APPENDIX C

HAZARDOUS MATERIALS

- *Phase I Environmental Site Assessments*

PHASE I ENVIRONMENTAL SITE ASSESSMENT AND LIMITED PHASE II ENVIRONMENTAL SITE INVESTIGATION

for

14 Meserole Avenue, 190 & 192 Banker Street, and 26 Gem Street
Brooklyn, New York
Block 2615, Lots 1, 21, 25, and 50

Prepared For:

RP Inlet Prop, LLC
c/o Rubenstein Partners
2929 Arch Street, 28th Floor
Philadelphia, Pennsylvania 19104

Prepared By:

Langan Engineering, Environmental, Surveying, and Landscape Architecture, D.P.C.
21 Penn Plaza
360 West 31st Street, 8th Floor
New York, New York 10001

Mimi S. Raygorodetsky
Senior Associate/Vice President

March 22, 2018
Langan Project No. 170494901

LANGAN

DRAFT

TABLE OF CONTENTS

EXECUTIVE SUMMARY 3
1.0 INTRODUCTION 7
1.1. Purpose 7
1.2. Scope of the ESA 8
1.3. Assumptions, Limitations, and Exceptions 9
2.0 SITE DESCRIPTION 11
2.1 Location and Description 11
2.2 Description of Subject Property Improvements 12
2.3 Title Records 13
3.0 USER PROVIDED INFORMATION 15
3.1 User Questionnaire 15
3.2 Owner Questionnaire 15
3.3 Previous Environmental Report 15
4.0 RECORDS REVIEW 21
4.1 Environmental Records 21
4.1.1 Federal Agency Database Findings 23
4.1.2 State Agency Database Findings 26
4.1.3 Other Database Findings 32
4.1.4 Local Regulatory Agency Findings 33
4.2 Physical Setting Sources 37
4.2.1 Topography 37
4.2.2 Geology 37
4.2.3 Hydrology 38
4.3 Historical Use Information 39
4.3.1 Aerial Photographs 39
4.3.2 Sanborn Fire Insurance Maps 40
4.3.3 Historical USGS Topographic Quadrangles 42
4.3.4 City Directories 42
4.3.5 Title Records, Environmental Liens, and Use Limitations 45
5.0 SITE RECONNAISSANCE 46
5.1 Methodology and Limiting Conditions 46
5.1.1 Date and Time of Inspections 46
5.1.2 General Site Setting and Reconnaissance Observations 46
6.0 INTERVIEWS 52
6.1 Subject Property Owner 52

DRAFT

Owners/Tenants of Adjoining Properties 52
7.0 ADDITIONAL SERVICES 53
Radon 53
6.2 Asbestos-Containing Material, Lead-Based Paint, and PCBs.....53
8.0 DEVIATIONS AND DATA GAPS 59
7.1 Deviations.....59
7.2 Data Gaps.....59
9.0 FINDINGS AND OPINIONS.....60
8.1
8.2
10.0 REFERENCES 64
11.0 STATEMENT OF QUALIFICATIONS AND SIGNATURES.....65

TABLES

Table 1 Summary of Current and/or Historical Uses of Subject Property, Adjoining and Surrounding Properties

FIGURES

Figure 1 Subject Property Location Map
Figure 2 Subject Property, Adjoining, and Surrounding Property Use Map

APPENDICES

Appendix A Site Reconnaissance Photographs
Appendix B User Questionnaire
Appendix C Previous Environmental Reports
Appendix D Environmental Data Resources Inc. ™ Report
Appendix E Freedom of Information Act Requests and Responses
Appendix F New York City Department of Building Records
Appendix G New York City Planning Commission Zoning Map
Appendix H Aerial Photographs
Appendix I Sanborn Fire Insurance Maps
Appendix J Historical USGS Topographic Quadrangle Maps
Appendix K City Directory Abstract
Appendix L Environmental Lien Search Report
Appendix M Limited Subsurface Investigation Documentation
Appendix N Resumes

DRAFT

EXECUTIVE SUMMARY

Langan Engineering, Environmental, Surveying and Landscape Architecture, D.P.C. (Langan) was retained by RP Inlet Prop, LLC (the User) to prepare a Phase I Environmental Site Assessment (ESA) and Limited Phase II Environmental Site Investigation (ESI) for the property located at 14 Meserole Avenue, 190 & 192 Banker Street, and 26 Gem Street in the Greenpoint neighborhood of Brooklyn, New York (the Subject Property). The Subject Property is identified as Tax Block 2615, Lots 1, 21, 25, and 50 on the Brooklyn Borough Tax Map. The Subject Property is bound by Meserole Avenue and one- and two-story industrial buildings (Lots 19 and 6 of Block 2615, respectively) to the north, Banker Street to the east, an open parcel with a one-story structure used by a construction contractor (Lot 125 of Block 2615) to the south, and Gem Street to the west. The Subject Property is about 64,145 square feet in area and consists of four one-story commercial/industrial buildings with mezzanine levels.

This Phase I ESA was conducted in accordance with ASTM International (ASTM) Practice E1527-13 (Standard Practice for ESA: Phase I ESA Process) and the United States Environmental Protection Agency's (USEPA) All Appropriate Inquiry (AAI) Rule, and reflects the findings of a Limited Phase II Environmental Site Investigation (ESI). The objective of this Phase I ESA was to identify the presence or likely presence, use, or release of hazardous substances or petroleum products on the Subject Property as defined in ASTM E1527-13 as a recognized environmental condition (REC) and to satisfy the AAI needed to qualify for the bona fide prospective purchaser liability protections available under the Comprehensive Environmental Response Compensation and Liability Act (CERCLA).

The Limited Phase II ESI was performed in the public right-of-way adjoining the Subject Property in December 2017 and January 2018 for due diligence purposes to evaluate site conditions. The investigation included soil and groundwater sampling and laboratory analysis.

Based on information obtained during the visual inspection of the Subject Property, review of environmental databases and historic information, contact with federal, state, and local agencies, and the findings of our Limited Phase II ESI, RECs were identified. Controlled recognized environmental conditions (CRECs) and historic recognized environmental conditions (HRECs) were not identified.

Recognized Environmental Conditions

The following RECs were identified:

DRAFT

REC 1 – Historical Use of the Subject Property and Current and Historical Use of Adjoining and Surrounding Properties

The Subject Property has a century-long history of industrial occupants and uses including a lumber yard, a metal fabrication and manufacturing facility, a plastics manufacturer and die company, machinery/equipment/auto repair, a tank stack company, and a laundry and dry cleaning company. Historical records indicate petroleum was stored at the Subject Property as early as 1910. Adjoining and hydraulically up-gradient properties also have a century-long history of industrial occupants and uses including various manufacturers, machinery/equipment/auto repair, trucking corporations, an aluminum smelter, dry cleaning facilities, rubber and chemical companies, a fuel corporation, paint and ink companies, and metal/electroplating facilities. Many of these properties were listed in regulatory databases for petroleum bulk storage and/or petroleum releases. One of these properties (W.H. Christian & Sons, Inc.) was a Recourse Conservation and Recovery Act (RCRA) generator of hazardous waste, including halogenated solvent wastes; this generator adjoins the Subject Property to the east across Banker Street.

Subsurface impacts were identified on the Subject Property (and on the adjoining Gem Street sidewalk) and on the south-adjoining property by the Limited Phase II Environmental Site Investigations completed by Langan and by other previous investigations. These impacts are likely related to the uses and operations identified above for the Subject Property and adjoining and surrounding properties.

- Subsurface petroleum contamination was identified by field observations and analytical results in soil and groundwater along the Gem Street sidewalk, which is the inferred downgradient end of the Subject Property. These conditions do not present a threat to human health, do not constitute a new threat to the environment, and generally would not be the subject of an enforcement action if brought to the attention of appropriate governmental agencies. These area-specific investigation findings are collectively considered a *de minimis* condition.

- Chlorinated volatile organic compounds (CVOCs) were identified in soil vapor during a Limited Phase II ESI completed at the adjoining property to the south. The CVOCs in soil vapor on the south-adjoining property are likely representative of a condition that also exists at the Subject Property. The Subject Property is improved with weather-tight buildings and the potential exists for soil vapor to migrate into the buildings via

DRAFT

preferential migration pathways (i.e., sumps, pits, and drains) and accumulate within the structures and affect indoor air quality.

The subsurface testing programs completed to date are insufficient to fully characterize subsurface conditions on the Subject Property given the long history of industrial uses and petroleum bulk storage at the Subject Property and current and historical uses of adjoining and hydraulically up-gradient properties. Therefore, these uses, together with the identified CVOCs in soil vapor at an adjoining property, are considered a REC as they indicate the likely presence of hazardous substances and/or petroleum in soil, groundwater and/or soil vapor at the Subject Property.

Business Environmental Risk

A business environmental risk (BER) is defined by ASTM 1527-13 as a risk that can have a material environmental or environmentally-driven impact on the business associated with the current or planned use of a parcel of commercial real estate, not necessarily limited to those environmental issues required to be investigated in this practice. The following BERs were identified on the Subject Property:

<u>BER 1 - Redevelopment Considerations</u>

Contaminants associated with historic fill material, specifically semivolatile organic compounds (SVOCs) and metals, were detected in soil during previous environmental investigations and Langan's Limited Phase II ESI at the Subject Property. Historic fill material was also identified during previous geotechnical and environmental investigations at the adjoining property to the south and on the same block as the Subject Property (Lot 125 of Block 2615). The presence of historic fill material will require implementation of special soil handling, management and off-site disposal procedures at a cost premium during any future site redevelopment that will entail excavation. At least one buried underground storage tank (UST) is present at the Subject Property; this UST, and any others found during future redevelopment, would need to be removed by a tank removal contractor licensed by the Fire Department of New York (FDNY).

Groundwater impacted with VOCs and SVOCs will likely require special management procedures (e.g., on-site treatment before discharge to municipal sewer system with an appropriate permit or off-site disposal) during any future site redevelopment that will entail dewatering.

DRAFT

Through a rezoning action, it is reasonable to expect the Subject Property would be assigned an E-Designation for Hazardous Materials, which would make any future site redevelopment subject to review by the New York City Office of Environmental Remediation (OER). The management and mitigation measures outlined above are typical requirements for E-Designation sites with subsurface conditions similar to those identified on the Subject Property.

BER 2 – Unregistered Petroleum Bulk Storage Tank

A 4,000-gallon diesel aboveground storage tank, which is associated with the Subject Property's cogeneration system, is not registered with the New York State Department of Environmental Conservation (NYSDEC) Petroleum Bulk Storage Unit and therefore not in compliance with Title 6 New York Codes, Rules and Regulations (NYCRR) Part 613-1.9. Any tank or facility with a storage capacity or combined storage capacity of greater than 1,100 gallons must be registered with the NYSDEC. The facility owner may be liable for penalties and fees for missed registration; a future owner may also be liable for penalties and fees if the tank is transferred with the property.

Non-ASTM Environmental Considerations

The following non-ASTM environmental considerations were identified:

Asbestos-Containing Material, Lead-Based Paint, and Polychlorinated Biphenyls (PCBs)

Because of the age of the buildings at the Subject Property (constructed before 1961), asbestos-containing materials, lead-based paint, and PCB-containing materials may be present in building materials. Potential PCB-containing fluorescent lighting fixtures were observed throughout the buildings that occupy Subject Property.

DRAFT

1.0 INTRODUCTION

Langan Engineering, Environmental, Surveying and Landscape Architecture, D.P.C. (Langan) was retained by RP Inlet Prop, LLC (the User) to prepare a Phase I Environmental Site Assessment (ESA) for the property located at 14 Meserole Avenue, 190 & 192 Banker Street, and 26 Gem Street in the Greenpoint neighborhood of Brooklyn, New York (the Subject Property). The Subject Property is identified as Tax Block 2615, Lots 1, 21, 25, and 50 on the Brooklyn Borough Tax Map. The Subject Property is bound by Meserole Avenue and one- and two-story industrial buildings (Lots 19 and 6 of Block 2615, respectively) to the north, Banker Street to the east, an open parcel with a one-story structure used by a construction contractor (Lot 125 of Block 2615) to the south, and Gem Street to the west. This Phase I ESA was performed in accordance with ASTM International (ASTM) Standard E1527-13 (Standard Practice for Environmental Site Assessments: Phase I Environmental Site Assessment Process) and the guidelines set forth in the United States Environmental Protection Agency's (USEPA) All Appropriate Inquiries (AAI) Rule, 40 Code of Federal Regulations (CFR) Part 312 and reflects the findings of a Limited Phase II Environmental Site Assessment (ESI) performed in December 2017 and January 2018 by Langan.

The purpose of the Limited Phase II ESI was to perform a preliminary evaluation of subsurface conditions at the Subject Property for due diligence purposes.

1.1. Purpose

The purpose of this Phase I ESA is to accomplish the following:

> (1) Identify Recognized Environmental Conditions (RECs) in connection with the Subject Property, as defined in The Standard Practice for Environmental Site Assessments: Phase I Environmental Site Assessment Process, Designation E1527-13, which states: The presence or likely presence of any hazardous substances or petroleum products in, on, or at a property: (1) due to any release to the environment; (2) under conditions indicative of a release to the environment; or (3) under conditions that pose a material threat of a future release to the environment. The term is not intended to include de minimis conditions that generally do not present a material risk of harm to public health or the environment and that generally would not be the subject of an enforcement action if brought to the attention of appropriate governmental agencies.

DRAFT

(2) Satisfy the criteria of USEPA 40 CFR Part 312 Subpart C Standards and Practices §312.20 AAI Rule.

1.2. Scope of the ESA

This Phase I ESA was conducted using a standard of good commercial and customary practice that is consistent with the ASTM Standard E1527-13. Any significant scope-of-work additions, deletions, or deviations to ASTM E1527-13 are noted in Section 8.0 of this report. In general, the scope of this assessment consisted of obtaining information from the User, reviewing reasonably ascertainable information and environmental data relating to the Subject Property, reviewing maps and records maintained by federal, state, and local regulatory agencies, interviewing persons knowledgeable about the Subject Property, and conducting a site inspection. The specific scope of this assessment included the following:

1. A site reconnaissance to characterize conditions and assess the location of the Subject Property with respect to adjoining and surrounding property uses and natural surface features. The reconnaissance included the surrounding roads and observations of surrounding properties from public rights-of-way to identify obvious potential environmental conditions on neighboring properties. The site reconnaissance was conducted in a systematic manner focusing on the spatial extent of the Subject Property and then progressing to adjoining and surrounding properties. Photographs taken as part of the site reconnaissance are provided in Appendix A.
2. A review of the responses to the User/Client Questionnaire. The completed questionnaire is provided in Appendix B.
3. A review of available previous environmental reports completed for the Subject Property. Copies of the previous reports are included in Appendix C.
4. A review of environmental databases maintained by the USEPA, state, and local agencies within the approximate minimum search distance. The environmental database report was provided by Environmental Data Resources, Inc. (EDR), and is included in Appendix D.
5. Filing of Freedom of Information Act (FOIA) requests with federal, state, and local agencies. Copies of the FOIA requests are included in Appendix E.
6. A review of New York City Department of Buildings (NYCDOB) records and a Planning Commission Zoning Map. Available NYCDOB records and the Zoning Map are included in Appendices F and G, respectively.

DRAFT

7. A review of physical characteristics of the Subject Property through a review of referenced sources for topographic, geologic, soils and hydrologic data.
8. A review and interpretation of aerial photographs, Sanborn Fire Insurance Maps (Sanborn Maps), historical topographic maps, and city directories to identify previous activities on and in the vicinity of the Subject Property. Copies are included in Appendices H, I, J, and K respectively.
9. A review of environmental lien searches for the lots at the Subject Property. A copy of the environmental lien search report is included as Appendix L.
10. A review of published radon occurrence maps to evaluate whether the Subject Property is located in an area with a propensity for elevated radon levels.

1.3. Scope of the Limited Phase II Subsurface Investigation

The Limited Phase II ESI included soil and groundwater sampling and laboratory analysis in the Gem Street sidewalk, immediately west and topographically downgradient from the Subject Property. The investigation methodology, field observations, and analytical results are presented in Section 7.0.

1.4. Assumptions, Limitations, and Exceptions

This Phase I ESA was prepared for RP Inlet Prop, LLC for the Subject Property located at 10-56 Gem Street, 166-198 Banker Street, 14-22 Meserole Avenue, and 39-47 North 15th Street in the Greenpoint neighborhood of Brooklyn, New York. The report is intended to be used in its entirety. Excerpts taken from this report are not necessarily representative of the assessment findings. Langan cannot assume responsibility for use of this report for any property other than the Subject Property addressed herein, or by any other third party without a written authorization from Langan.

Langan's scope of services, which is described in Section 1.2, was limited to that agreed to with the User and no other services beyond those explicitly stated are implied. The services performed and agreed upon for this effort comports to those prescribed in the ASTM Standard E1527-13. Soil and groundwater sampling were performed as part of the Limited Phase II ESI.

This Phase I ESA was not intended to be a definitive investigation of possible environmental impacts at the Subject Property. The purpose of this investigation was limited to identifying RECs at the Subject Property. It should be understood that even the most comprehensive Phase I ESA may fail to detect environmental liabilities at a particular Subject Property.

DRAFT

Therefore, Langan cannot "insure" or "certify" that the Subject Property is free of environmental impacts. No expressed or implied representation or warranty is included or intended in this report, except that our services were performed as described herein, within the limits prescribed by our client and with the customary standard of care exercised by professionals performing similar services under similar circumstances within the same jurisdiction.

The conclusions, opinions, and recommendations provided in this report are based solely on the specific activities as required for the performance of ASTM E1527-13, as supplemented by a Limited Phase II ESI and are intended exclusively for the purpose stated herein, at the specified Subject Property, as it existed at the time of our site visit.

The results provided in this report are based on subsurface conditions ascertained from the inspection and analysis of a limited number of samples collected at locations outside property lines. Recommendations provided are contingent upon one another and no recommendation should be followed independent of the others. Actual conditions encountered may differ substantially from those presented herein and should be promptly brought to the attention of the owner and to Langan.

DRAFT

2.0 SITE DESCRIPTION

Location and Description

2.1 The Subject Property is approximately 64,145 square feet in area, consists of four contiguous tax lots located at 26 Gem Street, 190 & 192 Banker Street, and 14 Meserole Avenue in Brooklyn, New York, and is identified on the Brooklyn Borough Tax Map as Block 2615, Lots 1, 21, 25, and 50. The Subject Property is developed with four one- to two-story commercial/industrial buildings, some with mezzanine levels, all of which are occupied by ACME Smoked Fish Corp. A subject property location map is included as Figure 1.

The Subject Property tax lots are summarized in the following table:

Lot No.	Lot Size	Lot Address	Current Lot Usage
1	19,475 square feet	14 Meserole Avenue (alternatively addressed as 36-56 Gem Street and 14-22 Meserole Avenue)	One-story building with mezzanine levels occupied by ACME Smoked Fish Corp.
21	15,200 square feet	192 Banker Street (alternatively addressed as 16-24 Gem Street and 192-198 Banker Street)	One-story building occupied by ACME Smoked Fish Corp.
25	18,070 square feet	190 Banker Street (alternatively addressed as 10-14 Gem Street, 166-190 Banker Street and 39-47 North 15th Street)	One- and two-story building occupied by ACME Smoked Fish Corp.
50	11,400 square feet	26 Gem Street (alternatively addressed as 26-34 Gem Street)	One-story building with mezzanine levels occupied by ACME Smoked Fish Corp.

The Subject Property is located in an urban area characterized by industrial/manufacturing, commercial, and residential buildings. According to the 2013 United States Geological Survey (USGS) Brooklyn, N.Y. 7.5-minute Series Topographic Quadrangle Map, the Subject Property is at an elevation of about 10 feet above mean sea level. Site reconnaissance photographs are provided in Appendix A. Surrounding property usage is summarized in the following table:

DRAFT

Direction	Adjoining Properties			Surrounding Properties
	Block No.	Lot No.	Description	
North	2592	1	Meserole Avenue followed by a one-story industrial building (14-16 Franklin Street/1-13 Meserole Avenue) occupied by a gallery	Industrial and commercial buildings
		30	Meserole Avenue followed by a two-story industrial building (27-33 Meserole Avenue/238-256 Banker) occupied by Lucky's Real Tomatoes	
		37	Meserole Avenue followed by a two-story industrial building (21-23 Meserole Avenue) – vacant or occupied by an unidentified tenant	
		40	Meserole Avenue followed by a one-story industrial building (15 Meserole Avenue) - vacant or occupied by an unidentified tenant	
East	2615	6	One-story industrial building (214-236 Banker Street, alternatively addressed as 26-32 Meserole Avenue) and a rear paved yard with a shed, occupied by ABC Stone	Industrial, commercial, and residential buildings
		19	One-story building (200-202 Banker Street) occupied by The Halcyon Gourmet café and M. Edeler and Son Custom Carpentry	
	2616	18	Banker Street followed by two two-story industrial buildings (175 Banker Street/77-107 Dobbin Street) occupied by Lion Die Cutting Co., Inc.	
		31	Banker Street followed by a one-story industrial building (165-173 Banker Street/69-75 Dobbin Street/19-37 Norman Avenue) occupied by A/D/O (retail, restaurant, workspace, and gallery)	
		45	Banker Street followed by two two-story industrial buildings (193-195 Banker Street) under construction	
South	2615	125	Contractor yard with a one-story structure and a shed occupied Corzo Contracting Co., Inc. (14 Wythe Avenue)	Industrial and commercial buildings
West	2613	20	North 15th Street followed by a one-story industrial building (34-48 North 15th Street) occupied by Glopack, Inc.	
	2614	1	Gem Street followed by a one-story commercial building (27-33 Gem Street/3-7 North 15th Street) occupied by Greenpoint Beer and Ale Co.	Industrial and commercial buildings and Bushwick Inlet
		8	Gem Street followed by a one-story industrial building (37 Gem Street/8 Meserole Avenue) occupied by Scientific Laboratories Music Rehearsal Studios	
		16	Gem Street followed by a one-story industrial building (23-25 Gem Street/9-13 North 15th Street) occupied by Linaire Sheet Metal Corporation	
		19	Gem Street followed by a one-story industrial building (13-21 Gem Street/15 North 15th Street) occupied by Steintex Manufacturing Corporation	
		24	Gem Street followed by a two-story commercial building (1-11 Gem Street/37 North 15th Street) occupied by commercial studios and offices	

DRAFT

2.2 Description of Subject Property Improvements

Improvements at the Subject Property are summarized in the following table:

SUBJECT PROPERTY DESCRIPTION	
Size of the Subject Property	About 64,145 square feet
Buildings/Spaces/Structures	Four one- and two-story commercial/industrial buildings, some with mezzanine levels
Surface Water	Surface water is not located on the Subject Property.
Potable Water Source	New York City Municipal
Sanitary and Storm Sewer Utilities	New York City Municipal
Electrical Utilities	Electricity at the site is provided by Consolidated Edison Company of New York, Inc. ACME Smoked Fish Corp. also generates electricity for the Subject Property buildings via a cogeneration system that consists of two natural gas-fired engines and one diesel engine linked to a 4,000-gallon diesel aboveground storage tank (AST).
Construction Completion Date	Lot 1 • The building was constructed in 1956. Lot 21 • The eastern part of the building on Lot 21 was constructed between 1916 and 1942 and the western part of the building was constructed between 1954 and 1961. Lots 25 and 50 • The buildings were constructed between 1916 and 1942.
General Construction Type	Lot 1 • Steel frame construction with brick and concrete masonry walls and flat roofing Lot 21 • Brick and concrete construction with flat roofing and a bulkhead with metal walls and roofing on the roof on the western side of the building Lot 25 • Brick and concrete construction with a wood bowstring truss roof on the one-story part of the building and flat roofing on the two-story part of the building Lot 50 • Steel frame construction with brick walls and flat roofing
Heating/Cooling System Type	The first floors of the buildings are heated by natural gas-fired ceiling-mounted heaters. Heat and air conditioning is supplied to the second-floor offices by electrical split-system units and natural gas-fired HVAC units.
Emergency Power	Emergency power is provided by the roof-mounted cogeneration units.

2.3 Title Records

Langan researched ownership records through the New York City Department of Finance (NYCDOF), Office of the City Register Automated City Register Information System (ACRIS)

DRAFT

website at http://a836-acris.nyc.gov/CP/. The following table provides available deed information for the Subject Property:

Block 2615, Lot 1			
Document Date	**Document Type**	**Party 1**	**Party 2**
5/15/1994	DEED	Joseph Brownstein	Charmir Holdings Inc
8/24/1981	DEED	Williamsburg Steel Products Co Inc	Rubin Caslow, Joseph Brownstein
8/24/1981	DEED	Aetna Business Credit Inc	Williamsburg Steel Products Co Inc
8/24/1981	DEED	Chemical Bank	Williamsburg Steel Products Co Inc
10/11/1979	DEED	Williamsburg Steel Products Co Inc	WJW Steel Properties Ltd
9/21/1979	DEED	Williamsburg Steel Products Co	Williamsburg Steel Products Co
9/13/1979	DEED	Williamsburg Steel Products Co	Williamsburg Steel Products Co
Block 2615, Lot 21			
Document Date	**Document Type**	**Party 1**	**Party 2**
6/6/1994	DEED	Miriam Brownstein	Charmir Holdings Inc
1/10/1983	DEED	Edward Gambella	Miriam Brownstein
8/27/1980	DEED	Lillian Epstein	Edward Gambella
Block 2615, Lot 25			
Document Date	**Document Type**	**Party 1**	**Party 2**
6/27/2003	DEED	Corzo Maintenance Co., Inc.	190 Gem LLC
5/25/1990	DEED	Zee-Jay Realty Co	Corzo Maintenance Co., Inc.
3/10/1987	DEED	Harnden, Inc	Zee-Jay Realty Co
7/11/1982	DEED	Wythe-gem Realty Corp	Schyltz Engineering CP
Block 2615, Lot 50			
4/17/1994	DEED	Joseph Brownstein	Charmir Holdings Inc
5/4/1979	DEED	Mildred Cannon	Rubin Caslow
11/9/1976	DEED	Catherine Hilleband	Mildred Cannon
11/17/1966	DEED	Theodore Hillebrand	Catherine Hillebrand

The historical ownership and occupation (as per Sanborn Maps) by a steel products company (Lot 1) indicates the likely presence of hazardous substances and/or petroleum in soil, groundwater, and/or soil vapor at the Subject Property.

DRAFT

3.0 USER PROVIDED INFORMATION

User Questionnaire

3.1 Per ASTM E1527-13, a User questionnaire was provided to RP Inlet Prop, LLC to inquire about specialized information related to the Subject Property. The User questionnaire was completed by Rick Furches, Vice President/Director of Development at RP Inlet Prop, LLC, the potential purchaser of the Subject Property, on December 13, 2017. Mr. Furches stated that he is not aware of any environmental cleanup liens or Activity Use Limitations (AULs), chemical releases, remediated spills, open spills, or historical use of chemicals at the Subject Property. According to Mr. Furches, the purchase price of the Subject Property reasonably reflects fair market value and is not attributable to contamination known or believed to be present at the Subject Property. The completed questionnaire is provided as Appendix B.

Owner Questionnaire

3.2

Per ASTM E1527-13, an Owner questionnaire was provided to Charmir Holdings Inc. and 190 Gem LLC (the owners of the Subject Property) to inquire about specialized information related to the Subject Property. As of the date of this report, completed questionnaires have not been received.

3.3

Previous Environmental Reports

The following previous environmental reports pertaining to the Subject Property and the south-adjacent Lot 125 were reviewed. Copies of these reports are included in Appendix C.

<u>Phase I Environmental Site Assessment (ESA) for ACME, 190 Banker Street, Brooklyn, New York, prepared by AEI Consultants (AEI), dated May 30, 2014</u>

AEI completed a Phase I ESA of Lot 25 in 2014 in accordance with ASTM E1527-13. At the time of AEI's site inspection, the first floor of the two-story building was occupied by the ACME Smoked Fish Corporation and the second floor contained vacant apartment units. A concrete loading dock, storage trailers, cars, and trucks were also located in the central part of the property. The Phase I ESA identified the following REC at the Subject Property:

- Historical use of the Subject Property as an iron and steel works facility from at least 1928 until 1951 and a machine shop from 1960 to at least 1985 and historical petroleum bulk storage. AEI identified one 3,000-gallon No. 2 fuel oil underground storage tank (UST) in the regulatory database believed to be associated with the historic use of the

DRAFT

Subject Property. AEI indicated they could not determine the exact location of the former UST, but indicated it was closed and removed in January 1993. No spills or releases were reported in association with the UST. AEI was unable to acquire documentation relating to the UST closure. In addition, AEI did not identify any evidence such as a fill port or vent pipe that would indicate the presence of a former UST.

AEI's Phase I ESA did not identify any CRECs or HRECs. AEI indicated asbestos-containing materials (ACM) and lead-based paint (LBP) may be present in the building.

The historical use of the Subject Property, including the former use of Lot 25 as an iron and steel works facility and machine shop, and the 3,000-gallon UST associated with Lot 25 are further discussed in Section 4.1 and 4.3 of this Phase I ESA report.

<u>Limited Phase II Subsurface Investigation Report for 190 Banker Street, Brooklyn, New York, prepared by AEI Consultants (AEI), dated August 29, 2014</u>

AEI conducted a limited subsurface investigation at the Subject Property to investigate the RECs in their 2014 Phase I ESA. The Phase II included a geophysical survey and the completion of six soil borings to about 12 feet below ground surface (bgs) and the collection of soil samples for laboratory analysis. No groundwater or soil vapor samples were collected as part of the investigation. Two soil borings were completed in the sidewalk of Gem Street on near the northwestern corner of the building on Lot 25and four borings were completed in a grid-like pattern on the ground floor of the two-story building. The two borings completed in the sidewalk were meant to evaluate subsurface conditions near the suspected location of the former 3,000-gallon UST. However, as described below, this location is likely incorrect.

The soil generally consisted of historic fill material (coarse sand mixed with gravel, brick, concrete, and glass). Elevated photoionization detector (PID) readings were noted in all borings, while petroleum-like odors were observed in two of the six borings in and/or proximate to the Gem Street sidewalk (proximate to the former UST). Groundwater was encountered at about 10 and 11 feet in each boring. The geophysical survey did not identify any USTs at the Subject Property.

Soil samples were collected from depth intervals exhibiting the greatest degree of contamination ranging from 5 to 9 feet bgs or from the groundwater interface in borings without impacts. Soil samples collected from borings installed within the sidewalk were analyzed for volatile organic compounds (VOCs) and semivolatile organic compounds (SVOCs),

DRAFT

and soil samples collected from within the building were analyzed for VOCs, SVOCs, and metals.

No VOCs exceeded the Title 6 New York Codes Rules and Regulations (6 NYCRR) Part 375-6.8(b) Unrestricted Use Soil Cleanup Objectives (SCOs). Two SVOCs, both polycyclic aromatic hydrocarbons (PAHs), exceeded their Unrestricted Use SCOs, but did not exceed their Commercial Use SCOs in one or more soil samples. Five metals, including arsenic, copper, lead, mercury, and zinc, exceeded their Unrestricted Use SCOs; only arsenic exceeded the Commercial and Industrial Use SCO.

The general conclusions of the report were as follows:

- The SVOCs in soil represent a reportable release to the NYSDEC. No spill was reported to the NYSDEC as a result of this finding according to the report.
- Metals exceeding the Unrestricted Use SCOs are likely present across the entire lot.
- The soil findings are not an immediate threat to human health because of incomplete exposure pathways resulting from the presence of a cover system (concrete slab), public potable water supply, and lack of preferential migration pathways.
- The absence of VOCs in soil reduces the risk of vapor intrusion, but an assessment of soil vapor and indoor is needed to verify the potential for vapor intrusion.

Langan generally agrees with the conclusions of the report except the conclusions related to SVOCs. The SVOCs detected at the property are characteristic of historic fill material and commonly detected at urban properties and do not constitute a reportable release. The presence of petroleum-like odors in two borings also does not constitute a reportable release. In addition, Langan notes that a report documenting the results of the geophysical survey was not included in the investigation report and that the location of the former 3,000-gallon UST as depicted in AEI's figure is likely incorrect. Based on interviews with the adjoining property owner and former owner of Lot 25, the former 3,000-gallon UST was located under the Banker Street sidewalk.

Furthermore, Langan concludes that the limited investigation was not adequate to evaluate the potential impact of historical on-site and off-site uses on soil, groundwater, and soil vapor conditions at the Subject Property for the following reasons:

1. No soil vapor or groundwater samples were collected and analyzed and groundwater flow direction was not evaluated.

DRAFT

2. No shallow soil samples were collected and analyzed. Shallow soil samples can indicate surficial releases that cannot be detected with a PID.
3. Soil samples were not analyzed for the following Part 375 parameters: polychlorinated biphenyls (PCBs), pesticides, herbicides, hexavalent chromium, trivalent chromium, and cyanide.
4. No soil samples were collected near the former location of 3,000-gallon UST under the Banker Street sidewalk.

Geotechnical Desktop Study Technical Memorandum, prepared by Langan dated February 16, 2018

Langan completed a geotechnical desktop study and limited geotechnical investigation to provide information on anticipated and known subsurface conditions and conceptual recommendations for foundation design and construction. Of relevance to this Phase I ESA, the limited geotechnical investigation includes boring logs and descriptions for three approximately 102-foot deep borings completed on the sidewalks adjoining the Subject Property. The logs indicate the fill material is about 4 to 15 feet deep and is underlain by organic clay followed by moraine till (sand, silt, and clay) overlying bedrock. Groundwater was measured at about 7.5 to 10.5 feet bgs (corresponding to about el. -0.5 and el. 2 feet North American Vertical Datum [NAVD88][1]) using monitoring wells. Competent bedrock was not encountered in the three borings; however, weathered bedrock was found at about 96 feet below grade in boring LB-3 on Gem. This finding confirms the information on available bedrock geology maps indicating the bedrock surface in the area generally varies between 90 and 110 feet bgs.

Draft Phase I Environmental Site Assessment and Limited Phase II Environmental Site Investigation for 14 Wythe Avenue, Brooklyn, NY (Block 2615, Lot 125), prepared by Langan, dated February 15, 2018

Langan completed a Phase I ESA and Limited Phase II Environmental Site Investigation of an adjoining property (Lot 125) in 2017. The Phase I ESA was conducted in accordance with ASTM E1527-13. At the time of ESA and investigation, the property included a concrete- and

[1] NAVD88 is 1.1 feet above the U.S. Coast and Geodetic Survey Datum mean sea level at Sandy Hook, New Jersey, 1929 (NGVD).

DRAFT

asphalt-paved contractor yard with a one-story makeshift structure, a shed, and a trailer. The Phase I ESA did not identify any RECs, but identified a *de minimis* condition associated with the presence of chlorinated volatile organic compounds (CVOCs) in groundwater and soil vapor and petroleum-impacted soil and soil vapor. The conditions were not determined to present a threat to human health for that property, were not considered to constitute a new threat to the environment, and generally would not be the subject of an enforcement action if brought to the attention of appropriate governmental agencies. The source of the CVOCs was attributed to adjoining and surrounding properties with a nearly century-long history of industrial uses that may have involved CVOC use, including various manufacturers, machinery/equipment/auto repair, dry cleaning facilities and rubber and chemical companies. One of these properties was a Recourse Conservation and Recovery Act (RCRA) generator of hazardous waste, including halogenated solvent wastes. The CVOCs in soil vapor did not present a threat to human health because soil vapor intrusion risk to the site occupants was deemed negligible, as the property's use at the time of the ESA included an asphalt-paved, open-air contractor yard and a one-story structure that was not weather-tight.

Langan concludes that while the CVOCs in soil vapor are likely representative of a condition that also exists at the Subject Property and while CVOCs in soil vapor did not present a threat to human health to site occupants at the 14 Wythe Ave property, the CVOCs in soil vapor do present a threat to human health at the Subject Property, which includes weather-tight structures. The potential exists for soil vapor to migrate into these buildings via preferential migration pathways (i.e., sumps, pits, and drains), accumulate and affect indoor air quality. In addition, the RCRA generator of halogenated solvent waste (WH Christian & Sons at 211-217 Banker Street, Brooklyn, NY) adjoins the Subject Property to the east, across Banker Street.

<u>Conclusions</u>

Conclusions derived from the review of previous environmental reports include the following:

- Historical use of the Subject Property as an iron and steel works facility and a machine shop with historical petroleum bulk storage indicates the likely presence of hazardous substances and/or petroleum at the Subject Property.
- Subsurface petroleum contamination (i.e., petroleum-like odors in soil borings) identified on Lot 25 by AEI is considered a *de minimis* condition. These conditions do not present a threat to human health, do not constitute a new threat to the environment, and generally would not be the subject of an enforcement action if brought to the attention of appropriate governmental agencies.

DRAFT

- The presence of CVOCs in soil vapor at an adjoining property is likely representative of a localized condition that also exists at the Subject Property. This condition represents a material threat to the health of current occupants of the Subject Property and is considered a REC
- The presence of historic fill material is considered a business environmental risk (BER) as it will require implementation of special soil handling, management and off-site disposal procedures during any future site redevelopment that will entail excavation.

.

DRAFT

4.0 RECORDS REVIEW

Environmental Records

4.1 Regulatory database information was provided by EDR and is included in Appendix D. The EDR report is a listing of sites identified on select federal and state standard source environmental databases within the approximate search radii, some of which are specified by ASTM E1527-13. Langan reviewed each environmental database on a record-by-record basis to determine if certain sites identified in the report are suspected to represent a potential impact to the Subject Property. Langan also reviewed "Orphan Sites" listed within the report. Orphan Sites are those sites that could not be mapped because of inadequate address information. Eighteen Orphan Sites were identified, and 12 were determined by Langan to be located beyond the ASTM search radii and as such, are not discussed below. Six Orphan Sites were determined to be within the ASTM search radii and are discussed below in the appropriate sub-sections. All distances were measured from the perimeter of the Subject Property unless otherwise noted.

The following table lists the number of sites by database within the prescribed search radius appearing in the EDR Report.

DATABASE RECORD SUMMARY			
Database Reviewed (Date of government version)	**Minimum Search Area**	**Subject Property listed**	**Number of Sites Within Minimum Search Area**
USEPA DATABASES			
National Priorities List (NPL) (05/30/2017)	1 Mile Radius	No	0
Delisted NPL (05/30/2017)	1 Mile Radius	No	0
Superfund Enterprise Management System (SEMS, formerly CERCLIS) and SEMS-Archive (formerly known as CERCLIS-NFRAP) (107/11/2017)	1/2 Mile Radius	No	4
Resource Conservation and Recovery Act (RCRA) Corrective Reports (CORRACTS) (09/13/2017)	1 Mile Radius	No	1
RCRA Treatment, Storage, and Disposal Facilities (TSDF) (09/13/2017)	1/2 Mile Radius	No	0

DRAFT

DATABASE RECORD SUMMARY			
Database Reviewed (Date of government version)	**Minimum Search Area**	**Subject Property listed**	**Number of Sites Within Minimum Search Area**
USEPA DATABASES (Continued)			
RCRA Generators (Large Quantity Generator [LQG], Small Quantity Generator [SQG], Conditionally Exempt Small Quantity Generator [CESQG], Non-Generators [NonGen]) (09/13/2017)	Subject Property and Adjoining	No	3
Facility Index System (FINDS) (07/23/2017)	Subject Property	Yes	N/A
Environmental Response Notification System (ERNS) (09/18/2017)	Subject Property	No	N/A
Federal Engineering Controls (US ENG CONTROLS) Sites Lists (08/10/2017)	Subject Property	No	N/A
Federal Institutional Controls (US INST CONTROLS) Sites Lists (08/10/2017)	Subject Property	No	N/A
US Brownfields (06/19/2017)	1/2 Mile Radius	No	0
NYSDEC DATABASES			
Inactive Hazardous Waste Disposal Site (NY SHWS) (08/15/2017)	1 Mile Radius	No	21
Hazardous Substance Waste Disposal Site Inventory (NY HSWDS) (01/01/2003)	1/2 Mile Radius	No	2
Solid Waste or Landfill Facilities (NY SWF/LF) (06/30/2017)	1/2 Mile Radius	Yes	3
Registered Recycling Facility (NY SWRCY) (06/30/2017)	1/2 Mile Radius	No	0
New York Leaking Storage Tank Incident Reports (NY LTANKS) (08/15/2017)	1/2 Mile Radius	No	32
SPILLS Information Database (NY SPILLS) (08/15/2017)	1/8 Mile Radius	No	47
Voluntary Cleanup Program (NY VCP) (12/19/2016)	1/2 Mile Radius	No	5
NY Brownfields (08/15/2017)	1/2 Mile Radius	No	15

DRAFT

DATABASE RECORD SUMMARY			
Database Reviewed (Date of government version)	**Minimum Search Area**	**Subject Property listed**	**Number of Sites Within Minimum Search Area**
New York Engineering Controls Sites List (NY ENG CONTROLS) (08/15/2017)	Subject Property	No	N/A
NYSDEC DATABASES (Continued)			
New York Institutional Controls Sites List (NY INST CONTROLS) (08/15/2017)	Subject Property	No	N/A
Chemical Bulk Storage (CBS) UST and Aboveground Storage Tank (AST) (09/21/2017)	Subject Property and Adjoining	No	0
Major Oil Storage Facilities (NY MOSF) UST and AST Databases (09/21/2017)	Subject Property and Adjoining	No	0
Registered and Historical Drycleaners (NY DRYCLEANERS) (10/27/2016)	1/4 Mile Radius	No	3
Petroleum Bulk Storage Facilities (PBS) UST and AST Databases (09/21/2017)	Subject Property and Adjoining	Yes	1
NY E-Designation	Subject Property and Adjoining	No	0
EDR (PROPRIETARY) DATABASES			
EDR Former Manufactured Gas Plant (MGP) Sites (N/A)	1 Mile Radius	No	3
EDR US Historical Auto Stations (N/A)	¼ Mile Radius	No	2
EDR US Historical Cleaners (N/A)	¼ Mile Radius	No	0

N/A: Not Applicable

A summary of the Subject Property database listing and listings for other sites identified in one or more of the reviewed databases within the prescribed search area is presented below.

4.1.1 Federal Agency Database Findings

The Subject Property and/or sites within their respective minimum search distances as specified by ASTM E1527-13 were not listed in the following federal agency databases: NPL,

DRAFT

Proposed NPL, Delisted NPL, RCRA-TSDF, ERNS, US ENG CONTROLS, US INST CONTROLS, and US BROWNFIELDS.

Superfund Enterprise Management System (SEMS, formerly CERCLIS) and SEMS-Archive (formerly known as CERCLIS-NFRAP)

The SEMS database contains data on potentially hazardous waste sites that were reported to the USEPA by states, municipalities, private companies and private persons, pursuant to Section 103 of the Comprehensive Environmental Response, Compensation and Liability Act (CERCLA). The list was formerly known as CERCLIS and was renamed to SEMS by the USEPA in 2015. SEMS contains sites that are either proposed or on the NPL and sites that are in the screening assessment phase for possible inclusion on the NPL. SEMS Archive sites are sites that were removed and archived from the inventory of SEMS sites. Archived sites indicate that, to the best of USEPA's knowledge, assessment at a site was completed and that USEPA determined no further steps will be taken to list this site on the NPL, unless information indicates this decision was not appropriate or other considerations require a recommendation for listing at a later time.

The Subject Property was not listed in the SEMS or SEMS Archive database and there were no sites within the minimum search distance were listed in the SEMS database. Four sites in the SEMS Archive database (two of which were listed on the Orphan Site list by EDR) were identified within the minimum search distance. All of the sites were located greater than 500 feet from the Subject Property and at hydraulically cross- or down-gradient locations and do not indicate the presence of hazardous substances and/or petroleum that has impacted the Subject Property.

CORRACTS

RCRA CORRACTS identifies hazardous waste handlers with RCRA corrective action activity. The Subject Property was not listed in this database. One site was identified within the minimum search criteria; however, the site was located more than 4,000 feet from the Subject Property and at a hydraulically cross-gradient location and does not indicate the presence of hazardous substances and/or petroleum that has impacted the Subject Property.

RCRA Generators

The RCRA-LQG, RCRA-SQG, RCRA-CESQG and RCRA-NonGen database includes selective information on sites that generate, transport, treat, and/or dispose of hazardous waste as

DRAFT

defined by RCRA. The minimum search radius for the databases includes the Subject Property and adjoining properties. The Subject Property was not listed in the RCRA database. Three RCRA generator database listings identified at adjoining properties are summarized below.

Site Name: Con Edison – Manhole 8356
Site Address: 23 North 15th Street
Location: Within the street west of the Subject Property; hydraulically down-gradient
Description: The manhole at this address was listed in 2013 as a RCRA-LQG of lead waste (D008) and a RCRA non-generator and RCRA-CESQG of unspecified waste. No violations are listed. The manhole at this address is also listed under the NY Manifest database for the transport of lead waste (D008) in 2013. The listing of the manhole on the RCRA database does not indicate the presence of hazardous substance and/or petroleum that has impacted the Subject Property.

Site Name: VE2 Plating Co
Site Address: 7-11 North 15th Street
Location: Western adjoining property across Gem Street; hydraulically down-gradient
Description: The facility is listed as a RCRA non-generator of unspecified waste in 1999, 2006, and 2007. The facility is also listed as a RCRA-LQG of unspecified waste in 1990 and a RCRA-LQG of undefined waste (D000), corrosive waste (D002), chromium (D007), lead (D008), spent cyanide plating bath solutions from electroplating operations (F007), plating bath residues from the bottom of plating baths from electroplating operations in which cyanides are used in the process (F008), and spent stripping and cleaning bath solutions from electroplating operations in which cyanides are used in the process (F009) in 1995. General generator violations are listed in 1992 and 1994; however, the facility is listed as achieving compliance. The facility is also listed under the NY Manifest database for the transport of wastes from electroplating operations in 1989 and chromium waste (D007) and unspecified corrosive waste (D002) in 1995. The historical use of this adjoining property as a metal plating/electroplating facility that generated RCRA waste indicates the likely presence of VOCs (including chlorinated solvents) that may have migrated to and impacted soil vapor at the Subject Property. Any impacts related to possible releases to groundwater are not expected to migrate to the Subject Property because of the hydraulically downgradient location of this facility relative to the Subject Property.

Site Name: Hard Chrome Electro Processing Corp
Site Address: 8 Meserole Avenue

DRAFT

Location: Western adjoining property across Gem Street; hydraulically down-gradient
Description: The facility is listed as a RCRA non-generator of unspecified waste in 1999 and a RCRA-SQG of unspecified waste in 2006 and 2007. The facility is listed as a RCRA-LQG of corrosive waste (D002) and barium (D005) in 2006 and a LQG of spent cyanide plating bath solutions from electroplating operations (F007), plating bath residues from the bottom of plating baths from electroplating operations in which cyanides are used in the process (F008), and spent stripping and cleaning bath solutions from electroplating operations in which cyanides are used in the process (F009). No violations are listed. The facility is also listed under the NY Manifest database for the transport of unspecified ignitable waste (D001) in 2012, and barium waste (D005) and unspecified corrosive waste (D002) in 2005. The historical use of this adjoining property as a metal plating/electroplating facility that generated RCRA waste indicates the likely presence of VOCs (including chlorinated solvents) that may have migrated to and impacted soil vapor at the Subject Property. Any impacts related to possible releases to groundwater are not expected to migrate to the Subject Property because of the hydraulically downgradient location of this facility relative to the Subject Property.

FINDS Database

The Facility Index System (FINDS) database contains both facility information and "pointers" to other sources that contain more detail.

The source of the listing is the New York Facility Information System (FIS), NYSDEC's information system for tracking environmental facility information found across the state. The Subject Property was listed in the FINDS database as ACME Smoked Fish, located at 192-198 Banker Street, with Registry ID 110022503502. The facility code associated with ACME Smoked Fish identifies it as a food product facility. No further environmental information was included. The use of the Subject Property as a food product facility does not indicate the likely presence of hazardous substance and/or petroleum impacts on the Subject Property.

4.1.2 State Agency Database Findings

The Subject Property and/or sites within their respective minimum search distances as specified by ASTM E1527-13 were not listed in the following state agency databases: NY SWRCY, NY ENG CONTROL, NY INST CONTROL, NY CBS, NY MOSF, and NY E-Designation.

DRAFT

SHWS Database

The SHWS database is a comprehensive listing of sites that are the state's equivalent to SEMS. These consist of priority sites planned for cleanup using state funds (state equivalent of Superfund) and or potentially responsible parties. The Subject Property is not listed in the SHWS database; however, 21 sites were identified within the minimum search distance (including two sites listed on the Orphan Site list by EDR). Sites listed on the SHWS database that are hydraulically cross- or down-gradient of and more than 750 feet from the Subject Property. Sites that are hydraulically up-gradient of the Subject Property are located greater than 2,000 feet away and are not listed for open spills or releases. These listed sites do not indicate the likely presence of hazardous substance and/or petroleum that has impacted the Subject Property.

HSWDS

The HSWDS database includes any known or suspected hazardous substance waste disposal sites. The Subject Property was not listed in the HSWDS database; however, two sites on this database were identified within the minimum search distance. Both sites are located over 500 feet from and hydraulically cross-gradient of the Subject Property and therefore do not indicate the presence of hazardous substance and/or petroleum impacts to the Subject Property.

SWF/LF

The SWF/LF database is a comprehensive listing of State permitted/recorded solid waste facilities. The Subject Property is listed in the SWF/LF database as an inactive registered industrial/commercial landfill facility under the facility name Corzo Contracting Co Inc (190 Banker Street). The waste type is listed as asphalt, concrete, brick, and clean soil. James Lema, the owner of Corzo Maintenance Co Inc. (owner of the south-adjoining property at Block 2615, Lot 125 and the former owner of a portion of the Subject Property at 190 Banker Street [Lot 25 of Block 2615]) was interviewed during the preparation of this report. Mr. Lema indicated that Corzo Maintenance Co Inc. applied to the NYSDEC and New York City Department of Sanitation for a transfer facility permit in the late 1990s before Lot 25 was subdivided into Lots 25 and 125 in 2003, but later rescinded the application. Mr. Lema confirmed that no waste management or transfer facility activities ever occurred at the former Lot 25 before the property subdivision. Based on this information, this listing does not likely indicate releases of hazardous substances and/or petroleum that have impacted the Subject Property. Three facilities in the SWF/LF database were identified within the minimum search distance. The listed SWF/LF facilities are located more than 1,000 feet from and at hydraulically

DRAFT

cross- or down-gradient relative to the Subject Property and do not indicate the presence of hazardous substances and/or petroleum that has migrated to and impacted the Subject Property.

LTANKS Database

The LTANKS database contains an inventory of reported leaking storage tank incidents, including leaking USTs and ASTs. The minimum search radius for the LTANKS database includes the Subject Property and any sites within a 1/2-mile radius. The Subject Property was not listed in the LTANKS database; however, 32 sites were listed within the search radius (one listed on the Orphan Site list by EDR). The listed incidents were primarily caused by tank test failures, tank failures, and tank overfills. Of the 32 spill incidents, 31 were not reported at adjoining properties and were closed by the NYSDEC and do not indicate the presence of hazardous substances and/or petroleum that has migrated to and impacted the Subject Property. The remaining listing is described below:

Site Name: WH Christian & Sons
Site Address: 211-217 Banker Street
Location: About 160 feet east; hydraulically up-gradient
Classification: Spill No. 0212557 (Closed)
Description: The spill was assigned in March 2003 following a tank test failure reported at the property. The NYSDEC database entry indicates that a tank was removed and endpoint soil samples and groundwater samples were collected following removal of the tank. Concentrations of gasoline constituents, including benzene, ethylbenze, toluene, xylenes, methyl-tert butyl ether, naphthalene, 1,2-4-trimethylbenzene, and 1,3,5-trimethylbenzene, were detected in groundwater above the regulatory criteria; the listing attributed the presence of these constituents in groundwater to a regional plume and the spill was closed. The listing does not indicate that any efforts were undertaken to address or reduce the concentrations of the gasoline constituents in groundwater. The subsurface petroleum contamination on the Subject Property, as documented by AEI's limited Phase II subsurface investigation (see Section 3.3) and Langan's Limited Phase II ESI (see Section 7.3), may be related to this off-site source.

Spills Database

The NY Spills database is an inventory of sites where spills have been identified and reported to the NYSDEC. The minimum search radius for the Spills database includes the Subject Property and any sites within a 1/8-mile radius. The Subject Property was not listed in the Spills

DRAFT

database; however, 47 sites with closed status spill incidents were listed within the search radius. The listed incidents were primarily caused by tank test failures, tank failures, and tank overfills. Of the 47 spill incidents, 41 were not reported at adjoining properties. The remaining spill incidents were reported adjacent to the site within vaults and manholes:

Site Name: VANAGE SERVICE 3184
Spill No.: 9904547 (Closed)

Site Name: VAULT VS3184
Spill No.: 9904106 (Closed)

Site Name: VAULT 3184
Spill No.: 9912676 (Closed)

Site Name: VAULT VS3184
Spill No.: 9904235 (Closed)

Site Name: VS #3184
Spill No.: 9912478 (Closed)

Site Name: VAULT #3533
Spill No.: 9808835 (Closed)

The NYSDEC database entry for each vault and manhole spill incident indicates that the spilled material was contained and recovered and repairs were made to the vaults and manholes where warranted. Based on this information, the 47 reported spills do not indicate the likely presence of hazardous substances and/or petroleum that has migrated to and impacted the Subject Property.

Voluntary Cleanup Program Sites

VCP sites are properties at which redevelopment or re-use may be complicated by the presence or potential presence of hazardous substances, pollutants, or contamination. The Subject Property was not listed in the VCP database; however, five VCP sites (including two Orphan Sites) were identified within 1/2 mile of the Subject Property. All of the sites were located more than 750 feet from and at hydraulically cross- or down-gradient locations relative to the Subject Property and do not indicate the presence of hazardous substances and/or petroleum that has migrated to and impacted the Subject Property.

Brownfield Sites

Brownfield sites are those at which investigation and remediation is being conducted or was completed pursuant to the New York State Brownfield Cleanup Program. A brownfield site

DRAFT

is any real property where a contaminant is present at levels exceeding the soil cleanup objectives or other health-based or environmental standards, criteria or guidance adopted by NYSDEC that are applicable based on the reasonably anticipated use of the property. The Subject Property was not listed as a NY Brownfield site; however, 15 NY Brownfield sites were identified within 1/2 mile of the Subject Property. Sites listed on the NY Brownfield database were either located more than 500 feet hydraulically cross- or down-gradient from the Subject Property or were located greater than 2,000 feet hydraulically up-gradient of the Subject Property. These listings do not indicate the presence of hazardous substances and/or petroleum that has likely migrated to and impacted the Subject Property.

Registered Drycleaners (DRYCLEANERS)

The DRYCLEANERS database is a listing of registered dry cleaning facilities. Dry cleaning facilities are associated with the use of tetrachloroethene (PCE), a chlorinated solvent that has the potential to infiltrate groundwater and can readily migrate to surrounding properties. The Subject Property was not listed in the DRYCLEANERS database. Three facilities identified within 1/4 mile of the Subject Property were listed in the DRYCLEANERS database. Of the three sites, two were located more than 1,000 feet from the Subject Property, were not associated with documented releases or other regulatory listings, and therefore do not indicate the likely presence of hazardous substances that has migrated to and impacted the Subject Property. The remaining site is discussed below:

Site Name: WH Christian & Sons
Site Address: 211 Banker Street
Location: About 160 feet east; hydraulically up-gradient
Description: The site was registered under Facility No. 2-6101-00378 in the DRYCLEANERS database. The facility was also listed in the RCRA database as a SQG of unspecified RCRA waste in 1999, 2006, and 2007, and a LQG in 1990. General generator violations were listed in 1999 and 2006; however, the facility was listed as having achieved compliance. The facility was also listed under the NY Manifest database for the transport of halogenated solvent waste (F002), chromium (D007), 1,1-dichloroethylene (D029), PCE (D039), and trichloroethene (TCE) (D040) between 1990 and 2011. The use of this hydraulically up-gradient property as a dry cleaning facility that generated hazardous waste including chlorinated solvents since at least 1990 indicates the likely presence of hazardous substances that has migrated to and impacted groundwater and/or soil vapor at the Subject Property.

DRAFT

PBS UST/AST Databases

The PBS UST and AST databases are listings of all properties that have petroleum storage capacities in excess of 1,100-gallons, but less than 400,000 gallons. The minimum search radius for the UST and AST databases includes the Subject Property and adjoining properties. The Subject Property is listed in the PBS database and is discussed below:

Site Name: Corzo Contracting Co Inc
Site Address: 190 Banker Street
Description: According to the EDR report and the NYSDEC on-line PBS database, one closed 3,000-gallon No. 2 fuel oil UST and one closed 3,000 gallon AST are registered at the site (PBS Facility No. 2-085251). The records indicate the UST was removed in January 1993 and the AST was removed in May 2003. James Lema, the owner of Corzo Contracting Co Inc. (owner of the adjoining property to the south and formerly the owner of Lot 25 / PBS Facility No. 2-085251), was interviewed during the site reconnaissance and indicated he was present at the time of the UST was removed. Mr. Lema stated that the UST was located below the sidewalk immediately east of the building and there was no evidence of leaks or contamination when the tank was removed. To the best of our knowledge, an environmental professional was not present at the time of UST removal. Evidence of a release could not be verified in the photographs of the removal provided by Mr. Lema during the site reconnaissance. The former 3,000-gallon AST does not indicate the presence of petroleum that has migrated to and impacted the Subject Property as no spills appear to be associated with the AST. The *de minimis* subsurface petroleum contamination documented by AEI's limited Phase II subsurface investigation (see Section 3.3) and Langan's Limited Phase II ESI (see Section 7.3) may be related to this former 3,000-gallon fuel oil UST.

Site Name: ACME Smoked Fish Co
Site Address: 26-56 Gem Street
Description: According to the EDR report and the NYSDEC on-line PBS database, one closed 5,000-gallon No. 2 fuel oil UST is registered at the site (PBS Facility No. 2-271861). The records indicate the UST was installed at the site in May 1956 and closed-in-place in May 1990. The presence of this fuel oil UST at the Subject Property indicates the likely presence of petroleum impacts to soil, groundwater and/or soil vapor at the Subject Property. The *de minimis* subsurface petroleum contamination documented by AEI's limited Phase II subsurface investigation (see Section 3.3) and Langan's Limited

DRAFT

Phase II ESI (see Section 7.3) may be related to this closed-in-place 5,000-gallon fuel oil UST.

The following adjoining property was identified in the PBS database:

Site Name: VE2 Plating Co
Site Address: 7-11 North 15th Street
Location: Western adjoining property across Gem Street; hydraulically down-gradient
Description: According to the EDR report and the NYSDEC on-line PBS database, one closed 2,000-gallon No. 2 fuel oil UST is registered at the site (PBS Facility No. 2-364150). The records indicate the UST was closed in place in July 1996. The property is not listed for any spills or releases. Based on the absence of documented spills and the distance and hydraulically down-gradient location of the site with respect to the Subject Property, the PBS listing does not indicate the presence of petroleum impacts that have migrated to and impacted the Subject Property.

4.1.3 Other Database Findings

Manufactured Gas Plant Sites

The MGP sites database is a proprietary database that includes records of manufactured coal gas plants compiled by EDR. The Subject Property was not listed in the MGP database. Three sites were identified within the minimum search criteria. Two of the sites are located in Manhattan across the East River and the remaining site is located about 600 feet southwest and hydraulically cross-gradient of Subject Property. Based on the distance and location relative to the Subject Property, these sites do not indicate the presence of hazardous substances and/or petroleum that has migrated to and impacted the Subject Property.

Historical Auto

The Historical Auto database is a proprietary database that lists potential gas station/filling station/service station sites based on review of national collections of business directories that were available to EDR researchers. EDR's review was limited to those categories of sources that might, in EDR's opinion, include gas station/filling station/service station establishments. The Subject Property was not listed in the EDR Historical Auto database. Two facilities were identified within the minimum search criteria.

One of the facilities is located about 150 feet southwest and hydraulically cross-gradient of the Subject Property. The facility was not listed for reporting any spills.

DRAFT

The second facility is located about 300 feet northwest and down-gradient of the Subject Property. A spill related to a tank failure was reported; however, the spill case was closed. No other documented spills are associated with the site. Based on the distances and hydraulically down-gradient locations of these listings relative to the Subject Property and the lack of spills or closed status spills, these facilities do not indicate the presence of hazardous substances and/or petroleum that has migrated to and impacted the Subject Property.

4.1.4 Local Regulatory Agency Findings

FOIA Requests

FOIA requests were submitted to the following federal, state, and local agencies via written correspondence:

- New York City Department of Environmental Protection (NYCDEP)
- New York City Department of Health and Mental Hygiene (NYCDHMH)
- New York City Fire Department (FDNY)
- New York State Department of Health (NYSDOH)
- NYSDEC
- USEPA, Region 2

The following table summarizes acknowledgements of receipt and responses to date.

Agency	Acknowledgement of Receipt Date	Response
NYCDEP	November 16, 2017	December 14, 2017
NYCDHMH	None received	January 11, 2018
FDNY	None received	None received
NYSDOH	December 13, 2017	December 18, 2017
NYSDEC	November 16, 2017	December 13, 2017
USEPA Region 2	November 27, 2017	December 13, 2017

USEPA Region 2 issued a response stating that information for the Subject Property is publicly available on the EPA's website. Information related to EPA listings was also provided in the

DRAFT

EDR database and is further discussed in the Federal Agency Database Findings summary above (Section 4.1.1). The NYCDHMH, NYSDOH and the NYSDEC issued responses stating that no records related to the Subject Property were located. The response from the NYCDEP did not include records for the Subject Property; however, it included a "Right-to-Know" list of chemicals associated with the WH Christian & Sons facility (211-217 Banker Street). The list of chemicals included rust inhibiting coating, bleach, stain removers, detergents, lubricants and machine oil, water treatment chemicals, a scale buildup remover, and an alternative dry cleaning solvent. As discussed above in Section 4.1.2, the use of that property as a commercial dry cleaning facility that used chemicals and generated hazardous chlorinated solvent waste indicates the likely presence of hazardous substances that have migrated to and impacted groundwater and/or soil vapor at the Subject Property.

Langan submitted a FOIL request to the NYSDEC for information on the closed spill (at Spill No. 0212557) associated with the WH Christian & Sons facility at 211-217 Banker Street. The response included tank tightness test results, the NYSDEC spill report, manifests for exported contaminated soil and groundwater, and groundwater analytical results. Remedial actions associated with this spill included export of 2,508 gallons of contaminated water and 280 tons of contaminated soil to off-site disposal facilities. Groundwater analytical results obtained during the spill investigation indicated gasoline constituents, including benzene, ethylbenze, toluene, total xylenes, methyl-tert butyl ether, naphthalene, 1,2-4-trimethylbenzene, 1,3,5-trimethylbenzene, isopropylbenzene, p-isopropylbenzene, and n-propylbenzene were detected. The results also indicated three SVOCs, including fluorene, phenanthrene, and acenaphthene were detected. The FOIL documentation does not indicate that the release was remediated to applicable soil and groundwater standards.

Copies of the FOIA requests and responses are included in Appendix E.

New York City Department of Buildings (NYCDOB)

Langan conducted a records search through the NYCDOB online query system on November 27, 2017. The following table summarizes NYCDOB records:

Lot	Building Identification Number (BIN)	NYCDOF Classification	Actions	Total Jobs	DOB Violations		Environmental Control Board (ECB) Violations	
					Total	Open	Total	Open
1	3065481	F1 - factory; heavy manufacturing	25	2	1	0	0	0

DRAFT

Lot	Building Identification Number (BIN)	NYCDOF Classification	Actions	Total Jobs	DOB Violations		Environmental Control Board (ECB) Violations	
					Total	Open	Total	Open
21	3065483	F4- factory; industrial	16	10	1	0	0	0
25	3065484	F4 - factory; industrial	88	19	11	4	2	1
50	3065485	F4 - factory; industrial	52	21	15	1	2	0

Eleven certificate of occupancy documents were available for the Subject Property and are summarized below by tax lot:

- Lot 1: Certificates of occupancy from 2000 and 2003 indicate the building consisted of a boiler room in an on-ground cellar; a fish processing plant with freezers, offices, and a loading berth and truck storage on the first floor; and a mezzanine with offices and locker rooms. The 2000 document lists a code issued in 1973 for fuel oil by the Fire Department.
- Lot 21: A certificate of occupancy from 1956 indicates the building consisted of a boiler room in the on-ground cellar, offices and a factory (machine shop) on the first floor and storage on two mezzanines. The document lists a Fire Department approval related to fuel oil dated April 26, 1956. A certificate of occupancy from 1996 indicates the building consisted of a boiler room in the on-ground cellar and fish packing, a herring cooler, a freezer, and offices on the first floor.
- Lot 25: Certificates of occupancy from 1922, 1923, and 1927 are mostly illegible, although the 1923 certificate appears to indicate the building was used for storage. A certificate of occupancy from 1968 indicates the building consisted of a vacant on-ground cellar; a machine shop, tool and die making, tool manufacturing, and machinery manufacturing and repair on the first floor; and offices and drafting on the second floor.
- Lot 50: A certificate of occupancy from 2002 indicates the building consisted of a boiler room in an on-ground cellar; a fish processing plant and freezers, offices, and a loading berth and truck storage on the first floor; and offices and locker rooms on mezzanine levels.

A total of 181 actions were reported for the Subject Property including actions related to new buildings, building alterations, building notices, certificates of occupancy, construction, plumbing, sprinklers, oil burner applications, unsafe building actions, violations, and

DRAFT

miscellaneous actions. No details other than action type and date were provided. The oil burner application actions were listed in BIN 3065483 (192 Banker Street, Lot 21) in 1910, BIN 3065484 (190 Banker Street, Lot 25) in 1958, 1969, and 1976, and BIN 3065485 (26 Gem Street, Lot 50) in 1956, 1989, and 1990. Additionally, at BIN 3065484 (190 Banker Street, Lot 25), a fuel oil equipment alteration was filed in 1926, fuel oil actions were filed in 1942, and a machine shop alteration was filed in 1962. A total of 52 jobs relating to various alterations are listed for the Subject Property. Open violations at the Subject Property are reported as unspecified or construction- or boiler-related violations, and all other building violations are listed as resolved or dismissed.

The listing of fire department approvals for fuel oil, oil burner applications, and fuel oil actions at Lots 1, 21, 25, and 50 may correspond to former fuel oil tanks, including known USTs and ASTs and potential other unknown USTs and ASTs. Historical petroleum storage indicates the likely presence of petroleum in soil, groundwater, and/or soil vapor at the Subject Property. The *de minimis* subsurface petroleum contamination documented by AEI's limited Phase II subsurface investigation (see Section 3.3) and Langan's Limited Phase II ESI (see Section 7.3) may be related to historical on-site petroleum bulk storage. The historical use of the building on Lot 25 for steel tool and die making, tool manufacturing, and machinery manufacturing and repair also indicates the likely presence of hazardous substances and/or petroleum in soil, groundwater, and/or soil vapor at the Subject Property.

A copy of the NYCDOB findings is included in Appendix F.

'E'-Designation Status

The New York City Department of City Planning (NYCDCP) coordinated a program identifying properties requiring an assessment of environmental site conditions based on documented historical use, requiring attenuation of neighborhood noise conditions, and/or special measure to mitigate against exacerbation of neighborhood air quality issues. These properties are identified as part of the environmental review process associated with discretionary actions, and are then noted as E-Designated sites on the City's zoning maps and in the NYCDOB Building Information System (BIS) database. For properties that have been so designated, the NYCDOB is restricted from issuing building permits until the New York City Office of Environmental Remediation (OER) reviews information prepared by an environmental professional and makes a determination to issue a "Notice-of-No-Objection" or a "Notice-to-Proceed" to the NYCDOB. Before the OER was established in 2008, the NYCDEP conducted these reviews. Langan reviewed the following information sources to determine if the Subject Property was listed as an E-Designated site:

DRAFT

- CEQR Environmental Designations List dated October 31, 2017 (https://www1.nyc.gov/assets/planning/download/pdf/zoning/zoning-text/appendixc_tab1.pdf)
- CEQR Restrictive Declaration List dated October 17, 2017 (https://www1.nyc.gov/assets/planning/download/pdf/zoning/zoning-text/appendixc_tab2.pdf)
- NYCDOB BIS on November 27, 2017 (http://a810-bisweb.nyc.gov/bisweb/bispi00.jsp).

The Subject Property was not listed for an E-Designation according to these resources. Any discretionary rezoning action would be expected to require an environmental review of the Subject Property. As a result, an E-Designation for Hazardous Materials (and potentially also for Noise and Air Quality) would likely be placed on the Subject Property.

Zoning Department

According to the New York City Planning Commission Zoning Map 13a, the Subject Property is located in a M3-1 zoning district, which is designated for areas with heavy industries that generate noise, traffic and air pollutants. A copy of the zoning map is included in Appendix G.

4.2 Physical Setting Sources

4.2.1 Topography

According to the 2013 USGS Brooklyn, N.Y. 7.5-minute Series Topographic Quadrangle Map, the Subject Property is at an elevation of approximately 10 feet above mean sea level. The topography at the Subject Property was observed to be relatively flat. According to the Federal Emergency Management Agency (FEMA) Flood Insurance Rate Map (FIRM) dated September 5, 2007 (Map Number 3604970202F) and the preliminary FIRM dated December 5, 2013 (Map Number 3604970202G), the Subject Property is located within the 100-year floodplain of the East River.

4.2.2 Geology

Geological surface features (e.g., rock outcroppings) were not observed at the Subject Property. Soil and bedrock stratigraphy throughout Brooklyn typically consists of a layer of historical fill that overlies glacial till, decomposed unconsolidated bedrock, and bedrock. Based on a review of the Bedrock and Engineering Geologic Maps of New York County and Parts of Kings and Queens Counties, New York and Parts of Bergen and Hudson Counties New Jersey, by Charles A.

DRAFT

Baskerville, dated 1994, the Subject Property is underlain by a glacial deposit known as ground moraine. New York City's subsurface soil is primarily the result of repeated glaciation and ice advancement during the Pleistocene Epoch. During ice advancement, soil and rock material scraped from the surface and pushed southward by the glaciers was deposited at the limit of the ice advance as a wall of soil and rock called a terminal moraine. The New York City area terminal moraine stretches across northern Long Island, through Staten Island and across New Jersey. When the climate moderated, the glacier began a gradual retreat northward. During the retreat, soil and rock material was still carried south in the melting glacier outwash and spread out over the ground in front of the ice as a veneer called ground moraine. The ground moraine is a widespread dense layer, consisting typically of clay, sand, and boulders, typically less than 100 feet thick.

Historical maps indicate the Subject Property, which was once part of Bushwick Inlet, was filled in for development purposes in the mid-1800s. Historic fill material was identified during AEI's limited Phase II subsurface investigation and Langan's Limited Phase II ESI and geotechnical exploration at the Subject Property. Previous geotechnical and environmental investigations at the adjoining property to the south and on the same block as the Subject Property (Lot 125 of Block 2615) also found historic fill material. The investigations at the Subject Property identified historic fill to depths of about 4 to 15 feet below ground surface (bgs) followed by, in descending order, organic slay and moraine till (sand, silt, and clay). Langan's geotechnical exploration did not find competent bedrock; however, weathered bedrock was found at about 96 feet below grade in one boring on Gem Street. This finding confirms the information on available bedrock geology maps indicating the bedrock surface in the area generally varies between 90 and 110 feet bgs.

4.2.3 Hydrology

Groundwater flow is typically hydraulically influenced, as shallow groundwater tends to originate in areas of topographic highs and flow toward areas of topographic lows, such as rivers, stream valleys, ponds, and wetlands. A broader, interconnected hydrogeologic network often governs groundwater flow at depth or in the bedrock aquifer. Groundwater depth and flow direction are also subject to hydrogeologic and anthropogenic variables such as precipitation, evaporation, extent of vegetative cover, and extent of impervious cover. Other factors influencing groundwater include depth to bedrock, the presence of artificial fill, and variability in local geology and groundwater sources or sinks.

According to well gauging records generated by Langan's Limited Phase II ESI (discussed in Section 7.3), groundwater is present at about 8.5 to 9.5 feet bgs at the Subject Property.

DRAFT

Groundwater flow direction was not evaluated as part of previous investigations or Langan's Limited Phase II ESI; however, based on the regional and local topography, groundwater in the area is inferred to flow to the west/northwest towards the Bushwick Inlet of the East River, which is about 400 feet west of the Subject Property. Potable water is provided to the Subject Property by the City of New York and is derived from surface impoundments in the Croton, Catskill, and Delaware watersheds.

Historical Use Information

4.3 Langan reviewed available historic resources (including aerial photographs, Sanborn and topographic maps, and city directories) dated between 1887 and 2013. Findings from the review are presented below.

4.3.1 Aerial Photographs

Langan reviewed aerial photographs of the Subject Property and surrounding areas for the years 1944, 1951, 1954, 1961, 1966, 1974, 1976, 1980, 1984, 1991, 1994, 2006, 2009, and 2011. Copies of aerial photographs are included in Appendix H.

The aerial photographs indicate the Subject Property was located in a developed urban area as early as 1944. The current buildings on Lots 25 and 50 and the eastern portion of the building on Lot 21 appear present in 1944. The building on Lot 1 and the western portion of the building on Lot 21 appear to have been constructed by 1961. From 1961 to 2011, the Subject Property and adjoining properties appear relatively unchanged.

The area surrounding the Subject Property is composed predominantly of industrial properties with residential areas farther to the north, east, and south in all photographs. Several large tank-like structures appear at the waterfront west and topographically down-gradient of the Subject Property from about 1944 to 1954, and then again from 1966 to 2011. Two manufactured gas holders can be seen about 650 feet south of the Subject Property on the photographs from 1944 through 1961. Based on their hydraulic location relative to and distance from the Subject Property, these structures do not indicate the likely presence of hazardous substances and/or petroleum that have migrated to and impacted the Subject Property.

Langan's review of aerial photographs did not reveal any RECs.

DRAFT

4.3.2 Sanborn Fire Insurance Maps

Langan reviewed Sanborn Fire Insurance Maps (Sanborn Maps) for the years 1887, 1905, 1916, 1928, 1942, 1951, 1965, 1978 through 1983, 1986 through 1989, 1991, 1993, 1995, 1996, and 2001 through 2007. Sanborn Maps constitute a database of prior site uses for real properties located in many cities and towns across the United States. Copies of the maps are included in Appendix I.

The Sanborn maps indicate the Subject Property was undeveloped in 1887 with the adjoining property to the south labeled as "under water." Remaining largely undeveloped until the 1942 map, the Subject Property appears in its current configuration by 1965. Former operations at the Subject Property include:

- Lumber yard (14-22 Meserole Avenue) – 1905
- Iron works (10-14 Gem Street) – 1942-1951
- Metal works and welding (192-198 Banker Street) – 1942-1951
- Gas generator storage with acetylene tanks (192 Banker Street) – 1942-2007
- Garage with a gasoline tank (36 Gem Street) – 1942-1951
- Fish smoking with a gasoline tank labeled "not used" (26-30 Gem Street) – 1942-2007
- Steel products company (10-22 Meserole Avenue) – 1965
- Shipping with a gasoline tank (36 Gem Street) – 1965-2007
- Machine shop (10-14 Gem Street) – 1965-2007
- Builders' corporation warehouse (10-22 Meserole Avenue) – 1978-2007

This historical use of the Subject Property as a lumber yard, iron/metal/steel companies, a garage, and a machine shop indicates the likely presence of hazardous substances and/or petroleum that have impacted soil, groundwater, and/or soil vapor at the Subject Property. Additionally, the two gasoline tanks, located on Lot 50 of the Subject Property, indicate the likely presence of petroleum that has impacted soil, groundwater, and/or soil vapor at the Subject Property. The *de minimis* subsurface petroleum contamination documented by AEI's limited Phase II subsurface investigation (see Section 3.3) and Langan's Limited Phase II ESI (see Section 7.3) may be related to historical petroleum storage at the Subject Property.

Industrial buildings historically occupied the adjoining properties. The following list includes the historical uses at the adjoining and hydraulically up-gradient surrounding properties that indicate the likely presence of hazardous substances and/or petroleum that has migrated to and impacted soil, groundwater, and/or soil vapor at the Subject Property One or more of these listings with petroleum-related operations could be the off-site source of the *de minimis*

DRAFT

subsurface petroleum contamination documented by AEI's limited Phase II subsurface investigation (see Section 3.3) and Langan's Limited Phase II ESI (see Section 7.3). The subsurface testing programs completed to date are insufficient to fully characterize subsurface conditions on the Subject Property and evaluate the potential for additional petroleum and/or hazardous substances contamination from these off-site uses

- North-adjoining properties
  - Blower and pipe works (21-23 Meserole Avenue) – 1916-1965
  - Machine shop (5 Meserole Avenue) – 1942
  - Metal working (25-33 Meserole Avenue) – 1965
- East-adjoining and up-gradient surrounding properties
  - Garage and auto repair with 1,000-gallon underground gasoline tank (227 Banker Street) – 1942-1951
  - Aluminum smelting (219-221 Banker Street) – 1942
  - Iron and steel company (211-213 Banker Street) – 1942-1951
  - Iron and steel company (193 Banker Street) – 1942
  - Fire-proof door manufacturing company with a buried fuel oil tank (175 Banker Street) – 1942
  - Rubber company with a boiler room, transformer room, and buried fuel oil tank (175 Banker Street) – 1951-1965
  - Metal products manufacturing with a painting and baking area (230 Banker Street) – 1965-2007
  - Manufacturing building with gasoline tank (227 Banker Street) – 1965-2007
  - Die company with boiler room, transformer room, and buried fuel oil tank (175 Banker Street) – 1978-2007
  - Manufacturing (202 Banker Street) – 1988 to 2007
- South and cross-gradient surrounding properties[2]
  - Garage and auto repair with gasoline tank (159-163 Banker Street) – 1942-1951
  - Paint and varnishing (7 Wythe Avenue) – 1942-1951
  - Inflammable liquid canning (7 Wythe Avenue) – 1965-1981
  - Plastic products manufacturing (159-163 Banker Street) – 1978-2007
- Southwest-adjoining

[2] Although Lot 125 of Block 2615 lies in between the Subject Property and these soiuth and cross-gradient properties, hazardous substances and/or petroleum have the potential to migrated under/around Lot 125 and impact groundwater and/or soil vapor at the Subject Property.

DRAFT

  - Pressure casting company (34-48 North 15th Street) – 1942-1951
- West-adjoining
  - Garage with three gasoline tanks (27-33 Gem Street) – 1942-1951
  - Bronze bearing company (37-43 Gem Street) – 1951
  - Metal finishing (37-43 Gem Street) – 1965-2007

4.3.3 Historical USGS Topographic Quadrangles

Langan reviewed historical USGS Topographic Quadrangles obtained from EDR for information regarding past uses of the Subject Property. Quadrangle maps were available for the Subject Property for the years 1897, 1898, 1900, 1947, 1956, 1967, 1979, 1995, and 2013. Copies of the topographic maps are provided in Appendix J. Based on a review of the historic topographic maps, the Subject Property and adjoining area was undeveloped and partially underwater in the 1897 through 1900 maps. By 1947, the Subject Property and surrounding area was shown to be in a dense urban environment. The review of the historic topographic maps did not identify RECs for the Subject Property.

4.3.4 City Directories

The City Directory Abstract obtained from EDR is a review of available business directories, including city, cross-reference, and telephone directories, at approximately five-year intervals for the years spanning 1928 through 2014. A copy of the City Directory Abstract is included in Appendix K.

The following listings were provided for the Subject Property:

- Lot 21 - 16–24 Gem Street (alternatively addressed as 192–198 Banker Street): a tank stack company (1928 to 1940), Fabric Laundry and Dry Cleaning Machy Corp/Washex Machy Corp (1945 to 1960), Carmel Construction Corp (1965 to 1976), Cavalier Multicolor Corp. (1973)
- Lot 25 - 10–14 Gem Street (alternatively addressed as 166–190 Banker Street and 39–47 North 15th Street): steel and iron works companies (1928 to 1949), Schultz Engineering Corp (1960 to 1976), Elsner Engineering Works (1985 to 1997), Harnden Inc. (1992), and Corzo Contracting Co Inc. (1992 to 2014)
- Lot 50 - 26–34 Gem Street: an auto garage (1934), a trucking company (1934 to 1949), smoked fish companies (1940 to 2014), Northside Fuel Oil Co (1960), and Northeast Supply Corp / Maximum Supply (2010 to 2014)

DRAFT

The historical use of the Subject Property as iron/steel companies (Lots 25), a tank stack company (Lot 21), a laundry/dry cleaning corporation (Lot 21), a garage (Lot 50), and a fuel oil company (Lot 50) indicates the likely presence of hazardous substances and/or petroleum that have impacted soil, groundwater, and/or soil vapor at the Subject Property. The *de minimis* subsurface petroleum contamination documented by AEI's limited Phase II subsurface investigation (see Section 3.3) and Langan's Limited Phase II ESI (see Section 7.3) may be related to historical petroleum storage or use at the Subject Property.

Industrial buildings historically occupied adjoining properties. The following list includes the historical uses at the adjoining and hydraulically up-gradient surrounding properties that indicate the likely presence of hazardous substances and/or petroleum that has migrated to and impacted groundwater and/or soil vapor at the Subject Property. One or more of these listings with petroleum-related operations could be the off-source of the subsurface petroleum contamination documented by AEI's limited Phase II subsurface investigation (see Section 3.3) and Langan's Limited Phase II ESI (see Section 7.3).

- Block 2592, Lot 40 (about 50 feet north of the Subject Property and hydraulically cross-gradient): a sheet iron works / metallizing and machine works company (1949) and a blower and pipe works company (1960 to 1973)
- Block 2592, Lot 37 (about 50 feet north of the Subject Property and hydraulically cross-gradient): a blower and pipe works company (1928 to 1965), a tin and sheet iron works company (1940 to 1945), and a tank stack company (1960 to 1970)
- Block 2592, Lot 30 (about 50 feet north of the Subject Property and hydraulically cross-gradient): machinery/equipment companies (1934 to 1949), a steam specialty company (1965 to 1970), and a valve and fitting company (1965 to 1970)
- Block 2615, Lot 6 (immediately east of the Subject Property): iron and steel products company (1960 to 1985)
- Block 2615, Lot 19 (immediately east of the Subject Property): welding supply, rental, and repair company (1945 to 1976), a plastic products and die company (1992), and an auto repair facility (1997 to 2000)
- Block 2616, Lot 1 (about 160 feet east of the Subject Property and hydraulically up-gradient): an auto garage (1928 to 1949) and a trucking corporation (1960)
- Block 2616, Lot 56 (about 160 feet east of the Subject Property and hydraulically up-gradient): iron and steel companies (1928 to 1949)

DRAFT

- Block 2616, Lot 45 (about 60 feet east of the Subject Property and hydraulically up-gradient): a metal corporation (1985) and an auto repair company (1992 to 2010)
- Block 2616, Lot 18 (about 60 feet east of the Subject Property and hydraulically up-gradient): bronze/steel/ironworks companies (1934 to 1976), a chemical corporation (1960 to 1970), a coating and laminating company (1970 to 1973), a die cutting company (1985 to 2014), and an auto repair company (1992 to 2010)
- Block 2617, Lot 52 (about 300 feet east of the Subject Property and hydraulically up-gradient): a uniform and towel dry cleaning facility (1945 to 1973)
- Block 2641, Lot 1 (about 200 feet southeast of the Subject Property and hydraulically cross-gradient): a barrel service company (1945-1976), sheet metal and steel companies (1970 to 1992), a chemical and rubber corporation (1980), a fuel oil corporation (1992 to 2010), and petroleum/carrier/trucking companies (2010)
- Block 2641, Lot 3 (about 180 feet southeast of the Subject Property and hydraulically cross-gradient): a products corporation (1928), a printing ink company (1934), a paint and enamel company (1940 and 1949), a fluid manufacturing corporation (1960), a chemical and rubber corporation (1965 to 1976), a carbon paper company (1965 to 1970), and a steel/ironworks contractor (2005 to 2014)
- Block 2613, Lot 20 (about 90 feet southwest of the Subject Property and hydraulically down-gradient): an electrical supply company (1928), a die/pressure casting company (1934 to 1940) and a plastic fabricator (1976 to 1997)
- Block 2614, Lot 19 (about 50 feet west of the Subject Property and hydraulically down-gradient): a garage and trucking company (1945), a concrete forms company (1949) and a fabrication/manufacturing company (2005 to 2014)
- Block 2614, Lot 1 (about 50 feet west of the Subject Property and hydraulically down-gradient): a mailing and finishing company (1960), a laminating corporation (1965 to 1970), an electroplating corporation (1965 to 1973) and a sheet metal company (2010 to 2014)
- Block 2614, Lot 8 (about 50 feet west of the Subject Property and hydraulically down-gradient): electrochemical/electro-processing/electro-plating companies (1965 to 1992)

DRAFT

4.3.5 Title Records, Environmental Liens, and Use Limitations

An environmental lien and AUL search was provided by EDR to confirm whether environmental liens or AULs (engineering or institutional controls) existed for the Subject Property. No environmental liens or AULs were identified for the Subject Property in the EDR environmental lien and AUL search, or in the user questionnaire. Deed records identified during the search list the following current owners of the Subject Property:

Block No.	Lot No.	Lot Address	Current Lot Owner
2615	1	14 Meserole Avenue (alternatively addressed as 36-56 Gem Street and 14-22 Meserole Avenue)	Charmir Holdings Inc
	21	192 Banker Street (alternatively addressed as 16-24 Gem Street and 192-198 Banker Street)	Charmir Holdings Inc
	25	190 Banker Street (alternatively addressed as 10-14 Gem Street, 166-190 Banker Street and 39-47 North 15th Street)	190 Gem LLC
	50	26 Gem Street (alternatively addressed as 26-34 Gem Street)	Charmir Holdings Inc

The deed listings are consistent with the deed records listed in Section 2.1. The lien and AUL search did not identify the likely presence of hazardous substance and/or petroleum impacts to soil, groundwater and/or soil vapor at the Subject Property. A copy of the report is included in Appendix L.

DRAFT

5.0 SITE RECONNAISSANCE

Methodology and Limiting Conditions

The site reconnaissance was conducted in a systematic manner focusing on the spatial extent
5.1 of the Subject Property and progressing to the adjoining and surrounding properties. The assessment of the adjoining and surrounding properties was limited to identifying, if possible, any indications of past or current use that may involve the use, storage, disposal, or generation of hazardous substances or petroleum products, noting the general type of current use, the general topography of the surrounding area, and providing a general description of adjoining structures.

5.1.1 Date and Time of Inspections

The site reconnaissance was performed on November 17, 2017 by Shana Holberton of Langan. Ryan Smith, the plant engineer for ACME Smoked Fish Corp., accompanied Langan during the site reconnaissance. The weather at the time of inspections was sunny and about 45 degrees Fahrenheit. James Lema, the president of Corzo Contracting Co., Inc. (the owner/operator of the adjoining property to the south and former owner/operator of Lot 25) was also interviewed during the site reconnaissance.

5.1.2 General Site Setting and Reconnaissance Observations

Reconnaissance observations at each Subject Property lot are provided below.

Lot 1

A one-story building with two, separated mezzanine levels, used by ACME Smoked Fish Corp. occupied the entire lot. The first floor of the building included coolers and freezers, a loading area, packaging areas, offices, and food preparation areas. The mezzanine levels consisted of facility offices and break rooms. The building occupied the entire footprint of the lot.

Lot 21

A one-story building used by ACME Smoked Fish Corp occupied the entire lot. The building included coolers, a freezer, a chemical room with a partial cellar, food preparation areas (including a hot smoke wet room and two smoking oven rooms), a loading area, and a trash compactor room. A bulkhead on the roof at the western side of the building contained a

DRAFT

cogeneration system with two natural gas-fired engines and one diesel engine linked to a 4,000-gallon diesel AST.

Lot 25

A one- and two-story building used by ACME Smoked Fish Corp. occupied the entire lot. The first floor of the building included a cooler, dry good storage, a loading area, and a waste storage area. The eastern portion of the building contained a second floor with facility offices.

Lot 50

A one-story building used by ACME Smoked Fish Corp. occupied the entire lot. The first floor of the building included coolers and food preparation areas, including six smoking oven room and a cold smoke wet room. The ovens at the eastern side of the lot were two levels high. A mezzanine level at the western side of the lot contained utility panels.

Pits, Ponds, Lagoons

A sump/ejector pit was observed at the northwest side of Lot 25. A sealed metal plate labeled "non-permit confined space" appeared above a suspect pit near the northern boundary of Lot 1. Staining or other indications of releases were not observed around either pit.

Pools of Liquid

No pools of liquid were observed. The floor surfaces of the first floor of Lots 21 and 50 were wet because of power washing occurring at the time of the site inspection and automated cleaning sprays with detergents and disinfectants at doors and passageways.

Drains, Wells, and Cisterns

Floor drains were observed throughout the Subject Property buildings. Six drains were observed at Lot 21, eight were observed at Lot 25, twelve were observed at Lot 1, and seventeen were observed at Lot 50. The drains appeared to mainly receive floor washing fluids with detergents and disinfectants. Evidence of releases petroleum or hazardous substances was not observed around any of the drains. The floor drains likely empty into municipal sewer connections; however, discharge locations were not verified during the site reconnaissance.

DRAFT

Polychlorinated Biphenyl (PCB) Transformers and/or Hydraulic Equipment

Transformers were not observed. Hydraulic trash compactors were observed. No evidence of staining or a release was observed around the trash compactors.

Storage Containers and Drums

The following storage containers were observed at the Subject Property:

Lot 1

Three 55-gallon steel drums containing hydraulic oil

were observed on a mezzanine level at the southern side of the building. No evidence of staining or a release was observed around any of the drums.

Lot 21

Power foam cleaner, disinfectant, and refrigerant in containers less than five gallons were observed throughout the lot. A 55-gallon steel drum containing maple syrup was observed by an oven at the southwest side of the lot and a 55-gallon steel drum containing mineral oil on metal secondary containment was observed within the hot smoke wet room. Twelve empty 55-gallon plastic drums that formerly contained power foam cleaner and two 55-gallon containers containing oxidizer were observed within a hallway at the eastern side of the lot. Seventeen 55-gallon drums containing disinfectant/sanitizer and/or cleaner/degreasers (for food handling and process areas) manufactured by AFCO of Chambersburg, PA were observed within a chemical room at the eastern side of the lot; four of the drums containing disinfectant/sanitizer and/or cleaner/degreasers were situated on plastic or metal secondary containment and the remainder of the drums were situated directly on the floor. The cleaner/degreasers include the following corrosive liquids: potassium hydroxide, quaternary ammonium compound, and sodium hydroxide/sodium hypochlorite. Eleven 55-gallon steel drums and four 55-gallon plastic drums containing lubricant, motor oil, and antifreeze were observed within the bulkhead on the roof of the building. Four empty 55-gallon drums and two empty 55-gallon plastic drums were observed on the metal roof of the building. No evidence of staining or a release was observed around any of the drums.

DRAFT

Lot 25

Four 55-gallon plastic drums containing corrosive liquid smokehouse cleaner (potassium hydroxide solution), five 55-gallon plastic drum containing corrosive tray wash (potassium hydroxide solution), and two 55-gallon steel drums containing mineral oil were observed within the loading area on the first floor of the building. The plastic drums were situated directly on the concrete floor without secondary containment and the steel drums were situated on wooden pallets. No evidence of staining or a release was observed around any of the drums.

Waste Generation, Storage, and Disposal

Trash compactors were observed on Lots 21 and 25. Waste (including general refuse, plastics, recyclables, organic waste, municipal solid waste, and cardboard waste) was stored in designated storage areas prior to off-site disposal by a commercial hauling company. Compacted plastics, recyclables and cardboard and 55-gallon drums of spent hydraulic oil and empty 55-gallon drums that held corrosive liquids on wood pallets were observed in a narrow corridor at the south side of Lot 25.

According to Ryan Smith, the facility completely uses its disinfectant/sanitizers and corrosive cleaners/degreasers and a commercial recycler routinely picks up empty 55-gallon drums. A copy of a bill of lading from NCG-Recycle Inc. documents this waste management process.

Air Emissions or Wastewater Discharges

Air emissions associated with smoking operations and wastewater discharges into the sump/ejector pit were observed at the Subject Property. According to Ryan Smith, each smoking oven has an afterburner installed to remove smoke and odor. In addition, ACME Smoked Fish Corp has a triennial NYCDEP permit for the cogeneration unit; Ryan Smith indicated he is in the process of renewing the permit with the agency.

Sumps

A sump/ejector pit with concrete walls about 6 feet in length and about 3 feet in width was observed at the northwest side of Lot 25. The condition or integrity of the pit could not be verified. The presence of sewer connection could not be verified, but presumably one exists. Ryan Smith indicated the trap/ejector may have been installed circa 2006 coincident with the installation of an industrial rack washer. The pit served as a drainage termination point for five visibly corroded iron pipes. A soapy liquid was discharging into the pit from the industrial rack

DRAFT

washer at the time of the site reconnaissance. Staining or other indications of a release were not observed around the sump pit.

USTs or ASTs

A 4,000-gallon diesel fuel AST for one of the cogeneration units was observed inside the rooftop bulkhead on Lot 21. A fill port box and petroleum meter near the southwest corner Lot 21 appear to be associated with the 4,000-gallon AST. No additional evidence of tanks was observed at the Subject Property. EDR and NYSDEC PBS records were reviewed and it was determined that the 4,000-gallon AST was not registered.

In addition, James Lema provided photographic documentation of a 3,000-gallon No. 2 fuel oil tank (PBS Facility No. 2-085251) removed from below the sidewalk immediately east of Lot 25 and indicated he was present at the time the UST was removed. Mr. Lema stated that to his knowledge the tank was empty at the time of removal and no evidence of a release or contamination was observed when the tank was removed. Evidence of a release was not identified in photographs of the removal provided by Mr. Lema.

Monitoring Wells or Remedial Activities

No monitoring wells or other evidence of remedial activities (e.g., patched soil borings) were observed at the Subject Property.

Stained or Discolored Surfaces (Soil, Asphalt, Concrete, etc.)

Staining of discolored surfaces were not observed.

Leachate or Seeps

Leachate and seeps were not observed.

Adjoining and Surrounding Property Uses

The adjoining and surrounding properties consisted of industrial and commercial buildings occupied by a café, galleries, warehouses, workshops and studios, packaging companies, a brewery, and a uniform cleaning business (formerly registered as a dry cleaner), W.H. Christian & Sons, Inc. A full description of the buildings and identifiable tenants is listed in Section 2.1. A fuel oil fill port and vent pipe were observed on the eastern façade of an adjoining building to the east (Lot 6).

DRAFT

Site Reconnaissance Conclusions

The conclusions of the site reconnaissance are as follows:

- No evidence of spills or releases was observed at the Subject Property.
- The sump/ejector pit observed at the northwest side of Lot 25 could have served as a potential preferential pathway for hazardous substances or petroleum releases or discharges to enter the subsurface. Although the pit was reportedly installed in 2006 per the interview with Ryan Smith, the visible pipes entering the pit suggest the pit is older indicating it was likely used by previous occupants of the Subject Property.
- The following uses at adjoining and hydraulically up-gradient surrounding properties indicate the likely presence of hazardous substances and/or petroleum that have impacted groundwater and/or soil vapor at the Subject Property:
    - Hydraulically up-gradient adjoining property to the east across Banker Street as a die cutting company (Lion Die Cutting Co., Inc. at 95 Dobbin Street)
    - Hydraulically up-gradient surrounding property to the east across Banker Street as a dry cleaning facility (W.H. Christian & Sons, Inc. at 211-213 Banker Street)
- The unregistered 4,000-gallon diesel AST is considered a Business Environmental Risk.

DRAFT

6.0 INTERVIEWS

Subject Property Owner

6.1 Ryan Smith, the plant engineer for ACME Smoked Fish Corp. (the operator at Lots 1, 21, 25, and 50), was interviewed during the site reconnaissance for information related to use of the Subject Property. Mr. Smith indicated that he has been an employee of ACME for about one year. Mr. Smith indicated that he was not aware of petroleum or chemical spills or releases or that occurred at the Subject Property. Other information obtained from the interview is provided throughout this report.

Owners/Tenants of Adjoining Properties

6.2 James Lema, the president of Corzo Contracting Co., Inc. (the owner/operator of the adjoining property to the south and former owner/operator of Lot 25) was interviewed for information related to use of the Subject Property. Mr. Lema was not aware of petroleum or chemical spills or releases or that have occurred at the Subject Property. Mr. Lema stated that he was present at the time a 3,000-gallon No. 2 fuel oil UST associated with Lot 25 was removed (described in Section 5.1.2). Owners/tenants of other adjoining properties were not interviewed as part of this Phase I ESA.

DRAFT

7.0 ADDITIONAL SERVICES

Radon

7.1 Radon is a colorless, odorless radioactive gas that results from the natural breakdown of uranium minerals in soil, rock, and water and subsequently, enters the atmosphere. It can concentrate in buildings by entering through cracks and/or other penetrations of a building foundation. Some areas are more likely to have elevated concentrations of radon than others, which is reflective of subsurface lithological conditions.

The NYSDOH maintains a database of radon test results on a local and county level. According to the database (updated in October 2017), 109 and 474 radon tests were conducted on first floors and basements, respectively, in homes in Kings County. The average radon levels in basements and first floors were 2.42 pico Curies per Liter (pCi/L) and 1.10 pCi/L, respectively. A total of 88% of indoor radon tests for basement areas and 96% for first floor areas conducted in Kings County resulted in a radon concentration less than 4.0 pCi/L. Based on this information, it is unlikely that actionable levels of radon gas are present at the Subject Property.

7.2 Asbestos-Containing Material, Lead-Based Paint, and PCBs

A formal survey to identify asbestos containing materials (ACM), lead-based paint (LBP), and PCBs in building materials was not completed. Because of the age of the buildings at the Subject Property (constructed before 1961), asbestos-containing materials, lead-based paint, and PCB-containing materials may be present in building materials. Potential PCB-containing fluorescent lighting fixtures were observed throughout the Subject Property buildings.

7.3

Limited Phase II Environmental Site Investigation (ESI)

Langan conducted a Limited Phase II ESI at the Subject Property in December 2017 and January 2018 for due diligence purposes to evaluate site conditions. The investigation included soil and groundwater sampling and laboratory analysis. Sampling locations are presented on Figure 1 in Appendix M. The borings and well were located at the inferred, hydraulically downgradient side of the Subject Property in the Gem Street sidewalk adjoining Lots 25 and 50. Soil borings and monitoring wells were installed by AARCO Environmental Services, Inc. (AARCO) under the observation of Langan field staff. Soil and groundwater samples were collected into laboratory-supplied batch-certified clean containers and submitted to a NYSDOH Environmental Laboratory Approval Program (ELAP)-certified laboratory (Alpha Analytical, Inc. of Westborough, MA [ELAP ID #11148]) via courier service under standard chain-of-custody

DRAFT

protocol. The investigation methodology, field observations, and analytical results are summarized below.

Due Diligence Soil Investigation and Sample Results

AARCO advanced two soil borings (A-SB02 and A-SB03) within the sidewalk west of the Subject Property along Gem Street. A-SB02 was installed west of Lot 50 and A-MW03 was installed west of Lot 25. Both borings were advanced to 28 feet bgs using a Geoprobe® 7822DT direct-push drill rig. Soil was continuously collected and screened using a 2-inch Macrocore® sampler with dedicated acetate sleeves. Langan field staff supervised the installation of the borings, classified extracted soil samples, screened soil samples with a PID, and collected soil samples for laboratory analysis. Grab soil samples were collected at the surface (about 0-2 feet bgs) and middle of the soil boring (about 7-8 feet bgs) at A-SB02, at intervals where the greatest field evidence of contamination was identified (10.5 to 12 feet bgs at A-SB02 and 19.5 to 20 feet bgs at A-SB03), and at the first soil interval (26 to 28 feet bgs at A-SB03) without impacts below the impacted interval. Quality assurance/quality control (QA/QC) samples were also collected for laboratory analysis. A sample summary is included in Table 1 in Appendix M.

The stratigraphy at the borings consists of a 10- to 12-foot thick layer of historic fill material composed of varying amounts of sand, silt, gravel, coal, asphalt, brick, concrete, and organic material. The historic fill is underlain by native soil consisting of sand and gravel to a depth of approximately 18 feet bgs followed by gray clay. Bedrock was not encountered during the investigation. Sheen, staining, and petroleum-like odors were detected at A-SB02 at the groundwater interface (about 10.5 feet bgs). No evidence of petroleum impacts was observed below 12 feet in boring A-SB02. Petroleum odors were detected at A-SB03 at about 15 to 16 feet bgs and sheen, staining, petroleum-like odors, and elevated PID readings were encountered at this boring at about 19 to 20 feet bgs. No evidence of petroleum impacts was observed below about 26 feet bgs in boring A-SB03. Boring logs are included in Appendix M.

Soil samples were submitted to Alpha and analyzed for VOCs, SVOCs, PCBs, pesticides, herbicides, and inorganics, including metals and cyanide. The analytical soil results were tabulated and compared to 6 NYCRR Part 375-6.8(a,b) Unrestricted Use (UU) and Commercial Use SCOs (see Tables 2 to 4). The results of the duplicate soil sample analyses are presented in Tables 2 to 4 and the results of the remaining QA/QC sample analyses are presented in Table 6.

A summary of the soil analytical results is provided below:

DRAFT

- VOCs – One VOC (acetone) exceeded the UU SCO in the sample collected from 10.5 to 12 feet bgs at A-SB02 and the petroleum-related VOCs (benzene, ethylbenzene, toluene and total xylenes) exceeded the UU SCOs in a duplicate sample collected from 0-2 feet bgs at A-SB02. No VOCs exceeded the Commercial Use SCOs. Acetone is considered a laboratory artifact. Field evidence of petroleum contamination (sheen, staining and petroleum-like odors) was observed at A-SB03 at 19.5 to 20 feet bgs, but no petroleum-related VOCs exceeded the UU SCOs in samples collected from that depth.

- SVOCs – Seven SVOCs, including benzo(a)anthracene, benzo(a)pyrene, benzo(b)fluoranthene, benzo(k)fluoranthene, chrysene, dibenzo(a,h)anthracene, and indeno(1,2,3-cd)pyrene, exceeded their UU SCOs in one or more soil samples collected from both the historic fill layer in both borings and in the underlying native soil where field evidence of petroleum contamination was observed (19.5 to 20 feet bgs at A-SB03). Benzo(a)pyrene and dibenzo(a,h)anthracene also exceeded their Commercial Use SCOs.

- Metals – Four metals, including copper, lead, mercury and zinc exceeded the UU SCOs in one or more soil samples. No metals exceeded the Commercial Use SCOs.

- PCBs, Pesticides, and Herbicides – No PCBs or pesticides exceeded the UU SCOs and no herbicides were detected in any soil sample.

Due Diligence Groundwater Investigation and Sample Results

Both soil borings were converted to permanent monitoring wells (A-MW02 and A-MW03) using the Geoprobe® 7822DT direct-push drill rig. The wells were constructed of 2-inch Schedule 40 PVC pipe with 0.010-inch slotted well screen across the groundwater interface. The annulus around the well was filled with a coarse sand filter pack and the wells were finished with flush-mounted covers. Depth to groundwater was measured at about 8.5 feet bgs at A-MW02 and about 9 feet bgs at A-MW03 using an interface probe. About ¼-inch of light non-aqueous phase liquid (LNAPL) was found at A-MW03; the LNAPL was removed during purging and did not return during groundwater sampling. The monitoring wells were not surveyed. One groundwater sample was collected from each monitoring well in accordance with NYSDEC DER-10 and USEPA's *Low Flow Purging and Sampling Procedures for the Collection of Groundwater Samples from Monitoring Wells*. The groundwater samples were collected more than one week after the monitoring wells were installed using a peristaltic pump. QA/QC samples were also collected for laboratory analysis. Well construction logs, well sampling logs

DRAFT

and a sample summary (Table 1) are included in Appendix M. The well sampling logs indicated purged groundwater exhibited a petroleum-like sheen and odor.

Groundwater samples were submitted to Alpha and analyzed for VOCs, SVOCs, PCBs, and inorganics, including total and dissolved metals and cyanide. The analytical groundwater results were compared to the NYSDEC Technical Operational Guidance Series 1.1.1 Ambient Water Quality Standards and Guidance Values (SGVs) (see Table 5). The results of the duplicate groundwater sample analyses are presented in Table 5 alongside the parent sample (A-MW03) and the results of the remaining QA/QC sample analyses are presented in Table 6.

A summary of the groundwater analytical results is provided below:

- VOCs – Four VOCs (including petroleum-related compounds 1,2,4,5-tetramethylbenzene, benzene, and naphthalene, and the chlorinated solvent TCE) were detected, but at concentrations below their NYSDEC SGVs.

- SVOCs – Four SVOCs, including benzo(a)anthracene, benzo(a)pyrene, benzo(b)fluoranthene, and chrysene exceeded the NYSDEC SGV in both groundwater samples and the SVOCs benzo(k)fluoranthene and indeno(1,2,3-cd)pyrene also slightly exceeded the NYSDEC SGV in the groundwater sample collected at A-MW02.

- Inorganics – The metals iron, magnesium, manganese, and sodium exceeded the NYSDEC SGVs at total and dissolved concentrations in the groundwater samples collected at each well. Cyanide was not detected above the NYSDEC SGV in either groundwater sample.

- PCBs – PCBs were not detected in either groundwater sample.

Conclusions

Based on the field observations and analytical results of the Limited Phase II ESI, Langan concludes the following:

- Historic fill material is present along the Gem Street sidewalk on the western perimeter of the Subject Property to a depth of about 12 feet bgs and is underlain by native soil consisting of sand and gravel followed by gray clay. The concentrations of SVOCs and metals detected in the historic fill material are characteristic of and consistent with

DRAFT

urban environments, not indicative of spills or releases, and have no migration potential as they are adsorbed to solid particles in subsurface strata.

- The petroleum-like odors, elevated PID readings sheen, staining, and LNAPL observed in soil and/or groundwater and may be related to known historical on-site petroleum bulk storage tanks and/or off-site sources. The SVOCs detected in underlying native soil where field evidence of petroleum contamination was observed (19.5 to 20 feet bgs at A-SB03) may be also related to these sources.
- The petroleum-related VOCs and SVOCs detected in surficial soil at A-SB02 may be related to historical on-site petroleum bulk storage tanks or historical on-site uses.
- The presence of TCE in groundwater may be related to an isolated on-site source or an off-site source.
- The total concentrations of SVOCs in the groundwater samples are likely attributed to high sample turbidity and suspended solids derived from historic fill material and/or residual subsurface contamination. Dissolved iron, magnesium, manganese, and sodium in groundwater are characteristic of brackish and naturally-occurring groundwater conditions related to the proximity of the Subject Property to the East River.
- The soil and groundwater conditions observed below the Gem Street sidewalk adjoining Lots 25 and 50 along the inferred downgradient western perimeter of the Subject Property and analytical results of the Limited Phase II ESI at the two boring locations do not present a threat to human health because of incomplete exposure pathways to soil and groundwater; impervious cover systems prevent access to subsurface soil and a municipal restriction prohibits the use of groundwater as drinking water in NYC. These conditions are indicative of past releases of hazardous substances and petroleum and are typical in urban areas with long histories of industrial use and do not constitute a new threat to the environment. In addition, the conditions generally would not be the subject of an enforcement action if brought to the attention of the state.
- The presence of historic fill material will require implementation of special soil handling, management and off-site disposal procedures at a cost premium during any future site redevelopment that will entail excavation.
- Groundwater impacted with VOCs and SVOCs will require special management procedures (e.g., on-site treatment before discharge to municipal sewer system with an appropriate permit or off-site disposal) at a cost premium during any future site redevelopment that will entail dewatering.

DRAFT

DRAFT

8.0 DEVIATIONS AND DATA GAPS

Deviations

8.1 Langan has performed a Phase I ESA of the Subject Property using a standard of good commercial and customary practice that is consistent with the ASTM E1527-13 and the USEPA AAI Rule. Significant deviations were not made to the above referenced standard that was supplemented by the additional services described in Section 7.0.

Data Gaps

8.2 In order to address data gaps, additional sources of information may be consulted. According to AAI, Section 312.20 (g), "to the extent there are data gaps (as defined in section 312.10) in the information developed… that affect the ability of persons (including the environmental professional) conducting the all appropriate inquiries to identify conditions indicative of releases or threatened releases...such persons should identify such data gaps, identify the sources of information consulted to address such data gaps, and comment upon the significance of such data gaps." According to ASTM International E1527-13, Section 8.3.2.3, "historical research is complete when either: (1) the objectives in 8.3.1 through 8.3.2.2 are achieved; or (2) data failure is encountered. Data failure occurs when all standard historical sources that are reasonably ascertainable and likely to be useful were reviewed and yet the objectives have not been met. If data failure is encountered, the report shall document the failure and, if any of the standard historical sources were excluded, give the reasons for the exclusion."

One data gap was identified during the preparation of this Phase I ESA:

- As noted in Section 4.1.4, a response to a FOIA request was not received from the FDNY. However, other data sources, such as regulatory databases, were consulted to address this data gap and the lack of responses is not expected to materially affect the findings of this Phase I ESA. Therefore, this data gap is not considered significant.

DRAFT

9.0 FINDINGS AND OPINIONS

This Phase I ESA was conducted in accordance with ASTM E1527-13 and the USEPA AAI Rule. The objective of this Phase I ESA was to identify the presence or likely presence, use, or release on the Subject Property of hazardous substances or petroleum products as defined in ASTM E1527-13 as a REC.

Based on information obtained during the visual inspection of the Subject Property, review of environmental databases and historic information, and contact with federal, state, and local agencies, RECs were identified. Controlled recognized environmental conditions (CRECs) and historic recognized environmental conditions (HRECs) were not identified.

Recognized Environmental Conditions

The following RECs were identified:

<u>REC 1 – Historical Use of the Subject Property and Current and Historical Use of Adjoining and Surrounding Properties</u>

The Subject Property has a century-long history of industrial occupants and uses including a lumber yard, a metal fabrication and manufacturing facility, a plastics manufacturer and die company, machinery/equipment/auto repair, a tank stack company, and a laundry and dry cleaning company. Historical records indicate petroleum was stored at the Subject Property as early as 1910. Adjoining and hydraulically up-gradient properties also have a century-long history of industrial occupants and uses including various manufacturers, machinery/equipment/auto repair, trucking corporations, an aluminum smelter, dry cleaning facilities, rubber and chemical companies, a fuel corporation, paint and ink companies, and metal/electroplating facilities. Many of these properties were listed in regulatory databases for petroleum bulk storage and/or petroleum releases. One of these properties (W.H. Christian & Sons, Inc.) was a Recourse Conservation and Recovery Act (RCRA) generator of hazardous waste, including halogenated solvent wastes; this generator adjoins the Subject Property to the east across Banker Street.

Subsurface impacts were identified on the Subject Property (and on the adjoining Gem Street sidewalk) and on the south-adjoining property by the Limited Phase II Environmental Site Investigations completed by Langan and by other previous investigations. These impacts are likely related to the uses and operations identified above for the Subject Property and adjoining and surrounding properties.

DRAFT

- Subsurface petroleum contamination was identified by field observations and analytical results in soil and groundwater along the Gem Street sidewalk, which is the inferred downgradient end of the Subject Property. These conditions do not present a threat to human health, do not constitute a new threat to the environment, and generally would not be the subject of an enforcement action if brought to the attention of appropriate governmental agencies. These area-specific investigation findings are collectively considered a *de minimis* condition.

- Chlorinated volatile organic compounds (CVOCs) were identified in soil vapor during a Limited Phase II ESI completed at the adjoining property to the south. The CVOCs in soil vapor on the south-adjoining property are likely representative of a condition that also exists at the Subject Property. The Subject Property is improved with weather-tight buildings and the potential exists for soil vapor to migrate into the buildings via preferential migration pathways (i.e., sumps, pits, and drains) and accumulate within the structures and affect indoor air quality.

The subsurface testing programs completed to date are insufficient to fully characterize subsurface conditions on the Subject Property given the long history of industrial uses and petroleum bulk storage at the Subject Property and current and historical uses of adjoining and hydraulically up-gradient properties. Therefore, these uses, together with the identified CVOCs in soil vapor at an adjoining property, are considered a REC as they indicate the likely presence of hazardous substances and/or petroleum in soil, groundwater and/or soil vapor at the Subject Property.

Business Environmental Risk

A business environmental risk (BER) is defined by ASTM 1527-13 as a risk that can have a material environmental or environmentally-driven impact on the business associated with the current or planned use of a parcel of commercial real estate, not necessarily limited to those environmental issues required to be investigated in this practice. The following BERs were identified on the Subject Property:

<u>BER 1 - Redevelopment Considerations</u>

Contaminants associated with historic fill material, specifically semivolatile organic compounds (SVOCs) and metals, were detected in soil during previous environmental investigations and Langan's Limited Phase II ESI at the Subject Property. Historic fill material was also identified during previous geotechnical and environmental investigations at the adjoining property to the

DRAFT

south and on the same block as the Subject Property (Lot 125 of Block 2615). The presence of historic fill material will require implementation of special soil handling, management and off-site disposal procedures at a cost premium during any future site redevelopment that will entail excavation. At least one buried underground storage tank (UST) is present at the Subject Property; this UST, and any others found during future redevelopment, would need to be removed by a tank removal contractor licensed by the Fire Department of New York (FDNY).

Groundwater impacted with VOCs and SVOCs will likely require special management procedures (e.g., on-site treatment before discharge to municipal sewer system with an appropriate permit or off-site disposal) during any future site redevelopment that will entail dewatering.

Through a rezoning action, it is reasonable to expect the Subject Property would be assigned an E-Designation for Hazardous Materials, which would make any future site redevelopment subject to review by the New York City Office of Environmental Remediation (OER). The management and mitigation measures outlined above are typical requirements for E-Designation sites with subsurface conditions similar to those identified on the Subject Property.

<u>BER 2 – Unregistered Petroleum Bulk Storage Tank</u>

A 4,000-gallon diesel aboveground storage tank, which is associated with the Subject Property's cogeneration system, is not registered with the New York State Department of Environmental Conservation (NYSDEC) Petroleum Bulk Storage Unit and therefore not in compliance with Title 6 New York Codes, Rules and Regulations (NYCRR) Part 613-1.9. Any tank or facility with a storage capacity or combined storage capacity of greater than 1,100 gallons must be registered with the NYSDEC. The facility owner may be liable for penalties and fees for missed registration; a future owner may also be liable for penalties and fees if the tank is transferred with the property.

Non-ASTM Environmental Considerations

The following non-ASTM environmental considerations were identified:

<u>Asbestos-Containing Material, Lead-Based Paint, and Polychlorinated Biphenyls (PCBs)</u>

Because of the age of the buildings at the Subject Property (constructed before 1961), asbestos-containing materials, lead-based paint, and PCB-containing materials may be present in building materials. Potential PCB-containing fluorescent lighting fixtures were observed throughout the buildings that occupy Subject Property.

DRAFT

A table summarizing the uses of adjoining and surrounding properties is included as Table 1. A map of the Subject Property and adjoining and surrounding property uses is included as Figure 2.

DRAFT

10.0 REFERENCES

The following references were reviewed as part of this Phase I ESA:

1. Environmental Data Resources, Inc., Inquiry Number: 5106013.12, November 15, 2017. Aerial Photo Decade Package.
2. Environmental Data Resources, Inc., Inquiry Number: 5106013.5, November 15, 2017. City Directory Abstract.
3. Environmental Data Resources, Inc., Inquiry Number: 5106013.4, November 15, 2017. Historical Topographic Map Report.
4. Environmental Data Resources, Inc., Inquiry Number: 5106013.2s, November 15, 2017. Radius Map with GeoCheck.
5. Environmental Data Resources, Inc., Inquiry Number: 5106013.3, November 15, 2017. Sanborn Map Report.
6. Environmental Data Resources, Inc. Inquiry Number 5106013.7, November 17, 2017. EDR Environmental Lien and Activity and Use Limitations Search.
7. Federal Emergency Management Agency Flood Insurance Rate Map, (Map Number 360497, Panel 202, Suffix F), effective September 5, 2007.
8. New York City Department of Buildings, Building Information System, http://www.nyc.gov/html/dob/html/bis/bis.shtml, reviewed November 27, 2017.
9. New York City Planning Commission. November 16, 2017. Zoning Map 13a.
10. New York City Department of Finance, Office of the City Register, Automated City Register Information System (ACRIS) website, http://a836-acris.nyc.gov/CP/, reviewed November 27, 2017.
11. NYC Oasis Maps: http://www.oasisnyc.com/map.aspx, reviewed November 27, 2017.
12. Limited Subsurface Investigation at 18 Wythe Avenue, Brooklyn, New York, prepared by DPV Consultants, Inc. (DPV), dated March 16, 2015
13. US Fish and Wildlife Service National Wetlands Inventory (https://www.fws.gov/wetlands/index.html), reviewed November 27, 2017.

DRAFT

11.0 STATEMENT OF QUALIFICATIONS AND SIGNATURES

Langan declares that, to the best of its professional knowledge and belief, the personnel who performed this Phase I ESA meet the definition of Environmental Professional as defined in Subsection 312 10 of 40 CFR 312 and that they have the specific qualifications based on education, training, and experience to assess a property of the nature, history, and setting of the Subject Property. They have developed and performed the AAIs in conformance with the standards and practices set forth in 40 CFR Part 312. Resumes outlining the qualifications of the Environmental Professionals who performed this Phase I ESA are included in Appendix N.

Langan Engineering, Environmental, Surveying and Landscape Architecture, D.P.C.

_____

Mimi S. Raygorodetsky
Senior Associate/Vice President

DRAFT

TABLE

Table 1
Summary of Subject Property and Adjoining/Surrounding Property Uses
Phase I Environmental Site Assessment
Brooklyn Block 2615, Lots 1, 21, 25, and 50
Brooklyn, New York
Langan Project No. 170494901

Subject Property		
14-22 Meserole Ave; 36-56 Gem Street	Block 2615, Lot 1	Lumber yard (1905)
		Steel products company (1965)
		NYCDOB records: evidence of historical fuel oil storage in 1973
192-198 Banker Street; 16-24 Gem Street	Block 2615, Lot 21	Tank stack company (1928-1940)
		Metal works and machine shop (1942-1956)
		Gas generator storage with acetylene tanks (1942-2007)
		Laundry and dry cleaning company (1945-1960)
		NYCDOB records: evidence of historical fuel oil storage in 1910 and 1956
166-190 Banker Street; 10-14 Gem Street; 39-47 North 15th Street	Block 2615, Lot 25	Steel and iron works (1928-1951)
		Machine shop, tool and die manufacturing, machine manufacturing and repair (1962-2007)
		Solid waste facility/landfill - industrial/commercial wastes (1999-2012)
		PBS facility 2-085251 - 3,000-gallon No. 2 fuel oil UST (located beneath Banker Street sidewalk, removed 1993);
		3,000-gallon AST (removed 2003)
		NYCDOB records: evidence of historical fuel oil storage in 1926, 1942, 1958, 1969, and 1976
		Ejector/sump pit observed during site reconnaissance (2017)
26-34 Gem Street	Block 2615, Lot 50	Trucking company (1934-1949)
		Auto garage with gasoline tank (1934-1951)
		Fish smoking with gasoline tank labeled "not used" (1942-2007)
		PBS facility 2-271861 - 5,000-gallon No. 2 fuel oil UST (installed 1956, closed-in-place 1990)
		Fuel oil company (1960)
		Shipping company with gasoline tank (1965-2007)
North-adjoining and hydraulically cross-gradient properties		
15 Meserole Ave	Block 2592, Lot 40	Sheet iron works, metallizing company, and machine works (1949)
		Blower and pipe corporation (1960-1973)
21-23 Meserole Ave	Block 2592, Lot 37	Blower and pipe works (1916-1965)
		Tin and sheet iron company (1940-1945)
		Tank stack company (1960-1970)
238-256 Banker Street; 27-33 Meserole Ave	Block 2592, Lot 30	Machinery and equipment company (1934-1949)
		Metal works (1965)
		Steam specialty company (1965-1970)
		Valve and fitting company (1965-1970)
East-adjoining and and hydraulically up-gradient properties		
200-202 Banker Street	Block 2615, Lot 19	Welding supply, rental, and repair (1945-1986)
		Manufacturing (1988-2007)
		Plastic products and die company (1992)
		Auto repair with US AIRS permit (1997-2000)
214-236 Banker Street; 26-32 Meserole Ave	Block 2615, Lot 6	Foundry (1930)
		Steel fabrication and metal products manufacturing (1956-2007)
		Trucking corporation (1992)
		NYCDOB records: evidence of historical fuel oil storage in 1923 and 1956
East-adjoining and hydraulically up-gradient properties		
277-235 Banker Street; 34-42 Meserole Ave	Block 2616, Lot 1	Auto garage with 1,000-gallon buried tank (1928-1949)
		Manufacturing building with gasoline tank (1965-2007)
221 Banker Street	Block 2616, Lot 60	Aluminum smelting (1942)
211-213 Banker Street	Block 2616, Lot 56	Iron and steel company (1928-1951)
		Dry cleaner (1990-2011)
		- RCRA SQG (1999, 2006) & LQG (1990) spent halogenated solvents
		LTANKS Spill No. 0212557 - contamination encountered during removal of a 3,000-gallon No. 2 fuel oil UST
193 Banker Street	Block 2616, Lot 45	Iron and steel company (1942)
		Metal corporation (1985)
		Auto repair (1992-2010)
77-107 Dobbin Street	Block 2616, Lot 18	Bronze, steel, and iron company (1934-1976)
		Manufacturing building with buried oil tank (1942)
		Rubber company with boiler room, transformer room, and buried oil tank (1951-1965)
		Chemical company (1960-1970)
		Coating and laminating company (1970-1973)
		Die company with a boiler room, transformer room, and buried oil tank (1978-2014)
		Auto repair (1992-2005)
165-173 Banker Street; 69-75 Dobbin Street; 19-37 Norman Ave	Block 2616, Lot 31	Garage and auto repair with gasoline tank (1942-1951)
Surrounding hydraulically up-gradient property to the east		
108-116 Dobbin Street	Block 2617, Lot 52	Uniform and towel dry cleaning facility (1945-1973)
Surrounding hydraulically cross-gradient properties to the southeast		
159-163 Banker Street; 65-67 Dobbin Street; 16-34 Norman Ave	Block 2642, Lot 1	Garage and auto repair with gasoline tank (1942-1951)
		Plastic products manufacturing (1978-2007)
61 Dobbin Street	Block 2642, Lot 11	Manhattan and Queens Fuel Corp (1992)
Surrounding hydraulically cross-gradient properties to the south		
152 Banker Street; 7 Wythe Ave	Block 2641, Lot 3	Printing ink company (1934)
		Paint and enamel company (1940-1951)
		Fluid manufacturing (1960)
		Carbon paper company (1965-1970)
		Chemical and rubber company (1965-1978)
		Inflammable liquid canning (1965-1981)
		Tool company (1985-1992)
		Steel and iron works contractor (2005-2014)
132-150 Banker Street; 49-73 North 15th Street; 9-11 Wythe Ave	Block 2641, Lot 1	Barrel service company (1945-1976)
		Sheet metal and steel company (1970-1992)
		Chemical and rubber corporation (1980)
		Fuel oil corporation (1992-2010)
		Petroleum carrier and trucking company (2004-2010)
Southwest-adjoining and hydraulically down-gradient properties		
34-48 North 15th Street	Block 2613, Lot 20	Steel company (1934-1942)
		Pressure casting company (1949-1960)
		Metal products company (1965-1985)
		Plastic products manufacturing (1985-2014)
West-adjoining and hydraulically down-gradient properties		
37 Gem Street; 8 Meserole Ave	Block 2614, Lot 8	Bronze bearing company (1951)
		Electrochemical and metal finishing company (1965-2007)
		- RCRA LQG (2006, 1980) and SQG (2006) barium, cyanide, spent electroplating and stripping baths
27-33 Gem Street; 3-7 North 15 Street	Block 2614, Lot 1	Auto garage with three gasoline tanks (1940-1951)
		Mailing and finishing company (1960)
		Laminating company (1965-1970)
		Electroplating company (1965-1973)
		Sheet metal company (2010-2014)
13-31 Gem Street; 15 North 15th Street	Block 2614, Lot 19	Garage and trucking company (1945)
		Concrete forms company (1949)
		Fabrication and manufacturing (2005-2014)
1-11 Gem Street; 37 North 15th Street	Block 2614, Lot 24	Welding and equipment company (1940-1992)

Notes:
1. REC = Recognized Environmental Condition
2. NYSDEC PBS = New York State Department of Environmental Conservation Petroleum Bulk Storage
3. AIRS = Aerometric Information Retrieval System
4. AST = aboveground storage tank
5. UST = underground storage tank
6. LTANKS = NYSDEC Leaking Storage Tank database
7. RCRA = Resourse Conservation and Recovery Act
8. SQG = Small Quantity Generator
9. LQG = Large Quantity Generator
10. NYCDOB - New York City Department of Buildings
11. Site reconnaissance was performed by Langan on November 17, 2017.

FIGURES

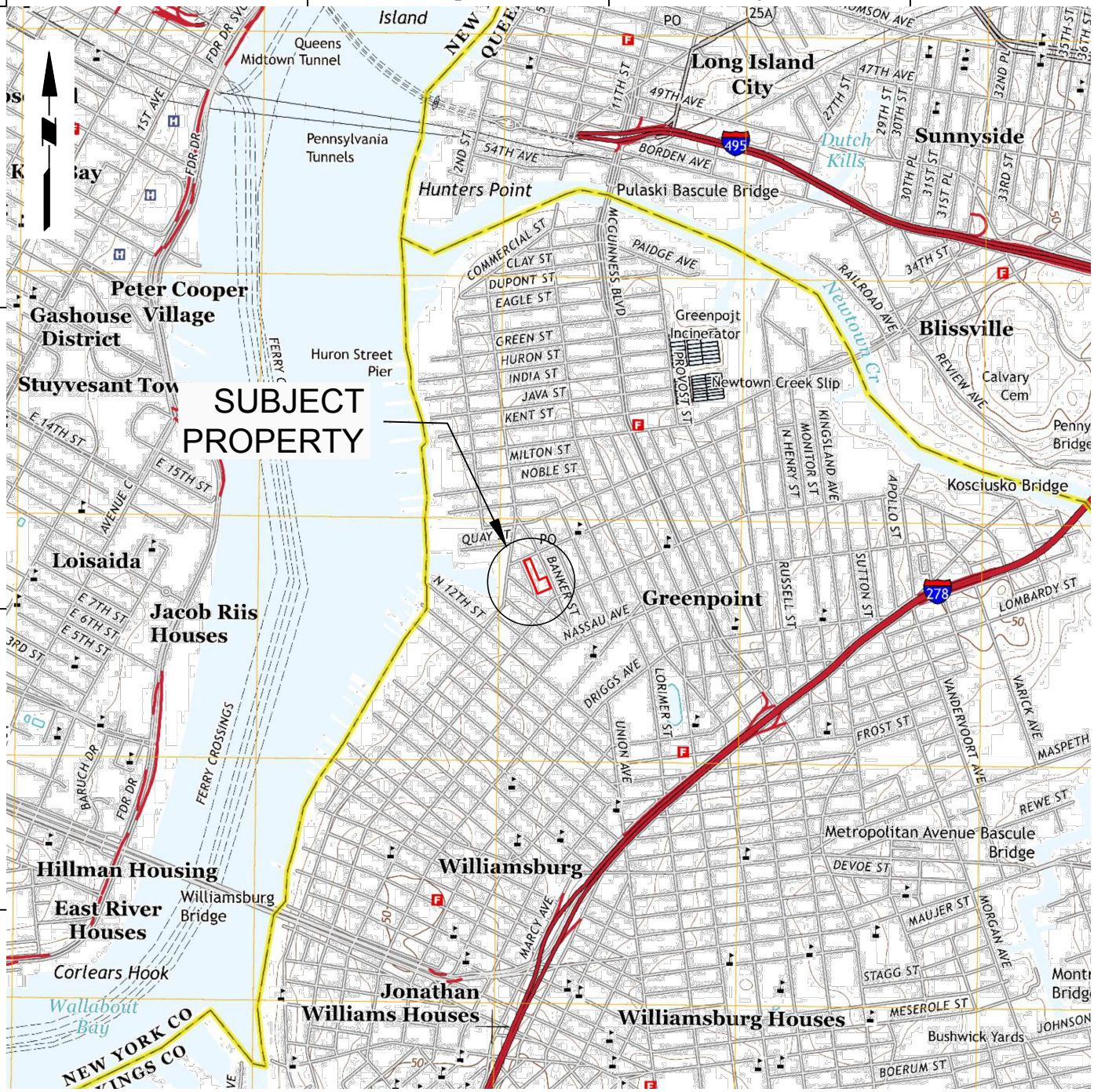

LEGEND:

APPROXIMATE SUBJECT PROPERTY BOUNDARY

WARNING: IT IS A VIOLATION OF THE NYS EDUCATION LAW ARTICLE 145 FOR ANY PERSON, UNLESS HE IS ACTING UNDER THE DIRECTION OF A LICENSED PROFESSIONAL ENGINEER, TO ALTER THIS ITEM IN ANY WAY.

BASE MAP REFERENCE:
UNITED STATES GEOLOGICAL SURVEY (USGS) 7.5-MINUTE BROOKLYN, N.Y. TOPOGRAPHIC QUADRANGLE MAP, DATED 2013

LANGAN
21 Penn Plaza, 360 West 31st Street, 8th Floor
New York, NY 10001
T: 212.479.5400 F: 212.479.5444 www.langan.com

Langan Engineering, Environmental, Surveying and Landscape Architecture, D.P.C.
Langan Engineering and Environmental Services, Inc.
Langan CT, Inc.
Langan International LLC
Collectively known as Langan

Project
14 MESEROLE AVENUE, 190 & 192 BANKER STREET, AND 26 GEM STREET
BLOCK No. 2615, LOT Nos. 1, 21, 25, AND 50
BROOKLYN NEW YORK

Figure Title
SUBJECT PROPERTY LOCATION MAP

Project No. 170494901	Figure No. 1
Date 12/12/2017	
Scale NTS	
Drawn By SH / Checked By GW	
Submission Date --	Sheet 1 of 2

© 2014 Langan

Filename: \\langan.com\data\NY\data9\170494901\Project Data\CAD\01\SheetFiles\Environmental\Figure 1 - Site Location Map - Lots 1, 21, 25, 50.dwg Date: 1/9/2018 Time: 15:19 User: sholberton Style Table: Langan.stb Layout: Site Location

LEGEND:

- APPROXIMATE SUBJECT PROPERTY BOUNDARY
- ENVIRONMENTAL CONCERNS AT SUBJECT PROPERTY
  - HISTORICAL PETROLEUM BULK STORAGE
  - SITE RECONNAISSANCE OBSERVATION
- ENVIRONMENTAL CONCERNS AT ADJOINING AND SURROUNDING PROPERTIES
- INFERRED GROUNDWATER FLOW DIRECTION

NOTES:

1. BASE MAP TAKEN FROM GIS.NYC.GOV/TAXMAP/MAP.HTM ON NOVEMBER 29, 2017.
2. SEE TABLE 1 FOR A FULL LISTING OF CURRENT AND HISTORICAL USES AND REGULATORY LISTINGS ASSOCIATED WITH THE SUBJECT PROPERTY AND ADJOINING AND SURROUNDING PROPERTIES, WHICH ARE IDENTIFIED BY TAX BLOCK AND LOT.
3. UST = UNDERGROUND STORAGE TANK

WARNING: IT IS A VIOLATION OF THE NYS EDUCATION LAW ARTICLE 145 FOR ANY PERSON, UNLESS HE IS ACTING UNDER THE DIRECTION OF A LICENSED PROFESSIONAL ENGINEER, TO ALTER THIS ITEM IN ANY WAY.

150 0 75 150
SCALE IN FEET

LANGAN
21 Penn Plaza, 360 West 31st Street, 8th Floor
New York, NY 10001
T: 212.479.5400 F: 212.479.5444 www.langan.com
Langan Engineering, Environmental, Surveying and Landscape Architecture, D.P.C. S.A.
Langan Engineering, Environmental, Surveying and Landscape Architecture, D.P.C.
Langan Engineering and Environmental Services, Inc.
Langan CT, Inc.
Langan International LLC
Collectively known as Langan

Project
14 MESEROLE AVENUE, 190 & 192 BANKER STREET, AND 26 GEM STREET
BLOCK No. 2615, LOT Nos. 1, 21, 25, AND 50
BROOKLYN NEW YORK

Figure Title
SUBJECT PROPERTY, ADJOINING, AND SURROUNDING PROPERTY USE MAP

Project No. 170494901	Figure No. 2
Date 1/16/2018	
Scale 1"=150'	
Drawn By AS / Checked By GW	
Submission Date	Sheet 2 of 2

© 2017 Langan

Filename: \\langan.com\data\NY\data9\170494901\Project Data\CAD\01\SheetFiles\Environmental\Phase I ESAs\Figure 2 - A-S Property Use Map - Acme.dwg Date: 2/26/2018 Time: 15:49 User: gwyka Style Table: Langan.stb Layout: REC MAP

APPENDIX A

SITE RECONNAISSANCE PHOTOGRAPHS

Photograph 1: View of the west façade of the Subject Property building (Lot 21); facing northeast.

Photograph 2: View of the eastern façades of the Subject Property buildings (Lots 21 and 25), the adjoining property to the south, and the adjoining properties to the east across Banker Street; facing north.

Photograph 3: View of the north facade of the Subject Property (Lot 1) and the adjoining property to the east from Meserole Avenue; facing west.

Photograph 4: View of the western facades of the Subject Property buildings (Lots 1, 21, 25, and 50) and the adjoining property to the south; facing north.

Photograph 5: View of the loading area at the western side of the building on Lot 25; facing west.

Photograph 6: View of a trash receptacle and five 55-gallon plastic drum containing tray wash (potassium hydroxide solution) within a corridor at the south side of the building on Lot 25; facing east.

Photograph 7: A sump/ejector pit observed at the northwest side of the building on Lot 25. The pit serves as a drainage termination point for at least five pipes. A soapy liquid was discharging into the pit from an industrial washer at the time of the site reconnaissance.

Photograph 8: An industrial washer and four 55-gallon plastic drums containing liquid smokehouse cleaner (potassium hydroxide solution) observed at the northwest side of the building on Lot 25; facing west.

Photograph 9: View of the dry good storage area at the eastern side of the building on Lot 25; facing east. Several floor drains were observed throughout the building.

Photograph 10: A smoker and loading dock located at the western side of the building on Lot 21; facing west.



Photograph 11: A petrometer for the 4,000-gallon diesel AST observed on the interior southern wall at the far west side of the building on Lot 21; facing south.

Photograph 12: Detergent and washing fluids on the floor of the building on Lot 21. Several floor drains were observed throughout the building.

Photograph 13: View of the hot smoke wet room at the western side of the building on Lot 21; facing west.

Photograph 14: View of the chemical room at the eastern side of the building on Lot 21; facing south. Seventeen 55-gallon drums containing disinfectant/sanitizer and cleaner/degreasers were observed within the room.

Photograph 15: View of an unoccupied partial cellar below the chemical room at the eastern side of the building on Lot 21.

Photograph 16: View of an oven at the eastern side of the building on Lot 50; facing east.

Photograph 17: View of electrical panels observed at the western side of the building on Lot 50.



Photograph 18: View of a food preparation area at the eastern side of the building on Lot 1; facing west.

Photograph 19: View of a sealed metal plate observed within the concrete floor of the packaging warehouse at the northeast side of the building on Lot 1.

Photograph 20: View of the roof of the building on Lot 1; facing east.

Photograph 21: View of the bulkhead located on the roof of the building on Lot 21. Eleven 55-gallon steel drums and four 55-gallon plastic drums containing lubricant, motor oil, and antifreeze were observed within the roof bulkhead.

Photograph 22: View of a 4,000-gallon aboveground storage tank containing diesel fuel for one of the cogeneration units observed within the roof bulkhead on Lot 21; facing west.



Photograph 23: View of the second-floor offices within the building on Lot 25; facing west.



Photograph 24: View of the adjoining property to the south from the roof of the building on Lot 25; facing southwest.

Photograph 25: View of the adjoining properties to the west across Gem Street; facing north.

Photograph 26: View of the adjoining properties to the north across Meserole Avenue; facing northeast.

Photograph 27: View of the adjoining properties to the east across Banker Street; facing north.

Photograph 28: View of the adjoining property to the east (Lot 19); facing north.

Photograph 29: View of the adjoining property to the east (Lot 6); facing south.

Photograph 30: View of the adjoining property to the west across North 15th Street; facing northwest.

APPENDIX B

USER/CLIENT QUESTIONNAIRE

LANGAN

ASTM PRACTICE E 1527-13: USER/CLIENT QUESTIONNAIRE

Please complete the below form and return to
Langan Engineering, Environmental, Surveying and Landscape Architecture, D.P.C.

In order to qualify for one of the Landowner Liability Protections (LLPs) offered by the Small Business Liability Relief and Brownfields Revitalization Act of 2001 (the "Brownfields Amendments"), the User must conduct the following inquiries required by 40 CFR 312.25, 312.28, 312.29, 312.30, and 312.31. The User is defined as the party seeking to use Practice E1527 to complete an environmental site assessment of the property. A User may include, without limitation, a potential purchaser of property, a potential tenant of property, an owner of property, a lender, or a property manager. These inquiries must also be conducted by the EPA Brownfield Assessment and Characterization grantees. The User should provide the following information to the environmental professional. Failure to conduct these inquiries could result in a determination that "all appropriate inquires" is not complete.

General Information

User/Client Name (s): RP INLET PROP, LLC

Property Name: ACME

Address: 216 GEM ST., 14 MESEROLE AVE, 192 BANKOR ST., 190 BANKOR ST. BROOKLYN, NY

Property Type: OFFICE / WAREHOUSE / PRODUCTION PLANT

Type of Property Transaction:

- Purchase of property ☑
- Financing of property ☐
- Sale of property ☐
- Ground Lease ☐
- Build to Suit Lease ☐
- Other _____

Reason Why Phase I ESA is required: PRE-PURCHASE INVESTIGATION.

Site Contact (s): DAVID CASLOW / RYAN SMITH

Required Information

The citation at the end of each item (e.g. 40 CFR 312.XX) is the section of EPA's November 1, 2005 AAI Final Rule which discusses that item.

LANGAN

(1.) Environmental liens that are filed or recorded against the property (40 CFR 312.25).

Did a search of recorded land title records (or judicial records, where appropriate, see Note 1 below) identify any environmental liens filed or recorded against the property under federal, tribal, state or local law?

Note 1 – In certain jurisdictions, federal, tribal, state or local statutes or regulations specify that environmental liens and AULs be filed in judicial records rather than in land title records. In such cases judicial records must be searched for environmental liens and AULs.

Yes	No
☐	☑

WE HAVE NOT DONE A SEARCH

(2.) Activity and use limitations that are in place on the property or that have been filed or recorded against the property (40 CFR 312.26(a)(1)(v) and (vi)).

Did a search of recorded land title records (or judicial records where appropriate, see Note 1 above) identify any AULs, such as engineering controls, land use restrictions or institutional controls that are in place at the property and/or have been filed or recorded against the property under federal, tribal, state or local law?

Yes	No
☐	☑

DON'T KNOW

(3.) Specialized knowledge or experience of the person seeking to qualify for the LLP (40 CFR 312.28).

Do you have any specialized knowledge or experience related to the property or nearby properties? For example, are you involved in the same line of business as the current or former occupants of the property or an adjoining property so that you would have specialized knowledge of the chemicals and processes used by this type of business?

Yes	No
☐	☑

(4.) Relationship of the purchase price to the fair market value of the property if it were not contaminated (40 CFR 312.29).

	Yes	No
(a.) Does the purchase price being paid for this property reasonably reflect the fair market value of the property? [If no, proceed to Part 5.]	☑	☐
(b.) If you conclude that there is a difference, have you considered whether the lower purchase price is because contamination is known or believed to be present at the property?	☐	☑

(5.) Commonly known or reasonably known or reasonably ascertainable information about the property (40 CFR 312.30).

Are you aware of commonly known or reasonably ascertainable information about the property that would help the environmental professional to identify conditions indicative of releases or threatened releases? For example, as user,

	Yes	No
	☐	☑
(a.) Do you know the past uses of the property?	☐	☑
(b.) Do you know of specific chemicals that are present or once were present at the property?	☐	☑
(c.) Do you know of spills or other chemical releases that have taken place at the property?	☐	☑
(d.) Do you know of any environmental cleanups that have taken place at the property?	☐	☑

(6.) The degree of obviousness of the presence or likely presence of contamination at the property, and the ability to detect the contamination by appropriate investigation (40 CFR 312.31).

Based on your knowledge and experience related to the property are there any obvious indicators that point to the presence or likely presence of releases at the property?

Yes	No
☐	☑

LANGAN

Additional Information

Please provide any additional information that you feel is pertinent to the investigation:

N/A

SIGNATURE:

It is understood that the information presented in this form is an integral part of the Phase I ESA process and that Langan will evaluate and rely on this information in the development of the final Phase I ESA report.

Completed By: [signature]

Print/Type Name: RICK FURCHES

Title: VP - DIR. OF DEVELOPMENT

Company: RP INLET PROP, LLC

Date: 12/13/17

APPENDIX C

PREVIOUS ENVIRONMENTAL REPORTS

AEI Consultants
Environmental & Engineering Services

May 30, 2014

PHASE I
ENVIRONMENTAL SITE ASSESSMENT

Property Identification:
Acme
190 Banker Street
Brooklyn, Kings County, New York 11222

AEI Project No. 330202
TD Bank RIMS No.14-003142-01-1

Prepared for:
TD Bank, N.A.
P.O. Box 9540
One Portland Square
Portland, Maine 04112

Prepared by:
AEI Consultants
399 Camino Gardens Boulevard, Suite 305
Boca Raton, Florida 33432
(561) 826-8696
AEI Main Contact: Mr. Bryan Hogan

San Francisco HQ
Atlanta
Chicago
Dallas
Denver
Irvine
Los Angeles
Miami
New York
Phoenix
Portland
San Jose

National Presence
Regional Focus
Local Solutions

www.aeiconsultants.com

May 30, 2014

Thomas Lawless
TD Bank, N.A.
P.O. Box 9540
One Portland Square
Portland, Maine 04112

SUBJECT: TRANSMITTAL LETTER: PHASE I ENVIRONMENTAL SITE ASSESSMENT

Dear Mr. Lawless:

This letter summary provides the findings for the Phase I Environmental Site Assessment (ESA) performed on the site referenced below.

I. SCOPE OF INVESTIGATION

The purpose of this Phase I Environmental Site Assessment (ESA) is to identify potential environmental liabilities at the subject property arising from past or present practices in the handling, storage or disposal of hazardous materials or petroleum products on-site or at neighboring sites. This is assessment is based on the following activities: (1) Site inspection; (2) Review of regulatory agency databases and regulatory agency records inquiries; (3) historical source review; (4) Interviews with Owners, Occupants (both past and present).

II. PROPERTY INFORMATION

Subject Property Address:	190 Banker Street Brooklyn, New York 11222
TD Bank RIMS Project Number:	14-003142-01-1
Consultant Name/Project Number:	AEI Consultants/330202
Report Submittal Date:	May 30, 2014

III. PROPERTY DESCRIPTION / USE

The subject property, which consists of an industrial building, is located on the western side of Banker Street in a mixed commercial and residential area of Brooklyn, New York. The property totals approximately 0.41 acres and is improved with a two-story building totaling approximately 20,250 square feet. The first floor of the property contains a loading area to the west (Gem Street side) with a rack washer in the northwest corner, followed by dry goods storage, and a cooler/refrigerated room in the southeast corner. The second floor of the building contains a former apartment with at least two inactive bathrooms, which are currently being used for storage. The building is mostly slab-on-grade with a partial basement which contains former mechanical equipment and water meters which are no longer in use. The exterior of the building is constructed of brick. The interior first floor is constructed of cement flooring and concrete block walls. The second floor contains wood flooring except the ceramic tile in the bathrooms and drywall covered walls and ceiling. The subject property is currently occupied by a subset of Acme Smoked Fish Corporation. On-site operations include rack

washing, refrigeration of packaged goods, and dry products storage. In addition to the subject property building, the property is improved with on-street parking.

According to historical sources, the property was developed with the current improvements in 1928; however, according to the New York City Department of City Planning (NYCDOCP), the subject property building was constructed in 1931 for use as an industrial manufacturing building. Prior to the current site improvements, the subject property was identified to consist of unimproved land.

The subject property was identified in the regulatory database as a Recovered Government Archive Landfill (RGA LF) site, a New York Solid Waste Facility/Landfill (NY SWF/LF) site, a New York Underground Storage Tank (NY UST) site, a New York Historical UST (NY HIST UST) site, and a New York Aboveground Storage Tank (NY AST) site, and is further discussed in Section 5.1.

Please feel free to contact us at 201-332-1844 you have any questions.

Sincerely,

Margaret Garcia
Project Manager

Richard D. Fehler
Senior Author

PROJECT SUMMARY

Acme
190 Banker Street, Brooklyn, Kings County, New York

Report Section		No Further Action	REC	CREC	HREC	Environmental Issues	Non-ASTM Considerations	Recommended Action
2.1	Current use of subject property	X						
2.2	Adjoining property information	X						
3.1	Historical Summary		X					**AEI recommends subsurface investigation to determine the impact of the historical use as a machine shop and a manufacturing facility.**
4.0	Regulatory Agency Records Review	X						
5.0	Regulatory Database Records Review	X						
5.2	Vapor Encroachment	X						
6.3	Previous Reports	X						
7.0	Site Inspection and Reconnaissance	X						
7.2.1	Asbestos-Containing Materials	X					X	
7.2.2	Lead-Based Paint	X					X	
7.2.3	Radon	X						
7.2.4	Lead in Drinking Water	X						
7.2.5	Mold	X						

EXECUTIVE SUMMARY

AEI Consultants (AEI) was retained by TD Bank, N.A. to conduct a Phase I Environmental Site Assessment (ESA), in conformance with the scope and limitations of ASTM Standard Practice E1527-13 and the Environmental Protection Agency Standards and Practices for All Appropriate Inquiries (40 CFR Part 312) for the property located at 190 Banker Street in the City of Brooklyn, Kings County, New York. Any exceptions to, or deletions from, this practice are described in Section 1.3 of this report.

PROPERTY DESCRIPTION

The subject property, which consists of an industrial building, is located on the western side of Banker Street in a mixed commercial and residential area of Brooklyn, New York. The property totals approximately 0.41 acres and is improved with a two-story building totaling approximately 20,250 square feet. The first floor of the property contains a loading area to the west (Gem Street side) with a rack washer in the northwest corner, followed by dry goods storage, and a cooler/refrigerated room in the southeast corner. The second floor of the building contains a former apartment with at least two inactive bathrooms, which are currently being used for storage. The building is mostly slab-on-grade with a partial basement which contains former mechanical equipment and water meters which are no longer in use. The exterior of the building is constructed of brick. The interior first floor is constructed of cement flooring and concrete block walls. The second floor contains wood flooring except the ceramic tile in the bathrooms and drywall covered walls and ceiling. The subject property is currently occupied by a subset of Acme Smoked Fish Corporation. On-site operations include rack washing, refrigeration of packaged goods, and dry products storage. In addition to the subject property building, the property is improved with on-street parking.

According to historical sources, the property was developed with the current improvements in 1928; however, according to the New York City Department of City Planning (NYCDOCP), the subject property building was constructed in 1931 for use as an industrial manufacturing building. Prior to the current site improvements, the subject property was identified to consist of unimproved land.

The subject property was identified in the regulatory database as a Recovered Government Archive Landfill (RGA LF) site, a New York Solid Waste Facility/Landfill (NY SWF/LF) site, a New York Underground Storage Tank (NY UST) site, a New York Historical UST (NY HIST UST) site, and a New York Aboveground Storage Tank (NY AST) site, and is further discussed in Section 5.1.

The immediately surrounding properties consist of the following:

Direction from Site	Address-Tenant/Use
North	Acme Smoked Fish Corporation (192 Banker Street)
South	Corzo Maintenance Corporation storage yard and parking lot (168 Banker Street)
East	Vert Gardens Inc. Garden Installation & Maintenance (193 Banker Street)
West	Flood Music Studios (37 North 15th Street); Glopack, Inc. Manufacturers and Importers of Paper & Plastic Bags (48 North 15th Street); Brooklyn Water Maintenance (22 North 15th Street)

The adjacent site to the east (193 Banker Street) was identified in the regulatory database as an EDR US Historical Auto Station site. Please refer to Section 5.1.

The western adjacent site (Brooklyn Water Maintenance-22 North 15th Street) was identified in the regulatory database as a New York Tanks site, a New York Historical Underground Storage Tank (UST) site, eight times (8x) as a New York Spills site, a Facility Index System (FINDS) site, a New York Manifest site, and a Resource Conservation and Recovery Act Non-Generator/No Longer Regulated (RCRA NonGen/NLR) site. Please refer to Section 5.1.

Based upon topographic map interpretation, the direction of groundwater flow beneath the subject property is inferred to be to the west. Based on United States Geological Survey (USGS) Groundwater Watch, groundwater is presumed to be present at an estimated depth of 10-14 feet below ground surface (bgs).

FINDINGS

Recognized Environmental Conditions (RECs) are defined by the ASTM Standard Practice E1527-13 as the presence or likely presence of any hazardous substances or petroleum products in, on, or at a property: (1) due to release to the environment; (2) under conditions indicative of a release to the environment; or (3) under conditions that pose a material threat of a future release to the environment. AEI's assessment has revealed the following RECs associated with the subject property or nearby properties:

- According to a review of the historical sources, the subject property building was constructed for use as an iron and steel works facility from at least 1928 until 1951. From 1960 to at least 1985, the property was used as a machine shop with manufacturing purposes. The specific operations which were performed during this timeframe are unknown. AEI was also unable to identify the specific hazardous materials and equipment historically used on the subject property. AEI identified one (1) 3,000-gallon No. 2 Fuel Oil UST in the regulatory database which is believed to be associated with the historic use of the property. The exact location of this former UST is unknown; however, the UST was closed and removed on January 1, 1993. No spills or releases were reported in association with this UST. AEI was unable to acquire documentation of this UST closure. No significant staining was observed throughout the subject property and there is no other evidence of contamination. In addition, AEI did not identify any evidence such as a fill port or vent pipe which would indicate the presence of a former UST. Due to the lack of information regarding the previous use of the subject property and the lack of documentation regarding the removal of the UST, the historic use of the property and the UST represent a REC.

Controlled Recognized Environmental Conditions (CRECs) are defined by the ASTM Standard Practice E1527-13 as a past release of hazardous substances or petroleum products that has been addressed to the satisfaction of the applicable regulatory authority, with hazardous substances or petroleum products allowed to remain in place subject to the implementation of required controls. AEI's assessment has revealed the following CRECs associated with the subject property or nearby properties:

- No on-site CRECs were identified during the course of this assessment.

Historical Recognized Environmental Condition (HREC) is defined by the ASTM Standard Practice E1527-13 as a past release of any hazardous substances or petroleum products that has occurred in connection with the property and has been addressed to the satisfaction of the applicable regulatory authority or meeting unrestricted use criteria established by a regulatory authority, without subjecting the property to any required controls. AEI's assessment has revealed the following HRECs associated with the subject property or nearby properties:

- No on-site HRECs were identified during the course of this assessment.

Environmental Issues include environmental concerns identified by AEI that warrant discussion, but do not qualify as recognized environmental conditions, as defined by the ASTM Standard Practice E1527-13. These can include, but are not limited to risks which can have a material environmental or environmentally-driven impact on the business associated with the current or planned use of the subject property. AEI's investigation has revealed the following environmental issues associated with the subject property or nearby properties :

- No on-site environmental issues were identified during the course of this assessment.

Non-ASTM Considerations may include the presence of environmental conditions such as asbestos containing materials, lead-based paint, radon, mold, lead in drinking water, etc. which can affect the liabilities and financial obligations of the client, the health & safety of site occupants, and the value and marketability of the subject property. AEI's assessment has revealed the following Non-ASTM considerations associated with the subject property or nearby properties:

- Due to the age of the subject property building, there is a potential that asbestos-containing materials (ACMs) are present. All observed suspect ACMs were in good condition and are not expected to pose a health and safety concern to the occupants of the subject property at this time. In the event that building renovation or demolition activities are planned, an asbestos survey adhering to Asbestos Hazard Emergency Response Act (AHERA) sampling protocol should be performed prior to demolition or renovation activities that may disturb suspect ACMs.

- Due to the age of the subject property building, there is a potential that LBP is present. During the site inspection damaged paint was observed along the walls and ceiling of the second floor. Local regulations may apply to lead-based paint in association with building demolition/renovations and worker/occupant protection. Actual material samples would need to be collected or an XRF survey performed in order to determine if LBP is present. It should be noted that construction activities that disturb materials or paints containing *any amount* of lead may be subject to certain requirements of the OSHA lead standard contained in 29 CFR 1910.1025 and 1926.62.

CONCLUSIONS, OPINIONS AND RECOMMENDATIONS

We have performed a Phase I Environmental Site Assessment for the property located at 190 Banker Street in the City of Brooklyn, Kings County, New York, in conformance with the scope and limitations of ASTM Standard Practice E1527-13 and the Environmental Protection Agency Standards and Practices for All Appropriate Inquiries (40 CFR Part 312). Any exceptions to, or deletions from, this practice are described in Section 1.3 of this report. This assessment has revealed no evidence of RECs or CRECs in connection with the property, except for those previously identified in the *Findings* section. AEI recommends subsurface investigation of the subject property to determine the impact of the historical use as a machine shop and a manufacturing facility.

TABLE OF CONTENTS

1.0 INTRODUCTION 1

1.1 Scope of Work 1
1.2 Significant Assumptions 1
1.3 Limitations 2
1.4 Limiting Conditions/Deviations 3
1.5 Data Gaps and Data Failure 3
1.6 Reliance 4

2.0 SITE AND VICINITY DESCRIPTION 5

2.1 Site Location and Description 5
2.2 Site and Vicinity Characteristics 6
2.3 Physical Setting 6

3.0 HISTORICAL REVIEW OF SITE AND VICINITY 7

3.1 Historical Summary 7
3.2 Aerial Photograph Review 8
3.3 Sanborn Fire Insurance Maps 8
3.4 City Directories 10
3.5 Historical Topographic Maps 11
3.6 Chain of Title 11

4.0 REGULATORY AGENCY RECORDS REVIEW 12

4.1 Regulatory Agencies 12

5.0 REGULATORY DATABASE RECORDS REVIEW 15

5.1 Records Summary 15
5.2 Vapor Encroachment 22

6.0 INTERVIEWS AND USER PROVIDED INFORMATION 23

6.1 Interviews 23
6.2 User Provided Information 24
6.3 Previous Reports and Other Provided Documentation 24

7.0 SITE INSPECTION AND RECONNAISSANCE 25

7.1 Subject Property Reconnaissance Findings 25
7.2 Non-ASTM Services 27
7.3 Adjacent Property Reconnaissance Findings 30

8.0 RECOMMENDATIONS 32

9.0 SIGNATURE OF ENVIRONMENTAL PROFESSIONALS 33

10.0 REFERENCES 34

FIGURES

1 SITE LOCATION MAP
2 SITE MAP

APPENDICES

A PROPERTY PHOTOGRAPHS
B REGULATORY DATABASE
C HISTORICAL SOURCES
D REGULATORY AGENCY RECORDS
E OTHER SUPPORTING DOCUMENTATION
F QUALIFICATIONS

1.0 INTRODUCTION

This report documents the methods and findings of the Phase I Environmental Site Assessment (ESA) performed in conformance with the scope and limitations of ASTM Standard Practice E1527-13 and the Environmental Protection Agency Standards and Practices for All Appropriate Inquiries (40 CFR Part 312) for the property located at 190 Banker Street in the City of Brooklyn, Kings County, New York (Figure 1: Site Location Map, Figure 2: Site Map, and Appendix A: Property Photographs).

Subject Property Name: Acme
Site Inspection Date: May 21, 2014
Report Author(s): Ms. Margaret Garcia and Mr. Richard D. Fehler
TD Bank RFP Contact: Mr. Thomas Lawless
TD Bank RIMS No: 330202

1.1 SCOPE OF WORK

The purpose of the Phase I Environmental Site Assessment is to assist the client in identifying potential environmental liabilities associated with the presence of any hazardous substances or petroleum products, their use, storage, and disposal at and in the vicinity of the subject property, as well as regulatory non-compliance that may have occurred at the subject property. Property assessment activities focused on: 1) a review of federal, state, tribal and local databases that identify and describe underground fuel tank sites, leaking underground fuel tank sites, hazardous waste generation sites, and hazardous waste storage and disposal facility sites within the ASTM approximate minimum search distance; 2) a property and surrounding site reconnaissance, and interviews with the past and present owners and current occupants and operators to identify potential environmental contamination; and 3) a review of historical sources to help ascertain previous land use at the site and in the surrounding area.

The goal of AEI Consultants in conducting the Phase I Environmental Site Assessment was to identify the presence or likely presence of any hazardous substances or petroleum products on the property that may indicate an existing release, a past release, or a material threat of a release of any hazardous substance or petroleum product into the soil, groundwater, or surface water of the property.

1.2 SIGNIFICANT ASSUMPTIONS

The following assumptions are made by AEI Consultants in this report. AEI Consultants relied on information derived from secondary sources including governmental agencies, the client, designated representatives of the client, property contact, property owner, property owner representatives, computer databases, and personal interviews. AEI Consultants has reviewed and evaluated the thoroughness and reliability of the information derived from secondary sources including government agencies, the client, designated representatives of the client, property contact, property owner, property owner representatives, computer databases, or personal interviews. It appears that all information obtained from outside sources and reviewed for this assessment is thorough and reliable. However, AEI cannot guarantee the thoroughness or reliability of this information.

Groundwater flow and depth to groundwater, unless otherwise specified by on-site well data, or well data from adjacent sites are assumed based on contours depicted on the United States Geological Survey topographic maps. AEI Consultants assumes the property has been correctly and accurately identified by the client, designated representative of the client, property contact, property owner, and property owner's representatives.

1.3 LIMITATIONS

Property conditions, as well as local, state, tribal and federal regulations can change significantly over time. Therefore, the recommendations and conclusions presented as a result of this study apply strictly to the environmental regulations and property conditions existing at the time the study was performed. Available information has been analyzed using currently accepted assessment techniques and it is believed that the inferences made are reasonably representative of the property. AEI Consultants makes no warranty, expressed or implied, except that the services have been performed in accordance with generally accepted environmental property assessment practices applicable at the time and location of the study.

Considerations identified by ASTM as beyond the scope of a Phase I ESA that may affect business environmental risk at a given property include the following: asbestos-containing materials, radon, lead-based paint, lead in drinking water, wetlands, regulatory compliance, cultural and historic resources, industrial hygiene, health and safety, ecological resources, endangered species, indoor air quality, mold, vapor intrusion, and high voltage lines. These environmental issues or conditions may warrant assessment based on the type of the property transaction; however, they are considered non-scope issues under ASTM Standard Practice E1527-13.

If requested by the client, these non-scope issues are discussed in Section 7.2. Otherwise, the purpose of this assessment is solely to satisfy one of the requirements for qualification of the innocent landowner defense, contiguous property owner or bona fide prospective purchaser under the Comprehensive Environmental Response, Compensation and Liability Act (CERCLA). ASTM Standard Practice E1527-13 and the EPA Standards and Practices for All Appropriate Inquiries (40 CFR Part 312) constitute the "all appropriate inquiry into the previous ownership and uses of the property consistent with good commercial or customary practice".

The Phase I Environmental Site Assessment is not, and should not be construed as, a warranty or guarantee about the presence or absence of environmental contaminants that may affect the property. Neither is the assessment intended to assure clear title to the property in question. The sole purpose of assessment into property title records is to ascertain a historical basis of prior land use. All findings, conclusions, and recommendations stated in this report are based upon facts, circumstances, and industry-accepted procedures for such services as they existed at the time this report was prepared (i.e., federal, state, and local laws, rules, regulations, market conditions, economic conditions, political climate, and other applicable matters). All findings, conclusions, and recommendations stated in this report are based on the data and information provided, and observations and conditions that existed on the date and time of the property visit.

Responses received from local, state, or federal agencies or other secondary sources of information after the issuance of this report may change certain facts, findings, conclusions, or circumstances to the report. A change in any fact, circumstance, or industry-accepted procedure upon which this report was based may adversely affect the findings, conclusions, and recommendations expressed in this report.

1.4 LIMITING CONDITIONS/DEVIATIONS

The performance of this Phase I Environmental Site Assessment was limited by the following condition(s):

- Due to the time constraints associated with this report, AEI was not able to obtain records from the New York State Department of Health (NYSDOH), the Fire Department City of New York (FDNY), and the New York State Department of Environmental Conservation (NYSDEC). Pursuant to ASTM Standard E1527 Section 7.1.4.2, information that is obtainable within a reasonable time frame is information that will be provided by the source within 20 calendar days of receiving a public information request. Based on the expected response time of over 20 calendar days for these agencies, records from this agency are not considered reasonably ascertainable. If this review reveals any items of concern for the subject property, an addendum to this report will be issued.

- AEI was granted full and complete access to the subject property.

1.5 DATA GAPS AND DATA FAILURE

According to ASTM E1527-13, data gaps occur when the Environmental Professional is unable to obtain information required, despite good faith efforts to gather such information.

Data failure is one type of data gap. According to ASTM E1527-13 "data failure occurs when all of the standard historical sources that are reasonably ascertainable and likely to be useful have been reviewed and yet the objectives have not been met". Pursuant to ASTM Standards, historical sources are required to document property use back to the property's first developed use or back to 1940, whichever is earlier.

The following data gaps were identified during the course of this assessment:

Data Gap:	The subject property building was constructed for use as an iron and steel works facility from at least 1928 until 1951. From 1960 to at least 1985, the property was used as a machine shop with manufacturing purposes. There is no other information regarding the specific use of the property.			
Does this data gap affect the EP's ability to identify RECs?		Yes	X	No
Rationale	The types of hazardous materials and equipment used and the specific manufacturing processes performed is unclear, therefore this lack of information represents a significant data gap.			
Information/ sources consulted	AEI interviewed Mr. Eduardo Carbajosa, the CFO of Acme Smoked Fish Corporation and the co-owner of the subject property regarding the previous uses of the subject property and he was unaware of the type of manufacturing which was performed on the subject property. AEI also researched the names of the companies identified to occupy in the subject property in the City Directories and could not identify the specific uses.			

1.6 RELIANCE

All reports, both verbal and written, are for the benefit of TD Bank, N.A. This report has no other purpose and may not be relied upon by any other person or entity without the written consent of AEI. Either verbally or in writing, third parties may come into possession of this report or all or part of the information generated as a result of this work. In the absence of a written agreement with AEI granting such rights, no third parties shall have rights of recourse or recovery whatsoever under any course of action against AEI, its officers, employees, vendors, successors or assigns. Reliance is provided in accordance with AEI's Proposal and Standard Terms & Conditions executed by TD Bank, N.A. on May 9, 2014. The limitation of liability defined in the Terms and Conditions is the aggregate limit of AEI's liability to the client and all relying parties.

2.0 SITE AND VICINITY DESCRIPTION

2.1 SITE LOCATION AND DESCRIPTION

Site Owner: 190 Gem LLC
Site Occupant(s): Acme Smoked Fish Corporation
Date of Ownership: 2004
Site Location: 190 Banker Street, Brooklyn, New York 11222
Assessor Parcel Number (APN): Block 2615, Lot 25
Zoning: M3-1 Heavy Manufacturing District (Low Performance)
County: Kings County
USGS Quadrangle: Brooklyn, New York
Latitude and Longitude: 40°43'27.99"N 73°57'20.66"W
NAICS (North American Industry Classification System) number: 238220, 311710, and 493110

The subject property, which consists of an industrial building, is located on the western side of Banker Street in a mixed commercial and residential area of Brooklyn, New York. The property totals approximately 0.41 acres and is improved with a two-story building totaling approximately 20,250 square feet. The first floor of the property contains a loading area to the west (Gem Street side) with a rack washer in the northwest corner, followed by dry goods storage, and a cooler/refrigerated room in the southeast corner. The second floor of the building contains a former apartment with at least two inactive bathrooms which are currently being used for storage. The building is mostly slab-on-grade with a partial basement which contains former mechanical equipment and water meters which are no longer in use. The exterior of the building is constructed of brick. The interior first floor is constructed of cement flooring and concrete block walls. The second floor contains wood flooring except the ceramic tile in the bathrooms and drywall covered walls and ceiling. The subject property is currently occupied by a subset of Acme Smoked Fish Corporation. On-site operations include rack washing, refrigeration of packaged goods, and dry products storage. In addition to the subject property building, the property is improved with on-street parking.

According to historical sources, the property was developed with the current improvements in 1928; however, according to the New York City Department of City Planning (NYCDOCP), the subject property building was constructed in 1931 for use as an industrial manufacturing building. Prior to the current site improvements, the subject property was identified to consist of unimproved land.

The subject property was identified in the regulatory database as a Recovered Government Archive Landfill (RGA LF) site, a New York Solid Waste Facility/Landfill (NY SWF/LF) site, a New York Underground Storage Tank (NY UST) site, a New York Historical UST (NY HIST UST) site, and a New York Aboveground Storage Tank (NY AST) site, and is further discussed in Section 5.1.

The Assessor's Parcel Number (APN) for the subject property is Block 2615, Lot 25. According to Mr. Carbajosa, CFO of Acme Smoked Fish Corporation and co-owner of the subject property, heating and cooling systems on the subject property are fueled by natural gas and electricity provided by National Grid and an onsite power plant above the 192 Banker Street building, respectively, and potable water and sewage disposal are provided by the City of New York.

Refer to Figure 1: Site Location Map, Figure 2: Site Map and Appendix A: Property Photographs for site location.

2.2 SITE AND VICINITY CHARACTERISTICS

The subject property is located in a mixed residential and industrial area of the Bronx. The immediately surrounding properties consist of the following:

Direction from Site	Address-Tenant/Use
North	Acme Smoked Fish Corporation (192 Banker Street)
South	Corzo Maintenance Corporation storage yard and parking lot (168 Banker Street)
East	Vert Gardens Inc. Garden Installation & Maintenance (193 Banker Street)
West	Flood Music Studios (37 North 15th Street); Glopack, Inc. Manufacturers and Importers of Paper & Plastic Bags (48 North 15th Street); Brooklyn Water Maintenance (22 North 15th Street)

The adjacent site to the east (193 Banker Street) was identified in the regulatory database as an EDR US Historical Auto Station site. Please refer to Section 5.1.

The western adjacent site (Brooklyn Water Maintenance-22 North 15th Street) was identified in the regulatory database as a New York Tanks site, a New York Historical Underground Storage Tank (UST) site, eight times (8x) as a New York Spills site, a Facility Index System (FINDS) site, a New York Manifest site, and a Resource Conservation and Recovery Act Non-Generator/No Longer Regulated (RCRA NonGen/NLR) site. Please refer to Section 5.1.

2.3 PHYSICAL SETTING

Geology: Based on a review of the United States Department of Agriculture (USDA) Soil Survey for the area of the subject property, the soils in the vicinity of the subject property are classified as Urban Land. The Urban Land designation indicates that more than 85 percent of the original soils have been disturbed or covered by paved surfaces, buildings or other structures. Because of the variability of the soil material, on-site investigation would be required to determine the specific soil composition at the subject property.	
USGS Topographic Map:	Brooklyn, New York Quadrangle
Nearest surface water to subject property :	East River/0.35 miles west
Gradient Direction/Source:	West/Topographic Map Interpretation
Estimated Depth to Groundwater/Source:	10-14 feet bgs/USGS Groundwater Watch

3.0 HISTORICAL REVIEW OF SITE AND VICINITY

3.1 HISTORICAL SUMMARY

Reasonably ascertainable standard historical sources as outlined in ASTM Standard E1527-13 were used to determine previous uses and occupancies of the subject property that are likely to have led to RECs in connection with the subject property. A chronological summary of historical data found, including but not limited to aerial photographs, historic city directories, Sanborn fire insurance maps and agency records is as follows:

Date Range	Subject Property Description/Use	Source(s)
1887-1916	Unimproved land	Sanborn Maps
1928-1951	Subject property improved with an industrial building used for ornamental steel and iron works	Aerial Photographs, Sanborn Maps, and City Directories
1960-1985	Subject property building used as a "Machine Shop"	Sanborn Maps and City Directories
1992-2008	Subject property building occupied by Corzo Maintenance Co for use as construction materials storage	City Directories
2004-present	According to Mr. Eduardo Carbajosa, these historical dates overlap because Acme Smoked Fish Corporation purchased the property from Corzo Maintenance Co ten years ago. The property is currently being used for washing, refrigeration, and dry goods storage	Interview with the CFO of Acme Smoked Fish Corporation and Co-Owner of the subject property and Sanborn Maps

According to historical sources, the current subject property building was constructed in at least 1928. However, the New York State Department of City Planning website stated the subject property building was constructed in 1931 for use as an industrial manufacturing building. Prior to the construction of the building, the property consisted of unimproved land.

Based on a review of historical sources, the following historical addresses were associated with the subject property: 10-14 North 15th Street and 178, 186, 190 Banker Street. AEI researched these addresses in the regulatory database to identified further listings associated with the subject property.

The subject property building was constructed for use as an iron and steel works facility from at least 1928 until 1951. From 1960 to at least 1985, the property was used as a machine shop with manufacturing purposes. The specific operations which were performed during this timeframe are unknown. These industrial machine shop and manufacturing uses represent a significant environmental concern.

If available, copies of historical sources are provided in the report appendices.

3.2 AERIAL PHOTOGRAPH REVIEW

AEI Consultants reviewed aerial photographs of the subject property and surrounding area. Aerial photographs were reviewed for the following years: 1954, 1966, 1980, 1994, 2002, 2006, 2010, and 2012.

Date(s)	Scale	Subject Property Description	Surrounding Area Descriptions
1954*, 1966* 1980*, 1994	1:500	Subject property developed with current industrial building	**North:** Commercial/industrial building **South:** Fenced off parking lot **East:** Local road followed by a commercial/industrial building and parking **West:** Local road followed by a commercial/industrial building, an intersecting road, and a second commercial/industrial building
2002, 2006 2010, 2012	1:500	No significant changes except an extension was included to the south of the subject property building	**North:** No significant changes **South:** No significant changes **East:** No significant changes except an additional structure was constructed in the southern portion of the original parking area **West:** No significant changes

* Due to copyright restrictions, copies of these aerial photographs are not included in this report; however, they may be viewed on Historicaerials.com.

3.3 SANBORN FIRE INSURANCE MAPS

Sanborn Fire Insurance maps were developed in the late 1800s and early 1900s for use as an assessment tool for fire insurance rates in urbanized areas. A search was made of Environmental Data Resources (EDR) collection of Sanborn Fire Insurance maps.

Sanborn maps were available and reviewed for the years 1887, 1905, 1916, 1928, 1942, 1951, 1965, 1978, 1979, 1980, 1981, 1982, 1983, 1986, 1987, 1988, 1989, 1991, 1993, 1995, 1996, 2001, 2002, 2003, 2004, 2005, 2006, and 2007.

Date(s)	Subject Property Description	Surrounding Area Descriptions
1887, 1905 1916, 1928	Subject property consists of unimproved land	**North:** Unimproved land **South:** Unimproved land **East:** Banker Street followed by unimproved land **West:** Gem street followed by unimproved land

1942	Subject property developed as a commercial building labeled "C.E. Halback & Co" used for iron works with a second story to the east with the addresses 10-14 North 15th Street and 178, 186, 190 Banker Street	**North:** Commercial building used for "Metal Works & Welding" with an interior space for a saw tooth **South:** A wash house to the west followed by unimproved land and a structure to the east used for storage **East:** Banker Street followed by a "Finished Door Storage Yard" and a commercial building with various uses such as a spray room and a bake oven **West:** Gem Street followed by building used for welding. Beyond Gem Street is North 15th Street followed by a commercial building labeled "Advance Pressure Casting Inc Die Casting"
1951	No significant changes	**North:** An industrial building containing a gas generator and storage of acetylene tanks followed by metal works and welding and a saw tooth room **South:** Wash house to the west and a sand blasting room structure to the east **East:** Banker Street followed by unimproved land and a transformer **West:** Gem Street followed by a factory/manufacturing facility. Beyond this building is North 15th Street followed by a commercial building labeled "Advance Pressure Casting Inc. Trimming & Shipping"
1965	Industrial building used as a machine shop with a second story to the east	**North:** Gas generator, acetylene storage tanks, and office to the east and a saw tooth room to the north **South:** Unimproved land **East:** Banker Street followed by unimproved land and commercial development **West:** Gem Street followed by a factory/manufacturing facility, beyond which is North 15th Street followed by a commercial building used for warehouse and shipping
1978, 1979 1980, 1981 1982, 1983 1986, 1987 1988	No significant changes	**North:** No significant changes except the building is now labeled as a factory/manufacturing facility and the section of the building to the west is labeled as a commercial building **South:** No significant changes **East:** Banker Street followed by a parking lot and a transformer room **West:** No significant changes except the commercial building beyond North 15th Street is now labeled as a factory with manufacturing uses

1989	No significant changes	**North:** No significant changes **South:** No significant changes **East:** Banker Street followed by a parking lot with a single-story commercial building and a transformer room **West:**
1991,1993 1995,1996	No significant changes	No significant changes except the saw tooth room in the north adjacent property is no longer labeled and that area is now only a factory space
2001, 2002 2003, 2004 2005, 2006 2007	No significant changes	**North:** No significant changes **South:** Parking lot **East:** No significant changes **West:** No significant changes except the factory/manufacturing facility beyond Gem Street is labeled as a warehouse and office

3.4 CITY DIRECTORIES

A search of historic city directories was conducted for the subject property provided by EDR Directories were available and reviewed for the years 1928, 1934, 1940, 1945, 1949, 1960, 1965, 1970, 1973, 1976, 1980, 1985, 1992, 1997, 2000, 2005, 2008, 2013. The following table summarizes the results of the city directory search.

City Directory Search Results

Date(s)	Occupant Listed
1928	Halback C E & Co Ornamental Iron & Steel; Halco Steel Sash Co; Nelco Rity Corp
1934	Halback C E & Co Inc A Walter Nelson Pres-Treas A Lincoln Moseman Sec Iron; Halco Steel Sach Co Inc A Waiter Nelson Pres-Treas A Lincoln Moseman Sec; Nelco Realty Corp A Walter Nelson Pres-Treas A Lincoln Moseman Sec
1940	Halback C E & Co ornamental iron & steel; Halco Steel Sash Co; Nelco Rity Corp
1945	Halback C E & Co ornamental iron & steel; Halco Steel Sash Co; Nelco Rity Corp
1949	Halback C E & Co ornamental iron & steel; Halco Steel Sash Co; Nelco Rity Corp
1960	Schultz Engineering Corp
1965	Not listed
1970	Not listed
1973	Not listed
1976	Schultz Engineering Corp
1980	Not listed
1985	Elsner Engineering Works Inc
1992	Corzo Contracting Co Inc; Elsner Engineering Works Inc; Harnden Inc.
1997	Corzo Contracting Co Inc; Elsner Engineering Works Inc
2000	Corzo Contracting Co; Timothy McAdams
2005	Corzo Contracting Co
2008	Corzo Contracting Co Inc; Hamden Inc
2013	Not listed

The industrial use of the subject property as a former iron/steel works and manufacturing facility represents a significant environmental concern.

3.5 HISTORICAL TOPOGRAPHIC MAPS

Historical use of the subject property was researched using other standard historical sources. Historical topographic maps were not reviewed as part of this assessment.

3.6 CHAIN OF TITLE

In accordance with our approved scope of services, a Chain of Title search was not performed as part of this assessment.

4.0 REGULATORY AGENCY RECORDS REVIEW

4.1 REGULATORY AGENCIES

Local and state agencies, such as environmental health departments, fire prevention bureaus, and building and planning departments are contacted to identify any current or previous reports of hazardous materials use, storage, and/or unauthorized releases that may have impacted the subject property. In addition, information pertaining to Activity and Use Limitations (AULs), defined as legal or physical restrictions, or limitations on the use of, or access to, a site or facility, is requested.

4.1.1 HEALTH DEPARTMENT

On May 14, 2014, AEI contacted the New York State Department of Health the (NYSDOH) for information on the subject property and nearby sites of concern. Files at this agency may contain information regarding hazardous materials storage, as well as information regarding unauthorized releases of petroleum hydrocarbons or other contaminants that may affect the soil or groundwater in the area.

Pursuant to ASTM Standard E1527 Section 7.1.4.2, information that is obtainable within a reasonable time frame is information that will be provided by the source within 20 calendar days of receiving a public information request. Based on the expected response time of over 20 calendar days for the NYSDOH, records from this agency are not considered reasonably ascertainable. If this review reveals any items of concern for the subject property, an addendum to this report will be issued.

4.1.2 FIRE DEPARTMENT

On May 15, 2014, AEI contacted the Fire Department City of New York (FDNY) for information on the subject property to identify any evidence of previous or current hazardous material usage. Pursuant to ASTM Standard E1527 Section 7.1.4.2, information that is obtainable within a reasonable time frame is information that will be provided by the source within 20 calendar days of receiving a public information request. Based on the expected response time of over 20 calendar days for the FDNY, records from this agency are not considered reasonably ascertainable. However, based on the quality of information obtained from other sources, this limitation is not expected to significantly alter the findings of this assessment.

4.1.3 BUILDING DEPARTMENT

On May 22, 2014, AEI visited the Department of Buildings Building Information Search (BIS) website for information on the subject property in order to identify historical tenants and property use. Please refer to the following table for a listing of permits reviewed:

Building Permits Reviewed

Year(s)	Owner/Applicant	Description of Permit/Building Use
1932	Unknown	Certificate of Occupancy (CO) to certify that the new building had been completed substantially according to the approved plans and specifications and the requirements of the building code, and permission was granted for the occupancy of said building by the Superintendent of Buildings.
1963	Unknown	Certificate of Occupancy (CO) for 190 Banker Street used as a machine stop and office. The CO authorizes the installation of a machine shop tool and die making on the first floor. The CO authorizes the use of the first floor of the property to manufacture and repair machinery. Also, the CO authorizes the use of the property as an office and drafting room. The Fire Department approved the installation of a sprinkler system and a stand-pipe system.
1998	William Chin	Building permit issued to replace the existing air conditioner unit at the roof
2004, 2006	Glendale Brzoza	Building permit issued to construct a new refrigeration room and install a rooftop dunnage for equipment to create a new opening in the masonry
2006	Troy Alix, Mario Zgajardic	Building permit issued to install a new heat transfer system for domestic hot water.
2007	Anthony Tranchina	Building permit issued to construct an equipment wash room on the first floor and to install a new sewer connection at Gem Street

The historic use of the property to manufacture and repair machinery, as mentioned in the CO discussed from 1963 discussed above, represents a significant environmental concern.

4.1.4 PLANNING DEPARTMENT

On May 22, 2014, AEI visited the New York City Department of City Planning (NYCDOCP) website for information on the subject property in order to identify AULs associated with the subject property.

No information indicating the existence of AULs was on file for the subject property with the NYCDOCP.

4.1.5 COUNTY ASSESSOR OFFICE

On May 22, 2014, AEI visited the NYCDOCP website for information on the subject property in order to determine the earliest recorded date of development and use.

According to the NYCDOCP County assessor's office, the earliest recorded date of development on subject property was 1931, and the subject property was utilized for industrial and manufacturing purposes.

4.1.6 Department of Oil and Gas

Department of Oil and Gas (DOG) maps concerning the subject property and nearby properties were reviewed. DOG maps contain information regarding oil and gas development.

As the State of New York does not maintain a Department of Oil and Gas, AEI consulted the USGS topographic map which indicated that there are no oil or gas wells within 500 feet of the subject property. No environmental concerns were noted during the USGS map review.

4.1.7 Other Agencies Searched

On May 14, 2014, AEI contacted the New York State Department of Environmental Conservation (NYSDEC) for information concerning hazardous materials storage, spills or remediation at the subject property. Pursuant to ASTM Standard E1527 Section 7.1.4.2, information that is obtainable within a reasonable time frame is information that will be provided by the source within 20 calendar days of receiving a public information request. Based on the expected response time of over 20 calendar days for the NYSDEC, records from this agency are not considered reasonably ascertainable. However, based on the quality of information obtained from other sources, this limitation is not expected to significantly alter the findings of this assessment.

AEI researched the NYSDEC Bulk Petroleum Database website and found that two tanks were removed from the subject property. One (1) 3,000-gallon No. 2 Fuel Oil UST was removed from the subject property. One (1) empty 3,000-gallon AST on soil was removed from the subject property. No further information was provided. AEI did not identify the subject property on the NYSDEC Spills Database.

5.0 REGULATORY DATABASE RECORDS REVIEW

AEI contracted Environmental Data Resources (EDR) to conduct a search of federal, state, tribal, and local databases containing known and suspected sites of environmental contamination. The number of listed sites identified within the approximate minimum search distance (AMSD) from the Federal and State environmental records database listings specified in ASTM Standard E 1527-13 are summarized in the following table. A copy of the regulatory database report is included in Appendix B of this report.

The subject property was identified on the following databases: a New York Recovered Government Archive Landfill (RGA LF) site, a New York Solid Waste Facility/ Landfill (NY SWF/LF) site, a New York Aboveground Storage Tank (AST) site, and a New York Historic Underground Storage Tank (NY HIST UST) site. See Section 5.1 for additional discussion.

In determining if a site is a potential environmental concern to the subject property in the records summary table below, AEI has applied the following criteria to classify the site(s) as low concern: 1) the site(s) only hold an operating permit (which does not imply a release), 2) the site(s) have been granted "No Further Action" by the appropriate regulatory agency, and/or 3) based upon AEI's review, the distance and/or topographic position relative to the subject property reduce the level of risk associated with the site(s).

5.1 RECORDS SUMMARY

Database	Search Distance (Miles)	Subject Property Listed	Total Number of Listings	Recognized Environmental Condition or Environmental Issue (Yes/No)
NPL	1	No	0	
DELISTED NPL	0.5	No	0	
CERCLIS	0.5	No	0	
CERCLIS NFRAP	0.5	No	1	No; based on inferred direction of groundwater flow and relative distance from the subject property.
RCRA CORRACTS	1	No	1	No; based on inferred direction of groundwater flow and relative distance from the subject property
RCRA-TSD	0.5	No	0	
RCRA LG-GEN, SM-GEN, CESQGs, VGN, NLR	TP/ADJ	No	0	
US ENG CONTROLS	TP	No	0	
US INST CONTROLS	TP	No	0	
ERNS	TP	No	0	

Database	Search Distance (Miles)	Subject Property Listed	Total Number of Listings	Recognized Environmental Condition or Environmental Issue (Yes/No)
STATE/TRIBAL HWS	1	No	16	No; one nearby site discussed below.
STATE/TRIBAL SWLF	0.5	Yes	4	No; subject property discussed below. The remaining listings are not a concern based on inferred direction of groundwater flow and relative distance from the subject property.
STATE/TRIBAL REGISTERED STORAGE TANKS	TP/ADJ	Yes	3	No; subject property and western adjacent property associated with the subject property discussed below.
STATE/TRIBAL LUST	0.5	No	28	No; based on inferred direction of groundwater flow, relative distance from the subject property and regulatory status
STATE/TRIBAL ENG-INST CONTROLS	TP	No	0	
STATE/TRIBAL VCP	0.5	No	3	No; based on inferred direction of groundwater flow and relative distance from the subject property.
STATE/TRIBAL BROWNFIELD	0.5	No	3	No; based on inferred direction of groundwater flow and relative distance from the subject property.
ORPHAN	N/A	No	20	None of the identified orphan sites are located in the immediate vicinity (500-feet) of the subject property, and therefore, these sites are not expected to represent a significant environmental concern.
NON-ASTM DATABASES	TP/ADJ	No	15	No; subject property and adjacent properties discussed below

Site Name: Corzo Contracting Co Inc.
Database(s): NY RGA LF, NY SWF/LF, NY UST, NY HIST UST, NY AST
Address: 190 Banker Street, Brooklyn, NY 11222
Distance: Subject Property
Direction: N/A

Comments:

Recovered Government Archive Landfill (RGA LF) provides a list of landfills derived from historical databases and includes many records that no longer appear in current government lists

- According to the regulatory database, this subject property was listed as historic landfill identified as Corzo Contracting Co Inc in 1999, 2004, 2005, 2006, 2007, 2008, 2009, 2010, 2011, and 2012. No violations or releases were reported in association with this landfill. Based on this information and the nature of this listing, it does not represent a significant environmental concern.

Solid Waste Landfill (SWLF) sites are sites identified as permitted landfills.

- According to the regulatory database, the subject property is listed as an inactive industrial/commercial landfill which used to store wastes such as asphalt, concrete, brick, and clean soil. No further information is listed in the database. Based on the regulatory case closure status and the nature of the materials formerly being stored, the former use as a landfill does not represent a significant environmental concern.

Underground Storage Tanks (UST) is a comprehensive listing of registered underground and aboveground storage tanks located within the State of New York.

- According to the regulatory database, this site (ID/Status: 2-085251/ Site ID: 2033) was equipped with one (1) 3,000-gallon #2 fuel oil UST which was installed on an unreported date and removed on January 1, 1993. This UST was constructed of steel/carbon steel with secondary containment. No releases have been reported in association with this UST. The exact location of this former UST is unknown; however, the UST was closed and removed on January 1, 1993. AEI was unable to acquire documentation of this UST closure.

Historic UST (HIST UST) is a comprehensive listing of historic registered underground storage tanks located within the State of New York.

- According to the regulatory database, this site (PBS Number 2-085251) was equipped with one (1) 3,000-gallon No's 1, 2 or 4 fuel oil and was constructed of steel/carbon steel and was closed on January 1, 1993. This listing is identical to the UST listing discussed above.

AST is a comprehensive listing of registered aboveground storage tanks located within the State of New York.

- According to the regulatory database, this site (Facility ID: 2-085251/Site ID: 2033) was equipped with one (1) 3,000-gallon AST which was reported as empty. The AST was constructed of steel/carbon steel and it was closed-removed on May 17, 2003. No releases were reported in association with this AST. Due to the removal of this AST, the lack of hazardous substances contained within the AST, and the lack of a documented release, the storage of hazardous materials within registered tanks is not a significant environmental concern.

Site Name: K- Williamsburg Works Database(s): NY SHWS, NY Brownfields Address: Kent Ave & 12th Street Distance: 987 feet Direction: West-Southwest
Comments: State Hazardous Waste Sites (SHWS or State) records are the states' equivalent to CERCLIS. These sites may or may not already be listed on the federal CERCLIS list. Priority sites planned for cleanup using state funds (state equivalent of Superfund) are identified along with sites where cleanup will be paid for by potentially responsible parties. • According to the regulatory database, this facility is active as of October 27, 2006. The source of contamination at this site is known or has caused groundwater contamination. A manufacturing gas plant (MGP) operated onsite from at least 1887 to 1916. According to the United States Environmental Protection Agency (US EPA), a preliminary assessment (PA) was prepared for the site on September 24, 1986. The environmental assessment for this site has not yet been completed. The byproducts onsite consists of DNAPL and purified waste. The contamination was noted to affect the East River which this site is adjacent to. No further information concerning the subject property is provided in the regulatory database. Based on the relative distance from the subject property and the inferred direction of groundwater flow, this site is not expected to represent a significant environmental concern.

Site Name: WH Christian & Sons Database(s): NY LTANKS Address: 211-217 Banker Street Distance: 317 feet Direction: North
Comments: Leaking Underground Storage Tank (LUST/ LTANKS) contains an inventory of reported leaking storage tank incidents. They can be either leaking underground storage tanks or leaking aboveground storage tanks. The causes of the incidents are tank test failures, tank failures or tank overfills. • According to the regulatory database, a release was reported at this site (Site ID 110211) on March 20, 2003 due to tank test failure. Corrective action was conducted and the release was granted case closure on May 26, 2005. Based on the inferred direction of groundwater flow and the regulatory status, this site is not expected to represent a significant environmental concern.

Site Name: Brooklyn Water Maintenance; NYC DEP B-9 Facility, NYCDEP-Brooklyn Water Maintenance Database(s): NY Tanks, NY Spills (8x), HIST UST, RCRA NonGen/NLR, FINDS, NY Manifest Address: 22 North 15th Street, Brooklyn NY 11222 Distance: 417 feet Direction: West Adjacent
Comments: NY TANKS: Storage tank facility listing contains records of facilities that are or have been regulated under the Bulk Storage Program. • According to the regulatory database, this site (Facility ID: 2-456195) is listed with an active tank on the property. No further information is provided. No releases were documented in association with this tank. Based on the down-gradient inferred direction of groundwater flow and the lack of documented releases, this listing is not expected to represent a significant environmental concern.

Spills is a listing of sites at which chemical and petroleum spill incidents that may have impacted waters of the state occurred and were reported to the NYSDEC.

- According to the regulatory database, a release was reported at this site (Site ID: 1108135) on September 26, 2011 due to equipment failure. A spill of hydraulic oil to the parking lot floor occurred as a result of a commercial vehicle failure. Corrective action was conducted and the release was granted case closure on October 4, 2011.
- A second release was reported at this site (Facility ID 1002593) on June 4, 2010 due to human error. Corrective action was taken and the release was granted case closure on February 14, 2011.
- A third release was reported at this site (Facility ID 9811521) on May 5, 1998 due to equipment failure. Tank replacement was performed when contaminated soil was encountered. A pipe was leaking into the soil. The tank was reinstalled in June 2008 and the release was granted closure on April 9, 2013.
- A fourth release was reported at this site (Facility ID 1002082) on May 24, 2010 due to human error caused by insufficient data collection. The spill case was closed by the DEP on February 14, 2011.
- A fifth release was reported at this site (Facility ID 0501684) on May 11, 2005, due to equipment failure. There was a broken hose. Speed Dri was placed down and the release was cleaned up. No drains were in the vicinity of the release. The release was granted case closure on May 23, 2005.
- A sixth release was reported at this site (Facility ID 0800167) on April 4, 2008 due to equipment failure. A delivery truck dribbled hydraulic oil on to the cement. No drains were impacted and the release was cleaned up and granted case closure on April 11, 2008.
- A seventh release was reported at this site (Facility ID 0712917) on March 8, 2008 due to human error. A hose connection broke off and spilled approximately 15 gallons on hard concrete. The Fire Department Hazmat responded and cleaned up the spill. No soil was impacted and the release was closed on March 10, 2008.
- An eighth release was reported at this site (Facility ID 9515580) on March 2, 1996 due to equipment failure. A pipe leaked into the soil of a UST. Two 1,000-gallon diesel tanks are still in the ground. Piping has been replaced and the release was granted closure on June 11, 2008.

Based on the inferred direction of groundwater flow and the regulatory statuses, these releases are not expected to represent a significant environmental concern.

HIST UST

- According to the regulatory database, this site (PBS Number 2-456195) was equipped with two (2) 1080-gallon unleaded gasoline USTs and one (1) 1080-gallon diesel UST, which were constructed of steel/iron, installed on February 1, 1984, and closed on May 1, 1998. Three (3) unleaded gasoline USTs were constructed of fiberglass reinforced plastic, installed on May 1, 1998, and are currently in use. Based on the down-gradient inferred direction of groundwater flow, this listing is not expected to represent a significant environmental concern.

RCRA Non-Generator/No Longer Generated (RCRA NonGen/NLR) Program identifies and tracks hazardous waste from the point of generation to the point of disposal. Non-GEN, or non-generators, are facilities that do not presently generate hazardous waste.

- According to the regulatory database, this site has been a non-generator since January 1, 2007. This site was formerly listed as a Conditionally Exempt Small Quantity Generator on December 12, 2006 and on December 13, 2006. No violations were reported in association with these listings. Based on the lack of violations reported, this listing is not expected to represent a significant environmental concern.

Facility Index System (FINDS) is typically a pointer to other databases, and is used as a tracking tool by the US EPA and State agencies. It is a compilation of the following lists: Permit Compliance System (PCS), Aerometric Information Retrieval System (AIRS), the enforcement document used to manage and track information on civil judicial enforcement cases (Docket), Federal Underground Injection Control (FURS), the criminal docket system used to track criminal enforcement actions for all environmental statutes (C-Docket), Federal Facilities Information System (FFIS), state environmental laws and statutes (State), and the PCB activity data system (PADS).

- This property is listed as a FINDS site (Registry ID 110031404834) in association with the above listings. No further information was provided under this listing. Based on the nature of this listing, it is not expected to represent a significant environmental concern.

Manifest lists and tracks hazardous waste from the generator through transporters to a TSD facility.

- According to the regulatory database, various hazardous wastes were transported from this property fifteen (15) times in New York between 2008 and 2014. No violations were listed in association with these manifests. Documentation of proper storage, transfer, and disposal of hazardous materials is not considered to represent a significant environmental concern.

Site Name: Acme Smoked Fish Co
Database(s): NY UST
Address: 26-56 Gem Street, Brooklyn, NY 11222
Distance: 179 feet
Direction: West-Northwest

Comments:

UST

- According to the regulatory database, this site (ID/Status: 2-271861/ Site ID: 11492) was equipped with one (1) 3,000-gallon #2 fuel oil UST which was installed on May 5, 1956 and removed on May 1, 1990. This UST was constructed of steel/carbon steel with secondary containment. No releases have been reported in association with this UST. Due to the removal of this UST and the lack of a documented release, the storage of hazardous materials within registered tanks is not a significant environmental concern.

Site Name: Vault #3533
Database(s): NY Spills
Address: 15th Street & Gem St, Brooklyn, NY
Distance: 161 feet
Direction: West-Southwest

Comments:

Spills

- According to the regulatory database, a release was reported at this site (Facility ID: 9808835) on October 15, 1998 due to an unknown cause. A spill of 10-gallons of hydraulic oil to the parking lot floor occurred as a result of a transformer spill. No drains, sewers, or waterways were affected. Corrective action was conducted and the release was granted case closure on October 28, 2002. Based on the inferred direction of groundwater flow and the regulatory status, this release is not expected to represent a significant environmental concern.

Site Name: Stratford Tool Database(s): NY Manifest Address: 153 Banker Street, Brooklyn, NY 11222 Distance: 270 feet Direction: Southeast
Comments: <u>Manifest</u> • According to the regulatory database, various hazardous wastes were transported from this property one (1) time in New York in 1986. No violations were listed in association with these manifests. Documentation of proper storage, transfer, and disposal of hazardous materials is not considered to represent a significant environmental concern.

Site Name: Not Reported Database(s): EDR US Hist Auto Stat Address: 179 Banker Street, Brooklyn, NY 11222 Distance: 126 feet Direction: East-Northeast
Comments: <u>EDR Historical Auto Stations</u> is a list of potential former gas station/ filling station/ service station sites, based on selected national collections of business directories. EDR's review was limited to those categories of sources that might, in EDR's opinion, include gas station/ filling station/ service station establishments. The categories reviewed included, but were not limited to gas, gas station, gasoline station, filling station, auto, automobile repair, auto service station, service station, etc. • According to the regulatory database, this site was listed as G & I Auto Repair Center, an automobile repair facility, in 1999, 2000, 2001, 2002, and 2003. This site was not listed for any spills or releases. Based on this information and the inferred direction of groundwater flow, this site is not expected to represent a significant environmental concern.

Site Name: Not reported Database(s): NY Manifest Address: 193 Banker Street, Brooklyn, NY 11222 Distance: 186 feet Direction: Eastern Adjacent Property
Comments: <u>EDR Historical Auto Stations</u> • According to the regulatory database, this site was listed as Fast Way Towing & Collision Inc. in 2004. This site was not listed for any spills or releases. Based on this information and the inferred direction of groundwater flow, this site is not expected to represent a significant environmental concern.

5.2 VAPOR ENCROACHMENT

A Tier 1 Vapor Encroachment Screen (VES) pursuant to ASTM E2600-10 was performed as part of this assessment to determine whether a potential *vapor encroachment condition* (VEC) exists at the subject property. The VES included the review of reasonably ascertainable information for the subject and nearby properties. During the course of this assessment, a reasonable probability was not identified to indicate that a VEC exists at the subject property.

6.0 INTERVIEWS AND USER PROVIDED INFORMATION

6.1 INTERVIEWS

Pursuant to ASTM E1527-13, the following interviews were performed during this investigation in order to obtain information indicating RECs in connection with the subject property.

6.1.1 INTERVIEW WITH OWNER

An interview with the owner of the subject property (190 Gem LLC) was not reasonably ascertainable. Instead, AEI interviewed Mr. Eduardo Carbajosa who has been associated with the subject property for seven years. The interview with Mr. Carbajosa is discussed below.

6.1.2 INTERVIEW WITH KEY SITE MANAGER

The key site manager, Mr. Eduardo Carbajosa was visited on May 21, 2014. Mr. Carbajosa has been associated with the subject property as the CFO of Acme Smoked Fish Corporation and the co-owner of the subject property since approximately 2007. Mr. Carbajosa provided general information regarding historic and current operations at the subject property. Prior to Acme Smoked Fish Corporation, the subject property was occupied by Corzo Maintenance Corp. until around 2003 for use as a storage area for construction materials. When Acme Smoked Fish Corporation bought the property around 2004, no significant renovations were completed. Around 2011, a wall was built creating a space between the southern exterior wall and the end of the subject property boundary. This wall was constructed in order to prevent pests from entering the property. That space between the exterior wall and the new wall is currently being used to store garbage and paper recycling. During that time, several backflow preventers were also installed. There is a small basement underneath the western portion of the property. This basement contains mechanical equipment and water meters which are no longer in use. The buildings are currently off of the electricity grid and are utilizing energy produced by the power plant located on the roof of the north adjacent property on 192 Banker Street. The power plant also contains a 4,000-gallon diesel AST which is use by the co-generation units to provide electricity for the buildings owned by Acme Smoked Fish Corporation.

The main space at the entrance of the building from Gem Street is a staging room where the refrigerated trucks are parked overnight to keep them cool. The trucks are connected to an electricity source from the power plant. No staining was observed in the area where the trucks are parked. The rack washer on the first floor, which was installed around 2005, is connected to the power plant and uses excess heat to heat the water. The remainder of the first floor is used for dry goods storage and there is a cooler room for packaged goods. There are empty 55-gallon drums which contained sanitation solutions for the rack washer, antifreeze for the mechanical equipment, and vacuum pump fluids for the refrigeration. These drums were stored in a back room in the southern portion of the building and are recycled regularly. Also in the southern portion of the building are batteries to charge the four forklifts in the subject property building. The second floor of the property was a former apartment, which is currently being used for storage by ACME Smoked Fish Corporation. AEI observed the storage of miscellaneous items such as unused files, unused computers, unused furniture, etc.

Finally, when asked about the former UST which was removed on the property, Mr. Carbajosa stated that he remembered a storage tank was found during the closing with Corzo Maintenance. The UST needed to be removed in order for the closing to be completed. Mr.

Carbajosa did not have access to these closure documents and was unaware of where he could obtain them.

Mr. Carbajosa was asked if he was aware of any of the following:

Any pending, threatened, or past litigation relevant to hazardous substances or petroleum products in, on, or from the property.		Yes	**X**	No
Any pending, threatened or past administrative proceedings relevant to hazardous substances or petroleum products in, on, or from the property.		Yes	**X**	No
Any notices from any governmental entity regarding any possible violation of environmental laws or possible liability relating to hazardous substances or petroleum products.		Yes	**X**	No
Any incidents of flooding, leaks, or other water intrusion, and/or complaints related to indoor air quality.		Yes	**X**	No

6.1.3 Past Owners, Operators and Occupants

In an attempt to interview past owners, operators and occupants regarding historical on-site operations, AEI requested the contact information for these entities from the subject property owner, Mr. Carbajosa. Mr. Carbajosa was unable to provide the contact information for the past owners, operators and occupants. Other methods of researching the contact information for past owners, operators and occupants performed by AEI included reviewing historical agency records and online research. None of these additional research methods provided AEI contact information for past owners, operators and occupants. Consequently, interviews with these entities regarding historical on site operations were not reasonably ascertainable which constitutes a data gap.

6.1.4 Interview with Others

Information obtained during interviews with local government officials is incorporated into the appropriate segments of this section.

6.2 User Provided Information

User provided information is intended to help identify the possibility of RECs in connection with the subject property. According to ASTM E1527-13 and EPA's AAI Rule, certain items should be researched by the prospective landowner or grantee, and the results of such inquiries may be provided to the environmental professional. The responsibility for qualifying for Landowner Liability Protections (LLPs) by conducting the inquiries ultimately rests with the User, and providing the information to the environmental professional would be prudent if such information is available.

The User did not complete the ASTM User questionnaire or provide the User information to AEI.

6.3 Previous Reports and Other Provided Documentation

No prior reports or relevant documentation in association with the subject property were made available to AEI during the course of this assessment.

7.0 SITE INSPECTION AND RECONNAISSANCE

On May 21, 2014, a site reconnaissance of the subject property and adjacent properties was conducted by Ms. Margaret Garcia of AEI in order to obtain information indicating the likelihood of RECs at the subject property and adjacent properties as specified in ASTM Standard Practice E1527-13 §8.4.2, 8.4.3 and 8.4.4. During the on-site reconnaissance, AEI was accompanied by Mr. Eduardo Carbajosa, CFO of Acme Smoked Fish Corporation and co-owner of the subject property. During the onsite reconnaissance, AEI inspected 100 percent of the property including, the rack washer area, the cooler, the dry room storage, the recycled drums storage, the waste disposal area, the second floor apartment area, and the partial basement.

7.1 SUBJECT PROPERTY RECONNAISSANCE FINDINGS

Yes	No	Observation
X		Hazardous Substances and/or Petroleum Products in Connection with Property Use
	X	Aboveground & Underground Hazardous Substance or Petroleum Product Storage Tanks (ASTs / USTs)
	X	Hazardous Substance and Petroleum Product Containers and Unidentified Containers not in Connection with Property Use
	X	Unidentified Substance Containers
X		Electrical or Mechanical Equipment Likely to Contain Fluids
X		Interior Stains or Corrosion
	X	Strong, Pungent or Noxious Odors
	X	Pools of Liquid
X		Drains, Sumps and Clarifiers
	X	Pits, Ponds and Lagoons
	X	Stained Soil or Pavement
	X	Stressed Vegetation
	X	Solid Waste Disposal or Evidence of Fill Materials
	X	Waste Water Discharges
	X	Wells
	X	Septic Systems
X		Other: Electric Forklifts, Backflow Preventers

The subject property is currently occupied by Acme Smoked Fish Corporation. On-site operations include rack washing, refrigeration of packaged goods, and dry products storage. The above identified observed items are further discussed below.

HAZARDOUS SUBSTANCES AND/OR PETROLEUM PRODUCTS IN CONNECTION WITH PROPERTY USE

AEI observed multiple 55-gallon drums filled with sanitation solutions in the southern portion of the subject property building. These solutions are used in the rack washer which washes the racks formerly holding the smoked fish. In the same portion of the building, AEI observed multiple empty containers of anti-freeze and vacuum-pump fluids which are used to service the mechanical equipment in the power plant above the north adjacent property which provides electricity for the subject property. These empty drums are recycled regularly. No spills,

staining or leaks were observed around the area of these full and empty drums. In addition, there were no drains in the vicinity of these drums. Based on this information, the presence of the storage of hazardous materials does not represent a significant environmental concern.

ELECTRICAL OR MECHANICAL EQUIPMENT LIKELY TO CONTAIN FLUIDS

Toxic polychlorinated biphenyls (PCBs) were commonly used historically in electrical equipment such as transformers, fluorescent lamp ballasts, and capacitors. According to United States EPA regulation 40 CFR, Part 761, there are three categories for classifying such equipment: <50 ppm of PCBs is considered "Non-PCB"; between 50 and 500 ppm is considered "PCB-Contaminated"; and >500 ppm is considered "PCB-Containing". Pursuant to 15 U.S.C. 2605(e)(2)(A), the manufacture, process, or distribution in commerce or use of any polychlorinated biphenyl in any manner other than in a totally enclosed manner was prohibited after January 1, 1977.

Trash Compactor

One (1) hydraulic trash compactor located in the northern interior of the subject property building was observed. No evidence of a release was observed around this unit. Since the trash compactor was installed on the property around 2004 when Acme Smoked Fish Corporation began occupying the building, it is unlikely that this unit contains PCBs. Based on the lack of staining or evidence of a release, the presence of this equipment is not expected to represent a significant environmental concern.

INTERIOR STAINS OR CORROSION

AEI observed corrosion on the mechanical equipment in the partial basement of the subject property. This equipment has ceased being used since the installation of the power plant above the north adjacent property. In addition, according to Mr. Eduardo Carbajosa, the CFO of Acme Smoked Fish Corporation and the co-owner of the subject property, employees do not go into the basement. Based on this information, the presence of corrosion does not represent a significant environmental concern.

DRAINS, SUMPS AND CLARIFIERS

Floor Drains

Multiple floor drains were noted in the vicinity of the rack washer and by the sprinkler system in the subject property building. No stains were observed in the area of these drains, and no evidence of the improper discharge of hazardous materials or petroleum products was apparent. No storage of hazardous materials or petroleum products appeared present near the drains. Based on these observations, the presence of the drains is not expected to represent a significant environmental concern.

OTHER

Electric Forklifts

Four (4) electric forklifts were observed within the subject property building. These forklifts are charged with batteries and do not contain hydraulic fluid. Forklifts are generally used to lift the dry materials such as cardboard boxes short distances. Based on this information, the presence of these forklifts is not expected to represent a significant environmental concern.

Backflow Preventers

AEI observed several backflow preventers which were installed three years ago according to Mr. Carbajosa. Backflow preventers are used to protect the potable water supply from contamination or pollution due to backflow. Based on the use of these preventers to keep undesirable reversal of flow of a liquid into the potable water supply, their presence does not represent a significant environmental concern.

7.2 NON-ASTM SERVICES

7.2.1 ASBESTOS-CONTAINING BUILDING MATERIALS

OSHA

For buildings constructed prior to 1981, the Code of Federal Regulations (29 CFR 1926.1101 and 29 CFR 1910.1001) define presumed asbestos-containing material (PACM) as 1. Thermal System Insulation (TSI), e.g., boiler insulation, pipe lagging, fireproofing; and 2. Surfacing Materials, e.g., acoustical ceilings. Building owners/employers are responsible for locating the presence and quantity of PACM. Building Owners/employers can rebut installed material as PACM by either having an inspection in accordance with Asbestos Hazard Emergency Response Act (AHERA) (40 CFR Part 763, Subpart E) or hiring an accredited inspector to take bulk samples of the suspect material.

Typical materials not covered by the presumptive rule include but are not limited to: floor tiles and adhesives, wallboard systems, siding and roofing. Building materials such as wallboard systems may contain asbestos but unless a building owner/employer has specific knowledge or should have known through the exercise of due diligence that these other materials contain asbestos, the standard does not compel the building owner to sample these materials.

NESHAP

The applicability of the EPA's National Emission Standards for Hazardous Air Pollutants (NESHAP, 40 CFR Chapter 61, Subpart M) apply to the owner or operator of a facility where an inspection for the presence of asbestos-containing materials (ACM), including Category I (asbestos containing packings, gaskets, resilient floor coverings and asphalt roofing products), and Category II (all remaining types of non-friable asbestos containing material not included in Category I that when dry, cannot be crumbled, pulverized or reduced to powder by hand pressure), non-friable ACM must occur prior to the commencement of demolition or renovation activities. NESHAP defines ACM as any material or product that contains *greater than* 1% asbestos. It should be noted that the NESHAP regulation applies to all facilities regardless of construction date, including: 1. Any institutional, commercial, public, industrial, or residential structure, installation, or building; 2. Any ship; and 3. Any active or inactive waste disposal site. This requirement is typically enforced by the EPA or by local air pollution control/air quality management districts.

The information below is for general informational purposes only and does not constitute an asbestos survey. In addition, the information is not intended to comply with federal, state or local regulations in regards to ACM.

Due to the age of the subject property building, there is potential that ACMs are present. The condition and friability of the identified suspect ACMs is noted in the following table:Suspect Asbestos Containing Materials (ACMs)

Material	Location	Friable	Condition
Drywall Systems	Throughout the interior of the second floor	Yes	Good/Fair
Roofing Systems	Roof	Yes	Good

All observed suspect ACMs were in good condition and are not expected to pose a health and safety concern to the occupants of the subject property at this time. In the event that building renovation or demolition activities are planned, an asbestos survey adhering to AHERA sampling protocol should be performed prior to demolition or renovation activities that may disturb suspect ACMs.

7.2.2 Lead-Based Paint

Lead-based paint (LBP) is defined as any paint, varnish, stain, or other applied coating that has ≥1 mg/cm^2 (5,000 µg/g or 5,000 ppm) or more of lead by federal guidelines; state and local definitions may differ from the federal definitions in amounts ranging from 0.5 mg/cm^2 to 2.0 mg/cm^2. Section 1017 of the Housing and Urban Development (HUD) Guidelines, Residential Lead-Based Paint Hazard Reduction Act of 1992, otherwise known as "Title X", defines a LBP hazard is "any condition that causes exposure to lead that would result in adverse human health effects" resulting from lead-contaminated dust, bare, lead-contaminated soil, and/or lead-contaminated paint that is deteriorated or present on accessible, friction, or impact surfaces. Therefore, under Title X, intact lead-based paint on most walls and ceilings would not be considered a "hazard", although the paint should be maintained and its condition and monitored to ensure that it does not deteriorate and become a hazard. Additionally, Section 1018 of this law directed HUD and EPA to require the disclosure of known information on lead-based paint and lead-based paint hazards before the sale or lease of most housing built before 1978. Most private housing, public housing, federally owned or subsidized housing are affected by this rule.

Lead-containing paint (LCP) is defined as any paint with any detectable amount of lead present in it. It is important to note that LCP may create a lead hazard when being removed. The condition of these materials must be monitored when they are being disturbed. In the event LCP is subject to abrading, sanding, torching and/or cutting during demolition or renovation activities, there may be regulatory issues that must be addressed.

The information below is for general informational purposes only and does not constitute a lead hazard evaluation. In addition, the information is not intended to comply with federal, state or local regulations in regards to lead-containing paints.

In buildings constructed after 1978, it is unlikely that LBP is present. Structures built prior to 1978 and especially prior to the 1960's should be expected to contain LBP.

Due to the age of the subject property building, there is a potential that LBP is present. During the site inspection damaged paint was observed along the walls and ceiling of the second floor of the subject property building. Local regulations may apply to lead-based paint in association with building demolition/renovations and worker/occupant protection. Actual material samples

would need to be collected or an XRF survey performed in order to determine if LBP is present. It should be noted that construction activities that disturb materials or paints containing *any amount* of lead may be subject to certain requirements of the OSHA lead standard contained in 29 CFR 1910.1025 and 1926.62.

7.2.3 Radon

Radon is a naturally-occurring, odorless, invisible gas. Natural radon levels vary and are closely related to geologic formations. Radon may enter buildings through basement sumps or other openings.

The US EPA has prepared a map to assist National, State, and local organizations to target their resources and to implement radon-resistant building codes. The map divides the country into three Radon Zones; Zone 1 being those areas with the average predicted indoor radon concentration in residential dwellings exceeding the EPA Action limit of 4.0 picoCuries per Liter (pCi/L). It is important to note that the EPA has found homes with elevated levels of radon in all three zones, and the EPA recommends site specific testing in order to determine radon levels at a specific location. However, the map does give a valuable indication of the propensity of radon gas accumulation in structures.

Radon sampling was not requested as part of this assessment. According to the US EPA, the radon zone level for the area is Zone 3, which has a predicted average indoor screening level less than 2 pCi/L, below the action level of 4.0 pCi/L set forth by the EPA.

7.2.4 Drinking Water Sources and Lead in Drinking Water

The New York City Department of Environmental Protection (DEP) supplies potable water to the subject property. The most recent water quality report states that lead levels in the areas water supply were between Not Detected (ND) and 14 micrograms per liter (µg/L) and therefore are well within standards established by the United States Environmental Protection Agency (US EPA).

7.2.5 Mold / Indoor Air Quality Issues

Molds are simple, microscopic organisms, which can often be seen in the form of discoloration, frequently green, gray, white, brown or black. When excessive moisture or water accumulates indoors, mold growth will often occur, particularly if the moisture problem remains undiscovered or is not addressed. As such, interior areas of buildings characterized by poor ventilation and high humidity are the most common locations of mold growth. Building materials including drywall, wallpaper, baseboards, wood framing, insulation, and carpeting often play host to such growth. Mold spores primarily cause health problems through the inhalation of mold spores or the toxins they emit when they are present in large numbers. This can occur primarily when there is active mold growth within places where people live or work.

Mold, if present, may or may not visually manifest itself. Neither the individual completing this inspection, nor AEI has any liability for the identification of mold-related concerns except as defined in applicable industry standards. In short, this Phase I ESA should not be construed as a mold survey or inspection.

AEI observed interior areas of the subject property building in order to identify the significant presence of mold. AEI did not note obvious visual or olfactory indications of the presence of mold, nor did AEI observe obvious indications of significant water damage. As such, no bulk sampling of suspect surfaces was conducted as part of this assessment and no additional action with respect to mold appears to be warranted at this time.

This activity was not designed to discover all areas which may be affected by mold growth on the subject property. Rather, it is intended to give the client an indication if significant (based on observed areas) mold growth is present at the subject property. Additional areas of mold not observed as part of this limited assessment, possibly in pipe chases, heating, ventilation and air conditioning (HVAC) systems and behind enclosed walls and ceilings, may be present on the subject property.

7.2.6 Obvious Regulatory Noncompliance

No obvious environmental regulatory non-compliance issues were identified in connection with the subject property during this assessment.

7.2.7 Wetlands

Review of the National Wetlands Inventory (NWI) map showed that the subject property is not located within a federally designated wetlands area.

7.3 Adjacent Property Reconnaissance Findings

Yes	No	Observation
	X	Hazardous Substances and/or Petroleum Products in Connection with Property Use
X		Aboveground & Underground Hazardous Substance or Petroleum Product Storage Tanks (ASTs / USTs)
X		Hazardous Substance and Petroleum Product Containers and Unidentified Containers not in Connection with Property Use
	X	Unidentified Substance Containers
	X	Electrical or Mechanical Equipment Likely to Contain Fluids
	X	Strong, Pungent or Noxious Odors
	X	Pools of Liquid
X		Drains, Sumps and Clarifiers
	X	Pits, Ponds and Lagoons
	X	Stained Soil or Pavement
	X	Stressed Vegetation
	X	Solid Waste Disposal or Evidence of Fill Materials
	X	Waste Water Discharges
	X	Wells
	X	Septic Systems
X		Other: Co-generation Units

The above identified observed items are further discussed below.

HAZARDOUS SUBSTANCES AND/OR PETROLEUM PRODUCTS IN CONNECTION WITH PROPERTY USE

Multiple 55-gallon full and empty drums containing antifreeze were observed within the power plant on the roof of the north adjacent property. No significant staining or leaking was observed around the base of these drums. In addition, no drains were located in the vicinity of these drums. Based on the lack of stains or leaks, the presence of these hazardous materials does not represent a significant environmental concern.

ABOVEGROUND & UNDERGROUND HAZARDOUS SUBSTANCE OR PETROLEUM PRODUCT STORAGE TANKS (ASTS / USTS)

Size (gallons)/Contents	Location	Construction/Secondary Containment
Approximately 750-gallon hot water AST	Power plant on roof of north adjacent property located on 192 Banker Street	Double-walled Steel
Approximately 4,000-gallon diesel fuel	Power plant on roof of north adjacent property located on 192 Banker Street	Steel/One foot block of cement around the base

These two ASTs were located on the roof of the north adjacent property. The 750-gallon hot water AST provides heated water for the buildings. The 4,000-gallon AST services the co-generation units in the power plant. No significant staining or leaks were observed from these tanks. Since the ASTs are located on the roof of the north adjacent building, it is unlikely that soil or groundwater contamination will occur. Based on this information, the storage of hazardous materials does not represent a significant environmental concern for the subject property.

DRAINS, SUMPS AND CLARIFIERS

Storm Drains

Multiple storm drains were observed along the sidewalks of the adjacent properties. No hazardous substances or petroleum products were noted in the vicinity of the drains. Based on the use of the drains solely for storm water runoff, the presence of the drains is not expected to represent a significant environmental concern.

OTHER

Co-generation Units

The power plant on the roof of the north adjacent property is equipped with three (3) co-generation units, two are running on synchronization, and one is on standby. These co-generation units generally use a heat engine or power station to simultaneously generate electricity and useful heat. Cogeneration is a thermodynamically efficient use of fuel (in this case, natural gas). Based on the nature of this equipment, its use is not expected to represent a significant environmental concern.

8.0 RECOMMENDATIONS

As previously identified in the *Findings* section of the Executive Summary, this assessment has revealed evidence of recognized environmental conditions or conditional recognized environmental conditions in connection with the property which require further investigation. AEI recommends subsurface investigation of the subject property to determine the affects of the historic use as a machine shop and manufacturing facility.

9.0 SIGNATURE OF ENVIRONMENTAL PROFESSIONALS

By signing this report, the senior author declares that, to the best of his or her professional knowledge and belief, he or she meets the definition of *Environmental Professional* as defined in §312.10 of 40 CFR Part 312.

The senior author has the specific qualifications based on education, training, and experience to assess a property of the nature, history and setting of the subject property. The senior author has developed and performed the all appropriate inquiries in conformance with the standards and practices set forth in 40CFR Part 312.

Prepared By:

Margaret Garcia
Project Manager

Reviewed By:

Richard D. Fehler
Senior Author

10.0 REFERENCES

Item	Date(s)	Source
Topographic Map	1995	United States Geological Survey
Regulatory Database	May 12, 2014	Environmental Data Resources
Groundwater Information	May 22, 2014	http://groundwaterwatch.usgs.gov/
Soil Information	May 22, 2014	http://websoilsurvey.sc.egov.usda.gov/App/WebSoilSurvey.aspx
Aerial Photographs	1954, 1966, 1980, 1994, 2002, 2006, 2010, and 2012	Historicaerials.com and Google Maps
Sanborn Maps	1887, 1905, 1916, 1928, 1942, 1951, 1965, 1978, 1979, 1980, 1981, 1982, 1 983, 1986, 1987, 1988, 1989, 1991, 1993, 1995, 1996, 2001, 2002, 2003, 2004, 2005, 2006, and 2007	Environmental Data Resources
City Directories	1928, 1934, 1940, 1945, 1949, 1960, 1965, 1970, 1973, 1976, 1980, 1985, 1992, 1997, 2000, 2005, 2008, 2013	Environmental Data Resources
Radon Map	May 22, 2014	http://www.epa.gov/radon/zonemap.html
Water Quality Report	May 22, 2014	http://www.nyc.gov/html/dep/pdf/wsstate13.pdf

FIGURES

SITE LOCATION MAP

190 Banker Street, Brooklyn, New York 11222

N

Approximate Property Boundary

Source: USGS Topographic Map, *Brooklyn, New York* (1995)

FIGURE 1

Project Number: 330202

AEI Consultants

#

Legend

Approximate Property Boundary

Inferred Direction of Groundwater Flow

Listed in the Regulatory Database (*)

ASTs

Power Plant

N

Figure 2: SITE MAP

190 Banker Street, Brooklyn, New York 11222
Project Number: 330202

AEI Consultants

APPENDIX A

PROPERTY PHOTOGRAPHS

1. View of the subject property from Gem Street.

2. View of the subject property from Banker Street.

3. View of the space between the exterior wall and newly constructed wall to the south of the subject property building.

4. Electricity connection for the refrigerated trucks.

5. General view of the first floor from Gem Street.

6. Batteries used to charge the four forklifts.

7. Two of four forklifts and a floor drain.

8. Rack washer on western side of the first floor.

9. Trash compactor on the first floor.

10. General view of the dry storage on the first floor.

11. General view of the cooler/refrigerated room on the first floor.

12. Empty recycled drums to the south of the building.

13. Sprinkler system on the first floor.

14. One of the backflow preventers on the first floor.

15. General room on the second floor.

16. Damaged paint on the second floor.

17. One of the bathrooms on the second floor.

18. General storage on the second floor.

19. Unused equipment in the basement.

20. General view of the roof.

21. North adjacent property and exterior of the power plant.

22. 750-gallon hot water AST and 4,000-gallon diesel fuel AST in the power plant.

23. General view of the power plant.

24. General view of the main electrical equipment in the power plant.

25. 55-gallon drums of anti-freeze in the power plant.

25. South adjacent property from Banker Street.

27. East adjacent property from Banker Street.

28. West adjacent property on 37 North 15th Street.

29. West adjacent property on 48 North 15th Street.

30. Western adjacent property on 22 North 15th Street.

31. Adjacent storm drain.

APPENDIX B

REGULATORY DATABASE

330202
190 Banker Street
Brooklyn, NY 11222

Inquiry Number: 3940811.2s
May 12, 2014

The EDR Radius Map™ Report

EDR® Environmental Data Resources Inc

6 Armstrong Road, 4th floor
Shelton, CT 06484
Toll Free: 800.352.0050
www.edrnet.com

TABLE OF CONTENTS

SECTION	PAGE
Executive Summary	ES1
Overview Map	2
Detail Map	3
Map Findings Summary	4
Map Findings	8
Orphan Summary	797
Government Records Searched/Data Currency Tracking	GR-1

GEOCHECK ADDENDUM

GeoCheck - Not Requested

Thank you for your business.
Please contact EDR at 1-800-352-0050
with any questions or comments.

Disclaimer - Copyright and Trademark Notice

This Report contains certain information obtained from a variety of public and other sources reasonably available to Environmental Data Resources, Inc. It cannot be concluded from this Report that coverage information for the target and surrounding properties does not exist from other sources. **NO WARRANTY EXPRESSED OR IMPLIED, IS MADE WHATSOEVER IN CONNECTION WITH THIS REPORT. ENVIRONMENTAL DATA RESOURCES, INC. SPECIFICALLY DISCLAIMS THE MAKING OF ANY SUCH WARRANTIES, INCLUDING WITHOUT LIMITATION, MERCHANTABILITY OR FITNESS FOR A PARTICULAR USE OR PURPOSE. ALL RISK IS ASSUMED BY THE USER. IN NO EVENT SHALL ENVIRONMENTAL DATA RESOURCES, INC. BE LIABLE TO ANYONE, WHETHER ARISING OUT OF ERRORS OR OMISSIONS, NEGLIGENCE, ACCIDENT OR ANY OTHER CAUSE, FOR ANY LOSS OF DAMAGE, INCLUDING, WITHOUT LIMITATION, SPECIAL, INCIDENTAL, CONSEQUENTIAL, OR EXEMPLARY DAMAGES. ANY LIABILITY ON THE PART OF ENVIRONMENTAL DATA RESOURCES, INC. IS STRICTLY LIMITED TO A REFUND OF THE AMOUNT PAID FOR THIS REPORT.** Purchaser accepts this Report "AS IS". Any analyses, estimates, ratings, environmental risk levels or risk codes provided in this Report are provided for illustrative purposes only, and are not intended to provide, nor should they be interpreted as providing any facts regarding, or prediction or forecast of, any environmental risk for any property. Only a Phase I Environmental Site Assessment performed by an environmental professional can provide information regarding the environmental risk for any property. Additionally, the information provided in this Report is not to be construed as legal advice.

Copyright 2014 by Environmental Data Resources, Inc. All rights reserved. Reproduction in any media or format, in whole or in part, of any report or map of Environmental Data Resources, Inc., or its affiliates, is prohibited without prior written permission.

EDR and its logos (including Sanborn and Sanborn Map) are trademarks of Environmental Data Resources, Inc. or its affiliates. All other trademarks used herein are the property of their respective owners.

EXECUTIVE SUMMARY

A search of available environmental records was conducted by Environmental Data Resources, Inc (EDR). The report was designed to assist parties seeking to meet the search requirements of EPA's Standards and Practices for All Appropriate Inquiries (40 CFR Part 312), the ASTM Standard Practice for Environmental Site Assessments (E 1527-13) or custom requirements developed for the evaluation of environmental risk associated with a parcel of real estate.

TARGET PROPERTY INFORMATION

ADDRESS

190 BANKER STREET
BROOKLYN, NY 11222

COORDINATES

Latitude (North):	40.7245000 - 40° 43' 28.20''
Longitude (West):	73.9557000 - 73° 57' 20.52''
Universal Tranverse Mercator:	Zone 18
UTM X (Meters):	588195.0
UTM Y (Meters):	4508487.5
Elevation:	9 ft. above sea level

USGS TOPOGRAPHIC MAP ASSOCIATED WITH TARGET PROPERTY

Target Property Map:	40073-F8 BROOKLYN, NY
Most Recent Revision:	1995

AERIAL PHOTOGRAPHY IN THIS REPORT

Portions of Photo from:	2010, 2011
Source:	USDA

TARGET PROPERTY SEARCH RESULTS

The target property was identified in the following records. For more information on this property see page 8 of the attached EDR Radius Map report:

Site	Database(s)	EPA ID
CORZO CONTRACTING CO INC 190 BANKER STREET BROOKLYN, NY	NY RGA LF	N/A
CORZO CONTRACTING CO INC 190 BANKER STREET BROOKLYN, NY 11222	NY SWF/LF NY UST NY HIST UST NY AST	N/A

EXECUTIVE SUMMARY

DATABASES WITH NO MAPPED SITES

No mapped sites were found in EDR's search of available ("reasonably ascertainable ") government records either on the target property or within the search radius around the target property for the following databases:

STANDARD ENVIRONMENTAL RECORDS

Federal NPL site list

NPL ..... National Priority List
Proposed NPL ..... Proposed National Priority List Sites
NPL LIENS ..... Federal Superfund Liens

Federal Delisted NPL site list

Delisted NPL ..... National Priority List Deletions

Federal CERCLIS list

CERCLIS ..... Comprehensive Environmental Response, Compensation, and Liability Information System
FEDERAL FACILITY ..... Federal Facility Site Information listing

Federal institutional controls / engineering controls registries

US ENG CONTROLS ..... Engineering Controls Sites List
US INST CONTROL ..... Sites with Institutional Controls
LUCIS ..... Land Use Control Information System

Federal ERNS list

ERNS ..... Emergency Response Notification System

State- and tribal - equivalent CERCLIS

NY VAPOR REOPENED ..... Vapor Intrusion Legacy Site List

State and tribal leaking storage tank lists

NY HIST LTANKS ..... Listing of Leaking Storage Tanks
INDIAN LUST ..... Leaking Underground Storage Tanks on Indian Land

State and tribal registered storage tank lists

INDIAN UST ..... Underground Storage Tanks on Indian Land
FEMA UST ..... Underground Storage Tank Listing

State and tribal institutional control / engineering control registries

NY ENG CONTROLS ..... Registry of Engineering Controls
NY INST CONTROL ..... Registry of Institutional Controls
NY RES DECL ..... Restrictive Declarations Listing

State and tribal voluntary cleanup sites

INDIAN VCP ..... Voluntary Cleanup Priority Listing

EXECUTIVE SUMMARY

State and tribal Brownfields sites

NY ERP ..... Environmental Restoration Program Listing

ADDITIONAL ENVIRONMENTAL RECORDS

Local Brownfield lists

US BROWNFIELDS ..... A Listing of Brownfields Sites

Local Lists of Landfill / Solid Waste Disposal Sites

ODI ..... Open Dump Inventory
DEBRIS REGION 9 ..... Torres Martinez Reservation Illegal Dump Site Locations
NY SWTIRE ..... Registered Waste Tire Storage & Facility List
NY SWRCY ..... Registered Recycling Facility List
INDIAN ODI ..... Report on the Status of Open Dumps on Indian Lands

Local Lists of Hazardous waste / Contaminated Sites

US CDL ..... Clandestine Drug Labs
NY DEL SHWS ..... Delisted Registry Sites
US HIST CDL ..... National Clandestine Laboratory Register

Local Land Records

NY LIENS ..... Spill Liens Information

Records of Emergency Release Reports

HMIRS ..... Hazardous Materials Information Reporting System
NY Hist Spills ..... SPILLS Database
NY SPILLS 80 ..... SPILLS 80 data from FirstSearch
NY SPILLS 90 ..... SPILLS 90 data from FirstSearch

Other Ascertainable Records

DOT OPS ..... Incident and Accident Data
DOD ..... Department of Defense Sites
FUDS ..... Formerly Used Defense Sites
CONSENT ..... Superfund (CERCLA) Consent Decrees
ROD ..... Records Of Decision
UMTRA ..... Uranium Mill Tailings Sites
US MINES ..... Mines Master Index File
TRIS ..... Toxic Chemical Release Inventory System
TSCA ..... Toxic Substances Control Act
SSTS ..... Section 7 Tracking Systems
ICIS ..... Integrated Compliance Information System
MLTS ..... Material Licensing Tracking System
RADINFO ..... Radiation Information Database
RAATS ..... RCRA Administrative Action Tracking System
RMP ..... Risk Management Plans
NY UIC ..... Underground Injection Control Wells

EXECUTIVE SUMMARY

NY AIRS..... Air Emissions Data
INDIAN RESERV..... Indian Reservations
SCRD DRYCLEANERS..... State Coalition for Remediation of Drycleaners Listing
NY Financial Assurance..... Financial Assurance Information Listing
NY COAL ASH..... Coal Ash Disposal Site Listing
LEAD SMELTERS..... Lead Smelter Sites
PCB TRANSFORMER..... PCB Transformer Registration Database
COAL ASH EPA..... Coal Combustion Residues Surface Impoundments List
US FIN ASSUR..... Financial Assurance Information
COAL ASH DOE..... Steam-Electric Plant Operation Data
PRP..... Potentially Responsible Parties
EPA WATCH LIST..... EPA WATCH LIST

EDR RECOVERED GOVERNMENT ARCHIVES

Exclusive Recovered Govt. Archives

NY RGA HWS..... Recovered Government Archive State Hazardous Waste Facilities List

SURROUNDING SITES: SEARCH RESULTS

Surrounding sites were identified in the following databases.

Elevations have been determined from the USGS Digital Elevation Model and should be evaluated on a relative (not an absolute) basis. Relative elevation information between sites of close proximity should be field verified. Sites with an elevation equal to or higher than the target property have been differentiated below from sites with an elevation lower than the target property.
Page numbers and map identification numbers refer to the EDR Radius Map report where detailed data on individual sites can be reviewed.

Sites listed in ***bold italics*** are in multiple databases.

Unmappable (orphan) sites are not considered in the foregoing analysis.

STANDARD ENVIRONMENTAL RECORDS

Federal CERCLIS NFRAP site List

CERC-NFRAP: Archived sites are sites that have been removed and archived from the inventory of CERCLIS sites. Archived status indicates that, to the best of EPA's knowledge, assessment at a site has been completed and that EPA has determined no further steps will be taken to list this site on the National Priorities List (NPL), unless information indicates this decision was not appropriate or other considerations require a recommendation for listing at a later time. This decision does not necessarily mean that there is no hazard associated with a given site; it only means that, based upon available information, the location is not judged to be a potential NPL site.

A review of the CERC-NFRAP list, as provided by EDR, and dated 10/25/2013 has revealed that there is 1 CERC-NFRAP site within approximately 0.5 miles of the target property.

Equal/Higher Elevation	Address	Direction / Distance	Map ID	Page
ALL PLATING CORP.	***154 NORTH 7TH STREET***	***SSW 1/4 - 1/2 (0.460 mi.)***	***AM179***	***648***

EXECUTIVE SUMMARY

Federal RCRA CORRACTS facilities list

CORRACTS: CORRACTS is a list of handlers with RCRA Corrective Action Activity. This report shows which nationally-defined corrective action core events have occurred for every handler that has had corrective action activity.

A review of the CORRACTS list, as provided by EDR, and dated 03/11/2014 has revealed that there is 1 CORRACTS site within approximately 1 mile of the target property.

Equal/Higher Elevation	Address	Direction / Distance	Map ID	Page
RADIAC RESEARCH CORP.	***33 SOUTH 1ST ST.***	***SW 1/2 - 1 (0.819 mi.)***	***194***	***719***

Federal RCRA generators list

RCRA-LQG: RCRAInfo is EPA's comprehensive information system, providing access to data supporting the Resource Conservation and Recovery Act (RCRA) of 1976 and the Hazardous and Solid Waste Amendments (HSWA) of 1984. The database includes selective information on sites which generate, transport, store, treat and/or dispose of hazardous waste as defined by the Resource Conservation and Recovery Act (RCRA). Large quantity generators (LQGs) generate over 1,000 kilograms (kg) of hazardous waste, or over 1 kg of acutely hazardous waste per month.

A review of the RCRA-LQG list, as provided by EDR, and dated 03/11/2014 has revealed that there are 2 RCRA-LQG sites within approximately 0.25 miles of the target property.

Equal/Higher Elevation	Address	Direction / Distance	Map ID	Page
CON EDISON - TRANSFORMER VAULT	KENT AVENUE AND N. 12TH	WSW 1/8 - 1/4 (0.189 mi.)	U99	293
RITE AID #10580	723-725 MANHATTAN AVE	ENE 1/8 - 1/4 (0.216 mi.)	Z119	401

RCRA-SQG: RCRAInfo is EPA's comprehensive information system, providing access to data supporting the Resource Conservation and Recovery Act (RCRA) of 1976 and the Hazardous and Solid Waste Amendments (HSWA) of 1984. The database includes selective information on sites which generate, transport, store, treat and/or dispose of hazardous waste as defined by the Resource Conservation and Recovery Act (RCRA). Small quantity generators (SQGs) generate between 100 kg and 1,000 kg of hazardous waste per month.

A review of the RCRA-SQG list, as provided by EDR, and dated 03/11/2014 has revealed that there are 4 RCRA-SQG sites within approximately 0.25 miles of the target property.

Equal/Higher Elevation	Address	Direction / Distance	Map ID	Page
WH CHRISTIAN & SONS	***211-217 BANKER ST***	***N 0 - 1/8 (0.060 mi.)***	***D14***	***29***
J RAFA CLEANERS	***718 MANHATTAN AVE***	***ENE 1/8 - 1/4 (0.217 mi.)***	***Z120***	***403***

Lower Elevation	Address	Direction / Distance	Map ID	Page
HARD CHROME ELECTRO PROCESSING	***8 MESEROLE AVE***	***NW 0 - 1/8 (0.109 mi.)***	***J41***	***106***
NYC TRANSIT - STORAGE FACILITY	***90 QUAY ST***	***NW 1/8 - 1/4 (0.185 mi.)***	***T93***	***282***

EXECUTIVE SUMMARY

RCRA-CESQG: RCRAInfo is EPA's comprehensive information system, providing access to data supporting the Resource Conservation and Recovery Act (RCRA) of 1976 and the Hazardous and Solid Waste Amendments (HSWA) of 1984. The database includes selective information on sites which generate, transport, store, treat and/or dispose of hazardous waste as defined by the Resource Conservation and Recovery Act (RCRA). Conditionally exempt small quantity generators (CESQGs) generate less than 100 kg of hazardous waste, or less than 1 kg of acutely hazardous waste per month.

A review of the RCRA-CESQG list, as provided by EDR, and dated 03/11/2014 has revealed that there are 6 RCRA-CESQG sites within approximately 0.25 miles of the target property.

Equal/Higher Elevation	Address	Direction / Distance	Map ID	Page
CON EDISON	N 12TH ST & KENT AVE	WSW 1/8 - 1/4 (0.187 mi.)	U98	292
NYC BD OF ED - AUTOMOTIVE HIGH	***50 BEDFORD AVE***	***SE 1/8 - 1/4 (0.212 mi.)***	***X112***	***347***
CON EDISON	BEDFORD AVE & LORIMER S	ESE 1/8 - 1/4 (0.224 mi.)	AA127	424
CON EDISON	WYTHE AVE & N 11TH ST	SSW 1/8 - 1/4 (0.228 mi.)	AB133	435
RITE AID #4782	783 MANHATTAN AVE	NE 1/8 - 1/4 (0.250 mi.)	AH155	503

Lower Elevation	Address	Direction / Distance	Map ID	Page
CON EDISON	QUAY ST & WEST ST	NW 1/8 - 1/4 (0.194 mi.)	T106	307

State- and tribal - equivalent CERCLIS

NY SHWS: The State Hazardous Waste Sites records are the states' equivalent to CERCLIS. These sites may or may not already be listed on the federal CERCLIS list. Priority sites planned for cleanup using state funds (state equivalent of Superfund) are identified along with sites where cleanup will be paid for by potentially responsible parties. The data come from the Department of Environmental Conservation's Inactive Hazardous waste Disposal Sites in New York State.

A review of the NY SHWS list, as provided by EDR, and dated 03/27/2014 has revealed that there are 16 NY SHWS sites within approximately 1 mile of the target property.

Equal/Higher Elevation	Address	Direction / Distance	Map ID	Page
K - WILLIAMSBURG WORKS	***KENT AVE & 12TH STREET***	***WSW 1/8 - 1/4 (0.187 mi.)***	***U96***	***290***
BROOKLYN NORTH 1 GARAGE	***50 KENT AVENUE***	***SW 1/8 - 1/4 (0.233 mi.)***	***AE146***	***474***
BERKMAN BROS INC	***ECKFORD ST***	***ESE 1/4 - 1/2 (0.448 mi.)***	***176***	***634***
CLEANER SALES & EQUIPMENT CORP	***135 KENT AVENUE***	***SW 1/4 - 1/2 (0.477 mi.)***	***AN181***	***669***
CITY BARREL CO.	421-429 MEEKER STREET	ESE 1/2 - 1 (0.629 mi.)	186	685
KIEN IMPORT CORPORATION	***330 CALYER ST***	***NE 1/2 - 1 (0.647 mi.)***	***187***	***686***
BROOKLYN TERMINAL	***300 NORTH HENRY STREET***	***ENE 1/2 - 1 (0.699 mi.)***	***188***	***692***
BQE/ANSBACHER COLOR & DYE FACT	MEEKER AVENUE	S 1/2 - 1 (0.705 mi.)	189	705
Class Code: Does not present a significant threat to the public health or the environment - action may be deferred.				
FYN PAINT AND LACQUER CO., INC	***230 KENT AVENUE***	***SW 1/2 - 1 (0.712 mi.)***	***190***	***707***
FORMER NEY SMELTING AND REFINI	269 FREEMAN STREET	NNE 1/2 - 1 (0.739 mi.)	191	711
FORMER SPIC AND SPAN CLEANERS	315 KINGSLAND AVENUE	ENE 1/2 - 1 (0.748 mi.)	192	713
Class Code: Significant threat to the public health or environment - action required.				
FORMER NUHART PLASTIC MANUFACT	280 FRANKLIN STREET	N 1/2 - 1 (0.782 mi.)	193	716
Class Code: Significant threat to the public health or environment - action required.				
460 KINGSLAND AVENUE	***460 KINGSLAND AVENUE***	***NE 1/2 - 1 (0.870 mi.)***	***195***	***770***
S & G WOODWORKING INC	***1155 MANHATTAN AVE - MA***	***N 1/2 - 1 (0.932 mi.)***	***197***	***786***
95 LOMBARDY ST./ACME ARCH. PRO	***95 LOMBARDY ST***	***E 1/2 - 1 (0.986 mi.)***	***200***	***789***
Class Code: Significant threat to the public health or environment - action required.				

Lower Elevation	Address	Direction / Distance	Map ID	Page
FORMER MANHATTAN ADHESIVES PLA	425-459 GREENPOINT AVEN	NE 1/2 - 1 (0.909 mi.)	196	784

State and tribal landfill and/or solid waste disposal site lists

NY SWF/LF: The Solid Waste Facilities/Landfill Sites records typically contain an inventory of solid waste disposal facilities or landfills in a particular state. The data come from the list.

A review of the NY SWF/LF list, as provided by EDR, and dated 04/09/2014 has revealed that there are 3 NY SWF/LF sites within approximately 0.5 miles of the target property.

Equal/Higher Elevation	Address	Direction / Distance	Map ID	Page
NATIONAL PAPER STOCK; INC.	136 NORTH 10TH STREET	S 1/4 - 1/2 (0.313 mi.)	AK162	564

Lower Elevation	Address	Direction / Distance	Map ID	Page
NORTH 12TH ST. TRANSFER STA.	***20 NORTH 12TH STREET***	***W 1/4 - 1/2 (0.261 mi.)***	***157***	***518***
NEKBOH RECYCLING(5 N. 7TH ST.	5 NORTH 7TH STREET (KE	WSW 1/4 - 1/2 (0.452 mi.)	178	648

State and tribal leaking storage tank lists

NY LTANKS: Leaking Storage Tank Incident Reports. These records contain an inventory of reported leaking storage tank incidents reported from 4/1/86 through the most recent update. They can be either leaking underground storage tanks or leaking aboveground storage tanks. The causes of the incidents are tank test failures, tank failures or tank overfills

A review of the NY LTANKS list, as provided by EDR, and dated 02/17/2014 has revealed that there are 28 NY LTANKS sites within approximately 0.5 miles of the target property.

Equal/Higher Elevation	Address	Direction / Distance	Map ID	Page
WH CHRISTIAN & SONS Spill Number/Closed Date: 0212557 / 5/26/2005	***211-217 BANKER ST***	***N 0 - 1/8 (0.060 mi.)***	***D14***	***29***
WH CHRISTIAN & SONS Spill Number/Closed Date: 9704053 / 12/15/2009	***22-28 FRANKLIN ST***	***NW 1/8 - 1/4 (0.130 mi.)***	***K56***	***139***
NASH METALWARE CO, INC Spill Number/Closed Date: 0408142 / 5/11/2009	***1 NASSAU AVENUE***	***SSE 1/8 - 1/4 (0.148 mi.)***	***O68***	***176***
WH CHRISTIAN & SONS Spill Number/Closed Date: 9710386 / 3/3/2003	31 FRANKLIN ST	NW 1/8 - 1/4 (0.148 mi.)	N72	194
SPILL NUMBER 0207277 Spill Number/Closed Date: 0003390 / 12/9/2003	***91 NORTH 12TH ST***	***SW 1/8 - 1/4 (0.177 mi.)***	***S82***	***229***
P. CHIMENTO TRUCKING, INC Spill Number/Closed Date: 8906488 / 3/6/2003	***11 WEST ST***	***NW 1/8 - 1/4 (0.211 mi.)***	***W109***	***311***
AUTOMOTIVE TRADE HS 610 - BROO Spill Number/Closed Date: 0900454 / 3/22/2011 Spill Number/Closed Date: 0004062 / 3/21/2005	***50 BEDFORD AVENUE***	***SE 1/8 - 1/4 (0.212 mi.)***	***X113***	***348***
RESIDENCE Spill Number/Closed Date: 0513280 / 2/21/2006	92 NORMAN AVE	ENE 1/8 - 1/4 (0.232 mi.)	V139	456
BROOKLYN NORTH 01 DOS -DDC Spill Number/Closed Date: 9600011 / 5/31/2005	***50 KENT AVENUE***	***SW 1/8 - 1/4 (0.233 mi.)***	***AE143***	***465***

EXECUTIVE SUMMARY

Equal/Higher Elevation	Address	Direction / Distance	Map ID	Page
BAROUH EATON ALLEN CORP.	***67 KENT AVE.***	***SW 1/4 - 1/2 (0.284 mi.)***	***AI159***	***521***
Spill Number/Closed Date: 9908120 / 5/6/2003				
139 NORTH 10TH STREET	***139 NORTH 10TH STREET***	***S 1/4 - 1/2 (0.319 mi.)***	***AK163***	***564***
Spill Number/Closed Date: 0306649 / 11/13/2006				
93 NORTH 9TH ST	***93 NORTH 9TH STREET***	***SSW 1/4 - 1/2 (0.324 mi.)***	***164***	***567***
Spill Number/Closed Date: 9913062 / 6/21/2005				
SPILL NUMBER 0010746	***111 MILTON STREET***	***N 1/4 - 1/2 (0.333 mi.)***	***165***	***570***
Spill Number/Closed Date: 9312646 / 1/27/1994				
ADAMS DELI	***112 NASSAU AVE***	***E 1/4 - 1/2 (0.341 mi.)***	***166***	***572***
Spill Number/Closed Date: 0013080 / 3/14/2001				
146 WYTHE AVE/BROOKLYN	146 WYTHE AVENUE	SW 1/4 - 1/2 (0.372 mi.)	167	574
Spill Number/Closed Date: 8905160 / 8/24/1989				
176 MCGUINNESS BOULEVARD	***176 MCGUINNESS BOULEVAR***	***NE 1/4 - 1/2 (0.394 mi.)***	***168***	***575***
Spill Number/Closed Date: 9108332 / Not Reported				
DYMEK HOME	***101 ECKFORD STREET***	***ESE 1/4 - 1/2 (0.394 mi.)***	***169***	***588***
Spill Number/Closed Date: 0609437 / 11/22/2006				
BRUMAR SHEET METAL INC	***498 LEONARD STREET***	***ESE 1/4 - 1/2 (0.395 mi.)***	***170***	***594***
Spill Number/Closed Date: 1206982 / Not Reported				
Spill Number/Closed Date: 0212132 / 9/26/2006				
WINTER RESIDENCE	167 N. 9TH ST	S 1/4 - 1/2 (0.396 mi.)	171	603
Spill Number/Closed Date: 0701659 / 5/10/2007				
UNKNOWN GAS STATION	***2 ROEBLING ST***	***SSE 1/4 - 1/2 (0.429 mi.)***	***172***	***605***
Spill Number/Closed Date: 0008335 / 10/25/2005				
HESS#32516	***210 GREENPOINT AVENUE***	***NNE 1/4 - 1/2 (0.446 mi.)***	***174***	***608***
Spill Number/Closed Date: 9303423 / 10/28/2003				
172 BEDFORD AVE/BKLYN	172 BEDFORD AVENUE	SSW 1/4 - 1/2 (0.448 mi.)	AL175	633
Spill Number/Closed Date: 9006489 / 5/25/1995				
BERKMAN BROS INC	***ECKFORD ST***	***ESE 1/4 - 1/2 (0.448 mi.)***	***176***	***634***
Spill Number/Closed Date: 9214462 / 3/31/1993				
174 BEDFORD AVE/BKLYN	174 BEDFORD AVENUE	SSW 1/4 - 1/2 (0.449 mi.)	AL177	647
Spill Number/Closed Date: 9008726 / 11/8/1990				
154-158 NORTH 7TH ST/BKLY	154-158 NORTH 7TH STREE	SSW 1/4 - 1/2 (0.460 mi.)	AM180	667
Spill Number/Closed Date: 8909928 / 6/18/2008				
187 BEDFORD AVE - TTF	187 BEDFORD AVENUE	SSW 1/4 - 1/2 (0.481 mi.)	183	675
Spill Number/Closed Date: 0307525 / Not Reported				
GREENPOINT AVE/MERIT S/S	***GREENPOINT AVENUE***	***NNE 1/4 - 1/2 (0.491 mi.)***	***184***	***676***
Spill Number/Closed Date: 9004970 / 8/5/1990				

Lower Elevation	Address	Direction / Distance	Map ID	Page
BAYSIDE FUEL OIL DEPOT CORPORA	***1 N 12TH ST***	***W 1/4 - 1/2 (0.297 mi.)***	***AJ160***	***525***
Spill Number/Closed Date: 0411570 / 9/22/2006				

EXECUTIVE SUMMARY

State and tribal registered storage tank lists

NY TANKS: This database contains records of facilities that are or have been regulated under Bulk Storage Program. Tank information for these facilities may not be releasable by the state agency.

A review of the NY TANKS list, as provided by EDR, and dated 03/31/2014 has revealed that there is 1 NY TANKS site within approximately 0.25 miles of the target property.

Equal/Higher Elevation	Address	Direction / Distance	Map ID	Page
BROOKLYN WATER MAINTENANCE	***22 NORTH 15TH STREET***	***W 0 - 1/8 (0.079 mi.)***	***E18***	***52***

NY UST: The Underground Storage Tank database contains registered USTs. USTs are regulated under Subtitle I of the Resource Conservation and Recovery Act (RCRA). The data come from the Department of Environmental Conservation's Petroleum Bulk Storage (PBS) Database

A review of the NY UST list, as provided by EDR, and dated 03/31/2014 has revealed that there are 20 NY UST sites within approximately 0.25 miles of the target property.

Equal/Higher Elevation	Address	Direction / Distance	Map ID	Page
WH CHRISTIAN & SONS	***211-217 BANKER ST***	***N 0 - 1/8 (0.060 mi.)***	***D14***	***29***
W. H. CHRISTIAN & SONS, INC.	22-28 FRANKLIN STREET	NW 1/8 - 1/4 (0.130 mi.)	K58	146
168 NORTH 14TH STREET	168 NORTH 14TH STREET	SSW 1/8 - 1/4 (0.131 mi.)	L60	151
NASH METALWARE CO, INC	***1 NASSAU AVENUE***	***SSE 1/8 - 1/4 (0.148 mi.)***	***O68***	***176***
W. H. CHRISTIAN & SONS INC	***31 FRANKLIN ST***	***NW 1/8 - 1/4 (0.148 mi.)***	***N71***	***184***
S & B CAAMANO	***54 FRANKLIN ST***	***NNW 1/8 - 1/4 (0.170 mi.)***	***79***	***223***
NATIONS RENT	***91 NORTH 12TH STREET***	***SW 1/8 - 1/4 (0.177 mi.)***	***S86***	***258***
STANDARD WHITE METALS CORP	121 N 12 ST	SSW 1/8 - 1/4 (0.190 mi.)	R102	296
JOSEPH J SARCONA TRUCKING CO	***124 NORTH 12TH STREET***	***SSW 1/8 - 1/4 (0.194 mi.)***	***R105***	***302***
P. CHIMENTO TRUCKING, INC	***11 WEST ST***	***NW 1/8 - 1/4 (0.211 mi.)***	***W109***	***311***
AUTOMOTIVE TRADE HS 610 - BROO	***50 BEDFORD AVENUE***	***SE 1/8 - 1/4 (0.212 mi.)***	***X113***	***348***
MILLCRAFT MFG CO. IN	***75 NORTH 11TH ST***	***SW 1/8 - 1/4 (0.226 mi.)***	***AB131***	***431***
ESTATE OF CARBONARO (BLK 5712	***59-25 NEW UTRECHT AVE***	***ESE 1/8 - 1/4 (0.231 mi.)***	***AA138***	***449***
94 PCT	***100 MESEROLE AVENUE***	***NE 1/8 - 1/4 (0.232 mi.)***	***AC140***	***457***
DSNY BROOKLYN DISTRICT 1 GARAG	50 KENT AVENUE	SW 1/8 - 1/4 (0.233 mi.)	AE144	469
107-117 NORTH 11TH STREET	***107-117 NORTH 11TH STRE***	***SSW 1/8 - 1/4 (0.245 mi.)***	***154***	***496***

Lower Elevation	Address	Direction / Distance	Map ID	Page
ACME SMOKED FISH CO	26-56 GEM ST	WNW 0 - 1/8 (0.034 mi.)	C9	21
V E 2 PLATING CO	***7-11 N 15 ST***	***WNW 0 - 1/8 (0.099 mi.)***	***F23***	***74***
FORMER RUBICK CONSTRUCTION BUI	9 FRANKLIN ST.	NW 0 - 1/8 (0.120 mi.)	K48	126
QUAY STREET SHOP	***40-96 QUAY STREET***	***WNW 1/8 - 1/4 (0.213 mi.)***	***Y115***	***372***

NY MOSF UST: Major Oil Storage Facilities Database. Facilities are licensed pursuant to Article 12 of the Navigation Law, 6 NYCRR Part 610 and 17 NYCRR Part 30. These facilities may be onshore facilities or vessels, with petroleum storage capacities of 400,000 gallons or greater. Includes MOSF's licensed or closed since April 1, 1986, (responsibility was transferred from DOT on October 13, 1985) plus available data obtained from DOT facilities licensed since Article 12 became law on April 1, 1978.

A review of the NY MOSF UST list, as provided by EDR, and dated 01/01/2002 has revealed that there are 2 NY MOSF UST sites within approximately 0.5 miles of the target property.

EXECUTIVE SUMMARY

Equal/Higher Elevation	Address	Direction / Distance	Map ID	Page
NORTH FIRST STREET FUEL OIL TE	***214 KENT AVENUE***	***NNE 1/4 - 1/2 (0.498 mi.)***	***185***	***678***

Lower Elevation	Address	Direction / Distance	Map ID	Page
BAYSIDE FUEL OIL DEPOT CORPORA	***1 N 12TH ST***	***W 1/4 - 1/2 (0.297 mi.)***	***AJ160***	***525***

NY AST: The Aboveground Storage Tank database contains registered ASTs. The data come from the Department of Environmental Conservation's Petroleum Bulk Storage (PBS) Database.

A review of the NY AST list, as provided by EDR, and dated 03/31/2014 has revealed that there are 21 NY AST sites within approximately 0.25 miles of the target property.

Equal/Higher Elevation	Address	Direction / Distance	Map ID	Page
WH CHRISTIAN & SONS	***211-217 BANKER ST***	***N 0 - 1/8 (0.060 mi.)***	***D14***	***29***
MESEROLE AVENUE LLC	239 BANKER STREET	NNW 0 - 1/8 (0.106 mi.)	H35	99
W. H. CHRISTIAN & SONS, INC.	22-28 FRANKLIN STREET	NW 1/8 - 1/4 (0.130 mi.)	K57	144
PUBLIC SCHOOL 31 (OLD)-BROOKLY	75 MESEROLE AVE	NNE 1/8 - 1/4 (0.158 mi.)	P75	208
JOHN ORAVECZ CHILD CARE	***25 NASSAU AVE***	***SE 1/8 - 1/4 (0.159 mi.)***	***Q77***	***218***
33 NASSAU AVENUE	33 NASSAU AVENUE	SE 1/8 - 1/4 (0.167 mi.)	Q78	221
NATIONS RENT	***91 NORTH 12TH STREET***	***SW 1/8 - 1/4 (0.177 mi.)***	***S86***	***258***
1031 LORIMER ST	1031 LORIMER STREET	NE 1/8 - 1/4 (0.183 mi.)	91	279
51-55 NASSAU AVE	51-55 NASSAU AVENUE	ESE 1/8 - 1/4 (0.191 mi.)	103	298
GREENPOINT YMCA	99 MESEROLE AVENUE	NE 1/8 - 1/4 (0.206 mi.)	107	308
P. CHIMENTO TRUCKING, INC	***11 WEST ST***	***NW 1/8 - 1/4 (0.211 mi.)***	***W109***	***311***
AUTOMOTIVE TRADE HS 610 - BROO	***50 BEDFORD AVENUE***	***SE 1/8 - 1/4 (0.212 mi.)***	***X113***	***348***
BERRY STREET REDEVELOPMENT	34-40 BERRY STREET	S 1/8 - 1/4 (0.216 mi.)	116	376
1066 LORIMER ST	***1066 LORIMER ST***	***NNE 1/8 - 1/4 (0.216 mi.)***	***117***	***385***
735 MANHATTAN AVE	735 MANHATTAN AVENUE	NE 1/8 - 1/4 (0.219 mi.)	Z124	420
JERRY LEBEDOWICZ	***680 MANHATTAN AVE***	***E 1/8 - 1/4 (0.224 mi.)***	***130***	***427***
761 MANHATTAN AVE	761 MANHATTAN AVENUE	NE 1/8 - 1/4 (0.231 mi.)	AC137	447
94 PCT	***100 MESEROLE AVENUE***	***NE 1/8 - 1/4 (0.232 mi.)***	***AC140***	***457***
BROOKLYN NORTH 1 GARAGE	***50 KENT AVENUE***	***SW 1/8 - 1/4 (0.233 mi.)***	***AE146***	***474***
650 MANHATTAN AVENUE	650 MANHATTAN AVE	E 1/8 - 1/4 (0.242 mi.)	151	493
107-117 NORTH 11TH STREET	***107-117 NORTH 11TH STRE***	***SSW 1/8 - 1/4 (0.245 mi.)***	***154***	***496***

NY CBS AST: Chemical Bulk Storage Database. Registration data collected as required by 6 NYCRR Part 596. It includes facilities storing hazardous substances listed in 6 NYCRR Part 597, in aboveground tanks with capacities of 185 gallons or greater, and/or in underground tanks of any size. Includes facilities registered (and closed) since effective date of CBS regulations (July 15, 1988) through the date request is processed.

A review of the NY CBS AST list, as provided by EDR, and dated 01/01/2002 has revealed that there is 1 NY CBS AST site within approximately 0.25 miles of the target property.

Equal/Higher Elevation	Address	Direction / Distance	Map ID	Page
NASH METALWARE CO.	1 NASSAU AVE.	SSE 1/8 - 1/4 (0.148 mi.)	O69	181

EXECUTIVE SUMMARY

NY MOSF AST: Major Oil Storage Facilities Database. Facilities are licensed pursuant to Article 12 of the Navigation Law, 6 NYCRR Part 610 and 17 NYCRR Part 30. These facilities may be onshore facilities or vessels, with petroleum storage capacities of 400,000 gallons or greater. Includes MOSF's licensed or closed since April 1, 1986, (responsibility was transferred from DOT on October 13, 1985) plus available data obtained from DOT facilities licensed since Article 12 became law on April 1, 1978.

A review of the NY MOSF AST list, as provided by EDR, and dated 01/01/2002 has revealed that there are 2 NY MOSF AST sites within approximately 0.5 miles of the target property.

Equal/Higher Elevation	Address	Direction / Distance	Map ID	Page
NORTH FIRST STREET FUEL OIL TE	***214 KENT AVENUE***	***NNE 1/4 - 1/2 (0.498 mi.)***	***185***	***678***

Lower Elevation	Address	Direction / Distance	Map ID	Page
BAYSIDE FUEL OIL DEPOT CORPORA	***1 N 12TH ST***	***W 1/4 - 1/2 (0.297 mi.)***	***AJ160***	***525***

NY CBS: These facilities store regulated hazardous substances in aboveground tanks with capacities of 185 gallons or greater, and/or in underground tanks of any size

A review of the NY CBS list, as provided by EDR, and dated 03/31/2014 has revealed that there is 1 NY CBS site within approximately 0.25 miles of the target property.

Equal/Higher Elevation	Address	Direction / Distance	Map ID	Page
NASH METALWARE CO, INC	***1 NASSAU AVENUE***	***SSE 1/8 - 1/4 (0.148 mi.)***	***O68***	***176***

NY MOSF: These facilities may be onshore facilities or vessels, with petroleum storage capacities of 400,000 gallons or greater.

A review of the NY MOSF list, as provided by EDR, and dated 03/31/2014 has revealed that there is 1 NY MOSF site within approximately 0.5 miles of the target property.

Lower Elevation	Address	Direction / Distance	Map ID	Page
BAYSIDE FUEL OIL DEPOT CORPORA	***1 N 12TH ST***	***W 1/4 - 1/2 (0.297 mi.)***	***AJ160***	***525***

State and tribal voluntary cleanup sites

NY VCP: Voluntary Cleanup Agreements. The voluntary remedial program uses private monies to get contaminated sites remediated to levels allowing for the sites' productive use. The program covers virtually any kind of site and contamination.

A review of the NY VCP list, as provided by EDR, and dated 03/27/2014 has revealed that there are 3 NY VCP sites within approximately 0.5 miles of the target property.

Equal/Higher Elevation	Address	Direction / Distance	Map ID	Page
WILLIAMSBURG WORKS	KENT AVE & 12TH STREET	WSW 1/8 - 1/4 (0.187 mi.)	U95	289
101-105 WEST STREET	101-105 WEST STREET, BR	NNW 1/4 - 1/2 (0.431 mi.)	173	607

Lower Elevation	Address	Direction / Distance	Map ID	Page
BAYSIDE OIL	1-65 NORTH 12TH STREET	W 1/4 - 1/2 (0.297 mi.)	AJ161	563

EXECUTIVE SUMMARY

State and tribal Brownfields sites

NY BROWNFIELDS: Brownfields Site List

A review of the NY BROWNFIELDS list, as provided by EDR, and dated 03/27/2014 has revealed that there are 3 NY BROWNFIELDS sites within approximately 0.5 miles of the target property.

Equal/Higher Elevation	Address	Direction / Distance	Map ID	Page
94 N. 13TH STREET	94 N. 13TH STREET	SSW 1/8 - 1/4 (0.131 mi.)	L62	161
K - WILLIAMSBURG WORKS	***KENT AVE & 12TH STREET***	***WSW 1/8 - 1/4 (0.187 mi.)***	***U96***	***290***
CLEANERS SALES & EQUIPMENT	***135 KENT AVE***	***SW 1/4 - 1/2 (0.477 mi.)***	***AN182***	***672***

ADDITIONAL ENVIRONMENTAL RECORDS

Local Lists of Registered Storage Tanks

NY HIST UST: The Underground Storage Tank database contains registered USTs. USTs are regulated under Subtitle I of the Resource Conservation and Recovery Act (RCRA). The data come from the Department of Environmental Conservation's Petroleum Bulk Storage (PBS) Database

A review of the NY HIST UST list, as provided by EDR, and dated 01/01/2002 has revealed that there are 15 NY HIST UST sites within approximately 0.25 miles of the target property.

Equal/Higher Elevation	Address	Direction / Distance	Map ID	Page
WH CHRISTIAN & SONS	***211-217 BANKER ST***	***N 0 - 1/8 (0.060 mi.)***	***D14***	***29***
NYC DEP B-9 FACILITY	22 NORTH 15TH STREET	W 0 - 1/8 (0.079 mi.)	E20	68
W H CHRISTIAN & SONS INC	***22-28 FRANKLIN ST***	***NW 1/8 - 1/4 (0.130 mi.)***	***K59***	***148***
NASH METALWARE CO, INC	***1 NASSAU AVENUE***	***SSE 1/8 - 1/4 (0.148 mi.)***	***O68***	***176***
W. H. CHRISTIAN & SONS INC	***31 FRANKLIN ST***	***NW 1/8 - 1/4 (0.148 mi.)***	***N71***	***184***
S & B CAAMANO	***54 FRANKLIN ST***	***NNW 1/8 - 1/4 (0.170 mi.)***	***79***	***223***
NATIONS RENT	***91 NORTH 12TH STREET***	***SW 1/8 - 1/4 (0.177 mi.)***	***S86***	***258***
JOSEPH J SARCONA TRUCKING CO	***124 NORTH 12TH STREET***	***SSW 1/8 - 1/4 (0.194 mi.)***	***R105***	***302***
P. CHIMENTO TRUCKING, INC	***11 WEST ST***	***NW 1/8 - 1/4 (0.211 mi.)***	***W109***	***311***
CONSOLIDATED FREIGHTWAYS	11 WEST STREET	NW 1/8 - 1/4 (0.211 mi.)	W111	345
AUTOMOTIVE TRADE HS 610 - BROO	***50 BEDFORD AVENUE***	***SE 1/8 - 1/4 (0.212 mi.)***	***X113***	***348***
ESTATE OF CARBONARO (BLK 5712	***59-25 NEW UTRECHT AVE***	***ESE 1/8 - 1/4 (0.231 mi.)***	***AA138***	***449***
BROOKLYN NORTH 1 GARAGE	***50 KENT AVENUE***	***SW 1/8 - 1/4 (0.233 mi.)***	***AE146***	***474***

Lower Elevation	Address	Direction / Distance	Map ID	Page
V E 2 PLATING CO	***7-11 N 15 ST***	***WNW 0 - 1/8 (0.099 mi.)***	***F23***	***74***
QUAY STREET SHOP	***40-96 QUAY STREET***	***WNW 1/8 - 1/4 (0.213 mi.)***	***Y115***	***372***

Records of Emergency Release Reports

NY Spills: Data collected on spills reported to NYSDEC. is required by one or more of the following: Article 12 of the Navigation Law, 6 NYCRR Section 613.8 (from PBS regs), or 6 NYCRR Section 595.2 (from CBS regs). It includes spills active as of April 1, 1986, as well as spills occurring since this date.

A review of the NY Spills list, as provided by EDR, and dated 02/17/2014 has revealed that there are

EXECUTIVE SUMMARY

24 NY Spills sites within approximately 0.125 miles of the target property.

Equal/Higher Elevation	Address	Direction / Distance	Map ID	Page
VAULT #3533 Spill Number/Closed Date: 9808835 / 10/28/2002	15TH ST & GEM ST	WSW 0 - 1/8 (0.030 mi.)	4	14
MANHOLE # 62847 Spill Number/Closed Date: 0402785 / 1/24/2005	BANKER/NORMAND AVE	ESE 0 - 1/8 (0.032 mi.)	B5	16
TM 641 Spill Number/Closed Date: 0004919 / 10/23/2001	BANKER ST & NORMAN AVE	ESE 0 - 1/8 (0.033 mi.)	B6	17
MANHOLE 64827 Spill Number/Closed Date: 0404537 / 1/19/2005	BANKER ST & NORMAN AVE	ESE 0 - 1/8 (0.033 mi.)	B7	18
MANHOLE 641 Spill Number/Closed Date: 0406990 / 11/19/2004	BANKER ST/NORMAN AVE	ESE 0 - 1/8 (0.033 mi.)	B8	19
SPILL NUMBER 0406925 Spill Number/Closed Date: 0406925 / 9/23/2004 Spill Number/Closed Date: 1001843 / 9/15/2010	150 BANKER ST	SE 0 - 1/8 (0.054 mi.)	13	26
BROOKLYN WATER MAINTENANCE Spill Number/Closed Date: 1108135 / 10/4/2011 Spill Number/Closed Date: 1002593 / 2/14/2011 Spill Number/Closed Date: 9801521 / 4/9/2013 Spill Number/Closed Date: 1002082 / 2/14/2011 Spill Number/Closed Date: 0501684 / 5/23/2005 **Additional key fields are available in the Map Findings section*	***22 NORTH 15TH STREET***	***W 0 - 1/8 (0.079 mi.)***	***E18***	***52***
VAULT V-2803 Spill Number/Closed Date: 1105885 / 1/10/2012	42 WHYTHE AVE	SSW 0 - 1/8 (0.096 mi.)	22	73
MANHOLE #TM 625 Spill Number/Closed Date: 9810087 / 11/7/2002	N 14TH ST AND KEMT AV	WSW 0 - 1/8 (0.101 mi.)	G24	82
TM 625 - Spill Number/Closed Date: 9815002 / 6/6/2002	N. 14TH ST & KENT AVE	WSW 0 - 1/8 (0.101 mi.)	G25	84
CON ED PIPELINE NO. 7 Spill Number/Closed Date: 9900419 / 6/9/2006	NORTH 14TH/FRANKLIN AVE	WSW 0 - 1/8 (0.101 mi.)	G26	86
FRANKLIN AVE Spill Number/Closed Date: 9900519 / 6/9/2006	BETWEEN N14TH & N15TH	WNW 0 - 1/8 (0.103 mi.)	F27	88
VAULT 3184 Spill Number/Closed Date: 9912676 / 2/26/2002	SS MESEROL AVE & GEM ST	NW 0 - 1/8 (0.104 mi.)	J30	93
VAULT VS3184 Spill Number/Closed Date: 9904235 / 10/19/1999	MESEROLE AVE/ GEM ST	NW 0 - 1/8 (0.105 mi.)	J31	94
VANAGE SERVICE 3184 Spill Number/Closed Date: 9904547 / 4/4/2002	MESEROLE AVE & GEM ST	NW 0 - 1/8 (0.105 mi.)	J32	95
VS #3184 Spill Number/Closed Date: 9912478 / 2/26/2002	MESEROLE AVE/GEM ST	NW 0 - 1/8 (0.105 mi.)	J33	96
VAULT VS3184 Spill Number/Closed Date: 9904106 / 5/3/2007	MESEROLE & GEM ST	NW 0 - 1/8 (0.105 mi.)	J34	97
COMMERCIAL Spill Number/Closed Date: 0510562 / 1/6/2006	239 BANKER ST	NNW 0 - 1/8 (0.106 mi.)	H36	101
N14TH ST/N15TH/FRANKLIN Spill Number/Closed Date: 9900968 / 6/9/2006	N14TH ST/N15TH/FRANKLIN	W 0 - 1/8 (0.107 mi.)	G38	103
FRONT OF WAREHOUSE Spill Number/Closed Date: 0600809 / 5/1/2006	94 BANKER ST	SSE 0 - 1/8 (0.116 mi.)	I45	122
CORNER OF BROADWAY & WYTHE AVE Spill Number/Closed Date: 0407198 / 11/1/2004	NEAR 41 WYTHE AVE	SSW 0 - 1/8 (0.122 mi.)	L51	130

EXECUTIVE SUMMARY

Lower Elevation	Address	Direction / Distance	Map ID	Page
MANHOLE #4347 Spill Number/Closed Date: 9811591 / 2/19/2003	FRANKLIN ST & N 15TH ST	WNW 0 - 1/8 (0.107 mi.)	F37	102
MANHOLE #62581 Spill Number/Closed Date: 9904561 / 10/21/1999	MERSEROLE AVE/FRANKLIN	NW 0 - 1/8 (0.118 mi.)	K46	123
MANHOLE# 62580 Spill Number/Closed Date: 0404080 / 10/6/2006	18 FRANKLIN ST	NW 0 - 1/8 (0.124 mi.)	K52	132

Other Ascertainable Records

RCRA NonGen / NLR: RCRAInfo is EPA's comprehensive information system, providing access to data supporting the Resource Conservation and Recovery Act (RCRA) of 1976 and the Hazardous and Solid Waste Amendments (HSWA) of 1984. The database includes selective information on sites which generate, transport, store, treat and/or dispose of hazardous waste as defined by the Resource Conservation and Recovery Act (RCRA). Non-Generators do not presently generate hazardous waste.

A review of the RCRA NonGen / NLR list, as provided by EDR, and dated 03/11/2014 has revealed that there are 31 RCRA NonGen / NLR sites within approximately 0.25 miles of the target property.

Equal/Higher Elevation	Address	Direction / Distance	Map ID	Page
ARTHUR J EVERS CORP	***221 BANKER ST***	***N 0 - 1/8 (0.075 mi.)***	***D16***	***48***
NYCDEP - BROOKLYN WATER MAINTE	22 N 15TH ST	W 0 - 1/8 (0.079 mi.)	E17	51
LAFAYETTE GRINDING CORPOR	***115 BANKER ST***	***SE 0 - 1/8 (0.104 mi.)***	***I29***	***91***
RUEBRO MFG COMPANY INC	***1002 GRAND ST***	***WSW 0 - 1/8 (0.114 mi.)***	***G44***	***120***
REGENT CONTROL CORP	***4-6 BERRY ST***	***S 1/8 - 1/4 (0.125 mi.)***	***53***	***133***
CITY METAL SMELTING & REFINING	***61 N 13TH ST***	***SW 1/8 - 1/4 (0.127 mi.)***	***54***	***136***
C H LEIBFRIED MFG CORP	***95-101 GUERNSEY ST***	***E 1/8 - 1/4 (0.127 mi.)***	***55***	***138***
WH CHRISTIAN & SONS	***22-28 FRANKLIN ST***	***NW 1/8 - 1/4 (0.130 mi.)***	***K56***	***139***
MANHATTAN POLY BAG CO	***94 N 13TH ST***	***SSW 1/8 - 1/4 (0.131 mi.)***	***L61***	***153***
PAT & DOM'S COLLISION INC	***25 FRANKLIN STREET***	***NW 1/8 - 1/4 (0.139 mi.)***	***N65***	***165***
CON EDISON - VAULT 4146	13 ST & KENT AVE	WSW 1/8 - 1/4 (0.142 mi.)	66	171
NASHMATEL WARE	***1 NASSAU AVE***	***SSE 1/8 - 1/4 (0.148 mi.)***	***O67***	***173***
W H CHRISTIAN & SONS INC	***31 FRANKLIN ST***	***NW 1/8 - 1/4 (0.148 mi.)***	***N70***	***183***
I M & N PATTI	8 BERRY ST	SSE 1/8 - 1/4 (0.156 mi.)	O74	207
NYC BD OF ED - PUBLIC SCHOOL 3	***75 MESEROLE AVE***	***NNE 1/8 - 1/4 (0.158 mi.)***	***P76***	***210***
C & J COLLISION SERVICE INC	***74 GUERNSEY ST***	***ESE 1/8 - 1/4 (0.174 mi.)***	***81***	***227***
SYLVAN EQUIPMENT CORP	***91 N 12TH ST***	***SW 1/8 - 1/4 (0.177 mi.)***	***S83***	***251***
NATIONS RENT	***91 N 12TH ST***	***SW 1/8 - 1/4 (0.177 mi.)***	***S84***	***253***
BLAST OFF SERVICES INC	***91 N 12TH ST 1ST FLOOR***	***SW 1/8 - 1/4 (0.177 mi.)***	***S85***	***255***
CON ED - MH 64822	***WYTHE AVE 74 S/O RODNEY***	***SSW 1/8 - 1/4 (0.179 mi.)***	***S90***	***277***
CON EDISON MANHOLE 63427	N 12TH ST & KENT AVE S	WSW 1/8 - 1/4 (0.189 mi.)	U100	295
CONSOLIDATED FREIGHTWAYS	***11 WEST ST***	***NW 1/8 - 1/4 (0.211 mi.)***	***W110***	***344***
CON EDISON SERVICE BOX 15044	756 MANHATTAN AVE S OF	NE 1/8 - 1/4 (0.229 mi.)	AC135	438
HEMISPHERE STEEL PRODUCTS CORP	***54 N 11TH ST***	***SW 1/8 - 1/4 (0.230 mi.)***	***136***	***439***
METRO OIL	100 MESEROLE AVE	NE 1/8 - 1/4 (0.232 mi.)	AC141	463
NYC DEPT OF SANITATION - J SCH	***50 KENT AVE BK-N-1***	***SW 1/8 - 1/4 (0.233 mi.)***	***AE145***	***472***
CON EDISON MANHOLE: 4342	OAK ST & FRANKLIN ST SW	NNW 1/8 - 1/4 (0.239 mi.)	AD148	488
MTA NYCT - MESEROLE AVENUE SUB	MESEROLE & MANHATTAN AV	NE 1/8 - 1/4 (0.239 mi.)	AF149	489

Lower Elevation	Address	Direction / Distance	Map ID	Page
V E 2 PLATING CO	***7-11 N 15 ST***	***WNW 0 - 1/8 (0.099 mi.)***	***F23***	***74***
POLY CONVERTERS OF AMERICA INC	***2 MESEROLE AVE***	***WNW 0 - 1/8 (0.111 mi.)***	***F42***	***117***

EXECUTIVE SUMMARY

Lower Elevation	Address	Direction / Distance	Map ID	Page
CON EDISON - VS 5778	***40-49 QUAY ST.***	***WNW 1/8 - 1/4 (0.213 mi.)***	***Y114***	***370***

NY HSWDS: The List includes any known or suspected hazardous substance waste disposal sites. Also included are sites delisted from the Registry of Inactive Hazardous Waste Disposal Sites and non-registry sites that U.S. EPA Preliminary Assessment (PA) reports or Site Investigation (SI) reports were prepared. Hazardous Substance Waste Disposal Sites are eligible to be Superfund sites now that the New York State Superfund has been refinanced and changed. This means that the study inventory has served its purpose and will no longer be maintained as a separate entity The latest version of the study is frozen in time. The sites on the study will not automatically be made superfund sites, rather each site will be further evaluated for listing in the registry. So overtime they will be added to the registry or not.

A review of the NY HSWDS list, as provided by EDR, and dated 01/01/2003 has revealed that there are 2 NY HSWDS sites within approximately 0.5 miles of the target property.

Equal/Higher Elevation	Address	Direction / Distance	Map ID	Page
BUG, WILLIAMSBURG WORKS	KENT AVENUE, NORTH 12TH	WSW 1/8 - 1/4 (0.218 mi.)	123	419
BUG, PEOPLES WORKS	KENT AVE.	SW 1/4 - 1/2 (0.263 mi.)	AI158	519

NY MANIFEST: Manifest is a document that lists and tracks hazardous waste from the generator through transporters to a TSD facility.

A review of the NY MANIFEST list, as provided by EDR, and dated 02/28/2014 has revealed that there are 47 NY MANIFEST sites within approximately 0.25 miles of the target property.

Equal/Higher Elevation	Address	Direction / Distance	Map ID	Page
STRATFORD TOOL	152 BANKER ST	SE 0 - 1/8 (0.051 mi.)	B11	23
CON EDISON	23 N 15TH ST	W 0 - 1/8 (0.054 mi.)	C12	24
WH CHRISTIAN & SONS	***211-217 BANKER ST***	***N 0 - 1/8 (0.060 mi.)***	***D14***	***29***
ARTHUR J EVERS CORP	***221 BANKER ST***	***N 0 - 1/8 (0.075 mi.)***	***D16***	***48***
NYCDEP - BROOKLYN WATER MAINTE	***22 N 15TH ST***	***W 0 - 1/8 (0.079 mi.)***	***E19***	***58***
CON EDISON	BANKER & MESEROLE AVE	N 0 - 1/8 (0.103 mi.)	H28	89
ALBEST METAL STAMPING	1 KENT AVENUE	WSW 0 - 1/8 (0.114 mi.)	G43	120
REGENT CONTROL CORP	***4-6 BERRY ST***	***S 1/8 - 1/4 (0.125 mi.)***	***53***	***133***
W H CHRISTIAN & SONS INC	***22-28 FRANKLIN ST***	***NW 1/8 - 1/4 (0.130 mi.)***	***K59***	***148***
MANHATTAN POLY BAG CO	***94 N 13TH ST***	***SSW 1/8 - 1/4 (0.131 mi.)***	***L61***	***153***
CONSOLIDATED EDISON MH19129	MH19129 12 CLIFFORD PL	N 1/8 - 1/4 (0.133 mi.)	M63	162
CONSOLIDATED EDISON	12 CLIFFORD PLACE - MH1	N 1/8 - 1/4 (0.133 mi.)	M64	164
PAT & DOM'S COLLISION INC	***25 FRANKLIN STREET***	***NW 1/8 - 1/4 (0.139 mi.)***	***N65***	***165***
NASH METALWARE CO, INC	***1 NASSAU AVENUE***	***SSE 1/8 - 1/4 (0.148 mi.)***	***O68***	***176***
I M & N PATTI	8 BERRY STREET	SSE 1/8 - 1/4 (0.156 mi.)	O73	195
NYC BD OF ED - PUBLIC SCHOOL 3	***75 MESEROLE AVE***	***NNE 1/8 - 1/4 (0.158 mi.)***	***P76***	***210***
C & J COLLISION SERVICE INC	***74 GUERNSEY ST***	***ESE 1/8 - 1/4 (0.174 mi.)***	***81***	***227***
SYLVAN EQUIPMENT CORP	***91 N 12TH ST***	***SW 1/8 - 1/4 (0.177 mi.)***	***S83***	***251***
NATIONS RENT	***91 N 12TH ST***	***SW 1/8 - 1/4 (0.177 mi.)***	***S84***	***253***
BLAST OFF SERVICES INC	***91 N 12TH ST 1ST FLOOR***	***SW 1/8 - 1/4 (0.177 mi.)***	***S85***	***255***
NYC DEP	12TH ST & WYTHE AVE	SSW 1/8 - 1/4 (0.179 mi.)	S87	270
CON EDISON	NORTH 12TH & WYTHE AVE	SSW 1/8 - 1/4 (0.179 mi.)	S88	272
CON EDISON	***74 WYTHE AVE BROOKLYN N***	***SSW 1/8 - 1/4 (0.179 mi.)***	***S89***	***273***
CON ED - MH 64822	***WYTHE AVE 74 S/O RODNEY***	***SSW 1/8 - 1/4 (0.179 mi.)***	***S90***	***277***
CONED	KENT AVENUE AND N. 12TH	WSW 1/8 - 1/4 (0.187 mi.)	U94	289
CONSOLIDATED EDISON - MH 63427	N 12TH ST & KENT AVE	WSW 1/8 - 1/4 (0.187 mi.)	U97	291
CONSOLIDATED EDISON	N 12TH ST & KENT AVE -	WSW 1/8 - 1/4 (0.189 mi.)	U101	296

EXECUTIVE SUMMARY

Equal/Higher Elevation	Address	Direction / Distance	Map ID	Page
P. CHIMENTO TRUCKING, INC	***11 WEST ST***	***NW 1/8 - 1/4 (0.211 mi.)***	***W109***	***311***
AUTOMOTIVE TRADE HS 610 - BROO	***50 BEDFORD AVENUE***	***SE 1/8 - 1/4 (0.212 mi.)***	***X113***	***348***
RITE AID #10580	723-725 MANHATTAN AVE	ENE 1/8 - 1/4 (0.216 mi.)	Z118	388
J RAFA CLEANERS	***718 MANHATTAN AVE***	***ENE 1/8 - 1/4 (0.217 mi.)***	***Z120***	***403***
VERIZON NEW YORK INC	***LORIMER ST & NASSAU AVE***	***ESE 1/8 - 1/4 (0.224 mi.)***	***AA128***	***425***
CONSOLIDATED EDISON	BEDFORD AND NASSAU AVES	ESE 1/8 - 1/4 (0.224 mi.)	AA129	426
CONSOLIDATED EDISON	WYTHE AVE & N. 11 ST	SSW 1/8 - 1/4 (0.228 mi.)	AB132	434
CONSOLIDATED EDISON	N 11TH ST & WYTHE AVE	SSW 1/8 - 1/4 (0.228 mi.)	AB134	436
HEMISPHERE STEEL PRODUCTS CORP	***54 N 11TH ST***	***SW 1/8 - 1/4 (0.230 mi.)***	***136***	***439***
BROOKLYN NORTH 01 DOS -DDC	***50 KENT AVENUE***	***SW 1/8 - 1/4 (0.233 mi.)***	***AE143***	***465***
CONSOLIDATED EDISON	KENT AVE AND N 11 ST	SW 1/8 - 1/4 (0.234 mi.)	AE147	486
MTA NYCT - MESEROLE AVENUE SUB	MESEROLE & MANHATTAN AV	NE 1/8 - 1/4 (0.239 mi.)	AF150	490
RITE AID #4782	783 MANHATTAN AVE	NE 1/8 - 1/4 (0.250 mi.)	AH156	505

Lower Elevation	Address	Direction / Distance	Map ID	Page
V E 2 PLATING CO	***7-11 N 15 ST***	***WNW 0 - 1/8 (0.099 mi.)***	***F23***	***74***
HARD CHROME ELECTRO PROCESSING	***8 MESEROLE AVE***	***NW 0 - 1/8 (0.109 mi.)***	***J41***	***106***
POLY CONVERTERS OF AMERICA INC	2 MESEROLE AVE	NW 0 - 1/8 (0.119 mi.)	K47	124
CONSOLIDATED EDISON	90 QUAY ST AND WEST ST	NW 1/8 - 1/4 (0.185 mi.)	T92	281
NYC TRANSIT - STORAGE FACILITY	***90 QUAY ST***	***NW 1/8 - 1/4 (0.185 mi.)***	***T93***	***282***
CONSOLIDATED EDISON	QUAY ST & WEST ST - MH	NW 1/8 - 1/4 (0.193 mi.)	T104	300
CON EDISON - VS 5778	***40-49 QUAY ST.***	***WNW 1/8 - 1/4 (0.213 mi.)***	***Y114***	***370***

NJ MANIFEST: Hazardous waste manifest information.

A review of the NJ MANIFEST list, as provided by EDR, and dated 02/28/2014 has revealed that there is 1 NJ MANIFEST site within approximately 0.25 miles of the target property.

Equal/Higher Elevation	Address	Direction / Distance	Map ID	Page
NY ARMY NATL GUARD OMS #40	15-79 BEDFORD AVE	ESE 1/8 - 1/4 (0.221 mi.)	AA126	423

NY DRYCLEANERS: A listing of all registered drycleaning facilities.

A review of the NY DRYCLEANERS list, as provided by EDR, and dated 04/17/2014 has revealed that there are 3 NY DRYCLEANERS sites within approximately 0.25 miles of the target property.

Equal/Higher Elevation	Address	Direction / Distance	Map ID	Page
W.H. CHRISTIAN & SONS	211 BANKER ST(22-28 FRA	N 0 - 1/8 (0.060 mi.)	D15	48
J. RAFA/COURTSIDE CLEANERS	718 MANHATTAN AVE.	ENE 1/8 - 1/4 (0.217 mi.)	Z122	418
BERRY CLEANERS	44 BERRY STREET (Z11249	S 1/8 - 1/4 (0.244 mi.)	AG152	496

NY E DESIGNATION: Lots designation with an ?E? on the Zoning Maps of the City of New York for potential hazardous material contamination, air and/or noise quality impacts.

A review of the NY E DESIGNATION list, as provided by EDR, and dated 03/12/2014 has revealed that there are 2 NY E DESIGNATION sites within approximately 0.125 miles of the target property.

Equal/Higher Elevation	Address	Direction / Distance	Map ID	Page
LOT 100,TAXBLOCK 2590	1 FRANKLIN STREET	W 0 - 1/8 (0.108 mi.)	G39	105

Lower Elevation	Address	Direction / Distance	Map ID	Page
LOT 215,TAXBLOCK 2590	11 FRANKLIN STREET	NW 0 - 1/8 (0.121 mi.)	K49	127

EDR HIGH RISK HISTORICAL RECORDS

EDR Exclusive Records

EDR MGP: The EDR Proprietary Manufactured Gas Plant Database includes records of coal gas plants (manufactured gas plants) compiled by EDR's researchers. Manufactured gas sites were used in the United States from the 1800's to 1950's to produce a gas that could be distributed and used as fuel. These plants used whale oil, rosin, coal, or a mixture of coal, oil, and water that also produced a significant amount of waste. Many of the byproducts of the gas production, such as coal tar (oily waste containing volatile and non-volatile chemicals), sludges, oils and other compounds are potentially hazardous to human health and the environment. The byproduct from this process was frequently disposed of directly at the plant site and can remain or spread slowly, serving as a continuous source of soil and groundwater contamination.

A review of the EDR MGP list, as provided by EDR, has revealed that there are 3 EDR MGP sites within approximately 1 mile of the target property.

Equal/Higher Elevation	Address	Direction / Distance	Map ID	Page
WYTHE AVE. (BERRY ST.) STATION	WYTHE AVE., BERRY ST.,	SSW 1/8 - 1/4 (0.171 mi.)	R80	227
CON EDISON - EAST 14TH ST. WOR	EAST 14TH - EAST 16TH S	WNW 1/2 - 1 (0.976 mi.)	199	789

Lower Elevation	Address	Direction / Distance	Map ID	Page
CON EDISON - EAST 11TH ST. WOR	EAST 11TH - EAST 13TH S	W 1/2 - 1 (0.934 mi.)	198	789

EDR US Hist Auto Stat: EDR has searched selected national collections of business directories and has collected listings of potential gas station/filling station/service station sites that were available to EDR researchers. EDR's review was limited to those categories of sources that might, in EDR's opinion, include gas station/filling station/service station establishments. The categories reviewed included, but were not limited to gas, gas station, gasoline station, filling station, auto, automobile repair, auto service station, service station, etc. This database falls within a category of information EDR classifies as "High Risk Historical Records", or HRHR. EDR's HRHR effort presents unique and sometimes proprietary data about past sites and operations that typically create environmental concerns, but may not show up in current government records searches.

A review of the EDR US Hist Auto Stat list, as provided by EDR, has revealed that there are 6 EDR US Hist Auto Stat sites within approximately 0.25 miles of the target property.

Equal/Higher Elevation	Address	Direction / Distance	Map ID	Page
Not reported	179 BANKER ST	ENE 0 - 1/8 (0.024 mi.)	A3	14
Not reported	193 BANKER ST	NNE 0 - 1/8 (0.035 mi.)	10	23
Not reported	64 DOBBIN ST	E 0 - 1/8 (0.086 mi.)	21	72
Not reported	88 FRANKLIN ST	NNW 1/8 - 1/4 (0.233 mi.)	AD142	464

Lower Elevation	Address	Direction / Distance	Map ID	Page
Not reported	11 MESEROLE AVE	NW 0 - 1/8 (0.109 mi.)	J40	106
Not reported	11 FRANKLIN ST	NW 0 - 1/8 (0.121 mi.)	K50	130

EXECUTIVE SUMMARY

EDR US Hist Cleaners: EDR has searched selected national collections of business directories and has collected listings of potential dry cleaner sites that were available to EDR researchers. EDR's review was limited to those categories of sources that might, in EDR's opinion, include dry cleaning establishments. The categories reviewed included, but were not limited to dry cleaners, cleaners, laundry, laundromat, cleaning/laundry, wash & dry etc. This database falls within a category of information EDR classifies as "High Risk Historical Records", or HRHR. EDR's HRHR effort presents unique and sometimes proprietary data about past sites and operations that typically create environmental concerns, but may not show up in current government records searches.

A review of the EDR US Hist Cleaners list, as provided by EDR, has revealed that there are 4 EDR US Hist Cleaners sites within approximately 0.25 miles of the target property.

Equal/Higher Elevation	Address	Direction / Distance	Map ID	Page
Not reported	84 NORMAN AVE	ENE 1/8 - 1/4 (0.209 mi.)	V108	310
Not reported	718 MANHATTAN AVE	ENE 1/8 - 1/4 (0.217 mi.)	Z121	417
Not reported	155 CALYER ST	NNE 1/8 - 1/4 (0.220 mi.)	125	422
Not reported	44 BERRY ST	S 1/8 - 1/4 (0.244 mi.)	AG153	496

EXECUTIVE SUMMARY

Due to poor or inadequate address information, the following sites were not mapped. Count: 20 records.

Site Name	Database(s)
NYSDOT BIN 1066220	FINDS, NY MANIFEST
BELL ATLANTIC-NY	NY MANIFEST
CONSOLIDATED EDISON	NY MANIFEST
NYCDOT - EMPIRE BLVD BRIDGE	RCRA NonGen / NLR, NY MANIFEST
CON ED - MH 71378	RCRA NonGen / NLR, NY MANIFEST
BELL ATLANTIC-NY	RCRA NonGen / NLR, NY MANIFEST
NYCDEP	NY MANIFEST
CON EDISION - MH38210	RCRA NonGen / NLR, NY MANIFEST
CONSOLIDATED EDISON	NY MANIFEST
CON ED - MH 64824	RCRA NonGen / NLR, NY MANIFEST
CON EDISON OVERHEAD TRANSFORMER PO	RCRA NonGen / NLR, NY MANIFEST
CONSOLIDATED EDISON	NY MANIFEST
CONSTRUCTION OF INTREPID PEDESTRIA	RCRA NonGen / NLR, NY MANIFEST
MH64829	RCRA NonGen / NLR, NY MANIFEST
BKLYN UNION GAS /PEOPLES WORKS	CERC-NFRAP
BKLYN UNION GAS /WILLIAMSBURGH WOR	CERC-NFRAP
EXIT 34	NY Spills
KINGS HIGHWAY MOBIL	NY Spills
BETW/AVE X &	NY Spills
205842; KINGS HWY	NY Spills

OVERVIEW MAP - 3940811.2s

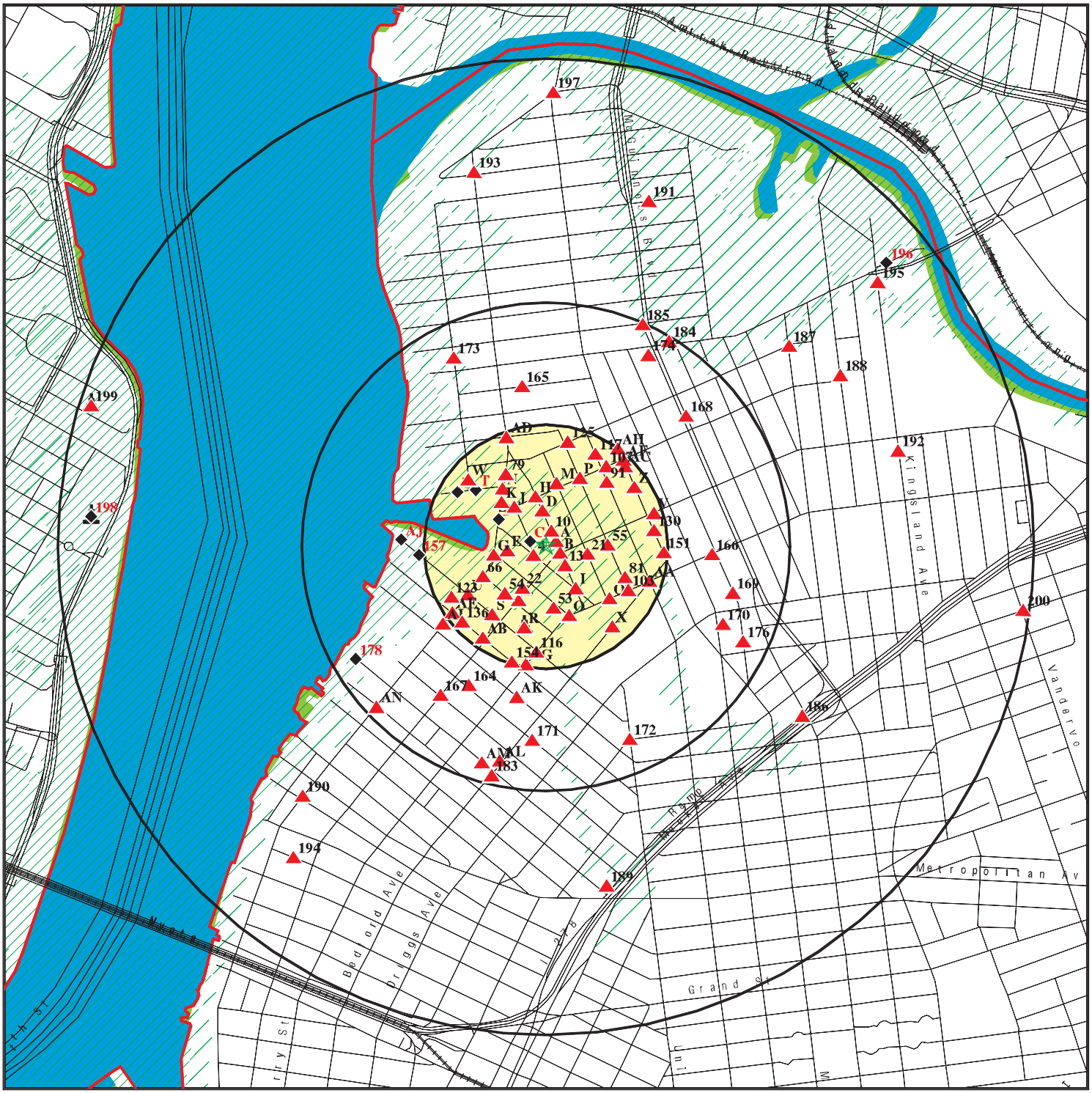

Target Property

Sites at elevations higher than or equal to the target property

Sites at elevations lower than the target property

Manufactured Gas Plants

National Priority List Sites

Dept. Defense Sites

0 1/4 1/2 1 Miles

Indian Reservations BIA

County Boundary

Oil & Gas pipelines from USGS

100-year flood zone

500-year flood zone

National Wetland Inventory

State Wetlands

This report includes Interactive Map Layers to display and/or hide map information. The legend includes only those icons for the default map view.

SITE NAME: 330202	CLIENT: AEI Consultants
ADDRESS: 190 Banker Street Brooklyn NY 11222	CONTACT: Brooke
	INQUIRY #: 3940811.2s
LAT/LONG: 40.7245 / 73.9557	DATE: May 12, 2014 2:34 pm

Copyright © 2014 EDR, Inc. © 2010 Tele Atlas Rel. 07/2009.

DETAIL MAP - 3940811.2s

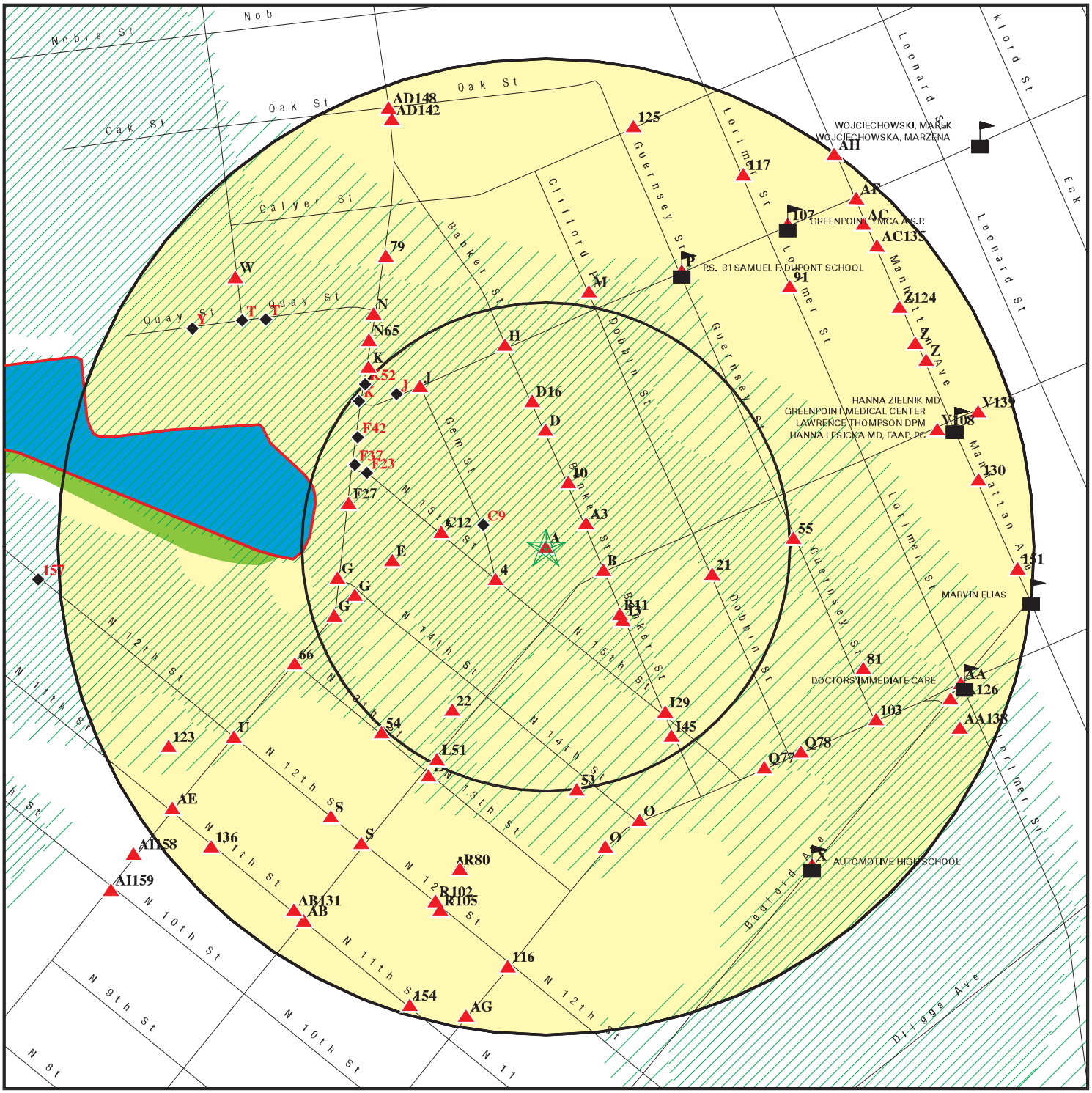

0 1/16 1/8 1/4 Miles

- Target Property
- Sites at elevations higher than or equal to the target property
- Sites at elevations lower than the target property
- Manufactured Gas Plants
- Sensitive Receptors
- National Priority List Sites
- Dept. Defense Sites
- Indian Reservations BIA
- County Boundary
- Oil & Gas pipelines from USGS
- 100-year flood zone
- 500-year flood zone
- National Wetland Inventory
- State Wetlands

This report includes Interactive Map Layers to display and/or hide map information. The legend includes only those icons for the default map view.

SITE NAME: 330202 ADDRESS: 190 Banker Street Brooklyn NY 11222 LAT/LONG: 40.7245 / 73.9557	CLIENT: AEI Consultants CONTACT: Brooke INQUIRY #: 3940811.2s DATE: May 12, 2014 2:35 pm

Copyright © 2014 EDR, Inc. © 2010 Tele Atlas Rel. 07/2009.

MAP FINDINGS SUMMARY

Database	Search Distance (Miles)	Target Property	< 1/8	1/8 - 1/4	1/4 - 1/2	1/2 - 1	> 1	Total Plotted
STANDARD ENVIRONMENTAL RECORDS								
Federal NPL site list								
NPL	1.000		0	0	0	0	NR	0
Proposed NPL	1.000		0	0	0	0	NR	0
NPL LIENS	TP		NR	NR	NR	NR	NR	0
Federal Delisted NPL site list								
Delisted NPL	1.000		0	0	0	0	NR	0
Federal CERCLIS list								
CERCLIS	0.500		0	0	0	NR	NR	0
FEDERAL FACILITY	0.500		0	0	0	NR	NR	0
Federal CERCLIS NFRAP site List								
CERC-NFRAP	0.500		0	0	1	NR	NR	1
Federal RCRA CORRACTS facilities list								
CORRACTS	1.000		0	0	0	1	NR	1
Federal RCRA non-CORRACTS TSD facilities list								
RCRA-TSDF	0.500		0	0	0	NR	NR	0
Federal RCRA generators list								
RCRA-LQG	0.250		0	2	NR	NR	NR	2
RCRA-SQG	0.250		2	2	NR	NR	NR	4
RCRA-CESQG	0.250		0	6	NR	NR	NR	6
Federal institutional controls / engineering controls registries								
US ENG CONTROLS	0.500		0	0	0	NR	NR	0
US INST CONTROL	0.500		0	0	0	NR	NR	0
LUCIS	0.500		0	0	0	NR	NR	0
Federal ERNS list								
ERNS	TP		NR	NR	NR	NR	NR	0
State- and tribal - equivalent CERCLIS								
NY SHWS	1.000		0	2	2	12	NR	16
NY VAPOR REOPENED	1.000		0	0	0	0	NR	0
State and tribal landfill and/or solid waste disposal site lists								
NY SWF/LF	0.500	1	0	0	3	NR	NR	4
State and tribal leaking storage tank lists								
NY LTANKS	0.500		1	8	19	NR	NR	28
NY HIST LTANKS	0.500		0	0	0	NR	NR	0
INDIAN LUST	0.500		0	0	0	NR	NR	0

MAP FINDINGS SUMMARY

Database	Search Distance (Miles)	Target Property	< 1/8	1/8 - 1/4	1/4 - 1/2	1/2 - 1	> 1	Total Plotted
State and tribal registered storage tank lists								
NY TANKS	0.250		1	0	NR	NR	NR	1
NY UST	0.250	1	4	16	NR	NR	NR	21
NY CBS UST	0.250		0	0	NR	NR	NR	0
NY MOSF UST	0.500		0	0	2	NR	NR	2
NY AST	0.250	1	2	19	NR	NR	NR	22
NY CBS AST	0.250		0	1	NR	NR	NR	1
NY MOSF AST	0.500		0	0	2	NR	NR	2
NY CBS	0.250		0	1	NR	NR	NR	1
NY MOSF	0.500		0	0	1	NR	NR	1
INDIAN UST	0.250		0	0	NR	NR	NR	0
FEMA UST	0.250		0	0	NR	NR	NR	0
State and tribal institutional control / engineering control registries								
NY ENG CONTROLS	0.500		0	0	0	NR	NR	0
NY INST CONTROL	0.500		0	0	0	NR	NR	0
NY RES DECL	0.125		0	NR	NR	NR	NR	0
State and tribal voluntary cleanup sites								
NY VCP	0.500		0	1	2	NR	NR	3
INDIAN VCP	0.500		0	0	0	NR	NR	0
State and tribal Brownfields sites								
NY ERP	0.500		0	0	0	NR	NR	0
NY BROWNFIELDS	0.500		0	2	1	NR	NR	3
ADDITIONAL ENVIRONMENTAL RECORDS								
Local Brownfield lists								
US BROWNFIELDS	0.500		0	0	0	NR	NR	0
Local Lists of Landfill / Solid Waste Disposal Sites								
ODI	0.500		0	0	0	NR	NR	0
DEBRIS REGION 9	0.500		0	0	0	NR	NR	0
NY SWTIRE	0.500		0	0	0	NR	NR	0
NY SWRCY	0.500		0	0	0	NR	NR	0
INDIAN ODI	0.500		0	0	0	NR	NR	0
Local Lists of Hazardous waste / Contaminated Sites								
US CDL	TP		NR	NR	NR	NR	NR	0
NY DEL SHWS	1.000		0	0	0	0	NR	0
US HIST CDL	TP		NR	NR	NR	NR	NR	0
Local Lists of Registered Storage Tanks								
NY HIST UST	0.250	1	3	12	NR	NR	NR	16
NY HIST AST	TP		NR	NR	NR	NR	NR	0

MAP FINDINGS SUMMARY

Database	Search Distance (Miles)	Target Property	< 1/8	1/8 - 1/4	1/4 - 1/2	1/2 - 1	> 1	Total Plotted
Local Land Records								
LIENS 2	TP		NR	NR	NR	NR	NR	0
NY LIENS	TP		NR	NR	NR	NR	NR	0
Records of Emergency Release Reports								
HMIRS	TP		NR	NR	NR	NR	NR	0
NY Spills	0.125		24	NR	NR	NR	NR	24
NY Hist Spills	0.125		0	NR	NR	NR	NR	0
NY SPILLS 80	0.125		0	NR	NR	NR	NR	0
NY SPILLS 90	0.125		0	NR	NR	NR	NR	0
Other Ascertainable Records								
RCRA NonGen / NLR	0.250		6	25	NR	NR	NR	31
DOT OPS	TP		NR	NR	NR	NR	NR	0
DOD	1.000		0	0	0	0	NR	0
FUDS	1.000		0	0	0	0	NR	0
CONSENT	1.000		0	0	0	0	NR	0
ROD	1.000		0	0	0	0	NR	0
UMTRA	0.500		0	0	0	NR	NR	0
US MINES	0.250		0	0	NR	NR	NR	0
TRIS	TP		NR	NR	NR	NR	NR	0
TSCA	TP		NR	NR	NR	NR	NR	0
FTTS	TP		NR	NR	NR	NR	NR	0
HIST FTTS	TP		NR	NR	NR	NR	NR	0
SSTS	TP		NR	NR	NR	NR	NR	0
ICIS	TP		NR	NR	NR	NR	NR	0
PADS	TP		NR	NR	NR	NR	NR	0
MLTS	TP		NR	NR	NR	NR	NR	0
RADINFO	TP		NR	NR	NR	NR	NR	0
FINDS	TP		NR	NR	NR	NR	NR	0
RAATS	TP		NR	NR	NR	NR	NR	0
RMP	TP		NR	NR	NR	NR	NR	0
NY HSWDS	0.500		0	1	1	NR	NR	2
NY UIC	TP		NR	NR	NR	NR	NR	0
NY MANIFEST	0.250		10	37	NR	NR	NR	47
RI MANIFEST	0.250		0	0	NR	NR	NR	0
NJ MANIFEST	0.250		0	1	NR	NR	NR	1
NY DRYCLEANERS	0.250		1	2	NR	NR	NR	3
NY SPDES	TP		NR	NR	NR	NR	NR	0
NY AIRS	TP		NR	NR	NR	NR	NR	0
NY E DESIGNATION	0.125		2	NR	NR	NR	NR	2
INDIAN RESERV	1.000		0	0	0	0	NR	0
SCRD DRYCLEANERS	0.500		0	0	0	NR	NR	0
NY Financial Assurance	TP		NR	NR	NR	NR	NR	0
NY COAL ASH	0.500		0	0	0	NR	NR	0
LEAD SMELTERS	TP		NR	NR	NR	NR	NR	0
2020 COR ACTION	0.250		0	0	NR	NR	NR	0
PCB TRANSFORMER	TP		NR	NR	NR	NR	NR	0
COAL ASH EPA	0.500		0	0	0	NR	NR	0
US FIN ASSUR	TP		NR	NR	NR	NR	NR	0

MAP FINDINGS SUMMARY

Database	Search Distance (Miles)	Target Property	< 1/8	1/8 - 1/4	1/4 - 1/2	1/2 - 1	> 1	Total Plotted
COAL ASH DOE	TP		NR	NR	NR	NR	NR	0
PRP	TP		NR	NR	NR	NR	NR	0
US AIRS	TP		NR	NR	NR	NR	NR	0
EPA WATCH LIST	TP		NR	NR	NR	NR	NR	0
EDR HIGH RISK HISTORICAL RECORDS								
EDR Exclusive Records								
EDR MGP	1.000		0	1	0	2	NR	3
EDR US Hist Auto Stat	0.250		5	1	NR	NR	NR	6
EDR US Hist Cleaners	0.250		0	4	NR	NR	NR	4
EDR RECOVERED GOVERNMENT ARCHIVES								
Exclusive Recovered Govt. Archives								
NY RGA LF	TP	1	NR	NR	NR	NR	NR	1
NY RGA HWS	TP		NR	NR	NR	NR	NR	0

NOTES:

TP = Target Property

NR = Not Requested at this Search Distance

Sites may be listed in more than one database

A1 Target Property | **CORZO CONTRACTING CO INC**
190 BANKER STREET
BROOKLYN, NY | **NY RGA LF** | **S114955985**
N/A

Site 1 of 3 in cluster A

Actual: 9 ft.

RGA LF:

2012	CORZO CONTRACTING CO INC	190 BANKER STREET
2011	CORZO CONTRACTING CO INC	190 BANKER STREET
2010	CORZO CONTRACTING CO INC	190 BANKER STREET
2009	CORZO CONTRACTING CO INC	190 BANKER STREET
2008	CORZO CONTRACTING CO INC	190 BANKER STREET
2007	CORZO CONTRACTING CO INC	190 BANKER STREET
2006	CORZO CONTRACTING CO INC	190 BANKER STREET
2005	CORZO CONTRACTING CO INC	190 BANKER STREET
2004	CORZO CONTRACTING CO INC	190 BANKER STREET
1999	CORZO CONTRACTING CO INC	190 BANKER STREET

A2 Target Property | **CORZO CONTRACTING CO INC**
190 BANKER STREET
BROOKLYN, NY 11222 | **NY SWF/LF**
NY UST
NY HIST UST
NY AST | **U000394646**
N/A

Site 2 of 3 in cluster A

Actual: 9 ft.

SWF/LF:

Flag:	INACTIVE
Region Code:	2
Phone Number:	7183493580
Owner Name:	Corzo Contracting Co Inc
Owner Type:	Not reported
Owner Address:	190 Banker Street
Owner Addr2:	Not reported
Owner City,St,Zip:	Brooklyn, NY 11222
Owner Email:	Not reported
Owner Phone:	7183493580
Contact Name:	Not reported
Contact Address:	Not reported
Contact Addr2:	Not reported
Contact City,St,Zip:	Not reported
Contact Email:	Not reported
Contact Phone:	Not reported
Activity Desc:	Landfill - industrial/commercial
Activity Number:	[24WE1]
Active:	No
East Coordinate:	Not reported
North Coordinate:	Not reported
Accuracy Code:	Not reported
Regulatory Status:	Registration
Waste Type:	Asphalt;Concrete;Brick;Soil (Clean)
Authorization #:	Not reported
Authorization Date:	Not reported
Expiration Date:	Not reported

UST:

Id/Status:	2-085251 / Unregulated
Program Type:	PBS
Region:	STATE
DEC Region:	2
Expiration Date:	2008-06-24
UTM X:	588236.14878000005

CORZO CONTRACTING CO INC (Continued) **U000394646**

UTM Y: 4508719.5913800001
Site Type: Other

Affiliation Records:

Site Id: 2033
Affiliation Type: Facility Owner
Company Name: CORZO MAINTENANCE CO INC.
Contact Type: Not reported
Contact Name: Not reported
Address1: 78 RICHFIELD STREET
Address2: Not reported
City: PLANIVIEW
State: NY
Zip Code: 11803
Country Code: 001
Phone: (516) 349-0061
EMail: Not reported
Fax Number: Not reported
Modified By: TRANSLAT
Date Last Modified: 3/4/2004

Site Id: 2033
Affiliation Type: Mail Contact
Company Name: CORZO CONTRACTING CO. INC.
Contact Type: Not reported
Contact Name: JAMES M. LEMA
Address1: 78 RICHFIELD STREET
Address2: Not reported
City: PLAINVIEW
State: NY
Zip Code: 11803
Country Code: 001
Phone: (516) 349-0061
EMail: Not reported
Fax Number: Not reported
Modified By: TRANSLAT
Date Last Modified: 3/4/2004

Site Id: 2033
Affiliation Type: On-Site Operator
Company Name: CORZO CONTRACTING CO INC
Contact Type: Not reported
Contact Name: CORZO CONTRACTING CO INC
Address1: Not reported
Address2: Not reported
City: Not reported
State: NN
Zip Code: Not reported
Country Code: 001
Phone: (718) 349-3580
EMail: Not reported
Fax Number: Not reported
Modified By: TRANSLAT
Date Last Modified: 3/4/2004

Site Id: 2033
Affiliation Type: Emergency Contact
Company Name: CORZO MAINTENANCE CO INC.

CORZO CONTRACTING CO INC (Continued) **U000394646**

Contact Type:	Not reported
Contact Name:	JAMES M LEMA
Address1:	Not reported
Address2:	Not reported
City:	Not reported
State:	NN
Zip Code:	Not reported
Country Code:	001
Phone:	(917) 417-3227
EMail:	Not reported
Fax Number:	Not reported
Modified By:	TRANSLAT
Date Last Modified:	3/4/2004

Tank Info:

Tank Number:	001
Tank ID:	3293
Tank Status:	Closed - Removed
Material Name:	Closed - Removed
Capacity Gallons:	3000
Install Date:	Not reported
Date Tank Closed:	01/01/1993
Registered:	True
Tank Location:	Underground
Tank Type:	Steel/carbon steel
Material Code:	0001
Common Name of Substance:	#2 Fuel Oil (On-Site Consumption)
Tightness Test Method:	NN
Date Test:	Not reported
Next Test Date:	Not reported
Pipe Model:	Not reported
Modified By:	TRANSLAT
Last Modified:	03/04/2004

Equipment Records:

A00 - Tank Internal Protection - None
D02 - Pipe Type - Galvanized Steel
J02 - Dispenser - Suction Dispenser
H00 - Tank Leak Detection - None
B00 - Tank External Protection - None
G99 - Tank Secondary Containment - Other
C00 - Pipe Location - No Piping
F00 - Pipe External Protection - None
I04 - Overfill - Product Level Gauge (A/G)

HIST UST:

PBS Number:	2-085251
SPDES Number:	Not reported
Emergency Contact:	HARNDEN INC
Emergency Telephone:	(718) 383-6700
Operator:	HARNDEN INC
Operator Telephone:	(718) 383-6700
Owner Name:	HARNDEN INC
Owner Address:	190 BANKER ST
Owner City,St,Zip:	BROOKLYN, NY 11222

CORZO CONTRACTING CO INC (Continued) **U000394646**

Owner Telephone:	(718) 383-6700
Owner Type:	Not reported
Owner Subtype:	Not reported
Mailing Name:	ELSNER ENG.
Mailing Address:	475 FAME AVE.
Mailing Address 2:	Not reported
Mailing City,St,Zip:	HANOVER, PENN 17331
Mailing Contact:	Not reported
Mailing Telephone:	(000) 000-0000
Owner Mark:	First Owner
Facility Status:	2 - Unregulated by PBS (the total capacity is less than 1,101 gallons) and Subpart 360-14.
Facility Addr2:	190 BANKER ST
SWIS ID:	6101
Old PBS Number:	Not reported
Facility Type:	Not reported
Inspected Date:	Not reported
Inspector:	Not reported
Inspection Result:	Not reported
Federal ID:	Not reported
Certification Flag:	False
Certification Date:	08/28/1987
Expiration Date:	08/28/1992
Renew Flag:	False
Renewal Date:	Not reported
Total Capacity:	0
FAMT:	True
Facility Screen:	Minor Data Missing
Owner Screen:	Minor Data Missing
Tank Screen:	0
Dead Letter:	False
CBS Number:	Not reported
Town or City:	NEW YORK CITY
County Code:	61
Town or City:	01
Region:	2

Tank Id:	001
Tank Location:	UNDERGROUND
Tank Status:	Closed-Removed
Install Date:	Not reported
Capacity (gals):	3000
Product Stored:	NOS 1,2, OR 4 FUEL OIL
Tank Type:	Steel/carbon steel
Tank Internal:	Not reported
Tank External:	Not reported
Pipe Location:	Not reported
Pipe Type:	GALVANIZED STEEL
Pipe Internal:	Not reported
Pipe External:	Not reported
Second Containment:	Other
Leak Detection:	None
Overfill Prot:	Product Level Gauge
Dispenser:	Suction
Date Tested:	Not reported
Next Test Date:	Not reported
Missing Data for Tank:	Minor Data Missing

CORZO CONTRACTING CO INC (Continued) **U000394646**

Date Closed:	01/01/1993
Test Method:	Not reported
Deleted:	False
Updated:	True
Lat/long:	Not reported

AST:

Region:	STATE
DEC Region:	2
Site Status:	Unregulated
Facility Id:	2-085251
Program Type:	PBS
UTM X:	588236.14878000005
UTM Y:	4508719.5913800001
Expiration Date:	2008-06-24
Site Type:	Other

Affiliation Records:

Site Id:	2033
Affiliation Type:	Facility Owner
Company Name:	CORZO MAINTENANCE CO INC.
Contact Type:	Not reported
Contact Name:	Not reported
Address1:	78 RICHFIELD STREET
Address2:	Not reported
City:	PLANIVIEW
State:	NY
Zip Code:	11803
Country Code:	001
Phone:	(516) 349-0061
EMail:	Not reported
Fax Number:	Not reported
Modified By:	TRANSLAT
Date Last Modified:	3/4/2004

Site Id:	2033
Affiliation Type:	Mail Contact
Company Name:	CORZO CONTRACTING CO. INC.
Contact Type:	Not reported
Contact Name:	JAMES M. LEMA
Address1:	78 RICHFIELD STREET
Address2:	Not reported
City:	PLAINVIEW
State:	NY
Zip Code:	11803
Country Code:	001
Phone:	(516) 349-0061
EMail:	Not reported
Fax Number:	Not reported
Modified By:	TRANSLAT
Date Last Modified:	3/4/2004

Site Id:	2033
Affiliation Type:	On-Site Operator
Company Name:	CORZO CONTRACTING CO INC
Contact Type:	Not reported
Contact Name:	CORZO CONTRACTING CO INC

CORZO CONTRACTING CO INC (Continued) **U000394646**

Address1:	Not reported
Address2:	Not reported
City:	Not reported
State:	NN
Zip Code:	Not reported
Country Code:	001
Phone:	(718) 349-3580
EMail:	Not reported
Fax Number:	Not reported
Modified By:	TRANSLAT
Date Last Modified:	3/4/2004

Site Id:	2033
Affiliation Type:	Emergency Contact
Company Name:	CORZO MAINTENANCE CO INC.
Contact Type:	Not reported
Contact Name:	JAMES M LEMA
Address1:	Not reported
Address2:	Not reported
City:	Not reported
State:	NN
Zip Code:	Not reported
Country Code:	001
Phone:	(917) 417-3227
EMail:	Not reported
Fax Number:	Not reported
Modified By:	TRANSLAT
Date Last Modified:	3/4/2004

Tank Info:

Tank Number:	100
Tank Id:	66236
Material Code:	0000
Common Name of Substance:	Empty

Equipment Records:

	A00 - Tank Internal Protection - None
	D01 - Pipe Type - Steel/Carbon Steel/Iron
	I00 - Overfill - None
	G00 - Tank Secondary Containment - None
	F01 - Pipe External Protection - Painted/Asphalt Coating
	H00 - Tank Leak Detection - None
	C02 - Pipe Location - Underground/On-ground
	B01 - Tank External Protection - Painted/Asphalt Coating
Tank Location:	1
Tank Type:	Steel/Carbon Steel/Iron
Tank Status:	Closed - Removed
Pipe Model:	Not reported
Install Date:	Not reported
Capacity Gallons:	3000
Tightness Test Method:	NN
Date Test:	Not reported
Next Test Date:	Not reported
Date Tank Closed:	05/17/2003
Register:	True

CORZO CONTRACTING CO INC (Continued) **U000394646**

Modified By: TRANSLAT
Last Modified: 03/04/2004
Material Name: Empty

A3
ENE
< 1/8
0.024 mi.
126 ft.

179 BANKER ST
BROOKLYN, NY 11222

Site 3 of 3 in cluster A

EDR US Hist Auto Stat **1015276024**
N/A

Relative:
Higher

Actual:
10 ft.

EDR Historical Auto Stations:

Name: G & I AUTO REPAIR CENTER
Year: 1999
Address: 179 BANKER ST

Name: G & I AUTO REPAIR CENTER
Year: 2000
Address: 179 BANKER ST

Name: G & I AUTO REPAIR CTR
Year: 2001
Address: 179 BANKER ST

Name: G & I AUTO CTR INC
Year: 2002
Address: 179 BANKER ST

Name: G & I AUTO CTR INC
Year: 2003
Address: 179 BANKER ST

4
WSW
< 1/8
0.030 mi.
161 ft.

VAULT #3533
15TH ST & GEM ST
BROOKLYN, NY

NY Spills **S103573020**
N/A

Relative:
Higher

Actual:
9 ft.

SPILLS:

Facility ID:	9808835
Facility Type:	ER
DER Facility ID:	190267
Site ID:	230888
DEC Region:	2
Spill Date:	10/15/1998
Spill Number/Closed Date:	9808835 / 10/28/2002
Spill Cause:	Unknown
Spill Class:	Known release with minimal potential for fire or hazard. DEC Response. Willing Responsible Party. Corrective action taken.
SWIS:	2401
Investigator:	CAENGELH
Referred To:	Not reported
Reported to Dept:	10/15/1998
CID:	365
Water Affected:	Not reported
Spill Source:	Commercial/Industrial
Spill Notifier:	Responsible Party

VAULT #3533 (Continued) **S103573020**

Cleanup Ceased:	Not reported
Cleanup Meets Std:	False
Last Inspection:	Not reported
Recommended Penalty:	False
UST Trust:	False
Remediation Phase:	0
Date Entered In Computer:	10/15/1998
Spill Record Last Update:	10/28/2002
Spiller Name:	Not reported
Spiller Company:	Not reported
Spiller Address:	Not reported
Spiller City,St,Zip:	Not reported
Spiller Company:	Not reported
Contact Name:	Not reported
Contact Phone:	Not reported
DEC Memo:	Prior to Sept, 2004 data translation this spill Lead_DEC Field was "ENGELHARDT"Con Ed e2mis #120548:Kimmel (77066) 25-MAR-1999 Modified First Reported to CIG DATE based on CIG Log information.15-OCT-1998 17:05 J. CAMPANILE O.S NETWORKS REPORTS WHILE MAKING ROUTINE 25 YEAR INSPECTION IN VS-3533 HE FOUND APPROX 10 GALSTRANSFORMER OIL ON DIRT (HOLE IS DRY MANUFACTURE DATE FOR TRANS 1961. KNOWN PCB COUNT IS 11PPM 9-19-1985 TRANS WAS RETROFILLED PRIOR TO 1985. TRANS IS LEAKING FROM BOTTOM DUE TO HEAVY RUST. THERE ARE NO DRAINS IN HOLE. NO SUMP PUMP. HOLE IS CONTAINED NO SEWERS OR WATERWAYS AFFECTED. HE TOOK A LIQUID SAMPLE FROMN TRANS AS IT IS KNOWN OIL FROM TRANS. HE WILL REQUEST A PRIORITY 4-6 HR TURNAROUND. HE ALSO INSTALLED STOP TAG # 08548 (NO PRESSURE TEST TAKEN DUE TO UNIT AT MIN & AND LEAKING IS SEEN FROM UNIT.C.I.G MASSERIA NOTIFIED LAB RESULT RECEIVED 10/15/98 - 2325. 98-11120. 19 PPM. UPDATE 10/20/98 1400 EQUIPMENT REMOVED TRANSFORMER.UPDATE: 10/22/98 - 1300W. TUDY - 74933 - ENV. OPS., REPORTS 19 PPM CLEANUP COMPLETE WITH SLIX AND TAG #08548 REMOVED.
Remarks:	POSS LEAKING FROM BOTTOM OF TRANSFORMER BUT UNKNOWN WHAT CAUSED IT - ALL CONTAINED IN THE VAULT - CON ED #120548 - OLD STAMP THAT SAYS 11 PPM PCBS - NO CLEAN UP TIL PCBS CONFIRMED

Material:

Site ID:	230888
Operable Unit ID:	1070014
Operable Unit:	01
Material ID:	316320
Material Code:	0020A
Material Name:	TRANSFORMER OIL
Case No.:	Not reported
Material FA:	Petroleum
Quantity:	10
Units:	Gallons
Recovered:	10
Resource Affected:	Not reported
Oxygenate:	False

Tank Test:

B5 ESE < 1/8 0.032 mi. 167 ft.	**MANHOLE # 62847 BANKER/NORMAND AVE BROOKLYN, NY**	**NY Spills**	**S106470010 N/A**

Site 1 of 5 in cluster B

Relative: Higher

Actual: 10 ft.

SPILLS:

Facility ID:	0402785
Facility Type:	ER
DER Facility ID:	156107
Site ID:	186770
DEC Region:	2
Spill Date:	6/14/2004
Spill Number/Closed Date:	0402785 / 1/24/2005
Spill Cause:	Unknown
Spill Class:	Known release with minimal potential for fire or hazard. DEC Response. Willing Responsible Party. Corrective action taken.
SWIS:	2401
Investigator:	JHOCONNE
Referred To:	Not reported
Reported to Dept:	6/14/2004
CID:	444
Water Affected:	Not reported
Spill Source:	Unknown
Spill Notifier:	Responsible Party
Cleanup Ceased:	Not reported
Cleanup Meets Std:	False
Last Inspection:	Not reported
Recommended Penalty:	False
UST Trust:	False
Remediation Phase:	0
Date Entered In Computer:	6/14/2004
Spill Record Last Update:	1/24/2005
Spiller Name:	ERT DESK
Spiller Company:	CON ED
Spiller Address:	BANKER/NORMAND AVE
Spiller City,St,Zip:	BROOKLYN, NY
Spiller Company:	001
Contact Name:	ERT DESK
Contact Phone:	(212) 580-8383
DEC Memo:	e2mis no. 153836:APPROX. 4 GAL'S OF UNKNOWN OIL ON APPROX. 3000 GAL'S OF WATER. 1 LIQ. SAMPLE TAKEN FROM SPILLLab Sequence Number: 04-04611-001 - TOTAL PCB 48 ppmLab Sequence Number: 04-04612-001 - Analysis indicates the presence of a substance similar to a dielectric fluid.Cleanup completed on:Date 7/23/04Time 1515 hrsName of cleanup contractor: Clean HarborsCause of Spill: UnknownName of Con Edison employee who inspected manhole and determined that manhole was cleaned and that repairs were adequate - There is no evidence of any leakage on the repair or anywhere else in the manhole: Sam Walker
Remarks:	ON 3000 GALLONS OF WATER, FOUND DURING INSPECTION: SAMPLES WERE TAKEN: NO TO 5 QUESTIONS AND IS CONTAINED:

Material:

Site ID:	186770
Operable Unit ID:	884376
Operable Unit:	01
Material ID:	490402
Material Code:	0066A
Material Name:	UNKNOWN PETROLEUM
Case No.:	Not reported

MANHOLE # 62847 (Continued) **S106470010**

Material FA:	Petroleum
Quantity:	4
Units:	Gallons
Recovered:	No
Resource Affected:	Not reported
Oxygenate:	False

Tank Test:

B6
ESE
< 1/8
0.033 mi.
172 ft.

Relative:
Higher

Actual:
10 ft.

TM 641 **NY Spills** **S104787604**
BANKER ST & NORMAN AVE **N/A**
BROOKLYN, NY

Site 2 of 5 in cluster B

SPILLS:

Facility ID:	0004919
Facility Type:	ER
DER Facility ID:	152542
Site ID:	181928
DEC Region:	2
Spill Date:	7/25/2000
Spill Number/Closed Date:	0004919 / 10/23/2001
Spill Cause:	Unknown
Spill Class:	Known release with minimal potential for fire or hazard. DEC Response. Willing Responsible Party. Corrective action taken.
SWIS:	2401
Investigator:	JHOCONNE
Referred To:	Not reported
Reported to Dept:	7/25/2000
CID:	257
Water Affected:	Not reported
Spill Source:	Unknown
Spill Notifier:	Affected Persons
Cleanup Ceased:	Not reported
Cleanup Meets Std:	False
Last Inspection:	Not reported
Recommended Penalty:	False
UST Trust:	False
Remediation Phase:	0
Date Entered In Computer:	7/25/2000
Spill Record Last Update:	10/23/2001
Spiller Name:	Not reported
Spiller Company:	UNKNOWN
Spiller Address:	Not reported
Spiller City,St,Zip:	ZZ -
Spiller Company:	001
Contact Name:	STEVE ROMERO
Contact Phone:	(212) 580-6763
DEC Memo:	Prior to Sept, 2004 data translation this spill Lead_DEC Field was "O'CONNELL"Con Ed e2mis Notes:7/25/00 1 pint unknown oil on 300gal water in transformer manhole. Liquid sample taken. Historical PCB count is 10ppm. Pressure tested transformer and held pressure. Sample returned <1ppm. Cleanup completed by double washing with slix. Liquids removed by tanker, solids by vactor. No leaking equipment. No sump in hole.

TM 641 (Continued) **S104787604**

Remarks: CLEANUP PENDING TEST RESULTS - 1 PINT ON 300GAL OF WATER REF #132544

Material:

Site ID:	181928
Operable Unit ID:	827347
Operable Unit:	01
Material ID:	549654
Material Code:	0066A
Material Name:	UNKNOWN PETROLEUM
Case No.:	Not reported
Material FA:	Petroleum
Quantity:	1
Units:	Gallons
Recovered:	No
Resource Affected:	Not reported
Oxygenate:	False

Tank Test:

B7
ESE
< 1/8
0.033 mi.
172 ft.

MANHOLE 64827
BANKER ST & NORMAN AVE
BROOKLYN, NY

NY Spills **S106697696**
N/A

Site 3 of 5 in cluster B

Relative:
Higher

Actual:
10 ft.

SPILLS:

Facility ID:	0404537
Facility Type:	ER
DER Facility ID:	152542
Site ID:	309716
DEC Region:	2
Spill Date:	7/27/2004
Spill Number/Closed Date:	0404537 / 1/19/2005
Spill Cause:	Equipment Failure
Spill Class:	Possible release with minimal potential for fire or hazard or Known release with no damage. DEC Response. Willing Responsible Party. Corrective action taken.
SWIS:	2401
Investigator:	JHOCONNE
Referred To:	Not reported
Reported to Dept:	7/27/2004
CID:	405
Water Affected:	Not reported
Spill Source:	Commercial/Industrial
Spill Notifier:	Responsible Party
Cleanup Ceased:	Not reported
Cleanup Meets Std:	False
Last Inspection:	Not reported
Recommended Penalty:	False
UST Trust:	False
Remediation Phase:	0
Date Entered In Computer:	7/27/2004
Spill Record Last Update:	1/19/2005
Spiller Name:	ERT DESK
Spiller Company:	MANHOLE 64827
Spiller Address:	BANKER ST. AND NORMAN AVE
Spiller City,St,Zip:	BROOKLYN, NY

MANHOLE 64827 (Continued) **S106697696**

Spiller Company: 001
Contact Name: ERT DESK
Contact Phone: (212) 580-8383
DEC Memo: e2mis no. 154533:MH refurbishing broke cable line on 345 KV FDR 62 and leaked an estimate of 4 gallons dielectric fluid on concrete floor and bucket in MH64827. Leak has been stopped by clamping cable. Leon Paretsky's office to have chem lab come to location and take sample and to arrange clean up and to make repairs to feeder. UPDATE 1840HRS - 7/27/04Sam Walker reports sample has been taken and chain of custody # DD20951 has been dropped off at chemlab. Source of oil spill was not feeder cable it was an oil return line.Lab Sequence Number: 04-05906-001 - TOTAL PCB 2 ppmSource/cause of spill: Feeder 62 started leaking. Trans ops called in for repair. Repair completed on 7/28/04. Nature or repairs: Leak clamped on 7/27/04 and barrel welded in place and complete on 7/28/04Removed visible traces of oil? _ yes, 7/27/04Name of Con Edison employee who inspected manhole and determined that manhole was cleaned and that repairs were adequate - There is no evidence of any leakage on the repair or anywhere else in the manhole: sam walkerCleanup completed onDate : 7/27/04Time: 1600 hrs
Remarks: LEAKED FROM FEEER 38 B 62, NO TO THE 5 QUESTIONS, CLAMPING THE FEEDER TO CONTAIN THE LEAK, PENDING CLEAN UP

Material:
Site ID: 309716
Operable Unit ID: 887635
Operable Unit: 01
Material ID: 488522
Material Code: 0541A
Material Name: DIELECTRIC FLUID
Case No.: Not reported
Material FA: Petroleum
Quantity: 4
Units: Gallons
Recovered: No
Resource Affected: Not reported
Oxygenate: False

Tank Test:

B8
ESE
< 1/8
0.033 mi.
172 ft.

MANHOLE 641 **NY Spills** **S106699560**
BANKER ST/NORMAN AVE **N/A**
BROOKLYN, NY

Site 4 of 5 in cluster B

Relative:
Higher

Actual:
10 ft.

SPILLS:
Facility ID: 0406990
Facility Type: ER
DER Facility ID: 206090
Site ID: 251449
DEC Region: 2
Spill Date: 9/23/2004
Spill Number/Closed Date: 0406990 / 11/19/2004
Spill Cause: Human Error
Spill Class: Known release with minimal potential for fire or hazard. DEC Response. Willing Responsible Party. Corrective action taken.

MANHOLE 641 (Continued) **S106699560**

SWIS:	2401
Investigator:	SKARAKHA
Referred To:	Not reported
Reported to Dept:	9/23/2004
CID:	64
Water Affected:	Not reported
Spill Source:	Tank Truck
Spill Notifier:	Other
Cleanup Ceased:	Not reported
Cleanup Meets Std:	False
Last Inspection:	Not reported
Recommended Penalty:	False
UST Trust:	False
Remediation Phase:	0
Date Entered In Computer:	9/23/2004
Spill Record Last Update:	11/19/2004
Spiller Name:	Not reported
Spiller Company:	UNKNOWN
Spiller Address:	Not reported
Spiller City,St,Zip:	NY
Spiller Company:	999
Contact Name:	ERT DESK
Contact Phone:	(212) 580-8383
DEC Memo:	e2mis no 155501APPROX 5 GAL OF UNKNOWN OIL ON APPROX 400 GAL OF WATER. THIS WAS FOUND AS A RESULT OF A 3RD PARTY SPILL FROM AN OIL TRUCK. 3 LIQUID SAMPLES WERE TAKEN. LSN No. 04-07614. FLASH POINT CAME BACK > 176 DEG F.LSN No. 04-07613. PCBs < 1 PPM.LSN No. 04-07615. OIL I.D. INDICATES THE PRESENCE OF KEROSENE.UPDATE: 9/24/04 - 1850C. LABARBERA - ENV. OPS, REPORTS CLEANUP COMPLETED BY DOUBLE WASHING STRUCTURE WITH BIO GEN 760. TANKER REMOVED 1688 GALS OF LIQUIDS. NO SUMPS OR DRAINS IN STRUCTURE. TAG #44570 REMOVED.
Remarks:	Lab results came back as kerosene on 400 gallons of water. Less than 5 gallons of kerosene. Con-Ed 155501. No to 5 questions.

Material:

Site ID:	251449
Operable Unit ID:	889586
Operable Unit:	01
Material ID:	484833
Material Code:	0012A
Material Name:	Kerosene
Case No.:	Not reported
Material FA:	Petroleum
Quantity:	4
Units:	Gallons
Recovered:	No
Resource Affected:	Not reported
Oxygenate:	False

Tank Test:

C9 WNW < 1/8 0.034 mi. 179 ft. | **ACME SMOKED FISH CO**
26-56 GEM ST
BROOKLYN, NY 11222

NY UST | **U000397395**
N/A

Site 1 of 2 in cluster C

Relative: Lower

Actual: 8 ft.

UST:

Id/Status:	2-271861 / Unregulated
Program Type:	PBS
Region:	STATE
DEC Region:	2
Expiration Date:	1993-02-03
UTM X:	588155.92281000002
UTM Y:	4508706.52281
Site Type:	Other

Affiliation Records:

Site Id:	11492
Affiliation Type:	Facility Owner
Company Name:	R CASLOW & J BROWNSTEIN
Contact Type:	Not reported
Contact Name:	Not reported
Address1:	272 HUNGRY HARBOR RD
Address2:	Not reported
City:	VALLEY STREAM
State:	NY
Zip Code:	11581
Country Code:	001
Phone:	(516) 791-8307
EMail:	Not reported
Fax Number:	Not reported
Modified By:	CGFREEDM
Date Last Modified:	12/15/2004

Site Id:	11492
Affiliation Type:	Mail Contact
Company Name:	R CASLOW & J BROWNSTEIN
Contact Type:	Not reported
Contact Name:	Not reported
Address1:	272 HUNGRY HARBOR RD
Address2:	Not reported
City:	VALLEY STREAM
State:	NY
Zip Code:	11581
Country Code:	001
Phone:	(516) 791-8307
EMail:	Not reported
Fax Number:	Not reported
Modified By:	CGFREEDM
Date Last Modified:	12/15/2004

Site Id:	11492
Affiliation Type:	On-Site Operator
Company Name:	ACME SMOKED FISH CO
Contact Type:	Not reported
Contact Name:	LARRY E MILLER
Address1:	Not reported
Address2:	Not reported
City:	Not reported
State:	NN

ACME SMOKED FISH CO (Continued) **U000397395**

Zip Code:	Not reported
Country Code:	001
Phone:	(718) 383-8585
EMail:	Not reported
Fax Number:	Not reported
Modified By:	TRANSLAT
Date Last Modified:	3/4/2004

Site Id:	11492
Affiliation Type:	Emergency Contact
Company Name:	R CASLOW & J BROWNSTEIN
Contact Type:	Not reported
Contact Name:	LARRY E MILLER
Address1:	Not reported
Address2:	Not reported
City:	Not reported
State:	NN
Zip Code:	Not reported
Country Code:	001
Phone:	(516) 679-0005
EMail:	Not reported
Fax Number:	Not reported
Modified By:	TRANSLAT
Date Last Modified:	3/4/2004

Tank Info:

Tank Number:	001
Tank ID:	9167
Tank Status:	Closed - In Place
Material Name:	Closed - In Place
Capacity Gallons:	5000
Install Date:	05/01/1956
Date Tank Closed:	05/01/1990
Registered:	True
Tank Location:	Underground
Tank Type:	Steel/carbon steel
Material Code:	0001
Common Name of Substance:	#2 Fuel Oil (On-Site Consumption)

Tightness Test Method:	NN
Date Test:	Not reported
Next Test Date:	Not reported
Pipe Model:	Not reported
Modified By:	TRANSLAT
Last Modified:	03/04/2004

Equipment Records:

B00 - Tank External Protection - None
A00 - Tank Internal Protection - None
D01 - Pipe Type - Steel/Carbon Steel/Iron
J02 - Dispenser - Suction Dispenser
H00 - Tank Leak Detection - None
G03 - Tank Secondary Containment - Vault (w/o access)
C00 - Pipe Location - No Piping
F00 - Pipe External Protection - None
I04 - Overfill - Product Level Gauge (A/G)

10 NNE < 1/8 0.035 mi. 186 ft. | **193 BANKER ST BROOKLYN, NY 11222** | **EDR US Hist Auto Stat** | **1015293604** **N/A**

Relative: Higher

Actual: 10 ft.

EDR Historical Auto Stations:

Name:	FAST WAY TOWING & COLLISION INC
Year:	2004
Address:	193 BANKER ST

B11 SE < 1/8 0.051 mi. 270 ft. | **STRATFORD TOOL 152 BANKER ST BROOKLYN, NY 11222** | **NY MANIFEST** | **1009232162** **N/A**

Site 5 of 5 in cluster B

Relative: Higher

Actual: 10 ft.

NY MANIFEST:

EPA ID:	NYP000860486
Country:	USA
Mailing Name:	STRATFORD TOOL
Mailing Contact:	STRATFORD TOOL
Mailing Address:	152 BANKER STREET
Mailing Address 2:	Not reported
Mailing City:	BROOKLYN
Mailing State:	NY
Mailing Zip:	11222
Mailing Zip4:	Not reported
Mailing Country:	USA
Mailing Phone:	718-388-8511

Document ID:	NYA3823830
Manifest Status:	Completed after the designated time period for a TSDF to get a copy to the DEC
Trans1 State ID:	57745-GB
Trans2 State ID:	Not reported
Generator Ship Date:	860804
Trans1 Recv Date:	860804
Trans2 Recv Date:	Not reported
TSD Site Recv Date:	860804
Part A Recv Date:	860903
Part B Recv Date:	860818
Generator EPA ID:	NYP000860486
Trans1 EPA ID:	NYD000824334
Trans2 EPA ID:	Not reported
TSDF ID:	NYD000824334
Waste Code:	F003 - UNKNOWN
Quantity:	00800
Units:	G - Gallons (liquids only)* (8.3 pounds)
Number of Containers:	004
Container Type:	TP - Tanks, portable
Handling Method:	B Incineration, heat recovery, burning.
Specific Gravity:	100
Year:	86

Document ID:	NYA3823885
Manifest Status:	Completed after the designated time period for a TSDF to get a copy to the DEC
Trans1 State ID:	PLATE#
Trans2 State ID:	Not reported

STRATFORD TOOL (Continued) **1009232162**

Generator Ship Date:	860801
Trans1 Recv Date:	860801
Trans2 Recv Date:	Not reported
TSD Site Recv Date:	860801
Part A Recv Date:	860829
Part B Recv Date:	860815
Generator EPA ID:	NYP000860486
Trans1 EPA ID:	NYD000824334
Trans2 EPA ID:	Not reported
TSDF ID:	NYD000824334
Waste Code:	F003 - UNKNOWN
Quantity:	01750
Units:	G - Gallons (liquids only)* (8.3 pounds)
Number of Containers:	004
Container Type:	TP - Tanks, portable
Handling Method:	B Incineration, heat recovery, burning.
Specific Gravity:	100
Year:	86

C12 **CON EDISON** **NY MANIFEST** **S113495764**
West **23 N 15TH ST** **N/A**
< 1/8 **BROOKLYN, NY 11211**
0.054 mi.
286 ft. **Site 2 of 2 in cluster C**

Relative:
Higher

Actual:
9 ft.

NY MANIFEST:

EPA ID:	NYP004294831
Country:	USA
Mailing Name:	CON EDISON
Mailing Contact:	CON EDISON
Mailing Address:	4 IRVING PL 15TH FL
Mailing Address 2:	Not reported
Mailing City:	NEW YORK
Mailing State:	NY
Mailing Zip:	10003
Mailing Zip4:	Not reported
Mailing Country:	USA
Mailing Phone:	212-460-3770

Document ID:	Not reported
Manifest Status:	Not reported
Trans1 State ID:	NJD003812047
Trans2 State ID:	Not reported
Generator Ship Date:	20-Mar-2013 00:00:00
Trans1 Recv Date:	20-Mar-2013 00:00:00
Trans2 Recv Date:	Not reported
TSD Site Recv Date:	20-Mar-2013 00:00:00
Part A Recv Date:	Not reported
Part B Recv Date:	Not reported
Generator EPA ID:	NYP004294831
Trans1 EPA ID:	Not reported
Trans2 EPA ID:	Not reported
TSDF ID:	NJD991291105
Waste Code:	Not reported
Quantity:	400
Units:	G - Gallons (liquids only)* (8.3 pounds)
Number of Containers:	1

CON EDISON (Continued) **S113495764**

Container Type:	TT - Cargo tank, tank trucks
Handling Method:	T Chemical, physical, or biological treatment.
Specific Gravity:	1
Year:	2013
Manifest Tracking Num:	002017263GBF
Import Ind:	N
Export Ind:	N
Discr Quantity Ind:	N
Discr Type Ind:	N
Discr Residue Ind:	N
Discr Partial Reject Ind:	N
Discr Full Reject Ind:	N
Manifest Ref Num:	Not reported
Alt Fac RCRA Id:	Not reported
Alt Fac Sign Date:	Not reported
Mgmt Method Type Code:	H141

Document ID:	Not reported
Manifest Status:	Not reported
Trans1 State ID:	NJD003812047
Trans2 State ID:	Not reported
Generator Ship Date:	20-Mar-2013 00:00:00
Trans1 Recv Date:	20-Mar-2013 00:00:00
Trans2 Recv Date:	Not reported
TSD Site Recv Date:	20-Mar-2013 00:00:00
Part A Recv Date:	Not reported
Part B Recv Date:	Not reported
Generator EPA ID:	NYP004294831
Trans1 EPA ID:	Not reported
Trans2 EPA ID:	Not reported
TSDF ID:	NJD991291105
Waste Code:	Not reported
Quantity:	400
Units:	G - Gallons (liquids only)* (8.3 pounds)
Number of Containers:	1
Container Type:	TT - Cargo tank, tank trucks
Handling Method:	T Chemical, physical, or biological treatment.
Specific Gravity:	1
Year:	2013
Manifest Tracking Num:	002017263GBF
Import Ind:	N
Export Ind:	N
Discr Quantity Ind:	N
Discr Type Ind:	N
Discr Residue Ind:	N
Discr Partial Reject Ind:	N
Discr Full Reject Ind:	N
Manifest Ref Num:	Not reported
Alt Fac RCRA Id:	Not reported
Alt Fac Sign Date:	Not reported
Mgmt Method Type Code:	H141

Document ID:	Not reported
Manifest Status:	Not reported
Trans1 State ID:	NJD003812047

CON EDISON (Continued) **S113495764**

Trans2 State ID:	Not reported
Generator Ship Date:	2013-03-20
Trans1 Recv Date:	2013-03-20
Trans2 Recv Date:	Not reported
TSD Site Recv Date:	2013-03-20
Part A Recv Date:	Not reported
Part B Recv Date:	Not reported
Generator EPA ID:	NYP004294831
Trans1 EPA ID:	Not reported
Trans2 EPA ID:	Not reported
TSDF ID:	NJD991291105
Waste Code:	Not reported
Quantity:	400
Units:	G - Gallons (liquids only)* (8.3 pounds)
Number of Containers:	1
Container Type:	TT - Cargo tank, tank trucks
Handling Method:	T Chemical, physical, or biological treatment.
Specific Gravity:	1
Year:	2013
Manifest Tracking Num:	002017263GBF
Import Ind:	N
Export Ind:	N
Discr Quantity Ind:	N
Discr Type Ind:	N
Discr Residue Ind:	N
Discr Partial Reject Ind:	N
Discr Full Reject Ind:	N
Manifest Ref Num:	Not reported
Alt Fac RCRA Id:	Not reported
Alt Fac Sign Date:	Not reported
Mgmt Method Type Code:	H141

13
SE
< 1/8
0.054 mi.
287 ft.

SPILL NUMBER 0406925 **NY Spills** **S106699536**
150 BANKER ST **N/A**
BROOKLYN, NY

Relative:
Higher

Actual:
10 ft.

SPILLS:

Facility ID:	0406925
Facility Type:	ER
DER Facility ID:	87536
Site ID:	98376
DEC Region:	2
Spill Date:	9/23/2004
Spill Number/Closed Date:	0406925 / 9/23/2004
Spill Cause:	Equipment Failure
Spill Class:	Known release with minimal potential for fire or hazard. DEC Response. Willing Responsible Party. Corrective action taken.
SWIS:	2401
Investigator:	MXTIPPLE
Referred To:	Not reported
Reported to Dept:	9/23/2004
CID:	38
Water Affected:	Not reported
Spill Source:	Commercial Vehicle
Spill Notifier:	Responsible Party
Cleanup Ceased:	Not reported

SPILL NUMBER 0406925 (Continued) **S106699536**

Cleanup Meets Std:	False
Last Inspection:	Not reported
Recommended Penalty:	False
UST Trust:	False
Remediation Phase:	0
Date Entered In Computer:	9/23/2004
Spill Record Last Update:	9/23/2004
Spiller Name:	LADOLCEGTA,JOE
Spiller Company:	MODEL PETROLEUM TRANSPORT
Spiller Address:	150 BANKER ST
Spiller City,St,Zip:	BROOKLYN, NY 11222
Spiller Company:	001
Contact Name:	LADOLCEGTA,JOE
Contact Phone:	(718) 384-0995
DEC Memo:	Prior to Sept, 2004 data translation this spill Lead_DEC Field was "TIPPLE"Street spill NYC FD on site. cleand//nfa
Remarks:	gasket broke under dome of a tanker while truck was leaving yard 10 - 15 gallons of diesel fuel spilled on roadway. Fire Department on scene.

Material:

Site ID:	98376
Operable Unit ID:	889518
Operable Unit:	01
Material ID:	484735
Material Code:	0008
Material Name:	Diesel
Case No.:	Not reported
Material FA:	Petroleum
Quantity:	10
Units:	Gallons
Recovered:	No
Resource Affected:	Not reported
Oxygenate:	False

Tank Test:

Facility ID:	1001843
Facility Type:	ER
DER Facility ID:	87536
Site ID:	434928
DEC Region:	2
Spill Date:	5/17/2010
Spill Number/Closed Date:	1001843 / 9/15/2010
Spill Cause:	Equipment Failure
Spill Class:	Not reported
SWIS:	2401
Investigator:	vszhune
Referred To:	Not reported
Reported to Dept:	5/17/2010
CID:	Not reported
Water Affected:	Not reported
Spill Source:	Commercial Vehicle
Spill Notifier:	Other
Cleanup Ceased:	Not reported
Cleanup Meets Std:	False

SPILL NUMBER 0406925 (Continued) **S106699536**

Last Inspection:	Not reported
Recommended Penalty:	False
UST Trust:	False
Remediation Phase:	0
Date Entered In Computer:	5/17/2010
Spill Record Last Update:	9/15/2010
Spiller Name:	ELI ARJE
Spiller Company:	MUSTANG BULK
Spiller Address:	150 BANKER ST
Spiller City,St,Zip:	BROOKLYN, NY
Spiller Company:	999
Contact Name:	FF REDER
Contact Phone:	(347) 203-6886
DEC Memo:	05/17/10- Zhune spoke FF reder from Hazmat 1 (347)-203-6886. He said a storage gasoline tank from a repair shop was leaking. Approximatelly 20 -25 gallons of a mixture of oil and water went to the street and to the sewer. Fire Department cleaned spill on the street. Fire Department notified DEP. Incident # 185034.Repair Shop owner: Ili Argi 718-266-8360, 732 616-6898Worker Rodney Lochansingh06/08/10- Zhune spoke Alex Castro from DEP. Alex responded to this site. Alex spoke to Rodney Lochansingh a worker of the shop. Mr. Lochansingh said he was reparing a truck accidentally he punched one of the two gasoline tanks located on the driver side. Approximatelly 25 gallons of gasoline leaked from the tank. He tried to cleaned the spill but due to the vapors they called the Fire Departement. The F. Department used foam and water to clean the spill. This mixture went to the street and then to the sewer. 09/15/10- Saddle tank spill to street. Fire Department cleaned it.
Remarks:	Caller reporting a spill of approx 20 gallons of gasoline/ water mixture. Clean up is in progress.

Material:

Site ID:	434928
Operable Unit ID:	1185723
Operable Unit:	01
Material ID:	2180476
Material Code:	0009
Material Name:	Gasoline
Case No.:	Not reported
Material FA:	Petroleum
Quantity:	20
Units:	Gallons
Recovered:	Not reported
Resource Affected:	Not reported
Oxygenate:	False

Tank Test:

D14 North < 1/8 0.060 mi. 317 ft.	**WH CHRISTIAN & SONS 211-217 BANKER ST BROOKLYN, NY 11222**	**RCRA-SQG FINDS NY LTANKS NY UST NY HIST UST NY AST NY MANIFEST**	**1000171081 NYD986899425**
Relative: Higher	**Site 1 of 3 in cluster D**		
Actual: 10 ft.			

RCRA-SQG:

Date form received by agency:	01/01/2007
Facility name:	WH CHRISTIAN & SONS
Facility address:	211-217 BANKER ST BROOKLYN, NY 11222
EPA ID:	NYD986899425
Mailing address:	BANKER ST BROOKLYN, NY 11222
Contact:	Not reported
Contact address:	BANKER ST BROOKLYN, NY 11222
Contact country:	US
Contact telephone:	Not reported
Contact email:	Not reported
EPA Region:	02
Land type:	Facility is not located on Indian land. Additional information is not known.
Classification:	Small Small Quantity Generator
Description:	Handler: generates more than 100 and less than 1000 kg of hazardous waste during any calendar month and accumulates less than 6000 kg of hazardous waste at any time; or generates 100 kg or less of hazardous waste during any calendar month, and accumulates more than 1000 kg of hazardous waste at any time

Owner/Operator Summary:

Owner/operator name:	WILLIAM CHRISTIAN
Owner/operator address:	NOT REQUIRED NOT REQUIRED, WY 99999
Owner/operator country:	US
Owner/operator telephone:	(212) 555-1212
Legal status:	Private
Owner/Operator Type:	Owner
Owner/Op start date:	Not reported
Owner/Op end date:	Not reported

Owner/operator name:	WILLIAM CHRISTIAN
Owner/operator address:	NOT REQUIRED NOT REQUIRED, WY 99999
Owner/operator country:	US
Owner/operator telephone:	(212) 555-1212
Legal status:	Private
Owner/Operator Type:	Operator
Owner/Op start date:	Not reported
Owner/Op end date:	Not reported

Handler Activities Summary:

U.S. importer of hazardous waste:	No
Mixed waste (haz. and radioactive):	No
Recycler of hazardous waste:	No
Transporter of hazardous waste:	No
Treater, storer or disposer of HW:	No

WH CHRISTIAN & SONS (Continued) **1000171081**

Underground injection activity: No
On-site burner exemption: No
Furnace exemption: No
Used oil fuel burner: No
Used oil processor: No
User oil refiner: No
Used oil fuel marketer to burner: No
Used oil Specification marketer: No
Used oil transfer facility: No
Used oil transporter: No

Historical Generators:
Date form received by agency: 01/01/2006
Facility name: WH CHRISTIAN & SONS
Classification: Small Quantity Generator

Date form received by agency: 07/14/1999
Facility name: WH CHRISTIAN & SONS
Classification: Small Quantity Generator

Date form received by agency: 04/30/1990
Facility name: WH CHRISTIAN & SONS
Classification: Large Quantity Generator

Facility Has Received Notices of Violations:
Regulation violated: Not reported
Area of violation: Generators - General
Date violation determined: 05/18/2006
Date achieved compliance: 08/28/2007
Violation lead agency: EPA
Enforcement action: INITIAL 3008(A) COMPLIANCE
Enforcement action date: 03/28/2007
Enf. disposition status: Not reported
Enf. disp. status date: Not reported
Enforcement lead agency: EPA
Proposed penalty amount: Not reported
Final penalty amount: Not reported
Paid penalty amount: Not reported

Regulation violated: Not reported
Area of violation: Generators - General
Date violation determined: 05/18/2006
Date achieved compliance: 08/28/2007
Violation lead agency: EPA
Enforcement action: FINAL 3008(A) COMPLIANCE ORDER
Enforcement action date: 08/28/2007
Enf. disposition status: Not reported
Enf. disp. status date: Not reported
Enforcement lead agency: EPA
Proposed penalty amount: Not reported
Final penalty amount: Not reported
Paid penalty amount: Not reported

Regulation violated: Not reported
Area of violation: Generators - General
Date violation determined: 05/18/2006

WH CHRISTIAN & SONS (Continued) **1000171081**

Date achieved compliance: 08/28/2007
Violation lead agency: EPA
Enforcement action: WRITTEN INFORMAL
Enforcement action date: 06/12/2006
Enf. disposition status: Not reported
Enf. disp. status date: Not reported
Enforcement lead agency: EPA
Proposed penalty amount: Not reported
Final penalty amount: Not reported
Paid penalty amount: Not reported

Regulation violated: SR - 372.2(a)2,8,(c)3, 373-3.3(b),g
Area of violation: Generators - General
Date violation determined: 07/06/1999
Date achieved compliance: 09/24/1999
Violation lead agency: EPA
Enforcement action: WRITTEN INFORMAL
Enforcement action date: 08/24/1999
Enf. disposition status: Not reported
Enf. disp. status date: Not reported
Enforcement lead agency: EPA
Proposed penalty amount: Not reported
Final penalty amount: Not reported
Paid penalty amount: Not reported

Evaluation Action Summary:
Evaluation date: 08/28/2007
Evaluation: NOT A SIGNIFICANT NON-COMPLIER
Area of violation: Not reported
Date achieved compliance: Not reported
Evaluation lead agency: EPA

Evaluation date: 12/01/2006
Evaluation: SIGNIFICANT NON-COMPLIER
Area of violation: Not reported
Date achieved compliance: Not reported
Evaluation lead agency: EPA

Evaluation date: 05/18/2006
Evaluation: COMPLIANCE EVALUATION INSPECTION ON-SITE
Area of violation: Generators - General
Date achieved compliance: 08/28/2007
Evaluation lead agency: EPA

Evaluation date: 07/06/1999
Evaluation: COMPLIANCE EVALUATION INSPECTION ON-SITE
Area of violation: Generators - General
Date achieved compliance: 09/24/1999
Evaluation lead agency: EPA

Evaluation date: 12/29/1993
Evaluation: COMPLIANCE EVALUATION INSPECTION ON-SITE
Area of violation: Not reported
Date achieved compliance: Not reported
Evaluation lead agency: EPA Contractor/Grantee

FINDS:

WH CHRISTIAN & SONS (Continued) **1000171081**

Registry ID: 110004446216

Environmental Interest/Information System

RCRAInfo is a national information system that supports the Resource Conservation and Recovery Act (RCRA) program through the tracking of events and activities related to facilities that generate, transport, and treat, store, or dispose of hazardous waste. RCRAInfo allows RCRA program staff to track the notification, permit, compliance, and corrective action activities required under RCRA.

ICIS (Integrated Compliance Information System) is the Integrated Compliance Information System and provides a database that, when complete, will contain integrated Enforcement and Compliance information across most of EPA's programs. The vision for ICIS is to replace EPA's independent databases that contain Enforcement data with a single repository for that information. Currently, ICIS contains all Federal Administrative and Judicial enforcement actions. This information is maintained in ICIS by EPA in the Regional offices and it Headquarters. A future release of ICIS will replace the Permit Compliance System (PCS) which supports the NPDES and will integrate that information with Federal actions already in the system. ICIS also has the capability to track other activities occurring in the Region that support Compliance and Enforcement programs. These include; Incident Tracking, Compliance Assistance, and Compliance Monitoring.

LTANKS:

Site ID:	110211
Spill Number/Closed Date:	0212557 / 5/26/2005
Spill Date:	3/20/2003
Spill Cause:	Tank Test Failure
Spill Source:	Commercial/Industrial
Spill Class:	Known release that creates potential for fire or hazard. DEC Response. Willing Responsible Party. Corrective action taken.
Cleanup Ceased:	Not reported
Cleanup Meets Standard:	False
SWIS:	2401
Investigator:	CESAWYER
Referred To:	Not reported
Reported to Dept:	3/20/2003
CID:	422
Water Affected:	Not reported
Spill Notifier:	Responsible Party
Last Inspection:	Not reported
Recommended Penalty:	False
UST Involvement:	False
Remediation Phase:	0
Date Entered In Computer:	3/20/2003
Spill Record Last Update:	5/26/2005
Spiller Name:	Not reported
Spiller Company:	SAME
Spiller Address:	Not reported
Spiller City,St,Zip:	NN
Spiller County:	999
Spiller Contact:	BOB
Spiller Phone:	(718) 389-7000
Spiller Extention:	227

WH CHRISTIAN & SONS (Continued) **1000171081**

DEC Region: 2
DER Facility ID: 96623
DEC Memo: Prior to Sept, 2004 data translation this spill Lead_DEC Field was "SAWYER"3/20/03 - AUSTIN, DDO - SENT OUT TTF LETTER TO BOB KNOZELMAN OF WH CHRISTIAN & sONS1/7/04-Vought-Spill transferred from Vought to Austin.1/27/04 - Sawyer - Spill transferred from Austin to Sawyer.10/5/04 - Sawyer - Received another failed tank test from Pro Test with a letter informing the Department of repair attemps made and the ultimate removal of tank from service. Pro Test will update on further action, investigation and remediation.03/04/05 - Sawyer - Jim from Protest called me about begining excavation at the above site 0n 3/08/05. They are going to remove the tank an about 60 cubic yards of contamination. 03/30/05 - Sawyer - Met Tom Leddy and Ted Dros of Protest Environmental at excavation. They will pump and pad the pit to clean sheen off water in pit. Clean endpoint samples and a ground water sample will then be needed.5/26/05 - Sawyer - Received endpoint samples from Protest on 4/12/05 and though some of the groundwater samples were above ground water criteria, this property was included in the Greenpoint Plume. This is the reason there are gasoline constituents in the gw sample. The groundwater is between 12-15 and this is an industrial area. No further action required. Closed.
Remarks: tank failure, possible bad vent line

Material:
Site ID: 110211
Operable Unit ID: 866012
Operable Unit: 01
Material ID: 512290
Material Code: 0001A
Material Name: #2 Fuel Oil
Case No.: Not reported
Material FA: Petroleum
Quantity: 0
Units: Gallons
Recovered: No
Resource Affected: Not reported
Oxygenate: False

Tank Test:

UST:
Id/Status: 2-117080 / Active
Program Type: PBS
Region: STATE
DEC Region: 2
Expiration Date: 2017-06-05
UTM X: 588213.12769999995
UTM Y: 4508769.8049699999
Site Type: Apartment Building/Office Building

Affiliation Records:
Site Id: 3972
Affiliation Type: Mail Contact
Company Name: W H CHRISTIAN & SONS INC

WH CHRISTIAN & SONS (Continued) **1000171081**

Contact Type:	Not reported
Contact Name:	WILLIAM H. CHRISTIAN
Address1:	22-28 FRANKLIN STREET
Address2:	Not reported
City:	BROOKLYN
State:	NY
Zip Code:	11222
Country Code:	001
Phone:	(718) 389-7000
EMail:	Not reported
Fax Number:	Not reported
Modified By:	KXTANG
Date Last Modified:	6/4/2007

Site Id:	3972
Affiliation Type:	Facility Owner
Company Name:	W. H. CHRISTIAN & SONS, INC.
Contact Type:	VICE PRESIDENT
Contact Name:	WILLIAM H. CHRISTIAN
Address1:	22-28 FRANKLIN ST
Address2:	Not reported
City:	BROOKLYN
State:	NY
Zip Code:	11222
Country Code:	001
Phone:	(718) 389-7000
EMail:	Not reported
Fax Number:	Not reported
Modified By:	KXTANG
Date Last Modified:	6/4/2007

Site Id:	3972
Affiliation Type:	On-Site Operator
Company Name:	W.H. CHRISTIAN & SONS, INC.
Contact Type:	Not reported
Contact Name:	W.H.CHRISTAIN & SON, INC.
Address1:	Not reported
Address2:	Not reported
City:	Not reported
State:	NN
Zip Code:	Not reported
Country Code:	001
Phone:	(718) 389-7000
EMail:	Not reported
Fax Number:	Not reported
Modified By:	KXTANG
Date Last Modified:	6/4/2007

Site Id:	3972
Affiliation Type:	Emergency Contact
Company Name:	W. H. CHRISTIAN & SONS, INC.
Contact Type:	Not reported
Contact Name:	SCOTT CHRISTIAN
Address1:	Not reported
Address2:	Not reported
City:	Not reported
State:	NN

WH CHRISTIAN & SONS (Continued) **1000171081**

Zip Code:	Not reported
Country Code:	999
Phone:	(917) 974-2584
EMail:	Not reported
Fax Number:	Not reported
Modified By:	MSBAPTIS
Date Last Modified:	3/27/2012

Tank Info:

Tank Number:	001
Tank ID:	7904
Tank Status:	Closed - Removed
Material Name:	Closed - Removed
Capacity Gallons:	3000
Install Date:	Not reported
Date Tank Closed:	10/25/2005
Registered:	True
Tank Location:	Underground
Tank Type:	Steel/carbon steel
Material Code:	0001
Common Name of Substance:	#2 Fuel Oil (On-Site Consumption)

Tightness Test Method:	03
Date Test:	04/01/1998
Next Test Date:	Not reported
Pipe Model:	Not reported
Modified By:	KXTANG
Last Modified:	06/04/2007

Equipment Records:

A00 - Tank Internal Protection - None
D02 - Pipe Type - Galvanized Steel
J02 - Dispenser - Suction Dispenser
L09 - Piping Leak Detection - Exempt Suction Piping
H00 - Tank Leak Detection - None
I00 - Overfill - None
B00 - Tank External Protection - None
G00 - Tank Secondary Containment - None
C00 - Pipe Location - No Piping
F00 - Pipe External Protection - None

HIST UST:

PBS Number:	2-117080
SPDES Number:	Not reported
Emergency Contact:	BOB KNOZELMAN
Emergency Telephone:	(718) 317-0619
Operator:	W H CHRISTIAN & SONS INC
Operator Telephone:	(718) 389-7000
Owner Name:	W H CHRISTIAN & SONS INC
Owner Address:	22-28 FRANKLIN ST
Owner City,St,Zip:	BROOKLYN, NY 11222
Owner Telephone:	(718) 389-7000
Owner Type:	Corporate/Commercial
Owner Subtype:	Not reported
Mailing Name:	W H CHRISTIAN & SONS INC
Mailing Address:	22-28 FRANKLIN ST

WH CHRISTIAN & SONS (Continued) **1000171081**

Mailing Address 2:	Not reported
Mailing City,St,Zip:	BROOKLYN, NY 11222
Mailing Contact:	Not reported
Mailing Telephone:	(718) 389-7000
Owner Mark:	First Owner
Facility Status:	1 - Active PBS facility, i.e. total capacity of the PBS tanks is greater than 1,100 gallons, regardless if Subpart 360-14 tanks exist or not at the facility.
Facility Addr2:	211 BANKER ST
SWIS ID:	6101
Old PBS Number:	Not reported
Facility Type:	OTHER
Inspected Date:	Not reported
Inspector:	Not reported
Inspection Result:	Not reported
Federal ID:	Not reported
Certification Flag:	False
Certification Date:	05/07/1998
Expiration Date:	06/05/2002
Renew Flag:	False
Renewal Date:	Not reported
Total Capacity:	3000
FAMT:	True
Facility Screen:	No Missing Data
Owner Screen:	No Missing Data
Tank Screen:	Minor Data Missing
Dead Letter:	False
CBS Number:	Not reported
Town or City:	NEW YORK CITY
County Code:	61
Town or City:	01
Region:	2
Tank Id:	001
Tank Location:	UNDERGROUND
Tank Status:	In Service
Install Date:	Not reported
Capacity (gals):	3000
Product Stored:	NOS 1,2, OR 4 FUEL OIL
Tank Type:	Steel/carbon steel
Tank Internal:	Not reported
Tank External:	Not reported
Pipe Location:	Not reported
Pipe Type:	GALVANIZED STEEL
Pipe Internal:	Not reported
Pipe External:	Not reported
Second Containment:	None
Leak Detection:	None
Overfill Prot:	Not reported
Dispenser:	Suction
Date Tested:	04/01/1998
Next Test Date:	04/01/2003
Missing Data for Tank:	Minor Data Missing
Date Closed:	Not reported
Test Method:	Horner EZ Check
Deleted:	False
Updated:	True

WH CHRISTIAN & SONS (Continued) **1000171081**

Lat/long: Not reported

AST:

Region:	STATE
DEC Region:	2
Site Status:	Active
Facility Id:	2-117080
Program Type:	PBS
UTM X:	588213.12769999995
UTM Y:	4508769.8049699999
Expiration Date:	2017-06-05
Site Type:	Apartment Building/Office Building

Affiliation Records:

Site Id:	3972
Affiliation Type:	Mail Contact
Company Name:	W H CHRISTIAN & SONS INC
Contact Type:	Not reported
Contact Name:	WILLIAM H. CHRISTIAN
Address1:	22-28 FRANKLIN STREET
Address2:	Not reported
City:	BROOKLYN
State:	NY
Zip Code:	11222
Country Code:	001
Phone:	(718) 389-7000
EMail:	Not reported
Fax Number:	Not reported
Modified By:	KXTANG
Date Last Modified:	6/4/2007

Site Id:	3972
Affiliation Type:	Facility Owner
Company Name:	W. H. CHRISTIAN & SONS, INC.
Contact Type:	VICE PRESIDENT
Contact Name:	WILLIAM H. CHRISTIAN
Address1:	22-28 FRANKLIN ST
Address2:	Not reported
City:	BROOKLYN
State:	NY
Zip Code:	11222
Country Code:	001
Phone:	(718) 389-7000
EMail:	Not reported
Fax Number:	Not reported
Modified By:	KXTANG
Date Last Modified:	6/4/2007

Site Id:	3972
Affiliation Type:	On-Site Operator
Company Name:	W.H. CHRISTIAN & SONS, INC.
Contact Type:	Not reported
Contact Name:	W.H.CHRISTAIN & SON, INC.
Address1:	Not reported
Address2:	Not reported
City:	Not reported
State:	NN

WH CHRISTIAN & SONS (Continued) **1000171081**

Zip Code:	Not reported
Country Code:	001
Phone:	(718) 389-7000
EMail:	Not reported
Fax Number:	Not reported
Modified By:	KXTANG
Date Last Modified:	6/4/2007

Site Id:	3972
Affiliation Type:	Emergency Contact
Company Name:	W. H. CHRISTIAN & SONS, INC.
Contact Type:	Not reported
Contact Name:	SCOTT CHRISTIAN
Address1:	Not reported
Address2:	Not reported
City:	Not reported
State:	NN
Zip Code:	Not reported
Country Code:	999
Phone:	(917) 974-2584
EMail:	Not reported
Fax Number:	Not reported
Modified By:	MSBAPTIS
Date Last Modified:	3/27/2012

Tank Info:

Tank Number:	002
Tank Id:	217529
Material Code:	0001
Common Name of Substance:	#2 Fuel Oil (On-Site Consumption)

Equipment Records:

A00 - Tank Internal Protection - None
D01 - Pipe Type - Steel/Carbon Steel/Iron
G01 - Tank Secondary Containment - Diking (Aboveground)
J02 - Dispenser - Suction Dispenser
L09 - Piping Leak Detection - Exempt Suction Piping
C01 - Pipe Location - Aboveground
K00 - Spill Prevention - None
I05 - Overfill - Vent Whistle
E01 - Piping Secondary Containment - Diking (Aboveground)
B05 - Tank External Protection - Jacketed
H06 - Tank Leak Detection - Impervious Barrier/Concrete Pad (A/G)
F00 - Pipe External Protection - None

Tank Location:	3
Tank Type:	Steel Tank in Concrete
Tank Status:	In Service
Pipe Model:	Not reported
Install Date:	10/25/2005
Capacity Gallons:	2500
Tightness Test Method:	NN
Date Test:	Not reported
Next Test Date:	Not reported
Date Tank Closed:	Not reported
Register:	True

WH CHRISTIAN & SONS (Continued) **1000171081**

Modified By:	KXTANG
Last Modified:	06/04/2007
Material Name:	#2 Fuel Oil (On-Site Consumption)

NY MANIFEST:

EPA ID:	NYD986899425
Country:	USA
Mailing Name:	WH CHRISTIAN & SONS INC
Mailing Contact:	MARIA GEORGE
Mailing Address:	211-217 BANKER STREET
Mailing Address 2:	Not reported
Mailing City:	BROOKLYN
Mailing State:	NY
Mailing Zip:	11222
Mailing Zip4:	Not reported
Mailing Country:	USA
Mailing Phone:	718-389-7000

Document ID:	NYC7439938
Manifest Status:	Not reported
Trans1 State ID:	TXR000050930
Trans2 State ID:	NJD071629976
Generator Ship Date:	03/15/2005
Trans1 Recv Date:	03/15/2005
Trans2 Recv Date:	03/18/2005
TSD Site Recv Date:	03/21/2005
Part A Recv Date:	Not reported
Part B Recv Date:	Not reported
Generator EPA ID:	NYD986899425
Trans1 EPA ID:	NYCAT8305
Trans2 EPA ID:	T17L8D
TSDF ID:	OHD980587364
Waste Code:	F002 - HALO SOLV + STILL BOTTOMS FM REC OF SOLV
Quantity:	00585
Units:	P - Pounds
Number of Containers:	003
Container Type:	DF - Fiberboard or plastic drums (glass)
Handling Method:	B Incineration, heat recovery, burning.
Specific Gravity:	01.00
Waste Code:	F002 - HALO SOLV + STILL BOTTOMS FM REC OF SOLV
Quantity:	00133
Units:	P - Pounds
Number of Containers:	001
Container Type:	DF - Fiberboard or plastic drums (glass)
Handling Method:	Not reported
Specific Gravity:	01.00
Waste Code:	Not reported
Quantity:	Not reported
Units:	Not reported
Number of Containers:	Not reported
Container Type:	Not reported
Handling Method:	B Incineration, heat recovery, burning.
Specific Gravity:	Not reported
Year:	Not reported

WH CHRISTIAN & SONS (Continued) **1000171081**

Document ID:	NYC7456735
Manifest Status:	Not reported
Trans1 State ID:	TXR000050930
Trans2 State ID:	NJD071629976
Generator Ship Date:	07/12/2005
Trans1 Recv Date:	07/12/2005
Trans2 Recv Date:	07/15/2005
TSD Site Recv Date:	07/18/2005
Part A Recv Date:	Not reported
Part B Recv Date:	Not reported
Generator EPA ID:	NYD986899425
Trans1 EPA ID:	NYCAT8305
Trans2 EPA ID:	NJ132TWA
TSDF ID:	OHD980587364
Waste Code:	F002 - HALO SOLV + STILL BOTTOMS FM REC OF SOLV
Quantity:	00798
Units:	P - Pounds
Number of Containers:	006
Container Type:	DF - Fiberboard or plastic drums (glass)
Handling Method:	B Incineration, heat recovery, burning.
Specific Gravity:	01.00
Year:	Not reported

Document ID:	NYC7570765
Manifest Status:	Not reported
Trans1 State ID:	TXR000050930
Trans2 State ID:	NJD071629976
Generator Ship Date:	01/20/2005
Trans1 Recv Date:	01/20/2005
Trans2 Recv Date:	01/28/2005
TSD Site Recv Date:	01/31/2005
Part A Recv Date:	Not reported
Part B Recv Date:	Not reported
Generator EPA ID:	NYD986899425
Trans1 EPA ID:	NYCAP6277
Trans2 EPA ID:	NY865TZL
TSDF ID:	OHD980587364
Waste Code:	F002 - HALO SOLV + STILL BOTTOMS FM REC OF SOLV
Quantity:	00585
Units:	P - Pounds
Number of Containers:	003
Container Type:	DF - Fiberboard or plastic drums (glass)
Handling Method:	B Incineration, heat recovery, burning.
Specific Gravity:	01.00
Year:	Not reported

Document ID:	NYC0148329
Manifest Status:	Completed after the designated time period for a TSDF to get a copy to the DEC
Trans1 State ID:	000000000
Trans2 State ID:	000000000
Generator Ship Date:	900529
Trans1 Recv Date:	900529
Trans2 Recv Date:	Not reported
TSD Site Recv Date:	900529
Part A Recv Date:	900718

WH CHRISTIAN & SONS (Continued) **1000171081**

Part B Recv Date:	900607
Generator EPA ID:	NYD986899425
Trans1 EPA ID:	ILD051060408
Trans2 EPA ID:	Not reported
TSDF ID:	NYD980785760
Waste Code:	F002 - HALO SOLV + STILL BOTTOMS FM REC OF SOLV
Quantity:	00210
Units:	P - Pounds
Number of Containers:	003
Container Type:	DM - Metal drums, barrels
Handling Method:	B Incineration, heat recovery, burning.
Specific Gravity:	100
Year:	90

Document ID:	NYC0333055
Manifest Status:	Completed after the designated time period for a TSDF to get a copy to the DEC
Trans1 State ID:	000000000
Trans2 State ID:	000000000
Generator Ship Date:	900618
Trans1 Recv Date:	900618
Trans2 Recv Date:	Not reported
TSD Site Recv Date:	900618
Part A Recv Date:	900801
Part B Recv Date:	900627
Generator EPA ID:	NYD986899425
Trans1 EPA ID:	ILD051060408
Trans2 EPA ID:	Not reported
TSDF ID:	NYD980785760
Waste Code:	F002 - HALO SOLV + STILL BOTTOMS FM REC OF SOLV
Quantity:	00140
Units:	P - Pounds
Number of Containers:	002
Container Type:	DM - Metal drums, barrels
Handling Method:	B Incineration, heat recovery, burning.
Specific Gravity:	100
Year:	90

Document ID:	NYC0574547
Manifest Status:	Completed copy
Trans1 State ID:	EU1732NY
Trans2 State ID:	Not reported
Generator Ship Date:	901105
Trans1 Recv Date:	901105
Trans2 Recv Date:	Not reported
TSD Site Recv Date:	901105
Part A Recv Date:	901116
Part B Recv Date:	901120
Generator EPA ID:	NYD986899425
Trans1 EPA ID:	ILD051060408
Trans2 EPA ID:	Not reported
TSDF ID:	NYD980785760
Waste Code:	F002 - HALO SOLV + STILL BOTTOMS FM REC OF SOLV
Quantity:	00140
Units:	P - Pounds
Number of Containers:	002

WH CHRISTIAN & SONS (Continued) **1000171081**

Container Type:	DM - Metal drums, barrels
Handling Method:	B Incineration, heat recovery, burning.
Specific Gravity:	100
Year:	90

Document ID:	NYC0439615
Manifest Status:	Completed copy
Trans1 State ID:	000000000
Trans2 State ID:	000000000
Generator Ship Date:	900813
Trans1 Recv Date:	900813
Trans2 Recv Date:	Not reported
TSD Site Recv Date:	900813
Part A Recv Date:	900830
Part B Recv Date:	900830
Generator EPA ID:	NYD986899425
Trans1 EPA ID:	ILD051060408
Trans2 EPA ID:	Not reported
TSDF ID:	NYD980785760
Waste Code:	F002 - HALO SOLV + STILL BOTTOMS FM REC OF SOLV
Quantity:	00140
Units:	P - Pounds
Number of Containers:	002
Container Type:	DM - Metal drums, barrels
Handling Method:	B Incineration, heat recovery, burning.
Specific Gravity:	100
Year:	90

Document ID:	NYC1179652
Manifest Status:	Completed copy
Trans1 State ID:	LP3931NY
Trans2 State ID:	Not reported
Generator Ship Date:	910521
Trans1 Recv Date:	910521
Trans2 Recv Date:	Not reported
TSD Site Recv Date:	910521
Part A Recv Date:	910604
Part B Recv Date:	910531
Generator EPA ID:	NYD986899425
Trans1 EPA ID:	ILD051060408
Trans2 EPA ID:	Not reported
TSDF ID:	NYD980785760
Waste Code:	F002 - HALO SOLV + STILL BOTTOMS FM REC OF SOLV
Quantity:	00140
Units:	P - Pounds
Number of Containers:	002
Container Type:	DM - Metal drums, barrels
Handling Method:	B Incineration, heat recovery, burning.
Specific Gravity:	100
Year:	91

Document ID:	NYC0381644
Manifest Status:	Completed after the designated time period for a TSDF to get a copy to the DEC
Trans1 State ID:	000000000

WH CHRISTIAN & SONS (Continued) **1000171081**

Trans2 State ID:	000000000
Generator Ship Date:	900716
Trans1 Recv Date:	900716
Trans2 Recv Date:	Not reported
TSD Site Recv Date:	900716
Part A Recv Date:	900830
Part B Recv Date:	900802
Generator EPA ID:	NYD986899425
Trans1 EPA ID:	ILD051060408
Trans2 EPA ID:	Not reported
TSDF ID:	NYD980785760
Waste Code:	F002 - HALO SOLV + STILL BOTTOMS FM REC OF SOLV
Quantity:	00280
Units:	P - Pounds
Number of Containers:	004
Container Type:	DM - Metal drums, barrels
Handling Method:	B Incineration, heat recovery, burning.
Specific Gravity:	100
Year:	90

Document ID:	NYC0484716
Manifest Status:	Completed copy
Trans1 State ID:	000000000
Trans2 State ID:	000000000
Generator Ship Date:	900917
Trans1 Recv Date:	900917
Trans2 Recv Date:	Not reported
TSD Site Recv Date:	900917
Part A Recv Date:	901004
Part B Recv Date:	900920
Generator EPA ID:	NYD986899425
Trans1 EPA ID:	ILD051060408
Trans2 EPA ID:	Not reported
TSDF ID:	NYD980785760
Waste Code:	F002 - HALO SOLV + STILL BOTTOMS FM REC OF SOLV
Quantity:	00350
Units:	P - Pounds
Number of Containers:	005
Container Type:	DM - Metal drums, barrels
Handling Method:	B Incineration, heat recovery, burning.
Specific Gravity:	100
Year:	90

Document ID:	NYC0801797
Manifest Status:	Completed copy
Trans1 State ID:	AP4503NY
Trans2 State ID:	Not reported
Generator Ship Date:	901204
Trans1 Recv Date:	901204
Trans2 Recv Date:	Not reported
TSD Site Recv Date:	901204
Part A Recv Date:	901227
Part B Recv Date:	901228
Generator EPA ID:	NYD986899425
Trans1 EPA ID:	ILD051060408

WH CHRISTIAN & SONS (Continued) **1000171081**

Trans2 EPA ID:	Not reported
TSDF ID:	NYD980785760
Waste Code:	F002 - HALO SOLV + STILL BOTTOMS FM REC OF SOLV
Quantity:	00070
Units:	P - Pounds
Number of Containers:	001
Container Type:	DM - Metal drums, barrels
Handling Method:	B Incineration, heat recovery, burning.
Specific Gravity:	100
Year:	90

Document ID:	NYC0783279
Manifest Status:	Completed copy
Trans1 State ID:	NYAT8756
Trans2 State ID:	Not reported
Generator Ship Date:	910227
Trans1 Recv Date:	910227
Trans2 Recv Date:	Not reported
TSD Site Recv Date:	910227
Part A Recv Date:	910306
Part B Recv Date:	910307
Generator EPA ID:	NYD986899425
Trans1 EPA ID:	ILD051060408
Trans2 EPA ID:	Not reported
TSDF ID:	NYD980785760
Waste Code:	F002 - HALO SOLV + STILL BOTTOMS FM REC OF SOLV
Quantity:	00140
Units:	P - Pounds
Number of Containers:	002
Container Type:	DM - Metal drums, barrels
Handling Method:	B Incineration, heat recovery, burning.
Specific Gravity:	100
Year:	91

Document ID:	NYC1030217
Manifest Status:	Completed copy
Trans1 State ID:	LP3931NY
Trans2 State ID:	Not reported
Generator Ship Date:	910620
Trans1 Recv Date:	910620
Trans2 Recv Date:	Not reported
TSD Site Recv Date:	910620
Part A Recv Date:	910701
Part B Recv Date:	910629
Generator EPA ID:	NYD986899425
Trans1 EPA ID:	ILD051060408
Trans2 EPA ID:	Not reported
TSDF ID:	NYD980785760
Waste Code:	F002 - HALO SOLV + STILL BOTTOMS FM REC OF SOLV
Quantity:	00210
Units:	P - Pounds
Number of Containers:	003
Container Type:	DM - Metal drums, barrels
Handling Method:	B Incineration, heat recovery, burning.
Specific Gravity:	100

WH CHRISTIAN & SONS (Continued) **1000171081**

Year: 91

Document ID: NYC0641294
Manifest Status: Completed copy
Trans1 State ID: AM6252NY
Trans2 State ID: Not reported
Generator Ship Date: 910418
Trans1 Recv Date: 910418
Trans2 Recv Date: Not reported
TSD Site Recv Date: 910418
Part A Recv Date: 910426
Part B Recv Date: 910426
Generator EPA ID: NYD986899425
Trans1 EPA ID: ILD051060408
Trans2 EPA ID: Not reported
TSDF ID: NYD980785760
Waste Code: F002 - HALO SOLV + STILL BOTTOMS FM REC OF SOLV
Quantity: 00210
Units: P - Pounds
Number of Containers: 003
Container Type: DM - Metal drums, barrels
Handling Method: B Incineration, heat recovery, burning.
Specific Gravity: 100
Year: 91

Document ID: NYC1085297
Manifest Status: Completed copy
Trans1 State ID: LP3931NY
Trans2 State ID: Not reported
Generator Ship Date: 910715
Trans1 Recv Date: 910715
Trans2 Recv Date: Not reported
TSD Site Recv Date: 910715
Part A Recv Date: 910729
Part B Recv Date: 910723
Generator EPA ID: NYD986899425
Trans1 EPA ID: ILD051060408
Trans2 EPA ID: Not reported
TSDF ID: NYD980785760
Waste Code: F002 - HALO SOLV + STILL BOTTOMS FM REC OF SOLV
Quantity: 00140
Units: P - Pounds
Number of Containers: 002
Container Type: DM - Metal drums, barrels
Handling Method: B Incineration, heat recovery, burning.
Specific Gravity: 100
Year: 91

Document ID: NYC0807287
Manifest Status: Completed copy
Trans1 State ID: MT9351NY
Trans2 State ID: Not reported
Generator Ship Date: 910107
Trans1 Recv Date: 910107

WH CHRISTIAN & SONS (Continued) **1000171081**

Trans2 Recv Date:	Not reported
TSD Site Recv Date:	910107
Part A Recv Date:	910116
Part B Recv Date:	910129
Generator EPA ID:	NYD986899425
Trans1 EPA ID:	ILD051060408
Trans2 EPA ID:	Not reported
TSDF ID:	NYD980785760
Waste Code:	F002 - HALO SOLV + STILL BOTTOMS FM REC OF SOLV
Quantity:	00140
Units:	P - Pounds
Number of Containers:	002
Container Type:	DM - Metal drums, barrels
Handling Method:	B Incineration, heat recovery, burning.
Specific Gravity:	100
Year:	91

Document ID:	NYC0707477
Manifest Status:	Completed copy
Trans1 State ID:	EU732NY
Trans2 State ID:	Not reported
Generator Ship Date:	910128
Trans1 Recv Date:	910128
Trans2 Recv Date:	Not reported
TSD Site Recv Date:	910128
Part A Recv Date:	910208
Part B Recv Date:	910213
Generator EPA ID:	NYD986899425
Trans1 EPA ID:	ILD051060408
Trans2 EPA ID:	Not reported
TSDF ID:	NYD980785760
Waste Code:	F002 - HALO SOLV + STILL BOTTOMS FM REC OF SOLV
Quantity:	00070
Units:	P - Pounds
Number of Containers:	001
Container Type:	DM - Metal drums, barrels
Handling Method:	B Incineration, heat recovery, burning.
Specific Gravity:	100
Year:	91

Document ID:	NYC1205695
Manifest Status:	Completed copy
Trans1 State ID:	LP3931NY
Trans2 State ID:	Not reported
Generator Ship Date:	910911
Trans1 Recv Date:	910911
Trans2 Recv Date:	Not reported
TSD Site Recv Date:	910911
Part A Recv Date:	910919
Part B Recv Date:	910920
Generator EPA ID:	NYD986899425
Trans1 EPA ID:	ILD051060408
Trans2 EPA ID:	Not reported
TSDF ID:	NYD980785760
Waste Code:	F002 - HALO SOLV + STILL BOTTOMS FM REC OF SOLV

WH CHRISTIAN & SONS (Continued) **1000171081**

Quantity:	00210
Units:	P - Pounds
Number of Containers:	003
Container Type:	DM - Metal drums, barrels
Handling Method:	B Incineration, heat recovery, burning.
Specific Gravity:	100
Year:	91

Document ID:	NYC1251101
Manifest Status:	Completed copy
Trans1 State ID:	HW8207NY
Trans2 State ID:	Not reported
Generator Ship Date:	911007
Trans1 Recv Date:	911007
Trans2 Recv Date:	Not reported
TSD Site Recv Date:	911007
Part A Recv Date:	911017
Part B Recv Date:	911016
Generator EPA ID:	NYD986899425
Trans1 EPA ID:	ILD051060408
Trans2 EPA ID:	Not reported
TSDF ID:	NYD980785760
Waste Code:	F002 - HALO SOLV + STILL BOTTOMS FM REC OF SOLV
Quantity:	00140
Units:	P - Pounds
Number of Containers:	002
Container Type:	DM - Metal drums, barrels
Handling Method:	B Incineration, heat recovery, burning.
Specific Gravity:	100
Year:	91

Document ID:	NYC1317047
Manifest Status:	Completed copy
Trans1 State ID:	LP3931NY
Trans2 State ID:	Not reported
Generator Ship Date:	911105
Trans1 Recv Date:	911105
Trans2 Recv Date:	Not reported
TSD Site Recv Date:	911105
Part A Recv Date:	Not reported
Part B Recv Date:	911113
Generator EPA ID:	NYD986899425
Trans1 EPA ID:	ILD051060408
Trans2 EPA ID:	Not reported
TSDF ID:	NYD980785760
Waste Code:	F002 - HALO SOLV + STILL BOTTOMS FM REC OF SOLV
Quantity:	00210
Units:	P - Pounds
Number of Containers:	003
Container Type:	DM - Metal drums, barrels
Handling Method:	B Incineration, heat recovery, burning.
Specific Gravity:	100
Year:	91

WH CHRISTIAN & SONS (Continued) **1000171081**

Click this hyperlink while viewing on your computer to access
240 additional NY_MANIFEST: record(s) in the EDR Site Report.

D15
North
< 1/8
0.060 mi.
317 ft.

W.H. CHRISTIAN & SONS
211 BANKER ST(22-28 FRANKLIN ST)
BROOKLYN, NY 11222

NY DRYCLEANERS **S109527313**
N/A

Site 2 of 3 in cluster D

Relative:
Higher

Actual:
10 ft.

DRYCLEANERS:

Facility ID:	2-6101-00378
Phone Number:	718-389-7000
Region:	Not reported
Registration Effective Date:	2/4/2011
Inspection Date:	11FEB4
Install Date:	'89/99/11
Drop Shop:	Not reported
Shutdown:	Not reported
Alternate Solvent:	DF2000
Current Business:	Not reported

D16
North
< 1/8
0.075 mi.
396 ft.

ARTHUR J EVERS CORP
221 BANKER ST
BROOKLYN, NY

RCRA NonGen / NLR **1000458309**
FINDS **NYD986936995**
NY MANIFEST

Site 3 of 3 in cluster D

Relative:
Higher

Actual:
10 ft.

RCRA NonGen / NLR:

Date form received by agency:	01/01/2007
Facility name:	ARTHUR J EVERS CORP
Facility address:	221 BANKER ST BROOKLYN, NY 112222844
EPA ID:	NYD986936995
Mailing address:	PO BOX 381 GREENPOINT STATION BROOKLYN, NY 11222
Contact:	Not reported
Contact address:	PO BOX 381 GREENPOINT STATION BROOKLYN, NY 11222
Contact country:	US
Contact telephone:	Not reported
Contact email:	Not reported
EPA Region:	02
Classification:	Non-Generator
Description:	Handler: Non-Generators do not presently generate hazardous waste

Owner/Operator Summary:

Owner/operator name:	EILEEN CARLSON
Owner/operator address:	221 BANKER ST BROOKLYN, NY 11222
Owner/operator country:	US
Owner/operator telephone:	(718) 383-7191
Legal status:	Private
Owner/Operator Type:	Owner
Owner/Op start date:	Not reported
Owner/Op end date:	Not reported

ARTHUR J EVERS CORP (Continued) **1000458309**

Owner/operator name: EILEEN CARLSON
Owner/operator address: 221 BANKER ST
BROOKLYN, NY 11222
Owner/operator country: US
Owner/operator telephone: (718) 383-7191
Legal status: Private
Owner/Operator Type: Operator
Owner/Op start date: Not reported
Owner/Op end date: Not reported

Handler Activities Summary:
U.S. importer of hazardous waste: No
Mixed waste (haz. and radioactive): No
Recycler of hazardous waste: No
Transporter of hazardous waste: No
Treater, storer or disposer of HW: No
Underground injection activity: No
On-site burner exemption: No
Furnace exemption: No
Used oil fuel burner: No
Used oil processor: No
User oil refiner: No
Used oil fuel marketer to burner: No
Used oil Specification marketer: No
Used oil transfer facility: No
Used oil transporter: No

Historical Generators:
Date form received by agency: 01/01/2006
Facility name: ARTHUR J EVERS CORP
Classification: Not a generator, verified

Date form received by agency: 07/08/1999
Facility name: ARTHUR J EVERS CORP
Classification: Not a generator, verified

Date form received by agency: 01/17/1991
Facility name: ARTHUR J EVERS CORP
Classification: Small Quantity Generator

Violation Status: No violations found

FINDS:

Registry ID: 110004459014

Environmental Interest/Information System
RCRAInfo is a national information system that supports the Resource Conservation and Recovery Act (RCRA) program through the tracking of events and activities related to facilities that generate, transport, and treat, store, or dispose of hazardous waste. RCRAInfo allows RCRA program staff to track the notification, permit, compliance, and corrective action activities required under RCRA.

NY MANIFEST:

ARTHUR J EVERS CORP (Continued) **1000458309**

EPA ID:	NYD986936995
Country:	USA
Mailing Name:	ARTHUR J EVERS CORP
Mailing Contact:	CATHERINE PARDERLIKES
Mailing Address:	221 BANKERS STREET
Mailing Address 2:	Not reported
Mailing City:	BROOKLYN
Mailing State:	NY
Mailing Zip:	11222
Mailing Zip4:	Not reported
Mailing Country:	USA
Mailing Phone:	718-383-7191

Document ID:	NYB2239227
Manifest Status:	Completed copy
Trans1 State ID:	NJXK18WY
Trans2 State ID:	Not reported
Generator Ship Date:	910308
Trans1 Recv Date:	910308
Trans2 Recv Date:	Not reported
TSD Site Recv Date:	910308
Part A Recv Date:	910318
Part B Recv Date:	910322
Generator EPA ID:	NYD986936995
Trans1 EPA ID:	NYD000691949
Trans2 EPA ID:	Not reported
TSDF ID:	NYD000691949
Waste Code:	D001 - NON-LISTED IGNITABLE WASTES
Quantity:	00100
Units:	P - Pounds
Number of Containers:	001
Container Type:	DM - Metal drums, barrels
Handling Method:	T Chemical, physical, or biological treatment.
Specific Gravity:	100
Waste Code:	Not reported
Quantity:	00150
Units:	P - Pounds
Number of Containers:	001
Container Type:	DM - Metal drums, barrels
Handling Method:	B Incineration, heat recovery, burning.
Specific Gravity:	100
Waste Code:	Not reported
Quantity:	00750
Units:	P - Pounds
Number of Containers:	003
Container Type:	DM - Metal drums, barrels
Handling Method:	T Chemical, physical, or biological treatment.
Specific Gravity:	100
Waste Code:	Not reported
Quantity:	00800
Units:	P - Pounds
Number of Containers:	002
Container Type:	DM - Metal drums, barrels
Handling Method:	L Landfill.
Specific Gravity:	100
Year:	91

E17 West < 1/8 0.079 mi. 417 ft. | **NYCDEP - BROOKLYN WATER MAINTENANCE** | **RCRA NonGen / NLR** | **1010328501**
22 N 15TH ST | **NYR000143495**
BROOKLYN, NY 11205

Site 1 of 4 in cluster E

Relative: Higher

Actual: 10 ft.

RCRA NonGen / NLR:

Date form received by agency:	01/01/2007
Facility name:	NYCDEP - BROOKLYN WATER MAINTENANCE
Facility address:	22 N 15TH ST BROOKLYN, NY 11205
EPA ID:	NYR000143495
Mailing address:	JUNCTION BLVD FLUSHING, NY 11373
Contact:	SHAY MCATAMNEY
Contact address:	JUNCTION BLVD FLUSHING, NY 11373
Contact country:	US
Contact telephone:	(718) 595-4618
Contact email:	SMCATAMNEY@DEP.NYC.GOV
EPA Region:	02
Classification:	Non-Generator
Description:	Handler: Non-Generators do not presently generate hazardous waste

Owner/Operator Summary:

Owner/operator name:	NO NAME FOUND
Owner/operator address:	Not reported Not reported
Owner/operator country:	US
Owner/operator telephone:	Not reported
Legal status:	Municipal
Owner/Operator Type:	Operator
Owner/Op start date:	09/13/1985
Owner/Op end date:	Not reported

Owner/operator name:	NYCDEP
Owner/operator address:	JUNCTION BLVD FLUSHING, NY 11373
Owner/operator country:	US
Owner/operator telephone:	Not reported
Legal status:	Municipal
Owner/Operator Type:	Owner
Owner/Op start date:	09/13/1985
Owner/Op end date:	Not reported

Handler Activities Summary:

U.S. importer of hazardous waste:	No
Mixed waste (haz. and radioactive):	No
Recycler of hazardous waste:	No
Transporter of hazardous waste:	No
Treater, storer or disposer of HW:	No
Underground injection activity:	No
On-site burner exemption:	No
Furnace exemption:	No
Used oil fuel burner:	No
Used oil processor:	No
User oil refiner:	No
Used oil fuel marketer to burner:	No

NYCDEP - BROOKLYN WATER MAINTENANCE (Continued) **1010328501**

Used oil Specification marketer: No
Used oil transfer facility: No
Used oil transporter: No

Historical Generators:
Date form received by agency: 12/13/2006
Facility name: NYCDEP - BROOKLYN WATER MAINTENANCE
Classification: Conditionally Exempt Small Quantity Generator

Date form received by agency: 12/12/2006
Facility name: NYCDEP - BROOKLYN WATER MAINTENANCE
Classification: Conditionally Exempt Small Quantity Generator

Violation Status: No violations found

E18 West < 1/8 0.079 mi. 417 ft. | **BROOKLYN WATER MAINTENANCE** | **NY TANKS** | **S103274119**
22 NORTH 15TH STREET | **NY Spills** | **N/A**
BROOKLYN, NY 11222

Site 2 of 4 in cluster E

Relative: Higher

Actual: 10 ft.

TANKS:
Facility Id: 2-456195
Region: STATE
DEC Region: 2
Site Status: Active
Program Type: PBS
Expiration Date: 2018-12-06
UTM X: 588106.23889000004
UTM Y: 4508694.7569700005

SPILLS:
Facility ID: 1108135
Facility Type: ER
DER Facility ID: 410421
Site ID: 455853
DEC Region: 2
Spill Date: 9/26/2011
Spill Number/Closed Date: 1108135 / 10/4/2011
Spill Cause: Equipment Failure
Spill Class: Known release with minimal potential for fire or hazard. DEC Response. Willing Responsible Party. Corrective action taken.
SWIS: 2401
Investigator: smsanges
Referred To: Not reported
Reported to Dept: 9/26/2011
CID: Not reported
Water Affected: Not reported
Spill Source: Commercial Vehicle
Spill Notifier: Other
Cleanup Ceased: Not reported
Cleanup Meets Std: False
Last Inspection: Not reported
Recommended Penalty: False
UST Trust: False
Remediation Phase: 0
Date Entered In Computer: 9/26/2011
Spill Record Last Update: 10/4/2011

BROOKLYN WATER MAINTENANCE (Continued) **S103274119**

Spiller Name:	Not reported
Spiller Company:	BROOKLYN WATER MAINT.
Spiller Address:	Not reported
Spiller City,St,Zip:	NY
Spiller Company:	999
Contact Name:	SHAY MCHEAMNEY
Contact Phone:	Not reported
DEC Memo:	Spill of hydraulic oil to the parking lot floor.Cleanup complete.
Remarks:	spill to paved surface/clean up underway

Material:

Site ID:	455853
Operable Unit ID:	1206001
Operable Unit:	01
Material ID:	2202991
Material Code:	0010
Material Name:	Hydraulic Oil
Case No.:	Not reported
Material FA:	Petroleum
Quantity:	5
Units:	Gallons
Recovered:	Not reported
Resource Affected:	Not reported
Oxygenate:	False

Tank Test:

Facility ID:	1002593
Facility Type:	ER
DER Facility ID:	344162
Site ID:	435755
DEC Region:	2
Spill Date:	6/4/2010
Spill Number/Closed Date:	1002593 / 2/14/2011
Spill Cause:	Human Error
Spill Class:	Known release with minimal potential for fire or hazard. DEC Response. Willing Responsible Party. Corrective action taken.
SWIS:	2401
Investigator:	smsanges
Referred To:	Not reported
Reported to Dept:	6/7/2010
CID:	Not reported
Water Affected:	Not reported
Spill Source:	Institutional, Educational, Gov., Other
Spill Notifier:	Other
Cleanup Ceased:	Not reported
Cleanup Meets Std:	False
Last Inspection:	Not reported
Recommended Penalty:	False
UST Trust:	False
Remediation Phase:	0
Date Entered In Computer:	6/7/2010
Spill Record Last Update:	2/14/2011
Spiller Name:	Not reported
Spiller Company:	NYC DEP
Spiller Address:	Not reported

BROOKLYN WATER MAINTENANCE (Continued) **S103274119**

Spiller City,St,Zip:	NY
Spiller Company:	999
Contact Name:	MELISSA WHITLEY
Contact Phone:	Not reported
DEC Memo:	Sangesland spoke to Melissa Whitley at DEP.she said the pump meter was re-calibrated and a tank test is scheduled for the next few days.Inventory reconciliation is using a new system. Tempurature compensation calculations from the Veeter Root system does not add up. The old system was to match delivery quantity from the vendor (this system does add up).After the tank is tested, they will try to work out the new Veeter Root based measuring system.2/14/2011 - DEP forwarded a 25 page packet of information showing that the problem was human error (forgot to deduct some product manually pumped off)eDocs will not allow the .pdf to be loaded despite several tries.
Remarks:	ten day inventory reconciliation

Material:

Site ID:	435755
Operable Unit ID:	1186493
Operable Unit:	01
Material ID:	2181293
Material Code:	0008
Material Name:	Diesel
Case No.:	Not reported
Material FA:	Petroleum
Quantity:	9
Units:	Gallons
Recovered:	Not reported
Resource Affected:	Not reported
Oxygenate:	False

Tank Test:

Facility ID:	9801521
Facility Type:	ER
DER Facility ID:	242398
Site ID:	212137
DEC Region:	2
Spill Date:	5/5/1998
Spill Number/Closed Date:	9801521 / 4/9/2013
Spill Cause:	Equipment Failure
Spill Class:	Known release that creates potential for fire or hazard. DEC Response. Willing Responsible Party. Corrective action taken.
SWIS:	2401
Investigator:	JAKOLLEE
Referred To:	Not reported
Reported to Dept:	5/5/1998
CID:	252
Water Affected:	Not reported
Spill Source:	Commercial/Industrial
Spill Notifier:	Other
Cleanup Ceased:	Not reported
Cleanup Meets Std:	False
Last Inspection:	Not reported
Recommended Penalty:	False
UST Trust:	False

BROOKLYN WATER MAINTENANCE (Continued) **S103274119**

Remediation Phase:	0
Date Entered In Computer:	5/5/1998
Spill Record Last Update:	4/9/2013
Spiller Name:	LOU DIMEGLIO
Spiller Company:	NYC DEP BORROW SHOP
Spiller Address:	22 NORTH 15TH ST
Spiller City,St,Zip:	BROOKLYN, ZZ
Spiller Company:	001
Contact Name:	LOU DIMEGLIO
Contact Phone:	(718) 389-4810
DEC Memo:	Prior to Sept, 2004 data translation this spill Lead_DEC Field was "KOLLEENY"06/11/08: At direction of my supervisor, Vadim Brevdo, I closed spill no. 9515580 to consolidate with this spill case (9801521), under which remediation of subsurface petroleum contamination at this site will be tracked. Closed spill 9515580 was for diesel tanks; unknown if diesel tanks were at same location as gasoline tanks. - J. Kolleeny08/04/11: Reviewed Site-Specific Investigation Plan by LiRo, dated April 2011 (in eDocs). Plan states that, based on 1996 aerial photo, old USTs (removed in 1998) were likely located in same area as new USTs. Plan proposes install'n of 4 monitoring wells around existing UST system, with soil sampling during well install'n and GW sampling following well development. If GW is found to be impacted, slug tests may be performed to obtain hydraulic conductivity data. Investigation results will be presented in an ISRP, which will discuss findings and recommend a remedial strategy, if warranted by data. I sent letter (in eDocs) approving SSIP to Afsar Samani of DDC, cc's to Fatemeh Ashkan of DDC and Steve Frank of LiRo. - JK04/09/13: Reviewed Investigation Summary and Remediation Plan and Spill Closure Request rpt by LiRo, dated 4/5/13 (in eDocs). Rpt summarizes install'n of 4 wells in Sept. 2012 and sampling of wells in Dec. 2012 and Jan. 2013. Results of soil samples showed no VOCs or SVOCs above CP-51 SCLs. GW results for Dec. 2012 showed several low-level exceedances: well LMW-01 had 57 ug/L of MTBE, well LMW-03 had 30 ug/L of naphthalene, well LMW-04 had 160 ug/L MTBE. GW results for Jan. 2013 were similar: LMW-01 again had 57 ug/L of MTBE and LMW-04 had 110 ug/L of MTBE. LiRo concludes that there are no soil impacts ad GW impacts are minimal, therefore they recommend/request spill closure. I closed spill, sent closure letter (in eDocs) to Afsar Samani of DDC, cc's to Fatemeh Ashkan of DDC and Steve Frank of LiRo. - JK
Remarks:	TANK REPLACEMENT BEING PERFORMED WHEN CONTAMINATED SOIL WAS ENCOUNTERED-ASSESSMETN WILL BE DONE AFTER TANKS ARE RE-INSTALLED.06/11/08: These are Caller Remarks [sic] from spill no. 9515580, closed on 6/11/08 to consolidate with this spill case: "Piping leaked into the soil of a underground tank. The tanksare 2 1000 gallon diesel tanks. They are still in the ground.piping has been replaced. This occurred in august 1995."

Material:

Site ID:	212137
Operable Unit ID:	1062057
Operable Unit:	01
Material ID:	2146798
Material Code:	0008
Material Name:	Diesel
Case No.:	Not reported
Material FA:	Petroleum
Quantity:	Not reported

BROOKLYN WATER MAINTENANCE (Continued) **S103274119**

Units:	Not reported
Recovered:	Not reported
Resource Affected:	Not reported
Oxygenate:	False
Site ID:	212137
Operable Unit ID:	1062057
Operable Unit:	01
Material ID:	323451
Material Code:	0009
Material Name:	Gasoline
Case No.:	Not reported
Material FA:	Petroleum
Quantity:	0
Units:	Gallons
Recovered:	No
Resource Affected:	Not reported
Oxygenate:	False

Tank Test:

Facility ID:	1002082
Facility Type:	ER
DER Facility ID:	344162
Site ID:	435179
DEC Region:	2
Spill Date:	5/24/2010
Spill Number/Closed Date:	1002082 / 2/14/2011
Spill Cause:	Unknown
Spill Class:	Known release with minimal potential for fire or hazard. DEC Response. Willing Responsible Party. Corrective action taken.
SWIS:	2401
Investigator:	smsanges
Referred To:	Not reported
Reported to Dept:	5/24/2010
CID:	Not reported
Water Affected:	Not reported
Spill Source:	Institutional, Educational, Gov., Other
Spill Notifier:	Other
Cleanup Ceased:	Not reported
Cleanup Meets Std:	False
Last Inspection:	Not reported
Recommended Penalty:	False
UST Trust:	False
Remediation Phase:	0
Date Entered In Computer:	5/24/2010
Spill Record Last Update:	2/14/2011
Spiller Name:	Not reported
Spiller Company:	NYC DEP
Spiller Address:	Not reported
Spiller City,St,Zip:	NY
Spiller Company:	999
Contact Name:	MALISSA WHITLEY
Contact Phone:	Not reported
DEC Memo:	Problem was determined to be a miscalibration and human error due to insufficient data collection. Spill case closed.DEP forwarded a 25 page document of data on this site, but eDocs would not allow the

BROOKLYN WATER MAINTENANCE (Continued) **S103274119**

.pdf to be loaded..... Gave up trying.
Remarks: 10 day reconciliation

Material:

Site ID:	435179
Operable Unit ID:	1185971
Operable Unit:	01
Material ID:	2180738
Material Code:	0008
Material Name:	Diesel
Case No.:	Not reported
Material FA:	Petroleum
Quantity:	4.5
Units:	Gallons
Recovered:	Not reported
Resource Affected:	Not reported
Oxygenate:	False
Site ID:	435179
Operable Unit ID:	1185971
Operable Unit:	01
Material ID:	2180737
Material Code:	0009
Material Name:	Gasoline
Case No.:	Not reported
Material FA:	Petroleum
Quantity:	8
Units:	Gallons
Recovered:	Not reported
Resource Affected:	Not reported
Oxygenate:	False

Tank Test:

Facility ID:	0501684
Facility Type:	ER
DER Facility ID:	242398
Site ID:	345921
DEC Region:	2
Spill Date:	5/11/2005
Spill Number/Closed Date:	0501684 / 5/23/2005
Spill Cause:	Equipment Failure
Spill Class:	Known release with minimal potential for fire or hazard. DEC Response. Willing Responsible Party. Corrective action taken.
SWIS:	2401
Investigator:	SMSANGES
Referred To:	Not reported
Reported to Dept:	5/11/2005
CID:	444
Water Affected:	Not reported
Spill Source:	Commercial Vehicle
Spill Notifier:	Responsible Party
Cleanup Ceased:	Not reported
Cleanup Meets Std:	False
Last Inspection:	Not reported
Recommended Penalty:	False
UST Trust:	False

BROOKLYN WATER MAINTENANCE (Continued) **S103274119**

Remediation Phase:	0
Date Entered In Computer:	5/12/2005
Spill Record Last Update:	5/23/2005
Spiller Name:	KAREN DEVITO
Spiller Company:	NYC DEP GARAGE
Spiller Address:	22 NORTH 15TH STREET
Spiller City,St,Zip:	BROOKLYN, NY
Spiller Company:	001
Contact Name:	KAREN DEVITO
Contact Phone:	(718) 595-5343
DEC Memo:	Not reported
Remarks:	BROKEN HOSE, SPED DRI PLACED DOWN, AND IS CLEANED UP; NO DRAINS:

Material:

Site ID:	345921
Operable Unit ID:	1103643
Operable Unit:	01
Material ID:	583866
Material Code:	0043A
Material Name:	ANTIFREEZE
Case No.:	Not reported
Material FA:	Other
Quantity:	8
Units:	Gallons
Recovered:	8
Resource Affected:	Not reported
Oxygenate:	False

Tank Test:

Click this hyperlink while viewing on your computer to access additional NY_SPILL: detail in the EDR Site Report.

E19 West < 1/8 0.079 mi. 417 ft. **NYCDEP - BROOKLYN WATER MAINTENANCE** **FINDS** **1010449595**
22 N 15TH ST **NY MANIFEST** **N/A**
BROOKLYN, NY

Site 3 of 4 in cluster E

Relative: Higher

Actual: 10 ft.

FINDS:

Registry ID: 110031404834

Environmental Interest/Information System
RCRAInfo is a national information system that supports the Resource Conservation and Recovery Act (RCRA) program through the tracking of events and activities related to facilities that generate, transport, and treat, store, or dispose of hazardous waste. RCRAInfo allows RCRA program staff to track the notification, permit, compliance, and corrective action activities required under RCRA.

NY MANIFEST:

EPA ID:	NYR000143495
Country:	USA
Mailing Name:	NYCDEP - BROOKLYN WATER MAINTENANCE

NYCDEP - BROOKLYN WATER MAINTENANCE (Continued) **1010449595**

Mailing Contact:	NYCDEP - BROOKLYN WATER MAINTENANCE
Mailing Address:	59-17 JUNCTION BLVD
Mailing Address 2:	Not reported
Mailing City:	ELMHURST
Mailing State:	NY
Mailing Zip:	11373
Mailing Zip4:	Not reported
Mailing Country:	USA
Mailing Phone:	718-595-4616

Document ID:	Not reported
Manifest Status:	Not reported
Trans1 State ID:	NJ0000027193
Trans2 State ID:	Not reported
Generator Ship Date:	2008-03-18
Trans1 Recv Date:	2008-03-18
Trans2 Recv Date:	Not reported
TSD Site Recv Date:	2008-03-18
Part A Recv Date:	Not reported
Part B Recv Date:	Not reported
Generator EPA ID:	NYR000143495
Trans1 EPA ID:	Not reported
Trans2 EPA ID:	Not reported
TSDF ID:	NJD002200046
Waste Code:	Not reported
Quantity:	110.0
Units:	G - Gallons (liquids only)* (8.3 pounds)
Number of Containers:	2.0
Container Type:	DM - Metal drums, barrels
Handling Method:	B Incineration, heat recovery, burning.
Specific Gravity:	1.0
Year:	2008
Manifest Tracking Num:	001026937JJK
Import Ind:	N
Export Ind:	N
Discr Quantity Ind:	N
Discr Type Ind:	N
Discr Residue Ind:	N
Discr Partial Reject Ind:	N
Discr Full Reject Ind:	N
Manifest Ref Num:	Not reported
Alt Fac RCRA Id:	Not reported
Alt Fac Sign Date:	Not reported
Mgmt Method Type Code:	H061

Document ID:	Not reported
Manifest Status:	Not reported
Trans1 State ID:	NJ0000027193
Trans2 State ID:	Not reported
Generator Ship Date:	2008-03-18
Trans1 Recv Date:	2008-03-18
Trans2 Recv Date:	Not reported
TSD Site Recv Date:	2008-03-18
Part A Recv Date:	Not reported
Part B Recv Date:	Not reported

NYCDEP - BROOKLYN WATER MAINTENANCE (Continued) **1010449595**

Generator EPA ID:	NYR000143495
Trans1 EPA ID:	Not reported
Trans2 EPA ID:	Not reported
TSDF ID:	NJD002200046
Waste Code:	Not reported
Quantity:	110.0
Units:	G - Gallons (liquids only)* (8.3 pounds)
Number of Containers:	2.0
Container Type:	DM - Metal drums, barrels
Handling Method:	B Incineration, heat recovery, burning.
Specific Gravity:	1.0
Year:	2008
Manifest Tracking Num:	001026937JJK
Import Ind:	N
Export Ind:	N
Discr Quantity Ind:	N
Discr Type Ind:	N
Discr Residue Ind:	N
Discr Partial Reject Ind:	N
Discr Full Reject Ind:	N
Manifest Ref Num:	Not reported
Alt Fac RCRA Id:	Not reported
Alt Fac Sign Date:	Not reported
Mgmt Method Type Code:	H061

Document ID:	Not reported
Manifest Status:	Not reported
Trans1 State ID:	NJ0000027193
Trans2 State ID:	Not reported
Generator Ship Date:	2008-03-18
Trans1 Recv Date:	2008-03-18
Trans2 Recv Date:	Not reported
TSD Site Recv Date:	2008-03-18
Part A Recv Date:	Not reported
Part B Recv Date:	Not reported
Generator EPA ID:	NYR000143495
Trans1 EPA ID:	Not reported
Trans2 EPA ID:	Not reported
TSDF ID:	NJD002200046
Waste Code:	Not reported
Quantity:	110.0
Units:	G - Gallons (liquids only)* (8.3 pounds)
Number of Containers:	2.0
Container Type:	DM - Metal drums, barrels
Handling Method:	B Incineration, heat recovery, burning.
Specific Gravity:	1.0
Year:	2008
Manifest Tracking Num:	001026937JJK
Import Ind:	N
Export Ind:	N
Discr Quantity Ind:	N
Discr Type Ind:	N
Discr Residue Ind:	N
Discr Partial Reject Ind:	N
Discr Full Reject Ind:	N
Manifest Ref Num:	Not reported

NYCDEP - BROOKLYN WATER MAINTENANCE (Continued) **1010449595**

Alt Fac RCRA Id:	Not reported
Alt Fac Sign Date:	Not reported
Mgmt Method Type Code:	H061

Document ID:	Not reported
Manifest Status:	Not reported
Trans1 State ID:	NJ0000027193
Trans2 State ID:	Not reported
Generator Ship Date:	2009-12-01
Trans1 Recv Date:	2009-12-01
Trans2 Recv Date:	Not reported
TSD Site Recv Date:	2009-12-01
Part A Recv Date:	Not reported
Part B Recv Date:	Not reported
Generator EPA ID:	NYR000143495
Trans1 EPA ID:	Not reported
Trans2 EPA ID:	Not reported
TSDF ID:	NJD002200046
Waste Code:	Not reported
Quantity:	20.0
Units:	G - Gallons (liquids only)* (8.3 pounds)
Number of Containers:	1.0
Container Type:	DM - Metal drums, barrels
Handling Method:	B Incineration, heat recovery, burning.
Specific Gravity:	1.0
Year:	2009
Manifest Tracking Num:	001056537GBF
Import Ind:	N
Export Ind:	N
Discr Quantity Ind:	N
Discr Type Ind:	N
Discr Residue Ind:	N
Discr Partial Reject Ind:	N
Discr Full Reject Ind:	N
Manifest Ref Num:	Not reported
Alt Fac RCRA Id:	Not reported
Alt Fac Sign Date:	Not reported
Mgmt Method Type Code:	H061

Document ID:	Not reported
Manifest Status:	Not reported
Trans1 State ID:	NJ0000027193
Trans2 State ID:	Not reported
Generator Ship Date:	2009-12-01
Trans1 Recv Date:	2009-12-01
Trans2 Recv Date:	Not reported
TSD Site Recv Date:	2009-12-01
Part A Recv Date:	Not reported
Part B Recv Date:	Not reported
Generator EPA ID:	NYR000143495
Trans1 EPA ID:	Not reported
Trans2 EPA ID:	Not reported
TSDF ID:	NJD002200046
Waste Code:	Not reported
Quantity:	15.0

NYCDEP - BROOKLYN WATER MAINTENANCE (Continued) **1010449595**

Units:	G - Gallons (liquids only)* (8.3 pounds)
Number of Containers:	1.0
Container Type:	DM - Metal drums, barrels
Handling Method:	B Incineration, heat recovery, burning.
Specific Gravity:	1.0
Year:	2009
Manifest Tracking Num:	001056537GBF
Import Ind:	N
Export Ind:	N
Discr Quantity Ind:	N
Discr Type Ind:	N
Discr Residue Ind:	N
Discr Partial Reject Ind:	N
Discr Full Reject Ind:	N
Manifest Ref Num:	Not reported
Alt Fac RCRA Id:	Not reported
Alt Fac Sign Date:	Not reported
Mgmt Method Type Code:	H061

Document ID:	Not reported
Manifest Status:	Not reported
Trans1 State ID:	NJ0000027193
Trans2 State ID:	Not reported
Generator Ship Date:	2010-02-23
Trans1 Recv Date:	2010-02-23
Trans2 Recv Date:	Not reported
TSD Site Recv Date:	2010-02-23
Part A Recv Date:	Not reported
Part B Recv Date:	Not reported
Generator EPA ID:	NYR000143495
Trans1 EPA ID:	Not reported
Trans2 EPA ID:	Not reported
TSDF ID:	NJD002200046
Waste Code:	Not reported
Quantity:	4.0
Units:	G - Gallons (liquids only)* (8.3 pounds)
Number of Containers:	1.0
Container Type:	DF - Fiberboard or plastic drums (glass)
Handling Method:	T Chemical, physical, or biological treatment.
Specific Gravity:	1.0
Year:	2010
Manifest Tracking Num:	001055717GBF
Import Ind:	N
Export Ind:	N
Discr Quantity Ind:	N
Discr Type Ind:	N
Discr Residue Ind:	N
Discr Partial Reject Ind:	N
Discr Full Reject Ind:	N
Manifest Ref Num:	Not reported
Alt Fac RCRA Id:	Not reported
Alt Fac Sign Date:	Not reported
Mgmt Method Type Code:	H141

Document ID:	Not reported

NYCDEP - BROOKLYN WATER MAINTENANCE (Continued) **1010449595**

Manifest Status:	Not reported
Trans1 State ID:	NJ0000027193
Trans2 State ID:	Not reported
Generator Ship Date:	2010-02-23
Trans1 Recv Date:	2010-02-23
Trans2 Recv Date:	Not reported
TSD Site Recv Date:	2010-02-23
Part A Recv Date:	Not reported
Part B Recv Date:	Not reported
Generator EPA ID:	NYR000143495
Trans1 EPA ID:	Not reported
Trans2 EPA ID:	Not reported
TSDF ID:	NJD002200046
Waste Code:	Not reported
Quantity:	4.0
Units:	G - Gallons (liquids only)* (8.3 pounds)
Number of Containers:	1.0
Container Type:	DF - Fiberboard or plastic drums (glass)
Handling Method:	T Chemical, physical, or biological treatment.
Specific Gravity:	1.0
Year:	2010
Manifest Tracking Num:	001055717GBF
Import Ind:	N
Export Ind:	N
Discr Quantity Ind:	N
Discr Type Ind:	N
Discr Residue Ind:	N
Discr Partial Reject Ind:	N
Discr Full Reject Ind:	N
Manifest Ref Num:	Not reported
Alt Fac RCRA Id:	Not reported
Alt Fac Sign Date:	Not reported
Mgmt Method Type Code:	H141

Document ID:	Not reported
Manifest Status:	Not reported
Trans1 State ID:	MAD985286988
Trans2 State ID:	Not reported
Generator Ship Date:	2011-09-16
Trans1 Recv Date:	2011-09-16
Trans2 Recv Date:	Not reported
TSD Site Recv Date:	2011-09-26
Part A Recv Date:	Not reported
Part B Recv Date:	Not reported
Generator EPA ID:	NYR000143495
Trans1 EPA ID:	Not reported
Trans2 EPA ID:	Not reported
TSDF ID:	NYD077444263
Waste Code:	Not reported
Quantity:	90.0
Units:	P - Pounds
Number of Containers:	1.0
Container Type:	DM - Metal drums, barrels
Handling Method:	B Incineration, heat recovery, burning.
Specific Gravity:	1.0
Year:	2011

NYCDEP - BROOKLYN WATER MAINTENANCE (Continued) **1010449595**

Manifest Tracking Num:	004142686FLE
Import Ind:	N
Export Ind:	N
Discr Quantity Ind:	N
Discr Type Ind:	N
Discr Residue Ind:	N
Discr Partial Reject Ind:	N
Discr Full Reject Ind:	N
Manifest Ref Num:	Not reported
Alt Fac RCRA Id:	Not reported
Alt Fac Sign Date:	Not reported
Mgmt Method Type Code:	H141

Document ID:	Not reported
Manifest Status:	Not reported
Trans1 State ID:	MAD985286988
Trans2 State ID:	Not reported
Generator Ship Date:	2012-01-27
Trans1 Recv Date:	2012-01-27
Trans2 Recv Date:	Not reported
TSD Site Recv Date:	2012-02-06
Part A Recv Date:	Not reported
Part B Recv Date:	Not reported
Generator EPA ID:	NYR000143495
Trans1 EPA ID:	Not reported
Trans2 EPA ID:	Not reported
TSDF ID:	NYD077444263
Waste Code:	Not reported
Quantity:	151.0
Units:	P - Pounds
Number of Containers:	1.0
Container Type:	DM - Metal drums, barrels
Handling Method:	B Incineration, heat recovery, burning.
Specific Gravity:	1.0
Year:	2012
Manifest Tracking Num:	004551258FLE
Import Ind:	N
Export Ind:	N
Discr Quantity Ind:	N
Discr Type Ind:	N
Discr Residue Ind:	N
Discr Partial Reject Ind:	N
Discr Full Reject Ind:	N
Manifest Ref Num:	Not reported
Alt Fac RCRA Id:	Not reported
Alt Fac Sign Date:	Not reported
Mgmt Method Type Code:	H141

Document ID:	Not reported
Manifest Status:	Not reported
Trans1 State ID:	MAC300016672
Trans2 State ID:	Not reported
Generator Ship Date:	2012-11-07
Trans1 Recv Date:	2012-11-07
Trans2 Recv Date:	Not reported

NYCDEP - BROOKLYN WATER MAINTENANCE (Continued) **1010449595**

TSD Site Recv Date:	2012-11-09
Part A Recv Date:	Not reported
Part B Recv Date:	Not reported
Generator EPA ID:	NYR000143495
Trans1 EPA ID:	Not reported
Trans2 EPA ID:	Not reported
TSDF ID:	NYD077444263
Waste Code:	Not reported
Quantity:	2.0
Units:	P - Pounds
Number of Containers:	1.0
Container Type:	DF - Fiberboard or plastic drums (glass)
Handling Method:	B Incineration, heat recovery, burning.
Specific Gravity:	1.0
Year:	2012
Manifest Tracking Num:	004137669FLE
Import Ind:	N
Export Ind:	N
Discr Quantity Ind:	N
Discr Type Ind:	N
Discr Residue Ind:	N
Discr Partial Reject Ind:	N
Discr Full Reject Ind:	N
Manifest Ref Num:	Not reported
Alt Fac RCRA Id:	Not reported
Alt Fac Sign Date:	Not reported
Mgmt Method Type Code:	H141

Document ID:	Not reported
Manifest Status:	Not reported
Trans1 State ID:	MAD985286988
Trans2 State ID:	Not reported
Generator Ship Date:	2012-01-27
Trans1 Recv Date:	2012-01-27
Trans2 Recv Date:	Not reported
TSD Site Recv Date:	2012-02-06
Part A Recv Date:	Not reported
Part B Recv Date:	Not reported
Generator EPA ID:	NYR000143495
Trans1 EPA ID:	Not reported
Trans2 EPA ID:	Not reported
TSDF ID:	NYD077444263
Waste Code:	Not reported
Quantity:	151.0
Units:	P - Pounds
Number of Containers:	1.0
Container Type:	DM - Metal drums, barrels
Handling Method:	B Incineration, heat recovery, burning.
Specific Gravity:	1.0
Year:	2012
Manifest Tracking Num:	004551258FLE
Import Ind:	N
Export Ind:	N
Discr Quantity Ind:	N
Discr Type Ind:	N
Discr Residue Ind:	N

NYCDEP - BROOKLYN WATER MAINTENANCE (Continued) **1010449595**

Discr Partial Reject Ind:	N
Discr Full Reject Ind:	N
Manifest Ref Num:	Not reported
Alt Fac RCRA Id:	Not reported
Alt Fac Sign Date:	Not reported
Mgmt Method Type Code:	H141

Document ID:	Not reported
Manifest Status:	Not reported
Trans1 State ID:	MAC300016672
Trans2 State ID:	Not reported
Generator Ship Date:	03-Jul-2013 00:00:00
Trans1 Recv Date:	03-Jul-2013 00:00:00
Trans2 Recv Date:	Not reported
TSD Site Recv Date:	09-Jul-2013 00:00:00
Part A Recv Date:	Not reported
Part B Recv Date:	Not reported
Generator EPA ID:	NYR000143495
Trans1 EPA ID:	Not reported
Trans2 EPA ID:	Not reported
TSDF ID:	NYD077444263
Waste Code:	Not reported
Quantity:	55
Units:	P - Pounds
Number of Containers:	1
Container Type:	DM - Metal drums, barrels
Handling Method:	B Incineration, heat recovery, burning.
Specific Gravity:	1
Year:	2013
Manifest Tracking Num:	004554935FLE
Import Ind:	N
Export Ind:	N
Discr Quantity Ind:	N
Discr Type Ind:	N
Discr Residue Ind:	N
Discr Partial Reject Ind:	N
Discr Full Reject Ind:	N
Manifest Ref Num:	Not reported
Alt Fac RCRA Id:	Not reported
Alt Fac Sign Date:	Not reported
Mgmt Method Type Code:	H141

Document ID:	Not reported
Manifest Status:	Not reported
Trans1 State ID:	MAC300016672
Trans2 State ID:	Not reported
Generator Ship Date:	03-Jul-2013 00:00:00
Trans1 Recv Date:	03-Jul-2013 00:00:00
Trans2 Recv Date:	Not reported
TSD Site Recv Date:	09-Jul-2013 00:00:00
Part A Recv Date:	Not reported
Part B Recv Date:	Not reported
Generator EPA ID:	NYR000143495
Trans1 EPA ID:	Not reported
Trans2 EPA ID:	Not reported

NYCDEP - BROOKLYN WATER MAINTENANCE (Continued) **1010449595**

TSDF ID:	NYD077444263
Waste Code:	Not reported
Quantity:	55
Units:	P - Pounds
Number of Containers:	1
Container Type:	DM - Metal drums, barrels
Handling Method:	B Incineration, heat recovery, burning.
Specific Gravity:	1
Year:	2013
Manifest Tracking Num:	004554935FLE
Import Ind:	N
Export Ind:	N
Discr Quantity Ind:	N
Discr Type Ind:	N
Discr Residue Ind:	N
Discr Partial Reject Ind:	N
Discr Full Reject Ind:	N
Manifest Ref Num:	Not reported
Alt Fac RCRA Id:	Not reported
Alt Fac Sign Date:	Not reported
Mgmt Method Type Code:	H141

Document ID:	Not reported
Manifest Status:	Not reported
Trans1 State ID:	MAC300016672
Trans2 State ID:	Not reported
Generator Ship Date:	2013-07-03
Trans1 Recv Date:	2013-07-03
Trans2 Recv Date:	Not reported
TSD Site Recv Date:	2013-07-09
Part A Recv Date:	Not reported
Part B Recv Date:	Not reported
Generator EPA ID:	NYR000143495
Trans1 EPA ID:	Not reported
Trans2 EPA ID:	Not reported
TSDF ID:	NYD077444263
Waste Code:	Not reported
Quantity:	55
Units:	P - Pounds
Number of Containers:	1
Container Type:	DM - Metal drums, barrels
Handling Method:	B Incineration, heat recovery, burning.
Specific Gravity:	1
Year:	2013
Manifest Tracking Num:	004554935FLE
Import Ind:	N
Export Ind:	N
Discr Quantity Ind:	N
Discr Type Ind:	N
Discr Residue Ind:	N
Discr Partial Reject Ind:	N
Discr Full Reject Ind:	N
Manifest Ref Num:	Not reported
Alt Fac RCRA Id:	Not reported
Alt Fac Sign Date:	Not reported
Mgmt Method Type Code:	H141

NYCDEP - BROOKLYN WATER MAINTENANCE (Continued) **1010449595**

Document ID:	Not reported
Manifest Status:	Not reported
Trans1 State ID:	MAC300016672
Trans2 State ID:	Not reported
Generator Ship Date:	2014-01-24
Trans1 Recv Date:	2014-01-24
Trans2 Recv Date:	Not reported
TSD Site Recv Date:	2014-01-27
Part A Recv Date:	Not reported
Part B Recv Date:	Not reported
Generator EPA ID:	NYR000143495
Trans1 EPA ID:	Not reported
Trans2 EPA ID:	Not reported
TSDF ID:	NYD077444263
Waste Code:	Not reported
Quantity:	124
Units:	P - Pounds
Number of Containers:	1
Container Type:	DM - Metal drums, barrels
Handling Method:	B Incineration, heat recovery, burning.
Specific Gravity:	1
Year:	2014
Manifest Tracking Num:	006924806FLE
Import Ind:	N
Export Ind:	N
Discr Quantity Ind:	N
Discr Type Ind:	N
Discr Residue Ind:	N
Discr Partial Reject Ind:	N
Discr Full Reject Ind:	N
Manifest Ref Num:	Not reported
Alt Fac RCRA Id:	Not reported
Alt Fac Sign Date:	Not reported
Mgmt Method Type Code:	H141

E20
West
< 1/8
0.079 mi.
417 ft.

NYC DEP B-9 FACILITY **NY HIST UST** **U000409956**
22 NORTH 15TH STREET **N/A**
BROOKLYN, NY 11222

Site 4 of 4 in cluster E

Relative:
Higher

Actual:
10 ft.

HIST UST:

PBS Number:	2-456195
SPDES Number:	Not reported
Emergency Contact:	KEN CARCHETTA
Emergency Telephone:	(718) 595-7175
Operator:	N.Y.C.D.E.P.
Operator Telephone:	(718) 389-5142
Owner Name:	N.Y.C. DEPARTMENT OF ENVIRONMENTAL PROTECTION
Owner Address:	59-17 JUNCTION BOULEVARD
Owner City,St,Zip:	CORONA, NY 11368
Owner Telephone:	(718) 595-4374
Owner Type:	Local Government
Owner Subtype:	Not reported
Mailing Name:	N.Y.C. DEPARTMENT OF ENVIRONMENTAL PROTECTION
Mailing Address:	59-17 JUNCTION BOULEVARD
Mailing Address 2:	Not reported
Mailing City,St,Zip:	CORONA, NY 11368

NYC DEP B-9 FACILITY (Continued) **U000409956**

Mailing Contact:	NAOMI WOHGANG
Mailing Telephone:	(718) 595-4518
Owner Mark:	First Owner
Facility Status:	1 - Active PBS facility, i.e. total capacity of the PBS tanks is greater than 1,100 gallons, regardless if Subpart 360-14 tanks exist or not at the facility.
Facility Addr2:	Not reported
SWIS ID:	6101
Old PBS Number:	Not reported
Facility Type:	OTHER
Inspected Date:	Not reported
Inspector:	Not reported
Inspection Result:	Not reported
Federal ID:	Not reported
Certification Flag:	False
Certification Date:	11/18/1998
Expiration Date:	12/06/2003
Renew Flag:	False
Renewal Date:	Not reported
Total Capacity:	3000
FAMT:	True
Facility Screen:	No Missing Data
Owner Screen:	Minor Data Missing
Tank Screen:	No Missing Data
Dead Letter:	False
CBS Number:	Not reported
Town or City:	NEW YORK CITY
County Code:	61
Town or City:	01
Region:	2

Tank Id:	001
Tank Location:	UNDERGROUND
Tank Status:	Closed-Removed
Install Date:	02/01/1984
Capacity (gals):	1080
Product Stored:	UNLEADED GASOLINE
Tank Type:	Steel/carbon steel
Tank Internal:	None
Tank External:	Painted/Asphalt Coating
Pipe Location:	Underground
Pipe Type:	STEEL/IRON
Pipe Internal:	None
Pipe External:	None
Second Containment:	None
Leak Detection:	None
Overfill Prot:	None
Dispenser:	Suction
Date Tested:	06/01/1994
Next Test Date:	Not reported
Missing Data for Tank:	No Missing Data
Date Closed:	05/01/1998
Test Method:	Petro-Tite
Deleted:	False
Updated:	True
Lat/long:	Not reported

NYC DEP B-9 FACILITY (Continued) **U000409956**

Tank Id:	002
Tank Location:	UNDERGROUND
Tank Status:	Closed-Removed
Install Date:	02/01/1984
Capacity (gals):	1080
Product Stored:	UNLEADED GASOLINE
Tank Type:	Steel/carbon steel
Tank Internal:	None
Tank External:	Painted/Asphalt Coating
Pipe Location:	Underground
Pipe Type:	STEEL/IRON
Pipe Internal:	None
Pipe External:	None
Second Containment:	None
Leak Detection:	None
Overfill Prot:	None
Dispenser:	Suction
Date Tested:	06/01/1994
Next Test Date:	Not reported
Missing Data for Tank:	No Missing Data
Date Closed:	05/01/1998
Test Method:	Petro-Tite
Deleted:	False
Updated:	True
Lat/long:	Not reported

Tank Id:	003
Tank Location:	UNDERGROUND
Tank Status:	Closed-Removed
Install Date:	02/01/1984
Capacity (gals):	1080
Product Stored:	DIESEL
Tank Type:	Steel/carbon steel
Tank Internal:	None
Tank External:	Painted/Asphalt Coating
Pipe Location:	Underground
Pipe Type:	STEEL/IRON
Pipe Internal:	None
Pipe External:	None
Second Containment:	None
Leak Detection:	None
Overfill Prot:	None
Dispenser:	Suction
Date Tested:	06/01/1994
Next Test Date:	Not reported
Missing Data for Tank:	No Missing Data
Date Closed:	05/01/1998
Test Method:	Petro-Tite
Deleted:	False
Updated:	True
Lat/long:	Not reported

Tank Id:	004
Tank Location:	UNDERGROUND
Tank Status:	In Service

NYC DEP B-9 FACILITY (Continued) **U000409956**

Install Date:	05/01/1998
Capacity (gals):	1000
Product Stored:	UNLEADED GASOLINE
Tank Type:	Fiberglass reinforced plastic [FRP]
Tank Internal:	Fiberglass Liner (FRP)
Tank External:	Fiberglass
Pipe Location:	Underground
Pipe Type:	STAINLESS STEEL ALLOY
Pipe Internal:	Fiberglass Liner (FRP)
Pipe External:	Impressed Current
Second Containment:	Vault (w/access)
Leak Detection:	Electronic
Overfill Prot:	High Level Alarm
Dispenser:	Suction
Date Tested:	Not reported
Next Test Date:	Not reported
Missing Data for Tank:	No Missing Data
Date Closed:	Not reported
Test Method:	Not reported
Deleted:	False
Updated:	True
Lat/long:	Not reported

Tank Id:	005
Tank Location:	UNDERGROUND
Tank Status:	In Service
Install Date:	05/01/1998
Capacity (gals):	1000
Product Stored:	UNLEADED GASOLINE
Tank Type:	Fiberglass reinforced plastic [FRP]
Tank Internal:	Fiberglass Liner (FRP)
Tank External:	Fiberglass
Pipe Location:	Underground
Pipe Type:	STAINLESS STEEL ALLOY
Pipe Internal:	Fiberglass Liner (FRP)
Pipe External:	Impressed Current
Second Containment:	Vault (w/access)
Leak Detection:	In-tank System
Overfill Prot:	High Level Alarm
Dispenser:	Suction
Date Tested:	Not reported
Next Test Date:	Not reported
Missing Data for Tank:	No Missing Data
Date Closed:	Not reported
Test Method:	Not reported
Deleted:	False
Updated:	True
Lat/long:	Not reported

Tank Id:	006
Tank Location:	UNDERGROUND
Tank Status:	In Service
Install Date:	05/01/1998
Capacity (gals):	1000
Product Stored:	DIESEL

NYC DEP B-9 FACILITY (Continued) **U000409956**

Tank Type:	Fiberglass reinforced plastic [FRP]
Tank Internal:	Fiberglass Liner (FRP)
Tank External:	Fiberglass
Pipe Location:	Underground
Pipe Type:	STAINLESS STEEL ALLOY
Pipe Internal:	Fiberglass Liner (FRP)
Pipe External:	Impressed Current
Second Containment:	Vault (w/access)
Leak Detection:	Electronic
Overfill Prot:	High Level Alarm
Dispenser:	Suction
Date Tested:	Not reported
Next Test Date:	Not reported
Missing Data for Tank:	No Missing Data
Date Closed:	Not reported
Test Method:	Not reported
Deleted:	False
Updated:	True
Lat/long:	Not reported

---

21 **EDR US Hist Auto Stat** **1015586946**
East **64 DOBBIN ST** **N/A**
< 1/8 **BROOKLYN, NY 11222**
0.086 mi.
456 ft.

Relative:
Higher

Actual:
11 ft.

EDR Historical Auto Stations:

Name:	CJR AUTO SALES & REPAIRS INC
Year:	2001
Address:	64 DOBBIN ST
Name:	CJR AUTO SALES & REPAIRS INC
Year:	2002
Address:	64 DOBBIN ST
Name:	CJR AUTO SALES & REPAIR INC
Year:	2004
Address:	64 DOBBIN ST
Name:	CJR AUTO SALES & REPAIRS
Year:	2005
Address:	64 DOBBIN ST
Name:	CJR AUTO SALES & REPAIR
Year:	2008
Address:	64 DOBBIN ST
Name:	CJR AUTO SALES & REPAIRS
Year:	2009
Address:	64 DOBBIN ST
Name:	CJR AUTO SALES
Year:	2010
Address:	64 DOBBIN ST
Name:	CJR AUTO SALES & REPAIRS
Year:	2011
Address:	64 DOBBIN ST

(Continued) **1015586946**

Name: CJR AUTO SALES & REPAIRS
Year: 2012
Address: 64 DOBBIN ST

---

22 SSW < 1/8 0.096 mi. 508 ft. | **VAULT V-2803**
42 WHYTHE AVE
BROOKLYN, NY | **NY Spills** | **S111237406**
N/A

Relative: Higher

Actual: 12 ft.

SPILLS:

Facility ID:	1105885
Facility Type:	ER
DER Facility ID:	408172
Site ID:	453554
DEC Region:	2
Spill Date:	8/23/2011
Spill Number/Closed Date:	1105885 / 1/10/2012
Spill Cause:	Unknown
Spill Class:	Known release with minimal potential for fire or hazard. DEC Response. Willing Responsible Party. Corrective action taken.
SWIS:	2401
Investigator:	RWAUSTIN
Referred To:	Not reported
Reported to Dept:	8/23/2011
CID:	Not reported
Water Affected:	Not reported
Spill Source:	Commercial/Industrial
Spill Notifier:	Responsible Party
Cleanup Ceased:	Not reported
Cleanup Meets Std:	False
Last Inspection:	Not reported
Recommended Penalty:	False
UST Trust:	False
Remediation Phase:	0
Date Entered In Computer:	8/23/2011
Spill Record Last Update:	1/10/2012
Spiller Name:	ERT
Spiller Company:	CONEDISON
Spiller Address:	4 IRVING PLACE
Spiller City,St,Zip:	MANHATTAN, NY
Spiller Company:	999
Contact Name:	ERT
Contact Phone:	(212) 580-8383
DEC Memo:	1/10/12 - Austin - The 18 gals. of dielectric fluid found had 65 ppm PCBs, so a PCB cleanup was performed in the vault - Con Ed contained and cleaned up the spill - See eDocs files for further details - Spill closed - end
Remarks:	18 gallons of oil on top of 60 gallons of water. Spill is contained to the vault. Clean up pending company resources.

Material:

Site ID:	453554
Operable Unit ID:	1203711
Operable Unit:	01
Material ID:	2200385
Material Code:	0066A
Material Name:	UNKNOWN PETROLEUM

VAULT V-2803 (Continued) **S111237406**

Case No.:	Not reported
Material FA:	Petroleum
Quantity:	18
Units:	Gallons
Recovered:	Not reported
Resource Affected:	Not reported
Oxygenate:	False

Tank Test:

F23 WNW < 1/8 0.099 mi. 524 ft. **V E 2 PLATING CO** **RCRA NonGen / NLR** **1000389047**
7-11 N 15 ST **NY UST** **NYD001486885**
BROOKLYN, NY 11222 **NY HIST UST**
NY MANIFEST

Site 1 of 4 in cluster F

Relative: Lower

Actual: 8 ft.

RCRA NonGen / NLR:

Date form received by agency:	01/01/2007
Facility name:	V E 2 PLATING CO
Facility address:	7-11 N 15 ST BROOKLYN, NY 11222
EPA ID:	NYD001486885
Mailing address:	HESTER ST NEW YORK, NY 10002
Contact:	Not reported
Contact address:	HESTER ST NEW YORK, NY 10002
Contact country:	US
Contact telephone:	Not reported
Contact email:	Not reported
EPA Region:	02
Land type:	Facility is not located on Indian land. Additional information is not known.
Classification:	Non-Generator
Description:	Handler: Non-Generators do not presently generate hazardous waste

Owner/Operator Summary:

Owner/operator name:	JACOB GUTMAN
Owner/operator address:	83 HESTER ST NEW YORK, NY 10002
Owner/operator country:	US
Owner/operator telephone:	(212) 226-7140
Legal status:	Private
Owner/Operator Type:	Operator
Owner/Op start date:	Not reported
Owner/Op end date:	Not reported

Owner/operator name:	JACOB GUTMAN
Owner/operator address:	83 HESTER ST NEW YORK, NY 10002
Owner/operator country:	US
Owner/operator telephone:	(212) 226-7140
Legal status:	Private
Owner/Operator Type:	Owner
Owner/Op start date:	Not reported
Owner/Op end date:	Not reported

V E 2 PLATING CO (Continued) **1000389047**

Handler Activities Summary:
U.S. importer of hazardous waste: No
Mixed waste (haz. and radioactive): No
Recycler of hazardous waste: No
Transporter of hazardous waste: No
Treater, storer or disposer of HW: No
Underground injection activity: No
On-site burner exemption: No
Furnace exemption: No
Used oil fuel burner: No
Used oil processor: No
User oil refiner: No
Used oil fuel marketer to burner: No
Used oil Specification marketer: No
Used oil transfer facility: No
Used oil transporter: No

Historical Generators:
Date form received by agency: 01/01/2006
Facility name: V E 2 PLATING CO
Classification: Not a generator, verified

Date form received by agency: 09/10/1999
Facility name: V E 2 PLATING CO
Classification: Not a generator, verified

Date form received by agency: 01/25/1995
Facility name: V E 2 PLATING CO
Classification: Large Quantity Generator

Date form received by agency: 03/01/1990
Facility name: V E 2 PLATING CO
Site name: PRESTO ELECTRO PLATING CORPORATION
Classification: Large Quantity Generator

Facility Has Received Notices of Violations:
Regulation violated: Not reported
Area of violation: Generators - General
Date violation determined: 05/03/1994
Date achieved compliance: 02/28/1995
Violation lead agency: State
Enforcement action: INITIAL 3008(A) COMPLIANCE
Enforcement action date: 06/29/1994
Enf. disposition status: Not reported
Enf. disp. status date: Not reported
Enforcement lead agency: State
Proposed penalty amount: 9000
Final penalty amount: Not reported
Paid penalty amount: Not reported

Regulation violated: Not reported
Area of violation: LDR - General
Date violation determined: 05/03/1994
Date achieved compliance: 02/28/1995
Violation lead agency: State
Enforcement action: INITIAL 3008(A) COMPLIANCE

V E 2 PLATING CO (Continued) **1000389047**

Enforcement action date: 06/29/1994
Enf. disposition status: Not reported
Enf. disp. status date: Not reported
Enforcement lead agency: State
Proposed penalty amount: 9000
Final penalty amount: Not reported
Paid penalty amount: Not reported

Regulation violated: Not reported
Area of violation: Generators - General
Date violation determined: 01/14/1992
Date achieved compliance: 02/28/1995
Violation lead agency: State
Enforcement action: WRITTEN INFORMAL
Enforcement action date: 01/14/1992
Enf. disposition status: Not reported
Enf. disp. status date: Not reported
Enforcement lead agency: State
Proposed penalty amount: Not reported
Final penalty amount: Not reported
Paid penalty amount: Not reported

Regulation violated: Not reported
Area of violation: Generators - General
Date violation determined: 01/14/1992
Date achieved compliance: 02/28/1995
Violation lead agency: State
Enforcement action: INITIAL 3008(A) COMPLIANCE
Enforcement action date: 06/29/1994
Enf. disposition status: Not reported
Enf. disp. status date: Not reported
Enforcement lead agency: State
Proposed penalty amount: 9000
Final penalty amount: Not reported
Paid penalty amount: Not reported

Evaluation Action Summary:
Evaluation date: 09/01/1999
Evaluation: COMPLIANCE EVALUATION INSPECTION ON-SITE
Area of violation: Not reported
Date achieved compliance: Not reported
Evaluation lead agency: EPA

Evaluation date: 05/26/1993
Evaluation: COMPLIANCE EVALUATION INSPECTION ON-SITE
Area of violation: Generators - General
Date achieved compliance: 02/28/1995
Evaluation lead agency: State

Evaluation date: 05/26/1993
Evaluation: COMPLIANCE EVALUATION INSPECTION ON-SITE
Area of violation: LDR - General
Date achieved compliance: 02/28/1995
Evaluation lead agency: State

Evaluation date: 10/18/1991
Evaluation: COMPLIANCE EVALUATION INSPECTION ON-SITE

V E 2 PLATING CO (Continued) **1000389047**

Area of violation: Generators - General
Date achieved compliance: 02/28/1995
Evaluation lead agency: State

Evaluation date: 10/18/1991
Evaluation: COMPLIANCE EVALUATION INSPECTION ON-SITE
Area of violation: LDR - General
Date achieved compliance: 02/28/1995
Evaluation lead agency: State

UST:
Id/Status: 2-364150 / Unregulated
Program Type: PBS
Region: STATE
DEC Region: 2
Expiration Date: 1992-10-15
UTM X: 588070.93712000002
UTM Y: 4508722.7746000001
Site Type: Other

Affiliation Records:
Site Id: 18445
Affiliation Type: Facility Owner
Company Name: VENTURINI
Contact Type: Not reported
Contact Name: Not reported
Address1: 1240 78ST
Address2: Not reported
City: BROOKLYN
State: NY
Zip Code: 11228
Country Code: 001
Phone: (718) 745-3376
EMail: Not reported
Fax Number: Not reported
Modified By: CGFREEDM
Date Last Modified: 12/16/2004

Site Id: 18445
Affiliation Type: Mail Contact
Company Name: VENTURINI
Contact Type: Not reported
Contact Name: Not reported
Address1: 1240 78ST
Address2: Not reported
City: BROOKLYN
State: NY
Zip Code: 11228
Country Code: 001
Phone: (718) 745-3376
EMail: Not reported
Fax Number: Not reported
Modified By: CGFREEDM
Date Last Modified: 12/16/2004

Site Id: 18445
Affiliation Type: On-Site Operator
Company Name: PRESTO ELECTRO PLATING CORP

V E 2 PLATING CO (Continued) **1000389047**

Contact Type:	Not reported
Contact Name:	VENTURINI
Address1:	Not reported
Address2:	Not reported
City:	Not reported
State:	NN
Zip Code:	Not reported
Country Code:	001
Phone:	(718) 383-4747
EMail:	Not reported
Fax Number:	Not reported
Modified By:	TRANSLAT
Date Last Modified:	3/4/2004

Site Id:	18445
Affiliation Type:	Emergency Contact
Company Name:	VENTURINI
Contact Type:	Not reported
Contact Name:	VENTURINI
Address1:	Not reported
Address2:	Not reported
City:	Not reported
State:	NN
Zip Code:	Not reported
Country Code:	001
Phone:	(718) 745-3370
EMail:	Not reported
Fax Number:	Not reported
Modified By:	TRANSLAT
Date Last Modified:	3/4/2004

Tank Info:

Tank Number:	001
Tank ID:	22537
Tank Status:	Closed - In Place
Material Name:	Closed - In Place
Capacity Gallons:	2000
Install Date:	Not reported
Date Tank Closed:	07/01/1996
Registered:	True
Tank Location:	Underground
Tank Type:	Steel/carbon steel
Material Code:	0001
Common Name of Substance:	#2 Fuel Oil (On-Site Consumption)

Tightness Test Method:	NN
Date Test:	Not reported
Next Test Date:	Not reported
Pipe Model:	Not reported
Modified By:	TRANSLAT
Last Modified:	03/04/2004

Equipment Records:

A00 - Tank Internal Protection - None
D01 - Pipe Type - Steel/Carbon Steel/Iron
J02 - Dispenser - Suction Dispenser

V E 2 PLATING CO (Continued) **1000389047**

B00 - Tank External Protection - None
G00 - Tank Secondary Containment - None
H99 - Tank Leak Detection - Other
I00 - Overfill - None
C00 - Pipe Location - No Piping
F00 - Pipe External Protection - None

HIST UST:

PBS Number:	2-364150
SPDES Number:	Not reported
Emergency Contact:	VENTURINI
Emergency Telephone:	(718) 745-3370
Operator:	VENTURINI
Operator Telephone:	(718) 383-4747
Owner Name:	VENTURINI
Owner Address:	1240 78ST
Owner City,St,Zip:	BKLYN, NY 11228
Owner Telephone:	(718) 745-3376
Owner Type:	Not reported
Owner Subtype:	Not reported
Mailing Name:	VENTURINI
Mailing Address:	1240 78ST
Mailing Address 2:	Not reported
Mailing City,St,Zip:	BKLYN, NY 11228
Mailing Contact:	Not reported
Mailing Telephone:	(718) 745-3376
Owner Mark:	First Owner
Facility Status:	2 - Unregulated by PBS (the total capacity is less than 1,101 gallons) and Subpart 360-14.
Facility Addr2:	3 NORTH 15TH ST
SWIS ID:	6101
Old PBS Number:	Not reported
Facility Type:	Not reported
Inspected Date:	Not reported
Inspector:	Not reported
Inspection Result:	Not reported
Federal ID:	Not reported
Certification Flag:	False
Certification Date:	10/15/1987
Expiration Date:	10/15/1992
Renew Flag:	False
Renewal Date:	Not reported
Total Capacity:	0
FAMT:	True
Facility Screen:	Minor Data Missing
Owner Screen:	Minor Data Missing
Tank Screen:	0
Dead Letter:	False
CBS Number:	Not reported
Town or City:	NEW YORK CITY
County Code:	61
Town or City:	01
Region:	2
Tank Id:	001
Tank Location:	UNDERGROUND
Tank Status:	Closed-In Place

V E 2 PLATING CO (Continued) **1000389047**

Install Date:	Not reported
Capacity (gals):	2000
Product Stored:	NOS 1,2, OR 4 FUEL OIL
Tank Type:	Steel/carbon steel
Tank Internal:	Not reported
Tank External:	Not reported
Pipe Location:	Not reported
Pipe Type:	STEEL/IRON
Pipe Internal:	Not reported
Pipe External:	Not reported
Second Containment:	None
Leak Detection:	Other
Overfill Prot:	Not reported
Dispenser:	Suction
Date Tested:	Not reported
Next Test Date:	Not reported
Missing Data for Tank:	Minor Data Missing
Date Closed:	07/01/1996
Test Method:	Not reported
Deleted:	False
Updated:	True
Lat/long:	Not reported

NY MANIFEST:

EPA ID:	NYD001486885
Country:	USA
Mailing Name:	PRESTO ELECTRO PLATING CORP
Mailing Contact:	PRESTO ELECTRO PLATING CORP
Mailing Address:	7-11 NORTH 15TH STREET
Mailing Address 2:	Not reported
Mailing City:	BROOKLYN
Mailing State:	NY
Mailing Zip:	11222
Mailing Zip4:	Not reported
Mailing Country:	USA
Mailing Phone:	718-745-3376

Document ID:	CTC0225015
Manifest Status:	Completed after the designated time period for a TSDF to get a copy to the DEC
Trans1 State ID:	3184ACT
Trans2 State ID:	Not reported
Generator Ship Date:	890726
Trans1 Recv Date:	890726
Trans2 Recv Date:	Not reported
TSD Site Recv Date:	890726
Part A Recv Date:	890912
Part B Recv Date:	890816
Generator EPA ID:	NYD001486885
Trans1 EPA ID:	CTD016424210
Trans2 EPA ID:	Not reported
TSDF ID:	CTD093616613
Waste Code:	F006 - WW TREAT SL FM ELECTROPLATING OPER
Quantity:	03487
Units:	G - Gallons (liquids only)* (8.3 pounds)
Number of Containers:	001
Container Type:	TT - Cargo tank, tank trucks

V E 2 PLATING CO (Continued) **1000389047**

Handling Method: T Chemical, physical, or biological treatment.
Specific Gravity: 100
Year: 89

Document ID: MIA3014422
Manifest Status: Completed copy
Trans1 State ID: T888GCNJ
Trans2 State ID: Not reported
Generator Ship Date: 950209
Trans1 Recv Date: 950209
Trans2 Recv Date: 950209
TSD Site Recv Date: 950210
Part A Recv Date: Not reported
Part B Recv Date: 950223
Generator EPA ID: NYD001486885
Trans1 EPA ID: NJD054126164
Trans2 EPA ID: Not reported
TSDF ID: MID098011992
Waste Code: D007 - CHROMIUM 5.0 MG/L TCLP
Quantity: 25514
Units: G - Gallons (liquids only)* (8.3 pounds)
Number of Containers: 001
Container Type: TT - Cargo tank, tank trucks
Handling Method: T Chemical, physical, or biological treatment.
Specific Gravity: 100
Year: 95

Document ID: MIA3014423
Manifest Status: Completed copy
Trans1 State ID: 989TTXNJ
Trans2 State ID: Not reported
Generator Ship Date: 950209
Trans1 Recv Date: 950209
Trans2 Recv Date: Not reported
TSD Site Recv Date: 950210
Part A Recv Date: Not reported
Part B Recv Date: 950223
Generator EPA ID: NYD001486885
Trans1 EPA ID: NJD054126164
Trans2 EPA ID: Not reported
TSDF ID: MID098011992
Waste Code: D007 - CHROMIUM 5.0 MG/L TCLP
Quantity: 05366
Units: G - Gallons (liquids only)* (8.3 pounds)
Number of Containers: 001
Container Type: TT - Cargo tank, tank trucks
Handling Method: T Chemical, physical, or biological treatment.
Specific Gravity: 100
Year: 95

Document ID: MIA3014439
Manifest Status: Completed copy
Trans1 State ID: 3721ASNY
Trans2 State ID: Not reported

V E 2 PLATING CO (Continued) **1000389047**

Generator Ship Date:	950217
Trans1 Recv Date:	950217
Trans2 Recv Date:	Not reported
TSD Site Recv Date:	950222
Part A Recv Date:	Not reported
Part B Recv Date:	950306
Generator EPA ID:	NYD001486885
Trans1 EPA ID:	NYD046765574
Trans2 EPA ID:	Not reported
TSDF ID:	MID098011992
Waste Code:	D007 - CHROMIUM 5.0 MG/L TCLP
Quantity:	35500
Units:	P - Pounds
Number of Containers:	057
Container Type:	DM - Metal drums, barrels
Handling Method:	T Chemical, physical, or biological treatment.
Specific Gravity:	100
Year:	95

Document ID:	MIA3014437
Manifest Status:	Completed copy
Trans1 State ID:	T820JF
Trans2 State ID:	Not reported
Generator Ship Date:	950213
Trans1 Recv Date:	950213
Trans2 Recv Date:	Not reported
TSD Site Recv Date:	950214
Part A Recv Date:	Not reported
Part B Recv Date:	950227
Generator EPA ID:	NYD001486885
Trans1 EPA ID:	NJD054126164
Trans2 EPA ID:	Not reported
TSDF ID:	MID098011992
Waste Code:	D002 - NON-LISTED CORROSIVE WASTES
Quantity:	03179
Units:	G - Gallons (liquids only)* (8.3 pounds)
Number of Containers:	001
Container Type:	TT - Cargo tank, tank trucks
Handling Method:	T Chemical, physical, or biological treatment.
Specific Gravity:	100
Year:	95

G24 **MANHOLE #TM 625** **NY Spills** **S103574147**
WSW **N 14TH ST AND KEMT AV** **N/A**
< 1/8 **BROOKLYN, NY**
0.101 mi.
533 ft. **Site 1 of 7 in cluster G**

Relative:
Higher

Actual:
9 ft.

SPILLS:

Facility ID:	9810087
Facility Type:	ER
DER Facility ID:	184356
Site ID:	222966
DEC Region:	2
Spill Date:	11/10/1998
Spill Number/Closed Date:	9810087 / 11/7/2002
Spill Cause:	Unknown

MANHOLE #TM 625 (Continued) **S103574147**

Spill Class:	Known release with minimal potential for fire or hazard. DEC Response. Willing Responsible Party. Corrective action taken.
SWIS:	2401
Investigator:	CAENGELH
Referred To:	Not reported
Reported to Dept:	11/10/1998
CID:	384
Water Affected:	Not reported
Spill Source:	Unknown
Spill Notifier:	Other
Cleanup Ceased:	Not reported
Cleanup Meets Std:	False
Last Inspection:	Not reported
Recommended Penalty:	False
UST Trust:	False
Remediation Phase:	0
Date Entered In Computer:	11/10/1998
Spill Record Last Update:	11/7/2002
Spiller Name:	Not reported
Spiller Company:	UNKNOWN
Spiller Address:	Not reported
Spiller City,St,Zip:	NY
Spiller Company:	999
Contact Name:	Not reported
Contact Phone:	Not reported
DEC Memo:	Prior to Sept, 2004 data translation this spill Lead_DEC Field was "ENGELHARDT"E2MIS 121185 M.ADAMO #28458 LEAD MECHANIC IN TRANSFORMER GANG REPORTS FINDING APPROX 5 GALLONS OF AN UNKNOWN OIL IN TRANSFORMERHOLE PREVIOUSLY CLEANED OUT AS OF 11/09. CREW ON LOCATION TO INSTALL NEW UNIT. SUBSTANCE CONTAINED TO STRUCTRUE NOSEWERS OR WATERWAYS AFFECTED, LIQUID SAMPLE TAKEN & MARKED AS A RUSH, STOP TAG #22051 PLACED. CREW WILL REMAIN ONLOCATION UNTIL SAMPLE RESULTS ARE RECEIVED & TREAT LOCATION AS 50-499 PPM. #12255 VDC.*****UPDATE EPA PERMIT ISSUED # NYP 004028346. #12255 VDC 10-11-98 15:35HRS CREW ARRIVED ON LOC AND FOUND DEP WAITING & THEY REQUESTED SUPERVISOR ON LOC. VITO VAVALLO ARRIVED AND AND MET WITH MR. OLUREMI, FATIMILEHIN OF DEP AND FOUND DROPS ALL OVER THAT EQUALLED TO 1 LITER , IN HOLE & HE REQUESTED AN OVER 50 TANKER ON LOC TO PUMP HOLE ASAP. PRODUCT . TANKER WAS DISPATCHED AT 15:15HRS.ALSO HE IS REQUESTING COPY OF PCB RESULTS WHEN IT COMES BACK FROM CHEM LAB & FAXED TO DEP OFFICE # 718-- 595-4686. S.PACE 49874UPDATE********** 10-11-98 15:52 RON JAMES WAS NOTIFIED AND IS HEADING TO LOC. S.PACE 49874.UPDATE********** 10-11-98 16:00HRS TANKER ARRIVED ON LOC. S.PACE 49874.UPDATE**********10-11-98 17:16HRS @ 1535 HRS DEP REQUESTS COPIES OF E2MIS REPORT & SAMPLE RESULTS FROM YESTERDAYS CLEANUP@ THIS LOCATION. FLUSH IS DELIVERING #120578 FOR HIM TO GIVE TO DEP. 1600HRS TANKER ARRIVED WILL START TO PUMP HOLE. 1625 HRSDEP NOT WAITING ANY LONGER FOR REPORT, DEP LEFT LOCATION & FLUSH DEPT FAXED REPORT TO HIM. 1645 HRS RON JAMES ARRIVED @LOCATION . TANKER PUMPED STRUCTURE DOWN . WATER ENTERING FROM PRIMARY DUCTS. WILL CONTINUE TO PUMP, WAITING FORCLEANUP CREW TO RELIEVE THEM. #12255 VDC.**UPDATE: 11/10/98 - 2345. LAB RESULTS <1.0PPM-LAB SEQ#98-12394-J.A.P.-56037-----11/11/98--0252HRS--F.DELLATORRE FLUSH REPORTS CLEANUP COMPLETED WITH SLIX , REMOVED TAG#03664---G DONATONE----------
Remarks:	CON ED #121185 SAMPLES TAKEN FOR PCBS. CLEAN WILL BE DONE PENDING TEST RESULTS.

MANHOLE #TM 625 (Continued) **S103574147**

Material:

Site ID:	222966
Operable Unit ID:	1067355
Operable Unit:	01
Material ID:	313970
Material Code:	0066A
Material Name:	UNKNOWN PETROLEUM
Case No.:	Not reported
Material FA:	Petroleum
Quantity:	5
Units:	Gallons
Recovered:	No
Resource Affected:	Not reported
Oxygenate:	False

Tank Test:

G25
WSW
< 1/8
0.101 mi.
533 ft.

Relative:
Higher

Actual:
9 ft.

TM 625 -
N. 14TH ST & KENT AVE
BROOKLYN, NY

Site 2 of 7 in cluster G

NY Spills **S103829150**
N/A

SPILLS:

Facility ID:	9815002
Facility Type:	ER
DER Facility ID:	228533
Site ID:	281453
DEC Region:	2
Spill Date:	3/18/1999
Spill Number/Closed Date:	9815002 / 6/6/2002
Spill Cause:	Unknown
Spill Class:	Known release with minimal potential for fire or hazard. DEC Response. Willing Responsible Party. Corrective action taken.
SWIS:	2401
Investigator:	CAENGELH
Referred To:	Not reported
Reported to Dept:	3/18/1999
CID:	322
Water Affected:	Not reported
Spill Source:	Unknown
Spill Notifier:	Affected Persons
Cleanup Ceased:	Not reported
Cleanup Meets Std:	False
Last Inspection:	Not reported
Recommended Penalty:	False
UST Trust:	False
Remediation Phase:	0
Date Entered In Computer:	3/18/1999
Spill Record Last Update:	6/6/2002
Spiller Name:	UNKNOWN
Spiller Company:	UNKNOWN
Spiller Address:	UNKNOWN
Spiller City,St,Zip:	UNKNOWN, NY
Spiller Company:	999
Contact Name:	Not reported

TM 625 - (Continued) **S103829150**

Contact Phone: Not reported

DEC Memo: Prior to Sept, 2004 data translation this spill Lead_DEC Field was "ENGELHARDT"Con Ed e2mis #123696:TM625 LOCATED N/S NORTH 14 ST.36'E/O KENT AVE.MR.RASA WAS ASKED IF ANYTHING ENTERED THE SEWER SYSTEM. HE SAID HE WASN'T SURE HE WOULD GO CHECK, AND IF NECESSARY PUT DOWN PIGS AND DIAPERS AROUND SEWER.UPDATE 10:20 HRS. MR RASA CALLED STATING HE CHECKED AND SAW WATER THAT WAS PUMPED OUT GOING TOWARD SEWER. --PLACED PIGS & DIAPERS AROUND SEWER TO PREVENT SHEEN FROM ENTERING SEWER.S.CRIBBIN OF CIG NOTIFIED AT 1031 HOURS.UPDATE FROM ED RASA - HE REPORTS THAT DIAPERS AROUND SEWER ARE ABSORBING SHEEN.MR.RASA WAS ON LOCATION TO MAKE TRANSFORMER AUTO. -- TRANSFORMER IN TM625 IS A NEW TRANSFORMER.-- PRESSURE TESTED TRANSFORMER OK. -- CHECKED PCB LISTING, TRANSFORMER LISTED AT O-PCB. -- ED RASA UNABLE TO DIAPER SHEEN IN TM625.RON JAMES OF E.H.&S. NOTIFIED OF INCIDENT AT 10;45 HOURS. HE WAS GOING TO LOCATION.UPDATE 1058HRS.3/18/99 R.DONOVAN SPOKE TO ED RASA AND ASKED HIM IF DIAPERS OR PIGS WERE PUT DOWN BEFORE THE PRODUCT ENTERED THE CATCH BASIN. -- ED STATES THE PIGS WERE DOWN BEFORE THE PRODUCT ENTERED THE CATCH BASIN AND HE FEELS THE SHEEN IS BEING ABSORBED WHILE GOING THROUGH THE PIGS & DIAPERS. UPDATE 3/18/99 1252HRS. AT 1252HRS. ED RASSA REPORTS DEP SAGAR CHATTERJEE ARRIVED ON LOCATION AT 1225HRS.MR CHATTERJEE VARIFIED ED RASA'S REPORT AND IS SATISFIED WITH ALL STEPS THAT WERE TAKEN UPDATE 19:00 3/18/99 OIL SAMPLE RECEIVED FOR TM0625 LESS THEN <1 PPM PCB LAB SEQ 99-02777FLASHPOINT RECEIVED 3/19/99 - 0805. >140 DEG. F3/19/99 1950HRS - J. DELAROSA, FLUSH OPERATOR, REPORTS CLEAN UP COMPLETED WITH DIAPERS, ABSORBANTS AND SLIX ANDENV. STOP TAG # 18946 REMOVED

Remarks: TRANSFORMER MANHOLE WAS BEING PUMPED OUT ONTO THE STREET IT WASA CLEAR LIQUID AND THEN SUDDENLY A SHEEN APPEARED - PUMP WAS TURNEDOFF AND PADS PUT DOWN TO ABSORB BUT SOME OF THE WATER DID MAKE ITINTO A SEWER -

Material:

Site ID:	281453
Operable Unit ID:	1076026
Operable Unit:	01
Material ID:	308118
Material Code:	0066A
Material Name:	UNKNOWN PETROLEUM
Case No.:	Not reported
Material FA:	Petroleum
Quantity:	0
Units:	Gallons
Recovered:	No
Resource Affected:	Not reported
Oxygenate:	False

Tank Test:

G26 WSW < 1/8 0.101 mi. 533 ft. | **CON ED PIPELINE NO. 7**
NORTH 14TH/FRANKLIN AVE
BROOKLYN, NY | **NY Spills** | **S104648846**
N/A

Site 3 of 7 in cluster G

Relative: Higher

Actual: 9 ft.

SPILLS:

Facility ID:	9900419
Facility Type:	ER
DER Facility ID:	115775
Site ID:	134830
DEC Region:	2
Spill Date:	4/12/1999
Spill Number/Closed Date:	9900419 / 6/9/2006
Spill Cause:	Equipment Failure
Spill Class:	Known release that creates potential for fire or hazard. DEC Response. Willing Responsible Party. Corrective action taken.
SWIS:	2401
Investigator:	JHOCONNE
Referred To:	Not reported
Reported to Dept:	4/12/1999
CID:	382
Water Affected:	Not reported
Spill Source:	Commercial/Industrial
Spill Notifier:	Responsible Party
Cleanup Ceased:	Not reported
Cleanup Meets Std:	False
Last Inspection:	Not reported
Recommended Penalty:	False
UST Trust:	False
Remediation Phase:	0
Date Entered In Computer:	4/12/1999
Spill Record Last Update:	6/9/2006
Spiller Name:	CALLER
Spiller Company:	CON ED
Spiller Address:	4 IRVING PLACE
Spiller City,St,Zip:	NEW YORK, NY 10003
Spiller Company:	001
Contact Name:	JOE DEVOTI
Contact Phone:	(212) 580-6763
DEC Memo:	Prior to Sept, 2004 data translation this spill Lead_DEC Field was "O'CONNELL"DEC responder notes:4/12/99- 2:15PM. ROBERT LEUNG SPOKE TO C. ENGELHARDT AND GAVE HIM THE INFO.No. 6 oil spilled during pigging of No. 7 line. On location John Mitchell (White Hat for Con Ed), Barry Korman, Sal Bocuzzi. Barry Korman syas occurred while pigging, had recovery vac truck @ Noble Street. First truck = 4221 gallons, second truck = 1400 gallons when stopped (noticed oil on street). Notified by NYC Sanitation inpector at 12:00. They then shut down the compressor.Contractor Clean Venture was @ Noble Street - responded by 12:15. They were vac'ing line from North 1st Street to valve 10 (North 11th / Kent) - removed 12,000 gallons.FDNY came in fire boat - did not get off boat. No NYCDEP of USCG response. No oil in water (Bushwick Inlet approx. 50 feet west). Thus far only 1 subsurface structure (Con Ed vault) is impacted. There is a sewer near 15th Street - oil did not reach it.Equipment on location: 3600 gallon vac truck (AllState Power Vac); 3150 and 5040 gallon vac trucks (Clean Venture). (CAE)5/25/99: call from John Mitchell. They have not been monitoring the well. They will start every week for 5 weeks, then go to every 2 weeks if no product. Will be going tomorrow and next

CON ED PIPELINE NO. 7 (Continued) **S104648846**

Tuesday. (CAE)~~~~~~~~~~~~~~~~~~~~e2mis no. 124-172:On April 12, 1999, working on Fuel Line #7 in Brooklyn. J. O'Connell and M. Dobler was working Noble Street end and J. Daly was working at North 11th Street end of Fuel Line #7. A Santiation Department employee informed D. Daly that oil was coming out on the street. J. Daly informed J. O'Connell and they meet at the location (Kent Ave) where the oil was coming on the street. They took action by putting pads down, put drain plug on the catch basin and putting oil absorent down around the catch basin. Clean Ventures is at the location. They are in the process of taking oil out of the line. Approx. 30 gallons of oil spilled. UPDATE - April 13, 1999, from manhole 4348, 1800 gallons of oil has been pumped. At present leak has not been found, still looking.UPDATE - April 14, 1999, leak was found at 11:00 am, leak clamped 14:00 Tuesday.LARGE OIL SPILL CLEANUP CHECKLIST-Location of spill: N.14TH STREET AND FRANKLIN STREET, BROOKLYN.-Source/cause of spill: PIGGING OPERATION TO REMOVE # FUEL OIL FROM PIPELINE #7; A 20 INCH DIA PIPELINE.-Description of area affected by spill: 50' X 10' X 12' (EXCAVATION - APPROX.). Excavated contaminated soil, bluestone.-Name of contractor: ALL STATE POWER VAC, CLEAN HARBORS AND RCI.-Recovered oil 1,800 GALLONS; Recovered fluids/solids 200 CUBIC YARDS; Recovered oil/water 3,000+ GALLONS .-8 SOIL SAMPLES WERE COLLECTED FROM THE EXCAVATION.-1 WELL INSTALLED; OIL SHEEN ON WATER.~~~~~~~~~~~~~~~DEC Responder notes (cont'd.):Results of well gauging/bailing/vacuuming:5/26/99: Well depth - 140" (11.7'); Top of product - 40.5"; Top of water - 29"; product thickness - 11.5". Well was vacuumed, approx. 400 gallons oil/water removed.6/4/99: Oil thickness 1', Depth to water 9'6". Approx. 500 gallons oil/water removed.6/9/99: Oil thickness 1'2", Depth to water 9'8". Approx. 500 gallons oil/water removed.6/16/99: Oil thickness (pre-vacuum) 1', Depth to water 9'3". No notation on how much oil/water removed. Post-vacuum oil thickness 1.5".6/25/99: Oil thickness 8", Depth to water 9'4". No notation on how much oil/water removed.7/28/99: Oil thickness 4", Depth to water 8'9". Approx. 350 gallons oil/water removed.Additional vacuum enhanced fluid recovery (VEFR) events occurred 7/11/00 (16 gallons); 10/27/00 (100 gallons); 1/24/01 (16 gallons); 4/17/01 (30 gallons); 10/4/01 (17 gallons); 4/4/02 (32 gallons); 10/24/02 (110 gallons).THIS IS PART OF APPENDIX B SITE 25/45. (JHO)Update 6/9/06Spill closed based on final site investigation report located in eDocs App. B Site 25. (SKA)

Remarks: CALLER STATES THAT UPON EVACUATING A FUEL LINE THERE WAS AIR IN THE LINE AND OIL POURED ONTO THE STREET. CLEAN UP IS UNDERWAY AND EXCAVATION WILL BE DONE.

Material:

Site ID:	134830
Operable Unit ID:	1075184
Operable Unit:	01
Material ID:	307556
Material Code:	0003A
Material Name:	#6 Fuel Oil
Case No.:	Not reported
Material FA:	Petroleum
Quantity:	20
Units:	Gallons
Recovered:	No
Resource Affected:	Not reported
Oxygenate:	False

CON ED PIPELINE NO. 7 (Continued) **S104648846**

Tank Test:

F27
WNW
< 1/8
0.103 mi.
546 ft.

FRANKLIN AVE
BETWEEN N14TH & N15TH
BROOKLYN, NY

NY Spills **S103936219**
N/A

Site 2 of 4 in cluster F

Relative:
Higher

Actual:
9 ft.

SPILLS:

Facility ID:	9900519
Facility Type:	ER
DER Facility ID:	69984
Site ID:	74601
DEC Region:	2
Spill Date:	4/14/1999
Spill Number/Closed Date:	9900519 / 6/9/2006
Spill Cause:	Equipment Failure
Spill Class:	Known release with minimal potential for fire or hazard. DEC Response. Willing Responsible Party. Corrective action taken.
SWIS:	2401
Investigator:	JHOCONNE
Referred To:	Not reported
Reported to Dept:	4/14/1999
CID:	233
Water Affected:	Not reported
Spill Source:	Commercial/Industrial
Spill Notifier:	Responsible Party
Cleanup Ceased:	Not reported
Cleanup Meets Std:	False
Last Inspection:	Not reported
Recommended Penalty:	False
UST Trust:	False
Remediation Phase:	0
Date Entered In Computer:	4/14/1999
Spill Record Last Update:	6/9/2006
Spiller Name:	MIKE CESARE
Spiller Company:	CON ED
Spiller Address:	4 IRVING PLACE
Spiller City,St,Zip:	MANHATTAN, NY 10003
Spiller Company:	001
Contact Name:	Not reported
Contact Phone:	Not reported
DEC Memo:	Prior to Sept, 2004 data translation this spill Lead_DEC Field was "O'CONNELL"5/6/99: well installed at time of spill, but needs to be furtehr investigated during pipeline closure. (CAE)1/29/04: Appendix B site no. 25/45. Investigation and remediation to be conducted. (JHO)~~~~~~~~~~~~~~~~~~~~~~~e2mis no. 124-237:On April 14, 1999, working in the area of a prior leak, incident no. 124172 (DEC # 9900419) when he discovered another leak on Franklin between North 14th & North 15th Street in Brooklyn. This leak is due to a corroded area on exposed pipe. Approx. 2 gallons of No. 6 Fuel Oil from 20" pipeline into trench, oil is contained. Temporary repairs in progress.UPDATE Reported by J. Mitchell, Section Manager cleanup completed approx. 15:45. Soil was removed and propertly bagged and drummed.UPDATE Reported by B. Byrne, Supervisor, clamp was put on approx. 14:40.Update 6/9/06Spill closed based on final site

FRANKLIN AVE (Continued) **S103936219**

Remarks:	investigation report located in eDocs App. B Site 25. (SKA) con ed # 124237 spill in a trench spill from a corroded area of pipe line spill contained clean up to be scheduled

Material:

Site ID:	74601
Operable Unit ID:	1075290
Operable Unit:	01
Material ID:	556032
Material Code:	0003A
Material Name:	#6 Fuel Oil
Case No.:	Not reported
Material FA:	Petroleum
Quantity:	2
Units:	Gallons
Recovered:	No
Resource Affected:	Not reported
Oxygenate:	False

Tank Test:

H28 **CON EDISON** **NY MANIFEST** **S113495906**
North **BANKER & MESEROLE AVE** **N/A**
< 1/8 **BROOKLYN, NY 11222**
0.103 mi.
546 ft. **Site 1 of 3 in cluster H**

Relative:
Higher

Actual:
10 ft.

NY MANIFEST:

EPA ID:	NYP004296307
Country:	USA
Mailing Name:	CON EDISON
Mailing Contact:	TOM TEELING
Mailing Address:	4 IRVING PLACE - 15TH FLOOR
Mailing Address 2:	Not reported
Mailing City:	NEW YORK
Mailing State:	NY
Mailing Zip:	10003
Mailing Zip4:	Not reported
Mailing Country:	USA
Mailing Phone:	212-460-3770

Document ID:	Not reported
Manifest Status:	Not reported
Trans1 State ID:	NJD003812047
Trans2 State ID:	Not reported
Generator Ship Date:	26-Mar-2013 00:00:00
Trans1 Recv Date:	26-Mar-2013 00:00:00
Trans2 Recv Date:	Not reported
TSD Site Recv Date:	26-Mar-2013 00:00:00
Part A Recv Date:	Not reported
Part B Recv Date:	Not reported
Generator EPA ID:	NYP004296307
Trans1 EPA ID:	Not reported
Trans2 EPA ID:	Not reported
TSDF ID:	NJD991291105
Waste Code:	Not reported

CON EDISON (Continued) **S113495906**

Quantity:	900
Units:	G - Gallons (liquids only)* (8.3 pounds)
Number of Containers:	1
Container Type:	TT - Cargo tank, tank trucks
Handling Method:	T Chemical, physical, or biological treatment.
Specific Gravity:	1
Year:	2013
Manifest Tracking Num:	002017228GBF
Import Ind:	N
Export Ind:	N
Discr Quantity Ind:	N
Discr Type Ind:	N
Discr Residue Ind:	N
Discr Partial Reject Ind:	N
Discr Full Reject Ind:	N
Manifest Ref Num:	Not reported
Alt Fac RCRA Id:	Not reported
Alt Fac Sign Date:	Not reported
Mgmt Method Type Code:	H141

Document ID:	Not reported
Manifest Status:	Not reported
Trans1 State ID:	NJD003812047
Trans2 State ID:	Not reported
Generator Ship Date:	26-Mar-2013 00:00:00
Trans1 Recv Date:	26-Mar-2013 00:00:00
Trans2 Recv Date:	Not reported
TSD Site Recv Date:	26-Mar-2013 00:00:00
Part A Recv Date:	Not reported
Part B Recv Date:	Not reported
Generator EPA ID:	NYP004296307
Trans1 EPA ID:	Not reported
Trans2 EPA ID:	Not reported
TSDF ID:	NJD991291105
Waste Code:	Not reported
Quantity:	900
Units:	G - Gallons (liquids only)* (8.3 pounds)
Number of Containers:	1
Container Type:	TT - Cargo tank, tank trucks
Handling Method:	T Chemical, physical, or biological treatment.
Specific Gravity:	1
Year:	2013
Manifest Tracking Num:	002017228GBF
Import Ind:	N
Export Ind:	N
Discr Quantity Ind:	N
Discr Type Ind:	N
Discr Residue Ind:	N
Discr Partial Reject Ind:	N
Discr Full Reject Ind:	N
Manifest Ref Num:	Not reported
Alt Fac RCRA Id:	Not reported
Alt Fac Sign Date:	Not reported
Mgmt Method Type Code:	H141

CON EDISON (Continued) **S113495906**

Document ID:	Not reported
Manifest Status:	Not reported
Trans1 State ID:	NJD003812047
Trans2 State ID:	Not reported
Generator Ship Date:	2013-03-26
Trans1 Recv Date:	2013-03-26
Trans2 Recv Date:	Not reported
TSD Site Recv Date:	2013-03-26
Part A Recv Date:	Not reported
Part B Recv Date:	Not reported
Generator EPA ID:	NYP004296307
Trans1 EPA ID:	Not reported
Trans2 EPA ID:	Not reported
TSDF ID:	NJD991291105
Waste Code:	Not reported
Quantity:	900
Units:	G - Gallons (liquids only)* (8.3 pounds)
Number of Containers:	1
Container Type:	TT - Cargo tank, tank trucks
Handling Method:	T Chemical, physical, or biological treatment.
Specific Gravity:	1
Year:	2013
Manifest Tracking Num:	002017228GBF
Import Ind:	N
Export Ind:	N
Discr Quantity Ind:	N
Discr Type Ind:	N
Discr Residue Ind:	N
Discr Partial Reject Ind:	N
Discr Full Reject Ind:	N
Manifest Ref Num:	Not reported
Alt Fac RCRA Id:	Not reported
Alt Fac Sign Date:	Not reported
Mgmt Method Type Code:	H141

I29 **LAFAYETTE GRINDING CORPOR** **RCRA NonGen / NLR** **1000161128**
SE **115 BANKER ST** **FINDS** **NYD001482785**
< 1/8 **BROOKLYN, NY**
0.104 mi.
551 ft. **Site 1 of 2 in cluster I**

Relative:
Higher

Actual:
12 ft.

RCRA NonGen / NLR:

Date form received by agency:	01/01/2007
Facility name:	LAFAYETTE GRINDING CORPOR
Facility address:	115 BANKER ST BROOKLYN, NY 11222
EPA ID:	NYD001482785
Mailing address:	BANKER ST BROOKLYN, NY 11222
Contact:	Not reported
Contact address:	BANKER ST BROOKLYN, NY 11222
Contact country:	US
Contact telephone:	Not reported
Contact email:	Not reported
EPA Region:	02
Land type:	Facility is not located on Indian land. Additional information is not known.
Classification:	Non-Generator

LAFAYETTE GRINDING CORPOR (Continued) **1000161128**

Description: Handler: Non-Generators do not presently generate hazardous waste

Owner/Operator Summary:
Owner/operator name: VERNITRON CORP
Owner/operator address: NOT REQUIRED
NOT REQUIRED, WY 99999
Owner/operator country: US
Owner/operator telephone: (212) 555-1212
Legal status: Private
Owner/Operator Type: Owner
Owner/Op start date: Not reported
Owner/Op end date: Not reported

Owner/operator name: VERNITRON CORP
Owner/operator address: NOT REQUIRED
NOT REQUIRED, WY 99999
Owner/operator country: US
Owner/operator telephone: (212) 555-1212
Legal status: Private
Owner/Operator Type: Operator
Owner/Op start date: Not reported
Owner/Op end date: Not reported

Handler Activities Summary:
U.S. importer of hazardous waste: No
Mixed waste (haz. and radioactive): No
Recycler of hazardous waste: No
Transporter of hazardous waste: No
Treater, storer or disposer of HW: No
Underground injection activity: No
On-site burner exemption: No
Furnace exemption: No
Used oil fuel burner: No
Used oil processor: No
User oil refiner: No
Used oil fuel marketer to burner: No
Used oil Specification marketer: No
Used oil transfer facility: No
Used oil transporter: No

Historical Generators:
Date form received by agency: 01/01/2006
Facility name: LAFAYETTE GRINDING CORPOR
Classification: Not a generator, verified

Date form received by agency: 03/24/1995
Facility name: LAFAYETTE GRINDING CORPOR
Classification: Not a generator, verified

Date form received by agency: 08/18/1980
Facility name: LAFAYETTE GRINDING CORPOR
Classification: Large Quantity Generator

Violation Status: No violations found

LAFAYETTE GRINDING CORPOR (Continued) **1000161128**

Evaluation Action Summary:

Evaluation date:	09/08/1988
Evaluation:	COMPLIANCE EVALUATION INSPECTION ON-SITE
Area of violation:	Not reported
Date achieved compliance:	Not reported
Evaluation lead agency:	State

FINDS:

Registry ID: 110004334596

Environmental Interest/Information System
RCRAInfo is a national information system that supports the Resource Conservation and Recovery Act (RCRA) program through the tracking of events and activities related to facilities that generate, transport, and treat, store, or dispose of hazardous waste. RCRAInfo allows RCRA program staff to track the notification, permit, compliance, and corrective action activities required under RCRA.

J30 **VAULT 3184** **NY Spills** **S104509691**
NW **SS MESEROL AVE & GEM ST** **N/A**
< 1/8 **BROOKLYN, NY**
0.104 mi.
551 ft. **Site 1 of 7 in cluster J**

Relative:
Higher

Actual:
9 ft.

SPILLS:

Facility ID:	9912676
Facility Type:	ER
DER Facility ID:	106205
Site ID:	122503
DEC Region:	2
Spill Date:	2/7/2000
Spill Number/Closed Date:	9912676 / 2/26/2002
Spill Cause:	Unknown
Spill Class:	Known release with minimal potential for fire or hazard. DEC Response. Willing Responsible Party. Corrective action taken.
SWIS:	2401
Investigator:	JHOCONNE
Referred To:	Not reported
Reported to Dept:	2/7/2000
CID:	388
Water Affected:	Not reported
Spill Source:	Unknown
Spill Notifier:	Affected Persons
Cleanup Ceased:	Not reported
Cleanup Meets Std:	False
Last Inspection:	Not reported
Recommended Penalty:	False
UST Trust:	False
Remediation Phase:	0
Date Entered In Computer:	2/7/2000
Spill Record Last Update:	2/26/2002
Spiller Name:	Not reported
Spiller Company:	UNKNOWN
Spiller Address:	Not reported
Spiller City,St,Zip:	NY
Spiller Company:	999

VAULT 3184 (Continued) **S104509691**

Contact Name: CALLER
Contact Phone: (212) 580-8576
DEC Memo: Prior to Sept, 2004 data translation this spill Lead_DEC Field was "O'CONNELL"
Remarks: caller reports 1 quart on 400 gallons of water. con ed #129876. sample taken cleanup pending results.

Material:
Site ID: 122503
Operable Unit ID: 1087204
Operable Unit: 01
Material ID: 294555
Material Code: 0066A
Material Name: UNKNOWN PETROLEUM
Case No.: Not reported
Material FA: Petroleum
Quantity: 1
Units: Gallons
Recovered: No
Resource Affected: Not reported
Oxygenate: False

Tank Test:

J31 **VAULT VS3184** **NY Spills** **S104192591**
NW **MESEROLE AVE/ GEM ST** **N/A**
< 1/8 **BROOKLYN, NY**
0.105 mi.
552 ft. **Site 2 of 7 in cluster J**

Relative:
Higher

Actual:
9 ft.

SPILLS:
Facility ID: 9904235
Facility Type: ER
DER Facility ID: 225690
Site ID: 277656
DEC Region: 2
Spill Date: 7/9/1999
Spill Number/Closed Date: 9904235 / 10/19/1999
Spill Cause: Unknown
Spill Class: Known release with minimal potential for fire or hazard. DEC Response. Willing Responsible Party. Corrective action taken.
SWIS: 2401
Investigator: JHOCONNE
Referred To: Not reported
Reported to Dept: 7/9/1999
CID: 382
Water Affected: Not reported
Spill Source: Unknown
Spill Notifier: Other
Cleanup Ceased: Not reported
Cleanup Meets Std: False
Last Inspection: Not reported
Recommended Penalty: False
UST Trust: False
Remediation Phase: 0
Date Entered In Computer: 7/9/1999
Spill Record Last Update: 6/2/2000

VAULT VS3184 (Continued) **S104192591**

Spiller Name: Not reported
Spiller Company: UNKNOWN
Spiller Address: Not reported
Spiller City,St,Zip: NY
Spiller Company: 999
Contact Name: RICHARD ROACH
Contact Phone: (212) 580-6763
DEC Memo: Prior to Sept, 2004 data translation this spill Lead_DEC Field was "O'CONNELL"con ed e2mis notes:1 pint unknown oil on approx. 3 gal water in VS 3184. Spill appears to be contained. Transformer was pressure-tested on 7/8 and held pressure (not leaking). Liquid sample taken.Lab results received lab seq pcb=65ppm-- will use prior epa# from incident to proceed with cleanup. Cleanup completed and tag removed. Double washed and dug out 1/2 drum dirt, no sump. Over 50 ppm cleanup paperwork retained with env.ops. Incident is closed.
Remarks: 1 QT OF UNK OIL IN VAULT. CONTAINED CLEAN UP PENDING LAB RESULTS. CON ED 126-317

Material:
Site ID: 277656
Operable Unit ID: 1083161
Operable Unit: 01
Material ID: 304126
Material Code: 0066A
Material Name: UNKNOWN PETROLEUM
Case No.: Not reported
Material FA: Petroleum
Quantity: 0
Units: Gallons
Recovered: No
Resource Affected: Not reported
Oxygenate: False

Tank Test:

J32 **VANAGE SERVICE 3184** **NY Spills** **S104192868**
NW **MESEROLE AVE & GEM ST** **N/A**
< 1/8 **BROOKLYN, NY**
0.105 mi.
552 ft. **Site 3 of 7 in cluster J**

Relative:
Higher

Actual:
9 ft.

SPILLS:
Facility ID: 9904547
Facility Type: ER
DER Facility ID: 145033
Site ID: 172321
DEC Region: 2
Spill Date: 7/16/1999
Spill Number/Closed Date: 9904547 / 4/4/2002
Spill Cause: Unknown
Spill Class: Known release with minimal potential for fire or hazard. DEC Response. Willing Responsible Party. Corrective action taken.
SWIS: 2401
Investigator: JHOCONNE
Referred To: Not reported
Reported to Dept: 7/16/1999
CID: 389

VANAGE SERVICE 3184 (Continued) **S104192868**

Water Affected:	Not reported
Spill Source:	Unknown
Spill Notifier:	Other
Cleanup Ceased:	Not reported
Cleanup Meets Std:	False
Last Inspection:	Not reported
Recommended Penalty:	False
UST Trust:	False
Remediation Phase:	0
Date Entered In Computer:	7/16/1999
Spill Record Last Update:	4/4/2002
Spiller Name:	UNKNOWN
Spiller Company:	UNKNOWN
Spiller Address:	UNKNOWN
Spiller City,St,Zip:	UNKNOWN, NY
Spiller Company:	999
Contact Name:	Not reported
Contact Phone:	Not reported
DEC Memo:	Prior to Sept, 2004 data translation this spill Lead_DEC Field was "O'CONNELL"
Remarks:	1 gal of unknown oil leaked into vaultage service clean up is pending sample results no callback necessary

Material:

Site ID:	172321
Operable Unit ID:	1083335
Operable Unit:	01
Material ID:	304424
Material Code:	0066A
Material Name:	UNKNOWN PETROLEUM
Case No.:	Not reported
Material FA:	Petroleum
Quantity:	1
Units:	Gallons
Recovered:	No
Resource Affected:	Not reported
Oxygenate:	False

Tank Test:

J33 **VS #3184** **NY Spills** **S104509538**
NW **MESEROLE AVE/GEM ST** **N/A**
< 1/8 **BROOKLYN, NY**
0.105 mi.
552 ft. **Site 4 of 7 in cluster J**

Relative:
Higher

Actual:
9 ft.

SPILLS:

Facility ID:	9912478
Facility Type:	ER
DER Facility ID:	142237
Site ID:	168890
DEC Region:	2
Spill Date:	2/1/2000
Spill Number/Closed Date:	9912478 / 2/26/2002
Spill Cause:	Unknown
Spill Class:	Known release with minimal potential for fire or hazard. DEC Response. Willing Responsible Party. Corrective action taken.

VS #3184 (Continued) **S104509538**

SWIS:	2401
Investigator:	JHOCONNE
Referred To:	Not reported
Reported to Dept:	2/1/2000
CID:	281
Water Affected:	Not reported
Spill Source:	Commercial/Industrial
Spill Notifier:	Affected Persons
Cleanup Ceased:	Not reported
Cleanup Meets Std:	False
Last Inspection:	Not reported
Recommended Penalty:	False
UST Trust:	False
Remediation Phase:	0
Date Entered In Computer:	2/1/2000
Spill Record Last Update:	2/26/2002
Spiller Name:	Not reported
Spiller Company:	UNKNOWN
Spiller Address:	Not reported
Spiller City,St,Zip:	NY
Spiller Company:	999
Contact Name:	MARK SCHLAGEL
Contact Phone:	(212) 580-6763
DEC Memo:	Prior to Sept, 2004 data translation this spill Lead_DEC Field was "O'CONNELL"
Remarks:	ABOVE MATERIAL DISCOVERED AT ABOVE LOCATION. SAMPLE TAKEN ANDCLEANUP PENDING LAB RESULTS. MATERIAL DISCOVERED ON TOP OF500 GALLONS OF WATER. CON ED #129815. NO CALL BACK REQEUSTED.

Material:

Site ID:	168890
Operable Unit ID:	1087013
Operable Unit:	01
Material ID:	294362
Material Code:	0066A
Material Name:	UNKNOWN PETROLEUM
Case No.:	Not reported
Material FA:	Petroleum
Quantity:	1
Units:	Gallons
Recovered:	No
Resource Affected:	Not reported
Oxygenate:	False

Tank Test:

J34 **VAULT VS3184** **NY Spills** **S104192472**
NW **MESEROLE & GEM ST** **N/A**
< 1/8 **BROOKLYN, NY**
0.105 mi.
552 ft. **Site 5 of 7 in cluster J**

Relative:
Higher

Actual:
9 ft.

SPILLS:

Facility ID:	9904106
Facility Type:	ER
DER Facility ID:	158182
Site ID:	189501

VAULT VS3184 (Continued) **S104192472**

DEC Region:	2
Spill Date:	7/8/1999
Spill Number/Closed Date:	9904106 / 5/3/2007
Spill Cause:	Unknown
Spill Class:	Known release with minimal potential for fire or hazard. DEC Response. Willing Responsible Party. Corrective action taken.
SWIS:	2401
Investigator:	JHOCONNE
Referred To:	Not reported
Reported to Dept:	7/8/1999
CID:	255
Water Affected:	Not reported
Spill Source:	Commercial/Industrial
Spill Notifier:	Affected Persons
Cleanup Ceased:	Not reported
Cleanup Meets Std:	False
Last Inspection:	Not reported
Recommended Penalty:	False
UST Trust:	False
Remediation Phase:	0
Date Entered In Computer:	7/8/1999
Spill Record Last Update:	5/3/2007
Spiller Name:	Not reported
Spiller Company:	UNKNOWN
Spiller Address:	Not reported
Spiller City,St,Zip:	NY
Spiller Company:	999
Contact Name:	MIKE CESARE
Contact Phone:	(212) 580-6763
DEC Memo:	05/03/07 - See e-docs for Con Ed report detailing cleanup and closure.Prior to Sept, 2004 data translation this spill Lead_DEC Field was "ENGELHARDT"
Remarks:	2 Gallons on 260 gallons of water in a vault - clean up pending test results con ed #126235

Material:

Site ID:	189501
Operable Unit ID:	1078527
Operable Unit:	01
Material ID:	303999
Material Code:	0066A
Material Name:	UNKNOWN PETROLEUM
Case No.:	Not reported
Material FA:	Petroleum
Quantity:	2
Units:	Gallons
Recovered:	No
Resource Affected:	Not reported
Oxygenate:	False

Tank Test:

H35 NNW < 1/8 0.106 mi. 558 ft. | **MESEROLE AVENUE LLC**
239 BANKER STREET
BROOKLYN, NY 11222 | **NY AST** | **A100194250**
N/A

Site 2 of 3 in cluster H

Relative: Higher

Actual: 10 ft.

AST:

Region:	STATE
DEC Region:	2
Site Status:	Active
Facility Id:	2-607228
Program Type:	PBS
UTM X:	588157.03391
UTM Y:	4508863.5671899999
Expiration Date:	2006-12-03
Site Type:	Manufacturing (Other than Chemical)/Processing

Affiliation Records:

Site Id:	29081
Affiliation Type:	Facility Owner
Company Name:	MESEROLE AVENUE LLC
Contact Type:	Not reported
Contact Name:	Not reported
Address1:	P.O. BOX 22-0434
Address2:	Not reported
City:	BROOKLYN
State:	NY
Zip Code:	11222-0434
Country Code:	001
Phone:	(718) 229-7111
EMail:	Not reported
Fax Number:	Not reported
Modified By:	TRANSLAT
Date Last Modified:	3/4/2004

Site Id:	29081
Affiliation Type:	Mail Contact
Company Name:	MESEROLE AVENUE LLC
Contact Type:	Not reported
Contact Name:	JERRY LEBEDOWICZ
Address1:	P.O. BOX 22-0434
Address2:	Not reported
City:	BROOKLYN
State:	NY
Zip Code:	11222-0434
Country Code:	001
Phone:	(371) 229-7111
EMail:	Not reported
Fax Number:	Not reported
Modified By:	TRANSLAT
Date Last Modified:	3/4/2004

Site Id:	29081
Affiliation Type:	On-Site Operator
Company Name:	MESEROLE AVENUE LLC
Contact Type:	Not reported
Contact Name:	JERRY LEBEDOWICZ
Address1:	Not reported
Address2:	Not reported
City:	Not reported

MESEROLE AVENUE LLC (Continued) **A100194250**

State:	NN
Zip Code:	Not reported
Country Code:	001
Phone:	(718) 229-7111
EMail:	Not reported
Fax Number:	Not reported
Modified By:	TRANSLAT
Date Last Modified:	3/4/2004

Site Id:	29081
Affiliation Type:	Emergency Contact
Company Name:	MESEROLE AVENUE LLC
Contact Type:	Not reported
Contact Name:	JERRY LEBEDOWICZ
Address1:	Not reported
Address2:	Not reported
City:	Not reported
State:	NN
Zip Code:	Not reported
Country Code:	001
Phone:	(718) 229-7111
EMail:	Not reported
Fax Number:	Not reported
Modified By:	TRANSLAT
Date Last Modified:	3/4/2004

Tank Info:

Tank Number:	001
Tank Id:	62541
Material Code:	0001
Common Name of Substance:	#2 Fuel Oil (On-Site Consumption)

Equipment Records:

F00 - Pipe External Protection - None
B00 - Tank External Protection - None
A00 - Tank Internal Protection - None
D01 - Pipe Type - Steel/Carbon Steel/Iron
J02 - Dispenser - Suction Dispenser
L09 - Piping Leak Detection - Exempt Suction Piping
C01 - Pipe Location - Aboveground
H00 - Tank Leak Detection - None
G00 - Tank Secondary Containment - None
I00 - Overfill - None

Tank Location:	1
Tank Type:	Steel/Carbon Steel/Iron
Tank Status:	In Service
Pipe Model:	Not reported
Install Date:	Not reported
Capacity Gallons:	5000
Tightness Test Method:	NN
Date Test:	Not reported
Next Test Date:	Not reported
Date Tank Closed:	Not reported
Register:	True
Modified By:	TRANSLAT

MESEROLE AVENUE LLC (Continued) **A100194250**

Last Modified: 03/04/2004
Material Name: #2 Fuel Oil (On-Site Consumption)

H36
NNW
< 1/8
0.106 mi.
558 ft.

COMMERCIAL
239 BANKER ST
BROOKLYN, NY

NY Spills **S107488956**
N/A

Site 3 of 3 in cluster H

Relative:
Higher

Actual:
10 ft.

SPILLS:

Facility ID:	0510562
Facility Type:	ER
DER Facility ID:	306619
Site ID:	356561
DEC Region:	2
Spill Date:	12/8/2005
Spill Number/Closed Date:	0510562 / 1/6/2006
Spill Cause:	Unknown
Spill Class:	Known release with minimal potential for fire or hazard. DEC Response. Willing Responsible Party. Corrective action taken.
SWIS:	2401
Investigator:	JMKRIMGO
Referred To:	Not reported
Reported to Dept:	12/8/2005
CID:	407
Water Affected:	Not reported
Spill Source:	Commercial/Industrial
Spill Notifier:	Other
Cleanup Ceased:	Not reported
Cleanup Meets Std:	False
Last Inspection:	Not reported
Recommended Penalty:	False
UST Trust:	False
Remediation Phase:	0
Date Entered In Computer:	12/8/2005
Spill Record Last Update:	1/9/2006
Spiller Name:	MAX STARK
Spiller Company:	COMMERCIAL
Spiller Address:	239 BANKER ST
Spiller City,St,Zip:	BROOKLYN, NY
Spiller Company:	001
Contact Name:	MAX STARK
Contact Phone:	(646) 296-1679
DEC Memo:	Dec 9, 2005 Contaminated soil letter sent to:Meserole Ave LLCPO Box 22-0434Brooklyn, NY 11222-043401/06/06. J.Krimgold reviewed the letter report submitted by Don Carlo Enviro. dated 12/29/06.According to the report remediation of this site has been completed by excavating soil around abandoned fill line. NFA letter.
Remarks:	soil sampling shows contamination

Material:

Site ID:	356561
Operable Unit ID:	1113861
Operable Unit:	01
Material ID:	2103921
Material Code:	0001A
Material Name:	#2 Fuel Oil
Case No.:	Not reported

COMMERCIAL (Continued) **S107488956**

Material FA:	Petroleum
Quantity:	Not reported
Units:	Gallons
Recovered:	No
Resource Affected:	Not reported
Oxygenate:	False

Tank Test:

F37
WNW
< 1/8
0.107 mi.
563 ft.

Relative:
Lower

Actual:
8 ft.

MANHOLE #4347 **NY Spills** **S103575467**
FRANKLIN ST & N 15TH ST **N/A**
BROOKLYN, NY

Site 3 of 4 in cluster F

SPILLS:

Facility ID:	9811591
Facility Type:	ER
DER Facility ID:	129024
Site ID:	151987
DEC Region:	2
Spill Date:	12/15/1998
Spill Number/Closed Date:	9811591 / 2/19/2003
Spill Cause:	Unknown
Spill Class:	Known release with minimal potential for fire or hazard. DEC Response. Willing Responsible Party. Corrective action taken.
SWIS:	2401
Investigator:	JHOCONNE
Referred To:	Not reported
Reported to Dept:	12/15/1998
CID:	351
Water Affected:	Not reported
Spill Source:	Unknown
Spill Notifier:	Other
Cleanup Ceased:	Not reported
Cleanup Meets Std:	False
Last Inspection:	Not reported
Recommended Penalty:	False
UST Trust:	False
Remediation Phase:	0
Date Entered In Computer:	12/15/1998
Spill Record Last Update:	2/19/2003
Spiller Name:	Not reported
Spiller Company:	UNKNOWN
Spiller Address:	Not reported
Spiller City,St,Zip:	NY
Spiller Company:	999
Contact Name:	MIKE CEASAR
Contact Phone:	(212) 580-6763
DEC Memo:	Prior to Sept, 2004 data translation this spill Lead_DEC Field was "O'CONNELL"E2MIS 121959R.CALISE #14889 SENIOR FIELD OPERATOR WHILE ATTEMPTING TO IDENTIFY FEEDER 6B47 IN MH4347 FOUND AN UNDIAPERABLE SHEEN OFUNKNOWN OIL ON 33 GALLONS OF WATER. CONTAINED TO STRUCTURE, NO SEWERS OR WATERWAYS AFFECTED. THERE IS A TANK INSTRUCTURE BUT IS NOT LEAKING. LIQUID SAMPLE TAKEN WITH A 4-6 HOUR TURN AROUND & STOP TAG#08766 PLACED. UPDATE 15-DEC-1998 2042HRS LAB RESULTS RETURNED

MANHOLE #4347 (Continued) **S103575467**

<1.00PPMLAB SQUENCE # 98-135959UPDATE 1/28/99 22:40 OIL CLEAN UP COMPLETED WITH SLIX IN MH4347 AND OIL TAG REMOVED BY ROSENKING FLUSH DEPT.....

Remarks: NOTIFIER LOCATED A SHEEN (ABOUT 1 OUNCE OF PRODUCT) ON WATER IN A MANHOLE - SAMPLE TAKEN CLEAN UP PENDING RESULTS - CON ED #121959

Material:

Site ID:	151987
Operable Unit ID:	1068902
Operable Unit:	01
Material ID:	311879
Material Code:	0066A
Material Name:	UNKNOWN PETROLEUM
Case No.:	Not reported
Material FA:	Petroleum
Quantity:	1
Units:	Gallons
Recovered:	No
Resource Affected:	Not reported
Oxygenate:	False

Tank Test:

G38 **N14TH ST/N15TH/FRANKLIN** **NY Spills** **S103936619**
West **N14TH ST/N15TH/FRANKLIN** **N/A**
< 1/8 **BROOKLYN, NY**
0.107 mi.
566 ft. **Site 4 of 7 in cluster G**

Relative:
Higher

Actual:
9 ft.

SPILLS:

Facility ID:	9900968
Facility Type:	ER
DER Facility ID:	213285
Site ID:	261180
DEC Region:	2
Spill Date:	4/26/1999
Spill Number/Closed Date:	9900968 / 6/9/2006
Spill Cause:	Equipment Failure
Spill Class:	Known release with minimal potential for fire or hazard. DEC Response. Willing Responsible Party. Corrective action taken.
SWIS:	2401
Investigator:	JHOCONNE
Referred To:	Not reported
Reported to Dept:	4/26/1999
CID:	322
Water Affected:	Not reported
Spill Source:	Commercial/Industrial
Spill Notifier:	Responsible Party
Cleanup Ceased:	Not reported
Cleanup Meets Std:	False
Last Inspection:	Not reported
Recommended Penalty:	False
UST Trust:	False
Remediation Phase:	0
Date Entered In Computer:	4/26/1999
Spill Record Last Update:	6/9/2006
Spiller Name:	CALLER

N14TH ST/N15TH/FRANKLIN (Continued) **S103936619**

Spiller Company: CON ED
Spiller Address: 4 IRVING PLACE
Spiller City,St,Zip: NEW YORK, NY 10003
Spiller Company: 001
Contact Name: Not reported
Contact Phone: Not reported
DEC Memo: Prior to Sept, 2004 data translation this spill Lead_DEC Field was "O'CONNELL"APPENDIX B SITE NO 25/45. TRANSFERRED FROM ENGELHARDT TO O'CONNELL.DEC INSPECTOR NOTES5-13-99 E-Mailed ERTs for copy of E2MIS report.~~~~~~~~~~~~~~~~~E2MIS NO. 124427:Approx. 25 gals. of Fuel Oil No.6 in the sanitary sewer between N. 14th ST. and N. 15th St. on Kent Ave. A floating boom was placed in the sewer. The top was removed from the next sanitary sewer hole approx. 100ft. north and found approx. 1/2 gal. of Fuel oil #6.4-27-99 UpdateBoth sewer manholes and connecting sewer pipe cleaned by Power washing on 4-26-99 22:45. Residue fuel oil product from leak location at N. 14th and Franklin St. Bklyn. DEC is requesting installation of monitoring well installation to be completed by 4-27-99.LARGE OIL SPILL CLEANUP CHECKLIST- Material spilled/discovered: Oil #6 LOW POUR.- Sample submitted for analysis? Yes Sample ID No. 99-03832-002, 99-03832-001, 99-03830,99-04002-001,99-03965, 99-03967.- Amount spilled/discovered: 25 GALLONS OIL/WATER.- Description of area affected by spill: SEWER MANHOLE RESIDUE OIL FROM EXAVATON MANIFESTED IN SEWER AS EXCAVATION WAS DUG TO DEPTHS OF 12 FEET OR MORE.- Blocked nearby sewers/drains with spill kits.- Removed/recovered liquid/solids.- Used absorbents to remove residual fluids.- Removed visible traces of oil.- Washed stained areas.- POWER WASHED SEWER MANHOLE BOTH AJACENT MANHOLES AND CONNECTNG PIPE.- Name of contractor ALL STATE POWER VAC.- Cleanup completed on Date 4/26/99 Time 12:00.Update 6/9/06Spill closed based on final site investigation report located in eDocs App. B Site 25. (SKA)
Remarks: SPILL EFFECTING 2 SEWERS 100 FT APART - SPILL FROM A FEUL LINE -SPILL IS NOT CONTAINED - FLOATING BOOM BEING PUT IN TO TRY TO CONTAIN - CON ED #124427

Material:
Site ID: 261180
Operable Unit ID: 1075738
Operable Unit: 01
Material ID: 304509
Material Code: 0003A
Material Name: #6 Fuel Oil
Case No.: Not reported
Material FA: Petroleum
Quantity: 25
Units: Gallons
Recovered: No
Resource Affected: Not reported
Oxygenate: False

Tank Test:

G39 West < 1/8 0.108 mi. 570 ft. | **LOT 100,TAXBLOCK 2590 1 FRANKLIN STREET BROOKLYN, NY 11222** | **NY E DESIGNATION** | **S108076209 N/A**

Site 5 of 7 in cluster G

Relative: Higher

Actual: 9 ft.

E DESIGNATION:

Tax Lot(s):	100
E-No:	E-138
Effective Date:	5/11/2005
Satisfaction Date:	Not reported
Ceqr Number:	04DCP003K
Ulurp Number:	050110 ZRK, 050111 ZMK, 050415 MMK, 040416 MMK, 040417 MMK, 040418 MMK, 050110 (A)ZRK, 050111 (A)ZMK
Zoning Map No:	12c, 12d, 13a, 13b
Description:	Underground Gasoline Storage Tanks* Testing Protocol.
Borough Code:	BK
Community District:	301
Census Tract:	577
Census Block:	1010
School District:	14
City Council District:	33
Fire Company:	L106
Health Area:	30
Police Precinct:	094
Zone District 1:	M3-1
Zone District 2:	R6
Commercial Overlay1:	C2-4
Commercial Overlay2:	Not reported
Special Purpose District1:	Not reported
Special Purpose District2:	Not reported
All Components1:	M3-1
All Components2:	C2-4/R6
Split Boundary Indicator:	Y
Building Class:	V1
Land Use Category:	11
Number of Easements:	1
Owner, Type of Code:	Not reported
Owner Name:	MOTIVA ENTERPRISES LL
Lot Area:	000165993
Total Building Floor Area:	00000000000
Commercial Floor Area:	00000000000
Office Floor Area:	00000000000
Retail Floor Area:	00000000000
Garage Floor Area:	00000000000
Storage Floor Area:	00000000000
Factory Floor Area:	00000000000
Other Floor Area:	00000000000
Floor Area,Total Bld Source Code:	4
Number of Buildings:	00000
Number of Floors:	000.00
Residential Units:	00000
Non and Residential Units:	00000
Lot Frontage:	0320.25
Lot Depth:	0200.00
Building Frontage:	0000.00
Building Depth:	0000.00
Proximity Code:	0
Irregular Lot Code:	Y

LOT 100,TAXBLOCK 2590 (Continued) **S108076209**

Lot Type:	5
Basement Type Grade:	5
Land Assessed Value:	00000387450
Total Assessed Value:	00000387450
Land Exempt Value:	00000000000
Total Exempt Value:	00000000000
Year Built:	0000
Year Built Code:	Not reported
Year Altered1:	0000
Year Altered2:	0000
Historic District Name:	Not reported
Landmark Name:	Not reported
Built Floor Area Ratio-Far:	0000.00
Maximum Allowable Far:	02.00
Borough Code:	3
Borough Tax Block And Lot:	3025900100
Condominium Number:	00000
Census Tract 2:	0577
X Coordinate:	0995711
Y Coordinate:	0203501
Zoning Map:	12C
Sanborn Map:	304 004
Tax Map:	30902
E Designation No:	E-138
Date of RPAD Data:	11/2005
Date of DCAS Data:	01/2006
Date of Zoning Data:	11/2005
Date of Major Property Data:	11/2005
Date of Landmark Data:	12/2005
Date of Base Map Data:	01/2006
Date of Mass Appraisal Data:	11/2005
Date of Political and Adm Data:	08/2005
Pluto-Base Map Indicator:	1

J40 **EDR US Hist Auto Stat** **1015150663**
NW **11 MESEROLE AVE** **N/A**
< 1/8 **BROOKLYN, NY 11222**
0.109 mi.
577 ft. **Site 6 of 7 in cluster J**

Relative:
Lower

Actual:
8 ft.

EDR Historical Auto Stations:

Name:	CARIBE AUTO BODY
Year:	2004
Address:	11 MESEROLE AVE

J41 **HARD CHROME ELECTRO PROCESSING CORP** **RCRA-SQG** **1000185169**
NW **8 MESEROLE AVE** **FINDS** **NYD002020758**
< 1/8 **BROOKLYN, NY 11222** **NY MANIFEST**
0.109 mi. **US AIRS**
577 ft. **Site 7 of 7 in cluster J**

Relative:
Lower

Actual:
8 ft.

RCRA-SQG:

Date form received by agency:	01/01/2007
Facility name:	HARD CHROME ELECTRO PROCESSING CORP
Facility address:	8 MESEROLE AVE BROOKLYN, NY 11222

HARD CHROME ELECTRO PROCESSING CORP (Continued) **1000185169**

EPA ID:	NYD002020758
Mailing address:	12 FRANKLIN STREET BROOKLYN, NY 11222
Contact:	SAM BRACH
Contact address:	Not reported Not reported
Contact country:	US
Contact telephone:	(718) 392-3636
Contact email:	KKHALSA@PRIMEENVIRONMENTAL.COM
EPA Region:	02
Land type:	Private
Classification:	Small Small Quantity Generator
Description:	Handler: generates more than 100 and less than 1000 kg of hazardous waste during any calendar month and accumulates less than 6000 kg of hazardous waste at any time; or generates 100 kg or less of hazardous waste during any calendar month, and accumulates more than 1000 kg of hazardous waste at any time

Owner/Operator Summary:

Owner/operator name:	NO NAME FOUND
Owner/operator address:	Not reported Not reported
Owner/operator country:	US
Owner/operator telephone:	Not reported
Legal status:	Private
Owner/Operator Type:	Operator
Owner/Op start date:	05/25/1989
Owner/Op end date:	Not reported

Owner/operator name:	HARDCHROME ELECTRO PROCESSNG CORPORATION
Owner/operator address:	NOT REQUIRED NOT REQUIRED, WY 99999
Owner/operator country:	US
Owner/operator telephone:	(212) 555-1212
Legal status:	Private
Owner/Operator Type:	Owner
Owner/Op start date:	Not reported
Owner/Op end date:	Not reported

Handler Activities Summary:

U.S. importer of hazardous waste:	No
Mixed waste (haz. and radioactive):	No
Recycler of hazardous waste:	No
Transporter of hazardous waste:	No
Treater, storer or disposer of HW:	No
Underground injection activity:	No
On-site burner exemption:	No
Furnace exemption:	No
Used oil fuel burner:	No
Used oil processor:	No
User oil refiner:	No
Used oil fuel marketer to burner:	No
Used oil Specification marketer:	No
Used oil transfer facility:	No
Used oil transporter:	No

HARD CHROME ELECTRO PROCESSING CORP (Continued) **1000185169**

Historical Generators:

Date form received by agency: 04/06/2006
Facility name: HARD CHROME ELECTRO PROCESSING CORP
Classification: Large Quantity Generator

Date form received by agency: 04/05/2006
Facility name: HARD CHROME ELECTRO PROCESSING CORP
Classification: Small Quantity Generator

Date form received by agency: 07/08/1999
Facility name: HARD CHROME ELECTRO PROCESSING CORP
Site name: HARDCHROME ELECTRO PROCESSING CORP
Classification: Not a generator, verified

Date form received by agency: 11/18/1980
Facility name: HARD CHROME ELECTRO PROCESSING CORP
Site name: HARDCHROME ELECTRO PROCESSING CORP
Classification: Large Quantity Generator

Violation Status: No violations found

Evaluation Action Summary:

Evaluation date: 05/06/2011
Evaluation: COMPLIANCE EVALUATION INSPECTION ON-SITE
Area of violation: Not reported
Date achieved compliance: Not reported
Evaluation lead agency: EPA

Evaluation date: 09/23/1999
Evaluation: COMPLIANCE EVALUATION INSPECTION ON-SITE
Area of violation: Not reported
Date achieved compliance: Not reported
Evaluation lead agency: EPA

Evaluation date: 08/05/1986
Evaluation: COMPLIANCE EVALUATION INSPECTION ON-SITE
Area of violation: Not reported
Date achieved compliance: Not reported
Evaluation lead agency: State

FINDS:

Registry ID: 110009464445

Environmental Interest/Information System

AFS (Aerometric Information Retrieval System (AIRS) Facility Subsystem) replaces the former Compliance Data System (CDS), the National Emission Data System (NEDS), and the Storage and Retrieval of Aerometric Data (SAROAD). AIRS is the national repository for information concerning airborne pollution in the United States. AFS is used to track emissions and compliance data from industrial plants. AFS data are utilized by states to prepare State Implementation Plans to comply with regulatory programs and by EPA as an input for the estimation of total national emissions. AFS is undergoing a major redesign to support facility operating permits required under Title V of the Clean Air Act.

HARD CHROME ELECTRO PROCESSING CORP (Continued) **1000185169**

RCRAInfo is a national information system that supports the Resource Conservation and Recovery Act (RCRA) program through the tracking of events and activities related to facilities that generate, transport, and treat, store, or dispose of hazardous waste. RCRAInfo allows RCRA program staff to track the notification, permit, compliance, and corrective action activities required under RCRA.

HAZARDOUS WASTE BIENNIAL REPORTER

NY MANIFEST:

EPA ID:	NYD002020758
Country:	USA
Mailing Name:	HARCHROME ELECTRO PROCESSING CORP
Mailing Contact:	N/S
Mailing Address:	8 MESEROLE AVE
Mailing Address 2:	Not reported
Mailing City:	BROOKLYN
Mailing State:	NY
Mailing Zip:	11222
Mailing Zip4:	Not reported
Mailing Country:	USA
Mailing Phone:	973-326-8800

Document ID:	MIA9667531
Manifest Status:	Not reported
Trans1 State ID:	NJD054126164
Trans2 State ID:	Not reported
Generator Ship Date:	07/08/2005
Trans1 Recv Date:	07/08/2005
Trans2 Recv Date:	Not reported
TSD Site Recv Date:	07/15/2005
Part A Recv Date:	Not reported
Part B Recv Date:	Not reported
Generator EPA ID:	NYD002020758
Trans1 EPA ID:	1637916AE
Trans2 EPA ID:	Not reported
TSDF ID:	MID980991566
Waste Code:	D005 - BARIUM 100.0 MG/L TCLP
Quantity:	00050
Units:	P - Pounds
Number of Containers:	001
Container Type:	DF - Fiberboard or plastic drums (glass)
Handling Method:	T Chemical, physical, or biological treatment.
Specific Gravity:	01.00
Year:	Not reported

Document ID:	MIA9667528
Manifest Status:	Not reported
Trans1 State ID:	NJD054126164
Trans2 State ID:	Not reported
Generator Ship Date:	06/16/2005
Trans1 Recv Date:	06/16/2005
Trans2 Recv Date:	Not reported
TSD Site Recv Date:	06/22/2005

HARD CHROME ELECTRO PROCESSING CORP (Continued) **1000185169**

Part A Recv Date:	Not reported
Part B Recv Date:	Not reported
Generator EPA ID:	NYD002020758
Trans1 EPA ID:	1646840ME
Trans2 EPA ID:	Not reported
TSDF ID:	MID980991566
Waste Code:	D002 - NON-LISTED CORROSIVE WASTES
Quantity:	00220
Units:	G - Gallons (liquids only)* (8.3 pounds)
Number of Containers:	004
Container Type:	DF - Fiberboard or plastic drums (glass)
Handling Method:	T Chemical, physical, or biological treatment.
Specific Gravity:	01.00
Waste Code:	D002 - NON-LISTED CORROSIVE WASTES
Quantity:	00330
Units:	G - Gallons (liquids only)* (8.3 pounds)
Number of Containers:	006
Container Type:	DF - Fiberboard or plastic drums (glass)
Handling Method:	Not reported
Specific Gravity:	01.00
Waste Code:	D002 - NON-LISTED CORROSIVE WASTES
Quantity:	00220
Units:	G - Gallons (liquids only)* (8.3 pounds)
Number of Containers:	004
Container Type:	DF - Fiberboard or plastic drums (glass)
Handling Method:	T Chemical, physical, or biological treatment.
Specific Gravity:	01.00
Waste Code:	D002 - NON-LISTED CORROSIVE WASTES
Quantity:	00220
Units:	G - Gallons (liquids only)* (8.3 pounds)
Number of Containers:	004
Container Type:	DF - Fiberboard or plastic drums (glass)
Handling Method:	T Chemical, physical, or biological treatment.
Specific Gravity:	01.00
Waste Code:	Not reported
Quantity:	Not reported
Units:	Not reported
Number of Containers:	Not reported
Container Type:	Not reported
Handling Method:	T Chemical, physical, or biological treatment.
Specific Gravity:	Not reported
Year:	Not reported

Document ID:	MIA9667530
Manifest Status:	Not reported
Trans1 State ID:	NJD054126164
Trans2 State ID:	Not reported
Generator Ship Date:	07/08/2005
Trans1 Recv Date:	07/08/2005
Trans2 Recv Date:	Not reported
TSD Site Recv Date:	07/15/2005
Part A Recv Date:	Not reported
Part B Recv Date:	Not reported
Generator EPA ID:	NYD002020758
Trans1 EPA ID:	1637916ME
Trans2 EPA ID:	Not reported

HARD CHROME ELECTRO PROCESSING CORP (Continued) **1000185169**

TSDF ID:	MID980991566
Waste Code:	D002 - NON-LISTED CORROSIVE WASTES
Quantity:	01625
Units:	G - Gallons (liquids only)* (8.3 pounds)
Number of Containers:	030
Container Type:	DF - Fiberboard or plastic drums (glass)
Handling Method:	T Chemical, physical, or biological treatment.
Specific Gravity:	01.00
Waste Code:	D002 - NON-LISTED CORROSIVE WASTES
Quantity:	00090
Units:	G - Gallons (liquids only)* (8.3 pounds)
Number of Containers:	003
Container Type:	DF - Fiberboard or plastic drums (glass)
Handling Method:	Not reported
Specific Gravity:	01.00
Waste Code:	D002 - NON-LISTED CORROSIVE WASTES
Quantity:	00030
Units:	G - Gallons (liquids only)* (8.3 pounds)
Number of Containers:	001
Container Type:	DF - Fiberboard or plastic drums (glass)
Handling Method:	T Chemical, physical, or biological treatment.
Specific Gravity:	01.00
Waste Code:	D002 - NON-LISTED CORROSIVE WASTES
Quantity:	00090
Units:	G - Gallons (liquids only)* (8.3 pounds)
Number of Containers:	002
Container Type:	DM - Metal drums, barrels
Handling Method:	T Chemical, physical, or biological treatment.
Specific Gravity:	01.00
Waste Code:	Not reported
Quantity:	Not reported
Units:	Not reported
Number of Containers:	Not reported
Container Type:	Not reported
Handling Method:	T Chemical, physical, or biological treatment.
Specific Gravity:	Not reported
Year:	Not reported

Document ID:	MIA9667528
Manifest Status:	Not reported
Trans1 State ID:	NJD054126164
Trans2 State ID:	Not reported
Generator Ship Date:	06/16/2005
Trans1 Recv Date:	06/16/2005
Trans2 Recv Date:	Not reported
TSD Site Recv Date:	06/22/2005
Part A Recv Date:	Not reported
Part B Recv Date:	Not reported
Generator EPA ID:	NYD002020758
Trans1 EPA ID:	1646840ME
Trans2 EPA ID:	Not reported
TSDF ID:	MID980991566
Waste Code:	D002 - NON-LISTED CORROSIVE WASTES
Quantity:	00220
Units:	G - Gallons (liquids only)* (8.3 pounds)
Number of Containers:	004

HARD CHROME ELECTRO PROCESSING CORP (Continued) **1000185169**

Container Type:	DF - Fiberboard or plastic drums (glass)
Handling Method:	T Chemical, physical, or biological treatment.
Specific Gravity:	01.00
Waste Code:	D002 - NON-LISTED CORROSIVE WASTES
Quantity:	00330
Units:	G - Gallons (liquids only)* (8.3 pounds)
Number of Containers:	006
Container Type:	DF - Fiberboard or plastic drums (glass)
Handling Method:	Not reported
Specific Gravity:	01.00
Waste Code:	D002 - NON-LISTED CORROSIVE WASTES
Quantity:	00220
Units:	G - Gallons (liquids only)* (8.3 pounds)
Number of Containers:	004
Container Type:	DF - Fiberboard or plastic drums (glass)
Handling Method:	T Chemical, physical, or biological treatment.
Specific Gravity:	01.00
Waste Code:	D002 - NON-LISTED CORROSIVE WASTES
Quantity:	00220
Units:	G - Gallons (liquids only)* (8.3 pounds)
Number of Containers:	004
Container Type:	DF - Fiberboard or plastic drums (glass)
Handling Method:	T Chemical, physical, or biological treatment.
Specific Gravity:	01.00
Waste Code:	Not reported
Quantity:	Not reported
Units:	Not reported
Number of Containers:	Not reported
Container Type:	Not reported
Handling Method:	T Chemical, physical, or biological treatment.
Specific Gravity:	Not reported
Year:	2005

Document ID:	MIA9667530
Manifest Status:	Not reported
Trans1 State ID:	NJD054126164
Trans2 State ID:	Not reported
Generator Ship Date:	07/08/2005
Trans1 Recv Date:	07/08/2005
Trans2 Recv Date:	Not reported
TSD Site Recv Date:	07/15/2005
Part A Recv Date:	Not reported
Part B Recv Date:	Not reported
Generator EPA ID:	NYD002020758
Trans1 EPA ID:	1637916ME
Trans2 EPA ID:	Not reported
TSDF ID:	MID980991566
Waste Code:	D002 - NON-LISTED CORROSIVE WASTES
Quantity:	01625
Units:	G - Gallons (liquids only)* (8.3 pounds)
Number of Containers:	030
Container Type:	DF - Fiberboard or plastic drums (glass)
Handling Method:	T Chemical, physical, or biological treatment.
Specific Gravity:	01.00
Waste Code:	D002 - NON-LISTED CORROSIVE WASTES
Quantity:	00090

HARD CHROME ELECTRO PROCESSING CORP (Continued) **1000185169**

Units:	G - Gallons (liquids only)* (8.3 pounds)
Number of Containers:	003
Container Type:	DF - Fiberboard or plastic drums (glass)
Handling Method:	Not reported
Specific Gravity:	01.00
Waste Code:	D002 - NON-LISTED CORROSIVE WASTES
Quantity:	00030
Units:	G - Gallons (liquids only)* (8.3 pounds)
Number of Containers:	001
Container Type:	DF - Fiberboard or plastic drums (glass)
Handling Method:	T Chemical, physical, or biological treatment.
Specific Gravity:	01.00
Waste Code:	D002 - NON-LISTED CORROSIVE WASTES
Quantity:	00090
Units:	G - Gallons (liquids only)* (8.3 pounds)
Number of Containers:	002
Container Type:	DM - Metal drums, barrels
Handling Method:	T Chemical, physical, or biological treatment.
Specific Gravity:	01.00
Waste Code:	Not reported
Quantity:	Not reported
Units:	Not reported
Number of Containers:	Not reported
Container Type:	Not reported
Handling Method:	T Chemical, physical, or biological treatment.
Specific Gravity:	Not reported
Year:	2005

Document ID:	MIA9667531
Manifest Status:	Not reported
Trans1 State ID:	NJD054126164
Trans2 State ID:	Not reported
Generator Ship Date:	07/08/2005
Trans1 Recv Date:	07/08/2005
Trans2 Recv Date:	Not reported
TSD Site Recv Date:	07/15/2005
Part A Recv Date:	Not reported
Part B Recv Date:	Not reported
Generator EPA ID:	NYD002020758
Trans1 EPA ID:	1637916AE
Trans2 EPA ID:	Not reported
TSDF ID:	MID980991566
Waste Code:	D005 - BARIUM 100.0 MG/L TCLP
Quantity:	00050
Units:	P - Pounds
Number of Containers:	001
Container Type:	DF - Fiberboard or plastic drums (glass)
Handling Method:	T Chemical, physical, or biological treatment.
Specific Gravity:	01.00
Year:	2005

Document ID:	Not reported
Manifest Status:	Not reported
Trans1 State ID:	NJD054126164
Trans2 State ID:	Not reported

HARD CHROME ELECTRO PROCESSING CORP (Continued) **1000185169**

Generator Ship Date:	2012-06-08
Trans1 Recv Date:	2012-06-08
Trans2 Recv Date:	Not reported
TSD Site Recv Date:	2012-06-21
Part A Recv Date:	Not reported
Part B Recv Date:	Not reported
Generator EPA ID:	NYD002020758
Trans1 EPA ID:	Not reported
Trans2 EPA ID:	Not reported
TSDF ID:	SCD036275626
Waste Code:	Not reported
Quantity:	250.0
Units:	G - Gallons (liquids only)* (8.3 pounds)
Number of Containers:	5.0
Container Type:	DM - Metal drums, barrels
Handling Method:	B Incineration, heat recovery, burning.
Specific Gravity:	1.0
Year:	2012
Manifest Tracking Num:	008665737JJK
Import Ind:	N
Export Ind:	N
Discr Quantity Ind:	N
Discr Type Ind:	N
Discr Residue Ind:	N
Discr Partial Reject Ind:	N
Discr Full Reject Ind:	N
Manifest Ref Num:	Not reported
Alt Fac RCRA Id:	Not reported
Alt Fac Sign Date:	Not reported
Mgmt Method Type Code:	H061

Document ID:	Not reported
Manifest Status:	Not reported
Trans1 State ID:	NJD054126164
Trans2 State ID:	Not reported
Generator Ship Date:	2012-11-16
Trans1 Recv Date:	2012-11-16
Trans2 Recv Date:	Not reported
TSD Site Recv Date:	2012-12-11
Part A Recv Date:	Not reported
Part B Recv Date:	Not reported
Generator EPA ID:	NYD002020758
Trans1 EPA ID:	Not reported
Trans2 EPA ID:	Not reported
TSDF ID:	SCD036275626
Waste Code:	Not reported
Quantity:	495.0
Units:	G - Gallons (liquids only)* (8.3 pounds)
Number of Containers:	9.0
Container Type:	DM - Metal drums, barrels
Handling Method:	L Landfill.
Specific Gravity:	1.0
Year:	2012
Manifest Tracking Num:	008665134JJK
Import Ind:	N
Export Ind:	N

HARD CHROME ELECTRO PROCESSING CORP (Continued) **1000185169**

Discr Quantity Ind:	N
Discr Type Ind:	N
Discr Residue Ind:	N
Discr Partial Reject Ind:	N
Discr Full Reject Ind:	N
Manifest Ref Num:	Not reported
Alt Fac RCRA Id:	Not reported
Alt Fac Sign Date:	Not reported
Mgmt Method Type Code:	H141

Document ID:	Not reported
Manifest Status:	Not reported
Trans1 State ID:	NJD054126164
Trans2 State ID:	Not reported
Generator Ship Date:	2012-06-08
Trans1 Recv Date:	2012-06-08
Trans2 Recv Date:	Not reported
TSD Site Recv Date:	2012-06-21
Part A Recv Date:	Not reported
Part B Recv Date:	Not reported
Generator EPA ID:	NYD002020758
Trans1 EPA ID:	Not reported
Trans2 EPA ID:	Not reported
TSDF ID:	SCD036275626
Waste Code:	Not reported
Quantity:	250.0
Units:	G - Gallons (liquids only)* (8.3 pounds)
Number of Containers:	5.0
Container Type:	DM - Metal drums, barrels
Handling Method:	B Incineration, heat recovery, burning.
Specific Gravity:	1.0
Year:	2012
Manifest Tracking Num:	008665737JJK
Import Ind:	N
Export Ind:	N
Discr Quantity Ind:	N
Discr Type Ind:	N
Discr Residue Ind:	N
Discr Partial Reject Ind:	N
Discr Full Reject Ind:	N
Manifest Ref Num:	Not reported
Alt Fac RCRA Id:	Not reported
Alt Fac Sign Date:	Not reported
Mgmt Method Type Code:	H061

AIRS (AFS):

Airs Minor Details:

EPA plant ID:	110009464445
Plant name:	8 MESEROLE AVE BUILDING
Plant address:	8 MESEROLE AVE BROOKLYN, NY 11222
County:	KINGS
Region code:	02
Dunn & Bradst #:	Not reported

HARD CHROME ELECTRO PROCESSING CORP (Continued) **1000185169**

Air quality cntrl region: 043
Sic code: 3471
Sic code desc: PLATING AND POLISHING
North Am. industrial classf: 332813
NAIC code description: Electroplating, Plating, Polishing, Anodizing, and Coloring
Default compliance status: IN COMPLIANCE WITH PROCEDURAL REQUIREMENTS
Default classification: POTENTIAL UNCONTROLLED EMISSIONS < 100 TONS/YEAR
Govt facility: ALL OTHER FACILITIES NOT OWNED OR OPERATED BY A FEDERAL, STATE, OR LOCAL GOVERNMENT
Current HPV: Not reported

Compliance and Enforcement Major Issues:
Air program: SIP SOURCE
National action type: Not reported
Date achieved: 00000
Penalty amount: Not reported

Historical Compliance Minor Sources:
State compliance status: IN COMPLIANCE WITH PROCEDURAL REQUIREMENTS
Hist compliance date: 1004
Air prog code hist file: MACT (SECTION 63 NESHAPS)

State compliance status: IN COMPLIANCE WITH PROCEDURAL REQUIREMENTS
Hist compliance date: 1101
Air prog code hist file: MACT (SECTION 63 NESHAPS)

State compliance status: IN COMPLIANCE WITH PROCEDURAL REQUIREMENTS
Hist compliance date: 1102
Air prog code hist file: MACT (SECTION 63 NESHAPS)

State compliance status: IN COMPLIANCE WITH PROCEDURAL REQUIREMENTS
Hist compliance date: 1103
Air prog code hist file: MACT (SECTION 63 NESHAPS)

State compliance status: IN COMPLIANCE WITH PROCEDURAL REQUIREMENTS
Hist compliance date: 1104
Air prog code hist file: MACT (SECTION 63 NESHAPS)

State compliance status: IN COMPLIANCE WITH PROCEDURAL REQUIREMENTS
Hist compliance date: 1201
Air prog code hist file: MACT (SECTION 63 NESHAPS)

State compliance status: IN COMPLIANCE WITH PROCEDURAL REQUIREMENTS
Hist compliance date: 1202
Air prog code hist file: MACT (SECTION 63 NESHAPS)

State compliance status: IN COMPLIANCE WITH PROCEDURAL REQUIREMENTS
Hist compliance date: 1203
Air prog code hist file: MACT (SECTION 63 NESHAPS)

State compliance status: IN COMPLIANCE WITH PROCEDURAL REQUIREMENTS
Hist compliance date: 1204
Air prog code hist file: MACT (SECTION 63 NESHAPS)

State compliance status: IN COMPLIANCE WITH PROCEDURAL REQUIREMENTS

HARD CHROME ELECTRO PROCESSING CORP (Continued) **1000185169**

Hist compliance date: 1301
Air prog code hist file: MACT (SECTION 63 NESHAPS)

State compliance status: IN COMPLIANCE WITH PROCEDURAL REQUIREMENTS
Hist compliance date: 1302
Air prog code hist file: MACT (SECTION 63 NESHAPS)

State compliance status: IN COMPLIANCE WITH PROCEDURAL REQUIREMENTS
Hist compliance date: 1303
Air prog code hist file: MACT (SECTION 63 NESHAPS)

Compliance & Violation Data by Minor Sources:
Air program code: MACT (SECTION 63 NESHAPS)
Plant air program pollutant: Not reported
Default pollutant classification: POTENTIAL UNCONTROLLED EMISSIONS < 100 TONS/YEAR
Def. poll. compliance status: IN COMPLIANCE WITH PROCEDURAL REQUIREMENTS
Def. attainment/non attnmnt: Not reported
Repeat violator date: Not reported
Turnover compliance: Not reported

F42
WNW
< 1/8
0.111 mi.
588 ft.

POLY CONVERTERS OF AMERICA INC **RCRA NonGen / NLR** **1000439808**
2 MESEROLE AVE **FINDS** **NYD980646491**
BROOKLYN, NY 11222

Site 4 of 4 in cluster F

Relative:
Lower

Actual:
7 ft.

RCRA NonGen / NLR:
Date form received by agency: 01/01/2007
Facility name: POLY CONVERTERS OF AMERICA INC
Facility address: 2 MESEROLE AVE
BROOKLYN, NY 112222609
EPA ID: NYD980646491
Mailing address: MESEROLE AVE
BROOKLYN, NY 11222
Contact: Not reported
Contact address: MESEROLE AVE
BROOKLYN, NY 11222
Contact country: US
Contact telephone: Not reported
Contact email: Not reported
EPA Region: 02
Land type: Facility is not located on Indian land. Additional information is not known.
Classification: Non-Generator
Description: Handler: Non-Generators do not presently generate hazardous waste

Owner/Operator Summary:
Owner/operator name: MURRAY LEDERMAN
Owner/operator address: NOT REQUIRED
NOT REQUIRED, WY 99999
Owner/operator country: US
Owner/operator telephone: (212) 555-1212
Legal status: Private
Owner/Operator Type: Owner
Owner/Op start date: Not reported
Owner/Op end date: Not reported

Owner/operator name: MURRAY LEDERMAN

POLY CONVERTERS OF AMERICA INC (Continued) **1000439808**

Owner/operator address: NOT REQUIRED
NOT REQUIRED, WY 99999
Owner/operator country: US
Owner/operator telephone: (212) 555-1212
Legal status: Private
Owner/Operator Type: Operator
Owner/Op start date: Not reported
Owner/Op end date: Not reported

Handler Activities Summary:
U.S. importer of hazardous waste: No
Mixed waste (haz. and radioactive): No
Recycler of hazardous waste: No
Transporter of hazardous waste: No
Treater, storer or disposer of HW: No
Underground injection activity: No
On-site burner exemption: No
Furnace exemption: No
Used oil fuel burner: No
Used oil processor: No
User oil refiner: No
Used oil fuel marketer to burner: No
Used oil Specification marketer: No
Used oil transfer facility: No
Used oil transporter: No

Historical Generators:
Date form received by agency: 01/01/2006
Facility name: POLY CONVERTERS OF AMERICA INC
Classification: Not a generator, verified

Date form received by agency: 07/08/1999
Facility name: POLY CONVERTERS OF AMERICA INC
Classification: Not a generator, verified

Date form received by agency: 06/02/1981
Facility name: POLY CONVERTERS OF AMERICA INC
Classification: Large Quantity Generator

Facility Has Received Notices of Violations:
Regulation violated: Not reported
Area of violation: Generators - General
Date violation determined: 05/22/1987
Date achieved compliance: 11/18/1987
Violation lead agency: State
Enforcement action: WRITTEN INFORMAL
Enforcement action date: 06/24/1987
Enf. disposition status: Not reported
Enf. disp. status date: Not reported
Enforcement lead agency: State
Proposed penalty amount: Not reported
Final penalty amount: Not reported
Paid penalty amount: Not reported

Regulation violated: Not reported
Area of violation: Generators - General

POLY CONVERTERS OF AMERICA INC (Continued) **1000439808**

Date violation determined: 01/27/1987
Date achieved compliance: 01/27/1987
Violation lead agency: State
Enforcement action: Not reported
Enforcement action date: Not reported
Enf. disposition status: Not reported
Enf. disp. status date: Not reported
Enforcement lead agency: Not reported
Proposed penalty amount: Not reported
Final penalty amount: Not reported
Paid penalty amount: Not reported

Evaluation Action Summary:
Evaluation date: 05/25/2011
Evaluation: COMPLIANCE EVALUATION INSPECTION ON-SITE
Area of violation: Not reported
Date achieved compliance: Not reported
Evaluation lead agency: EPA

Evaluation date: 07/08/1999
Evaluation: COMPLIANCE EVALUATION INSPECTION ON-SITE
Area of violation: Not reported
Date achieved compliance: Not reported
Evaluation lead agency: EPA

Evaluation date: 05/22/1987
Evaluation: COMPLIANCE EVALUATION INSPECTION ON-SITE
Area of violation: Generators - General
Date achieved compliance: 11/18/1987
Evaluation lead agency: State

Evaluation date: 01/27/1987
Evaluation: NON-FINANCIAL RECORD REVIEW
Area of violation: Generators - General
Date achieved compliance: 01/27/1987
Evaluation lead agency: State

FINDS:

Registry ID: 110004388680

Environmental Interest/Information System
RCRAInfo is a national information system that supports the Resource Conservation and Recovery Act (RCRA) program through the tracking of events and activities related to facilities that generate, transport, and treat, store, or dispose of hazardous waste. RCRAInfo allows RCRA program staff to track the notification, permit, compliance, and corrective action activities required under RCRA.

G43 WSW < 1/8 0.114 mi. 601 ft. | **ALBEST METAL STAMPING**
1 KENT AVENUE
BROOKLYN, NY 11211 | **NY MANIFEST** | **1010203987**
N/A

Site 6 of 7 in cluster G

Relative: Higher

Actual: 10 ft.

NY MANIFEST:

EPA ID:	NYD074359829
Country:	USA
Mailing Name:	ALBEST METAL STAMPING
Mailing Contact:	STEVEN GRUDER GEN MGR
Mailing Address:	1002 GRAND ST
Mailing Address 2:	Not reported
Mailing City:	BROOKLYN
Mailing State:	NY
Mailing Zip:	11211
Mailing Zip4:	Not reported
Mailing Country:	USA
Mailing Phone:	212-782-6885

NY MANIFEST:

No Manifest Records Available

EPA ID:	NY0001420470
Country:	USA
Mailing Name:	ALBEST METAL STAMPING
Mailing Contact:	DAVID KLEINBARD
Mailing Address:	1 KENT AVE
Mailing Address 2:	Not reported
Mailing City:	BROOKLYN
Mailing State:	NY
Mailing Zip:	11211
Mailing Zip4:	Not reported
Mailing Country:	USA
Mailing Phone:	718-388-6000

NY MANIFEST:

No Manifest Records Available

G44 WSW < 1/8 0.114 mi. 601 ft. | **RUEBRO MFG COMPANY INC**
1002 GRAND ST
BROOKLYN, NY | **RCRA NonGen / NLR**
FINDS | **1000164810**
NYD074359829

Site 7 of 7 in cluster G

Relative: Higher

Actual: 10 ft.

RCRA NonGen / NLR:

Date form received by agency:	01/01/2007
Facility name:	RUEBRO MFG COMPANY INC
Facility address:	1002 GRAND ST BROOKLYN, NY 112112707
EPA ID:	NYD074359829
Mailing address:	GRAND ST BROOKLYN, NY 11211
Contact:	Not reported
Contact address:	GRAND ST BROOKLYN, NY 11211
Contact country:	US
Contact telephone:	Not reported
Contact email:	Not reported

RUEBRO MFG COMPANY INC (Continued) **1000164810**

EPA Region: 02
Land type: Facility is not located on Indian land. Additional information is not known.
Classification: Non-Generator
Description: Handler: Non-Generators do not presently generate hazardous waste

Owner/Operator Summary:
Owner/operator name: LOREN IND CO INC
Owner/operator address: NOT REQUIRED
NOT REQUIRED, WY 99999
Owner/operator country: US
Owner/operator telephone: (212) 555-1212
Legal status: Private
Owner/Operator Type: Operator
Owner/Op start date: Not reported
Owner/Op end date: Not reported

Owner/operator name: LOREN IND CO INC
Owner/operator address: NOT REQUIRED
NOT REQUIRED, WY 99999
Owner/operator country: US
Owner/operator telephone: (212) 555-1212
Legal status: Private
Owner/Operator Type: Owner
Owner/Op start date: Not reported
Owner/Op end date: Not reported

Handler Activities Summary:
U.S. importer of hazardous waste: No
Mixed waste (haz. and radioactive): No
Recycler of hazardous waste: No
Transporter of hazardous waste: No
Treater, storer or disposer of HW: No
Underground injection activity: No
On-site burner exemption: No
Furnace exemption: No
Used oil fuel burner: No
Used oil processor: No
User oil refiner: No
Used oil fuel marketer to burner: No
Used oil Specification marketer: No
Used oil transfer facility: No
Used oil transporter: No

Historical Generators:
Date form received by agency: 01/01/2006
Facility name: RUEBRO MFG COMPANY INC
Classification: Not a generator, verified

Date form received by agency: 07/08/1999
Facility name: RUEBRO MFG COMPANY INC
Classification: Not a generator, verified

Date form received by agency: 08/18/1980
Facility name: RUEBRO MFG COMPANY INC
Classification: Large Quantity Generator

RUEBRO MFG COMPANY INC (Continued) **1000164810**

Violation Status: No violations found

Evaluation Action Summary:
Evaluation date: 06/12/1987
Evaluation: COMPLIANCE EVALUATION INSPECTION ON-SITE
Area of violation: Not reported
Date achieved compliance: Not reported
Evaluation lead agency: State

FINDS:

Registry ID: 110001573921

Environmental Interest/Information System
RCRAInfo is a national information system that supports the Resource Conservation and Recovery Act (RCRA) program through the tracking of events and activities related to facilities that generate, transport, and treat, store, or dispose of hazardous waste. RCRAInfo allows RCRA program staff to track the notification, permit, compliance, and corrective action activities required under RCRA.

I45 **FRONT OF WAREHOUSE** **NY Spills** **S107787543**
SSE **94 BANKER ST** **N/A**
< 1/8 **BROOKLYN, NY**
0.116 mi.
613 ft. **Site 2 of 2 in cluster I**

Relative:
Higher

Actual:
12 ft.

SPILLS:
Facility ID: 0600809
Facility Type: ER
DER Facility ID: 313112
Site ID: 362897
DEC Region: 2
Spill Date: 4/20/2006
Spill Number/Closed Date: 0600809 / 5/1/2006
Spill Cause: Abandoned Drums
Spill Class: Known release with minimal potential for fire or hazard. DEC Response. Willing Responsible Party. Corrective action taken.
SWIS: 2401
Investigator: SFRAHMAN
Referred To: Not reported
Reported to Dept: 4/20/2006
CID: 41
Water Affected: Not reported
Spill Source: Commercial/Industrial
Spill Notifier: Fire Department
Cleanup Ceased: Not reported
Cleanup Meets Std: False
Last Inspection: Not reported
Recommended Penalty: False
UST Trust: False
Remediation Phase: 0
Date Entered In Computer: 4/21/2006
Spill Record Last Update: 5/1/2006
Spiller Name: Not reported
Spiller Company: UNKNOWN
Spiller Address: Not reported

FRONT OF WAREHOUSE (Continued) **S107787543**

Spiller City,St,Zip:	NY
Spiller Company:	999
Contact Name:	Not reported
Contact Phone:	Not reported
DEC Memo:	added to drum run.05/01/06 Sharif Rahman- Drum was found on 04/28/06 ,could not be pumped out bacause of the nature of the fluid (vaselin-semi solid)in it. Site info has been sent to NYC Sanitation to pick up the drum.
Remarks:	PETROLEUM JELLY IN BARREL FOUND NEAR WAREHOUSE

Material:

Site ID:	362897
Operable Unit ID:	1120974
Operable Unit:	01
Material ID:	2110458
Material Code:	0066A
Material Name:	UNKNOWN PETROLEUM
Case No.:	Not reported
Material FA:	Petroleum
Quantity:	30
Units:	Gallons
Recovered:	No
Resource Affected:	Not reported
Oxygenate:	False

Tank Test:

K46 **MANHOLE #62581** **NY Spills** **S104192894**
NW **MERSEROLE AVE/FRANKLIN ST** **N/A**
< 1/8 **BROOKLYN, NY**
0.118 mi.
621 ft. **Site 1 of 10 in cluster K**

Relative:
Lower

Actual:
8 ft.

SPILLS:

Facility ID:	9904561
Facility Type:	ER
DER Facility ID:	179406
Site ID:	216678
DEC Region:	2
Spill Date:	7/17/1999
Spill Number/Closed Date:	9904561 / 10/21/1999
Spill Cause:	Unknown
Spill Class:	Known release with minimal potential for fire or hazard. DEC Response. Willing Responsible Party. Corrective action taken.
SWIS:	2401
Investigator:	JHOCONNE
Referred To:	Not reported
Reported to Dept:	7/17/1999
CID:	252
Water Affected:	Not reported
Spill Source:	Commercial/Industrial
Spill Notifier:	Other
Cleanup Ceased:	Not reported
Cleanup Meets Std:	False
Last Inspection:	Not reported
Recommended Penalty:	False
UST Trust:	False

MANHOLE #62581 (Continued) **S104192894**

Remediation Phase:	0
Date Entered In Computer:	7/17/1999
Spill Record Last Update:	6/5/2000
Spiller Name:	UNKNOWN
Spiller Company:	UNKNOWN
Spiller Address:	UNKNOWN
Spiller City,St,Zip:	UNKNOWN, NY
Spiller Company:	999
Contact Name:	RICHARD ROACHE
Contact Phone:	(212) 580-6764
DEC Memo:	Prior to Sept, 2004 data translation this spill Lead_DEC Field was "O'CONNELL"CON ED E2MS NOTESApproximately 2oz. unknown oil on approx. 100gals. of water. Spill appears to be contained to manhole. Liquid sample(oil & water)taken on 4-6 hr priority turnaround. CLeanup pending PCB results from Chem Lab.7-17-99 17:35hrs. UpdateLab Seq#99-07447 <1.00ppmFlush rports in MH62581 (,1ppm) cleanup is completed and E.S. tag #03513 was removed.Incident is closed.
Remarks:	MATERIAL IS CONTAINED IN MANHOLE-SAMPLE TAKEN-CLEANUP PENDING RESULTS- CON ED #126598

Material:

Site ID:	216678
Operable Unit ID:	1083343
Operable Unit:	01
Material ID:	304436
Material Code:	0066A
Material Name:	UNKNOWN PETROLEUM
Case No.:	Not reported
Material FA:	Petroleum
Quantity:	0
Units:	Gallons
Recovered:	No
Resource Affected:	Not reported
Oxygenate:	False

Tank Test:

K47 **POLY CONVERTERS OF AMERICA INC** **NY MANIFEST** **S108933954**
NW **2 MESEROLE AVE** **N/A**
< 1/8 **BROOKLYN, NY 11222**
0.119 mi.
626 ft. **Site 2 of 10 in cluster K**

Relative:
Lower

Actual:
8 ft.

NY MANIFEST:

EPA ID:	NYT370012361
Country:	USA
Mailing Name:	POLY CONVERTERS OF AMERICA INC
Mailing Contact:	MARLENE LEDERMAN
Mailing Address:	2 MESEROLE AVENUE
Mailing Address 2:	Not reported
Mailing City:	BROOKLYN
Mailing State:	NY
Mailing Zip:	11222
Mailing Zip4:	Not reported
Mailing Country:	USA
Mailing Phone:	718-383-3466

POLY CONVERTERS OF AMERICA INC (Continued) **S108933954**

Document ID:	Not reported
Manifest Status:	Not reported
Trans1 State ID:	NJD054126164
Trans2 State ID:	Not reported
Generator Ship Date:	2012-06-18
Trans1 Recv Date:	2012-06-18
Trans2 Recv Date:	Not reported
TSD Site Recv Date:	2012-07-02
Part A Recv Date:	Not reported
Part B Recv Date:	Not reported
Generator EPA ID:	NYD980646491
Trans1 EPA ID:	Not reported
Trans2 EPA ID:	Not reported
TSDF ID:	SCD036275626
Waste Code:	Not reported
Quantity:	2730.0
Units:	P - Pounds
Number of Containers:	6.0
Container Type:	DM - Metal drums, barrels
Handling Method:	B Incineration, heat recovery, burning.
Specific Gravity:	1.0
Year:	2012
Manifest Tracking Num:	008665763JJK
Import Ind:	N
Export Ind:	N
Discr Quantity Ind:	Y
Discr Type Ind:	N
Discr Residue Ind:	N
Discr Partial Reject Ind:	N
Discr Full Reject Ind:	N
Manifest Ref Num:	Not reported
Alt Fac RCRA Id:	Not reported
Alt Fac Sign Date:	Not reported
Mgmt Method Type Code:	H061

EPA ID:	NYD980646491
Country:	USA
Mailing Name:	POLY CONVERTORS INC
Mailing Contact:	POLY CONVERTORS INCORPORATED
Mailing Address:	2 MESEROLE AVE
Mailing Address 2:	Not reported
Mailing City:	BROOKLYN
Mailing State:	NY
Mailing Zip:	11222
Mailing Zip4:	Not reported
Mailing Country:	USA
Mailing Phone:	718-383-3466

Document ID:	Not reported
Manifest Status:	Not reported
Trans1 State ID:	NJD054126164
Trans2 State ID:	Not reported
Generator Ship Date:	2012-06-18
Trans1 Recv Date:	2012-06-18
Trans2 Recv Date:	Not reported
TSD Site Recv Date:	2012-07-02

POLY CONVERTERS OF AMERICA INC (Continued) **S108933954**

Part A Recv Date:	Not reported
Part B Recv Date:	Not reported
Generator EPA ID:	NYD980646491
Trans1 EPA ID:	Not reported
Trans2 EPA ID:	Not reported
TSDF ID:	SCD036275626
Waste Code:	Not reported
Quantity:	2730.0
Units:	P - Pounds
Number of Containers:	6.0
Container Type:	DM - Metal drums, barrels
Handling Method:	B Incineration, heat recovery, burning.
Specific Gravity:	1.0
Year:	2012
Manifest Tracking Num:	008665763JJK
Import Ind:	N
Export Ind:	N
Discr Quantity Ind:	Y
Discr Type Ind:	N
Discr Residue Ind:	N
Discr Partial Reject Ind:	N
Discr Full Reject Ind:	N
Manifest Ref Num:	Not reported
Alt Fac RCRA Id:	Not reported
Alt Fac Sign Date:	Not reported
Mgmt Method Type Code:	H061

K48 **FORMER RUBICK CONSTRUCTION BUILDING** **NY UST** **U004118712**
NW **9 FRANKLIN ST.** **N/A**
< 1/8 **ALLEGANY, NY 14706**
0.120 mi.
634 ft. **Site 3 of 10 in cluster K**

Relative:
Lower

Actual:
8 ft.

UST:

Id/Status:	9-600987 / Unregulated
Program Type:	PBS
Region:	STATE
DEC Region:	9
Expiration Date:	2012-12-13
UTM X:	588033.33663000003
UTM Y:	4508808.8930900004
Site Type:	Other

Tank Info:

Tank Number:	1
Tank ID:	220744
Tank Status:	Closed - Removed
Material Name:	Closed - Removed
Capacity Gallons:	500
Install Date:	Not reported
Date Tank Closed:	07/25/1999
Registered:	True
Tank Location:	Underground
Tank Type:	Steel/carbon steel
Material Code:	0009
Common Name of Substance:	Gasoline

FORMER RUBICK CONSTRUCTION BUILDING (Continued) **U004118712**

Tightness Test Method:	NN
Date Test:	Not reported
Next Test Date:	Not reported
Pipe Model:	Not reported
Modified By:	aeskalsk
Last Modified:	12/13/2007

Tank Number:	2
Tank ID:	220745
Tank Status:	Closed - Removed
Material Name:	Closed - Removed
Capacity Gallons:	750
Install Date:	Not reported
Date Tank Closed:	07/25/1999
Registered:	True
Tank Location:	Underground
Tank Type:	Steel/carbon steel
Material Code:	0009
Common Name of Substance:	Gasoline

Tightness Test Method:	NN
Date Test:	Not reported
Next Test Date:	Not reported
Pipe Model:	Not reported
Modified By:	aeskalsk
Last Modified:	12/13/2007

K49 **LOT 215,TAXBLOCK 2590** **NY E DESIGNATION** **S108076395**
NW **11 FRANKLIN STREET** **N/A**
< 1/8 **BROOKLYN, NY 11222**
0.121 mi.
641 ft. **Site 4 of 10 in cluster K**

Relative:
Lower

Actual:
8 ft.

E DESIGNATION:

Tax Lot(s):	215
E-No:	E-138
Effective Date:	5/11/2005
Satisfaction Date:	Not reported
Ceqr Number:	04DCP003K
Ulurp Number:	050110 ZRK, 050111 ZMK, 050415 MMK, 040416 MMK, 040417 MMK, 040418 MMK, 050110 (A)ZRK, 050111 (A)ZMK
Zoning Map No:	12c, 12d, 13a, 13b
Description:	Window Wall Attenuation & Alternate Ventilation
Borough Code:	BK
Community District:	301
Census Tract:	577
Census Block:	1010
School District:	14
City Council District:	33
Fire Company:	L106
Health Area:	30
Police Precinct:	094
Zone District 1:	R6
Zone District 2:	Not reported
Commercial Overlay1:	C2-4
Commercial Overlay2:	Not reported
Special Purpose District1:	Not reported

LOT 215,TAXBLOCK 2590 (Continued) **S108076395**

Special Purpose District2:	Not reported
All Components1:	C2-4/R6
All Components2:	Not reported
Split Boundary Indicator:	N
Building Class:	G9
Land Use Category:	07
Number of Easements:	0
Owner, Type of Code:	Not reported
Owner Name:	MARISA H. ROMANELLO
Lot Area:	000024000
Total Building Floor Area:	00000013200
Commercial Floor Area:	00000013200
Office Floor Area:	00000000000
Retail Floor Area:	00000000000
Garage Floor Area:	00000000000
Storage Floor Area:	00000000000
Factory Floor Area:	00000013200
Other Floor Area:	00000000000
Floor Area,Total Bld Source Code:	7
Number of Buildings:	00002
Number of Floors:	001.00
Residential Units:	00000
Non and Residential Units:	00001
Lot Frontage:	0140.75
Lot Depth:	0147.58
Building Frontage:	0120.00
Building Depth:	0110.00
Proximity Code:	0
Irregular Lot Code:	Y
Lot Type:	5
Basement Type Grade:	5
Land Assessed Value:	00000118800
Total Assessed Value:	00000292950
Land Exempt Value:	00000000000
Total Exempt Value:	00000000000
Year Built:	1931
Year Built Code:	Not reported
Year Altered1:	1992
Year Altered2:	0000
Historic District Name:	Not reported
Landmark Name:	Not reported
Built Floor Area Ratio-Far:	0000.55
Maximum Allowable Far:	02.43
Borough Code:	3
Borough Tax Block And Lot:	3025900215
Condominium Number:	00000
Census Tract 2:	0577
X Coordinate:	0995911
Y Coordinate:	0203705
Zoning Map:	12C
Sanborn Map:	304 033
Tax Map:	30902
E Designation No:	E-138
Date of RPAD Data:	11/2005
Date of DCAS Data:	01/2006
Date of Zoning Data:	11/2005
Date of Major Property Data:	11/2005

LOT 215,TAXBLOCK 2590 (Continued) **S108076395**

Date of Landmark Data:	12/2005
Date of Base Map Data:	01/2006
Date of Mass Appraisal Data:	11/2005
Date of Political and Adm Data:	08/2005
Pluto-Base Map Indicator:	1
Tax Lot(s):	215
E-No:	E-138
Effective Date:	5/11/2005
Satisfaction Date:	Not reported
Ceqr Number:	04DCP003K
Ulurp Number:	050110 ZRK, 050111 ZMK, 050415 MMK, 040416 MMK, 040417 MMK, 040418 MMK, 050110 (A)ZRK, 050111 (A)ZMK
Zoning Map No:	12c, 12d, 13a, 13b
Description:	Underground Gasoline Storage Tanks* Testing Protocol.
Borough Code:	BK
Community District:	301
Census Tract:	577
Census Block:	1010
School District:	14
City Council District:	33
Fire Company:	L106
Health Area:	30
Police Precinct:	094
Zone District 1:	R6
Zone District 2:	Not reported
Commercial Overlay1:	C2-4
Commercial Overlay2:	Not reported
Special Purpose District1:	Not reported
Special Purpose District2:	Not reported
All Components1:	C2-4/R6
All Components2:	Not reported
Split Boundary Indicator:	N
Building Class:	G9
Land Use Category:	07
Number of Easements:	0
Owner, Type of Code:	Not reported
Owner Name:	MARISA H. ROMANELLO
Lot Area:	000024000
Total Building Floor Area:	00000013200
Commercial Floor Area:	00000013200
Office Floor Area:	00000000000
Retail Floor Area:	00000000000
Garage Floor Area:	00000000000
Storage Floor Area:	00000000000
Factory Floor Area:	00000013200
Other Floor Area:	00000000000
Floor Area,Total Bld Source Code:	7
Number of Buildings:	00002
Number of Floors:	001.00
Residential Units:	00000
Non and Residential Units:	00001
Lot Frontage:	0140.75
Lot Depth:	0147.58
Building Frontage:	0120.00
Building Depth:	0110.00
Proximity Code:	0

LOT 215,TAXBLOCK 2590 (Continued) **S108076395**

Irregular Lot Code:	Y
Lot Type:	5
Basement Type Grade:	5
Land Assessed Value:	00000118800
Total Assessed Value:	00000292950
Land Exempt Value:	00000000000
Total Exempt Value:	00000000000
Year Built:	1931
Year Built Code:	Not reported
Year Altered1:	1992
Year Altered2:	0000
Historic District Name:	Not reported
Landmark Name:	Not reported
Built Floor Area Ratio-Far:	0000.55
Maximum Allowable Far:	02.43
Borough Code:	3
Borough Tax Block And Lot:	3025900215
Condominium Number:	00000
Census Tract 2:	0577
X Coordinate:	0995911
Y Coordinate:	0203705
Zoning Map:	12C
Sanborn Map:	304 033
Tax Map:	30902
E Designation No:	E-138
Date of RPAD Data:	11/2005
Date of DCAS Data:	01/2006
Date of Zoning Data:	11/2005
Date of Major Property Data:	11/2005
Date of Landmark Data:	12/2005
Date of Base Map Data:	01/2006
Date of Mass Appraisal Data:	11/2005
Date of Political and Adm Data:	08/2005
Pluto-Base Map Indicator:	1

K50 **EDR US Hist Auto Stat** **1015150492**
NW **11 FRANKLIN ST** **N/A**
< 1/8 **BROOKLYN, NY 11222**
0.121 mi.
641 ft. **Site 5 of 10 in cluster K**

Relative:
Lower

Actual:
8 ft.

EDR Historical Auto Stations:

Name:	PAT & DOMS BODY COLLISION
Year:	2002
Address:	11 FRANKLIN ST

L51 **CORNER OF BROADWAY & WYTHE AVE** **NY Spills** **S106722213**
SSW **NEAR 41 WYTHE AVE** **N/A**
< 1/8 **BROOKLYN, NY**
0.122 mi.
645 ft. **Site 1 of 4 in cluster L**

Relative:
Higher

Actual:
13 ft.

SPILLS:

Facility ID:	0407198
Facility Type:	ER
DER Facility ID:	112849

CORNER OF BROADWAY & WYTHE AVE (Continued) **S106722213**

Site ID:	130959
DEC Region:	2
Spill Date:	9/29/2004
Spill Number/Closed Date:	0407198 / 11/1/2004
Spill Cause:	Abandoned Drums
Spill Class:	Possible release with minimal potential for fire or hazard or Known release with no damage. DEC Response. Willing Responsible Party. Corrective action taken.
SWIS:	2401
Investigator:	TJDEMEO
Referred To:	Not reported
Reported to Dept:	9/29/2004
CID:	444
Water Affected:	Not reported
Spill Source:	Unknown
Spill Notifier:	Fire Department
Cleanup Ceased:	Not reported
Cleanup Meets Std:	False
Last Inspection:	Not reported
Recommended Penalty:	False
UST Trust:	False
Remediation Phase:	0
Date Entered In Computer:	9/29/2004
Spill Record Last Update:	6/27/2006
Spiller Name:	JOHN WILSON
Spiller Company:	CORNER OF BROADWAY
Spiller Address:	41ST WIFE AVE
Spiller City,St,Zip:	BROOKLYN, NY
Spiller Company:	001
Contact Name:	JOHN WILSON
Contact Phone:	(718) 595-4784
DEC Memo:	Prior to Sept, 2004 data translation this spill Lead_DEC Field was " "11/1/04 TJDDrum emptied as part of Drum Run on 10/29/04. Spill closed Not reported
Remarks:	1 DRUM ON Wythe AVE:Drum Run

Material:

Site ID:	130959
Operable Unit ID:	889796
Operable Unit:	01
Material ID:	485039
Material Code:	0006
Material Name:	Crude Oil
Case No.:	Not reported
Material FA:	Petroleum
Quantity:	0
Units:	Not reported
Recovered:	No
Resource Affected:	Not reported
Oxygenate:	False

Tank Test:

K52 NW < 1/8 0.124 mi. 657 ft. | **MANHOLE# 62580**
18 FRANKLIN ST
BROOKLYN, NY

Site 6 of 10 in cluster K

NY Spills | **S106471115**
N/A

Relative: Lower

Actual: 8 ft.

SPILLS:

Facility ID:	0404080
Facility Type:	ER
DER Facility ID:	75900
Site ID:	82230
DEC Region:	2
Spill Date:	7/15/2004
Spill Number/Closed Date:	0404080 / 10/6/2006
Spill Cause:	Unknown
Spill Class:	Known release with minimal potential for fire or hazard. DEC Response. Willing Responsible Party. Corrective action taken.
SWIS:	2401
Investigator:	JHOCONNE
Referred To:	Not reported
Reported to Dept:	7/16/2004
CID:	408
Water Affected:	Not reported
Spill Source:	Unknown
Spill Notifier:	Responsible Party
Cleanup Ceased:	Not reported
Cleanup Meets Std:	False
Last Inspection:	Not reported
Recommended Penalty:	False
UST Trust:	False
Remediation Phase:	0
Date Entered In Computer:	7/16/2004
Spill Record Last Update:	10/6/2004
Spiller Name:	ERT DESK
Spiller Company:	MANHOLE# 62580
Spiller Address:	18 FRANKLIN ST
Spiller City,St,Zip:	BROOKLYN, NY
Spiller Company:	001
Contact Name:	ERT DESK
Contact Phone:	(212) 580-8383
DEC Memo:	Prior to Sept, 2004 data translation this spill Lead_DEC Field was "O'CONNELL"e2mis no. 154348:APPROX 1 QT OF AN UNKNOWN OIL ON APPROX 200 GALS OF WATER IN MH62580. CLEANUP PENDING LAB RESULT. FOUND EARTHEN SUMP.LSN 04-05562 PCB 3 PPM.UPDATE 16-JUL-2004 07:56 HRS.FOUND EARTHEN SUMP.UPDATE 16-JUL-2004 08:55 HRS.REMOVED ALL LIQUID WITH VACTOR, DBL. WASHED STRUCTURE WITH BULL-DOG, ENVIR. TAG# 39285 REMOVED, SEALED EARTHEN SUMP REPORTED 07:56 HRS. CLEANUP COMPLETE 100%
Remarks:	1 QUART OF UNKNOWN OIL ON WATER IN A MANHOLE. FOUND AN EARTH AND SUMP IN THE MANHOLE. CON ED # 154348.

Material:

Site ID:	82230
Operable Unit ID:	887298
Operable Unit:	01
Material ID:	488097
Material Code:	0066A
Material Name:	UNKNOWN PETROLEUM
Case No.:	Not reported
Material FA:	Petroleum

MANHOLE# 62580 (Continued) **S106471115**

Quantity:	0
Units:	Pounds
Recovered:	No
Resource Affected:	Not reported
Oxygenate:	False

Tank Test:

53
South
1/8-1/4
0.125 mi.
661 ft.

Relative:
Higher

Actual:
13 ft.

REGENT CONTROL CORP **RCRA NonGen / NLR** **1000208586**
4-6 BERRY ST **FINDS** **NYD001235209**
BROOKLYN, NY 11211 **NY MANIFEST**

RCRA NonGen / NLR:

Date form received by agency:	01/01/2007
Facility name:	REGENT CONTROL CORP
Facility address:	4-6 BERRY ST BROOKLYN, NY 112111024
EPA ID:	NYD001235209
Mailing address:	BERRY ST BROOKLYN, NY 11211
Contact:	Not reported
Contact address:	BERRY ST BROOKLYN, NY 11211
Contact country:	US
Contact telephone:	Not reported
Contact email:	Not reported
EPA Region:	02
Land type:	Facility is not located on Indian land. Additional information is not known.
Classification:	Non-Generator
Description:	Handler: Non-Generators do not presently generate hazardous waste

Owner/Operator Summary:

Owner/operator name:	DESAI MAHENDRA D
Owner/operator address:	NOT REQUIRED NOT REQUIRED, WY 99999
Owner/operator country:	US
Owner/operator telephone:	(212) 555-1212
Legal status:	Private
Owner/Operator Type:	Owner
Owner/Op start date:	Not reported
Owner/Op end date:	Not reported

Owner/operator name:	DESAI MAHENDRA D
Owner/operator address:	NOT REQUIRED NOT REQUIRED, WY 99999
Owner/operator country:	US
Owner/operator telephone:	(212) 555-1212
Legal status:	Private
Owner/Operator Type:	Operator
Owner/Op start date:	Not reported
Owner/Op end date:	Not reported

Handler Activities Summary:

REGENT CONTROL CORP (Continued) **1000208586**

U.S. importer of hazardous waste: No
Mixed waste (haz. and radioactive): No
Recycler of hazardous waste: No
Transporter of hazardous waste: No
Treater, storer or disposer of HW: No
Underground injection activity: No
On-site burner exemption: No
Furnace exemption: No
Used oil fuel burner: No
Used oil processor: No
User oil refiner: No
Used oil fuel marketer to burner: No
Used oil Specification marketer: No
Used oil transfer facility: No
Used oil transporter: No

Historical Generators:
Date form received by agency: 01/01/2006
Facility name: REGENT CONTROL CORP
Classification: Not a generator, verified

Date form received by agency: 07/08/1999
Facility name: REGENT CONTROL CORP
Classification: Not a generator, verified

Date form received by agency: 08/18/1980
Facility name: REGENT CONTROL CORP
Classification: Large Quantity Generator

Violation Status: No violations found

Evaluation Action Summary:
Evaluation date: 09/02/1999
Evaluation: COMPLIANCE EVALUATION INSPECTION ON-SITE
Area of violation: Not reported
Date achieved compliance: Not reported
Evaluation lead agency: EPA

Evaluation date: 01/20/1993
Evaluation: COMPLIANCE EVALUATION INSPECTION ON-SITE
Area of violation: Not reported
Date achieved compliance: Not reported
Evaluation lead agency: EPA

FINDS:

Registry ID: 110004332865

Environmental Interest/Information System
RCRAInfo is a national information system that supports the Resource Conservation and Recovery Act (RCRA) program through the tracking of events and activities related to facilities that generate, transport, and treat, store, or dispose of hazardous waste. RCRAInfo allows RCRA program staff to track the notification, permit, compliance, and corrective action activities required under RCRA.

REGENT CONTROL CORP (Continued) **1000208586**

NY MANIFEST:

EPA ID:	NYD001235209
Country:	USA
Mailing Name:	REGENT CONTROL CO
Mailing Contact:	REGENT CONTROL CO
Mailing Address:	4 - 6 BERRY STREET
Mailing Address 2:	Not reported
Mailing City:	BROOKLYN
Mailing State:	NY
Mailing Zip:	11211
Mailing Zip4:	Not reported
Mailing Country:	USA
Mailing Phone:	000-000-0000

Document ID:	NYA5691627
Manifest Status:	Completed after the designated time period for a TSDF to get a copy to the DEC
Trans1 State ID:	NY1A8036
Trans2 State ID:	Not reported
Generator Ship Date:	880415
Trans1 Recv Date:	880415
Trans2 Recv Date:	Not reported
TSD Site Recv Date:	880415
Part A Recv Date:	880531
Part B Recv Date:	880422
Generator EPA ID:	NYD001235209
Trans1 EPA ID:	NYD082785429
Trans2 EPA ID:	Not reported
TSDF ID:	NYD082785429
Waste Code:	D002 - NON-LISTED CORROSIVE WASTES
Quantity:	00385
Units:	G - Gallons (liquids only)* (8.3 pounds)
Number of Containers:	007
Container Type:	DF - Fiberboard or plastic drums (glass)
Handling Method:	T Chemical, physical, or biological treatment.
Specific Gravity:	100
Waste Code:	Not reported
Quantity:	00165
Units:	G - Gallons (liquids only)* (8.3 pounds)
Number of Containers:	003
Container Type:	DF - Fiberboard or plastic drums (glass)
Handling Method:	T Chemical, physical, or biological treatment.
Specific Gravity:	100
Year:	88

Document ID:	NYB2958588
Manifest Status:	Completed copy
Trans1 State ID:	Not reported
Trans2 State ID:	Not reported
Generator Ship Date:	920825
Trans1 Recv Date:	920825
Trans2 Recv Date:	Not reported
TSD Site Recv Date:	920827
Part A Recv Date:	Not reported
Part B Recv Date:	920904
Generator EPA ID:	NYD001235209

REGENT CONTROL CORP (Continued) **1000208586**

Trans1 EPA ID:	NYD006801245
Trans2 EPA ID:	Not reported
TSDF ID:	NYD082785429
Waste Code:	D001 - NON-LISTED IGNITABLE WASTES
Quantity:	00055
Units:	G - Gallons (liquids only)* (8.3 pounds)
Number of Containers:	001
Container Type:	DM - Metal drums, barrels
Handling Method:	L Landfill.
Specific Gravity:	100
Year:	92

54
SW
1/8-1/4
0.127 mi.
670 ft.

Relative:
Higher

Actual:
13 ft.

CITY METAL SMELTING & REFINING CO **RCRA NonGen / NLR** **1006810137**
61 N 13TH ST **FINDS** **NYN008010316**
BROOKLYN, NY 11211

RCRA NonGen / NLR:

Date form received by agency:	01/01/2007
Facility name:	CITY METAL SMELTING & REFINING CO
Facility address:	61 N 13TH ST BROOKLYN, NY 112111005
EPA ID:	NYN008010316
Mailing address:	N 13TH ST BROOKLYN, NY 112111005
Contact:	Not reported
Contact address:	N 13TH ST BROOKLYN, NY 112111005
Contact country:	US
Contact telephone:	Not reported
Contact email:	Not reported
EPA Region:	02
Land type:	Private
Classification:	Non-Generator
Description:	Handler: Non-Generators do not presently generate hazardous waste

Owner/Operator Summary:

Owner/operator name:	CITY METAL SMELTING & REFINING CO
Owner/operator address:	61 N 13TH ST BROOKLYN, NY 11211
Owner/operator country:	US
Owner/operator telephone:	UNK
Legal status:	Private
Owner/Operator Type:	Operator
Owner/Op start date:	01/01/2001
Owner/Op end date:	Not reported

Owner/operator name:	CITY METAL SMELTING & REFINING CO
Owner/operator address:	61 N 13TH ST BROOKLYN, NY 11211
Owner/operator country:	US
Owner/operator telephone:	UNK
Legal status:	Private
Owner/Operator Type:	Owner
Owner/Op start date:	01/01/2001
Owner/Op end date:	Not reported

CITY METAL SMELTING & REFINING CO (Continued) **1006810137**

Handler Activities Summary:

U.S. importer of hazardous waste:	No
Mixed waste (haz. and radioactive):	No
Recycler of hazardous waste:	No
Transporter of hazardous waste:	No
Treater, storer or disposer of HW:	No
Underground injection activity:	No
On-site burner exemption:	No
Furnace exemption:	No
Used oil fuel burner:	No
Used oil processor:	No
User oil refiner:	No
Used oil fuel marketer to burner:	No
Used oil Specification marketer:	No
Used oil transfer facility:	No
Used oil transporter:	No

Historical Generators:

Date form received by agency:	01/01/2006
Facility name:	CITY METAL SMELTING & REFINING CO
Classification:	Not a generator, verified
Date form received by agency:	05/22/2002
Facility name:	CITY METAL SMELTING & REFINING CO
Classification:	Not a generator, verified
Violation Status:	No violations found

Evaluation Action Summary:

Evaluation date:	05/01/2002
Evaluation:	COMPLIANCE EVALUATION INSPECTION ON-SITE
Area of violation:	Not reported
Date achieved compliance:	Not reported
Evaluation lead agency:	EPA

FINDS:

Registry ID: 110014357908

Environmental Interest/Information System

RCRAInfo is a national information system that supports the Resource Conservation and Recovery Act (RCRA) program through the tracking of events and activities related to facilities that generate, transport, and treat, store, or dispose of hazardous waste. RCRAInfo allows RCRA program staff to track the notification, permit, compliance, and corrective action activities required under RCRA.

55 East 1/8-1/4 0.127 mi. 670 ft. | **C H LEIBFRIED MFG CORP**
95-101 GUERNSEY ST
BROOKLYN, NY 11222 | **RCRA NonGen / NLR**
FINDS | **1000122157**
NYD061480042

Relative: Higher

Actual: 12 ft.

RCRA NonGen / NLR:

Date form received by agency:	01/01/2007
Facility name:	C H LEIBFRIED MFG CORP
Facility address:	95-101 GUERNSEY ST BROOKLYN, NY 11222
EPA ID:	NYD061480042
Mailing address:	GUERNSEY ST BROOKLYN, NY 11222
Contact:	R ALLEN
Contact address:	GUERNSEY ST BROOKLYN, NY 11222
Contact country:	US
Contact telephone:	(718) 388-4041
Contact email:	Not reported
EPA Region:	02
Land type:	Facility is not located on Indian land. Additional information is not known.
Classification:	Non-Generator
Description:	Handler: Non-Generators do not presently generate hazardous waste

Owner/Operator Summary:

Owner/operator name:	THE LEWISON GROUP
Owner/operator address:	NOT REQUIRED NOT REQUIRED, WY 99999
Owner/operator country:	US
Owner/operator telephone:	(212) 555-1212
Legal status:	Private
Owner/Operator Type:	Operator
Owner/Op start date:	Not reported
Owner/Op end date:	Not reported

Owner/operator name:	THE LEWISON GROUP
Owner/operator address:	NOT REQUIRED NOT REQUIRED, WY 99999
Owner/operator country:	US
Owner/operator telephone:	(212) 555-1212
Legal status:	Private
Owner/Operator Type:	Owner
Owner/Op start date:	Not reported
Owner/Op end date:	Not reported

Handler Activities Summary:

U.S. importer of hazardous waste:	No
Mixed waste (haz. and radioactive):	No
Recycler of hazardous waste:	No
Transporter of hazardous waste:	No
Treater, storer or disposer of HW:	No
Underground injection activity:	No
On-site burner exemption:	No
Furnace exemption:	No
Used oil fuel burner:	No
Used oil processor:	No
User oil refiner:	No

C H LEIBFRIED MFG CORP (Continued) **1000122157**

Used oil fuel marketer to burner: No
Used oil Specification marketer: No
Used oil transfer facility: No
Used oil transporter: No

Historical Generators:
Date form received by agency: 01/01/2006
Facility name: C H LEIBFRIED MFG CORP
Classification: Not a generator, verified

Date form received by agency: 08/18/1980
Facility name: C H LEIBFRIED MFG CORP
Classification: Unverified

Violation Status: No violations found

Evaluation Action Summary:
Evaluation date: 08/16/1989
Evaluation: COMPLIANCE EVALUATION INSPECTION ON-SITE
Area of violation: Not reported
Date achieved compliance: Not reported
Evaluation lead agency: State

FINDS:

Registry ID: 110004362519

Environmental Interest/Information System
RCRAInfo is a national information system that supports the Resource Conservation and Recovery Act (RCRA) program through the tracking of events and activities related to facilities that generate, transport, and treat, store, or dispose of hazardous waste. RCRAInfo allows RCRA program staff to track the notification, permit, compliance, and corrective action activities required under RCRA.

K56 **WH CHRISTIAN & SONS** **RCRA NonGen / NLR** **1000171080**
NW **22-28 FRANKLIN ST** **FINDS** **NYD013779293**
1/8-1/4 **BROOKLYN, NY 11222** **NY LTANKS**
0.130 mi.
684 ft. **Site 7 of 10 in cluster K**

Relative:
Higher

Actual:
9 ft.

RCRA NonGen / NLR:
Date form received by agency: 01/01/2007
Facility name: WH CHRISTIAN & SONS
Facility address: 22-28 FRANKLIN ST
BROOKLYN, NY 112222039
EPA ID: NYD013779293
Mailing address: FRANKLIN ST
BROOKLYN, NY 11222
Contact: Not reported
Contact address: FRANKLIN ST
BROOKLYN, NY 11222
Contact country: US
Contact telephone: Not reported
Contact email: Not reported
EPA Region: 02

WH CHRISTIAN & SONS (Continued) **1000171080**

Land type: Facility is not located on Indian land. Additional information is not known.
Classification: Non-Generator
Description: Handler: Non-Generators do not presently generate hazardous waste

Owner/Operator Summary:
Owner/operator name: UNKNOWN
Owner/operator address: NOT REQUIRED
NOT REQUIRED, WY 99999
Owner/operator country: US
Owner/operator telephone: (212) 555-1212
Legal status: Private
Owner/Operator Type: Owner
Owner/Op start date: Not reported
Owner/Op end date: Not reported

Owner/operator name: UNKNOWN
Owner/operator address: NOT REQUIRED
NOT REQUIRED, WY 99999
Owner/operator country: US
Owner/operator telephone: (212) 555-1212
Legal status: Private
Owner/Operator Type: Operator
Owner/Op start date: Not reported
Owner/Op end date: Not reported

Handler Activities Summary:
U.S. importer of hazardous waste: No
Mixed waste (haz. and radioactive): No
Recycler of hazardous waste: No
Transporter of hazardous waste: No
Treater, storer or disposer of HW: No
Underground injection activity: No
On-site burner exemption: No
Furnace exemption: No
Used oil fuel burner: No
Used oil processor: No
User oil refiner: No
Used oil fuel marketer to burner: No
Used oil Specification marketer: No
Used oil transfer facility: No
Used oil transporter: No

Historical Generators:
Date form received by agency: 01/01/2006
Facility name: WH CHRISTIAN & SONS
Classification: Not a generator, verified

Date form received by agency: 07/08/1999
Facility name: WH CHRISTIAN & SONS
Classification: Not a generator, verified

Date form received by agency: 07/31/1987
Facility name: WH CHRISTIAN & SONS
Classification: Small Quantity Generator

WH CHRISTIAN & SONS (Continued) **1000171080**

Facility Has Received Notices of Violations:

Regulation violated:	Not reported
Area of violation:	Generators - General
Date violation determined:	05/18/2006
Date achieved compliance:	08/28/2007
Violation lead agency:	EPA
Enforcement action:	INITIAL 3008(A) COMPLIANCE
Enforcement action date:	03/28/2007
Enf. disposition status:	Not reported
Enf. disp. status date:	Not reported
Enforcement lead agency:	EPA
Proposed penalty amount:	18525
Final penalty amount:	Not reported
Paid penalty amount:	Not reported

Regulation violated:	Not reported
Area of violation:	Generators - General
Date violation determined:	05/18/2006
Date achieved compliance:	08/28/2007
Violation lead agency:	EPA
Enforcement action:	FINAL 3008(A) COMPLIANCE ORDER
Enforcement action date:	08/28/2007
Enf. disposition status:	Not reported
Enf. disp. status date:	Not reported
Enforcement lead agency:	EPA
Proposed penalty amount:	Not reported
Final penalty amount:	Not reported
Paid penalty amount:	Not reported

Regulation violated:	Not reported
Area of violation:	Generators - General
Date violation determined:	05/18/2006
Date achieved compliance:	08/28/2007
Violation lead agency:	EPA
Enforcement action:	WRITTEN INFORMAL
Enforcement action date:	06/12/2006
Enf. disposition status:	Not reported
Enf. disp. status date:	Not reported
Enforcement lead agency:	EPA
Proposed penalty amount:	Not reported
Final penalty amount:	Not reported
Paid penalty amount:	Not reported

Evaluation Action Summary:

Evaluation date:	08/28/2007
Evaluation:	NOT A SIGNIFICANT NON-COMPLIER
Area of violation:	Not reported
Date achieved compliance:	Not reported
Evaluation lead agency:	EPA

Evaluation date:	01/28/2007
Evaluation:	SIGNIFICANT NON-COMPLIER
Area of violation:	Not reported
Date achieved compliance:	Not reported
Evaluation lead agency:	EPA

WH CHRISTIAN & SONS (Continued) **1000171080**

Evaluation date: 05/18/2006
Evaluation: COMPLIANCE EVALUATION INSPECTION ON-SITE
Area of violation: Generators - General
Date achieved compliance: 08/28/2007
Evaluation lead agency: EPA

Evaluation date: 07/06/1999
Evaluation: COMPLIANCE EVALUATION INSPECTION ON-SITE
Area of violation: Not reported
Date achieved compliance: Not reported
Evaluation lead agency: EPA

FINDS:

Registry ID: 110004350452

Environmental Interest/Information System
RCRAInfo is a national information system that supports the Resource Conservation and Recovery Act (RCRA) program through the tracking of events and activities related to facilities that generate, transport, and treat, store, or dispose of hazardous waste. RCRAInfo allows RCRA program staff to track the notification, permit, compliance, and corrective action activities required under RCRA.

LTANKS:
Site ID: 296974
Spill Number/Closed Date: 9704053 / 12/15/2009
Spill Date: 7/3/1997
Spill Cause: Tank Test Failure
Spill Source: Commercial/Industrial
Spill Class: Known release with minimal potential for fire or hazard. DEC Response. Willing Responsible Party. Corrective action taken.
Cleanup Ceased: Not reported
Cleanup Meets Standard: False
SWIS: 2401
Investigator: BKFALVEY
Referred To: Not reported
Reported to Dept: 7/3/1997
CID: 252
Water Affected: Not reported
Spill Notifier: Tank Tester
Last Inspection: Not reported
Recommended Penalty: False
UST Involvement: True
Remediation Phase: 0
Date Entered In Computer: 7/3/1997
Spill Record Last Update: 12/15/2009
Spiller Name: BOB
Spiller Company: WH CHRISTIAN & SONS
Spiller Address: 22 TO 28 FRANKLIN ST
Spiller City,St,Zip: BROOKLYN, ZZ
Spiller County: 001
Spiller Contact: BOB
Spiller Phone: (718) 389-7000
Spiller Extention: 227
DEC Region: 2

WH CHRISTIAN & SONS (Continued) **1000171080**

DER Facility ID: 240308
DEC Memo: 8/24/05, Dyber: No contact from Konzelman. Referred to region. Next Step: Perform state-funded investigation.8/3/05, Dyber: I have not received closure report. Left message for Konzelman. If no return call or report, refer to region.7/21/05, Dyber: Lavin called and said he has no information about any cleanup. His firm just does tank tests. Called WH Christian and talked with Bob Konzelman. He said that the tank was removed in 1997. He will send the closure report.7/18/05 and 7/21/05, Dyber: Left messages for Tom Lavin.Prior to Sept, 2004 data translation this spill Lead_DEC Field was "ROMMEL C"PBS # DOES NOT MATCH FACILITY. PBS RECORD FOR FACILITY2-233447 DOES NOT MATCH TANKS.4/12/04-Vought-Spill transferred from Mulqueen to Rommel as per Rommel.11/23/09 bf: Sent ttf letter to:William H. ChristianW.H. Christian & Sons Inc.22 Franklin StreetBrooklyn, NY 1122212/15/09 Received faxed letter on 12/10/09 from Isaac Mungra of IJM Mechanical Corp. Vent line was the cause of the failure. No contamination was present during the excavation of the vent line replacement. Tank was retested and passed. No report available. Tank was closed in-place. NFA.
Remarks: LEAK IS IN THE TANK TOPS ABOVE PRODUCT LEVEL-3 TANKS MAINIFOLDEDTOGETHER

Material:
Site ID: 296974
Operable Unit ID: 1049926
Operable Unit: 01
Material ID: 333312
Material Code: 0009
Material Name: Gasoline
Case No.: Not reported
Material FA: Petroleum
Quantity: 0
Units: Gallons
Recovered: No
Resource Affected: Not reported
Oxygenate: False

Tank Test:
Site ID: 296974
Spill Tank Test: 1545198
Tank Number: 00000000000
Tank Size: 0
Test Method: 20
Leak Rate: 0
Gross Fail: Not reported
Modified By: Spills
Last Modified: 10/1/2004
Test Method: USTest 2000/P/LL plus USTest 2000/U

K57 NW 1/8-1/4 0.130 mi. 684 ft. | **W. H. CHRISTIAN & SONS, INC.**
22-28 FRANKLIN STREET
BROOKLYN, NY 11222 | **NY AST** | **A100296584**
N/A

Site 8 of 10 in cluster K

Relative: Higher

Actual: 9 ft.

AST:

Region:	STATE
DEC Region:	2
Site Status:	Active
Facility Id:	2-233447
Program Type:	PBS
UTM X:	588072.00818999996
UTM Y:	4508817.2101299996
Expiration Date:	2017-07-07
Site Type:	Apartment Building/Office Building

Affiliation Records:

Site Id:	8496
Affiliation Type:	Facility Owner
Company Name:	W. H. CHRISTIAN & SONS, INC.
Contact Type:	VICE PRESIDENT
Contact Name:	WILLIAM H. CHRISTIAN
Address1:	22-28 FRANKLIN ST
Address2:	Not reported
City:	BROOKLYN
State:	NY
Zip Code:	11222
Country Code:	001
Phone:	(718) 389-7000
EMail:	Not reported
Fax Number:	Not reported
Modified By:	KXTANG
Date Last Modified:	6/4/2007

Site Id:	8496
Affiliation Type:	Mail Contact
Company Name:	W. H. CHRISTIAN & SONS, INC.
Contact Type:	Not reported
Contact Name:	WILLIAM H. CHRISTIAN
Address1:	22-28 FRANKLIN STREET
Address2:	Not reported
City:	BROOKLYN
State:	NY
Zip Code:	11222
Country Code:	001
Phone:	(718) 389-7000
EMail:	Not reported
Fax Number:	Not reported
Modified By:	DXLIVING
Date Last Modified:	5/16/2007

Site Id:	8496
Affiliation Type:	On-Site Operator
Company Name:	W. H. CHRISTIAN & SONS, INC.
Contact Type:	Not reported
Contact Name:	W H CHRISTIAN & SONS INC
Address1:	Not reported
Address2:	Not reported
City:	Not reported

W. H. CHRISTIAN & SONS, INC. (Continued) **A100296584**

State:	NN
Zip Code:	Not reported
Country Code:	001
Phone:	(718) 389-7000
EMail:	Not reported
Fax Number:	Not reported
Modified By:	NRLOMBAR
Date Last Modified:	8/23/2005

Site Id:	8496
Affiliation Type:	Emergency Contact
Company Name:	W. H. CHRISTIAN & SONS, INC.
Contact Type:	Not reported
Contact Name:	BOB KONZELMAN
Address1:	Not reported
Address2:	Not reported
City:	Not reported
State:	NN
Zip Code:	Not reported
Country Code:	999
Phone:	(347) 668-4357
EMail:	Not reported
Fax Number:	Not reported
Modified By:	KXTANG
Date Last Modified:	6/4/2007

Tank Info:

Tank Number:	003
Tank Id:	207833
Material Code:	0001
Common Name of Substance:	#2 Fuel Oil (On-Site Consumption)

Equipment Records:

A00 - Tank Internal Protection - None
D01 - Pipe Type - Steel/Carbon Steel/Iron
G01 - Tank Secondary Containment - Diking (Aboveground)
J02 - Dispenser - Suction Dispenser
K00 - Spill Prevention - None
C01 - Pipe Location - Aboveground
I05 - Overfill - Vent Whistle
E01 - Piping Secondary Containment - Diking (Aboveground)
F00 - Pipe External Protection - None
B05 - Tank External Protection - Jacketed
H06 - Tank Leak Detection - Impervious Barrier/Concrete Pad (A/G)
L00 - Piping Leak Detection - None

Tank Location:	3
Tank Type:	Steel Tank in Concrete
Tank Status:	In Service
Pipe Model:	Not reported
Install Date:	08/01/2005
Capacity Gallons:	1500
Tightness Test Method:	NN
Date Test:	Not reported
Next Test Date:	Not reported
Date Tank Closed:	Not reported

W. H. CHRISTIAN & SONS, INC. (Continued) **A100296584**

Register: True
Modified By: DXLIVING
Last Modified: 05/16/2007
Material Name: #2 Fuel Oil (On-Site Consumption)

K58
NW
1/8-1/4
0.130 mi.
684 ft.

W. H. CHRISTIAN & SONS, INC.
22-28 FRANKLIN STREET
BROOKLYN, NY 11222

NY UST **U004076778**
N/A

Site 9 of 10 in cluster K

Relative:
Higher

Actual:
9 ft.

UST:
Id/Status: 2-233447 / Active
Program Type: PBS
Region: STATE
DEC Region: 2
Expiration Date: 2017-07-07
UTM X: 588072.00818999996
UTM Y: 4508817.2101299996
Site Type: Apartment Building/Office Building

Affiliation Records:
Site Id: 8496
Affiliation Type: Facility Owner
Company Name: W. H. CHRISTIAN & SONS, INC.
Contact Type: VICE PRESIDENT
Contact Name: WILLIAM H. CHRISTIAN
Address1: 22-28 FRANKLIN ST
Address2: Not reported
City: BROOKLYN
State: NY
Zip Code: 11222
Country Code: 001
Phone: (718) 389-7000
EMail: Not reported
Fax Number: Not reported
Modified By: KXTANG
Date Last Modified: 6/4/2007

Site Id: 8496
Affiliation Type: Mail Contact
Company Name: W. H. CHRISTIAN & SONS, INC.
Contact Type: Not reported
Contact Name: WILLIAM H. CHRISTIAN
Address1: 22-28 FRANKLIN STREET
Address2: Not reported
City: BROOKLYN
State: NY
Zip Code: 11222
Country Code: 001
Phone: (718) 389-7000
EMail: Not reported
Fax Number: Not reported
Modified By: DXLIVING
Date Last Modified: 5/16/2007

Site Id: 8496
Affiliation Type: On-Site Operator

W. H. CHRISTIAN & SONS, INC. (Continued) **U004076778**

Company Name:	W. H. CHRISTIAN & SONS, INC.
Contact Type:	Not reported
Contact Name:	W H CHRISTIAN & SONS INC
Address1:	Not reported
Address2:	Not reported
City:	Not reported
State:	NN
Zip Code:	Not reported
Country Code:	001
Phone:	(718) 389-7000
EMail:	Not reported
Fax Number:	Not reported
Modified By:	NRLOMBAR
Date Last Modified:	8/23/2005

Site Id:	8496
Affiliation Type:	Emergency Contact
Company Name:	W. H. CHRISTIAN & SONS, INC.
Contact Type:	Not reported
Contact Name:	BOB KONZELMAN
Address1:	Not reported
Address2:	Not reported
City:	Not reported
State:	NN
Zip Code:	Not reported
Country Code:	999
Phone:	(347) 668-4357
EMail:	Not reported
Fax Number:	Not reported
Modified By:	KXTANG
Date Last Modified:	6/4/2007

Tank Info:

Tank Number:	001
Tank ID:	11003
Tank Status:	Closed - In Place
Material Name:	Closed - In Place
Capacity Gallons:	2000
Install Date:	Not reported
Date Tank Closed:	08/01/2005
Registered:	True
Tank Location:	Underground
Tank Type:	Steel/carbon steel
Material Code:	0001
Common Name of Substance:	#2 Fuel Oil (On-Site Consumption)

Tightness Test Method:	21
Date Test:	03/20/2003
Next Test Date:	Not reported
Pipe Model:	Not reported
Modified By:	NRLOMBAR
Last Modified:	08/23/2005

Equipment Records:

A00 - Tank Internal Protection - None
D01 - Pipe Type - Steel/Carbon Steel/Iron

W. H. CHRISTIAN & SONS, INC. (Continued) **U004076778**

J02 - Dispenser - Suction Dispenser
L09 - Piping Leak Detection - Exempt Suction Piping
C03 - Pipe Location - Aboveground/Underground Combination
H00 - Tank Leak Detection - None
B00 - Tank External Protection - None
K00 - Spill Prevention - None
G00 - Tank Secondary Containment - None
I05 - Overfill - Vent Whistle
F00 - Pipe External Protection - None

Tank Number:	002
Tank ID:	11002
Tank Status:	Closed - In Place
Material Name:	Closed - In Place
Capacity Gallons:	1080
Install Date:	Not reported
Date Tank Closed:	04/05/2001
Registered:	True
Tank Location:	Underground
Tank Type:	Steel/carbon steel
Material Code:	0001
Common Name of Substance:	#2 Fuel Oil (On-Site Consumption)
Tightness Test Method:	NN
Date Test:	Not reported
Next Test Date:	Not reported
Pipe Model:	Not reported
Modified By:	NRLOMBAR
Last Modified:	08/23/2005

Equipment Records:

F00 - Pipe External Protection - None
A00 - Tank Internal Protection - None
D01 - Pipe Type - Steel/Carbon Steel/Iron
J02 - Dispenser - Suction Dispenser
L09 - Piping Leak Detection - Exempt Suction Piping
B00 - Tank External Protection - None
G00 - Tank Secondary Containment - None
I05 - Overfill - Vent Whistle
C03 - Pipe Location - Aboveground/Underground Combination
H00 - Tank Leak Detection - None

K59 **W H CHRISTIAN & SONS INC** **NY HIST UST** **U001834177**
NW **22-28 FRANKLIN ST** **NY MANIFEST** **N/A**
1/8-1/4 **BROOKLYN, NY 11222**
0.130 mi.
684 ft. **Site 10 of 10 in cluster K**

Relative:
Higher

Actual:
9 ft.

HIST UST:

PBS Number:	2-233447
SPDES Number:	Not reported
Emergency Contact:	GABRIEL LEONI
Emergency Telephone:	(718) 645-3891
Operator:	W H CHRISTIAN & SONS INC
Operator Telephone:	(718) 389-7000
Owner Name:	W H CHRISTIAN & SONS INC
Owner Address:	2228 FRANKLIN ST

W H CHRISTIAN & SONS INC (Continued) **U001834177**

Owner City,St,Zip:	BROOKLYN, NY 11222
Owner Telephone:	(718) 389-7000
Owner Type:	Corporate/Commercial
Owner Subtype:	Not reported
Mailing Name:	W H CHRISTIAN & SONS INC
Mailing Address:	2228 FRANKLIN ST
Mailing Address 2:	Not reported
Mailing City,St,Zip:	BROOKLYN, NY 11222
Mailing Contact:	Not reported
Mailing Telephone:	(718) 389-7000
Owner Mark:	First Owner
Facility Status:	1 - Active PBS facility, i.e. total capacity of the PBS tanks is greater than 1,100 gallons, regardless if Subpart 360-14 tanks exist or not at the facility.
Facility Addr2:	22 FRANKLIN ST
SWIS ID:	6101
Old PBS Number:	Not reported
Facility Type:	OTHER
Inspected Date:	Not reported
Inspector:	Not reported
Inspection Result:	Not reported
Federal ID:	Not reported
Certification Flag:	False
Certification Date:	05/07/1998
Expiration Date:	07/07/2002
Renew Flag:	False
Renewal Date:	Not reported
Total Capacity:	2000
FAMT:	True
Facility Screen:	No Missing Data
Owner Screen:	No Missing Data
Tank Screen:	Minor Data Missing
Dead Letter:	False
CBS Number:	Not reported
Town or City:	NEW YORK CITY
County Code:	61
Town or City:	01
Region:	2
Tank Id:	001
Tank Location:	UNDERGROUND
Tank Status:	In Service
Install Date:	Not reported
Capacity (gals):	2000
Product Stored:	NOS 1,2, OR 4 FUEL OIL
Tank Type:	Steel/carbon steel
Tank Internal:	Not reported
Tank External:	Not reported
Pipe Location:	Not reported
Pipe Type:	GALVANIZED STEEL
Pipe Internal:	Not reported
Pipe External:	Not reported
Second Containment:	None
Leak Detection:	None
Overfill Prot:	Not reported
Dispenser:	Suction
Date Tested:	04/01/1998

W H CHRISTIAN & SONS INC (Continued) **U001834177**

Next Test Date:	04/01/2003
Missing Data for Tank:	Minor Data Missing
Date Closed:	Not reported
Test Method:	Horner EZ Check
Deleted:	False
Updated:	True
Lat/long:	Not reported

Tank Id:	002
Tank Location:	UNDERGROUND
Tank Status:	Tank Converted To Non-Regulated Use
Install Date:	Not reported
Capacity (gals):	1080
Product Stored:	NOS 1,2, OR 4 FUEL OIL
Tank Type:	Steel/carbon steel
Tank Internal:	Not reported
Tank External:	Not reported
Pipe Location:	Not reported
Pipe Type:	GALVANIZED STEEL
Pipe Internal:	Not reported
Pipe External:	Not reported
Second Containment:	None
Leak Detection:	None
Overfill Prot:	Not reported
Dispenser:	Suction
Date Tested:	Not reported
Next Test Date:	Not reported
Missing Data for Tank:	Minor Data Missing
Date Closed:	08/01/1996
Test Method:	Not reported
Deleted:	False
Updated:	True
Lat/long:	Not reported

NY MANIFEST:

EPA ID:	NYD013779293
Country:	USA
Mailing Name:	WH CHRISTIAN AND SONS
Mailing Contact:	WH CHRISTIAN AND SONS
Mailing Address:	22-28 FRANKLIN STREET
Mailing Address 2:	Not reported
Mailing City:	BROOKLYN
Mailing State:	NY
Mailing Zip:	11222
Mailing Zip4:	Not reported
Mailing Country:	USA
Mailing Phone:	718-389-7000

NY MANIFEST:

No Manifest Records Available

L60 SSW 1/8-1/4 0.131 mi. 690 ft. | **168 NORTH 14TH STREET**
168 NORTH 14TH STREET
BROOKLYN, NY 11211 | **NY UST** | **U004045085**
N/A

Site 2 of 4 in cluster L

Relative: Higher

Actual: 13 ft.

UST:

Id/Status:	2-609624 / Unregulated
Program Type:	PBS
Region:	STATE
DEC Region:	2
Expiration Date:	2009-06-28
UTM X:	588147.86465999996
UTM Y:	4508565.3185000001
Site Type:	Other Wholesale/Retail Sales

Affiliation Records:

Site Id:	55723
Affiliation Type:	On-Site Operator
Company Name:	168 NORTH 14TH STREET
Contact Type:	Not reported
Contact Name:	JAY WEITZMAN
Address1:	Not reported
Address2:	Not reported
City:	Not reported
State:	NN
Zip Code:	Not reported
Country Code:	001
Phone:	(718) 963-2200
EMail:	Not reported
Fax Number:	Not reported
Modified By:	kxtang
Date Last Modified:	6/28/2004

Site Id:	55723
Affiliation Type:	Facility Owner
Company Name:	JAY WEITZMAN
Contact Type:	PRESIDENT
Contact Name:	JAY WEITZMAN
Address1:	87 KENT AVENUE
Address2:	Not reported
City:	BROOKLYN
State:	NY
Zip Code:	11211
Country Code:	001
Phone:	(718) 963-2200
EMail:	Not reported
Fax Number:	Not reported
Modified By:	kxtang
Date Last Modified:	6/28/2004

Site Id:	55723
Affiliation Type:	Mail Contact
Company Name:	JAY WEITZMAN
Contact Type:	PRESIDENT
Contact Name:	JAY WEITZMAN
Address1:	87 KENT AVENUE
Address2:	Not reported
City:	BROOKLYN
State:	NY

168 NORTH 14TH STREET (Continued) **U004045085**

Zip Code:	11211
Country Code:	001
Phone:	(718) 963-2200
EMail:	Not reported
Fax Number:	Not reported
Modified By:	kxtang
Date Last Modified:	6/28/2004

Site Id:	55723
Affiliation Type:	Emergency Contact
Company Name:	JAY WEITZMAN
Contact Type:	Not reported
Contact Name:	JAY WEITZMAN
Address1:	Not reported
Address2:	Not reported
City:	Not reported
State:	NN
Zip Code:	Not reported
Country Code:	001
Phone:	(718) 963-2200
EMail:	Not reported
Fax Number:	Not reported
Modified By:	kxtang
Date Last Modified:	6/28/2004

Tank Info:

Tank Number:	01
Tank ID:	179312
Tank Status:	Closed - Removed
Material Name:	Closed - Removed
Capacity Gallons:	3000
Install Date:	Not reported
Date Tank Closed:	03/18/2004
Registered:	True
Tank Location:	Underground
Tank Type:	Steel/carbon steel
Material Code:	0001
Common Name of Substance:	#2 Fuel Oil (On-Site Consumption)

Tightness Test Method:	00
Date Test:	Not reported
Next Test Date:	Not reported
Pipe Model:	Not reported
Modified By:	kxtang
Last Modified:	06/28/2004

Equipment Records:

B00 - Tank External Protection - None
K00 - Spill Prevention - None
H00 - Tank Leak Detection - None
A00 - Tank Internal Protection - None
D00 - Pipe Type - No Piping
G00 - Tank Secondary Containment - None
J00 - Dispenser - None
I00 - Overfill - None
C00 - Pipe Location - No Piping

L61 SSW 1/8-1/4 0.131 mi. 694 ft. | **MANHATTAN POLY BAG CO**
94 N 13TH ST
BROOKLYN, NY 11211 | **RCRA NonGen / NLR**
NY MANIFEST | **1000239975**
NYD080430606

Site 3 of 4 in cluster L

Relative: Higher

Actual: 13 ft.

RCRA NonGen / NLR:

Date form received by agency:	01/01/2007
Facility name:	MANHATTAN POLY BAG CO
Facility address:	94 N 13TH ST BROOKLYN, NY 112111008
EPA ID:	NYD080430606
Mailing address:	N 13TH ST BROOKLYN, NY 11211
Contact:	Not reported
Contact address:	N 13TH ST BROOKLYN, NY 11211
Contact country:	US
Contact telephone:	Not reported
Contact email:	Not reported
EPA Region:	02
Land type:	Facility is not located on Indian land. Additional information is not known.
Classification:	Non-Generator
Description:	Handler: Non-Generators do not presently generate hazardous waste

Owner/Operator Summary:

Owner/operator name:	WILLIAM & SYLVIA KAUFMAN
Owner/operator address:	NOT REQUIRED NOT REQUIRED, WY 99999
Owner/operator country:	US
Owner/operator telephone:	(212) 555-1212
Legal status:	Private
Owner/Operator Type:	Operator
Owner/Op start date:	Not reported
Owner/Op end date:	Not reported

Owner/operator name:	WILLIAM & SYLVIA KAUFMAN
Owner/operator address:	NOT REQUIRED NOT REQUIRED, WY 99999
Owner/operator country:	US
Owner/operator telephone:	(212) 555-1212
Legal status:	Private
Owner/Operator Type:	Owner
Owner/Op start date:	Not reported
Owner/Op end date:	Not reported

Handler Activities Summary:

U.S. importer of hazardous waste:	No
Mixed waste (haz. and radioactive):	No
Recycler of hazardous waste:	No
Transporter of hazardous waste:	No
Treater, storer or disposer of HW:	No
Underground injection activity:	No
On-site burner exemption:	No
Furnace exemption:	No
Used oil fuel burner:	No
Used oil processor:	No
User oil refiner:	No

MANHATTAN POLY BAG CO (Continued) **1000239975**

Used oil fuel marketer to burner: No
Used oil Specification marketer: No
Used oil transfer facility: No
Used oil transporter: No

Historical Generators:
Date form received by agency: 01/01/2006
Facility name: MANHATTAN POLY BAG CO
Classification: Not a generator, verified

Date form received by agency: 07/08/1999
Facility name: MANHATTAN POLY BAG CO
Classification: Not a generator, verified

Date form received by agency: 12/18/1980
Facility name: MANHATTAN POLY BAG CO
Classification: Large Quantity Generator

Facility Has Received Notices of Violations:
Regulation violated: Not reported
Area of violation: Generators - General
Date violation determined: 10/28/1988
Date achieved compliance: 01/26/1989
Violation lead agency: State
Enforcement action: WRITTEN INFORMAL
Enforcement action date: 12/01/1988
Enf. disposition status: Not reported
Enf. disp. status date: Not reported
Enforcement lead agency: State
Proposed penalty amount: Not reported
Final penalty amount: Not reported
Paid penalty amount: Not reported

Evaluation Action Summary:
Evaluation date: 09/15/1999
Evaluation: COMPLIANCE EVALUATION INSPECTION ON-SITE
Area of violation: Not reported
Date achieved compliance: Not reported
Evaluation lead agency: EPA

Evaluation date: 10/28/1988
Evaluation: COMPLIANCE EVALUATION INSPECTION ON-SITE
Area of violation: Generators - General
Date achieved compliance: 01/26/1989
Evaluation lead agency: State

Evaluation date: 03/12/1987
Evaluation: COMPLIANCE EVALUATION INSPECTION ON-SITE
Area of violation: Not reported
Date achieved compliance: Not reported
Evaluation lead agency: State

NY MANIFEST:
EPA ID: NYD080430606
Country: USA
Mailing Name: MANHATTAN POLY BAG COMPANY

MANHATTAN POLY BAG CO (Continued) **1000239975**

Mailing Contact:	GALEK SEYMOUR PRODUCTION
Mailing Address:	94 NORTH 13 STREET
Mailing Address 2:	Not reported
Mailing City:	BROOKLYN
Mailing State:	NY
Mailing Zip:	11211
Mailing Zip4:	Not reported
Mailing Country:	USA
Mailing Phone:	212-679-6577

Document ID:	NYO1601739
Manifest Status:	Completed after the designated time period for a TSDF to get a copy to the DEC
Trans1 State ID:	NYJA081
Trans2 State ID:	Not reported
Generator Ship Date:	820121
Trans1 Recv Date:	820121
Trans2 Recv Date:	Not reported
TSD Site Recv Date:	820122
Part A Recv Date:	Not reported
Part B Recv Date:	Not reported
Generator EPA ID:	NYD080430606
Trans1 EPA ID:	NJD064330665
Trans2 EPA ID:	Not reported
TSDF ID:	NJD096865837
Waste Code:	D001 - NON-LISTED IGNITABLE WASTES
Quantity:	00385
Units:	G - Gallons (liquids only)* (8.3 pounds)
Number of Containers:	007
Container Type:	DM - Metal drums, barrels
Handling Method:	T Chemical, physical, or biological treatment.
Specific Gravity:	100
Year:	82

Document ID:	NYO1601757
Manifest Status:	Completed after the designated time period for a TSDF to get a copy to the DEC
Trans1 State ID:	NYJA081
Trans2 State ID:	Not reported
Generator Ship Date:	820618
Trans1 Recv Date:	820618
Trans2 Recv Date:	Not reported
TSD Site Recv Date:	820618
Part A Recv Date:	Not reported
Part B Recv Date:	Not reported
Generator EPA ID:	NYD080430606
Trans1 EPA ID:	NJD064330665
Trans2 EPA ID:	Not reported
TSDF ID:	NJT000027821
Waste Code:	D001 - NON-LISTED IGNITABLE WASTES
Quantity:	00385
Units:	G - Gallons (liquids only)* (8.3 pounds)
Number of Containers:	001
Container Type:	DT - Dump trucks
Handling Method:	T Chemical, physical, or biological treatment.
Specific Gravity:	100
Year:	82

MANHATTAN POLY BAG CO (Continued) **1000239975**

Document ID:	NYO1601766
Manifest Status:	Completed copy
Trans1 State ID:	NYJA081
Trans2 State ID:	Not reported
Generator Ship Date:	821014
Trans1 Recv Date:	821014
Trans2 Recv Date:	Not reported
TSD Site Recv Date:	821014
Part A Recv Date:	Not reported
Part B Recv Date:	Not reported
Generator EPA ID:	NYD080430606
Trans1 EPA ID:	NJD064330665
Trans2 EPA ID:	Not reported
TSDF ID:	NJD096865837
Waste Code:	D001 - NON-LISTED IGNITABLE WASTES
Quantity:	00880
Units:	G - Gallons (liquids only)* (8.3 pounds)
Number of Containers:	016
Container Type:	DM - Metal drums, barrels
Handling Method:	T Chemical, physical, or biological treatment.
Specific Gravity:	100
Year:	82

Document ID:	NYO1601775
Manifest Status:	Completed after the designated time period for a TSDF to get a copy to the DEC
Trans1 State ID:	NYJA081
Trans2 State ID:	Not reported
Generator Ship Date:	821119
Trans1 Recv Date:	821119
Trans2 Recv Date:	Not reported
TSD Site Recv Date:	821119
Part A Recv Date:	Not reported
Part B Recv Date:	Not reported
Generator EPA ID:	NYD080430606
Trans1 EPA ID:	NJD064330665
Trans2 EPA ID:	Not reported
TSDF ID:	NJD096865837
Waste Code:	D001 - NON-LISTED IGNITABLE WASTES
Quantity:	00275
Units:	G - Gallons (liquids only)* (8.3 pounds)
Number of Containers:	005
Container Type:	DM - Metal drums, barrels
Handling Method:	T Chemical, physical, or biological treatment.
Specific Gravity:	100
Year:	82

Document ID:	NYO1601685
Manifest Status:	TSDF copy
Trans1 State ID:	Not reported
Trans2 State ID:	Not reported
Generator Ship Date:	810518
Trans1 Recv Date:	Not reported
Trans2 Recv Date:	Not reported
TSD Site Recv Date:	810507
Part A Recv Date:	Not reported

MANHATTAN POLY BAG CO (Continued) **1000239975**

Part B Recv Date:	Not reported
Generator EPA ID:	NYD080430606
Trans1 EPA ID:	Not reported
Trans2 EPA ID:	Not reported
TSDF ID:	Not reported
Waste Code:	Not reported
Quantity:	Not reported
Units:	Not reported
Number of Containers:	Not reported
Container Type:	Not reported
Handling Method:	Not reported
Specific Gravity:	Not reported
Year:	80-81

Document ID:	NYO1601694
Manifest Status:	Completed copy
Trans1 State ID:	1812AK
Trans2 State ID:	Not reported
Generator Ship Date:	810714
Trans1 Recv Date:	810714
Trans2 Recv Date:	Not reported
TSD Site Recv Date:	810716
Part A Recv Date:	Not reported
Part B Recv Date:	Not reported
Generator EPA ID:	NYD080430606
Trans1 EPA ID:	NJD064330665
Trans2 EPA ID:	Not reported
TSDF ID:	NJD096865837
Waste Code:	D001 - NON-LISTED IGNITABLE WASTES
Quantity:	00385
Units:	G - Gallons (liquids only)* (8.3 pounds)
Number of Containers:	007
Container Type:	DM - Metal drums, barrels
Handling Method:	B Incineration, heat recovery, burning.
Specific Gravity:	100
Year:	80-81

Document ID:	NYO1601703
Manifest Status:	Completed copy
Trans1 State ID:	NYJA081
Trans2 State ID:	Not reported
Generator Ship Date:	810915
Trans1 Recv Date:	810915
Trans2 Recv Date:	Not reported
TSD Site Recv Date:	810916
Part A Recv Date:	Not reported
Part B Recv Date:	Not reported
Generator EPA ID:	NYD080430606
Trans1 EPA ID:	NJD064330665
Trans2 EPA ID:	Not reported
TSDF ID:	NJD096865837
Waste Code:	D001 - NON-LISTED IGNITABLE WASTES
Quantity:	00550
Units:	G - Gallons (liquids only)* (8.3 pounds)
Number of Containers:	010

MANHATTAN POLY BAG CO (Continued) **1000239975**

Container Type: DM - Metal drums, barrels
Handling Method: B Incineration, heat recovery, burning.
Specific Gravity: 100
Year: 80-81

Document ID: NYO1601712
Manifest Status: Completed after the designated time period for a TSDF to get a copy to the DEC
Trans1 State ID: NYJA081
Trans2 State ID: Not reported
Generator Ship Date: 811102
Trans1 Recv Date: 811102
Trans2 Recv Date: Not reported
TSD Site Recv Date: 811111
Part A Recv Date: Not reported
Part B Recv Date: Not reported
Generator EPA ID: NYD080430606
Trans1 EPA ID: NJD064330665
Trans2 EPA ID: Not reported
TSDF ID: NJD096865837
Waste Code: D001 - NON-LISTED IGNITABLE WASTES
Quantity: 00330
Units: G - Gallons (liquids only)* (8.3 pounds)
Number of Containers: 006
Container Type: DM - Metal drums, barrels
Handling Method: B Incineration, heat recovery, burning.
Specific Gravity: 100
Year: 80-81

Document ID: NYO1601721
Manifest Status: Completed after the designated time period for a TSDF to get a copy to the DEC
Trans1 State ID: NYJA081
Trans2 State ID: Not reported
Generator Ship Date: 811203
Trans1 Recv Date: 811203
Trans2 Recv Date: Not reported
TSD Site Recv Date: 811204
Part A Recv Date: Not reported
Part B Recv Date: Not reported
Generator EPA ID: NYD080430606
Trans1 EPA ID: NJD064330665
Trans2 EPA ID: Not reported
TSDF ID: NJD096865837
Waste Code: D001 - NON-LISTED IGNITABLE WASTES
Quantity: 00275
Units: G - Gallons (liquids only)* (8.3 pounds)
Number of Containers: 005
Container Type: DM - Metal drums, barrels
Handling Method: T Chemical, physical, or biological treatment.
Specific Gravity: 100
Year: 80-81

Document ID: NYO1601802
Manifest Status: Completed copy
Trans1 State ID: NYJA081

MANHATTAN POLY BAG CO (Continued) **1000239975**

Trans2 State ID:	Not reported
Generator Ship Date:	830114
Trans1 Recv Date:	830114
Trans2 Recv Date:	Not reported
TSD Site Recv Date:	830114
Part A Recv Date:	030131
Part B Recv Date:	030131
Generator EPA ID:	NYD080430606
Trans1 EPA ID:	NJD064330665
Trans2 EPA ID:	Not reported
TSDF ID:	NJD096865837
Waste Code:	D001 - NON-LISTED IGNITABLE WASTES
Quantity:	00385
Units:	G - Gallons (liquids only)* (8.3 pounds)
Number of Containers:	007
Container Type:	DM - Metal drums, barrels
Handling Method:	T Chemical, physical, or biological treatment.
Specific Gravity:	100
Year:	83

Document ID:	NYO1601811
Manifest Status:	Completed copy
Trans1 State ID:	NYJA081
Trans2 State ID:	Not reported
Generator Ship Date:	830222
Trans1 Recv Date:	830222
Trans2 Recv Date:	Not reported
TSD Site Recv Date:	830223
Part A Recv Date:	030308
Part B Recv Date:	030308
Generator EPA ID:	NYD080430606
Trans1 EPA ID:	NJD064330665
Trans2 EPA ID:	Not reported
TSDF ID:	NJD096865837
Waste Code:	D001 - NON-LISTED IGNITABLE WASTES
Quantity:	00275
Units:	G - Gallons (liquids only)* (8.3 pounds)
Number of Containers:	005
Container Type:	DM - Metal drums, barrels
Handling Method:	T Chemical, physical, or biological treatment.
Specific Gravity:	100
Year:	83

Document ID:	NYA3809373
Manifest Status:	Completed copy
Trans1 State ID:	PLATE#
Trans2 State ID:	Not reported
Generator Ship Date:	860224
Trans1 Recv Date:	860224
Trans2 Recv Date:	Not reported
TSD Site Recv Date:	860224
Part A Recv Date:	860228
Part B Recv Date:	860310
Generator EPA ID:	NYD080430606
Trans1 EPA ID:	NYD000824334

MANHATTAN POLY BAG CO (Continued) **1000239975**

Trans2 EPA ID:	Not reported
TSDF ID:	NYD000824334
Waste Code:	F003 - UNKNOWN
Quantity:	00275
Units:	G - Gallons (liquids only)* (8.3 pounds)
Number of Containers:	005
Container Type:	DM - Metal drums, barrels
Handling Method:	B Incineration, heat recovery, burning.
Specific Gravity:	100
Year:	86

Document ID:	NYA3852764
Manifest Status:	Completed copy
Trans1 State ID:	PLATE#826
Trans2 State ID:	Not reported
Generator Ship Date:	860410
Trans1 Recv Date:	860410
Trans2 Recv Date:	Not reported
TSD Site Recv Date:	860410
Part A Recv Date:	860415
Part B Recv Date:	860505
Generator EPA ID:	NYD080430606
Trans1 EPA ID:	NYD000824334
Trans2 EPA ID:	Not reported
TSDF ID:	NYD000824334
Waste Code:	F003 - UNKNOWN
Quantity:	00275
Units:	G - Gallons (liquids only)* (8.3 pounds)
Number of Containers:	005
Container Type:	DM - Metal drums, barrels
Handling Method:	B Incineration, heat recovery, burning.
Specific Gravity:	100
Year:	86

Document ID:	NYA6272118
Manifest Status:	Completed copy
Trans1 State ID:	PLATE#
Trans2 State ID:	Not reported
Generator Ship Date:	870915
Trans1 Recv Date:	870915
Trans2 Recv Date:	Not reported
TSD Site Recv Date:	870915
Part A Recv Date:	870923
Part B Recv Date:	870924
Generator EPA ID:	NYD080430606
Trans1 EPA ID:	NYD000824334
Trans2 EPA ID:	Not reported
TSDF ID:	NYD000824334
Waste Code:	D001 - NON-LISTED IGNITABLE WASTES
Quantity:	00165
Units:	G - Gallons (liquids only)* (8.3 pounds)
Number of Containers:	003
Container Type:	DM - Metal drums, barrels
Handling Method:	B Incineration, heat recovery, burning.
Specific Gravity:	100

MANHATTAN POLY BAG CO (Continued) **1000239975**

Year: 87

Document ID: NYA3127408
Manifest Status: Completed copy
Trans1 State ID: PLATE#
Trans2 State ID: 9082-GF
Generator Ship Date: 870305
Trans1 Recv Date: 870305
Trans2 Recv Date: Not reported
TSD Site Recv Date: 870305
Part A Recv Date: 870311
Part B Recv Date: 870330
Generator EPA ID: NYD080430606
Trans1 EPA ID: NYD000824334
Trans2 EPA ID: Not reported
TSDF ID: NYD000824334
Waste Code: F005 - UNKNOWN
Quantity: 00275
Units: G - Gallons (liquids only)* (8.3 pounds)
Number of Containers: 005
Container Type: DM - Metal drums, barrels
Handling Method: B Incineration, heat recovery, burning.
Specific Gravity: 100
Year: 87

L62 **94 N. 13TH STREET** **NY BROWNFIELDS** **S116041508**
SSW **94 N. 13TH STREET** **N/A**
1/8-1/4 **BROOKLYN, NY 11249**
0.131 mi.
694 ft. **Site 4 of 4 in cluster L**

Relative:
Higher

Actual:
13 ft.

BROWNFIELDS:
Program: BCP
Site Code: 491045
Site Description: BCP Denial Letter signed by DER Div Director on 2/19/14.Site Location: The proposed 94 N. 13th Street BCP site is located in the Williamsburg section of Brooklyn, Kings County. The site is made up of two tax parcels and is bordered by Wythe Avenue, N. 12th Street, and N. 13th Street.Site Features: The site is developed with two-one story commercial/industrial buildings which were built in the 1960's and are occupied. There is a small parking area and buildings cover most of the site area, which is approximately 1.147 acres in size.Current Zoning and Land Use: The site is zoned M1-2 which includes light industrial uses and is currently used by a manufacturer of clear plastic bags, and a manufacturer of wooden pallets. Past Uses of the Site: Previous uses were manufacturing and include the storage of manufactured gas and also as a plating facility. Site Geology and Hydrogeology: The geologic setting of Long Island is well documented and consists of crystalline bedrock overlain by layers of unconsolidated deposits. The bedrock in this area is igneous intrusive classified as the ravenwood grano-diorite of middle Ordovician to middle Cambrian age. Unconsolidated sediments overlie the bedrock and consist of Pleistocene aged sand, gravel and silty clays, deposited by glacial-fluvial activity. Non-native fill materials consisteing of dredge spoils, rubble and/or other materials have historically been used to raise and improve the drainage of low lying areas. Subsurface soils consist of a mixture of a silty

94 N. 13TH STREET (Continued) **S116041508**

non-native fill, to a depth of approximately 12 feet below grade followed by sand and gravel. The elevation of the site is 15 feet above National Geodetic Vertical Datum (NGVD) and the area topography gradually slopes to the northwest.Groundwater is present at a depth of approximately 7 feet below the surface and is expected to flow north.

Env Problem: Nature of Contamination:Based upon investigations conducted to date, the primary contaminants of concern include benzene, toluene, ethylbenzene and xylene (BTEX), napthalene, 1,2,4-trimethylbenzene, and 1,3,5-trimethylbenzene; various SVOCs (PAHs), including benz(a)anthracene, benzo(a)pyrene, benzo(b)fluoranthene, chrysene and indeno(1,2,3-cd)pyrene; and several metals (lead, mercury, barium, nickel, zinc and copper).Soil- Subsurface soil contains maximum concentrations of BTEX (944 ppm), napthalene (280 ppm), total PAHs (218 ppm), lead (920 ppm), mercury (18 ppm). The metals concentrations were 920 ppm for lead, 18 ppm for mercury, 160 ppm for copper, 52 ppm for nickel, 2,300 ppm for zinc, and 2,400 ppm for barium.Groundwater- On-site groundwater contained low levels of PAHs, with a maximum concentration of total PAHs of 7 ug/L. Lead was detected at a maximum concentration of 254 ug/L.Off-site groundwater contained BTEX concentrations as high as 6,480 ug/L, 1,600 ug/L of napthalene, total PAHs of 1,670 ug/L, 600 ug/L of 1,2,4-trimethylbenzene,and 160 ug/L of 1,3,5-trimethylbenzene.

Health Problem: Not reported

M63 **CONSOLIDATED EDISON MH19129** **NY MANIFEST** **S110046866**
North **MH19129 12 CLIFFORD PL** **N/A**
1/8-1/4 **BROOKLYN, NY**
0.133 mi.
700 ft. **Site 1 of 2 in cluster M**

Relative:
Higher

Actual:
13 ft.

NY MANIFEST:

EPA ID:	NYP004182978
Country:	USA
Mailing Name:	CONSOLIDATED EDISON MH19129
Mailing Contact:	FRANKLYN MURRAY
Mailing Address:	4 IRVNG PL RM 828
Mailing Address 2:	Not reported
Mailing City:	NEW YORK
Mailing State:	NY
Mailing Zip:	10003
Mailing Zip4:	Not reported
Mailing Country:	USA
Mailing Phone:	212-460-2808

Document ID:	Not reported
Manifest Status:	Not reported
Trans1 State ID:	NJD003812047
Trans2 State ID:	Not reported
Generator Ship Date:	2009-07-24
Trans1 Recv Date:	2009-07-24
Trans2 Recv Date:	Not reported
TSD Site Recv Date:	2009-07-27
Part A Recv Date:	Not reported
Part B Recv Date:	Not reported
Generator EPA ID:	NYP004182978
Trans1 EPA ID:	Not reported

CONSOLIDATED EDISON MH19129 (Continued) **S110046866**

Trans2 EPA ID:	Not reported
TSDF ID:	NJD991291105
Waste Code:	Not reported
Quantity:	200.0
Units:	G - Gallons (liquids only)* (8.3 pounds)
Number of Containers:	1.0
Container Type:	TT - Cargo tank, tank trucks
Handling Method:	T Chemical, physical, or biological treatment.
Specific Gravity:	1.0
Year:	2009
Manifest Tracking Num:	000894195GBF
Import Ind:	N
Export Ind:	N
Discr Quantity Ind:	N
Discr Type Ind:	N
Discr Residue Ind:	N
Discr Partial Reject Ind:	N
Discr Full Reject Ind:	N
Manifest Ref Num:	Not reported
Alt Fac RCRA Id:	Not reported
Alt Fac Sign Date:	Not reported
Mgmt Method Type Code:	H111

Document ID:	Not reported
Manifest Status:	Not reported
Trans1 State ID:	NJD003812047
Trans2 State ID:	Not reported
Generator Ship Date:	2009-07-24
Trans1 Recv Date:	2009-07-24
Trans2 Recv Date:	Not reported
TSD Site Recv Date:	2009-07-27
Part A Recv Date:	Not reported
Part B Recv Date:	Not reported
Generator EPA ID:	NYP004182978
Trans1 EPA ID:	Not reported
Trans2 EPA ID:	Not reported
TSDF ID:	NJD991291105
Waste Code:	Not reported
Quantity:	200.0
Units:	G - Gallons (liquids only)* (8.3 pounds)
Number of Containers:	1.0
Container Type:	TT - Cargo tank, tank trucks
Handling Method:	T Chemical, physical, or biological treatment.
Specific Gravity:	1.0
Year:	2009
Manifest Tracking Num:	000894195GBF
Import Ind:	N
Export Ind:	N
Discr Quantity Ind:	N
Discr Type Ind:	N
Discr Residue Ind:	N
Discr Partial Reject Ind:	N
Discr Full Reject Ind:	N
Manifest Ref Num:	Not reported
Alt Fac RCRA Id:	Not reported
Alt Fac Sign Date:	Not reported

CONSOLIDATED EDISON MH19129 (Continued) **S110046866**

Mgmt Method Type Code: H111

M64
North
1/8-1/4
0.133 mi.
700 ft.

CONSOLIDATED EDISON
12 CLIFFORD PLACE - MH19130
BROOKLYN, NY 11202

NY MANIFEST **S110045618**
N/A

Site 2 of 2 in cluster M

Relative:
Higher

Actual:
13 ft.

NY MANIFEST:

EPA ID:	NYP004182986
Country:	USA
Mailing Name:	CONSOLIDATED EDISON
Mailing Contact:	FRANKLYN MURRAY
Mailing Address:	4 IRVING PLACE RM 828
Mailing Address 2:	Not reported
Mailing City:	NEW YORK
Mailing State:	NY
Mailing Zip:	10003
Mailing Zip4:	Not reported
Mailing Country:	USA
Mailing Phone:	212-460-2808

Document ID:	Not reported
Manifest Status:	Not reported
Trans1 State ID:	NJD003812047
Trans2 State ID:	Not reported
Generator Ship Date:	2009-07-28
Trans1 Recv Date:	2009-07-28
Trans2 Recv Date:	Not reported
TSD Site Recv Date:	2009-07-30
Part A Recv Date:	Not reported
Part B Recv Date:	Not reported
Generator EPA ID:	NYP004182986
Trans1 EPA ID:	Not reported
Trans2 EPA ID:	Not reported
TSDF ID:	NJD991291105
Waste Code:	Not reported
Quantity:	200.0
Units:	G - Gallons (liquids only)* (8.3 pounds)
Number of Containers:	1.0
Container Type:	TT - Cargo tank, tank trucks
Handling Method:	T Chemical, physical, or biological treatment.
Specific Gravity:	1.0
Year:	2009
Manifest Tracking Num:	000894196GBF
Import Ind:	N
Export Ind:	N
Discr Quantity Ind:	N
Discr Type Ind:	N
Discr Residue Ind:	N
Discr Partial Reject Ind:	N
Discr Full Reject Ind:	N
Manifest Ref Num:	Not reported
Alt Fac RCRA Id:	Not reported
Alt Fac Sign Date:	Not reported
Mgmt Method Type Code:	H141

CONSOLIDATED EDISON (Continued) **S110045618**

Document ID:	Not reported
Manifest Status:	Not reported
Trans1 State ID:	NJD003812047
Trans2 State ID:	Not reported
Generator Ship Date:	2009-07-28
Trans1 Recv Date:	2009-07-28
Trans2 Recv Date:	Not reported
TSD Site Recv Date:	2009-07-30
Part A Recv Date:	Not reported
Part B Recv Date:	Not reported
Generator EPA ID:	NYP004182986
Trans1 EPA ID:	Not reported
Trans2 EPA ID:	Not reported
TSDF ID:	NJD991291105
Waste Code:	Not reported
Quantity:	200.0
Units:	G - Gallons (liquids only)* (8.3 pounds)
Number of Containers:	1.0
Container Type:	TT - Cargo tank, tank trucks
Handling Method:	T Chemical, physical, or biological treatment.
Specific Gravity:	1.0
Year:	2009
Manifest Tracking Num:	000894196GBF
Import Ind:	N
Export Ind:	N
Discr Quantity Ind:	N
Discr Type Ind:	N
Discr Residue Ind:	N
Discr Partial Reject Ind:	N
Discr Full Reject Ind:	N
Manifest Ref Num:	Not reported
Alt Fac RCRA Id:	Not reported
Alt Fac Sign Date:	Not reported
Mgmt Method Type Code:	H141

N65
NW
1/8-1/4
0.139 mi.
736 ft.

PAT & DOM'S COLLISION INC
25 FRANKLIN STREET
BROOKLYN, NY

RCRA NonGen / NLR **1004755884**
FINDS **NY0000623140**
NY MANIFEST

Site 1 of 4 in cluster N

Relative:
Higher

Actual:
9 ft.

RCRA NonGen / NLR:

Date form received by agency:	01/01/2007
Facility name:	PAT & DOMS BODY & FENDER REPAIR
Facility address:	25 FRANKLIN ST BROOKLYN, NY 11222
EPA ID:	NY0000623140
Mailing address:	FRANKLIN ST BROOKLYN, NY 11222
Contact:	PATRICK ROMANELLO
Contact address:	FRANKLIN ST BROOKLYN, NY 11222
Contact country:	US
Contact telephone:	(718) 383-5540
Contact email:	Not reported
EPA Region:	02
Classification:	Non-Generator
Description:	Handler: Non-Generators do not presently generate hazardous waste

PAT & DOM'S COLLISION INC (Continued) **1004755884**

Owner/Operator Summary:

Owner/operator name:	PATRICK ROMANELLO
Owner/operator address:	25 FRANKLIN ST BROOKLYN, NY 11222
Owner/operator country:	US
Owner/operator telephone:	(718) 383-5540
Legal status:	Private
Owner/Operator Type:	Operator
Owner/Op start date:	Not reported
Owner/Op end date:	Not reported

Owner/operator name:	PATRICK ROMANELLO
Owner/operator address:	25 FRANKLIN ST BROOKLYN, NY 11222
Owner/operator country:	US
Owner/operator telephone:	(718) 383-5540
Legal status:	Private
Owner/Operator Type:	Owner
Owner/Op start date:	Not reported
Owner/Op end date:	Not reported

Handler Activities Summary:

U.S. importer of hazardous waste:	No
Mixed waste (haz. and radioactive):	No
Recycler of hazardous waste:	No
Transporter of hazardous waste:	No
Treater, storer or disposer of HW:	No
Underground injection activity:	No
On-site burner exemption:	No
Furnace exemption:	No
Used oil fuel burner:	No
Used oil processor:	No
User oil refiner:	No
Used oil fuel marketer to burner:	No
Used oil Specification marketer:	No
Used oil transfer facility:	No
Used oil transporter:	No

Historical Generators:

Date form received by agency:	01/01/2006
Facility name:	PAT & DOMS BODY & FENDER REPAIR
Classification:	Not a generator, verified

Date form received by agency:	08/26/1994
Facility name:	PAT & DOMS BODY & FENDER REPAIR
Classification:	Conditionally Exempt Small Quantity Generator

Violation Status: No violations found

FINDS:

Registry ID: 110019746783

Environmental Interest/Information System

RCRAInfo is a national information system that supports the Resource Conservation and Recovery Act (RCRA) program through the tracking of

PAT & DOM'S COLLISION INC (Continued) **1004755884**

events and activities related to facilities that generate, transport, and treat, store, or dispose of hazardous waste. RCRAInfo allows RCRA program staff to track the notification, permit, compliance, and corrective action activities required under RCRA.

FIS (New York - Facility Information System) is New York's Department of Environmental Conservation (DEC) information system for tracking environmental facility information found across the State.

NY MANIFEST:

EPA ID:	NY0000623140
Country:	USA
Mailing Name:	PAT & DOMS BODY & FENDER REPAIR
Mailing Contact:	JAMES MOONEY
Mailing Address:	25 FRANKLIN ST
Mailing Address 2:	Not reported
Mailing City:	BROOKLYN
Mailing State:	NY
Mailing Zip:	11222
Mailing Zip4:	Not reported
Mailing Country:	USA
Mailing Phone:	718-383-5540

Document ID:	NJA1987208
Manifest Status:	Completed copy
Trans1 State ID:	10339
Trans2 State ID:	Not reported
Generator Ship Date:	940914
Trans1 Recv Date:	940914
Trans2 Recv Date:	Not reported
TSD Site Recv Date:	940915
Part A Recv Date:	940923
Part B Recv Date:	940923
Generator EPA ID:	NY0000623140
Trans1 EPA ID:	NJD986608941
Trans2 EPA ID:	Not reported
TSDF ID:	NJD002454544
Waste Code:	F003 - UNKNOWN
Quantity:	00250
Units:	G - Gallons (liquids only)* (8.3 pounds)
Number of Containers:	001
Container Type:	TT - Cargo tank, tank trucks
Handling Method:	R Material recovery of more than 75 percent of the total material.
Specific Gravity:	100
Year:	94

Document ID:	NJA1987485
Manifest Status:	Completed copy
Trans1 State ID:	10339
Trans2 State ID:	Not reported
Generator Ship Date:	941019
Trans1 Recv Date:	941019
Trans2 Recv Date:	Not reported
TSD Site Recv Date:	941020

PAT & DOM'S COLLISION INC (Continued) **1004755884**

Part A Recv Date:	941118
Part B Recv Date:	941104
Generator EPA ID:	NY0000623140
Trans1 EPA ID:	NJD986608941
Trans2 EPA ID:	Not reported
TSDF ID:	NJD002454544
Waste Code:	F003 - UNKNOWN
Quantity:	00205
Units:	G - Gallons (liquids only)* (8.3 pounds)
Number of Containers:	001
Container Type:	TT - Cargo tank, tank trucks
Handling Method:	R Material recovery of more than 75 percent of the total material.
Specific Gravity:	100
Year:	94

Document ID:	NJA2182010
Manifest Status:	Completed copy
Trans1 State ID:	10339
Trans2 State ID:	Not reported
Generator Ship Date:	950829
Trans1 Recv Date:	950829
Trans2 Recv Date:	Not reported
TSD Site Recv Date:	950831
Part A Recv Date:	960117
Part B Recv Date:	950914
Generator EPA ID:	NY0000623140
Trans1 EPA ID:	NJD986608941
Trans2 EPA ID:	Not reported
TSDF ID:	NJD002454544
Waste Code:	F003 - UNKNOWN
Quantity:	00250
Units:	G - Gallons (liquids only)* (8.3 pounds)
Number of Containers:	001
Container Type:	TT - Cargo tank, tank trucks
Handling Method:	R Material recovery of more than 75 percent of the total material.
Specific Gravity:	100
Year:	95

Document ID:	NJA2103620
Manifest Status:	Completed copy
Trans1 State ID:	10339
Trans2 State ID:	Not reported
Generator Ship Date:	950418
Trans1 Recv Date:	950418
Trans2 Recv Date:	Not reported
TSD Site Recv Date:	950420
Part A Recv Date:	Not reported
Part B Recv Date:	950501
Generator EPA ID:	NY0000623140
Trans1 EPA ID:	NJD986608941
Trans2 EPA ID:	Not reported
TSDF ID:	NJD002454544
Waste Code:	F003 - UNKNOWN
Quantity:	00205
Units:	G - Gallons (liquids only)* (8.3 pounds)

PAT & DOM'S COLLISION INC (Continued) **1004755884**

Number of Containers:	001
Container Type:	TT - Cargo tank, tank trucks
Handling Method:	R Material recovery of more than 75 percent of the total material.
Specific Gravity:	100
Year:	95

Document ID:	NJA2602052
Manifest Status:	Completed copy
Trans1 State ID:	10339
Trans2 State ID:	Not reported
Generator Ship Date:	960516
Trans1 Recv Date:	960516
Trans2 Recv Date:	Not reported
TSD Site Recv Date:	960517
Part A Recv Date:	960528
Part B Recv Date:	960530
Generator EPA ID:	NY0000623140
Trans1 EPA ID:	NJD986608941
Trans2 EPA ID:	Not reported
TSDF ID:	NJD002454544
Waste Code:	F003 - UNKNOWN
Quantity:	00180
Units:	G - Gallons (liquids only)* (8.3 pounds)
Number of Containers:	001
Container Type:	TT - Cargo tank, tank trucks
Handling Method:	R Material recovery of more than 75 percent of the total material.
Specific Gravity:	100
Year:	96

Document ID:	NJA2282582
Manifest Status:	Completed copy
Trans1 State ID:	10339
Trans2 State ID:	Not reported
Generator Ship Date:	960103
Trans1 Recv Date:	960103
Trans2 Recv Date:	Not reported
TSD Site Recv Date:	960104
Part A Recv Date:	960117
Part B Recv Date:	960112
Generator EPA ID:	NY0000623140
Trans1 EPA ID:	NJD986608941
Trans2 EPA ID:	Not reported
TSDF ID:	NJD002454544
Waste Code:	F003 - UNKNOWN
Quantity:	00165
Units:	G - Gallons (liquids only)* (8.3 pounds)
Number of Containers:	001
Container Type:	TT - Cargo tank, tank trucks
Handling Method:	R Material recovery of more than 75 percent of the total material.
Specific Gravity:	100
Year:	96

Document ID:	NJA2678116
Manifest Status:	Completed copy

PAT & DOM'S COLLISION INC (Continued) **1004755884**

Trans1 State ID:	10339
Trans2 State ID:	Not reported
Generator Ship Date:	970121
Trans1 Recv Date:	970121
Trans2 Recv Date:	Not reported
TSD Site Recv Date:	970122
Part A Recv Date:	970206
Part B Recv Date:	970205
Generator EPA ID:	NY0000623140
Trans1 EPA ID:	NJD986608941
Trans2 EPA ID:	Not reported
TSDF ID:	NJD002454544
Waste Code:	F003 - UNKNOWN
Quantity:	00160
Units:	G - Gallons (liquids only)* (8.3 pounds)
Number of Containers:	001
Container Type:	TT - Cargo tank, tank trucks
Handling Method:	R Material recovery of more than 75 percent of the total material.
Specific Gravity:	100
Year:	97

Document ID:	NJA2756828
Manifest Status:	Completed copy
Trans1 State ID:	10339
Trans2 State ID:	Not reported
Generator Ship Date:	970527
Trans1 Recv Date:	970527
Trans2 Recv Date:	Not reported
TSD Site Recv Date:	970529
Part A Recv Date:	970606
Part B Recv Date:	970609
Generator EPA ID:	NY0000623140
Trans1 EPA ID:	NJD986608941
Trans2 EPA ID:	Not reported
TSDF ID:	NJD002454544
Waste Code:	F003 - UNKNOWN
Quantity:	00100
Units:	G - Gallons (liquids only)* (8.3 pounds)
Number of Containers:	001
Container Type:	TT - Cargo tank, tank trucks
Handling Method:	R Material recovery of more than 75 percent of the total material.
Specific Gravity:	100
Year:	97

Document ID:	NJA2829758
Manifest Status:	Completed copy
Trans1 State ID:	10339
Trans2 State ID:	Not reported
Generator Ship Date:	970925
Trans1 Recv Date:	970925
Trans2 Recv Date:	Not reported
TSD Site Recv Date:	970926
Part A Recv Date:	Not reported
Part B Recv Date:	971015
Generator EPA ID:	NY0000623140

PAT & DOM'S COLLISION INC (Continued) **1004755884**

Trans1 EPA ID:	NJD986608941
Trans2 EPA ID:	Not reported
TSDF ID:	NJD002454544
Waste Code:	F003 - UNKNOWN
Quantity:	00070
Units:	G - Gallons (liquids only)* (8.3 pounds)
Number of Containers:	001
Container Type:	TT - Cargo tank, tank trucks
Handling Method:	R Material recovery of more than 75 percent of the total material.
Specific Gravity:	100
Year:	97

Document ID:	NJA2832960
Manifest Status:	Not reported
Trans1 State ID:	NJD986608941
Trans2 State ID:	Not reported
Generator Ship Date:	01/19/1998
Trans1 Recv Date:	01/19/1998
Trans2 Recv Date:	Not reported
TSD Site Recv Date:	01/21/1998
Part A Recv Date:	Not reported
Part B Recv Date:	Not reported
Generator EPA ID:	NY0000623140
Trans1 EPA ID:	NJD002454544
Trans2 EPA ID:	Not reported
TSDF ID:	10339
Waste Code:	F003 - UNKNOWN
Quantity:	00065
Units:	G - Gallons (liquids only)* (8.3 pounds)
Number of Containers:	001
Container Type:	TT - Cargo tank, tank trucks
Handling Method:	R Material recovery of more than 75 percent of the total material.
Specific Gravity:	01.00
Year:	98

66
WSW
1/8-1/4
0.142 mi.
749 ft.

CON EDISON - VAULT 4146
13 ST & KENT AVE
BROOKLYN, NY 11211

RCRA NonGen / NLR **1010325471**
NYP004127684

Relative:
Higher

Actual:
10 ft.

RCRA NonGen / NLR:

Date form received by agency:	02/23/2006
Facility name:	CON EDISON - VAULT 4146
Facility address:	13 ST & KENT AVE BROOKLYN, NY 11211
EPA ID:	NYP004127684
Mailing address:	4 IRVING PLACE NEW YORK, NY 10003
Contact:	FRANKLIN MURRAY
Contact address:	4 IRVING PLACE NEW YORK, NY 10003
Contact country:	US
Contact telephone:	(212) 460-2808
Contact email:	MURRAYFR@CONED.COM
EPA Region:	02
Classification:	Non-Generator

CON EDISON - VAULT 4146 (Continued) **1010325471**

Description: Handler: Non-Generators do not presently generate hazardous waste

Owner/Operator Summary:

Owner/operator name:	CONSOLIDATED EDISON COMPANY OF NY, INC.
Owner/operator address:	4 IRVING PLACE NEW YORK, NY 10003
Owner/operator country:	US
Owner/operator telephone:	Not reported
Legal status:	Private
Owner/Operator Type:	Owner
Owner/Op start date:	12/14/2004
Owner/Op end date:	Not reported

Owner/operator name:	CONSOLIDATED EDISON COMPANY OF NY, INC.
Owner/operator address:	4 IRVING PLACE NEW YORK, NY 10003
Owner/operator country:	US
Owner/operator telephone:	Not reported
Legal status:	Private
Owner/Operator Type:	Operator
Owner/Op start date:	12/14/2004
Owner/Op end date:	Not reported

Handler Activities Summary:

U.S. importer of hazardous waste:	No
Mixed waste (haz. and radioactive):	No
Recycler of hazardous waste:	No
Transporter of hazardous waste:	No
Treater, storer or disposer of HW:	No
Underground injection activity:	No
On-site burner exemption:	No
Furnace exemption:	No
Used oil fuel burner:	No
Used oil processor:	No
User oil refiner:	No
Used oil fuel marketer to burner:	No
Used oil Specification marketer:	No
Used oil transfer facility:	No
Used oil transporter:	No

Historical Generators:

Date form received by agency:	02/22/2006
Facility name:	CON EDISON - VAULT 4146
Classification:	Not a generator, verified

Date form received by agency:	02/21/2006
Facility name:	CON EDISON - VAULT 4146
Classification:	Large Quantity Generator

Violation Status: No violations found

O67 SSE 1/8-1/4 0.148 mi. 781 ft. | **NASHMATEL WARE**
1 NASSAU AVE
BROOKLYN, NY 11222 | **RCRA NonGen / NLR**
FINDS
US AIRS | **1000242734**
NYD001338631

Site 1 of 5 in cluster O

Relative: Higher

Actual: 14 ft.

RCRA NonGen / NLR:

Date form received by agency:	01/01/2007
Facility name:	NASHMATEL WARE
Facility address:	1 NASSAU AVE BROOKLYN, NY 112223115
EPA ID:	NYD001338631
Mailing address:	NASSAU AVE BROOKLYN, NY 11222
Contact:	Not reported
Contact address:	NASSAU AVE BROOKLYN, NY 11222
Contact country:	US
Contact telephone:	Not reported
Contact email:	Not reported
EPA Region:	02
Land type:	Facility is not located on Indian land. Additional information is not known.
Classification:	Non-Generator
Description:	Handler: Non-Generators do not presently generate hazardous waste

Owner/Operator Summary:

Owner/operator name:	Not reported
Owner/operator address:	NOT REQUIRED NOT REQUIRED, WY 99999
Owner/operator country:	US
Owner/operator telephone:	(212) 555-1212
Legal status:	Private
Owner/Operator Type:	Operator
Owner/Op start date:	Not reported
Owner/Op end date:	Not reported

Owner/operator name:	Not reported
Owner/operator address:	NOT REQUIRED NOT REQUIRED, WY 99999
Owner/operator country:	US
Owner/operator telephone:	(212) 555-1212
Legal status:	Private
Owner/Operator Type:	Owner
Owner/Op start date:	Not reported
Owner/Op end date:	Not reported

Handler Activities Summary:

U.S. importer of hazardous waste:	No
Mixed waste (haz. and radioactive):	No
Recycler of hazardous waste:	No
Transporter of hazardous waste:	No
Treater, storer or disposer of HW:	No
Underground injection activity:	No
On-site burner exemption:	No
Furnace exemption:	No
Used oil fuel burner:	No
Used oil processor:	No
User oil refiner:	No

NASHMATEL WARE (Continued) **1000242734**

Used oil fuel marketer to burner: No
Used oil Specification marketer: No
Used oil transfer facility: No
Used oil transporter: No

Historical Generators:
Date form received by agency: 01/01/2006
Facility name: NASHMATEL WARE
Classification: Not a generator, verified

Date form received by agency: 07/08/1999
Facility name: NASHMATEL WARE
Classification: Not a generator, verified

Date form received by agency: 12/07/1984
Facility name: NASHMATEL WARE
Classification: Large Quantity Generator

Violation Status: No violations found

Evaluation Action Summary:
Evaluation date: 09/01/1999
Evaluation: COMPLIANCE EVALUATION INSPECTION ON-SITE
Area of violation: Not reported
Date achieved compliance: Not reported
Evaluation lead agency: EPA

Evaluation date: 12/11/1992
Evaluation: COMPLIANCE EVALUATION INSPECTION ON-SITE
Area of violation: Not reported
Date achieved compliance: Not reported
Evaluation lead agency: EPA

FINDS:

Registry ID: 110009464061

Environmental Interest/Information System

AFS (Aerometric Information Retrieval System (AIRS) Facility Subsystem) replaces the former Compliance Data System (CDS), the National Emission Data System (NEDS), and the Storage and Retrieval of Aerometric Data (SAROAD). AIRS is the national repository for information concerning airborne pollution in the United States. AFS is used to track emissions and compliance data from industrial plants. AFS data are utilized by states to prepare State Implementation Plans to comply with regulatory programs and by EPA as an input for the estimation of total national emissions. AFS is undergoing a major redesign to support facility operating permits required under Title V of the Clean Air Act.

RCRAInfo is a national information system that supports the Resource Conservation and Recovery Act (RCRA) program through the tracking of events and activities related to facilities that generate, transport, and treat, store, or dispose of hazardous waste. RCRAInfo allows RCRA program staff to track the notification, permit, compliance, and corrective action activities required under RCRA.

NASHMATEL WARE (Continued) **1000242734**

AIRS (AFS):

Airs Minor Details:

EPA plant ID:	110009464061
Plant name:	NASH METALWARE CO INC
Plant address:	1 NASSAU AVE BROOKLYN, NY 11222
County:	KINGS
Region code:	02
Dunn & Bradst #:	Not reported
Air quality cntrl region:	043
Sic code:	5719
Sic code desc:	Not reported
North Am. industrial classf:	Not reported
NAIC code description:	Not reported
Default compliance status:	IN COMPLIANCE WITH PROCEDURAL REQUIREMENTS
Default classification:	POTENTIAL UNCONTROLLED EMISSIONS < 100 TONS/YEAR
Govt facility:	ALL OTHER FACILITIES NOT OWNED OR OPERATED BY A FEDERAL, STATE, OR LOCAL GOVERNMENT
Current HPV:	Not reported

Compliance and Enforcement Major Issues:

Air program:	Not reported
National action type:	Not reported
Date achieved:	Not reported
Penalty amount:	Not reported

Historical Compliance Minor Sources:

State compliance status:	IN COMPLIANCE WITH PROCEDURAL REQUIREMENTS
Hist compliance date:	1004
Air prog code hist file:	SIP SOURCE
State compliance status:	IN COMPLIANCE WITH PROCEDURAL REQUIREMENTS
Hist compliance date:	1101
Air prog code hist file:	SIP SOURCE
State compliance status:	IN COMPLIANCE WITH PROCEDURAL REQUIREMENTS
Hist compliance date:	1102
Air prog code hist file:	SIP SOURCE
State compliance status:	IN COMPLIANCE WITH PROCEDURAL REQUIREMENTS
Hist compliance date:	1103
Air prog code hist file:	SIP SOURCE
State compliance status:	IN COMPLIANCE WITH PROCEDURAL REQUIREMENTS
Hist compliance date:	1104
Air prog code hist file:	SIP SOURCE
State compliance status:	IN COMPLIANCE WITH PROCEDURAL REQUIREMENTS
Hist compliance date:	1201
Air prog code hist file:	SIP SOURCE
State compliance status:	IN COMPLIANCE WITH PROCEDURAL REQUIREMENTS
Hist compliance date:	1202

NASHMATEL WARE (Continued) **1000242734**

Air prog code hist file: SIP SOURCE

State compliance status: IN COMPLIANCE WITH PROCEDURAL REQUIREMENTS
Hist compliance date: 1203
Air prog code hist file: SIP SOURCE

State compliance status: IN COMPLIANCE WITH PROCEDURAL REQUIREMENTS
Hist compliance date: 1204
Air prog code hist file: SIP SOURCE

State compliance status: IN COMPLIANCE WITH PROCEDURAL REQUIREMENTS
Hist compliance date: 1301
Air prog code hist file: SIP SOURCE

State compliance status: IN COMPLIANCE WITH PROCEDURAL REQUIREMENTS
Hist compliance date: 1302
Air prog code hist file: SIP SOURCE

State compliance status: IN COMPLIANCE WITH PROCEDURAL REQUIREMENTS
Hist compliance date: 1303
Air prog code hist file: SIP SOURCE

Compliance & Violation Data by Minor Sources:
Air program code: SIP SOURCE
Plant air program pollutant: VOLATILE ORGANIC COMPOUNDS
Default pollutant classification: POTENTIAL UNCONTROLLED EMISSIONS < 100 TONS/YEAR
Def. poll. compliance status: IN COMPLIANCE WITH PROCEDURAL REQUIREMENTS
Def. attainment/non attnmnt: Not reported
Repeat violator date: Not reported
Turnover compliance: Not reported

Air program code: SIP SOURCE
Plant air program pollutant: Not reported
Default pollutant classification: POTENTIAL UNCONTROLLED EMISSIONS < 100 TONS/YEAR
Def. poll. compliance status: IN COMPLIANCE WITH PROCEDURAL REQUIREMENTS
Def. attainment/non attnmnt: ATTAINMENT AREA FOR GIVEN POLLUTANT
Repeat violator date: Not reported
Turnover compliance: Not reported

O68 **NASH METALWARE CO, INC** **NY LTANKS** **U001840125**
SSE **1 NASSAU AVENUE** **NY UST** **N/A**
1/8-1/4 **BROOKLYN, NY 11222** **NY HIST UST**
0.148 mi. **NY MANIFEST**
781 ft. **Site 2 of 5 in cluster O** **NY CBS**

Relative:
Higher

Actual:
14 ft.

LTANKS:
Site ID: 332794
Spill Number/Closed Date: 0408142 / 5/11/2009
Spill Date: 10/22/2004
Spill Cause: Tank Test Failure
Spill Source: Commercial/Industrial
Spill Class: Known release with minimal potential for fire or hazard. DEC Response. Willing Responsible Party. Corrective action taken.
Cleanup Ceased: Not reported
Cleanup Meets Standard: False
SWIS: 2401
Investigator: BKFALVEY

NASH METALWARE CO, INC (Continued) **U001840125**

Referred To:	Not reported
Reported to Dept:	10/22/2004
CID:	407
Water Affected:	Not reported
Spill Notifier:	Tank Tester
Last Inspection:	Not reported
Recommended Penalty:	False
UST Involvement:	False
Remediation Phase:	0
Date Entered In Computer:	10/22/2004
Spill Record Last Update:	5/11/2009
Spiller Name:	STEHPANIE EISENBERG
Spiller Company:	Not reported
Spiller Address:	1 NASSAU AVE
Spiller City,St,Zip:	BROOKLYN, NY
Spiller County:	001
Spiller Contact:	STEHPANIE EISENBERG
Spiller Phone:	(718) 384-1500
Spiller Extention:	Not reported
DEC Region:	2
DER Facility ID:	15779
DEC Memo:	8/05-Spoke with A-1 Crown leak. Will get back to me with the owner information.9/05-Spoke to Stephanie Eisenberg. tank is no longer in use. Will send in paperwork. S. Scharf4/06- Called stepahnie Eisenberg- reminded her to send in the paperwork that tanks is empty and building now uses gas.9/14/06 called Stephanie Eisenberg (owner) - left message. bf9/21/06 ttf letter sent to S. Eisenberg. bf4/29/09 On 3/30/09, received letter from Mark Salamack of PTC. Tank failed because of many connections to heaters throughout the building were not properly sealed off. No contamination found when tank was removed. No odors or staining of soil found. Three samples taken from under the tank. Minor exceedances in 1 Benzo(a)anthracene, Benzo(a)pyrene, Benzo(b)fluoranthene. NFA. bf
Remarks:	PBS No: 2-333166

Material:

Tank Test:

Site ID:	332794
Spill Tank Test:	1548276
Tank Number:	1
Tank Size:	10000
Test Method:	03
Leak Rate:	0
Gross Fail:	Not reported
Modified By:	Watchdog
Last Modified:	10/22/2004
Test Method:	Horner EZ Check I or II

UST:

Id/Status:	2-333166 / Unregulated
Program Type:	PBS
Region:	STATE
DEC Region:	2
Expiration Date:	2013-07-15

NASH METALWARE CO, INC (Continued) **U001840125**

UTM X: 588304.00863000005
UTM Y: 4508454.8738799999
Site Type: Manufacturing (Other than Chemical)/Processing

Affiliation Records:

Site Id: 15799
Affiliation Type: Facility Owner
Company Name: NASH METALWARE CO INC.
Contact Type: PRES
Contact Name: STEPHANIE EISENBERG
Address1: PO BOX 383 / 1 NASSAU AVE
Address2: Not reported
City: BROOKLYN
State: NY
Zip Code: 11222
Country Code: 001
Phone: (718) 384-1500
EMail: Not reported
Fax Number: Not reported
Modified By: MSBAPTIS
Date Last Modified: 2/5/2009

Site Id: 15799
Affiliation Type: Mail Contact
Company Name: NASH METALWARE CO., INC.
Contact Type: Not reported
Contact Name: STEPHANIE EISENBERG
Address1: 1 NASSAU AVENUE
Address2: Not reported
City: BROOKLYN
State: NY
Zip Code: 11222
Country Code: 001
Phone: (718) 384-1500
EMail: AMERICANMETAL@MINDSPRING.COM
Fax Number: Not reported
Modified By: dxliving
Date Last Modified: 1/23/2009

Site Id: 15799
Affiliation Type: On-Site Operator
Company Name: NASH METALWARE CO, INC
Contact Type: Not reported
Contact Name: N/A
Address1: Not reported
Address2: Not reported
City: Not reported
State: NN
Zip Code: Not reported
Country Code: 001
Phone: (718) 384-1500
EMail: Not reported
Fax Number: Not reported
Modified By: MSBAPTIS
Date Last Modified: 2/5/2009

Site Id: 15799
Affiliation Type: Emergency Contact

NASH METALWARE CO, INC (Continued) **U001840125**

Company Name:	NASH METALWARE CO INC.
Contact Type:	Not reported
Contact Name:	STEPHANIE EISENBERG
Address1:	Not reported
Address2:	Not reported
City:	Not reported
State:	NN
Zip Code:	Not reported
Country Code:	999
Phone:	(646) 552-7208
EMail:	Not reported
Fax Number:	Not reported
Modified By:	MSBAPTIS
Date Last Modified:	2/5/2009

Tank Info:

Tank Number:	001
Tank ID:	35326
Tank Status:	Closed - Removed
Material Name:	Closed - Removed
Capacity Gallons:	10000
Install Date:	Not reported
Date Tank Closed:	01/20/2009
Registered:	True
Tank Location:	Underground
Tank Type:	Steel/carbon steel
Material Code:	0001
Common Name of Substance:	#2 Fuel Oil (On-Site Consumption)
Tightness Test Method:	03
Date Test:	09/22/1999
Next Test Date:	Not reported
Pipe Model:	Not reported
Modified By:	MSBAPTIS
Last Modified:	02/05/2009

Equipment Records:

H00 - Tank Leak Detection - None
A00 - Tank Internal Protection - None
D01 - Pipe Type - Steel/Carbon Steel/Iron
J02 - Dispenser - Suction Dispenser
L09 - Piping Leak Detection - Exempt Suction Piping
G00 - Tank Secondary Containment - None
B00 - Tank External Protection - None
C00 - Pipe Location - No Piping
F00 - Pipe External Protection - None
I04 - Overfill - Product Level Gauge (A/G)

HIST UST:

PBS Number:	2-333166
SPDES Number:	Not reported
Emergency Contact:	COASTAL PETROLEUM TANK CO
Emergency Telephone:	(212) 475-4263
Operator:	JOHN DI FALCO
Operator Telephone:	(718) 384-1500
Owner Name:	EISENBERG, STEPHANIE

NASH METALWARE CO, INC (Continued) **U001840125**

Owner Address:	1 NASSAU AV
Owner City,St,Zip:	BKLN, NY 11222
Owner Telephone:	(718) 384-1500
Owner Type:	Not reported
Owner Subtype:	Not reported
Mailing Name:	EISENBERG, STEPHANIE
Mailing Address:	1 NASSAU AV
Mailing Address 2:	Not reported
Mailing City,St,Zip:	BKLN, NY 11222
Mailing Contact:	Not reported
Mailing Telephone:	(718) 384-1500
Owner Mark:	First Owner
Facility Status:	1 - Active PBS facility, i.e. total capacity of the PBS tanks is greater than 1,100 gallons, regardless if Subpart 360-14 tanks exist or not at the facility.
Facility Addr2:	1 NASSAU AV
SWIS ID:	6101
Old PBS Number:	Not reported
Facility Type:	Not reported
Inspected Date:	Not reported
Inspector:	Not reported
Inspection Result:	Not reported
Federal ID:	Not reported
Certification Flag:	False
Certification Date:	05/15/2000
Expiration Date:	07/28/2003
Renew Flag:	False
Renewal Date:	Not reported
Total Capacity:	10000
FAMT:	True
Facility Screen:	Minor Data Missing
Owner Screen:	Minor Data Missing
Tank Screen:	Minor Data Missing
Dead Letter:	False
CBS Number:	Not reported
Town or City:	NEW YORK CITY
County Code:	61
Town or City:	01
Region:	2
Tank Id:	001
Tank Location:	UNDERGROUND
Tank Status:	In Service
Install Date:	Not reported
Capacity (gals):	10000
Product Stored:	NOS 1,2, OR 4 FUEL OIL
Tank Type:	Steel/carbon steel
Tank Internal:	Not reported
Tank External:	Not reported
Pipe Location:	Not reported
Pipe Type:	STEEL/IRON
Pipe Internal:	Not reported
Pipe External:	Not reported
Second Containment:	None
Leak Detection:	None
Overfill Prot:	Product Level Gauge
Dispenser:	Suction

NASH METALWARE CO, INC (Continued) **U001840125**

Date Tested: 09/22/1999
Next Test Date: 09/22/2004
Missing Data for Tank: Minor Data Missing
Date Closed: Not reported
Test Method: Horner EZ Check
Deleted: False
Updated: True
Lat/long: Not reported

NY MANIFEST:
EPA ID: NYD001338631
Country: USA
Mailing Name: NASH METALWARE CO
Mailing Contact: NASH METALWARE CO
Mailing Address: 1 NASSAU AVENUE
Mailing Address 2: Not reported
Mailing City: BROOKLYN
Mailing State: NY
Mailing Zip: 11222
Mailing Zip4: Not reported
Mailing Country: USA
Mailing Phone: 212-384-1500

NY MANIFEST:
No Manifest Records Available

CBS:
CBS Number: 2-000025
Program Type: CBS
Facility Status: Unregulated
Expiration Date: 03/17/1997
Dec Region: 2
UTMX: 588270.89497000
UTMY: 4508479.0191200

O69 **NASH METALWARE CO.** **NY CBS AST** **S104073387**
SSE **1 NASSAU AVE.** **N/A**
1/8-1/4 **BROOKLYN, NY 11222**
0.148 mi.
781 ft. **Site 3 of 5 in cluster O**

Relative:
Higher

Actual:
14 ft.

CBS AST:
CBS Number: 2-000025
ICS Number: 2-125091
PBS Number: Not reported
MOSF Number: Not reported
SPDES Number: Not reported
Facility Status: ACTIVE FACILITY
Facility Type: MANUFACTURING
Telephone: (718) 922-9777
Facility Town: NEW YORK CITY
Region: STATE
Expiration Date: 03/17/1997
Total Capacity of All Active Tanks(gal): 0
Operator: BEN CLARK
Emergency Contact: STEPHANIE EISENBERG

NASH METALWARE CO. (Continued) **S104073387**

Emergency Phone:	(212) 431-8660
Owner Name:	NASH METALWARE CO.
Owner Address:	1 NASSAU AVE.
Owner City,St,Zip:	BROOKLYN, NY 11222
Owner Telephone:	(718) 384-1500
Owner Type:	Corporate/Commercial
Owner Sub Type:	Not reported
Mail Name:	NASH METALWARE CO.
Mail Contact Addr:	1 NASSAU AVE.
Mail Contact Addr2:	Not reported
Mail Contact Contact:	STEPHANIE EISENBERG
Mail Contact City,St,Zip:	BROOKLYN, NY 11222
Mail Phone:	(718) 384-1500
Tank Id:	001
CAS Number:	79016
Federal ID:	Not reported
Tank Status:	0
Install Date:	06/83
Tank Closed:	00/00
Capacity (Gal):	500
Chemical:	Trichloroethene
Tank Location:	ABOVEGROUND
Tank Type:	Steel/carbon steel
Total Tanks:	0
Tank Secret:	False
Tank Containment:	None
Tank Error Status:	No Missing Data
Date Entered:	03/17/1989
Certified Date:	03/20/1995
Substance:	Single Hazardous Substance on DEC List
Internal Protection:	None
External Protection:	None
Pipe Location:	Aboveground
Pipe Type:	STEEL/IRON
Pipe Internal:	None
Pipe External:	0
Pipe Containment:	None
Pipe Flag:	None
Leak Detection:	Other
Overfill Protection:	High Level Alarm
Haz Percent:	100
Last Test:	Not reported
Due Date:	Not reported
SWIS Code:	6101
Lat/Long:	Not reported
Is Updated:	False
Renew Date:	04/19/93
Is It There:	False
Delinquent:	False
Date Expired:	03/17/95
Owner Mark:	1
Certificate Needs to be Printed:	False
Fiscal Amt for Registration Fee Correct:	True
Renewal Has Been Printed for Facility:	True
Pre-Printed Renewal App Last Printed:	10/09/1998

N70 NW 1/8-1/4 0.148 mi. 784 ft. | **W H CHRISTIAN & SONS INC**
31 FRANKLIN ST
BROOKLYN, NY 11222 | **RCRA NonGen / NLR**
FINDS | **1001215590**
NYR000047563

Site 2 of 4 in cluster N

Relative: Higher

Actual: 10 ft.

RCRA NonGen / NLR:

Date form received by agency:	01/01/2007
Facility name:	W H CHRISTIAN & SONS INC
Facility address:	31 FRANKLIN ST BROOKLYN, NY 112222007
EPA ID:	NYR000047563
Mailing address:	FRANKLIN ST BROOKLYN, NY 11222
Contact:	Not reported
Contact address:	FRANKLIN ST BROOKLYN, NY 11222
Contact country:	US
Contact telephone:	Not reported
Contact email:	Not reported
EPA Region:	02
Land type:	Facility is not located on Indian land. Additional information is not known.
Classification:	Non-Generator
Description:	Handler: Non-Generators do not presently generate hazardous waste

Owner/Operator Summary:

Owner/operator name:	WILLIAM CHRISTIAN
Owner/operator address:	22-28 FRANKLIN ST BROOKLYN, NY 11222
Owner/operator country:	US
Owner/operator telephone:	(718) 389-7000
Legal status:	Private
Owner/Operator Type:	Owner
Owner/Op start date:	Not reported
Owner/Op end date:	Not reported

Owner/operator name:	WILLIAM CHRISTIAN
Owner/operator address:	22-28 FRANKLIN ST BROOKLYN, NY 11222
Owner/operator country:	US
Owner/operator telephone:	(718) 389-7000
Legal status:	Private
Owner/Operator Type:	Operator
Owner/Op start date:	Not reported
Owner/Op end date:	Not reported

Handler Activities Summary:

U.S. importer of hazardous waste:	No
Mixed waste (haz. and radioactive):	No
Recycler of hazardous waste:	No
Transporter of hazardous waste:	No
Treater, storer or disposer of HW:	No
Underground injection activity:	No
On-site burner exemption:	No
Furnace exemption:	No
Used oil fuel burner:	No
Used oil processor:	No
User oil refiner:	No

W H CHRISTIAN & SONS INC (Continued) **1001215590**

Used oil fuel marketer to burner: No
Used oil Specification marketer: No
Used oil transfer facility: No
Used oil transporter: No

Historical Generators:
Date form received by agency: 01/01/2006
Facility name: W H CHRISTIAN & SONS INC
Classification: Not a generator, verified

Date form received by agency: 07/08/1999
Facility name: W H CHRISTIAN & SONS INC
Classification: Not a generator, verified

Date form received by agency: 12/08/1997
Facility name: W H CHRISTIAN & SONS INC
Classification: Small Quantity Generator

Violation Status: No violations found

Evaluation Action Summary:
Evaluation date: 07/06/1999
Evaluation: COMPLIANCE EVALUATION INSPECTION ON-SITE
Area of violation: Not reported
Date achieved compliance: Not reported
Evaluation lead agency: EPA

Evaluation date: 08/17/1998
Evaluation: COMPLIANCE EVALUATION INSPECTION ON-SITE
Area of violation: Not reported
Date achieved compliance: Not reported
Evaluation lead agency: EPA

FINDS:

Registry ID: 110004538947

Environmental Interest/Information System
RCRAInfo is a national information system that supports the Resource Conservation and Recovery Act (RCRA) program through the tracking of events and activities related to facilities that generate, transport, and treat, store, or dispose of hazardous waste. RCRAInfo allows RCRA program staff to track the notification, permit, compliance, and corrective action activities required under RCRA.

N71 **W. H. CHRISTIAN & SONS INC** **NY UST** **U000416953**
NW **31 FRANKLIN ST** **NY HIST UST** **N/A**
1/8-1/4 **BROOKLYN, NY 11222**
0.148 mi.
784 ft. **Site 3 of 4 in cluster N**

Relative:
Higher

Actual:
10 ft.

UST:
Id/Status: 2-233439 / Unregulated
Program Type: PBS
Region: STATE
DEC Region: 2

W. H. CHRISTIAN & SONS INC (Continued) **U000416953**

Expiration Date:	1997-07-07
UTM X:	588074.78411000001
UTM Y:	4508867.2365899999
Site Type:	Other

Affiliation Records:

Site Id:	8495
Affiliation Type:	On-Site Operator
Company Name:	W. H. CHRISTIAN & SONS, INC.
Contact Type:	Not reported
Contact Name:	Not reported
Address1:	Not reported
Address2:	Not reported
City:	Not reported
State:	NN
Zip Code:	Not reported
Country Code:	001
Phone:	(718) 389-7000
EMail:	Not reported
Fax Number:	Not reported
Modified By:	TRANSLAT
Date Last Modified:	3/4/2004

Site Id:	8495
Affiliation Type:	Facility Owner
Company Name:	W. H. CHRISTIAN & SONS, INC.
Contact Type:	Not reported
Contact Name:	Not reported
Address1:	22-28 FRANKLIN ST
Address2:	Not reported
City:	BROOKLYN
State:	NY
Zip Code:	11222
Country Code:	001
Phone:	(718) 389-7000
EMail:	Not reported
Fax Number:	Not reported
Modified By:	TRANSLAT
Date Last Modified:	3/4/2004

Site Id:	8495
Affiliation Type:	Mail Contact
Company Name:	W H CHRISTIAN & SONS INC
Contact Type:	Not reported
Contact Name:	WILLIAM CHIRSTIAN
Address1:	22-28 FRANKLIN STREET
Address2:	Not reported
City:	BROOKLYN
State:	NY
Zip Code:	11222
Country Code:	001
Phone:	(718) 389-7000
EMail:	Not reported
Fax Number:	Not reported
Modified By:	TRANSLAT
Date Last Modified:	3/4/2004

Site Id:	8495

W. H. CHRISTIAN & SONS INC (Continued) **U000416953**

Affiliation Type:	Emergency Contact
Company Name:	W. H. CHRISTIAN & SONS, INC.
Contact Type:	Not reported
Contact Name:	GABRIEL LEONI
Address1:	Not reported
Address2:	Not reported
City:	Not reported
State:	NN
Zip Code:	Not reported
Country Code:	001
Phone:	(718) 345-3891
EMail:	Not reported
Fax Number:	Not reported
Modified By:	TRANSLAT
Date Last Modified:	3/4/2004

Tank Info:

Tank Number:	001
Tank ID:	10995
Tank Status:	Closed - Removed
Material Name:	Closed - Removed
Capacity Gallons:	550
Install Date:	Not reported
Date Tank Closed:	11/01/1997
Registered:	True
Tank Location:	Underground
Tank Type:	Steel/carbon steel
Material Code:	0009
Common Name of Substance:	Gasoline
Tightness Test Method:	NN
Date Test:	Not reported
Next Test Date:	Not reported
Pipe Model:	Not reported
Modified By:	TRANSLAT
Last Modified:	03/04/2004

Equipment Records:

F00 - Pipe External Protection - None
I00 - Overfill - None
A00 - Tank Internal Protection - None
D01 - Pipe Type - Steel/Carbon Steel/Iron
J02 - Dispenser - Suction Dispenser
H00 - Tank Leak Detection - None
B00 - Tank External Protection - None
G00 - Tank Secondary Containment - None
C02 - Pipe Location - Underground/On-ground

Tank Number:	002
Tank ID:	10996
Tank Status:	Closed - Removed
Material Name:	Closed - Removed
Capacity Gallons:	550
Install Date:	Not reported
Date Tank Closed:	11/01/1997

W. H. CHRISTIAN & SONS INC (Continued) **U000416953**

Registered:	True
Tank Location:	Underground
Tank Type:	Steel/carbon steel
Material Code:	0009
Common Name of Substance:	Gasoline
Tightness Test Method:	NN
Date Test:	Not reported
Next Test Date:	Not reported
Pipe Model:	Not reported
Modified By:	TRANSLAT
Last Modified:	03/04/2004

Equipment Records:

A00 - Tank Internal Protection - None
D01 - Pipe Type - Steel/Carbon Steel/Iron
J02 - Dispenser - Suction Dispenser
I00 - Overfill - None
G00 - Tank Secondary Containment - None
B00 - Tank External Protection - None
H00 - Tank Leak Detection - None
C02 - Pipe Location - Underground/On-ground
F00 - Pipe External Protection - None

Tank Number:	003
Tank ID:	10997
Tank Status:	Closed - Removed
Material Name:	Closed - Removed
Capacity Gallons:	550
Install Date:	Not reported
Date Tank Closed:	11/01/1997
Registered:	True
Tank Location:	Underground
Tank Type:	Steel/carbon steel
Material Code:	0009
Common Name of Substance:	Gasoline
Tightness Test Method:	NN
Date Test:	Not reported
Next Test Date:	Not reported
Pipe Model:	Not reported
Modified By:	TRANSLAT
Last Modified:	03/04/2004

Equipment Records:

C02 - Pipe Location - Underground/On-ground
I00 - Overfill - None
F00 - Pipe External Protection - None
G00 - Tank Secondary Containment - None
H00 - Tank Leak Detection - None
A00 - Tank Internal Protection - None
D01 - Pipe Type - Steel/Carbon Steel/Iron
J02 - Dispenser - Suction Dispenser
B00 - Tank External Protection - None

Tank Number:	004

W. H. CHRISTIAN & SONS INC (Continued) **U000416953**

Tank ID:	10998
Tank Status:	Closed - Removed
Material Name:	Closed - Removed
Capacity Gallons:	550
Install Date:	Not reported
Date Tank Closed:	11/01/1997
Registered:	True
Tank Location:	Underground
Tank Type:	Steel/carbon steel
Material Code:	0009
Common Name of Substance:	Gasoline
Tightness Test Method:	NN
Date Test:	Not reported
Next Test Date:	Not reported
Pipe Model:	Not reported
Modified By:	TRANSLAT
Last Modified:	03/04/2004

Equipment Records:

H00 - Tank Leak Detection - None
A00 - Tank Internal Protection - None
D01 - Pipe Type - Steel/Carbon Steel/Iron
J02 - Dispenser - Suction Dispenser
G00 - Tank Secondary Containment - None
B00 - Tank External Protection - None
C02 - Pipe Location - Underground/On-ground
F00 - Pipe External Protection - None
I00 - Overfill - None

Tank Number:	005
Tank ID:	10999
Tank Status:	Closed - Removed
Material Name:	Closed - Removed
Capacity Gallons:	550
Install Date:	Not reported
Date Tank Closed:	11/01/1997
Registered:	True
Tank Location:	Underground
Tank Type:	Steel/carbon steel
Material Code:	0009
Common Name of Substance:	Gasoline
Tightness Test Method:	NN
Date Test:	Not reported
Next Test Date:	Not reported
Pipe Model:	Not reported
Modified By:	TRANSLAT
Last Modified:	03/04/2004

Equipment Records:

A00 - Tank Internal Protection - None
D01 - Pipe Type - Steel/Carbon Steel/Iron
J02 - Dispenser - Suction Dispenser
I00 - Overfill - None
C02 - Pipe Location - Underground/On-ground
F00 - Pipe External Protection - None

W. H. CHRISTIAN & SONS INC (Continued) **U000416953**

H00 - Tank Leak Detection - None
G00 - Tank Secondary Containment - None
B00 - Tank External Protection - None

Tank Number:	006
Tank ID:	11000
Tank Status:	Closed - Removed
Material Name:	Closed - Removed
Capacity Gallons:	550
Install Date:	Not reported
Date Tank Closed:	11/01/1997
Registered:	True
Tank Location:	Underground
Tank Type:	Steel/carbon steel
Material Code:	0009
Common Name of Substance:	Gasoline
Tightness Test Method:	NN
Date Test:	Not reported
Next Test Date:	Not reported
Pipe Model:	Not reported
Modified By:	TRANSLAT
Last Modified:	03/04/2004

Equipment Records:

I00 - Overfill - None
C02 - Pipe Location - Underground/On-ground
B00 - Tank External Protection - None
G00 - Tank Secondary Containment - None
H00 - Tank Leak Detection - None
F00 - Pipe External Protection - None
A00 - Tank Internal Protection - None
D01 - Pipe Type - Steel/Carbon Steel/Iron
J02 - Dispenser - Suction Dispenser

Tank Number:	007
Tank ID:	11001
Tank Status:	Closed - Removed
Material Name:	Closed - Removed
Capacity Gallons:	550
Install Date:	Not reported
Date Tank Closed:	11/01/1997
Registered:	True
Tank Location:	Underground
Tank Type:	Steel/carbon steel
Material Code:	0009
Common Name of Substance:	Gasoline
Tightness Test Method:	NN
Date Test:	Not reported
Next Test Date:	Not reported
Pipe Model:	Not reported
Modified By:	TRANSLAT
Last Modified:	03/04/2004

Equipment Records:

W. H. CHRISTIAN & SONS INC (Continued) **U000416953**

H00 - Tank Leak Detection - None
A00 - Tank Internal Protection - None
D01 - Pipe Type - Steel/Carbon Steel/Iron
J02 - Dispenser - Suction Dispenser
G00 - Tank Secondary Containment - None
B00 - Tank External Protection - None
C02 - Pipe Location - Underground/On-ground
F00 - Pipe External Protection - None
I00 - Overfill - None

HIST UST:

PBS Number:	2-233439
SPDES Number:	Not reported
Emergency Contact:	GABRIEL LEONI
Emergency Telephone:	(718) 345-3891
Operator:	W H CHRISTIAN & SONS INC
Operator Telephone:	(718) 389-7000
Owner Name:	W H CHRISTIAN & SONS INC
Owner Address:	22-28 FRANKLIN ST
Owner City,St,Zip:	BROOKLYN, NY 11222
Owner Telephone:	(718) 389-7000
Owner Type:	Corporate/Commercial
Owner Subtype:	Not reported
Mailing Name:	W H CHRISTIAN & SONS INC
Mailing Address:	22-28 FRANKLIN STREET
Mailing Address 2:	Not reported
Mailing City,St,Zip:	BROOKLYN, NY 11222
Mailing Contact:	WILLIAM CHIRSTIAN
Mailing Telephone:	(718) 389-7000
Owner Mark:	First Owner
Facility Status:	2 - Unregulated by PBS (the total capacity is less than 1,101 gallons) and Subpart 360-14.
Facility Addr2:	31 FRANKLIN ST
SWIS ID:	6101
Old PBS Number:	Not reported
Facility Type:	OTHER
Inspected Date:	Not reported
Inspector:	Not reported
Inspection Result:	Not reported
Federal ID:	Not reported
Certification Flag:	False
Certification Date:	06/22/1992
Expiration Date:	07/07/1997
Renew Flag:	False
Renewal Date:	Not reported
Total Capacity:	0
FAMT:	True
Facility Screen:	No Missing Data
Owner Screen:	No Missing Data
Tank Screen:	0
Dead Letter:	False
CBS Number:	Not reported
Town or City:	NEW YORK CITY
County Code:	61
Town or City:	01
Region:	2

W. H. CHRISTIAN & SONS INC (Continued) **U000416953**

Tank Id:	001
Tank Location:	UNDERGROUND
Tank Status:	Closed-Removed
Install Date:	Not reported
Capacity (gals):	550
Product Stored:	UNLEADED GASOLINE
Tank Type:	Steel/carbon steel
Tank Internal:	Not reported
Tank External:	Not reported
Pipe Location:	Underground
Pipe Type:	STEEL/IRON
Pipe Internal:	None
Pipe External:	None
Second Containment:	None
Leak Detection:	None
Overfill Prot:	None
Dispenser:	Suction
Date Tested:	Not reported
Next Test Date:	Not reported
Missing Data for Tank:	Minor Data Missing
Date Closed:	11/01/1997
Test Method:	Not reported
Deleted:	False
Updated:	True
Lat/long:	Not reported

Tank Id:	002
Tank Location:	UNDERGROUND
Tank Status:	Closed-Removed
Install Date:	Not reported
Capacity (gals):	550
Product Stored:	UNLEADED GASOLINE
Tank Type:	Steel/carbon steel
Tank Internal:	None
Tank External:	None
Pipe Location:	Underground
Pipe Type:	STEEL/IRON
Pipe Internal:	None
Pipe External:	None
Second Containment:	None
Leak Detection:	None
Overfill Prot:	None
Dispenser:	Suction
Date Tested:	Not reported
Next Test Date:	Not reported
Missing Data for Tank:	No Missing Data
Date Closed:	11/01/1997
Test Method:	Not reported
Deleted:	False
Updated:	True
Lat/long:	Not reported

Tank Id:	003
Tank Location:	UNDERGROUND
Tank Status:	Closed-Removed

W. H. CHRISTIAN & SONS INC (Continued) **U000416953**

Install Date:	Not reported
Capacity (gals):	550
Product Stored:	UNLEADED GASOLINE
Tank Type:	Steel/carbon steel
Tank Internal:	None
Tank External:	None
Pipe Location:	Underground
Pipe Type:	STEEL/IRON
Pipe Internal:	None
Pipe External:	None
Second Containment:	None
Leak Detection:	None
Overfill Prot:	None
Dispenser:	Suction
Date Tested:	Not reported
Next Test Date:	Not reported
Missing Data for Tank:	No Missing Data
Date Closed:	11/01/1997
Test Method:	Not reported
Deleted:	False
Updated:	True
Lat/long:	Not reported

Tank Id:	004
Tank Location:	UNDERGROUND
Tank Status:	Closed-Removed
Install Date:	Not reported
Capacity (gals):	550
Product Stored:	UNLEADED GASOLINE
Tank Type:	Steel/carbon steel
Tank Internal:	None
Tank External:	None
Pipe Location:	Underground
Pipe Type:	STEEL/IRON
Pipe Internal:	None
Pipe External:	None
Second Containment:	None
Leak Detection:	None
Overfill Prot:	None
Dispenser:	Suction
Date Tested:	Not reported
Next Test Date:	Not reported
Missing Data for Tank:	No Missing Data
Date Closed:	11/01/1997
Test Method:	Not reported
Deleted:	False
Updated:	True
Lat/long:	Not reported

Tank Id:	005
Tank Location:	UNDERGROUND
Tank Status:	Closed-Removed
Install Date:	Not reported
Capacity (gals):	550
Product Stored:	UNLEADED GASOLINE

W. H. CHRISTIAN & SONS INC (Continued) **U000416953**

Tank Type:	Steel/carbon steel
Tank Internal:	None
Tank External:	None
Pipe Location:	Underground
Pipe Type:	STEEL/IRON
Pipe Internal:	None
Pipe External:	None
Second Containment:	None
Leak Detection:	None
Overfill Prot:	None
Dispenser:	Suction
Date Tested:	Not reported
Next Test Date:	Not reported
Missing Data for Tank:	No Missing Data
Date Closed:	11/01/1997
Test Method:	Not reported
Deleted:	False
Updated:	True
Lat/long:	Not reported

Tank Id:	006
Tank Location:	UNDERGROUND
Tank Status:	Closed-Removed
Install Date:	Not reported
Capacity (gals):	550
Product Stored:	UNLEADED GASOLINE
Tank Type:	Steel/carbon steel
Tank Internal:	None
Tank External:	None
Pipe Location:	Underground
Pipe Type:	STEEL/IRON
Pipe Internal:	None
Pipe External:	None
Second Containment:	None
Leak Detection:	None
Overfill Prot:	None
Dispenser:	Suction
Date Tested:	Not reported
Next Test Date:	Not reported
Missing Data for Tank:	No Missing Data
Date Closed:	11/01/1997
Test Method:	Not reported
Deleted:	False
Updated:	True
Lat/long:	Not reported

Tank Id:	007
Tank Location:	UNDERGROUND
Tank Status:	Closed-Removed
Install Date:	Not reported
Capacity (gals):	550
Product Stored:	UNLEADED GASOLINE
Tank Type:	Steel/carbon steel
Tank Internal:	None
Tank External:	None

W. H. CHRISTIAN & SONS INC (Continued) **U000416953**

Pipe Location:	Underground
Pipe Type:	STEEL/IRON
Pipe Internal:	None
Pipe External:	None
Second Containment:	None
Leak Detection:	None
Overfill Prot:	None
Dispenser:	Suction
Date Tested:	Not reported
Next Test Date:	Not reported
Missing Data for Tank:	No Missing Data
Date Closed:	11/01/1997
Test Method:	Not reported
Deleted:	False
Updated:	True
Lat/long:	Not reported

N72 **WH CHRISTIAN & SONS** **NY LTANKS** **S102960155**
NW **31 FRANKLIN ST** **N/A**
1/8-1/4 **BROOKLYN, NY**
0.148 mi.
784 ft. **Site 4 of 4 in cluster N**

Relative:
Higher

Actual:
10 ft.

LTANKS:

Site ID:	81346
Spill Number/Closed Date:	9710386 / 3/3/2003
Spill Date:	12/10/1997
Spill Cause:	Tank Failure
Spill Source:	Commercial/Industrial
Spill Class:	Known release that creates potential for fire or hazard. DEC Response. Willing Responsible Party. Corrective action taken.
Cleanup Ceased:	Not reported
Cleanup Meets Standard:	False
SWIS:	2401
Investigator:	TOMASELLO
Referred To:	Not reported
Reported to Dept:	12/10/1997
CID:	322
Water Affected:	Not reported
Spill Notifier:	Other
Last Inspection:	Not reported
Recommended Penalty:	False
UST Involvement:	True
Remediation Phase:	0
Date Entered In Computer:	12/10/1997
Spill Record Last Update:	3/3/2003
Spiller Name:	BOB
Spiller Company:	WH CHRISTIAN & SONS
Spiller Address:	31 FRANKLIN ST
Spiller City,St,Zip:	BROOKLYN, NY
Spiller County:	001
Spiller Contact:	ROBERT KONZELMAN
Spiller Phone:	(718) 389-7000
Spiller Extention:	Not reported
DEC Region:	2
DER Facility ID:	75275
DEC Memo:	Not reported
Remarks:	during tank removal contaminated soil found

WH CHRISTIAN & SONS (Continued) **S102960155**

Material:

Site ID:	81346
Operable Unit ID:	1056759
Operable Unit:	01
Material ID:	328688
Material Code:	0009
Material Name:	Gasoline
Case No.:	Not reported
Material FA:	Petroleum
Quantity:	0
Units:	Gallons
Recovered:	No
Resource Affected:	Not reported
Oxygenate:	False

Tank Test:

O73 **I M & N PATTI** **NY MANIFEST** **S112211573**
SSE **8 BERRY STREET** **N/A**
1/8-1/4 **BROOKLYN, NY 11249**
0.156 mi.
826 ft. **Site 4 of 5 in cluster O**

Relative:
Higher

Actual:
14 ft.

NY MANIFEST:

EPA ID:	NYR000196454
Country:	USA
Mailing Name:	I M & N PATTI
Mailing Contact:	I M & N PATTI
Mailing Address:	8 BERRY ST
Mailing Address 2:	Not reported
Mailing City:	BROOKLYN
Mailing State:	NY
Mailing Zip:	11249
Mailing Zip4:	Not reported
Mailing Country:	USA
Mailing Phone:	718-961-4600

Document ID:	Not reported
Manifest Status:	Not reported
Trans1 State ID:	NJR000029967
Trans2 State ID:	Not reported
Generator Ship Date:	2012-08-30
Trans1 Recv Date:	2012-08-30
Trans2 Recv Date:	Not reported
TSD Site Recv Date:	2012-08-30
Part A Recv Date:	Not reported
Part B Recv Date:	Not reported
Generator EPA ID:	NYR000196454
Trans1 EPA ID:	Not reported
Trans2 EPA ID:	Not reported
TSDF ID:	NJD991291105
Waste Code:	Not reported
Quantity:	42480.0
Units:	P - Pounds
Number of Containers:	1.0

I M & N PATTI (Continued) **S112211573**

Container Type:	DT - Dump trucks
Handling Method:	T Chemical, physical, or biological treatment.
Specific Gravity:	1.0
Year:	2012
Manifest Tracking Num:	010558466JJK
Import Ind:	N
Export Ind:	N
Discr Quantity Ind:	Y
Discr Type Ind:	N
Discr Residue Ind:	N
Discr Partial Reject Ind:	N
Discr Full Reject Ind:	N
Manifest Ref Num:	Not reported
Alt Fac RCRA Id:	Not reported
Alt Fac Sign Date:	Not reported
Mgmt Method Type Code:	H111

Document ID:	Not reported
Manifest Status:	Not reported
Trans1 State ID:	NJR000029967
Trans2 State ID:	Not reported
Generator Ship Date:	2012-08-30
Trans1 Recv Date:	2012-08-30
Trans2 Recv Date:	Not reported
TSD Site Recv Date:	2012-08-30
Part A Recv Date:	Not reported
Part B Recv Date:	Not reported
Generator EPA ID:	NYR000196454
Trans1 EPA ID:	Not reported
Trans2 EPA ID:	Not reported
TSDF ID:	NJD991291105
Waste Code:	Not reported
Quantity:	51300.0
Units:	P - Pounds
Number of Containers:	1.0
Container Type:	DT - Dump trucks
Handling Method:	T Chemical, physical, or biological treatment.
Specific Gravity:	1.0
Year:	2012
Manifest Tracking Num:	010558467JJK
Import Ind:	N
Export Ind:	N
Discr Quantity Ind:	Y
Discr Type Ind:	N
Discr Residue Ind:	N
Discr Partial Reject Ind:	N
Discr Full Reject Ind:	N
Manifest Ref Num:	Not reported
Alt Fac RCRA Id:	Not reported
Alt Fac Sign Date:	Not reported
Mgmt Method Type Code:	H111

Document ID:	Not reported
Manifest Status:	Not reported
Trans1 State ID:	NJR000029967

I M & N PATTI (Continued) **S112211573**

Trans2 State ID:	Not reported
Generator Ship Date:	2012-08-30
Trans1 Recv Date:	2012-08-30
Trans2 Recv Date:	Not reported
TSD Site Recv Date:	2012-08-30
Part A Recv Date:	Not reported
Part B Recv Date:	Not reported
Generator EPA ID:	NYR000196454
Trans1 EPA ID:	Not reported
Trans2 EPA ID:	Not reported
TSDF ID:	NJD991291105
Waste Code:	Not reported
Quantity:	47680.0
Units:	P - Pounds
Number of Containers:	1.0
Container Type:	DT - Dump trucks
Handling Method:	T Chemical, physical, or biological treatment.
Specific Gravity:	1.0
Year:	2012
Manifest Tracking Num:	010558469JJK
Import Ind:	N
Export Ind:	N
Discr Quantity Ind:	Y
Discr Type Ind:	N
Discr Residue Ind:	N
Discr Partial Reject Ind:	N
Discr Full Reject Ind:	N
Manifest Ref Num:	Not reported
Alt Fac RCRA Id:	Not reported
Alt Fac Sign Date:	Not reported
Mgmt Method Type Code:	H111

Document ID:	Not reported
Manifest Status:	Not reported
Trans1 State ID:	NJR000029967
Trans2 State ID:	Not reported
Generator Ship Date:	2012-09-06
Trans1 Recv Date:	2012-09-06
Trans2 Recv Date:	Not reported
TSD Site Recv Date:	2012-09-06
Part A Recv Date:	Not reported
Part B Recv Date:	Not reported
Generator EPA ID:	NYR000196454
Trans1 EPA ID:	Not reported
Trans2 EPA ID:	Not reported
TSDF ID:	NJD991291105
Waste Code:	Not reported
Quantity:	36500.0
Units:	P - Pounds
Number of Containers:	1.0
Container Type:	DT - Dump trucks
Handling Method:	T Chemical, physical, or biological treatment.
Specific Gravity:	1.0
Year:	2012
Manifest Tracking Num:	010559504JJK
Import Ind:	N

I M & N PATTI (Continued) **S112211573**

Export Ind:	N
Discr Quantity Ind:	Y
Discr Type Ind:	N
Discr Residue Ind:	N
Discr Partial Reject Ind:	N
Discr Full Reject Ind:	N
Manifest Ref Num:	Not reported
Alt Fac RCRA Id:	Not reported
Alt Fac Sign Date:	Not reported
Mgmt Method Type Code:	H111

Document ID:	Not reported
Manifest Status:	Not reported
Trans1 State ID:	NJR000029967
Trans2 State ID:	Not reported
Generator Ship Date:	2012-09-06
Trans1 Recv Date:	2012-09-06
Trans2 Recv Date:	Not reported
TSD Site Recv Date:	2012-09-06
Part A Recv Date:	Not reported
Part B Recv Date:	Not reported
Generator EPA ID:	NYR000196454
Trans1 EPA ID:	Not reported
Trans2 EPA ID:	Not reported
TSDF ID:	NJD991291105
Waste Code:	Not reported
Quantity:	42160.0
Units:	P - Pounds
Number of Containers:	1.0
Container Type:	DT - Dump trucks
Handling Method:	T Chemical, physical, or biological treatment.
Specific Gravity:	1.0
Year:	2012
Manifest Tracking Num:	010559505JJK
Import Ind:	N
Export Ind:	N
Discr Quantity Ind:	Y
Discr Type Ind:	N
Discr Residue Ind:	N
Discr Partial Reject Ind:	N
Discr Full Reject Ind:	N
Manifest Ref Num:	Not reported
Alt Fac RCRA Id:	Not reported
Alt Fac Sign Date:	Not reported
Mgmt Method Type Code:	H111

Document ID:	Not reported
Manifest Status:	Not reported
Trans1 State ID:	NJR000029967
Trans2 State ID:	Not reported
Generator Ship Date:	2012-09-06
Trans1 Recv Date:	2012-09-06
Trans2 Recv Date:	Not reported
TSD Site Recv Date:	2012-09-06
Part A Recv Date:	Not reported

I M & N PATTI (Continued) **S112211573**

Part B Recv Date:	Not reported
Generator EPA ID:	NYR000196454
Trans1 EPA ID:	Not reported
Trans2 EPA ID:	Not reported
TSDF ID:	NJD991291105
Waste Code:	Not reported
Quantity:	45600.0
Units:	P - Pounds
Number of Containers:	1.0
Container Type:	DT - Dump trucks
Handling Method:	T Chemical, physical, or biological treatment.
Specific Gravity:	1.0
Year:	2012
Manifest Tracking Num:	010559506JJK
Import Ind:	N
Export Ind:	N
Discr Quantity Ind:	Y
Discr Type Ind:	N
Discr Residue Ind:	N
Discr Partial Reject Ind:	N
Discr Full Reject Ind:	N
Manifest Ref Num:	Not reported
Alt Fac RCRA Id:	Not reported
Alt Fac Sign Date:	Not reported
Mgmt Method Type Code:	H111

Document ID:	Not reported
Manifest Status:	Not reported
Trans1 State ID:	NJR000029967
Trans2 State ID:	Not reported
Generator Ship Date:	2012-09-12
Trans1 Recv Date:	2012-09-12
Trans2 Recv Date:	Not reported
TSD Site Recv Date:	2012-09-12
Part A Recv Date:	Not reported
Part B Recv Date:	Not reported
Generator EPA ID:	NYR000196454
Trans1 EPA ID:	Not reported
Trans2 EPA ID:	Not reported
TSDF ID:	NJD991291105
Waste Code:	Not reported
Quantity:	36720.0
Units:	P - Pounds
Number of Containers:	1.0
Container Type:	DT - Dump trucks
Handling Method:	T Chemical, physical, or biological treatment.
Specific Gravity:	1.0
Year:	2012
Manifest Tracking Num:	010559536JJK
Import Ind:	N
Export Ind:	N
Discr Quantity Ind:	Y
Discr Type Ind:	N
Discr Residue Ind:	N
Discr Partial Reject Ind:	N
Discr Full Reject Ind:	N

I M & N PATTI (Continued) **S112211573**

Manifest Ref Num:	Not reported
Alt Fac RCRA Id:	Not reported
Alt Fac Sign Date:	Not reported
Mgmt Method Type Code:	H111

Document ID:	Not reported
Manifest Status:	Not reported
Trans1 State ID:	NJR000029967
Trans2 State ID:	Not reported
Generator Ship Date:	2012-09-12
Trans1 Recv Date:	2012-09-12
Trans2 Recv Date:	Not reported
TSD Site Recv Date:	2012-09-12
Part A Recv Date:	Not reported
Part B Recv Date:	Not reported
Generator EPA ID:	NYR000196454
Trans1 EPA ID:	Not reported
Trans2 EPA ID:	Not reported
TSDF ID:	NJD991291105
Waste Code:	Not reported
Quantity:	32580.0
Units:	P - Pounds
Number of Containers:	1.0
Container Type:	DT - Dump trucks
Handling Method:	T Chemical, physical, or biological treatment.
Specific Gravity:	1.0
Year:	2012
Manifest Tracking Num:	010559537JJK
Import Ind:	N
Export Ind:	N
Discr Quantity Ind:	Y
Discr Type Ind:	N
Discr Residue Ind:	N
Discr Partial Reject Ind:	N
Discr Full Reject Ind:	N
Manifest Ref Num:	Not reported
Alt Fac RCRA Id:	Not reported
Alt Fac Sign Date:	Not reported
Mgmt Method Type Code:	H111

Document ID:	Not reported
Manifest Status:	Not reported
Trans1 State ID:	NJR000029967
Trans2 State ID:	Not reported
Generator Ship Date:	2012-09-12
Trans1 Recv Date:	2012-09-12
Trans2 Recv Date:	Not reported
TSD Site Recv Date:	2012-09-12
Part A Recv Date:	Not reported
Part B Recv Date:	Not reported
Generator EPA ID:	NYR000196454
Trans1 EPA ID:	Not reported
Trans2 EPA ID:	Not reported
TSDF ID:	NJD991291105
Waste Code:	Not reported

I M & N PATTI (Continued) **S112211573**

Quantity:	39040.0
Units:	P - Pounds
Number of Containers:	1.0
Container Type:	DT - Dump trucks
Handling Method:	T Chemical, physical, or biological treatment.
Specific Gravity:	1.0
Year:	2012
Manifest Tracking Num:	010559549JJK
Import Ind:	N
Export Ind:	N
Discr Quantity Ind:	Y
Discr Type Ind:	N
Discr Residue Ind:	N
Discr Partial Reject Ind:	N
Discr Full Reject Ind:	N
Manifest Ref Num:	Not reported
Alt Fac RCRA Id:	Not reported
Alt Fac Sign Date:	Not reported
Mgmt Method Type Code:	H111

Document ID:	Not reported
Manifest Status:	Not reported
Trans1 State ID:	NJR000029967
Trans2 State ID:	Not reported
Generator Ship Date:	2012-08-30
Trans1 Recv Date:	2012-08-30
Trans2 Recv Date:	Not reported
TSD Site Recv Date:	2012-08-30
Part A Recv Date:	Not reported
Part B Recv Date:	Not reported
Generator EPA ID:	NYR000196454
Trans1 EPA ID:	Not reported
Trans2 EPA ID:	Not reported
TSDF ID:	NJD991291105
Waste Code:	Not reported
Quantity:	42480.0
Units:	P - Pounds
Number of Containers:	1.0
Container Type:	DT - Dump trucks
Handling Method:	T Chemical, physical, or biological treatment.
Specific Gravity:	1.0
Year:	2012
Manifest Tracking Num:	010558466JJK
Import Ind:	N
Export Ind:	N
Discr Quantity Ind:	Y
Discr Type Ind:	N
Discr Residue Ind:	N
Discr Partial Reject Ind:	N
Discr Full Reject Ind:	N
Manifest Ref Num:	Not reported
Alt Fac RCRA Id:	Not reported
Alt Fac Sign Date:	Not reported
Mgmt Method Type Code:	H111

I M & N PATTI (Continued) **S112211573**

Document ID:	Not reported
Manifest Status:	Not reported
Trans1 State ID:	NJR000029967
Trans2 State ID:	Not reported
Generator Ship Date:	2012-08-30
Trans1 Recv Date:	2012-08-30
Trans2 Recv Date:	Not reported
TSD Site Recv Date:	2012-08-30
Part A Recv Date:	Not reported
Part B Recv Date:	Not reported
Generator EPA ID:	NYR000196454
Trans1 EPA ID:	Not reported
Trans2 EPA ID:	Not reported
TSDF ID:	NJD991291105
Waste Code:	Not reported
Quantity:	51300.0
Units:	P - Pounds
Number of Containers:	1.0
Container Type:	DT - Dump trucks
Handling Method:	T Chemical, physical, or biological treatment.
Specific Gravity:	1.0
Year:	2012
Manifest Tracking Num:	010558467JJK
Import Ind:	N
Export Ind:	N
Discr Quantity Ind:	Y
Discr Type Ind:	N
Discr Residue Ind:	N
Discr Partial Reject Ind:	N
Discr Full Reject Ind:	N
Manifest Ref Num:	Not reported
Alt Fac RCRA Id:	Not reported
Alt Fac Sign Date:	Not reported
Mgmt Method Type Code:	H111

Document ID:	Not reported
Manifest Status:	Not reported
Trans1 State ID:	NJR000029967
Trans2 State ID:	Not reported
Generator Ship Date:	2012-08-30
Trans1 Recv Date:	2012-08-30
Trans2 Recv Date:	Not reported
TSD Site Recv Date:	2012-08-30
Part A Recv Date:	Not reported
Part B Recv Date:	Not reported
Generator EPA ID:	NYR000196454
Trans1 EPA ID:	Not reported
Trans2 EPA ID:	Not reported
TSDF ID:	NJD991291105
Waste Code:	Not reported
Quantity:	47680.0
Units:	P - Pounds
Number of Containers:	1.0
Container Type:	DT - Dump trucks
Handling Method:	T Chemical, physical, or biological treatment.
Specific Gravity:	1.0

I M & N PATTI (Continued) **S112211573**

Year:	2012
Manifest Tracking Num:	010558469JJK
Import Ind:	N
Export Ind:	N
Discr Quantity Ind:	Y
Discr Type Ind:	N
Discr Residue Ind:	N
Discr Partial Reject Ind:	N
Discr Full Reject Ind:	N
Manifest Ref Num:	Not reported
Alt Fac RCRA Id:	Not reported
Alt Fac Sign Date:	Not reported
Mgmt Method Type Code:	H111

Document ID:	Not reported
Manifest Status:	Not reported
Trans1 State ID:	NJR000029967
Trans2 State ID:	Not reported
Generator Ship Date:	2012-09-06
Trans1 Recv Date:	2012-09-06
Trans2 Recv Date:	Not reported
TSD Site Recv Date:	2012-09-06
Part A Recv Date:	Not reported
Part B Recv Date:	Not reported
Generator EPA ID:	NYR000196454
Trans1 EPA ID:	Not reported
Trans2 EPA ID:	Not reported
TSDF ID:	NJD991291105
Waste Code:	Not reported
Quantity:	36500.0
Units:	P - Pounds
Number of Containers:	1.0
Container Type:	DT - Dump trucks
Handling Method:	T Chemical, physical, or biological treatment.
Specific Gravity:	1.0
Year:	2012
Manifest Tracking Num:	010559504JJK
Import Ind:	N
Export Ind:	N
Discr Quantity Ind:	Y
Discr Type Ind:	N
Discr Residue Ind:	N
Discr Partial Reject Ind:	N
Discr Full Reject Ind:	N
Manifest Ref Num:	Not reported
Alt Fac RCRA Id:	Not reported
Alt Fac Sign Date:	Not reported
Mgmt Method Type Code:	H111

Document ID:	Not reported
Manifest Status:	Not reported
Trans1 State ID:	NJR000029967
Trans2 State ID:	Not reported
Generator Ship Date:	2012-09-06
Trans1 Recv Date:	2012-09-06

I M & N PATTI (Continued) **S112211573**

Trans2 Recv Date:	Not reported
TSD Site Recv Date:	2012-09-06
Part A Recv Date:	Not reported
Part B Recv Date:	Not reported
Generator EPA ID:	NYR000196454
Trans1 EPA ID:	Not reported
Trans2 EPA ID:	Not reported
TSDF ID:	NJD991291105
Waste Code:	Not reported
Quantity:	42160.0
Units:	P - Pounds
Number of Containers:	1.0
Container Type:	DT - Dump trucks
Handling Method:	T Chemical, physical, or biological treatment.
Specific Gravity:	1.0
Year:	2012
Manifest Tracking Num:	010559505JJK
Import Ind:	N
Export Ind:	N
Discr Quantity Ind:	Y
Discr Type Ind:	N
Discr Residue Ind:	N
Discr Partial Reject Ind:	N
Discr Full Reject Ind:	N
Manifest Ref Num:	Not reported
Alt Fac RCRA Id:	Not reported
Alt Fac Sign Date:	Not reported
Mgmt Method Type Code:	H111

Document ID:	Not reported
Manifest Status:	Not reported
Trans1 State ID:	NJR000029967
Trans2 State ID:	Not reported
Generator Ship Date:	2012-09-06
Trans1 Recv Date:	2012-09-06
Trans2 Recv Date:	Not reported
TSD Site Recv Date:	2012-09-06
Part A Recv Date:	Not reported
Part B Recv Date:	Not reported
Generator EPA ID:	NYR000196454
Trans1 EPA ID:	Not reported
Trans2 EPA ID:	Not reported
TSDF ID:	NJD991291105
Waste Code:	Not reported
Quantity:	45600.0
Units:	P - Pounds
Number of Containers:	1.0
Container Type:	DT - Dump trucks
Handling Method:	T Chemical, physical, or biological treatment.
Specific Gravity:	1.0
Year:	2012
Manifest Tracking Num:	010559506JJK
Import Ind:	N
Export Ind:	N
Discr Quantity Ind:	Y
Discr Type Ind:	N

I M & N PATTI (Continued) **S112211573**

Discr Residue Ind:	N
Discr Partial Reject Ind:	N
Discr Full Reject Ind:	N
Manifest Ref Num:	Not reported
Alt Fac RCRA Id:	Not reported
Alt Fac Sign Date:	Not reported
Mgmt Method Type Code:	H111

Document ID:	Not reported
Manifest Status:	Not reported
Trans1 State ID:	NJR000029967
Trans2 State ID:	Not reported
Generator Ship Date:	2012-09-12
Trans1 Recv Date:	2012-09-12
Trans2 Recv Date:	Not reported
TSD Site Recv Date:	2012-09-12
Part A Recv Date:	Not reported
Part B Recv Date:	Not reported
Generator EPA ID:	NYR000196454
Trans1 EPA ID:	Not reported
Trans2 EPA ID:	Not reported
TSDF ID:	NJD991291105
Waste Code:	Not reported
Quantity:	36720.0
Units:	P - Pounds
Number of Containers:	1.0
Container Type:	DT - Dump trucks
Handling Method:	T Chemical, physical, or biological treatment.
Specific Gravity:	1.0
Year:	2012
Manifest Tracking Num:	010559536JJK
Import Ind:	N
Export Ind:	N
Discr Quantity Ind:	Y
Discr Type Ind:	N
Discr Residue Ind:	N
Discr Partial Reject Ind:	N
Discr Full Reject Ind:	N
Manifest Ref Num:	Not reported
Alt Fac RCRA Id:	Not reported
Alt Fac Sign Date:	Not reported
Mgmt Method Type Code:	H111

Document ID:	Not reported
Manifest Status:	Not reported
Trans1 State ID:	NJR000029967
Trans2 State ID:	Not reported
Generator Ship Date:	2012-09-12
Trans1 Recv Date:	2012-09-12
Trans2 Recv Date:	Not reported
TSD Site Recv Date:	2012-09-12
Part A Recv Date:	Not reported
Part B Recv Date:	Not reported
Generator EPA ID:	NYR000196454
Trans1 EPA ID:	Not reported

I M & N PATTI (Continued) **S112211573**

Trans2 EPA ID:	Not reported
TSDF ID:	NJD991291105
Waste Code:	Not reported
Quantity:	32580.0
Units:	P - Pounds
Number of Containers:	1.0
Container Type:	DT - Dump trucks
Handling Method:	T Chemical, physical, or biological treatment.
Specific Gravity:	1.0
Year:	2012
Manifest Tracking Num:	010559537JJK
Import Ind:	N
Export Ind:	N
Discr Quantity Ind:	Y
Discr Type Ind:	N
Discr Residue Ind:	N
Discr Partial Reject Ind:	N
Discr Full Reject Ind:	N
Manifest Ref Num:	Not reported
Alt Fac RCRA Id:	Not reported
Alt Fac Sign Date:	Not reported
Mgmt Method Type Code:	H111

Document ID:	Not reported
Manifest Status:	Not reported
Trans1 State ID:	NJR000029967
Trans2 State ID:	Not reported
Generator Ship Date:	2012-09-12
Trans1 Recv Date:	2012-09-12
Trans2 Recv Date:	Not reported
TSD Site Recv Date:	2012-09-12
Part A Recv Date:	Not reported
Part B Recv Date:	Not reported
Generator EPA ID:	NYR000196454
Trans1 EPA ID:	Not reported
Trans2 EPA ID:	Not reported
TSDF ID:	NJD991291105
Waste Code:	Not reported
Quantity:	39040.0
Units:	P - Pounds
Number of Containers:	1.0
Container Type:	DT - Dump trucks
Handling Method:	T Chemical, physical, or biological treatment.
Specific Gravity:	1.0
Year:	2012
Manifest Tracking Num:	010559549JJK
Import Ind:	N
Export Ind:	N
Discr Quantity Ind:	Y
Discr Type Ind:	N
Discr Residue Ind:	N
Discr Partial Reject Ind:	N
Discr Full Reject Ind:	N
Manifest Ref Num:	Not reported
Alt Fac RCRA Id:	Not reported
Alt Fac Sign Date:	Not reported

I M & N PATTI (Continued) **S112211573**

Mgmt Method Type Code: H111

O74 **I M & N PATTI** **RCRA NonGen / NLR** **1014958393**
SSE **8 BERRY ST** **NYR000196454**
1/8-1/4 **BROOKLYN, NY 11249**
0.156 mi.
826 ft. **Site 5 of 5 in cluster O**

Relative:
Higher

Actual:
14 ft.

RCRA NonGen / NLR:

Date form received by agency:	11/20/2012
Facility name:	I M & N PATTI
Facility address:	8 BERRY ST BROOKLYN, NY 11249
EPA ID:	NYR000196454
Mailing address:	BERRY ST BROOKLYN, NY 11249
Contact:	ANTHONY J RUSSO
Contact address:	FRESH MEADOW LN FRESH MEADOW, NY 11249
Contact country:	US
Contact telephone:	(718) 961-4600
Contact email:	ANTHONYR@ANTHONYRUSSOINC.COM
EPA Region:	02
Classification:	Non-Generator
Description:	Handler: Non-Generators do not presently generate hazardous waste

Owner/Operator Summary:

Owner/operator name:	IM & PATTI
Owner/operator address:	BERRY ST BROOKLYN, NY 11249
Owner/operator country:	US
Owner/operator telephone:	(718) 963-3700
Legal status:	Private
Owner/Operator Type:	Owner
Owner/Op start date:	02/01/1974
Owner/Op end date:	Not reported

Owner/operator name:	IM & PATTI
Owner/operator address:	BERRY ST BROOKLYN, NY 11249
Owner/operator country:	US
Owner/operator telephone:	(718) 963-3700
Legal status:	Private
Owner/Operator Type:	Operator
Owner/Op start date:	02/01/1974
Owner/Op end date:	Not reported

Handler Activities Summary:

U.S. importer of hazardous waste:	No
Mixed waste (haz. and radioactive):	No
Recycler of hazardous waste:	No
Transporter of hazardous waste:	No
Treater, storer or disposer of HW:	No
Underground injection activity:	No
On-site burner exemption:	No
Furnace exemption:	No
Used oil fuel burner:	No

I M & N PATTI (Continued) **1014958393**

Used oil processor: No
User oil refiner: No
Used oil fuel marketer to burner: No
Used oil Specification marketer: No
Used oil transfer facility: No
Used oil transporter: No

Historical Generators:
Date form received by agency: 08/23/2012
Facility name: I M & N PATTI
Classification: Large Quantity Generator

Hazardous Waste Summary:
Waste code: D008
Waste name: LEAD

Waste code: D008
Waste name: LEAD

Violation Status: No violations found

P75 NNE 1/8-1/4 0.158 mi. 832 ft. **PUBLIC SCHOOL 31 (OLD)-BROOKLYN** **NY AST** **A100178457**
75 MESEROLE AVE **N/A**
BROOKLYN, NY 11222

Site 1 of 2 in cluster P

Relative: Higher

Actual: 13 ft.

AST:
Region: STATE
DEC Region: 2
Site Status: Active
Facility Id: 2-606277
Program Type: PBS
UTM X: 588330.65612000006
UTM Y: 4508899.6650599996
Expiration Date: 2016-07-11
Site Type: School

Affiliation Records:
Site Id: 28141
Affiliation Type: Emergency Contact
Company Name: NYC DEPARMENT OF EDUCATION
Contact Type: Not reported
Contact Name: SCHOOL SAFETY
Address1: Not reported
Address2: Not reported
City: Not reported
State: NN
Zip Code: Not reported
Country Code: 999
Phone: (718) 935-3300
EMail: Not reported
Fax Number: Not reported
Modified By: NRLOMBAR
Date Last Modified: 6/24/2011

Site Id: 28141
Affiliation Type: On-Site Operator

PUBLIC SCHOOL 31 (OLD)-BROOKLYN (Continued) **A100178457**

Company Name:	P.S. 31 OLD (K708)
Contact Type:	Not reported
Contact Name:	PLANT OPERATION
Address1:	Not reported
Address2:	Not reported
City:	Not reported
State:	NN
Zip Code:	Not reported
Country Code:	001
Phone:	(718) 349-5400
EMail:	Not reported
Fax Number:	Not reported
Modified By:	TRANSLAT
Date Last Modified:	3/4/2004

Site Id:	28141
Affiliation Type:	Mail Contact
Company Name:	NYC DEPARTMENT OF EDUCATION
Contact Type:	Not reported
Contact Name:	MUNENDRA SHARMA
Address1:	FIELD OPERATIONS-FUEL DIVISION
Address2:	44-36 VERNON BLVD.
City:	LONG ISLAND CITY
State:	NY
Zip Code:	11101
Country Code:	001
Phone:	(718) 349-5738
EMail:	JMERLO@SCHOOLS.NYC.GOV
Fax Number:	Not reported
Modified By:	MSBAPTIS
Date Last Modified:	2/10/2012

Site Id:	28141
Affiliation Type:	Facility Owner
Company Name:	NYC DEPARTMENT OF EDUCATION
Contact Type:	MANAGER, FUEL DIVISION
Contact Name:	MUNENDRA SHARMA
Address1:	44-36 VERNON BLVD.
Address2:	Not reported
City:	LONG ISLAND CITY
State:	NY
Zip Code:	11101
Country Code:	001
Phone:	(718) 349-5738
EMail:	MSHARMA@SCHOOLS.NYC.COM
Fax Number:	Not reported
Modified By:	MSBAPTIS
Date Last Modified:	2/10/2012

Tank Info:

Tank Number:	001
Tank Id:	61206
Material Code:	0001
Common Name of Substance:	#2 Fuel Oil (On-Site Consumption)

PUBLIC SCHOOL 31 (OLD)-BROOKLYN (Continued) **A100178457**

Equipment Records:

A00 - Tank Internal Protection - None
D01 - Pipe Type - Steel/Carbon Steel/Iron
G02 - Tank Secondary Containment - Vault (w/access)
J02 - Dispenser - Suction Dispenser
C01 - Pipe Location - Aboveground
E00 - Piping Secondary Containment - None
F01 - Pipe External Protection - Painted/Asphalt Coating
H00 - Tank Leak Detection - None
L00 - Piping Leak Detection - None
K00 - Spill Prevention - None
I02 - Overfill - High Level Alarm
B01 - Tank External Protection - Painted/Asphalt Coating
I04 - Overfill - Product Level Gauge (A/G)

Tank Location:	3
Tank Type:	Steel/Carbon Steel/Iron
Tank Status:	In Service
Pipe Model:	Not reported
Install Date:	01/01/2000
Capacity Gallons:	6000
Tightness Test Method:	NN
Date Test:	Not reported
Next Test Date:	Not reported
Date Tank Closed:	Not reported
Register:	True
Modified By:	KAKYER
Last Modified:	08/02/2006
Material Name:	#2 Fuel Oil (On-Site Consumption)

P76 **NYC BD OF ED - PUBLIC SCHOOL 31K** **RCRA NonGen / NLR** **1004762108**
NNE **75 MESEROLE AVE** **NY MANIFEST** **NYR000093617**
1/8-1/4 **BROOKLYN, NY 11222**
0.158 mi.
832 ft. **Site 2 of 2 in cluster P**

Relative:
Higher

Actual:
13 ft.

RCRA NonGen / NLR:

Date form received by agency:	01/01/2007
Facility name:	NYC BD OF ED - PUBLIC SCHOOL 31K
Facility address:	75 MESEROLE AVE BROOKLYN, NY 11222
EPA ID:	NYR000093617
Mailing address:	MESEROLE AVE BROOKLYN, NY 11222
Contact:	ROBERT CANN
Contact address:	MESEROLE AVE BROOKLYN, NY 11222
Contact country:	US
Contact telephone:	(718) 383-1154
Contact email:	Not reported
EPA Region:	02
Classification:	Non-Generator
Description:	Handler: Non-Generators do not presently generate hazardous waste

Owner/Operator Summary:

Owner/operator name:	NEW YORK CITY BOARD OF EDUCATION
Owner/operator address:	28-11 QUEENS PLZ N LONG ISLAND CITY, NY 11101

NYC BD OF ED - PUBLIC SCHOOL 31K (Continued) **1004762108**

Owner/operator country: US
Owner/operator telephone: (718) 391-6902
Legal status: Municipal
Owner/Operator Type: Operator
Owner/Op start date: 01/01/2001
Owner/Op end date: Not reported

Owner/operator name: NEW YORK CITY BOARD OF EDUCATION
Owner/operator address: 28-11 QUEENS PLZ N
LONG ISLAND CITY, NY 11101
Owner/operator country: US
Owner/operator telephone: (718) 391-6902
Legal status: Municipal
Owner/Operator Type: Owner
Owner/Op start date: 01/01/2001
Owner/Op end date: Not reported

Handler Activities Summary:
U.S. importer of hazardous waste: No
Mixed waste (haz. and radioactive): No
Recycler of hazardous waste: No
Transporter of hazardous waste: No
Treater, storer or disposer of HW: No
Underground injection activity: No
On-site burner exemption: No
Furnace exemption: No
Used oil fuel burner: No
Used oil processor: No
User oil refiner: No
Used oil fuel marketer to burner: No
Used oil Specification marketer: No
Used oil transfer facility: No
Used oil transporter: No

Historical Generators:
Date form received by agency: 01/01/2006
Facility name: NYC BD OF ED - PUBLIC SCHOOL 31K
Classification: Not a generator, verified

Date form received by agency: 01/31/2001
Facility name: NYC BD OF ED - PUBLIC SCHOOL 31K
Classification: Small Quantity Generator

Violation Status: No violations found

NY MANIFEST:
EPA ID: NYR000093617
Country: USA
Mailing Name: NYC BOARD OF EDUCATION
Mailing Contact: NYC BOARD OF EDUCATION
Mailing Address: 75 MESSEROLE AVE
Mailing Address 2: Not reported
Mailing City: BROOKLYN
Mailing State: NY
Mailing Zip: 11201
Mailing Zip4: Not reported
Mailing Country: USA

NYC BD OF ED - PUBLIC SCHOOL 31K (Continued) **1004762108**

Mailing Phone: 718-617-0771

Document ID: NYB9515016
Manifest Status: Not reported
Trans1 State ID: NY0000291823
Trans2 State ID: PAD146714878
Generator Ship Date: 05/09/2001
Trans1 Recv Date: 05/09/2001
Trans2 Recv Date: 05/10/2001
TSD Site Recv Date: 05/11/2001
Part A Recv Date: Not reported
Part B Recv Date: Not reported
Generator EPA ID: NYR000093617
Trans1 EPA ID: NYD049836679
Trans2 EPA ID: Not reported
TSDF ID: 1A375
Waste Code: D008 - LEAD 5.0 MG/L TCLP
Quantity: 00500
Units: P - Pounds
Number of Containers: 001
Container Type: DM - Metal drums, barrels
Handling Method: T Chemical, physical, or biological treatment.
Specific Gravity: 01.00
Year: 2001

Document ID: Not reported
Manifest Status: Not reported
Trans1 State ID: NJ0000027193
Trans2 State ID: Not reported
Generator Ship Date: 2008-03-05
Trans1 Recv Date: 2008-03-05
Trans2 Recv Date: Not reported
TSD Site Recv Date: 2008-03-06
Part A Recv Date: Not reported
Part B Recv Date: Not reported
Generator EPA ID: NYR000093617
Trans1 EPA ID: Not reported
Trans2 EPA ID: Not reported
TSDF ID: NJD002200046
Waste Code: Not reported
Quantity: 86.0
Units: P - Pounds
Number of Containers: 1.0
Container Type: DM - Metal drums, barrels
Handling Method: T Chemical, physical, or biological treatment.
Specific Gravity: 1.0
Year: 2008
Manifest Tracking Num: 003531325JJK
Import Ind: N
Export Ind: N
Discr Quantity Ind: N
Discr Type Ind: N
Discr Residue Ind: N
Discr Partial Reject Ind: N
Discr Full Reject Ind: N

NYC BD OF ED - PUBLIC SCHOOL 31K (Continued) **1004762108**

Manifest Ref Num:	Not reported
Alt Fac RCRA Id:	Not reported
Alt Fac Sign Date:	Not reported
Mgmt Method Type Code:	H141

Document ID:	Not reported
Manifest Status:	Not reported
Trans1 State ID:	NJ0000027193
Trans2 State ID:	Not reported
Generator Ship Date:	2008-03-05
Trans1 Recv Date:	2008-03-05
Trans2 Recv Date:	Not reported
TSD Site Recv Date:	2008-03-06
Part A Recv Date:	Not reported
Part B Recv Date:	Not reported
Generator EPA ID:	NYR000093617
Trans1 EPA ID:	Not reported
Trans2 EPA ID:	Not reported
TSDF ID:	NJD002200046
Waste Code:	Not reported
Quantity:	86.0
Units:	P - Pounds
Number of Containers:	1.0
Container Type:	DM - Metal drums, barrels
Handling Method:	T Chemical, physical, or biological treatment.
Specific Gravity:	1.0
Year:	2008
Manifest Tracking Num:	003531325JJK
Import Ind:	N
Export Ind:	N
Discr Quantity Ind:	N
Discr Type Ind:	N
Discr Residue Ind:	N
Discr Partial Reject Ind:	N
Discr Full Reject Ind:	N
Manifest Ref Num:	Not reported
Alt Fac RCRA Id:	Not reported
Alt Fac Sign Date:	Not reported
Mgmt Method Type Code:	H141

Document ID:	Not reported
Manifest Status:	Not reported
Trans1 State ID:	NJ0000027193
Trans2 State ID:	Not reported
Generator Ship Date:	2008-08-01
Trans1 Recv Date:	2008-08-01
Trans2 Recv Date:	Not reported
TSD Site Recv Date:	2008-08-01
Part A Recv Date:	Not reported
Part B Recv Date:	Not reported
Generator EPA ID:	NYR000093617
Trans1 EPA ID:	Not reported
Trans2 EPA ID:	Not reported
TSDF ID:	NJD002200046
Waste Code:	Not reported

NYC BD OF ED - PUBLIC SCHOOL 31K (Continued) **1004762108**

Quantity:	40.0
Units:	P - Pounds
Number of Containers:	1.0
Container Type:	DM - Metal drums, barrels
Handling Method:	T Chemical, physical, or biological treatment.
Specific Gravity:	1.0
Year:	2008
Manifest Tracking Num:	003535680JJK
Import Ind:	N
Export Ind:	N
Discr Quantity Ind:	N
Discr Type Ind:	N
Discr Residue Ind:	N
Discr Partial Reject Ind:	N
Discr Full Reject Ind:	N
Manifest Ref Num:	Not reported
Alt Fac RCRA Id:	Not reported
Alt Fac Sign Date:	Not reported
Mgmt Method Type Code:	H141

Document ID:	Not reported
Manifest Status:	Not reported
Trans1 State ID:	NJ0000027193
Trans2 State ID:	Not reported
Generator Ship Date:	2008-03-05
Trans1 Recv Date:	2008-03-05
Trans2 Recv Date:	Not reported
TSD Site Recv Date:	2008-03-06
Part A Recv Date:	Not reported
Part B Recv Date:	Not reported
Generator EPA ID:	NYR000093617
Trans1 EPA ID:	Not reported
Trans2 EPA ID:	Not reported
TSDF ID:	NJD002200046
Waste Code:	Not reported
Quantity:	86.0
Units:	P - Pounds
Number of Containers:	1.0
Container Type:	DM - Metal drums, barrels
Handling Method:	T Chemical, physical, or biological treatment.
Specific Gravity:	1.0
Year:	2008
Manifest Tracking Num:	003531325JJK
Import Ind:	N
Export Ind:	N
Discr Quantity Ind:	N
Discr Type Ind:	N
Discr Residue Ind:	N
Discr Partial Reject Ind:	N
Discr Full Reject Ind:	N
Manifest Ref Num:	Not reported
Alt Fac RCRA Id:	Not reported
Alt Fac Sign Date:	Not reported
Mgmt Method Type Code:	H141

NYC BD OF ED - PUBLIC SCHOOL 31K (Continued) **1004762108**

Document ID:	Not reported
Manifest Status:	Not reported
Trans1 State ID:	NJ0000027193
Trans2 State ID:	Not reported
Generator Ship Date:	2008-08-01
Trans1 Recv Date:	2008-08-01
Trans2 Recv Date:	Not reported
TSD Site Recv Date:	2008-08-01
Part A Recv Date:	Not reported
Part B Recv Date:	Not reported
Generator EPA ID:	NYR000093617
Trans1 EPA ID:	Not reported
Trans2 EPA ID:	Not reported
TSDF ID:	NJD002200046
Waste Code:	Not reported
Quantity:	40.0
Units:	P - Pounds
Number of Containers:	1.0
Container Type:	DM - Metal drums, barrels
Handling Method:	T Chemical, physical, or biological treatment.
Specific Gravity:	1.0
Year:	2008
Manifest Tracking Num:	003535680JJK
Import Ind:	N
Export Ind:	N
Discr Quantity Ind:	N
Discr Type Ind:	N
Discr Residue Ind:	N
Discr Partial Reject Ind:	N
Discr Full Reject Ind:	N
Manifest Ref Num:	Not reported
Alt Fac RCRA Id:	Not reported
Alt Fac Sign Date:	Not reported
Mgmt Method Type Code:	H141

Document ID:	Not reported
Manifest Status:	Not reported
Trans1 State ID:	NYD049178296
Trans2 State ID:	Not reported
Generator Ship Date:	2009-10-15
Trans1 Recv Date:	2009-10-15
Trans2 Recv Date:	Not reported
TSD Site Recv Date:	2009-10-28
Part A Recv Date:	Not reported
Part B Recv Date:	Not reported
Generator EPA ID:	NYR000093617
Trans1 EPA ID:	Not reported
Trans2 EPA ID:	Not reported
TSDF ID:	CDX480000000
Waste Code:	Not reported
Quantity:	300.0
Units:	P - Pounds
Number of Containers:	7.0
Container Type:	DF - Fiberboard or plastic drums (glass)
Handling Method:	B Incineration, heat recovery, burning.
Specific Gravity:	1.0

NYC BD OF ED - PUBLIC SCHOOL 31K (Continued) **1004762108**

Year:	2009
Manifest Tracking Num:	004855068JJK
Import Ind:	N
Export Ind:	Y
Discr Quantity Ind:	N
Discr Type Ind:	N
Discr Residue Ind:	N
Discr Partial Reject Ind:	N
Discr Full Reject Ind:	N
Manifest Ref Num:	Not reported
Alt Fac RCRA Id:	Not reported
Alt Fac Sign Date:	Not reported
Mgmt Method Type Code:	H141

Document ID:	Not reported
Manifest Status:	Not reported
Trans1 State ID:	NYD049178296
Trans2 State ID:	Not reported
Generator Ship Date:	2009-10-13
Trans1 Recv Date:	2009-10-13
Trans2 Recv Date:	Not reported
TSD Site Recv Date:	2009-10-28
Part A Recv Date:	Not reported
Part B Recv Date:	Not reported
Generator EPA ID:	NYR000093617
Trans1 EPA ID:	Not reported
Trans2 EPA ID:	Not reported
TSDF ID:	CDX480000000
Waste Code:	Not reported
Quantity:	400.0
Units:	P - Pounds
Number of Containers:	5.0
Container Type:	DF - Fiberboard or plastic drums (glass)
Handling Method:	B Incineration, heat recovery, burning.
Specific Gravity:	1.0
Year:	2009
Manifest Tracking Num:	004855223JJK
Import Ind:	N
Export Ind:	Y
Discr Quantity Ind:	N
Discr Type Ind:	N
Discr Residue Ind:	N
Discr Partial Reject Ind:	N
Discr Full Reject Ind:	N
Manifest Ref Num:	Not reported
Alt Fac RCRA Id:	Not reported
Alt Fac Sign Date:	Not reported
Mgmt Method Type Code:	H141

Document ID:	Not reported
Manifest Status:	Not reported
Trans1 State ID:	NYD986938645
Trans2 State ID:	PAD146714878
Generator Ship Date:	2009-10-14
Trans1 Recv Date:	2009-10-14

NYC BD OF ED - PUBLIC SCHOOL 31K (Continued) **1004762108**

Trans2 Recv Date:	2009-10-15
TSD Site Recv Date:	2009-10-16
Part A Recv Date:	Not reported
Part B Recv Date:	Not reported
Generator EPA ID:	NYR000093617
Trans1 EPA ID:	Not reported
Trans2 EPA ID:	Not reported
TSDF ID:	NYD049836679
Waste Code:	Not reported
Quantity:	450.0
Units:	P - Pounds
Number of Containers:	3.0
Container Type:	DM - Metal drums, barrels
Handling Method:	T Chemical, physical, or biological treatment.
Specific Gravity:	1.0
Year:	2009
Manifest Tracking Num:	005981515JJK
Import Ind:	N
Export Ind:	N
Discr Quantity Ind:	N
Discr Type Ind:	N
Discr Residue Ind:	N
Discr Partial Reject Ind:	N
Discr Full Reject Ind:	N
Manifest Ref Num:	Not reported
Alt Fac RCRA Id:	Not reported
Alt Fac Sign Date:	Not reported
Mgmt Method Type Code:	H132

Document ID:	Not reported
Manifest Status:	Not reported
Trans1 State ID:	NYD986938645
Trans2 State ID:	PAD146714878
Generator Ship Date:	2009-10-14
Trans1 Recv Date:	2009-10-14
Trans2 Recv Date:	2009-10-15
TSD Site Recv Date:	2009-10-16
Part A Recv Date:	Not reported
Part B Recv Date:	Not reported
Generator EPA ID:	NYR000093617
Trans1 EPA ID:	Not reported
Trans2 EPA ID:	Not reported
TSDF ID:	NYD049836679
Waste Code:	Not reported
Quantity:	450.0
Units:	P - Pounds
Number of Containers:	3.0
Container Type:	DM - Metal drums, barrels
Handling Method:	T Chemical, physical, or biological treatment.
Specific Gravity:	1.0
Year:	2009
Manifest Tracking Num:	005881515JJK
Import Ind:	N
Export Ind:	N
Discr Quantity Ind:	N
Discr Type Ind:	N

NYC BD OF ED - PUBLIC SCHOOL 31K (Continued) **1004762108**

Discr Residue Ind:	N
Discr Partial Reject Ind:	N
Discr Full Reject Ind:	N
Manifest Ref Num:	Not reported
Alt Fac RCRA Id:	Not reported
Alt Fac Sign Date:	Not reported
Mgmt Method Type Code:	H132

Q77 **JOHN ORAVECZ CHILD CARE** **NY AST** **U003391690**
SE **25 NASSAU AVE** **NY HIST AST** **N/A**
1/8-1/4 **BROOKLYN, NY 11222**
0.159 mi.
839 ft. **Site 1 of 2 in cluster Q**

Relative:
Higher

Actual:
13 ft.

AST:

Region:	STATE
DEC Region:	2
Site Status:	Active
Facility Id:	2-361224
Program Type:	PBS
UTM X:	588407.73511999997
UTM Y:	4508497.1908499999
Expiration Date:	2012-10-06
Site Type:	School

Affiliation Records:

Site Id:	18227
Affiliation Type:	Facility Owner
Company Name:	REV JOSE PANTHAPLAMTHOTTIYIL
Contact Type:	PASTOR
Contact Name:	REV JOSE PANTHAPLAMTHOTTIYIL
Address1:	HOLY FAMILTY CHURCH 21 NASSAU
Address2:	Not reported
City:	BROOKLYN
State:	NY
Zip Code:	11222
Country Code:	001
Phone:	(718) 388-5145
EMail:	Not reported
Fax Number:	Not reported
Modified By:	dxliving
Date Last Modified:	8/29/2007

Site Id:	18227
Affiliation Type:	Mail Contact
Company Name:	HOLY FAMILY CHURCH
Contact Type:	Not reported
Contact Name:	PASTOR
Address1:	21 NASSAU AVE
Address2:	Not reported
City:	BROOKLYN
State:	NY
Zip Code:	11222
Country Code:	001
Phone:	(718) 388-5145
EMail:	Not reported
Fax Number:	Not reported
Modified By:	TRANSLAT

JOHN ORAVECZ CHILD CARE (Continued) **U003391690**

Date Last Modified: 3/4/2004

Site Id: 18227
Affiliation Type: On-Site Operator
Company Name: JOHN ORAVECZ CHILD CARE
Contact Type: Not reported
Contact Name: REV JOSE PANTHAPLAMTHOTTIYIL
Address1: Not reported
Address2: Not reported
City: Not reported
State: NN
Zip Code: Not reported
Country Code: 001
Phone: (718) 782-2727
EMail: Not reported
Fax Number: Not reported
Modified By: dxliving
Date Last Modified: 8/29/2007

Site Id: 18227
Affiliation Type: Emergency Contact
Company Name: REV JOSE PANTHAPLAMTHOTTIYIL
Contact Type: Not reported
Contact Name: REV JOSE PANTHAPLAMTHOTTIYIL
Address1: Not reported
Address2: Not reported
City: Not reported
State: NN
Zip Code: Not reported
Country Code: 999
Phone: (718) 388-5145
EMail: Not reported
Fax Number: Not reported
Modified By: dxliving
Date Last Modified: 8/29/2007

Tank Info:

Tank Number: 001
Tank Id: 22065
Material Code: 0001
Common Name of Substance: #2 Fuel Oil (On-Site Consumption)

Equipment Records:

F00 - Pipe External Protection - None
I04 - Overfill - Product Level Gauge (A/G)
B04 - Tank External Protection - Fiberglass
C01 - Pipe Location - Aboveground
E00 - Piping Secondary Containment - None
H00 - Tank Leak Detection - None
A00 - Tank Internal Protection - None
D01 - Pipe Type - Steel/Carbon Steel/Iron
J02 - Dispenser - Suction Dispenser
L00 - Piping Leak Detection - None
K00 - Spill Prevention - None
G03 - Tank Secondary Containment - Vault (w/o access)

JOHN ORAVECZ CHILD CARE (Continued) **U003391690**

Tank Location:	3
Tank Type:	Fiberglass Coated Steel
Tank Status:	In Service
Pipe Model:	Not reported
Install Date:	07/31/1974
Capacity Gallons:	4000
Tightness Test Method:	NN
Date Test:	Not reported
Next Test Date:	Not reported
Date Tank Closed:	Not reported
Register:	True
Modified By:	dxliving
Last Modified:	08/29/2007
Material Name:	#2 Fuel Oil (On-Site Consumption)

HIST AST:

PBS Number:	2-361224
SWIS Code:	6101
Operator:	REV SEBASTIAN
Facility Phone:	(718) 782-2727
Facility Addr2:	25 NASSAU AVE
Facility Type:	SCHOOL
Emergency:	REV SEBASTIAN
Emergency Tel:	(718) 388-5145
Old PBSNO:	Not reported
Date Inspected:	Not reported
Inspector:	Not reported
Result of Inspection:	Not reported
Owner Name:	REV SEBASTIAN KOCHUPURACKAL
Owner Address:	HOLY FAMILTY CHURCH 21 NASSAU
Owner City,St,Zip:	BROOKLYN, NY 11222
Federal ID:	Not reported
Owner Tel:	(718) 388-5145
Owner Type:	Not reported
Owner Subtype:	Not reported
Mailing Contact:	PASTOR
Mailing Name:	HOLY FAMILY CHURCH
Mailing Address:	21 NASSAU AVE
Mailing Address 2:	Not reported
Mailing City,St,Zip:	BROOKLYN, NY 11222
Mailing Telephone:	(718) 388-5145
Owner Mark:	First Owner
Facility Status:	1 - Active PBS facility, i.e. total capacity of the PBS tanks is greater than 1,100 gallons, regardless if Subpart 360-14 tanks exist or not at the facility.
Certification Flag:	False
Certification Date:	10/10/1997
Expiration:	10/06/2002
Renew Flag:	False
Renew Date:	Not reported
Total Capacity:	4000
FAMT:	True
Facility Screen:	No Missing Data
Owner Screen:	Minor Data Missing
Tank Screen:	Minor Data Missing
Dead Letter:	False
CBS Number:	Not reported

JOHN ORAVECZ CHILD CARE (Continued) **U003391690**

Town or City:	NEW YORK CITY
County Code:	61
Town or City Code:	01
Region:	2
Tank ID:	001
Tank Location:	ABOVEGROUND ON SADDLES LEGS, STILTS, RACK, OR CRADLE
Tank Status:	In Service
Install Date:	Not reported
Capacity (Gal):	4000
Product Stored:	NOS 1,2, OR 4 FUEL OIL
Tank Type:	Fiberglass coated steel
Tank Internal:	Not reported
Tank External:	4
Pipe Location:	Not reported
Pipe Type:	STEEL/IRON
Pipe Internal:	Not reported
Pipe External:	Not reported
Tank Containment:	Diking
Leak Detection:	0
Overfill Protection:	4
Dispenser Method:	Gravity
Date Tested:	Not reported
Next Test Date:	Not reported
Missing Data for Tank:	Minor Data Missing
Date Closed:	Not reported
Test Method:	Not reported
Deleted:	False
Updated:	False
SPDES Number:	Not reported
Lat/Long:	Not reported

Q78 **33 NASSAU AVENUE** **NY AST** **A100292150**
SE **33 NASSAU AVENUE** **N/A**
1/8-1/4 **BROOKLYN, NY 11222**
0.167 mi.
884 ft. **Site 2 of 2 in cluster Q**

Relative:
Higher

Actual:
13 ft.

AST:

Region:	STATE
DEC Region:	2
Site Status:	Active
Facility Id:	2-608361
Program Type:	PBS
UTM X:	588406.90174999996
UTM Y:	4508538.7589199999
Expiration Date:	2008-02-25
Site Type:	Manufacturing (Other than Chemical)/Processing

Affiliation Records:

Site Id:	30213
Affiliation Type:	Facility Owner
Company Name:	WILLMARK SALES COMPANY INC.
Contact Type:	Not reported
Contact Name:	Not reported
Address1:	33 NASSAU AVENUE
Address2:	Not reported
City:	BROOKLYN

33 NASSAU AVENUE (Continued) **A100292150**

State: NY
Zip Code: 11222
Country Code: 001
Phone: (718) 388-7141
EMail: Not reported
Fax Number: Not reported
Modified By: TRANSLAT
Date Last Modified: 3/4/2004

Site Id: 30213
Affiliation Type: On-Site Operator
Company Name: 33 NASSAU AVENUE
Contact Type: Not reported
Contact Name: ROBERT LEIBOWIT
Address1: Not reported
Address2: Not reported
City: Not reported
State: NN
Zip Code: Not reported
Country Code: 001
Phone: (718) 388-7141
EMail: Not reported
Fax Number: Not reported
Modified By: TRANSLAT
Date Last Modified: 3/4/2004

Site Id: 30213
Affiliation Type: Emergency Contact
Company Name: WILLMARK SALES COMPANY INC.
Contact Type: Not reported
Contact Name: BURTON PECHMAN
Address1: Not reported
Address2: Not reported
City: Not reported
State: NN
Zip Code: Not reported
Country Code: 001
Phone: (718) 388-7141
EMail: Not reported
Fax Number: Not reported
Modified By: TRANSLAT
Date Last Modified: 3/4/2004

Site Id: 30213
Affiliation Type: Mail Contact
Company Name: UNFLAT & ASSOCIATES
Contact Type: Not reported
Contact Name: ULRIC GLOUDON
Address1: 573 JOHNSON AVENUE
Address2: Not reported
City: BROOKLYN
State: NY
Zip Code: 11237
Country Code: 001
Phone: (718) 386-6100
EMail: Not reported
Fax Number: Not reported

33 NASSAU AVENUE (Continued) **A100292150**

Modified By: TRANSLAT
Date Last Modified: 3/4/2004

Tank Info:

Tank Number: 001
Tank Id: 65077
Material Code: 0001
Common Name of Substance: #2 Fuel Oil (On-Site Consumption)

Equipment Records:

A00 - Tank Internal Protection - None
D01 - Pipe Type - Steel/Carbon Steel/Iron
J02 - Dispenser - Suction Dispenser
L09 - Piping Leak Detection - Exempt Suction Piping
C01 - Pipe Location - Aboveground
F01 - Pipe External Protection - Painted/Asphalt Coating
H00 - Tank Leak Detection - None
I05 - Overfill - Vent Whistle
G03 - Tank Secondary Containment - Vault (w/o access)
B01 - Tank External Protection - Painted/Asphalt Coating

Tank Location: 3
Tank Type: Steel/Carbon Steel/Iron
Tank Status: In Service
Pipe Model: Not reported
Install Date: 02/01/2001
Capacity Gallons: 2500
Tightness Test Method: NN
Date Test: Not reported
Next Test Date: Not reported
Date Tank Closed: Not reported
Register: True
Modified By: TRANSLAT
Last Modified: 03/04/2004
Material Name: #2 Fuel Oil (On-Site Consumption)

79
NNW
1/8-1/4
0.170 mi.
898 ft.

S & B CAAMANO **NY UST** **U003127560**
54 FRANKLIN ST **NY HIST UST** **N/A**
BROOKLYN, NY 11222

Relative:
Higher

Actual:
11 ft.

UST:
Id/Status: 2-110795 / Unregulated
Program Type: PBS
Region: STATE
DEC Region: 2
Expiration Date: 2002-05-07
UTM X: 588084.23211999994
UTM Y: 4508913.9118799996
Site Type: Manufacturing (Other than Chemical)/Processing

Affiliation Records:
Site Id: 3411
Affiliation Type: Facility Owner
Company Name: SERAFIN & BELEN J CAAMANO
Contact Type: Not reported

S & B CAAMANO (Continued) **U003127560**

Contact Name:	Not reported
Address1:	53-29 80TH ST
Address2:	Not reported
City:	ELMHURST
State:	NY
Zip Code:	11373
Country Code:	001
Phone:	(718) 639-6354
EMail:	Not reported
Fax Number:	Not reported
Modified By:	TRANSLAT
Date Last Modified:	3/4/2004

Site Id:	3411
Affiliation Type:	Mail Contact
Company Name:	BUDD WOODWORK
Contact Type:	Not reported
Contact Name:	SERAFIN CAAMANO
Address1:	54 FRANKLIN STREET
Address2:	Not reported
City:	BROOKLYN
State:	NY
Zip Code:	11222
Country Code:	001
Phone:	(718) 689-1110
EMail:	Not reported
Fax Number:	Not reported
Modified By:	TRANSLAT
Date Last Modified:	3/4/2004

Site Id:	3411
Affiliation Type:	On-Site Operator
Company Name:	S & B CAAMANO
Contact Type:	Not reported
Contact Name:	BUDD WOODWORK INC
Address1:	Not reported
Address2:	Not reported
City:	Not reported
State:	NN
Zip Code:	Not reported
Country Code:	001
Phone:	(718) 389-1111
EMail:	Not reported
Fax Number:	Not reported
Modified By:	TRANSLAT
Date Last Modified:	3/4/2004

Site Id:	3411
Affiliation Type:	Emergency Contact
Company Name:	SERAFIN & BELEN J CAAMANO
Contact Type:	Not reported
Contact Name:	SERAFIN & BELEN J CAAMANO
Address1:	Not reported
Address2:	Not reported
City:	Not reported
State:	NN
Zip Code:	Not reported

S & B CAAMANO (Continued) **U003127560**

Country Code:	001
Phone:	(718) 639-6354
EMail:	Not reported
Fax Number:	Not reported
Modified By:	TRANSLAT
Date Last Modified:	3/4/2004

Tank Info:

Tank Number:	100
Tank ID:	4864
Tank Status:	Closed - In Place
Material Name:	Closed - In Place
Capacity Gallons:	2000
Install Date:	Not reported
Date Tank Closed:	11/01/1998
Registered:	True
Tank Location:	Underground
Tank Type:	Steel/carbon steel
Material Code:	0001
Common Name of Substance:	#2 Fuel Oil (On-Site Consumption)
Tightness Test Method:	NN
Date Test:	Not reported
Next Test Date:	Not reported
Pipe Model:	Not reported
Modified By:	TRANSLAT
Last Modified:	03/04/2004

Equipment Records:

C00 - Pipe Location - No Piping
F00 - Pipe External Protection - None
I04 - Overfill - Product Level Gauge (A/G)
H00 - Tank Leak Detection - None
B00 - Tank External Protection - None
A00 - Tank Internal Protection - None
D01 - Pipe Type - Steel/Carbon Steel/Iron
J02 - Dispenser - Suction Dispenser
G00 - Tank Secondary Containment - None

HIST UST:

PBS Number:	2-110795
SPDES Number:	Not reported
Emergency Contact:	SERAFIN & BELEN J CAAMANO
Emergency Telephone:	(718) 639-6354
Operator:	BUDD WOODWORK INC
Operator Telephone:	(718) 389-1111
Owner Name:	SERAFIN & BELEN J CAAMANO
Owner Address:	53-29 80TH ST
Owner City,St,Zip:	ELMHURST, NY 11373
Owner Telephone:	(718) 639-6354
Owner Type:	Private Resident
Owner Subtype:	Not reported
Mailing Name:	BUDD WOODWORK
Mailing Address:	54 FRANKLIN STREET
Mailing Address 2:	Not reported
Mailing City,St,Zip:	BROOKLYN, NY 11222

S & B CAAMANO (Continued) **U003127560**

Mailing Contact:	SERAFIN CAAMANO
Mailing Telephone:	(718) 689-1110
Owner Mark:	First Owner
Facility Status:	2 - Unregulated by PBS (the total capacity is less than 1,101 gallons) and Subpart 360-14.
Facility Addr2:	54 FRANKLIN ST
SWIS ID:	6101
Old PBS Number:	Not reported
Facility Type:	MANUFACTURING
Inspected Date:	Not reported
Inspector:	Not reported
Inspection Result:	Not reported
Federal ID:	Not reported
Certification Flag:	False
Certification Date:	05/05/1997
Expiration Date:	05/07/2002
Renew Flag:	False
Renewal Date:	Not reported
Total Capacity:	0
FAMT:	True
Facility Screen:	No Missing Data
Owner Screen:	No Missing Data
Tank Screen:	0
Dead Letter:	False
CBS Number:	Not reported
Town or City:	NEW YORK CITY
County Code:	61
Town or City:	01
Region:	2

Tank Id:	100
Tank Location:	UNDERGROUND
Tank Status:	Closed-In Place
Install Date:	Not reported
Capacity (gals):	2000
Product Stored:	NOS 1,2, OR 4 FUEL OIL
Tank Type:	Steel/carbon steel
Tank Internal:	Not reported
Tank External:	Not reported
Pipe Location:	Not reported
Pipe Type:	STEEL/IRON
Pipe Internal:	Not reported
Pipe External:	Not reported
Second Containment:	None
Leak Detection:	None
Overfill Prot:	Product Level Gauge
Dispenser:	Suction
Date Tested:	Not reported
Next Test Date:	Not reported
Missing Data for Tank:	Minor Data Missing
Date Closed:	11/01/1998
Test Method:	Not reported
Deleted:	False
Updated:	True
Lat/long:	Not reported

R80
SSW
1/8-1/4
0.171 mi.
901 ft.

WYTHE AVE. (BERRY ST.) STATION
WYTHE AVE., BERRY ST., N 12TH AND 13TH ST
BROOKLYN, NY 11211

Site 1 of 3 in cluster R

EDR MGP **1008407903**
N/A

Relative:
Higher

Actual:
17 ft.

Manufactured Gas Plants:
No additional information available

81
ESE
1/8-1/4
0.174 mi.
919 ft.

C & J COLLISION SERVICE INC
74 GUERNSEY ST
BROOKLYN, NY 11222

RCRA NonGen / NLR **1000108173**
NY MANIFEST **NYD982534182**

Relative:
Higher

Actual:
13 ft.

RCRA NonGen / NLR:

Date form received by agency:	01/01/2007
Facility name:	C & J COLLISION SERVICE INC
Facility address:	74 GUERNSEY ST BROOKLYN, NY 112223112
EPA ID:	NYD982534182
Mailing address:	GUERNSEY ST BROOKLYN, NY 11222
Contact:	Not reported
Contact address:	GUERNSEY ST BROOKLYN, NY 11222
Contact country:	US
Contact telephone:	Not reported
Contact email:	Not reported
EPA Region:	02
Classification:	Non-Generator
Description:	Handler: Non-Generators do not presently generate hazardous waste

Owner/Operator Summary:

Owner/operator name:	JOSEPH OLFANO
Owner/operator address:	NOT REQUIRED NOT REQUIRED, WY 99999
Owner/operator country:	US
Owner/operator telephone:	(212) 555-1212
Legal status:	Private
Owner/Operator Type:	Owner
Owner/Op start date:	Not reported
Owner/Op end date:	Not reported

Owner/operator name:	JOSEPH OLFANO
Owner/operator address:	NOT REQUIRED NOT REQUIRED, WY 99999
Owner/operator country:	US
Owner/operator telephone:	(212) 555-1212
Legal status:	Private
Owner/Operator Type:	Operator
Owner/Op start date:	Not reported
Owner/Op end date:	Not reported

Handler Activities Summary:

U.S. importer of hazardous waste:	No
Mixed waste (haz. and radioactive):	No

C & J COLLISION SERVICE INC (Continued) **1000108173**

Recycler of hazardous waste:	No
Transporter of hazardous waste:	No
Treater, storer or disposer of HW:	No
Underground injection activity:	No
On-site burner exemption:	No
Furnace exemption:	No
Used oil fuel burner:	No
Used oil processor:	No
User oil refiner:	No
Used oil fuel marketer to burner:	No
Used oil Specification marketer:	No
Used oil transfer facility:	No
Used oil transporter:	No

Historical Generators:

Date form received by agency:	01/01/2006
Facility name:	C & J COLLISION SERVICE INC
Classification:	Not a generator, verified
Date form received by agency:	07/08/1999
Facility name:	C & J COLLISION SERVICE INC
Classification:	Not a generator, verified
Date form received by agency:	03/04/1988
Facility name:	C & J COLLISION SERVICE INC
Classification:	Small Quantity Generator
Violation Status:	No violations found

NY MANIFEST:

EPA ID:	NYD982534182
Country:	USA
Mailing Name:	C & J COLLISION
Mailing Contact:	C & J COLLISION
Mailing Address:	74 GUERNSY STREET
Mailing Address 2:	Not reported
Mailing City:	BROOKLYN
Mailing State:	NY
Mailing Zip:	11222
Mailing Zip4:	Not reported
Mailing Country:	USA
Mailing Phone:	718-782-6604
Document ID:	NYA6456555
Manifest Status:	Completed copy
Trans1 State ID:	PLATE#
Trans2 State ID:	57745GB
Generator Ship Date:	880328
Trans1 Recv Date:	880328
Trans2 Recv Date:	Not reported
TSD Site Recv Date:	880328
Part A Recv Date:	880331
Part B Recv Date:	880412
Generator EPA ID:	NYD982534182
Trans1 EPA ID:	NYD000824334
Trans2 EPA ID:	Not reported

C & J COLLISION SERVICE INC (Continued) **1000108173**

TSDF ID:	NYD000824334
Waste Code:	F003 - UNKNOWN
Quantity:	00110
Units:	G - Gallons (liquids only)* (8.3 pounds)
Number of Containers:	002
Container Type:	DM - Metal drums, barrels
Handling Method:	B Incineration, heat recovery, burning.
Specific Gravity:	100
Year:	88

Document ID:	NJA0534826
Manifest Status:	Completed copy
Trans1 State ID:	NJSWAS300
Trans2 State ID:	Not reported
Generator Ship Date:	881123
Trans1 Recv Date:	881123
Trans2 Recv Date:	Not reported
TSD Site Recv Date:	881123
Part A Recv Date:	881128
Part B Recv Date:	881202
Generator EPA ID:	NYD982534182
Trans1 EPA ID:	NJD991291105
Trans2 EPA ID:	Not reported
TSDF ID:	NJD991291105
Waste Code:	F005 - UNKNOWN
Quantity:	00110
Units:	G - Gallons (liquids only)* (8.3 pounds)
Number of Containers:	002
Container Type:	DM - Metal drums, barrels
Handling Method:	B Incineration, heat recovery, burning.
Specific Gravity:	100
Year:	88

S82 **SPILL NUMBER 0207277** **NY LTANKS** **S104621824**
SW **91 NORTH 12TH ST** **NY Spills** **N/A**
1/8-1/4 **BROOKLYN, NY**
0.177 mi.
933 ft. **Site 1 of 9 in cluster S**

Relative:
Higher

Actual:
17 ft.

LTANKS:

Site ID:	304635
Spill Number/Closed Date:	0003390 / 12/9/2003
Spill Date:	6/19/2000
Spill Cause:	Tank Failure
Spill Source:	Commercial/Industrial
Spill Class:	Known release that creates potential for fire or hazard. DEC Response. Willing Responsible Party. Corrective action taken.
Cleanup Ceased:	Not reported
Cleanup Meets Standard:	False
SWIS:	2401
Investigator:	SMSANGES
Referred To:	Not reported
Reported to Dept:	6/19/2000
CID:	389
Water Affected:	Not reported
Spill Notifier:	Other
Last Inspection:	Not reported

SPILL NUMBER 0207277 (Continued) **S104621824**

Recommended Penalty:	False
UST Involvement:	True
Remediation Phase:	0
Date Entered In Computer:	6/19/2000
Spill Record Last Update:	12/9/2003
Spiller Name:	UNKNOWN
Spiller Company:	UNKNOWN
Spiller Address:	UNKNOWN
Spiller City,St,Zip:	UNKNOWN, NY
Spiller County:	999
Spiller Contact:	CALLER
Spiller Phone:	Not reported
Spiller Extention:	Not reported
DEC Region:	2
DER Facility ID:	109591
DEC Memo:	Prior to Sept, 2004 data translation this spill Lead_DEC Field was "SANGESLAND"6/20 SPOKE WITH TYREE..CLEANUP IN PROGRESS, WILL TAKE END POINT SAMPLES 3/15/01 HISTORICAL SITE CLEANUP MANAGED BY S. SANGESLANDThis duplicate spill number is closed.Ref SPILL #9906462
Remarks:	caller reporting a spill of material from a leaky tank no clean up as of yet and no callback is necessary

Material:

Site ID:	304635
Operable Unit ID:	824755
Operable Unit:	01
Material ID:	551710
Material Code:	0010
Material Name:	Hydraulic Oil
Case No.:	Not reported
Material FA:	Petroleum
Quantity:	0
Units:	Gallons
Recovered:	No
Resource Affected:	Not reported
Oxygenate:	False
Site ID:	304635
Operable Unit ID:	824755
Operable Unit:	01
Material ID:	551712
Material Code:	0022
Material Name:	Waste Oil/Used Oil
Case No.:	Not reported
Material FA:	Petroleum
Quantity:	0
Units:	Gallons
Recovered:	No
Resource Affected:	Not reported
Oxygenate:	False
Site ID:	304635
Operable Unit ID:	824755
Operable Unit:	01
Material ID:	551711
Material Code:	0015
Material Name:	Motor Oil
Case No.:	Not reported
Material FA:	Petroleum

SPILL NUMBER 0207277 (Continued) **S104621824**

Quantity:	0
Units:	Gallons
Recovered:	No
Resource Affected:	Not reported
Oxygenate:	False
Site ID:	304635
Operable Unit ID:	824755
Operable Unit:	01
Material ID:	551709
Material Code:	0008
Material Name:	Diesel
Case No.:	Not reported
Material FA:	Petroleum
Quantity:	0
Units:	Gallons
Recovered:	No
Resource Affected:	Not reported
Oxygenate:	False

Tank Test:

SPILLS:

Facility ID:	9906462
Facility Type:	ER
DER Facility ID:	109591
Site ID:	126861
DEC Region:	2
Spill Date:	7/15/1999
Spill Number/Closed Date:	9906462 / 4/2/2012
Spill Cause:	Unknown
Spill Class:	Known release that creates potential for fire or hazard. DEC Response. Unable/unwilling Responsible Party. Corrective action taken. (ISR)
SWIS:	2401
Investigator:	HRPATEL
Referred To:	Not reported
Reported to Dept:	8/31/1999
CID:	252
Water Affected:	Not reported
Spill Source:	Commercial/Industrial
Spill Notifier:	Other
Cleanup Ceased:	Not reported
Cleanup Meets Std:	False
Last Inspection:	Not reported
Recommended Penalty:	False
UST Trust:	False
Remediation Phase:	0
Date Entered In Computer:	8/31/1999
Spill Record Last Update:	4/2/2012
Spiller Name:	UNKNOWN
Spiller Company:	UNKNOWN
Spiller Address:	UNKNOWN
Spiller City,St,Zip:	UNKNOWN, NY
Spiller Company:	999
Contact Name:	UNK
Contact Phone:	(718) 387-4872

SPILL NUMBER 0207277 (Continued) **S104621824**

DEC Memo: Prior to Sept, 2004 data translation this spill Lead_DEC Field was "ROMMEL"9/3/99 - Environmental firm was hired by company which is buying the on site company and leasing the land.Environmental firm did a phase 1 & phase 2 assessment with several wells and borings. Found floating product and contamination. SS told them to delineate the site, submit a profile of what is there now and a proposal of what will be done to clean it up. They asked about DEC going after a former owner, SS said no, DEC holds present owner responsible.Envir. firm will submit such a report "soon"2/18/2000 Sangesland called Mr. Pradhan at Malcolm Pirnie (614-888-4953). Left a voice mail to ask whatever happened to the report DEC asked for in Sept.99Report should include:1) Delineate the site2) Outline what is on the property now and what will be built3) Identify how the product will be remediated. ALSO SEE SPILL # 00033904/12/04-Vought-Spill transferred from Sangesland to Rommel as per Rommel.1/11/2006 - Haggerty - Malcolm Pirnie did Phase I,II site assessments to determine if this property was a canidate for development. After discovering free-floating product on groundwater, the decision was made not to develop this property. As far as I know, no additional investigation or remediation was done on site. I have made every attempt to locate responsible party with no luckI am requesting a site visitAlternate addresses 70-72 Wythe Ave 91-101 N 12 St 82 N 13 St 58 Wythe Ave 92 N 13 St I believe this property is located at the intersection of North 13th and Wythe AveRegion 2 rep visited the site, but could not get inside to inspect.Site is rented to "Nations Rent" - Oscar Parker salesman - 718-387-4872Posted sign showed two different property managers:Segal Realty Group LLC 718-388-9000M.C. O'Brien Inc. 718-252-9191Albany review (above) - jcgrathw1/29/07 - Austin - Transferred from Albany assignment to Patel in R-2 office for further work - end03/09/07-Hiralkumar Patel. left message for Bill Blaker (718-387-4872), tenant (Nations Rent) at site.03/14/07-Hiralkumar Patel. spoke with Mr. Blaker. he gave Mr. Prigozen's number (718-366-7930). spoke with Sage Prigozen. he will ask his father, who is owner of property, to call.received message from Mr. Prigozen (Cell: 917-750-4112), property owner.03/16/07-Hiralkumar Patel. spoke with Mr. Prigozen, property owner. currently he is living in Florida. as per him, they found this contamination during tank removal and has all paperwork in storage in NY. he will submit these paper once he comes to NY in June 07.Elliot Prigozen3400 Pen American DriveMiami, Florida 33133Ph. (917) 750-4112 (C)Fax (305) 860-6699email: elliotp@bobcatzone.com06/14/07-Hiralkumar Patel. tried cell number for Elliot, but no success. left message for Elliot's son.06/15/07-Hiralkumar Patel. left message for Elliot's son.06/18/07-Hiralkumar Patel. received call from Elliot Prigozen. he searched for records and found some reports on tank removals. asked him to send copy of those reports. Mr. Prigozen will be back in city after 10 days and will send copies at that time.PBS #: 2-091030. as per PBS record, site had following tanks:1. two 1,500 gal Lube Oil UST, closed and removed in July 20002. one 1,500 gal gasoline UST, closed and removed in July 20003. four 550 gal diesel USTs, closed and removed in Dec. 19984. one 1,000 gal diesel AST, closed and removed in Apr. 20025. one 550 gal gasoline UST, closed-in-place in June 19896. one 550 gal diesel UST, closed-in-place7. one 1,100 gal gasoline UST, closed-in-placetotal 11 tanks were on-site.sent letter to Mr. Prigozen requiring Phase I, soil and groundwater delineation. letter emailed to Mr. Prigozen.07/02/07-Hiralkumar Patel. received message from Mr. Prigozen. left message for Sage Prigozen as Elliot's

SPILL NUMBER 0207277 (Continued) **S104621824**

number was busy.07/05/07-Hiralkumar Patel. received copy of three reports from Mr. Prigozen. 1. addendum to tank closure report (don't have original tank closure report) for four 550 gal USTs2. geoprobe investigation report for soil investigation in area of previously removed four 550 gal USTs (four 550 gal USTs were located in parking lot along Kent Avenue)3. closure report for four 1500 gal tanks, which were located near main entrance (on north side) along north 12th street, and were removed in June 2000. addendum to four 550 gal USTs closure includes a further review of sample analyticals for samples taken after tanks removed in Aug. 1998. during tank removal found heavy SVOC contamination in three endpoint samples out of four samples.geoprobe investigation in area of previously removed 550 gal USTs was done as found heavy SVOC contamination during endpoint analysis. abstract:- report prepared on Oct. 7, 1998- four borings were installed (one on each side of excavation area of previous 550 gal UST location)- three soil samples from the smear zone at approx. 7 ft bg, were chosen for analysis: S-1 (southeast of excavation), S-3 (northwest of excavation) and S-4 (northeast of excavation)- all three samples were analyzed for SVOCs only (as didn't found VOCs in previous sampling)- few SVOC contamination found in sample S-3 (which is along Kent ave)abstract of tank closure report for 1500 gal tanks:- removed four 1500 gal single wall, concrete-encased USTs.- from regional water table maps, groundwater occurs approx. 15 ft bg and flows in a northwesterly direction- tanks were located approx. 4 ft bg- tanks were in good condition with no corrosion. no visible holes or leaks were noted- sidewall samples were collected at 8 ft and bottom sample was collected at 12 ft bg- groundwater was not encountered at the site during excavation- approx. 79.16 tons of contaminated soil were removed- highest PID observed in west side wall sample (PID: 398.3 ppm)- due to observed staining, odors and documented PID readings, the DEC was notified (spill #: 0003390)- minor contamination found in soil endpoint samplesspoke with Mr. Prigozen. explained him that spill was reported as found free product on groundwater during environmental investigation in 1999. and during tank removal activities, no groundwater sample was taken. asked him to delineate groundwater contamination. asked him to install monitoring wells atleast to previous tanks locations (one along kent ave and one along north 12th street). sent email to Mr. Prigozen with specific requirement of monitoring well locations.07/09/07-Hiralkumar Patel. received call from Mr. Prigozen. he mentioned that he removed four 550 gal tanks from his site, which were located along Kent Avenuen and based on closure report addendum, there was no soil contamination. and he believes that groundwater contamination, found in 1999, came from Texaco oil terminal along Kent Avenue. asked Mr. Prigozen to look for investigation report from Aug. 1999, based on which this case was reported. if monitoring wells, during that investigation, were installed along kent ave and found contaminated then based on groundwater flow direction data (if available in report), the department can ask upgradient property to do investigation, but if no site specific groundwater flow direction or previous monitoring well location available to the Deparment, then the department requires him to do groundwater delineation with site-specific groundwater flow direction. Mr. Prigozen will look for report.07/09/07- Sangesland received a call from an Environmental consultant in Charlotte, North Carolina. He asked if the DEC required work to be done by a licenced New York State Prof. Engineer. Sangesland said no. The only requirement is the lab used for testing

SPILL NUMBER 0207277 (Continued) **S104621824**

must be NYS Licenced and if any material is removed from the site it must be taken by a licenced hauler.07/13/07-Hiralkumar Patel. received limited Phase II report from Mr. Prigozen. abstract:- an affidavit dated 06/13/1989 indicates that one 550 gal gasoline tank was purged and filled with concrete slurry in the sourthern portion of the site- two soil borings and nine monitoring wells were installed- highest PID reading found in boring BK-6 (595 ppm) at 5 to 7 ft bg <--------- groundwater sample was not obtained from boring location BK-6, which was installed closed to sediment trap area <---------- based on site topography and nearby waterways, it is determined that the nearby groundwater flow direction is to the northwest- free product was measured in two monitoring wells (MW-10 with 1.5 inch and MW-7 with 0.05 inch of free product) <---------- minor tetracholorethane was found in (assumed) upgradient groundwater samples (BK-1, BK-2 and BK-3)- MTBE contamination (236 ppb) found in groundwater samples MW-2 and MW-3 (area near abandoned gasoline tank)- highest contamination found in soil sample at BK-6 (near old sediment trap)----------Xylene----BenzeneBK-6 (1-3 ft)------8,730-----2,025BK-6 (3-5 ft)------3,320-------327//during Phase II, borings were installed to maximum depth of 17.5 ft bg, but report doesn't mentioned about groundwater depth.// 07/18/07-Hiralkumar Patel. after reviewing available reports found following:- no groundwater depth information- free product in wells MW-7 and MW-10 along Kent Avneue, but no groundwater flow direction- MTBE contamination in groundwater sample at BK3, which is close to previously abandoned gasoline tank location- benzene and xylene contamination in sample at BK-6, which is close to sediment trap. no groundwater sample taken from there.spoke with Mr. Prigozen. based on available data, asked Mr. Prigozen to do following:- soil and groundwater sampling at previous sampling location BK-6 (as found Benzene and Xylene in soil and had highest PID during Phase II investigation)- soil and groundwater sampling at previous sampling location BK-3, close to previously abandoned gasoline UST (as found MTBE in gw)- complete groundwater delineation (with atleast three permanent monitoring wells and site specific groundwater flow direction) in area of previous boring locations MW-7 and MW-10.asked Mr. Prigozen to check any previous wells exists on site. if not then he needs to install new wells. based on available data and reports, asked Mr. Prigozen to disregard requirement of Phase I investigation, as mentioned in letter dated June 18, 2007.07/19/07-Hiralkumar Patel. sent letter to Mr. Prigozen requiring soil/groundwater sampling at previous boring locations BK-3 and BK-6 and complete groundwater delineation in area of previous boring locations BK-7 and BK-10. letter emailed to Mr. Prigozen with map (from former phase II report) indicating locations where the Department requires further investigation.09/06/07-Hiralkumar Patel. received email from Mr. Prigozen. he is contacting companies for price quote.09/13/07-Hiralkumar Patel. left message for Mr. Prigozen. received call from Mr. Prigozen. he is reviewing quotes from companies and will fanalize next week. he will send company's name next week with scheduling and estimated date for report submission.09/20/07-Hiralkumar Patel. received email from Mr. Prigozen. he has hired Hart & Hickman to do the investigative work. they will be on site in two to three weeks. Theron GrimHart & Hickman, PCPh. (704) 586-0007Mr. Prigozen will call once get dates finalized for investigation work.09/28/07-Hiralkumar Patel. received

SPILL NUMBER 0207277 (Continued) **S104621824**

email from Mr. Prigozen. contractor will start work on Oct. 8th, 2007.10/23/07-Hiralkumar Patel. received call from Mr. Grim. he just received analytical data from lab and they found contamination and free product in groundwater. Mr. Grim will submit report within two weeks. asked Mr. Grim to send analytical data, groundwater flow direction and site map with sampling locations for review. he will send these tomorrow.10/26/07-Hiralkumar Patel. received analytical data for few samples and site map. found soil and groundwater contamination in area of former sediment trap. waiting for full report.11/06/07-Hiralkumar Patel. spoke with Mat Ingalls Hart & Hickman, PC. Mr. Grim is no longer working there. Mat is sending report to Mr. Prigozen to review and approval and once gets approval, he will forward report.Mat IngallsPh. (704) 887-4617email: mingalls@harthickman.com11/15/07-Hiralkumar Patel. received report from Mr. Ingalls. abstract:- installed four soil borings (BK-3A, BK-6A, BK-7A and BK-10A); three soil samples (BK-3A, BK-7A and BK-10A) were advanced to depth of 5 ft below grade adjacent to existing wells and boring BK-6A was installed adjacent to the northwest corner of the sediment trap and was advanced to depth of 12 ft bg (later converted to temporary well)- installed one temporary well (BK-6A)- found high PID in BK-6A (from 21.3 ppm to 2,350 ppm with max at water table at 7 ft depth)- sampled recently installed temporary well and two existing wells (BK-3 and BK-7)- depth to groundwater at the site ranges from approx. 5 ft bg in the northern portion of the site to 10 ft bg in the southern portion of the site- map indicates shallow groundwater generally flows to the southwest <--------- during static water level measurements, 2.37 ft of free product was measured in monitoring well BK-10 <---------- directly south of the bayside fuel oil depot and also upgradient of the subject site is the former Williamburg Manufactured Gas site.soil analyticals:----------BK-6A (5-7 ft)Benzene----------895Ethylbenzene----------16, 300Isopropylbenzene----------3,180p-Isopropyltoluene-------10, 200n-Propylbenzene----------5,7801,2,4-Trimethylbenzene---22, 200Xylene----------2,530groundwater analyticals:----------BK-6Benzene----------2, 110Ethylbenzene----------844MTBE----------257Naphthalene----------6971,2,4-Trimethylbenzene--3, 020Xylene----------247conclusions:- based on groundwater elevation data and lack of impacts at the potential source area well BK-7 (previous 550 gal USTs area), it appears the free product in well BK-10 is likely from an offside source- Bayside fuel oil depot is located adjacent and upgradient, and site is under Voluntary Cleanup Program (ID #: V00587-2) <---------- petroleum impacts identified in soil sample collected from BK-6A are likely associated with four 1500 gal USTs located adjacent to sediment trap- lack of groundwater impacts in downgradient monitoring well BK-3 indicates impacts from onsite or upgradient sources have likely not migrated off-sitereport missing following:- no analysis done to identify product found in well # 10- no site specific groundwater flow direction available- no information about tidal influence on flow direction11/20/07-Hiralkumar Patel. left message for Mr. Ingalls to provide missing information. sent email to Mr. Prigozen and Mr. Ingalls with missing information including detailed scaled site plan with all major suspected sites in neighbourhood.11/21/07-Hiralkumar Patel. received message from Mr. Ingalls. left message for Mr. Ingalls.11/26/07-Hiralkumar Patel. received email from Mr. Ingalls

SPILL NUMBER 0207277 (Continued) **S104621824**

proposing fingerprint analysis of oil from well # 10, 12 hour tidal survey and detailed site map. sent email to Mr. Ingalls asking 24 hours of tidal survey (instead of 12 hours), fingerprint analysis and detailed site map with surrounding area.11/28/07-Hiralkumar Patel. received call from Mr. Ingalls. they will do tidal survey on two day period as access available from 8 am to 6 pm only. will submit report after Dec. 10, 2007.12/13/07-Hiralkumar Patel. received addendum to Phase II report. abstract:- collected groundwater elevation data from monitoring wells BK-3, BK-4, BK-7, BK-8, BK-10 and BK-11 <---------- product was found in wells BK-10 and BK-4 <---------- tidal influence survey indicates that the monitoring well water levels were consistent during the observation period (9.5 hours) and showed no tidal influence <--------- direction of groundwater flow was determined to be southeast <---------- product observed in BK-10 is highly weathered middle distillate such as diesel oil or fuel oil <--------- floating free product (approx. 0.46 ft) was observed in BK-4; BK-4 is located near four former 1500 gal USTs- collected sample from BK-04 and held at lab (not analyzed)- Bayside Oil is located upgradient from subject sitebased on following, contractor believes that product in BK-10 is from off-site:- product thickness (2.67 ft)- degree of weathering and biological degradation- sepearation distance (approx. 50 ft) and cross gradient location of BK-10 from the former UST basin- confirmed site groundwater flow direction to the southeast- absence of floating product in BK-7 installed in the immediate vicinity of former UST basinsummary:found free product in two wells: BK-4 and BK-10. BK-4 is located in area of previous 1500 gal USTs and BK-10 is located close to corner of Kent ave and N. 13th st. oil in BK-4 could be from previously removed tanks on-site, but oil in BK-10 could be coming from off-site.spoke with Matt. he mentioned that they did not found well BK-4 during Phase II investigation, but found during recent well survey. found free product in well and took sample and it is on hold, in lab. asked Matt to analyze sample from BK-4. also asked him to monitor and remove product from existing wells on-site.discussed with DEC Austin. as owner suspecting off-site spill that impacting well BK-10 at his property, Austin asked to pump out product, weekly for a month to see if any more product comes to the site and then based on product recovery data, may require futher work by site owner.sent email to Matt and Mr. Prigozen requiring analysis of sample from BK-4 and monitoring and product removal from existing wells on weekly basis.12/24/07-Hiralkumar Patel. spoke with DEC Leszek, who is handling project at Bayside Oil. he confirmed that there was no product found in two monitoring wells (MW-4 & MW-12) located along Kent ave, near 91 N 12th street site.01/08/08-Hiralkumar Patel. spoke with Matt. he submitted proposal for product removal but haven't heard back.spoke with Mr. Prigozen. he hasn't hire anyone to remove product. asked Mr. Prigozen to remove product from wells on his property and also explained him to install well upgradient from well # 10, on sidewalk, to prove any off-site migration.01/15/08-Hiralkumar Patel. spoke with Mr. Prigozen. he has authorized Matt to pump product out. asked him to schedule upgradient well installation on sidewalk along kent ave. he is waiting for proposal from Matt.left message for Matt to submit analyticals for sample taken from well # 4. also asked to submit schedule for product removal and to plan for upgradient (from well # 10) well installation.01/17/08-Hiralkumar Patel. received message from Matt. left message for Matt.received analyticals for sample from well BK-4.

SPILL NUMBER 0207277 (Continued) **S104621824**

during fingerprint analysis, found product from well BK-4 in range from degraded gasoline or similar material to diesel or fuel oil. well BK-4 is installed in area of previous 1500 gal USTs.01/24/08-Hiralkumar Patel. received call from Matt. they are removing product from BK-4 and BK-10. asked them to continue removing product from these wells for about a month and then based on remaining product, the department may require downgradient well from BK-4 and upgradient well from BK-10. Matt will send report.03/20/08-Hiralkumar Patel. left message for Mr. Ingalls to submit product recovery data. sent email to Mr. Ingalls and Mr. Prigozen to submit product recovery data by end of 03/28/08.03/24/08-Hiralkumar Patel. received message from Mr. Ingalls. they finished field work and will submit report, once get Mr. Prigozen reviews it.03/27/08-Hiralkumar Patel. received report from Mr. Ingalls. abstract:- fingerprint result indicate that the product observed in BK-4 is a mix of low boiling material such as petroleum solvent or degraded gasoline, and a middle distillate such as diesel fuel or fuel oil that has undergone extensive biological degradationapparent product thickness (in feet) in BK-4 and BK-10:----------01/21/08---------02/06/08---------02/14/ 08----------02/21/08BK-04---------0.53----------0.21----------0. 29----------0.34BK-10---------2.55----------0.76----------0. 56----------0.9104/25/08-Hiralkumar Patel. left message from Mr. INgalls to continue product recovery from both wells until finds clean groundwater.based on recent product recovery report, product thickness in wells BK-04 and BK-10 has been reduced. but closest well to well BK-10 is BK-07 which is 50 ft away and crossgradient and next downgradient well from BK-10 is BK-06A which is 250 ft away and has groundwater contaminated. also closest well to BK-04 is BK-06A which is about 40 ft away and crossgradient and there are no downgradient well from BK-04. discussed with DEC Austin. as product thickness in both wells reduced, Austin believes that this could be localized problem. Austin asked for complete horizontal delineation of groundwater contamination around BK-04, BK-10 and BK-06A. Austin asked to call owner regarding continuous recovery of product and about further groundwater investigation work.spoke with Mr. Prigozen. asked him to continue product recovery from both wells. also mentioned to him regarding further groundwater delineation. Mr. Prigozen still believes that product in both wells coming from off-site.sent letter to Mr. Prigozen requiring removal of product from existing wells and further soil/groundwater delineation around wells BK-04 and BK-10 and previous boring location BK-06A. letter emailed to Mr. Prigozen and Mr. Ingalls.04/30/08-Hiralkumar Patel. received call from Mr. Ingalls. they still believes that product in BK-10 is coming from off-site. they are planning to install well on sidewalk to see any off-site migration. Mr. Ingalls asked for number of wells around BK-10 and BK-04. mentioned to Mr. Ingalls that the department requires complete delineation which may require multiple wells on-site as well as off-site. asked him to install one permanent well at previous boring location BK-06 as found contaminated groundwater in previous investigation and BK-06 is cross gradient from BK-04.06/04/08-Hiralkumar Patel. left message for Mr. Ingalls. spoke with Mr. Prigozen. they are currently removing oil from wells and will install required well in two weeks.07/08/08-Hiralkumar Patel. spoke with Mr. Ingalls. they are removing oil from wells on weekly basis but haven't heard from owner regarding further well installation. spoke with Mr. Prigozen. he was out for work and just

SPILL NUMBER 0207277 (Continued) **S104621824**

came back. he will talk to Mr. Ingalls regarding further well installation and will submit schedule by end of 07/18/08.08/25/08-Hiralkumar Patel. left message for Mr. Prigozen.09/19/08-Hiralkumar Patel. spoke with Mr. Ingalls. he mentioned that he tried few times but no response from Mr. Prigozen. left message for Mr. Prigozen.09/22/08-Hiralkumar Patel. received call from Mr. Prigozen. he mentioned that he was out of country and will contact Mr. Ingalls. will install wells in early october. Mr. Prigozen will ask Mr. Ingalls to call with work schedules.12/01/08-Hiralkumar Patel. left message for Mr. Ingalls.spoke with Mr. Prigozen. he will call back as was busy.12/02/08-Hiralkumar Patel. received message from Mr. Prigozen. left message for Mr. Prigozen.12/03/08-Hiralkumar Patel. received call from Mr. Ingalls. they are still waiting for authorization for required work.received call from Mr. Prigozen. he mentioned that he has gave authorization long time back. asked Mr. Prigozen to contact Mr. Ingalls to solve this confusion and asked to call back with work schedule.received call from Mr. Ingalls. he spoke with Mr. Prigozen and Mr. Prigozen asked him to start work after New Year holiday. mentioned to Mr. Ingalls that required report is overdue since June 2008 and the department can't approve any more extension. he will contact Mr. Prigozen and will call back.12/04/08-Hiralkumar Patel. received call from Mr. Ingalls. he got approval from Mr. Prigozen for additional work. he spoke with drilling company and can start work from 12/22/08. approves it and asked Mr. Ingalls to submit proposed well location map alongwith existing well locations.sent email to Mr. Ingalls to submit proposed well location map, by end of 12/09/08, including locations of previous borings and wells. email copied to Mr. Prigozen.12/05/08-Hiralkumar Patel. received email from Ed from Hart & Hickman with proposed well location. they are proposing to install three wells: one upgradient from BK-10 (along property boundry along Kent ave), one downgradient from BK-04 (along N. 12th street) and one downgradient from previous boring BK-06 (across sediment trap which might be route for groundwater contamination.)Edward H. StephensHart & Hickman, PCPh. (704) 586-0007 (704) 887-4609Fax (704) 586-0373email: EStephens@harthickman.comsent email to Ed and Mr. Prigozen approving proposed well locations. email copied to Mr. Ingalls. required investigation report submission by the end of Jan. 26, 2009 and weekly submission of well monitoring/product recovery data.12/09/08-Hiralkumar Patel. received call from Ed from Hart & Hickman. he asked about location of well BK-14. he proposed to install well downgradient from sediment trap instead of at BK-14. mentioned to Ed that the Department wants well at (suspect) source location (which is sediment trap) to capture mostly contaminated material and based on findings, more wells needs to be installed.12/15/08-Hiralkumar Patel. spoke with Ed at Hart & Hickman. they have scheduled well installation on 12/29/08.01/06/09-Hiralkumar Patel. received email from Ed. they installed four monitoring wells on 12/30/08 and will submit report once gets sample analyticals.02/04/09-Hiralkumar Patel. received email from Ed with site map including results of recent groundwater investigation. four more wells (or borings) were installed. well/boring BK-12 installed upgradient from BK-10. no contamination found in BK-12. well/boring BK-14 installed near previous sediment trap and found contaminated groundwater. well/boring BK-13 installed on southwest side of BK-14, where no contamination found. well/boring BK-15 was installed on northwest of BK-4 and found contaminated

SPILL NUMBER 0207277 (Continued) **S104621824**

groundwater.groundwater
analyticals:
----------BK-14------BK-15Benzene----------1,
060Ethylbenzene----------468Xylene----------204Naphthalene--
----------738------1,04002/11/09-Hiralkumar Patel. received call
from Ed. he mentioned that during recent survey, they found
groundwater flowing in southeast towards northwest portion of the
site (near intersection of Kent ave and N. 13th street) and
groundwater flowing in south direction towards southeast portion of
the site (near intersection of N. 12th street and Wythe ave).
according to recent groundwater flow direction, BK-13 is downgradient
from BK-14, but cross gradient from BK-4. asked Ed for off-site
investigation, downgradient from wells BK-15 and BK-4. also asked for
weekly monitoring and recovery of free product. Ed will speak with
Mr. Prigozen and will submit complete investigation
report.02/12/09-Hiralkumar Patel. received additional Phase II report
(analyticals recorded earlier). abstract:- four borings were advanced
to depth of 15 ft bg- one soil sample, with highest PID, from each
boring was sent for analysis- groundwater flows to the southeast in
the western portion and to the south in eastern portion of the site-
found 1.78 ft of free product in BK-10A- strong odor found during
installation of wells BK-12 and BK-13- high PID readings were found
during installation of BK-13 (276 ppm at 5 ft) and BK-14 (729 ppm at
6 ft)conclusions from Ed:- "free product was not observed in BK-12
(which is upgradient from BK-10) during the recent assessment, it is
not common to observe a delay in free product recharge into newly
installed monitoring well. BK-12 should be observed over time to
confirm occurence of free product."- "based on local groundwater flow
direction and the absence of a potential on-site source in the
vicinity of the observed free product at BK-10A, H&H believes the
observed free product has migrated on-site from the upgradient
Bayside Oil Depot."- "based upon the result of the receptor survey,
soil and groundwater assessment, existing poor groundwater quality in
the vicinity of the subject property, and a documented upgradient
source of groundwater impacts including free product, soil and
groundwater impacts at the site can be most effectively managed
through LAND USE RESTRICTIONS AND STANDARD ENGINEERING
CONTROLS."02/20/09-Hiralkumar Patel. spoke with Ed regarding
conclusions in submitted report. mentioned to Ed that clean
groundwater was found in upgradient well BK-12 which indicates no
off-site source. Ed mentioned that they will go back to site to check
well again as suspecting that newly installed well could recharge
slowly.spoke with Mr. Prigozen. based on results of investigations
till date, asked him to start weekly monitoring of all wells, and
removal of any product, immediately. also asked him for off-site
investigation downgradient from wells BK-4 and BK-15. told him that
product must be removed from wells by next week (end of 02/28/09) and
weekly there after.02/23/09-Hiralkumar Patel. spoke with Mr.
Prigozen. will do product removal on 02/25/09.alternate addresses: 58
Wythe Ave, 91-101 N 12 St, 70-72 Wythe Ave, 82 N 13 St, 92 N 13
Stfound two old closed spill reports:1. 0003390:- consolidated with
this spill2. 0207277:- surface spill reported02/25/09-Hiralkumar
Patel. spoke with Mr. Prigozen. he has hired his mechanic guy to bail
out product from wells. he mentioned that he got directions from Ed
how to remove product and got some forms for recording. he also
mentioned that they have waste oil tank on-site and they will collect
product into this on-site tank and will pump out tank once get full.

SPILL NUMBER 0207277 (Continued) **S104621824**

asked Mr. Prigozen to call once he reach to site tomorrow (02/26/09). Mr. Prigozen asked to send STIP at following address:Sylvan Holdings LLC. **property owner**c/o Sage Prigozen **Elliot's son**58-64A Maurice AvenueMaspeth, NY 11378Ph. (917) 750-4112 (C)Fax (305) 860-6699email: sagep@bobcatzone.com02/26/09-Hiralkumar Patel. received call from Mr. Prigozen. he has hired Tri-State environment for product removal (not local mechanic). will submit report. asked him to remove product weekly.02/27/09-Hiralkumar Patel. received call from Mr. Prigozen. he is planning to hire some local investiation team for further investigation. will call back with company's name who will do further investigations.sent STIP to Mr. Prigozen (7005 1820 0007 9827 6066). STIP emailed to Mr. Prigozen.03/13/09-Hiralkumar Patel. received call from Paul from Ecosystems. they have been hired by Mr. Prigozen. will submit work plan for additional investigation.Paul CiminelloEcosystems Strategies Inc.Ph. (845) 452-1658 (O) (914) 475-4208 (C)Email: paul@ecosystemsstrategies.com03/16/09-Hiralkumar Patel. received STIP delivery confirmation (letter delivered on 03/11/09).03/25/09-Hiralkumar Patel. received email from Ecosystems with work plan for further investigation. abstact:- will put absorbent pads in wells BK-4 and BK-10 as an interim remedial measure; pads will be changed, as needed, on a weekly basis- will verify groundwater flow direction- propose to install six to ten borings on site- borings will be extended (at a minimum) to the soil/groundwater interface or until refusal- at least two soil samples will be collected: one with highest PID and one at groundwater interface; if no PIDs found then only one soil sample will be collected at groundwater interface- convert one to two borings into a monitoring well- wells will be installed with a ten ft of screen; mimimum of 2 ft of screening will extend above water tableaccording to submitted site plan in proposed work plan, Ecosystems is planning to install all borings around BK-10, but no investigation proposed to delienation soil/groundwater contamination around BK-04. <----------spoke with Mr. Prigozen. told him that without having signed Stipulation agreement, i can't approve any work plan. Mr. Prigozen mentioned that his attorney asked him not to sign STIP as he might loose right to get fund from brownfield program. Mr. Prigozen will ask him attorney to call. Mr. Prigozen has choose to proceed with proposed plan without having approval from the department.spoke with Paul at Ecosystems. they are at the site today and are surveying all wells to confirm groundwater flow direction. they have put absorbent pads in wells and recovering free product. asked Paul about investigation around BK-04. he is currently concentrating on finding source for BK-10 and will eventually include investigation around BK-04. mentioned to him that the department requires investigation around BK-04 also and will only approve the work plan if includes soil/gw investigation around BK-04 along with investigation around BK-10.03/26/09-Hiralkumar Patel. received email from Larry Schnapf, environmental attorney representing Mr. Prigozen. Larry claims that contamination found in BK-10 is from an upgradient oil depot, so he advised his client not to sign STIP which result in waiver of righs to seek reimbursement from the spill fund. he mentioned that his client will sign STIP if oil spill fund waiver paragraph deleted from agreement.Larry Schnapfemail: Lawrence.Schnapf@srz.com04/01/09-Hiralkumar Patel. spoke with Paul at Ecosystem. groundwater flow direction found almost in same direction as found earlier. no product found in well upgradient from

SPILL NUMBER 0207277 (Continued) **S104621824**

BK-10.04/02/09-Hiralkumar Patel. received email from Paul with report. abstract:- groundwater flow measurements are broadly consistent with the findings of previous consultant- groundwater flowing towards the south- review of sanborn maps indicates that the western portion was associated with oil refining activities predominantly performed on the adjoining property to the west (towards bayside oil depot)- numerous tanks are shown on the site between 1887 and 1916- between 1905 and 1965 a tunnel, that appears to have contained pipes connecting both sites, extended beneath Kent ave <---------- according to sanborn maps from 1887 to 1916, western portion of the site (in area of Bk-10) was occupied by an oil refining company and site had multiple tanks on western portion- adjoining to the southwest was MGP site from 1887 to 1916- 1942 sanborn map showing a tunnel beneath kent ave between the subject site and western property (currently bayside oil depot)spoke with Mr. Schnapf. Mr. Schnapf mentioned that they are suspecting that old tunnel between two properties (current bayside oil depot and subject site) might be bringing contamination on his client's property. he is planning for more soil and groundwater investigation and investigation about a tunnel before signing STIP. discussed with DEC legal and legal division agreed with this. asked Mr. Schnapf to submit revised work plan for soil and groundwater investigation around BK-4 and BK-10 and tunnel investigation with time schedule. Mr. Schnapf will ask Paul to submit revised work plan by 04/06/09.spoke with Paul at Ecosystems. asked him for revised work plan. also asked him to submit site map with approx. locations of following:- BK-10, BK-4- previous tanks on the property (from 1887 to 1916)- adjoining MGP site- tunnel under kent ave04/06/09-Hiralkumar Patel. sent email (at 3:30 PM) to Mr. Prigozen to submit revised work plan by 4 PM today.received revised work plan. abstract:- absorbent booms will be used in wells BK-04 and BK-10 as an interim remedial measures- will sample all wells- proposes to dig minimum of three test pits in area where tunnel was located- test pits will be extended to a maximum depth of 10 ft bg or until groundwater is reached- if contamination found in soil during test pit installation, samples will be collected and soil will be removed for off-site disposal- total of 8 to 12 soil borings will be extended across the site with 3 to 5 of these boring being completed as wells- borings will be extended (at a minimum) to the soil/groundwater interface- two soil samples will be collected from each borings: one at soil/groundwater interface and one at highest PID- will submit investigation report within 10 weeks of the approval <--------04/07/09-Hiralkumar Patel. sent work plan approval letter to Mr. Prigozen. letter emailed to Mr. Prigozen, Paul and Mr. Schnapf.04/16/09-Hiralkumar Patel. received email from Richard Hooker from Ecosystems. will start investigation work at 8 AM on 04/23/09.05/06/09-Hiralkumar Patel. received email from Richard. they completed extension of test pits at the western property line and the sampling and laboratory analysis of all existing wells. will install on- and off-site monitoring wells and extension of soil boring on-site on 05/13/09.06/16/09-Hiralkumar Patel.4:58 PM:- received email from Paul. he just received comments on the draft report from client and will incorporate these changes. will submit report tomorrow.06/19/09-Hiralkumar Patel.3:21 PM:- received investigation summary report from Paul. abstract:- one test pit was installed immediately southeast of center point of western property line- eleven soil borings were installed: nine borings (B-1 through B-9)

SPILL NUMBER 0207277 (Continued) **S104621824**

were installed in the vicinity of BK-4 and two borings (B-10 and
B-11) were installed in the vicinity of BK-10- sampling was conducted
at each boring location at five-ft intervals to a maximum depth of 20
ft bg or until refusl was reached- test pit documented the presence
of a 10 inch diameter iron pipe in a brick-lined depression- broken
end of pipe was found approx. 2.5 ft bg and the pipe was found to
extend down to approx. 6 ft bg before turning sharply west beneath
Kent Ave- water was encountered in test pit at approx. 4 ft bg and no
evidence of contamination was encountered <---------- field
evidence of contamination was observed at the groundwater interface
at most borings extended in the vicinity of BK-4 <---------- no
field evidence of contamination was encountered in the vicinity of
BK-10 <=========- soil borings B-1, B-9 and B-10 were completed as
temporary monitoring wells MW-1, MW-2 and MW-3 respectively- screen
interval from 2 ft above to 8 ft below static groundwater level- free
product was noted in monitoring well MW-2 (B-9) and remains in BK-10-
previously unknown well (MW-4) was discovered to the northeast of
BK-10- found free product in BK-10: 4.7 inches of product on 03/25/09
and 4.2 inches of product on 05/13/09 <---------- found 1.5 inch of
free product in MW-2 <---------- borings B-10 and B-11 were
installed to the southwest and southeast of BK-10; soil samples from
these borings at the groundwater interface found no contamination-
boring B-10 was converted into well MW-3; sampled MW-3 and previously
unknown well MW-4 (20 ft north of BK-10) and found no contamination-
soil samples from borings collected in the area of BK-4 indicate
significant, but uneven soil contamination immediately southeast of
the repair shop; these results confirm the presence of an area of
subsurface petroleum contamination beneath and southeast of the
repair shop- petroleum odors found in borings B-1 throgh B-9- high
PID readings found in borings B-2, B-5, B-6 and B-7PID readings (in
ppm):depth (in
ft)
----------B-2-----B-5------B-6------B-71----------
8456----------4007----------1,
500----------1428----------3,
00010----------3,500----------4,
94311----------500- heavy soil contamination
found in soil samplessoil
analyticals:
----------B-2---------B-4--------B-4-------B-5-----
---B-7--------B-9 10 ft 9.6 ft 11 ft 11 ft 8.5 ft 8
ftToluene----------
----510,000Ethylbenzene----------6,
000----------3,000,
000Xylene----------1,
700----------9,100,0001,2,
4-Trimethylbenzene----------30,000------42,
000----------170,0001,3,5-Trimethylbenzene----------4,
200----------70,000Isopropylbenzene----------3,
100--------2,400-------2,600---20,000-------77,000----4,
400n-butylbenzene----------23,
000-------35,000n-propylbenzene----------5,100--------4,700-------5,
400---34,000-------52,000- found high PID in well
capwell----------PID
(ppm)
BK-10A---------159BK-14----------430BK-13----------156BK-4----------3
16BK-15----------56MW-2----------86groundwater

SPILL NUMBER 0207277 (Continued) **S104621824**

analyticals:
----------BK-14Benzene----------740Toluen
e----------50Xylene----------2281,2,
4-Trimethylbenzene-----1,
900Naphthalene----------260MTBE----------130-
will submit RAWP by 07/17/091:45 PM:- spoke with Mr. Prigozen. based
on results of further investigation, informed him that the department
requires stipulation agreement signed before reviewing or approving
any remediation action work plan. also asked him to schedule a site
visit. he agreed to meet at the site at 10 AM on 07/01/09.2:03 PM:-
received call from Paul. he spoke with Mr. Prigozen and will meet at
10 AM on 07/01/09.07/01/09-Hiralkumar Patel.10:00 AM:- visited site.
met Mr. Prigozen and Paul. repair shop nearby entrance along N. 12th
street consists three 275 gal ASTs: two for fresh oil and one for
waste oil. waste oil tank is not registered. asked Mr. Prigozen to
register waste oil tank. inpected areas around sediment trap/repair
shop, BK-10, old abandoned tunnel and previosly abandoned gasoline
UST. Paul mentioned that abandoned tunnel extends towards BK-10. Paul
will submit RAP by 07/17/09. proposes to excavate area by repair shop
entrance as found heavily impacted soil in boring B7. asked Mr.
Prigozen to excavate all following areas:- around BK-10 (as it could
be localized problem)- entire abandoned tunnel running towards BK-10
(to investigate any more product in tunnel)- in front of repair shop
in area of B-7- around B-9/MW-2 as found free product in itsuggest to
remove old abandoned gasoline UST as found 236 ppb MTBE in well BK-3
nearby tank location. Paul suggest to sample BK-3 again before any
excavation in this area. mentioned to Mr. Prigozen that based on gw
analytical results from BK-3, the department doesn't require removal
of the tank, but as they will do excavation in other part of site, it
will be easy to use on-site equipments to dug this suspected area.
Mr. Prigozen will discuss with Paul regarding gasoline UST
removal.found self-contained parts cleaning machine with small tank
(probably 15-20 gal). no stains/odors found around parts cleaning
machine.found well cap missing for BK-10. asked Paul to replace it.
asked Mr. Prigozen to send his tenant's contact info.12:46 PM:-
received email from Mr. Prigozen with tenant's contact info.David
WilliamsDirector of Real Estate and ConstructionSunbelt Rentals800
Hartford TurnpikeShrewsbury, MA 01545-4107Ph. (508) 925-1611 (O)
(508) 245-1107 (C)email: David.williams@sunbeltrentals.com 1:40 PM:-
left message for Mr. Williams.3:51 PM:- sent revised STIP to Mr.
Prigozen. asked him to submit signed STIP by end of
07/13/09.07/06/09-Hiralkumar Patel.1:45 PM:- received message from
Mr. Williams.07/24/09-Hiralkumar Patel.10:41 AM:- received work plan
from Ecosystems. proposes to monitoring/recover product from wells,
excavate contaminated soils from areas of B-7 and
BK-10.07/27/09-Hiralkumar Patel.10:40 AM:- spoke with Paul about work
schedule. today he will send cost estimates to Mr. Prigozen and
expect to start work by Aug. 3, 2009. asked him to send confirmed
work schedule.10:43 AM:- sent email to Mr. Prigozen approving
proposed plan and asked to submit work schedule. email copied to
Paul.08/06/09-Hiralkumar Patel.11:53 AM:- left message for Paul about
work schedule.12:18 PM:- received message from Paul. he met property
owner and tenant yesterday to coordinate excavation and planning to
start work on 08/14/09. will send email with confirmed
schedule.08/12/09-Hiralkumar Patel.10:39 AM:- received email from
Paul. they will start soil excavation on 08/21/09 and expect to
finish by 08/22/09.2:10 PM:- sent email to Paul. asked him to call me

SPILL NUMBER 0207277 (Continued) **S104621824**

once excavation starts as planning to visit site during endpoint sample collection.08/21/09-Hiralkumar Patel.8:48 AM:- spoke with Richard (845-803-2709) at Ecosystems. they have started excavation in area of BK-10. found contaminated sand, construction debris and clay layer. thick clay layer found right below water table.11:20 AM:- received call from Richard. while digging area around BK-10, well was destroyed and found brick structure in ground and heavily contaminated soil.2:00 PM:- visited site. area around BK-10 was excavated and patially backfilled after collecting endpoint samples. found water in excavation, but no product. Richrd mentioned that brick walls found on both side of BK-10 running parallel to N. 13th Street. Richard believes that this channel in ground around BK-10 was holding some product which was appearing in BK-10.crew was excavating area around B-7 (in front of garage entrance) at the time of site visit. found sticky black material from excavation with strange odors. Richard believes that this black material could be source of heavy contamination in B-7. will excavate to depth of 8 ft where contamination found during soil investigation.crew was also working inside garage where B-2 was installed and product found in MW-2. will collect appropriate endpoint samples.left site around 3 PM.3:47 PM:- received call from Mr. Prigozen. while working inside garage around MW-2, they found abandoned tank in ground. will investigate more.08/22/09-Hiralkumar Patel.9:25 AM:- received call from Mr. Prigozen. they are planning to remove tank.08/24/09-Hiralkumar Patel.8:09 AM:- received call from Mr. Prigozen. he mentioned that tank removal is not possible as tank is located closed to foundation wall. it is about 1,500 gal tank. as per Mr. Prigozen, tank was full of product when discovered. asked him to pump out tank, clean it and then collect soil samples through bottom and sides of the tank to confirm no contamination around tank.08/25/09-Hiralkumar Patel.10:58 AM:- spoke with Mr. Prigozen. they pumped out at least 3,000 gal of product from tank. currently cleaning tank.09/23/09-Hiralkumar Patel.2:22 PM:- received call from Mr. Williams from Sunbelt Rentals inquiring about waste oil tank registration.2:26 PM:- sent email to Mr. Williams with PBS registration form and instruction.09/28/09-Hiralkumar Patel.2:54 PM:- left message for Paul inquiring about cleanup report.10/30/09-Hiralkumar Patel.2:25 PM:- received tank closure and cleanup report from Ecosystems. abstract:- found shallow (18 inches) dark-stained soil immediately beneath the asphalt during excavation around BK-10- beneath the stained material, found construction debris to 7 ft bg around BK-10; no evidence of contamination- immediately beneath well BK-10, a brick lined channel was encountered at 10 ft bg; expanding northwest-southeast for approx. 15 ft, the channel contained grossly contaminated sandy soil and debris- excavation in area immediately southeast of the machine shop found no field evidence of contamination until groundwater was encountered at approx. 7 ft bg and in shallow soils at the far southeastern corner of the excavation where an area of heavy, bituminous material was encountered at between 2 and 3 ft bg- found 3,000 gal previously unknown UST in area of MW-2 inside shop- collected four soil samples through sidewall and two soil samples through bottom of 3,000 gal tank- collected total of six endpoint soil samples (four sidewalls and two bottoms) from each excavations at BK-10 as well as outside of repair shop- collected groundwater samples from wells BK-4, BK-13, BK-14, BK-15 and MW-1- found little SVOC contamination in endpoint soil samples, but no VOC contamination- found VOC contamination in groundwater sample from

SPILL NUMBER 0207277 (Continued) **S104621824**

BK-13 (but as per report dated 03/04/10, sampling data for BK-13 and BK-14 were switched in the subject report and contamination was actually found in BK-14)- proposes quarterly monitoring for a year based on groundwater result from BK-13VOC
result:
----------BK-14Benzene----------570Toluen
e----------86Ethylbenzene----------530Xylene------
----------2391,2,4-Trimethylbenzene-----1,
400Naphthalene----------430MTBE----------8711/
02/09-Hiralkumar Patel. reviewed all previous soil and groundwater data and found:- according to Limited Phase II Environmental Site Assessment, dated Aug. 16, 1999, no contamination found in soil sample in BK-4 at 7-9 ft- found free product in well BK-4, BK-10 and well MW-2 (inside repair shop)- found soil contamination at the entrance of repair shop- contaminated soil removed from area around BK-10 and at the entrance of repair shop- found old 3,000 gal tank inside repair shop nearby MW-2- collected soil samples through walls and bottom of 3,000 gal UST and found no contamination- installed two wells BK-13 and MW-1 downgradient from BK-4- no free product ever observed in BK-13 and MW-1- no free product or groundwater contamination observed in BK-4 during sampling in Oct. 2009- found soil and groundwater contamination in area around sediment trap (BK-6 and BK-6A)- found high PID in BK-6A throughout boring (from 21.3 ppm to 2,350 ppm with max at water table at 7 ft depth)- no excavation conducted in area of sediment trapspoke with Richard about excavation around sediment trap and BK-6/BK-6A area. Richard mentioned that as found clean sidewall sample from excavation in front of repair shop area, they didn't excavated area around sediment trap.11/03/09-Hiralkumar Patel.9:35 AM:- spoke with Mr. Prigozen and informed him that the department requires removal of contaminated soil from area of BK-6/BK-6A (as there was soil contamination above water table and high PID readings during installation of boring BK-6A). also mentioned that the Department suggest to excavate area around BK-4, while excavating area around BK-6A, as found free product earlier. Mr. Prigozen requested copy of site map and he will discuss with Ecosystem.9:52 AM:- spoke with Richard about location of 3,000 gal tank and MW-2 inside repair shop. Richard mentioned that MW-2 was about 6 ft from tank's north end and there was drain between tank and MW-2. they removed contamination from drain and MW-2 areas. MW-2 was destroyed during excavation work.10:32 AM:- sent email to Mr. Prigozen with copy of site maps with sample analyticals and asked Mr. Prigozen to remove contaminated soil from area of sediment trap. email copied to Paul.11/20/09-Hiralkumar Patel.3:02 PM:- spoke with Mr. Prigozen regarding excavation in sediment trap. he spoke with Paul and waiting for his response. will call back.11/24/09-Hiralkumar Patel.10:39 AM:- received email from Richard. they are discussing with Mr. Prigozen and will call back by next week.12/04/09-Hiralkumar Patel.2:43 PM:- left message for Mr. Prigozen.2:47 PM:- spoke with Richard. they are currently discussing and will call back by end of 12/07/09.3:45 PM:- received call from Mr. Prigozen. he spoke with Richard and will call back once gets answer from Ecosystem next week.12/09/09-Hiralkumar Patel. received email from Ecosystem (at 5:20 PM on 12/08/09) including response to soil excavation requirement in area of BK-6/BK-4 (response was recalled immediately). Ecosystem proposed for quarterly groundwater sampling instead of soil excavation in area between BK-6 and BK-4 based on endpoint samples from recent excavation and groundwater sample results in Oct.

SPILL NUMBER 0207277 (Continued) **S104621824**

20092:15 PM:- spoke with Mr. Prigozen. based on level of soil contamination and depth of water table, suggested Mr. Prigozen to excavate area around sediment trap and BK-4 to remove probably last spot of contamination. Mr. Prigozen mentioned that he would like to do excavation, if any, in his presence. he is out of NY during winter and will be back in summar. he requested to postpone soil excavation, if any, till summer.based on spill history and soil/gw sample results, approved Mr. Prigozen's request to postpone any soil excavation till summer, but required monthly monitoring and quarterly sampling from existing wells.2:31 PM:- spoke with Richard at Ecosystem regarding their response which was recalled. Richard mentioned that there is some change in it and will send revised one. Richard requested to hold requirement of gw monitoring and sampling until they submit revised response.12/15/09-Hiralkumar Patel.11:38 AM:- spoke with Richard regarding response to soil excavation in area of BK-6/BK-4. Richard mentioned that owner's attorney is currently reviewing it and will submit soon.12/21/09-Hiralkumar Patel.2:02 PM:- spoke with Richard and asked to send document by end of tomorrow.12/22/09-Hiralkumar Patel. received email from Richard (at 4:29 PM on 12/21/09) including response regarding excavation in area of BK-6/BK-4. Ecosystem recommends at least three quarterly rounds of groundwater sampling from existing wells and continued monitoring of the booms in BK-4 prior to decision regarding implementation of any additional remediation.12/23/09-Hiralkumar Patel.1:37 PM:- left message for Mr. Prigozen and informed him that the department is agreed with recommendations for three rounds of quarterly sampling. asked him to provide dates for first round of sampling.1:39 PM:- spoke with Richard. informed him that the department agreed with their recommendation of quarterly groundwater sampling. asked Richard to send dates for first round of sampling.1:53 PM:- sent email to Mr. Prigozen and asked to submit first quarterly groundwater sampling report by the end of 02/12/10. email copied to Richard and Paul.2:54 PM:- received call from Mr. Prigozen. he received email and will ask Paul to collect groundwater samples in Jan. 2010.03/04/10-Hiralkumar Patel.12:02 PM:- received first quarterly groundwater sampling report. collected groundwater samples from wells MW-1, BK-4, BK-13, BK-14 and BK-15 on 02/01/10. groundwater samples were analyzed for VOCs (via 8260) only. no free product observed in well BK-4. found VOC contamination in groundwater sample from BK-14 and very minor contamination in other wells. but as per report from Oct. 2009, no contamination found in BK-14, but contamination was found in BK-13. Paul mentioned that sample results for BK-13 and BK-14 were switched in report dated 10/30/09.groundwater
analyticals:
----------BK-14Benzene----------469Toluen
e----------89Ethylbenzene----------485Xylene------
----------2011,2,4-Trimethylbenzene-----1,
290Naphthalene----------266MTBE----------6106/
22/10-Hiralkumar Patel. received quarterly groundwater sampling report from Ecosystems. on 06/08/10, they sampled wells MW-1, BK-4, BK-13, BK-14 and BK-15. found contamination in groundwater sample from well BK-14: the well in previous sediment trap area. found only MTBE (71 ppb) in well BK-4. will sample wells again in Sep. 2010.groundwater
analyticals:
----------BK-14Benzene----------600Toluen
e----------92Ethylbenzene----------470Xylene------

SPILL NUMBER 0207277 (Continued) **S104621824**

----------1961,2,
4-Trimethylbenzene-------930Naphthalene----------250MTBE------
----------6411:56 AM:- spoke with Mr. Prigozen. informed
him that groundwater is contaminated near sediment trap area and if
they continue groundwater monitoring and are planning for no
excavation, then this case may be transferred to remediation group
for long-term remediation. Mr. Prigozen will discuss with Ecosystems
and will call back by 07/10/10.07/28/10-Hiralkumar Patel.11:08 AM:-
received email from Mr. Prigozen. he mentioned that they will
excavate area around BK-6/BK-4 in August, 2010. Ecosystem will send
work schedule.08/04/10-Hiralkumar Patel.9:01 AM:- received email from
Richard. they have scheduled a soil excavation around sediment trap
on 08/12/10. work will start at 9 AM.09/13/10-Hiralkumar Patel.11:51
AM:- sent email to Paul inquiring updates. email copied to Mr.
Prigozen.11:53 AM:- received email from Paul. he will submit report
by end of Sep., 2010.10/26/10-Hiralkumar Patel.1:56 PM:- received
supplemental remediation report from Ecosystems. the submitted report
doesn't include info about depth of endpoint sidewall samples and
sample analyticals were compared with Part 375 instead of TAGM
4046.10/27/10-Hiralkumar Patel.10:22 AM:- spoke with Richard at
Ecosystems regarding excavation dimension and endpoint sampling
depths. Richard mentioned that final excavation was approx. 50 ft by
30 ft to 15 ft depth. they collected endpoint sidewall samples at
groundwater interface (at 7 ft depth) and bottom soil sample was
collected at 15 ft depth. as per Richard, groundwater was seeping
into excavation at very low rate, so groundwater was not present in
exavation for sampling. asked Richard to submit revised report
including info about sidewall sampling depth and sample results
comparison with TAGM 4046 instead of Part 375.10:31 AM:- left message
for Mr. Prigozen. informed him that based on results of endpoint
samples, the department requires further
investigation/remediation.10:40 AM:- sent email to Richard asking to
submit revised report. email copied to Mr. Prigozen.11:38 AM:-
received call from Mr. Prigozen. he mentioned that he doesn't remeber
discussing about excavation around BK-4 and based on groundwater
sampling results, he does not want to dug in area of BK-4. informed
Mr. Prigozen that based on quarterly groundwater sampling results
from BK-4, the department does not require excavation, but based on
endpoint sample results from recent excavation, the department
requires further investigation/remediation.11/30/10-Hiralkumar
Patel.9:32 AM:- spoke with Rich. he will submit revised report. they
are proposing for groundwater monitoring at this time and based on
monitoring results, may propose additional investigation in former
sediment trap area.12/02/10-Hiralkumar Patel.2:13 PM:- received
revised report from Ecosystems.- excavated area around former
sediment trap and well BK-14- no field evidence of contamination
until groundwater was encountered at approx. 7 ft bg and in shallow
soils at the far southeastern corner of the excavation where an area
of heavy, bituminous material was encountered at between 2 and 3 ft
bg- during excavation, petroleum odors and PID readings between 300
and 600 were recorded- five endpoint samples (four sidewalls and one
bottom) were collected from excavation- sampled groundwater in wells
BK-4, BK-13, BK-15 and MW-1- petroleum contaminated soils remain at
depths greater than 15 ft below the former sediment trap and below
static water level- found heavy contamination in bottom endpoint soil
sample- very minor VOC contamination found in groundwater samples
(max 43 ppb MTBE in BK-4)----------bottom 15 ft

SPILL NUMBER 0207277 (Continued) **S104621824**

bgBenzene----------3,
400Toluene----------2,
900Ethylbenzene----------31,
000Xylene----------5,4001,2,
4-Trimethylbenzene---------210,000Naphthalene----------29,
000Isopropylbenzene----------19,
000n-Butylbenzene----------33,
000n-Propylbenzene----------37,000due to heavy soil contamination in endpoint bottom sample and heavy contamination in groundwater sample from well BK-14, which was installed in the vicinity of the sediment trap, the department requires further complete delineation of soil and groundwater investigation including installation of one well at the location of endpoint bottom sample with deeper screen.12/07/10-Hiralkumar Patel. discussed with DEC Austin regarding soil contamination below water table. he asked to contact MGP project manager in Albany as MGP site was in neighbourhood.11:10 AM:- spoke with DEC William Ottaway in Albany regarding MGP site. Bill mentioned that Douglas MacNeal is the project manager for MGP site (V-00732) on Kent ave. Bill mentioned that MGP waste contains very high SVOCs and may have some VOCs.reviewed recent report. no SVOCs found in any endpoint sample.1:38 PM:- sent letter to Mr. Prigozen requiring additional soil and groundwater investigation in former sediment trap area. letter emailed to Mr. Prigozen and Paul.12/20/10-Hiralkumar Patel.2:22 PM:- received message from Paul from Ecosystems.12/21/10-Hiralkumar Patel.2:31 PM:- left message for Paul.12/29/10-Hiralkumar Patel.1:35 PM:- received email from Rich. a well at the former sediment trap will be installed on 01/06/11.01/04/11-Hiralkumar Patel.3:21 PM:- spoke with Rich. they will start well installation work around 8 AM. he also mentioned that a new drain structure has been installed in the previous sediment trap area. so they have to relocate the new well. Rich will decide well location once visit the site.01/06/11-Hiralkumar Patel.10:01 AM:- received call from Rich. they installed boring in area close to former sediment trap. boring was installed to 19 ft depth where they found refusal. during boring, found 160 ppm on PID at groundwater interface (groundwater at 7 ft depth) and 75 ppm from 10-15 ft depth. there was no recovery in 15-20 ft range. the boring was installed in previously excavated area to 15 ft depth. so highest PID was found at groundwater interface in backfill material. a well will be installed in boring with 15 ft of screen. as high soil contamination found at 15 ft depth in endpoint sample from excavation and as no recovery in 15-20 ft depth, asked Rich to install another boring in area.11:15 AM:- visited site. Rich installed another boring to 20 ft depth and collected soil from 15 to 20 ft depth only. minor odor noticed in clayey material from 15 to 20 ft depth. asked Rich to collect two soil samples: one at 15-16 and one at 19-20 ft depth. Rich will sample all existing wells, around former sediment trap area, next week.02/17/11-Hiralkumar Patel.1:13 PM:- received supplemental investigation report from Rich. abstract:- two soil borings (2B-1 and 2B-2) installed in former sediment trap area- collected two soil samples from each boring: at 7 and 15 ft from 2B-1 and at 15 and 20 ft at 2B-2- installed 2 inch well (BK-14(R)) at boring 2B-1 with 10 ft of screen (from 5 to 15 ft bg)- sampled water from wells BK-4, BK-13, BK-14(R) and BK-15- no contamination found in any soil sample (not even in sample at 15 ft bg in 2B-1 which was collected in same area as endpoint bottom sample after excavation around former

SPILL NUMBER 0207277 (Continued) **S104621824**

sediment trap)- very minor contamination found in water samples except sample from BK-14(R)groundwater analyticals:----------BK-14(R) Benzene----------190Ethylbenzene----------280Xylene----------1201,2,4-Trimethylbenzene------1,300Naphthalene----------210- recommended sampling of wells MW-1, BK-4, BK-13, BK-14(R) and BK-15 after three months03/17/11-Hiralkumar Patel. discussed with DEC Austin. based on consistent data in well BK-14, Austin asked for remediation.3:16 PM:- sent letter to Mr. Prigozen requiring submission of a RAP for remediation of contamination in and around the area of the former sediment trap. letter emailed to Mr. Prigozen, Paul and Rich.05/20/11-Hiralkumar Patel.10:40 AM:- received call from Paul. he mentioned that as groundwater contamination found in only by former sediment trap area, he propose to monitor groundwater for some time before any active remediation. he will send work plan by 06/03/11.07/20/11-Hiralkumar Patel.1:46 PM:- received quarterly groundwater sampling report from Ecosystem. on 04/28/11, groundwater samples were collected from wells MW-1, BK-4, BK-13, BK-14R and BK-15 and analyzed for VOCs only. next round of quarterly sampling is schedule for the end of July 2011. found contamination in samples from BK-14R.groundwater analyticals:----------BK-14(R) Benzene----------44Ethylbenzene----------150Xylene----------1821,2,4-Trimethylbenzene--------380Naphthalene----------240Paul mentioned that results of groundwater samples support the conclusion that significant natural attenuation of contamination is taking place and he requested to close the case (but quarterly sampling is scheduled for end of July, 2011). need a revised report as confusing info in the report.08/03/11-Hiralkumar Patel.11:43 AM:- left message for Paul.12:32 PM:- sent email to Paul requiring to submit revised report. informed him that the Department requires minimum of two years of groundwater monitoring before considering case closure. asked him to submit revised report and results of groundwater samples that must have been taken in july 2011. email copied to Mr. Prigozen, Larry Schnapf (attorney) and Richard.08/05/11-Hiralkumar Patel.2:14 PM:- received call from Richard. he mentioned that as first round of groundwater samples taken in 2009, two years of monitoring is over and thats why they requested closure. informed him that the Department requires two years of groundwater monitoring after the replacement of well in the former sediment trap area.02/08/12-Hiralkumar Patel.3:42 PM:- spoke with Mr. Prigozen. he mentioned that groundwater samples were taken last month. asked him to submit report by the end of 02/17/12.3:45 PM:- sent email to Mr. Prigozen and asked to submit report by 02/17/12. email copied to Paul.02/10/12-Hiralkumar Patel. received email from Paul (at 5:55 PM on 02/08/12). he will submit report by 02/21/12.02/21/12-Hiralkumar Patel.11:22 AM:- received quarterly groundwater monitoring report from Ecosystems. abstract:- wells MW-1, BK-4, BK-13, BK-14R and BK-15 were sampled on 02/01/12- found very minor contamination in groundwater samples (max 41 ppb 1,2,4-Trimethylbenzene in BK-14R)04/02/12-Hiralkumar Patel. after reviewing available information, case closed based on results of soil endpoint samples and groundwater samples.3:35 PM:- sent spill closure letter to Mr. Prigozen. letter emailed to Mr. Prigozen and Paul.

Remarks: HISTORICAL SPILL-FLOATING PRODUCT ON GROUND WATER-SPILL WILL CONTINUE

SPILL NUMBER 0207277 (Continued) **S104621824**

TO BE INVESTIGATED.

Material:

Site ID:	126861
Operable Unit ID:	1084902
Operable Unit:	01
Material ID:	299189
Material Code:	0008
Material Name:	Diesel
Case No.:	Not reported
Material FA:	Petroleum
Quantity:	0
Units:	Gallons
Recovered:	No
Resource Affected:	Not reported
Oxygenate:	False

Tank Test:

Facility ID:	0207277
Facility Type:	ER
DER Facility ID:	109591
Site ID:	267813
DEC Region:	2
Spill Date:	10/14/2002
Spill Number/Closed Date:	0207277 / 11/19/2003
Spill Cause:	Unknown
Spill Class:	Known release with minimal potential for fire or hazard. DEC Response. Willing Responsible Party. Corrective action taken.
SWIS:	2401
Investigator:	JBVOUGHT
Referred To:	Not reported
Reported to Dept:	10/14/2002
CID:	281
Water Affected:	Not reported
Spill Source:	Commercial/Industrial
Spill Notifier:	Local Agency
Cleanup Ceased:	Not reported
Cleanup Meets Std:	False
Last Inspection:	Not reported
Recommended Penalty:	False
UST Trust:	False
Remediation Phase:	0
Date Entered In Computer:	10/14/2002
Spill Record Last Update:	12/24/2003
Spiller Name:	Not reported
Spiller Company:	UNKNOWN
Spiller Address:	Not reported
Spiller City,St,Zip:	NY
Spiller Company:	999
Contact Name:	NYC DEP/OPERATOR #483
Contact Phone:	(718) 595-6777
DEC Memo:	Prior to Sept, 2004 data translation this spill Lead_DEC Field was "VOUGHT"DEC Sigona spoke to DEC Vought on 10/15/2002. PBS database indicates that there were underground tanks removed in 2000 no longer a regulated facility.11/19/2003-Vought-Spill to drain and DEP

SPILL NUMBER 0207277 (Continued) **S104621824**

notified. Spill closed by Vought.

Remarks: CITIZEN REPORTED THAT CONSTRUCTION COMPANY IS WORKING AT ABOVE LOCATION AND AN UNKNOWN TYPE OIL APPEARS TO BE LEAKING ON SITE AND RUNNING OFF INTO A DRAIN IN AREA. DEP IS ENROUTE TO FURTHER INVWTIGATE THE PROBLEM.

Material:

Site ID:	267813
Operable Unit ID:	858901
Operable Unit:	01
Material ID:	517867
Material Code:	0066A
Material Name:	UNKNOWN PETROLEUM
Case No.:	Not reported
Material FA:	Petroleum
Quantity:	0
Units:	Gallons
Recovered:	No
Resource Affected:	Not reported
Oxygenate:	False

Tank Test:

S83 **SYLVAN EQUIPMENT CORP** **RCRA NonGen / NLR** **1001128042**
SW **91 N 12TH ST** **FINDS** **NY0001497643**
1/8-1/4 **BROOKLYN, NY** **NY MANIFEST**
0.177 mi.
933 ft. **Site 2 of 9 in cluster S**

Relative:
Higher

Actual:
17 ft.

RCRA NonGen / NLR:

Date form received by agency:	01/01/2007
Facility name:	SYLVAN EQUIPMENT CORP
Facility address:	91 N 12TH ST BROOKLYN, NY 11211
EPA ID:	NY0001497643
Mailing address:	N 12TH ST BROOKLYN, NY 11211
Contact:	Not reported
Contact address:	N 12TH ST BROOKLYN, NY 11211
Contact country:	US
Contact telephone:	Not reported
Contact email:	Not reported
EPA Region:	02
Classification:	Non-Generator
Description:	Handler: Non-Generators do not presently generate hazardous waste

Owner/Operator Summary:

Owner/operator name:	ELLIOT PRIGOZEN
Owner/operator address:	91 N 12TH ST BROOKLYN, NY 11211
Owner/operator country:	US
Owner/operator telephone:	(718) 387-4872
Legal status:	Private
Owner/Operator Type:	Owner
Owner/Op start date:	Not reported

SYLVAN EQUIPMENT CORP (Continued) **1001128042**

Owner/Op end date: Not reported

Owner/operator name: ELLIOT PRIGOZEN
Owner/operator address: 91 N 12TH ST
BROOKLYN, NY 11211
Owner/operator country: US
Owner/operator telephone: (718) 387-4872
Legal status: Private
Owner/Operator Type: Operator
Owner/Op start date: Not reported
Owner/Op end date: Not reported

Handler Activities Summary:
U.S. importer of hazardous waste: No
Mixed waste (haz. and radioactive): No
Recycler of hazardous waste: No
Transporter of hazardous waste: No
Treater, storer or disposer of HW: No
Underground injection activity: No
On-site burner exemption: No
Furnace exemption: No
Used oil fuel burner: No
Used oil processor: No
User oil refiner: No
Used oil fuel marketer to burner: No
Used oil Specification marketer: No
Used oil transfer facility: No
Used oil transporter: No

Historical Generators:
Date form received by agency: 01/01/2006
Facility name: SYLVAN EQUIPMENT CORP
Classification: Not a generator, verified

Date form received by agency: 05/06/1997
Facility name: SYLVAN EQUIPMENT CORP
Classification: Not a generator, verified

Date form received by agency: 03/19/1997
Facility name: SYLVAN EQUIPMENT CORP
Classification: Small Quantity Generator

Violation Status: No violations found

FINDS:

Registry ID: 110001572147

Environmental Interest/Information System
RCRAInfo is a national information system that supports the Resource Conservation and Recovery Act (RCRA) program through the tracking of events and activities related to facilities that generate, transport, and treat, store, or dispose of hazardous waste. RCRAInfo allows RCRA program staff to track the notification, permit, compliance, and corrective action activities required under RCRA.

Registry ID: 110012554306

SYLVAN EQUIPMENT CORP (Continued) **1001128042**

Environmental Interest/Information System

RCRAInfo is a national information system that supports the Resource Conservation and Recovery Act (RCRA) program through the tracking of events and activities related to facilities that generate, transport, and treat, store, or dispose of hazardous waste. RCRAInfo allows RCRA program staff to track the notification, permit, compliance, and corrective action activities required under RCRA.

NY MANIFEST:

EPA ID:	NY0001497643
Country:	USA
Mailing Name:	SYLVAN EQUIPMENT CORP
Mailing Contact:	ELLIOT PRIGOZEN
Mailing Address:	91 N 12TH ST
Mailing Address 2:	Not reported
Mailing City:	BROOKLYN
Mailing State:	NY
Mailing Zip:	11211
Mailing Zip4:	Not reported
Mailing Country:	USA
Mailing Phone:	718-387-4872

Document ID:	NYB8431956
Manifest Status:	Completed after the designated time period for a TSDF to get a copy to the DEC
Trans1 State ID:	NYPD1010
Trans2 State ID:	Not reported
Generator Ship Date:	970321
Trans1 Recv Date:	970321
Trans2 Recv Date:	Not reported
TSD Site Recv Date:	970324
Part A Recv Date:	Not reported
Part B Recv Date:	970421
Generator EPA ID:	NY0001497643
Trans1 EPA ID:	NYD077444263
Trans2 EPA ID:	Not reported
TSDF ID:	NYD077444263
Waste Code:	D001 - NON-LISTED IGNITABLE WASTES
Quantity:	00110
Units:	G - Gallons (liquids only)* (8.3 pounds)
Number of Containers:	002
Container Type:	DM - Metal drums, barrels
Handling Method:	B Incineration, heat recovery, burning.
Specific Gravity:	100
Year:	97

S84 **NATIONS RENT** **RCRA NonGen / NLR** **1005444406**
SW **91 N 12TH ST** **NY MANIFEST** **NYR000107276**
1/8-1/4 **BROOKLYN, NY 11211**
0.177 mi.
933 ft. **Site 3 of 9 in cluster S**

Relative:
Higher

Actual:
17 ft.

RCRA NonGen / NLR:

Date form received by agency:	01/01/2007
Facility name:	NATIONS RENT
Facility address:	91 N 12TH ST

NATIONS RENT (Continued) **1005444406**

	BROOKLYN, NY 11211
EPA ID:	NYR000107276
Mailing address:	N 12TH ST
	BROOKLYN, NY 11211
Contact:	MICHAEL RICCARDI
Contact address:	N 12TH ST
	BROOKLYN, NY 11211
Contact country:	US
Contact telephone:	(718) 387-4872
Contact email:	Not reported
EPA Region:	02
Classification:	Non-Generator
Description:	Handler: Non-Generators do not presently generate hazardous waste

Owner/Operator Summary:

Owner/operator name:	ELLIOT PRIGOZEN & PARTNERS
Owner/operator address:	91 N 12TH ST
	BROOKLYN, NY 11211
Owner/operator country:	US
Owner/operator telephone:	(718) 387-4872
Legal status:	Private
Owner/Operator Type:	Owner
Owner/Op start date:	01/01/2001
Owner/Op end date:	Not reported

Owner/operator name:	ELLIOT PRIGOZEN & PARTNERS
Owner/operator address:	91 N 12TH ST
	BROOKLYN, NY 11211
Owner/operator country:	US
Owner/operator telephone:	(718) 387-4872
Legal status:	Private
Owner/Operator Type:	Operator
Owner/Op start date:	01/01/2001
Owner/Op end date:	Not reported

Handler Activities Summary:

U.S. importer of hazardous waste:	No
Mixed waste (haz. and radioactive):	No
Recycler of hazardous waste:	No
Transporter of hazardous waste:	No
Treater, storer or disposer of HW:	No
Underground injection activity:	No
On-site burner exemption:	No
Furnace exemption:	No
Used oil fuel burner:	No
Used oil processor:	No
User oil refiner:	No
Used oil fuel marketer to burner:	No
Used oil Specification marketer:	No
Used oil transfer facility:	No
Used oil transporter:	No

Historical Generators:

Date form received by agency:	01/01/2006
Facility name:	NATIONS RENT
Classification:	Not a generator, verified

NATIONS RENT (Continued) **1005444406**

Date form received by agency: 06/19/2002
Facility name: NATIONS RENT
Classification: Conditionally Exempt Small Quantity Generator

Violation Status: No violations found

NY MANIFEST:
EPA ID: NYR000107276
Country: USA
Mailing Name: NATIONS RENT
Mailing Contact: M RICCARDI
Mailing Address: 31 NORTH 12TH STREET
Mailing Address 2: Not reported
Mailing City: BROOKLYN
Mailing State: NY
Mailing Zip: 11211
Mailing Zip4: Not reported
Mailing Country: USA
Mailing Phone: 718-387-4872

Document ID: NYG3390147
Manifest Status: Not reported
Trans1 State ID: NYD077444263
Trans2 State ID: Not reported
Generator Ship Date: 07/08/2002
Trans1 Recv Date: 07/08/2002
Trans2 Recv Date: Not reported
TSD Site Recv Date: 07/08/2002
Part A Recv Date: Not reported
Part B Recv Date: Not reported
Generator EPA ID: NYR000107276
Trans1 EPA ID: NYD077444263
Trans2 EPA ID: Not reported
TSDF ID: PD1011NY
Waste Code: D008 - LEAD 5.0 MG/L TCLP
Quantity: 00800
Units: P - Pounds
Number of Containers: 002
Container Type: DM - Metal drums, barrels
Handling Method: T Chemical, physical, or biological treatment.
Specific Gravity: 01.00
Year: 2002

S85 **BLAST OFF SERVICES INC** **RCRA NonGen / NLR** **1001215605**
SW **91 N 12TH ST 1ST FLOOR** **FINDS** **NYR000047779**
1/8-1/4 **BROOKLYN, NY 11211** **NY MANIFEST**
0.177 mi.
933 ft. **Site 4 of 9 in cluster S**

Relative:
Higher

Actual:
17 ft.

RCRA NonGen / NLR:
Date form received by agency: 01/01/2007
Facility name: BLAST OFF SERVICES INC
Facility address: 91 N 12TH ST 1ST FLOOR
BROOKLYN, NY 11211
EPA ID: NYR000047779
Mailing address: MEEKER AVE
BROOKLYN, NY 11222

BLAST OFF SERVICES INC (Continued) **1001215605**

Contact: Not reported
Contact address: MEEKER AVE
BROOKLYN, NY 11222
Contact country: US
Contact telephone: Not reported
Contact email: Not reported
EPA Region: 02
Land type: Facility is not located on Indian land. Additional information is not known.
Classification: Non-Generator
Description: Handler: Non-Generators do not presently generate hazardous waste

Owner/Operator Summary:
Owner/operator name: LYNN PRIGOZEN
Owner/operator address: 91 N 12TH ST 1ST FLOOR
BROOKLYN, NY 11211
Owner/operator country: US
Owner/operator telephone: (718) 387-4872
Legal status: Private
Owner/Operator Type: Owner
Owner/Op start date: Not reported
Owner/Op end date: Not reported

Owner/operator name: LYNN PRIGOZEN
Owner/operator address: 91 N 12TH ST 1ST FLOOR
BROOKLYN, NY 11211
Owner/operator country: US
Owner/operator telephone: (718) 387-4872
Legal status: Private
Owner/Operator Type: Operator
Owner/Op start date: Not reported
Owner/Op end date: Not reported

Handler Activities Summary:
U.S. importer of hazardous waste: No
Mixed waste (haz. and radioactive): No
Recycler of hazardous waste: No
Transporter of hazardous waste: No
Treater, storer or disposer of HW: No
Underground injection activity: No
On-site burner exemption: No
Furnace exemption: No
Used oil fuel burner: No
Used oil processor: No
User oil refiner: No
Used oil fuel marketer to burner: No
Used oil Specification marketer: No
Used oil transfer facility: No
Used oil transporter: No

Historical Generators:
Date form received by agency: 01/01/2006
Facility name: BLAST OFF SERVICES INC
Classification: Not a generator, verified

Date form received by agency: 07/14/1999
Facility name: BLAST OFF SERVICES INC

BLAST OFF SERVICES INC (Continued) **1001215605**

Classification: Small Quantity Generator

Date form received by agency: 12/11/1997
Facility name: BLAST OFF SERVICES INC
Classification: Large Quantity Generator

Violation Status: No violations found

Evaluation Action Summary:
Evaluation date: 11/03/1998
Evaluation: COMPLIANCE EVALUATION INSPECTION ON-SITE
Area of violation: Not reported
Date achieved compliance: Not reported
Evaluation lead agency: EPA

FINDS:

Registry ID: 110004538992

Environmental Interest/Information System
RCRAInfo is a national information system that supports the Resource Conservation and Recovery Act (RCRA) program through the tracking of events and activities related to facilities that generate, transport, and treat, store, or dispose of hazardous waste. RCRAInfo allows RCRA program staff to track the notification, permit, compliance, and corrective action activities required under RCRA.

NY MANIFEST:
EPA ID: NYR000047779
Country: USA
Mailing Name: BLAST OFF SERVICES INC
Mailing Contact: ELLIOT PRIGOZEN
Mailing Address: 880 MEEKER AVENUE
Mailing Address 2: Not reported
Mailing City: BROOKLYN
Mailing State: NY
Mailing Zip: 11222
Mailing Zip4: Not reported
Mailing Country: USA
Mailing Phone: 718-387-4872

Document ID: NJA2748319
Manifest Status: Not reported
Trans1 State ID: NYD046765574
Trans2 State ID: Not reported
Generator Ship Date: 09/17/1998
Trans1 Recv Date: 09/17/1998
Trans2 Recv Date: Not reported
TSD Site Recv Date: 09/23/1998
Part A Recv Date: Not reported
Part B Recv Date: Not reported
Generator EPA ID: NYR000047779
Trans1 EPA ID: NJD991291105
Trans2 EPA ID: Not reported
TSDF ID: S8424

BLAST OFF SERVICES INC (Continued) **1001215605**

Waste Code:	D008 - LEAD 5.0 MG/L TCLP
Quantity:	00008
Units:	Y - Cubic yards* (.85 tons)
Number of Containers:	001
Container Type:	CM - Metal boxes, cases, roll-offs
Handling Method:	T Chemical, physical, or biological treatment.
Specific Gravity:	01.00
Year:	98

Document ID:	NYG0415242
Manifest Status:	Not reported
Trans1 State ID:	NYD077444263
Trans2 State ID:	Not reported
Generator Ship Date:	01/29/1998
Trans1 Recv Date:	01/29/1998
Trans2 Recv Date:	Not reported
TSD Site Recv Date:	01/29/1998
Part A Recv Date:	Not reported
Part B Recv Date:	Not reported
Generator EPA ID:	NYR000047779
Trans1 EPA ID:	NYD077444263
Trans2 EPA ID:	Not reported
TSDF ID:	NYPD1010
Waste Code:	D008 - LEAD 5.0 MG/L TCLP
Quantity:	05700
Units:	P - Pounds
Number of Containers:	019
Container Type:	DM - Metal drums, barrels
Handling Method:	B Incineration, heat recovery, burning.
Specific Gravity:	01.00
Year:	98

S86 **NATIONS RENT** **NY UST** **U003153135**
SW **91 NORTH 12TH STREET** **NY HIST UST** **N/A**
1/8-1/4 **BROOKLYN, NY 11211** **NY AST**
0.177 mi.
933 ft. **Site 5 of 9 in cluster S**

Relative:
Higher

Actual:
17 ft.

UST:

Id/Status:	2-091030 / Unregulated
Program Type:	PBS
Region:	STATE
DEC Region:	2
Expiration Date:	2002-03-24
UTM X:	588042.88098999998
UTM Y:	4508451.48618
Site Type:	Other Wholesale/Retail Sales

Affiliation Records:

Site Id:	2258
Affiliation Type:	Facility Owner
Company Name:	NATIONS RENT
Contact Type:	Not reported
Contact Name:	Not reported
Address1:	91 NORTH 12TH STREET
Address2:	Not reported
City:	BROOKLYN

NATIONS RENT (Continued) **U003153135**

State: NY
Zip Code: 11211
Country Code: 001
Phone: (718) 387-4872
EMail: Not reported
Fax Number: Not reported
Modified By: TRANSLAT
Date Last Modified: 3/4/2004

Site Id: 2258
Affiliation Type: Mail Contact
Company Name: NATIONS RENT
Contact Type: Not reported
Contact Name: JOE GAGLIARDI
Address1: 91 NORTH 12TH STREET
Address2: Not reported
City: BROOKLYN
State: NY
Zip Code: 11211
Country Code: 001
Phone: (718) 387-4872
EMail: Not reported
Fax Number: Not reported
Modified By: TRANSLAT
Date Last Modified: 3/4/2004

Site Id: 2258
Affiliation Type: On-Site Operator
Company Name: NATIONS RENT
Contact Type: Not reported
Contact Name: NATIONS RENT
Address1: Not reported
Address2: Not reported
City: Not reported
State: NN
Zip Code: Not reported
Country Code: 001
Phone: (718) 387-4872
EMail: Not reported
Fax Number: Not reported
Modified By: TRANSLAT
Date Last Modified: 3/4/2004

Site Id: 2258
Affiliation Type: Emergency Contact
Company Name: NATIONS RENT
Contact Type: Not reported
Contact Name: JOE GAGLIARDI
Address1: Not reported
Address2: Not reported
City: Not reported
State: NN
Zip Code: Not reported
Country Code: 001
Phone: (718) 387-4872
EMail: Not reported
Fax Number: Not reported

NATIONS RENT (Continued) **U003153135**

Modified By: TRANSLAT
Date Last Modified: 3/4/2004

Tank Info:

Tank Number: 001
Tank ID: 3573
Tank Status: Closed - In Place
Material Name: Closed - In Place
Capacity Gallons: 550
Install Date: Not reported
Date Tank Closed: 06/01/1989
Registered: True
Tank Location: Underground
Tank Type: Steel/carbon steel
Material Code: 0009
Common Name of Substance: Gasoline

Tightness Test Method: NN
Date Test: Not reported
Next Test Date: Not reported
Pipe Model: Not reported
Modified By: TRANSLAT
Last Modified: 03/04/2004

Equipment Records:

H00 - Tank Leak Detection - None
A00 - Tank Internal Protection - None
D01 - Pipe Type - Steel/Carbon Steel/Iron
J02 - Dispenser - Suction Dispenser
G00 - Tank Secondary Containment - None
B00 - Tank External Protection - None
I00 - Overfill - None
C00 - Pipe Location - No Piping
F00 - Pipe External Protection - None

Tank Number: 002
Tank ID: 3574
Tank Status: Closed - In Place
Material Name: Closed - In Place
Capacity Gallons: 550
Install Date: Not reported
Date Tank Closed: Not reported
Registered: True
Tank Location: Underground
Tank Type: Steel/carbon steel
Material Code: 0008
Common Name of Substance: Diesel

Tightness Test Method: NN
Date Test: Not reported
Next Test Date: Not reported
Pipe Model: Not reported
Modified By: TRANSLAT
Last Modified: 03/04/2004

NATIONS RENT (Continued) **U003153135**

Equipment Records:

A00 - Tank Internal Protection - None
D01 - Pipe Type - Steel/Carbon Steel/Iron
J02 - Dispenser - Suction Dispenser
H00 - Tank Leak Detection - None
G00 - Tank Secondary Containment - None
B00 - Tank External Protection - None
I00 - Overfill - None
C00 - Pipe Location - No Piping
F00 - Pipe External Protection - None

Tank Number:	003
Tank ID:	3575
Tank Status:	Closed - In Place
Material Name:	Closed - In Place
Capacity Gallons:	1100
Install Date:	Not reported
Date Tank Closed:	Not reported
Registered:	True
Tank Location:	Underground
Tank Type:	Steel/carbon steel
Material Code:	0009
Common Name of Substance:	Gasoline
Tightness Test Method:	NN
Date Test:	Not reported
Next Test Date:	Not reported
Pipe Model:	Not reported
Modified By:	TRANSLAT
Last Modified:	03/04/2004

Equipment Records:

A00 - Tank Internal Protection - None
D01 - Pipe Type - Steel/Carbon Steel/Iron
J02 - Dispenser - Suction Dispenser
H00 - Tank Leak Detection - None
G00 - Tank Secondary Containment - None
B00 - Tank External Protection - None
I00 - Overfill - None
C00 - Pipe Location - No Piping
F00 - Pipe External Protection - None

Tank Number:	004
Tank ID:	3576
Tank Status:	Closed - Removed
Material Name:	Closed - Removed
Capacity Gallons:	1500
Install Date:	06/01/2000
Date Tank Closed:	07/01/2000
Registered:	True
Tank Location:	Underground
Tank Type:	Steel/carbon steel
Material Code:	0013
Common Name of Substance:	Lube Oil

NATIONS RENT (Continued) **U003153135**

Tightness Test Method: 03
Date Test: Not reported
Next Test Date: Not reported
Pipe Model: Not reported
Modified By: TRANSLAT
Last Modified: 03/04/2004

Equipment Records:

H00 - Tank Leak Detection - None
A00 - Tank Internal Protection - None
D01 - Pipe Type - Steel/Carbon Steel/Iron
J02 - Dispenser - Suction Dispenser
B00 - Tank External Protection - None
G00 - Tank Secondary Containment - None
I00 - Overfill - None
C00 - Pipe Location - No Piping
F00 - Pipe External Protection - None

Tank Number: 005
Tank ID: 3577
Tank Status: Closed - Removed
Material Name: Closed - Removed
Capacity Gallons: 1500
Install Date: 12/01/1998
Date Tank Closed: 07/01/2000
Registered: True
Tank Location: Underground
Tank Type: Steel/carbon steel
Material Code: 0013
Common Name of Substance: Lube Oil

Tightness Test Method: 03
Date Test: 08/01/1997
Next Test Date: Not reported
Pipe Model: Not reported
Modified By: TRANSLAT
Last Modified: 03/04/2004

Equipment Records:

A00 - Tank Internal Protection - None
D01 - Pipe Type - Steel/Carbon Steel/Iron
J02 - Dispenser - Suction Dispenser
H00 - Tank Leak Detection - None
G00 - Tank Secondary Containment - None
B00 - Tank External Protection - None
I00 - Overfill - None
C00 - Pipe Location - No Piping
F00 - Pipe External Protection - None

Tank Number: 006
Tank ID: 3578
Tank Status: Closed - Removed
Material Name: Closed - Removed
Capacity Gallons: 1500
Install Date: 12/01/1998
Date Tank Closed: 07/01/2000

NATIONS RENT (Continued) **U003153135**

Registered: True
Tank Location: Underground
Tank Type: Steel/carbon steel
Material Code: 0009
Common Name of Substance: Gasoline

Tightness Test Method: 03
Date Test: 08/01/1997
Next Test Date: Not reported
Pipe Model: Not reported
Modified By: TRANSLAT
Last Modified: 03/04/2004

Equipment Records:

I00 - Overfill - None
A00 - Tank Internal Protection - None
D01 - Pipe Type - Steel/Carbon Steel/Iron
J02 - Dispenser - Suction Dispenser
H00 - Tank Leak Detection - None
B00 - Tank External Protection - None
G00 - Tank Secondary Containment - None
C00 - Pipe Location - No Piping
F00 - Pipe External Protection - None

Tank Number: 007
Tank ID: 3579
Tank Status: Closed - Removed
Material Name: Closed - Removed
Capacity Gallons: 550
Install Date: 12/01/1998
Date Tank Closed: 08/01/1998
Registered: True
Tank Location: Underground
Tank Type: Steel/carbon steel
Material Code: 0008
Common Name of Substance: Diesel

Tightness Test Method: 03
Date Test: 08/01/1997
Next Test Date: Not reported
Pipe Model: Not reported
Modified By: TRANSLAT
Last Modified: 03/04/2004

Equipment Records:

B00 - Tank External Protection - None
A00 - Tank Internal Protection - None
D01 - Pipe Type - Steel/Carbon Steel/Iron
J02 - Dispenser - Suction Dispenser
I00 - Overfill - None
H00 - Tank Leak Detection - None
G00 - Tank Secondary Containment - None
C00 - Pipe Location - No Piping
F00 - Pipe External Protection - None

Tank Number: 008

NATIONS RENT (Continued) **U003153135**

Tank ID:	3580
Tank Status:	Closed - Removed
Material Name:	Closed - Removed
Capacity Gallons:	550
Install Date:	12/01/1998
Date Tank Closed:	08/01/1998
Registered:	True
Tank Location:	Underground
Tank Type:	Steel/carbon steel
Material Code:	0008
Common Name of Substance:	Diesel
Tightness Test Method:	03
Date Test:	08/01/1997
Next Test Date:	Not reported
Pipe Model:	Not reported
Modified By:	TRANSLAT
Last Modified:	03/04/2004

Equipment Records:

A00 - Tank Internal Protection - None
D01 - Pipe Type - Steel/Carbon Steel/Iron
J02 - Dispenser - Suction Dispenser
G00 - Tank Secondary Containment - None
I00 - Overfill - None
H00 - Tank Leak Detection - None
B00 - Tank External Protection - None
C00 - Pipe Location - No Piping
F00 - Pipe External Protection - None

Tank Number:	009
Tank ID:	3581
Tank Status:	Closed - Removed
Material Name:	Closed - Removed
Capacity Gallons:	550
Install Date:	12/01/1998
Date Tank Closed:	08/01/1998
Registered:	True
Tank Location:	Underground
Tank Type:	Steel/carbon steel
Material Code:	0008
Common Name of Substance:	Diesel
Tightness Test Method:	03
Date Test:	08/01/1997
Next Test Date:	Not reported
Pipe Model:	Not reported
Modified By:	TRANSLAT
Last Modified:	03/04/2004

Equipment Records:

A00 - Tank Internal Protection - None
D01 - Pipe Type - Steel/Carbon Steel/Iron
J02 - Dispenser - Suction Dispenser
H00 - Tank Leak Detection - None
G00 - Tank Secondary Containment - None
B00 - Tank External Protection - None

NATIONS RENT (Continued) **U003153135**

I00 - Overfill - None
C00 - Pipe Location - No Piping
F00 - Pipe External Protection - None

Tank Number:	010
Tank ID:	3582
Tank Status:	Closed - Removed
Material Name:	Closed - Removed
Capacity Gallons:	550
Install Date:	12/01/1998
Date Tank Closed:	08/01/1998
Registered:	True
Tank Location:	Underground
Tank Type:	Steel/carbon steel
Material Code:	0008
Common Name of Substance:	Diesel
Tightness Test Method:	03
Date Test:	08/01/1997
Next Test Date:	Not reported
Pipe Model:	Not reported
Modified By:	TRANSLAT
Last Modified:	03/04/2004

Equipment Records:

A00 - Tank Internal Protection - None
D01 - Pipe Type - Steel/Carbon Steel/Iron
J02 - Dispenser - Suction Dispenser
B00 - Tank External Protection - None
G00 - Tank Secondary Containment - None
H00 - Tank Leak Detection - None
I00 - Overfill - None
C00 - Pipe Location - No Piping
F00 - Pipe External Protection - None

HIST UST:

PBS Number:	2-091030
SPDES Number:	Not reported
Emergency Contact:	SYLVAN EQUIPMENT CORP
Emergency Telephone:	(718) 387-4872
Operator:	SYLVAN EQUIPMENT CORP
Operator Telephone:	(718) 387-4872
Owner Name:	SYLVAN EQUIPMENT CORPORATION
Owner Address:	91 NORTH 12TH STREET
Owner City,St,Zip:	BROOKLYN, NY 11211
Owner Telephone:	(718) 387-4872
Owner Type:	Corporate/Commercial
Owner Subtype:	Not reported
Mailing Name:	SYLVAN EQUIPMENT CORPORATION
Mailing Address:	91 NORTH 12TH STREET
Mailing Address 2:	Not reported
Mailing City,St,Zip:	BROOKLYN, NY 11211
Mailing Contact:	ELLIOT PRIGOZON, PRESIDEN
Mailing Telephone:	(718) 387-4872
Owner Mark:	First Owner
Facility Status:	1 - Active PBS facility, i.e. total capacity of the PBS tanks is

NATIONS RENT (Continued) **U003153135**

	greater than 1,100 gallons, regardless if Subpart 360-14 tanks exist or not at the facility.
Facility Addr2:	91 NORTH 12TH STREET
SWIS ID:	6101
Old PBS Number:	Not reported
Facility Type:	OTHER
Inspected Date:	Not reported
Inspector:	Not reported
Inspection Result:	Not reported
Federal ID:	Not reported
Certification Flag:	False
Certification Date:	09/18/1997
Expiration Date:	03/24/2002
Renew Flag:	False
Renewal Date:	11/13/2001
Total Capacity:	2200
FAMT:	True
Facility Screen:	No Missing Data
Owner Screen:	No Missing Data
Tank Screen:	Minor Data Missing
Dead Letter:	False
CBS Number:	Not reported
Town or City:	NEW YORK CITY
County Code:	61
Town or City:	01
Region:	2

Tank Id:	001
Tank Location:	UNDERGROUND
Tank Status:	Closed-In Place
Install Date:	Not reported
Capacity (gals):	550
Product Stored:	UNLEADED GASOLINE
Tank Type:	Steel/carbon steel
Tank Internal:	Not reported
Tank External:	Not reported
Pipe Location:	Not reported
Pipe Type:	STEEL/IRON
Pipe Internal:	Not reported
Pipe External:	Not reported
Second Containment:	None
Leak Detection:	None
Overfill Prot:	Not reported
Dispenser:	Suction
Date Tested:	Not reported
Next Test Date:	Not reported
Missing Data for Tank:	Minor Data Missing
Date Closed:	06/01/1989
Test Method:	Not reported
Deleted:	False
Updated:	True
Lat/long:	Not reported

Tank Id:	002
Tank Location:	UNDERGROUND
Tank Status:	Closed-In Place

NATIONS RENT (Continued) **U003153135**

Install Date:	Not reported
Capacity (gals):	550
Product Stored:	DIESEL
Tank Type:	Steel/carbon steel
Tank Internal:	Not reported
Tank External:	Not reported
Pipe Location:	Not reported
Pipe Type:	STEEL/IRON
Pipe Internal:	Not reported
Pipe External:	Not reported
Second Containment:	None
Leak Detection:	None
Overfill Prot:	Not reported
Dispenser:	Suction
Date Tested:	Not reported
Next Test Date:	Not reported
Missing Data for Tank:	Minor Data Missing
Date Closed:	Not reported
Test Method:	Not reported
Deleted:	False
Updated:	True
Lat/long:	Not reported

Tank Id:	003
Tank Location:	UNDERGROUND
Tank Status:	Closed-In Place
Install Date:	Not reported
Capacity (gals):	1100
Product Stored:	UNLEADED GASOLINE
Tank Type:	Steel/carbon steel
Tank Internal:	Not reported
Tank External:	Not reported
Pipe Location:	Not reported
Pipe Type:	STEEL/IRON
Pipe Internal:	Not reported
Pipe External:	Not reported
Second Containment:	None
Leak Detection:	None
Overfill Prot:	Not reported
Dispenser:	Suction
Date Tested:	Not reported
Next Test Date:	Not reported
Missing Data for Tank:	Minor Data Missing
Date Closed:	Not reported
Test Method:	Not reported
Deleted:	False
Updated:	True
Lat/long:	Not reported

AST:

Region:	STATE
DEC Region:	2
Site Status:	Unregulated
Facility Id:	2-091030
Program Type:	PBS
UTM X:	588042.88098999998

NATIONS RENT (Continued) **U003153135**

UTM Y: 4508451.48618
Expiration Date: 2002-03-24
Site Type: Other Wholesale/Retail Sales

Affiliation Records:

Site Id: 2258
Affiliation Type: Facility Owner
Company Name: NATIONS RENT
Contact Type: Not reported
Contact Name: Not reported
Address1: 91 NORTH 12TH STREET
Address2: Not reported
City: BROOKLYN
State: NY
Zip Code: 11211
Country Code: 001
Phone: (718) 387-4872
EMail: Not reported
Fax Number: Not reported
Modified By: TRANSLAT
Date Last Modified: 3/4/2004

Site Id: 2258
Affiliation Type: Mail Contact
Company Name: NATIONS RENT
Contact Type: Not reported
Contact Name: JOE GAGLIARDI
Address1: 91 NORTH 12TH STREET
Address2: Not reported
City: BROOKLYN
State: NY
Zip Code: 11211
Country Code: 001
Phone: (718) 387-4872
EMail: Not reported
Fax Number: Not reported
Modified By: TRANSLAT
Date Last Modified: 3/4/2004

Site Id: 2258
Affiliation Type: On-Site Operator
Company Name: NATIONS RENT
Contact Type: Not reported
Contact Name: NATIONS RENT
Address1: Not reported
Address2: Not reported
City: Not reported
State: NN
Zip Code: Not reported
Country Code: 001
Phone: (718) 387-4872
EMail: Not reported
Fax Number: Not reported
Modified By: TRANSLAT
Date Last Modified: 3/4/2004

Site Id: 2258
Affiliation Type: Emergency Contact

NATIONS RENT (Continued) **U003153135**

Company Name:	NATIONS RENT
Contact Type:	Not reported
Contact Name:	JOE GAGLIARDI
Address1:	Not reported
Address2:	Not reported
City:	Not reported
State:	NN
Zip Code:	Not reported
Country Code:	001
Phone:	(718) 387-4872
EMail:	Not reported
Fax Number:	Not reported
Modified By:	TRANSLAT
Date Last Modified:	3/4/2004

Tank Info:

Tank Number:	5
Tank Id:	63392
Material Code:	0008
Common Name of Substance:	Diesel

Equipment Records:

	A00 - Tank Internal Protection - None
	C01 - Pipe Location - Aboveground
	H00 - Tank Leak Detection - None
	D00 - Pipe Type - No Piping
	G00 - Tank Secondary Containment - None
	J00 - Dispenser - None
	B00 - Tank External Protection - None
	I00 - Overfill - None
	F00 - Pipe External Protection - None
Tank Location:	1
Tank Type:	Steel/Carbon Steel/Iron
Tank Status:	Closed - Removed
Pipe Model:	Not reported
Install Date:	Not reported
Capacity Gallons:	1000
Tightness Test Method:	NN
Date Test:	Not reported
Next Test Date:	Not reported
Date Tank Closed:	04/24/2002
Register:	True
Modified By:	TRANSLAT
Last Modified:	03/04/2004
Material Name:	Diesel

S87
SSW
1/8-1/4
0.179 mi.
943 ft.

NYC DEP
12TH ST & WYTHE AVE
BROOKLYN, NY 11222

Site 6 of 9 in cluster S

NY MANIFEST **S109375314**
N/A

Relative:
Higher

Actual:
19 ft.

NY MANIFEST:

EPA ID:	NYP003664166
Country:	USA
Mailing Name:	NYC DEP
Mailing Contact:	NYC DEP
Mailing Address:	59-17 JUNCTION BLVD
Mailing Address 2:	Not reported
Mailing City:	FLUSHING
Mailing State:	NY
Mailing Zip:	11373
Mailing Zip4:	Not reported
Mailing Country:	USA
Mailing Phone:	917-682-3008

Document ID:	Not reported
Manifest Status:	Not reported
Trans1 State ID:	NYD064748304
Trans2 State ID:	NJD080631369
Generator Ship Date:	2008-10-02
Trans1 Recv Date:	2008-10-02
Trans2 Recv Date:	2008-10-10
TSD Site Recv Date:	2008-10-10
Part A Recv Date:	Not reported
Part B Recv Date:	Not reported
Generator EPA ID:	NYP003664166
Trans1 EPA ID:	Not reported
Trans2 EPA ID:	Not reported
TSDF ID:	NJD980536593
Waste Code:	Not reported
Quantity:	500.0
Units:	P - Pounds
Number of Containers:	1.0
Container Type:	DF - Fiberboard or plastic drums (glass)
Handling Method:	B Incineration, heat recovery, burning.
Specific Gravity:	1.0
Year:	2008
Manifest Tracking Num:	004072072JJK
Import Ind:	N
Export Ind:	N
Discr Quantity Ind:	N
Discr Type Ind:	Y
Discr Residue Ind:	N
Discr Partial Reject Ind:	N
Discr Full Reject Ind:	N
Manifest Ref Num:	Not reported
Alt Fac RCRA Id:	Not reported
Alt Fac Sign Date:	Not reported
Mgmt Method Type Code:	H141

Document ID:	Not reported
Manifest Status:	Not reported

NYC DEP (Continued) **S109375314**

Trans1 State ID:	NYD064748304
Trans2 State ID:	NJD080631369
Generator Ship Date:	2008-10-02
Trans1 Recv Date:	2008-10-02
Trans2 Recv Date:	2008-10-10
TSD Site Recv Date:	2008-10-10
Part A Recv Date:	Not reported
Part B Recv Date:	Not reported
Generator EPA ID:	NYP003664166
Trans1 EPA ID:	Not reported
Trans2 EPA ID:	Not reported
TSDF ID:	NJD980536593
Waste Code:	Not reported
Quantity:	500.0
Units:	P - Pounds
Number of Containers:	1.0
Container Type:	DF - Fiberboard or plastic drums (glass)
Handling Method:	B Incineration, heat recovery, burning.
Specific Gravity:	1.0
Year:	2008
Manifest Tracking Num:	004072072JJK
Import Ind:	N
Export Ind:	N
Discr Quantity Ind:	N
Discr Type Ind:	Y
Discr Residue Ind:	N
Discr Partial Reject Ind:	N
Discr Full Reject Ind:	N
Manifest Ref Num:	Not reported
Alt Fac RCRA Id:	Not reported
Alt Fac Sign Date:	Not reported
Mgmt Method Type Code:	H141

Document ID:	Not reported
Manifest Status:	Not reported
Trans1 State ID:	NYD064748304
Trans2 State ID:	NJD080631369
Generator Ship Date:	2008-10-02
Trans1 Recv Date:	2008-10-02
Trans2 Recv Date:	2008-10-10
TSD Site Recv Date:	2008-10-10
Part A Recv Date:	Not reported
Part B Recv Date:	Not reported
Generator EPA ID:	NYP003664166
Trans1 EPA ID:	Not reported
Trans2 EPA ID:	Not reported
TSDF ID:	NJD980536593
Waste Code:	Not reported
Quantity:	500.0
Units:	P - Pounds
Number of Containers:	1.0
Container Type:	DM - Metal drums, barrels
Handling Method:	B Incineration, heat recovery, burning.
Specific Gravity:	1.0
Year:	2008
Manifest Tracking Num:	004072072JJK

NYC DEP (Continued) **S109375314**

Import Ind:	N
Export Ind:	N
Discr Quantity Ind:	N
Discr Type Ind:	Y
Discr Residue Ind:	N
Discr Partial Reject Ind:	N
Discr Full Reject Ind:	N
Manifest Ref Num:	Not reported
Alt Fac RCRA Id:	Not reported
Alt Fac Sign Date:	Not reported
Mgmt Method Type Code:	H141

S88
SSW
1/8-1/4
0.179 mi.
944 ft.

CON EDISON **NY MANIFEST** **S116044939**
NORTH 12TH & WYTHE AVE **N/A**
BROOKLYN, NY 11249

Site 7 of 9 in cluster S

Relative:
Higher

Actual:
19 ft.

NY MANIFEST:

EPA ID:	NYP004413555
Country:	USA
Mailing Name:	CON EDISON
Mailing Contact:	CON EDISON
Mailing Address:	4 IRVING PLACE
Mailing Address 2:	15TH FL
Mailing City:	NEW YORK
Mailing State:	NY
Mailing Zip:	10003
Mailing Zip4:	Not reported
Mailing Country:	USA
Mailing Phone:	Not reported

Document ID:	Not reported
Manifest Status:	Not reported
Trans1 State ID:	NJ0000027193
Trans2 State ID:	Not reported
Generator Ship Date:	2014-01-06
Trans1 Recv Date:	2014-01-07
Trans2 Recv Date:	Not reported
TSD Site Recv Date:	2014-01-09
Part A Recv Date:	Not reported
Part B Recv Date:	Not reported
Generator EPA ID:	NYP004413555
Trans1 EPA ID:	Not reported
Trans2 EPA ID:	Not reported
TSDF ID:	NJD002200046
Waste Code:	Not reported
Quantity:	1500
Units:	P - Pounds
Number of Containers:	1
Container Type:	TT - Cargo tank, tank trucks
Handling Method:	T Chemical, physical, or biological treatment.
Specific Gravity:	1
Year:	2014
Manifest Tracking Num:	011696277JJK
Import Ind:	N
Export Ind:	N

CON EDISON (Continued) **S116044939**

Discr Quantity Ind:	N
Discr Type Ind:	N
Discr Residue Ind:	N
Discr Partial Reject Ind:	N
Discr Full Reject Ind:	N
Manifest Ref Num:	Not reported
Alt Fac RCRA Id:	Not reported
Alt Fac Sign Date:	Not reported
Mgmt Method Type Code:	H110

S89
SSW
1/8-1/4
0.179 mi.
944 ft.

Relative:
Higher

Actual:
19 ft.

CON EDISON **NY MANIFEST** **S104789770**
74 WYTHE AVE BROOKLYN NY **NY Spills** **N/A**
BROOKLYN, NY 11201

Site 8 of 9 in cluster S

NY MANIFEST:

EPA ID:	NYP004273173
Country:	USA
Mailing Name:	CON EDISON
Mailing Contact:	TOM TEELING
Mailing Address:	4 IRVING PLACE - 15TH FLOOR
Mailing Address 2:	Not reported
Mailing City:	NEW YORK
Mailing State:	NY
Mailing Zip:	10003
Mailing Zip4:	Not reported
Mailing Country:	USA
Mailing Phone:	212-460-3770

Document ID:	Not reported
Manifest Status:	Not reported
Trans1 State ID:	NJD003812047
Trans2 State ID:	Not reported
Generator Ship Date:	2012-10-10
Trans1 Recv Date:	2012-10-10
Trans2 Recv Date:	Not reported
TSD Site Recv Date:	2012-10-11
Part A Recv Date:	Not reported
Part B Recv Date:	Not reported
Generator EPA ID:	NYP004273173
Trans1 EPA ID:	Not reported
Trans2 EPA ID:	Not reported
TSDF ID:	NJD991291105
Waste Code:	Not reported
Quantity:	400.0
Units:	G - Gallons (liquids only)* (8.3 pounds)
Number of Containers:	1.0
Container Type:	TT - Cargo tank, tank trucks
Handling Method:	T Chemical, physical, or biological treatment.
Specific Gravity:	1.0
Year:	2012
Manifest Tracking Num:	001675291GBF
Import Ind:	N
Export Ind:	N
Discr Quantity Ind:	N
Discr Type Ind:	N

CON EDISON (Continued) **S104789770**

Discr Residue Ind:	N
Discr Partial Reject Ind:	N
Discr Full Reject Ind:	N
Manifest Ref Num:	Not reported
Alt Fac RCRA Id:	Not reported
Alt Fac Sign Date:	Not reported
Mgmt Method Type Code:	H141

SPILLS:

Facility ID:	1006299
Facility Type:	ER
DER Facility ID:	394650
Site ID:	439651
DEC Region:	2
Spill Date:	9/8/2010
Spill Number/Closed Date:	1006299 / 12/15/2010
Spill Cause:	Equipment Failure
Spill Class:	Known release with minimal potential for fire or hazard. DEC Response. Willing Responsible Party. Corrective action taken.
SWIS:	2401
Investigator:	SFRAHMAN
Referred To:	Not reported
Reported to Dept:	9/9/2010
CID:	Not reported
Water Affected:	Not reported
Spill Source:	Commercial/Industrial
Spill Notifier:	Other
Cleanup Ceased:	Not reported
Cleanup Meets Std:	False
Last Inspection:	Not reported
Recommended Penalty:	False
UST Trust:	False
Remediation Phase:	0
Date Entered In Computer:	9/9/2010
Spill Record Last Update:	5/12/2011
Spiller Name:	LOUIS BASCELLI
Spiller Company:	UNKNOWN WAREHOUSE
Spiller Address:	74 WITHE AVE
Spiller City,St,Zip:	BROOKLYN, NY
Spiller Company:	999
Contact Name:	LOUIS BASCELLI
Contact Phone:	(631) 727-2700
DEC Memo:	Property is being sold. Purchaser hired a firm to do a phase 2 and found contaminated soil under a crack in the cement floor. This location used to have an oil tank standing above it.Eastern Environmental has been hired by the current owner. They have opened the floor and will have a "guzzler" truck suck out contaminated soil.In the next few days they "HOPE" to hit clean endpoints and send samples in to confirm cleanup is complete. If they do not get clean endpoints they will call Sharif Rahman directly for further instructions.10/08/10 Stopped by the site.The area in questionw was dug and contaminated soil was removed and excavation backfilled, cemented.Report will be sent to DEC.(sr)12/14/10 Rec'd analytical report for soil sample.VOCs/SVOCs exceedances are minor.Report in edocs.Case closed.(sr)05/12/11 Doug from Eastern Environmental(631-727-2700) called me to say that his company was not paid for the work and asked why the spill was closed without disposal

CON EDISON (Continued) **S104789770**

manifest.He also mentioned that the tank and associated contamination was removed properly.I explained it to him that the spill was closed based on end point data.(sr)

Remarks: onto concrete. Further Information Unknown at this time.

Material:

Site ID:	439651
Operable Unit ID:	1190286
Operable Unit:	01
Material ID:	2185264
Material Code:	0066A
Material Name:	UNKNOWN PETROLEUM
Case No.:	Not reported
Material FA:	Petroleum
Quantity:	Not reported
Units:	Not reported
Recovered:	Not reported
Resource Affected:	Not reported
Oxygenate:	False

Tank Test:

Facility ID:	0007305
Facility Type:	ER
DER Facility ID:	187360
Site ID:	226995
DEC Region:	2
Spill Date:	9/21/2000
Spill Number/Closed Date:	0007305 / 9/22/2000
Spill Cause:	Housekeeping
Spill Class:	Possible release with minimal potential for fire or hazard or Known release with no damage. No DEC Response. No corrective action required.
SWIS:	2401
Investigator:	JMKRIMGO
Referred To:	Not reported
Reported to Dept:	9/21/2000
CID:	365
Water Affected:	Not reported
Spill Source:	Commercial/Industrial
Spill Notifier:	Citizen
Cleanup Ceased:	Not reported
Cleanup Meets Std:	False
Last Inspection:	Not reported
Recommended Penalty:	False
UST Trust:	False
Remediation Phase:	0
Date Entered In Computer:	9/21/2000
Spill Record Last Update:	9/22/2000
Spiller Name:	Not reported
Spiller Company:	Not reported
Spiller Address:	74-76 WYTHE AV
Spiller City,St,Zip:	BROOKLYN, NY
Spiller Company:	001
Contact Name:	Not reported
Contact Phone:	Not reported

CON EDISON (Continued) **S104789770**

DEC Memo: Prior to Sept, 2004 data translation this spill Lead_DEC Field was "KRIMGOLD"

Remarks: THE COMPANY THERE HAS A DRIVEWAY ON NORTH 12TH ST & IT APPEARS THE HYDRAULIC OIL OR BRAKE FLUID IS SPILLING FROM THE BUILDING INTO THE ROADWAY - THERE IS A SEWER ON THE CORNER - UNK IF THE SEWER IS AFFECTED - YOU CAN VISIBLY SEE THE TRAIL ON THE STREET

Material:

Site ID:	226995
Operable Unit ID:	828163
Operable Unit:	01
Material ID:	548399
Material Code:	0010
Material Name:	Hydraulic Oil
Case No.:	Not reported
Material FA:	Petroleum
Quantity:	0
Units:	Gallons
Recovered:	No
Resource Affected:	Not reported
Oxygenate:	False

Tank Test:

Facility ID:	1000353
Facility Type:	ER
DER Facility ID:	380506
Site ID:	431516
DEC Region:	2
Spill Date:	4/8/2010
Spill Number/Closed Date:	1000353 / 4/9/2010
Spill Cause:	Unknown
Spill Class:	Not reported
SWIS:	3101
Investigator:	hrpatel
Referred To:	Not reported
Reported to Dept:	4/8/2010
CID:	Not reported
Water Affected:	Not reported
Spill Source:	Commercial/Industrial
Spill Notifier:	Citizen
Cleanup Ceased:	Not reported
Cleanup Meets Std:	False
Last Inspection:	Not reported
Recommended Penalty:	False
UST Trust:	False
Remediation Phase:	0
Date Entered In Computer:	4/8/2010
Spill Record Last Update:	4/9/2010
Spiller Name:	Not reported
Spiller Company:	SUPERIOR INGREDIENTS
Spiller Address:	74 WYTHE AVE
Spiller City,St,Zip:	BROOKLYN, NY
Spiller Company:	999
Contact Name:	ANONYMOUS
Contact Phone:	(716) 984-8941

CON EDISON (Continued) **S104789770**

DEC Memo: 04/09/10-Hiralkumar Patel. visited site (at 4:05 PM on 04/08/10). found red food color on water from backside of the warehouse. no oil spilled. no odors.case closed.

Remarks: Caller states that a liquid petroleum looking product is running down the road fromthe back door of the warehouse.Spill is visible from North of 12TH ST, has notentered sewer yet, DEC DLE # 10-005628 generated also.

Material:

Site ID:	431516
Operable Unit ID:	1182989
Operable Unit:	01
Material ID:	2177177
Material Code:	0064A
Material Name:	UNKNOWN MATERIAL
Case No.:	Not reported
Material FA:	Other
Quantity:	Not reported
Units:	Not reported
Recovered:	Not reported
Resource Affected:	Not reported
Oxygenate:	False

Tank Test:

S90 **CON ED - MH 64822** **RCRA NonGen / NLR** **1007206416**
SSW **WYTHE AVE 74 S/O RODNEY ST** **NY MANIFEST** **NYP004009569**
1/8-1/4 **BROOKLYN, NY 11205**
0.179 mi.
944 ft. **Site 9 of 9 in cluster S**

Relative: Higher

Actual: 19 ft.

RCRA NonGen / NLR:

Date form received by agency:	02/28/1998
Facility name:	CON ED - MH 64822
Facility address:	WYTHE AVE 74 S/O RODNEY ST BROOKLYN, NY 112050000
EPA ID:	NYP004009569
Mailing address:	CONSOLIDATED EDISON INC 4 IRVING PL RM 300 NEW YORK, NY 100030000
Contact:	ANTHONY DRUMMINGS
Contact address:	CONSOLIDATED EDISON INC NEW YORK, NY 100030000
Contact country:	US
Contact telephone:	(212) 460-3770
Contact email:	Not reported
EPA Region:	02
Classification:	Non-Generator
Description:	Handler: Non-Generators do not presently generate hazardous waste

Handler Activities Summary:

U.S. importer of hazardous waste:	No
Mixed waste (haz. and radioactive):	No
Recycler of hazardous waste:	No
Transporter of hazardous waste:	No
Treater, storer or disposer of HW:	No

CON ED - MH 64822 (Continued) **1007206416**

Underground injection activity:	No
On-site burner exemption:	No
Furnace exemption:	No
Used oil fuel burner:	No
Used oil processor:	No
User oil refiner:	No
Used oil fuel marketer to burner:	No
Used oil Specification marketer:	No
Used oil transfer facility:	No
Used oil transporter:	No

Historical Generators:

Date form received by agency:	02/27/1998
Facility name:	CON ED - MH 64822
Classification:	Not a generator, verified
Date form received by agency:	02/26/1998
Facility name:	CON ED - MH 64822
Classification:	Large Quantity Generator
Violation Status:	No violations found

NY MANIFEST:

EPA ID:	NYP004009569
Country:	USA
Mailing Name:	CONSOLIDATED EDISON
Mailing Contact:	FRANKLIN MURRAY
Mailing Address:	4 IRVING PLACE RM 828
Mailing Address 2:	Not reported
Mailing City:	NEW YORK
Mailing State:	NY
Mailing Zip:	10003
Mailing Zip4:	Not reported
Mailing Country:	USA
Mailing Phone:	212-460-2808

Document ID:	MAJ5590340
Manifest Status:	Completed after the designated time period for a TSDF to get a copy to the DEC
Trans1 State ID:	Not reported
Trans2 State ID:	2075
Generator Ship Date:	970719
Trans1 Recv Date:	970719
Trans2 Recv Date:	970722
TSD Site Recv Date:	970806
Part A Recv Date:	970917
Part B Recv Date:	970822
Generator EPA ID:	NYP004009569
Trans1 EPA ID:	MAD039322250
Trans2 EPA ID:	NJD000813477
TSDF ID:	MAD053452637
Waste Code:	B007 - OTHER MISCELLANEOUS PCB WASTES
Quantity:	00200
Units:	K - Kilograms (2.2 pounds)
Number of Containers:	001
Container Type:	DM - Metal drums, barrels
Handling Method:	T Chemical, physical, or biological treatment.

CON ED - MH 64822 (Continued) **1007206416**

Specific Gravity:	100
Year:	97

Document ID:	MAJ5590330
Manifest Status:	Completed copy
Trans1 State ID:	660902ME
Trans2 State ID:	666902ME
Generator Ship Date:	970719
Trans1 Recv Date:	970719
Trans2 Recv Date:	970721
TSD Site Recv Date:	970721
Part A Recv Date:	970917
Part B Recv Date:	970812
Generator EPA ID:	NYP004009569
Trans1 EPA ID:	MAD039322250
Trans2 EPA ID:	MAD039322250
TSDF ID:	MAD053452637
Waste Code:	B002 - PETROLEUM OIL WITH 50 BUT < 500 PPM PCB
Quantity:	15636
Units:	K - Kilograms (2.2 pounds)
Number of Containers:	001
Container Type:	TT - Cargo tank, tank trucks
Handling Method:	B Incineration, heat recovery, burning.
Specific Gravity:	100
Year:	97

91
NE
1/8-1/4
0.183 mi.
965 ft.

1031 LORIMER ST
1031 LORIMER STREET
BROOKLYN, NY 11211

NY AST **A100291232**
N/A

Relative:
Higher

Actual:
16 ft.

AST:

Region:	STATE
DEC Region:	2
Site Status:	Active
Facility Id:	2-608410
Program Type:	PBS
UTM X:	588387.44426000002
UTM Y:	4508909.7870100001
Expiration Date:	2015-12-31
Site Type:	Apartment Building/Office Building

Affiliation Records:

Site Id:	30262
Affiliation Type:	Mail Contact
Company Name:	HENRY HERMAN
Contact Type:	Not reported
Contact Name:	HENRY HERMAN
Address1:	P.O. BOX 532
Address2:	Not reported
City:	HARRIMAN
State:	NY
Zip Code:	10926
Country Code:	001
Phone:	(917) 681-6647
EMail:	HENRYHERMAN6647@GMAIL.COM

1031 LORIMER ST (Continued) **A100291232**

Fax Number:	Not reported
Modified By:	DMMOLOUG
Date Last Modified:	3/8/2013

Site Id:	30262
Affiliation Type:	On-Site Operator
Company Name:	1031 LORIMER ST
Contact Type:	Not reported
Contact Name:	SAMI
Address1:	Not reported
Address2:	Not reported
City:	Not reported
State:	NN
Zip Code:	Not reported
Country Code:	001
Phone:	(718) 389-0328
EMail:	Not reported
Fax Number:	Not reported
Modified By:	TRANSLAT
Date Last Modified:	3/4/2004

Site Id:	30262
Affiliation Type:	Emergency Contact
Company Name:	BINYAN LORIMER JOINT VENTURE
Contact Type:	Not reported
Contact Name:	HENRY HERMAN
Address1:	Not reported
Address2:	Not reported
City:	Not reported
State:	NN
Zip Code:	Not reported
Country Code:	999
Phone:	(917) 681-6647
EMail:	Not reported
Fax Number:	Not reported
Modified By:	DMMOLOUG
Date Last Modified:	3/8/2013

Site Id:	30262
Affiliation Type:	Facility Owner
Company Name:	BINYAN LORIMER JOINT VENTURE
Contact Type:	PRESIDENT
Contact Name:	HENRY HERMAN
Address1:	PO BOX 532
Address2:	Not reported
City:	HARRIMAN
State:	NY
Zip Code:	10926
Country Code:	001
Phone:	(917) 681-6647
EMail:	Not reported
Fax Number:	Not reported
Modified By:	DMMOLOUG
Date Last Modified:	3/8/2013

Tank Info:

1031 LORIMER ST (Continued) **A100291232**

Tank Number:	001
Tank Id:	65134
Material Code:	0001
Common Name of Substance:	#2 Fuel Oil (On-Site Consumption)

Equipment Records:

B00 - Tank External Protection - None
G00 - Tank Secondary Containment - None
F00 - Pipe External Protection - None
I04 - Overfill - Product Level Gauge (A/G)
A00 - Tank Internal Protection - None
D01 - Pipe Type - Steel/Carbon Steel/Iron
J02 - Dispenser - Suction Dispenser
K99 - Spill Prevention - Other
L09 - Piping Leak Detection - Exempt Suction Piping
C03 - Pipe Location - Aboveground/Underground Combination
E00 - Piping Secondary Containment - None
H00 - Tank Leak Detection - None

Tank Location:	1
Tank Type:	Steel/Carbon Steel/Iron
Tank Status:	In Service
Pipe Model:	Not reported
Install Date:	05/31/1964
Capacity Gallons:	1500
Tightness Test Method:	NN
Date Test:	Not reported
Next Test Date:	Not reported
Date Tank Closed:	Not reported
Register:	True
Modified By:	DMMOLOUG
Last Modified:	03/08/2013
Material Name:	#2 Fuel Oil (On-Site Consumption)

T92 **CONSOLIDATED EDISON** **NY MANIFEST** **S110137925**
NW **90 QUAY ST AND WEST ST** **N/A**
1/8-1/4 **BROOKLYN, NY 11222**
0.185 mi.
975 ft. **Site 1 of 4 in cluster T**

Relative:
Lower

Actual:
8 ft.

NY MANIFEST:

EPA ID:	NYP004198214
Country:	USA
Mailing Name:	CONSOLIDATED EDISON
Mailing Contact:	FRANKLYN MURRAY
Mailing Address:	4 IRVING PLACE RM 828
Mailing Address 2:	Not reported
Mailing City:	NEW YORK
Mailing State:	NY
Mailing Zip:	10003
Mailing Zip4:	Not reported
Mailing Country:	USA
Mailing Phone:	212-460-2808

Document ID:	Not reported
Manifest Status:	Not reported
Trans1 State ID:	NJD003812047

CONSOLIDATED EDISON (Continued) **S110137925**

Trans2 State ID:	NJD003812047
Generator Ship Date:	2009-10-19
Trans1 Recv Date:	2009-10-19
Trans2 Recv Date:	2009-10-21
TSD Site Recv Date:	2009-10-21
Part A Recv Date:	Not reported
Part B Recv Date:	Not reported
Generator EPA ID:	NYP004198214
Trans1 EPA ID:	Not reported
Trans2 EPA ID:	Not reported
TSDF ID:	NJD991291105
Waste Code:	Not reported
Quantity:	1000.0
Units:	G - Gallons (liquids only)* (8.3 pounds)
Number of Containers:	1.0
Container Type:	TT - Cargo tank, tank trucks
Handling Method:	T Chemical, physical, or biological treatment.
Specific Gravity:	1.0
Year:	2009
Manifest Tracking Num:	000893830GBF
Import Ind:	N
Export Ind:	N
Discr Quantity Ind:	N
Discr Type Ind:	N
Discr Residue Ind:	N
Discr Partial Reject Ind:	N
Discr Full Reject Ind:	N
Manifest Ref Num:	Not reported
Alt Fac RCRA Id:	Not reported
Alt Fac Sign Date:	Not reported
Mgmt Method Type Code:	H111

T93 **NYC TRANSIT - STORAGE FACILITY** **RCRA-SQG** **1010327955**
NW **90 QUAY ST** **NY MANIFEST** **NYR000140814**
1/8-1/4 **BROOKLYN, NY 11222**
0.185 mi.
975 ft. **Site 2 of 4 in cluster T**

Relative:
Lower

Actual:
8 ft.

RCRA-SQG:

Date form received by agency:	01/01/2007
Facility name:	NYC TRANSIT - STORAGE FACILITY
Facility address:	90 QUAY ST BROOKLYN, NY 11222
EPA ID:	NYR000140814
Mailing address:	BROADWAY - 27TH FLOOR NEW YORK, NY 10004
Contact:	SHERRY L BULKLEY
Contact address:	BROADWAY - 27TH FLOOR NEW YORK, NY 10004
Contact country:	US
Contact telephone:	(646) 252-5774
Contact email:	SLBULKLEY@NYCT.COM
EPA Region:	02
Classification:	Small Small Quantity Generator
Description:	Handler: generates more than 100 and less than 1000 kg of hazardous waste during any calendar month and accumulates less than 6000 kg of hazardous waste at any time; or generates 100 kg or less of hazardous waste during any calendar month, and accumulates more than 1000 kg of

NYC TRANSIT - STORAGE FACILITY (Continued) **1010327955**

hazardous waste at any time

Owner/Operator Summary:

Owner/operator name:	NEW YORK CITY TRANSIT
Owner/operator address:	BROADWAY - 27TH FLOOR NEW YORK, NY 10004
Owner/operator country:	US
Owner/operator telephone:	Not reported
Legal status:	State
Owner/Operator Type:	Owner
Owner/Op start date:	08/01/1998
Owner/Op end date:	Not reported

Owner/operator name:	NEW YORK CITY TRANSIT
Owner/operator address:	Not reported Not reported
Owner/operator country:	US
Owner/operator telephone:	Not reported
Legal status:	State
Owner/Operator Type:	Operator
Owner/Op start date:	08/01/1998
Owner/Op end date:	Not reported

Handler Activities Summary:

U.S. importer of hazardous waste:	No
Mixed waste (haz. and radioactive):	No
Recycler of hazardous waste:	No
Transporter of hazardous waste:	No
Treater, storer or disposer of HW:	No
Underground injection activity:	No
On-site burner exemption:	No
Furnace exemption:	No
Used oil fuel burner:	No
Used oil processor:	No
User oil refiner:	No
Used oil fuel marketer to burner:	No
Used oil Specification marketer:	No
Used oil transfer facility:	No
Used oil transporter:	No

Historical Generators:

Date form received by agency:	08/01/2006
Facility name:	NYC TRANSIT - STORAGE FACILITY
Classification:	Large Quantity Generator

Date form received by agency:	07/31/2006
Facility name:	NYC TRANSIT - STORAGE FACILITY
Classification:	Large Quantity Generator

Violation Status: No violations found

NY MANIFEST:

EPA ID:	NYR000140814
Country:	USA
Mailing Name:	NYC TRANSIT - STORAGE FACILITY
Mailing Contact:	NYC TRANSIT - STORAGE FACILITY

NYC TRANSIT - STORAGE FACILITY (Continued) **1010327955**

Mailing Address:	2 BROADWAY
Mailing Address 2:	27TH FLOOR
Mailing City:	NEW YORK
Mailing State:	NY
Mailing Zip:	10004
Mailing Zip4:	Not reported
Mailing Country:	USA
Mailing Phone:	646-252-5777

Document ID:	Not reported
Manifest Status:	Not reported
Trans1 State ID:	NJ0000027193
Trans2 State ID:	Not reported
Generator Ship Date:	2007-09-07
Trans1 Recv Date:	2007-09-07
Trans2 Recv Date:	Not reported
TSD Site Recv Date:	2007-09-16
Part A Recv Date:	Not reported
Part B Recv Date:	Not reported
Generator EPA ID:	NYR000140814
Trans1 EPA ID:	Not reported
Trans2 EPA ID:	Not reported
TSDF ID:	NJD002200046
Waste Code:	Not reported
Quantity:	55.0
Units:	G - Gallons (liquids only)* (8.3 pounds)
Number of Containers:	1.0
Container Type:	DM - Metal drums, barrels
Handling Method:	B Incineration, heat recovery, burning.
Specific Gravity:	1.0
Year:	2007
Manifest Tracking Num:	001033782JJK
Import Ind:	N
Export Ind:	N
Discr Quantity Ind:	N
Discr Type Ind:	N
Discr Residue Ind:	N
Discr Partial Reject Ind:	N
Discr Full Reject Ind:	N
Manifest Ref Num:	Not reported
Alt Fac RCRA Id:	NYR000140814
Alt Fac Sign Date:	Not reported
Mgmt Method Type Code:	H061

Document ID:	Not reported
Manifest Status:	Not reported
Trans1 State ID:	NJ0000027193
Trans2 State ID:	Not reported
Generator Ship Date:	2007-09-07
Trans1 Recv Date:	2007-09-07
Trans2 Recv Date:	Not reported
TSD Site Recv Date:	2007-09-16
Part A Recv Date:	Not reported
Part B Recv Date:	Not reported
Generator EPA ID:	NYR000140814

NYC TRANSIT - STORAGE FACILITY (Continued) **1010327955**

Trans1 EPA ID:	Not reported
Trans2 EPA ID:	Not reported
TSDF ID:	NJD002200046
Waste Code:	Not reported
Quantity:	55.0
Units:	G - Gallons (liquids only)* (8.3 pounds)
Number of Containers:	1.0
Container Type:	DM - Metal drums, barrels
Handling Method:	T Chemical, physical, or biological treatment.
Specific Gravity:	1.0
Year:	2007
Manifest Tracking Num:	001033782JJK
Import Ind:	N
Export Ind:	N
Discr Quantity Ind:	N
Discr Type Ind:	N
Discr Residue Ind:	N
Discr Partial Reject Ind:	N
Discr Full Reject Ind:	N
Manifest Ref Num:	Not reported
Alt Fac RCRA Id:	NYR000140814
Alt Fac Sign Date:	Not reported
Mgmt Method Type Code:	H141

Document ID:	Not reported
Manifest Status:	Not reported
Trans1 State ID:	NJ0000027193
Trans2 State ID:	Not reported
Generator Ship Date:	2007-09-07
Trans1 Recv Date:	2007-09-07
Trans2 Recv Date:	Not reported
TSD Site Recv Date:	2007-09-16
Part A Recv Date:	Not reported
Part B Recv Date:	Not reported
Generator EPA ID:	NYR000140814
Trans1 EPA ID:	Not reported
Trans2 EPA ID:	Not reported
TSDF ID:	NJD002200046
Waste Code:	Not reported
Quantity:	55.0
Units:	G - Gallons (liquids only)* (8.3 pounds)
Number of Containers:	1.0
Container Type:	DM - Metal drums, barrels
Handling Method:	T Chemical, physical, or biological treatment.
Specific Gravity:	1.0
Year:	2007
Manifest Tracking Num:	001033782JJK
Import Ind:	N
Export Ind:	N
Discr Quantity Ind:	N
Discr Type Ind:	N
Discr Residue Ind:	N
Discr Partial Reject Ind:	N
Discr Full Reject Ind:	N
Manifest Ref Num:	Not reported
Alt Fac RCRA Id:	NYR000140814

NYC TRANSIT - STORAGE FACILITY (Continued) **1010327955**

Alt Fac Sign Date:	Not reported
Mgmt Method Type Code:	H141

Document ID:	Not reported
Manifest Status:	Not reported
Trans1 State ID:	NJ0000027193
Trans2 State ID:	Not reported
Generator Ship Date:	2007-09-07
Trans1 Recv Date:	2007-09-07
Trans2 Recv Date:	Not reported
TSD Site Recv Date:	2007-09-16
Part A Recv Date:	Not reported
Part B Recv Date:	Not reported
Generator EPA ID:	NYR000140814
Trans1 EPA ID:	Not reported
Trans2 EPA ID:	Not reported
TSDF ID:	NJD002200046
Waste Code:	Not reported
Quantity:	55.0
Units:	G - Gallons (liquids only)* (8.3 pounds)
Number of Containers:	1.0
Container Type:	DM - Metal drums, barrels
Handling Method:	L Landfill.
Specific Gravity:	1.0
Year:	2007
Manifest Tracking Num:	001033782JJK
Import Ind:	N
Export Ind:	N
Discr Quantity Ind:	N
Discr Type Ind:	N
Discr Residue Ind:	N
Discr Partial Reject Ind:	N
Discr Full Reject Ind:	N
Manifest Ref Num:	Not reported
Alt Fac RCRA Id:	NYR000140814
Alt Fac Sign Date:	Not reported
Mgmt Method Type Code:	H141

Document ID:	Not reported
Manifest Status:	Not reported
Trans1 State ID:	NJ0000027193
Trans2 State ID:	Not reported
Generator Ship Date:	9/7/2007
Trans1 Recv Date:	9/7/2007
Trans2 Recv Date:	Not reported
TSD Site Recv Date:	9/16/2007
Part A Recv Date:	Not reported
Part B Recv Date:	Not reported
Generator EPA ID:	NYR000140814
Trans1 EPA ID:	Not reported
Trans2 EPA ID:	Not reported
TSDF ID:	NJD002200046
Waste Code:	Not reported
Quantity:	55
Units:	G - Gallons (liquids only)* (8.3 pounds)

NYC TRANSIT - STORAGE FACILITY (Continued) **1010327955**

Number of Containers:	1
Container Type:	DM - Metal drums, barrels
Handling Method:	B Incineration, heat recovery, burning.
Specific Gravity:	1
Year:	2007
Manifest Tracking Num:	001033782JJK
Import Ind:	N
Export Ind:	N
Discr Quantity Ind:	N
Discr Type Ind:	N
Discr Residue Ind:	N
Discr Partial Reject Ind:	N
Discr Full Reject Ind:	N
Manifest Ref Num:	Not reported
Alt Fac RCRA Id:	NYR000140814
Alt Fac Sign Date:	Not reported
Mgmt Method Type Code:	H061

Document ID:	Not reported
Manifest Status:	Not reported
Trans1 State ID:	NJ0000027193
Trans2 State ID:	Not reported
Generator Ship Date:	9/7/2007
Trans1 Recv Date:	9/7/2007
Trans2 Recv Date:	Not reported
TSD Site Recv Date:	9/16/2007
Part A Recv Date:	Not reported
Part B Recv Date:	Not reported
Generator EPA ID:	NYR000140814
Trans1 EPA ID:	Not reported
Trans2 EPA ID:	Not reported
TSDF ID:	NJD002200046
Waste Code:	Not reported
Quantity:	55
Units:	G - Gallons (liquids only)* (8.3 pounds)
Number of Containers:	1
Container Type:	DM - Metal drums, barrels
Handling Method:	T Chemical, physical, or biological treatment.
Specific Gravity:	1
Year:	2007
Manifest Tracking Num:	001033782JJK
Import Ind:	N
Export Ind:	N
Discr Quantity Ind:	N
Discr Type Ind:	N
Discr Residue Ind:	N
Discr Partial Reject Ind:	N
Discr Full Reject Ind:	N
Manifest Ref Num:	Not reported
Alt Fac RCRA Id:	NYR000140814
Alt Fac Sign Date:	Not reported
Mgmt Method Type Code:	H141

Document ID:	Not reported
Manifest Status:	Not reported

NYC TRANSIT - STORAGE FACILITY (Continued) **1010327955**

Trans1 State ID:	NJ0000027193
Trans2 State ID:	Not reported
Generator Ship Date:	9/7/2007
Trans1 Recv Date:	9/7/2007
Trans2 Recv Date:	Not reported
TSD Site Recv Date:	9/16/2007
Part A Recv Date:	Not reported
Part B Recv Date:	Not reported
Generator EPA ID:	NYR000140814
Trans1 EPA ID:	Not reported
Trans2 EPA ID:	Not reported
TSDF ID:	NJD002200046
Waste Code:	Not reported
Quantity:	55
Units:	G - Gallons (liquids only)* (8.3 pounds)
Number of Containers:	1
Container Type:	DM - Metal drums, barrels
Handling Method:	T Chemical, physical, or biological treatment.
Specific Gravity:	1
Year:	2007
Manifest Tracking Num:	001033782JJK
Import Ind:	N
Export Ind:	N
Discr Quantity Ind:	N
Discr Type Ind:	N
Discr Residue Ind:	N
Discr Partial Reject Ind:	N
Discr Full Reject Ind:	N
Manifest Ref Num:	Not reported
Alt Fac RCRA Id:	NYR000140814
Alt Fac Sign Date:	Not reported
Mgmt Method Type Code:	H141

Document ID:	Not reported
Manifest Status:	Not reported
Trans1 State ID:	NJ0000027193
Trans2 State ID:	Not reported
Generator Ship Date:	9/7/2007
Trans1 Recv Date:	9/7/2007
Trans2 Recv Date:	Not reported
TSD Site Recv Date:	9/16/2007
Part A Recv Date:	Not reported
Part B Recv Date:	Not reported
Generator EPA ID:	NYR000140814
Trans1 EPA ID:	Not reported
Trans2 EPA ID:	Not reported
TSDF ID:	NJD002200046
Waste Code:	Not reported
Quantity:	55
Units:	G - Gallons (liquids only)* (8.3 pounds)
Number of Containers:	1
Container Type:	DM - Metal drums, barrels
Handling Method:	L Landfill.
Specific Gravity:	1
Year:	2007
Manifest Tracking Num:	001033782JJK

NYC TRANSIT - STORAGE FACILITY (Continued) **1010327955**

Import Ind:	N
Export Ind:	N
Discr Quantity Ind:	N
Discr Type Ind:	N
Discr Residue Ind:	N
Discr Partial Reject Ind:	N
Discr Full Reject Ind:	N
Manifest Ref Num:	Not reported
Alt Fac RCRA Id:	NYR000140814
Alt Fac Sign Date:	Not reported
Mgmt Method Type Code:	H141

U94
WSW
1/8-1/4
0.187 mi.
987 ft.

CONED **NY MANIFEST** **S109064717**
KENT AVENUE AND N. 12TH STREET **N/A**
BROOKLYN, NY 11222

Site 1 of 8 in cluster U

Relative:
Higher

Actual:
11 ft.

NY MANIFEST:

EPA ID:	NYP004154308
Country:	USA
Mailing Name:	CONED
Mailing Contact:	CONED
Mailing Address:	4 IRVING PLACE
Mailing Address 2:	Not reported
Mailing City:	NEW YORK
Mailing State:	NY
Mailing Zip:	10003
Mailing Zip4:	Not reported
Mailing Country:	USA
Mailing Phone:	Not reported

NY MANIFEST:

No Manifest Records Available

U95
WSW
1/8-1/4
0.187 mi.
987 ft.

WILLIAMSBURG WORKS **NY VCP** **S113922154**
KENT AVE & 12TH STREET **N/A**
BROOKLYN, NY 11211

Site 2 of 8 in cluster U

Relative:
Higher

Actual:
11 ft.

VCP:

Program Type:	VCP
Site Code:	58605
HW Code:	V00704
Site Class:	N
SWIS:	2401
Region:	2
Town:	New York City
Acres:	Not reported
Date Record Added:	11/06/2003
Date Record Updated:	10/30/2006
Updated By:	DKMACNEA
Site Description:	See Site 224055
Env Problem:	Not reported
Health Problem:	Not reported

U96 **K - WILLIAMSBURG WORKS** **NY SHWS** **S109209078**
WSW **KENT AVE & 12TH STREET** **NY BROWNFIELDS** **N/A**
1/8-1/4 **BROOKLYN, NY 11211**
0.187 mi.
987 ft. **Site 3 of 8 in cluster U**

Relative:
Higher

Actual:
11 ft.

SHWS:

Program:	HW
Site Code:	372653
Classification:	A
Region:	2
Acres:	4.700
HW Code:	224055
Record Add:	10/27/2006
Record Upd:	10/31/2013
Updated By:	GWCROSS

Site Description: Location:Transition from V00704 and C224055. The Williamsburg Works Manufactured Gas Plant (MGP) site is located in a commercial/industrial area in the Williamsburg section of Brooklyn New York in Kings County. The site is composed of three parcels of land located on the east bank of the East River between North 11th and North 12th Streets on the west and east sides of Kent Avenue.Site features: Site features include a vacant asphalt paved lot two large document storage warehouses ,a one-story glass fabrication factory that is currently vacant and a petroleum terminal. Current zoning and land use: The area is zoned Industrial/Commercial. The vacant lot is owned by the NYC Parks and Recreation Deptartment and used as an outdoor music venue.The document storage warehouses are in active use and the petroleum storage facility is being purchased by NYC Parks to be included in the Bushwick Inlet Park. The nearest residential property is located approximately 1 block to the south.Past use of the site: A manufactured gas plant operated om the site from at least 1887 to 1916. Following the decommissioning of the MGP, the now vacant lot was occupied by a NYC Department of Sanitation Garage that was demolished around 2000.The City of NY has identified this site for construction of a proposed waterfront park, which would extend far beyound site boundaries to the north and south. A Pre-Design Investigation for an IRM on the Parcel owned by NYC began in early 2012 and is scheduled to conclude in late 2012. The construction phase of the IRM is scheduled for late 2014/early 2015. The RI, begun in 2009 should be completed in the Autumn/winter of 2013. Site Geology and Hydrogeology:The site is underlain by: urban fill and varied glacial sediments consisting of outwash sand and gravel, till, and lenticular clay more than 100 feet in thickness. The groundwater table is approximately 7 feet below ground surface. Groundwater flows to the west, toward the East River.

Env Problem: According to the USEPA, a preliminary assessment (PA) was prepared for the site dated September 24, 1986. A copy of the PA was not supplied with the application. The environmental assessment for this site has not yet been completed. The site is the confirmed location of a historic MGP. MGPs have known onsite by products of DNAPL and purifier waste. The materials are made up of BTEX, PAHs, and cyanide. The DNAPL causes contravention of both groundwater and soil SCGs. The site is also adjacent to the East River and several public and private buildings, including residences. DNAPL is known to migrate into surface water bodies, contaminating sediment. The BTEX components are also known to contribute to soil vapor issues. There are already reports of tar seeping into the East River and tar has been found on an adjacent property.

K - WILLIAMSBURG WORKS (Continued) **S109209078**

Health Problem:	The NYSDOH will evaluate the potential for impacts to public health from exposure to site contaminants once sufficient information from the investigation of the site becomes available for review.
Dump:	False
Structure:	False
Lagoon:	False
Landfill:	False
Pond:	False
Disp Start:	Not reported
Disp Term:	Not reported
Lat/Long:	Not reported
Dell:	Not reported
Record Add:	9/20/2013 2:19:00 PM
Record Upd:	9/20/2013 2:19:00 PM
Updated By:	Idennist
Own Op:	Not reported
Sub Type:	Not reported
Owner Name:	Not reported
Owner Company:	Not reported
Owner Address:	Not reported
Owner Addr2:	Not reported
Owner City,St,Zip:	Not reported
Owner Country:	Not reported
HW Code:	224055
Waste Type:	COAL TAR
Waste Quantity:	UNKNOWN
Waste Code:	Not reported
HW Code:	224055
Waste Type:	COAL TAR
Waste Quantity:	UNKNOWN
Waste Code:	Not reported
Crossref ID:	224028
Cross Ref Type Code:	02
Cross Ref Type:	HW Site ID
Record Added Date:	11/20/2009 3:19:00 PM
Record Updated:	11/20/2009 3:19:00 PM
Updated By:	MOBARRIE

BROWNFIELDS:

Program:	BCP
Site Code:	58606
Site Description:	See Site 224055
Env Problem:	Not reported
Health Problem:	Not reported

U97 **CONSOLIDATED EDISON - MH 63427** **NY MANIFEST** **S110709239**
WSW **N 12TH ST & KENT AVE** **N/A**
1/8-1/4 **BROOKLYN, NY 11201**
0.187 mi.
987 ft. **Site 4 of 8 in cluster U**

Relative:
Higher

Actual:
11 ft.

NY MANIFEST:

EPA ID:	NYP004217877
Country:	USA
Mailing Name:	CONSOLIDATED EDISON - MH 63427
Mailing Contact:	TOM TEELING
Mailing Address:	4 IRVING PLACE RM 828

CONSOLIDATED EDISON - MH 63427 (Continued) **S110709239**

Mailing Address 2:	Not reported
Mailing City:	NEW YORK
Mailing State:	NY
Mailing Zip:	10003
Mailing Zip4:	Not reported
Mailing Country:	USA
Mailing Phone:	212-460-3770

Document ID:	Not reported
Manifest Status:	Not reported
Trans1 State ID:	NJD003812047
Trans2 State ID:	Not reported
Generator Ship Date:	2010-10-19
Trans1 Recv Date:	2010-10-19
Trans2 Recv Date:	Not reported
TSD Site Recv Date:	2010-10-20
Part A Recv Date:	Not reported
Part B Recv Date:	Not reported
Generator EPA ID:	NYP004217877
Trans1 EPA ID:	Not reported
Trans2 EPA ID:	Not reported
TSDF ID:	NJD991291105
Waste Code:	Not reported
Quantity:	1100.0
Units:	P - Pounds
Number of Containers:	1.0
Container Type:	CM - Metal boxes, cases, roll-offs
Handling Method:	L Landfill.
Specific Gravity:	1.0
Year:	2010
Manifest Tracking Num:	000183774GBF
Import Ind:	N
Export Ind:	N
Discr Quantity Ind:	Y
Discr Type Ind:	N
Discr Residue Ind:	N
Discr Partial Reject Ind:	N
Discr Full Reject Ind:	N
Manifest Ref Num:	Not reported
Alt Fac RCRA Id:	Not reported
Alt Fac Sign Date:	Not reported
Mgmt Method Type Code:	H141

U98 **CON EDISON** **RCRA-CESQG** **1014396113**
WSW **N 12TH ST & KENT AVE** **NYP004182937**
1/8-1/4 **BROOKLYN, NY 11211**
0.187 mi.
987 ft. **Site 5 of 8 in cluster U**

Relative:
Higher

Actual:
11 ft.

RCRA-CESQG:

Date form received by agency:	07/13/2009
Facility name:	CON EDISON
Facility address:	N 12TH ST & KENT AVE BROOKLYN, NY 11211
EPA ID:	NYP004182937
Mailing address:	4 IRVING PL, RM 828 NEW YORK, NY 10003

CON EDISON (Continued) **1014396113**

Contact: CAROLINE ISKANDER
Contact address: Not reported
Not reported
Contact country: Not reported
Contact telephone: (718) 666-4714
Contact email: Not reported
EPA Region: 02
Classification: Conditionally Exempt Small Quantity Generator
Description: Handler: generates 100 kg or less of hazardous waste per calendar month, and accumulates 1000 kg or less of hazardous waste at any time; or generates 1 kg or less of acutely hazardous waste per calendar month, and accumulates at any time: 1 kg or less of acutely hazardous waste; or 100 kg or less of any residue or contaminated soil, waste or other debris resulting from the cleanup of a spill, into or on any land or water, of acutely hazardous waste; or generates 100 kg or less of any residue or contaminated soil, waste or other debris resulting from the cleanup of a spill, into or on any land or water, of acutely hazardous waste during any calendar month, and accumulates at any time: 1 kg or less of acutely hazardous waste; or 100 kg or less of any residue or contaminated soil, waste or other debris resulting from the cleanup of a spill, into or on any land or water, of acutely hazardous waste

Handler Activities Summary:
U.S. importer of hazardous waste: No
Mixed waste (haz. and radioactive): No
Recycler of hazardous waste: No
Transporter of hazardous waste: No
Treater, storer or disposer of HW: No
Underground injection activity: No
On-site burner exemption: No
Furnace exemption: No
Used oil fuel burner: No
Used oil processor: No
User oil refiner: No
Used oil fuel marketer to burner: No
Used oil Specification marketer: No
Used oil transfer facility: No
Used oil transporter: No

Violation Status: No violations found

U99 **CON EDISON - TRANSFORMER VAULT 3477** **RCRA-LQG** **1012184918**
WSW **KENT AVENUE AND N. 12TH STREET** **NYP004154308**
1/8-1/4 **BROOKLYN, NY 11222**
0.189 mi.
996 ft. **Site 6 of 8 in cluster U**

Relative:
Higher

Actual:
11 ft.

RCRA-LQG:
Date form received by agency: 02/21/2008
Facility name: CON EDISON - TRANSFORMER VAULT 3477
Facility address: KENT AVENUE AND N. 12TH STREET
BROOKLYN, NY 11222
EPA ID: NYP004154308
Mailing address: 4 IRVING PLACE
NEW YORK, NY 10003
Contact: FRANKLIN MURRAY
Contact address: Not reported

CON EDISON - TRANSFORMER VAULT 3477 (Continued) **1012184918**

	Not reported
Contact country:	Not reported
Contact telephone:	(212) 460-2808
Contact email:	MURRAYFR@CONED.COM
EPA Region:	02
Classification:	Large Quantity Generator
Description:	Handler: generates 1,000 kg or more of hazardous waste during any calendar month; or generates more than 1 kg of acutely hazardous waste during any calendar month; or generates more than 100 kg of any residue or contaminated soil, waste or other debris resulting from the cleanup of a spill, into or on any land or water, of acutely hazardous waste during any calendar month; or generates 1 kg or less of acutely hazardous waste during any calendar month, and accumulates more than 1 kg of acutely hazardous waste at any time; or generates 100 kg or less of any residue or contaminated soil, waste or other debris resulting from the cleanup of a spill, into or on any land or water, of acutely hazardous waste during any calendar month, and accumulates more than 100 kg of that material at any time

Owner/Operator Summary:

Owner/operator name:	CONSOLIDATED EDISON COMPANY OF NY, INC.
Owner/operator address:	4 IRVING PLACE NEW YORK, NY 10003
Owner/operator country:	US
Owner/operator telephone:	Not reported
Legal status:	Private
Owner/Operator Type:	Owner
Owner/Op start date:	10/04/2007
Owner/Op end date:	Not reported

Owner/operator name:	CONSOLIDATED EDISON COMPANY OF NY, INC.
Owner/operator address:	4 IRVING PLACE NEW YORK, NY 10003
Owner/operator country:	US
Owner/operator telephone:	Not reported
Legal status:	Private
Owner/Operator Type:	Operator
Owner/Op start date:	10/04/2007
Owner/Op end date:	Not reported

Handler Activities Summary:

U.S. importer of hazardous waste:	No
Mixed waste (haz. and radioactive):	No
Recycler of hazardous waste:	No
Transporter of hazardous waste:	No
Treater, storer or disposer of HW:	No
Underground injection activity:	No
On-site burner exemption:	No
Furnace exemption:	No
Used oil fuel burner:	No
Used oil processor:	No
User oil refiner:	No
Used oil fuel marketer to burner:	No
Used oil Specification marketer:	No
Used oil transfer facility:	No
Used oil transporter:	No

CON EDISON - TRANSFORMER VAULT 3477 (Continued) **1012184918**

Hazardous Waste Summary:
Waste code: D008
Waste name: LEAD

Violation Status: No violations found

U100
WSW
1/8-1/4
0.189 mi.
996 ft.

Relative:
Higher

Actual:
11 ft.

CON EDISON MANHOLE 63427 **RCRA NonGen / NLR** **1014918177**
N 12TH ST & KENT AVE S SIDE **NYP004217877**
BROOKLYN, NY 11201

Site 7 of 8 in cluster U

RCRA NonGen / NLR:
Date form received by agency: 11/13/2010
Facility name: CON EDISON MANHOLE 63427
Facility address: N 12TH ST & KENT AVE S SIDE
230 FEET W OF
BROOKLYN, NY 11201
EPA ID: NYP004217877
Mailing address: IRVING PL RM 828
NEW YORK, NY 10003
Contact: DOMINICK TURITTO
Contact address: Not reported
Not reported
Contact country: Not reported
Contact telephone: (718) 802-5194
Contact email: Not reported
EPA Region: 02
Classification: Non-Generator
Description: Handler: Non-Generators do not presently generate hazardous waste

Handler Activities Summary:
U.S. importer of hazardous waste: No
Mixed waste (haz. and radioactive): No
Recycler of hazardous waste: No
Transporter of hazardous waste: No
Treater, storer or disposer of HW: No
Underground injection activity: No
On-site burner exemption: No
Furnace exemption: No
Used oil fuel burner: No
Used oil processor: No
User oil refiner: No
Used oil fuel marketer to burner: No
Used oil Specification marketer: No
Used oil transfer facility: No
Used oil transporter: No

Historical Generators:
Date form received by agency: 10/14/2010
Facility name: CON EDISON MANHOLE 63427
Classification: Conditionally Exempt Small Quantity Generator

Violation Status: No violations found

U101 WSW 1/8-1/4 0.189 mi. 996 ft. | **CONSOLIDATED EDISON**
N 12TH ST & KENT AVE - MH 63427
BROOKLYN, NY 11201 | **NY MANIFEST** | **S110046487**
N/A

Site 8 of 8 in cluster U

Relative: Higher

Actual: 11 ft.

NY MANIFEST:

EPA ID:	NYP004182937
Country:	USA
Mailing Name:	CONSOLIDATED EDISON
Mailing Contact:	FRANKLYN MURRAY
Mailing Address:	4 IRVING PLACE RM 828
Mailing Address 2:	Not reported
Mailing City:	NEW YORK
Mailing State:	NY
Mailing Zip:	10003
Mailing Zip4:	Not reported
Mailing Country:	USA
Mailing Phone:	212-460-2808

NY MANIFEST:

No Manifest Records Available

R102 SSW 1/8-1/4 0.190 mi. 1003 ft. | **STANDARD WHITE METALS CORP**
121 N 12 ST
BROOKLYN, NY 11211 | **NY UST** | **U000394618**
N/A

Site 2 of 3 in cluster R

Relative: Higher

Actual: 19 ft.

UST:

Id/Status:	2-084751 / Unregulated
Program Type:	PBS
Region:	STATE
DEC Region:	2
Expiration Date:	1992-03-24
UTM X:	588134.98494999995
UTM Y:	4508379.5469899997
Site Type:	Unknown

Affiliation Records:

Site Id:	1987
Affiliation Type:	Facility Owner
Company Name:	STANDARD WHITE METALS CORP
Contact Type:	Not reported
Contact Name:	Not reported
Address1:	121 N 12 ST
Address2:	Not reported
City:	BROOKLYN
State:	NY
Zip Code:	11211
Country Code:	001
Phone:	(718) 963-2200
EMail:	Not reported
Fax Number:	Not reported
Modified By:	TRANSLAT
Date Last Modified:	3/4/2004

Site Id:	1987
Affiliation Type:	Mail Contact
Company Name:	STANDARD WHITE METALS CORP

STANDARD WHITE METALS CORP (Continued) **U000394618**

Contact Type:	Not reported
Contact Name:	Not reported
Address1:	121 N 12 ST
Address2:	Not reported
City:	BROOKLYN
State:	NY
Zip Code:	11211
Country Code:	001
Phone:	(718) 963-2200
EMail:	Not reported
Fax Number:	Not reported
Modified By:	TRANSLAT
Date Last Modified:	3/4/2004

Site Id:	1987
Affiliation Type:	On-Site Operator
Company Name:	STANDARD WHITE METALS CORP
Contact Type:	Not reported
Contact Name:	STANDARD WHITE METALS CORP
Address1:	Not reported
Address2:	Not reported
City:	Not reported
State:	NN
Zip Code:	Not reported
Country Code:	001
Phone:	(718) 963-2200
EMail:	Not reported
Fax Number:	Not reported
Modified By:	TRANSLAT
Date Last Modified:	3/4/2004

Site Id:	1987
Affiliation Type:	Emergency Contact
Company Name:	STANDARD WHITE METALS CORP
Contact Type:	Not reported
Contact Name:	PAT DE FALCO
Address1:	Not reported
Address2:	Not reported
City:	Not reported
State:	NN
Zip Code:	Not reported
Country Code:	001
Phone:	(516) 277-4586
EMail:	Not reported
Fax Number:	Not reported
Modified By:	TRANSLAT
Date Last Modified:	3/4/2004

Tank Info:

Tank Number:	001
Tank ID:	3239
Tank Status:	Closed - In Place
Material Name:	Closed - In Place
Capacity Gallons:	7500
Install Date:	03/01/1985
Date Tank Closed:	Not reported

STANDARD WHITE METALS CORP (Continued) **U000394618**

Registered:	True
Tank Location:	Underground
Tank Type:	Steel/carbon steel
Material Code:	0001
Common Name of Substance:	#2 Fuel Oil (On-Site Consumption)
Tightness Test Method:	NN
Date Test:	Not reported
Next Test Date:	Not reported
Pipe Model:	Not reported
Modified By:	TRANSLAT
Last Modified:	03/04/2004

Equipment Records:

A00 - Tank Internal Protection - None
D01 - Pipe Type - Steel/Carbon Steel/Iron
J02 - Dispenser - Suction Dispenser
H00 - Tank Leak Detection - None
B00 - Tank External Protection - None
G03 - Tank Secondary Containment - Vault (w/o access)
C00 - Pipe Location - No Piping
F00 - Pipe External Protection - None
I04 - Overfill - Product Level Gauge (A/G)

103
ESE
1/8-1/4
0.191 mi.
1007 ft.

51-55 NASSAU AVE
51-55 NASSAU AVENUE
BROOKLYN, NY 11222

NY AST **U004077592**
N/A

Relative:
Higher

Actual:
13 ft.

AST:

Region:	STATE
DEC Region:	2
Site Status:	Active
Facility Id:	2-269069
Program Type:	PBS
UTM X:	588496.09380999999
UTM Y:	4508537.0388000002
Expiration Date:	2017-07-10
Site Type:	Other

Affiliation Records:

Site Id:	11241
Affiliation Type:	On-Site Operator
Company Name:	51-55 NASSAU AVE
Contact Type:	Not reported
Contact Name:	PERRY
Address1:	Not reported
Address2:	Not reported
City:	Not reported
State:	NN
Zip Code:	Not reported
Country Code:	001
Phone:	(718) 388-2690
EMail:	Not reported
Fax Number:	Not reported
Modified By:	MSBAPTIS
Date Last Modified:	3/25/2014

51-55 NASSAU AVE (Continued) **U004077592**

Site Id:	11241
Affiliation Type:	Emergency Contact
Company Name:	MELISSA ETLIN
Contact Type:	Not reported
Contact Name:	MELISSA ETLIN
Address1:	Not reported
Address2:	Not reported
City:	Not reported
State:	NN
Zip Code:	Not reported
Country Code:	001
Phone:	(718) 349-1484
EMail:	Not reported
Fax Number:	Not reported
Modified By:	TRANSLAT
Date Last Modified:	3/4/2004

Site Id:	11241
Affiliation Type:	Mail Contact
Company Name:	TELEPHONE COMPANY BLDG LLC
Contact Type:	Not reported
Contact Name:	MARC ETLIN
Address1:	51-55 NASSAU AVE.
Address2:	Not reported
City:	BROOKLYN
State:	NY
Zip Code:	11222
Country Code:	001
Phone:	(917) 494-2456
EMail:	MARC.ETLIN@VERIZON.NET
Fax Number:	Not reported
Modified By:	MSBAPTIS
Date Last Modified:	3/25/2014

Site Id:	11241
Affiliation Type:	Facility Owner
Company Name:	TELEPHONE COMPANY BLDG LLC
Contact Type:	AGENT
Contact Name:	MARC ETLIN
Address1:	51-55 NASSAU AVE.
Address2:	Not reported
City:	BROOKLYN
State:	NY
Zip Code:	11222
Country Code:	001
Phone:	(718) 302-8390
EMail:	Not reported
Fax Number:	Not reported
Modified By:	MSBAPTIS
Date Last Modified:	3/25/2014

Tank Info:

Tank Number:	001
Tank Id:	13575
Material Code:	0001
Common Name of Substance:	#2 Fuel Oil (On-Site Consumption)

51-55 NASSAU AVE (Continued) **U004077592**

Equipment Records:

H00 - Tank Leak Detection - None
B00 - Tank External Protection - None
K00 - Spill Prevention - None
E02 - Piping Secondary Containment - Vault (with Access)
A00 - Tank Internal Protection - None
D01 - Pipe Type - Steel/Carbon Steel/Iron
J02 - Dispenser - Suction Dispenser
L09 - Piping Leak Detection - Exempt Suction Piping
G00 - Tank Secondary Containment - None
C00 - Pipe Location - No Piping
F00 - Pipe External Protection - None
I04 - Overfill - Product Level Gauge (A/G)

Tank Location:	6
Tank Type:	Steel/Carbon Steel/Iron
Tank Status:	In Service
Pipe Model:	Not reported
Install Date:	01/14/2014
Capacity Gallons:	3000
Tightness Test Method:	NN
Date Test:	Not reported
Next Test Date:	Not reported
Date Tank Closed:	Not reported
Register:	True
Modified By:	MSBAPTIS
Last Modified:	03/25/2014
Material Name:	#2 Fuel Oil (On-Site Consumption)

T104 **CONSOLIDATED EDISON** **NY MANIFEST** **S110046615**
NW **QUAY ST & WEST ST - MH 7337** **N/A**
1/8-1/4 **BROOKLYN, NY 11201**
0.193 mi.
1018 ft. **Site 3 of 4 in cluster T**

Relative:
Lower

Actual:
8 ft.

NY MANIFEST:

EPA ID:	NYP004184180
Country:	USA
Mailing Name:	CONSOLIDATED EDISON
Mailing Contact:	FRANKLYN MURRAY
Mailing Address:	4 IRVING PLACE RM 828
Mailing Address 2:	Not reported
Mailing City:	NEW YORK
Mailing State:	NY
Mailing Zip:	10003
Mailing Zip4:	Not reported
Mailing Country:	USA
Mailing Phone:	212-460-2808

Document ID:	Not reported
Manifest Status:	Not reported
Trans1 State ID:	NJD003812047
Trans2 State ID:	NJD003812047
Generator Ship Date:	2009-07-17
Trans1 Recv Date:	2009-07-17
Trans2 Recv Date:	2009-07-21
TSD Site Recv Date:	2009-07-21

CONSOLIDATED EDISON (Continued) **S110046615**

Part A Recv Date:	Not reported
Part B Recv Date:	Not reported
Generator EPA ID:	NYP004184180
Trans1 EPA ID:	Not reported
Trans2 EPA ID:	Not reported
TSDF ID:	NJD991291105
Waste Code:	Not reported
Quantity:	100.0
Units:	G - Gallons (liquids only)* (8.3 pounds)
Number of Containers:	1.0
Container Type:	TT - Cargo tank, tank trucks
Handling Method:	T Chemical, physical, or biological treatment.
Specific Gravity:	1.0
Year:	2009
Manifest Tracking Num:	000894181GBF
Import Ind:	N
Export Ind:	N
Discr Quantity Ind:	N
Discr Type Ind:	N
Discr Residue Ind:	N
Discr Partial Reject Ind:	N
Discr Full Reject Ind:	N
Manifest Ref Num:	Not reported
Alt Fac RCRA Id:	Not reported
Alt Fac Sign Date:	Not reported
Mgmt Method Type Code:	H111

Document ID:	Not reported
Manifest Status:	Not reported
Trans1 State ID:	NJD003812047
Trans2 State ID:	NJD003812047
Generator Ship Date:	2009-07-17
Trans1 Recv Date:	2009-07-17
Trans2 Recv Date:	2009-07-21
TSD Site Recv Date:	2009-07-21
Part A Recv Date:	Not reported
Part B Recv Date:	Not reported
Generator EPA ID:	NYP004184180
Trans1 EPA ID:	Not reported
Trans2 EPA ID:	Not reported
TSDF ID:	NJD991291105
Waste Code:	Not reported
Quantity:	100.0
Units:	G - Gallons (liquids only)* (8.3 pounds)
Number of Containers:	1.0
Container Type:	TT - Cargo tank, tank trucks
Handling Method:	T Chemical, physical, or biological treatment.
Specific Gravity:	1.0
Year:	2009
Manifest Tracking Num:	000894181GBF
Import Ind:	N
Export Ind:	N
Discr Quantity Ind:	N
Discr Type Ind:	N
Discr Residue Ind:	N
Discr Partial Reject Ind:	N

CONSOLIDATED EDISON (Continued) **S110046615**

Discr Full Reject Ind: N
Manifest Ref Num: Not reported
Alt Fac RCRA Id: Not reported
Alt Fac Sign Date: Not reported
Mgmt Method Type Code: H111

R105 SSW 1/8-1/4 0.194 mi. 1022 ft. **JOSEPH J SARCONA TRUCKING CO** **NY UST** **U000394949**
124 NORTH 12TH STREET **NY HIST UST** **N/A**
BROOKLYN, NY 11211

Site 3 of 3 in cluster R

Relative: Higher

Actual: 19 ft.

UST:
Id/Status: 2-109088 / Unregulated
Program Type: PBS
Region: STATE
DEC Region: 2
Expiration Date: 1997-03-24
UTM X: 588141.14260000002
UTM Y: 4508374.9350100001
Site Type: Trucking/Transportation/Fleet Operation

Affiliation Records:
Site Id: 3261
Affiliation Type: Facility Owner
Company Name: ROBERT SHARON P.C.
Contact Type: Not reported
Contact Name: Not reported
Address1: 8 WEST 38 STREET
Address2: Not reported
City: NEW YORK
State: NY
Zip Code: 10018
Country Code: 001
Phone: (212) 764-4040
EMail: Not reported
Fax Number: Not reported
Modified By: TRANSLAT
Date Last Modified: 3/4/2004

Site Id: 3261
Affiliation Type: Mail Contact
Company Name: ROBERT SHARON P.C.
Contact Type: Not reported
Contact Name: ROBERT SHARON P.C.
Address1: 8 WEST 38 STREET
Address2: Not reported
City: NEW YORK
State: NY
Zip Code: 10018
Country Code: 001
Phone: (212) 764-4040
EMail: Not reported
Fax Number: Not reported
Modified By: TRANSLAT
Date Last Modified: 3/4/2004

Site Id: 3261

JOSEPH J SARCONA TRUCKING CO (Continued) **U000394949**

Affiliation Type:	On-Site Operator
Company Name:	JOSEPH J SARCONA TRUCKING CO
Contact Type:	Not reported
Contact Name:	JOSEPH J SARCONA TRUCKING CO
Address1:	Not reported
Address2:	Not reported
City:	Not reported
State:	NN
Zip Code:	Not reported
Country Code:	001
Phone:	(718) 782-9576
EMail:	Not reported
Fax Number:	Not reported
Modified By:	TRANSLAT
Date Last Modified:	3/4/2004

Site Id:	3261
Affiliation Type:	Emergency Contact
Company Name:	ROBERT SHARON P.C.
Contact Type:	Not reported
Contact Name:	ROBERT SHARON
Address1:	Not reported
Address2:	Not reported
City:	Not reported
State:	NN
Zip Code:	Not reported
Country Code:	001
Phone:	(212) 764-4040
EMail:	Not reported
Fax Number:	Not reported
Modified By:	TRANSLAT
Date Last Modified:	3/4/2004

Tank Info:

Tank Number:	001
Tank ID:	3926
Tank Status:	Closed - Removed
Material Name:	Closed - Removed
Capacity Gallons:	550
Install Date:	Not reported
Date Tank Closed:	12/01/1994
Registered:	True
Tank Location:	Underground
Tank Type:	Steel/carbon steel
Material Code:	0009
Common Name of Substance:	Gasoline

Tightness Test Method:	NN
Date Test:	Not reported
Next Test Date:	Not reported
Pipe Model:	Not reported
Modified By:	TRANSLAT
Last Modified:	03/04/2004

Equipment Records:

G00 - Tank Secondary Containment - None

JOSEPH J SARCONA TRUCKING CO (Continued) **U000394949**

H00 - Tank Leak Detection - None
A00 - Tank Internal Protection - None
D01 - Pipe Type - Steel/Carbon Steel/Iron
J02 - Dispenser - Suction Dispenser
B00 - Tank External Protection - None
C02 - Pipe Location - Underground/On-ground
I00 - Overfill - None
F00 - Pipe External Protection - None

Tank Number:	002
Tank ID:	3927
Tank Status:	Closed - Removed
Material Name:	Closed - Removed
Capacity Gallons:	550
Install Date:	Not reported
Date Tank Closed:	12/01/1994
Registered:	True
Tank Location:	Underground
Tank Type:	Steel/carbon steel
Material Code:	0009
Common Name of Substance:	Gasoline
Tightness Test Method:	NN
Date Test:	Not reported
Next Test Date:	Not reported
Pipe Model:	Not reported
Modified By:	TRANSLAT
Last Modified:	03/04/2004

Equipment Records:

H00 - Tank Leak Detection - None
B00 - Tank External Protection - None
A00 - Tank Internal Protection - None
D01 - Pipe Type - Steel/Carbon Steel/Iron
J02 - Dispenser - Suction Dispenser
C02 - Pipe Location - Underground/On-ground
G00 - Tank Secondary Containment - None
I00 - Overfill - None
F00 - Pipe External Protection - None

Tank Number:	003
Tank ID:	3928
Tank Status:	Closed - Removed
Material Name:	Closed - Removed
Capacity Gallons:	550
Install Date:	Not reported
Date Tank Closed:	12/01/1994
Registered:	True
Tank Location:	Underground
Tank Type:	Steel/carbon steel
Material Code:	0009
Common Name of Substance:	Gasoline
Tightness Test Method:	NN
Date Test:	Not reported
Next Test Date:	Not reported

JOSEPH J SARCONA TRUCKING CO (Continued) **U000394949**

Pipe Model: Not reported
Modified By: TRANSLAT
Last Modified: 03/04/2004

Equipment Records:

A00 - Tank Internal Protection - None
D01 - Pipe Type - Steel/Carbon Steel/Iron
J02 - Dispenser - Suction Dispenser
H00 - Tank Leak Detection - None
B00 - Tank External Protection - None
G00 - Tank Secondary Containment - None
C02 - Pipe Location - Underground/On-ground
I00 - Overfill - None
F00 - Pipe External Protection - None

HIST UST:

PBS Number:	2-109088
SPDES Number:	Not reported
Emergency Contact:	ROBERT SHARON
Emergency Telephone:	(212) 764-4040
Operator:	JOSEPH J SARCONA TRUCKING CO
Operator Telephone:	(718) 782-9576
Owner Name:	ROBERT SHARON P.C.
Owner Address:	8 WEST 38 STREET
Owner City,St,Zip:	NEW YORK, NY 10018
Owner Telephone:	(212) 764-4040
Owner Type:	Corporate/Commercial
Owner Subtype:	Not reported
Mailing Name:	ROBERT SHARON P.C.
Mailing Address:	8 WEST 38 STREET
Mailing Address 2:	Not reported
Mailing City,St,Zip:	NEW YORK, NY 10018
Mailing Contact:	ROBERT SHARON P.C.
Mailing Telephone:	(212) 764-4040
Owner Mark:	First Owner
Facility Status:	2 - Unregulated by PBS (the total capacity is less than 1,101 gallons) and Subpart 360-14.
Facility Addr2:	Not reported
SWIS ID:	6101
Old PBS Number:	Not reported
Facility Type:	TRUCKING/TRANSPORTATION
Inspected Date:	Not reported
Inspector:	Not reported
Inspection Result:	Not reported
Federal ID:	Not reported
Certification Flag:	False
Certification Date:	Not reported
Expiration Date:	03/24/1997
Renew Flag:	False
Renewal Date:	Not reported
Total Capacity:	0
FAMT:	True
Facility Screen:	No Missing Data
Owner Screen:	Minor Data Missing
Tank Screen:	0
Dead Letter:	False
CBS Number:	Not reported

JOSEPH J SARCONA TRUCKING CO (Continued) **U000394949**

Town or City:	NEW YORK CITY
County Code:	61
Town or City:	01
Region:	2

Tank Id:	001
Tank Location:	UNDERGROUND
Tank Status:	Closed-Removed
Install Date:	Not reported
Capacity (gals):	550
Product Stored:	UNLEADED GASOLINE
Tank Type:	Steel/carbon steel
Tank Internal:	None
Tank External:	None
Pipe Location:	Underground
Pipe Type:	STEEL/IRON
Pipe Internal:	None
Pipe External:	None
Second Containment:	None
Leak Detection:	None
Overfill Prot:	None
Dispenser:	Suction
Date Tested:	Not reported
Next Test Date:	Not reported
Missing Data for Tank:	No Missing Data
Date Closed:	12/01/1994
Test Method:	Not reported
Deleted:	False
Updated:	True
Lat/long:	Not reported

Tank Id:	002
Tank Location:	UNDERGROUND
Tank Status:	Closed-Removed
Install Date:	Not reported
Capacity (gals):	550
Product Stored:	UNLEADED GASOLINE
Tank Type:	Steel/carbon steel
Tank Internal:	None
Tank External:	None
Pipe Location:	Underground
Pipe Type:	STEEL/IRON
Pipe Internal:	None
Pipe External:	None
Second Containment:	None
Leak Detection:	None
Overfill Prot:	None
Dispenser:	Suction
Date Tested:	Not reported
Next Test Date:	Not reported
Missing Data for Tank:	No Missing Data
Date Closed:	12/01/1994
Test Method:	Not reported
Deleted:	False
Updated:	True
Lat/long:	Not reported

JOSEPH J SARCONA TRUCKING CO (Continued) **U000394949**

Tank Id:	003
Tank Location:	UNDERGROUND
Tank Status:	Closed-Removed
Install Date:	Not reported
Capacity (gals):	550
Product Stored:	UNLEADED GASOLINE
Tank Type:	Steel/carbon steel
Tank Internal:	None
Tank External:	None
Pipe Location:	Underground
Pipe Type:	STEEL/IRON
Pipe Internal:	None
Pipe External:	None
Second Containment:	None
Leak Detection:	None
Overfill Prot:	None
Dispenser:	Suction
Date Tested:	Not reported
Next Test Date:	Not reported
Missing Data for Tank:	No Missing Data
Date Closed:	12/01/1994
Test Method:	Not reported
Deleted:	False
Updated:	True
Lat/long:	Not reported

T106 **CON EDISON** **RCRA-CESQG** **1014396238**
NW **QUAY ST & WEST ST** **NYP004184180**
1/8-1/4 **BROOKLYN, NY 11222**
0.194 mi.
1024 ft. **Site 4 of 4 in cluster T**

Relative:
Lower

Actual:
8 ft.

RCRA-CESQG:

Date form received by agency:	07/14/2009
Facility name:	CON EDISON
Facility address:	QUAY ST & WEST ST BROOKLYN, NY 11222
EPA ID:	NYP004184180
Mailing address:	4 IRVING PL, RM 828 NEW YORK, NY 10003
Contact:	CAROLINE ISKANDER
Contact address:	Not reported Not reported
Contact country:	Not reported
Contact telephone:	(718) 666-4714
Contact email:	Not reported
EPA Region:	02
Classification:	Conditionally Exempt Small Quantity Generator
Description:	Handler: generates 100 kg or less of hazardous waste per calendar month, and accumulates 1000 kg or less of hazardous waste at any time; or generates 1 kg or less of acutely hazardous waste per calendar month, and accumulates at any time: 1 kg or less of acutely hazardous waste; or 100 kg or less of any residue or contaminated soil, waste or other debris resulting from the cleanup of a spill, into or on any land or water, of acutely hazardous waste; or generates 100 kg or less of any residue or contaminated soil, waste or other debris resulting from the cleanup of a spill, into or on any land or water, of acutely hazardous waste during any calendar month, and accumulates at any

CON EDISON (Continued) **1014396238**

time: 1 kg or less of acutely hazardous waste; or 100 kg or less of any residue or contaminated soil, waste or other debris resulting from the cleanup of a spill, into or on any land or water, of acutely hazardous waste

Handler Activities Summary:

U.S. importer of hazardous waste:	No
Mixed waste (haz. and radioactive):	No
Recycler of hazardous waste:	No
Transporter of hazardous waste:	No
Treater, storer or disposer of HW:	No
Underground injection activity:	No
On-site burner exemption:	No
Furnace exemption:	No
Used oil fuel burner:	No
Used oil processor:	No
User oil refiner:	No
Used oil fuel marketer to burner:	No
Used oil Specification marketer:	No
Used oil transfer facility:	No
Used oil transporter:	No

Violation Status: No violations found

107
NE
1/8-1/4
0.206 mi.
1090 ft.

GREENPOINT YMCA
99 MESEROLE AVENUE
BROOKLYN, NY 11222

NY AST **A100359163**
N/A

Relative:
Higher

Actual:
18 ft.

AST:

Region:	STATE
DEC Region:	2
Site Status:	Unregulated
Facility Id:	2-329215
Program Type:	PBS
UTM X:	588421.14771000005
UTM Y:	4508938.8543400001
Expiration Date:	2012-10-23
Site Type:	Other

Affiliation Records:

Site Id:	15453
Affiliation Type:	On-Site Operator
Company Name:	GREENPOINT YMCA
Contact Type:	Not reported
Contact Name:	MANNY GIAHONA
Address1:	Not reported
Address2:	Not reported
City:	Not reported
State:	NN
Zip Code:	Not reported
Country Code:	001
Phone:	(917) 275-4161
EMail:	Not reported
Fax Number:	Not reported
Modified By:	BVCAMPBE
Date Last Modified:	11/7/2011

GREENPOINT YMCA (Continued) **A100359163**

Site Id:	15453
Affiliation Type:	Emergency Contact
Company Name:	YMCA OF GREATER NEW YORK
Contact Type:	Not reported
Contact Name:	MANNY GIAHONA
Address1:	Not reported
Address2:	Not reported
City:	Not reported
State:	NN
Zip Code:	Not reported
Country Code:	999
Phone:	(917) 275-4161
EMail:	Not reported
Fax Number:	Not reported
Modified By:	BVCAMPBE
Date Last Modified:	11/7/2011

Site Id:	15453
Affiliation Type:	Mail Contact
Company Name:	YMCA OF GREATER NEW YORK
Contact Type:	Not reported
Contact Name:	CHRISTIAN MILLER
Address1:	5 WEST 63RD ST 6TH FLOOR
Address2:	Not reported
City:	NEW YORK
State:	NY
Zip Code:	10023
Country Code:	001
Phone:	(212) 630-9600
EMail:	CMILLER@YMCANYC.ORG
Fax Number:	Not reported
Modified By:	BVCAMPBE
Date Last Modified:	11/7/2011

Site Id:	15453
Affiliation Type:	Facility Owner
Company Name:	YMCA OF GREATER NEW YORK
Contact Type:	DIRECTOR, PROPERTY MANAGEMENT
Contact Name:	CHRISTIAN MILLER CFM
Address1:	5 WEST 63RD ST 6TH FLOOR
Address2:	Not reported
City:	NEW YORK
State:	NY
Zip Code:	10023
Country Code:	001
Phone:	(212) 630-9600
EMail:	Not reported
Fax Number:	Not reported
Modified By:	BVCAMPBE
Date Last Modified:	11/7/2011

Tank Info:

Tank Number:	001
Tank Id:	25705
Material Code:	0001
Common Name of Substance:	#2 Fuel Oil (On-Site Consumption)

GREENPOINT YMCA (Continued) **A100359163**

Equipment Records:

A00 - Tank Internal Protection - None
D01 - Pipe Type - Steel/Carbon Steel/Iron
G02 - Tank Secondary Containment - Vault (w/access)
J02 - Dispenser - Suction Dispenser
K00 - Spill Prevention - None
C01 - Pipe Location - Aboveground
E00 - Piping Secondary Containment - None
H00 - Tank Leak Detection - None
I05 - Overfill - Vent Whistle
B01 - Tank External Protection - Painted/Asphalt Coating
F00 - Pipe External Protection - None
L00 - Piping Leak Detection - None

Tank Location:	3
Tank Type:	Steel/Carbon Steel/Iron
Tank Status:	Closed - Removed
Pipe Model:	Not reported
Install Date:	Not reported
Capacity Gallons:	3000
Tightness Test Method:	NN
Date Test:	Not reported
Next Test Date:	Not reported
Date Tank Closed:	10/15/2011
Register:	True
Modified By:	BVCAMPBE
Last Modified:	11/07/2011
Material Name:	#2 Fuel Oil (On-Site Consumption)

V108 **EDR US Hist Cleaners** **1015100429**
ENE **84 NORMAN AVE** **N/A**
1/8-1/4 **BROOKLYN, NY 11222**
0.209 mi.
1106 ft. **Site 1 of 2 in cluster V**

Relative:
Higher

Actual:
15 ft.

EDR Historical Cleaners:

Name:	F & M LAUNDROMAT
Year:	1999
Address:	84 NORMAN AVE
Name:	F & M LAUNDROMAT
Year:	2000
Address:	84 NORMAN AVE
Name:	F & M LAUNDROMAT
Year:	2003
Address:	84 NORMAN AVE
Name:	F & M LAUNDROMAT
Year:	2004
Address:	84 NORMAN AVE
Name:	F & M LAUNDROMAT
Year:	2005
Address:	84 NORMAN AVE
Name:	F & M LAUNDROMAT
Year:	2006

(Continued) **1015100429**

Address: 84 NORMAN AVE

Name: F & M LAUNDROMAT
Year: 2007
Address: 84 NORMAN AVE

Name: F & M LAUNDROMAT
Year: 2009
Address: 84 NORMAN AVE

W109
NW
1/8-1/4
0.211 mi.
1112 ft.

Relative:
Higher

Actual:
9 ft.

P. CHIMENTO TRUCKING, INC
11 WEST ST
BROOKLYN, NY 11222

Site 1 of 3 in cluster W

NY LTANKS **U003074667**
NY UST **N/A**
NY HIST UST
NY AST
NY HIST AST
NY MANIFEST
NY Spills

LTANKS:

Site ID:	158803
Spill Number/Closed Date:	8906488 / 3/6/2003
Spill Date:	10/2/1989
Spill Cause:	Tank Test Failure
Spill Source:	Commercial/Industrial
Spill Class:	Known release with minimal potential for fire or hazard. DEC Response. Willing Responsible Party. Corrective action taken.
Cleanup Ceased:	Not reported
Cleanup Meets Standard:	False
SWIS:	2401
Investigator:	ADMIN. CLOSED
Referred To:	Not reported
Reported to Dept:	10/2/1989
CID:	Not reported
Water Affected:	Not reported
Spill Notifier:	Tank Tester
Last Inspection:	Not reported
Recommended Penalty:	False
UST Involvement:	False
Remediation Phase:	0
Date Entered In Computer:	10/3/1989
Spill Record Last Update:	3/19/2003
Spiller Name:	Not reported
Spiller Company:	P. SHIMENTO TRUCKING INC.
Spiller Address:	11 WEST STREET
Spiller City,St,Zip:	ZZ
Spiller County:	001
Spiller Contact:	Not reported
Spiller Phone:	Not reported
Spiller Extention:	Not reported
DEC Region:	2
DER Facility ID:	134195
DEC Memo:	Prior to Sept, 2004 data translation this spill Lead_DEC Field was "ADMIN.CLOSED"03/06/2003 Closed Due To The Nature / Extent Of The Spill Report
Remarks:	4K PETROTITE.VISIBLE GROSS LEAK. TO REPAIR AND RETEST.CLOSED DUE TO LACK OF ANY RECENT INFO- DOES NOT MEET ANY CLEAN UP REQUIREMENTS.

P. CHIMENTO TRUCKING, INC (Continued) **U003074667**

Material:

Site ID:	158803
Operable Unit ID:	934258
Operable Unit:	01
Material ID:	446899
Material Code:	0001A
Material Name:	#2 Fuel Oil
Case No.:	Not reported
Material FA:	Petroleum
Quantity:	-1
Units:	Pounds
Recovered:	No
Resource Affected:	Not reported
Oxygenate:	False

Tank Test:

Site ID:	158803
Spill Tank Test:	1536129
Tank Number:	015
Tank Size:	0
Test Method:	00
Leak Rate:	0
Gross Fail:	Not reported
Modified By:	Spills
Last Modified:	10/1/2004
Test Method:	Unknown

UST:

Id/Status:	2-032816 / Administratively Closed
Program Type:	PBS
Region:	STATE
DEC Region:	2
Expiration Date:	2002-10-29
UTM X:	587963.76818999997
UTM Y:	4508885.7012099996
Site Type:	Trucking/Transportation/Fleet Operation

Affiliation Records:

Site Id:	244
Affiliation Type:	Facility Owner
Company Name:	P. CHIMENTO TRUCKING, INC
Contact Type:	Not reported
Contact Name:	Not reported
Address1:	11 WEST ST
Address2:	Not reported
City:	BROOKLYN
State:	NY
Zip Code:	11222
Country Code:	001
Phone:	(718) 389-1335
EMail:	Not reported
Fax Number:	Not reported
Modified By:	TRANSLAT
Date Last Modified:	3/4/2004

P. CHIMENTO TRUCKING, INC (Continued) **U003074667**

Site Id:	244
Affiliation Type:	Mail Contact
Company Name:	P. CHIMENTO TRUCKING, INC
Contact Type:	Not reported
Contact Name:	JOHN J. CHIMENTO
Address1:	11 WEST ST
Address2:	Not reported
City:	BROOKLYN
State:	NY
Zip Code:	11222
Country Code:	001
Phone:	(718) 389-0570
EMail:	Not reported
Fax Number:	Not reported
Modified By:	TRANSLAT
Date Last Modified:	3/4/2004

Site Id:	244
Affiliation Type:	On-Site Operator
Company Name:	P. CHIMENTO TRUCKING, INC
Contact Type:	Not reported
Contact Name:	P. CHIMENTO TRUCKING, INC
Address1:	Not reported
Address2:	Not reported
City:	Not reported
State:	NN
Zip Code:	Not reported
Country Code:	001
Phone:	(718) 389-0570
EMail:	Not reported
Fax Number:	Not reported
Modified By:	TRANSLAT
Date Last Modified:	3/4/2004

Site Id:	244
Affiliation Type:	Emergency Contact
Company Name:	P. CHIMENTO TRUCKING, INC
Contact Type:	Not reported
Contact Name:	JOHN J. CHIMENTO
Address1:	Not reported
Address2:	Not reported
City:	Not reported
State:	NN
Zip Code:	Not reported
Country Code:	001
Phone:	(718) 389-0570
EMail:	Not reported
Fax Number:	Not reported
Modified By:	TRANSLAT
Date Last Modified:	3/4/2004

Tank Info:

Tank Number:	001
Tank ID:	30513
Tank Status:	Closed - Removed
Material Name:	Closed - Removed

P. CHIMENTO TRUCKING, INC (Continued) **U003074667**

Capacity Gallons:	550
Install Date:	09/01/1992
Date Tank Closed:	09/01/1992
Registered:	True
Tank Location:	Underground
Tank Type:	Steel/carbon steel
Material Code:	0008
Common Name of Substance:	Diesel
Tightness Test Method:	NN
Date Test:	Not reported
Next Test Date:	Not reported
Pipe Model:	Not reported
Modified By:	TRANSLAT
Last Modified:	03/04/2004

Equipment Records:

A00 - Tank Internal Protection - None
D01 - Pipe Type - Steel/Carbon Steel/Iron
J02 - Dispenser - Suction Dispenser
H00 - Tank Leak Detection - None
G00 - Tank Secondary Containment - None
B00 - Tank External Protection - None
I00 - Overfill - None
C00 - Pipe Location - No Piping
F00 - Pipe External Protection - None

Tank Number:	002
Tank ID:	30514
Tank Status:	Closed - Removed
Material Name:	Closed - Removed
Capacity Gallons:	550
Install Date:	09/01/1992
Date Tank Closed:	09/01/1992
Registered:	True
Tank Location:	Underground
Tank Type:	Steel/carbon steel
Material Code:	0008
Common Name of Substance:	Diesel
Tightness Test Method:	NN
Date Test:	Not reported
Next Test Date:	Not reported
Pipe Model:	Not reported
Modified By:	TRANSLAT
Last Modified:	03/04/2004

Equipment Records:

A00 - Tank Internal Protection - None
D01 - Pipe Type - Steel/Carbon Steel/Iron
J02 - Dispenser - Suction Dispenser
I00 - Overfill - None
H00 - Tank Leak Detection - None
B00 - Tank External Protection - None
G00 - Tank Secondary Containment - None
C00 - Pipe Location - No Piping
F00 - Pipe External Protection - None

P. CHIMENTO TRUCKING, INC (Continued) **U003074667**

Tank Number:	003
Tank ID:	30515
Tank Status:	Closed - Removed
Material Name:	Closed - Removed
Capacity Gallons:	550
Install Date:	09/01/1992
Date Tank Closed:	09/01/1992
Registered:	True
Tank Location:	Underground
Tank Type:	Steel/carbon steel
Material Code:	0008
Common Name of Substance:	Diesel
Tightness Test Method:	NN
Date Test:	Not reported
Next Test Date:	Not reported
Pipe Model:	Not reported
Modified By:	TRANSLAT
Last Modified:	03/04/2004

Equipment Records:

A00 - Tank Internal Protection - None
D01 - Pipe Type - Steel/Carbon Steel/Iron
J02 - Dispenser - Suction Dispenser
B00 - Tank External Protection - None
H00 - Tank Leak Detection - None
G00 - Tank Secondary Containment - None
I00 - Overfill - None
C00 - Pipe Location - No Piping
F00 - Pipe External Protection - None

Tank Number:	004
Tank ID:	30516
Tank Status:	Closed - Removed
Material Name:	Closed - Removed
Capacity Gallons:	550
Install Date:	09/01/1989
Date Tank Closed:	09/01/1992
Registered:	True
Tank Location:	Underground
Tank Type:	Steel/carbon steel
Material Code:	0008
Common Name of Substance:	Diesel
Tightness Test Method:	NN
Date Test:	Not reported
Next Test Date:	Not reported
Pipe Model:	Not reported
Modified By:	TRANSLAT
Last Modified:	03/04/2004

Equipment Records:

A00 - Tank Internal Protection - None
D01 - Pipe Type - Steel/Carbon Steel/Iron
J02 - Dispenser - Suction Dispenser
G00 - Tank Secondary Containment - None
H00 - Tank Leak Detection - None

P. CHIMENTO TRUCKING, INC (Continued) **U003074667**

B00 - Tank External Protection - None
I00 - Overfill - None
C00 - Pipe Location - No Piping
F00 - Pipe External Protection - None

Tank Number:	005
Tank ID:	30517
Tank Status:	Closed - Removed
Material Name:	Closed - Removed
Capacity Gallons:	550
Install Date:	09/01/1992
Date Tank Closed:	09/01/1992
Registered:	True
Tank Location:	Underground
Tank Type:	Steel/carbon steel
Material Code:	0008
Common Name of Substance:	Diesel
Tightness Test Method:	NN
Date Test:	Not reported
Next Test Date:	Not reported
Pipe Model:	Not reported
Modified By:	TRANSLAT
Last Modified:	03/04/2004

Equipment Records:

H00 - Tank Leak Detection - None
A00 - Tank Internal Protection - None
D01 - Pipe Type - Steel/Carbon Steel/Iron
J02 - Dispenser - Suction Dispenser
B00 - Tank External Protection - None
G00 - Tank Secondary Containment - None
I00 - Overfill - None
C00 - Pipe Location - No Piping
F00 - Pipe External Protection - None

Tank Number:	006
Tank ID:	30518
Tank Status:	Closed - Removed
Material Name:	Closed - Removed
Capacity Gallons:	550
Install Date:	09/01/1992
Date Tank Closed:	09/01/1992
Registered:	True
Tank Location:	Underground
Tank Type:	Steel/carbon steel
Material Code:	0008
Common Name of Substance:	Diesel
Tightness Test Method:	NN
Date Test:	Not reported
Next Test Date:	Not reported
Pipe Model:	Not reported
Modified By:	TRANSLAT
Last Modified:	03/04/2004

P. CHIMENTO TRUCKING, INC (Continued) **U003074667**

Equipment Records:

A00 - Tank Internal Protection - None
D01 - Pipe Type - Steel/Carbon Steel/Iron
J02 - Dispenser - Suction Dispenser
I00 - Overfill - None
H00 - Tank Leak Detection - None
B00 - Tank External Protection - None
G00 - Tank Secondary Containment - None
C00 - Pipe Location - No Piping
F00 - Pipe External Protection - None

Tank Number:	007
Tank ID:	30519
Tank Status:	Closed - Removed
Material Name:	Closed - Removed
Capacity Gallons:	550
Install Date:	09/01/1992
Date Tank Closed:	09/01/1992
Registered:	True
Tank Location:	Underground
Tank Type:	Steel/carbon steel
Material Code:	0008
Common Name of Substance:	Diesel
Tightness Test Method:	NN
Date Test:	Not reported
Next Test Date:	Not reported
Pipe Model:	Not reported
Modified By:	TRANSLAT
Last Modified:	03/04/2004

Equipment Records:

H00 - Tank Leak Detection - None
A00 - Tank Internal Protection - None
D01 - Pipe Type - Steel/Carbon Steel/Iron
J02 - Dispenser - Suction Dispenser
B00 - Tank External Protection - None
G00 - Tank Secondary Containment - None
I00 - Overfill - None
C00 - Pipe Location - No Piping
F00 - Pipe External Protection - None

Tank Number:	008
Tank ID:	30520
Tank Status:	Closed - Removed
Material Name:	Closed - Removed
Capacity Gallons:	550
Install Date:	09/01/1992
Date Tank Closed:	09/01/1992
Registered:	True
Tank Location:	Underground
Tank Type:	Steel/carbon steel
Material Code:	0008
Common Name of Substance:	Diesel

P. CHIMENTO TRUCKING, INC (Continued) **U003074667**

Tightness Test Method:	NN
Date Test:	Not reported
Next Test Date:	Not reported
Pipe Model:	Not reported
Modified By:	TRANSLAT
Last Modified:	03/04/2004

Equipment Records:

G00 - Tank Secondary Containment - None
A00 - Tank Internal Protection - None
D01 - Pipe Type - Steel/Carbon Steel/Iron
J02 - Dispenser - Suction Dispenser
B00 - Tank External Protection - None
H00 - Tank Leak Detection - None
I00 - Overfill - None
C00 - Pipe Location - No Piping
F00 - Pipe External Protection - None

Tank Number:	009
Tank ID:	30521
Tank Status:	Closed - Removed
Material Name:	Closed - Removed
Capacity Gallons:	550
Install Date:	09/01/1992
Date Tank Closed:	09/01/1992
Registered:	True
Tank Location:	Underground
Tank Type:	Steel/carbon steel
Material Code:	0008
Common Name of Substance:	Diesel

Tightness Test Method:	NN
Date Test:	Not reported
Next Test Date:	Not reported
Pipe Model:	Not reported
Modified By:	TRANSLAT
Last Modified:	03/04/2004

Equipment Records:

A00 - Tank Internal Protection - None
D01 - Pipe Type - Steel/Carbon Steel/Iron
J02 - Dispenser - Suction Dispenser
G00 - Tank Secondary Containment - None
H00 - Tank Leak Detection - None
B00 - Tank External Protection - None
I00 - Overfill - None
C00 - Pipe Location - No Piping
F00 - Pipe External Protection - None

Tank Number:	010
Tank ID:	30522
Tank Status:	Closed - Removed
Material Name:	Closed - Removed
Capacity Gallons:	550
Install Date:	09/01/1992
Date Tank Closed:	09/01/1992

P. CHIMENTO TRUCKING, INC (Continued) **U003074667**

Registered:	True
Tank Location:	Underground
Tank Type:	Steel/carbon steel
Material Code:	0008
Common Name of Substance:	Diesel
Tightness Test Method:	NN
Date Test:	Not reported
Next Test Date:	Not reported
Pipe Model:	Not reported
Modified By:	TRANSLAT
Last Modified:	03/04/2004

Equipment Records:

A00 - Tank Internal Protection - None
D01 - Pipe Type - Steel/Carbon Steel/Iron
J02 - Dispenser - Suction Dispenser
G00 - Tank Secondary Containment - None
H00 - Tank Leak Detection - None
B00 - Tank External Protection - None
I00 - Overfill - None
C00 - Pipe Location - No Piping
F00 - Pipe External Protection - None

Tank Number:	011
Tank ID:	30523
Tank Status:	Closed - Removed
Material Name:	Closed - Removed
Capacity Gallons:	550
Install Date:	09/01/1992
Date Tank Closed:	09/01/1992
Registered:	True
Tank Location:	Underground
Tank Type:	Steel/carbon steel
Material Code:	0009
Common Name of Substance:	Gasoline
Tightness Test Method:	NN
Date Test:	Not reported
Next Test Date:	Not reported
Pipe Model:	Not reported
Modified By:	TRANSLAT
Last Modified:	03/04/2004

Equipment Records:

A00 - Tank Internal Protection - None
D01 - Pipe Type - Steel/Carbon Steel/Iron
J02 - Dispenser - Suction Dispenser
G00 - Tank Secondary Containment - None
H00 - Tank Leak Detection - None
B00 - Tank External Protection - None
I00 - Overfill - None
C00 - Pipe Location - No Piping
F00 - Pipe External Protection - None

Tank Number:	012

P. CHIMENTO TRUCKING, INC (Continued) **U003074667**

Tank ID:	30524
Tank Status:	Closed - Removed
Material Name:	Closed - Removed
Capacity Gallons:	550
Install Date:	09/01/1992
Date Tank Closed:	09/01/1992
Registered:	True
Tank Location:	Underground
Tank Type:	Steel/carbon steel
Material Code:	0009
Common Name of Substance:	Gasoline
Tightness Test Method:	NN
Date Test:	Not reported
Next Test Date:	Not reported
Pipe Model:	Not reported
Modified By:	TRANSLAT
Last Modified:	03/04/2004

Equipment Records:

A00 - Tank Internal Protection - None
D01 - Pipe Type - Steel/Carbon Steel/Iron
J02 - Dispenser - Suction Dispenser
G00 - Tank Secondary Containment - None
B00 - Tank External Protection - None
I00 - Overfill - None
H00 - Tank Leak Detection - None
C00 - Pipe Location - No Piping
F00 - Pipe External Protection - None

Tank Number:	013
Tank ID:	30525
Tank Status:	Closed - Removed
Material Name:	Closed - Removed
Capacity Gallons:	550
Install Date:	09/01/1992
Date Tank Closed:	09/01/1992
Registered:	True
Tank Location:	Underground
Tank Type:	Steel/carbon steel
Material Code:	0009
Common Name of Substance:	Gasoline
Tightness Test Method:	NN
Date Test:	Not reported
Next Test Date:	Not reported
Pipe Model:	Not reported
Modified By:	TRANSLAT
Last Modified:	03/04/2004

Equipment Records:

A00 - Tank Internal Protection - None
D01 - Pipe Type - Steel/Carbon Steel/Iron
J02 - Dispenser - Suction Dispenser
B00 - Tank External Protection - None
H00 - Tank Leak Detection - None
G00 - Tank Secondary Containment - None

P. CHIMENTO TRUCKING, INC (Continued) **U003074667**

I00 - Overfill - None
C00 - Pipe Location - No Piping
F00 - Pipe External Protection - None

Tank Number:	014
Tank ID:	30526
Tank Status:	Closed - Removed
Material Name:	Closed - Removed
Capacity Gallons:	550
Install Date:	09/01/1992
Date Tank Closed:	09/01/1992
Registered:	True
Tank Location:	Underground
Tank Type:	Steel/carbon steel
Material Code:	0009
Common Name of Substance:	Gasoline
Tightness Test Method:	NN
Date Test:	Not reported
Next Test Date:	Not reported
Pipe Model:	Not reported
Modified By:	TRANSLAT
Last Modified:	03/04/2004

Equipment Records:

A00 - Tank Internal Protection - None
D01 - Pipe Type - Steel/Carbon Steel/Iron
J02 - Dispenser - Suction Dispenser
G00 - Tank Secondary Containment - None
H00 - Tank Leak Detection - None
B00 - Tank External Protection - None
I00 - Overfill - None
C00 - Pipe Location - No Piping
F00 - Pipe External Protection - None

Tank Number:	015
Tank ID:	30527
Tank Status:	Closed - Removed
Material Name:	Closed - Removed
Capacity Gallons:	2000
Install Date:	10/01/1988
Date Tank Closed:	10/01/1988
Registered:	True
Tank Location:	Underground
Tank Type:	Steel/carbon steel
Material Code:	0001
Common Name of Substance:	#2 Fuel Oil (On-Site Consumption)
Tightness Test Method:	NN
Date Test:	Not reported
Next Test Date:	Not reported
Pipe Model:	Not reported
Modified By:	TRANSLAT
Last Modified:	03/04/2004

Equipment Records:

P. CHIMENTO TRUCKING, INC (Continued) **U003074667**

A00 - Tank Internal Protection - None
D00 - Pipe Type - No Piping
G00 - Tank Secondary Containment - None
H00 - Tank Leak Detection - None
B00 - Tank External Protection - None
I00 - Overfill - None
C00 - Pipe Location - No Piping
F00 - Pipe External Protection - None

Tank Number:	020
Tank ID:	45475
Tank Status:	Closed - Removed
Material Name:	Closed - Removed
Capacity Gallons:	5000
Install Date:	Not reported
Date Tank Closed:	10/01/1988
Registered:	True
Tank Location:	Underground
Tank Type:	Steel/carbon steel
Material Code:	0001
Common Name of Substance:	#2 Fuel Oil (On-Site Consumption)
Tightness Test Method:	NN
Date Test:	Not reported
Next Test Date:	Not reported
Pipe Model:	Not reported
Modified By:	TRANSLAT
Last Modified:	03/04/2004

Equipment Records:

A00 - Tank Internal Protection - None
D01 - Pipe Type - Steel/Carbon Steel/Iron
J02 - Dispenser - Suction Dispenser
C03 - Pipe Location - Aboveground/Underground Combination
H00 - Tank Leak Detection - None
G00 - Tank Secondary Containment - None
I00 - Overfill - None
B01 - Tank External Protection - Painted/Asphalt Coating
F00 - Pipe External Protection - None

Tank Number:	021
Tank ID:	45476
Tank Status:	Administratively Closed
Material Name:	Administratively Closed
Capacity Gallons:	2000
Install Date:	10/01/1988
Date Tank Closed:	06/01/1999
Registered:	True
Tank Location:	Underground
Tank Type:	Steel/carbon steel
Material Code:	0001
Common Name of Substance:	#2 Fuel Oil (On-Site Consumption)
Tightness Test Method:	NN
Date Test:	Not reported
Next Test Date:	Not reported

P. CHIMENTO TRUCKING, INC (Continued) **U003074667**

Pipe Model: Not reported
Modified By: TRANSLAT
Last Modified: 03/04/2004

Equipment Records:

F02 - Pipe External Protection - Original Sacrificial Anode
H01 - Tank Leak Detection - Interstitial - Electronic Monitoring
A00 - Tank Internal Protection - None
D01 - Pipe Type - Steel/Carbon Steel/Iron
J02 - Dispenser - Suction Dispenser
B02 - Tank External Protection - Original Sacrificial Anode
C03 - Pipe Location - Aboveground/Underground Combination
G04 - Tank Secondary Containment - Double-Walled (Underground)
B01 - Tank External Protection - Painted/Asphalt Coating
I04 - Overfill - Product Level Gauge (A/G)

Tank Number: HO-1
Tank ID: 55894
Tank Status: Closed - In Place
Material Name: Closed - In Place
Capacity Gallons: 2000
Install Date: Not reported
Date Tank Closed: 06/01/1999
Registered: True
Tank Location: Underground
Tank Type: Steel/carbon steel
Material Code: 0001
Common Name of Substance: #2 Fuel Oil (On-Site Consumption)

Tightness Test Method: NN
Date Test: Not reported
Next Test Date: Not reported
Pipe Model: Not reported
Modified By: TRANSLAT
Last Modified: 03/04/2004

Equipment Records:

C02 - Pipe Location - Underground/On-ground
A00 - Tank Internal Protection - None
H00 - Tank Leak Detection - None
B00 - Tank External Protection - None
I00 - Overfill - None
D00 - Pipe Type - No Piping
G00 - Tank Secondary Containment - None
F00 - Pipe External Protection - None

Affiliation Records:

Site Id: 25794
Affiliation Type: Facility Owner
Company Name: P. CHIMENTO
Contact Type: Not reported
Contact Name: Not reported
Address1: 11 WEST STREET
Address2: Not reported
City: BROOKLYN
State: NY
Zip Code: 11222-2091

P. CHIMENTO TRUCKING, INC (Continued) **U003074667**

Country Code:	001
Phone:	(718) 383-3355
EMail:	Not reported
Fax Number:	Not reported
Modified By:	TRANSLAT
Date Last Modified:	3/4/2004

Site Id:	25794
Affiliation Type:	Emergency Contact
Company Name:	P. CHIMENTO
Contact Type:	Not reported
Contact Name:	JOHN BEAUCHAMP
Address1:	Not reported
Address2:	Not reported
City:	Not reported
State:	NN
Zip Code:	Not reported
Country Code:	001
Phone:	(718) 383-3355
EMail:	Not reported
Fax Number:	Not reported
Modified By:	TRANSLAT
Date Last Modified:	3/4/2004

Site Id:	25794
Affiliation Type:	Mail Contact
Company Name:	CONSOLIDATED FREIGHTWAYS
Contact Type:	Not reported
Contact Name:	LYNNE CARLSON
Address1:	P.O. BOX 3010
Address2:	Not reported
City:	MENLO PARK
State:	CA
Zip Code:	94026-3010
Country Code:	001
Phone:	(650) 326-1700
EMail:	Not reported
Fax Number:	Not reported
Modified By:	TRANSLAT
Date Last Modified:	3/4/2004

Site Id:	25794
Affiliation Type:	On-Site Operator
Company Name:	CONSOLIDATED FREIGHTWAYS
Contact Type:	Not reported
Contact Name:	CONSOLIDATED FREIGHTWAYS
Address1:	Not reported
Address2:	Not reported
City:	Not reported
State:	NN
Zip Code:	Not reported
Country Code:	001
Phone:	(718) 383-3355
EMail:	Not reported
Fax Number:	Not reported
Modified By:	TRANSLAT
Date Last Modified:	3/4/2004

P. CHIMENTO TRUCKING, INC (Continued) **U003074667**

Tank Info:

Tank Number:	001
Tank ID:	30513
Tank Status:	Closed - Removed
Material Name:	Closed - Removed
Capacity Gallons:	550
Install Date:	09/01/1992
Date Tank Closed:	09/01/1992
Registered:	True
Tank Location:	Underground
Tank Type:	Steel/carbon steel
Material Code:	0008
Common Name of Substance:	Diesel
Tightness Test Method:	NN
Date Test:	Not reported
Next Test Date:	Not reported
Pipe Model:	Not reported
Modified By:	TRANSLAT
Last Modified:	03/04/2004

Equipment Records:

A00 - Tank Internal Protection - None
D01 - Pipe Type - Steel/Carbon Steel/Iron
J02 - Dispenser - Suction Dispenser
H00 - Tank Leak Detection - None
G00 - Tank Secondary Containment - None
B00 - Tank External Protection - None
I00 - Overfill - None
C00 - Pipe Location - No Piping
F00 - Pipe External Protection - None

Tank Number:	002
Tank ID:	30514
Tank Status:	Closed - Removed
Material Name:	Closed - Removed
Capacity Gallons:	550
Install Date:	09/01/1992
Date Tank Closed:	09/01/1992
Registered:	True
Tank Location:	Underground
Tank Type:	Steel/carbon steel
Material Code:	0008
Common Name of Substance:	Diesel
Tightness Test Method:	NN
Date Test:	Not reported
Next Test Date:	Not reported
Pipe Model:	Not reported
Modified By:	TRANSLAT
Last Modified:	03/04/2004

Equipment Records:

A00 - Tank Internal Protection - None
D01 - Pipe Type - Steel/Carbon Steel/Iron
J02 - Dispenser - Suction Dispenser

P. CHIMENTO TRUCKING, INC (Continued) **U003074667**

I00 - Overfill - None
H00 - Tank Leak Detection - None
B00 - Tank External Protection - None
G00 - Tank Secondary Containment - None
C00 - Pipe Location - No Piping
F00 - Pipe External Protection - None

Tank Number:	003
Tank ID:	30515
Tank Status:	Closed - Removed
Material Name:	Closed - Removed
Capacity Gallons:	550
Install Date:	09/01/1992
Date Tank Closed:	09/01/1992
Registered:	True
Tank Location:	Underground
Tank Type:	Steel/carbon steel
Material Code:	0008
Common Name of Substance:	Diesel
Tightness Test Method:	NN
Date Test:	Not reported
Next Test Date:	Not reported
Pipe Model:	Not reported
Modified By:	TRANSLAT
Last Modified:	03/04/2004

Equipment Records:

A00 - Tank Internal Protection - None
D01 - Pipe Type - Steel/Carbon Steel/Iron
J02 - Dispenser - Suction Dispenser
B00 - Tank External Protection - None
H00 - Tank Leak Detection - None
G00 - Tank Secondary Containment - None
I00 - Overfill - None
C00 - Pipe Location - No Piping
F00 - Pipe External Protection - None

Tank Number:	004
Tank ID:	30516
Tank Status:	Closed - Removed
Material Name:	Closed - Removed
Capacity Gallons:	550
Install Date:	09/01/1989
Date Tank Closed:	09/01/1992
Registered:	True
Tank Location:	Underground
Tank Type:	Steel/carbon steel
Material Code:	0008
Common Name of Substance:	Diesel
Tightness Test Method:	NN
Date Test:	Not reported
Next Test Date:	Not reported
Pipe Model:	Not reported
Modified By:	TRANSLAT

P. CHIMENTO TRUCKING, INC (Continued) **U003074667**

Last Modified: 03/04/2004

Equipment Records:

A00 - Tank Internal Protection - None
D01 - Pipe Type - Steel/Carbon Steel/Iron
J02 - Dispenser - Suction Dispenser
G00 - Tank Secondary Containment - None
H00 - Tank Leak Detection - None
B00 - Tank External Protection - None
I00 - Overfill - None
C00 - Pipe Location - No Piping
F00 - Pipe External Protection - None

Tank Number: 005
Tank ID: 30517
Tank Status: Closed - Removed
Material Name: Closed - Removed
Capacity Gallons: 550
Install Date: 09/01/1992
Date Tank Closed: 09/01/1992
Registered: True
Tank Location: Underground
Tank Type: Steel/carbon steel
Material Code: 0008
Common Name of Substance: Diesel

Tightness Test Method: NN
Date Test: Not reported
Next Test Date: Not reported
Pipe Model: Not reported
Modified By: TRANSLAT
Last Modified: 03/04/2004

Equipment Records:

H00 - Tank Leak Detection - None
A00 - Tank Internal Protection - None
D01 - Pipe Type - Steel/Carbon Steel/Iron
J02 - Dispenser - Suction Dispenser
B00 - Tank External Protection - None
G00 - Tank Secondary Containment - None
I00 - Overfill - None
C00 - Pipe Location - No Piping
F00 - Pipe External Protection - None

Tank Number: 006
Tank ID: 30518
Tank Status: Closed - Removed
Material Name: Closed - Removed
Capacity Gallons: 550
Install Date: 09/01/1992
Date Tank Closed: 09/01/1992
Registered: True
Tank Location: Underground
Tank Type: Steel/carbon steel
Material Code: 0008
Common Name of Substance: Diesel

P. CHIMENTO TRUCKING, INC (Continued) **U003074667**

Tightness Test Method:	NN
Date Test:	Not reported
Next Test Date:	Not reported
Pipe Model:	Not reported
Modified By:	TRANSLAT
Last Modified:	03/04/2004

Equipment Records:

A00 - Tank Internal Protection - None
D01 - Pipe Type - Steel/Carbon Steel/Iron
J02 - Dispenser - Suction Dispenser
I00 - Overfill - None
H00 - Tank Leak Detection - None
B00 - Tank External Protection - None
G00 - Tank Secondary Containment - None
C00 - Pipe Location - No Piping
F00 - Pipe External Protection - None

Tank Number:	007
Tank ID:	30519
Tank Status:	Closed - Removed
Material Name:	Closed - Removed
Capacity Gallons:	550
Install Date:	09/01/1992
Date Tank Closed:	09/01/1992
Registered:	True
Tank Location:	Underground
Tank Type:	Steel/carbon steel
Material Code:	0008
Common Name of Substance:	Diesel

Tightness Test Method:	NN
Date Test:	Not reported
Next Test Date:	Not reported
Pipe Model:	Not reported
Modified By:	TRANSLAT
Last Modified:	03/04/2004

Equipment Records:

H00 - Tank Leak Detection - None
A00 - Tank Internal Protection - None
D01 - Pipe Type - Steel/Carbon Steel/Iron
J02 - Dispenser - Suction Dispenser
B00 - Tank External Protection - None
G00 - Tank Secondary Containment - None
I00 - Overfill - None
C00 - Pipe Location - No Piping
F00 - Pipe External Protection - None

Tank Number:	008
Tank ID:	30520
Tank Status:	Closed - Removed
Material Name:	Closed - Removed
Capacity Gallons:	550
Install Date:	09/01/1992
Date Tank Closed:	09/01/1992

P. CHIMENTO TRUCKING, INC (Continued) **U003074667**

Registered:	True
Tank Location:	Underground
Tank Type:	Steel/carbon steel
Material Code:	0008
Common Name of Substance:	Diesel
Tightness Test Method:	NN
Date Test:	Not reported
Next Test Date:	Not reported
Pipe Model:	Not reported
Modified By:	TRANSLAT
Last Modified:	03/04/2004

Equipment Records:

G00 - Tank Secondary Containment - None
A00 - Tank Internal Protection - None
D01 - Pipe Type - Steel/Carbon Steel/Iron
J02 - Dispenser - Suction Dispenser
B00 - Tank External Protection - None
H00 - Tank Leak Detection - None
I00 - Overfill - None
C00 - Pipe Location - No Piping
F00 - Pipe External Protection - None

Tank Number:	009
Tank ID:	30521
Tank Status:	Closed - Removed
Material Name:	Closed - Removed
Capacity Gallons:	550
Install Date:	09/01/1992
Date Tank Closed:	09/01/1992
Registered:	True
Tank Location:	Underground
Tank Type:	Steel/carbon steel
Material Code:	0008
Common Name of Substance:	Diesel
Tightness Test Method:	NN
Date Test:	Not reported
Next Test Date:	Not reported
Pipe Model:	Not reported
Modified By:	TRANSLAT
Last Modified:	03/04/2004

Equipment Records:

A00 - Tank Internal Protection - None
D01 - Pipe Type - Steel/Carbon Steel/Iron
J02 - Dispenser - Suction Dispenser
G00 - Tank Secondary Containment - None
H00 - Tank Leak Detection - None
B00 - Tank External Protection - None
I00 - Overfill - None
C00 - Pipe Location - No Piping
F00 - Pipe External Protection - None

Tank Number: 010

P. CHIMENTO TRUCKING, INC (Continued) **U003074667**

Tank ID:	30522
Tank Status:	Closed - Removed
Material Name:	Closed - Removed
Capacity Gallons:	550
Install Date:	09/01/1992
Date Tank Closed:	09/01/1992
Registered:	True
Tank Location:	Underground
Tank Type:	Steel/carbon steel
Material Code:	0008
Common Name of Substance:	Diesel
Tightness Test Method:	NN
Date Test:	Not reported
Next Test Date:	Not reported
Pipe Model:	Not reported
Modified By:	TRANSLAT
Last Modified:	03/04/2004

Equipment Records:

A00 - Tank Internal Protection - None
D01 - Pipe Type - Steel/Carbon Steel/Iron
J02 - Dispenser - Suction Dispenser
G00 - Tank Secondary Containment - None
H00 - Tank Leak Detection - None
B00 - Tank External Protection - None
I00 - Overfill - None
C00 - Pipe Location - No Piping
F00 - Pipe External Protection - None

Tank Number:	011
Tank ID:	30523
Tank Status:	Closed - Removed
Material Name:	Closed - Removed
Capacity Gallons:	550
Install Date:	09/01/1992
Date Tank Closed:	09/01/1992
Registered:	True
Tank Location:	Underground
Tank Type:	Steel/carbon steel
Material Code:	0009
Common Name of Substance:	Gasoline
Tightness Test Method:	NN
Date Test:	Not reported
Next Test Date:	Not reported
Pipe Model:	Not reported
Modified By:	TRANSLAT
Last Modified:	03/04/2004

Equipment Records:

A00 - Tank Internal Protection - None
D01 - Pipe Type - Steel/Carbon Steel/Iron
J02 - Dispenser - Suction Dispenser
G00 - Tank Secondary Containment - None
H00 - Tank Leak Detection - None
B00 - Tank External Protection - None

P. CHIMENTO TRUCKING, INC (Continued) **U003074667**

I00 - Overfill - None
C00 - Pipe Location - No Piping
F00 - Pipe External Protection - None

Tank Number:	012
Tank ID:	30524
Tank Status:	Closed - Removed
Material Name:	Closed - Removed
Capacity Gallons:	550
Install Date:	09/01/1992
Date Tank Closed:	09/01/1992
Registered:	True
Tank Location:	Underground
Tank Type:	Steel/carbon steel
Material Code:	0009
Common Name of Substance:	Gasoline
Tightness Test Method:	NN
Date Test:	Not reported
Next Test Date:	Not reported
Pipe Model:	Not reported
Modified By:	TRANSLAT
Last Modified:	03/04/2004

Equipment Records:

A00 - Tank Internal Protection - None
D01 - Pipe Type - Steel/Carbon Steel/Iron
J02 - Dispenser - Suction Dispenser
G00 - Tank Secondary Containment - None
B00 - Tank External Protection - None
I00 - Overfill - None
H00 - Tank Leak Detection - None
C00 - Pipe Location - No Piping
F00 - Pipe External Protection - None

Tank Number:	013
Tank ID:	30525
Tank Status:	Closed - Removed
Material Name:	Closed - Removed
Capacity Gallons:	550
Install Date:	09/01/1992
Date Tank Closed:	09/01/1992
Registered:	True
Tank Location:	Underground
Tank Type:	Steel/carbon steel
Material Code:	0009
Common Name of Substance:	Gasoline
Tightness Test Method:	NN
Date Test:	Not reported
Next Test Date:	Not reported
Pipe Model:	Not reported
Modified By:	TRANSLAT
Last Modified:	03/04/2004

Equipment Records:

P. CHIMENTO TRUCKING, INC (Continued) **U003074667**

A00 - Tank Internal Protection - None
D01 - Pipe Type - Steel/Carbon Steel/Iron
J02 - Dispenser - Suction Dispenser
B00 - Tank External Protection - None
H00 - Tank Leak Detection - None
G00 - Tank Secondary Containment - None
I00 - Overfill - None
C00 - Pipe Location - No Piping
F00 - Pipe External Protection - None

Tank Number:	014
Tank ID:	30526
Tank Status:	Closed - Removed
Material Name:	Closed - Removed
Capacity Gallons:	550
Install Date:	09/01/1992
Date Tank Closed:	09/01/1992
Registered:	True
Tank Location:	Underground
Tank Type:	Steel/carbon steel
Material Code:	0009
Common Name of Substance:	Gasoline
Tightness Test Method:	NN
Date Test:	Not reported
Next Test Date:	Not reported
Pipe Model:	Not reported
Modified By:	TRANSLAT
Last Modified:	03/04/2004

Equipment Records:

A00 - Tank Internal Protection - None
D01 - Pipe Type - Steel/Carbon Steel/Iron
J02 - Dispenser - Suction Dispenser
G00 - Tank Secondary Containment - None
H00 - Tank Leak Detection - None
B00 - Tank External Protection - None
I00 - Overfill - None
C00 - Pipe Location - No Piping
F00 - Pipe External Protection - None

Tank Number:	015
Tank ID:	30527
Tank Status:	Closed - Removed
Material Name:	Closed - Removed
Capacity Gallons:	2000
Install Date:	10/01/1988
Date Tank Closed:	10/01/1988
Registered:	True
Tank Location:	Underground
Tank Type:	Steel/carbon steel
Material Code:	0001
Common Name of Substance:	#2 Fuel Oil (On-Site Consumption)
Tightness Test Method:	NN
Date Test:	Not reported

P. CHIMENTO TRUCKING, INC (Continued) **U003074667**

Next Test Date: Not reported
Pipe Model: Not reported
Modified By: TRANSLAT
Last Modified: 03/04/2004

Equipment Records:

A00 - Tank Internal Protection - None
D00 - Pipe Type - No Piping
G00 - Tank Secondary Containment - None
H00 - Tank Leak Detection - None
B00 - Tank External Protection - None
I00 - Overfill - None
C00 - Pipe Location - No Piping
F00 - Pipe External Protection - None

Tank Number: 020
Tank ID: 45475
Tank Status: Closed - Removed
Material Name: Closed - Removed
Capacity Gallons: 5000
Install Date: Not reported
Date Tank Closed: 10/01/1988
Registered: True
Tank Location: Underground
Tank Type: Steel/carbon steel
Material Code: 0001
Common Name of Substance: #2 Fuel Oil (On-Site Consumption)

Tightness Test Method: NN
Date Test: Not reported
Next Test Date: Not reported
Pipe Model: Not reported
Modified By: TRANSLAT
Last Modified: 03/04/2004

Equipment Records:

A00 - Tank Internal Protection - None
D01 - Pipe Type - Steel/Carbon Steel/Iron
J02 - Dispenser - Suction Dispenser
C03 - Pipe Location - Aboveground/Underground Combination
H00 - Tank Leak Detection - None
G00 - Tank Secondary Containment - None
I00 - Overfill - None
B01 - Tank External Protection - Painted/Asphalt Coating
F00 - Pipe External Protection - None

Tank Number: 021
Tank ID: 45476
Tank Status: Administratively Closed
Material Name: Administratively Closed
Capacity Gallons: 2000
Install Date: 10/01/1988
Date Tank Closed: 06/01/1999
Registered: True
Tank Location: Underground
Tank Type: Steel/carbon steel

P. CHIMENTO TRUCKING, INC (Continued) **U003074667**

Material Code: 0001
Common Name of Substance: #2 Fuel Oil (On-Site Consumption)

Tightness Test Method: NN
Date Test: Not reported
Next Test Date: Not reported
Pipe Model: Not reported
Modified By: TRANSLAT
Last Modified: 03/04/2004

Equipment Records:

F02 - Pipe External Protection - Original Sacrificial Anode
H01 - Tank Leak Detection - Interstitial - Electronic Monitoring
A00 - Tank Internal Protection - None
D01 - Pipe Type - Steel/Carbon Steel/Iron
J02 - Dispenser - Suction Dispenser
B02 - Tank External Protection - Original Sacrificial Anode
C03 - Pipe Location - Aboveground/Underground Combination
G04 - Tank Secondary Containment - Double-Walled (Underground)
B01 - Tank External Protection - Painted/Asphalt Coating
I04 - Overfill - Product Level Gauge (A/G)

Tank Number: HO-1
Tank ID: 55894
Tank Status: Closed - In Place
Material Name: Closed - In Place
Capacity Gallons: 2000
Install Date: Not reported
Date Tank Closed: 06/01/1999
Registered: True
Tank Location: Underground
Tank Type: Steel/carbon steel
Material Code: 0001
Common Name of Substance: #2 Fuel Oil (On-Site Consumption)

Tightness Test Method: NN
Date Test: Not reported
Next Test Date: Not reported
Pipe Model: Not reported
Modified By: TRANSLAT
Last Modified: 03/04/2004

Equipment Records:

C02 - Pipe Location - Underground/On-ground
A00 - Tank Internal Protection - None
H00 - Tank Leak Detection - None
B00 - Tank External Protection - None
I00 - Overfill - None
D00 - Pipe Type - No Piping
G00 - Tank Secondary Containment - None
F00 - Pipe External Protection - None

HIST UST:
PBS Number: 2-032816
SPDES Number: Not reported
Emergency Contact: JOHN J. CHIMENTO
Emergency Telephone: (718) 389-0570

P. CHIMENTO TRUCKING, INC (Continued) **U003074667**

Operator:	P. CHIMENTO TRUCKING, INC
Operator Telephone:	(718) 389-0570
Owner Name:	P. CHIMENTO TRUCKING, INC
Owner Address:	11 WEST ST
Owner City,St,Zip:	BROOKLYN, NY 11222
Owner Telephone:	(718) 389-1335
Owner Type:	Corporate/Commercial
Owner Subtype:	Not reported
Mailing Name:	P. CHIMENTO TRUCKING, INC
Mailing Address:	11 WEST ST
Mailing Address 2:	Not reported
Mailing City,St,Zip:	BROOKLYN, NY 11222
Mailing Contact:	JOHN J. CHIMENTO
Mailing Telephone:	(718) 389-0570
Owner Mark:	First Owner
Facility Status:	3 - Administratively closed (reasons include business is closed and/or mail is undeliverable, and staff cannot check if tanks were removed; or a duplicate registration was generated).
Facility Addr2:	11 WEST ST
SWIS ID:	6101
Old PBS Number:	Not reported
Facility Type:	TRUCKING/TRANSPORTATION
Inspected Date:	Not reported
Inspector:	Not reported
Inspection Result:	Not reported
Federal ID:	Not reported
Certification Flag:	False
Certification Date:	10/03/1997
Expiration Date:	10/29/2002
Renew Flag:	False
Renewal Date:	Not reported
Total Capacity:	0
FAMT:	True
Facility Screen:	No Missing Data
Owner Screen:	Minor Data Missing
Tank Screen:	No Missing Data
Dead Letter:	False
CBS Number:	Not reported
Town or City:	NEW YORK CITY
County Code:	61
Town or City:	01
Region:	2

Tank Id:	020
Tank Location:	UNDERGROUND
Tank Status:	Closed-Removed
Install Date:	Not reported
Capacity (gals):	5000
Product Stored:	NOS 1,2, OR 4 FUEL OIL
Tank Type:	Steel/carbon steel
Tank Internal:	None
Tank External:	Painted/Asphalt Coating
Pipe Location:	Aboveground/Underground Combination
Pipe Type:	STEEL/IRON
Pipe Internal:	None
Pipe External:	None
Second Containment:	None

P. CHIMENTO TRUCKING, INC (Continued) **U003074667**

Leak Detection:	None
Overfill Prot:	None
Dispenser:	Suction
Date Tested:	Not reported
Next Test Date:	Not reported
Missing Data for Tank:	No Missing Data
Date Closed:	10/01/1988
Test Method:	Not reported
Deleted:	False
Updated:	True
Lat/long:	Not reported

AST:

Region:	STATE
DEC Region:	2
Site Status:	Administratively Closed
Facility Id:	2-032816
Program Type:	PBS
UTM X:	587963.76818999997
UTM Y:	4508885.7012099996
Expiration Date:	2002-10-29
Site Type:	Trucking/Transportation/Fleet Operation

Affiliation Records:

Site Id:	244
Affiliation Type:	Facility Owner
Company Name:	P. CHIMENTO TRUCKING, INC
Contact Type:	Not reported
Contact Name:	Not reported
Address1:	11 WEST ST
Address2:	Not reported
City:	BROOKLYN
State:	NY
Zip Code:	11222
Country Code:	001
Phone:	(718) 389-1335
EMail:	Not reported
Fax Number:	Not reported
Modified By:	TRANSLAT
Date Last Modified:	3/4/2004

Site Id:	244
Affiliation Type:	Mail Contact
Company Name:	P. CHIMENTO TRUCKING, INC
Contact Type:	Not reported
Contact Name:	JOHN J. CHIMENTO
Address1:	11 WEST ST
Address2:	Not reported
City:	BROOKLYN
State:	NY
Zip Code:	11222
Country Code:	001
Phone:	(718) 389-0570
EMail:	Not reported
Fax Number:	Not reported
Modified By:	TRANSLAT
Date Last Modified:	3/4/2004

P. CHIMENTO TRUCKING, INC (Continued) **U003074667**

Site Id:	244
Affiliation Type:	On-Site Operator
Company Name:	P. CHIMENTO TRUCKING, INC
Contact Type:	Not reported
Contact Name:	P. CHIMENTO TRUCKING, INC
Address1:	Not reported
Address2:	Not reported
City:	Not reported
State:	NN
Zip Code:	Not reported
Country Code:	001
Phone:	(718) 389-0570
EMail:	Not reported
Fax Number:	Not reported
Modified By:	TRANSLAT
Date Last Modified:	3/4/2004

Site Id:	244
Affiliation Type:	Emergency Contact
Company Name:	P. CHIMENTO TRUCKING, INC
Contact Type:	Not reported
Contact Name:	JOHN J. CHIMENTO
Address1:	Not reported
Address2:	Not reported
City:	Not reported
State:	NN
Zip Code:	Not reported
Country Code:	001
Phone:	(718) 389-0570
EMail:	Not reported
Fax Number:	Not reported
Modified By:	TRANSLAT
Date Last Modified:	3/4/2004

Tank Info:

Tank Number:	016
Tank Id:	30528
Material Code:	9999
Common Name of Substance:	Other

Equipment Records:

	H00 - Tank Leak Detection - None
	A00 - Tank Internal Protection - None
	B00 - Tank External Protection - None
	D00 - Pipe Type - No Piping
	G00 - Tank Secondary Containment - None
	I00 - Overfill - None
	C00 - Pipe Location - No Piping
	F00 - Pipe External Protection - None
Tank Location:	1
Tank Type:	Steel/Carbon Steel/Iron
Tank Status:	Closed - Removed
Pipe Model:	Not reported
Install Date:	Not reported
Capacity Gallons:	275

P. CHIMENTO TRUCKING, INC (Continued) **U003074667**

Tightness Test Method:	NN
Date Test:	Not reported
Next Test Date:	Not reported
Date Tank Closed:	Not reported
Register:	True
Modified By:	TRANSLAT
Last Modified:	03/04/2004
Material Name:	Other

Tank Number:	017
Tank Id:	30529
Material Code:	9999
Common Name of Substance:	Other

Equipment Records:

A00 - Tank Internal Protection - None
I00 - Overfill - None
H00 - Tank Leak Detection - None
B00 - Tank External Protection - None
D00 - Pipe Type - No Piping
G00 - Tank Secondary Containment - None
C00 - Pipe Location - No Piping
F00 - Pipe External Protection - None

Tank Location:	1
Tank Type:	Steel/Carbon Steel/Iron
Tank Status:	Closed - Removed
Pipe Model:	Not reported
Install Date:	Not reported
Capacity Gallons:	275
Tightness Test Method:	NN
Date Test:	Not reported
Next Test Date:	Not reported
Date Tank Closed:	Not reported
Register:	True
Modified By:	TRANSLAT
Last Modified:	03/04/2004
Material Name:	Other

Tank Number:	018
Tank Id:	30530
Material Code:	9999
Common Name of Substance:	Other

Equipment Records:

A00 - Tank Internal Protection - None
B00 - Tank External Protection - None
H00 - Tank Leak Detection - None
D00 - Pipe Type - No Piping
G00 - Tank Secondary Containment - None
I00 - Overfill - None
C00 - Pipe Location - No Piping
F00 - Pipe External Protection - None

Tank Location:	1
Tank Type:	Steel/Carbon Steel/Iron

P. CHIMENTO TRUCKING, INC (Continued) **U003074667**

Tank Status:	Closed - Removed
Pipe Model:	Not reported
Install Date:	Not reported
Capacity Gallons:	275
Tightness Test Method:	NN
Date Test:	Not reported
Next Test Date:	Not reported
Date Tank Closed:	Not reported
Register:	True
Modified By:	TRANSLAT
Last Modified:	03/04/2004
Material Name:	Other

Tank Number:	019
Tank Id:	30531
Material Code:	9999
Common Name of Substance:	Other

Equipment Records:

A00 - Tank Internal Protection - None
D00 - Pipe Type - No Piping
G00 - Tank Secondary Containment - None
H00 - Tank Leak Detection - None
B00 - Tank External Protection - None
I00 - Overfill - None
C00 - Pipe Location - No Piping
F00 - Pipe External Protection - None

Tank Location:	1
Tank Type:	Steel/Carbon Steel/Iron
Tank Status:	Closed - Removed
Pipe Model:	Not reported
Install Date:	Not reported
Capacity Gallons:	275
Tightness Test Method:	NN
Date Test:	Not reported
Next Test Date:	Not reported
Date Tank Closed:	Not reported
Register:	True
Modified By:	TRANSLAT
Last Modified:	03/04/2004
Material Name:	Other

HIST AST:

PBS Number:	2-032816
SWIS Code:	6101
Operator:	P. CHIMENTO TRUCKING, INC
Facility Phone:	(718) 389-0570
Facility Addr2:	11 WEST ST
Facility Type:	TRUCKING/TRANSPORTATION
Emergency:	JOHN J. CHIMENTO
Emergency Tel:	(718) 389-0570
Old PBSNO:	Not reported
Date Inspected:	Not reported
Inspector:	Not reported
Result of Inspection:	Not reported

P. CHIMENTO TRUCKING, INC (Continued) **U003074667**

Owner Name:	P. CHIMENTO TRUCKING, INC
Owner Address:	11 WEST ST
Owner City,St,Zip:	BROOKLYN, NY 11222
Federal ID:	Not reported
Owner Tel:	(718) 389-1335
Owner Type:	Corporate/Commercial
Owner Subtype:	Not reported
Mailing Contact:	JOHN J. CHIMENTO
Mailing Name:	P. CHIMENTO TRUCKING, INC
Mailing Address:	11 WEST ST
Mailing Address 2:	Not reported
Mailing City,St,Zip:	BROOKLYN, NY 11222
Mailing Telephone:	(718) 389-0570
Owner Mark:	First Owner
Facility Status:	3 - Administratively closed (reasons include business is closed and/or mail is undeliverable, and staff cannot check if tanks were removed; or a duplicate registration was generated).
Certification Flag:	False
Certification Date:	10/03/1997
Expiration:	10/29/2002
Renew Flag:	False
Renew Date:	Not reported
Total Capacity:	0
FAMT:	True
Facility Screen:	No Missing Data
Owner Screen:	Minor Data Missing
Tank Screen:	No Missing Data
Dead Letter:	False
CBS Number:	Not reported
Town or City:	NEW YORK CITY
County Code:	61
Town or City Code:	01
Region:	2

Tank ID:	016
Tank Location:	ABOVEGROUND
Tank Status:	Closed-Removed
Install Date:	Not reported
Capacity (Gal):	275
Product Stored:	UNKNOWN
Tank Type:	Steel/carbon steel
Tank Internal:	Not reported
Tank External:	Not reported
Pipe Location:	Not reported
Pipe Type:	Not reported
Pipe Internal:	Not reported
Pipe External:	Not reported
Tank Containment:	None
Leak Detection:	0
Overfill Protection:	Not reported
Dispenser Method:	Gravity
Date Tested:	Not reported
Next Test Date:	Not reported
Missing Data for Tank:	Minor Data Missing
Date Closed:	Not reported
Test Method:	Not reported
Deleted:	False

P. CHIMENTO TRUCKING, INC (Continued) **U003074667**

Updated:	True
SPDES Number:	Not reported
Lat/Long:	Not reported

Tank ID:	017
Tank Location:	ABOVEGROUND
Tank Status:	Closed-Removed
Install Date:	Not reported
Capacity (Gal):	275
Product Stored:	UNKNOWN
Tank Type:	Steel/carbon steel
Tank Internal:	Not reported
Tank External:	Not reported
Pipe Location:	Not reported
Pipe Type:	Not reported
Pipe Internal:	Not reported
Pipe External:	Not reported
Tank Containment:	None
Leak Detection:	0
Overfill Protection:	Not reported
Dispenser Method:	Gravity
Date Tested:	Not reported
Next Test Date:	Not reported
Missing Data for Tank:	Minor Data Missing
Date Closed:	Not reported
Test Method:	Not reported
Deleted:	False
Updated:	True
SPDES Number:	Not reported
Lat/Long:	Not reported

Tank ID:	018
Tank Location:	ABOVEGROUND
Tank Status:	Closed-Removed
Install Date:	Not reported
Capacity (Gal):	275
Product Stored:	UNKNOWN
Tank Type:	Steel/carbon steel
Tank Internal:	Not reported
Tank External:	Not reported
Pipe Location:	Not reported
Pipe Type:	Not reported
Pipe Internal:	Not reported
Pipe External:	Not reported
Tank Containment:	None
Leak Detection:	0
Overfill Protection:	Not reported
Dispenser Method:	Gravity
Date Tested:	Not reported
Next Test Date:	Not reported
Missing Data for Tank:	Minor Data Missing
Date Closed:	Not reported
Test Method:	Not reported
Deleted:	False
Updated:	True

P. CHIMENTO TRUCKING, INC (Continued) **U003074667**

SPDES Number: Not reported
Lat/Long: Not reported

Tank ID: 019
Tank Location: ABOVEGROUND
Tank Status: Closed-Removed
Install Date: Not reported
Capacity (Gal): 275
Product Stored: UNKNOWN
Tank Type: Steel/carbon steel
Tank Internal: Not reported
Tank External: Not reported
Pipe Location: Not reported
Pipe Type: Not reported
Pipe Internal: Not reported
Pipe External: Not reported
Tank Containment: None
Leak Detection: 0
Overfill Protection: Not reported
Dispenser Method: Gravity
Date Tested: Not reported
Next Test Date: Not reported
Missing Data for Tank: Minor Data Missing
Date Closed: Not reported
Test Method: Not reported
Deleted: False
Updated: True
SPDES Number: Not reported
Lat/Long: Not reported

NY MANIFEST:
EPA ID: NYD986966075
Country: USA
Mailing Name: CONSOLIDATED FREIGHTWAY
Mailing Contact: CONSOLIDATED FREIGHTWAY
Mailing Address: 11 WEST STREET
Mailing Address 2: Not reported
Mailing City: BROOKLYN
Mailing State: NY
Mailing Zip: 11222
Mailing Zip4: Not reported
Mailing Country: USA
Mailing Phone: 718-383-3355

NY MANIFEST:
No Manifest Records Available

SPILLS:
Facility ID: 9614166
Facility Type: ER
DER Facility ID: 134195
Site ID: 158804
DEC Region: 2
Spill Date: 3/6/1997
Spill Number/Closed Date: 9614166 / 2/12/2003

P. CHIMENTO TRUCKING, INC (Continued) **U003074667**

Spill Cause:	Unknown
Spill Class:	Known release with minimal potential for fire or hazard. DEC Response. Willing Responsible Party. Corrective action taken.
SWIS:	2401
Investigator:	CAENGELH
Referred To:	Not reported
Reported to Dept:	3/6/1997
CID:	216
Water Affected:	Not reported
Spill Source:	Commercial/Industrial
Spill Notifier:	Fire Department
Cleanup Ceased:	Not reported
Cleanup Meets Std:	False
Last Inspection:	Not reported
Recommended Penalty:	False
UST Trust:	False
Remediation Phase:	0
Date Entered In Computer:	3/6/1997
Spill Record Last Update:	2/12/2003
Spiller Name:	UNKNOWN
Spiller Company:	CONSOLIDATED FREIGHTWAY
Spiller Address:	11 WEST STREET
Spiller City,St,Zip:	BROOKLYN, NY
Spiller Company:	001
Contact Name:	CHIEF DIV 11
Contact Phone:	(917) 769-0506
DEC Memo:	Prior to Sept, 2004 data translation this spill Lead_DEC Field was "ENGELHARDT"2/12/2003 - Closed Due To The Nature / Extent Of The Spill Report
Remarks:	SPILL IS IN TRUCKING TERMINAL VERY LITTLE INFO AT THIS TIME HAZ MAT UNIT 84 ON THE WAY

Material:

Site ID:	158804
Operable Unit ID:	1041702
Operable Unit:	01
Material ID:	339275
Material Code:	0035A
Material Name:	NITRIC ACID
Case No.:	07697372
Material FA:	Hazardous Material
Quantity:	11
Units:	Gallons
Recovered:	11
Resource Affected:	Not reported
Oxygenate:	False

Tank Test:

W110 NW 1/8-1/4 0.211 mi. 1112 ft. | **CONSOLIDATED FREIGHTWAYS**
11 WEST ST
BROOKLYN, NY 11222 | **RCRA NonGen / NLR**
FINDS | **1004757943**
NYD986966075

Site 2 of 3 in cluster W

Relative: Higher

Actual: 9 ft.

RCRA NonGen / NLR:

Date form received by agency:	01/01/2007
Facility name:	CONSOLIDATED FREIGHTWAYS
Facility address:	11 WEST ST BROOKLYN, NY 11222
EPA ID:	NYD986966075
Mailing address:	WEST ST BROOKLYN, NY 11222
Contact:	ROBERT HOSKINSON
Contact address:	WEST ST BROOKLYN, NY 11222
Contact country:	US
Contact telephone:	(718) 383-3355
Contact email:	Not reported
EPA Region:	02
Classification:	Non-Generator
Description:	Handler: Non-Generators do not presently generate hazardous waste

Owner/Operator Summary:

Owner/operator name:	CONSOLIDATED FREIGHTWAYS
Owner/operator address:	11 WEST ST BROOKLYN, NY 11222
Owner/operator country:	US
Owner/operator telephone:	(718) 383-3355
Legal status:	Private
Owner/Operator Type:	Owner
Owner/Op start date:	Not reported
Owner/Op end date:	Not reported

Owner/operator name:	CONSOLIDATED FREIGHTWAYS
Owner/operator address:	11 WEST ST BROOKLYN, NY 11222
Owner/operator country:	US
Owner/operator telephone:	(718) 383-3355
Legal status:	Private
Owner/Operator Type:	Operator
Owner/Op start date:	Not reported
Owner/Op end date:	Not reported

Handler Activities Summary:

U.S. importer of hazardous waste:	No
Mixed waste (haz. and radioactive):	No
Recycler of hazardous waste:	No
Transporter of hazardous waste:	No
Treater, storer or disposer of HW:	No
Underground injection activity:	No
On-site burner exemption:	No
Furnace exemption:	No
Used oil fuel burner:	No
Used oil processor:	No
User oil refiner:	No
Used oil fuel marketer to burner:	No

CONSOLIDATED FREIGHTWAYS (Continued) **1004757943**

Used oil Specification marketer: No
Used oil transfer facility: No
Used oil transporter: No

Historical Generators:
Date form received by agency: 01/01/2006
Facility name: CONSOLIDATED FREIGHTWAYS
Classification: Not a generator, verified

Date form received by agency: 07/29/1994
Facility name: CONSOLIDATED FREIGHTWAYS
Classification: Conditionally Exempt Small Quantity Generator

Violation Status: No violations found

FINDS:

Registry ID: 110004474140

Environmental Interest/Information System
RCRAInfo is a national information system that supports the Resource Conservation and Recovery Act (RCRA) program through the tracking of events and activities related to facilities that generate, transport, and treat, store, or dispose of hazardous waste. RCRAInfo allows RCRA program staff to track the notification, permit, compliance, and corrective action activities required under RCRA.

W111 **CONSOLIDATED FREIGHTWAYS** **NY HIST UST** **U003652035**
NW **11 WEST STREET** **N/A**
1/8-1/4 **BROOKLYN, NY 11222**
0.211 mi.
1112 ft. **Site 3 of 3 in cluster W**

Relative:
Higher

Actual:
9 ft.

HIST UST:
PBS Number: 2-603899
SPDES Number: Not reported
Emergency Contact: JOHN BEAUCHAMP
Emergency Telephone: (718) 383-3355
Operator: CONSOLIDATED FREIGHTWAYS
Operator Telephone: (718) 383-3355
Owner Name: P. CHIMENTO
Owner Address: 11 WEST STREET
Owner City,St,Zip: BROOKLYN, NY 11222-2091
Owner Telephone: (718) 383-3355
Owner Type: Private Resident
Owner Subtype: Not reported
Mailing Name: CONSOLIDATED FREIGHTWAYS
Mailing Address: P.O. BOX 3010
Mailing Address 2: Not reported
Mailing City,St,Zip: MENLO PARK, CA 94026-3010
Mailing Contact: LYNNE CARLSON
Mailing Telephone: (650) 326-1700
Owner Mark: First Owner
Facility Status: 2 - Unregulated by PBS (the total capacity is less than 1,101 gallons) and Subpart 360-14.
Facility Addr2: Not reported
SWIS ID: 6101

CONSOLIDATED FREIGHTWAYS (Continued) **U003652035**

Old PBS Number:	Not reported
Facility Type:	TRUCKING/TRANSPORTATION
Inspected Date:	Not reported
Inspector:	Not reported
Inspection Result:	Not reported
Federal ID:	Not reported
Certification Flag:	False
Certification Date:	02/01/1999
Expiration Date:	01/20/2004
Renew Flag:	False
Renewal Date:	Not reported
Total Capacity:	0
FAMT:	True
Facility Screen:	No Missing Data
Owner Screen:	Minor Data Missing
Tank Screen:	0
Dead Letter:	False
CBS Number:	Not reported
Town or City:	NEW YORK CITY
County Code:	61
Town or City:	01
Region:	2

Tank Id:	HO-1
Tank Location:	UNDERGROUND
Tank Status:	Closed-In Place
Install Date:	Not reported
Capacity (gals):	2000
Product Stored:	NOS 1,2, OR 4 FUEL OIL
Tank Type:	Steel/carbon steel
Tank Internal:	None
Tank External:	None
Pipe Location:	Underground
Pipe Type:	NONE
Pipe Internal:	None
Pipe External:	None
Second Containment:	None
Leak Detection:	None
Overfill Prot:	None
Dispenser:	0
Date Tested:	Not reported
Next Test Date:	Not reported
Missing Data for Tank:	No Missing Data
Date Closed:	06/01/1999
Test Method:	Not reported
Deleted:	False
Updated:	True
Lat/long:	Not reported

X112 SE 1/8-1/4 0.212 mi. 1121 ft.

NYC BD OF ED - AUTOMOTIVE HIGH SCHOOL
50 BEDFORD AVE
BROOKLYN, NY 11222

RCRA-CESQG FINDS

1001961570 NYR000083642

Site 1 of 2 in cluster X

Relative: Higher

Actual: 14 ft.

RCRA-CESQG:

Date form received by agency:	01/01/2007
Facility name:	NYC BD OF ED - AUTOMOTIVE HIGH SCHOOL
Facility address:	50 BEDFORD AVE BROOKLYN, NY 112223906
EPA ID:	NYR000083642
Mailing address:	QUEENS PLZ N LONG ISLAND CITY, NY 11101
Contact:	BERNARD ORLAN
Contact address:	QUEENS PLZ N LONG ISLAND CITY, NY 11101
Contact country:	US
Contact telephone:	(718) 391-6475
Contact email:	Not reported
EPA Region:	02
Classification:	Conditionally Exempt Small Quantity Generator
Description:	Handler: generates 100 kg or less of hazardous waste per calendar month, and accumulates 1000 kg or less of hazardous waste at any time; or generates 1 kg or less of acutely hazardous waste per calendar month, and accumulates at any time: 1 kg or less of acutely hazardous waste; or 100 kg or less of any residue or contaminated soil, waste or other debris resulting from the cleanup of a spill, into or on any land or water, of acutely hazardous waste; or generates 100 kg or less of any residue or contaminated soil, waste or other debris resulting from the cleanup of a spill, into or on any land or water, of acutely hazardous waste during any calendar month, and accumulates at any time: 1 kg or less of acutely hazardous waste; or 100 kg or less of any residue or contaminated soil, waste or other debris resulting from the cleanup of a spill, into or on any land or water, of acutely hazardous waste

Owner/Operator Summary:

Owner/operator name:	NYC BOARD OF EDUCATION
Owner/operator address:	2811 QUEENS PLZ N LONG ISLAND CITY, NY 11101
Owner/operator country:	US
Owner/operator telephone:	(718) 391-6475
Legal status:	Municipal
Owner/Operator Type:	Operator
Owner/Op start date:	Not reported
Owner/Op end date:	Not reported

Owner/operator name:	NYC BOARD OF EDUCATION
Owner/operator address:	2811 QUEENS PLZ N LONG ISLAND CITY, NY 11101
Owner/operator country:	US
Owner/operator telephone:	(718) 391-6475
Legal status:	Municipal
Owner/Operator Type:	Owner
Owner/Op start date:	Not reported
Owner/Op end date:	Not reported

NYC BD OF ED - AUTOMOTIVE HIGH SCHOOL (Continued) **1001961570**

Handler Activities Summary:

U.S. importer of hazardous waste:	No
Mixed waste (haz. and radioactive):	No
Recycler of hazardous waste:	No
Transporter of hazardous waste:	No
Treater, storer or disposer of HW:	No
Underground injection activity:	No
On-site burner exemption:	No
Furnace exemption:	No
Used oil fuel burner:	No
Used oil processor:	No
User oil refiner:	No
Used oil fuel marketer to burner:	No
Used oil Specification marketer:	No
Used oil transfer facility:	No
Used oil transporter:	No

Historical Generators:

Date form received by agency: 01/01/2006
Facility name: NYC BD OF ED - AUTOMOTIVE HIGH SCHOOL
Classification: Conditionally Exempt Small Quantity Generator

Date form received by agency: 01/13/2000
Facility name: NYC BD OF ED - AUTOMOTIVE HIGH SCHOOL
Classification: Small Quantity Generator

Violation Status: No violations found

FINDS:

Registry ID: 110004560626

Environmental Interest/Information System

RCRAInfo is a national information system that supports the Resource Conservation and Recovery Act (RCRA) program through the tracking of events and activities related to facilities that generate, transport, and treat, store, or dispose of hazardous waste. RCRAInfo allows RCRA program staff to track the notification, permit, compliance, and corrective action activities required under RCRA.

FIS (New York - Facility Information System) is New York's Department of Environmental Conservation (DEC) information system for tracking environmental facility information found across the State.

X113 **AUTOMOTIVE TRADE HS 610 - BROOKLYN K610** **NY LTANKS** **U000409472**
SE **50 BEDFORD AVENUE** **NY UST** **N/A**
1/8-1/4 **BROOKLYN, NY 11222** **NY HIST UST**
0.212 mi. **NY AST**
1121 ft. **Site 2 of 2 in cluster X** **NY MANIFEST**
NY Spills

Relative:
Higher

Actual:
14 ft.

LTANKS:

Site ID: 412394
Spill Number/Closed Date: 0900454 / 3/22/2011
Spill Date: 4/13/2009
Spill Cause: Tank Test Failure

AUTOMOTIVE TRADE HS 610 - BROOKLYN K610 (Continued) **U000409472**

Spill Source:	Institutional, Educational, Gov., Other
Spill Class:	Known release with minimal potential for fire or hazard. DEC Response. Willing Responsible Party. Corrective action taken.
Cleanup Ceased:	Not reported
Cleanup Meets Standard:	False
SWIS:	2401
Investigator:	LXZIELIN
Referred To:	Not reported
Reported to Dept:	4/13/2009
CID:	Not reported
Water Affected:	Not reported
Spill Notifier:	Responsible Party
Last Inspection:	Not reported
Recommended Penalty:	False
UST Involvement:	False
Remediation Phase:	0
Date Entered In Computer:	4/13/2009
Spill Record Last Update:	3/22/2011
Spiller Name:	KEVIN BOGER
Spiller Company:	NYC SCHOOL CONSTRUCTION AUTHORITY
Spiller Address:	3030 THOMSON AVE
Spiller City,St,Zip:	LONG ISLAND CITY, NY
Spiller County:	999
Spiller Contact:	JOSE ORCENI
Spiller Phone:	(201) 797-1909
Spiller Extention:	Not reported
DEC Region:	2
DER Facility ID:	17675
DEC Memo:	4/24/2009 TTF letter sent to:NYC Dept of Field Operations - Fuel DivisionMr. James Merlo44-36 Vernon BlvdLong Island City, NY 111016/12/09. J.Krimgold reviewed and approved the proposed scope of work outlined in the letter report submitted by TRC and dated June 2, 2009.01/28/10. J.Krimgold reviewed the SIR dated 08/07/09 and concurs with conclusions and recommendations of the report. However, requested closure of waste oil tank and submittal of appropriate Bulk Storage Application.02/17/11 - LZThe waste oil tank was permanently closed in place (edocs), which meets DEC requirements. An application was submitted to change the status of the tank. However, it has been returned to the applicant since the tightness test for another tank at the facility is overdue.The spill case is closed.
Remarks:	TANK TEST FAILURE ON A 1000 GALLON UST UNK IF ANY PRODUCT WAS SPILLED. Not reported

Material:

Site ID:	412394
Operable Unit ID:	1168865
Operable Unit:	01
Material ID:	2160496
Material Code:	0022
Material Name:	Waste Oil/Used Oil
Case No.:	Not reported
Material FA:	Petroleum
Quantity:	Not reported
Units:	Gallons
Recovered:	Not reported
Resource Affected:	Not reported
Oxygenate:	False

AUTOMOTIVE TRADE HS 610 - BROOKLYN K610 (Continued) **U000409472**

Tank Test:

Site ID:	117362
Spill Number/Closed Date:	0004062 / 3/21/2005
Spill Date:	6/30/2000
Spill Cause:	Tank Test Failure
Spill Source:	Commercial/Industrial
Spill Class:	Known release that creates potential for fire or hazard. DEC Response. Willing Responsible Party. Corrective action taken.
Cleanup Ceased:	Not reported
Cleanup Meets Standard:	False
SWIS:	2401
Investigator:	TJDEMEO
Referred To:	Not reported
Reported to Dept:	7/5/2000
CID:	397
Water Affected:	Not reported
Spill Notifier:	Tank Tester
Last Inspection:	Not reported
Recommended Penalty:	False
UST Involvement:	False
Remediation Phase:	0
Date Entered In Computer:	7/5/2000
Spill Record Last Update:	6/12/2009
Spiller Name:	Not reported
Spiller Company:	NONE
Spiller Address:	Not reported
Spiller City,St,Zip:	NY
Spiller County:	999
Spiller Contact:	FRANK CARDELLO
Spiller Phone:	(718) 391-6832
Spiller Extention:	Not reported
DEC Region:	2
DER Facility ID:	17675
DEC Memo:	Prior to Sept, 2004 data translation this spill Lead_DEC Field was "DEMEO"3/21/2005 This spill number (tank test failure) is being closed out and consolidated with a new spill (#0413160) which involves the removal of this tank and contaminated soil found around it.
Remarks:	tank test failure, no product leaked

Material:

Site ID:	117362
Operable Unit ID:	825295
Operable Unit:	01
Material ID:	568984
Material Code:	0002A
Material Name:	#4 Fuel Oil
Case No.:	Not reported
Material FA:	Petroleum
Quantity:	0
Units:	Gallons
Recovered:	No
Resource Affected:	Not reported
Oxygenate:	False

AUTOMOTIVE TRADE HS 610 - BROOKLYN K610 (Continued) **U000409472**

Tank Test:

Site ID:	117362
Spill Tank Test:	1525742
Tank Number:	1
Tank Size:	20000
Test Method:	03
Leak Rate:	0
Gross Fail:	Not reported
Modified By:	Spills
Last Modified:	10/1/2004
Test Method:	Horner EZ Check I or II

UST:

Id/Status:	2-355305 / Active
Program Type:	PBS
Region:	STATE
DEC Region:	2
Expiration Date:	2018-06-28
UTM X:	588458.31772000005
UTM Y:	4508426.0155499997
Site Type:	School

Affiliation Records:

Site Id:	17703
Affiliation Type:	Emergency Contact
Company Name:	NEW YORK CITY DEPARTMENT OF EDUCATION
Contact Type:	Not reported
Contact Name:	SCHOOL SAFETY
Address1:	Not reported
Address2:	Not reported
City:	Not reported
State:	NN
Zip Code:	Not reported
Country Code:	999
Phone:	(718) 935-3300
EMail:	Not reported
Fax Number:	Not reported
Modified By:	GDBREEN
Date Last Modified:	3/3/2014

Site Id:	17703
Affiliation Type:	On-Site Operator
Company Name:	AUTOMOTIVE TRADES H.S. - BROOKLYN K610
Contact Type:	Not reported
Contact Name:	PLANT OPERATIONS
Address1:	Not reported
Address2:	Not reported
City:	Not reported
State:	NN
Zip Code:	Not reported
Country Code:	001
Phone:	(718) 349-5400
EMail:	Not reported
Fax Number:	Not reported
Modified By:	NRLOMBAR
Date Last Modified:	10/24/2012

AUTOMOTIVE TRADE HS 610 - BROOKLYN K610 (Continued) **U000409472**

Site Id:	17703
Affiliation Type:	Facility Owner
Company Name:	NEW YORK CITY DEPARTMENT OF EDUCATION
Contact Type:	MANAGER, FUEL DIVISION
Contact Name:	MUNENDRA SHARMA
Address1:	44-36 VERNON BOULEVARD
Address2:	Not reported
City:	LONG ISLAND CITY
State:	NY
Zip Code:	11101
Country Code:	001
Phone:	(718) 349-5752
EMail:	Not reported
Fax Number:	Not reported
Modified By:	GDBREEN
Date Last Modified:	3/3/2014

Site Id:	17703
Affiliation Type:	Mail Contact
Company Name:	NYC DEPARTMENT OF EDUCATION
Contact Type:	Not reported
Contact Name:	MUNENDRA SHARMA
Address1:	FIELD OPERATIONS-FUEL DIVISION
Address2:	44-36 VERNON BOULEVARD
City:	LONG ISLAND CITY
State:	NY
Zip Code:	11101
Country Code:	001
Phone:	(718) 349-5752
EMail:	MSHARMA@SCHOOLS.NYC.GOV
Fax Number:	Not reported
Modified By:	NRLOMBAR
Date Last Modified:	3/25/2014

Tank Info:

Tank Number:	01
Tank ID:	34645
Tank Status:	Closed - In Place
Material Name:	Closed - In Place
Capacity Gallons:	20000
Install Date:	01/01/1938
Date Tank Closed:	07/26/2012
Registered:	True
Tank Location:	Underground
Tank Type:	Steel/carbon steel
Material Code:	0002
Common Name of Substance:	#4 Fuel Oil (On-Site Consumption)

Tightness Test Method:	00
Date Test:	Not reported
Next Test Date:	Not reported
Pipe Model:	Not reported
Modified By:	NRLOMBAR
Last Modified:	10/24/2012

Equipment Records:

AUTOMOTIVE TRADE HS 610 - BROOKLYN K610 (Continued) **U000409472**

C02 - Pipe Location - Underground/On-ground
E00 - Piping Secondary Containment - None
F01 - Pipe External Protection - Painted/Asphalt Coating
H00 - Tank Leak Detection - None
G00 - Tank Secondary Containment - None
K00 - Spill Prevention - None
A00 - Tank Internal Protection - None
D01 - Pipe Type - Steel/Carbon Steel/Iron
J02 - Dispenser - Suction Dispenser
L00 - Piping Leak Detection - None
B01 - Tank External Protection - Painted/Asphalt Coating
I04 - Overfill - Product Level Gauge (A/G)

Tank Number:	03
Tank ID:	228455
Tank Status:	Closed - In Place
Material Name:	Closed - In Place
Capacity Gallons:	1000
Install Date:	01/01/1938
Date Tank Closed:	12/04/2010
Registered:	True
Tank Location:	Underground
Tank Type:	Steel/carbon steel
Material Code:	0022
Common Name of Substance:	Waste Oil/Used Oil
Tightness Test Method:	NN
Date Test:	Not reported
Next Test Date:	Not reported
Pipe Model:	Not reported
Modified By:	NRLOMBAR
Last Modified:	05/23/2011

Equipment Records:

L00 - Piping Leak Detection - None
B01 - Tank External Protection - Painted/Asphalt Coating
E00 - Piping Secondary Containment - None
F01 - Pipe External Protection - Painted/Asphalt Coating
H00 - Tank Leak Detection - None
I00 - Overfill - None
K00 - Spill Prevention - None
C02 - Pipe Location - Underground/On-ground
G00 - Tank Secondary Containment - None
J00 - Dispenser - None
A00 - Tank Internal Protection - None
D01 - Pipe Type - Steel/Carbon Steel/Iron

HIST UST:

PBS Number:	2-355305
SPDES Number:	Not reported
Emergency Contact:	SCHOOL SAFETY
Emergency Telephone:	(212) 979-3300
Operator:	PLANT OPERATION
Operator Telephone:	(718) 391-6000
Owner Name:	CITY OF NEW YORK C/O BOARD OF EDUCATION
Owner Address:	28-11 QUEENS PLAZA NORTH

AUTOMOTIVE TRADE HS 610 - BROOKLYN K610 (Continued) **U000409472**

Owner City,St,Zip:	LONG ISLAND CITY, NY 11101
Owner Telephone:	(718) 391-6832
Owner Type:	Local Government
Owner Subtype:	Not reported
Mailing Name:	BOARD OF EDUCATION
Mailing Address:	28-11 QUEENS PLAZA NORTH
Mailing Address 2:	5TH FLOOR
Mailing City,St,Zip:	LONG ISLAND CITY, NY 11101
Mailing Contact:	FRANK CARDELLO NTROL
Mailing Telephone:	(718) 391-6832
Owner Mark:	First Owner
Facility Status:	1 - Active PBS facility, i.e. total capacity of the PBS tanks is greater than 1,100 gallons, regardless if Subpart 360-14 tanks exist or not at the facility.
Facility Addr2:	50 BEDFORD AV
SWIS ID:	6101
Old PBS Number:	Not reported
Facility Type:	SCHOOL
Inspected Date:	Not reported
Inspector:	Not reported
Inspection Result:	Not reported
Federal ID:	Not reported
Certification Flag:	False
Certification Date:	09/02/1998
Expiration Date:	06/28/2003
Renew Flag:	False
Renewal Date:	Not reported
Total Capacity:	20000
FAMT:	True
Facility Screen:	No Missing Data
Owner Screen:	Minor Data Missing
Tank Screen:	Minor Data Missing
Dead Letter:	False
CBS Number:	Not reported
Town or City:	NEW YORK CITY
County Code:	61
Town or City:	01
Region:	2
Tank Id:	001
Tank Location:	UNDERGROUND
Tank Status:	In Service
Install Date:	Not reported
Capacity (gals):	20000
Product Stored:	NOS 1,2, OR 4 FUEL OIL
Tank Type:	Steel/carbon steel
Tank Internal:	Not reported
Tank External:	Not reported
Pipe Location:	Not reported
Pipe Type:	STEEL/IRON
Pipe Internal:	Not reported
Pipe External:	Not reported
Second Containment:	Diking
Leak Detection:	None
Overfill Prot:	Product Level Gauge
Dispenser:	Suction
Date Tested:	Not reported

AUTOMOTIVE TRADE HS 610 - BROOKLYN K610 (Continued) **U000409472**

Next Test Date:	12/27/1987
Missing Data for Tank:	Minor Data Missing
Date Closed:	Not reported
Test Method:	Not reported
Deleted:	False
Updated:	True
Lat/long:	Not reported

AST:

Region:	STATE
DEC Region:	2
Site Status:	Active
Facility Id:	2-355305
Program Type:	PBS
UTM X:	588458.31772000005
UTM Y:	4508426.0155499997
Expiration Date:	2018-06-28
Site Type:	School

Affiliation Records:

Site Id:	17703
Affiliation Type:	Emergency Contact
Company Name:	NEW YORK CITY DEPARTMENT OF EDUCATION
Contact Type:	Not reported
Contact Name:	SCHOOL SAFETY
Address1:	Not reported
Address2:	Not reported
City:	Not reported
State:	NN
Zip Code:	Not reported
Country Code:	999
Phone:	(718) 935-3300
EMail:	Not reported
Fax Number:	Not reported
Modified By:	GDBREEN
Date Last Modified:	3/3/2014

Site Id:	17703
Affiliation Type:	On-Site Operator
Company Name:	AUTOMOTIVE TRADES H.S. - BROOKLYN K610
Contact Type:	Not reported
Contact Name:	PLANT OPERATIONS
Address1:	Not reported
Address2:	Not reported
City:	Not reported
State:	NN
Zip Code:	Not reported
Country Code:	001
Phone:	(718) 349-5400
EMail:	Not reported
Fax Number:	Not reported
Modified By:	NRLOMBAR
Date Last Modified:	10/24/2012

Site Id:	17703
Affiliation Type:	Facility Owner
Company Name:	NEW YORK CITY DEPARTMENT OF EDUCATION

AUTOMOTIVE TRADE HS 610 - BROOKLYN K610 (Continued) **U000409472**

Contact Type:	MANAGER, FUEL DIVISION
Contact Name:	MUNENDRA SHARMA
Address1:	44-36 VERNON BOULEVARD
Address2:	Not reported
City:	LONG ISLAND CITY
State:	NY
Zip Code:	11101
Country Code:	001
Phone:	(718) 349-5752
EMail:	Not reported
Fax Number:	Not reported
Modified By:	GDBREEN
Date Last Modified:	3/3/2014

Site Id:	17703
Affiliation Type:	Mail Contact
Company Name:	NYC DEPARTMENT OF EDUCATION
Contact Type:	Not reported
Contact Name:	MUNENDRA SHARMA
Address1:	FIELD OPERATIONS-FUEL DIVISION
Address2:	44-36 VERNON BOULEVARD
City:	LONG ISLAND CITY
State:	NY
Zip Code:	11101
Country Code:	001
Phone:	(718) 349-5752
EMail:	MSHARMA@SCHOOLS.NYC.GOV
Fax Number:	Not reported
Modified By:	NRLOMBAR
Date Last Modified:	3/25/2014

Tank Info:

Tank Number:	002
Tank Id:	214061
Material Code:	0001
Common Name of Substance:	#2 Fuel Oil (On-Site Consumption)

Equipment Records:

C01 - Pipe Location - Aboveground
E00 - Piping Secondary Containment - None
F01 - Pipe External Protection - Painted/Asphalt Coating
H00 - Tank Leak Detection - None
A00 - Tank Internal Protection - None
D01 - Pipe Type - Steel/Carbon Steel/Iron
G02 - Tank Secondary Containment - Vault (w/access)
J02 - Dispenser - Suction Dispenser
K00 - Spill Prevention - None
L00 - Piping Leak Detection - None
B01 - Tank External Protection - Painted/Asphalt Coating
I04 - Overfill - Product Level Gauge (A/G)

Tank Location:	3
Tank Type:	Steel/Carbon Steel/Iron
Tank Status:	In Service
Pipe Model:	Not reported
Install Date:	05/19/2006

AUTOMOTIVE TRADE HS 610 - BROOKLYN K610 (Continued) **U000409472**

Capacity Gallons:	5000
Tightness Test Method:	NN
Date Test:	Not reported
Next Test Date:	Not reported
Date Tank Closed:	Not reported
Register:	True
Modified By:	MSBAPTIS
Last Modified:	07/08/2013
Material Name:	#2 Fuel Oil (On-Site Consumption)

Tank Number:	004
Tank Id:	239388
Material Code:	0022
Common Name of Substance:	Waste Oil/Used Oil

Equipment Records:

E00 - Piping Secondary Containment - None
F01 - Pipe External Protection - Painted/Asphalt Coating
H00 - Tank Leak Detection - None
K00 - Spill Prevention - None
A00 - Tank Internal Protection - None
D01 - Pipe Type - Steel/Carbon Steel/Iron
G00 - Tank Secondary Containment - None
J00 - Dispenser - None
I00 - Overfill - None
C02 - Pipe Location - Underground/On-ground
L00 - Piping Leak Detection - None
B01 - Tank External Protection - Painted/Asphalt Coating

Tank Location:	3
Tank Type:	Steel/Carbon Steel/Iron
Tank Status:	In Service
Pipe Model:	Not reported
Install Date:	04/16/2011
Capacity Gallons:	450
Tightness Test Method:	NN
Date Test:	Not reported
Next Test Date:	Not reported
Date Tank Closed:	Not reported
Register:	True
Modified By:	MSBAPTIS
Last Modified:	07/08/2013
Material Name:	Waste Oil/Used Oil

NY MANIFEST:

EPA ID:	NYR000083642
Country:	USA
Mailing Name:	AUTOMOTIVE HIGH SCHOOL
Mailing Contact:	ADRIENNE M SPENCER
Mailing Address:	50 BEDFORD AVE
Mailing Address 2:	Not reported
Mailing City:	BROOKLYN
Mailing State:	NY
Mailing Zip:	11222
Mailing Zip4:	Not reported
Mailing Country:	USA

AUTOMOTIVE TRADE HS 610 - BROOKLYN K610 (Continued) **U000409472**

Mailing Phone: 718-537-3835

NY MANIFEST:

No Manifest Records Available

SPILLS:

Facility ID:	0413160
Facility Type:	ER
DER Facility ID:	17675
Site ID:	339016
DEC Region:	2
Spill Date:	3/17/2005
Spill Number/Closed Date:	0413160 / Not Reported
Spill Cause:	Equipment Failure
Spill Class:	Not reported
SWIS:	2401
Investigator:	AXDORONO
Referred To:	REPORT #4 (09/06/13) REVIEWED
Reported to Dept:	3/17/2005
CID:	409
Water Affected:	Not reported
Spill Source:	Commercial/Industrial
Spill Notifier:	Local Agency
Cleanup Ceased:	Not reported
Cleanup Meets Std:	False
Last Inspection:	Not reported
Recommended Penalty:	False
UST Trust:	False
Remediation Phase:	1
Date Entered In Computer:	3/18/2005
Spill Record Last Update:	10/15/2013
Spiller Name:	LEE GUGERMAN, MS.
Spiller Company:	SCA
Spiller Address:	30-30 THOMSON AVE.
Spiller City,St,Zip:	LIC, NY 11101
Spiller Company:	001
Contact Name:	LEE GUGERMAN, MS.
Contact Phone:	(718) 472-8502
DEC Memo:	3/21/2005 There was an earlier tank test failure spill number (0004062-DeMeo) which has now been closed out in favor of this new spill number.Earth Tech believes that the old tank was relined after the tank failed the prior tank test several years ago, however no work was ever done to remediate the contamination which occurred because of that leak. Earth Tech believes that approx 2 years ago this buried tank was taken out of service. Since that time the building has been supplied by an above ground 5,000 gal tank. Unknown if the buried tank was ever emptied.Earth Tech recently did soil borings around the UST area and came back with high contamination levels. This information was forwarded to the City SCA (SCA Contact:Lee Guterman 718-472-5802)SCA has now decided to removed the UST and excavate out the contaminated soil around it.Earth Tech is modifying the standard city bid package to site specific conditions and will work with the city as they put the excavation/remediation work out to bid. Bid package should go out around April 1st, 2005. Work should be done summer 2005.04/13/06- Case was transferred from Jake Krimgold to Koon

AUTOMOTIVE TRADE HS 610 - BROOKLYN K610 (Continued) **U000409472**

Tang.

----------7/9/07: Reassigned from Koon Tang to Kartik Chanda (Chanda)7/18/07: Kartik Chanda of DEC reviewed all documents regarding this spill case. On 7/18/07, Chanda sent a letter to Ms. Lee Guuterman, Manager IEH Department, NYC School Construction Authority, requiring that the following documents be submitted to the DEC for review by 9/4/07.1. An explanation of the cause of the tank system failure;2. Either a description of the work performed to restore the integrity of the tank system (including retesting results), or a description of the work performed to close (decommission) the tank;3. Information regarding petroleum contamination found at the site and cleanup activities (if any) associated with a release from this tank system;4. Any available documentation (i.e., invoices, bills, sampling analysis reports, etc.) pertaining to the work performed at this site associated with this violation.10/29/07: Chanda called Mr. Drew Pardus(NYCSCA) to get updated information regarding this spill site. He stated that NYCSCA is finding the information regarding this spill. NYCSCA will send an investigation report shortly.12/6/07: Chanda received an email (see edocs) from Ms. Lee Guterman, NYCSCA. She stated that "The Investigation Summary Report for Automotive Trade HS has been prepared and is under my review. A Remedial Action Plan is being prepared and is anticipated to be completed by 12/15/07." 2/12/08: Chanda received a Subsurface Investigation Summary Report from NYCSCA, prepared by TRC Engineers, Inc. (TRC), dated November 9, 2007.2/28/08: Chanda has reviewed the Subsurface Investigation Summary Report and has the following comments:-Subsurface investigation report regarding the 20,000-gallon #4 fuel oil UST. -About two years ago, a tank tightness test was performed and the tank failed. At that time UST was taken out of service and a temporary 5,000-gallon AST was installed to supply #2 fuel oil to the boiler.-The soil data indicated that the UST had leaked and had contaminated the surrounding soils near the UST and the supply line to the building. VOCs and SVOCs were detected in soil samples. The greatest impacts appear to be in the immediate vicinity of the UST and just below the depth of UST near the water table. -VOC were not detected in groundwater beneath the site. Several SVOCs were detected in groundwater beneath the site. -The results of finger print analysis indicate that the impacts are associated with #4 fuel oil.- The groundwater table has been measured between 10 and 11 feet bgs.-Removal of UST and associated impacted soil could potentially damage the adjacent school building and concrete vehicle access ramp.3/3/08: Chanda discussed with Joe Sun (supervisor),and sent a letter with Stips and generalized Corrective Action Plan via certified mail to RP (Ms. Lee Guterman) and Mr. Drew Pardus (NYCSCA). The Department requires installation of permanent monitoring wells to determine the correct groundwater flow direction at the site. The signed STIP must be submitted to DEC by 3/25/08.3/24/08: The Stipulation Agreement was signed by the RP (The New York City Department of Education).3/31/08: Chanda sent a fully executed STIP to the RP and required that a Subsurface investigation and monitoring well installation report be submitted to DEC by 6/2/08 for review and approval.4/3/08: Chanda received a Subsurface Investigation Work Plan from NYCSCA, prepared by TRC Engineers, Inc. (TRC)dated March 18, 2008.4/4/08: Chanda has reviewed the Subsurface Investigation Work Plan and has the following comments:-TRC will advance ten (10) soil

AUTOMOTIVE TRADE HS 610 - BROOKLYN K610 (Continued) **U000409472**

borings across the Site as part of monitoring well installation. Soil samples will be analyzed for the STARS volatile organic compounds (VOCs) and STARS SVOCs.-TRC will install nine (9) two-inch diameter and one (1) four inch diameter flush mounted permanent groundwater monitoring wells. The wells will be screened approximately 5 feet above the water table and 10 feet below the water table. The samples will be analyzed for STARS VOCs and STARS SVOCs.4/7/08: Chanda sent the work plan approval letter to Ms. Lee Guterman, NYCSCA and her consultant (TRC Engineers Inc.), requiring that an Investigation Report must be submitted to the Department by June 2, 2008 for review and approval.4/17/08: Chanda received the following email from Mr. Drew Pardus, NYCSCA:"TRC is scheduled to start preforming the field work for theinvestigation on April 24, 2008. We will provide the investigationreport as soon as it is available.Please feel free to contact me if you have any questions or comments.Sincerely,Drew Pardus"6/2/08: Chanda received an email from Mr. Bob Kanaparthi, NYCSCA, regarding one week time extension to submit the Investigation Report for this site. Chanda sent an extension approval letter to Ms. Guterman, NYCSCA. The Deadline is extended to 6/9/08.6/9/08: Chanda received a Site Investigation Report from NYCSCA, prepared by TRC Engineers, Inc., dated June 6, 2008. (see eDocs)7/3/08: Chanda has reviewed the site investigation report and has the followings:-The site consists of a three-story public school building with basement, and asphalt-paved parking and landscaped areas.-The results of the analyses of the soil samples revealed detectable concentrations of VOCs and SVOCs.- Permanent flush mounted ten (10)GW monitoring wells were installed at the site.-The depth to groundwater measured at the Site is approximately 8 to 10 feet bgs.-No SVOCs detected in GW at concentrations exceeding Class GA Values.-Several VOCs were detected in GW samples.-NAPL was not encountered in any of the GW monitoring wells during gauging with an oil /water interface probe.-Based on GW table surface elevation measurements, only a slight gradient, indicating a predominant inward flow direction, exists beneath the site.Based on the results of site investigation, and considering the result of previous investigation, TRC concluded that there is a potential damage of school building that could result from attempting to remove the 20,000-gallon UST from the site. TRC recommended the following:* Permanently close-in-place the 20,000-gallon UST;* In-service waste oil UST identified during the geophysical survey is registered, operated and maintained in accordance with applicable regulations;* Close or take out of service the concrete vault in accordance with applicable regulations;* Monthly monitoring of the permanent groundwater monitoring wells for light NAPL to confirm that it is not present;* Implement a program to ensure proper maintenance of the asphalt pavement in the vicinity of the UST and impacted subsurface soil;7/9/08: Chanda discussed with Joe Sun, NYSDEC regarding the findings of the Site Investigate Report. It is concluded that the Department (DEC) requires that a Remedial Action Work Plan to remove all contaminated media from this subject site.7/11/08: Chanda sent a letter to RP (Ms. Lee Guterman, NYCSCA) and her consultant (TRC) requiring that a Remedial Action Plan (RAP) be submitted to DEC by 9/11/08 for review and approval.8/1/08: A meeting was held on 7/30/08 among DER staff, NYCSCA and TRC Environmental Consultant Inc. (TRC) to discuss the site investigation results and Remedial Action Plan (RAP) to remediate all the contaminated media. The meeting's consensus was that a RAP be submitted to DEC by 9/11/2008 for review and approval.9/11/08: A

AUTOMOTIVE TRADE HS 610 - BROOKLYN K610 (Continued) **U000409472**

follow-up meeting was held on 9/10/08 among DER Staff, Mr. Drew Pardus(NYCSCA), and Mr. David Glass (TRC Environmental) regarding the findings of the recent inspection of the school building basement for this site.As agreed at the meeting, NYCSCA will conduct the following activities associated with the Site:Clean the 20,000-gallon UST in accordance with applicable regulation but leave it unfilled to use a monitoring point for a short time.Clean the standing oil into the concrete vault. Evaluate the size and structure of the concrete vault and determine the piping layout associated with the vault. Also, determine if the pumping system is still in operation or needs to be.Clean the oil strains inside the basement areas and tank vault area to see if they return. Advance several monitoring wells in the vicinity of the 20,000-gallon UST.Prepare and submit a brief work plan with borings and monitoring well locations. Include an implementation schedule.9/11/08: Chanda sent a letter to Ms. Lee Guterman requiring that a brief work plan be submitted to DEC by 10/12/08 for review and approval.10/10/08: Chanda received a Site Investigation and Interim Remedial Scope of Work from NYCSCA prepared by TRC Engineers, Inc., dated 10/7/08. Chanda reviewed the work plan. The work plan has the following:* Investigation of Concrete Valt*Removal and Monitoring of "Seeps"* UST and Vault Cleaning and Inspection*Geophysical Survey* Four groundwater Monitoring Wells Installation and Sampling in the vicinity of the 20,000-gallon UST10/31/08: A meeting was held on 10/21/08 between DER staff and NYCSCA to discuss the project status and investigation work plan regarding this site. On 10/30/08, DEC approved the work plan. Chanda sent a letter to NYCSCA and Consultant (TRC) requiring that a report summarizing the findings of the investigation be submitted to the Department by December 30,2008. 05/13/2009: This spill case was transferred to A. Doronova. - ADReviewed the file. The investigation summary report requested by Kartik Chanda of DEC was not submitted yet. AD12/04/2009: Received a RAP. Will review. PDF copy is missing. To request its submission. AD12/08/2009: Received a pdf copy. DL to eDocs. AD12/30/2009: Reviewed the RAP. It states that based on previous investigations, evidence of a UST defect was not found; free product is present in soil and GW in the vicinity of UST, and is apparently being conveyed to the concrete vault via subsurface drainage system beneath the building basement; dissolved phase impacts to GW from the release are minimal and limited to the immediate vicinity of the UST. The RAP proposes the following: closure-in-place of 20,000-gallon UST and annual inspection of a concrete vault, the pump pit in the boiler room, and monitoring wells with removal of accumulated oil (if present). Proposed course of actions is questionable. To discuss the RAP with J. Kolleeny. AD01/06/2010: Discussed the RAP with J. Kolleeny of DEC. Called and spoke with D. Pardus of SCA regarding the RAP and vault investigation. He requested a meeting with DEC. Scheduled the meeting for January 21, 2010. AD 01/21/2010: I and J. Kolleeny of DEC met with Drew Pardus and Bob Kanaparthi of NYCSCA and Charles Guder of TRC. Discussed the proposed RAP. It was agreed that two additional soil borings will be adwanced in the vicinity of the concrete vault, and based in the field observation of the soil samples, one boring will be finished as a permanent monitoring well. It was decided that gauging of the site monitoring wells and vault pumping will be performed quarterly and GW sampling will be semi-annually. Addendum to the RAP will be submitted to DEC for review and approval. AD04/30/2010: Called and spoke with D. Pardus regarding submission of

AUTOMOTIVE TRADE HS 610 - BROOKLYN K610 (Continued) **U000409472**

the addendum to the RAP. He said that it was prepared and is now under review for budgetary approval. AD06/20/2011: Received an e-mail from Drew Pardus saying:"Ainura, In order to continue progress at Automotive Trade HS to remediate DEC Spill 0413160 and in light of constrained City budgets, an inspection of the out-of-service pump station where oil accumulates was performed. TRC's observations of this inspection and removal of oil from the out-of-service pump station (by PTC on behalf of DSF) are provided below. Another site inspection and visual monitoring of the permanent wells will be performed in approximately three months to determine if free product is observed. If no free product is observed after multiple inspections, SCA will request that the fuel oil tank may filled (i.e., closed via abandonment) and no further action for Spill Case 0413160. Please feel free to contact me at 646-577-8280 if you have any questions.Sincerely, Drew Pardus"DL the attached document to eDocs. AD03/27/2012: Received an e-mail from S. Kline of SCA saying:"Ms. Doronova- As per your request, our consultant (TRC) has prepared the attached remediation action work plan addendum for the above referenced spill case. Our consultant will proceed with the scope of work described in the attached documents as soon as we have NYSDEC approval and we have secured funding for these additional remedial measures. Since Drew Pardus is no longer working on this project, I will be the SCA point of contact for this project moving forward. Please contact me with and questions or comments. Regards-Stephen Kline, P.E.NYC School Construction AuthorityIEH Division30-30 Thomson AvenueLong Island City, NY 11101Cell (347) 242-7109Stephen.kline@gza.com"DL the attached report and letter to eDocs. Will review. AD04/20/2012: Reviewed the work plan. It states that TRC proposes to do site investigation via advancing two soil borings with collection of soil sampling; installation on one monitoring well; quarterly groundwater monitoring and free product recovery.Soil sampling will include the following:TRC will advance two (2) soil borings (TRC-SB-1 and TRC-SB-2) adjacent to the subsurfacedrainage pipe between the concrete vault and the building (refer to Figure 1 for the boringlocations). Geologic descriptions of the soil and field screening results will be recorded in field logs.One groundwater monitoring well (TRC-MW15) will be installed in one of the boreholes. The well will be installed in TRC-SB-1 as shown if no evidence of contamination is observed during the subsurface investigation. If contamination is observed, the monitoring well will be installed in the borehole showing the highest evidence of contamination.Quarterly groundwater monitoring will be performed for a period of one year. - Monitoring wells TRC-MW-1, TRC-MW-2, TRC-MW-3, TRC-MW-4, TRC-MW-5, TRC-MW-6, TRC-MW-7, TRC-MW-8, TRC-MW-9, TRC-MW-10, TRC-MW-11, TRC-MW-12, TRCMW-13, TRC-MW-14, and TRC-MW-15 will be inspected and gauged. Any wells found to be damaged will be assessed for re-installation. - The entire monitoring well network will be gauged and sampled during the first quarterlymonitoring event. If LNAPL is present in a well, groundwater will not be analyzed from thatmonitoring well. If the results of the analyses of groundwater from monitoring wells TRC-MW-6, TRC-MW-8, and TRC-MW-10 (upgradient wells) from the first quarterly sampling round arebelow Class GA Values, these wells will not be sampled during subsequent quarterly events.However, all wells will be gauged during each quarterly event. A quarterly monitoring report with conclusions and recommendations for further actions, if necessary, will be submitted to DEC. Vault Inspections and Product Removal:TRC will perform the

AUTOMOTIVE TRADE HS 610 - BROOKLYN K610 (Continued) **U000409472**

following activities under this task: - periodic inspections and product removal at the concrete vault for a period of one year. For the first quarter, TRC anticipates performing 6 events (three during the first month,two during the second month, and one during the third month). Inspections/product removalevents will occur once per quarter thereafter. - If oil is present in the vault, the procedure below will be followed: - The depth to the oil will be gauged and recorded; - The thickness of the oil and the thickness of the water will be gauged and recorded; and, - The oil and water will be removed from the vault by a vacuum truck for off-Site disposal. If no oil is detected in the concrete vault, the depth to the liquid in the vault will be gauged and recorded. - Similarly the boiler room pump pit and on-Site monitoring wells will be gauged for oil. If oil is detected in a groundwater monitoring well, the depth and thickness (if possible) of the oil will be measured and recorded, and the oil will be removed by a vacuum truck for off-Site disposal. If oil is detected in the boiler room pump pit, the pump system will be immediately shut down and the NYCDOE Division of School Facilities and the NYCSCA will be contacted to determine the appropriate course of action. - Waste generated will be properly transported off-Site for disposal in accordance with applicable laws and regulations. - The information collected during the vault inspections/product removal will be submitted with the quarterly monitoring reports. AD04/24/2012: Discussed the work plan with J. Kolleeny of DEC. AD04/25/2012: issued and sent an approval letter to L. Guterman of SCA. DL pdf copy of the letter to eDocs. AD12/21/2012: Received a Project Progress Report #1 from TRC. DL the report to eDocs. Will review. AD02/01/2013: Reviewed the report. It states that field activities were conducted at the Site between July 14 and October 18, 2012. During this period, the following activities were completed at the site: In-place closure of the 20,000-gallon underground storage tank (UST);A 20,000-gallon UST, which is located beneath an asphalt paved parking lot north of the school building, was formerly used to store No. 4 and No. 6 fuel oil for the school's boiler and was taken out-of-service in 2003 and was cleaned in 2009. In accordance with the NYSDEC-approved RAP and RAP Addendum, the 20,000-gallon UST was permanently closed in-place in accordance with the applicable requirements of the NYSDEC and the FDNY on July 26, 2012.Prior to closing the UST in place, the UST was inspected to verify that the UST did not require additional cleaning. The UST was observed to contain a small amount of water but there was no evidence of residual product. The remaining contents of the 20,000-gallon UST were removed utilizing a vacuum truck and the UST and concrete hatch were then completely filled with concrete slurry. Geophysical survey; Subsurface soil investigation and installation of a permanent monitoring well;A hollow stem auger rig was used to retrieve soil samples. Soil samples were collected and screened for evidence of field contamination continuously from the ground surface to theboring completion depth. No visual or olfactory indications of contamination were observed in any of the soil samples collected. Soil boring TRC-SB-1/MW15 was advanced, east of and adjacent to the subsurface drainagepipe, to approximately 21 feet bgs. One discrete soil sample, collected from 9 to 11 feet bgs, was selected for laboratory analysis. Groundwater was encountered at approximately 11 feet bgs in TRC-SB-1/MW15. Soil boring TRC-SB-2 was advanced, west of and adjacent to the subsurface drainage pipe, toapproximately 21 feet bgs. One discrete soil sample, collected from 9 to 11 feet bgs,

AUTOMOTIVE TRADE HS 610 - BROOKLYN K610 (Continued) **U000409472**

wasselected for laboratory analysis. Groundwater was encountered at approximately 11 feet bgs inTRC-SB-2.Soil boring location TRC-SB-1/MW15 was converted into a permanent monitoring well and soil boring location TRC-SB-2 was patched at the surface with concrete. VOCs and SVOCs were not detected in any of the soil samples at concentrations above the SCLs for Fuel Oil Contaminated Soil found in Table 3 of CP-51. One round of Quarterly groundwater sampling;The first round of quarterly groundwater samples were collected from existing permanent monitoring wells TRC-MW1, TRC-MW3, TRC-MW4, TRC-MW-5, TRC-MW6, TRC-MW7, TRC-MW8, TRCMW9,and TRC-MW10, and from newly installed permanent monitoring well TRC-MW15 on July 26,2012, July 30, 2012 and August 2, 2012. LNAPL was present in monitoring wells TRC-MW2, TRCMW11, TRC-MW12, TRC-MW13, and TRC-MW14 and these wells were therefore not sampled. Thethickness of LNAPL in these monitoring wells could not be accurately gauged due to the viscosity of the LNAPL.An obstruction (debris) was encountered in TRC-MW9 on July 26, 2012, which was cleared by TRC on July 27, 2012 using one-inch PVC well screen. The well was redeveloped by TRC on July 30, 2012 and an inspection of the well and purge water indicated that the well was suitable for sampling. TRC-MW9 was sampled on August 2, 2012.The results of the analysis of groundwater sampling indicate that MTBE was the only VOC detected at a concentration exceeding the corresponding Class GA Value. MTBE was detected at a concentration of 8.3 ug/l in well TRC-MW8, which slightly exceeds the Class GA Value of 5 ?g/L for MTBE. Monitoring well TRC-MW8 is upgradient of the Site and TRC concludes that the concentration of MTBE in the well is likely attributable to an off-site source and not to an on-site release. No other VOCs were detected in any of the groundwater samples at concentrations exceeding Class GA Values. SVOCs were not detected in any of the groundwater samples at concentrations exceeding Class GA Values.With the exception of a marginal exceedance of MTBE in TRC-MW8, which is attributable to an off-site source or regional conditions, VOCs and SVOCs were not detected in groundwater samples collected. Therefore, TRC recommends that upgradient monitoring wells TRC-MW6 and TRC-MW10 will not be sampled during subsequent quarterly groundwater sampling rounds. Four months of concrete vault and boiler room pump pit inspections; Four months of monitoring well gauging; and Four months of light non-aqueous phase liquid (LNAPL) recovery events.The concrete vault north of the school building, the boiler room pump pit, and the groundwatermonitoring well network were inspected and gauged for the presence of LNAPL on July 26, August 2, August 9, September 5, September 26, and October 18, 2012 by TRC. LNAPL was present during these events in the concrete vault and monitoring wells TRC-MW2, TRC-MW11, TRC-MW12, TRC-MW13, and TRC-MW14. The thickness of the LNAPL could not be accurately determined due to the high viscosity of the oil identified in the concrete vault and monitoring wells. However, based on observations noted using a bailer, monitoring well TRC-MW11 was observed to contain only minimal amounts of LNAPL. LNAPL was not present in monitoring wells TRC-MW1, TRC-MW3 through TRC-MW10, TRC-MW15 and in the boiler room pump pit.LNAPL Product RecoveryPeriodic recovery of LNAPL on behalf of the NYCSCA has been performed at the Site since July 2012.LNAPL was removed from the concrete vault north of the school building and groundwater monitoring wells TRC-MW2, TRC-MW11, TRC-MW12, TRC-MW13, and TRC-MW14 on July 26, August 2,August 9, September 5, September 26, and October 18, 201. During the recovery events, the thickness of the LNAPL could

AUTOMOTIVE TRADE HS 610 - BROOKLYN K610 (Continued) **U000409472**

not be accurately determined due to the high viscosity of the LNAPL; however, based on observations noted using a bailer, the thickness of the LNAPL was estimated to be less than 6 inches. LNAPL was removed from the concrete vault and groundwater monitoring wells using a vacuum truck.The procedure for removal of LNAPL at the Site consisted of the following: The contents of the bottom of the concrete vault were removed below the elevation of thesubsurface drainage pipe. This allowed LNAPL present in the pipe to flow into the concretevault. LNAPL and water was then pumped from the concrete vault into the vacuum truck. The vacuum truck was then used to pump oil and water from the monitoring wells containingLNAPL (TRC-MW2, TRC-MW12, TRC-MW13, and TRC-MW14). Since monitoring well TRC-MW11 was observed to contain only minor amounts of LNAPL, an oil absorbent sock was placed in this well for product recovery. The oil absorbent sock was removed and replaced during each recovery event and containerized in a 55-gallon steel drum which is staged on site.Approximately 15,604 gallons of LNAPL and water has been removed from the concrete vault andmonitoring wells containing LNAPL (TRC-MW2, TRC-MW12, TRC-MW13, and TRC-MW14) fromJuly through October 2012. Table 5 presents the amount of LNAPL and water recovered during each extraction event. The following activities are planned by TRC during the second quarter.- Quarterly inspections and product removal of the concrete vault and monitoring wells TRCMW2,TRC-MW11, TRC-MW12, TRC-MW13, and TRC-MW14 will continue. Progress Report #2 will be submitted to the NYSDEC following the next inspection and product removal event, which will be performed in January 2013.- The entire monitoring well network will be gauged during subsequent quarterly events. Quarterly sampling of the monitoring well network (with the exception of upgradient monitoring wells TRC-MW6, TRC-MW10, and any monitoring well which contains LNAPL) will continue. Progress Report #2 will include groundwater sampling results from the next round ofgroundwater sampling, which was performed in October 2012.AD03/04/2013: Received a project progress Report # 2. DL the report to eDocs. Will review. AD04/08/2013: Reviewed the report. It states that TRC performed field activities at the site between October 18, 2012 and January 25, 2013. During this period, the following activities were completed:- Two rounds of quarterly groundwater sampling (October 2012 and January 2013);- Concrete vault and boiler room pump pit inspection (January 2013);- Monitoring well gauging (January 2013); and- LNAPL recovery event (January 2013). Quarterly Groundwater Sampling:Groundwater samples were collected from 8 permanent monitoring wells: TRC-MW1, TRC-MW3, TRCMW4, TRC-MW5, TRC-MW7, TRC-MW8, TRC-MW9, and TRC-MW15 on October 17 and 18, 2012 and on January 21 and 22, 2013. LNAPL was present in 5 monitoring wells: TRC-MW2, TRC-MW11, TRC-MW12, TRC-MW13, and TRC-MW14 and therefore, these wells were not sampled.The results of the analysis of groundwater sampling indicate the VOC methyl tert-butyl ether (MTBE) was the only VOC detected at a concentration exceeding the corresponding Class GA Value during the October 2012 and January 2013 sampling events in well TRC-MW8:MTBE - 12ppb in October 2012 - 5.1ppb in January 2012Concrete Vault/Boiler Room Pump Pit Inspections and Monitoring Well Gauging:The concrete vault north of the school building, the boiler room pump pit, and the groundwatermonitoring well network were inspected and gauged for the presence of LNAPL on January 21, 2013 by TRC. LNAPL was present in the concrete vault and in 5 monitoring wells: TRC-MW2, TRC-MW11, TRCMW12, TRC-MW13, and TRC-MW14. LNAPL was not present in the boiler room pump pit or inmonitoring wells TRC-MW1, TRC-MW3 through TRC-MW9,

AUTOMOTIVE TRADE HS 610 - BROOKLYN K610 (Continued) **U000409472**

and TRC-MW15.The thickness of the LNAPL cannot be accurately determined due to the high viscosity of the oil identified in the concrete vault and monitoring wells. However, TRC determined the approximate thickness of the LNAPL in monitoring wells TRC-MW2, TRC-MW11, TRC-MW12, TRC-MW13, and TRC-MW14 on January 21, 2013. An oil/water interface probe was used to measure the thickness of LNAPL by lowering the probe to the depth of LNAPL, then submerging the probe into the water until the sound indicated the presence of water, then raising the probe until the oil indicator sounded.LNAPL Product Recovery:Periodic recovery of LNAPL on behalf of the NYCSCA has been performed at the site since July 2012. LNAPL was removed from the concrete vault north of the school building and groundwater monitoring wells TRC-MW2, TRC-MW12, TRC-MW13, and TRC-MW14 on January 21, 2013, consistent with the NYSDEC-approved RAP and RAP Addendum. During the recovery event, the thickness of the LNAPL in the concrete vault could not be accurately determined due to the high viscosity of the LNAPL. LNAPL was removed from the concrete vault and groundwater monitoring wells using a vacuum truck.The procedure for removal of LNAPL at the Site consisted of the following:- The contents of the concrete vault were removed below the elevation of the building underdrain pipe. This allowed LNAPL present in the pipe to flow into the concrete vault. LNAPL and water was then pumped from the concrete vault into the vacuum truck.- The vacuum truck was then used to pump oil and water from the monitoring wells containingLNAPL (TRC-MW2, TRC-MW12, TRC-MW13, and TRC-MW14). The oil absorbent sock present in TRC-MW11 was saturated with LNAPL and was removed and replaced. The saturated sock was containerized in a 55-gallon steel drum which is staged on site. Approximately 3,650 gallons of LNAPL and water was removed from the concrete vault and monitoring wells containing LNAPL (TRC-MW2, TRC-MW12, TRC-MW13, and TRC-MW14) on January 21, 2013. A total of approximately 40 gallons of LNAPL and water were removed from each monitoring well and approximately 3,490 gallons of LNAPL and water were removed from the concrete vault for offsite disposal. The LNAPL and water removal was performed by Brookside under the supervision of TRC and transported to Clean Water of New York, Inc., of Staten Island, New York (Clean Water) for disposal.Approximately 19,254 gallons of LNAPL and water has been removed from the concrete vault andmonitoring wells containing LNAPL (TRC-MW2, TRC-MW12, TRC-MW13, and TRC-MW14) from July 2012 to January 2013. Table 3 presents the amount of LNAPL and water recovered during eachextraction event.Although accurate measurements of LNAPL thicknesses in the wells were not able to be obtained during previous events, based on measurements obtained during the January 2013 extraction event, previous observations made via bailing and also during the extraction events, TRC states that the LNAPL thicknesses in the wells appear to be decreasing.TRC will continue with quarterly inspection and LNAPL removal from the concrete vault and monitoring wells. Progress Report #3 will be submitted to the NYSDEC following the next inspection and product removal event, which will be performed in April 2013. AD05/24/2013: Received the following e-mail from TRC:"Ainura, Attached is Progress Report #3 for Spill Case No. 0413160 (Automotive Trade High School).Please review and contact me with any questions or comments.Thank you, Charles GuderSenior Project Manager"DL the report to eDocs. Will review. AD08/30/2013: Reviewed the report. It states that TRC performed field activities at the Site between April 9 and April 19, 2013. During this period, the following activities were completed:- Quarterly groundwater sampling;- Concrete

AUTOMOTIVE TRADE HS 610 - BROOKLYN K610 (Continued) **U000409472**

vault and boiler room pump pit inspection;- Removal of ancillary tank gauges and piping from the boiler room;- Monitoring well gauging; and- LNAPL recovery.Quarterly Groundwater Sampling;Groundwater samples were collected from monitoring wells TRC-MW1, TRC-MW2, TRC-MW3, TRC-MW4, TRC-MW5, TRC-MW7, TRC-MW8, TRC-MW9, TRC-MW11, TRC-MW14, and TRC-MW15 on April 18 and 19, 2013. TRC did not collect a groundwater sample from monitoring wells TRC-MW2, TRC-MW11 and TRC-MW14 during previous sampling events (October 2012 and January 2013) due to the presence of LNAPL in the monitoring wells. LNAPL was not present in these wells during this sampling event. In accordance with procedures detailed in the NYSDEC-approved RAP and RAP Addendum, sampling of upgradient monitoring wells TRC-MW6 and TRC-MW10 were discontinued after the initial quarterly groundwater sampling event. In addition, LNAPL was present in monitoring wells TRC-MW12 and TRC-MW13, therefore, these wells were not sampled. The results of the analysis of groundwater sampling indicate there were no VOCs or SVOCs detected at concentrations exceeding their corresponding Class GA Values.Concrete Vault/Boiler Room Pump Pit Inspections and Monitoring Well Gauging: - The concrete vault north of the school building, the boiler room pump pit, and the groundwater monitoring well network were inspected and gauged for the presence of LNAPL on April 9, 2013 by TRC. Also on April 9, 2013, remnant gauges and piping associated with the closed-in-place 20,000-gallon UST were removed and wall pipe openings were sealed with cement.LNAPL was present in the concrete vault and monitoring wells TRC-MW12 and TRC-MW13. LNAPLwas not present in the boiler room pump pit or in monitoring wells TRC-MW1 through TRC-MW11,TRC-MW14, and TRC-MW15. As indicated previously, LNAPL was previously measured in monitoringwells TRC-MW2, TRC-MW11 and TRC-MW14 during the previous gauging events (October 2012 andJanuary 2013). The thickness of the LNAPL could not be accurately determined due to the high viscosity of the oil identified in the concrete vault and monitoring wells. However, TRC determined the approximate thickness of the LNAPL in monitoring wells TRC-MW12 (0.07') and TRC-MW13 (0.1') on April 9, 2013.LNAPL Product Recovery:Periodic recovery of LNAPL on behalf of the NYCSCA has been performed at the Site since July 2012. LNAPL was removed from the concrete vault north of the school building and groundwater monitoring wells TRC-MW12 and TRC-MW13 on April 9, 2013. LNAPL was removed from the concrete vault and groundwater monitoring wells using a vacuum truck.Approximately 3,600 gallons of water mixed with LNAPL was removed from the concrete vault andmonitoring wells containing LNAPL (TRC-MW12 and TRC-MW13) on April 9, 2013. A total ofapproximately 25 gallons of water mixed with LNAPL were removed from each of monitoring wells and approximately 3,550 gallons of water mixed with LNAPL were removed from the concrete vault for offsite disposal. The LNAPL and water removal was performed by Brookside Environmental, Inc. under the supervision of TRC and transported to Clean Water of New York, Inc., of Staten Island, New York (Clean Water) for disposal. Although accurate measurements of LNAPL thicknesses in the wells were not able to be obtained during previous events, three wells which previously contained LNAPL do not currently contain LNAPL and observations made during bailing and the extraction events indicate that LNAPL thicknesses in the wells are decreasing.TRC is planning the following activities for the fourth quarterly LNAPL removal and groundwater sampling event:- Quarterly inspection and LNAPL removal from the concrete vault and monitoring wells. An additional vacuum truck will be used during the next LNAPL

AUTOMOTIVE TRADE HS 610 - BROOKLYN K610 (Continued) **U000409472**

removal event to ensure LNAPL present in the building underdrain pipe will flow out of the pipe and be removedfrom the vault. - Progress Report #4 will be submitted to the NYSDEC following the next inspection and product removal event, which will be performed in July 2013.- The monitoring well network will be gauged during the 4th quarterly event. Quarterly sampling of the monitoring well network (with the exception of upgradient monitoring wells TRC-MW6, TRC-MW10, and any monitoring well which contains LNAPL) will be performed during thisevent. No response needed. AD09/06/2013: Received a Progress Report # 4 for the site. DL the report to eDocs. Will review. AD10/15/2013: Reviewed the report. It states that between July 19 and July 24, 2013 TRC conducted at the site following field activities:-Quarterly groundwater sampling;-Concrete vault and boiler room pump pit inspection;-Monitoring well gauging; -LNAPL recovery.Groundwater samples were collected from permanent monitoring wells TRC-MW1 through TRC-MW5,TRC-MW7 through TRC-MW9, and TRC-MW11 through TRC-MW15 from July 22 through July 24,2013. Monitoring wells TRC-MW12 and TRC-MW13 contained LNAPL at minimal thicknesses (approximately 0.03 feet) when gauged on July 19, 2013; however, following vacuum extraction, measurable LNAPL was not detected, and these wells were sampled. The results of the analysis of groundwater sampling indicate that there were no VOCs or SVOCs detected at concentrations exceeding their corresponding Class GA Values.Concrete Vault/Boiler Room Pump Pit Inspections and Monitoring Well Gauging:The concrete vault north of the school building, the boiler room pump pit, and the groundwatermonitoring well network were inspected and gauged for the presence of LNAPL on July 19, 2013 by TRC. LNAPL was present in the concrete vault and monitoring wells TRC-MW12 and TRC-MW13.LNAPL was not present in the boiler room pump pit or in monitoring wells TRC-MW1 through TRCMW11, TRC-MW14, and TRC-MW15.The thickness of the LNAPL could not be accurately determined due to the high viscosity of the oil identified in the concrete vault and monitoring wells. However, TRC determined the approximate thickness of the LNAPL in monitoring wells TRC-MW12(0.03') and TRC-MW13(0.03) on July 19, 2013 with an oil/water interface probe.LNAPL Product Recovery:Periodic recovery of LNAPL on behalf of the NYCSCA has been performed at the Site since July 2012. LNAPL was removed from the concrete vault north of the school building and groundwater monitoring wells TRC-MW12 and TRC-MW13 on July 19, 2013 using a vacuum truck.The procedure for removal of LNAPL at the Site consisted of the following:The contents of the concrete vault were removed below the elevation of the building underdrainpipe. This allowed LNAPL present in the pipe to flow into the concrete vault. LNAPL and waterwas then pumped from the concrete vault into the vacuum truck. The vacuum truck was then used to pump oil and water from the monitoring wells containing LNAPL (TRC-MW12 and TRC-MW13). The oil absorbent sock present in TRC-MW11 was removed and was placed in a 55-gallon steel drum on-site. A new oil absorbent sock was replaced in this well.Approximately 5,626 gallons of water mixed with LNAPL was removed from the concrete vault andmonitoring wells containing LNAPL (TRC-MW12 and TRC-MW13) on July 19, 2013. A total ofapproximately 25 gallons of water mixed with LNAPL were removed from each of monitoring wells and approximately 5,576 gallons of water mixed with LNAPL were removed from the concrete vault for offsite disposal. The LNAPL and water waste was transported to Clean Water of New York, Inc., of Staten Island, New York (Clean Water) for disposal. Approximately 28,480 gallons of water mixed with LNAPL have

AUTOMOTIVE TRADE HS 610 - BROOKLYN K610 (Continued) **U000409472**

been removed from the concrete vault and monitoring wells containing LNAPL (TRC-MW2, TRC-MW12, TRC-MW13, and TRC-MW14) from July 2012 to July 2013. In accordance with the NYSDEC-approved RAP and RAP Addendum, quarterly groundwater monitoring, inspections, and product recovery have been completed for a period of one year. The source of LNAPL at the site - the former 20,000-gallon UST, has been closed-in-place in accordance with 6 NYCRR Part 614. Approximately 28,480 gallons of groundwater/LNAPL mixture have been removed from the concrete vault and monitoring wells. At the initiation of the LNAPL removal program, measurable LNAPL was present in five monitoring wells (TRC-MW2, TRC-MW11, TRCMW12, TRC-MW13, and TRC-MW14). As of July 2013, there is measurable LNAPL in only two (2) monitoring wells (TRC-MW12 and TRC-MW13), at minimal thicknesses (approximately 0.03 feet).According to TRC, the results of groundwater sampling conducted to date show that, with the exception of the concentration of MTBE detected in well TRC-MW-8 during one sampling round, VOCs and SVOCs have not been detected at concentrations above Class GA Values. Therefore, the remaining residual LNAPL in the area of the closed-in-place UST and in the building under drain system is not impacting groundwater at the Site.TRC recommends the following:- Based on the analytical results, sampling of the monitoring well network is no longer required.- Bi-annual inspection and gauging of the monitoring well network should be performed. Absorbent socks should be placed (and replaced, as necessary) in monitoring wellscontaining measurable LNAPL.- Bi-annual (twice yearly) inspection and LNAPL removal from the concrete vault should continue until LNAPL is no longer observed for two consecutive six month periods.AD

Remarks: OLD TANK THAT WAS INSTALLED AND WANTED IT TO BE REOVED. THEY TOOK TESTS AND FOUND THAT THE TANK HAS LEAKED. THE TANK HAS FAILED MANY TIMES BEFORE. TOOK TESTS FROM THE SOIL. HAS NOT BEEN CLEANED OR REMOVED. OUTSIDE UNDERGROUND TANK. 20,000 GAL CAPACITY.

Material:

Site ID:	339016
Operable Unit ID:	1100934
Operable Unit:	01
Material ID:	581083
Material Code:	0001A
Material Name:	#2 Fuel Oil
Case No.:	Not reported
Material FA:	Petroleum
Quantity:	Not reported
Units:	Gallons
Recovered:	No
Resource Affected:	Not reported
Oxygenate:	False

Tank Test:

Y114 WNW 1/8-1/4 0.213 mi. 1123 ft. | **CON EDISON - VS 5778**
40-49 QUAY ST.
BROOKLYN, NY 11211 | **RCRA NonGen / NLR**
NY MANIFEST | **1008195632**
NYP004110946

Site 1 of 2 in cluster Y

Relative: Lower

Actual: 7 ft.

RCRA NonGen / NLR:

Date form received by agency:	02/27/2004
Facility name:	CON EDISON - VS 5778
Facility address:	40-49 QUAY ST. BROOKLYN, NY 11211
EPA ID:	NYP004110946
Mailing address:	4 IRVING PLACE NEW YORK, NY 10003
Contact:	ANTHONY DRUMMINGS
Contact address:	4 IRVING PLACE NEW YORK, NY 10003
Contact country:	US
Contact telephone:	(212) 460-3770
Contact email:	Not reported
EPA Region:	02
Classification:	Non-Generator
Description:	Handler: Non-Generators do not presently generate hazardous waste

Owner/Operator Summary:

Owner/operator name:	CONSOLIDATED EDISON COMPANY OF NY, INC.
Owner/operator address:	4 IRVING PLACE NEW YORK, NY 10003
Owner/operator country:	US
Owner/operator telephone:	Not reported
Legal status:	Private
Owner/Operator Type:	Operator
Owner/Op start date:	05/13/2003
Owner/Op end date:	Not reported

Owner/operator name:	CONSOLIDATED EDISON COMPANY OF NY, INC.
Owner/operator address:	4 IRVING PLACE NEW YORK, NY 10003
Owner/operator country:	US
Owner/operator telephone:	Not reported
Legal status:	Private
Owner/Operator Type:	Owner
Owner/Op start date:	05/13/2003
Owner/Op end date:	Not reported

Handler Activities Summary:

U.S. importer of hazardous waste:	No
Mixed waste (haz. and radioactive):	No
Recycler of hazardous waste:	No
Transporter of hazardous waste:	No
Treater, storer or disposer of HW:	No
Underground injection activity:	No
On-site burner exemption:	No
Furnace exemption:	No
Used oil fuel burner:	No
Used oil processor:	No
User oil refiner:	No
Used oil fuel marketer to burner:	No

CON EDISON - VS 5778 (Continued) **1008195632**

Used oil Specification marketer: No
Used oil transfer facility: No
Used oil transporter: No

Historical Generators:
Date form received by agency: 02/26/2004
Facility name: CON EDISON - VS 5778
Classification: Not a generator, verified

Date form received by agency: 02/25/2004
Facility name: CON EDISON - VS 5778
Classification: Large Quantity Generator

Violation Status: No violations found

NY MANIFEST:
EPA ID: NYP004110946
Country: USA
Mailing Name: CONSOLIDATED EDISON
Mailing Contact: FRANKLIN MURRAY
Mailing Address: 4 IRVING PLACE RM 828
Mailing Address 2: Not reported
Mailing City: NEW YORK
Mailing State: NY
Mailing Zip: 10003
Mailing Zip4: Not reported
Mailing Country: USA
Mailing Phone: 212-460-2808

Document ID: NYE1316538
Manifest Status: Not reported
Trans1 State ID: NYD006982359
Trans2 State ID: Not reported
Generator Ship Date: 05/13/2003
Trans1 Recv Date: 05/13/2003
Trans2 Recv Date: Not reported
TSD Site Recv Date: 05/13/2003
Part A Recv Date: Not reported
Part B Recv Date: Not reported
Generator EPA ID: NYP004110946
Trans1 EPA ID: NYD980593636
Trans2 EPA ID: Not reported
TSDF ID: 46235JM
Waste Code: B002 - PETROLEUM OIL WITH 50 BUT < 500 PPM PCB
Quantity: 01087
Units: K - Kilograms (2.2 pounds)
Number of Containers: 001
Container Type: TT - Cargo tank, tank trucks
Handling Method: T Chemical, physical, or biological treatment.
Specific Gravity: 01.00
Year: 2003

Y115 WNW 1/8-1/4 0.213 mi. 1123 ft. | **QUAY STREET SHOP**
40-96 QUAY STREET
GREEN POINT, NY 11222

NY UST **U000402774**
NY HIST UST **N/A**

Site 2 of 2 in cluster Y

Relative: Lower

Actual: 7 ft.

UST:

Id/Status:	2-260428 / Unregulated
Program Type:	PBS
Region:	STATE
DEC Region:	2
Expiration Date:	2008-11-17
UTM X:	587964.4375
UTM Y:	4508881.5
Site Type:	Other

Affiliation Records:

Site Id:	10873
Affiliation Type:	Emergency Contact
Company Name:	NYC TRANSIT AUTHORITY
Contact Type:	Not reported
Contact Name:	JOSEPHINE BROWN
Address1:	Not reported
Address2:	Not reported
City:	Not reported
State:	NN
Zip Code:	Not reported
Country Code:	999
Phone:	(646) 252-5777
EMail:	Not reported
Fax Number:	Not reported
Modified By:	NRLOMBAR
Date Last Modified:	5/2/2007

Site Id:	10873
Affiliation Type:	Facility Owner
Company Name:	NYC TRANSIT AUTHORITY
Contact Type:	Not reported
Contact Name:	Not reported
Address1:	2 BROADWAY
Address2:	Not reported
City:	NEW YORK
State:	NY
Zip Code:	10004
Country Code:	001
Phone:	(646) 252-5777
EMail:	Not reported
Fax Number:	Not reported
Modified By:	NRLOMBAR
Date Last Modified:	3/14/2014

Site Id:	10873
Affiliation Type:	Mail Contact
Company Name:	MTA - NYC TRANSIT AUTHORITY
Contact Type:	Not reported
Contact Name:	JOSEPHINE BROWN, OSS
Address1:	2 BROADWAY
Address2:	27TH FLOOR
City:	NEW YORK
State:	NY

QUAY STREET SHOP (Continued) **U000402774**

Zip Code:	10004
Country Code:	001
Phone:	(646) 252-5777
EMail:	Not reported
Fax Number:	Not reported
Modified By:	NRLOMBAR
Date Last Modified:	6/30/2005

Site Id:	10873
Affiliation Type:	On-Site Operator
Company Name:	QUAY STREET SHOP
Contact Type:	Not reported
Contact Name:	NYC TRANSIT AUTHORITY
Address1:	Not reported
Address2:	Not reported
City:	Not reported
State:	NN
Zip Code:	Not reported
Country Code:	001
Phone:	(718) 243-4581
EMail:	Not reported
Fax Number:	Not reported
Modified By:	TRANSLAT
Date Last Modified:	3/4/2004

Tank Info:

Tank Number:	QUA-1
Tank ID:	55466
Tank Status:	Closed - In Place
Material Name:	Closed - In Place
Capacity Gallons:	7500
Install Date:	Not reported
Date Tank Closed:	08/17/2005
Registered:	True
Tank Location:	Underground
Tank Type:	Steel/carbon steel
Material Code:	0001
Common Name of Substance:	#2 Fuel Oil (On-Site Consumption)

Tightness Test Method:	21
Date Test:	12/03/2002
Next Test Date:	Not reported
Pipe Model:	Not reported
Modified By:	NRLOMBAR
Last Modified:	10/31/2005

Equipment Records:

C01 - Pipe Location - Aboveground
H00 - Tank Leak Detection - None
A00 - Tank Internal Protection - None
D01 - Pipe Type - Steel/Carbon Steel/Iron
G00 - Tank Secondary Containment - None
B00 - Tank External Protection - None
I00 - Overfill - None
F00 - Pipe External Protection - None

QUAY STREET SHOP (Continued) **U000402774**

Tank Number:	QUA-2
Tank ID:	55467
Tank Status:	Closed - In Place
Material Name:	Closed - In Place
Capacity Gallons:	7500
Install Date:	Not reported
Date Tank Closed:	08/17/2005
Registered:	True
Tank Location:	Underground
Tank Type:	Steel/carbon steel
Material Code:	0001
Common Name of Substance:	#2 Fuel Oil (On-Site Consumption)
Tightness Test Method:	21
Date Test:	12/03/2002
Next Test Date:	Not reported
Pipe Model:	Not reported
Modified By:	NRLOMBAR
Last Modified:	10/31/2005

Equipment Records:

C01 - Pipe Location - Aboveground
H00 - Tank Leak Detection - None
B00 - Tank External Protection - None
G00 - Tank Secondary Containment - None
A00 - Tank Internal Protection - None
D01 - Pipe Type - Steel/Carbon Steel/Iron
I00 - Overfill - None
F00 - Pipe External Protection - None

HIST UST:

PBS Number:	2-260428
SPDES Number:	Not reported
Emergency Contact:	HOWARD MATZA
Emergency Telephone:	(718) 243-4581
Operator:	NYC TRANSIT AUTHORITY
Operator Telephone:	(000) 000-0000
Owner Name:	NYC TRANSIT AUTHORITY
Owner Address:	370 JAY STREET, ROOM 319
Owner City,St,Zip:	BROOKLYN, NY 11201
Owner Telephone:	(718) 243-4581
Owner Type:	State Government
Owner Subtype:	NYS Department of State
Mailing Name:	NYC TRANSIT AUTHORITY
Mailing Address:	370 JAY STREET
Mailing Address 2:	ROOM 819
Mailing City,St,Zip:	BROOKLYN, NY 11201
Mailing Contact:	MR. HOWARD MATZA
Mailing Telephone:	(718) 243-4581
Owner Mark:	Second Owner
Facility Status:	1 - Active PBS facility, i.e. total capacity of the PBS tanks is greater than 1,100 gallons, regardless if Subpart 360-14 tanks exist or not at the facility.
Facility Addr2:	40 QUAY ST
SWIS ID:	6101
Old PBS Number:	Not reported
Facility Type:	OTHER

QUAY STREET SHOP (Continued) **U000402774**

Inspected Date:	Not reported
Inspector:	Not reported
Inspection Result:	Not reported
Federal ID:	Not reported
Certification Flag:	False
Certification Date:	02/01/1999
Expiration Date:	11/17/2003
Renew Flag:	False
Renewal Date:	Not reported
Total Capacity:	15000
FAMT:	True
Facility Screen:	No Missing Data
Owner Screen:	Minor Data Missing
Tank Screen:	No Missing Data
Dead Letter:	False
CBS Number:	Not reported
Town or City:	NEW YORK CITY
County Code:	61
Town or City:	01
Region:	2

Tank Id:	QUA-1
Tank Location:	UNDERGROUND
Tank Status:	In Service
Install Date:	Not reported
Capacity (gals):	7500
Product Stored:	NOS 1,2, OR 4 FUEL OIL
Tank Type:	Steel/carbon steel
Tank Internal:	None
Tank External:	None
Pipe Location:	Aboveground
Pipe Type:	STEEL/IRON
Pipe Internal:	None
Pipe External:	None
Second Containment:	None
Leak Detection:	None
Overfill Prot:	None
Dispenser:	0
Date Tested:	12/01/1997
Next Test Date:	12/01/2002
Missing Data for Tank:	No Missing Data
Date Closed:	Not reported
Test Method:	USTest 2000
Deleted:	False
Updated:	True
Lat/long:	Not reported

Tank Id:	QUA-2
Tank Location:	UNDERGROUND
Tank Status:	In Service
Install Date:	Not reported
Capacity (gals):	7500
Product Stored:	NOS 1,2, OR 4 FUEL OIL
Tank Type:	Steel/carbon steel
Tank Internal:	None
Tank External:	None

QUAY STREET SHOP (Continued) **U000402774**

Pipe Location:	Aboveground
Pipe Type:	STEEL/IRON
Pipe Internal:	None
Pipe External:	None
Second Containment:	None
Leak Detection:	None
Overfill Prot:	None
Dispenser:	0
Date Tested:	12/01/1997
Next Test Date:	12/01/2002
Missing Data for Tank:	No Missing Data
Date Closed:	Not reported
Test Method:	USTest 2000
Deleted:	False
Updated:	True
Lat/long:	Not reported

116
South
1/8-1/4
0.216 mi.
1139 ft.

BERRY STREET REDEVELOPMENT **NY AST** **U004122085**
34-40 BERRY STREET **N/A**
BROOKLYN, NY 11211

Relative:
Higher

Actual:
18 ft.

AST:

Region:	STATE
DEC Region:	2
Site Status:	Active
Facility Id:	2-610890
Program Type:	PBS
UTM X:	588162.11309
UTM Y:	4508356.6192300003
Expiration Date:	2012-12-21
Site Type:	Apartment Building/Office Building

Affiliation Records:

Site Id:	401649
Affiliation Type:	Emergency Contact
Company Name:	34 BERRY STREET LLC
Contact Type:	Not reported
Contact Name:	TONY KLOSS
Address1:	Not reported
Address2:	Not reported
City:	Not reported
State:	NN
Zip Code:	Not reported
Country Code:	001
Phone:	(908) 534-8820
EMail:	Not reported
Fax Number:	Not reported
Modified By:	msbaptis
Date Last Modified:	7/24/2008

Site Id:	401649
Affiliation Type:	Facility Owner
Company Name:	34 BERRY STREET LLC
Contact Type:	VP
Contact Name:	DAVID A SIGMAN
Address1:	ONE PENN PLAZA

BERRY STREET REDEVELOPMENT (Continued) **U004122085**

Address2:	Not reported
City:	NEW YORK
State:	NY
Zip Code:	10119
Country Code:	001
Phone:	(212) 760-0060
EMail:	Not reported
Fax Number:	Not reported
Modified By:	MSBAPTIS
Date Last Modified:	3/1/2010

Site Id:	401649
Affiliation Type:	Mail Contact
Company Name:	LCOR INC.
Contact Type:	Not reported
Contact Name:	STEPHEN MARTINELLI
Address1:	1 PENN PLAZA
Address2:	SUITE 3310
City:	NEW YORK
State:	NY
Zip Code:	10119
Country Code:	001
Phone:	(212) 760-0060
EMail:	SMARTINELLI@LCOR-NY.COM
Fax Number:	Not reported
Modified By:	msbaptis
Date Last Modified:	7/24/2008

Site Id:	401649
Affiliation Type:	On-Site Operator
Company Name:	BERRY STREET REDEVELOPMENT
Contact Type:	Not reported
Contact Name:	STEPHEN MARTINELLI
Address1:	Not reported
Address2:	Not reported
City:	Not reported
State:	NN
Zip Code:	Not reported
Country Code:	001
Phone:	(212) 760-0060
EMail:	Not reported
Fax Number:	Not reported
Modified By:	msbaptis
Date Last Modified:	7/24/2008

Tank Info:

Tank Number:	T001
Tank Id:	224264
Material Code:	0009
Common Name of Substance:	Gasoline

Equipment Records:

A00 - Tank Internal Protection - None
I00 - Overfill - None
E00 - Piping Secondary Containment - None

BERRY STREET REDEVELOPMENT (Continued) **U004122085**

H00 - Tank Leak Detection - None
D00 - Pipe Type - No Piping
J00 - Dispenser - None
B00 - Tank External Protection - None
K00 - Spill Prevention - None
L00 - Piping Leak Detection - None
G03 - Tank Secondary Containment - Vault (w/o access)
C00 - Pipe Location - No Piping
F00 - Pipe External Protection - None

Tank Location:	6
Tank Type:	Steel/Carbon Steel/Iron
Tank Status:	Temporarily Out of Service
Pipe Model:	Not reported
Install Date:	Not reported
Capacity Gallons:	550
Tightness Test Method:	NN
Date Test:	Not reported
Next Test Date:	Not reported
Date Tank Closed:	Not reported
Register:	True
Modified By:	MSBAPTIS
Last Modified:	03/01/2010
Material Name:	Gasoline

Tank Number:	T002
Tank Id:	224265
Material Code:	0009
Common Name of Substance:	Gasoline

Equipment Records:

A00 - Tank Internal Protection - None
D00 - Pipe Type - No Piping
J00 - Dispenser - None
E00 - Piping Secondary Containment - None
H00 - Tank Leak Detection - None
B00 - Tank External Protection - None
K00 - Spill Prevention - None
L00 - Piping Leak Detection - None
G03 - Tank Secondary Containment - Vault (w/o access)
I00 - Overfill - None
C00 - Pipe Location - No Piping
F00 - Pipe External Protection - None

Tank Location:	6
Tank Type:	Steel/Carbon Steel/Iron
Tank Status:	Temporarily Out of Service
Pipe Model:	Not reported
Install Date:	Not reported
Capacity Gallons:	550
Tightness Test Method:	NN
Date Test:	Not reported
Next Test Date:	Not reported
Date Tank Closed:	Not reported
Register:	True
Modified By:	MSBAPTIS
Last Modified:	03/01/2010
Material Name:	Gasoline

BERRY STREET REDEVELOPMENT (Continued) **U004122085**

Tank Number: T003
Tank Id: 224266
Material Code: 0009
Common Name of Substance: Gasoline

Equipment Records:
A00 - Tank Internal Protection - None
E00 - Piping Secondary Containment - None
H00 - Tank Leak Detection - None
L00 - Piping Leak Detection - None
D00 - Pipe Type - No Piping
J00 - Dispenser - None
B00 - Tank External Protection - None
K00 - Spill Prevention - None
I00 - Overfill - None
G03 - Tank Secondary Containment - Vault (w/o access)
C00 - Pipe Location - No Piping
F00 - Pipe External Protection - None

Tank Location: 6
Tank Type: Steel/Carbon Steel/Iron
Tank Status: Temporarily Out of Service
Pipe Model: Not reported
Install Date: Not reported
Capacity Gallons: 550
Tightness Test Method: NN
Date Test: Not reported
Next Test Date: Not reported
Date Tank Closed: Not reported
Register: True
Modified By: MSBAPTIS
Last Modified: 03/01/2010
Material Name: Gasoline

Tank Number: T004
Tank Id: 224267
Material Code: 0008
Common Name of Substance: Diesel

Equipment Records:
C00 - Pipe Location - No Piping
F00 - Pipe External Protection - None
E00 - Piping Secondary Containment - None
H00 - Tank Leak Detection - None
I00 - Overfill - None
D00 - Pipe Type - No Piping
G00 - Tank Secondary Containment - None
J00 - Dispenser - None
B00 - Tank External Protection - None
K00 - Spill Prevention - None
L00 - Piping Leak Detection - None
A00 - Tank Internal Protection - None

Tank Location: 6
Tank Type: Steel/Carbon Steel/Iron
Tank Status: Temporarily Out of Service
Pipe Model: Not reported

BERRY STREET REDEVELOPMENT (Continued) **U004122085**

Install Date:	Not reported
Capacity Gallons:	100
Tightness Test Method:	NN
Date Test:	Not reported
Next Test Date:	Not reported
Date Tank Closed:	Not reported
Register:	True
Modified By:	MSBAPTIS
Last Modified:	03/01/2010
Material Name:	Diesel

Tank Number:	T005
Tank Id:	224269
Material Code:	0008
Common Name of Substance:	Diesel

Equipment Records:

A00 - Tank Internal Protection - None
E00 - Piping Secondary Containment - None
H00 - Tank Leak Detection - None
D00 - Pipe Type - No Piping
G00 - Tank Secondary Containment - None
J00 - Dispenser - None
I00 - Overfill - None
B00 - Tank External Protection - None
K00 - Spill Prevention - None
L00 - Piping Leak Detection - None
C00 - Pipe Location - No Piping
F00 - Pipe External Protection - None

Tank Location:	6
Tank Type:	Steel/Carbon Steel/Iron
Tank Status:	Temporarily Out of Service
Pipe Model:	Not reported
Install Date:	Not reported
Capacity Gallons:	1500
Tightness Test Method:	NN
Date Test:	Not reported
Next Test Date:	Not reported
Date Tank Closed:	Not reported
Register:	True
Modified By:	MSBAPTIS
Last Modified:	03/01/2010
Material Name:	Diesel

Tank Number:	T006
Tank Id:	224270
Material Code:	0008
Common Name of Substance:	Diesel

Equipment Records:

A00 - Tank Internal Protection - None
D00 - Pipe Type - No Piping
G00 - Tank Secondary Containment - None
J00 - Dispenser - None

BERRY STREET REDEVELOPMENT (Continued) **U004122085**

E00 - Piping Secondary Containment - None
H00 - Tank Leak Detection - None
B00 - Tank External Protection - None
K00 - Spill Prevention - None
L00 - Piping Leak Detection - None
I00 - Overfill - None
C00 - Pipe Location - No Piping
F00 - Pipe External Protection - None

Tank Location:	6
Tank Type:	Steel/Carbon Steel/Iron
Tank Status:	Temporarily Out of Service
Pipe Model:	Not reported
Install Date:	Not reported
Capacity Gallons:	500
Tightness Test Method:	NN
Date Test:	Not reported
Next Test Date:	Not reported
Date Tank Closed:	Not reported
Register:	True
Modified By:	MSBAPTIS
Last Modified:	03/01/2010
Material Name:	Diesel

Tank Number:	T007
Tank Id:	224271
Material Code:	0008
Common Name of Substance:	Diesel

Equipment Records:

E00 - Piping Secondary Containment - None
H00 - Tank Leak Detection - None
B00 - Tank External Protection - None
K00 - Spill Prevention - None
L00 - Piping Leak Detection - None
C00 - Pipe Location - No Piping
F00 - Pipe External Protection - None
A00 - Tank Internal Protection - None
D00 - Pipe Type - No Piping
G00 - Tank Secondary Containment - None
J00 - Dispenser - None
I00 - Overfill - None

Tank Location:	6
Tank Type:	Steel/Carbon Steel/Iron
Tank Status:	Temporarily Out of Service
Pipe Model:	Not reported
Install Date:	Not reported
Capacity Gallons:	1500
Tightness Test Method:	NN
Date Test:	Not reported
Next Test Date:	Not reported
Date Tank Closed:	Not reported
Register:	True
Modified By:	MSBAPTIS
Last Modified:	03/01/2010
Material Name:	Diesel

BERRY STREET REDEVELOPMENT (Continued) **U004122085**

Tank Number: T008
Tank Id: 224272
Material Code: 0008
Common Name of Substance: Diesel

Equipment Records:
I00 - Overfill - None
B00 - Tank External Protection - None
K00 - Spill Prevention - None
A00 - Tank Internal Protection - None
E00 - Piping Secondary Containment - None
H00 - Tank Leak Detection - None
L00 - Piping Leak Detection - None
D00 - Pipe Type - No Piping
G00 - Tank Secondary Containment - None
J00 - Dispenser - None
C00 - Pipe Location - No Piping
F00 - Pipe External Protection - None

Tank Location: 6
Tank Type: Steel/Carbon Steel/Iron
Tank Status: Temporarily Out of Service
Pipe Model: Not reported
Install Date: Not reported
Capacity Gallons: 500
Tightness Test Method: NN
Date Test: Not reported
Next Test Date: Not reported
Date Tank Closed: Not reported
Register: True
Modified By: MSBAPTIS
Last Modified: 03/01/2010
Material Name: Diesel

Tank Number: T009
Tank Id: 224273
Material Code: 0008
Common Name of Substance: Diesel

Equipment Records:
L00 - Piping Leak Detection - None
B00 - Tank External Protection - None
K00 - Spill Prevention - None
D00 - Pipe Type - No Piping
G00 - Tank Secondary Containment - None
J00 - Dispenser - None
I00 - Overfill - None
C00 - Pipe Location - No Piping
F00 - Pipe External Protection - None
E00 - Piping Secondary Containment - None
H00 - Tank Leak Detection - None
A00 - Tank Internal Protection - None

Tank Location: 6
Tank Type: Steel/Carbon Steel/Iron
Tank Status: Temporarily Out of Service
Pipe Model: Not reported

BERRY STREET REDEVELOPMENT (Continued) **U004122085**

Install Date:	Not reported
Capacity Gallons:	2500
Tightness Test Method:	NN
Date Test:	Not reported
Next Test Date:	Not reported
Date Tank Closed:	Not reported
Register:	True
Modified By:	MSBAPTIS
Last Modified:	03/01/2010
Material Name:	Diesel

Tank Number:	T010
Tank Id:	224274
Material Code:	0008
Common Name of Substance:	Diesel

Equipment Records:

C00 - Pipe Location - No Piping
F00 - Pipe External Protection - None
E00 - Piping Secondary Containment - None
H00 - Tank Leak Detection - None
I00 - Overfill - None
D00 - Pipe Type - No Piping
G00 - Tank Secondary Containment - None
J00 - Dispenser - None
B00 - Tank External Protection - None
K00 - Spill Prevention - None
L00 - Piping Leak Detection - None
A00 - Tank Internal Protection - None

Tank Location:	6
Tank Type:	Steel/Carbon Steel/Iron
Tank Status:	Temporarily Out of Service
Pipe Model:	Not reported
Install Date:	Not reported
Capacity Gallons:	3000
Tightness Test Method:	NN
Date Test:	Not reported
Next Test Date:	Not reported
Date Tank Closed:	Not reported
Register:	True
Modified By:	MSBAPTIS
Last Modified:	03/01/2010
Material Name:	Diesel

Tank Number:	T011
Tank Id:	224275
Material Code:	0008
Common Name of Substance:	Diesel

Equipment Records:

A00 - Tank Internal Protection - None
I00 - Overfill - None
E00 - Piping Secondary Containment - None
H00 - Tank Leak Detection - None

BERRY STREET REDEVELOPMENT (Continued) **U004122085**

D00 - Pipe Type - No Piping
G00 - Tank Secondary Containment - None
J00 - Dispenser - None
B00 - Tank External Protection - None
K00 - Spill Prevention - None
L00 - Piping Leak Detection - None
C00 - Pipe Location - No Piping
F00 - Pipe External Protection - None

Tank Location:	6
Tank Type:	Steel/Carbon Steel/Iron
Tank Status:	Temporarily Out of Service
Pipe Model:	Not reported
Install Date:	01/01/1960
Capacity Gallons:	500
Tightness Test Method:	NN
Date Test:	Not reported
Next Test Date:	Not reported
Date Tank Closed:	Not reported
Register:	True
Modified By:	MSBAPTIS
Last Modified:	03/01/2010
Material Name:	Diesel

Tank Number:	T012
Tank Id:	224276
Material Code:	0008
Common Name of Substance:	Diesel

Equipment Records:

A00 - Tank Internal Protection - None
D00 - Pipe Type - No Piping
G00 - Tank Secondary Containment - None
J00 - Dispenser - None
E00 - Piping Secondary Containment - None
H00 - Tank Leak Detection - None
B00 - Tank External Protection - None
K00 - Spill Prevention - None
L00 - Piping Leak Detection - None
I00 - Overfill - None
C00 - Pipe Location - No Piping
F00 - Pipe External Protection - None

Tank Location:	6
Tank Type:	Steel/Carbon Steel/Iron
Tank Status:	Temporarily Out of Service
Pipe Model:	Not reported
Install Date:	01/01/1960
Capacity Gallons:	7500
Tightness Test Method:	NN
Date Test:	Not reported
Next Test Date:	Not reported
Date Tank Closed:	Not reported
Register:	True
Modified By:	MSBAPTIS
Last Modified:	03/01/2010
Material Name:	Diesel

117 NNE 1/8-1/4 0.216 mi. 1140 ft.

1066 LORIMER ST
1066 LORIMER ST
BROOKLYN, NY 11222

NY AST **U003395730**
NY HIST AST **N/A**

Relative: Higher

Actual: 18 ft.

AST:

Region:	STATE
DEC Region:	2
Site Status:	Unregulated
Facility Id:	2-600731
Program Type:	PBS
UTM X:	588381.67651000002
UTM Y:	4508976.2559000002
Expiration Date:	1997-04-28
Site Type:	Other

Affiliation Records:

Site Id:	22711
Affiliation Type:	Facility Owner
Company Name:	DOVER MGMT CO
Contact Type:	Not reported
Contact Name:	Not reported
Address1:	P O BOX 386
Address2:	Not reported
City:	GREAT NECK
State:	NY
Zip Code:	11022
Country Code:	001
Phone:	(516) 482-4646
EMail:	Not reported
Fax Number:	Not reported
Modified By:	TRANSLAT
Date Last Modified:	3/4/2004

Site Id:	22711
Affiliation Type:	Mail Contact
Company Name:	DOVER MGMT CO
Contact Type:	Not reported
Contact Name:	BILL WEIDMAN
Address1:	P O BOX 386
Address2:	Not reported
City:	GREAT NECK
State:	NY
Zip Code:	11022
Country Code:	001
Phone:	(516) 482-4646
EMail:	Not reported
Fax Number:	Not reported
Modified By:	TRANSLAT
Date Last Modified:	3/4/2004

Site Id:	22711
Affiliation Type:	On-Site Operator
Company Name:	1066 LORIMER ST
Contact Type:	Not reported
Contact Name:	JOE
Address1:	Not reported
Address2:	Not reported
City:	Not reported

1066 LORIMER ST (Continued) **U003395730**

State:	NN
Zip Code:	Not reported
Country Code:	001
Phone:	(718) 389-1175
EMail:	Not reported
Fax Number:	Not reported
Modified By:	TRANSLAT
Date Last Modified:	3/4/2004

Site Id:	22711
Affiliation Type:	Emergency Contact
Company Name:	DOVER MGMT CO
Contact Type:	Not reported
Contact Name:	BILL WEIDMAN
Address1:	Not reported
Address2:	Not reported
City:	Not reported
State:	NN
Zip Code:	Not reported
Country Code:	001
Phone:	(516) 482-4646
EMail:	Not reported
Fax Number:	Not reported
Modified By:	TRANSLAT
Date Last Modified:	3/4/2004

Tank Info:

Tank Number:	001
Tank Id:	43509
Material Code:	0001
Common Name of Substance:	#2 Fuel Oil (On-Site Consumption)

Equipment Records:

G00 - Tank Secondary Containment - None
F00 - Pipe External Protection - None
C01 - Pipe Location - Aboveground
H00 - Tank Leak Detection - None
B00 - Tank External Protection - None
I02 - Overfill - High Level Alarm
A00 - Tank Internal Protection - None
D01 - Pipe Type - Steel/Carbon Steel/Iron
J02 - Dispenser - Suction Dispenser

Tank Location:	3
Tank Type:	Steel/Carbon Steel/Iron
Tank Status:	Closed - In Place
Pipe Model:	Not reported
Install Date:	Not reported
Capacity Gallons:	3000
Tightness Test Method:	NN
Date Test:	Not reported
Next Test Date:	Not reported
Date Tank Closed:	10/01/1994
Register:	True
Modified By:	TRANSLAT
Last Modified:	03/04/2004

1066 LORIMER ST (Continued) **U003395730**

Material Name: #2 Fuel Oil (On-Site Consumption)

HIST AST:

PBS Number:	2-600731
SWIS Code:	6101
Operator:	JOE
Facility Phone:	(718) 389-1175
Facility Addr2:	1066 LORIMER ST
Facility Type:	OTHER
Emergency:	BILL WEIDMAN
Emergency Tel:	(516) 482-4646
Old PBSNO:	Not reported
Date Inspected:	Not reported
Inspector:	Not reported
Result of Inspection:	Not reported
Owner Name:	DOVER MGMT CO
Owner Address:	P O BOX 386
Owner City,St,Zip:	GREAT NECK, NY 11022
Federal ID:	Not reported
Owner Tel:	(516) 482-4646
Owner Type:	Corporate/Commercial
Owner Subtype:	Not reported
Mailing Contact:	BILL WEIDMAN
Mailing Name:	DOVER MGMT CO
Mailing Address:	P O BOX 386
Mailing Address 2:	Not reported
Mailing City,St,Zip:	GREAT NECK, NY 11022
Mailing Telephone:	(516) 482-4646
Owner Mark:	First Owner
Facility Status:	2 - Unregulated by PBS (the total capacity is less than 1,101 gallons) and Subpart 360-14.
Certification Flag:	False
Certification Date:	04/28/1992
Expiration:	04/28/1997
Renew Flag:	False
Renew Date:	Not reported
Total Capacity:	0
FAMT:	True
Facility Screen:	No Missing Data
Owner Screen:	Minor Data Missing
Tank Screen:	0
Dead Letter:	False
CBS Number:	Not reported
Town or City:	NEW YORK CITY
County Code:	61
Town or City Code:	01
Region:	2

Tank ID:	001
Tank Location:	ABOVEGROUND ON SADDLES LEGS, STILTS, RACK, OR CRADLE
Tank Status:	Closed-In Place
Install Date:	Not reported
Capacity (Gal):	3000
Product Stored:	NOS 1,2, OR 4 FUEL OIL
Tank Type:	Steel/carbon steel
Tank Internal:	0
Tank External:	0

1066 LORIMER ST (Continued) **U003395730**

Pipe Location:	Aboveground
Pipe Type:	STEEL/IRON
Pipe Internal:	None
Pipe External:	0
Tank Containment:	None
Leak Detection:	0
Overfill Protection:	2
Dispenser Method:	Suction
Date Tested:	Not reported
Next Test Date:	Not reported
Missing Data for Tank:	No Missing Data
Date Closed:	10/01/1994
Test Method:	Not reported
Deleted:	False
Updated:	True
SPDES Number:	Not reported
Lat/Long:	Not reported

Z118 **RITE AID #10580** **NY MANIFEST** **S111790689**
ENE **723-725 MANHATTAN AVE** **N/A**
1/8-1/4 **BROOKLYN, NY 11222**
0.216 mi.
1141 ft. **Site 1 of 6 in cluster Z**

Relative:
Higher

Actual:
20 ft.

NY MANIFEST:

EPA ID:	NYR000186528
Country:	USA
Mailing Name:	RITE AID #10580
Mailing Contact:	RITE AID
Mailing Address:	723-725 MANHATTAN AVE
Mailing Address 2:	Not reported
Mailing City:	BROOKLYN
Mailing State:	NY
Mailing Zip:	11222
Mailing Zip4:	Not reported
Mailing Country:	USA
Mailing Phone:	718-383-7967

Document ID:	Not reported
Manifest Status:	Not reported
Trans1 State ID:	CTD983872698
Trans2 State ID:	NJD054126164
Generator Ship Date:	2012-02-13
Trans1 Recv Date:	2012-02-13
Trans2 Recv Date:	2012-02-14
TSD Site Recv Date:	2012-02-24
Part A Recv Date:	Not reported
Part B Recv Date:	Not reported
Generator EPA ID:	NYR000186528
Trans1 EPA ID:	Not reported
Trans2 EPA ID:	Not reported
TSDF ID:	INR000110197
Waste Code:	Not reported
Quantity:	2.0
Units:	P - Pounds
Number of Containers:	1.0
Container Type:	CF - Fiber or plastic boxes, cartons

RITE AID #10580 (Continued) **S111790689**

Handling Method:	L Landfill.
Specific Gravity:	1.0
Year:	2012
Manifest Tracking Num:	005067266FLE
Import Ind:	N
Export Ind:	N
Discr Quantity Ind:	N
Discr Type Ind:	N
Discr Residue Ind:	N
Discr Partial Reject Ind:	N
Discr Full Reject Ind:	N
Manifest Ref Num:	Not reported
Alt Fac RCRA Id:	Not reported
Alt Fac Sign Date:	Not reported
Mgmt Method Type Code:	H141

Document ID:	Not reported
Manifest Status:	Not reported
Trans1 State ID:	CTD983872698
Trans2 State ID:	NJD054126164
Generator Ship Date:	2012-02-13
Trans1 Recv Date:	2012-02-13
Trans2 Recv Date:	2012-02-14
TSD Site Recv Date:	2012-02-24
Part A Recv Date:	Not reported
Part B Recv Date:	Not reported
Generator EPA ID:	NYR000186528
Trans1 EPA ID:	Not reported
Trans2 EPA ID:	Not reported
TSDF ID:	INR000110197
Waste Code:	Not reported
Quantity:	1.0
Units:	P - Pounds
Number of Containers:	1.0
Container Type:	CF - Fiber or plastic boxes, cartons
Handling Method:	L Landfill.
Specific Gravity:	1.0
Year:	2012
Manifest Tracking Num:	005067266FLE
Import Ind:	N
Export Ind:	N
Discr Quantity Ind:	N
Discr Type Ind:	N
Discr Residue Ind:	N
Discr Partial Reject Ind:	N
Discr Full Reject Ind:	N
Manifest Ref Num:	Not reported
Alt Fac RCRA Id:	Not reported
Alt Fac Sign Date:	Not reported
Mgmt Method Type Code:	H141

Document ID:	Not reported
Manifest Status:	Not reported
Trans1 State ID:	CTD983872698
Trans2 State ID:	NJD054126164

RITE AID #10580 (Continued) **S111790689**

Generator Ship Date:	2012-06-13
Trans1 Recv Date:	2012-06-13
Trans2 Recv Date:	2012-06-14
TSD Site Recv Date:	2012-07-06
Part A Recv Date:	Not reported
Part B Recv Date:	Not reported
Generator EPA ID:	NYR000186528
Trans1 EPA ID:	Not reported
Trans2 EPA ID:	Not reported
TSDF ID:	INR000110197
Waste Code:	Not reported
Quantity:	11.0
Units:	P - Pounds
Number of Containers:	1.0
Container Type:	CF - Fiber or plastic boxes, cartons
Handling Method:	L Landfill.
Specific Gravity:	1.0
Year:	2012
Manifest Tracking Num:	005194155FLE
Import Ind:	N
Export Ind:	N
Discr Quantity Ind:	N
Discr Type Ind:	N
Discr Residue Ind:	N
Discr Partial Reject Ind:	N
Discr Full Reject Ind:	N
Manifest Ref Num:	Not reported
Alt Fac RCRA Id:	Not reported
Alt Fac Sign Date:	Not reported
Mgmt Method Type Code:	H141

Document ID:	Not reported
Manifest Status:	Not reported
Trans1 State ID:	CTD983872698
Trans2 State ID:	NJD054126164
Generator Ship Date:	2012-06-13
Trans1 Recv Date:	2012-06-13
Trans2 Recv Date:	2012-06-14
TSD Site Recv Date:	2012-07-06
Part A Recv Date:	Not reported
Part B Recv Date:	Not reported
Generator EPA ID:	NYR000186528
Trans1 EPA ID:	Not reported
Trans2 EPA ID:	Not reported
TSDF ID:	INR000110197
Waste Code:	Not reported
Quantity:	2.0
Units:	P - Pounds
Number of Containers:	1.0
Container Type:	CF - Fiber or plastic boxes, cartons
Handling Method:	L Landfill.
Specific Gravity:	1.0
Year:	2012
Manifest Tracking Num:	005194155FLE
Import Ind:	N
Export Ind:	N

RITE AID #10580 (Continued) **S111790689**

Discr Quantity Ind:	N
Discr Type Ind:	N
Discr Residue Ind:	N
Discr Partial Reject Ind:	N
Discr Full Reject Ind:	N
Manifest Ref Num:	Not reported
Alt Fac RCRA Id:	Not reported
Alt Fac Sign Date:	Not reported
Mgmt Method Type Code:	H141

Document ID:	Not reported
Manifest Status:	Not reported
Trans1 State ID:	CTD983872698
Trans2 State ID:	NJD054126164
Generator Ship Date:	2012-08-29
Trans1 Recv Date:	2012-08-29
Trans2 Recv Date:	2012-08-31
TSD Site Recv Date:	2012-09-12
Part A Recv Date:	Not reported
Part B Recv Date:	Not reported
Generator EPA ID:	NYR000186528
Trans1 EPA ID:	Not reported
Trans2 EPA ID:	Not reported
TSDF ID:	INR000110197
Waste Code:	Not reported
Quantity:	3.0
Units:	P - Pounds
Number of Containers:	1.0
Container Type:	CF - Fiber or plastic boxes, cartons
Handling Method:	L Landfill.
Specific Gravity:	1.0
Year:	2012
Manifest Tracking Num:	005517617FLE
Import Ind:	N
Export Ind:	N
Discr Quantity Ind:	N
Discr Type Ind:	N
Discr Residue Ind:	N
Discr Partial Reject Ind:	N
Discr Full Reject Ind:	N
Manifest Ref Num:	Not reported
Alt Fac RCRA Id:	Not reported
Alt Fac Sign Date:	Not reported
Mgmt Method Type Code:	H141

Document ID:	Not reported
Manifest Status:	Not reported
Trans1 State ID:	CTD983872698
Trans2 State ID:	NJD054126164
Generator Ship Date:	2012-08-29
Trans1 Recv Date:	2012-08-29
Trans2 Recv Date:	2012-08-31
TSD Site Recv Date:	2012-09-12
Part A Recv Date:	Not reported
Part B Recv Date:	Not reported

RITE AID #10580 (Continued) **S111790689**

Generator EPA ID:	NYR000186528
Trans1 EPA ID:	Not reported
Trans2 EPA ID:	Not reported
TSDF ID:	INR000110197
Waste Code:	Not reported
Quantity:	6.0
Units:	P - Pounds
Number of Containers:	2.0
Container Type:	CF - Fiber or plastic boxes, cartons
Handling Method:	L Landfill.
Specific Gravity:	1.0
Year:	2012
Manifest Tracking Num:	005517617FLE
Import Ind:	N
Export Ind:	N
Discr Quantity Ind:	N
Discr Type Ind:	N
Discr Residue Ind:	N
Discr Partial Reject Ind:	N
Discr Full Reject Ind:	N
Manifest Ref Num:	Not reported
Alt Fac RCRA Id:	Not reported
Alt Fac Sign Date:	Not reported
Mgmt Method Type Code:	H141

Document ID:	Not reported
Manifest Status:	Not reported
Trans1 State ID:	CTD983872698
Trans2 State ID:	NJD054126164
Generator Ship Date:	2012-08-29
Trans1 Recv Date:	2012-08-29
Trans2 Recv Date:	2012-08-31
TSD Site Recv Date:	2012-09-12
Part A Recv Date:	Not reported
Part B Recv Date:	Not reported
Generator EPA ID:	NYR000186528
Trans1 EPA ID:	Not reported
Trans2 EPA ID:	Not reported
TSDF ID:	INR000110197
Waste Code:	Not reported
Quantity:	2.0
Units:	P - Pounds
Number of Containers:	1.0
Container Type:	CF - Fiber or plastic boxes, cartons
Handling Method:	L Landfill.
Specific Gravity:	1.0
Year:	2012
Manifest Tracking Num:	005517617FLE
Import Ind:	N
Export Ind:	N
Discr Quantity Ind:	N
Discr Type Ind:	N
Discr Residue Ind:	N
Discr Partial Reject Ind:	N
Discr Full Reject Ind:	N
Manifest Ref Num:	Not reported

RITE AID #10580 (Continued) **S111790689**

Alt Fac RCRA Id:	Not reported
Alt Fac Sign Date:	Not reported
Mgmt Method Type Code:	H141

Document ID:	Not reported
Manifest Status:	Not reported
Trans1 State ID:	CTD983872698
Trans2 State ID:	NJD054126164
Generator Ship Date:	2012-02-13
Trans1 Recv Date:	2012-02-13
Trans2 Recv Date:	2012-02-14
TSD Site Recv Date:	2012-02-24
Part A Recv Date:	Not reported
Part B Recv Date:	Not reported
Generator EPA ID:	NYR000186528
Trans1 EPA ID:	Not reported
Trans2 EPA ID:	Not reported
TSDF ID:	INR000110197
Waste Code:	Not reported
Quantity:	2.0
Units:	P - Pounds
Number of Containers:	1.0
Container Type:	CF - Fiber or plastic boxes, cartons
Handling Method:	L Landfill.
Specific Gravity:	1.0
Year:	2012
Manifest Tracking Num:	005067266FLE
Import Ind:	N
Export Ind:	N
Discr Quantity Ind:	N
Discr Type Ind:	N
Discr Residue Ind:	N
Discr Partial Reject Ind:	N
Discr Full Reject Ind:	N
Manifest Ref Num:	Not reported
Alt Fac RCRA Id:	Not reported
Alt Fac Sign Date:	Not reported
Mgmt Method Type Code:	H141

Document ID:	Not reported
Manifest Status:	Not reported
Trans1 State ID:	CTD983872698
Trans2 State ID:	NJD054126164
Generator Ship Date:	2012-02-13
Trans1 Recv Date:	2012-02-13
Trans2 Recv Date:	2012-02-14
TSD Site Recv Date:	2012-02-24
Part A Recv Date:	Not reported
Part B Recv Date:	Not reported
Generator EPA ID:	NYR000186528
Trans1 EPA ID:	Not reported
Trans2 EPA ID:	Not reported
TSDF ID:	INR000110197
Waste Code:	Not reported
Quantity:	1.0

RITE AID #10580 (Continued) **S111790689**

Units:	P - Pounds
Number of Containers:	1.0
Container Type:	CF - Fiber or plastic boxes, cartons
Handling Method:	L Landfill.
Specific Gravity:	1.0
Year:	2012
Manifest Tracking Num:	005067266FLE
Import Ind:	N
Export Ind:	N
Discr Quantity Ind:	N
Discr Type Ind:	N
Discr Residue Ind:	N
Discr Partial Reject Ind:	N
Discr Full Reject Ind:	N
Manifest Ref Num:	Not reported
Alt Fac RCRA Id:	Not reported
Alt Fac Sign Date:	Not reported
Mgmt Method Type Code:	H141

Document ID:	Not reported
Manifest Status:	Not reported
Trans1 State ID:	CTD983872698
Trans2 State ID:	NJD054126164
Generator Ship Date:	2012-06-13
Trans1 Recv Date:	2012-06-13
Trans2 Recv Date:	2012-06-14
TSD Site Recv Date:	2012-07-06
Part A Recv Date:	Not reported
Part B Recv Date:	Not reported
Generator EPA ID:	NYR000186528
Trans1 EPA ID:	Not reported
Trans2 EPA ID:	Not reported
TSDF ID:	INR000110197
Waste Code:	Not reported
Quantity:	11.0
Units:	P - Pounds
Number of Containers:	1.0
Container Type:	CF - Fiber or plastic boxes, cartons
Handling Method:	L Landfill.
Specific Gravity:	1.0
Year:	2012
Manifest Tracking Num:	005194155FLE
Import Ind:	N
Export Ind:	N
Discr Quantity Ind:	N
Discr Type Ind:	N
Discr Residue Ind:	N
Discr Partial Reject Ind:	N
Discr Full Reject Ind:	N
Manifest Ref Num:	Not reported
Alt Fac RCRA Id:	Not reported
Alt Fac Sign Date:	Not reported
Mgmt Method Type Code:	H141

Document ID:	Not reported

RITE AID #10580 (Continued) **S111790689**

Manifest Status:	Not reported
Trans1 State ID:	CTD983872698
Trans2 State ID:	NJD054126164
Generator Ship Date:	2012-06-13
Trans1 Recv Date:	2012-06-13
Trans2 Recv Date:	2012-06-14
TSD Site Recv Date:	2012-07-06
Part A Recv Date:	Not reported
Part B Recv Date:	Not reported
Generator EPA ID:	NYR000186528
Trans1 EPA ID:	Not reported
Trans2 EPA ID:	Not reported
TSDF ID:	INR000110197
Waste Code:	Not reported
Quantity:	2.0
Units:	P - Pounds
Number of Containers:	1.0
Container Type:	CF - Fiber or plastic boxes, cartons
Handling Method:	L Landfill.
Specific Gravity:	1.0
Year:	2012
Manifest Tracking Num:	005194155FLE
Import Ind:	N
Export Ind:	N
Discr Quantity Ind:	N
Discr Type Ind:	N
Discr Residue Ind:	N
Discr Partial Reject Ind:	N
Discr Full Reject Ind:	N
Manifest Ref Num:	Not reported
Alt Fac RCRA Id:	Not reported
Alt Fac Sign Date:	Not reported
Mgmt Method Type Code:	H141

Document ID:	Not reported
Manifest Status:	Not reported
Trans1 State ID:	CTD983872698
Trans2 State ID:	NJR000063677
Generator Ship Date:	2012-11-30
Trans1 Recv Date:	2012-11-30
Trans2 Recv Date:	2012-12-05
TSD Site Recv Date:	2012-12-14
Part A Recv Date:	Not reported
Part B Recv Date:	Not reported
Generator EPA ID:	NYR000186528
Trans1 EPA ID:	Not reported
Trans2 EPA ID:	Not reported
TSDF ID:	INR000110197
Waste Code:	Not reported
Quantity:	10.0
Units:	P - Pounds
Number of Containers:	1.0
Container Type:	CF - Fiber or plastic boxes, cartons
Handling Method:	L Landfill.
Specific Gravity:	1.0
Year:	2012

RITE AID #10580 (Continued) **S111790689**

Manifest Tracking Num:	005429130FLE
Import Ind:	N
Export Ind:	N
Discr Quantity Ind:	N
Discr Type Ind:	N
Discr Residue Ind:	N
Discr Partial Reject Ind:	N
Discr Full Reject Ind:	N
Manifest Ref Num:	Not reported
Alt Fac RCRA Id:	Not reported
Alt Fac Sign Date:	Not reported
Mgmt Method Type Code:	H141

Document ID:	Not reported
Manifest Status:	Not reported
Trans1 State ID:	CTD983872698
Trans2 State ID:	NJR000063677
Generator Ship Date:	2012-11-30
Trans1 Recv Date:	2012-11-30
Trans2 Recv Date:	2012-12-05
TSD Site Recv Date:	2012-12-14
Part A Recv Date:	Not reported
Part B Recv Date:	Not reported
Generator EPA ID:	NYR000186528
Trans1 EPA ID:	Not reported
Trans2 EPA ID:	Not reported
TSDF ID:	INR000110197
Waste Code:	Not reported
Quantity:	3.0
Units:	P - Pounds
Number of Containers:	1.0
Container Type:	CF - Fiber or plastic boxes, cartons
Handling Method:	L Landfill.
Specific Gravity:	1.0
Year:	2012
Manifest Tracking Num:	005429130FLE
Import Ind:	N
Export Ind:	N
Discr Quantity Ind:	N
Discr Type Ind:	N
Discr Residue Ind:	N
Discr Partial Reject Ind:	N
Discr Full Reject Ind:	N
Manifest Ref Num:	Not reported
Alt Fac RCRA Id:	Not reported
Alt Fac Sign Date:	Not reported
Mgmt Method Type Code:	H141

Document ID:	Not reported
Manifest Status:	Not reported
Trans1 State ID:	CTD983872698
Trans2 State ID:	NJR000063677
Generator Ship Date:	2012-11-30
Trans1 Recv Date:	2012-11-30
Trans2 Recv Date:	2012-12-05

RITE AID #10580 (Continued) **S111790689**

TSD Site Recv Date:	2012-12-14
Part A Recv Date:	Not reported
Part B Recv Date:	Not reported
Generator EPA ID:	NYR000186528
Trans1 EPA ID:	Not reported
Trans2 EPA ID:	Not reported
TSDF ID:	INR000110197
Waste Code:	Not reported
Quantity:	1.0
Units:	P - Pounds
Number of Containers:	1.0
Container Type:	CF - Fiber or plastic boxes, cartons
Handling Method:	L Landfill.
Specific Gravity:	1.0
Year:	2012
Manifest Tracking Num:	005429130FLE
Import Ind:	N
Export Ind:	N
Discr Quantity Ind:	N
Discr Type Ind:	N
Discr Residue Ind:	N
Discr Partial Reject Ind:	N
Discr Full Reject Ind:	N
Manifest Ref Num:	Not reported
Alt Fac RCRA Id:	Not reported
Alt Fac Sign Date:	Not reported
Mgmt Method Type Code:	H141

Document ID:	Not reported
Manifest Status:	Not reported
Trans1 State ID:	CTD983872698
Trans2 State ID:	NJD054126164
Generator Ship Date:	2012-08-29
Trans1 Recv Date:	2012-08-29
Trans2 Recv Date:	2012-08-31
TSD Site Recv Date:	2012-09-12
Part A Recv Date:	Not reported
Part B Recv Date:	Not reported
Generator EPA ID:	NYR000186528
Trans1 EPA ID:	Not reported
Trans2 EPA ID:	Not reported
TSDF ID:	INR000110197
Waste Code:	Not reported
Quantity:	3.0
Units:	P - Pounds
Number of Containers:	1.0
Container Type:	CF - Fiber or plastic boxes, cartons
Handling Method:	L Landfill.
Specific Gravity:	1.0
Year:	2012
Manifest Tracking Num:	005517617FLE
Import Ind:	N
Export Ind:	N
Discr Quantity Ind:	N
Discr Type Ind:	N
Discr Residue Ind:	N

RITE AID #10580 (Continued) **S111790689**

Discr Partial Reject Ind:	N
Discr Full Reject Ind:	N
Manifest Ref Num:	Not reported
Alt Fac RCRA Id:	Not reported
Alt Fac Sign Date:	Not reported
Mgmt Method Type Code:	H141

Document ID:	Not reported
Manifest Status:	Not reported
Trans1 State ID:	CTD983872698
Trans2 State ID:	NJD054126164
Generator Ship Date:	2012-08-29
Trans1 Recv Date:	2012-08-29
Trans2 Recv Date:	2012-08-31
TSD Site Recv Date:	2012-09-12
Part A Recv Date:	Not reported
Part B Recv Date:	Not reported
Generator EPA ID:	NYR000186528
Trans1 EPA ID:	Not reported
Trans2 EPA ID:	Not reported
TSDF ID:	INR000110197
Waste Code:	Not reported
Quantity:	6.0
Units:	P - Pounds
Number of Containers:	2.0
Container Type:	CF - Fiber or plastic boxes, cartons
Handling Method:	L Landfill.
Specific Gravity:	1.0
Year:	2012
Manifest Tracking Num:	005517617FLE
Import Ind:	N
Export Ind:	N
Discr Quantity Ind:	N
Discr Type Ind:	N
Discr Residue Ind:	N
Discr Partial Reject Ind:	N
Discr Full Reject Ind:	N
Manifest Ref Num:	Not reported
Alt Fac RCRA Id:	Not reported
Alt Fac Sign Date:	Not reported
Mgmt Method Type Code:	H141

Document ID:	Not reported
Manifest Status:	Not reported
Trans1 State ID:	CTD983872698
Trans2 State ID:	NJD054126164
Generator Ship Date:	2012-08-29
Trans1 Recv Date:	2012-08-29
Trans2 Recv Date:	2012-08-31
TSD Site Recv Date:	2012-09-12
Part A Recv Date:	Not reported
Part B Recv Date:	Not reported
Generator EPA ID:	NYR000186528
Trans1 EPA ID:	Not reported
Trans2 EPA ID:	Not reported

RITE AID #10580 (Continued) **S111790689**

TSDF ID:	INR000110197
Waste Code:	Not reported
Quantity:	2.0
Units:	P - Pounds
Number of Containers:	1.0
Container Type:	CF - Fiber or plastic boxes, cartons
Handling Method:	L Landfill.
Specific Gravity:	1.0
Year:	2012
Manifest Tracking Num:	005517617FLE
Import Ind:	N
Export Ind:	N
Discr Quantity Ind:	N
Discr Type Ind:	N
Discr Residue Ind:	N
Discr Partial Reject Ind:	N
Discr Full Reject Ind:	N
Manifest Ref Num:	Not reported
Alt Fac RCRA Id:	Not reported
Alt Fac Sign Date:	Not reported
Mgmt Method Type Code:	H141

Document ID:	Not reported
Manifest Status:	Not reported
Trans1 State ID:	CTD983872698
Trans2 State ID:	NJR000063677
Generator Ship Date:	01-Mar-2013 00:00:00
Trans1 Recv Date:	01-Mar-2013 00:00:00
Trans2 Recv Date:	04-Mar-2013 00:00:00
TSD Site Recv Date:	07-Mar-2013 00:00:00
Part A Recv Date:	Not reported
Part B Recv Date:	Not reported
Generator EPA ID:	NYR000186528
Trans1 EPA ID:	Not reported
Trans2 EPA ID:	Not reported
TSDF ID:	INR000110197
Waste Code:	Not reported
Quantity:	4
Units:	P - Pounds
Number of Containers:	1
Container Type:	CF - Fiber or plastic boxes, cartons
Handling Method:	L Landfill.
Specific Gravity:	1
Year:	2013
Manifest Tracking Num:	005198925FLE
Import Ind:	N
Export Ind:	N
Discr Quantity Ind:	N
Discr Type Ind:	N
Discr Residue Ind:	N
Discr Partial Reject Ind:	N
Discr Full Reject Ind:	N
Manifest Ref Num:	Not reported
Alt Fac RCRA Id:	Not reported
Alt Fac Sign Date:	Not reported
Mgmt Method Type Code:	H141

RITE AID #10580 (Continued) **S111790689**

Document ID:	Not reported
Manifest Status:	Not reported
Trans1 State ID:	CTD983872698
Trans2 State ID:	NJR000063677
Generator Ship Date:	01-Mar-2013 00:00:00
Trans1 Recv Date:	01-Mar-2013 00:00:00
Trans2 Recv Date:	04-Mar-2013 00:00:00
TSD Site Recv Date:	07-Mar-2013 00:00:00
Part A Recv Date:	Not reported
Part B Recv Date:	Not reported
Generator EPA ID:	NYR000186528
Trans1 EPA ID:	Not reported
Trans2 EPA ID:	Not reported
TSDF ID:	INR000110197
Waste Code:	Not reported
Quantity:	1
Units:	P - Pounds
Number of Containers:	1
Container Type:	CF - Fiber or plastic boxes, cartons
Handling Method:	L Landfill.
Specific Gravity:	1
Year:	2013
Manifest Tracking Num:	005198925FLE
Import Ind:	N
Export Ind:	N
Discr Quantity Ind:	N
Discr Type Ind:	N
Discr Residue Ind:	N
Discr Partial Reject Ind:	N
Discr Full Reject Ind:	N
Manifest Ref Num:	Not reported
Alt Fac RCRA Id:	Not reported
Alt Fac Sign Date:	Not reported
Mgmt Method Type Code:	H141

Document ID:	Not reported
Manifest Status:	Not reported
Trans1 State ID:	CTD983872698
Trans2 State ID:	NJR000063677
Generator Ship Date:	01-Mar-2013 00:00:00
Trans1 Recv Date:	01-Mar-2013 00:00:00
Trans2 Recv Date:	04-Mar-2013 00:00:00
TSD Site Recv Date:	07-Mar-2013 00:00:00
Part A Recv Date:	Not reported
Part B Recv Date:	Not reported
Generator EPA ID:	NYR000186528
Trans1 EPA ID:	Not reported
Trans2 EPA ID:	Not reported
TSDF ID:	INR000110197
Waste Code:	Not reported
Quantity:	1
Units:	P - Pounds
Number of Containers:	1
Container Type:	CF - Fiber or plastic boxes, cartons
Handling Method:	L Landfill.
Specific Gravity:	1

RITE AID #10580 (Continued) **S111790689**

Year:	2013
Manifest Tracking Num:	005198925FLE
Import Ind:	N
Export Ind:	N
Discr Quantity Ind:	N
Discr Type Ind:	N
Discr Residue Ind:	N
Discr Partial Reject Ind:	N
Discr Full Reject Ind:	N
Manifest Ref Num:	Not reported
Alt Fac RCRA Id:	Not reported
Alt Fac Sign Date:	Not reported
Mgmt Method Type Code:	H141

Click this hyperlink while viewing on your computer to access
22 additional NY_MANIFEST: record(s) in the EDR Site Report.

Z119
ENE
1/8-1/4
0.216 mi.
1141 ft.

RITE AID #10580 **RCRA-LQG** **1014926864**
723-725 MANHATTAN AVE **NYR000186528**
BROOKLYN, NY 11222

Site 2 of 6 in cluster Z

Relative:
Higher

Actual:
20 ft.

RCRA-LQG:

Date form received by agency:	05/10/2013
Facility name:	RITE AID #10580
Facility address:	723-725 MANHATTAN AVE BROOKLYN, NY 11222
EPA ID:	NYR000186528
Mailing address:	HUNTER LANE CAMP HILL, PA 17011
Contact:	STEPHANIE A CAIATI
Contact address:	HUNTER LANE CAMP HILL, PA 17011
Contact country:	US
Contact telephone:	(717) 730-8225
Contact email:	SSCAIATI@RITEAID.COM
EPA Region:	02
Classification:	Large Quantity Generator
Description:	Handler: generates 1,000 kg or more of hazardous waste during any calendar month; or generates more than 1 kg of acutely hazardous waste during any calendar month; or generates more than 100 kg of any residue or contaminated soil, waste or other debris resulting from the cleanup of a spill, into or on any land or water, of acutely hazardous waste during any calendar month; or generates 1 kg or less of acutely hazardous waste during any calendar month, and accumulates more than 1 kg of acutely hazardous waste at any time; or generates 100 kg or less of any residue or contaminated soil, waste or other debris resulting from the cleanup of a spill, into or on any land or water, of acutely hazardous waste during any calendar month, and accumulates more than 100 kg of that material at any time

Owner/Operator Summary:

Owner/operator name:	RITE AID
Owner/operator address:	Not reported Not reported
Owner/operator country:	US

RITE AID #10580 (Continued) **1014926864**

Owner/operator telephone: Not reported
Legal status: Private
Owner/Operator Type: Operator
Owner/Op start date: 04/30/2008
Owner/Op end date: Not reported

Owner/operator name: GENOVESE DRUG STORES INC
Owner/operator address: HUNTER LANE
CAMP HILL, PA 17011
Owner/operator country: US
Owner/operator telephone: (717) 761-2633
Legal status: Private
Owner/Operator Type: Owner
Owner/Op start date: 04/30/2008
Owner/Op end date: Not reported

Handler Activities Summary:
U.S. importer of hazardous waste: No
Mixed waste (haz. and radioactive): No
Recycler of hazardous waste: No
Transporter of hazardous waste: No
Treater, storer or disposer of HW: No
Underground injection activity: No
On-site burner exemption: No
Furnace exemption: No
Used oil fuel burner: No
Used oil processor: No
User oil refiner: No
Used oil fuel marketer to burner: No
Used oil Specification marketer: No
Used oil transfer facility: No
Used oil transporter: No

Historical Generators:
Date form received by agency: 11/04/2011
Facility name: RITE AID #10580
Classification: Conditionally Exempt Small Quantity Generator

Hazardous Waste Summary:
Waste code: D001
Waste name: IGNITABLE HAZARDOUS WASTES ARE THOSE WASTES WHICH HAVE A FLASHPOINT OF LESS THAN 140 DEGREES FAHRENHEIT AS DETERMINED BY A PENSKY-MARTENS CLOSED CUP FLASH POINT TESTER. ANOTHER METHOD OF DETERMINING THE FLASH POINT OF A WASTE IS TO REVIEW THE MATERIAL SAFETY DATA SHEET, WHICH CAN BE OBTAINED FROM THE MANUFACTURER OR DISTRIBUTOR OF THE MATERIAL. LACQUER THINNER IS AN EXAMPLE OF A COMMONLY USED SOLVENT WHICH WOULD BE CONSIDERED AS IGNITABLE HAZARDOUS WASTE.

Waste code: D002
Waste name: A WASTE WHICH HAS A PH OF LESS THAN 2 OR GREATER THAN 12.5 IS CONSIDERED TO BE A CORROSIVE HAZARDOUS WASTE. SODIUM HYDROXIDE, A CAUSTIC SOLUTION WITH A HIGH PH, IS OFTEN USED BY INDUSTRIES TO CLEAN OR DEGREASE PARTS. HYDROCHLORIC ACID, A SOLUTION WITH A LOW PH, IS USED BY MANY INDUSTRIES TO CLEAN METAL PARTS PRIOR TO PAINTING. WHEN THESE CAUSTIC OR ACID SOLUTIONS BECOME CONTAMINATED AND MUST BE DISPOSED, THE WASTE WOULD BE A CORROSIVE HAZARDOUS WASTE.

RITE AID #10580 (Continued) **1014926864**

Waste code: D007
Waste name: CHROMIUM

Waste code: D009
Waste name: MERCURY

Waste code: D010
Waste name: SELENIUM

Waste code: D024
Waste name: M-CRESOL

Waste code: P001
Waste name: 2H-1-BENZOPYRAN-2-ONE, 4-HYDROXY-3-(3-OXO-1-PHENYLBUTYL)-, & SALTS, WHEN PRESENT AT CONCENTRATIONS GREATER THAN 0.3%

Waste code: P075
Waste name: NICOTINE, & SALTS

Violation Status: No violations found

Z120
ENE
1/8-1/4
0.217 mi.
1146 ft.

J RAFA CLEANERS
718 MANHATTAN AVE
BROOKLYN, NY 11222

RCRA-SQG **1000990146**
NY MANIFEST **NYR000001057**
US AIRS

Site 3 of 6 in cluster Z

Relative:
Higher

Actual:
19 ft.

RCRA-SQG:
Date form received by agency: 03/10/2008
Facility name: J RAFA CLEANERS
Facility address: 718 MANHATTAN AVE
BROOKLYN, NY 11222
EPA ID: NYR000001057
Mailing address: MANHATTAN AVE
BROOKLYN, NY 11222
Contact: ANDY MUNOZ
Contact address: MANHATTAN AVE
BROOKLYN, NY 11222
Contact country: US
Contact telephone: (718) 389-1903
Contact email: Not reported
EPA Region: 02
Classification: Small Small Quantity Generator
Description: Handler: generates more than 100 and less than 1000 kg of hazardous waste during any calendar month and accumulates less than 6000 kg of hazardous waste at any time; or generates 100 kg or less of hazardous waste during any calendar month, and accumulates more than 1000 kg of hazardous waste at any time

Owner/Operator Summary:
Owner/operator name: KUAN YOO
Owner/operator address: Not reported
Not reported
Owner/operator country: Not reported
Owner/operator telephone: Not reported
Legal status: Private
Owner/Operator Type: Operator
Owner/Op start date: 03/10/2008

J RAFA CLEANERS (Continued) **1000990146**

Owner/Op end date: Not reported

Owner/operator name: J RAFA CLEANER
Owner/operator address: Not reported
Not reported
Owner/operator country: Not reported
Owner/operator telephone: Not reported
Legal status: Private
Owner/Operator Type: Owner
Owner/Op start date: 03/10/2008
Owner/Op end date: Not reported

Handler Activities Summary:
U.S. importer of hazardous waste: No
Mixed waste (haz. and radioactive): No
Recycler of hazardous waste: No
Transporter of hazardous waste: No
Treater, storer or disposer of HW: No
Underground injection activity: No
On-site burner exemption: No
Furnace exemption: No
Used oil fuel burner: No
Used oil processor: No
User oil refiner: No
Used oil fuel marketer to burner: No
Used oil Specification marketer: No
Used oil transfer facility: No
Used oil transporter: No

Historical Generators:
Date form received by agency: 03/09/2008
Facility name: J RAFA CLEANERS
Classification: Small Quantity Generator

Date form received by agency: 01/01/2006
Facility name: J RAFA CLEANERS
Site name: RAFAELS CLEANERS
Classification: Small Quantity Generator

Date form received by agency: 11/21/2002
Facility name: J RAFA CLEANERS
Site name: RAFAELS CLEANERS
Classification: Small Quantity Generator

Date form received by agency: 03/01/1995
Facility name: J RAFA CLEANERS
Site name: COURTSIDE CLEANERS
Classification: Small Quantity Generator

Hazardous Waste Summary:
Waste code: D007
Waste name: CHROMIUM

Waste code: D039
Waste name: TETRACHLOROETHYLENE

J RAFA CLEANERS (Continued) **1000990146**

Waste code: D040
Waste name: TRICHLOROETHYLENE

Waste code: F002
Waste name: THE FOLLOWING SPENT HALOGENATED SOLVENTS: TETRACHLOROETHYLENE, METHYLENE CHLORIDE, TRICHLOROETHYLENE, 1,1,1-TRICHLOROETHANE, CHLOROBENZENE, 1,1,2-TRICHLORO-1,2,2-TRIFLUOROETHANE, ORTHO-DICHLOROBENZENE, TRICHLOROFLUOROMETHANE, AND 1,1,2-TRICHLOROETHANE; ALL SPENT SOLVENT MIXTURES/BLENDS CONTAINING, BEFORE USE, A TOTAL OF TEN PERCENT OR MORE (BY VOLUME) OF ONE OR MORE OF THE ABOVE HALOGENATED SOLVENTS OR THOSE LISTED IN F001, F004, OR F005, AND STILL BOTTOMS FROM THE RECOVERY OF THESE SPENT SOLVENTS AND SPENT SOLVENT MIXTURES.

Violation Status: No violations found

NY MANIFEST:
EPA ID: NYR000001057
Country: USA
Mailing Name: J RAFA CLNRS
Mailing Contact: AHAMED
Mailing Address: 718 MANHATTAN AVENUE
Mailing Address 2: Not reported
Mailing City: BROOKLYN
Mailing State: NY
Mailing Zip: 11222
Mailing Zip4: Not reported
Mailing Country: USA
Mailing Phone: 718-389-1903

Document ID: NYC7456757
Manifest Status: Not reported
Trans1 State ID: TXR000050930
Trans2 State ID: NJD000692061
Generator Ship Date: 05/17/2005
Trans1 Recv Date: 05/17/2005
Trans2 Recv Date: 05/20/2005
TSD Site Recv Date: 05/23/2005
Part A Recv Date: Not reported
Part B Recv Date: Not reported
Generator EPA ID: NYR000001057
Trans1 EPA ID: NYCAT8305
Trans2 EPA ID: 080489
TSDF ID: OHD980587364
Waste Code: F002 - HALO SOLV + STILL BOTTOMS FM REC OF SOLV
Quantity: 00975
Units: P - Pounds
Number of Containers: 004
Container Type: DF - Fiberboard or plastic drums (glass)
Handling Method: B Incineration, heat recovery, burning.
Specific Gravity: 01.00
Year: Not reported

Document ID: NYC7719434
Manifest Status: Not reported
Trans1 State ID: TXR000050930

J RAFA CLEANERS (Continued) **1000990146**

Trans2 State ID:	MOD055038998
Generator Ship Date:	12/01/2005
Trans1 Recv Date:	12/01/2005
Trans2 Recv Date:	12/07/2005
TSD Site Recv Date:	12/08/2005
Part A Recv Date:	Not reported
Part B Recv Date:	Not reported
Generator EPA ID:	NYR000001057
Trans1 EPA ID:	NYC58468J
Trans2 EPA ID:	FT97610CA
TSDF ID:	OHD980587364
Waste Code:	F002 - HALO SOLV + STILL BOTTOMS FM REC OF SOLV
Quantity:	00780
Units:	P - Pounds
Number of Containers:	004
Container Type:	DF - Fiberboard or plastic drums (glass)
Handling Method:	B Incineration, heat recovery, burning.
Specific Gravity:	01.00
Year:	Not reported

Document ID:	NYC7547591
Manifest Status:	Not reported
Trans1 State ID:	TXR000050930
Trans2 State ID:	NJD071629976
Generator Ship Date:	07/19/2005
Trans1 Recv Date:	07/19/2005
Trans2 Recv Date:	07/22/2005
TSD Site Recv Date:	07/25/2005
Part A Recv Date:	Not reported
Part B Recv Date:	Not reported
Generator EPA ID:	NYR000001057
Trans1 EPA ID:	NYCAT8305
Trans2 EPA ID:	NJT18L8D
TSDF ID:	OHD980587364
Waste Code:	F002 - HALO SOLV + STILL BOTTOMS FM REC OF SOLV
Quantity:	00395
Units:	P - Pounds
Number of Containers:	003
Container Type:	DF - Fiberboard or plastic drums (glass)
Handling Method:	B Incineration, heat recovery, burning.
Specific Gravity:	01.00
Year:	Not reported

Document ID:	NYG5436765
Manifest Status:	Not reported
Trans1 State ID:	NJD000564906
Trans2 State ID:	Not reported
Generator Ship Date:	02/07/2005
Trans1 Recv Date:	02/07/2005
Trans2 Recv Date:	Not reported
TSD Site Recv Date:	02/15/2005
Part A Recv Date:	Not reported
Part B Recv Date:	Not reported
Generator EPA ID:	NYR000001057
Trans1 EPA ID:	NJ420

J RAFA CLEANERS (Continued) **1000990146**

Trans2 EPA ID:	Not reported
TSDF ID:	NJD000564906
Waste Code:	F002 - HALO SOLV + STILL BOTTOMS FM REC OF SOLV
Quantity:	00520
Units:	P - Pounds
Number of Containers:	004
Container Type:	DM - Metal drums, barrels
Handling Method:	T Chemical, physical, or biological treatment.
Specific Gravity:	01.00
Year:	Not reported

Document ID:	NYC3712465
Manifest Status:	Completed copy
Trans1 State ID:	GF2859NY
Trans2 State ID:	Not reported
Generator Ship Date:	951108
Trans1 Recv Date:	951108
Trans2 Recv Date:	Not reported
TSD Site Recv Date:	951108
Part A Recv Date:	951205
Part B Recv Date:	951117
Generator EPA ID:	NYR000001057
Trans1 EPA ID:	ILD984908202
Trans2 EPA ID:	Not reported
TSDF ID:	NYD980785760
Waste Code:	F002 - HALO SOLV + STILL BOTTOMS FM REC OF SOLV
Quantity:	00195
Units:	P - Pounds
Number of Containers:	001
Container Type:	DF - Fiberboard or plastic drums (glass)
Handling Method:	B Incineration, heat recovery, burning.
Specific Gravity:	100
Year:	95

Document ID:	NYC4152971
Manifest Status:	Completed after the designated time period for a TSDF to get a copy to the DEC
Trans1 State ID:	AM6252NY
Trans2 State ID:	4672AZ
Generator Ship Date:	960618
Trans1 Recv Date:	960618
Trans2 Recv Date:	960621
TSD Site Recv Date:	960622
Part A Recv Date:	960715
Part B Recv Date:	960717
Generator EPA ID:	NYR000001057
Trans1 EPA ID:	ILD984908202
Trans2 EPA ID:	ARD981908551
TSDF ID:	OHD980587364
Waste Code:	F002 - HALO SOLV + STILL BOTTOMS FM REC OF SOLV
Quantity:	00195
Units:	P - Pounds
Number of Containers:	001
Container Type:	DF - Fiberboard or plastic drums (glass)
Handling Method:	B Incineration, heat recovery, burning.
Specific Gravity:	100

J RAFA CLEANERS (Continued) **1000990146**

Year: 96

Document ID: NYC4033945
Manifest Status: Completed copy
Trans1 State ID: GF2859NY
Trans2 State ID: Not reported
Generator Ship Date: 960227
Trans1 Recv Date: 960227
Trans2 Recv Date: 960305
TSD Site Recv Date: 960306
Part A Recv Date: 960311
Part B Recv Date: 960318
Generator EPA ID: NYR000001057
Trans1 EPA ID: ILD984908202
Trans2 EPA ID: ARD981908551
TSDF ID: OHD980587364
Waste Code: F002 - HALO SOLV + STILL BOTTOMS FM REC OF SOLV
Quantity: 00195
Units: P - Pounds
Number of Containers: 001
Container Type: DF - Fiberboard or plastic drums (glass)
Handling Method: B Incineration, heat recovery, burning.
Specific Gravity: 100
Year: 96

Document ID: NYC4272750
Manifest Status: Completed after the designated time period for a TSDF to get a copy to the DEC
Trans1 State ID: NYGF2859
Trans2 State ID: Not reported
Generator Ship Date: 960911
Trans1 Recv Date: 960911
Trans2 Recv Date: Not reported
TSD Site Recv Date: 960919
Part A Recv Date: 960920
Part B Recv Date: 961015
Generator EPA ID: NYR000001057
Trans1 EPA ID: ILD984908202
Trans2 EPA ID: Not reported
TSDF ID: OHD980587364
Waste Code: F002 - HALO SOLV + STILL BOTTOMS FM REC OF SOLV
Quantity: 00195
Units: P - Pounds
Number of Containers: 001
Container Type: DF - Fiberboard or plastic drums (glass)
Handling Method: B Incineration, heat recovery, burning.
Specific Gravity: 100
Year: 96

Document ID: NYC4737846
Manifest Status: Completed after the designated time period for a TSDF to get a copy to the DEC
Trans1 State ID: NYGF2895
Trans2 State ID: HQ32142
Generator Ship Date: 970522
Trans1 Recv Date: 970522

J RAFA CLEANERS (Continued) **1000990146**

Trans2 Recv Date:	970602
TSD Site Recv Date:	970603
Part A Recv Date:	970609
Part B Recv Date:	970626
Generator EPA ID:	NYR000001057
Trans1 EPA ID:	ILD984908202
Trans2 EPA ID:	MOD095038998
TSDF ID:	OHD980587364
Waste Code:	F002 - HALO SOLV + STILL BOTTOMS FM REC OF SOLV
Quantity:	00195
Units:	P - Pounds
Number of Containers:	001
Container Type:	DF - Fiberboard or plastic drums (glass)
Handling Method:	B Incineration, heat recovery, burning.
Specific Gravity:	100
Year:	97

Document ID:	NYC4393877
Manifest Status:	Completed after the designated time period for a TSDF to get a copy to the DEC
Trans1 State ID:	NYGF2859
Trans2 State ID:	HQ02665OR
Generator Ship Date:	961204
Trans1 Recv Date:	961204
Trans2 Recv Date:	961209
TSD Site Recv Date:	961210
Part A Recv Date:	961219
Part B Recv Date:	970102
Generator EPA ID:	NYR000001057
Trans1 EPA ID:	ILD984908202
Trans2 EPA ID:	MOD095038998
TSDF ID:	OHD980587364
Waste Code:	F002 - HALO SOLV + STILL BOTTOMS FM REC OF SOLV
Quantity:	00195
Units:	P - Pounds
Number of Containers:	001
Container Type:	DM - Metal drums, barrels
Handling Method:	B Incineration, heat recovery, burning.
Specific Gravity:	100
Year:	96

Document ID:	NYC4425570
Manifest Status:	Completed copy
Trans1 State ID:	NYGF2859
Trans2 State ID:	HQ32109
Generator Ship Date:	970226
Trans1 Recv Date:	970226
Trans2 Recv Date:	970303
TSD Site Recv Date:	970304
Part A Recv Date:	970313
Part B Recv Date:	970313
Generator EPA ID:	NYR000001057
Trans1 EPA ID:	MOD095038998
Trans2 EPA ID:	MOD095038998
TSDF ID:	OHD980587364
Waste Code:	F002 - HALO SOLV + STILL BOTTOMS FM REC OF SOLV

J RAFA CLEANERS (Continued) **1000990146**

Quantity:	00195
Units:	P - Pounds
Number of Containers:	001
Container Type:	DF - Fiberboard or plastic drums (glass)
Handling Method:	B Incineration, heat recovery, burning.
Specific Gravity:	100
Year:	97

Document ID:	NYC4569423
Manifest Status:	Completed after the designated time period for a TSDF to get a copy to the DEC
Trans1 State ID:	NYGF2859
Trans2 State ID:	12071PNY
Generator Ship Date:	971104
Trans1 Recv Date:	971104
Trans2 Recv Date:	971112
TSD Site Recv Date:	971117
Part A Recv Date:	971119
Part B Recv Date:	971218
Generator EPA ID:	NYR000001057
Trans1 EPA ID:	ILD984908202
Trans2 EPA ID:	NYD980769947
TSDF ID:	OHD980587364
Waste Code:	F002 - HALO SOLV + STILL BOTTOMS FM REC OF SOLV
Quantity:	00195
Units:	P - Pounds
Number of Containers:	001
Container Type:	DF - Fiberboard or plastic drums (glass)
Handling Method:	B Incineration, heat recovery, burning.
Specific Gravity:	100
Year:	97

Document ID:	NYC4824628
Manifest Status:	Completed after the designated time period for a TSDF to get a copy to the DEC
Trans1 State ID:	AM6252NY
Trans2 State ID:	M0001
Generator Ship Date:	970819
Trans1 Recv Date:	970819
Trans2 Recv Date:	970826
TSD Site Recv Date:	970828
Part A Recv Date:	970910
Part B Recv Date:	970925
Generator EPA ID:	NYR000001057
Trans1 EPA ID:	ILD984908202
Trans2 EPA ID:	MOD095038998
TSDF ID:	OHD980587364
Waste Code:	F002 - HALO SOLV + STILL BOTTOMS FM REC OF SOLV
Quantity:	00195
Units:	P - Pounds
Number of Containers:	001
Container Type:	DF - Fiberboard or plastic drums (glass)
Handling Method:	B Incineration, heat recovery, burning.
Specific Gravity:	100
Year:	97

J RAFA CLEANERS (Continued) **1000990146**

Document ID:	NYC5063782
Manifest Status:	Not reported
Trans1 State ID:	ILD984908202
Trans2 State ID:	MOD095038998
Generator Ship Date:	08/07/1998
Trans1 Recv Date:	08/07/1998
Trans2 Recv Date:	08/13/1998
TSD Site Recv Date:	08/14/1998
Part A Recv Date:	Not reported
Part B Recv Date:	Not reported
Generator EPA ID:	NYR000001057
Trans1 EPA ID:	OHD980587364
Trans2 EPA ID:	Not reported
TSDF ID:	NYAM6252
Waste Code:	F002 - HALO SOLV + STILL BOTTOMS FM REC OF SOLV
Quantity:	00195
Units:	P - Pounds
Number of Containers:	001
Container Type:	DF - Fiberboard or plastic drums (glass)
Handling Method:	B Incineration, heat recovery, burning.
Specific Gravity:	01.00
Year:	98

Document ID:	NYC5064478
Manifest Status:	Not reported
Trans1 State ID:	ILD984908202
Trans2 State ID:	SCD987574647
Generator Ship Date:	09/10/1998
Trans1 Recv Date:	09/10/1998
Trans2 Recv Date:	09/16/1998
TSD Site Recv Date:	09/18/1998
Part A Recv Date:	Not reported
Part B Recv Date:	Not reported
Generator EPA ID:	NYR000001057
Trans1 EPA ID:	OHD980587364
Trans2 EPA ID:	Not reported
TSDF ID:	NYAM6252
Waste Code:	F002 - HALO SOLV + STILL BOTTOMS FM REC OF SOLV
Quantity:	00195
Units:	P - Pounds
Number of Containers:	001
Container Type:	DF - Fiberboard or plastic drums (glass)
Handling Method:	B Incineration, heat recovery, burning.
Specific Gravity:	01.00
Year:	98

Document ID:	NYC4965210
Manifest Status:	Not reported
Trans1 State ID:	ILD984908202
Trans2 State ID:	MOD095038998
Generator Ship Date:	02/06/1998
Trans1 Recv Date:	02/06/1998
Trans2 Recv Date:	02/12/1998
TSD Site Recv Date:	02/13/1998
Part A Recv Date:	Not reported

J RAFA CLEANERS (Continued) **1000990146**

Part B Recv Date:	Not reported
Generator EPA ID:	NYR000001057
Trans1 EPA ID:	OHD980587364
Trans2 EPA ID:	Not reported
TSDF ID:	NYLP3931
Waste Code:	F002 - HALO SOLV + STILL BOTTOMS FM REC OF SOLV
Quantity:	00390
Units:	P - Pounds
Number of Containers:	002
Container Type:	DF - Fiberboard or plastic drums (glass)
Handling Method:	B Incineration, heat recovery, burning.
Specific Gravity:	01.00
Year:	98

Document ID:	NYC5210223
Manifest Status:	Not reported
Trans1 State ID:	ILD984908202
Trans2 State ID:	DER000000273
Generator Ship Date:	04/22/1998
Trans1 Recv Date:	04/22/1998
Trans2 Recv Date:	05/05/1998
TSD Site Recv Date:	05/07/1998
Part A Recv Date:	Not reported
Part B Recv Date:	Not reported
Generator EPA ID:	NYR000001057
Trans1 EPA ID:	OHD980587364
Trans2 EPA ID:	Not reported
TSDF ID:	NYAM6252
Waste Code:	F002 - HALO SOLV + STILL BOTTOMS FM REC OF SOLV
Quantity:	00390
Units:	P - Pounds
Number of Containers:	002
Container Type:	DF - Fiberboard or plastic drums (glass)
Handling Method:	B Incineration, heat recovery, burning.
Specific Gravity:	01.00
Year:	98

Document ID:	NYC5411902
Manifest Status:	Not reported
Trans1 State ID:	ILD984908202
Trans2 State ID:	SCD987574647
Generator Ship Date:	10/07/1998
Trans1 Recv Date:	10/07/1998
Trans2 Recv Date:	10/13/1998
TSD Site Recv Date:	10/14/1998
Part A Recv Date:	Not reported
Part B Recv Date:	Not reported
Generator EPA ID:	NYR000001057
Trans1 EPA ID:	OHD980587364
Trans2 EPA ID:	Not reported
TSDF ID:	NYAM6252
Waste Code:	F002 - HALO SOLV + STILL BOTTOMS FM REC OF SOLV
Quantity:	00195
Units:	P - Pounds
Number of Containers:	001

J RAFA CLEANERS (Continued) **1000990146**

Container Type:	DF - Fiberboard or plastic drums (glass)
Handling Method:	B Incineration, heat recovery, burning.
Specific Gravity:	01.00
Year:	98

Document ID:	NYC5325570
Manifest Status:	Not reported
Trans1 State ID:	ILD984908202
Trans2 State ID:	Not reported
Generator Ship Date:	07/13/1998
Trans1 Recv Date:	07/13/1998
Trans2 Recv Date:	Not reported
TSD Site Recv Date:	07/19/1998
Part A Recv Date:	Not reported
Part B Recv Date:	Not reported
Generator EPA ID:	NYR000001057
Trans1 EPA ID:	OHD980587364
Trans2 EPA ID:	Not reported
TSDF ID:	NYLP3931
Waste Code:	F002 - HALO SOLV + STILL BOTTOMS FM REC OF SOLV
Quantity:	00195
Units:	P - Pounds
Number of Containers:	001
Container Type:	DF - Fiberboard or plastic drums (glass)
Handling Method:	B Incineration, heat recovery, burning.
Specific Gravity:	01.00
Year:	98

Document ID:	NYC5916047
Manifest Status:	Not reported
Trans1 State ID:	ILD984908202
Trans2 State ID:	SCD987574647
Generator Ship Date:	09/07/1999
Trans1 Recv Date:	09/07/1999
Trans2 Recv Date:	09/08/1999
TSD Site Recv Date:	09/14/1999
Part A Recv Date:	Not reported
Part B Recv Date:	Not reported
Generator EPA ID:	NYR000001057
Trans1 EPA ID:	OHD980587364
Trans2 EPA ID:	Not reported
TSDF ID:	NYLP3931
Waste Code:	F002 - HALO SOLV + STILL BOTTOMS FM REC OF SOLV
Quantity:	00195
Units:	P - Pounds
Number of Containers:	001
Container Type:	DF - Fiberboard or plastic drums (glass)
Handling Method:	B Incineration, heat recovery, burning.
Specific Gravity:	01.00
Year:	99

Click this hyperlink while viewing on your computer to access
105 additional NY_MANIFEST: record(s) in the EDR Site Report.

J RAFA CLEANERS (Continued) **1000990146**

AIRS (AFS):

Compliance and Violation Data Major Sources:

EPA plant ID:	110002366252
Plant name:	J RAFA CLEANERS
Plant address:	718 MANHATTAN AVE BROOKLYN, NY 112222910
County:	KINGS
Region code:	02
Dunn & Bradst #:	Not reported
Air quality cntrl region:	043
Sic code:	7216
Sic code desc:	DRYCLEANING PLANTS, EXCEPT RUG
North Am. industrial classf:	812320
NAIC code description:	Drycleaning and Laundry Services (except Coin-Operated)
Default compliance status:	IN COMPLIANCE WITH PROCEDURAL REQUIREMENTS
Default classification:	POTENTIAL EMISSIONS ARE BELOW ALL APPLICABLE MAJOR SOURCE THRESHOLDS IF AND ONLY IF THE SOURCE COMPLIES WITH FEDERALLY ENFORCEABLE REGULATIONS OR LIMITATIONS.
Govt facility:	ALL OTHER FACILITIES NOT OWNED OR OPERATED BY A FEDERAL, STATE, OR LOCAL GOVERNMENT
Current HPV:	Not reported

Compliance and Enforcement Major Issues:

Air program:	SIP SOURCE
National action type:	STATE CONDUCTED PCE/ ON-SITE
Date achieved:	000214
Penalty amount:	000000000
Air program:	MACT (SECTION 63 NESHAPS)
National action type:	STATE CONDUCTED PCE/ ON-SITE
Date achieved:	000214
Penalty amount:	000000000
Air program:	MACT (SECTION 63 NESHAPS)
National action type:	NXXXXX
Date achieved:	010618
Penalty amount:	000000000
Air program:	MACT (SECTION 63 NESHAPS)
National action type:	STATE CONDUCTED PCE/ ON-SITE
Date achieved:	030309
Penalty amount:	Not reported
Air program:	SIP SOURCE
National action type:	STATE CONDUCTED PCE/ ON-SITE
Date achieved:	030309
Penalty amount:	Not reported
Air program:	MACT (SECTION 63 NESHAPS)
National action type:	STATE CONDUCTED PCE/ ON-SITE
Date achieved:	040314
Penalty amount:	Not reported
Air program:	SIP SOURCE
National action type:	STATE CONDUCTED PCE/ ON-SITE

J RAFA CLEANERS (Continued) **1000990146**

Date achieved: 040314
Penalty amount: Not reported

Air program: MACT (SECTION 63 NESHAPS)
National action type: STATE CONDUCTED PCE/ ON-SITE
Date achieved: 050316
Penalty amount: Not reported

Air program: SIP SOURCE
National action type: STATE CONDUCTED PCE/ ON-SITE
Date achieved: 050316
Penalty amount: Not reported

Air program: SIP SOURCE
National action type: NXXXXX
Date achieved: 050531
Penalty amount: Not reported

Air program: MACT (SECTION 63 NESHAPS)
National action type: NXXXXX
Date achieved: 050531
Penalty amount: Not reported

Air program: MACT (SECTION 63 NESHAPS)
National action type: NOTIFICATION RECEIVED
Date achieved: 050711
Penalty amount: Not reported

Air program: MACT (SECTION 63 NESHAPS)
National action type: NXXXXX
Date achieved: 050714
Penalty amount: Not reported

Air program: SIP SOURCE
National action type: STATE CONDUCTED PCE/ ON-SITE
Date achieved: 060323
Penalty amount: Not reported

Air program: MACT (SECTION 63 NESHAPS)
National action type: STATE CONDUCTED PCE/ ON-SITE
Date achieved: 060323
Penalty amount: Not reported

Air program: SIP SOURCE
National action type: STATE CONDUCTED PCE/ ON-SITE
Date achieved: 110720
Penalty amount: Not reported

Air program: MACT (SECTION 63 NESHAPS)
National action type: STATE CONDUCTED PCE/ ON-SITE
Date achieved: 110720
Penalty amount: Not reported

Air program: MACT (SECTION 63 NESHAPS)
National action type: NOTIFICATION RECEIVED
Date achieved: 980701
Penalty amount: 000000000

J RAFA CLEANERS (Continued) **1000990146**

Historical Compliance Minor Sources:

State compliance status: IN COMPLIANCE WITH PROCEDURAL REQUIREMENTS
Hist compliance date: 1004
Air prog code hist file: SIP SOURCE

State compliance status: IN COMPLIANCE WITH PROCEDURAL REQUIREMENTS
Hist compliance date: 1004
Air prog code hist file: MACT (SECTION 63 NESHAPS)

State compliance status: IN COMPLIANCE WITH PROCEDURAL REQUIREMENTS
Hist compliance date: 1101
Air prog code hist file: MACT (SECTION 63 NESHAPS)

State compliance status: IN COMPLIANCE WITH PROCEDURAL REQUIREMENTS
Hist compliance date: 1102
Air prog code hist file: MACT (SECTION 63 NESHAPS)

State compliance status: IN COMPLIANCE WITH PROCEDURAL REQUIREMENTS
Hist compliance date: 1103
Air prog code hist file: SIP SOURCE

State compliance status: IN COMPLIANCE WITH PROCEDURAL REQUIREMENTS
Hist compliance date: 1104
Air prog code hist file: SIP SOURCE

State compliance status: IN COMPLIANCE WITH PROCEDURAL REQUIREMENTS
Hist compliance date: 1104
Air prog code hist file: MACT (SECTION 63 NESHAPS)

State compliance status: IN COMPLIANCE WITH PROCEDURAL REQUIREMENTS
Hist compliance date: 1201
Air prog code hist file: MACT (SECTION 63 NESHAPS)

State compliance status: IN COMPLIANCE WITH PROCEDURAL REQUIREMENTS
Hist compliance date: 1202
Air prog code hist file: SIP SOURCE

State compliance status: IN COMPLIANCE WITH PROCEDURAL REQUIREMENTS
Hist compliance date: 1203
Air prog code hist file: SIP SOURCE

State compliance status: IN COMPLIANCE WITH PROCEDURAL REQUIREMENTS
Hist compliance date: 1204
Air prog code hist file: SIP SOURCE

State compliance status: IN COMPLIANCE WITH PROCEDURAL REQUIREMENTS
Hist compliance date: 1204
Air prog code hist file: MACT (SECTION 63 NESHAPS)

State compliance status: IN COMPLIANCE WITH PROCEDURAL REQUIREMENTS
Hist compliance date: 1301
Air prog code hist file: MACT (SECTION 63 NESHAPS)

State compliance status: IN COMPLIANCE WITH PROCEDURAL REQUIREMENTS
Hist compliance date: 1302
Air prog code hist file: SIP SOURCE

J RAFA CLEANERS (Continued) **1000990146**

State compliance status: IN COMPLIANCE WITH PROCEDURAL REQUIREMENTS
Hist compliance date: 1303
Air prog code hist file: SIP SOURCE

State compliance status: IN COMPLIANCE WITH PROCEDURAL REQUIREMENTS
Hist compliance date: 1303
Air prog code hist file: MACT (SECTION 63 NESHAPS)

State compliance status: IN COMPLIANCE WITH PROCEDURAL REQUIREMENTS
Hist compliance date: 1101
Air prog code hist file: SIP SOURCE

State compliance status: IN COMPLIANCE WITH PROCEDURAL REQUIREMENTS
Hist compliance date: 1102
Air prog code hist file: SIP SOURCE

State compliance status: IN COMPLIANCE WITH PROCEDURAL REQUIREMENTS
Hist compliance date: 1103
Air prog code hist file: MACT (SECTION 63 NESHAPS)

State compliance status: IN COMPLIANCE WITH PROCEDURAL REQUIREMENTS
Hist compliance date: 1201
Air prog code hist file: SIP SOURCE

State compliance status: IN COMPLIANCE WITH PROCEDURAL REQUIREMENTS
Hist compliance date: 1202
Air prog code hist file: MACT (SECTION 63 NESHAPS)

State compliance status: IN COMPLIANCE WITH PROCEDURAL REQUIREMENTS
Hist compliance date: 1203
Air prog code hist file: MACT (SECTION 63 NESHAPS)

State compliance status: IN COMPLIANCE WITH PROCEDURAL REQUIREMENTS
Hist compliance date: 1301
Air prog code hist file: SIP SOURCE

State compliance status: IN COMPLIANCE WITH PROCEDURAL REQUIREMENTS
Hist compliance date: 1302
Air prog code hist file: MACT (SECTION 63 NESHAPS)

Z121 **EDR US Hist Cleaners** **1015090770**
ENE **718 MANHATTAN AVE** **N/A**
1/8-1/4 **BROOKLYN, NY 11222**
0.217 mi.
1146 ft. **Site 4 of 6 in cluster Z**

Relative:
Higher

Actual:
19 ft.

EDR Historical Cleaners:
Name: COURTSIDE CLEANERS
Year: 2001
Address: 718 MANHATTAN AVE

Name: COURTSIDE CLEANERS
Year: 2002
Address: 718 MANHATTAN AVE

Name: ELNAYB DRY CLEANERS INC
Year: 2003

(Continued) **1015090770**

Address: 718 MANHATTAN AVE

Name: RAFAELS CLEANERS CORP
Year: 2005
Address: 718 MANHATTAN AVE

Name: RAFAELS CLEANERS CORP
Year: 2006
Address: 718 MANHATTAN AVE

Name: RAFAELS CLEANERS CORP
Year: 2007
Address: 718 MANHATTAN AVE

Name: RAFAELS CLEANERS CORP
Year: 2008
Address: 718 MANHATTAN AVE

Name: J RAFAELS CLEANERS CORP
Year: 2010
Address: 718 MANHATTAN AVE

Name: RAFAELS CLEANERS CORP
Year: 2011
Address: 718 MANHATTAN AVE

Name: RAFAELS CLEANERS CORP
Year: 2012
Address: 718 MANHATTAN AVE

Z122 **J. RAFA/COURTSIDE CLEANERS** **NY DRYCLEANERS** **S110246888**
ENE **718 MANHATTAN AVE.** **N/A**
1/8-1/4 **BROOKLYN, NY 11222**
0.217 mi.
1146 ft. **Site 5 of 6 in cluster Z**

Relative:
Higher

Actual:
19 ft.

DRYCLEANERS:

Facility ID:	2-6101-00496
Phone Number:	718-389-1903
Region:	Not reported
Registration Effective Date:	7/20/2005
Inspection Date:	10AUG2
Install Date:	99/03
Drop Shop:	Not reported
Shutdown:	Not reported
Alternate Solvent:	Not reported
Current Business:	Not reported

123 WSW 1/8-1/4 0.218 mi. 1153 ft. | **BUG, WILLIAMSBURG WORKS**
KENT AVENUE, NORTH 12TH STREET
BROOKLYN, NY 11211 | **NY HSWDS** | **S102872858**
N/A

Relative: Higher

Actual: 10 ft.

HSWDS:

Facility ID:	HS2017
Region:	2
Facility Status:	Unknown
Owner Type:	U
Owner:	(formerly) Brooklyn Union Gas
Owner Address:	195 Montague Street
Owner Phone:	(718)403-3053
Operator Type:	Same
Operator:	Unknown
Operator:	Unknown
Operator Phone:	Unknown
EPA ID:	NYD980532030
Registry:	Not on NYS Registry of Inactive Haz Waste Disposal Sites
Registry Site ID:	Unknown
RCRA Permitted:	Unknown
Site Code:	Coal Gasification Plant
Owner City State:	Brooklyn
Operator City State:	Not reported
Quadrange:	Unknown
Latitude:	40 43 25 N
Longitude:	73 57 30 W
Acres:	0.00
Operator Date:	1850
Close Date:	1936
Completed:	PA
Active:	No
PCB's Disposed:	No
Pesticides Disposed:	No
Metals Disposed:	No
Asbestos Disposed:	No
Volatile Organic Compounds Disposed:	No
Semi Volatile Organic Compounds Disposed:	No
Analytical Info Exists for Air:	Not reported
Analytical Info Exists for Ground:	None
Analytical Info Exists for Surface:	Not reported
Analytical Info Exists for Sediments:	Not reported
Analytical Info Exists for Surface:	Not reported
Analytical Info Exists for Substance:	Not reported
Analytical Info Exists for Waste:	Not reported
Analytical Info Exists for Leachate:	Not reported
Analytical Info Exists for EP Toxicity:	Not reported
Analytical Info Exists for TCLP:	Not reported
Threat to Environment/Public Health:	Environmental
Surface Water Contamination:	Unknown
Surface Water Body Class:	Unknown
Groundwater Contamination:	Unknown
Groundwater Classification:	Unknown
Drinking Water Contamination:	Unknown
Drinking Water Supply is Active:	Unknown
Any Known Fish or Wildlife:	Unknown
Hazardous Exposure:	Unknown
Site Has Controlled Acess:	Unknown

BUG, WILLIAMSBURG WORKS (Continued) **S102872858**

Ambient Air Contamination:		Unknown
Direct Contact:		Unknown
EPA Hazardous Ranking System Score:		Unknown
Inventory:	Not reported	
Nefrap:	Not reported	
Mailing:	Not reported	
Tax Map No:	Not reported	
Qualify:	Not reported	
Next Action:	Not reported	
Agencies:	Not reported	
Air:	Not reported	
Building:	Not reported	
Site Desc:	Not reported	
Drink:	Not reported	
Eptox:	Not reported	
Fish:	Not reported	
Ground:	Not reported	
Ground Desc:	Not reported	
Hazardous Threat:	Not reported	
Haz Threat Desc:	Not reported	
Leachate:	Not reported	
Preparer:	Not reported	
Sediment:	Not reported	
Soil:	Not reported	
Surface:	Not reported	
Status:	Not reported	
Surface Soil:	Not reported	
Surface:	Not reported	
TCLP:	Not reported	
Waste:	Not reported	

Z124 **735 MANHATTAN AVE** **NY AST** **A100292706**
NE **735 MANHATTAN AVENUE** **N/A**
1/8-1/4 **BROOKLYN, NY 11222**
0.219 mi.
1156 ft. **Site 6 of 6 in cluster Z**

Relative:
Higher

Actual:
21 ft.

AST:

Region:	STATE
DEC Region:	2
Site Status:	Active
Facility Id:	2-608413
Program Type:	PBS
UTM X:	588478.88491999998
UTM Y:	4508898.3319499996
Expiration Date:	2018-02-26
Site Type:	Apartment Building/Office Building

Affiliation Records:

Site Id:	30265
Affiliation Type:	Facility Owner
Company Name:	STANLEY PAJAK
Contact Type:	OWNER
Contact Name:	STANLEY PAJAK
Address1:	1016 LORIMER ST
Address2:	Not reported
City:	BROOKLYN
State:	NY

735 MANHATTAN AVE (Continued) **A100292706**

Zip Code:	11222
Country Code:	001
Phone:	(718) 383-3489
EMail:	Not reported
Fax Number:	Not reported
Modified By:	KAKYER
Date Last Modified:	3/29/2013

Site Id:	30265
Affiliation Type:	Mail Contact
Company Name:	Not reported
Contact Type:	Not reported
Contact Name:	STANLEY PAJAK
Address1:	1016 LORIMER STREET
Address2:	Not reported
City:	BROOKLYN
State:	NY
Zip Code:	11222
Country Code:	001
Phone:	(718) 383-3489
EMail:	ALA7857@GMAIL.COM
Fax Number:	Not reported
Modified By:	KAKYER
Date Last Modified:	3/29/2013

Site Id:	30265
Affiliation Type:	On-Site Operator
Company Name:	735 MANHATTAN AVE
Contact Type:	Not reported
Contact Name:	ABRAMOWICZ
Address1:	Not reported
Address2:	Not reported
City:	Not reported
State:	NN
Zip Code:	Not reported
Country Code:	001
Phone:	(718) 383-6783
EMail:	Not reported
Fax Number:	Not reported
Modified By:	TRANSLAT
Date Last Modified:	3/4/2004

Site Id:	30265
Affiliation Type:	Emergency Contact
Company Name:	STANLEY PAJAK
Contact Type:	Not reported
Contact Name:	ABRAMOWICZ
Address1:	Not reported
Address2:	Not reported
City:	Not reported
State:	NN
Zip Code:	Not reported
Country Code:	001
Phone:	(718) 383-6783
EMail:	Not reported
Fax Number:	Not reported
Modified By:	TRANSLAT

735 MANHATTAN AVE (Continued) **A100292706**

Date Last Modified: 3/4/2004

Tank Info:

Tank Number: 001
Tank Id: 65137
Material Code: 0001
Common Name of Substance: #2 Fuel Oil (On-Site Consumption)

Equipment Records:

A00 - Tank Internal Protection - None
D01 - Pipe Type - Steel/Carbon Steel/Iron
J02 - Dispenser - Suction Dispenser
L09 - Piping Leak Detection - Exempt Suction Piping
H99 - Tank Leak Detection - Other
I05 - Overfill - Vent Whistle
K00 - Spill Prevention - None
G03 - Tank Secondary Containment - Vault (w/o access)
B01 - Tank External Protection - Painted/Asphalt Coating
F00 - Pipe External Protection - None
E02 - Piping Secondary Containment - Vault (with Access)
C01 - Pipe Location - Aboveground

Tank Location: 1
Tank Type: Steel/Carbon Steel/Iron
Tank Status: In Service
Pipe Model: Not reported
Install Date: 01/10/1939
Capacity Gallons: 1500
Tightness Test Method: NN
Date Test: Not reported
Next Test Date: Not reported
Date Tank Closed: Not reported
Register: True
Modified By: KAKYER
Last Modified: 03/29/2013
Material Name: #2 Fuel Oil (On-Site Consumption)

125
NNE
1/8-1/4
0.220 mi.
1162 ft.

155 CALYER ST
BROOKLYN, NY 11222

EDR US Hist Cleaners **1014998359**
N/A

Relative:
Higher

Actual:
18 ft.

EDR Historical Cleaners:

Name: CALYER LAUNDROMAT
Year: 1999
Address: 155 CALYER ST

Name: CALYER LAUNDROMAT
Year: 2000
Address: 155 CALYER ST

Name: CALYER LAUNDROMAT
Year: 2001
Address: 155 CALYER ST

Name: CALYER LAUNDROMAT

(Continued) **1014998359**

Year: 2002
Address: 155 CALYER ST

Name: CALYER LAUNDROMAT
Year: 2003
Address: 155 CALYER ST

Name: CALYER LAUNDROMAT
Year: 2004
Address: 155 CALYER ST

Name: CALYER LAUNDRY INC
Year: 2005
Address: 155 CALYER ST

Name: CALYER LAUNDROMAT
Year: 2006
Address: 155 CALYER ST

Name: CALYER LAUNDRY INC
Year: 2007
Address: 155 CALYER ST

Name: CALYER LAUNDRY INC
Year: 2008
Address: 155 CALYER ST

AA126 **NY ARMY NATL GUARD OMS #40** **NJ MANIFEST** **S109533634**
ESE **15-79 BEDFORD AVE** **N/A**
1/8-1/4 **BROOKLYN, NY 11225**
0.221 mi.
1168 ft. **Site 1 of 5 in cluster AA**

Relative:
Higher

Actual:
13 ft.

NJ MANIFEST:

Manifest Code:	002561455JJK
EPA ID:	NY6210090027
Date Shipped:	04/24/2008
TSDF EPA ID:	NJD002200046
Transporter EPA ID:	NY0001031814
Transporter 2 EPA ID:	NJ0000027193
Transporter 3 EPA ID:	Not reported
Transporter 4 EPA ID:	Not reported
Transporter 5 EPA ID:	Not reported
Transporter 6 EPA ID:	Not reported
Transporter 7 EPA ID:	Not reported
Transporter 8 EPA ID:	Not reported
Transporter 10 EPA ID:	Not reported
Date Trans1 Transported Waste:	04/24/2008
Date Trans2 Transported Waste:	05/05/2008
Date Trans3 Transported Waste:	Not reported
Date Trans4 Transported Waste:	Not reported
Date Trans5 Transported Waste:	Not reported
Date Trans6 Transported Waste:	Not reported
Date Trans7 Transported Waste:	Not reported
Date Trans8 Transported Waste:	Not reported
Date Trans9 Transported Waste:	Not reported
Date Trans10 Transported Waste:	Not reported
Date TSDF Received Waste:	05/07/2008

NY ARMY NATL GUARD OMS #40 (Continued) **S109533634**

Tranporter 1 Decal:	Not reported
Tranporter 2 Decal:	Not reported
Generator EPA Facility Name:	Not reported
Transporter-1 EPA Facility Name:	Not reported
Transporter-2 EPA Facility Name:	Not reported
Transporter-3 EPA Facility Name:	Not reported
Transporter-4 EPA Facility Name:	Not reported
Transporter-5 EPA Facility Name:	Not reported
TSDF EPA Facility Name:	Not reported
QTY Units:	Not reported
Transporter SEQ ID:	Not reported
Transporter-1 Date:	Not reported
Waste SEQ ID:	Not reported
Waste Type Code 2:	Not reported
Waste Type Code 3:	Not reported
Waste Type Code 4:	Not reported
Waste Type Code 5:	Not reported
Waste Type Code 6:	Not reported
Date Accepted:	Not reported
Manifest Discrepancy Type:	Not reported
Data Entry Number:	Not reported
Reference Manifest Number:	Not reported
Was Load Rejected (Y/N):	No
Reason Load Was Rejected:	Not reported
Waste Code:	D001
Manifest Year:	2008 New Jersey Manifest Data
Quantity:	100
Unit:	P
Hand Code:	H061
Waste Code:	D001
Manifest Year:	2008 New Jersey Manifest Data
Quantity:	65
Unit:	P
Hand Code:	H141

AA127 **CON EDISON** **RCRA-CESQG** **1014397428**
ESE **BEDFORD AVE & LORIMER ST** **NYP004197489**
1/8-1/4 **BROOKLYN, NY 11222**
0.224 mi.
1181 ft. **Site 2 of 5 in cluster AA**

Relative:
Higher

Actual:
13 ft.

RCRA-CESQG:

Date form received by agency:	10/02/2009
Facility name:	CON EDISON
Facility address:	BEDFORD AVE & LORIMER ST BROOKLYN, NY 11222
EPA ID:	NYP004197489
Mailing address:	4 IRVING PL, RM 828 NEW YORK, NY 10003
Contact:	CAROLINE ISKANDER
Contact address:	Not reported Not reported
Contact country:	Not reported
Contact telephone:	(718) 666-4714
Contact email:	Not reported

CON EDISON (Continued) **1014397428**

EPA Region: 02
Classification: Conditionally Exempt Small Quantity Generator
Description: Handler: generates 100 kg or less of hazardous waste per calendar month, and accumulates 1000 kg or less of hazardous waste at any time; or generates 1 kg or less of acutely hazardous waste per calendar month, and accumulates at any time: 1 kg or less of acutely hazardous waste; or 100 kg or less of any residue or contaminated soil, waste or other debris resulting from the cleanup of a spill, into or on any land or water, of acutely hazardous waste; or generates 100 kg or less of any residue or contaminated soil, waste or other debris resulting from the cleanup of a spill, into or on any land or water, of acutely hazardous waste during any calendar month, and accumulates at any time: 1 kg or less of acutely hazardous waste; or 100 kg or less of any residue or contaminated soil, waste or other debris resulting from the cleanup of a spill, into or on any land or water, of acutely hazardous waste

Handler Activities Summary:

U.S. importer of hazardous waste:	No
Mixed waste (haz. and radioactive):	No
Recycler of hazardous waste:	No
Transporter of hazardous waste:	No
Treater, storer or disposer of HW:	No
Underground injection activity:	No
On-site burner exemption:	No
Furnace exemption:	No
Used oil fuel burner:	No
Used oil processor:	No
User oil refiner:	No
Used oil fuel marketer to burner:	No
Used oil Specification marketer:	No
Used oil transfer facility:	No
Used oil transporter:	No

Violation Status: No violations found

AA128 **VERIZON NEW YORK INC** **FINDS** **1007252385**
ESE **LORIMER ST & NASSAU AVE** **NY MANIFEST** **N/A**
1/8-1/4 **BROOKLYN, NY**
0.224 mi.
1181 ft. **Site 3 of 5 in cluster AA**

Relative:
Higher

Actual:
13 ft.

FINDS:

Registry ID: 110017247629

Environmental Interest/Information System
RCRAInfo is a national information system that supports the Resource Conservation and Recovery Act (RCRA) program through the tracking of events and activities related to facilities that generate, transport, and treat, store, or dispose of hazardous waste. RCRAInfo allows RCRA program staff to track the notification, permit, compliance, and corrective action activities required under RCRA.

HAZARDOUS WASTE BIENNIAL REPORTER

VERIZON NEW YORK INC (Continued) **1007252385**

NY MANIFEST:

EPA ID:	NYP000949958
Country:	USA
Mailing Name:	VERIZON NEW YORK INC
Mailing Contact:	Not reported
Mailing Address:	Not reported
Mailing Address 2:	Not reported
Mailing City:	Not reported
Mailing State:	Not reported
Mailing Zip:	Not reported
Mailing Zip4:	Not reported
Mailing Country:	Not reported
Mailing Phone:	Not reported

NY MANIFEST:

No Manifest Records Available

AA129 **CONSOLIDATED EDISON** **NY MANIFEST** **1009241087**
ESE **BEDFORD AND NASSAU AVES VS1201** **N/A**
1/8-1/4 **BROOKLYN, NY 11201**
0.224 mi.
1182 ft. **Site 4 of 5 in cluster AA**

Relative:
Higher

Actual:
13 ft.

NY MANIFEST:

EPA ID:	NYP004094538
Country:	USA
Mailing Name:	CONSOLIDATED EDISON
Mailing Contact:	FRANKLIN MURRAY
Mailing Address:	4 IRVING PLACE RM 828
Mailing Address 2:	Not reported
Mailing City:	NEW YORK
Mailing State:	NY
Mailing Zip:	10003
Mailing Zip4:	Not reported
Mailing Country:	USA
Mailing Phone:	212-460-2808

Document ID:	NYE0743247
Manifest Status:	Not reported
Trans1 State ID:	NYD006982359
Trans2 State ID:	Not reported
Generator Ship Date:	12/30/2001
Trans1 Recv Date:	12/30/2001
Trans2 Recv Date:	Not reported
TSD Site Recv Date:	12/31/2001
Part A Recv Date:	Not reported
Part B Recv Date:	Not reported
Generator EPA ID:	NYP004094538
Trans1 EPA ID:	NYD980593636
Trans2 EPA ID:	Not reported
TSDF ID:	SM1563
Waste Code:	B002 - PETROLEUM OIL WITH 50 BUT < 500 PPM PCB
Quantity:	00726
Units:	K - Kilograms (2.2 pounds)
Number of Containers:	001
Container Type:	TT - Cargo tank, tank trucks

CONSOLIDATED EDISON (Continued) **1009241087**

Handling Method: T Chemical, physical, or biological treatment.
Specific Gravity: 01.00
Year: 2001

---

130 East 1/8-1/4 0.224 mi. 1184 ft.

JERRY LEBEDOWICZ
680 MANHATTAN AVE
BROOKLYN, NY 11222

NY AST **U003395782**
NY HIST AST **N/A**
NY Spills

Relative: Higher

Actual: 16 ft.

AST:

Region:	STATE
DEC Region:	2
Site Status:	Active
Facility Id:	2-600887
Program Type:	PBS
UTM X:	588579.74367
UTM Y:	4508735.6957900003
Expiration Date:	2017-01-30
Site Type:	Apartment Building/Office Building

Affiliation Records:

Site Id:	22858
Affiliation Type:	Emergency Contact
Company Name:	PARK 80 HOLDING LLC
Contact Type:	Not reported
Contact Name:	JOHN MEKLO
Address1:	Not reported
Address2:	Not reported
City:	Not reported
State:	NN
Zip Code:	Not reported
Country Code:	999
Phone:	(917) 754-4224
EMail:	Not reported
Fax Number:	Not reported
Modified By:	MSBAPTIS
Date Last Modified:	10/10/2012

Site Id:	22858
Affiliation Type:	On-Site Operator
Company Name:	PARK 80 HOLDING
Contact Type:	Not reported
Contact Name:	MARY ANN SANTIAGO
Address1:	Not reported
Address2:	Not reported
City:	Not reported
State:	NN
Zip Code:	Not reported
Country Code:	001
Phone:	(347) 513-3483
EMail:	Not reported
Fax Number:	Not reported
Modified By:	MSBAPTIS
Date Last Modified:	10/10/2012

Site Id:	22858
Affiliation Type:	Mail Contact

JERRY LEBEDOWICZ (Continued) **U003395782**

Company Name:	PARK 80 HOLDING LLC
Contact Type:	MGR
Contact Name:	THOMAS J. CARACCIO
Address1:	PO BOX 3557
Address2:	Not reported
City:	NEW HYDE PARK
State:	NY
Zip Code:	11040
Country Code:	001
Phone:	(718) 343-1336
EMail:	TOMC@VLKMGT.COM
Fax Number:	Not reported
Modified By:	MSBAPTIS
Date Last Modified:	10/10/2012

Site Id:	22858
Affiliation Type:	Facility Owner
Company Name:	PARK 80 HOLDING LLC
Contact Type:	MGR
Contact Name:	THOMAS J. CARACCIO
Address1:	PO BOX 3557
Address2:	Not reported
City:	NEW HYDE PARK
State:	NY
Zip Code:	11040
Country Code:	001
Phone:	(718) 343-1336
EMail:	TOMC@VLKMGT.COM
Fax Number:	Not reported
Modified By:	MSBAPTIS
Date Last Modified:	10/10/2012

Tank Info:

Tank Number:	1
Tank Id:	44318
Material Code:	0001
Common Name of Substance:	#2 Fuel Oil (On-Site Consumption)

Equipment Records:

I04 - Overfill - Product Level Gauge (A/G)
A00 - Tank Internal Protection - None
D01 - Pipe Type - Steel/Carbon Steel/Iron
J02 - Dispenser - Suction Dispenser
I05 - Overfill - Vent Whistle
C01 - Pipe Location - Aboveground
E00 - Piping Secondary Containment - None
F01 - Pipe External Protection - Painted/Asphalt Coating
G03 - Tank Secondary Containment - Vault (w/o access)
B00 - Tank External Protection - None
K00 - Spill Prevention - None
H06 - Tank Leak Detection - Impervious Barrier/Concrete Pad (A/G)
L00 - Piping Leak Detection - None

Tank Location:	2
Tank Type:	Steel/Carbon Steel/Iron
Tank Status:	In Service

JERRY LEBEDOWICZ (Continued) **U003395782**

Pipe Model:	Not reported
Install Date:	04/01/1951
Capacity Gallons:	3000
Tightness Test Method:	NN
Date Test:	Not reported
Next Test Date:	Not reported
Date Tank Closed:	Not reported
Register:	True
Modified By:	MSBAPTIS
Last Modified:	10/10/2012
Material Name:	#2 Fuel Oil (On-Site Consumption)

HIST AST:

PBS Number:	2-600887
SWIS Code:	6101
Operator:	JERRY LEBEDOWICZ
Facility Phone:	(718) 229-7111
Facility Addr2:	680 MANHATTAN AVE
Facility Type:	Not reported
Emergency:	JERRY LEBEDOWICZ
Emergency Tel:	(718) 229-7111
Old PBSNO:	Not reported
Date Inspected:	Not reported
Inspector:	Not reported
Result of Inspection:	Not reported
Owner Name:	JERRY LEBEDOWICZ
Owner Address:	52-47 BROWVALE LANE
Owner City,St,Zip:	LITTLE NECK, NY 11362
Federal ID:	Not reported
Owner Tel:	(718) 229-7111
Owner Type:	Private Resident
Owner Subtype:	Not reported
Mailing Contact:	JERRY LEBEDOWICZ
Mailing Name:	JERRY LEBEDOWICZ
Mailing Address:	52-47 BROWVALE LANE
Mailing Address 2:	Not reported
Mailing City,St,Zip:	LITTLE NECK, NY 11362
Mailing Telephone:	(718) 229-7111
Owner Mark:	First Owner
Facility Status:	1 - Active PBS facility, i.e. total capacity of the PBS tanks is greater than 1,100 gallons, regardless if Subpart 360-14 tanks exist or not at the facility.
Certification Flag:	False
Certification Date:	08/25/1997
Expiration:	09/24/2002
Renew Flag:	False
Renew Date:	Not reported
Total Capacity:	3000
FAMT:	True
Facility Screen:	Minor Data Missing
Owner Screen:	Minor Data Missing
Tank Screen:	Minor Data Missing
Dead Letter:	False
CBS Number:	Not reported
Town or City:	NEW YORK CITY
County Code:	61
Town or City Code:	01

JERRY LEBEDOWICZ (Continued) **U003395782**

Region: 2

Tank ID: 1
Tank Location: ABOVEGROUND ON SADDLES LEGS, STILTS, RACK, OR CRADLE
Tank Status: In Service
Install Date: Not reported
Capacity (Gal): 3000
Product Stored: NOS 1,2, OR 4 FUEL OIL
Tank Type: Steel/carbon steel
Tank Internal: Not reported
Tank External: Not reported
Pipe Location: Not reported
Pipe Type: Not reported
Pipe Internal: Not reported
Pipe External: Not reported
Tank Containment: Not reported
Leak Detection: 05
Overfill Protection: 06
Dispenser Method: Suction
Date Tested: Not reported
Next Test Date: Not reported
Missing Data for Tank: Minor Data Missing
Date Closed: Not reported
Test Method: Not reported
Deleted: False
Updated: True
SPDES Number: Not reported
Lat/Long: Not reported

SPILLS:
Facility ID: 9415336
Facility Type: ER
DER Facility ID: 121539
Site ID: 142400
DEC Region: 2
Spill Date: 2/22/1995
Spill Number/Closed Date: 9415336 / 3/17/2005
Spill Cause: Unknown
Spill Class: Known release with minimal potential for fire or hazard. DEC Response. Willing Responsible Party. Corrective action taken.
SWIS: 2401
Investigator: MCTIBBE
Referred To: Not reported
Reported to Dept: 2/22/1995
CID: Not reported
Water Affected: Not reported
Spill Source: Unknown
Spill Notifier: Local Agency
Cleanup Ceased: Not reported
Cleanup Meets Std: False
Last Inspection: Not reported
Recommended Penalty: False
UST Trust: False
Remediation Phase: 0
Date Entered In Computer: 12/27/1948
Spill Record Last Update: 3/17/2005
Spiller Name: Not reported

JERRY LEBEDOWICZ (Continued) **U003395782**

Spiller Company:	UNKNOWN
Spiller Address:	Not reported
Spiller City,St,Zip:	NY
Spiller Company:	999
Contact Name:	Not reported
Contact Phone:	Not reported
DEC Memo:	Prior to Sept, 2004 data translation this spill Lead_DEC Field was "TIBBE"1/26/04 - Austin - due to impact to subway, transferred to to Tibbe for check with NYCTA on status - may be related to spill #9813210 - end03/17/05: According to a NYCT e-mail dated 3/14/05, NYCT inspected the site on 3/9/05 and found the area to be clean with no signs of a spill.
Remarks:	Unknown petroleum leaking from 300 gal tank into subway

Material:

Site ID:	142400
Operable Unit ID:	1012647
Operable Unit:	01
Material ID:	370513
Material Code:	0064A
Material Name:	UNKNOWN MATERIAL
Case No.:	Not reported
Material FA:	Other
Quantity:	0
Units:	Gallons
Recovered:	No
Resource Affected:	Not reported
Oxygenate:	False

Tank Test:

AB131 **MILLCRAFT MFG CO. IN** **NY UST** **U001837552**
SW **75 NORTH 11TH ST** **NY Spills** **N/A**
1/8-1/4 **BROOKLYN, NY 11211**
0.226 mi.
1195 ft. **Site 1 of 4 in cluster AB**

Relative:
Higher

Actual:
21 ft.

UST:

Id/Status:	2-403873 / Unregulated
Program Type:	PBS
Region:	STATE
DEC Region:	2
Expiration Date:	1993-10-14
UTM X:	588020.11066000001
UTM Y:	4508375.0546700004
Site Type:	Unknown

Affiliation Records:

Site Id:	19405
Affiliation Type:	Facility Owner
Company Name:	MILLCRAFT MFG CO. IN
Contact Type:	Not reported
Contact Name:	Not reported
Address1:	80 WYTHE AVE
Address2:	Not reported
City:	BROOKLYN
State:	NY

MILLCRAFT MFG CO. IN (Continued) **U001837552**

Zip Code:	11211
Country Code:	001
Phone:	(718) 782-5560
EMail:	Not reported
Fax Number:	Not reported
Modified By:	TRANSLAT
Date Last Modified:	3/4/2004

Site Id:	19405
Affiliation Type:	Mail Contact
Company Name:	MILLCRAFT MFG CO. IN
Contact Type:	Not reported
Contact Name:	Not reported
Address1:	80 WYTHE AVE
Address2:	Not reported
City:	BROOKLYN
State:	NY
Zip Code:	11211
Country Code:	001
Phone:	(718) 782-5560
EMail:	Not reported
Fax Number:	Not reported
Modified By:	TRANSLAT
Date Last Modified:	3/4/2004

Site Id:	19405
Affiliation Type:	On-Site Operator
Company Name:	MILLCRAFT MFG CO. IN
Contact Type:	Not reported
Contact Name:	MILLCRAFT MFG CO. IN
Address1:	Not reported
Address2:	Not reported
City:	Not reported
State:	NN
Zip Code:	Not reported
Country Code:	001
Phone:	(718) 782-5560
EMail:	Not reported
Fax Number:	Not reported
Modified By:	TRANSLAT
Date Last Modified:	3/4/2004

Site Id:	19405
Affiliation Type:	Emergency Contact
Company Name:	MILLCRAFT MFG CO. IN
Contact Type:	Not reported
Contact Name:	LEO COOPE
Address1:	Not reported
Address2:	Not reported
City:	Not reported
State:	NN
Zip Code:	Not reported
Country Code:	001
Phone:	(718) 782-5560
EMail:	Not reported
Fax Number:	Not reported
Modified By:	TRANSLAT

MILLCRAFT MFG CO. IN (Continued) **U001837552**

Date Last Modified: 3/4/2004

Tank Info:

Tank Number: 001
Tank ID: 22025
Tank Status: Closed - Removed
Material Name: Closed - Removed
Capacity Gallons: 7500
Install Date: 12/01/1957
Date Tank Closed: 12/01/1988
Registered: True
Tank Location: Underground
Tank Type: Steel/carbon steel
Material Code: 0001
Common Name of Substance: #2 Fuel Oil (On-Site Consumption)

Tightness Test Method: NN
Date Test: Not reported
Next Test Date: Not reported
Pipe Model: Not reported
Modified By: TRANSLAT
Last Modified: 03/04/2004

Equipment Records:

C00 - Pipe Location - No Piping
F00 - Pipe External Protection - None
I04 - Overfill - Product Level Gauge (A/G)
A00 - Tank Internal Protection - None
D01 - Pipe Type - Steel/Carbon Steel/Iron
J02 - Dispenser - Suction Dispenser
B00 - Tank External Protection - None
H00 - Tank Leak Detection - None
G00 - Tank Secondary Containment - None

SPILLS:

Facility ID: 0012950
Facility Type: ER
DER Facility ID: 191404
Site ID: 232252
DEC Region: 2
Spill Date: 3/9/2001
Spill Number/Closed Date: 0012950 / 2/13/2003
Spill Cause: Unknown
Spill Class: Known release with minimal potential for fire or hazard. DEC Response. Willing Responsible Party. Corrective action taken.
SWIS: 2401
Investigator: TJDEMEO
Referred To: Not reported
Reported to Dept: 3/9/2001
CID: 281
Water Affected: Not reported
Spill Source: Commercial/Industrial
Spill Notifier: Responsible Party
Cleanup Ceased: Not reported
Cleanup Meets Std: False
Last Inspection: Not reported

MILLCRAFT MFG CO. IN (Continued) **U001837552**

Recommended Penalty:	False
UST Trust:	False
Remediation Phase:	0
Date Entered In Computer:	3/9/2001
Spill Record Last Update:	4/24/2003
Spiller Name:	CALLER
Spiller Company:	KEYSPAN
Spiller Address:	175 EAST OLD COUNTRY RD
Spiller City,St,Zip:	HICKSVILLE, NY 11801-
Spiller Company:	001
Contact Name:	SHAWN DAVIS
Contact Phone:	(516) 545-5589
DEC Memo:	Prior to Sept, 2004 data translation this spill Lead_DEC Field was "DEMEO"2/13/2003 - Closed Due To The Nature / Extent Of The Spill Report
Remarks:	ABOVE MATERIAL DISCOVERED IN A RETIRED GAS LINE AT ABOVE LOCATION.SAMPLE HAS BEEN TAKEN AND CLEANUP IS IN PROGRESS.

Material:

Site ID:	232252
Operable Unit ID:	834884
Operable Unit:	01
Material ID:	539668
Material Code:	1036A
Material Name:	GAS LINE CONDENSATE
Case No.:	Not reported
Material FA:	Other
Quantity:	1
Units:	Gallons
Recovered:	No
Resource Affected:	Not reported
Oxygenate:	False

Tank Test:

AB132 **CONSOLIDATED EDISON** **NY MANIFEST** **S109584430**
SSW **WYTHE AVE & N. 11 ST** **N/A**
1/8-1/4 **BROOKLYN, NY 11211**
0.228 mi.
1203 ft. **Site 2 of 4 in cluster AB**

Relative:
Higher

Actual:
22 ft.

NY MANIFEST:

EPA ID:	NYP004156089
Country:	USA
Mailing Name:	CONSOLIDATED EDISON
Mailing Contact:	FRANKLYN MURRAY
Mailing Address:	4 IRVING PLACE RM 828
Mailing Address 2:	Not reported
Mailing City:	NEW YORK
Mailing State:	NY
Mailing Zip:	10003
Mailing Zip4:	Not reported
Mailing Country:	USA
Mailing Phone:	212-460-2808

NY MANIFEST:

CONSOLIDATED EDISON (Continued) **S109584430**

No Manifest Records Available

AB133 **CON EDISON** **RCRA-CESQG** **1012185056**
SSW **WYTHE AVE & N 11TH ST** **NYP004158580**
1/8-1/4 **BROOKLYN, NY 11201**
0.228 mi.
1203 ft. **Site 3 of 4 in cluster AB**

Relative:
Higher

Actual:
22 ft.

RCRA-CESQG:

Date form received by agency:	05/15/2008
Facility name:	CON EDISON
Facility address:	WYTHE AVE & N 11TH ST BROOKLYN, NY 11201
EPA ID:	NYP004158580
Mailing address:	4 IRVING PL, RM 828 NEW YORK, NY 10003
Contact:	STEVEN MARTIS
Contact address:	Not reported Not reported
Contact country:	Not reported
Contact telephone:	(212) 580-8383
Contact email:	Not reported
EPA Region:	02
Classification:	Conditionally Exempt Small Quantity Generator
Description:	Handler: generates 100 kg or less of hazardous waste per calendar month, and accumulates 1000 kg or less of hazardous waste at any time; or generates 1 kg or less of acutely hazardous waste per calendar month, and accumulates at any time: 1 kg or less of acutely hazardous waste; or 100 kg or less of any residue or contaminated soil, waste or other debris resulting from the cleanup of a spill, into or on any land or water, of acutely hazardous waste; or generates 100 kg or less of any residue or contaminated soil, waste or other debris resulting from the cleanup of a spill, into or on any land or water, of acutely hazardous waste during any calendar month, and accumulates at any time: 1 kg or less of acutely hazardous waste; or 100 kg or less of any residue or contaminated soil, waste or other debris resulting from the cleanup of a spill, into or on any land or water, of acutely hazardous waste

Handler Activities Summary:

U.S. importer of hazardous waste:	No
Mixed waste (haz. and radioactive):	No
Recycler of hazardous waste:	No
Transporter of hazardous waste:	No
Treater, storer or disposer of HW:	No
Underground injection activity:	No
On-site burner exemption:	No
Furnace exemption:	No
Used oil fuel burner:	No
Used oil processor:	No
User oil refiner:	No
Used oil fuel marketer to burner:	No
Used oil Specification marketer:	No
Used oil transfer facility:	No
Used oil transporter:	No

Violation Status: No violations found

AB134 **CONSOLIDATED EDISON** **NY MANIFEST** **S109155691**
SSW **N 11TH ST & WYTHE AVE** **N/A**
1/8-1/4 **BROOL;YN, NY 10003**
0.228 mi.
1205 ft. **Site 4 of 4 in cluster AB**

Relative:
Higher

Actual:
22 ft.

NY MANIFEST:

EPA ID:	NYP004158580
Country:	USA
Mailing Name:	CONSOLIDATED EDISON
Mailing Contact:	FRANKLYN MURRAY
Mailing Address:	4 IRVING PLACE RM 828
Mailing Address 2:	Not reported
Mailing City:	NEW YORK
Mailing State:	NY
Mailing Zip:	10003
Mailing Zip4:	Not reported
Mailing Country:	USA
Mailing Phone:	212-460-2808

Document ID:	Not reported
Manifest Status:	Not reported
Trans1 State ID:	NYD006982359
Trans2 State ID:	Not reported
Generator Ship Date:	2008-05-16
Trans1 Recv Date:	2008-05-16
Trans2 Recv Date:	Not reported
TSD Site Recv Date:	2008-05-20
Part A Recv Date:	Not reported
Part B Recv Date:	Not reported
Generator EPA ID:	NYP004158580
Trans1 EPA ID:	Not reported
Trans2 EPA ID:	Not reported
TSDF ID:	NYD077444263
Waste Code:	Not reported
Quantity:	50.0
Units:	K - Kilograms (2.2 pounds)
Number of Containers:	1.0
Container Type:	DM - Metal drums, barrels
Handling Method:	L Landfill.
Specific Gravity:	1.0
Year:	2008
Manifest Tracking Num:	001450792FLE
Import Ind:	N
Export Ind:	N
Discr Quantity Ind:	N
Discr Type Ind:	N
Discr Residue Ind:	N
Discr Partial Reject Ind:	N
Discr Full Reject Ind:	N
Manifest Ref Num:	Not reported
Alt Fac RCRA Id:	Not reported
Alt Fac Sign Date:	Not reported
Mgmt Method Type Code:	H141

Document ID:	Not reported
Manifest Status:	Not reported

CONSOLIDATED EDISON (Continued) **S109155691**

Trans1 State ID:	NYD006982359
Trans2 State ID:	Not reported
Generator Ship Date:	2008-05-16
Trans1 Recv Date:	2008-05-16
Trans2 Recv Date:	Not reported
TSD Site Recv Date:	2008-05-20
Part A Recv Date:	Not reported
Part B Recv Date:	Not reported
Generator EPA ID:	NYP004158580
Trans1 EPA ID:	Not reported
Trans2 EPA ID:	Not reported
TSDF ID:	NYD077444263
Waste Code:	Not reported
Quantity:	50.0
Units:	K - Kilograms (2.2 pounds)
Number of Containers:	1.0
Container Type:	DM - Metal drums, barrels
Handling Method:	L Landfill.
Specific Gravity:	1.0
Year:	2008
Manifest Tracking Num:	001450792FLE
Import Ind:	N
Export Ind:	N
Discr Quantity Ind:	N
Discr Type Ind:	N
Discr Residue Ind:	N
Discr Partial Reject Ind:	N
Discr Full Reject Ind:	N
Manifest Ref Num:	Not reported
Alt Fac RCRA Id:	Not reported
Alt Fac Sign Date:	Not reported
Mgmt Method Type Code:	H141

Document ID:	Not reported
Manifest Status:	Not reported
Trans1 State ID:	NYD006982359
Trans2 State ID:	Not reported
Generator Ship Date:	2008-05-16
Trans1 Recv Date:	2008-05-16
Trans2 Recv Date:	Not reported
TSD Site Recv Date:	2008-05-20
Part A Recv Date:	Not reported
Part B Recv Date:	Not reported
Generator EPA ID:	NYP004158580
Trans1 EPA ID:	Not reported
Trans2 EPA ID:	Not reported
TSDF ID:	NYD077444263
Waste Code:	Not reported
Quantity:	50.0
Units:	K - Kilograms (2.2 pounds)
Number of Containers:	1.0
Container Type:	DM - Metal drums, barrels
Handling Method:	L Landfill.
Specific Gravity:	1.0
Year:	2008
Manifest Tracking Num:	001450792FLE

CONSOLIDATED EDISON (Continued) **S109155691**

Import Ind:	N
Export Ind:	N
Discr Quantity Ind:	N
Discr Type Ind:	N
Discr Residue Ind:	N
Discr Partial Reject Ind:	N
Discr Full Reject Ind:	N
Manifest Ref Num:	Not reported
Alt Fac RCRA Id:	Not reported
Alt Fac Sign Date:	Not reported
Mgmt Method Type Code:	H141

AC135 **CON EDISON SERVICE BOX 15044** **RCRA NonGen / NLR** **1014918648**
NE **756 MANHATTAN AVE S OF MESEROL** **NYP004222642**
1/8-1/4 **BROOKLYN, NY 11222**
0.229 mi.
1211 ft. **Site 1 of 4 in cluster AC**

Relative:
Higher

Actual:
23 ft.

RCRA NonGen / NLR:

Date form received by agency:	01/30/2011
Facility name:	CON EDISON SERVICE BOX 15044
Facility address:	756 MANHATTAN AVE S OF MESEROL AVE BROOKLYN, NY 11222
EPA ID:	NYP004222642
Mailing address:	IRVING PL RM 828 NEW YORK, NY 10003
Contact:	MEGAN KUDLACK
Contact address:	Not reported Not reported
Contact country:	Not reported
Contact telephone:	(212) 427-1277
Contact email:	Not reported
EPA Region:	02
Classification:	Non-Generator
Description:	Handler: Non-Generators do not presently generate hazardous waste

Handler Activities Summary:

U.S. importer of hazardous waste:	No
Mixed waste (haz. and radioactive):	No
Recycler of hazardous waste:	No
Transporter of hazardous waste:	No
Treater, storer or disposer of HW:	No
Underground injection activity:	No
On-site burner exemption:	No
Furnace exemption:	No
Used oil fuel burner:	No
Used oil processor:	No
User oil refiner:	No
Used oil fuel marketer to burner:	No
Used oil Specification marketer:	No
Used oil transfer facility:	No
Used oil transporter:	No

Historical Generators:

Date form received by agency:	12/31/2010
Facility name:	CON EDISON SERVICE BOX 15044

CON EDISON SERVICE BOX 15044 (Continued) **1014918648**

Classification: Conditionally Exempt Small Quantity Generator

Violation Status: No violations found

136
SW
1/8-1/4
0.230 mi.
1214 ft.

HEMISPHERE STEEL PRODUCTS CORP
54 N 11TH ST
BROOKLYN, NY 11211

RCRA NonGen / NLR **1000263277**
NY MANIFEST **NYD002408102**

Relative:
Higher

Actual:
16 ft.

RCRA NonGen / NLR:

Date form received by agency:	01/01/2007
Facility name:	HEMISPHERE STEEL PRODUCTS CORP
Facility address:	54 N 11TH ST BROOKLYN, NY 112111993
EPA ID:	NYD002408102
Mailing address:	N 11TH ST BROOKLYN, NY 11211
Contact:	Not reported
Contact address:	N 11TH ST BROOKLYN, NY 11211
Contact country:	US
Contact telephone:	Not reported
Contact email:	Not reported
EPA Region:	02
Classification:	Non-Generator
Description:	Handler: Non-Generators do not presently generate hazardous waste

Owner/Operator Summary:

Owner/operator name:	ALAN EDELSTEIN
Owner/operator address:	NOT REQUIRED NOT REQUIRED, WY 99999
Owner/operator country:	US
Owner/operator telephone:	(212) 555-1212
Legal status:	Private
Owner/Operator Type:	Owner
Owner/Op start date:	Not reported
Owner/Op end date:	Not reported

Owner/operator name:	ALAN EDELSTEIN
Owner/operator address:	NOT REQUIRED NOT REQUIRED, WY 99999
Owner/operator country:	US
Owner/operator telephone:	(212) 555-1212
Legal status:	Private
Owner/Operator Type:	Operator
Owner/Op start date:	Not reported
Owner/Op end date:	Not reported

Handler Activities Summary:

U.S. importer of hazardous waste:	No
Mixed waste (haz. and radioactive):	No
Recycler of hazardous waste:	No
Transporter of hazardous waste:	No
Treater, storer or disposer of HW:	No
Underground injection activity:	No
On-site burner exemption:	No
Furnace exemption:	No

HEMISPHERE STEEL PRODUCTS CORP (Continued) **1000263277**

Used oil fuel burner:	No
Used oil processor:	No
User oil refiner:	No
Used oil fuel marketer to burner:	No
Used oil Specification marketer:	No
Used oil transfer facility:	No
Used oil transporter:	No

Historical Generators:

Date form received by agency:	01/01/2006
Facility name:	HEMISPHERE STEEL PRODUCTS CORP
Classification:	Not a generator, verified
Date form received by agency:	07/08/1999
Facility name:	HEMISPHERE STEEL PRODUCTS CORP
Classification:	Not a generator, verified
Date form received by agency:	12/12/1989
Facility name:	HEMISPHERE STEEL PRODUCTS CORP
Classification:	Small Quantity Generator
Violation Status:	No violations found

NY MANIFEST:

EPA ID:	NYD002408102
Country:	USA
Mailing Name:	HEMISPHERE STEEL PRODUCTS
Mailing Contact:	HEMISPHERE STEEL PRODUCTS
Mailing Address:	54 NORTH 11TH STREET
Mailing Address 2:	Not reported
Mailing City:	BROOKLYN
Mailing State:	NY
Mailing Zip:	11211
Mailing Zip4:	Not reported
Mailing Country:	USA
Mailing Phone:	718-388-5704

Document ID:	NJA0802316
Manifest Status:	Completed after the designated time period for a TSDF to get a copy to the DEC
Trans1 State ID:	NJDEPS869
Trans2 State ID:	NJDEPS869
Generator Ship Date:	900530
Trans1 Recv Date:	900530
Trans2 Recv Date:	900530
TSD Site Recv Date:	900531
Part A Recv Date:	900731
Part B Recv Date:	900723
Generator EPA ID:	NYD002408102
Trans1 EPA ID:	ILD051060408
Trans2 EPA ID:	ILD051060408
TSDF ID:	NJD002182897
Waste Code:	F005 - UNKNOWN
Quantity:	00408
Units:	P - Pounds
Number of Containers:	001
Container Type:	DM - Metal drums, barrels

HEMISPHERE STEEL PRODUCTS CORP (Continued) **1000263277**

Handling Method:	B Incineration, heat recovery, burning.
Specific Gravity:	100
Year:	90

Document ID:	NJA9628366
Manifest Status:	Completed after the designated time period for a TSDF to get a copy to the DEC
Trans1 State ID:	NJDEPS869
Trans2 State ID:	NJDEPS086
Generator Ship Date:	900131
Trans1 Recv Date:	900131
Trans2 Recv Date:	900201
TSD Site Recv Date:	900201
Part A Recv Date:	900806
Part B Recv Date:	900611
Generator EPA ID:	NYD002408102
Trans1 EPA ID:	ILD051060408
Trans2 EPA ID:	ILD051060408
TSDF ID:	NJD002182897
Waste Code:	F003 - UNKNOWN
Quantity:	00408
Units:	P - Pounds
Number of Containers:	001
Container Type:	DM - Metal drums, barrels
Handling Method:	T Chemical, physical, or biological treatment.
Specific Gravity:	100
Year:	90

Document ID:	NJA0818624
Manifest Status:	Completed copy
Trans1 State ID:	000000000
Trans2 State ID:	000000000
Generator Ship Date:	900327
Trans1 Recv Date:	900327
Trans2 Recv Date:	Not reported
TSD Site Recv Date:	900329
Part A Recv Date:	900419
Part B Recv Date:	900411
Generator EPA ID:	NYD002408102
Trans1 EPA ID:	ILD051060408
Trans2 EPA ID:	Not reported
TSDF ID:	NJD002182897
Waste Code:	F005 - UNKNOWN
Quantity:	00408
Units:	P - Pounds
Number of Containers:	001
Container Type:	DM - Metal drums, barrels
Handling Method:	T Chemical, physical, or biological treatment.
Specific Gravity:	100
Year:	90

Document ID:	NJA0922095
Manifest Status:	Completed after the designated time period for a TSDF to get a copy to the DEC
Trans1 State ID:	000000000
Trans2 State ID:	000000000

HEMISPHERE STEEL PRODUCTS CORP (Continued) **1000263277**

Generator Ship Date:	900801
Trans1 Recv Date:	900801
Trans2 Recv Date:	900801
TSD Site Recv Date:	900802
Part A Recv Date:	900906
Part B Recv Date:	900820
Generator EPA ID:	NYD002408102
Trans1 EPA ID:	ILD051060408
Trans2 EPA ID:	ILD051060408
TSDF ID:	NJD002182897
Waste Code:	F005 - UNKNOWN
Quantity:	00408
Units:	P - Pounds
Number of Containers:	001
Container Type:	DM - Metal drums, barrels
Handling Method:	B Incineration, heat recovery, burning.
Specific Gravity:	100
Year:	90

Document ID:	NJA1142993
Manifest Status:	Completed after the designated time period for a TSDF to get a copy to the DEC
Trans1 State ID:	NJDEPS869
Trans2 State ID:	NJDEPS869
Generator Ship Date:	910418
Trans1 Recv Date:	910418
Trans2 Recv Date:	910424
TSD Site Recv Date:	910424
Part A Recv Date:	910603
Part B Recv Date:	910513
Generator EPA ID:	NYD002408102
Trans1 EPA ID:	ILD051060408
Trans2 EPA ID:	ILD051060408
TSDF ID:	NJD002182897
Waste Code:	F005 - UNKNOWN
Quantity:	00407
Units:	P - Pounds
Number of Containers:	001
Container Type:	DM - Metal drums, barrels
Handling Method:	B Incineration, heat recovery, burning.
Specific Gravity:	100
Year:	91

Document ID:	NJA1091213
Manifest Status:	Completed after the designated time period for a TSDF to get a copy to the DEC
Trans1 State ID:	NJDEPS869
Trans2 State ID:	NJDEPS869
Generator Ship Date:	901102
Trans1 Recv Date:	901102
Trans2 Recv Date:	901106
TSD Site Recv Date:	901106
Part A Recv Date:	901204
Part B Recv Date:	901213
Generator EPA ID:	NYD002408102
Trans1 EPA ID:	ILD051060408
Trans2 EPA ID:	ILD051060408

HEMISPHERE STEEL PRODUCTS CORP (Continued) **1000263277**

TSDF ID:	NJD002182897
Waste Code:	F005 - UNKNOWN
Quantity:	00407
Units:	P - Pounds
Number of Containers:	001
Container Type:	DM - Metal drums, barrels
Handling Method:	B Incineration, heat recovery, burning.
Specific Gravity:	100
Year:	90

Document ID:	NJA0913941
Manifest Status:	Completed copy
Trans1 State ID:	NJDEPS869
Trans2 State ID:	NJDEPS869
Generator Ship Date:	900912
Trans1 Recv Date:	900912
Trans2 Recv Date:	900913
TSD Site Recv Date:	900913
Part A Recv Date:	901003
Part B Recv Date:	901001
Generator EPA ID:	NYD002408102
Trans1 EPA ID:	ILD051060408
Trans2 EPA ID:	ILD051060408
TSDF ID:	NJD002182897
Waste Code:	F005 - UNKNOWN
Quantity:	00408
Units:	P - Pounds
Number of Containers:	001
Container Type:	DM - Metal drums, barrels
Handling Method:	B Incineration, heat recovery, burning.
Specific Gravity:	100
Year:	90

Document ID:	NJA0985689
Manifest Status:	Completed after the designated time period for a TSDF to get a copy to the DEC
Trans1 State ID:	S8690
Trans2 State ID:	S8690
Generator Ship Date:	910131
Trans1 Recv Date:	910131
Trans2 Recv Date:	910204
TSD Site Recv Date:	910205
Part A Recv Date:	910206
Part B Recv Date:	910228
Generator EPA ID:	NYD002408102
Trans1 EPA ID:	ILD051060408
Trans2 EPA ID:	ILD051060408
TSDF ID:	NJD002182897
Waste Code:	F005 - UNKNOWN
Quantity:	00407
Units:	P - Pounds
Number of Containers:	001
Container Type:	DM - Metal drums, barrels
Handling Method:	B Incineration, heat recovery, burning.
Specific Gravity:	100
Year:	91

HEMISPHERE STEEL PRODUCTS CORP (Continued) **1000263277**

Document ID:	NJA1143042
Manifest Status:	Completed after the designated time period for a TSDF to get a copy to the DEC
Trans1 State ID:	NJDEPS869
Trans2 State ID:	Not reported
Generator Ship Date:	910618
Trans1 Recv Date:	910618
Trans2 Recv Date:	Not reported
TSD Site Recv Date:	910625
Part A Recv Date:	910627
Part B Recv Date:	910722
Generator EPA ID:	NYD002408102
Trans1 EPA ID:	ILD051060408
Trans2 EPA ID:	Not reported
TSDF ID:	NJD002182897
Waste Code:	F005 - UNKNOWN
Quantity:	00407
Units:	P - Pounds
Number of Containers:	001
Container Type:	DM - Metal drums, barrels
Handling Method:	B Incineration, heat recovery, burning.
Specific Gravity:	100
Year:	91

Document ID:	NJA0802656
Manifest Status:	Completed copy
Trans1 State ID:	NJDEPS869
Trans2 State ID:	Not reported
Generator Ship Date:	910118
Trans1 Recv Date:	910118
Trans2 Recv Date:	Not reported
TSD Site Recv Date:	910123
Part A Recv Date:	910205
Part B Recv Date:	910212
Generator EPA ID:	NYD002408102
Trans1 EPA ID:	ILD051060408
Trans2 EPA ID:	Not reported
TSDF ID:	NJD002182897
Waste Code:	F005 - UNKNOWN
Quantity:	00407
Units:	P - Pounds
Number of Containers:	001
Container Type:	DM - Metal drums, barrels
Handling Method:	B Incineration, heat recovery, burning.
Specific Gravity:	100
Year:	91

Document ID:	NJA1128168
Manifest Status:	Completed copy
Trans1 State ID:	NJDEPS869
Trans2 State ID:	Not reported
Generator Ship Date:	910716
Trans1 Recv Date:	910716
Trans2 Recv Date:	Not reported
TSD Site Recv Date:	910717
Part A Recv Date:	910723

HEMISPHERE STEEL PRODUCTS CORP (Continued) **1000263277**

Part B Recv Date:	910802
Generator EPA ID:	NYD002408102
Trans1 EPA ID:	ILD051060408
Trans2 EPA ID:	Not reported
TSDF ID:	NJD002182897
Waste Code:	F005 - UNKNOWN
Quantity:	00407
Units:	P - Pounds
Number of Containers:	001
Container Type:	DM - Metal drums, barrels
Handling Method:	B Incineration, heat recovery, burning.
Specific Gravity:	100
Year:	91

Document ID:	NJA1143259
Manifest Status:	Completed after the designated time period for a TSDF to get a copy to the DEC
Trans1 State ID:	NJDEPS869
Trans2 State ID:	Not reported
Generator Ship Date:	911003
Trans1 Recv Date:	911003
Trans2 Recv Date:	Not reported
TSD Site Recv Date:	911009
Part A Recv Date:	911010
Part B Recv Date:	911101
Generator EPA ID:	NYD002408102
Trans1 EPA ID:	ILD051060408
Trans2 EPA ID:	Not reported
TSDF ID:	NJD002182897
Waste Code:	F005 - UNKNOWN
Quantity:	00407
Units:	P - Pounds
Number of Containers:	001
Container Type:	DM - Metal drums, barrels
Handling Method:	B Incineration, heat recovery, burning.
Specific Gravity:	100
Year:	91

Document ID:	NJA1320405
Manifest Status:	Completed after the designated time period for a TSDF to get a copy to the DEC
Trans1 State ID:	NJDEPS869
Trans2 State ID:	Not reported
Generator Ship Date:	920311
Trans1 Recv Date:	920311
Trans2 Recv Date:	Not reported
TSD Site Recv Date:	920319
Part A Recv Date:	920318
Part B Recv Date:	920406
Generator EPA ID:	NYD002408102
Trans1 EPA ID:	ILD051060408
Trans2 EPA ID:	Not reported
TSDF ID:	NJD002182897
Waste Code:	F005 - UNKNOWN
Quantity:	00407
Units:	P - Pounds
Number of Containers:	001

HEMISPHERE STEEL PRODUCTS CORP (Continued) **1000263277**

Container Type:	DM - Metal drums, barrels
Handling Method:	B Incineration, heat recovery, burning.
Specific Gravity:	100
Year:	92

Document ID:	NJA1216561
Manifest Status:	Completed after the designated time period for a TSDF to get a copy to the DEC
Trans1 State ID:	NJDEPS869
Trans2 State ID:	Not reported
Generator Ship Date:	920501
Trans1 Recv Date:	920501
Trans2 Recv Date:	Not reported
TSD Site Recv Date:	920506
Part A Recv Date:	920522
Part B Recv Date:	920929
Generator EPA ID:	NYD002408102
Trans1 EPA ID:	ILD051060408
Trans2 EPA ID:	Not reported
TSDF ID:	NJD002182897
Waste Code:	F003 - UNKNOWN
Quantity:	01905
Units:	P - Pounds
Number of Containers:	004
Container Type:	DM - Metal drums, barrels
Handling Method:	B Incineration, heat recovery, burning.
Specific Gravity:	100
Year:	92

Document ID:	NJA1427999
Manifest Status:	Completed after the designated time period for a TSDF to get a copy to the DEC
Trans1 State ID:	NJDEPS869
Trans2 State ID:	Not reported
Generator Ship Date:	920513
Trans1 Recv Date:	920513
Trans2 Recv Date:	Not reported
TSD Site Recv Date:	920520
Part A Recv Date:	Not reported
Part B Recv Date:	920609
Generator EPA ID:	NYD002408102
Trans1 EPA ID:	ILD051060408
Trans2 EPA ID:	Not reported
TSDF ID:	NJD002182897
Waste Code:	F005 - UNKNOWN
Quantity:	00815
Units:	P - Pounds
Number of Containers:	002
Container Type:	DM - Metal drums, barrels
Handling Method:	B Incineration, heat recovery, burning.
Specific Gravity:	100
Year:	92

Document ID:	NYC1480926
Manifest Status:	Completed copy
Trans1 State ID:	NJDEPS869

HEMISPHERE STEEL PRODUCTS CORP (Continued) **1000263277**

Trans2 State ID:	716827720
Generator Ship Date:	920408
Trans1 Recv Date:	920408
Trans2 Recv Date:	920413
TSD Site Recv Date:	920414
Part A Recv Date:	920415
Part B Recv Date:	920430
Generator EPA ID:	NYD002408102
Trans1 EPA ID:	ILD051060408
Trans2 EPA ID:	NYD980769947
TSDF ID:	KYD053348108
Waste Code:	F003 - UNKNOWN
Quantity:	00476
Units:	P - Pounds
Number of Containers:	001
Container Type:	DM - Metal drums, barrels
Handling Method:	B Incineration, heat recovery, burning.
Specific Gravity:	100
Year:	92

AC137 **761 MANHATTAN AVE** **NY AST** **A100295890**
NE **761 MANHATTAN AVENUE** **N/A**
1/8-1/4 **BROOKLYN, NY 11222**
0.231 mi.
1221 ft. **Site 2 of 4 in cluster AC**

Relative:
Higher

Actual:
23 ft.

AST:

Region:	STATE
DEC Region:	2
Site Status:	Active
Facility Id:	2-608260
Program Type:	PBS
UTM X:	588450.5148
UTM Y:	4508961.2764900001
Expiration Date:	2015-12-22
Site Type:	Apartment Building/Office Building

Affiliation Records:

Site Id:	30112
Affiliation Type:	On-Site Operator
Company Name:	761 MANHATTAN AVE
Contact Type:	Not reported
Contact Name:	BEN STOKES
Address1:	Not reported
Address2:	Not reported
City:	Not reported
State:	NN
Zip Code:	Not reported
Country Code:	001
Phone:	(610) 716-0222
EMail:	Not reported
Fax Number:	Not reported
Modified By:	dxliving
Date Last Modified:	10/23/2007

Site Id:	30112
Affiliation Type:	Mail Contact
Company Name:	759 MANHATTAN SPE LLC

761 MANHATTAN AVE (Continued) **A100295890**

Contact Type:	Not reported
Contact Name:	REDSKY PROPERTY SERVICES
Address1:	174 BOGART STREET
Address2:	SUITE 203
City:	BROOKLYN
State:	NY
Zip Code:	11206
Country Code:	001
Phone:	(718) 366-1881
EMail:	BSTOKES@REDSKYCAP.COM
Fax Number:	Not reported
Modified By:	MSBAPTIS
Date Last Modified:	6/20/2011

Site Id:	30112
Affiliation Type:	Emergency Contact
Company Name:	759 MANHATTAN, LLC
Contact Type:	Not reported
Contact Name:	BEN STOKES
Address1:	Not reported
Address2:	Not reported
City:	Not reported
State:	NN
Zip Code:	Not reported
Country Code:	999
Phone:	(610) 716-0222
EMail:	Not reported
Fax Number:	Not reported
Modified By:	dxliving
Date Last Modified:	10/23/2007

Site Id:	30112
Affiliation Type:	Facility Owner
Company Name:	759 MANHATTAN SPE LLC
Contact Type:	MEMBER
Contact Name:	BEN STOKES
Address1:	174 BOGART STREET, SUITE 203
Address2:	Not reported
City:	BROOKLYN
State:	NY
Zip Code:	11206
Country Code:	001
Phone:	(718) 366-1881
EMail:	Not reported
Fax Number:	Not reported
Modified By:	MSBAPTIS
Date Last Modified:	6/20/2011

Tank Info:

Tank Number:	001
Tank Id:	64966
Material Code:	0001
Common Name of Substance:	#2 Fuel Oil (On-Site Consumption)

Equipment Records:

761 MANHATTAN AVE (Continued) **A100295890**

H06 - Tank Leak Detection - Impervious Barrier/Concrete Pad (A/G)
B01 - Tank External Protection - Painted/Asphalt Coating
F00 - Pipe External Protection - None
I04 - Overfill - Product Level Gauge (A/G)
G00 - Tank Secondary Containment - None
A00 - Tank Internal Protection - None
D01 - Pipe Type - Steel/Carbon Steel/Iron
J02 - Dispenser - Suction Dispenser
K00 - Spill Prevention - None
C02 - Pipe Location - Underground/On-ground

Tank Location:	2
Tank Type:	Steel/Carbon Steel/Iron
Tank Status:	In Service
Pipe Model:	Not reported
Install Date:	01/01/1960
Capacity Gallons:	1500
Tightness Test Method:	NN
Date Test:	Not reported
Next Test Date:	Not reported
Date Tank Closed:	Not reported
Register:	True
Modified By:	MSBAPTIS
Last Modified:	06/20/2011
Material Name:	#2 Fuel Oil (On-Site Consumption)

AA138 **ESTATE OF CARBONARO (BLK 5712 LOT 63 SEC 17)** **NY UST** **U003749704**
ESE **59-25 NEW UTRECHT AVE** **NY HIST UST** **N/A**
1/8-1/4 **BROOKLYN, NY 11204**
0.231 mi.
1222 ft. **Site 5 of 5 in cluster AA**

Relative:
Higher

Actual:
14 ft.

UST:

Id/Status:	2-604626 / Unregulated
Program Type:	PBS
Region:	STATE
DEC Region:	2
Expiration Date:	2005-07-17
UTM X:	588535.68955000001
UTM Y:	4508554.2061299998
Site Type:	Other

Affiliation Records:

Site Id:	26497
Affiliation Type:	On-Site Operator
Company Name:	ESTATE OF CARBONARO (BLK 5712 LOT 63 SEC 17)
Contact Type:	Not reported
Contact Name:	LEON SMART
Address1:	Not reported
Address2:	Not reported
City:	Not reported
State:	NN
Zip Code:	Not reported
Country Code:	001
Phone:	(718) 232-4863
EMail:	Not reported
Fax Number:	Not reported
Modified By:	TRANSLAT
Date Last Modified:	3/4/2004

ESTATE OF CARBONARO (BLK 5712 LOT 63 SEC 17) (Continued) **U003749704**

Site Id:	26497
Affiliation Type:	Emergency Contact
Company Name:	6419 NEW UTRECHT AVE. REALTY CORP.
Contact Type:	Not reported
Contact Name:	LEON SMART
Address1:	Not reported
Address2:	Not reported
City:	Not reported
State:	NN
Zip Code:	Not reported
Country Code:	001
Phone:	(718) 232-4863
EMail:	Not reported
Fax Number:	Not reported
Modified By:	TRANSLAT
Date Last Modified:	3/4/2004

Site Id:	26497
Affiliation Type:	Facility Owner
Company Name:	6419 NEW UTRECHT AVE. REALTY CORP.
Contact Type:	Not reported
Contact Name:	Not reported
Address1:	1753 65TH STREET
Address2:	Not reported
City:	BROOKLYN
State:	NY
Zip Code:	11204
Country Code:	001
Phone:	(718) 232-4863
EMail:	Not reported
Fax Number:	Not reported
Modified By:	TRANSLAT
Date Last Modified:	3/4/2004

Site Id:	26497
Affiliation Type:	Mail Contact
Company Name:	FENLEY & NICOL ENVIR
Contact Type:	Not reported
Contact Name:	CHERYL NEARY
Address1:	445 BROOK AVE
Address2:	Not reported
City:	DEER PARK
State:	NY
Zip Code:	11729
Country Code:	001
Phone:	(631) 586-4900
EMail:	Not reported
Fax Number:	Not reported
Modified By:	TRANSLAT
Date Last Modified:	3/4/2004

Tank Info:

Tank Number:	001
Tank ID:	58384
Tank Status:	Closed - Removed
Material Name:	Closed - Removed

ESTATE OF CARBONARO (BLK 5712 LOT 63 SEC 17) (Continued) **U003749704**

Capacity Gallons:	550
Install Date:	Not reported
Date Tank Closed:	07/01/2000
Registered:	True
Tank Location:	Underground
Tank Type:	Steel/carbon steel
Material Code:	0009
Common Name of Substance:	Gasoline
Tightness Test Method:	NN
Date Test:	Not reported
Next Test Date:	Not reported
Pipe Model:	Not reported
Modified By:	TRANSLAT
Last Modified:	03/04/2004

Equipment Records:

A00 - Tank Internal Protection - None
D00 - Pipe Type - No Piping
G00 - Tank Secondary Containment - None
J00 - Dispenser - None
B00 - Tank External Protection - None
H00 - Tank Leak Detection - None
I00 - Overfill - None
C00 - Pipe Location - No Piping
F00 - Pipe External Protection - None

Tank Number:	002
Tank ID:	58385
Tank Status:	Closed - Removed
Material Name:	Closed - Removed
Capacity Gallons:	550
Install Date:	Not reported
Date Tank Closed:	07/01/2000
Registered:	True
Tank Location:	Underground
Tank Type:	Steel/carbon steel
Material Code:	0009
Common Name of Substance:	Gasoline
Tightness Test Method:	NN
Date Test:	Not reported
Next Test Date:	Not reported
Pipe Model:	Not reported
Modified By:	TRANSLAT
Last Modified:	03/04/2004

Equipment Records:

A00 - Tank Internal Protection - None
B00 - Tank External Protection - None
I00 - Overfill - None
H00 - Tank Leak Detection - None
D00 - Pipe Type - No Piping
G00 - Tank Secondary Containment - None
J00 - Dispenser - None
C00 - Pipe Location - No Piping
F00 - Pipe External Protection - None

ESTATE OF CARBONARO (BLK 5712 LOT 63 SEC 17) (Continued) **U003749704**

Tank Number:	003
Tank ID:	58386
Tank Status:	Closed - Removed
Material Name:	Closed - Removed
Capacity Gallons:	550
Install Date:	Not reported
Date Tank Closed:	07/01/2000
Registered:	True
Tank Location:	Underground
Tank Type:	Steel/carbon steel
Material Code:	0009
Common Name of Substance:	Gasoline
Tightness Test Method:	NN
Date Test:	Not reported
Next Test Date:	Not reported
Pipe Model:	Not reported
Modified By:	TRANSLAT
Last Modified:	03/04/2004

Equipment Records:

B00 - Tank External Protection - None
A00 - Tank Internal Protection - None
H00 - Tank Leak Detection - None
I00 - Overfill - None
D00 - Pipe Type - No Piping
G00 - Tank Secondary Containment - None
J00 - Dispenser - None
C00 - Pipe Location - No Piping
F00 - Pipe External Protection - None

Tank Number:	004
Tank ID:	66336
Tank Status:	Closed - Removed
Material Name:	Closed - Removed
Capacity Gallons:	550
Install Date:	Not reported
Date Tank Closed:	07/01/2000
Registered:	True
Tank Location:	Underground
Tank Type:	Steel/carbon steel
Material Code:	0009
Common Name of Substance:	Gasoline
Tightness Test Method:	NN
Date Test:	Not reported
Next Test Date:	Not reported
Pipe Model:	Not reported
Modified By:	TRANSLAT
Last Modified:	03/04/2004

Equipment Records:

D00 - Pipe Type - No Piping
G00 - Tank Secondary Containment - None
J00 - Dispenser - None
H00 - Tank Leak Detection - None
A00 - Tank Internal Protection - None

ESTATE OF CARBONARO (BLK 5712 LOT 63 SEC 17) (Continued) **U003749704**

B00 - Tank External Protection - None
I00 - Overfill - None
C00 - Pipe Location - No Piping
F00 - Pipe External Protection - None

Tank Number:	005
Tank ID:	58387
Tank Status:	Closed - Removed
Material Name:	Closed - Removed
Capacity Gallons:	550
Install Date:	Not reported
Date Tank Closed:	07/01/2000
Registered:	True
Tank Location:	Underground
Tank Type:	Steel/carbon steel
Material Code:	0022
Common Name of Substance:	Waste Oil/Used Oil
Tightness Test Method:	NN
Date Test:	Not reported
Next Test Date:	Not reported
Pipe Model:	Not reported
Modified By:	TRANSLAT
Last Modified:	03/04/2004

Equipment Records:

H00 - Tank Leak Detection - None
A00 - Tank Internal Protection - None
B00 - Tank External Protection - None
I00 - Overfill - None
D00 - Pipe Type - No Piping
G00 - Tank Secondary Containment - None
J00 - Dispenser - None
C00 - Pipe Location - No Piping
F00 - Pipe External Protection - None

HIST UST:

PBS Number:	2-604626
SPDES Number:	Not reported
Emergency Contact:	LEON SMART
Emergency Telephone:	(718) 232-4863
Operator:	LEON SMART
Operator Telephone:	(718) 232-4863
Owner Name:	6419 NEW UTRECHT AVE. REALTY CORP.
Owner Address:	1753 65TH STREET
Owner City,St,Zip:	BROOKLYN, NY 11204
Owner Telephone:	(718) 232-4863
Owner Type:	Corporate/Commercial
Owner Subtype:	Not reported
Mailing Name:	FENLEY & NICOL ENVIR
Mailing Address:	445 BROOK AVE
Mailing Address 2:	Not reported
Mailing City,St,Zip:	DEER PARK, NY 11729
Mailing Contact:	CHERYL NEARY
Mailing Telephone:	(631) 586-4900
Owner Mark:	First Owner

ESTATE OF CARBONARO (BLK 5712 LOT 63 SEC 17) (Continued) **U003749704**

Facility Status:	2 - Unregulated by PBS (the total capacity is less than 1,101 gallons) and Subpart 360-14.
Facility Addr2:	59-19 & 59-23 14TH AVE/59-19 N UTRECHT A
SWIS ID:	6101
Old PBS Number:	Not reported
Facility Type:	OTHER
Inspected Date:	Not reported
Inspector:	Not reported
Inspection Result:	Not reported
Federal ID:	Not reported
Certification Flag:	False
Certification Date:	07/21/2000
Expiration Date:	07/17/2005
Renew Flag:	False
Renewal Date:	Not reported
Total Capacity:	0
FAMT:	True
Facility Screen:	No Missing Data
Owner Screen:	No Missing Data
Tank Screen:	0
Dead Letter:	False
CBS Number:	Not reported
Town or City:	NEW YORK CITY
County Code:	61
Town or City:	01
Region:	2

Tank Id:	001
Tank Location:	UNDERGROUND
Tank Status:	Closed-Removed
Install Date:	Not reported
Capacity (gals):	550
Product Stored:	LEADED GASOLINE
Tank Type:	Steel/carbon steel
Tank Internal:	None
Tank External:	Not reported
Pipe Location:	Not reported
Pipe Type:	Not reported
Pipe Internal:	Not reported
Pipe External:	Not reported
Second Containment:	Not reported
Leak Detection:	Not reported
Overfill Prot:	Not reported
Dispenser:	Not reported
Date Tested:	Not reported
Next Test Date:	Not reported
Missing Data for Tank:	Minor Data Missing
Date Closed:	07/01/2000
Test Method:	Not reported
Deleted:	False
Updated:	True
Lat/long:	Not reported

Tank Id:	002
Tank Location:	UNDERGROUND
Tank Status:	Closed-Removed

ESTATE OF CARBONARO (BLK 5712 LOT 63 SEC 17) (Continued) **U003749704**

Install Date:	Not reported
Capacity (gals):	550
Product Stored:	LEADED GASOLINE
Tank Type:	Steel/carbon steel
Tank Internal:	None
Tank External:	Not reported
Pipe Location:	Not reported
Pipe Type:	Not reported
Pipe Internal:	Not reported
Pipe External:	Not reported
Second Containment:	Not reported
Leak Detection:	Not reported
Overfill Prot:	Not reported
Dispenser:	Not reported
Date Tested:	Not reported
Next Test Date:	Not reported
Missing Data for Tank:	Minor Data Missing
Date Closed:	07/01/2000
Test Method:	Not reported
Deleted:	False
Updated:	True
Lat/long:	Not reported

Tank Id:	003
Tank Location:	UNDERGROUND
Tank Status:	Closed-Removed
Install Date:	Not reported
Capacity (gals):	550
Product Stored:	LEADED GASOLINE
Tank Type:	Steel/carbon steel
Tank Internal:	None
Tank External:	Not reported
Pipe Location:	Not reported
Pipe Type:	Not reported
Pipe Internal:	Not reported
Pipe External:	Not reported
Second Containment:	Not reported
Leak Detection:	Not reported
Overfill Prot:	Not reported
Dispenser:	Not reported
Date Tested:	Not reported
Next Test Date:	Not reported
Missing Data for Tank:	Minor Data Missing
Date Closed:	07/01/2000
Test Method:	Not reported
Deleted:	False
Updated:	True
Lat/long:	Not reported

Tank Id:	005
Tank Location:	UNDERGROUND
Tank Status:	Closed-Removed
Install Date:	Not reported
Capacity (gals):	550
Product Stored:	USED OIL

ESTATE OF CARBONARO (BLK 5712 LOT 63 SEC 17) (Continued) **U003749704**

Tank Type:	Steel/carbon steel
Tank Internal:	None
Tank External:	Not reported
Pipe Location:	Not reported
Pipe Type:	Not reported
Pipe Internal:	Not reported
Pipe External:	Not reported
Second Containment:	Not reported
Leak Detection:	Not reported
Overfill Prot:	Not reported
Dispenser:	Not reported
Date Tested:	Not reported
Next Test Date:	Not reported
Missing Data for Tank:	Minor Data Missing
Date Closed:	07/01/2000
Test Method:	Not reported
Deleted:	False
Updated:	True
Lat/long:	Not reported

V139 **RESIDENCE** **NY LTANKS** **S107658588**
ENE **92 NORMAN AVE** **N/A**
1/8-1/4 **BROOKLYN, NY**
0.232 mi.
1225 ft. **Site 2 of 2 in cluster V**

Relative:
Higher

Actual:
17 ft.

LTANKS:

Site ID:	359744
Spill Number/Closed Date:	0513280 / 2/21/2006
Spill Date:	2/17/2006
Spill Cause:	Tank Overfill
Spill Source:	Private Dwelling
Spill Class:	Not reported
Cleanup Ceased:	Not reported
Cleanup Meets Standard:	True
SWIS:	2401
Investigator:	rmpiper
Referred To:	Not reported
Reported to Dept:	2/17/2006
CID:	408
Water Affected:	Not reported
Spill Notifier:	Other
Last Inspection:	Not reported
Recommended Penalty:	False
UST Involvement:	False
Remediation Phase:	0
Date Entered In Computer:	2/17/2006
Spill Record Last Update:	2/21/2006
Spiller Name:	JIM CAREY
Spiller Company:	RESIDENCE
Spiller Address:	92 NORMAN AVE
Spiller City,St,Zip:	BROOKLYN, NY
Spiller County:	001
Spiller Contact:	JIM CAREY
Spiller Phone:	(646) 772-5889
Spiller Extention:	CELL
DEC Region:	2
DER Facility ID:	309878

RESIDENCE (Continued) **S107658588**

DEC Memo: 2/17/06- DEC Piper confirmed cleanup in progress.2/21/06- DEC Piper spoke w/ Jim Carey of Castle. Due to a faulty gauge, tank overfill to sidewalk. All cleaned up and gauge has been replaced.

Remarks: DUE TO A STOARGE TANK OVERFILL, ON SIDEWALK, CLEAN UP IS IN PROGRESS

Material:

Site ID:	359744
Operable Unit ID:	1116938
Operable Unit:	01
Material ID:	2107403
Material Code:	0001A
Material Name:	#2 Fuel Oil
Case No.:	Not reported
Material FA:	Petroleum
Quantity:	10
Units:	Gallons
Recovered:	No
Resource Affected:	Not reported
Oxygenate:	False

Tank Test:

AC140 **94 PCT** **NY UST** **U003074607**
NE **100 MESEROLE AVENUE** **NY AST** **N/A**
1/8-1/4 **BROOKLYN, NY 11222**
0.232 mi.
1225 ft. **Site 3 of 4 in cluster AC**

Relative:
Higher

Actual:
23 ft.

UST:

Id/Status:	2-217689 / Active
Program Type:	PBS
Region:	STATE
DEC Region:	2
Expiration Date:	2017-10-15
UTM X:	588456.09042999998
UTM Y:	4508955.3597200001
Site Type:	Municipality (Incl. Waste Water Treatment Plants,

Affiliation Records:

Site Id:	8250
Affiliation Type:	On-Site Operator
Company Name:	94 PCT
Contact Type:	Not reported
Contact Name:	N Y C P D
Address1:	Not reported
Address2:	Not reported
City:	Not reported
State:	NY
Zip Code:	Not reported
Country Code:	001
Phone:	(718) 963-7405
EMail:	Not reported
Fax Number:	Not reported
Modified By:	BKFALVEY
Date Last Modified:	1/7/2010

94 PCT (Continued) **U003074607**

Site Id:	8250
Affiliation Type:	Emergency Contact
Company Name:	ADMINISTRATIVE SERVICE DIV.
Contact Type:	Not reported
Contact Name:	FUEL CONTROL UNIT
Address1:	Not reported
Address2:	Not reported
City:	Not reported
State:	NN
Zip Code:	Not reported
Country Code:	999
Phone:	(718) 476-7524
EMail:	Not reported
Fax Number:	Not reported
Modified By:	BKFALVEY
Date Last Modified:	1/7/2010

Site Id:	8250
Affiliation Type:	Mail Contact
Company Name:	NYC POLICE DEPARTMENT
Contact Type:	Not reported
Contact Name:	COMMANDING OFFICER
Address1:	BUILDING MAINTENANCE SECTION
Address2:	59-06 BROOKLYN-QUEENS EXPRESSWAY
City:	WOODSIDE
State:	NY
Zip Code:	11377
Country Code:	001
Phone:	(718) 476-7576
EMail:	NICHOLAS.GISONDA@NYPD.ORG
Fax Number:	Not reported
Modified By:	DMMOLOUG
Date Last Modified:	12/24/2013

Site Id:	8250
Affiliation Type:	Facility Owner
Company Name:	NYCPD
Contact Type:	SERGEANT
Contact Name:	BRENDAN MORAN
Address1:	1 POLICE PLAZA - ROOM 800
Address2:	Not reported
City:	NEW YORK
State:	NY
Zip Code:	10007
Country Code:	001
Phone:	(212) 374-7650
EMail:	Not reported
Fax Number:	Not reported
Modified By:	DMMOLOUG
Date Last Modified:	3/5/2013

Tank Info:

Tank Number:	001
Tank ID:	23718
Tank Status:	Closed - Removed
Material Name:	Closed - Removed

94 PCT (Continued) **U003074607**

Capacity Gallons:	4000
Install Date:	01/01/1985
Date Tank Closed:	10/01/1995
Registered:	True
Tank Location:	Underground
Tank Type:	Steel/carbon steel
Material Code:	0009
Common Name of Substance:	Gasoline
Tightness Test Method:	NN
Date Test:	Not reported
Next Test Date:	Not reported
Pipe Model:	Not reported
Modified By:	TRANSLAT
Last Modified:	03/04/2004

Equipment Records:

A00 - Tank Internal Protection - None
D02 - Pipe Type - Galvanized Steel
J02 - Dispenser - Suction Dispenser
H00 - Tank Leak Detection - None
B01 - Tank External Protection - Painted/Asphalt Coating
C00 - Pipe Location - No Piping
F00 - Pipe External Protection - None
I04 - Overfill - Product Level Gauge (A/G)
G00 - Tank Secondary Containment - None

Tank Number:	003
Tank ID:	47034
Tank Status:	Closed - Removed
Material Name:	Closed - Removed
Capacity Gallons:	3000
Install Date:	12/01/1983
Date Tank Closed:	02/01/2001
Registered:	True
Tank Location:	Underground
Tank Type:	Steel/carbon steel
Material Code:	0001
Common Name of Substance:	#2 Fuel Oil (On-Site Consumption)
Tightness Test Method:	NN
Date Test:	Not reported
Next Test Date:	Not reported
Pipe Model:	Not reported
Modified By:	TRANSLAT
Last Modified:	03/04/2004

Equipment Records:

A00 - Tank Internal Protection - None
D01 - Pipe Type - Steel/Carbon Steel/Iron
J02 - Dispenser - Suction Dispenser
C03 - Pipe Location - Aboveground/Underground Combination
F01 - Pipe External Protection - Painted/Asphalt Coating
H00 - Tank Leak Detection - None
B01 - Tank External Protection - Painted/Asphalt Coating
I04 - Overfill - Product Level Gauge (A/G)
G00 - Tank Secondary Containment - None

94 PCT (Continued) **U003074607**

Tank Number:	004
Tank ID:	50154
Tank Status:	In Service
Material Name:	In Service
Capacity Gallons:	3000
Install Date:	10/01/1995
Date Tank Closed:	Not reported
Registered:	True
Tank Location:	Underground
Tank Type:	Equivalent technology
Material Code:	0009
Common Name of Substance:	Gasoline
Tightness Test Method:	NN
Date Test:	Not reported
Next Test Date:	Not reported
Pipe Model:	Not reported
Modified By:	NRLOMBAR
Last Modified:	09/14/2011

Equipment Records:

A00 - Tank Internal Protection - None
J02 - Dispenser - Suction Dispenser
L09 - Piping Leak Detection - Exempt Suction Piping
I03 - Overfill - Automatic Shut-Off
B04 - Tank External Protection - Fiberglass
H05 - Tank Leak Detection - In-Tank System (ATG)
D06 - Pipe Type - Fiberglass Reinforced Plastic (FRP)
G04 - Tank Secondary Containment - Double-Walled (Underground)
C02 - Pipe Location - Underground/On-ground
I02 - Overfill - High Level Alarm
F04 - Pipe External Protection - Fiberglass
K01 - Spill Prevention - Catch Basin
E04 - Piping Secondary Containment - Double-Walled (Underground)

Tank Number:	005
Tank ID:	64299
Tank Status:	In Service
Material Name:	In Service
Capacity Gallons:	5000
Install Date:	02/01/2001
Date Tank Closed:	Not reported
Registered:	True
Tank Location:	Underground
Tank Type:	Equivalent technology
Material Code:	0001
Common Name of Substance:	#2 Fuel Oil (On-Site Consumption)
Tightness Test Method:	NN
Date Test:	Not reported
Next Test Date:	Not reported
Pipe Model:	Not reported
Modified By:	NRLOMBAR
Last Modified:	09/14/2011

Equipment Records:

A00 - Tank Internal Protection - None

94 PCT (Continued) **U003074607**

J02 - Dispenser - Suction Dispenser
L09 - Piping Leak Detection - Exempt Suction Piping
C02 - Pipe Location - Underground/On-ground
H01 - Tank Leak Detection - Interstitial - Electronic Monitoring
I02 - Overfill - High Level Alarm
D06 - Pipe Type - Fiberglass Reinforced Plastic (FRP)
G04 - Tank Secondary Containment - Double-Walled (Underground)
E04 - Piping Secondary Containment - Double-Walled (Underground)
B04 - Tank External Protection - Fiberglass
F04 - Pipe External Protection - Fiberglass
K01 - Spill Prevention - Catch Basin

AST:

Region:	STATE
DEC Region:	2
Site Status:	Active
Facility Id:	2-217689
Program Type:	PBS
UTM X:	588456.09042999998
UTM Y:	4508955.3597200001
Expiration Date:	2017-10-15
Site Type:	Municipality (Incl. Waste Water Treatment Plants,

Affiliation Records:

Site Id:	8250
Affiliation Type:	On-Site Operator
Company Name:	94 PCT
Contact Type:	Not reported
Contact Name:	N Y C P D
Address1:	Not reported
Address2:	Not reported
City:	Not reported
State:	NY
Zip Code:	Not reported
Country Code:	001
Phone:	(718) 963-7405
EMail:	Not reported
Fax Number:	Not reported
Modified By:	BKFALVEY
Date Last Modified:	1/7/2010

Site Id:	8250
Affiliation Type:	Emergency Contact
Company Name:	ADMINISTRATIVE SERVICE DIV.
Contact Type:	Not reported
Contact Name:	FUEL CONTROL UNIT
Address1:	Not reported
Address2:	Not reported
City:	Not reported
State:	NN
Zip Code:	Not reported
Country Code:	999
Phone:	(718) 476-7524
EMail:	Not reported
Fax Number:	Not reported
Modified By:	BKFALVEY
Date Last Modified:	1/7/2010

94 PCT (Continued) **U003074607**

Site Id:	8250
Affiliation Type:	Mail Contact
Company Name:	NYC POLICE DEPARTMENT
Contact Type:	Not reported
Contact Name:	COMMANDING OFFICER
Address1:	BUILDING MAINTENANCE SECTION
Address2:	59-06 BROOKLYN-QUEENS EXPRESSWAY
City:	WOODSIDE
State:	NY
Zip Code:	11377
Country Code:	001
Phone:	(718) 476-7576
EMail:	NICHOLAS.GISONDA@NYPD.ORG
Fax Number:	Not reported
Modified By:	DMMOLOUG
Date Last Modified:	12/24/2013

Site Id:	8250
Affiliation Type:	Facility Owner
Company Name:	NYCPD
Contact Type:	SERGEANT
Contact Name:	BRENDAN MORAN
Address1:	1 POLICE PLAZA - ROOM 800
Address2:	Not reported
City:	NEW YORK
State:	NY
Zip Code:	10007
Country Code:	001
Phone:	(212) 374-7650
EMail:	Not reported
Fax Number:	Not reported
Modified By:	DMMOLOUG
Date Last Modified:	3/5/2013

Tank Info:

Tank Number:	002
Tank Id:	23719
Material Code:	0001
Common Name of Substance:	#2 Fuel Oil (On-Site Consumption)

Equipment Records:

A00 - Tank Internal Protection - None
D01 - Pipe Type - Steel/Carbon Steel/Iron
J02 - Dispenser - Suction Dispenser
C03 - Pipe Location - Aboveground/Underground Combination
F01 - Pipe External Protection - Painted/Asphalt Coating
H00 - Tank Leak Detection - None
G00 - Tank Secondary Containment - None
B01 - Tank External Protection - Painted/Asphalt Coating
I04 - Overfill - Product Level Gauge (A/G)

Tank Location:	1
Tank Type:	Steel/Carbon Steel/Iron
Tank Status:	Closed - Removed
Pipe Model:	Not reported
Install Date:	06/01/1950

94 PCT (Continued) **U003074607**

Capacity Gallons:	5000
Tightness Test Method:	NN
Date Test:	Not reported
Next Test Date:	Not reported
Date Tank Closed:	02/01/2001
Register:	True
Modified By:	TRANSLAT
Last Modified:	03/04/2004
Material Name:	#2 Fuel Oil (On-Site Consumption)

Tank Number:	006
Tank Id:	240851
Material Code:	0001
Common Name of Substance:	#2 Fuel Oil (On-Site Consumption)

Equipment Records:

A00 - Tank Internal Protection - None
D01 - Pipe Type - Steel/Carbon Steel/Iron
G01 - Tank Secondary Containment - Diking (Aboveground)
J02 - Dispenser - Suction Dispenser
L09 - Piping Leak Detection - Exempt Suction Piping
C01 - Pipe Location - Aboveground
E00 - Piping Secondary Containment - None
B01 - Tank External Protection - Painted/Asphalt Coating
F00 - Pipe External Protection - None
K01 - Spill Prevention - Catch Basin
H01 - Tank Leak Detection - Interstitial - Electronic Monitoring
I02 - Overfill - High Level Alarm

Tank Location:	2
Tank Type:	Steel/Carbon Steel/Iron
Tank Status:	In Service
Pipe Model:	Not reported
Install Date:	02/01/2001
Capacity Gallons:	50
Tightness Test Method:	NN
Date Test:	Not reported
Next Test Date:	Not reported
Date Tank Closed:	Not reported
Register:	True
Modified By:	NRLOMBAR
Last Modified:	01/10/2012
Material Name:	#2 Fuel Oil (On-Site Consumption)

AC141 **METRO OIL** **RCRA NonGen / NLR** **1010325401**
NE **100 MESEROLE AVE** **NYP000959965**
1/8-1/4 **BROOKLYN, NY 11222**
0.232 mi.
1225 ft. **Site 4 of 4 in cluster AC**

Relative:
Higher

Actual:
23 ft.

RCRA NonGen / NLR:

Date form received by agency:	04/13/2006
Facility name:	METRO OIL
Facility address:	100 MESEROLE AVE BROOKLYN, NY 11222
EPA ID:	NYP000959965
Mailing address:	KINGSLAND AVE

METRO OIL (Continued) **1010325401**

	BROOKLYN, NY 11222
Contact:	JIM CAREY
Contact address:	KINGSLAND AVE
	BROOKLYN, NY 11222
Contact country:	US
Contact telephone:	(718) 389-5800
Contact email:	Not reported
EPA Region:	02
Classification:	Non-Generator
Description:	Handler: Non-Generators do not presently generate hazardous waste

Handler Activities Summary:

U.S. importer of hazardous waste:	No
Mixed waste (haz. and radioactive):	No
Recycler of hazardous waste:	No
Transporter of hazardous waste:	No
Treater, storer or disposer of HW:	No
Underground injection activity:	No
On-site burner exemption:	No
Furnace exemption:	No
Used oil fuel burner:	No
Used oil processor:	No
User oil refiner:	No
Used oil fuel marketer to burner:	No
Used oil Specification marketer:	No
Used oil transfer facility:	No
Used oil transporter:	No

Historical Generators:

Date form received by agency:	04/12/2006
Facility name:	METRO OIL
Classification:	Not a generator, verified
Date form received by agency:	04/11/2006
Facility name:	METRO OIL
Classification:	Not a generator, verified
Violation Status:	No violations found

AD142 **EDR US Hist Auto Stat** **1015661649**
NNW **88 FRANKLIN ST** **N/A**
1/8-1/4 **BROOKLYN, NY 11222**
0.233 mi.
1229 ft. **Site 1 of 2 in cluster AD**

Relative:
Higher

Actual:
13 ft.

EDR Historical Auto Stations:

Name:	ONE EXPRESS CAR SVCE
Year:	2000
Address:	88 FRANKLIN ST

AE143 **BROOKLYN NORTH 01 DOS -DDC** **NY LTANKS** **S102148163**
SW **50 KENT AVENUE** **NY MANIFEST** **N/A**
1/8-1/4 **BROOKLYN, NY 11211** **NY Spills**
0.233 mi.
1232 ft. **Site 1 of 5 in cluster AE**

Relative:
Higher

Actual:
14 ft.

LTANKS:

Site ID:	290161
Spill Number/Closed Date:	9600011 / 5/31/2005
Spill Date:	4/1/1996
Spill Cause:	Tank Failure
Spill Source:	Commercial/Industrial
Spill Class:	Known release that creates potential for fire or hazard. DEC Response. Willing Responsible Party. Corrective action taken.
Cleanup Ceased:	Not reported
Cleanup Meets Standard:	False
SWIS:	2401
Investigator:	AIIslam
Referred To:	Not reported
Reported to Dept:	4/1/1996
CID:	275
Water Affected:	Not reported
Spill Notifier:	DEC
Last Inspection:	Not reported
Recommended Penalty:	False
UST Involvement:	True
Remediation Phase:	0
Date Entered In Computer:	4/1/1996
Spill Record Last Update:	5/31/2005
Spiller Name:	Not reported
Spiller Company:	NYC DOS
Spiller Address:	50 KENT AVENUE
Spiller City,St,Zip:	BROOKLYN, NY
Spiller County:	001
Spiller Contact:	DAN WEISMANN
Spiller Phone:	(718) 482-4933
Spiller Extention:	Not reported
DEC Region:	2
DER Facility ID:	20058
DEC Memo:	Prior to Sept, 2004 data translation this spill Lead_DEC Field was "ZHITOMIRSKY"TRANSFERRED FROM Y.KRIMGOLD.Also, refer to spill # 9607376 & 9401167. 12/14/04-Spill Case is trnsferred to I. Islam. The site is under remediation by LiRo Engineers. - II4/22/05- Reviewed the quarterly monitoring report (Nov./04 - Jan./05). The monitoring data show persistently high level of both soil and groundwater contamination. LiRo claims that the long history of the site for operation as a manufactured gas plant (MGP) may be the cause of this. However, a letter has been issued in order for LiRo to consider alternative measure(s) to remediate the site. The monitoring report has been installed in the eDoc Folder. - II5/13/05- Afsar Samani of DDC raised the MGP issue of this site in the meeting with DEC on 5/4/05 as LiRo has written them either to increase the cost for remediation of the MGP related contaminants at the site or get the Key Span and/or other responsible agency handle the MGP site through DEC. Koon Tang is exploring with the Central office as to the finding of responsible agency to handle the former MGP site remediation.- II. 5/31/03- Joe Moloughney of Central Office confirmed via email that this site would be remediated under the KeySpan Consent Order for MGP sites. This site has been assigned with # 224055 as the MGP site.

BROOKLYN NORTH 01 DOS -DDC (Continued) **S102148163**

Therefore, the spill is closed.- II
Remarks: also ground water affected - reprts says that site is contaminated with petro and heavy metals. Also see spill # 9401167.

Material:

Site ID:	290161
Operable Unit ID:	1027742
Operable Unit:	01
Material ID:	353404
Material Code:	0008
Material Name:	Diesel
Case No.:	Not reported
Material FA:	Petroleum
Quantity:	0
Units:	Gallons
Recovered:	No
Resource Affected:	Not reported
Oxygenate:	False
Site ID:	290161
Operable Unit ID:	1027742
Operable Unit:	01
Material ID:	353405
Material Code:	0009
Material Name:	Gasoline
Case No.:	Not reported
Material FA:	Petroleum
Quantity:	0
Units:	Gallons
Recovered:	No
Resource Affected:	Not reported
Oxygenate:	False

Tank Test:

NY MANIFEST:

EPA ID:	NYD986872265
Country:	USA
Mailing Name:	NEW YORK CITY- DOS GARAGE
Mailing Contact:	MARK MARAIA
Mailing Address:	24-16 BRIDGE PLAZA S. ST 502
Mailing Address 2:	Not reported
Mailing City:	YONKERS
Mailing State:	NY
Mailing Zip:	10701
Mailing Zip4:	Not reported
Mailing Country:	USA
Mailing Phone:	718-937-3286

NY MANIFEST:

No Manifest Records Available

SPILLS:

Facility ID:	9607376
Facility Type:	ER

BROOKLYN NORTH 01 DOS -DDC (Continued) **S102148163**

DER Facility ID:	20058
Site ID:	290162
DEC Region:	2
Spill Date:	9/11/1996
Spill Number/Closed Date:	9607376 / 12/10/2004
Spill Cause:	Equipment Failure
Spill Class:	Known release with minimal potential for fire or hazard. DEC Response. Willing Responsible Party. Corrective action taken.
SWIS:	2401
Investigator:	JAKOLLEE
Referred To:	Not reported
Reported to Dept:	9/11/1996
CID:	349
Water Affected:	Not reported
Spill Source:	Commercial/Industrial
Spill Notifier:	Other
Cleanup Ceased:	Not reported
Cleanup Meets Std:	False
Last Inspection:	Not reported
Recommended Penalty:	False
UST Trust:	False
Remediation Phase:	0
Date Entered In Computer:	9/11/1996
Spill Record Last Update:	1/27/2005
Spiller Name:	Not reported
Spiller Company:	NYC SANITATION GARAGE
Spiller Address:	50 KENT AVE
Spiller City,St,Zip:	BROOKLYN, NY
Spiller Company:	001
Contact Name:	Not reported
Contact Phone:	(718) 387-5426
DEC Memo:	Prior to Sept, 2004 data translation this spill Lead_DEC Field was "KOLLEENY"The Site is currently under remediation by LiRo. The site has another previous open spill # 9600011. As such, this spill is closed today keeping the older one open.- II (12/10/04).
Remarks:	PROBABLE CAUSE IS LEAKING UNDERGROUND PIPING - FOUND PRODUCT IN MONITORING WELL

Material:

Site ID:	290162
Operable Unit ID:	1035330
Operable Unit:	01
Material ID:	346644
Material Code:	0008
Material Name:	Diesel
Case No.:	Not reported
Material FA:	Petroleum
Quantity:	0
Units:	Gallons
Recovered:	No
Resource Affected:	Not reported
Oxygenate:	False

Tank Test:

Facility ID:	9401167

BROOKLYN NORTH 01 DOS -DDC (Continued) **S102148163**

Facility Type:	ER
DER Facility ID:	20058
Site ID:	177869
DEC Region:	2
Spill Date:	4/25/1994
Spill Number/Closed Date:	9401167 / 10/31/2003
Spill Cause:	Housekeeping
Spill Class:	Known release with minimal potential for fire or hazard. DEC Response. Willing Responsible Party. Corrective action taken.
SWIS:	2401
Investigator:	JMKRIMGO
Referred To:	Not reported
Reported to Dept:	4/25/1994
CID:	Not reported
Water Affected:	Not reported
Spill Source:	Commercial/Industrial
Spill Notifier:	Tank Tester
Cleanup Ceased:	Not reported
Cleanup Meets Std:	False
Last Inspection:	Not reported
Recommended Penalty:	False
UST Trust:	False
Remediation Phase:	0
Date Entered In Computer:	4/29/1994
Spill Record Last Update:	7/7/2005
Spiller Name:	Not reported
Spiller Company:	Not reported
Spiller Address:	Not reported
Spiller City,St,Zip:	***Update***, ZZ
Spiller Company:	001
Contact Name:	Not reported
Contact Phone:	Not reported
DEC Memo:	Prior to Sept, 2004 data translation this spill Lead_DEC Field was "KRIMGOLD"Insufficient information to follow up. Ref. to spill # 9600011.
Remarks:	WILL PUMP OUT TANK.

Material:

Site ID:	177869
Operable Unit ID:	995005
Operable Unit:	01
Material ID:	384934
Material Code:	0008
Material Name:	Diesel
Case No.:	Not reported
Material FA:	Petroleum
Quantity:	1
Units:	Gallons
Recovered:	No
Resource Affected:	Not reported
Oxygenate:	False

Tank Test:

AE144 SW 1/8-1/4 0.233 mi. 1232 ft. | **DSNY BROOKLYN DISTRICT 1 GARAGE**
50 KENT AVENUE
BROOKLYN, NY 11211 | **NY UST** | **U004077815**
N/A

Site 2 of 5 in cluster AE

Relative: Higher

Actual: 14 ft.

UST:

Id/Status:	2-456098 / Unregulated
Program Type:	PBS
Region:	STATE
DEC Region:	2
Expiration Date:	2010-05-17
UTM X:	587916.57629
UTM Y:	4508454.7645699997
Site Type:	Municipality (Incl. Waste Water Treatment Plants,

Affiliation Records:

Site Id:	20092
Affiliation Type:	Mail Contact
Company Name:	NYC DEPT. OF SANITATION
Contact Type:	Not reported
Contact Name:	FACILITIES OFFICE
Address1:	125 WORTH STREET
Address2:	ROOM 823
City:	NEW YORK
State:	NY
Zip Code:	10013
Country Code:	001
Phone:	(646) 885-4874
EMail:	Not reported
Fax Number:	Not reported
Modified By:	TRANSLAT
Date Last Modified:	3/4/2004

Site Id:	20092
Affiliation Type:	On-Site Operator
Company Name:	DSNY BROOKLYN DISTRICT 1 GARAGE
Contact Type:	Not reported
Contact Name:	GARAGE SUPERVISOR
Address1:	Not reported
Address2:	Not reported
City:	Not reported
State:	NN
Zip Code:	Not reported
Country Code:	001
Phone:	(718) 387-5426
EMail:	Not reported
Fax Number:	Not reported
Modified By:	TRANSLAT
Date Last Modified:	3/4/2004

Site Id:	20092
Affiliation Type:	Emergency Contact
Company Name:	NYC DEPT. OF SANITATION
Contact Type:	Not reported
Contact Name:	BUREAU OF CLEANING & COLLECTIONS
Address1:	Not reported
Address2:	Not reported
City:	Not reported
State:	NN

DSNY BROOKLYN DISTRICT 1 GARAGE (Continued) **U004077815**

Zip Code:	Not reported
Country Code:	999
Phone:	(646) 885-4874
EMail:	Not reported
Fax Number:	Not reported
Modified By:	NRLOMBAR
Date Last Modified:	8/20/2010

Site Id:	20092
Affiliation Type:	Facility Owner
Company Name:	NYC DEPT. OF SANITATION
Contact Type:	Not reported
Contact Name:	Not reported
Address1:	125 WORTH STREET RM 823
Address2:	Not reported
City:	NEW YORK
State:	NY
Zip Code:	10013
Country Code:	001
Phone:	(646) 885-4874
EMail:	Not reported
Fax Number:	Not reported
Modified By:	NRLOMBAR
Date Last Modified:	1/28/2010

Tank Info:

Tank Number:	001
Tank ID:	36495
Tank Status:	Closed - Removed
Material Name:	Closed - Removed
Capacity Gallons:	2000
Install Date:	Not reported
Date Tank Closed:	02/01/1997
Registered:	True
Tank Location:	Underground
Tank Type:	Steel/carbon steel
Material Code:	0008
Common Name of Substance:	Diesel

Tightness Test Method:	NN
Date Test:	Not reported
Next Test Date:	Not reported
Pipe Model:	Not reported
Modified By:	TRANSLAT
Last Modified:	03/04/2004

Equipment Records:

G00 - Tank Secondary Containment - None
H00 - Tank Leak Detection - None
A00 - Tank Internal Protection - None
D02 - Pipe Type - Galvanized Steel
J02 - Dispenser - Suction Dispenser
C02 - Pipe Location - Underground/On-ground
B01 - Tank External Protection - Painted/Asphalt Coating
F00 - Pipe External Protection - None
I04 - Overfill - Product Level Gauge (A/G)

DSNY BROOKLYN DISTRICT 1 GARAGE (Continued) **U004077815**

Tank Number:	002
Tank ID:	36496
Tank Status:	Closed - Removed
Material Name:	Closed - Removed
Capacity Gallons:	2000
Install Date:	Not reported
Date Tank Closed:	02/01/1997
Registered:	True
Tank Location:	Underground
Tank Type:	Steel/carbon steel
Material Code:	0008
Common Name of Substance:	Diesel
Tightness Test Method:	NN
Date Test:	Not reported
Next Test Date:	Not reported
Pipe Model:	Not reported
Modified By:	TRANSLAT
Last Modified:	03/04/2004

Equipment Records:

H00 - Tank Leak Detection - None
A00 - Tank Internal Protection - None
D02 - Pipe Type - Galvanized Steel
J02 - Dispenser - Suction Dispenser
G00 - Tank Secondary Containment - None
C02 - Pipe Location - Underground/On-ground
B01 - Tank External Protection - Painted/Asphalt Coating
F00 - Pipe External Protection - None
I04 - Overfill - Product Level Gauge (A/G)

Tank Number:	003
Tank ID:	36497
Tank Status:	Closed - In Place
Material Name:	Closed - In Place
Capacity Gallons:	2000
Install Date:	Not reported
Date Tank Closed:	02/01/1995
Registered:	True
Tank Location:	Underground
Tank Type:	Steel/carbon steel
Material Code:	0009
Common Name of Substance:	Gasoline
Tightness Test Method:	NN
Date Test:	Not reported
Next Test Date:	Not reported
Pipe Model:	Not reported
Modified By:	TRANSLAT
Last Modified:	03/04/2004

Equipment Records:

A00 - Tank Internal Protection - None
D02 - Pipe Type - Galvanized Steel
J02 - Dispenser - Suction Dispenser
H00 - Tank Leak Detection - None
G00 - Tank Secondary Containment - None

DSNY BROOKLYN DISTRICT 1 GARAGE (Continued) **U004077815**

C02 - Pipe Location - Underground/On-ground
B01 - Tank External Protection - Painted/Asphalt Coating
F00 - Pipe External Protection - None
I04 - Overfill - Product Level Gauge (A/G)

AE145 **NYC DEPT OF SANITATION - J SCHIVAONE** **RCRA NonGen / NLR** **1000141021**
SW **50 KENT AVE BK-N-1** **FINDS** **NYD986872265**
1/8-1/4 **BROOKLYN, NY 11211**
0.233 mi.
1232 ft. **Site 3 of 5 in cluster AE**

Relative:
Higher

Actual:
14 ft.

RCRA NonGen / NLR:

Date form received by agency:	01/01/2007
Facility name:	NYC DEPT OF SANITATION - J SCHIVAONE
Facility address:	50 KENT AVE BK-N-1 BROOKLYN, NY 112111927
EPA ID:	NYD986872265
Mailing address:	58TH ST ROOM 404 WOODSIDE, NY 11377
Contact:	Not reported
Contact address:	58TH ST ROOM 404 WOODSIDE, NY 11377
Contact country:	US
Contact telephone:	Not reported
Contact email:	Not reported
EPA Region:	02
Land type:	Facility is not located on Indian land. Additional information is not known.
Classification:	Non-Generator
Description:	Handler: Non-Generators do not presently generate hazardous waste

Owner/Operator Summary:

Owner/operator name:	AMERICAN LANDFILL CO
Owner/operator address:	NOT REQUIRED NOT REQUIRED, WY 99999
Owner/operator country:	US
Owner/operator telephone:	(212) 555-1212
Legal status:	Private
Owner/Operator Type:	Operator
Owner/Op start date:	Not reported
Owner/Op end date:	Not reported

Owner/operator name:	AMERICAN LANDFILL CO
Owner/operator address:	NOT REQUIRED NOT REQUIRED, WY 99999
Owner/operator country:	US
Owner/operator telephone:	(212) 555-1212
Legal status:	Private
Owner/Operator Type:	Owner
Owner/Op start date:	Not reported
Owner/Op end date:	Not reported

Handler Activities Summary:

U.S. importer of hazardous waste:	No
Mixed waste (haz. and radioactive):	No
Recycler of hazardous waste:	No
Transporter of hazardous waste:	No
Treater, storer or disposer of HW:	No

NYC DEPT OF SANITATION - J SCHIVAONE (Continued) **1000141021**

Underground injection activity: No
On-site burner exemption: No
Furnace exemption: No
Used oil fuel burner: No
Used oil processor: No
User oil refiner: No
Used oil fuel marketer to burner: No
Used oil Specification marketer: No
Used oil transfer facility: No
Used oil transporter: No

Historical Generators:
Date form received by agency: 01/01/2006
Facility name: NYC DEPT OF SANITATION - J SCHIVAONE
Classification: Not a generator, verified

Date form received by agency: 07/08/1999
Facility name: NYC DEPT OF SANITATION - J SCHIVAONE
Classification: Not a generator, verified

Date form received by agency: 01/08/1998
Facility name: NYC DEPT OF SANITATION - J SCHIVAONE
Site name: NYC DEPT OF SANITATION BROOKLYN NORTH 1
Classification: Large Quantity Generator

Date form received by agency: 04/02/1996
Facility name: NYC DEPT OF SANITATION - J SCHIVAONE
Site name: NYC DEPT OF SANITATION BROOKLYN GARAGE
Classification: Large Quantity Generator

Date form received by agency: 07/13/1988
Facility name: NYC DEPT OF SANITATION - J SCHIVAONE
Classification: Large Quantity Generator

Violation Status: No violations found

Evaluation Action Summary:
Evaluation date: 07/08/1999
Evaluation: COMPLIANCE EVALUATION INSPECTION ON-SITE
Area of violation: Not reported
Date achieved compliance: Not reported
Evaluation lead agency: EPA

FINDS:

Registry ID: 110000882206

Environmental Interest/Information System
RCRAInfo is a national information system that supports the Resource Conservation and Recovery Act (RCRA) program through the tracking of events and activities related to facilities that generate, transport, and treat, store, or dispose of hazardous waste. RCRAInfo allows RCRA program staff to track the notification, permit, compliance, and corrective action activities required under RCRA.

AE146 SW 1/8-1/4 0.233 mi. 1232 ft.

BROOKLYN NORTH 1 GARAGE
50 KENT AVENUE
BROOKLYN, NY 11211

Site 4 of 5 in cluster AE

NY SHWS
NY HIST UST
NY AST
NY HIST AST

U003074882
N/A

Relative: Higher

Actual: 14 ft.

SHWS:

Program:	HW
Site Code:	338766
Classification:	N
Region:	2
Acres:	Not reported
HW Code:	224028
Record Add:	11/18/1999
Record Upd:	11/20/2009
Updated By:	MOBARRIE
Site Description:	The site is being addressed under site no. 224055 (Williamsburg Works MGP).
Env Problem:	Not reported
Health Problem:	Not reported
Dump:	Not reported
Structure:	Not reported
Lagoon:	Not reported
Landfill:	Not reported
Pond:	Not reported
Disp Start:	Not reported
Disp Term:	Not reported
Lat/Long:	Not reported
Dell:	Not reported
Record Add:	Not reported
Record Upd:	Not reported
Updated By:	Not reported
Own Op:	Not reported
Sub Type:	Not reported
Owner Name:	Not reported
Owner Company:	Not reported
Owner Address:	Not reported
Owner Addr2:	Not reported
Owner City,St,Zip:	Not reported
Owner Country:	Not reported
HW Code:	Not reported
Waste Type:	Not reported
Waste Quantity:	Not reported
Waste Code:	Not reported
Crossref ID:	Not reported
Cross Ref Type Code:	Not reported
Cross Ref Type:	Not reported
Record Added Date:	Not reported
Record Updated:	Not reported
Updated By:	Not reported

HIST UST:

PBS Number:	2-456098
SPDES Number:	Not reported
Emergency Contact:	BUREAU OF CLEANING &COLLECTION
Emergency Telephone:	(212) 788-4074
Operator:	NYC DEPT. OF SANITATION, BCC
Operator Telephone:	(718) 387-5426
Owner Name:	50 KENT AVENUE ASSOC. L.P. C/O ED KIRTMAN

BROOKLYN NORTH 1 GARAGE (Continued) **U003074882**

Owner Address:	605 THIRD AVENUE, 33RD FLOOR
Owner City,St,Zip:	NEW YORK, NY 10158
Owner Telephone:	(212) 490-2727
Owner Type:	Corporate/Commercial
Owner Subtype:	Not reported
Mailing Name:	NYC DEPT. OF SANITATION
Mailing Address:	125 WORTH STREET
Mailing Address 2:	ROOM # 823B
Mailing City,St,Zip:	NEW YORK, NY 10013
Mailing Contact:	CHIEF OF FAC. OPERT. LEG.
Mailing Telephone:	(212) 788-4074
Owner Mark:	Second Owner
Facility Status:	1 - Active PBS facility, i.e. total capacity of the PBS tanks is greater than 1,100 gallons, regardless if Subpart 360-14 tanks exist or not at the facility.
Facility Addr2:	50 KENT AVENUE
SWIS ID:	6101
Old PBS Number:	Not reported
Facility Type:	OTHER
Inspected Date:	Not reported
Inspector:	Not reported
Inspection Result:	Not reported
Federal ID:	Not reported
Certification Flag:	False
Certification Date:	03/23/1999
Expiration Date:	06/07/2005
Renew Flag:	False
Renewal Date:	Not reported
Total Capacity:	14925
FAMT:	True
Facility Screen:	No Missing Data
Owner Screen:	Minor Data Missing
Tank Screen:	Minor Data Missing
Dead Letter:	False
CBS Number:	Not reported
Town or City:	NEW YORK CITY
County Code:	61
Town or City:	01
Region:	2
Tank Id:	001
Tank Location:	UNDERGROUND
Tank Status:	In Service
Install Date:	Not reported
Capacity (gals):	2000
Product Stored:	DIESEL
Tank Type:	Steel/carbon steel
Tank Internal:	None
Tank External:	Painted/Asphalt Coating
Pipe Location:	Underground
Pipe Type:	GALVANIZED STEEL
Pipe Internal:	None
Pipe External:	None
Second Containment:	None
Leak Detection:	None
Overfill Prot:	Product Level Gauge
Dispenser:	Suction

BROOKLYN NORTH 1 GARAGE (Continued) **U003074882**

Date Tested:	Not reported
Next Test Date:	12/27/1987
Missing Data for Tank:	No Missing Data
Date Closed:	Not reported
Test Method:	Not reported
Deleted:	False
Updated:	True
Lat/long:	Not reported

Tank Id:	002
Tank Location:	UNDERGROUND
Tank Status:	In Service
Install Date:	Not reported
Capacity (gals):	2000
Product Stored:	DIESEL
Tank Type:	Steel/carbon steel
Tank Internal:	None
Tank External:	Painted/Asphalt Coating
Pipe Location:	Underground
Pipe Type:	GALVANIZED STEEL
Pipe Internal:	None
Pipe External:	None
Second Containment:	None
Leak Detection:	None
Overfill Prot:	Product Level Gauge
Dispenser:	Suction
Date Tested:	Not reported
Next Test Date:	12/27/1987
Missing Data for Tank:	No Missing Data
Date Closed:	Not reported
Test Method:	Not reported
Deleted:	False
Updated:	True
Lat/long:	Not reported

Tank Id:	003
Tank Location:	UNDERGROUND
Tank Status:	Closed-In Place
Install Date:	Not reported
Capacity (gals):	2000
Product Stored:	UNLEADED GASOLINE
Tank Type:	Steel/carbon steel
Tank Internal:	None
Tank External:	Painted/Asphalt Coating
Pipe Location:	Underground
Pipe Type:	GALVANIZED STEEL
Pipe Internal:	None
Pipe External:	None
Second Containment:	None
Leak Detection:	None
Overfill Prot:	Product Level Gauge
Dispenser:	Suction
Date Tested:	Not reported
Next Test Date:	Not reported
Missing Data for Tank:	No Missing Data

BROOKLYN NORTH 1 GARAGE (Continued) **U003074882**

Date Closed:	02/01/1995
Test Method:	Not reported
Deleted:	False
Updated:	True
Lat/long:	Not reported

AST:

Region:	STATE
DEC Region:	2
Site Status:	Unregulated
Facility Id:	2-456098
Program Type:	PBS
UTM X:	587916.57629
UTM Y:	4508454.7645699997
Expiration Date:	2010-05-17
Site Type:	Municipality (Incl. Waste Water Treatment Plants,

Affiliation Records:

Site Id:	20092
Affiliation Type:	Mail Contact
Company Name:	NYC DEPT. OF SANITATION
Contact Type:	Not reported
Contact Name:	FACILITIES OFFICE
Address1:	125 WORTH STREET
Address2:	ROOM 823
City:	NEW YORK
State:	NY
Zip Code:	10013
Country Code:	001
Phone:	(646) 885-4874
EMail:	Not reported
Fax Number:	Not reported
Modified By:	TRANSLAT
Date Last Modified:	3/4/2004

Site Id:	20092
Affiliation Type:	On-Site Operator
Company Name:	DSNY BROOKLYN DISTRICT 1 GARAGE
Contact Type:	Not reported
Contact Name:	GARAGE SUPERVISOR
Address1:	Not reported
Address2:	Not reported
City:	Not reported
State:	NN
Zip Code:	Not reported
Country Code:	001
Phone:	(718) 387-5426
EMail:	Not reported
Fax Number:	Not reported
Modified By:	TRANSLAT
Date Last Modified:	3/4/2004

Site Id:	20092
Affiliation Type:	Emergency Contact
Company Name:	NYC DEPT. OF SANITATION
Contact Type:	Not reported
Contact Name:	BUREAU OF CLEANING & COLLECTIONS

BROOKLYN NORTH 1 GARAGE (Continued) **U003074882**

Address1:	Not reported
Address2:	Not reported
City:	Not reported
State:	NN
Zip Code:	Not reported
Country Code:	999
Phone:	(646) 885-4874
EMail:	Not reported
Fax Number:	Not reported
Modified By:	NRLOMBAR
Date Last Modified:	8/20/2010

Site Id:	20092
Affiliation Type:	Facility Owner
Company Name:	NYC DEPT. OF SANITATION
Contact Type:	Not reported
Contact Name:	Not reported
Address1:	125 WORTH STREET RM 823
Address2:	Not reported
City:	NEW YORK
State:	NY
Zip Code:	10013
Country Code:	001
Phone:	(646) 885-4874
EMail:	Not reported
Fax Number:	Not reported
Modified By:	NRLOMBAR
Date Last Modified:	1/28/2010

Tank Info:

Tank Number:	1
Tank Id:	53846
Material Code:	0008
Common Name of Substance:	Diesel

Equipment Records:

A00 - Tank Internal Protection - None
D02 - Pipe Type - Galvanized Steel
J02 - Dispenser - Suction Dispenser
G04 - Tank Secondary Containment - Double-Walled (Underground)
H01 - Tank Leak Detection - Interstitial - Electronic Monitoring
I02 - Overfill - High Level Alarm
B04 - Tank External Protection - Fiberglass
B01 - Tank External Protection - Painted/Asphalt Coating
C00 - Pipe Location - No Piping
F00 - Pipe External Protection - None

Tank Location:	3
Tank Type:	Fiberglass Coated Steel
Tank Status:	Closed - Removed
Pipe Model:	Not reported
Install Date:	06/01/1997
Capacity Gallons:	4000
Tightness Test Method:	NN
Date Test:	Not reported
Next Test Date:	Not reported

BROOKLYN NORTH 1 GARAGE (Continued) **U003074882**

Date Tank Closed:	11/19/2008
Register:	True
Modified By:	NRLOMBAR
Last Modified:	01/28/2010
Material Name:	Diesel

Tank Number:	2
Tank Id:	36498
Material Code:	0012
Common Name of Substance:	Kerosene [#1 Fuel Oil] (On-Site Consumption)

Equipment Records:

C01 - Pipe Location - Aboveground
H00 - Tank Leak Detection - None
A00 - Tank Internal Protection - None
D02 - Pipe Type - Galvanized Steel
G00 - Tank Secondary Containment - None
I05 - Overfill - Vent Whistle
B01 - Tank External Protection - Painted/Asphalt Coating
F00 - Pipe External Protection - None

Tank Location:	1
Tank Type:	Steel/Carbon Steel/Iron
Tank Status:	Closed - Removed
Pipe Model:	Not reported
Install Date:	Not reported
Capacity Gallons:	550
Tightness Test Method:	NN
Date Test:	Not reported
Next Test Date:	Not reported
Date Tank Closed:	01/18/2008
Register:	True
Modified By:	NRLOMBAR
Last Modified:	01/28/2010
Material Name:	Kerosene [#1 Fuel Oil] (On-Site Consumption)

Tank Number:	3
Tank Id:	36499
Material Code:	0013
Common Name of Substance:	Lube Oil

Equipment Records:

A00 - Tank Internal Protection - None
D02 - Pipe Type - Galvanized Steel
C01 - Pipe Location - Aboveground
H00 - Tank Leak Detection - None
G00 - Tank Secondary Containment - None
I05 - Overfill - Vent Whistle
B01 - Tank External Protection - Painted/Asphalt Coating
F00 - Pipe External Protection - None

Tank Location:	1
Tank Type:	Steel/Carbon Steel/Iron
Tank Status:	Closed - Removed
Pipe Model:	Not reported
Install Date:	Not reported

BROOKLYN NORTH 1 GARAGE (Continued) **U003074882**

Capacity Gallons:	550
Tightness Test Method:	NN
Date Test:	Not reported
Next Test Date:	Not reported
Date Tank Closed:	01/18/2008
Register:	True
Modified By:	NRLOMBAR
Last Modified:	01/28/2010
Material Name:	Lube Oil

Tank Number:	4
Tank Id:	36500
Material Code:	0013
Common Name of Substance:	Lube Oil

Equipment Records:

C01 - Pipe Location - Aboveground
H00 - Tank Leak Detection - None
A00 - Tank Internal Protection - None
D02 - Pipe Type - Galvanized Steel
G00 - Tank Secondary Containment - None
I05 - Overfill - Vent Whistle
B01 - Tank External Protection - Painted/Asphalt Coating
F00 - Pipe External Protection - None

Tank Location:	1
Tank Type:	Steel/Carbon Steel/Iron
Tank Status:	Closed - Removed
Pipe Model:	Not reported
Install Date:	Not reported
Capacity Gallons:	550
Tightness Test Method:	NN
Date Test:	Not reported
Next Test Date:	Not reported
Date Tank Closed:	01/18/2008
Register:	True
Modified By:	NRLOMBAR
Last Modified:	01/28/2010
Material Name:	Lube Oil

Tank Number:	5
Tank Id:	36501
Material Code:	0001
Common Name of Substance:	#2 Fuel Oil (On-Site Consumption)

Equipment Records:

C01 - Pipe Location - Aboveground
H00 - Tank Leak Detection - None
A00 - Tank Internal Protection - None
D02 - Pipe Type - Galvanized Steel
G00 - Tank Secondary Containment - None
I05 - Overfill - Vent Whistle
B01 - Tank External Protection - Painted/Asphalt Coating
F00 - Pipe External Protection - None

Tank Location:	1

BROOKLYN NORTH 1 GARAGE (Continued) **U003074882**

Tank Type:	Steel/Carbon Steel/Iron
Tank Status:	Closed - Removed
Pipe Model:	Not reported
Install Date:	Not reported
Capacity Gallons:	5000
Tightness Test Method:	NN
Date Test:	Not reported
Next Test Date:	Not reported
Date Tank Closed:	11/19/2008
Register:	True
Modified By:	NRLOMBAR
Last Modified:	01/28/2010
Material Name:	#2 Fuel Oil (On-Site Consumption)

Tank Number:	6
Tank Id:	47425
Material Code:	0013
Common Name of Substance:	Lube Oil

Equipment Records:

C01 - Pipe Location - Aboveground
H00 - Tank Leak Detection - None
A00 - Tank Internal Protection - None
D01 - Pipe Type - Steel/Carbon Steel/Iron
G00 - Tank Secondary Containment - None
I05 - Overfill - Vent Whistle
B01 - Tank External Protection - Painted/Asphalt Coating
F00 - Pipe External Protection - None

Tank Location:	1
Tank Type:	Steel/Carbon Steel/Iron
Tank Status:	Closed - Removed
Pipe Model:	Not reported
Install Date:	Not reported
Capacity Gallons:	275
Tightness Test Method:	NN
Date Test:	Not reported
Next Test Date:	Not reported
Date Tank Closed:	01/18/2008
Register:	True
Modified By:	NRLOMBAR
Last Modified:	01/28/2010
Material Name:	Lube Oil

Tank Number:	7
Tank Id:	66337
Material Code:	0013
Common Name of Substance:	Lube Oil

Equipment Records:

A00 - Tank Internal Protection - None
D01 - Pipe Type - Steel/Carbon Steel/Iron
G00 - Tank Secondary Containment - None
I05 - Overfill - Vent Whistle
C01 - Pipe Location - Aboveground

BROOKLYN NORTH 1 GARAGE (Continued) **U003074882**

H00 - Tank Leak Detection - None
B01 - Tank External Protection - Painted/Asphalt Coating
F00 - Pipe External Protection - None

Tank Location:	1
Tank Type:	Steel/Carbon Steel/Iron
Tank Status:	Closed - Removed
Pipe Model:	Not reported
Install Date:	Not reported
Capacity Gallons:	275
Tightness Test Method:	NN
Date Test:	Not reported
Next Test Date:	Not reported
Date Tank Closed:	01/18/2008
Register:	True
Modified By:	NRLOMBAR
Last Modified:	01/28/2010
Material Name:	Lube Oil

Tank Number:	8
Tank Id:	66338
Material Code:	0013
Common Name of Substance:	Lube Oil

Equipment Records:

C01 - Pipe Location - Aboveground
H00 - Tank Leak Detection - None
A00 - Tank Internal Protection - None
D01 - Pipe Type - Steel/Carbon Steel/Iron
G00 - Tank Secondary Containment - None
I05 - Overfill - Vent Whistle
B01 - Tank External Protection - Painted/Asphalt Coating
F00 - Pipe External Protection - None

Tank Location:	1
Tank Type:	Steel/Carbon Steel/Iron
Tank Status:	Closed - Removed
Pipe Model:	Not reported
Install Date:	Not reported
Capacity Gallons:	275
Tightness Test Method:	NN
Date Test:	Not reported
Next Test Date:	Not reported
Date Tank Closed:	01/18/2008
Register:	True
Modified By:	NRLOMBAR
Last Modified:	01/28/2010
Material Name:	Lube Oil

Tank Number:	9
Tank Id:	66339
Material Code:	0013
Common Name of Substance:	Lube Oil

Equipment Records:

A00 - Tank Internal Protection - None

BROOKLYN NORTH 1 GARAGE (Continued) **U003074882**

D01 - Pipe Type - Steel/Carbon Steel/Iron
G00 - Tank Secondary Containment - None
I05 - Overfill - Vent Whistle
C01 - Pipe Location - Aboveground
H00 - Tank Leak Detection - None
B01 - Tank External Protection - Painted/Asphalt Coating
F00 - Pipe External Protection - None

Tank Location:	1
Tank Type:	Steel/Carbon Steel/Iron
Tank Status:	Closed - Removed
Pipe Model:	Not reported
Install Date:	Not reported
Capacity Gallons:	275
Tightness Test Method:	NN
Date Test:	Not reported
Next Test Date:	Not reported
Date Tank Closed:	01/18/2008
Register:	True
Modified By:	NRLOMBAR
Last Modified:	01/28/2010
Material Name:	Lube Oil

HIST AST:

PBS Number:	2-456098
SWIS Code:	6101
Operator:	NYC DEPT. OF SANITATION, BCC
Facility Phone:	(718) 387-5426
Facility Addr2:	50 KENT AVENUE
Facility Type:	OTHER
Emergency:	BUREAU OF CLEANING &COLLECTION
Emergency Tel:	(212) 788-4074
Old PBSNO:	Not reported
Date Inspected:	Not reported
Inspector:	Not reported
Result of Inspection:	Not reported
Owner Name:	50 KENT AVENUE ASSOC. L.P. C/O ED KIRTMAN
Owner Address:	605 THIRD AVENUE, 33RD FLOOR
Owner City,St,Zip:	NEW YORK, NY 10158
Federal ID:	Not reported
Owner Tel:	(212) 490-2727
Owner Type:	Corporate/Commercial
Owner Subtype:	Not reported
Mailing Contact:	CHIEF OF FAC. OPERT. LEG.
Mailing Name:	NYC DEPT. OF SANITATION
Mailing Address:	125 WORTH STREET
Mailing Address 2:	ROOM # 823B
Mailing City,St,Zip:	NEW YORK, NY 10013
Mailing Telephone:	(212) 788-4074
Owner Mark:	Second Owner
Facility Status:	1 - Active PBS facility, i.e. total capacity of the PBS tanks is greater than 1,100 gallons, regardless if Subpart 360-14 tanks exist or not at the facility.
Certification Flag:	False
Certification Date:	03/23/1999
Expiration:	06/07/2005
Renew Flag:	False
Renew Date:	Not reported

BROOKLYN NORTH 1 GARAGE (Continued) **U003074882**

Total Capacity:	14925
FAMT:	True
Facility Screen:	No Missing Data
Owner Screen:	Minor Data Missing
Tank Screen:	Minor Data Missing
Dead Letter:	False
CBS Number:	Not reported
Town or City:	NEW YORK CITY
County Code:	61
Town or City Code:	01
Region:	2

Tank ID:	004
Tank Location:	ABOVEGROUND
Tank Status:	Temporarily Out Of Service
Install Date:	Not reported
Capacity (Gal):	550
Product Stored:	KEROSENE
Tank Type:	Steel/carbon steel
Tank Internal:	0
Tank External:	1
Pipe Location:	Aboveground
Pipe Type:	GALVANIZED STEEL
Pipe Internal:	None
Pipe External:	0
Tank Containment:	None
Leak Detection:	0
Overfill Protection:	6
Dispenser Method:	Gravity
Date Tested:	Not reported
Next Test Date:	Not reported
Missing Data for Tank:	No Missing Data
Date Closed:	Not reported
Test Method:	Not reported
Deleted:	False
Updated:	True
SPDES Number:	Not reported
Lat/Long:	Not reported

Tank ID:	005
Tank Location:	ABOVEGROUND
Tank Status:	In Service
Install Date:	Not reported
Capacity (Gal):	550
Product Stored:	UNKNOWN
Tank Type:	Steel/carbon steel
Tank Internal:	0
Tank External:	1
Pipe Location:	Aboveground
Pipe Type:	GALVANIZED STEEL
Pipe Internal:	None
Pipe External:	0
Tank Containment:	None
Leak Detection:	0
Overfill Protection:	6
Dispenser Method:	Gravity

BROOKLYN NORTH 1 GARAGE (Continued) **U003074882**

Date Tested:	Not reported
Next Test Date:	Not reported
Missing Data for Tank:	No Missing Data
Date Closed:	Not reported
Test Method:	Not reported
Deleted:	False
Updated:	True
SPDES Number:	Not reported
Lat/Long:	Not reported

Tank ID:	006
Tank Location:	ABOVEGROUND
Tank Status:	In Service
Install Date:	Not reported
Capacity (Gal):	550
Product Stored:	UNKNOWN
Tank Type:	Steel/carbon steel
Tank Internal:	0
Tank External:	1
Pipe Location:	Aboveground
Pipe Type:	GALVANIZED STEEL
Pipe Internal:	None
Pipe External:	0
Tank Containment:	None
Leak Detection:	0
Overfill Protection:	6
Dispenser Method:	Gravity
Date Tested:	Not reported
Next Test Date:	Not reported
Missing Data for Tank:	No Missing Data
Date Closed:	Not reported
Test Method:	Not reported
Deleted:	False
Updated:	True
SPDES Number:	Not reported
Lat/Long:	Not reported

Tank ID:	007
Tank Location:	ABOVEGROUND
Tank Status:	In Service
Install Date:	Not reported
Capacity (Gal):	5000
Product Stored:	NOS 1,2, OR 4 FUEL OIL
Tank Type:	Steel/carbon steel
Tank Internal:	0
Tank External:	1
Pipe Location:	Aboveground
Pipe Type:	GALVANIZED STEEL
Pipe Internal:	None
Pipe External:	0
Tank Containment:	None
Leak Detection:	0
Overfill Protection:	6
Dispenser Method:	Gravity
Date Tested:	Not reported

BROOKLYN NORTH 1 GARAGE (Continued) **U003074882**

Next Test Date:	Not reported
Missing Data for Tank:	No Missing Data
Date Closed:	Not reported
Test Method:	Not reported
Deleted:	False
Updated:	True
SPDES Number:	Not reported
Lat/Long:	Not reported

Tank ID:	008
Tank Location:	ABOVEGROUND
Tank Status:	In Service
Install Date:	Not reported
Capacity (Gal):	275
Product Stored:	UNKNOWN
Tank Type:	Steel/carbon steel
Tank Internal:	0
Tank External:	1
Pipe Location:	Aboveground
Pipe Type:	STEEL/IRON
Pipe Internal:	None
Pipe External:	0
Tank Containment:	None
Leak Detection:	0
Overfill Protection:	6
Dispenser Method:	Gravity
Date Tested:	Not reported
Next Test Date:	Not reported
Missing Data for Tank:	No Missing Data
Date Closed:	Not reported
Test Method:	Not reported
Deleted:	False
Updated:	True
SPDES Number:	Not reported
Lat/Long:	Not reported

AE147 **CONSOLIDATED EDISON** **NY MANIFEST** **S108933333**
SW **KENT AVE AND N 11 ST** **N/A**
1/8-1/4 **BROOKLYN, NY 11201**
0.234 mi.
1238 ft. **Site 5 of 5 in cluster AE**

Relative:
Higher

Actual:
14 ft.

NY MANIFEST:

EPA ID:	NYP004154183
Country:	USA
Mailing Name:	CONSOLIDATED EDISON
Mailing Contact:	FRANKLYN MURRAY
Mailing Address:	4 IRVING PL RM 828
Mailing Address 2:	Not reported
Mailing City:	NEW YORK
Mailing State:	NY
Mailing Zip:	10003
Mailing Zip4:	Not reported
Mailing Country:	USA
Mailing Phone:	212-460-2808

CONSOLIDATED EDISON (Continued) **S108933333**

Document ID:	Not reported
Manifest Status:	Not reported
Trans1 State ID:	NJD003812047
Trans2 State ID:	Not reported
Generator Ship Date:	2007-10-02
Trans1 Recv Date:	2007-10-02
Trans2 Recv Date:	Not reported
TSD Site Recv Date:	2007-10-04
Part A Recv Date:	Not reported
Part B Recv Date:	Not reported
Generator EPA ID:	NYP004154183
Trans1 EPA ID:	Not reported
Trans2 EPA ID:	Not reported
TSDF ID:	NJD991291105
Waste Code:	Not reported
Quantity:	400.0
Units:	G - Gallons (liquids only)* (8.3 pounds)
Number of Containers:	1.0
Container Type:	CM - Metal boxes, cases, roll-offs
Handling Method:	L Landfill.
Specific Gravity:	1.0
Year:	2007
Manifest Tracking Num:	000183777GBF
Import Ind:	N
Export Ind:	N
Discr Quantity Ind:	N
Discr Type Ind:	N
Discr Residue Ind:	N
Discr Partial Reject Ind:	N
Discr Full Reject Ind:	N
Manifest Ref Num:	Not reported
Alt Fac RCRA Id:	Not reported
Alt Fac Sign Date:	Not reported
Mgmt Method Type Code:	H141

Document ID:	Not reported
Manifest Status:	Not reported
Trans1 State ID:	NJD003812047
Trans2 State ID:	Not reported
Generator Ship Date:	10/2/2007
Trans1 Recv Date:	10/2/2007
Trans2 Recv Date:	Not reported
TSD Site Recv Date:	10/4/2007
Part A Recv Date:	Not reported
Part B Recv Date:	Not reported
Generator EPA ID:	NYP004154183
Trans1 EPA ID:	Not reported
Trans2 EPA ID:	Not reported
TSDF ID:	NJD991291105
Waste Code:	Not reported
Quantity:	400
Units:	G - Gallons (liquids only)* (8.3 pounds)
Number of Containers:	1
Container Type:	CM - Metal boxes, cases, roll-offs
Handling Method:	L Landfill.
Specific Gravity:	1

CONSOLIDATED EDISON (Continued) **S108933333**

Year:	2007
Manifest Tracking Num:	000183777GBF
Import Ind:	N
Export Ind:	N
Discr Quantity Ind:	N
Discr Type Ind:	N
Discr Residue Ind:	N
Discr Partial Reject Ind:	N
Discr Full Reject Ind:	N
Manifest Ref Num:	Not reported
Alt Fac RCRA Id:	Not reported
Alt Fac Sign Date:	Not reported
Mgmt Method Type Code:	H141

AD148
NNW
1/8-1/4
0.239 mi.
1262 ft.

CON EDISON MANHOLE: 4342 **RCRA NonGen / NLR** **1016451049**
OAK ST & FRANKLIN ST SW COR **NYP004300869**
BROOKLYN, NY 11222

Site 2 of 2 in cluster AD

Relative:
Higher

Actual:
13 ft.

RCRA NonGen / NLR:

Date form received by agency:	05/11/2013
Facility name:	CON EDISON MANHOLE: 4342
Facility address:	OAK ST & FRANKLIN ST SW COR BROOKLYN, NY 11222
EPA ID:	NYP004300869
Contact:	ANTHONY SIGNORE
Contact address:	Not reported Not reported
Contact country:	Not reported
Contact telephone:	(718) 666-4714
Contact email:	Not reported
EPA Region:	02
Classification:	Non-Generator
Description:	Handler: Non-Generators do not presently generate hazardous waste

Handler Activities Summary:

U.S. importer of hazardous waste:	No
Mixed waste (haz. and radioactive):	No
Recycler of hazardous waste:	No
Transporter of hazardous waste:	No
Treater, storer or disposer of HW:	No
Underground injection activity:	No
On-site burner exemption:	No
Furnace exemption:	No
Used oil fuel burner:	No
Used oil processor:	No
User oil refiner:	No
Used oil fuel marketer to burner:	No
Used oil Specification marketer:	No
Used oil transfer facility:	No
Used oil transporter:	No

Historical Generators:

Date form received by agency:	04/11/2013
Facility name:	CON EDISON MANHOLE: 4342
Classification:	Conditionally Exempt Small Quantity Generator

CON EDISON MANHOLE: 4342 (Continued) **1016451049**

Violation Status: No violations found

AF149
NE
1/8-1/4
0.239 mi.
1263 ft.

MTA NYCT - MESEROLE AVENUE SUBSTATION **RCRA NonGen / NLR** **1010327848**
MESEROLE & MANHATTAN AVES **NYR000140277**
BROOKLYN, NY 11222

Site 1 of 2 in cluster AF

Relative:
Higher

Actual:
23 ft.

RCRA NonGen / NLR:

Date form received by agency:	01/01/2007
Facility name:	MTA NYCT - MESEROLE AVENUE SUBSTATION
Facility address:	MESEROLE & MANHATTAN AVES BROOKLYN, NY 11222
EPA ID:	NYR000140277
Mailing address:	BROADWAY 5TH FLOOR NEW YORK, NY 10004
Contact:	LUMINITA MARINESCU
Contact address:	BROADWAY 5TH FLOOR NEW YORK, NY 10004
Contact country:	US
Contact telephone:	(646) 252-3506
Contact email:	LUMINITA.MARINESCU@NYCT.COM
EPA Region:	02
Classification:	Non-Generator
Description:	Handler: Non-Generators do not presently generate hazardous waste

Owner/Operator Summary:

Owner/operator name:	MTA NYCT
Owner/operator address:	Not reported Not reported
Owner/operator country:	US
Owner/operator telephone:	Not reported
Legal status:	State
Owner/Operator Type:	Operator
Owner/Op start date:	03/01/1968
Owner/Op end date:	Not reported

Owner/operator name:	MTA NYCT
Owner/operator address:	BROADWAY NEW YORK, NY 10004
Owner/operator country:	US
Owner/operator telephone:	Not reported
Legal status:	State
Owner/Operator Type:	Owner
Owner/Op start date:	03/01/1968
Owner/Op end date:	Not reported

Handler Activities Summary:

U.S. importer of hazardous waste:	No
Mixed waste (haz. and radioactive):	No
Recycler of hazardous waste:	No
Transporter of hazardous waste:	No
Treater, storer or disposer of HW:	No
Underground injection activity:	No
On-site burner exemption:	No
Furnace exemption:	No
Used oil fuel burner:	No
Used oil processor:	No

MTA NYCT - MESEROLE AVENUE SUBSTATION (Continued) **1010327848**

User oil refiner: No
Used oil fuel marketer to burner: No
Used oil Specification marketer: No
Used oil transfer facility: No
Used oil transporter: No

Historical Generators:
Date form received by agency: 06/13/2006
Facility name: MTA NYCT - MESEROLE AVENUE SUBSTATION
Classification: Small Quantity Generator

Date form received by agency: 06/12/2006
Facility name: MTA NYCT - MESEROLE AVENUE SUBSTATION
Classification: Small Quantity Generator

Violation Status: No violations found

AF150
NE
1/8-1/4
0.239 mi.
1263 ft.

MTA NYCT - MESEROLE AVENUE SUBSTATION
MESEROLE & MANHATTAN AVES
BROOKLYN, NY 11222

NY MANIFEST **S109375544**
N/A

Site 2 of 2 in cluster AF

Relative:
Higher

Actual:
23 ft.

NY MANIFEST:
EPA ID: NYR000140277
Country: USA
Mailing Name: MTA NYCT - MESEROLE AVENUE SUBSTATION
Mailing Contact: NYCTA - MESEROLE SUBSTATION
Mailing Address: 2 BROADWAY A27.72
Mailing Address 2: Not reported
Mailing City: NEW YORK
Mailing State: NY
Mailing Zip: 10004
Mailing Zip4: Not reported
Mailing Country: USA
Mailing Phone: 646-252-5777

Document ID: Not reported
Manifest Status: Not reported
Trans1 State ID: NJ0000027193
Trans2 State ID: Not reported
Generator Ship Date: 2008-10-31
Trans1 Recv Date: 2008-10-31
Trans2 Recv Date: Not reported
TSD Site Recv Date: 2008-10-31
Part A Recv Date: Not reported
Part B Recv Date: Not reported
Generator EPA ID: NYR000140277
Trans1 EPA ID: Not reported
Trans2 EPA ID: Not reported
TSDF ID: NJD002200046
Waste Code: Not reported
Quantity: 5.0
Units: P - Pounds
Number of Containers: 1.0
Container Type: DM - Metal drums, barrels
Handling Method: R Material recovery of more than 75 percent of the total material.

MTA NYCT - MESEROLE AVENUE SUBSTATION (Continued) **S109375544**

Specific Gravity:	1.0
Year:	2008
Manifest Tracking Num:	003535983JJK
Import Ind:	N
Export Ind:	N
Discr Quantity Ind:	N
Discr Type Ind:	N
Discr Residue Ind:	N
Discr Partial Reject Ind:	N
Discr Full Reject Ind:	N
Manifest Ref Num:	Not reported
Alt Fac RCRA Id:	Not reported
Alt Fac Sign Date:	Not reported
Mgmt Method Type Code:	H141

Document ID:	Not reported
Manifest Status:	Not reported
Trans1 State ID:	NYD046765574
Trans2 State ID:	Not reported
Generator Ship Date:	2009-08-07
Trans1 Recv Date:	2009-08-07
Trans2 Recv Date:	Not reported
TSD Site Recv Date:	2009-08-07
Part A Recv Date:	Not reported
Part B Recv Date:	Not reported
Generator EPA ID:	NYR000140277
Trans1 EPA ID:	Not reported
Trans2 EPA ID:	Not reported
TSDF ID:	NJD991291105
Waste Code:	Not reported
Quantity:	800.0
Units:	P - Pounds
Number of Containers:	4.0
Container Type:	DM - Metal drums, barrels
Handling Method:	T Chemical, physical, or biological treatment.
Specific Gravity:	1.0
Year:	2009
Manifest Tracking Num:	000198582WAS
Import Ind:	N
Export Ind:	N
Discr Quantity Ind:	N
Discr Type Ind:	N
Discr Residue Ind:	N
Discr Partial Reject Ind:	N
Discr Full Reject Ind:	N
Manifest Ref Num:	Not reported
Alt Fac RCRA Id:	Not reported
Alt Fac Sign Date:	Not reported
Mgmt Method Type Code:	H111

Document ID:	Not reported
Manifest Status:	Not reported
Trans1 State ID:	NYD046765574
Trans2 State ID:	Not reported
Generator Ship Date:	2009-08-07

MTA NYCT - MESEROLE AVENUE SUBSTATION (Continued) **S109375544**

Trans1 Recv Date:	2009-08-07
Trans2 Recv Date:	Not reported
TSD Site Recv Date:	2009-08-07
Part A Recv Date:	Not reported
Part B Recv Date:	Not reported
Generator EPA ID:	NYR000140277
Trans1 EPA ID:	Not reported
Trans2 EPA ID:	Not reported
TSDF ID:	NJD991291105
Waste Code:	Not reported
Quantity:	800.0
Units:	P - Pounds
Number of Containers:	4.0
Container Type:	DM - Metal drums, barrels
Handling Method:	T Chemical, physical, or biological treatment.
Specific Gravity:	1.0
Year:	2009
Manifest Tracking Num:	000198582WAS
Import Ind:	N
Export Ind:	N
Discr Quantity Ind:	N
Discr Type Ind:	N
Discr Residue Ind:	N
Discr Partial Reject Ind:	N
Discr Full Reject Ind:	N
Manifest Ref Num:	Not reported
Alt Fac RCRA Id:	Not reported
Alt Fac Sign Date:	Not reported
Mgmt Method Type Code:	H111

Document ID:	Not reported
Manifest Status:	Not reported
Trans1 State ID:	NYD046765574
Trans2 State ID:	Not reported
Generator Ship Date:	2010-01-07
Trans1 Recv Date:	2010-01-07
Trans2 Recv Date:	Not reported
TSD Site Recv Date:	2010-01-11
Part A Recv Date:	Not reported
Part B Recv Date:	Not reported
Generator EPA ID:	NYR000140277
Trans1 EPA ID:	Not reported
Trans2 EPA ID:	Not reported
TSDF ID:	NJD991291105
Waste Code:	Not reported
Quantity:	600.0
Units:	P - Pounds
Number of Containers:	3.0
Container Type:	DM - Metal drums, barrels
Handling Method:	T Chemical, physical, or biological treatment.
Specific Gravity:	1.0
Year:	2010
Manifest Tracking Num:	000199526WAS
Import Ind:	N
Export Ind:	N
Discr Quantity Ind:	N

MTA NYCT - MESEROLE AVENUE SUBSTATION (Continued) **S109375544**

Discr Type Ind:	N
Discr Residue Ind:	N
Discr Partial Reject Ind:	N
Discr Full Reject Ind:	N
Manifest Ref Num:	Not reported
Alt Fac RCRA Id:	Not reported
Alt Fac Sign Date:	Not reported
Mgmt Method Type Code:	H111

Document ID:	Not reported
Manifest Status:	Not reported
Trans1 State ID:	NYD046765574
Trans2 State ID:	Not reported
Generator Ship Date:	2010-01-07
Trans1 Recv Date:	2010-01-07
Trans2 Recv Date:	Not reported
TSD Site Recv Date:	2010-01-11
Part A Recv Date:	Not reported
Part B Recv Date:	Not reported
Generator EPA ID:	NYR000140277
Trans1 EPA ID:	Not reported
Trans2 EPA ID:	Not reported
TSDF ID:	NJD991291105
Waste Code:	Not reported
Quantity:	600.0
Units:	P - Pounds
Number of Containers:	3.0
Container Type:	DM - Metal drums, barrels
Handling Method:	T Chemical, physical, or biological treatment.
Specific Gravity:	1.0
Year:	2010
Manifest Tracking Num:	000199526WAS
Import Ind:	N
Export Ind:	N
Discr Quantity Ind:	N
Discr Type Ind:	N
Discr Residue Ind:	N
Discr Partial Reject Ind:	N
Discr Full Reject Ind:	N
Manifest Ref Num:	Not reported
Alt Fac RCRA Id:	Not reported
Alt Fac Sign Date:	Not reported
Mgmt Method Type Code:	H111

151
East
1/8-1/4
0.242 mi.
1278 ft.

650 MANHATTAN AVENUE
650 MANHATTAN AVE
BROOKLYN, NY 11222

NY AST **A100168804**
N/A

Relative:
Higher

Actual:
15 ft.

AST:

Region:	STATE
DEC Region:	2
Site Status:	Active
Facility Id:	2-116513
Program Type:	PBS
UTM X:	588609.93209999998

650 MANHATTAN AVENUE (Continued) **A100168804**

UTM Y: 4508664.97217
Expiration Date: 2015-10-06
Site Type: Apartment Building/Office Building

Affiliation Records:

Site Id: 3924
Affiliation Type: Facility Owner
Company Name: S&L REALTY CORP
Contact Type: SECRETARY
Contact Name: STEVE GOLDMAN
Address1: 239 JAVA STREET
Address2: Not reported
City: BROOKLYN
State: NY
Zip Code: 11222
Country Code: 001
Phone: (718) 389-1131
EMail: Not reported
Fax Number: Not reported
Modified By: KXTANG
Date Last Modified: 12/5/2005

Site Id: 3924
Affiliation Type: Mail Contact
Company Name: S&L REALTY CORP
Contact Type: SECRETARY
Contact Name: STEVE GOLDMAN
Address1: 239 JAVA STREET
Address2: Not reported
City: BROOKLYN
State: NY
Zip Code: 11222
Country Code: 001
Phone: (718) 389-1131
EMail: Not reported
Fax Number: Not reported
Modified By: KXTANG
Date Last Modified: 12/5/2005

Site Id: 3924
Affiliation Type: On-Site Operator
Company Name: 650 MANHATTAN AVENUE
Contact Type: Not reported
Contact Name: STEVE GOLDMAN
Address1: Not reported
Address2: Not reported
City: Not reported
State: NN
Zip Code: Not reported
Country Code: 001
Phone: (718) 389-1131
EMail: Not reported
Fax Number: Not reported
Modified By: TRANSLAT
Date Last Modified: 3/4/2004

Site Id: 3924
Affiliation Type: Emergency Contact

650 MANHATTAN AVENUE (Continued) **A100168804**

Company Name:	S&L REALTY CORP
Contact Type:	Not reported
Contact Name:	STEVE GOLDMAN
Address1:	Not reported
Address2:	Not reported
City:	Not reported
State:	NN
Zip Code:	Not reported
Country Code:	001
Phone:	(718) 279-3138
EMail:	Not reported
Fax Number:	Not reported
Modified By:	TRANSLAT
Date Last Modified:	3/4/2004

Tank Info:

Tank Number:	001
Tank Id:	4140
Material Code:	0001
Common Name of Substance:	#2 Fuel Oil (On-Site Consumption)

Equipment Records:

K00 - Spill Prevention - None
A00 - Tank Internal Protection - None
J02 - Dispenser - Suction Dispenser
L09 - Piping Leak Detection - Exempt Suction Piping
C01 - Pipe Location - Aboveground
E00 - Piping Secondary Containment - None
H00 - Tank Leak Detection - None
D00 - Pipe Type - No Piping
G00 - Tank Secondary Containment - None
B01 - Tank External Protection - Painted/Asphalt Coating
F00 - Pipe External Protection - None
I04 - Overfill - Product Level Gauge (A/G)

Tank Location:	1
Tank Type:	Steel/Carbon Steel/Iron
Tank Status:	In Service
Pipe Model:	Not reported
Install Date:	12/01/1931
Capacity Gallons:	2500
Tightness Test Method:	NN
Date Test:	Not reported
Next Test Date:	Not reported
Date Tank Closed:	Not reported
Register:	True
Modified By:	BVCAMPBE
Last Modified:	09/24/2010
Material Name:	#2 Fuel Oil (On-Site Consumption)

AG152 **BERRY CLEANERS** **NY DRYCLEANERS** **S113813582**
South **44 BERRY STREET (Z11249)** **N/A**
1/8-1/4 **BROOKLYN, NY 11211**
0.244 mi.
1286 ft. **Site 1 of 2 in cluster AG**

Relative:
Higher

Actual:
19 ft.

DRYCLEANERS:

Facility ID:	2-6101-01295
Phone Number:	(718)338-3843
Region:	Not reported
Registration Effective Date:	11MAY5
Inspection Date:	11MAY9
Install Date:	11
Drop Shop:	Not reported
Shutdown:	Not reported
Alternate Solvent:	DF2000
Current Business:	Not reported

AG153 **EDR US Hist Cleaners** **1015061466**
South **44 BERRY ST** **N/A**
1/8-1/4 **BROOKLYN, NY 11249**
0.244 mi.
1286 ft. **Site 2 of 2 in cluster AG**

Relative:
Higher

Actual:
19 ft.

EDR Historical Cleaners:

Name:	BERRY CLEANERS
Year:	2010
Address:	44 BERRY ST
Name:	BERRY CLEANERS
Year:	2012
Address:	44 BERRY ST

---

154 **107-117 NORTH 11TH STREET** **NY UST** **U004118623**
SSW **107-117 NORTH 11TH STREET** **NY AST** **N/A**
1/8-1/4 **BROOKLYN, NY 11211**
0.245 mi.
1292 ft.

Relative:
Higher

Actual:
23 ft.

UST:

Id/Status:	2-243795 / Unregulated
Program Type:	PBS
Region:	STATE
DEC Region:	2
Expiration Date:	2012-11-20
UTM X:	588136.46577000001
UTM Y:	4508283.1543100001
Site Type:	Municipality (Incl. Waste Water Treatment Plants,

Affiliation Records:

Site Id:	9406
Affiliation Type:	Mail Contact
Company Name:	CAYUGA CAPITAL MANAGEMENT
Contact Type:	Not reported
Contact Name:	JACOB SACKS / ARI HECKMAN
Address1:	331 WEST 57TH STREET, SUITE 301
Address2:	Not reported
City:	NEW YORK
State:	NY

107-117 NORTH 11TH STREET (Continued) **U004118623**

Zip Code:	10019
Country Code:	001
Phone:	(917) 779-9325
EMail:	Not reported
Fax Number:	Not reported
Modified By:	dxliving
Date Last Modified:	1/11/2008

Site Id:	9406
Affiliation Type:	On-Site Operator
Company Name:	107-117 NORTH 11TH STREET
Contact Type:	Not reported
Contact Name:	JACOB L. SACKS
Address1:	Not reported
Address2:	Not reported
City:	Not reported
State:	NN
Zip Code:	Not reported
Country Code:	001
Phone:	(917) 779-9325
EMail:	Not reported
Fax Number:	Not reported
Modified By:	NRLOMBAR
Date Last Modified:	1/20/2010

Site Id:	9406
Affiliation Type:	Emergency Contact
Company Name:	CCM BENTURES 7 LLC
Contact Type:	Not reported
Contact Name:	JAMIE WISEMAN
Address1:	Not reported
Address2:	Not reported
City:	Not reported
State:	NN
Zip Code:	Not reported
Country Code:	999
Phone:	(917) 779-9325
EMail:	Not reported
Fax Number:	Not reported
Modified By:	dxliving
Date Last Modified:	1/11/2008

Site Id:	9406
Affiliation Type:	Facility Owner
Company Name:	CCM VENTURES 7 LLC
Contact Type:	MANAGER
Contact Name:	JACOB L. SACKS
Address1:	331 WEST 57TH STREET
Address2:	Not reported
City:	NEW YORK
State:	NY
Zip Code:	10019
Country Code:	001
Phone:	(917) 779-9325
EMail:	Not reported
Fax Number:	Not reported
Modified By:	NRLOMBAR

107-117 NORTH 11TH STREET (Continued) **U004118623**

Date Last Modified: 1/29/2008

Tank Info:

Tank Number: 0002
Tank ID: 221095
Tank Status: Closed - Removed
Material Name: Closed - Removed
Capacity Gallons: 1080
Install Date: Not reported
Date Tank Closed: 10/15/2007
Registered: True
Tank Location: Underground
Tank Type: Steel/carbon steel
Material Code: 0009
Common Name of Substance: Gasoline

Tightness Test Method: NN
Date Test: Not reported
Next Test Date: Not reported
Pipe Model: Not reported
Modified By: dxliving
Last Modified: 01/11/2008

Equipment Records:

E00 - Piping Secondary Containment - None
H00 - Tank Leak Detection - None
G00 - Tank Secondary Containment - None
A00 - Tank Internal Protection - None
D01 - Pipe Type - Steel/Carbon Steel/Iron
J02 - Dispenser - Suction Dispenser
B00 - Tank External Protection - None
K00 - Spill Prevention - None
C02 - Pipe Location - Underground/On-ground
I00 - Overfill - None
F00 - Pipe External Protection - None
L00 - Piping Leak Detection - None

Tank Number: 0003
Tank ID: 221096
Tank Status: Closed - Removed
Material Name: Closed - Removed
Capacity Gallons: 1080
Install Date: Not reported
Date Tank Closed: 10/15/2007
Registered: True
Tank Location: Underground
Tank Type: Steel/carbon steel
Material Code: 0009
Common Name of Substance: Gasoline

Tightness Test Method: NN
Date Test: Not reported
Next Test Date: Not reported
Pipe Model: Not reported
Modified By: dxliving

107-117 NORTH 11TH STREET (Continued) **U004118623**

Last Modified: 01/11/2008

Equipment Records:

A00 - Tank Internal Protection - None
D01 - Pipe Type - Steel/Carbon Steel/Iron
J02 - Dispenser - Suction Dispenser
E00 - Piping Secondary Containment - None
H00 - Tank Leak Detection - None
G00 - Tank Secondary Containment - None
C02 - Pipe Location - Underground/On-ground
B00 - Tank External Protection - None
K00 - Spill Prevention - None
L00 - Piping Leak Detection - None
I00 - Overfill - None
F00 - Pipe External Protection - None

Tank Number: 0004
Tank ID: 221097
Tank Status: Closed - Removed
Material Name: Closed - Removed
Capacity Gallons: 1080
Install Date: Not reported
Date Tank Closed: 10/15/2007
Registered: True
Tank Location: Underground
Tank Type: Steel/carbon steel
Material Code: 0009
Common Name of Substance: Gasoline

Tightness Test Method: NN
Date Test: Not reported
Next Test Date: Not reported
Pipe Model: Not reported
Modified By: dxliving
Last Modified: 01/11/2008

Equipment Records:

E00 - Piping Secondary Containment - None
H00 - Tank Leak Detection - None
B00 - Tank External Protection - None
K00 - Spill Prevention - None
A00 - Tank Internal Protection - None
D01 - Pipe Type - Steel/Carbon Steel/Iron
J02 - Dispenser - Suction Dispenser
G00 - Tank Secondary Containment - None
I00 - Overfill - None
C02 - Pipe Location - Underground/On-ground
L00 - Piping Leak Detection - None
F00 - Pipe External Protection - None

AST:

Region: STATE
DEC Region: 2
Site Status: Unregulated
Facility Id: 2-243795
Program Type: PBS
UTM X: 588136.46577000001

107-117 NORTH 11TH STREET (Continued) **U004118623**

UTM Y: 4508283.1543100001
Expiration Date: 2012-11-20
Site Type: Municipality (Incl. Waste Water Treatment Plants,

Affiliation Records:

Site Id: 9406
Affiliation Type: Mail Contact
Company Name: CAYUGA CAPITAL MANAGEMENT
Contact Type: Not reported
Contact Name: JACOB SACKS / ARI HECKMAN
Address1: 331 WEST 57TH STREET, SUITE 301
Address2: Not reported
City: NEW YORK
State: NY
Zip Code: 10019
Country Code: 001
Phone: (917) 779-9325
EMail: Not reported
Fax Number: Not reported
Modified By: dxliving
Date Last Modified: 1/11/2008

Site Id: 9406
Affiliation Type: On-Site Operator
Company Name: 107-117 NORTH 11TH STREET
Contact Type: Not reported
Contact Name: JACOB L. SACKS
Address1: Not reported
Address2: Not reported
City: Not reported
State: NN
Zip Code: Not reported
Country Code: 001
Phone: (917) 779-9325
EMail: Not reported
Fax Number: Not reported
Modified By: NRLOMBAR
Date Last Modified: 1/20/2010

Site Id: 9406
Affiliation Type: Emergency Contact
Company Name: CCM BENTURES 7 LLC
Contact Type: Not reported
Contact Name: JAMIE WISEMAN
Address1: Not reported
Address2: Not reported
City: Not reported
State: NN
Zip Code: Not reported
Country Code: 999
Phone: (917) 779-9325
EMail: Not reported
Fax Number: Not reported
Modified By: dxliving
Date Last Modified: 1/11/2008

Site Id: 9406
Affiliation Type: Facility Owner

107-117 NORTH 11TH STREET (Continued) **U004118623**

Company Name:	CCM VENTURES 7 LLC
Contact Type:	MANAGER
Contact Name:	JACOB L. SACKS
Address1:	331 WEST 57TH STREET
Address2:	Not reported
City:	NEW YORK
State:	NY
Zip Code:	10019
Country Code:	001
Phone:	(917) 779-9325
EMail:	Not reported
Fax Number:	Not reported
Modified By:	NRLOMBAR
Date Last Modified:	1/29/2008

Tank Info:

Tank Number:	0001
Tank Id:	25375
Material Code:	0003
Common Name of Substance:	#6 Fuel Oil (On-Site Consumption)

Equipment Records:

C01 - Pipe Location - Aboveground
E00 - Piping Secondary Containment - None
F01 - Pipe External Protection - Painted/Asphalt Coating
H00 - Tank Leak Detection - None
A00 - Tank Internal Protection - None
D01 - Pipe Type - Steel/Carbon Steel/Iron
J02 - Dispenser - Suction Dispenser
L09 - Piping Leak Detection - Exempt Suction Piping
B00 - Tank External Protection - None
K00 - Spill Prevention - None
I05 - Overfill - Vent Whistle
G03 - Tank Secondary Containment - Vault (w/o access)
I04 - Overfill - Product Level Gauge (A/G)

Tank Location:	1
Tank Type:	Steel/Carbon Steel/Iron
Tank Status:	Closed - Removed
Pipe Model:	Not reported
Install Date:	07/01/1980
Capacity Gallons:	4000
Tightness Test Method:	NN
Date Test:	Not reported
Next Test Date:	Not reported
Date Tank Closed:	03/05/2008
Register:	True
Modified By:	NRLOMBAR
Last Modified:	01/26/2010
Material Name:	#6 Fuel Oil (On-Site Consumption)

Tank Number:	0005
Tank Id:	221098
Material Code:	0001
Common Name of Substance:	#2 Fuel Oil (On-Site Consumption)

107-117 NORTH 11TH STREET (Continued) **U004118623**

Equipment Records:

C01 - Pipe Location - Aboveground
E00 - Piping Secondary Containment - None
H00 - Tank Leak Detection - None
B00 - Tank External Protection - None
K00 - Spill Prevention - None
A00 - Tank Internal Protection - None
D01 - Pipe Type - Steel/Carbon Steel/Iron
J02 - Dispenser - Suction Dispenser
G00 - Tank Secondary Containment - None
I00 - Overfill - None
L00 - Piping Leak Detection - None
F00 - Pipe External Protection - None

Tank Location:	3
Tank Type:	Steel/Carbon Steel/Iron
Tank Status:	Closed - Removed
Pipe Model:	Not reported
Install Date:	Not reported
Capacity Gallons:	550
Tightness Test Method:	NN
Date Test:	Not reported
Next Test Date:	Not reported
Date Tank Closed:	10/15/2007
Register:	True
Modified By:	dxliving
Last Modified:	01/11/2008
Material Name:	#2 Fuel Oil (On-Site Consumption)

Tank Number:	0006
Tank Id:	221099
Material Code:	0001
Common Name of Substance:	#2 Fuel Oil (On-Site Consumption)

Equipment Records:

C01 - Pipe Location - Aboveground
E00 - Piping Secondary Containment - None
H00 - Tank Leak Detection - None
A00 - Tank Internal Protection - None
D01 - Pipe Type - Steel/Carbon Steel/Iron
J02 - Dispenser - Suction Dispenser
B00 - Tank External Protection - None
K00 - Spill Prevention - None
I00 - Overfill - None
G00 - Tank Secondary Containment - None
L00 - Piping Leak Detection - None
F00 - Pipe External Protection - None

Tank Location:	3
Tank Type:	Steel/Carbon Steel/Iron
Tank Status:	Closed - Removed
Pipe Model:	Not reported
Install Date:	Not reported
Capacity Gallons:	275
Tightness Test Method:	NN
Date Test:	Not reported
Next Test Date:	Not reported

107-117 NORTH 11TH STREET (Continued) **U004118623**

Date Tank Closed:	10/15/2007
Register:	True
Modified By:	dxliving
Last Modified:	01/11/2008
Material Name:	#2 Fuel Oil (On-Site Consumption)

AH155 **RITE AID #4782** **RCRA-CESQG** **1014926849**
NE **783 MANHATTAN AVE** **NYR000186379**
1/8-1/4 **BROOKLYN, NY 11222**
0.250 mi.
1318 ft. **Site 1 of 2 in cluster AH**

Relative:
Higher

Actual:
23 ft.

RCRA-CESQG:

Date form received by agency:	11/04/2011
Facility name:	RITE AID #4782
Facility address:	783 MANHATTAN AVE BROOKLYN, NY 11222
EPA ID:	NYR000186379
Mailing address:	HUNTER LANE CAMP HILL, PA 17011
Contact:	STEPHANIE A CAIATI
Contact address:	HUNTER LANE CAMP HILL, PA 17011
Contact country:	US
Contact telephone:	(717) 730-8225
Contact email:	SSCAIATI@RITEAID.COM
EPA Region:	02
Classification:	Conditionally Exempt Small Quantity Generator
Description:	Handler: generates 100 kg or less of hazardous waste per calendar month, and accumulates 1000 kg or less of hazardous waste at any time; or generates 1 kg or less of acutely hazardous waste per calendar month, and accumulates at any time: 1 kg or less of acutely hazardous waste; or 100 kg or less of any residue or contaminated soil, waste or other debris resulting from the cleanup of a spill, into or on any land or water, of acutely hazardous waste; or generates 100 kg or less of any residue or contaminated soil, waste or other debris resulting from the cleanup of a spill, into or on any land or water, of acutely hazardous waste during any calendar month, and accumulates at any time: 1 kg or less of acutely hazardous waste; or 100 kg or less of any residue or contaminated soil, waste or other debris resulting from the cleanup of a spill, into or on any land or water, of acutely hazardous waste

Owner/Operator Summary:

Owner/operator name:	RITE AID CORP
Owner/operator address:	HUNTER LANE CAMP HILL, PA 17011
Owner/operator country:	US
Owner/operator telephone:	(717) 761-2633
Legal status:	Private
Owner/Operator Type:	Owner
Owner/Op start date:	08/04/1997
Owner/Op end date:	Not reported
Owner/operator name:	RITE AID CORP
Owner/operator address:	Not reported Not reported

RITE AID #4782 (Continued) **1014926849**

Owner/operator country: US
Owner/operator telephone: Not reported
Legal status: Private
Owner/Operator Type: Operator
Owner/Op start date: 08/04/1997
Owner/Op end date: Not reported

Handler Activities Summary:
U.S. importer of hazardous waste: No
Mixed waste (haz. and radioactive): No
Recycler of hazardous waste: No
Transporter of hazardous waste: No
Treater, storer or disposer of HW: No
Underground injection activity: No
On-site burner exemption: No
Furnace exemption: No
Used oil fuel burner: No
Used oil processor: No
User oil refiner: No
Used oil fuel marketer to burner: No
Used oil Specification marketer: No
Used oil transfer facility: No
Used oil transporter: No

Hazardous Waste Summary:
Waste code: D001
Waste name: IGNITABLE HAZARDOUS WASTES ARE THOSE WASTES WHICH HAVE A FLASHPOINT OF LESS THAN 140 DEGREES FAHRENHEIT AS DETERMINED BY A PENSKY-MARTENS CLOSED CUP FLASH POINT TESTER. ANOTHER METHOD OF DETERMINING THE FLASH POINT OF A WASTE IS TO REVIEW THE MATERIAL SAFETY DATA SHEET, WHICH CAN BE OBTAINED FROM THE MANUFACTURER OR DISTRIBUTOR OF THE MATERIAL. LACQUER THINNER IS AN EXAMPLE OF A COMMONLY USED SOLVENT WHICH WOULD BE CONSIDERED AS IGNITABLE HAZARDOUS WASTE.

Waste code: D002
Waste name: A WASTE WHICH HAS A PH OF LESS THAN 2 OR GREATER THAN 12.5 IS CONSIDERED TO BE A CORROSIVE HAZARDOUS WASTE. SODIUM HYDROXIDE, A CAUSTIC SOLUTION WITH A HIGH PH, IS OFTEN USED BY INDUSTRIES TO CLEAN OR DEGREASE PARTS. HYDROCHLORIC ACID, A SOLUTION WITH A LOW PH, IS USED BY MANY INDUSTRIES TO CLEAN METAL PARTS PRIOR TO PAINTING. WHEN THESE CAUSTIC OR ACID SOLUTIONS BECOME CONTAMINATED AND MUST BE DISPOSED, THE WASTE WOULD BE A CORROSIVE HAZARDOUS WASTE.

Waste code: D007
Waste name: CHROMIUM

Waste code: D009
Waste name: MERCURY

Waste code: D010
Waste name: SELENIUM

Waste code: D024
Waste name: M-CRESOL

Waste code: P001

RITE AID #4782 (Continued) **1014926849**

Waste name: 2H-1-BENZOPYRAN-2-ONE, 4-HYDROXY-3-(3-OXO-1-PHENYLBUTYL)-, & SALTS, WHEN PRESENT AT CONCENTRATIONS GREATER THAN 0.3%

Waste code: P075
Waste name: NICOTINE, & SALTS

Violation Status: No violations found

AH156
NE
1/8-1/4
0.250 mi.
1318 ft.

RITE AID #4782
783 MANHATTAN AVE
BROOKLYN, NY 11222

Site 2 of 2 in cluster AH

NY MANIFEST **S112211288**
N/A

Relative:
Higher

Actual:
23 ft.

NY MANIFEST:

EPA ID:	NYR000186379
Country:	USA
Mailing Name:	RITE AID #4782
Mailing Contact:	RITE AID #4782
Mailing Address:	783 MANHATTAN AVE
Mailing Address 2:	Not reported
Mailing City:	BROOKLYN
Mailing State:	NY
Mailing Zip:	11222
Mailing Zip4:	Not reported
Mailing Country:	USA
Mailing Phone:	718-383-6150

Document ID:	Not reported
Manifest Status:	Not reported
Trans1 State ID:	CTD983872698
Trans2 State ID:	NJD054126164
Generator Ship Date:	2012-08-08
Trans1 Recv Date:	2012-08-08
Trans2 Recv Date:	2012-08-17
TSD Site Recv Date:	2012-08-24
Part A Recv Date:	Not reported
Part B Recv Date:	Not reported
Generator EPA ID:	NYR000186379
Trans1 EPA ID:	Not reported
Trans2 EPA ID:	Not reported
TSDF ID:	INR000110197
Waste Code:	Not reported
Quantity:	7.0
Units:	P - Pounds
Number of Containers:	1.0
Container Type:	CF - Fiber or plastic boxes, cartons
Handling Method:	L Landfill.
Specific Gravity:	1.0
Year:	2012
Manifest Tracking Num:	005136259FLE
Import Ind:	N
Export Ind:	N
Discr Quantity Ind:	N
Discr Type Ind:	N
Discr Residue Ind:	N
Discr Partial Reject Ind:	N
Discr Full Reject Ind:	N

RITE AID #4782 (Continued) **S112211288**

Manifest Ref Num:	Not reported
Alt Fac RCRA Id:	Not reported
Alt Fac Sign Date:	Not reported
Mgmt Method Type Code:	H141

Document ID:	Not reported
Manifest Status:	Not reported
Trans1 State ID:	CTD983872698
Trans2 State ID:	NJD054126164
Generator Ship Date:	2012-08-08
Trans1 Recv Date:	2012-08-08
Trans2 Recv Date:	2012-08-17
TSD Site Recv Date:	2012-08-24
Part A Recv Date:	Not reported
Part B Recv Date:	Not reported
Generator EPA ID:	NYR000186379
Trans1 EPA ID:	Not reported
Trans2 EPA ID:	Not reported
TSDF ID:	INR000110197
Waste Code:	Not reported
Quantity:	3.0
Units:	P - Pounds
Number of Containers:	1.0
Container Type:	CF - Fiber or plastic boxes, cartons
Handling Method:	L Landfill.
Specific Gravity:	1.0
Year:	2012
Manifest Tracking Num:	005136259FLE
Import Ind:	N
Export Ind:	N
Discr Quantity Ind:	N
Discr Type Ind:	N
Discr Residue Ind:	N
Discr Partial Reject Ind:	N
Discr Full Reject Ind:	N
Manifest Ref Num:	Not reported
Alt Fac RCRA Id:	Not reported
Alt Fac Sign Date:	Not reported
Mgmt Method Type Code:	H141

Document ID:	Not reported
Manifest Status:	Not reported
Trans1 State ID:	CTD983872698
Trans2 State ID:	NJD054126164
Generator Ship Date:	2012-08-08
Trans1 Recv Date:	2012-08-08
Trans2 Recv Date:	2012-08-17
TSD Site Recv Date:	2012-08-24
Part A Recv Date:	Not reported
Part B Recv Date:	Not reported
Generator EPA ID:	NYR000186379
Trans1 EPA ID:	Not reported
Trans2 EPA ID:	Not reported
TSDF ID:	INR000110197
Waste Code:	Not reported

RITE AID #4782 (Continued) **S112211288**

Quantity:	19.0
Units:	P - Pounds
Number of Containers:	1.0
Container Type:	CF - Fiber or plastic boxes, cartons
Handling Method:	L Landfill.
Specific Gravity:	1.0
Year:	2012
Manifest Tracking Num:	005136259FLE
Import Ind:	N
Export Ind:	N
Discr Quantity Ind:	N
Discr Type Ind:	N
Discr Residue Ind:	N
Discr Partial Reject Ind:	N
Discr Full Reject Ind:	N
Manifest Ref Num:	Not reported
Alt Fac RCRA Id:	Not reported
Alt Fac Sign Date:	Not reported
Mgmt Method Type Code:	H141

Document ID:	Not reported
Manifest Status:	Not reported
Trans1 State ID:	CTD983872698
Trans2 State ID:	NJD054126164
Generator Ship Date:	2012-08-08
Trans1 Recv Date:	2012-08-08
Trans2 Recv Date:	2012-08-17
TSD Site Recv Date:	2012-08-24
Part A Recv Date:	Not reported
Part B Recv Date:	Not reported
Generator EPA ID:	NYR000186379
Trans1 EPA ID:	Not reported
Trans2 EPA ID:	Not reported
TSDF ID:	INR000110197
Waste Code:	Not reported
Quantity:	4.0
Units:	P - Pounds
Number of Containers:	1.0
Container Type:	CF - Fiber or plastic boxes, cartons
Handling Method:	L Landfill.
Specific Gravity:	1.0
Year:	2012
Manifest Tracking Num:	005136259FLE
Import Ind:	N
Export Ind:	N
Discr Quantity Ind:	N
Discr Type Ind:	N
Discr Residue Ind:	N
Discr Partial Reject Ind:	N
Discr Full Reject Ind:	N
Manifest Ref Num:	Not reported
Alt Fac RCRA Id:	Not reported
Alt Fac Sign Date:	Not reported
Mgmt Method Type Code:	H141

RITE AID #4782 (Continued) **S112211288**

Document ID:	Not reported
Manifest Status:	Not reported
Trans1 State ID:	CTD983872698
Trans2 State ID:	NJD054126164
Generator Ship Date:	2012-08-08
Trans1 Recv Date:	2012-08-08
Trans2 Recv Date:	2012-08-17
TSD Site Recv Date:	2012-08-24
Part A Recv Date:	Not reported
Part B Recv Date:	Not reported
Generator EPA ID:	NYR000186379
Trans1 EPA ID:	Not reported
Trans2 EPA ID:	Not reported
TSDF ID:	INR000110197
Waste Code:	Not reported
Quantity:	3.0
Units:	P - Pounds
Number of Containers:	1.0
Container Type:	CF - Fiber or plastic boxes, cartons
Handling Method:	L Landfill.
Specific Gravity:	1.0
Year:	2012
Manifest Tracking Num:	005136259FLE
Import Ind:	N
Export Ind:	N
Discr Quantity Ind:	N
Discr Type Ind:	N
Discr Residue Ind:	N
Discr Partial Reject Ind:	N
Discr Full Reject Ind:	N
Manifest Ref Num:	Not reported
Alt Fac RCRA Id:	Not reported
Alt Fac Sign Date:	Not reported
Mgmt Method Type Code:	H141

Document ID:	Not reported
Manifest Status:	Not reported
Trans1 State ID:	CTD983872698
Trans2 State ID:	NJD054126164
Generator Ship Date:	2012-08-08
Trans1 Recv Date:	2012-08-08
Trans2 Recv Date:	2012-08-17
TSD Site Recv Date:	2012-08-24
Part A Recv Date:	Not reported
Part B Recv Date:	Not reported
Generator EPA ID:	NYR000186379
Trans1 EPA ID:	Not reported
Trans2 EPA ID:	Not reported
TSDF ID:	INR000110197
Waste Code:	Not reported
Quantity:	7.0
Units:	P - Pounds
Number of Containers:	1.0
Container Type:	CF - Fiber or plastic boxes, cartons
Handling Method:	L Landfill.
Specific Gravity:	1.0

RITE AID #4782 (Continued) **S112211288**

Year:	2012
Manifest Tracking Num:	005136259FLE
Import Ind:	N
Export Ind:	N
Discr Quantity Ind:	N
Discr Type Ind:	N
Discr Residue Ind:	N
Discr Partial Reject Ind:	N
Discr Full Reject Ind:	N
Manifest Ref Num:	Not reported
Alt Fac RCRA Id:	Not reported
Alt Fac Sign Date:	Not reported
Mgmt Method Type Code:	H141

Document ID:	Not reported
Manifest Status:	Not reported
Trans1 State ID:	CTD983872698
Trans2 State ID:	NJD054126164
Generator Ship Date:	2012-08-08
Trans1 Recv Date:	2012-08-08
Trans2 Recv Date:	2012-08-17
TSD Site Recv Date:	2012-08-24
Part A Recv Date:	Not reported
Part B Recv Date:	Not reported
Generator EPA ID:	NYR000186379
Trans1 EPA ID:	Not reported
Trans2 EPA ID:	Not reported
TSDF ID:	INR000110197
Waste Code:	Not reported
Quantity:	19.0
Units:	P - Pounds
Number of Containers:	1.0
Container Type:	CF - Fiber or plastic boxes, cartons
Handling Method:	L Landfill.
Specific Gravity:	1.0
Year:	2012
Manifest Tracking Num:	005136259FLE
Import Ind:	N
Export Ind:	N
Discr Quantity Ind:	N
Discr Type Ind:	N
Discr Residue Ind:	N
Discr Partial Reject Ind:	N
Discr Full Reject Ind:	N
Manifest Ref Num:	Not reported
Alt Fac RCRA Id:	Not reported
Alt Fac Sign Date:	Not reported
Mgmt Method Type Code:	H141

Document ID:	Not reported
Manifest Status:	Not reported
Trans1 State ID:	CTD983872698
Trans2 State ID:	NJD054126164
Generator Ship Date:	2012-08-08
Trans1 Recv Date:	2012-08-08

RITE AID #4782 (Continued) **S112211288**

Trans2 Recv Date:	2012-08-17
TSD Site Recv Date:	2012-08-24
Part A Recv Date:	Not reported
Part B Recv Date:	Not reported
Generator EPA ID:	NYR000186379
Trans1 EPA ID:	Not reported
Trans2 EPA ID:	Not reported
TSDF ID:	INR000110197
Waste Code:	Not reported
Quantity:	4.0
Units:	P - Pounds
Number of Containers:	1.0
Container Type:	CF - Fiber or plastic boxes, cartons
Handling Method:	L Landfill.
Specific Gravity:	1.0
Year:	2012
Manifest Tracking Num:	005136259FLE
Import Ind:	N
Export Ind:	N
Discr Quantity Ind:	N
Discr Type Ind:	N
Discr Residue Ind:	N
Discr Partial Reject Ind:	N
Discr Full Reject Ind:	N
Manifest Ref Num:	Not reported
Alt Fac RCRA Id:	Not reported
Alt Fac Sign Date:	Not reported
Mgmt Method Type Code:	H141

Document ID:	Not reported
Manifest Status:	Not reported
Trans1 State ID:	CTD983872698
Trans2 State ID:	NJD054126164
Generator Ship Date:	2012-11-29
Trans1 Recv Date:	2012-11-29
Trans2 Recv Date:	2012-12-06
TSD Site Recv Date:	2012-12-12
Part A Recv Date:	Not reported
Part B Recv Date:	Not reported
Generator EPA ID:	NYR000186379
Trans1 EPA ID:	Not reported
Trans2 EPA ID:	Not reported
TSDF ID:	INR000110197
Waste Code:	Not reported
Quantity:	2.0
Units:	P - Pounds
Number of Containers:	1.0
Container Type:	CF - Fiber or plastic boxes, cartons
Handling Method:	L Landfill.
Specific Gravity:	1.0
Year:	2012
Manifest Tracking Num:	005533641FLE
Import Ind:	N
Export Ind:	N
Discr Quantity Ind:	N
Discr Type Ind:	N

RITE AID #4782 (Continued) **S112211288**

Discr Residue Ind:	N
Discr Partial Reject Ind:	N
Discr Full Reject Ind:	N
Manifest Ref Num:	Not reported
Alt Fac RCRA Id:	Not reported
Alt Fac Sign Date:	Not reported
Mgmt Method Type Code:	H141

Document ID:	Not reported
Manifest Status:	Not reported
Trans1 State ID:	CTD983872698
Trans2 State ID:	NJD054126164
Generator Ship Date:	2012-11-29
Trans1 Recv Date:	2012-11-29
Trans2 Recv Date:	2012-12-06
TSD Site Recv Date:	2012-12-12
Part A Recv Date:	Not reported
Part B Recv Date:	Not reported
Generator EPA ID:	NYR000186379
Trans1 EPA ID:	Not reported
Trans2 EPA ID:	Not reported
TSDF ID:	INR000110197
Waste Code:	Not reported
Quantity:	8.0
Units:	P - Pounds
Number of Containers:	1.0
Container Type:	CF - Fiber or plastic boxes, cartons
Handling Method:	L Landfill.
Specific Gravity:	1.0
Year:	2012
Manifest Tracking Num:	005533641FLE
Import Ind:	N
Export Ind:	N
Discr Quantity Ind:	N
Discr Type Ind:	N
Discr Residue Ind:	N
Discr Partial Reject Ind:	N
Discr Full Reject Ind:	N
Manifest Ref Num:	Not reported
Alt Fac RCRA Id:	Not reported
Alt Fac Sign Date:	Not reported
Mgmt Method Type Code:	H141

Document ID:	Not reported
Manifest Status:	Not reported
Trans1 State ID:	CTD983872698
Trans2 State ID:	NJD054126164
Generator Ship Date:	2012-11-29
Trans1 Recv Date:	2012-11-29
Trans2 Recv Date:	2012-12-06
TSD Site Recv Date:	2012-12-12
Part A Recv Date:	Not reported
Part B Recv Date:	Not reported
Generator EPA ID:	NYR000186379
Trans1 EPA ID:	Not reported

RITE AID #4782 (Continued) **S112211288**

Trans2 EPA ID:	Not reported
TSDF ID:	INR000110197
Waste Code:	Not reported
Quantity:	14.0
Units:	P - Pounds
Number of Containers:	1.0
Container Type:	CF - Fiber or plastic boxes, cartons
Handling Method:	L Landfill.
Specific Gravity:	1.0
Year:	2012
Manifest Tracking Num:	005533641FLE
Import Ind:	N
Export Ind:	N
Discr Quantity Ind:	N
Discr Type Ind:	N
Discr Residue Ind:	N
Discr Partial Reject Ind:	N
Discr Full Reject Ind:	N
Manifest Ref Num:	Not reported
Alt Fac RCRA Id:	Not reported
Alt Fac Sign Date:	Not reported
Mgmt Method Type Code:	H141

Document ID:	Not reported
Manifest Status:	Not reported
Trans1 State ID:	CTD983872698
Trans2 State ID:	NJD054126164
Generator Ship Date:	2012-11-29
Trans1 Recv Date:	2012-11-29
Trans2 Recv Date:	2012-12-06
TSD Site Recv Date:	2012-12-12
Part A Recv Date:	Not reported
Part B Recv Date:	Not reported
Generator EPA ID:	NYR000186379
Trans1 EPA ID:	Not reported
Trans2 EPA ID:	Not reported
TSDF ID:	INR000110197
Waste Code:	Not reported
Quantity:	1.0
Units:	P - Pounds
Number of Containers:	1.0
Container Type:	CF - Fiber or plastic boxes, cartons
Handling Method:	L Landfill.
Specific Gravity:	1.0
Year:	2012
Manifest Tracking Num:	005533641FLE
Import Ind:	N
Export Ind:	N
Discr Quantity Ind:	N
Discr Type Ind:	N
Discr Residue Ind:	N
Discr Partial Reject Ind:	N
Discr Full Reject Ind:	N
Manifest Ref Num:	Not reported
Alt Fac RCRA Id:	Not reported
Alt Fac Sign Date:	Not reported

RITE AID #4782 (Continued) **S112211288**

Mgmt Method Type Code: H141

Document ID: Not reported
Manifest Status: Not reported
Trans1 State ID: CTD983872698
Trans2 State ID: NJR000063677
Generator Ship Date: 14-May-2013 00:00:00
Trans1 Recv Date: 14-May-2013 00:00:00
Trans2 Recv Date: 20-May-2013 00:00:00
TSD Site Recv Date: 24-May-2013 00:00:00
Part A Recv Date: Not reported
Part B Recv Date: Not reported
Generator EPA ID: NYR000186379
Trans1 EPA ID: Not reported
Trans2 EPA ID: Not reported
TSDF ID: INR000110197
Waste Code: Not reported
Quantity: 1
Units: P - Pounds
Number of Containers: 1
Container Type: CF - Fiber or plastic boxes, cartons
Handling Method: L Landfill.
Specific Gravity: 1
Year: 2013
Manifest Tracking Num: 005199102FLE
Import Ind: N
Export Ind: N
Discr Quantity Ind: N
Discr Type Ind: N
Discr Residue Ind: N
Discr Partial Reject Ind: N
Discr Full Reject Ind: N
Manifest Ref Num: Not reported
Alt Fac RCRA Id: Not reported
Alt Fac Sign Date: Not reported
Mgmt Method Type Code: H141

Document ID: Not reported
Manifest Status: Not reported
Trans1 State ID: CTD983872698
Trans2 State ID: NJR000063677
Generator Ship Date: 14-May-2013 00:00:00
Trans1 Recv Date: 14-May-2013 00:00:00
Trans2 Recv Date: 20-May-2013 00:00:00
TSD Site Recv Date: 24-May-2013 00:00:00
Part A Recv Date: Not reported
Part B Recv Date: Not reported
Generator EPA ID: NYR000186379
Trans1 EPA ID: Not reported
Trans2 EPA ID: Not reported
TSDF ID: INR000110197
Waste Code: Not reported
Quantity: 30
Units: P - Pounds
Number of Containers: 1

RITE AID #4782 (Continued) **S112211288**

Container Type:	CF - Fiber or plastic boxes, cartons
Handling Method:	L Landfill.
Specific Gravity:	1
Year:	2013
Manifest Tracking Num:	005199102FLE
Import Ind:	N
Export Ind:	N
Discr Quantity Ind:	N
Discr Type Ind:	N
Discr Residue Ind:	N
Discr Partial Reject Ind:	N
Discr Full Reject Ind:	N
Manifest Ref Num:	Not reported
Alt Fac RCRA Id:	Not reported
Alt Fac Sign Date:	Not reported
Mgmt Method Type Code:	H141

Document ID:	Not reported
Manifest Status:	Not reported
Trans1 State ID:	CTD983872698
Trans2 State ID:	NJR000063677
Generator Ship Date:	14-May-2013 00:00:00
Trans1 Recv Date:	14-May-2013 00:00:00
Trans2 Recv Date:	20-May-2013 00:00:00
TSD Site Recv Date:	24-May-2013 00:00:00
Part A Recv Date:	Not reported
Part B Recv Date:	Not reported
Generator EPA ID:	NYR000186379
Trans1 EPA ID:	Not reported
Trans2 EPA ID:	Not reported
TSDF ID:	INR000110197
Waste Code:	Not reported
Quantity:	1
Units:	P - Pounds
Number of Containers:	1
Container Type:	CF - Fiber or plastic boxes, cartons
Handling Method:	L Landfill.
Specific Gravity:	1
Year:	2013
Manifest Tracking Num:	005199102FLE
Import Ind:	N
Export Ind:	N
Discr Quantity Ind:	N
Discr Type Ind:	N
Discr Residue Ind:	N
Discr Partial Reject Ind:	N
Discr Full Reject Ind:	N
Manifest Ref Num:	Not reported
Alt Fac RCRA Id:	Not reported
Alt Fac Sign Date:	Not reported
Mgmt Method Type Code:	H141

Document ID:	Not reported
Manifest Status:	Not reported
Trans1 State ID:	CTD983872698

RITE AID #4782 (Continued) **S112211288**

Trans2 State ID:	NJD054126164
Generator Ship Date:	10-Aug-2013 00:00:00
Trans1 Recv Date:	10-Aug-2013 00:00:00
Trans2 Recv Date:	13-Aug-2013 00:00:00
TSD Site Recv Date:	14-Aug-2013 00:00:00
Part A Recv Date:	Not reported
Part B Recv Date:	Not reported
Generator EPA ID:	NYR000186379
Trans1 EPA ID:	Not reported
Trans2 EPA ID:	Not reported
TSDF ID:	INR000110197
Waste Code:	Not reported
Quantity:	29
Units:	P - Pounds
Number of Containers:	1
Container Type:	CF - Fiber or plastic boxes, cartons
Handling Method:	L Landfill.
Specific Gravity:	1
Year:	2013
Manifest Tracking Num:	005519287FLE
Import Ind:	N
Export Ind:	N
Discr Quantity Ind:	N
Discr Type Ind:	N
Discr Residue Ind:	N
Discr Partial Reject Ind:	N
Discr Full Reject Ind:	N
Manifest Ref Num:	Not reported
Alt Fac RCRA Id:	Not reported
Alt Fac Sign Date:	Not reported
Mgmt Method Type Code:	H141

Document ID:	Not reported
Manifest Status:	Not reported
Trans1 State ID:	CTD983872698
Trans2 State ID:	NJD054126164
Generator Ship Date:	10-Aug-2013 00:00:00
Trans1 Recv Date:	10-Aug-2013 00:00:00
Trans2 Recv Date:	13-Aug-2013 00:00:00
TSD Site Recv Date:	14-Aug-2013 00:00:00
Part A Recv Date:	Not reported
Part B Recv Date:	Not reported
Generator EPA ID:	NYR000186379
Trans1 EPA ID:	Not reported
Trans2 EPA ID:	Not reported
TSDF ID:	INR000110197
Waste Code:	Not reported
Quantity:	3
Units:	P - Pounds
Number of Containers:	1
Container Type:	CF - Fiber or plastic boxes, cartons
Handling Method:	L Landfill.
Specific Gravity:	1
Year:	2013
Manifest Tracking Num:	005519287FLE
Import Ind:	N

RITE AID #4782 (Continued) **S112211288**

Export Ind:	N
Discr Quantity Ind:	N
Discr Type Ind:	N
Discr Residue Ind:	N
Discr Partial Reject Ind:	N
Discr Full Reject Ind:	N
Manifest Ref Num:	Not reported
Alt Fac RCRA Id:	Not reported
Alt Fac Sign Date:	Not reported
Mgmt Method Type Code:	H141

Document ID:	Not reported
Manifest Status:	Not reported
Trans1 State ID:	CTD983872698
Trans2 State ID:	NJD054126164
Generator Ship Date:	10-Aug-2013 00:00:00
Trans1 Recv Date:	10-Aug-2013 00:00:00
Trans2 Recv Date:	13-Aug-2013 00:00:00
TSD Site Recv Date:	14-Aug-2013 00:00:00
Part A Recv Date:	Not reported
Part B Recv Date:	Not reported
Generator EPA ID:	NYR000186379
Trans1 EPA ID:	Not reported
Trans2 EPA ID:	Not reported
TSDF ID:	INR000110197
Waste Code:	Not reported
Quantity:	0.01
Units:	P - Pounds
Number of Containers:	1
Container Type:	CF - Fiber or plastic boxes, cartons
Handling Method:	L Landfill.
Specific Gravity:	1
Year:	2013
Manifest Tracking Num:	005519287FLE
Import Ind:	N
Export Ind:	N
Discr Quantity Ind:	N
Discr Type Ind:	N
Discr Residue Ind:	N
Discr Partial Reject Ind:	N
Discr Full Reject Ind:	N
Manifest Ref Num:	Not reported
Alt Fac RCRA Id:	Not reported
Alt Fac Sign Date:	Not reported
Mgmt Method Type Code:	H141

Document ID:	Not reported
Manifest Status:	Not reported
Trans1 State ID:	CTD983872698
Trans2 State ID:	NJR000063677
Generator Ship Date:	14-May-2013 00:00:00
Trans1 Recv Date:	14-May-2013 00:00:00
Trans2 Recv Date:	20-May-2013 00:00:00
TSD Site Recv Date:	24-May-2013 00:00:00
Part A Recv Date:	Not reported

RITE AID #4782 (Continued) **S112211288**

Part B Recv Date:	Not reported
Generator EPA ID:	NYR000186379
Trans1 EPA ID:	Not reported
Trans2 EPA ID:	Not reported
TSDF ID:	INR000110197
Waste Code:	Not reported
Quantity:	1
Units:	P - Pounds
Number of Containers:	1
Container Type:	CF - Fiber or plastic boxes, cartons
Handling Method:	L Landfill.
Specific Gravity:	1
Year:	2013
Manifest Tracking Num:	005199102FLE
Import Ind:	N
Export Ind:	N
Discr Quantity Ind:	N
Discr Type Ind:	N
Discr Residue Ind:	N
Discr Partial Reject Ind:	N
Discr Full Reject Ind:	N
Manifest Ref Num:	Not reported
Alt Fac RCRA Id:	Not reported
Alt Fac Sign Date:	Not reported
Mgmt Method Type Code:	H141

Document ID:	Not reported
Manifest Status:	Not reported
Trans1 State ID:	CTD983872698
Trans2 State ID:	NJR000063677
Generator Ship Date:	14-May-2013 00:00:00
Trans1 Recv Date:	14-May-2013 00:00:00
Trans2 Recv Date:	20-May-2013 00:00:00
TSD Site Recv Date:	24-May-2013 00:00:00
Part A Recv Date:	Not reported
Part B Recv Date:	Not reported
Generator EPA ID:	NYR000186379
Trans1 EPA ID:	Not reported
Trans2 EPA ID:	Not reported
TSDF ID:	INR000110197
Waste Code:	Not reported
Quantity:	30
Units:	P - Pounds
Number of Containers:	1
Container Type:	CF - Fiber or plastic boxes, cartons
Handling Method:	L Landfill.
Specific Gravity:	1
Year:	2013
Manifest Tracking Num:	005199102FLE
Import Ind:	N
Export Ind:	N
Discr Quantity Ind:	N
Discr Type Ind:	N
Discr Residue Ind:	N
Discr Partial Reject Ind:	N
Discr Full Reject Ind:	N

RITE AID #4782 (Continued) **S112211288**

Manifest Ref Num: Not reported
Alt Fac RCRA Id: Not reported
Alt Fac Sign Date: Not reported
Mgmt Method Type Code: H141

Click this hyperlink while viewing on your computer to access
14 additional NY_MANIFEST: record(s) in the EDR Site Report.

---

157 West 1/4-1/2 0.261 mi. 1376 ft. **NORTH 12TH ST. TRANSFER STA.** **NY SWF/LF** **S103572470**
20 NORTH 12TH STREET **NY Spills** **N/A**
BROOKLYN, NY 11222

Relative: Lower

Actual: 3 ft.

SWF/LF:

Flag:	INACTIVE
Region Code:	2
Phone Number:	7182374288
Owner Name:	Not reported
Owner Type:	Not reported
Owner Address:	Not reported
Owner Addr2:	Not reported
Owner City,St,Zip:	Not reported
Owner Email:	Not reported
Owner Phone:	Not reported
Contact Name:	BOBBY HERBST; SUPERVISOR
Contact Address:	Not reported
Contact Addr2:	Not reported
Contact City,St,Zip:	Not reported
Contact Email:	Not reported
Contact Phone:	Not reported
Activity Desc:	Transfer station - permit
Activity Number:	[24T68]
Active:	No
East Coordinate:	587750
North Coordinate:	4508667
Accuracy Code:	Not reported
Regulatory Status:	Not reported
Waste Type:	Not reported
Authorization #:	Not reported
Authorization Date:	Not reported
Expiration Date:	Not reported

SPILLS:

Facility ID:	9805691
Facility Type:	ER
DER Facility ID:	259547
Site ID:	322179
DEC Region:	2
Spill Date:	8/7/1998
Spill Number/Closed Date:	9805691 / 8/10/1998
Spill Cause:	Other
Spill Class:	Known release with minimal potential for fire or hazard. DEC Response. Willing Responsible Party. Corrective action taken.
SWIS:	2401
Investigator:	SMMARTIN
Referred To:	Not reported

NORTH 12TH ST. TRANSFER STA. (Continued) **S103572470**

Reported to Dept:	8/7/1998
CID:	312
Water Affected:	EAST RIVER
Spill Source:	Commercial/Industrial
Spill Notifier:	Federal Government
Cleanup Ceased:	Not reported
Cleanup Meets Std:	False
Last Inspection:	Not reported
Recommended Penalty:	False
UST Trust:	False
Remediation Phase:	0
Date Entered In Computer:	8/7/1998
Spill Record Last Update:	8/19/1998
Spiller Name:	PETER GUNDERSON
Spiller Company:	CITY STORAGE
Spiller Address:	20 NORTH 12TH ST
Spiller City,St,Zip:	BROOKLYN, NY
Spiller Company:	001
Contact Name:	PETER GUNDERSON
Contact Phone:	(917) 335-0858
DEC Memo:	Prior to Sept, 2004 data translation this spill Lead_DEC Field was "MARTINKAT"
Remarks:	CREW CUTTING UP AN OLD BARGE AT CITY STORAGE (PIER 12) NOTICED UNK PETROLEUM LEAKING FROM IT - USCG ENROUTE

Material:

Site ID:	322179
Operable Unit ID:	1063467
Operable Unit:	01
Material ID:	320429
Material Code:	0066A
Material Name:	UNKNOWN PETROLEUM
Case No.:	Not reported
Material FA:	Petroleum
Quantity:	0
Units:	Gallons
Recovered:	No
Resource Affected:	Not reported
Oxygenate:	False

Tank Test:

AI158 **BUG, PEOPLES WORKS** **NY HSWDS** **S102872857**
SW **KENT AVE.** **N/A**
1/4-1/2 **BROOKLYN, NY 11211**
0.263 mi.
1390 ft. **Site 1 of 2 in cluster AI**

Relative:
Higher

Actual:
14 ft.

HSWDS:

Facility ID:	HS2016
Region:	2
Facility Status:	Unknown
Owner Type:	Publ Utily
Owner:	Formerly BUG Company
Owner Address:	195 Montague Street
Owner Phone:	(718)403-3053
Operator Type:	Unknown

BUG, PEOPLES WORKS (Continued) **S102872857**

Operator:	Unknown
Operator:	Unknown
Operator Phone:	Unknown
EPA ID:	NYD980532105
Registry:	Not on NYS Registry of Inactive Haz Waste Disposal Sites
Registry Site ID:	None
RCRA Permitted:	Unknown
Site Code:	Coal Gasification Plant
Owner City State:	Brooklyn NY 11201
Operator City State:	Not reported
Quadrange:	Unknown
Latitude:	40 43’20"N
Longitude:	73 57’35"W
Acres:	0.00
Operator Date:	1871
Close Date:	1895
Completed:	PA
Active:	Unknown
PCB’s Disposed:	No
Pesticides Disposed:	No
Metals Disposed:	No
Asbestos Disposed:	No
Volatile Organic Compounds Disposed:	No
Semi Volatile Organic Compounds Disposed:	Unknown
Analytical Info Exists for Air:	Not reported
Analytical Info Exists for Ground:	None
Analytical Info Exists for Surface:	Not reported
Analytical Info Exists for Sediments:	Not reported
Analytical Info Exists for Surface:	Not reported
Analytical Info Exists for Substance:	Not reported
Analytical Info Exists for Waste:	Not reported
Analytical Info Exists for Leachate:	Not reported
Analytical Info Exists for EP Toxicity:	Not reported
Analytical Info Exists for TCLP:	Not reported
Threat to Environment/Public Health:	Environmental
Surface Water Contamination:	Unknown
Surface Water Body Class:	Unknown
Groundwater Contamination:	Unknown
Groundwater Classification:	Unknown
Drinking Water Contamination:	Unknown
Drinking Water Supply is Active:	No
Any Known Fish or Wildlife:	Unknown
Hazardous Exposure:	Unknown
Site Has Controlled Acess:	Unknown
Ambient Air Contamination:	Unknown
Direct Contact:	Unknown
EPA Hazardous Ranking System Score:	Unknown
Inventory:	Not reported
Nefrap:	Not reported
Mailing:	Not reported
Tax Map No:	Not reported
Qualify:	Not reported
Next Action:	Not reported
Agencies:	Not reported
Air:	Not reported
Building:	Not reported
Site Desc:	Not reported

BUG, PEOPLES WORKS (Continued) **S102872857**

Drink:	Not reported
Eptox:	Not reported
Fish:	Not reported
Ground:	Not reported
Ground Desc:	Not reported
Hazardous Threat:	Not reported
Haz Threat Desc:	Not reported
Leachate:	Not reported
Preparer:	Not reported
Sediment:	Not reported
Soil:	Not reported
Surface:	Not reported
Status:	Not reported
Surface Soil:	Not reported
Surface:	Not reported
TCLP:	Not reported
Waste:	Not reported

AI159 **BAROUH EATON ALLEN CORP.** **NY LTANKS** **S102640937**
SW **67 KENT AVE.** **NY CBS UST** **N/A**
1/4-1/2 **BROOKLYN, NY 11211** **NY AST**
0.284 mi.
1498 ft. **Site 2 of 2 in cluster AI**

Relative:
Higher

Actual:
15 ft.

LTANKS:

Site ID:	305030
Spill Number/Closed Date:	9908120 / 5/6/2003
Spill Date:	10/4/1999
Spill Cause:	Tank Overfill
Spill Source:	Non Major Facility > 1,100 gal
Spill Class:	Known release that creates potential for fire or hazard. DEC Response. Unknown Responsible Party. Corrective action taken. (ISR)
Cleanup Ceased:	Not reported
Cleanup Meets Standard:	False
SWIS:	2401
Investigator:	SIGONA
Referred To:	Not reported
Reported to Dept:	10/4/1999
CID:	323
Water Affected:	Not reported
Spill Notifier:	Fire Department
Last Inspection:	Not reported
Recommended Penalty:	False
UST Involvement:	False
Remediation Phase:	0
Date Entered In Computer:	10/4/1999
Spill Record Last Update:	5/6/2003
Spiller Name:	KATHLEN CICCHETTI
Spiller Company:	BAROUH EATON ALLEN CORP
Spiller Address:	67 KENT AVENUE
Spiller City,St,Zip:	BROOKLYN, NY 11211-
Spiller County:	001
Spiller Contact:	RICARDO RODRIGO
Spiller Phone:	(718) 782-2601
Spiller Extention:	Not reported
DEC Region:	2
DER Facility ID:	246397
DEC Memo:	Not reported

BAROUH EATON ALLEN CORP. (Continued) **S102640937**

Remarks: OIL MIXED WITH WATER ON THE STREET. FD ON SCENE. APPROX. 5-10 GALLONS IN THE SEWER.

Material:
Site ID: 305030
Operable Unit ID: 1082409
Operable Unit: 01
Material ID: 300802
Material Code: 0001A
Material Name: #2 Fuel Oil
Case No.: Not reported
Material FA: Petroleum
Quantity: 10
Units: Gallons
Recovered: 5
Resource Affected: Not reported
Oxygenate: False

Tank Test:

CBS UST:
Id/Status: 2-000013 / TANK CONVERTED TO NON-REGULATED USE
Facility Type: MANUFACTURING
Facility Tel: (718) 782-2601
Total Tanks: 0
Region: STATE
ICS No: 2-500025
PBS No: 2-361763
MOSF No: Not reported
SPDES No: Not reported
Town: NEW YORK CITY
Operator: RICARDO RODRIGO
Emergency Contact: CHRISTOPHER MCGARRY
Emergency Contact Phone: (516) 997-4292
Certification Date: / /
Expiration Date: 02/10/1997
Owner Name: BAROUH EATON ALLEN CORP.
Owner Address: 67 KENT AVE.
Owner City,St,Zip: BROOKLYN, NY 11211
Owner Tele: (718) 782-2601
Owner Type: Corporate/Commercial
Owner Subtype: Not reported
Mail To Name: BAROUH EATON ALLEN CORP.
Mail To Contact: BAROUH EATON ALLEN CORP.
Mail To Address: 67 KENT AVE.
Mail To Address 2: Not reported
Mail To City,St,Zip: BROOKLYN, NY 11211
Mail To Telephone: (718) 782-2601

Tank Number: 00001
Date Entered: 02/10/1989
Capacity: 1080
Chemical: Methylene chloride
Tank Closed: 04/98
Tank Status: Temporarily Out Of Service

BAROUH EATON ALLEN CORP. (Continued) **S102640937**

Tank Type:	Steel/carbon steel
Install Date:	07/74
CAS No:	75092
Substance:	Single Hazardous Substance on DEC List
Tank Location:	UNDERGROUND
Tank Internal:	None
Tank External:	Painted/Asphalt Coating
Pipe Location:	Aboveground/Underground Combination
Pipe Internal:	None
Pipe External:	Painted/Asphalt Coating
Leak Detection:	None
2nd Containmt:	Vault (w/o access)
Overfill Protection:	None
Haz Percent:	100
Pipe Containment:	Vault (w/o access)
Tank Error Status:	No Missing Data
Tank Secret:	False
Date Entered:	08:30:17
Last Test:	Not reported
Due Date:	Not reported
SWIS Code:	6101
Pipe Type:	GALVANIZED STEEL
Cert Flag:	False
Is it There:	False
Is Updated:	False
Owners Mark:	First Owner
Lat/Long:	Not reported
Renew Date:	11/02/92
Deliquent:	False
Total Capacity:	0
Date Expired:	02/10/95
Case No:	Not reported
Federal Amt:	True
Pipe Flag:	False
Reserve Flag:	True

AST:

Region:	STATE
DEC Region:	2
Site Status:	Unregulated
Facility Id:	2-361763
Program Type:	PBS
UTM X:	587865.10829999996
UTM Y:	4508392.7258900004
Expiration Date:	2002-10-06
Site Type:	Manufacturing (Other than Chemical)/Processing

Affiliation Records:

Site Id:	18275
Affiliation Type:	Mail Contact
Company Name:	BAROUH EATON ALLEN CORP
Contact Type:	Not reported
Contact Name:	KATHLEEN CICCHETTI
Address1:	67 KENT AVE
Address2:	Not reported
City:	BROOKLYN
State:	NY

BAROUH EATON ALLEN CORP. (Continued) **S102640937**

Zip Code:	11211
Country Code:	001
Phone:	(718) 782-2601
EMail:	Not reported
Fax Number:	Not reported
Modified By:	CGFREEDM
Date Last Modified:	12/16/2004

Site Id:	18275
Affiliation Type:	On-Site Operator
Company Name:	BAROUH EATON ALLEN CORP.
Contact Type:	Not reported
Contact Name:	BAROUH EATON ALLEN CORP
Address1:	Not reported
Address2:	Not reported
City:	Not reported
State:	NN
Zip Code:	Not reported
Country Code:	001
Phone:	(718) 782-2601
EMail:	Not reported
Fax Number:	Not reported
Modified By:	TRANSLAT
Date Last Modified:	3/4/2004

Site Id:	18275
Affiliation Type:	Emergency Contact
Company Name:	BAROUH EATON ALLEN CORP.
Contact Type:	Not reported
Contact Name:	RICARDO RODRIGO
Address1:	Not reported
Address2:	Not reported
City:	Not reported
State:	NN
Zip Code:	Not reported
Country Code:	001
Phone:	(718) 384-0094
EMail:	Not reported
Fax Number:	Not reported
Modified By:	TRANSLAT
Date Last Modified:	3/4/2004

Site Id:	18275
Affiliation Type:	Facility Owner
Company Name:	BAROUH EATON ALLEN CORP.
Contact Type:	Not reported
Contact Name:	Not reported
Address1:	67 KENT AVENUE
Address2:	Not reported
City:	BROOKLYN
State:	NY
Zip Code:	11211
Country Code:	001
Phone:	(718) 782-2601
EMail:	Not reported
Fax Number:	Not reported
Modified By:	TRANSLAT

BAROUH EATON ALLEN CORP. (Continued) **S102640937**

Date Last Modified: 3/4/2004

Tank Info:

Tank Number: 001
Tank Id: 22154
Material Code: 0001
Common Name of Substance: #2 Fuel Oil (On-Site Consumption)

Equipment Records:

A00 - Tank Internal Protection - None
D01 - Pipe Type - Steel/Carbon Steel/Iron
J02 - Dispenser - Suction Dispenser
H00 - Tank Leak Detection - None
G00 - Tank Secondary Containment - None
B00 - Tank External Protection - None
C00 - Pipe Location - No Piping
F00 - Pipe External Protection - None
I04 - Overfill - Product Level Gauge (A/G)

Tank Location: 1
Tank Type: Steel/Carbon Steel/Iron
Tank Status: Closed - In Place
Pipe Model: Not reported
Install Date: 10/01/1977
Capacity Gallons: 2000
Tightness Test Method: NN
Date Test: Not reported
Next Test Date: Not reported
Date Tank Closed: 05/18/1998
Register: True
Modified By: TRANSLAT
Last Modified: 03/04/2004
Material Name: #2 Fuel Oil (On-Site Consumption)

AJ160 **BAYSIDE FUEL OIL DEPOT CORPORATION - N 1** **RCRA-CESQG** **1000351174**
West **1 N 12TH ST** **NY LTANKS** **NYD086231917**
1/4-1/2 **BROOKLYN, NY 11211** **NY CBS UST**
0.297 mi. **NY MOSF UST**
1566 ft. **Site 1 of 2 in cluster AJ** **NY CBS AST**
NY MOSF AST
Relative: **NY MANIFEST**
Lower **NY Spills**
NY SPDES
Actual: **NY MOSF**
1 ft. **NY CBS**
US AIRS

RCRA-CESQG:
Date form received by agency: 01/01/2007
Facility name: BAYSIDE FUEL OIL DEPOT CORP
Facility address: 1 N 12TH ST
BROOKLYN, NY 11211
EPA ID: NYD086231917
Mailing address: SHORE PKWY
BROOKLYN, NY 11214
Contact: ANTHONY NATALE
Contact address: SHORE PKWY

BAYSIDE FUEL OIL DEPOT CORPORATION - N 1 (Continued) **1000351174**

	BROOKLYN, NY 11214
Contact country:	US
Contact telephone:	(718) 372-9800
Contact email:	Not reported
EPA Region:	02
Land type:	Facility is not located on Indian land. Additional information is not known.
Classification:	Conditionally Exempt Small Quantity Generator
Description:	Handler: generates 100 kg or less of hazardous waste per calendar month, and accumulates 1000 kg or less of hazardous waste at any time; or generates 1 kg or less of acutely hazardous waste per calendar month, and accumulates at any time: 1 kg or less of acutely hazardous waste; or 100 kg or less of any residue or contaminated soil, waste or other debris resulting from the cleanup of a spill, into or on any land or water, of acutely hazardous waste; or generates 100 kg or less of any residue or contaminated soil, waste or other debris resulting from the cleanup of a spill, into or on any land or water, of acutely hazardous waste during any calendar month, and accumulates at any time: 1 kg or less of acutely hazardous waste; or 100 kg or less of any residue or contaminated soil, waste or other debris resulting from the cleanup of a spill, into or on any land or water, of acutely hazardous waste

Owner/Operator Summary:

Owner/operator name:	TEXACO USA
Owner/operator address:	1040 KINGS HWY PO BOX 5008 OPERCITY, NJ 99999
Owner/operator country:	US
Owner/operator telephone:	(609) 667-3800
Legal status:	Private
Owner/Operator Type:	Operator
Owner/Op start date:	Not reported
Owner/Op end date:	Not reported
Owner/operator name:	ALFRED ALLEGRETTI
Owner/operator address:	1776 SHORE PKWY BROOKLYN, NY 11214
Owner/operator country:	US
Owner/operator telephone:	(718) 372-9800
Legal status:	Private
Owner/Operator Type:	Owner
Owner/Op start date:	Not reported
Owner/Op end date:	Not reported

Handler Activities Summary:

U.S. importer of hazardous waste:	No
Mixed waste (haz. and radioactive):	No
Recycler of hazardous waste:	No
Transporter of hazardous waste:	No
Treater, storer or disposer of HW:	No
Underground injection activity:	No
On-site burner exemption:	No
Furnace exemption:	No
Used oil fuel burner:	No
Used oil processor:	No
User oil refiner:	No
Used oil fuel marketer to burner:	No

BAYSIDE FUEL OIL DEPOT CORPORATION - N 1 (Continued) **1000351174**

Used oil Specification marketer: No
Used oil transfer facility: No
Used oil transporter: No

Historical Generators:
Date form received by agency: 01/01/2006
Facility name: BAYSIDE FUEL OIL DEPOT CORP
Classification: Small Quantity Generator

Date form received by agency: 12/18/1997
Facility name: BAYSIDE FUEL OIL DEPOT CORP
Classification: Small Quantity Generator

Date form received by agency: 01/25/1994
Facility name: BAYSIDE FUEL OIL DEPOT CORP
Site name: TEXACO SALES TERMINAL
Classification: Large Quantity Generator

Date form received by agency: 03/17/1992
Facility name: BAYSIDE FUEL OIL DEPOT CORP
Site name: STAR ENTERPRISE
Classification: Large Quantity Generator

Date form received by agency: 11/19/1980
Facility name: BAYSIDE FUEL OIL DEPOT CORP
Classification: Large Quantity Generator

Date form received by agency: 11/19/1980
Facility name: BAYSIDE FUEL OIL DEPOT CORP
Classification: Not a generator, verified

Violation Status: No violations found

Evaluation Action Summary:
Evaluation date: 09/08/1992
Evaluation: COMPLIANCE EVALUATION INSPECTION ON-SITE
Area of violation: Not reported
Date achieved compliance: Not reported
Evaluation lead agency: EPA

Evaluation date: 09/18/1984
Evaluation: COMPLIANCE EVALUATION INSPECTION ON-SITE
Area of violation: Not reported
Date achieved compliance: Not reported
Evaluation lead agency: State

LTANKS:
Site ID: 336794
Spill Number/Closed Date: 0411570 / 9/22/2006
Spill Date: 1/28/2005
Spill Cause: Tank Overfill
Spill Source: Commercial Vehicle
Spill Class: Known release with minimal potential for fire or hazard. DEC Response. Willing Responsible Party. Corrective action taken.
Cleanup Ceased: Not reported
Cleanup Meets Standard: False
SWIS: 2401

BAYSIDE FUEL OIL DEPOT CORPORATION - N 1 (Continued) **1000351174**

Investigator:	qxabidi
Referred To:	Not reported
Reported to Dept:	1/28/2005
CID:	444
Water Affected:	Not reported
Spill Notifier:	Affected Persons
Last Inspection:	Not reported
Recommended Penalty:	False
UST Involvement:	False
Remediation Phase:	0
Date Entered In Computer:	1/28/2005
Spill Record Last Update:	9/28/2006
Spiller Name:	PAT
Spiller Company:	CLASSIC FUEL
Spiller Address:	150 BANKER STREET
Spiller City,St,Zip:	BROOKLYN, NY 11222
Spiller County:	001
Spiller Contact:	SCOTT VITELLO
Spiller Phone:	(718) 372-9800
Spiller Extention:	Not reported
DEC Region:	2
DER Facility ID:	272130
DEC Memo:	Tipple was at the site at 6:40 AM and discovered the spill.Detailed work outline was discussed with Bayside and Classic Fuel to clean up both the yard area and the street.08/10/06: This spill is transferred from Mr. Koon Tang to Q.Abidi.Called Pat at (718)372-9800 and talked to Ms. Dana regarding status of the spill. She said that when Mr. Pat will come she will find about it and she will convey my message to Pat. Mr. Pat will call me back. -QA09/22/06: On September 21, received a closing confirmation letter from Mr. Albert Cirino (Model Petroleum Transportation INC.). According to Mr.Cirino the spill was on concrete. No water and no land were contaminted by the spill. the spill is cleaned. Also talk to Bayside Terminal manager Mr. Sergio, He said they clean their yard. Also talk to Mr. John (718)388-1515 he said yard is asphaltand asphalt is sealed, it is not open dirt. John spoke on phone that they picked up each & every pocket of the product. so according to letter of Albert Cirino and Conversation with John and Terminal Manager Sergio DEC Staff closed the spill. -QA
Remarks:	OVER FILLED WHILE FILING UP A TANK: CLEANED UP:

Material:

Site ID:	336794
Operable Unit ID:	1098795
Operable Unit:	01
Material ID:	578974
Material Code:	0001A
Material Name:	#2 Fuel Oil
Case No.:	Not reported
Material FA:	Petroleum
Quantity:	10
Units:	Gallons
Recovered:	10
Resource Affected:	Not reported
Oxygenate:	False

Tank Test:

BAYSIDE FUEL OIL DEPOT CORPORATION - N 1 (Continued) **1000351174**

CBS UST:

Id/Status:	2-000222 / NO LONGER A MAJOR FACILITY
Facility Type:	RETAIL GASOLINE SALES
Facility Tel:	(718) 388-1515
Total Tanks:	1
Region:	STATE
ICS No:	Not reported
PBS No:	Not reported
MOSF No:	2-1240
SPDES No:	0-006301
Town:	NEW YORK CITY
Operator:	NICHOLAS DEMARIA
Emergency Contact:	VINCENT ALEGRETTI
Emergency Contact Phone:	(718) 388-1515
Certification Date:	11/07/2001
Expiration Date:	02/08/2004
Owner Name:	BAYSIDE FUEL OIL DEPOT CORP.
Owner Address:	1776 SHORE PARKWAY
Owner City,St,Zip:	BROOKLYN, NY 11211
Owner Tele:	(718) 372-9800
Owner Type:	Corporate/Commercial
Owner Subtype:	Not reported
Mail To Name:	BAYSIDE FUEL OIL DEPOT CORP.
Mail To Contact:	VINCENT ALLEGRETTI
Mail To Address:	1776 SHORE PARKWAY
Mail To Address 2:	Not reported
Mail To City,St,Zip:	BROOKLYN, NY 11214
Mail To Telephone:	(718) 372-9800

Tank Number:	012
Date Entered:	11/05/1997
Capacity:	1080
Chemical:	Xylene (mixed)
Tank Closed:	11/97
Tank Status:	In Service
Tank Type:	Steel/carbon steel
Install Date:	04/85
CAS No:	1330207
Substance:	More than one Hazardous Substance on DEC List
Tank Location:	UNDERGROUND, VAULTED, WITH ACCESS
Tank Internal:	None
Tank External:	None
Pipe Location:	Underground
Pipe Internal:	None
Pipe External:	None
Leak Detection:	Other
2nd Containmt:	Vault (w/access)
Overfill Protection:	Product Level Gauge
Haz Percent:	36
Pipe Containment:	None
Tank Error Status:	No Missing Data
Tank Secret:	False
Date Entered:	07:30:00
Last Test:	Not reported
Due Date:	Not reported
SWIS Code:	6101
Pipe Type:	STEEL/IRON

BAYSIDE FUEL OIL DEPOT CORPORATION - N 1 (Continued) **1000351174**

Cert Flag:	False
Is it There:	False
Is Updated:	False
Owners Mark:	Second Owner
Lat/Long:	40|43|29 / 73|57|37
Renew Date:	02/01/93
Deliquent:	False
Total Capacity:	8000
Date Expired:	05/14/95
Case No:	Not reported
Federal Amt:	True
Pipe Flag:	False
Reserve Flag:	True

Tank Number:	013
Date Entered:	11/05/1997
Capacity:	1080
Chemical:	Xylene (mixed)
Tank Closed:	11/97
Tank Status:	In Service
Tank Type:	Steel/carbon steel
Install Date:	04/85
CAS No:	1330207
Substance:	More than one Hazardous Substance on DEC List
Tank Location:	UNDERGROUND, VAULTED, WITH ACCESS
Tank Internal:	None
Tank External:	None
Pipe Location:	Underground
Pipe Internal:	None
Pipe External:	None
Leak Detection:	Other
2nd Containmt:	Vault (w/access)
Overfill Protection:	Product Level Gauge
Haz Percent:	36
Pipe Containment:	None
Tank Error Status:	No Missing Data
Tank Secret:	False
Date Entered:	07:30:09
Last Test:	Not reported
Due Date:	Not reported
SWIS Code:	6101
Pipe Type:	STEEL/IRON
Cert Flag:	False
Is it There:	False
Is Updated:	False
Owners Mark:	Second Owner
Lat/Long:	40|43|29 / 73|57|37
Renew Date:	02/01/93
Deliquent:	False
Total Capacity:	8000
Date Expired:	05/14/95
Case No:	Not reported
Federal Amt:	True
Pipe Flag:	False
Reserve Flag:	True

BAYSIDE FUEL OIL DEPOT CORPORATION - N 1 (Continued) **1000351174**

MOSF UST:

Id/Status:	2-1240 / ACTIVE FACILITY
SWIS Code:	61
Facility Town:	NEW YORK CITY
Contact Phone:	(718) 372-9800
Emerg Contact:	ALFRED ALLEGRETTI
Emergency Telephone:	(718) 372-9800
CBS Number:	-
SPDES Num:	-
Total Tanks:	13
Total Capacity:	5551798
Avg Throughput:	588000
License Stat:	1
Facility Type:	STORAGE TERMINAL/PETROLEUM DISTRIBUTOR
Prod Xfer Options:	AD
Expiration Date:	03/31/2002
Applic Rcvd:	10/07/1997
Operator:	ALFRED ALLEGRETTI
Owner Name:	BAYSIDE FUEL OIL DEPOT CORP.
Owner Address:	1776 SHORE PARKWAY
Owner City,St,Zip:	BROOKLYN, NY 11214-
Owner Telephone:	(718) 372-9800
Owner Type:	Corporate/Commercial
Owner Status:	1
Owner Mark:	Third Owner
Mail To Name:	BAYSIDE FUEL OIL DEPOT CORP.
Mail To Address:	1776 SHORE PARKWAY
Mail To Address 2:	PO BOX 140128
Mail City,St,Zip:	BROOKLYN, NY 11214-0002
Mail To Contact:	ALFRED ALLEGRETTI
Mail To Telephone:	(718) 372-9800
Legal Agent Name:	ALFRED ALLEGRETTI
Legal Agent Address:	1776 SHORE PARKWAY
Legal Agent City,St,Zip:	BROOKLYN, NY 11214-
Date Filed:	03/65

Tank ID:	012
Tank Location:	UNDERGROUND, VAULTED, WITH ACCESS
Install Date:	04/85
Capacity (Gal):	1080
Product:	UNKNOWN
Tank Status:	In Service
Tank Type:	Steel/carbon steel
Tank Internal:	Not reported
Tank External:	Not reported
Pipe Location:	Not reported
Pipe Type:	STEEL/IRON
Pipe Internal:	Not reported
Pipe External:	Not reported
Second Contain:	Diking
Leak Detection:	Other
Overfill Protection:	Product Level Gauge
Dispenser:	Suction
Test Date:	12/93
Date Closed:	Not reported
Latitude:	40|43|29
Longitude:	73|57|37

BAYSIDE FUEL OIL DEPOT CORPORATION - N 1 (Continued) **1000351174**

Status of Data:	Minor Errors
Inspected Date:	09/29/1997
Inspector Initials:	AS
Inspector Status:	Not reported
Pipe Flag:	True
License Issued:	11/01/1997
Vessel Id:	Not reported
Renew Flag:	True
Renew Date:	10/31/2001
Federal Id No:	Not reported
COI Date:	/ /

Tank ID:	013
Tank Location:	UNDERGROUND, VAULTED, WITH ACCESS
Install Date:	04/85
Capacity (Gal):	1080
Product:	UNKNOWN
Tank Status:	In Service
Tank Type:	Steel/carbon steel
Tank Internal:	Not reported
Tank External:	Not reported
Pipe Location:	Not reported
Pipe Type:	STEEL/IRON
Pipe Internal:	Not reported
Pipe External:	Not reported
Second Contain:	Diking
Leak Detection:	Other
Overfill Protection:	Product Level Gauge
Dispenser:	Suction
Test Date:	12/93
Date Closed:	Not reported
Latitude:	40|43|29
Longitude:	73|57|37
Status of Data:	Minor Errors
Inspected Date:	09/29/1997
Inspector Initials:	AS
Inspector Status:	Not reported
Pipe Flag:	True
License Issued:	11/01/1997
Vessel Id:	Not reported
Renew Flag:	True
Renew Date:	10/31/2001
Federal Id No:	Not reported
COI Date:	/ /

MOSF:

Facility ID:	2-1240
Program Type:	MOSF
Tank Status:	Active
Expiration Date:	03/31/2015
Dec Region:	2
UTMX:	587800.43255999
UTMY:	4508705.2692999

CBS AST:

BAYSIDE FUEL OIL DEPOT CORPORATION - N 1 (Continued) **1000351174**

CBS Number:	2-000222
ICS Number:	Not reported
PBS Number:	Not reported
MOSF Number:	2-1240
SPDES Number:	0-006301
Facility Status:	ACTIVE FACILITY
Facility Type:	RETAIL GASOLINE SALES
Telephone:	(718) 388-1515
Facility Town:	NEW YORK CITY
Region:	STATE
Expiration Date:	02/08/2004
Total Capacity of All Active Tanks(gal):	8000
Operator:	NICHOLAS DEMARIA
Emergency Contact:	VINCENT ALEGRETTI
Emergency Phone:	(718) 388-1515
Owner Name:	BAYSIDE FUEL OIL DEPOT CORP.
Owner Address:	1776 SHORE PARKWAY
Owner City,St,Zip:	BROOKLYN, NY 11211
Owner Telephone:	(718) 372-9800
Owner Type:	Corporate/Commercial
Owner Sub Type:	Not reported
Mail Name:	BAYSIDE FUEL OIL DEPOT CORP.
Mail Contact Addr:	1776 SHORE PARKWAY
Mail Contact Addr2:	Not reported
Mail Contact Contact:	VINCENT ALLEGRETTI
Mail Contact City,St,Zip:	BROOKLYN, NY 11214
Mail Phone:	(718) 372-9800

Tank Id:	11
CAS Number:	108883
Federal ID:	Not reported
Tank Status:	In Service
Install Date:	11/89
Tank Closed:	Not reported
Capacity (Gal):	8000
Chemical:	Toluene
Tank Location:	ABOVEGROUND ON SADDLES LEGS, STILTS, RACK, OR CRADLE
Tank Type:	Steel/carbon steel
Total Tanks:	1
Tank Secret:	False
Tank Containment:	Diking
Tank Error Status:	No Missing Data
Date Entered:	05/14/1991
Certified Date:	11/07/2001
Substance:	Single Hazardous Substance on DEC List
Internal Protection:	None
External Protection:	Painted/Asphalt Coating
Pipe Location:	Aboveground
Pipe Type:	STEEL/IRON
Pipe Internal:	None
Pipe External:	1
Pipe Containment:	Diking
Pipe Flag:	Diking
Leak Detection:	Other
Overfill Protection:	High Level Alarm
Haz Percent:	100
Last Test:	Not reported

BAYSIDE FUEL OIL DEPOT CORPORATION - N 1 (Continued) **1000351174**

Due Date:	Not reported
SWIS Code:	6101
Lat/Long:	40|43|29 / 73|57|37
Is Updated:	False
Renew Date:	02/01/93
Is It There:	False
Delinquent:	False
Date Expired:	05/14/95
Owner Mark:	2
Certificate Needs to be Printed:	40|43|29 / 73|57|37
Fiscal Amt for Registration Fee Correct:	40|43|29 / 73|57|37
Renewal Has Been Printed for Facility:	40|43|29 / 73|57|37
Pre-Printed Renewal App Last Printed:	40|43|29 / 73|57|37

Tank Id:	12
CAS Number:	108883
Federal ID:	Not reported
Tank Status:	In Service
Install Date:	01/91
Tank Closed:	00/00
Capacity (Gal):	10000
Chemical:	Toluene
Tank Location:	ABOVEGROUND ON SADDLES LEGS, STILTS, RACK, OR CRADLE
Tank Type:	Steel/carbon steel
Total Tanks:	1
Tank Secret:	False
Tank Containment:	Diking
Tank Error Status:	No Missing Data
Date Entered:	05/14/1991
Certified Date:	11/07/2001
Substance:	Single Hazardous Substance on DEC List
Internal Protection:	None
External Protection:	Painted/Asphalt Coating
Pipe Location:	Aboveground
Pipe Type:	STEEL/IRON
Pipe Internal:	None
Pipe External:	1
Pipe Containment:	Diking
Pipe Flag:	Diking
Leak Detection:	Other
Overfill Protection:	High Level Alarm
Haz Percent:	100
Last Test:	Not reported
Due Date:	Not reported
SWIS Code:	6101
Lat/Long:	40|43|29 / 73|57|37
Is Updated:	False
Renew Date:	02/01/93
Is It There:	False
Delinquent:	False
Date Expired:	05/14/95
Owner Mark:	2
Certificate Needs to be Printed:	40|43|29 / 73|57|37
Fiscal Amt for Registration Fee Correct:	40|43|29 / 73|57|37
Renewal Has Been Printed for Facility:	40|43|29 / 73|57|37
Pre-Printed Renewal App Last Printed:	40|43|29 / 73|57|37

BAYSIDE FUEL OIL DEPOT CORPORATION - N 1 (Continued) **1000351174**

MOSF AST:

MOSF Number:	2-1240
SWIS Code:	61
Facility Town:	NEW YORK CITY
Facility Phone:	(718) 372-9800
Emergency Contact Name:	ALFRED ALLEGRETTI
Emergency Contact Phone:	(718) 372-9800
Total Tanks:	13
Total Capacity:	5551798
Daily Throughput:	588000
License Status:	1
Facility Type:	STORAGE TERMINAL/PETROLEUM DISTRIBUTOR
Product Transfer Operation:	AD
Facility Status:	ACTIVE FACILITY
Operator Name:	ALFRED ALLEGRETTI
Owner Name:	BAYSIDE FUEL OIL DEPOT CORP.
Owner Address:	1776 SHORE PARKWAY
Owner City,St,Zip:	BROOKLYN, NY 11214-
Owner Phone:	(718) 372-9800
Owner Type:	Corporate/Commercial
Owner Status:	1
Owner Mark:	Third Owner
Mailing Name:	BAYSIDE FUEL OIL DEPOT CORP.
Mailing Address:	1776 SHORE PARKWAY
Mailing Address 2:	PO BOX 140128
Mailing City,St,Zip:	BROOKLYN, NY 11214-0002
Mailing Contact:	ALFRED ALLEGRETTI
Mailing Phone:	(718) 372-9800
Legal Agent Name:	ALFRED ALLEGRETTI
Legal Agent Address:	1776 SHORE PARKWAY
Legal Agent City,St,Zip:	BROOKLYN, NY 11214-
LIC Expires:	03/31/2002

Tank ID:	011
Tank Location:	ABOVEGROUND ON SADDLES LEGS, STILTS, RACK, OR CRADLE
Install Date:	11/89
Product:	UNKNOWN
Tank Status:	In Service
Tank Type:	Steel/carbon steel
Tank Internal:	None
Tank External:	1
Pipe Location:	Aboveground
Pipe Type:	STEEL/IRON
Pipe Internal:	None
Pipe External:	Painted/Asphalt Coating
Second Contain:	Excavation/Tranch Liner
Leak Detection:	In-tank System
Overfill Protection:	High Level Alarm
Dispensing Mthd:	Suction
Test Date:	11/89
Date Closed:	Not reported
Status of Data:	Complete
Capacity (gal):	8000
Lat/Long:	40|43|29 / 73|57|37
Federal ID:	Not reported
Inspected Date:	09/29/1997
Inspector:	AS

BAYSIDE FUEL OIL DEPOT CORPORATION - N 1 (Continued) **1000351174**

Renew Date:	10/31/2001
Inspected State:	Not reported
Pipe Flag:	True
Vessel ID:	Not reported
Reserve Flag:	True
Status of Data:	In Service
COI Date:	/ /
Date License Issued:	11/01/1997
Date License Application Received:	10/07/1997
Chemical Bulk Storage Number:	-
Pollution Discharge Elimination System Num:	-
Date Legal Agent Filed with Secretary of State:	03/65

Tank ID:	014
Tank Location:	ABOVEGROUND
Install Date:	06/90
Product:	UNKNOWN
Tank Status:	In Service
Tank Type:	Steel/carbon steel
Tank Internal:	None
Tank External:	1
Pipe Location:	Aboveground
Pipe Type:	STEEL/IRON
Pipe Internal:	None
Pipe External:	Painted/Asphalt Coating
Second Contain:	Excavation/Tranch Liner
Leak Detection:	In-tank System
Overfill Protection:	Product Level Gauge
Dispensing Mthd:	Suction
Test Date:	06/90
Date Closed:	Not reported
Status of Data:	Complete
Capacity (gal):	10000
Lat/Long:	40|43|29 / 73|57|37
Federal ID:	Not reported
Inspected Date:	09/29/1997
Inspector:	AS
Renew Date:	10/31/2001
Inspected State:	Not reported
Pipe Flag:	True
Vessel ID:	Not reported
Reserve Flag:	True
Status of Data:	In Service
COI Date:	/ /
Date License Issued:	11/01/1997
Date License Application Received:	10/07/1997
Chemical Bulk Storage Number:	-
Pollution Discharge Elimination System Num:	-
Date Legal Agent Filed with Secretary of State:	03/65

Tank ID:	017
Tank Location:	ABOVEGROUND
Install Date:	00/00
Product:	UNKNOWN
Tank Status:	In Service

BAYSIDE FUEL OIL DEPOT CORPORATION - N 1 (Continued) **1000351174**

Tank Type:	Steel/carbon steel
Tank Internal:	None
Tank External:	1
Pipe Location:	Aboveground
Pipe Type:	STEEL/IRON
Pipe Internal:	None
Pipe External:	Painted/Asphalt Coating
Second Contain:	8
Leak Detection:	None
Overfill Protection:	None
Dispensing Mthd:	Suction
Test Date:	/
Date Closed:	Not reported
Status of Data:	Complete
Capacity (gal):	550
Lat/Long:	40|43|29 / 73|57|37
Federal ID:	Not reported
Inspected Date:	09/29/1997
Inspector:	AS
Renew Date:	10/31/2001
Inspected State:	Not reported
Pipe Flag:	True
Vessel ID:	Not reported
Reserve Flag:	True
Status of Data:	In Service
COI Date:	/ /
Date License Issued:	11/01/1997
Date License Application Received:	10/07/1997
Chemical Bulk Storage Number:	-
Pollution Discharge Elimination System Num:	-
Date Legal Agent Filed with Secretary of State:	03/65

Tank ID:	04
Tank Location:	ABOVEGROUND
Install Date:	12/65
Product:	UNLEADED GASOLINE
Tank Status:	In Service
Tank Type:	Steel/carbon steel
Tank Internal:	None
Tank External:	0
Pipe Location:	Aboveground
Pipe Type:	STEEL/IRON
Pipe Internal:	None
Pipe External:	None
Second Contain:	8
Leak Detection:	Groundwater Well
Overfill Protection:	High Level Alarm
Dispensing Mthd:	Suction
Test Date:	07/92
Date Closed:	Not reported
Status of Data:	Complete
Capacity (gal):	491988
Lat/Long:	40|43|29 / 73|57|37
Federal ID:	Not reported
Inspected Date:	09/29/1997
Inspector:	AS

BAYSIDE FUEL OIL DEPOT CORPORATION - N 1 (Continued) **1000351174**

Renew Date:	10/31/2001
Inspected State:	Not reported
Pipe Flag:	True
Vessel ID:	Not reported
Reserve Flag:	True
Status of Data:	In Service
COI Date:	/ /
Date License Issued:	11/01/1997
Date License Application Received:	10/07/1997
Chemical Bulk Storage Number:	-
Pollution Discharge Elimination System Num:	-
Date Legal Agent Filed with Secretary of State:	03/65

Tank ID:	05
Tank Location:	ABOVEGROUND
Install Date:	12/65
Product:	UNLEADED GASOLINE
Tank Status:	In Service
Tank Type:	Steel/carbon steel
Tank Internal:	None
Tank External:	0
Pipe Location:	Aboveground
Pipe Type:	STEEL/IRON
Pipe Internal:	None
Pipe External:	None
Second Contain:	8
Leak Detection:	Groundwater Well
Overfill Protection:	High Level Alarm
Dispensing Mthd:	Suction
Test Date:	08/92
Date Closed:	Not reported
Status of Data:	Complete
Capacity (gal):	171486
Lat/Long:	40|43|29 / 73|57|37
Federal ID:	Not reported
Inspected Date:	09/29/1997
Inspector:	AS
Renew Date:	10/31/2001
Inspected State:	Not reported
Pipe Flag:	True
Vessel ID:	Not reported
Reserve Flag:	True
Status of Data:	In Service
COI Date:	/ /
Date License Issued:	11/01/1997
Date License Application Received:	10/07/1997
Chemical Bulk Storage Number:	-
Pollution Discharge Elimination System Num:	-
Date Legal Agent Filed with Secretary of State:	03/65

Click this hyperlink while viewing on your computer to access
8 additional NY_AST_MOS: record(s) in the EDR Site Report.

NY MANIFEST:

EPA ID:	NYD086231917
Country:	USA

BAYSIDE FUEL OIL DEPOT CORPORATION - N 1 (Continued) **1000351174**

Mailing Name:	STAR ENTERPRISE
Mailing Contact:	JOHN F LOVE
Mailing Address:	333 RESEARCH CT
Mailing Address 2:	Not reported
Mailing City:	NORCROSS
Mailing State:	GA
Mailing Zip:	30092
Mailing Zip4:	Not reported
Mailing Country:	USA
Mailing Phone:	908-862-2277

Document ID:	NYO1539468
Manifest Status:	Completed copy
Trans1 State ID:	Not reported
Trans2 State ID:	Not reported
Generator Ship Date:	821203
Trans1 Recv Date:	821203
Trans2 Recv Date:	Not reported
TSD Site Recv Date:	821203
Part A Recv Date:	Not reported
Part B Recv Date:	Not reported
Generator EPA ID:	NYD086231917
Trans1 EPA ID:	NYD000824334
Trans2 EPA ID:	Not reported
TSDF ID:	NYD000824334
Waste Code:	U228 - TRICHLOROETHENE
Quantity:	00672
Units:	G - Gallons (liquids only)* (8.3 pounds)
Number of Containers:	014
Container Type:	DM - Metal drums, barrels
Handling Method:	R Material recovery of more than 75 percent of the total material.
Specific Gravity:	100
Year:	82

Document ID:	NYO1539693
Manifest Status:	Completed after the designated time period for a TSDF to get a copy to the DEC
Trans1 State ID:	NY28040
Trans2 State ID:	Not reported
Generator Ship Date:	820205
Trans1 Recv Date:	820205
Trans2 Recv Date:	Not reported
TSD Site Recv Date:	820209
Part A Recv Date:	Not reported
Part B Recv Date:	Not reported
Generator EPA ID:	NYD086231917
Trans1 EPA ID:	NYD089806012
Trans2 EPA ID:	Not reported
TSDF ID:	NJD002454544
Waste Code:	D001 - NON-LISTED IGNITABLE WASTES
Quantity:	06000
Units:	G - Gallons (liquids only)* (8.3 pounds)
Number of Containers:	001
Container Type:	TT - Cargo tank, tank trucks
Handling Method:	R Material recovery of more than 75 percent of the total material.
Specific Gravity:	100

BAYSIDE FUEL OIL DEPOT CORPORATION - N 1 (Continued) **1000351174**

Year: 82

Document ID: NYO2058282
Manifest Status: Completed copy
Trans1 State ID: NY2A029
Trans2 State ID: Not reported
Generator Ship Date: 821210
Trans1 Recv Date: 821210
Trans2 Recv Date: Not reported
TSD Site Recv Date: 821210
Part A Recv Date: Not reported
Part B Recv Date: Not reported
Generator EPA ID: NYD086231917
Trans1 EPA ID: NYD077444263
Trans2 EPA ID: Not reported
TSDF ID: NYD077444263
Waste Code: F001 - UNKNOWN
Quantity: 00220
Units: G - Gallons (liquids only)* (8.3 pounds)
Number of Containers: 004
Container Type: DM - Metal drums, barrels
Handling Method: Not reported
Specific Gravity: 100
Year: 82

Document ID: NYO2889567
Manifest Status: Completed after the designated time period for a TSDF to get a copy to the DEC
Trans1 State ID: NYJA154
Trans2 State ID: Not reported
Generator Ship Date: 840524
Trans1 Recv Date: 840524
Trans2 Recv Date: Not reported
TSD Site Recv Date: 840524
Part A Recv Date: 840607
Part B Recv Date: 840621
Generator EPA ID: NYD086231917
Trans1 EPA ID: NJD980650196
Trans2 EPA ID: Not reported
TSDF ID: NJD096865837
Waste Code: D001 - NON-LISTED IGNITABLE WASTES
Quantity: 00500
Units: P - Pounds
Number of Containers: 001
Container Type: DM - Metal drums, barrels
Handling Method: T Chemical, physical, or biological treatment.
Specific Gravity: 100
Year: 84

Document ID: NYO1064709
Manifest Status: Completed after the designated time period for a TSDF to get a copy to the DEC
Trans1 State ID: JA-170
Trans2 State ID: NY7A116
Generator Ship Date: 840529
Trans1 Recv Date: 840529

BAYSIDE FUEL OIL DEPOT CORPORATION - N 1 (Continued) **1000351174**

Trans2 Recv Date:	840529
TSD Site Recv Date:	840601
Part A Recv Date:	840919
Part B Recv Date:	840615
Generator EPA ID:	NYD086231917
Trans1 EPA ID:	NYD049253719
Trans2 EPA ID:	NYD049253719
TSDF ID:	ALD000622464
Waste Code:	F005 - UNKNOWN
Quantity:	00220
Units:	G - Gallons (liquids only)* (8.3 pounds)
Number of Containers:	004
Container Type:	DM - Metal drums, barrels
Handling Method:	L Landfill.
Specific Gravity:	100
Year:	84

Document ID:	NYO1064727
Manifest Status:	Completed after the designated time period for a TSDF to get a copy to the DEC
Trans1 State ID:	JA-170
Trans2 State ID:	NYMA006
Generator Ship Date:	840529
Trans1 Recv Date:	840529
Trans2 Recv Date:	840529
TSD Site Recv Date:	840601
Part A Recv Date:	840810
Part B Recv Date:	840615
Generator EPA ID:	NYD086231917
Trans1 EPA ID:	MAD039322250
Trans2 EPA ID:	Not reported
TSDF ID:	ALD000622464
Waste Code:	F005 - UNKNOWN
Quantity:	00220
Units:	G - Gallons (liquids only)* (8.3 pounds)
Number of Containers:	004
Container Type:	DM - Metal drums, barrels
Handling Method:	L Landfill.
Specific Gravity:	100
Year:	84

Document ID:	NYA1350135
Manifest Status:	Completed copy
Trans1 State ID:	NYP-62183
Trans2 State ID:	(V-11)
Generator Ship Date:	840925
Trans1 Recv Date:	840925
Trans2 Recv Date:	Not reported
TSD Site Recv Date:	840925
Part A Recv Date:	841010
Part B Recv Date:	841001
Generator EPA ID:	NYD086231917
Trans1 EPA ID:	NYD980647283
Trans2 EPA ID:	Not reported
TSDF ID:	NYD980647283
Waste Code:	D001 - NON-LISTED IGNITABLE WASTES

BAYSIDE FUEL OIL DEPOT CORPORATION - N 1 (Continued) **1000351174**

Quantity:	01700
Units:	G - Gallons (liquids only)* (8.3 pounds)
Number of Containers:	001
Container Type:	TT - Cargo tank, tank trucks
Handling Method:	R Material recovery of more than 75 percent of the total material.
Specific Gravity:	100
Year:	84

Document ID:	NJA0388649
Manifest Status:	Completed copy
Trans1 State ID:	NJDEPS103
Trans2 State ID:	Not reported
Generator Ship Date:	871221
Trans1 Recv Date:	871221
Trans2 Recv Date:	Not reported
TSD Site Recv Date:	871221
Part A Recv Date:	880115
Part B Recv Date:	880105
Generator EPA ID:	NYD086231917
Trans1 EPA ID:	NJD000813477
Trans2 EPA ID:	Not reported
TSDF ID:	NJD080631369
Waste Code:	D001 - NON-LISTED IGNITABLE WASTES
Quantity:	04000
Units:	P - Pounds
Number of Containers:	010
Container Type:	DM - Metal drums, barrels
Handling Method:	T Chemical, physical, or biological treatment.
Specific Gravity:	100
Year:	87

Document ID:	NJA0247712
Manifest Status:	Completed after the designated time period for a TSDF to get a copy to the DEC
Trans1 State ID:	NJDEPS103
Trans2 State ID:	Not reported
Generator Ship Date:	870206
Trans1 Recv Date:	870206
Trans2 Recv Date:	Not reported
TSD Site Recv Date:	870206
Part A Recv Date:	870212
Part B Recv Date:	870305
Generator EPA ID:	NYD086231917
Trans1 EPA ID:	NJD000813477
Trans2 EPA ID:	Not reported
TSDF ID:	NJD080631369
Waste Code:	D001 - NON-LISTED IGNITABLE WASTES
Quantity:	02000
Units:	P - Pounds
Number of Containers:	005
Container Type:	DM - Metal drums, barrels
Handling Method:	T Chemical, physical, or biological treatment.
Specific Gravity:	100
Year:	87

BAYSIDE FUEL OIL DEPOT CORPORATION - N 1 (Continued) **1000351174**

Document ID:	NJA0480036
Manifest Status:	Completed copy
Trans1 State ID:	NJDEPS-10
Trans2 State ID:	Not reported
Generator Ship Date:	881101
Trans1 Recv Date:	881101
Trans2 Recv Date:	Not reported
TSD Site Recv Date:	881101
Part A Recv Date:	881116
Part B Recv Date:	881121
Generator EPA ID:	NYD086231917
Trans1 EPA ID:	NJD000813477
Trans2 EPA ID:	Not reported
TSDF ID:	NJD080631369
Waste Code:	F005 - UNKNOWN
Quantity:	04400
Units:	P - Pounds
Number of Containers:	011
Container Type:	DM - Metal drums, barrels
Handling Method:	T Chemical, physical, or biological treatment.
Specific Gravity:	100
Waste Code:	Not reported
Quantity:	04400
Units:	P - Pounds
Number of Containers:	011
Container Type:	DM - Metal drums, barrels
Handling Method:	T Chemical, physical, or biological treatment.
Specific Gravity:	100
Year:	88

Document ID:	NJA0826405
Manifest Status:	Completed after the designated time period for a TSDF to get a copy to the DEC
Trans1 State ID:	000000000
Trans2 State ID:	000000000
Generator Ship Date:	900402
Trans1 Recv Date:	900402
Trans2 Recv Date:	Not reported
TSD Site Recv Date:	900402
Part A Recv Date:	900618
Part B Recv Date:	900411
Generator EPA ID:	NYD086231917
Trans1 EPA ID:	NJD991291584
Trans2 EPA ID:	Not reported
TSDF ID:	NJD002182897
Waste Code:	D002 - NON-LISTED CORROSIVE WASTES
Quantity:	01200
Units:	P - Pounds
Number of Containers:	003
Container Type:	DM - Metal drums, barrels
Handling Method:	T Chemical, physical, or biological treatment.
Specific Gravity:	100
Year:	90

Document ID:	MDC0359471
Manifest Status:	Completed copy

BAYSIDE FUEL OIL DEPOT CORPORATION - N 1 (Continued) **1000351174**

Trans1 State ID:	HWH01591A
Trans2 State ID:	Not reported
Generator Ship Date:	911126
Trans1 Recv Date:	911126
Trans2 Recv Date:	Not reported
TSD Site Recv Date:	911127
Part A Recv Date:	Not reported
Part B Recv Date:	911211
Generator EPA ID:	NYD086231917
Trans1 EPA ID:	MDD980554653
Trans2 EPA ID:	Not reported
TSDF ID:	MDD980554653
Waste Code:	D001 - NON-LISTED IGNITABLE WASTES
Quantity:	11700
Units:	P - Pounds
Number of Containers:	039
Container Type:	DM - Metal drums, barrels
Handling Method:	B Incineration, heat recovery, burning.
Specific Gravity:	100
Year:	91

Document ID:	MDC0345802
Manifest Status:	Completed copy
Trans1 State ID:	HWH01591A
Trans2 State ID:	Not reported
Generator Ship Date:	911029
Trans1 Recv Date:	911029
Trans2 Recv Date:	Not reported
TSD Site Recv Date:	911031
Part A Recv Date:	Not reported
Part B Recv Date:	911118
Generator EPA ID:	NYD086231917
Trans1 EPA ID:	MDD980554653
Trans2 EPA ID:	Not reported
TSDF ID:	MDD980554653
Waste Code:	D001 - NON-LISTED IGNITABLE WASTES
Quantity:	01680
Units:	P - Pounds
Number of Containers:	042
Container Type:	DM - Metal drums, barrels
Handling Method:	B Incineration, heat recovery, burning.
Specific Gravity:	100
Waste Code:	Not reported
Quantity:	02400
Units:	P - Pounds
Number of Containers:	006
Container Type:	DM - Metal drums, barrels
Handling Method:	B Incineration, heat recovery, burning.
Specific Gravity:	100
Year:	91

Document ID:	NJA1312521
Manifest Status:	Completed copy
Trans1 State ID:	NJDEPS699
Trans2 State ID:	Not reported

BAYSIDE FUEL OIL DEPOT CORPORATION - N 1 (Continued) **1000351174**

Generator Ship Date:	920629
Trans1 Recv Date:	920629
Trans2 Recv Date:	Not reported
TSD Site Recv Date:	920629
Part A Recv Date:	Not reported
Part B Recv Date:	920714
Generator EPA ID:	NYD086231917
Trans1 EPA ID:	NJD980772768
Trans2 EPA ID:	Not reported
TSDF ID:	NJD002385730
Waste Code:	D001 - NON-LISTED IGNITABLE WASTES
Quantity:	24680
Units:	P - Pounds
Number of Containers:	001
Container Type:	TT - Cargo tank, tank trucks
Handling Method:	T Chemical, physical, or biological treatment.
Specific Gravity:	100
Year:	92

Document ID:	NJA1471562
Manifest Status:	Completed after the designated time period for a TSDF to get a copy to the DEC
Trans1 State ID:	NJDEPS699
Trans2 State ID:	Not reported
Generator Ship Date:	920423
Trans1 Recv Date:	920423
Trans2 Recv Date:	Not reported
TSD Site Recv Date:	920423
Part A Recv Date:	920430
Part B Recv Date:	920602
Generator EPA ID:	NYD086231917
Trans1 EPA ID:	NJD980772768
Trans2 EPA ID:	Not reported
TSDF ID:	NJD002385730
Waste Code:	D001 - NON-LISTED IGNITABLE WASTES
Quantity:	11320
Units:	P - Pounds
Number of Containers:	001
Container Type:	TT - Cargo tank, tank trucks
Handling Method:	T Chemical, physical, or biological treatment.
Specific Gravity:	100
Year:	92

Document ID:	NJA1471585
Manifest Status:	Completed after the designated time period for a TSDF to get a copy to the DEC
Trans1 State ID:	NJDEPS699
Trans2 State ID:	NJDEPS699
Generator Ship Date:	920512
Trans1 Recv Date:	920512
Trans2 Recv Date:	920512
TSD Site Recv Date:	920512
Part A Recv Date:	Not reported
Part B Recv Date:	920609
Generator EPA ID:	NYD086231917
Trans1 EPA ID:	NJD980772768
Trans2 EPA ID:	NJD980772768

BAYSIDE FUEL OIL DEPOT CORPORATION - N 1 (Continued) **1000351174**

TSDF ID:	NJD002385730
Waste Code:	D001 - NON-LISTED IGNITABLE WASTES
Quantity:	19480
Units:	P - Pounds
Number of Containers:	001
Container Type:	TT - Cargo tank, tank trucks
Handling Method:	B Incineration, heat recovery, burning.
Specific Gravity:	100
Year:	92

Document ID:	NJA1510514
Manifest Status:	Completed copy
Trans1 State ID:	NJDEPS699
Trans2 State ID:	Not reported
Generator Ship Date:	921002
Trans1 Recv Date:	921002
Trans2 Recv Date:	Not reported
TSD Site Recv Date:	921002
Part A Recv Date:	Not reported
Part B Recv Date:	921020
Generator EPA ID:	NYD086231917
Trans1 EPA ID:	NJD980772768
Trans2 EPA ID:	Not reported
TSDF ID:	NJD002385730
Waste Code:	D001 - NON-LISTED IGNITABLE WASTES
Quantity:	09220
Units:	P - Pounds
Number of Containers:	001
Container Type:	TT - Cargo tank, tank trucks
Handling Method:	T Chemical, physical, or biological treatment.
Specific Gravity:	100
Year:	92

Document ID:	NJA1510517
Manifest Status:	Completed copy
Trans1 State ID:	NJDEPS699
Trans2 State ID:	Not reported
Generator Ship Date:	921002
Trans1 Recv Date:	921002
Trans2 Recv Date:	Not reported
TSD Site Recv Date:	921002
Part A Recv Date:	Not reported
Part B Recv Date:	921019
Generator EPA ID:	NYD086231917
Trans1 EPA ID:	NJD980772768
Trans2 EPA ID:	Not reported
TSDF ID:	NJD991291105
Waste Code:	D001 - NON-LISTED IGNITABLE WASTES
Quantity:	00400
Units:	G - Gallons (liquids only)* (8.3 pounds)
Number of Containers:	008
Container Type:	DM - Metal drums, barrels
Handling Method:	B Incineration, heat recovery, burning.
Specific Gravity:	100
Year:	92

BAYSIDE FUEL OIL DEPOT CORPORATION - N 1 (Continued) **1000351174**

Document ID:	NJA1510482
Manifest Status:	Completed copy
Trans1 State ID:	NJDEPS699
Trans2 State ID:	Not reported
Generator Ship Date:	920917
Trans1 Recv Date:	920917
Trans2 Recv Date:	Not reported
TSD Site Recv Date:	920917
Part A Recv Date:	Not reported
Part B Recv Date:	920930
Generator EPA ID:	NYD086231917
Trans1 EPA ID:	NJD980772768
Trans2 EPA ID:	Not reported
TSDF ID:	NJD002385730
Waste Code:	D001 - NON-LISTED IGNITABLE WASTES
Quantity:	03440
Units:	P - Pounds
Number of Containers:	001
Container Type:	TT - Cargo tank, tank trucks
Handling Method:	T Chemical, physical, or biological treatment.
Specific Gravity:	100
Year:	92

Document ID:	NJA1541033
Manifest Status:	Completed copy
Trans1 State ID:	NJDEPS699
Trans2 State ID:	Not reported
Generator Ship Date:	930209
Trans1 Recv Date:	930209
Trans2 Recv Date:	Not reported
TSD Site Recv Date:	930209
Part A Recv Date:	Not reported
Part B Recv Date:	930223
Generator EPA ID:	NYD086231917
Trans1 EPA ID:	NJD980772768
Trans2 EPA ID:	Not reported
TSDF ID:	NJD991291105
Waste Code:	D002 - NON-LISTED CORROSIVE WASTES
Quantity:	00400
Units:	G - Gallons (liquids only)* (8.3 pounds)
Number of Containers:	010
Container Type:	DM - Metal drums, barrels
Handling Method:	B Incineration, heat recovery, burning.
Specific Gravity:	100
Year:	93

Click this hyperlink while viewing on your computer to access
12 additional NY_MANIFEST: record(s) in the EDR Site Report.

SPILLS:

Facility ID:	0203677
Facility Type:	ER
DER Facility ID:	272130
Site ID:	77439
DEC Region:	2
Spill Date:	7/8/2002

BAYSIDE FUEL OIL DEPOT CORPORATION - N 1 (Continued) **1000351174**

Spill Number/Closed Date:	0203677 / 5/20/2003
Spill Cause:	Housekeeping
Spill Class:	Known release that creates a file or hazard. DEC Response. Willing Responsible Party. Corrective action taken.
SWIS:	2401
Investigator:	SIGONA
Referred To:	Not reported
Reported to Dept:	7/8/2002
CID:	270
Water Affected:	Not reported
Spill Source:	Major Facility > 400,000 gal
Spill Notifier:	Affected Persons
Cleanup Ceased:	Not reported
Cleanup Meets Std:	False
Last Inspection:	Not reported
Recommended Penalty:	False
UST Trust:	False
Remediation Phase:	0
Date Entered In Computer:	7/8/2002
Spill Record Last Update:	5/20/2003
Spiller Name:	W.D. HOWARD
Spiller Company:	CHEVRON PRODUCTS COMPANY
Spiller Address:	2300 WINDY RIDGE PARKWAY
Spiller City,St,Zip:	ATLANTA, GA
Spiller Company:	001
Contact Name:	Not reported
Contact Phone:	Not reported
DEC Memo:	Not reported
Remarks:	While drilling at location an odor of petroleum was noticed

Material:

Site ID:	77439
Operable Unit ID:	856570
Operable Unit:	01
Material ID:	560197
Material Code:	0159A
Material Name:	COAL TAR PITCH VOLATILES
Case No.:	08007452
Material FA:	Hazardous Material
Quantity:	0
Units:	Gallons
Recovered:	No
Resource Affected:	Not reported
Oxygenate:	False
Site ID:	77439
Operable Unit ID:	856570
Operable Unit:	01
Material ID:	560196
Material Code:	0009
Material Name:	Gasoline
Case No.:	Not reported
Material FA:	Petroleum
Quantity:	0
Units:	Gallons
Recovered:	No
Resource Affected:	Not reported
Oxygenate:	False
Site ID:	77439

BAYSIDE FUEL OIL DEPOT CORPORATION - N 1 (Continued) **1000351174**

Operable Unit ID:	856570
Operable Unit:	01
Material ID:	560198
Material Code:	0180A
Material Name:	CREOSOTE
Case No.:	08001589
Material FA:	Hazardous Material
Quantity:	0
Units:	Gallons
Recovered:	No
Resource Affected:	Not reported
Oxygenate:	False

Tank Test:

Facility ID:	0211984
Facility Type:	ER
DER Facility ID:	272130
Site ID:	77440
DEC Region:	2
Spill Date:	3/5/2003
Spill Number/Closed Date:	0211984 / 7/11/2003
Spill Cause:	Housekeeping
Spill Class:	Known release that creates a file or hazard. DEC Response. Unknown Responsible Party. Corrective action taken. (ISR)
SWIS:	2401
Investigator:	SIGONA
Referred To:	Not reported
Reported to Dept:	3/5/2003
CID:	205
Water Affected:	Not reported
Spill Source:	Major Facility > 400,000 gal
Spill Notifier:	Affected Persons
Cleanup Ceased:	Not reported
Cleanup Meets Std:	False
Last Inspection:	Not reported
Recommended Penalty:	False
UST Trust:	False
Remediation Phase:	0
Date Entered In Computer:	3/5/2003
Spill Record Last Update:	12/4/2003
Spiller Name:	W.D. HOWARD
Spiller Company:	CHEVRON PRODUCTS COMPANY
Spiller Address:	2300 WINDY RIDGE PARKWAY
Spiller City,St,Zip:	ATLANTA, GA 30339-
Spiller Company:	001
Contact Name:	CALLER
Contact Phone:	Not reported
DEC Memo:	Not reported
Remarks:	Caller stated company is digging and dirt smells of oil.

Material:

Site ID:	77440
Operable Unit ID:	863007
Operable Unit:	01
Material ID:	511760

BAYSIDE FUEL OIL DEPOT CORPORATION - N 1 (Continued) **1000351174**

Material Code:	0159A
Material Name:	COAL TAR PITCH VOLATILES
Case No.:	08007452
Material FA:	Hazardous Material
Quantity:	0
Units:	Gallons
Recovered:	No
Resource Affected:	Not reported
Oxygenate:	False
Site ID:	77440
Operable Unit ID:	863007
Operable Unit:	01
Material ID:	511759
Material Code:	0009
Material Name:	Gasoline
Case No.:	Not reported
Material FA:	Petroleum
Quantity:	0
Units:	Gallons
Recovered:	No
Resource Affected:	Not reported
Oxygenate:	False

Tank Test:

Facility ID:	9804544
Facility Type:	ER
DER Facility ID:	272130
Site ID:	77441
DEC Region:	2
Spill Date:	2/23/1996
Spill Number/Closed Date:	9804544 / 1/23/2008
Spill Cause:	Equipment Failure
Spill Class:	Known release that creates a file or hazard. DEC Response. Willing Responsible Party. Corrective action taken.
SWIS:	2401
Investigator:	LXZIELIN
Referred To:	Not reported
Reported to Dept:	7/10/1998
CID:	382
Water Affected:	Not reported
Spill Source:	Major Facility > 400,000 gal
Spill Notifier:	DEC
Cleanup Ceased:	Not reported
Cleanup Meets Std:	False
Last Inspection:	Not reported
Recommended Penalty:	False
UST Trust:	False
Remediation Phase:	0
Date Entered In Computer:	7/10/1998
Spill Record Last Update:	7/2/2008
Spiller Name:	W.D. HOWARD
Spiller Company:	CHEVRON PRODUCTS COMAPNY
Spiller Address:	2300 WINDY RIDGE PARKWAY
Spiller City,St,Zip:	ATLANTA, GA 30339-
Spiller Company:	001

BAYSIDE FUEL OIL DEPOT CORPORATION - N 1 (Continued) **1000351174**

Contact Name: SCOTT VITELLO
Contact Phone: Not reported
DEC Memo: 07/02/08 - LZARCADIS submitted a report dated June 26, 2008, documenting wells' decommisssioning.01/23/08 - LZAs advised by the Regional Spill Engineer, the spill case is closed and the presence of MGP contamination at the site referred to Gardiner Cross, Central Office, Remedial Bureau C, for further investigation. An NFA letter was sent out (eDods).11/23/07 - ZielinskiARCADIS BBL submitted a report, dated November 13, 2007, containing groundwater analytical results of sampling conducted on October 17, 2007. A sheen was detected in MW-18(an off-site well). Benzene was detected above groundwater standards limit (0.7 ppb) in twelve wells. The highest concentration was noticed in MW-14R(390 ppb), MW-11(180 ppb), B-2(110 ppb), MW-15(34 ppb), MW-19(35 ppb).Toluene was detected above the limit (5 ppb) in MW-11(17 ppb), MW-14R(21 ppb), B-1(16 ppb), and B-2(11 ppb).Ethylobenzene was detected above the limit (5 ppb)in the following wells: MW-9(5.7 ppb), MW-11(9.2 ppb), MW-14R (35 ppb), MW-19(29 ppb), B-1(13 ppb), and B-2(12 ppb).Total xylens were detected above the limit(5 ppb) in MW-9(20 ppb), MW-11(6.4 ppb), MW-14R(130 ppb), MW-15(8.4 ppb), B-1(46 ppb), and B-2(100 ppb).MTBE was detected above the limit (10 ppb) at MW-5 (11 ppb), MW-6(48 ppb), MW-12(79 ppb), and MW-14R(21 ppb).Acenaphtalene, napthalene, benzo(a)anthracene, benzo(b)fluoroanthene, and benzo(k)fluoranthene were detected above groundwater limits at MW-19(an off-site well). Acenaphthene was detected in MW-9 (20 ppb). 09/19/07 - ZielinskiA letter requesting a one round groundwater sampling for the presence of SOVs, SVOCs, and MTBE was sent to ARCADIS BBL. 09/06/07 -ZielinskiHistorical information on spill # 9804544, 1 North 12th Street, Brooklyn, NY August 28, 1997: well gauging, conducted for Star Enterprise, reveals 0.81 feet of free product in MW-10.October 30, 1997: in its letter to NYSDEC, Star Enterprise declares that it "will retain responsibility for cleanup of hydrocarbons existing at the facility, prior to the sale of the facility, " and will prepare a site investigation and remediation plan.November 1, 1997: Bayside Fuel Oil Depot Corp. purchases Texaco NY Terminal.November 1997: the removal of USTs at the site.January 16, 1998: sampling by Handex reveals the presence of free product in MW-10 (0.16 feet) , and contamination in MW- 6 MTBE (6,370 ppb) and naphthalene (21 ppb). May 1998: the Technical Analyses and Proposed Remedial Actions for Texaco Facility No. 58079, Brooklyn, NY, is prepared for Star Enterprise by Environmental Systems and Technologies, Inc. Findings: unsaturated zone thickness ranges from 2 to 12 feet; groundwater flows north-northeast toward the East River and the Bushwick Inlet; MW-10 (1.17 feet of LPH); MW-7 (0.04 feet of LPH); MW-6 MTBE (13,000 ppb), benzene (494 ppb); soil contamination below NYSDEC guidance values. Conclusions: the primary focus of remediation should be on removal of LPH and installation of additional wells at vicinity of MW-10.July 10, 1998: Star Enterprise notifies about a spill of an unknown cause, dated February 23, 1996; the spill receives No. 9804544.July 27, 1998: a Stipulation Agreement (SA), signed by Region 2 Regional Spill Engineer, provides that Texaco Refining and Marketing, Inc., is responsible for cleanup of the spill. The cover letter, however, indicates Star Enterprise as the respondent of the SA. The SA requires Texaco Refining and Marketing, Inc. submit a corrective action plan and quarterly progress reports. October 1998: an Investigation Report, prepared by Handex for Star Enterprise, shows results of sampling conducted on July 29, 1998; soil contamination

BAYSIDE FUEL OIL DEPOT CORPORATION - N 1 (Continued) **1000351174**

was found near MW-13 (BTEX 754,700 ppb), no MTBE detected, TPH-DRO (Total Petroleum Hydrocarbons-Diesel Range) (2,800 ppm), THP-GRO (9,800 ppm); near MW-14 (BTEX 343,900 ppb), no MTBE, detected TPH-DRO (5,560 ppm), TPH-GRO (18,400 ppm). Groundwater contamination: MW- 10 (0.58 feet of LPH); MW-13 (0.09 feet of LPH); MW-6 BTEX (3,410 ppb). Depth to water: MW-11 (1.94 feet below grade); EPA-3 (7.51 feet below grade). November 1998: Handex prepares a report of behalf of Texaco Refining and Marketing, Inc., which reveals free product at MW-10 (0.40 feet) on September 22, 1008; and at MW-13 (0.67 feet) on September 28, 1998. The results of soil sampling; MTBE not detected, BTEX detected only near MW-16 (1.7 ppb) .January 19, 1999: since the results of investigation by Handex, submitted on November 4, 1998, indicate free product in the velocity of MW-10 and dissolved phased petroleum in the vicinity of MW-16, NYSDEC requests that Star Enterprise submit a proposed CAP in accordance with the SA.April 5, 1999: on behalf of Motiva Enterprise, LLC, Handex submits a remediation plan for the former Star Enterprises facility. The plan includes the use of enhanced fluid recovery (EFR) system, soil-vapor extraction , and removal of free product from MW-6, MW-10, and MW-13.The EFR events will be conducted once a month for six consecutive months. Groundwater samples will be collected twice a year from all wells where free product is not present.November 24, 1999: Handex is submitting, on behalf of Motiva Enterprise, a site status report. Groundwater sampling was conducted in May 1999 and EFR events conducted in May and June 1999. The EFR program was terminated because of the presence of LPH in MW-14 and MW-16.February 17, 2000: NYSDEC, reviewing the November 4, 1999, report determines that the CAP was not successful in the remediation at the site, as required by the SA. NYSDEC states that Motiva Enterprise has failed to submit a proposed plan to complete the cleanup. NYSDEC requests that Motiva Enterprise submit a progress reportJuly 27, 2000: on behalf of Motiva Enterprise, LLC, Handex submits a quarterly progress report which asserts that additional monitoring proposed in the investigation plan were not installed because of the presence of the underground utilities. Soil contamination shows exceedances of SVOCs near MW-17, MW-18, and MW-19 and the presence of free product in MW-10, MW-13, MW-14, and MW-16.August 20, 2001: a letter from Scolaro, Shulman, Cohen, P.C., reveals that NYSDEC agreed to the discontinuance of enhanced fluid recovery in June of 1999 after LPH appeared in MW-14 and MW-16. The letter informs that on April 22, 1999, NYSDEC approved the CAP submitted on July 16, 1998.December 17, 2001: Handex, on behalf of Motiva Enterprise, submits a semiannual monitoring report that reveals the presence of LPH in MW-6, 7, 10, 13, 14, 15, 18, and 19 (from traces to 0.60 feet-MW-10). Groundwater contamination was detected in MW-13 BTEX (7,706 ppb); B-2 MTBE (1,280 ppb).April 1, 2002: Anthony Sigona of NYSDEC in his memo informs that the current owner of the site (Bayside Fuel Oil Depot) has not been directly involved in the cleanup; the cleanup continues under direction of Equiva Services, LLC, which acquired Texaco Refining & Marketing; LPH have dropped to levels no greater that 0.1 feet; dissolved BTEX and MTBE are present. May 30, 2002: TransGas Energy applies for a Voluntary Cleanup Program assistance. The cover letter says that the site is adjacent to a former coal gasification or manufactured gas plant located on the south side of North 12th Street. August 20, 2002: Blasland, Bouck & Lee, Inc., (BBL) on behalf on Chevron Environmental Management Company (CEMC) submits results of June 25, 2002, groundwater sampling; LPH was observed in MW-7, 10, 15, and 16

BAYSIDE FUEL OIL DEPOT CORPORATION - N 1 (Continued) **1000351174**

with the highest number of 0.13 feet at MW-16. Detected groundwater contamination; MW-13 xylenes 93,040 ppb), benzene (2,120 ppb).August 22, 2002: a letter from Joseph Lentol, Assemblyman, Kings Country District, asserts that Texaco merged with Motiva (most likely between July 1998 and August 2002); the DEC files do not reveal Motiva as the company responsible for the cleanup.September 25, 2002: Anthony Sigona of NYSDEC in his letter to Chevron Product Company indicates that since Chevron has merged with Texaco Refining & Marketing , Inc., NYSDEC willdetermine whether Chevron is authorized to implement the remediation project on behalf of Texaco. If so, Chevron is required--under the CA--submit a feasibility study and estimated cleanup schedule for approval. November 25, 2002: Blasland, Bouck & Lee, Inc., (BBL) on behalf on Chevron Environmental Management Company (CEMC) submits a corrective action plan. The plan evaluates remediation options: natural attenuation, soil vapor extraction or bioventing (installation of wells to pump air out or into the soil), and excavation and a number of remediation methods for excavated soil(disposal and treatment at an asphalt plant, thin spreading, on-site or off-site thermal desorption, bioremediation/biopile remediation, and disposal in a landfill). BBL proposes the excavation (area 25'x50' extending about 2' into the water table, next to MW-10, 13, 14, and 16) and off-site disposal as the remediation method. December 27, 2002: NYSDEC approves a BBL corrective action plan of November 25, 2002, and its implementation schedule. January 8, 2003: a letter from Chevron Product Company informs that Chevron /Texaco Corporation assumes environmental responsibilities associated with Texaco Refining and Marketing, Inc., as a result of the merger on October 9, 2001. Attached to it a certificate reveals that Chevron Corp. has changed the name to ChevronTexaco Corporation.March 5, 2003: Randall Austin in his e-mail informs that during excavation of an UST-discovered recently at the site--strong odors were generated and entered an adjacent property, occupied by City Storage. As a result, 3 people were sick and 25 people were evacuated. The contractor covered the excavated area with plastic sheeting and overfilled it with clean sand. March 10, 2003: NYSDEC sends a letter to Chevron Products Co. requesting that because of excessive vapors present on March 5, the CAP must be modified and submitted for DEC approval. The modification must address containment of vapors from contaminated soil.March 11, 2003: Blasland, Bouck & Lee, Inc. (BBL), on behalf on Chevron Environmental Management Company submits November 2002 groundwater sampling and bimonthly gauging results. LPH were detected in MW-10 (0.02 feet); MW-16 (0.12 feet). Benzene was detected at B-1 (120 ppb); B-2 (45.3 ppb); MW-6 (72.4 ppb); MW-11 (70,6 ppb); MW-13 (1,800ppb); MW-14 (155 ppb). Toluene was discovered in B-1 (18.7 ppb); MW-13 (597 ppb). Ethylbenzene, total xylene, and MTBE were detected in B-1, MW-6, and MW-13. March 14, 2003: Windels, Marx, Lane & Mitterdorf, LLP, representing TransGas Energy Systems (TGES), LLC, sends to City Storage/ Citi Postal a Notice of Intent to Sue as a result of TGES's position that the Bayside property was polluted by significant amounts of waste from a former Manufactured Gas Plant (MGP)-a parcel that City Storage occupies.March 2003?: a drafted and undated letter by DEC Deputy Commissioner James Ferreira to Windels Marx, Lane & Mitterdorf, LLP, responds to their March 14, 2003, letter. Ferreira states that TransGas Energy Systems entered into a voluntary cleanup agreement with DEC to investigate and remediate the Bayside property. The property is also on DEC's "Addendum to Hazardous Substance Waste Disposal Site Study" of

BAYSIDE FUEL OIL DEPOT CORPORATION - N 1 (Continued) **1000351174**

December 1998 , and is listed as B.U.G./Williamsburg Works site, presently owned by Keyspan. In response to a Notice of Intent to Sue, Ferreira addresses also alleged contamination of the Bayside property from MGP property, located on two parcels between North 11th and 12th Streets, and subsequent discharge into the Bushwick Inlet. He writes that the CWA allows for the initiation of citizen suits only for point-source discharges to the surface waters .Year 2003: a draft of an Order on Consent, R2-20030401-90(CO), indicates that Chevron Product Company, was the Respondent of this proposed CO. There is no proof that this order has been executed: a signed CO exists neither in the Regional Enforcement Coordination database nor in the DER's files.April 1, 2003: in its letter to NYSDEC, Chevron Environmental Management Company (CEMS) summarizes results of a meeting between these entities: NYSDEC will prepare a drafted consent order; April 7 is a deadline of a revised CAP, which include a method of sampling C&D debris stockpiled at the site; BBL will submit a review comments on a report prepared for TransGas Energy Systems to Shaminder Chawla of NYSDEC.April 2, 2003: on behalf of CEMS, BBL submits a revised corrective action plan. The plan provides that C&D debris will be disposed after analytical results are available; the UST will be left in place and abandoned. The excavation area will be capped and covered with cleanfill. Odors will be monitored by a PID meter in accordance with a Community Air Monitoring Plan. A summary report will be prepared.April 3, 2003: BBL reviews a TRC Environmental Corporation's (TRC) Phase II Baseline Environmental Assessment Report for the Bayside Fuel Oil site (former Chevron facility). BBL agrees to TRC's conclusions that a significant amount of coal tar and petroleum contamination migrated on the Bayside Property and impacted soil and groundwater. The depth of contaminated soil is limited to 13 feet or less. Shallow petroleum contamination is commingled with MGP contamination from the Williamsburg Works site. Deeper soil and groundwater are almost exclusively affected by MGP contamination.April 4, 2003: Anthony Sigona comments on the revised CAP and the Community Air Monitoring Plan (CAMP), prepared by BBL, dated April 2, 2003. Sigona writes that the CAMP must address vapor and dust suppression techniques; PID must be calibrated to 10 ppm for isobutelyne, air monitoring must be recorded every 15 minutes at a number of locations. The revised CAP should include a schedule for submission of a site investigation plan in order to address any contamination documented by the TRC Environmental Corporation's Phase II Baseline Environmental Assessment Report for the Bayside Fuel Oil Site. April 25, 2003: BBL concurs with NYSDEC comments of April 4. May 2, 2003: a letter from Chevron Product Company, commenting on a drafted CO, denies its responsibilities for the spill and identifies Star Enterprise as the respondent. Also, Chevron doubts the bona fides of the Stipulation. According to Chevron, Star is responsible for surface contamination; deeper soil layers have been affected by the MGP.May 6, 2003: David Rubinton of NYSDEC responses to Chevron's letter of May 2, 2003. He rebuts a Chevron's claim that Texaco Refining and Marketing , Inc., was not the responder of the stipulation. Rubinton writes that the current Stipulation will have to be replaced and a Consent Order will be necessary. May 20, 2003: Anthony Sigona, in his letter to Chevron Products Company, approves a revised CAMP, dated May 13, 2003, upon inclusion of stringent levels of detectable hydrocarbons and monitoring of indoor air quality. May 22, 2003: BBL submits a CAMP, revised according to the May 6 NYSDEC comments.May 23, 2003: BBL sends to NYSDEC results of waste

BAYSIDE FUEL OIL DEPOT CORPORATION - N 1 (Continued) **1000351174**

characterization sampling of the excavated C&D debris. None of the constituents analyzed were detected except for lead. May 23, 2003: Anthony Sigona requests that the CAP and the CAMP be implemented within seven business days. June 17, 2003: Deputy Commissioner, James Ferreira, responses to a citizen suit notice concerning alleged contamination from the Williamsburg MGP property affecting the Bayside site. The property is owned by Citi Storage/Citi Postal and Steinhardt Management /Fifty Kent Avenue Associates LLP. NYSDEC has plans to pursue Keyspan (the former owner) for the remediation of the property, located on two parcels between North 11th and 12th Streets. July 2, 2003: BBL submits a corrective action report, as required by NYSDEC in its letter of May 20, 2003.The report indicates that C&D debris had no excessive concentrations of SVOCs, VOCs,. Only lead was detected at 0.91 ppm (TCLP limit is 5.0 ppm). C&D debris was disposed at CWM Chemical Services, Model City. The UST was left in place and filled with concrete slurry. The existing sheeting and sand cover remain in place. July 23, 2003: Chevron sends a letter to Sigona in response to his letter of July 14 (not in the DEC files). Chevron indicates that the corrective CAP has been approved by NYSDEC. Chevron also responds to Sigona's request concerning the submission of a site investigation plan (to address petroleum contamination documented by the TRC Environmental Corporation's Phase II Baseline Environmental Assessment Report, dated December 2002). Chevron, before the submission of such a plan, needs to receive DEC's final comments concerning the TRC report. July 23, 2003: Sigona sends a commentary letter in response to Chevron today's letter. He says that while NYSDEC recognizes that there is evidence that coal gasification waste might have migrated onto CPC 's former site; there is also evidence that CPC or its predecessors have discharged petroleum at this site. By August 1, 2003, CPC must submit a proposal for additional borings and well installations as well as Remedial Investigation Work Plan in accordance with DER-11. Section 3, Paragraph 3.3.August 29, 2003: BBL submits a Site Investigation Plan for the former Star Enterprise facility, in accordance with DEC Stipulation Agreement, dated July 27, 1998. The investigation will be conducted according to DER-10 and a site-specific Health and Safety Plan/Community Air Monitoring Plan(approved by NYSDEC on April 2, 2003). The plan includes test borings, soil analyses, well installations, and groundwater samplings. September 10, 2003: Sigona sends comments to Chevron Product Company concerning BBL's Proposed Site Investigation Work Plan, dated August 29. NYSDEC requires that the results of the proposed BBL Work Plan be implemented in accordance with an approved schedule referenced in an executed Order on Consent (not in DEC files). April 14(?), 2004: commenting on the CAP, dated April 15, 2004, Sigona requests that Chevron submits a revised CAP by June 30, 2004, including a justification for a manual gauging and bailing instead of selecting of other remedial strategies. Earlier, NYSDEC decided to cease temporarily high-vacuum extraction events in order to investigate alterative remedial strategies.August 12, 2004: Blasland, Bouck & Lee, Inc., (BBL) on behalf on Chevron Product Companysends a revised Corrective Action Plan. Anthony Sigona approves the PSH Recovery Plan. A final remediation report must comply with DER #10; quarterly groundwater monitoring must contain petroleum constituents, dissolved oxygen, pH, alkalinity and hardness. September 16, 2004: Chevron Environmental Management Company sends a letter to NYSDEC summarizing the results of agreement between NYSDEC and Chevron on future environmental

BAYSIDE FUEL OIL DEPOT CORPORATION - N 1 (Continued) **1000351174**

response actions at the site. BBL, the Chevron consultant, will perform bimonthly bailing and recovery of PSH; BBL will prepare an Exposure Assessment, focused on shallow zone impacts associated with the site (less than 20 feet below a land surface) by the end of year 2004. A one round of groundwater samples, including BTEX and MTBE ,will be included in the Exposure Assessment.December 27, 2004: BBL submits results of the September 2004 groundwater sampling conducted at 20 monitoring wells. Benzene was detected in B-1 (100 ppb); MW-1 (6 ppb); MW-5 (2 ppb): MW-6 (41ppb); MW-8 (61 ppb); MW-9 (9 ppb); MW-12 (3 ppb); MW-14R (380 ppb); MW-15 (120 ppb); MW-18 (31 ppb); MW-19 (59ppb). Toluene was detected in B-1 (15 ppb); MW-9 (16 ppb); MW-14R (57 ppb). Ethylbenzene was detected in B-1 (16 ppb); MW-9 (45 ppb); MW-14R (110 ppb); MW-18 (140 ppb); MW-19 (63 ppb). Total xylenes were detected in B-1 (64 ppb); MW-9 (45 ppb); MW-14R (280 ppb); MW-15 (11 ppb); MW-19 (10 ppb). MTBE was detected in MW-6 (67 ppb). PSHs were observed in EPA-3 (sheen); MW-9 (0.01 feet); MW-11 (film); MW-12 (film). Conclusions; four wells contained detectable PSH; the plume is stable and has been delineation to the central portion of the site; natural attenuation is occurring on the site.December 27, 2004: the Human Health Exposure Assessment, prepared by BBL, concludes that BTEX and MTBE are present in groundwater at concentrations exceeding NYSWQS. However, the groundwater at this site is not potable, and potential exposures would most likely be limited to direct contact with groundwater and inhalation of indoor air vapors. Potential exposure encountered during excavation could be mitigated through the use of properly trained personnel and protective equipment. Since available soil and soil vapor data is limited, they have not been evaluated. September 2, 2005: BBL submits a report on the second quarter 2005 bimonthly gauging as specified in the DEC-approved CAP. No SPH was detected in any of 21 monitoring wells during any of 8 gauging events. January 31, 2006: BBL submits a report on the bimonthly gauging as specified in the DEC-approved CAP, from August 2005 through December 2005. PSH was detected in MW-18 on December 8, 2005 (0.01 feet); 21 wells were gauged during 9 events.August 7, 2006: BBL submits a report on the twice-a-month gauging from January 2006 through March 2006; 21 wells were gauged on 5 occasions; no PSH was detected.October 6, 2006: BBL sends a report concerning gauging from April 2006 to July 2006; 21 wells were gauged, and no PSH was detected on any of 8 events. Chevron Environmental Management company proposes quarterly gauging and twice-a-year reporting. November 7, 2006: BBL, an ARCADIS Company, submits a report on the twice-a-month gauging as specified in the DEC-approved CAP, from August 2006 through September 2006; 21 wells were gauged on 4 occasions; no SPH was detected. December 14, 2006: Leszek Zielinski of NYSDEC approves the semiannual gauging and groundwater elevation measurements. The absence of PSH had been observed since December 8, 2005, when 0.01 foot of free product in Well MW-18 was found. The data sufficiently demonstrates that asymptotic conditions have been reached. The department approvs BBL's request to perform quarterly gauging of the monitoring wells for the presence of PSH. Similarly, the department approved a request concerning the semiannual reporting on a groundwater elevation and a PSH thickness at these wells. January 4, 2007: ARCADIS BBL submits a report on the bimonthly well gauging from October 2006 through December 2006. PSH (0.09 feet) was detected in MW-18 on December 11, 2006.21 wells were gauged during 5 events.August 22, 2007: ARCADIS BBL submits a report on the bimonthly well gauging from January 2007

BAYSIDE FUEL OIL DEPOT CORPORATION - N 1 (Continued) **1000351174**

through May 2007. PSH was observed in MW-06 (0.01 feet) in February 2007; MW-18 (0.01 feet) on February 8, 2007, and (0.01 feet) on May 15, 2007. Wells were gauged 4 times in this period. Prior to Sept, 2004 data translation this spill Lead_DEC Field was "ZHAO"This site cleanup has been consolidated under Spill No. 9804544.On July 16, 1998, DEC SIGONA RECEIVED PROPOSED site investigation plan. Letter sent to STar Enterprise on 7/17/98 approving plan. Stipulation Agreement sent to Star for signature on 7/10/98. In response to a complaint over elevated vapors on March 5th, 2003, filed under Spill Investigation No. 0211984, the DEC issued a verbal Order to Cease and Desist all remedial activity at the site pursuant to the Blasland, Bouck & Lee, Inc. (BBL) corrective action plan (CAP), dated November 25, 2002. The DEC confirmed that the excessive vapors generated by the excavation of petroleum contaminated soils at the site under the November 25th CAP, were shown to impact worker health and safety at the affected site at CitiStorage. As a direct result of these vapor problems associated with the implementation of the November 25th, 2002 CAP, the DEC has determined that it has become necessary to modify of the CAP conditionally approved by DEC in a letter to CPC, dated December 27, 2002. The CAP must now be modified to continue to satisfy paragraph III of the DEC's Stipulation Agreement with Texaco Refining & Marketing, Inc., dated July 27, 1998. DEC's comments regarding Blasland, Bouck & Lee, Inc. (BBL) revised Community Air Monitoring Plan (CAMP), dated May 22, 2003, to address emission of odors, vapors and dust during the remedial work proposed in the revised CAP. The DEC accepts the proposed CAMP which has addressed the comments in our May 20, 2003 letter to CPC. CPC must now implement the Blasland, Bouck & Lee, Inc. (BBL) revised corrective action plan (CAP), dated April 2, 2003, and revised CAMP, dated May 22, 2003.4/22/2004 - Spill case is reassigned to Zhao.

Remarks: Ground water monitoring revealed the presents of petroleum in groundwater star enterprise is developing a remediation plan with DEC (Sigona).

Material:

Site ID:	77441
Operable Unit ID:	1062449
Operable Unit:	01
Material ID:	319263
Material Code:	0009
Material Name:	Gasoline
Case No.:	Not reported
Material FA:	Petroleum
Quantity:	0
Units:	Gallons
Recovered:	No
Resource Affected:	Not reported
Oxygenate:	True
Site ID:	77441
Operable Unit ID:	1062449
Operable Unit:	01
Material ID:	319264
Material Code:	0159A
Material Name:	COAL TAR PITCH VOLATILES
Case No.:	08007452
Material FA:	Hazardous Material
Quantity:	0
Units:	Gallons

BAYSIDE FUEL OIL DEPOT CORPORATION - N 1 (Continued) **1000351174**

Recovered:	No
Resource Affected:	Not reported
Oxygenate:	True
Site ID:	77441
Operable Unit ID:	1062449
Operable Unit:	01
Material ID:	573854
Material Code:	1213A
Material Name:	MTBE (METHYL-TERT-BUTYL ETHER)
Case No.:	01634044
Material FA:	Hazardous Material
Quantity:	Not reported
Units:	Not reported
Recovered:	Not reported
Resource Affected:	Not reported
Oxygenate:	True

Tank Test:

SPDES:

Permit Number:	NY0006301
State-Region:	02
Expiration Date:	04/30/2014
Current Major Minor Status:	Minor
Primary Facility SIC Code:	5171
State Water Body Name:	EAST R
Limit Set Status Flag:	Active
Total Actual Average Flow(MGD):	Not reported
Total App Design Flow(MGD):	Not reported
UDF1:	DMR
Lat/Long:	40.724722 / -73.960278
DMR Cognizant Official:	ANNA MARIE FRANZESE, TER MGR
UDF2:	001702
UDF3:	I
FIPS County Code:	NY047
Non-Gov Permit Affiliation Type Desc:	DMR Mailing Address
Non-Gov Permit Org Formal Name:	BAYSIDE FUEL OIL DEPOT CORP
Non-Gov Permit Street Address:	TRANSGAS ENERGY SYSTEMS
Non-Gov Permit Supplemental Location:	1776 SHORE PARKWAY
Non-Gov Permit City:	BROOKLYN
Non-Gov Permit State Code:	NY
Non-Gov Permit Zip Code:	11214-6546
Non-Gov Facility Affiliation Type Desc:	Mailing Address
Non-Gov Facility Org Formal Name:	BAYSIDE FUEL OIL DEPOT CORP
Non-Gov Facility Street Address:	TRANSGAS ENERGY SYSTEMS
Non-Gov Facility Supplemental Location:	1 NORTH 12TH STREET
Non-Gov Facility City:	BROOKLYN
Non-Gov Facility State Code:	NY
Non-Gov Facility Zip Code:	11211
State Water Body:	02030201010
UDF2:	001702
UDF3:	I

BAYSIDE FUEL OIL DEPOT CORPORATION - N 1 (Continued) **1000351174**

FIPS County Code:	NY047
Non-Gov Permit Affiliation Type Desc:	DMR Mailing Address
Non-Gov Permit Org Formal Name:	BAYSIDE FUEL OIL DEPOT CORP
Non-Gov Permit Street Address:	TRANSGAS ENERGY SYSTEMS
Non-Gov Permit Supplemental Location:	1776 SHORE PARKWAY
Non-Gov Permit City:	BROOKLYN
Non-Gov Permit State Code:	NY
Non-Gov Permit Zip Code:	11214-6546
Non-Gov Facility Affiliation Type Desc:	Owner
Non-Gov Facility Org Formal Name:	BAYSIDE FUEL OIL DEPOT CORP
Non-Gov Facility Street Address:	TRANSGAS ENERGY SYSTEMS
Non-Gov Facility Supplemental Location:	1776 SHORE PARKWAY
Non-Gov Facility City:	BROOKLYN
Non-Gov Facility State Code:	NY
Non-Gov Facility Zip Code:	11214-6546
State Water Body:	02030201010
UDF2:	001702
UDF3:	I
FIPS County Code:	NY047
Non-Gov Permit Affiliation Type Desc:	Permittee
Non-Gov Permit Org Formal Name:	BAYSIDE FUEL OIL DEPOT CORP
Non-Gov Permit Street Address:	1776 SHORE PKWY
Non-Gov Permit Supplemental Location:	Not reported
Non-Gov Permit City:	BROOKLYN
Non-Gov Permit State Code:	NY
Non-Gov Permit Zip Code:	112146546
Non-Gov Facility Affiliation Type Desc:	Mailing Address
Non-Gov Facility Org Formal Name:	BAYSIDE FUEL OIL DEPOT CORP
Non-Gov Facility Street Address:	TRANSGAS ENERGY SYSTEMS
Non-Gov Facility Supplemental Location:	1 NORTH 12TH STREET
Non-Gov Facility City:	BROOKLYN
Non-Gov Facility State Code:	NY
Non-Gov Facility Zip Code:	11211
State Water Body:	02030201010
UDF2:	001702
UDF3:	I
FIPS County Code:	NY047
Non-Gov Permit Affiliation Type Desc:	Permittee
Non-Gov Permit Org Formal Name:	BAYSIDE FUEL OIL DEPOT CORP
Non-Gov Permit Street Address:	1776 SHORE PKWY
Non-Gov Permit Supplemental Location:	Not reported
Non-Gov Permit City:	BROOKLYN
Non-Gov Permit State Code:	NY
Non-Gov Permit Zip Code:	112146546
Non-Gov Facility Affiliation Type Desc:	Owner
Non-Gov Facility Org Formal Name:	BAYSIDE FUEL OIL DEPOT CORP
Non-Gov Facility Street Address:	TRANSGAS ENERGY SYSTEMS
Non-Gov Facility Supplemental Location:	1776 SHORE PARKWAY
Non-Gov Facility City:	BROOKLYN
Non-Gov Facility State Code:	NY
Non-Gov Facility Zip Code:	11214-6546
State Water Body:	02030201010

BAYSIDE FUEL OIL DEPOT CORPORATION - N 1 (Continued) **1000351174**

MOSF:

Facility ID:	2-1240
Program Type:	MOSF
Tank Status:	Active
Expiration Date:	03/31/2015
Dec Region:	2
UTMX:	587800.43255999
UTMY:	4508705.2692999

CBS:

CBS Number:	2-000222
Program Type:	CBS
Facility Status:	Unregulated
Expiration Date:	02/08/2004
Dec Region:	2
UTMX:	587718.00268999
UTMY:	4508720.82809

AIRS (AFS):

Compliance and Violation Data Major Sources:

EPA plant ID:	110009468897
Plant name:	BAYSIDE FUEL OIL DEPOT CORPORATION - N 1
Plant address:	1 N 12TH ST BROOKLYN, NY 11211
County:	KINGS
Region code:	02
Dunn & Bradst #:	086231917
Air quality cntrl region:	043
Sic code:	5171
Sic code desc:	PETROLEUM BULK STATIONS AND TERMINALS
North Am. industrial classf:	Not reported
NAIC code description:	Not reported
Default compliance status:	IN COMPLIANCE WITH PROCEDURAL REQUIREMENTS
Default classification:	POTENTIAL EMISSIONS ARE BELOW ALL APPLICABLE MAJOR SOURCE THRESHOLDS IF AND ONLY IF THE SOURCE COMPLIES WITH FEDERALLY ENFORCEABLE REGULATIONS OR LIMITATIONS.
Govt facility:	ALL OTHER FACILITIES NOT OWNED OR OPERATED BY A FEDERAL, STATE, OR LOCAL GOVERNMENT
Current HPV:	Not reported

Compliance and Enforcement Major Issues:

Air program:	SIP SOURCE
National action type:	STATE CONDUCTED PCE/ ON-SITE
Date achieved:	000217
Penalty amount:	000000000
Air program:	SIP SOURCE
National action type:	STATE CONDUCTED PCE/ ON-SITE
Date achieved:	020624
Penalty amount:	000000000
Air program:	SIP SOURCE
National action type:	STATE CONDUCTED PCE/ ON-SITE
Date achieved:	980303

BAYSIDE FUEL OIL DEPOT CORPORATION - N 1 (Continued) **1000351174**

Penalty amount: 000000000

Air program: Not reported
National action type: STATE CONDUCTED PCE/ ON-SITE
Date achieved: 990128
Penalty amount: 000000000

Air program: SIP SOURCE
National action type: STATE CONDUCTED PCE/ ON-SITE
Date achieved: 990128
Penalty amount: 000000000

Historical Compliance Minor Sources:
State compliance status: IN COMPLIANCE WITH PROCEDURAL REQUIREMENTS
Hist compliance date: 1004
Air prog code hist file: SIP SOURCE

State compliance status: IN COMPLIANCE WITH PROCEDURAL REQUIREMENTS
Hist compliance date: 1101
Air prog code hist file: SIP SOURCE

State compliance status: IN COMPLIANCE WITH PROCEDURAL REQUIREMENTS
Hist compliance date: 1101
Air prog code hist file: Not reported

State compliance status: IN COMPLIANCE WITH PROCEDURAL REQUIREMENTS
Hist compliance date: 1102
Air prog code hist file: SIP SOURCE

State compliance status: IN COMPLIANCE WITH PROCEDURAL REQUIREMENTS
Hist compliance date: 1103
Air prog code hist file: SIP SOURCE

State compliance status: IN COMPLIANCE WITH PROCEDURAL REQUIREMENTS
Hist compliance date: 1103
Air prog code hist file: Not reported

State compliance status: IN COMPLIANCE WITH PROCEDURAL REQUIREMENTS
Hist compliance date: 1104
Air prog code hist file: Not reported

State compliance status: IN COMPLIANCE WITH PROCEDURAL REQUIREMENTS
Hist compliance date: 1201
Air prog code hist file: SIP SOURCE

State compliance status: IN COMPLIANCE WITH PROCEDURAL REQUIREMENTS
Hist compliance date: 1202
Air prog code hist file: SIP SOURCE

State compliance status: IN COMPLIANCE WITH PROCEDURAL REQUIREMENTS
Hist compliance date: 1202
Air prog code hist file: Not reported

State compliance status: IN COMPLIANCE WITH PROCEDURAL REQUIREMENTS
Hist compliance date: 1203
Air prog code hist file: SIP SOURCE

BAYSIDE FUEL OIL DEPOT CORPORATION - N 1 (Continued) **1000351174**

State compliance status: IN COMPLIANCE WITH PROCEDURAL REQUIREMENTS
Hist compliance date: 1204
Air prog code hist file: SIP SOURCE

State compliance status: IN COMPLIANCE WITH PROCEDURAL REQUIREMENTS
Hist compliance date: 1204
Air prog code hist file: Not reported

State compliance status: IN COMPLIANCE WITH PROCEDURAL REQUIREMENTS
Hist compliance date: 1301
Air prog code hist file: Not reported

State compliance status: IN COMPLIANCE WITH PROCEDURAL REQUIREMENTS
Hist compliance date: 1302
Air prog code hist file: SIP SOURCE

State compliance status: IN COMPLIANCE WITH PROCEDURAL REQUIREMENTS
Hist compliance date: 1302
Air prog code hist file: Not reported

State compliance status: IN COMPLIANCE WITH PROCEDURAL REQUIREMENTS
Hist compliance date: 1303
Air prog code hist file: Not reported

State compliance status: IN COMPLIANCE WITH PROCEDURAL REQUIREMENTS
Hist compliance date: 1004
Air prog code hist file: Not reported

State compliance status: IN COMPLIANCE WITH PROCEDURAL REQUIREMENTS
Hist compliance date: 1102
Air prog code hist file: Not reported

State compliance status: IN COMPLIANCE WITH PROCEDURAL REQUIREMENTS
Hist compliance date: 1104
Air prog code hist file: SIP SOURCE

State compliance status: IN COMPLIANCE WITH PROCEDURAL REQUIREMENTS
Hist compliance date: 1201
Air prog code hist file: Not reported

State compliance status: IN COMPLIANCE WITH PROCEDURAL REQUIREMENTS
Hist compliance date: 1203
Air prog code hist file: Not reported

State compliance status: IN COMPLIANCE WITH PROCEDURAL REQUIREMENTS
Hist compliance date: 1301
Air prog code hist file: SIP SOURCE

State compliance status: IN COMPLIANCE WITH PROCEDURAL REQUIREMENTS
Hist compliance date: 1303
Air prog code hist file: SIP SOURCE

AJ161 **BAYSIDE OIL** **NY VCP** **S113922082**
West **1-65 NORTH 12TH STREET** **N/A**
1/4-1/2 **BROOKLYN, NY 11211**
0.297 mi.
1566 ft. **Site 2 of 2 in cluster AJ**

Relative:
Lower

Actual:
1 ft.

VCP:

Program Type:	VCP
Site Code:	57122
HW Code:	V00587
Site Class:	N
SWIS:	2401
Region:	2
Town:	New York City
Acres:	8.000
Date Record Added:	06/04/2002
Date Record Updated:	10/30/2009
Updated By:	MOBARRIE
Site Description:	The TransGas Energy (TGE) Facility is a project for a new energy facility located on the East River waterfront between the Greenpoint and Williamsburg sections of Brooklyn. TGE proposed to construct and operate an 1100-megawatt gas-fired plant on the Brooklyn waterfront near Bushwick Inlet between the communities of Greenpoint and Williamsburg. For over 100 years, the Site has been operated as a fuel oil storage and distribution facility. Site soils and groundwater are contaminated with Petroleum spill contaminants, MGP Waste and heavy metal contamination. TGE entered the Department?s Voluntary Cleanup Program (VCP) in December 2002. The current owner of the Site is the Bayside Fuel Oil Depot. Under Bayside Fuel and previous owners (which include Socony Mobil, Texaco Refining and Marketing and others), the Site has been operated as a fuel oil storage and distribution facility for over 100 years. The Phase II assessment was completed in January 2003 and confirmed widespread groundwater and soil contamination with MGP waste and petroleum related contaminants. RI is on-going.The VCP Agreement was terminated in 2009 for lack of progress. There is an existing oil spill stipulation (Spill No. 9804544) with Texaco Refining and Marketing that has resulted in ongoing recovery of free-product and contaminated-groundwater. See also site no. 224055 (Williamsburg Works MGP) for further information.
Env Problem:	Previous studies at the Site confirm widespread petroleum contamination with MGP involvement. For example, fuel oil and naphthalene odors are reported in boring logs as deep as 60 feet, and in July 2002 TRC Environmental (TGE?s consultant) found heavy staining and MGP waste in a boring 20 feet below grade and reported the occurrence to NYSDEC as a spill (No. 0203677). In addition to organic pollutants, a 1997 investigation also found soil samples with elevated levels of lead. The Phase II assessment was completed in January 2003 and confirmed widespread groundwater and soil contamination with MGP waste and petroleum related contaminants. Heavy staining and odors (coal tar) observed from 20 feet depths to top of clay at 60 feet depths. VOCs and PAH exceed RSCOs below 20 feet depth. Benzene concentrations below 20 feet depth observed up to 864,000 ppb. Off-site benzene detected upto 128,000 ppb.Free product observed (wells B4, MW7). On-site groundwater impacted from water table to top of clay by petroleum and coal tar related compounds. Benzene detected throughout the site at concentrations of 6.5 ppb to 29,500 ppb (in MWB-11). MTBE ranged from 1.2 to 329 ppb and naphthalene ranged from 1.6 to 579 ppb.

BAYSIDE OIL (Continued) **S113922082**

Health Problem: Not reported

AK162 **NATIONAL PAPER STOCK; INC.** **NY SWF/LF** **S105841743**
South **136 NORTH 10TH STREET** **N/A**
1/4-1/2 **BROOKLYN, NY 11211**
0.313 mi.
1654 ft. **Site 1 of 2 in cluster AK**

Relative:
Higher

Actual:
28 ft.

SWF/LF:

Flag:	INACTIVE
Region Code:	2
Phone Number:	7180000000
Owner Name:	Not reported
Owner Type:	Not reported
Owner Address:	Not reported
Owner Addr2:	Not reported
Owner City,St,Zip:	Not reported
Owner Email:	Not reported
Owner Phone:	Not reported
Contact Name:	LOU MANZIONE; OWNER
Contact Address:	Not reported
Contact Addr2:	Not reported
Contact City,St,Zip:	Not reported
Contact Email:	Not reported
Contact Phone:	Not reported
Activity Desc:	Transfer station - permit
Activity Number:	[24T91]
Active:	No
East Coordinate:	590200
North Coordinate:	4506000
Accuracy Code:	Not reported
Regulatory Status:	Not reported
Waste Type:	Not reported
Authorization #:	2-6104-00184
Authorization Date:	Not reported
Expiration Date:	Not reported

AK163 **139 NORTH 10TH STREET** **NY LTANKS** **U003418596**
South **139 NORTH 10TH STREET** **NY HIST UST** **N/A**
1/4-1/2 **BROOKLYN, NY 11211**
0.319 mi.
1686 ft. **Site 2 of 2 in cluster AK**

Relative:
Higher

Actual:
26 ft.

LTANKS:

Site ID:	191515
Spill Number/Closed Date:	0306649 / 11/13/2006
Spill Date:	9/23/2003
Spill Cause:	Tank Test Failure
Spill Source:	Commercial/Industrial
Spill Class:	Known release that creates potential for fire or hazard. DEC Response. Willing Responsible Party. Corrective action taken.
Cleanup Ceased:	Not reported
Cleanup Meets Standard:	False
SWIS:	2401
Investigator:	BKFALVEY
Referred To:	Not reported

139 NORTH 10TH STREET (Continued) **U003418596**

Reported to Dept:	9/23/2003
CID:	252
Water Affected:	Not reported
Spill Notifier:	Tank Tester
Last Inspection:	Not reported
Recommended Penalty:	False
UST Involvement:	False
Remediation Phase:	0
Date Entered In Computer:	9/23/2003
Spill Record Last Update:	11/13/2006
Spiller Name:	FRANK
Spiller Company:	FRANK DROSS
Spiller Address:	139 NORTH TENTH
Spiller City,St,Zip:	BROOKLYN, NY
Spiller County:	001
Spiller Contact:	PHIL FAZIN
Spiller Phone:	(516) 375-5890
Spiller Extention:	Not reported
DEC Region:	2
DER Facility ID:	25519
DEC Memo:	Prior to Sept, 2004 data translation this spill Lead_DEC Field was "DEMEO"9/23/03, ROSSAN; DDO: Tank test failure letter was prepared and sent to: Mr. Frank Dross F N W Mechanical 139 North 10th Street Brooklyn, NY 11211 Ed.10/3/05: CBNCalled Phil Fazin, the tank tester and was told he would get back to DEC with more info.9/22/06 ttf letter sent to owner:Sandra MaislenSan Ten Raz LLC120 Pleaseant St., Apt. 2Brookline, MA 02446 bf 11/13/06 On 10/12/06, received letter from Sandra Maislen in response to ttf letter. Reviewed letter and the attachments. The fill line, stick line, and vent line failed. I called Petroleum Tanks to see if they remember detecting any contamination when lines were replaced. I was told Mark Salamack was the person in charge of the tank repairs. He was in a meeting at the time of the call and I left a message for him to call me. Mr. Salamack (718-624-4842) called me back and told me that there was no observed contamination and no elevated reading on the PID meter used at the time of the repairs. NFA. bf
Remarks:	RECOMMEND TO UNCOVER-EVALUATE AND RE-TEST

Material:

Site ID:	191515
Operable Unit ID:	873086
Operable Unit:	01
Material ID:	560016
Material Code:	0001A
Material Name:	#2 Fuel Oil
Case No.:	Not reported
Material FA:	Petroleum
Quantity:	0
Units:	Gallons
Recovered:	No
Resource Affected:	Not reported
Oxygenate:	False

Tank Test:

Site ID:	191515
Spill Tank Test:	1528698

139 NORTH 10TH STREET (Continued) **U003418596**

Tank Number:	Not reported
Tank Size:	3000
Test Method:	03
Leak Rate:	0
Gross Fail:	Not reported
Modified By:	Spills
Last Modified:	10/1/2004
Test Method:	Horner EZ Check I or II

HIST UST:

PBS Number:	2-603708
SPDES Number:	Not reported
Emergency Contact:	SANJER PAZ
Emergency Telephone:	(305) 661-6096
Operator:	FRANK
Operator Telephone:	(718) 384-5751
Owner Name:	SANJER RAZ
Owner Address:	1501 VENERA AVENUE, SUITE 225
Owner City,St,Zip:	CORAL GABLES, FL 33146
Owner Telephone:	(305) 661-6096
Owner Type:	Not reported
Owner Subtype:	Not reported
Mailing Name:	C/O SANJER RAZ
Mailing Address:	1501 VENERA AVENUE
Mailing Address 2:	SUITE 225
Mailing City,St,Zip:	CORAL GABLES, FL 33146
Mailing Contact:	JEROME POLIACOF
Mailing Telephone:	(305) 661-6096
Owner Mark:	First Owner
Facility Status:	1 - Active PBS facility, i.e. total capacity of the PBS tanks is greater than 1,100 gallons, regardless if Subpart 360-14 tanks exist or not at the facility.
Facility Addr2:	Not reported
SWIS ID:	6101
Old PBS Number:	Not reported
Facility Type:	Not reported
Inspected Date:	Not reported
Inspector:	Not reported
Inspection Result:	Not reported
Federal ID:	Not reported
Certification Flag:	False
Certification Date:	10/29/1998
Expiration Date:	10/27/2003
Renew Flag:	False
Renewal Date:	Not reported
Total Capacity:	3000
FAMT:	True
Facility Screen:	Minor Data Missing
Owner Screen:	Minor Data Missing
Tank Screen:	No Missing Data
Dead Letter:	False
CBS Number:	Not reported
Town or City:	NEW YORK CITY
County Code:	61
Town or City:	01
Region:	2

139 NORTH 10TH STREET (Continued) **U003418596**

Tank Id:	001
Tank Location:	UNDERGROUND
Tank Status:	In Service
Install Date:	Not reported
Capacity (gals):	3000
Product Stored:	NOS 1,2, OR 4 FUEL OIL
Tank Type:	Steel/carbon steel
Tank Internal:	None
Tank External:	None
Pipe Location:	Underground
Pipe Type:	STEEL/IRON
Pipe Internal:	None
Pipe External:	None
Second Containment:	None
Leak Detection:	None
Overfill Prot:	Product Level Gauge
Dispenser:	Suction
Date Tested:	Not reported
Next Test Date:	12/27/1987
Missing Data for Tank:	No Missing Data
Date Closed:	Not reported
Test Method:	Not reported
Deleted:	False
Updated:	True
Lat/long:	Not reported

164
SSW
1/4-1/2
0.324 mi.
1709 ft.

93 NORTH 9TH ST
93 NORTH 9TH STREET
BROOKLYN, NY

NY LTANKS **S105055184**
NY Spills **N/A**

Relative:
Higher

Actual:
33 ft.

LTANKS:

Site ID:	275967
Spill Number/Closed Date:	9913062 / 6/21/2005
Spill Date:	2/16/2000
Spill Cause:	Tank Test Failure
Spill Source:	Commercial/Industrial
Spill Class:	Known release that creates potential for fire or hazard. DEC Response. Willing Responsible Party. Corrective action taken.
Cleanup Ceased:	Not reported
Cleanup Meets Standard:	False
SWIS:	2401
Investigator:	JEDURNIN
Referred To:	Not reported
Reported to Dept:	2/16/2000
CID:	282
Water Affected:	Not reported
Spill Notifier:	Tank Tester
Last Inspection:	Not reported
Recommended Penalty:	False
UST Involvement:	False
Remediation Phase:	0
Date Entered In Computer:	2/16/2000
Spill Record Last Update:	6/21/2005
Spiller Name:	MYRON CUTLER
Spiller Company:	COMMERCIAL BUILDING
Spiller Address:	93 NORTH 9TH STREET

93 NORTH 9TH ST (Continued) **S105055184**

Spiller City,St,Zip: BROOKLYN, NY
Spiller County: 001
Spiller Contact: MYRON CUTLER
Spiller Phone: (718) 388-3133
Spiller Extention: Not reported
DEC Region: 2
DER Facility ID: 224362
DEC Memo: 04/24/2000: Tank was re-tested on 04/06/2000 and passed the test.Report was received on 04/24/2000. All piping was replace. pyh07/11/2001 TANK REMOVED DURING RENOVATIONS (SEE SPILL# 0103335, same site)01/26/04: Reassigned from Rommel to Austin02/17/04: Reassigned from AUSTIN to KRIMGOLD.Based on the above information (tank passed test, replaced piping, tank removed) this site is closed. John Durnin 6/21/2005
Remarks: tank failed the test.

Material:
Site ID: 275967
Operable Unit ID: 1087599
Operable Unit: 01
Material ID: 294921
Material Code: 0001A
Material Name: #2 Fuel Oil
Case No.: Not reported
Material FA: Petroleum
Quantity: 0
Units: Gallons
Recovered: No
Resource Affected: Not reported
Oxygenate: False

Tank Test:
Site ID: 275967
Spill Tank Test: 1548057
Tank Number: 1
Tank Size: 1080
Test Method: 03
Leak Rate: 0
Gross Fail: Not reported
Modified By: Spills
Last Modified: 10/1/2004
Test Method: Horner EZ Check I or II

SPILLS:
Facility ID: 0103335
Facility Type: ER
DER Facility ID: 224362
Site ID: 143272
DEC Region: 2
Spill Date: 6/26/2001
Spill Number/Closed Date: 0103335 / 10/31/2005
Spill Cause: Unknown
Spill Class: Known release with minimal potential for fire or hazard. DEC Response. Willing Responsible Party. Corrective action taken.
SWIS: 2401

93 NORTH 9TH ST (Continued) **S105055184**

Investigator:	Unassigned
Referred To:	Not reported
Reported to Dept:	6/27/2001
CID:	397
Water Affected:	Not reported
Spill Source:	Unknown
Spill Notifier:	Federal Government
Cleanup Ceased:	Not reported
Cleanup Meets Std:	False
Last Inspection:	Not reported
Recommended Penalty:	False
UST Trust:	False
Remediation Phase:	0
Date Entered In Computer:	6/27/2001
Spill Record Last Update:	8/25/2008
Spiller Name:	UNKNOWN
Spiller Company:	UNKNOWN
Spiller Address:	UNKNOWN
Spiller City,St,Zip:	UNKNOWN, NY
Spiller Company:	999
Contact Name:	UNK
Contact Phone:	(000) 000-0000 0
DEC Memo:	On July 10, 2001, RGM Liquid Waste Removal provides NYSDEC with end-point sample results collected on July 3, 2001.07/11/2001, nysdec notes that the "TANK PULLED,SOIL EXCAVATED AND STOCKPILED WAITING FOR DISPOSAL. END POINT SAMPLES TAKEN."9/2/03 TIPPLE SENT REQUEST FOR DOCUMENTATION.On September 26, 2003, American Environmental Assessment Corporation provided notarized documentation that the tank was properly removed from the site on July 13, 2001.On November 24, 2003, NYSDEC was provided documentation of two Non-hazardous Material Manifests for the disposal of petroleum-contaminated soil dated July 13, 2005.Also, on November 24, 2003, NYSDEC was provided documentation of six soil sample analyses from the sides of the tank pit and the bottom of the pit, dated July 3, 2001. The samples were analyzed for STARS 8021 and 8270 and are acceptable for closing (per TAGM 4046) Spill No.0103335.
Remarks:	anonymous caller reported tanks being removed and tanks are leaking

Material:

Site ID:	143272
Operable Unit ID:	840056
Operable Unit:	01
Material ID:	535420
Material Code:	0001A
Material Name:	#2 Fuel Oil
Case No.:	Not reported
Material FA:	Petroleum
Quantity:	0
Units:	Gallons
Recovered:	No
Resource Affected:	Not reported
Oxygenate:	False

Tank Test:

165 North 1/4-1/2 0.333 mi. 1759 ft. | **SPILL NUMBER 0010746**
111 MILTON STREET
BROOKLYN, NY | **NY LTANKS** | **S104879798**
NY Spills | **N/A**

Relative: Higher

Actual: 20 ft.

LTANKS:

Site ID:	219109
Spill Number/Closed Date:	9312646 / 1/27/1994
Spill Date:	1/27/1994
Spill Cause:	Tank Overfill
Spill Source:	Private Dwelling
Spill Class:	Known release with minimal potential for fire or hazard. DEC Response. Willing Responsible Party. Corrective action taken.
Cleanup Ceased:	1/27/1994
Cleanup Meets Standard:	True
SWIS:	2401
Investigator:	KSTANG
Referred To:	Not reported
Reported to Dept:	1/27/1994
CID:	Not reported
Water Affected:	Not reported
Spill Notifier:	Responsible Party
Last Inspection:	Not reported
Recommended Penalty:	False
UST Involvement:	False
Remediation Phase:	0
Date Entered In Computer:	1/28/1994
Spill Record Last Update:	9/30/2004
Spiller Name:	Not reported
Spiller Company:	BAERENKLAU OIL CO.
Spiller Address:	740 JAMAICA AVENUE
Spiller City,St,Zip:	BROOKLYN, NY
Spiller County:	001
Spiller Contact:	Not reported
Spiller Phone:	Not reported
Spiller Extention:	Not reported
DEC Region:	2
DER Facility ID:	279871
DEC Memo:	Prior to Sept, 2004 data translation this spill Lead_DEC Field was "TANG"
Remarks:	PUT DOWN SPEEDY DRY - WILL CLEAN

Material:

Site ID:	219109
Operable Unit ID:	991300
Operable Unit:	01
Material ID:	388066
Material Code:	0001A
Material Name:	#2 Fuel Oil
Case No.:	Not reported
Material FA:	Petroleum
Quantity:	1
Units:	Gallons
Recovered:	No
Resource Affected:	Not reported
Oxygenate:	False

SPILL NUMBER 0010746 (Continued) **S104879798**

Tank Test:

SPILLS:

Facility ID:	0010746
Facility Type:	ER
DER Facility ID:	279871
Site ID:	320710
DEC Region:	2
Spill Date:	12/26/2000
Spill Number/Closed Date:	0010746 / 12/28/2000
Spill Cause:	Equipment Failure
Spill Class:	Known release with minimal potential for fire or hazard. DEC Response. Willing Responsible Party. Corrective action taken.
SWIS:	2401
Investigator:	JMKRIMGO
Referred To:	Not reported
Reported to Dept:	12/27/2000
CID:	396
Water Affected:	Not reported
Spill Source:	Private Dwelling
Spill Notifier:	Other
Cleanup Ceased:	Not reported
Cleanup Meets Std:	False
Last Inspection:	Not reported
Recommended Penalty:	False
UST Trust:	False
Remediation Phase:	0
Date Entered In Computer:	12/27/2000
Spill Record Last Update:	1/8/2001
Spiller Name:	Not reported
Spiller Company:	SAME
Spiller Address:	Not reported
Spiller City,St,Zip:	NN
Spiller Company:	999
Contact Name:	MR ELVORETI
Contact Phone:	(718) 389-0219
DEC Memo:	Prior to Sept, 2004 data translation this spill Lead_DEC Field was "KRIMGOLD"Cleand up with absorb. pads.
Remarks:	there was a water break in the house and the oil burner got flooded...oil kept flowing..unk spilledn and unk recovered.

Material:

Site ID:	320710
Operable Unit ID:	831882
Operable Unit:	01
Material ID:	544633
Material Code:	0001A
Material Name:	#2 Fuel Oil
Case No.:	Not reported
Material FA:	Petroleum
Quantity:	0
Units:	Gallons
Recovered:	No
Resource Affected:	Not reported
Oxygenate:	False

SPILL NUMBER 0010746 (Continued) **S104879798**

Tank Test:

166
East
1/4-1/2
0.341 mi.
1801 ft.

ADAMS DELI
112 NASSAU AVE
BROOKLYN, NY

NY LTANKS **S104953397**
NY Spills **N/A**

Relative:
Higher

Actual:
17 ft.

LTANKS:

Site ID:	211488
Spill Number/Closed Date:	0013080 / 3/14/2001
Spill Date:	3/14/2001
Spill Cause:	Tank Failure
Spill Source:	Commercial/Industrial
Spill Class:	Known release with minimal potential for fire or hazard. DEC Response. Willing Responsible Party. Corrective action taken.
Cleanup Ceased:	Not reported
Cleanup Meets Standard:	False
SWIS:	2401
Investigator:	SMSANGES
Referred To:	Not reported
Reported to Dept:	3/14/2001
CID:	382
Water Affected:	Not reported
Spill Notifier:	Fire Department
Last Inspection:	Not reported
Recommended Penalty:	False
UST Involvement:	False
Remediation Phase:	0
Date Entered In Computer:	3/14/2001
Spill Record Last Update:	3/16/2001
Spiller Name:	Not reported
Spiller Company:	ADAMS DELI
Spiller Address:	112 NASSAU AVE
Spiller City,St,Zip:	BROOKLYN, NY
Spiller County:	001
Spiller Contact:	FIREMAN RIPOLL
Spiller Phone:	(718) 476-6288
Spiller Extention:	Not reported
DEC Region:	2
DER Facility ID:	175258
DEC Memo:	Prior to Sept, 2004 data translation this spill Lead_DEC Field was "SANGESLAND"Duplicate spill number closedRef: Spill 0013079
Remarks:	undetermined amount of oil enter drain via basement after tank let go. hazmat on sceneCross Ref Spill #0013079

Material:

Site ID:	211488
Operable Unit ID:	834599
Operable Unit:	01
Material ID:	560404
Material Code:	0001A
Material Name:	#2 Fuel Oil
Case No.:	Not reported
Material FA:	Petroleum
Quantity:	100

ADAMS DELI (Continued) **S104953397**

Units:	Gallons
Recovered:	No
Resource Affected:	Not reported
Oxygenate:	False

Tank Test:

SPILLS:

Facility ID:	0013079
Facility Type:	ER
DER Facility ID:	175258
Site ID:	234948
DEC Region:	2
Spill Date:	3/14/2001
Spill Number/Closed Date:	0013079 / 4/5/2001
Spill Cause:	Unknown
Spill Class:	Known release with minimal potential for fire or hazard. DEC Response. Willing Responsible Party. Corrective action taken.
SWIS:	2401
Investigator:	SMSANGES
Referred To:	Not reported
Reported to Dept:	3/14/2001
CID:	405
Water Affected:	Not reported
Spill Source:	Unknown
Spill Notifier:	Local Agency
Cleanup Ceased:	Not reported
Cleanup Meets Std:	False
Last Inspection:	Not reported
Recommended Penalty:	False
UST Trust:	False
Remediation Phase:	0
Date Entered In Computer:	3/14/2001
Spill Record Last Update:	4/5/2001
Spiller Name:	SON'S WORK TEL #
Spiller Company:	ROBERT BAK (OWNER'S SON)
Spiller Address:	112 NASSAU AVE
Spiller City,St,Zip:	BROOKLYN, NY -
Spiller Company:	001
Contact Name:	FF RIPOLL
Contact Phone:	(917) 769-0484
DEC Memo:	Prior to Sept, 2004 data translation this spill Lead_DEC Field was "SANGESLAND"3/14/2001 - Store front building with 3-4 apartments above.2-275 gallon #2 oil tanks in the basement service the building.Scaggs & Walsh Oil Company made a delivery (no sign of overfill) Later that day the bottom of one of the tanks (looks like corrosion) gave way and approx 100 gallons went to the basement floor and a drywell floor drain.NYFD on scene emptied most of the 275 gallon tank into overpack drums. Scaggs & Walsh arrived on the scene and pumped out whatever remained. Scaggs & Walsh's insurance would not cover the loss because the tank is the property of the building owner and the tank failed due to corrosion. Scaggs & Walsh hired Milro Associates after a verbal discussion with the building owner (Robert Bak 718-628-9700) that the cost of the clean up was the responsibility of the building owner.3/16/2001 - Sangesland called

ADAMS DELI (Continued) **S104953397**

Milro to find the cleanup status. Paul (at Milro) said between 3/14 and 3/15 a 5'x8' section of the floor was opened up and dug down 2' and 2 cubic yards of contaminated soil was removed. Milro is not working today (3/16) because Scaggs & Walsh is installing new oil tanks. Milro will return on Monday 3/19 to continue excavation. 3/20/2001 Paul at Milro says the excavation is approx 5' x 10' x 3' deep. Because of access problems they can't really excavate any more and he'll probably spend one more day on site. Paul said he would PID the samples first and if they don't look bad, he'll back fill before the soil samples come back from the lab. 4/5/2001 End point sample from excavation was tested for: TCLP Volatiles 8021/STARS (All results were "Non-Detect") TCLP Polynuc, Arom. Hydrocarbons (BN) 8270 - "Non-Detect"Spill closed 4/5/2001

Remarks: spill in inside deli's basement fd on the scene

Material:

Site ID:	234948
Operable Unit ID:	834598
Operable Unit:	01
Material ID:	539808
Material Code:	0001A
Material Name:	#2 Fuel Oil
Case No.:	Not reported
Material FA:	Petroleum
Quantity:	100
Units:	Gallons
Recovered:	No
Resource Affected:	Not reported
Oxygenate:	False

Tank Test:

---

167 SW 1/4-1/2 0.372 mi. 1965 ft. | **146 WYTHE AVE/BROOKLYN 146 WYTHE AVENUE NEW YORK CITY, NY** | **NY LTANKS** | **S100142800 N/A**

Relative: Higher

Actual: 30 ft.

LTANKS:

Site ID:	303096
Spill Number/Closed Date:	8905160 / 8/24/1989
Spill Date:	8/23/1989
Spill Cause:	Tank Test Failure
Spill Source:	Commercial/Industrial
Spill Class:	Not reported
Cleanup Ceased:	8/24/1989
Cleanup Meets Standard:	True
SWIS:	2401
Investigator:	FINGER
Referred To:	Not reported
Reported to Dept:	8/24/1989
CID:	Not reported
Water Affected:	Not reported
Spill Notifier:	Affected Persons
Last Inspection:	Not reported
Recommended Penalty:	False
UST Involvement:	False

146 WYTHE AVE/BROOKLYN (Continued) **S100142800**

Remediation Phase:	0
Date Entered In Computer:	9/6/1989
Spill Record Last Update:	9/30/2004
Spiller Name:	Not reported
Spiller Company:	Not reported
Spiller Address:	Not reported
Spiller City,St,Zip:	***Update***, ZZ
Spiller County:	001
Spiller Contact:	Not reported
Spiller Phone:	Not reported
Spiller Extention:	Not reported
DEC Region:	2
DER Facility ID:	244883
DEC Memo:	Not reported
Remarks:	CONTRACTOR SAND BLASTING ADJACENT BLDG CAUSING MATERIAL TO AFFECT RESIDENTS OF THE NEIGHBORHOOD, REFERRED CASE TO THE NYCDEP & DOH.

Material:

Site ID:	303096
Operable Unit ID:	930469
Operable Unit:	01
Material ID:	445602
Material Code:	0066A
Material Name:	UNKNOWN PETROLEUM
Case No.:	Not reported
Material FA:	Petroleum
Quantity:	-1
Units:	Not reported
Recovered:	No
Resource Affected:	Not reported
Oxygenate:	False

Tank Test:

Site ID:	303096
Spill Tank Test:	1535906
Tank Number:	Not reported
Tank Size:	0
Test Method:	00
Leak Rate:	0
Gross Fail:	Not reported
Modified By:	Spills
Last Modified:	10/1/2004
Test Method:	Unknown

168
NE
1/4-1/2
0.394 mi.
2078 ft.

176 MCGUINNESS BOULEVARD **NY LTANKS** **U003200532**
176 MCGUINNESS BOULEVARD **NY UST** **N/A**
BROOKLYN, NY 11222 **NY Spills**

Relative:
Higher

Actual:
16 ft.

LTANKS:

Site ID:	228776
Spill Number/Closed Date:	9108332 / Not Reported
Spill Date:	11/4/1991
Spill Cause:	Tank Test Failure
Spill Source:	Gasoline Station

176 MCGUINNESS BOULEVARD (Continued) **U003200532**

Spill Class:	Known release that creates a file or hazard. DEC Response. Willing Responsible Party. Corrective action taken.
Cleanup Ceased:	Not reported
Cleanup Meets Standard:	False
SWIS:	2401
Investigator:	TJDEMEO
Referred To:	Not reported
Reported to Dept:	11/4/1991
CID:	Not reported
Water Affected:	Not reported
Spill Notifier:	Tank Tester
Last Inspection:	Not reported
Recommended Penalty:	False
UST Involvement:	True
Remediation Phase:	1
Date Entered In Computer:	11/12/1991
Spill Record Last Update:	8/17/2012
Spiller Name:	Not reported
Spiller Company:	Not reported
Spiller Address:	Not reported
Spiller City,St,Zip:	***Update***, ZZ
Spiller County:	001
Spiller Contact:	Not reported
Spiller Phone:	Not reported
Spiller Extention:	Not reported
DEC Region:	2
DER Facility ID:	4291
DEC Memo:	Prior to Sept, 2004 data translation this spill Lead_DEC Field was "ROMMEL"4/12/04-Vouight-Spill transferred from Sullivan to Rommel as per Rommel.Contacted present owner. Manny Shurka (212) 832-9100. He has no info on followup tank test.He bought site in 1997. All tanks closed in 1999. If tanks were operated for two years after tank test failure, then tanks can be assumed to have been OK in 1997. Tanks were not suction dispensers. They used submersible pumps. So, depending on where the tank test failure leak was, there could have been a release. Check with Manny if he did an environmental assessment when he bought the property or if Getty did one when they sold the property.8/17/12 Spill re-assigned to T. Demeo as per RSE. bf
	Not reported
Remarks:	WILL E I & R

Material:

Site ID:	228776
Operable Unit ID:	962462
Operable Unit:	01
Material ID:	420485
Material Code:	0009
Material Name:	Gasoline
Case No.:	Not reported
Material FA:	Petroleum
Quantity:	-1
Units:	Gallons
Recovered:	No
Resource Affected:	Not reported
Oxygenate:	False

176 MCGUINNESS BOULEVARD (Continued) **U003200532**

Tank Test:

Site ID:	228776
Spill Tank Test:	1539268
Tank Number:	Not reported
Tank Size:	0
Test Method:	00
Leak Rate:	0
Gross Fail:	Not reported
Modified By:	Spills
Last Modified:	10/1/2004
Test Method:	Unknown

UST:

Id/Status:	2-146994 / Active
Program Type:	PBS
Region:	STATE
DEC Region:	2
Expiration Date:	2015-02-25
UTM X:	588670.17714000004
UTM Y:	4509098.0894099995
Site Type:	Retail Gasoline Sales

Affiliation Records:

Site Id:	4294
Affiliation Type:	Mail Contact
Company Name:	MR HARJIT SINGH KHATRA
Contact Type:	Not reported
Contact Name:	MR HARJIT SINGH KHATRA
Address1:	176 MCGUINNESS BLVD.
Address2:	Not reported
City:	BROOKLYN
State:	NY
Zip Code:	11222
Country Code:	001
Phone:	(917) 600-0779
EMail:	Not reported
Fax Number:	Not reported
Modified By:	MSBAPTIS
Date Last Modified:	3/22/2010

Site Id:	4294
Affiliation Type:	On-Site Operator
Company Name:	176 MCGUINNESS BOULEVARD
Contact Type:	Not reported
Contact Name:	HARJIT SINGH KHATRA
Address1:	Not reported
Address2:	Not reported
City:	Not reported
State:	NN
Zip Code:	Not reported
Country Code:	001
Phone:	(917) 600-0799
EMail:	Not reported
Fax Number:	Not reported
Modified By:	MSBAPTIS
Date Last Modified:	3/22/2010

176 MCGUINNESS BOULEVARD (Continued) **U003200532**

Site Id:	4294
Affiliation Type:	Emergency Contact
Company Name:	MR HARJIT SINGH KHATRA
Contact Type:	Not reported
Contact Name:	HARJIT SINGH KHATRA
Address1:	Not reported
Address2:	Not reported
City:	Not reported
State:	NN
Zip Code:	Not reported
Country Code:	999
Phone:	(917) 600-0779
EMail:	Not reported
Fax Number:	Not reported
Modified By:	MSBAPTIS
Date Last Modified:	3/22/2010

Site Id:	4294
Affiliation Type:	Facility Owner
Company Name:	MR HARJIT SINGH KHATRA
Contact Type:	OWNER
Contact Name:	HARJIT SINGH KHATRA
Address1:	176 MCGUINNESS BLVD.
Address2:	Not reported
City:	BROOKLYN
State:	NY
Zip Code:	11222
Country Code:	001
Phone:	(917) 600-0779
EMail:	Not reported
Fax Number:	Not reported
Modified By:	MSBAPTIS
Date Last Modified:	3/22/2010

Tank Info:

Tank Number:	001
Tank ID:	17941
Tank Status:	Closed - In Place
Material Name:	Closed - In Place
Capacity Gallons:	4000
Install Date:	08/01/1976
Date Tank Closed:	02/01/1999
Registered:	True
Tank Location:	Underground
Tank Type:	Steel/carbon steel
Material Code:	0009
Common Name of Substance:	Gasoline

Tightness Test Method:	03
Date Test:	06/01/1997
Next Test Date:	Not reported
Pipe Model:	Not reported
Modified By:	TRANSLAT
Last Modified:	03/04/2004

Equipment Records:

176 MCGUINNESS BOULEVARD (Continued) **U003200532**

A00 - Tank Internal Protection - None
D02 - Pipe Type - Galvanized Steel
J01 - Dispenser - Pressurized Dispenser
H00 - Tank Leak Detection - None
B00 - Tank External Protection - None
G03 - Tank Secondary Containment - Vault (w/o access)
I00 - Overfill - None
C00 - Pipe Location - No Piping
F00 - Pipe External Protection - None

Tank Number:	002
Tank ID:	17942
Tank Status:	Closed - In Place
Material Name:	Closed - In Place
Capacity Gallons:	550
Install Date:	07/01/1962
Date Tank Closed:	02/01/1999
Registered:	True
Tank Location:	Underground
Tank Type:	Steel/carbon steel
Material Code:	0009
Common Name of Substance:	Gasoline
Tightness Test Method:	03
Date Test:	06/01/1997
Next Test Date:	Not reported
Pipe Model:	Not reported
Modified By:	TRANSLAT
Last Modified:	03/04/2004

Equipment Records:

A00 - Tank Internal Protection - None
D02 - Pipe Type - Galvanized Steel
J01 - Dispenser - Pressurized Dispenser
H00 - Tank Leak Detection - None
B00 - Tank External Protection - None
G03 - Tank Secondary Containment - Vault (w/o access)
I00 - Overfill - None
C00 - Pipe Location - No Piping
F00 - Pipe External Protection - None

Tank Number:	003
Tank ID:	17943
Tank Status:	Closed - In Place
Material Name:	Closed - In Place
Capacity Gallons:	550
Install Date:	07/01/1962
Date Tank Closed:	02/01/1999
Registered:	True
Tank Location:	Underground
Tank Type:	Steel/carbon steel
Material Code:	0009
Common Name of Substance:	Gasoline
Tightness Test Method:	03
Date Test:	06/01/1997

176 MCGUINNESS BOULEVARD (Continued) **U003200532**

Next Test Date: Not reported
Pipe Model: Not reported
Modified By: TRANSLAT
Last Modified: 03/04/2004

Equipment Records:

A00 - Tank Internal Protection - None
D02 - Pipe Type - Galvanized Steel
J01 - Dispenser - Pressurized Dispenser
H00 - Tank Leak Detection - None
B00 - Tank External Protection - None
G03 - Tank Secondary Containment - Vault (w/o access)
I00 - Overfill - None
C00 - Pipe Location - No Piping
F00 - Pipe External Protection - None

Tank Number: 004
Tank ID: 17944
Tank Status: Closed - In Place
Material Name: Closed - In Place
Capacity Gallons: 550
Install Date: 07/01/1962
Date Tank Closed: 02/01/1999
Registered: True
Tank Location: Underground
Tank Type: Steel/carbon steel
Material Code: 0009
Common Name of Substance: Gasoline

Tightness Test Method: 03
Date Test: 06/01/1997
Next Test Date: Not reported
Pipe Model: Not reported
Modified By: TRANSLAT
Last Modified: 03/04/2004

Equipment Records:

A00 - Tank Internal Protection - None
D02 - Pipe Type - Galvanized Steel
J01 - Dispenser - Pressurized Dispenser
H00 - Tank Leak Detection - None
B00 - Tank External Protection - None
G03 - Tank Secondary Containment - Vault (w/o access)
I00 - Overfill - None
C00 - Pipe Location - No Piping
F00 - Pipe External Protection - None

Tank Number: 005
Tank ID: 17945
Tank Status: Closed - In Place
Material Name: Closed - In Place
Capacity Gallons: 550
Install Date: 07/01/1962
Date Tank Closed: 02/01/1999
Registered: True
Tank Location: Underground

176 MCGUINNESS BOULEVARD (Continued) **U003200532**

Tank Type:	Steel/carbon steel
Material Code:	0009
Common Name of Substance:	Gasoline
Tightness Test Method:	03
Date Test:	06/01/1997
Next Test Date:	Not reported
Pipe Model:	Not reported
Modified By:	TRANSLAT
Last Modified:	03/04/2004

Equipment Records:

A00 - Tank Internal Protection - None
D02 - Pipe Type - Galvanized Steel
J01 - Dispenser - Pressurized Dispenser
H00 - Tank Leak Detection - None
B00 - Tank External Protection - None
G03 - Tank Secondary Containment - Vault (w/o access)
I00 - Overfill - None
C00 - Pipe Location - No Piping
F00 - Pipe External Protection - None

Tank Number:	006
Tank ID:	17946
Tank Status:	Closed - In Place
Material Name:	Closed - In Place
Capacity Gallons:	550
Install Date:	07/01/1962
Date Tank Closed:	02/01/1999
Registered:	True
Tank Location:	Underground
Tank Type:	Steel/carbon steel
Material Code:	0009
Common Name of Substance:	Gasoline
Tightness Test Method:	03
Date Test:	06/01/1997
Next Test Date:	Not reported
Pipe Model:	Not reported
Modified By:	TRANSLAT
Last Modified:	03/04/2004

Equipment Records:

A00 - Tank Internal Protection - None
D02 - Pipe Type - Galvanized Steel
J01 - Dispenser - Pressurized Dispenser
H00 - Tank Leak Detection - None
B00 - Tank External Protection - None
G03 - Tank Secondary Containment - Vault (w/o access)
I00 - Overfill - None
C00 - Pipe Location - No Piping
F00 - Pipe External Protection - None

Tank Number:	007
Tank ID:	17947
Tank Status:	Closed - In Place

176 MCGUINNESS BOULEVARD (Continued) **U003200532**

Material Name:	Closed - In Place
Capacity Gallons:	550
Install Date:	07/01/1962
Date Tank Closed:	02/01/1999
Registered:	True
Tank Location:	Underground
Tank Type:	Steel/carbon steel
Material Code:	0009
Common Name of Substance:	Gasoline
Tightness Test Method:	03
Date Test:	06/01/1997
Next Test Date:	Not reported
Pipe Model:	Not reported
Modified By:	TRANSLAT
Last Modified:	03/04/2004

Equipment Records:

B00 - Tank External Protection - None
H00 - Tank Leak Detection - None
A00 - Tank Internal Protection - None
D02 - Pipe Type - Galvanized Steel
J01 - Dispenser - Pressurized Dispenser
G03 - Tank Secondary Containment - Vault (w/o access)
I00 - Overfill - None
C00 - Pipe Location - No Piping
F00 - Pipe External Protection - None

Tank Number:	008
Tank ID:	17948
Tank Status:	Closed - In Place
Material Name:	Closed - In Place
Capacity Gallons:	550
Install Date:	07/01/1962
Date Tank Closed:	02/01/1999
Registered:	True
Tank Location:	Underground
Tank Type:	Steel/carbon steel
Material Code:	0009
Common Name of Substance:	Gasoline
Tightness Test Method:	03
Date Test:	06/01/1997
Next Test Date:	Not reported
Pipe Model:	Not reported
Modified By:	TRANSLAT
Last Modified:	03/04/2004

Equipment Records:

H00 - Tank Leak Detection - None
A00 - Tank Internal Protection - None
D02 - Pipe Type - Galvanized Steel
J01 - Dispenser - Pressurized Dispenser
I00 - Overfill - None
G03 - Tank Secondary Containment - Vault (w/o access)
B00 - Tank External Protection - None
C00 - Pipe Location - No Piping

176 MCGUINNESS BOULEVARD (Continued) **U003200532**

F00 - Pipe External Protection - None

Tank Number:	009
Tank ID:	17949
Tank Status:	Closed - In Place
Material Name:	Closed - In Place
Capacity Gallons:	550
Install Date:	07/01/1962
Date Tank Closed:	02/01/1999
Registered:	True
Tank Location:	Underground
Tank Type:	Steel/carbon steel
Material Code:	0009
Common Name of Substance:	Gasoline
Tightness Test Method:	03
Date Test:	06/01/1997
Next Test Date:	Not reported
Pipe Model:	Not reported
Modified By:	TRANSLAT
Last Modified:	03/04/2004

Equipment Records:

A00 - Tank Internal Protection - None
D02 - Pipe Type - Galvanized Steel
J01 - Dispenser - Pressurized Dispenser
H00 - Tank Leak Detection - None
B00 - Tank External Protection - None
G03 - Tank Secondary Containment - Vault (w/o access)
I00 - Overfill - None
C00 - Pipe Location - No Piping
F00 - Pipe External Protection - None

Tank Number:	010
Tank ID:	17950
Tank Status:	Closed - In Place
Material Name:	Closed - In Place
Capacity Gallons:	550
Install Date:	07/01/1962
Date Tank Closed:	02/01/1999
Registered:	True
Tank Location:	Underground
Tank Type:	Steel/carbon steel
Material Code:	0009
Common Name of Substance:	Gasoline
Tightness Test Method:	03
Date Test:	06/01/1997
Next Test Date:	Not reported
Pipe Model:	Not reported
Modified By:	TRANSLAT
Last Modified:	03/04/2004

Equipment Records:

A00 - Tank Internal Protection - None
D02 - Pipe Type - Galvanized Steel

176 MCGUINNESS BOULEVARD (Continued) **U003200532**

J01 - Dispenser - Pressurized Dispenser
H00 - Tank Leak Detection - None
B00 - Tank External Protection - None
G03 - Tank Secondary Containment - Vault (w/o access)
I00 - Overfill - None
C00 - Pipe Location - No Piping
F00 - Pipe External Protection - None

Tank Number:	011
Tank ID:	17951
Tank Status:	Closed - In Place
Material Name:	Closed - In Place
Capacity Gallons:	550
Install Date:	07/01/1962
Date Tank Closed:	02/01/1999
Registered:	True
Tank Location:	Underground
Tank Type:	Steel/carbon steel
Material Code:	0009
Common Name of Substance:	Gasoline
Tightness Test Method:	03
Date Test:	06/01/1997
Next Test Date:	Not reported
Pipe Model:	Not reported
Modified By:	TRANSLAT
Last Modified:	03/04/2004

Equipment Records:

H00 - Tank Leak Detection - None
A00 - Tank Internal Protection - None
D02 - Pipe Type - Galvanized Steel
J01 - Dispenser - Pressurized Dispenser
G03 - Tank Secondary Containment - Vault (w/o access)
B00 - Tank External Protection - None
I00 - Overfill - None
C00 - Pipe Location - No Piping
F00 - Pipe External Protection - None

Tank Number:	012
Tank ID:	17952
Tank Status:	Closed - In Place
Material Name:	Closed - In Place
Capacity Gallons:	550
Install Date:	07/01/1962
Date Tank Closed:	02/01/1999
Registered:	True
Tank Location:	Underground
Tank Type:	Steel/carbon steel
Material Code:	0009
Common Name of Substance:	Gasoline
Tightness Test Method:	03
Date Test:	06/01/1997
Next Test Date:	Not reported
Pipe Model:	Not reported

176 MCGUINNESS BOULEVARD (Continued) **U003200532**

Modified By: TRANSLAT
Last Modified: 03/04/2004

Equipment Records:

B00 - Tank External Protection - None
A00 - Tank Internal Protection - None
D02 - Pipe Type - Galvanized Steel
J01 - Dispenser - Pressurized Dispenser
H00 - Tank Leak Detection - None
G03 - Tank Secondary Containment - Vault (w/o access)
I00 - Overfill - None
C00 - Pipe Location - No Piping
F00 - Pipe External Protection - None

Tank Number: 013
Tank ID: 17953
Tank Status: Closed - In Place
Material Name: Closed - In Place
Capacity Gallons: 550
Install Date: 07/01/1962
Date Tank Closed: 02/01/1999
Registered: True
Tank Location: Underground
Tank Type: Steel/carbon steel
Material Code: 0009
Common Name of Substance: Gasoline

Tightness Test Method: 03
Date Test: 06/01/1997
Next Test Date: Not reported
Pipe Model: Not reported
Modified By: TRANSLAT
Last Modified: 03/04/2004

Equipment Records:

A00 - Tank Internal Protection - None
D02 - Pipe Type - Galvanized Steel
J01 - Dispenser - Pressurized Dispenser
H00 - Tank Leak Detection - None
B00 - Tank External Protection - None
G03 - Tank Secondary Containment - Vault (w/o access)
I00 - Overfill - None
C00 - Pipe Location - No Piping
F00 - Pipe External Protection - None

Tank Number: 014
Tank ID: 56001
Tank Status: In Service
Material Name: In Service
Capacity Gallons: 4000
Install Date: 02/01/1999
Date Tank Closed: Not reported
Registered: True
Tank Location: Underground
Tank Type: Fiberglass coated steel
Material Code: 0009

176 MCGUINNESS BOULEVARD (Continued) **U003200532**

Common Name of Substance: Gasoline

Tightness Test Method: NN
Date Test: Not reported
Next Test Date: Not reported
Pipe Model: Not reported
Modified By: MSBAPTIS
Last Modified: 09/21/2009

Equipment Records:

J01 - Dispenser - Pressurized Dispenser
B04 - Tank External Protection - Fiberglass
H05 - Tank Leak Detection - In-Tank System (ATG)
C02 - Pipe Location - Underground/On-ground
H01 - Tank Leak Detection - Interstitial - Electronic Monitoring
I02 - Overfill - High Level Alarm
D06 - Pipe Type - Fiberglass Reinforced Plastic (FRP)
G04 - Tank Secondary Containment - Double-Walled (Underground)
E04 - Piping Secondary Containment - Double-Walled (Underground)
L02 - Piping Leak Detection - Interstitial - Manual Monitoring
A03 - Tank Internal Protection - Fiberglass Liner (FRP)
F04 - Pipe External Protection - Fiberglass
K01 - Spill Prevention - Catch Basin

Tank Number: 015
Tank ID: 56002
Tank Status: In Service
Material Name: In Service
Capacity Gallons: 4000
Install Date: 02/01/1999
Date Tank Closed: Not reported
Registered: True
Tank Location: Underground
Tank Type: Fiberglass coated steel
Material Code: 0009
Common Name of Substance: Gasoline

Tightness Test Method: NN
Date Test: Not reported
Next Test Date: Not reported
Pipe Model: Not reported
Modified By: MSBAPTIS
Last Modified: 09/21/2009

Equipment Records:

J01 - Dispenser - Pressurized Dispenser
D06 - Pipe Type - Fiberglass Reinforced Plastic (FRP)
G04 - Tank Secondary Containment - Double-Walled (Underground)
E04 - Piping Secondary Containment - Double-Walled (Underground)
L02 - Piping Leak Detection - Interstitial - Manual Monitoring
C02 - Pipe Location - Underground/On-ground
H01 - Tank Leak Detection - Interstitial - Electronic Monitoring
I02 - Overfill - High Level Alarm
B04 - Tank External Protection - Fiberglass
H05 - Tank Leak Detection - In-Tank System (ATG)
A03 - Tank Internal Protection - Fiberglass Liner (FRP)
F04 - Pipe External Protection - Fiberglass

176 MCGUINNESS BOULEVARD (Continued) **U003200532**

K01 - Spill Prevention - Catch Basin

Tank Number:	016
Tank ID:	56003
Tank Status:	In Service
Material Name:	In Service
Capacity Gallons:	4000
Install Date:	02/01/1999
Date Tank Closed:	Not reported
Registered:	True
Tank Location:	Underground
Tank Type:	Fiberglass coated steel
Material Code:	0008
Common Name of Substance:	Diesel
Tightness Test Method:	NN
Date Test:	Not reported
Next Test Date:	Not reported
Pipe Model:	Not reported
Modified By:	MSBAPTIS
Last Modified:	09/21/2009

Equipment Records:

J01 - Dispenser - Pressurized Dispenser
D06 - Pipe Type - Fiberglass Reinforced Plastic (FRP)
G04 - Tank Secondary Containment - Double-Walled (Underground)
E04 - Piping Secondary Containment - Double-Walled (Underground)
L02 - Piping Leak Detection - Interstitial - Manual Monitoring
C02 - Pipe Location - Underground/On-ground
H01 - Tank Leak Detection - Interstitial - Electronic Monitoring
I02 - Overfill - High Level Alarm
B04 - Tank External Protection - Fiberglass
H05 - Tank Leak Detection - In-Tank System (ATG)
A03 - Tank Internal Protection - Fiberglass Liner (FRP)
F04 - Pipe External Protection - Fiberglass
K01 - Spill Prevention - Catch Basin

SPILLS:

Facility ID:	0204172
Facility Type:	ER
DER Facility ID:	262745
Site ID:	326163
DEC Region:	2
Spill Date:	7/1/1998
Spill Number/Closed Date:	0204172 / 10/31/2003
Spill Cause:	Unknown
Spill Class:	Known release with minimal potential for fire or hazard. DEC Response. Willing Responsible Party. Corrective action taken.
SWIS:	2401
Investigator:	MXTIPPLE
Referred To:	Not reported
Reported to Dept:	7/22/2002
CID:	365
Water Affected:	Not reported
Spill Source:	Gasoline Station
Spill Notifier:	Affected Persons

176 MCGUINNESS BOULEVARD (Continued) **U003200532**

Cleanup Ceased:	Not reported
Cleanup Meets Std:	False
Last Inspection:	Not reported
Recommended Penalty:	False
UST Trust:	False
Remediation Phase:	0
Date Entered In Computer:	7/22/2002
Spill Record Last Update:	10/31/2003
Spiller Name:	Not reported
Spiller Company:	GETTY GAS STATION
Spiller Address:	176 MCGUINNESS BLVD
Spiller City,St,Zip:	BROOKLYN, NY -
Spiller Company:	001
Contact Name:	Not reported
Contact Phone:	Not reported
DEC Memo:	Prior to Sept, 2004 data translation this spill Lead_DEC Field was "TIPPLE"7/31/2002 SITE VISIT ON 7/22 REVEALED NO ODORS NOTICEABLE, YET THE CHILD OF THE CALLER STATED THAT IT IS REAL SMELLY WHEN THE GAS STATION RECEIVES ITS DELIVERIES EARLY IN THE AM.rEFERRED THIS TO DAVE WHEELER IN THE MOBILE AIR UNIT
Remarks:	lee trucking & dana trucking from new jersey coming in the evening between 6-7:00. when they fuel up the tanks the odors are unbarable. this has been going on for 3-4 years now. his kids are getting sick & coughing. he also had to throw away his work uniform which smelled form the oil. callers neighbor at 169 mesrow av also wanted to make a complaint but doesn't speak english well.

Material:

Site ID:	326163
Operable Unit ID:	855353
Operable Unit:	01
Material ID:	518429
Material Code:	0066A
Material Name:	UNKNOWN PETROLEUM
Case No.:	Not reported
Material FA:	Petroleum
Quantity:	0
Units:	Gallons
Recovered:	No
Resource Affected:	Not reported
Oxygenate:	False

Tank Test:

---

169 ESE 1/4-1/2 0.394 mi. 2081 ft.

DYMEK HOME
101 ECKFORD STREET
BROOKLYN, NY

NY LTANKS **S102238460**
NY Spills **N/A**

Relative: Higher

Actual: 17 ft.

LTANKS:

Site ID:	373682
Spill Number/Closed Date:	0609437 / 11/22/2006
Spill Date:	11/16/2006
Spill Cause:	Tank Overfill
Spill Source:	Private Dwelling
Spill Class:	Known release with minimal potential for fire or hazard. DEC Response.

DYMEK HOME (Continued) **S102238460**

	Willing Responsible Party. Corrective action taken.
Cleanup Ceased:	Not reported
Cleanup Meets Standard:	False
SWIS:	2401
Investigator:	SMSANGES
Referred To:	Not reported
Reported to Dept:	11/16/2006
CID:	444
Water Affected:	Not reported
Spill Notifier:	Other
Last Inspection:	Not reported
Recommended Penalty:	False
UST Involvement:	False
Remediation Phase:	0
Date Entered In Computer:	11/16/2006
Spill Record Last Update:	11/22/2006
Spiller Name:	NICK RELLA
Spiller Company:	CONSUMER ENERGY GROUP
Spiller Address:	222 VARICK AVE
Spiller City,St,Zip:	BROOKLYN, NY
Spiller County:	001
Spiller Contact:	DYMEK HOME
Spiller Phone:	(718) 389-0379
Spiller Extention:	Not reported
DEC Region:	2
DER Facility ID:	151835
DEC Memo:	minor spill - all cleaned
Remarks:	1/4 OF A GALLON SPILLED AND IS CONTAINED AND IN PROCESS OF CLEANING UP:

Material:

Site ID:	373682
Operable Unit ID:	1131383
Operable Unit:	01
Material ID:	2121080
Material Code:	0001A
Material Name:	#2 Fuel Oil
Case No.:	Not reported
Material FA:	Petroleum
Quantity:	0
Units:	Gallons
Recovered:	No
Resource Affected:	Not reported
Oxygenate:	False

Tank Test:

SPILLS:

Facility ID:	0612279
Facility Type:	ER
DER Facility ID:	151835
Site ID:	377095
DEC Region:	2
Spill Date:	2/8/2007
Spill Number/Closed Date:	0612279 / 2/8/2007

DYMEK HOME (Continued) **S102238460**

Spill Cause:	Other
Spill Class:	Known release with minimal potential for fire or hazard. DEC Response. Willing Responsible Party. Corrective action taken.
SWIS:	2401
Investigator:	SMSANGES
Referred To:	Not reported
Reported to Dept:	2/8/2007
CID:	444
Water Affected:	Not reported
Spill Source:	Private Dwelling
Spill Notifier:	Other
Cleanup Ceased:	Not reported
Cleanup Meets Std:	False
Last Inspection:	Not reported
Recommended Penalty:	False
UST Trust:	False
Remediation Phase:	0
Date Entered In Computer:	2/8/2007
Spill Record Last Update:	2/8/2007
Spiller Name:	JIM CAREY
Spiller Company:	METRO FUEL OIL CORP
Spiller Address:	500 KINGSLEY AVE
Spiller City,St,Zip:	BROOKLYN, NY 11222
Spiller Company:	001
Contact Name:	BOGUMIL HOME
Contact Phone:	(718) 389-0379
DEC Memo:	100 eckert street.During a regular delivery to 100 eckert, the owner of 101 eckert asked the driver for a delivery to his house. That homeowner actually used "Consumers oil" and screwed up the various oil company names. Homeowner said he had a 550 gal tank (it was really a 275gal) At 240gal the tank overfilled.3gal came out on cement driveway, 2 gal on solid sealed cement floor in basement. All cleaned within 1 hour.
Remarks:	STORAGE TANK OVERFILL DUE TO WRONG DELIEVRY AND IS ALL CLEANED UP

Material:

Site ID:	377095
Operable Unit ID:	1134650
Operable Unit:	01
Material ID:	2124527
Material Code:	0001A
Material Name:	#2 Fuel Oil
Case No.:	Not reported
Material FA:	Petroleum
Quantity:	5
Units:	Gallons
Recovered:	5
Resource Affected:	Not reported
Oxygenate:	False

Tank Test:

Facility ID:	0511246
Facility Type:	ER
DER Facility ID:	151835
Site ID:	357360

DYMEK HOME (Continued) **S102238460**

DEC Region:	2
Spill Date:	12/27/2005
Spill Number/Closed Date:	0511246 / 1/4/2006
Spill Cause:	Equipment Failure
Spill Class:	Known release with minimal potential for fire or hazard. DEC Response. Willing Responsible Party. Corrective action taken.
SWIS:	2401
Investigator:	SMSANGES
Referred To:	Not reported
Reported to Dept:	12/27/2005
CID:	406
Water Affected:	Not reported
Spill Source:	Private Dwelling
Spill Notifier:	Other
Cleanup Ceased:	Not reported
Cleanup Meets Std:	False
Last Inspection:	Not reported
Recommended Penalty:	False
UST Trust:	False
Remediation Phase:	0
Date Entered In Computer:	12/27/2005
Spill Record Last Update:	1/31/2006
Spiller Name:	MARIA MANDARINO
Spiller Company:	PRIVATE RESIDENCE
Spiller Address:	101 ECKFORD ST.
Spiller City,St,Zip:	BROOKLYN, NY
Spiller Company:	001
Contact Name:	MARIA MANDARINO
Contact Phone:	(718) 782-2060
DEC Memo:	Sangesland spoke to Maria at the oil company. She said the cleanup was complete. Spill was all to cement, no soil, no drains involved.Could not find a phone number for the property owner.
Remarks:	Spill due to faulty vent alarm. Clean up is completed.

Material:

Site ID:	357360
Operable Unit ID:	1114634
Operable Unit:	01
Material ID:	2104701
Material Code:	0001A
Material Name:	#2 Fuel Oil
Case No.:	Not reported
Material FA:	Petroleum
Quantity:	1
Units:	Gallons
Recovered:	Yes
Resource Affected:	Not reported
Oxygenate:	False

Tank Test:

Site ID:	357360
Spill Tank Test:	1549613
Tank Number:	Not reported
Tank Size:	550
Test Method:	00
Leak Rate:	0
Gross Fail:	Not reported

DYMEK HOME (Continued) **S102238460**

Modified By:	Watchdog
Last Modified:	12/27/2005
Test Method:	Unknown

Facility ID:	9511565
Facility Type:	ER
DER Facility ID:	151835
Site ID:	92308
DEC Region:	2
Spill Date:	12/13/1995
Spill Number/Closed Date:	9511565 / 12/13/1995
Spill Cause:	Equipment Failure
Spill Class:	Known release with minimal potential for fire or hazard. DEC Response. Willing Responsible Party. Corrective action taken.
SWIS:	2401
Investigator:	SMMARTIN
Referred To:	Not reported
Reported to Dept:	12/13/1995
CID:	211
Water Affected:	Not reported
Spill Source:	Private Dwelling
Spill Notifier:	Responsible Party
Cleanup Ceased:	Not reported
Cleanup Meets Std:	False
Last Inspection:	Not reported
Recommended Penalty:	False
UST Trust:	False
Remediation Phase:	0
Date Entered In Computer:	12/13/1995
Spill Record Last Update:	5/13/1996
Spiller Name:	Not reported
Spiller Company:	PETRO ASTORIA
Spiller Address:	3616 19 AV
Spiller City,St,Zip:	ASTORIA, NY
Spiller Company:	001
Contact Name:	ANNA BABILY
Contact Phone:	(718) 383-6098
DEC Memo:	Prior to Sept, 2004 data translation this spill Lead_DEC Field was "MARTINKAT"
Remarks:	AS DRIVER WAS FILLING TANK IT SPRAYED OUT VENT - APPROXIMATE 1 CUPWHICH WAS CLEANED UP

Material:

Site ID:	92308
Operable Unit ID:	1022058
Operable Unit:	01
Material ID:	358896
Material Code:	0001A
Material Name:	#2 Fuel Oil
Case No.:	Not reported
Material FA:	Petroleum
Quantity:	1
Units:	Gallons
Recovered:	Yes
Resource Affected:	Not reported
Oxygenate:	False

DYMEK HOME (Continued) **S102238460**

Tank Test:

Facility ID:	9310560
Facility Type:	ER
DER Facility ID:	151835
Site ID:	181026
DEC Region:	2
Spill Date:	12/1/1993
Spill Number/Closed Date:	9310560 / 12/1/1993
Spill Cause:	Human Error
Spill Class:	Known release with minimal potential for fire or hazard. DEC Response. Willing Responsible Party. Corrective action taken.
SWIS:	2401
Investigator:	CAMMISA
Referred To:	Not reported
Reported to Dept:	12/1/1993
CID:	Not reported
Water Affected:	Not reported
Spill Source:	Private Dwelling
Spill Notifier:	Other
Cleanup Ceased:	12/1/1993
Cleanup Meets Std:	True
Last Inspection:	Not reported
Recommended Penalty:	False
UST Trust:	False
Remediation Phase:	0
Date Entered In Computer:	12/2/1993
Spill Record Last Update:	9/30/2004
Spiller Name:	Not reported
Spiller Company:	Not reported
Spiller Address:	Not reported
Spiller City,St,Zip:	***Update***, ZZ
Spiller Company:	001
Contact Name:	Not reported
Contact Phone:	Not reported
DEC Memo:	Not reported
Remarks:	CONTAINED ON SIDEWALK - CLEAN UP IS DONE BY PETRO.

Material:

Site ID:	181026
Operable Unit ID:	992273
Operable Unit:	01
Material ID:	389647
Material Code:	0001A
Material Name:	#2 Fuel Oil
Case No.:	Not reported
Material FA:	Petroleum
Quantity:	-2
Units:	Gallons
Recovered:	No
Resource Affected:	Not reported
Oxygenate:	False

Tank Test:

170 ESE 1/4-1/2 0.395 mi. 2088 ft.

BRUMAR SHEET METAL INC
498 LEONARD STREET
BROOKLYN, NY 11222

NY LTANKS **S108076226**
NY Spills **N/A**
NY E DESIGNATION

Relative: Higher

Actual: 16 ft.

LTANKS:

Site ID:	470012
Spill Number/Closed Date:	1206982 / Not Reported
Spill Date:	10/16/2012
Spill Cause:	Tank Test Failure
Spill Source:	Commercial/Industrial
Spill Class:	Known release with minimal potential for fire or hazard. DEC Response. Willing Responsible Party. Corrective action taken.
Cleanup Ceased:	Not reported
Cleanup Meets Standard:	False
SWIS:	2401
Investigator:	HRPATEL
Referred To:	Not reported
Reported to Dept:	10/16/2012
CID:	Not reported
Water Affected:	Not reported
Spill Notifier:	Other
Last Inspection:	Not reported
Recommended Penalty:	False
UST Involvement:	False
Remediation Phase:	1
Date Entered In Computer:	10/16/2012
Spill Record Last Update:	1/29/2014
Spiller Name:	Not reported
Spiller Company:	COMMERCIAL PROPERTY
Spiller Address:	Not reported
Spiller City,St,Zip:	NY
Spiller County:	999
Spiller Contact:	JEFF MCKENZIE
Spiller Phone:	Not reported
Spiller Extention:	Not reported
DEC Region:	2
DER Facility ID:	422283
DEC Memo:	case reassigned to DEC Patel.01/28/14-Hiralkumar Patel. the subject spill will be remediated under spill #: 1205075.
Remarks:	5000 gal ust

Material:

Site ID:	470012
Operable Unit ID:	1219887
Operable Unit:	01
Material ID:	2218448
Material Code:	0001A
Material Name:	#2 Fuel Oil
Case No.:	Not reported
Material FA:	Petroleum
Quantity:	Not reported
Units:	Gallons
Recovered:	Not reported
Resource Affected:	Not reported
Oxygenate:	False

BRUMAR SHEET METAL INC (Continued) **S108076226**

Tank Test:

Site ID:	265770
Spill Number/Closed Date:	0212132 / 9/26/2006
Spill Date:	3/10/2003
Spill Cause:	Tank Test Failure
Spill Source:	Commercial/Industrial
Spill Class:	Known release that creates potential for fire or hazard. DEC Response. Willing Responsible Party. Corrective action taken.
Cleanup Ceased:	Not reported
Cleanup Meets Standard:	False
SWIS:	2401
Investigator:	VSZHUNE
Referred To:	Not reported
Reported to Dept:	3/10/2003
CID:	405
Water Affected:	Not reported
Spill Notifier:	Tank Tester
Last Inspection:	Not reported
Recommended Penalty:	False
UST Involvement:	False
Remediation Phase:	0
Date Entered In Computer:	3/10/2003
Spill Record Last Update:	10/16/2006
Spiller Name:	JILL HUEY
Spiller Company:	BRUMAR SHEET METAL INC
Spiller Address:	498 LEONARD ST
Spiller City,St,Zip:	BROOKLYN, NY 11222-
Spiller County:	001
Spiller Contact:	JILL HUEY
Spiller Phone:	(718) 782-9052
Spiller Extention:	Not reported
DEC Region:	2
DER Facility ID:	30480
DEC Memo:	01/27/2006 Kuldeep received the Fax from Brumer, but again information not adequate and need more follow up.01/23/2006 Kuldeep sent a letterfor more information.01/09/2006 Kuldeep Gupta- Facility Faxed on -01/06/2006 copy of consent Order.Region 2 Nick Lombardo on 01/09/2006 Faxed Report of 5000 gallon Tank Test report of 01/05/2004.01/06/06 Kuldeep Gupta talked to Ms. Jill Huey and she need a letter in writingwhat document we need. She wanted to fax it at 1-718-486-6862. DEC Faxed the letter as requested. Kuldeep discussed with Philip Lodico Senior Attorney DECand found Consent order signed on 03/24/2003 for not this spill.Prior to Sept, 2004 data translation this spill Lead_DEC Field was "TIPPLE"Does not appear on PBS database. Called Jill Huey. She stated that she received a Consent Order to bring the facility in compliance with state laws. The tank is 5000 gallons. 3/11/2003 ars.DEC Sigona sent TTF notice on March 14, 2003.9/11/06 This case was transfered from Albany to Region 2. Zhune spoke to Jill Huey (ph: 718-9052) She doesn’t want phone calls. She wants every thing by writing. 9/11/06 A TTF letter was sending to :Jill Huey 498 Leonard Street Brooklyn, NY 1122209/18/06 Ms. Huey sent a package of documents the passing tank test from 2003 was missing. 09/19/06 I sent a letter requesting her the tank test results from 2003. 09/22/03 Ms. Huey sent a package of 8 pages including the passing tank test results from 2003, letters

BRUMAR SHEET METAL INC (Continued) **S108076226**

stated the fallowing: The system test passed. After the system test failed in October due to a vent bad line, we decided to replace all pipes just to be sure we would pass. Also we would like to convey to your department that no contamination was detected in our system.What was the cause of the tank test failure on March 3, 2003?Water in tank issue. Piping needed to be replaced was replaced and systems test passed as a result of replacement. 09/27/06 This case was closed for V. Zhune in accordance with J. Vought.

Remarks: RECCOMEND CLEAN TANK DISCONNECT PIPING AND RETEST

Material:

Site ID:	265770
Operable Unit ID:	865591
Operable Unit:	01
Material ID:	511867
Material Code:	0001A
Material Name:	#2 Fuel Oil
Case No.:	Not reported
Material FA:	Petroleum
Quantity:	0
Units:	Gallons
Recovered:	No
Resource Affected:	Not reported
Oxygenate:	False

Tank Test:

SPILLS:

Facility ID:	1205075
Facility Type:	ER
DER Facility ID:	422283
Site ID:	467988
DEC Region:	2
Spill Date:	8/20/2012
Spill Number/Closed Date:	1205075 / Not Reported
Spill Cause:	Unknown
Spill Class:	Known release with minimal potential for fire or hazard. DEC Response. Willing Responsible Party. Corrective action taken.
SWIS:	2401
Investigator:	HRPATEL
Referred To:	Not reported
Reported to Dept:	8/20/2012
CID:	Not reported
Water Affected:	Not reported
Spill Source:	Commercial/Industrial
Spill Notifier:	Other
Cleanup Ceased:	Not reported
Cleanup Meets Std:	False
Last Inspection:	Not reported
Recommended Penalty:	False
UST Trust:	False
Remediation Phase:	1
Date Entered In Computer:	8/20/2012
Spill Record Last Update:	1/29/2014
Spiller Name:	EZGY KARAYEL

BRUMAR SHEET METAL INC (Continued) **S108076226**

Spiller Company: JOHN HULEY
Spiller Address: 498 LEONARD ST
Spiller City,St,Zip: BROOKLYN, NY
Spiller Company: 999
Contact Name: EZGY KARAYEL
Contact Phone: 7186360800
DEC Memo: Sangesland spoke to Ezgy (As-Gee). (See eDocs for Phase 2 Report) She said the property is a 2 story industrial building being sold to a developer who will tear it down for a new residential building. City has placed an "e-designation" on the property because it's changing from industrial to residential. Problem is associated with leaking from a 5,000 gal buried oil tank.Hydro Tech was hired by the potential buyer and found contamination. Hydro Tech will continue to work on the site and come up with a plan to solve the spill problems and close them out.6/12/13-Vought-Received call from and spoke to OER Chawla (212-442-3007) and the groundwater is 12-13'bg and proposed full excavation to the water table as part of redevelopment however contamination extends down to 30'bg. They are willing to do additional remedial action but would not like to excavate into groundwater and developer needs to decide by today or he will walk away. Three other developers walked away from site (was previously HydroTech). Former use of site is a plating site. Site was discussed with DEC Cozzy as per Chawla and Cozzy noted that it did not qualify for State BCP and Cozzy did talk to Demeo re site as per OER Chawla. Vought spoke to DEC Demeo and this spill transferred from Demeo to Patel for followup.06/12/13-Hiralkumar Patel.little 'E' desgination for Hazmat ----------alternate address: 498-502 Leonard StreetPBS #: 2-608752. as per PBS record, the site has oe 5,000 gal #2 oil UST, in-service, installed in Jan. 1929. tank system was tested on 01/20/2010.other spills: 0212132, 1206982spill # 0212132 was reported on 03/10/2003 due to tank test failure. tank system failed test due to bad vent line. lines were changed and system passed. no contamination found. case closed.spill # 1206982 was reported on 10/16/2012 due to tank test failure of 5,000 gal #2 oil UST. case is still open.2:02 PM:- left message for Mr. Chawla at NYC OER. asked him to submit available reports.2:39 PM:- received email from William Wong from NYC OER including link to reports.William H. WongPh. (212) 341-0659Fax (212) 788-1482email: WiWong@dep.nyc.gov reviewed available
information:*-*1) 07/30/2012: Phase I Environmental Site Assessment Report:- Block: 2698 / Lot: 11- subject property is approx. 7,400 sq.ft. in area and consits of 2-story commercial building that is approx. 8,460 sq.ft. in area- subject property is being used as welding shop and office- the building has no basement- building is heated by an oil-fired boiler- no stains or spills were identified in the vicinity of the boiler- elevation of the site is approx. 15 ft above mean sea level- one 5,000 gal #2 oil UST is located in the southwestern of the building- no evidence of ASTs, former ASTs or former USTs were observed- no subsurface drainage structures, such as drains, leaching pools, cesspools, or drywells were observed at the site- it appears that the subject property was developed prior to early 1900s with one 3-story and two 1-story buildings and stable. more buildings were developed in the following years at the subject property. these buildings were demolished prior to 1978. the subject property was then redeveloped with one 2-story commercial building- sanborn map 1942-1965 shows one 2-story and

BRUMAR SHEET METAL INC (Continued) **S108076226**

seven 1-story building used for carpet dyeing and cleaning. a
gasoline tank is located on the southwestern portion of the site
---------2) 08/17/2012: Phase II Environmental Site Assessment:- UST
found in southwestern of the property and is approx. 12 ft long and 6
ft wide- installed four borings (SP-1 through SP-4) in vicinity of
the existing UST- borings were installed to 12 ft bg- general soil
type consists of fill material- one soil sample was collected from
each boring- found VOC contamination in soil samples- found high PID
readings in all boringsPID values (in ppm)depth
(ft)
--------SP-1------SP-2------SP-3------SP-46-8----------1
,4138-10----------1,
342-------405--------1410-12----------896----------610-----
--702soil
analyticals:
----------SP-1-------SP-2-------SP-3-------SP-4 9-11 ft
6-8 ft 10-12 ft 10-12
ftBenzene----------310*
----------240Ethylbenzene----------4,
000------1,000Xylene----------820*----------2,6001,2,
4-Trimethylbenzene----------4,800--------3001,3,
5-Trimethylbenzene----------1,
300Naphthalene----------6,500------3,
600Isopropylbenzene-------2,100--------280------6,700------1,
300n-Butylbenzene---------8,200------3,600------9,400------2,
500sec-Butylbenzene------13,000------6,800-----14,000------3,
000n-Propylbenzene--------3,700--------270-----12,000------2,9003)
12/13/2012: DEC Demeo sent letter requiring documents regarding tank
test failure.4) 02/12/2013: Phase I Environmental Site Assessment:-
proposed plan is to demolish the existing structure and construct a
multi-story residential building that includes a 65 ft by 74 ft
basement- the building was purchased in 1979 and turned into a steel
manufacturing company, but this is not indicated on the map
----------5) 06/24/2013: Remedial Investigation Report:- Phase
II conducted by Hydrotech in Oct. 2012 identified the presence of
elevated SVOCs, metals and pesticides in surficial soil samples
collected from the depth of 0-2 ft bg and elevated VOCs, SVOCs,
metals and pesticides in soil samples collected from 10-12 ft bg- in
Oct. 2012, Hydrotech installed 13 wells on the site and adjacent
sidewalk. groundwater table elevations were measured between 14.77
and 15.71 ft ---------- stratigraphy of the site from surface
down consists of a layer of historic fill material from approx. 0 to
12 ft bg, sand, gravel and silty with heavy petroleum impacts from
12-16 ft bg, visible petroleum staining from 16-30 ft bg in the area
of the UST and an impacted layer of highly compressible organic peat,
clay and silt from 16-28 ft bg and highly compressible layer of
clay/silt at approx. 28-34 ft bg- schools within 0.2 miles to the
south ---------- in Feb. 2013, GRANT installed five soil borings
(SB-01 to SB-05) surrounding the UST in the southwest portion of the
site and only "visual inspection" of the borings were performed (no
samples were collected) ---------- in Apr. 2013, GRANT installed
seven soil borings (SB-06 to SB-12) across the entire site and
collected 19 soil samples; 7 of 19 soil samples were analyzed for
finger printing- borings SB-01 through SB-12 exhibited visual
evidence of a petroleum discoloration layer from approx. 4 to 30 ft
bg and free product observed from approx. 10 to 12 ft bg- free
product noted on between 12 and 24 ft bg in borings SB-02, SB-03,

BRUMAR SHEET METAL INC (Continued) **S108076226**

SB-04 and SB-05, these borings were located around the UST ---------- elevated PID readings were observed ranging from 455 ppm to 895 ppm in borings SB-7 through SB-12- in Apr. 2013, GRANT installed 3 temporary wells (TWP-01 to TWP-03) towards the northwestern, northeastern and southeastern portions of the site, respectively- temporary wells were installed to a depth of 20 ft bg, with 10 ft of screen (means there were no screen above water table) ---------- in Apr. 2013, GRANT installed 3 soil vapor probes (SVP-01 to SVP-03) and collected 3 samples- depth to groundwater was present at approx. 10 ft bg ---------- groundwater flow direction is generally from the south towards the north ---------- found mostly sec/n/tert-Butylbenzene in soil samples- high metals found in samples*-*3:45 PM:- spoke with Mr. Chawla. he mentioned that results of soil and groundwater samples have already discussed with DEC Cozzy and got approval. Mr. Chawla mentioned that current developer has applied to enroll in city's VCP cleanup. due to findings of high metal concentration, OER asked for excavation to 12 ft bg. informed him that based on submitted environmental data, the proposed excavation to 12 ft bg looks ok. informed him that the department may require groundwater monitoring via wells around property. he will send complete report for work done in 2013.12/04/13-Hiralkumar Patel.10:30 PM:- spoke with Mr. Chawla. he mentioned that building developer has changed plan and now they are planning to excavation to one foot above water table, instead of 12-13 ft (at water table) as proposed earlier. due to change in proposed excavation depth, NYC OER will meet with property owner/developer to discuss remedial method to address remaining contamination underneath the proposed excavation depth. Mr. Chawla mentioned that DEC Cozzy has reviewed and approved plans to address metals in subsurface.Mr. Chawla mentioned that based on new proposed excavation depth, OER requires endpoint soil sampling and installation of vapor/moisture barrier and SSDS. they will review soil-vapor data to determine if active or passive SSDS needed. Mr. Chawla will send further details after meeting with property owner.12/06/13-Hiralkumar Patel.10:46 AM:- spoke with Mr. Chawla. discussed about free product in groundwater. Mr. Chawla will submit a RAWP which discuss about installation of wells. asked him to submit property owner's contact info, missing appendices of Feb. 2013 Phase I and investigation report for work done by HydroTech in Oct. 2013.discussed with DEC Jane regarding metal/PCBs in soil/groundwater samples. she and DEC Cozzy have discussed data with Mr. Chawla and NYC OER will manage remediation of metal/PCB contamination.11:20 AM:- spoke with Mr. Fung, property owner. he mentioned that they are planning to build a four (4) story apartment building with one-level basement. the basement floor will be at 7.5 ft bg. they will excavate site to 10 ft bg for foundation work. currently, there is a vacant one-story warehouse at the site. scheduled a site inspection at 10:30 AM on 12/09/13.East Star Realty LLC. **property owner**1740 East 27th StreetBrooklyn, NY 11229Attn.: Tin See FungPH. (917) 662-3803email: jacktinfung@gmail.com12/09/13-Hiralkumar Patel.10:20 AM:- visited site. met Mr. Fung. found multiple wells on-site. the tank is is located under the floor, in area of one of the rolling door. found fill port and vent pipe at the foundation wall. suggested Mr. Fung to pump out the tank and seal the fill port to prevent any misdelivery and possible spill from tank. asked Mr. Fung to gauge all the wells and implement IRM, if product exists in well. he will contact his

BRUMAR SHEET METAL INC (Continued) **S108076226**

environmental contractor.found RAWP on NYC OER website. abstract of RAWP:- proposed plan to demolish the existing structure and construct a multi-story residential building that is expected to include a 65 ft by 74 ft cellar- the proposed building is planned to constructed starting from the property line along the length of Leonard St and extending east- depth to groundwater was present at approx. 10 ft bg- HydroTech installed thirteen (13) monitoring wells- wells were surveyed and groundwater table elevations were measured between 14.77 and 15.71 ft- groundwater flow direction is generally from the south towards the north- soil excavation below the water table is anticipated for the area surrounding the UST in the southwest portion of the site- will collect endpoint samples- will install a vapor barrier and an active SSDS beneath the proposed building11:13 AM:- spoke with Stephen Morse at Grant Engineering. inquired him about spill remediation work plan, that he mentioned as attachement F in RAWP for NYC OER. Steve mentioned that such work plan is not ready yet. discussed about well gauging and implementation of IRM. Steve will talk to Mr. Fung and try to conduct well gauging prior to meeting with NYC OER on 12/13/13.Stephen MorseGrant EngineeringPh. (212) 464-8689email: smorse@grantpllc.com11:25 AM:- left message for Mr. Chawla.12/10/13-Hiralkumar Patel.11:40 AM:- left message for Steve inquiring about well gauging, prior to upcoming meeting on 12/13/13.12/17/13-Hiralkumar Patel.1:17 PM:- left message for Steve.1:18 PM:- left message for Mr. Chawla.12/20/13-Hiralkumar Patel.10:01 AM:- spoke with Steve. they met with NYC OER on 12/13/13 and discussed remedial action plan. Steve mentioned that owner has not hired his firm to gauge wells and remove any product in well(s).10:05 AM:- spoke with Mr. Fung. informed him that the Department requires gauging of all existing wells and immediate removal of any product in well(s). he will talk to Steve.1:04 PM:- received call from Andrew from Grant Engineering inquiring about what work needs to be done. informed him that the Department requires well gauging and removal of any free product from wells, until permanent remediation system is installed. informed him that well gauging must be done by end of 12/27/13. also recommended removing oil from the UST.Andrew RizkGrant EngineeringPh. (212) 464-8689 Ext. 2email: arizk@grantpllc.com01/08/14-Hiralkumar Patel.10:01 AM:- received call from Andrew. they gauged 12 out of 13 wells installed for the subject project. one well was installed across the site which is inside construction zone and was not accessible for gauging. out of 12 wells, free phase product found in 3 wells. about 4 inch product found in one of the well and less than 1 inch product found in remaining two wells. Andrew will submit memo, once he gets previous well survey data from record. Andrew confirmed that the on-site tank was also pumped out last week. informed Andrew that the department requires implementation of interim remedial measures until permanent remedial system in in operation.01/09/14-Hiralkumar Patel. received email from Andrew (at 6:59 PM on 01/08/14) including well gauging data. total of 13 wells (MW-1 through MW-13) were installed previously by Hydrotech. well MW-7 is located on west sidewalk of Leonard St, across from the site. well MW-7 was inaccessible due to the presence of green construction fence directly over top of the well. out of 12 remaining wells, product found in three wells (MW-1, MW-2 and MW-8) between 2 and 4 inches.01/13/14-Hiralkumar Patel.12:49 PM:- left message for Mr. Fung.12:50 PM:- left message for Mr. Chawla.01/27/14-Hiralkumar Patel.11:12 AM:- received email from Mr. Chawla including owner's letter and OER briefing. property owner Mr.

BRUMAR SHEET METAL INC (Continued) **S108076226**

Fung stated that the entire site will be excavated down to 13 ft bg (into groundwater table). Mr. Chawla included copy of ORC application plan.4:09 PM:- sent email to Mr. Chawla and informed him that the Department has not received any ORC treatment work plan and such plan is not approved prior to reviewing tank removal report with endpoint sample results. email copied to Mr. Wong at OER.01/28/14-Hiralkumar Patel.9:12 AM:- left message for Mr. Chawla.9:41 AM:- received call from Mr. Chawla and Mr. Wong from NYC OER. Mr. Chawla mentioned that they received a revised RAWP and ready to issue Notice to Proceed letter. he wanted to know any requirements from DEC, prior to sending letter to property owner. revised RAWP will be forwarded for review.12:29 PM:- received email from Mr. Chawla including link to RAWP Stipulation List.abstract of RAWP Stipulation List to NYC OER:- entire site will be excavated to 13 ft bg, with additional excavation in locations where further pockets of contamination is observed- collection and analysis of 22 endpoint samples from the bottom of excavation will be collected- a minimum of 20-millimeter vapor barrier will be installed beneath te structure's slab and along foundation wall- dewatering will be performed- excavation of the impacted soil will be performed following the removal of existing tanksabstract of site-specific groundwater treatment and monitoring plan dated 01/21/14:- remaining product from 5,000 gal tank was pumped from the tank on 12/27/13- proposes to mitigate the contamination in three stages: 1) the existing site will be remediated via purging of product from the existing wells on a monthly basis, 2) site will be excavated to approx. 13 ft bg, or deeper in locations where contamination is present and the open excavation will be treated with chemical application, and 3) monitoring wells and contingency injection wells will be installed in the cellar level of the proposed development to allow for future chemical injections, if necessary- prior to construction, the assessment of groundwater quality will include the collection of groundwater samples from the existing wells01/29/14-Hiralkumar Patel.12:46 PM:- sent letter to Mr. Fung requiring bi-weekly monitoring of wells, product removal from impacted wells and monthly submission of well monitoring reports. informed him that the department only approves tank removal work (as listed in appendix 1 of RAWP Stipulation List submitted to NYC OER) and required submission of tank removal report. also informed him that the department may require additional investigation, after reviewing the tank removal report, prior to any comment on in-situ remediation, if needed. letter emailed to Mr. Fung, Mr. Chawla, Mr. Wong, Steve and Andrew.12:53 PM:- spoke with Mr. Fung and informed him about letter sent in email. he will discuss with Grant Engineering.**bi-weekly well gauging and product removal, monthly report for well monitoring until excavation begins.****requires tank removal report, prior to any comment on in-situ remedial methods.****free product noted in borings around the UST.*****02/12/13 Phase I missing all figures and appendices.****report missing for investigation done in Oct. 2012 by Hydrotech.****product in well MW-1 which is close to UST.**

Remarks: tank is in place, soil samples confirm contamination

Material:

Site ID:	467988
Operable Unit ID:	1217925
Operable Unit:	01
Material ID:	2216273
Material Code:	0066A

BRUMAR SHEET METAL INC (Continued) **S108076226**

Material Name:	UNKNOWN PETROLEUM
Case No.:	Not reported
Material FA:	Petroleum
Quantity:	Not reported
Units:	Not reported
Recovered:	Not reported
Resource Affected:	Not reported
Oxygenate:	False

Tank Test:

E DESIGNATION:

Tax Lot(s):	11
E-No:	E-138
Effective Date:	5/11/2005
Satisfaction Date:	Not reported
Ceqr Number:	04DCP003K
Ulurp Number:	050110 ZRK, 050111 ZMK, 050415 MMK, 040416 MMK, 040417 MMK, 040418 MMK, 050110 (A)ZRK, 050111 (A)ZMK
Zoning Map No:	12c, 12d, 13a, 13b
Description:	Underground Gasoline Storage Tanks* Testing Protocol.
Borough Code:	BK
Community District:	301
Census Tract:	499
Census Block:	1003
School District:	14
City Council District:	33
Fire Company:	E229
Health Area:	30
Police Precinct:	094
Zone District 1:	M1-2/R6A
Zone District 2:	Not reported
Commercial Overlay1:	Not reported
Commercial Overlay2:	Not reported
Special Purpose District1:	MX-8
Special Purpose District2:	Not reported
All Components1:	M1-2/R6A/MX-8
All Components2:	Not reported
Split Boundary Indicator:	N
Building Class:	F4
Land Use Category:	06
Number of Easements:	0
Owner, Type of Code:	Not reported
Owner Name:	JOHN HUEY
Lot Area:	000007400
Total Building Floor Area:	00000008460
Commercial Floor Area:	00000008460
Office Floor Area:	00000001060
Retail Floor Area:	00000000000
Garage Floor Area:	00000000000
Storage Floor Area:	00000000000
Factory Floor Area:	00000007400
Other Floor Area:	00000000000
Floor Area,Total Bld Source Code:	7
Number of Buildings:	00001

BRUMAR SHEET METAL INC (Continued) **S108076226**

Number of Floors:	002.00
Residential Units:	00000
Non and Residential Units:	00001
Lot Frontage:	0074.00
Lot Depth:	0100.00
Building Frontage:	0074.00
Building Depth:	0100.00
Proximity Code:	2
Irregular Lot Code:	N
Lot Type:	5
Basement Type Grade:	5
Land Assessed Value:	00000036450
Total Assessed Value:	00000099900
Land Exempt Value:	00000000000
Total Exempt Value:	00000000000
Year Built:	1929
Year Built Code:	Not reported
Year Altered1:	0000
Year Altered2:	0000
Historic District Name:	Not reported
Landmark Name:	Not reported
Built Floor Area Ratio-Far:	0001.14
Maximum Allowable Far:	03.00
Borough Code:	3
Borough Tax Block And Lot:	3026980011
Condominium Number:	00000
Census Tract 2:	0499
X Coordinate:	0998459
Y Coordinate:	0202365
Zoning Map:	13A
Sanborn Map:	304 039
Tax Map:	30905
E Designation No:	E-138
Date of RPAD Data:	11/2005
Date of DCAS Data:	01/2006
Date of Zoning Data:	11/2005
Date of Major Property Data:	11/2005
Date of Landmark Data:	12/2005
Date of Base Map Data:	01/2006
Date of Mass Appraisal Data:	11/2005
Date of Political and Adm Data:	08/2005
Pluto-Base Map Indicator:	1

---

171 South 1/4-1/2 0.396 mi. 2092 ft.

WINTER RESIDENCE
167 N. 9TH ST
BROOKLYN, NY

NY LTANKS **S108639569**
N/A

Relative: Higher

Actual: 25 ft.

LTANKS:

Site ID:	381213
Spill Number/Closed Date:	0701659 / 5/10/2007
Spill Date:	5/9/2007
Spill Cause:	Tank Overfill
Spill Source:	Private Dwelling
Spill Class:	Not reported
Cleanup Ceased:	Not reported
Cleanup Meets Standard:	False

WINTER RESIDENCE (Continued) **S108639569**

SWIS:	2401
Investigator:	jbvought
Referred To:	Not reported
Reported to Dept:	5/9/2007
CID:	410
Water Affected:	Not reported
Spill Notifier:	Responsible Party
Last Inspection:	Not reported
Recommended Penalty:	False
UST Involvement:	False
Remediation Phase:	0
Date Entered In Computer:	5/10/2007
Spill Record Last Update:	5/10/2007
Spiller Name:	ANTHONY LOSQUADRO
Spiller Company:	FIJAX FUEL CORP
Spiller Address:	222 VARICK AVE
Spiller City,St,Zip:	BROOKLYN, NY 11237
Spiller County:	001
Spiller Contact:	MR. WINTER
Spiller Phone:	(718) 388-3142
Spiller Extention:	Not reported
DEC Region:	2
DER Facility ID:	330604
DEC Memo:	05/10/07-Vought-Off hours responder. Vought called Winters and left message to return call to cell phone. Vought called Vijax and spoke to Anthony Rotello and cause of spill was bad gauge. Spill came out of gauge and onto concrete floor. No sewers or drains affected. Rotello confirmed that spill amount less than five gallons. Gauge will be replaced. No spill out of vent pipe. Vought received call from resident (Ms Winter) is satsified with cleanup and confirmed that spill on concrete and no sewers or drains affected. Vought provided contact info in case additional issues arrise. Spill closed by Vought.
Remarks:	SPILL ONTO BASEMENT FLOOR, CLEANUP COMPLETE:

Material:

Site ID:	381213
Operable Unit ID:	1138681
Operable Unit:	01
Material ID:	2128675
Material Code:	0001A
Material Name:	#2 Fuel Oil
Case No.:	Not reported
Material FA:	Petroleum
Quantity:	5
Units:	Gallons
Recovered:	5
Resource Affected:	Not reported
Oxygenate:	False

Tank Test:

172 SSE 1/4-1/2 0.429 mi. 2267 ft. | **UNKNOWN GAS STATION**
2 ROEBLING ST
BROOKLYN, NY | **NY LTANKS**
NY Spills | **S106702988**
N/A

Relative: Higher

Actual: 15 ft.

LTANKS:

Site ID:	102738
Spill Number/Closed Date:	0008335 / 10/25/2005
Spill Date:	10/17/2000
Spill Cause:	Tank Failure
Spill Source:	Gasoline Station
Spill Class:	Known release that creates potential for fire or hazard. DEC Response. Willing Responsible Party. Corrective action taken.
Cleanup Ceased:	Not reported
Cleanup Meets Standard:	False
SWIS:	2401
Investigator:	JRSTRANG
Referred To:	Not reported
Reported to Dept:	10/17/2000
CID:	382
Water Affected:	Not reported
Spill Notifier:	Other
Last Inspection:	Not reported
Recommended Penalty:	False
UST Involvement:	True
Remediation Phase:	0
Date Entered In Computer:	10/17/2000
Spill Record Last Update:	10/25/2005
Spiller Name:	Not reported
Spiller Company:	UNKNOWN
Spiller Address:	Not reported
Spiller City,St,Zip:	NY
Spiller County:	999
Spiller Contact:	UNKNOWN
Spiller Phone:	Not reported
Spiller Extention:	Not reported
DEC Region:	2
DER Facility ID:	90969
DEC Memo:	Prior to Sept, 2004 data translation this spill Lead_DEC Field was "ROMMEL"10/25/05 - New Condo built on-site. Administrative Closure.
Remarks:	callers business was contracted for excavation of tank and when contaminated soil was found the callers business was fired. another company on scene - dano construction

Material:

Site ID:	102738
Operable Unit ID:	828934
Operable Unit:	01
Material ID:	545847
Material Code:	0009
Material Name:	Gasoline
Case No.:	Not reported
Material FA:	Petroleum
Quantity:	0
Units:	Gallons
Recovered:	No
Resource Affected:	Not reported
Oxygenate:	False

UNKNOWN GAS STATION (Continued) **S106702988**

Tank Test:

SPILLS:

Facility ID:	0000373
Facility Type:	ER
DER Facility ID:	90969
Site ID:	102737
DEC Region:	2
Spill Date:	4/10/2000
Spill Number/Closed Date:	0000373 / 2/27/2003
Spill Cause:	Unknown
Spill Class:	Known release that creates potential for fire or hazard. DEC Response. Willing Responsible Party. Corrective action taken.
SWIS:	2401
Investigator:	TOMASELLO
Referred To:	Not reported
Reported to Dept:	4/10/2000
CID:	270
Water Affected:	Not reported
Spill Source:	Gasoline Station
Spill Notifier:	Affected Persons
Cleanup Ceased:	Not reported
Cleanup Meets Std:	False
Last Inspection:	Not reported
Recommended Penalty:	False
UST Trust:	False
Remediation Phase:	0
Date Entered In Computer:	4/10/2000
Spill Record Last Update:	11/17/2003
Spiller Name:	CALLER
Spiller Company:	ANTHONY FURNACOLA
Spiller Address:	2 ROEBLING ST
Spiller City,St,Zip:	BROOKLYN, NY
Spiller Company:	001
Contact Name:	CALLER
Contact Phone:	(516) 457-3365
DEC Memo:	Not reported
Remarks:	CALLER STATES THAT HE IS DOING EXCAVATION AND HAS DISCOVERED CONTAMINATED SOIL. CALLER REQ CALL BACK ON CELL PHONE. NUMBERLISTED ABOVE

Material:

Site ID:	102737
Operable Unit ID:	822089
Operable Unit:	01
Material ID:	557707
Material Code:	0009
Material Name:	Gasoline
Case No.:	Not reported
Material FA:	Petroleum
Quantity:	0
Units:	Gallons
Recovered:	No
Resource Affected:	Not reported
Oxygenate:	False

UNKNOWN GAS STATION (Continued) **S106702988**

Tank Test:

173
NNW
1/4-1/2
0.431 mi.
2278 ft.

101-105 WEST STREET **NY VCP** **S108524782**
101-105 WEST STREET, BROOKLYN **N/A**
BROOKLYN, NY 11222

Relative:
Higher

Actual:
13 ft.

VCP:

Program Type:	VCP
Site Code:	57559
HW Code:	V00231
Site Class:	C
SWIS:	2401
Region:	2
Town:	New York City
Acres:	.200
Date Record Added:	11/30/2000
Date Record Updated:	05/11/2007
Updated By:	mobarrie

Site Description: 101-105 West Street is located in the Greenpoint area of Brooklyn, NY 10310, Block 2556, Lot 58. The site is a 0.2-acre parcel used as a construction material storage yard. It is located between Kent Street and Java Street, on the west side of West Street. A commercial property borders the site to the east. The intended use of the site remains to be a construction material storage yard. The surrounding uses are mainly residential with some commercial divisions. Contamination at the site was predominantly in the soil and represented by Semi Volatile Organic Compounds and metals, and resulted from historic fill and uncontrolled dumping of oil and oil-related products from trucks loading construction materials. The Remedial Investigation work plan was approved in 1999 and the RI was completed in 2000. The groundwater is 8-10 feet below ground. The soil is sandy and it is covered with 3-4 feet of fill material. The Remedial Work Plan was approved in 2001 and the field remedial work was completed in 2002. The remedy involved excavation of the entire site and off site disposal. Clean backfill material has been placed in the former excavation. Remedial work at the site is completed.

Env Problem: The contaminants of concern in soil at the site were Semi Volatile Organic Compounds (SVOCs)and heavy metals. The groundwater has not been impacted by the contaminants. In 1998, the Pase I and Phase II Environmental Site Aassessment have revealed that the contaminants of concern in soil were above TAGM 4046 RSCO. The SVOCs had excedences ranging from non detected to Benzo(a)anthracene 43ppm, benzo(a)fluoranthene 1500ppm, benzo(b)fluoranthene 41ppm, benzo(k)fluoranthene 26ppm, benzo(a)pyrene 41ppm, Chrysene 38ppm,Dibenzofuran 12ppm. Some of the havy metal excedences were Arsenic 52ppm, Selenium 5.6ppm, Chromium 49ppm, Cadmium 12.5ppm, Lead 1930ppm,Zinc 1490ppm, Mercury 3.5ppm. The source was presumed to be in the fill material and also produced by uncontrolled dumping.
During the remedial phase, the site has been excavated and the end point samples showed that the concentrations of the contaminats levels were very close to TAGM 4046 RSCO. The excavation has been backfilled with clean soil. The remediation was completed in 2002.

Health Problem: Soils contaminated with metals and semi-volatile organic compounds were identified at this site. Contaminated soils have either been

101-105 WEST STREET (Continued) **S108524782**

excavated and disposed of offsite or are covered by a concrete slab or the onsite building, thereby minimizing the potential for direct contact exposures. Groundwater has not been impacted, therefore there is no potential for ingestion exposures. Volatile organic compounds were not detected at this site therefore, inhalation via soil vapor intrusion is not a potential exposure pathway .

174
NNE
1/4-1/2
0.446 mi.
2353 ft.

Relative:
Higher

Actual:
16 ft.

HESS#32516
210 GREENPOINT AVENUE
BROOKLYN, NY

RCRA NonGen / NLR **1000263799**
FINDS **NYD982185944**
NY LTANKS
NY UST
NY MANIFEST
NY Spills
NY E DESIGNATION
US AIRS

RCRA NonGen / NLR:

Date form received by agency:	01/01/2007
Facility name:	MERIT OIL CORP
Facility address:	210 GREENPOINT AVE BROOKLYN, NY 112222304
EPA ID:	NYD982185944
Mailing address:	W LANCASTER AVE HAVERFORD, NY 19041
Contact:	Not reported
Contact address:	W LANCASTER AVE HAVERFORD, NY 19041
Contact country:	US
Contact telephone:	Not reported
Contact email:	Not reported
EPA Region:	02
Land type:	Facility is not located on Indian land. Additional information is not known.
Classification:	Non-Generator
Description:	Handler: Non-Generators do not presently generate hazardous waste

Owner/Operator Summary:

Owner/operator name:	MERIT OIL CORP
Owner/operator address:	NOT REQUIRED NOT REQUIRED, WY 99999
Owner/operator country:	US
Owner/operator telephone:	(212) 555-1212
Legal status:	Private
Owner/Operator Type:	Operator
Owner/Op start date:	Not reported
Owner/Op end date:	Not reported

Owner/operator name:	MERIT OIL CORP
Owner/operator address:	NOT REQUIRED NOT REQUIRED, WY 99999
Owner/operator country:	US
Owner/operator telephone:	(212) 555-1212
Legal status:	Private
Owner/Operator Type:	Owner
Owner/Op start date:	Not reported
Owner/Op end date:	Not reported

HESS#32516 (Continued) **1000263799**

Handler Activities Summary:

U.S. importer of hazardous waste:	No
Mixed waste (haz. and radioactive):	No
Recycler of hazardous waste:	No
Transporter of hazardous waste:	No
Treater, storer or disposer of HW:	No
Underground injection activity:	No
On-site burner exemption:	No
Furnace exemption:	No
Used oil fuel burner:	No
Used oil processor:	No
User oil refiner:	No
Used oil fuel marketer to burner:	No
Used oil Specification marketer:	No
Used oil transfer facility:	No
Used oil transporter:	No

Historical Generators:

Date form received by agency: 01/01/2006
Facility name: MERIT OIL CORP
Classification: Not a generator, verified

Date form received by agency: 07/08/1999
Facility name: MERIT OIL CORP
Classification: Not a generator, verified

Date form received by agency: 05/11/1987
Facility name: MERIT OIL CORP
Classification: Large Quantity Generator

Violation Status: No violations found

Evaluation Action Summary:

Evaluation date: 07/22/1999
Evaluation: COMPLIANCE EVALUATION INSPECTION ON-SITE
Area of violation: Not reported
Date achieved compliance: Not reported
Evaluation lead agency: EPA

FINDS:

Registry ID: 110001572682

Environmental Interest/Information System

AFS (Aerometric Information Retrieval System (AIRS) Facility Subsystem) replaces the former Compliance Data System (CDS), the National Emission Data System (NEDS), and the Storage and Retrieval of Aerometric Data (SAROAD). AIRS is the national repository for information concerning airborne pollution in the United States. AFS is used to track emissions and compliance data from industrial plants. AFS data are utilized by states to prepare State Implementation Plans to comply with regulatory programs and by EPA as an input for the estimation of total national emissions. AFS is undergoing a major redesign to support facility operating permits required under Title V of the Clean Air Act.

HESS#32516 (Continued) **1000263799**

RCRAInfo is a national information system that supports the Resource Conservation and Recovery Act (RCRA) program through the tracking of events and activities related to facilities that generate, transport, and treat, store, or dispose of hazardous waste. RCRAInfo allows RCRA program staff to track the notification, permit, compliance, and corrective action activities required under RCRA.

FIS (New York - Facility Information System) is New York's Department of Environmental Conservation (DEC) information system for tracking environmental facility information found across the State.

LTANKS:

Site ID:	174214
Spill Number/Closed Date:	9303423 / 10/28/2003
Spill Date:	6/15/1993
Spill Cause:	Tank Failure
Spill Source:	Gasoline Station
Spill Class:	Known release that creates potential for fire or hazard. DEC Response. Unknown Responsible Party. Corrective action taken. (ISR)
Cleanup Ceased:	Not reported
Cleanup Meets Standard:	False
SWIS:	2401
Investigator:	SIGONA
Referred To:	Not reported
Reported to Dept:	6/15/1993
CID:	Not reported
Water Affected:	Not reported
Spill Notifier:	Affected Persons
Last Inspection:	Not reported
Recommended Penalty:	False
UST Involvement:	True
Remediation Phase:	0
Date Entered In Computer:	6/16/1993
Spill Record Last Update:	10/28/2003
Spiller Name:	JANICE FLATERTY
Spiller Company:	AMERADA HESS CORP
Spiller Address:	1 HESS PLAZA
Spiller City,St,Zip:	WOODBRIDGE, NJ 07095-
Spiller County:	001
Spiller Contact:	Not reported
Spiller Phone:	Not reported
Spiller Extention:	Not reported
DEC Region:	2
DER Facility ID:	146554
DEC Memo:	Not reported
Remarks:	ONGOING FOR DAYS/DEC RESPONDED TO SITE. TANKS REMOVED/REPLACED BY MERIT S/S. SOIL REMOVED REQUESTED ADDITIONAL TARPS TO CONTAIN VAPORS.

Material:

Site ID:	174214
Operable Unit ID:	981755
Operable Unit:	01
Material ID:	396999
Material Code:	0009
Material Name:	Gasoline

HESS#32516 (Continued) **1000263799**

Case No.:	Not reported
Material FA:	Petroleum
Quantity:	0
Units:	Gallons
Recovered:	No
Resource Affected:	Not reported
Oxygenate:	False

Tank Test:

UST:

Id/Status:	2-297550 / Active
Program Type:	PBS
Region:	STATE
DEC Region:	2
Expiration Date:	2015-05-23
UTM X:	588547.42177999998
UTM Y:	4509332.1994500002
Site Type:	Retail Gasoline Sales

Affiliation Records:

Site Id:	13746
Affiliation Type:	Mail Contact
Company Name:	HESS CORP.
Contact Type:	Not reported
Contact Name:	JANICE FLAHERTY
Address1:	1 HESS PLAZA
Address2:	Not reported
City:	WOODBRIDGE
State:	NJ
Zip Code:	07095
Country Code:	001
Phone:	(732) 750-6350
EMail:	JFLAHERTY@HESS.COM
Fax Number:	Not reported
Modified By:	NRLOMBAR
Date Last Modified:	6/9/2011

Site Id:	13746
Affiliation Type:	Emergency Contact
Company Name:	HESS CORPORATION
Contact Type:	Not reported
Contact Name:	HESS CORP.
Address1:	Not reported
Address2:	Not reported
City:	Not reported
State:	NN
Zip Code:	Not reported
Country Code:	999
Phone:	(732) 750-6000
EMail:	Not reported
Fax Number:	Not reported
Modified By:	BHYUKOWE
Date Last Modified:	3/7/2014

Site Id:	13746

HESS#32516 (Continued) **1000263799**

Affiliation Type:	Facility Owner
Company Name:	HESS CORPORATION
Contact Type:	Not reported
Contact Name:	Not reported
Address1:	1 HESS PLAZA
Address2:	Not reported
City:	WOODBRIDGE
State:	NJ
Zip Code:	07095
Country Code:	001
Phone:	(732) 750-6000
EMail:	Not reported
Fax Number:	Not reported
Modified By:	NRLOMBAR
Date Last Modified:	5/31/2013

Site Id:	13746
Affiliation Type:	On-Site Operator
Company Name:	HESS #32516
Contact Type:	Not reported
Contact Name:	SITE MANAGER
Address1:	Not reported
Address2:	Not reported
City:	Not reported
State:	NN
Zip Code:	Not reported
Country Code:	001
Phone:	(718) 383-1829
EMail:	Not reported
Fax Number:	Not reported
Modified By:	NRLOMBAR
Date Last Modified:	2/7/2012

Tank Info:

Tank Number:	001
Tank ID:	15755
Tank Status:	Closed - Removed
Material Name:	Closed - Removed
Capacity Gallons:	4000
Install Date:	05/01/1972
Date Tank Closed:	05/01/1993
Registered:	True
Tank Location:	Underground
Tank Type:	Steel/carbon steel
Material Code:	0009
Common Name of Substance:	Gasoline

Tightness Test Method:	01
Date Test:	02/01/1988
Next Test Date:	Not reported
Pipe Model:	Not reported
Modified By:	TRANSLAT
Last Modified:	03/04/2004

Equipment Records:

B00 - Tank External Protection - None

HESS#32516 (Continued) **1000263799**

G00 - Tank Secondary Containment - None
H99 - Tank Leak Detection - Other
I00 - Overfill - None
A00 - Tank Internal Protection - None
D02 - Pipe Type - Galvanized Steel
J02 - Dispenser - Suction Dispenser
C00 - Pipe Location - No Piping
F00 - Pipe External Protection - None

Tank Number:	002
Tank ID:	15756
Tank Status:	Closed - Removed
Material Name:	Closed - Removed
Capacity Gallons:	2000
Install Date:	05/01/1972
Date Tank Closed:	05/01/1993
Registered:	True
Tank Location:	Underground
Tank Type:	Steel/carbon steel
Material Code:	0009
Common Name of Substance:	Gasoline
Tightness Test Method:	01
Date Test:	02/01/1988
Next Test Date:	Not reported
Pipe Model:	Not reported
Modified By:	TRANSLAT
Last Modified:	03/04/2004

Equipment Records:

F00 - Pipe External Protection - None
I00 - Overfill - None
G00 - Tank Secondary Containment - None
H99 - Tank Leak Detection - Other
C02 - Pipe Location - Underground/On-ground
A00 - Tank Internal Protection - None
D02 - Pipe Type - Galvanized Steel
J02 - Dispenser - Suction Dispenser
B00 - Tank External Protection - None

Tank Number:	003
Tank ID:	15757
Tank Status:	Closed - Removed
Material Name:	Closed - Removed
Capacity Gallons:	4000
Install Date:	05/01/1972
Date Tank Closed:	05/01/1993
Registered:	True
Tank Location:	Underground
Tank Type:	Steel/carbon steel
Material Code:	0009
Common Name of Substance:	Gasoline
Tightness Test Method:	01
Date Test:	02/01/1988
Next Test Date:	Not reported

HESS#32516 (Continued) **1000263799**

Pipe Model: Not reported
Modified By: TRANSLAT
Last Modified: 03/04/2004

Equipment Records:

F00 - Pipe External Protection - None
G00 - Tank Secondary Containment - None
H99 - Tank Leak Detection - Other
A00 - Tank Internal Protection - None
D02 - Pipe Type - Galvanized Steel
J02 - Dispenser - Suction Dispenser
C02 - Pipe Location - Underground/On-ground
B00 - Tank External Protection - None
I00 - Overfill - None

Tank Number: 004
Tank ID: 15758
Tank Status: Closed - Removed
Material Name: Closed - Removed
Capacity Gallons: 4000
Install Date: 05/01/1972
Date Tank Closed: 05/01/1993
Registered: True
Tank Location: Underground
Tank Type: Steel/carbon steel
Material Code: 0009
Common Name of Substance: Gasoline

Tightness Test Method: 01
Date Test: 02/01/1988
Next Test Date: Not reported
Pipe Model: Not reported
Modified By: TRANSLAT
Last Modified: 03/04/2004

Equipment Records:

A00 - Tank Internal Protection - None
D02 - Pipe Type - Galvanized Steel
J02 - Dispenser - Suction Dispenser
I00 - Overfill - None
G00 - Tank Secondary Containment - None
H99 - Tank Leak Detection - Other
C00 - Pipe Location - No Piping
F00 - Pipe External Protection - None
B00 - Tank External Protection - None

Tank Number: 005
Tank ID: 15759
Tank Status: Closed - Removed
Material Name: Closed - Removed
Capacity Gallons: 2000
Install Date: 05/01/1972
Date Tank Closed: 05/01/1993
Registered: True
Tank Location: Underground
Tank Type: Steel/carbon steel

HESS#32516 (Continued) **1000263799**

Material Code: 0009
Common Name of Substance: Gasoline

Tightness Test Method: 01
Date Test: 02/01/1988
Next Test Date: Not reported
Pipe Model: Not reported
Modified By: TRANSLAT
Last Modified: 03/04/2004

Equipment Records:

F00 - Pipe External Protection - None
C02 - Pipe Location - Underground/On-ground
I00 - Overfill - None
A00 - Tank Internal Protection - None
D02 - Pipe Type - Galvanized Steel
J02 - Dispenser - Suction Dispenser
G00 - Tank Secondary Containment - None
H99 - Tank Leak Detection - Other
B00 - Tank External Protection - None

Tank Number: 006
Tank ID: 15760
Tank Status: Closed - Removed
Material Name: Closed - Removed
Capacity Gallons: 4000
Install Date: 05/01/1972
Date Tank Closed: 05/01/1993
Registered: True
Tank Location: Underground
Tank Type: Steel/carbon steel
Material Code: 0009
Common Name of Substance: Gasoline

Tightness Test Method: 01
Date Test: 02/01/1988
Next Test Date: Not reported
Pipe Model: Not reported
Modified By: TRANSLAT
Last Modified: 03/04/2004

Equipment Records:

F00 - Pipe External Protection - None
C02 - Pipe Location - Underground/On-ground
I00 - Overfill - None
A00 - Tank Internal Protection - None
D02 - Pipe Type - Galvanized Steel
J02 - Dispenser - Suction Dispenser
G00 - Tank Secondary Containment - None
H99 - Tank Leak Detection - Other
B00 - Tank External Protection - None

Tank Number: 007
Tank ID: 15761
Tank Status: Closed - Removed
Material Name: Closed - Removed

HESS#32516 (Continued) **1000263799**

Capacity Gallons:	550
Install Date:	05/01/1972
Date Tank Closed:	05/01/1993
Registered:	True
Tank Location:	Underground
Tank Type:	Steel/carbon steel
Material Code:	9999
Common Name of Substance:	Other
Tightness Test Method:	NN
Date Test:	Not reported
Next Test Date:	Not reported
Pipe Model:	Not reported
Modified By:	TRANSLAT
Last Modified:	03/04/2004

Equipment Records:

F00 - Pipe External Protection - None
A00 - Tank Internal Protection - None
D02 - Pipe Type - Galvanized Steel
B00 - Tank External Protection - None
I00 - Overfill - None
G00 - Tank Secondary Containment - None
H99 - Tank Leak Detection - Other
J00 - Dispenser - None
C02 - Pipe Location - Underground/On-ground

Tank Number:	008
Tank ID:	46297
Tank Status:	In Service
Material Name:	In Service
Capacity Gallons:	4000
Install Date:	07/01/1993
Date Tank Closed:	Not reported
Registered:	True
Tank Location:	Underground
Tank Type:	Equivalent technology
Material Code:	2712
Common Name of Substance:	Gasoline/Ethanol
Tightness Test Method:	20
Date Test:	08/01/1997
Next Test Date:	Not reported
Pipe Model:	Not reported
Modified By:	NRLOMBAR
Last Modified:	02/07/2012

Equipment Records:

F04 - Pipe External Protection - Fiberglass
K01 - Spill Prevention - Catch Basin
A00 - Tank Internal Protection - None
J01 - Dispenser - Pressurized Dispenser
I01 - Overfill - Float Vent Valve
C02 - Pipe Location - Underground/On-ground
H01 - Tank Leak Detection - Interstitial - Electronic Monitoring
I02 - Overfill - High Level Alarm
D06 - Pipe Type - Fiberglass Reinforced Plastic (FRP)

HESS#32516 (Continued) **1000263799**

G04 - Tank Secondary Containment - Double-Walled (Underground)
L07 - Piping Leak Detection - Pressurized Piping Leak Detector
B04 - Tank External Protection - Fiberglass
L01 - Piping Leak Detection - Interstitial - Electronic Monitoring
E04 - Piping Secondary Containment - Double-Walled (Underground)

Tank Number:	009
Tank ID:	46298
Tank Status:	In Service
Material Name:	In Service
Capacity Gallons:	4000
Install Date:	07/01/1993
Date Tank Closed:	Not reported
Registered:	True
Tank Location:	Underground
Tank Type:	Equivalent technology
Material Code:	2712
Common Name of Substance:	Gasoline/Ethanol
Tightness Test Method:	20
Date Test:	08/01/1997
Next Test Date:	Not reported
Pipe Model:	Not reported
Modified By:	NRLOMBAR
Last Modified:	02/07/2012

Equipment Records:

F04 - Pipe External Protection - Fiberglass
K01 - Spill Prevention - Catch Basin
A00 - Tank Internal Protection - None
J01 - Dispenser - Pressurized Dispenser
D06 - Pipe Type - Fiberglass Reinforced Plastic (FRP)
G04 - Tank Secondary Containment - Double-Walled (Underground)
L07 - Piping Leak Detection - Pressurized Piping Leak Detector
I01 - Overfill - Float Vent Valve
B04 - Tank External Protection - Fiberglass
L01 - Piping Leak Detection - Interstitial - Electronic Monitoring
C02 - Pipe Location - Underground/On-ground
H01 - Tank Leak Detection - Interstitial - Electronic Monitoring
I02 - Overfill - High Level Alarm
E04 - Piping Secondary Containment - Double-Walled (Underground)

Tank Number:	010
Tank ID:	46299
Tank Status:	In Service
Material Name:	In Service
Capacity Gallons:	4000
Install Date:	07/01/1993
Date Tank Closed:	Not reported
Registered:	True
Tank Location:	Underground
Tank Type:	Equivalent technology
Material Code:	2712
Common Name of Substance:	Gasoline/Ethanol
Tightness Test Method:	20

HESS#32516 (Continued) **1000263799**

Date Test: 08/01/1997
Next Test Date: Not reported
Pipe Model: Not reported
Modified By: NRLOMBAR
Last Modified: 02/07/2012

Equipment Records:

B04 - Tank External Protection - Fiberglass
L01 - Piping Leak Detection - Interstitial - Electronic Monitoring
D06 - Pipe Type - Fiberglass Reinforced Plastic (FRP)
G04 - Tank Secondary Containment - Double-Walled (Underground)
L07 - Piping Leak Detection - Pressurized Piping Leak Detector
C02 - Pipe Location - Underground/On-ground
H01 - Tank Leak Detection - Interstitial - Electronic Monitoring
I02 - Overfill - High Level Alarm
I01 - Overfill - Float Vent Valve
E04 - Piping Secondary Containment - Double-Walled (Underground)
F04 - Pipe External Protection - Fiberglass
K01 - Spill Prevention - Catch Basin
A00 - Tank Internal Protection - None
J01 - Dispenser - Pressurized Dispenser

Tank Number: 011
Tank ID: 46300
Tank Status: In Service
Material Name: In Service
Capacity Gallons: 4000
Install Date: 07/01/1993
Date Tank Closed: Not reported
Registered: True
Tank Location: Underground
Tank Type: Equivalent technology
Material Code: 2712
Common Name of Substance: Gasoline/Ethanol

Tightness Test Method: 20
Date Test: 08/01/1997
Next Test Date: Not reported
Pipe Model: Not reported
Modified By: NRLOMBAR
Last Modified: 02/07/2012

Equipment Records:

I01 - Overfill - Float Vent Valve
A00 - Tank Internal Protection - None
J01 - Dispenser - Pressurized Dispenser
B04 - Tank External Protection - Fiberglass
L01 - Piping Leak Detection - Interstitial - Electronic Monitoring
E04 - Piping Secondary Containment - Double-Walled (Underground)
D06 - Pipe Type - Fiberglass Reinforced Plastic (FRP)
G04 - Tank Secondary Containment - Double-Walled (Underground)
L07 - Piping Leak Detection - Pressurized Piping Leak Detector
C02 - Pipe Location - Underground/On-ground
H01 - Tank Leak Detection - Interstitial - Electronic Monitoring
I02 - Overfill - High Level Alarm
F04 - Pipe External Protection - Fiberglass
K01 - Spill Prevention - Catch Basin

HESS#32516 (Continued) **1000263799**

Tank Number:	012
Tank ID:	46301
Tank Status:	In Service
Material Name:	In Service
Capacity Gallons:	4000
Install Date:	07/01/1993
Date Tank Closed:	Not reported
Registered:	True
Tank Location:	Underground
Tank Type:	Equivalent technology
Material Code:	2712
Common Name of Substance:	Gasoline/Ethanol
Tightness Test Method:	20
Date Test:	08/01/1997
Next Test Date:	Not reported
Pipe Model:	Not reported
Modified By:	NRLOMBAR
Last Modified:	02/07/2012

Equipment Records:

F04 - Pipe External Protection - Fiberglass
K01 - Spill Prevention - Catch Basin
A00 - Tank Internal Protection - None
J01 - Dispenser - Pressurized Dispenser
D06 - Pipe Type - Fiberglass Reinforced Plastic (FRP)
G04 - Tank Secondary Containment - Double-Walled (Underground)
L07 - Piping Leak Detection - Pressurized Piping Leak Detector
I01 - Overfill - Float Vent Valve
B04 - Tank External Protection - Fiberglass
L01 - Piping Leak Detection - Interstitial - Electronic Monitoring
C02 - Pipe Location - Underground/On-ground
H01 - Tank Leak Detection - Interstitial - Electronic Monitoring
I02 - Overfill - High Level Alarm
E04 - Piping Secondary Containment - Double-Walled (Underground)

Tank Number:	013
Tank ID:	46302
Tank Status:	In Service
Material Name:	In Service
Capacity Gallons:	550
Install Date:	07/01/1993
Date Tank Closed:	Not reported
Registered:	True
Tank Location:	Underground
Tank Type:	Equivalent technology
Material Code:	9999
Common Name of Substance:	Other
Tightness Test Method:	20
Date Test:	08/01/1997
Next Test Date:	Not reported
Pipe Model:	Not reported
Modified By:	NRLOMBAR
Last Modified:	02/07/2012

Equipment Records:

HESS#32516 (Continued) **1000263799**

C00 - Pipe Location - No Piping
L00 - Piping Leak Detection - None
F00 - Pipe External Protection - None
K01 - Spill Prevention - Catch Basin
J00 - Dispenser - None
G04 - Tank Secondary Containment - Double-Walled (Underground)
H01 - Tank Leak Detection - Interstitial - Electronic Monitoring
I02 - Overfill - High Level Alarm
E00 - Piping Secondary Containment - None
I01 - Overfill - Float Vent Valve
A00 - Tank Internal Protection - None
D00 - Pipe Type - No Piping
B04 - Tank External Protection - Fiberglass

NY MANIFEST:

EPA ID:	NYD982185944
Country:	USA
Mailing Name:	MERIT SERVICE STATIONS
Mailing Contact:	OTTO DEBENEDICTIS
Mailing Address:	210 GREENPOINT AVE
Mailing Address 2:	Not reported
Mailing City:	BROOKLYN
Mailing State:	NY
Mailing Zip:	11222
Mailing Zip4:	Not reported
Mailing Country:	USA
Mailing Phone:	000-000-0000

Document ID:	NYC2028677
Manifest Status:	Completed after the designated time period for a TSDF to get a copy to the DEC
Trans1 State ID:	NJDEPS869
Trans2 State ID:	Not reported
Generator Ship Date:	930831
Trans1 Recv Date:	930831
Trans2 Recv Date:	930907
TSD Site Recv Date:	930908
Part A Recv Date:	Not reported
Part B Recv Date:	930930
Generator EPA ID:	NYD982185944
Trans1 EPA ID:	ILD984908202
Trans2 EPA ID:	ARD981908551
TSDF ID:	KYD053348108
Waste Code:	D001 - NON-LISTED IGNITABLE WASTES
Quantity:	02135
Units:	P - Pounds
Number of Containers:	005
Container Type:	DM - Metal drums, barrels
Handling Method:	B Incineration, heat recovery, burning.
Specific Gravity:	100
Year:	93

SPILLS:

Facility ID:	0604788
Facility Type:	ER
DER Facility ID:	146554

HESS#32516 (Continued) **1000263799**

Site ID:	367836
DEC Region:	2
Spill Date:	7/27/2006
Spill Number/Closed Date:	0604788 / 8/14/2006
Spill Cause:	Other
Spill Class:	Known release with minimal potential for fire or hazard. DEC Response. Willing Responsible Party. Corrective action taken.
SWIS:	2401
Investigator:	rmpiper
Referred To:	Not reported
Reported to Dept:	7/27/2006
CID:	406
Water Affected:	Not reported
Spill Source:	Gasoline Station
Spill Notifier:	Other
Cleanup Ceased:	Not reported
Cleanup Meets Std:	False
Last Inspection:	Not reported
Recommended Penalty:	False
UST Trust:	False
Remediation Phase:	0
Date Entered In Computer:	7/27/2006
Spill Record Last Update:	8/14/2006
Spiller Name:	MICHAEL MATRI
Spiller Company:	HESS#32516
Spiller Address:	210 GREEN POINT AVE.
Spiller City,St,Zip:	BROOKLYN, NY 11222
Spiller Company:	001
Contact Name:	MICHAEL MATRI
Contact Phone:	(732) 750-6432
DEC Memo:	DEC Piper reviewed test reults. Though it shows a passing line afterwards, there is no indication what repairs were made to which line and evidence of product.DEC Piper spoke w/ Hess Mike MAtri. As per him flex line failed, line was replaced and retested . Passed. Small amount of producted drained into secondary containment and was tested as well. Containment was tight. Closed. E-Docs if Warranted.
Remarks:	PBS No: 2-297550Contractor tested line... line failed. Small amount of gasoline is in contained STP sump. Clean up is completed, line repair is completed.

Material:

Site ID:	367836
Operable Unit ID:	1125738
Operable Unit:	01
Material ID:	2115263
Material Code:	0009
Material Name:	Gasoline
Case No.:	Not reported
Material FA:	Petroleum
Quantity:	4
Units:	Gallons
Recovered:	4
Resource Affected:	Not reported
Oxygenate:	False

Tank Test:

HESS#32516 (Continued) **1000263799**

Facility ID:	9303243
Facility Type:	ER
DER Facility ID:	146554
Site ID:	225243
DEC Region:	2
Spill Date:	6/11/1993
Spill Number/Closed Date:	9303243 / 4/20/2007
Spill Cause:	Unknown
Spill Class:	Known release that creates a file or hazard. DEC Response. Willing Responsible Party. Corrective action taken.
SWIS:	2401
Investigator:	skcarlso
Referred To:	NFA ISSUED 4/20/07
Reported to Dept:	6/11/1993
CID:	Not reported
Water Affected:	Not reported
Spill Source:	Gasoline Station
Spill Notifier:	Responsible Party
Cleanup Ceased:	Not reported
Cleanup Meets Std:	False
Last Inspection:	Not reported
Recommended Penalty:	False
UST Trust:	False
Remediation Phase:	0
Date Entered In Computer:	6/11/1993
Spill Record Last Update:	4/20/2007
Spiller Name:	Not reported
Spiller Company:	MERIT GAS STA.
Spiller Address:	Not reported
Spiller City,St,Zip:	ZZ
Spiller Company:	001
Contact Name:	Not reported
Contact Phone:	Not reported
DEC Memo:	Prior to Sept, 2004 data translation this spill Lead_DEC Field was "SUN"12/23/05- Andersen - Reviewed quarterly report dated 11/7/05. Eight MW sampled on September 23, 2005. Max BTEX 729ppb (MW5), max MTBE 352ppb (MW3). SVE system shut down May 5, 2005 due because low influent vapors. RAP required for remaining contamination.12/29/05: RAP required letter sent. RAP due 2/9/06.1/26/06: 1/25/06 meeting with Quantum, NYSDEC, and ET. A sensitive receptor survey and soil vapor survey will be performed, and then site closure will be considered. A kiosk vapor abatement system is in place.2/2/06: Reviewed the fourth 2005 quarterly report. Max BTEX 497 ppb (MW5), max MTBE 351 ppb (MW6). A sensitive receptor survey will be prepared.6/30/06: Meeting on 6/28/06 with Hess, Quantum, NYSDEC, EnviroTrac and GSC. Will submit request for closure. Sub slab vapor sampling conducted.7/25/06: Received the results of sub-slab sampling and a sensitive receptor survey. Two sub slab samples were collected from beneath the kiosk on site. MTBE and BTEX were not detected above method detection limits. The sensitive receptor survey revealed that residential houses with basements are located within 1,000 ft of the site. Closure was requested.10/6/06: Emailed Dawn Coughlin to followup on quarterly report. Received email from Ed Russo: "the site was sampled on August 15, 2006. Results indicatedconcentrations that we feel warrant closure, especially due to thepositive results of the soil-gas sampling and sensitive receptor survey.The report was just finalized yesterday, so you should be receiving itby the middle of

HESS#32516 (Continued) **1000263799**

next week."11/1/06: Received closure request. Max benzene 158ppb in MW3, MTBE 338 in MW3. Continued groundwater sampling required. 1/17/07: Meeting on 1/16/07 with Hess, Delta, NYSDEC. 1/23/07: Received update report. Wells samples on 11/8/06. Max BTEX 63 (MW3), max MTBE 222 (MW6).4/20/07: Reviewed update report. Max BTEX 12.3 ppb (MW1). As reportedin the sensitive receptor survey, soil vapor sampling showed soil gas MTBE and BTEX concentrations ND. ND concentrations in downgradient wells. NFA issued.

Remarks: SOIL FOUND IN TANK PULL - SOIL BEING STODE PILED.

Material:

Site ID:	225243
Operable Unit ID:	981412
Operable Unit:	01
Material ID:	396827
Material Code:	0009
Material Name:	Gasoline
Case No.:	Not reported
Material FA:	Petroleum
Quantity:	0
Units:	Pounds
Recovered:	No
Resource Affected:	Not reported
Oxygenate:	False

Tank Test:

Facility ID:	0013410
Facility Type:	ER
DER Facility ID:	146554
Site ID:	141144
DEC Region:	2
Spill Date:	3/22/2001
Spill Number/Closed Date:	0013410 / 11/3/2003
Spill Cause:	Unknown
Spill Class:	Known release with minimal potential for fire or hazard. DEC Response. Willing Responsible Party. Corrective action taken.
SWIS:	2401
Investigator:	SMSANGES
Referred To:	Not reported
Reported to Dept:	3/23/2001
CID:	390
Water Affected:	Not reported
Spill Source:	Unknown
Spill Notifier:	Local Agency
Cleanup Ceased:	Not reported
Cleanup Meets Std:	False
Last Inspection:	Not reported
Recommended Penalty:	False
UST Trust:	False
Remediation Phase:	0
Date Entered In Computer:	3/23/2001
Spill Record Last Update:	11/3/2003
Spiller Name:	UNKNOWN
Spiller Company:	UNKNOWN
Spiller Address:	UNKNOWN

HESS#32516 (Continued) **1000263799**

Spiller City,St,Zip: UNKNOWN, NY
Spiller Company: 999
Contact Name: DAVID LEE
Contact Phone: (518) 436-6585
DEC Memo: Prior to Sept, 2004 data translation this spill Lead_DEC Field was "SANGESLAND"REFER TO SPILL # 9303243
Remarks: unk petrolium is seeping into ground water in a hess facility

Material:
Site ID: 141144
Operable Unit ID: 835351
Operable Unit: 01
Material ID: 540123
Material Code: 0066A
Material Name: UNKNOWN PETROLEUM
Case No.: Not reported
Material FA: Petroleum
Quantity: 0
Units: Gallons
Recovered: No
Resource Affected: Not reported
Oxygenate: False

Tank Test:

Facility ID: 9713240
Facility Type: ER
DER Facility ID: 146554
Site ID: 141145
DEC Region: 2
Spill Date: 1/7/1998
Spill Number/Closed Date: 9713240 / 11/3/2003
Spill Cause: Unknown
Spill Class: Known release that creates potential for fire or hazard. DEC Response. Willing Responsible Party. Corrective action taken.
SWIS: 2401
Investigator: SMSANGES
Referred To: Not reported
Reported to Dept: 2/27/1998
CID: 257
Water Affected: Not reported
Spill Source: Gasoline Station
Spill Notifier: Responsible Party
Cleanup Ceased: Not reported
Cleanup Meets Std: False
Last Inspection: Not reported
Recommended Penalty: False
UST Trust: False
Remediation Phase: 0
Date Entered In Computer: 2/27/1998
Spill Record Last Update: 11/3/2003
Spiller Name: SCOTT CULLINAM
Spiller Company: MERIT GAS STATION
Spiller Address: 210 GREENPOINT AVE
Spiller City,St,Zip: BROOKLYN, NY 11222-
Spiller Company: 001

HESS#32516 (Continued) **1000263799**

Contact Name: SCOTT CULLINAN
Contact Phone: (610) 527-7900
DEC Memo: Prior to Sept, 2004 data translation this spill Lead_DEC Field was "SANGESLAND"CALLER REMARKS: (718)467-9480 PHILLIP HALL-MGR.CALL S/S-FAN PUT IN BOOTH TO PULL OUT VAPORS.CALL PIHALL-LEFT MESSAGEREFER TO SPILL # 9303243
Remarks: fumes were coming up from the ground to the cashiers booth - still being investigated

Material:
Site ID: 141145
Operable Unit ID: 1056147
Operable Unit: 01
Material ID: 324258
Material Code: 0009
Material Name: Gasoline
Case No.: Not reported
Material FA: Petroleum
Quantity: 0
Units: Gallons
Recovered: No
Resource Affected: Not reported
Oxygenate: False

Tank Test:

E DESIGNATION:
Tax Lot(s): 7
E-No: E-287
Effective Date: 12/10/2012
Satisfaction Date: Not reported
Ceqr Number: 10DCP024K
Ulurp Number: 100218ZMK
Zoning Map No: 13a
Description: Air Quality - HVAC fuel limited to natural gas
Borough Code: BK
Community District: 301
Census Tract: 575
Census Block: 4000
School District: 14
City Council District: 33
Fire Company: E238
Health Area: 30
Police Precinct: 094
Zone District 1: M1-1
Zone District 2: R6
Commercial Overlay1: Not reported
Commercial Overlay2: Not reported
Special Purpose District1: Not reported
Special Purpose District2: Not reported
All Components1: M1-1
All Components2: R6
Split Boundary Indicator: Y
Building Class: G5
Land Use Category: 07
Number of Easements: 0

HESS#32516 (Continued) **1000263799**

Owner, Type of Code:	Not reported
Owner Name:	AMERADA HESS CORPORAT
Lot Area:	000013675
Total Building Floor Area:	00000000746
Commercial Floor Area:	00000000746
Office Floor Area:	00000000096
Retail Floor Area:	00000000000
Garage Floor Area:	00000000650
Storage Floor Area:	00000000000
Factory Floor Area:	00000000000
Other Floor Area:	00000000000
Floor Area,Total Bld Source Code:	7
Number of Buildings:	00002
Number of Floors:	001.00
Residential Units:	00000
Non and Residential Units:	00001
Lot Frontage:	0089.67
Lot Depth:	0108.50
Building Frontage:	0030.00
Building Depth:	0030.00
Proximity Code:	0
Irregular Lot Code:	Y
Lot Type:	3
Basement Type Grade:	5
Land Assessed Value:	00000112500
Total Assessed Value:	00000213750
Land Exempt Value:	00000000000
Total Exempt Value:	00000071550
Year Built:	1931
Year Built Code:	Not reported
Year Altered1:	0000
Year Altered2:	0000
Historic District Name:	Not reported
Landmark Name:	Not reported
Built Floor Area Ratio-Far:	0000.05
Maximum Allowable Far:	01.00
Borough Code:	3
Borough Tax Block And Lot:	3025760007
Condominium Number:	00000
Census Tract 2:	0575
X Coordinate:	0997623
Y Coordinate:	0205290
Zoning Map:	13A
Sanborn Map:	304 045
Tax Map:	30902
E Designation No:	Not reported
Date of RPAD Data:	11/2005
Date of DCAS Data:	01/2006
Date of Zoning Data:	11/2005
Date of Major Property Data:	11/2005
Date of Landmark Data:	12/2005
Date of Base Map Data:	01/2006
Date of Mass Appraisal Data:	11/2005
Date of Political and Adm Data:	08/2005
Pluto-Base Map Indicator:	1
Tax Lot(s):	7

HESS#32516 (Continued) **1000263799**

E-No:	E-287
Effective Date:	12/10/2012
Satisfaction Date:	Not reported
Ceqr Number:	10DCP024K
Ulurp Number:	100218ZMK
Zoning Map No:	13a
Description:	Exhaust stack location limitations
Borough Code:	BK
Community District:	301
Census Tract:	575
Census Block:	4000
School District:	14
City Council District:	33
Fire Company:	E238
Health Area:	30
Police Precinct:	094
Zone District 1:	M1-1
Zone District 2:	R6
Commercial Overlay1:	Not reported
Commercial Overlay2:	Not reported
Special Purpose District1:	Not reported
Special Purpose District2:	Not reported
All Components1:	M1-1
All Components2:	R6
Split Boundary Indicator:	Y
Building Class:	G5
Land Use Category:	07
Number of Easements:	0
Owner, Type of Code:	Not reported
Owner Name:	AMERADA HESS CORPORAT
Lot Area:	000013675
Total Building Floor Area:	00000000746
Commercial Floor Area:	00000000746
Office Floor Area:	00000000096
Retail Floor Area:	00000000000
Garage Floor Area:	00000000650
Storage Floor Area:	00000000000
Factory Floor Area:	00000000000
Other Floor Area:	00000000000
Floor Area,Total Bld Source Code:	7
Number of Buildings:	00002
Number of Floors:	001.00
Residential Units:	00000
Non and Residential Units:	00001
Lot Frontage:	0089.67
Lot Depth:	0108.50
Building Frontage:	0030.00
Building Depth:	0030.00
Proximity Code:	0
Irregular Lot Code:	Y
Lot Type:	3
Basement Type Grade:	5
Land Assessed Value:	00000112500
Total Assessed Value:	00000213750
Land Exempt Value:	00000000000
Total Exempt Value:	00000071550
Year Built:	1931

HESS#32516 (Continued) **1000263799**

Year Built Code:	Not reported
Year Altered1:	0000
Year Altered2:	0000
Historic District Name:	Not reported
Landmark Name:	Not reported
Built Floor Area Ratio-Far:	0000.05
Maximum Allowable Far:	01.00
Borough Code:	3
Borough Tax Block And Lot:	3025760007
Condominium Number:	00000
Census Tract 2:	0575
X Coordinate:	0997623
Y Coordinate:	0205290
Zoning Map:	13A
Sanborn Map:	304 045
Tax Map:	30902
E Designation No:	Not reported
Date of RPAD Data:	11/2005
Date of DCAS Data:	01/2006
Date of Zoning Data:	11/2005
Date of Major Property Data:	11/2005
Date of Landmark Data:	12/2005
Date of Base Map Data:	01/2006
Date of Mass Appraisal Data:	11/2005
Date of Political and Adm Data:	08/2005
Pluto-Base Map Indicator:	1

Tax Lot(s):	7
E-No:	E-287
Effective Date:	12/10/2012
Satisfaction Date:	Not reported
Ceqr Number:	10DCP024K
Ulurp Number:	100218ZMK
Zoning Map No:	13a
Description:	Hazardous Materials* Phase I and Phase II Testing Protocol
Borough Code:	BK
Community District:	301
Census Tract:	575
Census Block:	4000
School District:	14
City Council District:	33
Fire Company:	E238
Health Area:	30
Police Precinct:	094
Zone District 1:	M1-1
Zone District 2:	R6
Commercial Overlay1:	Not reported
Commercial Overlay2:	Not reported
Special Purpose District1:	Not reported
Special Purpose District2:	Not reported
All Components1:	M1-1
All Components2:	R6
Split Boundary Indicator:	Y
Building Class:	G5
Land Use Category:	07
Number of Easements:	0
Owner, Type of Code:	Not reported

HESS#32516 (Continued) **1000263799**

Owner Name:	AMERADA HESS CORPORAT
Lot Area:	000013675
Total Building Floor Area:	00000000746
Commercial Floor Area:	00000000746
Office Floor Area:	00000000096
Retail Floor Area:	00000000000
Garage Floor Area:	00000000650
Storage Floor Area:	00000000000
Factory Floor Area:	00000000000
Other Floor Area:	00000000000
Floor Area,Total Bld Source Code:	7
Number of Buildings:	00002
Number of Floors:	001.00
Residential Units:	00000
Non and Residential Units:	00001
Lot Frontage:	0089.67
Lot Depth:	0108.50
Building Frontage:	0030.00
Building Depth:	0030.00
Proximity Code:	0
Irregular Lot Code:	Y
Lot Type:	3
Basement Type Grade:	5
Land Assessed Value:	00000112500
Total Assessed Value:	00000213750
Land Exempt Value:	00000000000
Total Exempt Value:	00000071550
Year Built:	1931
Year Built Code:	Not reported
Year Altered1:	0000
Year Altered2:	0000
Historic District Name:	Not reported
Landmark Name:	Not reported
Built Floor Area Ratio-Far:	0000.05
Maximum Allowable Far:	01.00
Borough Code:	3
Borough Tax Block And Lot:	3025760007
Condominium Number:	00000
Census Tract 2:	0575
X Coordinate:	0997623
Y Coordinate:	0205290
Zoning Map:	13A
Sanborn Map:	304 045
Tax Map:	30902
E Designation No:	Not reported
Date of RPAD Data:	11/2005
Date of DCAS Data:	01/2006
Date of Zoning Data:	11/2005
Date of Major Property Data:	11/2005
Date of Landmark Data:	12/2005
Date of Base Map Data:	01/2006
Date of Mass Appraisal Data:	11/2005
Date of Political and Adm Data:	08/2005
Pluto-Base Map Indicator:	1
Tax Lot(s):	7
E-No:	E-287

HESS#32516 (Continued) **1000263799**

Effective Date:	12/10/2012
Satisfaction Date:	Not reported
Ceqr Number:	10DCP024K
Ulurp Number:	100218ZMK
Zoning Map No:	13a
Description:	Window Wall Attenuation & Alternate Ventilation
Borough Code:	BK
Community District:	301
Census Tract:	575
Census Block:	4000
School District:	14
City Council District:	33
Fire Company:	E238
Health Area:	30
Police Precinct:	094
Zone District 1:	M1-1
Zone District 2:	R6
Commercial Overlay1:	Not reported
Commercial Overlay2:	Not reported
Special Purpose District1:	Not reported
Special Purpose District2:	Not reported
All Components1:	M1-1
All Components2:	R6
Split Boundary Indicator:	Y
Building Class:	G5
Land Use Category:	07
Number of Easements:	0
Owner, Type of Code:	Not reported
Owner Name:	AMERADA HESS CORPORAT
Lot Area:	000013675
Total Building Floor Area:	00000000746
Commercial Floor Area:	00000000746
Office Floor Area:	00000000096
Retail Floor Area:	00000000000
Garage Floor Area:	00000000650
Storage Floor Area:	00000000000
Factory Floor Area:	00000000000
Other Floor Area:	00000000000
Floor Area,Total Bld Source Code:	7
Number of Buildings:	00002
Number of Floors:	001.00
Residential Units:	00000
Non and Residential Units:	00001
Lot Frontage:	0089.67
Lot Depth:	0108.50
Building Frontage:	0030.00
Building Depth:	0030.00
Proximity Code:	0
Irregular Lot Code:	Y
Lot Type:	3
Basement Type Grade:	5
Land Assessed Value:	00000112500
Total Assessed Value:	00000213750
Land Exempt Value:	00000000000
Total Exempt Value:	00000071550
Year Built:	1931
Year Built Code:	Not reported

HESS#32516 (Continued) **1000263799**

Year Altered1:	0000
Year Altered2:	0000
Historic District Name:	Not reported
Landmark Name:	Not reported
Built Floor Area Ratio-Far:	0000.05
Maximum Allowable Far:	01.00
Borough Code:	3
Borough Tax Block And Lot:	3025760007
Condominium Number:	00000
Census Tract 2:	0575
X Coordinate:	0997623
Y Coordinate:	0205290
Zoning Map:	13A
Sanborn Map:	304 045
Tax Map:	30902
E Designation No:	Not reported
Date of RPAD Data:	11/2005
Date of DCAS Data:	01/2006
Date of Zoning Data:	11/2005
Date of Major Property Data:	11/2005
Date of Landmark Data:	12/2005
Date of Base Map Data:	01/2006
Date of Mass Appraisal Data:	11/2005
Date of Political and Adm Data:	08/2005
Pluto-Base Map Indicator:	1

AIRS (AFS):

Airs Minor Details:

EPA plant ID:	110001572682
Plant name:	HESS#32516
Plant address:	210 GREENPOINT AVE BROOKLYN, NY 11222
County:	KINGS
Region code:	02
Dunn & Bradst #:	Not reported
Air quality cntrl region:	043
Sic code:	5541
Sic code desc:	GASOLINE SERVICE STATIONS
North Am. industrial classf:	Not reported
NAIC code description:	Not reported
Default compliance status:	IN COMPLIANCE WITH PROCEDURAL REQUIREMENTS
Default classification:	POTENTIAL UNCONTROLLED EMISSIONS < 100 TONS/YEAR
Govt facility:	ALL OTHER FACILITIES NOT OWNED OR OPERATED BY A FEDERAL, STATE, OR LOCAL GOVERNMENT
Current HPV:	Not reported

Historical Compliance Minor Sources:

State compliance status:	IN COMPLIANCE WITH PROCEDURAL REQUIREMENTS
Hist compliance date:	1101
Air prog code hist file:	SIP SOURCE
State compliance status:	IN COMPLIANCE WITH PROCEDURAL REQUIREMENTS
Hist compliance date:	1103
Air prog code hist file:	SIP SOURCE

HESS#32516 (Continued) **1000263799**

State compliance status: IN COMPLIANCE WITH PROCEDURAL REQUIREMENTS
Hist compliance date: 1202
Air prog code hist file: SIP SOURCE

State compliance status: IN COMPLIANCE WITH PROCEDURAL REQUIREMENTS
Hist compliance date: 1204
Air prog code hist file: SIP SOURCE

State compliance status: IN COMPLIANCE WITH PROCEDURAL REQUIREMENTS
Hist compliance date: 1303
Air prog code hist file: SIP SOURCE

State compliance status: IN COMPLIANCE WITH PROCEDURAL REQUIREMENTS
Hist compliance date: 1004
Air prog code hist file: SIP SOURCE

State compliance status: IN COMPLIANCE WITH PROCEDURAL REQUIREMENTS
Hist compliance date: 1102
Air prog code hist file: SIP SOURCE

State compliance status: IN COMPLIANCE WITH PROCEDURAL REQUIREMENTS
Hist compliance date: 1104
Air prog code hist file: SIP SOURCE

State compliance status: IN COMPLIANCE WITH PROCEDURAL REQUIREMENTS
Hist compliance date: 1201
Air prog code hist file: SIP SOURCE

State compliance status: IN COMPLIANCE WITH PROCEDURAL REQUIREMENTS
Hist compliance date: 1203
Air prog code hist file: SIP SOURCE

State compliance status: IN COMPLIANCE WITH PROCEDURAL REQUIREMENTS
Hist compliance date: 1301
Air prog code hist file: SIP SOURCE

State compliance status: IN COMPLIANCE WITH PROCEDURAL REQUIREMENTS
Hist compliance date: 1302
Air prog code hist file: SIP SOURCE

Compliance & Violation Data by Minor Sources:
Air program code: SIP SOURCE
Plant air program pollutant: Not reported
Default pollutant classification: POTENTIAL UNCONTROLLED EMISSIONS < 100 TONS/YEAR
Def. poll. compliance status: IN COMPLIANCE WITH PROCEDURAL REQUIREMENTS
Def. attainment/non attnmnt: ATTAINMENT AREA FOR GIVEN POLLUTANT
Repeat violator date: Not reported
Turnover compliance: Not reported

Air program code: SIP SOURCE
Plant air program pollutant: VOLATILE ORGANIC COMPOUNDS
Default pollutant classification: POTENTIAL UNCONTROLLED EMISSIONS < 100 TONS/YEAR
Def. poll. compliance status: IN COMPLIANCE WITH PROCEDURAL REQUIREMENTS
Def. attainment/non attnmnt: Not reported
Repeat violator date: Not reported
Turnover compliance: Not reported

AL175 **172 BEDFORD AVE/BKLYN** **NY LTANKS** **S104275596**
SSW **172 BEDFORD AVENUE** **N/A**
1/4-1/2 **NEW YORK CITY, NY**
0.448 mi.
2364 ft. **Site 1 of 2 in cluster AL**

Relative:
Higher

Actual:
32 ft.

LTANKS:

Site ID:	301817
Spill Number/Closed Date:	9006489 / 5/25/1995
Spill Date:	9/13/1990
Spill Cause:	Tank Failure
Spill Source:	Private Dwelling
Spill Class:	Known release with minimal potential for fire or hazard. DEC Response. Willing Responsible Party. Corrective action taken.
Cleanup Ceased:	5/25/1995
Cleanup Meets Standard:	True
SWIS:	2401
Investigator:	WILSON
Referred To:	Not reported
Reported to Dept:	9/13/1990
CID:	Not reported
Water Affected:	Not reported
Spill Notifier:	Other
Last Inspection:	Not reported
Recommended Penalty:	False
UST Involvement:	False
Remediation Phase:	0
Date Entered In Computer:	9/20/1990
Spill Record Last Update:	5/25/1995
Spiller Name:	Not reported
Spiller Company:	Not reported
Spiller Address:	Not reported
Spiller City,St,Zip:	ZZ
Spiller County:	001
Spiller Contact:	Not reported
Spiller Phone:	Not reported
Spiller Extention:	Not reported
DEC Region:	2
DER Facility ID:	243885
DEC Memo:	Not reported
Remarks:	(2) 275 GAL TANKS MANIFOLDED, (1) TANK LEAKING, SPEEDY DRY APPLIED, ABC TANK WILL REPAIR OR REPLACE TANK.

Material:

Site ID:	301817
Operable Unit ID:	943984
Operable Unit:	01
Material ID:	433946
Material Code:	0001A
Material Name:	#2 Fuel Oil
Case No.:	Not reported
Material FA:	Petroleum
Quantity:	2
Units:	Gallons
Recovered:	No
Resource Affected:	Not reported
Oxygenate:	False

172 BEDFORD AVE/BKLYN (Continued) **S104275596**

Tank Test:

---

176 ESE 1/4-1/2 0.448 mi. 2365 ft.

BERKMAN BROS INC
ECKFORD ST
BROOKLYN, NY 11222

RCRA-CESQG **1000271415**
NY SHWS **NYD001236017**
NY LTANKS
NY MANIFEST
NY CBS

Relative: Higher

Actual: 17 ft.

RCRA-CESQG:

Date form received by agency:	01/01/2007
Facility name:	BERKMAN BROS INC
Facility address:	ECKFORD ST BROOKLYN, NY 11222
EPA ID:	NYD001236017
Mailing address:	MEADOW ST BROOKLYN, NY 11206
Contact:	GERALD R BERKMAN
Contact address:	MEADOW ST BROOKLYN, NY 11206
Contact country:	US
Contact telephone:	(718) 782-1827
Contact email:	Not reported
EPA Region:	02
Land type:	Private
Classification:	Conditionally Exempt Small Quantity Generator
Description:	Handler: generates 100 kg or less of hazardous waste per calendar month, and accumulates 1000 kg or less of hazardous waste at any time; or generates 1 kg or less of acutely hazardous waste per calendar month, and accumulates at any time: 1 kg or less of acutely hazardous waste; or 100 kg or less of any residue or contaminated soil, waste or other debris resulting from the cleanup of a spill, into or on any land or water, of acutely hazardous waste; or generates 100 kg or less of any residue or contaminated soil, waste or other debris resulting from the cleanup of a spill, into or on any land or water, of acutely hazardous waste during any calendar month, and accumulates at any time: 1 kg or less of acutely hazardous waste; or 100 kg or less of any residue or contaminated soil, waste or other debris resulting from the cleanup of a spill, into or on any land or water, of acutely hazardous waste

Owner/Operator Summary:

Owner/operator name:	GERALD R BERKMAN
Owner/operator address:	LEE AVE STE 287 BROOKLYN, NY 11211
Owner/operator country:	US
Owner/operator telephone:	Not reported
Legal status:	Private
Owner/Operator Type:	Owner
Owner/Op start date:	07/29/1976
Owner/Op end date:	Not reported
Owner/operator name:	BLUE DIAMOND DEV CORP
Owner/operator address:	LEE AVE STE 287 BROOKLYN, NY 11211
Owner/operator country:	US
Owner/operator telephone:	Not reported

BERKMAN BROS INC (Continued) **1000271415**

Legal status: Private
Owner/Operator Type: Operator
Owner/Op start date: 09/15/2003
Owner/Op end date: Not reported

Handler Activities Summary:
U.S. importer of hazardous waste: No
Mixed waste (haz. and radioactive): No
Recycler of hazardous waste: No
Transporter of hazardous waste: No
Treater, storer or disposer of HW: No
Underground injection activity: No
On-site burner exemption: No
Furnace exemption: No
Used oil fuel burner: No
Used oil processor: No
User oil refiner: No
Used oil fuel marketer to burner: No
Used oil Specification marketer: No
Used oil transfer facility: No
Used oil transporter: No

Historical Generators:
Date form received by agency: 01/01/2006
Facility name: BERKMAN BROS INC
Classification: Small Quantity Generator

Date form received by agency: 02/18/2004
Facility name: BERKMAN BROS INC
Classification: Not a generator, verified

Date form received by agency: 01/01/2001
Facility name: BERKMAN BROS INC
Site name: BERMAN BROS INC
Classification: Large Quantity Generator

Date form received by agency: 07/14/1999
Facility name: BERKMAN BROS INC
Classification: Small Quantity Generator

Date form received by agency: 07/28/1980
Facility name: BERKMAN BROS INC
Classification: Large Quantity Generator

Facility Has Received Notices of Violations:
Regulation violated: Not reported
Area of violation: Generators - General
Date violation determined: 08/23/1989
Date achieved compliance: 08/21/1990
Violation lead agency: State
Enforcement action: WRITTEN INFORMAL
Enforcement action date: 02/16/1990
Enf. disposition status: Not reported
Enf. disp. status date: Not reported
Enforcement lead agency: State
Proposed penalty amount: Not reported

BERKMAN BROS INC (Continued) **1000271415**

Final penalty amount: Not reported
Paid penalty amount: Not reported

Evaluation Action Summary:
Evaluation date: 09/14/2004
Evaluation: COMPLIANCE EVALUATION INSPECTION ON-SITE
Area of violation: Not reported
Date achieved compliance: Not reported
Evaluation lead agency: State

Evaluation date: 08/19/1999
Evaluation: COMPLIANCE EVALUATION INSPECTION ON-SITE
Area of violation: Not reported
Date achieved compliance: Not reported
Evaluation lead agency: EPA

Evaluation date: 08/23/1989
Evaluation: COMPLIANCE EVALUATION INSPECTION ON-SITE
Area of violation: Generators - General
Date achieved compliance: 08/21/1990
Evaluation lead agency: State

Evaluation date: 12/23/1986
Evaluation: COMPLIANCE EVALUATION INSPECTION ON-SITE
Area of violation: Not reported
Date achieved compliance: Not reported
Evaluation lead agency: State

SHWS:
Program: HW
Site Code: 470590
Classification: P
Region: 2
Acres: .234
HW Code: 224168
Record Add: 10/30/2012
Record Upd: 10/30/2012
Updated By: BXANDERS
Site Description: Site was referred to DER by the NYCOER due to elevated concentrations of arsenic in on-site surficial soil. No additional information is available at this time.
Env Problem: Additional investigation will be needed in order to define the nature and extend of the contamination.
Health Problem: As information for this site becomes available, it will be reviewed by the NYSDOH to determine if site contamination presents public health exposure concerns.
Dump: Not reported
Structure: Not reported
Lagoon: Not reported
Landfill: Not reported
Pond: Not reported
Disp Start: Not reported
Disp Term: Not reported
Lat/Long: Not reported
Dell: Not reported
Record Add: Not reported
Record Upd: Not reported

BERKMAN BROS INC (Continued) **1000271415**

Updated By:	Not reported
Own Op:	Owner
Sub Type:	E
Owner Name:	Not reported
Owner Company:	Eckford - Greenpoint LLC
Owner Address:	55 Eckford Street
Owner Addr2:	Not reported
Owner City,St,Zip:	Brooklyn, NY 11222
Owner Country:	United States of America
HW Code:	Not reported
Waste Type:	Not reported
Waste Quantity:	Not reported
Waste Code:	Not reported
Crossref ID:	Not reported
Cross Ref Type Code:	Not reported
Cross Ref Type:	Not reported
Record Added Date:	Not reported
Record Updated:	Not reported
Updated By:	Not reported

LTANKS:

Site ID:	107414
Spill Number/Closed Date:	9214462 / 3/31/1993
Spill Date:	3/26/1993
Spill Cause:	Tank Overfill
Spill Source:	Commercial/Industrial
Spill Class:	Known release with minimal potential for fire or hazard. DEC Response. Willing Responsible Party. Corrective action taken.
Cleanup Ceased:	3/31/1993
Cleanup Meets Standard:	True
SWIS:	2401
Investigator:	KSTANG
Referred To:	Not reported
Reported to Dept:	3/31/1993
CID:	Not reported
Water Affected:	Not reported
Spill Notifier:	Local Agency
Last Inspection:	Not reported
Recommended Penalty:	False
UST Involvement:	False
Remediation Phase:	0
Date Entered In Computer:	4/1/1993
Spill Record Last Update:	9/30/2004
Spiller Name:	Not reported
Spiller Company:	MYSTIC FUEL CO.
Spiller Address:	1902 STEINWAY ST.
Spiller City,St,Zip:	L.I.C., NY
Spiller County:	001
Spiller Contact:	Not reported
Spiller Phone:	Not reported
Spiller Extention:	Not reported
DEC Region:	2
DER Facility ID:	94484
DEC Memo:	Prior to Sept, 2004 data translation this spill Lead_DEC Field was "TANG"
Remarks:	MYSTIC CLEANED SPILL WITH SPEEDI-DRI, PICK UP AND DISPOSED.

BERKMAN BROS INC (Continued) **1000271415**

Material:

Site ID:	107414
Operable Unit ID:	981754
Operable Unit:	01
Material ID:	400668
Material Code:	0003A
Material Name:	#6 Fuel Oil
Case No.:	Not reported
Material FA:	Petroleum
Quantity:	-1
Units:	Gallons
Recovered:	No
Resource Affected:	Not reported
Oxygenate:	False

Tank Test:

NY MANIFEST:

EPA ID:	NYD001236017
Country:	USA
Mailing Name:	BERKMAN BROS
Mailing Contact:	BERKMAN BROS
Mailing Address:	85 MEADOW STREET
Mailing Address 2:	Not reported
Mailing City:	BROOKLYN
Mailing State:	NY
Mailing Zip:	11206
Mailing Zip4:	Not reported
Mailing Country:	USA
Mailing Phone:	718-782-1827

Document ID:	MIA1654360
Manifest Status:	Completed after the designated time period for a TSDF to get a copy to the DEC
Trans1 State ID:	NYJA-203
Trans2 State ID:	NJDEPS103
Generator Ship Date:	900508
Trans1 Recv Date:	900509
Trans2 Recv Date:	900514
TSD Site Recv Date:	900516
Part A Recv Date:	900622
Part B Recv Date:	900703
Generator EPA ID:	NYD001236017
Trans1 EPA ID:	NJD981873664
Trans2 EPA ID:	NJD981873664
TSDF ID:	MID098011992
Waste Code:	F008 - PLAT SLDG FM BTM PLAT BATH OPER CYANIDE.
Quantity:	04500
Units:	P - Pounds
Number of Containers:	006
Container Type:	DM - Metal drums, barrels
Handling Method:	T Chemical, physical, or biological treatment.
Specific Gravity:	100
Year:	90

BERKMAN BROS INC (Continued) **1000271415**

Document ID:	NJA0818620
Manifest Status:	Completed after the designated time period for a TSDF to get a copy to the DEC
Trans1 State ID:	000000000
Trans2 State ID:	000000000
Generator Ship Date:	900323
Trans1 Recv Date:	900323
Trans2 Recv Date:	Not reported
TSD Site Recv Date:	900328
Part A Recv Date:	900419
Part B Recv Date:	900411
Generator EPA ID:	NYD001236017
Trans1 EPA ID:	ILD051060408
Trans2 EPA ID:	Not reported
TSDF ID:	NJD002182897
Waste Code:	F005 - UNKNOWN
Quantity:	00384
Units:	P - Pounds
Number of Containers:	001
Container Type:	DM - Metal drums, barrels
Handling Method:	T Chemical, physical, or biological treatment.
Specific Gravity:	100
Year:	90

Document ID:	NJA0724693
Manifest Status:	Completed copy
Trans1 State ID:	NJDEPS869
Trans2 State ID:	NJDEPS869
Generator Ship Date:	900104
Trans1 Recv Date:	900104
Trans2 Recv Date:	900108
TSD Site Recv Date:	900109
Part A Recv Date:	900112
Part B Recv Date:	900123
Generator EPA ID:	NYD001236017
Trans1 EPA ID:	ILD051060408
Trans2 EPA ID:	ILD051060408
TSDF ID:	NJD002182897
Waste Code:	F005 - UNKNOWN
Quantity:	00384
Units:	P - Pounds
Number of Containers:	001
Container Type:	DM - Metal drums, barrels
Handling Method:	T Chemical, physical, or biological treatment.
Specific Gravity:	100
Year:	90

Document ID:	NJA0906939
Manifest Status:	Completed after the designated time period for a TSDF to get a copy to the DEC
Trans1 State ID:	000000000
Trans2 State ID:	000000000
Generator Ship Date:	900627
Trans1 Recv Date:	900627
Trans2 Recv Date:	900628
TSD Site Recv Date:	900628
Part A Recv Date:	900828

BERKMAN BROS INC (Continued) **1000271415**

Part B Recv Date:	900716
Generator EPA ID:	NYD001236017
Trans1 EPA ID:	ILD051060408
Trans2 EPA ID:	ILD051060408
TSDF ID:	NJD002182897
Waste Code:	F005 - UNKNOWN
Quantity:	00320
Units:	P - Pounds
Number of Containers:	001
Container Type:	DM - Metal drums, barrels
Handling Method:	B Incineration, heat recovery, burning.
Specific Gravity:	100
Year:	90

Document ID:	NJA0985680
Manifest Status:	Completed copy
Trans1 State ID:	NJDEPS869
Trans2 State ID:	NJDEPS869
Generator Ship Date:	910219
Trans1 Recv Date:	910219
Trans2 Recv Date:	910220
TSD Site Recv Date:	910221
Part A Recv Date:	910312
Part B Recv Date:	910307
Generator EPA ID:	NYD001236017
Trans1 EPA ID:	ILD051060408
Trans2 EPA ID:	ILD051060408
TSDF ID:	NJD002182897
Waste Code:	F005 - UNKNOWN
Quantity:	00384
Units:	P - Pounds
Number of Containers:	001
Container Type:	DM - Metal drums, barrels
Handling Method:	B Incineration, heat recovery, burning.
Specific Gravity:	100
Year:	91

Document ID:	NJA1326996
Manifest Status:	Completed copy
Trans1 State ID:	NJDEPS869
Trans2 State ID:	Not reported
Generator Ship Date:	920121
Trans1 Recv Date:	920121
Trans2 Recv Date:	Not reported
TSD Site Recv Date:	920129
Part A Recv Date:	920130
Part B Recv Date:	920210
Generator EPA ID:	NYD001236017
Trans1 EPA ID:	ILD051060408
Trans2 EPA ID:	Not reported
TSDF ID:	NJD002182897
Waste Code:	F005 - UNKNOWN
Quantity:	00384
Units:	P - Pounds
Number of Containers:	001

BERKMAN BROS INC (Continued) **1000271415**

Container Type: DM - Metal drums, barrels
Handling Method: B Incineration, heat recovery, burning.
Specific Gravity: 100
Year: 92

Document ID: MIA2579230
Manifest Status: Completed copy
Trans1 State ID: NJXK81XX
Trans2 State ID: NJXK81XX
Generator Ship Date: 920226
Trans1 Recv Date: 920226
Trans2 Recv Date: 920226
TSD Site Recv Date: 920227
Part A Recv Date: 920306
Part B Recv Date: 920316
Generator EPA ID: NYD001236017
Trans1 EPA ID: NJD054126164
Trans2 EPA ID: NJD054126164
TSDF ID: MID098011992
Waste Code: F008 - PLAT SLDG FM BTM PLAT BATH OPER CYANIDE.
Quantity: 00487
Units: P - Pounds
Number of Containers: 001
Container Type: DM - Metal drums, barrels
Handling Method: T Chemical, physical, or biological treatment.
Specific Gravity: 100
Waste Code: Not reported
Quantity: 00419
Units: P - Pounds
Number of Containers: 001
Container Type: DM - Metal drums, barrels
Handling Method: L Landfill.
Specific Gravity: 100
Year: 92

Document ID: MIA2780694
Manifest Status: Completed after the designated time period for a TSDF to get a copy to the DEC
Trans1 State ID: NJDEPS226
Trans2 State ID: Not reported
Generator Ship Date: 930729
Trans1 Recv Date: 930729
Trans2 Recv Date: Not reported
TSD Site Recv Date: 930809
Part A Recv Date: 930810
Part B Recv Date: 930825
Generator EPA ID: NYD001236017
Trans1 EPA ID: NJD054126164
Trans2 EPA ID: Not reported
TSDF ID: MID096963194
Waste Code: D004 - ARSENIC 5.0 MG/L TCLP
Quantity: 00500
Units: P - Pounds
Number of Containers: 001
Container Type: DM - Metal drums, barrels
Handling Method: L Landfill.

BERKMAN BROS INC (Continued) **1000271415**

Specific Gravity: 100
Year: 93

Document ID: MIA4497247
Manifest Status: Completed after the designated time period for a TSDF to get a copy to the DEC
Trans1 State ID: NYJA334
Trans2 State ID: Not reported
Generator Ship Date: 971024
Trans1 Recv Date: 971024
Trans2 Recv Date: Not reported
TSD Site Recv Date: 980107
Part A Recv Date: 971114
Part B Recv Date: 980209
Generator EPA ID: NYD001236017
Trans1 EPA ID: NJD986607380
Trans2 EPA ID: Not reported
TSDF ID: MID098011992
Waste Code: D003 - NON-LISTED REACTIVE WASTES
Quantity: 02500
Units: P - Pounds
Number of Containers: 005
Container Type: DM - Metal drums, barrels
Handling Method: B Incineration, heat recovery, burning.
Specific Gravity: 100
Year: 97

Document ID: MIA7001766
Manifest Status: Not reported
Trans1 State ID: NJD986607380
Trans2 State ID: Not reported
Generator Ship Date: 04/07/1999
Trans1 Recv Date: 04/07/1999
Trans2 Recv Date: Not reported
TSD Site Recv Date: 04/21/1999
Part A Recv Date: Not reported
Part B Recv Date: Not reported
Generator EPA ID: NYD001236017
Trans1 EPA ID: MID098011992
Trans2 EPA ID: Not reported
TSDF ID: Not reported
Waste Code: P121 - ZINC CYANIDE
Quantity: 02500
Units: P - Pounds
Number of Containers: 005
Container Type: DM - Metal drums, barrels
Handling Method: T Chemical, physical, or biological treatment.
Specific Gravity: 01.00
Year: 99

Document ID: NYG0852138
Manifest Status: Not reported
Trans1 State ID: CDX0000FA094
Trans2 State ID: Not reported
Generator Ship Date: 03/15/2000

BERKMAN BROS INC (Continued) **1000271415**

Trans1 Recv Date:	03/15/2000
Trans2 Recv Date:	Not reported
TSD Site Recv Date:	03/16/2000
Part A Recv Date:	Not reported
Part B Recv Date:	Not reported
Generator EPA ID:	NYD001236017
Trans1 EPA ID:	CDD980756415
Trans2 EPA ID:	Not reported
TSDF ID:	RM73079PQ
Waste Code:	P121 - ZINC CYANIDE
Quantity:	02500
Units:	P - Pounds
Number of Containers:	005
Container Type:	DM - Metal drums, barrels
Handling Method:	T Chemical, physical, or biological treatment.
Specific Gravity:	01.00
Year:	2000

Document ID:	NYG0891999
Manifest Status:	Not reported
Trans1 State ID:	NYF006000053
Trans2 State ID:	Not reported
Generator Ship Date:	07/24/2001
Trans1 Recv Date:	07/24/2001
Trans2 Recv Date:	Not reported
TSD Site Recv Date:	07/25/2001
Part A Recv Date:	Not reported
Part B Recv Date:	Not reported
Generator EPA ID:	NYD001236017
Trans1 EPA ID:	CDD980756415
Trans2 EPA ID:	Not reported
TSDF ID:	RP73463PQ
Waste Code:	D003 - NON-LISTED REACTIVE WASTES
Quantity:	02500
Units:	P - Pounds
Number of Containers:	005
Container Type:	DM - Metal drums, barrels
Handling Method:	T Chemical, physical, or biological treatment.
Specific Gravity:	01.00
Year:	2001

Document ID:	NYG2628405
Manifest Status:	Not reported
Trans1 State ID:	NYF006000053
Trans2 State ID:	Not reported
Generator Ship Date:	09/23/2002
Trans1 Recv Date:	09/23/2002
Trans2 Recv Date:	Not reported
TSD Site Recv Date:	09/24/2002
Part A Recv Date:	Not reported
Part B Recv Date:	Not reported
Generator EPA ID:	NYD001236017
Trans1 EPA ID:	CDD980756415
Trans2 EPA ID:	Not reported
TSDF ID:	RP52906PQ

BERKMAN BROS INC (Continued) **1000271415**

Waste Code:	D003 - NON-LISTED REACTIVE WASTES
Quantity:	28004
Units:	P - Pounds
Number of Containers:	001
Container Type:	CM - Metal boxes, cases, roll-offs
Handling Method:	T Chemical, physical, or biological treatment.
Specific Gravity:	01.00
Year:	2002

Document ID:	NYG2628576
Manifest Status:	Not reported
Trans1 State ID:	NYF006000053
Trans2 State ID:	Not reported
Generator Ship Date:	02/08/2002
Trans1 Recv Date:	02/08/2002
Trans2 Recv Date:	Not reported
TSD Site Recv Date:	02/08/2002
Part A Recv Date:	Not reported
Part B Recv Date:	Not reported
Generator EPA ID:	NYD001236017
Trans1 EPA ID:	CDD980756415
Trans2 EPA ID:	Not reported
TSDF ID:	RP73457QC
Waste Code:	D003 - NON-LISTED REACTIVE WASTES
Quantity:	02500
Units:	P - Pounds
Number of Containers:	005
Container Type:	DM - Metal drums, barrels
Handling Method:	T Chemical, physical, or biological treatment.
Specific Gravity:	01.00
Year:	2002

Document ID:	MIA9026399
Manifest Status:	Not reported
Trans1 State ID:	NJD054126164
Trans2 State ID:	Not reported
Generator Ship Date:	12/22/2003
Trans1 Recv Date:	12/22/2003
Trans2 Recv Date:	Not reported
TSD Site Recv Date:	12/29/2003
Part A Recv Date:	Not reported
Part B Recv Date:	Not reported
Generator EPA ID:	NYD001236017
Trans1 EPA ID:	MID980991566
Trans2 EPA ID:	Not reported
TSDF ID:	0440465ME
Waste Code:	D002 - NON-LISTED CORROSIVE WASTES
Quantity:	00220
Units:	G - Gallons (liquids only)* (8.3 pounds)
Number of Containers:	004
Container Type:	DM - Metal drums, barrels
Handling Method:	T Chemical, physical, or biological treatment.
Specific Gravity:	01.00
Waste Code:	F006 - WW TREAT SL FM ELECTROPLATING OPER
Quantity:	00880

BERKMAN BROS INC (Continued) **1000271415**

Units:	G - Gallons (liquids only)* (8.3 pounds)
Number of Containers:	016
Container Type:	DM - Metal drums, barrels
Handling Method:	T Chemical, physical, or biological treatment.
Specific Gravity:	01.00
Waste Code:	D009 - MERCURY 0.2 MG/L TCLP
Quantity:	00605
Units:	G - Gallons (liquids only)* (8.3 pounds)
Number of Containers:	011
Container Type:	DM - Metal drums, barrels
Handling Method:	T Chemical, physical, or biological treatment.
Specific Gravity:	01.00
Year:	2003

Document ID:	NJA4077061
Manifest Status:	Not reported
Trans1 State ID:	NJD054126164
Trans2 State ID:	Not reported
Generator Ship Date:	12/10/2003
Trans1 Recv Date:	12/10/2003
Trans2 Recv Date:	Not reported
TSD Site Recv Date:	12/10/2003
Part A Recv Date:	Not reported
Part B Recv Date:	Not reported
Generator EPA ID:	NYD001236017
Trans1 EPA ID:	NJD002385730
Trans2 EPA ID:	Not reported
TSDF ID:	S2265
Waste Code:	F006 - WW TREAT SL FM ELECTROPLATING OPER
Quantity:	03032
Units:	G - Gallons (liquids only)* (8.3 pounds)
Number of Containers:	001
Container Type:	TT - Cargo tank, tank trucks
Handling Method:	T Chemical, physical, or biological treatment.
Specific Gravity:	01.00
Year:	2003

Document ID:	NYG3571191
Manifest Status:	Not reported
Trans1 State ID:	NYF006000053
Trans2 State ID:	Not reported
Generator Ship Date:	06/02/2003
Trans1 Recv Date:	06/02/2003
Trans2 Recv Date:	Not reported
TSD Site Recv Date:	06/03/2003
Part A Recv Date:	Not reported
Part B Recv Date:	Not reported
Generator EPA ID:	NYD001236017
Trans1 EPA ID:	CDD980756415
Trans2 EPA ID:	Not reported
TSDF ID:	RP52906PA
Waste Code:	F007 - PLATING BATH SOL FM ELECTROPLATING OPER
Quantity:	28047
Units:	P - Pounds
Number of Containers:	001

BERKMAN BROS INC (Continued) **1000271415**

Container Type: CM - Metal boxes, cases, roll-offs
Handling Method: T Chemical, physical, or biological treatment.
Specific Gravity: 01.00
Year: 2003

Document ID: NYG3199959
Manifest Status: Not reported
Trans1 State ID: NJD054126164
Trans2 State ID: Not reported
Generator Ship Date: 12/11/2003
Trans1 Recv Date: 12/11/2003
Trans2 Recv Date: Not reported
TSD Site Recv Date: 12/16/2003
Part A Recv Date: Not reported
Part B Recv Date: Not reported
Generator EPA ID: NYD001236017
Trans1 EPA ID: CDD980756415
Trans2 EPA ID: Not reported
TSDF ID: AA395E
Waste Code: D003 - NON-LISTED REACTIVE WASTES
Quantity: 31267
Units: P - Pounds
Number of Containers: 001
Container Type: CM - Metal boxes, cases, roll-offs
Handling Method: T Chemical, physical, or biological treatment.
Specific Gravity: 01.00
Year: 2003

Document ID: NYG3199968
Manifest Status: Not reported
Trans1 State ID: NJD054126164
Trans2 State ID: Not reported
Generator Ship Date: 12/19/2003
Trans1 Recv Date: 12/19/2003
Trans2 Recv Date: Not reported
TSD Site Recv Date: 01/05/2004
Part A Recv Date: Not reported
Part B Recv Date: Not reported
Generator EPA ID: NYD001236017
Trans1 EPA ID: CDD980756415
Trans2 EPA ID: Not reported
TSDF ID: 0440464ME
Waste Code: P121 - ZINC CYANIDE
Quantity: 01150
Units: G - Gallons (liquids only)* (8.3 pounds)
Number of Containers: 023
Container Type: DM - Metal drums, barrels
Handling Method: T Chemical, physical, or biological treatment.
Specific Gravity: 01.00
Year: 2003

CBS:
CBS Number: 2-000058
Program Type: CBS
Facility Status: Unregulated

BERKMAN BROS INC (Continued) **1000271415**

Expiration Date: 06/14/1999
Dec Region: 2
UTMX: 588840.22131000
UTMY: 4508396.6102499

AL177 **174 BEDFORD AVE/BKLYN** **NY LTANKS** **S104275615**
SSW **174 BEDFORD AVENUE** **N/A**
1/4-1/2 **NEW YORK CITY, NY**
0.449 mi.
2372 ft. **Site 2 of 2 in cluster AL**

Relative:
Higher

Actual:
32 ft.

LTANKS:

Site ID:	308285
Spill Number/Closed Date:	9008726 / 11/8/1990
Spill Date:	11/8/1990
Spill Cause:	Tank Failure
Spill Source:	Private Dwelling
Spill Class:	Not reported
Cleanup Ceased:	11/8/1990
Cleanup Meets Standard:	True
SWIS:	2401
Investigator:	TOMASELLO
Referred To:	Not reported
Reported to Dept:	11/8/1990
CID:	Not reported
Water Affected:	Not reported
Spill Notifier:	Responsible Party
Last Inspection:	Not reported
Recommended Penalty:	False
UST Involvement:	False
Remediation Phase:	0
Date Entered In Computer:	1/7/1991
Spill Record Last Update:	9/30/2004
Spiller Name:	Not reported
Spiller Company:	CHARLESTON BLDG
Spiller Address:	Not reported
Spiller City,St,Zip:	ZZ
Spiller County:	001
Spiller Contact:	Not reported
Spiller Phone:	Not reported
Spiller Extention:	Not reported
DEC Region:	2
DER Facility ID:	248975
DEC Memo:	Not reported
Remarks:	OIL TANK IN BASEMENT LEAKED,SLUDGE IN BOTTOM OF TANK IS STOPPING LEAK,SPEEDY DRY APPLIED, WILL FIX TOMORROW.

Material:

Site ID:	308285
Operable Unit ID:	949344
Operable Unit:	01
Material ID:	562077
Material Code:	0001A
Material Name:	#2 Fuel Oil
Case No.:	Not reported
Material FA:	Petroleum
Quantity:	1

174 BEDFORD AVE/BKLYN (Continued) **S104275615**

Units:	Gallons
Recovered:	No
Resource Affected:	Not reported
Oxygenate:	False

Tank Test:

178
WSW
1/4-1/2
0.452 mi.
2389 ft.

Relative:
Lower

Actual:
4 ft.

NEKBOH RECYCLING(5 N. 7TH ST. REGISTRATI **NY SWF/LF** **S106615578**
5 NORTH 7TH STREET (KENT AVE BETWEEN NORTH 6 TO NORTH 7TH) **N/A**
BROOKLYN, NY 11211

SWF/LF:

Flag:	INACTIVE
Region Code:	2
Phone Number:	7183845151
Owner Name:	Not reported
Owner Type:	Not reported
Owner Address:	Not reported
Owner Addr2:	Not reported
Owner City,St,Zip:	Not reported
Owner Email:	Not reported
Owner Phone:	Not reported
Contact Name:	PHILIP BARRETTI
Contact Address:	Not reported
Contact Addr2:	Not reported
Contact City,St,Zip:	Not reported
Contact Email:	Not reported
Contact Phone:	Not reported
Activity Desc:	C&D processing - registration
Activity Number:	[24WC3]
Active:	No
East Coordinate:	587602
North Coordinate:	4508315
Accuracy Code:	Not reported
Regulatory Status:	Not reported
Waste Type:	Not reported
Authorization #:	Not reported
Authorization Date:	Not reported
Expiration Date:	Not reported

AM179
SSW
1/4-1/2
0.460 mi.
2431 ft.

Relative:
Higher

Actual:
33 ft.

ALL PLATING CORP. **CERC-NFRAP** **1000432493**
154 NORTH 7TH STREET **LIENS 2** **NYD001384072**
BROOKLYN, NY 11211 **RCRA NonGen / NLR**
NY UST
Site 1 of 2 in cluster AM **NY HIST UST**
NY MANIFEST
US AIRS

CERC-NFRAP:

Site ID:	0204153
Federal Facility:	Not a Federal Facility
NPL Status:	Not on the NPL
Non NPL Status:	Removal Only Site (No Site Assessment Work Needed)

ALL PLATING CORP. (Continued) **1000432493**

CERCLIS-NFRAP Assessment History:

Action:	LIEN ON POTENTIALLY RESPONSIBLE PARTY PROPERTY
Date Started:	/ /
Date Completed:	11/04/01
Priority Level:	Not reported
Action:	REMOVAL
Date Started:	08/26/98
Date Completed:	11/04/98
Priority Level:	Cleaned up
Action:	ADMINISTRATIVE RECORDS
Date Started:	10/13/98
Date Completed:	03/07/05
Priority Level:	Admin Record Compiled for a Removal Event
Action:	REMOVAL ASSESSMENT
Date Started:	02/18/98
Date Completed:	08/10/98
Priority Level:	Not reported
Action:	ARCHIVE SITE
Date Started:	/ /
Date Completed:	04/11/05
Priority Level:	Not reported
Action:	Public Notice Published
Date Started:	/ /
Date Completed:	10/13/98
Priority Level:	Not reported
Action:	REMOVAL NEGOTIATIONS
Date Started:	06/25/98
Date Completed:	08/21/98
Priority Level:	Not reported
Action:	Notice Letters Issued
Date Started:	/ /
Date Completed:	06/25/98
Priority Level:	Not reported
Action:	NON-NATIONAL PRIORITIES LIST POTENTIALLY RESPONSIBLE PARTY SEARCH
Date Started:	03/24/98
Date Completed:	09/27/01
Priority Level:	Search Complete, No Viable PRPs

LIENS 2:

Facility name:	ALL PLATING CORP.
Facility address:	154 NORTH 7TH STREET BROOKLYN, NY 11211
EPA ID:	NYD001384072
Effective date:	Not reported
Lien:	LP001
Party name:	Not reported
Reg:	02
Release date:	Not reported

ALL PLATING CORP. (Continued) **1000432493**

Start date: Not reported
Complete date: 11/04/2001

RCRA NonGen / NLR:
Date form received by agency: 03/20/2012
Facility name: WILLIAMSBURG SQUARE LLC
Facility address: 154 N 7TH ST
BROOKLYN, NY 11211
EPA ID: NYD001384072
Mailing address: BROWVALE LANE
LITTLE NECK, NY 11362
Contact: JERRY LEBEDOWICZ
Contact address: PO BOX 22-0434
BROOKLYN, NY 112220434
Contact country: US
Contact telephone: (917) 607-7112
Contact email: VIPERUKI@AOL.COM
EPA Region: 02
Land type: Private
Classification: Non-Generator
Description: Handler: Non-Generators do not presently generate hazardous waste

Owner/Operator Summary:
Owner/operator name: WILLIAMSBURG SQUARE LLC
Owner/operator address: BROWVALE LANE
LITTLE NECK, NY 11362
Owner/operator country: US
Owner/operator telephone: (718) 229-7111
Legal status: Private
Owner/Operator Type: Owner
Owner/Op start date: 03/01/2003
Owner/Op end date: Not reported

Owner/operator name: JERRY LEBODOWICZ
Owner/operator address: Not reported
Not reported
Owner/operator country: US
Owner/operator telephone: Not reported
Legal status: Private
Owner/Operator Type: Operator
Owner/Op start date: 10/06/2011
Owner/Op end date: Not reported

Handler Activities Summary:
U.S. importer of hazardous waste: No
Mixed waste (haz. and radioactive): No
Recycler of hazardous waste: No
Transporter of hazardous waste: No
Treater, storer or disposer of HW: No
Underground injection activity: No
On-site burner exemption: No
Furnace exemption: No
Used oil fuel burner: No
Used oil processor: No
User oil refiner: No
Used oil fuel marketer to burner: No

ALL PLATING CORP. (Continued) **1000432493**

Used oil Specification marketer: No
Used oil transfer facility: No
Used oil transporter: No

Historical Generators:
Date form received by agency: 03/05/2012
Facility name: WILLIAMSBURG SQUARE LLC
Classification: Large Quantity Generator

Date form received by agency: 10/05/2011
Facility name: WILLIAMSBURG SQUARE LLC
Classification: Large Quantity Generator

Date form received by agency: 01/01/2007
Facility name: WILLIAMSBURG SQUARE LLC
Site name: SERVICE PLATING CO LTD
Classification: Not a generator, verified

Date form received by agency: 01/01/2006
Facility name: WILLIAMSBURG SQUARE LLC
Site name: SERVICE PLATING CO LTD
Classification: Not a generator, verified

Date form received by agency: 07/08/1999
Facility name: WILLIAMSBURG SQUARE LLC
Site name: SERVICE PLATING CO LTD
Classification: Not a generator, verified

Date form received by agency: 11/10/1980
Facility name: WILLIAMSBURG SQUARE LLC
Site name: SERVICE PLATING CO LTD
Classification: Small Quantity Generator

Hazardous Waste Summary:
Waste code: D006
Waste name: CADMIUM

Waste code: D008
Waste name: LEAD

Biennial Reports:

Last Biennial Reporting Year: 2013

Annual Waste Handled:
Waste code: D006
Waste name: CADMIUM
Amount (Lbs): 1580000

Waste code: D008
Waste name: LEAD
Amount (Lbs): 1580000

Violation Status: No violations found

ALL PLATING CORP. (Continued) **1000432493**

Evaluation Action Summary:

Evaluation date:	12/07/1992
Evaluation:	COMPLIANCE EVALUATION INSPECTION ON-SITE
Area of violation:	Not reported
Date achieved compliance:	Not reported
Evaluation lead agency:	EPA

UST:

Id/Status:	2-479748 / Unregulated
Program Type:	PBS
Region:	STATE
DEC Region:	2
Expiration Date:	2008-01-17
UTM X:	588019.64505000005
UTM Y:	4507965.3772099996
Site Type:	Manufacturing (Other than Chemical)/Processing

Affiliation Records:

Site Id:	21377
Affiliation Type:	Emergency Contact
Company Name:	WILLIAMSBURG SQUARE LLC
Contact Type:	Not reported
Contact Name:	JERRY LEBEDOWICZ
Address1:	Not reported
Address2:	Not reported
City:	Not reported
State:	NN
Zip Code:	Not reported
Country Code:	999
Phone:	(718) 229-7111
EMail:	Not reported
Fax Number:	Not reported
Modified By:	dxliving
Date Last Modified:	4/16/2008

Site Id:	21377
Affiliation Type:	On-Site Operator
Company Name:	WILLIAMSBURG SQUARE LLC
Contact Type:	Not reported
Contact Name:	JERRY LEBEDOWICZ
Address1:	Not reported
Address2:	Not reported
City:	Not reported
State:	NN
Zip Code:	Not reported
Country Code:	999
Phone:	(718) 229-7111
EMail:	Not reported
Fax Number:	Not reported
Modified By:	dxliving
Date Last Modified:	4/16/2008

Site Id:	21377
Affiliation Type:	Facility Owner
Company Name:	WILLIAMSBURG SQUARE LLC
Contact Type:	MEMBER
Contact Name:	JERRY LEBEDOWICZ
Address1:	52-47 BROWVALE LA

ALL PLATING CORP. (Continued) **1000432493**

Address2:	Not reported
City:	LITTLE NECK
State:	NY
Zip Code:	11362
Country Code:	001
Phone:	(718) 229-7111
EMail:	Not reported
Fax Number:	Not reported
Modified By:	dxliving
Date Last Modified:	4/16/2008

Site Id:	21377
Affiliation Type:	Mail Contact
Company Name:	WILLIAMSBURG SQUARE LLC
Contact Type:	MEMBER
Contact Name:	JERRY LEBEDOWICZ
Address1:	52-47 BROWVALE LA
Address2:	Not reported
City:	LITTLE NECK
State:	NY
Zip Code:	11362
Country Code:	001
Phone:	(718) 229-7111
EMail:	Not reported
Fax Number:	Not reported
Modified By:	dxliving
Date Last Modified:	4/16/2008

Tank Info:

Tank Number:	001
Tank ID:	38741
Tank Status:	Closed - Removed
Material Name:	Closed - Removed
Capacity Gallons:	3000
Install Date:	Not reported
Date Tank Closed:	01/04/2008
Registered:	True
Tank Location:	Underground
Tank Type:	Steel/carbon steel
Material Code:	0001
Common Name of Substance:	#2 Fuel Oil (On-Site Consumption)

Tightness Test Method:	00
Date Test:	Not reported
Next Test Date:	Not reported
Pipe Model:	Not reported
Modified By:	dxliving
Last Modified:	04/16/2008

Equipment Records:

H00 - Tank Leak Detection - None
A00 - Tank Internal Protection - None
D01 - Pipe Type - Steel/Carbon Steel/Iron
J02 - Dispenser - Suction Dispenser
L09 - Piping Leak Detection - Exempt Suction Piping
B00 - Tank External Protection - None

ALL PLATING CORP. (Continued) **1000432493**

G00 - Tank Secondary Containment - None
C00 - Pipe Location - No Piping
F00 - Pipe External Protection - None
I04 - Overfill - Product Level Gauge (A/G)

HIST UST:

PBS Number:	2-479748
SPDES Number:	Not reported
Emergency Contact:	RUBEN A. MINERNSKY
Emergency Telephone:	(516) 538-0423
Operator:	RUBEN A. MINERNSKY
Operator Telephone:	(718) 388-9360
Owner Name:	154 NORTH 7TH STREET R. E. CORPORATION
Owner Address:	154 NORTH 7TH STREET
Owner City,St,Zip:	BROOKLYN, NY 11211
Owner Telephone:	(718) 388-9360
Owner Type:	Corporate/Commercial
Owner Subtype:	Not reported
Mailing Name:	ALL PLATING CORPORATION
Mailing Address:	154 NORTH 7TH STREET
Mailing Address 2:	Not reported
Mailing City,St,Zip:	BROOKLYN, NY 11211
Mailing Contact:	RUBEN A. MIRENSKY
Mailing Telephone:	(718) 388-9360
Owner Mark:	First Owner
Facility Status:	1 - Active PBS facility, i.e. total capacity of the PBS tanks is greater than 1,100 gallons, regardless if Subpart 360-14 tanks exist or not at the facility.
Facility Addr2:	Not reported
SWIS ID:	6101
Old PBS Number:	Not reported
Facility Type:	MANUFACTURING
Inspected Date:	Not reported
Inspector:	Not reported
Inspection Result:	Not reported
Federal ID:	Not reported
Certification Flag:	False
Certification Date:	01/30/1995
Expiration Date:	02/01/2000
Renew Flag:	False
Renewal Date:	Not reported
Total Capacity:	3000
FAMT:	True
Facility Screen:	No Missing Data
Owner Screen:	No Missing Data
Tank Screen:	No Missing Data
Dead Letter:	False
CBS Number:	Not reported
Town or City:	NEW YORK CITY
County Code:	61
Town or City:	01
Region:	2
Tank Id:	001
Tank Location:	UNDERGROUND
Tank Status:	In Service
Install Date:	Not reported

ALL PLATING CORP. (Continued) **1000432493**

Capacity (gals):	3000
Product Stored:	NOS 1,2, OR 4 FUEL OIL
Tank Type:	Steel/carbon steel
Tank Internal:	None
Tank External:	None
Pipe Location:	None
Pipe Type:	STEEL/IRON
Pipe Internal:	None
Pipe External:	None
Second Containment:	None
Leak Detection:	None
Overfill Prot:	Product Level Gauge
Dispenser:	Suction
Date Tested:	Not reported
Next Test Date:	12/27/1987
Missing Data for Tank:	No Missing Data
Date Closed:	Not reported
Test Method:	Not reported
Deleted:	False
Updated:	True
Lat/long:	Not reported

NY MANIFEST:

EPA ID:	NYD001384072
Country:	USA
Mailing Name:	SERVICE PLATING CO LTD
Mailing Contact:	FRED ACCINELLIAL
Mailing Address:	154 NORTH 7TH STREET
Mailing Address 2:	Not reported
Mailing City:	BROOKLYN
Mailing State:	NY
Mailing Zip:	11211
Mailing Zip4:	Not reported
Mailing Country:	USA
Mailing Phone:	718-388-9360

Document ID:	NYB7125786
Manifest Status:	Completed after the designated time period for a TSDF to get a copy to the DEC
Trans1 State ID:	PC4339NY
Trans2 State ID:	Not reported
Generator Ship Date:	961216
Trans1 Recv Date:	961216
Trans2 Recv Date:	Not reported
TSD Site Recv Date:	961216
Part A Recv Date:	970108
Part B Recv Date:	970109
Generator EPA ID:	NYD001384072
Trans1 EPA ID:	NYD049178296
Trans2 EPA ID:	Not reported
TSDF ID:	NYD049178296
Waste Code:	D002 - NON-LISTED CORROSIVE WASTES
Quantity:	06400
Units:	P - Pounds
Number of Containers:	016
Container Type:	DF - Fiberboard or plastic drums (glass)
Handling Method:	T Chemical, physical, or biological treatment.

ALL PLATING CORP. (Continued) **1000432493**

Specific Gravity: 100
Year: 96

Document ID: PAE6261636
Manifest Status: Completed copy
Trans1 State ID: PAAH0317
Trans2 State ID: Not reported
Generator Ship Date: 970106
Trans1 Recv Date: 970106
Trans2 Recv Date: Not reported
TSD Site Recv Date: 970106
Part A Recv Date: 970122
Part B Recv Date: 970122
Generator EPA ID: NYD001384072
Trans1 EPA ID: PAD982661381
Trans2 EPA ID: Not reported
TSDF ID: PAD085690592
Waste Code: F009 - UNKNOWN
Quantity: 00050
Units: G - Gallons (liquids only)* (8.3 pounds)
Number of Containers: 001
Container Type: DF - Fiberboard or plastic drums (glass)
Handling Method: B Incineration, heat recovery, burning.
Specific Gravity: 100
Waste Code: Not reported
Quantity: 00500
Units: G - Gallons (liquids only)* (8.3 pounds)
Number of Containers: 010
Container Type: DM - Metal drums, barrels
Handling Method: B Incineration, heat recovery, burning.
Specific Gravity: 100
Year: 97

Document ID: MIA7123394
Manifest Status: Not reported
Trans1 State ID: NJD054126164
Trans2 State ID: Not reported
Generator Ship Date: 10/21/1998
Trans1 Recv Date: 10/21/1998
Trans2 Recv Date: Not reported
TSD Site Recv Date: 10/27/1998
Part A Recv Date: Not reported
Part B Recv Date: Not reported
Generator EPA ID: NYD001384072
Trans1 EPA ID: MID000724831
Trans2 EPA ID: Not reported
TSDF ID: Not reported
Waste Code: F007 - PLATING BATH SOL FM ELECTROPLATING OPER
Quantity: 00020
Units: Y - Cubic yards* (.85 tons)
Number of Containers: 001
Container Type: CM - Metal boxes, cases, roll-offs
Handling Method: L Landfill.
Specific Gravity: 01.00
Year: 98

ALL PLATING CORP. (Continued) **1000432493**

Document ID:	MIA7123395
Manifest Status:	Not reported
Trans1 State ID:	NJD054126164
Trans2 State ID:	Not reported
Generator Ship Date:	10/26/1998
Trans1 Recv Date:	10/26/1998
Trans2 Recv Date:	Not reported
TSD Site Recv Date:	11/05/1998
Part A Recv Date:	Not reported
Part B Recv Date:	Not reported
Generator EPA ID:	NYD001384072
Trans1 EPA ID:	MID000724831
Trans2 EPA ID:	Not reported
TSDF ID:	Not reported
Waste Code:	D006 - CADMIUM 1.0 MG/L TCLP
Quantity:	00020
Units:	Y - Cubic yards* (.85 tons)
Number of Containers:	001
Container Type:	CM - Metal boxes, cases, roll-offs
Handling Method:	T Chemical, physical, or biological treatment.
Specific Gravity:	01.00
Year:	98

Document ID:	MIA7123396
Manifest Status:	Not reported
Trans1 State ID:	NJD054126164
Trans2 State ID:	Not reported
Generator Ship Date:	10/30/1998
Trans1 Recv Date:	10/30/1998
Trans2 Recv Date:	Not reported
TSD Site Recv Date:	11/05/1998
Part A Recv Date:	Not reported
Part B Recv Date:	Not reported
Generator EPA ID:	NYD001384072
Trans1 EPA ID:	MID000724831
Trans2 EPA ID:	Not reported
TSDF ID:	AC747GNJ
Waste Code:	D006 - CADMIUM 1.0 MG/L TCLP
Quantity:	00030
Units:	Y - Cubic yards* (.85 tons)
Number of Containers:	001
Container Type:	CM - Metal boxes, cases, roll-offs
Handling Method:	B Incineration, heat recovery, burning.
Specific Gravity:	01.00
Year:	98

Document ID:	MIA7123397
Manifest Status:	Not reported
Trans1 State ID:	NJD054126164
Trans2 State ID:	Not reported
Generator Ship Date:	11/02/1998
Trans1 Recv Date:	11/02/1998
Trans2 Recv Date:	Not reported
TSD Site Recv Date:	11/05/1998
Part A Recv Date:	Not reported

ALL PLATING CORP. (Continued) **1000432493**

Part B Recv Date:	Not reported
Generator EPA ID:	NYD001384072
Trans1 EPA ID:	MID000724831
Trans2 EPA ID:	Not reported
TSDF ID:	Not reported
Waste Code:	D006 - CADMIUM 1.0 MG/L TCLP
Quantity:	00020
Units:	Y - Cubic yards* (.85 tons)
Number of Containers:	001
Container Type:	CM - Metal boxes, cases, roll-offs
Handling Method:	B Incineration, heat recovery, burning.
Specific Gravity:	01.00
Year:	98

Document ID:	MIA7123398
Manifest Status:	Not reported
Trans1 State ID:	NJD054126164
Trans2 State ID:	Not reported
Generator Ship Date:	10/28/1998
Trans1 Recv Date:	10/28/1998
Trans2 Recv Date:	Not reported
TSD Site Recv Date:	11/10/1998
Part A Recv Date:	Not reported
Part B Recv Date:	Not reported
Generator EPA ID:	NYD001384072
Trans1 EPA ID:	MID000724831
Trans2 EPA ID:	Not reported
TSDF ID:	Not reported
Waste Code:	F007 - PLATING BATH SOL FM ELECTROPLATING OPER
Quantity:	00020
Units:	Y - Cubic yards* (.85 tons)
Number of Containers:	001
Container Type:	CM - Metal boxes, cases, roll-offs
Handling Method:	B Incineration, heat recovery, burning.
Specific Gravity:	01.00
Year:	98

Document ID:	ALA0068623
Manifest Status:	Not reported
Trans1 State ID:	NJD986607380
Trans2 State ID:	Not reported
Generator Ship Date:	10/27/1998
Trans1 Recv Date:	10/27/1998
Trans2 Recv Date:	Not reported
TSD Site Recv Date:	11/03/1998
Part A Recv Date:	Not reported
Part B Recv Date:	Not reported
Generator EPA ID:	NYD001384072
Trans1 EPA ID:	ALD981020894
Trans2 EPA ID:	Not reported
TSDF ID:	AA998BNJ
Waste Code:	D001 - NON-LISTED IGNITABLE WASTES
Quantity:	00010
Units:	G - Gallons (liquids only)* (8.3 pounds)
Number of Containers:	001

ALL PLATING CORP. (Continued) **1000432493**

Container Type:	DM - Metal drums, barrels
Handling Method:	T Chemical, physical, or biological treatment.
Specific Gravity:	01.00
Year:	98

Document ID:	ALA0067513
Manifest Status:	Not reported
Trans1 State ID:	NJD986607380
Trans2 State ID:	Not reported
Generator Ship Date:	10/14/1998
Trans1 Recv Date:	10/14/1998
Trans2 Recv Date:	Not reported
TSD Site Recv Date:	10/20/1998
Part A Recv Date:	Not reported
Part B Recv Date:	Not reported
Generator EPA ID:	NYD001384072
Trans1 EPA ID:	ALD981020894
Trans2 EPA ID:	Not reported
TSDF ID:	NYJA334
Waste Code:	D002 - NON-LISTED CORROSIVE WASTES
Quantity:	00110
Units:	G - Gallons (liquids only)* (8.3 pounds)
Number of Containers:	002
Container Type:	DM - Metal drums, barrels
Handling Method:	T Chemical, physical, or biological treatment.
Specific Gravity:	01.00
Waste Code:	D001 - NON-LISTED IGNITABLE WASTES
Quantity:	00055
Units:	G - Gallons (liquids only)* (8.3 pounds)
Number of Containers:	001
Container Type:	DF - Fiberboard or plastic drums (glass)
Handling Method:	T Chemical, physical, or biological treatment.
Specific Gravity:	01.00
Waste Code:	D002 - NON-LISTED CORROSIVE WASTES
Quantity:	00083
Units:	P - Pounds
Number of Containers:	001
Container Type:	DM - Metal drums, barrels
Handling Method:	T Chemical, physical, or biological treatment.
Specific Gravity:	01.00
Waste Code:	D001 - NON-LISTED IGNITABLE WASTES
Quantity:	00275
Units:	G - Gallons (liquids only)* (8.3 pounds)
Number of Containers:	005
Container Type:	DM - Metal drums, barrels
Handling Method:	B Incineration, heat recovery, burning.
Specific Gravity:	01.00
Year:	98

Document ID:	ALA0070460
Manifest Status:	Not reported
Trans1 State ID:	NJD986607380
Trans2 State ID:	Not reported
Generator Ship Date:	10/14/1998
Trans1 Recv Date:	10/14/1998

ALL PLATING CORP. (Continued) **1000432493**

Trans2 Recv Date:	Not reported
TSD Site Recv Date:	10/20/1998
Part A Recv Date:	Not reported
Part B Recv Date:	Not reported
Generator EPA ID:	NYD001384072
Trans1 EPA ID:	ALD981020894
Trans2 EPA ID:	Not reported
TSDF ID:	NYJA334
Waste Code:	D001 - NON-LISTED IGNITABLE WASTES
Quantity:	00055
Units:	G - Gallons (liquids only)* (8.3 pounds)
Number of Containers:	001
Container Type:	DM - Metal drums, barrels
Handling Method:	B Incineration, heat recovery, burning.
Specific Gravity:	01.00
Waste Code:	D005 - BARIUM 100.0 MG/L TCLP
Quantity:	00005
Units:	G - Gallons (liquids only)* (8.3 pounds)
Number of Containers:	001
Container Type:	DF - Fiberboard or plastic drums (glass)
Handling Method:	B Incineration, heat recovery, burning.
Specific Gravity:	01.00
Year:	98

Document ID:	NJA2960228
Manifest Status:	Not reported
Trans1 State ID:	NJD071629976
Trans2 State ID:	Not reported
Generator Ship Date:	10/13/1998
Trans1 Recv Date:	10/13/1998
Trans2 Recv Date:	Not reported
TSD Site Recv Date:	10/13/1998
Part A Recv Date:	Not reported
Part B Recv Date:	Not reported
Generator EPA ID:	NYD001384072
Trans1 EPA ID:	NJD002385730
Trans2 EPA ID:	Not reported
TSDF ID:	03217
Waste Code:	D002 - NON-LISTED CORROSIVE WASTES
Quantity:	00340
Units:	G - Gallons (liquids only)* (8.3 pounds)
Number of Containers:	001
Container Type:	TT - Cargo tank, tank trucks
Handling Method:	T Chemical, physical, or biological treatment.
Specific Gravity:	01.00
Year:	98

Document ID:	NJA2960229
Manifest Status:	Not reported
Trans1 State ID:	NJD071629976
Trans2 State ID:	Not reported
Generator Ship Date:	10/14/1998
Trans1 Recv Date:	10/14/1998
Trans2 Recv Date:	Not reported
TSD Site Recv Date:	10/14/1998

ALL PLATING CORP. (Continued) **1000432493**

Part A Recv Date:	Not reported
Part B Recv Date:	Not reported
Generator EPA ID:	NYD001384072
Trans1 EPA ID:	NJD002385730
Trans2 EPA ID:	Not reported
TSDF ID:	03217
Waste Code:	D002 - NON-LISTED CORROSIVE WASTES
Quantity:	00186
Units:	G - Gallons (liquids only)* (8.3 pounds)
Number of Containers:	001
Container Type:	TT - Cargo tank, tank trucks
Handling Method:	T Chemical, physical, or biological treatment.
Specific Gravity:	01.00
Year:	98

Document ID:	NJA2960230
Manifest Status:	Not reported
Trans1 State ID:	NJD071629976
Trans2 State ID:	Not reported
Generator Ship Date:	10/14/1998
Trans1 Recv Date:	10/14/1998
Trans2 Recv Date:	Not reported
TSD Site Recv Date:	10/14/1998
Part A Recv Date:	Not reported
Part B Recv Date:	Not reported
Generator EPA ID:	NYD001384072
Trans1 EPA ID:	NJD002385730
Trans2 EPA ID:	Not reported
TSDF ID:	03217
Waste Code:	F007 - PLATING BATH SOL FM ELECTROPLATING OPER
Quantity:	00833
Units:	G - Gallons (liquids only)* (8.3 pounds)
Number of Containers:	001
Container Type:	TT - Cargo tank, tank trucks
Handling Method:	T Chemical, physical, or biological treatment.
Specific Gravity:	01.00
Year:	98

Document ID:	NJA2960238
Manifest Status:	Not reported
Trans1 State ID:	PAR000035949
Trans2 State ID:	Not reported
Generator Ship Date:	11/02/1998
Trans1 Recv Date:	11/02/1998
Trans2 Recv Date:	Not reported
TSD Site Recv Date:	11/02/1998
Part A Recv Date:	Not reported
Part B Recv Date:	Not reported
Generator EPA ID:	NYD001384072
Trans1 EPA ID:	NJD002385730
Trans2 EPA ID:	Not reported
TSDF ID:	50134
Waste Code:	D007 - CHROMIUM 5.0 MG/L TCLP
Quantity:	01081
Units:	G - Gallons (liquids only)* (8.3 pounds)

ALL PLATING CORP. (Continued) **1000432493**

Number of Containers:	001
Container Type:	TT - Cargo tank, tank trucks
Handling Method:	T Chemical, physical, or biological treatment.
Specific Gravity:	01.00
Year:	98

Document ID:	MIA7151249
Manifest Status:	Not reported
Trans1 State ID:	NJD054126164
Trans2 State ID:	Not reported
Generator Ship Date:	10/13/1998
Trans1 Recv Date:	10/13/1998
Trans2 Recv Date:	Not reported
TSD Site Recv Date:	10/27/1998
Part A Recv Date:	Not reported
Part B Recv Date:	Not reported
Generator EPA ID:	NYD001384072
Trans1 EPA ID:	MID000724831
Trans2 EPA ID:	Not reported
TSDF ID:	AC747GNJ
Waste Code:	F007 - PLATING BATH SOL FM ELECTROPLATING OPER
Quantity:	00020
Units:	Y - Cubic yards* (.85 tons)
Number of Containers:	001
Container Type:	CM - Metal boxes, cases, roll-offs
Handling Method:	L Landfill.
Specific Gravity:	01.00
Year:	98

Document ID:	Not reported
Manifest Status:	Not reported
Trans1 State ID:	NJR000029967
Trans2 State ID:	Not reported
Generator Ship Date:	2011-11-01
Trans1 Recv Date:	2011-11-01
Trans2 Recv Date:	Not reported
TSD Site Recv Date:	2011-11-01
Part A Recv Date:	Not reported
Part B Recv Date:	Not reported
Generator EPA ID:	NYD001384072
Trans1 EPA ID:	Not reported
Trans2 EPA ID:	Not reported
TSDF ID:	NJD991291105
Waste Code:	Not reported
Quantity:	55140.0
Units:	P - Pounds
Number of Containers:	1.0
Container Type:	DT - Dump trucks
Handling Method:	T Chemical, physical, or biological treatment.
Specific Gravity:	1.0
Year:	2011
Manifest Tracking Num:	008928222JJK
Import Ind:	N
Export Ind:	N
Discr Quantity Ind:	Y

ALL PLATING CORP. (Continued) **1000432493**

Discr Type Ind:	N
Discr Residue Ind:	N
Discr Partial Reject Ind:	N
Discr Full Reject Ind:	N
Manifest Ref Num:	Not reported
Alt Fac RCRA Id:	Not reported
Alt Fac Sign Date:	Not reported
Mgmt Method Type Code:	H111

Document ID:	Not reported
Manifest Status:	Not reported
Trans1 State ID:	NJR000029967
Trans2 State ID:	Not reported
Generator Ship Date:	2011-11-01
Trans1 Recv Date:	2011-11-01
Trans2 Recv Date:	Not reported
TSD Site Recv Date:	2011-11-01
Part A Recv Date:	Not reported
Part B Recv Date:	Not reported
Generator EPA ID:	NYD001384072
Trans1 EPA ID:	Not reported
Trans2 EPA ID:	Not reported
TSDF ID:	NJD991291105
Waste Code:	Not reported
Quantity:	52600.0
Units:	P - Pounds
Number of Containers:	1.0
Container Type:	DT - Dump trucks
Handling Method:	T Chemical, physical, or biological treatment.
Specific Gravity:	1.0
Year:	2011
Manifest Tracking Num:	008928223JJK
Import Ind:	N
Export Ind:	N
Discr Quantity Ind:	Y
Discr Type Ind:	N
Discr Residue Ind:	N
Discr Partial Reject Ind:	N
Discr Full Reject Ind:	N
Manifest Ref Num:	Not reported
Alt Fac RCRA Id:	Not reported
Alt Fac Sign Date:	Not reported
Mgmt Method Type Code:	H111

Document ID:	Not reported
Manifest Status:	Not reported
Trans1 State ID:	NJR000029967
Trans2 State ID:	Not reported
Generator Ship Date:	2011-11-01
Trans1 Recv Date:	2011-11-01
Trans2 Recv Date:	Not reported
TSD Site Recv Date:	2011-11-01
Part A Recv Date:	Not reported
Part B Recv Date:	Not reported
Generator EPA ID:	NYD001384072

ALL PLATING CORP. (Continued) **1000432493**

Trans1 EPA ID:	Not reported
Trans2 EPA ID:	Not reported
TSDF ID:	NJD991291105
Waste Code:	Not reported
Quantity:	47560.0
Units:	P - Pounds
Number of Containers:	1.0
Container Type:	DT - Dump trucks
Handling Method:	T Chemical, physical, or biological treatment.
Specific Gravity:	1.0
Year:	2011
Manifest Tracking Num:	008928224JJK
Import Ind:	N
Export Ind:	N
Discr Quantity Ind:	Y
Discr Type Ind:	N
Discr Residue Ind:	N
Discr Partial Reject Ind:	N
Discr Full Reject Ind:	N
Manifest Ref Num:	Not reported
Alt Fac RCRA Id:	Not reported
Alt Fac Sign Date:	Not reported
Mgmt Method Type Code:	H111

Document ID:	Not reported
Manifest Status:	Not reported
Trans1 State ID:	NJR000029967
Trans2 State ID:	Not reported
Generator Ship Date:	2011-11-01
Trans1 Recv Date:	2011-11-01
Trans2 Recv Date:	Not reported
TSD Site Recv Date:	2011-11-01
Part A Recv Date:	Not reported
Part B Recv Date:	Not reported
Generator EPA ID:	NYD001384072
Trans1 EPA ID:	Not reported
Trans2 EPA ID:	Not reported
TSDF ID:	NJD991291105
Waste Code:	Not reported
Quantity:	46000.0
Units:	P - Pounds
Number of Containers:	1.0
Container Type:	DT - Dump trucks
Handling Method:	T Chemical, physical, or biological treatment.
Specific Gravity:	1.0
Year:	2011
Manifest Tracking Num:	008928225JJK
Import Ind:	N
Export Ind:	N
Discr Quantity Ind:	Y
Discr Type Ind:	N
Discr Residue Ind:	N
Discr Partial Reject Ind:	N
Discr Full Reject Ind:	N
Manifest Ref Num:	Not reported
Alt Fac RCRA Id:	Not reported

ALL PLATING CORP. (Continued) **1000432493**

Alt Fac Sign Date:	Not reported
Mgmt Method Type Code:	H111

Document ID:	Not reported
Manifest Status:	Not reported
Trans1 State ID:	NJR000029967
Trans2 State ID:	Not reported
Generator Ship Date:	2011-11-01
Trans1 Recv Date:	2011-11-01
Trans2 Recv Date:	Not reported
TSD Site Recv Date:	2011-11-01
Part A Recv Date:	Not reported
Part B Recv Date:	Not reported
Generator EPA ID:	NYD001384072
Trans1 EPA ID:	Not reported
Trans2 EPA ID:	Not reported
TSDF ID:	NJD991291105
Waste Code:	Not reported
Quantity:	50580.0
Units:	P - Pounds
Number of Containers:	1.0
Container Type:	DT - Dump trucks
Handling Method:	T Chemical, physical, or biological treatment.
Specific Gravity:	1.0
Year:	2011
Manifest Tracking Num:	008928226JJK
Import Ind:	N
Export Ind:	N
Discr Quantity Ind:	Y
Discr Type Ind:	N
Discr Residue Ind:	N
Discr Partial Reject Ind:	N
Discr Full Reject Ind:	N
Manifest Ref Num:	Not reported
Alt Fac RCRA Id:	Not reported
Alt Fac Sign Date:	Not reported
Mgmt Method Type Code:	H111

Click this hyperlink while viewing on your computer to access
30 additional NY_MANIFEST: record(s) in the EDR Site Report.

AIRS (AFS):

Airs Minor Details:

EPA plant ID:	110001574261
Plant name:	SERVICE PLATING-154 N 7TH ST
Plant address:	154 N 7TH STREET BROOKLYN, NY 11211
County:	KINGS
Region code:	02
Dunn & Bradst #:	001384072
Air quality cntrl region:	043
Sic code:	3479
Sic code desc:	METAL COATING AND ALLIED SERVICES
North Am. industrial classf:	Not reported

ALL PLATING CORP. (Continued) **1000432493**

NAIC code description: Not reported
Default compliance status: IN COMPLIANCE WITH PROCEDURAL REQUIREMENTS
Default classification: POTENTIAL UNCONTROLLED EMISSIONS < 100 TONS/YEAR
Govt facility: ALL OTHER FACILITIES NOT OWNED OR OPERATED BY A FEDERAL, STATE, OR LOCAL GOVERNMENT
Current HPV: Not reported

Compliance and Enforcement Major Issues:
Air program: SIP SOURCE
National action type: Not reported
Date achieved: 00000
Penalty amount: Not reported

Historical Compliance Minor Sources:
State compliance status: IN COMPLIANCE WITH PROCEDURAL REQUIREMENTS
Hist compliance date: 1004
Air prog code hist file: SIP SOURCE

State compliance status: IN COMPLIANCE WITH PROCEDURAL REQUIREMENTS
Hist compliance date: 1102
Air prog code hist file: SIP SOURCE

State compliance status: IN COMPLIANCE WITH PROCEDURAL REQUIREMENTS
Hist compliance date: 1201
Air prog code hist file: SIP SOURCE

State compliance status: IN COMPLIANCE WITH PROCEDURAL REQUIREMENTS
Hist compliance date: 1203
Air prog code hist file: SIP SOURCE

State compliance status: IN COMPLIANCE WITH PROCEDURAL REQUIREMENTS
Hist compliance date: 1302
Air prog code hist file: SIP SOURCE

State compliance status: IN COMPLIANCE WITH PROCEDURAL REQUIREMENTS
Hist compliance date: 1101
Air prog code hist file: SIP SOURCE

State compliance status: IN COMPLIANCE WITH PROCEDURAL REQUIREMENTS
Hist compliance date: 1103
Air prog code hist file: SIP SOURCE

State compliance status: IN COMPLIANCE WITH PROCEDURAL REQUIREMENTS
Hist compliance date: 1104
Air prog code hist file: SIP SOURCE

State compliance status: IN COMPLIANCE WITH PROCEDURAL REQUIREMENTS
Hist compliance date: 1202
Air prog code hist file: SIP SOURCE

State compliance status: IN COMPLIANCE WITH PROCEDURAL REQUIREMENTS
Hist compliance date: 1204
Air prog code hist file: SIP SOURCE

State compliance status: IN COMPLIANCE WITH PROCEDURAL REQUIREMENTS

ALL PLATING CORP. (Continued) **1000432493**

Hist compliance date: 1301
Air prog code hist file: SIP SOURCE

State compliance status: IN COMPLIANCE WITH PROCEDURAL REQUIREMENTS
Hist compliance date: 1303
Air prog code hist file: SIP SOURCE

Compliance & Violation Data by Minor Sources:
Air program code: SIP SOURCE
Plant air program pollutant: VOLATILE ORGANIC COMPOUNDS
Default pollutant classification: POTENTIAL UNCONTROLLED EMISSIONS < 100 TONS/YEAR
Def. poll. compliance status: IN COMPLIANCE WITH PROCEDURAL REQUIREMENTS
Def. attainment/non attnmnt: Not reported
Repeat violator date: Not reported
Turnover compliance: Not reported

Air program code: SIP SOURCE
Plant air program pollutant: TOTAL PARTICULATE MATTER
Default pollutant classification: POTENTIAL UNCONTROLLED EMISSIONS < 100 TONS/YEAR
Def. poll. compliance status: IN COMPLIANCE WITH PROCEDURAL REQUIREMENTS
Def. attainment/non attnmnt: NON-ATTAINMENT FOR SECONDARY PT OR SO STANDARDS 2
Repeat violator date: Not reported
Turnover compliance: Not reported

AM180 **154-158 NORTH 7TH ST/BKLY** **NY LTANKS** **S104275561**
SSW **154-158 NORTH 7TH STREET** **N/A**
1/4-1/2 **BROOKLYN, NY**
0.460 mi.
2431 ft. **Site 2 of 2 in cluster AM**

Relative:
Higher

Actual:
33 ft.

LTANKS:
Site ID: 219940
Spill Number/Closed Date: 8909928 / 6/18/2008
Spill Date: 1/16/1990
Spill Cause: Tank Test Failure
Spill Source: Commercial/Industrial
Spill Class: Known release with minimal potential for fire or hazard. DEC Response. Willing Responsible Party. Corrective action taken.
Cleanup Ceased: Not reported
Cleanup Meets Standard: False
SWIS: 2401
Investigator: BKFALVEY
Referred To: Not reported
Reported to Dept: 1/16/1990
CID: Not reported
Water Affected: Not reported
Spill Notifier: Tank Tester
Last Inspection: Not reported
Recommended Penalty: False
UST Involvement: False
Remediation Phase: 0
Date Entered In Computer: 1/23/1990
Spill Record Last Update: 6/18/2008
Spiller Name: Not reported
Spiller Company: Not reported
Spiller Address: Not reported
Spiller City,St,Zip: ZZ

154-158 NORTH 7TH ST/BKLY (Continued) **S104275561**

Spiller County: 001
Spiller Contact: Not reported
Spiller Phone: Not reported
Spiller Extention: Not reported
DEC Region: 2
DER Facility ID: 181901
DEC Memo: Tank test failure. PBS file shows tank in service, but next tank tes due prior to the date of this spill. PBS registration expired in 2000. Need to follow up.9/22/06 left message for attorney found on deed to contact Williamsburgh Square LLC (new owner as of 2003). address:154 N. 7th St., Brooklyn 11211. deed had no individual's name (only corporation). bf4/30/08 Sent Old TTF letter to:Jerry LebedowiczWilliamsburg Square LLC52-47 Browvale LaneLittle Neck, NY 11362Address obtained from tank closure application. bf5/2/08 Received message from J. Lebedowitz to call him back. bf5/5/089 Received call from J. Lebedowitz tank was closed. Athena Environmental sampled after tank was removed. bf6/18/08 Yesterday, recieved message from Spiro of (Name not clear) Environmental Services. He requested call back to (718)784-7490. I called the number today, but number is not in service at this time and no further informatuion is available. Review of PBS file shows tank was closed in 2008. They should have closure report. Called Jerry Lebedowicz and left message to call me back. His number (from PBS application) is (718)784-7490. Mr. lebedowicz hand-delivered sampling results from Athenica Environmental Services. One contaminant was above soil clean-up objectives to protect gw quality: chrysene (690 ppb) in sample B-3. Faxed nfa letter to Mr. Lebedowicz. Fax: (718)229-7111. Also mailed letter to him at address above. NFA. bf
Remarks: 3K TANK FAILED PETRO TITE WITH A LEAK RATE OF -.161GPH.

Material:
Site ID: 219940
Operable Unit ID: 936938
Operable Unit: 01
Material ID: 443066
Material Code: 0001A
Material Name: #2 Fuel Oil
Case No.: Not reported
Material FA: Petroleum
Quantity: -1
Units: Not reported
Recovered: No
Resource Affected: Not reported
Oxygenate: False

Tank Test:
Site ID: 219940
Spill Tank Test: 1536688
Tank Number: Not reported
Tank Size: 0
Test Method: 00
Leak Rate: 0
Gross Fail: Not reported
Modified By: Spills
Last Modified: 10/1/2004
Test Method: Unknown

AN181 SW 1/4-1/2 0.477 mi. 2519 ft. | **CLEANER SALES & EQUIPMENT CORP.**
135 KENT AVENUE
BROOKLYN, NY 11211 | **NY SHWS** | **S103942699**
NY CBS AST | **N/A**

Site 1 of 2 in cluster AN

Relative: Higher

Actual: 14 ft.

SHWS:

Program:	HW
Site Code:	480999
Classification:	N
Region:	2
Acres:	.270
HW Code:	224177
Record Add:	04/19/2013
Record Upd:	10/30/2013
Updated By:	BXANDERS

Site Description: Location: The site is located in an urban area at 135 Kent Avenue in the Borough of Brooklyn, Kings County, NY. The site is bordered to the north by North 6th Street, to the west by Kent Avenue, to the south by a vacant 2-story warehouse (see BCP site no. C224159), and to the east by a three story building which appears to consist of a garage on the first floor with residential above. Single and multi-family residential is located across North 6th St. and newly-constructed multi-story residential towers are located across Kent Avenue.Site Features: The Site currently consists of a 11,000 sq. ft. (0.27 acre) 2 story brick building with commercial units on the first floor and residential units on second floor. Current Zoning/Use(s):The site is currently zoned M1-2 (manufacturing) with an R6A (residential) overlay. The site is located within the Greenpoint-Williamsburg Rezoning District, and is surrounded by mixed commercial and residential uses. The Site has a NYC Restrictive Declaration (similar to E-Designation) for Hazardous Materials (E-138) and Air Quality (E-227).Past Site Use(s):The Site was previously occupied by a warehouse which operated as a commercial dry cleaner supplies distribution facility (Cleaners Sales & Equipment Corp.). This facility operated from about 1958 to 2002. Cleaners Sales & Equipment Corp. has a USEPA ID no. NYR000113480 for hazardous waste generation (tetrachloroethylene, or PCE). Furthermore, the site is a registered Chemical Bulk Storage Facility (CBS No. 2-000353 for a 5,000 gallon aboveground PCE storage tank) and Petroleum Bulk Storage facility (PBS No. 2-608579 for a 3,000 gallon closed-in-place underground storage tank.Site Geology and Hydrogeology:Soil borings installed on a neighboring property identified fill materials consisting of medium-grained sand with some gravel and brick fragments to a depth of approximately 8 feet below grade. Beneath the surface fill layer is sand and gravel to a depth of at least 28 feet below grade. Groundwater is present at a depth of approximately 12 feet below grade. Groundwater flows generally to the west-southwest towards the East River, which is located approximately 550 feet west of the site.Borings done in the sidewalk on N 6th St showed sand to 28 feet followed by a clay layer and then silty sand at 35 feet. Groundwater was at 17 feet below ground surface.This site has been accepted into the Brownfield Cleanup Program and, therefore, investigation and remediation will occur under that program. The site Index is C224177.

Env Problem: Nature and Extent of Contamination: Recent sampling was conducted as part of the Remedial Investigation for the adjacent BCP site. Soil vapor samples were collected from immediately in front of the loading dock for the former cleaner supply facility, which identified PCE at

CLEANER SALES & EQUIPMENT CORP. (Continued) **S103942699**

a concentration of 25,300,000ug/m3, and TCE 10,400g/m3 and cis-1,2-DCE at 7,060 ug/m3.Significant Threat:Based upon the soil vapor sampling results there is a potential for inhalation of the site contaminants in indoor air due to soil vapor intrusion for the on-site building and off-site structures. The NYSDOH made an evaluation of significant threat for this site.The site was accepted in the Brownfield Cleanup Program (BCP) and the Index # is C224177.

Health Problem: Volatile organic compounds related to the site in the groundwater may move into soil vapor (air spaces within the soil), which in turn may move into overlying buildings and affect the indoor air quality. This process, which is similar to the movement of radon gas from the subsurface into the indoor air of buildings, is referred to as soil vapor intrusion. The potential exists for the inhalation of site contaminants in indoor air due to soil vapor intrusion for the on-site building and off-site structures.

Dump: Not reported
Structure: Not reported
Lagoon: Not reported
Landfill: Not reported
Pond: Not reported
Disp Start: Not reported
Disp Term: Not reported
Lat/Long: Not reported
Dell: Not reported
Record Add: Not reported
Record Upd: Not reported
Updated By: Not reported
Own Op: Owner
Sub Type: E
Owner Name: Lester Cohen
Owner Company: 135 Kent Ave. Management C.P.
Owner Address: 135 Kent Ave.
Owner Addr2: Not reported
Owner City,St,Zip: Brooklyn, NY 11249
Owner Country: United States of America
Own Op: Owner
Sub Type: E
Owner Name: Lester Cohen
Owner Company: 135 Kent Ave. Management C.P.
Owner Address: 167 Cowpens Dr
Owner Addr2: Not reported
Owner City,St,Zip: Orangeburg, NY 10962
Owner Country: United States of America
HW Code: Not reported
Waste Type: Not reported
Waste Quantity: Not reported
Waste Code: Not reported
Crossref ID: Not reported
Cross Ref Type Code: Not reported
Cross Ref Type: Not reported
Record Added Date: Not reported
Record Updated: Not reported
Updated By: Not reported

CBS AST:
CBS Number: 2-000353
ICS Number: Not reported

CLEANER SALES & EQUIPMENT CORP. (Continued) **S103942699**

PBS Number:	Not reported
MOSF Number:	Not reported
SPDES Number:	Not reported
Facility Status:	ACTIVE FACILITY
Facility Type:	STORAGE TERMINAL/PETROLEUM DISTRIBUTOR
Telephone:	(718) 782-2400
Facility Town:	NEW YORK CITY
Region:	STATE
Expiration Date:	05/27/2003
Total Capacity of All Active Tanks(gal):	5000
Operator:	LESTER COHEN
Emergency Contact:	LESTER COHEN
Emergency Phone:	(914) 359-7152
Owner Name:	CLEANER SALES & EQUIPMENT CORP.
Owner Address:	135 KENT AVENUE
Owner City,St,Zip:	BROOKLYN, NY 11211
Owner Telephone:	(718) 782-2400
Owner Type:	Corporate/Commercial
Owner Sub Type:	Not reported
Mail Name:	CLEANER SALES & EQUIPMENT CORP.
Mail Contact Addr:	135 KENT AVENUE
Mail Contact Addr2:	Not reported
Mail Contact Contact:	MR. LESTER COHEN
Mail Contact City,St,Zip:	BROOKLYN, NY 11211
Mail Phone:	(718) 782-2400

Tank Id:	01
CAS Number:	127184
Federal ID:	Not reported
Tank Status:	In Service
Install Date:	00/00
Tank Closed:	Not reported
Capacity (Gal):	5000
Chemical:	Tetrachloroethylene
Tank Location:	ABOVEGROUND
Tank Type:	Steel/carbon steel
Total Tanks:	1
Tank Secret:	False
Tank Containment:	None,Painted/Asphalt Coating
Tank Error Status:	No Missing Data
Date Entered:	05/27/1999
Certified Date:	09/26/2001
Substance:	Single Hazardous Substance on DEC List
Internal Protection:	None
External Protection:	None,None
Pipe Location:	None
Pipe Type:	STEEL/IRON
Pipe Internal:	Epoxy Liner
Pipe External:	00
Pipe Containment:	None,None
Pipe Flag:	None,None
Leak Detection:	None,None
Overfill Protection:	25
Haz Percent:	100
Last Test:	Not reported
Due Date:	Not reported
SWIS Code:	6101

CLEANER SALES & EQUIPMENT CORP. (Continued) **S103942699**

Lat/Long:	40|43|11 / 73|57|43
Is Updated:	False
Renew Date:	Not reported
Is It There:	False
Delinquent:	False
Date Expired:	Not reported
Owner Mark:	1
Certificate Needs to be Printed:	40|43|11 / 73|57|43
Fiscal Amt for Registration Fee Correct:	40|43|11 / 73|57|43
Renewal Has Been Printed for Facility:	40|43|11 / 73|57|43
Pre-Printed Renewal App Last Printed:	40|43|11 / 73|57|43

AN182
SW
1/4-1/2
0.477 mi.
2519 ft.

Relative:
Higher

Actual:
14 ft.

CLEANERS SALES & EQUIPMENT
135 KENT AVE
BROOKLYN, NY 11211

RCRA-CESQG **1006810542**
NY MANIFEST **NYR000113480**
NY BROWNFIELDS
NY CBS

Site 2 of 2 in cluster AN

RCRA-CESQG:

Date form received by agency:	01/01/2007
Facility name:	CLEANERS SALES & EQUIPMENT
Facility address:	135 KENT AVE BROOKLYN, NY 11211
EPA ID:	NYR000113480
Mailing address:	KENT AVE BROOKLYN, NY 11211
Contact:	LESTER COHEN
Contact address:	KENT AVE BROOKLYN, NY 11211
Contact country:	US
Contact telephone:	(718) 782-2400
Contact email:	Not reported
EPA Region:	02
Classification:	Conditionally Exempt Small Quantity Generator
Description:	Handler: generates 100 kg or less of hazardous waste per calendar month, and accumulates 1000 kg or less of hazardous waste at any time; or generates 1 kg or less of acutely hazardous waste per calendar month, and accumulates at any time: 1 kg or less of acutely hazardous waste; or 100 kg or less of any residue or contaminated soil, waste or other debris resulting from the cleanup of a spill, into or on any land or water, of acutely hazardous waste; or generates 100 kg or less of any residue or contaminated soil, waste or other debris resulting from the cleanup of a spill, into or on any land or water, of acutely hazardous waste during any calendar month, and accumulates at any time: 1 kg or less of acutely hazardous waste; or 100 kg or less of any residue or contaminated soil, waste or other debris resulting from the cleanup of a spill, into or on any land or water, of acutely hazardous waste

Owner/Operator Summary:

Owner/operator name:	CLEANERS SALES & EQUIPMENT
Owner/operator address:	KENT AVE BROOKLYN, NY 11211
Owner/operator country:	US
Owner/operator telephone:	(718) 782-2400
Legal status:	Private
Owner/Operator Type:	Owner

CLEANERS SALES & EQUIPMENT (Continued) **1006810542**

Owner/Op start date: 02/21/2003
Owner/Op end date: Not reported

Owner/operator name: CLEANERS SALES & EQUIPMENT
Owner/operator address: KENT AVE
BROOKLYN, NY 11211
Owner/operator country: US
Owner/operator telephone: (718) 782-2400
Legal status: Private
Owner/Operator Type: Operator
Owner/Op start date: 02/21/2003
Owner/Op end date: Not reported

Handler Activities Summary:
U.S. importer of hazardous waste: No
Mixed waste (haz. and radioactive): No
Recycler of hazardous waste: No
Transporter of hazardous waste: No
Treater, storer or disposer of HW: No
Underground injection activity: No
On-site burner exemption: No
Furnace exemption: No
Used oil fuel burner: No
Used oil processor: No
User oil refiner: No
Used oil fuel marketer to burner: No
Used oil Specification marketer: No
Used oil transfer facility: No
Used oil transporter: No

Historical Generators:
Date form received by agency: 01/01/2006
Facility name: CLEANERS SALES & EQUIPMENT
Classification: Conditionally Exempt Small Quantity Generator

Date form received by agency: 02/21/2003
Facility name: CLEANERS SALES & EQUIPMENT
Classification: Small Quantity Generator

Violation Status: No violations found

NY MANIFEST:
EPA ID: NYR000113480
Country: USA
Mailing Name: CLEANERS SALES AND EQUIPMENT
Mailing Contact: LESTER COHEN
Mailing Address: 135 KENT AVE
Mailing Address 2: Not reported
Mailing City: BROOKLYN
Mailing State: NY
Mailing Zip: 11211
Mailing Zip4: Not reported
Mailing Country: USA
Mailing Phone: 718-782-2400

Document ID: NYC6939516

CLEANERS SALES & EQUIPMENT (Continued) **1006810542**

Manifest Status:	Not reported
Trans1 State ID:	TXR000050930
Trans2 State ID:	NJD071629976
Generator Ship Date:	02/24/2003
Trans1 Recv Date:	02/24/2003
Trans2 Recv Date:	02/28/2003
TSD Site Recv Date:	03/03/2003
Part A Recv Date:	Not reported
Part B Recv Date:	Not reported
Generator EPA ID:	NYR000113480
Trans1 EPA ID:	KYD053348108
Trans2 EPA ID:	Not reported
TSDF ID:	NY55817JL
Waste Code:	U210 - TETRACHLOROETHYLENE
Quantity:	00920
Units:	P - Pounds
Number of Containers:	002
Container Type:	DM - Metal drums, barrels
Handling Method:	B Incineration, heat recovery, burning.
Specific Gravity:	01.00
Year:	2003

BROWNFIELDS:

Program:	BCP
Site Code:	484026
Site Description:	Location: The site is bounded to the north by North 6th St., to the west by Kent Avenue, to the south by BCP C224159, and to the est by mixed commercial/residential buildings.Site Features: The site is currently developed with a 2-story commercial/residential building (measuring approx. 125 ft x 100 ft). The first floor of the building is divided into individual tenant spaces operated by a coffee shop, deli, furniture store, clothing store, and storage area. A small sub-grade utility room exists beneath part of the first floor, where a boiler historically operated. One possible dry well and two cleanout accesses, all with dirt bottoms, exist in the floor of the utility room. The second floor consists of 11 residential units.Current Zoning/Use: The site use is commercial and it is included in an M1-2/R6A (Manufacturing with a Residential Overlay) mixed use district. The subject property was assigned an E-designation for hazardous materials and air quality as part of the Greenpoint Williamsburg Rezoning. Historical Use: Cleaner Sales & Equipment Corp., a dry cleaning fluid distribution facility and laundry supply distributor, operated onsite from approximately 1958 to October, 2002. Site Geology and Hydrogeology: USGS reports indicate the depth of the bedrock expected to be approximatively 100 feet below ground surface (fbsg). Based on the local topograpy, groundwater most likely flows in the west-southwest direction toward East River, located 500 feet from the subject site. The depth to the groundwater is expected to be 8 to 10 fbsg.
Env Problem:	Nature and Extent of ContaminationLimited information about site contamination has been obtained through investigations performed on an ajacent site, and investigations performed on the sidewalk in front of the site by NYSDEC (see site no. 224177).a) Contaminants - The primary contaminants of concern are tetrachloroethylene (PCE) and its breakdown products trichloroethene (TCE), 1,2-dichloroethene (DCE) and vinyl chloride (VC). In May and June 2013, NYSDEC performed limited investigation on the sidewalk in front of 135 Kent Ave. and

CLEANERS SALES & EQUIPMENT (Continued) **1006810542**

identified these contaminants in soil, groundwater, and soil vapor.b) Area/depth extent: The extent of the contamination has not been determined yet.c) Concentrations: Soil: PCE concentrations were detected at concentrations as high as 1.6 ppm (compared with Unrestricted Use Soil Cleanup Objective of 1.3 ppm); VC was detected at concentrations as high as 0.064 ppb (compared with UUSCO of 0.02 ppm).Groundwater: PCE concentrations were detected as high as 870 ppb (compared with Ambient Water Quality Standard of 5 ppb); TCE was found at up to 33 ppb (compared with AWQS of 5 ppb), and DCE was found at up to 20 ppb (compared with AWQS of 5 ppb).Soil vapor: PCE was identified at a concentration of 25,300,000 ug/m3, TCE at 10,400 g/m3 and DCE at 7,060 ug/m3.

Health Problem: Information submitted with the BCP application regarding the conditions at the site are currently under review and will be revised as additional information becomes available.

CBS:

CBS Number:	2-000353
Program Type:	CBS
Facility Status:	Unregulated
Expiration Date:	05/27/2003
Dec Region:	2
UTMX:	587641.12861999
UTMY:	4508127.72554

183
SSW
1/4-1/2
0.481 mi.
2539 ft.

187 BEDFORD AVE - TTF **NY LTANKS** **S106123807**
187 BEDFORD AVENUE **N/A**
BROOKLYN, NY 11211

Relative:
Higher

Actual:
30 ft.

LTANKS:

Site ID:	147917
Spill Number/Closed Date:	0307525 / Not Reported
Spill Date:	10/16/2003
Spill Cause:	Tank Test Failure
Spill Source:	Private Dwelling
Spill Class:	Known release that creates potential for fire or hazard. DEC Response. Willing Responsible Party. Corrective action taken.
Cleanup Ceased:	Not reported
Cleanup Meets Standard:	False
SWIS:	2401
Investigator:	TJDEMEO
Referred To:	Not reported
Reported to Dept:	10/16/2003
CID:	428
Water Affected:	Not reported
Spill Notifier:	Tank Tester
Last Inspection:	Not reported
Recommended Penalty:	False
UST Involvement:	False
Remediation Phase:	1
Date Entered In Computer:	10/16/2003
Spill Record Last Update:	8/17/2012
Spiller Name:	ALEX WEROCKI
Spiller Company:	Not reported
Spiller Address:	187 BEDFORD AVE

187 BEDFORD AVE - TTF (Continued) **S106123807**

Spiller City,St,Zip:	BROOKLYN, ZZ
Spiller County:	001
Spiller Contact:	ALEX WEROCKI
Spiller Phone:	(646) 87 -6165
Spiller Extention:	Not reported
DEC Region:	2
DER Facility ID:	29992
DEC Memo:	Prior to Sept, 2004 data translation this spill Lead_DEC Field was "DEMEO"TTF letter sent to Mr. Wersocki at 187 Bedford Ave Bklyn 1121112/3/05: CBNCalled Alex Wersocki (718) 963-2659 and left a message for hm to call me back, but haven't heard from him yet.12/1/08 bf: Sent ttf old spill letter to:Alexander Wersocki187 Bedford AvenueBrooklyn, NY 11211
Remarks:	Not reported

Material:

Site ID:	147917
Operable Unit ID:	873923
Operable Unit:	01
Material ID:	501052
Material Code:	0001A
Material Name:	#2 Fuel Oil
Case No.:	Not reported
Material FA:	Petroleum
Quantity:	0
Units:	Gallons
Recovered:	No
Resource Affected:	Not reported
Oxygenate:	False

Tank Test:

---

184 NNE 1/4-1/2 0.491 mi. 2594 ft. | **GREENPOINT AVE/MERIT S/S GREENPOINT AVENUE NEW YORK CITY, NY** | **NY LTANKS NY Spills** | **S102147192 N/A**

Relative: Higher

Actual: 13 ft.

LTANKS:

Site ID:	222175
Spill Number/Closed Date:	9004970 / 8/5/1990
Spill Date:	8/4/1990
Spill Cause:	Tank Overfill
Spill Source:	Gasoline Station
Spill Class:	Not reported
Cleanup Ceased:	8/5/1990
Cleanup Meets Standard:	True
SWIS:	2401
Investigator:	JAMES
Referred To:	Not reported
Reported to Dept:	8/4/1990
CID:	Not reported
Water Affected:	Not reported
Spill Notifier:	Responsible Party
Last Inspection:	Not reported
Recommended Penalty:	False

GREENPOINT AVE/MERIT S/S (Continued) **S102147192**

UST Involvement:	True
Remediation Phase:	0
Date Entered In Computer:	8/8/1990
Spill Record Last Update:	9/30/2004
Spiller Name:	Not reported
Spiller Company:	ISLAND TRANSPORTATION
Spiller Address:	57-00 47TH STREET
Spiller City,St,Zip:	MASPETH, NY
Spiller County:	001
Spiller Contact:	Not reported
Spiller Phone:	Not reported
Spiller Extention:	Not reported
DEC Region:	2
DER Facility ID:	278741
DEC Memo:	Not reported
Remarks:	TANK OVERFILL, SPEEDY DRY USED.

Material:

Site ID:	222175
Operable Unit ID:	942622
Operable Unit:	01
Material ID:	436043
Material Code:	0009
Material Name:	Gasoline
Case No.:	Not reported
Material FA:	Petroleum
Quantity:	4
Units:	Gallons
Recovered:	No
Resource Affected:	Not reported
Oxygenate:	False

Tank Test:

SPILLS:

Facility ID:	9308931
Facility Type:	ER
DER Facility ID:	183729
Site ID:	222176
DEC Region:	2
Spill Date:	10/22/1993
Spill Number/Closed Date:	9308931 / 2/15/1995
Spill Cause:	Equipment Failure
Spill Class:	Known release with minimal potential for fire or hazard. DEC Response. Willing Responsible Party. Corrective action taken.
SWIS:	2401
Investigator:	SPEDES UNIT
Referred To:	SPEDES UNIT
Reported to Dept:	10/23/1993
CID:	Not reported
Water Affected:	EAST RIVER
Spill Source:	Institutional, Educational, Gov., Other
Spill Notifier:	Federal Government
Cleanup Ceased:	2/15/1995
Cleanup Meets Std:	True

GREENPOINT AVE/MERIT S/S (Continued) **S102147192**

Last Inspection:	Not reported
Recommended Penalty:	False
UST Trust:	False
Remediation Phase:	0
Date Entered In Computer:	10/25/1993
Spill Record Last Update:	2/15/1995
Spiller Name:	Not reported
Spiller Company:	NYC DEP
Spiller Address:	84 AVE "V"
Spiller City,St,Zip:	BROOKLYN, ZZ
Spiller Company:	001
Contact Name:	Not reported
Contact Phone:	Not reported
DEC Memo:	Prior to Sept, 2004 data translation this spill Lead_DEC Field was "SPDES/MARTINKAT"10/10/95: This is additional information about material spilled from the translation of the old spill file: KAW SEWAGE.
Remarks:	ELECTRICAL EQUIPMENT FAILURE LOSS OF DC POWER - NYC DEP CREW AT SCENE REPAIRING NCB - NO ONE ELSE NOTIFIED.

Material:

Site ID:	222176
Operable Unit ID:	990464
Operable Unit:	01
Material ID:	391612
Material Code:	0066A
Material Name:	UNKNOWN PETROLEUM
Case No.:	Not reported
Material FA:	Petroleum
Quantity:	0
Units:	Not reported
Recovered:	No
Resource Affected:	Not reported
Oxygenate:	False

Tank Test:

---

185 NNE 1/4-1/2 0.498 mi. 2627 ft.

NORTH FIRST STREET FUEL OIL TERMINAL
214 KENT AVENUE
BROOKLYN, NY 11222

NY MOSF UST **S102634104**
NY CBS AST **N/A**
NY MOSF AST

Relative: Higher

Actual: 14 ft.

MOSF UST:

Id/Status:	2-1480 / ACTIVE FACILITY
SWIS Code:	61
Facility Town:	NEW YORK CITY
Contact Phone:	(718) 834-3820
Emerg Contact:	CIG
Emergency Telephone:	(212) 580-6765
CBS Number:	Not reported
SPDES Num:	Not reported
Total Tanks:	8
Total Capacity:	31115023
Avg Throughput:	0
License Stat:	1
Facility Type:	STORAGE TERMINAL/PETROLEUM DISTRIBUTOR

NORTH FIRST STREET FUEL OIL TERMINAL (Continued) **S102634104**

Prod Xfer Options:	ACD
Expiration Date:	03/31/2003
Applic Rcvd:	01/05/2001
Operator:	WILTON CEDENO
Owner Name:	CONSOLIDATED EDISON COMPANY OF N.Y., INC.
Owner Address:	4 IRVING PLACE, ROOM 826
Owner City,St,Zip:	NEW YORK, NY 10003-
Owner Telephone:	(212) 460-3968
Owner Type:	Corporate/Commercial
Owner Status:	1
Owner Mark:	First Owner
Mail To Name:	CONSOLIDATED EDISON COMPANY OF N.Y., INC.
Mail To Address:	4 IRVING PLACE, ROOM 826
Mail To Address 2:	Not reported
Mail City,St,Zip:	NEW YORK, NY 10003-
Mail To Contact:	JANET R. FOX: DIRECTOR-COMPLIA
Mail To Telephone:	(212) 460-3968
Legal Agent Name:	OFFICE OF THE SECRETARY OF THE COMPANY
Legal Agent Address:	4 IRVING PLACE, ROOM 1618-S
Legal Agent City,St,Zip:	NEW YORK, NY 10003-
Date Filed:	09/84

Tank ID:	F06-7
Tank Location:	UNDERGROUND
Install Date:	12/65
Capacity (Gal):	10120
Product:	EMPTY
Tank Status:	Closed-Removed
Tank Type:	Steel/carbon steel
Tank Internal:	None
Tank External:	12
Pipe Location:	Aboveground/Underground Combination
Pipe Type:	STEEL/IRON
Pipe Internal:	None
Pipe External:	None
Second Contain:	None
Leak Detection:	None
Overfill Protection:	23
Dispenser:	Suction
Test Date:	10/97
Date Closed:	Not reported
Latitude:	40|10|00
Longitude:	73|53|06
Status of Data:	Complete
Inspected Date:	04/15/1997
Inspector Initials:	AS
Inspector Status:	Not reported
Pipe Flag:	True
License Issued:	04/01/2001
Vessel Id:	Not reported
Renew Flag:	True
Renew Date:	11/27/2000
Federal Id No:	Not reported
COI Date:	/ /

CBS AST:

CBS Number:	2-000330

NORTH FIRST STREET FUEL OIL TERMINAL (Continued) **S102634104**

ICS Number:	Not reported
PBS Number:	Not reported
MOSF Number:	2-1480
SPDES Number:	0-200999
Facility Status:	ACTIVE FACILITY
Facility Type:	FARM
Telephone:	(718) 834-3820
Facility Town:	NEW YORK CITY
Region:	STATE
Expiration Date:	01/31/2001
Total Capacity of All Active Tanks(gal):	0
Operator:	SAUMIL SHUKLA
Emergency Contact:	CENTRAL INFORMATION GROUP
Emergency Phone:	(212) 580-6763
Owner Name:	CONSOLIDATED EDISON CO. OF NY, INC.
Owner Address:	4 IRVING PLACE
Owner City,St,Zip:	NEW YORK, NY 10003
Owner Telephone:	(212) 460-4928
Owner Type:	Corporate/Commercial
Owner Sub Type:	Not reported
Mail Name:	CONSOLIDATED EDISON CO. OF NY., INC.
Mail Contact Addr:	4 IRVING PLACE
Mail Contact Addr2:	ROOM 306S
Mail Contact Contact:	JANET R. FOX, DIRECTOR-COMPLIA
Mail Contact City,St,Zip:	NEW YORK, NY 10003
Mail Phone:	(212) 460-3968

Tank Id:	FF-4
CAS Number:	107211
Federal ID:	Not reported
Tank Status:	0
Install Date:	00/64
Tank Closed:	12/99
Capacity (Gal):	3000
Chemical:	Ethylene glycol
Tank Location:	ABOVEGROUND
Tank Type:	Steel/carbon steel
Total Tanks:	0
Tank Secret:	False
Tank Containment:	None
Tank Error Status:	No Missing Data
Date Entered:	01/29/1997
Certified Date:	01/14/1999
Substance:	More than one Hazardous Substance on DEC List
Internal Protection:	None
External Protection:	Painted/Asphalt Coating
Pipe Location:	Aboveground
Pipe Type:	STEEL/IRON
Pipe Internal:	None
Pipe External:	1
Pipe Containment:	None
Pipe Flag:	None
Leak Detection:	None
Overfill Protection:	Product Level Gauge
Haz Percent:	6
Last Test:	Not reported
Due Date:	Not reported

NORTH FIRST STREET FUEL OIL TERMINAL (Continued) **S102634104**

SWIS Code:	6101
Lat/Long:	Not reported
Is Updated:	False
Renew Date:	Not reported
Is It There:	False
Delinquent:	False
Date Expired:	Not reported
Owner Mark:	1
Certificate Needs to be Printed:	False
Fiscal Amt for Registration Fee Correct:	True
Renewal Has Been Printed for Facility:	True
Pre-Printed Renewal App Last Printed:	10/01/1998

MOSF AST:

MOSF Number:	2-1480
SWIS Code:	61
Facility Town:	NEW YORK CITY
Facility Phone:	(718) 834-3820
Emergency Contact Name:	CIG
Emergency Contact Phone:	(212) 580-6765
Total Tanks:	8
Total Capacity:	31115023
Daily Throughput:	0
License Status:	1
Facility Type:	STORAGE TERMINAL/PETROLEUM DISTRIBUTOR
Product Transfer Operation:	ACD
Facility Status:	ACTIVE FACILITY
Operator Name:	WILTON CEDENO
Owner Name:	CONSOLIDATED EDISON COMPANY OF N.Y., INC.
Owner Address:	4 IRVING PLACE, ROOM 826
Owner City,St,Zip:	NEW YORK, NY 10003-
Owner Phone:	(212) 460-3968
Owner Type:	Corporate/Commercial
Owner Status:	1
Owner Mark:	First Owner
Mailing Name:	CONSOLIDATED EDISON COMPANY OF N.Y., INC.
Mailing Address:	4 IRVING PLACE, ROOM 826
Mailing Address 2:	Not reported
Mailing City,St,Zip:	NEW YORK, NY 10003-
Mailing Contact:	JANET R. FOX: DIRECTOR-COMPLIA
Mailing Phone:	(212) 460-3968
Legal Agent Name:	OFFICE OF THE SECRETARY OF THE COMPANY
Legal Agent Address:	4 IRVING PLACE, ROOM 1618-S
Legal Agent City,St,Zip:	NEW YORK, NY 10003-
LIC Expires:	03/31/2003

Tank ID:	F06-1
Tank Location:	ABOVEGROUND
Install Date:	12/65
Product:	EMPTY
Tank Status:	In Service
Tank Type:	Steel/carbon steel
Tank Internal:	None
Tank External:	12
Pipe Location:	Aboveground
Pipe Type:	STEEL/IRON
Pipe Internal:	None

NORTH FIRST STREET FUEL OIL TERMINAL (Continued) **S102634104**

Pipe External:	Jacketed
Second Contain:	95
Leak Detection:	96
Overfill Protection:	42
Dispensing Mthd:	Suction
Test Date:	12/91
Date Closed:	Not reported
Status of Data:	Complete
Capacity (gal):	5787007
Lat/Long:	40|10|00 / 73|53|06
Federal ID:	Not reported
Inspected Date:	04/15/1997
Inspector:	AS
Renew Date:	11/27/2000
Inspected State:	Not reported
Pipe Flag:	True
Vessel ID:	Not reported
Reserve Flag:	True
Status of Data:	Closed-Removed
COI Date:	/ /
Date License Issued:	04/01/2001
Date License Application Received:	01/05/2001
Chemical Bulk Storage Number:	Not reported
Pollution Discharge Elimination System Num:	Not reported
Date Legal Agent Filed with Secretary of State:	09/84

Tank ID:	F06-2
Tank Location:	ABOVEGROUND
Install Date:	12/65
Product:	EMPTY
Tank Status:	In Service
Tank Type:	Steel/carbon steel
Tank Internal:	None
Tank External:	12
Pipe Location:	Aboveground
Pipe Type:	STEEL/IRON
Pipe Internal:	None
Pipe External:	Jacketed
Second Contain:	95
Leak Detection:	96
Overfill Protection:	42
Dispensing Mthd:	Suction
Test Date:	12/91
Date Closed:	Not reported
Status of Data:	Complete
Capacity (gal):	2273423
Lat/Long:	40|10|00 / 73|53|06
Federal ID:	Not reported
Inspected Date:	04/15/1997
Inspector:	AS
Renew Date:	11/27/2000
Inspected State:	Not reported
Pipe Flag:	True
Vessel ID:	Not reported
Reserve Flag:	True
Status of Data:	Closed-Removed

NORTH FIRST STREET FUEL OIL TERMINAL (Continued) **S102634104**

COI Date:	/ /
Date License Issued:	04/01/2001
Date License Application Received:	01/05/2001
Chemical Bulk Storage Number:	Not reported
Pollution Discharge Elimination System Num:	Not reported
Date Legal Agent Filed with Secretary of State:	09/84

Tank ID:	F06-3
Tank Location:	ABOVEGROUND
Install Date:	12/65
Product:	EMPTY
Tank Status:	In Service
Tank Type:	Steel/carbon steel
Tank Internal:	None
Tank External:	12
Pipe Location:	Aboveground
Pipe Type:	STEEL/IRON
Pipe Internal:	None
Pipe External:	Jacketed
Second Contain:	95
Leak Detection:	96
Overfill Protection:	42
Dispensing Mthd:	Suction
Test Date:	12/91
Date Closed:	Not reported
Status of Data:	Complete
Capacity (gal):	5812006
Lat/Long:	40|10|00 / 73|53|06
Federal ID:	Not reported
Inspected Date:	04/15/1997
Inspector:	AS
Renew Date:	11/27/2000
Inspected State:	Not reported
Pipe Flag:	True
Vessel ID:	Not reported
Reserve Flag:	True
Status of Data:	Closed-Removed
COI Date:	/ /
Date License Issued:	04/01/2001
Date License Application Received:	01/05/2001
Chemical Bulk Storage Number:	Not reported
Pollution Discharge Elimination System Num:	Not reported
Date Legal Agent Filed with Secretary of State:	09/84

Tank ID:	F06-4
Tank Location:	ABOVEGROUND
Install Date:	12/67
Product:	EMPTY
Tank Status:	In Service
Tank Type:	Steel/carbon steel
Tank Internal:	None
Tank External:	10
Pipe Location:	Aboveground
Pipe Type:	STEEL/IRON
Pipe Internal:	None

NORTH FIRST STREET FUEL OIL TERMINAL (Continued) **S102634104**

Pipe External:	Jacketed
Second Contain:	50
Leak Detection:	None
Overfill Protection:	42
Dispensing Mthd:	Suction
Test Date:	12/79
Date Closed:	Not reported
Status of Data:	Complete
Capacity (gal):	5989032
Lat/Long:	40|10|00 / 73|53|06
Federal ID:	Not reported
Inspected Date:	04/15/1997
Inspector:	AS
Renew Date:	11/27/2000
Inspected State:	Not reported
Pipe Flag:	True
Vessel ID:	Not reported
Reserve Flag:	True
Status of Data:	Closed-Removed
COI Date:	/ /
Date License Issued:	04/01/2001
Date License Application Received:	01/05/2001
Chemical Bulk Storage Number:	Not reported
Pollution Discharge Elimination System Num:	Not reported
Date Legal Agent Filed with Secretary of State:	09/84

Tank ID:	F06-5
Tank Location:	ABOVEGROUND
Install Date:	12/67
Product:	EMPTY
Tank Status:	In Service
Tank Type:	Steel/carbon steel
Tank Internal:	None
Tank External:	10
Pipe Location:	Aboveground
Pipe Type:	STEEL/IRON
Pipe Internal:	None
Pipe External:	Jacketed
Second Contain:	50
Leak Detection:	None
Overfill Protection:	42
Dispensing Mthd:	Suction
Test Date:	12/79
Date Closed:	Not reported
Status of Data:	Complete
Capacity (gal):	6000070
Lat/Long:	40|10|00 / 73|53|06
Federal ID:	Not reported
Inspected Date:	04/15/1997
Inspector:	AS
Renew Date:	11/27/2000
Inspected State:	Not reported
Pipe Flag:	True
Vessel ID:	Not reported
Reserve Flag:	True
Status of Data:	Closed-Removed

NORTH FIRST STREET FUEL OIL TERMINAL (Continued) **S102634104**

COI Date:	/ /
Date License Issued:	04/01/2001
Date License Application Received:	01/05/2001
Chemical Bulk Storage Number:	Not reported
Pollution Discharge Elimination System Num:	Not reported
Date Legal Agent Filed with Secretary of State:	09/84

Click this hyperlink while viewing on your computer to access
2 additional NY_AST_MOS: record(s) in the EDR Site Report.

186
ESE
1/2-1
0.629 mi.
3323 ft.

CITY BARREL CO.
421-429 MEEKER STREET
BROOKLYN, NY 11378

NY SHWS **S105972440**
N/A

Relative:
Higher

Actual:
17 ft.

SHWS:

Program:	HW
Site Code:	55909
Classification:	N
Region:	2
Acres:	Not reported
HW Code:	224005
Record Add:	11/18/1999
Record Upd:	12/16/2003
Updated By:	kstang
Site Description:	The site did not qualify for addition to the Registry of Inactive Hazardous Disposal Sites. This site was listed in the Eckhardt subcommittee report as a disposal site. Investigation by the NYSDEC Regional offices indicate that this is an industrial operation to recycle, recover and refurbish drums and that no apparent disposal of hazardous or toxic waste have occurred here.
Env Problem:	None known. No apparent disposal of significant quantities of any hazardous waste.
Health Problem:	Not reported
Dump:	Not reported
Structure:	Not reported
Lagoon:	Not reported
Landfill:	Not reported
Pond:	Not reported
Disp Start:	Not reported
Disp Term:	Not reported
Lat/Long:	Not reported
Dell:	Not reported
Record Add:	Not reported
Record Upd:	Not reported
Updated By:	Not reported
Own Op:	Not reported
Sub Type:	Not reported
Owner Name:	Not reported
Owner Company:	Not reported
Owner Address:	Not reported
Owner Addr2:	Not reported
Owner City,St,Zip:	Not reported
Owner Country:	Not reported
HW Code:	Not reported
Waste Type:	Not reported
Waste Quantity:	Not reported

CITY BARREL CO. (Continued) **S105972440**

Waste Code: Not reported
Crossref ID: Not reported
Cross Ref Type Code: Not reported
Cross Ref Type: Not reported
Record Added Date: Not reported
Record Updated: Not reported
Updated By: Not reported

187
NE
1/2-1
0.647 mi.
3415 ft.

Relative:
Higher

Actual:
10 ft.

KIEN IMPORT CORPORATION
330 CALYER ST
BROOKLYN, NY

RCRA NonGen / NLR **1000164221**
FINDS **NYD001495993**
NY SHWS
NY LTANKS
NY MANIFEST
NY Spills
NY CBS

RCRA NonGen / NLR:
Date form received by agency: 01/01/2007
Facility name: CARBONA PRODUCTS CO
Facility address: 330 CALYER ST
BROOKLYN, NY 112221941
EPA ID: NYD001495993
Mailing address: CALYER ST
BROOKLYN, NY 11222
Contact: Not reported
Contact address: CALYER ST
BROOKLYN, NY 11222
Contact country: US
Contact telephone: Not reported
Contact email: Not reported
EPA Region: 02
Land type: Facility is not located on Indian land. Additional information is not known.
Classification: Non-Generator
Description: Handler: Non-Generators do not presently generate hazardous waste

Owner/Operator Summary:
Owner/operator name: CARBONA PRODUCTS CO
Owner/operator address: NOT REQUIRED
NOT REQUIRED, WY 99999
Owner/operator country: US
Owner/operator telephone: (212) 555-1212
Legal status: Private
Owner/Operator Type: Operator
Owner/Op start date: Not reported
Owner/Op end date: Not reported

Owner/operator name: CARBONA PRODUCTS CO
Owner/operator address: NOT REQUIRED
NOT REQUIRED, WY 99999
Owner/operator country: US
Owner/operator telephone: (212) 555-1212
Legal status: Private
Owner/Operator Type: Owner
Owner/Op start date: Not reported
Owner/Op end date: Not reported

KIEN IMPORT CORPORATION (Continued) **1000164221**

Handler Activities Summary:

U.S. importer of hazardous waste:	No
Mixed waste (haz. and radioactive):	No
Recycler of hazardous waste:	No
Transporter of hazardous waste:	No
Treater, storer or disposer of HW:	No
Underground injection activity:	No
On-site burner exemption:	No
Furnace exemption:	No
Used oil fuel burner:	No
Used oil processor:	No
User oil refiner:	No
Used oil fuel marketer to burner:	No
Used oil Specification marketer:	No
Used oil transfer facility:	No
Used oil transporter:	No

Historical Generators:

Date form received by agency: 01/01/2006
Facility name: CARBONA PRODUCTS CO
Classification: Not a generator, verified

Date form received by agency: 07/08/1999
Facility name: CARBONA PRODUCTS CO
Classification: Not a generator, verified

Date form received by agency: 12/10/1986
Facility name: CARBONA PRODUCTS CO
Classification: Small Quantity Generator

Violation Status: No violations found

Evaluation Action Summary:

Evaluation date: 07/28/1998
Evaluation: COMPLIANCE EVALUATION INSPECTION ON-SITE
Area of violation: Not reported
Date achieved compliance: Not reported
Evaluation lead agency: EPA

FINDS:

Registry ID: 110013752313

Environmental Interest/Information System

NCDB (National Compliance Data Base) supports implementation of the Federal Insecticide, Fungicide, and Rodenticide Act (FIFRA) and the Toxic Substances Control Act (TSCA). The system tracks inspections in regions and states with cooperative agreements, enforcement actions, and settlements.

ICIS (Integrated Compliance Information System) is the Integrated Compliance Information System and provides a database that, when complete, will contain integrated Enforcement and Compliance information across most of EPA's programs. The vision for ICIS is to replace EPA's independent databases that contain Enforcement data with a single repository for that information. Currently, ICIS contains all

KIEN IMPORT CORPORATION (Continued) **1000164221**

Federal Administrative and Judicial enforcement actions. This information is maintained in ICIS by EPA in the Regional offices and it Headquarters. A future release of ICIS will replace the Permit Compliance System (PCS) which supports the NPDES and will integrate that information with Federal actions already in the system. ICIS also has the capability to track other activities occurring in the Region that support Compliance and Enforcement programs. These include; Incident Tracking, Compliance Assistance, and Compliance Monitoring.

Registry ID: 110004334872

Environmental Interest/Information System
RCRAInfo is a national information system that supports the Resource Conservation and Recovery Act (RCRA) program through the tracking of events and activities related to facilities that generate, transport, and treat, store, or dispose of hazardous waste. RCRAInfo allows RCRA program staff to track the notification, permit, compliance, and corrective action activities required under RCRA.

SHWS:

Program:	HW
Site Code:	338763
Classification:	N
Region:	2
Acres:	Not reported
HW Code:	224023
Record Add:	11/18/1999
Record Upd:	12/16/2003
Updated By:	kstang
Site Description:	The site did not qualify for addition to the Registry of Inactive Hazardous Waste Sites.
Env Problem:	Not reported
Health Problem:	Not reported
Dump:	Not reported
Structure:	Not reported
Lagoon:	Not reported
Landfill:	Not reported
Pond:	Not reported
Disp Start:	Not reported
Disp Term:	Not reported
Lat/Long:	Not reported
Dell:	Not reported
Record Add:	Not reported
Record Upd:	Not reported
Updated By:	Not reported
Own Op:	Not reported
Sub Type:	Not reported
Owner Name:	Not reported
Owner Company:	Not reported
Owner Address:	Not reported
Owner Addr2:	Not reported
Owner City,St,Zip:	Not reported
Owner Country:	Not reported
HW Code:	Not reported
Waste Type:	Not reported
Waste Quantity:	Not reported

KIEN IMPORT CORPORATION (Continued) **1000164221**

Waste Code: Not reported
Crossref ID: Not reported
Cross Ref Type Code: Not reported
Cross Ref Type: Not reported
Record Added Date: Not reported
Record Updated: Not reported
Updated By: Not reported

LTANKS:
Site ID: 260458
Spill Number/Closed Date: 9401962 / 4/30/1998
Spill Date: 5/10/1994
Spill Cause: Tank Test Failure
Spill Source: Commercial/Industrial
Spill Class: Known release with minimal potential for fire or hazard. DEC Response. Willing Responsible Party. Corrective action taken.
Cleanup Ceased: Not reported
Cleanup Meets Standard: False
SWIS: 2401
Investigator: KSTANG
Referred To: Not reported
Reported to Dept: 5/10/1994
CID: Not reported
Water Affected: Not reported
Spill Notifier: Tank Tester
Last Inspection: Not reported
Recommended Penalty: False
UST Involvement: False
Remediation Phase: 0
Date Entered In Computer: 5/13/1994
Spill Record Last Update: 4/16/2002
Spiller Name: Not reported
Spiller Company: Not reported
Spiller Address: Not reported
Spiller City,St,Zip: ***Update***, ZZ
Spiller County: 001
Spiller Contact: Not reported
Spiller Phone: Not reported
Spiller Extention: Not reported
DEC Region: 2
DER Facility ID: 109689
DEC Memo: Prior to Sept, 2004 data translation this spill Lead_DEC Field was "TANG"
Remarks: Not reported

Material:
Site ID: 260458
Operable Unit ID: 995644
Operable Unit: 01
Material ID: 385700
Material Code: 0001A
Material Name: #2 Fuel Oil
Case No.: Not reported
Material FA: Petroleum
Quantity: 1
Units: Gallons

KIEN IMPORT CORPORATION (Continued) **1000164221**

Recovered:	No
Resource Affected:	Not reported
Oxygenate:	False

Tank Test:

Site ID:	260458
Spill Tank Test:	1542692
Tank Number:	Not reported
Tank Size:	0
Test Method:	00
Leak Rate:	0
Gross Fail:	Not reported
Modified By:	Spills
Last Modified:	10/1/2004
Test Method:	Unknown

NY MANIFEST:

EPA ID:	NYD001495993
Country:	USA
Mailing Name:	CARBONA PRODUCTS
Mailing Contact:	CARBONA PRODUCTS
Mailing Address:	330 CALYER STREET
Mailing Address 2:	Not reported
Mailing City:	BROOKLYN
Mailing State:	NY
Mailing Zip:	11222
Mailing Zip4:	Not reported
Mailing Country:	USA
Mailing Phone:	718-383-5599

Document ID:	NJA0273632
Manifest Status:	Completed copy
Trans1 State ID:	NJDEPS-86
Trans2 State ID:	Not reported
Generator Ship Date:	870202
Trans1 Recv Date:	870202
Trans2 Recv Date:	Not reported
TSD Site Recv Date:	870202
Part A Recv Date:	870210
Part B Recv Date:	870210
Generator EPA ID:	NYD001495993
Trans1 EPA ID:	NJD981130198
Trans2 EPA ID:	Not reported
TSDF ID:	NJD002182897
Waste Code:	F001 - UNKNOWN
Quantity:	00150
Units:	G - Gallons (liquids only)* (8.3 pounds)
Number of Containers:	003
Container Type:	DM - Metal drums, barrels
Handling Method:	T Chemical, physical, or biological treatment.
Specific Gravity:	100
Waste Code:	Not reported
Quantity:	00050
Units:	G - Gallons (liquids only)* (8.3 pounds)

KIEN IMPORT CORPORATION (Continued) **1000164221**

Number of Containers:	001
Container Type:	DM - Metal drums, barrels
Handling Method:	T Chemical, physical, or biological treatment.
Specific Gravity:	100
Year:	87

Document ID:	NYB5115861
Manifest Status:	Completed after the designated time period for a TSDF to get a copy to the DEC
Trans1 State ID:	NYPP5193
Trans2 State ID:	Not reported
Generator Ship Date:	940829
Trans1 Recv Date:	940829
Trans2 Recv Date:	Not reported
TSD Site Recv Date:	940829
Part A Recv Date:	940912
Part B Recv Date:	940926
Generator EPA ID:	NYD001495993
Trans1 EPA ID:	NYD077444263
Trans2 EPA ID:	Not reported
TSDF ID:	NYD077444263
Waste Code:	F001 - UNKNOWN
Quantity:	00220
Units:	G - Gallons (liquids only)* (8.3 pounds)
Number of Containers:	004
Container Type:	DM - Metal drums, barrels
Handling Method:	B Incineration, heat recovery, burning.
Specific Gravity:	100
Year:	94

SPILLS:

Facility ID:	9402866
Facility Type:	ER
DER Facility ID:	109689
Site ID:	126974
DEC Region:	2
Spill Date:	5/26/1994
Spill Number/Closed Date:	9402866 / 5/31/1994
Spill Cause:	Unknown
Spill Class:	Known release with minimal potential for fire or hazard. DEC Response. Willing Responsible Party. Corrective action taken.
SWIS:	2401
Investigator:	KSTANG
Referred To:	Not reported
Reported to Dept:	5/27/1994
CID:	Not reported
Water Affected:	Not reported
Spill Source:	Commercial/Industrial
Spill Notifier:	Other
Cleanup Ceased:	5/31/1994
Cleanup Meets Std:	True
Last Inspection:	Not reported
Recommended Penalty:	False
UST Trust:	False
Remediation Phase:	0
Date Entered In Computer:	7/25/1994
Spill Record Last Update:	9/30/2004

KIEN IMPORT CORPORATION (Continued) **1000164221**

Spiller Name: Not reported
Spiller Company: CARBONA PRODUCTS CO
Spiller Address: 330 CALYER STREET
Spiller City,St,Zip: BROOKLYN, NY
Spiller Company: 001
Contact Name: Not reported
Contact Phone: Not reported
DEC Memo: Prior to Sept, 2004 data translation this spill Lead_DEC Field was "TANG"10/10/95: This is additional information about material spilled from the translation of the old spill file: TRI CHLORA ETHANE.
Remarks: LAWYER DOUGLAS GROSS -PLEASE CORRRESPOND DIRECTLY TO THIS PERSON

Material:
Site ID: 126974
Operable Unit ID: 996657
Operable Unit: 01
Material ID: 383040
Material Code: 0066A
Material Name: UNKNOWN PETROLEUM
Case No.: Not reported
Material FA: Petroleum
Quantity: -1
Units: Not reported
Recovered: No
Resource Affected: Not reported
Oxygenate: False

Tank Test:

CBS:
CBS Number: 2-000070
Program Type: CBS
Facility Status: Unregulated
Expiration Date: 06/27/1995
Dec Region: 2
UTMX: 588988.31330000
UTMY: 4509366.7797800

188
ENE
1/2-1
0.699 mi.
3689 ft.

Relative:
Higher

Actual:
12 ft.

BROOKLYN TERMINAL
300 NORTH HENRY STREET
BROOKLYN, NY 11222

NY SHWS **S104275564**
NY LTANKS **N/A**
NY Spills
NY SPDES
NY MOSF
NY CBS

SHWS:
Program: HW
Site Code: 58693
Classification: N
Region: 2
Acres: 15.000
HW Code: 224013
Record Add: 11/18/1999
Record Upd: 12/16/2003
Updated By: kstang
Site Description: See project S224150

BROOKLYN TERMINAL (Continued) **S104275564**

Env Problem:	Not reported
Health Problem:	Not reported
Dump:	Not reported
Structure:	Not reported
Lagoon:	Not reported
Landfill:	Not reported
Pond:	Not reported
Disp Start:	Not reported
Disp Term:	Not reported
Lat/Long:	Not reported
Dell:	Not reported
Record Add:	Not reported
Record Upd:	Not reported
Updated By:	Not reported
Own Op:	Disp. Owner
Sub Type:	NNN
Owner Name:	Not reported
Owner Company:	MOBIL OIL
Owner Address:	Not reported
Owner Addr2:	Not reported
Owner City,St,Zip:	NY
Owner Country:	Unknown
HW Code:	Not reported
Waste Type:	Not reported
Waste Quantity:	Not reported
Waste Code:	Not reported
Crossref ID:	Not reported
Cross Ref Type Code:	Not reported
Cross Ref Type:	Not reported
Record Added Date:	Not reported
Record Updated:	Not reported
Updated By:	Not reported

LTANKS:

Site ID:	59220
Spill Number/Closed Date:	8800842 / 4/23/2003
Spill Date:	4/27/1988
Spill Cause:	Tank Test Failure
Spill Source:	Major Facility > 400,000 gal
Spill Class:	c3
Cleanup Ceased:	Not reported
Cleanup Meets Standard:	False
SWIS:	2401
Investigator:	JMROMMEL
Referred To:	Not reported
Reported to Dept:	4/27/1988
CID:	Not reported
Water Affected:	Not reported
Spill Notifier:	Responsible Party
Last Inspection:	Not reported
Recommended Penalty:	False
UST Involvement:	False
Remediation Phase:	0
Date Entered In Computer:	4/29/1988
Spill Record Last Update:	4/7/2004
Spiller Name:	Not reported
Spiller Company:	EXXONMOBIL

BROOKLYN TERMINAL (Continued) **S104275564**

Spiller Address: Not reported
Spiller City,St,Zip: ZZ
Spiller County: 001
Spiller Contact: Not reported
Spiller Phone: Not reported
Spiller Extention: Not reported
DEC Region: 2
DER Facility ID: 55361
DEC Memo: Prior to Sept, 2004 data translation this spill Lead_DEC Field was "ROMMEL"Closed and cross-referenced to spill #8800244 Rommel
Remarks: THE LINE HAS BEEN ISOLATED.THE PRODUCT IS TO BE REMOVED AND EXCAVATIONTO BE DONE. THE LINE WILL BE REPLACED SINCE IT DOES NOT HOLD THE PRES-SURE TEST.

Material:
Site ID: 59220
Operable Unit ID: 916331
Operable Unit: 01
Material ID: 460013
Material Code: 0012A
Material Name: Kerosene
Case No.: Not reported
Material FA: Petroleum
Quantity: 0
Units: Gallons
Recovered: No
Resource Affected: Not reported
Oxygenate: False

Tank Test:
Site ID: 59220
Spill Tank Test: 1533766
Tank Number: Not reported
Tank Size: 0
Test Method: 00
Leak Rate: 0
Gross Fail: Not reported
Modified By: Spills
Last Modified: 10/1/2004
Test Method: Unknown

Site ID: 59221
Spill Number/Closed Date: 8808149 / 9/24/2003
Spill Date: 1/12/1989
Spill Cause: Tank Test Failure
Spill Source: Major Facility > 400,000 gal
Spill Class: Known release that creates a file or hazard. DEC Response. Willing Responsible Party. Corrective action taken.
Cleanup Ceased: Not reported
Cleanup Meets Standard: False
SWIS: 2401
Investigator: JMROMMEL
Referred To: Not reported
Reported to Dept: 1/12/1989
CID: Not reported

BROOKLYN TERMINAL (Continued) **S104275564**

Water Affected:	Not reported
Spill Notifier:	Responsible Party
Last Inspection:	Not reported
Recommended Penalty:	False
UST Involvement:	True
Remediation Phase:	0
Date Entered In Computer:	1/19/1989
Spill Record Last Update:	4/7/2004
Spiller Name:	Not reported
Spiller Company:	EXXONMOBIL
Spiller Address:	NORTH HENRY STREET
Spiller City,St,Zip:	BROOKLYN, NY
Spiller County:	001
Spiller Contact:	Not reported
Spiller Phone:	Not reported
Spiller Extention:	Not reported
DEC Region:	2
DER Facility ID:	55361
DEC Memo:	Prior to Sept, 2004 data translation this spill Lead_DEC Field was "ROMMEL"01/12/89: MOBIL HAS GIVEN GASERVICE PERMISSION TO EXCAVATE. Formerly assigned to Sullivan. Closed and cross referenced to 8800244
Remarks:	(2) TANKS FAILED PETRO TITE, 1ST WAS UNLEADED GAS 2K TANK FAILED AT 1GPH, 2ND WAS DIESEL, 4K TANK FAILED AT 1GPH, 3RD WAS A 4K TANK WHICH HOLDS AN ADDITIVE & FAILED AIR PRESSURE TEST,LEAK IN PIPING

Material:

Site ID:	59221
Operable Unit ID:	924554
Operable Unit:	01
Material ID:	452914
Material Code:	0009
Material Name:	Gasoline
Case No.:	Not reported
Material FA:	Petroleum
Quantity:	0
Units:	Gallons
Recovered:	No
Resource Affected:	Not reported
Oxygenate:	False

Tank Test:

Site ID:	59221
Spill Tank Test:	1535079
Tank Number:	Not reported
Tank Size:	0
Test Method:	00
Leak Rate:	0
Gross Fail:	Not reported
Modified By:	Spills
Last Modified:	10/1/2004
Test Method:	Unknown

Site ID:	59225
Spill Number/Closed Date:	9312129 / 10/16/2002
Spill Date:	1/14/1994

BROOKLYN TERMINAL (Continued) **S104275564**

Spill Cause:	Tank Failure
Spill Source:	Major Facility > 400,000 gal
Spill Class:	Known release that creates potential for fire or hazard. DEC Response. Willing Responsible Party. Corrective action taken.
Cleanup Ceased:	Not reported
Cleanup Meets Standard:	True
SWIS:	2401
Investigator:	SJMILLER
Referred To:	Not reported
Reported to Dept:	1/14/1994
CID:	Not reported
Water Affected:	Not reported
Spill Notifier:	Responsible Party
Last Inspection:	Not reported
Recommended Penalty:	False
UST Involvement:	False
Remediation Phase:	0
Date Entered In Computer:	1/18/1994
Spill Record Last Update:	4/7/2004
Spiller Name:	Not reported
Spiller Company:	EXXONMOBIL
Spiller Address:	Not reported
Spiller City,St,Zip:	ZZ
Spiller County:	999
Spiller Contact:	Not reported
Spiller Phone:	Not reported
Spiller Extention:	Not reported
DEC Region:	2
DER Facility ID:	55361
DEC Memo:	Prior to Sept, 2004 data translation this spill Lead_DEC Field was "MILLER"10/10/95: This is additional information about material spilled from the translation of the old spill file: MIXED OILS-RECO.SYST.
Remarks:	550 GAL. A/G TANK - WATER IN TANK FROZE & SPLIT SAME - OIL LEAKED TO ICE-COVERED GROUND - CONTAM. ICE P/U & DRUMMED. WILL DISPOSE - STEVE MILLER NOTIFIED AT 12:15.

Material:

Site ID:	59225
Operable Unit ID:	994142
Operable Unit:	01
Material ID:	391125
Material Code:	0006
Material Name:	Crude Oil
Case No.:	Not reported
Material FA:	Petroleum
Quantity:	0
Units:	Gallons
Recovered:	No
Resource Affected:	Not reported
Oxygenate:	False

Tank Test:

Site ID:	59222

BROOKLYN TERMINAL (Continued) **S104275564**

Spill Number/Closed Date: 8910558 / 12/3/2003
Spill Date: 2/3/1990
Spill Cause: Tank Failure
Spill Source: Major Facility > 400,000 gal
Spill Class: Known release with minimal potential for fire or hazard. DEC Response. Willing Responsible Party. Corrective action taken.
Cleanup Ceased: Not reported
Cleanup Meets Standard: False
SWIS: 2401
Investigator: TOMASELLO
Referred To: Not reported
Reported to Dept: 2/5/1990
CID: Not reported
Water Affected: Not reported
Spill Notifier: Responsible Party
Last Inspection: Not reported
Recommended Penalty: False
UST Involvement: False
Remediation Phase: 0
Date Entered In Computer: 2/5/1990
Spill Record Last Update: 4/7/2004
Spiller Name: Not reported
Spiller Company: EXXONMOBIL
Spiller Address: Not reported
Spiller City,St,Zip: ZZ
Spiller County: 999
Spiller Contact: Not reported
Spiller Phone: Not reported
Spiller Extention: Not reported
DEC Region: 2
DER Facility ID: 55361
DEC Memo: Not reported
Remarks: CONTAINED IN TANK FARM AREA, 2FT BASE OF WATER ADDED, TRANSFER OIL TO BARGE.

Material:
Site ID: 59222
Operable Unit ID: 935928
Operable Unit: 01
Material ID: 440128
Material Code: 0012A
Material Name: Kerosene
Case No.: Not reported
Material FA: Petroleum
Quantity: 80
Units: Gallons
Recovered: No
Resource Affected: Not reported
Oxygenate: False

Tank Test:

SPILLS:
Facility ID: 9605875
Facility Type: ER

BROOKLYN TERMINAL (Continued) **S104275564**

DER Facility ID:	55361
Site ID:	185850
DEC Region:	2
Spill Date:	8/7/1996
Spill Number/Closed Date:	9605875 / 8/7/1996
Spill Cause:	Equipment Failure
Spill Class:	Known release that creates potential for fire or hazard. DEC Response. Willing Responsible Party. Corrective action taken.
SWIS:	2401
Investigator:	GUTIERREZ
Referred To:	Not reported
Reported to Dept:	8/7/1996
CID:	257
Water Affected:	Not reported
Spill Source:	Commercial Vehicle
Spill Notifier:	Fire Department
Cleanup Ceased:	Not reported
Cleanup Meets Std:	False
Last Inspection:	Not reported
Recommended Penalty:	False
UST Trust:	False
Remediation Phase:	0
Date Entered In Computer:	8/7/1996
Spill Record Last Update:	4/7/2004
Spiller Name:	DICK KWONG
Spiller Company:	K LINE EXPRESS INC
Spiller Address:	Not reported
Spiller City,St,Zip:	PARLINE, NJ
Spiller Company:	001
Contact Name:	CONFESSORE
Contact Phone:	(917) 769-0483
DEC Memo:	Not reported
Remarks:	no futher info at this time fire dept is doing cleanup driver of truck jim martinezplate # xaa3023 new jersey icc # mc240801

Material:

Site ID:	185850
Operable Unit ID:	1036666
Operable Unit:	01
Material ID:	348627
Material Code:	0008
Material Name:	Diesel
Case No.:	Not reported
Material FA:	Petroleum
Quantity:	100
Units:	Gallons
Recovered:	100
Resource Affected:	Not reported
Oxygenate:	False

Tank Test:

Facility ID:	9103174
Facility Type:	ER
DER Facility ID:	55361
Site ID:	273505

BROOKLYN TERMINAL (Continued) **S104275564**

DEC Region:	2
Spill Date:	6/19/1991
Spill Number/Closed Date:	9103174 / 3/30/1995
Spill Cause:	Equipment Failure
Spill Class:	Known release that creates a file or hazard. DEC Response. Willing Responsible Party. Corrective action taken.
SWIS:	2401
Investigator:	KSTANG
Referred To:	Not reported
Reported to Dept:	6/19/1991
CID:	Not reported
Water Affected:	Not reported
Spill Source:	Major Facility > 400,000 gal
Spill Notifier:	Responsible Party
Cleanup Ceased:	3/30/1995
Cleanup Meets Std:	True
Last Inspection:	Not reported
Recommended Penalty:	False
UST Trust:	False
Remediation Phase:	0
Date Entered In Computer:	6/20/1991
Spill Record Last Update:	4/7/2004
Spiller Name:	Not reported
Spiller Company:	EXXONMOBIL
Spiller Address:	Not reported
Spiller City,St,Zip:	ZZ
Spiller Company:	001
Contact Name:	Not reported
Contact Phone:	Not reported
DEC Memo:	Prior to Sept, 2004 data translation this spill Lead_DEC Field was "TANG"
Remarks:	IN TUNNEL UNDER GREENPOINT AVE, ENVIRONMENTAL PRODUCT SERVICES IS EN ROUTE. NYC FD, USCG NOTIFIED TIM. JACOBY OF MOBIL, MOBIL CLEANED UP.

Material:

Site ID:	273505
Operable Unit ID:	957204
Operable Unit:	01
Material ID:	425625
Material Code:	0009
Material Name:	Gasoline
Case No.:	Not reported
Material FA:	Petroleum
Quantity:	1000
Units:	Gallons
Recovered:	No
Resource Affected:	Not reported
Oxygenate:	False

Tank Test:

Facility ID:	8801000
Facility Type:	ER
DER Facility ID:	55361
Site ID:	185849
DEC Region:	2

BROOKLYN TERMINAL (Continued) **S104275564**

Spill Date:	5/2/1988
Spill Number/Closed Date:	8801000 / 12/3/2003
Spill Cause:	Equipment Failure
Spill Class:	Known release that creates a file or hazard. DEC Response. Willing Responsible Party. Corrective action taken.
SWIS:	2401
Investigator:	JMROMMEL
Referred To:	Not reported
Reported to Dept:	5/2/1988
CID:	Not reported
Water Affected:	Not reported
Spill Source:	Major Facility > 400,000 gal
Spill Notifier:	DEC
Cleanup Ceased:	Not reported
Cleanup Meets Std:	False
Last Inspection:	Not reported
Recommended Penalty:	False
UST Trust:	True
Remediation Phase:	0
Date Entered In Computer:	7/6/1988
Spill Record Last Update:	4/7/2004
Spiller Name:	Not reported
Spiller Company:	EXXONMOBIL
Spiller Address:	50 BROADWAY
Spiller City,St,Zip:	HAWTHORE, NY 10532
Spiller Company:	001
Contact Name:	Not reported
Contact Phone:	Not reported
DEC Memo:	Prior to Sept, 2004 data translation this spill Lead_DEC Field was "ROMMEL"Formerly assigned to SullivanISR dated 2/4/93 in file.Eemail to Ann Hoenstein to inquire about status of PIN job. Spill closed and cross referenced to 8800244
Remarks:	ON GOING REMEDIATION CASE.

Material:

Site ID:	185849
Operable Unit ID:	916479
Operable Unit:	01
Material ID:	460156
Material Code:	0006
Material Name:	Crude Oil
Case No.:	Not reported
Material FA:	Petroleum
Quantity:	0
Units:	Gallons
Recovered:	No
Resource Affected:	Not reported
Oxygenate:	False

Tank Test:

Facility ID:	8800244
Facility Type:	ER
DER Facility ID:	55361
Site ID:	59219
DEC Region:	2

BROOKLYN TERMINAL (Continued) **S104275564**

Spill Date:	4/7/1988
Spill Number/Closed Date:	8800244 / Not Reported
Spill Cause:	Equipment Failure
Spill Class:	Known release that creates a file or hazard. DEC Response. Willing Responsible Party. Corrective action taken.
SWIS:	2401
Investigator:	KGHALE
Referred To:	Not reported
Reported to Dept:	4/7/1988
CID:	Not reported
Water Affected:	Not reported
Spill Source:	Major Facility > 400,000 gal
Spill Notifier:	Responsible Party
Cleanup Ceased:	Not reported
Cleanup Meets Std:	False
Last Inspection:	Not reported
Recommended Penalty:	False
UST Trust:	False
Remediation Phase:	1
Date Entered In Computer:	4/20/1988
Spill Record Last Update:	10/24/2013
Spiller Name:	Not reported
Spiller Company:	EXXONMOBIL
Spiller Address:	300 NORTH HENRY STREET
Spiller City,St,Zip:	BROOKLYN, NY
Spiller Company:	001
Contact Name:	Not reported
Contact Phone:	Not reported
DEC Memo:	Prior to Sept, 2004 data translation this spill Lead_DEC Field was "ROMMEL"04/08/88: LINE IS SHUT DOWN MOBIL INVESTIGATING. STATE INVESTIGATING FACILITIES LINE SYSTEM AND RECOVERY OF PRODUCT IN WELLS. MAJOR PROBLEMS WITH THE SITE FROM EARLIER SPILLS IN THE AREA. MOBIL GREENPOINT ON SITE REMEDIATION SPILL NUMBERSee also 8808149, 8800842, 880100012/01/03On site spill numbers are closed and consolidated to Spill 8800244 Rommel 10/28/2009 (E. Hampston)Closed spill 0704658 to consolidate to 8800244. See Greenpoint Petroleum Remediation Project including s224087, s224088 for more regarding this site.With execution of the Federal Consent Decree in March 2011 for the ExxonMobil Greenpoint Petroleum Remediation Project (EMGPRP) spills and petroleum remediation projects s224087 and s224088 are now being investigated and remediated in accordance with the terms of the Decree. Spill 8800244 is remaining open until Decree obligations are sufficiently addressed for administrative purposes (E. Hampston 10/2013).
Remarks:	HIGH AMOUNT OF PRODUCT FOUND IN WELL.LINE PRESSURE TEST FAILED 80 PSI TEST

Material:

Site ID:	59219
Operable Unit ID:	917096
Operable Unit:	01
Material ID:	462962
Material Code:	0009
Material Name:	Gasoline
Case No.:	Not reported
Material FA:	Petroleum
Quantity:	0
Units:	Gallons

BROOKLYN TERMINAL (Continued) **S104275564**

Recovered:	No
Resource Affected:	Not reported
Oxygenate:	False

Tank Test:

Facility ID:	9414801
Facility Type:	ER
DER Facility ID:	55361
Site ID:	59226
DEC Region:	2
Spill Date:	2/10/1995
Spill Number/Closed Date:	9414801 / 2/10/1995
Spill Cause:	Equipment Failure
Spill Class:	Known release that creates potential for fire or hazard. DEC Response. Willing Responsible Party. Corrective action taken.
SWIS:	2401
Investigator:	SMMARTIN
Referred To:	Not reported
Reported to Dept:	2/10/1995
CID:	Not reported
Water Affected:	Not reported
Spill Source:	Major Facility > 400,000 gal
Spill Notifier:	Affected Persons
Cleanup Ceased:	2/10/1995
Cleanup Meets Std:	True
Last Inspection:	Not reported
Recommended Penalty:	False
UST Trust:	False
Remediation Phase:	0
Date Entered In Computer:	2/10/1995
Spill Record Last Update:	4/7/2004
Spiller Name:	Not reported
Spiller Company:	EXXONMOBIL
Spiller Address:	Not reported
Spiller City,St,Zip:	ZZ
Spiller Company:	999
Contact Name:	Not reported
Contact Phone:	Not reported
DEC Memo:	Prior to Sept, 2004 data translation this spill Lead_DEC Field was "MARTINKAT"
Remarks:	2 INCH LINE CRACKED LEAKING LESS THAN 2 GALS. PRODUCT CLEANED UP.

Material:

Site ID:	59226
Operable Unit ID:	1008281
Operable Unit:	01
Material ID:	373526
Material Code:	0022
Material Name:	Waste Oil/Used Oil
Case No.:	Not reported
Material FA:	Petroleum
Quantity:	2
Units:	Gallons
Recovered:	No
Resource Affected:	Not reported

BROOKLYN TERMINAL (Continued) **S104275564**

Oxygenate: False

Tank Test:

Click this hyperlink while viewing on your computer to access additional NY_SPILL: detail in the EDR Site Report.

SPDES:

Permit Number:	NY0004995
State-Region:	02
Expiration Date:	02/01/2006
Current Major Minor Status:	Minor
Primary Facility SIC Code:	4959
State Water Body Name:	NEWTOWN CK
Limit Set Status Flag:	Active
Total Actual Average Flow(MGD):	.148000
Total App Design Flow(MGD):	Not reported
UDF1:	Not reported
Lat/Long:	+40.729139 / -73.937583
DMR Cognizant Official:	JUSTIN KENNEDY
UDF2:	001702
UDF3:	SD
FIPS County Code:	NY047
Non-Gov Permit Affiliation Type Desc:	DMR Mailing Address
Non-Gov Permit Org Formal Name:	ROUX ASSOCIATES, INC
Non-Gov Permit Street Address:	BROOKLYN TERMINAL
Non-Gov Permit Supplemental Location:	209 SHAFTER STREET
Non-Gov Permit City:	ISLANDIA
Non-Gov Permit State Code:	NY
Non-Gov Permit Zip Code:	117495074
Non-Gov Facility Affiliation Type Desc:	Mailing Address
Non-Gov Facility Org Formal Name:	EXXONMOBIL OIL CORP
Non-Gov Facility Street Address:	BROOKLYN TERMINAL
Non-Gov Facility Supplemental Location:	300 NORTH HENRY STREET
Non-Gov Facility City:	BROOKLYN
Non-Gov Facility State Code:	NY
Non-Gov Facility Zip Code:	11222
State Water Body:	02030201010
UDF2:	001702
UDF3:	SD
FIPS County Code:	NY047
Non-Gov Permit Affiliation Type Desc:	DMR Mailing Address
Non-Gov Permit Org Formal Name:	ROUX ASSOCIATES, INC
Non-Gov Permit Street Address:	BROOKLYN TERMINAL
Non-Gov Permit Supplemental Location:	209 SHAFTER STREET
Non-Gov Permit City:	ISLANDIA
Non-Gov Permit State Code:	NY
Non-Gov Permit Zip Code:	117495074
Non-Gov Facility Affiliation Type Desc:	Owner
Non-Gov Facility Org Formal Name:	EXXONMOBIL OIL CORP
Non-Gov Facility Street Address:	BROOKLYN TERMINAL

BROOKLYN TERMINAL (Continued) **S104275564**

Non-Gov Facility Supplemental Location:	PO BOX 1537
Non-Gov Facility City:	EXTON
Non-Gov Facility State Code:	PA
Non-Gov Facility Zip Code:	193410120
State Water Body:	02030201010
UDF2:	001702
UDF3:	SD
FIPS County Code:	NY047
Non-Gov Permit Affiliation Type Desc:	Permittee
Non-Gov Permit Org Formal Name:	MOBIL - BROOKLYN TERMINAL
Non-Gov Permit Street Address:	300 NORTH HENRY STREET
Non-Gov Permit Supplemental Location:	Not reported
Non-Gov Permit City:	BROOKLYN
Non-Gov Permit State Code:	NY
Non-Gov Permit Zip Code:	11222
Non-Gov Facility Affiliation Type Desc:	Mailing Address
Non-Gov Facility Org Formal Name:	EXXONMOBIL OIL CORP
Non-Gov Facility Street Address:	BROOKLYN TERMINAL
Non-Gov Facility Supplemental Location:	300 NORTH HENRY STREET
Non-Gov Facility City:	BROOKLYN
Non-Gov Facility State Code:	NY
Non-Gov Facility Zip Code:	11222
State Water Body:	02030201010
UDF2:	001702
UDF3:	SD
FIPS County Code:	NY047
Non-Gov Permit Affiliation Type Desc:	Permittee
Non-Gov Permit Org Formal Name:	MOBIL - BROOKLYN TERMINAL
Non-Gov Permit Street Address:	300 NORTH HENRY STREET
Non-Gov Permit Supplemental Location:	Not reported
Non-Gov Permit City:	BROOKLYN
Non-Gov Permit State Code:	NY
Non-Gov Permit Zip Code:	11222
Non-Gov Facility Affiliation Type Desc:	Owner
Non-Gov Facility Org Formal Name:	EXXONMOBIL OIL CORP
Non-Gov Facility Street Address:	BROOKLYN TERMINAL
Non-Gov Facility Supplemental Location:	PO BOX 1537
Non-Gov Facility City:	EXTON
Non-Gov Facility State Code:	PA
Non-Gov Facility Zip Code:	193410120
State Water Body:	02030201010

MOSF:

Facility ID:	2-1420
Program Type:	MOSF
Tank Status:	No Longer MOSF
Expiration Date:	03/31/2008
Dec Region:	2
UTMX:	589405.84938000
UTMY:	4509436.20041

CBS:

CBS Number:	2-000221

BROOKLYN TERMINAL (Continued) **S104275564**

Program Type: CBS
Facility Status: Unregulated
Expiration Date: 05/08/2001
Dec Region: 2
UTMX: 589161.51659999
UTMY: 4509278.90656

189
South
1/2-1
0.705 mi.
3722 ft.

BQE/ANSBACHER COLOR & DYE FACTORY
MEEKER AVENUE
BROOKLYN, NY

NY SHWS **S106780917**
N/A

Relative:
Higher

Actual:
15 ft.

SHWS:
Program: HW
Site Code: 55913
Classification: Does not present a significant threat to the public health or the environment - action may be deferred.
Region: 2
Acres: .600
HW Code: 224016
Record Add: 11/18/1999
Record Upd: 01/11/2008
Updated By: JAAVERSA
Site Description: This site lies underneath the elevated Brooklyn - Queens Expressway (I-278) along Meeker Avenue between Metropolitan and Union Avenues in the Williamsburg Section of Brooklyn. It is believed that during the construction of the BQE, waste material and debris from the former Ansbacher Color & Dye Factory may have been used as fill material in the project area. A Phase II - type investigation was conducted by the New York State Department of Transportation in 1988. The investigation found hazardous levels of arsenic and lead in the soil and elevated levels of arsenic, lead and cyanide in the groundwater. During the reconstruction of the BQE in the early 1990s, the NYSDOT completed an IRM (soil removal) within the project's right-of way. The remaining contaminated soil is located beneath asphalt and concrete.A Preliminary Site Assessment was completed during the summer of 1999 to evaluate the areas outside the BQE footprint. The sampling results indicate that the subsurface soils within the footprint of the former Ansbacher Plant contain elevated levels of arsenic, lead, and mercury. The groundwater in this area is also contaminated with these metals, but the contaminated groundwater has not migrated significantly beyond the footprint of the former factory.
Not reported
Env Problem: The primary contaminants of concern at this site are arsenic, lead, mercury and cyanide.Investigations indicate that the subsurface soils within the footprint of the former Ansbacher Plant contain elevated levels of arsenic, lead, and mercury. The groundwater in this area is also contaminated with these metals.The site does not constitute a significant threat to the environment as the contaminated soil is covered by existing layers of asphalt and concrete, and the contaminated groundwater has not migrated significantly beyond the footprint of the former factory.
Health Problem: Residual arsenic and lead contamination remain under the BQE and is covered with several layers of concrete and asphalt, thereby preventing direct contact. Contaminated soil also underlies several on-site buildings formerly used by Ansbacher. Groundwater in the area is not used, since public water is available. Off-site sampling of

BQE/ANSBACHER COLOR & DYE FACTORY (Continued) **S106780917**

surface soils from residential yards adjacent to the site indicated the presence of metals (particularly arsenic and lead) at concentrations above the range of concentrations typically encountered in urban neighborhoods. However, the exact source of the metals in the soils could not be determined from the data collected. The NYSDOH gave the residents advice on how to minimize their exposure to these surface soil contaminants.

Dump:	False
Structure:	False
Lagoon:	False
Landfill:	True
Pond:	False
Disp Start:	unknown
Disp Term:	unknown
Lat/Long:	40:42:52:0 / 73:57:12:0
Dell:	False
Record Add:	11/18/1999 12:00:00 PM
Record Upd:	11/18/1999 12:00:00 PM
Updated By:	INITIAL
Own Op:	Disp. Owner
Sub Type:	NNN
Owner Name:	Not reported
Owner Company:	ANSBACHER COLOR & DYE FACTORY
Owner Address:	Not reported
Owner Addr2:	Not reported
Owner City,St,Zip:	ZZ
Owner Country:	United States of America
Own Op:	On-Site Operator
Sub Type:	NNN
Owner Name:	Not reported
Owner Company:	Ansbacher Color & Dye Factory
Owner Address:	Meeker Avenue
Owner Addr2:	Not reported
Owner City,St,Zip:	Brooklyn, NY 11211
Owner Country:	United States of America
Own Op:	On-Site Operator
Sub Type:	B99
Owner Name:	Not reported
Owner Company:	ANSBACHER COLOR & DYE FACTORY
Owner Address:	MEEKER AVENUE
Owner Addr2:	Not reported
Owner City,St,Zip:	BROOKLYN, NY
Owner Country:	United States of America
Own Op:	Owner
Sub Type:	NNN
Owner Name:	Not reported
Owner Company:	NYS Department of Transportation
Owner Address:	State Campus - Building 5
Owner Addr2:	Not reported
Owner City,St,Zip:	Albany, NY 12232
Owner Country:	United States of America
Own Op:	Owner
Sub Type:	B99
Owner Name:	Not reported
Owner Company:	NYS Department of Transportation
Owner Address:	STATE CAMPUS, BUILDING 5
Owner Addr2:	Not reported

BQE/ANSBACHER COLOR & DYE FACTORY (Continued) **S106780917**

Owner City,St,Zip: ALBANY, NY 12232
Owner Country: United States of America
HW Code: 224016
Waste Type: LEAD
Waste Quantity: UNKNOWN
Waste Code: Not reported
HW Code: 224016
Waste Type: ARSENIC
Waste Quantity: UNKNOWN
Waste Code: Not reported
Crossref ID: Not reported
Cross Ref Type Code: Not reported
Cross Ref Type: Not reported
Record Added Date: Not reported
Record Updated: Not reported
Updated By: Not reported

190
SW
1/2-1
0.712 mi.
3762 ft.

FYN PAINT AND LACQUER CO., INC.
230 KENT AVENUE
BROOKLYN, NY 11211

NY SHWS **S108524789**
NY VCP **N/A**
NY CBS

Relative:
Higher

Actual:
19 ft.

SHWS:
Program: HW
Site Code: 456283
Classification: P
Region: 2
Acres: .135
HW Code: 224154
Record Add: 10/06/2011
Record Upd: 02/11/2013
Updated By: JHOCONNE
Site Description: Location:The 0.135 acre site is located in an urban area of Brooklyn at 230 Kent Avenue, Brooklyn, NY 11211 (Block 2362, Lot 1). It is bordered by Kent Avenue to the east, by River Street to the west, by North First Street to the south, and by Con Edison's former North First Street Oil Storage Terminal to the north. Site Features:On site it is a two story wood frame building with a partial basement. The building was used for paint and lacquer manufacturing. The site has a RCRA Closure Work Plan which has started in 2011. Current Zoning:The current zoning is M3-1, heavy manufacturing. The site is located approximately 500 ft from the East River. The surrounding neighborhood consisted of warehouses, other manufacturing facilities, and residential buildings. In the past ten years, the neighborhood has transformed into a predominantly residential area. Historical Use:The site was a paint and lacquer manufacturing facility from 1930 to 2010. The facility was a large hazardous waste generator with an assigned EPA number 001270867. In 1999 RGJ contractor closed in place 14 USTs used to store VOCs. RGJ reported soil contamination around the USTs. The owner of the site entered into a Voluntary Cleanup Agreement (VCA) with the Department in April 2001, after Con Edison, the owner of the adjacent property discovered Volatile Organic Compounds (VOCs) under their parking lot and sued Fyn Paint Co. The investigation at the site revealed soil and groundwater highly contaminated with VOCs. After multiple phase investigations and negotiations, starting in January 2007, an IRM/pump and treatment of the groundwater was installed and operated. The RAWP was approved in

FYN PAINT AND LACQUER CO., INC. (Continued) **S108524789**

2009, and an excavation of the contaminated soil around six of the USTs constituting the source of VOCs was completed in 2010. Additional remedial design for a dual phase extraction system is being negotiated. In November 2011, RCRA Closure field work started under EPA supervision and it continued through 2012 performed by the Volunteer's consultant. Geology and Hydrogeology: The site is located in the Atlantic Coastal Plain. The geology of this province is comprised of interbedded of sand clay and marl. The shallow soil beneath the site consists of a layer of antropogenic fill material (0-12 feet and the rest to 75 feet of medium and course sand, gravel and silt layers. The groundwater is 7 to 15 feet below grade. The groundwater flow direction is west towards East River. This site is being remediated under a Voluntary Cleanup Agreement (see site no. V00380).

Env Problem: Nature and Extent of Contamination:a) contamination: based on the investigations performed at the site it was revealed that the soil, soil vapor and groundwater are highly contaminated with volatile organic compounds (VOCs). The main VOCs are acetone, ethylbenzene, toluene, and mixed xylenes.b) areal/depth extent: the VOC plume from 14 closed-in-place underground storage tanks (USTs), and from spills which occurred during the manufacture of paint and lacquer, extends across the foot print of the Fyn Paint building into the adjacent sidewalks and ConEd parking lot. c) concentrations: Groundwater monitoring conducted at the site revealed non-aqueous phase liquid (NAPL) and dissolved-phase contamination in few of the on-site and off-site monitoring wells. In March 2007, an Interim Remedial Measure (IRM) consisting of a groundwater pump and treatment system with an activated carbon filtration stage was installed and operated. A Remedial Action Work Plan (RAWP) to address on-site and off-site contamination was approved by the Department in October 2009. In July 2011, the RCRA closure work plan was approved and in November 2011, EPA started the RCRA site investigation as a response to the Department?s request for emergency action. RCRA closure activities continued through 2012.

Health Problem: As information for this site becomes available, it will be reviewed by the NYSDOH to determine if site contamination presents public health exposure concerns.

Dump:	Not reported
Structure:	Not reported
Lagoon:	Not reported
Landfill:	Not reported
Pond:	Not reported
Disp Start:	Not reported
Disp Term:	Not reported
Lat/Long:	Not reported
Dell:	Not reported
Record Add:	Not reported
Record Upd:	Not reported
Updated By:	Not reported
Own Op:	Document Repository
Sub Type:	C04
Owner Name:	Not reported
Owner Company:	Brooklyn Public Library- Greenpoint Branch
Owner Address:	107 Norman Ave. (at Leonard St.)
Owner Addr2:	Not reported
Owner City,St,Zip:	Brooklyn, NY 11222
Owner Country:	United States of America

FYN PAINT AND LACQUER CO., INC. (Continued) **S108524789**

Own Op:	Owner
Sub Type:	NNN
Owner Name:	Not reported
Owner Company:	Consolidated Edison Co
Owner Address:	218 River Street
Owner Addr2:	Not reported
Owner City,St,Zip:	Brooklyn, NY 11211
Owner Country:	United States of America
Own Op:	Owner
Sub Type:	NNN
Owner Name:	Not reported
Owner Company:	Jaylac Corp
Owner Address:	230 Kent Avenue
Owner Addr2:	Not reported
Owner City,St,Zip:	Brooklyn, NY 11211
Owner Country:	United States of America
Own Op:	Document Repository
Sub Type:	C01
Owner Name:	Not reported
Owner Company:	Brooklyn Public Library- Leonard Branch
Owner Address:	81 Devoe St. (at Leonard St.)
Owner Addr2:	Not reported
Owner City,St,Zip:	Brooklyn, NY 11211
Owner Country:	United States of America
Own Op:	Document Repository
Sub Type:	C01
Owner Name:	Ioana Munteanu-Ramnic
Owner Company:	NYSDEC, Region 2 Office
Owner Address:	47-40 21st St., First Floor
Owner Addr2:	Not reported
Owner City,St,Zip:	LIC, NY 11101
Owner Country:	United States of America
HW Code:	Not reported
Waste Type:	Not reported
Waste Quantity:	Not reported
Waste Code:	Not reported
Crossref ID:	Not reported
Cross Ref Type Code:	Not reported
Cross Ref Type:	Not reported
Record Added Date:	Not reported
Record Updated:	Not reported
Updated By:	Not reported

VCP:

Program Type:	VCP
Site Code:	56974
HW Code:	V00380
Site Class:	A
SWIS:	2401
Region:	2
Town:	New York City
Acres:	.135
Date Record Added:	11/30/2000
Date Record Updated:	03/18/2014
Updated By:	JHOCONNE
Site Description:	Location:The 0.135 acre site is located in an urban area of Brooklyn at 230 Kent Avenue, Brooklyn, NY 11211 (Block 2362, Lot 1). It is

FYN PAINT AND LACQUER CO., INC. (Continued) **S108524789**

bordered by Kent Avenue to the east, by River Street to the west, by North First Street to the south, and by Con Edison's former North First Street Oil Storage Terminal to the north. Site Features:On site it is a two story wood frame building with a partial basement. The building was used for paint and lacquer manufacturing. The site has a RCRA Closure Work Plan which began in 2011 (EPA # 001270867). Current Zoning:The current zoning is M3-1, heavy manufacturing. The site is located approximately 500 ft from the East River. The surrounding neighborhood consisted of warehouses, other manufacturing facilities, and residential buildings. In the last ten years, the neighborhood has transformed into a predominantly residential area. Historical Use:The site was a paint and lacquer manufacturing facility from 1930 to 2010. The facility was a large hazardous waste generator with an assigned EPA number 001270867. The owner of the site entered into a Voluntary Cleanup Agreement (VCA) with the Department in April 2001. Geology and Hydrogeology: The site is located in the Atlantic Coastal Plain. The geology of this province is comprised of interbedded of sand clay and marl. The shallow soil beneath the site consists of 75 feet of medium and course sand, gravel and silt layers. The groundwater is 7 to 15 feet below grade. The groundwater flow direction is west towards East River.

Env Problem: Nature and Extent of Contamination:a) contamination: based on the investigations performed at the site it was revealed that the soil, soil vapor and groundwater are contaminated with volatile organic compounds (VOCs). The main VOCs are acetone, ethylbenzene, toluene, and mixed xylenes.b) areal/depth extent: the VOC plume from 14 closed-in-place underground storage tanks (USTs), and from spills which occurred during the manufacture of paint and lacquer, extends across the foot print of the Fyn Paint building into the adjacent sidewalks and parking lot. c) concentrations: Groundwater monitoring conducted in 2006 revealed non-aqueous phase liquid (NAPL) and dissolved-phase contamination in three of the on-site and off-site monitoring wells. In March 2007, an Interim Remedial Measure (IRM) consisting of a groundwater pump and treatment system with an activated carbon filtration stage was installed and operated. The Remedial Investigation (RI) was completed in January 2008. A Remedial Action Work Plan (RAWP) to address on-site and off-site contamination was approved by the Department in October 2009. In 2010, a pilot test for soil vapor extraction and dual phase extraction system was performed for additional remedial system design. In July 2011, the RCRA closure work plan was approved and RCRA closure activities continued through 2013.A Remedial Design for a dual phase extraction system was approved.

Health Problem: It is unlikely that people will drink contaminated groundwater since the area is provided with public water. It is also unlikely that area residents will come in contact with contaminated soil and subsurface material since the site and the surrounding area are covered with buildings and pavement. If the site is redeveloped, construction workers or future site occupants may come in contact with site related contamination in soil if it is not handled properly. The potential for nearby residents and building occupants to breathe site-related contaminants that may migrate into nearby buildings via soil vapor intrusion will be evaluated.

CBS:
CBS Number: 2-000151
Program Type: CBS

FYN PAINT AND LACQUER CO., INC. (Continued) **S108524789**

Facility Status: Unregulated
Expiration Date: 07/25/2001
Dec Region: 2
UTMX: 587396.11664999
UTMY: 4507872.9093899

191
NNE
1/2-1
0.739 mi.
3903 ft.

FORMER NEY SMELTING AND REFINING COMPANY **NY SHWS** **S113916765**
269 FREEMAN STREET **N/A**
GREENPOINT, NY 11222

Relative:
Higher

Actual:
12 ft.

SHWS:
Program: HW
Site Code: 439622
Classification: N
Region: 2
Acres: 1.200
HW Code: 224144
Record Add: 09/08/2010
Record Upd: 10/31/2013
Updated By: MJKOMORO
Site Description: Location:The Site is located across multiple addresses in the Greenpoint section of Brooklyn, NY. The addresses for the Site include 257, 259, 263, & 269 Freeman Street and 230, 238, 242 Eagle Street. 269 Freeman Street is also known as 105 Provost Street. The Newtown Creek Water Pollution Control Plant (WPCP) is located directly east of the Site.Site Features:The original Site encompassed five separate buildings and three yards that occupy seven separate lots. The buildings are no more than 2 stories in height. The entire Site is approximately 1.2 acres in size. There are manufacturing buildings to the north, south and west of the Site.Current Zoning/Uses:The area (and properties) is zoned M3-1 which includes heavy manufacturing and industrial uses along with certain commercial uses. Properties on the site are currently used for the manufacturing of air conditioning duct work, a distribution center for paint and varnish, parking, and staging of various contracting equipment.- 263-269 Freeman and 242 Eagle Street are currently used for the manufacturing of air conditioning duct work and accessories- 238 Eagle street is currently used for the distribution of paint and varnish. - The Yard portion east of 238 Eagle Street is currently an unused dirt yard. Historical Uses:In the early 1900?s the site was used as a cooperage for wooden barrel and cask production. From approximately 1942 to 1982, the property was occupied by Reliable Machine Company that had numerous paint spraying locations on the property. In 1982, Ney Smelting and Refining Company took ownership of the property in 1982 and renovated the buildings and used the property for smelting of lead, tin and zinc. Smelting operations ceased in 2003.Site Geology and Hydrogeology:Shallow boring logs indicate the Site overlies historic fill. The soil type below the fill is not known. Depth to groundwater is approximately 10 feet below grade and may be tidally influenced due to the close proximity to the Newtown Creek. Groundwater flow may also be affected by the adjacent Newtown Creek WPCP. Groundwater flow direction is estimated to be to the northeastMiscellaneous:There are no PBS, CBS records for the multiple addresses of the Site.
Env Problem: The site is covered with multiple buildings and parking facilities. One small area of the site contains a dirt construction yard that is

FORMER NEY SMELTING AND REFINING COMPANY (Continued) **S113916765**

largely underlain by a concrete slab.The shallow subsurface soil is comprised of historic fill that contains building debris such as brick and concrete, ash, and soil. This material contains elevated concentrations of inorganics that are generally below allowable concentrations at industrial sites. SVOCs are also present in the soil at the site but also do not exceed standards for industrial areas. No VOCs were detected at levels that cause concern. Data from TCLP analyses were all below hazardous waste thresholds.Groundwater is sporadically impacted by PCE and breakdown products. There is no continuous plume of impacted groundwater as would be observed if a source of PCE was present.

Health Problem:	Not reported
Dump:	Not reported
Structure:	Not reported
Lagoon:	Not reported
Landfill:	Not reported
Pond:	Not reported
Disp Start:	Not reported
Disp Term:	Not reported
Lat/Long:	Not reported
Dell:	Not reported
Record Add:	Not reported
Record Upd:	Not reported
Updated By:	Not reported
Own Op:	On-Site Operator
Sub Type:	03
Owner Name:	Michael Kustanovich
Owner Company:	Aleta Group, Inc.
Owner Address:	242 Eagle Street
Owner Addr2:	Not reported
Owner City,St,Zip:	Brooklyn, NY 11222
Owner Country:	United States of America
Own Op:	Owner
Sub Type:	02
Owner Name:	Greenpoint Group, LLC
Owner Company:	Greenpoint Group, LLC
Owner Address:	269 Freeman Street
Owner Addr2:	Not reported
Owner City,St,Zip:	Brooklyn, NY 11222
Owner Country:	United States of America
Own Op:	On-Site Operator
Sub Type:	09
Owner Name:	Haim Boiangiu
Owner Company:	Abbot Paint & Varnish
Owner Address:	238 Eagle St.
Owner Addr2:	Not reported
Owner City,St,Zip:	Green Point, NY 11222
Owner Country:	United States of America
Own Op:	Owner
Sub Type:	03
Owner Name:	Geno Camali
Owner Company:	259 Freeman, LLC
Owner Address:	304 Harrington Ave
Owner Addr2:	Not reported
Owner City,St,Zip:	Closter, NJ 07624
Owner Country:	United States of America
Own Op:	Owner

FORMER NEY SMELTING AND REFINING COMPANY (Continued) **S113916765**

Sub Type:	03
Owner Name:	Herb Lowenstein
Owner Company:	238 Eagle Realty Co. LLC.
Owner Address:	3006 Davis Pl
Owner Addr2:	Not reported
Owner City,St,Zip:	Oceanside, NY 11572
Owner Country:	United States of America
HW Code:	Not reported
Waste Type:	Not reported
Waste Quantity:	Not reported
Waste Code:	Not reported
Crossref ID:	Not reported
Cross Ref Type Code:	Not reported
Cross Ref Type:	Not reported
Record Added Date:	Not reported
Record Updated:	Not reported
Updated By:	Not reported

192
ENE
1/2-1
0.748 mi.
3949 ft.

FORMER SPIC AND SPAN CLEANERS AND DYERS INC. **NY SHWS** **S109416408**
315 KINGSLAND AVENUE **N/A**
BROOKLYN, NY 11222

Relative:
Higher

Actual:
20 ft.

SHWS:

Program:	HW
Site Code:	405850
Classification:	Significant threat to the public health or environment - action required.
Region:	2
Acres:	.510
HW Code:	224129
Record Add:	10/28/2008
Record Upd:	03/26/2014
Updated By:	JAMORAS

Site Description: Location:The site is located in the Greenpoint section of Kings County (Borough of Brooklyn, New York City). The site is located on the southwest corner of the intersection of Kingsland and Norman Avenues. Site Features:The site is completely covered by multiple buildings of varying construction and height. Numerous other commercial and industrial properties are located to the north, east, and west of the site. A large residential area is located immediately south of the site, and extends south along both Kingsland Avenue and Monitor Street. A large sewage treatment plan is ~1/2 mile north of the site. Current Zoning/Use(s):The site is zoned for both residential and light manufacturing. The site is partially occupied, and is utilized for a variety of purposes (residential, warehousing, etc.). Historical Use(s):The Department began a Site Characterization in this area during the Spring of 2007 as part of a plume trackdown investigation (Meeker Avenue Plume Trackdown, DEC Site ID No. 224121). This particular location was specifically targeted for investigation based on Sanborn fire insurance map data indicating that the site was operated by Spic and Span Cleaners and Dyers, Inc. (a.k.a. Eastern District Dye Works) from the early 1900's until the mid-1960's. This investigation was conducted in several phases, and was completed in the Summer of 2009.Site Geology and Hydrogeology:The site is underlain by a fill unit (0.5-10' thick), a stratified sand unit with some to no fines (over 120' thick), a discontinuous glacial

FORMER SPIC AND SPAN CLEANERS AND DYERS INC. (Continued) **S109416408**

till unit within the sand unit (0.5-50' thick), a discontinuous clayey silt unit within the sand unit (0.5-25' thick), and the Raritan Formation (~138.5' below ground surface).Groundwater is approximately 11-25' below ground surface in the vicinity of the site. Groundwater flows north to northeast toward Newtown Creek, which lies approximately 1,300' northeast of the site.

Env Problem: Nature and Extent of Contamination:- GroundwaterThe primary contaminant of concern at the site is tetrachloroethene (PCE). PCE has been found in shallow groundwater at concentrations up to 39,000 ppb, and in deep groundwater at concentrations up to 120,000 ppb, well above the Part 703.5 class GA standard of 5 ppb. PCE DNAPL has also been found on-site at concentrations up to 730,000 ppm (73%) in deep monitoring wells. Trichloroethene (up to 5,000 ppb), cis-1,2-dichloroethene (up to 14,000 ppb), and vinyl chloride (up to 3,200 ppb) have also been found in shallow groundwater at concentrations above their respective Part 703.5 class GA standards (5 ppb each).- SoilPCE has been found in soil up to 290,000 ppm, well above the soil cleanup objective for unrestricted use (1.3 ppm).-Soil Vapor and Indoor AirConcentrations of PCE in soil vapor have been found up to 8,200,000 ug/m^3, and in indoor air up to 170 ug/m^3. Concentrations of TCE in soil vapor have been found up to 32,000 ug/m^3, and in indoor air up to 12 ug/m^3.Significant Threat:The site poses a significant environmental threat due to ongoing release of PCE from source areas into soil and groundwater.

Health Problem: Exposure to site-related contamination in drinking water and soil is unlikely since area homes and businesses are supplied with public water and contaminants are below the ground surface. Since the possibility exists for vapors from site-related chemicals to migrate into nearby homes and businesses, soil vapor intrusion sampling will continue in the area anddata evaluated as they become available.

Dump:	False
Structure:	True
Lagoon:	False
Landfill:	False
Pond:	False
Disp Start:	Not reported
Disp Term:	Not reported
Lat/Long:	Not reported
Dell:	Not reported
Record Add:	10/28/2008 12:22:00 PM
Record Upd:	9/20/2013 2:09:00 PM
Updated By:	ldennist
Own Op:	Owner
Sub Type:	01
Owner Name:	Not reported
Owner Company:	DELTA PROPERTY ASSOCIATES
Owner Address:	260 NORMAN AVENUE
Owner Addr2:	Not reported
Owner City,St,Zip:	Brooklyn, NY 11222
Owner Country:	United States of America
Own Op:	Document Repository
Sub Type:	C04
Owner Name:	Not reported
Owner Company:	Brooklyn Public Library - Greenpoint Branch
Owner Address:	107 Norman Avenue
Owner Addr2:	Not reported
Owner City,St,Zip:	Brooklyn, NY 11222

FORMER SPIC AND SPAN CLEANERS AND DYERS INC. (Continued) **S109416408**

Owner Country:	United States of America
Own Op:	Owner
Sub Type:	05
Owner Name:	Jean Chau
Owner Company:	DOUBLE STAR REALESTATE, INC.
Owner Address:	307 KINGSLAND AVENUE
Owner Addr2:	Not reported
Owner City,St,Zip:	Brooklyn, NY 11222
Owner Country:	United States of America
Own Op:	Document Repository
Sub Type:	C01
Owner Name:	Not reported
Owner Company:	Brooklyn Community Board #1
Owner Address:	435 Graham Avenue
Owner Addr2:	Not reported
Owner City,St,Zip:	Brooklyn, NY 11222
Owner Country:	United States of America
Own Op:	Owner
Sub Type:	05
Owner Name:	FRANK CHAN
Owner Company:	DOUBLE STAR REALESTATE, INC.
Owner Address:	307 KINGSLAND AVENUE
Owner Addr2:	Not reported
Owner City,St,Zip:	Brooklyn, NY 11222
Owner Country:	United States of America
Own Op:	Owner
Sub Type:	05
Owner Name:	Sam Gee
Owner Company:	Delta Property Associates
Owner Address:	276 Grand Street
Owner Addr2:	Not reported
Owner City,St,Zip:	New York, NY 10002
Owner Country:	United States of America
HW Code:	224129
Waste Type:	TETRACHLOROETHYLENE (PCE)
Waste Quantity:	UNKNOWN
Waste Code:	Not reported
Crossref ID:	224132
Cross Ref Type Code:	02
Cross Ref Type:	HW Site ID
Record Added Date:	10/31/2008 2:34:00 PM
Record Updated:	10/31/2008 2:34:00 PM
Updated By:	MOBARRIE
Crossref ID:	224131
Cross Ref Type Code:	02
Cross Ref Type:	HW Site ID
Record Added Date:	10/31/2008 2:34:00 PM
Record Updated:	10/31/2008 2:34:00 PM
Updated By:	MOBARRIE
Crossref ID:	224130
Cross Ref Type Code:	02
Cross Ref Type:	HW Site ID
Record Added Date:	10/31/2008 2:34:00 PM
Record Updated:	10/31/2008 2:34:00 PM
Updated By:	MOBARRIE
Crossref ID:	224121
Cross Ref Type Code:	02

FORMER SPIC AND SPAN CLEANERS AND DYERS INC. (Continued) **S109416408**

Cross Ref Type: HW Site ID
Record Added Date: 1/30/2009 12:35:00 PM
Record Updated: 1/30/2009 12:35:00 PM
Updated By: JAAVERSA

193
North
1/2-1
0.782 mi.
4130 ft.

FORMER NUHART PLASTIC MANUFACTURING
280 FRANKLIN STREET
BROOKLYN, NY 11222

NY SHWS **S110487589**
N/A

Relative:
Higher

Actual:
12 ft.

SHWS:
Program: HW
Site Code: 416038
Classification: Significant threat to the public health or environment - action required.
Region: 2
Acres: 1.180
HW Code: 224136
Record Add: 07/03/2009
Record Upd: 08/27/2013
Updated By: JHOCONNE
Site Description: Location:The site is located in the Greenpoint section of Brooklyn in a mixed industrial/commercial/ residential area. The approximately 1 acre site is described on the county tax map as Block No. 2487, Lots No. 1, 10, 12, 72 and 78. Site Features:The dimensions of the site are approximately 240 feet by 200 feet. The building consists of a number of smaller buildings that have been joined together. A line of row houses is situated across the street to the south. Commercial buildings are situated directly across the street to the north. To the west is a park and to the northwest is a paved lot which is used for truck storage.Current Zoning/Use:The Site zoned M1-2/R6 which designates the site as manufacturing with a residential overlay. It is currently owned by 49 Dupont Realty Corporation and is used for storage of plastic wrapping and resin pellets.Historical Use:The site has been in existence since 1887. It has been used for manufacturing, as an office, for storage, and for shipping and receiving. Prior to the late 1940s, the site and the surrounding lots were used as a boiler shop for Logan Ironworks, two stables, a gas and light fixture factory, a sheet metal works, a soap factory, a waterproofing factory, and a scrap metal facility. The subject property was developed for plastic manufacturing purposes in the late 1940s to early 1950s, and has remained relatively unchanged since that time. From 1983 to 2004, NuHart and Company made vinyl siding and sheeting at the site. After 2004, NuHart removed all of their equipment and offices. There are 12 underground storage tanks (USTs) located on the Site. According to records, these tanks were emptied and closed as part of an Interim Remedial Measure (IRM). There are also two large aboveground silos on site. The Petroleum Bulk Storage (PBS) number is 2-608875, and the Chemical Bulk Storage (CBS) number is 2-000444. Liquid plasticizers stored included bis(2-ethylhexyl)phthalate, bis(2-ethylhexyl)adipate, and palatinol 711P phthalate.Site Geology and Hydrogeology:Measurements of the groundwater elevation indicated groundwater flow is generally north and west towards the East River.
Env Problem: Nature and Extent of Contamination:The plasticizers bis(2-ethylhexyl)phthalate, Di-n-Octyl phthalate, as well as high boiling, paraffinic, petroleum oil have been found in groundwater (both as non-aqueous phase liquid and in the dissolved phase) and in

FORMER NUHART PLASTIC MANUFACTURING (Continued) **S110487589**

soil. From 1983 to 2004 NuHart and Company (the tenant) manufactured vinyl siding and sheeting at the factory. After manufacturing ceased in 2004, environmental investigations were performed. The investigations identified soil and groundwater contamination consisting of liquid plasticizers and petroleum. The amount of each material that was released is unknown. Soil concentrations as high as 20,000 ppm of bis(2-ethylhexyl)phthalate were detected in soil boring SB-44. Non-aqueous phase liquid (NAPL) was found at thicknesses of up to 5 feet in one well. According to the Interim Investigation Report dated April 2010, a large plume of plasticizer NAPL mixture consisting of phthalates and paraffinic petroleum was identified under the western end of the factory where the plasticizer USTs were located. A small plume of NAPL consisting primarily of phthalate was identified beneath Lot 12 near one of the plasticizer tanks. The large plume has migrated off-site in a northwesterly direction under the sidewalk. Previous interim remedial measures (IRMs) implemented under the spill program involved cleaning the floors of the factory, cleaning out the USTs, cleaning all sumps and pipe gallery wells, installing monitoring wells, and installing NAPL collection wells and recovery equipment. NAPL recovery has been ongoing since 2007. As of December 2008, the total NAPL recovered was 8,356 gallons.Gauging data from April 2010 indicates the thickness of the NAPL ranges from 0.15 feet to 4.87 feet.

Health Problem: It is unlikely that people will drink contaminated groundwater since the area is provided with public water. It is also unlikely that area residents will come in contact with contaminated soil since it is under the ground surface, however, if the site is redeveloped, construction workers or future site occupants may come in contact with site related contamination in soil if it is not handled properly. Also, the potential for nearby residents and building occupants to breathe site-related contaminants that may migrate into nearby structures via soil vapor intrusion needs to be evaluated.

Dump:	False
Structure:	False
Lagoon:	False
Landfill:	False
Pond:	False
Disp Start:	Not reported
Disp Term:	Not reported
Lat/Long:	Not reported
Dell:	Not reported
Record Add:	8/4/2009 8:09:00 AM
Record Upd:	8/4/2009 8:09:00 AM
Updated By:	JHOCONNE
Own Op:	On-Site Operator
Sub Type:	01
Owner Name:	Not reported
Owner Company:	NUHART AND COMPANY
Owner Address:	49 DUPONT STREET
Owner Addr2:	Not reported
Owner City,St,Zip:	BROOKLYN, NY 11222
Owner Country:	United States of America
Own Op:	Owner
Sub Type:	01
Owner Name:	JOSEPH FOLKMAN
Owner Company:	49 DUPONT REALTY CORP.
Owner Address:	P.O. Box 786

FORMER NUHART PLASTIC MANUFACTURING (Continued) **S110487589**

Owner Addr2:	Not reported
Owner City,St,Zip:	Deer Park, NY 11729
Owner Country:	United States of America
Own Op:	Document Repository
Sub Type:	NNN
Owner Name:	BROOKLYN COMMUNITY BOARD #1
Owner Company:	BROOKLYN COMMUNITY BOARD #1
Owner Address:	435 GRAHAM AVENUE
Owner Addr2:	Not reported
Owner City,St,Zip:	BROOKLYN, NY 11211
Owner Country:	United States of America
Own Op:	Document Repository
Sub Type:	NNN
Owner Name:	Not reported
Owner Company:	REGION 2 HEADQUARTERS
Owner Address:	47-40 21ST STREET
Owner Addr2:	Not reported
Owner City,St,Zip:	LONG ISLAND CITY, NY 11101
Owner Country:	United States of America
HW Code:	224136
Waste Type:	FLUORENE
Waste Quantity:	UNKNOWN
Waste Code:	Not reported
HW Code:	224136
Waste Type:	PHENANTHRENE
Waste Quantity:	UNKNOWN
Waste Code:	Not reported
HW Code:	224136
Waste Type:	BENZO(B)FLUORANTHENE
Waste Quantity:	UNKNOWN
Waste Code:	Not reported
HW Code:	224136
Waste Type:	Chrysene
Waste Quantity:	UNKNOWN
Waste Code:	Not reported
HW Code:	224136
Waste Type:	NAPHTHALENE
Waste Quantity:	UNKNOWN
Waste Code:	Not reported
HW Code:	224136
Waste Type:	DIOCTYL PHTHALATE
Waste Quantity:	UNKNOWN
Waste Code:	Not reported
HW Code:	224136
Waste Type:	BIS(2-ETHYLHEXYL)PHTHALATE
Waste Quantity:	UNKNOWN
Waste Code:	Not reported
HW Code:	224136
Waste Type:	BIS(2-ETHYLHEXYL)PHTHALATE
Waste Quantity:	UNKNOWN
Waste Code:	Not reported
HW Code:	224136
Waste Type:	BENZO(A)PYRENE
Waste Quantity:	UNKNOWN
Waste Code:	Not reported
Crossref ID:	0601852
Cross Ref Type Code:	01

FORMER NUHART PLASTIC MANUFACTURING (Continued) **S110487589**

Cross Ref Type:	Spill No.
Record Added Date:	7/3/2009 2:59:00 PM
Record Updated:	7/3/2009 2:59:00 PM
Updated By:	MOBARRIE
Crossref ID:	C224136
Cross Ref Type Code:	22
Cross Ref Type:	BCP Site ID
Record Added Date:	11/17/2009 12:24:00 PM
Record Updated:	11/17/2009 12:24:00 PM
Updated By:	AJENGLIS
Crossref ID:	r2-0654-11-10
Cross Ref Type Code:	23
Cross Ref Type:	Agreement/Consent Order Number
Record Added Date:	1/25/2011 10:35:00 AM
Record Updated:	1/25/2011 10:35:00 AM
Updated By:	YYWONG
Crossref ID:	01/18/2011
Cross Ref Type Code:	26
Cross Ref Type:	Agreement/Consent Order Date
Record Added Date:	1/25/2011 10:35:00 AM
Record Updated:	1/25/2011 10:35:00 AM
Updated By:	YYWONG

194
SW
1/2-1
0.819 mi.
4326 ft.

Relative:
Higher

Actual:
31 ft.

RADIAC RESEARCH CORP.
33 SOUTH 1ST ST.
BROOKLYN, NY 11211

RCRA-TSDF **1000245435**
CORRACTS **NYD049178296**
RCRA-CESQG
FTTS
HIST FTTS
PADS
RI MANIFEST
NJ MANIFEST
2020 COR ACTION

RCRA-TSDF:

Date form received by agency:	10/02/2012
Facility name:	RADIAC RESEARCH CORP
Facility address:	33 S 1ST ST BROOKLYN, NY 11249
EPA ID:	NYD049178296
Mailing address:	KENT AVE BROOKLYN, NY 11249
Contact:	JOHN V TEKIN JR
Contact address:	KENT AVE BROOKLYN, NY 11249
Contact country:	US
Contact telephone:	(718) 963-2233
Telephone ext.:	201
Contact email:	JTEKIN@RADIACENV.COM
EPA Region:	02
Land type:	Facility is not located on Indian land. Additional information is not known.
Classification:	TSDF
Description:	Handler is engaged in the treatment, storage or disposal of hazardous waste
Classification:	Conditionally Exempt Small Quantity Generator
Description:	Handler: generates 100 kg or less of hazardous waste per calendar month, and accumulates 1000 kg or less of hazardous waste at any time; or generates 1 kg or less of acutely hazardous waste per calendar month, and accumulates at any time: 1 kg or less of acutely hazardous

RADIAC RESEARCH CORP. (Continued) **1000245435**

waste; or 100 kg or less of any residue or contaminated soil, waste or other debris resulting from the cleanup of a spill, into or on any land or water, of acutely hazardous waste; or generates 100 kg or less of any residue or contaminated soil, waste or other debris resulting from the cleanup of a spill, into or on any land or water, of acutely hazardous waste during any calendar month, and accumulates at any time: 1 kg or less of acutely hazardous waste; or 100 kg or less of any residue or contaminated soil, waste or other debris resulting from the cleanup of a spill, into or on any land or water, of acutely hazardous waste

Classification: Non-Generator
Description: Handler: Non-Generators do not presently generate hazardous waste

Owner/Operator Summary:
Owner/operator name: RADIAC RESEARCH CORP
Owner/operator address: Not reported
Not reported
Owner/operator country: US
Owner/operator telephone: Not reported
Legal status: Private
Owner/Operator Type: Operator
Owner/Op start date: 06/04/1986
Owner/Op end date: Not reported

Owner/operator name: SAM & ETHEL LOEFFLER
Owner/operator address: ALTON PKWY
SILVER SPRINGS, MD 20910
Owner/operator country: US
Owner/operator telephone: Not reported
Legal status: Private
Owner/Operator Type: Owner
Owner/Op start date: 01/05/1974
Owner/Op end date: Not reported

Handler Activities Summary:
U.S. importer of hazardous waste: No
Mixed waste (haz. and radioactive): No
Recycler of hazardous waste: No
Transporter of hazardous waste: Yes
Treater, storer or disposer of HW: No
Underground injection activity: No
On-site burner exemption: No
Furnace exemption: No
Used oil fuel burner: No
Used oil processor: No
User oil refiner: No
Used oil fuel marketer to burner: No
Used oil Specification marketer: No
Used oil transfer facility: No
Used oil transporter: No

Historical Generators:
Date form received by agency: 01/01/2007
Facility name: RADIAC RESEARCH CORP
Classification: Large Quantity Generator

RADIAC RESEARCH CORP. (Continued) **1000245435**

Date form received by agency: 02/08/2006
Facility name: RADIAC RESEARCH CORP
Classification: Not a generator, verified

Date form received by agency: 02/07/2006
Facility name: RADIAC RESEARCH CORP
Classification: Large Quantity Generator

Date form received by agency: 02/23/2004
Facility name: RADIAC RESEARCH CORP
Classification: Not a generator, verified

Date form received by agency: 02/11/2002
Facility name: RADIAC RESEARCH CORP
Classification: Not a generator, verified

Date form received by agency: 01/01/2001
Facility name: RADIAC RESEARCH CORP
Site name: RADIAC RESEARCH CORP.
Classification: Large Quantity Generator

Date form received by agency: 07/29/1999
Facility name: RADIAC RESEARCH CORP
Classification: Large Quantity Generator

Date form received by agency: 02/27/1998
Facility name: RADIAC RESEARCH CORP
Classification: Small Quantity Generator

Date form received by agency: 03/06/1996
Facility name: RADIAC RESEARCH CORP
Site name: RADIAC RESEARCH CORP.
Classification: Not a generator, verified

Date form received by agency: 03/25/1994
Facility name: RADIAC RESEARCH CORP
Classification: Not a generator, verified

Date form received by agency: 02/27/1992
Facility name: RADIAC RESEARCH CORP
Classification: Large Quantity Generator

Date form received by agency: 03/01/1990
Facility name: RADIAC RESEARCH CORP
Site name: RADIAC RESEARCH CORPORATION
Classification: Not a generator, verified

Date form received by agency: 11/19/1980
Facility name: RADIAC RESEARCH CORP
Classification: Not a generator, verified

Date form received by agency: 07/21/1980
Facility name: RADIAC RESEARCH CORP
Classification: Unverified

Hazardous Waste Summary:
Waste code: D001

RADIAC RESEARCH CORP. (Continued) **1000245435**

Waste name: IGNITABLE HAZARDOUS WASTES ARE THOSE WASTES WHICH HAVE A FLASHPOINT OF LESS THAN 140 DEGREES FAHRENHEIT AS DETERMINED BY A PENSKY-MARTENS CLOSED CUP FLASH POINT TESTER. ANOTHER METHOD OF DETERMINING THE FLASH POINT OF A WASTE IS TO REVIEW THE MATERIAL SAFETY DATA SHEET, WHICH CAN BE OBTAINED FROM THE MANUFACTURER OR DISTRIBUTOR OF THE MATERIAL. LACQUER THINNER IS AN EXAMPLE OF A COMMONLY USED SOLVENT WHICH WOULD BE CONSIDERED AS IGNITABLE HAZARDOUS WASTE.

Corrective Action Summary:

Event date: 11/29/1985
Event: RFA Completed

Event date: 02/10/1993
Event: CA Prioritization, Facility or area was assigned a low corrective action priority.

Event date: 12/28/2000
Event: RFA Determination Of Need For An RFI, RFI is Not Necessary;

Event date: 12/28/2000
Event: RFA Completed

Event date: 09/24/2009
Event: Igration of Contaminated Groundwater under Control, Yes, Migration of Contaminated Groundwater Under Control has been verified. Based on a review of information contained in the EI determination, it has been determined that migration of contaminated groundwater is under control at the facility. Specifically, this determination indicates that the migration of contaminated groundwater is under control, and that monitoring will be conducted to confirm that contaminated groundwater remains within the existing area of contaminated groundwater. This determination will be re-evaluated when the Agency becomes aware of significant changes at the facility.

Event date: 09/24/2009
Event: Current Human Exposures under Control, Yes, Current Human Exposures Under Control has been verified. Based on a review of information contained in the EI determination, current human exposures are expected to be under control at the facility under current and reasonably expected conditions. This determination will be re-evaluated when the Agency/State becomes aware of significant changes at the facility.

Event date: 09/24/2009
Event: CA550NR

Event date: 09/24/2009
Event: Corrective Action Process Terminated

Event date: 09/24/2009
Event: Date For Remedy Selection (CM Imposed)

Event date: 09/17/2013
Event: CA800YE

Facility Has Received Notices of Violations:

RADIAC RESEARCH CORP. (Continued) **1000245435**

Regulation violated: Not reported
Area of violation: Universal Waste - Small Quantity Handlers
Date violation determined: 11/03/2006
Date achieved compliance: 09/05/2008
Violation lead agency: State
Enforcement action: FINAL 3008(A) COMPLIANCE ORDER
Enforcement action date: 07/28/2008
Enf. disposition status: Action Satisfied (Case Closed)
Enf. disp. status date: 09/05/2008
Enforcement lead agency: State
Proposed penalty amount: Not reported
Final penalty amount: 5000
Paid penalty amount: 5000

Regulation violated: Not reported
Area of violation: Transporters - General
Date violation determined: 11/03/2006
Date achieved compliance: 09/05/2008
Violation lead agency: State
Enforcement action: FINAL 3008(A) COMPLIANCE ORDER
Enforcement action date: 07/28/2008
Enf. disposition status: Action Satisfied (Case Closed)
Enf. disp. status date: 09/05/2008
Enforcement lead agency: State
Proposed penalty amount: Not reported
Final penalty amount: 5000
Paid penalty amount: 5000

Regulation violated: SR - 373 Permit/373-2.3(b)
Area of violation: TSD - General
Date violation determined: 06/24/2004
Date achieved compliance: 06/24/2004
Violation lead agency: State
Enforcement action: WRITTEN INFORMAL
Enforcement action date: 10/14/2004
Enf. disposition status: Not reported
Enf. disp. status date: Not reported
Enforcement lead agency: State
Proposed penalty amount: Not reported
Final penalty amount: Not reported
Paid penalty amount: Not reported

Regulation violated: SR - 373 Permit/373-2.9(h)(3)
Area of violation: TSD - General
Date violation determined: 06/24/2004
Date achieved compliance: 06/24/2004
Violation lead agency: State
Enforcement action: WRITTEN INFORMAL
Enforcement action date: 10/14/2004
Enf. disposition status: Not reported
Enf. disp. status date: Not reported
Enforcement lead agency: State
Proposed penalty amount: Not reported
Final penalty amount: Not reported
Paid penalty amount: Not reported

Regulation violated: SR - 373 Permit

RADIAC RESEARCH CORP. (Continued) **1000245435**

Area of violation: TSD - General
Date violation determined: 06/24/2004
Date achieved compliance: 06/24/2004
Violation lead agency: State
Enforcement action: WRITTEN INFORMAL
Enforcement action date: 10/14/2004
Enf. disposition status: Not reported
Enf. disp. status date: Not reported
Enforcement lead agency: State
Proposed penalty amount: Not reported
Final penalty amount: Not reported
Paid penalty amount: Not reported

Regulation violated: Not reported
Area of violation: Transporters - Manifest and Recordkeeping
Date violation determined: 05/08/2001
Date achieved compliance: 06/21/2001
Violation lead agency: State
Enforcement action: WRITTEN INFORMAL
Enforcement action date: 05/08/2002
Enf. disposition status: Not reported
Enf. disp. status date: Not reported
Enforcement lead agency: State
Proposed penalty amount: Not reported
Final penalty amount: Not reported
Paid penalty amount: Not reported

Regulation violated: Not reported
Area of violation: LDR - General
Date violation determined: 03/28/2000
Date achieved compliance: 09/08/2000
Violation lead agency: State
Enforcement action: WRITTEN INFORMAL
Enforcement action date: 05/08/2000
Enf. disposition status: Not reported
Enf. disp. status date: Not reported
Enforcement lead agency: State
Proposed penalty amount: Not reported
Final penalty amount: Not reported
Paid penalty amount: Not reported

Regulation violated: Not reported
Area of violation: TSD - General
Date violation determined: 03/28/2000
Date achieved compliance: 09/08/2000
Violation lead agency: State
Enforcement action: WRITTEN INFORMAL
Enforcement action date: 05/08/2000
Enf. disposition status: Not reported
Enf. disp. status date: Not reported
Enforcement lead agency: State
Proposed penalty amount: Not reported
Final penalty amount: Not reported
Paid penalty amount: Not reported

Regulation violated: Not reported
Area of violation: TSD - General

RADIAC RESEARCH CORP. (Continued) **1000245435**

Date violation determined: 09/27/1999
Date achieved compliance: 04/04/2000
Violation lead agency: State
Enforcement action: FINAL 3008(A) COMPLIANCE ORDER
Enforcement action date: 04/04/2000
Enf. disposition status: Not reported
Enf. disp. status date: Not reported
Enforcement lead agency: State
Proposed penalty amount: Not reported
Final penalty amount: 20000
Paid penalty amount: 20000

Regulation violated: Not reported
Area of violation: LDR - General
Date violation determined: 09/27/1999
Date achieved compliance: 04/04/2000
Violation lead agency: State
Enforcement action: FINAL 3008(A) COMPLIANCE ORDER
Enforcement action date: 04/04/2000
Enf. disposition status: Not reported
Enf. disp. status date: Not reported
Enforcement lead agency: State
Proposed penalty amount: Not reported
Final penalty amount: 20000
Paid penalty amount: 20000

Regulation violated: Not reported
Area of violation: LDR - General
Date violation determined: 09/27/1999
Date achieved compliance: 04/04/2000
Violation lead agency: State
Enforcement action: INITIAL 3008(A) COMPLIANCE
Enforcement action date: 02/15/2000
Enf. disposition status: Not reported
Enf. disp. status date: Not reported
Enforcement lead agency: State
Proposed penalty amount: 20000
Final penalty amount: Not reported
Paid penalty amount: Not reported

Regulation violated: Not reported
Area of violation: TSD - General
Date violation determined: 09/27/1999
Date achieved compliance: 04/04/2000
Violation lead agency: State
Enforcement action: INITIAL 3008(A) COMPLIANCE
Enforcement action date: 02/15/2000
Enf. disposition status: Not reported
Enf. disp. status date: Not reported
Enforcement lead agency: State
Proposed penalty amount: 20000
Final penalty amount: Not reported
Paid penalty amount: Not reported

Regulation violated: SR - 6nycrr373-2.3(d) & Permit Cond
Area of violation: TSD - General
Date violation determined: 07/26/1999

RADIAC RESEARCH CORP. (Continued) **1000245435**

Date achieved compliance: 08/13/1999
Violation lead agency: EPA
Enforcement action: WRITTEN INFORMAL
Enforcement action date: 07/26/1999
Enf. disposition status: Not reported
Enf. disp. status date: Not reported
Enforcement lead agency: EPA
Proposed penalty amount: Not reported
Final penalty amount: Not reported
Paid penalty amount: Not reported

Regulation violated: Not reported
Area of violation: TSD - General
Date violation determined: 04/20/1999
Date achieved compliance: 04/04/2000
Violation lead agency: State
Enforcement action: FINAL 3008(A) COMPLIANCE ORDER
Enforcement action date: 04/04/2000
Enf. disposition status: Not reported
Enf. disp. status date: Not reported
Enforcement lead agency: State
Proposed penalty amount: Not reported
Final penalty amount: 20000
Paid penalty amount: 20000

Regulation violated: Not reported
Area of violation: TSD - General
Date violation determined: 04/20/1999
Date achieved compliance: 04/04/2000
Violation lead agency: State
Enforcement action: INITIAL 3008(A) COMPLIANCE
Enforcement action date: 04/23/1999
Enf. disposition status: Not reported
Enf. disp. status date: Not reported
Enforcement lead agency: State
Proposed penalty amount: Not reported
Final penalty amount: Not reported
Paid penalty amount: Not reported

Regulation violated: Not reported
Area of violation: LDR - General
Date violation determined: 04/20/1999
Date achieved compliance: 04/04/2000
Violation lead agency: State
Enforcement action: FINAL 3008(A) COMPLIANCE ORDER
Enforcement action date: 04/04/2000
Enf. disposition status: Not reported
Enf. disp. status date: Not reported
Enforcement lead agency: State
Proposed penalty amount: Not reported
Final penalty amount: 20000
Paid penalty amount: 20000

Regulation violated: Not reported
Area of violation: LDR - General
Date violation determined: 04/20/1999
Date achieved compliance: 04/04/2000

RADIAC RESEARCH CORP. (Continued) **1000245435**

Violation lead agency: State
Enforcement action: INITIAL 3008(A) COMPLIANCE
Enforcement action date: 04/23/1999
Enf. disposition status: Not reported
Enf. disp. status date: Not reported
Enforcement lead agency: State
Proposed penalty amount: Not reported
Final penalty amount: Not reported
Paid penalty amount: Not reported

Regulation violated: Not reported
Area of violation: LDR - General
Date violation determined: 05/15/1998
Date achieved compliance: 04/04/2000
Violation lead agency: State
Enforcement action: FINAL 3008(A) COMPLIANCE ORDER
Enforcement action date: 04/04/2000
Enf. disposition status: Not reported
Enf. disp. status date: Not reported
Enforcement lead agency: State
Proposed penalty amount: Not reported
Final penalty amount: 20000
Paid penalty amount: 20000

Regulation violated: Not reported
Area of violation: LDR - General
Date violation determined: 05/15/1998
Date achieved compliance: 04/04/2000
Violation lead agency: State
Enforcement action: INITIAL 3008(A) COMPLIANCE
Enforcement action date: 10/27/1998
Enf. disposition status: Not reported
Enf. disp. status date: Not reported
Enforcement lead agency: State
Proposed penalty amount: 24995
Final penalty amount: Not reported
Paid penalty amount: Not reported

Regulation violated: Not reported
Area of violation: TSD - General
Date violation determined: 05/15/1998
Date achieved compliance: 04/04/2000
Violation lead agency: State
Enforcement action: FINAL 3008(A) COMPLIANCE ORDER
Enforcement action date: 04/04/2000
Enf. disposition status: Not reported
Enf. disp. status date: Not reported
Enforcement lead agency: State
Proposed penalty amount: Not reported
Final penalty amount: 20000
Paid penalty amount: 20000

Regulation violated: Not reported
Area of violation: TSD - General
Date violation determined: 05/15/1998
Date achieved compliance: 04/04/2000
Violation lead agency: State

RADIAC RESEARCH CORP. (Continued) **1000245435**

Enforcement action: INITIAL 3008(A) COMPLIANCE
Enforcement action date: 10/27/1998
Enf. disposition status: Not reported
Enf. disp. status date: Not reported
Enforcement lead agency: State
Proposed penalty amount: 24995
Final penalty amount: Not reported
Paid penalty amount: Not reported

Regulation violated: Not reported
Area of violation: LDR - General
Date violation determined: 04/28/1997
Date achieved compliance: 04/04/2000
Violation lead agency: State
Enforcement action: FINAL 3008(A) COMPLIANCE ORDER
Enforcement action date: 04/04/2000
Enf. disposition status: Not reported
Enf. disp. status date: Not reported
Enforcement lead agency: State
Proposed penalty amount: Not reported
Final penalty amount: 20000
Paid penalty amount: 20000

Regulation violated: Not reported
Area of violation: TSD - General
Date violation determined: 04/28/1997
Date achieved compliance: 04/04/2000
Violation lead agency: State
Enforcement action: FINAL 3008(A) COMPLIANCE ORDER
Enforcement action date: 04/04/2000
Enf. disposition status: Not reported
Enf. disp. status date: Not reported
Enforcement lead agency: State
Proposed penalty amount: Not reported
Final penalty amount: 20000
Paid penalty amount: 20000

Regulation violated: Not reported
Area of violation: TSD - General
Date violation determined: 04/28/1997
Date achieved compliance: 04/04/2000
Violation lead agency: State
Enforcement action: INITIAL 3008(A) COMPLIANCE
Enforcement action date: 10/02/1997
Enf. disposition status: Not reported
Enf. disp. status date: Not reported
Enforcement lead agency: State
Proposed penalty amount: 1200
Final penalty amount: Not reported
Paid penalty amount: Not reported

Regulation violated: Not reported
Area of violation: LDR - General
Date violation determined: 04/28/1997
Date achieved compliance: 04/04/2000
Violation lead agency: State
Enforcement action: INITIAL 3008(A) COMPLIANCE

RADIAC RESEARCH CORP. (Continued) **1000245435**

Enforcement action date: 10/02/1997
Enf. disposition status: Not reported
Enf. disp. status date: Not reported
Enforcement lead agency: State
Proposed penalty amount: 1200
Final penalty amount: Not reported
Paid penalty amount: Not reported

Regulation violated: FR - 40CFR265.16(d)(4) & (e)
Area of violation: TSD - General Facility Standards
Date violation determined: 06/28/1996
Date achieved compliance: 07/08/1996
Violation lead agency: EPA
Enforcement action: FINAL 3008(A) COMPLIANCE ORDER
Enforcement action date: 03/05/1997
Enf. disposition status: Not reported
Enf. disp. status date: Not reported
Enforcement lead agency: EPA
Proposed penalty amount: Not reported
Final penalty amount: 12100
Paid penalty amount: 12100

Regulation violated: FR - 40cfr265.32(c)and 265.33
Area of violation: TSD - General Facility Standards
Date violation determined: 06/28/1996
Date achieved compliance: 07/08/1996
Violation lead agency: EPA
Enforcement action: INITIAL 3008(A) COMPLIANCE
Enforcement action date: 06/28/1996
Enf. disposition status: Not reported
Enf. disp. status date: Not reported
Enforcement lead agency: EPA
Proposed penalty amount: Not reported
Final penalty amount: Not reported
Paid penalty amount: Not reported

Regulation violated: SR - 6NYCRR373-2.2(g)(2) & (4)
Area of violation: TSD - General Facility Standards
Date violation determined: 06/28/1996
Date achieved compliance: 12/17/1997
Violation lead agency: EPA
Enforcement action: FINAL 3008(A) COMPLIANCE ORDER
Enforcement action date: 03/05/1997
Enf. disposition status: Not reported
Enf. disp. status date: Not reported
Enforcement lead agency: EPA
Proposed penalty amount: Not reported
Final penalty amount: 12100
Paid penalty amount: 12100

Regulation violated: SR - 6nycrr373-2.5(d)(1), 373-2.2(h
Area of violation: Permits - Application
Date violation determined: 06/28/1996
Date achieved compliance: 07/08/1996
Violation lead agency: EPA
Enforcement action: FINAL 3008(A) COMPLIANCE ORDER
Enforcement action date: 03/05/1997

RADIAC RESEARCH CORP. (Continued) **1000245435**

Enf. disposition status: Not reported
Enf. disp. status date: Not reported
Enforcement lead agency: EPA
Proposed penalty amount: Not reported
Final penalty amount: 12100
Paid penalty amount: 12100

Regulation violated: SR - 6nycrr373-2.5(d)(1), 373-2.2(h
Area of violation: Permits - Application
Date violation determined: 06/28/1996
Date achieved compliance: 07/08/1996
Violation lead agency: EPA
Enforcement action: INITIAL 3008(A) COMPLIANCE
Enforcement action date: 06/28/1996
Enf. disposition status: Not reported
Enf. disp. status date: Not reported
Enforcement lead agency: EPA
Proposed penalty amount: Not reported
Final penalty amount: Not reported
Paid penalty amount: Not reported

Regulation violated: SR - 6NYCRR373-2.2(g)(2) & (4)
Area of violation: TSD - General Facility Standards
Date violation determined: 06/28/1996
Date achieved compliance: 12/17/1997
Violation lead agency: EPA
Enforcement action: INITIAL 3008(A) COMPLIANCE
Enforcement action date: 06/28/1996
Enf. disposition status: Not reported
Enf. disp. status date: Not reported
Enforcement lead agency: EPA
Proposed penalty amount: Not reported
Final penalty amount: Not reported
Paid penalty amount: Not reported

Regulation violated: FR - 40cfr265.32(c)and 265.33
Area of violation: TSD - General Facility Standards
Date violation determined: 06/28/1996
Date achieved compliance: 07/08/1996
Violation lead agency: EPA
Enforcement action: FINAL 3008(A) COMPLIANCE ORDER
Enforcement action date: 03/05/1997
Enf. disposition status: Not reported
Enf. disp. status date: Not reported
Enforcement lead agency: EPA
Proposed penalty amount: Not reported
Final penalty amount: 12100
Paid penalty amount: 12100

Regulation violated: FR - 40CFR265.16(d)(4) & (e)
Area of violation: TSD - General Facility Standards
Date violation determined: 06/28/1996
Date achieved compliance: 07/08/1996
Violation lead agency: EPA
Enforcement action: INITIAL 3008(A) COMPLIANCE
Enforcement action date: 06/28/1996
Enf. disposition status: Not reported

RADIAC RESEARCH CORP. (Continued) **1000245435**

Enf. disp. status date: Not reported
Enforcement lead agency: EPA
Proposed penalty amount: Not reported
Final penalty amount: Not reported
Paid penalty amount: Not reported

Regulation violated: SR - 6NYCRR 376.5(a)(1)(ii)('a')
Area of violation: TSD - Container Use and Management
Date violation determined: 06/07/1995
Date achieved compliance: 07/08/1996
Violation lead agency: EPA
Enforcement action: INITIAL 3008(A) COMPLIANCE
Enforcement action date: 06/28/1996
Enf. disposition status: Not reported
Enf. disp. status date: Not reported
Enforcement lead agency: EPA
Proposed penalty amount: Not reported
Final penalty amount: Not reported
Paid penalty amount: Not reported

Regulation violated: SR - iNYCRR373-2.2(h)(5)
Area of violation: TSD - General Facility Standards
Date violation determined: 06/07/1995
Date achieved compliance: 04/17/1996
Violation lead agency: EPA
Enforcement action: FINAL 3008(A) COMPLIANCE ORDER
Enforcement action date: 03/05/1997
Enf. disposition status: Not reported
Enf. disp. status date: Not reported
Enforcement lead agency: EPA
Proposed penalty amount: Not reported
Final penalty amount: 12100
Paid penalty amount: 12100

Regulation violated: SR - 6NYCRR373-2.3(f)
Area of violation: TSD - Preparedness and Prevention
Date violation determined: 06/07/1995
Date achieved compliance: 07/08/1996
Violation lead agency: EPA
Enforcement action: INITIAL 3008(A) COMPLIANCE
Enforcement action date: 06/28/1996
Enf. disposition status: Not reported
Enf. disp. status date: Not reported
Enforcement lead agency: EPA
Proposed penalty amount: Not reported
Final penalty amount: Not reported
Paid penalty amount: Not reported

Regulation violated: SR - 6NYCRR373-2.3(f)
Area of violation: TSD - Preparedness and Prevention
Date violation determined: 06/07/1995
Date achieved compliance: 07/08/1996
Violation lead agency: EPA
Enforcement action: FINAL 3008(A) COMPLIANCE ORDER
Enforcement action date: 03/05/1997
Enf. disposition status: Not reported
Enf. disp. status date: Not reported

RADIAC RESEARCH CORP. (Continued) **1000245435**

Enforcement lead agency: EPA
Proposed penalty amount: Not reported
Final penalty amount: 12100
Paid penalty amount: 12100

Regulation violated: SR - 6NYCRR 376.5(a)(1)(ii)('a')
Area of violation: TSD - Container Use and Management
Date violation determined: 06/07/1995
Date achieved compliance: 07/08/1996
Violation lead agency: EPA
Enforcement action: FINAL 3008(A) COMPLIANCE ORDER
Enforcement action date: 03/05/1997
Enf. disposition status: Not reported
Enf. disp. status date: Not reported
Enforcement lead agency: EPA
Proposed penalty amount: Not reported
Final penalty amount: 12100
Paid penalty amount: 12100

Regulation violated: SR - iNYCRR373-2.2(h)(5)
Area of violation: TSD - General Facility Standards
Date violation determined: 06/07/1995
Date achieved compliance: 04/17/1996
Violation lead agency: EPA
Enforcement action: INITIAL 3008(A) COMPLIANCE
Enforcement action date: 06/28/1996
Enf. disposition status: Not reported
Enf. disp. status date: Not reported
Enforcement lead agency: EPA
Proposed penalty amount: Not reported
Final penalty amount: Not reported
Paid penalty amount: Not reported

Regulation violated: Not reported
Area of violation: TSD - General
Date violation determined: 12/16/1994
Date achieved compliance: 05/17/1995
Violation lead agency: State
Enforcement action: WRITTEN INFORMAL
Enforcement action date: 12/16/1994
Enf. disposition status: Not reported
Enf. disp. status date: Not reported
Enforcement lead agency: State
Proposed penalty amount: Not reported
Final penalty amount: Not reported
Paid penalty amount: Not reported

Regulation violated: Not reported
Area of violation: LDR - General
Date violation determined: 12/16/1994
Date achieved compliance: 05/17/1995
Violation lead agency: State
Enforcement action: WRITTEN INFORMAL
Enforcement action date: 12/16/1994
Enf. disposition status: Not reported
Enf. disp. status date: Not reported
Enforcement lead agency: State

RADIAC RESEARCH CORP. (Continued) **1000245435**

Proposed penalty amount: Not reported
Final penalty amount: Not reported
Paid penalty amount: Not reported

Regulation violated: Not reported
Area of violation: TSD - Manifest/Records/Reporting
Date violation determined: 12/16/1994
Date achieved compliance: 01/30/1995
Violation lead agency: State
Enforcement action: WRITTEN INFORMAL
Enforcement action date: 12/16/1994
Enf. disposition status: Not reported
Enf. disp. status date: Not reported
Enforcement lead agency: State
Proposed penalty amount: Not reported
Final penalty amount: Not reported
Paid penalty amount: Not reported

Regulation violated: Not reported
Area of violation: TSD - General
Date violation determined: 02/01/1991
Date achieved compliance: 01/30/1992
Violation lead agency: State
Enforcement action: FINAL 3008(A) COMPLIANCE ORDER
Enforcement action date: 05/28/1991
Enf. disposition status: Not reported
Enf. disp. status date: Not reported
Enforcement lead agency: State
Proposed penalty amount: Not reported
Final penalty amount: 40000
Paid penalty amount: 40000

Regulation violated: Not reported
Area of violation: TSD - General
Date violation determined: 12/21/1990
Date achieved compliance: 05/28/1991
Violation lead agency: EPA
Enforcement action: WRITTEN INFORMAL
Enforcement action date: 07/20/1990
Enf. disposition status: Not reported
Enf. disp. status date: Not reported
Enforcement lead agency: EPA
Proposed penalty amount: Not reported
Final penalty amount: Not reported
Paid penalty amount: Not reported

Regulation violated: Not reported
Area of violation: TSD - General
Date violation determined: 07/26/1990
Date achieved compliance: 01/30/1992
Violation lead agency: State
Enforcement action: FINAL 3008(A) COMPLIANCE ORDER
Enforcement action date: 05/28/1991
Enf. disposition status: Not reported
Enf. disp. status date: Not reported
Enforcement lead agency: State
Proposed penalty amount: Not reported

RADIAC RESEARCH CORP. (Continued) **1000245435**

Final penalty amount: 40000
Paid penalty amount: 40000

Regulation violated: Not reported
Area of violation: TSD - General
Date violation determined: 07/20/1990
Date achieved compliance: 05/28/1991
Violation lead agency: EPA
Enforcement action: WRITTEN INFORMAL
Enforcement action date: 07/20/1990
Enf. disposition status: Not reported
Enf. disp. status date: Not reported
Enforcement lead agency: EPA
Proposed penalty amount: Not reported
Final penalty amount: Not reported
Paid penalty amount: Not reported

Regulation violated: Not reported
Area of violation: TSD - General
Date violation determined: 05/11/1990
Date achieved compliance: 09/24/1990
Violation lead agency: State
Enforcement action: WRITTEN INFORMAL
Enforcement action date: 05/11/1990
Enf. disposition status: Not reported
Enf. disp. status date: Not reported
Enforcement lead agency: State
Proposed penalty amount: Not reported
Final penalty amount: Not reported
Paid penalty amount: Not reported

Regulation violated: Not reported
Area of violation: TSD - General
Date violation determined: 09/19/1986
Date achieved compliance: 09/30/1986
Violation lead agency: State
Enforcement action: WRITTEN INFORMAL
Enforcement action date: 09/19/1986
Enf. disposition status: Not reported
Enf. disp. status date: Not reported
Enforcement lead agency: State
Proposed penalty amount: Not reported
Final penalty amount: Not reported
Paid penalty amount: Not reported

Regulation violated: Not reported
Area of violation: TSD - Financial Requirements
Date violation determined: 05/15/1986
Date achieved compliance: 08/20/1986
Violation lead agency: State
Enforcement action: WRITTEN INFORMAL
Enforcement action date: 05/15/1986
Enf. disposition status: Not reported
Enf. disp. status date: Not reported
Enforcement lead agency: State
Proposed penalty amount: Not reported
Final penalty amount: Not reported

RADIAC RESEARCH CORP. (Continued) **1000245435**

Paid penalty amount: Not reported

Regulation violated: Not reported
Area of violation: TSD - General
Date violation determined: 05/02/1986
Date achieved compliance: 07/11/1986
Violation lead agency: State
Enforcement action: WRITTEN INFORMAL
Enforcement action date: 05/02/1986
Enf. disposition status: Not reported
Enf. disp. status date: Not reported
Enforcement lead agency: State
Proposed penalty amount: Not reported
Final penalty amount: Not reported
Paid penalty amount: Not reported

Regulation violated: Not reported
Area of violation: TSD - General
Date violation determined: 07/31/1984
Date achieved compliance: 07/12/1985
Violation lead agency: State
Enforcement action: WRITTEN INFORMAL
Enforcement action date: 03/27/1985
Enf. disposition status: Not reported
Enf. disp. status date: Not reported
Enforcement lead agency: State
Proposed penalty amount: Not reported
Final penalty amount: Not reported
Paid penalty amount: Not reported

Evaluation Action Summary:
Evaluation date: 03/22/2013
Evaluation: NON-FINANCIAL RECORD REVIEW
Area of violation: Not reported
Date achieved compliance: Not reported
Evaluation lead agency: State

Evaluation date: 09/13/2012
Evaluation: COMPLIANCE EVALUATION INSPECTION ON-SITE
Area of violation: Not reported
Date achieved compliance: Not reported
Evaluation lead agency: EPA

Evaluation date: 02/17/2010
Evaluation: NON-FINANCIAL RECORD REVIEW
Area of violation: Not reported
Date achieved compliance: Not reported
Evaluation lead agency: State

Evaluation date: 09/05/2008
Evaluation: COMPLIANCE EVALUATION INSPECTION ON-SITE
Area of violation: Not reported
Date achieved compliance: Not reported
Evaluation lead agency: State

Evaluation date: 09/05/2008
Evaluation: NOT A SIGNIFICANT NON-COMPLIER

RADIAC RESEARCH CORP. (Continued) **1000245435**

Area of violation: Not reported
Date achieved compliance: Not reported
Evaluation lead agency: State

Evaluation date: 11/05/2007
Evaluation: SIGNIFICANT NON-COMPLIER
Area of violation: Transporters - General
Date achieved compliance: 09/05/2008
Evaluation lead agency: State

Evaluation date: 11/05/2007
Evaluation: SIGNIFICANT NON-COMPLIER
Area of violation: Universal Waste - Small Quantity Handlers
Date achieved compliance: 09/05/2008
Evaluation lead agency: State

Evaluation date: 11/28/2006
Evaluation: NON-FINANCIAL RECORD REVIEW
Area of violation: Not reported
Date achieved compliance: Not reported
Evaluation lead agency: State

Evaluation date: 11/03/2006
Evaluation: COMPLIANCE EVALUATION INSPECTION ON-SITE
Area of violation: Transporters - General
Date achieved compliance: 09/05/2008
Evaluation lead agency: State

Evaluation date: 11/03/2006
Evaluation: COMPLIANCE EVALUATION INSPECTION ON-SITE
Area of violation: Universal Waste - Small Quantity Handlers
Date achieved compliance: 09/05/2008
Evaluation lead agency: State

Evaluation date: 05/20/2006
Evaluation: FOCUSED COMPLIANCE INSPECTION
Area of violation: Not reported
Date achieved compliance: Not reported
Evaluation lead agency: State

Evaluation date: 05/11/2006
Evaluation: FINANCIAL RECORD REVIEW
Area of violation: Not reported
Date achieved compliance: Not reported
Evaluation lead agency: State

Evaluation date: 06/24/2004
Evaluation: COMPLIANCE EVALUATION INSPECTION ON-SITE
Area of violation: TSD - General
Date achieved compliance: 06/24/2004
Evaluation lead agency: State

Evaluation date: 03/10/2004
Evaluation: COMPLIANCE EVALUATION INSPECTION ON-SITE
Area of violation: Not reported
Date achieved compliance: Not reported
Evaluation lead agency: EPA

RADIAC RESEARCH CORP. (Continued) **1000245435**

Evaluation date: 02/20/2004
Evaluation: COMPLIANCE EVALUATION INSPECTION ON-SITE
Area of violation: Not reported
Date achieved compliance: Not reported
Evaluation lead agency: State

Evaluation date: 08/27/2003
Evaluation: COMPLIANCE EVALUATION INSPECTION ON-SITE
Area of violation: Not reported
Date achieved compliance: Not reported
Evaluation lead agency: EPA

Evaluation date: 07/08/2003
Evaluation: COMPLIANCE EVALUATION INSPECTION ON-SITE
Area of violation: Not reported
Date achieved compliance: Not reported
Evaluation lead agency: State

Evaluation date: 03/04/2003
Evaluation: COMPLIANCE EVALUATION INSPECTION ON-SITE
Area of violation: Not reported
Date achieved compliance: Not reported
Evaluation lead agency: State

Evaluation date: 08/15/2002
Evaluation: COMPLIANCE EVALUATION INSPECTION ON-SITE
Area of violation: Not reported
Date achieved compliance: Not reported
Evaluation lead agency: State

Evaluation date: 07/11/2002
Evaluation: COMPLIANCE EVALUATION INSPECTION ON-SITE
Area of violation: Not reported
Date achieved compliance: Not reported
Evaluation lead agency: EPA

Evaluation date: 03/01/2002
Evaluation: COMPLIANCE EVALUATION INSPECTION ON-SITE
Area of violation: Not reported
Date achieved compliance: Not reported
Evaluation lead agency: State

Evaluation date: 02/01/2002
Evaluation: CASE DEVELOPMENT INSPECTION
Area of violation: Not reported
Date achieved compliance: Not reported
Evaluation lead agency: State

Evaluation date: 09/28/2001
Evaluation: COMPLIANCE EVALUATION INSPECTION ON-SITE
Area of violation: Not reported
Date achieved compliance: Not reported
Evaluation lead agency: State

Evaluation date: 07/12/2001
Evaluation: CASE DEVELOPMENT INSPECTION
Area of violation: Not reported

RADIAC RESEARCH CORP. (Continued) **1000245435**

Date achieved compliance: Not reported
Evaluation lead agency: State

Evaluation date: 06/06/2001
Evaluation: FOCUSED COMPLIANCE INSPECTION
Area of violation: Not reported
Date achieved compliance: Not reported
Evaluation lead agency: State

Evaluation date: 05/08/2001
Evaluation: CASE DEVELOPMENT INSPECTION
Area of violation: Transporters - Manifest and Recordkeeping
Date achieved compliance: 06/21/2001
Evaluation lead agency: State

Evaluation date: 03/09/2001
Evaluation: COMPLIANCE EVALUATION INSPECTION ON-SITE
Area of violation: Not reported
Date achieved compliance: Not reported
Evaluation lead agency: State

Evaluation date: 11/28/2000
Evaluation: COMPLIANCE EVALUATION INSPECTION ON-SITE
Area of violation: Not reported
Date achieved compliance: Not reported
Evaluation lead agency: State

Evaluation date: 09/08/2000
Evaluation: NOT A SIGNIFICANT NON-COMPLIER
Area of violation: Not reported
Date achieved compliance: Not reported
Evaluation lead agency: State

Evaluation date: 03/28/2000
Evaluation: COMPLIANCE EVALUATION INSPECTION ON-SITE
Area of violation: TSD - General
Date achieved compliance: 09/08/2000
Evaluation lead agency: State

Evaluation date: 03/28/2000
Evaluation: COMPLIANCE EVALUATION INSPECTION ON-SITE
Area of violation: LDR - General
Date achieved compliance: 09/08/2000
Evaluation lead agency: State

Evaluation date: 09/27/1999
Evaluation: COMPLIANCE EVALUATION INSPECTION ON-SITE
Area of violation: TSD - General
Date achieved compliance: 04/04/2000
Evaluation lead agency: State

Evaluation date: 09/27/1999
Evaluation: COMPLIANCE EVALUATION INSPECTION ON-SITE
Area of violation: LDR - General
Date achieved compliance: 04/04/2000
Evaluation lead agency: State

RADIAC RESEARCH CORP. (Continued) **1000245435**

Evaluation date: 06/17/1999
Evaluation: COMPLIANCE EVALUATION INSPECTION ON-SITE
Area of violation: TSD - General
Date achieved compliance: 08/13/1999
Evaluation lead agency: EPA

Evaluation date: 04/20/1999
Evaluation: SIGNIFICANT NON-COMPLIER
Area of violation: Not reported
Date achieved compliance: Not reported
Evaluation lead agency: State

Evaluation date: 03/03/1999
Evaluation: COMPLIANCE EVALUATION INSPECTION ON-SITE
Area of violation: LDR - General
Date achieved compliance: 04/04/2000
Evaluation lead agency: State

Evaluation date: 03/03/1999
Evaluation: COMPLIANCE EVALUATION INSPECTION ON-SITE
Area of violation: TSD - General
Date achieved compliance: 04/04/2000
Evaluation lead agency: State

Evaluation date: 03/19/1998
Evaluation: COMPLIANCE EVALUATION INSPECTION ON-SITE
Area of violation: LDR - General
Date achieved compliance: 04/04/2000
Evaluation lead agency: State

Evaluation date: 03/19/1998
Evaluation: COMPLIANCE EVALUATION INSPECTION ON-SITE
Area of violation: TSD - General
Date achieved compliance: 04/04/2000
Evaluation lead agency: State

Evaluation date: 02/25/1997
Evaluation: COMPLIANCE EVALUATION INSPECTION ON-SITE
Area of violation: LDR - General
Date achieved compliance: 04/04/2000
Evaluation lead agency: State

Evaluation date: 02/25/1997
Evaluation: COMPLIANCE EVALUATION INSPECTION ON-SITE
Area of violation: TSD - General
Date achieved compliance: 04/04/2000
Evaluation lead agency: State

Evaluation date: 07/08/1996
Evaluation: NOT A SIGNIFICANT NON-COMPLIER
Area of violation: Not reported
Date achieved compliance: Not reported
Evaluation lead agency: EPA

Evaluation date: 06/28/1996
Evaluation: SIGNIFICANT NON-COMPLIER
Area of violation: Not reported

RADIAC RESEARCH CORP. (Continued) **1000245435**

Date achieved compliance: Not reported
Evaluation lead agency: EPA

Evaluation date: 04/17/1996
Evaluation: COMPLIANCE EVALUATION INSPECTION ON-SITE
Area of violation: Permits - Application
Date achieved compliance: 07/08/1996
Evaluation lead agency: EPA

Evaluation date: 04/17/1996
Evaluation: COMPLIANCE EVALUATION INSPECTION ON-SITE
Area of violation: TSD - General Facility Standards
Date achieved compliance: 07/08/1996
Evaluation lead agency: EPA

Evaluation date: 04/17/1996
Evaluation: COMPLIANCE EVALUATION INSPECTION ON-SITE
Area of violation: TSD - General Facility Standards
Date achieved compliance: 12/17/1997
Evaluation lead agency: EPA

Evaluation date: 06/07/1995
Evaluation: SIGNIFICANT NON-COMPLIER
Area of violation: Not reported
Date achieved compliance: Not reported
Evaluation lead agency: EPA

Evaluation date: 05/24/1995
Evaluation: COMPLIANCE EVALUATION INSPECTION ON-SITE
Area of violation: TSD - Container Use and Management
Date achieved compliance: 07/08/1996
Evaluation lead agency: EPA

Evaluation date: 05/24/1995
Evaluation: COMPLIANCE EVALUATION INSPECTION ON-SITE
Area of violation: TSD - Preparedness and Prevention
Date achieved compliance: 07/08/1996
Evaluation lead agency: EPA

Evaluation date: 05/24/1995
Evaluation: COMPLIANCE EVALUATION INSPECTION ON-SITE
Area of violation: TSD - General Facility Standards
Date achieved compliance: 04/17/1996
Evaluation lead agency: EPA

Evaluation date: 09/27/1994
Evaluation: COMPLIANCE EVALUATION INSPECTION ON-SITE
Area of violation: LDR - General
Date achieved compliance: 05/17/1995
Evaluation lead agency: State

Evaluation date: 09/27/1994
Evaluation: COMPLIANCE EVALUATION INSPECTION ON-SITE
Area of violation: TSD - Manifest/Records/Reporting
Date achieved compliance: 01/30/1995
Evaluation lead agency: State

RADIAC RESEARCH CORP. (Continued) **1000245435**

Evaluation date: 09/27/1994
Evaluation: COMPLIANCE EVALUATION INSPECTION ON-SITE
Area of violation: TSD - General
Date achieved compliance: 05/17/1995
Evaluation lead agency: State

Evaluation date: 09/20/1993
Evaluation: COMPLIANCE EVALUATION INSPECTION ON-SITE
Area of violation: Not reported
Date achieved compliance: Not reported
Evaluation lead agency: State

Evaluation date: 09/21/1992
Evaluation: COMPLIANCE EVALUATION INSPECTION ON-SITE
Area of violation: Not reported
Date achieved compliance: Not reported
Evaluation lead agency: State

Evaluation date: 01/30/1992
Evaluation: NOT A SIGNIFICANT NON-COMPLIER
Area of violation: Not reported
Date achieved compliance: Not reported
Evaluation lead agency: State

Evaluation date: 09/30/1991
Evaluation: COMPLIANCE EVALUATION INSPECTION ON-SITE
Area of violation: Not reported
Date achieved compliance: Not reported
Evaluation lead agency: State

Evaluation date: 02/01/1991
Evaluation: SIGNIFICANT NON-COMPLIER
Area of violation: Not reported
Date achieved compliance: Not reported
Evaluation lead agency: State

Evaluation date: 12/21/1990
Evaluation: COMPLIANCE EVALUATION INSPECTION ON-SITE
Area of violation: TSD - General
Date achieved compliance: 01/30/1992
Evaluation lead agency: State

Evaluation date: 12/21/1990
Evaluation: COMPLIANCE EVALUATION INSPECTION ON-SITE
Area of violation: TSD - General
Date achieved compliance: 05/28/1991
Evaluation lead agency: EPA

Evaluation date: 07/20/1990
Evaluation: COMPLIANCE EVALUATION INSPECTION ON-SITE
Area of violation: TSD - General
Date achieved compliance: 05/28/1991
Evaluation lead agency: EPA

Evaluation date: 07/06/1990
Evaluation: COMPLIANCE EVALUATION INSPECTION ON-SITE
Area of violation: TSD - General

RADIAC RESEARCH CORP. (Continued) **1000245435**

Date achieved compliance: 01/30/1992
Evaluation lead agency: State

Evaluation date: 02/28/1990
Evaluation: COMPLIANCE EVALUATION INSPECTION ON-SITE
Area of violation: TSD - General
Date achieved compliance: 09/24/1990
Evaluation lead agency: State

Evaluation date: 02/15/1989
Evaluation: COMPLIANCE EVALUATION INSPECTION ON-SITE
Area of violation: Not reported
Date achieved compliance: Not reported
Evaluation lead agency: State

Evaluation date: 11/09/1987
Evaluation: FINANCIAL RECORD REVIEW
Area of violation: Not reported
Date achieved compliance: Not reported
Evaluation lead agency: State

Evaluation date: 09/11/1987
Evaluation: COMPLIANCE EVALUATION INSPECTION ON-SITE
Area of violation: Not reported
Date achieved compliance: Not reported
Evaluation lead agency: EPA-Initiated Oversight/Observation/Training Actions

Evaluation date: 09/03/1987
Evaluation: COMPLIANCE EVALUATION INSPECTION ON-SITE
Area of violation: Not reported
Date achieved compliance: Not reported
Evaluation lead agency: State

Evaluation date: 02/12/1987
Evaluation: FINANCIAL RECORD REVIEW
Area of violation: Not reported
Date achieved compliance: Not reported
Evaluation lead agency: State

Evaluation date: 02/11/1987
Evaluation: COMPLIANCE EVALUATION INSPECTION ON-SITE
Area of violation: Not reported
Date achieved compliance: Not reported
Evaluation lead agency: State

Evaluation date: 02/11/1987
Evaluation: COMPLIANCE EVALUATION INSPECTION ON-SITE
Area of violation: Not reported
Date achieved compliance: Not reported
Evaluation lead agency: EPA-Initiated Oversight/Observation/Training Actions

Evaluation date: 10/22/1986
Evaluation: NON-FINANCIAL RECORD REVIEW
Area of violation: Not reported
Date achieved compliance: Not reported
Evaluation lead agency: State

RADIAC RESEARCH CORP. (Continued) **1000245435**

Evaluation date: 08/25/1986
Evaluation: COMPLIANCE EVALUATION INSPECTION ON-SITE
Area of violation: Not reported
Date achieved compliance: Not reported
Evaluation lead agency: EPA-Initiated Oversight/Observation/Training Actions

Evaluation date: 08/25/1986
Evaluation: COMPLIANCE EVALUATION INSPECTION ON-SITE
Area of violation: TSD - General
Date achieved compliance: 09/30/1986
Evaluation lead agency: State

Evaluation date: 06/11/1986
Evaluation: FINANCIAL RECORD REVIEW
Area of violation: Not reported
Date achieved compliance: Not reported
Evaluation lead agency: State

Evaluation date: 05/16/1986
Evaluation: NON-FINANCIAL RECORD REVIEW
Area of violation: Not reported
Date achieved compliance: Not reported
Evaluation lead agency: State

Evaluation date: 05/15/1986
Evaluation: FINANCIAL RECORD REVIEW
Area of violation: TSD - Financial Requirements
Date achieved compliance: 08/20/1986
Evaluation lead agency: State

Evaluation date: 02/28/1986
Evaluation: COMPLIANCE EVALUATION INSPECTION ON-SITE
Area of violation: TSD - General
Date achieved compliance: 07/11/1986
Evaluation lead agency: State

Evaluation date: 02/28/1986
Evaluation: COMPLIANCE EVALUATION INSPECTION ON-SITE
Area of violation: Not reported
Date achieved compliance: Not reported
Evaluation lead agency: EPA-Initiated Oversight/Observation/Training Actions

Evaluation date: 06/27/1985
Evaluation: COMPLIANCE EVALUATION INSPECTION ON-SITE
Area of violation: Not reported
Date achieved compliance: Not reported
Evaluation lead agency: State

Evaluation date: 07/31/1984
Evaluation: COMPLIANCE EVALUATION INSPECTION ON-SITE
Area of violation: TSD - General
Date achieved compliance: 07/12/1985
Evaluation lead agency: State

Evaluation date: 04/30/1984
Evaluation: NON-FINANCIAL RECORD REVIEW
Area of violation: Not reported

RADIAC RESEARCH CORP. (Continued) **1000245435**

Date achieved compliance: Not reported
Evaluation lead agency: State

Evaluation date: 01/04/1984
Evaluation: NON-FINANCIAL RECORD REVIEW
Area of violation: Not reported
Date achieved compliance: Not reported
Evaluation lead agency: State

CORRACTS:

EPA ID: NYD049178296
EPA Region: 02
Area Name: SITEWIDE
Actual Date: 19930210
Action: CA075LO - CA Prioritization, Facility or area was assigned a low corrective action priority
NAICS Code(s): 562112 48411 49311 484121
Hazardous Waste Collection
General Freight Trucking, Local
General Warehousing and Storage
General Freight Trucking, Long-Distance, Truckload
Original schedule date: Not reported
Schedule end date: Not reported

EPA ID: NYD049178296
EPA Region: 02
Area Name: SITEWIDE
Actual Date: 20130917
Action: CA800YE
NAICS Code(s): 562112 48411 49311 484121
Hazardous Waste Collection
General Freight Trucking, Local
General Warehousing and Storage
General Freight Trucking, Long-Distance, Truckload
Original schedule date: Not reported
Schedule end date: Not reported

EPA ID: NYD049178296
EPA Region: 02
Area Name: SITEWIDE
Actual Date: 20090924
Action: CA400 - Date For Remedy Selection (CM Imposed)
NAICS Code(s): 562112 48411 49311 484121
Hazardous Waste Collection
General Freight Trucking, Local
General Warehousing and Storage
General Freight Trucking, Long-Distance, Truckload
Original schedule date: Not reported
Schedule end date: Not reported

EPA ID: NYD049178296
EPA Region: 02
Area Name: SITEWIDE
Actual Date: 20090924
Action: CA750YE - Migration of Contaminated Groundwater under Control, Yes, Migration of Contaminated Groundwater Under Control has been verified

RADIAC RESEARCH CORP. (Continued) **1000245435**

NAICS Code(s): 562112 48411 49311 484121
Hazardous Waste Collection
General Freight Trucking, Local
General Warehousing and Storage
General Freight Trucking, Long-Distance, Truckload
Original schedule date: Not reported
Schedule end date: Not reported

EPA ID: NYD049178296
EPA Region: 02
Area Name: SITEWIDE
Actual Date: 20090924
Action: CA725YE - Current Human Exposures Under Control, Yes, Current Human Exposures Under Control has been verified
NAICS Code(s): 562112 48411 49311 484121
Hazardous Waste Collection
General Freight Trucking, Local
General Warehousing and Storage
General Freight Trucking, Long-Distance, Truckload
Original schedule date: Not reported
Schedule end date: Not reported

EPA ID: NYD049178296
EPA Region: 02
Area Name: SITEWIDE
Actual Date: 20090924
Action: CA999 - Corrective Action Process Terminated
NAICS Code(s): 562112 48411 49311 484121
Hazardous Waste Collection
General Freight Trucking, Local
General Warehousing and Storage
General Freight Trucking, Long-Distance, Truckload
Original schedule date: Not reported
Schedule end date: Not reported

EPA ID: NYD049178296
EPA Region: 02
Area Name: SITEWIDE
Actual Date: 20090924
Action: CA550NR
NAICS Code(s): 562112 48411 49311 484121
Hazardous Waste Collection
General Freight Trucking, Local
General Warehousing and Storage
General Freight Trucking, Long-Distance, Truckload
Original schedule date: Not reported
Schedule end date: Not reported

EPA ID: NYD049178296
EPA Region: 02
Area Name: SITEWIDE
Actual Date: 20001228
Action: CA050 - RFA Completed
NAICS Code(s): 562112 48411 49311 484121
Hazardous Waste Collection
General Freight Trucking, Local
General Warehousing and Storage

RADIAC RESEARCH CORP. (Continued) **1000245435**

	General Freight Trucking, Long-Distance, Truckload
Original schedule date:	Not reported
Schedule end date:	Not reported

EPA ID:	NYD049178296
EPA Region:	02
Area Name:	SITEWIDE
Actual Date:	20001228
Action:	CA070NO - RFA Determination Of Need For An RFI, RFI is Not Necessary
NAICS Code(s):	562112 48411 49311 484121
	Hazardous Waste Collection
	General Freight Trucking, Local
	General Warehousing and Storage
	General Freight Trucking, Long-Distance, Truckload
Original schedule date:	Not reported
Schedule end date:	Not reported

EPA ID:	NYD049178296
EPA Region:	02
Area Name:	SITEWIDE
Actual Date:	19851129
Action:	CA050 - RFA Completed
NAICS Code(s):	562112 48411 49311 484121
	Hazardous Waste Collection
	General Freight Trucking, Local
	General Warehousing and Storage
	General Freight Trucking, Long-Distance, Truckload
Original schedule date:	Not reported
Schedule end date:	Not reported

FTTS INSP:

Inspection Number:	2004102123577 1
Region:	02
Inspection Date:	10/21/04
Inspector:	L. PAPPALARDO, CN
Violation occurred:	No
Investigation Type:	Section 6 PCB Federal Conducted
Investigation Reason:	For Cause, Disposal
Legislation Code:	TSCA
Facility Function:	Disposer

HIST FTTS INSP:

Inspection Number:	2004102123577 1
Region:	02
Inspection Date:	Not reported
Inspector:	L. PAPPALARDO, CN
Violation occurred:	No
Investigation Type:	Section 6 PCB Federal Conducted
Investigation Reason:	For Cause, Disposal
Legislation Code:	TSCA
Facility Function:	Disposer

PADS:

EPAID:	NYD049178296

RADIAC RESEARCH CORP. (Continued) **1000245435**

Facility name:	RADIAC RESEARCH CORP.
Facility Address:	33 SOUTH 1ST ST. BROOKLYN, NY 11211
Facility country:	US
Generator:	No
Storer:	No
Transporter:	Yes
Disposer:	No
Research facility:	No
Smelter:	No
Facility owner name:	RADIAC RESEARCH CORP.
Contact title:	Not reported
Contact name:	Louis Camacho
Contact tel:	(718)963-2233
Contact extension:	Not reported
Mailing address:	261 Kent Ave. Brooklyn, NY 11211
Mailing country:	US
Cert. title:	Not reported
Cert. name:	Not reported
Cert. date:	04/15/2003
Date received:	05/29/2003

RI MANIFEST:

GEN Cert Date:	6/6/1980
Transporter Receipt Date:	Not reported
Number Of Containers:	0
Container Type:	Not reported
Waste Code1:	F005
Waste Code2:	Not reported
Waste Code3:	Not reported
Comment:	Not reported
Fee Exempt Code:	Not reported
TSDF Name:	Not reported
TSDF ID:	Not reported
TSDF Date:	Not reported
Transporter 2 Name:	Not reported
Transporter 2 ID:	Not reported
Manifest Docket Number:	Not reported
Waste Description:	Not reported
Quantity:	Not reported
WT/Vol Units:	Not reported
Item Number:	Not reported
Transporter Name:	Not reported
Transporter EPA ID:	Not reported
GEN Cert Date:	Not reported
Transporter Recpt Date:	Not reported
Transporter 2 Recpt Date:	Not reported
TSDF Recpt Date:	Not reported
EPA ID:	Not reported
Transporter 2 ID:	Not reported

NJ MANIFEST:

Manifest Code:	002699492JJK
EPA ID:	NYR000086314

RADIAC RESEARCH CORP. (Continued) **1000245435**

Date Shipped:	05/31/2007
TSDF EPA ID:	NJD002182897
Transporter EPA ID:	NYD049178296
Transporter 2 EPA ID:	Not reported
Transporter 3 EPA ID:	Not reported
Transporter 4 EPA ID:	Not reported
Transporter 5 EPA ID:	Not reported
Transporter 6 EPA ID:	Not reported
Transporter 7 EPA ID:	Not reported
Transporter 8 EPA ID:	Not reported
Transporter 10 EPA ID:	Not reported
Date Trans1 Transported Waste:	05/31/2007
Date Trans2 Transported Waste:	Not reported
Date Trans3 Transported Waste:	Not reported
Date Trans4 Transported Waste:	Not reported
Date Trans5 Transported Waste:	Not reported
Date Trans6 Transported Waste:	Not reported
Date Trans7 Transported Waste:	Not reported
Date Trans8 Transported Waste:	Not reported
Date Trans9 Transported Waste:	Not reported
Date Trans10 Transported Waste:	Not reported
Date TSDF Received Waste:	06/01/2007
Tranporter 1 Decal:	Not reported
Tranporter 2 Decal:	Not reported
Generator EPA Facility Name:	Not reported
Transporter-1 EPA Facility Name:	Not reported
Transporter-2 EPA Facility Name:	Not reported
Transporter-3 EPA Facility Name:	Not reported
Transporter-4 EPA Facility Name:	Not reported
Transporter-5 EPA Facility Name:	Not reported
TSDF EPA Facility Name:	Not reported
QTY Units:	Not reported
Transporter SEQ ID:	Not reported
Transporter-1 Date:	Not reported
Waste SEQ ID:	Not reported
Waste Type Code 2:	Not reported
Waste Type Code 3:	Not reported
Waste Type Code 4:	Not reported
Waste Type Code 5:	Not reported
Waste Type Code 6:	Not reported
Date Accepted:	Not reported
Manifest Discrepancy Type:	Not reported
Data Entry Number:	Not reported
Reference Manifest Number:	Not reported
Was Load Rejected (Y/N):	No
Reason Load Was Rejected:	Not reported
Waste Code:	D001
Manifest Year:	2007 New Jersey Manifest Data
Quantity:	60
Unit:	P
Hand Code:	H14

Manifest Code:	002699038JJK
EPA ID:	NYR000133033
Date Shipped:	03/02/2007

RADIAC RESEARCH CORP. (Continued) **1000245435**

TSDF EPA ID:	NJD002182897
Transporter EPA ID:	NYD049178296
Transporter 2 EPA ID:	Not reported
Transporter 3 EPA ID:	Not reported
Transporter 4 EPA ID:	Not reported
Transporter 5 EPA ID:	Not reported
Transporter 6 EPA ID:	Not reported
Transporter 7 EPA ID:	Not reported
Transporter 8 EPA ID:	Not reported
Transporter 10 EPA ID:	Not reported
Date Trans1 Transported Waste:	03/02/2007
Date Trans2 Transported Waste:	Not reported
Date Trans3 Transported Waste:	Not reported
Date Trans4 Transported Waste:	Not reported
Date Trans5 Transported Waste:	Not reported
Date Trans6 Transported Waste:	Not reported
Date Trans7 Transported Waste:	Not reported
Date Trans8 Transported Waste:	Not reported
Date Trans9 Transported Waste:	Not reported
Date Trans10 Transported Waste:	Not reported
Date TSDF Received Waste:	03/09/2007
Tranporter 1 Decal:	Not reported
Tranporter 2 Decal:	Not reported
Generator EPA Facility Name:	Not reported
Transporter-1 EPA Facility Name:	Not reported
Transporter-2 EPA Facility Name:	Not reported
Transporter-3 EPA Facility Name:	Not reported
Transporter-4 EPA Facility Name:	Not reported
Transporter-5 EPA Facility Name:	Not reported
TSDF EPA Facility Name:	Not reported
QTY Units:	Not reported
Transporter SEQ ID:	Not reported
Transporter-1 Date:	Not reported
Waste SEQ ID:	Not reported
Waste Type Code 2:	Not reported
Waste Type Code 3:	Not reported
Waste Type Code 4:	Not reported
Waste Type Code 5:	Not reported
Waste Type Code 6:	Not reported
Date Accepted:	Not reported
Manifest Discrepancy Type:	Not reported
Data Entry Number:	Not reported
Reference Manifest Number:	Not reported
Was Load Rejected (Y/N):	No
Reason Load Was Rejected:	Not reported
Waste Code:	D001
Manifest Year:	2007 New Jersey Manifest Data
Quantity:	200
Unit:	P
Hand Code:	H06
Waste Code:	D001
Manifest Year:	2007 New Jersey Manifest Data
Quantity:	2240
Unit:	P
Hand Code:	H06

RADIAC RESEARCH CORP. (Continued) **1000245435**

Waste Code:	D001
Manifest Year:	2007 New Jersey Manifest Data
Quantity:	160
Unit:	P
Hand Code:	H06

Manifest Code:	002699073JJK
EPA ID:	NYR000086314
Date Shipped:	02/27/2007
TSDF EPA ID:	NJD002182897
Transporter EPA ID:	NYD049178296
Transporter 2 EPA ID:	Not reported
Transporter 3 EPA ID:	Not reported
Transporter 4 EPA ID:	Not reported
Transporter 5 EPA ID:	Not reported
Transporter 6 EPA ID:	Not reported
Transporter 7 EPA ID:	Not reported
Transporter 8 EPA ID:	Not reported
Transporter 10 EPA ID:	Not reported
Date Trans1 Transported Waste:	02/27/2007
Date Trans2 Transported Waste:	Not reported
Date Trans3 Transported Waste:	Not reported
Date Trans4 Transported Waste:	Not reported
Date Trans5 Transported Waste:	Not reported
Date Trans6 Transported Waste:	Not reported
Date Trans7 Transported Waste:	Not reported
Date Trans8 Transported Waste:	Not reported
Date Trans9 Transported Waste:	Not reported
Date Trans10 Transported Waste:	Not reported
Date TSDF Received Waste:	03/01/2007
Tranporter 1 Decal:	Not reported
Tranporter 2 Decal:	Not reported
Generator EPA Facility Name:	Not reported
Transporter-1 EPA Facility Name:	Not reported
Transporter-2 EPA Facility Name:	Not reported
Transporter-3 EPA Facility Name:	Not reported
Transporter-4 EPA Facility Name:	Not reported
Transporter-5 EPA Facility Name:	Not reported
TSDF EPA Facility Name:	Not reported
QTY Units:	Not reported
Transporter SEQ ID:	Not reported
Transporter-1 Date:	Not reported
Waste SEQ ID:	Not reported
Waste Type Code 2:	Not reported
Waste Type Code 3:	Not reported
Waste Type Code 4:	Not reported
Waste Type Code 5:	Not reported
Waste Type Code 6:	Not reported
Date Accepted:	Not reported
Manifest Discrepancy Type:	Not reported
Data Entry Number:	Not reported
Reference Manifest Number:	Not reported
Was Load Rejected (Y/N):	No
Reason Load Was Rejected:	Not reported
Waste Code:	D001

RADIAC RESEARCH CORP. (Continued) **1000245435**

Manifest Year:	2007 New Jersey Manifest Data
Quantity:	20
Unit:	P
Hand Code:	H06
Waste Code:	D001
Manifest Year:	2007 New Jersey Manifest Data
Quantity:	60
Unit:	P
Hand Code:	H06

Manifest Code:	002697940JJK
EPA ID:	NYR000133033
Date Shipped:	08/23/2007
TSDF EPA ID:	NJD002182897
Transporter EPA ID:	NYD049178296
Transporter 2 EPA ID:	Not reported
Transporter 3 EPA ID:	Not reported
Transporter 4 EPA ID:	Not reported
Transporter 5 EPA ID:	Not reported
Transporter 6 EPA ID:	Not reported
Transporter 7 EPA ID:	Not reported
Transporter 8 EPA ID:	Not reported
Transporter 10 EPA ID:	Not reported
Date Trans1 Transported Waste:	08/23/2007
Date Trans2 Transported Waste:	Not reported
Date Trans3 Transported Waste:	Not reported
Date Trans4 Transported Waste:	Not reported
Date Trans5 Transported Waste:	Not reported
Date Trans6 Transported Waste:	Not reported
Date Trans7 Transported Waste:	Not reported
Date Trans8 Transported Waste:	Not reported
Date Trans9 Transported Waste:	Not reported
Date Trans10 Transported Waste:	Not reported
Date TSDF Received Waste:	08/30/2007
Tranporter 1 Decal:	Not reported
Tranporter 2 Decal:	Not reported
Generator EPA Facility Name:	Not reported
Transporter-1 EPA Facility Name:	Not reported
Transporter-2 EPA Facility Name:	Not reported
Transporter-3 EPA Facility Name:	Not reported
Transporter-4 EPA Facility Name:	Not reported
Transporter-5 EPA Facility Name:	Not reported
TSDF EPA Facility Name:	Not reported
QTY Units:	Not reported
Transporter SEQ ID:	Not reported
Transporter-1 Date:	Not reported
Waste SEQ ID:	Not reported
Waste Type Code 2:	Not reported
Waste Type Code 3:	Not reported
Waste Type Code 4:	Not reported
Waste Type Code 5:	Not reported
Waste Type Code 6:	Not reported
Date Accepted:	Not reported
Manifest Discrepancy Type:	Not reported

RADIAC RESEARCH CORP. (Continued) **1000245435**

Data Entry Number:	Not reported
Reference Manifest Number:	Not reported
Was Load Rejected (Y/N):	No
Reason Load Was Rejected:	Not reported
Waste Code:	D001
Manifest Year:	2007 New Jersey Manifest Data
Quantity:	120
Unit:	P
Hand Code:	H06

Waste Code:	D001
Manifest Year:	2007 New Jersey Manifest Data
Quantity:	80
Unit:	P
Hand Code:	H06

Waste Code:	D001
Manifest Year:	2007 New Jersey Manifest Data
Quantity:	2000
Unit:	P
Hand Code:	H06

Manifest Code:	002698063JJK
EPA ID:	NYR000086314
Date Shipped:	06/29/2007
TSDF EPA ID:	NJD002182897
Transporter EPA ID:	NYD049178296
Transporter 2 EPA ID:	Not reported
Transporter 3 EPA ID:	Not reported
Transporter 4 EPA ID:	Not reported
Transporter 5 EPA ID:	Not reported
Transporter 6 EPA ID:	Not reported
Transporter 7 EPA ID:	Not reported
Transporter 8 EPA ID:	Not reported
Transporter 10 EPA ID:	Not reported
Date Trans1 Transported Waste:	06/29/2007
Date Trans2 Transported Waste:	Not reported
Date Trans3 Transported Waste:	Not reported
Date Trans4 Transported Waste:	Not reported
Date Trans5 Transported Waste:	Not reported
Date Trans6 Transported Waste:	Not reported
Date Trans7 Transported Waste:	Not reported
Date Trans8 Transported Waste:	Not reported
Date Trans9 Transported Waste:	Not reported
Date Trans10 Transported Waste:	Not reported
Date TSDF Received Waste:	07/05/2007
Tranporter 1 Decal:	Not reported
Tranporter 2 Decal:	Not reported
Generator EPA Facility Name:	Not reported
Transporter-1 EPA Facility Name:	Not reported
Transporter-2 EPA Facility Name:	Not reported
Transporter-3 EPA Facility Name:	Not reported
Transporter-4 EPA Facility Name:	Not reported
Transporter-5 EPA Facility Name:	Not reported
TSDF EPA Facility Name:	Not reported

RADIAC RESEARCH CORP. (Continued) **1000245435**

QTY Units:	Not reported
Transporter SEQ ID:	Not reported
Transporter-1 Date:	Not reported
Waste SEQ ID:	Not reported
Waste Type Code 2:	Not reported
Waste Type Code 3:	Not reported
Waste Type Code 4:	Not reported
Waste Type Code 5:	Not reported
Waste Type Code 6:	Not reported
Date Accepted:	Not reported
Manifest Discrepancy Type:	Not reported
Data Entry Number:	Not reported
Reference Manifest Number:	Not reported
Was Load Rejected (Y/N):	No
Reason Load Was Rejected:	Not reported
Waste Code:	D001
Manifest Year:	2007 New Jersey Manifest Data
Quantity:	60
Unit:	P
Hand Code:	H06

Waste Code:	D001
Manifest Year:	2007 New Jersey Manifest Data
Quantity:	20
Unit:	P
Hand Code:	H06

Manifest Code:	004120259JJK
EPA ID:	NYR000086314
Date Shipped:	04/29/2008
TSDF EPA ID:	NJD002182897
Transporter EPA ID:	NYD049178296
Transporter 2 EPA ID:	Not reported
Transporter 3 EPA ID:	Not reported
Transporter 4 EPA ID:	Not reported
Transporter 5 EPA ID:	Not reported
Transporter 6 EPA ID:	Not reported
Transporter 7 EPA ID:	Not reported
Transporter 8 EPA ID:	Not reported
Transporter 10 EPA ID:	Not reported
Date Trans1 Transported Waste:	04/29/2008
Date Trans2 Transported Waste:	Not reported
Date Trans3 Transported Waste:	Not reported
Date Trans4 Transported Waste:	Not reported
Date Trans5 Transported Waste:	Not reported
Date Trans6 Transported Waste:	Not reported
Date Trans7 Transported Waste:	Not reported
Date Trans8 Transported Waste:	Not reported
Date Trans9 Transported Waste:	Not reported
Date Trans10 Transported Waste:	Not reported
Date TSDF Received Waste:	05/01/2008
Tranporter 1 Decal:	Not reported
Tranporter 2 Decal:	Not reported
Generator EPA Facility Name:	Not reported
Transporter-1 EPA Facility Name:	Not reported

RADIAC RESEARCH CORP. (Continued) **1000245435**

Transporter-2 EPA Facility Name:	Not reported
Transporter-3 EPA Facility Name:	Not reported
Transporter-4 EPA Facility Name:	Not reported
Transporter-5 EPA Facility Name:	Not reported
TSDF EPA Facility Name:	Not reported
QTY Units:	Not reported
Transporter SEQ ID:	Not reported
Transporter-1 Date:	Not reported
Waste SEQ ID:	Not reported
Waste Type Code 2:	Not reported
Waste Type Code 3:	Not reported
Waste Type Code 4:	Not reported
Waste Type Code 5:	Not reported
Waste Type Code 6:	Not reported
Date Accepted:	Not reported
Manifest Discrepancy Type:	Not reported
Data Entry Number:	Not reported
Reference Manifest Number:	Not reported
Was Load Rejected (Y/N):	No
Reason Load Was Rejected:	Not reported
Waste Code:	D001
Manifest Year:	2008 New Jersey Manifest Data
Quantity:	60
Unit:	P
Hand Code:	H061

Waste Code:	D001
Manifest Year:	2008 New Jersey Manifest Data
Quantity:	20
Unit:	P
Hand Code:	H061

Manifest Code:	006985170JJK
EPA ID:	NYR000133033
Date Shipped:	04/06/2010
TSDF EPA ID:	NJD002200046
Transporter EPA ID:	NYD049178296
Transporter 2 EPA ID:	Not reported
Transporter 3 EPA ID:	Not reported
Transporter 4 EPA ID:	Not reported
Transporter 5 EPA ID:	Not reported
Transporter 6 EPA ID:	Not reported
Transporter 7 EPA ID:	Not reported
Transporter 8 EPA ID:	Not reported
Transporter 10 EPA ID:	Not reported
Date Trans1 Transported Waste:	04/06/2010
Date Trans2 Transported Waste:	Not reported
Date Trans3 Transported Waste:	Not reported
Date Trans4 Transported Waste:	Not reported
Date Trans5 Transported Waste:	Not reported
Date Trans6 Transported Waste:	Not reported
Date Trans7 Transported Waste:	Not reported
Date Trans8 Transported Waste:	Not reported
Date Trans9 Transported Waste:	Not reported
Date Trans10 Transported Waste:	Not reported

RADIAC RESEARCH CORP. (Continued) **1000245435**

Date TSDF Received Waste:	04/09/2010
Tranporter 1 Decal:	Not reported
Tranporter 2 Decal:	Not reported
Generator EPA Facility Name:	Not reported
Transporter-1 EPA Facility Name:	Not reported
Transporter-2 EPA Facility Name:	Not reported
Transporter-3 EPA Facility Name:	Not reported
Transporter-4 EPA Facility Name:	Not reported
Transporter-5 EPA Facility Name:	Not reported
TSDF EPA Facility Name:	Not reported
QTY Units:	Not reported
Transporter SEQ ID:	Not reported
Transporter-1 Date:	Not reported
Waste SEQ ID:	Not reported
Waste Type Code 2:	Not reported
Waste Type Code 3:	Not reported
Waste Type Code 4:	Not reported
Waste Type Code 5:	Not reported
Waste Type Code 6:	Not reported
Date Accepted:	Not reported
Manifest Discrepancy Type:	Not reported
Data Entry Number:	Not reported
Reference Manifest Number:	Not reported
Was Load Rejected (Y/N):	No
Reason Load Was Rejected:	Not reported
Waste Code:	D001
Manifest Year:	2010 New Jersey Manifest Data
Quantity:	1540
Unit:	P
Hand Code:	H141
Waste Code:	D001
Manifest Year:	2010 New Jersey Manifest Data
Quantity:	40
Unit:	P
Hand Code:	H141
Waste Code:	D001
Manifest Year:	2010 New Jersey Manifest Data
Quantity:	220
Unit:	P
Hand Code:	H141
Manifest Code:	004853916JJK
EPA ID:	NYR000133033
Date Shipped:	04/08/2009
TSDF EPA ID:	NJD002182897
Transporter EPA ID:	NYD049178296
Transporter 2 EPA ID:	Not reported
Transporter 3 EPA ID:	Not reported
Transporter 4 EPA ID:	Not reported
Transporter 5 EPA ID:	Not reported
Transporter 6 EPA ID:	Not reported
Transporter 7 EPA ID:	Not reported
Transporter 8 EPA ID:	Not reported

RADIAC RESEARCH CORP. (Continued) **1000245435**

Transporter 10 EPA ID:	Not reported
Date Trans1 Transported Waste:	04/08/2009
Date Trans2 Transported Waste:	Not reported
Date Trans3 Transported Waste:	Not reported
Date Trans4 Transported Waste:	Not reported
Date Trans5 Transported Waste:	Not reported
Date Trans6 Transported Waste:	Not reported
Date Trans7 Transported Waste:	Not reported
Date Trans8 Transported Waste:	Not reported
Date Trans9 Transported Waste:	Not reported
Date Trans10 Transported Waste:	Not reported
Date TSDF Received Waste:	04/09/2009
Tranporter 1 Decal:	Not reported
Tranporter 2 Decal:	Not reported
Generator EPA Facility Name:	Not reported
Transporter-1 EPA Facility Name:	Not reported
Transporter-2 EPA Facility Name:	Not reported
Transporter-3 EPA Facility Name:	Not reported
Transporter-4 EPA Facility Name:	Not reported
Transporter-5 EPA Facility Name:	Not reported
TSDF EPA Facility Name:	Not reported
QTY Units:	Not reported
Transporter SEQ ID:	Not reported
Transporter-1 Date:	Not reported
Waste SEQ ID:	Not reported
Waste Type Code 2:	Not reported
Waste Type Code 3:	Not reported
Waste Type Code 4:	Not reported
Waste Type Code 5:	Not reported
Waste Type Code 6:	Not reported
Date Accepted:	Not reported
Manifest Discrepancy Type:	Not reported
Data Entry Number:	Not reported
Reference Manifest Number:	Not reported
Was Load Rejected (Y/N):	No
Reason Load Was Rejected:	Not reported
Waste Code:	D001
Manifest Year:	2009 New Jersey Manifest Data
Quantity:	160
Unit:	P
Hand Code:	H061
Waste Code:	D001
Manifest Year:	2009 New Jersey Manifest Data
Quantity:	80
Unit:	P
Hand Code:	H061
Waste Code:	D001
Manifest Year:	2009 New Jersey Manifest Data
Quantity:	1440
Unit:	P
Hand Code:	H061
Manifest Code:	002699643JJK

RADIAC RESEARCH CORP. (Continued) **1000245435**

EPA ID:	NYR000133033
Date Shipped:	07/24/2007
TSDF EPA ID:	NJD002182897
Transporter EPA ID:	NYD049178296
Transporter 2 EPA ID:	Not reported
Transporter 3 EPA ID:	Not reported
Transporter 4 EPA ID:	Not reported
Transporter 5 EPA ID:	Not reported
Transporter 6 EPA ID:	Not reported
Transporter 7 EPA ID:	Not reported
Transporter 8 EPA ID:	Not reported
Transporter 10 EPA ID:	Not reported
Date Trans1 Transported Waste:	07/24/2007
Date Trans2 Transported Waste:	Not reported
Date Trans3 Transported Waste:	Not reported
Date Trans4 Transported Waste:	Not reported
Date Trans5 Transported Waste:	Not reported
Date Trans6 Transported Waste:	Not reported
Date Trans7 Transported Waste:	Not reported
Date Trans8 Transported Waste:	Not reported
Date Trans9 Transported Waste:	Not reported
Date Trans10 Transported Waste:	Not reported
Date TSDF Received Waste:	07/26/2007
Tranporter 1 Decal:	Not reported
Tranporter 2 Decal:	Not reported
Generator EPA Facility Name:	Not reported
Transporter-1 EPA Facility Name:	Not reported
Transporter-2 EPA Facility Name:	Not reported
Transporter-3 EPA Facility Name:	Not reported
Transporter-4 EPA Facility Name:	Not reported
Transporter-5 EPA Facility Name:	Not reported
TSDF EPA Facility Name:	Not reported
QTY Units:	Not reported
Transporter SEQ ID:	Not reported
Transporter-1 Date:	Not reported
Waste SEQ ID:	Not reported
Waste Type Code 2:	Not reported
Waste Type Code 3:	Not reported
Waste Type Code 4:	Not reported
Waste Type Code 5:	Not reported
Waste Type Code 6:	Not reported
Date Accepted:	Not reported
Manifest Discrepancy Type:	Not reported
Data Entry Number:	Not reported
Reference Manifest Number:	Not reported
Was Load Rejected (Y/N):	No
Reason Load Was Rejected:	Not reported
Waste Code:	D001
Manifest Year:	2007 New Jersey Manifest Data
Quantity:	1800
Unit:	P
Hand Code:	H06
Waste Code:	D001
Manifest Year:	2007 New Jersey Manifest Data
Quantity:	200
Unit:	P

RADIAC RESEARCH CORP. (Continued) **1000245435**

Hand Code:	H06
Waste Code:	D001
Manifest Year:	2007 New Jersey Manifest Data
Quantity:	80
Unit:	P
Hand Code:	H06

Manifest Code:	002699427JJK
EPA ID:	NYR000086314
Date Shipped:	04/30/2007
TSDF EPA ID:	NJD002182897
Transporter EPA ID:	NYD049178296
Transporter 2 EPA ID:	Not reported
Transporter 3 EPA ID:	Not reported
Transporter 4 EPA ID:	Not reported
Transporter 5 EPA ID:	Not reported
Transporter 6 EPA ID:	Not reported
Transporter 7 EPA ID:	Not reported
Transporter 8 EPA ID:	Not reported
Transporter 10 EPA ID:	Not reported
Date Trans1 Transported Waste:	04/30/2007
Date Trans2 Transported Waste:	Not reported
Date Trans3 Transported Waste:	Not reported
Date Trans4 Transported Waste:	Not reported
Date Trans5 Transported Waste:	Not reported
Date Trans6 Transported Waste:	Not reported
Date Trans7 Transported Waste:	Not reported
Date Trans8 Transported Waste:	Not reported
Date Trans9 Transported Waste:	Not reported
Date Trans10 Transported Waste:	Not reported
Date TSDF Received Waste:	05/09/2007
Tranporter 1 Decal:	Not reported
Tranporter 2 Decal:	Not reported
Generator EPA Facility Name:	Not reported
Transporter-1 EPA Facility Name:	Not reported
Transporter-2 EPA Facility Name:	Not reported
Transporter-3 EPA Facility Name:	Not reported
Transporter-4 EPA Facility Name:	Not reported
Transporter-5 EPA Facility Name:	Not reported
TSDF EPA Facility Name:	Not reported
QTY Units:	Not reported
Transporter SEQ ID:	Not reported
Transporter-1 Date:	Not reported
Waste SEQ ID:	Not reported
Waste Type Code 2:	Not reported
Waste Type Code 3:	Not reported
Waste Type Code 4:	Not reported
Waste Type Code 5:	Not reported
Waste Type Code 6:	Not reported
Date Accepted:	Not reported
Manifest Discrepancy Type:	Not reported
Data Entry Number:	Not reported
Reference Manifest Number:	Not reported
Was Load Rejected (Y/N):	No

RADIAC RESEARCH CORP. (Continued) **1000245435**

Reason Load Was Rejected:	Not reported
Waste Code:	D001
Manifest Year:	2007 New Jersey Manifest Data
Quantity:	35
Unit:	P
Hand Code:	H14
Waste Code:	D001
Manifest Year:	2007 New Jersey Manifest Data
Quantity:	10
Unit:	P
Hand Code:	H14

Manifest Code:	004120451JJK
EPA ID:	NYR000133033
Date Shipped:	06/20/2008
TSDF EPA ID:	NJD002182897
Transporter EPA ID:	NYD049178296
Transporter 2 EPA ID:	Not reported
Transporter 3 EPA ID:	Not reported
Transporter 4 EPA ID:	Not reported
Transporter 5 EPA ID:	Not reported
Transporter 6 EPA ID:	Not reported
Transporter 7 EPA ID:	Not reported
Transporter 8 EPA ID:	Not reported
Transporter 10 EPA ID:	Not reported
Date Trans1 Transported Waste:	06/20/2008
Date Trans2 Transported Waste:	Not reported
Date Trans3 Transported Waste:	Not reported
Date Trans4 Transported Waste:	Not reported
Date Trans5 Transported Waste:	Not reported
Date Trans6 Transported Waste:	Not reported
Date Trans7 Transported Waste:	Not reported
Date Trans8 Transported Waste:	Not reported
Date Trans9 Transported Waste:	Not reported
Date Trans10 Transported Waste:	Not reported
Date TSDF Received Waste:	06/20/2008
Tranporter 1 Decal:	Not reported
Tranporter 2 Decal:	Not reported
Generator EPA Facility Name:	Not reported
Transporter-1 EPA Facility Name:	Not reported
Transporter-2 EPA Facility Name:	Not reported
Transporter-3 EPA Facility Name:	Not reported
Transporter-4 EPA Facility Name:	Not reported
Transporter-5 EPA Facility Name:	Not reported
TSDF EPA Facility Name:	Not reported
QTY Units:	Not reported
Transporter SEQ ID:	Not reported
Transporter-1 Date:	Not reported
Waste SEQ ID:	Not reported
Waste Type Code 2:	Not reported
Waste Type Code 3:	Not reported
Waste Type Code 4:	Not reported
Waste Type Code 5:	Not reported
Waste Type Code 6:	Not reported

RADIAC RESEARCH CORP. (Continued) **1000245435**

Date Accepted:	Not reported
Manifest Discrepancy Type:	Not reported
Data Entry Number:	Not reported
Reference Manifest Number:	Not reported
Was Load Rejected (Y/N):	No
Reason Load Was Rejected:	Not reported
Waste Code:	D001
Manifest Year:	2008 New Jersey Manifest Data
Quantity:	1840
Unit:	P
Hand Code:	H061

Waste Code:	D001
Manifest Year:	2008 New Jersey Manifest Data
Quantity:	200
Unit:	P
Hand Code:	H061

Manifest Code:	004855199JJK
EPA ID:	NYR000133033
Date Shipped:	10/07/2009
TSDF EPA ID:	NJD002182897
Transporter EPA ID:	NYD049178296
Transporter 2 EPA ID:	Not reported
Transporter 3 EPA ID:	Not reported
Transporter 4 EPA ID:	Not reported
Transporter 5 EPA ID:	Not reported
Transporter 6 EPA ID:	Not reported
Transporter 7 EPA ID:	Not reported
Transporter 8 EPA ID:	Not reported
Transporter 10 EPA ID:	Not reported
Date Trans1 Transported Waste:	10/07/2009
Date Trans2 Transported Waste:	Not reported
Date Trans3 Transported Waste:	Not reported
Date Trans4 Transported Waste:	Not reported
Date Trans5 Transported Waste:	Not reported
Date Trans6 Transported Waste:	Not reported
Date Trans7 Transported Waste:	Not reported
Date Trans8 Transported Waste:	Not reported
Date Trans9 Transported Waste:	Not reported
Date Trans10 Transported Waste:	Not reported
Date TSDF Received Waste:	10/15/2009
Tranporter 1 Decal:	Not reported
Tranporter 2 Decal:	Not reported
Generator EPA Facility Name:	Not reported
Transporter-1 EPA Facility Name:	Not reported
Transporter-2 EPA Facility Name:	Not reported
Transporter-3 EPA Facility Name:	Not reported
Transporter-4 EPA Facility Name:	Not reported
Transporter-5 EPA Facility Name:	Not reported
TSDF EPA Facility Name:	Not reported
QTY Units:	Not reported
Transporter SEQ ID:	Not reported
Transporter-1 Date:	Not reported
Waste SEQ ID:	Not reported

RADIAC RESEARCH CORP. (Continued) **1000245435**

Waste Type Code 2:	Not reported
Waste Type Code 3:	Not reported
Waste Type Code 4:	Not reported
Waste Type Code 5:	Not reported
Waste Type Code 6:	Not reported
Date Accepted:	Not reported
Manifest Discrepancy Type:	Not reported
Data Entry Number:	Not reported
Reference Manifest Number:	Not reported
Was Load Rejected (Y/N):	No
Reason Load Was Rejected:	Not reported
Waste Code:	D001
Manifest Year:	2009 New Jersey Manifest Data
Quantity:	1160
Unit:	P
Hand Code:	H061

Waste Code:	D001
Manifest Year:	2009 New Jersey Manifest Data
Quantity:	120
Unit:	P
Hand Code:	H061

Manifest Code:	004120565JJK
EPA ID:	NYR000133033
Date Shipped:	07/15/2008
TSDF EPA ID:	NJD002182897
Transporter EPA ID:	NYD049178296
Transporter 2 EPA ID:	Not reported
Transporter 3 EPA ID:	Not reported
Transporter 4 EPA ID:	Not reported
Transporter 5 EPA ID:	Not reported
Transporter 6 EPA ID:	Not reported
Transporter 7 EPA ID:	Not reported
Transporter 8 EPA ID:	Not reported
Transporter 10 EPA ID:	Not reported
Date Trans1 Transported Waste:	07/15/2008
Date Trans2 Transported Waste:	Not reported
Date Trans3 Transported Waste:	Not reported
Date Trans4 Transported Waste:	Not reported
Date Trans5 Transported Waste:	Not reported
Date Trans6 Transported Waste:	Not reported
Date Trans7 Transported Waste:	Not reported
Date Trans8 Transported Waste:	Not reported
Date Trans9 Transported Waste:	Not reported
Date Trans10 Transported Waste:	Not reported
Date TSDF Received Waste:	07/17/2008
Tranporter 1 Decal:	Not reported
Tranporter 2 Decal:	Not reported
Generator EPA Facility Name:	Not reported
Transporter-1 EPA Facility Name:	Not reported
Transporter-2 EPA Facility Name:	Not reported
Transporter-3 EPA Facility Name:	Not reported
Transporter-4 EPA Facility Name:	Not reported
Transporter-5 EPA Facility Name:	Not reported

RADIAC RESEARCH CORP. (Continued) **1000245435**

TSDF EPA Facility Name:	Not reported
QTY Units:	Not reported
Transporter SEQ ID:	Not reported
Transporter-1 Date:	Not reported
Waste SEQ ID:	Not reported
Waste Type Code 2:	Not reported
Waste Type Code 3:	Not reported
Waste Type Code 4:	Not reported
Waste Type Code 5:	Not reported
Waste Type Code 6:	Not reported
Date Accepted:	Not reported
Manifest Discrepancy Type:	Not reported
Data Entry Number:	Not reported
Reference Manifest Number:	Not reported
Was Load Rejected (Y/N):	No
Reason Load Was Rejected:	Not reported
Waste Code:	D001
Manifest Year:	2008 New Jersey Manifest Data
Quantity:	40
Unit:	P
Hand Code:	H061

Waste Code:	D001
Manifest Year:	2008 New Jersey Manifest Data
Quantity:	1040
Unit:	P
Hand Code:	H061

Manifest Code:	006985334JJK
EPA ID:	NYR000133033
Date Shipped:	03/02/2010
TSDF EPA ID:	NJD002200046
Transporter EPA ID:	NYD049178296
Transporter 2 EPA ID:	Not reported
Transporter 3 EPA ID:	Not reported
Transporter 4 EPA ID:	Not reported
Transporter 5 EPA ID:	Not reported
Transporter 6 EPA ID:	Not reported
Transporter 7 EPA ID:	Not reported
Transporter 8 EPA ID:	Not reported
Transporter 10 EPA ID:	Not reported
Date Trans1 Transported Waste:	03/02/2010
Date Trans2 Transported Waste:	Not reported
Date Trans3 Transported Waste:	Not reported
Date Trans4 Transported Waste:	Not reported
Date Trans5 Transported Waste:	Not reported
Date Trans6 Transported Waste:	Not reported
Date Trans7 Transported Waste:	Not reported
Date Trans8 Transported Waste:	Not reported
Date Trans9 Transported Waste:	Not reported
Date Trans10 Transported Waste:	Not reported
Date TSDF Received Waste:	03/05/2010
Tranporter 1 Decal:	Not reported
Tranporter 2 Decal:	Not reported
Generator EPA Facility Name:	Not reported

RADIAC RESEARCH CORP. (Continued) **1000245435**

Transporter-1 EPA Facility Name:	Not reported
Transporter-2 EPA Facility Name:	Not reported
Transporter-3 EPA Facility Name:	Not reported
Transporter-4 EPA Facility Name:	Not reported
Transporter-5 EPA Facility Name:	Not reported
TSDF EPA Facility Name:	Not reported
QTY Units:	Not reported
Transporter SEQ ID:	Not reported
Transporter-1 Date:	Not reported
Waste SEQ ID:	Not reported
Waste Type Code 2:	Not reported
Waste Type Code 3:	Not reported
Waste Type Code 4:	Not reported
Waste Type Code 5:	Not reported
Waste Type Code 6:	Not reported
Date Accepted:	Not reported
Manifest Discrepancy Type:	Not reported
Data Entry Number:	Not reported
Reference Manifest Number:	Not reported
Was Load Rejected (Y/N):	No
Reason Load Was Rejected:	Not reported
Waste Code:	D001
Manifest Year:	2010 New Jersey Manifest Data
Quantity:	200
Unit:	P
Hand Code:	H141
Waste Code:	D001
Manifest Year:	2010 New Jersey Manifest Data
Quantity:	1440
Unit:	P
Hand Code:	H141
Waste Code:	D001
Manifest Year:	2010 New Jersey Manifest Data
Quantity:	80
Unit:	P
Hand Code:	H141

Manifest Code:	004853835JJK
EPA ID:	NYR000133033
Date Shipped:	05/13/2009
TSDF EPA ID:	NJD002182897
Transporter EPA ID:	NYD049178296
Transporter 2 EPA ID:	Not reported
Transporter 3 EPA ID:	Not reported
Transporter 4 EPA ID:	Not reported
Transporter 5 EPA ID:	Not reported
Transporter 6 EPA ID:	Not reported
Transporter 7 EPA ID:	Not reported
Transporter 8 EPA ID:	Not reported
Transporter 10 EPA ID:	Not reported
Date Trans1 Transported Waste:	05/13/2009
Date Trans2 Transported Waste:	Not reported
Date Trans3 Transported Waste:	Not reported

RADIAC RESEARCH CORP. (Continued) **1000245435**

Date Trans4 Transported Waste:	Not reported
Date Trans5 Transported Waste:	Not reported
Date Trans6 Transported Waste:	Not reported
Date Trans7 Transported Waste:	Not reported
Date Trans8 Transported Waste:	Not reported
Date Trans9 Transported Waste:	Not reported
Date Trans10 Transported Waste:	Not reported
Date TSDF Received Waste:	05/17/2009
Tranporter 1 Decal:	Not reported
Tranporter 2 Decal:	Not reported
Generator EPA Facility Name:	Not reported
Transporter-1 EPA Facility Name:	Not reported
Transporter-2 EPA Facility Name:	Not reported
Transporter-3 EPA Facility Name:	Not reported
Transporter-4 EPA Facility Name:	Not reported
Transporter-5 EPA Facility Name:	Not reported
TSDF EPA Facility Name:	Not reported
QTY Units:	Not reported
Transporter SEQ ID:	Not reported
Transporter-1 Date:	Not reported
Waste SEQ ID:	Not reported
Waste Type Code 2:	Not reported
Waste Type Code 3:	Not reported
Waste Type Code 4:	Not reported
Waste Type Code 5:	Not reported
Waste Type Code 6:	Not reported
Date Accepted:	Not reported
Manifest Discrepancy Type:	Not reported
Data Entry Number:	Not reported
Reference Manifest Number:	Not reported
Was Load Rejected (Y/N):	No
Reason Load Was Rejected:	Not reported
Waste Code:	D001
Manifest Year:	2009 New Jersey Manifest Data
Quantity:	1600
Unit:	P
Hand Code:	H061
Waste Code:	D001
Manifest Year:	2009 New Jersey Manifest Data
Quantity:	320
Unit:	P
Hand Code:	H061
Waste Code:	D001
Manifest Year:	2009 New Jersey Manifest Data
Quantity:	40
Unit:	P
Hand Code:	H061
Manifest Code:	002697811JJK
EPA ID:	NYR000133033
Date Shipped:	10/04/2007
TSDF EPA ID:	NJD002182897
Transporter EPA ID:	NYD049178296

RADIAC RESEARCH CORP. (Continued) **1000245435**

Transporter 2 EPA ID:	Not reported
Transporter 3 EPA ID:	Not reported
Transporter 4 EPA ID:	Not reported
Transporter 5 EPA ID:	Not reported
Transporter 6 EPA ID:	Not reported
Transporter 7 EPA ID:	Not reported
Transporter 8 EPA ID:	Not reported
Transporter 10 EPA ID:	Not reported
Date Trans1 Transported Waste:	10/04/2007
Date Trans2 Transported Waste:	Not reported
Date Trans3 Transported Waste:	Not reported
Date Trans4 Transported Waste:	Not reported
Date Trans5 Transported Waste:	Not reported
Date Trans6 Transported Waste:	Not reported
Date Trans7 Transported Waste:	Not reported
Date Trans8 Transported Waste:	Not reported
Date Trans9 Transported Waste:	Not reported
Date Trans10 Transported Waste:	Not reported
Date TSDF Received Waste:	10/11/2007
Tranporter 1 Decal:	Not reported
Tranporter 2 Decal:	Not reported
Generator EPA Facility Name:	Not reported
Transporter-1 EPA Facility Name:	Not reported
Transporter-2 EPA Facility Name:	Not reported
Transporter-3 EPA Facility Name:	Not reported
Transporter-4 EPA Facility Name:	Not reported
Transporter-5 EPA Facility Name:	Not reported
TSDF EPA Facility Name:	Not reported
QTY Units:	Not reported
Transporter SEQ ID:	Not reported
Transporter-1 Date:	Not reported
Waste SEQ ID:	Not reported
Waste Type Code 2:	Not reported
Waste Type Code 3:	Not reported
Waste Type Code 4:	Not reported
Waste Type Code 5:	Not reported
Waste Type Code 6:	Not reported
Date Accepted:	Not reported
Manifest Discrepancy Type:	Not reported
Data Entry Number:	Not reported
Reference Manifest Number:	Not reported
Was Load Rejected (Y/N):	No
Reason Load Was Rejected:	Not reported
Waste Code:	Not reported
Manifest Year:	Not reported
Quantity:	Not reported
Unit:	Not reported
Hand Code:	Not reported

Manifest Code:	002699687JJK
EPA ID:	NYR000086314
Date Shipped:	07/30/2007
TSDF EPA ID:	NJD002182897
Transporter EPA ID:	NYD049178296
Transporter 2 EPA ID:	Not reported

RADIAC RESEARCH CORP. (Continued) **1000245435**

Transporter 3 EPA ID:	Not reported
Transporter 4 EPA ID:	Not reported
Transporter 5 EPA ID:	Not reported
Transporter 6 EPA ID:	Not reported
Transporter 7 EPA ID:	Not reported
Transporter 8 EPA ID:	Not reported
Transporter 10 EPA ID:	Not reported
Date Trans1 Transported Waste:	07/30/2007
Date Trans2 Transported Waste:	Not reported
Date Trans3 Transported Waste:	Not reported
Date Trans4 Transported Waste:	Not reported
Date Trans5 Transported Waste:	Not reported
Date Trans6 Transported Waste:	Not reported
Date Trans7 Transported Waste:	Not reported
Date Trans8 Transported Waste:	Not reported
Date Trans9 Transported Waste:	Not reported
Date Trans10 Transported Waste:	Not reported
Date TSDF Received Waste:	08/02/2007
Tranporter 1 Decal:	Not reported
Tranporter 2 Decal:	Not reported
Generator EPA Facility Name:	Not reported
Transporter-1 EPA Facility Name:	Not reported
Transporter-2 EPA Facility Name:	Not reported
Transporter-3 EPA Facility Name:	Not reported
Transporter-4 EPA Facility Name:	Not reported
Transporter-5 EPA Facility Name:	Not reported
TSDF EPA Facility Name:	Not reported
QTY Units:	Not reported
Transporter SEQ ID:	Not reported
Transporter-1 Date:	Not reported
Waste SEQ ID:	Not reported
Waste Type Code 2:	Not reported
Waste Type Code 3:	Not reported
Waste Type Code 4:	Not reported
Waste Type Code 5:	Not reported
Waste Type Code 6:	Not reported
Date Accepted:	Not reported
Manifest Discrepancy Type:	Not reported
Data Entry Number:	Not reported
Reference Manifest Number:	Not reported
Was Load Rejected (Y/N):	No
Reason Load Was Rejected:	Not reported
Waste Code:	D001
Manifest Year:	2007 New Jersey Manifest Data
Quantity:	40
Unit:	P
Hand Code:	H06
Waste Code:	D001
Manifest Year:	2007 New Jersey Manifest Data
Quantity:	20
Unit:	P
Hand Code:	H06
Manifest Code:	002699271JJK

RADIAC RESEARCH CORP. (Continued) **1000245435**

EPA ID:	NYR000133033
Date Shipped:	06/21/2007
TSDF EPA ID:	NJD002182897
Transporter EPA ID:	NYD049178296
Transporter 2 EPA ID:	Not reported
Transporter 3 EPA ID:	Not reported
Transporter 4 EPA ID:	Not reported
Transporter 5 EPA ID:	Not reported
Transporter 6 EPA ID:	Not reported
Transporter 7 EPA ID:	Not reported
Transporter 8 EPA ID:	Not reported
Transporter 10 EPA ID:	Not reported
Date Trans1 Transported Waste:	06/21/2007
Date Trans2 Transported Waste:	Not reported
Date Trans3 Transported Waste:	Not reported
Date Trans4 Transported Waste:	Not reported
Date Trans5 Transported Waste:	Not reported
Date Trans6 Transported Waste:	Not reported
Date Trans7 Transported Waste:	Not reported
Date Trans8 Transported Waste:	Not reported
Date Trans9 Transported Waste:	Not reported
Date Trans10 Transported Waste:	Not reported
Date TSDF Received Waste:	06/22/2007
Tranporter 1 Decal:	Not reported
Tranporter 2 Decal:	Not reported
Generator EPA Facility Name:	Not reported
Transporter-1 EPA Facility Name:	Not reported
Transporter-2 EPA Facility Name:	Not reported
Transporter-3 EPA Facility Name:	Not reported
Transporter-4 EPA Facility Name:	Not reported
Transporter-5 EPA Facility Name:	Not reported
TSDF EPA Facility Name:	Not reported
QTY Units:	Not reported
Transporter SEQ ID:	Not reported
Transporter-1 Date:	Not reported
Waste SEQ ID:	Not reported
Waste Type Code 2:	Not reported
Waste Type Code 3:	Not reported
Waste Type Code 4:	Not reported
Waste Type Code 5:	Not reported
Waste Type Code 6:	Not reported
Date Accepted:	Not reported
Manifest Discrepancy Type:	Not reported
Data Entry Number:	Not reported
Reference Manifest Number:	Not reported
Was Load Rejected (Y/N):	No
Reason Load Was Rejected:	Not reported
Waste Code:	D001
Manifest Year:	2007 New Jersey Manifest Data
Quantity:	160
Unit:	P
Hand Code:	H14
Waste Code:	D001
Manifest Year:	2007 New Jersey Manifest Data
Quantity:	2360
Unit:	P

RADIAC RESEARCH CORP. (Continued) **1000245435**

Hand Code:	H14
Waste Code:	D001
Manifest Year:	2007 New Jersey Manifest Data
Quantity:	240
Unit:	P
Hand Code:	H14

Manifest Code:	002699162JJK
EPA ID:	NYR000133033
Date Shipped:	04/16/2007
TSDF EPA ID:	NJD002182897
Transporter EPA ID:	NYD049178296
Transporter 2 EPA ID:	Not reported
Transporter 3 EPA ID:	Not reported
Transporter 4 EPA ID:	Not reported
Transporter 5 EPA ID:	Not reported
Transporter 6 EPA ID:	Not reported
Transporter 7 EPA ID:	Not reported
Transporter 8 EPA ID:	Not reported
Transporter 10 EPA ID:	Not reported
Date Trans1 Transported Waste:	04/16/2007
Date Trans2 Transported Waste:	Not reported
Date Trans3 Transported Waste:	Not reported
Date Trans4 Transported Waste:	Not reported
Date Trans5 Transported Waste:	Not reported
Date Trans6 Transported Waste:	Not reported
Date Trans7 Transported Waste:	Not reported
Date Trans8 Transported Waste:	Not reported
Date Trans9 Transported Waste:	Not reported
Date Trans10 Transported Waste:	Not reported
Date TSDF Received Waste:	04/20/2007
Tranporter 1 Decal:	Not reported
Tranporter 2 Decal:	Not reported
Generator EPA Facility Name:	Not reported
Transporter-1 EPA Facility Name:	Not reported
Transporter-2 EPA Facility Name:	Not reported
Transporter-3 EPA Facility Name:	Not reported
Transporter-4 EPA Facility Name:	Not reported
Transporter-5 EPA Facility Name:	Not reported
TSDF EPA Facility Name:	Not reported
QTY Units:	Not reported
Transporter SEQ ID:	Not reported
Transporter-1 Date:	Not reported
Waste SEQ ID:	Not reported
Waste Type Code 2:	Not reported
Waste Type Code 3:	Not reported
Waste Type Code 4:	Not reported
Waste Type Code 5:	Not reported
Waste Type Code 6:	Not reported
Date Accepted:	Not reported
Manifest Discrepancy Type:	Not reported
Data Entry Number:	Not reported
Reference Manifest Number:	Not reported
Was Load Rejected (Y/N):	No

RADIAC RESEARCH CORP. (Continued) **1000245435**

Reason Load Was Rejected:	Not reported
Waste Code:	D001
Manifest Year:	2007 New Jersey Manifest Data
Quantity:	200
Unit:	P
Hand Code:	H14
Waste Code:	D001
Manifest Year:	2007 New Jersey Manifest Data
Quantity:	240
Unit:	P
Hand Code:	H14
Waste Code:	D001
Manifest Year:	2007 New Jersey Manifest Data
Quantity:	2200
Unit:	P
Hand Code:	H14

Manifest Code:	002698712JJK
EPA ID:	NYR000133033
Date Shipped:	08/19/2008
TSDF EPA ID:	NJD002182897
Transporter EPA ID:	NYD049178296
Transporter 2 EPA ID:	Not reported
Transporter 3 EPA ID:	Not reported
Transporter 4 EPA ID:	Not reported
Transporter 5 EPA ID:	Not reported
Transporter 6 EPA ID:	Not reported
Transporter 7 EPA ID:	Not reported
Transporter 8 EPA ID:	Not reported
Transporter 10 EPA ID:	Not reported
Date Trans1 Transported Waste:	08/19/2008
Date Trans2 Transported Waste:	Not reported
Date Trans3 Transported Waste:	Not reported
Date Trans4 Transported Waste:	Not reported
Date Trans5 Transported Waste:	Not reported
Date Trans6 Transported Waste:	Not reported
Date Trans7 Transported Waste:	Not reported
Date Trans8 Transported Waste:	Not reported
Date Trans9 Transported Waste:	Not reported
Date Trans10 Transported Waste:	Not reported
Date TSDF Received Waste:	08/21/2008
Tranporter 1 Decal:	Not reported
Tranporter 2 Decal:	Not reported
Generator EPA Facility Name:	Not reported
Transporter-1 EPA Facility Name:	Not reported
Transporter-2 EPA Facility Name:	Not reported
Transporter-3 EPA Facility Name:	Not reported
Transporter-4 EPA Facility Name:	Not reported
Transporter-5 EPA Facility Name:	Not reported
TSDF EPA Facility Name:	Not reported
QTY Units:	Not reported
Transporter SEQ ID:	Not reported
Transporter-1 Date:	Not reported

RADIAC RESEARCH CORP. (Continued) **1000245435**

Waste SEQ ID:	Not reported
Waste Type Code 2:	Not reported
Waste Type Code 3:	Not reported
Waste Type Code 4:	Not reported
Waste Type Code 5:	Not reported
Waste Type Code 6:	Not reported
Date Accepted:	Not reported
Manifest Discrepancy Type:	Not reported
Data Entry Number:	Not reported
Reference Manifest Number:	Not reported
Was Load Rejected (Y/N):	No
Reason Load Was Rejected:	Not reported
Waste Code:	D001
Manifest Year:	2008 New Jersey Manifest Data
Quantity:	120
Unit:	P
Hand Code:	H061
Waste Code:	D001
Manifest Year:	2008 New Jersey Manifest Data
Quantity:	280
Unit:	P
Hand Code:	H061
Waste Code:	D001
Manifest Year:	2008 New Jersey Manifest Data
Quantity:	2040
Unit:	P
Hand Code:	H061

2020 COR ACTION:

EPA ID:	NYD049178296
Region:	2
Action:	Not reported

195
NE
1/2-1
0.870 mi.
4592 ft.

460 KINGSLAND AVENUE
460 KINGSLAND AVENUE
BROOKLYN, NY 11222

NY SHWS **U003074537**
NY HIST UST **N/A**
NY AST
NY MANIFEST
NY Spills

Relative:
Higher

Actual:
9 ft.

SHWS:

Program:	HW
Site Code:	415641
Classification:	P
Region:	2
Acres:	3.500
HW Code:	224135
Record Add:	06/25/2009
Record Upd:	09/15/2010
Updated By:	SRHEIGEL

Site Description: The Site is located at 460 Kingsland Avenue in the northernmost section of Brooklyn within a commercial/industrial area and is approximately 3.5 acres in size. It is bordered by Newtown Creek to the east, Kingsland Avenue to the west, Greenpoint Avenue to the

460 KINGSLAND AVENUE (Continued) **U003074537**

north (adjacent to Newtown Creek WPCP), and the Former ExxonMobil Brooklyn Terminal (Mobil Brooklyn Refinery) to the south. Topographic elevations at the Site are approximately 7 feet above mean sea level (amsl) within the southeastern portion of the Site and gradually rise to approximately 11 ft amsl within the northwestern portion of the Site.The Site is currently vacant but was most recently used as a trucking distribution hub. The site has two abutting one-story buildings divided into storage and office space. Exterior areas are paved and used for delivery and shipping purposes, as well as the staging of delivery vehicles. The Site was historically operated as part of the former Mobil Brooklyn Refinery (SOCONY), which itself was a continuation of petroleum refining and storage operations that were prevalent in Greenpoint since the mid-Nineteenth Century. As part of the earlier petroleum refining and storage operations, the southern region of the Site was used for petroleum bulk storage purposes whereas improvements in the northern region of the Site included a distillery and a boiler works storage yard. Under former operations, the Site also served as a petroleum bulk storage yard that included three petroleum bulk storage tanks, two chemical bulk storage tanks containing acids, and an API-type oil/water separator along the southern Site boundary. The site was reportedly used by Mobil?s Technical Services Division (TSD) for study of petroleum product uses.After refinery operations at the former Mobil Brooklyn Refinery ceased in 1966, the Site was sold in 1967 and redeveloped with the existing commercial building in 1968 and occupied by miscellaneous trucking operations. In addition, fifteen underground storage tanks containing diesel fuel, heating oil, and waste oil were maintained during the operation of the commercial/transfer facilities and were removed in 1994. A spill (#9402812) reported during the tank removal initiated site investigation and characterization activities. In addition, ExxonMobil has performed some investigation of the site as part of the remediation of the former Mobil Brooklyn Refinery.The initial investigation activities indicated petroleum-impacted soils existed within the shallow subsurface beneath the Site and that free-phase petroleum product was also located within the shallow subsurface. More recent sampling seeking to close the open spill identified PCB contamination in shallow soil under the asphalt pavement and indicated limited groundwater contamination from PCBs exists.

Env Problem: Soil sampling indicates that hazardous waste disposal has occurred at the site. Groundwater sampling at the site indicates that PCBs may be present in the shallow groundwater at levels above the NYSAWQS. Additional site characterization is necessary to examine complete nature and extent in groundwater and soil and to determine if a significant amount of waste is present.Petroleum impacts are present in site in shallow and deeper soils, and in groundwater from former refining operations on and near the site.

Health Problem: As information for this site becomes available, it will be reviewed by the NYSDOH to determine if site contamination presents public health exposure concerns.

Dump: Not reported
Structure: Not reported
Lagoon: Not reported
Landfill: Not reported
Pond: Not reported
Disp Start: Not reported
Disp Term: Not reported

460 KINGSLAND AVENUE (Continued) **U003074537**

Lat/Long:	Not reported
Dell:	Not reported
Record Add:	Not reported
Record Upd:	Not reported
Updated By:	Not reported
Own Op:	Owner
Sub Type:	02
Owner Name:	Not reported
Owner Company:	NEW SAG LLC
Owner Address:	2 GALASSO PLACE
Owner Addr2:	Not reported
Owner City,St,Zip:	MASPETH, NY 11378
Owner Country:	United States of America
Own Op:	Owner
Sub Type:	NNN
Owner Name:	SALVATORE TROVATO
Owner Company:	REVEAL KINGSLAND LLC
Owner Address:	X
Owner Addr2:	Not reported
Owner City,St,Zip:	X, NY 11222
Owner Country:	United States of America
Own Op:	Owner
Sub Type:	NNN
Owner Name:	FRANK GALASSO
Owner Company:	NEWSAG LLC
Owner Address:	X
Owner Addr2:	Not reported
Owner City,St,Zip:	X, NY 11222
Owner Country:	United States of America
HW Code:	Not reported
Waste Type:	Not reported
Waste Quantity:	Not reported
Waste Code:	Not reported
Crossref ID:	Not reported
Cross Ref Type Code:	Not reported
Cross Ref Type:	Not reported
Record Added Date:	Not reported
Record Updated:	Not reported
Updated By:	Not reported

HIST UST:

PBS Number:	2-318035
SPDES Number:	Not reported
Emergency Contact:	CARL BEZNOTT
Emergency Telephone:	(913) 344-3000
Operator:	STEVE SHINNERS
Operator Telephone:	(913) 344-3000
Owner Name:	YELLOW FREIGHT SYSTEM, INC
Owner Address:	10990 ROE AVE
Owner City,St,Zip:	OVERLAND PARK, KS 66211
Owner Telephone:	(913) 345-3000
Owner Type:	Corporate/Commercial
Owner Subtype:	Not reported
Mailing Name:	YELLOW FREIGHT SYSTEM, INC
Mailing Address:	10990 ROE AVE
Mailing Address 2:	Not reported
Mailing City,St,Zip:	OVERLAND PARK, KS 66211

460 KINGSLAND AVENUE (Continued) **U003074537**

Mailing Contact:	ENVIRONMENTAL SERVICES
Mailing Telephone:	(913) 344-3000
Owner Mark:	First Owner
Facility Status:	2 - Unregulated by PBS (the total capacity is less than 1,101 gallons) and Subpart 360-14.
Facility Addr2:	460 KINGSLAND AVE
SWIS ID:	6101
Old PBS Number:	Not reported
Facility Type:	TRUCKING/TRANSPORTATION
Inspected Date:	Not reported
Inspector:	Not reported
Inspection Result:	Not reported
Federal ID:	Not reported
Certification Flag:	False
Certification Date:	09/04/1992
Expiration Date:	07/20/1997
Renew Flag:	False
Renewal Date:	Not reported
Total Capacity:	275
FAMT:	True
Facility Screen:	No Missing Data
Owner Screen:	No Missing Data
Tank Screen:	No Missing Data
Dead Letter:	False
CBS Number:	Not reported
Town or City:	NEW YORK CITY
County Code:	61
Town or City:	01
Region:	2

Tank Id:	006
Tank Location:	UNDERGROUND
Tank Status:	Closed-Removed
Install Date:	Not reported
Capacity (gals):	550
Product Stored:	DIESEL
Tank Type:	Steel/carbon steel
Tank Internal:	None
Tank External:	Not reported
Pipe Location:	Underground
Pipe Type:	STEEL/IRON
Pipe Internal:	Not reported
Pipe External:	Not reported
Second Containment:	None
Leak Detection:	None
Overfill Prot:	None
Dispenser:	Submersible
Date Tested:	Not reported
Next Test Date:	Not reported
Missing Data for Tank:	Minor Data Missing
Date Closed:	07/01/1994
Test Method:	Not reported
Deleted:	False
Updated:	True
Lat/long:	Not reported

460 KINGSLAND AVENUE (Continued) **U003074537**

Tank Id:	007
Tank Location:	UNDERGROUND
Tank Status:	Closed-Removed
Install Date:	Not reported
Capacity (gals):	550
Product Stored:	DIESEL
Tank Type:	Steel/carbon steel
Tank Internal:	None
Tank External:	Not reported
Pipe Location:	Underground
Pipe Type:	STEEL/IRON
Pipe Internal:	Not reported
Pipe External:	Not reported
Second Containment:	None
Leak Detection:	None
Overfill Prot:	None
Dispenser:	Submersible
Date Tested:	Not reported
Next Test Date:	Not reported
Missing Data for Tank:	Minor Data Missing
Date Closed:	07/01/1994
Test Method:	Not reported
Deleted:	False
Updated:	True
Lat/long:	Not reported

Tank Id:	015
Tank Location:	UNDERGROUND
Tank Status:	Closed-Removed
Install Date:	Not reported
Capacity (gals):	1000
Product Stored:	UNKNOWN
Tank Type:	Steel/carbon steel
Tank Internal:	None
Tank External:	None
Pipe Location:	Underground
Pipe Type:	STEEL/IRON
Pipe Internal:	None
Pipe External:	None
Second Containment:	None
Leak Detection:	None
Overfill Prot:	None
Dispenser:	Suction
Date Tested:	Not reported
Next Test Date:	Not reported
Missing Data for Tank:	No Missing Data
Date Closed:	07/01/1994
Test Method:	Not reported
Deleted:	False
Updated:	True
Lat/long:	Not reported

AST:

Region:	STATE
DEC Region:	2
Site Status:	Unregulated

460 KINGSLAND AVENUE (Continued) **U003074537**

Facility Id:	2-318035
Program Type:	PBS
UTM X:	589315.25375000003
UTM Y:	4509558.9214300001
Expiration Date:	1997-07-20
Site Type:	Trucking/Transportation/Fleet Operation

Affiliation Records:

Site Id:	14649
Affiliation Type:	Facility Owner
Company Name:	YELLOW FREIGHT SYSTEM, INC
Contact Type:	Not reported
Contact Name:	Not reported
Address1:	10990 ROE AVE
Address2:	Not reported
City:	OVERLAND PARK
State:	KS
Zip Code:	66211
Country Code:	001
Phone:	(913) 345-3000
EMail:	Not reported
Fax Number:	Not reported
Modified By:	TRANSLAT
Date Last Modified:	3/4/2004

Site Id:	14649
Affiliation Type:	Mail Contact
Company Name:	YELLOW FREIGHT SYSTEM, INC
Contact Type:	Not reported
Contact Name:	ENVIRONMENTAL SERVICES
Address1:	10990 ROE AVE
Address2:	Not reported
City:	OVERLAND PARK
State:	KS
Zip Code:	66211
Country Code:	001
Phone:	(913) 344-3000
EMail:	Not reported
Fax Number:	Not reported
Modified By:	TRANSLAT
Date Last Modified:	3/4/2004

Site Id:	14649
Affiliation Type:	On-Site Operator
Company Name:	YELLOW FREIGHT SYSTEM, INC
Contact Type:	Not reported
Contact Name:	STEVE SHINNERS
Address1:	Not reported
Address2:	Not reported
City:	Not reported
State:	NN
Zip Code:	Not reported
Country Code:	001
Phone:	(913) 344-3000
EMail:	Not reported
Fax Number:	Not reported
Modified By:	TRANSLAT
Date Last Modified:	3/4/2004

460 KINGSLAND AVENUE (Continued) **U003074537**

Site Id:	14649
Affiliation Type:	Emergency Contact
Company Name:	YELLOW FREIGHT SYSTEM, INC
Contact Type:	Not reported
Contact Name:	CARL BEZNOTT
Address1:	Not reported
Address2:	Not reported
City:	Not reported
State:	NN
Zip Code:	Not reported
Country Code:	001
Phone:	(913) 344-3000
EMail:	Not reported
Fax Number:	Not reported
Modified By:	TRANSLAT
Date Last Modified:	3/4/2004

Tank Info:

Tank Number:	014
Tank Id:	48533
Material Code:	9999
Common Name of Substance:	Other

Equipment Records:

	H00 - Tank Leak Detection - None
	A00 - Tank Internal Protection - None
	D01 - Pipe Type - Steel/Carbon Steel/Iron
	J02 - Dispenser - Suction Dispenser
	G00 - Tank Secondary Containment - None
	B00 - Tank External Protection - None
	I00 - Overfill - None
	F00 - Pipe External Protection - None
	C02 - Pipe Location - Underground/On-ground
Tank Location:	1
Tank Type:	Steel/Carbon Steel/Iron
Tank Status:	Closed - Removed
Pipe Model:	Not reported
Install Date:	07/01/1994
Capacity Gallons:	1000
Tightness Test Method:	NN
Date Test:	Not reported
Next Test Date:	Not reported
Date Tank Closed:	07/01/1994
Register:	True
Modified By:	TRANSLAT
Last Modified:	03/04/2004
Material Name:	Other

Tank Number:	017
Tank Id:	48535
Material Code:	9999
Common Name of Substance:	Other

460 KINGSLAND AVENUE (Continued) **U003074537**

Equipment Records:

A00 - Tank Internal Protection - None
D01 - Pipe Type - Steel/Carbon Steel/Iron
J02 - Dispenser - Suction Dispenser
L09 - Piping Leak Detection - Exempt Suction Piping
H00 - Tank Leak Detection - None
B00 - Tank External Protection - None
G00 - Tank Secondary Containment - None
C02 - Pipe Location - Underground/On-ground
I00 - Overfill - None
F00 - Pipe External Protection - None

Tank Location:	6
Tank Type:	Steel/Carbon Steel/Iron
Tank Status:	In Service
Pipe Model:	Not reported
Install Date:	01/01/1978
Capacity Gallons:	275
Tightness Test Method:	NN
Date Test:	Not reported
Next Test Date:	Not reported
Date Tank Closed:	Not reported
Register:	True
Modified By:	TRANSLAT
Last Modified:	03/04/2004
Material Name:	Other

NY MANIFEST:

EPA ID:	NYR000165910
Country:	USA
Mailing Name:	460 KINGSLAND AVENUE LLC
Mailing Contact:	STEVE TRIFILETTI
Mailing Address:	460 KINGSLAND AVE
Mailing Address 2:	Not reported
Mailing City:	BROOKLYN
Mailing State:	NY
Mailing Zip:	11222
Mailing Zip4:	Not reported
Mailing Country:	USA
Mailing Phone:	631-232-2600

Document ID:	Not reported
Manifest Status:	Not reported
Trans1 State ID:	NJD045995693
Trans2 State ID:	MAD084814136
Generator Ship Date:	2009-11-02
Trans1 Recv Date:	2009-11-02
Trans2 Recv Date:	2009-11-06
TSD Site Recv Date:	2009-11-20
Part A Recv Date:	Not reported
Part B Recv Date:	Not reported
Generator EPA ID:	NYR000165910
Trans1 EPA ID:	Not reported
Trans2 EPA ID:	Not reported
TSDF ID:	MID048090633
Waste Code:	Not reported

460 KINGSLAND AVENUE (Continued) **U003074537**

Quantity:	454.0
Units:	K - Kilograms (2.2 pounds)
Number of Containers:	2.0
Container Type:	DM - Metal drums, barrels
Handling Method:	L Landfill.
Specific Gravity:	1.0
Year:	2009
Manifest Tracking Num:	006444509JJK
Import Ind:	N
Export Ind:	N
Discr Quantity Ind:	N
Discr Type Ind:	N
Discr Residue Ind:	N
Discr Partial Reject Ind:	N
Discr Full Reject Ind:	N
Manifest Ref Num:	Not reported
Alt Fac RCRA Id:	Not reported
Alt Fac Sign Date:	Not reported
Mgmt Method Type Code:	H132

Document ID:	Not reported
Manifest Status:	Not reported
Trans1 State ID:	NJD080631369
Trans2 State ID:	Not reported
Generator Ship Date:	2010-03-26
Trans1 Recv Date:	2010-03-26
Trans2 Recv Date:	Not reported
TSD Site Recv Date:	2010-04-02
Part A Recv Date:	Not reported
Part B Recv Date:	Not reported
Generator EPA ID:	NYR000165910
Trans1 EPA ID:	Not reported
Trans2 EPA ID:	Not reported
TSDF ID:	NJD980536593
Waste Code:	Not reported
Quantity:	1638.0
Units:	K - Kilograms (2.2 pounds)
Number of Containers:	9.0
Container Type:	DM - Metal drums, barrels
Handling Method:	B Incineration, heat recovery, burning.
Specific Gravity:	1.0
Year:	2010
Manifest Tracking Num:	000346858VES
Import Ind:	N
Export Ind:	N
Discr Quantity Ind:	N
Discr Type Ind:	N
Discr Residue Ind:	N
Discr Partial Reject Ind:	N
Discr Full Reject Ind:	N
Manifest Ref Num:	Not reported
Alt Fac RCRA Id:	Not reported
Alt Fac Sign Date:	Not reported
Mgmt Method Type Code:	H141

460 KINGSLAND AVENUE (Continued) **U003074537**

SPILLS:

Facility ID:	9403747
Facility Type:	ER
DER Facility ID:	251993
Site ID:	312530
DEC Region:	2
Spill Date:	6/16/1994
Spill Number/Closed Date:	9403747 / 12/26/2002
Spill Cause:	Other
Spill Class:	Known release with minimal potential for fire or hazard. DEC Response. Willing Responsible Party. Corrective action taken.
SWIS:	2401
Investigator:	SJMILLER
Referred To:	Not reported
Reported to Dept:	6/16/1994
CID:	Not reported
Water Affected:	Not reported
Spill Source:	Commercial/Industrial
Spill Notifier:	Other
Cleanup Ceased:	Not reported
Cleanup Meets Std:	False
Last Inspection:	Not reported
Recommended Penalty:	False
UST Trust:	False
Remediation Phase:	0
Date Entered In Computer:	9/22/1994
Spill Record Last Update:	10/3/2003
Spiller Name:	Not reported
Spiller Company:	YELOW FREIGHT LINE
Spiller Address:	460 KINGSLAND AVENUE
Spiller City,St,Zip:	BROOKLYN, NY
Spiller Company:	001
Contact Name:	Not reported
Contact Phone:	Not reported
DEC Memo:	Prior to Sept, 2004 data translation this spill Lead_DEC Field was "MILLER"SEE EARLY, OPEN SPILL REPORT NO. 9402812.10/10/95: This is additional information about material spilled from the translation of the old spill file: PETRO & HYDRO CARBON.12/26/02, MILLER CLOSED SPILL REPORT 9403747 AND CROSS-REFERENCED IT WITH OPEN, EARLIER SPILL REPORT NO. 9402812.
Remarks:	SPILL PREVIOUSLY REPORTED

Material:

Site ID:	312530
Operable Unit ID:	997426
Operable Unit:	01
Material ID:	383917
Material Code:	0009
Material Name:	Gasoline
Case No.:	Not reported
Material FA:	Petroleum
Quantity:	-1
Units:	Pounds
Recovered:	No
Resource Affected:	Not reported
Oxygenate:	False

460 KINGSLAND AVENUE (Continued) **U003074537**

Tank Test:

Facility ID:	9402812
Facility Type:	ER
DER Facility ID:	251993
Site ID:	312529
DEC Region:	2
Spill Date:	5/19/1994
Spill Number/Closed Date:	9402812 / 3/27/2009
Spill Cause:	Unknown
Spill Class:	Known release that creates potential for fire or hazard. DEC Response. Willing Responsible Party. Corrective action taken.
SWIS:	2401
Investigator:	ADZHITOM
Referred To:	Not reported
Reported to Dept:	5/26/1994
CID:	Not reported
Water Affected:	Not reported
Spill Source:	Unknown
Spill Notifier:	Other
Cleanup Ceased:	Not reported
Cleanup Meets Std:	False
Last Inspection:	Not reported
Recommended Penalty:	False
UST Trust:	False
Remediation Phase:	0
Date Entered In Computer:	7/22/1994
Spill Record Last Update:	3/31/2009
Spiller Name:	Not reported
Spiller Company:	YELLOW FREIGHT SYSTEM
Spiller Address:	10990 ROE AVENUE
Spiller City,St,Zip:	OVERLAND PARK, KS 662
Spiller Company:	001
Contact Name:	Not reported
Contact Phone:	Not reported
DEC Memo:	Prior to Sept, 2004 data translation this spill Lead_DEC Field was "ROMMEL" ALSO SEE LATER, CLOSED SPILL REPORT NO. 9403747.10/10/95: This is additional information about material spilled from the translation of the old spill file: HEAVY FUEL OIL.03/29/04Related to Mobil Greenpoint spillTransferred from Miller to Rommel.10/12/04Received call from John Harrison, EcolSciences, Rockaway, NJ, 973-366-9500, representing potential buyer. Plans to FOIA the file. Rommel3/4/05 - Mr. Arthur Max, a consultant representing the current owner called to inquire about what it takes to close out the case. His Number is 201-867-6777. Transfer it to Alex Zhitomirsky. - KST3/31/2005 According to Arthur Max Yellow Freight pulled some tanks in 1994. They found and removed most of the soil contamination. DEC asked to remove more contamination around the perimeter. Woodward Clyde stated that due to the Mobil spill and high background contamination there is no point in removing more soil. Weintraub real estate company was hired by Yellow Freight. Alex Zhitomirsky requested on March 4, 2005, that the responsible party should submit documentation supporting their case to NYSDEC. AZ9/26/2005 Conversation with Arthur Max. They want to buy this property and inquired what should be done in order to close this spill. I responded that site assessment should be performed. Gw wells

460 KINGSLAND AVENUE (Continued) **U003074537**

installed at the property and along the perimetr of the property in order to compare background contamination with the site contamination. AZ1/17/2006 I left a message for Arthur Max. Investigation/delineation is pending. AZ1/18/2006 I contacted Arthur Max (Weintraub, Casey - Realtors 201-876-6777). He informed me that they sold this property in November 2005 to Sagres, LLC 2 Galasso Place, Maspeth, NY 11378 718-456-1800(?)(they are in the same building as Galasso Trucking).I contacted Frank Galasso (partner) at 718-456-1800. He said that I should talk to Phil Galasso (partner)516-965-7766. He will ask him to contact me ASAP. AZ4/3/2006 I contacted Phil Galasso (Reveal New Sag LLC.)516-965-7766. He will file for FOIL and have his consultant contact me. AZ6/13/2006 I left a message for John Urda (DEC Legal)requesting his assistance with this case. AZ6/14/2006 Jon Kolleeny recommended to refer this case to J. Urda. J. Urda recommended to send RP a short form STIP. J. Kolleeny supported this recommendation. A short form STIP was sent to Phil Galasso, Sagres LLC, 2 Galasso Place, Maspeth, NY 11378 AZ6/27/2006 Received a message from Steve Russo (212-421-2150). Left a message for Steve Russo. AZ6/27/2006 Conversation with Steve Russo, attorney for the owner (Reveal New Sag). He works for Sive Paget company(212-421-2150). They will send me report for review. I will get back to them when I review the report. AZ6/28/2006 The report does not contain a map showing the locations of the old excavated tanks (15 USTs). No borings were installed near the old tank field. Fingerprint analyses were not attached. AZ7/27/2006 Left a message for Steve Russo (Sive, Paget & Riesel). AZ 8/2/2006 Conversation with Steve Russo (212-421-2150). I conveyed to him that the report lacks essential information:borings/wells were not installed near the old tank field; there is no map showing the old excavated tanks (15 USTs), fingerprint analyses were not attached to the report. DEC requested new borings/wells installation, mointoring of the new wells and fingerprint analyses of the free phase. He will get back to me with a plan of actin in a week. AZ8/10/06 I sent e-mail to Steven Russo Sive, Paget & Riesel, P.C. at 460 Park Avenue New York, New York 10022(212) 421-2150 confirming the additional items that should be submitted to DEC:1. A sampling plan providing for the installation of groundwater wells and collection of soil samples proximate to the area where the former Yellow Freight USTs were excavated 2. Reflect the former UST location on the map or maps accompanying the supplemental sampling plan 3. Provide results of historic and new fingerprint analysis of petroleum, if any, collected from the newly installed monitoring wells or, if no free product is collected from the wells, from soil samples. AZ1/31/2007 I contacted Steven Russo @ (212) 421-2150 (Sive, Paget & Riesel). Exxon Mobil is preparing an extensive sampling plan for this site which will be submitted within a month. He will send me fingerprint analyses and a map with tank locations. He will forward a sampling plan as soon as it will be available. AZ2/6/2007 Received historical and current fingerprint analyses from Steve Russo. He stated that "we are hoping to finalize access issues with Exxon Mobil in the next week so that a work plan to more fully investigate the site can be submitted shortly." AZ4/13/2007 Received e-mail from Ed Hampston (DER Albany). He received proposed investigation plan (part of investigations associated with the former Mobil Refinery/Terminal from Exxon) and forwarded it to Reg. 2. E. Hampston will likely to request some of their borings go beyond the first impermeable layer they encounter (or nest wells) to see if there is deeper contamination. I reviewed

460 KINGSLAND AVENUE (Continued) **U003074537**

the Exxon proposals and discussed the work plan with Ed. I suggested increasing the number of wells (they initially suggested 3 wells), advancing wells at the locations of the former Yellow Freight tanks, advancing wells near the Exxon plume boundaries, performing fingerprint analyses on all samples, compiling detailed groundwater and soil plume maps. AZ11/1/2007 Reviewed Investigation Report by Roux Associates dated August 2, 2007 and received on August 21, 2007. Nine soil borings and three new shallow aquifer wells wells and three new regional aquifer monitoring wells were completed. SVOC and metals were detected at concentrations greater than the NYSDEC Restricted Commercial Use Criteria in the shallow subsurface beneath the property. with the highest concentrations present in the vicinity of SB-4, SB-7, SB-9. PCBs were also detected at three soil borings with the highest concentrations observed at SB-6. Although petroleum staining was observed throughout the shallow subsurface, only globules of free product were observed at two locations that were associated historic petroleum storage operations. There were no observed visual impacts within the regional aquifer. VOC and SVOCs are present in groundwater above the NYSDEC AWQSGV within the shallow aquifer. PCB were detected in one location within the sallow aquifer at monitoring well KNW-4. Within the regional aquifer, only minor concentrations of petroleum and chlorinated compounds were observed in gw above the guidance level. According to the report, data indicated that the free product plume present within the regional aquifer beneath the Exxon Mobil Brooklyn Terminal to the south of the property does not extend to the north beneath the property. AZ 12-27-2007 Letters to Phil Galasso and Exxon Mobil were sent out by DEC (Ed Hampston - Central Office). The DEC letters required further investigation and remediation of the site. AZ1-9-2008 Meeting with Philip Galasso (Revael New Sag), John Urda, Ed Hapston, Alan Michaels (by phone NYSDEC), Michael Bogin (Steve, Paget), Dan Buget. AZ8-12-2008 The owner is proceeding with the sale of the property. The existing building will be demolished for a "clean fill" recycling operation. As part of the demo, they intend to dig out around the building footprint, and want to know if this will be enough to close the UST spill. I recommended taking the end point samples. Also, a work plan containing a site map with UST locations, hot spots (based on the previous investigations), the excavation area and proposed sampling locations should be submitted to DEC. I conveyed my suggestions to John Urda and Ed Hampston. AZ10-27-2008 I have received an e-mail from Ed Hampston who forwarded a request for spill closure by Leggette, Brashears @ Graham. I e-mailed my response to John Urda and Ed Hampstead. AZ10-29-2008 Conference call with John Urda and Michael Bogin. DEC requested that New Sag investigate and remediate area in front of the building at the locations of the former USTs (diesel, waste oil and heating oil tanks). According to September 19, 1994 closure report, waste oil tank had 3 holes and soil in the USTs area exhibited VOC exceedances. Also, VOC concentrations in the former USTs area exceeded the background concentrations. DEC (Mike Mulqueen 2-27-1995) requested further investigation and remediation. AZ1-8-2008 A conference call with Central office was held (V.Brevdo, J. Urda, Ed Hampston, Alan Michaels, Joseph White). The site was discussed. Central Office will work with Exxon Mobil to address PCB contamination. AZ2/4/2009 A meeting was held among Alex Zhitomirsky, John Urda, Vadim Brevdo, Allan Michaels, Ed Hampston of DEC and Phil Galasso and Michael Bogin representing Mr. Galasso. Phil Galasso and Michael Bogin presented

460 KINGSLAND AVENUE (Continued) **U003074537**

information that appears to support their conviction that PCB contamination and remaining petroleum contamination plums are part of a greater Exxon Mobil plume (Greenpoint plume) and, therefore, should be investigated/remediated by Exxon Mobil. It was decided that Albany (Ed Hempston and Allan Michaels) will call a meeting with Exxon Mobil so the other party can present their case. If information presented by 460 Kingsland owners is confirmed then this spill number will be closed and referred to a main spill number of Greenpoint (Exxon Mobil)spill for further investigation/remediation. AZ3-27-2009 After consultation with V. Brevdo, J. Urda and Ed Hampston this spill number is closed. According to Ed Hampston, all further activities for this site will be tracked under spill #8800244 (this is the spill Central Ofiice has PIN attached). Ed Hampston intends to create a P site for 460 Kingsland. AZ

Remarks: FOUNDATION TEST BARINGS-OIL MAY BE FROM ADJACENT MOBIL REFINERY

Material:

Site ID:	312529
Operable Unit ID:	996611
Operable Unit:	01
Material ID:	567174
Material Code:	0066A
Material Name:	UNKNOWN PETROLEUM
Case No.:	Not reported
Material FA:	Petroleum
Quantity:	-1
Units:	Pounds
Recovered:	No
Resource Affected:	Not reported
Oxygenate:	False

Tank Test:

Facility ID:	0307959
Facility Type:	ER
DER Facility ID:	251993
Site ID:	107522
DEC Region:	2
Spill Date:	10/28/2003
Spill Number/Closed Date:	0307959 / 11/13/2003
Spill Cause:	Unknown
Spill Class:	Known release with minimal potential for fire or hazard. DEC Response. Willing Responsible Party. Corrective action taken.
SWIS:	2401
Investigator:	TJDEMEO
Referred To:	Not reported
Reported to Dept:	10/28/2003
CID:	207
Water Affected:	Not reported
Spill Source:	Commercial Vehicle
Spill Notifier:	Fire Department
Cleanup Ceased:	Not reported
Cleanup Meets Std:	False
Last Inspection:	Not reported
Recommended Penalty:	False
UST Trust:	False

460 KINGSLAND AVENUE (Continued) **U003074537**

Remediation Phase:	0
Date Entered In Computer:	10/28/2003
Spill Record Last Update:	11/13/2003
Spiller Name:	Not reported
Spiller Company:	Not reported
Spiller Address:	Not reported
Spiller City,St,Zip:	***Update***, ZZ
Spiller Company:	001
Contact Name:	FDNY DISP 381
Contact Phone:	(718) 965-8300
DEC Memo:	Prior to Sept, 2004 data translation this spill Lead_DEC Field was "DEMEO"10/28/2003 - ROSSAN, DDO; Called FDNY Disp. 381, who confirmed that clean-up is been done by the Sanitation Dept. using Spedi-dri. and sand. Advised that the NYS-DEP be informed. FDNY called again to cinfirmed that amount of diesel spilled is 200 gallons.Discussed with Michelle, who decided to visit spill site. Ed.10/29/03 Tipple conducted site visit//sand still on roadway//three drums of mostly liquid oil on site//called FDNY, located captain who responded, by the time the FD arrived, the truck responsible for the spill was long gone. Upon interviewing individuals who worked adjacent to the facility the truck was a dark green fuel iol truck, no one interviewed noticed the name of the company. NO RP IDENTIFIED. put drums on drum run.11/13/03 TJDContainers emptied on 11/7/03 as part of R2 drum run. See spill #9930008. Spill closed.
Remarks:	cleanup in progress

Material:

Site ID:	107522
Operable Unit ID:	874334
Operable Unit:	01
Material ID:	501480
Material Code:	0008
Material Name:	Diesel
Case No.:	Not reported
Material FA:	Petroleum
Quantity:	200
Units:	Gallons
Recovered:	No
Resource Affected:	Not reported
Oxygenate:	False

Tank Test:

196
NE
1/2-1
0.909 mi.
4797 ft.

FORMER MANHATTAN ADHESIVES PLANT **NY SHWS** **S105972443**
425-459 GREENPOINT AVENUE **N/A**
BROOKLYN, NY

Relative:
Lower

Actual:
7 ft.

SHWS:

Program:	HW
Site Code:	58916
Classification:	N
Region:	2
Acres:	Not reported
HW Code:	224009
Record Add:	11/18/1999

FORMER MANHATTAN ADHESIVES PLANT (Continued) **S105972443**

Record Upd: 12/16/2003
Updated By: kstang
Site Description: The site did not qualify for addition to the Registry of Inactive Hazardous Disposal Sites. Manhattan Adhesives is currently an empty factory building that is located at the foot of the Greenpoint Ave., Bridge in Brooklyn. Besides the Manhattan Adhesives factory, about 10 feet from the northeast wall is a manhole (not a sewer or drain) into which liquid waste was allegedly discharged. This waste came from a condemned oil storage site located at the intersection of Rt. 280, and the NJ Turnpike in NJ. The manhole is suspected of being the opening to an underground tank; however, the quantity of the waste allegedly dumped exceeds the capacity of most tanks. This information was obtained from the State Senate Committee on Crime and the Brooklyn District Attorney's office. Phase I State Superfund has been completed. A partial phase II investigation was completed during 1985 and recommended no further action. The Responsible Party has agreed to undertake an investigation in 1986. An investigation has not found hazardous waste on-site.
Env Problem: Not reported
Health Problem: Not reported
Dump: Not reported
Structure: Not reported
Lagoon: Not reported
Landfill: Not reported
Pond: Not reported
Disp Start: Not reported
Disp Term: Not reported
Lat/Long: Not reported
Dell: Not reported
Record Add: Not reported
Record Upd: Not reported
Updated By: Not reported
Own Op: Owner
Sub Type: E
Owner Name: Not reported
Owner Company: FRANK CASTIGLIONE
Owner Address: 32-02 COLLEGE POINT BLVD.
Owner Addr2: Not reported
Owner City,St,Zip: FLUSHING, NY 11354
Owner Country: United States of America
Own Op: Owner
Sub Type: NNN
Owner Name: Not reported
Owner Company: Frank Castiglione
Owner Address: 32-02 College Point Boulevard
Owner Addr2: Not reported
Owner City,St,Zip: Flushing, NY 11354
Owner Country: United States of America
HW Code: Not reported
Waste Type: Not reported
Waste Quantity: Not reported
Waste Code: Not reported
Crossref ID: Not reported
Cross Ref Type Code: Not reported
Cross Ref Type: Not reported
Record Added Date: Not reported
Record Updated: Not reported

FORMER MANHATTAN ADHESIVES PLANT (Continued) **S105972443**

Updated By: Not reported

---

197 North 1/2-1 0.932 mi. 4922 ft.

S & G WOODWORKING INC
1155 MANHATTAN AVE - MAIN FLOO
BROOKLYN, NY 11222

RCRA-CESQG 1008892201
NY SHWS NYR000135772
NY MANIFEST

Relative: Higher

Actual: 11 ft.

RCRA-CESQG:

Date form received by agency:	01/01/2007
Facility name:	S & G WOODWORKING INC
Facility address:	1155 MANHATTAN AVE - MAIN FLOO BROOKLYN, NY 11222
EPA ID:	NYR000135772
Mailing address:	MANHATTAN AVE - MAIN FLOOR BROOKLYN, NY 11222
Contact:	MOSHE GRANIT
Contact address:	MANHATTAN AVE - MAIN FLOOR BROOKLYN, NY 11222
Contact country:	US
Contact telephone:	(718) 389-5602
Telephone ext.:	19
Contact email:	Not reported
EPA Region:	02
Classification:	Conditionally Exempt Small Quantity Generator
Description:	Handler: generates 100 kg or less of hazardous waste per calendar month, and accumulates 1000 kg or less of hazardous waste at any time; or generates 1 kg or less of acutely hazardous waste per calendar month, and accumulates at any time: 1 kg or less of acutely hazardous waste; or 100 kg or less of any residue or contaminated soil, waste or other debris resulting from the cleanup of a spill, into or on any land or water, of acutely hazardous waste; or generates 100 kg or less of any residue or contaminated soil, waste or other debris resulting from the cleanup of a spill, into or on any land or water, of acutely hazardous waste during any calendar month, and accumulates at any time: 1 kg or less of acutely hazardous waste; or 100 kg or less of any residue or contaminated soil, waste or other debris resulting from the cleanup of a spill, into or on any land or water, of acutely hazardous waste

Owner/Operator Summary:

Owner/operator name:	NO NAME FOUND
Owner/operator address:	Not reported Not reported
Owner/operator country:	US
Owner/operator telephone:	Not reported
Legal status:	Other
Owner/Operator Type:	Operator
Owner/Op start date:	01/01/1983
Owner/Op end date:	Not reported

Owner/operator name:	NO NAME FOUND
Owner/operator address:	Not reported Not reported
Owner/operator country:	US
Owner/operator telephone:	Not reported
Legal status:	Other

S & G WOODWORKING INC (Continued) **1008892201**

Owner/Operator Type: Owner
Owner/Op start date: 01/01/1983
Owner/Op end date: Not reported

Handler Activities Summary:
U.S. importer of hazardous waste: No
Mixed waste (haz. and radioactive): No
Recycler of hazardous waste: No
Transporter of hazardous waste: No
Treater, storer or disposer of HW: No
Underground injection activity: No
On-site burner exemption: No
Furnace exemption: No
Used oil fuel burner: No
Used oil processor: No
User oil refiner: No
Used oil fuel marketer to burner: No
Used oil Specification marketer: No
Used oil transfer facility: No
Used oil transporter: No

Historical Generators:
Date form received by agency: 01/01/2006
Facility name: S & G WOODWORKING INC
Classification: Conditionally Exempt Small Quantity Generator

Date form received by agency: 12/07/2005
Facility name: S & G WOODWORKING INC
Classification: Small Quantity Generator

Violation Status: No violations found

SHWS:
Program: HW
Site Code: 421914
Classification: N
Region: 2
Acres: 3.865
HW Code: 224138
Record Add: 11/17/2009
Record Upd: 08/26/2011
Updated By: MJKOMORO
Site Description: LOCATION: The Greenpoint Manufacturing and Design Center (GMDC) property is located at 1155-1205 Manhattan Avenue which is an urban area of Brooklyn (Kings County) in New York City. SITE FEATURES: The property is nearly entirely covered by structures, with only one small area covered with other impervious material located along the northern edge of the property along Newtown Creek. There are eight contiguous four to six-story building on the property. The property borders Newtown Creek on the north side. CURRENT ZONING/USE: This property is currently in use for many separate commercial uses, primarily by small businesses and artisans. The surrounding uses are varied - the property adjacent to the west is indicated as having residential and commercial use but appears commercial; the properties to the east across Manhattan Avenue are indicated as being factory/industrial uses, but appear to be commercial with residential above. HISTORICAL USE(s): The property has a long

S & G WOODWORKING INC (Continued) **1008892201**

industrial/commercial history, but went through an extensive remedial effort overseen by local agencies in the 1990's. The property owners have done significant renovations on the buildings and have conducted at least two recent investigations which identified limited groundwater contamination, but did not identify any significant soil contamination.

Env Problem: NATURE AND EXTENT OF CONTAMINATION: Only two (of ten) temporary groundwater sampling wells located in the basement of the structure at 1155 Manhattan Avenue showed evidence of contamination. Each contained one chlorinated VOC slightly above standards. Tetrachloroethylene was identified at 21ppb; chloroform was identified at 12 ppb. Groundwater standards are 5 ppb and 7 ppb respectively. Soil samples from these borings were below unrestricted standards for the same compounds. Samples taken from permanent wells did not identify any VOC contamination. Based on professional judgment, the slight exceedances of groundwater standards, adjacent to the Newtown Creek Superfund Site, do not constitute a significant threat to the environment. No further investigations are warranted at this time. Site designation was changed from "P" to "N."

Health Problem: Not reported
Dump: Not reported
Structure: Not reported
Lagoon: Not reported
Landfill: Not reported
Pond: Not reported
Disp Start: Not reported
Disp Term: Not reported
Lat/Long: Not reported
Dell: Not reported
Record Add: Not reported
Record Upd: Not reported
Updated By: Not reported
Own Op: On-Site Operator
Sub Type: NNN
Owner Name: Paul Parkhill
Owner Company: Greenpoint Manufacturing & Design Center
Owner Address: 1155 Manhattan Avenue
Owner Addr2: Not reported
Owner City,St,Zip: Brooklyn, NY 11222
Owner Country: United States of America
Own Op: Owner
Sub Type: 01
Owner Name: Manhattan Avenue Holding Corp.
Owner Company: Manhattan Avenue Holding Corp.
Owner Address: 1155 Manhattan Avenue
Owner Addr2: Not reported
Owner City,St,Zip: Brooklyn, NY 11222
Owner Country: United States of America
HW Code: Not reported
Waste Type: Not reported
Waste Quantity: Not reported
Waste Code: Not reported
Crossref ID: Not reported
Cross Ref Type Code: Not reported
Cross Ref Type: Not reported
Record Added Date: Not reported

S & G WOODWORKING INC (Continued) **1008892201**

Record Updated: Not reported
Updated By: Not reported

NY MANIFEST:

EPA ID:	NYR000135772
Country:	USA
Mailing Name:	SG WOODWORKING INC
Mailing Contact:	ZOGALA
Mailing Address:	1155 MANHATTAN AVENUE
Mailing Address 2:	Not reported
Mailing City:	BROOKLYN
Mailing State:	NY
Mailing Zip:	11222
Mailing Zip4:	Not reported
Mailing Country:	USA
Mailing Phone:	718-389-5602

NY MANIFEST:
No Manifest Records Available

198
West
1/2-1
0.934 mi.
4930 ft.

CON EDISON - EAST 11TH ST. WORKS MGP **EDR MGP** **1008407983**
EAST 11TH - EAST 13TH STS. **N/A**
NEW YORK, NY 10002

Relative:
Lower

Actual:
4 ft.

Manufactured Gas Plants:
No additional information available

199
WNW
1/2-1
0.976 mi.
5152 ft.

CON EDISON - EAST 14TH ST. WORKS MGP **EDR MGP** **1008407984**
EAST 14TH - EAST 16TH STS. **N/A**
NEW YORK, NY 10009

Relative:
Higher

Actual:
9 ft.

Manufactured Gas Plants:
No additional information available

200
East
1/2-1
0.986 mi.
5208 ft.

95 LOMBARDY ST./ACME ARCH. PRODS., INC. **NY SHWS** **U003652054**
95 LOMBARDY ST **NY UST** **N/A**
BROOKLYN, NY 11222 **NY HIST UST**

Relative:
Higher

Actual:
44 ft.

SHWS:

Program:	HW
Site Code:	405853
Classification:	Significant threat to the public health or environment - action required.
Region:	2

95 LOMBARDY ST./ACME ARCH. PRODS., INC. (Continued) **U003652054**

Acres: 1.010
HW Code: 224131
Record Add: 10/28/2008
Record Upd: 03/26/2014
Updated By: JAMORAS
Site Description: Location:The site is located in the Greenpoint/East Williamsburg Industrial Area section of Kings County (Borough of Brooklyn, New York City). The site is located on the east side of Vandervoort Avenue between Anthony and Lombardy Streets. Site Features:The site is completely covered by one (1) two-story and three (3) one-story brick buildings. The site is surrounded by other commercial and industrial properties. Sergeant William Dougherty Playground is located immediately north of the site across Anthony Street, and the eastbound on-ramp to the Brooklyn-Queens Expressway (I-278) is located one block to the north. A small residential area is located one block south of the site.Current Zoning/Use(s):The site is zoned for manufacturing. The site is currently used as a granite warehouse and showroom at 95 Lombardy Street, and a paper distribution office and a kitchen cabinet warehouse/showroom at 46 Anthony Street.Historical Use(s):The Department began a Site Characterization in this area during the Spring of 2007 as part of a plume trackdown investigation (Meeker Avenue Plume Trackdown, DEC Site ID No. 224121). This particular location was specifically targeted for investigation based on Sanborn fire insurance map data indicating that the site was utilized as a metal fabricator and painting facility from the 1930's to the late 2000's, and a Department database which lists the site as a generator of F001 waste (spent halogenated solvents used in de-greasing). This investigation was conducted in several phases, and was completed in the Summer of 2009.Based on an extensive records search and several inspections, it was determined that waste paint, waste oil, waste degreasers, and waste water precipitate were generated at the property during site operations. Numerous floor drains with unknown outfall locations existed within the property, and were identified as potential injection wells. In addition, an underground storage tank that was used as a dip tank and for storing degreasing products was located in the northwest corner of the site. Several pipes that originated from the dip tank discharged to a floor drain in the loading dock area.Site Geology and Hydrogeology:The site is underlain by a fill unit (0.5-9' thick), a sand/silty sand unit (~100' thick), a discontinuous clay/silt unit (~1-10' thick) within the sand/silty sand unit at various depths within the site area, a sand and gravel unit (~5' thick), and the Raritan Formation (~120-125' below ground surface). Groundwater is approximately 35-45' below ground surface in the vicinity of the site. Groundwater flows northeast toward Newtown Creek, which lies approximately 2,500' northeast of the site.
Env Problem: Nature and Extent of Contamination:- GroundwaterThe primary contaminant of concern at the site is trichloroethene (TCE). TCE has been found on-site in shallow groundwater at concentrations up to 66,000 ppb, and in deep groundwater at concentrations up to 70,000 ppb, well above Part 703.5 class GA standards (5 ppb). Concentrations of tetrachloroethene (up to 8,000 ppb) and 1,2-dichloroethene (3,200 ppb) have also been found above their respective Part 703.5 class GA standards (5 ppb each). The plume of TCE-contaminated groundwater has migrated at least 400' off-site.- Soil Vapor and Indoor AirConcentrations of TCE in soil vapor have been found up to 4,100 ug/m^3, and in indoor air up to 13 ug/m^3. Significant Threat:The

95 LOMBARDY ST./ACME ARCH. PRODS., INC. (Continued) **U003652054**

	site poses a significant environmental threat due to ongoing releases of TCE from source areas into soil and groundwater.
Health Problem:	Exposure to site-related contamination in drinking water and soil is unlikely since area homes and businesses are supplied with public water and contaminants are below the ground surface. Since the possibility exists for vapors from site-related chemicals to migrate into nearby homes and businesses, soil vapor intrusion sampling will continue in the area anddata evaluated as they become available.
Dump:	False
Structure:	True
Lagoon:	False
Landfill:	False
Pond:	False
Disp Start:	Not reported
Disp Term:	Not reported
Lat/Long:	Not reported
Dell:	Not reported
Record Add:	10/28/2008 12:21:00 PM
Record Upd:	9/20/2013 2:01:00 PM
Updated By:	ldennist
Own Op:	Document Repository
Sub Type:	C01
Owner Name:	Not reported
Owner Company:	Brooklyn Community Board #1
Owner Address:	435 Graham Avenue
Owner Addr2:	Not reported
Owner City,St,Zip:	Brooklyn, NY 11222
Owner Country:	United States of America
Own Op:	Owner
Sub Type:	01
Owner Name:	MAUREEN BABIS
Owner Company:	NYC IDA
Owner Address:	110 WILLIAM STREET
Owner Addr2:	Not reported
Owner City,St,Zip:	NEW YORK, NY 10038
Owner Country:	United States of America
Own Op:	On-Site Operator
Sub Type:	01
Owner Name:	PAUL BURDYN
Owner Company:	ACME ARCHITECTURAL PRODUCTS, INC.
Owner Address:	251 LOMBARDY STREET
Owner Addr2:	Not reported
Owner City,St,Zip:	BROOKLYN, NY 11222
Owner Country:	United States of America
Own Op:	Document Repository
Sub Type:	C04
Owner Name:	Not reported
Owner Company:	Brooklyn Public Library - Greenpoint Branch
Owner Address:	107 Norman Avenue
Owner Addr2:	Not reported
Owner City,St,Zip:	Brooklyn, NY 11222
Owner Country:	United States of America
HW Code:	224131
Waste Type:	TRICHLOROETHENE (TCE)
Waste Quantity:	UNKNOWN
Waste Code:	Not reported
Crossref ID:	224129

95 LOMBARDY ST./ACME ARCH. PRODS., INC. (Continued) **U003652054**

Cross Ref Type Code: 02
Cross Ref Type: HW Site ID
Record Added Date: 10/31/2008 2:34:00 PM
Record Updated: 10/31/2008 2:34:00 PM
Updated By: MOBARRIE
Crossref ID: 224130
Cross Ref Type Code: 02
Cross Ref Type: HW Site ID
Record Added Date: 10/31/2008 2:41:00 PM
Record Updated: 10/31/2008 2:41:00 PM
Updated By: MOBARRIE
Crossref ID: 224132
Cross Ref Type Code: 02
Cross Ref Type: HW Site ID
Record Added Date: 10/31/2008 2:42:00 PM
Record Updated: 10/31/2008 2:42:00 PM
Updated By: MOBARRIE
Crossref ID: 224121
Cross Ref Type Code: 02
Cross Ref Type: HW Site ID
Record Added Date: 1/30/2009 12:36:00 PM
Record Updated: 1/30/2009 12:36:00 PM
Updated By: JAAVERSA

UST:
Id/Status: 2-603942 / Unregulated
Program Type: PBS
Region: STATE
DEC Region: 2
Expiration Date: 2004-02-25
UTM X: 589801.46251999994
UTM Y: 4508492.4255999997
Site Type: Manufacturing (Other than Chemical)/Processing

Affiliation Records:
Site Id: 25835
Affiliation Type: Facility Owner
Company Name: WHITEHEAD COMPANY
Contact Type: Not reported
Contact Name: Not reported
Address1: 513 PORTER AVENUE
Address2: Not reported
City: BROOKLYN
State: NY
Zip Code: 11222
Country Code: 001
Phone: (718) 384-7800
EMail: Not reported
Fax Number: Not reported
Modified By: TRANSLAT
Date Last Modified: 3/4/2004

Site Id: 25835
Affiliation Type: Mail Contact
Company Name: ACME ARCHITECTURAL PRODUCTS, INC.
Contact Type: Not reported
Contact Name: MILDRED OLSEN

95 LOMBARDY ST./ACME ARCH. PRODS., INC. (Continued) **U003652054**

Address1:	513 PORTER AVENUE
Address2:	Not reported
City:	BROOKLYN
State:	NY
Zip Code:	11222
Country Code:	001
Phone:	(718) 384-7800
EMail:	Not reported
Fax Number:	Not reported
Modified By:	TRANSLAT
Date Last Modified:	3/4/2004

Site Id:	25835
Affiliation Type:	On-Site Operator
Company Name:	95 LOMBARDY ST./ACME ARCH. PRODS., INC.
Contact Type:	Not reported
Contact Name:	ACME ARCH PRODS., INC.
Address1:	Not reported
Address2:	Not reported
City:	Not reported
State:	NN
Zip Code:	Not reported
Country Code:	001
Phone:	(718) 384-7800
EMail:	Not reported
Fax Number:	Not reported
Modified By:	TRANSLAT
Date Last Modified:	3/4/2004

Site Id:	25835
Affiliation Type:	Emergency Contact
Company Name:	WHITEHEAD COMPANY
Contact Type:	Not reported
Contact Name:	WILLIAM MCDONNELL
Address1:	Not reported
Address2:	Not reported
City:	Not reported
State:	NN
Zip Code:	Not reported
Country Code:	001
Phone:	(718) 384-7800
EMail:	Not reported
Fax Number:	Not reported
Modified By:	TRANSLAT
Date Last Modified:	3/4/2004

Tank Info:

Tank Number:	1
Tank ID:	56116
Tank Status:	Closed - In Place
Material Name:	Closed - In Place
Capacity Gallons:	8500
Install Date:	Not reported
Date Tank Closed:	Not reported
Registered:	True
Tank Location:	Underground

95 LOMBARDY ST./ACME ARCH. PRODS., INC. (Continued) **U003652054**

Tank Type: Steel/carbon steel
Material Code: 0003
Common Name of Substance: #6 Fuel Oil (On-Site Consumption)

Tightness Test Method: NN
Date Test: Not reported
Next Test Date: Not reported
Pipe Model: Not reported
Modified By: TRANSLAT
Last Modified: 03/04/2004

Equipment Records:

A00 - Tank Internal Protection - None
D01 - Pipe Type - Steel/Carbon Steel/Iron
J02 - Dispenser - Suction Dispenser
H00 - Tank Leak Detection - None
I05 - Overfill - Vent Whistle
B00 - Tank External Protection - None
C02 - Pipe Location - Underground/On-ground
G08 - Tank Secondary Containment - Flexible Internal Linning (Bladder)
F00 - Pipe External Protection - None

Tank Number: 2
Tank ID: 56117
Tank Status: Closed - In Place
Material Name: Closed - In Place
Capacity Gallons: 1080
Install Date: Not reported
Date Tank Closed: Not reported
Registered: True
Tank Location: Underground
Tank Type: Steel/carbon steel
Material Code: 0001
Common Name of Substance: #2 Fuel Oil (On-Site Consumption)

Tightness Test Method: NN
Date Test: Not reported
Next Test Date: Not reported
Pipe Model: Not reported
Modified By: TRANSLAT
Last Modified: 03/04/2004

Equipment Records:

H00 - Tank Leak Detection - None
A00 - Tank Internal Protection - None
D01 - Pipe Type - Steel/Carbon Steel/Iron
J02 - Dispenser - Suction Dispenser
B00 - Tank External Protection - None
I05 - Overfill - Vent Whistle
C02 - Pipe Location - Underground/On-ground
G08 - Tank Secondary Containment - Flexible Internal Linning (Bladder)
F00 - Pipe External Protection - None

HIST UST:
PBS Number: 2-603942
SPDES Number: Not reported
Emergency Contact: WILLIAM MCDONNELL

95 LOMBARDY ST./ACME ARCH. PRODS., INC. (Continued) **U003652054**

Emergency Telephone:	(718) 384-7800
Operator:	ACME ARCH PRODS., INC.
Operator Telephone:	(718) 384-7800
Owner Name:	WHITEHEAD COMPANY
Owner Address:	513 PORTER AVENUE
Owner City,St,Zip:	BROOKLYN, NY 11222
Owner Telephone:	(718) 384-7800
Owner Type:	Corporate/Commercial
Owner Subtype:	Not reported
Mailing Name:	ACME ARCHITECTURAL PRODUCTS, INC.
Mailing Address:	513 PORTER AVENUE
Mailing Address 2:	Not reported
Mailing City,St,Zip:	BROOKLYN, NY 11222
Mailing Contact:	MILDRED OLSEN
Mailing Telephone:	(718) 384-7800
Owner Mark:	First Owner
Facility Status:	2 - Unregulated by PBS (the total capacity is less than 1,101 gallons) and Subpart 360-14.
Facility Addr2:	Not reported
SWIS ID:	6101
Old PBS Number:	Not reported
Facility Type:	MANUFACTURING
Inspected Date:	Not reported
Inspector:	Not reported
Inspection Result:	Not reported
Federal ID:	Not reported
Certification Flag:	False
Certification Date:	Not reported
Expiration Date:	02/25/2004
Renew Flag:	False
Renewal Date:	Not reported
Total Capacity:	0
FAMT:	True
Facility Screen:	No Missing Data
Owner Screen:	No Missing Data
Tank Screen:	0
Dead Letter:	False
CBS Number:	Not reported
Town or City:	NEW YORK CITY
County Code:	61
Town or City:	01
Region:	2

Tank Id:	1
Tank Location:	UNDERGROUND
Tank Status:	Closed-In Place
Install Date:	Not reported
Capacity (gals):	8500
Product Stored:	NOS 5 OR 6 FUEL OIL
Tank Type:	Steel/carbon steel
Tank Internal:	None
Tank External:	None
Pipe Location:	Underground
Pipe Type:	STEEL/IRON
Pipe Internal:	None
Pipe External:	None
Second Containment:	B

95 LOMBARDY ST./ACME ARCH. PRODS., INC. (Continued) **U003652054**

Leak Detection:	None
Overfill Prot:	Vent Whistle
Dispenser:	Suction
Date Tested:	Not reported
Next Test Date:	Not reported
Missing Data for Tank:	No Missing Data
Date Closed:	Not reported
Test Method:	Not reported
Deleted:	False
Updated:	True
Lat/long:	Not reported

Tank Id:	2
Tank Location:	UNDERGROUND
Tank Status:	Closed-In Place
Install Date:	Not reported
Capacity (gals):	1080
Product Stored:	NOS 1,2, OR 4 FUEL OIL
Tank Type:	Steel/carbon steel
Tank Internal:	None
Tank External:	None
Pipe Location:	Underground
Pipe Type:	STEEL/IRON
Pipe Internal:	None
Pipe External:	None
Second Containment:	B
Leak Detection:	None
Overfill Prot:	Vent Whistle
Dispenser:	Suction
Date Tested:	Not reported
Next Test Date:	Not reported
Missing Data for Tank:	No Missing Data
Date Closed:	Not reported
Test Method:	Not reported
Deleted:	False
Updated:	True
Lat/long:	Not reported

Count: 20 records.

ORPHAN SUMMARY

City	EDR ID	Site Name	Site Address	Zip	Database(s)
BRONX	1010488291	NYSDOT BIN 1066220	EDWARD L GRANT HWY CBG		FINDS, NY MANIFEST
BROOKLYN	S107787353	EXIT 34	ROUTE 278 SOUTHBOUND		NY Spills
BROOKLYN	S109064521	BELL ATLANTIC-NY	E 94 ST/BET CLARKSON AVE KINGS		NY MANIFEST
BROOKLYN	1009239107	CONSOLIDATED EDISON	V1110-S 9TH ST & KENT		NY MANIFEST
BROOKLYN	1004761085	NYCDOT - EMPIRE BLVD BRIDGE	EMPIRE BLVD OVER FRANKLIN AVE	11225	RCRA NonGen / NLR, NY MANIFEST
BROOKLYN	1007206519	CON ED - MH 71378	E/S FRANKLIN ST 15' N/O	11222	RCRA NonGen / NLR, NY MANIFEST
BROOKLYN	1007205499	BELL ATLANTIC-NY	FRANKLIN/ST MARKS AVES	00000	RCRA NonGen / NLR, NY MANIFEST
BROOKLYN	1009235735	NYCDEP	KENT AVE N/O 5TH ST		NY MANIFEST
BROOKLYN	1003863859	BKLYN UNION GAS /PEOPLES WORKS	KENT AVE S 10TH & 11TH STS	11211	CERC-NFRAP
BROOKLYN	1003863853	BKLYN UNION GAS /WILLIAMSBURGH WOR	KENT AVE N 12TH ST /E RIV	11211	CERC-NFRAP
BROOKLYN	S107407580	KINGS HIGHWAY MOBIL	KINGS HIGHWAY		NY Spills
BROOKLYN	S106737045	BETW/AVE X &	KINGS HIGHWAY AVE U		NY Spills
BROOKLYN	1007208397	CON EDISION - MH38210	S/INT KINGS HWY & W 7 ST. S/IN	10003	RCRA NonGen / NLR, NY MANIFEST
BROOKLYN	1009239966	CONSOLIDATED EDISON	V4245-NORMAN AVE & DUBBINS ST	11222	NY MANIFEST
BROOKLYN	1007206420	CON ED - MH 64824	WYTHE AVE 115 N/O 5 ST	11211	RCRA NonGen / NLR, NY MANIFEST
KINGS COUNTY	S109207895	205842; KINGS HWY	KINGS HWY		NY Spills
MOUNT KISCO	1010327258	CON EDISON OVERHEAD TRANSFORMER PO	MOUNT KISCO RD & OLD RTE 22	10549	RCRA NonGen / NLR, NY MANIFEST
NEW YORK	1009239381	CONSOLIDATED EDISON	MH58770-14TH ST & AVE D	10009	NY MANIFEST
NEW YORK	1004762891	CONSTRUCTION OF INTREPID PEDESTRIA	OVER RT 9A NYS DEPT OF TRANS	11101	RCRA NonGen / NLR, NY MANIFEST
NEW YORK CITY	1007207179	MH64829	FRANKLIN STREET 60' N/O DUPONT	11222	RCRA NonGen / NLR, NY MANIFEST

GOVERNMENT RECORDS SEARCHED / DATA CURRENCY TRACKING

To maintain currency of the following federal and state databases, EDR contacts the appropriate governmental agency on a monthly or quarterly basis, as required.

Number of Days to Update: Provides confirmation that EDR is reporting records that have been updated within 90 days from the date the government agency made the information available to the public.

STANDARD ENVIRONMENTAL RECORDS

Federal NPL site list

NPL: National Priority List

National Priorities List (Superfund). The NPL is a subset of CERCLIS and identifies over 1,200 sites for priority cleanup under the Superfund Program. NPL sites may encompass relatively large areas. As such, EDR provides polygon coverage for over 1,000 NPL site boundaries produced by EPA's Environmental Photographic Interpretation Center (EPIC) and regional EPA offices.

Date of Government Version: 10/25/2013
Date Data Arrived at EDR: 11/11/2013
Date Made Active in Reports: 01/28/2014
Number of Days to Update: 78

Source: EPA
Telephone: N/A
Last EDR Contact: 04/08/2014
Next Scheduled EDR Contact: 07/21/2014
Data Release Frequency: Quarterly

NPL Site Boundaries

Sources:

EPA's Environmental Photographic Interpretation Center (EPIC)
Telephone: 202-564-7333

EPA Region 1
Telephone 617-918-1143

EPA Region 6
Telephone: 214-655-6659

EPA Region 3
Telephone 215-814-5418

EPA Region 7
Telephone: 913-551-7247

EPA Region 4
Telephone 404-562-8033

EPA Region 8
Telephone: 303-312-6774

EPA Region 5
Telephone 312-886-6686

EPA Region 9
Telephone: 415-947-4246

EPA Region 10
Telephone 206-553-8665

Proposed NPL: Proposed National Priority List Sites

A site that has been proposed for listing on the National Priorities List through the issuance of a proposed rule in the Federal Register. EPA then accepts public comments on the site, responds to the comments, and places on the NPL those sites that continue to meet the requirements for listing.

Date of Government Version: 10/25/2013
Date Data Arrived at EDR: 11/11/2013
Date Made Active in Reports: 01/28/2014
Number of Days to Update: 78

Source: EPA
Telephone: N/A
Last EDR Contact: 04/08/2014
Next Scheduled EDR Contact: 07/21/2014
Data Release Frequency: Quarterly

NPL LIENS: Federal Superfund Liens

Federal Superfund Liens. Under the authority granted the USEPA by CERCLA of 1980, the USEPA has the authority to file liens against real property in order to recover remedial action expenditures or when the property owner received notification of potential liability. USEPA compiles a listing of filed notices of Superfund Liens.

Date of Government Version: 10/15/1991
Date Data Arrived at EDR: 02/02/1994
Date Made Active in Reports: 03/30/1994
Number of Days to Update: 56

Source: EPA
Telephone: 202-564-4267
Last EDR Contact: 08/15/2011
Next Scheduled EDR Contact: 11/28/2011
Data Release Frequency: No Update Planned

Federal Delisted NPL site list

DELISTED NPL: National Priority List Deletions

The National Oil and Hazardous Substances Pollution Contingency Plan (NCP) establishes the criteria that the EPA uses to delete sites from the NPL. In accordance with 40 CFR 300.425.(e), sites may be deleted from the NPL where no further response is appropriate.

Date of Government Version: 10/25/2013	Source: EPA
Date Data Arrived at EDR: 11/11/2013	Telephone: N/A
Date Made Active in Reports: 01/28/2014	Last EDR Contact: 04/08/2014
Number of Days to Update: 78	Next Scheduled EDR Contact: 07/21/2014
	Data Release Frequency: Quarterly

Federal CERCLIS list

CERCLIS: Comprehensive Environmental Response, Compensation, and Liability Information System

CERCLIS contains data on potentially hazardous waste sites that have been reported to the USEPA by states, municipalities, private companies and private persons, pursuant to Section 103 of the Comprehensive Environmental Response, Compensation, and Liability Act (CERCLA). CERCLIS contains sites which are either proposed to or on the National Priorities List (NPL) and sites which are in the screening and assessment phase for possible inclusion on the NPL.

Date of Government Version: 10/25/2013	Source: EPA
Date Data Arrived at EDR: 11/11/2013	Telephone: 703-412-9810
Date Made Active in Reports: 02/13/2014	Last EDR Contact: 02/28/2014
Number of Days to Update: 94	Next Scheduled EDR Contact: 06/09/2014
	Data Release Frequency: Quarterly

FEDERAL FACILITY: Federal Facility Site Information listing

A listing of National Priority List (NPL) and Base Realignment and Closure (BRAC) sites found in the Comprehensive Environmental Response, Compensation and Liability Information System (CERCLIS) Database where EPA Federal Facilities Restoration and Reuse Office is involved in cleanup activities.

Date of Government Version: 05/31/2013	Source: Environmental Protection Agency
Date Data Arrived at EDR: 07/08/2013	Telephone: 703-603-8704
Date Made Active in Reports: 12/06/2013	Last EDR Contact: 04/11/2014
Number of Days to Update: 151	Next Scheduled EDR Contact: 07/21/2014
	Data Release Frequency: Varies

Federal CERCLIS NFRAP site List

CERCLIS-NFRAP: CERCLIS No Further Remedial Action Planned

Archived sites are sites that have been removed and archived from the inventory of CERCLIS sites. Archived status indicates that, to the best of EPA's knowledge, assessment at a site has been completed and that EPA has determined no further steps will be taken to list this site on the National Priorities List (NPL), unless information indicates this decision was not appropriate or other considerations require a recommendation for listing at a later time. This decision does not necessarily mean that there is no hazard associated with a given site; it only means that, based upon available information, the location is not judged to be a potential NPL site.

Date of Government Version: 10/25/2013	Source: EPA
Date Data Arrived at EDR: 11/11/2013	Telephone: 703-412-9810
Date Made Active in Reports: 02/13/2014	Last EDR Contact: 02/28/2014
Number of Days to Update: 94	Next Scheduled EDR Contact: 06/09/2014
	Data Release Frequency: Quarterly

Federal RCRA CORRACTS facilities list

CORRACTS: Corrective Action Report

CORRACTS identifies hazardous waste handlers with RCRA corrective action activity.

Date of Government Version: 03/11/2014
Date Data Arrived at EDR: 03/13/2014
Date Made Active in Reports: 04/09/2014
Number of Days to Update: 27

Source: EPA
Telephone: 800-424-9346
Last EDR Contact: 03/13/2014
Next Scheduled EDR Contact: 07/14/2014
Data Release Frequency: Quarterly

Federal RCRA non-CORRACTS TSD facilities list

RCRA-TSDF: RCRA - Treatment, Storage and Disposal

RCRAInfo is EPA's comprehensive information system, providing access to data supporting the Resource Conservation and Recovery Act (RCRA) of 1976 and the Hazardous and Solid Waste Amendments (HSWA) of 1984. The database includes selective information on sites which generate, transport, store, treat and/or dispose of hazardous waste as defined by the Resource Conservation and Recovery Act (RCRA). Transporters are individuals or entities that move hazardous waste from the generator offsite to a facility that can recycle, treat, store, or dispose of the waste. TSDFs treat, store, or dispose of the waste.

Date of Government Version: 03/11/2014
Date Data Arrived at EDR: 03/13/2014
Date Made Active in Reports: 04/09/2014
Number of Days to Update: 27

Source: Environmental Protection Agency
Telephone: (212) 637-3660
Last EDR Contact: 03/13/2014
Next Scheduled EDR Contact: 07/14/2014
Data Release Frequency: Quarterly

Federal RCRA generators list

RCRA-LQG: RCRA - Large Quantity Generators

RCRAInfo is EPA's comprehensive information system, providing access to data supporting the Resource Conservation and Recovery Act (RCRA) of 1976 and the Hazardous and Solid Waste Amendments (HSWA) of 1984. The database includes selective information on sites which generate, transport, store, treat and/or dispose of hazardous waste as defined by the Resource Conservation and Recovery Act (RCRA). Large quantity generators (LQGs) generate over 1,000 kilograms (kg) of hazardous waste, or over 1 kg of acutely hazardous waste per month.

Date of Government Version: 03/11/2014
Date Data Arrived at EDR: 03/13/2014
Date Made Active in Reports: 04/09/2014
Number of Days to Update: 27

Source: Environmental Protection Agency
Telephone: (212) 637-3660
Last EDR Contact: 03/13/2014
Next Scheduled EDR Contact: 07/14/2014
Data Release Frequency: Quarterly

RCRA-SQG: RCRA - Small Quantity Generators

RCRAInfo is EPA's comprehensive information system, providing access to data supporting the Resource Conservation and Recovery Act (RCRA) of 1976 and the Hazardous and Solid Waste Amendments (HSWA) of 1984. The database includes selective information on sites which generate, transport, store, treat and/or dispose of hazardous waste as defined by the Resource Conservation and Recovery Act (RCRA). Small quantity generators (SQGs) generate between 100 kg and 1,000 kg of hazardous waste per month.

Date of Government Version: 03/11/2014
Date Data Arrived at EDR: 03/13/2014
Date Made Active in Reports: 04/09/2014
Number of Days to Update: 27

Source: Environmental Protection Agency
Telephone: (212) 637-3660
Last EDR Contact: 03/13/2014
Next Scheduled EDR Contact: 07/14/2014
Data Release Frequency: Quarterly

RCRA-CESQG: RCRA - Conditionally Exempt Small Quantity Generators

RCRAInfo is EPA's comprehensive information system, providing access to data supporting the Resource Conservation and Recovery Act (RCRA) of 1976 and the Hazardous and Solid Waste Amendments (HSWA) of 1984. The database includes selective information on sites which generate, transport, store, treat and/or dispose of hazardous waste as defined by the Resource Conservation and Recovery Act (RCRA). Conditionally exempt small quantity generators (CESQGs) generate less than 100 kg of hazardous waste, or less than 1 kg of acutely hazardous waste per month.

Date of Government Version: 03/11/2014
Date Data Arrived at EDR: 03/13/2014
Date Made Active in Reports: 04/09/2014
Number of Days to Update: 27

Source: Environmental Protection Agency
Telephone: (212) 637-3660
Last EDR Contact: 03/13/2014
Next Scheduled EDR Contact: 07/14/2014
Data Release Frequency: Varies

Federal institutional controls / engineering controls registries

US ENG CONTROLS: Engineering Controls Sites List

A listing of sites with engineering controls in place. Engineering controls include various forms of caps, building foundations, liners, and treatment methods to create pathway elimination for regulated substances to enter environmental media or effect human health.

Date of Government Version: 12/17/2013
Date Data Arrived at EDR: 01/14/2014
Date Made Active in Reports: 01/28/2014
Number of Days to Update: 14

Source: Environmental Protection Agency
Telephone: 703-603-0695
Last EDR Contact: 03/10/2014
Next Scheduled EDR Contact: 06/23/2014
Data Release Frequency: Varies

US INST CONTROL: Sites with Institutional Controls

A listing of sites with institutional controls in place. Institutional controls include administrative measures, such as groundwater use restrictions, construction restrictions, property use restrictions, and post remediation care requirements intended to prevent exposure to contaminants remaining on site. Deed restrictions are generally required as part of the institutional controls.

Date of Government Version: 12/17/2013
Date Data Arrived at EDR: 01/14/2014
Date Made Active in Reports: 01/28/2014
Number of Days to Update: 14

Source: Environmental Protection Agency
Telephone: 703-603-0695
Last EDR Contact: 03/10/2014
Next Scheduled EDR Contact: 06/23/2014
Data Release Frequency: Varies

LUCIS: Land Use Control Information System

LUCIS contains records of land use control information pertaining to the former Navy Base Realignment and Closure properties.

Date of Government Version: 02/26/2014
Date Data Arrived at EDR: 02/28/2014
Date Made Active in Reports: 04/24/2014
Number of Days to Update: 55

Source: Department of the Navy
Telephone: 843-820-7326
Last EDR Contact: 02/14/2014
Next Scheduled EDR Contact: 06/02/2014
Data Release Frequency: Varies

Federal ERNS list

ERNS: Emergency Response Notification System

Emergency Response Notification System. ERNS records and stores information on reported releases of oil and hazardous substances.

Date of Government Version: 09/30/2013
Date Data Arrived at EDR: 10/01/2013
Date Made Active in Reports: 12/06/2013
Number of Days to Update: 66

Source: National Response Center, United States Coast Guard
Telephone: 202-267-2180
Last EDR Contact: 04/04/2014
Next Scheduled EDR Contact: 07/14/2014
Data Release Frequency: Annually

State- and tribal - equivalent CERCLIS

SHWS: Inactive Hazardous Waste Disposal Sites in New York State

Referred to as the State Superfund Program, the Inactive Hazardous Waste Disposal Site Remedial Program is the cleanup program for inactive hazardous waste sites and now includes hazardous substance sites

Date of Government Version: 03/27/2014
Date Data Arrived at EDR: 03/27/2014
Date Made Active in Reports: 04/25/2014
Number of Days to Update: 29

Source: Department of Environmental Conservation
Telephone: 518-402-9622
Last EDR Contact: 03/27/2014
Next Scheduled EDR Contact: 06/02/2014
Data Release Frequency: Annually

VAPOR REOPENED: Vapor Intrustion Legacy Site List

New York is currently re-evaluating previous assumptions and decisions regarding the potential for soil vapor intrusion exposures at sites. As a result, all past, current, and future contaminated sites will be evaluated to determine whether these sites have the potential for exposures related to soil vapor intrusion.

Date of Government Version: 02/17/2014
Date Data Arrived at EDR: 02/19/2014
Date Made Active in Reports: 03/31/2014
Number of Days to Update: 40

Source: Department of Environmenal Conservation
Telephone: 518-402-9814
Last EDR Contact: 02/19/2014
Next Scheduled EDR Contact: 06/02/2014
Data Release Frequency: Varies

State and tribal landfill and/or solid waste disposal site lists

SWF/LF: Facility Register

Solid Waste Facilities/Landfill Sites. SWF/LF type records typically contain an inventory of solid waste disposal facilities or landfills in a particular state. Depending on the state, these may be active or inactive facilities or open dumps that failed to meet RCRA Subtitle D Section 4004 criteria for solid waste landfills or disposal sites.

Date of Government Version: 04/09/2014
Date Data Arrived at EDR: 04/10/2014
Date Made Active in Reports: 05/07/2014
Number of Days to Update: 27

Source: Department of Environmental Conservation
Telephone: 518-457-2051
Last EDR Contact: 04/07/2014
Next Scheduled EDR Contact: 07/21/2014
Data Release Frequency: Semi-Annually

State and tribal leaking storage tank lists

LTANKS: Spills Information Database

Leaking Storage Tank Incident Reports. These records contain an inventory of reported leaking storage tank incidents reported from 4/1/86 through the most recent update. They can be either leaking underground storage tanks or leaking aboveground storage tanks. The causes of the incidents are tank test failures, tank failures or tank overfills.

Date of Government Version: 02/17/2014
Date Data Arrived at EDR: 02/19/2014
Date Made Active in Reports: 04/02/2014
Number of Days to Update: 42

Source: Department of Environmental Conservation
Telephone: 518-402-9549
Last EDR Contact: 02/19/2014
Next Scheduled EDR Contact: 06/02/2014
Data Release Frequency: Varies

HIST LTANKS: Listing of Leaking Storage Tanks

A listing of leaking underground and aboveground storage tanks. The causes of the incidents are tank test failures, tank failures or tank overfills. In 2002, the Department of Environmental Conservation stopped providing updates to its original Spills Information Database. This database includes fields that are no longer available from the NYDEC as of January 1, 2002. Current information may be found in the NY LTANKS database. Department of Environmental Conservation.

Date of Government Version: 01/01/2002
Date Data Arrived at EDR: 07/08/2005
Date Made Active in Reports: 07/14/2005
Number of Days to Update: 6

Source: Department of Environmental Conservation
Telephone: 518-402-9549
Last EDR Contact: 07/07/2005
Next Scheduled EDR Contact: N/A
Data Release Frequency: No Update Planned

INDIAN LUST R9: Leaking Underground Storage Tanks on Indian Land

LUSTs on Indian land in Arizona, California, New Mexico and Nevada

Date of Government Version: 03/01/2013
Date Data Arrived at EDR: 03/01/2013
Date Made Active in Reports: 04/12/2013
Number of Days to Update: 42

Source: Environmental Protection Agency
Telephone: 415-972-3372
Last EDR Contact: 04/28/2014
Next Scheduled EDR Contact: 08/11/2014
Data Release Frequency: Quarterly

INDIAN LUST R4: Leaking Underground Storage Tanks on Indian Land
LUSTs on Indian land in Florida, Mississippi and North Carolina.

Date of Government Version: 11/21/2013
Date Data Arrived at EDR: 11/26/2013
Date Made Active in Reports: 02/24/2014
Number of Days to Update: 90

Source: EPA Region 4
Telephone: 404-562-8677
Last EDR Contact: 04/22/2014
Next Scheduled EDR Contact: 08/11/2014
Data Release Frequency: Semi-Annually

INDIAN LUST R6: Leaking Underground Storage Tanks on Indian Land
LUSTs on Indian land in New Mexico and Oklahoma.

Date of Government Version: 09/12/2011
Date Data Arrived at EDR: 09/13/2011
Date Made Active in Reports: 11/11/2011
Number of Days to Update: 59

Source: EPA Region 6
Telephone: 214-665-6597
Last EDR Contact: 02/21/2014
Next Scheduled EDR Contact: 05/12/2014
Data Release Frequency: Varies

INDIAN LUST R7: Leaking Underground Storage Tanks on Indian Land
LUSTs on Indian land in Iowa, Kansas, and Nebraska

Date of Government Version: 02/20/2014
Date Data Arrived at EDR: 02/21/2014
Date Made Active in Reports: 04/24/2014
Number of Days to Update: 62

Source: EPA Region 7
Telephone: 913-551-7003
Last EDR Contact: 04/28/2014
Next Scheduled EDR Contact: 08/11/2014
Data Release Frequency: Varies

INDIAN LUST R10: Leaking Underground Storage Tanks on Indian Land
LUSTs on Indian land in Alaska, Idaho, Oregon and Washington.

Date of Government Version: 11/06/2013
Date Data Arrived at EDR: 11/07/2013
Date Made Active in Reports: 12/06/2013
Number of Days to Update: 29

Source: EPA Region 10
Telephone: 206-553-2857
Last EDR Contact: 04/28/2014
Next Scheduled EDR Contact: 08/11/2014
Data Release Frequency: Quarterly

INDIAN LUST R5: Leaking Underground Storage Tanks on Indian Land
Leaking underground storage tanks located on Indian Land in Michigan, Minnesota and Wisconsin.

Date of Government Version: 02/13/2014
Date Data Arrived at EDR: 02/14/2014
Date Made Active in Reports: 02/24/2014
Number of Days to Update: 10

Source: EPA, Region 5
Telephone: 312-886-7439
Last EDR Contact: 04/28/2014
Next Scheduled EDR Contact: 08/11/2014
Data Release Frequency: Varies

INDIAN LUST R1: Leaking Underground Storage Tanks on Indian Land
A listing of leaking underground storage tank locations on Indian Land.

Date of Government Version: 02/01/2013
Date Data Arrived at EDR: 05/01/2013
Date Made Active in Reports: 11/01/2013
Number of Days to Update: 184

Source: EPA Region 1
Telephone: 617-918-1313
Last EDR Contact: 05/02/2014
Next Scheduled EDR Contact: 08/11/2014
Data Release Frequency: Varies

INDIAN LUST R8: Leaking Underground Storage Tanks on Indian Land
LUSTs on Indian land in Colorado, Montana, North Dakota, South Dakota, Utah and Wyoming.

Date of Government Version: 08/27/2012
Date Data Arrived at EDR: 08/28/2012
Date Made Active in Reports: 10/16/2012
Number of Days to Update: 49

Source: EPA Region 8
Telephone: 303-312-6271
Last EDR Contact: 04/28/2014
Next Scheduled EDR Contact: 08/11/2014
Data Release Frequency: Quarterly

State and tribal registered storage tank lists

TANKS: Storage Tank Faciliy Listing
This database contains records of facilities that are or have been regulated under Bulk Storage Program. Tank information for these facilities may not be releasable by the state agency.

Date of Government Version: 03/31/2014
Date Data Arrived at EDR: 04/02/2014
Date Made Active in Reports: 05/05/2014
Number of Days to Update: 33
Source: Department of Environmental Conservation
Telephone: 518-402-9543
Last EDR Contact: 04/02/2014
Next Scheduled EDR Contact: 07/14/2014
Data Release Frequency: Quarterly

UST: Petroleum Bulk Storage (PBS) Database
Facilities that have petroleum storage capacities in excess of 1,100 gallons and less than 400,000 gallons.

Date of Government Version: 03/31/2014
Date Data Arrived at EDR: 04/02/2014
Date Made Active in Reports: 05/01/2014
Number of Days to Update: 29
Source: Department of Environmental Conservation
Telephone: 518-402-9549
Last EDR Contact: 04/02/2014
Next Scheduled EDR Contact: 07/14/2014
Data Release Frequency: No Update Planned

CBS UST: Chemical Bulk Storage Database
Facilities that store regulated hazardous substances in underground tanks of any size

Date of Government Version: 01/01/2002
Date Data Arrived at EDR: 02/20/2002
Date Made Active in Reports: 03/22/2002
Number of Days to Update: 30
Source: NYSDEC
Telephone: 518-402-9549
Last EDR Contact: 10/24/2005
Next Scheduled EDR Contact: 01/23/2006
Data Release Frequency: No Update Planned

MOSF UST: Major Oil Storage Facilities Database
Facilities that may be onshore facilities or vessels, with petroleum storage capacities of 400,000 gallons or greater.

Date of Government Version: 01/01/2002
Date Data Arrived at EDR: 02/20/2002
Date Made Active in Reports: 03/22/2002
Number of Days to Update: 30
Source: NYSDEC
Telephone: 518-402-9549
Last EDR Contact: 07/25/2005
Next Scheduled EDR Contact: 10/24/2005
Data Release Frequency: Varies

AST: Petroleum Bulk Storage
Registered Aboveground Storage Tanks.

Date of Government Version: 03/31/2014
Date Data Arrived at EDR: 04/02/2014
Date Made Active in Reports: 05/01/2014
Number of Days to Update: 29
Source: Department of Environmental Conservation
Telephone: 518-402-9549
Last EDR Contact: 04/02/2014
Next Scheduled EDR Contact: 07/14/2014
Data Release Frequency: No Update Planned

CBS AST: Chemical Bulk Storage Database
Facilities that store regulated hazardous substances in aboveground tanks with capacities of 185 gallons or greater, and/or in underground tanks of any size.

Date of Government Version: 01/01/2002
Date Data Arrived at EDR: 02/20/2002
Date Made Active in Reports: 03/22/2002
Number of Days to Update: 30
Source: NYSDEC
Telephone: 518-402-9549
Last EDR Contact: 07/25/2005
Next Scheduled EDR Contact: 10/24/2005
Data Release Frequency: No Update Planned

MOSF AST: Major Oil Storage Facilities Database
Facilities that may be onshore facilities or vessels, with petroleum storage capacities of 400,000 gallons or greater.

Date of Government Version: 01/01/2002
Date Data Arrived at EDR: 02/20/2002
Date Made Active in Reports: 03/22/2002
Number of Days to Update: 30

Source: NYSDEC
Telephone: 518-402-9549
Last EDR Contact: 07/25/2005
Next Scheduled EDR Contact: 10/24/2005
Data Release Frequency: No Update Planned

CBS: Chemical Bulk Storage Site Listing
These facilities store regulated hazardous substances in aboveground tanks with capacities of 185 gallons or greater, and/or in underground tanks of any size

Date of Government Version: 03/31/2014
Date Data Arrived at EDR: 04/02/2014
Date Made Active in Reports: 04/29/2014
Number of Days to Update: 27

Source: Department of Environmental Conservation
Telephone: 518-402-9549
Last EDR Contact: 04/02/2014
Next Scheduled EDR Contact: 07/14/2014
Data Release Frequency: Quarterly

MOSF: Major Oil Storage Facility Site Listing
These facilities may be onshore facilities or vessels, with petroleum storage capacities of 400,000 gallons or greater.

Date of Government Version: 03/31/2014
Date Data Arrived at EDR: 04/02/2014
Date Made Active in Reports: 04/29/2014
Number of Days to Update: 27

Source: Department of Environmental Conservation
Telephone: 518-402-9549
Last EDR Contact: 04/02/2014
Next Scheduled EDR Contact: 07/14/2014
Data Release Frequency: Quarterly

INDIAN UST R4: Underground Storage Tanks on Indian Land
The Indian Underground Storage Tank (UST) database provides information about underground storage tanks on Indian land in EPA Region 4 (Alabama, Florida, Georgia, Kentucky, Mississippi, North Carolina, South Carolina, Tennessee and Tribal Nations)

Date of Government Version: 11/21/2013
Date Data Arrived at EDR: 11/26/2013
Date Made Active in Reports: 02/24/2014
Number of Days to Update: 90

Source: EPA Region 4
Telephone: 404-562-9424
Last EDR Contact: 04/22/2014
Next Scheduled EDR Contact: 08/11/2014
Data Release Frequency: Semi-Annually

INDIAN UST R1: Underground Storage Tanks on Indian Land
The Indian Underground Storage Tank (UST) database provides information about underground storage tanks on Indian land in EPA Region 1 (Connecticut, Maine, Massachusetts, New Hampshire, Rhode Island, Vermont and ten Tribal Nations).

Date of Government Version: 02/01/2013
Date Data Arrived at EDR: 05/01/2013
Date Made Active in Reports: 01/27/2014
Number of Days to Update: 271

Source: EPA, Region 1
Telephone: 617-918-1313
Last EDR Contact: 05/02/2014
Next Scheduled EDR Contact: 08/11/2014
Data Release Frequency: Varies

INDIAN UST R10: Underground Storage Tanks on Indian Land
The Indian Underground Storage Tank (UST) database provides information about underground storage tanks on Indian land in EPA Region 10 (Alaska, Idaho, Oregon, Washington, and Tribal Nations).

Date of Government Version: 02/05/2013
Date Data Arrived at EDR: 02/06/2013
Date Made Active in Reports: 04/12/2013
Number of Days to Update: 65

Source: EPA Region 10
Telephone: 206-553-2857
Last EDR Contact: 04/28/2014
Next Scheduled EDR Contact: 08/11/2014
Data Release Frequency: Quarterly

INDIAN UST R5: Underground Storage Tanks on Indian Land
The Indian Underground Storage Tank (UST) database provides information about underground storage tanks on Indian land in EPA Region 5 (Michigan, Minnesota and Wisconsin and Tribal Nations).

Date of Government Version: 02/13/2014
Date Data Arrived at EDR: 02/14/2014
Date Made Active in Reports: 02/24/2014
Number of Days to Update: 10

Source: EPA Region 5
Telephone: 312-886-6136
Last EDR Contact: 04/28/2014
Next Scheduled EDR Contact: 08/11/2014
Data Release Frequency: Varies

INDIAN UST R6: Underground Storage Tanks on Indian Land
The Indian Underground Storage Tank (UST) database provides information about underground storage tanks on Indian land in EPA Region 6 (Louisiana, Arkansas, Oklahoma, New Mexico, Texas and 65 Tribes).

Date of Government Version: 01/29/2014
Date Data Arrived at EDR: 01/29/2014
Date Made Active in Reports: 03/12/2014
Number of Days to Update: 42

Source: EPA Region 6
Telephone: 214-665-7591
Last EDR Contact: 01/27/2014
Next Scheduled EDR Contact: 05/12/2014
Data Release Frequency: Semi-Annually

INDIAN UST R9: Underground Storage Tanks on Indian Land
The Indian Underground Storage Tank (UST) database provides information about underground storage tanks on Indian land in EPA Region 9 (Arizona, California, Hawaii, Nevada, the Pacific Islands, and Tribal Nations).

Date of Government Version: 07/29/2013
Date Data Arrived at EDR: 07/30/2013
Date Made Active in Reports: 12/06/2013
Number of Days to Update: 129

Source: EPA Region 9
Telephone: 415-972-3368
Last EDR Contact: 04/28/2014
Next Scheduled EDR Contact: 08/11/2014
Data Release Frequency: Quarterly

INDIAN UST R8: Underground Storage Tanks on Indian Land
The Indian Underground Storage Tank (UST) database provides information about underground storage tanks on Indian land in EPA Region 8 (Colorado, Montana, North Dakota, South Dakota, Utah, Wyoming and 27 Tribal Nations).

Date of Government Version: 07/29/2013
Date Data Arrived at EDR: 08/01/2013
Date Made Active in Reports: 11/01/2013
Number of Days to Update: 92

Source: EPA Region 8
Telephone: 303-312-6137
Last EDR Contact: 04/28/2014
Next Scheduled EDR Contact: 08/11/2014
Data Release Frequency: Quarterly

INDIAN UST R7: Underground Storage Tanks on Indian Land
The Indian Underground Storage Tank (UST) database provides information about underground storage tanks on Indian land in EPA Region 7 (Iowa, Kansas, Missouri, Nebraska, and 9 Tribal Nations).

Date of Government Version: 02/20/2014
Date Data Arrived at EDR: 02/21/2014
Date Made Active in Reports: 04/24/2014
Number of Days to Update: 62

Source: EPA Region 7
Telephone: 913-551-7003
Last EDR Contact: 04/28/2014
Next Scheduled EDR Contact: 08/11/2014
Data Release Frequency: Varies

FEMA UST: Underground Storage Tank Listing
A listing of all FEMA owned underground storage tanks.

Date of Government Version: 01/01/2010
Date Data Arrived at EDR: 02/16/2010
Date Made Active in Reports: 04/12/2010
Number of Days to Update: 55

Source: FEMA
Telephone: 202-646-5797
Last EDR Contact: 04/15/2014
Next Scheduled EDR Contact: 07/28/2014
Data Release Frequency: Varies

State and tribal institutional control / engineering control registries

ENG CONTROLS: Registry of Engineering Controls
Environmental Remediation sites that have engineering controls in place.

Date of Government Version: 03/27/2014
Date Data Arrived at EDR: 03/27/2014
Date Made Active in Reports: 04/25/2014
Number of Days to Update: 29

Source: Department of Environmental Conservation
Telephone: 518-402-9553
Last EDR Contact: 03/27/2014
Next Scheduled EDR Contact: 06/02/2014
Data Release Frequency: Quarterly

INST CONTROL: Registry of Institutional Controls
Environmental Remediation sites that have institutional controls in place.

Date of Government Version: 03/27/2014
Date Data Arrived at EDR: 03/27/2014
Date Made Active in Reports: 04/25/2014
Number of Days to Update: 29

Source: Department of Environmental Conservation
Telephone: 518-402-9553
Last EDR Contact: 03/27/2014
Next Scheduled EDR Contact: 06/02/2014
Data Release Frequency: Quarterly

RES DECL: Restrictive Declarations Listing
A restrictive declaration is a covenant running with the land which binds the present and future owners of the property. As a condition of certain special permits, the City Planning Commission may require an applicant to sign and record a restrictive declaration that places specified conditions on the future use and development of the property. Certain restrictive declarations are indicated by a D on zoning maps.

Date of Government Version: 03/13/2014
Date Data Arrived at EDR: 04/01/2014
Date Made Active in Reports: 04/29/2014
Number of Days to Update: 28

Source: NYC Department of City Planning
Telephone: 212-720-3401
Last EDR Contact: 03/24/2014
Next Scheduled EDR Contact: 07/07/2014
Data Release Frequency: No Update Planned

State and tribal voluntary cleanup sites

INDIAN VCP R7: Voluntary Cleanup Priority Lisitng
A listing of voluntary cleanup priority sites located on Indian Land located in Region 7.

Date of Government Version: 03/20/2008
Date Data Arrived at EDR: 04/22/2008
Date Made Active in Reports: 05/19/2008
Number of Days to Update: 27

Source: EPA, Region 7
Telephone: 913-551-7365
Last EDR Contact: 04/20/2009
Next Scheduled EDR Contact: 07/20/2009
Data Release Frequency: Varies

INDIAN VCP R1: Voluntary Cleanup Priority Listing
A listing of voluntary cleanup priority sites located on Indian Land located in Region 1.

Date of Government Version: 09/17/2013
Date Data Arrived at EDR: 10/01/2013
Date Made Active in Reports: 12/06/2013
Number of Days to Update: 66

Source: EPA, Region 1
Telephone: 617-918-1102
Last EDR Contact: 04/01/2014
Next Scheduled EDR Contact: 07/14/2014
Data Release Frequency: Varies

VCP: Voluntary Cleanup Agreements
New York established its Voluntary Cleanup Program (VCP) to address the environmental, legal and financial barriers that often hinder the redevelopment and reuse of contaminated properties. The Voluntary Cleanup Program was developed to enhance private sector cleanup of brownfields by enabling parties to remediate sites using private rather than public funds and to reduce the development pressures on "greenfield" sites.

Date of Government Version: 03/27/2014
Date Data Arrived at EDR: 03/27/2014
Date Made Active in Reports: 04/25/2014
Number of Days to Update: 29

Source: Department of Environmental Conservation
Telephone: 518-402-9711
Last EDR Contact: 03/27/2014
Next Scheduled EDR Contact: 06/02/2014
Data Release Frequency: Semi-Annually

State and tribal Brownfields sites

ERP: Environmental Restoration Program Listing

In an effort to spur the cleanup and redevelopment of brownfields, New Yorkers approved a $200 million Environmental Restoration or Brownfields Fund as part of the $1.75 billion Clean Water/Clean Air Bond Act of 1996 (1996 Bond Act). Enhancements to the program were enacted on October 7, 2003. Under the Environmental Restoration Program, the State provides grants to municipalities to reimburse up to 90 percent of on-site eligible costs and 100% of off-site eligible costs for site investigation and remediation activities. Once remediated, the property may then be reused for commercial, industrial, residential or public use.

Date of Government Version: 03/27/2014
Date Data Arrived at EDR: 03/27/2014
Date Made Active in Reports: 04/25/2014
Number of Days to Update: 29

Source: Department of Environmental Conservation
Telephone: 518-402-9622
Last EDR Contact: 03/27/2014
Next Scheduled EDR Contact: 06/02/2014
Data Release Frequency: Quarterly

BROWNFIELDS: Brownfields Site List

A Brownfield is any real property where redevelopment or re-use may be complicated by the presence or potential presence of a hazardous waste, petroleum, pollutant, or contaminant.

Date of Government Version: 03/27/2014
Date Data Arrived at EDR: 03/27/2014
Date Made Active in Reports: 04/25/2014
Number of Days to Update: 29

Source: Department of Environmental Conservation
Telephone: 518-402-9764
Last EDR Contact: 03/27/2014
Next Scheduled EDR Contact: 06/02/2014
Data Release Frequency: Semi-Annually

ADDITIONAL ENVIRONMENTAL RECORDS

Local Brownfield lists

US BROWNFIELDS: A Listing of Brownfields Sites

Brownfields are real property, the expansion, redevelopment, or reuse of which may be complicated by the presence or potential presence of a hazardous substance, pollutant, or contaminant. Cleaning up and reinvesting in these properties takes development pressures off of undeveloped, open land, and both improves and protects the environment. Assessment, Cleanup and Redevelopment Exchange System (ACRES) stores information reported by EPA Brownfields grant recipients on brownfields properties assessed or cleaned up with grant funding as well as information on Targeted Brownfields Assessments performed by EPA Regions. A listing of ACRES Brownfield sites is obtained from Cleanups in My Community. Cleanups in My Community provides information on Brownfields properties for which information is reported back to EPA, as well as areas served by Brownfields grant programs.

Date of Government Version: 03/20/2014
Date Data Arrived at EDR: 03/20/2014
Date Made Active in Reports: 04/09/2014
Number of Days to Update: 20

Source: Environmental Protection Agency
Telephone: 202-566-2777
Last EDR Contact: 03/20/2014
Next Scheduled EDR Contact: 07/07/2014
Data Release Frequency: Semi-Annually

Local Lists of Landfill / Solid Waste Disposal Sites

DEBRIS REGION 9: Torres Martinez Reservation Illegal Dump Site Locations

A listing of illegal dump sites location on the Torres Martinez Indian Reservation located in eastern Riverside County and northern Imperial County, California.

Date of Government Version: 01/12/2009
Date Data Arrived at EDR: 05/07/2009
Date Made Active in Reports: 09/21/2009
Number of Days to Update: 137

Source: EPA, Region 9
Telephone: 415-947-4219
Last EDR Contact: 04/28/2014
Next Scheduled EDR Contact: 08/11/2014
Data Release Frequency: No Update Planned

ODI: Open Dump Inventory

An open dump is defined as a disposal facility that does not comply with one or more of the Part 257 or Part 258 Subtitle D Criteria.

Date of Government Version: 06/30/1985
Date Data Arrived at EDR: 08/09/2004
Date Made Active in Reports: 09/17/2004
Number of Days to Update: 39

Source: Environmental Protection Agency
Telephone: 800-424-9346
Last EDR Contact: 06/09/2004
Next Scheduled EDR Contact: N/A
Data Release Frequency: No Update Planned

SWTIRE: Registered Waste Tire Storage & Facility List
A listing of facilities registered to accept waste tires.

Date of Government Version: 08/01/2006
Date Data Arrived at EDR: 11/15/2006
Date Made Active in Reports: 11/30/2006
Number of Days to Update: 15

Source: Department of Environmental Conservation
Telephone: 518-402-8694
Last EDR Contact: 04/22/2014
Next Scheduled EDR Contact: 08/04/2014
Data Release Frequency: Annually

SWRCY: Registered Recycling Facility List
A listing of recycling facilities.

Date of Government Version: 04/09/2014
Date Data Arrived at EDR: 04/10/2014
Date Made Active in Reports: 05/07/2014
Number of Days to Update: 27

Source: Department of Environmental Conservation
Telephone: 518-402-8705
Last EDR Contact: 04/07/2014
Next Scheduled EDR Contact: 07/21/2014
Data Release Frequency: Semi-Annually

INDIAN ODI: Report on the Status of Open Dumps on Indian Lands
Location of open dumps on Indian land.

Date of Government Version: 12/31/1998
Date Data Arrived at EDR: 12/03/2007
Date Made Active in Reports: 01/24/2008
Number of Days to Update: 52

Source: Environmental Protection Agency
Telephone: 703-308-8245
Last EDR Contact: 05/02/2014
Next Scheduled EDR Contact: 08/18/2014
Data Release Frequency: Varies

Local Lists of Hazardous waste / Contaminated Sites

US CDL: Clandestine Drug Labs
A listing of clandestine drug lab locations. The U.S. Department of Justice ("the Department") provides this web site as a public service. It contains addresses of some locations where law enforcement agencies reported they found chemicals or other items that indicated the presence of either clandestine drug laboratories or dumpsites. In most cases, the source of the entries is not the Department, and the Department has not verified the entry and does not guarantee its accuracy. Members of the public must verify the accuracy of all entries by, for example, contacting local law enforcement and local health departments.

Date of Government Version: 12/04/2013
Date Data Arrived at EDR: 12/10/2013
Date Made Active in Reports: 02/13/2014
Number of Days to Update: 65

Source: Drug Enforcement Administration
Telephone: 202-307-1000
Last EDR Contact: 03/04/2014
Next Scheduled EDR Contact: 06/16/2014
Data Release Frequency: Quarterly

DEL SHWS: Delisted Registry Sites
A database listing of sites delisted from the Registry of Inactive Hazardous Waste Disposal Sites.

Date of Government Version: 03/27/2014
Date Data Arrived at EDR: 03/27/2014
Date Made Active in Reports: 04/25/2014
Number of Days to Update: 29

Source: Department of Environmental Conservation
Telephone: 518-402-9622
Last EDR Contact: 03/27/2014
Next Scheduled EDR Contact: 06/02/2014
Data Release Frequency: Annually

US HIST CDL: National Clandestine Laboratory Register
A listing of clandestine drug lab locations. The U.S. Department of Justice ("the Department") provides this web site as a public service. It contains addresses of some locations where law enforcement agencies reported they found chemicals or other items that indicated the presence of either clandestine drug laboratories or dumpsites. In most cases, the source of the entries is not the Department, and the Department has not verified the entry and does not guarantee its accuracy. Members of the public must verify the accuracy of all entries by, for example, contacting local law enforcement and local health departments.

Date of Government Version: 09/01/2007
Date Data Arrived at EDR: 11/19/2008
Date Made Active in Reports: 03/30/2009
Number of Days to Update: 131

Source: Drug Enforcement Administration
Telephone: 202-307-1000
Last EDR Contact: 03/04/2014
Next Scheduled EDR Contact: 06/16/2014
Data Release Frequency: No Update Planned

Local Lists of Registered Storage Tanks

HIST UST: Historical Petroleum Bulk Storage Database
These facilities have petroleum storage capacities in excess of 1,100 gallons and less than 400,000 gallons. This database contains detailed information per site. It is no longer updated due to the sensitive nature of the information involved. See UST for more current data.

Date of Government Version: 01/01/2002
Date Data Arrived at EDR: 06/02/2006
Date Made Active in Reports: 07/20/2006
Number of Days to Update: 48

Source: Department of Environmental Conservation
Telephone: 518-402-9549
Last EDR Contact: 10/23/2006
Next Scheduled EDR Contact: 01/22/2007
Data Release Frequency: Varies

HIST AST: Historical Petroleum Bulk Storage Database
These facilities have petroleum storage capabilities in excess of 1,100 gallons and less than 400,000 gallons. This database contains detailed information per site. No longer updated due to the sensitive nature of the information involved. See AST for more current data.

Date of Government Version: 01/01/2002
Date Data Arrived at EDR: 06/02/2006
Date Made Active in Reports: 07/20/2006
Number of Days to Update: 48

Source: Department of Environmental Conservation
Telephone: 518-402-9549
Last EDR Contact: 10/23/2006
Next Scheduled EDR Contact: 01/22/2007
Data Release Frequency: No Update Planned

Local Land Records

LIENS 2: CERCLA Lien Information
A Federal CERCLA ('Superfund') lien can exist by operation of law at any site or property at which EPA has spent Superfund monies. These monies are spent to investigate and address releases and threatened releases of contamination. CERCLIS provides information as to the identity of these sites and properties.

Date of Government Version: 02/18/2014
Date Data Arrived at EDR: 03/18/2014
Date Made Active in Reports: 04/24/2014
Number of Days to Update: 37

Source: Environmental Protection Agency
Telephone: 202-564-6023
Last EDR Contact: 04/28/2014
Next Scheduled EDR Contact: 08/11/2014
Data Release Frequency: Varies

LIENS: Spill Liens Information
Lien information from the Oil Spill Fund.

Date of Government Version: 02/11/2014
Date Data Arrived at EDR: 02/13/2014
Date Made Active in Reports: 03/31/2014
Number of Days to Update: 46

Source: Office of the State Comptroller
Telephone: 518-474-9034
Last EDR Contact: 02/10/2014
Next Scheduled EDR Contact: 05/26/2014
Data Release Frequency: Varies

Records of Emergency Release Reports

HMIRS: Hazardous Materials Information Reporting System
Hazardous Materials Incident Report System. HMIRS contains hazardous material spill incidents reported to DOT.

Date of Government Version: 12/31/2013
Date Data Arrived at EDR: 01/03/2014
Date Made Active in Reports: 02/24/2014
Number of Days to Update: 52

Source: U.S. Department of Transportation
Telephone: 202-366-4555
Last EDR Contact: 04/01/2014
Next Scheduled EDR Contact: 07/14/2014
Data Release Frequency: Annually

SPILLS: Spills Information Database

Data collected on spills reported to NYSDEC as required by one or more of the following: Article 12 of the Navigation Law, 6 NYCRR Section 613.8 (from PBS regs), or 6 NYCRR Section 595.2 (from CBS regs). It includes spills active as of April 1, 1986, as well as spills occurring since this date.

Date of Government Version: 02/17/2014
Date Data Arrived at EDR: 02/19/2014
Date Made Active in Reports: 04/02/2014
Number of Days to Update: 42

Source: Department of Environmental Conservation
Telephone: 518-402-9549
Last EDR Contact: 02/19/2014
Next Scheduled EDR Contact: 06/02/2014
Data Release Frequency: Varies

HIST SPILLS: SPILLS Database

This database contains records of chemical and petroleum spill incidents. Under State law, petroleum and hazardous chemical spills that can impact the waters of the state must be reported by the spiller (and, in some cases, by anyone who has knowledge of the spills). In 2002, the Department of Environmental Conservation stopped providing updates to its original Spills Information Database. This database includes fields that are no longer available from the NYDEC as of January 1, 2002. Current information may be found in the NY SPILLS database. Department of Environmental Conservation.

Date of Government Version: 01/01/2002
Date Data Arrived at EDR: 07/08/2005
Date Made Active in Reports: 07/14/2005
Number of Days to Update: 6

Source: Department of Environmental Conservation
Telephone: 518-402-9549
Last EDR Contact: 07/07/2005
Next Scheduled EDR Contact: N/A
Data Release Frequency: No Update Planned

SPILLS 90: SPILLS90 data from FirstSearch

Spills 90 includes those spill and release records available exclusively from FirstSearch databases. Typically, they may include chemical, oil and/or hazardous substance spills recorded after 1990. Duplicate records that are already included in EDR incident and release records are not included in Spills 90.

Date of Government Version: 12/14/2012
Date Data Arrived at EDR: 01/03/2013
Date Made Active in Reports: 02/12/2013
Number of Days to Update: 40

Source: FirstSearch
Telephone: N/A
Last EDR Contact: 01/03/2013
Next Scheduled EDR Contact: N/A
Data Release Frequency: No Update Planned

SPILLS 80: SPILLS80 data from FirstSearch

Spills 80 includes those spill and release records available from FirstSearch databases prior to 1990. Typically, they may include chemical, oil and/or hazardous substance spills recorded before 1990. Duplicate records that are already included in EDR incident and release records are not included in Spills 80.

Date of Government Version: 11/02/2010
Date Data Arrived at EDR: 01/03/2013
Date Made Active in Reports: 03/07/2013
Number of Days to Update: 63

Source: FirstSearch
Telephone: N/A
Last EDR Contact: 01/03/2013
Next Scheduled EDR Contact: N/A
Data Release Frequency: No Update Planned

Other Ascertainable Records

RCRA NonGen / NLR: RCRA - Non Generators

RCRAInfo is EPA's comprehensive information system, providing access to data supporting the Resource Conservation and Recovery Act (RCRA) of 1976 and the Hazardous and Solid Waste Amendments (HSWA) of 1984. The database includes selective information on sites which generate, transport, store, treat and/or dispose of hazardous waste as defined by the Resource Conservation and Recovery Act (RCRA). Non-Generators do not presently generate hazardous waste.

Date of Government Version: 03/11/2014
Date Data Arrived at EDR: 03/13/2014
Date Made Active in Reports: 04/09/2014
Number of Days to Update: 27

Source: Environmental Protection Agency
Telephone: (212) 637-3660
Last EDR Contact: 03/13/2014
Next Scheduled EDR Contact: 07/14/2014
Data Release Frequency: Varies

DOT OPS: Incident and Accident Data
Department of Transporation, Office of Pipeline Safety Incident and Accident data.

Date of Government Version: 07/31/2012
Date Data Arrived at EDR: 08/07/2012
Date Made Active in Reports: 09/18/2012
Number of Days to Update: 42

Source: Department of Transporation, Office of Pipeline Safety
Telephone: 202-366-4595
Last EDR Contact: 05/06/2014
Next Scheduled EDR Contact: 08/18/2014
Data Release Frequency: Varies

DOD: Department of Defense Sites
This data set consists of federally owned or administered lands, administered by the Department of Defense, that have any area equal to or greater than 640 acres of the United States, Puerto Rico, and the U.S. Virgin Islands.

Date of Government Version: 12/31/2005
Date Data Arrived at EDR: 11/10/2006
Date Made Active in Reports: 01/11/2007
Number of Days to Update: 62

Source: USGS
Telephone: 888-275-8747
Last EDR Contact: 04/18/2014
Next Scheduled EDR Contact: 07/28/2014
Data Release Frequency: Semi-Annually

FUDS: Formerly Used Defense Sites
The listing includes locations of Formerly Used Defense Sites properties where the US Army Corps of Engineers is actively working or will take necessary cleanup actions.

Date of Government Version: 12/31/2012
Date Data Arrived at EDR: 02/28/2014
Date Made Active in Reports: 04/24/2014
Number of Days to Update: 55

Source: U.S. Army Corps of Engineers
Telephone: 202-528-4285
Last EDR Contact: 03/10/2014
Next Scheduled EDR Contact: 06/23/2014
Data Release Frequency: Varies

CONSENT: Superfund (CERCLA) Consent Decrees
Major legal settlements that establish responsibility and standards for cleanup at NPL (Superfund) sites. Released periodically by United States District Courts after settlement by parties to litigation matters.

Date of Government Version: 12/31/2013
Date Data Arrived at EDR: 01/24/2014
Date Made Active in Reports: 02/24/2014
Number of Days to Update: 31

Source: Department of Justice, Consent Decree Library
Telephone: Varies
Last EDR Contact: 03/27/2014
Next Scheduled EDR Contact: 07/14/2014
Data Release Frequency: Varies

ROD: Records Of Decision
Record of Decision. ROD documents mandate a permanent remedy at an NPL (Superfund) site containing technical and health information to aid in the cleanup.

Date of Government Version: 11/25/2013
Date Data Arrived at EDR: 12/12/2013
Date Made Active in Reports: 02/24/2014
Number of Days to Update: 74

Source: EPA
Telephone: 703-416-0223
Last EDR Contact: 03/11/2014
Next Scheduled EDR Contact: 06/23/2014
Data Release Frequency: Annually

UMTRA: Uranium Mill Tailings Sites
Uranium ore was mined by private companies for federal government use in national defense programs. When the mills shut down, large piles of the sand-like material (mill tailings) remain after uranium has been extracted from the ore. Levels of human exposure to radioactive materials from the piles are low; however, in some cases tailings were used as construction materials before the potential health hazards of the tailings were recognized.

Date of Government Version: 09/14/2010
Date Data Arrived at EDR: 10/07/2011
Date Made Active in Reports: 03/01/2012
Number of Days to Update: 146

Source: Department of Energy
Telephone: 505-845-0011
Last EDR Contact: 02/25/2014
Next Scheduled EDR Contact: 06/09/2014
Data Release Frequency: Varies

US MINES: Mines Master Index File

Contains all mine identification numbers issued for mines active or opened since 1971. The data also includes violation information.

Date of Government Version: 08/01/2013
Date Data Arrived at EDR: 09/05/2013
Date Made Active in Reports: 10/03/2013
Number of Days to Update: 28

Source: Department of Labor, Mine Safety and Health Administration
Telephone: 303-231-5959
Last EDR Contact: 03/05/2014
Next Scheduled EDR Contact: 06/16/2014
Data Release Frequency: Semi-Annually

TRIS: Toxic Chemical Release Inventory System

Toxic Release Inventory System. TRIS identifies facilities which release toxic chemicals to the air, water and land in reportable quantities under SARA Title III Section 313.

Date of Government Version: 12/31/2011
Date Data Arrived at EDR: 07/31/2013
Date Made Active in Reports: 09/13/2013
Number of Days to Update: 44

Source: EPA
Telephone: 202-566-0250
Last EDR Contact: 02/26/2014
Next Scheduled EDR Contact: 06/09/2014
Data Release Frequency: Annually

TSCA: Toxic Substances Control Act

Toxic Substances Control Act. TSCA identifies manufacturers and importers of chemical substances included on the TSCA Chemical Substance Inventory list. It includes data on the production volume of these substances by plant site.

Date of Government Version: 12/31/2006
Date Data Arrived at EDR: 09/29/2010
Date Made Active in Reports: 12/02/2010
Number of Days to Update: 64

Source: EPA
Telephone: 202-260-5521
Last EDR Contact: 03/28/2014
Next Scheduled EDR Contact: 07/07/2014
Data Release Frequency: Every 4 Years

FTTS: FIFRA/ TSCA Tracking System - FIFRA (Federal Insecticide, Fungicide, & Rodenticide Act)/TSCA (Toxic Substances Control Act)

FTTS tracks administrative cases and pesticide enforcement actions and compliance activities related to FIFRA, TSCA and EPCRA (Emergency Planning and Community Right-to-Know Act). To maintain currency, EDR contacts the Agency on a quarterly basis.

Date of Government Version: 04/09/2009
Date Data Arrived at EDR: 04/16/2009
Date Made Active in Reports: 05/11/2009
Number of Days to Update: 25

Source: EPA/Office of Prevention, Pesticides and Toxic Substances
Telephone: 202-566-1667
Last EDR Contact: 02/24/2014
Next Scheduled EDR Contact: 06/09/2014
Data Release Frequency: Quarterly

FTTS INSP: FIFRA/ TSCA Tracking System - FIFRA (Federal Insecticide, Fungicide, & Rodenticide Act)/TSCA (Toxic Substances Control Act)

A listing of FIFRA/TSCA Tracking System (FTTS) inspections and enforcements.

Date of Government Version: 04/09/2009
Date Data Arrived at EDR: 04/16/2009
Date Made Active in Reports: 05/11/2009
Number of Days to Update: 25

Source: EPA
Telephone: 202-566-1667
Last EDR Contact: 02/24/2014
Next Scheduled EDR Contact: 06/09/2014
Data Release Frequency: Quarterly

HIST FTTS: FIFRA/TSCA Tracking System Administrative Case Listing

A complete administrative case listing from the FIFRA/TSCA Tracking System (FTTS) for all ten EPA regions. The information was obtained from the National Compliance Database (NCDB). NCDB supports the implementation of FIFRA (Federal Insecticide, Fungicide, and Rodenticide Act) and TSCA (Toxic Substances Control Act). Some EPA regions are now closing out records. Because of that, and the fact that some EPA regions are not providing EPA Headquarters with updated records, it was decided to create a HIST FTTS database. It included records that may not be included in the newer FTTS database updates. This database is no longer updated.

Date of Government Version: 10/19/2006
Date Data Arrived at EDR: 03/01/2007
Date Made Active in Reports: 04/10/2007
Number of Days to Update: 40

Source: Environmental Protection Agency
Telephone: 202-564-2501
Last EDR Contact: 12/17/2007
Next Scheduled EDR Contact: 03/17/2008
Data Release Frequency: No Update Planned

HIST FTTS INSP: FIFRA/TSCA Tracking System Inspection & Enforcement Case Listing

A complete inspection and enforcement case listing from the FIFRA/TSCA Tracking System (FTTS) for all ten EPA regions. The information was obtained from the National Compliance Database (NCDB). NCDB supports the implementation of FIFRA (Federal Insecticide, Fungicide, and Rodenticide Act) and TSCA (Toxic Substances Control Act). Some EPA regions are now closing out records. Because of that, and the fact that some EPA regions are not providing EPA Headquarters with updated records, it was decided to create a HIST FTTS database. It included records that may not be included in the newer FTTS database updates. This database is no longer updated.

Date of Government Version: 10/19/2006
Date Data Arrived at EDR: 03/01/2007
Date Made Active in Reports: 04/10/2007
Number of Days to Update: 40

Source: Environmental Protection Agency
Telephone: 202-564-2501
Last EDR Contact: 12/17/2008
Next Scheduled EDR Contact: 03/17/2008
Data Release Frequency: No Update Planned

SSTS: Section 7 Tracking Systems

Section 7 of the Federal Insecticide, Fungicide and Rodenticide Act, as amended (92 Stat. 829) requires all registered pesticide-producing establishments to submit a report to the Environmental Protection Agency by March 1st each year. Each establishment must report the types and amounts of pesticides, active ingredients and devices being produced, and those having been produced and sold or distributed in the past year.

Date of Government Version: 12/31/2009
Date Data Arrived at EDR: 12/10/2010
Date Made Active in Reports: 02/25/2011
Number of Days to Update: 77

Source: EPA
Telephone: 202-564-4203
Last EDR Contact: 04/29/2014
Next Scheduled EDR Contact: 08/11/2014
Data Release Frequency: Annually

ICIS: Integrated Compliance Information System

The Integrated Compliance Information System (ICIS) supports the information needs of the national enforcement and compliance program as well as the unique needs of the National Pollutant Discharge Elimination System (NPDES) program.

Date of Government Version: 07/20/2011
Date Data Arrived at EDR: 11/10/2011
Date Made Active in Reports: 01/10/2012
Number of Days to Update: 61

Source: Environmental Protection Agency
Telephone: 202-564-5088
Last EDR Contact: 10/09/2014
Next Scheduled EDR Contact: 07/21/2014
Data Release Frequency: Quarterly

PADS: PCB Activity Database System

PCB Activity Database. PADS Identifies generators, transporters, commercial storers and/or brokers and disposers of PCB's who are required to notify the EPA of such activities.

Date of Government Version: 06/01/2013
Date Data Arrived at EDR: 07/17/2013
Date Made Active in Reports: 11/01/2013
Number of Days to Update: 107

Source: EPA
Telephone: 202-566-0500
Last EDR Contact: 04/18/2014
Next Scheduled EDR Contact: 07/28/2014
Data Release Frequency: Annually

MLTS: Material Licensing Tracking System

MLTS is maintained by the Nuclear Regulatory Commission and contains a list of approximately 8,100 sites which possess or use radioactive materials and which are subject to NRC licensing requirements. To maintain currency, EDR contacts the Agency on a quarterly basis.

Date of Government Version: 07/22/2013
Date Data Arrived at EDR: 08/02/2013
Date Made Active in Reports: 11/01/2013
Number of Days to Update: 91

Source: Nuclear Regulatory Commission
Telephone: 301-415-7169
Last EDR Contact: 03/10/2014
Next Scheduled EDR Contact: 06/23/2014
Data Release Frequency: Quarterly

RADINFO: Radiation Information Database

The Radiation Information Database (RADINFO) contains information about facilities that are regulated by U.S. Environmental Protection Agency (EPA) regulations for radiation and radioactivity.

Date of Government Version: 01/09/2014
Date Data Arrived at EDR: 01/10/2014
Date Made Active in Reports: 03/12/2014
Number of Days to Update: 61

Source: Environmental Protection Agency
Telephone: 202-343-9775
Last EDR Contact: 04/09/2014
Next Scheduled EDR Contact: 07/21/2014
Data Release Frequency: Quarterly

FINDS: Facility Index System/Facility Registry System

Facility Index System. FINDS contains both facility information and 'pointers' to other sources that contain more detail. EDR includes the following FINDS databases in this report: PCS (Permit Compliance System), AIRS (Aerometric Information Retrieval System), DOCKET (Enforcement Docket used to manage and track information on civil judicial enforcement cases for all environmental statutes), FURS (Federal Underground Injection Control), C-DOCKET (Criminal Docket System used to track criminal enforcement actions for all environmental statutes), FFIS (Federal Facilities Information System), STATE (State Environmental Laws and Statutes), and PADS (PCB Activity Data System).

Date of Government Version: 11/18/2013
Date Data Arrived at EDR: 02/27/2014
Date Made Active in Reports: 03/12/2014
Number of Days to Update: 13

Source: EPA
Telephone: (212) 637-3000
Last EDR Contact: 03/14/2014
Next Scheduled EDR Contact: 06/23/2014
Data Release Frequency: Quarterly

RAATS: RCRA Administrative Action Tracking System

RCRA Administration Action Tracking System. RAATS contains records based on enforcement actions issued under RCRA pertaining to major violators and includes administrative and civil actions brought by the EPA. For administration actions after September 30, 1995, data entry in the RAATS database was discontinued. EPA will retain a copy of the database for historical records. It was necessary to terminate RAATS because a decrease in agency resources made it impossible to continue to update the information contained in the database.

Date of Government Version: 04/17/1995
Date Data Arrived at EDR: 07/03/1995
Date Made Active in Reports: 08/07/1995
Number of Days to Update: 35

Source: EPA
Telephone: 202-564-4104
Last EDR Contact: 06/02/2008
Next Scheduled EDR Contact: 09/01/2008
Data Release Frequency: No Update Planned

RMP: Risk Management Plans

When Congress passed the Clean Air Act Amendments of 1990, it required EPA to publish regulations and guidance for chemical accident prevention at facilities using extremely hazardous substances. The Risk Management Program Rule (RMP Rule) was written to implement Section 112(r) of these amendments. The rule, which built upon existing industry codes and standards, requires companies of all sizes that use certain flammable and toxic substances to develop a Risk Management Program, which includes a(n): Hazard assessment that details the potential effects of an accidental release, an accident history of the last five years, and an evaluation of worst-case and alternative accidental releases; Prevention program that includes safety precautions and maintenance, monitoring, and employee training measures; and Emergency response program that spells out emergency health care, employee training measures and procedures for informing the public and response agencies (e.g the fire department) should an accident occur.

Date of Government Version: 11/01/2013
Date Data Arrived at EDR: 12/12/2013
Date Made Active in Reports: 02/13/2014
Number of Days to Update: 63

Source: Environmental Protection Agency
Telephone: 202-564-8600
Last EDR Contact: 04/28/2014
Next Scheduled EDR Contact: 08/11/2014
Data Release Frequency: Varies

BRS: Biennial Reporting System

The Biennial Reporting System is a national system administered by the EPA that collects data on the generation and management of hazardous waste. BRS captures detailed data from two groups: Large Quantity Generators (LQG) and Treatment, Storage, and Disposal Facilities.

Date of Government Version: 12/31/2011
Date Data Arrived at EDR: 02/26/2013
Date Made Active in Reports: 04/19/2013
Number of Days to Update: 52

Source: EPA/NTIS
Telephone: 800-424-9346
Last EDR Contact: 02/28/2014
Next Scheduled EDR Contact: 06/09/2014
Data Release Frequency: Biennially

HSWDS: Hazardous Substance Waste Disposal Site Inventory

The list includes any known or suspected hazardous substance waste disposal sites. Also included are sites delisted from the Registry of Inactive Hazardous Waste Disposal Sites and non-Registry sites that U.S. EPA Preliminary Assessment (PA) reports or Site Investigation (SI) reports were prepared. Hazardous Substance Waste Disposal Sites are eligible to be Superfund sites now that the New York State Superfund has been refinanced and changed. This means that the study inventory has served its purpose and will no longer be maintained as a separate entity. The last version of the study inventory is frozen in time. The sites on the study will not automatically be made Superfund sites, rather each site will be further evaluated for listing on the Registry. So overtime they will be added to the registry or not.

Date of Government Version: 01/01/2003
Date Data Arrived at EDR: 10/20/2006
Date Made Active in Reports: 11/30/2006
Number of Days to Update: 41

Source: Department of Environmental Conservation
Telephone: 518-402-9564
Last EDR Contact: 05/26/2009
Next Scheduled EDR Contact: 08/24/2009
Data Release Frequency: No Update Planned

UIC: Underground Injection Control Wells

A listing of enhanced oil recovery underground injection wells.

Date of Government Version: 03/07/2014
Date Data Arrived at EDR: 03/12/2014
Date Made Active in Reports: 04/25/2014
Number of Days to Update: 44

Source: Department of Environmental Conservation
Telephone: 518-402-8056
Last EDR Contact: 03/12/2014
Next Scheduled EDR Contact: 06/23/2014
Data Release Frequency: Quarterly

NY MANIFEST: Facility and Manifest Data

Manifest is a document that lists and tracks hazardous waste from the generator through transporters to a TSD facility.

Date of Government Version: 02/28/2014
Date Data Arrived at EDR: 03/12/2014
Date Made Active in Reports: 04/29/2014
Number of Days to Update: 48

Source: Department of Environmental Conservation
Telephone: 518-402-8651
Last EDR Contact: 05/07/2014
Next Scheduled EDR Contact: 08/18/2014
Data Release Frequency: Annually

DRYCLEANERS: Registered Drycleaners

A listing of all registered drycleaning facilities.

Date of Government Version: 04/17/2014
Date Data Arrived at EDR: 04/18/2014
Date Made Active in Reports: 05/07/2014
Number of Days to Update: 19

Source: Department of Environmental Conservation
Telephone: 518-402-8403
Last EDR Contact: 03/17/2014
Next Scheduled EDR Contact: 06/30/2014
Data Release Frequency: Varies

SPDES: State Pollutant Discharge Elimination System

New York State has a state program which has been approved by the United States Environmental Protection Agency for the control of wastewater and stormwater discharges in accordance with the Clean Water Act. Under New York State law the program is known as the State Pollutant Discharge Elimination System (SPDES) and is broader in scope than that required by the Clean Water Act in that it controls point source discharges to groundwaters as well as surface waters.

Date of Government Version: 02/25/2014
Date Data Arrived at EDR: 02/27/2014
Date Made Active in Reports: 04/04/2014
Number of Days to Update: 36

Source: Department of Environmental Conservation
Telephone: 518-402-8233
Last EDR Contact: 04/28/2014
Next Scheduled EDR Contact: 08/11/2014
Data Release Frequency: No Update Planned

AIRS: Air Emissions Data
Point source emissions inventory data.

Date of Government Version: 12/31/2012
Date Data Arrived at EDR: 11/01/2013
Date Made Active in Reports: 01/09/2014
Number of Days to Update: 69

Source: Department of Environmental Conservation
Telephone: 518-402-8452
Last EDR Contact: 04/28/2014
Next Scheduled EDR Contact: 08/11/2014
Data Release Frequency: Annually

E DESIGNATION: E DESIGNATION SITE LISTING
The (E (Environmental)) designation would ensure that sampling and remediation take place on the subject properties, and would avoid any significant impacts related to hazardous materials at these locations. The (E) designations would require that the fee owner of the sites conduct a testing and sampling protocol, and remediation where appropriate, to the satisfaction of the NYCDEP before the issuance of a building permit by the Department of Buildings pursuant to the provisions of Section 11-15 of the Zoning Resolution (Environmental Requirements). The (E) designations also include a mandatory construction-related health and safety plan which must be approved by NYCDEP.

Date of Government Version: 03/12/2014
Date Data Arrived at EDR: 03/28/2014
Date Made Active in Reports: 04/25/2014
Number of Days to Update: 28

Source: New York City Department of City Planning
Telephone: 718-595-6658
Last EDR Contact: 03/24/2014
Next Scheduled EDR Contact: 07/07/2014
Data Release Frequency: Varies

INDIAN RESERV: Indian Reservations
This map layer portrays Indian administered lands of the United States that have any area equal to or greater than 640 acres.

Date of Government Version: 12/31/2005
Date Data Arrived at EDR: 12/08/2006
Date Made Active in Reports: 01/11/2007
Number of Days to Update: 34

Source: USGS
Telephone: 202-208-3710
Last EDR Contact: 04/18/2014
Next Scheduled EDR Contact: 07/28/2014
Data Release Frequency: Semi-Annually

SCRD DRYCLEANERS: State Coalition for Remediation of Drycleaners Listing
The State Coalition for Remediation of Drycleaners was established in 1998, with support from the U.S. EPA Office of Superfund Remediation and Technology Innovation. It is comprised of representatives of states with established drycleaner remediation programs. Currently the member states are Alabama, Connecticut, Florida, Illinois, Kansas, Minnesota, Missouri, North Carolina, Oregon, South Carolina, Tennessee, Texas, and Wisconsin.

Date of Government Version: 03/07/2011
Date Data Arrived at EDR: 03/09/2011
Date Made Active in Reports: 05/02/2011
Number of Days to Update: 54

Source: Environmental Protection Agency
Telephone: 615-532-8599
Last EDR Contact: 04/21/2014
Next Scheduled EDR Contact: 08/04/2014
Data Release Frequency: Varies

Financial Assurance 2: Financial Assurance Information Listing
A listing of financial assurance information for hazardous waste facilities. Financial assurance is intended to ensure that resources are available to pay for the cost of closure, post-closure care, and corrective measures if the owner or operator of a regulated facility is unable or unwilling to pay.

Date of Government Version: 11/01/2013
Date Data Arrived at EDR: 12/05/2013
Date Made Active in Reports: 02/17/2014
Number of Days to Update: 74

Source: Department of Environmental Conservation
Telephone: 518-402-8712
Last EDR Contact: 04/07/2014
Next Scheduled EDR Contact: 07/21/2014
Data Release Frequency: Varies

US FIN ASSUR: Financial Assurance Information
All owners and operators of facilities that treat, store, or dispose of hazardous waste are required to provide proof that they will have sufficient funds to pay for the clean up, closure, and post-closure care of their facilities.

Date of Government Version: 02/25/2014
Date Data Arrived at EDR: 02/27/2014
Date Made Active in Reports: 04/09/2014
Number of Days to Update: 41

Source: Environmental Protection Agency
Telephone: 202-566-1917
Last EDR Contact: 02/14/2014
Next Scheduled EDR Contact: 06/02/2014
Data Release Frequency: Quarterly

COAL ASH DOE: Sleam-Electric Plan Operation Data
A listing of power plants that store ash in surface ponds.

Date of Government Version: 12/31/2005
Date Data Arrived at EDR: 08/07/2009
Date Made Active in Reports: 10/22/2009
Number of Days to Update: 76

Source: Department of Energy
Telephone: 202-586-8719
Last EDR Contact: 04/18/2014
Next Scheduled EDR Contact: 07/28/2014
Data Release Frequency: Varies

PRP: Potentially Responsible Parties
A listing of verified Potentially Responsible Parties

Date of Government Version: 04/15/2013
Date Data Arrived at EDR: 07/03/2013
Date Made Active in Reports: 09/13/2013
Number of Days to Update: 72

Source: EPA
Telephone: 202-564-6023
Last EDR Contact: 04/04/2014
Next Scheduled EDR Contact: 07/14/2014
Data Release Frequency: Quarterly

COAL ASH: Coal Ash Disposal Site Listing
A listing of coal ash disposal site locations.

Date of Government Version: 04/09/2014
Date Data Arrived at EDR: 04/11/2014
Date Made Active in Reports: 05/07/2014
Number of Days to Update: 26

Source: Department of Environmental Conservation
Telephone: 518-402-8660
Last EDR Contact: 04/07/2014
Next Scheduled EDR Contact: 07/21/2014
Data Release Frequency: Varies

US AIRS MINOR: Air Facility System Data
A listing of minor source facilities.

Date of Government Version: 10/23/2013
Date Data Arrived at EDR: 11/06/2013
Date Made Active in Reports: 12/06/2013
Number of Days to Update: 30

Source: EPA
Telephone: 202-564-5962
Last EDR Contact: 03/31/2014
Next Scheduled EDR Contact: 07/14/2014
Data Release Frequency: Annually

US AIRS (AFS): Aerometric Information Retrieval System Facility Subsystem (AFS)
The database is a sub-system of Aerometric Information Retrieval System (AIRS). AFS contains compliance data on air pollution point sources regulated by the U.S. EPA and/or state and local air regulatory agencies. This information comes from source reports by various stationary sources of air pollution, such as electric power plants, steel mills, factories, and universities, and provides information about the air pollutants they produce. Action, air program, air program pollutant, and general level plant data. It is used to track emissions and compliance data from industrial plants.

Date of Government Version: 10/23/2013
Date Data Arrived at EDR: 11/06/2013
Date Made Active in Reports: 12/06/2013
Number of Days to Update: 30

Source: EPA
Telephone: 202-564-5962
Last EDR Contact: 03/31/2014
Next Scheduled EDR Contact: 07/14/2014
Data Release Frequency: Annually

EPA WATCH LIST: EPA WATCH LIST
EPA maintains a "Watch List" to facilitate dialogue between EPA, state and local environmental agencies on enforcement matters relating to facilities with alleged violations identified as either significant or high priority. Being on the Watch List does not mean that the facility has actually violated the law only that an investigation by EPA or a state or local environmental agency has led those organizations to allege that an unproven violation has in fact occurred. Being on the Watch List does not represent a higher level of concern regarding the alleged violations that were detected, but instead indicates cases requiring additional dialogue between EPA, state and local agencies - primarily because of the length of time the alleged violation has gone unaddressed or unresolved.

Date of Government Version: 06/30/2013
Date Data Arrived at EDR: 08/13/2013
Date Made Active in Reports: 09/13/2013
Number of Days to Update: 31

Source: Environmental Protection Agency
Telephone: 617-520-3000
Last EDR Contact: 02/10/2014
Next Scheduled EDR Contact: 05/26/2014
Data Release Frequency: Quarterly

FEDLAND: Federal and Indian Lands

Federally and Indian administrated lands of the United States. Lands included are administrated by: Army Corps of Engineers, Bureau of Reclamation, National Wild and Scenic River, National Wildlife Refuge, Public Domain Land, Wilderness, Wilderness Study Area, Wildlife Management Area, Bureau of Indian Affairs, Bureau of Land Management, Department of Justice, Forest Service, Fish and Wildlife Service, National Park Service.

Date of Government Version: 12/31/2005
Date Data Arrived at EDR: 02/06/2006
Date Made Active in Reports: 01/11/2007
Number of Days to Update: 339

Source: U.S. Geological Survey
Telephone: 888-275-8747
Last EDR Contact: 04/18/2014
Next Scheduled EDR Contact: 07/28/2014
Data Release Frequency: N/A

COAL ASH EPA: Coal Combustion Residues Surface Impoundments List

A listing of coal combustion residues surface impoundments with high hazard potential ratings.

Date of Government Version: 08/17/2010
Date Data Arrived at EDR: 01/03/2011
Date Made Active in Reports: 03/21/2011
Number of Days to Update: 77

Source: Environmental Protection Agency
Telephone: N/A
Last EDR Contact: 03/11/2014
Next Scheduled EDR Contact: 06/23/2014
Data Release Frequency: Varies

Financial Assurance 1: Financial Assurance Information Listing

Financial assurance information.

Date of Government Version: 04/09/2014
Date Data Arrived at EDR: 04/11/2014
Date Made Active in Reports: 05/07/2014
Number of Days to Update: 26

Source: Department of Environmental Conservation
Telephone: 518-402-8660
Last EDR Contact: 04/07/2014
Next Scheduled EDR Contact: 07/21/2014
Data Release Frequency: Quarterly

2020 COR ACTION: 2020 Corrective Action Program List

The EPA has set ambitious goals for the RCRA Corrective Action program by creating the 2020 Corrective Action Universe. This RCRA cleanup baseline includes facilities expected to need corrective action. The 2020 universe contains a wide variety of sites. Some properties are heavily contaminated while others were contaminated but have since been cleaned up. Still others have not been fully investigated yet, and may require little or no remediation. Inclusion in the 2020 Universe does not necessarily imply failure on the part of a facility to meet its RCRA obligations.

Date of Government Version: 11/11/2011
Date Data Arrived at EDR: 05/18/2012
Date Made Active in Reports: 05/25/2012
Number of Days to Update: 7

Source: Environmental Protection Agency
Telephone: 703-308-4044
Last EDR Contact: 02/14/2014
Next Scheduled EDR Contact: 05/26/2014
Data Release Frequency: Varies

PCB TRANSFORMER: PCB Transformer Registration Database

The database of PCB transformer registrations that includes all PCB registration submittals.

Date of Government Version: 02/01/2011
Date Data Arrived at EDR: 10/19/2011
Date Made Active in Reports: 01/10/2012
Number of Days to Update: 83

Source: Environmental Protection Agency
Telephone: 202-566-0517
Last EDR Contact: 05/02/2014
Next Scheduled EDR Contact: 08/11/2014
Data Release Frequency: Varies

LEAD SMELTER 1: Lead Smelter Sites

A listing of former lead smelter site locations.

Date of Government Version: 01/29/2013
Date Data Arrived at EDR: 02/14/2013
Date Made Active in Reports: 02/27/2013
Number of Days to Update: 13

Source: Environmental Protection Agency
Telephone: 703-603-8787
Last EDR Contact: 04/04/2014
Next Scheduled EDR Contact: 07/21/2014
Data Release Frequency: Varies

LEAD SMELTER 2: Lead Smelter Sites

A list of several hundred sites in the U.S. where secondary lead smelting was done from 1931and 1964. These sites may pose a threat to public health through ingestion or inhalation of contaminated soil or dust

Date of Government Version: 04/05/2001
Date Data Arrived at EDR: 10/27/2010
Date Made Active in Reports: 12/02/2010
Number of Days to Update: 36

Source: American Journal of Public Health
Telephone: 703-305-6451
Last EDR Contact: 12/02/2009
Next Scheduled EDR Contact: N/A
Data Release Frequency: No Update Planned

EDR HIGH RISK HISTORICAL RECORDS

EDR Exclusive Records

EDR MGP: EDR Proprietary Manufactured Gas Plants

The EDR Proprietary Manufactured Gas Plant Database includes records of coal gas plants (manufactured gas plants) compiled by EDR's researchers. Manufactured gas sites were used in the United States from the 1800's to 1950's to produce a gas that could be distributed and used as fuel. These plants used whale oil, rosin, coal, or a mixture of coal, oil, and water that also produced a significant amount of waste. Many of the byproducts of the gas production, such as coal tar (oily waste containing volatile and non-volatile chemicals), sludges, oils and other compounds are potentially hazardous to human health and the environment. The byproduct from this process was frequently disposed of directly at the plant site and can remain or spread slowly, serving as a continuous source of soil and groundwater contamination.

Date of Government Version: N/A
Date Data Arrived at EDR: N/A
Date Made Active in Reports: N/A
Number of Days to Update: N/A

Source: EDR, Inc.
Telephone: N/A
Last EDR Contact: N/A
Next Scheduled EDR Contact: N/A
Data Release Frequency: No Update Planned

EDR US Hist Auto Stat: EDR Exclusive Historic Gas Stations

EDR has searched selected national collections of business directories and has collected listings of potential gas station/filling station/service station sites that were available to EDR researchers. EDR's review was limited to those categories of sources that might, in EDR's opinion, include gas station/filling station/service station establishments. The categories reviewed included, but were not limited to gas, gas station, gasoline station, filling station, auto, automobile repair, auto service station, service station, etc. This database falls within a category of information EDR classifies as "High Risk Historical Records", or HRHR. EDR's HRHR effort presents unique and sometimes proprietary data about past sites and operations that typically create environmental concerns, but may not show up in current government records searches.

Date of Government Version: N/A
Date Data Arrived at EDR: N/A
Date Made Active in Reports: N/A
Number of Days to Update: N/A

Source: EDR, Inc.
Telephone: N/A
Last EDR Contact: N/A
Next Scheduled EDR Contact: N/A
Data Release Frequency: Varies

EDR US Hist Cleaners: EDR Exclusive Historic Dry Cleaners

EDR has searched selected national collections of business directories and has collected listings of potential dry cleaner sites that were available to EDR researchers. EDR's review was limited to those categories of sources that might, in EDR's opinion, include dry cleaning establishments. The categories reviewed included, but were not limited to dry cleaners, cleaners, laundry, laundromat, cleaning/laundry, wash & dry etc. This database falls within a category of information EDR classifies as "High Risk Historical Records", or HRHR. EDR's HRHR effort presents unique and sometimes proprietary data about past sites and operations that typically create environmental concerns, but may not show up in current government records searches.

Date of Government Version: N/A
Date Data Arrived at EDR: N/A
Date Made Active in Reports: N/A
Number of Days to Update: N/A

Source: EDR, Inc.
Telephone: N/A
Last EDR Contact: N/A
Next Scheduled EDR Contact: N/A
Data Release Frequency: Varies

EDR US Hist Auto Stat: EDR Proprietary Historic Gas Stations - Cole

Date of Government Version: N/A
Date Data Arrived at EDR: N/A
Date Made Active in Reports: N/A
Number of Days to Update: N/A

Source: N/A
Telephone: N/A
Last EDR Contact: N/A
Next Scheduled EDR Contact: N/A
Data Release Frequency: Varies

EDR US Hist Cleaners: EDR Proprietary Historic Dry Cleaners - Cole

Date of Government Version: N/A
Date Data Arrived at EDR: N/A
Date Made Active in Reports: N/A
Number of Days to Update: N/A

Source: N/A
Telephone: N/A
Last EDR Contact: N/A
Next Scheduled EDR Contact: N/A
Data Release Frequency: Varies

EDR RECOVERED GOVERNMENT ARCHIVES

Exclusive Recovered Govt. Archives

RGA HWS: Recovered Government Archive State Hazardous Waste Facilities List
The EDR Recovered Government Archive State Hazardous Waste database provides a list of SHWS incidents derived from historical databases and includes many records that no longer appear in current government lists. Compiled from Records formerly available from the Department of Environmental Conservation in New York.

Date of Government Version: N/A
Date Data Arrived at EDR: 07/01/2013
Date Made Active in Reports: 12/30/2013
Number of Days to Update: 182

Source: Department of Environmental Conservation
Telephone: N/A
Last EDR Contact: 06/01/2012
Next Scheduled EDR Contact: N/A
Data Release Frequency: Varies

RGA LF: Recovered Government Archive Solid Waste Facilities List
The EDR Recovered Government Archive Landfill database provides a list of landfills derived from historical databases and includes many records that no longer appear in current government lists. Compiled from Records formerly available from the Department of Environmental Conservation in New York.

Date of Government Version: N/A
Date Data Arrived at EDR: 07/01/2013
Date Made Active in Reports: 01/10/2014
Number of Days to Update: 193

Source: Department of Environmental Conservation
Telephone: N/A
Last EDR Contact: 06/01/2012
Next Scheduled EDR Contact: N/A
Data Release Frequency: Varies

COUNTY RECORDS

CORTLAND COUNTY:

Cortland County Storage Tank Listing
A listing of aboveground storage tank sites located in Cortland County.

Date of Government Version: 02/24/2014
Date Data Arrived at EDR: 02/25/2014
Date Made Active in Reports: 04/01/2014
Number of Days to Update: 35

Source: Cortland County Health Department
Telephone: 607-753-5035
Last EDR Contact: 05/05/2014
Next Scheduled EDR Contact: 08/18/2014
Data Release Frequency: Quarterly

Cortland County Storage Tank Listing
A listing of underground storage tank sites located in Cortland County.

Date of Government Version: 02/24/2014
Date Data Arrived at EDR: 02/25/2014
Date Made Active in Reports: 04/01/2014
Number of Days to Update: 35

Source: Cortland County Health Department
Telephone: 607-753-5035
Last EDR Contact: 05/05/2014
Next Scheduled EDR Contact: 08/18/2014
Data Release Frequency: Quarterly

NASSAU COUNTY:

Registered Tank Database
A listing of aboveground storage tank sites located in Nassau County.

Date of Government Version: 11/20/2013
Date Data Arrived at EDR: 11/22/2013
Date Made Active in Reports: 02/11/2014
Number of Days to Update: 81

Source: Nassau County Health Department
Telephone: 516-571-3314
Last EDR Contact: 04/07/2014
Next Scheduled EDR Contact: 07/21/2014
Data Release Frequency: No Update Planned

Storage Tank Database
A listing of aboveground storage tank sites located in Nassau County.

Date of Government Version: 02/15/2011
Date Data Arrived at EDR: 02/23/2011
Date Made Active in Reports: 03/29/2011
Number of Days to Update: 34

Source: Nassau County Office of the Fire Marshal
Telephone: 516-572-1000
Last EDR Contact: 05/05/2014
Next Scheduled EDR Contact: 08/18/2014
Data Release Frequency: Varies

Registered Tank Database
A listing of underground storage tank sites located in Nassau County.

Date of Government Version: 11/20/2013
Date Data Arrived at EDR: 11/22/2013
Date Made Active in Reports: 02/11/2014
Number of Days to Update: 81

Source: Nassau County Health Department
Telephone: 516-571-3314
Last EDR Contact: 04/07/2014
Next Scheduled EDR Contact: 07/21/2014
Data Release Frequency: No Update Planned

Storage Tank Database
A listing of underground storage tank sites located in Nassau County.

Date of Government Version: 02/15/2011
Date Data Arrived at EDR: 02/23/2011
Date Made Active in Reports: 03/29/2011
Number of Days to Update: 34

Source: Nassau County Office of the Fire Marshal
Telephone: 516-572-1000
Last EDR Contact: 05/05/2014
Next Scheduled EDR Contact: 08/18/2014
Data Release Frequency: Varies

ROCKLAND COUNTY:

Petroleum Bulk Storage Database
A listing of aboveground storage tank sites located in Rockland County.

Date of Government Version: 03/14/2014
Date Data Arrived at EDR: 03/14/2014
Date Made Active in Reports: 05/07/2014
Number of Days to Update: 54

Source: Rockland County Health Department
Telephone: 914-364-2605
Last EDR Contact: 03/10/2014
Next Scheduled EDR Contact: 06/23/2014
Data Release Frequency: Quarterly

Petroleum Bulk Storage Database
A listing of underground storage tank sites located in Rockland County.

Date of Government Version: 03/14/2014
Date Data Arrived at EDR: 03/14/2014
Date Made Active in Reports: 05/07/2014
Number of Days to Update: 54

Source: Rockland County Health Department
Telephone: 914-364-2605
Last EDR Contact: 03/10/2014
Next Scheduled EDR Contact: 06/23/2014
Data Release Frequency: Quarterly

SUFFOLK COUNTY:

Storage Tank Database
A listing of aboveground storage tank sites located in Suffolk County.

Date of Government Version: 01/30/2014
Date Data Arrived at EDR: 02/28/2014
Date Made Active in Reports: 04/03/2014
Number of Days to Update: 34

Source: Suffolk County Department of Health Services
Telephone: 631-854-2521
Last EDR Contact: 05/05/2014
Next Scheduled EDR Contact: 08/18/2014
Data Release Frequency: No Update Planned

Storage Tank Database
A listing of underground storage tank sites located in Suffolk County.

Date of Government Version: 01/30/2014
Date Data Arrived at EDR: 02/28/2014
Date Made Active in Reports: 04/03/2014
Number of Days to Update: 34

Source: Suffolk County Department of Health Services
Telephone: 631-854-2521
Last EDR Contact: 05/05/2014
Next Scheduled EDR Contact: 08/18/2014
Data Release Frequency: No Update Planned

WESTCHESTER COUNTY:

Listing of Storage Tanks
A listing of aboveground storage tank sites located in Westchester County.

Date of Government Version: 03/18/2014
Date Data Arrived at EDR: 03/20/2014
Date Made Active in Reports: 04/25/2014
Number of Days to Update: 36

Source: Westchester County Department of Health
Telephone: 914-813-5161
Last EDR Contact: 05/05/2014
Next Scheduled EDR Contact: 08/18/2014
Data Release Frequency: Varies

Listing of Storage Tanks
A listing of underground storage tank sites located in Westchester County.

Date of Government Version: 03/18/2014
Date Data Arrived at EDR: 03/20/2014
Date Made Active in Reports: 04/25/2014
Number of Days to Update: 36

Source: Westchester County Department of Health
Telephone: 914-813-5161
Last EDR Contact: 05/05/2014
Next Scheduled EDR Contact: 08/18/2014
Data Release Frequency: Varies

OTHER DATABASE(S)

Depending on the geographic area covered by this report, the data provided in these specialty databases may or may not be complete. For example, the existence of wetlands information data in a specific report does not mean that all wetlands in the area covered by the report are included. Moreover, the absence of any reported wetlands information does not necessarily mean that wetlands do not exist in the area covered by the report.

CT MANIFEST: Hazardous Waste Manifest Data
Facility and manifest data. Manifest is a document that lists and tracks hazardous waste from the generator through transporters to a tsd facility.

Date of Government Version: 07/30/2013
Date Data Arrived at EDR: 08/19/2013
Date Made Active in Reports: 10/03/2013
Number of Days to Update: 45

Source: Department of Energy & Environmental Protection
Telephone: 860-424-3375
Last EDR Contact: 02/21/2014
Next Scheduled EDR Contact: 06/02/2014
Data Release Frequency: Annually

NJ MANIFEST: Manifest Information
Hazardous waste manifest information.

Date of Government Version: 12/31/2011
Date Data Arrived at EDR: 07/19/2012
Date Made Active in Reports: 08/28/2012
Number of Days to Update: 40

Source: Department of Environmental Protection
Telephone: N/A
Last EDR Contact: 04/18/2014
Next Scheduled EDR Contact: 07/28/2014
Data Release Frequency: Annually

PA MANIFEST: Manifest Information
Hazardous waste manifest information.

Date of Government Version: 12/31/2012
Date Data Arrived at EDR: 07/24/2013
Date Made Active in Reports: 08/19/2013
Number of Days to Update: 26

Source: Department of Environmental Protection
Telephone: 717-783-8990
Last EDR Contact: 04/21/2014
Next Scheduled EDR Contact: 08/04/2014
Data Release Frequency: Annually

RI MANIFEST: Manifest information
Hazardous waste manifest information

Date of Government Version: 12/31/2012
Date Data Arrived at EDR: 06/21/2013
Date Made Active in Reports: 08/05/2013
Number of Days to Update: 45

Source: Department of Environmental Management
Telephone: 401-222-2797
Last EDR Contact: 02/24/2014
Next Scheduled EDR Contact: 06/09/2014
Data Release Frequency: Annually

VT MANIFEST: Hazardous Waste Manifest Data
Hazardous waste manifest information.

Date of Government Version: 12/30/2013
Date Data Arrived at EDR: 02/11/2014
Date Made Active in Reports: 03/11/2014
Number of Days to Update: 28

Source: Department of Environmental Conservation
Telephone: 802-241-3443
Last EDR Contact: 05/05/2014
Next Scheduled EDR Contact: 08/04/2014
Data Release Frequency: Annually

WI MANIFEST: Manifest Information
Hazardous waste manifest information.

Date of Government Version: 12/31/2012
Date Data Arrived at EDR: 08/09/2013
Date Made Active in Reports: 09/27/2013
Number of Days to Update: 49

Source: Department of Natural Resources
Telephone: N/A
Last EDR Contact: 03/17/2014
Next Scheduled EDR Contact: 06/30/2014
Data Release Frequency: Annually

Oil/Gas Pipelines: This data was obtained by EDR from the USGS in 1994. It is referred to by USGS as GeoData Digital Line Graphs from 1:100,000-Scale Maps. It was extracted from the transportation category including some oil, but primarily gas pipelines.

Electric Power Transmission Line Data
Source: Rextag Strategies Corp.
Telephone: (281) 769-2247
U.S. Electric Transmission and Power Plants Systems Digital GIS Data

Sensitive Receptors: There are individuals deemed sensitive receptors due to their fragile immune systems and special sensitivity to environmental discharges. These sensitive receptors typically include the elderly, the sick, and children. While the location of all sensitive receptors cannot be determined, EDR indicates those buildings and facilities - schools, daycares, hospitals, medical centers, and nursing homes - where individuals who are sensitive receptors are likely to be located.

AHA Hospitals:
Source: American Hospital Association, Inc.
Telephone: 312-280-5991
The database includes a listing of hospitals based on the American Hospital Association's annual survey of hospitals.

Medical Centers: Provider of Services Listing
Source: Centers for Medicare & Medicaid Services
Telephone: 410-786-3000
A listing of hospitals with Medicare provider number, produced by Centers of Medicare & Medicaid Services, a federal agency within the U.S. Department of Health and Human Services.

Nursing Homes
Source: National Institutes of Health
Telephone: 301-594-6248
Information on Medicare and Medicaid certified nursing homes in the United States.

Public Schools
Source: National Center for Education Statistics
Telephone: 202-502-7300
The National Center for Education Statistics' primary database on elementary and secondary public education in the United States. It is a comprehensive, annual, national statistical database of all public elementary and secondary schools and school districts, which contains data that are comparable across all states.

Private Schools
Source: National Center for Education Statistics
Telephone: 202-502-7300
The National Center for Education Statistics' primary database on private school locations in the United States.

Daycare Centers: Day Care Providers
Source: Department of Health
Telephone: 212-676-2444

Flood Zone Data: This data, available in select counties across the country, was obtained by EDR in 2003 & 2011 from the Federal Emergency Management Agency (FEMA). Data depicts 100-year and 500-year flood zones as defined by FEMA.

NWI: National Wetlands Inventory. This data, available in select counties across the country, was obtained by EDR in 2002, 2005 and 2010 from the U.S. Fish and Wildlife Service.

State Wetlands Data: Freshwater Wetlands
Source: Department of Environmental Conservation
Telephone: 518-402-8961

Scanned Digital USGS 7.5' Topographic Map (DRG)
Source: United States Geologic Survey
A digital raster graphic (DRG) is a scanned image of a U.S. Geological Survey topographic map. The map images are made by scanning published paper maps on high-resolution scanners. The raster image is georeferenced and fit to the Universal Transverse Mercator (UTM) projection.

STREET AND ADDRESS INFORMATION

© 2010 Tele Atlas North America, Inc. All rights reserved. This material is proprietary and the subject of copyright protection and other intellectual property rights owned by or licensed to Tele Atlas North America, Inc. The use of this material is subject to the terms of a license agreement. You will be held liable for any unauthorized copying or disclosure of this material.

AEI Consultants
Environmental & Engineering Services

August 29, 2014

LIMITED PHASE II SUBSURFACE INVESTIGATION

Property Identification:
190 Banker Street
Brooklyn, Kings County, New York 11222

AEI Project No. 332760
RIMS # 14-003142-03-2

Prepared for:
TD Bank, N.A.
P.O. Box 9540
One Portland Square
Portland, Maine 04112

Prepared by:
AEI Consultants
399 Camino Gardens Boulevard, Suite 305
Boca Raton, Florida 33432
(561) 826-8696
AEI Main Contact: Mr. Bryan Hogan

Environmental & Engineering Due Diligence

Site Investigation & Remediation

Energy Performance & Benchmarking

Industrial Hygiene

Construction Consulting

Construction, Site Stabilization & Stormwater Services

Zoning Analysis Reports & ALTA Surveys

National Presence
Regional Focus
Local Solutions

TABLE OF CONTENTS

1.0 SITE DESCRIPTION 1

2.0 BACKGROUND 2

3.0 INVESTIGATION EFFORTS 2

3.1 Health and Safety Plan 2
3.2 Permitting and Utility Clearance 2
3.3 Geophysical Survey 2
3.4 Drilling and Soil Sample Collection 3
3.5 Boring Destruction 4
3.6 Laboratory Analyses 4
3.7 Investigation Derived Wastes 5

4.0 FINDINGS 5

4.1 Geology and Hydrogeology 5
4.2 Soil Sample Analytical Results 5

5.0 SUMMARY AND CONCLUSIONS 6

6.0 REPORT LIMITATIONS AND RELIANCE 8

FIGURES

Figure 1 Site Location Map
Figure 2 Site Map

TABLES

Table 1 Soil Sample Data Summary

APPENDICES

Appendix A Boring Logs
Appendix B Laboratory Analytical Reports

August 29, 2014

Mr. Thomas Lawless
TD Bank, N.A.
P.O. Box 9540
One Portland Square
Portland, Maine 04112

Subject: Limited Phase II Subsurface Investigation
190 Banker Street
Brooklyn, Kings County, New York 11222
AEI Project No. 332760
RIMS # 14-003142-03-2

AEI Consultants (AEI) is pleased to provide this report which describes the activities and results of the Limited Phase II Subsurface Investigation (Phase II) performed at the above referenced subject property (Figures 1 and 2). This investigation was completed in general accordance with the authorized scope of services outlined in our authorized proposal number 38016.

1.0 SITE DESCRIPTION

The subject property, which consists of an industrial building, is located on the western side of Banker Street in a mixed commercial and residential area of Brooklyn, New York. The property totals approximately 0.41 acres and is improved with a two-story building totaling approximately 20,250 square feet. The subject property is currently occupied by a subset of Acme Smoked Fish Corporation. On-site operations include rack washing, refrigeration of packaged goods, and dry products storage. In addition to the subject property building, the property is improved with on-street parking

The general land use in the vicinity of the subject property is industrial, commercial, and residential.

The subject property is relatively flat at an elevation of about 9 feet above mean sea level. The regional topographic gradient direction slopes toward the west and, therefore, the direction of groundwater flow beneath the subject property is inferred to be to the west. The East River is located approximately 0.35 miles to the west of the subject property.

Based on a review of the United States Department of Agriculture (USDA) Soil Survey for the area of the subject property, the soils in the vicinity of the subject property are classified as Urban Land. The Urban Land designation indicates that more than 85 percent of the original soils have been disturbed or covered by paved surfaces, buildings or other structures. Because of the variability of the soil material, on-site investigation would be required to determine the specific soil composition at the subject property.

Refer to Section 4.1 below for additional information on the site geology and groundwater conditions.

2.0 BACKGROUND

A Phase I Environmental Site Assessment (ESA) was performed by AEI as detailed in a report dated May 20, 2014 (AEI Project Number 330202). As detailed in the Phase I Environmental Site Assessment, the subject property building was constructed for use as an iron and steel works facility from at least 1928 until 1951. From 1960 to at least 1985, the property was used as a machine shop with manufacturing purposes. The specific operations which were performed during this timeframe are unknown. AEI was also unable to identify the specific hazardous materials and equipment historically used on the subject property. AEI identified one (1) 3,000-gallon No. 2 Fuel Oil underground storage tank (UST) in the regulatory database which is believed to be associated with the historic use of the property. The exact location of this former UST is unknown; however, the UST was closed and removed on January 1, 1993. No spills or releases were reported in association with this UST. AEI was unable to acquire documentation of this UST closure. No significant staining was observed throughout the subject property and there is no other evidence of contamination. In addition, AEI did not identify any evidence such as a fill port or vent pipe which would indicate the presence of a former UST. As such, AEI recommended the performance of a Limited Phase II in order to determine if the property has been adversely impacted by the former industrial operations and onsite UST.

3.0 INVESTIGATION EFFORTS

AEI was requested to perform additional investigation, including the collection of soil samples, to evaluate if the historic industrial operations and former onsite UST had adversely impacted the property. AEI was directed to not collect or analyze groundwater samples.

3.1 Health and Safety Plan

A site-specific health and safety plan was prepared, reviewed by onsite personnel, and kept onsite for the duration of the fieldwork.

3.2 Permitting and Utility Clearance

Drilling permits for the sidewalk based borings were obtained from the New York City Department of Transportation (NYCDOT) for this investigation. The public underground utility locating service Dig Safely New York was notified to identify public utilities in the work area. Private utility locating was conducted by Ground Penetrating Radar Services, Inc. (GPRS) of New York, New York to identify underground utilities on the subject property.

3.3 Geophysical Survey

On August 21, 2014, a geophysical survey was conducted by GPRS of. The purpose of the survey was to evaluate the potential presence of the reported former heating oil UST. The geophysical survey was conducted using ground penetrating radar (GPR) on the sidewalk areas

on either side of the subject property building. The results from the geophysical survey indicated no potential onsite USTs.
The client should be aware of the inherent limitations of geophysical surveying methods and that above and underground utilities and other man-made or natural features (i.e. automobiles, debris piles, tree roots, reinforced concrete, certain soil conditions, etc), if in the area of the survey, may decrease the effectiveness of the survey. The client should be aware that the lack of a detection of a feature from a geophysical survey does not mean that the feature does not exist only that it was not detected.

3.4 Drilling and Soil Sample Collection

On August 21, 2014, six (6) soil borings (AEI-B1 through AEI-B6) were advanced on the subject property (Figure 2). The borings were advanced by Tri-State Drilling, Inc. of Garden City, New York using a track mounted direct push drill rig. The borings were advanced to depths of approximately 12 feet below ground surface (bgs). The location and purpose of each boring are listed below:

- Borings AEI-B1 and AEI-B2 were advanced along Gem Street in the sidewalk on the southwestern side of the subject property building in the area the former heating oil UST was most likely located. AEI utilized the location of the heating piping into the building in conjunction with the location of the current aboveground storage tank (AST) containing heating oil.
- Borings AEI-B3 through AEI-B6 were advanced in a grid-like pattern within the subject property building to determine if the historical industrial operations had adversely impacted the subsurface of the subject property.

The borings were advanced using two-inch outer diameter rods and samples were collected by advancing the rods with acetate sample liners in approximately four intervals. After each interval, the core was retrieved, core barrel disassembled, and the sample liner was removed and transferred to the onsite geologist. A target depth of 16 feet bgs or first encountered groundwater was proposed for each boring during this investigation. Groundwater was encountered between 10 and 11 feet in each boring; therefore, borings were only advanced to 12 feet bgs.

The soil borings were logged using the Unified Soil Classification System. A photo ionization detector (PID) was used to screen soil samples in the field and the PID readings for each sample were included on the boring logs (Appendix A). A total of six (6) soil samples were collected using Encore sampling devices and glass jars. Soil samples were collected as follows:

- Soil sample AEI-B1 was collected from approximately 9 feet bgs which corresponded to the highest PID reading recorded for this boring. PID readings in soil columns ranged from 17.5 to 35 parts per million (ppm). No petroleum odor or staining was observed in soil columns from boring AEI-B1. Groundwater was encountered at approximately 10 feet bgs.
- Soil sample AEI-B2 was collected from approximately 9 feet bgs which corresponded with the highest PID reading recorded for his boring (54.5 ppm). A petroleum odor was noted in soils at depths between 9 and 10 feet bgs. PID readings in the soil columns ranged from 3.6

to 54.5ppm. No staining was observed in the soil column at Boring AEI-B2; groundwater was encountered at approximately 10 feet bgs.

- Soil sample AEI-B3 was collected from approximately 5 feet bgs which corresponded with the highest PID reading of 60.7ppm. Petroleum odors were noted between 4 and 6.5 feet in boring AEI-B3 and PID readings ranged from 19.9 to 60.7ppm. No staining was observed in the soil column of Boring AEI-B3 and groundwater was encountered at approximately 11 feet bgs.
- Soil sample AEI-B4 was collected from approximately 10 feet bgs. PID readings ranged from 2.2 to 12.0ppm; therefore soil sample AEI-B4 was collected from just above the water table. No petroleum odor or staining was observed in the soil columns of Boring AEI-B4 and groundwater was detected at approximately 11 feet bgs.
- Soil sample AEI-B5 was collected from approximately 10 feet bgs. PID readings ranged from 2.0 to 11.1ppm; therefore soil sample AEI-B5 was collected from just above the water table. No petroleum odor or staining was observed in the soil columns of Boring AEI-B5 and groundwater was detected at approximately 11 feet bgs.
- Soil sample AEI-B6 was collected from approximately 8 feet bgs which corresponded to the highest PID reading recorded for this boring (23.7ppm). PID readings in soil columns ranged from 3.1 to 23.7ppm. No petroleum odor or staining was observed in soil columns from boring AEI-B6 and groundwater was encountered at approximately 10 feet bgs.

Down-hole equipment was decontaminated using a triple rinse system containing detergent.

3.5 Boring Destruction

Following completion of sample collection and removal of tooling, the borings were backfilled with drill cuttings and hydrated bentonite chips and completed at the surface with concrete to match the surrounding conditions.

3.6 Laboratory Analyses

The soil samples were labeled and placed into a cooler with ice following sampling. The samples were transferred under appropriate chain-of-custody documentation to Alpha Laboratories, Inc. (Alpha) of Westborough, Massachusetts. Laboratory analytical documentation is provided in Appendix B.

Laboratory analysis of soil samples AEI-B1 and AEI-B2 (exterior borings) consisted of the following:

- Volatile Organic Compounds (VOCs) CP-51 List by EPA Method 8260
- Semi-Volatile Organic Compounds (SVOCs) CP-51 List by EPA Method 8270

Laboratory analysis of soil samples AEI-B3 through AEI-B6 (interior borings) consisted of the following:

- Volatile Organic Compounds (VOCs) CP-51 List by EPA Method 8260
- Semi-Volatile Organic Compounds (SVOCs) CP-51 List by EPA Method 8270
- Priority Pollutant 13 Metals (PP13) by EPA Method 6010

3.7 Investigation Derived Wastes

No investigation derived waste was created during this investigation.

4.0 FINDINGS

For the purpose of providing context to the data obtained during this investigation, analytical results are compared to available regulatory screening levels. The New York State Department of Environmental Conservation (NYSDEC) has the responsibility for overseeing soil and groundwater cleanups which are managed under a variety of different regulatory programs. The results of this investigation were reviewed along with the New York Commissioners Policy 51 Soil Cleanup Objectives (NY CP-51) and the New York Unrestricted Use Soil Cleanup Objectives (UUSCO).

4.1 Geology and Hydrogeology

Soil encountered in each of the borings generally consisted of coarse sand mixed with fill comprised of sand, gravel, brick, concrete, and glass (Appendix B).

Groundwater was encountered in borings AEI-B1, AEI-B2, and AEI-B6 at a depth of approximately 10 feet bgs. Groundwater was encountered in borings AEI-B3, AEI-B4 and AEI-B5 at a depth of approximately 11 feet bgs. Groundwater was not sampled as part of this investigation, per scope of work.

4.2 Soil Sample Analytical Results

The following information is a summary of the soil sample analytical test results (Appendix C). This information has also been included in Table 1.

VOCs/SVOCs:

- Low concentrations of toluene were detected in soil samples AEI-B1 (0.00037 mg/kg), AEI-B2 (0.0003 mg/kg), AEI-B4 (0.00059 mg/kg), AEI-B5 (0.00032 mg/kg), and AEI-B6 (0.00028 mg/kg). None of these concentrations are above the corresponding NY CP-51 or UUSCO for toluene (0.7 mg/kg).
- Low concentrations of benzene were detected in AEI-B4 (0.00083 mg/kg). This concentration is not above the corresponding NY CP-51 or NY UUSCO value of 0.06 mg/kg for this compound.
- Low concentrations of naphthalene were detected in soil samples AEI-B3 (0.35 mg/kg) and AEI-B4 (0.0022 mg/kg). These concentrations did not exceed the NY CP-51 or the NYUUSCO for this compound (12 mg/kg). It should be noted that naphthalene was detected in both the VOC analysis and the SVOC analysis. Naphthalene generally eludes more as an SVOC which accounts for the different concentrations detected in the soil samples analyzed for both VOCs and SVOCs (see Table 1). No naphthalene concentrations were detected above the corresponding NY CP-51 or NYUUSCO in the VOC or SVOC analysis.
- Several SVOCs were detected in each soil sample (AEI-B1 through AEI-B6). These SVOC's included: acenaphthene, fluoranthene, naphthalene, benzo(a)anthracene, benzo(a)pyrene, benzo(b)fluoranthene, benzo(k)fluroanthene, chrysene,

acenaphthylene, anthracene, benzo(ghi)perlyene, fluorine, phenanthrene, dibenzo(a,h)anthracene, indeno(1,2,3-cd)pyrene, and pyrene. Of the compounds detected, only two were detected above comparative standards. Dibenzo(a,h)anthracene, was detected above its corresponding NY CP-51 and NY UUSCO value (0.33 mg/kg) at a concentration of 0.41 mg/kg in soil sample AEI-B3. Indeno(1,2,3-cd)pyrene was detected as a concentration of 1 mg/kg in soil sample AEI-B4 and at a concentration of 0.59 ng/kg in soil sample AEI-B6, which is above its corresponding NY CP-51 and NYUUSCO values of 0.5 mg/kg, respectively.

PP13 Metals:

- Several metals including antimony, arsenic, beryllium, cadmium, chromium, copper, lead, mercury, nickel, selenium, silver, and zinc were detected in soil boring AEI-B3 through AEI-B6. Of the metals detected, arsenic, copper, lead, mercury, and zinc were detected above their corresponding NYUUSCO (there is currently no corresponding NY CP-51 for PP 13 Metals). The following exceedences were detected:
    - Arsenic was detected in soil sample AEI-B4 at a concentration of 34 mg/kg, exceeding its NYUUSCO of 13 mg/kg.
    - Copper was detected in soil sample AEI-B4 at a concentration of 79 mg/kg, above its NYUUSCO of 50 mg/kg.
    - Lead was detected in soil samples AEI-B3 (150 mg/kg), AEI-B4 (500 mg/kg), and AEI-B5 (240 mg/kg), all above its corresponding NYUUSCO of 63 mg/kg.
    - Mercury was detected in soil samples AEI-B3 (1.1 mg/kg), AEI-B4 (0.79 mg/kg), AEI-B5 (0.19 mg/kg), and AEI-B6 (0.97 mg/kg), all above its corresponding NYUSSCO of 0.18 mg/kg.
    - Zinc was detected in soil samples AEI-B3 (110 mg/kg) and AEI-B4 (150 mg/kg), above its NYUUSCO of 109 mg/kg.

No other VOCs, SVOCs, or Metals were detected.

5.0 SUMMARY AND CONCLUSIONS

AEI has completed a Limited Phase II at the subject property. The purpose of the Phase II at the subject property was to determine if the property has been adversely impacted by the former industrial operations and onsite UST as revealed in a Phase I Environmental Site Assessment by AEI dated May 20, 2014.

A total of six borings (AEI-B1 through AEI-B6) were advanced at the subject property for the collection of soil samples. Groundwater was neither sampled nor analyzed per scope of work. The results of this investigation were compared to the NY CP-51 levels and NYUUSCO. The following compounds were detected above their corresponding NY CP-51 and/or NYUUSCO: dibenzo(a,h)anthracene (AEI-B3), indeno(1,2,3-cd)pyrene (AEI-B4 and AEI-B6); arsenic (AEI-B4), copper (AEI-B4), lead (AEI-B3, AEI-B4 and AEI-B6), mercury (AEI-B3, AEI-B4, AEI-B5, and AEI-B6), and zinc (AEI-B3 and AEI-B4). The results of the metals' contaminants relative to the sampled locations suggests their presence across the entire subject property interior is likely.

The concentrations of the above-discussed compounds represent a reportable release to the NYSDEC. However, based on the nature of contamination present and the building configuration, there does not appear to be an immediate threat to human health. The building slab was intact and free of sumps, or other potential conduits. The slab therefore protects the

onsite workers from direct contact with the soil. The absence of volatile organic compounds being present in concentrations at or near the agency's cleanup standards reduces the risk for vapor intrusion. However, an assessment of soil gas and indoor air would be required to independently verify this condition. Potential risk to receptors is further reduced by the use of public potable water supply at the subject property.

The User of this report should be aware that if future plans for the subject property include redevelopment and disturbance of the soil, the findings of this report should be taken into consideration. Given the presence of the identified contaminants, a soil management plan should be created to handle the transportation and/or disposal of any excavated soils.

Further, if the subject property owners or representatives desire an agency approval equivalent of no further action for the subject property, then an NYSDEC Spills case should be opened for the subject property. AEI can provide instruction on the notification process, and/or directly contact the agency on behalf of the property to commence the process, if requested. In order for the site to achieve case closure, the data and reports will require NYSDEC review and approval. The User should be aware that the NYSDEC may require further delineation and/or remediation of the reported contamination in order to approve closure of this case.

6.0 REPORT LIMITATIONS AND RELIANCE

This report presents a summary of work completed by AEI Consultants. The completed work includes observations and descriptions of site conditions encountered. Where appropriate, it includes analytical results for samples taken during the course of the work. The number and location of samples are chosen to provide the requested information, subject to scope of work for which AEI was retained and limitations inherent in this type of work, but it cannot be assumed that they are representative of areas not sampled. This report should not be regarded as a guarantee that no further contamination beyond that which could have been detected within the scope of this investigation is present beneath the subject property. Undocumented, unauthorized releases of hazardous material, the remains of which are not readily identifiable by visual inspection and are of different chemical constituents, are difficult and often impossible to detect within the scope of a chemical specific investigation.

Any conclusions and/or recommendations are based on these analyses and observations, and the governing regulations. Conclusions beyond those stated and reported herein should not be inferred from this document. These services were performed in accordance with generally accepted practices, in the environmental engineering and construction field, which existed at the time and location of the work. No other warranty, either expressed or implied, has been made.

This investigation was prepared for the sole use and benefit of TD Bank, N.A. All reports, both verbal and written, whether in draft or final, are for the benefit of TD Bank, N.A. This report has no other purpose and may not be relied upon by any other person or entity without the written consent of AEI. Either verbally or in writing, third parties may come into possession of this report or all or part of the information generated as a result of this work. In the absence of a written agreement with AEI granting such rights, no third parties shall have rights of recourse or recovery whatsoever under any course of action against AEI, its officers, employees, vendors, successors or assigns. Reliance is provided in accordance with AEI's Proposal and Standard Terms & Conditions executed by TD Bank, N.A. on July 17, 2014. The limitation of liability defined in the Terms and Conditions is the aggregate limit of AEI's liability to the client and all relying parties.

If there are any questions regarding our investigation, please do not hesitate to contact AEI at (561) 826-8696.

Sincerely,
AEI Consultants

Candace Quinn
Project Manager

John Copman
Senior Author

FIGURES

SITE LOCATION MAP

190 Banker Street, Brooklyn, New York 11222

N

Approximate Property Boundary

Source: USGS Topographic Map, *Brooklyn, New York* (1995)

FIGURE 1

Project Number: 332760

AEI Consultants

#

Legend

Approximate Property Boundary

Inferred Direction of Groundwater Flow

Approximate Boring Location

AST

Power Plant

Dividing Wall

N

Figure 2: SITE MAP

190 Banker Street, Brooklyn, New York 11222
Project Number: 332760

AEI Consultants

TABLES

TABLE 1: SOIL SAMPLE DATA SUMMARY
P190 Banker Street, Brooklyn, New York 11222

Analysis	Units	AEI-B1 8/21/2014 9 (feet bgs)	AEI-B2 8/21/2014 9 (feet bgs)	AEI-B3 8/21/2014 5 (feet bgs)	AEI-B4 8/21/2014 10 (feet bgs)	AEI-B5 8/21/2014 10 (feet bgs)	AEI-B6 8/21/2014 8 (feet bgs)	NY CP-51	NY UUSCO
VOCs CP-51 List									
Benzene	mg/kg	ND	ND	ND	0.00083	ND	ND	0.06	0.06
Toluene	mg/kg	0.00037	0.0003	ND	0.00059	0.00032	0.00028	0.7	0.7
Napthlalene	mg/kg	ND	ND	0.35	0.0022	ND	ND	12	12
All other VOCs	mg/kg	ND	ND	ND	ND	ND	ND	Various	Various
SVOCs CP-51 List									
Acenaphthene	mg/kg	ND	1.4	ND	0.28	ND	0.094	20	20
Fluoranthene	mg/kg	0.51	0.9	0.52	3.2	0.16	1.3	100	100
Naphthalene	mg/kg	ND	4.8	ND	0.18	ND	0.11	12	12
Benzo(a)anthracene	mg/kg	0.28	0.38	0.4	1.5	0.1	0.61	1	1
Benzo(a)pyrene	mg/kg	0.26	0.37	0.94	1.5	0.12	0.83	1	1
Benzo(b)fluoranthene	mg/kg	0.34	0.41	0.63	1.7	0.15	0.98	1	1
Benzo(k)fluoranthene	mg/kg	0.14	0.16	0.18	0.73	0.054	0.41	0.8	0.8
Chrysene	mg/kg	0.28	0.4	0.54	1.4	0.1	0.72	1	1
Acenaphthylene	mg/kg	ND	ND	ND	0.12	ND	0.064	100	100
Anthracene	mg/kg	0.078	0.98	0.092	0.66	ND	0.19	100	100
Benzo(ghi)perylene	mg/kg	0.13	0.28	2	1	0.079	0.54	100	100
Fluorene	mg/kg	ND	2.4	ND	0.25	ND	0.08	30	30
Phenanthrene	mg/kg	0.34	6.8	0.35	2.8	0.11	1	100	100
Dibenzo(a,h)anthracene	mg/kg	ND	0.06	**0.41**	0.23	ND	0.14	0.33	0.33
Indeno(1,2,3-cd)pyrene	mg/kg	0.14	0.23	0.47	**1**	0.086	**0.59**	0.5	0.5
Pyrene	mg/kg	0.46	1.1	0.51	2.8	0.14	1.2	100	100
All other SVOCs	mg/kg	ND	ND	ND	ND	ND	ND	Various	Various
PP13 Metals via EPA Method 6010									
Antimony	mg/kg	NA	NA	0.94	0.99	ND	ND	N/A	N/A
Arsenic	mg/kg	NA	NA	9.5	**34**	9.3	10	N/A	13
Beryllium	mg/kg	NA	NA	0.21	0.34	0.32	0.3	N/A	7.2
Cadmium	mg/kg	NA	NA	0.18	0.22	0.07	0.14	N/A	2.5
Chromium	mg/kg	NA	NA	12	24	18	18	N/A	N/A
Copper	mg/kg	NA	NA	49	**79**	20	36	N/A	50
Lead	mg/kg	NA	NA	**150**	**500**	50	**240**	N/A	63
Mercury	mg/kg	NA	NA	**1.1**	**0.79**	**0.19**	**0.97**	N/A	0.18
Nickel	mg/kg	NA	NA	12	12	8.4	13	N/A	30
Selenium	mg/kg	NA	NA	0.19	0.2	ND	ND	N/A	3.9
Silver	mg/kg	NA	NA	ND	0.18	ND	0.15	N/A	2
Thallium	mg/kg	NA	NA	ND	ND	ND	ND	N/A	N/A
Zinc	mg/kg	NA	NA	**110**	**150**	38	100	N/A	109

Notes:

mg/kg	milligrams per kilogram
bgs	below ground surface
NA	not analyzed
N/A	not applicable
ND	not detected
Bold	Result exceeds applicable Comparision Value

Comparision Values:
NY CP-51: New York Comissioners Policy 51 Soil Cleanup Levels
NY UUSCO: New York Unrestricted Use Soil Cleanup Objectives

APPENDIX A

BORING LOGS

AEI Consultants

Environmental & Engineering Services

AEI Consultants

BORING NUMBER AEI-B1

CLIENT TD Bank, N.A.
PROJECT NAME Brooklyn, NY
PROJECT NUMBER 332760
PROJECT LOCATION 190 Banker Street, Brooklyn, NY 11222
DATE STARTED 8/21/14 **COMPLETED** 8/21/14
GROUND ELEVATION 9 ft **HOLE SIZE** 2 inches
DRILLING CONTRACTOR
GROUND WATER LEVELS:
DRILLING METHOD Direct Push
AT TIME OF DRILLING 10.00 ft / Elev -1.00 ft
LOGGED BY Candace Quinn **CHECKED BY**
AT END OF DRILLING ---
NOTES
AFTER DRILLING ---

DEPTH (ft)	SAMPLE TYPE NUMBER	BLOW COUNTS	PID DATA (ppm)	GRAPHIC LOG	MATERIAL DESCRIPTION	COMPLETION
0					0.5 concrete foundation — 8.5	
			17.5		(SP) brown, coarse sand, mixed with pieces of gravel	
			26.1			
			33.7		2.7 — 6.3	
					no recovery	
					4.0 — 5.0	
5			34		(SP) brown, coarse sand	
			34.2			
			28.0		6.8 — 2.2	
					no recovery	
					8.0 — 1.0	
			34.2		(SP) brown, coarse sand	
10	AEI-B1		35		9.8 — -0.8	
			29.1		fill comprised of black, coarse sand mixed with brick and concrete; saturated soils at 10 feet bgs	
			25.9		11.5 — -2.5	
					12.0 — -3.0	
					no recovery	

Bottom of borehole at 12.0 feet.

AEI BORING - GINT STD US LAB.GDT - 8/22/14 09:45 - X:\DATA\PROJECTS\SITE MITIGATION\PHASE II\332000 SERIES\332760 TD BROOKLYN, NY-CQ\332760 BORING LOGS.GPJ

AEI Consultants

Environmental & Engineering Services

AEI Consultants

BORING NUMBER AEI-B2

CLIENT TD Bank, N.A.
PROJECT NAME Brooklyn, NY
PROJECT NUMBER 332760
PROJECT LOCATION 190 Banker Street, Brooklyn, NY 11222
DATE STARTED 8/21/14 **COMPLETED** 8/21/14
GROUND ELEVATION 9 ft **HOLE SIZE** 2 inches
DRILLING CONTRACTOR
GROUND WATER LEVELS:
DRILLING METHOD Direct Push
AT TIME OF DRILLING 10.00 ft / Elev -1.00 ft
LOGGED BY Candace Quinn **CHECKED BY**
AT END OF DRILLING ---
NOTES
AFTER DRILLING ---

DEPTH (ft)	SAMPLE TYPE NUMBER	BLOW COUNTS	PID DATA (ppm)	GRAPHIC LOG	MATERIAL DESCRIPTION		COMPLETION
0							
			3.6		0.5 concrete foundation	8.5	
					1.0 (SP) brown, coarse sand	8.0	
			13.2		1.3 concrete	7.7	
			22.2		2.7 (SP) brown, coarse sand	6.3	
					4.0 no recovery	5.0	
5			22.4		(SP) brown, coarse sand		
			19.8				
			22.5		6.3	2.7	
					no recovery		
					8.0	1.0	
			33.4		(SP) brown, coarse sand mixed with gravel		
	AEI-B2		54.5		9.2	-0.2	
10					10.0 (SW) gray and black sand; petroleum odor; saturated soils at 10 feet bgs	-1.0	
			40.7				
			17.3		11.3 fill comprised of black sand, gravel, and glass	-2.3	
					12.0 no recovery	-3.0	

Bottom of borehole at 12.0 feet.

AEI BORING - GINT STD US LAB.GDT - 8/22/14 09:48 - X:\DATA\PROJECTS\SITE MITIGATION\PHASE II\332000 SERIES\332760 TD BROOKLYN, NY-CQ\332760 BORING LOGS.GPJ

AEI Consultants

Environmental & Engineering Services

AEI Consultants

BORING NUMBER AEI-B3

CLIENT TD Bank, N.A.
PROJECT NAME Brooklyn, NY
PROJECT NUMBER 332760
PROJECT LOCATION 190 Banker Street, Brooklyn, NY 11222
DATE STARTED 8/21/14 **COMPLETED** 8/21/14
GROUND ELEVATION 9 ft **HOLE SIZE** 2 inches
DRILLING CONTRACTOR
GROUND WATER LEVELS:
DRILLING METHOD Direct Push
AT TIME OF DRILLING 11.00 ft / Elev -2.00 ft
LOGGED BY Candace Quinn **CHECKED BY**
AT END OF DRILLING ---
NOTES
AFTER DRILLING ---

DEPTH (ft)	SAMPLE TYPE NUMBER	BLOW COUNTS	PID DATA (ppm)	GRAPHIC LOG	MATERIAL DESCRIPTION		COMPLETION
0							
			36.4		0.7 concrete foundation	8.3	
			27.1		(SP) brown, coarse sand mixed with gravel and brick 2.3	6.7	
					no recovery 4.0	5.0	
5			26.2		(SP) brown, coarse sand mixed with brick and concrete; petroleum odor at 5 feet bgs		
	AEI-B3		60.7				
			30.4		6.3	2.7	
					no recovery 8.0	1.0	
			33.5		fill comprised of brown sand, brick, concrete, and gravel 9.2	-0.2	
10			27.6		fill comprised of black and gray sand, brick, concrete, and gravel; saturated soils at 11 feet bgs		
			19.9		11.0 ▽	-2.0	
					no recovery 12.0	-3.0	

Bottom of borehole at 12.0 feet.

AEI BORING - GINT STD US LAB.GDT - 8/22/14 09:45 - X:\DATA\PROJECTS\SITE MITIGATION\PHASE II\332000 SERIES\332760 TD BROOKLYN, NY-CQ\332760 BORING LOGS.GPJ

AEI Consultants

Environmental & Engineering Services

AEI Consultants

BORING NUMBER AEI-B4

CLIENT TD Bank, N.A.
PROJECT NAME Brooklyn, NY
PROJECT NUMBER 332760
PROJECT LOCATION 190 Banker Street, Brooklyn, NY 11222
DATE STARTED 8/21/14 **COMPLETED** 8/21/14
GROUND ELEVATION 9 ft **HOLE SIZE** 2 inches
DRILLING CONTRACTOR
GROUND WATER LEVELS:
DRILLING METHOD Direct Push
AT TIME OF DRILLING 11.00 ft / Elev -2.00 ft
LOGGED BY Candace Quinn **CHECKED BY**
AT END OF DRILLING —
NOTES
AFTER DRILLING —

DEPTH (ft)	SAMPLE TYPE NUMBER	BLOW COUNTS	PID DATA (ppm)	GRAPHIC LOG	MATERIAL DESCRIPTION		COMPLETION
0					0.5 concrete	8.5	
			12.0		(SP) brown, coarse sand mixed with gravel		
			6.1		2.7	6.3	
					no recovery		
					4.0	5.0	
5			4.6		(SP) brown, coarse sand mixed with gravel		
			3.5				
			2.9		6.4	2.6	
					7.0 (SC) gray, soft, clayey sand	2.0	
					8.0 no recovery	1.0	
			5.1		(SP) red, brown, coarse sand mixed with gravel		
			4.7		9.3	-0.3	
10	AEI-B4		2.2		fill comprised of gray sand, brick, gravel, and glass; saturated soils at 11 feet bgs		
					11.0 ▽	-2.0	
					no recovery		
					12.0	-3.0	

Bottom of borehole at 12.0 feet.

AEI BORING - GINT STD US LAB.GDT - 8/22/14 09:45 - X:\DATA\PROJECTS\SITE MITIGATION\PHASE II\332000 SERIES\332760 TD BROOKLYN, NY-CO\332760 BORING LOGS.GPJ

AEI Consultants

Environmental & Engineering Services

AEI Consultants

BORING NUMBER AEI-B5

CLIENT TD Bank, N.A.
PROJECT NAME Brooklyn, NY
PROJECT NUMBER 332760
PROJECT LOCATION 190 Banker Street, Brooklyn, NY 11222
DATE STARTED 8/21/14 **COMPLETED** 8/21/14
GROUND ELEVATION 9 ft **HOLE SIZE** 2 inches
DRILLING CONTRACTOR
GROUND WATER LEVELS:
DRILLING METHOD Direct Push
∇ **AT TIME OF DRILLING** 11.00 ft / Elev -2.00 ft
LOGGED BY Candace Quinn **CHECKED BY**
AT END OF DRILLING ---
NOTES
AFTER DRILLING ---

DEPTH (ft)	SAMPLE TYPE NUMBER	BLOW COUNTS	PID DATA (ppm)	GRAPHIC LOG	MATERIAL DESCRIPTION		COMPLETION
0							
			5.0		0.7 concrete	8.3	
			11.1		(SP) brown, coarse sand mixed with gravel		
			4.0		2.8	6.2	
					no recovery		
					4.0	5.0	
			9.5		4.3 concrete	4.7	
5			5.3		(SP) brown, coarse sand		
			7.8		6.3	2.8	
					6.8 (SC) black and gray clayey sand	2.2	
					no recovery		
					8.0	1.0	
			5.9		(SP) brown, coarse sand		
					9.0	0.0	
			6.1		fill comprised of black and gray sand, brick, gravel, concrete, and glass; saturated soils at 11 feet bgs		
10	AEI-B5		3.1				
			2.0		11.5 ∇	-2.5	
					12.0 no recovery	-3.0	

Bottom of borehole at 12.0 feet.

AEI BORING - GINT STD US LAB.GDT - 8/22/14 09:45 - X:\DATA\PROJECTS\SITE MITIGATION\PHASE II\332000 SERIES\332760 TD BROOKLYN, NY-CO\332760 BORING LOGS.GPJ

AEI Consultants

Environmental & Engineering Services

AEI Consultants

BORING NUMBER AEI-B6

CLIENT TD Bank, N.A.
PROJECT NAME Brooklyn, NY
PROJECT NUMBER 332760
PROJECT LOCATION 190 Banker Street, Brooklyn, NY 11222
DATE STARTED 8/21/14 **COMPLETED** 8/21/14
GROUND ELEVATION 9 ft **HOLE SIZE** 2 inches
DRILLING CONTRACTOR
GROUND WATER LEVELS:
DRILLING METHOD Direct Push
AT TIME OF DRILLING 10.00 ft / Elev -1.00 ft
LOGGED BY Candace Quinn **CHECKED BY**
AT END OF DRILLING --
NOTES
AFTER DRILLING --

DEPTH (ft)	SAMPLE TYPE NUMBER	BLOW COUNTS	PID DATA (ppm)	GRAPHIC LOG	MATERIAL DESCRIPTION	COMPLETION
0					0.7 concrete foundation 8.3	
			3.5		fill comprised of red, brown, and yellow sand, brick, gravel, and glass	
			3.1		2.7 no recovery 6.3	
					no recovery 4.0 5.0	
5			10.2		(SP) red and brown, coarse sand mixed with some clay and gravel	
			16.2			
			8.8		7.0 2.0	
					no recovery 8.0 1.0	
	AEI-B6		23.7		(SC) brown, clayey sand	
			22.8			
10					10.0 ▽ -1.0	
			22.6		10.8 (SP) black and gray sand mixed with gravel; saturated soils at 10 feet bgs -1.8	
					12.0 -3.0	

Bottom of borehole at 12.0 feet.

AEI BORING - GINT STD US LAB.GDT - 8/22/14 09:45 - X:\DATA\PROJECTS\SITE MITIGATION\PHASE II\332000 SERIES\332760 TD BROOKLYN, NY-CO\332760 BORING LOGS.GPJ

APPENDIX B

LABORATORY ANALYTICAL REPORTS

ANALYTICAL REPORT

Lab Number:	L1419137
Client:	AEI Consultants 30 Montgomery Street Suite 220 Jersey City, NJ 07302
ATTN:	Candace Quinn
Phone:	(201) 332-1844
Project Name:	190 BANKER ST
Project Number:	332760
Report Date:	08/28/14

The original project report/data package is held by Alpha Analytical. This report/data package is paginated and should be reproduced only in its entirety. Alpha Analytical holds no responsibility for results and/or data that are not consistent with the original.

Certifications & Approvals: MA (M-MA086), NY (11148), CT (PH-0574), NH (2003), NJ NELAP (MA935), RI (LAO00065), ME (MA00086), PA (68-03671), USDA (Permit #P-330-11-00240), NC (666), TX (T104704476), DOD (L2217), US Army Corps of Engineers.

Eight Walkup Drive, Westborough, MA 01581-1019
508-898-9220 (Fax) 508-898-9193 800-624-9220 - www.alphalab.com

Project Name: 190 BANKER ST
Project Number: 332760

Lab Number: L1419137
Report Date: 08/28/14

Alpha Sample ID	Client ID	Matrix	Sample Location	Collection Date/Time	Receive Date
L1419137-01	AE1-B1	SOIL	BROOKLYN, NY	08/21/14 09:22	08/21/14
L1419137-02	AE1-B2	SOIL	BROOKLYN, NY	08/21/14 09:50	08/21/14
L1419137-03	AE1-B3	SOIL	BROOKLYN, NY	08/21/14 10:20	08/21/14
L1419137-04	AE1-B4	SOIL	BROOKLYN, NY	08/21/14 10:48	08/21/14
L1419137-05	AE1-B5	SOIL	BROOKLYN, NY	08/21/14 11:20	08/21/14
L1419137-06	AE1-B6	SOIL	BROOKLYN, NY	08/21/14 11:43	08/21/14

Project Name: 190 BANKER ST
Project Number: 332760

Lab Number: L1419137
Report Date: 08/28/14

Case Narrative

The samples were received in accordance with the Chain of Custody and no significant deviations were encountered during the preparation or analysis unless otherwise noted. Sample Receipt, Container Information, and the Chain of Custody are located at the back of the report.

Results contained within this report relate only to the samples submitted under this Alpha Lab Number and meet all of the requirements of NELAC, for all NELAC accredited parameters. The data presented in this report is organized by parameter (i.e. VOC, SVOC, etc.). Sample specific Quality Control data (i.e. Surrogate Spike Recovery) is reported at the end of the target analyte list for each individual sample, followed by the Laboratory Batch Quality Control at the end of each parameter. If a sample was re-analyzed or re-extracted due to a required quality control corrective action and if both sets of data are reported, the Laboratory ID of the re-analysis or re-extraction is designated with an "R" or "RE", respectively. When multiple Batch Quality Control elements are reported (e.g. more than one LCS), the associated samples for each element are noted in the grey shaded header line of each data table. Any Laboratory Batch, Sample Specific % recovery or RPD value that is outside the listed Acceptance Criteria is bolded in the report. Performance criteria for CAM and RCP methods allow for some LCS compound failures to occur and still be within method compliance. In these instances, the specific failures are not narrated but are noted in the associated QC table. This information is also incorporated in the Data Usability format for our Data Merger tool where it can be reviewed along with any associated usability implications. Soil/sediments, solids and tissues are reported on a dry weight basis unless otherwise noted. Definitions of all data qualifiers and acronyms used in this report are provided in the Glossary located at the back of the report.

In reference to questions H (CAM) or 4 (RCP) when "NO" is checked, the performance criteria for CAM and RCP methods allow for some quality control failures to occur and still be within method compliance. In these instances the specific failure is not narrated but noted in the associated QC table. The information is also incorporated in the Data Usability format of our Data Merger tool where it can be reviewed along with any associated usability implications.

Please see the associated ADEx data file for a comparison of laboratory reporting limits that were achieved with the regulatory Numerical Standards requested on the Chain of Custody.

HOLD POLICY
For samples submitted on hold, Alpha's policy is to hold samples (with the exception of Air canisters) free of charge for 21 calendar days from the date the project is completed. After 21 calendar days, we will dispose of all samples submitted including those put on hold unless you have contacted your Client Service Representative and made arrangements for Alpha to continue to hold the samples. Air canisters will be disposed after 3 business days from the date the project is completed.

Please contact Client Services at 800-624-9220 with any questions.

Project Name: 190 BANKER ST **Lab Number:** L1419137
Project Number: 332760 **Report Date:** 08/28/14

Case Narrative (continued)

Report Submission

All non-detect (ND) or estimated concentrations (J-qualified) have been quantitated to the limit noted in the MDL column.

Volatile Organics

L1419137-03: The analysis of Volatile Organics by EPA Method 5035/8260 Low Level could not be performed due to the elevated concentrations of non-target compounds in the sample.

Metals

The WG716313-4 MS recovery for mercury (390%), performed on L1419137-03, does not apply because the sample concentration is greater than four times the spike amount added.

The WG716313-3 Laboratory Duplicate RPD, performed on L1419137-03, is outside the acceptance criteria for mercury (74%). The elevated RPD has been attributed to the non-homogeneous nature of the sample utilized for the laboratory duplicate.

I, the undersigned, attest under the pains and penalties of perjury that, to the best of my knowledge and belief and based upon my personal inquiry of those responsible for providing the information contained in this analytical report, such information is accurate and complete. This certificate of analysis is not complete unless this page accompanies any and all pages of this report.

Authorized Signature: Michelle M. Morris

Title: Technical Director/Representative Date: 08/28/14

ORGANICS

VOLATILES

Project Name: 190 BANKER ST
Project Number: 332760

Lab Number: L1419137
Report Date: 08/28/14

SAMPLE RESULTS

Lab ID:	L1419137-01	Date Collected:	08/21/14 09:22
Client ID:	AE1-B1	Date Received:	08/21/14
Sample Location:	BROOKLYN, NY	Field Prep:	Not Specified
Matrix:	Soil		
Analytical Method:	1,8260C		
Analytical Date:	08/26/14 15:39		
Analyst:	BN		
Percent Solids:	87%		

Parameter	Result	Qualifier	Units	RL	MDL	Dilution Factor
Volatile Organics by 8260/5035 - Westborough Lab						
Benzene	ND		ug/kg	1.0	0.12	1
Toluene	0.37	J	ug/kg	1.5	0.20	1
Ethylbenzene	ND		ug/kg	1.0	0.13	1
Methyl tert butyl ether	ND		ug/kg	2.1	0.09	1
p/m-Xylene	ND		ug/kg	2.1	0.20	1
o-Xylene	ND		ug/kg	2.1	0.18	1
n-Butylbenzene	ND		ug/kg	1.0	0.12	1
sec-Butylbenzene	ND		ug/kg	1.0	0.12	1
tert-Butylbenzene	ND		ug/kg	5.2	0.14	1
Isopropylbenzene	ND		ug/kg	1.0	0.11	1
p-Isopropyltoluene	ND		ug/kg	1.0	0.13	1
Naphthalene	ND		ug/kg	5.2	0.14	1
n-Propylbenzene	ND		ug/kg	1.0	0.11	1
1,3,5-Trimethylbenzene	ND		ug/kg	5.2	0.15	1
1,2,4-Trimethylbenzene	ND		ug/kg	5.2	0.14	1

Surrogate	% Recovery	Qualifier	Acceptance Criteria
1,2-Dichloroethane-d4	**151**	Q	70-130
Toluene-d8	96		70-130
4-Bromofluorobenzene	99		70-130
Dibromofluoromethane	103		70-130

Project Name: 190 BANKER ST
Project Number: 332760

Lab Number: L1419137
Report Date: 08/28/14

SAMPLE RESULTS

Lab ID:	L1419137-02	Date Collected:	08/21/14 09:50
Client ID:	AE1-B2	Date Received:	08/21/14
Sample Location:	BROOKLYN, NY	Field Prep:	Not Specified
Matrix:	Soil		
Analytical Method:	1,8260C		
Analytical Date:	08/26/14 16:05		
Analyst:	BN		
Percent Solids:	88%		

Parameter	Result	Qualifier	Units	RL	MDL	Dilution Factor
Volatile Organics by 8260/5035 - Westborough Lab						
Benzene	ND		ug/kg	1.0	0.12	1
Toluene	0.30	J	ug/kg	1.5	0.20	1
Ethylbenzene	ND		ug/kg	1.0	0.13	1
Methyl tert butyl ether	ND		ug/kg	2.0	0.09	1
p/m-Xylene	ND		ug/kg	2.0	0.20	1
o-Xylene	ND		ug/kg	2.0	0.17	1
n-Butylbenzene	ND		ug/kg	1.0	0.12	1
sec-Butylbenzene	ND		ug/kg	1.0	0.12	1
tert-Butylbenzene	ND		ug/kg	5.1	0.14	1
Isopropylbenzene	ND		ug/kg	1.0	0.10	1
p-Isopropyltoluene	ND		ug/kg	1.0	0.13	1
Naphthalene	ND		ug/kg	5.1	0.14	1
n-Propylbenzene	ND		ug/kg	1.0	0.11	1
1,3,5-Trimethylbenzene	ND		ug/kg	5.1	0.14	1
1,2,4-Trimethylbenzene	ND		ug/kg	5.1	0.14	1

Surrogate	% Recovery	Qualifier	Acceptance Criteria
1,2-Dichloroethane-d4	121		70-130
Toluene-d8	101		70-130
4-Bromofluorobenzene	101		70-130
Dibromofluoromethane	95		70-130

Project Name: 190 BANKER ST
Project Number: 332760

Lab Number: L1419137
Report Date: 08/28/14

SAMPLE RESULTS

Lab ID:	L1419137-03	Date Collected:	08/21/14 10:20
Client ID:	AE1-B3	Date Received:	08/21/14
Sample Location:	BROOKLYN, NY	Field Prep:	Not Specified
Matrix:	Soil		
Analytical Method:	1,8260C		
Analytical Date:	08/26/14 13:02		
Analyst:	BN		
Percent Solids:	86%		

Parameter	Result	Qualifier	Units	RL	MDL	Dilution Factor
Volatile Organics by 8260/5035 - Westborough Lab						
Benzene	ND		ug/kg	84	10.	1
Toluene	ND		ug/kg	130	16.	1
Ethylbenzene	ND		ug/kg	84	11.	1
Methyl tert butyl ether	ND		ug/kg	170	7.1	1
p/m-Xylene	ND		ug/kg	170	17.	1
o-Xylene	ND		ug/kg	170	14.	1
n-Butylbenzene	ND		ug/kg	84	9.7	1
sec-Butylbenzene	ND		ug/kg	84	10.	1
tert-Butylbenzene	ND		ug/kg	420	11.	1
Isopropylbenzene	ND		ug/kg	84	8.8	1
p-Isopropyltoluene	ND		ug/kg	84	10.	1
Naphthalene	350	J	ug/kg	420	12.	1
n-Propylbenzene	ND		ug/kg	84	9.2	1
1,3,5-Trimethylbenzene	ND		ug/kg	420	12.	1
1,2,4-Trimethylbenzene	ND		ug/kg	420	12.	1

Surrogate	% Recovery	Qualifier	Acceptance Criteria
1,2-Dichloroethane-d4	99		70-130
Toluene-d8	96		70-130
4-Bromofluorobenzene	97		70-130
Dibromofluoromethane	95		70-130

Project Name: 190 BANKER ST
Project Number: 332760

Lab Number: L1419137
Report Date: 08/28/14

SAMPLE RESULTS

Lab ID:	L1419137-04	Date Collected:	08/21/14 10:48
Client ID:	AE1-B4	Date Received:	08/21/14
Sample Location:	BROOKLYN, NY	Field Prep:	Not Specified
Matrix:	Soil		
Analytical Method:	1,8260C		
Analytical Date:	08/26/14 16:30		
Analyst:	BN		
Percent Solids:	89%		

Parameter	Result	Qualifier	Units	RL	MDL	Dilution Factor
Volatile Organics by 8260/5035 - Westborough Lab						
Benzene	0.83	J	ug/kg	1.0	0.12	1
Toluene	0.59	J	ug/kg	1.5	0.20	1
Ethylbenzene	ND		ug/kg	1.0	0.13	1
Methyl tert butyl ether	ND		ug/kg	2.0	0.09	1
p/m-Xylene	ND		ug/kg	2.0	0.20	1
o-Xylene	ND		ug/kg	2.0	0.18	1
n-Butylbenzene	ND		ug/kg	1.0	0.12	1
sec-Butylbenzene	ND		ug/kg	1.0	0.12	1
tert-Butylbenzene	ND		ug/kg	5.1	0.14	1
Isopropylbenzene	ND		ug/kg	1.0	0.10	1
p-Isopropyltoluene	ND		ug/kg	1.0	0.13	1
Naphthalene	2.2	J	ug/kg	5.1	0.14	1
n-Propylbenzene	ND		ug/kg	1.0	0.11	1
1,3,5-Trimethylbenzene	ND		ug/kg	5.1	0.15	1
1,2,4-Trimethylbenzene	ND		ug/kg	5.1	0.14	1

Surrogate	% Recovery	Qualifier	Acceptance Criteria
1,2-Dichloroethane-d4	119		70-130
Toluene-d8	101		70-130
4-Bromofluorobenzene	102		70-130
Dibromofluoromethane	96		70-130

Project Name: 190 BANKER ST
Project Number: 332760

Lab Number: L1419137
Report Date: 08/28/14

SAMPLE RESULTS

Lab ID:	L1419137-05	Date Collected:	08/21/14 11:20
Client ID:	AE1-B5	Date Received:	08/21/14
Sample Location:	BROOKLYN, NY	Field Prep:	Not Specified
Matrix:	Soil		
Analytical Method:	1,8260C		
Analytical Date:	08/26/14 16:55		
Analyst:	BN		
Percent Solids:	92%		

Parameter	Result	Qualifier	Units	RL	MDL	Dilution Factor
Volatile Organics by 8260/5035 - Westborough Lab						
Benzene	ND		ug/kg	0.99	0.12	1
Toluene	0.32	J	ug/kg	1.5	0.19	1
Ethylbenzene	ND		ug/kg	0.99	0.13	1
Methyl tert butyl ether	ND		ug/kg	2.0	0.08	1
p/m-Xylene	ND		ug/kg	2.0	0.20	1
o-Xylene	ND		ug/kg	2.0	0.17	1
n-Butylbenzene	ND		ug/kg	0.99	0.11	1
sec-Butylbenzene	ND		ug/kg	0.99	0.12	1
tert-Butylbenzene	ND		ug/kg	5.0	0.13	1
Isopropylbenzene	ND		ug/kg	0.99	0.10	1
p-Isopropyltoluene	ND		ug/kg	0.99	0.12	1
Naphthalene	ND		ug/kg	5.0	0.14	1
n-Propylbenzene	ND		ug/kg	0.99	0.11	1
1,3,5-Trimethylbenzene	ND		ug/kg	5.0	0.14	1
1,2,4-Trimethylbenzene	ND		ug/kg	5.0	0.14	1

Surrogate	% Recovery	Qualifier	Acceptance Criteria
1,2-Dichloroethane-d4	119		70-130
Toluene-d8	101		70-130
4-Bromofluorobenzene	100		70-130
Dibromofluoromethane	100		70-130

Project Name: 190 BANKER ST
Project Number: 332760

Lab Number: L1419137
Report Date: 08/28/14

SAMPLE RESULTS

Lab ID:	L1419137-06	Date Collected:	08/21/14 11:43
Client ID:	AE1-B6	Date Received:	08/21/14
Sample Location:	BROOKLYN, NY	Field Prep:	Not Specified
Matrix:	Soil		
Analytical Method:	1,8260C		
Analytical Date:	08/26/14 17:21		
Analyst:	BN		
Percent Solids:	89%		

Parameter	Result	Qualifier	Units	RL	MDL	Dilution Factor
Volatile Organics by 8260/5035 - Westborough Lab						
Benzene	ND		ug/kg	0.95	0.11	1
Toluene	0.28	J	ug/kg	1.4	0.18	1
Ethylbenzene	ND		ug/kg	0.95	0.12	1
Methyl tert butyl ether	ND		ug/kg	1.9	0.08	1
p/m-Xylene	ND		ug/kg	1.9	0.19	1
o-Xylene	ND		ug/kg	1.9	0.16	1
n-Butylbenzene	ND		ug/kg	0.95	0.11	1
sec-Butylbenzene	ND		ug/kg	0.95	0.12	1
tert-Butylbenzene	ND		ug/kg	4.8	0.13	1
Isopropylbenzene	ND		ug/kg	0.95	0.10	1
p-Isopropyltoluene	ND		ug/kg	0.95	0.12	1
Naphthalene	ND		ug/kg	4.8	0.13	1
n-Propylbenzene	ND		ug/kg	0.95	0.10	1
1,3,5-Trimethylbenzene	ND		ug/kg	4.8	0.14	1
1,2,4-Trimethylbenzene	ND		ug/kg	4.8	0.13	1

Surrogate	% Recovery	Qualifier	Acceptance Criteria
1,2-Dichloroethane-d4	120		70-130
Toluene-d8	102		70-130
4-Bromofluorobenzene	101		70-130
Dibromofluoromethane	100		70-130

Project Name: 190 BANKER ST
Project Number: 332760

Lab Number: L1419137
Report Date: 08/28/14

Method Blank Analysis
Batch Quality Control

Analytical Method: 1,8260C
Analytical Date: 08/26/14 08:54
Analyst: BN

Parameter	Result	Qualifier	Units	RL	MDL
Volatile Organics by 8260/5035 - Westborough Lab for sample(s): 01-02,04-06 Batch: WG716917-3					
Benzene	ND		ug/kg	1.0	0.12
Toluene	0.27	J	ug/kg	1.5	0.19
Ethylbenzene	ND		ug/kg	1.0	0.13
Methyl tert butyl ether	ND		ug/kg	2.0	0.08
p/m-Xylene	ND		ug/kg	2.0	0.20
o-Xylene	ND		ug/kg	2.0	0.17
n-Butylbenzene	ND		ug/kg	1.0	0.11
sec-Butylbenzene	ND		ug/kg	1.0	0.12
tert-Butylbenzene	ND		ug/kg	5.0	0.14
Isopropylbenzene	ND		ug/kg	1.0	0.10
p-Isopropyltoluene	ND		ug/kg	1.0	0.12
Naphthalene	ND		ug/kg	5.0	0.14
n-Propylbenzene	ND		ug/kg	1.0	0.11
1,3,5-Trimethylbenzene	ND		ug/kg	5.0	0.14
1,2,4-Trimethylbenzene	ND		ug/kg	5.0	0.14

Surrogate	%Recovery	Qualifier	Acceptance Criteria
1,2-Dichloroethane-d4	114		70-130
Toluene-d8	103		70-130
4-Bromofluorobenzene	100		70-130
Dibromofluoromethane	93		70-130

Project Name: 190 BANKER ST
Project Number: 332760

Lab Number: L1419137
Report Date: 08/28/14

Method Blank Analysis
Batch Quality Control

Analytical Method: 1,8260C
Analytical Date: 08/26/14 09:28
Analyst: BN

Parameter	Result	Qualifier	Units	RL	MDL
Volatile Organics by 8260/5035 - Westborough Lab for sample(s): 03 Batch: WG717221-3					
Benzene	ND		ug/kg	50	5.9
Toluene	ND		ug/kg	75	9.7
Ethylbenzene	ND		ug/kg	50	6.4
Methyl tert butyl ether	ND		ug/kg	100	4.2
p/m-Xylene	ND		ug/kg	100	9.9
o-Xylene	ND		ug/kg	100	8.6
n-Butylbenzene	ND		ug/kg	50	5.7
sec-Butylbenzene	ND		ug/kg	50	6.1
tert-Butylbenzene	ND		ug/kg	250	6.8
Isopropylbenzene	ND		ug/kg	50	5.2
p-Isopropyltoluene	ND		ug/kg	50	6.2
Naphthalene	ND		ug/kg	250	6.9
n-Propylbenzene	ND		ug/kg	50	5.5
1,3,5-Trimethylbenzene	ND		ug/kg	250	7.2
1,2,4-Trimethylbenzene	ND		ug/kg	250	7.1

Surrogate	%Recovery	Qualifier	Acceptance Criteria
1,2-Dichloroethane-d4	105		70-130
Toluene-d8	95		70-130
4-Bromofluorobenzene	99		70-130
Dibromofluoromethane	102		70-130

Lab Control Sample Analysis
Batch Quality Control

Project Name: 190 BANKER ST
Project Number: 332760

Lab Number: L1419137
Report Date: 08/28/14

Parameter	LCS %Recovery	Qual	LCSD %Recovery	Qual	%Recovery Limits	RPD	Qual	RPD Limits
Volatile Organics by 8260/5035 - Westborough Lab Associated sample(s): 01-02,04-06 Batch: WG716917-1 WG716917-2								
Methylene chloride	100		104		70-130	4		30
1,1-Dichloroethane	109		116		70-130	6		30
Chloroform	106		112		70-130	6		30
Carbon tetrachloride	101		117		70-130	15		30
1,2-Dichloropropane	106		113		70-130	6		30
Dibromochloromethane	92		97		70-130	5		30
2-Chloroethylvinyl ether	95		98		70-130	3		30
1,1,2-Trichloroethane	107		109		70-130	2		30
Tetrachloroethene	95		104		70-130	9		30
Chlorobenzene	101		106		70-130	5		30
Trichlorofluoromethane	103		117		70-139	13		30
1,2-Dichloroethane	117		120		70-130	3		30
1,1,1-Trichloroethane	106		118		70-130	11		30
Bromodichloromethane	99		106		70-130	7		30
trans-1,3-Dichloropropene	104		109		70-130	5		30
cis-1,3-Dichloropropene	99		106		70-130	7		30
1,1-Dichloropropene	110		124		70-130	12		30
Bromoform	87		95		70-130	9		30
1,1,2,2-Tetrachloroethane	107		112		70-130	5		30
Benzene	107		114		70-130	6		30
Toluene	102		108		70-130	6		30

Lab Control Sample Analysis
Batch Quality Control

Project Name: 190 BANKER ST
Project Number: 332760

Lab Number: L1419137
Report Date: 08/28/14

Parameter	LCS %Recovery	Qual	LCSD %Recovery	Qual	%Recovery Limits	RPD	Qual	RPD Limits
Volatile Organics by 8260/5035 - Westborough Lab Associated sample(s): 01-02,04-06 Batch: WG716917-1 WG716917-2								
Ethylbenzene	110		117		70-130	6		30
Chloromethane	110		115		52-130	4		30
Bromomethane	143		145		57-147	1		30
Vinyl chloride	**131**	Q	**143**	Q	67-130	9		30
Chloroethane	**155**	Q	**168**	Q	50-151	8		30
1,1-Dichloroethene	98		111		65-135	12		30
trans-1,2-Dichloroethene	100		109		70-130	9		30
Trichloroethene	104		113		70-130	8		30
1,2-Dichlorobenzene	101		103		70-130	2		30
1,3-Dichlorobenzene	104		108		70-130	4		30
1,4-Dichlorobenzene	103		106		70-130	3		30
Methyl tert butyl ether	100		102		66-130	2		30
p/m-Xylene	108		114		70-130	5		30
o-Xylene	104		110		70-130	6		30
cis-1,2-Dichloroethene	100		106		70-130	6		30
Dibromomethane	99		104		70-130	5		30
Styrene	109		113		70-130	4		30
Dichlorodifluoromethane	98		111		30-146	12		30
Acetone	125		122		54-140	2		30
Carbon disulfide	90		104		59-130	14		30
2-Butanone	112		116		70-130	4		30

Lab Control Sample Analysis
Batch Quality Control

Project Name: 190 BANKER ST
Project Number: 332760

Lab Number: L1419137
Report Date: 08/28/14

Parameter	LCS %Recovery	Qual	LCSD %Recovery	Qual	%Recovery Limits	RPD	Qual	RPD Limits
Volatile Organics by 8260/5035 - Westborough Lab Associated sample(s): 01-02,04-06 Batch: WG716917-1 WG716917-2								
Vinyl acetate	115		119		70-130	3		30
4-Methyl-2-pentanone	90		96		70-130	6		30
1,2,3-Trichloropropane	116		116		68-130	0		30
2-Hexanone	99		98		70-130	1		30
Bromochloromethane	98		101		70-130	3		30
2,2-Dichloropropane	104		114		70-130	9		30
1,2-Dibromoethane	98		101		70-130	3		30
1,3-Dichloropropane	109		112		69-130	3		30
1,1,1,2-Tetrachloroethane	97		103		70-130	6		30
Bromobenzene	93		95		70-130	2		30
n-Butylbenzene	127		**137**	Q	70-130	8		30
sec-Butylbenzene	112		123		70-130	9		30
tert-Butylbenzene	101		110		70-130	9		30
o-Chlorotoluene	112		118		70-130	5		30
p-Chlorotoluene	113		118		70-130	4		30
1,2-Dibromo-3-chloropropane	76		82		68-130	8		30
Hexachlorobutadiene	94		104		67-130	10		30
Isopropylbenzene	107		116		70-130	8		30
p-Isopropyltoluene	109		118		70-130	8		30
Naphthalene	97		100		70-130	3		30
Acrylonitrile	110		112		70-130	2		30

Lab Control Sample Analysis
Batch Quality Control

Project Name: 190 BANKER ST
Project Number: 332760

Lab Number: L1419137
Report Date: 08/28/14

Parameter	LCS %Recovery	Qual	LCSD %Recovery	Qual	%Recovery Limits	RPD	Qual	RPD Limits
Volatile Organics by 8260/5035 - Westborough Lab Associated sample(s): 01-02,04-06 Batch: WG716917-1 WG716917-2								
Isopropyl Ether	112		116		66-130	4		30
tert-Butyl Alcohol	90		93		70-130	3		30
n-Propylbenzene	116		125		70-130	7		30
1,2,3-Trichlorobenzene	97		98		70-130	1		30
1,2,4-Trichlorobenzene	104		104		70-130	0		30
1,3,5-Trimethylbenzene	109		116		70-130	6		30
1,2,4-Trimethylbenzene	108		114		70-130	5		30
Methyl Acetate	114		117		51-146	3		30
Ethyl Acetate	110		112		70-130	2		30
Acrolein	**183**	Q	**164**	Q	70-130	11		30
Cyclohexane	112		128		59-142	13		30
1,4-Dioxane	97		102		65-136	5		30
1,1,2-Trichloro-1,2,2-Trifluoroethane	104		119		50-139	13		30
1,4-Diethylbenzene	109		118		70-130	8		30
4-Ethyltoluene	112		121		70-130	8		30
1,2,4,5-Tetramethylbenzene	105		109		70-130	4		30
Tetrahydrofuran	114		116		66-130	2		30
Ethyl ether	100		103		67-130	3		30
trans-1,4-Dichloro-2-butene	116		122		70-130	5		30
Methyl cyclohexane	101		118		70-130	16		30
Ethyl-Tert-Butyl-Ether	105		108		70-130	3		30

Lab Control Sample Analysis
Batch Quality Control

Project Name: 190 BANKER ST
Project Number: 332760
Lab Number: L1419137
Report Date: 08/28/14

Parameter	LCS %Recovery	Qual	LCSD %Recovery	Qual	%Recovery Limits	RPD	Qual	RPD Limits
Volatile Organics by 8260/5035 - Westborough Lab Associated sample(s): 01-02,04-06 Batch: WG716917-1 WG716917-2								
Tertiary-Amyl Methyl Ether	97		101		70-130	4		30

Surrogate	LCS %Recovery	Qual	LCSD %Recovery	Qual	Acceptance Criteria
1,2-Dichloroethane-d4	115		114		70-130
Toluene-d8	103		102		70-130
4-Bromofluorobenzene	102		102		70-130
Dibromofluoromethane	101		102		70-130

Lab Control Sample Analysis
Batch Quality Control

Project Name: 190 BANKER ST
Project Number: 332760

Lab Number: L1419137
Report Date: 08/28/14

Parameter	LCS %Recovery	Qual	LCSD %Recovery	Qual	%Recovery Limits	RPD	Qual	RPD Limits
Volatile Organics by 8260/5035 - Westborough Lab Associated sample(s): 03 Batch: WG717221-1 WG717221-2								
Methylene chloride	98		95		70-130	3		30
1,1-Dichloroethane	103		98		70-130	5		30
Chloroform	108		104		70-130	4		30
Carbon tetrachloride	127		119		70-130	7		30
1,2-Dichloropropane	100		97		70-130	3		30
Dibromochloromethane	105		105		70-130	0		30
1,1,2-Trichloroethane	94		95		70-130	1		30
Tetrachloroethene	113		106		70-130	6		30
Chlorobenzene	102		99		70-130	3		30
Trichlorofluoromethane	**157**	Q	136		70-139	14		30
1,2-Dichloroethane	110		109		70-130	1		30
1,1,1-Trichloroethane	122		114		70-130	7		30
Bromodichloromethane	110		107		70-130	3		30
trans-1,3-Dichloropropene	98		101		70-130	3		30
cis-1,3-Dichloropropene	101		101		70-130	0		30
1,1-Dichloropropene	106		101		70-130	5		30
Bromoform	99		100		70-130	1		30
1,1,2,2-Tetrachloroethane	82		83		70-130	1		30
Benzene	100		95		70-130	5		30
Toluene	91		88		70-130	3		30
Ethylbenzene	99		96		70-130	3		30

Lab Control Sample Analysis
Batch Quality Control

Project Name: 190 BANKER ST
Project Number: 332760

Lab Number: L1419137
Report Date: 08/28/14

Parameter	LCS %Recovery	Qual	LCSD %Recovery	Qual	%Recovery Limits	RPD	Qual	RPD Limits
Volatile Organics by 8260/5035 - Westborough Lab Associated sample(s): 03 Batch: WG717221-1 WG717221-2								
Chloromethane	121		106		52-130	13		30
Bromomethane	**187**	Q	**162**	Q	57-147	14		30
Vinyl chloride	**141**	Q	126		67-130	11		30
Chloroethane	**156**	Q	145		50-151	7		30
1,1-Dichloroethene	108		99		65-135	9		30
trans-1,2-Dichloroethene	106		100		70-130	6		30
Trichloroethene	110		101		70-130	9		30
1,2-Dichlorobenzene	102		101		70-130	1		30
1,3-Dichlorobenzene	105		102		70-130	3		30
1,4-Dichlorobenzene	105		103		70-130	2		30
Methyl tert butyl ether	99		100		66-130	1		30
p/m-Xylene	103		98		70-130	5		30
o-Xylene	103		99		70-130	4		30
cis-1,2-Dichloroethene	106		100		70-130	6		30
Dibromomethane	104		104		70-130	0		30
Styrene	103		102		70-130	1		30
Dichlorodifluoromethane	133		119		30-146	11		30
Acetone	90		93		54-140	3		30
Carbon disulfide	96		88		59-130	9		30
2-Butanone	82		81		70-130	1		30
Vinyl acetate	88		88		70-130	0		30

Lab Control Sample Analysis
Batch Quality Control

Project Name: 190 BANKER ST
Project Number: 332760

Lab Number: L1419137
Report Date: 08/28/14

Parameter	LCS %Recovery	Qual	LCSD %Recovery	Qual	%Recovery Limits	RPD	Qual	RPD Limits
Volatile Organics by 8260/5035 - Westborough Lab Associated sample(s): 03 Batch: WG717221-1 WG717221-2								
4-Methyl-2-pentanone	85		88		70-130	3		30
1,2,3-Trichloropropane	86		86		68-130	0		30
2-Hexanone	71		75		70-130	5		30
Bromochloromethane	117		114		70-130	3		30
2,2-Dichloropropane	123		112		70-130	9		30
1,2-Dibromoethane	97		97		70-130	0		30
1,3-Dichloropropane	90		92		69-130	2		30
1,1,1,2-Tetrachloroethane	108		106		70-130	2		30
Bromobenzene	106		102		70-130	4		30
n-Butylbenzene	104		95		70-130	9		30
sec-Butylbenzene	103		96		70-130	7		30
tert-Butylbenzene	105		99		70-130	6		30
o-Chlorotoluene	104		99		70-130	5		30
p-Chlorotoluene	102		97		70-130	5		30
1,2-Dibromo-3-chloropropane	88		90		68-130	2		30
Hexachlorobutadiene	120		112		67-130	7		30
Isopropylbenzene	101		94		70-130	7		30
p-Isopropyltoluene	108		100		70-130	8		30
Naphthalene	92		92		70-130	0		30
Acrylonitrile	85		86		70-130	1		30
Isopropyl Ether	95		94		66-130	1		30

Lab Control Sample Analysis
Batch Quality Control

Project Name: 190 BANKER ST
Project Number: 332760

Lab Number: L1419137
Report Date: 08/28/14

Parameter	LCS %Recovery	Qual	LCSD %Recovery	Qual	%Recovery Limits	RPD	Qual	RPD Limits
Volatile Organics by 8260/5035 - Westborough Lab Associated sample(s): 03 Batch: WG717221-1 WG717221-2								
tert-Butyl Alcohol	80		85		70-130	6		30
n-Propylbenzene	100		93		70-130	7		30
1,2,3-Trichlorobenzene	105		106		70-130	1		30
1,2,4-Trichlorobenzene	110		106		70-130	4		30
1,3,5-Trimethylbenzene	105		100		70-130	5		30
1,2,4-Trimethylbenzene	104		99		70-130	5		30
Methyl Acetate	78		81		51-146	4		30
Ethyl Acetate	79		82		70-130	4		30
Acrolein	86		86		70-130	0		30
Cyclohexane	110		99		59-142	11		30
1,4-Dioxane	86		93		65-136	8		30
1,1,2-Trichloro-1,2,2-Trifluoroethane	125		115		50-139	8		30
1,4-Diethylbenzene	101		94		70-130	7		30
4-Ethyltoluene	97		91		70-130	6		30
1,2,4,5-Tetramethylbenzene	101		96		70-130	5		30
Tetrahydrofuran	75		76		66-130	1		30
Ethyl ether	105		105		67-130	0		30
trans-1,4-Dichloro-2-butene	87		87		70-130	0		30
Methyl cyclohexane	107		98		70-130	9		30
Ethyl-Tert-Butyl-Ether	102		101		70-130	1		30
Tertiary-Amyl Methyl Ether	101		100		70-130	1		30

Lab Control Sample Analysis
Batch Quality Control

Project Name: 190 BANKER ST
Project Number: 332760

Lab Number: L1419137
Report Date: 08/28/14

Parameter	LCS %Recovery	Qual	LCSD %Recovery	Qual	%Recovery Limits	RPD	Qual	RPD Limits
Volatile Organics by 8260/5035 - Westborough Lab Associated sample(s): 03 Batch: WG717221-1 WG717221-2								

Surrogate	LCS %Recovery	Qual	LCSD %Recovery	Qual	Acceptance Criteria
1,2-Dichloroethane-d4	104		102		70-130
Toluene-d8	95		94		70-130
4-Bromofluorobenzene	98		95		70-130
Dibromofluoromethane	102		100		70-130

SEMIVOLATILES

Project Name: 190 BANKER ST
Project Number: 332760

Lab Number: L1419137
Report Date: 08/28/14

SAMPLE RESULTS

Lab ID:	L1419137-01	Date Collected:	08/21/14 09:22
Client ID:	AE1-B1	Date Received:	08/21/14
Sample Location:	BROOKLYN, NY	Field Prep:	Not Specified
Matrix:	Soil	Extraction Method:	EPA 3546
Analytical Method:	1,8270D	Extraction Date:	08/24/14 18:25
Analytical Date:	08/27/14 21:21		
Analyst:	PS		
Percent Solids:	87%		

Parameter	Result	Qualifier	Units	RL	MDL	Dilution Factor
Semivolatile Organics by GC/MS - Westborough Lab						
Acenaphthene	ND		ug/kg	150	39.	1
Fluoranthene	510		ug/kg	110	35.	1
Naphthalene	ND		ug/kg	190	64.	1
Benzo(a)anthracene	280		ug/kg	110	37.	1
Benzo(a)pyrene	260		ug/kg	150	47.	1
Benzo(b)fluoranthene	340		ug/kg	110	39.	1
Benzo(k)fluoranthene	140		ug/kg	110	36.	1
Chrysene	280		ug/kg	110	38.	1
Acenaphthylene	ND		ug/kg	150	36.	1
Anthracene	78	J	ug/kg	110	32.	1
Benzo(ghi)perylene	130	J	ug/kg	150	40.	1
Fluorene	ND		ug/kg	190	55.	1
Phenanthrene	340		ug/kg	110	37.	1
Dibenzo(a,h)anthracene	ND		ug/kg	110	37.	1
Indeno(1,2,3-cd)pyrene	140	J	ug/kg	150	42.	1
Pyrene	460		ug/kg	110	37.	1

Surrogate	% Recovery	Qualifier	Acceptance Criteria
Nitrobenzene-d5	77		23-120
2-Fluorobiphenyl	71		30-120
4-Terphenyl-d14	63		18-120

Project Name: 190 BANKER ST
Project Number: 332760

Lab Number: L1419137
Report Date: 08/28/14

SAMPLE RESULTS

Lab ID:	L1419137-02	Date Collected:	08/21/14 09:50
Client ID:	AE1-B2	Date Received:	08/21/14
Sample Location:	BROOKLYN, NY	Field Prep:	Not Specified
Matrix:	Soil	Extraction Method:	EPA 3546
Analytical Method:	1,8270D	Extraction Date:	08/24/14 18:25
Analytical Date:	08/27/14 21:47		
Analyst:	PS		
Percent Solids:	88%		

Parameter	Result	Qualifier	Units	RL	MDL	Dilution Factor
Semivolatile Organics by GC/MS - Westborough Lab						
Acenaphthene	1400		ug/kg	150	39.	1
Fluoranthene	900		ug/kg	110	35.	1
Naphthalene	4800		ug/kg	190	63.	1
Benzo(a)anthracene	380		ug/kg	110	37.	1
Benzo(a)pyrene	370		ug/kg	150	46.	1
Benzo(b)fluoranthene	410		ug/kg	110	38.	1
Benzo(k)fluoranthene	160		ug/kg	110	36.	1
Chrysene	400		ug/kg	110	37.	1
Acenaphthylene	ND		ug/kg	150	35.	1
Anthracene	980		ug/kg	110	31.	1
Benzo(ghi)perylene	280		ug/kg	150	39.	1
Fluorene	2400		ug/kg	190	54.	1
Phenanthrene	6800		ug/kg	110	37.	1
Dibenzo(a,h)anthracene	60	J	ug/kg	110	36.	1
Indeno(1,2,3-cd)pyrene	230		ug/kg	150	42.	1
Pyrene	1100		ug/kg	110	37.	1

Surrogate	% Recovery	Qualifier	Acceptance Criteria
Nitrobenzene-d5	103		23-120
2-Fluorobiphenyl	55		30-120
4-Terphenyl-d14	73		18-120

Project Name: 190 BANKER ST
Project Number: 332760

Lab Number: L1419137
Report Date: 08/28/14

SAMPLE RESULTS

Lab ID:	L1419137-03	Date Collected:	08/21/14 10:20
Client ID:	AE1-B3	Date Received:	08/21/14
Sample Location:	BROOKLYN, NY	Field Prep:	Not Specified
Matrix:	Soil	Extraction Method:	EPA 3546
Analytical Method:	1,8270D	Extraction Date:	08/24/14 18:25
Analytical Date:	08/27/14 22:13		
Analyst:	PS		
Percent Solids:	86%		

Parameter	Result	Qualifier	Units	RL	MDL	Dilution Factor
Semivolatile Organics by GC/MS - Westborough Lab						
Acenaphthene	ND		ug/kg	150	40.	1
Fluoranthene	520		ug/kg	120	35.	1
Naphthalene	ND		ug/kg	190	64.	1
Benzo(a)anthracene	400		ug/kg	120	38.	1
Benzo(a)pyrene	940		ug/kg	150	47.	1
Benzo(b)fluoranthene	630		ug/kg	120	39.	1
Benzo(k)fluoranthene	180		ug/kg	120	37.	1
Chrysene	540		ug/kg	120	38.	1
Acenaphthylene	ND		ug/kg	150	36.	1
Anthracene	92	J	ug/kg	120	32.	1
Benzo(ghi)perylene	2000		ug/kg	150	40.	1
Fluorene	ND		ug/kg	190	55.	1
Phenanthrene	350		ug/kg	120	38.	1
Dibenzo(a,h)anthracene	410		ug/kg	120	37.	1
Indeno(1,2,3-cd)pyrene	470		ug/kg	150	43.	1
Pyrene	510		ug/kg	120	37.	1

Surrogate	% Recovery	Qualifier	Acceptance Criteria
Nitrobenzene-d5	66		23-120
2-Fluorobiphenyl	67		30-120
4-Terphenyl-d14	61		18-120

Project Name: 190 BANKER ST
Project Number: 332760

Lab Number: L1419137
Report Date: 08/28/14

SAMPLE RESULTS

Lab ID:	L1419137-04	Date Collected:	08/21/14 10:48
Client ID:	AE1-B4	Date Received:	08/21/14
Sample Location:	BROOKLYN, NY	Field Prep:	Not Specified
Matrix:	Soil	Extraction Method:	EPA 3546
Analytical Method:	1,8270D	Extraction Date:	08/24/14 18:25
Analytical Date:	08/28/14 13:00		
Analyst:	PS		
Percent Solids:	89%		

Parameter	Result	Qualifier	Units	RL	MDL	Dilution Factor
Semivolatile Organics by GC/MS - Westborough Lab						
Acenaphthene	280		ug/kg	150	38.	1
Fluoranthene	3200		ug/kg	110	34.	1
Naphthalene	180		ug/kg	180	61.	1
Benzo(a)anthracene	1500		ug/kg	110	36.	1
Benzo(a)pyrene	1500		ug/kg	150	45.	1
Benzo(b)fluoranthene	1700		ug/kg	110	37.	1
Benzo(k)fluoranthene	730		ug/kg	110	35.	1
Chrysene	1400		ug/kg	110	36.	1
Acenaphthylene	120	J	ug/kg	150	35.	1
Anthracene	660		ug/kg	110	31.	1
Benzo(ghi)perylene	1000		ug/kg	150	38.	1
Fluorene	250		ug/kg	180	53.	1
Phenanthrene	2800		ug/kg	110	36.	1
Dibenzo(a,h)anthracene	230		ug/kg	110	36.	1
Indeno(1,2,3-cd)pyrene	1000		ug/kg	150	41.	1
Pyrene	2800		ug/kg	110	36.	1

Surrogate	% Recovery	Qualifier	Acceptance Criteria
Nitrobenzene-d5	60		23-120
2-Fluorobiphenyl	65		30-120
4-Terphenyl-d14	59		18-120

Project Name: 190 BANKER ST
Project Number: 332760

Lab Number: L1419137
Report Date: 08/28/14

SAMPLE RESULTS

Lab ID:	L1419137-05	Date Collected:	08/21/14 11:20
Client ID:	AE1-B5	Date Received:	08/21/14
Sample Location:	BROOKLYN, NY	Field Prep:	Not Specified
Matrix:	Soil	Extraction Method:	EPA 3546
Analytical Method:	1,8270D	Extraction Date:	08/24/14 18:25
Analytical Date:	08/27/14 23:04		
Analyst:	PS		
Percent Solids:	92%		

Parameter	Result	Qualifier	Units	RL	MDL	Dilution Factor
Semivolatile Organics by GC/MS - Westborough Lab						
Acenaphthene	ND		ug/kg	140	36.	1
Fluoranthene	160		ug/kg	100	32.	1
Naphthalene	ND		ug/kg	180	58.	1
Benzo(a)anthracene	100		ug/kg	100	34.	1
Benzo(a)pyrene	120	J	ug/kg	140	43.	1
Benzo(b)fluoranthene	150		ug/kg	100	36.	1
Benzo(k)fluoranthene	54	J	ug/kg	100	34.	1
Chrysene	100		ug/kg	100	34.	1
Acenaphthylene	ND		ug/kg	140	33.	1
Anthracene	ND		ug/kg	100	29.	1
Benzo(ghi)perylene	79	J	ug/kg	140	36.	1
Fluorene	ND		ug/kg	180	50.	1
Phenanthrene	110		ug/kg	100	34.	1
Dibenzo(a,h)anthracene	ND		ug/kg	100	34.	1
Indeno(1,2,3-cd)pyrene	86	J	ug/kg	140	39.	1
Pyrene	140		ug/kg	100	34.	1

Surrogate	% Recovery	Qualifier	Acceptance Criteria
Nitrobenzene-d5	63		23-120
2-Fluorobiphenyl	65		30-120
4-Terphenyl-d14	70		18-120

Project Name: 190 BANKER ST
Project Number: 332760

Lab Number: L1419137
Report Date: 08/28/14

SAMPLE RESULTS

Lab ID:	L1419137-06	Date Collected:	08/21/14 11:43
Client ID:	AE1-B6	Date Received:	08/21/14
Sample Location:	BROOKLYN, NY	Field Prep:	Not Specified
Matrix:	Soil	Extraction Method:	EPA 3546
Analytical Method:	1,8270D	Extraction Date:	08/25/14 08:50
Analytical Date:	08/28/14 02:27		
Analyst:	JB		
Percent Solids:	89%		

Parameter	Result	Qualifier	Units	RL	MDL	Dilution Factor
Semivolatile Organics by GC/MS - Westborough Lab						
Acenaphthene	94	J	ug/kg	150	38.	1
Fluoranthene	1300		ug/kg	110	34.	1
Naphthalene	110	J	ug/kg	190	62.	1
Benzo(a)anthracene	610		ug/kg	110	37.	1
Benzo(a)pyrene	830		ug/kg	150	46.	1
Benzo(b)fluoranthene	980		ug/kg	110	38.	1
Benzo(k)fluoranthene	410		ug/kg	110	36.	1
Chrysene	720		ug/kg	110	37.	1
Acenaphthylene	64	J	ug/kg	150	35.	1
Anthracene	190		ug/kg	110	31.	1
Benzo(ghi)perylene	540		ug/kg	150	39.	1
Fluorene	80	J	ug/kg	190	54.	1
Phenanthrene	1000		ug/kg	110	36.	1
Dibenzo(a,h)anthracene	140		ug/kg	110	36.	1
Indeno(1,2,3-cd)pyrene	590		ug/kg	150	42.	1
Pyrene	1200		ug/kg	110	36.	1

Surrogate	% Recovery	Qualifier	Acceptance Criteria
Nitrobenzene-d5	68		23-120
2-Fluorobiphenyl	73		30-120
4-Terphenyl-d14	98		18-120

Project Name: 190 BANKER ST
Project Number: 332760

Lab Number: L1419137
Report Date: 08/28/14

Method Blank Analysis
Batch Quality Control

Analytical Method: 1,8270D
Analytical Date: 08/27/14 20:03
Analyst: PS

Extraction Method: EPA 3546
Extraction Date: 08/24/14 18:25

Parameter	Result	Qualifier	Units	RL	MDL
Semivolatile Organics by GC/MS - Westborough Lab for sample(s): 01-05 Batch: WG716466-1					
Acenaphthene	ND		ug/kg	130	34.
Fluoranthene	ND		ug/kg	99	30.
Naphthalene	ND		ug/kg	160	55.
Benzo(a)anthracene	ND		ug/kg	99	32.
Benzo(a)pyrene	ND		ug/kg	130	40.
Benzo(b)fluoranthene	ND		ug/kg	99	33.
Benzo(k)fluoranthene	ND		ug/kg	99	32.
Chrysene	ND		ug/kg	99	32.
Acenaphthylene	ND		ug/kg	130	31.
Anthracene	ND		ug/kg	99	27.
Benzo(ghi)perylene	ND		ug/kg	130	34.
Fluorene	ND		ug/kg	160	47.
Phenanthrene	ND		ug/kg	99	32.
Dibenzo(a,h)anthracene	ND		ug/kg	99	32.
Indeno(1,2,3-cd)pyrene	ND		ug/kg	130	37.
Pyrene	ND		ug/kg	99	32.

Surrogate	%Recovery	Qualifier	Acceptance Criteria
2-Fluorophenol	70		25-120
Phenol-d6	72		10-120
Nitrobenzene-d5	57		23-120
2-Fluorobiphenyl	62		30-120
2,4,6-Tribromophenol	62		0-136
4-Terphenyl-d14	79		18-120

Project Name: 190 BANKER ST
Project Number: 332760

Lab Number: L1419137
Report Date: 08/28/14

Method Blank Analysis
Batch Quality Control

Analytical Method: 1,8270D
Analytical Date: 08/27/14 23:00
Analyst: JB

Extraction Method: EPA 3546
Extraction Date: 08/25/14 08:50

Parameter	Result	Qualifier	Units	RL	MDL
Semivolatile Organics by GC/MS - Westborough Lab for sample(s): 06 Batch: WG716509-1					
Acenaphthene	ND		ug/kg	130	34.
Fluoranthene	ND		ug/kg	98	30.
Naphthalene	ND		ug/kg	160	54.
Benzo(a)anthracene	ND		ug/kg	98	32.
Benzo(a)pyrene	ND		ug/kg	130	40.
Benzo(b)fluoranthene	ND		ug/kg	98	33.
Benzo(k)fluoranthene	ND		ug/kg	98	31.
Chrysene	ND		ug/kg	98	32.
Acenaphthylene	ND		ug/kg	130	31.
Anthracene	ND		ug/kg	98	27.
Benzo(ghi)perylene	ND		ug/kg	130	34.
Fluorene	ND		ug/kg	160	47.
Phenanthrene	ND		ug/kg	98	32.
Dibenzo(a,h)anthracene	ND		ug/kg	98	32.
Indeno(1,2,3-cd)pyrene	ND		ug/kg	130	36.
Pyrene	ND		ug/kg	98	32.

Surrogate	%Recovery	Qualifier	Acceptance Criteria
Nitrobenzene-d5	70		23-120
2-Fluorobiphenyl	74		30-120
4-Terphenyl-d14	83		18-120

Lab Control Sample Analysis
Batch Quality Control

Project Name: 190 BANKER ST
Project Number: 332760

Lab Number: L1419137
Report Date: 08/28/14

Parameter	LCS %Recovery	Qual	LCSD %Recovery	Qual	%Recovery Limits	RPD	Qual	RPD Limits
Semivolatile Organics by GC/MS - Westborough Lab Associated sample(s): 01-05 Batch: WG716466-2 WG716466-3								
Acenaphthene	78		77		31-137	1		50
Benzidine	9		6			41		50
n-Nitrosodimethylamine	60		58			3		50
1,2,4-Trichlorobenzene	65		59		38-107	10		50
Hexachlorobenzene	83		86		40-140	4		50
Bis(2-chloroethyl)ether	67		62		40-140	8		50
2-Chloronaphthalene	68		73		40-140	7		50
1,2-Dichlorobenzene	61		58		40-140	5		50
1,3-Dichlorobenzene	60		56		40-140	7		50
1,4-Dichlorobenzene	61		54		28-104	12		50
3,3'-Dichlorobenzidine	67		65		40-140	3		50
2,4-Dinitrotoluene	**92**	Q	**96**	Q	28-89	4		50
2,6-Dinitrotoluene	77		90		40-140	16		50
Fluoranthene	92		98		40-140	6		50
4-Chlorophenyl phenyl ether	75		77		40-140	3		50
4-Bromophenyl phenyl ether	81		83		40-140	2		50
Azobenzene	75		76		40-140	1		50
Bis(2-chloroisopropyl)ether	57		57		40-140	0		50
Bis(2-chloroethoxy)methane	66		64		40-117	3		50
Hexachlorobutadiene	59		61		40-140	3		50
Hexachlorocyclopentadiene	55		56		40-140	2		50

Lab Control Sample Analysis
Batch Quality Control

Project Name: 190 BANKER ST
Project Number: 332760

Lab Number: L1419137
Report Date: 08/28/14

Parameter	LCS %Recovery	Qual	LCSD %Recovery	Qual	%Recovery Limits	RPD	Qual	RPD Limits
Semivolatile Organics by GC/MS - Westborough Lab Associated sample(s): 01-05 Batch: WG716466-2 WG716466-3								
Hexachloroethane	60		58		40-140	3		50
Isophorone	70		67		40-140	4		50
Naphthalene	73		66		40-140	10		50
Nitrobenzene	67		71		40-140	6		50
NitrosoDiPhenylAmine(NDPA)/DPA	87		90			3		50
n-Nitrosodi-n-propylamine	62		59		32-121	5		50
Bis(2-Ethylhexyl)phthalate	110		106		40-140	4		50
Butyl benzyl phthalate	96		106		40-140	10		50
Di-n-butylphthalate	90		91		40-140	1		50
Di-n-octylphthalate	95		97		40-140	2		50
Diethyl phthalate	85		88		40-140	3		50
Dimethyl phthalate	80		82		40-140	2		50
Benzo(a)anthracene	98		95		40-140	3		50
Benzo(a)pyrene	103		105		40-140	2		50
Benzo(b)fluoranthene	103		106		40-140	3		50
Benzo(k)fluoranthene	108		104		40-140	4		50
Chrysene	100		100		40-140	0		50
Acenaphthylene	64		71		40-140	10		50
Anthracene	96		95		40-140	1		50
Benzo(ghi)perylene	97		97		40-140	0		50
Fluorene	86		87		40-140	1		50

Lab Control Sample Analysis
Batch Quality Control

Project Name: 190 BANKER ST
Project Number: 332760

Lab Number: L1419137
Report Date: 08/28/14

Parameter	LCS %Recovery	Qual	LCSD %Recovery	Qual	%Recovery Limits	RPD	Qual	RPD Limits
Semivolatile Organics by GC/MS - Westborough Lab Associated sample(s): 01-05 Batch: WG716466-2 WG716466-3								
Phenanthrene	91		91		40-140	0		50
Dibenzo(a,h)anthracene	100		102		40-140	2		50
Indeno(1,2,3-cd)Pyrene	96		98		40-140	2		50
Pyrene	89		96		35-142	8		50
Biphenyl	84		80			5		50
Aniline	54		46		40-140	16		50
4-Chloroaniline	66		62		40-140	6		50
2-Nitroaniline	75		89		47-134	17		50
3-Nitroaniline	68		69		26-129	1		50
4-Nitroaniline	80		84		41-125	5		50
Dibenzofuran	77		76		40-140	1		50
2-Methylnaphthalene	65		68		40-140	5		50
1,2,4,5-Tetrachlorobenzene	72		67		40-117	7		50
Acetophenone	81		78		14-144	4		50
2,4,6-Trichlorophenol	64		73		30-130	13		50
P-Chloro-M-Cresol	74		86		26-103	15		50
2-Chlorophenol	66		63		25-102	5		50
2,4-Dichlorophenol	69		68		30-130	1		50
2,4-Dimethylphenol	65		66		30-130	2		50
2-Nitrophenol	70		67		30-130	4		50
4-Nitrophenol	85		92		11-114	8		50

Lab Control Sample Analysis
Batch Quality Control

Project Name: 190 BANKER ST
Project Number: 332760

Lab Number: L1419137
Report Date: 08/28/14

Parameter	LCS %Recovery	Qual	LCSD %Recovery	Qual	%Recovery Limits	RPD	Qual	RPD Limits
Semivolatile Organics by GC/MS - Westborough Lab Associated sample(s): 01-05 Batch: WG716466-2 WG716466-3								
2,4-Dinitrophenol	53		58		4-130	9		50
4,6-Dinitro-o-cresol	86		92		10-130	7		50
Pentachlorophenol	89		94		17-109	5		50
Phenol	74		70		26-90	6		50
2-Methylphenol	70		70		30-130.	0		50
3-Methylphenol/4-Methylphenol	67		65		30-130	3		50
2,4,5-Trichlorophenol	68		79		30-130	15		50
Benzoic Acid	4	Q	6	Q		32		50
Benzyl Alcohol	73		72		40-140	1		50
Carbazole	91		93		54-128	2		50
Benzaldehyde	78		68			14		50
Caprolactam	83		96			15		50
Atrazine	97		97			0		50
2,3,4,6-Tetrachlorophenol	84		88			5		50
Pyridine	38		36		10-93	5		50
1-Methylnaphthalene	67		69		26-130	3		50

Lab Control Sample Analysis
Batch Quality Control

Project Name: 190 BANKER ST
Project Number: 332760

Lab Number: L1419137
Report Date: 08/28/14

Parameter	LCS %Recovery	Qual	LCSD %Recovery	Qual	%Recovery Limits	RPD	Qual	RPD Limits
Semivolatile Organics by GC/MS - Westborough Lab Associated sample(s): 01-05 Batch: WG716466-2 WG716466-3								

Surrogate	LCS %Recovery	Qual	LCSD %Recovery	Qual	Acceptance Criteria
2-Fluorophenol	71		68		25-120
Phenol-d6	73		69		10-120
Nitrobenzene-d5	65		64		23-120
2-Fluorobiphenyl	64		66		30-120
2,4,6-Tribromophenol	92		89		0-136
4-Terphenyl-d14	82		87		18-120

Lab Control Sample Analysis
Batch Quality Control

Project Name: 190 BANKER ST
Project Number: 332760

Lab Number: L1419137
Report Date: 08/28/14

Parameter	LCS %Recovery	Qual	LCSD %Recovery	Qual	%Recovery Limits	RPD	Qual	RPD Limits
Semivolatile Organics by GC/MS - Westborough Lab Associated sample(s): 06 Batch: WG716509-2 WG716509-3								
Acenaphthene	72		80		31-137	11		50
Fluoranthene	80		89		40-140	11		50
Naphthalene	71		73		40-140	3		50
Benzo(a)anthracene	78		86		40-140	10		50
Benzo(a)pyrene	83		92		40-140	10		50
Benzo(b)fluoranthene	83		90		40-140	8		50
Benzo(k)fluoranthene	82		90		40-140	9		50
Chrysene	78		87		40-140	11		50
Acenaphthylene	74		82		40-140	10		50
Anthracene	80		87		40-140	8		50
Benzo(ghi)perylene	79		87		40-140	10		50
Fluorene	76		82		40-140	8		50
Phenanthrene	77		84		40-140	9		50
Dibenzo(a,h)anthracene	80		89		40-140	11		50
Indeno(1,2,3-cd)pyrene	80		89		40-140	11		50
Pyrene	79		86		35-142	8		50

Lab Control Sample Analysis
Batch Quality Control

Project Name: 190 BANKER ST
Project Number: 332760

Lab Number: L1419137
Report Date: 08/28/14

Parameter	LCS %Recovery	Qual	LCSD %Recovery	Qual	%Recovery Limits	RPD	Qual	RPD Limits
Semivolatile Organics by GC/MS - Westborough Lab Associated sample(s): 06 Batch: WG716509-2 WG716509-3								

Surrogate	LCS %Recovery	Qual	LCSD %Recovery	Qual	Acceptance Criteria
Nitrobenzene-d5	74		77		23-120
2-Fluorobiphenyl	77		82		30-120
4-Terphenyl-d14	85		94		18-120

METALS

Project Name:	190 BANKER ST	**Lab Number:**	L1419137
Project Number:	332760	**Report Date:**	08/28/14

SAMPLE RESULTS

Lab ID:	L1419137-03	Date Collected:	08/21/14 10:20
Client ID:	AE1-B3	Date Received:	08/21/14
Sample Location:	BROOKLYN, NY	Field Prep:	Not Specified
Matrix:	Soil		
Percent Solids:	86%		

Parameter	Result	Qualifier	Units	RL	MDL	Dilution Factor	Date Prepared	Date Analyzed	Prep Method	Analytical Method	Analyst
Total Metals - Westborough Lab											
Antimony, Total	0.94	J	mg/kg	2.2	0.35	1	08/25/14 18:27	08/26/14 17:25	EPA 3050B	1,6010C	MG
Arsenic, Total	9.5		mg/kg	0.44	0.09	1	08/25/14 18:27	08/26/14 17:25	EPA 3050B	1,6010C	MG
Beryllium, Total	0.21	J	mg/kg	0.22	0.04	1	08/25/14 18:27	08/26/14 17:25	EPA 3050B	1,6010C	MG
Cadmium, Total	0.18	J	mg/kg	0.44	0.03	1	08/25/14 18:27	08/26/14 17:25	EPA 3050B	1,6010C	MG
Chromium, Total	12		mg/kg	0.44	0.09	1	08/25/14 18:27	08/26/14 17:25	EPA 3050B	1,6010C	MG
Copper, Total	49		mg/kg	0.44	0.09	1	08/25/14 18:27	08/26/14 17:25	EPA 3050B	1,6010C	MG
Lead, Total	150		mg/kg	2.2	0.09	1	08/25/14 18:27	08/26/14 17:25	EPA 3050B	1,6010C	MG
Mercury, Total	1.1		mg/kg	0.08	0.02	1	08/23/14 08:40	08/25/14 14:17	EPA 7471B	1,7471B	MC
Nickel, Total	12		mg/kg	1.1	0.18	1	08/25/14 18:27	08/26/14 17:25	EPA 3050B	1,6010C	MG
Selenium, Total	0.19	J	mg/kg	0.88	0.13	1	08/25/14 18:27	08/26/14 17:25	EPA 3050B	1,6010C	MG
Silver, Total	ND		mg/kg	0.44	0.09	1	08/25/14 18:27	08/26/14 17:25	EPA 3050B	1,6010C	MG
Thallium, Total	ND		mg/kg	0.88	0.18	1	08/25/14 18:27	08/26/14 17:25	EPA 3050B	1,6010C	MG
Zinc, Total	110		mg/kg	2.2	0.31	1	08/25/14 18:27	08/26/14 17:25	EPA 3050B	1,6010C	MG

Project Name: 190 BANKER ST
Project Number: 332760
Lab Number: L1419137
Report Date: 08/28/14

SAMPLE RESULTS

Lab ID: L1419137-04
Client ID: AE1-B4
Sample Location: BROOKLYN, NY
Matrix: Soil
Percent Solids: 89%

Date Collected: 08/21/14 10:48
Date Received: 08/21/14
Field Prep: Not Specified

Parameter	Result	Qualifier	Units	RL	MDL	Dilution Factor	Date Prepared	Date Analyzed	Prep Method	Analytical Method	Analyst
Total Metals - Westborough Lab											
Antimony, Total	0.99	J	mg/kg	2.1	0.34	1	08/25/14 18:27	08/26/14 17:29	EPA 3050B	1,6010C	MG
Arsenic, Total	34		mg/kg	0.42	0.09	1	08/25/14 18:27	08/26/14 17:29	EPA 3050B	1,6010C	MG
Beryllium, Total	0.34		mg/kg	0.21	0.04	1	08/25/14 18:27	08/26/14 17:29	EPA 3050B	1,6010C	MG
Cadmium, Total	0.22	J	mg/kg	0.42	0.03	1	08/25/14 18:27	08/26/14 17:29	EPA 3050B	1,6010C	MG
Chromium, Total	24		mg/kg	0.42	0.09	1	08/25/14 18:27	08/26/14 17:29	EPA 3050B	1,6010C	MG
Copper, Total	79		mg/kg	0.42	0.09	1	08/25/14 18:27	08/26/14 17:29	EPA 3050B	1,6010C	MG
Lead, Total	500		mg/kg	2.1	0.09	1	08/25/14 18:27	08/26/14 17:29	EPA 3050B	1,6010C	MG
Mercury, Total	0.79		mg/kg	0.08	0.02	1	08/23/14 08:40	08/25/14 14:30	EPA 7471B	1,7471B	MC
Nickel, Total	12		mg/kg	1.1	0.17	1	08/25/14 18:27	08/26/14 17:29	EPA 3050B	1,6010C	MG
Selenium, Total	0.20	J	mg/kg	0.85	0.13	1	08/25/14 18:27	08/26/14 17:29	EPA 3050B	1,6010C	MG
Silver, Total	0.18	J	mg/kg	0.42	0.09	1	08/25/14 18:27	08/26/14 17:29	EPA 3050B	1,6010C	MG
Thallium, Total	ND		mg/kg	0.85	0.17	1	08/25/14 18:27	08/26/14 17:29	EPA 3050B	1,6010C	MG
Zinc, Total	150		mg/kg	2.1	0.30	1	08/25/14 18:27	08/26/14 17:29	EPA 3050B	1,6010C	MG

Project Name: 190 BANKER ST
Project Number: 332760
Lab Number: L1419137
Report Date: 08/28/14

SAMPLE RESULTS

Lab ID: L1419137-05
Client ID: AE1-B5
Sample Location: BROOKLYN, NY
Matrix: Soil
Percent Solids: 92%

Date Collected: 08/21/14 11:20
Date Received: 08/21/14
Field Prep: Not Specified

Parameter	Result	Qualifier	Units	RL	MDL	Dilution Factor	Date Prepared	Date Analyzed	Prep Method	Analytical Method	Analyst
Total Metals - Westborough Lab											
Antimony, Total	ND		mg/kg	2.1	0.34	1	08/25/14 18:27	08/26/14 17:33	EPA 3050B	1,6010C	MG
Arsenic, Total	9.3		mg/kg	0.43	0.09	1	08/25/14 18:27	08/26/14 17:33	EPA 3050B	1,6010C	MG
Beryllium, Total	0.32		mg/kg	0.21	0.04	1	08/25/14 18:27	08/26/14 17:33	EPA 3050B	1,6010C	MG
Cadmium, Total	0.07	J	mg/kg	0.43	0.03	1	08/25/14 18:27	08/26/14 17:33	EPA 3050B	1,6010C	MG
Chromium, Total	18		mg/kg	0.43	0.09	1	08/25/14 18:27	08/26/14 17:33	EPA 3050B	1,6010C	MG
Copper, Total	20		mg/kg	0.43	0.09	1	08/25/14 18:27	08/26/14 17:33	EPA 3050B	1,6010C	MG
Lead, Total	50		mg/kg	2.1	0.09	1	08/25/14 18:27	08/26/14 17:33	EPA 3050B	1,6010C	MG
Mercury, Total	0.19		mg/kg	0.07	0.01	1	08/23/14 08:40	08/25/14 14:32	EPA 7471B	1,7471B	MC
Nickel, Total	8.4		mg/kg	1.1	0.17	1	08/25/14 18:27	08/26/14 17:33	EPA 3050B	1,6010C	MG
Selenium, Total	ND		mg/kg	0.85	0.13	1	08/25/14 18:27	08/26/14 17:33	EPA 3050B	1,6010C	MG
Silver, Total	ND		mg/kg	0.43	0.09	1	08/25/14 18:27	08/26/14 17:33	EPA 3050B	1,6010C	MG
Thallium, Total	ND		mg/kg	0.85	0.17	1	08/25/14 18:27	08/26/14 17:33	EPA 3050B	1,6010C	MG
Zinc, Total	38		mg/kg	2.1	0.30	1	08/25/14 18:27	08/26/14 17:33	EPA 3050B	1,6010C	MG

Project Name: 190 BANKER ST
Project Number: 332760
Lab Number: L1419137
Report Date: 08/28/14

SAMPLE RESULTS

Lab ID: L1419137-06
Client ID: AE1-B6
Sample Location: BROOKLYN, NY
Matrix: Soil
Percent Solids: 89%

Date Collected: 08/21/14 11:43
Date Received: 08/21/14
Field Prep: Not Specified

Parameter	Result	Qualifier	Units	RL	MDL	Dilution Factor	Date Prepared	Date Analyzed	Prep Method	Analytical Method	Analyst
Total Metals - Westborough Lab											
Antimony, Total	ND		mg/kg	2.1	0.34	1	08/25/14 18:27	08/26/14 17:37	EPA 3050B	1,6010C	MG
Arsenic, Total	10		mg/kg	0.42	0.09	1	08/25/14 18:27	08/26/14 17:37	EPA 3050B	1,6010C	MG
Beryllium, Total	0.30		mg/kg	0.21	0.04	1	08/25/14 18:27	08/26/14 17:37	EPA 3050B	1,6010C	MG
Cadmium, Total	0.14	J	mg/kg	0.42	0.03	1	08/25/14 18:27	08/26/14 17:37	EPA 3050B	1,6010C	MG
Chromium, Total	18		mg/kg	0.42	0.09	1	08/25/14 18:27	08/26/14 17:37	EPA 3050B	1,6010C	MG
Copper, Total	36		mg/kg	0.42	0.09	1	08/25/14 18:27	08/26/14 17:37	EPA 3050B	1,6010C	MG
Lead, Total	240		mg/kg	2.1	0.09	1	08/25/14 18:27	08/26/14 17:37	EPA 3050B	1,6010C	MG
Mercury, Total	0.97		mg/kg	0.08	0.02	1	08/23/14 08:40	08/25/14 14:33	EPA 7471B	1,7471B	MC
Nickel, Total	13		mg/kg	1.1	0.17	1	08/25/14 18:27	08/26/14 17:37	EPA 3050B	1,6010C	MG
Selenium, Total	ND		mg/kg	0.85	0.13	1	08/25/14 18:27	08/26/14 17:37	EPA 3050B	1,6010C	MG
Silver, Total	0.15	J	mg/kg	0.42	0.09	1	08/25/14 18:27	08/26/14 17:37	EPA 3050B	1,6010C	MG
Thallium, Total	ND		mg/kg	0.85	0.17	1	08/25/14 18:27	08/26/14 17:37	EPA 3050B	1,6010C	MG
Zinc, Total	100		mg/kg	2.1	0.30	1	08/25/14 18:27	08/26/14 17:37	EPA 3050B	1,6010C	MG

Project Name: 190 BANKER ST **Lab Number:** L1419137

Project Number: 332760 **Report Date:** 08/28/14

Method Blank Analysis
Batch Quality Control

Parameter	Result	Qualifier	Units	RL	MDL	Dilution Factor	Date Prepared	Date Analyzed	Analytical Method	Analyst
Total Metals - Westborough Lab for sample(s): 03-06 Batch: WG716313-1										
Mercury, Total	ND		mg/kg	0.08	0.02	1	08/23/14 08:40	08/25/14 14:13	1,7471B	MC

Prep Information

Digestion Method: EPA 7471B

Parameter	Result	Qualifier	Units	RL	MDL	Dilution Factor	Date Prepared	Date Analyzed	Analytical Method	Analyst
Total Metals - Westborough Lab for sample(s): 03-06 Batch: WG716711-1										
Antimony, Total	0.34	J	mg/kg	2.0	0.32	1	08/25/14 18:27	08/26/14 15:18	1,6010C	MG
Arsenic, Total	0.23	J	mg/kg	0.40	0.08	1	08/25/14 18:27	08/26/14 15:18	1,6010C	MG
Beryllium, Total	ND		mg/kg	0.20	0.04	1	08/25/14 18:27	08/26/14 15:18	1,6010C	MG
Cadmium, Total	ND		mg/kg	0.40	0.03	1	08/25/14 18:27	08/26/14 15:18	1,6010C	MG
Chromium, Total	ND		mg/kg	0.40	0.08	1	08/25/14 18:27	08/26/14 15:18	1,6010C	MG
Copper, Total	ND		mg/kg	0.40	0.08	1	08/25/14 18:27	08/26/14 15:18	1,6010C	MG
Lead, Total	ND		mg/kg	2.0	0.08	1	08/25/14 18:27	08/26/14 15:18	1,6010C	MG
Nickel, Total	ND		mg/kg	1.0	0.16	1	08/25/14 18:27	08/26/14 15:18	1,6010C	MG
Selenium, Total	ND		mg/kg	0.80	0.12	1	08/25/14 18:27	08/26/14 15:18	1,6010C	MG
Silver, Total	0.14	J	mg/kg	0.40	0.08	1	08/25/14 18:27	08/26/14 15:18	1,6010C	MG
Thallium, Total	ND		mg/kg	0.80	0.16	1	08/25/14 18:27	08/26/14 15:18	1,6010C	MG
Zinc, Total	ND		mg/kg	2.0	0.28	1	08/25/14 18:27	08/26/14 15:18	1,6010C	MG

Prep Information

Digestion Method: EPA 3050B

Lab Control Sample Analysis
Batch Quality Control

Project Name: 190 BANKER ST
Project Number: 332760

Lab Number: L1419137
Report Date: 08/28/14

Parameter	LCS %Recovery	Qual	LCSD %Recovery	Qual	%Recovery Limits	RPD	Qual	RPD Limits
Total Metals - Westborough Lab Associated sample(s): 03-06 Batch: WG716313-2 SRM Lot Number: D083-540								
Mercury, Total	123		-		75-126	-		
Total Metals - Westborough Lab Associated sample(s): 03-06 Batch: WG716711-2 SRM Lot Number: D083-540								
Antimony, Total	155		-		1-210	-		
Arsenic, Total	106		-		78-122	-		
Beryllium, Total	99		-		82-118	-		
Cadmium, Total	96		-		82-118	-		
Chromium, Total	98		-		79-121	-		
Copper, Total	101		-		80-120	-		
Lead, Total	91		-		81-119	-		
Nickel, Total	99		-		82-118	-		
Selenium, Total	102		-		78-123	-		
Silver, Total	102		-		74-125	-		
Thallium, Total	95		-		78-122	-		
Zinc, Total	97		-		80-121	-		

Matrix Spike Analysis
Batch Quality Control

Project Name: 190 BANKER ST
Project Number: 332760

Lab Number: L1419137
Report Date: 08/28/14

Parameter	Native Sample	MS Added	MS Found	MS %Recovery	Qual	MSD Found	MSD %Recovery	Qual	Recovery Limits	RPD	Qual	RPD Limits
Total Metals - Westborough Lab Associated sample(s): 03-06 QC Batch ID: WG716313-4 QC Sample: L1419137-03 Client ID: AE1-B3												
Mercury, Total	1.1	0.154	1.7	**390**	Q	-	-		80-120	-		20
Total Metals - Westborough Lab Associated sample(s): 03-06 QC Batch ID: WG716711-4 QC Sample: L1419080-19 Client ID: MS Sample												
Antimony, Total	1.7J	44	36	82		-	-		75-125	-		20
Arsenic, Total	11.	10.6	22	104		-	-		75-125	-		20
Beryllium, Total	0.33	4.4	4.4	92		-	-		75-125	-		20
Cadmium, Total	ND	4.49	4.2	94		-	-		75-125	-		20
Chromium, Total	19.	17.6	37	102		-	-		75-125	-		20
Copper, Total	13.	22	34	95		-	-		75-125	-		20
Lead, Total	ND	44.9	39	87		-	-		75-125	-		20
Nickel, Total	16.	44	55	89		-	-		75-125	-		20
Selenium, Total	ND	10.6	9.5	90		-	-		75-125	-		20
Silver, Total	ND	26.4	26	98		-	-		75-125	-		20
Thallium, Total	ND	10.6	8.4	80		-	-		75-125	-		20
Zinc, Total	38.	44	76	86		-	-		75-125	-		20

Lab Duplicate Analysis
Batch Quality Control

Project Name: 190 BANKER ST
Project Number: 332760

Lab Number: L1419137
Report Date: 08/28/14

Parameter	Native Sample	Duplicate Sample	Units	RPD	Qual	RPD Limits
Total Metals - Westborough Lab Associated sample(s): 03-06 QC Batch ID: WG716313-3 QC Sample: L1419137-03 Client ID: AE1-B3						
Mercury, Total	1.1	2.4	mg/kg	**74**	Q	20
Total Metals - Westborough Lab Associated sample(s): 03-06 QC Batch ID: WG716711-3 QC Sample: L1419080-19 Client ID: DUP Sample						
Arsenic, Total	11.	11	mg/kg	0		20
Cadmium, Total	ND	ND	mg/kg	NC		20
Chromium, Total	19.	19	mg/kg	0		20
Lead, Total	ND	ND	mg/kg	NC		20
Selenium, Total	ND	ND	mg/kg	NC		20
Silver, Total	ND	ND	mg/kg	NC		20

INORGANICS
&
MISCELLANEOUS

Project Name: 190 BANKER ST
Project Number: 332760

Lab Number: L1419137
Report Date: 08/28/14

SAMPLE RESULTS

Lab ID: L1419137-01
Client ID: AE1-B1
Sample Location: BROOKLYN, NY
Matrix: Soil

Date Collected: 08/21/14 09:22
Date Received: 08/21/14
Field Prep: Not Specified

Parameter	Result	Qualifier	Units	RL	MDL	Dilution Factor	Date Prepared	Date Analyzed	Analytical Method	Analyst
General Chemistry - Westborough Lab										
Solids, Total	86.6		%	0.100	NA	1	-	08/22/14 02:09	30,2540G	RT

Project Name: 190 BANKER ST
Project Number: 332760

Lab Number: L1419137
Report Date: 08/28/14

SAMPLE RESULTS

Lab ID: L1419137-02
Client ID: AE1-B2
Sample Location: BROOKLYN, NY
Matrix: Soil

Date Collected: 08/21/14 09:50
Date Received: 08/21/14
Field Prep: Not Specified

Parameter	Result	Qualifier	Units	RL	MDL	Dilution Factor	Date Prepared	Date Analyzed	Analytical Method	Analyst
General Chemistry - Westborough Lab										
Solids, Total	87.8		%	0.100	NA	1	-	08/22/14 02:09	30,2540G	RT

Project Name: 190 BANKER ST
Project Number: 332760

Lab Number: L1419137
Report Date: 08/28/14

SAMPLE RESULTS

Lab ID: L1419137-03
Client ID: AE1-B3
Sample Location: BROOKLYN, NY
Matrix: Soil

Date Collected: 08/21/14 10:20
Date Received: 08/21/14
Field Prep: Not Specified

Parameter	Result	Qualifier	Units	RL	MDL	Dilution Factor	Date Prepared	Date Analyzed	Analytical Method	Analyst
General Chemistry - Westborough Lab										
Solids, Total	86.1		%	0.100	NA	1	-	08/22/14 02:09	30,2540G	RT

Project Name: 190 BANKER ST
Project Number: 332760

Lab Number: L1419137
Report Date: 08/28/14

SAMPLE RESULTS

Lab ID: L1419137-04
Client ID: AE1-B4
Sample Location: BROOKLYN, NY
Matrix: Soil

Date Collected: 08/21/14 10:48
Date Received: 08/21/14
Field Prep: Not Specified

Parameter	Result	Qualifier	Units	RL	MDL	Dilution Factor	Date Prepared	Date Analyzed	Analytical Method	Analyst
General Chemistry - Westborough Lab										
Solids, Total	89.2		%	0.100	NA	1	-	08/22/14 02:09	30,2540G	RT

Project Name: 190 BANKER ST
Project Number: 332760

Lab Number: L1419137
Report Date: 08/28/14

SAMPLE RESULTS

Lab ID: L1419137-05
Client ID: AE1-B5
Sample Location: BROOKLYN, NY
Matrix: Soil

Date Collected: 08/21/14 11:20
Date Received: 08/21/14
Field Prep: Not Specified

Parameter	Result	Qualifier	Units	RL	MDL	Dilution Factor	Date Prepared	Date Analyzed	Analytical Method	Analyst
General Chemistry - Westborough Lab										
Solids, Total	91.8		%	0.100	NA	1	-	08/22/14 02:09	30,2540G	RT

Project Name: 190 BANKER ST
Project Number: 332760

Lab Number: L1419137
Report Date: 08/28/14

SAMPLE RESULTS

Lab ID: L1419137-06
Client ID: AE1-B6
Sample Location: BROOKLYN, NY
Matrix: Soil

Date Collected: 08/21/14 11:43
Date Received: 08/21/14
Field Prep: Not Specified

Parameter	Result	Qualifier	Units	RL	MDL	Dilution Factor	Date Prepared	Date Analyzed	Analytical Method	Analyst
General Chemistry - Westborough Lab										
Solids, Total	88.9		%	0.100	NA	1	-	08/22/14 02:09	30,2540G	RT

Lab Duplicate Analysis
Batch Quality Control

Project Name: 190 BANKER ST
Project Number: 332760

Lab Number: L1419137
Report Date: 08/28/14

Parameter	Native Sample	Duplicate Sample	Units	RPD	Qual	RPD Limits
General Chemistry - Westborough Lab Associated sample(s): 01-06 QC Batch ID: WG715999-1 QC Sample: L1419068-01 Client ID: DUP Sample						
Solids, Total	66.4	68.7	%	3		20

Project Name: 190 BANKER ST
Project Number: 332760

Lab Number: L1419137
Report Date: 08/28/14

Sample Receipt and Container Information

Were project specific reporting limits specified? YES

Reagent H2O Preserved Vials Frozen on: 08/22/2014 00:14

Cooler Information Custody Seal

Cooler	
A	Absent

Container Information

Container ID	Container Type	Cooler	pH	Temp deg C	Pres	Seal	Analysis(*)
L1419137-01A	5 gram Encore Sampler	A	N/A	2.9	Y	Absent	NYTCL-8260HLW(2)
L1419137-01B	5 gram Encore Sampler	A	N/A	2.9	Y	Absent	NYTCL-8260HLW(2)
L1419137-01C	5 gram Encore Sampler	A	N/A	2.9	Y	Absent	NYTCL-8260HLW(2)
L1419137-01D	Plastic 2oz unpreserved for TS	A	N/A	2.9	Y	Absent	TS(7)
L1419137-01E	Amber 120ml unpreserved	A	N/A	2.9	Y	Absent	NYTCL-8270(14)
L1419137-01X	Vial MeOH preserved split	A	N/A	2.9	Y	Absent	NYTCL-8260HLW(14)
L1419137-01Y	Vial Water preserved split	A	N/A	2.9	Y	Absent	NYTCL-8260HLW(14)
L1419137-01Z	Vial Water preserved split	A	N/A	2.9	Y	Absent	NYTCL-8260HLW(14)
L1419137-02A	5 gram Encore Sampler	A	N/A	2.9	Y	Absent	NYTCL-8260HLW(2)
L1419137-02B	5 gram Encore Sampler	A	N/A	2.9	Y	Absent	NYTCL-8260HLW(2)
L1419137-02C	5 gram Encore Sampler	A	N/A	2.9	Y	Absent	NYTCL-8260HLW(2)
L1419137-02D	Plastic 2oz unpreserved for TS	A	N/A	2.9	Y	Absent	TS(7)
L1419137-02E	Amber 120ml unpreserved	A	N/A	2.9	Y	Absent	NYTCL-8270(14)
L1419137-02X	Vial MeOH preserved split	A	N/A	2.9	Y	Absent	NYTCL-8260HLW(14)
L1419137-02Y	Vial Water preserved split	A	N/A	2.9	Y	Absent	NYTCL-8260HLW(14)
L1419137-02Z	Vial Water preserved split	A	N/A	2.9	Y	Absent	NYTCL-8260HLW(14)
L1419137-03A	5 gram Encore Sampler	A	N/A	2.9	Y	Absent	NYTCL-8260HLW(2)
L1419137-03B	5 gram Encore Sampler	A	N/A	2.9	Y	Absent	NYTCL-8260HLW(2)
L1419137-03C	5 gram Encore Sampler	A	N/A	2.9	Y	Absent	NYTCL-8260HLW(2)
L1419137-03D	Plastic 2oz unpreserved for TS	A	N/A	2.9	Y	Absent	TS(7)
L1419137-03E	Amber 120ml unpreserved	A	N/A	2.9	Y	Absent	BE-TI(180),NYTCL-8270(14),AS-TI(180),AG-TI(180),CR-TI(180),NI-TI(180),TL-TI(180),CU-TI(180),PB-TI(180),SB-TI(180),SE-TI(180),ZN-TI(180),HG-T(28),CD-TI(180)
L1419137-03X	Vial MeOH preserved split	A	N/A	2.9	Y	Absent	NYTCL-8260HLW(14)
L1419137-03Y	Vial Water preserved split	A	N/A	2.9	Y	Absent	NYTCL-8260HLW(14)

*Values in parentheses indicate holding time in days

Project Name: 190 BANKER ST
Project Number: 332760

Lab Number: L1419137
Report Date: 08/28/14

Container Information

Container ID	Container Type	Cooler	pH	Temp deg C	Pres	Seal	Analysis(*)
L1419137-03Z	Vial Water preserved split	A	N/A	2.9	Y	Absent	NYTCL-8260HLW(14)
L1419137-04A	5 gram Encore Sampler	A	N/A	2.9	Y	Absent	NYTCL-8260HLW(2)
L1419137-04B	5 gram Encore Sampler	A	N/A	2.9	Y	Absent	NYTCL-8260HLW(2)
L1419137-04C	5 gram Encore Sampler	A	N/A	2.9	Y	Absent	NYTCL-8260HLW(2)
L1419137-04D	Plastic 2oz unpreserved for TS	A	N/A	2.9	Y	Absent	TS(7)
L1419137-04E	Amber 120ml unpreserved	A	N/A	2.9	Y	Absent	BE-TI(180),NYTCL-8270(14),AS-TI(180),AG-TI(180),CR-TI(180),NI-TI(180),TL-TI(180),CU-TI(180),PB-TI(180),SB-TI(180),SE-TI(180),ZN-TI(180),HG-T(28),CD-TI(180)
L1419137-04X	Vial MeOH preserved split	A	N/A	2.9	Y	Absent	NYTCL-8260HLW(14)
L1419137-04Y	Vial Water preserved split	A	N/A	2.9	Y	Absent	NYTCL-8260HLW(14)
L1419137-04Z	Vial Water preserved split	A	N/A	2.9	Y	Absent	NYTCL-8260HLW(14)
L1419137-05A	5 gram Encore Sampler	A	N/A	2.9	Y	Absent	NYTCL-8260HLW(2)
L1419137-05B	5 gram Encore Sampler	A	N/A	2.9	Y	Absent	NYTCL-8260HLW(2)
L1419137-05C	5 gram Encore Sampler	A	N/A	2.9	Y	Absent	NYTCL-8260HLW(2)
L1419137-05D	Plastic 2oz unpreserved for TS	A	N/A	2.9	Y	Absent	TS(7)
L1419137-05E	Amber 120ml unpreserved	A	N/A	2.9	Y	Absent	BE-TI(180),NYTCL-8270(14),AS-TI(180),AG-TI(180),CR-TI(180),NI-TI(180),TL-TI(180),CU-TI(180),PB-TI(180),SB-TI(180),SE-TI(180),ZN-TI(180),HG-T(28),CD-TI(180)
L1419137-05X	Vial MeOH preserved split	A	N/A	2.9	Y	Absent	NYTCL-8260HLW(14)
L1419137-05Y	Vial Water preserved split	A	N/A	2.9	Y	Absent	NYTCL-8260HLW(14)
L1419137-05Z	Vial Water preserved split	A	N/A	2.9	Y	Absent	NYTCL-8260HLW(14)
L1419137-06A	5 gram Encore Sampler	A	N/A	2.9	Y	Absent	NYTCL-8260HLW(2)
L1419137-06B	5 gram Encore Sampler	A	N/A	2.9	Y	Absent	NYTCL-8260HLW(2)
L1419137-06C	5 gram Encore Sampler	A	N/A	2.9	Y	Absent	NYTCL-8260HLW(2)
L1419137-06D	Plastic 2oz unpreserved for TS	A	N/A	2.9	Y	Absent	TS(7)
L1419137-06E	Amber 120ml unpreserved	A	N/A	2.9	Y	Absent	BE-TI(180),NYTCL-8270(14),AS-TI(180),AG-TI(180),CR-TI(180),NI-TI(180),TL-TI(180),CU-TI(180),PB-TI(180),SB-TI(180),SE-TI(180),ZN-TI(180),HG-T(28),CD-TI(180)
L1419137-06X	Vial MeOH preserved split	A	N/A	2.9	Y	Absent	NYTCL-8260HLW(14)
L1419137-06Y	Vial Water preserved split	A	N/A	2.9	Y	Absent	NYTCL-8260HLW(14)
L1419137-06Z	Vial Water preserved split	A	N/A	2.9	Y	Absent	NYTCL-8260HLW(14)

*Values in parentheses indicate holding time in days

Project Name: 190 BANKER ST
Project Number: 332760

Lab Number: L1419137
Report Date: 08/28/14

Container Information

Container ID	Container Type	Cooler	pH	Temp deg C	Pres	Seal	Analysis(*)

Container Comments

L1419137-01Y

L1419137-02Y

L1419137-03X

L1419137-04Y

L1419137-05Y

L1419137-06Y

*Values in parentheses indicate holding time in days

Project Name:	190 BANKER ST	**Lab Number:**	L1419137
Project Number:	332760	**Report Date:**	08/28/14

GLOSSARY

Acronyms

EDL	- Estimated Detection Limit: This value represents the level to which target analyte concentrations are reported as estimated values, when those target analyte concentrations are quantified below the reporting limit (RL). The EDL includes any adjustments from dilutions, concentrations or moisture content, where applicable. The use of EDLs is specific to the analysis of PAHs using Solid-Phase Microextraction (SPME).
EPA	- Environmental Protection Agency.
LCS	- Laboratory Control Sample: A sample matrix, free from the analytes of interest, spiked with verified known amounts of analytes or a material containing known and verified amounts of analytes.
LCSD	- Laboratory Control Sample Duplicate: Refer to LCS.
LFB	- Laboratory Fortified Blank: A sample matrix, free from the analytes of interest, spiked with verified known amounts of analytes or a material containing known and verified amounts of analytes.
MDL	- Method Detection Limit: This value represents the level to which target analyte concentrations are reported as estimated values, when those target analyte concentrations are quantified below the reporting limit (RL). The MDL includes any adjustments from dilutions, concentrations or moisture content, where applicable.
MS	- Matrix Spike Sample: A sample prepared by adding a known mass of target analyte to a specified amount of matrix sample for which an independent estimate of target analyte concentration is available.
MSD	- Matrix Spike Sample Duplicate: Refer to MS.
NA	- Not Applicable.
NC	- Not Calculated: Term is utilized when one or more of the results utilized in the calculation are non-detect at the parameter's reporting unit.
NI	- Not Ignitable.
RL	- Reporting Limit: The value at which an instrument can accurately measure an analyte at a specific concentration. The RL includes any adjustments from dilutions, concentrations or moisture content, where applicable.
RPD	- Relative Percent Difference: The results from matrix and/or matrix spike duplicates are primarily designed to assess the precision of analytical results in a given matrix and are expressed as relative percent difference (RPD). Values which are less than five times the reporting limit for any individual parameter are evaluated by utilizing the absolute difference between the values; although the RPD value will be provided in the report.
SRM	- Standard Reference Material: A reference sample of a known or certified value that is of the same or similar matrix as the associated field samples.

Footnotes

1	- The reference for this analyte should be considered modified since this analyte is absent from the target analyte list of the original method.

Terms

Total: With respect to Organic analyses, a 'Total' result is defined as the summation of results for individual isomers or Aroclors. If a 'Total' result is requested, the results of its individual components will also be reported. This is applicable to 'Total' results for methods 8260, 8081 and 8082.

Analytical Method: Both the document from which the method originates and the analytical reference method. (Example: EPA 8260B is shown as 1,8260B.) The codes for the reference method documents are provided in the References section of the Addendum.

Data Qualifiers

A	- Spectra identified as "Aldol Condensation Product".
B	- The analyte was detected above the reporting limit in the associated method blank. Flag only applies to associated field samples that have detectable concentrations of the analyte at less than ten times (10x) the concentration found in the blank. For MCP-related projects, flag only applies to associated field samples that have detectable concentrations of the analyte at less than ten times (10x) the concentration found in the blank. For DOD-related projects, flag only applies to associated field samples that have detectable concentrations of the analyte at less than ten times (10x) the concentration found in the blank AND the analyte was detected above one-half the reporting limit (or above the reporting limit for common lab contaminants) in the associated method blank. For NJ-Air-related projects, flag only applies to associated field samples that have detectable concentrations of the analyte above the reporting limit.
C	- Co-elution: The target analyte co-elutes with a known lab standard (i.e. surrogate, internal standards, etc.) for co-extracted analyses.
D	- Concentration of analyte was quantified from diluted analysis. Flag only applies to field samples that have detectable concentrations of the analyte.
E	- Concentration of analyte exceeds the range of the calibration curve and/or linear range of the instrument.
G	- The concentration may be biased high due to matrix interferences (i.e, co-elution) with non-target compound(s). The result should be considered estimated.

Report Format: DU Report with 'J' Qualifiers

Project Name:	190 BANKER ST	**Lab Number:**	L1419137
Project Number:	332760	**Report Date:**	08/28/14

Data Qualifiers

H - The analysis of pH was performed beyond the regulatory-required holding time of 15 minutes from the time of sample collection.

I - The lower value for the two columns has been reported due to obvious interference.

M - Reporting Limit (RL) exceeds the MCP CAM Reporting Limit for this analyte.

NJ - Presumptive evidence of compound. This represents an estimated concentration for Tentatively Identified Compounds (TICs), where the identification is based on a mass spectral library search.

P - The RPD between the results for the two columns exceeds the method-specified criteria.

Q - The quality control sample exceeds the associated acceptance criteria. For DOD-related projects, LCS and/or Continuing Calibration Standard exceedences are also qualified on all associated sample results. Note: This flag is not applicable for matrix spike recoveries when the sample concentration is greater than 4x the spike added or for batch duplicate RPD when the sample concentrations are less than 5x the RL. (Metals only.)

R - Analytical results are from sample re-analysis.

RE - Analytical results are from sample re-extraction.

S - Analytical results are from modified screening analysis.

J - Estimated value. The Target analyte concentration is below the quantitation limit (RL), but above the Method Detection Limit (MDL) or Estimated Detection Limit (EDL) for SPME-related analyses. This represents an estimated concentration for Tentatively Identified Compounds (TICs).

ND - Not detected at the method detection limit (MDL) for the sample, or estimated detection limit (EDL) for SPME-related analyses.

Report Format: DU Report with 'J' Qualifiers

Project Name: 190 BANKER ST **Lab Number:** L1419137
Project Number: 332760 **Report Date:** 08/28/14

REFERENCES

1 Test Methods for Evaluating Solid Waste: Physical/Chemical Methods. EPA SW-846. Third Edition. Updates I - IV, 2007.

30 Standard Methods for the Examination of Water and Wastewater. APHA-AWWA-WPCF. 18th Edition. 1992.

LIMITATION OF LIABILITIES

Alpha Analytical performs services with reasonable care and diligence normal to the analytical testing laboratory industry. In the event of an error, the sole and exclusive responsibility of Alpha Analytical shall be to re-perform the work at it's own expense. In no event shall Alpha Analytical be held liable for any incidental, consequential or special damages, including but not limited to, damages in any way connected with the use of, interpretation of, information or analysis provided by Alpha Analytical.

We strongly urge our clients to comply with EPA protocol regarding sample volume, preservation, cooling, containers, sampling procedures, holding time and splitting of samples in the field.

Certification Information

Last revised April 15, 2014

The following analytes are not included in our NELAP Scope of Accreditation:

Westborough Facility
EPA 524.2: Acetone, 2-Butanone (Methyl ethyl ketone (MEK)), Tert-butyl alcohol, 2-Hexanone, Tetrahydrofuran, 1,3,5-Trichlorobenzene, 4-Methyl-2-pentanone (MIBK), Carbon disulfide, Diethyl ether.
EPA 8260C: 1,2,4,5-Tetramethylbenzene, 4-Ethyltoluene, Iodomethane (methyl iodide), Methyl methacrylate, Azobenzene.
EPA 8330A/B: PETN, Picric Acid, Nitroglycerine, 2,6-DANT, 2,4-DANT.
EPA 8270D: 1-Methylnaphthalene, Dimethylnaphthalene,1,4-Diphenylhydrazine.
EPA 625: 4-Chloroaniline, 4-Methylphenol.
SM4500: Soil: Total Phosphorus, TKN, NO2, NO3.
EPA 9071: Total Petroleum Hydrocarbons, Oil & Grease.

Mansfield Facility
EPA 8270D: Biphenyl.
EPA 2540D: TSS
EPA TO-15: Halothane, 2,4,4-Trimethyl-2-pentene, 2,4,4-Trimethyl-1-pentene, Thiophene, 2-Methylthiophene, 3-Methylthiophene, 2-Ethylthiophene, 1,2,3-Trimethylbenzene, Indan, Indene, 1,2,4,5-Tetramethylbenzene, Benzothiophene, 1-Methylnaphthalene.

The following analytes are included in our Massachusetts DEP Scope of Accreditation, Westborough Facility:

Drinking Water
EPA 200.8: Sb,As,Ba,Be,Cd,Cr,Cu,Pb,Ni,Se,Tl; **EPA 200.7**: Ba,Be,Ca,Cd,Cr,Cu,Na; **EPA 245.1:** Mercury;
EPA 300.0: Nitrate-N, Fluoride, Sulfate; **EPA 353.2**: Nitrate-N, Nitrite-N; **SM4500NO3-F**: Nitrate-N, Nitrite-N; **SM4500F-C, SM4500CN-CE, EPA 180.1, SM2130B, SM4500Cl-D, SM2320B, SM2540C, SM4500H-B**
EPA 332: Perchlorate.
Microbiology: **SM9215B; SM9223-P/A, SM9223B-Colilert-QT, Enterolert-QT.**

Non-Potable Water
EPA 200.8: Al,Sb,As,Be,Cd,Cr,Cu,Pb,Mn,Ni,Se,Ag,Tl,Zn;
EPA 200.7: Al,Sb,As,Be,Cd,Ca,Cr,Co,Cu,Fe,Pb,Mg,Mn,Mo,Ni,K,Se,Ag,Na,Sr,Ti,Tl,V,Zn;
EPA 245.1, SM4500H,B, EPA 120.1, SM2510B, SM2540C, SM2340B, SM2320B, SM4500CL-E, SM4500F-BC, SM426C, SM4500NH3-BH, **EPA 350.1**: Ammonia-N, **LACHAT 10-107-06-1-B**: Ammonia-N, **SM4500NO3-F,**
EPA 353.2: Nitrate-N**, SM4500NH3-BC-NES, EPA 351.1, SM4500P-E, SM4500P-B, E, SM5220D, EPA 410.4, SM5210B, SM5310C, SM4500CL-D, EPA 1664, SM14 510AC, EPA 420.1, SM4500-CN-CE, SM2540D.**
EPA 624: Volatile Halocarbons & Aromatics,
EPA 608: Chlordane, Toxaphene, Aldrin, alpha-BHC, beta-BHC, gamma-BHC, delta-BHC, Dieldrin, DDD, DDE, DDT, Endosulfan I, Endosulfan II, Endosulfan sulfate, Endrin, Endrin Aldehyde, Heptachlor, Heptachlor Epoxide, PCBs
EPA 625: SVOC (Acid/Base/Neutral Extractables), **EPA 600/4-81-045**: PCB-Oil.
Microbiology: **SM9223B-Colilert-QT; Enterolert-QT, SM9222D-MF**.

For a complete listing of analytes and methods, please contact your Alpha Project Manager.

ALPHA ANALYTICAL

NEW JERSEY CHAIN OF CUSTODY

Westborough, MA 01581
8 Walkup Dr.
TEL: 508-898-9220
FAX: 508-898-9193

Mansfield, MA 02048
320 Forbes Blvd
TEL: 508-822-9300
FAX: 508-822-3288

Service Centers
Mahwah, NJ 07430: 35 Whitney Rd, Suite 5
Albany, NY 12205: 14 Walker Way
Tonawanda, NY 14150: 275 Cooper Ave, Suite 105

Page 1 of 1

Date Rec'd in Lab: 8/21/14

ALPHA Job #: L1419137

Client Information
Client: AEI Consultants
Address: 30 Montgomery St Ste 220 Jersey City, NJ
Phone: (201) 332 1844
Fax: (201) 332 1880
Email: cquinn@aeiconsultants.com

Project Information
Project Name: 190 Barker St
Project Location: Brooklyn, NY
Project #: 332760
(Use Project name as Project #) ☐
Project Manager: Candace Quinn (CQ)
ALPHAQuote #:

Turn-Around Time
Standard ☒ Due Date: 8/29 (AM)
Rush (only if pre approved) ☐ # of Days:

Deliverables
☐ NJ Full / Reduced
☐ EQuIS (1 File) ☐ EQuIS (4 File)
☒ Other NYSDEC

Regulatory Requirement
☐ SRS Residential/Non Residential
☐ SRS Impact to Groundwater
☐ NJ Ground Water Quality Standards
☐ NJ IGW SPLP Leachate Criteria
☒ Other NYSDEC

Billing Information
☐ Same as Client Info
PO #

Site Information
Is this site impacted by Petroleum? Yes ☐
Petroleum Product:

These samples have been previously analyzed by Alpha ☐

For EPH, selection is REQUIRED:
☐ Category 1
☐ Category 2

For VOC, selection is REQUIRED:
☐ 1,4-Dioxane
☐ 8011

Other project specific requirements/comments:
Please specify Metals or TAL.

ANALYSIS

Sample Filtration
☐ Done
☐ Lab to do
Preservation
☐ Lab to do
(Please Specify below)

ALPHA Lab ID (Lab Use Only)	Sample ID	Collection Date	Collection Time	Sample Matrix	Sampler's Initials	VOC-CP51	SVOC-CP51	PP13 Metals						Total Bottle	Sample Specific Comments
19137-01	AEI-B1	8/21/14	9:22	S	CQ	X	X								
-02	AEI-B2	8/21/14	9:50	S	CQ	X	X								
-03	AEI-B3	8/21/14	10:20	S	CQ	X	X	X							
-04	AEI-B4	8/21/14	10:48	S	CQ	X	X	X							
-05	AEI-B5	8/21/14	11:20	S	CQ	X	X	X							
-06	AEI-B6	8/21/14	11:43	S	CQ	X	X	X							

Container Type	E	A	A					
Preservative	A	A	A					

Preservative Code:
A = None
B = HCl
C = HNO_3
D = H_2SO_4
E = NaOH
F = MeOH
G = $NaHSO_4$
H = $Na_2S_2O_3$
K/E = Zn Ac/NaOH
O = Other

Container Code
P = Plastic
A = Amber Glass
V = Vial
G = Glass
B = Bacteria Cup
C = Cube
O = Other
E = Encore
D = BOD Bottle

Westboro: Certification No: MA935
Mansfield: Certification No: MA015

Relinquished By:	Date/Time	Received By:	Date/Time
Candace Quinn	8/21/14 4:13	[illegible] AAL	8/21/14 16:15
[illegible]	8/21/14 18:30	Abdul Wahab	8/21/14 18:30
Abdul Wahab	8/21/14 23:38	[illegible]	8/21/14 23:38

Please print clearly, legibly and completely. Samples can not be logged in and turnaround time clock will not start until any ambiguities are resolved. BY EXECUTING THIS COC, THE CLIENT HAS READ AND AGREES TO BE BOUND BY ALPHA'S TERMS & CONDITIONS. (See reverse side.)

Form No: 01-14 HC (rev. 30-Sept-2013)

APPENDIX D

ENVIRONMENTAL DATA RESOURCES INC. REPORT

Inlet Assemblage
30 Gem Street
Brooklyn, NY 11222

Inquiry Number: 5106013.2s
November 15, 2017

The EDR Radius Map™ Report with GeoCheck®

6 Armstrong Road, 4th floor
Shelton, CT 06484
Toll Free: 800.352.0050
www.edrnet.com

TABLE OF CONTENTS

SECTION	PAGE
Executive Summary	ES1
Overview Map	2
Detail Map	3
Map Findings Summary	4
Map Findings	8
Orphan Summary	1091
Government Records Searched/Data Currency Tracking	GR-1

GEOCHECK ADDENDUM

Physical Setting Source Addendum	A-1
Physical Setting Source Summary	A-2
Physical Setting Source Map	A-7
Physical Setting Source Map Findings	A-8
Physical Setting Source Records Searched	PSGR-1

Thank you for your business.
Please contact EDR at 1-800-352-0050
with any questions or comments.

Disclaimer - Copyright and Trademark Notice

This Report contains certain information obtained from a variety of public and other sources reasonably available to Environmental Data Resources, Inc. It cannot be concluded from this Report that coverage information for the target and surrounding properties does not exist from other sources. **NO WARRANTY EXPRESSED OR IMPLIED, IS MADE WHATSOEVER IN CONNECTION WITH THIS REPORT. ENVIRONMENTAL DATA RESOURCES, INC. SPECIFICALLY DISCLAIMS THE MAKING OF ANY SUCH WARRANTIES, INCLUDING WITHOUT LIMITATION, MERCHANTABILITY OR FITNESS FOR A PARTICULAR USE OR PURPOSE. ALL RISK IS ASSUMED BY THE USER. IN NO EVENT SHALL ENVIRONMENTAL DATA RESOURCES, INC. BE LIABLE TO ANYONE, WHETHER ARISING OUT OF ERRORS OR OMISSIONS, NEGLIGENCE, ACCIDENT OR ANY OTHER CAUSE, FOR ANY LOSS OF DAMAGE, INCLUDING, WITHOUT LIMITATION, SPECIAL, INCIDENTAL, CONSEQUENTIAL, OR EXEMPLARY DAMAGES. ANY LIABILITY ON THE PART OF ENVIRONMENTAL DATA RESOURCES, INC. IS STRICTLY LIMITED TO A REFUND OF THE AMOUNT PAID FOR THIS REPORT.** Purchaser accepts this Report "AS IS". Any analyses, estimates, ratings, environmental risk levels or risk codes provided in this Report are provided for illustrative purposes only, and are not intended to provide, nor should they be interpreted as providing any facts regarding, or prediction or forecast of, any environmental risk for any property. Only a Phase I Environmental Site Assessment performed by an environmental professional can provide information regarding the environmental risk for any property. Additionally, the information provided in this Report is not to be construed as legal advice.

Copyright 2017 by Environmental Data Resources, Inc. All rights reserved. Reproduction in any media or format, in whole or in part, of any report or map of Environmental Data Resources, Inc., or its affiliates, is prohibited without prior written permission.

EDR and its logos (including Sanborn and Sanborn Map) are trademarks of Environmental Data Resources, Inc. or its affiliates. All other trademarks used herein are the property of their respective owners.

EXECUTIVE SUMMARY

A search of available environmental records was conducted by Environmental Data Resources, Inc (EDR). The report was designed to assist parties seeking to meet the search requirements of EPA's Standards and Practices for All Appropriate Inquiries (40 CFR Part 312), the ASTM Standard Practice for Environmental Site Assessments (E 1527-13) or custom requirements developed for the evaluation of environmental risk associated with a parcel of real estate.

TARGET PROPERTY INFORMATION

ADDRESS

30 GEM STREET
BROOKLYN, NY 11222

COORDINATES

Latitude (North):	40.7248310 - 40˚ 43' 29.39''
Longitude (West):	73.9561700 - 73˚ 57' 22.21''
Universal Tranverse Mercator:	Zone 18
UTM X (Meters):	588154.9
UTM Y (Meters):	4508524.0
Elevation:	9 ft. above sea level

USGS TOPOGRAPHIC MAP ASSOCIATED WITH TARGET PROPERTY

Target Property Map:	5940597 BROOKLYN, NY
Version Date:	2013

AERIAL PHOTOGRAPHY IN THIS REPORT

Portions of Photo from:	20150522
Source:	USDA

MAPPED SITES SUMMARY

Target Property Address:
30 GEM STREET
BROOKLYN, NY 11222

Click on Map ID to see full detail.

MAP ID	SITE NAME	ADDRESS	DATABASE ACRONYMS	RELATIVE ELEVATION	DIST (ft. & mi.) DIRECTION
A1	GLASS IMPRESSIONS CO	202 BANKER ST	FINDS, ECHO		TP
A2	CORZO CONTRACTING CO	190 BANKER STREET	NY RGA LF		TP
A3	GLASS IMPRESSIONS CO	202 BANKER ST	US AIRS		TP
A4	CORZO CONTRACTING CO	190 BANKER STREET	NY SWF/LF, NY UST, NY AST		TP
A5	ACME SMOKED FISH	192-198 BANKER ST	FINDS		TP
A6	ACME SMOKED FISH CO	26-56 GEM ST	NY UST	Higher	1 ft.
B7	VANAGE SERVICE 3184	MESEROLE AVE & GEM S	NY Spills	Higher	37, 0.007, NNW
B8	VAULT VS3184	MESEROLE & GEM ST	NY Spills	Higher	37, 0.007, NNW
B9	VAULT 3184	SS MESEROL AVE & GEM	NY Spills	Higher	38, 0.007, NW
B10	VAULT VS3184	MESEROLE AVE/ GEM ST	NY Spills	Higher	38, 0.007, NW
B11	VS #3184	MESEROLE AVE/GEM ST	NY Spills	Higher	38, 0.007, NW
A12	VAULT #3533	15TH ST & GEM ST	NY Spills	Higher	47, 0.009, South
C13	MANHOLE # 62847	BANKER/NORMAND AVE	NY Spills	Higher	55, 0.010, ESE
C14	MANHOLE 641	BANKER ST/NORMAN AVE	NY Spills	Higher	55, 0.010, ESE
C15	TM 641	BANKER ST & NORMAN A	NY Spills	Higher	59, 0.011, ESE
C16	MANHOLE 64827	BANKER ST & NORMAN A	NY Spills	Higher	59, 0.011, ESE
C17	STRATFORD TOOL	152 BANKER ST	NY MANIFEST	Higher	96, 0.018, SE
D18	ARTHUR J EVERS CORP	221 BANKER ST	RCRA NonGen / NLR, FINDS, ECHO, NY MANIFEST	Higher	97, 0.018, NNE
D19	WH CHRISTIAN & SONS	211-217 BANKER ST	RCRA-SQG, NY LTANKS, NY UST, NY AST, ICIS, FINDS,...	Higher	98, 0.019, NE
D20	W.H. CHRISTIAN & SON	211 BANKER ST(22-28	NY DRYCLEANERS	Higher	98, 0.019, NE
A21	CON EDISON - MANHOLE	23 NORTH 15 TH ST /	RCRA-LQG, NY MANIFEST	Lower	104, 0.020, WSW
C22	MUSTANG BULK	150 BANKER ST	NY Spills	Higher	109, 0.021, SE
B23	8 MESEROLE AVE BUILD	8 MESEROLE AVE	RCRA-SQG, US AIRS, FINDS, ECHO, NY MANIFEST	Lower	115, 0.022, NW
B24	MANHOLE# 62580	18 FRANKLIN ST	NY Spills	Higher	140, 0.027, NW
B25	POLY CONVERTERS OF A	2 MESEROLE AVE	NY MANIFEST	Lower	154, 0.029, NW
B26	POLY CONVERTERS OF A	2 MESEROLE AVE	RCRA NonGen / NLR, FINDS, ECHO, NY MANIFEST	Lower	154, 0.029, NW
E27	MESEROLE AVENUE LLC	239 BANKER STREET	NY AST	Higher	155, 0.029, North
E28	COMMERCIAL	239 BANKER ST	NY Spills	Higher	155, 0.029, North
B29	W. H. CHRISTIAN & SO	22-28 FRANKLIN STREE	NY UST	Higher	179, 0.034, NW
B30	W. H. CHRISTIAN & SO	22-28 FRANKLIN STREE	NY AST	Higher	179, 0.034, NW
B31	WH CHRISTIAN & SONS	22-28 FRANKLIN ST	NY LTANKS, RCRA NonGen / NLR, ICIS, FINDS, ECHO,...	Higher	179, 0.034, NW
B32	MANHOLE #62581	MERSEROLE AVE/FRANKL	NY Spills	Lower	200, 0.038, NW
B33	FORMER RUBICK CONSTR	9 FRANKLIN ST.	NY UST	Lower	223, 0.042, WNW
F34	GASOLINE ALLEY NYC I	151 N 14TH ST	EDR Hist Auto	Higher	240, 0.045, South
B35	LOT 222,TAXBLOCK 259	7 FRANKLIN STREET	NY E DESIGNATION	Lower	245, 0.046, WNW
B36	CON EDISON - SERVICE	7 FRANKLIN ST	NJ MANIFEST	Lower	245, 0.046, WNW
B37	CON EDISON	7 FRANKLIN ST	NY MANIFEST	Lower	245, 0.046, WNW
B38	CON EDISON - SERVICE	7 FRANKLIN ST	RCRA-LQG	Lower	245, 0.046, WNW
B39	LOT 215,TAXBLOCK 259	11 FRANKLIN STREET	NY E DESIGNATION	Lower	256, 0.048, NW

MAPPED SITES SUMMARY

Target Property Address:
30 GEM STREET
BROOKLYN, NY 11222

Click on Map ID to see full detail.

MAP ID	SITE NAME	ADDRESS	DATABASE ACRONYMS	RELATIVE ELEVATION	DIST (ft. & mi.) DIRECTION
B40	PAT & DOMS BODY & FE	25 FRANKLIN ST	RCRA NonGen / NLR, FINDS, ECHO, NY MANIFEST	Higher	257, 0.049, NW
G41	CON EDISON	3 N 15TH ST	NY MANIFEST	Lower	264, 0.050, WNW
G42	V E 2 PLATING CO	7-11 N 15 ST	NY UST, RCRA NonGen / NLR, NY MANIFEST	Lower	264, 0.050, WNW
B43	LOT 210,TAXBLOCK 259	27 FRANKLIN STREET	NY E DESIGNATION	Higher	277, 0.052, NW
B44	MANHOLE #5761	QUA STREET & FRANKLY	NY Spills	Higher	281, 0.053, NNW
H45	BROOKLYN WATER MAINT	22 NORTH 15TH STREET	NY TANKS, NY Spills	Higher	285, 0.054, WSW
H46	NYCDEP - BROOKLYN WA	22 N 15TH ST	RCRA NonGen / NLR, NJ MANIFEST, NY MANIFEST	Higher	285, 0.054, WSW
G47	MANHOLE #4347	FRANKLIN ST & N 15TH	NY Spills	Lower	288, 0.055, WNW
G48	FRANKLIN AVE	BETWEEN N14TH & N15T	NY Spills	Higher	332, 0.063, West
I49	W H CHRISTIAN & SONS	31 FRANKLIN ST	EDR Hist Auto	Higher	335, 0.063, NNW
I50	W. H. CHRISTIAN & SO	31 FRANKLIN ST	NY UST	Higher	335, 0.063, NNW
I51	WH CHRISTIAN & SONS	31 FRANKLIN ST	NY LTANKS	Higher	335, 0.063, NNW
I52	W H CHRISTIAN & SONS	31 FRANKLIN ST	RCRA NonGen / NLR, FINDS, ECHO	Higher	335, 0.063, NNW
J53	FRONT OF WAREHOUSE	94 BANKER ST	NY Spills	Higher	357, 0.068, SSE
J54	NASH METALWARE CO, I	1 NASSAU AVENUE	NY LTANKS, NY UST, NY CBS	Higher	357, 0.068, SSE
J55	NASHMATEL WARE	1 NASSAU AVE	RCRA NonGen / NLR, US AIRS, FINDS, ECHO, NY...	Higher	357, 0.068, SSE
J56	NASH METALWARE CO.	1 NASSAU AVE.	NY CBS AST	Higher	357, 0.068, SSE
I57	LOT 13,TAXBLOCK 2589	93 QUAY STREET	NY E DESIGNATION	Higher	367, 0.070, NW
F58	VAULT V-2803	42 WHYTHE AVE	NY Spills	Higher	375, 0.071, SSW
I59	VAULT 5778	QUAY ST	NY Spills	Higher	378, 0.072, NW
H60	TM 625 -	N. 14TH ST & KENT AV	NY Spills	Higher	415, 0.079, WSW
H61	MANHOLE #TM 625	N 14TH ST AND KEMT A	NY Spills	Higher	415, 0.079, WSW
H62	MANHOLE 4354	KENT AVE/N 14TH ST	NY Spills	Higher	415, 0.079, WSW
H63	SPILL NUMBER 9808899	KENT AV/NORTH 14TH S	NY Spills	Higher	415, 0.079, WSW
H64	MANHOLE 4354	KENT AV & 14TH ST	NY Spills	Higher	415, 0.079, WSW
H65	CON ED PIPELINE NO.	NORTH 14TH/FRANKLIN	NY Spills	Higher	415, 0.079, WSW
I66	S & B CAAMANO	54 FRANKLIN ST	NY UST	Higher	418, 0.079, NNW
H67	MAN HOLE 4348	FRANKLIN ST AND NORT	NY Spills	Higher	432, 0.082, WSW
H68	N14TH ST/N15TH/FRANK	N14TH ST/N15TH/FRANK	NY Spills	Higher	436, 0.083, WSW
G69	LOT 100,TAXBLOCK 259	1 FRANKLIN STREET	NY E DESIGNATION	Lower	468, 0.089, WNW
K70	CON EDISON - VAULT S	115 BANKER ST	NY MANIFEST	Higher	471, 0.089, SE
K71	LAFAYETTE GRINDING C	115 BANKER ST	RCRA NonGen / NLR, FINDS, ECHO	Higher	471, 0.089, SE
H72	ALBEST METAL STAMPIN	1 KENT AVE	NY MANIFEST	Higher	477, 0.090, SW
L73	CON EDISON	90 QUAY ST	NY MANIFEST	Lower	484, 0.092, NW
L74	CON EDISON	90 QUAY ST	NY MANIFEST	Lower	484, 0.092, NW
L75	NYC TRANSIT - STORAG	90 QUAY ST	RCRA-SQG, NY MANIFEST, NJ MANIFEST	Lower	484, 0.092, NW
L76	CON EDISON	90 QUAY ST	RCRA NonGen / NLR	Lower	484, 0.092, NW
L77	CON EDISON - MANHOLE	90 QUAY ST AND WEST	RCRA-LQG, NY MANIFEST	Lower	484, 0.092, NW
L78	CON EDISON	90 QUAY ST	RCRA NonGen / NLR, FINDS, ECHO	Lower	484, 0.092, NW

MAPPED SITES SUMMARY

Target Property Address:
30 GEM STREET
BROOKLYN, NY 11222

Click on Map ID to see full detail.

MAP ID	SITE NAME	ADDRESS	DATABASE ACRONYMS	RELATIVE ELEVATION	DIST (ft. & mi.) DIRECTION
L79	CON EDISON	90 QUAY ST	RCRA NonGen / NLR	Lower	484, 0.092, NW
F80	CORNER OF BROADWAY &	NEAR 41 WYTHE AVE	NY Spills	Higher	484, 0.092, South
J81	REGENT CONTROL CORP	4-6 BERRY ST	RCRA NonGen / NLR, FINDS, ECHO, NY MANIFEST	Higher	498, 0.094, SSE
82	C H LEIBFRIED MFG CO	95-101 GUERNSEY ST	RCRA NonGen / NLR, FINDS, ECHO	Higher	505, 0.096, East
K83	CON EDISON	35 DOBBIN ST	RCRA NonGen / NLR, FINDS, ECHO	Higher	528, 0.100, SE
K84	CON EDISON	35 DOBBIN ST	NJ MANIFEST	Higher	528, 0.100, SE
K85	CON EDISON	35 DOBBIN ST	NY MANIFEST	Higher	528, 0.100, SE
M86	FORMER F&S CENTRAL M	103 NORTH 13TH STREE	NY BROWNFIELDS	Higher	532, 0.101, South
M87	F&S CENTRAL	103 NORTH 13TH STREE	NY AST	Higher	532, 0.101, South
N88	MANHOLE #64088	GUERNSEY ST/MESEROLE	NY Spills	Higher	540, 0.102, NE
M89	WYTHE AVE & N 13TH S	WYTHE AVE & N 13TH S	NY Spills	Higher	547, 0.104, SSW
M90	FALSE ALARM LTD	168 N. 14TH ST/ 93-1	NY Spills	Higher	548, 0.104, SSW
M91	168 NORTH 14TH STREE	168 NORTH 14TH STREE	NY UST	Higher	548, 0.104, SSW
M92	CON EDISON EXCAVATIO	105 NORTH 13TH STREE	NY Spills	Higher	549, 0.104, South
M93	F & S CENTRAL MANUFA	105 N 13TH ST	NJ MANIFEST	Higher	549, 0.104, South
M94	F & S CENTRAL MANUFA	105 N 13TH ST	RCRA-LQG, FINDS, ECHO	Higher	549, 0.104, South
M95	NYSDEC BCP SITE- C22	105 NORTH 13TH STREE	NY Spills, NY MANIFEST	Higher	549, 0.104, South
L96	CON EDISON	QUAY ST & WEST ST	NY MANIFEST	Lower	550, 0.104, NW
L97	CON EDISON	QUAY ST & WEST ST	RCRA NonGen / NLR	Lower	550, 0.104, NW
L98	CON EDISON	QUAY ST & WEST ST	RCRA NonGen / NLR, NJ MANIFEST, NY MANIFEST	Lower	550, 0.104, NW
L99	MANHOLE	WEST ST AND QUAY ST	NY Spills	Lower	550, 0.104, NW
L100	VAULT 5803	QUAY ST/WEST ST	NY Spills	Lower	551, 0.104, NW
L101	VS 5761	QUAY ST/ E OF WEST S	NY Spills	Lower	551, 0.104, NW
M102	CON EDISON	109 NORTH 13 ST	NY MANIFEST	Higher	553, 0.105, South
I103	LOT 5,TAXBLOCK 2589	64 CALYER STREET	NY E DESIGNATION	Higher	580, 0.110, NW
O104	CON EDISON - VAULT 4	75 N 13TH ST	NY MANIFEST	Higher	596, 0.113, SSW
O105	CITY METAL SMELTING	61 N 13TH ST	RCRA NonGen / NLR, FINDS, ECHO	Higher	596, 0.113, SSW
O106	CITY METAL SMELTING	61 N. 13TH ST.	SEMS-ARCHIVE, LEAD SMELTERS	Higher	596, 0.113, SSW
107	RAMOS RESIDENCE	84 FRANKLIN ST	NY Spills	Higher	605, 0.115, NNW
P108	CON EDISON	128 GUERNSEY ST	RCRA NonGen / NLR, FINDS, ECHO	Higher	606, 0.115, ENE
P109	CON EDISON	128 GUERNSEY ST	NY MANIFEST	Higher	606, 0.115, ENE
P110	CON EDISON	128 GUERNSEY ST	NJ MANIFEST	Higher	606, 0.115, ENE
J111	I M & N PATTI	8 BERRY ST	NJ MANIFEST	Higher	616, 0.117, SSE
J112	I M & N PATTI	8 BERRY ST	RCRA NonGen / NLR, NY MANIFEST	Higher	616, 0.117, SSE
M113	CONSTRUCTION SITE	94 NORTH 13TH ST	NY Spills	Higher	623, 0.118, SSW
M114	MANHATTAN POLY BAG C	94 N 13TH ST	RCRA NonGen / NLR, NY MANIFEST	Higher	623, 0.118, SSW
M115	94 N. 13TH STREET	94 N. 13TH STREET	NY BROWNFIELDS, NY Spills	Higher	623, 0.118, SSW
116	CON EDISON - MANHOLE	138 CALYER ST	NY MANIFEST	Higher	627, 0.119, NNE
Q117	VAULT#4146	NORTH 13TH/ KENT AVE	NY Spills	Higher	632, 0.120, SW

MAPPED SITES SUMMARY

Target Property Address:
30 GEM STREET
BROOKLYN, NY 11222

Click on Map ID to see full detail.

MAP ID	SITE NAME	ADDRESS	DATABASE ACRONYMS	RELATIVE ELEVATION	DIST (ft. & mi.) DIRECTION
Q118	CON EDISON - VAULT 4	13 ST & KENT AVE	RCRA NonGen / NLR, NY MANIFEST	Higher	636, 0.120, SW
Q119	VAULT NUMBER 4154	NORTH 13TH STREET AN	NY Spills	Higher	636, 0.120, SW
Q120	NORTH 13TH ST & KENT	NORTH 13TH ST & KENT	NY Spills	Higher	636, 0.120, SW
R121	CON EDISON	77-79 CALYER ST & WE	RCRA NonGen / NLR, FINDS, ECHO	Higher	637, 0.121, NNW
R122	CON EDISON	77-79 CALYER ST & WE	NJ MANIFEST	Higher	637, 0.121, NNW
R123	CON EDISON	77-79 CALYER ST & WE	NY MANIFEST	Higher	637, 0.121, NNW
O124	FORMER SUNBELT EQUIP	25 KENT AVENUE	NY BROWNFIELDS	Higher	644, 0.122, SW
L125	CONSOLIDATED FREIGHT	11 WEST STREET	NY LTANKS, NY UST, NY AST, NY BROWNFIELDS, NY...	Higher	646, 0.122, NW
L126	LAB RESULTS	11 WEST ST	NY Spills	Higher	646, 0.122, NW
L127	CONSOLIDATED FREIGHT	11 WEST ST	RCRA NonGen / NLR, FINDS, ECHO, NY MANIFEST	Higher	646, 0.122, NW
L128	CON EDISON - VS 5778	40-49 QUAY ST.	RCRA NonGen / NLR, NY MANIFEST	Lower	647, 0.123, WNW
L129	MERCO WHOLESALE CO	40-96 QUAY STREET	NY Spills	Lower	647, 0.123, WNW
L130	QUAY STREET SHOP	40-96 QUAY STREET	NY UST	Lower	647, 0.123, WNW
L131	LOT 1,TAXBLOCK 2590	40 QUAY STREET	NY E DESIGNATION	Lower	647, 0.123, WNW
N132	CON ED	80 MESEROLE AV	NY MANIFEST	Higher	652, 0.123, NE
N133	NYC DEPT OF EDUCATIO	75 MESEROLE AVE	RCRA-SQG, NY MANIFEST	Higher	673, 0.127, NE
N134	PUBLIC SCHOOL 31 (OL	75 MESEROLE AVE	NY AST	Higher	673, 0.127, NE
K135	JOHN ORAVECZ CHILD C	25 NASSAU AVE	NY AST	Higher	682, 0.129, SE
R136	CON EDISON - MANHOLE	26 WEST ST	NY MANIFEST	Higher	687, 0.130, NW
K137	33 NASSAU AVENUE	33 NASSAU AVENUE	NY AST	Higher	687, 0.130, SE
O138	CON EDISON	55 WYTHE AVE	NY MANIFEST	Higher	714, 0.135, SSW
O139	CON EDISON	55 WYTHE AVE	RCRA NonGen / NLR	Higher	714, 0.135, SSW
Q140	19 KENT ACQUISITION	19 KENT AVE	RCRA NonGen / NLR, FINDS, ECHO	Higher	727, 0.138, SW
Q141	19 KENT ACQUISITION	19 KENT AVE	NY E DESIGNATION, NY MANIFEST	Higher	727, 0.138, SW
N142	1031 LORIMER ST	1031 LORIMER STREET	NY AST	Higher	732, 0.139, NE
M143	WYTHE AVE. (BERRY ST	WYTHE AVE., BERRY ST	EDR MGP	Higher	743, 0.141, South
P144	CON EDISON SERVICE B	1003 LORIMER ST	RCRA NonGen / NLR, NY MANIFEST	Higher	751, 0.142, ENE
M145	STANDARD WHITE METAL	121 N 12 ST	NY UST	Higher	777, 0.147, South
Q146	BUG, WILLIAMSBURG WO	KENT AVENUE, NORTH 1	NY HSWDS	Higher	780, 0.148, SW
O147	CON EDISON	65 WYTHE ST	NY MANIFEST	Higher	786, 0.149, SSW
O148	CON EDISON	65 WYTHE ST	RCRA NonGen / NLR, FINDS, ECHO	Higher	786, 0.149, SSW
O149	CON EDISON	65 WYTHE ST	NJ MANIFEST	Higher	786, 0.149, SSW
R150	64 OAK ST	64 OAK ST	NY UST	Higher	803, 0.152, NNW
S151	C & J COLLISION SERV	74 GUERNSEY ST	RCRA NonGen / NLR, NY MANIFEST	Higher	805, 0.152, ESE
O152	SYLVAN EQUIPMENT	91 NORTH 12TH ST	NY LTANKS, NY Spills	Higher	806, 0.153, SSW
O153	NATIONS RENT	91 N 12TH ST	RCRA NonGen / NLR, FINDS, ECHO, NY MANIFEST	Higher	806, 0.153, SSW
O154	BLAST OFF SERVICES I	91 N 12TH ST 1ST FLO	RCRA NonGen / NLR, FINDS, ECHO, NY MANIFEST	Higher	806, 0.153, SSW
O155	NATIONS RENT	91 N 12TH ST	RCRA NonGen / NLR, NY MANIFEST	Higher	806, 0.153, SSW
O156	NATIONS RENT	91 NORTH 12TH STREET	NY UST, NY AST	Higher	806, 0.153, SSW

MAPPED SITES SUMMARY

Target Property Address:
30 GEM STREET
BROOKLYN, NY 11222

Click on Map ID to see full detail.

MAP ID	SITE NAME	ADDRESS	DATABASE ACRONYMS	RELATIVE ELEVATION	DIST (ft. & mi.) DIRECTION
O157	NYC DEP	12TH ST & WYTHE AVE	NY MANIFEST	Higher	808, 0.153, SSW
O158	CON EDISON MANHOLE:	N 12TH ST & WYTHE AV	RCRA NonGen / NLR, NY MANIFEST	Higher	808, 0.153, SSW
O159	CON EDISON	74 WYTHE AVE BROOKLY	NY Spills, NY MANIFEST	Higher	810, 0.153, SSW
O160	CON ED - MH 64822	WYTHE AVE 74 S/O ROD	RCRA NonGen / NLR, NY MANIFEST	Higher	810, 0.153, SSW
T161	1066 LORIMER ST	1066 LORIMER ST	NY AST	Higher	841, 0.159, NE
Q162	WILLIAMSBURG WORKS	KENT AVE & 12TH STRE	NY VCP	Higher	870, 0.165, SW
Q163	CON EDISON - TRANSFO	KENT AVENUE AND N. 1	RCRA-LQG, NY MANIFEST, NJ MANIFEST	Higher	870, 0.165, SW
Q164	CON EDISON	N 12TH ST & KENT AVE	RCRA NonGen / NLR, NY MANIFEST	Higher	870, 0.165, SW
Q165	CON EDISON MANHOLE 6	N 12TH ST & KENT AVE	RCRA NonGen / NLR, NJ MANIFEST, NY MANIFEST	Higher	870, 0.165, SW
Q166	K - WILLIAMSBURG WOR	KENT AVE & 12TH STRE	NY SHWS, NY BROWNFIELDS	Higher	870, 0.165, SW
U167	CON EDISON	966 LORIMER ST	RCRA NonGen / NLR, FINDS, ECHO	Higher	882, 0.167, East
U168	CON EDISON	966 LORIMER ST	NJ MANIFEST	Higher	882, 0.167, East
U169	CON EDISON	966 LORIMER ST	NY MANIFEST	Higher	882, 0.167, East
S170	51-55 NASSAU AVE	51-55 NASSAU AVENUE	NY AST	Higher	890, 0.169, ESE
V171	CON EDISON	76 WYTHE AVE	NY MANIFEST	Higher	910, 0.172, SSW
W172	JOSEPH J SARCONA TRU	124 NORTH 12TH STREE	NY UST	Higher	913, 0.173, South
U173	CON EDISON	83 NORMAN AVE	NJ MANIFEST	Higher	932, 0.177, ENE
U174	CON EDISON	83 NORMAN AVE	NY MANIFEST	Higher	932, 0.177, ENE
U175	CON EDISON	83 NORMAN AVE	RCRA NonGen / NLR, FINDS, ECHO	Higher	932, 0.177, ENE
X176	CON EDISON SERVICE B	130 NOBLE ST	RCRA NonGen / NLR, NY MANIFEST	Higher	968, 0.183, North
Y177	GREENPOINT MARINA	43-57 WEST ST AND 2-	NY BROWNFIELDS	Higher	985, 0.187, NW
Z178	RITE AID #10580	723-725 MANHATTAN AV	RCRA-CESQG, NY MANIFEST	Higher	987, 0.187, ENE
Z179	RITE AID 10580	723-725 MANHATTAN AV	PA MANIFEST	Higher	987, 0.187, ENE
AA180	761 MANHATTAN AVE	761 MANHATTAN AVENUE	NY AST	Higher	987, 0.187, NE
Z181	735 MANHATTAN AVE	735 MANHATTAN AVENUE	NY AST	Higher	987, 0.187, ENE
S182	CON EDISON	905 LORIMER ST	NJ MANIFEST	Higher	991, 0.188, ESE
S183	CON EDISON	905 LORIMER ST	NJ MANIFEST	Higher	991, 0.188, ESE
S184	CON EDISON	905 LORIMER ST	RCRA NonGen / NLR	Higher	991, 0.188, ESE
S185	CON EDISON	905 LORIMER ST	NY MANIFEST	Higher	991, 0.188, ESE
S186	CON EDISON	905 LORIMAR ST	NY MANIFEST	Higher	991, 0.188, ESE
S187	CON EDISON	905 LORIMER ST	RCRA NonGen / NLR	Higher	991, 0.188, ESE
V188	MILLCRAFT MFG CO. IN	75 NORTH 11TH ST	NY UST, NY Spills	Higher	1004, 0.190, SSW
W189	BERRY STREET REDEVEL	34-40 BERRY STREET	NY AST	Higher	1017, 0.193, South
X190	1125 LORIMER STREET	1125 LORIMER ST	NY AST	Higher	1017, 0.193, NNE
T191	RITE AID #4782	783 MANHATTAN AVE	RCRA-CESQG, NY MANIFEST	Higher	1021, 0.193, NE
AB192	CON EDISON - VAULT 4	72-86 NOBLE ST	NY MANIFEST	Higher	1026, 0.194, NNW
AB193	CON EDISON - MANHOLE	68 NOBLE ST	RCRA-LQG, NY MANIFEST	Higher	1038, 0.197, NNW
Y194	24 OAK ST	24 OAK STREET	NY UST	Lower	1046, 0.198, NW
AA195	METRO OIL	100 MESEROLE AVE	RCRA NonGen / NLR	Higher	1047, 0.198, NE

MAPPED SITES SUMMARY

Target Property Address:
30 GEM STREET
BROOKLYN, NY 11222

Click on Map ID to see full detail.

MAP ID	SITE NAME	ADDRESS	DATABASE ACRONYMS	RELATIVE ELEVATION	DIST (ft. & mi.) DIRECTION
AA196	94 PCT	100 MESEROLE AVENUE	NY UST, NY AST	Higher	1047, 0.198, NE
U197	CON EDISON - MANHOLE	NORMAN AVE & MANHATT	NY MANIFEST	Higher	1053, 0.199, East
AA198	CON EDISON	MESEROLE AVE & MANHA	NJ MANIFEST	Higher	1055, 0.200, NE
AA199	CON EDISON	MESEROLE AVE & MANHA	RCRA NonGen / NLR, FINDS, ECHO	Higher	1055, 0.200, NE
AA200	CON EDISON	MESEROLE AVE & MANHA	NY MANIFEST	Higher	1055, 0.200, NE
AA201	MTA NYCT - MESEROLE	MESEROLE & MANHATTAN	RCRA NonGen / NLR, NJ MANIFEST, NY MANIFEST	Higher	1058, 0.200, NE
AC202	CON EDISON	BEDFORD AVE & LORIME	NY MANIFEST	Higher	1066, 0.202, ESE
AC203	CON EDISON - MANHOLE	S/S BEDFORD AVE 277	RCRA-LQG	Higher	1066, 0.202, ESE
AC204	CON EDISON	BEDFORD AVE & LORIME	RCRA NonGen / NLR, NJ MANIFEST, NY MANIFEST	Higher	1066, 0.202, ESE
AD205	AUTOMOTIVE TRADE HS	50 BEDFORD AVENUE	NY LTANKS, NY UST, NY AST, NY Spills	Higher	1067, 0.202, SE
AD206	NYC BD OF ED - AUTOM	50 BEDFORD AVE	RCRA-CESQG, FINDS, ECHO, NY MANIFEST	Higher	1067, 0.202, SE
AC207	CONSOLIDATED EDISON	BEDFORD AND NASSAU A	NY MANIFEST	Higher	1068, 0.202, ESE
V208	CONSOLIDATED EDISON	WYTHE AVE & N. 11 ST	NY MANIFEST	Higher	1070, 0.203, SSW
V209	CON EDISON	WYTHE AVE & N 11TH S	RCRA NonGen / NLR, NY MANIFEST	Higher	1070, 0.203, SSW
W210	BERRY CLEANERS	44 BERRY STREET (Z11	NY DRYCLEANERS	Higher	1105, 0.209, South
AE211	CON EDISON - MANHOLE	KENT AVE AND N 11 ST	RCRA-LQG, NY MANIFEST, NJ MANIFEST	Higher	1117, 0.212, SW
Z212	J RAFA CLEANERS	718 MANHATTAN AVE	RCRA-SQG, ICIS, US AIRS, NY MANIFEST	Higher	1117, 0.212, ENE
Z213	J. RAFA/COURTSIDE CL	718 MANHATTAN AVE.	NY DRYCLEANERS	Higher	1117, 0.212, ENE
AA214	CON EDISON SERVICE B	756 MANHATTAN AVE S	RCRA NonGen / NLR, NJ MANIFEST, NY MANIFEST	Higher	1119, 0.212, NE
X215	CON EDISON SERVICE B	LORIMER ST & NOBLE S	RCRA NonGen / NLR, NY MANIFEST	Higher	1121, 0.212, NNE
216	THE GREEN POINT SAVI	807 MANHATTAN AVENUE	NY UST	Higher	1123, 0.213, NE
X217	CON EDISON SERVICE B	135 NOBLE ST	RCRA NonGen / NLR, NY MANIFEST	Higher	1123, 0.213, NNE
AE218	BROOKLYN UNION GAS D	50 KENT AVE	NY MANIFEST	Higher	1130, 0.214, SW
AE219	BROOKLYN NORTH 1 GAR	50 KENT AVENUE	NY SHWS, NY AST	Higher	1130, 0.214, SW
AE220	DSNY BROOKLYN DISTRI	50 KENT AVENUE	NY UST	Higher	1130, 0.214, SW
AE221	BROOKLYN NORTH 01 DO	50 KENT AVENUE	NY LTANKS, NY Spills	Higher	1130, 0.214, SW
AE222	WILLIAMSBURG WORKS M	50 KENT AVE	RCRA-SQG, FINDS, ECHO	Higher	1130, 0.214, SW
Y223	24 OAK LLC	NOBLE & WEST ST JCT	RCRA NonGen / NLR	Higher	1136, 0.215, NNW
U224	680 MANHATTAN AVE	680 MANHATTAN AVE	NY AST, NY Spills	Higher	1137, 0.215, East
AE225	HEMISPHERE STEEL PRO	54 N 11TH ST	RCRA NonGen / NLR, NY MANIFEST	Higher	1138, 0.216, SW
Y226	CON EDISON	NOBLE ST & WEST ST	RCRA NonGen / NLR	Higher	1144, 0.217, NNW
Y227	CON EDISON	NOBLE ST & WEST ST	RCRA-CESQG, NY MANIFEST, NJ MANIFEST	Higher	1144, 0.217, NNW
Y228	CON EDISON - MH 8303	NOBLE ST. AND WEST S	RCRA NonGen / NLR, NY MANIFEST	Higher	1144, 0.217, NNW
Y229	CON EDISON MANHOLE:	WEST ST & NOBLE ST	RCRA NonGen / NLR, FINDS, ECHO, NY MANIFEST	Higher	1144, 0.217, NNW
U230	CON EDISON SERVICE B	678 MANHATTAN AVE	RCRA NonGen / NLR	Higher	1145, 0.217, East
U231	CON EDISON	678 MANHATTAN AVE	NY MANIFEST	Higher	1145, 0.217, East
232	RESIDENCE	92 NORMAN AVE	NY LTANKS	Higher	1155, 0.219, East
AC233	NY ARMY NATL GUARD O	15-79 BEDFORD AVE	NJ MANIFEST	Higher	1173, 0.222, ESE
AF234	107-117 NORTH 11TH S	107-117 NORTH 11TH S	NY UST, NY AST	Higher	1179, 0.223, South

MAPPED SITES SUMMARY

Target Property Address:
30 GEM STREET
BROOKLYN, NY 11222

Click on Map ID to see full detail.

MAP ID	SITE NAME	ADDRESS	DATABASE ACRONYMS	RELATIVE ELEVATION	DIST (ft. & mi.) DIRECTION
AF235	SEAL RITE PAINT & CH	119 N 11TH ST	RCRA NonGen / NLR, FINDS, ECHO	Higher	1179, 0.223, South
AF236	NORTHSIDE ARTS INDUS	119 NORTH 11TH STREE	NY UST	Higher	1179, 0.223, South
237	NORTH 12TH ST. TRANS	20 NORTH 12TH STREET	NY SWF/LF, NY Spills	Lower	1193, 0.226, WSW
AG238	SOVERN ELLEN	118 MILTON ST	RCRA NonGen / NLR, FINDS, ECHO, NY MANIFEST	Higher	1200, 0.227, North
AH239	CON EDISON	53 WEST ST	RCRA NonGen / NLR	Higher	1210, 0.229, NNW
AH240	CON EDISON	53 WEST ST	NJ MANIFEST	Higher	1210, 0.229, NNW
AI241	650 MANHATTAN AVENUE	650 MANHATTAN AVE	NY AST	Higher	1218, 0.231, East
AI242	CON EDISON	650 MANHATTAN AVE	RCRA NonGen / NLR, FINDS, ECHO	Higher	1218, 0.231, East
AI243	CON EDISON	650 MANHATTAN AVE	NJ MANIFEST	Higher	1218, 0.231, East
AI244	CON EDISON	650 MANHATTAN AVE	NY MANIFEST	Higher	1218, 0.231, East
AJ245	POLISH NATIONAL ALLI	155 NOBLE STREET	NY AST	Higher	1234, 0.234, NNE
AI246	MERCURY ROOM 102 C-O	NOBLE ST FOOT OF	RCRA NonGen / NLR, NY MANIFEST	Higher	1247, 0.236, East
247	REGIONAL MGMT & CONS	671 LEONARD ST - APT	RCRA NonGen / NLR, FINDS, ECHO	Higher	1254, 0.237, NE
AE248	BUG, PEOPLES WORKS	KENT AVE.	NY HSWDS	Higher	1268, 0.240, SW
AC249	MTA NYCT - NASSAU AV	NASSAU & MANHATTAN A	RCRA NonGen / NLR, NY MANIFEST	Higher	1273, 0.241, ESE
AK250	CON EDISON	BEDFORD AVE & 12TH S	NJ MANIFEST	Higher	1285, 0.243, SSE
AK251	CON EDISON - OTHER -	BEDFORD AVE & N 12 S	NY MANIFEST	Higher	1285, 0.243, SSE
AK252	CON EDISON - MANHOLE	BEDFORD AVE	RCRA-LQG, NY MANIFEST	Higher	1285, 0.243, SSE
AK253	CON EDISON	BEDFORD AVE & N 12TH	RCRA NonGen / NLR	Higher	1285, 0.243, SSE
AK254	CON EDISON	BEDFORD AVE & 12TH S	NY MANIFEST	Higher	1285, 0.243, SSE
AK255	CON EDISON	BEDFORD AVE & N 12TH	NY MANIFEST	Higher	1285, 0.243, SSE
AK256	CON EDISON - MANHOLE	BEDFORD AVE & N 12TH	NJ MANIFEST	Higher	1285, 0.243, SSE
AK257	CON EDISON - MANHOLE	BEDFORD AVE & NORTH	RCRA-LQG	Higher	1285, 0.243, SSE
AK258	CONSOLIDATED EDISON	BEDFORD AVE & N 12TH	NY MANIFEST	Higher	1285, 0.243, SSE
AK259	CON EDISON	BEDFORD AVE & 12TH S	RCRA NonGen / NLR, FINDS, ECHO	Higher	1285, 0.243, SSE
AK260	CON EDISON	BEDFORD AVE & N 12TH	NJ MANIFEST	Higher	1285, 0.243, SSE
AF261	CON EDISON	135 N 11TH ST	NJ MANIFEST	Higher	1288, 0.244, South
AF262	CON EDISON	135 N 11TH ST	NY MANIFEST	Higher	1288, 0.244, South
AF263	CON EDISON	135 N 11TH ST	RCRA NonGen / NLR, FINDS, ECHO	Higher	1288, 0.244, South
AL264	BAYSIDE FUEL OIL DEP	1 N 12 ST	FUELS PROGRAM	Lower	1294, 0.245, West
AL265	TRANSGAS ENERGY SYST	1 N 12TH ST - SUB YA	RCRA NonGen / NLR	Lower	1294, 0.245, West
AL266	FORMER BAYSIDE FUEL	1 NORTH 12TH STREET	NY MANIFEST, NY SPDES	Lower	1294, 0.245, West
AL267	BAYSIDE FUEL OIL DEP	1 N 12TH ST	RCRA-CESQG, NY LTANKS, NY CBS UST, NY MOSF UST, NY	Lower	1294, 0.245, West
AL268	BAYSIDE OIL	1-65 NORTH 12TH STRE	NY VCP	Lower	1294, 0.245, West
AJ269	CON EDISON MANHOLE:	832 MANHATTAN AVE	RCRA-CESQG, FINDS, ECHO, NY MANIFEST	Higher	1297, 0.246, NNE
AJ270	CON EDISON MANHOLE:	832 MANHATTAN AVE	NJ MANIFEST	Higher	1297, 0.246, NNE
AG271	SPILL NUMBER 0010746	111 MILTON STREET	NY LTANKS, NY Spills	Higher	1311, 0.248, North
AG272	CON EDISON - CUSTOME	115 MILTON ST	NY MANIFEST	Higher	1312, 0.248, North
AM273	BAROUH EATON ALLEN C	67 KENT AVE.	NY LTANKS, NY CBS UST, NY AST	Higher	1419, 0.269, SW

MAPPED SITES SUMMARY

Target Property Address:
30 GEM STREET
BROOKLYN, NY 11222

Click on Map ID to see full detail.

MAP ID	SITE NAME	ADDRESS	DATABASE ACRONYMS	RELATIVE ELEVATION	DIST (ft. & mi.) DIRECTION
AN274	NATIONAL PAPER STOCK	136 NORTH 10TH STREE	NY SWF/LF	Higher	1506, 0.285, South
275	58 GREENPOINT AVE.	58 GREENPOINT AVE.	NY SHWS	Higher	1534, 0.291, NNW
276	COMMERCIAL BUILDING	93 NORTH 9TH STREET	NY LTANKS, NY Spills	Higher	1537, 0.291, SSW
AN277	F N W MECHANICAL	139 NORTH 10TH STREE	NY LTANKS	Higher	1568, 0.297, South
AM278	87 KENT AVENUE - (OF	56 NORTH 9TH STREET	NY BROWNFIELDS	Higher	1664, 0.315, SW
AM279	87 KENT AVENUE	56 NORTH 9TH STREET	NY ENG CONTROLS, NY INST CONTROL, NY BROWNFIELDS	Higher	1672, 0.317, SW
280	DELI	112 NASSAU AVE	NY LTANKS, NY Spills	Higher	1681, 0.318, East
281	101-105 WEST STREET	101-105 WEST STREET,	NY VCP	Higher	1798, 0.341, NNW
282	146 WYTHE AVE/BROOKL	146 WYTHE AVENUE	NY LTANKS	Higher	1850, 0.350, SSW
283	WINTER RESIDENCE	167 N. 9TH ST	NY LTANKS	Higher	1902, 0.360, South
284	PRIVATE RESIDENCE	101 ECKFORD STREET	NY LTANKS, NY Spills	Higher	1916, 0.363, ESE
285	BROOKLYN FILLING STA	176 MCGUINNESS BOULE	NY LTANKS, NY UST, NY Spills	Higher	1937, 0.367, NE
AO286	BRUMAR SHEET METAL I	498 LEONARD STREET	NY LTANKS, NY Spills, NY E DESIGNATION	Higher	1996, 0.378, ESE
287	HESS#32516	210 GREENPOINT AVENU	RCRA-CESQG, NY LTANKS, NY UST, NY Spills, US AIRS,...	Higher	1998, 0.378, NNE
288	GAS STATION	2 ROEBLING ST	NY LTANKS, NY Spills	Higher	2101, 0.398, SSE
AO289	FORMER CARTER SPRAY	65 ECKFORD STREET	NY BROWNFIELDS	Higher	2118, 0.401, ESE
AO290	BERKMAN BROS INC	ECKFORD ST	RCRA-CESQG, NY SHWS, NY LTANKS, NY CBS	Higher	2160, 0.409, ESE
291	ROBINSON BROS. INDUS	215 NORTH 10TH ST	NY CBS, NY CBS AST, NY BROWNFIELDS	Higher	2194, 0.416, SSE
AP292	172 BEDFORD AVE/BKLY	172 BEDFORD AVENUE	NY LTANKS	Higher	2217, 0.420, South
293	NEKBOH RECYCLING(5 N	5 NORTH 7TH STREET (	NY SWF/LF	Lower	2228, 0.422, SW
294	FORMER STERLING TRAN	510 DRIGGS AVENUE	NY BROWNFIELDS, NY Spills	Higher	2228, 0.422, South
295	GREENPOINT AVENUE	GREENPOINT AVENUE	NY LTANKS, NY Spills	Higher	2255, 0.427, NE
AP296	154-158 NORTH 7TH ST	154-158 NORTH 7TH ST	NY LTANKS	Higher	2274, 0.431, SSW
AP297	ALL PLATING CORP.	154 NORTH 7TH STREET	SEMS-ARCHIVE, NY UST, LIENS 2, RCRA NonGen / NLR,...	Higher	2274, 0.431, SSW
AP298	187 BEDFORD AVE - TT	187 BEDFORD AVENUE	NY LTANKS	Higher	2427, 0.460, South
299	203 JAVA ST.	203 JAVA ST	NY LTANKS	Higher	2463, 0.466, NNE
AQ300	FORMER CLEANERS SALE	135 KENT AVENUE	NY SHWS, NY CBS AST	Higher	2463, 0.466, SW
AQ301	CLEANERS SALES & EQU	135 KENT AVE	RCRA-CESQG, NY CBS, NY BROWNFIELDS, NY MANIFEST	Higher	2463, 0.466, SW
302	MP 145WS OWNER LLC C	145 WEST ST	RCRA-LQG, NY LTANKS, NY UST, NY AST, NY Spills,...	Higher	2473, 0.468, NNW
303	HUXLEY ENVELOPE INDU	21, 23 AND 143 INDIA	NY BROWNFIELDS	Higher	2487, 0.471, NNW
304	NEW 470 PROJECT	12 ECKFORD STREET	NY BROWNFIELDS	Higher	2521, 0.477, ESE
AQ305	149 KENT AVENUE	149 KENT AVE	NY BROWNFIELDS, FINDS, ECHO	Higher	2549, 0.483, SW
AQ306	KENT & WYTHE OWNERS	149 KENT AVE	NY ENG CONTROLS, NY INST CONTROL, NY MANIFEST	Higher	2562, 0.485, SW
307	120 JEWEL ST/BKLYN	120 JEWEL ST	NY LTANKS	Higher	2572, 0.487, NE
308	ST VINCENT DE PAUL R	167 N 6TH ST	NY LTANKS, NY UST	Higher	2639, 0.500, South
309	CITY BARREL CO.	421-429 MEEKER STREE	NY SHWS	Higher	3104, 0.588, SE
310	KIEN IMPORT CORPORAT	330 CALYER ST	NY SHWS, NY LTANKS, NY CBS, NY Spills, RCRA NonGen...	Higher	3310, 0.627, NE
311	BQE/ANSBACHER COLOR	MEEKER AVENUE	NY SHWS	Higher	3560, 0.674, SSE
312	NUHART CO	49 DUPONT ST	NY SHWS, NY BROWNFIELDS, NY MANIFEST	Higher	3597, 0.681, North

MAPPED SITES SUMMARY

Target Property Address:
30 GEM STREET
BROOKLYN, NY 11222

Click on Map ID to see full detail.

MAP ID	SITE NAME	ADDRESS	DATABASE ACRONYMS	RELATIVE ELEVATION	DIST (ft. & mi.) DIRECTION
313	EXXONMOBIL OIL CORPO	300 NORTH HENRY STRE	NY SHWS, NY LTANKS, NY MOSF, NY CBS, NY Spills, NY...	Higher	3614, 0.684, ENE
314	FYN PAINT & LAQUER C	230 KENT AVENUE	NY SHWS, NY CBS, NY INST CONTROL, NY VCP, NY...	Higher	3668, 0.695, SW
315	FORMER NEY SMELTING	269 FREEMAN STREET	NY SHWS	Higher	3670, 0.695, NNE
316	FORMER SPIC AND SPAN	315 KINGSLAND AVE	NY SHWS, NY Spills	Higher	3808, 0.721, ENE
317	RADIAC RESEARCH CORP	33 S 1ST ST	CORRACTS, RCRA-TSDF, RCRA-CESQG, 2020 COR ACTION,	Higher	4160, 0.788, SW
AR318	460 KINGSLAND AVENUE	460 KINGSLAND AVENUE	NY SHWS, NY AST, NY Spills	Lower	4467, 0.846, NE
319	GOODMAN BROTHERS STE	18 DIVISION PLACE	RCRA-CESQG, NY SHWS, NY UST, NY CBS, NY CBS AST,...	Higher	4506, 0.853, ESE
320	S & G WOODWORKING IN	1155 MANHATTAN AVE -	RCRA-CESQG, NY SHWS, NY MANIFEST	Higher	4604, 0.872, North
321	CON EDISON - EAST 11	EAST 11TH - EAST 13T	EDR MGP	Lower	4617, 0.874, West
AR322	FORMER MANHATTAN ADH	425-459 GREENPOINT A	NY SHWS	Lower	4675, 0.885, NE
323	CON EDISON - EAST 14	EAST 14TH - EAST 16T	EDR MGP	Higher	4753, 0.900, WNW
324	95 LOMBARDY ST./ACME	95 LOMBARDY ST	NY SHWS, NY UST	Higher	5129, 0.971, East
325	FORMER KLINK COSMO C	364 RICHARDSON STREE	NY SHWS	Higher	5217, 0.988, ESE

EXECUTIVE SUMMARY

TARGET PROPERTY SEARCH RESULTS

The target property was identified in the following records. For more information on this property see page 8 of the attached EDR Radius Map report:

Site	Database(s)	EPA ID
GLASS IMPRESSIONS CO 202 BANKER ST BROOKLYN, NY 11233	FINDS Registry ID:: 110019489150 ECHO	N/A
CORZO CONTRACTING CO 190 BANKER STREET BROOKLYN, NY	NY RGA LF	N/A
GLASS IMPRESSIONS CO 202 BANKER ST BROOKLYN, NY 11233	US AIRS Database: US AIRS MINOR, Date of Government Version: 10/12/2016 EPA plant ID:: 110038450333	N/A
CORZO CONTRACTING CO 190 BANKER STREET BROOKLYN, NY 11222	NY SWF/LF NY UST Database: UST, Date of Government Version: 09/21/2017 NY AST Database: AST, Date of Government Version: 09/21/2017 Facility Id: 2-085251	N/A
ACME SMOKED FISH 192-198 BANKER ST BROOKLYN, NY 11222	FINDS Registry ID:: 110022503502	N/A

DATABASES WITH NO MAPPED SITES

No mapped sites were found in EDR's search of available ("reasonably ascertainable ") government records either on the target property or within the search radius around the target property for the following databases:

STANDARD ENVIRONMENTAL RECORDS

Federal NPL site list

NPL..... National Priority List
Proposed NPL..... Proposed National Priority List Sites

EXECUTIVE SUMMARY

NPL LIENS..... Federal Superfund Liens

Federal Delisted NPL site list

Delisted NPL..... National Priority List Deletions

Federal CERCLIS list

FEDERAL FACILITY..... Federal Facility Site Information listing
SEMS..... Superfund Enterprise Management System

Federal institutional controls / engineering controls registries

LUCIS..... Land Use Control Information System
US ENG CONTROLS..... Engineering Controls Sites List
US INST CONTROL..... Sites with Institutional Controls

Federal ERNS list

ERNS..... Emergency Response Notification System

State- and tribal - equivalent CERCLIS

NY VAPOR REOPENED..... Vapor Intrusion Legacy Site List

State and tribal leaking storage tank lists

INDIAN LUST..... Leaking Underground Storage Tanks on Indian Land
NY HIST LTANKS..... Listing of Leaking Storage Tanks

State and tribal registered storage tank lists

FEMA UST..... Underground Storage Tank Listing
INDIAN UST..... Underground Storage Tanks on Indian Land

State and tribal institutional control / engineering control registries

NY RES DECL..... Restrictive Declarations Listing

State and tribal voluntary cleanup sites

INDIAN VCP..... Voluntary Cleanup Priority Listing

State and tribal Brownfields sites

NY ERP..... Environmental Restoration Program Listing

ADDITIONAL ENVIRONMENTAL RECORDS

Local Brownfield lists

US BROWNFIELDS..... A Listing of Brownfields Sites

Local Lists of Landfill / Solid Waste Disposal Sites

NY SWTIRE..... Registered Waste Tire Storage & Facility List

NY SWRCY ..... Registered Recycling Facility List
INDIAN ODI ..... Report on the Status of Open Dumps on Indian Lands
DEBRIS REGION 9 ..... Torres Martinez Reservation Illegal Dump Site Locations
ODI ..... Open Dump Inventory
IHS OPEN DUMPS ..... Open Dumps on Indian Land

Local Lists of Hazardous waste / Contaminated Sites

US HIST CDL ..... Delisted National Clandestine Laboratory Register
NY DEL SHWS ..... Delisted Registry Sites
US CDL ..... National Clandestine Laboratory Register

Local Lists of Registered Storage Tanks

NY HIST UST ..... Historical Petroleum Bulk Storage Database
NY HIST AST ..... Historical Petroleum Bulk Storage Database

Local Land Records

NY LIENS ..... Spill Liens Information

Records of Emergency Release Reports

HMIRS ..... Hazardous Materials Information Reporting System
NY Hist Spills ..... SPILLS Database
NY SPILLS 90 ..... SPILLS 90 data from FirstSearch
NY SPILLS 80 ..... SPILLS 80 data from FirstSearch

Other Ascertainable Records

FUDS ..... Formerly Used Defense Sites
DOD ..... Department of Defense Sites
SCRD DRYCLEANERS ..... State Coalition for Remediation of Drycleaners Listing
US FIN ASSUR ..... Financial Assurance Information
EPA WATCH LIST ..... EPA WATCH LIST
TSCA ..... Toxic Substances Control Act
TRIS ..... Toxic Chemical Release Inventory System
SSTS ..... Section 7 Tracking Systems
ROD ..... Records Of Decision
RMP ..... Risk Management Plans
PRP ..... Potentially Responsible Parties
MLTS ..... Material Licensing Tracking System
COAL ASH DOE ..... Steam-Electric Plant Operation Data
COAL ASH EPA ..... Coal Combustion Residues Surface Impoundments List
PCB TRANSFORMER ..... PCB Transformer Registration Database
RADINFO ..... Radiation Information Database
DOT OPS ..... Incident and Accident Data
CONSENT ..... Superfund (CERCLA) Consent Decrees
INDIAN RESERV ..... Indian Reservations
FUSRAP ..... Formerly Utilized Sites Remedial Action Program
UMTRA ..... Uranium Mill Tailings Sites
US MINES ..... Mines Master Index File
ABANDONED MINES ..... Abandoned Mines
UXO ..... Unexploded Ordnance Sites
DOCKET HWC ..... Hazardous Waste Compliance Docket Listing

EXECUTIVE SUMMARY

NY COAL ASH..... Coal Ash Disposal Site Listing
NY Financial Assurance..... Financial Assurance Information Listing
NY UIC..... Underground Injection Control Wells

EDR HIGH RISK HISTORICAL RECORDS

EDR Exclusive Records

EDR Hist Cleaner..... EDR Exclusive Historic Cleaners

EDR RECOVERED GOVERNMENT ARCHIVES

Exclusive Recovered Govt. Archives

NY RGA HWS..... Recovered Government Archive State Hazardous Waste Facilities List

SURROUNDING SITES: SEARCH RESULTS

Surrounding sites were identified in the following databases.

Elevations have been determined from the USGS Digital Elevation Model and should be evaluated on a relative (not an absolute) basis. Relative elevation information between sites of close proximity should be field verified. Sites with an elevation equal to or higher than the target property have been differentiated below from sites with an elevation lower than the target property.
Page numbers and map identification numbers refer to the EDR Radius Map report where detailed data on individual sites can be reviewed.

Sites listed in ***bold italics*** are in multiple databases.

Unmappable (orphan) sites are not considered in the foregoing analysis.

STANDARD ENVIRONMENTAL RECORDS

Federal CERCLIS NFRAP site list

SEMS-ARCHIVE: SEMS-ARCHIVE (Superfund Enterprise Management System Archive) tracks sites that have no further interest under the Federal Superfund Program based on available information. The list was formerly known as the CERCLIS-NFRAP, renamed to SEMS ARCHIVE by the EPA in 2015. EPA may perform a minimal level of assessment work at a site while it is archived if site conditions change and/or new information becomes available. Archived sites have been removed and archived from the inventory of SEMS sites. Archived status indicates that, to the best of EPA's knowledge, assessment at a site has been completed and that EPA has determined no further steps will be taken to list the site on the National Priorities List (NPL), unless information indicates this decision was not appropriate or other considerations require a recommendation for listing at a later time. The decision does not necessarily mean that there is no hazard associated with a given site; it only means that. based upon available information, the location is not judged to be potential NPL site.

A review of the SEMS-ARCHIVE list, as provided by EDR, and dated 07/11/2017 has revealed that there are 2 SEMS-ARCHIVE sites within approximately 0.5 miles of the target property.

Equal/Higher Elevation	Address	Direction / Distance	Map ID	Page
CITY METAL SMELTING	***61 N. 13TH ST.***	***SSW 0 - 1/8 (0.113 mi.)***	***O106***	***218***
ALL PLATING CORP.	***154 NORTH 7TH STREET***	***SSW 1/4 - 1/2 (0.431 mi.)***	***AP297***	***824***

EXECUTIVE SUMMARY

Federal RCRA CORRACTS facilities list

CORRACTS: CORRACTS is a list of handlers with RCRA Corrective Action Activity. This report shows which nationally-defined corrective action core events have occurred for every handler that has had corrective action activity.

A review of the CORRACTS list, as provided by EDR, and dated 09/13/2017 has revealed that there is 1 CORRACTS site within approximately 1 mile of the target property.

Equal/Higher Elevation	Address	Direction / Distance	Map ID	Page
RADIAC RESEARCH CORP	***33 S 1ST ST***	***SW 1/2 - 1 (0.788 mi.)***	***317***	***983***

Federal RCRA generators list

RCRA-LQG: RCRAInfo is EPA's comprehensive information system, providing access to data supporting the Resource Conservation and Recovery Act (RCRA) of 1976 and the Hazardous and Solid Waste Amendments (HSWA) of 1984. The database includes selective information on sites which generate, transport, store, treat and/or dispose of hazardous waste as defined by the Resource Conservation and Recovery Act (RCRA). Large quantity generators (LQGs) generate over 1,000 kilograms (kg) of hazardous waste, or over 1 kg of acutely hazardous waste per month.

A review of the RCRA-LQG list, as provided by EDR, and dated 09/13/2017 has revealed that there are 10 RCRA-LQG sites within approximately 0.25 miles of the target property.

Equal/Higher Elevation	Address	Direction / Distance	Map ID	Page
F & S CENTRAL MANUFA	***105 N 13TH ST***	***S 0 - 1/8 (0.104 mi.)***	***M94***	***199***
CON EDISON - TRANSFO	***KENT AVENUE AND N. 1***	***SW 1/8 - 1/4 (0.165 mi.)***	***Q163***	***396***
CON EDISON - MANHOLE	***68 NOBLE ST***	***NNW 1/8 - 1/4 (0.197 mi.)***	***AB193***	***467***
CON EDISON - MANHOLE	S/S BEDFORD AVE 277	ESE 1/8 - 1/4 (0.202 mi.)	AC203	495
CON EDISON - MANHOLE	***KENT AVE AND N 11 ST***	***SW 1/8 - 1/4 (0.212 mi.)***	***AE211***	***535***
CON EDISON - MANHOLE	***BEDFORD AVE***	***SSE 1/8 - 1/4 (0.243 mi.)***	***AK252***	***639***
CON EDISON - MANHOLE	BEDFORD AVE & NORTH	SSE 1/8 - 1/4 (0.243 mi.)	AK257	650

Lower Elevation	Address	Direction / Distance	Map ID	Page
CON EDISON - MANHOLE	***23 NORTH 15 TH ST /***	***WSW 0 - 1/8 (0.020 mi.)***	***A21***	***44***
CON EDISON - SERVICE	7 FRANKLIN ST	WNW 0 - 1/8 (0.046 mi.)	B38	81
CON EDISON - MANHOLE	***90 QUAY ST AND WEST***	***NW 0 - 1/8 (0.092 mi.)***	***L77***	***163***

RCRA-SQG: RCRAInfo is EPA's comprehensive information system, providing access to data supporting the Resource Conservation and Recovery Act (RCRA) of 1976 and the Hazardous and Solid Waste Amendments (HSWA) of 1984. The database includes selective information on sites which generate, transport, store, treat and/or dispose of hazardous waste as defined by the Resource Conservation and Recovery Act (RCRA). Small quantity generators (SQGs) generate between 100 kg and 1,000 kg of hazardous waste per month.

A review of the RCRA-SQG list, as provided by EDR, and dated 09/13/2017 has revealed that there are 6 RCRA-SQG sites within approximately 0.25 miles of the target property.

Equal/Higher Elevation	Address	Direction / Distance	Map ID	Page
WH CHRISTIAN & SONS	***211-217 BANKER ST***	***NE 0 - 1/8 (0.019 mi.)***	***D19***	***33***
NYC DEPT OF EDUCATIO	***75 MESEROLE AVE***	***NE 1/8 - 1/4 (0.127 mi.)***	***N133***	***308***
J RAFA CLEANERS	***718 MANHATTAN AVE***	***ENE 1/8 - 1/4 (0.212 mi.)***	***Z212***	***539***

Equal/Higher Elevation	Address	Direction / Distance	Map ID	Page
WILLIAMSBURG WORKS M	*50 KENT AVE*	*SW 1/8 - 1/4 (0.214 mi.)*	*AE222*	*573*

Lower Elevation	Address	Direction / Distance	Map ID	Page
8 MESEROLE AVE BUILD	*8 MESEROLE AVE*	*NW 0 - 1/8 (0.022 mi.)*	*B23*	*50*
NYC TRANSIT - STORAG	*90 QUAY ST*	*NW 0 - 1/8 (0.092 mi.)*	*L75*	*155*

RCRA-CESQG: RCRAInfo is EPA's comprehensive information system, providing access to data supporting the Resource Conservation and Recovery Act (RCRA) of 1976 and the Hazardous and Solid Waste Amendments (HSWA) of 1984. The database includes selective information on sites which generate, transport, store, treat and/or dispose of hazardous waste as defined by the Resource Conservation and Recovery Act (RCRA). Conditionally exempt small quantity generators (CESQGs) generate less than 100 kg of hazardous waste, or less than 1 kg of acutely hazardous waste per month.

A review of the RCRA-CESQG list, as provided by EDR, and dated 09/13/2017 has revealed that there are 6 RCRA-CESQG sites within approximately 0.25 miles of the target property.

Equal/Higher Elevation	Address	Direction / Distance	Map ID	Page
RITE AID #10580	*723-725 MANHATTAN AV*	*ENE 1/8 - 1/4 (0.187 mi.)*	*Z178*	*427*
RITE AID #4782	*783 MANHATTAN AVE*	*NE 1/8 - 1/4 (0.193 mi.)*	*T191*	*462*
NYC BD OF ED - AUTOM	*50 BEDFORD AVE*	*SE 1/8 - 1/4 (0.202 mi.)*	*AD206*	*526*
CON EDISON	*NOBLE ST & WEST ST*	*NNW 1/8 - 1/4 (0.217 mi.)*	*Y227*	*587*
CON EDISON MANHOLE:	*832 MANHATTAN AVE*	*NNE 1/8 - 1/4 (0.246 mi.)*	*AJ269*	*701*

Lower Elevation	Address	Direction / Distance	Map ID	Page
BAYSIDE FUEL OIL DEP	*1 N 12TH ST*	*W 1/8 - 1/4 (0.245 mi.)*	*AL267*	*667*

State- and tribal - equivalent CERCLIS

NY SHWS: The State Hazardous Waste Sites records are the states' equivalent to CERCLIS. These sites may or may not already be listed on the federal CERCLIS list. Priority sites planned for cleanup using state funds (state equivalent of Superfund) are identified along with sites where cleanup will be paid for by potentially responsible parties. The data come from the Department of Environmental Conservation's Inactive Hazardous waste Disposal Sites in New York State.

A review of the NY SHWS list, as provided by EDR, and dated 08/15/2017 has revealed that there are 19 NY SHWS sites within approximately 1 mile of the target property.

Equal/Higher Elevation	Address	Direction / Distance	Map ID	Page
K - WILLIAMSBURG WOR Site Code: 372653	*KENT AVE & 12TH STRE*	*SW 1/8 - 1/4 (0.165 mi.)*	*Q166*	*404*
BROOKLYN NORTH 1 GAR Site Code: 338766	*50 KENT AVENUE*	*SW 1/8 - 1/4 (0.214 mi.)*	*AE219*	*560*
58 GREENPOINT AVE. Site Code: 533500	58 GREENPOINT AVE.	NNW 1/4 - 1/2 (0.291 mi.)	275	713
BERKMAN BROS INC Site Code: 470590	*ECKFORD ST*	*ESE 1/4 - 1/2 (0.409 mi.)*	*AO290*	*805*
FORMER CLEANERS SALE	*135 KENT AVENUE*	*SW 1/4 - 1/2 (0.466 mi.)*	*AQ300*	*836*

Site Code: 480999				
CITY BARREL CO. Site Code: 55909	421-429 MEEKER STREE	SE 1/2 - 1 (0.588 mi.)	309	922
KIEN IMPORT CORPORAT Site Code: 338763	***330 CALYER ST***	***NE 1/2 - 1 (0.627 mi.)***	***310***	***923***
BQE/ANSBACHER COLOR Site Code: 55913 Class Code: Does not present a significant threat to the public health or the environment - action may be deferred.	MEEKER AVENUE	SSE 1/2 - 1 (0.674 mi.)	311	930
NUHART CO Site Code: 416038 Class Code: Significant threat to the public health or environment - action required.	***49 DUPONT ST***	***N 1/2 - 1 (0.681 mi.)***	***312***	***933***
EXXONMOBIL OIL CORPO Site Code: 58693	***300 NORTH HENRY STRE***	***ENE 1/2 - 1 (0.684 mi.)***	***313***	***940***
FYN PAINT & LAQUER C Site Code: 456283	***230 KENT AVENUE***	***SW 1/2 - 1 (0.695 mi.)***	***314***	***956***
FORMER NEY SMELTING Site Code: 439622	269 FREEMAN STREET	NNE 1/2 - 1 (0.695 mi.)	315	975
FORMER SPIC AND SPAN Site Code: 405850 Class Code: Significant threat to the public health or environment - action required.	***315 KINGSLAND AVE***	***ENE 1/2 - 1 (0.721 mi.)***	***316***	***977***
GOODMAN BROTHERS STE	***18 DIVISION PLACE***	***ESE 1/2 - 1 (0.853 mi.)***	***319***	***1059***
S & G WOODWORKING IN Site Code: 421914	***1155 MANHATTAN AVE -***	***N 1/2 - 1 (0.872 mi.)***	***320***	***1078***
95 LOMBARDY ST./ACME Site Code: 405853 Class Code: Significant threat to the public health or environment - action required.	***95 LOMBARDY ST***	***E 1/2 - 1 (0.971 mi.)***	***324***	***1083***
FORMER KLINK COSMO C Site Code: 405851 Class Code: Significant threat to the public health or environment - action required.	364 RICHARDSON STREE	ESE 1/2 - 1 (0.988 mi.)	325	1088

Lower Elevation	Address	Direction / Distance	Map ID	Page
460 KINGSLAND AVENUE Site Code: 415641	***460 KINGSLAND AVENUE***	***NE 1/2 - 1 (0.846 mi.)***	***AR318***	***1049***
FORMER MANHATTAN ADH Site Code: 58916	425-459 GREENPOINT A	NE 1/2 - 1 (0.885 mi.)	AR322	1081

State and tribal landfill and/or solid waste disposal site lists

NY SWF/LF: The Solid Waste Facilities/Landfill Sites records typically contain an inventory of solid waste disposal facilities or landfills in a particular state. The data come from the list.

A review of the NY SWF/LF list, as provided by EDR, and dated 09/25/2017 has revealed that there are 3 NY SWF/LF sites within approximately 0.5 miles of the target property.

Equal/Higher Elevation	Address	Direction / Distance	Map ID	Page
NATIONAL PAPER STOCK	136 NORTH 10TH STREE	S 1/4 - 1/2 (0.285 mi.)	AN274	712

Lower Elevation	Address	Direction / Distance	Map ID	Page
NORTH 12TH ST. TRANS	***20 NORTH 12TH STREET***	***WSW 1/8 - 1/4 (0.226 mi.)***	***237***	***612***

Lower Elevation	Address	Direction / Distance	Map ID	Page
NEKBOH RECYCLING(5 N	5 NORTH 7TH STREET (	SW 1/4 - 1/2 (0.422 mi.)	293	815

State and tribal leaking storage tank lists

NY LTANKS: Leaking Storage Tank Incident Reports. These records contain an inventory of reported leaking storage tank incidents reported from 4/1/86 through the most recent update. They can be either leaking underground storage tanks or leaking aboveground storage tanks. The causes of the incidents are tank test failures, tank failures or tank overfills

A review of the NY LTANKS list, as provided by EDR, and dated 10/31/2017 has revealed that there are 31 NY LTANKS sites within approximately 0.5 miles of the target property.

Equal/Higher Elevation	Address	Direction / Distance	Map ID	Page
WH CHRISTIAN & SONS Spill Number/Closed Date: 2005-05-26 Site ID: 110211 Program Number: 0212557	***211-217 BANKER ST***	***NE 0 - 1/8 (0.019 mi.)***	***D19***	***33***
WH CHRISTIAN & SONS Spill Number/Closed Date: 2009-12-15 Site ID: 296974 Program Number: 9704053	***22-28 FRANKLIN ST***	***NW 0 - 1/8 (0.034 mi.)***	***B31***	***69***
WH CHRISTIAN & SONS Spill Number/Closed Date: 2003-03-03 Site ID: 81346 Program Number: 9710386	31 FRANKLIN ST	NNW 0 - 1/8 (0.063 mi.)	I51	119
NASH METALWARE CO, I Spill Number/Closed Date: 2009-05-11 Site ID: 332794 Program Number: 0408142	***1 NASSAU AVENUE***	***SSE 0 - 1/8 (0.068 mi.)***	***J54***	***123***
CONSOLIDATED FREIGHT Spill Number/Closed Date: 2003-03-06 Site ID: 158803 Program Number: 8906488	***11 WEST STREET***	***NW 0 - 1/8 (0.122 mi.)***	***L125***	***259***
SYLVAN EQUIPMENT Spill Number/Closed Date: 2003-12-09 Site ID: 304635 Program Number: 0003390	***91 NORTH 12TH ST***	***SSW 1/8 - 1/4 (0.153 mi.)***	***O152***	***342***
AUTOMOTIVE TRADE HS Spill Number/Closed Date: 2005-03-21 Spill Number/Closed Date: 2011-03-22 Site ID: 117362 Site ID: 412394 Program Number: 0004062 Program Number: 0900454	***50 BEDFORD AVENUE***	***SE 1/8 - 1/4 (0.202 mi.)***	***AD205***	***500***
BROOKLYN NORTH 01 DO Spill Number/Closed Date: 2005-05-31 Site ID: 290161 Program Number: 9600011	***50 KENT AVENUE***	***SW 1/8 - 1/4 (0.214 mi.)***	***AE221***	***570***
RESIDENCE	92 NORMAN AVE	E 1/8 - 1/4 (0.219 mi.)	232	599

Spill Number/Closed Date: 2006-02-21 Site ID: 359744 Program Number: 0513280				
SPILL NUMBER 0010746 Spill Number/Closed Date: 1994-01-27 Site ID: 219109 Program Number: 9312646	***111 MILTON STREET***	***N 1/8 - 1/4 (0.248 mi.)***	***AG271***	***705***
BAROUH EATON ALLEN C Spill Number/Closed Date: 2003-05-06 Site ID: 305030 Program Number: 9908120	***67 KENT AVE.***	***SW 1/4 - 1/2 (0.269 mi.)***	***AM273***	***708***
COMMERCIAL BUILDING Spill Number/Closed Date: 2005-06-21 Site ID: 275967 Program Number: 9913062	***93 NORTH 9TH STREET***	***SSW 1/4 - 1/2 (0.291 mi.)***	***276***	***714***
F N W MECHANICAL Spill Number/Closed Date: 2006-11-13 Site ID: 191515 Program Number: 0306649	139 NORTH 10TH STREE	S 1/4 - 1/2 (0.297 mi.)	AN277	716
DELI Spill Number/Closed Date: 2001-03-14 Site ID: 211488 Program Number: 0013080	***112 NASSAU AVE***	***E 1/4 - 1/2 (0.318 mi.)***	***280***	***744***
146 WYTHE AVE/BROOKL Spill Number/Closed Date: 1989-08-24 Site ID: 303096 Program Number: 8905160	146 WYTHE AVENUE	SSW 1/4 - 1/2 (0.350 mi.)	282	748
WINTER RESIDENCE Spill Number/Closed Date: 2007-05-10 Site ID: 381213 Program Number: 0701659	167 N. 9TH ST	S 1/4 - 1/2 (0.360 mi.)	283	750
PRIVATE RESIDENCE Spill Number/Closed Date: 2006-11-22 Site ID: 373682 Program Number: 0609437	***101 ECKFORD STREET***	***ESE 1/4 - 1/2 (0.363 mi.)***	***284***	***751***
BROOKLYN FILLING STA Spill Number/Closed Date: 2014-10-27 Site ID: 228776 Program Number: 9108332	***176 MCGUINNESS BOULE***	***NE 1/4 - 1/2 (0.367 mi.)***	***285***	***756***
BRUMAR SHEET METAL I Spill Number/Closed Date: 2006-09-26 Spill Number/Closed Date: 2015-04-09 Site ID: 265770 Site ID: 470012 Program Number: 0212132 Program Number: 1206982	***498 LEONARD STREET***	***ESE 1/4 - 1/2 (0.378 mi.)***	***AO286***	***769***
HESS#32516 Spill Number/Closed Date: 2003-10-28 Site ID: 174214 Program Number: 9303423	***210 GREENPOINT AVENU***	***NNE 1/4 - 1/2 (0.378 mi.)***	***287***	***780***
GAS STATION	***2 ROEBLING ST***	***SSE 1/4 - 1/2 (0.398 mi.)***	***288***	***799***

Spill Number/Closed Date: 2005-10-25 Site ID: 102738 Program Number: 0008335				
BERKMAN BROS INC Spill Number/Closed Date: 1993-03-31 Site ID: 107414 Program Number: 9214462	***ECKFORD ST***	***ESE 1/4 - 1/2 (0.409 mi.)***	***AO290***	***805***
172 BEDFORD AVE/BKLY Spill Number/Closed Date: 1995-05-25 Site ID: 301817 Program Number: 9006489	172 BEDFORD AVENUE	S 1/4 - 1/2 (0.420 mi.)	AP292	814
GREENPOINT AVENUE Spill Number/Closed Date: 1990-08-05 Site ID: 222175 Program Number: 9004970	***GREENPOINT AVENUE***	***NE 1/4 - 1/2 (0.427 mi.)***	***295***	***821***
154-158 NORTH 7TH ST Spill Number/Closed Date: 2008-06-18 Site ID: 219940 Program Number: 8909928	154-158 NORTH 7TH ST	SSW 1/4 - 1/2 (0.431 mi.)	AP296	823
187 BEDFORD AVE - TT Spill Number/Closed Date: 2015-03-24 Site ID: 147917 Program Number: 0307525	187 BEDFORD AVENUE	S 1/4 - 1/2 (0.460 mi.)	AP298	833
203 JAVA ST. Spill Number/Closed Date: 1993-06-10 Site ID: 177715 Program Number: 9303193	203 JAVA ST	NNE 1/4 - 1/2 (0.466 mi.)	299	835
MP 145WS OWNER LLC C Spill Number/Closed Date: 1994-12-02 Site ID: 176036 Site ID: 176037 Program Number: 9408283 Program Number: 9408663	***145 WEST ST***	***NNW 1/4 - 1/2 (0.468 mi.)***	***302***	***845***
120 JEWEL ST/BKLYN Spill Number/Closed Date: 1992-09-30 Site ID: 108855 Program Number: 8708714	120 JEWEL ST	NE 1/4 - 1/2 (0.487 mi.)	307	917
ST VINCENT DE PAUL R Spill Number/Closed Date: 2005-12-21 Site ID: 177051 Program Number: 0301163	***167 N 6TH ST***	***S 1/4 - 1/2 (0.500 mi.)***	***308***	***918***

Lower Elevation	Address	Direction / Distance	Map ID	Page
BAYSIDE FUEL OIL DEP Spill Number/Closed Date: 2006-09-22 Site ID: 336794 Program Number: 0411570	***1 N 12TH ST***	***W 1/8 - 1/4 (0.245 mi.)***	***AL267***	***667***

EXECUTIVE SUMMARY

State and tribal registered storage tank lists

NY UST: The Underground Storage Tank database contains registered USTs. USTs are regulated under Subtitle I of the Resource Conservation and Recovery Act (RCRA). The data come from the Department of Environmental Conservation's Petroleum Bulk Storage (PBS) Database

A review of the NY UST list, as provided by EDR, has revealed that there are 23 NY UST sites within approximately 0.25 miles of the target property.

Equal/Higher Elevation	Address	Direction / Distance	Map ID	Page
ACME SMOKED FISH CO Database: UST, Date of Government Version: 09/21/2017	26-56 GEM ST	0 - 1/8 (0.000 mi.)	A6	14
WH CHRISTIAN & SONS Database: UST, Date of Government Version: 09/21/2017	***211-217 BANKER ST***	***NE 0 - 1/8 (0.019 mi.)***	***D19***	***33***
W. H. CHRISTIAN & SO Database: UST, Date of Government Version: 09/21/2017	22-28 FRANKLIN STREE	NW 0 - 1/8 (0.034 mi.)	B29	64
W. H. CHRISTIAN & SO Database: UST, Date of Government Version: 09/21/2017	31 FRANKLIN ST	NNW 0 - 1/8 (0.063 mi.)	I50	113
NASH METALWARE CO, I Database: UST, Date of Government Version: 09/21/2017	***1 NASSAU AVENUE***	***SSE 0 - 1/8 (0.068 mi.)***	***J54***	***123***
S & B CAAMANO Database: UST, Date of Government Version: 09/21/2017	54 FRANKLIN ST	NNW 0 - 1/8 (0.079 mi.)	I66	144
168 NORTH 14TH STREE Database: UST, Date of Government Version: 09/21/2017	168 NORTH 14TH STREE	SSW 0 - 1/8 (0.104 mi.)	M91	195
CONSOLIDATED FREIGHT Database: UST, Date of Government Version: 09/21/2017	***11 WEST STREET***	***NW 0 - 1/8 (0.122 mi.)***	***L125***	***259***
STANDARD WHITE METAL Database: UST, Date of Government Version: 09/21/2017	121 N 12 ST	S 1/8 - 1/4 (0.147 mi.)	M145	330
64 OAK ST Database: UST, Date of Government Version: 09/21/2017	64 OAK ST	NNW 1/8 - 1/4 (0.152 mi.)	R150	337
NATIONS RENT Database: UST, Date of Government Version: 09/21/2017	***91 NORTH 12TH STREET***	***SSW 1/8 - 1/4 (0.153 mi.)***	***O156***	***373***
JOSEPH J SARCONA TRU Database: UST, Date of Government Version: 09/21/2017	124 NORTH 12TH STREE	S 1/8 - 1/4 (0.173 mi.)	W172	414
MILLCRAFT MFG CO. IN Database: UST, Date of Government Version: 09/21/2017	***75 NORTH 11TH ST***	***SSW 1/8 - 1/4 (0.190 mi.)***	***V188***	***448***
94 PCT Database: UST, Date of Government Version: 09/21/2017	***100 MESEROLE AVENUE***	***NE 1/8 - 1/4 (0.198 mi.)***	***AA196***	***476***
AUTOMOTIVE TRADE HS Database: UST, Date of Government Version: 09/21/2017	***50 BEDFORD AVENUE***	***SE 1/8 - 1/4 (0.202 mi.)***	***AD205***	***500***
THE GREEN POINT SAVI Database: UST, Date of Government Version: 09/21/2017	807 MANHATTAN AVENUE	NE 1/8 - 1/4 (0.213 mi.)	216	554
DSNY BROOKLYN DISTRI Database: UST, Date of Government Version: 09/21/2017	50 KENT AVENUE	SW 1/8 - 1/4 (0.214 mi.)	AE220	567
107-117 NORTH 11TH S Database: UST, Date of Government Version: 09/21/2017	***107-117 NORTH 11TH S***	***S 1/8 - 1/4 (0.223 mi.)***	***AF234***	***601***
NORTHSIDE ARTS INDUS Database: UST, Date of Government Version: 09/21/2017	119 NORTH 11TH STREE	S 1/8 - 1/4 (0.223 mi.)	AF236	610

Lower Elevation	Address	Direction / Distance	Map ID	Page
FORMER RUBICK CONSTR Database: UST, Date of Government Version: 09/21/2017	9 FRANKLIN ST.	WNW 0 - 1/8 (0.042 mi.)	B33	77

EXECUTIVE SUMMARY

Lower Elevation	Address	Direction / Distance	Map ID	Page
V E 2 PLATING CO	***7-11 N 15 ST***	***WNW 0 - 1/8 (0.050 mi.)***	***G42***	***89***
Database: UST, Date of Government Version: 09/21/2017				
QUAY STREET SHOP	40-96 QUAY STREET	WNW 0 - 1/8 (0.123 mi.)	L130	303
Database: UST, Date of Government Version: 09/21/2017				
24 OAK ST	24 OAK STREET	NW 1/8 - 1/4 (0.198 mi.)	Y194	470
Database: UST, Date of Government Version: 09/21/2017				

NY CBS UST: Chemical Bulk Storage Database. Registration data collected as required by 6 NYCRR Part 596. It includes facilities storing hazardous substances listed in 6 NYCRR Part 597, in aboveground tanks with capacities of 185 gallons or greater, and/or in underground tanks of any size. Includes facilities registered (and closed) since effective date of CBS regulations (July 15, 1988) through the date request is processed.

A review of the NY CBS UST list, as provided by EDR, and dated 01/01/2002 has revealed that there is 1 NY CBS UST site within approximately 0.25 miles of the target property.

Lower Elevation	Address	Direction / Distance	Map ID	Page
BAYSIDE FUEL OIL DEP	***1 N 12TH ST***	***W 1/8 - 1/4 (0.245 mi.)***	***AL267***	***667***
Facility Status: 3 Id/Status: 2-000222 Tank Status: 1				

NY MOSF UST: Major Oil Storage Facilities Database. Facilities are licensed pursuant to Article 12 of the Navigation Law, 6 NYCRR Part 610 and 17 NYCRR Part 30. These facilities may be onshore facilities or vessels, with petroleum storage capacities of 400,000 gallons or greater. Includes MOSF's licensed or closed since April 1, 1986, (responsibility was transferred from DOT on October 13, 1985) plus available data obtained from DOT facilities licensed since Article 12 became law on April 1, 1978.

A review of the NY MOSF UST list, as provided by EDR, and dated 01/01/2002 has revealed that there is 1 NY MOSF UST site within approximately 0.5 miles of the target property.

Lower Elevation	Address	Direction / Distance	Map ID	Page
BAYSIDE FUEL OIL DEP	***1 N 12TH ST***	***W 1/8 - 1/4 (0.245 mi.)***	***AL267***	***667***

NY CBS: These facilities store regulated hazardous substances in aboveground tanks with capacities of 185 gallons or greater, and/or in underground tanks of any size

A review of the NY CBS list, as provided by EDR, and dated 09/21/2017 has revealed that there are 2 NY CBS sites within approximately 0.25 miles of the target property.

Equal/Higher Elevation	Address	Direction / Distance	Map ID	Page
NASH METALWARE CO, I	***1 NASSAU AVENUE***	***SSE 0 - 1/8 (0.068 mi.)***	***J54***	***123***
Facility Status: Unregulated/Closed CBS Number: 2-000025				

Lower Elevation	Address	Direction / Distance	Map ID	Page
BAYSIDE FUEL OIL DEP	***1 N 12TH ST***	***W 1/8 - 1/4 (0.245 mi.)***	***AL267***	***667***

Facility Status: Unregulated/Closed
CBS Number: 2-000222

NY MOSF: These facilities may be onshore facilities or vessels, with petroleum storage capacities of 400,000 gallons or greater.

A review of the NY MOSF list, as provided by EDR, and dated 09/21/2017 has revealed that there is 1 NY MOSF site within approximately 0.5 miles of the target property.

Lower Elevation	Address	Direction / Distance	Map ID	Page
BAYSIDE FUEL OIL DEP	***1 N 12TH ST***	***W 1/8 - 1/4 (0.245 mi.)***	***AL267***	***667***
Tank Status: Inactive Facility Id: 2-1240				

NY AST: The Aboveground Storage Tank database contains registered ASTs. The data come from the Department of Environmental Conservation's Petroleum Bulk Storage (PBS) Database.

A review of the NY AST list, as provided by EDR, has revealed that there are 23 NY AST sites within approximately 0.25 miles of the target property.

Equal/Higher Elevation	Address	Direction / Distance	Map ID	Page
WH CHRISTIAN & SONS	***211-217 BANKER ST***	***NE 0 - 1/8 (0.019 mi.)***	***D19***	***33***
Database: AST, Date of Government Version: 09/21/2017 Facility Id: 2-117080				
MESEROLE AVENUE LLC	239 BANKER STREET	N 0 - 1/8 (0.029 mi.)	E27	61
Database: AST, Date of Government Version: 09/21/2017 Facility Id: 2-607228				
W. H. CHRISTIAN & SO	22-28 FRANKLIN STREE	NW 0 - 1/8 (0.034 mi.)	B30	67
Database: AST, Date of Government Version: 09/21/2017 Facility Id: 2-233447				
F&S CENTRAL	103 NORTH 13TH STREE	S 0 - 1/8 (0.101 mi.)	M87	184
Database: AST, Date of Government Version: 09/21/2017 Facility Id: 2-612487				
CONSOLIDATED FREIGHT	***11 WEST STREET***	***NW 0 - 1/8 (0.122 mi.)***	***L125***	***259***
Database: AST, Date of Government Version: 09/21/2017 Facility Id: 2-032816				
PUBLIC SCHOOL 31 (OL	75 MESEROLE AVE	NE 1/8 - 1/4 (0.127 mi.)	N134	311
Database: AST, Date of Government Version: 09/21/2017 Facility Id: 2-606277				
JOHN ORAVECZ CHILD C	25 NASSAU AVE	SE 1/8 - 1/4 (0.129 mi.)	K135	314
Database: AST, Date of Government Version: 09/21/2017 Facility Id: 2-361224				
33 NASSAU AVENUE	33 NASSAU AVENUE	SE 1/8 - 1/4 (0.130 mi.)	K137	316
Database: AST, Date of Government Version: 09/21/2017 Facility Id: 2-608361				
1031 LORIMER ST	1031 LORIMER STREET	NE 1/8 - 1/4 (0.139 mi.)	N142	325
Database: AST, Date of Government Version: 09/21/2017 Facility Id: 2-608410				
NATIONS RENT	***91 NORTH 12TH STREET***	***SSW 1/8 - 1/4 (0.153 mi.)***	***O156***	***373***
Database: AST, Date of Government Version: 09/21/2017				

Facility Id: 2-091030				
1066 LORIMER ST Database: AST, Date of Government Version: 09/21/2017 Facility Id: 2-600731	1066 LORIMER ST	NE 1/8 - 1/4 (0.159 mi.)	T161	393
51-55 NASSAU AVE Database: AST, Date of Government Version: 09/21/2017 Facility Id: 2-269069	51-55 NASSAU AVENUE	ESE 1/8 - 1/4 (0.169 mi.)	S170	410
761 MANHATTAN AVE Database: AST, Date of Government Version: 09/21/2017 Facility Id: 2-608260	761 MANHATTAN AVENUE	NE 1/8 - 1/4 (0.187 mi.)	AA180	436
735 MANHATTAN AVE Database: AST, Date of Government Version: 09/21/2017 Facility Id: 2-608413	735 MANHATTAN AVENUE	ENE 1/8 - 1/4 (0.187 mi.)	Z181	438
BERRY STREET REDEVEL Database: AST, Date of Government Version: 09/21/2017 Facility Id: 2-610890	34-40 BERRY STREET	S 1/8 - 1/4 (0.193 mi.)	W189	451
1125 LORIMER STREET Database: AST, Date of Government Version: 09/21/2017 Facility Id: 2-278106	1125 LORIMER ST	NNE 1/8 - 1/4 (0.193 mi.)	X190	460
94 PCT Database: AST, Date of Government Version: 09/21/2017 Facility Id: 2-217689	***100 MESEROLE AVENUE***	***NE 1/8 - 1/4 (0.198 mi.)***	***AA196***	***476***
AUTOMOTIVE TRADE HS Database: AST, Date of Government Version: 09/21/2017 Facility Id: 2-355305	***50 BEDFORD AVENUE***	***SE 1/8 - 1/4 (0.202 mi.)***	***AD205***	***500***
BROOKLYN NORTH 1 GAR Database: AST, Date of Government Version: 09/21/2017 Facility Id: 2-456098	***50 KENT AVENUE***	***SW 1/8 - 1/4 (0.214 mi.)***	***AE219***	***560***
680 MANHATTAN AVE Database: AST, Date of Government Version: 09/21/2017 Facility Id: 2-600887	***680 MANHATTAN AVE***	***E 1/8 - 1/4 (0.215 mi.)***	***U224***	***580***
107-117 NORTH 11TH S Database: AST, Date of Government Version: 09/21/2017 Facility Id: 2-243795	***107-117 NORTH 11TH S***	***S 1/8 - 1/4 (0.223 mi.)***	***AF234***	***601***
650 MANHATTAN AVENUE Database: AST, Date of Government Version: 09/21/2017 Facility Id: 2-116513	650 MANHATTAN AVE	E 1/8 - 1/4 (0.231 mi.)	AI241	619
POLISH NATIONAL ALLI Database: AST, Date of Government Version: 09/21/2017 Facility Id: 2-606360	155 NOBLE STREET	NNE 1/8 - 1/4 (0.234 mi.)	AJ245	625

NY CBS AST: Chemical Bulk Storage Database. Registration data collected as required by 6 NYCRR Part 596. It includes facilities storing hazardous substances listed in 6 NYCRR Part 597, in aboveground tanks with capacities of 185 gallons or greater, and/or in underground tanks of any size. Includes facilities registered (and closed) since effective date of CBS regulations (July 15, 1988) through the date request is processed.

A review of the NY CBS AST list, as provided by EDR, and dated 01/01/2002 has revealed that there are

2 NY CBS AST sites within approximately 0.25 miles of the target property.

Equal/Higher Elevation	Address	Direction / Distance	Map ID	Page
NASH METALWARE CO. Facility Status: 2 Facility Status: 1 CBS Number: 2-000025	1 NASSAU AVE.	SSE 0 - 1/8 (0.068 mi.)	J56	131

Lower Elevation	Address	Direction / Distance	Map ID	Page
BAYSIDE FUEL OIL DEP Facility Status: 1 Facility Status: 1 CBS Number: 2-000222	***1 N 12TH ST***	***W 1/8 - 1/4 (0.245 mi.)***	***AL267***	***667***

NY MOSF AST: Major Oil Storage Facilities Database. Facilities are licensed pursuant to Article 12 of the Navigation Law, 6 NYCRR Part 610 and 17 NYCRR Part 30. These facilities may be onshore facilities or vessels, with petroleum storage capacities of 400,000 gallons or greater. Includes MOSF's licensed or closed since April 1, 1986, (responsibility was transferred from DOT on October 13, 1985) plus available data obtained from DOT facilities licensed since Article 12 became law on April 1, 1978.

A review of the NY MOSF AST list, as provided by EDR, and dated 01/01/2002 has revealed that there is 1 NY MOSF AST site within approximately 0.5 miles of the target property.

Lower Elevation	Address	Direction / Distance	Map ID	Page
BAYSIDE FUEL OIL DEP Facility Status: 1 Facility Status: 1	***1 N 12TH ST***	***W 1/8 - 1/4 (0.245 mi.)***	***AL267***	***667***

NY TANKS: This database contains records of facilities that are or have been regulated under Bulk Storage Program. Tank information for these facilities may not be releasable by the state agency.

A review of the NY TANKS list, as provided by EDR, has revealed that there is 1 NY TANKS site within approximately 0.25 miles of the target property.

Equal/Higher Elevation	Address	Direction / Distance	Map ID	Page
BROOKLYN WATER MAINT Database: TANKS, Date of Government Version: 09/21/2017 Facility Id: 2-456195 Site Status: Active	***22 NORTH 15TH STREET***	***WSW 0 - 1/8 (0.054 mi.)***	***H45***	***97***

State and tribal institutional control / engineering control registries

NY ENG CONTROLS: Environmental Remediation sites that have engineering controls in place.

A review of the NY ENG CONTROLS list, as provided by EDR, and dated 08/15/2017 has revealed that there are 2 NY ENG CONTROLS sites within approximately 0.5 miles of the target property.

Equal/Higher Elevation	Address	Direction / Distance	Map ID	Page
87 KENT AVENUE	***56 NORTH 9TH STREET***	***SW 1/4 - 1/2 (0.317 mi.)***	***AM279***	***719***

Site Code: 492995				
KENT & WYTHE OWNERS	***149 KENT AVE***	***SW 1/4 - 1/2 (0.485 mi.)***	***AQ306***	***869***
Site Code: 463657				

Environmental Remediation sites that have institutional controls in place.

A review of the NY INST CONTROL list, as provided by EDR, and dated 08/15/2017 has revealed that there are 2 NY INST CONTROL sites within approximately 0.5 miles of the target property.

Equal/Higher Elevation	Address	Direction / Distance	Map ID	Page
87 KENT AVENUE	***56 NORTH 9TH STREET***	***SW 1/4 - 1/2 (0.317 mi.)***	***AM279***	***719***
Site Code: 492995				
KENT & WYTHE OWNERS	***149 KENT AVE***	***SW 1/4 - 1/2 (0.485 mi.)***	***AQ306***	***869***
Site Code: 463657				

State and tribal voluntary cleanup sites

NY VCP: Voluntary Cleanup Agreements. The voluntary remedial program uses private monies to get contaminated sites remediated to levels allowing for the sites' productive use. The program covers virtually any kind of site and contamination.

A review of the NY VCP list, as provided by EDR, has revealed that there are 3 NY VCP sites within approximately 0.5 miles of the target property.

Equal/Higher Elevation	Address	Direction / Distance	Map ID	Page
WILLIAMSBURG WORKS	KENT AVE & 12TH STRE	SW 1/8 - 1/4 (0.165 mi.)	Q162	395
Database: VCP, Date of Government Version: 08/15/2017				
Site Code: 58605				
101-105 WEST STREET	101-105 WEST STREET,	NNW 1/4 - 1/2 (0.341 mi.)	281	746
Database: VCP, Date of Government Version: 08/15/2017				
Site Code: 57559				

Lower Elevation	Address	Direction / Distance	Map ID	Page
BAYSIDE OIL	1-65 NORTH 12TH STRE	W 1/8 - 1/4 (0.245 mi.)	AL268	699
Database: VCP, Date of Government Version: 08/15/2017				
Site Code: 57122				

State and tribal Brownfields sites

NY BROWNFIELDS: Brownfields Site List

A review of the NY BROWNFIELDS list, as provided by EDR, and dated 08/15/2017 has revealed that there are 15 NY BROWNFIELDS sites within approximately 0.5 miles of the target property.

Equal/Higher Elevation	Address	Direction / Distance	Map ID	Page
FORMER F&S CENTRAL M	103 NORTH 13TH STREE	S 0 - 1/8 (0.101 mi.)	M86	180

Site Code: 517727				
94 N. 13TH STREET Site Code: 491045	***94 N. 13TH STREET***	***SSW 0 - 1/8 (0.118 mi.)***	***M115***	***241***
FORMER SUNBELT EQUIP Site Code: 503484	25 KENT AVENUE	SW 0 - 1/8 (0.122 mi.)	O124	256
CONSOLIDATED FREIGHT Site Code: 494074	***11 WEST STREET***	***NW 0 - 1/8 (0.122 mi.)***	***L125***	***259***
K - WILLIAMSBURG WOR Site Code: 58606	***KENT AVE & 12TH STRE***	***SW 1/8 - 1/4 (0.165 mi.)***	***Q166***	***404***
GREENPOINT MARINA Site Code: 494058	43-57 WEST ST AND 2-	NW 1/8 - 1/4 (0.187 mi.)	Y177	423
87 KENT AVENUE - (OF Site Code: 501773	56 NORTH 9TH STREET	SW 1/4 - 1/2 (0.315 mi.)	AM278	718
87 KENT AVENUE Site Code: 492995	***56 NORTH 9TH STREET***	***SW 1/4 - 1/2 (0.317 mi.)***	***AM279***	***719***
FORMER CARTER SPRAY Site Code: 507618	65 ECKFORD STREET	ESE 1/4 - 1/2 (0.401 mi.)	AO289	801
ROBINSON BROS. INDUS Site Code: 515605	***215 NORTH 10TH ST***	***SSE 1/4 - 1/2 (0.416 mi.)***	***291***	***809***
FORMER STERLING TRAN Site Code: 502541	***510 DRIGGS AVENUE***	***S 1/4 - 1/2 (0.422 mi.)***	***294***	***816***
CLEANERS SALES & EQU Site Code: 484026	***135 KENT AVE***	***SW 1/4 - 1/2 (0.466 mi.)***	***AQ301***	***839***
HUXLEY ENVELOPE INDU Site Code: 445604	21, 23 AND 143 INDIA	NNW 1/4 - 1/2 (0.471 mi.)	303	858
NEW 470 PROJECT Site Code: 531164	12 ECKFORD STREET	ESE 1/4 - 1/2 (0.477 mi.)	304	861
149 KENT AVENUE Site Code: 463657	***149 KENT AVE***	***SW 1/4 - 1/2 (0.483 mi.)***	***AQ305***	***865***

ADDITIONAL ENVIRONMENTAL RECORDS

Records of Emergency Release Reports

NY Spills: Data collected on spills reported to NYSDEC. is required by one or more of the following: Article 12 of the Navigation Law, 6 NYCRR Section 613.8 (from PBS regs), or 6 NYCRR Section 595.2 (from CBS regs). It includes spills active as of April 1, 1986, as well as spills occurring since this date.

A review of the NY Spills list, as provided by EDR, and dated 10/31/2017 has revealed that there are 47 NY Spills sites within approximately 0.125 miles of the target property.

Equal/Higher Elevation	Address	Direction / Distance	Map ID	Page
VANAGE SERVICE 3184 Spill Number/Closed Date: 2002-04-04 spillno: 9904547 Site ID: 172321	MESEROLE AVE & GEM S	NNW 0 - 1/8 (0.007 mi.)	B7	16
VAULT VS3184	MESEROLE & GEM ST	NNW 0 - 1/8 (0.007 mi.)	B8	17

Spill Number/Closed Date: 2007-05-03 spillno: 9904106 Site ID: 189501				
VAULT 3184 Spill Number/Closed Date: 2002-02-26 spillno: 9912676 Site ID: 122503	SS MESEROL AVE & GEM	NW 0 - 1/8 (0.007 mi.)	B9	18
VAULT VS3184 Spill Number/Closed Date: 1999-10-19 spillno: 9904235 Site ID: 277656	MESEROLE AVE/ GEM ST	NW 0 - 1/8 (0.007 mi.)	B10	19
VS #3184 Spill Number/Closed Date: 2002-02-26 spillno: 9912478 Site ID: 168890	MESEROLE AVE/GEM ST	NW 0 - 1/8 (0.007 mi.)	B11	20
VAULT #3533 Spill Number/Closed Date: 2002-10-28 spillno: 9808835 Site ID: 230888	15TH ST & GEM ST	S 0 - 1/8 (0.009 mi.)	A12	21
MANHOLE # 62847 Spill Number/Closed Date: 2005-01-24 spillno: 0402785 Site ID: 186770	BANKER/NORMAND AVE	ESE 0 - 1/8 (0.010 mi.)	C13	23
MANHOLE 641 Spill Number/Closed Date: 2004-11-19 spillno: 0406990 Site ID: 251449	BANKER ST/NORMAN AVE	ESE 0 - 1/8 (0.010 mi.)	C14	24
TM 641 Spill Number/Closed Date: 2001-10-23 spillno: 0004919 Site ID: 181928	BANKER ST & NORMAN A	ESE 0 - 1/8 (0.011 mi.)	C15	25
MANHOLE 64827 Spill Number/Closed Date: 2005-01-19 spillno: 0404537 Site ID: 309716	BANKER ST & NORMAN A	ESE 0 - 1/8 (0.011 mi.)	C16	26
MUSTANG BULK Spill Number/Closed Date: 2010-09-15 Spill Number/Closed Date: 2004-09-23 spillno: 1001843 spillno: 0406925 Site ID: 434928 Site ID: 98376	150 BANKER ST	SE 0 - 1/8 (0.021 mi.)	C22	47
MANHOLE# 62580 Spill Number/Closed Date: 2006-10-06 spillno: 0404080 Site ID: 82230	18 FRANKLIN ST	NW 0 - 1/8 (0.027 mi.)	B24	55
COMMERCIAL Spill Number/Closed Date: 2006-01-06 spillno: 0510562 Site ID: 356561	239 BANKER ST	N 0 - 1/8 (0.029 mi.)	E28	63
MANHOLE #5761	QUA STREET & FRANKLY	NNW 0 - 1/8 (0.053 mi.)	B44	96

Spill Number/Closed Date: 2001-04-19 spillno: 0010226 Site ID: 253796				
BROOKLYN WATER MAINT	***22 NORTH 15TH STREET***	***WSW 0 - 1/8 (0.054 mi.)***	***H45***	***97***
Spill Number/Closed Date: 2008-06-11 Spill Number/Closed Date: 2011-10-04 Spill Number/Closed Date: 2011-02-14 Spill Number/Closed Date: 2005-05-23 Spill Number/Closed Date: 2013-04-09 **Additional key fields are available in the Map Findings section* spillno: 9515580 spillno: 1108135 spillno: 1002593 spillno: 0501684 spillno: 1002082 **Additional key fields are available in the Map Findings section* Site ID: 299627 Site ID: 455853 Site ID: 435755 Site ID: 345921 Site ID: 435179 **Additional key fields are available in the Map Findings section*				
FRANKLIN AVE	BETWEEN N14TH & N15T	W 0 - 1/8 (0.063 mi.)	G48	112
Spill Number/Closed Date: 2006-06-09 spillno: 9900519 Site ID: 74601				
FRONT OF WAREHOUSE	94 BANKER ST	SSE 0 - 1/8 (0.068 mi.)	J53	122
Spill Number/Closed Date: 2006-05-01 spillno: 0600809 Site ID: 362897				
VAULT V-2803	42 WHYTHE AVE	SSW 0 - 1/8 (0.071 mi.)	F58	133
Spill Number/Closed Date: 2012-01-10 spillno: 1105885 Site ID: 453554				
VAULT 5778	QUAY ST	NW 0 - 1/8 (0.072 mi.)	I59	134
Spill Number/Closed Date: 2002-01-22 spillno: 0000056 Site ID: 178363				
TM 625 -	N. 14TH ST & KENT AV	WSW 0 - 1/8 (0.079 mi.)	H60	135
Spill Number/Closed Date: 2002-06-06 spillno: 9815002 Site ID: 281453				
MANHOLE #TM 625	N 14TH ST AND KEMT A	WSW 0 - 1/8 (0.079 mi.)	H61	137
Spill Number/Closed Date: 2002-11-07 spillno: 9810087 Site ID: 222966				
MANHOLE 4354	KENT AVE/N 14TH ST	WSW 0 - 1/8 (0.079 mi.)	H62	138
Spill Number/Closed Date: 2002-10-29 spillno: 9808915 Site ID: 166013				
SPILL NUMBER 9808899	KENT AV/NORTH 14TH S	WSW 0 - 1/8 (0.079 mi.)	H63	139
Spill Number/Closed Date: 2002-03-18				

spillno: 9808899 Site ID: 202604				
MANHOLE 4354 Spill Number/Closed Date: 2003-02-19 spillno: 9811564 Site ID: 83685	KENT AV & 14TH ST	WSW 0 - 1/8 (0.079 mi.)	H64	140
CON ED PIPELINE NO. Spill Number/Closed Date: 2006-06-09 spillno: 9900419 Site ID: 134830	NORTH 14TH/FRANKLIN	WSW 0 - 1/8 (0.079 mi.)	H65	142
MAN HOLE 4348 Spill Number/Closed Date: 2013-07-08 spillno: 1216482 Site ID: 479861	FRANKLIN ST AND NORT	WSW 0 - 1/8 (0.082 mi.)	H67	146
N14TH ST/N15TH/FRANK Spill Number/Closed Date: 2006-06-09 spillno: 9900968 Site ID: 261180	N14TH ST/N15TH/FRANK	WSW 0 - 1/8 (0.083 mi.)	H68	147
CORNER OF BROADWAY & Spill Number/Closed Date: 2004-11-01 spillno: 0407198 Site ID: 130959	NEAR 41 WYTHE AVE	S 0 - 1/8 (0.092 mi.)	F80	169
MANHOLE #64088 Spill Number/Closed Date: 2002-02-22 spillno: 9908982 Site ID: 146889	GUERNSEY ST/MESEROLE	NE 0 - 1/8 (0.102 mi.)	N88	186
WYTHE AVE & N 13TH S Spill Number/Closed Date: 2015-06-12 spillno: 8912490 Site ID: 205163	WYTHE AVE & N 13TH S	SSW 0 - 1/8 (0.104 mi.)	M89	187
FALSE ALARM LTD Spill Number/Closed Date: 2008-12-04 spillno: 0809769 Site ID: 407262	168 N. 14TH ST/ 93-1	SSW 0 - 1/8 (0.104 mi.)	M90	193
CON EDISON EXCAVATIO spillno: 1505367 Site ID: 512726	105 NORTH 13TH STREE	S 0 - 1/8 (0.104 mi.)	M92	197
NYSDEC BCP SITE- C22 Spill Number/Closed Date: 2016-08-31 spillno: 1506482 Site ID: 513900	***105 NORTH 13TH STREE***	***S 0 - 1/8 (0.104 mi.)***	***M95***	***201***
RAMOS RESIDENCE Spill Number/Closed Date: 2009-01-08 spillno: 0811007 Site ID: 408556	84 FRANKLIN ST	NNW 0 - 1/8 (0.115 mi.)	107	218
CONSTRUCTION SITE Spill Number/Closed Date: 2014-05-22 Spill Number/Closed Date: 2014-05-30 spillno: 1309206 spillno: 1402188 Site ID: 489985	94 NORTH 13TH ST	SSW 0 - 1/8 (0.118 mi.)	M113	235

Site ID: 495500				
94 N. 13TH STREET Spill Number/Closed Date: 2014-06-30 spillno: 1403414 Site ID: 496771	***94 N. 13TH STREET***	***SSW 0 - 1/8 (0.118 mi.)***	***M115***	***241***
VAULT#4146 Spill Number/Closed Date: 2005-04-22 spillno: 0410252 Site ID: 335196	NORTH 13TH/ KENT AVE	SW 0 - 1/8 (0.120 mi.)	Q117	245
VAULT NUMBER 4154 Spill Number/Closed Date: 2013-04-02 spillno: 1213534 Site ID: 476724	NORTH 13TH STREET AN	SW 0 - 1/8 (0.120 mi.)	Q119	249
NORTH 13TH ST & KENT Spill Number/Closed Date: 2006-06-09 spillno: 9900693 Site ID: 94901	NORTH 13TH ST & KENT	SW 0 - 1/8 (0.120 mi.)	Q120	250
CONSOLIDATED FREIGHT Spill Number/Closed Date: 2003-02-12 spillno: 9614166 Site ID: 158804	***11 WEST STREET***	***NW 0 - 1/8 (0.122 mi.)***	***L125***	***259***
LAB RESULTS spillno: 1311927 Site ID: 492863	11 WEST ST	NW 0 - 1/8 (0.122 mi.)	L126	293

Lower Elevation	Address	Direction / Distance	Map ID	Page
MANHOLE #62581 Spill Number/Closed Date: 1999-10-21 spillno: 9904561 Site ID: 216678	MERSEROLE AVE/FRANKL	NW 0 - 1/8 (0.038 mi.)	B32	76
MANHOLE #4347 Spill Number/Closed Date: 2003-02-19 spillno: 9811591 Site ID: 151987	FRANKLIN ST & N 15TH	WNW 0 - 1/8 (0.055 mi.)	G47	111
MANHOLE Spill Number/Closed Date: 2015-04-24 spillno: 1411691 Site ID: 505485	WEST ST AND QUAY ST	NW 0 - 1/8 (0.104 mi.)	L99	210
VAULT 5803 Spill Number/Closed Date: 2002-01-22 spillno: 0000060 Site ID: 291406	QUAY ST/WEST ST	NW 0 - 1/8 (0.104 mi.)	L100	211
VS 5761 Spill Number/Closed Date: 2003-05-29 spillno: 0000054 Site ID: 177973	QUAY ST/ E OF WEST S	NW 0 - 1/8 (0.104 mi.)	L101	212
MERCO WHOLESALE CO Spill Number/Closed Date: 2003-09-26 Spill Number/Closed Date: 1994-09-02 spillno: 0302307	40-96 QUAY STREET	WNW 0 - 1/8 (0.123 mi.)	L129	301

EXECUTIVE SUMMARY

spillno: 9407468
Site ID: 152295
Site ID: 99242

Other Ascertainable Records

RCRA NonGen / NLR: RCRAInfo is EPA's comprehensive information system, providing access to data supporting the Resource Conservation and Recovery Act (RCRA) of 1976 and the Hazardous and Solid Waste Amendments (HSWA) of 1984. The database includes selective information on sites which generate, transport, store, treat and/or dispose of hazardous waste as defined by the Resource Conservation and Recovery Act (RCRA). Non-Generators do not presently generate hazardous waste.

A review of the RCRA NonGen / NLR list, as provided by EDR, and dated 09/13/2017 has revealed that there are 67 RCRA NonGen / NLR sites within approximately 0.25 miles of the target property.

Equal/Higher Elevation	Address	Direction / Distance	Map ID	Page
ARTHUR J EVERS CORP	***221 BANKER ST***	***NNE 0 - 1/8 (0.018 mi.)***	***D18***	***29***
WH CHRISTIAN & SONS	***22-28 FRANKLIN ST***	***NW 0 - 1/8 (0.034 mi.)***	***B31***	***69***
PAT & DOMS BODY & FE	***25 FRANKLIN ST***	***NW 0 - 1/8 (0.049 mi.)***	***B40***	***84***
NYCDEP - BROOKLYN WA	***22 N 15TH ST***	***WSW 0 - 1/8 (0.054 mi.)***	***H46***	***106***
W H CHRISTIAN & SONS	***31 FRANKLIN ST***	***NNW 0 - 1/8 (0.063 mi.)***	***I52***	***120***
NASHMATEL WARE	***1 NASSAU AVE***	***SSE 0 - 1/8 (0.068 mi.)***	***J55***	***126***
LAFAYETTE GRINDING C	***115 BANKER ST***	***SE 0 - 1/8 (0.089 mi.)***	***K71***	***149***
REGENT CONTROL CORP	***4-6 BERRY ST***	***SSE 0 - 1/8 (0.094 mi.)***	***J81***	***170***
C H LEIBFRIED MFG CO	***95-101 GUERNSEY ST***	***E 0 - 1/8 (0.096 mi.)***	***82***	***174***
CON EDISON	***35 DOBBIN ST***	***SE 0 - 1/8 (0.100 mi.)***	***K83***	***176***
CITY METAL SMELTING	***61 N 13TH ST***	***SSW 0 - 1/8 (0.113 mi.)***	***O105***	***216***
CON EDISON	***128 GUERNSEY ST***	***ENE 0 - 1/8 (0.115 mi.)***	***P108***	***220***
I M & N PATTI	***8 BERRY ST***	***SSE 0 - 1/8 (0.117 mi.)***	***J112***	***232***
MANHATTAN POLY BAG C	***94 N 13TH ST***	***SSW 0 - 1/8 (0.118 mi.)***	***M114***	***237***
CON EDISON - VAULT 4	***13 ST & KENT AVE***	***SW 0 - 1/8 (0.120 mi.)***	***Q118***	***247***
CON EDISON	***77-79 CALYER ST & WE***	***NNW 0 - 1/8 (0.121 mi.)***	***R121***	***252***
CONSOLIDATED FREIGHT	***11 WEST ST***	***NW 0 - 1/8 (0.122 mi.)***	***L127***	***294***
CON EDISON	55 WYTHE AVE	SSW 1/8 - 1/4 (0.135 mi.)	O139	320
19 KENT ACQUISITION	***19 KENT AVE***	***SW 1/8 - 1/4 (0.138 mi.)***	***Q140***	***321***
CON EDISON SERVICE B	***1003 LORIMER ST***	***ENE 1/8 - 1/4 (0.142 mi.)***	***P144***	***328***
CON EDISON	***65 WYTHE ST***	***SSW 1/8 - 1/4 (0.149 mi.)***	***O148***	***335***
C & J COLLISION SERV	***74 GUERNSEY ST***	***ESE 1/8 - 1/4 (0.152 mi.)***	***S151***	***339***
NATIONS RENT	***91 N 12TH ST***	***SSW 1/8 - 1/4 (0.153 mi.)***	***O153***	***364***
BLAST OFF SERVICES I	***91 N 12TH ST 1ST FLO***	***SSW 1/8 - 1/4 (0.153 mi.)***	***O154***	***367***
NATIONS RENT	***91 N 12TH ST***	***SSW 1/8 - 1/4 (0.153 mi.)***	***O155***	***371***
CON EDISON MANHOLE:	***N 12TH ST & WYTHE AV***	***SSW 1/8 - 1/4 (0.153 mi.)***	***O158***	***384***
CON ED - MH 64822	***WYTHE AVE 74 S/O ROD***	***SSW 1/8 - 1/4 (0.153 mi.)***	***O160***	***391***
CON EDISON	***N 12TH ST & KENT AVE***	***SW 1/8 - 1/4 (0.165 mi.)***	***Q164***	***399***
CON EDISON MANHOLE 6	***N 12TH ST & KENT AVE***	***SW 1/8 - 1/4 (0.165 mi.)***	***Q165***	***400***
CON EDISON	***966 LORIMER ST***	***E 1/8 - 1/4 (0.167 mi.)***	***U167***	***406***
CON EDISON	***83 NORMAN AVE***	***ENE 1/8 - 1/4 (0.177 mi.)***	***U175***	***420***
CON EDISON SERVICE B	***130 NOBLE ST***	***N 1/8 - 1/4 (0.183 mi.)***	***X176***	***421***
CON EDISON	905 LORIMER ST	ESE 1/8 - 1/4 (0.188 mi.)	S184	442
CON EDISON	905 LORIMER ST	ESE 1/8 - 1/4 (0.188 mi.)	S187	447
METRO OIL	100 MESEROLE AVE	NE 1/8 - 1/4 (0.198 mi.)	AA195	475
CON EDISON	***MESEROLE AVE & MANHA***	***NE 1/8 - 1/4 (0.200 mi.)***	***AA199***	***484***
MTA NYCT - MESEROLE	***MESEROLE & MANHATTAN***	***NE 1/8 - 1/4 (0.200 mi.)***	***AA201***	***487***
CON EDISON	***BEDFORD AVE & LORIME***	***ESE 1/8 - 1/4 (0.202 mi.)***	***AC204***	***497***

EXECUTIVE SUMMARY

Equal/Higher Elevation	Address	Direction / Distance	Map ID	Page
CON EDISON	***WYTHE AVE & N 11TH S***	***SSW 1/8 - 1/4 (0.203 mi.)***	***V209***	***533***
CON EDISON SERVICE B	***756 MANHATTAN AVE S***	***NE 1/8 - 1/4 (0.212 mi.)***	***AA214***	***548***
CON EDISON SERVICE B	***LORIMER ST & NOBLE S***	***NNE 1/8 - 1/4 (0.212 mi.)***	***X215***	***552***
CON EDISON SERVICE B	***135 NOBLE ST***	***NNE 1/8 - 1/4 (0.213 mi.)***	***X217***	***556***
24 OAK LLC	NOBLE & WEST ST JCT	NNW 1/8 - 1/4 (0.215 mi.)	Y223	579
HEMISPHERE STEEL PRO	***54 N 11TH ST***	***SW 1/8 - 1/4 (0.216 mi.)***	***AE225***	***583***
CON EDISON	NOBLE ST & WEST ST	NNW 1/8 - 1/4 (0.217 mi.)	Y226	586
CON EDISON - MH 8303	***NOBLE ST. AND WEST S***	***NNW 1/8 - 1/4 (0.217 mi.)***	***Y228***	***591***
CON EDISON MANHOLE:	***WEST ST & NOBLE ST***	***NNW 1/8 - 1/4 (0.217 mi.)***	***Y229***	***594***
CON EDISON SERVICE B	678 MANHATTAN AVE	E 1/8 - 1/4 (0.217 mi.)	U230	596
SEAL RITE PAINT & CH	***119 N 11TH ST***	***S 1/8 - 1/4 (0.223 mi.)***	***AF235***	***608***
SOVERN ELLEN	***118 MILTON ST***	***N 1/8 - 1/4 (0.227 mi.)***	***AG238***	***613***
CON EDISON	53 WEST ST	NNW 1/8 - 1/4 (0.229 mi.)	AH239	617
CON EDISON	***650 MANHATTAN AVE***	***E 1/8 - 1/4 (0.231 mi.)***	***AI242***	***621***
MERCURY ROOM 102 C-O	***NOBLE ST FOOT OF***	***E 1/8 - 1/4 (0.236 mi.)***	***AI246***	***627***
REGIONAL MGMT & CONS	***671 LEONARD ST - APT***	***NE 1/8 - 1/4 (0.237 mi.)***	***247***	***631***
MTA NYCT - NASSAU AV	***NASSAU & MANHATTAN A***	***ESE 1/8 - 1/4 (0.241 mi.)***	***AC249***	***634***
CON EDISON	BEDFORD AVE & N 12TH	SSE 1/8 - 1/4 (0.243 mi.)	AK253	643
CON EDISON	***BEDFORD AVE & 12TH S***	***SSE 1/8 - 1/4 (0.243 mi.)***	***AK259***	***653***
CON EDISON	***135 N 11TH ST***	***S 1/8 - 1/4 (0.244 mi.)***	***AF263***	***659***

Lower Elevation	Address	Direction / Distance	Map ID	Page
POLY CONVERTERS OF A	***2 MESEROLE AVE***	***NW 0 - 1/8 (0.029 mi.)***	***B26***	***57***
V E 2 PLATING CO	***7-11 N 15 ST***	***WNW 0 - 1/8 (0.050 mi.)***	***G42***	***89***
CON EDISON	90 QUAY ST	NW 0 - 1/8 (0.092 mi.)	L76	162
CON EDISON	***90 QUAY ST***	***NW 0 - 1/8 (0.092 mi.)***	***L78***	***166***
CON EDISON	90 QUAY ST	NW 0 - 1/8 (0.092 mi.)	L79	167
CON EDISON	QUAY ST & WEST ST	NW 0 - 1/8 (0.104 mi.)	L97	205
CON EDISON	***QUAY ST & WEST ST***	***NW 0 - 1/8 (0.104 mi.)***	***L98***	***206***
CON EDISON - VS 5778	***40-49 QUAY ST.***	***WNW 0 - 1/8 (0.123 mi.)***	***L128***	***298***
TRANSGAS ENERGY SYST	1 N 12TH ST - SUB YA	W 1/8 - 1/4 (0.245 mi.)	AL265	661

FUELS PROGRAM: This listing includes facilities that are registered under the Part 80 (Code of Federal Regulations) EPA Fuels Programs. All companies now are required to submit new and updated registrations.

A review of the FUELS PROGRAM list, as provided by EDR, and dated 08/17/2017 has revealed that there is 1 FUELS PROGRAM site within approximately 0.25 miles of the target property.

Lower Elevation	Address	Direction / Distance	Map ID	Page
BAYSIDE FUEL OIL DEP	1 N 12 ST	W 1/8 - 1/4 (0.245 mi.)	AL264	660

NY DRYCLEANERS: A listing of all registered drycleaning facilities.

A review of the NY DRYCLEANERS list, as provided by EDR, and dated 10/27/2016 has revealed that there are 3 NY DRYCLEANERS sites within approximately 0.25 miles of the target property.

Equal/Higher Elevation	Address	Direction / Distance	Map ID	Page
W.H. CHRISTIAN & SON Facility Id: 2-6101-00378	211 BANKER ST(22-28	NE 0 - 1/8 (0.019 mi.)	D20	44
BERRY CLEANERS	44 BERRY STREET (Z11	S 1/8 - 1/4 (0.209 mi.)	W210	535

Facility Id: 2-6101-01295				
J. RAFA/COURTSIDE CL Facility Id: 2-6101-00496	718 MANHATTAN AVE.	ENE 1/8 - 1/4 (0.212 mi.)	Z213	548

NY E DESIGNATION: Lots designation with an ?E? on the Zoning Maps of the City of New York for potential hazardous material contamination, air and/or noise quality impacts.

A review of the NY E DESIGNATION list, as provided by EDR, and dated 08/22/2017 has revealed that there are 7 NY E DESIGNATION sites within approximately 0.125 miles of the target property.

Equal/Higher Elevation	Address	Direction / Distance	Map ID	Page
LOT 210,TAXBLOCK 259	27 FRANKLIN STREET	NW 0 - 1/8 (0.052 mi.)	B43	95
LOT 13,TAXBLOCK 2589	93 QUAY STREET	NW 0 - 1/8 (0.070 mi.)	I57	133
LOT 5,TAXBLOCK 2589	64 CALYER STREET	NW 0 - 1/8 (0.110 mi.)	I103	215

Lower Elevation	Address	Direction / Distance	Map ID	Page
LOT 222,TAXBLOCK 259	7 FRANKLIN STREET	WNW 0 - 1/8 (0.046 mi.)	B35	78
LOT 215,TAXBLOCK 259	11 FRANKLIN STREET	NW 0 - 1/8 (0.048 mi.)	B39	83
LOT 100,TAXBLOCK 259	1 FRANKLIN STREET	WNW 0 - 1/8 (0.089 mi.)	G69	148
LOT 1,TAXBLOCK 2590	40 QUAY STREET	WNW 0 - 1/8 (0.123 mi.)	L131	306

NY HSWDS: The List includes any known or suspected hazardous substance waste disposal sites. Also included are sites delisted from the Registry of Inactive Hazardous Waste Disposal Sites and non-registry sites that U.S. EPA Preliminary Assessment (PA) reports or Site Investigation (SI) reports were prepared. Hazardous Substance Waste Disposal Sites are eligible to be Superfund sites now that the New York State Superfund has been refinanced and changed. This means that the study inventory has served its purpose and will no longer be maintained as a separate entity The latest version of the study is frozen in time. The sites on the study will not automatically be made superfund sites, rather each site will be further evaluated for listing in the registry. So overtime they will be added to the registry or not.

A review of the NY HSWDS list, as provided by EDR, and dated 01/01/2003 has revealed that there are 2 NY HSWDS sites within approximately 0.5 miles of the target property.

Equal/Higher Elevation	Address	Direction / Distance	Map ID	Page
BUG, WILLIAMSBURG WO Facility Id: HS2017	KENT AVENUE, NORTH 1	SW 1/8 - 1/4 (0.148 mi.)	Q146	332
BUG, PEOPLES WORKS Facility Id: HS2016	KENT AVE.	SW 1/8 - 1/4 (0.240 mi.)	AE248	633

NY MANIFEST: Manifest is a document that lists and tracks hazardous waste from the generator through transporters to a TSD facility.

A review of the NY MANIFEST list, as provided by EDR, and dated 10/01/2017 has revealed that there are 96 NY MANIFEST sites within approximately 0.25 miles of the target property.

Equal/Higher Elevation	Address	Direction / Distance	Map ID	Page
STRATFORD TOOL EPA ID: NYP000860486	152 BANKER ST	SE 0 - 1/8 (0.018 mi.)	C17	27
ARTHUR J EVERS CORP	***221 BANKER ST***	***NNE 0 - 1/8 (0.018 mi.)***	***D18***	***29***

EPA ID: NYD986936995				
WH CHRISTIAN & SONS EPA ID: NYD986899425	***211-217 BANKER ST***	***NE 0 - 1/8 (0.019 mi.)***	***D19***	***33***
WH CHRISTIAN & SONS EPA ID: NYD013779293	***22-28 FRANKLIN ST***	***NW 0 - 1/8 (0.034 mi.)***	***B31***	***69***
PAT & DOMS BODY & FE EPA ID: NY0000623140	***25 FRANKLIN ST***	***NW 0 - 1/8 (0.049 mi.)***	***B40***	***84***
NYCDEP - BROOKLYN WA EPA ID: NYR000143495	***22 N 15TH ST***	***WSW 0 - 1/8 (0.054 mi.)***	***H46***	***106***
NASHMATEL WARE EPA ID: NYD001338631	***1 NASSAU AVE***	***SSE 0 - 1/8 (0.068 mi.)***	***J55***	***126***
CON EDISON - VAULT S EPA ID: NYP004933063	115 BANKER ST	SE 0 - 1/8 (0.089 mi.)	K70	148
ALBEST METAL STAMPIN EPA ID: NY0001420470	1 KENT AVE	SW 0 - 1/8 (0.090 mi.)	H72	151
REGENT CONTROL CORP EPA ID: NYD001235209	***4-6 BERRY ST***	***SSE 0 - 1/8 (0.094 mi.)***	***J81***	***170***
CON EDISON EPA ID: NYP004739843	35 DOBBIN ST	SE 0 - 1/8 (0.100 mi.)	K85	178
NYSDEC BCP SITE- C22 EPA ID: NYR000225268	***105 NORTH 13TH STREE***	***S 0 - 1/8 (0.104 mi.)***	***M95***	***201***
CON EDISON EPA ID: NYP004717625	109 NORTH 13 ST	S 0 - 1/8 (0.105 mi.)	M102	213
CON EDISON - VAULT 4 EPA ID: NYP004921316	75 N 13TH ST	SSW 0 - 1/8 (0.113 mi.)	O104	215
CON EDISON EPA ID: NYP004745758	128 GUERNSEY ST	ENE 0 - 1/8 (0.115 mi.)	P109	221
I M & N PATTI EPA ID: NYR000196454	***8 BERRY ST***	***SSE 0 - 1/8 (0.117 mi.)***	***J112***	***232***
MANHATTAN POLY BAG C EPA ID: NYD080430606	***94 N 13TH ST***	***SSW 0 - 1/8 (0.118 mi.)***	***M114***	***237***
CON EDISON - MANHOLE EPA ID: NYP004909509	138 CALYER ST	NNE 0 - 1/8 (0.119 mi.)	116	245
CON EDISON - VAULT 4 EPA ID: NYP004127684	***13 ST & KENT AVE***	***SW 0 - 1/8 (0.120 mi.)***	***Q118***	***247***
CON EDISON EPA ID: NYP004810194	77-79 CALYER ST & WE	NNW 0 - 1/8 (0.121 mi.)	R123	254
CONSOLIDATED FREIGHT EPA ID: NYD986966075	***11 WEST ST***	***NW 0 - 1/8 (0.122 mi.)***	***L127***	***294***
CON ED EPA ID: NYP004857587	80 MESEROLE AV	NE 0 - 1/8 (0.123 mi.)	N132	306
NYC DEPT OF EDUCATIO EPA ID: NYR000093617	***75 MESEROLE AVE***	***NE 1/8 - 1/4 (0.127 mi.)***	***N133***	***308***
CON EDISON - MANHOLE EPA ID: NYP004972921	26 WEST ST	NW 1/8 - 1/4 (0.130 mi.)	R136	316
CON EDISON	55 WYTHE AVE	SSW 1/8 - 1/4 (0.135 mi.)	O138	318

EPA ID: NYP004842601				
19 KENT ACQUISITION EPA ID: NYR000226118	***19 KENT AVE***	***SW 1/8 - 1/4 (0.138 mi.)***	***Q141***	***323***
CON EDISON SERVICE B EPA ID: NYP004414876	***1003 LORIMER ST***	***ENE 1/8 - 1/4 (0.142 mi.)***	***P144***	***328***
CON EDISON EPA ID: NYP004746046	65 WYTHE ST	SSW 1/8 - 1/4 (0.149 mi.)	O147	333
C & J COLLISION SERV EPA ID: NYD982534182	***74 GUERNSEY ST***	***ESE 1/8 - 1/4 (0.152 mi.)***	***S151***	***339***
NATIONS RENT EPA ID: NY0001497643	***91 N 12TH ST***	***SSW 1/8 - 1/4 (0.153 mi.)***	***O153***	***364***
BLAST OFF SERVICES I EPA ID: NYR000047779	***91 N 12TH ST 1ST FLO***	***SSW 1/8 - 1/4 (0.153 mi.)***	***O154***	***367***
NATIONS RENT EPA ID: NYR000107276	***91 N 12TH ST***	***SSW 1/8 - 1/4 (0.153 mi.)***	***O155***	***371***
NYC DEP EPA ID: NYP003664166	12TH ST & WYTHE AVE	SSW 1/8 - 1/4 (0.153 mi.)	O157	382
CON EDISON MANHOLE: EPA ID: NYP004413555	***N 12TH ST & WYTHE AV***	***SSW 1/8 - 1/4 (0.153 mi.)***	***O158***	***384***
CON EDISON EPA ID: NYP004273173	***74 WYTHE AVE BROOKLY***	***SSW 1/8 - 1/4 (0.153 mi.)***	***O159***	***386***
CON ED - MH 64822 EPA ID: NYP004009569	***WYTHE AVE 74 S/O ROD***	***SSW 1/8 - 1/4 (0.153 mi.)***	***O160***	***391***
CON EDISON - TRANSFO EPA Id: NYP004154308	***KENT AVENUE AND N. 1***	***SW 1/8 - 1/4 (0.165 mi.)***	***Q163***	***396***
CON EDISON EPA ID: NYP004182937	***N 12TH ST & KENT AVE***	***SW 1/8 - 1/4 (0.165 mi.)***	***Q164***	***399***
CON EDISON MANHOLE 6 EPA ID: NYP004217877	***N 12TH ST & KENT AVE***	***SW 1/8 - 1/4 (0.165 mi.)***	***Q165***	***400***
CON EDISON EPA ID: NYP004754867	966 LORIMER ST	E 1/8 - 1/4 (0.167 mi.)	U169	409
CON EDISON EPA ID: NYP004610309	76 WYTHE AVE	SSW 1/8 - 1/4 (0.172 mi.)	V171	412
CON EDISON EPA ID: NYP004777090	83 NORMAN AVE	ENE 1/8 - 1/4 (0.177 mi.)	U174	418
CON EDISON SERVICE B EPA ID: NYP004469680	***130 NOBLE ST***	***N 1/8 - 1/4 (0.183 mi.)***	***X176***	***421***
RITE AID #10580 EPA ID: NYR000186528	***723-725 MANHATTAN AV***	***ENE 1/8 - 1/4 (0.187 mi.)***	***Z178***	***427***
CON EDISON EPA ID: NYP004804480 EPA ID: NYP004831984	905 LORIMER ST	ESE 1/8 - 1/4 (0.188 mi.)	S185	444
CON EDISON EPA ID: NYP004839860	905 LORIMAR ST	ESE 1/8 - 1/4 (0.188 mi.)	S186	446
RITE AID #4782 EPA ID: NYR000186379	***783 MANHATTAN AVE***	***NE 1/8 - 1/4 (0.193 mi.)***	***T191***	***462***
CON EDISON - VAULT 4	72-86 NOBLE ST	NNW 1/8 - 1/4 (0.194 mi.)	AB192	466

EPA ID: NYP004920821				
CON EDISON - MANHOLE EPA ID: NYP004294286	***68 NOBLE ST***	***NNW 1/8 - 1/4 (0.197 mi.)***	***AB193***	***467***
CON EDISON - MANHOLE EPA ID: NYP004954770	NORMAN AVE & MANHATT	E 1/8 - 1/4 (0.199 mi.)	U197	482
CON EDISON EPA ID: NYP004746590	MESEROLE AVE & MANHA	NE 1/8 - 1/4 (0.200 mi.)	AA200	485
MTA NYCT - MESEROLE EPA ID: NYR000140277	***MESEROLE & MANHATTAN***	***NE 1/8 - 1/4 (0.200 mi.)***	***AA201***	***487***
CON EDISON EPA ID: NYP004293742	BEDFORD AVE & LORIME	ESE 1/8 - 1/4 (0.202 mi.)	AC202	493
CON EDISON EPA ID: NYP004197489	***BEDFORD AVE & LORIME***	***ESE 1/8 - 1/4 (0.202 mi.)***	***AC204***	***497***
NYC BD OF ED - AUTOM EPA ID: NYR000083642	***50 BEDFORD AVE***	***SE 1/8 - 1/4 (0.202 mi.)***	***AD206***	***526***
CONSOLIDATED EDISON EPA ID: NYP004094538	BEDFORD AND NASSAU A	ESE 1/8 - 1/4 (0.202 mi.)	AC207	530
CONSOLIDATED EDISON EPA ID: NYP004156089	WYTHE AVE & N. 11 ST	SSW 1/8 - 1/4 (0.203 mi.)	V208	531
CON EDISON EPA ID: NYP004158580	***WYTHE AVE & N 11TH S***	***SSW 1/8 - 1/4 (0.203 mi.)***	***V209***	***533***
CON EDISON - MANHOLE EPA Id: NYP004154183	***KENT AVE AND N 11 ST***	***SW 1/8 - 1/4 (0.212 mi.)***	***AE211***	***535***
J RAFA CLEANERS EPA ID: NYR000001057	***718 MANHATTAN AVE***	***ENE 1/8 - 1/4 (0.212 mi.)***	***Z212***	***539***
CON EDISON SERVICE B EPA ID: NYP004222642	***756 MANHATTAN AVE S***	***NE 1/8 - 1/4 (0.212 mi.)***	***AA214***	***548***
CON EDISON SERVICE B EPA ID: NYP004469706	***LORIMER ST & NOBLE S***	***NNE 1/8 - 1/4 (0.212 mi.)***	***X215***	***552***
CON EDISON SERVICE B EPA ID: NYP004351003	***135 NOBLE ST***	***NNE 1/8 - 1/4 (0.213 mi.)***	***X217***	***556***
BROOKLYN UNION GAS D EPA ID: NYD986872265	50 KENT AVE	SW 1/8 - 1/4 (0.214 mi.)	AE218	558
HEMISPHERE STEEL PRO EPA ID: NYD002408102	***54 N 11TH ST***	***SW 1/8 - 1/4 (0.216 mi.)***	***AE225***	***583***
CON EDISON EPA Id: NYP004183059	***NOBLE ST & WEST ST***	***NNW 1/8 - 1/4 (0.217 mi.)***	***Y227***	***587***
CON EDISON - MH 8303 EPA ID: NYP004110938	***NOBLE ST. AND WEST S***	***NNW 1/8 - 1/4 (0.217 mi.)***	***Y228***	***591***
CON EDISON MANHOLE: EPA ID: NYP004300216	***WEST ST & NOBLE ST***	***NNW 1/8 - 1/4 (0.217 mi.)***	***Y229***	***594***
CON EDISON EPA ID: NYP004537569	678 MANHATTAN AVE	E 1/8 - 1/4 (0.217 mi.)	U231	597
SOVERN ELLEN EPA ID: NYR000040097	***118 MILTON ST***	***N 1/8 - 1/4 (0.227 mi.)***	***AG238***	***613***
CON EDISON	650 MANHATTAN AVE	E 1/8 - 1/4 (0.231 mi.)	AI244	624

EPA ID: NYP004745394				
MERCURY ROOM 102 C-O EPA ID: NYD044168607	***NOBLE ST FOOT OF***	***E 1/8 - 1/4 (0.236 mi.)***	***AI246***	***627***
MTA NYCT - NASSAU AV EPA ID: NYR000038778	***NASSAU & MANHATTAN A***	***ESE 1/8 - 1/4 (0.241 mi.)***	***AC249***	***634***
CON EDISON - OTHER - EPA ID: NYP004889295	BEDFORD AVE & N 12 S	SSE 1/8 - 1/4 (0.243 mi.)	AK251	638
CON EDISON - MANHOLE EPA ID: NYP004664967 EPA ID: NYP004291738	***BEDFORD AVE***	***SSE 1/8 - 1/4 (0.243 mi.)***	***AK252***	***639***
CON EDISON EPA ID: NYP004814345 EPA ID: NYP004789244	BEDFORD AVE & 12TH S	SSE 1/8 - 1/4 (0.243 mi.)	AK254	645
CON EDISON EPA ID: NYP004786257	BEDFORD AVE & N 12TH	SSE 1/8 - 1/4 (0.243 mi.)	AK255	648
CONSOLIDATED EDISON EPA ID: NYP004184149	BEDFORD AVE & N 12TH	SSE 1/8 - 1/4 (0.243 mi.)	AK258	652
CON EDISON EPA ID: NYP004742391	135 N 11TH ST	S 1/8 - 1/4 (0.244 mi.)	AF262	658
CON EDISON MANHOLE: EPA ID: NYP004274189	***832 MANHATTAN AVE***	***NNE 1/8 - 1/4 (0.246 mi.)***	***AJ269***	***701***
CON EDISON - CUSTOME EPA ID: NYP004928028	115 MILTON ST	N 1/8 - 1/4 (0.248 mi.)	AG272	707

Lower Elevation	Address	Direction / Distance	Map ID	Page
CON EDISON - MANHOLE EPA ID: NYP004294831	***23 NORTH 15 TH ST /***	***WSW 0 - 1/8 (0.020 mi.)***	***A21***	***44***
8 MESEROLE AVE BUILD EPA ID: NYD002020758	***8 MESEROLE AVE***	***NW 0 - 1/8 (0.022 mi.)***	***B23***	***50***
POLY CONVERTERS OF A EPA ID: NYT370012361	2 MESEROLE AVE	NW 0 - 1/8 (0.029 mi.)	B25	56
POLY CONVERTERS OF A EPA ID: NYD980646491	***2 MESEROLE AVE***	***NW 0 - 1/8 (0.029 mi.)***	***B26***	***57***
CON EDISON EPA ID: NYP004724365	7 FRANKLIN ST	WNW 0 - 1/8 (0.046 mi.)	B37	80
CON EDISON EPA ID: NYP004857363	3 N 15TH ST	WNW 0 - 1/8 (0.050 mi.)	G41	87
V E 2 PLATING CO EPA ID: NYD001486885	***7-11 N 15 ST***	***WNW 0 - 1/8 (0.050 mi.)***	***G42***	***89***
CON EDISON EPA ID: NYP004742821	90 QUAY ST	NW 0 - 1/8 (0.092 mi.)	L73	152
CON EDISON EPA ID: NYP004743175	90 QUAY ST	NW 0 - 1/8 (0.092 mi.)	L74	154
NYC TRANSIT - STORAG EPA Id: NYR000140814 EPA Id: NYP004743175 EPA Id: NYP004742821	***90 QUAY ST***	***NW 0 - 1/8 (0.092 mi.)***	***L75***	***155***
CON EDISON - MANHOLE	***90 QUAY ST AND WEST***	***NW 0 - 1/8 (0.092 mi.)***	***L77***	***163***

EPA ID: NYP004198214				
CON EDISON EPA ID: NYP004751442	QUAY ST & WEST ST	NW 0 - 1/8 (0.104 mi.)	L96	203
CON EDISON EPA ID: NYP004184180	***QUAY ST & WEST ST***	***NW 0 - 1/8 (0.104 mi.)***	***L98***	***206***
CON EDISON - VS 5778 EPA ID: NYP004110946	***40-49 QUAY ST.***	***WNW 0 - 1/8 (0.123 mi.)***	***L128***	***298***
FORMER BAYSIDE FUEL EPA ID: NYD086231917 EPA ID: NYR000107953	***1 NORTH 12TH STREET***	***W 1/8 - 1/4 (0.245 mi.)***	***AL266***	***662***

PA MANIFEST: Hazardous waste manifest information.

A review of the PA MANIFEST list, as provided by EDR, and dated 12/31/2016 has revealed that there is 1 PA MANIFEST site within approximately 0.25 miles of the target property.

Equal/Higher Elevation	Address	Direction / Distance	Map ID	Page
RITE AID 10580 Generator EPA Id: NYR000186528	723-725 MANHATTAN AV	ENE 1/8 - 1/4 (0.187 mi.)	Z179	434

NJ MANIFEST: Hazardous waste manifest information.

A review of the NJ MANIFEST list, as provided by EDR, and dated 12/31/2016 has revealed that there are 30 NJ MANIFEST sites within approximately 0.25 miles of the target property.

Equal/Higher Elevation	Address	Direction / Distance	Map ID	Page
NYCDEP - BROOKLYN WA EPA ID: NYR000143495	***22 N 15TH ST***	***WSW 0 - 1/8 (0.054 mi.)***	***H46***	***106***
CON EDISON EPA Id: NYP004739843	35 DOBBIN ST	SE 0 - 1/8 (0.100 mi.)	K84	177
F & S CENTRAL MANUFA EPA Id: NYR000225268	105 N 13TH ST	S 0 - 1/8 (0.104 mi.)	M93	198
CON EDISON EPA Id: NYP004745758	128 GUERNSEY ST	ENE 0 - 1/8 (0.115 mi.)	P110	222
I M & N PATTI EPA Id: NYR000196454	8 BERRY ST	SSE 0 - 1/8 (0.117 mi.)	J111	223
CON EDISON EPA Id: NYP004810194	77-79 CALYER ST & WE	NNW 0 - 1/8 (0.121 mi.)	R122	253
CON EDISON EPA Id: NYP004746046	65 WYTHE ST	SSW 1/8 - 1/4 (0.149 mi.)	O149	336
CON EDISON - TRANSFO EPA Id: NYP004154308	***KENT AVENUE AND N. 1***	***SW 1/8 - 1/4 (0.165 mi.)***	***Q163***	***396***
CON EDISON MANHOLE 6 EPA ID: NYP004217877	***N 12TH ST & KENT AVE***	***SW 1/8 - 1/4 (0.165 mi.)***	***Q165***	***400***
CON EDISON EPA Id: NYP004754867	966 LORIMER ST	E 1/8 - 1/4 (0.167 mi.)	U168	407
CON EDISON	83 NORMAN AVE	ENE 1/8 - 1/4 (0.177 mi.)	U173	417

EPA Id: NYP004777090				
CON EDISON EPA Id: NYP004831984	905 LORIMER ST	ESE 1/8 - 1/4 (0.188 mi.)	S182	440
CON EDISON EPA Id: NYP004804480	905 LORIMER ST	ESE 1/8 - 1/4 (0.188 mi.)	S183	441
CON EDISON EPA Id: NYP004746590	MESEROLE AVE & MANHA	NE 1/8 - 1/4 (0.200 mi.)	AA198	483
MTA NYCT - MESEROLE EPA ID: NYR000140277	***MESEROLE & MANHATTAN***	***NE 1/8 - 1/4 (0.200 mi.)***	***AA201***	***487***
CON EDISON EPA ID: NYP004197489	***BEDFORD AVE & LORIME***	***ESE 1/8 - 1/4 (0.202 mi.)***	***AC204***	***497***
CON EDISON - MANHOLE EPA Id: NYP004154183	***KENT AVE AND N 11 ST***	***SW 1/8 - 1/4 (0.212 mi.)***	***AE211***	***535***
CON EDISON SERVICE B EPA ID: NYP004222642	***756 MANHATTAN AVE S***	***NE 1/8 - 1/4 (0.212 mi.)***	***AA214***	***548***
CON EDISON EPA Id: NYP004183059	***NOBLE ST & WEST ST***	***NNW 1/8 - 1/4 (0.217 mi.)***	***Y227***	***587***
NY ARMY NATL GUARD O EPA Id: NY6210090027	15-79 BEDFORD AVE	ESE 1/8 - 1/4 (0.222 mi.)	AC233	600
CON EDISON EPA Id: NYP004883001	53 WEST ST	NNW 1/8 - 1/4 (0.229 mi.)	AH240	617
CON EDISON EPA Id: NYP004745394	650 MANHATTAN AVE	E 1/8 - 1/4 (0.231 mi.)	AI243	623
CON EDISON EPA Id: NYP004814345	BEDFORD AVE & 12TH S	SSE 1/8 - 1/4 (0.243 mi.)	AK250	637
CON EDISON - MANHOLE EPA Id: NYP004184149	BEDFORD AVE & N 12TH	SSE 1/8 - 1/4 (0.243 mi.)	AK256	649
CON EDISON EPA Id: NYP004789244	BEDFORD AVE & N 12TH	SSE 1/8 - 1/4 (0.243 mi.)	AK260	655
CON EDISON EPA Id: NYP004742391	135 N 11TH ST	S 1/8 - 1/4 (0.244 mi.)	AF261	657
CON EDISON MANHOLE: EPA Id: NYP004274189	832 MANHATTAN AVE	NNE 1/8 - 1/4 (0.246 mi.)	AJ270	704

Lower Elevation	Address	Direction / Distance	Map ID	Page
CON EDISON - SERVICE EPA Id: NYP004724365	7 FRANKLIN ST	WNW 0 - 1/8 (0.046 mi.)	B36	79
NYC TRANSIT - STORAG EPA Id: NYR000140814 EPA Id: NYP004743175 EPA Id: NYP004742821	***90 QUAY ST***	***NW 0 - 1/8 (0.092 mi.)***	***L75***	***155***
CON EDISON EPA ID: NYP004184180	***QUAY ST & WEST ST***	***NW 0 - 1/8 (0.104 mi.)***	***L98***	***206***

EXECUTIVE SUMMARY

EDR HIGH RISK HISTORICAL RECORDS

EDR Exclusive Records

EDR MGP: The EDR Proprietary Manufactured Gas Plant Database includes records of coal gas plants (manufactured gas plants) compiled by EDR's researchers. Manufactured gas sites were used in the United States from the 1800's to 1950's to produce a gas that could be distributed and used as fuel. These plants used whale oil, rosin, coal, or a mixture of coal, oil, and water that also produced a significant amount of waste. Many of the byproducts of the gas production, such as coal tar (oily waste containing volatile and non-volatile chemicals), sludges, oils and other compounds are potentially hazardous to human health and the environment. The byproduct from this process was frequently disposed of directly at the plant site and can remain or spread slowly, serving as a continuous source of soil and groundwater contamination.

A review of the EDR MGP list, as provided by EDR, has revealed that there are 3 EDR MGP sites within approximately 1 mile of the target property.

Equal/Higher Elevation	Address	Direction / Distance	Map ID	Page
WYTHE AVE. (BERRY ST	WYTHE AVE., BERRY ST	S 1/8 - 1/4 (0.141 mi.)	M143	327
CON EDISON - EAST 14	EAST 14TH - EAST 16T	WNW 1/2 - 1 (0.900 mi.)	323	1083

Lower Elevation	Address	Direction / Distance	Map ID	Page
CON EDISON - EAST 11	EAST 11TH - EAST 13T	W 1/2 - 1 (0.874 mi.)	321	1081

EDR Hist Auto: EDR has searched selected national collections of business directories and has collected listings of potential gas station/filling station/service station sites that were available to EDR researchers. EDR's review was limited to those categories of sources that might, in EDR's opinion, include gas station/filling station/service station establishments. The categories reviewed included, but were not limited to gas, gas station, gasoline station, filling station, auto, automobile repair, auto service station, service station, etc. This database falls within a category of information EDR classifies as "High Risk Historical Records", or HRHR. EDR's HRHR effort presents unique and sometimes proprietary data about past sites and operations that typically create environmental concerns, but may not show up in current government records searches.

A review of the EDR Hist Auto list, as provided by EDR, has revealed that there are 2 EDR Hist Auto sites within approximately 0.125 miles of the target property.

Equal/Higher Elevation	Address	Direction / Distance	Map ID	Page
GASOLINE ALLEY NYC I	151 N 14TH ST	S 0 - 1/8 (0.045 mi.)	F34	78
W H CHRISTIAN & SONS	31 FRANKLIN ST	NNW 0 - 1/8 (0.063 mi.)	I49	113

EXECUTIVE SUMMARY

Due to poor or inadequate address information, the following sites were not mapped. Count: 18 records.

Site Name	Database(s)
DAVIDSON PIPE SUPPLY COMPANY	NY SHWS
KENT TERMINAL	NY SHWS, NY VCP
JONES MOTORS	NY SHWS
MEEKER AVENUE PLUME TRACKDOWN	NY SHWS
MORGAN OIL TERMINAL	NY SHWS
K - SCHOLES ST. STATION	NY SHWS, NY BROWNFIELDS
OUTLET CITY	NY SHWS
BKLYN UNION GAS /PEOPLES WORKS	SEMS-ARCHIVE
BKLYN UNION GAS /WILLIAMSBURGH WOR	SEMS-ARCHIVE
MCCARREN COMFORT STSTION	NY LTANKS
BASEMENT	NY LTANKS
USPS GOWANUS SITE, FORMER MGP METR	NY VCP
KEAP ST. STATION	NY VCP
PEOPLES WORKS	NY VCP
PEOPLES WORKS	NY VCP
RUTLEDGE STATION	NY VCP
WYTHE AVE (BERRY ST.) STATION	NY VCP
CE - E. 14TH ST. (STUYTOWN) WORKS	NY VCP

OVERVIEW MAP - 5106013.2S

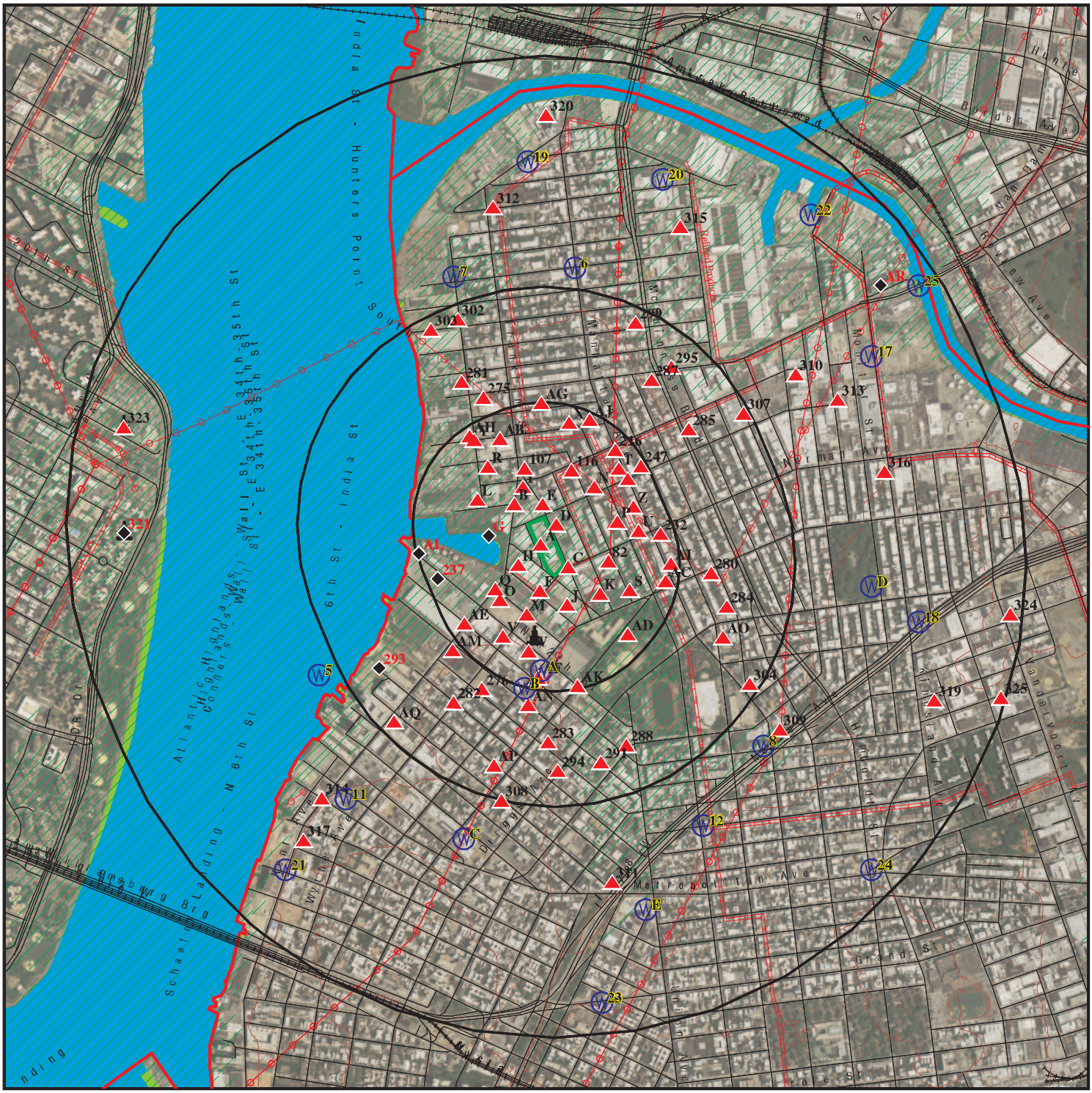
India St - Hunters Point South
6th St - India St
Newtown Creek
Meeker Ave
Norman Ave
Review Ave
Borden Ave
Hunter
Metropolitan Ave
Grand St
Wyckoff Ave
Flushing Ave
Maspeth Ave
Atlantic Highlands
Conners's Hds
Wall St - E 34th St
E 34th St
35th St
Schaefer Landing - North St
Schaefer Landing Bridge
Amtrak Northeast Corridor
Long Island Rail Road
Belt Parkway
Van Dam St
Vandervoort Ave
Hillside Ave
Dr Dr
Dr Spring Ave
Nassau Ave
Ridgewood Ave
Lorimer St
Leonard St
Manhattan Ave
Bushwick Ave
Humboldt St

DETAIL MAP - 5106013.2S

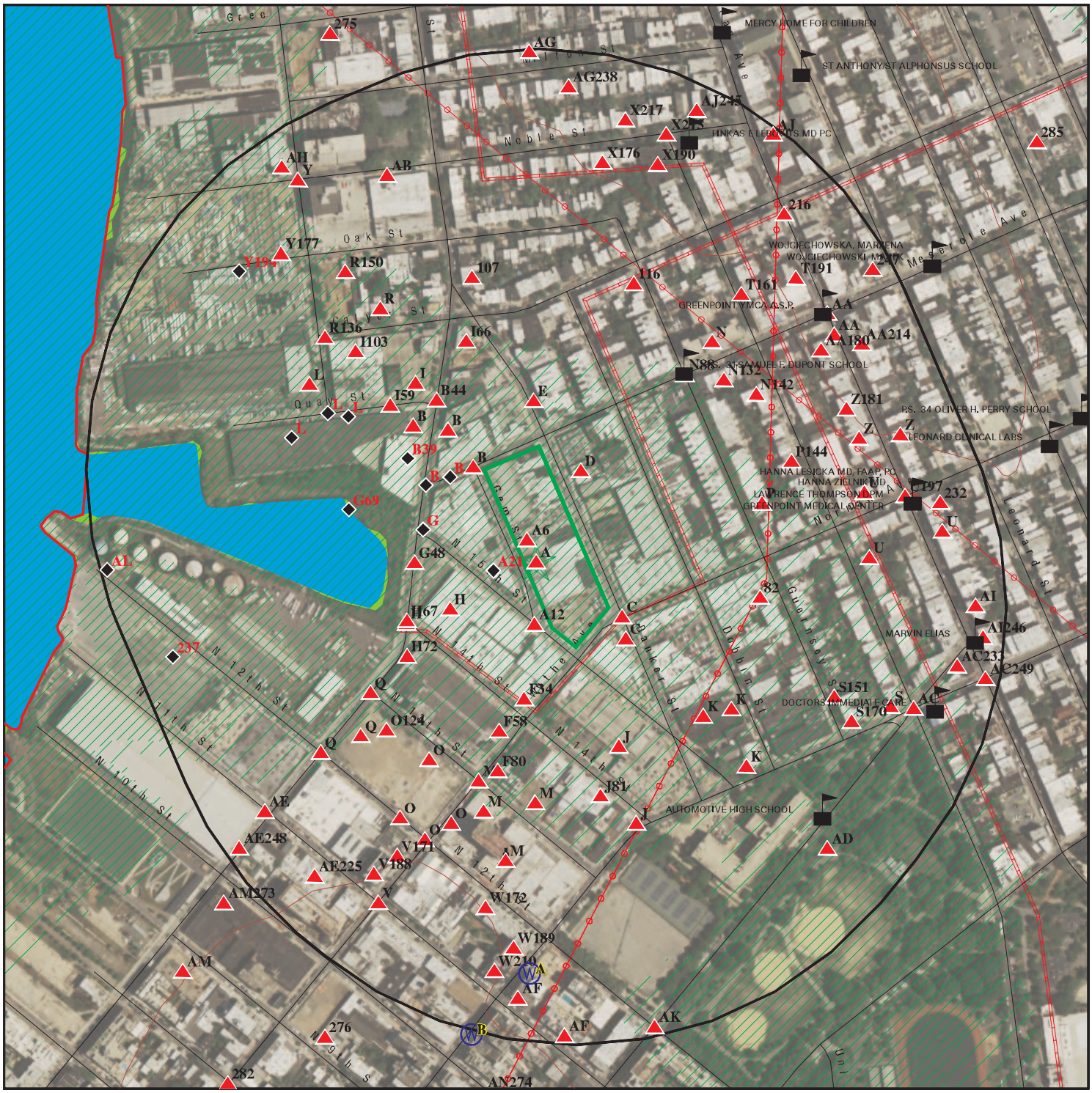

Target Property

Sites at elevations higher than or equal to the target property

Sites at elevations lower than the target property

Manufactured Gas Plants

Sensitive Receptors

National Priority List Sites

Dept. Defense Sites

0 1/16 1/8 1/4 Miles

Indian Reservations BIA

County Boundary

Power transmission lines

Pipelines

100-year flood zone

500-year flood zone

National Wetland Inventory

State Wetlands

This report includes Interactive Map Layers to display and/or hide map information. The legend includes only those icons for the default map view.

SITE NAME: Inlet Assemblage	CLIENT: Langan Engineering, Inc.
ADDRESS: 30 Gem Street Brooklyn NY 11222	CONTACT: Shana Holberton INQUIRY #: 5106013.2s
LAT/LONG: 40.724831 / 73.95617	DATE: November 15, 2017 10:40 am

Copyright © 2017 EDR, Inc. © 2015 TomTom Rel. 2015.

MAP FINDINGS SUMMARY

Database	Search Distance (Miles)	Target Property	< 1/8	1/8 - 1/4	1/4 - 1/2	1/2 - 1	> 1	Total Plotted
STANDARD ENVIRONMENTAL RECORDS								
Federal NPL site list								
NPL	1.000		0	0	0	0	NR	0
Proposed NPL	1.000		0	0	0	0	NR	0
NPL LIENS	0.001		0	NR	NR	NR	NR	0
Federal Delisted NPL site list								
Delisted NPL	1.000		0	0	0	0	NR	0
Federal CERCLIS list								
FEDERAL FACILITY	0.500		0	0	0	NR	NR	0
SEMS	0.500		0	0	0	NR	NR	0
Federal CERCLIS NFRAP site list								
SEMS-ARCHIVE	0.500		1	0	1	NR	NR	2
Federal RCRA CORRACTS facilities list								
CORRACTS	1.000		0	0	0	1	NR	1
Federal RCRA non-CORRACTS TSD facilities list								
RCRA-TSDF	0.500		0	0	0	NR	NR	0
Federal RCRA generators list								
RCRA-LQG	0.250		4	6	NR	NR	NR	10
RCRA-SQG	0.250		3	3	NR	NR	NR	6
RCRA-CESQG	0.250		0	6	NR	NR	NR	6
Federal institutional controls / engineering controls registries								
LUCIS	0.500		0	0	0	NR	NR	0
US ENG CONTROLS	0.500		0	0	0	NR	NR	0
US INST CONTROL	0.500		0	0	0	NR	NR	0
Federal ERNS list								
ERNS	0.001		0	NR	NR	NR	NR	0
State- and tribal - equivalent CERCLIS								
NY SHWS	1.000		0	2	3	14	NR	19
NY VAPOR REOPENED	1.000		0	0	0	0	NR	0
State and tribal landfill and/or solid waste disposal site lists								
NY SWF/LF	0.500	1	0	1	2	NR	NR	4
State and tribal leaking storage tank lists								
INDIAN LUST	0.500		0	0	0	NR	NR	0
NY LTANKS	0.500		5	6	20	NR	NR	31
NY HIST LTANKS	0.500		0	0	0	NR	NR	0

MAP FINDINGS SUMMARY

Database	Search Distance (Miles)	Target Property	< 1/8	1/8 - 1/4	1/4 - 1/2	1/2 - 1	> 1	Total Plotted
State and tribal registered storage tank lists								
FEMA UST	0.250		0	0	NR	NR	NR	0
NY UST	0.250	1	11	12	NR	NR	NR	24
NY CBS UST	0.250		0	1	NR	NR	NR	1
NY MOSF UST	0.500		0	1	0	NR	NR	1
NY CBS	0.250		1	1	NR	NR	NR	2
NY MOSF	0.500		0	1	0	NR	NR	1
NY AST	0.250	1	5	18	NR	NR	NR	24
NY CBS AST	0.250		1	1	NR	NR	NR	2
NY MOSF AST	0.500		0	1	0	NR	NR	1
INDIAN UST	0.250		0	0	NR	NR	NR	0
NY TANKS	0.250		1	0	NR	NR	NR	1
State and tribal institutional control / engineering control registries								
NY RES DECL	0.125		0	NR	NR	NR	NR	0
NY ENG CONTROLS	0.500		0	0	2	NR	NR	2
NY INST CONTROL	0.500		0	0	2	NR	NR	2
State and tribal voluntary cleanup sites								
NY VCP	0.500		0	2	1	NR	NR	3
INDIAN VCP	0.500		0	0	0	NR	NR	0
State and tribal Brownfields sites								
NY BROWNFIELDS	0.500		4	2	9	NR	NR	15
NY ERP	0.500		0	0	0	NR	NR	0
ADDITIONAL ENVIRONMENTAL RECORDS								
Local Brownfield lists								
US BROWNFIELDS	0.500		0	0	0	NR	NR	0
Local Lists of Landfill / Solid Waste Disposal Sites								
NY SWTIRE	0.500		0	0	0	NR	NR	0
NY SWRCY	0.500		0	0	0	NR	NR	0
INDIAN ODI	0.500		0	0	0	NR	NR	0
DEBRIS REGION 9	0.500		0	0	0	NR	NR	0
ODI	0.500		0	0	0	NR	NR	0
IHS OPEN DUMPS	0.500		0	0	0	NR	NR	0
Local Lists of Hazardous waste / Contaminated Sites								
US HIST CDL	0.001		0	NR	NR	NR	NR	0
NY DEL SHWS	1.000		0	0	0	0	NR	0
US CDL	0.001		0	NR	NR	NR	NR	0
Local Lists of Registered Storage Tanks								
NY HIST UST	0.250		0	0	NR	NR	NR	0

MAP FINDINGS SUMMARY

Database	Search Distance (Miles)	Target Property	< 1/8	1/8 - 1/4	1/4 - 1/2	1/2 - 1	> 1	Total Plotted
NY HIST AST	0.001		0	NR	NR	NR	NR	0
Local Land Records								
NY LIENS	0.001		0	NR	NR	NR	NR	0
LIENS 2	0.001		0	NR	NR	NR	NR	0
Records of Emergency Release Reports								
HMIRS	0.001		0	NR	NR	NR	NR	0
NY Spills	0.125		47	NR	NR	NR	NR	47
NY Hist Spills	0.125		0	NR	NR	NR	NR	0
NY SPILLS 90	0.125		0	NR	NR	NR	NR	0
NY SPILLS 80	0.125		0	NR	NR	NR	NR	0
Other Ascertainable Records								
RCRA NonGen / NLR	0.250		25	42	NR	NR	NR	67
FUDS	1.000		0	0	0	0	NR	0
DOD	1.000		0	0	0	0	NR	0
SCRD DRYCLEANERS	0.500		0	0	0	NR	NR	0
US FIN ASSUR	0.001		0	NR	NR	NR	NR	0
EPA WATCH LIST	0.001		0	NR	NR	NR	NR	0
2020 COR ACTION	0.250		0	0	NR	NR	NR	0
TSCA	0.001		0	NR	NR	NR	NR	0
TRIS	0.001		0	NR	NR	NR	NR	0
SSTS	0.001		0	NR	NR	NR	NR	0
ROD	1.000		0	0	0	0	NR	0
RMP	0.001		0	NR	NR	NR	NR	0
RAATS	0.001		0	NR	NR	NR	NR	0
PRP	0.001		0	NR	NR	NR	NR	0
PADS	0.001		0	NR	NR	NR	NR	0
ICIS	0.001		0	NR	NR	NR	NR	0
FTTS	0.001		0	NR	NR	NR	NR	0
MLTS	0.001		0	NR	NR	NR	NR	0
COAL ASH DOE	0.001		0	NR	NR	NR	NR	0
COAL ASH EPA	0.500		0	0	0	NR	NR	0
PCB TRANSFORMER	0.001		0	NR	NR	NR	NR	0
RADINFO	0.001		0	NR	NR	NR	NR	0
HIST FTTS	0.001		0	NR	NR	NR	NR	0
DOT OPS	0.001		0	NR	NR	NR	NR	0
CONSENT	1.000		0	0	0	0	NR	0
INDIAN RESERV	0.001		0	NR	NR	NR	NR	0
FUSRAP	1.000		0	0	0	0	NR	0
UMTRA	0.500		0	0	0	NR	NR	0
LEAD SMELTERS	0.001		0	NR	NR	NR	NR	0
US AIRS	0.001	1	0	NR	NR	NR	NR	1
US MINES	0.250		0	0	NR	NR	NR	0
ABANDONED MINES	0.001		0	NR	NR	NR	NR	0
FINDS	0.001	2	0	NR	NR	NR	NR	2
UXO	1.000		0	0	0	0	NR	0
DOCKET HWC	0.001		0	NR	NR	NR	NR	0
ECHO	0.001	1	0	NR	NR	NR	NR	1
FUELS PROGRAM	0.250		0	1	NR	NR	NR	1

MAP FINDINGS SUMMARY

Database	Search Distance (Miles)	Target Property	< 1/8	1/8 - 1/4	1/4 - 1/2	1/2 - 1	> 1	Total Plotted
NY AIRS	0.001		0	NR	NR	NR	NR	0
NY COAL ASH	0.500		0	0	0	NR	NR	0
NY DRYCLEANERS	0.250		1	2	NR	NR	NR	3
NY E DESIGNATION	0.125		7	NR	NR	NR	NR	7
NY Financial Assurance	0.001		0	NR	NR	NR	NR	0
NY HSWDS	0.500		0	2	0	NR	NR	2
NY MANIFEST	0.250		36	60	NR	NR	NR	96
PA MANIFEST	0.250		0	1	NR	NR	NR	1
NJ MANIFEST	0.250		9	21	NR	NR	NR	30
NY SPDES	0.001		0	NR	NR	NR	NR	0
NY UIC	0.001		0	NR	NR	NR	NR	0
EDR HIGH RISK HISTORICAL RECORDS								
EDR Exclusive Records								
EDR MGP	1.000		0	1	0	2	NR	3
EDR Hist Auto	0.125		2	NR	NR	NR	NR	2
EDR Hist Cleaner	0.125		0	NR	NR	NR	NR	0
EDR RECOVERED GOVERNMENT ARCHIVES								
Exclusive Recovered Govt. Archives								
NY RGA HWS	0.001		0	NR	NR	NR	NR	0
NY RGA LF	0.001	1	0	NR	NR	NR	NR	1
- Totals --		8	163	194	40	17	0	422

NOTES:

TP = Target Property

NR = Not Requested at this Search Distance

Sites may be listed in more than one database

A1 Target Property | **GLASS IMPRESSIONS CORP**
202 BANKER ST
BROOKLYN, NY 11233 | **FINDS** | **1016049173**
ECHO | **N/A**

Site 1 of 8 in cluster A

Actual: 9 ft.

FINDS:

Registry ID: 110019489150

Environmental Interest/Information System

AFS (Aerometric Information Retrieval System (AIRS) Facility Subsystem) replaces the former Compliance Data System (CDS), the National Emission Data System (NEDS), and the Storage and Retrieval of Aerometric Data (SAROAD). AIRS is the national repository for information concerning airborne pollution in the United States. AFS is used to track emissions and compliance data from industrial plants. AFS data are utilized by states to prepare State Implementation Plans to comply with regulatory programs and by EPA as an input for the estimation of total national emissions. AFS is undergoing a major redesign to support facility operating permits required under Title V of the Clean Air Act.

FIS (New York - Facility Information System) is New York's Department of Environmental Conservation (DEC) information system for tracking environmental facility information found across the State.

AIR MINOR

Click this hyperlink while viewing on your computer to access additional FINDS: detail in the EDR Site Report.

ECHO:

Envid: 1016049173
Registry ID: 110019489150
DFR URL: http://echo.epa.gov/detailed-facility-report?fid=110019489150

A2 Target Property | **CORZO CONTRACTING CO INC**
190 BANKER STREET
BROOKLYN, NY | **NY RGA LF** | **S114955985**
N/A

Site 2 of 8 in cluster A

Actual: 9 ft.

RGA LF:

2012	CORZO CONTRACTING CO INC	190 BANKER STREET
2011	CORZO CONTRACTING CO INC	190 BANKER STREET
2010	CORZO CONTRACTING CO INC	190 BANKER STREET
2009	CORZO CONTRACTING CO INC	190 BANKER STREET
2008	CORZO CONTRACTING CO INC	190 BANKER STREET
2007	CORZO CONTRACTING CO INC	190 BANKER STREET
2006	CORZO CONTRACTING CO INC	190 BANKER STREET
2005	CORZO CONTRACTING CO INC	190 BANKER STREET
2004	CORZO CONTRACTING CO INC	190 BANKER STREET
1999	CORZO CONTRACTING CO INC	190 BANKER STREET

A3 Target Property | **GLASS IMPRESSIONS CORP**
202 BANKER ST
BROOKLYN, NY 11233 | **US AIRS** | **1007786435**
N/A

Site 3 of 8 in cluster A

Actual: 9 ft.

US AIRS MINOR:

Envid:	1007786435
Region Code:	02
Programmatic ID:	AIR NY0000002610700246
Facility Registry ID:	110019489150
D and B Number:	Not reported
Primary SIC Code:	7532
NAICS Code:	811121
Default Air Classification Code:	MIN
Facility Type of Ownership Code:	POF
Air CMS Category Code:	Not reported
HPV Status:	Not reported

US AIRS MINOR:

Region Code:	02
Programmatic ID:	AIR NY0000002610700246
Facility Registry ID:	110019489150
Air Operating Status Code:	OPR
Default Air Classification Code:	MIN
Air Program:	State Implementation Plan for National Primary and Secondary Ambient Air Quality Standards
Activity Date:	2009-03-13 00:00:00
Activity Status Date:	Not reported
Activity Group:	Compliance Monitoring
Activity Type:	Inspection/Evaluation
Activity Status:	Not reported

A4 Target Property | **CORZO CONTRACTING CO INC**
190 BANKER STREET
BROOKLYN, NY 11222 | **NY SWF/LF**
NY UST
NY AST | **U000394646**
N/A

Site 4 of 8 in cluster A

Actual: 9 ft.

SWF/LF:

Flag:	INACTIVE
Region Code:	2
Phone Number:	7183493580
Owner Name:	Corzo Contracting Co Inc
Owner Type:	Not reported
Owner Address:	190 Banker Street
Owner Addr2:	Not reported
Owner City,St,Zip:	Brooklyn, NY 11222
Owner Email:	Not reported
Owner Phone:	7183493580
Contact Name:	Not reported
Contact Address:	Not reported
Contact Addr2:	Not reported
Contact City,St,Zip:	Not reported
Contact Email:	Not reported
Contact Phone:	Not reported
Activity Desc:	Landfill - industrial/commercial
Activity Number:	[24WE1]
Active:	No
East Coordinate:	Not reported

CORZO CONTRACTING CO INC (Continued) **U000394646**

North Coordinate:	Not reported
Accuracy Code:	Not reported
Regulatory Status:	Registration
Waste Type:	Asphalt;Concrete;Brick;Soil (Clean)
Authorization #:	Not reported
Authorization Date:	Not reported
Expiration Date:	Not reported
Operator Name:	Corzo Contracting Co Inc
Operator Type:	Not reported
Laste Date:	Not reported

UST:

Id/Status:	2-085251 / Unregulated/Closed
Program Type:	PBS
Region:	STATE
DEC Region:	2
Expiration Date:	N/A
UTM X:	588236.14878
UTM Y:	4508719.59138
Site Type:	Other

Affiliation Records:

Site Id:	2033
Affiliation Type:	Facility Owner
Company Name:	CORZO MAINTENANCE CO INC.
Contact Type:	Not reported
Contact Name:	Not reported
Address1:	78 RICHFIELD STREET
Address2:	Not reported
City:	PLANIVIEW
State:	NY
Zip Code:	11803
Country Code:	001
Phone:	(516) 349-0061
EMail:	Not reported
Fax Number:	Not reported
Modified By:	TRANSLAT
Date Last Modified:	2004-03-04

Site Id:	2033
Affiliation Type:	Mail Contact
Company Name:	CORZO CONTRACTING CO. INC.
Contact Type:	Not reported
Contact Name:	JAMES M. LEMA
Address1:	78 RICHFIELD STREET
Address2:	Not reported
City:	PLAINVIEW
State:	NY
Zip Code:	11803
Country Code:	001
Phone:	(516) 349-0061
EMail:	Not reported
Fax Number:	Not reported
Modified By:	TRANSLAT
Date Last Modified:	2004-03-04

Site Id:	2033

CORZO CONTRACTING CO INC (Continued) **U000394646**

Affiliation Type:	Facility Operator
Company Name:	CORZO CONTRACTING CO INC
Contact Type:	Not reported
Contact Name:	CORZO CONTRACTING CO INC
Address1:	Not reported
Address2:	Not reported
City:	Not reported
State:	NN
Zip Code:	Not reported
Country Code:	001
Phone:	(718) 349-3580
EMail:	Not reported
Fax Number:	Not reported
Modified By:	TRANSLAT
Date Last Modified:	2004-03-04

Site Id:	2033
Affiliation Type:	Emergency Contact
Company Name:	CORZO MAINTENANCE CO INC.
Contact Type:	Not reported
Contact Name:	JAMES M LEMA
Address1:	Not reported
Address2:	Not reported
City:	Not reported
State:	NN
Zip Code:	Not reported
Country Code:	001
Phone:	(917) 417-3227
EMail:	Not reported
Fax Number:	Not reported
Modified By:	TRANSLAT
Date Last Modified:	2004-03-04

Tank Info:

Tank Number:	001
Tank ID:	3293
Tank Status:	Closed - Removed
Material Name:	Closed - Removed
Capacity Gallons:	3000
Install Date:	Not reported
Date Tank Closed:	01/01/1993
Registered:	True
Tank Location:	Underground
Tank Type:	Steel/carbon steel
Material Code:	0001
Common Name of Substance:	#2 Fuel Oil (On-Site Consumption)

Tightness Test Method:	NN
Date Test:	Not reported
Next Test Date:	Not reported
Pipe Model:	Not reported
Modified By:	TRANSLAT
Last Modified:	04/14/2017

Equipment Records:

J02 - Dispenser - Suction Dispenser

CORZO CONTRACTING CO INC (Continued) **U000394646**

H00 - Tank Leak Detection - None
I04 - Overfill - Product Level Gauge (A/G)
B00 - Tank External Protection - None
C00 - Pipe Location - No Piping
D02 - Pipe Type - Galvanized Steel
F00 - Pipe External Protection - None
A00 - Tank Internal Protection - None
G99 - Tank Secondary Containment - Other

AST:

Region:	STATE
DEC Region:	2
Site Status:	Unregulated/Closed
Facility Id:	2-085251
Program Type:	PBS
UTM X:	588236.14878
UTM Y:	4508719.59138
Expiration Date:	N/A
Site Type:	Other

Affiliation Records:

Site Id:	2033
Affiliation Type:	Facility Owner
Company Name:	CORZO MAINTENANCE CO INC.
Contact Type:	Not reported
Contact Name:	Not reported
Address1:	78 RICHFIELD STREET
Address2:	Not reported
City:	PLANIVIEW
State:	NY
Zip Code:	11803
Country Code:	001
Phone:	(516) 349-0061
EMail:	Not reported
Fax Number:	Not reported
Modified By:	TRANSLAT
Date Last Modified:	2004-03-04

Site Id:	2033
Affiliation Type:	Mail Contact
Company Name:	CORZO CONTRACTING CO. INC.
Contact Type:	Not reported
Contact Name:	JAMES M. LEMA
Address1:	78 RICHFIELD STREET
Address2:	Not reported
City:	PLAINVIEW
State:	NY
Zip Code:	11803
Country Code:	001
Phone:	(516) 349-0061
EMail:	Not reported
Fax Number:	Not reported
Modified By:	TRANSLAT
Date Last Modified:	2004-03-04

Site Id:	2033
Affiliation Type:	Facility Operator

CORZO CONTRACTING CO INC (Continued) **U000394646**

Company Name:	CORZO CONTRACTING CO INC
Contact Type:	Not reported
Contact Name:	CORZO CONTRACTING CO INC
Address1:	Not reported
Address2:	Not reported
City:	Not reported
State:	NN
Zip Code:	Not reported
Country Code:	001
Phone:	(718) 349-3580
EMail:	Not reported
Fax Number:	Not reported
Modified By:	TRANSLAT
Date Last Modified:	2004-03-04

Site Id:	2033
Affiliation Type:	Emergency Contact
Company Name:	CORZO MAINTENANCE CO INC.
Contact Type:	Not reported
Contact Name:	JAMES M LEMA
Address1:	Not reported
Address2:	Not reported
City:	Not reported
State:	NN
Zip Code:	Not reported
Country Code:	001
Phone:	(917) 417-3227
EMail:	Not reported
Fax Number:	Not reported
Modified By:	TRANSLAT
Date Last Modified:	2004-03-04

Tank Info:

Tank Number:	100
Tank Id:	66236
Material Code:	0000
Common Name of Substance:	Empty

Equipment Records:

	H00 - Tank Leak Detection - None
	I00 - Overfill - None
	C02 - Pipe Location - Underground/On-ground
	G00 - Tank Secondary Containment - None
	A00 - Tank Internal Protection - None
	B01 - Tank External Protection - Painted/Asphalt Coating
	D01 - Pipe Type - Steel/Carbon Steel/Iron
	F01 - Pipe External Protection - Painted/Asphalt Coating
Tank Location:	1
Tank Type:	Steel/Carbon Steel/Iron
Tank Status:	Closed - Removed
Pipe Model:	Not reported
Install Date:	Not reported
Capacity Gallons:	3000
Tightness Test Method:	NN
Date Test:	Not reported

CORZO CONTRACTING CO INC (Continued) **U000394646**

Next Test Date:	Not reported
Date Tank Closed:	05/17/2003
Register:	True
Modified By:	TRANSLAT
Last Modified:	04/14/2017
Material Name:	Not reported

A5
Target
Property

ACME SMOKED FISH **FINDS** **1008381224**
192-198 BANKER ST **N/A**
BROOKLYN, NY 11222

Site 5 of 8 in cluster A

Actual:
9 ft.

FINDS:

Registry ID: 110022503502

Environmental Interest/Information System
FIS (New York - Facility Information System) is New York's Department of Environmental Conservation (DEC) information system for tracking environmental facility information found across the State.

Click this hyperlink while viewing on your computer to access additional FINDS: detail in the EDR Site Report.

A6

ACME SMOKED FISH CO **NY UST** **U000397395**
26-56 GEM ST **N/A**
< 1/8 **BROOKLYN, NY 11222**
1 ft.

Site 6 of 8 in cluster A

Relative:
Higher

Actual:
9 ft.

UST:

Id/Status:	2-271861 / Unregulated/Closed
Program Type:	PBS
Region:	STATE
DEC Region:	2
Expiration Date:	N/A
UTM X:	588155.92281
UTM Y:	4508706.52281
Site Type:	Other

Affiliation Records:

Site Id:	11492
Affiliation Type:	Facility Owner
Company Name:	R CASLOW & J BROWNSTEIN
Contact Type:	Not reported
Contact Name:	Not reported
Address1:	272 HUNGRY HARBOR RD
Address2:	Not reported
City:	VALLEY STREAM
State:	NY
Zip Code:	11581
Country Code:	001
Phone:	(516) 791-8307
EMail:	Not reported
Fax Number:	Not reported

ACME SMOKED FISH CO (Continued) **U000397395**

Modified By:	CGFREEDM
Date Last Modified:	2004-12-15

Site Id:	11492
Affiliation Type:	Mail Contact
Company Name:	R CASLOW & J BROWNSTEIN
Contact Type:	Not reported
Contact Name:	Not reported
Address1:	272 HUNGRY HARBOR RD
Address2:	Not reported
City:	VALLEY STREAM
State:	NY
Zip Code:	11581
Country Code:	001
Phone:	(516) 791-8307
EMail:	Not reported
Fax Number:	Not reported
Modified By:	CGFREEDM
Date Last Modified:	2004-12-15

Site Id:	11492
Affiliation Type:	Facility Operator
Company Name:	ACME SMOKED FISH CO
Contact Type:	Not reported
Contact Name:	LARRY E MILLER
Address1:	Not reported
Address2:	Not reported
City:	Not reported
State:	NN
Zip Code:	Not reported
Country Code:	001
Phone:	(718) 383-8585
EMail:	Not reported
Fax Number:	Not reported
Modified By:	TRANSLAT
Date Last Modified:	2004-03-04

Site Id:	11492
Affiliation Type:	Emergency Contact
Company Name:	R CASLOW & J BROWNSTEIN
Contact Type:	Not reported
Contact Name:	LARRY E MILLER
Address1:	Not reported
Address2:	Not reported
City:	Not reported
State:	NN
Zip Code:	Not reported
Country Code:	001
Phone:	(516) 679-0005
EMail:	Not reported
Fax Number:	Not reported
Modified By:	TRANSLAT
Date Last Modified:	2004-03-04

Tank Info:

Tank Number:	001

ACME SMOKED FISH CO (Continued) **U000397395**

Tank ID:	9167
Tank Status:	Closed - In Place
Material Name:	Closed - In Place
Capacity Gallons:	5000
Install Date:	05/01/1956
Date Tank Closed:	05/01/1990
Registered:	True
Tank Location:	Underground
Tank Type:	Steel/carbon steel
Material Code:	0001
Common Name of Substance:	#2 Fuel Oil (On-Site Consumption)
Tightness Test Method:	NN
Date Test:	Not reported
Next Test Date:	Not reported
Pipe Model:	Not reported
Modified By:	TRANSLAT
Last Modified:	04/14/2017

Equipment Records:

I04 - Overfill - Product Level Gauge (A/G)
J02 - Dispenser - Suction Dispenser
B00 - Tank External Protection - None
C00 - Pipe Location - No Piping
F00 - Pipe External Protection - None
G03 - Tank Secondary Containment - Vault (w/o access)
H00 - Tank Leak Detection - None
A00 - Tank Internal Protection - None
D01 - Pipe Type - Steel/Carbon Steel/Iron

B7 **VANAGE SERVICE 3184** **NY Spills** **S104192868**
NNW **MESEROLE AVE & GEM ST** **N/A**
< 1/8 **BROOKLYN, NY**
0.007 mi.
37 ft. **Site 1 of 22 in cluster B**

Relative:
Higher

Actual:
9 ft.

SPILLS:

Facility ID:	9904547
Facility Type:	ER
Spill Number:	9904547
DER Facility ID:	145033
Site ID:	172321
DEC Region:	2
Spill Number/Closed Date:	2002-04-04
Spill Cause:	Unknown
Spill Class:	C4
SWIS:	2401
Spill Date:	1999-07-16
Investigator:	JHOCONNE
Referred To:	Not reported
Reported to Dept:	1999-07-16
CID:	389
Water Affected:	Not reported
Spill Source:	Unknown
Spill Notifier:	Other
Cleanup Ceased:	Not reported
Cleanup Meets Std:	False
Last Inspection:	Not reported

VANAGE SERVICE 3184 (Continued) **S104192868**

Recommended Penalty:	False
UST Trust:	False
Remediation Phase:	0
Date Entered In Computer:	1999-07-16
Spill Record Last Update:	2002-04-04
Spiller Name:	UNKNOWN
Spiller Company:	Unknown
Spiller Address:	UNKNOWN
Spiller Company:	999
Contact Name:	Not reported
DEC Memo:	"Prior to Sept, 2004 data translation this spill Lead_DEC Field was O'CONNELL "
Remarks:	"1 gal of unknown oil leaked into vaultage service clean up is pending sample results no callback necessary"

All Materials:

Site ID:	172321
Operable Unit ID:	1083335
Operable Unit:	01
Material ID:	304424
Material Code:	0066A
Material Name:	unknown petroleum
Case No.:	Not reported
Material FA:	Petroleum
Quantity:	1.00
Units:	G
Recovered:	.00
Oxygenate:	Not reported

B8 **VAULT VS3184** **NY Spills** **S104192472**
NNW **MESEROLE & GEM ST** **N/A**
< 1/8 **BROOKLYN, NY**
0.007 mi.
37 ft. **Site 2 of 22 in cluster B**

Relative:
Higher

Actual:
9 ft.

SPILLS:

Facility ID:	9904106
Facility Type:	ER
Spill Number:	9904106
DER Facility ID:	158182
Site ID:	189501
DEC Region:	2
Spill Number/Closed Date:	2007-05-03
Spill Cause:	Unknown
Spill Class:	C3
SWIS:	2401
Spill Date:	1999-07-08
Investigator:	JHOCONNE
Referred To:	Not reported
Reported to Dept:	1999-07-08
CID:	255
Water Affected:	Not reported
Spill Source:	Commercial/Industrial
Spill Notifier:	Affected Persons
Cleanup Ceased:	Not reported
Cleanup Meets Std:	False
Last Inspection:	Not reported

VAULT VS3184 (Continued) **S104192472**

Recommended Penalty:	False
UST Trust:	False
Remediation Phase:	0
Date Entered In Computer:	1999-07-08
Spill Record Last Update:	2007-05-03
Spiller Name:	Not reported
Spiller Company:	UNKNOWN
Spiller Address:	Not reported
Spiller Company:	999
Contact Name:	MIKE CESARE
DEC Memo:	"05/03/07 - See e-docs for Con Ed report detailing cleanup and closure. Prior to Sept, 2004 data translation this spill Lead_DEC Field was ENGELHARDT "
Remarks:	"2 Gallons on 260 gallons of water in a vault - clean up pending test results con ed #126235"

All Materials:

Site ID:	189501
Operable Unit ID:	1078527
Operable Unit:	01
Material ID:	303999
Material Code:	0066A
Material Name:	unknown petroleum
Case No.:	Not reported
Material FA:	Petroleum
Quantity:	2.00
Units:	G
Recovered:	.00
Oxygenate:	Not reported

B9 **VAULT 3184** **NY Spills** **S104509691**
NW **SS MESEROL AVE & GEM ST** **N/A**
< 1/8 **BROOKLYN, NY**
0.007 mi.
38 ft. **Site 3 of 22 in cluster B**

Relative:
Higher

Actual:
9 ft.

SPILLS:

Facility ID:	9912676
Facility Type:	ER
Spill Number:	9912676
DER Facility ID:	106205
Site ID:	122503
DEC Region:	2
Spill Number/Closed Date:	2002-02-26
Spill Cause:	Unknown
Spill Class:	C4
SWIS:	2401
Spill Date:	2000-02-07
Investigator:	JHOCONNE
Referred To:	Not reported
Reported to Dept:	2000-02-07
CID:	388
Water Affected:	Not reported
Spill Source:	Unknown
Spill Notifier:	Affected Persons
Cleanup Ceased:	Not reported
Cleanup Meets Std:	False

VAULT 3184 (Continued) **S104509691**

Last Inspection:	Not reported
Recommended Penalty:	False
UST Trust:	False
Remediation Phase:	0
Date Entered In Computer:	2000-02-07
Spill Record Last Update:	2002-02-26
Spiller Name:	Not reported
Spiller Company:	UNKNOWN
Spiller Address:	Not reported
Spiller Company:	999
Contact Name:	CALLER
DEC Memo:	"Prior to Sept, 2004 data translation this spill Lead_DEC Field was O'CONNELL "
Remarks:	"caller reports 1 quart on 400 gallons of water. con ed #129876. sample taken cleanup pending results. "

All Materials:

Site ID:	122503
Operable Unit ID:	1087204
Operable Unit:	01
Material ID:	294555
Material Code:	0066A
Material Name:	unknown petroleum
Case No.:	Not reported
Material FA:	Petroleum
Quantity:	1.00
Units:	G
Recovered:	.00
Oxygenate:	Not reported

B10 **VAULT VS3184** **NY Spills** **S104192591**
NW **MESEROLE AVE/ GEM ST** **N/A**
< 1/8 **BROOKLYN, NY**
0.007 mi.
38 ft. **Site 4 of 22 in cluster B**

Relative:
Higher

Actual:
9 ft.

SPILLS:

Facility ID:	9904235
Facility Type:	ER
Spill Number:	9904235
DER Facility ID:	225690
Site ID:	277656
DEC Region:	2
Spill Number/Closed Date:	1999-10-19
Spill Cause:	Unknown
Spill Class:	C4
SWIS:	2401
Spill Date:	1999-07-09
Investigator:	JHOCONNE
Referred To:	Not reported
Reported to Dept:	1999-07-09
CID:	382
Water Affected:	Not reported
Spill Source:	Unknown
Spill Notifier:	Other
Cleanup Ceased:	Not reported
Cleanup Meets Std:	False

VAULT VS3184 (Continued) **S104192591**

Last Inspection:	Not reported
Recommended Penalty:	False
UST Trust:	False
Remediation Phase:	0
Date Entered In Computer:	1999-07-09
Spill Record Last Update:	2000-06-02
Spiller Name:	Not reported
Spiller Company:	UNKNOWN
Spiller Address:	Not reported
Spiller Company:	999
Contact Name:	RICHARD ROACH
DEC Memo:	"Prior to Sept, 2004 data translation this spill Lead_DEC Field was O'CONNELL con ed e2mis notes: 1 pint unknown oil on approx. 3 gal water in VS 3184. Spill appears to be contained. Transformer was pressure-tested on 7/8 and held pressure (not leaking). Liquid sample taken. Lab results received lab seq pcb=65ppm-- will use prior epa# from incident to proceed with cleanup. Cleanup completed and tag removed. Double washed and dug out 1/2 drum dirt, no sump. Over 50 ppm cleanup paperwork retained with env.ops. Incident is closed. "
Remarks:	"1 QT OF UNK OIL IN VAULT. CONTAINED CLEAN UP PENDING LAB RESULTS. CON ED 126-317"

All Materials:

Site ID:	277656
Operable Unit ID:	1083161
Operable Unit:	01
Material ID:	304126
Material Code:	0066A
Material Name:	unknown petroleum
Case No.:	Not reported
Material FA:	Petroleum
Quantity:	.00
Units:	G
Recovered:	.00
Oxygenate:	Not reported

B11 **VS #3184** **NY Spills** **S104509538**
NW **MESEROLE AVE/GEM ST** **N/A**
< 1/8 **BROOKLYN, NY**
0.007 mi.
38 ft. **Site 5 of 22 in cluster B**

Relative:
Higher

Actual:
9 ft.

SPILLS:

Facility ID:	9912478
Facility Type:	ER
Spill Number:	9912478
DER Facility ID:	142237
Site ID:	168890
DEC Region:	2
Spill Number/Closed Date:	2002-02-26
Spill Cause:	Unknown
Spill Class:	C4
SWIS:	2401
Spill Date:	2000-02-01
Investigator:	JHOCONNE
Referred To:	Not reported
Reported to Dept:	2000-02-01

VS #3184 (Continued) **S104509538**

CID:	281
Water Affected:	Not reported
Spill Source:	Commercial/Industrial
Spill Notifier:	Affected Persons
Cleanup Ceased:	Not reported
Cleanup Meets Std:	False
Last Inspection:	Not reported
Recommended Penalty:	False
UST Trust:	False
Remediation Phase:	0
Date Entered In Computer:	2000-02-01
Spill Record Last Update:	2002-02-26
Spiller Name:	Not reported
Spiller Company:	UNKNOWN
Spiller Address:	Not reported
Spiller Company:	999
Contact Name:	MARK SCHLAGEL
DEC Memo:	"Prior to Sept, 2004 data translation this spill Lead_DEC Field was O'CONNELL "
Remarks:	"ABOVE MATERIAL DISCOVERED AT ABOVE LOCATION. SAMPLE TAKEN AND CLEANUP PENDING LAB RESULTS. MATERIAL DISCOVERED ON TOP OF 500 GALLONS OF WATER. CON ED #129815. NO CALL BACK REQEUSTED."

All Materials:

Site ID:	168890
Operable Unit ID:	1087013
Operable Unit:	01
Material ID:	294362
Material Code:	0066A
Material Name:	unknown petroleum
Case No.:	Not reported
Material FA:	Petroleum
Quantity:	1.00
Units:	G
Recovered:	.00
Oxygenate:	Not reported

A12 **VAULT #3533** **NY Spills** **S103573020**
South **15TH ST & GEM ST** **N/A**
< 1/8 **BROOKLYN, NY**
0.009 mi.
47 ft. **Site 7 of 8 in cluster A**

Relative:
Higher

Actual:
9 ft.

SPILLS:

Facility ID:	9808835
Facility Type:	ER
Spill Number:	9808835
DER Facility ID:	190267
Site ID:	230888
DEC Region:	2
Spill Number/Closed Date:	2002-10-28
Spill Cause:	Unknown
Spill Class:	C3
SWIS:	2401
Spill Date:	1998-10-15
Investigator:	CAENGELH
Referred To:	Not reported

VAULT #3533 (Continued) **S103573020**

Reported to Dept:	1998-10-15
CID:	365
Water Affected:	Not reported
Spill Source:	Commercial/Industrial
Spill Notifier:	Responsible Party
Cleanup Ceased:	Not reported
Cleanup Meets Std:	False
Last Inspection:	Not reported
Recommended Penalty:	False
UST Trust:	False
Remediation Phase:	0
Date Entered In Computer:	1998-10-15
Spill Record Last Update:	2002-10-28
Spiller Name:	Not reported
Spiller Company:	Not reported
Spiller Address:	Not reported
Spiller Company:	Not reported
Contact Name:	Not reported
DEC Memo:	"Prior to Sept, 2004 data translation this spill Lead_DEC Field was ENGELHARDT Con Ed e2mis #120548: Kimmel (77066) 25-MAR-1999 Modified First Reported to CIG DATE based on CIG Log information. 15-OCT-1998 17:05 J. CAMPANILE O.S NETWORKS REPORTS WHILE MAKING ROUTINE 25 YEAR INSPECTION IN VS-3533 HE FOUND APPROX 10 GALS TRANSFORMER OIL ON DIRT (HOLE IS DRY MANUFACTURE DATE FOR TRANS 1961. KNOWN PCB COUNT IS 11PPM 9-19-1985 TRANS WAS RETROFILLED PRIOR TO 1985. TRANS IS LEAKING FROM BOTTOM DUE TO HEAVY RUST. THERE ARE NO DRAINS IN HOLE. NO SUMP PUMP. HOLE IS CONTAINED NO SEWERS OR WATERWAYS AFFECTED. HE TOOK A LIQUID SAMPLE FROMN TRANS AS IT IS KNOWN OIL FROM TRANS. HE WILL REQUEST A PRIORITY 4-6 HR TURNAROUND. HE ALSO INSTALLED STOP TAG # 08548 (NO PRESSURE TEST TAKEN DUE TO UNIT AT MIN & AND LEAKING IS SEEN FROM UNIT. C.I.G MASSERIA NOTIFIED LAB RESULT RECEIVED 10/15/98 - 2325. 98-11120. 19 PPM. UPDATE 10/20/98 1400 EQUIPMENT REMOVED TRANSFORMER. UPDATE: 10/22/98 - 1300 W. TUDY - 74933 - ENV. OPS., REPORTS 19 PPM CLEANUP COMPLETE WITH SLIX AND TAG #08548 REMOVED. "
Remarks:	"POSS LEAKING FROM BOTTOM OF TRANSFORMER BUT UNKNOWN WHAT CAUSED IT - ALL CONTAINED IN THE VAULT - CON ED #120548 - OLD STAMP THAT SAYS 11 PPM PCBS - NO CLEAN UP TIL PCBS CONFIRMED"

All Materials:

Site ID:	230888
Operable Unit ID:	1070014
Operable Unit:	01
Material ID:	316320
Material Code:	0020A
Material Name:	transformer oil
Case No.:	Not reported
Material FA:	Petroleum
Quantity:	10.00
Units:	G
Recovered:	10.00
Oxygenate:	Not reported

C13 ESE < 1/8 0.010 mi. 55 ft. | **MANHOLE # 62847**
BANKER/NORMAND AVE
BROOKLYN, NY

Site 1 of 6 in cluster C

NY Spills | **S106470010**
N/A

Relative: Higher

Actual: 10 ft.

SPILLS:

Facility ID:	0402785
Facility Type:	ER
Spill Number:	0402785
DER Facility ID:	156107
Site ID:	186770
DEC Region:	2
Spill Number/Closed Date:	2005-01-24
Spill Cause:	Unknown
Spill Class:	C4
SWIS:	2401
Spill Date:	2004-06-14
Investigator:	JHOCONNE
Referred To:	Not reported
Reported to Dept:	2004-06-14
CID:	444
Water Affected:	Not reported
Spill Source:	Unknown
Spill Notifier:	Responsible Party
Cleanup Ceased:	Not reported
Cleanup Meets Std:	False
Last Inspection:	Not reported
Recommended Penalty:	False
UST Trust:	False
Remediation Phase:	0
Date Entered In Computer:	2004-06-14
Spill Record Last Update:	2005-01-24
Spiller Name:	ERT DESK
Spiller Company:	CON ED
Spiller Address:	BANKER/NORMAND AVE
Spiller Company:	001
Contact Name:	ERT DESK
DEC Memo:	"e2mis no. 153836: APPROX. 4 GAL'S OF UNKNOWN OIL ON APPROX. 3000 GAL'S OF WATER. 1 LIQ. SAMPLE TAKEN FROM SPILL Lab Sequence Number: 04-04611-001 - TOTAL PCB 48 ppm Lab Sequence Number: 04-04612-001 - Analysis indicates the presence of a substance similar to a dielectric fluid. Cleanup completed on: Date 7/23/04 Time 1515 hrs Name of cleanup contractor: Clean Harbors Cause of Spill: Unknown Name of Con Edison employee who inspected manhole and determined that manhole was cleaned and that repairs were adequate - There is no evidence of any leakage on the repair or anywhere else in the manhole: Sam Walker"
Remarks:	"ON 3000 GALLONS OF WATER, FOUND DURING INSPECTION: SAMPLES WERE TAKEN: NO TO 5 QUESTIONS AND IS CONTAINED: "

All Materials:

Site ID:	186770
Operable Unit ID:	884376
Operable Unit:	01
Material ID:	490402
Material Code:	0066A
Material Name:	unknown petroleum
Case No.:	Not reported
Material FA:	Petroleum

MANHOLE # 62847 (Continued) **S106470010**

Quantity: 4.00
Units: G
Recovered: .00
Oxygenate: Not reported

C14
ESE
< 1/8
0.010 mi.
55 ft.

MANHOLE 641
BANKER ST/NORMAN AVE
BROOKLYN, NY

Site 2 of 6 in cluster C

NY Spills **S106699560**
N/A

Relative:
Higher

Actual:
10 ft.

SPILLS:

Facility ID:	0406990
Facility Type:	ER
Spill Number:	0406990
DER Facility ID:	206090
Site ID:	251449
DEC Region:	2
Spill Number/Closed Date:	2004-11-19
Spill Cause:	Human Error
Spill Class:	C4
SWIS:	2401
Spill Date:	2004-09-23
Investigator:	SKARAKHA
Referred To:	Not reported
Reported to Dept:	2004-09-23
CID:	64
Water Affected:	Not reported
Spill Source:	Tank Truck
Spill Notifier:	Other
Cleanup Ceased:	Not reported
Cleanup Meets Std:	False
Last Inspection:	Not reported
Recommended Penalty:	False
UST Trust:	False
Remediation Phase:	0
Date Entered In Computer:	2004-09-23
Spill Record Last Update:	2004-11-19
Spiller Name:	Not reported
Spiller Company:	UNKNOWN
Spiller Address:	Not reported
Spiller Company:	999
Contact Name:	ERT DESK
DEC Memo:	"e2mis no 155501 APPROX 5 GAL OF UNKNOWN OIL ON APPROX 400 GAL OF WATER. THIS WAS FOUND AS A RESULT OF A 3RD PARTY SPILL FROM AN OIL TRUCK. 3 LIQUID SAMPLES WERE TAKEN. LSN No. 04-07614. FLASH POINT CAME BACK > 176 DEG F. LSN No. 04-07613. PCBs < 1 PPM. LSN No. 04-07615. OIL I.D. INDICATES THE PRESENCE OF KEROSENE. UPDATE: 9/24/04 - 1850 C. LABARBERA - ENV. OPS, REPORTS CLEANUP COMPLETED BY DOUBLE WASHING STRUCTURE WITH BIO GEN 760. TANKER REMOVED 1688 GALS OF LIQUIDS. NO SUMPS OR DRAINS IN STRUCTURE. TAG #44570 REMOVED."
Remarks:	"Lab results came back as kerosene on 400 gallons of water. Less than 5 gallons of kerosene. Con-Ed 155501. No to 5 questions."

All Materials:

Site ID:	251449
Operable Unit ID:	889586

MANHOLE 641 (Continued) **S106699560**

Operable Unit:	01
Material ID:	484833
Material Code:	0012A
Material Name:	kerosene
Case No.:	Not reported
Material FA:	Petroleum
Quantity:	4.00
Units:	G
Recovered:	.00
Oxygenate:	Not reported

C15 **TM 641** **NY Spills** **S104787604**
ESE **BANKER ST & NORMAN AVE** **N/A**
< 1/8 **BROOKLYN, NY**
0.011 mi.
59 ft. **Site 3 of 6 in cluster C**

Relative:
Higher

Actual:
10 ft.

SPILLS:

Facility ID:	0004919
Facility Type:	ER
Spill Number:	0004919
DER Facility ID:	152542
Site ID:	181928
DEC Region:	2
Spill Number/Closed Date:	2001-10-23
Spill Cause:	Unknown
Spill Class:	C4
SWIS:	2401
Spill Date:	2000-07-25
Investigator:	JHOCONNE
Referred To:	Not reported
Reported to Dept:	2000-07-25
CID:	257
Water Affected:	Not reported
Spill Source:	Unknown
Spill Notifier:	Affected Persons
Cleanup Ceased:	Not reported
Cleanup Meets Std:	False
Last Inspection:	Not reported
Recommended Penalty:	False
UST Trust:	False
Remediation Phase:	0
Date Entered In Computer:	2000-07-25
Spill Record Last Update:	2001-10-23
Spiller Name:	Not reported
Spiller Company:	UNKNOWN
Spiller Address:	Not reported
Spiller Company:	001
Contact Name:	STEVE ROMERO
DEC Memo:	"Prior to Sept, 2004 data translation this spill Lead_DEC Field was O'CONNELL Con Ed e2mis Notes: 7/25/00 1 pint unknown oil on 300gal water in transformer manhole. Liquid sample taken. Historical PCB count is 10ppm. Pressure tested transformer and held pressure. Sample returned <1ppm. Cleanup completed by double washing with slix. Liquids removed by tanker, solids by vactor. No leaking equipment. No sump in hole."
Remarks:	"CLEANUP PENDING TEST RESULTS - 1 PINT ON 300GAL OF WATER REF #132544"

TM 641 (Continued) **S104787604**

Not reported

All Materials:

Site ID:	181928
Operable Unit ID:	827347
Operable Unit:	01
Material ID:	549654
Material Code:	0066A
Material Name:	unknown petroleum
Case No.:	Not reported
Material FA:	Petroleum
Quantity:	1.00
Units:	G
Recovered:	.00
Oxygenate:	Not reported

C16 **MANHOLE 64827** **NY Spills** **S106697696**
ESE **BANKER ST & NORMAN AVE** **N/A**
< 1/8 **BROOKLYN, NY**
0.011 mi.
59 ft. **Site 4 of 6 in cluster C**

Relative:
Higher

Actual:
10 ft.

SPILLS:

Facility ID:	0404537
Facility Type:	ER
Spill Number:	0404537
DER Facility ID:	152542
Site ID:	309716
DEC Region:	2
Spill Number/Closed Date:	2005-01-19
Spill Cause:	Equipment Failure
Spill Class:	D4
SWIS:	2401
Spill Date:	2004-07-27
Investigator:	JHOCONNE
Referred To:	Not reported
Reported to Dept:	2004-07-27
CID:	405
Water Affected:	Not reported
Spill Source:	Commercial/Industrial
Spill Notifier:	Responsible Party
Cleanup Ceased:	Not reported
Cleanup Meets Std:	False
Last Inspection:	Not reported
Recommended Penalty:	False
UST Trust:	False
Remediation Phase:	0
Date Entered In Computer:	2004-07-27
Spill Record Last Update:	2005-01-19
Spiller Name:	ERT DESK
Spiller Company:	MANHOLE 64827
Spiller Address:	BANKER ST. AND NORMAN AVE
Spiller Company:	001
Contact Name:	ERT DESK
DEC Memo:	"e2mis no. 154533: MH refurbishing broke cable line on 345 KV FDR 62 and leaked an estimate of 4 gallons dielectric fluid on concrete floor and bucket in MH64827. Leak has been stopped by clamping cable.

MANHOLE 64827 (Continued) **S106697696**

Leon Paretsky's office to have chem lab come to location and take sample and to arrange clean up and to make repairs to feeder. UPDATE 1840HRS - 7/27/04 Sam Walker reports sample has been taken and chain of custody # DD20951 has been dropped off at chemlab. Source of oil spill was not feeder cable it was an oil return line. Lab Sequence Number: 04-05906-001 - TOTAL PCB 2 ppm Source/cause of spill: Feeder 62 started leaking. Trans ops called in for repair. Repair completed on 7/28/04. Nature or repairs: Leak clamped on 7/27/04 and barrel welded in place and complete on 7/28/04 Removed visible traces of oil? _ yes, 7/27/04 Name of Con Edison employee who inspected manhole and determined that manhole was cleaned and that repairs were adequate - There is no evidence of any leakage on the repair or anywhere else in the manhole: sam walker Cleanup completed on Date : 7/27/04 Time: 1600 hrs "

Remarks: "LEAKED FROM FEEER 38 B 62, NO TO THE 5 QUESTIONS, CLAMPING THE FEEDER TO CONTAIN THE LEAK, PENDING CLEAN UP"

All Materials:

Site ID:	309716
Operable Unit ID:	887635
Operable Unit:	01
Material ID:	488522
Material Code:	0541A
Material Name:	dielectric fluid
Case No.:	Not reported
Material FA:	Petroleum
Quantity:	4.00
Units:	G
Recovered:	.00
Oxygenate:	Not reported

C17 **STRATFORD TOOL** **NY MANIFEST** **1009232162**
SE **152 BANKER ST** **N/A**
< 1/8 **BROOKLYN, NY 11222**
0.018 mi.
96 ft. **Site 5 of 6 in cluster C**

Relative:
Higher

Actual:
10 ft.

NY MANIFEST:

Country:	USA
EPA ID:	NYP000860486
Facility Status:	Not reported
Location Address 1:	152 BANKER ST
Code:	BP
Location Address 2:	Not reported
Total Tanks:	Not reported
Location City:	BROOKLYN
Location State:	NY
Location Zip:	11222
Location Zip 4:	Not reported

NY MANIFEST:

EPAID:	NYP000860486
Mailing Name:	STRATFORD TOOL
Mailing Contact:	STRATFORD TOOL
Mailing Address 1:	152 BANKER STREET
Mailing Address 2:	Not reported
Mailing City:	BROOKLYN
Mailing State:	NY

STRATFORD TOOL (Continued) **1009232162**

Mailing Zip:	11222
Mailing Zip 4:	Not reported
Mailing Country:	USA
Mailing Phone:	7183888511

NY MANIFEST:

Document ID:	NYA3823830
Manifest Status:	K
seq:	Not reported
Year:	1986
Trans1 State ID:	57745-GB
Trans2 State ID:	Not reported
Generator Ship Date:	08/04/1986
Trans1 Recv Date:	08/04/1986
Trans2 Recv Date:	/ /
TSD Site Recv Date:	08/04/1986
Part A Recv Date:	09/03/1986
Part B Recv Date:	08/18/1986
Generator EPA ID:	NYP000860486
Trans1 EPA ID:	NYD000824334
Trans2 EPA ID:	Not reported
TSDF ID 1:	NYD000824334
TSDF ID 2:	Not reported
Manifest Tracking Number:	Not reported
Import Indicator:	Not reported
Export Indicator:	Not reported
Discr Quantity Indicator:	Not reported
Discr Type Indicator:	Not reported
Discr Residue Indicator:	Not reported
Discr Partial Reject Indicator:	Not reported
Discr Full Reject Indicator:	Not reported
Manifest Ref Number:	Not reported
Alt Facility RCRA ID:	Not reported
Alt Facility Sign Date:	Not reported
MGMT Method Type Code:	Not reported
Waste Code:	F003 - UNKNOWN
Waste Code:	Not reported
Waste Code:	Not reported
Waste Code:	Not reported
Waste Code:	Not reported
Waste Code:	Not reported
Quantity:	00800
Units:	G - Gallons (liquids only)* (8.3 pounds)
Number of Containers:	004
Container Type:	TP - Tanks, portable
Handling Method:	B Incineration, heat recovery, burning.
Specific Gravity:	100

Click this hyperlink while viewing on your computer to access
1 additional NY_MANIFEST: record(s) in the EDR Site Report.

D18 NNE < 1/8 0.018 mi. 97 ft. | **ARTHUR J EVERS CORP**
221 BANKER ST
BROOKLYN, NY 11222
Site 1 of 3 in cluster D | **RCRA NonGen / NLR**
FINDS
ECHO
NY MANIFEST | **1000458309**
NYD986936995

Relative: Higher

Actual: 10 ft.

RCRA NonGen / NLR:

Date form received by agency:	01/01/2007
Facility name:	ARTHUR J EVERS CORP
Facility address:	221 BANKER ST BROOKLYN, NY 11222-2844
EPA ID:	NYD986936995
Mailing address:	PO BOX 381 GREENPOINT STATION BROOKLYN, NY 11222
Contact:	Not reported
Contact address:	PO BOX 381 GREENPOINT STATION BROOKLYN, NY 11222
Contact country:	US
Contact telephone:	Not reported
Contact email:	Not reported
EPA Region:	02
Classification:	Non-Generator
Description:	Handler: Non-Generators do not presently generate hazardous waste

Owner/Operator Summary:

Owner/operator name:	EILEEN CARLSON
Owner/operator address:	221 BANKER ST BROOKLYN, NY 11222
Owner/operator country:	US
Owner/operator telephone:	718-383-7191
Owner/operator email:	Not reported
Owner/operator fax:	Not reported
Owner/operator extension:	Not reported
Legal status:	Private
Owner/Operator Type:	Operator
Owner/Op start date:	Not reported
Owner/Op end date:	Not reported

Owner/operator name:	EILEEN CARLSON
Owner/operator address:	221 BANKER ST BROOKLYN, NY 11222
Owner/operator country:	US
Owner/operator telephone:	718-383-7191
Owner/operator email:	Not reported
Owner/operator fax:	Not reported
Owner/operator extension:	Not reported
Legal status:	Private
Owner/Operator Type:	Owner
Owner/Op start date:	Not reported
Owner/Op end date:	Not reported

Handler Activities Summary:

U.S. importer of hazardous waste:	No
Mixed waste (haz. and radioactive):	No
Recycler of hazardous waste:	No
Transporter of hazardous waste:	No
Treater, storer or disposer of HW:	No
Underground injection activity:	No

ARTHUR J EVERS CORP (Continued) **1000458309**

On-site burner exemption: No
Furnace exemption: No
Used oil fuel burner: No
Used oil processor: No
User oil refiner: No
Used oil fuel marketer to burner: No
Used oil Specification marketer: No
Used oil transfer facility: No
Used oil transporter: No

Historical Generators:
Date form received by agency: 01/01/2006
Site name: ARTHUR J EVERS CORP
Classification: Not a generator, verified

Date form received by agency: 07/08/1999
Site name: ARTHUR J EVERS CORP
Classification: Not a generator, verified

Date form received by agency: 01/17/1991
Site name: ARTHUR J EVERS CORP
Classification: Small Quantity Generator

. Waste code: D000
. Waste name: Not Defined

. Waste code: D001
. Waste name: IGNITABLE WASTE

. Waste code: D002
. Waste name: CORROSIVE WASTE

. Waste code: D007
. Waste name: CHROMIUM

. Waste code: D008
. Waste name: LEAD

Violation Status: No violations found

FINDS:

Registry ID: 110004459014

Environmental Interest/Information System
RCRAInfo is a national information system that supports the Resource Conservation and Recovery Act (RCRA) program through the tracking of events and activities related to facilities that generate, transport, and treat, store, or dispose of hazardous waste. RCRAInfo allows RCRA program staff to track the notification, permit, compliance, and corrective action activities required under RCRA.

Click this hyperlink while viewing on your computer to access additional FINDS: detail in the EDR Site Report.

ARTHUR J EVERS CORP (Continued) **1000458309**

ECHO:

Envid:	1000458309
Registry ID:	110004459014
DFR URL:	http://echo.epa.gov/detailed-facility-report?fid=110004459014

NY MANIFEST:

Country:	USA
EPA ID:	NYD986936995
Facility Status:	Not reported
Location Address 1:	221 BANKERS ST
Code:	BP
Location Address 2:	Not reported
Total Tanks:	Not reported
Location City:	BROOKLYN
Location State:	NY
Location Zip:	11222
Location Zip 4:	Not reported

NY MANIFEST:

EPAID:	NYD986936995
Mailing Name:	ARTHUR J EVERS CORP
Mailing Contact:	CATHERINE PARDERLIKES
Mailing Address 1:	221 BANKERS STREET
Mailing Address 2:	Not reported
Mailing City:	BROOKLYN
Mailing State:	NY
Mailing Zip:	11222
Mailing Zip 4:	Not reported
Mailing Country:	USA
Mailing Phone:	7183837191

NY MANIFEST:

Document ID:	NYB2239227
Manifest Status:	C
seq:	Not reported
Year:	1991
Trans1 State ID:	NJXK18WY
Trans2 State ID:	Not reported
Generator Ship Date:	03/08/1991
Trans1 Recv Date:	03/08/1991
Trans2 Recv Date:	/ /
TSD Site Recv Date:	03/08/1991
Part A Recv Date:	03/18/1991
Part B Recv Date:	03/22/1991
Generator EPA ID:	NYD986936995
Trans1 EPA ID:	NYD000691949
Trans2 EPA ID:	Not reported
TSDF ID 1:	NYD000691949
TSDF ID 2:	Not reported
Manifest Tracking Number:	Not reported
Import Indicator:	Not reported
Export Indicator:	Not reported
Discr Quantity Indicator:	Not reported
Discr Type Indicator:	Not reported
Discr Residue Indicator:	Not reported
Discr Partial Reject Indicator:	Not reported

ARTHUR J EVERS CORP (Continued) **1000458309**

Discr Full Reject Indicator:	Not reported
Manifest Ref Number:	Not reported
Alt Facility RCRA ID:	Not reported
Alt Facility Sign Date:	Not reported
MGMT Method Type Code:	Not reported
Waste Code:	D001 - NON-LISTED IGNITABLE WASTES
Waste Code:	Not reported
Waste Code:	Not reported
Waste Code:	Not reported
Waste Code:	Not reported
Waste Code:	Not reported
Quantity:	00100
Units:	P - Pounds
Number of Containers:	001
Container Type:	DM - Metal drums, barrels
Handling Method:	T Chemical, physical, or biological treatment.
Specific Gravity:	100
Waste Code:	D001 - NON-LISTED IGNITABLE WASTES
Waste Code:	Not reported
Waste Code:	Not reported
Waste Code:	Not reported
Waste Code:	Not reported
Quantity:	00150
Units:	P - Pounds
Number of Containers:	001
Container Type:	DM - Metal drums, barrels
Handling Method:	B Incineration, heat recovery, burning.
Specific Gravity:	100
Waste Code:	D002 - NON-LISTED CORROSIVE WASTES
Waste Code:	Not reported
Waste Code:	Not reported
Waste Code:	Not reported
Waste Code:	Not reported
Quantity:	00750
Units:	P - Pounds
Number of Containers:	003
Container Type:	DM - Metal drums, barrels
Handling Method:	T Chemical, physical, or biological treatment.
Specific Gravity:	100
Waste Code:	D007 - CHROMIUM 5.0 MG/L TCLP
Waste Code:	Not reported
Waste Code:	Not reported
Waste Code:	Not reported
Waste Code:	Not reported
Quantity:	00800
Units:	P - Pounds
Number of Containers:	002
Container Type:	DM - Metal drums, barrels
Handling Method:	L Landfill.
Specific Gravity:	100

Click this hyperlink while viewing on your computer to access additional NY_MANIFEST: detail in the EDR Site Report.

D19 **NE** **< 1/8** **0.019 mi.** **98 ft.** **Relative:** **Higher**	**WH CHRISTIAN & SONS** **211-217 BANKER ST** **BROOKLYN, NY 11222** **Site 2 of 3 in cluster D**	**RCRA-SQG** **NY LTANKS** **NY UST** **NY AST** **ICIS** **FINDS** **ECHO** **NY MANIFEST**	**1000171081** **NYD986899425**

Actual:
10 ft.

RCRA-SQG:

Date form received by agency:	01/01/2007
Facility name:	WH CHRISTIAN & SONS
Facility address:	211-217 BANKER ST BROOKLYN, NY 11222
EPA ID:	NYD986899425
Mailing address:	BANKER ST BROOKLYN, NY 11222
Contact:	Not reported
Contact address:	BANKER ST BROOKLYN, NY 11222
Contact country:	US
Contact telephone:	Not reported
Contact email:	Not reported
EPA Region:	02
Land type:	Facility is not located on Indian land. Additional information is not known.
Classification:	Small Small Quantity Generator
Description:	Handler: generates more than 100 and less than 1000 kg of hazardous waste during any calendar month and accumulates less than 6000 kg of hazardous waste at any time; or generates 100 kg or less of hazardous waste during any calendar month, and accumulates more than 1000 kg of hazardous waste at any time

Owner/Operator Summary:

Owner/operator name:	WILLIAM CHRISTIAN
Owner/operator address:	NOT REQUIRED NOT REQUIRED, WY 99999
Owner/operator country:	US
Owner/operator telephone:	212-555-1212
Owner/operator email:	Not reported
Owner/operator fax:	Not reported
Owner/operator extension:	Not reported
Legal status:	Private
Owner/Operator Type:	Owner
Owner/Op start date:	Not reported
Owner/Op end date:	Not reported
Owner/operator name:	WILLIAM CHRISTIAN
Owner/operator address:	NOT REQUIRED NOT REQUIRED, WY 99999
Owner/operator country:	US
Owner/operator telephone:	212-555-1212
Owner/operator email:	Not reported
Owner/operator fax:	Not reported
Owner/operator extension:	Not reported
Legal status:	Private
Owner/Operator Type:	Operator
Owner/Op start date:	Not reported
Owner/Op end date:	Not reported

WH CHRISTIAN & SONS (Continued) **1000171081**

Handler Activities Summary:

U.S. importer of hazardous waste:	No
Mixed waste (haz. and radioactive):	No
Recycler of hazardous waste:	No
Transporter of hazardous waste:	No
Treater, storer or disposer of HW:	No
Underground injection activity:	No
On-site burner exemption:	No
Furnace exemption:	No
Used oil fuel burner:	No
Used oil processor:	No
User oil refiner:	No
Used oil fuel marketer to burner:	No
Used oil Specification marketer:	No
Used oil transfer facility:	No
Used oil transporter:	No

Historical Generators:

Date form received by agency:	01/01/2006
Site name:	WH CHRISTIAN & SONS
Classification:	Small Quantity Generator
Date form received by agency:	07/14/1999
Site name:	WH CHRISTIAN & SONS
Classification:	Small Quantity Generator
. Waste code:	NONE
. Waste name:	None
Date form received by agency:	04/30/1990
Site name:	WH CHRISTIAN & SONS
Classification:	Large Quantity Generator
. Waste code:	D000
. Waste name:	Not Defined

Facility Has Received Notices of Violations:

Regulation violated:	Not reported
Area of violation:	Generators - General
Date violation determined:	05/18/2006
Date achieved compliance:	08/28/2007
Violation lead agency:	EPA
Enforcement action:	INITIAL 3008(A) COMPLIANCE
Enforcement action date:	03/28/2007
Enf. disposition status:	Not reported
Enf. disp. status date:	Not reported
Enforcement lead agency:	EPA
Proposed penalty amount:	Not reported
Final penalty amount:	Not reported
Paid penalty amount:	Not reported
Regulation violated:	Not reported
Area of violation:	Generators - General
Date violation determined:	05/18/2006
Date achieved compliance:	08/28/2007
Violation lead agency:	EPA

WH CHRISTIAN & SONS (Continued) **1000171081**

Enforcement action: FINAL 3008(A) COMPLIANCE ORDER
Enforcement action date: 08/28/2007
Enf. disposition status: Not reported
Enf. disp. status date: Not reported
Enforcement lead agency: EPA
Proposed penalty amount: Not reported
Final penalty amount: Not reported
Paid penalty amount: Not reported

Regulation violated: Not reported
Area of violation: Generators - General
Date violation determined: 05/18/2006
Date achieved compliance: 08/28/2007
Violation lead agency: EPA
Enforcement action: WRITTEN INFORMAL
Enforcement action date: 06/12/2006
Enf. disposition status: Not reported
Enf. disp. status date: Not reported
Enforcement lead agency: EPA
Proposed penalty amount: Not reported
Final penalty amount: Not reported
Paid penalty amount: Not reported

Regulation violated: SR - 372.2(a)2,8,(c)3, 373-3.3(b),g
Area of violation: Generators - General
Date violation determined: 07/06/1999
Date achieved compliance: 09/24/1999
Violation lead agency: EPA
Enforcement action: WRITTEN INFORMAL
Enforcement action date: 08/24/1999
Enf. disposition status: Not reported
Enf. disp. status date: Not reported
Enforcement lead agency: EPA
Proposed penalty amount: Not reported
Final penalty amount: Not reported
Paid penalty amount: Not reported

Evaluation Action Summary:
Evaluation date: 08/28/2007
Evaluation: NOT A SIGNIFICANT NON-COMPLIER
Area of violation: Not reported
Date achieved compliance: Not reported
Evaluation lead agency: EPA

Evaluation date: 12/01/2006
Evaluation: SIGNIFICANT NON-COMPLIER
Area of violation: Not reported
Date achieved compliance: Not reported
Evaluation lead agency: EPA

Evaluation date: 05/18/2006
Evaluation: COMPLIANCE EVALUATION INSPECTION ON-SITE
Area of violation: Generators - General
Date achieved compliance: 08/28/2007
Evaluation lead agency: EPA

Evaluation date: 07/06/1999

WH CHRISTIAN & SONS (Continued) **1000171081**

Evaluation: COMPLIANCE EVALUATION INSPECTION ON-SITE
Area of violation: Generators - General
Date achieved compliance: 09/24/1999
Evaluation lead agency: EPA

Evaluation date: 12/29/1993
Evaluation: COMPLIANCE EVALUATION INSPECTION ON-SITE
Area of violation: Not reported
Date achieved compliance: Not reported
Evaluation lead agency: EPA Contractor/Grantee

LTANKS:
Facility ID: 0212557
Site ID: 110211
Spill Number/Closed Date: 2005-05-26
Spill Date: 2003-03-20
Spill Cause: Tank Test Failure
Spill Source: Commercial/Industrial
Spill Class: B3
Cleanup Ceased: Not reported
SWIS: 2401
Investigator: CESAWYER
Referred To: Not reported
Reported to Dept: 2003-03-20
CID: 422
Water Affected: Not reported
Spill Notifier: Responsible Party
Last Inspection: Not reported
Recommended Penalty: False
Meets Standard: False
UST Involvement: False
Remediation Phase: 0
Date Entered In Computer: 2003-03-20
Spill Record Last Update: 2005-05-26
Spiller Name: Not reported
Spiller Company: SAME
Spiller Address: Not reported
Spiller County: 999
Spiller Contact: BOB
Spiller Phone: (718) 389-7000
Spiller Extention: 227
DEC Region: 2
DER Facility ID: 96623
DEC Memo: "Prior to Sept, 2004 data translation this spill Lead_DEC Field was SAWYER 3/20/03 - AUSTIN, DDO - SENT OUT TTF LETTER TO BOB KNOZELMAN OF WH CHRISTIAN & sONS 1/7/04-Vought-Spill transferred from Vought to Austin. 1/27/04 - Sawyer - Spill transferred from Austin to Sawyer. 10/5/04 - Sawyer - Received another failed tank test from Pro Test with a letter informing the Department of repair attemps made and the ultimate removal of tank from service. Pro Test will update on further action, investigation and remediation. 03/04/05 - Sawyer - Jim from Protest called me about begining excavation at the above site 0n 3/08/05. They are going to remove the tank an about 60 cubic yards of contamination. 03/30/05 - Sawyer - Met Tom Leddy and Ted Dros of Protest Environmental at excavation. They will pump and pad the pit to clean sheen off water in pit. Clean endpoint samples and a ground water sample will then be needed. 5/26/05 - Sawyer - Received endpoint samples from Protest on 4/12/05 and though some of the

WH CHRISTIAN & SONS (Continued) **1000171081**

groundwater samples were above ground water criteria, this property was included in the Greenpoint Plume. This is the reason there are gasoline constituents in the gw sample. The groundwater is between 12-15 and this is an industrial area. No further action required. Closed."

Remarks: "tank failure, possible bad vent line "

All Materials:

Site ID:	110211
Operable Unit ID:	866012
Operable Unit:	01
Material ID:	512290
Material Code:	0001A
Material Name:	#2 fuel oil
Case No.:	Not reported
Material FA:	Petroleum
Quantity:	.00
Units:	G
Recovered:	.00
Oxygenate:	Not reported

UST:

Id/Status:	2-117080 / Active
Program Type:	PBS
Region:	STATE
DEC Region:	2
Expiration Date:	06/05/2022
UTM X:	588213.12770
UTM Y:	4508769.80497
Site Type:	Apartment Building/Office Building

Affiliation Records:

Site Id:	3972
Affiliation Type:	Mail Contact
Company Name:	W H CHRISTIAN & SONS INC
Contact Type:	Not reported
Contact Name:	WILLIAM H. CHRISTIAN
Address1:	22-28 FRANKLIN STREET
Address2:	Not reported
City:	BROOKLYN
State:	NY
Zip Code:	11222
Country Code:	001
Phone:	(718) 389-7000
EMail:	Not reported
Fax Number:	Not reported
Modified By:	KXTANG
Date Last Modified:	2007-06-04

Site Id:	3972
Affiliation Type:	Facility Operator
Company Name:	W.H. CHRISTIAN & SONS, INC.
Contact Type:	Not reported
Contact Name:	W.H.CHRISTAIN & SON, INC.
Address1:	Not reported
Address2:	Not reported
City:	Not reported

WH CHRISTIAN & SONS (Continued) **1000171081**

State:	NN
Zip Code:	Not reported
Country Code:	001
Phone:	(718) 389-7000
EMail:	Not reported
Fax Number:	Not reported
Modified By:	KXTANG
Date Last Modified:	2007-06-04

Site Id:	3972
Affiliation Type:	Emergency Contact
Company Name:	W. H. CHRISTIAN & SONS, INC.
Contact Type:	Not reported
Contact Name:	SCOTT CHRISTIAN
Address1:	Not reported
Address2:	Not reported
City:	Not reported
State:	NN
Zip Code:	Not reported
Country Code:	999
Phone:	(917) 974-2584
EMail:	Not reported
Fax Number:	Not reported
Modified By:	MFLEONAR
Date Last Modified:	2017-06-27

Site Id:	3972
Affiliation Type:	Facility Owner
Company Name:	W. H. CHRISTIAN & SONS, INC.
Contact Type:	DIRECTOR OF OPERATION
Contact Name:	SCOTT CHRISTIAN
Address1:	22-28 FRANKLIN ST
Address2:	Not reported
City:	BROOKLYN
State:	NY
Zip Code:	11222
Country Code:	001
Phone:	(718) 389-7000
EMail:	Not reported
Fax Number:	Not reported
Modified By:	MFLEONAR
Date Last Modified:	2017-06-27

Tank Info:

Tank Number:	001
Tank ID:	7904
Tank Status:	Closed - Removed
Material Name:	Closed - Removed
Capacity Gallons:	3000
Install Date:	Not reported
Date Tank Closed:	10/25/2005
Registered:	True
Tank Location:	Underground
Tank Type:	Steel/carbon steel
Material Code:	0001
Common Name of Substance:	#2 Fuel Oil (On-Site Consumption)

WH CHRISTIAN & SONS (Continued) **1000171081**

Tightness Test Method:	03
Date Test:	04/01/1998
Next Test Date:	Not reported
Pipe Model:	Not reported
Modified By:	KXTANG
Last Modified:	04/14/2017

Equipment Records:

A00 - Tank Internal Protection - None
D02 - Pipe Type - Galvanized Steel
F00 - Pipe External Protection - None
B00 - Tank External Protection - None
C00 - Pipe Location - No Piping
G00 - Tank Secondary Containment - None
J02 - Dispenser - Suction Dispenser
L09 - Piping Leak Detection - Exempt Suction Piping
H00 - Tank Leak Detection - None
I00 - Overfill - None

AST:

Region:	STATE
DEC Region:	2
Site Status:	Active
Facility Id:	2-117080
Program Type:	PBS
UTM X:	588213.12770
UTM Y:	4508769.80497
Expiration Date:	06/05/2022
Site Type:	Apartment Building/Office Building

Affiliation Records:

Site Id:	3972
Affiliation Type:	Mail Contact
Company Name:	W H CHRISTIAN & SONS INC
Contact Type:	Not reported
Contact Name:	WILLIAM H. CHRISTIAN
Address1:	22-28 FRANKLIN STREET
Address2:	Not reported
City:	BROOKLYN
State:	NY
Zip Code:	11222
Country Code:	001
Phone:	(718) 389-7000
EMail:	Not reported
Fax Number:	Not reported
Modified By:	KXTANG
Date Last Modified:	2007-06-04

Site Id:	3972
Affiliation Type:	Facility Operator
Company Name:	W.H. CHRISTIAN & SONS, INC.
Contact Type:	Not reported
Contact Name:	W.H.CHRISTAIN & SON, INC.
Address1:	Not reported
Address2:	Not reported
City:	Not reported
State:	NN
Zip Code:	Not reported

WH CHRISTIAN & SONS (Continued) **1000171081**

Country Code:	001
Phone:	(718) 389-7000
EMail:	Not reported
Fax Number:	Not reported
Modified By:	KXTANG
Date Last Modified:	2007-06-04

Site Id:	3972
Affiliation Type:	Emergency Contact
Company Name:	W. H. CHRISTIAN & SONS, INC.
Contact Type:	Not reported
Contact Name:	SCOTT CHRISTIAN
Address1:	Not reported
Address2:	Not reported
City:	Not reported
State:	NN
Zip Code:	Not reported
Country Code:	999
Phone:	(917) 974-2584
EMail:	Not reported
Fax Number:	Not reported
Modified By:	MFLEONAR
Date Last Modified:	2017-06-27

Site Id:	3972
Affiliation Type:	Facility Owner
Company Name:	W. H. CHRISTIAN & SONS, INC.
Contact Type:	DIRECTOR OF OPERATION
Contact Name:	SCOTT CHRISTIAN
Address1:	22-28 FRANKLIN ST
Address2:	Not reported
City:	BROOKLYN
State:	NY
Zip Code:	11222
Country Code:	001
Phone:	(718) 389-7000
EMail:	Not reported
Fax Number:	Not reported
Modified By:	MFLEONAR
Date Last Modified:	2017-06-27

Tank Info:

Tank Number:	002
Tank Id:	217529
Material Code:	0001
Common Name of Substance:	#2 Fuel Oil (On-Site Consumption)

Equipment Records:

K00 - Spill Prevention - None
A00 - Tank Internal Protection - None
D01 - Pipe Type - Steel/Carbon Steel/Iron
F00 - Pipe External Protection - None
G01 - Tank Secondary Containment - Diking (Aboveground)
H06 - Tank Leak Detection - Impervious Barrier/Concrete Pad (A/G)
C01 - Pipe Location - Aboveground

WH CHRISTIAN & SONS (Continued) **1000171081**

I05 - Overfill - Vent Whistle
B05 - Tank External Protection - Jacketed
J02 - Dispenser - Suction Dispenser
E01 - Piping Secondary Containment - Diking (AG only)
L09 - Piping Leak Detection - Exempt Suction Piping

Tank Location:	3
Tank Type:	Steel Tank in Concrete
Tank Status:	In Service
Pipe Model:	Not reported
Install Date:	10/25/2005
Capacity Gallons:	2500
Tightness Test Method:	NN
Date Test:	Not reported
Next Test Date:	Not reported
Date Tank Closed:	Not reported
Register:	True
Modified By:	DMPOKRZY
Last Modified:	06/27/2017
Material Name:	Not reported

ICIS:

Enforcement Action ID:	02-2001-1265
FRS ID:	110004446216
Action Name:	W H CHRISTIAN & SONS INC.
Facility Name:	WH CHRISTIAN & SONS
Facility Address:	211-217 BANKER ST BROOKLYN, NY 11222
Enforcement Action Type:	CAA 113D1 Action For Penalty
Facility County:	KINGS
Program System Acronym:	ICIS
Enforcement Action Forum Desc:	Administrative - Formal
EA Type Code:	113D1
Facility SIC Code:	7216
Federal Facility ID:	Not reported
Latitude in Decimal Degrees:	40.725358
Longitude in Decimal Degrees:	-73.95573
Permit Type Desc:	Not reported
Program System Acronym:	11506
Facility NAICS Code:	Not reported
Tribal Land Code:	Not reported

Facility Name:	WH CHRISTIAN & SONS
Address:	211-217 BANKER ST
Tribal Indicator:	N
Fed Facility:	No
NAIC Code:	Not reported
SIC Code:	7216

Facility Name:	WH CHRISTIAN & SONS
Address:	211-217 BANKER ST
Tribal Indicator:	N
Fed Facility:	No
NAIC Code:	Not reported
SIC Code:	7216

Facility Name:	WH CHRISTIAN & SONS

WH CHRISTIAN & SONS (Continued) **1000171081**

Address: 211-217 BANKER ST
Tribal Indicator: N
Fed Facility: No
NAIC Code: Not reported
SIC Code: 7216

FINDS:

Registry ID: 110004446216

Environmental Interest/Information System

AFS (Aerometric Information Retrieval System (AIRS) Facility Subsystem) replaces the former Compliance Data System (CDS), the National Emission Data System (NEDS), and the Storage and Retrieval of Aerometric Data (SAROAD). AIRS is the national repository for information concerning airborne pollution in the United States. AFS is used to track emissions and compliance data from industrial plants. AFS data are utilized by states to prepare State Implementation Plans to comply with regulatory programs and by EPA as an input for the estimation of total national emissions. AFS is undergoing a major redesign to support facility operating permits required under Title V of the Clean Air Act.

AIR SYNTHETIC MINOR

RCRAInfo is a national information system that supports the Resource Conservation and Recovery Act (RCRA) program through the tracking of events and activities related to facilities that generate, transport, and treat, store, or dispose of hazardous waste. RCRAInfo allows RCRA program staff to track the notification, permit, compliance, and corrective action activities required under RCRA.

FIS (New York - Facility Information System) is New York's Department of Environmental Conservation (DEC) information system for tracking environmental facility information found across the State.

ICIS (Integrated Compliance Information System) is the Integrated Compliance Information System and provides a database that, when complete, will contain integrated Enforcement and Compliance information across most of EPA's programs. The vision for ICIS is to replace EPA's independent databases that contain Enforcement data with a single repository for that information. Currently, ICIS contains all Federal Administrative and Judicial enforcement actions. This information is maintained in ICIS by EPA in the Regional offices and it Headquarters. A future release of ICIS will replace the Permit Compliance System (PCS) which supports the NPDES and will integrate that information with Federal actions already in the system. ICIS also has the capability to track other activities occurring in the Region that support Compliance and Enforcement programs. These include; Incident Tracking, Compliance Assistance, and Compliance Monitoring.

Click this hyperlink while viewing on your computer to access additional FINDS: detail in the EDR Site Report.

ECHO:

WH CHRISTIAN & SONS (Continued) **1000171081**

Envid:	1000171081
Registry ID:	110004446216
DFR URL:	http://echo.epa.gov/detailed-facility-report?fid=110004446216

NY MANIFEST:

Country:	USA
EPA ID:	NYD986899425
Facility Status:	Not reported
Location Address 1:	211-217 BANKER ST
Code:	BP
Location Address 2:	Not reported
Total Tanks:	Not reported
Location City:	BROOKLYN
Location State:	NY
Location Zip:	11222
Location Zip 4:	Not reported

NY MANIFEST:

EPAID:	NYD986899425
Mailing Name:	WH CHRISTIAN & SONS INC
Mailing Contact:	MARIA GEORGE
Mailing Address 1:	211-217 BANKER STREET
Mailing Address 2:	Not reported
Mailing City:	BROOKLYN
Mailing State:	NY
Mailing Zip:	11222
Mailing Zip 4:	Not reported
Mailing Country:	USA
Mailing Phone:	7183897000

NY MANIFEST:

Document ID:	Not reported
Manifest Status:	Not reported
seq:	Not reported
Year:	2011
Trans1 State ID:	NJD000564906
Trans2 State ID:	MIK814262374
Generator Ship Date:	02/02/2011
Trans1 Recv Date:	02/02/2011
Trans2 Recv Date:	02/04/2011
TSD Site Recv Date:	02/05/2011
Part A Recv Date:	Not reported
Part B Recv Date:	Not reported
Generator EPA ID:	NYD986899425
Trans1 EPA ID:	Not reported
Trans2 EPA ID:	Not reported
TSDF ID 1:	CDX107000000
TSDF ID 2:	Not reported
Manifest Tracking Number:	000012961TAG
Import Indicator:	N
Export Indicator:	Y
Discr Quantity Indicator:	N
Discr Type Indicator:	N
Discr Residue Indicator:	N
Discr Partial Reject Indicator:	N
Discr Full Reject Indicator:	N
Manifest Ref Number:	Not reported

WH CHRISTIAN & SONS (Continued) **1000171081**

Alt Facility RCRA ID:	Not reported
Alt Facility Sign Date:	Not reported
MGMT Method Type Code:	H020
Waste Code:	Not reported
Waste Code:	Not reported
Waste Code:	Not reported
Waste Code:	Not reported
Waste Code:	Not reported
Waste Code:	Not reported
Quantity:	260.0
Units:	P - Pounds
Number of Containers:	2.0
Container Type:	DM - Metal drums, barrels
Handling Method:	R Material recovery of more than 75 percent of the total material.
Specific Gravity:	1.0
Waste Code:	F002
Waste Code 1_2:	D039
Waste Code 1_3:	Not reported
Waste Code 1_4:	Not reported
Waste Code 1_5:	Not reported
Waste Code 1_6:	Not reported

Click this hyperlink while viewing on your computer to access
175 additional NY_MANIFEST: record(s) in the EDR Site Report.

D20 **W.H. CHRISTIAN & SONS** **NY DRYCLEANERS** **S109527313**
NE **211 BANKER ST(22-28 FRANKLIN ST)** **N/A**
< 1/8 **BROOKLYN, NY 11222**
0.019 mi.
98 ft. **Site 3 of 3 in cluster D**

Relative:
Higher

Actual:
10 ft.

DRYCLEANERS:

Facility ID:	2-6101-00378
Phone Number:	718-389-7000
Region:	Not reported
Registration Effective Date:	2/4/2011
Inspection Date:	11FEB4
Install Date:	'89/99/11
Drop Shop:	Not reported
Shutdown:	Not reported
Alternate Solvent:	DF2000
Current Business:	Not reported

A21 **CON EDISON - MANHOLE 8356** **RCRA-LQG** **1016450458**
WSW **23 NORTH 15 TH ST / DENNIS ST** **NY MANIFEST** **NYP004294831**
< 1/8 **BROOKLYN, NY 11222**
0.020 mi.
104 ft. **Site 8 of 8 in cluster A**

Relative:
Lower

Actual:
8 ft.

RCRA-LQG:

Date form received by agency:	03/27/2014
Facility name:	CON EDISON - MANHOLE 8356
Facility address:	23 NORTH 15 TH ST / DENNIS ST BROOKLYN, NY 11222
EPA ID:	NYP004294831

CON EDISON - MANHOLE 8356 (Continued) **1016450458**

Mailing address:	IRVING PLACE, 15TH FL NE NEW YORK, NY 10003
Contact:	DENNIS HUACON
Contact address:	IRVING PLACE, 15TH FL NE NEW YORK, NY 10003
Contact country:	US
Contact telephone:	212-460-2757
Contact email:	HUACOND@CONED.COM
EPA Region:	02
Classification:	Large Quantity Generator
Description:	Handler: generates 1,000 kg or more of hazardous waste during any calendar month; or generates more than 1 kg of acutely hazardous waste during any calendar month; or generates more than 100 kg of any residue or contaminated soil, waste or other debris resulting from the cleanup of a spill, into or on any land or water, of acutely hazardous waste during any calendar month; or generates 1 kg or less of acutely hazardous waste during any calendar month, and accumulates more than 1 kg of acutely hazardous waste at any time; or generates 100 kg or less of any residue or contaminated soil, waste or other debris resulting from the cleanup of a spill, into or on any land or water, of acutely hazardous waste during any calendar month, and accumulates more than 100 kg of that material at any time

Owner/Operator Summary:

Owner/operator name:	CONSOLIDATED EDISON COMPANY OF NY, INC.
Owner/operator address:	IRVING PLACE NEW YORK, NY 10003
Owner/operator country:	US
Owner/operator telephone:	Not reported
Owner/operator email:	Not reported
Owner/operator fax:	Not reported
Owner/operator extension:	Not reported
Legal status:	Private
Owner/Operator Type:	Owner
Owner/Op start date:	03/20/2013
Owner/Op end date:	Not reported

Owner/operator name:	CONSOLIDATED EDISON COMPANY OF NY, INC.
Owner/operator address:	IRVING PLACE NEW YORK, NY 10003
Owner/operator country:	US
Owner/operator telephone:	Not reported
Owner/operator email:	Not reported
Owner/operator fax:	Not reported
Owner/operator extension:	Not reported
Legal status:	Private
Owner/Operator Type:	Operator
Owner/Op start date:	03/20/2013
Owner/Op end date:	Not reported

Handler Activities Summary:

U.S. importer of hazardous waste:	No
Mixed waste (haz. and radioactive):	No
Recycler of hazardous waste:	No
Transporter of hazardous waste:	No
Treater, storer or disposer of HW:	No

CON EDISON - MANHOLE 8356 (Continued) **1016450458**

Underground injection activity: No
On-site burner exemption: No
Furnace exemption: No
Used oil fuel burner: No
Used oil processor: No
User oil refiner: No
Used oil fuel marketer to burner: No
Used oil Specification marketer: No
Used oil transfer facility: No
Used oil transporter: No

. Waste code: D008
. Waste name: LEAD

Historical Generators:
Date form received by agency: 04/20/2013
Site name: CON EDISON MANHOLE: 8356
Classification: Not a generator, verified

Date form received by agency: 03/20/2013
Site name: CON EDISON MANHOLE: 8356
Classification: Conditionally Exempt Small Quantity Generator

Violation Status: No violations found

NY MANIFEST:
Country: USA
EPA ID: NYP004294831
Facility Status: Not reported
Location Address 1: 23 NORTH 15 TH ST / DENNIS ST
Code: BP
Location Address 2: Not reported
Total Tanks: Not reported
Location City: BROOKLYN
Location State: NY
Location Zip: 11222
Location Zip 4: Not reported

NY MANIFEST:
EPAID: NYP004294831
Mailing Name: CON EDISON
Mailing Contact: CON EDISON
Mailing Address 1: 4 IRVING PL 15TH FL
Mailing Address 2: Not reported
Mailing City: NEW YORK
Mailing State: NY
Mailing Zip: 10003
Mailing Zip 4: Not reported
Mailing Country: USA
Mailing Phone: 2124603770

NY MANIFEST:
Document ID: Not reported
Manifest Status: Not reported
seq: Not reported
Year: 2013
Trans1 State ID: NJD003812047

CON EDISON - MANHOLE 8356 (Continued) **1016450458**

Trans2 State ID:	Not reported
Generator Ship Date:	03/20/2013
Trans1 Recv Date:	03/20/2013
Trans2 Recv Date:	Not reported
TSD Site Recv Date:	03/20/2013
Part A Recv Date:	Not reported
Part B Recv Date:	Not reported
Generator EPA ID:	NYP004294831
Trans1 EPA ID:	Not reported
Trans2 EPA ID:	Not reported
TSDF ID 1:	NJD991291105
TSDF ID 2:	Not reported
Manifest Tracking Number:	002017263GBF
Import Indicator:	N
Export Indicator:	N
Discr Quantity Indicator:	N
Discr Type Indicator:	N
Discr Residue Indicator:	N
Discr Partial Reject Indicator:	N
Discr Full Reject Indicator:	N
Manifest Ref Number:	Not reported
Alt Facility RCRA ID:	Not reported
Alt Facility Sign Date:	Not reported
MGMT Method Type Code:	H141
Waste Code:	Not reported
Waste Code:	Not reported
Waste Code:	Not reported
Waste Code:	Not reported
Waste Code:	Not reported
Waste Code:	Not reported
Quantity:	400
Units:	G - Gallons (liquids only)* (8.3 pounds)
Number of Containers:	1
Container Type:	TT - Cargo tank, tank trucks
Handling Method:	T Chemical, physical, or biological treatment.
Specific Gravity:	1
Waste Code:	D008
Waste Code 1_2:	Not reported
Waste Code 1_3:	Not reported
Waste Code 1_4:	Not reported
Waste Code 1_5:	Not reported
Waste Code 1_6:	Not reported

Click this hyperlink while viewing on your computer to access additional NY_MANIFEST: detail in the EDR Site Report.

C22 **MUSTANG BULK** **NY Spills** **S106699536**
SE **150 BANKER ST** **N/A**
< 1/8 **BROOKLYN, NY**
0.021 mi.
109 ft. **Site 6 of 6 in cluster C**

Relative:
Higher

Actual:
10 ft.

SPILLS:

Facility ID:	1001843
Facility Type:	ER
Spill Number:	1001843
DER Facility ID:	87536

MUSTANG BULK (Continued) **S106699536**

Site ID:	434928
DEC Region:	2
Spill Number/Closed Date:	2010-09-15
Spill Cause:	Equipment Failure
Spill Class:	Not reported
SWIS:	2401
Spill Date:	2010-05-17
Investigator:	vszhune
Referred To:	Not reported
Reported to Dept:	2010-05-17
CID:	Not reported
Water Affected:	Not reported
Spill Source:	Commercial Vehicle
Spill Notifier:	Other
Cleanup Ceased:	Not reported
Cleanup Meets Std:	False
Last Inspection:	Not reported
Recommended Penalty:	False
UST Trust:	False
Remediation Phase:	0
Date Entered In Computer:	2010-05-17
Spill Record Last Update:	2010-09-15
Spiller Name:	ELI ARJE
Spiller Company:	MUSTANG BULK
Spiller Address:	150 BANKER ST
Spiller Company:	999
Contact Name:	FF REDER
DEC Memo:	"05/17/10- Zhune spoke FF reder from Hazmat 1 (347)-203-6886. He said a storage gasoline tank from a repair shop was leaking. Approximatelly 20 -25 gallons of a mixture of oil and water went to the street and to the sewer. Fire Department cleaned spill on the street. Fire Department notified DEP. Incident # 185034. Repair Shop owner: Ili Argi 718-266-8360, 732 616-6898 Worker Rodney Lochansingh 06/08/10- Zhune spoke Alex Castro from DEP. Alex responded to this site. Alex spoke to Rodney Lochansingh a worker of the shop. Mr. Lochansingh said he was reparing a truck accidentally he punched one of the two gasoline tanks located on the driver side. Approximatelly 25 gallons of gasoline leaked from the tank. He tried to cleaned the spill but due to the vapors they called the Fire Departement. The F. Department used foam and water to clean the spill. This mixture went to the street and then to the sewer. 09/15/10- Saddle tank spill to street. Fire Department cleaned it. "
Remarks:	"Caller reporting a spill of approx 20 gallons of gasoline/ water mixture. Clean up is in progress."

All Materials:

Site ID:	434928
Operable Unit ID:	1185723
Operable Unit:	01
Material ID:	2180476
Material Code:	0009
Material Name:	gasoline
Case No.:	Not reported
Material FA:	Petroleum
Quantity:	20.00
Units:	G
Recovered:	Not reported
Oxygenate:	Not reported

MUSTANG BULK (Continued) **S106699536**

Facility ID:	0406925
Facility Type:	ER
Spill Number:	0406925
DER Facility ID:	87536
Site ID:	98376
DEC Region:	2
Spill Number/Closed Date:	2004-09-23
Spill Cause:	Equipment Failure
Spill Class:	C4
SWIS:	2401
Spill Date:	2004-09-23
Investigator:	MXTIPPLE
Referred To:	Not reported
Reported to Dept:	2004-09-23
CID:	38
Water Affected:	Not reported
Spill Source:	Commercial Vehicle
Spill Notifier:	Responsible Party
Cleanup Ceased:	Not reported
Cleanup Meets Std:	False
Last Inspection:	Not reported
Recommended Penalty:	False
UST Trust:	False
Remediation Phase:	0
Date Entered In Computer:	2004-09-23
Spill Record Last Update:	2004-09-23
Spiller Name:	LADOLCEGTA,JOE
Spiller Company:	MODEL PETROLEUM TRANSPORT
Spiller Address:	150 BANKER ST
Spiller Company:	001
Contact Name:	LADOLCEGTA,JOE
DEC Memo:	"Prior to Sept, 2004 data translation this spill Lead_DEC Field was TIPPLE Street spill NYC FD on site. cleand//nfa"
Remarks:	"gasket broke under dome of a tanker while truck was leaving yard 10 - 15 gallons of diesel fuel spilled on roadway. Fire Department on scene. "

All Materials:

Site ID:	98376
Operable Unit ID:	889518
Operable Unit:	01
Material ID:	484735
Material Code:	0008
Material Name:	diesel
Case No.:	Not reported
Material FA:	Petroleum
Quantity:	10.00
Units:	G
Recovered:	.00
Oxygenate:	Not reported

B23	**8 MESEROLE AVE BUILDING**	**RCRA-SQG**	**1000185169**
NW	**8 MESEROLE AVE**	**US AIRS**	**NYD002020758**
< 1/8	**BROOKLYN, NY 11222**	**FINDS**	
0.022 mi.		**ECHO**	
115 ft.	**Site 6 of 22 in cluster B**	**NY MANIFEST**	

Relative:
Lower

Actual:
8 ft.

RCRA-SQG:

Date form received by agency:	01/01/2007
Facility name:	HARD CHROME ELECTRO PROCESSING CORP
Facility address:	8 MESEROLE AVE BROOKLYN, NY 11222
EPA ID:	NYD002020758
Mailing address:	12 FRANKLIN STREET BROOKLYN, NY 11222
Contact:	SAM BRACH
Contact address:	Not reported Not reported
Contact country:	US
Contact telephone:	718-392-3636
Contact email:	KKHALSA@PRIMEENVIRONMENTAL.COM
EPA Region:	02
Land type:	Private
Classification:	Small Small Quantity Generator
Description:	Handler: generates more than 100 and less than 1000 kg of hazardous waste during any calendar month and accumulates less than 6000 kg of hazardous waste at any time; or generates 100 kg or less of hazardous waste during any calendar month, and accumulates more than 1000 kg of hazardous waste at any time

Owner/Operator Summary:

Owner/operator name:	NO NAME FOUND
Owner/operator address:	Not reported Not reported
Owner/operator country:	US
Owner/operator telephone:	Not reported
Owner/operator email:	Not reported
Owner/operator fax:	Not reported
Owner/operator extension:	Not reported
Legal status:	Private
Owner/Operator Type:	Operator
Owner/Op start date:	05/25/1989
Owner/Op end date:	Not reported

Owner/operator name:	HARDCHROME ELECTRO PROCESSNG CORPORATION
Owner/operator address:	NOT REQUIRED NOT REQUIRED, WY 99999
Owner/operator country:	US
Owner/operator telephone:	212-555-1212
Owner/operator email:	Not reported
Owner/operator fax:	Not reported
Owner/operator extension:	Not reported
Legal status:	Private
Owner/Operator Type:	Owner
Owner/Op start date:	Not reported
Owner/Op end date:	Not reported

Handler Activities Summary:

U.S. importer of hazardous waste: No

8 MESEROLE AVE BUILDING (Continued) **1000185169**

Mixed waste (haz. and radioactive): No
Recycler of hazardous waste: No
Transporter of hazardous waste: No
Treater, storer or disposer of HW: No
Underground injection activity: No
On-site burner exemption: No
Furnace exemption: No
Used oil fuel burner: No
Used oil processor: No
User oil refiner: No
Used oil fuel marketer to burner: No
Used oil Specification marketer: No
Used oil transfer facility: No
Used oil transporter: No

Historical Generators:
Date form received by agency: 04/06/2006
Site name: HARD CHROME ELECTRO PROCESSING CORP
Classification: Large Quantity Generator

. Waste code: D002
. Waste name: CORROSIVE WASTE

. Waste code: D005
. Waste name: BARIUM

Date form received by agency: 04/05/2006
Site name: HARD CHROME ELECTRO PROCESSING CORP
Classification: Small Quantity Generator

Date form received by agency: 07/08/1999
Site name: HARDCHROME ELECTRO PROCESSING CORP
Classification: Not a generator, verified

Date form received by agency: 11/18/1980
Site name: HARDCHROME ELECTRO PROCESSING CORP
Classification: Large Quantity Generator

. Waste code: D000
. Waste name: Not Defined

. Waste code: F007
. Waste name: SPENT CYANIDE PLATING BATH SOLUTIONS FROM ELECTROPLATING OPERATIONS.

. Waste code: F008
. Waste name: PLATING BATH RESIDUES FROM THE BOTTOM OF PLATING BATHS FROM ELECTROPLATING OPERATIONS IN WHICH CYANIDES ARE USED IN THE PROCESS.

. Waste code: F009
. Waste name: SPENT STRIPPING AND CLEANING BATH SOLUTIONS FROM ELECTROPLATING OPERATIONS IN WHICH CYANIDES ARE USED IN THE PROCESS.

Violation Status: No violations found

Evaluation Action Summary:
Evaluation date: 05/06/2011

8 MESEROLE AVE BUILDING (Continued) **1000185169**

Evaluation: COMPLIANCE EVALUATION INSPECTION ON-SITE
Area of violation: Not reported
Date achieved compliance: Not reported
Evaluation lead agency: EPA

Evaluation date: 09/23/1999
Evaluation: COMPLIANCE EVALUATION INSPECTION ON-SITE
Area of violation: Not reported
Date achieved compliance: Not reported
Evaluation lead agency: EPA

Evaluation date: 08/05/1986
Evaluation: COMPLIANCE EVALUATION INSPECTION ON-SITE
Area of violation: Not reported
Date achieved compliance: Not reported
Evaluation lead agency: State

US AIRS MINOR:
Envid: 1000185169
Region Code: 02
Programmatic ID: AIR NY0000002610100678
Facility Registry ID: 110009464445
D and B Number: Not reported
Primary SIC Code: 3471
NAICS Code: 332813
Default Air Classification Code: MIN
Facility Type of Ownership Code: POF
Air CMS Category Code: Not reported
HPV Status: Not reported

US AIRS MINOR:
Region Code: 02
Programmatic ID: AIR NY0000002610100678
Facility Registry ID: 110009464445
Air Operating Status Code: OPR
Default Air Classification Code: MIN
Air Program: MACT Standards (40 CFR Part 63)
Activity Date: 1999-06-03 00:00:00
Activity Status Date: Not reported
Activity Group: Compliance Monitoring
Activity Type: Inspection/Evaluation
Activity Status: Not reported

FINDS:

Registry ID: 110009464445

Environmental Interest/Information System
AFS (Aerometric Information Retrieval System (AIRS) Facility Subsystem) replaces the former Compliance Data System (CDS), the National Emission Data System (NEDS), and the Storage and Retrieval of Aerometric Data (SAROAD). AIRS is the national repository for information concerning airborne pollution in the United States. AFS is used to track emissions and compliance data from industrial plants. AFS data are utilized by states to prepare State Implementation Plans to comply with regulatory programs and by EPA as an input for the estimation of total national emissions. AFS is undergoing a major

8 MESEROLE AVE BUILDING (Continued) **1000185169**

redesign to support facility operating permits required under Title V of the Clean Air Act.

RCRAInfo is a national information system that supports the Resource Conservation and Recovery Act (RCRA) program through the tracking of events and activities related to facilities that generate, transport, and treat, store, or dispose of hazardous waste. RCRAInfo allows RCRA program staff to track the notification, permit, compliance, and corrective action activities required under RCRA.

FIS (New York - Facility Information System) is New York's Department of Environmental Conservation (DEC) information system for tracking environmental facility information found across the State.

HAZARDOUS WASTE BIENNIAL REPORTER

AIR MINOR

Click this hyperlink while viewing on your computer to access additional FINDS: detail in the EDR Site Report.

ECHO:

Envid:	1000185169
Registry ID:	110009464445
DFR URL:	http://echo.epa.gov/detailed-facility-report?fid=110009464445

NY MANIFEST:

Country:	USA
EPA ID:	NYD002020758
Facility Status:	Not reported
Location Address 1:	8 MESEROLE AVE
Code:	BP
Location Address 2:	Not reported
Total Tanks:	Not reported
Location City:	BROOKLYN
Location State:	NY
Location Zip:	11222
Location Zip 4:	Not reported

NY MANIFEST:

EPAID:	NYD002020758
Mailing Name:	HARCHROME ELECTRO PROCESSING CORP
Mailing Contact:	N/S
Mailing Address 1:	8 MESEROLE AVE
Mailing Address 2:	Not reported
Mailing City:	BROOKLYN
Mailing State:	NY
Mailing Zip:	11222
Mailing Zip 4:	Not reported
Mailing Country:	USA
Mailing Phone:	9733268800

NY MANIFEST:

Document ID:	Not reported
Manifest Status:	Not reported

8 MESEROLE AVE BUILDING (Continued) **1000185169**

seq:	Not reported
Year:	2012
Trans1 State ID:	NJD054126164
Trans2 State ID:	Not reported
Generator Ship Date:	11/16/2012
Trans1 Recv Date:	11/16/2012
Trans2 Recv Date:	Not reported
TSD Site Recv Date:	12/11/2012
Part A Recv Date:	Not reported
Part B Recv Date:	Not reported
Generator EPA ID:	NYD002020758
Trans1 EPA ID:	Not reported
Trans2 EPA ID:	Not reported
TSDF ID 1:	SCD036275626
TSDF ID 2:	Not reported
Manifest Tracking Number:	008665134JJK
Import Indicator:	N
Export Indicator:	N
Discr Quantity Indicator:	N
Discr Type Indicator:	N
Discr Residue Indicator:	N
Discr Partial Reject Indicator:	N
Discr Full Reject Indicator:	N
Manifest Ref Number:	Not reported
Alt Facility RCRA ID:	Not reported
Alt Facility Sign Date:	Not reported
MGMT Method Type Code:	H141
Waste Code:	Not reported
Waste Code:	Not reported
Waste Code:	Not reported
Waste Code:	Not reported
Waste Code:	Not reported
Waste Code:	Not reported
Quantity:	495.0
Units:	G - Gallons (liquids only)* (8.3 pounds)
Number of Containers:	9.0
Container Type:	DM - Metal drums, barrels
Handling Method:	L Landfill.
Specific Gravity:	1.0
Waste Code:	D001
Waste Code 1_2:	Not reported
Waste Code 1_3:	Not reported
Waste Code 1_4:	Not reported
Waste Code 1_5:	Not reported
Waste Code 1_6:	Not reported

Click this hyperlink while viewing on your computer to access
4 additional NY_MANIFEST: record(s) in the EDR Site Report.

B24 **MANHOLE# 62580** **NY Spills** **S106471115**
NW **18 FRANKLIN ST** **N/A**
< 1/8 **BROOKLYN, NY**
0.027 mi.
140 ft. **Site 7 of 22 in cluster B**

Relative:
Higher

Actual:
9 ft.

SPILLS:

Facility ID:	0404080
Facility Type:	ER
Spill Number:	0404080
DER Facility ID:	75900
Site ID:	82230
DEC Region:	2
Spill Number/Closed Date:	2006-10-06
Spill Cause:	Unknown
Spill Class:	C4
SWIS:	2401
Spill Date:	2004-07-15
Investigator:	JHOCONNE
Referred To:	Not reported
Reported to Dept:	2004-07-16
CID:	408
Water Affected:	Not reported
Spill Source:	Unknown
Spill Notifier:	Responsible Party
Cleanup Ceased:	Not reported
Cleanup Meets Std:	False
Last Inspection:	Not reported
Recommended Penalty:	False
UST Trust:	False
Remediation Phase:	0
Date Entered In Computer:	2004-07-16
Spill Record Last Update:	2004-10-06
Spiller Name:	ERT DESK
Spiller Company:	MANHOLE# 62580
Spiller Address:	18 FRANKLIN ST
Spiller Company:	001
Contact Name:	ERT DESK
DEC Memo:	"Prior to Sept, 2004 data translation this spill Lead_DEC Field was O'CONNELL e2mis no. 154348: APPROX 1 QT OF AN UNKNOWN OIL ON APPROX 200 GALS OF WATER IN MH62580. CLEANUP PENDING LAB RESULT. FOUND EARTHEN SUMP. LSN 04-05562 PCB 3 PPM. UPDATE 16-JUL-2004 07:56 HRS. FOUND EARTHEN SUMP. UPDATE 16-JUL-2004 08:55 HRS. REMOVED ALL LIQUID WITH VACTOR, DBL. WASHED STRUCTURE WITH BULL-DOG, ENVIR. TAG# 39285 REMOVED, SEALED EARTHEN SUMP REPORTED 07:56 HRS. CLEANUP COMPLETE 100%"
Remarks:	"1 QUART OF UNKNOWN OIL ON WATER IN A MANHOLE. FOUND AN EARTH AND SUMP IN THE MANHOLE. CON ED # 154348."

All Materials:

Site ID:	82230
Operable Unit ID:	887298
Operable Unit:	01
Material ID:	488097
Material Code:	0066A
Material Name:	unknown petroleum
Case No.:	Not reported
Material FA:	Petroleum
Quantity:	.00
Units:	L

MANHOLE# 62580 (Continued) **S106471115**

Recovered: .00
Oxygenate: Not reported

B25
NW
< 1/8
0.029 mi.
154 ft.

POLY CONVERTERS OF AMERICA INC **NY MANIFEST** **S108933954**
2 MESEROLE AVE **N/A**
BROOKLYN, NY 11222

Site 8 of 22 in cluster B

Relative:
Lower

Actual:
8 ft.

NY MANIFEST:
Country: USA
EPA ID: NYT370012361
Facility Status: Not reported
Location Address 1: 2 MESEROLE AVE
Code: BP
Location Address 2: Not reported
Total Tanks: Not reported
Location City: BROOKLYN
Location State: NY
Location Zip: 11222
Location Zip 4: Not reported

NY MANIFEST:
EPAID: NYT370012361
Mailing Name: POLY CONVERTERS OF AMERICA INC
Mailing Contact: MARLENE LEDERMAN
Mailing Address 1: 2 MESEROLE AVENUE
Mailing Address 2: Not reported
Mailing City: BROOKLYN
Mailing State: NY
Mailing Zip: 11222
Mailing Zip 4: Not reported
Mailing Country: USA
Mailing Phone: 7183833466

NY MANIFEST:
Document ID: NYA8382699
Manifest Status: C
seq: Not reported
Year: 1989
Trans1 State ID: 000000000
Trans2 State ID: 000000000
Generator Ship Date: 08/16/1989
Trans1 Recv Date: 08/16/1989
Trans2 Recv Date: / /
TSD Site Recv Date: 08/16/1989
Part A Recv Date: 08/22/1989
Part B Recv Date: 08/30/1989
Generator EPA ID: NYT370012361
Trans1 EPA ID: NJD000813477
Trans2 EPA ID: Not reported
TSDF ID 1: NYD049253719
TSDF ID 2: Not reported
Manifest Tracking Number: Not reported
Import Indicator: Not reported
Export Indicator: Not reported
Discr Quantity Indicator: Not reported

POLY CONVERTERS OF AMERICA INC (Continued) **S108933954**

Discr Type Indicator:	Not reported
Discr Residue Indicator:	Not reported
Discr Partial Reject Indicator:	Not reported
Discr Full Reject Indicator:	Not reported
Manifest Ref Number:	Not reported
Alt Facility RCRA ID:	Not reported
Alt Facility Sign Date:	Not reported
MGMT Method Type Code:	Not reported
Waste Code:	D001 - NON-LISTED IGNITABLE WASTES
Waste Code:	Not reported
Waste Code:	Not reported
Waste Code:	Not reported
Waste Code:	Not reported
Waste Code:	Not reported
Quantity:	00110
Units:	G - Gallons (liquids only)* (8.3 pounds)
Number of Containers:	002
Container Type:	DM - Metal drums, barrels
Handling Method:	R Material recovery of more than 75 percent of the total material.
Specific Gravity:	100

Click this hyperlink while viewing on your computer to access
13 additional NY_MANIFEST: record(s) in the EDR Site Report.

B26 **POLY CONVERTERS OF AMERICA INC** **RCRA NonGen / NLR** **1000439808**
NW **2 MESEROLE AVE** **FINDS** **NYD980646491**
< 1/8 **BROOKLYN, NY 11222** **ECHO**
0.029 mi. **NY MANIFEST**
154 ft. **Site 9 of 22 in cluster B**

Relative:
Lower

Actual:
8 ft.

RCRA NonGen / NLR:

Date form received by agency:	01/01/2007
Facility name:	POLY CONVERTERS OF AMERICA INC
Facility address:	2 MESEROLE AVE BROOKLYN, NY 11222-2609
EPA ID:	NYD980646491
Mailing address:	MESEROLE AVE BROOKLYN, NY 11222
Contact:	Not reported
Contact address:	MESEROLE AVE BROOKLYN, NY 11222
Contact country:	US
Contact telephone:	Not reported
Contact email:	Not reported
EPA Region:	02
Land type:	Facility is not located on Indian land. Additional information is not known.
Classification:	Non-Generator
Description:	Handler: Non-Generators do not presently generate hazardous waste

Owner/Operator Summary:

Owner/operator name:	MURRAY LEDERMAN
Owner/operator address:	NOT REQUIRED NOT REQUIRED, WY 99999
Owner/operator country:	US
Owner/operator telephone:	212-555-1212
Owner/operator email:	Not reported

POLY CONVERTERS OF AMERICA INC (Continued) **1000439808**

Owner/operator fax: Not reported
Owner/operator extension: Not reported
Legal status: Private
Owner/Operator Type: Operator
Owner/Op start date: Not reported
Owner/Op end date: Not reported

Owner/operator name: MURRAY LEDERMAN
Owner/operator address: NOT REQUIRED
NOT REQUIRED, WY 99999
Owner/operator country: US
Owner/operator telephone: 212-555-1212
Owner/operator email: Not reported
Owner/operator fax: Not reported
Owner/operator extension: Not reported
Legal status: Private
Owner/Operator Type: Owner
Owner/Op start date: Not reported
Owner/Op end date: Not reported

Handler Activities Summary:
U.S. importer of hazardous waste: No
Mixed waste (haz. and radioactive): No
Recycler of hazardous waste: No
Transporter of hazardous waste: No
Treater, storer or disposer of HW: No
Underground injection activity: No
On-site burner exemption: No
Furnace exemption: No
Used oil fuel burner: No
Used oil processor: No
User oil refiner: No
Used oil fuel marketer to burner: No
Used oil Specification marketer: No
Used oil transfer facility: No
Used oil transporter: No

Historical Generators:
Date form received by agency: 01/01/2006
Site name: POLY CONVERTERS OF AMERICA INC
Classification: Not a generator, verified

Date form received by agency: 07/08/1999
Site name: POLY CONVERTERS OF AMERICA INC
Classification: Not a generator, verified

Date form received by agency: 06/02/1981
Site name: POLY CONVERTERS OF AMERICA INC
Classification: Large Quantity Generator

. Waste code: D001
. Waste name: IGNITABLE WASTE

Facility Has Received Notices of Violations:
Regulation violated: Not reported
Area of violation: Generators - General

POLY CONVERTERS OF AMERICA INC (Continued) **1000439808**

Date violation determined: 05/22/1987
Date achieved compliance: 11/18/1987
Violation lead agency: State
Enforcement action: WRITTEN INFORMAL
Enforcement action date: 06/24/1987
Enf. disposition status: Not reported
Enf. disp. status date: Not reported
Enforcement lead agency: State
Proposed penalty amount: Not reported
Final penalty amount: Not reported
Paid penalty amount: Not reported

Regulation violated: Not reported
Area of violation: Generators - General
Date violation determined: 01/27/1987
Date achieved compliance: 01/27/1987
Violation lead agency: State
Enforcement action: Not reported
Enforcement action date: Not reported
Enf. disposition status: Not reported
Enf. disp. status date: Not reported
Enforcement lead agency: Not reported
Proposed penalty amount: Not reported
Final penalty amount: Not reported
Paid penalty amount: Not reported

Evaluation Action Summary:
Evaluation date: 05/25/2011
Evaluation: COMPLIANCE EVALUATION INSPECTION ON-SITE
Area of violation: Not reported
Date achieved compliance: Not reported
Evaluation lead agency: EPA

Evaluation date: 07/08/1999
Evaluation: COMPLIANCE EVALUATION INSPECTION ON-SITE
Area of violation: Not reported
Date achieved compliance: Not reported
Evaluation lead agency: EPA

Evaluation date: 05/22/1987
Evaluation: COMPLIANCE EVALUATION INSPECTION ON-SITE
Area of violation: Generators - General
Date achieved compliance: 11/18/1987
Evaluation lead agency: State

Evaluation date: 01/27/1987
Evaluation: NON-FINANCIAL RECORD REVIEW
Area of violation: Generators - General
Date achieved compliance: 01/27/1987
Evaluation lead agency: State

FINDS:

Registry ID: 110004388680

Environmental Interest/Information System
RCRAInfo is a national information system that supports the Resource

POLY CONVERTERS OF AMERICA INC (Continued) **1000439808**

Conservation and Recovery Act (RCRA) program through the tracking of events and activities related to facilities that generate, transport, and treat, store, or dispose of hazardous waste. RCRAInfo allows RCRA program staff to track the notification, permit, compliance, and corrective action activities required under RCRA.

Click this hyperlink while viewing on your computer to access additional FINDS: detail in the EDR Site Report.

ECHO:

Envid:	1000439808
Registry ID:	110004388680
DFR URL:	http://echo.epa.gov/detailed-facility-report?fid=110004388680

NY MANIFEST:

Country:	USA
EPA ID:	NYD980646491
Facility Status:	Not reported
Location Address 1:	2 MESEROLE AVE
Code:	BP
Location Address 2:	Not reported
Total Tanks:	Not reported
Location City:	BROOKLYN
Location State:	NY
Location Zip:	11222
Location Zip 4:	Not reported

NY MANIFEST:

EPAID:	NYD980646491
Mailing Name:	POLY CONVERTORS INC
Mailing Contact:	POLY CONVERTORS INCORPORATED
Mailing Address 1:	2 MESEROLE AVE
Mailing Address 2:	Not reported
Mailing City:	BROOKLYN
Mailing State:	NY
Mailing Zip:	11222
Mailing Zip 4:	Not reported
Mailing Country:	USA
Mailing Phone:	7183833466

NY MANIFEST:

Document ID:	Not reported
Manifest Status:	Not reported
seq:	Not reported
Year:	2012
Trans1 State ID:	NJD054126164
Trans2 State ID:	Not reported
Generator Ship Date:	06/18/2012
Trans1 Recv Date:	06/18/2012
Trans2 Recv Date:	Not reported
TSD Site Recv Date:	07/02/2012
Part A Recv Date:	Not reported
Part B Recv Date:	Not reported
Generator EPA ID:	NYD980646491
Trans1 EPA ID:	Not reported

POLY CONVERTERS OF AMERICA INC (Continued) **1000439808**

Trans2 EPA ID:	Not reported
TSDF ID 1:	SCD036275626
TSDF ID 2:	Not reported
Manifest Tracking Number:	008665763JJK
Import Indicator:	N
Export Indicator:	N
Discr Quantity Indicator:	Y
Discr Type Indicator:	N
Discr Residue Indicator:	N
Discr Partial Reject Indicator:	N
Discr Full Reject Indicator:	N
Manifest Ref Number:	Not reported
Alt Facility RCRA ID:	Not reported
Alt Facility Sign Date:	Not reported
MGMT Method Type Code:	H061
Waste Code:	Not reported
Waste Code:	Not reported
Waste Code:	Not reported
Waste Code:	Not reported
Waste Code:	Not reported
Waste Code:	Not reported
Quantity:	2730.0
Units:	P - Pounds
Number of Containers:	6.0
Container Type:	DM - Metal drums, barrels
Handling Method:	B Incineration, heat recovery, burning.
Specific Gravity:	1.0
Waste Code:	D001
Waste Code 1_2:	Not reported
Waste Code 1_3:	Not reported
Waste Code 1_4:	Not reported
Waste Code 1_5:	Not reported
Waste Code 1_6:	Not reported

Click this hyperlink while viewing on your computer to access
39 additional NY_MANIFEST: record(s) in the EDR Site Report.

E27 **MESEROLE AVENUE LLC** **NY AST** **A100194250**
North **239 BANKER STREET** **N/A**
< 1/8 **BROOKLYN, NY 11222**
0.029 mi.
155 ft. **Site 1 of 2 in cluster E**

Relative:
Higher

Actual:
11 ft.

AST:

Region:	STATE
DEC Region:	2
Site Status:	Active
Facility Id:	2-607228
Program Type:	PBS
UTM X:	588157.03391
UTM Y:	4508863.56719
Expiration Date:	12/03/2006
Site Type:	Manufacturing (Other than Chemical)/Processing

Affiliation Records:

Site Id:	29081
Affiliation Type:	Facility Owner

MESEROLE AVENUE LLC (Continued) **A100194250**

Company Name:	MESEROLE AVENUE LLC
Contact Type:	Not reported
Contact Name:	Not reported
Address1:	P.O. BOX 22-0434
Address2:	Not reported
City:	BROOKLYN
State:	NY
Zip Code:	11222-0434
Country Code:	001
Phone:	(718) 229-7111
EMail:	Not reported
Fax Number:	Not reported
Modified By:	TRANSLAT
Date Last Modified:	2004-03-04

Site Id:	29081
Affiliation Type:	Mail Contact
Company Name:	MESEROLE AVENUE LLC
Contact Type:	Not reported
Contact Name:	JERRY LEBEDOWICZ
Address1:	P.O. BOX 22-0434
Address2:	Not reported
City:	BROOKLYN
State:	NY
Zip Code:	11222-0434
Country Code:	001
Phone:	(371) 229-7111
EMail:	Not reported
Fax Number:	Not reported
Modified By:	TRANSLAT
Date Last Modified:	2004-03-04

Site Id:	29081
Affiliation Type:	Facility Operator
Company Name:	MESEROLE AVENUE LLC
Contact Type:	Not reported
Contact Name:	JERRY LEBEDOWICZ
Address1:	Not reported
Address2:	Not reported
City:	Not reported
State:	NN
Zip Code:	Not reported
Country Code:	001
Phone:	(718) 229-7111
EMail:	Not reported
Fax Number:	Not reported
Modified By:	TRANSLAT
Date Last Modified:	2004-03-04

Site Id:	29081
Affiliation Type:	Emergency Contact
Company Name:	MESEROLE AVENUE LLC
Contact Type:	Not reported
Contact Name:	JERRY LEBEDOWICZ
Address1:	Not reported
Address2:	Not reported
City:	Not reported

MESEROLE AVENUE LLC (Continued) **A100194250**

State:	NN
Zip Code:	Not reported
Country Code:	001
Phone:	(718) 229-7111
EMail:	Not reported
Fax Number:	Not reported
Modified By:	TRANSLAT
Date Last Modified:	2004-03-04

Tank Info:

Tank Number:	001
Tank Id:	62541
Material Code:	0001
Common Name of Substance:	#2 Fuel Oil (On-Site Consumption)

Equipment Records:

	H00 - Tank Leak Detection - None
	I00 - Overfill - None
	L09 - Piping Leak Detection - Exempt Suction Piping
	G00 - Tank Secondary Containment - None
	J02 - Dispenser - Suction Dispenser
	C01 - Pipe Location - Aboveground
	B00 - Tank External Protection - None
	F00 - Pipe External Protection - None
	A00 - Tank Internal Protection - None
	D01 - Pipe Type - Steel/Carbon Steel/Iron
Tank Location:	1
Tank Type:	Steel/Carbon Steel/Iron
Tank Status:	In Service
Pipe Model:	Not reported
Install Date:	Not reported
Capacity Gallons:	5000
Tightness Test Method:	NN
Date Test:	Not reported
Next Test Date:	Not reported
Date Tank Closed:	Not reported
Register:	True
Modified By:	TRANSLAT
Last Modified:	04/14/2017
Material Name:	Not reported

E28 **COMMERCIAL** **NY Spills** **S107488956**
North **239 BANKER ST** **N/A**
< 1/8 **BROOKLYN, NY**
0.029 mi.
155 ft. **Site 2 of 2 in cluster E**

Relative:
Higher

Actual:
11 ft.

SPILLS:

Facility ID:	0510562
Facility Type:	ER
Spill Number:	0510562
DER Facility ID:	306619
Site ID:	356561
DEC Region:	2
Spill Number/Closed Date:	2006-01-06
Spill Cause:	Unknown

COMMERCIAL (Continued) **S107488956**

Spill Class:	C4
SWIS:	2401
Spill Date:	2005-12-08
Investigator:	JMKRIMGO
Referred To:	Not reported
Reported to Dept:	2005-12-08
CID:	407
Water Affected:	Not reported
Spill Source:	Commercial/Industrial
Spill Notifier:	Other
Cleanup Ceased:	Not reported
Cleanup Meets Std:	False
Last Inspection:	Not reported
Recommended Penalty:	False
UST Trust:	False
Remediation Phase:	0
Date Entered In Computer:	2005-12-08
Spill Record Last Update:	2006-01-09
Spiller Name:	MAX STARK
Spiller Company:	COMMERCIAL
Spiller Address:	239 BANKER ST
Spiller Company:	001
Contact Name:	MAX STARK
DEC Memo:	"Dec 9, 2005 Contaminated soil letter sent to: Meserole Ave LLC PO Box 22-0434 Brooklyn, NY 11222-0434 01/06/06. J.Krimgold reviewed the letter report submitted by Don Carlo Enviro. dated 12/29/06. According to the report remediation of this site has been completed by excavating soil around abandoned fill line. NFA letter."
Remarks:	"soil sampling shows contamination"

All Materials:

Site ID:	356561
Operable Unit ID:	1113861
Operable Unit:	01
Material ID:	2103921
Material Code:	0001A
Material Name:	#2 fuel oil
Case No.:	Not reported
Material FA:	Petroleum
Quantity:	Not reported
Units:	G
Recovered:	.00
Oxygenate:	Not reported

B29 **W. H. CHRISTIAN & SONS, INC.** **NY UST** **U004076778**
NW **22-28 FRANKLIN STREET** **N/A**
< 1/8 **BROOKLYN, NY 11222**
0.034 mi.
179 ft. **Site 10 of 22 in cluster B**

Relative:
Higher

Actual:
9 ft.

UST:

Id/Status:	2-233447 / Active
Program Type:	PBS
Region:	STATE
DEC Region:	2
Expiration Date:	07/07/2022
UTM X:	585882.89712

W. H. CHRISTIAN & SONS, INC. (Continued) **U004076778**

UTM Y:	4493758.12332
Site Type:	Apartment Building/Office Building

Affiliation Records:

Site Id:	8496
Affiliation Type:	Mail Contact
Company Name:	W. H. CHRISTIAN & SONS, INC.
Contact Type:	Not reported
Contact Name:	WILLIAM H. CHRISTIAN
Address1:	22-28 FRANKLIN STREET
Address2:	Not reported
City:	BROOKLYN
State:	NY
Zip Code:	11222
Country Code:	001
Phone:	(718) 389-7000
EMail:	HR@WHCHRISTIAN.COM
Fax Number:	Not reported
Modified By:	MFLEONAR
Date Last Modified:	2017-06-27

Site Id:	8496
Affiliation Type:	Facility Operator
Company Name:	W. H. CHRISTIAN & SONS, INC.
Contact Type:	Not reported
Contact Name:	W H CHRISTIAN & SONS INC
Address1:	Not reported
Address2:	Not reported
City:	Not reported
State:	NN
Zip Code:	Not reported
Country Code:	001
Phone:	(718) 389-7000
EMail:	Not reported
Fax Number:	Not reported
Modified By:	NRLOMBAR
Date Last Modified:	2005-08-23

Site Id:	8496
Affiliation Type:	Emergency Contact
Company Name:	W. H. CHRISTIAN & SONS, INC.
Contact Type:	Not reported
Contact Name:	SCOTT CHRISTIAN
Address1:	Not reported
Address2:	Not reported
City:	Not reported
State:	NN
Zip Code:	Not reported
Country Code:	999
Phone:	(917) 974-2584
EMail:	Not reported
Fax Number:	Not reported
Modified By:	MFLEONAR
Date Last Modified:	2017-06-27

Site Id:	8496
Affiliation Type:	Facility Owner
Company Name:	W. H. CHRISTIAN & SONS, INC.

W. H. CHRISTIAN & SONS, INC. (Continued) **U004076778**

Contact Type:	DIRECTOR OF OPERATION
Contact Name:	SCOTT CHRISTIAN
Address1:	22-28 FRANKLIN ST
Address2:	Not reported
City:	BROOKLYN
State:	NY
Zip Code:	11222
Country Code:	001
Phone:	(718) 389-7000
EMail:	Not reported
Fax Number:	Not reported
Modified By:	MFLEONAR
Date Last Modified:	2017-06-27

Tank Info:

Tank Number:	001
Tank ID:	11003
Tank Status:	Closed - In Place
Material Name:	Closed - In Place
Capacity Gallons:	2000
Install Date:	Not reported
Date Tank Closed:	08/01/2005
Registered:	True
Tank Location:	Underground
Tank Type:	Steel/carbon steel
Material Code:	0001
Common Name of Substance:	#2 Fuel Oil (On-Site Consumption)
Tightness Test Method:	21
Date Test:	03/20/2003
Next Test Date:	Not reported
Pipe Model:	Not reported
Modified By:	MFLEONAR
Last Modified:	06/27/2017

Equipment Records:

G00 - Tank Secondary Containment - None
J02 - Dispenser - Suction Dispenser
C03 - Pipe Location - Aboveground/Underground Combination
K00 - Spill Prevention - None
A00 - Tank Internal Protection - None
D01 - Pipe Type - Steel/Carbon Steel/Iron
I05 - Overfill - Vent Whistle
B00 - Tank External Protection - None
F00 - Pipe External Protection - None
H00 - Tank Leak Detection - None
L09 - Piping Leak Detection - Exempt Suction Piping

Tank Number:	002
Tank ID:	11002
Tank Status:	Closed - In Place
Material Name:	Closed - In Place
Capacity Gallons:	1080
Install Date:	Not reported
Date Tank Closed:	04/05/2001

W. H. CHRISTIAN & SONS, INC. (Continued) **U004076778**

Registered:	True
Tank Location:	Underground
Tank Type:	Steel/carbon steel
Material Code:	0001
Common Name of Substance:	#2 Fuel Oil (On-Site Consumption)
Tightness Test Method:	-
Date Test:	Not reported
Next Test Date:	Not reported
Pipe Model:	Not reported
Modified By:	MFLEONAR
Last Modified:	06/27/2017

Equipment Records:

J02 - Dispenser - Suction Dispenser
C03 - Pipe Location - Aboveground/Underground Combination
G00 - Tank Secondary Containment - None
D01 - Pipe Type - Steel/Carbon Steel/Iron
A00 - Tank Internal Protection - None
I05 - Overfill - Vent Whistle
B00 - Tank External Protection - None
F00 - Pipe External Protection - None
L09 - Piping Leak Detection - Exempt Suction Piping
H00 - Tank Leak Detection - None

B30 **W. H. CHRISTIAN & SONS, INC.** **NY AST** **A100296584**
NW **22-28 FRANKLIN STREET** **N/A**
< 1/8 **BROOKLYN, NY 11222**
0.034 mi.
179 ft. **Site 11 of 22 in cluster B**

Relative:
Higher

Actual:
9 ft.

AST:

Region:	STATE
DEC Region:	2
Site Status:	Active
Facility Id:	2-233447
Program Type:	PBS
UTM X:	585882.89712
UTM Y:	4493758.12332
Expiration Date:	07/07/2022
Site Type:	Apartment Building/Office Building

Affiliation Records:

Site Id:	8496
Affiliation Type:	Mail Contact
Company Name:	W. H. CHRISTIAN & SONS, INC.
Contact Type:	Not reported
Contact Name:	WILLIAM H. CHRISTIAN
Address1:	22-28 FRANKLIN STREET
Address2:	Not reported
City:	BROOKLYN
State:	NY
Zip Code:	11222
Country Code:	001
Phone:	(718) 389-7000
EMail:	HR@WHCHRISTIAN.COM
Fax Number:	Not reported
Modified By:	MFLEONAR
Date Last Modified:	2017-06-27

W. H. CHRISTIAN & SONS, INC. (Continued) **A100296584**

Site Id:	8496
Affiliation Type:	Facility Operator
Company Name:	W. H. CHRISTIAN & SONS, INC.
Contact Type:	Not reported
Contact Name:	W H CHRISTIAN & SONS INC
Address1:	Not reported
Address2:	Not reported
City:	Not reported
State:	NN
Zip Code:	Not reported
Country Code:	001
Phone:	(718) 389-7000
EMail:	Not reported
Fax Number:	Not reported
Modified By:	NRLOMBAR
Date Last Modified:	2005-08-23

Site Id:	8496
Affiliation Type:	Emergency Contact
Company Name:	W. H. CHRISTIAN & SONS, INC.
Contact Type:	Not reported
Contact Name:	SCOTT CHRISTIAN
Address1:	Not reported
Address2:	Not reported
City:	Not reported
State:	NN
Zip Code:	Not reported
Country Code:	999
Phone:	(917) 974-2584
EMail:	Not reported
Fax Number:	Not reported
Modified By:	MFLEONAR
Date Last Modified:	2017-06-27

Site Id:	8496
Affiliation Type:	Facility Owner
Company Name:	W. H. CHRISTIAN & SONS, INC.
Contact Type:	DIRECTOR OF OPERATION
Contact Name:	SCOTT CHRISTIAN
Address1:	22-28 FRANKLIN ST
Address2:	Not reported
City:	BROOKLYN
State:	NY
Zip Code:	11222
Country Code:	001
Phone:	(718) 389-7000
EMail:	Not reported
Fax Number:	Not reported
Modified By:	MFLEONAR
Date Last Modified:	2017-06-27

Tank Info:

Tank Number:	003
Tank Id:	207833
Material Code:	0001
Common Name of Substance:	#2 Fuel Oil (On-Site Consumption)

W. H. CHRISTIAN & SONS, INC. (Continued) **A100296584**

Equipment Records:

E01 - Piping Secondary Containment - Diking (AG only)
J02 - Dispenser - Suction Dispenser
K00 - Spill Prevention - None
D01 - Pipe Type - Steel/Carbon Steel/Iron
A00 - Tank Internal Protection - None
I05 - Overfill - Vent Whistle
B05 - Tank External Protection - Jacketed
F00 - Pipe External Protection - None
C01 - Pipe Location - Aboveground
H06 - Tank Leak Detection - Impervious Barrier/Concrete Pad (A/G)
L00 - Piping Leak Detection - None
G01 - Tank Secondary Containment - Diking (Aboveground)

Tank Location:	3
Tank Type:	Steel Tank in Concrete
Tank Status:	In Service
Pipe Model:	Not reported
Install Date:	08/01/2005
Capacity Gallons:	1500
Tightness Test Method:	-
Date Test:	Not reported
Next Test Date:	Not reported
Date Tank Closed:	Not reported
Register:	True
Modified By:	MFLEONAR
Last Modified:	06/27/2017
Material Name:	Not reported

B31 **WH CHRISTIAN & SONS** **NY LTANKS** **1000171080**
NW **22-28 FRANKLIN ST** **RCRA NonGen / NLR** **NYD013779293**
< 1/8 **BROOKLYN, NY 11222** **ICIS**
0.034 mi. **FINDS**
179 ft. **Site 12 of 22 in cluster B** **ECHO**
NY MANIFEST

Relative:
Higher

Actual:
9 ft.

LTANKS:

Facility ID:	9704053
Site ID:	296974
Spill Number/Closed Date:	2009-12-15
Spill Date:	1997-07-03
Spill Cause:	Tank Test Failure
Spill Source:	Commercial/Industrial
Spill Class:	C4
Cleanup Ceased:	Not reported
SWIS:	2401
Investigator:	BKFALVEY
Referred To:	Not reported
Reported to Dept:	1997-07-03
CID:	252
Water Affected:	Not reported
Spill Notifier:	Tank Tester
Last Inspection:	Not reported
Recommended Penalty:	False
Meets Standard:	False
UST Involvement:	True
Remediation Phase:	0
Date Entered In Computer:	1997-07-03

WH CHRISTIAN & SONS (Continued) **1000171080**

Spill Record Last Update:	2009-12-15
Spiller Name:	BOB
Spiller Company:	WH CHRISTIAN & SONS
Spiller Address:	22 TO 28 FRANKLIN ST
Spiller County:	001
Spiller Contact:	BOB
Spiller Phone:	(718) 389-7000
Spiller Extention:	227
DEC Region:	2
DER Facility ID:	240308
DEC Memo:	"8/24/05, Dyber: No contact from Konzelman. Referred to region. Next Step: Perform state-funded investigation. 8/3/05, Dyber: I have not received closure report. Left message for Konzelman. If no return call or report, refer to region. 7/21/05, Dyber: Lavin called and said he has no information about any cleanup. His firm just does tank tests. Called WH Christian and talked with Bob Konzelman. He said that the tank was removed in 1997. He will send the closure report. 7/18/05 and 7/21/05, Dyber: Left messages for Tom Lavin. Prior to Sept, 2004 data translation this spill Lead_DEC Field was ROMMEL C PBS # DOES NOT MATCH FACILITY. PBS RECORD FOR FACILITY2-233447 DOES NOT MATCH TANKS. 4/12/04-Vought-Spill transferred from Mulqueen to Rommel as per Rommel. 11/23/09 bf: Sent ttf letter to: William H. Christian W.H. Christian & Sons Inc. 22 Franklin Street Brooklyn, NY 11222 12/15/09 Received faxed letter on 12/10/09 from Isaac Mungra of IJM Mechanical Corp. Vent line was the cause of the failure. No contamination was present during the excavation of the vent line replacement. Tank was retested and passed. No report available. Tank was closed in-place. NFA. "
Remarks:	"LEAK IS IN THE TANK TOPS ABOVE PRODUCT LEVEL-3 TANKS MAINIFOLDED TOGETHER"

All TTF:

Facility ID:	9704053
Spill Number:	9704053
Spill Tank Test:	1545198
Site ID:	296974
Tank Number:	00000000000
Tank Size:	0
Material:	0009
EPA UST:	Not reported
UST:	Not reported
Cause:	Not reported
Source:	Not reported
Test Method:	20
Test Method 2:	USTest 2000/P/LL plus USTest 2000/U
Leak Rate:	.00
Gross Fail:	Not reported
Modified By:	Spills
Last Modified Date:	Not reported

All Materials:

Site ID:	296974
Operable Unit ID:	1049926
Operable Unit:	01
Material ID:	333312
Material Code:	0009
Material Name:	gasoline

WH CHRISTIAN & SONS (Continued) **1000171080**

Case No.:	Not reported
Material FA:	Petroleum
Quantity:	.00
Units:	G
Recovered:	.00
Oxygenate:	Not reported

RCRA NonGen / NLR:

Date form received by agency:	01/01/2007
Facility name:	WH CHRISTIAN & SONS
Facility address:	22-28 FRANKLIN ST BROOKLYN, NY 11222-2039
EPA ID:	NYD013779293
Mailing address:	FRANKLIN ST BROOKLYN, NY 11222
Contact:	Not reported
Contact address:	FRANKLIN ST BROOKLYN, NY 11222
Contact country:	US
Contact telephone:	Not reported
Contact email:	Not reported
EPA Region:	02
Land type:	Facility is not located on Indian land. Additional information is not known.
Classification:	Non-Generator
Description:	Handler: Non-Generators do not presently generate hazardous waste

Owner/Operator Summary:

Owner/operator name:	UNKNOWN
Owner/operator address:	NOT REQUIRED NOT REQUIRED, WY 99999
Owner/operator country:	US
Owner/operator telephone:	212-555-1212
Owner/operator email:	Not reported
Owner/operator fax:	Not reported
Owner/operator extension:	Not reported
Legal status:	Private
Owner/Operator Type:	Operator
Owner/Op start date:	Not reported
Owner/Op end date:	Not reported

Owner/operator name:	UNKNOWN
Owner/operator address:	NOT REQUIRED NOT REQUIRED, WY 99999
Owner/operator country:	US
Owner/operator telephone:	212-555-1212
Owner/operator email:	Not reported
Owner/operator fax:	Not reported
Owner/operator extension:	Not reported
Legal status:	Private
Owner/Operator Type:	Owner
Owner/Op start date:	Not reported
Owner/Op end date:	Not reported

Handler Activities Summary:

U.S. importer of hazardous waste: No

WH CHRISTIAN & SONS (Continued) **1000171080**

Mixed waste (haz. and radioactive): No
Recycler of hazardous waste: No
Transporter of hazardous waste: No
Treater, storer or disposer of HW: No
Underground injection activity: No
On-site burner exemption: No
Furnace exemption: No
Used oil fuel burner: No
Used oil processor: No
User oil refiner: No
Used oil fuel marketer to burner: No
Used oil Specification marketer: No
Used oil transfer facility: No
Used oil transporter: No

Historical Generators:
Date form received by agency: 01/01/2006
Site name: WH CHRISTIAN & SONS
Classification: Not a generator, verified

Date form received by agency: 07/08/1999
Site name: WH CHRISTIAN & SONS
Classification: Not a generator, verified

Date form received by agency: 07/31/1987
Site name: WH CHRISTIAN & SONS
Classification: Small Quantity Generator

. Waste code: D000
. Waste name: Not Defined

. Waste code: D001
. Waste name: IGNITABLE WASTE

. Waste code: F002
. Waste name: THE FOLLOWING SPENT HALOGENATED SOLVENTS: TETRACHLOROETHYLENE, METHYLENE CHLORIDE, TRICHLOROETHYLENE, 1,1,1-TRICHLOROETHANE, CHLOROBENZENE, 1,1,2-TRICHLORO-1,2,2-TRIFLUOROETHANE, ORTHO-DICHLOROBENZENE, TRICHLOROFLUOROMETHANE, AND 1,1,2, TRICHLOROETHANE; ALL SPENT SOLVENT MIXTURES/BLENDS CONTAINING, BEFORE USE, A TOTAL OF TEN PERCENT OR MORE (BY VOLUME) OF ONE OR MORE OF THE ABOVE HALOGENATED SOLVENTS OR THOSE SOLVENTS LISTED IN F001, F004, AND F005; AND STILL BOTTOMS FROM THE RECOVERY OF THESE SPENT SOLVENTS AND SPENT SOLVENT MIXTURES.

Facility Has Received Notices of Violations:
Regulation violated: Not reported
Area of violation: Generators - General
Date violation determined: 05/18/2006
Date achieved compliance: 08/28/2007
Violation lead agency: EPA
Enforcement action: INITIAL 3008(A) COMPLIANCE
Enforcement action date: 03/28/2007
Enf. disposition status: Not reported
Enf. disp. status date: Not reported
Enforcement lead agency: EPA

WH CHRISTIAN & SONS (Continued) **1000171080**

Proposed penalty amount: 18525
Final penalty amount: Not reported
Paid penalty amount: Not reported

Regulation violated: Not reported
Area of violation: Generators - General
Date violation determined: 05/18/2006
Date achieved compliance: 08/28/2007
Violation lead agency: EPA
Enforcement action: FINAL 3008(A) COMPLIANCE ORDER
Enforcement action date: 08/28/2007
Enf. disposition status: Not reported
Enf. disp. status date: Not reported
Enforcement lead agency: EPA
Proposed penalty amount: Not reported
Final penalty amount: Not reported
Paid penalty amount: Not reported

Regulation violated: Not reported
Area of violation: Generators - General
Date violation determined: 05/18/2006
Date achieved compliance: 08/28/2007
Violation lead agency: EPA
Enforcement action: WRITTEN INFORMAL
Enforcement action date: 06/12/2006
Enf. disposition status: Not reported
Enf. disp. status date: Not reported
Enforcement lead agency: EPA
Proposed penalty amount: Not reported
Final penalty amount: Not reported
Paid penalty amount: Not reported

Evaluation Action Summary:
Evaluation date: 08/28/2007
Evaluation: NOT A SIGNIFICANT NON-COMPLIER
Area of violation: Not reported
Date achieved compliance: Not reported
Evaluation lead agency: EPA

Evaluation date: 01/28/2007
Evaluation: SIGNIFICANT NON-COMPLIER
Area of violation: Not reported
Date achieved compliance: Not reported
Evaluation lead agency: EPA

Evaluation date: 05/18/2006
Evaluation: COMPLIANCE EVALUATION INSPECTION ON-SITE
Area of violation: Generators - General
Date achieved compliance: 08/28/2007
Evaluation lead agency: EPA

Evaluation date: 07/06/1999
Evaluation: COMPLIANCE EVALUATION INSPECTION ON-SITE
Area of violation: Not reported
Date achieved compliance: Not reported
Evaluation lead agency: EPA

WH CHRISTIAN & SONS (Continued) **1000171080**

ICIS:

Enforcement Action ID:	02-2007-7108
FRS ID:	110004350452
Action Name:	WH Christian & Sons, Inc. (SB)
Facility Name:	WH CHRISTIAN & SONS
Facility Address:	22-28 FRANKLIN ST BROOKLYN, NY 112222039
Enforcement Action Type:	RCRA 3008A AO For Comp And/Or Penalty
Facility County:	KINGS
Program System Acronym:	RCRAINFO
Enforcement Action Forum Desc:	Administrative - Formal
EA Type Code:	3008A
Facility SIC Code:	Not reported
Federal Facility ID:	Not reported
Latitude in Decimal Degrees:	40.72611
Longitude in Decimal Degrees:	-73.95739
Permit Type Desc:	Not reported
Program System Acronym:	NYD013779293
Facility NAICS Code:	Not reported
Tribal Land Code:	Not reported

Facility Name:	WH CHRISTIAN & SONS
Address:	22-28 FRANKLIN ST
Tribal Indicator:	N
Fed Facility:	No
NAIC Code:	Not reported
SIC Code:	Not reported

Facility Name:	WH CHRISTIAN & SONS
Address:	22-28 FRANKLIN ST
Tribal Indicator:	N
Fed Facility:	No
NAIC Code:	Not reported
SIC Code:	Not reported

FINDS:

Registry ID: 110004350452

Environmental Interest/Information System

RCRAInfo is a national information system that supports the Resource Conservation and Recovery Act (RCRA) program through the tracking of events and activities related to facilities that generate, transport, and treat, store, or dispose of hazardous waste. RCRAInfo allows RCRA program staff to track the notification, permit, compliance, and corrective action activities required under RCRA.

Click this hyperlink while viewing on your computer to access additional FINDS: detail in the EDR Site Report.

ECHO:

Envid:	1000171080
Registry ID:	110004350452
DFR URL:	http://echo.epa.gov/detailed-facility-report?fid=110004350452

WH CHRISTIAN & SONS (Continued) **1000171080**

NY MANIFEST:

Country:	USA
EPA ID:	NYD013779293
Facility Status:	Not reported
Location Address 1:	22-28 FRANKLIN ST
Code:	BP
Location Address 2:	Not reported
Total Tanks:	Not reported
Location City:	BROOKLYN
Location State:	NY
Location Zip:	11222
Location Zip 4:	Not reported

NY MANIFEST:

EPAID:	NYD013779293
Mailing Name:	WH CHRISTIAN AND SONS
Mailing Contact:	WH CHRISTIAN AND SONS
Mailing Address 1:	22-28 FRANKLIN STREET
Mailing Address 2:	Not reported
Mailing City:	BROOKLYN
Mailing State:	NY
Mailing Zip:	11222
Mailing Zip 4:	Not reported
Mailing Country:	USA
Mailing Phone:	7183897000

NY MANIFEST:

Document ID:	NYC4444413
Manifest Status:	K
seq:	Not reported
Year:	1997
Trans1 State ID:	NYGF2859
Trans2 State ID:	1FS147OK
Generator Ship Date:	03/27/1997
Trans1 Recv Date:	03/27/1997
Trans2 Recv Date:	04/03/1997
TSD Site Recv Date:	04/04/1997
Part A Recv Date:	04/09/1997
Part B Recv Date:	04/23/1997
Generator EPA ID:	NYD013779293
Trans1 EPA ID:	ILD984908202
Trans2 EPA ID:	MOD095038998
TSDF ID 1:	OHD980587364
TSDF ID 2:	Not reported
Manifest Tracking Number:	Not reported
Import Indicator:	Not reported
Export Indicator:	Not reported
Discr Quantity Indicator:	Not reported
Discr Type Indicator:	Not reported
Discr Residue Indicator:	Not reported
Discr Partial Reject Indicator:	Not reported
Discr Full Reject Indicator:	Not reported
Manifest Ref Number:	Not reported
Alt Facility RCRA ID:	Not reported
Alt Facility Sign Date:	Not reported
MGMT Method Type Code:	Not reported
Waste Code:	F002 - HALO SOLV + STILL BOTTOMS FM REC OF SOLV

WH CHRISTIAN & SONS (Continued) **1000171080**

Waste Code:	Not reported
Waste Code:	Not reported
Waste Code:	Not reported
Waste Code:	Not reported
Waste Code:	Not reported
Quantity:	00630
Units:	P - Pounds
Number of Containers:	009
Container Type:	DF - Fiberboard or plastic drums (glass)
Handling Method:	B Incineration, heat recovery, burning.
Specific Gravity:	100

Click this hyperlink while viewing on your computer to access
101 additional NY_MANIFEST: record(s) in the EDR Site Report.

B32 **MANHOLE #62581** **NY Spills** **S104192894**
NW **MERSEROLE AVE/FRANKLIN ST** **N/A**
< 1/8 **BROOKLYN, NY**
0.038 mi.
200 ft. **Site 13 of 22 in cluster B**

Relative:
Lower

Actual:
8 ft.

SPILLS:

Facility ID:	9904561
Facility Type:	ER
Spill Number:	9904561
DER Facility ID:	179406
Site ID:	216678
DEC Region:	2
Spill Number/Closed Date:	1999-10-21
Spill Cause:	Unknown
Spill Class:	C4
SWIS:	2401
Spill Date:	1999-07-17
Investigator:	JHOCONNE
Referred To:	Not reported
Reported to Dept:	1999-07-17
CID:	252
Water Affected:	Not reported
Spill Source:	Commercial/Industrial
Spill Notifier:	Other
Cleanup Ceased:	Not reported
Cleanup Meets Std:	False
Last Inspection:	Not reported
Recommended Penalty:	False
UST Trust:	False
Remediation Phase:	0
Date Entered In Computer:	1999-07-17
Spill Record Last Update:	2000-06-05
Spiller Name:	UNKNOWN
Spiller Company:	Unknown
Spiller Address:	UNKNOWN
Spiller Company:	999
Contact Name:	RICHARD ROACHE
DEC Memo:	"Prior to Sept, 2004 data translation this spill Lead_DEC Field was O'CONNELL CON ED E2MS NOTES Approximately 2oz. unknown oil on approx. 100gals. of water. Spill appears to be contained to manhole. Liquid sample(oil & water)taken on 4-6 hr priority turnaround. CLeanup

MANHOLE #62581 (Continued) **S104192894**

pending PCB results from Chem Lab. 7-17-99 17:35hrs. Update Lab Seq#99-07447 <1.00ppm Flush rports in MH62581 (,1ppm) cleanup is completed and E.S. tag #03513 was removed. Incident is closed."

Remarks: "MATERIAL IS CONTAINED IN MANHOLE-SAMPLE TAKEN-CLEANUP PENDING RESULTS- CON ED #126598"

All Materials:

Site ID:	216678
Operable Unit ID:	1083343
Operable Unit:	01
Material ID:	304436
Material Code:	0066A
Material Name:	unknown petroleum
Case No.:	Not reported
Material FA:	Petroleum
Quantity:	.00
Units:	G
Recovered:	.00
Oxygenate:	Not reported

B33
WNW
< 1/8
0.042 mi.
223 ft.

FORMER RUBICK CONSTRUCTION BUILDING **NY UST** **U004118712**
9 FRANKLIN ST. **N/A**
ALLEGANY, NY 14706

Site 14 of 22 in cluster B

Relative:
Lower

Actual:
8 ft.

UST:

Id/Status:	9-600987 / Unregulated/Closed
Program Type:	PBS
Region:	STATE
DEC Region:	9
Expiration Date:	N/A
UTM X:	588033.33663
UTM Y:	4508808.89309
Site Type:	Other

Tank Info:

Tank Number:	1
Tank ID:	220744
Tank Status:	Closed - Removed
Material Name:	Closed - Removed
Capacity Gallons:	500
Install Date:	Not reported
Date Tank Closed:	07/25/1999
Registered:	True
Tank Location:	Underground
Tank Type:	Steel/carbon steel
Material Code:	0009
Common Name of Substance:	Gasoline
Tightness Test Method:	NN
Date Test:	Not reported
Next Test Date:	Not reported
Pipe Model:	Not reported
Modified By:	aeskalsk
Last Modified:	04/14/2017

FORMER RUBICK CONSTRUCTION BUILDING (Continued) **U004118712**

Tank Number:	2
Tank ID:	220745
Tank Status:	Closed - Removed
Material Name:	Closed - Removed
Capacity Gallons:	750
Install Date:	Not reported
Date Tank Closed:	07/25/1999
Registered:	True
Tank Location:	Underground
Tank Type:	Steel/carbon steel
Material Code:	0009
Common Name of Substance:	Gasoline
Tightness Test Method:	NN
Date Test:	Not reported
Next Test Date:	Not reported
Pipe Model:	Not reported
Modified By:	aeskalsk
Last Modified:	04/14/2017

F34 **GASOLINE ALLEY NYC INC** **EDR Hist Auto** **1020489630**
South **151 N 14TH ST** **N/A**
< 1/8 **BROOKLYN, NY 11211**
0.045 mi.
240 ft. **Site 1 of 3 in cluster F**

Relative:
Higher

Actual:
11 ft.

EDR Hist Auto

Year:	Name:	Type:
2002	GASOLINE ALLEY NYC INC	Gasoline Service Stations, NEC
2003	GASOLINE ALLEY NYC INC	Gasoline Service Stations, NEC

B35 **LOT 222,TAXBLOCK 2590** **NY E DESIGNATION** **S117676018**
WNW **7 FRANKLIN STREET** **N/A**
< 1/8 **BROOKLYN, NY 11222**
0.046 mi.
245 ft. **Site 15 of 22 in cluster B**

Relative:
Lower

Actual:
7 ft.

E DESIGNATION:

Tax Lot(s):	222
Tax Block:	2590
Borough Code:	BK
E-No:	E-138
Effective Date:	5/11/2005
Satisfaction Date:	Not reported
Ceqr Number:	04DCP003K
Ulurp Number:	050110 ZRK, 050111 ZMK, 050415 MMK, 040416 MMK, 040417 MMK, 040418 MMK, 050110(A)ZRK, 050111 (A)ZMK
Zoning Map No:	12c, 12d, 13a, 13b
Description:	Underground Gasoline Storage Tanks* Testing Protocol.
Lot Remediation Date:	Not reported
Description:	Window Wall Attenuation & Alternate Ventilation
Lot Remediation Date:	Not reported

B36 WNW < 1/8 0.046 mi. 245 ft. | **CON EDISON - SERVICE BOX 43446**
7 FRANKLIN ST
BROOKLYN, NY 11222 | **NJ MANIFEST** | **S120666634**
N/A

Site 16 of 22 in cluster B

Relative: Lower

Actual: 7 ft.

NJ MANIFEST:

EPA Id:	NYP004724365
Mail Address:	IRVING PL, 15TH FL NE
Mail City/State/Zip:	NEW YORK, NY 10003
Facility Phone:	Not reported
Emergency Phone:	Not reported
Contact:	THOMAS TEELING
Comments:	Not reported
SIC Code:	Not reported
County:	NY047
Municipal:	Not reported
Previous EPA Id:	Not reported
Gen Flag:	Not reported
Trans Flag:	Not reported
TSDF Flag:	Not reported
Name Change:	Not reported
Date Change:	Not reported

Manifest:

Manifest Number:	002422483GBF
EPA ID:	NYP004724365
Date Shipped:	2/3/2015
TSDF EPA ID:	NJD991291105
Transporter EPA ID:	NJD003812047
Transporter 2 EPA ID:	Not reported
Transporter 3 EPA ID:	Not reported
Transporter 4 EPA ID:	Not reported
Transporter 5 EPA ID:	Not reported
Transporter 6 EPA ID:	Not reported
Transporter 7 EPA ID:	Not reported
Transporter 8 EPA ID:	Not reported
Transporter 9 EPA ID:	Not reported
Transporter 10 EPA ID:	Not reported
Date Trans1 Transported Waste:	Not reported
Date Trans2 Transported Waste:	Not reported
Date Trans3 Transported Waste:	Not reported
Date Trans4 Transported Waste:	Not reported
Date Trans5 Transported Waste:	Not reported
Date Trans6 Transported Waste:	Not reported
Date Trans7 Transported Waste:	Not reported
Date Trans8 Transported Waste:	Not reported
Date Trans9 Transported Waste:	Not reported
Date Trans10 Transported Waste:	Not reported
Date TSDF Received Waste:	Not reported
TSDF EPA Facility Name:	Not reported
QTY Units:	Not reported
Transporter SEQ ID:	Not reported
Transporter-1 Date:	Not reported
Waste SEQ ID:	Not reported
Waste Type Code 2:	Not reported
Waste Type Code 3:	Not reported
Waste Type Code 4:	Not reported
Waste Type Code 5:	Not reported
Waste Type Code 6:	Not reported

CON EDISON - SERVICE BOX 43446 (Continued) **S120666634**

Date Accepted:	Not reported
Manifest Discrepancy Type:	Not reported
Data Entry Number:	Not reported
Was Load Rejected:	NEW YORK, NY 10003
Reason Load Was Rejected:	Not reported

B37 **CON EDISON** **NY MANIFEST** **S117739330**
WNW **7 FRANKLIN ST** **N/A**
< 1/8 **BROOKLYN, NY 11222**
0.046 mi.
245 ft. **Site 17 of 22 in cluster B**

Relative:
Lower

Actual:
7 ft.

NY MANIFEST:

Country:	USA
EPA ID:	NYP004724365
Facility Status:	Not reported
Location Address 1:	7 FRANKLIN ST
Code:	BP
Location Address 2:	Not reported
Total Tanks:	Not reported
Location City:	BROOKLYN
Location State:	NY
Location Zip:	11222
Location Zip 4:	Not reported

NY MANIFEST:

EPAID:	NYP004724365
Mailing Name:	CON EDISON
Mailing Contact:	CON EDISON
Mailing Address 1:	4 IRVING PL
Mailing Address 2:	15TH FL
Mailing City:	NEW YORK
Mailing State:	NY
Mailing Zip:	10003
Mailing Zip 4:	Not reported
Mailing Country:	USA
Mailing Phone:	Not reported

NY MANIFEST:

Document ID:	Not reported
Manifest Status:	Not reported
seq:	Not reported
Year:	2015
Trans1 State ID:	NJD003812047
Trans2 State ID:	Not reported
Generator Ship Date:	02/03/2015
Trans1 Recv Date:	02/03/2015
Trans2 Recv Date:	Not reported
TSD Site Recv Date:	02/09/2015
Part A Recv Date:	Not reported
Part B Recv Date:	Not reported
Generator EPA ID:	NYP004724365
Trans1 EPA ID:	Not reported
Trans2 EPA ID:	Not reported
TSDF ID 1:	NJD991291105
TSDF ID 2:	Not reported

CON EDISON (Continued) **S117739330**

Manifest Tracking Number:	002422483GBF
Import Indicator:	N
Export Indicator:	N
Discr Quantity Indicator:	N
Discr Type Indicator:	N
Discr Residue Indicator:	N
Discr Partial Reject Indicator:	N
Discr Full Reject Indicator:	N
Manifest Ref Number:	Not reported
Alt Facility RCRA ID:	Not reported
Alt Facility Sign Date:	Not reported
MGMT Method Type Code:	H110
Waste Code:	Not reported
Waste Code:	Not reported
Waste Code:	Not reported
Waste Code:	Not reported
Waste Code:	Not reported
Waste Code:	Not reported
Quantity:	1000
Units:	G - Gallons (liquids only)* (8.3 pounds)
Number of Containers:	1
Container Type:	TT - Cargo tank, tank trucks
Handling Method:	T Chemical, physical, or biological treatment.
Specific Gravity:	1
Waste Code:	D008
Waste Code 1_2:	Not reported
Waste Code 1_3:	Not reported
Waste Code 1_4:	Not reported
Waste Code 1_5:	Not reported
Waste Code 1_6:	Not reported

Click this hyperlink while viewing on your computer to access
2 additional NY_MANIFEST: record(s) in the EDR Site Report.

B38 **CON EDISON - SERVICE BOX 43446** **RCRA-LQG** **1018277699**
WNW **7 FRANKLIN ST** **NYP004724365**
< 1/8 **BROOKLYN, NY 11222**
0.046 mi.
245 ft. **Site 18 of 22 in cluster B**

Relative:
Lower

Actual:
7 ft.

RCRA-LQG:

Date form received by agency:	02/05/2016
Facility name:	CON EDISON - SERVICE BOX 43446
Facility address:	7 FRANKLIN ST BROOKLYN, NY 11222
EPA ID:	NYP004724365
Mailing address:	IRVING PLACE, 15TH FL NE NEW YORK, NY 10003
Contact:	THERESA BURKARD
Contact address:	IRVING PLACE, 15TH FL NE NEW YORK, NY 10003
Contact country:	US
Contact telephone:	212-460-2262
Contact email:	BURKARDT@CONED.COM
EPA Region:	02
Classification:	Large Quantity Generator
Description:	Handler: generates 1,000 kg or more of hazardous waste during any

CON EDISON - SERVICE BOX 43446 (Continued) **1018277699**

calendar month; or generates more than 1 kg of acutely hazardous waste during any calendar month; or generates more than 100 kg of any residue or contaminated soil, waste or other debris resulting from the cleanup of a spill, into or on any land or water, of acutely hazardous waste during any calendar month; or generates 1 kg or less of acutely hazardous waste during any calendar month, and accumulates more than 1 kg of acutely hazardous waste at any time; or generates 100 kg or less of any residue or contaminated soil, waste or other debris resulting from the cleanup of a spill, into or on any land or water, of acutely hazardous waste during any calendar month, and accumulates more than 100 kg of that material at any time

Owner/Operator Summary:

Owner/operator name:	CONSOLIDATED EDISON COMPANY OF NY, INC.
Owner/operator address:	IRVING PLACE NEW YORK, NY 10003
Owner/operator country:	US
Owner/operator telephone:	Not reported
Owner/operator email:	Not reported
Owner/operator fax:	Not reported
Owner/operator extension:	Not reported
Legal status:	Private
Owner/Operator Type:	Owner
Owner/Op start date:	02/03/2015
Owner/Op end date:	Not reported

Owner/operator name:	CONSOLIDATED EDISON COMPANY OF NY, INC.
Owner/operator address:	IRVING PLACE NEW YORK, NY 10003
Owner/operator country:	US
Owner/operator telephone:	Not reported
Owner/operator email:	Not reported
Owner/operator fax:	Not reported
Owner/operator extension:	Not reported
Legal status:	Private
Owner/Operator Type:	Operator
Owner/Op start date:	02/03/2015
Owner/Op end date:	Not reported

Handler Activities Summary:

U.S. importer of hazardous waste:	No
Mixed waste (haz. and radioactive):	No
Recycler of hazardous waste:	No
Transporter of hazardous waste:	No
Treater, storer or disposer of HW:	No
Underground injection activity:	No
On-site burner exemption:	No
Furnace exemption:	No
Used oil fuel burner:	No
Used oil processor:	No
User oil refiner:	No
Used oil fuel marketer to burner:	No
Used oil Specification marketer:	No
Used oil transfer facility:	No
Used oil transporter:	No

CON EDISON - SERVICE BOX 43446 (Continued) **1018277699**

. Waste code: D008
. Waste name: LEAD

Historical Generators:
Date form received by agency: 02/03/2015
Site name: CON EDISON
Classification: Not a generator, verified

Date form received by agency: 02/03/2015
Site name: CON EDISON
Classification: Small Quantity Generator

Biennial Reports:

Last Biennial Reporting Year: 2017

Annual Waste Handled:
Waste code: D008
Waste name: LEAD
Amount (Lbs): 8300

Violation Status: No violations found

B39
NW
< 1/8
0.048 mi.
256 ft.

LOT 215,TAXBLOCK 2590
11 FRANKLIN STREET
BROOKLYN, NY 11222

NY E DESIGNATION **S108076395**
N/A

Site 19 of 22 in cluster B

Relative:
Lower

Actual:
8 ft.

E DESIGNATION:
Tax Lot(s): 215
Tax Block: 2590
Borough Code: BK
E-No: E-138
Effective Date: 5/11/2005
Satisfaction Date: Not reported
Ceqr Number: 04DCP003K
Ulurp Number: 050110 ZRK, 050111 ZMK, 050415 MMK, 040416 MMK, 040417 MMK, 040418 MMK, 050110(A)ZRK, 050111 (A)ZMK
Zoning Map No: 12c, 12d, 13a, 13b

Description: Underground Gasoline Storage Tanks* Testing Protocol.
Lot Remediation Date: Not reported

Description: Window Wall Attenuation & Alternate Ventilation
Lot Remediation Date: Not reported

B40 NW < 1/8 0.049 mi. 257 ft. | **PAT & DOMS BODY & FENDER REPAIR**
25 FRANKLIN ST
BROOKLYN, NY 11222
Site 20 of 22 in cluster B | **RCRA NonGen / NLR**
FINDS
ECHO
NY MANIFEST | **1004755884**
NY0000623140

Relative: Higher

Actual: 9 ft.

RCRA NonGen / NLR:

Date form received by agency:	01/01/2007
Facility name:	PAT & DOMS BODY & FENDER REPAIR
Facility address:	25 FRANKLIN ST BROOKLYN, NY 11222
EPA ID:	NY0000623140
Mailing address:	FRANKLIN ST BROOKLYN, NY 11222
Contact:	PATRICK ROMANELLO
Contact address:	FRANKLIN ST BROOKLYN, NY 11222
Contact country:	US
Contact telephone:	718-383-5540
Contact email:	Not reported
EPA Region:	02
Classification:	Non-Generator
Description:	Handler: Non-Generators do not presently generate hazardous waste

Owner/Operator Summary:

Owner/operator name:	PATRICK ROMANELLO
Owner/operator address:	25 FRANKLIN ST BROOKLYN, NY 11222
Owner/operator country:	US
Owner/operator telephone:	718-383-5540
Owner/operator email:	Not reported
Owner/operator fax:	Not reported
Owner/operator extension:	Not reported
Legal status:	Private
Owner/Operator Type:	Owner
Owner/Op start date:	Not reported
Owner/Op end date:	Not reported

Owner/operator name:	PATRICK ROMANELLO
Owner/operator address:	25 FRANKLIN ST BROOKLYN, NY 11222
Owner/operator country:	US
Owner/operator telephone:	718-383-5540
Owner/operator email:	Not reported
Owner/operator fax:	Not reported
Owner/operator extension:	Not reported
Legal status:	Private
Owner/Operator Type:	Operator
Owner/Op start date:	Not reported
Owner/Op end date:	Not reported

Handler Activities Summary:

U.S. importer of hazardous waste:	No
Mixed waste (haz. and radioactive):	No
Recycler of hazardous waste:	No
Transporter of hazardous waste:	No
Treater, storer or disposer of HW:	No
Underground injection activity:	No

PAT & DOMS BODY & FENDER REPAIR (Continued) **1004755884**

On-site burner exemption: No
Furnace exemption: No
Used oil fuel burner: No
Used oil processor: No
User oil refiner: No
Used oil fuel marketer to burner: No
Used oil Specification marketer: No
Used oil transfer facility: No
Used oil transporter: No

Historical Generators:
Date form received by agency: 01/01/2006
Site name: PAT & DOMS BODY & FENDER REPAIR
Classification: Not a generator, verified

Date form received by agency: 08/26/1994
Site name: PAT & DOMS BODY & FENDER REPAIR
Classification: Conditionally Exempt Small Quantity Generator

. Waste code: D001
. Waste name: IGNITABLE WASTE

. Waste code: D035
. Waste name: METHYL ETHYL KETONE

. Waste code: F003
. Waste name: THE FOLLOWING SPENT NONHALOGENATED SOLVENTS: XYLENE, ACETONE, ETHYL ACETATE, ETHYL BENZENE, ETHYL ETHER, METHYL ISOBUTYL KETONE, N-BUTYL ALCOHOL, CYCLOHEXANONE, AND METHANOL; ALL SPENT SOLVENT MIXTURES/BLENDS CONTAINING, BEFORE USE, ONLY THE ABOVE SPENT NONHALOGENATED SOLVENTS; AND ALL SPENT SOLVENT MIXTURES/BLENDS CONTAINING, BEFORE USE, ONE OR MORE OF THE ABOVE NONHALOGENATED SOLVENTS, AND A TOTAL OF TEN PERCENT OR MORE (BY VOLUME) OF ONE OR MORE OF THOSE SOLVENTS LISTED IN F001, F002, F004, AND F005; AND STILL BOTTOMS FROM THE RECOVERY OF THESE SPENT SOLVENTS AND SPENT SOLVENT MIXTURES.

. Waste code: F005
. Waste name: THE FOLLOWING SPENT NONHALOGENATED SOLVENTS: TOLUENE, METHYL ETHYL KETONE, CARBON DISULFIDE, ISOBUTANOL, PYRIDINE, BENZENE, 2-ETHOXYETHANOL, AND 2-NITROPROPANE; ALL SPENT SOLVENT MIXTURES/BLENDS CONTAINING, BEFORE USE, A TOTAL OF TEN PERCENT OR MORE (BY VOLUME) OF ONE OR MORE OF THE ABOVE NONHALOGENATED SOLVENTS OR THOSE SOLVENTS LISTED IN F001, F002, OR F004; AND STILL BOTTOMS FROM THE RECOVERY OF THESE SPENT SOLVENTS AND SPENT SOLVENT MIXTURES.

Violation Status: No violations found

FINDS:

Registry ID: 110019746783

Environmental Interest/Information System
RCRAInfo is a national information system that supports the Resource Conservation and Recovery Act (RCRA) program through the tracking of events and activities related to facilities that generate, transport, and treat, store, or dispose of hazardous waste. RCRAInfo allows RCRA

PAT & DOMS BODY & FENDER REPAIR (Continued) **1004755884**

program staff to track the notification, permit, compliance, and corrective action activities required under RCRA.

FIS (New York - Facility Information System) is New York's Department of Environmental Conservation (DEC) information system for tracking environmental facility information found across the State.

Click this hyperlink while viewing on your computer to access additional FINDS: detail in the EDR Site Report.

ECHO:

Envid:	1004755884
Registry ID:	110019746783
DFR URL:	http://echo.epa.gov/detailed-facility-report?fid=110019746783

NY MANIFEST:

Country:	USA
EPA ID:	NY0000623140
Facility Status:	Not reported
Location Address 1:	25 FRANKLIN ST
Code:	BP
Location Address 2:	Not reported
Total Tanks:	Not reported
Location City:	BROOKLYN
Location State:	NY
Location Zip:	11222
Location Zip 4:	Not reported

NY MANIFEST:

EPAID:	NY0000623140
Mailing Name:	PAT & DOMS BODY & FENDER REPAIR
Mailing Contact:	JAMES MOONEY
Mailing Address 1:	25 FRANKLIN ST
Mailing Address 2:	Not reported
Mailing City:	BROOKLYN
Mailing State:	NY
Mailing Zip:	11222
Mailing Zip 4:	Not reported
Mailing Country:	USA
Mailing Phone:	7183835540

NY MANIFEST:

Document ID:	NJA2832960
Manifest Status:	Not reported
seq:	01
Year:	1998
Trans1 State ID:	10339
Trans2 State ID:	Not reported
Generator Ship Date:	01/19/1998
Trans1 Recv Date:	01/19/1998
Trans2 Recv Date:	Not reported
TSD Site Recv Date:	01/21/1998
Part A Recv Date:	Not reported
Part B Recv Date:	Not reported
Generator EPA ID:	NY0000623140

PAT & DOMS BODY & FENDER REPAIR (Continued) **1004755884**

Trans1 EPA ID:	NJD986608941
Trans2 EPA ID:	Not reported
TSDF ID 1:	NJD002454544
TSDF ID 2:	Not reported
Manifest Tracking Number:	Not reported
Import Indicator:	Not reported
Export Indicator:	Not reported
Discr Quantity Indicator:	Not reported
Discr Type Indicator:	Not reported
Discr Residue Indicator:	Not reported
Discr Partial Reject Indicator:	Not reported
Discr Full Reject Indicator:	Not reported
Manifest Ref Number:	Not reported
Alt Facility RCRA ID:	Not reported
Alt Facility Sign Date:	Not reported
MGMT Method Type Code:	Not reported
Waste Code:	F003 - UNKNOWN
Waste Code:	Not reported
Waste Code:	Not reported
Waste Code:	Not reported
Waste Code:	Not reported
Waste Code:	Not reported
Quantity:	00065
Units:	G - Gallons (liquids only)* (8.3 pounds)
Number of Containers:	001
Container Type:	TT - Cargo tank, tank trucks
Handling Method:	R Material recovery of more than 75 percent of the total material.
Specific Gravity:	01.00

Click this hyperlink while viewing on your computer to access
9 additional NY_MANIFEST: record(s) in the EDR Site Report.

G41 **CON EDISON** **NY MANIFEST** **S118463805**
WNW **3 N 15TH ST** **N/A**
< 1/8 **BROOKLYN, NY**
0.050 mi.
264 ft. **Site 1 of 5 in cluster G**

Relative:
Lower

Actual:
8 ft.

NY MANIFEST:

Country:	USA
EPA ID:	NYP004857363
Facility Status:	Not reported
Location Address 1:	3 N 15TH ST
Code:	BP
Location Address 2:	VS 3380
Total Tanks:	Not reported
Location City:	BROOKLYN
Location State:	NY
Location Zip:	Not reported
Location Zip 4:	Not reported

NY MANIFEST:

EPAID:	NYP004857363
Mailing Name:	CON EDISON
Mailing Contact:	DENNIS HUACON
Mailing Address 1:	4 IRVING PL 15TH FL
Mailing Address 2:	Not reported

CON EDISON (Continued) **S118463805**

Mailing City:	NEW YORK
Mailing State:	NY
Mailing Zip:	10003
Mailing Zip 4:	Not reported
Mailing Country:	USA
Mailing Phone:	2124603770

NY MANIFEST:

Document ID:	Not reported
Manifest Status:	Not reported
seq:	Not reported
Year:	2015
Trans1 State ID:	NJ0000027193
Trans2 State ID:	Not reported
Generator Ship Date:	10/21/2015
Trans1 Recv Date:	10/21/2015
Trans2 Recv Date:	Not reported
TSD Site Recv Date:	10/23/2015
Part A Recv Date:	Not reported
Part B Recv Date:	Not reported
Generator EPA ID:	NYP004857363
Trans1 EPA ID:	Not reported
Trans2 EPA ID:	Not reported
TSDF ID 1:	NJD002200046
TSDF ID 2:	Not reported
Manifest Tracking Number:	013245004JJK
Import Indicator:	N
Export Indicator:	N
Discr Quantity Indicator:	N
Discr Type Indicator:	N
Discr Residue Indicator:	N
Discr Partial Reject Indicator:	N
Discr Full Reject Indicator:	N
Manifest Ref Number:	Not reported
Alt Facility RCRA ID:	Not reported
Alt Facility Sign Date:	Not reported
MGMT Method Type Code:	H110
Waste Code:	Not reported
Waste Code:	Not reported
Waste Code:	Not reported
Waste Code:	Not reported
Waste Code:	Not reported
Waste Code:	Not reported
Quantity:	1500
Units:	P - Pounds
Number of Containers:	1
Container Type:	TT - Cargo tank, tank trucks
Handling Method:	T Chemical, physical, or biological treatment.
Specific Gravity:	1
Waste Code:	D008
Waste Code 1_2:	Not reported
Waste Code 1_3:	Not reported
Waste Code 1_4:	Not reported
Waste Code 1_5:	Not reported
Waste Code 1_6:	Not reported

CON EDISON (Continued) **S118463805**

Click this hyperlink while viewing on your computer to access
1 additional NY_MANIFEST: record(s) in the EDR Site Report.

G42 **V E 2 PLATING CO** **NY UST** **1000389047**
WNW **7-11 N 15 ST** **RCRA NonGen / NLR** **NYD001486885**
< 1/8 **BROOKLYN, NY 11222** **NY MANIFEST**
0.050 mi.
264 ft. **Site 2 of 5 in cluster G**

Relative:
Lower

Actual:
8 ft.

UST:

Id/Status:	2-364150 / Unregulated/Closed
Program Type:	PBS
Region:	STATE
DEC Region:	2
Expiration Date:	N/A
UTM X:	588070.93712
UTM Y:	4508722.77460
Site Type:	Other

Affiliation Records:

Site Id:	18445
Affiliation Type:	Facility Owner
Company Name:	VENTURINI
Contact Type:	Not reported
Contact Name:	Not reported
Address1:	1240 78ST
Address2:	Not reported
City:	BROOKLYN
State:	NY
Zip Code:	11228
Country Code:	001
Phone:	(718) 745-3376
EMail:	Not reported
Fax Number:	Not reported
Modified By:	CGFREEDM
Date Last Modified:	2004-12-16

Site Id:	18445
Affiliation Type:	Mail Contact
Company Name:	VENTURINI
Contact Type:	Not reported
Contact Name:	Not reported
Address1:	1240 78ST
Address2:	Not reported
City:	BROOKLYN
State:	NY
Zip Code:	11228
Country Code:	001
Phone:	(718) 745-3376
EMail:	Not reported
Fax Number:	Not reported
Modified By:	CGFREEDM
Date Last Modified:	2004-12-16

Site Id:	18445
Affiliation Type:	Facility Operator
Company Name:	PRESTO ELECTRO PLATING CORP

V E 2 PLATING CO (Continued) **1000389047**

Contact Type:	Not reported
Contact Name:	VENTURINI
Address1:	Not reported
Address2:	Not reported
City:	Not reported
State:	NN
Zip Code:	Not reported
Country Code:	001
Phone:	(718) 383-4747
EMail:	Not reported
Fax Number:	Not reported
Modified By:	TRANSLAT
Date Last Modified:	2004-03-04

Site Id:	18445
Affiliation Type:	Emergency Contact
Company Name:	VENTURINI
Contact Type:	Not reported
Contact Name:	VENTURINI
Address1:	Not reported
Address2:	Not reported
City:	Not reported
State:	NN
Zip Code:	Not reported
Country Code:	001
Phone:	(718) 745-3370
EMail:	Not reported
Fax Number:	Not reported
Modified By:	TRANSLAT
Date Last Modified:	2004-03-04

Tank Info:

Tank Number:	001
Tank ID:	22537
Tank Status:	Closed - In Place
Material Name:	Closed - In Place
Capacity Gallons:	2000
Install Date:	Not reported
Date Tank Closed:	07/01/1996
Registered:	True
Tank Location:	Underground
Tank Type:	Steel/carbon steel
Material Code:	0001
Common Name of Substance:	#2 Fuel Oil (On-Site Consumption)

Tightness Test Method:	NN
Date Test:	Not reported
Next Test Date:	Not reported
Pipe Model:	Not reported
Modified By:	TRANSLAT
Last Modified:	04/14/2017

Equipment Records:

G00 - Tank Secondary Containment - None
I00 - Overfill - None
A00 - Tank Internal Protection - None

V E 2 PLATING CO (Continued) **1000389047**

D01 - Pipe Type - Steel/Carbon Steel/Iron
J02 - Dispenser - Suction Dispenser
B00 - Tank External Protection - None
C00 - Pipe Location - No Piping
F00 - Pipe External Protection - None
H99 - Tank Leak Detection - Other

RCRA NonGen / NLR:

Date form received by agency:	01/01/2007
Facility name:	V E 2 PLATING CO
Facility address:	7-11 N 15 ST BROOKLYN, NY 11222
EPA ID:	NYD001486885
Mailing address:	HESTER ST NEW YORK, NY 10002
Contact:	Not reported
Contact address:	HESTER ST NEW YORK, NY 10002
Contact country:	US
Contact telephone:	Not reported
Contact email:	Not reported
EPA Region:	02
Land type:	Facility is not located on Indian land. Additional information is not known.
Classification:	Non-Generator
Description:	Handler: Non-Generators do not presently generate hazardous waste

Owner/Operator Summary:

Owner/operator name:	JACOB GUTMAN
Owner/operator address:	83 HESTER ST NEW YORK, NY 10002
Owner/operator country:	US
Owner/operator telephone:	212-226-7140
Owner/operator email:	Not reported
Owner/operator fax:	Not reported
Owner/operator extension:	Not reported
Legal status:	Private
Owner/Operator Type:	Operator
Owner/Op start date:	Not reported
Owner/Op end date:	Not reported

Owner/operator name:	JACOB GUTMAN
Owner/operator address:	83 HESTER ST NEW YORK, NY 10002
Owner/operator country:	US
Owner/operator telephone:	212-226-7140
Owner/operator email:	Not reported
Owner/operator fax:	Not reported
Owner/operator extension:	Not reported
Legal status:	Private
Owner/Operator Type:	Owner
Owner/Op start date:	Not reported
Owner/Op end date:	Not reported

Handler Activities Summary:

U.S. importer of hazardous waste:	No
Mixed waste (haz. and radioactive):	No

V E 2 PLATING CO (Continued) **1000389047**

Recycler of hazardous waste: No
Transporter of hazardous waste: No
Treater, storer or disposer of HW: No
Underground injection activity: No
On-site burner exemption: No
Furnace exemption: No
Used oil fuel burner: No
Used oil processor: No
User oil refiner: No
Used oil fuel marketer to burner: No
Used oil Specification marketer: No
Used oil transfer facility: No
Used oil transporter: No

Historical Generators:
Date form received by agency: 01/01/2006
Site name: V E 2 PLATING CO
Classification: Not a generator, verified

Date form received by agency: 09/10/1999
Site name: V E 2 PLATING CO
Classification: Not a generator, verified

Date form received by agency: 01/25/1995
Site name: V E 2 PLATING CO
Classification: Large Quantity Generator

. Waste code: D000
. Waste name: Not Defined

. Waste code: D002
. Waste name: CORROSIVE WASTE

. Waste code: D007
. Waste name: CHROMIUM

. Waste code: D008
. Waste name: LEAD

. Waste code: F007
. Waste name: SPENT CYANIDE PLATING BATH SOLUTIONS FROM ELECTROPLATING OPERATIONS.

. Waste code: F008
. Waste name: PLATING BATH RESIDUES FROM THE BOTTOM OF PLATING BATHS FROM ELECTROPLATING OPERATIONS IN WHICH CYANIDES ARE USED IN THE PROCESS.

. Waste code: F009
. Waste name: SPENT STRIPPING AND CLEANING BATH SOLUTIONS FROM ELECTROPLATING OPERATIONS IN WHICH CYANIDES ARE USED IN THE PROCESS.

Date form received by agency: 03/01/1990
Site name: PRESTO ELECTRO PLATING CORPORATION
Classification: Large Quantity Generator

Facility Has Received Notices of Violations:
Regulation violated: Not reported

V E 2 PLATING CO (Continued) **1000389047**

Area of violation: Generators - General
Date violation determined: 05/03/1994
Date achieved compliance: 02/28/1995
Violation lead agency: State
Enforcement action: INITIAL 3008(A) COMPLIANCE
Enforcement action date: 06/29/1994
Enf. disposition status: Not reported
Enf. disp. status date: Not reported
Enforcement lead agency: State
Proposed penalty amount: 9000
Final penalty amount: Not reported
Paid penalty amount: Not reported

Regulation violated: Not reported
Area of violation: LDR - General
Date violation determined: 05/03/1994
Date achieved compliance: 02/28/1995
Violation lead agency: State
Enforcement action: INITIAL 3008(A) COMPLIANCE
Enforcement action date: 06/29/1994
Enf. disposition status: Not reported
Enf. disp. status date: Not reported
Enforcement lead agency: State
Proposed penalty amount: 9000
Final penalty amount: Not reported
Paid penalty amount: Not reported

Regulation violated: Not reported
Area of violation: Generators - General
Date violation determined: 01/14/1992
Date achieved compliance: 02/28/1995
Violation lead agency: State
Enforcement action: WRITTEN INFORMAL
Enforcement action date: 01/14/1992
Enf. disposition status: Not reported
Enf. disp. status date: Not reported
Enforcement lead agency: State
Proposed penalty amount: Not reported
Final penalty amount: Not reported
Paid penalty amount: Not reported

Regulation violated: Not reported
Area of violation: Generators - General
Date violation determined: 01/14/1992
Date achieved compliance: 02/28/1995
Violation lead agency: State
Enforcement action: INITIAL 3008(A) COMPLIANCE
Enforcement action date: 06/29/1994
Enf. disposition status: Not reported
Enf. disp. status date: Not reported
Enforcement lead agency: State
Proposed penalty amount: 9000
Final penalty amount: Not reported
Paid penalty amount: Not reported

Evaluation Action Summary:
Evaluation date: 09/01/1999

V E 2 PLATING CO (Continued) **1000389047**

Evaluation: COMPLIANCE EVALUATION INSPECTION ON-SITE
Area of violation: Not reported
Date achieved compliance: Not reported
Evaluation lead agency: EPA

Evaluation date: 05/26/1993
Evaluation: COMPLIANCE EVALUATION INSPECTION ON-SITE
Area of violation: Generators - General
Date achieved compliance: 02/28/1995
Evaluation lead agency: State

Evaluation date: 05/26/1993
Evaluation: COMPLIANCE EVALUATION INSPECTION ON-SITE
Area of violation: LDR - General
Date achieved compliance: 02/28/1995
Evaluation lead agency: State

Evaluation date: 10/18/1991
Evaluation: COMPLIANCE EVALUATION INSPECTION ON-SITE
Area of violation: Generators - General
Date achieved compliance: 02/28/1995
Evaluation lead agency: State

Evaluation date: 10/18/1991
Evaluation: COMPLIANCE EVALUATION INSPECTION ON-SITE
Area of violation: LDR - General
Date achieved compliance: 02/28/1995
Evaluation lead agency: State

NY MANIFEST:
Country: USA
EPA ID: NYD001486885
Facility Status: Not reported
Location Address 1: 7-11 NORTH 15TH ST
Code: BP
Location Address 2: Not reported
Total Tanks: Not reported
Location City: BROOKLYN
Location State: NY
Location Zip: 11222
Location Zip 4: Not reported

NY MANIFEST:
EPAID: NYD001486885
Mailing Name: PRESTO ELECTRO PLATING CORP
Mailing Contact: PRESTO ELECTRO PLATING CORP
Mailing Address 1: 7-11 NORTH 15TH STREET
Mailing Address 2: Not reported
Mailing City: BROOKLYN
Mailing State: NY
Mailing Zip: 11222
Mailing Zip 4: Not reported
Mailing Country: USA
Mailing Phone: 7187453376

NY MANIFEST:
Document ID: MIA3014439
Manifest Status: C

V E 2 PLATING CO (Continued) **1000389047**

seq:	Not reported
Year:	1995
Trans1 State ID:	3721ASNY
Trans2 State ID:	Not reported
Generator Ship Date:	02/17/1995
Trans1 Recv Date:	02/17/1995
Trans2 Recv Date:	/ /
TSD Site Recv Date:	02/22/1995
Part A Recv Date:	/ /
Part B Recv Date:	03/06/1995
Generator EPA ID:	NYD001486885
Trans1 EPA ID:	NYD046765574
Trans2 EPA ID:	Not reported
TSDF ID 1:	MID098011992
TSDF ID 2:	Not reported
Manifest Tracking Number:	Not reported
Import Indicator:	Not reported
Export Indicator:	Not reported
Discr Quantity Indicator:	Not reported
Discr Type Indicator:	Not reported
Discr Residue Indicator:	Not reported
Discr Partial Reject Indicator:	Not reported
Discr Full Reject Indicator:	Not reported
Manifest Ref Number:	Not reported
Alt Facility RCRA ID:	Not reported
Alt Facility Sign Date:	Not reported
MGMT Method Type Code:	Not reported
Waste Code:	D007 - CHROMIUM 5.0 MG/L TCLP
Waste Code:	Not reported
Waste Code:	Not reported
Waste Code:	Not reported
Waste Code:	Not reported
Waste Code:	Not reported
Quantity:	35500
Units:	P - Pounds
Number of Containers:	057
Container Type:	DM - Metal drums, barrels
Handling Method:	T Chemical, physical, or biological treatment.
Specific Gravity:	100

Click this hyperlink while viewing on your computer to access
4 additional NY_MANIFEST: record(s) in the EDR Site Report.

B43 **LOT 210,TAXBLOCK 2590** **NY E DESIGNATION** **S108076394**
NW **27 FRANKLIN STREET** **N/A**
< 1/8 **BROOKLYN, NY 11222**
0.052 mi.
277 ft. **Site 21 of 22 in cluster B**

Relative:
Higher

Actual:
9 ft.

E DESIGNATION:

Tax Lot(s):	210
Tax Block:	2590
Borough Code:	BK
E-No:	E-138
Effective Date:	5/11/2005
Satisfaction Date:	Not reported
Ceqr Number:	04DCP003K

LOT 210,TAXBLOCK 2590 (Continued) **S108076394**

Ulurp Number: 050110 ZRK, 050111 ZMK, 050415 MMK, 040416 MMK, 040417 MMK, 040418 MMK, 050110(A)ZRK, 050111 (A)ZMK
Zoning Map No: 12c, 12d, 13a, 13b

Description: Window Wall Attenuation & Alternate Ventilation
Lot Remediation Date: Not reported

Description: Underground Gasoline Storage Tanks* Testing Protocol.
Lot Remediation Date: Not reported

B44
NNW
< 1/8
0.053 mi.
281 ft.

MANHOLE #5761
QUA STREET & FRANKLYN AV
BROOKLYN, NY

Site 22 of 22 in cluster B

NY Spills **S104880999**
N/A

Relative:
Higher

Actual:
10 ft.

SPILLS:

Facility ID:	0010226
Facility Type:	ER
Spill Number:	0010226
DER Facility ID:	207886
Site ID:	253796
DEC Region:	2
Spill Number/Closed Date:	2001-04-19
Spill Cause:	Unknown
Spill Class:	C4
SWIS:	2401
Spill Date:	2000-12-12
Investigator:	KMFOLEY
Referred To:	Not reported
Reported to Dept:	2000-12-12
CID:	201
Water Affected:	Not reported
Spill Source:	Unknown
Spill Notifier:	Affected Persons
Cleanup Ceased:	Not reported
Cleanup Meets Std:	False
Last Inspection:	Not reported
Recommended Penalty:	False
UST Trust:	False
Remediation Phase:	0
Date Entered In Computer:	2000-12-12
Spill Record Last Update:	2001-06-18
Spiller Name:	UNKNOWN
Spiller Company:	Unknown
Spiller Address:	UNKNOWN
Spiller Company:	999
Contact Name:	Not reported
DEC Memo:	"Prior to Sept, 2004 data translation this spill Lead_DEC Field was FOLEY DEC INSPECTOR'S NOTES Analysis <1ppm Clenaup done, pressure test, passed. CON ED E2MIS REPORT 12-12-00 While on location VS5761 for work on 6B57, found pprox. 2gals. of unknown oil on approx. 800gals. of water. Due to water condition, unable to determine if sump or sewer connection is present. 1 liquid sample taken, historical record shows 1-01-73 19ppm. Lab Seq#00-11613, <1.0ppm, no aroclor 1630hrs. Transformer pressure tested good. Oil not from transformer. Update 1-19-01 Clenaup completed by double washing structure with slix. Liquids were removed by tanker adn solids by

MANHOLE #5761 (Continued) **S104880999**

vactor. No leaking company equipment."

Remarks: "2 GLS OF UNK OIL ON 800 GLS OF WATER. CLEAN UP PENDING TEST RESULTS. CON ED #134723."

All Materials:

Site ID:	253796
Operable Unit ID:	832273
Operable Unit:	01
Material ID:	544138
Material Code:	0065A
Material Name:	unknown non-petro/non-haz material
Case No.:	Not reported
Material FA:	Other
Quantity:	2.00
Units:	G
Recovered:	.00
Oxygenate:	Not reported

H45
WSW
< 1/8
0.054 mi.
285 ft.

BROOKLYN WATER MAINTENANCE **NY TANKS** **S103274119**
22 NORTH 15TH STREET **NY Spills** **N/A**
BROOKLYN, NY 11222

Site 1 of 11 in cluster H

Relative:
Higher

Actual:
10 ft.

TANKS:

Facility Id:	2-456195
Region:	STATE
DEC Region:	2
Site Status:	Active
Program Type:	PBS
Expiration Date:	12/06/2018
UTM X:	588106.23889
UTM Y:	4508694.75697

SPILLS:

Facility ID:	9515580
Facility Type:	ER
Spill Number:	9515580
DER Facility ID:	242398
Site ID:	299627
DEC Region:	2
Spill Number/Closed Date:	2008-06-11
Spill Cause:	Equipment Failure
Spill Class:	B3
SWIS:	2401
Spill Date:	1996-03-04
Investigator:	JAKOLLEE
Referred To:	Not reported
Reported to Dept:	1996-03-04
CID:	282
Water Affected:	Not reported
Spill Source:	Commercial/Industrial
Spill Notifier:	Other
Cleanup Ceased:	Not reported
Cleanup Meets Std:	False
Last Inspection:	Not reported
Recommended Penalty:	False

BROOKLYN WATER MAINTENANCE (Continued) **S103274119**

UST Trust:	False
Remediation Phase:	0
Date Entered In Computer:	1996-03-04
Spill Record Last Update:	2008-06-11
Spiller Name:	SAME
Spiller Company:	SAME
Spiller Address:	Not reported
Spiller Company:	001
Contact Name:	LOUIS SANTOS
DEC Memo:	"Prior to Sept, 2004 data translation this spill Lead_DEC Field was KOLLEENY 06/11/08: At direction of my supervisor, Vadim Brevdo, I am closing this spill to consolidate with open spill number 9801521, under which remediation of subsurface petroleum contamination at this site will be tracked. - J. Kolleeny "
Remarks:	"piping leaked into the soil of a underground tank.the tanks are 2 1000 gallon diesel tanks.they are still in the ground. piping has been replaced.this occurred in august 1995. "

All Materials:

Site ID:	299627
Operable Unit ID:	1026658
Operable Unit:	01
Material ID:	355705
Material Code:	0008
Material Name:	diesel
Case No.:	Not reported
Material FA:	Petroleum
Quantity:	.00
Units:	G
Recovered:	.00
Oxygenate:	Not reported

Site ID:	299627
Operable Unit ID:	1026658
Operable Unit:	01
Material ID:	355706
Material Code:	0009
Material Name:	gasoline
Case No.:	Not reported
Material FA:	Petroleum
Quantity:	.00
Units:	G
Recovered:	.00
Oxygenate:	Not reported

Facility ID:	1108135
Facility Type:	ER
Spill Number:	1108135
DER Facility ID:	410421
Site ID:	455853
DEC Region:	2
Spill Number/Closed Date:	2011-10-04
Spill Cause:	Equipment Failure
Spill Class:	C4
SWIS:	2401
Spill Date:	2011-09-26
Investigator:	smsanges

BROOKLYN WATER MAINTENANCE (Continued) **S103274119**

Referred To:	Not reported
Reported to Dept:	2011-09-26
CID:	Not reported
Water Affected:	Not reported
Spill Source:	Commercial Vehicle
Spill Notifier:	Other
Cleanup Ceased:	Not reported
Cleanup Meets Std:	False
Last Inspection:	Not reported
Recommended Penalty:	False
UST Trust:	False
Remediation Phase:	0
Date Entered In Computer:	2011-09-26
Spill Record Last Update:	2011-10-04
Spiller Name:	Not reported
Spiller Company:	BROOKLYN WATER MAINT.
Spiller Address:	Not reported
Spiller Company:	999
Contact Name:	SHAY MCHEAMNEY
DEC Memo:	"Spill of hydraulic oil to the parking lot floor. Cleanup complete."
Remarks:	"spill to paved surface/clean up underway"

All Materials:

Site ID:	455853
Operable Unit ID:	1206001
Operable Unit:	01
Material ID:	2202991
Material Code:	0010
Material Name:	hydraulic oil
Case No.:	Not reported
Material FA:	Petroleum
Quantity:	5.00
Units:	G
Recovered:	Not reported
Oxygenate:	Not reported

Facility ID:	1002593
Facility Type:	ER
Spill Number:	1002593
DER Facility ID:	344162
Site ID:	435755
DEC Region:	2
Spill Number/Closed Date:	2011-02-14
Spill Cause:	Human Error
Spill Class:	C4
SWIS:	2401
Spill Date:	2010-06-04
Investigator:	smsanges
Referred To:	Not reported
Reported to Dept:	2010-06-07
CID:	Not reported
Water Affected:	Not reported
Spill Source:	Institutional, Educational, Gov., Other
Spill Notifier:	Other
Cleanup Ceased:	Not reported
Cleanup Meets Std:	False
Last Inspection:	Not reported

BROOKLYN WATER MAINTENANCE (Continued) **S103274119**

Recommended Penalty:	Not reported
UST Trust:	False
Remediation Phase:	0
Date Entered In Computer:	2010-06-07
Spill Record Last Update:	2011-02-14
Spiller Name:	Not reported
Spiller Company:	NYC DEP
Spiller Address:	Not reported
Spiller Company:	999
Contact Name:	MELISSA WHITLEY
DEC Memo:	"Sangesland spoke to Melissa Whitley at DEP. she said the pump meter was re-calibrated and a tank test is scheduled for the next few days. Inventory reconciliation is using a new system. Tempurature compensation calculations from the Veeter Root system does not add up. The old system was to match delivery quantity from the vendor (this system does add up). After the tank is tested, they will try to work out the new Veeter Root based measuring system. 2/14/2011 - DEP forwarded a 25 page packet of information showing that the problem was human error (forgot to deduct some product manually pumped off) eDocs will not allow the .pdf to be loaded despite several tries."
Remarks:	"ten day inventory reconciliation"

All Materials:

Site ID:	435755
Operable Unit ID:	1186493
Operable Unit:	01
Material ID:	2181293
Material Code:	0008
Material Name:	diesel
Case No.:	Not reported
Material FA:	Petroleum
Quantity:	9.00
Units:	G
Recovered:	Not reported
Oxygenate:	Not reported

Facility ID:	0501684
Facility Type:	ER
Spill Number:	0501684
DER Facility ID:	242398
Site ID:	345921
DEC Region:	2
Spill Number/Closed Date:	2005-05-23
Spill Cause:	Equipment Failure
Spill Class:	C4
SWIS:	2401
Spill Date:	2005-05-11
Investigator:	SMSANGES
Referred To:	Not reported
Reported to Dept:	2005-05-11
CID:	444
Water Affected:	Not reported
Spill Source:	Commercial Vehicle
Spill Notifier:	Responsible Party
Cleanup Ceased:	Not reported
Cleanup Meets Std:	False
Last Inspection:	Not reported

BROOKLYN WATER MAINTENANCE (Continued) **S103274119**

Recommended Penalty:	Not reported
UST Trust:	Not reported
Remediation Phase:	0
Date Entered In Computer:	2005-05-12
Spill Record Last Update:	2005-05-23
Spiller Name:	KAREN DEVITO
Spiller Company:	NYC DEP GARAGE
Spiller Address:	22 NORTH 15TH STREET
Spiller Company:	001
Contact Name:	KAREN DEVITO
DEC Memo:	""
Remarks:	"BROKEN HOSE, SPED DRI PLACED DOWN, AND IS CLEANED UP; NO DRAINS:"

All Materials:

Site ID:	345921
Operable Unit ID:	1103643
Operable Unit:	01
Material ID:	583866
Material Code:	0043A
Material Name:	antifreeze
Case No.:	Not reported
Material FA:	Other
Quantity:	8.00
Units:	G
Recovered:	8.00
Oxygenate:	Not reported

Facility ID:	1002082
Facility Type:	ER
Spill Number:	1002082
DER Facility ID:	344162
Site ID:	435179
DEC Region:	2
Spill Number/Closed Date:	2011-02-14
Spill Cause:	Unknown
Spill Class:	C4
SWIS:	2401
Spill Date:	2010-05-24
Investigator:	smsanges
Referred To:	Not reported
Reported to Dept:	2010-05-24
CID:	Not reported
Water Affected:	Not reported
Spill Source:	Institutional, Educational, Gov., Other
Spill Notifier:	Other
Cleanup Ceased:	Not reported
Cleanup Meets Std:	False
Last Inspection:	Not reported
Recommended Penalty:	Not reported
UST Trust:	False
Remediation Phase:	0
Date Entered In Computer:	2010-05-24
Spill Record Last Update:	2011-02-14
Spiller Name:	Not reported
Spiller Company:	NYC DEP
Spiller Address:	Not reported
Spiller Company:	999

BROOKLYN WATER MAINTENANCE (Continued) **S103274119**

Contact Name:	MALISSA WHITLEY
DEC Memo:	"Problem was determined to be a miscalibration and human error due to insufficient data collection. Spill case closed. DEP forwarded a 25 page document of data on this site, but eDocs would not allow the .pdf to be loaded..... Gave up trying."
Remarks:	"10 day reconciliation"

All Materials:

Site ID:	435179
Operable Unit ID:	1185971
Operable Unit:	01
Material ID:	2180738
Material Code:	0008
Material Name:	diesel
Case No.:	Not reported
Material FA:	Petroleum
Quantity:	4.50
Units:	G
Recovered:	Not reported
Oxygenate:	Not reported

Site ID:	435179
Operable Unit ID:	1185971
Operable Unit:	01
Material ID:	2180737
Material Code:	0009
Material Name:	gasoline
Case No.:	Not reported
Material FA:	Petroleum
Quantity:	8.00
Units:	G
Recovered:	Not reported
Oxygenate:	Not reported

Facility ID:	9801521
Facility Type:	ER
Spill Number:	9801521
DER Facility ID:	242398
Site ID:	212137
DEC Region:	2
Spill Number/Closed Date:	2013-04-09
Spill Cause:	Equipment Failure
Spill Class:	B3
SWIS:	2401
Spill Date:	1998-05-05
Investigator:	JAKOLLEE
Referred To:	Not reported
Reported to Dept:	1998-05-05
CID:	252
Water Affected:	Not reported
Spill Source:	Commercial/Industrial
Spill Notifier:	Other
Cleanup Ceased:	Not reported
Cleanup Meets Std:	False
Last Inspection:	Not reported
Recommended Penalty:	False
UST Trust:	False

BROOKLYN WATER MAINTENANCE (Continued) **S103274119**

Remediation Phase:	0
Date Entered In Computer:	1998-05-05
Spill Record Last Update:	2013-04-09
Spiller Name:	LOU DIMEGLIO
Spiller Company:	NYC DEP BORROW SHOP
Spiller Address:	22 NORTH 15TH ST
Spiller Company:	001
Contact Name:	LOU DIMEGLIO
DEC Memo:	"Prior to Sept, 2004 data translation this spill Lead_DEC Field was KOLLEENY 06/11/08: At direction of my supervisor, Vadim Brevdo, I closed spill no. 9515580 to consolidate with this spill case (9801521), under which remediation of subsurface petroleum contamination at this site will be tracked. Closed spill 9515580 was for diesel tanks; unknown if diesel tanks were at same location as gasoline tanks. - J. Kolleeny 08/04/11: Reviewed Site-Specific Investigation Plan by LiRo, dated April 2011 (in eDocs). Plan states that, based on 1996 aerial photo, old USTs (removed in 1998) were likely located in same area as new USTs. Plan proposes install'n of 4 monitoring wells around existing UST system, with soil sampling during well install'n and GW sampling following well development. If GW is found to be impacted, slug tests may be performed to obtain hydraulic conductivity data. Investigation results will be presented in an ISRP, which will discuss findings and recommend a remedial strategy, if warranted by data. I sent letter (in eDocs) approving SSIP to Afsar Samani of DDC, cc's to Fatemeh Ashkan of DDC and Steve Frank of LiRo. - JK 04/09/13: Reviewed Investigation Summary and Remediation Plan and Spill Closure Request rpt by LiRo, dated 4/5/13 (in eDocs). Rpt summarizes install'n of 4 wells in Sept. 2012 and sampling of wells in Dec. 2012 and Jan. 2013. Results of soil samples showed no VOCs or SVOCs above CP-51 SCLs. GW results for Dec. 2012 showed several low-level exceedances: well LMW-01 had 57 ug/L of MTBE, well LMW-03 had 30 ug/L of naphthalene, well LMW-04 had 160 ug/L MTBE. GW results for Jan. 2013 were similar: LMW-01 again had 57 ug/L of MTBE and LMW-04 had 110 ug/L of MTBE. LiRo concludes that there are no soil impacts ad GW impacts are minimal, therefore they recommend/request spill closure. I closed spill, sent closure letter (in eDocs) to Afsar Samani of DDC, cc's to Fatemeh Ashkan of DDC and Steve Frank of LiRo. - JK "
Remarks:	"TANK REPLACEMENT BEING PERFORMED WHEN CONTAMINATED SOIL WAS ENCOUNTERED-ASSESSMETN WILL BE DONE AFTER TANKS ARE RE-INSTALLED. 06/11/08: These are Caller Remarks [sic] from spill no. 9515580, closed on 6/11/08 to consolidate with this spill case: Piping leaked into the soil of a underground tank. The tanks are 2 1000 gallon diesel tanks. They are still in the ground. piping has been replaced. This occurred in august 1995."

All Materials:

Site ID:	212137
Operable Unit ID:	1062057
Operable Unit:	01
Material ID:	2146798
Material Code:	0008
Material Name:	diesel
Case No.:	Not reported
Material FA:	Petroleum
Quantity:	Not reported
Units:	Not reported
Recovered:	Not reported

BROOKLYN WATER MAINTENANCE (Continued) **S103274119**

Oxygenate:	Not reported

Site ID:	212137
Operable Unit ID:	1062057
Operable Unit:	01
Material ID:	323451
Material Code:	0009
Material Name:	gasoline
Case No.:	Not reported
Material FA:	Petroleum
Quantity:	.00
Units:	G
Recovered:	.00
Oxygenate:	Not reported

Facility ID:	0800167
Facility Type:	ER
Spill Number:	0800167
DER Facility ID:	242398
Site ID:	395876
DEC Region:	2
Spill Number/Closed Date:	2008-04-11
Spill Cause:	Equipment Failure
Spill Class:	C4
SWIS:	2401
Spill Date:	2008-04-04
Investigator:	smsanges
Referred To:	Not reported
Reported to Dept:	2008-04-04
CID:	408
Water Affected:	Not reported
Spill Source:	Commercial Vehicle
Spill Notifier:	Other
Cleanup Ceased:	Not reported
Cleanup Meets Std:	False
Last Inspection:	Not reported
Recommended Penalty:	Not reported
UST Trust:	Not reported
Remediation Phase:	0
Date Entered In Computer:	2008-04-04
Spill Record Last Update:	2008-04-11
Spiller Name:	SHAY MCATAMNEY
Spiller Company:	DEP GARAGE
Spiller Address:	22 NORTH 15TH STREET
Spiller Company:	001
Contact Name:	SHAY MCATAMNEY
DEC Memo:	"Delivery truck dribbled hydraulic oil on to cement. no drains impacted. All cleaned"
Remarks:	"CLEAN UP IN PROGRESS;"

All Materials:

Site ID:	395876
Operable Unit ID:	1152819
Operable Unit:	01
Material ID:	2143595
Material Code:	0010
Material Name:	hydraulic oil

BROOKLYN WATER MAINTENANCE (Continued) **S103274119**

Case No.:	Not reported
Material FA:	Petroleum
Quantity:	10.00
Units:	G
Recovered:	.00
Oxygenate:	Not reported

Facility ID:	0712917
Facility Type:	ER
Spill Number:	0712917
DER Facility ID:	344162
Site ID:	394602
DEC Region:	2
Spill Number/Closed Date:	2008-03-10
Spill Cause:	Human Error
Spill Class:	C4
SWIS:	2401
Spill Date:	2008-03-08
Investigator:	SFRAHMAN
Referred To:	Not reported
Reported to Dept:	2008-03-08
CID:	79
Water Affected:	Not reported
Spill Source:	Passenger Vehicle
Spill Notifier:	Responsible Party
Cleanup Ceased:	Not reported
Cleanup Meets Std:	False
Last Inspection:	Not reported
Recommended Penalty:	False
UST Trust:	Not reported
Remediation Phase:	0
Date Entered In Computer:	2008-03-08
Spill Record Last Update:	2008-03-10
Spiller Name:	JOE M ALVAREZ
Spiller Company:	DEP WASTE WATER TREATMENT
Spiller Address:	22 NORTH 15TH ST
Spiller Company:	001
Contact Name:	JOE M ALVAREZ
DEC Memo:	"03/10/08 I spoke with Peter Galante of DEP @ 718.391.7635.Peter indicated that hose connection broken off and spilled approx. 15 gallon on hard concrete.FD Hazmat responded and cleaned it up.No soil was impacted.Spill closed.(sr)"
Remarks:	"OVERFILLED FUEL TANK ON VEH. SPILL CONTAINED. FDNY ON SCENE DOING CLEANUP."

All Materials:

Site ID:	394602
Operable Unit ID:	1151555
Operable Unit:	01
Material ID:	2142298
Material Code:	0009
Material Name:	gasoline
Case No.:	Not reported
Material FA:	Petroleum
Quantity:	15.00
Units:	G
Recovered:	.00

BROOKLYN WATER MAINTENANCE (Continued) **S103274119**

Oxygenate: Not reported

H46 WSW < 1/8 0.054 mi. 285 ft. | **NYCDEP - BROOKLYN WATER MAINTENANCE** | **RCRA NonGen / NLR** | **1010328501**
22 N 15TH ST | **NJ MANIFEST** | **NYR000143495**
BROOKLYN, NY 11205 | **NY MANIFEST**

Site 2 of 11 in cluster H

Relative: Higher

Actual: 10 ft.

RCRA NonGen / NLR:

Date form received by agency:	01/01/2007
Facility name:	NYCDEP - BROOKLYN WATER MAINTENANCE
Facility address:	22 N 15TH ST BROOKLYN, NY 11205
EPA ID:	NYR000143495
Mailing address:	JUNCTION BLVD FLUSHING, NY 11373
Contact:	SHAY MCATAMNEY
Contact address:	JUNCTION BLVD FLUSHING, NY 11373
Contact country:	US
Contact telephone:	718-595-4618
Contact email:	SMCATAMNEY@DEP.NYC.GOV
EPA Region:	02
Classification:	Non-Generator
Description:	Handler: Non-Generators do not presently generate hazardous waste

Owner/Operator Summary:

Owner/operator name:	NYCDEP
Owner/operator address:	JUNCTION BLVD FLUSHING, NY 11373
Owner/operator country:	US
Owner/operator telephone:	Not reported
Owner/operator email:	Not reported
Owner/operator fax:	Not reported
Owner/operator extension:	Not reported
Legal status:	Municipal
Owner/Operator Type:	Owner
Owner/Op start date:	09/13/1985
Owner/Op end date:	Not reported

Owner/operator name:	NO NAME FOUND
Owner/operator address:	Not reported Not reported
Owner/operator country:	US
Owner/operator telephone:	Not reported
Owner/operator email:	Not reported
Owner/operator fax:	Not reported
Owner/operator extension:	Not reported
Legal status:	Municipal
Owner/Operator Type:	Operator
Owner/Op start date:	09/13/1985
Owner/Op end date:	Not reported

Handler Activities Summary:

U.S. importer of hazardous waste:	No
Mixed waste (haz. and radioactive):	No

NYCDEP - BROOKLYN WATER MAINTENANCE (Continued) **1010328501**

Recycler of hazardous waste:	No
Transporter of hazardous waste:	No
Treater, storer or disposer of HW:	No
Underground injection activity:	No
On-site burner exemption:	No
Furnace exemption:	No
Used oil fuel burner:	No
Used oil processor:	No
User oil refiner:	No
Used oil fuel marketer to burner:	No
Used oil Specification marketer:	No
Used oil transfer facility:	No
Used oil transporter:	No

Historical Generators:

Date form received by agency:	12/13/2006
Site name:	NYCDEP - BROOKLYN WATER MAINTENANCE
Classification:	Conditionally Exempt Small Quantity Generator
. Waste code:	D001
. Waste name:	IGNITABLE WASTE
Date form received by agency:	12/12/2006
Site name:	NYCDEP - BROOKLYN WATER MAINTENANCE
Classification:	Conditionally Exempt Small Quantity Generator
Violation Status:	No violations found

NJ MANIFEST:

EPA Id:	NYR000143495
Mail Address:	JUNCTION BLVD
Mail City/State/Zip:	FLUSHING, NY 11373
Facility Phone:	Not reported
Emergency Phone:	Not reported
Contact:	SHAY MCATAMNEY
Comments:	Not reported
SIC Code:	Not reported
County:	NY047
Municipal:	Not reported
Previous EPA Id:	Not reported
Gen Flag:	Not reported
Trans Flag:	Not reported
TSDF Flag:	Not reported
Name Change:	Not reported
Date Change:	Not reported

Manifest:

Manifest Number:	001026937JJK
EPA ID:	NYR000143495
Date Shipped:	03/18/2008
TSDF EPA ID:	NJD002200046
Transporter EPA ID:	NJ0000027193
Transporter 2 EPA ID:	Not reported
Transporter 3 EPA ID:	Not reported
Transporter 4 EPA ID:	Not reported
Transporter 5 EPA ID:	Not reported
Transporter 6 EPA ID:	Not reported
Transporter 7 EPA ID:	Not reported

NYCDEP - BROOKLYN WATER MAINTENANCE (Continued) **1010328501**

Transporter 8 EPA ID:	Not reported
Transporter 9 EPA ID:	Not reported
Transporter 10 EPA ID:	Not reported
Date Trans1 Transported Waste:	03/18/2008
Date Trans2 Transported Waste:	Not reported
Date Trans3 Transported Waste:	Not reported
Date Trans4 Transported Waste:	Not reported
Date Trans5 Transported Waste:	Not reported
Date Trans6 Transported Waste:	Not reported
Date Trans7 Transported Waste:	Not reported
Date Trans8 Transported Waste:	Not reported
Date Trans9 Transported Waste:	Not reported
Date Trans10 Transported Waste:	Not reported
Date TSDF Received Waste:	03/18/2008
TSDF EPA Facility Name:	Not reported
QTY Units:	Not reported
Transporter SEQ ID:	Not reported
Transporter-1 Date:	Not reported
Waste SEQ ID:	Not reported
Waste Type Code 2:	Not reported
Waste Type Code 3:	Not reported
Waste Type Code 4:	Not reported
Waste Type Code 5:	Not reported
Waste Type Code 6:	Not reported
Date Accepted:	Not reported
Manifest Discrepancy Type:	Not reported
Data Entry Number:	Not reported
Was Load Rejected:	FLUSHING, NY 11373
Reason Load Was Rejected:	Not reported

Waste:

Manifest Year:	Not reported
Waste Code:	D001
Hand Code:	H061
Quantity:	110 G

Manifest Number:	001055717GBF
EPA ID:	NYR000143495
Date Shipped:	02/23/2010
TSDF EPA ID:	NJD002200046
Transporter EPA ID:	NJ0000027193
Transporter 2 EPA ID:	Not reported
Transporter 3 EPA ID:	Not reported
Transporter 4 EPA ID:	Not reported
Transporter 5 EPA ID:	Not reported
Transporter 6 EPA ID:	Not reported
Transporter 7 EPA ID:	Not reported
Transporter 8 EPA ID:	Not reported
Transporter 9 EPA ID:	Not reported
Transporter 10 EPA ID:	Not reported
Date Trans1 Transported Waste:	02/23/2010
Date Trans2 Transported Waste:	Not reported
Date Trans3 Transported Waste:	Not reported
Date Trans4 Transported Waste:	Not reported
Date Trans5 Transported Waste:	Not reported
Date Trans6 Transported Waste:	Not reported
Date Trans7 Transported Waste:	Not reported

NYCDEP - BROOKLYN WATER MAINTENANCE (Continued) **1010328501**

Date Trans8 Transported Waste:	Not reported
Date Trans9 Transported Waste:	Not reported
Date Trans10 Transported Waste:	Not reported
Date TSDF Received Waste:	02/23/2010
TSDF EPA Facility Name:	Not reported
QTY Units:	Not reported
Transporter SEQ ID:	Not reported
Transporter-1 Date:	Not reported
Waste SEQ ID:	Not reported
Waste Type Code 2:	Not reported
Waste Type Code 3:	Not reported
Waste Type Code 4:	Not reported
Waste Type Code 5:	Not reported
Waste Type Code 6:	Not reported
Date Accepted:	Not reported
Manifest Discrepancy Type:	Not reported
Data Entry Number:	Not reported
Was Load Rejected:	FLUSHING, NY 11373
Reason Load Was Rejected:	Not reported

Waste:

Manifest Year:	Not reported
Waste Code:	D018
Hand Code:	H141
Quantity:	4 G

NY MANIFEST:

Country:	USA
EPA ID:	NYR000143495
Facility Status:	Not reported
Location Address 1:	22 N 15TH ST
Code:	BP
Location Address 2:	Not reported
Total Tanks:	Not reported
Location City:	BROOKLYN
Location State:	NY
Location Zip:	11205
Location Zip 4:	Not reported

NY MANIFEST:

EPAID:	NYR000143495
Mailing Name:	NYCDEP - BROOKLYN WATER MAINTENANCE
Mailing Contact:	NYCDEP - BROOKLYN WATER MAINTENANCE
Mailing Address 1:	59-17 JUNCTION BLVD
Mailing Address 2:	Not reported
Mailing City:	ELMHURST
Mailing State:	NY
Mailing Zip:	11373
Mailing Zip 4:	Not reported
Mailing Country:	USA
Mailing Phone:	7185954616

NY MANIFEST:

Document ID:	Not reported

NYCDEP - BROOKLYN WATER MAINTENANCE (Continued) **1010328501**

Manifest Status:	Not reported
seq:	Not reported
Year:	2016
Trans1 State ID:	MAC300016672
Trans2 State ID:	Not reported
Generator Ship Date:	05/20/2016
Trans1 Recv Date:	05/20/2016
Trans2 Recv Date:	Not reported
TSD Site Recv Date:	05/23/2016
Part A Recv Date:	Not reported
Part B Recv Date:	Not reported
Generator EPA ID:	NYR000143495
Trans1 EPA ID:	Not reported
Trans2 EPA ID:	Not reported
TSDF ID 1:	NYD077444263
TSDF ID 2:	Not reported
Manifest Tracking Number:	009438127FLE
Import Indicator:	N
Export Indicator:	N
Discr Quantity Indicator:	N
Discr Type Indicator:	N
Discr Residue Indicator:	N
Discr Partial Reject Indicator:	N
Discr Full Reject Indicator:	N
Manifest Ref Number:	Not reported
Alt Facility RCRA ID:	Not reported
Alt Facility Sign Date:	Not reported
MGMT Method Type Code:	H141
Waste Code:	Not reported
Waste Code:	Not reported
Waste Code:	Not reported
Waste Code:	Not reported
Waste Code:	Not reported
Waste Code:	Not reported
Quantity:	150
Units:	P - Pounds
Number of Containers:	1
Container Type:	DM - Metal drums, barrels
Handling Method:	B Incineration, heat recovery, burning.
Specific Gravity:	1
Waste Code:	D039
Waste Code 1_2:	F002
Waste Code 1_3:	Not reported
Waste Code 1_4:	Not reported
Waste Code 1_5:	Not reported
Waste Code 1_6:	Not reported

Click this hyperlink while viewing on your computer to access
13 additional NY_MANIFEST: record(s) in the EDR Site Report.

G47 WNW < 1/8 0.055 mi. 288 ft. | **MANHOLE #4347**
FRANKLIN ST & N 15TH ST
BROOKLYN, NY

Site 3 of 5 in cluster G

NY Spills | **S103575467**
N/A

Relative: Lower

Actual: 8 ft.

SPILLS:

Facility ID:	9811591
Facility Type:	ER
Spill Number:	9811591
DER Facility ID:	129024
Site ID:	151987
DEC Region:	2
Spill Number/Closed Date:	2003-02-19
Spill Cause:	Unknown
Spill Class:	C4
SWIS:	2401
Spill Date:	1998-12-15
Investigator:	JHOCONNE
Referred To:	Not reported
Reported to Dept:	1998-12-15
CID:	351
Water Affected:	Not reported
Spill Source:	Unknown
Spill Notifier:	Other
Cleanup Ceased:	Not reported
Cleanup Meets Std:	False
Last Inspection:	Not reported
Recommended Penalty:	False
UST Trust:	False
Remediation Phase:	0
Date Entered In Computer:	1998-12-15
Spill Record Last Update:	2003-02-19
Spiller Name:	Not reported
Spiller Company:	UNKNOWN
Spiller Address:	Not reported
Spiller Company:	999
Contact Name:	MIKE CEASAR
DEC Memo:	"Prior to Sept, 2004 data translation this spill Lead_DEC Field was O'CONNELL E2MIS 121959 R.CALISE #14889 SENIOR FIELD OPERATOR WHILE ATTEMPTING TO IDENTIFY FEEDER 6B47 IN MH4347 FOUND AN UNDIAPERABLE SHEEN OF UNKNOWN OIL ON 33 GALLONS OF WATER. CONTAINED TO STRUCTURE, NO SEWERS OR WATERWAYS AFFECTED. THERE IS A TANK IN STRUCTURE BUT IS NOT LEAKING. LIQUID SAMPLE TAKEN WITH A 4-6 HOUR TURN AROUND & STOP TAG#08766 PLACED. UPDATE 15-DEC-1998 2042HRS LAB RESULTS RETURNED <1.00PPM LAB SQUENCE # 98-135959 UPDATE 1/28/99 22:40 OIL CLEAN UP COMPLETED WITH SLIX IN MH4347 AND OIL TAG REMOVED BY ROSENKING FLUSH DEPT....."
Remarks:	"NOTIFIER LOCATED A SHEEN (ABOUT 1 OUNCE OF PRODUCT) ON WATER IN A MANHOLE - SAMPLE TAKEN CLEAN UP PENDING RESULTS - CON ED #121959"

All Materials:

Site ID:	151987
Operable Unit ID:	1068902
Operable Unit:	01
Material ID:	311879
Material Code:	0066A
Material Name:	unknown petroleum
Case No.:	Not reported
Material FA:	Petroleum

MANHOLE #4347 (Continued) **S103575467**

Quantity: 1.00
Units: G
Recovered: .00
Oxygenate: Not reported

G48
West
< 1/8
0.063 mi.
332 ft.

FRANKLIN AVE
BETWEEN N14TH & N15TH
BROOKLYN, NY

Site 4 of 5 in cluster G

NY Spills **S103936219**
N/A

Relative:
Higher

Actual:
9 ft.

SPILLS:

Facility ID:	9900519
Facility Type:	ER
Spill Number:	9900519
DER Facility ID:	69984
Site ID:	74601
DEC Region:	2
Spill Number/Closed Date:	2006-06-09
Spill Cause:	Equipment Failure
Spill Class:	C3
SWIS:	2401
Spill Date:	1999-04-14
Investigator:	JHOCONNE
Referred To:	Not reported
Reported to Dept:	1999-04-14
CID:	233
Water Affected:	Not reported
Spill Source:	Commercial/Industrial
Spill Notifier:	Responsible Party
Cleanup Ceased:	Not reported
Cleanup Meets Std:	False
Last Inspection:	Not reported
Recommended Penalty:	False
UST Trust:	False
Remediation Phase:	0
Date Entered In Computer:	1999-04-14
Spill Record Last Update:	2006-06-09
Spiller Name:	MIKE CESARE
Spiller Company:	CON ED
Spiller Address:	4 IRVING PLACE
Spiller Company:	001
Contact Name:	Not reported
DEC Memo:	"Prior to Sept, 2004 data translation this spill Lead_DEC Field was O'CONNELL 5/6/99: well installed at time of spill, but needs to be furtehr investigated during pipeline closure. (CAE) 1/29/04: Appendix B site no. 25/45. Investigation and remediation to be conducted. (JHO) ~~~~~~~~~~~~~~~~~~~~~~~ e2mis no. 124-237: On April 14, 1999, working in the area of a prior leak, incident no. 124172 (DEC # 9900419) when he discovered another leak on Franklin between North 14th & North 15th Street in Brooklyn. This leak is due to a corroded area on exposed pipe. Approx. 2 gallons of No. 6 Fuel Oil from 20 pipeline into trench, oil is contained. Temporary repairs in progress. UPDATE Reported by J. Mitchell, Section Manager cleanup completed approx. 15:45. Soil was removed and propertly bagged and drummed. UPDATE Reported by B. Byrne, Supervisor, clamp was put on approx. 14:40. Update 6/9/06 Spill closed based on final site

FRANKLIN AVE (Continued) **S103936219**

Remarks: investigation report located in eDocs App. B Site 25. (SKA) " "con ed # 124237 spill in a trench spill from a corroded area of pipe line spill contained clean up to be scheduled "

All Materials:

Site ID:	74601
Operable Unit ID:	1075290
Operable Unit:	01
Material ID:	556032
Material Code:	0003A
Material Name:	#6 fuel oil
Case No.:	Not reported
Material FA:	Petroleum
Quantity:	2.00
Units:	G
Recovered:	.00
Oxygenate:	Not reported

I49 **W H CHRISTIAN & SONS INC** **EDR Hist Auto** **1021178492**
NNW **31 FRANKLIN ST** **N/A**
< 1/8 **BROOKLYN, NY 11222**
0.063 mi.
335 ft. **Site 1 of 8 in cluster I**

Relative:
Higher

Actual:
10 ft.

EDR Hist Auto

Year:	Name:	Type:
1971	FRANK-QUAY INC	Gasoline Service Stations
1994	CHRISTIAN W H & SONS INC	General Automotive Repair Shops
1995	CHRISTIAN W H & SONS INC	General Automotive Repair Shops
1996	CHRISTIAN W H & SONS INC	General Automotive Repair Shops
1997	CHRISTIAN W H & SONS INC	General Automotive Repair Shops
2010	W H CHRISTIAN & SONS INC	General Automotive Repair Shops
2011	W H CHRISTIAN & SONS INC	General Automotive Repair Shops
2012	W H CHRISTIAN & SONS INC	General Automotive Repair Shops
2013	W H CHRISTIAN & SONS INC	General Automotive Repair Shops

---

I50 **W. H. CHRISTIAN & SONS INC** **NY UST** **U000416953**
NNW **31 FRANKLIN ST** **N/A**
< 1/8 **BROOKLYN, NY 11222**
0.063 mi.
335 ft. **Site 2 of 8 in cluster I**

Relative:
Higher

Actual:
10 ft.

UST:

Id/Status:	2-233439 / Unregulated/Closed
Program Type:	PBS
Region:	STATE
DEC Region:	2
Expiration Date:	N/A
UTM X:	588074.78411
UTM Y:	4508867.23659
Site Type:	Other

Affiliation Records:

Site Id:	8495
Affiliation Type:	Facility Owner

W. H. CHRISTIAN & SONS INC (Continued) **U000416953**

Company Name:	W. H. CHRISTIAN & SONS, INC.
Contact Type:	Not reported
Contact Name:	Not reported
Address1:	22-28 FRANKLIN ST
Address2:	Not reported
City:	BROOKLYN
State:	NY
Zip Code:	11222
Country Code:	001
Phone:	(718) 389-7000
EMail:	Not reported
Fax Number:	Not reported
Modified By:	TRANSLAT
Date Last Modified:	2004-03-04

Site Id:	8495
Affiliation Type:	Facility Operator
Company Name:	W. H. CHRISTIAN & SONS, INC.
Contact Type:	Not reported
Contact Name:	Not reported
Address1:	Not reported
Address2:	Not reported
City:	Not reported
State:	NN
Zip Code:	Not reported
Country Code:	001
Phone:	(718) 389-7000
EMail:	Not reported
Fax Number:	Not reported
Modified By:	TRANSLAT
Date Last Modified:	2004-03-04

Site Id:	8495
Affiliation Type:	Mail Contact
Company Name:	W H CHRISTIAN & SONS INC
Contact Type:	Not reported
Contact Name:	WILLIAM CHIRSTIAN
Address1:	22-28 FRANKLIN STREET
Address2:	Not reported
City:	BROOKLYN
State:	NY
Zip Code:	11222
Country Code:	001
Phone:	(718) 389-7000
EMail:	Not reported
Fax Number:	Not reported
Modified By:	TRANSLAT
Date Last Modified:	2004-03-04

Site Id:	8495
Affiliation Type:	Emergency Contact
Company Name:	W. H. CHRISTIAN & SONS, INC.
Contact Type:	Not reported
Contact Name:	GABRIEL LEONI
Address1:	Not reported
Address2:	Not reported
City:	Not reported

W. H. CHRISTIAN & SONS INC (Continued) **U000416953**

State:	NN
Zip Code:	Not reported
Country Code:	001
Phone:	(718) 345-3891
EMail:	Not reported
Fax Number:	Not reported
Modified By:	TRANSLAT
Date Last Modified:	2004-03-04

Tank Info:

Tank Number:	001
Tank ID:	10995
Tank Status:	Closed - Removed
Material Name:	Closed - Removed
Capacity Gallons:	550
Install Date:	Not reported
Date Tank Closed:	11/01/1997
Registered:	True
Tank Location:	Underground
Tank Type:	Steel/carbon steel
Material Code:	0009
Common Name of Substance:	Gasoline
Tightness Test Method:	NN
Date Test:	Not reported
Next Test Date:	Not reported
Pipe Model:	Not reported
Modified By:	TRANSLAT
Last Modified:	04/14/2017

Equipment Records:

G00 - Tank Secondary Containment - None
J02 - Dispenser - Suction Dispenser
C02 - Pipe Location - Underground/On-ground
A00 - Tank Internal Protection - None
D01 - Pipe Type - Steel/Carbon Steel/Iron
F00 - Pipe External Protection - None
B00 - Tank External Protection - None
H00 - Tank Leak Detection - None
I00 - Overfill - None

Tank Number:	002
Tank ID:	10996
Tank Status:	Closed - Removed
Material Name:	Closed - Removed
Capacity Gallons:	550
Install Date:	Not reported
Date Tank Closed:	11/01/1997
Registered:	True
Tank Location:	Underground
Tank Type:	Steel/carbon steel
Material Code:	0009
Common Name of Substance:	Gasoline
Tightness Test Method:	NN

W. H. CHRISTIAN & SONS INC (Continued) **U000416953**

Date Test:	Not reported
Next Test Date:	Not reported
Pipe Model:	Not reported
Modified By:	TRANSLAT
Last Modified:	04/14/2017

Equipment Records:

G00 - Tank Secondary Containment - None
J02 - Dispenser - Suction Dispenser
C02 - Pipe Location - Underground/On-ground
D01 - Pipe Type - Steel/Carbon Steel/Iron
A00 - Tank Internal Protection - None
F00 - Pipe External Protection - None
B00 - Tank External Protection - None
H00 - Tank Leak Detection - None
I00 - Overfill - None

Tank Number:	003
Tank ID:	10997
Tank Status:	Closed - Removed
Material Name:	Closed - Removed
Capacity Gallons:	550
Install Date:	Not reported
Date Tank Closed:	11/01/1997
Registered:	True
Tank Location:	Underground
Tank Type:	Steel/carbon steel
Material Code:	0009
Common Name of Substance:	Gasoline
Tightness Test Method:	NN
Date Test:	Not reported
Next Test Date:	Not reported
Pipe Model:	Not reported
Modified By:	TRANSLAT
Last Modified:	04/14/2017

Equipment Records:

C02 - Pipe Location - Underground/On-ground
G00 - Tank Secondary Containment - None
J02 - Dispenser - Suction Dispenser
D01 - Pipe Type - Steel/Carbon Steel/Iron
A00 - Tank Internal Protection - None
F00 - Pipe External Protection - None
B00 - Tank External Protection - None
H00 - Tank Leak Detection - None
I00 - Overfill - None

Tank Number:	004
Tank ID:	10998
Tank Status:	Closed - Removed
Material Name:	Closed - Removed
Capacity Gallons:	550
Install Date:	Not reported
Date Tank Closed:	11/01/1997
Registered:	True

W. H. CHRISTIAN & SONS INC (Continued) **U000416953**

Tank Location:	Underground
Tank Type:	Steel/carbon steel
Material Code:	0009
Common Name of Substance:	Gasoline
Tightness Test Method:	NN
Date Test:	Not reported
Next Test Date:	Not reported
Pipe Model:	Not reported
Modified By:	TRANSLAT
Last Modified:	04/14/2017

Equipment Records:

J02 - Dispenser - Suction Dispenser
C02 - Pipe Location - Underground/On-ground
G00 - Tank Secondary Containment - None
D01 - Pipe Type - Steel/Carbon Steel/Iron
A00 - Tank Internal Protection - None
B00 - Tank External Protection - None
F00 - Pipe External Protection - None
I00 - Overfill - None
H00 - Tank Leak Detection - None

Tank Number:	005
Tank ID:	10999
Tank Status:	Closed - Removed
Material Name:	Closed - Removed
Capacity Gallons:	550
Install Date:	Not reported
Date Tank Closed:	11/01/1997
Registered:	True
Tank Location:	Underground
Tank Type:	Steel/carbon steel
Material Code:	0009
Common Name of Substance:	Gasoline
Tightness Test Method:	NN
Date Test:	Not reported
Next Test Date:	Not reported
Pipe Model:	Not reported
Modified By:	TRANSLAT
Last Modified:	04/14/2017

Equipment Records:

J02 - Dispenser - Suction Dispenser
C02 - Pipe Location - Underground/On-ground
G00 - Tank Secondary Containment - None
A00 - Tank Internal Protection - None
D01 - Pipe Type - Steel/Carbon Steel/Iron
B00 - Tank External Protection - None
F00 - Pipe External Protection - None
H00 - Tank Leak Detection - None
I00 - Overfill - None

Tank Number:	006
Tank ID:	11000

W. H. CHRISTIAN & SONS INC (Continued) **U000416953**

Tank Status:	Closed - Removed
Material Name:	Closed - Removed
Capacity Gallons:	550
Install Date:	Not reported
Date Tank Closed:	11/01/1997
Registered:	True
Tank Location:	Underground
Tank Type:	Steel/carbon steel
Material Code:	0009
Common Name of Substance:	Gasoline
Tightness Test Method:	NN
Date Test:	Not reported
Next Test Date:	Not reported
Pipe Model:	Not reported
Modified By:	TRANSLAT
Last Modified:	04/14/2017

Equipment Records:

J02 - Dispenser - Suction Dispenser
C02 - Pipe Location - Underground/On-ground
G00 - Tank Secondary Containment - None
D01 - Pipe Type - Steel/Carbon Steel/Iron
A00 - Tank Internal Protection - None
F00 - Pipe External Protection - None
B00 - Tank External Protection - None
H00 - Tank Leak Detection - None
I00 - Overfill - None

Tank Number:	007
Tank ID:	11001
Tank Status:	Closed - Removed
Material Name:	Closed - Removed
Capacity Gallons:	550
Install Date:	Not reported
Date Tank Closed:	11/01/1997
Registered:	True
Tank Location:	Underground
Tank Type:	Steel/carbon steel
Material Code:	0009
Common Name of Substance:	Gasoline
Tightness Test Method:	NN
Date Test:	Not reported
Next Test Date:	Not reported
Pipe Model:	Not reported
Modified By:	TRANSLAT
Last Modified:	04/14/2017

Equipment Records:

J02 - Dispenser - Suction Dispenser
C02 - Pipe Location - Underground/On-ground
G00 - Tank Secondary Containment - None
A00 - Tank Internal Protection - None
D01 - Pipe Type - Steel/Carbon Steel/Iron
B00 - Tank External Protection - None
F00 - Pipe External Protection - None

W. H. CHRISTIAN & SONS INC (Continued) **U000416953**

H00 - Tank Leak Detection - None
I00 - Overfill - None

I51
NNW
< 1/8
0.063 mi.
335 ft.

WH CHRISTIAN & SONS
31 FRANKLIN ST
BROOKLYN, NY

NY LTANKS **S102960155**
N/A

Site 3 of 8 in cluster I

Relative:
Higher

Actual:
10 ft.

LTANKS:

Facility ID:	9710386
Site ID:	81346
Spill Number/Closed Date:	2003-03-03
Spill Date:	1997-12-10
Spill Cause:	Tank Failure
Spill Source:	Commercial/Industrial
Spill Class:	B3
Cleanup Ceased:	Not reported
SWIS:	2401
Investigator:	TOMASELLO
Referred To:	Not reported
Reported to Dept:	1997-12-10
CID:	322
Water Affected:	Not reported
Spill Notifier:	Other
Last Inspection:	Not reported
Recommended Penalty:	False
Meets Standard:	False
UST Involvement:	True
Remediation Phase:	0
Date Entered In Computer:	1997-12-10
Spill Record Last Update:	2003-03-03
Spiller Name:	BOB
Spiller Company:	WH CHRISTIAN & SONS
Spiller Address:	31 FRANKLIN ST
Spiller County:	001
Spiller Contact:	ROBERT KONZELMAN
Spiller Phone:	(718) 389-7000
Spiller Extention:	Not reported
DEC Region:	2
DER Facility ID:	75275
DEC Memo:	""
Remarks:	"during tank removal contaminated soil found"

All Materials:

Site ID:	81346
Operable Unit ID:	1056759
Operable Unit:	01
Material ID:	328688
Material Code:	0009
Material Name:	gasoline
Case No.:	Not reported
Material FA:	Petroleum
Quantity:	.00
Units:	G
Recovered:	.00
Oxygenate:	Not reported

I52	**W H CHRISTIAN & SONS INC**	**RCRA NonGen / NLR**	**1001215590**
NNW	**31 FRANKLIN ST**	**FINDS**	**NYR000047563**
< 1/8	**BROOKLYN, NY 11222**	**ECHO**	
0.063 mi.			
335 ft.	**Site 4 of 8 in cluster I**		

Relative:
Higher

Actual:
10 ft.

RCRA NonGen / NLR:

Date form received by agency:	01/01/2007
Facility name:	W H CHRISTIAN & SONS INC
Facility address:	31 FRANKLIN ST BROOKLYN, NY 11222-2007
EPA ID:	NYR000047563
Mailing address:	FRANKLIN ST BROOKLYN, NY 11222
Contact:	Not reported
Contact address:	FRANKLIN ST BROOKLYN, NY 11222
Contact country:	US
Contact telephone:	Not reported
Contact email:	Not reported
EPA Region:	02
Land type:	Facility is not located on Indian land. Additional information is not known.
Classification:	Non-Generator
Description:	Handler: Non-Generators do not presently generate hazardous waste

Owner/Operator Summary:

Owner/operator name:	WILLIAM CHRISTIAN
Owner/operator address:	22-28 FRANKLIN ST BROOKLYN, NY 11222
Owner/operator country:	US
Owner/operator telephone:	718-389-7000
Owner/operator email:	Not reported
Owner/operator fax:	Not reported
Owner/operator extension:	Not reported
Legal status:	Private
Owner/Operator Type:	Operator
Owner/Op start date:	Not reported
Owner/Op end date:	Not reported

Owner/operator name:	WILLIAM CHRISTIAN
Owner/operator address:	22-28 FRANKLIN ST BROOKLYN, NY 11222
Owner/operator country:	US
Owner/operator telephone:	718-389-7000
Owner/operator email:	Not reported
Owner/operator fax:	Not reported
Owner/operator extension:	Not reported
Legal status:	Private
Owner/Operator Type:	Owner
Owner/Op start date:	Not reported
Owner/Op end date:	Not reported

Handler Activities Summary:

U.S. importer of hazardous waste:	No
Mixed waste (haz. and radioactive):	No
Recycler of hazardous waste:	No
Transporter of hazardous waste:	No
Treater, storer or disposer of HW:	No

W H CHRISTIAN & SONS INC (Continued) **1001215590**

Underground injection activity: No
On-site burner exemption: No
Furnace exemption: No
Used oil fuel burner: No
Used oil processor: No
User oil refiner: No
Used oil fuel marketer to burner: No
Used oil Specification marketer: No
Used oil transfer facility: No
Used oil transporter: No

Historical Generators:
Date form received by agency: 01/01/2006
Site name: W H CHRISTIAN & SONS INC
Classification: Not a generator, verified

Date form received by agency: 07/08/1999
Site name: W H CHRISTIAN & SONS INC
Classification: Not a generator, verified

Date form received by agency: 12/08/1997
Site name: W H CHRISTIAN & SONS INC
Classification: Small Quantity Generator

. Waste code: D001
. Waste name: IGNITABLE WASTE

Violation Status: No violations found

Evaluation Action Summary:
Evaluation date: 07/06/1999
Evaluation: COMPLIANCE EVALUATION INSPECTION ON-SITE
Area of violation: Not reported
Date achieved compliance: Not reported
Evaluation lead agency: EPA

Evaluation date: 08/17/1998
Evaluation: COMPLIANCE EVALUATION INSPECTION ON-SITE
Area of violation: Not reported
Date achieved compliance: Not reported
Evaluation lead agency: EPA

FINDS:

Registry ID: 110004538947

Environmental Interest/Information System
RCRAInfo is a national information system that supports the Resource Conservation and Recovery Act (RCRA) program through the tracking of events and activities related to facilities that generate, transport, and treat, store, or dispose of hazardous waste. RCRAInfo allows RCRA program staff to track the notification, permit, compliance, and corrective action activities required under RCRA.

Click this hyperlink while viewing on your computer to access additional FINDS: detail in the EDR Site Report.

W H CHRISTIAN & SONS INC (Continued) **1001215590**

ECHO:

Envid:	1001215590
Registry ID:	110004538947
DFR URL:	http://echo.epa.gov/detailed-facility-report?fid=110004538947

J53 **FRONT OF WAREHOUSE** **NY Spills** **S107787543**
SSE **94 BANKER ST** **N/A**
< 1/8 **BROOKLYN, NY**
0.068 mi.
357 ft. **Site 1 of 7 in cluster J**

Relative:
Higher

Actual:
12 ft.

SPILLS:

Facility ID:	0600809
Facility Type:	ER
Spill Number:	0600809
DER Facility ID:	313112
Site ID:	362897
DEC Region:	2
Spill Number/Closed Date:	2006-05-01
Spill Cause:	Abandoned Drums
Spill Class:	C3
SWIS:	2401
Spill Date:	2006-04-20
Investigator:	SFRAHMAN
Referred To:	Not reported
Reported to Dept:	2006-04-20
CID:	41
Water Affected:	Not reported
Spill Source:	Commercial/Industrial
Spill Notifier:	Fire Department
Cleanup Ceased:	Not reported
Cleanup Meets Std:	False
Last Inspection:	Not reported
Recommended Penalty:	False
UST Trust:	False
Remediation Phase:	0
Date Entered In Computer:	2006-04-21
Spill Record Last Update:	2006-05-01
Spiller Name:	Not reported
Spiller Company:	UNKNOWN
Spiller Address:	Not reported
Spiller Company:	999
Contact Name:	Not reported
DEC Memo:	"added to drum run. 05/01/06 Sharif Rahman- Drum was found on 04/28/06 ,could not be pumped out bacause of the nature of the fluid (vaselin-semi solid)in it. Site info has been sent to NYC Sanitation to pick up the drum."
Remarks:	"PETROLEUM JELLY IN BARREL FOUND NEAR WAREHOUSE"

All Materials:

Site ID:	362897
Operable Unit ID:	1120974
Operable Unit:	01
Material ID:	2110458
Material Code:	0066A
Material Name:	unknown petroleum
Case No.:	Not reported
Material FA:	Petroleum

FRONT OF WAREHOUSE (Continued) **S107787543**

Quantity:	30.00
Units:	G
Recovered:	.00
Oxygenate:	Not reported

J54 **NASH METALWARE CO, INC** **NY LTANKS** **U001840125**
SSE **1 NASSAU AVENUE** **NY UST** **N/A**
< 1/8 **BROOKLYN, NY 11222** **NY CBS**
0.068 mi.
357 ft. **Site 2 of 7 in cluster J**

Relative:
Higher

Actual:
12 ft.

LTANKS:

Facility ID:	0408142
Site ID:	332794
Spill Number/Closed Date:	2009-05-11
Spill Date:	2004-10-22
Spill Cause:	Tank Test Failure
Spill Source:	Commercial/Industrial
Spill Class:	C4
Cleanup Ceased:	Not reported
SWIS:	2401
Investigator:	BKFALVEY
Referred To:	Not reported
Reported to Dept:	2004-10-22
CID:	407
Water Affected:	Not reported
Spill Notifier:	Tank Tester
Last Inspection:	Not reported
Recommended Penalty:	False
Meets Standard:	False
UST Involvement:	False
Remediation Phase:	0
Date Entered In Computer:	2004-10-22
Spill Record Last Update:	2009-05-11
Spiller Name:	STEHPANIE EISENBERG
Spiller Company:	Not reported
Spiller Address:	1 NASSAU AVE
Spiller County:	001
Spiller Contact:	STEHPANIE EISENBERG
Spiller Phone:	(718) 384-1500
Spiller Extention:	Not reported
DEC Region:	2
DER Facility ID:	15779
DEC Memo:	"8/05-Spoke with A-1 Crown leak. Will get back to me with the owner information. 9/05-Spoke to Stephanie Eisenberg. tank is no longer in use. Will send in paperwork. S. Scharf 4/06- Called stepahnie Eisenberg- reminded her to send in the paperwork that tanks is empty and building now uses gas. 9/14/06 called Stephanie Eisenberg (owner) - left message. bf 9/21/06 ttf letter sent to S. Eisenberg. bf 4/29/09 On 3/30/09, received letter from Mark Salamack of PTC. Tank failed because of many connections to heaters throughout the building were not properly sealed off. No contamination found when tank was removed. No odors or staining of soil found. Three samples taken from under the tank. Minor exceedances in 1 Benzo(a)anthracene, Benzo(a)pyrene, Benzo(b)fluoranthene. NFA. bf"
Remarks:	"PBS No: 2-333166"

NASH METALWARE CO, INC (Continued) **U001840125**

All TTF:

Facility ID:	0408142
Spill Number:	0408142
Spill Tank Test:	1548276
Site ID:	332794
Tank Number:	1
Tank Size:	10000
Material:	Not reported
EPA UST:	Not reported
UST:	Not reported
Cause:	Not reported
Source:	Not reported
Test Method:	03
Test Method 2:	Horner EZ Check I or II
Leak Rate:	.00
Gross Fail:	Not reported
Modified By:	Watchdog
Last Modified Date:	Not reported

UST:

Id/Status:	2-333166 / Unregulated/Closed
Program Type:	PBS
Region:	STATE
DEC Region:	2
Expiration Date:	N/A
UTM X:	588304.00863
UTM Y:	4508454.87388
Site Type:	Manufacturing (Other than Chemical)/Processing

Affiliation Records:

Site Id:	15799
Affiliation Type:	Facility Owner
Company Name:	NASH METALWARE CO INC.
Contact Type:	PRES
Contact Name:	STEPHANIE EISENBERG
Address1:	PO BOX 383 / 1 NASSAU AVE
Address2:	Not reported
City:	BROOKLYN
State:	NY
Zip Code:	11222
Country Code:	001
Phone:	(718) 384-1500
EMail:	Not reported
Fax Number:	Not reported
Modified By:	MSBAPTIS
Date Last Modified:	2009-02-05

Site Id:	15799
Affiliation Type:	Mail Contact
Company Name:	NASH METALWARE CO., INC.
Contact Type:	Not reported
Contact Name:	STEPHANIE EISENBERG
Address1:	1 NASSAU AVENUE
Address2:	Not reported
City:	BROOKLYN
State:	NY

NASH METALWARE CO, INC (Continued) **U001840125**

Zip Code:	11222
Country Code:	001
Phone:	(718) 384-1500
EMail:	AMERICANMETAL@MINDSPRING.COM
Fax Number:	Not reported
Modified By:	dxliving
Date Last Modified:	2009-01-23

Site Id:	15799
Affiliation Type:	Facility Operator
Company Name:	NASH METALWARE CO, INC
Contact Type:	Not reported
Contact Name:	N/A
Address1:	Not reported
Address2:	Not reported
City:	Not reported
State:	NN
Zip Code:	Not reported
Country Code:	001
Phone:	(718) 384-1500
EMail:	Not reported
Fax Number:	Not reported
Modified By:	MSBAPTIS
Date Last Modified:	2009-02-05

Site Id:	15799
Affiliation Type:	Emergency Contact
Company Name:	NASH METALWARE CO INC.
Contact Type:	Not reported
Contact Name:	STEPHANIE EISENBERG
Address1:	Not reported
Address2:	Not reported
City:	Not reported
State:	NN
Zip Code:	Not reported
Country Code:	999
Phone:	(646) 552-7208
EMail:	Not reported
Fax Number:	Not reported
Modified By:	MSBAPTIS
Date Last Modified:	2009-02-05

Tank Info:

Tank Number:	001
Tank ID:	35326
Tank Status:	Closed - Removed
Material Name:	Closed - Removed
Capacity Gallons:	10000
Install Date:	Not reported
Date Tank Closed:	01/20/2009
Registered:	True
Tank Location:	Underground
Tank Type:	Steel/carbon steel
Material Code:	0001
Common Name of Substance:	#2 Fuel Oil (On-Site Consumption)

NASH METALWARE CO, INC (Continued) **U001840125**

Tightness Test Method: 03
Date Test: 09/22/1999
Next Test Date: Not reported
Pipe Model: Not reported
Modified By: MSBAPTIS
Last Modified: 04/14/2017

Equipment Records:
I04 - Overfill - Product Level Gauge (A/G)
G00 - Tank Secondary Containment - None
J02 - Dispenser - Suction Dispenser
F00 - Pipe External Protection - None
B00 - Tank External Protection - None
C00 - Pipe Location - No Piping
A00 - Tank Internal Protection - None
D01 - Pipe Type - Steel/Carbon Steel/Iron
H00 - Tank Leak Detection - None
L09 - Piping Leak Detection - Exempt Suction Piping

CBS:
CBS Number: 2-000025
Program Type: CBS
Facility Status: Unregulated/Closed
Expiration Date: Not reported
Dec Region: 2
UTMX: 588270.89497
UTMY: 4508479.01912

J55 **NASHMATEL WARE** **RCRA NonGen / NLR** **1000242734**
SSE **1 NASSAU AVE** **US AIRS** **NYD001338631**
< 1/8 **BROOKLYN, NY 11222** **FINDS**
0.068 mi. **ECHO**
357 ft. **Site 3 of 7 in cluster J** **NY MANIFEST**

Relative:
Higher

Actual:
12 ft.

RCRA NonGen / NLR:
Date form received by agency: 01/01/2007
Facility name: NASHMATEL WARE
Facility address: 1 NASSAU AVE
BROOKLYN, NY 11222-3115
EPA ID: NYD001338631
Mailing address: NASSAU AVE
BROOKLYN, NY 11222
Contact: Not reported
Contact address: NASSAU AVE
BROOKLYN, NY 11222
Contact country: US
Contact telephone: Not reported
Contact email: Not reported
EPA Region: 02
Land type: Facility is not located on Indian land. Additional information is not known.
Classification: Non-Generator
Description: Handler: Non-Generators do not presently generate hazardous waste

Owner/Operator Summary:
Owner/operator name: Not reported
Owner/operator address: NOT REQUIRED
NOT REQUIRED, WY 99999

NASHMATEL WARE (Continued) **1000242734**

Owner/operator country: US
Owner/operator telephone: 212-555-1212
Owner/operator email: Not reported
Owner/operator fax: Not reported
Owner/operator extension: Not reported
Legal status: Private
Owner/Operator Type: Operator
Owner/Op start date: Not reported
Owner/Op end date: Not reported

Owner/operator name: Not reported
Owner/operator address: NOT REQUIRED
NOT REQUIRED, WY 99999
Owner/operator country: US
Owner/operator telephone: 212-555-1212
Owner/operator email: Not reported
Owner/operator fax: Not reported
Owner/operator extension: Not reported
Legal status: Private
Owner/Operator Type: Owner
Owner/Op start date: Not reported
Owner/Op end date: Not reported

Handler Activities Summary:
U.S. importer of hazardous waste: No
Mixed waste (haz. and radioactive): No
Recycler of hazardous waste: No
Transporter of hazardous waste: No
Treater, storer or disposer of HW: No
Underground injection activity: No
On-site burner exemption: No
Furnace exemption: No
Used oil fuel burner: No
Used oil processor: No
User oil refiner: No
Used oil fuel marketer to burner: No
Used oil Specification marketer: No
Used oil transfer facility: No
Used oil transporter: No

Historical Generators:
Date form received by agency: 01/01/2006
Site name: NASHMATEL WARE
Classification: Not a generator, verified

Date form received by agency: 07/08/1999
Site name: NASHMATEL WARE
Classification: Not a generator, verified

Date form received by agency: 12/07/1984
Site name: NASHMATEL WARE
Classification: Large Quantity Generator

. Waste code: D000
. Waste name: Not Defined

NASHMATEL WARE (Continued) **1000242734**

Violation Status: No violations found

Evaluation Action Summary:
Evaluation date: 09/01/1999
Evaluation: COMPLIANCE EVALUATION INSPECTION ON-SITE
Area of violation: Not reported
Date achieved compliance: Not reported
Evaluation lead agency: EPA

Evaluation date: 12/11/1992
Evaluation: COMPLIANCE EVALUATION INSPECTION ON-SITE
Area of violation: Not reported
Date achieved compliance: Not reported
Evaluation lead agency: EPA

US AIRS MINOR:
Envid: 1000242734
Region Code: 02
Programmatic ID: AIR NY0000002610100782
Facility Registry ID: 110009464061
D and B Number: Not reported
Primary SIC Code: 5719
NAICS Code: 999999
Default Air Classification Code: MIN
Facility Type of Ownership Code: POF
Air CMS Category Code: Not reported
HPV Status: Not reported

US AIRS MINOR:
Region Code: 02
Programmatic ID: AIR NY0000002610100782
Facility Registry ID: 110009464061
Air Operating Status Code: OPR
Default Air Classification Code: MIN
Air Program: State Implementation Plan for National Primary and Secondary Ambient Air Quality Standards
Activity Date: 1985-08-15 00:00:00
Activity Status Date: Not reported
Activity Group: Compliance Monitoring
Activity Type: Inspection/Evaluation
Activity Status: Not reported

Region Code: 02
Programmatic ID: AIR NY0000002610100782
Facility Registry ID: 110009464061
Air Operating Status Code: OPR
Default Air Classification Code: MIN
Air Program: State Implementation Plan for National Primary and Secondary Ambient Air Quality Standards
Activity Date: 1986-03-27 00:00:00
Activity Status Date: Not reported
Activity Group: Compliance Monitoring
Activity Type: Inspection/Evaluation
Activity Status: Not reported

Region Code: 02
Programmatic ID: AIR NY0000002610100782
Facility Registry ID: 110009464061
Air Operating Status Code: OPR
Default Air Classification Code: MIN

NASHMATEL WARE (Continued) **1000242734**

Air Program: State Implementation Plan for National Primary and Secondary Ambient Air Quality Standards
Activity Date: 1986-05-13 00:00:00
Activity Status Date: Not reported
Activity Group: Compliance Monitoring
Activity Type: Inspection/Evaluation
Activity Status: Not reported

Region Code: 02
Programmatic ID: AIR NY0000002610100782
Facility Registry ID: 110009464061
Air Operating Status Code: OPR
Default Air Classification Code: MIN
Air Program: State Implementation Plan for National Primary and Secondary Ambient Air Quality Standards
Activity Date: 1989-05-11 00:00:00
Activity Status Date: Not reported
Activity Group: Compliance Monitoring
Activity Type: Inspection/Evaluation
Activity Status: Not reported

Region Code: 02
Programmatic ID: AIR NY0000002610100782
Facility Registry ID: 110009464061
Air Operating Status Code: OPR
Default Air Classification Code: MIN
Air Program: State Implementation Plan for National Primary and Secondary Ambient Air Quality Standards
Activity Date: 1992-06-05 00:00:00
Activity Status Date: Not reported
Activity Group: Compliance Monitoring
Activity Type: Inspection/Evaluation
Activity Status: Not reported

Region Code: 02
Programmatic ID: AIR NY0000002610100782
Facility Registry ID: 110009464061
Air Operating Status Code: OPR
Default Air Classification Code: MIN
Air Program: State Implementation Plan for National Primary and Secondary Ambient Air Quality Standards
Activity Date: 2006-05-11 00:00:00
Activity Status Date: Not reported
Activity Group: Compliance Monitoring
Activity Type: Inspection/Evaluation
Activity Status: Not reported

FINDS:

Registry ID: 110009464061

Environmental Interest/Information System
AFS (Aerometric Information Retrieval System (AIRS) Facility Subsystem) replaces the former Compliance Data System (CDS), the National Emission Data System (NEDS), and the Storage and Retrieval of Aerometric Data (SAROAD). AIRS is the national repository for information concerning airborne pollution in the United States. AFS is used to track emissions and compliance data from industrial plants. AFS data are utilized by states to prepare State Implementation Plans to comply with regulatory programs and by EPA as an input for the

NASHMATEL WARE (Continued) **1000242734**

estimation of total national emissions. AFS is undergoing a major redesign to support facility operating permits required under Title V of the Clean Air Act.

RCRAInfo is a national information system that supports the Resource Conservation and Recovery Act (RCRA) program through the tracking of events and activities related to facilities that generate, transport, and treat, store, or dispose of hazardous waste. RCRAInfo allows RCRA program staff to track the notification, permit, compliance, and corrective action activities required under RCRA.

FIS (New York - Facility Information System) is New York's Department of Environmental Conservation (DEC) information system for tracking environmental facility information found across the State.

AIR MINOR

Click this hyperlink while viewing on your computer to access additional FINDS: detail in the EDR Site Report.

ECHO:

Envid:	1000242734
Registry ID:	110009464061
DFR URL:	http://echo.epa.gov/detailed-facility-report?fid=110009464061

NY MANIFEST:

Country:	USA
EPA ID:	NYD001338631
Facility Status:	Not reported
Location Address 1:	1 NASSAU AVE
Code:	BP
Location Address 2:	Not reported
Total Tanks:	Not reported
Location City:	BROOKLYN
Location State:	NY
Location Zip:	11222
Location Zip 4:	Not reported

NY MANIFEST:

EPAID:	NYD001338631
Mailing Name:	NASH METALWARE CO
Mailing Contact:	NASH METALWARE CO
Mailing Address 1:	1 NASSAU AVENUE
Mailing Address 2:	Not reported
Mailing City:	BROOKLYN
Mailing State:	NY
Mailing Zip:	11222
Mailing Zip 4:	Not reported
Mailing Country:	USA
Mailing Phone:	2123841500

NY MANIFEST:

Document ID:	NYA4170870
Manifest Status:	K
seq:	Not reported

NASHMATEL WARE (Continued) **1000242734**

Year:	1987
Trans1 State ID:	23000-GU
Trans2 State ID:	Not reported
Generator Ship Date:	07/22/1987
Trans1 Recv Date:	07/22/1987
Trans2 Recv Date:	/ /
TSD Site Recv Date:	07/23/1987
Part A Recv Date:	08/31/1987
Part B Recv Date:	08/03/1987
Generator EPA ID:	NYD001338631
Trans1 EPA ID:	NYD057722258
Trans2 EPA ID:	Not reported
TSDF ID 1:	NYD057722258
TSDF ID 2:	Not reported
Manifest Tracking Number:	Not reported
Import Indicator:	Not reported
Export Indicator:	Not reported
Discr Quantity Indicator:	Not reported
Discr Type Indicator:	Not reported
Discr Residue Indicator:	Not reported
Discr Partial Reject Indicator:	Not reported
Discr Full Reject Indicator:	Not reported
Manifest Ref Number:	Not reported
Alt Facility RCRA ID:	Not reported
Alt Facility Sign Date:	Not reported
MGMT Method Type Code:	Not reported
Waste Code:	F001 - UNKNOWN
Waste Code:	Not reported
Waste Code:	Not reported
Waste Code:	Not reported
Waste Code:	Not reported
Waste Code:	Not reported
Quantity:	00275
Units:	G - Gallons (liquids only)* (8.3 pounds)
Number of Containers:	005
Container Type:	DF - Fiberboard or plastic drums (glass)
Handling Method:	R Material recovery of more than 75 percent of the total material.
Specific Gravity:	100

Click this hyperlink while viewing on your computer to access
2 additional NY_MANIFEST: record(s) in the EDR Site Report.

J56 **NASH METALWARE CO.** **NY CBS AST** **S104073387**
SSE **1 NASSAU AVE.** **N/A**
< 1/8 **BROOKLYN, NY 11222**
0.068 mi.
357 ft. **Site 4 of 7 in cluster J**

Relative:
Higher

Actual:
12 ft.

CBS AST:

CBS Number:	2-000025
ICS Number:	2-125091
PBS Number:	Not reported
MOSF Number:	Not reported
SPDES Number:	Not reported
Facility Status:	IN SERVICE
Facility Type:	D
Telephone:	(718) 922-9777

NASH METALWARE CO. (Continued) **S104073387**

Facility Town:	NEW YORK CITY
Region:	STATE
Expiration Date:	03/17/1997
Total Capacity of All Active Tanks(gal):	0
Operator:	BEN CLARK
Emergency Contact:	STEPHANIE EISENBERG
Emergency Phone:	(212) 431-8660
Owner Name:	NASH METALWARE CO.
Owner Address:	1 NASSAU AVE.
Owner City,St,Zip:	BROOKLYN, NY 11222
Owner Telephone:	(718) 384-1500
Owner Type:	Corporate/Commercial
Owner Sub Type:	Not reported
Mail Name:	NASH METALWARE CO.
Mail Contact Addr:	1 NASSAU AVE.
Mail Contact Addr2:	Not reported
Mail Contact Contact:	STEPHANIE EISENBERG
Mail Contact City,St,Zip:	BROOKLYN, NY 11222
Mail Phone:	(718) 384-1500

Tank Id:	001
CAS Number:	79016
Federal ID:	Not reported
Tank Status:	0
Install Date:	06/83
Tank Closed:	00/00
Capacity (Gal):	500
Chemical:	Trichloroethene
Tank Location:	Indoors, Aboveground
Tank Type:	Steel/carbon steel
Total Tanks:	0
Tank Secret:	False
Tank Secondary Containment:	None
Tank Error Status:	No Missing Data
Date Entered:	03/17/1989
Certified Date:	03/20/1995
Substance:	Single Hazardous Substance on DEC List
Internal Protection:	None
External Protection:	None
Pipe Location:	Aboveground
Pipe Type:	Steel/Iron
Pipe Internal:	None
Pipe External:	None
Pipe Flag:	None
Leak Detection:	Other
Overfill Protection:	High Level Alarm
Haz Percent:	100
Last Test:	Not reported
Due Date:	Not reported
SWIS Code:	6101
Lat/Long:	Not reported
Is Updated:	False
Renew Date:	04/19/93
Is It There:	False
Delinquent:	False
Date Expired:	03/17/95
Owner Mark:	1

NASH METALWARE CO. (Continued) **S104073387**

Certificate Needs to be Printed: False
Fiscal Amt for Registration Fee Correct: True
Renewal Has Been Printed for Facility: True
Pre-Printed Renewal App Last Printed: 10/09/1998

I57
NW
< 1/8
0.070 mi.
367 ft.

LOT 13,TAXBLOCK 2589
93 QUAY STREET
BROOKLYN, NY 11222

NY E DESIGNATION **S108076261**
N/A

Site 5 of 8 in cluster I

Relative:
Higher

Actual:
9 ft.

E DESIGNATION:

Tax Lot(s):	13
Tax Block:	2589
Borough Code:	BK
E-No:	E-138
Effective Date:	5/11/2005
Satisfaction Date:	Not reported
Ceqr Number:	04DCP003K
Ulurp Number:	050110 ZRK, 050111 ZMK, 050415 MMK, 040416 MMK, 040417 MMK, 040418 MMK, 050110(A)ZRK, 050111 (A)ZMK
Zoning Map No:	12c, 12d, 13a, 13b
Description:	Underground Gasoline Storage Tanks* Testing Protocol.
Lot Remediation Date:	Not reported

F58
SSW
< 1/8
0.071 mi.
375 ft.

VAULT V-2803
42 WHYTHE AVE
BROOKLYN, NY

NY Spills **S111237406**
N/A

Site 2 of 3 in cluster F

Relative:
Higher

Actual:
12 ft.

SPILLS:

Facility ID:	1105885
Facility Type:	ER
Spill Number:	1105885
DER Facility ID:	408172
Site ID:	453554
DEC Region:	2
Spill Number/Closed Date:	2012-01-10
Spill Cause:	Unknown
Spill Class:	C4
SWIS:	2401
Spill Date:	2011-08-23
Investigator:	RWAUSTIN
Referred To:	Not reported
Reported to Dept:	2011-08-23
CID:	Not reported
Water Affected:	Not reported
Spill Source:	Commercial/Industrial
Spill Notifier:	Responsible Party
Cleanup Ceased:	Not reported
Cleanup Meets Std:	False
Last Inspection:	Not reported
Recommended Penalty:	False
UST Trust:	False

VAULT V-2803 (Continued) **S111237406**

Remediation Phase:	0
Date Entered In Computer:	2011-08-23
Spill Record Last Update:	2012-01-10
Spiller Name:	ERT
Spiller Company:	CONEDISON
Spiller Address:	4 IRVING PLACE
Spiller Company:	999
Contact Name:	ERT
DEC Memo:	"1/10/12 - Austin - The 18 gals. of dielectric fluid found had 65 ppm PCBs, so a PCB cleanup was performed in the vault - Con Ed contained and cleaned up the spill - See eDocs files for further details - Spill closed - end"
Remarks:	"18 gallons of oil on top of 60 gallons of water. Spill is contained to the vault. Clean up pending company resources."

All Materials:

Site ID:	453554
Operable Unit ID:	1203711
Operable Unit:	01
Material ID:	2200385
Material Code:	0066A
Material Name:	unknown petroleum
Case No.:	Not reported
Material FA:	Petroleum
Quantity:	18.00
Units:	G
Recovered:	Not reported
Oxygenate:	Not reported

I59 **VAULT 5778** **NY Spills** **S104651492**
NW **QUAY ST** **N/A**
< 1/8 **BROOKLYN, NY**
0.072 mi.
378 ft. **Site 6 of 8 in cluster I**

Relative:
Higher

Actual:
9 ft.

SPILLS:

Facility ID:	0000056
Facility Type:	ER
Spill Number:	0000056
DER Facility ID:	149800
Site ID:	178363
DEC Region:	2
Spill Number/Closed Date:	2002-01-22
Spill Cause:	Unknown
Spill Class:	C4
SWIS:	2401
Spill Date:	2000-04-03
Investigator:	JHOCONNE
Referred To:	Not reported
Reported to Dept:	2000-04-03
CID:	257
Water Affected:	Not reported
Spill Source:	Unknown
Spill Notifier:	Affected Persons
Cleanup Ceased:	Not reported
Cleanup Meets Std:	False
Last Inspection:	Not reported

VAULT 5778 (Continued) **S104651492**

Recommended Penalty:	False
UST Trust:	False
Remediation Phase:	0
Date Entered In Computer:	2000-04-03
Spill Record Last Update:	2002-01-24
Spiller Name:	Not reported
Spiller Company:	UNKNOWN
Spiller Address:	Not reported
Spiller Company:	999
Contact Name:	STEVE ROMERO
DEC Memo:	"Prior to Sept, 2004 data translation this spill Lead_DEC Field was O'CONNELL Con Ed e2mis #130703 Notes: 4-3-00 0945hrs 1 pint unknown oil on 5000gal water in vault 5778. Records show 84ppm installed 1/1/73. Sample taken. 4-4-00 0535hrs LSN 00-03190 <1ppm PCB 4-6-00 1200hrs Cleanup completed by double washing with slix. Liquids removed via tanker, solids via vactor. No leaking equipment. No sump."
	Not reported
Remarks:	"1 pint on 5000gal of water - cleanup pending test results ref#130703"
	Not reported

All Materials:

Site ID:	178363
Operable Unit ID:	821743
Operable Unit:	01
Material ID:	288328
Material Code:	0066A
Material Name:	unknown petroleum
Case No.:	Not reported
Material FA:	Petroleum
Quantity:	1.00
Units:	G
Recovered:	.00
Oxygenate:	Not reported

H60
WSW
< 1/8
0.079 mi.
415 ft.

TM 625 -
N. 14TH ST & KENT AVE
BROOKLYN, NY

Site 3 of 11 in cluster H

NY Spills **S103829150**
N/A

Relative:
Higher

Actual:
9 ft.

SPILLS:

Facility ID:	9815002
Facility Type:	ER
Spill Number:	9815002
DER Facility ID:	228533
Site ID:	281453
DEC Region:	2
Spill Number/Closed Date:	2002-06-06
Spill Cause:	Unknown
Spill Class:	C3
SWIS:	2401
Spill Date:	1999-03-18
Investigator:	CAENGELH
Referred To:	Not reported
Reported to Dept:	1999-03-18
CID:	322
Water Affected:	Not reported

TM 625 - (Continued) **S103829150**

Spill Source:	Unknown
Spill Notifier:	Affected Persons
Cleanup Ceased:	Not reported
Cleanup Meets Std:	False
Last Inspection:	Not reported
Recommended Penalty:	False
UST Trust:	False
Remediation Phase:	0
Date Entered In Computer:	1999-03-18
Spill Record Last Update:	2002-06-06
Spiller Name:	UNKNOWN
Spiller Company:	Unknown
Spiller Address:	UNKNOWN
Spiller Company:	999
Contact Name:	Not reported
DEC Memo:	"Prior to Sept, 2004 data translation this spill Lead_DEC Field was ENGELHARDT Con Ed e2mis #123696: TM625 LOCATED N/S NORTH 14 ST.36'E/O KENT AVE. MR.RASA WAS ASKED IF ANYTHING ENTERED THE SEWER SYSTEM. HE SAID HE WASN'T SURE HE WOULD GO CHECK, AND IF NECESSARY PUT DOWN PIGS AND DIAPERS AROUND SEWER. UPDATE 10:20 HRS. MR RASA CALLED STATING HE CHECKED AND SAW WATER THAT WAS PUMPED OUT GOING TOWARD SEWER. --PLACED PIGS & DIAPERS AROUND SEWER TO PREVENT SHEEN FROM ENTERING SEWER. S.CRIBBIN OF CIG NOTIFIED AT 1031 HOURS. UPDATE FROM ED RASA - HE REPORTS THAT DIAPERS AROUND SEWER ARE ABSORBING SHEEN.MR.RASA WAS ON LOCATION TO MAKE TRANSFORMER AUTO. -- TRANSFORMER IN TM625 IS A NEW TRANSFORMER.-- PRESSURE TESTED TRANSFORMER OK. -- CHECKED PCB LISTING, TRANSFORMER LISTED AT O-PCB. -- ED RASA UNABLE TO DIAPER SHEEN IN TM625. RON JAMES OF E.H.&S. NOTIFIED OF INCIDENT AT 10;45 HOURS. HE WAS GOING TO LOCATION. UPDATE 1058HRS.3/18/99 R.DONOVAN SPOKE TO ED RASA AND ASKED HIM IF DIAPERS OR PIGS WERE PUT DOWN BEFORE THE PRODUCT ENTERED THE CATCH BASIN. -- ED STATES THE PIGS WERE DOWN BEFORE THE PRODUCT ENTERED THE CATCH BASIN AND HE FEELS THE SHEEN IS BEING ABSORBED WHILE GOING THROUGH THE PIGS & DIAPERS. UPDATE 3/18/99 1252HRS. AT 1252HRS. ED RASSA REPORTS DEP SAGAR CHATTERJEE ARRIVED ON LOCATION AT 1225HRS. MR CHATTERJEE VARIFIED ED RASA'S REPORT AND IS SATISFIED WITH ALL STEPS THAT WERE TAKEN UPDATE 19:00 3/18/99 OIL SAMPLE RECEIVED FOR TM0625 LESS THEN <1 PPM PCB LAB SEQ 99-02777 FLASHPOINT RECEIVED 3/19/99 - 0805. >140 DEG. F 3/19/99 1950HRS - J. DELAROSA, FLUSH OPERATOR, REPORTS CLEAN UP COMPLETED WITH DIAPERS, ABSORBANTS AND SLIX AND ENV. STOP TAG # 18946 REMOVED"
Remarks:	"TRANSFORMER MANHOLE WAS BEING PUMPED OUT ONTO THE STREET IT WAS A CLEAR LIQUID AND THEN SUDDENLY A SHEEN APPEARED - PUMP WAS TURNED OFF AND PADS PUT DOWN TO ABSORB BUT SOME OF THE WATER DID MAKE IT INTO A SEWER - "

All Materials:

Site ID:	281453
Operable Unit ID:	1076026
Operable Unit:	01
Material ID:	308118
Material Code:	0066A
Material Name:	unknown petroleum
Case No.:	Not reported
Material FA:	Petroleum
Quantity:	.00
Units:	G
Recovered:	.00
Oxygenate:	Not reported

H61 WSW < 1/8 0.079 mi. 415 ft. | **MANHOLE #TM 625**
N 14TH ST AND KEMT AV
BROOKLYN, NY

Site 4 of 11 in cluster H

NY Spills | **S103574147**
N/A

Relative: Higher

Actual: 9 ft.

SPILLS:

Facility ID:	9810087
Facility Type:	ER
Spill Number:	9810087
DER Facility ID:	184356
Site ID:	222966
DEC Region:	2
Spill Number/Closed Date:	2002-11-07
Spill Cause:	Unknown
Spill Class:	C4
SWIS:	2401
Spill Date:	1998-11-10
Investigator:	CAENGELH
Referred To:	Not reported
Reported to Dept:	1998-11-10
CID:	384
Water Affected:	Not reported
Spill Source:	Unknown
Spill Notifier:	Other
Cleanup Ceased:	Not reported
Cleanup Meets Std:	False
Last Inspection:	Not reported
Recommended Penalty:	False
UST Trust:	False
Remediation Phase:	0
Date Entered In Computer:	1998-11-10
Spill Record Last Update:	2002-11-07
Spiller Name:	Not reported
Spiller Company:	UNKNOWN
Spiller Address:	Not reported
Spiller Company:	999
Contact Name:	Not reported
DEC Memo:	"Prior to Sept, 2004 data translation this spill Lead_DEC Field was ENGELHARDT E2MIS 121185 M.ADAMO #28458 LEAD MECHANIC IN TRANSFORMER GANG REPORTS FINDING APPROX 5 GALLONS OF AN UNKNOWN OIL IN TRANSFORMER HOLE PREVIOUSLY CLEANED OUT AS OF 11/09. CREW ON LOCATION TO INSTALL NEW UNIT. SUBSTANCE CONTAINED TO STRUCTRUE NO SEWERS OR WATERWAYS AFFECTED, LIQUID SAMPLE TAKEN & MARKED AS A RUSH, STOP TAG #22051 PLACED. CREW WILL REMAIN ON LOCATION UNTIL SAMPLE RESULTS ARE RECEIVED & TREAT LOCATION AS 50-499 PPM. #12255 VDC.***** UPDATE EPA PERMIT ISSUED # NYP 004028346. #12255 VDC 10-11-98 15:35HRS CREW ARRIVED ON LOC AND FOUND DEP WAITING & THEY REQUESTED SUPERVISOR ON LOC. VITO VAVALLO ARRIVED AND AND MET WITH MR. OLUREMI, FATIMILEHIN OF DEP AND FOUND DROPS ALL OVER THAT EQUALLED TO 1 LITER , IN HOLE & HE REQUESTED AN OVER 50 TANKER ON LOC TO PUMP HOLE ASAP. PRODUCT . TANKER WAS DISPATCHED AT 15:15HRS. ALSO HE IS REQUESTING COPY OF PCB RESULTS WHEN IT COMES BACK FROM CHEM LAB & FAXED TO DEP OFFICE # 718-- 595-4686. S.PACE 49874 UPDATE********** 10-11-98 15:52 RON JAMES WAS NOTIFIED AND IS HEADING TO LOC. S.PACE 49874. UPDATE********** 10-11-98 16:00HRS TANKER ARRIVED ON LOC. S.PACE 49874. UPDATE**********10-11-98 17:16HRS @ 1535 HRS DEP REQUESTS COPIES OF E2MIS REPORT & SAMPLE RESULTS FROM YESTERDAYS CLEANUP @ THIS LOCATION. FLUSH IS DELIVERING #120578 FOR HIM TO GIVE TO DEP.

MANHOLE #TM 625 (Continued) **S103574147**

1600HRS TANKER ARRIVED WILL START TO PUMP HOLE. 1625 HRS DEP NOT WAITING ANY LONGER FOR REPORT, DEP LEFT LOCATION & FLUSH DEPT FAXED REPORT TO HIM. 1645 HRS RON JAMES ARRIVED @ LOCATION . TANKER PUMPED STRUCTURE DOWN . WATER ENTERING FROM PRIMARY DUCTS. WILL CONTINUE TO PUMP, WAITING FOR CLEANUP CREW TO RELIEVE THEM. #12255 VDC. **UPDATE: 11/10/98 - 2345. LAB RESULTS <1.0PPM-LAB SEQ#98-12394-J.A.P.-56037 -----11/11/98--0252HRS--F.DELLATORRE FLUSH REPORTS CLEANUP COMPLETED WITH SLIX , REMOVED TAG#03664---G DONATONE---------- "

Remarks: "CON ED #121185 SAMPLES TAKEN FOR PCBS. CLEAN WILL BE DONE PENDING TEST RESULTS."

All Materials:

Site ID:	222966
Operable Unit ID:	1067355
Operable Unit:	01
Material ID:	313970
Material Code:	0066A
Material Name:	unknown petroleum
Case No.:	Not reported
Material FA:	Petroleum
Quantity:	5.00
Units:	G
Recovered:	.00
Oxygenate:	Not reported

H62
WSW
< 1/8
0.079 mi.
415 ft.

MANHOLE 4354
KENT AVE/N 14TH ST
BROOKLYN, NY

Site 5 of 11 in cluster H

NY Spills **S103573095**
N/A

Relative:
Higher

Actual:
9 ft.

SPILLS:

Facility ID:	9808915
Facility Type:	ER
Spill Number:	9808915
DER Facility ID:	139906
Site ID:	166013
DEC Region:	2
Spill Number/Closed Date:	2002-10-29
Spill Cause:	Unknown
Spill Class:	C4
SWIS:	2401
Spill Date:	1998-10-18
Investigator:	CAENGELH
Referred To:	Not reported
Reported to Dept:	1998-10-18
CID:	207
Water Affected:	Not reported
Spill Source:	Commercial/Industrial
Spill Notifier:	Responsible Party
Cleanup Ceased:	Not reported
Cleanup Meets Std:	False
Last Inspection:	Not reported
Recommended Penalty:	False
UST Trust:	False
Remediation Phase:	0
Date Entered In Computer:	1998-10-18

MANHOLE 4354 (Continued) **S103573095**

Spill Record Last Update: 2002-10-29
Spiller Name: Not reported
Spiller Company: CON ED
Spiller Address: Not reported
Spiller Company: 999
Contact Name: LISA PRIMEGGIA
DEC Memo: "Prior to Sept, 2004 data translation this spill Lead_DEC Field was ENGELHARDT Con Ed e2mis #120586: 00:48 10/18/98 G.RICHIE #21683 O.S. #9 REPORTED FINDING 1 QT. UNKNOWN OIL ON TOP OF 200 GAL WATER. IN MH4354 N/E/C KENT AVE AND NO. 14 ST.FOUND WHILE GOING TO WORK ON FEEDER. NO SEWERS OR WATERWAYS ARE AFFECTED .A SAMPLE WAS TAKEN PUT IN FOR 4-6 HRS. PRIORITY . WILL CLEAN HOLE WHEN SAMPLE RESULTS ARE RECEIVED. INSTALLED E.S. TAG #04375 THIS HOLE WAS CLEANED OF OIL ON 10/17/98. IT IS A WATER HOLE NEW SAMPLE WAS CALLED FOR AS R.COSENTINO EPA C.E. LAB RESULT RECEIVED 10/18/98 - 1125. 98-11214. 4 PPM. UPDATE: 10/19/98 - 1100 K. QUEST - 55475 - ENV. OPS., REPORTS 4 PPM CLEANUP COMPLETE WITH SLIX AND TAG #04375 REMOVED."
Remarks: "con ed # 120585 samples taken - cleanup pending lab results"

All Materials:
Site ID: 166013
Operable Unit ID: 1066268
Operable Unit: 01
Material ID: 316396
Material Code: 0066A
Material Name: unknown petroleum
Case No.: Not reported
Material FA: Petroleum
Quantity: 1.00
Units: G
Recovered: .00
Oxygenate: Not reported

H63
WSW
< 1/8
0.079 mi.
415 ft.

SPILL NUMBER 9808899 **NY Spills** **S104648026**
KENT AV/NORTH 14TH STREET **N/A**
BROOKLYN, NY

Site 6 of 11 in cluster H

Relative:
Higher

Actual:
9 ft.

SPILLS:
Facility ID: 9808899
Facility Type: ER
Spill Number: 9808899
DER Facility ID: 168535
Site ID: 202604
DEC Region: 2
Spill Number/Closed Date: 2002-03-18
Spill Cause: Unknown
Spill Class: C4
SWIS: 2401
Spill Date: 1998-10-17
Investigator: CAENGELH
Referred To: Not reported
Reported to Dept: 1998-10-17
CID: 201
Water Affected: Not reported
Spill Source: Commercial/Industrial

SPILL NUMBER 9808899 (Continued) **S104648026**

Spill Notifier:	Local Agency
Cleanup Ceased:	Not reported
Cleanup Meets Std:	False
Last Inspection:	Not reported
Recommended Penalty:	False
UST Trust:	False
Remediation Phase:	0
Date Entered In Computer:	1998-10-17
Spill Record Last Update:	2002-10-29
Spiller Name:	Not reported
Spiller Company:	UNK
Spiller Address:	Not reported
Spiller Company:	999
Contact Name:	CALLER
DEC Memo:	"Prior to Sept, 2004 data translation this spill Lead_DEC Field was ENGELHARDT Con Ed e2mis #120581: 00:56 R.RICHIE #21683 O.S. #9 REPORTED FINDING 1 GAL.UNKNOWN OIL ON TOP OF 200 GAL WATER IN MH4354 N/E/C KENT AVE & N.14 ST. WHILE GOING TO L.E.C. FDR. 6B57. NO SEWERS OR WATERWAYS ARE AFFECTED. A SAMPLE WAS TAKEN PUT IN 4-6 HRS. PRIORITY. INSTALLED E.S.TAG #07551 THERE WAS A JOINT REGULATOR IN THE HOLE CONNECTED TO 1 JT. COULD FIND NO LEAK. UPDATE** 10-17-98 10:00HRS LAB SAMPLE 15PPM 98-11207. UPDATE 10/17/98 - OIL CLEAN UP COMPLETED WITH SLIX AT 17:45."
Remarks:	"MAN HOLE #4354/WORKERS DESCOVERED UNK TYPE OF OIL IN MAN HOLE/CONTAINED AND SAMPLE TAKEN FOR TEST/CON ED REF #120581"

All Materials:

Site ID:	202604
Operable Unit ID:	1070072
Operable Unit:	01
Material ID:	316380
Material Code:	0064A
Material Name:	unknown material
Case No.:	Not reported
Material FA:	Other
Quantity:	1.00
Units:	G
Recovered:	.00
Oxygenate:	Not reported

H64 **MANHOLE 4354** **NY Spills** **S103575449**
WSW **KENT AV & 14TH ST** **N/A**
< 1/8 **BROOKLYN, NY**
0.079 mi.
415 ft. **Site 7 of 11 in cluster H**

Relative:
Higher

Actual:
9 ft.

SPILLS:

Facility ID:	9811564
Facility Type:	ER
Spill Number:	9811564
DER Facility ID:	76986
Site ID:	83685
DEC Region:	2
Spill Number/Closed Date:	2003-02-19
Spill Cause:	Unknown
Spill Class:	C4
SWIS:	2401

MANHOLE 4354 (Continued) **S103575449**

Spill Date:	1998-12-15
Investigator:	CAENGELH
Referred To:	Not reported
Reported to Dept:	1998-12-15
CID:	365
Water Affected:	Not reported
Spill Source:	Unknown
Spill Notifier:	Other
Cleanup Ceased:	Not reported
Cleanup Meets Std:	False
Last Inspection:	Not reported
Recommended Penalty:	False
UST Trust:	False
Remediation Phase:	0
Date Entered In Computer:	1998-12-15
Spill Record Last Update:	2003-02-19
Spiller Name:	Not reported
Spiller Company:	UNKNOWN
Spiller Address:	Not reported
Spiller Company:	999
Contact Name:	MR POZERELLI
DEC Memo:	"Prior to Sept, 2004 data translation this spill Lead_DEC Field was ENGELHARDT E2MIS 121949 12/15/98-02:45HRS.G. MOORE-#18872-SEN. FIELD OPERATOR-MARKING PHASES- FD APPROX 3-4 GAL OF UNKNOWN OIL ON 100 GALS OF WATER IN MH4354-CONTAINED AND NO SEWERS OR WATERWAYS AFFECTED-NO SUMPS IN MH-AND NO JOINT REGULATOR -TOOK SAMPLE WITH 4-6 HR PRIORITY-PLACED ENV STOP TAG#13578. CONTACTED CIG-S. ROMERO @ 03:28HRS. 12/15/98-08:47hrs-LAB RESULTS REC'D-LAB SEQ#98-13916-RESULTS 15 PPM UPDATE: 12/16/98 - 1400 N. SAVOCA - 17932 - ENV. OPS., REPORTS 15 PPM CLEANUP COMPLETE WITH SLIX AND TAG #13578 REMOVED. INCIDENT IS CLOSED. Detailed Description:"
Remarks:	"3-4 GALLONS OF AN UNKNOWN OIL FOUND IN MANHOLE - CLEAN UP PENDING TEST RESULTS - CON ED REF #121949"

All Materials:

Site ID:	83685
Operable Unit ID:	1068886
Operable Unit:	01
Material ID:	311855
Material Code:	0066A
Material Name:	unknown petroleum
Case No.:	Not reported
Material FA:	Petroleum
Quantity:	4.00
Units:	G
Recovered:	.00
Oxygenate:	Not reported

H65 WSW < 1/8 0.079 mi. 415 ft. | **CON ED PIPELINE NO. 7**
NORTH 14TH/FRANKLIN AVE
BROOKLYN, NY | **NY Spills** | **S104648846**
N/A

Site 8 of 11 in cluster H

Relative: Higher

Actual: 9 ft.

SPILLS:

Facility ID:	9900419
Facility Type:	ER
Spill Number:	9900419
DER Facility ID:	115775
Site ID:	134830
DEC Region:	2
Spill Number/Closed Date:	2006-06-09
Spill Cause:	Equipment Failure
Spill Class:	B3
SWIS:	2401
Spill Date:	1999-04-12
Investigator:	JHOCONNE
Referred To:	Not reported
Reported to Dept:	1999-04-12
CID:	382
Water Affected:	Not reported
Spill Source:	Commercial/Industrial
Spill Notifier:	Responsible Party
Cleanup Ceased:	Not reported
Cleanup Meets Std:	False
Last Inspection:	Not reported
Recommended Penalty:	False
UST Trust:	False
Remediation Phase:	0
Date Entered In Computer:	1999-04-12
Spill Record Last Update:	2006-06-09
Spiller Name:	CALLER
Spiller Company:	CON ED
Spiller Address:	4 IRVING PLACE
Spiller Company:	001
Contact Name:	JOE DEVOTI
DEC Memo:	"Prior to Sept, 2004 data translation this spill Lead_DEC Field was O'CONNELL DEC responder notes: 4/12/99- 2:15PM. ROBERT LEUNG SPOKE TO C. ENGELHARDT AND GAVE HIM THE INFO. No. 6 oil spilled during pigging of No. 7 line. On location John Mitchell (White Hat for Con Ed), Barry Korman, Sal Bocuzzi. Barry Korman syas occurred while pigging, had recovery vac truck @ Noble Street. First truck = 4221 gallons, second truck = 1400 gallons when stopped (noticed oil on street). Notified by NYC Sanitation inpector at 12:00. They then shut down the compressor. Contractor Clean Venture was @ Noble Street - responded by 12:15. They were vac'ing line from North 1st Street to valve 10 (North 11th / Kent) - removed 12,000 gallons. FDNY came in fire boat - did not get off boat. No NYCDEP of USCG response. No oil in water (Bushwick Inlet approx. 50 feet west). Thus far only 1 subsurface structure (Con Ed vault) is impacted. There is a sewer near 15th Street - oil did not reach it. Equipment on location: 3600 gallon vac truck (AllState Power Vac); 3150 and 5040 gallon vac trucks (Clean Venture). (CAE) 5/25/99: call from John Mitchell. They have not been monitoring the well. They will start every week for 5 weeks, then go to every 2 weeks if no product. Will be going tomorrow and next Tuesday. (CAE) ~~~~~~~~~~~~~~~~~~~~ e2mis no. 124-172: On April 12, 1999, working on Fuel Line #7 in Brooklyn. J. O'Connell and M. Dobler

CON ED PIPELINE NO. 7 (Continued) **S104648846**

was working Noble Street end and J. Daly was working at North 11th Street end of Fuel Line #7. A Santiation Department employee informed D. Daly that oil was coming out on the street. J. Daly informed J. O'Connell and they meet at the location (Kent Ave) where the oil was coming on the street. They took action by putting pads down, put drain plug on the catch basin and putting oil absorent down around the catch basin. Clean Ventures is at the location. They are in the process of taking oil out of the line. Approx. 30 gallons of oil spilled. UPDATE - April 13, 1999, from manhole 4348, 1800 gallons of oil has been pumped. At present leak has not been found, still looking. UPDATE - April 14, 1999, leak was found at 11:00 am, leak clamped 14:00 Tuesday. LARGE OIL SPILL CLEANUP CHECKLIST -Location of spill: N.14TH STREET AND FRANKLIN STREET, BROOKLYN. -Source/cause of spill: PIGGING OPERATION TO REMOVE # FUEL OIL FROM PIPELINE #7; A 20 INCH DIA PIPELINE. -Description of area affected by spill: 50' X 10' X 12' (EXCAVATION - APPROX.). Excavated contaminated soil, bluestone. -Name of contractor: ALL STATE POWER VAC, CLEAN HARBORS AND RCI. -Recovered oil 1,800 GALLONS; Recovered fluids/solids 200 CUBIC YARDS; Recovered oil/water 3,000+ GALLONS . -8 SOIL SAMPLES WERE COLLECTED FROM THE EXCAVATION. -1 WELL INSTALLED; OIL SHEEN ON WATER. ~~~~~~~~~~~~~~ DEC Responder notes (cont'd.): Results of well gauging/bailing/vacuuming: 5/26/99: Well depth - 140 (11.7'); Top of product - 40.5 ; Top of water - 29 ; product thickness - 11.5 . Well was vacuumed, approx. 400 gallons oil/water removed. 6/4/99: Oil thickness 1', Depth to water 9'6 . Approx. 500 gallons oil/water removed. 6/9/99: Oil thickness 1'2 , Depth to water 9'8 . Approx. 500 gallons oil/water removed. 6/16/99: Oil thickness (pre-vacuum) 1', Depth to water 9'3 . No notation on how much oil/water removed. Post-vacuum oil thickness 1.5 . 6/25/99: Oil thickness 8 , Depth to water 9'4 . No notation on how much oil/water removed. 7/28/99: Oil thickness 4 , Depth to water 8'9 . Approx. 350 gallons oil/water removed. Additional vacuum enhanced fluid recovery (VEFR) events occurred 7/11/00 (16 gallons); 10/27/00 (100 gallons); 1/24/01 (16 gallons); 4/17/01 (30 gallons); 10/4/01 (17 gallons); 4/4/02 (32 gallons); 10/24/02 (110 gallons). THIS IS PART OF APPENDIX B SITE 25/45. (JHO) Update 6/9/06 Spill closed based on final site investigation report located in eDocs App. B Site 25. (SKA)"

Remarks: "CALLER STATES THAT UPON EVACUATING A FUEL LINE THERE WAS AIR IN THE LINE AND OIL POURED ONTO THE STREET. CLEAN UP IS UNDERWAY AND EXCAVATION WILL BE DONE."

All Materials:

Site ID:	134830
Operable Unit ID:	1075184
Operable Unit:	01
Material ID:	307556
Material Code:	0003A
Material Name:	#6 fuel oil
Case No.:	Not reported
Material FA:	Petroleum
Quantity:	20.00
Units:	G
Recovered:	.00
Oxygenate:	Not reported

I66 NNW < 1/8 0.079 mi. 418 ft. | **S & B CAAMANO**
54 FRANKLIN ST
BROOKLYN, NY 11222

Site 7 of 8 in cluster I

NY UST | **U003127560**
N/A

Relative: Higher

Actual: 12 ft.

UST:

Id/Status:	2-110795 / Unregulated/Closed
Program Type:	PBS
Region:	STATE
DEC Region:	2
Expiration Date:	N/A
UTM X:	588070.66139
UTM Y:	4508959.50110
Site Type:	Manufacturing (Other than Chemical)/Processing

Affiliation Records:

Site Id:	3411
Affiliation Type:	Facility Owner
Company Name:	SERAFIN & BELEN J CAAMANO
Contact Type:	Not reported
Contact Name:	Not reported
Address1:	53-29 80TH ST
Address2:	Not reported
City:	ELMHURST
State:	NY
Zip Code:	11373
Country Code:	001
Phone:	(718) 639-6354
EMail:	Not reported
Fax Number:	Not reported
Modified By:	TRANSLAT
Date Last Modified:	2004-03-04

Site Id:	3411
Affiliation Type:	Mail Contact
Company Name:	BUDD WOODWORK
Contact Type:	Not reported
Contact Name:	SERAFIN CAAMANO
Address1:	54 FRANKLIN STREET
Address2:	Not reported
City:	BROOKLYN
State:	NY
Zip Code:	11222
Country Code:	001
Phone:	(718) 689-1110
EMail:	Not reported
Fax Number:	Not reported
Modified By:	TRANSLAT
Date Last Modified:	2004-03-04

Site Id:	3411
Affiliation Type:	Facility Operator
Company Name:	S & B CAAMANO
Contact Type:	Not reported
Contact Name:	BUDD WOODWORK INC
Address1:	Not reported
Address2:	Not reported
City:	Not reported
State:	NN

S & B CAAMANO (Continued) **U003127560**

Zip Code:	Not reported
Country Code:	001
Phone:	(718) 389-1111
EMail:	Not reported
Fax Number:	Not reported
Modified By:	TRANSLAT
Date Last Modified:	2004-03-04

Site Id:	3411
Affiliation Type:	Emergency Contact
Company Name:	SERAFIN & BELEN J CAAMANO
Contact Type:	Not reported
Contact Name:	SERAFIN & BELEN J CAAMANO
Address1:	Not reported
Address2:	Not reported
City:	Not reported
State:	NN
Zip Code:	Not reported
Country Code:	001
Phone:	(718) 639-6354
EMail:	Not reported
Fax Number:	Not reported
Modified By:	TRANSLAT
Date Last Modified:	2004-03-04

Tank Info:

Tank Number:	100
Tank ID:	4864
Tank Status:	Closed - In Place
Material Name:	Closed - In Place
Capacity Gallons:	2000
Install Date:	Not reported
Date Tank Closed:	11/01/1998
Registered:	True
Tank Location:	Underground
Tank Type:	Steel/carbon steel
Material Code:	0001
Common Name of Substance:	#2 Fuel Oil (On-Site Consumption)

Tightness Test Method:	NN
Date Test:	Not reported
Next Test Date:	Not reported
Pipe Model:	Not reported
Modified By:	TRANSLAT
Last Modified:	04/14/2017

Equipment Records:

I04 - Overfill - Product Level Gauge (A/G)
B00 - Tank External Protection - None
C00 - Pipe Location - No Piping
F00 - Pipe External Protection - None
H00 - Tank Leak Detection - None
A00 - Tank Internal Protection - None
D01 - Pipe Type - Steel/Carbon Steel/Iron
J02 - Dispenser - Suction Dispenser
G00 - Tank Secondary Containment - None

H67 WSW < 1/8 0.082 mi. 432 ft. | **MAN HOLE 4348**
FRANKLIN ST AND NORTH 14 ST
BROOKLYN, NY

Site 9 of 11 in cluster H

NY Spills | **S113405768**
N/A

Relative: Higher

Actual: 9 ft.

SPILLS:

Facility ID:	1216482
Facility Type:	ER
Spill Number:	1216482
DER Facility ID:	435165
Site ID:	479861
DEC Region:	2
Spill Number/Closed Date:	2013-07-08
Spill Cause:	Unknown
Spill Class:	C4
SWIS:	2401
Spill Date:	2013-03-18
Investigator:	RWAUSTIN
Referred To:	Not reported
Reported to Dept:	2013-03-18
CID:	Not reported
Water Affected:	Not reported
Spill Source:	Commercial/Industrial
Spill Notifier:	Other
Cleanup Ceased:	Not reported
Cleanup Meets Std:	False
Last Inspection:	Not reported
Recommended Penalty:	False
UST Trust:	False
Remediation Phase:	0
Date Entered In Computer:	2013-03-18
Spill Record Last Update:	2013-07-08
Spiller Name:	Not reported
Spiller Company:	CON ED
Spiller Address:	Not reported
Spiller Company:	999
Contact Name:	ERT
DEC Memo:	"7/8/13 - Austin - Thick tar-like substance (although analyzed as a light fuel oil) seeping through ducts into vault - Con Ed contained and cleaned up the spill - See eDocs files for further information - Spill closed - end"
Remarks:	"clean up pending investigation"

All Materials:

Site ID:	479861
Operable Unit ID:	1229579
Operable Unit:	01
Material ID:	2227364
Material Code:	0066A
Material Name:	unknown petroleum
Case No.:	Not reported
Material FA:	Petroleum
Quantity:	2.00
Units:	G
Recovered:	Not reported
Oxygenate:	Not reported

H68 WSW < 1/8 0.083 mi. 436 ft. | **N14TH ST/N15TH/FRANKLIN**
N14TH ST/N15TH/FRANKLIN
BROOKLYN, NY | **NY Spills** | **S103936619**
N/A

Site 10 of 11 in cluster H

Relative: Higher

Actual: 9 ft.

SPILLS:

Facility ID:	9900968
Facility Type:	ER
Spill Number:	9900968
DER Facility ID:	213285
Site ID:	261180
DEC Region:	2
Spill Number/Closed Date:	2006-06-09
Spill Cause:	Equipment Failure
Spill Class:	C4
SWIS:	2401
Spill Date:	1999-04-26
Investigator:	JHOCONNE
Referred To:	Not reported
Reported to Dept:	1999-04-26
CID:	322
Water Affected:	Not reported
Spill Source:	Commercial/Industrial
Spill Notifier:	Responsible Party
Cleanup Ceased:	Not reported
Cleanup Meets Std:	False
Last Inspection:	Not reported
Recommended Penalty:	False
UST Trust:	False
Remediation Phase:	0
Date Entered In Computer:	1999-04-26
Spill Record Last Update:	2006-06-09
Spiller Name:	CALLER
Spiller Company:	CON ED
Spiller Address:	4 IRVING PLACE
Spiller Company:	001
Contact Name:	Not reported
DEC Memo:	"Prior to Sept, 2004 data translation this spill Lead_DEC Field was O'CONNELL APPENDIX B SITE NO 25/45. TRANSFERRED FROM ENGELHARDT TO O'CONNELL. DEC INSPECTOR NOTES 5-13-99 E-Mailed ERTs for copy of E2MIS report. ~~~~~~~~~~~~~~~~~~ E2MIS NO. 124427: Approx. 25 gals. of Fuel Oil No.6 in the sanitary sewer between N. 14th ST. and N. 15th St. on Kent Ave. A floating boom was placed in the sewer. The top was removed from the next sanitary sewer hole approx. 100ft. north and found approx. 1/2 gal. of Fuel oil #6. 4-27-99 Update Both sewer manholes and connecting sewer pipe cleaned by Power washing on 4-26-99 22:45. Residue fuel oil product from leak location at N. 14th and Franklin St. Bklyn. DEC is requesting installation of monitoring well installation to be completed by 4-27-99. LARGE OIL SPILL CLEANUP CHECKLIST - Material spilled/discovered: Oil #6 LOW POUR. - Sample submitted for analysis? Yes Sample ID No. 99-03832-002, 99-03832-001, 99-03830,99-04002-001,99-03965, 99-03967. - Amount spilled/discovered: 25 GALLONS OIL/WATER. - Description of area affected by spill: SEWER MANHOLE RESIDUE OIL FROM EXAVATON MANIFESTED IN SEWER AS EXCAVATION WAS DUG TO DEPTHS OF 12 FEET OR MORE. - Blocked nearby sewers/drains with spill kits. - Removed/recovered liquid/solids. - Used absorbents to remove residual fluids. - Removed visible traces of oil. - Washed stained areas. - POWER WASHED SEWER

N14TH ST/N15TH/FRANKLIN (Continued) **S103936619**

Remarks: MANHOLE BOTH AJACENT MANHOLES AND CONNECTNG PIPE. - Name of contractor ALL STATE POWER VAC. - Cleanup completed on Date 4/26/99 Time 12:00. Update 6/9/06 Spill closed based on final site investigation report located in eDocs App. B Site 25. (SKA) " "SPILL EFFECTING 2 SEWERS 100 FT APART - SPILL FROM A FEUL LINE - SPILL IS NOT CONTAINED - FLOATING BOOM BEING PUT IN TO TRY TO CONTAIN - CON ED #124427"

All Materials:

Site ID:	261180
Operable Unit ID:	1075738
Operable Unit:	01
Material ID:	304509
Material Code:	0003A
Material Name:	#6 fuel oil
Case No.:	Not reported
Material FA:	Petroleum
Quantity:	25.00
Units:	G
Recovered:	.00
Oxygenate:	Not reported

G69
WNW
< 1/8
0.089 mi.
468 ft.

LOT 100,TAXBLOCK 2590
1 FRANKLIN STREET
BROOKLYN, NY 11222

NY E DESIGNATION **S108076209**
N/A

Site 5 of 5 in cluster G

Relative:
Lower

Actual:
5 ft.

E DESIGNATION:

Tax Lot(s):	100
Tax Block:	2590
Borough Code:	BK
E-No:	E-138
Effective Date:	5/11/2005
Satisfaction Date:	Not reported
Ceqr Number:	04DCP003K
Ulurp Number:	050110 ZRK, 050111 ZMK, 050415 MMK, 040416 MMK, 040417 MMK, 040418 MMK, 050110(A)ZRK, 050111 (A)ZMK
Zoning Map No:	12c, 12d, 13a, 13b
Description:	Underground Gasoline Storage Tanks* Testing Protocol.
Lot Remediation Date:	Not reported

K70
SE
< 1/8
0.089 mi.
471 ft.

CON EDISON - VAULT SUBMERSIBLE 3462
115 BANKER ST
BROOKLYN, NY 11222

NY MANIFEST **S120958371**
N/A

Site 1 of 7 in cluster K

Relative:
Higher

Actual:
12 ft.

NY MANIFEST:

Country:	USA
EPA ID:	NYP004933063
Facility Status:	Not reported
Location Address 1:	115 BANKER ST
Code:	BP
Location Address 2:	Not reported

CON EDISON - VAULT SUBMERSIBLE 3462 (Continued) **S120958371**

Total Tanks:	Not reported
Location City:	BROOKLYN
Location State:	NY
Location Zip:	11222
Location Zip 4:	Not reported

NY MANIFEST:

EPAID:	NYP004933063
Mailing Name:	CON EDISON - VAULT SUBMERSIBLE 3462
Mailing Contact:	CON EDISON
Mailing Address 1:	4 IRVING PL 15TH FL NE
Mailing Address 2:	Not reported
Mailing City:	NEW YORK
Mailing State:	NY
Mailing Zip:	10003
Mailing Zip 4:	Not reported
Mailing Country:	USA
Mailing Phone:	Not reported

K71 **LAFAYETTE GRINDING CORPOR** **RCRA NonGen / NLR** **1000161128**
SE **115 BANKER ST** **FINDS** **NYD001482785**
< 1/8 **BROOKLYN, NY 11222** **ECHO**
0.089 mi.
471 ft. **Site 2 of 7 in cluster K**

Relative:
Higher

Actual:
12 ft.

RCRA NonGen / NLR:

Date form received by agency:	01/01/2007
Facility name:	LAFAYETTE GRINDING CORPOR
Facility address:	115 BANKER ST BROOKLYN, NY 11222
EPA ID:	NYD001482785
Mailing address:	BANKER ST BROOKLYN, NY 11222
Contact:	Not reported
Contact address:	BANKER ST BROOKLYN, NY 11222
Contact country:	US
Contact telephone:	Not reported
Contact email:	Not reported
EPA Region:	02
Land type:	Facility is not located on Indian land. Additional information is not known.
Classification:	Non-Generator
Description:	Handler: Non-Generators do not presently generate hazardous waste

Owner/Operator Summary:

Owner/operator name:	VERNITRON CORP
Owner/operator address:	NOT REQUIRED NOT REQUIRED, WY 99999
Owner/operator country:	US
Owner/operator telephone:	212-555-1212
Owner/operator email:	Not reported
Owner/operator fax:	Not reported
Owner/operator extension:	Not reported
Legal status:	Private
Owner/Operator Type:	Operator
Owner/Op start date:	Not reported
Owner/Op end date:	Not reported

LAFAYETTE GRINDING CORPOR (Continued) **1000161128**

Owner/operator name: VERNITRON CORP
Owner/operator address: NOT REQUIRED
NOT REQUIRED, WY 99999
Owner/operator country: US
Owner/operator telephone: 212-555-1212
Owner/operator email: Not reported
Owner/operator fax: Not reported
Owner/operator extension: Not reported
Legal status: Private
Owner/Operator Type: Owner
Owner/Op start date: Not reported
Owner/Op end date: Not reported

Handler Activities Summary:
U.S. importer of hazardous waste: No
Mixed waste (haz. and radioactive): No
Recycler of hazardous waste: No
Transporter of hazardous waste: No
Treater, storer or disposer of HW: No
Underground injection activity: No
On-site burner exemption: No
Furnace exemption: No
Used oil fuel burner: No
Used oil processor: No
User oil refiner: No
Used oil fuel marketer to burner: No
Used oil Specification marketer: No
Used oil transfer facility: No
Used oil transporter: No

Historical Generators:
Date form received by agency: 01/01/2006
Site name: LAFAYETTE GRINDING CORPOR
Classification: Not a generator, verified

Date form received by agency: 03/24/1995
Site name: LAFAYETTE GRINDING CORPOR
Classification: Not a generator, verified

. Waste code: NONE
. Waste name: None

Date form received by agency: 08/18/1980
Site name: LAFAYETTE GRINDING CORPOR
Classification: Large Quantity Generator

. Waste code: NONE
. Waste name: None

Violation Status: No violations found

Evaluation Action Summary:
Evaluation date: 09/08/1988
Evaluation: COMPLIANCE EVALUATION INSPECTION ON-SITE
Area of violation: Not reported
Date achieved compliance: Not reported

LAFAYETTE GRINDING CORPOR (Continued) **1000161128**

Evaluation lead agency: State

FINDS:

Registry ID: 110004334596

Environmental Interest/Information System
RCRAInfo is a national information system that supports the Resource Conservation and Recovery Act (RCRA) program through the tracking of events and activities related to facilities that generate, transport, and treat, store, or dispose of hazardous waste. RCRAInfo allows RCRA program staff to track the notification, permit, compliance, and corrective action activities required under RCRA.

Click this hyperlink while viewing on your computer to access additional FINDS: detail in the EDR Site Report.

ECHO:
Envid: 1000161128
Registry ID: 110004334596
DFR URL: http://echo.epa.gov/detailed-facility-report?fid=110004334596

H72 **ALBEST METAL STAMPING** **NY MANIFEST** **1010203987**
SW **1 KENT AVE** **N/A**
< 1/8 **BROOKLYN, NY 11211**
0.090 mi.
477 ft. **Site 11 of 11 in cluster H**

Relative:
Higher

Actual:
10 ft.

NY MANIFEST:
Country: USA
EPA ID: NY0001420470
Facility Status: Not reported
Location Address 1: 1 KENT AVE
Code: BP
Location Address 2: Not reported
Total Tanks: Not reported
Location City: BROOKLYN
Location State: NY
Location Zip: 11211
Location Zip 4: Not reported

NY MANIFEST:
EPAID: NY0001420470
Mailing Name: ALBEST METAL STAMPING
Mailing Contact: DAVID KLEINBARD
Mailing Address 1: 1 KENT AVE
Mailing Address 2: Not reported
Mailing City: BROOKLYN
Mailing State: NY
Mailing Zip: 11211
Mailing Zip 4: Not reported
Mailing Country: USA
Mailing Phone: 7183886000

NY MANIFEST:
Document ID: NJA3294541
Manifest Status: Not reported

ALBEST METAL STAMPING (Continued) **1010203987**

seq:	01
Year:	2001
Trans1 State ID:	2809
Trans2 State ID:	Not reported
Generator Ship Date:	08/17/2001
Trans1 Recv Date:	08/17/2001
Trans2 Recv Date:	Not reported
TSD Site Recv Date:	08/17/2001
Part A Recv Date:	Not reported
Part B Recv Date:	Not reported
Generator EPA ID:	NY0001420470
Trans1 EPA ID:	NJD002454544
Trans2 EPA ID:	Not reported
TSDF ID 1:	NJD002454544
TSDF ID 2:	Not reported
Manifest Tracking Number:	Not reported
Import Indicator:	Not reported
Export Indicator:	Not reported
Discr Quantity Indicator:	Not reported
Discr Type Indicator:	Not reported
Discr Residue Indicator:	Not reported
Discr Partial Reject Indicator:	Not reported
Discr Full Reject Indicator:	Not reported
Manifest Ref Number:	Not reported
Alt Facility RCRA ID:	Not reported
Alt Facility Sign Date:	Not reported
MGMT Method Type Code:	Not reported
Waste Code:	F001 - UNKNOWN
Waste Code:	Not reported
Waste Code:	Not reported
Waste Code:	Not reported
Waste Code:	Not reported
Waste Code:	Not reported
Quantity:	00050
Units:	G - Gallons (liquids only)* (8.3 pounds)
Number of Containers:	001
Container Type:	DM - Metal drums, barrels
Handling Method:	R Material recovery of more than 75 percent of the total material.
Specific Gravity:	01.00

Click this hyperlink while viewing on your computer to access
1 additional NY_MANIFEST: record(s) in the EDR Site Report.

L73 **CON EDISON** **NY MANIFEST** **S117741080**
NW **90 QUAY ST** **N/A**
< 1/8 **BROOKLYN, NY 11222**
0.092 mi.
484 ft. **Site 1 of 20 in cluster L**

Relative:
Lower

Actual:
8 ft.

NY MANIFEST:

Country:	USA
EPA ID:	NYP004742821
Facility Status:	Not reported
Location Address 1:	F/O 90 QUAY ST
Code:	BP
Location Address 2:	SB8418
Total Tanks:	Not reported

CON EDISON (Continued) **S117741080**

Location City:	BROOKLYN
Location State:	NY
Location Zip:	11222
Location Zip 4:	Not reported

NY MANIFEST:

EPAID:	NYP004742821
Mailing Name:	CON EDISON
Mailing Contact:	CON EDISON
Mailing Address 1:	4 IRVING PL
Mailing Address 2:	15TH FL
Mailing City:	NEW YORK
Mailing State:	NY
Mailing Zip:	10003
Mailing Zip 4:	Not reported
Mailing Country:	USA
Mailing Phone:	Not reported

NY MANIFEST:

Document ID:	Not reported
Manifest Status:	Not reported
seq:	Not reported
Year:	2015
Trans1 State ID:	NJD003812047
Trans2 State ID:	Not reported
Generator Ship Date:	03/04/2015
Trans1 Recv Date:	03/04/2015
Trans2 Recv Date:	Not reported
TSD Site Recv Date:	03/06/2015
Part A Recv Date:	Not reported
Part B Recv Date:	Not reported
Generator EPA ID:	NYP004742821
Trans1 EPA ID:	Not reported
Trans2 EPA ID:	Not reported
TSDF ID 1:	NJD991291105
TSDF ID 2:	Not reported
Manifest Tracking Number:	002563839GBF
Import Indicator:	N
Export Indicator:	N
Discr Quantity Indicator:	N
Discr Type Indicator:	N
Discr Residue Indicator:	N
Discr Partial Reject Indicator:	N
Discr Full Reject Indicator:	N
Manifest Ref Number:	Not reported
Alt Facility RCRA ID:	Not reported
Alt Facility Sign Date:	Not reported
MGMT Method Type Code:	H110
Waste Code:	Not reported
Waste Code:	Not reported
Waste Code:	Not reported
Waste Code:	Not reported
Waste Code:	Not reported
Waste Code:	Not reported
Quantity:	2000
Units:	P - Pounds
Number of Containers:	1

CON EDISON (Continued) **S117741080**

Container Type:	TT - Cargo tank, tank trucks
Handling Method:	T Chemical, physical, or biological treatment.
Specific Gravity:	1
Waste Code:	D008
Waste Code 1_2:	Not reported
Waste Code 1_3:	Not reported
Waste Code 1_4:	Not reported
Waste Code 1_5:	Not reported
Waste Code 1_6:	Not reported

Click this hyperlink while viewing on your computer to access
2 additional NY_MANIFEST: record(s) in the EDR Site Report.

L74 **CON EDISON** **NY MANIFEST** **S117741109**
NW **90 QUAY ST** **N/A**
< 1/8 **BROOKLYN, NY 11222**
0.092 mi.
484 ft. **Site 2 of 20 in cluster L**

Relative:
Lower

Actual:
8 ft.

NY MANIFEST:

Country:	USA
EPA ID:	NYP004743175
Facility Status:	Not reported
Location Address 1:	90 QUAY ST
Code:	BP
Location Address 2:	Not reported
Total Tanks:	Not reported
Location City:	BROOKLYN
Location State:	NY
Location Zip:	11222
Location Zip 4:	Not reported

NY MANIFEST:

EPAID:	NYP004743175
Mailing Name:	CON EDISON
Mailing Contact:	CON EDISON
Mailing Address 1:	4 IRVING PL
Mailing Address 2:	15TH FL
Mailing City:	NEW YORK
Mailing State:	NY
Mailing Zip:	10003
Mailing Zip 4:	Not reported
Mailing Country:	USA
Mailing Phone:	Not reported

NY MANIFEST:

Document ID:	Not reported
Manifest Status:	Not reported
seq:	Not reported
Year:	2015
Trans1 State ID:	NJD003812047
Trans2 State ID:	Not reported
Generator Ship Date:	03/05/2015
Trans1 Recv Date:	03/05/2015
Trans2 Recv Date:	Not reported
TSD Site Recv Date:	03/11/2015
Part A Recv Date:	Not reported

CON EDISON (Continued) **S117741109**

Part B Recv Date:	Not reported
Generator EPA ID:	NYP004743175
Trans1 EPA ID:	Not reported
Trans2 EPA ID:	Not reported
TSDF ID 1:	NJD991291105
TSDF ID 2:	Not reported
Manifest Tracking Number:	002610769GBF
Import Indicator:	N
Export Indicator:	N
Discr Quantity Indicator:	N
Discr Type Indicator:	N
Discr Residue Indicator:	N
Discr Partial Reject Indicator:	N
Discr Full Reject Indicator:	N
Manifest Ref Number:	Not reported
Alt Facility RCRA ID:	Not reported
Alt Facility Sign Date:	Not reported
MGMT Method Type Code:	H110
Waste Code:	Not reported
Waste Code:	Not reported
Waste Code:	Not reported
Waste Code:	Not reported
Waste Code:	Not reported
Waste Code:	Not reported
Quantity:	500
Units:	P - Pounds
Number of Containers:	1
Container Type:	TT - Cargo tank, tank trucks
Handling Method:	T Chemical, physical, or biological treatment.
Specific Gravity:	1
Waste Code:	D008
Waste Code 1_2:	Not reported
Waste Code 1_3:	Not reported
Waste Code 1_4:	Not reported
Waste Code 1_5:	Not reported
Waste Code 1_6:	Not reported

Click this hyperlink while viewing on your computer to access
5 additional NY_MANIFEST: record(s) in the EDR Site Report.

L75 **NYC TRANSIT - STORAGE FACILITY** **RCRA-SQG** **1010327955**
NW **90 QUAY ST** **NY MANIFEST** **NYR000140814**
< 1/8 **BROOKLYN, NY 11222** **NJ MANIFEST**
0.092 mi.
484 ft. **Site 3 of 20 in cluster L**

Relative:
Lower

Actual:
8 ft.

RCRA-SQG:

Date form received by agency:	01/01/2007
Facility name:	NYC TRANSIT - STORAGE FACILITY
Facility address:	90 QUAY ST BROOKLYN, NY 11222
EPA ID:	NYR000140814
Mailing address:	BROADWAY - 27TH FLOOR NEW YORK, NY 10004
Contact:	SHERRY L BULKLEY
Contact address:	BROADWAY - 27TH FLOOR NEW YORK, NY 10004

NYC TRANSIT - STORAGE FACILITY (Continued) **1010327955**

Contact country:	US
Contact telephone:	646-252-5774
Contact email:	SLBULKLEY@NYCT.COM
EPA Region:	02
Classification:	Small Small Quantity Generator
Description:	Handler: generates more than 100 and less than 1000 kg of hazardous waste during any calendar month and accumulates less than 6000 kg of hazardous waste at any time; or generates 100 kg or less of hazardous waste during any calendar month, and accumulates more than 1000 kg of hazardous waste at any time

Owner/Operator Summary:

Owner/operator name:	NEW YORK CITY TRANSIT
Owner/operator address:	Not reported Not reported
Owner/operator country:	US
Owner/operator telephone:	Not reported
Owner/operator email:	Not reported
Owner/operator fax:	Not reported
Owner/operator extension:	Not reported
Legal status:	State
Owner/Operator Type:	Operator
Owner/Op start date:	08/01/1998
Owner/Op end date:	Not reported

Owner/operator name:	NEW YORK CITY TRANSIT
Owner/operator address:	BROADWAY - 27TH FLOOR NEW YORK, NY 10004
Owner/operator country:	US
Owner/operator telephone:	Not reported
Owner/operator email:	Not reported
Owner/operator fax:	Not reported
Owner/operator extension:	Not reported
Legal status:	State
Owner/Operator Type:	Owner
Owner/Op start date:	08/01/1998
Owner/Op end date:	Not reported

Handler Activities Summary:

U.S. importer of hazardous waste:	No
Mixed waste (haz. and radioactive):	No
Recycler of hazardous waste:	No
Transporter of hazardous waste:	No
Treater, storer or disposer of HW:	No
Underground injection activity:	No
On-site burner exemption:	No
Furnace exemption:	No
Used oil fuel burner:	No
Used oil processor:	No
User oil refiner:	No
Used oil fuel marketer to burner:	No
Used oil Specification marketer:	No
Used oil transfer facility:	No
Used oil transporter:	No

NYC TRANSIT - STORAGE FACILITY (Continued) **1010327955**

Historical Generators:
Date form received by agency: 08/01/2006
Site name: NYC TRANSIT - STORAGE FACILITY
Classification: Large Quantity Generator

. Waste code: D001
. Waste name: IGNITABLE WASTE

. Waste code: D002
. Waste name: CORROSIVE WASTE

Date form received by agency: 07/31/2006
Site name: NYC TRANSIT - STORAGE FACILITY
Classification: Large Quantity Generator

Violation Status: No violations found

NY MANIFEST:
Country: USA
EPA ID: NYR000140814
Facility Status: Not reported
Location Address 1: 90 QUAY ST
Code: BP
Location Address 2: Not reported
Total Tanks: Not reported
Location City: BROOKLYN
Location State: NY
Location Zip: 11222
Location Zip 4: Not reported

NY MANIFEST:
EPAID: NYR000140814
Mailing Name: NYC TRANSIT - STORAGE FACILITY
Mailing Contact: NYC TRANSIT - STORAGE FACILITY
Mailing Address 1: 2 BROADWAY
Mailing Address 2: 27TH FLOOR
Mailing City: NEW YORK
Mailing State: NY
Mailing Zip: 10004
Mailing Zip 4: Not reported
Mailing Country: USA
Mailing Phone: 6462525777

NY MANIFEST:
Document ID: Not reported
Manifest Status: Not reported
seq: Not reported
Year: 2007
Trans1 State ID: NJ0000027193
Trans2 State ID: Not reported
Generator Ship Date: 09/07/2007
Trans1 Recv Date: 09/07/2007
Trans2 Recv Date: Not reported
TSD Site Recv Date: 09/16/2007
Part A Recv Date: Not reported
Part B Recv Date: Not reported
Generator EPA ID: NYR000140814

NYC TRANSIT - STORAGE FACILITY (Continued) **1010327955**

Trans1 EPA ID:	Not reported
Trans2 EPA ID:	Not reported
TSDF ID 1:	NJD002200046
TSDF ID 2:	Not reported
Manifest Tracking Number:	001033782JJK
Import Indicator:	N
Export Indicator:	N
Discr Quantity Indicator:	N
Discr Type Indicator:	N
Discr Residue Indicator:	N
Discr Partial Reject Indicator:	N
Discr Full Reject Indicator:	N
Manifest Ref Number:	Not reported
Alt Facility RCRA ID:	NYR000140814
Alt Facility Sign Date:	Not reported
MGMT Method Type Code:	H061
Waste Code:	Not reported
Waste Code:	Not reported
Waste Code:	Not reported
Waste Code:	Not reported
Waste Code:	Not reported
Waste Code:	Not reported
Quantity:	55
Units:	G - Gallons (liquids only)* (8.3 pounds)
Number of Containers:	1
Container Type:	DM - Metal drums, barrels
Handling Method:	B Incineration, heat recovery, burning.
Specific Gravity:	1
Waste Code:	D001
Waste Code 1_2:	Not reported
Waste Code 1_3:	Not reported
Waste Code 1_4:	Not reported
Waste Code 1_5:	Not reported
Waste Code 1_6:	Not reported

Click this hyperlink while viewing on your computer to access
3 additional NY_MANIFEST: record(s) in the EDR Site Report.

NJ MANIFEST:

EPA Id:	NYR000140814
Mail Address:	BROADWAY - 27TH FLOOR
Mail City/State/Zip:	NEW YORK, NY 10004
Facility Phone:	Not reported
Emergency Phone:	Not reported
Contact:	SHERRY L BULKLEY
Comments:	Not reported
SIC Code:	Not reported
County:	NY047
Municipal:	Not reported
Previous EPA Id:	Not reported
Gen Flag:	Not reported
Trans Flag:	Not reported
TSDF Flag:	Not reported
Name Change:	Not reported
Date Change:	Not reported

NYC TRANSIT - STORAGE FACILITY (Continued) **1010327955**

Manifest:

Manifest Number:	001033782JJK
EPA ID:	NYR000140814
Date Shipped:	09/07/2007
TSDF EPA ID:	NJD002200046
Transporter EPA ID:	NJ0000027193
Transporter 2 EPA ID:	Not reported
Transporter 3 EPA ID:	Not reported
Transporter 4 EPA ID:	Not reported
Transporter 5 EPA ID:	Not reported
Transporter 6 EPA ID:	Not reported
Transporter 7 EPA ID:	Not reported
Transporter 8 EPA ID:	Not reported
Transporter 9 EPA ID:	Not reported
Transporter 10 EPA ID:	Not reported
Date Trans1 Transported Waste:	09/07/2007
Date Trans2 Transported Waste:	Not reported
Date Trans3 Transported Waste:	Not reported
Date Trans4 Transported Waste:	Not reported
Date Trans5 Transported Waste:	Not reported
Date Trans6 Transported Waste:	Not reported
Date Trans7 Transported Waste:	Not reported
Date Trans8 Transported Waste:	Not reported
Date Trans9 Transported Waste:	Not reported
Date Trans10 Transported Waste:	Not reported
Date TSDF Received Waste:	09/10/2007
TSDF EPA Facility Name:	Not reported
QTY Units:	Not reported
Transporter SEQ ID:	Not reported
Transporter-1 Date:	Not reported
Waste SEQ ID:	Not reported
Waste Type Code 2:	Not reported
Waste Type Code 3:	Not reported
Waste Type Code 4:	Not reported
Waste Type Code 5:	Not reported
Waste Type Code 6:	Not reported
Date Accepted:	Not reported
Manifest Discrepancy Type:	Not reported
Data Entry Number:	Not reported
Was Load Rejected:	NEW YORK, NY 10004
Reason Load Was Rejected:	Not reported

Waste:

Manifest Year:	Not reported
Waste Code:	D002
Hand Code:	H14
Quantity:	55 G
Manifest Year:	Not reported
Waste Code:	D001
Hand Code:	H06
Quantity:	55 G

EPA Id: NYP004743175

NYC TRANSIT - STORAGE FACILITY (Continued) **1010327955**

Mail Address:	IRVING PL15TH FL NE
Mail City/State/Zip:	NEW YORK, NY 10003
Facility Phone:	Not reported
Emergency Phone:	Not reported
Contact:	THERESA BURKARD
Comments:	Not reported
SIC Code:	Not reported
County:	NY047
Municipal:	Not reported
Previous EPA Id:	Not reported
Gen Flag:	Not reported
Trans Flag:	Not reported
TSDF Flag:	Not reported
Name Change:	Not reported
Date Change:	Not reported

Manifest:

Manifest Number:	002610769GBF
EPA ID:	NYP004743175
Date Shipped:	3/5/2015
TSDF EPA ID:	NJD991291105
Transporter EPA ID:	NJD003812047
Transporter 2 EPA ID:	Not reported
Transporter 3 EPA ID:	Not reported
Transporter 4 EPA ID:	Not reported
Transporter 5 EPA ID:	Not reported
Transporter 6 EPA ID:	Not reported
Transporter 7 EPA ID:	Not reported
Transporter 8 EPA ID:	Not reported
Transporter 9 EPA ID:	Not reported
Transporter 10 EPA ID:	Not reported
Date Trans1 Transported Waste:	Not reported
Date Trans2 Transported Waste:	Not reported
Date Trans3 Transported Waste:	Not reported
Date Trans4 Transported Waste:	Not reported
Date Trans5 Transported Waste:	Not reported
Date Trans6 Transported Waste:	Not reported
Date Trans7 Transported Waste:	Not reported
Date Trans8 Transported Waste:	Not reported
Date Trans9 Transported Waste:	Not reported
Date Trans10 Transported Waste:	Not reported
Date TSDF Received Waste:	Not reported
TSDF EPA Facility Name:	Not reported
QTY Units:	Not reported
Transporter SEQ ID:	Not reported
Transporter-1 Date:	Not reported
Waste SEQ ID:	Not reported
Waste Type Code 2:	Not reported
Waste Type Code 3:	Not reported
Waste Type Code 4:	Not reported
Waste Type Code 5:	Not reported
Waste Type Code 6:	Not reported
Date Accepted:	Not reported
Manifest Discrepancy Type:	Not reported
Data Entry Number:	Not reported
Was Load Rejected:	NEW YORK, NY 10003
Reason Load Was Rejected:	Not reported

NYC TRANSIT - STORAGE FACILITY (Continued) **1010327955**

Manifest Number:	002610917GBF
EPA ID:	NYP004743175
Date Shipped:	3/4/2015
TSDF EPA ID:	NJD991291105
Transporter EPA ID:	NJD003812047
Transporter 2 EPA ID:	Not reported
Transporter 3 EPA ID:	Not reported
Transporter 4 EPA ID:	Not reported
Transporter 5 EPA ID:	Not reported
Transporter 6 EPA ID:	Not reported
Transporter 7 EPA ID:	Not reported
Transporter 8 EPA ID:	Not reported
Transporter 9 EPA ID:	Not reported
Transporter 10 EPA ID:	Not reported
Date Trans1 Transported Waste:	Not reported
Date Trans2 Transported Waste:	Not reported
Date Trans3 Transported Waste:	Not reported
Date Trans4 Transported Waste:	Not reported
Date Trans5 Transported Waste:	Not reported
Date Trans6 Transported Waste:	Not reported
Date Trans7 Transported Waste:	Not reported
Date Trans8 Transported Waste:	Not reported
Date Trans9 Transported Waste:	Not reported
Date Trans10 Transported Waste:	Not reported
Date TSDF Received Waste:	Not reported
TSDF EPA Facility Name:	Not reported
QTY Units:	Not reported
Transporter SEQ ID:	Not reported
Transporter-1 Date:	Not reported
Waste SEQ ID:	Not reported
Waste Type Code 2:	Not reported
Waste Type Code 3:	Not reported
Waste Type Code 4:	Not reported
Waste Type Code 5:	Not reported
Waste Type Code 6:	Not reported
Date Accepted:	Not reported
Manifest Discrepancy Type:	Not reported
Data Entry Number:	Not reported
Was Load Rejected:	NEW YORK, NY 10003
Reason Load Was Rejected:	Not reported

EPA Id:	NYP004742821
Mail Address:	IRVING PL, 15TH FL NE
Mail City/State/Zip:	NEW YORK, NY 10003
Facility Phone:	Not reported
Emergency Phone:	Not reported
Contact:	THOMAS TEELING
Comments:	Not reported
SIC Code:	Not reported
County:	NY047
Municipal:	Not reported
Previous EPA Id:	Not reported
Gen Flag:	Not reported
Trans Flag:	Not reported
TSDF Flag:	Not reported

NYC TRANSIT - STORAGE FACILITY (Continued) **1010327955**

Name Change: Not reported
Date Change: Not reported

Manifest:
Manifest Number: 002563839GBF
EPA ID: NYP004742821
Date Shipped: 3/4/2015
TSDF EPA ID: NJD991291105
Transporter EPA ID: NJD003812047
Transporter 2 EPA ID: Not reported
Transporter 3 EPA ID: Not reported
Transporter 4 EPA ID: Not reported
Transporter 5 EPA ID: Not reported
Transporter 6 EPA ID: Not reported
Transporter 7 EPA ID: Not reported
Transporter 8 EPA ID: Not reported
Transporter 9 EPA ID: Not reported
Transporter 10 EPA ID: Not reported
Date Trans1 Transported Waste: Not reported
Date Trans2 Transported Waste: Not reported
Date Trans3 Transported Waste: Not reported
Date Trans4 Transported Waste: Not reported
Date Trans5 Transported Waste: Not reported
Date Trans6 Transported Waste: Not reported
Date Trans7 Transported Waste: Not reported
Date Trans8 Transported Waste: Not reported
Date Trans9 Transported Waste: Not reported
Date Trans10 Transported Waste: Not reported
Date TSDF Received Waste: Not reported
TSDF EPA Facility Name: Not reported
QTY Units: Not reported
Transporter SEQ ID: Not reported
Transporter-1 Date: Not reported
Waste SEQ ID: Not reported
Waste Type Code 2: Not reported
Waste Type Code 3: Not reported
Waste Type Code 4: Not reported
Waste Type Code 5: Not reported
Waste Type Code 6: Not reported
Date Accepted: Not reported
Manifest Discrepancy Type: Not reported
Data Entry Number: Not reported
Was Load Rejected: NEW YORK, NY 10003
Reason Load Was Rejected: Not reported

L76 **CON EDISON** **RCRA NonGen / NLR** **1018279463**
NW **90 QUAY ST** **NYP004742821**
< 1/8 **BROOKLYN, NY 11222**
0.092 mi.
484 ft. **Site 4 of 20 in cluster L**

Relative:
Lower

Actual:
8 ft.

RCRA NonGen / NLR:
Date form received by agency: 03/04/2015
Facility name: CON EDISON
Facility address: 90 QUAY ST
BROOKLYN, NY 11222

CON EDISON (Continued) **1018279463**

EPA ID: NYP004742821
Mailing address: IRVING PL, 15TH FL NE
NEW YORK, NY 10003
Contact: THOMAS TEELING
Contact address: Not reported
Not reported
Contact country: Not reported
Contact telephone: 212-460-3770
Contact email: Not reported
EPA Region: 02
Classification: Non-Generator
Description: Handler: Non-Generators do not presently generate hazardous waste

Handler Activities Summary:
U.S. importer of hazardous waste: No
Mixed waste (haz. and radioactive): No
Recycler of hazardous waste: No
Transporter of hazardous waste: No
Treater, storer or disposer of HW: No
Underground injection activity: No
On-site burner exemption: No
Furnace exemption: No
Used oil fuel burner: No
Used oil processor: No
User oil refiner: No
Used oil fuel marketer to burner: No
Used oil Specification marketer: No
Used oil transfer facility: No
Used oil transporter: No

Historical Generators:
Date form received by agency: 03/04/2015
Site name: CON EDISON
Classification: Small Quantity Generator

Violation Status: No violations found

L77
NW
< 1/8
0.092 mi.
484 ft.

CON EDISON - MANHOLE 4337 **RCRA-LQG** **1014397497**
90 QUAY ST AND WEST ST **NY MANIFEST** **NYP004198214**
BROOKLYN, NY 11222

Site 5 of 20 in cluster L

Relative:
Lower

Actual:
8 ft.

RCRA-LQG:
Date form received by agency: 04/16/2010
Facility name: CON EDISON - MANHOLE 4337
Facility address: 90 QUAY ST AND WEST ST
BROOKLYN, NY 11222
EPA ID: NYP004198214
Mailing address: IRVING PLACE
NEW YORK, NY 10003
Contact: THOMAS P TEELING
Contact address: Not reported
Not reported
Contact country: Not reported
Contact telephone: 212-460-3770
Contact email: TEELINGT@CONED.COM
EPA Region: 02

CON EDISON - MANHOLE 4337 (Continued) **1014397497**

Classification: Large Quantity Generator
Description: Handler: generates 1,000 kg or more of hazardous waste during any calendar month; or generates more than 1 kg of acutely hazardous waste during any calendar month; or generates more than 100 kg of any residue or contaminated soil, waste or other debris resulting from the cleanup of a spill, into or on any land or water, of acutely hazardous waste during any calendar month; or generates 1 kg or less of acutely hazardous waste during any calendar month, and accumulates more than 1 kg of acutely hazardous waste at any time; or generates 100 kg or less of any residue or contaminated soil, waste or other debris resulting from the cleanup of a spill, into or on any land or water, of acutely hazardous waste during any calendar month, and accumulates more than 100 kg of that material at any time

Owner/Operator Summary:
Owner/operator name: CONSOLIDATED EDISON CO. OF NY INC.
Owner/operator address: IRVING PLACE
NYC, NY 10003
Owner/operator country: US
Owner/operator telephone: Not reported
Owner/operator email: Not reported
Owner/operator fax: Not reported
Owner/operator extension: Not reported
Legal status: Private
Owner/Operator Type: Operator
Owner/Op start date: 10/15/2009
Owner/Op end date: Not reported

Owner/operator name: CONSOLIDATED EDISON CO. OF NY INC
Owner/operator address: IRVING PLACE
NYC, NY 10003
Owner/operator country: US
Owner/operator telephone: Not reported
Owner/operator email: Not reported
Owner/operator fax: Not reported
Owner/operator extension: Not reported
Legal status: Private
Owner/Operator Type: Owner
Owner/Op start date: 10/15/2009
Owner/Op end date: Not reported

Handler Activities Summary:
U.S. importer of hazardous waste: No
Mixed waste (haz. and radioactive): No
Recycler of hazardous waste: No
Transporter of hazardous waste: No
Treater, storer or disposer of HW: No
Underground injection activity: No
On-site burner exemption: No
Furnace exemption: No
Used oil fuel burner: No
Used oil processor: No
User oil refiner: No
Used oil fuel marketer to burner: No
Used oil Specification marketer: No
Used oil transfer facility: No

CON EDISON - MANHOLE 4337 (Continued) **1014397497**

Used oil transporter: No

. Waste code: D008
. Waste name: LEAD

Violation Status: No violations found

NY MANIFEST:
Country: USA
EPA ID: NYP004198214
Facility Status: Not reported
Location Address 1: 90 QUAY ST AND WEST ST
Code: BP
Location Address 2: Not reported
Total Tanks: Not reported
Location City: BROOKLYN
Location State: NY
Location Zip: 11222
Location Zip 4: Not reported

NY MANIFEST:
EPAID: NYP004198214
Mailing Name: CONSOLIDATED EDISON
Mailing Contact: FRANKLYN MURRAY
Mailing Address 1: 4 IRVING PLACE RM 828
Mailing Address 2: Not reported
Mailing City: NEW YORK
Mailing State: NY
Mailing Zip: 10003
Mailing Zip 4: Not reported
Mailing Country: USA
Mailing Phone: 2124602808

NY MANIFEST:
Document ID: Not reported
Manifest Status: Not reported
seq: Not reported
Year: 2009
Trans1 State ID: NJD003812047
Trans2 State ID: NJD003812047
Generator Ship Date: 10/19/2009
Trans1 Recv Date: 10/19/2009
Trans2 Recv Date: 10/21/2009
TSD Site Recv Date: 10/21/2009
Part A Recv Date: Not reported
Part B Recv Date: Not reported
Generator EPA ID: NYP004198214
Trans1 EPA ID: Not reported
Trans2 EPA ID: Not reported
TSDF ID 1: NJD991291105
TSDF ID 2: Not reported
Manifest Tracking Number: 000893830GBF
Import Indicator: N
Export Indicator: N
Discr Quantity Indicator: N
Discr Type Indicator: N
Discr Residue Indicator: N
Discr Partial Reject Indicator: N

CON EDISON - MANHOLE 4337 (Continued) **1014397497**

Discr Full Reject Indicator:	N
Manifest Ref Number:	Not reported
Alt Facility RCRA ID:	Not reported
Alt Facility Sign Date:	Not reported
MGMT Method Type Code:	H111
Waste Code:	Not reported
Waste Code:	Not reported
Waste Code:	Not reported
Waste Code:	Not reported
Waste Code:	Not reported
Waste Code:	Not reported
Quantity:	1000.0
Units:	G - Gallons (liquids only)* (8.3 pounds)
Number of Containers:	1.0
Container Type:	TT - Cargo tank, tank trucks
Handling Method:	T Chemical, physical, or biological treatment.
Specific Gravity:	1.0
Waste Code:	D008
Waste Code 1_2:	Not reported
Waste Code 1_3:	Not reported
Waste Code 1_4:	Not reported
Waste Code 1_5:	Not reported
Waste Code 1_6:	Not reported

Click this hyperlink while viewing on your computer to access additional NY_MANIFEST: detail in the EDR Site Report.

L78 **CON EDISON** **RCRA NonGen / NLR** **1018279547**
NW **90 QUAY ST** **FINDS** **NYP004743746**
< 1/8 **BROOKLYN, NY 11222** **ECHO**
0.092 mi.
484 ft. **Site 6 of 20 in cluster L**

Relative:
Lower

Actual:
8 ft.

RCRA NonGen / NLR:

Date form received by agency:	03/05/2015
Facility name:	CON EDISON
Facility address:	90 QUAY ST BROOKLYN, NY 11222
EPA ID:	NYP004743746
Mailing address:	IRVING PL, 15TH FL NE NEW YORK, NY 10003
Contact:	THOMAS TEELING
Contact address:	Not reported Not reported
Contact country:	Not reported
Contact telephone:	212-460-3770
Contact email:	Not reported
EPA Region:	02
Classification:	Non-Generator
Description:	Handler: Non-Generators do not presently generate hazardous waste

Handler Activities Summary:

U.S. importer of hazardous waste:	No
Mixed waste (haz. and radioactive):	No
Recycler of hazardous waste:	No
Transporter of hazardous waste:	No

CON EDISON (Continued) **1018279547**

Treater, storer or disposer of HW: No
Underground injection activity: No
On-site burner exemption: No
Furnace exemption: No
Used oil fuel burner: No
Used oil processor: No
User oil refiner: No
Used oil fuel marketer to burner: No
Used oil Specification marketer: No
Used oil transfer facility: No
Used oil transporter: No

Historical Generators:
Date form received by agency: 03/05/2015
Site name: CON EDISON
Classification: Small Quantity Generator

Violation Status: No violations found

FINDS:

Registry ID: 110067691108

Environmental Interest/Information System
RCRAInfo is a national information system that supports the Resource Conservation and Recovery Act (RCRA) program through the tracking of events and activities related to facilities that generate, transport, and treat, store, or dispose of hazardous waste. RCRAInfo allows RCRA program staff to track the notification, permit, compliance, and corrective action activities required under RCRA.

Click this hyperlink while viewing on your computer to access additional FINDS: detail in the EDR Site Report.

ECHO:
Envid: 1018279547
Registry ID: 110067691108
DFR URL: http://echo.epa.gov/detailed-facility-report?fid=110067691108

L79 **CON EDISON** **RCRA NonGen / NLR** **1018279494**
NW **90 QUAY ST** **NYP004743175**
< 1/8 **BROOKLYN, NY 11222**
0.092 mi.
484 ft. **Site 7 of 20 in cluster L**

Relative:
Lower

Actual:
8 ft.

RCRA NonGen / NLR:
Date form received by agency: 02/05/2016
Facility name: CON EDISON
Site name: CON EDISON - MANHOLE 4344
Facility address: 90 QUAY ST
BROOKLYN, NY 11222
EPA ID: NYP004743175
Mailing address: IRVING PL15TH FL NE
NEW YORK, NY 10003
Contact: THERESA BURKARD
Contact address: IRVING PL15TH FL NE

CON EDISON (Continued) **1018279494**

	NEW YORK, NY 10003
Contact country:	US
Contact telephone:	212-460-2262
Contact email:	BURKARDT@CONED.COM
EPA Region:	02
Classification:	Non-Generator
Description:	Handler: Non-Generators do not presently generate hazardous waste

Owner/Operator Summary:

Owner/operator name:	CONSOLIDATED EDISON CO OF NY INC
Owner/operator address:	IRVING PL
	NEW YORK, NY 10003
Owner/operator country:	US
Owner/operator telephone:	Not reported
Owner/operator email:	Not reported
Owner/operator fax:	Not reported
Owner/operator extension:	Not reported
Legal status:	Private
Owner/Operator Type:	Operator
Owner/Op start date:	03/04/2015
Owner/Op end date:	Not reported

Owner/operator name:	CONSOLIDATED EDISON CO OF NY INC
Owner/operator address:	IRVING PL
	NEW YORK, NY 10003
Owner/operator country:	US
Owner/operator telephone:	Not reported
Owner/operator email:	Not reported
Owner/operator fax:	Not reported
Owner/operator extension:	Not reported
Legal status:	Private
Owner/Operator Type:	Owner
Owner/Op start date:	03/04/2015
Owner/Op end date:	Not reported

Handler Activities Summary:

U.S. importer of hazardous waste:	No
Mixed waste (haz. and radioactive):	No
Recycler of hazardous waste:	No
Transporter of hazardous waste:	No
Treater, storer or disposer of HW:	No
Underground injection activity:	No
On-site burner exemption:	No
Furnace exemption:	No
Used oil fuel burner:	No
Used oil processor:	No
User oil refiner:	No
Used oil fuel marketer to burner:	No
Used oil Specification marketer:	No
Used oil transfer facility:	No
Used oil transporter:	No

. Waste code:	D008
. Waste name:	LEAD

CON EDISON (Continued) **1018279494**

Historical Generators:
Date form received by agency: 03/04/2015
Site name: CON EDISON
Classification: Not a generator, verified

Date form received by agency: 03/04/2015
Site name: CON EDISON
Classification: Small Quantity Generator

Biennial Reports:

Last Biennial Reporting Year: 2017

Annual Waste Handled:
Waste code: D008
Waste name: LEAD
Amount (Lbs): 7500

Violation Status: No violations found

F80
South
< 1/8
0.092 mi.
484 ft.

Relative:
Higher

Actual:
13 ft.

CORNER OF BROADWAY & WYTHE AVE **NY Spills** **S106722213**
NEAR 41 WYTHE AVE **N/A**
BROOKLYN, NY

Site 3 of 3 in cluster F

SPILLS:
Facility ID: 0407198
Facility Type: ER
Spill Number: 0407198
DER Facility ID: 112849
Site ID: 130959
DEC Region: 2
Spill Number/Closed Date: 2004-11-01
Spill Cause: Abandoned Drums
Spill Class: D4
SWIS: 2401
Spill Date: 2004-09-29
Investigator: TJDEMEO
Referred To: Not reported
Reported to Dept: 2004-09-29
CID: 444
Water Affected: Not reported
Spill Source: Unknown
Spill Notifier: Fire Department
Cleanup Ceased: Not reported
Cleanup Meets Std: False
Last Inspection: Not reported
Recommended Penalty: False
UST Trust: False
Remediation Phase: 0
Date Entered In Computer: 2004-09-29
Spill Record Last Update: 2006-06-27
Spiller Name: JOHN WILSON
Spiller Company: CORNER OF BROADWAY
Spiller Address: 41ST WIFE AVE
Spiller Company: 001
Contact Name: JOHN WILSON

CORNER OF BROADWAY & WYTHE AVE (Continued) **S106722213**

DEC Memo: "Prior to Sept, 2004 data translation this spill Lead_DEC Field was 11/1/04 TJD Drum emptied as part of Drum Run on 10/29/04. Spill closed"
Remarks: "1 DRUM ON Wythe AVE: Drum Run"

All Materials:

Site ID:	130959
Operable Unit ID:	889796
Operable Unit:	01
Material ID:	485039
Material Code:	0006
Material Name:	crude oil
Case No.:	Not reported
Material FA:	Petroleum
Quantity:	.00
Units:	Not reported
Recovered:	.00
Oxygenate:	Not reported

J81 SSE < 1/8 0.094 mi. 498 ft. **REGENT CONTROL CORP** **RCRA NonGen / NLR** **1000208586**
4-6 BERRY ST **FINDS** **NYD001235209**
BROOKLYN, NY 11211 **ECHO**
NY MANIFEST

Site 5 of 7 in cluster J

Relative: Higher

Actual: 13 ft.

RCRA NonGen / NLR:

Date form received by agency:	01/01/2007
Facility name:	REGENT CONTROL CORP
Facility address:	4-6 BERRY ST BROOKLYN, NY 11211-1024
EPA ID:	NYD001235209
Mailing address:	BERRY ST BROOKLYN, NY 11211
Contact:	Not reported
Contact address:	BERRY ST BROOKLYN, NY 11211
Contact country:	US
Contact telephone:	Not reported
Contact email:	Not reported
EPA Region:	02
Land type:	Facility is not located on Indian land. Additional information is not known.
Classification:	Non-Generator
Description:	Handler: Non-Generators do not presently generate hazardous waste

Owner/Operator Summary:

Owner/operator name:	DESAI MAHENDRA D
Owner/operator address:	NOT REQUIRED NOT REQUIRED, WY 99999
Owner/operator country:	US
Owner/operator telephone:	212-555-1212
Owner/operator email:	Not reported
Owner/operator fax:	Not reported
Owner/operator extension:	Not reported
Legal status:	Private
Owner/Operator Type:	Operator
Owner/Op start date:	Not reported
Owner/Op end date:	Not reported

REGENT CONTROL CORP (Continued) **1000208586**

Owner/operator name: DESAI MAHENDRA D
Owner/operator address: NOT REQUIRED
NOT REQUIRED, WY 99999
Owner/operator country: US
Owner/operator telephone: 212-555-1212
Owner/operator email: Not reported
Owner/operator fax: Not reported
Owner/operator extension: Not reported
Legal status: Private
Owner/Operator Type: Owner
Owner/Op start date: Not reported
Owner/Op end date: Not reported

Handler Activities Summary:
U.S. importer of hazardous waste: No
Mixed waste (haz. and radioactive): No
Recycler of hazardous waste: No
Transporter of hazardous waste: No
Treater, storer or disposer of HW: No
Underground injection activity: No
On-site burner exemption: No
Furnace exemption: No
Used oil fuel burner: No
Used oil processor: No
User oil refiner: No
Used oil fuel marketer to burner: No
Used oil Specification marketer: No
Used oil transfer facility: No
Used oil transporter: No

Historical Generators:
Date form received by agency: 01/01/2006
Site name: REGENT CONTROL CORP
Classification: Not a generator, verified

Date form received by agency: 07/08/1999
Site name: REGENT CONTROL CORP
Classification: Not a generator, verified

Date form received by agency: 08/18/1980
Site name: REGENT CONTROL CORP
Classification: Large Quantity Generator

. Waste code: D000
. Waste name: Not Defined

. Waste code: D002
. Waste name: CORROSIVE WASTE

. Waste code: F007
. Waste name: SPENT CYANIDE PLATING BATH SOLUTIONS FROM ELECTROPLATING OPERATIONS.

. Waste code: F008
. Waste name: PLATING BATH RESIDUES FROM THE BOTTOM OF PLATING BATHS FROM ELECTROPLATING OPERATIONS IN WHICH CYANIDES ARE USED IN THE PROCESS.

REGENT CONTROL CORP (Continued) **1000208586**

. Waste code: F009
. Waste name: SPENT STRIPPING AND CLEANING BATH SOLUTIONS FROM ELECTROPLATING OPERATIONS IN WHICH CYANIDES ARE USED IN THE PROCESS.

. Waste code: P029
. Waste name: COPPER CYANIDE (OR) COPPER CYANIDE CU(CN)

. Waste code: P030
. Waste name: CYANIDES (SOLUBLE CYANIDE SALTS), NOT OTHERWISE SPECIFIED

. Waste code: P098
. Waste name: POTASSIUM CYANIDE (OR) POTASSIUM CYANIDE K(CN)

. Waste code: P106
. Waste name: SODIUM CYANIDE (OR) SODIUM CYANIDE NA(CN)

. Waste code: P121
. Waste name: ZINC CYANIDE (OR) ZINC CYANIDE ZN(CN)2

Violation Status: No violations found

Evaluation Action Summary:
Evaluation date: 09/02/1999
Evaluation: COMPLIANCE EVALUATION INSPECTION ON-SITE
Area of violation: Not reported
Date achieved compliance: Not reported
Evaluation lead agency: EPA

Evaluation date: 01/20/1993
Evaluation: COMPLIANCE EVALUATION INSPECTION ON-SITE
Area of violation: Not reported
Date achieved compliance: Not reported
Evaluation lead agency: EPA

FINDS:

Registry ID: 110004332865

Environmental Interest/Information System
RCRAInfo is a national information system that supports the Resource Conservation and Recovery Act (RCRA) program through the tracking of events and activities related to facilities that generate, transport, and treat, store, or dispose of hazardous waste. RCRAInfo allows RCRA program staff to track the notification, permit, compliance, and corrective action activities required under RCRA.

Click this hyperlink while viewing on your computer to access additional FINDS: detail in the EDR Site Report.

ECHO:
Envid: 1000208586
Registry ID: 110004332865
DFR URL: http://echo.epa.gov/detailed-facility-report?fid=110004332865

NY MANIFEST:

REGENT CONTROL CORP (Continued) **1000208586**

Country:	USA
EPA ID:	NYD001235209
Facility Status:	Not reported
Location Address 1:	4 - 6 BERRY ST
Code:	BP
Location Address 2:	Not reported
Total Tanks:	Not reported
Location City:	BROOKLYN
Location State:	NY
Location Zip:	11211
Location Zip 4:	Not reported

NY MANIFEST:

EPAID:	NYD001235209
Mailing Name:	REGENT CONTROL CO
Mailing Contact:	REGENT CONTROL CO
Mailing Address 1:	4 - 6 BERRY STREET
Mailing Address 2:	Not reported
Mailing City:	BROOKLYN
Mailing State:	NY
Mailing Zip:	11211
Mailing Zip 4:	Not reported
Mailing Country:	USA
Mailing Phone:	0000000000

NY MANIFEST:

Document ID:	NYB2958588
Manifest Status:	C
seq:	Not reported
Year:	1992
Trans1 State ID:	Not reported
Trans2 State ID:	Not reported
Generator Ship Date:	08/25/1992
Trans1 Recv Date:	08/25/1992
Trans2 Recv Date:	/ /
TSD Site Recv Date:	08/27/1992
Part A Recv Date:	/ /
Part B Recv Date:	09/04/1992
Generator EPA ID:	NYD001235209
Trans1 EPA ID:	NYD006801245
Trans2 EPA ID:	Not reported
TSDF ID 1:	NYD082785429
TSDF ID 2:	Not reported
Manifest Tracking Number:	Not reported
Import Indicator:	Not reported
Export Indicator:	Not reported
Discr Quantity Indicator:	Not reported
Discr Type Indicator:	Not reported
Discr Residue Indicator:	Not reported
Discr Partial Reject Indicator:	Not reported
Discr Full Reject Indicator:	Not reported
Manifest Ref Number:	Not reported
Alt Facility RCRA ID:	Not reported
Alt Facility Sign Date:	Not reported
MGMT Method Type Code:	Not reported
Waste Code:	D001 - NON-LISTED IGNITABLE WASTES
Waste Code:	Not reported

REGENT CONTROL CORP (Continued) **1000208586**

Waste Code:	Not reported
Waste Code:	Not reported
Waste Code:	Not reported
Waste Code:	Not reported
Quantity:	00055
Units:	G - Gallons (liquids only)* (8.3 pounds)
Number of Containers:	001
Container Type:	DM - Metal drums, barrels
Handling Method:	L Landfill.
Specific Gravity:	100

Click this hyperlink while viewing on your computer to access
1 additional NY_MANIFEST: record(s) in the EDR Site Report.

82
East
< 1/8
0.096 mi.
505 ft.

C H LEIBFRIED MFG CORP **RCRA NonGen / NLR** **1000122157**
95-101 GUERNSEY ST **FINDS** **NYD061480042**
BROOKLYN, NY 11222 **ECHO**

Relative:
Higher

Actual:
12 ft.

RCRA NonGen / NLR:

Date form received by agency:	01/01/2007
Facility name:	C H LEIBFRIED MFG CORP
Facility address:	95-101 GUERNSEY ST BROOKLYN, NY 11222
EPA ID:	NYD061480042
Mailing address:	GUERNSEY ST BROOKLYN, NY 11222
Contact:	R ALLEN
Contact address:	GUERNSEY ST BROOKLYN, NY 11222
Contact country:	US
Contact telephone:	718-388-4041
Contact email:	Not reported
EPA Region:	02
Land type:	Facility is not located on Indian land. Additional information is not known.
Classification:	Non-Generator
Description:	Handler: Non-Generators do not presently generate hazardous waste

Owner/Operator Summary:

Owner/operator name:	THE LEWISON GROUP
Owner/operator address:	NOT REQUIRED NOT REQUIRED, WY 99999
Owner/operator country:	US
Owner/operator telephone:	212-555-1212
Owner/operator email:	Not reported
Owner/operator fax:	Not reported
Owner/operator extension:	Not reported
Legal status:	Private
Owner/Operator Type:	Operator
Owner/Op start date:	Not reported
Owner/Op end date:	Not reported

Owner/operator name:	THE LEWISON GROUP
Owner/operator address:	NOT REQUIRED NOT REQUIRED, WY 99999

C H LEIBFRIED MFG CORP (Continued) **1000122157**

Owner/operator country: US
Owner/operator telephone: 212-555-1212
Owner/operator email: Not reported
Owner/operator fax: Not reported
Owner/operator extension: Not reported
Legal status: Private
Owner/Operator Type: Owner
Owner/Op start date: Not reported
Owner/Op end date: Not reported

Handler Activities Summary:
U.S. importer of hazardous waste: No
Mixed waste (haz. and radioactive): No
Recycler of hazardous waste: No
Transporter of hazardous waste: No
Treater, storer or disposer of HW: No
Underground injection activity: No
On-site burner exemption: No
Furnace exemption: No
Used oil fuel burner: No
Used oil processor: No
User oil refiner: No
Used oil fuel marketer to burner: No
Used oil Specification marketer: No
Used oil transfer facility: No
Used oil transporter: No

Historical Generators:
Date form received by agency: 01/01/2006
Site name: C H LEIBFRIED MFG CORP
Classification: Not a generator, verified

Date form received by agency: 08/18/1980
Site name: C H LEIBFRIED MFG CORP
Classification: Unverified

. Waste code: D001
. Waste name: IGNITABLE WASTE

. Waste code: F017
. Waste name: Not Defined

Violation Status: No violations found

Evaluation Action Summary:
Evaluation date: 08/16/1989
Evaluation: COMPLIANCE EVALUATION INSPECTION ON-SITE
Area of violation: Not reported
Date achieved compliance: Not reported
Evaluation lead agency: State

FINDS:

Registry ID: 110004362519

Environmental Interest/Information System

C H LEIBFRIED MFG CORP (Continued) **1000122157**

RCRAInfo is a national information system that supports the Resource Conservation and Recovery Act (RCRA) program through the tracking of events and activities related to facilities that generate, transport, and treat, store, or dispose of hazardous waste. RCRAInfo allows RCRA program staff to track the notification, permit, compliance, and corrective action activities required under RCRA.

Click this hyperlink while viewing on your computer to access additional FINDS: detail in the EDR Site Report.

ECHO:

Envid:	1000122157
Registry ID:	110004362519
DFR URL:	http://echo.epa.gov/detailed-facility-report?fid=110004362519

K83 **CON EDISON** **RCRA NonGen / NLR** **1018279182**
SE **35 DOBBIN ST** **FINDS** **NYP004739843**
< 1/8 **BROOKLYN, NY 11222** **ECHO**
0.100 mi.
528 ft. **Site 3 of 7 in cluster K**

Relative:
Higher

Actual:
12 ft.

RCRA NonGen / NLR:

Date form received by agency:	02/27/2015
Facility name:	CON EDISON
Facility address:	35 DOBBIN ST BROOKLYN, NY 11222
EPA ID:	NYP004739843
Mailing address:	IRVING PL, 15TH FL NE NEW YORK, NY 10003
Contact:	THOMAS TEELING
Contact address:	Not reported Not reported
Contact country:	Not reported
Contact telephone:	212-460-3770
Contact email:	Not reported
EPA Region:	02
Classification:	Non-Generator
Description:	Handler: Non-Generators do not presently generate hazardous waste

Handler Activities Summary:

U.S. importer of hazardous waste:	No
Mixed waste (haz. and radioactive):	No
Recycler of hazardous waste:	No
Transporter of hazardous waste:	No
Treater, storer or disposer of HW:	No
Underground injection activity:	No
On-site burner exemption:	No
Furnace exemption:	No
Used oil fuel burner:	No
Used oil processor:	No
User oil refiner:	No
Used oil fuel marketer to burner:	No
Used oil Specification marketer:	No
Used oil transfer facility:	No
Used oil transporter:	No

CON EDISON (Continued) **1018279182**

Historical Generators:
Date form received by agency: 02/27/2015
Site name: CON EDISON
Classification: Large Quantity Generator

Violation Status: No violations found

FINDS:

Registry ID: 110067687658

Environmental Interest/Information System
RCRAInfo is a national information system that supports the Resource Conservation and Recovery Act (RCRA) program through the tracking of events and activities related to facilities that generate, transport, and treat, store, or dispose of hazardous waste. RCRAInfo allows RCRA program staff to track the notification, permit, compliance, and corrective action activities required under RCRA.

Click this hyperlink while viewing on your computer to access additional FINDS: detail in the EDR Site Report.

ECHO:
Envid: 1018279182
Registry ID: 110067687658
DFR URL: http://echo.epa.gov/detailed-facility-report?fid=110067687658

K84 **CON EDISON** **NJ MANIFEST** **S120668015**
SE **35 DOBBIN ST** **N/A**
< 1/8 **BROOKLYN, NY 11222**
0.100 mi.
528 ft. **Site 4 of 7 in cluster K**

Relative:
Higher

Actual:
12 ft.

NJ MANIFEST:
EPA Id: NYP004739843
Mail Address: IRVING PL, 15TH FL NE
Mail City/State/Zip: NEW YORK, NY 10003
Facility Phone: Not reported
Emergency Phone: Not reported
Contact: THOMAS TEELING
Comments: Not reported
SIC Code: Not reported
County: NY047
Municipal: Not reported
Previous EPA Id: Not reported
Gen Flag: Not reported
Trans Flag: Not reported
TSDF Flag: Not reported
Name Change: Not reported
Date Change: Not reported

Manifest:
Manifest Number: 002621309GBF
EPA ID: NYP004739843
Date Shipped: 2/27/2015
TSDF EPA ID: NJD991291105
Transporter EPA ID: NJD003812047

CON EDISON (Continued) **S120668015**

Transporter 2 EPA ID:	Not reported
Transporter 3 EPA ID:	Not reported
Transporter 4 EPA ID:	Not reported
Transporter 5 EPA ID:	Not reported
Transporter 6 EPA ID:	Not reported
Transporter 7 EPA ID:	Not reported
Transporter 8 EPA ID:	Not reported
Transporter 9 EPA ID:	Not reported
Transporter 10 EPA ID:	Not reported
Date Trans1 Transported Waste:	Not reported
Date Trans2 Transported Waste:	Not reported
Date Trans3 Transported Waste:	Not reported
Date Trans4 Transported Waste:	Not reported
Date Trans5 Transported Waste:	Not reported
Date Trans6 Transported Waste:	Not reported
Date Trans7 Transported Waste:	Not reported
Date Trans8 Transported Waste:	Not reported
Date Trans9 Transported Waste:	Not reported
Date Trans10 Transported Waste:	Not reported
Date TSDF Received Waste:	Not reported
TSDF EPA Facility Name:	Not reported
QTY Units:	Not reported
Transporter SEQ ID:	Not reported
Transporter-1 Date:	Not reported
Waste SEQ ID:	Not reported
Waste Type Code 2:	Not reported
Waste Type Code 3:	Not reported
Waste Type Code 4:	Not reported
Waste Type Code 5:	Not reported
Waste Type Code 6:	Not reported
Date Accepted:	Not reported
Manifest Discrepancy Type:	Not reported
Data Entry Number:	Not reported
Was Load Rejected:	NEW YORK, NY 10003
Reason Load Was Rejected:	Not reported

K85 **CON EDISON** **NY MANIFEST** **S117740795**
SE **35 DOBBIN ST** **N/A**
< 1/8 **BROOKLYN, NY 11222**
0.100 mi.
528 ft. **Site 5 of 7 in cluster K**

Relative:
Higher

Actual:
12 ft.

NY MANIFEST:

Country:	USA
EPA ID:	NYP004739843
Facility Status:	Not reported
Location Address 1:	35 DOBBIN ST
Code:	BP
Location Address 2:	SB 8079
Total Tanks:	Not reported
Location City:	BROOKLYN
Location State:	NY
Location Zip:	11222
Location Zip 4:	Not reported

NY MANIFEST:

CON EDISON (Continued) **S117740795**

EPAID:	NYP004739843
Mailing Name:	CON EDISON
Mailing Contact:	TOM TEELING
Mailing Address 1:	4 IRVING PLACE - 15TH FLOOR
Mailing Address 2:	Not reported
Mailing City:	NEW YORK
Mailing State:	NY
Mailing Zip:	10003
Mailing Zip 4:	Not reported
Mailing Country:	USA
Mailing Phone:	Not reported

NY MANIFEST:

Document ID:	Not reported
Manifest Status:	Not reported
seq:	Not reported
Year:	2015
Trans1 State ID:	NJD003812047
Trans2 State ID:	Not reported
Generator Ship Date:	02/27/2015
Trans1 Recv Date:	02/27/2015
Trans2 Recv Date:	Not reported
TSD Site Recv Date:	03/05/2015
Part A Recv Date:	Not reported
Part B Recv Date:	Not reported
Generator EPA ID:	NYP004739843
Trans1 EPA ID:	Not reported
Trans2 EPA ID:	Not reported
TSDF ID 1:	NJD991291105
TSDF ID 2:	Not reported
Manifest Tracking Number:	002621309GBF
Import Indicator:	N
Export Indicator:	N
Discr Quantity Indicator:	N
Discr Type Indicator:	N
Discr Residue Indicator:	N
Discr Partial Reject Indicator:	N
Discr Full Reject Indicator:	N
Manifest Ref Number:	Not reported
Alt Facility RCRA ID:	Not reported
Alt Facility Sign Date:	Not reported
MGMT Method Type Code:	H110
Waste Code:	Not reported
Waste Code:	Not reported
Waste Code:	Not reported
Waste Code:	Not reported
Waste Code:	Not reported
Waste Code:	Not reported
Quantity:	400
Units:	P - Pounds
Number of Containers:	1
Container Type:	TT - Cargo tank, tank trucks
Handling Method:	T Chemical, physical, or biological treatment.
Specific Gravity:	1
Waste Code:	D008
Waste Code 1_2:	Not reported
Waste Code 1_3:	Not reported

CON EDISON (Continued) **S117740795**

Waste Code 1_4: Not reported
Waste Code 1_5: Not reported
Waste Code 1_6: Not reported

Click this hyperlink while viewing on your computer to access
2 additional NY_MANIFEST: record(s) in the EDR Site Report.

M86
South
< 1/8
0.101 mi.
532 ft.

FORMER F&S CENTRAL MANUFACTURING CORP. SITE **NY BROWNFIELDS** **S118372394**
103 NORTH 13TH STREET **N/A**
BROOKLYN, NY 11249

Site 1 of 15 in cluster M

Relative:
Higher

Actual:
13 ft.

BROWNFIELDS:
Program: BCP
Site Code: 517727
Acres: 0.29
HW Code: C224230
SWIS: 2401
Town: New York City
Record Added Date: 12/07/2015
Record Updated Date: 06/13/2017
Update By: GWHEITZM
Site Description: Location: The Former F&S Central Manufacturing site is located at 103 North 13th Street, identified as Block 2279, Lot 34 in the Greenpoint section of Brooklyn. Site Features: The site is comprised of a single tax parcel totaling 12,500 square feet (0.29 acres), and is currently vacant. The exterior walls and concrete slab of a former one-story manufacturing building remain, with the slab approximately 3 feet above sidewalk grade. A UST is located in the southwest corner of the property. Current Zoning and Land Use: The site is zoned as a M1-2 district which allows both commercial and light industrial use. The surrounding parcels are used for a combination of commercial and light industrial. Prior to acceptance into the BCP, the site was used for commercial warehouse space. The nearest residential area is approximately 1000 feet to the south. Past Use of the Site: The site was undeveloped prior to 1905. From 1916 to 1930, the site was developed with three small one-story sheds/storage rooms and a portion of a single-story commercial building. The former one-story warehouse/manufacturing building was constructed in 1930. The building was used as an iron pipe warehouse (1940s 1950s), a paper storage warehouse (1960s), metal pipe hanger manufacturing facility (1970s), contractor s storage facility (1990s) and a food storage warehouse (2000s). Site Geography and Hydrogeology: Bedrock in this area of Brooklyn is an igneous intrusive classified as the Ravenswood grano-diorite of middle Ordovician to middle Cambrian age. Unconsolidated sediments overlie the bedrock and consist of Pleistocene aged sand, gravel and silty clays, deposited by glacial-fluvial activity. Non-native fill materials consisting of dredge spoils, rubble and other materials have historically been used to reinforce and extend shoreline areas and to raise and improve the drainage of low lying areas. Soil at the site is described as historic fill material to a depth as great as 13 feet below the existing building slab (10 feet below sidewalk grade), followed by a native grey (wet) sandy silt. Bedrock was not encountered at the site. The elevation of the site is approximately 14 feet above mean sea level and gradually slopes to the northwest. The depth to

FORMER F&S CENTRAL MANUFACTURING CORP. SITE (Continued) **S118372394**

groundwater beneath the site is approximately 7 feet below sidewalk grade. The groundwater flows to the north-northwest.

Env Problem: Soil and groundwater samples were analyzed for volatile organic compounds (VOCs), semi-volatile organic compounds (SVOCs), metals and PCB/pesticides. Based upon investigations conducted to date, the primary contaminants of concern include benzene, ethylbenzene, total xylene, 1,2,4-trimethylbenzene, 1,3,5-trimethylbenzene, benz(a)anthracene, benzo(a)pyrene, benzo(k)fluoranthene, chrysene, chromium, lead, arsenic and mercury in soil; and 1,1,1-trichloroethane and trichloroethene (TCE) in soil vapor. Soil - The VOCs found in subsurface soils were predominantly in the shallower soils (0-5 feet bgs). Concentrations were found as high as 0.2 ppm for benzene; 7.1 ppm for ethylbenzene, and 31 ppm for total xylene. Both 1,2,4-trimethylbenzene (24 ppm) and 1,3,5-trimethylbenzene (23 ppm) were found in deeper soils at 7 to 11 feet bgs. Offsite investigations were not conducted as the adjacent properties are fully built out with existing structures. The SVOCs were found in the shallower soils. These were found as high as 2.4 ppm for benz(a)anthracene; benzo(a)pyrene (1.7 ppm); benzo(k)fluoranthene (1.5 ppm); and chrysene (3.8 ppm). The exception to this was in the southwest corner of the site, where the same SVOC constituents were found at concentrations approximately 12 to 15 times higher at 12 to 16 feet bgs. The metal constituents were also found mostly in the shallower soils. Chromium was found as high as 381 ppm; lead at 37,500 ppm; barium at 6,840 ppm; and mercury at 11.4 ppm. Hazardous levels of lead (as high as 14.9 mg/L TCLP) were found between 4 and 13 feet bgs in the western half of the site. All soil borings were drilled to 20 feet bgs, and there were no detections of any contaminant below 13 feet bgs. Bedrock was not encountered during the investigation. Groundwater - Both lead and chromium were found to slightly exceed groundwater standards on-site, as well as naturally occurring metals including, sodium, manganese and iron. There were no VOC or SVOC constituents detected in groundwater. Soil Vapor - Soil vapor was sampled at depths ranging from 5 to 6 feet below ground surface (bgs) and low levels of petroleum-related VOCs were noted. Also, TCE and 1,1,1-trichloroethane were detected as high as 173 micrograms per cubic meter (ug/m3) and 2,090 ug/m3 respectively, and are attributed to a suspected off-site source.

Health Problem: Direct contact with contaminants in the soil is unlikely because the majority of the site is covered with buildings and pavement. People are not drinking the contaminated groundwater because the area is served by a public water supply that is not contaminated by the site. Volatile organic compounds in the groundwater may move into the soil vapor (air spaces within the soil), which in turn may move into overlying buildings and affect the indoor air quality. This process, which is similar to the movement of radon gas from the subsurface into the indoor air of buildings, is referred to as soil vapor intrusion. Because the site is vacant, the inhalation of site-related contaminants due to soil vapor intrusion does not represent a current concern. However, the potential exists for the inhalation of site contaminants due to soil vapor intrusion for any future on-site development. Furthermore, environmental sampling indicates that site-related contamination does not pose a soil vapor concern for off-site buildings.

Dump: False
Structure: False
Lagoon: False

FORMER F&S CENTRAL MANUFACTURING CORP. SITE (Continued) **S118372394**

Landfill:	False
Pond:	False
Disp Start:	Not reported
Disp Term:	Not reported
Lat/Long:	Not reported
Dell:	Not reported
Record Add:	2/1/2016 2:13:00 PM
Record Upd:	6/6/2016 4:02:00 PM
Updated By:	GWHEITZM
Own Op:	Applicant/Requestor
Sub Type:	P03
Owner Name:	Simon Dushinsky
Owner Company:	North 13 Holdings LLC
Owner Address:	505 Flushing Avenue
Owner Addr2:	Unit 1D
Owner City,St,Zip:	Brooklyn, NY 11205
Owner Country:	United States of America
Own Op:	Document Repository
Sub Type:	NNN
Owner Name:	Not reported
Owner Company:	Brooklyn Public Library - Greenpoint Branch
Owner Address:	107 Norman Street
Owner Addr2:	Not reported
Owner City,St,Zip:	Brooklyn, NY 11222
Owner Country:	United States of America
Own Op:	Owner
Sub Type:	06
Owner Name:	Simon Dushinsky
Owner Company:	North 13 Holdings LLC
Owner Address:	505 Flushing Avenue
Owner Addr2:	Unit 1D
Owner City,St,Zip:	Brooklyn, NY 11205
Owner Country:	United States of America
HW Code:	C224230
Waste Type:	benzo(b)fluoranthene
Waste Quantity:	UNKNOWN
Waste Code:	Not reported
HW Code:	C224230
Waste Type:	1,1,1-trichloroethane
Waste Quantity:	UNKNOWN
Waste Code:	Not reported
HW Code:	C224230
Waste Type:	lead
Waste Quantity:	UNKNOWN
Waste Code:	Not reported
HW Code:	C224230
Waste Type:	chrysene
Waste Quantity:	UNKNOWN
Waste Code:	Not reported
HW Code:	C224230
Waste Type:	benzo[k]fluoranthene
Waste Quantity:	UNKNOWN
Waste Code:	Not reported
HW Code:	C224230
Waste Type:	1,3,5-trimethylbenzene
Waste Quantity:	UNKNOWN
Waste Code:	Not reported

FORMER F&S CENTRAL MANUFACTURING CORP. SITE (Continued) **S118372394**

HW Code:	C224230
Waste Type:	benzo(a)anthracene
Waste Quantity:	UNKNOWN
Waste Code:	Not reported
HW Code:	C224230
Waste Type:	indeno(1,2,3-CD)pyrene
Waste Quantity:	UNKNOWN
Waste Code:	Not reported
HW Code:	C224230
Waste Type:	ethylbenzene
Waste Quantity:	UNKNOWN
Waste Code:	Not reported
HW Code:	C224230
Waste Type:	xylene (mixed)
Waste Quantity:	UNKNOWN
Waste Code:	Not reported
HW Code:	C224230
Waste Type:	chromium
Waste Quantity:	UNKNOWN
Waste Code:	Not reported
HW Code:	C224230
Waste Type:	mercury
Waste Quantity:	UNKNOWN
Waste Code:	Not reported
HW Code:	C224230
Waste Type:	trichloroethene (TCE)
Waste Quantity:	UNKNOWN
Waste Code:	Not reported
HW Code:	C224230
Waste Type:	1,2,4-trimethylbenzene
Waste Quantity:	UNKNOWN
Waste Code:	Not reported
HW Code:	C224230
Waste Type:	benzo(a)pyrene
Waste Quantity:	UNKNOWN
Waste Code:	Not reported
HW Code:	C224230
Waste Type:	dibenz[a,h]anthracene
Waste Quantity:	UNKNOWN
Waste Code:	Not reported
HW Code:	C224230
Waste Type:	arsenic
Waste Quantity:	UNKNOWN
Waste Code:	Not reported
HW Code:	C224230
Waste Type:	benzene
Waste Quantity:	UNKNOWN
Waste Code:	Not reported
Crossref ID:	1506482
Cross Ref Type Code:	01
Cross Ref Type:	Spill No.
Record Added Date:	8/26/2016 3:52:00 PM
Record Updated:	8/26/2016 3:52:00 PM
Updated By:	SXMAHAT

M87 **F&S CENTRAL** **NY AST** **A100412868**
South **103 NORTH 13TH STREET** **N/A**
< 1/8 **BROOKLYN, NY 11249**
0.101 mi.
532 ft. **Site 2 of 15 in cluster M**

Relative:
Higher

Actual:
13 ft.

AST:

Region:	STATE
DEC Region:	2
Site Status:	Unregistered
Facility Id:	2-612487
Program Type:	PBS
UTM X:	588113.54345
UTM Y:	4508506.83942
Expiration Date:	N/A
Site Type:	Other Wholesale/Retail Sales

Affiliation Records:

Site Id:	515642
Affiliation Type:	Facility Owner
Company Name:	NORTH 13 HOLDING LLC
Contact Type:	MANAGING PARTNER
Contact Name:	SIMON DUSHINSKY
Address1:	505 FLUSING AVENUE, UNIT 1D
Address2:	Not reported
City:	BROOKLYN
State:	NY
Zip Code:	11205
Country Code:	001
Phone:	(718) 246-4762
EMail:	Not reported
Fax Number:	Not reported
Modified By:	CGFREEDM
Date Last Modified:	2015-11-03

Site Id:	515642
Affiliation Type:	Mail Contact
Company Name:	NORTH 13 HOLDING LLC
Contact Type:	Not reported
Contact Name:	CHESKEL KRIEGER
Address1:	505 FLUSING AVENUE
Address2:	UNIT 1D
City:	BROOKLYN
State:	NY
Zip Code:	11205
Country Code:	001
Phone:	(718) 246-4762
EMail:	CH@RABSKYGROUP.COM
Fax Number:	Not reported
Modified By:	CGFREEDM
Date Last Modified:	2015-11-03

Site Id:	515642
Affiliation Type:	Facility Operator
Company Name:	F&S CENTRAL
Contact Type:	Not reported
Contact Name:	BOB MORO
Address1:	Not reported
Address2:	Not reported
City:	Not reported

F&S CENTRAL (Continued) **A100412868**

State:	NN
Zip Code:	Not reported
Country Code:	001
Phone:	(609) 464-2319
EMail:	Not reported
Fax Number:	Not reported
Modified By:	CGFREEDM
Date Last Modified:	2015-11-03

Site Id:	515642
Affiliation Type:	Emergency Contact
Company Name:	NORTH 13 HOLDING LLC
Contact Type:	Not reported
Contact Name:	CHESKEL KRIEGER
Address1:	Not reported
Address2:	Not reported
City:	Not reported
State:	NN
Zip Code:	Not reported
Country Code:	001
Phone:	(718) 246-4762
EMail:	Not reported
Fax Number:	Not reported
Modified By:	CGFREEDM
Date Last Modified:	2015-11-03

Tank Info:

Tank Number:	01
Tank Id:	258430

Equipment Records:

J00 - Dispenser - None
D00 - Pipe Type - No Piping
L00 - Piping Leak Detection - None
E00 - Piping Secondary Containment - None
H00 - Tank Leak Detection - None
I00 - Overfill - None
G00 - Tank Secondary Containment - None
B00 - Tank External Protection - None
C00 - Pipe Location - No Piping
F00 - Pipe External Protection - None
A00 - Tank Internal Protection - None
K00 - Spill Prevention - None

Tank Location:	3
Tank Type:	Steel/Carbon Steel/Iron
Tank Status:	Unregistered
Pipe Model:	Not reported
Install Date:	Not reported
Capacity Gallons:	550
Tightness Test Method:	NN
Date Test:	Not reported
Next Test Date:	Not reported
Date Tank Closed:	Not reported
Register:	True
Modified By:	CGFREEDM
Last Modified:	04/14/2017

F&S CENTRAL (Continued) **A100412868**

Material Name: Not reported

N88 NE < 1/8 0.102 mi. 540 ft. **MANHOLE #64088 GUERNSEY ST/MESEROLE ST BROOKLYN, NY** **NY Spills** **S104283363 N/A**

Site 1 of 5 in cluster N

Relative: Higher

Actual: 13 ft.

SPILLS:

Facility ID:	9908982
Facility Type:	ER
Spill Number:	9908982
DER Facility ID:	125067
Site ID:	146889
DEC Region:	2
Spill Number/Closed Date:	2002-02-22
Spill Cause:	Unknown
Spill Class:	C4
SWIS:	2401
Spill Date:	1999-10-24
Investigator:	CAENGELH
Referred To:	Not reported
Reported to Dept:	1999-10-24
CID:	297
Water Affected:	Not reported
Spill Source:	Commercial/Industrial
Spill Notifier:	Affected Persons
Cleanup Ceased:	Not reported
Cleanup Meets Std:	False
Last Inspection:	Not reported
Recommended Penalty:	False
UST Trust:	False
Remediation Phase:	0
Date Entered In Computer:	1999-10-24
Spill Record Last Update:	2002-02-22
Spiller Name:	Not reported
Spiller Company:	UNKNOWN
Spiller Address:	Not reported
Spiller Company:	999
Contact Name:	BILL MURPHY
DEC Memo:	"Prior to Sept, 2004 data translation this spill Lead_DEC Field was ENGELHARDT "
Remarks:	"1 GALLON OF UNKNOWN PETROLEUM FOUND FLOATING ON 100 GALLONS OF WATER IN THE ABOVE MANHOLE - SAMPLES TAKEN AND CLEAN UP WILL BE PENDING RESULTS - CON ED SPILL #128622"

All Materials:

Site ID:	146889
Operable Unit ID:	1083441
Operable Unit:	01
Material ID:	298083
Material Code:	0066A
Material Name:	unknown petroleum
Case No.:	Not reported
Material FA:	Petroleum
Quantity:	1.00
Units:	G
Recovered:	.00

MANHOLE #64088 (Continued) **S104283363**

Oxygenate: Not reported

M89
SSW
< 1/8
0.104 mi.
547 ft.

WYTHE AVE & N 13TH ST
WYTHE AVE & N 13TH ST
BROOKLYN, NY

NY Spills **S103483460**
N/A

Site 3 of 15 in cluster M

Relative:
Higher

Actual:
13 ft.

SPILLS:

Facility ID:	8912490
Facility Type:	ER
Spill Number:	8912490
DER Facility ID:	170411
Site ID:	205163
DEC Region:	2
Spill Number/Closed Date:	2015-06-12
Spill Cause:	Equipment Failure
Spill Class:	B3
SWIS:	2401
Spill Date:	1989-04-01
Investigator:	JMOCONNE
Referred To:	Not reported
Reported to Dept:	1995-05-04
CID:	Not reported
Water Affected:	Not reported
Spill Source:	Commercial/Industrial
Spill Notifier:	Responsible Party
Cleanup Ceased:	Not reported
Cleanup Meets Std:	True
Last Inspection:	Not reported
Recommended Penalty:	False
UST Trust:	False
Remediation Phase:	0
Date Entered In Computer:	Not reported
Spill Record Last Update:	2015-06-15
Spiller Name:	Not reported
Spiller Company:	CON ED
Spiller Address:	Not reported
Spiller Company:	999
Contact Name:	Not reported
DEC Memo:	"Prior to Sept, 2004 data translation this spill Lead_DEC Field was O'CONNELL APPENDIX B SITE NO. 63. 6/28/12 - Reviewed investigation work plan. Location of the incident needs to be better determined to properly investigate; the reported cause was a leaking two inch water service line impinging on the oil circulating line over a period of time created a hole; investigation was proposed instead where the feeder crosses the water main (not a service line); a large sewer (eight foot diameter) may also be in vicinity of work area running along Wythe Avenue; relatively shallow groundwater so investigation must be conducted to evaluate its condition; letter sent 6/28/12 Also requested pdf copy of work plan for our files. (JOC) 12/30/13 - response to the letter above submitted via the Department's FTS on December 24th. (JOC) 1/17/14 - reviewed response letter, sent email response today including comments to add steps to work plan to make another effort to locate the involved water service line and to clarify the details about the 10 inch circulating line to make sure the correct pipe gets ivestigated and to get additional details about

WYTHE AVE & N 13TH ST (Continued) **S103483460**

the depth and possible effects on groundwater flow from the large trunk sewer. (JOC) 4/30/14 - spoke with Con Edison PM Madsen - he is moving to new position within the company but advised he will keep working on this through work plan approval then turn it over to new Con Edison PM. Expect revised work plan this quarter. (JOC) 5/16/14 - revised SIWP received through Department FTS today. Under review. (JOC) 5/30/14 - conditional approval letter sent 5/30 (JOC) 6/27/14 - received response letter from CDM Smith/Con Edison dated June 23rd. CDM Smith had reviewed the other recently available reports for the area and made adjustments to the scope based on the relatively shallow depth to groundwater and for flow direction, will adjust based on whether a water service line is located per the history of the spill, and included a schedule for the investigation. The schedule has the utility clearance/geophysical work occuring during the first week of August, investigation work completed by the first week of September and report submission by the first week of November. Sent letter today approving the scope changes and schedule. (JOC) 8/14/14 - called Con Edison PM (Chang) at beginning of month requesting status of work per the schedule; Mr. Chang advised that they were about 7 business days behind the schedule, that they expected to be doing a site walk early in the week of 8/11 with geophysical work tentatively scheduled for 8/13. Sent email to Mr. Chang on 8/13 requesting update, whether the work had started. He called and left a message in response stating that the geophysical work was in progress, that he would follow-up with an email. Received email late in the day on 8/13 advising that geophysical work did ocucr, but they did not gain any other information about the location of a 2 inch water service line, that borings in the vicinity of the sewer along Wythe would be hand-clear only and shallow. He indicated that information and pictures of the work would sent later. He requested meeting at site Monday 8/18. I responded by email asking whether they could access any of the nearby buildings regarding the water service and suggested we meet sooner than 8/18. Held conference call this morning. During call received two pictures and one site figure. Pictures showed the markouts completed, and the site figure showed proposed boring locations and areas cleared by the geophysical work. Figure still shows feeder and circulating lines on opposite sides of Wythe Ave. They provided update on what was completed. Agreed that they need to confirm location of feeder and try again to find water main on Wythe, that the locations should be more north and south of N. 13th if they cannot find the service line. Received additional emails later - 1 confirming that the feeder is not located as shown on the figure, that the manhole in the intersection is distribution not transmission, that the feeder and circulating line are both on the east side of Wythe. Sewer depth was field checked - 8 foot diameter and 14 foot depth, and based on the 8 to 10 foot groundwater depth here, the sewer would limit LNAPL movement. As such, the locations for primary borings can all be on the east side of sewer. Second emails included scheduling for driller and geophysical for tomorrow morning, to meet at site per Con Ed PM at 9:30 to 10. Con Ed PM also followed up that appropriate Con Edison group advised that it is a 10 inch feeder and 10 inch circulating line here. Con Edison PM had also mentioned that site at SE corner of intersection undergoing construction and had bad odors of naphthalene. Sent email to DER CO Deyette regarding the noted conditions for work at site 224069. (JOC) 8/19/14 - met at Wythe Avenue and N. 13th Street on 8/15 with Con Edison remediation staff,

WYTHE AVE & N 13TH ST (Continued) **S103483460**

CDM Smith, ADT and Diversified Geophysics (Silver). They had not found with any certainty the locations of any water service lines. Mr. Silver indicated one line he thought was likely a water service line. CDM Smith indicated they had gotten no response from NYCDEP for tap cards. Apparently they had not yet actually tried to get into the buildings, so this was pursued at the time. Got access to the building unit with the suspect line, found water meter and vault under floor showing it was in fact the water line, roughly 50 feet north of N. 13th Street. Agreed that this would be a good location to start. As part of utility clearance, they will see if there has been a repair barrel installed here on the feeder/return. At the time they had a NYCDOT permit for the intersection only, so they cannot do any work outside that area. Con Edison indicated they will get NYCDOT permit for this block, and will advise on the schedule. Spoke with GEI consultant on-site person on construction site south of N. 13th who indicated they were not aware of any water service lines on the Wythe side but would confer with others. Today sent completed request form by email to NYCDEP requesting tap locations for water service on east side of Wythe between N.12th and N.14th. (JOC) 8/21/14 - NYCDEP responded that a visit the Brooklyn Permitting & Connections office at 250 Livingston Street to get water connection information. Sent email to DEC Region 2 Environmental Permits regarding LI well permit application 2-6161-01342/00001 providing information on this spill. Called Con Edison PM Chang to advise of the same permit application. He advised that they had not yet heard from NYCDOT for the permits. Discussed that if they get the permits they may proceed at the locations selected around the water line north of N. 13th Street. (JOC) 9/29/14 - work in progress. I had requested and obtained copies of documents from the construction project site located at southeast corner of Wythe and N. 13th, including tap card and tie-back drawings. Provided same to Con Edison PM Chang on 8/26. Work was to start right after Labor Day, but a heat alert was put in place so the work was delayed until 9/4. They started at the location north of N. 13th Street, focusing on trying to find a repair to the return line. Visited site on 9/8. They excavated both the return line and the feeder at the location of the water line; found the water line crossing right over the return, but found no repair at that location. Visited site on 9/9 with excavation open to meet with Con Edison staff who could confirm what was exposed. Con Edison S&TO (Slote) came to the location and confirmed (visually) that there was no repair at that location. Con Edison confirmed (9/17) that return line is east of the feeder, along the east side of Wythe. In that no repair was noted at the location, plan was to move south of the intersection for the noted water tap location there. They had to get NYCDOT permits and schedule for the work. Geophys work occurred on 9/19, targetting the area 25 feet south of the intersection of N. 13th. They started clearance work on 9/22. Visited site 9/23. CDM Smith (Horn), Con Edison CM, ADT on location. They had cleared the return line, but again found no repair. Plan at that point was to pre-clear boring locations along that section the next day, which they did. On 9/26, I reviewed the information again about the tap location, and the detail from the tap card was that the measured distance was from the building line rather than the property line. Reviewed aerial photos of prior building at that location (since removed for ongoing construction project within that property) showed that they had a small parking area along N. 13th Street, so the building was 18 to 20 feet south of the property line. Sent email to

WYTHE AVE & N 13TH ST (Continued) **S103483460**

CDM Smith/Con Edison early AM to make sure that one of the borings would be placed approximately 50 feet south of the property line. CDM Smith confirmed that this would be the case. Went to the location later to check on progress. Four borings completed along this section, two completed as monitoring wells (screen 5 to 20 feet), water found at about 15 feet below grade in both. Note that the dewatering system at the adjacent site location is off, so the groundwater level is expected to be recovering (it was at approximately 8 feet below grade prior to the dewatering project). Impacted intervals noted at roughly 6 feet and 9 feet below grade at the locations and were sampled. Discussed with Con Edison and CDM at the time that it would be worth conducting additional analyses at this location. They agreed and VOC and SVOC analyses added to chain of custody. Will check on wells shortly and need to wait for lab results.(JOC) 10/17/14 - at site in AM. CDM Smith (Horn) and ADT at location to develop wells. Two wells had been installed in parking lane close to curb on eastern side of Wythe south of N. 13th Street. Southern well had initial PID ~20 ppm, water ~13 feet; northern well had PID ~400 ppm and water ~11 feet below grade. The ground does slope downward from south to north, so the difference is not unreasonable. There was no evidence that the dewatering system at the adjacent site (east side of Wythe) was operating (no noise at all, and no activity on site). It was believed that the groundwater would be a few feet higher in the absence of any pumping; it may still be recovering, but unknown at this point. The southern well was found installed with a bottom cap on the top of the well (rather than a j-plug) which could not be removed; they had decided to pull up the pipe a couple inches and cut it off, after which they started to develop. No sheen noted in either well. They will continue to develop and collect sample for waste characterization from the drum of development water.(JOC) 11/5/14 - received update on Saturday 11/1 with soil data; no dielectric fluid detections but some VOC and SVOC detections; met with CDM Smith/Con Edison at another site today where they (Chang, Con Ed, and Beattie/Krupka, CDM Smith) indicated they could check/sample the wells tomorrow (focus on LNAPL presence and for TPH as dissolved if not) and agreed that we can meet to determine the locations for north of N. 13th Street at the same time. (JOC) 11/6/14 - went to location, on site were CDM (Horn) and ADT; ADT setting up traffic controls/safety, went to north of N. 13th to look at spacing/locations for soil borings and discussed with Horn; 211 ppm on opening B2, water at about 10 feet below grade, interface probe did not detect any LNAPL; having problem with pump so they had not sampled at all before I left site; sent email response today to 10/31 update and proposal about spacing/locations for borings/wells. (JOC) 11/17/14 - met at location with Con Edison (Chang, Baez), CDM (Horn), ADT (multiple), and Diversified (Silver) who would be completing geophysical work; went through scope and locations, selected five locations (two previously pre-cleared) and location for test pit around area a little past mid-block toward N. 14th Street where there was another potential water line to check for repair on feeder/return line. Still need to wait on Part 753 callout for utility marking. Potentially will start work at the water line/feeder return this Wednesday. (JOC) 11/24/14 - spoke with Con Edison PM (Chang) this AM; work has been delayed due to various reasons, including receipt of NYCDOT permits and incomplete utility markout (Code 53). Con Edison is completing additional geophysical work today to make sure the locations of all utilities, including on the west

WYTHE AVE & N 13TH ST (Continued) **S103483460**

side of Wythe Avenue, are known before they start work. They will let me know when the intrusive work (at TP-3, the ~mid-block location with another potential water service line) is scheduled. (JOC) 12/9/14 - Work restarted 12/1 to clear locations near where TP-3 would be going, first to check in parking lane to find water service line, checked on their progress earlier in the day (they had just started, nothing to see) and later in the day but they were gone (~310PM) and no work in center of street near feeders yet. The feeder was eventually uncovered along with the water service, but no repair was identified. Met on location on 12/4, re-confirmed locations for soil borings and wells along east side of Wythe Avenue, while ADT was on location pre-clearing those locations. Met on location on 12/5, believing they would have Geoprobe on location but it was not; finishing pre-clearing. Met on location on 12/8 in late morning and afternoon. Had already completed and installed boring/well at B-9, and proceeded to completed B-8 boring and boring/well at B-7. Next work day scheduled for 12/10, expecting to complete the last two borings and develop the two wells. (JOC) 2/10/15 - received via email January 15th draft data for work completed to date for soil and groundwater investigation; proposed to conduct sampling of two remaining wells north of N.13th Street and abandon wells at the same time based on findings to date; spoke with Con Edison PM (Chang) about the matter, explained that since the data was draft and with no report, the Department cannot approve the plan as such, any wells abandoned for which additional sampling would be needed following review of completed report would be Con Edison's responsibility to replace; received notice that National Grid, the RP for a nearby former MGP site, had requested to sample the wells installed by Con Edison, which was eventually coordinated by the involved consultants. Wells were sampled for B-07 and B-09, the remaining wells, on February 3rd; National Grid also sampled B-07. Two wells south fo N. 13th were sampled for National Grid on February 4th. Con Edison abandoned all four wells the same day. Asphalt repairs continued on Feb 5th and 6th. (JOC) 3/4/15 - asphalt repairs were completed on Feb 10. We are awaiting submission of the investigation report. (JOC) 5/1/15 - The investigation report was submitted on April 24 and is under review. (JOC) 6/15/15 - This spill was included in Order on Consent R2-1023-88-06 for investigation and, if found needed, remediation by Con Edison. Con Edison has limited information documenting the exact location of the release and on the initial remedial efforts completed, and as such, an investigation was necessary to determine whether impacts from the spill remain. Using the available information for the spill, the investigation was completed along Wythe Avenue north and south of the intersection with N. 13th Street. The investigation included three test pits to expose the feeder in the vicinity of water service lines in the area, since the reported cause of the dielectric fluid (DF) release involved a leaking two inch water line which over time impacted the feeder. Since the test pit work found no repaired section of the feeder, and impacts related to a DF release were not noted at those locations, nine soil borings were then completed along the east side of Wythe Avenue north and south of the intersection with N. 13th Street, proximate to the feeder, with four of those borings converted to monitoring wells. Soil samples collected from these borings and groundwater samples from the wells did not find any impact from dielectric fluid. The result reported for a soil sample collected from the initial test pit (TP-1) for TPH analysis included 392 mg/kg

WYTHE AVE & N 13TH ST (Continued) **S103483460**

which was identified as Sun #6, which is a dielectric fluid but would not have been the kind used in this feeder (more on TPH fingerprinting below). Other impacts unrelated to the DF release were also noted. To the southeast of the investigation location is a remediation site called the Wythe Ave. Station, with site code 224069, which is a former manufactured gas plant (MGP) site. Remedial work, under the oversight of the Department s Division of Environmental Remediation (DER), as well as building construction activities were ongoing at the MGP site at the time of this spill investigation. The work at the MGP site included for a period of time dewatering around the perimeter of the site, which lowered the local water table in the area of investigation for spill 8912490. Based on prior investigation work done at the MGP site, the spill investigation area is downgradient of the MGP site. As such, information about impacts noted and contaminant concentrations (soils from the soil borings in the dielectric fluid spill investigation were additionally analyzed for VOCs/SVOCs) were provided to the MGP site DER project manager. The Department s project manager advised that in the dewatering activities, there were no observations of NAPL recovery/impacts through the on-site treatment system installed for the groundwater being pumped. Additionally, the responsible party for the MGP site collected groundwater samples from wells installed during the spill investigation. The spill investigation was limited to a degree by other utilities in the investigation area, including an eight-foot diameter sewer which runs, generally speaking, parallel to the feeder/return beneath the center of Wythe Avenue; partially under and to the west of the feeder. The remedial investigation report documents the investigation activities completed, provides sample analysis summary tables, a data usability summary report, and the overall recommendation that since no dielectric fluid impacts were found the spill should be closed. In reviewing the RIR, the following should be noted: some of the data validation completed identified some modifications that should be made to sample analyses result data qualifiers, but not all of those modifications as described in the DUSR/validation were made to the summary tables included in the report; there are errors in the RIR text regarding Department soil cleanup objectives (e.g., naphthalene); the entries provided in the RIR data summary tables under the soil cleanup criteria column are, per the RIR table footnotes, 375-6.8(b) restricted residential or protection of groundwater, or if not available, CP-51 supplement soil cleanup objectives; some of the entries made in the same column for the various dielectric fluids are also incorrect (e.g., the Sun products were all mineral oil based and as such the 7,400 mg/kg sco is applicable); the DUSR did not evaluate the data using the project-specific data objectives/goals as defined in the Appendix B Program FSP/QAPP; while the laboratory conducting the analyses did provide identifications for petroleum in some of the samples collected, the identifications were based on GC-FID fingerprint methods only and the laboratory offered no detailed explanation on their identifications; the logs for the test pits mis-identify the equipment used and for TP-2 and TP-3 the completion dates are incorrect; for one sample (63-TP-01) the summary table in the RIR mis-identifies the result for TPH fingerprinting as No. 6 fuel oil, while the laboratory report identifies the contaminant in the sample as Sun #6 dielectric fluid with the result at 392 mg/kg. For the purposes of this spill investigation, all of the results for TPH analyses using the approved methodology were well below the DF

WYTHE AVE & N 13TH ST (Continued) **S103483460**

soil cleanup objective, so the quality of the identification is not significant. While impacts were noted in several locations, the impacts are not related to the DF spill; as noted above, the Department s project manager for the MGP site is aware of this investigation, and the responsible party for the MGP site had collected groundwater samples from the wells installed for this spill that are proximate to the MGP site. The four wells which had been installed in Wythe Avenue have been abandoned and repairs completed to the street surface. While there are a number of noted issues with the RIR, overall the conclusion remains that no DF impacts related to this spill were identified. Based on the investigation completed, this spill is closed. Spill Closure letter sent via email to Con Edison on 6/12/15.(JOC) "

Remarks: "Reported by Con Ed as required under Consent Order."

All Materials:

Site ID:	205163
Operable Unit ID:	939208
Operable Unit:	01
Material ID:	438415
Material Code:	0541A
Material Name:	dielectric fluid
Case No.:	Not reported
Material FA:	Petroleum
Quantity:	6000.00
Units:	G
Recovered:	.00
Oxygenate:	Not reported

M90 **FALSE ALARM LTD** **NY Spills** **S109374189**
SSW **168 N. 14TH ST/ 93-101 N. 13TH ST/ 29-43 WYTHE AVE** **N/A**
< 1/8 **BROOKLYN, NY**
0.104 mi.
548 ft. **Site 4 of 15 in cluster M**

Relative:
Higher

Actual:
13 ft.

SPILLS:

Facility ID:	0809769
Facility Type:	ER
Spill Number:	0809769
DER Facility ID:	356507
Site ID:	407262
DEC Region:	2
Spill Number/Closed Date:	2008-12-04
Spill Cause:	Other
Spill Class:	C4
SWIS:	2401
Spill Date:	2008-12-01
Investigator:	jbvought
Referred To:	Not reported
Reported to Dept:	2008-12-01
CID:	Not reported
Water Affected:	Not reported
Spill Source:	Private Dwelling
Spill Notifier:	Other
Cleanup Ceased:	Not reported
Cleanup Meets Std:	False
Last Inspection:	Not reported

FALSE ALARM LTD (Continued) **S109374189**

Recommended Penalty:	False
UST Trust:	False
Remediation Phase:	0
Date Entered In Computer:	2008-12-01
Spill Record Last Update:	2008-12-04
Spiller Name:	KEN SALTZMAN
Spiller Company:	FALSE ALARM LTD
Spiller Address:	168 NORTH 14TH ST
Spiller Company:	999
Contact Name:	STEVE SALTZMAN
DEC Memo:	"Sangesland spoke to Steve Saltzman. A tank was pulled at the site 4 years ago and the report from the consultant said the owner should call into the DEC for a spill number. The owner never read the report and didn't call in a spill. Now the building is being refinanced and the bank read the report and is now asking for a copy of a closure letter. Owner needs to submit the report they have and DEC will determine if additional work is required. 12/3/08-Vought-Left message for Ken Saltzman to return call to DEC with more info. Vought received callback from Steve Saltzman and tank was abandoned in 2004 (possibly fuel oil UST) and SVOCs detected in sample analyticals. Saltzman will return call to Vought with fax number. Consultant that performed work was Hydro Tech. As per Saltzman, CSL sent to: Mr. Jay Weitzman False Alarm Limited 816 Avenue I Brooklyn, NY 11230 Fax: (732) 382-2270 12/3/08-Vought-Received email copy of Hydro Tech report dated 4/8/04. Report entitled Tank Abandonment . Tank was a 3000-gallon #2 fuel oil UST located in the western interior portion of the onsite building. Tank was abandoned in place via inert foam. GPR survey performed and four soil probes were performed. Soil borings samples at 2 foot intervals down to groundwater at 13'bg. No visual or olfactory evidence of petroleum contamination. Four soil samples analyzed via 8260/8270 show no TAGM 4046 Required Soil Cleanup Objective exceedences other than PAH exceedences attributable to fill material. Vought called and left message for Saltzman to return call to DEC with future use of property including possible redevelopment and requirement of installation of vapor barrier and SSDS. 12/4/08-Vought-Received phone message from Steve Saltzman that property is not being sold but is rather being refinanced and as such property use and foundation will not change and hence vapor barrier and SSDS not required. Spill closed and NFA sent to above address. "
Remarks:	"CALLER STATES THAT THERE WAS A TANK ABANDONMENT 03/19/2004. CALLER HAS TEST RESULTS INDICATING SOIL CONTAMINATION."

All Materials:

Site ID:	407262
Operable Unit ID:	1163814
Operable Unit:	01
Material ID:	2155156
Material Code:	0066A
Material Name:	unknown petroleum
Case No.:	Not reported
Material FA:	Petroleum
Quantity:	Not reported
Units:	G
Recovered:	Not reported
Oxygenate:	Not reported

M91 SSW < 1/8 0.104 mi. 548 ft. | **168 NORTH 14TH STREET**
168 NORTH 14TH STREET
BROOKLYN, NY 11211

Site 5 of 15 in cluster M

NY UST | **U004045085**
N/A

Relative: Higher

Actual: 13 ft.

UST:

Id/Status:	2-609624 / Unregulated/Closed
Program Type:	PBS
Region:	STATE
DEC Region:	2
Expiration Date:	N/A
UTM X:	588147.86466
UTM Y:	4508565.31850
Site Type:	Other Wholesale/Retail Sales

Affiliation Records:

Site Id:	55723
Affiliation Type:	Facility Owner
Company Name:	JAY WEITZMAN
Contact Type:	PRESIDENT
Contact Name:	JAY WEITZMAN
Address1:	87 KENT AVENUE
Address2:	Not reported
City:	BROOKLYN
State:	NY
Zip Code:	11211
Country Code:	001
Phone:	(718) 963-2200
EMail:	Not reported
Fax Number:	Not reported
Modified By:	kxtang
Date Last Modified:	2004-06-28

Site Id:	55723
Affiliation Type:	Mail Contact
Company Name:	JAY WEITZMAN
Contact Type:	PRESIDENT
Contact Name:	JAY WEITZMAN
Address1:	87 KENT AVENUE
Address2:	Not reported
City:	BROOKLYN
State:	NY
Zip Code:	11211
Country Code:	001
Phone:	(718) 963-2200
EMail:	Not reported
Fax Number:	Not reported
Modified By:	kxtang
Date Last Modified:	2004-06-28

Site Id:	55723
Affiliation Type:	Facility Operator
Company Name:	168 NORTH 14TH STREET
Contact Type:	Not reported
Contact Name:	JAY WEITZMAN
Address1:	Not reported
Address2:	Not reported
City:	Not reported
State:	NN

168 NORTH 14TH STREET (Continued) **U004045085**

Zip Code:	Not reported
Country Code:	001
Phone:	(718) 963-2200
EMail:	Not reported
Fax Number:	Not reported
Modified By:	kxtang
Date Last Modified:	2004-06-28

Site Id:	55723
Affiliation Type:	Emergency Contact
Company Name:	JAY WEITZMAN
Contact Type:	Not reported
Contact Name:	JAY WEITZMAN
Address1:	Not reported
Address2:	Not reported
City:	Not reported
State:	NN
Zip Code:	Not reported
Country Code:	001
Phone:	(718) 963-2200
EMail:	Not reported
Fax Number:	Not reported
Modified By:	kxtang
Date Last Modified:	2004-06-28

Tank Info:

Tank Number:	01
Tank ID:	179312
Tank Status:	Closed - Removed
Material Name:	Closed - Removed
Capacity Gallons:	3000
Install Date:	Not reported
Date Tank Closed:	03/18/2004
Registered:	True
Tank Location:	Underground
Tank Type:	Steel/carbon steel
Material Code:	0001
Common Name of Substance:	#2 Fuel Oil (On-Site Consumption)

Tightness Test Method:	00
Date Test:	Not reported
Next Test Date:	Not reported
Pipe Model:	Not reported
Modified By:	kxtang
Last Modified:	04/14/2017

Equipment Records:

D00 - Pipe Type - No Piping
J00 - Dispenser - None
G00 - Tank Secondary Containment - None
H00 - Tank Leak Detection - None
I00 - Overfill - None
B00 - Tank External Protection - None
C00 - Pipe Location - No Piping
A00 - Tank Internal Protection - None
K00 - Spill Prevention - None

M92 **CON EDISON EXCAVATION** **NY Spills** **S118260637**
South **105 NORTH 13TH STREET** **N/A**
< 1/8 **BROOKLYN, NY**
0.104 mi.
549 ft. **Site 6 of 15 in cluster M**

Relative:
Higher

Actual:
14 ft.

SPILLS:

Facility ID:	1505367
Facility Type:	ER
Spill Number:	1505367
DER Facility ID:	467274
Site ID:	512726
DEC Region:	2
Spill Number/Closed Date:	Not reported
Spill Cause:	Unknown
Spill Class:	Not reported
SWIS:	2401
Spill Date:	2015-08-18
Investigator:	Con Ed Unassigned
Referred To:	Not reported
Reported to Dept:	2015-08-18
CID:	Not reported
Water Affected:	Not reported
Spill Source:	Unknown
Spill Notifier:	Responsible Party
Cleanup Ceased:	Not reported
Cleanup Meets Std:	False
Last Inspection:	Not reported
Recommended Penalty:	False
UST Trust:	False
Remediation Phase:	1
Date Entered In Computer:	2015-08-18
Spill Record Last Update:	2015-08-19
Spiller Name:	CON EDISON
Spiller Company:	CON EDISON
Spiller Address:	105 N13TH ST
Spiller Company:	999
Contact Name:	CON EDISON
DEC Memo:	"8/18/15-Vought-Duty desk officer. Spill assigned to Con Edison Unassigned as part of routine Con Edison minor spill portfolio review and possible closure. As per EMIS 242205, Construction Mgmt Street Ops Construction Rep A. Natale discovered 1 gallon of unknown oil in excavation while excavating a test pit to install a manhole. No WR# is available and he is awaiting help to get an env tag#, CoC and sample jars. He will reach out to Env. Ops and call back with necessary info. "
Remarks:	"Discovered unknown oil from unknown source. Cleanup is pending."

All Materials:

Site ID:	512726
Operable Unit ID:	1261977
Operable Unit:	01
Material ID:	2265469
Material Code:	0066A
Material Name:	unknown petroleum
Case No.:	Not reported
Material FA:	Petroleum
Quantity:	1.00
Units:	G
Recovered:	Not reported

CON EDISON EXCAVATION (Continued) **S118260637**

Oxygenate: Not reported

M93 **F & S CENTRAL MANUFACTURING** **NJ MANIFEST** **S120679166**
South **105 N 13TH ST** **N/A**
< 1/8 **BROOKLYN, NY 11249**
0.104 mi.
549 ft. **Site 7 of 15 in cluster M**

Relative:
Higher

Actual:
14 ft.

NJ MANIFEST:

EPA Id:	NYR000225268
Mail Address:	FLUSHING AVE UNIT 1D
Mail City/State/Zip:	BROOKLYN, NY 11205
Facility Phone:	Not reported
Emergency Phone:	Not reported
Contact:	CHARLES KRIEGER
Comments:	Not reported
SIC Code:	Not reported
County:	NY047
Municipal:	Not reported
Previous EPA Id:	Not reported
Gen Flag:	Not reported
Trans Flag:	Not reported
TSDF Flag:	Not reported
Name Change:	Not reported
Date Change:	Not reported

Manifest:

Manifest Number:	014160142JJK
EPA ID:	NYR000225268
Date Shipped:	12/29/2015
TSDF EPA ID:	NJD002200046
Transporter EPA ID:	NJ0000027193
Transporter 2 EPA ID:	Not reported
Transporter 3 EPA ID:	Not reported
Transporter 4 EPA ID:	Not reported
Transporter 5 EPA ID:	Not reported
Transporter 6 EPA ID:	Not reported
Transporter 7 EPA ID:	Not reported
Transporter 8 EPA ID:	Not reported
Transporter 9 EPA ID:	Not reported
Transporter 10 EPA ID:	Not reported
Date Trans1 Transported Waste:	Not reported
Date Trans2 Transported Waste:	Not reported
Date Trans3 Transported Waste:	Not reported
Date Trans4 Transported Waste:	Not reported
Date Trans5 Transported Waste:	Not reported
Date Trans6 Transported Waste:	Not reported
Date Trans7 Transported Waste:	Not reported
Date Trans8 Transported Waste:	Not reported
Date Trans9 Transported Waste:	Not reported
Date Trans10 Transported Waste:	Not reported
Date TSDF Received Waste:	Not reported
TSDF EPA Facility Name:	Not reported
QTY Units:	Not reported
Transporter SEQ ID:	Not reported
Transporter-1 Date:	Not reported
Waste SEQ ID:	Not reported

F & S CENTRAL MANUFACTURING (Continued) **S120679166**

Waste Type Code 2:	Not reported
Waste Type Code 3:	Not reported
Waste Type Code 4:	Not reported
Waste Type Code 5:	Not reported
Waste Type Code 6:	Not reported
Date Accepted:	Not reported
Manifest Discrepancy Type:	Not reported
Data Entry Number:	Not reported
Was Load Rejected:	BROOKLYN, NY 11205
Reason Load Was Rejected:	Not reported

M94 **F & S CENTRAL MANUFACTURING** **RCRA-LQG** **1018281150**
South **105 N 13TH ST** **FINDS** **NYR000225268**
< 1/8 **BROOKLYN, NY 11249** **ECHO**
0.104 mi.
549 ft. **Site 8 of 15 in cluster M**

Relative:
Higher

Actual:
14 ft.

RCRA-LQG:

Date form received by agency:	12/21/2015
Facility name:	F & S CENTRAL MANUFACTURING
Facility address:	105 N 13TH ST BROOKLYN, NY 11249
EPA ID:	NYR000225268
Mailing address:	FLUSHING AVE UNIT 1D BROOKLYN, NY 11205
Contact:	CHARLES KRIEGER
Contact address:	FLUSHING AVE UNIT 1D BROOKLYN, NY 11205
Contact country:	US
Contact telephone:	718-246-4762
Contact email:	CH@RABSKYGROUP.COM
EPA Region:	02
Classification:	Large Quantity Generator
Description:	Handler: generates 1,000 kg or more of hazardous waste during any calendar month; or generates more than 1 kg of acutely hazardous waste during any calendar month; or generates more than 100 kg of any residue or contaminated soil, waste or other debris resulting from the cleanup of a spill, into or on any land or water, of acutely hazardous waste during any calendar month; or generates 1 kg or less of acutely hazardous waste during any calendar month, and accumulates more than 1 kg of acutely hazardous waste at any time; or generates 100 kg or less of any residue or contaminated soil, waste or other debris resulting from the cleanup of a spill, into or on any land or water, of acutely hazardous waste during any calendar month, and accumulates more than 100 kg of that material at any time

Owner/Operator Summary:

Owner/operator name:	GALAXY DEVELOPERS
Owner/operator address:	Not reported Not reported
Owner/operator country:	US
Owner/operator telephone:	Not reported
Owner/operator email:	Not reported
Owner/operator fax:	Not reported
Owner/operator extension:	Not reported

F & S CENTRAL MANUFACTURING (Continued) **1018281150**

Legal status: Private
Owner/Operator Type: Operator
Owner/Op start date: 12/18/2014
Owner/Op end date: Not reported

Owner/operator name: NORTH 13 HOLDING LLC
Owner/operator address: FLUSHING AVE UNIT 1D
BROOKLYN, NY 11205
Owner/operator country: US
Owner/operator telephone: 718-246-4762
Owner/operator email: Not reported
Owner/operator fax: Not reported
Owner/operator extension: Not reported
Legal status: Private
Owner/Operator Type: Owner
Owner/Op start date: 01/01/2014
Owner/Op end date: Not reported

Handler Activities Summary:
U.S. importer of hazardous waste: No
Mixed waste (haz. and radioactive): No
Recycler of hazardous waste: No
Transporter of hazardous waste: No
Treater, storer or disposer of HW: No
Underground injection activity: No
On-site burner exemption: No
Furnace exemption: No
Used oil fuel burner: No
Used oil processor: No
User oil refiner: No
Used oil fuel marketer to burner: No
Used oil Specification marketer: No
Used oil transfer facility: No
Used oil transporter: No

. Waste code: D002
. Waste name: CORROSIVE WASTE

Violation Status: No violations found

FINDS:

Registry ID: 110067204340

Environmental Interest/Information System
RCRAInfo is a national information system that supports the Resource Conservation and Recovery Act (RCRA) program through the tracking of events and activities related to facilities that generate, transport, and treat, store, or dispose of hazardous waste. RCRAInfo allows RCRA program staff to track the notification, permit, compliance, and corrective action activities required under RCRA.

Click this hyperlink while viewing on your computer to access additional FINDS: detail in the EDR Site Report.

F & S CENTRAL MANUFACTURING (Continued) **1018281150**

ECHO:

Envid:	1018281150
Registry ID:	110067204340
DFR URL:	http://echo.epa.gov/detailed-facility-report?fid=110067204340

M95 South < 1/8 0.104 mi. 549 ft. **NYSDEC BCP SITE- C224230** **NY Spills** **S118261672**
105 NORTH 13TH STREET **NY MANIFEST** **N/A**
BROOKLYN, NY 11249

Site 9 of 15 in cluster M

Relative: Higher

Actual: 14 ft.

SPILLS:

Facility ID:	1506482
Facility Type:	ER
Spill Number:	1506482
DER Facility ID:	485749
Site ID:	513900
DEC Region:	2
Spill Number/Closed Date:	2016-08-31
Spill Cause:	Unknown
Spill Class:	C3
SWIS:	2401
Spill Date:	2015-09-18
Investigator:	SXMAHAT
Referred To:	Not reported
Reported to Dept:	2015-09-18
CID:	Not reported
Water Affected:	Not reported
Spill Source:	Commercial/Industrial
Spill Notifier:	Other
Cleanup Ceased:	Not reported
Cleanup Meets Std:	False
Last Inspection:	Not reported
Recommended Penalty:	False
UST Trust:	False
Remediation Phase:	0
Date Entered In Computer:	2015-09-18
Spill Record Last Update:	2016-09-06
Spiller Name:	KEVIN
Spiller Company:	NORTH 13 HOLDINGS LLC
Spiller Address:	105 NORTH 13TH STREET
Spiller Company:	999
Contact Name:	KEVIN
DEC Memo:	"9/24/15: Mahat DEC Mahat contacted Kevin from EBC inquiring about the spill and its nature. He mentioned that they found some old contaminated soil during the excavation. Phase II is under the progress. Kevin will provide the a narrative email and Phase II report shortly. DEC is waiting for a report. 8/26/16: Mahat e/c: DEC Mahat sent an email to Kevin asking for any update or report on the spill case. On 8/26/16, DEC Mahat received an email informing that site is a DEC BCP site. Email : Site is a NYSDEC BCP Project Former F&S Central Manufacturing Corp Site. C224230 PM is Scott Deyette. Entire Site is being excavated to 15 ft below grade for new building. Endpoint samples already indicate a Track 1 was achieved. Final Engineering Report will be submitted to DEC in 2017. DEC Mahat will partner with DEC BCP PM to discuss the future of the spill case. 8/31/16: Mahat The spill case is closed as the site is acutely under

NYSDEC BCP SITE- C224230 (Continued) **S118261672**

	remediation under NYSDEC BCP program. BCP Application number has bee crossed referenced. No further action is required by the DEC spill Units. "
Remarks:	"materials found when testing soil no clean up started"

All Materials:

Site ID:	513900
Operable Unit ID:	1263113
Operable Unit:	01
Material ID:	2266769
Material Code:	0063A
Material Name:	unknown hazardous material
Case No.:	Not reported
Material FA:	Hazardous Material
Quantity:	Not reported
Units:	Not reported
Recovered:	Not reported
Oxygenate:	Not reported

NY MANIFEST:

Country:	USA
EPA ID:	NYR000225268
Facility Status:	Not reported
Location Address 1:	103 N 13TH ST
Code:	BP
Location Address 2:	Not reported
Total Tanks:	Not reported
Location City:	BROOKLYN
Location State:	NY
Location Zip:	11249
Location Zip 4:	Not reported

NY MANIFEST:

EPAID:	NYR000225268
Mailing Name:	NORTH 13 HOLDINGS LLC
Mailing Contact:	NORTH 13 HOLDINGS LLC
Mailing Address 1:	505 FLUSHING AVE UNIT 1D
Mailing Address 2:	Not reported
Mailing City:	BROOKLYN
Mailing State:	NY
Mailing Zip:	11205
Mailing Zip 4:	Not reported
Mailing Country:	USA
Mailing Phone:	7182454769

NY MANIFEST:

Document ID:	Not reported
Manifest Status:	Not reported
seq:	Not reported
Year:	2017
Trans1 State ID:	NJR986849705
Trans2 State ID:	Not reported
Generator Ship Date:	03/02/2017
Trans1 Recv Date:	03/02/2017
Trans2 Recv Date:	Not reported
TSD Site Recv Date:	03/02/2017

NYSDEC BCP SITE- C224230 (Continued) **S118261672**

Part A Recv Date:	Not reported
Part B Recv Date:	Not reported
Generator EPA ID:	NYR000225268
Trans1 EPA ID:	Not reported
Trans2 EPA ID:	Not reported
TSDF ID 1:	NJD991291105
TSDF ID 2:	Not reported
Manifest Tracking Number:	017056709JJK
Import Indicator:	N
Export Indicator:	N
Discr Quantity Indicator:	Y
Discr Type Indicator:	N
Discr Residue Indicator:	N
Discr Partial Reject Indicator:	N
Discr Full Reject Indicator:	N
Manifest Ref Number:	Not reported
Alt Facility RCRA ID:	Not reported
Alt Facility Sign Date:	Not reported
MGMT Method Type Code:	H110
Waste Code:	Not reported
Waste Code:	Not reported
Waste Code:	Not reported
Waste Code:	Not reported
Waste Code:	Not reported
Waste Code:	Not reported
Quantity:	55540
Units:	P - Pounds
Number of Containers:	1
Container Type:	DT - Dump trucks
Handling Method:	T Chemical, physical, or biological treatment.
Specific Gravity:	1
Waste Code:	D008
Waste Code 1_2:	Not reported
Waste Code 1_3:	Not reported
Waste Code 1_4:	Not reported
Waste Code 1_5:	Not reported
Waste Code 1_6:	Not reported

Click this hyperlink while viewing on your computer to access
208 additional NY_MANIFEST: record(s) in the EDR Site Report.

L96 **CON EDISON** **NY MANIFEST** **S118563331**
NW **QUAY ST & WEST ST** **N/A**
< 1/8 **BROOKLYN, NY 11222**
0.104 mi.
550 ft. **Site 8 of 20 in cluster L**

Relative:
Lower

Actual:
8 ft.

NY MANIFEST:

Country:	USA
EPA ID:	NYP004751442
Facility Status:	Not reported
Location Address 1:	QUAY ST & WEST ST
Code:	BP
Location Address 2:	Not reported
Total Tanks:	Not reported
Location City:	BROOKLYN
Location State:	NY

CON EDISON (Continued) **S118563331**

Location Zip:	11222
Location Zip 4:	Not reported

NY MANIFEST:

EPAID:	NYP004751442
Mailing Name:	CON EDISON
Mailing Contact:	CON EDISON
Mailing Address 1:	4 IRVING PL
Mailing Address 2:	15TH FL
Mailing City:	NEW YORK
Mailing State:	NY
Mailing Zip:	10003
Mailing Zip 4:	Not reported
Mailing Country:	USA
Mailing Phone:	Not reported

NY MANIFEST:

Document ID:	Not reported
Manifest Status:	Not reported
seq:	Not reported
Year:	2015
Trans1 State ID:	NJD003812047
Trans2 State ID:	NJD003812047
Generator Ship Date:	03/15/2015
Trans1 Recv Date:	03/15/2015
Trans2 Recv Date:	03/19/2015
TSD Site Recv Date:	03/19/2015
Part A Recv Date:	Not reported
Part B Recv Date:	Not reported
Generator EPA ID:	NYP004751442
Trans1 EPA ID:	Not reported
Trans2 EPA ID:	Not reported
TSDF ID 1:	NJD991291105
TSDF ID 2:	Not reported
Manifest Tracking Number:	002660530GBF
Import Indicator:	N
Export Indicator:	N
Discr Quantity Indicator:	N
Discr Type Indicator:	N
Discr Residue Indicator:	N
Discr Partial Reject Indicator:	N
Discr Full Reject Indicator:	N
Manifest Ref Number:	Not reported
Alt Facility RCRA ID:	Not reported
Alt Facility Sign Date:	Not reported
MGMT Method Type Code:	H110
Waste Code:	Not reported
Waste Code:	Not reported
Waste Code:	Not reported
Waste Code:	Not reported
Waste Code:	Not reported
Waste Code:	Not reported
Quantity:	4000
Units:	P - Pounds
Number of Containers:	1
Container Type:	TT - Cargo tank, tank trucks
Handling Method:	T Chemical, physical, or biological treatment.

CON EDISON (Continued) **S118563331**

Specific Gravity:	1
Waste Code:	D008
Waste Code 1_2:	Not reported
Waste Code 1_3:	Not reported
Waste Code 1_4:	Not reported
Waste Code 1_5:	Not reported
Waste Code 1_6:	Not reported

Click this hyperlink while viewing on your computer to access additional NY_MANIFEST: detail in the EDR Site Report.

L97 **CON EDISON** **RCRA NonGen / NLR** **1018280272**
NW **QUAY ST & WEST ST** **NYP004751442**
< 1/8 **BROOKLYN, NY 11222**
0.104 mi.
550 ft. **Site 9 of 20 in cluster L**

Relative:
Lower

Actual:
8 ft.

RCRA NonGen / NLR:

Date form received by agency:	02/05/2016
Facility name:	CON EDISON
Site name:	CON EDISON - MANHOLE 4337
Facility address:	QUAY ST & WEST ST BROOKLYN, NY 11222
EPA ID:	NYP004751442
Mailing address:	IRVING PLACE, 15TH FL NE NEW YORK, NY 10003
Contact:	THERESA BURKARD
Contact address:	IRVING PLACE, 15TH FL NE NEW YORK, NY 10003
Contact country:	US
Contact telephone:	212-460-2262
Contact email:	BURKARDT@CONED.COM
EPA Region:	02
Classification:	Non-Generator
Description:	Handler: Non-Generators do not presently generate hazardous waste

Owner/Operator Summary:

Owner/operator name:	CONSOLIDATED EDISON COMPANY OF NY, INC.
Owner/operator address:	IRVING PLACE NEW YORK, NY 10003
Owner/operator country:	US
Owner/operator telephone:	Not reported
Owner/operator email:	Not reported
Owner/operator fax:	Not reported
Owner/operator extension:	Not reported
Legal status:	Private
Owner/Operator Type:	Owner
Owner/Op start date:	03/15/2015
Owner/Op end date:	Not reported

Owner/operator name:	CONSOLIDATED EDISON COMPANY OF NY, INC.
Owner/operator address:	IRVING PLACE NEW YORK, NY 10003
Owner/operator country:	US
Owner/operator telephone:	Not reported
Owner/operator email:	Not reported

CON EDISON (Continued) **1018280272**

Owner/operator fax: Not reported
Owner/operator extension: Not reported
Legal status: Private
Owner/Operator Type: Operator
Owner/Op start date: 03/15/2015
Owner/Op end date: Not reported

Handler Activities Summary:
U.S. importer of hazardous waste: No
Mixed waste (haz. and radioactive): No
Recycler of hazardous waste: No
Transporter of hazardous waste: No
Treater, storer or disposer of HW: No
Underground injection activity: No
On-site burner exemption: No
Furnace exemption: No
Used oil fuel burner: No
Used oil processor: No
User oil refiner: No
Used oil fuel marketer to burner: No
Used oil Specification marketer: No
Used oil transfer facility: No
Used oil transporter: No

. Waste code: D008
. Waste name: LEAD

Historical Generators:
Date form received by agency: 03/15/2015
Site name: CON EDISON
Classification: Not a generator, verified

Date form received by agency: 03/15/2015
Site name: CON EDISON
Classification: Large Quantity Generator

Biennial Reports:

Last Biennial Reporting Year: 2017

Annual Waste Handled:
Waste code: D008
Waste name: LEAD
Amount (Lbs): 4000

Violation Status: No violations found

L98 **CON EDISON** **RCRA NonGen / NLR** **1014396238**
NW **QUAY ST & WEST ST** **NJ MANIFEST** **NYP004184180**
< 1/8 **BROOKLYN, NY 11222** **NY MANIFEST**
0.104 mi.
550 ft. **Site 10 of 20 in cluster L**

Relative:
Lower

Actual:
8 ft.

RCRA NonGen / NLR:
Date form received by agency: 06/01/2016
Facility name: CON EDISON
Facility address: QUAY ST & WEST ST

CON EDISON (Continued) **1014396238**

	BROOKLYN, NY 11222
EPA ID:	NYP004184180
Mailing address:	4 IRVING PL, RM 828
	NEW YORK, NY 10003
Contact:	CAROLINE ISKANDER
Contact address:	Not reported
	Not reported
Contact country:	US
Contact telephone:	718-666-4714
Contact email:	Not reported
EPA Region:	02
Classification:	Non-Generator
Description:	Handler: Non-Generators do not presently generate hazardous waste

Handler Activities Summary:

U.S. importer of hazardous waste:	No
Mixed waste (haz. and radioactive):	No
Recycler of hazardous waste:	No
Transporter of hazardous waste:	No
Treater, storer or disposer of HW:	No
Underground injection activity:	No
On-site burner exemption:	No
Furnace exemption:	No
Used oil fuel burner:	No
Used oil processor:	No
User oil refiner:	No
Used oil fuel marketer to burner:	No
Used oil Specification marketer:	No
Used oil transfer facility:	No
Used oil transporter:	No

Historical Generators:

Date form received by agency:	07/14/2009
Site name:	CON EDISON
Classification:	Conditionally Exempt Small Quantity Generator
Violation Status:	No violations found

NJ MANIFEST:

EPA Id:	NYP004184180
Mail Address:	4 IRVING PL, RM 828
Mail City/State/Zip:	NEW YORK, NY 10003
Facility Phone:	Not reported
Emergency Phone:	Not reported
Contact:	CAROLINE ISKANDER
Comments:	Not reported
SIC Code:	Not reported
County:	NY047
Municipal:	Not reported
Previous EPA Id:	Not reported
Gen Flag:	Not reported
Trans Flag:	Not reported
TSDF Flag:	Not reported
Name Change:	Not reported
Date Change:	Not reported

Manifest:

CON EDISON (Continued) **1014396238**

Manifest Number:	000894181GBF
EPA ID:	NYP004184180
Date Shipped:	07/17/2009
TSDF EPA ID:	NJD991291105
Transporter EPA ID:	NJD003812047
Transporter 2 EPA ID:	NJD003812047
Transporter 3 EPA ID:	Not reported
Transporter 4 EPA ID:	Not reported
Transporter 5 EPA ID:	Not reported
Transporter 6 EPA ID:	Not reported
Transporter 7 EPA ID:	Not reported
Transporter 8 EPA ID:	Not reported
Transporter 9 EPA ID:	Not reported
Transporter 10 EPA ID:	Not reported
Date Trans1 Transported Waste:	07/17/2009
Date Trans2 Transported Waste:	07/21/2009
Date Trans3 Transported Waste:	Not reported
Date Trans4 Transported Waste:	Not reported
Date Trans5 Transported Waste:	Not reported
Date Trans6 Transported Waste:	Not reported
Date Trans7 Transported Waste:	Not reported
Date Trans8 Transported Waste:	Not reported
Date Trans9 Transported Waste:	Not reported
Date Trans10 Transported Waste:	Not reported
Date TSDF Received Waste:	07/21/2009
TSDF EPA Facility Name:	Not reported
QTY Units:	Not reported
Transporter SEQ ID:	Not reported
Transporter-1 Date:	Not reported
Waste SEQ ID:	Not reported
Waste Type Code 2:	Not reported
Waste Type Code 3:	Not reported
Waste Type Code 4:	Not reported
Waste Type Code 5:	Not reported
Waste Type Code 6:	Not reported
Date Accepted:	Not reported
Manifest Discrepancy Type:	Not reported
Data Entry Number:	Not reported
Was Load Rejected:	NEW YORK, NY 10003
Reason Load Was Rejected:	Not reported

Waste:

Manifest Year:	Not reported
Waste Code:	D008
Hand Code:	H111
Quantity:	100 G

NY MANIFEST:

Country:	USA
EPA ID:	NYP004184180
Facility Status:	Not reported
Location Address 1:	QUAY ST & WEST ST - MH 7337
Code:	BP
Location Address 2:	Not reported

CON EDISON (Continued) **1014396238**

Total Tanks:	Not reported
Location City:	BROOKLYN
Location State:	NY
Location Zip:	11201
Location Zip 4:	Not reported

NY MANIFEST:

EPAID:	NYP004184180
Mailing Name:	CONSOLIDATED EDISON
Mailing Contact:	FRANKLYN MURRAY
Mailing Address 1:	4 IRVING PLACE RM 828
Mailing Address 2:	Not reported
Mailing City:	NEW YORK
Mailing State:	NY
Mailing Zip:	10003
Mailing Zip 4:	Not reported
Mailing Country:	USA
Mailing Phone:	2124602808

NY MANIFEST:

Document ID:	Not reported
Manifest Status:	Not reported
seq:	Not reported
Year:	2009
Trans1 State ID:	NJD003812047
Trans2 State ID:	NJD003812047
Generator Ship Date:	07/17/2009
Trans1 Recv Date:	07/17/2009
Trans2 Recv Date:	07/21/2009
TSD Site Recv Date:	07/21/2009
Part A Recv Date:	Not reported
Part B Recv Date:	Not reported
Generator EPA ID:	NYP004184180
Trans1 EPA ID:	Not reported
Trans2 EPA ID:	Not reported
TSDF ID 1:	NJD991291105
TSDF ID 2:	Not reported
Manifest Tracking Number:	000894181GBF
Import Indicator:	N
Export Indicator:	N
Discr Quantity Indicator:	N
Discr Type Indicator:	N
Discr Residue Indicator:	N
Discr Partial Reject Indicator:	N
Discr Full Reject Indicator:	N
Manifest Ref Number:	Not reported
Alt Facility RCRA ID:	Not reported
Alt Facility Sign Date:	Not reported
MGMT Method Type Code:	H111
Waste Code:	Not reported
Waste Code:	Not reported
Waste Code:	Not reported
Waste Code:	Not reported
Waste Code:	Not reported
Waste Code:	Not reported
Quantity:	100.0
Units:	G - Gallons (liquids only)* (8.3 pounds)

CON EDISON (Continued) **1014396238**

Number of Containers:	1.0
Container Type:	TT - Cargo tank, tank trucks
Handling Method:	T Chemical, physical, or biological treatment.
Specific Gravity:	1.0
Waste Code:	D008
Waste Code 1_2:	Not reported
Waste Code 1_3:	Not reported
Waste Code 1_4:	Not reported
Waste Code 1_5:	Not reported
Waste Code 1_6:	Not reported

Click this hyperlink while viewing on your computer to access additional NY_MANIFEST: detail in the EDR Site Report.

L99 **MANHOLE** **NY Spills** **S117654425**
NW **WEST ST AND QUAY ST** **N/A**
< 1/8 **BROOKLYN, NY**
0.104 mi.
550 ft. **Site 11 of 20 in cluster L**

Relative:
Lower

Actual:
8 ft.

SPILLS:

Facility ID:	1411691
Facility Type:	ER
Spill Number:	1411691
DER Facility ID:	460307
Site ID:	505485
DEC Region:	2
Spill Number/Closed Date:	2015-04-24
Spill Cause:	Unknown
Spill Class:	D4
SWIS:	2401
Spill Date:	2015-03-15
Investigator:	RWAUSTIN
Referred To:	Not reported
Reported to Dept:	2015-03-15
CID:	Not reported
Water Affected:	Not reported
Spill Source:	Commercial/Industrial
Spill Notifier:	Other
Cleanup Ceased:	Not reported
Cleanup Meets Std:	False
Last Inspection:	Not reported
Recommended Penalty:	False
UST Trust:	False
Remediation Phase:	0
Date Entered In Computer:	2015-03-15
Spill Record Last Update:	2015-04-24
Spiller Name:	Not reported
Spiller Company:	CON ED
Spiller Address:	Not reported
Spiller Company:	999
Contact Name:	ERT
DEC Memo:	"emis_239719 4/24/15 - Austin - 1 gal. unk oil atop 30 gals water in vault - Con Ed contained and cleaned up the spill; no source identified - See document files for further information - Spill closed - end"
Remarks:	"Caller advised unknown type oil in manhole. Clean up is pending."

MANHOLE (Continued) **S117654425**

All Materials:

Site ID:	505485
Operable Unit ID:	1254795
Operable Unit:	01
Material ID:	2257369
Material Code:	0066A
Material Name:	unknown petroleum
Case No.:	Not reported
Material FA:	Petroleum
Quantity:	Not reported
Units:	Not reported
Recovered:	Not reported
Oxygenate:	Not reported

L100 **VAULT 5803** **NY Spills** **S104651495**
NW **QUAY ST/WEST ST** **N/A**
< 1/8 **BROOKLYN, NY**
0.104 mi.
551 ft. **Site 12 of 20 in cluster L**

Relative:
Lower

Actual:
8 ft.

SPILLS:

Facility ID:	0000060
Facility Type:	ER
Spill Number:	0000060
DER Facility ID:	235959
Site ID:	291406
DEC Region:	2
Spill Number/Closed Date:	2002-01-22
Spill Cause:	Unknown
Spill Class:	C4
SWIS:	2401
Spill Date:	2000-04-03
Investigator:	JHOCONNE
Referred To:	Not reported
Reported to Dept:	2000-04-03
CID:	270
Water Affected:	Not reported
Spill Source:	Unknown
Spill Notifier:	Affected Persons
Cleanup Ceased:	Not reported
Cleanup Meets Std:	False
Last Inspection:	Not reported
Recommended Penalty:	False
UST Trust:	False
Remediation Phase:	0
Date Entered In Computer:	2000-04-03
Spill Record Last Update:	2002-01-24
Spiller Name:	Not reported
Spiller Company:	UNKNOWN
Spiller Address:	Not reported
Spiller Company:	999
Contact Name:	CALLER
DEC Memo:	"Prior to Sept, 2004 data translation this spill Lead_DEC Field was O'CONNELL Con Ed e2mis #130705 Notes: 4-3-00 0950hrs 1 pint unknown oil on 5000gal water. Also found 1 pint unknown oil on 500gal water in bus compartment between V5778 and 5761. 2 samples taken. 4-4-00

VAULT 5803 (Continued) **S104651495**

Remarks: 0820hrs LSN 00-03189 <1ppm PCB 4-6-00 1950hrs Cleanup completed by double washing with slix. Liquids removed by tanker, solids by vactor. Transformer replaced. No leaking equipment. Sump cemented." "on 5000 gals water. 130705 clean up pending results"

All Materials:

Site ID:	291406
Operable Unit ID:	821801
Operable Unit:	01
Material ID:	288331
Material Code:	0066A
Material Name:	unknown petroleum
Case No.:	Not reported
Material FA:	Petroleum
Quantity:	1.00
Units:	G
Recovered:	.00
Oxygenate:	Not reported

L101
NW
< 1/8
0.104 mi.
551 ft.

VS 5761 **NY Spills** **S104651490**
QUAY ST/ E OF WEST ST **N/A**
BROOKLYN, NY

Site 13 of 20 in cluster L

Relative:
Lower

Actual:
8 ft.

SPILLS:

Facility ID:	0000054
Facility Type:	ER
Spill Number:	0000054
DER Facility ID:	149524
Site ID:	177973
DEC Region:	2
Spill Number/Closed Date:	2003-05-29
Spill Cause:	Unknown
Spill Class:	C4
SWIS:	2401
Spill Date:	2000-04-03
Investigator:	JHOCONNE
Referred To:	Not reported
Reported to Dept:	2000-04-03
CID:	389
Water Affected:	Not reported
Spill Source:	Unknown
Spill Notifier:	Other
Cleanup Ceased:	Not reported
Cleanup Meets Std:	False
Last Inspection:	Not reported
Recommended Penalty:	False
UST Trust:	False
Remediation Phase:	0
Date Entered In Computer:	2000-04-03
Spill Record Last Update:	2003-05-30
Spiller Name:	UNKNOWN
Spiller Company:	Unknown
Spiller Address:	UNKNOWN
Spiller Company:	999
Contact Name:	CALLER

VS 5761 (Continued) **S104651490**

DEC Memo: "Prior to Sept, 2004 data translation this spill Lead_DEC Field was O'CONNELL E2MIS 130698 03-Apr-2000 09:00 Pantaleo o/s underground reports found 1 pint unknown oil on 5000 gal of rusty water in vs 5761 can not see sump in hole. Sample was taken and it is on a 4 to 6 hr turn around. A tag # 26635 was hung in the hole. there are 3 interconnecting vaults and Mr Pantaleo is looking to see if this substance is in all three and will report back findings. I and A will pressure test unit .Historical records for this unit is.19 ppm.put in 06/07/99 It appears to be contained at this time. cig notified @1010hrs 4/4/00--1000hrs lab results returned <1.ppm lab seq#--00-03192 update 4-6-00 0445 hrs s. rosenking flush dept reports cleanup completed and e.s.tag #26635 was removed as of 0440 hrs he found sump cemented. laz #04425 Cleanup completed by double washing structure with slix. Liquid waste removed by tanker. Solid waste removed by vactor. No leaking equip. Incident is closed. TJ - 50495 UPDATE 1/17/03 REVIEW OF RECORDS REVEAL UNIT WAS PRESSURE TESTED 4/25/00 AND PASSED E.V."

Remarks: "caller reporting a 1 pint spilled on 1000 gal of water samples taken clean up pending lab results coned#130698 vault contains transformer hx pcb value is 19 ppm in the transformer will be investigating wether transformer is leaking"

All Materials:

Site ID:	177973
Operable Unit ID:	821741
Operable Unit:	01
Material ID:	288325
Material Code:	0066A
Material Name:	unknown petroleum
Case No.:	Not reported
Material FA:	Petroleum
Quantity:	1.00
Units:	G
Recovered:	.00
Oxygenate:	Not reported

M102 **CON EDISON** **NY MANIFEST** **S117738690**
South **109 NORTH 13 ST** **N/A**
< 1/8 **BROOKLYN, NY 11222**
0.105 mi.
553 ft. **Site 10 of 15 in cluster M**

Relative:
Higher

Actual:
14 ft.

NY MANIFEST:

Country:	USA
EPA ID:	NYP004717625
Facility Status:	Not reported
Location Address 1:	109 NORTH 13 ST
Code:	BP
Location Address 2:	SB8348
Total Tanks:	Not reported
Location City:	BROOKLYN
Location State:	NY
Location Zip:	11222
Location Zip 4:	Not reported

NY MANIFEST:

EPAID:	NYP004717625
Mailing Name:	CON EDISON

CON EDISON (Continued) **S117738690**

Mailing Contact:	CON EDISON
Mailing Address 1:	4 IRVING PL
Mailing Address 2:	15TH FL
Mailing City:	NEW YORK
Mailing State:	NY
Mailing Zip:	10003
Mailing Zip 4:	Not reported
Mailing Country:	USA
Mailing Phone:	Not reported

NY MANIFEST:

Document ID:	Not reported
Manifest Status:	Not reported
seq:	Not reported
Year:	2015
Trans1 State ID:	NJD003812047
Trans2 State ID:	NJD003812047
Generator Ship Date:	01/22/2015
Trans1 Recv Date:	01/22/2015
Trans2 Recv Date:	01/28/2015
TSD Site Recv Date:	01/28/2015
Part A Recv Date:	Not reported
Part B Recv Date:	Not reported
Generator EPA ID:	NYP004717625
Trans1 EPA ID:	Not reported
Trans2 EPA ID:	Not reported
TSDF ID 1:	NJD991291105
TSDF ID 2:	Not reported
Manifest Tracking Number:	002620569GBF
Import Indicator:	N
Export Indicator:	N
Discr Quantity Indicator:	N
Discr Type Indicator:	N
Discr Residue Indicator:	N
Discr Partial Reject Indicator:	N
Discr Full Reject Indicator:	N
Manifest Ref Number:	Not reported
Alt Facility RCRA ID:	Not reported
Alt Facility Sign Date:	Not reported
MGMT Method Type Code:	H110
Waste Code:	Not reported
Waste Code:	Not reported
Waste Code:	Not reported
Waste Code:	Not reported
Waste Code:	Not reported
Waste Code:	Not reported
Quantity:	30
Units:	G - Gallons (liquids only)* (8.3 pounds)
Number of Containers:	1
Container Type:	TT - Cargo tank, tank trucks
Handling Method:	T Chemical, physical, or biological treatment.
Specific Gravity:	1
Waste Code:	D008
Waste Code 1_2:	Not reported
Waste Code 1_3:	Not reported
Waste Code 1_4:	Not reported
Waste Code 1_5:	Not reported

CON EDISON (Continued) **S117738690**

Waste Code 1_6: Not reported

Click this hyperlink while viewing on your computer to access
2 additional NY_MANIFEST: record(s) in the EDR Site Report.

I103
NW
< 1/8
0.110 mi.
580 ft.

LOT 5,TAXBLOCK 2589
64 CALYER STREET
BROOKLYN, NY 11222

NY E DESIGNATION **S108076652**
N/A

Site 8 of 8 in cluster I

Relative:
Higher

Actual:
10 ft.

E DESIGNATION:

Tax Lot(s):	5
Tax Block:	2589
Borough Code:	BK
E-No:	E-138
Effective Date:	5/11/2005
Satisfaction Date:	Not reported
Ceqr Number:	04DCP003K
Ulurp Number:	050110 ZRK, 050111 ZMK, 050415 MMK, 040416 MMK, 040417 MMK, 040418 MMK, 050110(A)ZRK, 050111 (A)ZMK
Zoning Map No:	12c, 12d, 13a, 13b
Description:	Underground Gasoline Storage Tanks* Testing Protocol.
Lot Remediation Date:	Not reported

O104
SSW
< 1/8
0.113 mi.
596 ft.

CON EDISON - VAULT 4154
75 N 13TH ST
BROOKLYN, NY 11249

NY MANIFEST **S120958203**
N/A

Site 1 of 18 in cluster O

Relative:
Higher

Actual:
14 ft.

NY MANIFEST:

Country:	USA
EPA ID:	NYP004921316
Facility Status:	Not reported
Location Address 1:	75 N 13TH ST
Code:	BP
Location Address 2:	Not reported
Total Tanks:	Not reported
Location City:	BROOKLYN
Location State:	NY
Location Zip:	11249
Location Zip 4:	Not reported

NY MANIFEST:

EPAID:	NYP004921316
Mailing Name:	CON EDISON - VAULT 4154
Mailing Contact:	CON EDISON
Mailing Address 1:	4 IRVING PL 15TH FL NE
Mailing Address 2:	Not reported
Mailing City:	NEW YORK
Mailing State:	NY
Mailing Zip:	10003
Mailing Zip 4:	Not reported
Mailing Country:	USA

CON EDISON - VAULT 4154 (Continued) **S120958203**

Mailing Phone: Not reported

O105 SSW < 1/8 0.113 mi. 596 ft. **CITY METAL SMELTING & REFINING CO** **61 N 13TH ST** **BROOKLYN, NY 11211** **RCRA NonGen / NLR FINDS ECHO** **1006810137 NYN008010316**

Site 2 of 18 in cluster O

Relative: Higher

Actual: 13 ft.

RCRA NonGen / NLR:

Date form received by agency:	01/01/2007
Facility name:	CITY METAL SMELTING & REFINING CO
Facility address:	61 N 13TH ST BROOKLYN, NY 11211-1005
EPA ID:	NYN008010316
Mailing address:	N 13TH ST BROOKLYN, NY 11211-1005
Contact:	Not reported
Contact address:	N 13TH ST BROOKLYN, NY 11211-1005
Contact country:	US
Contact telephone:	Not reported
Contact email:	Not reported
EPA Region:	02
Land type:	Private
Classification:	Non-Generator
Description:	Handler: Non-Generators do not presently generate hazardous waste

Owner/Operator Summary:

Owner/operator name:	CITY METAL SMELTING & REFINING CO
Owner/operator address:	61 N 13TH ST BROOKLYN, NY 11211
Owner/operator country:	US
Owner/operator telephone:	Not reported
Owner/operator email:	Not reported
Owner/operator fax:	Not reported
Owner/operator extension:	Not reported
Legal status:	Private
Owner/Operator Type:	Operator
Owner/Op start date:	01/01/2001
Owner/Op end date:	Not reported

Owner/operator name:	CITY METAL SMELTING & REFINING CO
Owner/operator address:	61 N 13TH ST BROOKLYN, NY 11211
Owner/operator country:	US
Owner/operator telephone:	Not reported
Owner/operator email:	Not reported
Owner/operator fax:	Not reported
Owner/operator extension:	Not reported
Legal status:	Private
Owner/Operator Type:	Owner
Owner/Op start date:	01/01/2001
Owner/Op end date:	Not reported

Handler Activities Summary:

U.S. importer of hazardous waste: No

CITY METAL SMELTING & REFINING CO (Continued) **1006810137**

Mixed waste (haz. and radioactive):	No
Recycler of hazardous waste:	No
Transporter of hazardous waste:	No
Treater, storer or disposer of HW:	No
Underground injection activity:	No
On-site burner exemption:	No
Furnace exemption:	No
Used oil fuel burner:	No
Used oil processor:	No
User oil refiner:	No
Used oil fuel marketer to burner:	No
Used oil Specification marketer:	No
Used oil transfer facility:	No
Used oil transporter:	No

Historical Generators:

Date form received by agency:	01/01/2006
Site name:	CITY METAL SMELTING & REFINING CO
Classification:	Not a generator, verified
Date form received by agency:	05/22/2002
Site name:	CITY METAL SMELTING & REFINING CO
Classification:	Not a generator, verified
Violation Status:	No violations found

Evaluation Action Summary:

Evaluation date:	05/01/2002
Evaluation:	COMPLIANCE EVALUATION INSPECTION ON-SITE
Area of violation:	Not reported
Date achieved compliance:	Not reported
Evaluation lead agency:	EPA

FINDS:

Registry ID: 110014357908

Environmental Interest/Information System

RCRAInfo is a national information system that supports the Resource Conservation and Recovery Act (RCRA) program through the tracking of events and activities related to facilities that generate, transport, and treat, store, or dispose of hazardous waste. RCRAInfo allows RCRA program staff to track the notification, permit, compliance, and corrective action activities required under RCRA.

Click this hyperlink while viewing on your computer to access additional FINDS: detail in the EDR Site Report.

ECHO:

Envid:	1006810137
Registry ID:	110014357908
DFR URL:	http://echo.epa.gov/detailed-facility-report?fid=110014357908

O106 SSW < 1/8 0.113 mi. 596 ft. | **CITY METAL SMELTING & REFINING CO.** | **SEMS-ARCHIVE** | **1014201282**
61 N. 13TH ST. | **LEAD SMELTERS** | **NYN000206659**
BROOKLYN, NY 11211

Site 3 of 18 in cluster O

Relative: Higher

Actual: 13 ft.

SEMS-ARCHIVE:

Site ID:	206659
EPA ID:	NYN000206659
Federal Facility:	N
NPL:	Not on the NPL
Non NPL Status:	Removal Only Site (No Site Assessment Work Needed)

Lead Smelter Sites:

Site ID:	0206659
Facility Region Id:	02
Latitude:	Not reported
Longitude:	Not reported
CoC Ind:	Not reported
Contaminant Name:	Not reported
FF Ind:	N
NAI:	N
Non-Primary Site-Sub Type:	Not reported
NPL:	Not on the NPL
Primary Site-Sub Type:	Batteries/scrap metals/secondary smelting/precious metal recovery (Recycling)
Special Initiative:	Unrecognized Smelter per 2001 Report
Site number:	019
Street map and/or aerial photo:	Y
Sanborn fire ins map ref.:	Brooklyn 1904-8 v.4 #32
Comments:	SMD1940
DJS match to SMD 48-49:	Not reported

---

107 NNW < 1/8 0.115 mi. 605 ft. | **RAMOS RESIDENCE** | **NY Spills** | **S109414119**
84 FRANKLIN ST | **N/A**
BROOKLYN, NY 11232

Relative: Higher

Actual: 13 ft.

SPILLS:

Facility ID:	0811007
Facility Type:	ER
Spill Number:	0811007
DER Facility ID:	357802
Site ID:	408556
DEC Region:	2
Spill Number/Closed Date:	2009-01-08
Spill Cause:	Human Error
Spill Class:	C4
SWIS:	2401
Spill Date:	2008-12-31
Investigator:	SFRAHMAN
Referred To:	Not reported
Reported to Dept:	2009-01-05
CID:	Not reported
Water Affected:	Not reported
Spill Source:	Private Dwelling
Spill Notifier:	Affected Persons

RAMOS RESIDENCE (Continued) **S109414119**

Cleanup Ceased:	Not reported
Cleanup Meets Std:	False
Last Inspection:	Not reported
Recommended Penalty:	False
UST Trust:	False
Remediation Phase:	0
Date Entered In Computer:	2009-01-05
Spill Record Last Update:	2009-01-08
Spiller Name:	JOANNE SOTTILE
Spiller Company:	BLUE DIAMOND OIL COMPANY
Spiller Address:	149 34TH ST
Spiller Company:	999
Contact Name:	JOANNE SOTTILE
DEC Memo:	"Contacts: Oil Company - Joanne 718-965-0900 House: Mr Ramos 718-614-3226 On 12/31/2008 company made a miss delivery to wrong address. Building was switched to gas, but fill line and tank were still in place. 182 gal delivered, but the fill line was rotten and several gallons spilled to the basement floor. On Friday Jan 2nd, oil company was called and returned to the site and spread speedie dry in the basement and pumped out the oil from the tank, BUT DID NOT CALL IN A SPILL. On Monday Jan 5th residents called the oil company saying the basement still smells and now Blue Diamond Fuel is trying to find a company to go over and do an environmental cleanup. Friday - oil company spread speedie dry and pumped out tank. 01/08/09 I spoke with Mr. Ramos today.He told me the oil crews came back to his house few times and cleaned up the spill, he says they did a pretty good job.They closed the fill line with cement from outside to prevent further wrong delivery .He said there is no odor in his house now. I recommended to check the basement floor for any kind of cracks/holes or drain that might be a pathway for the oil to seep into the subsurface. He said he would call me if there is any problem.(sr)"
Remarks:	"CALLER STATES THAT THEY DELIVERED TO THE WRONG ADDRESS AND SPILLED ABOUT 2 GALLONS OF PRODUCT TO SOIL IN THE BASEMENT. CLEAN UP IS PENDING."

All Materials:

Site ID:	408556
Operable Unit ID:	1165077
Operable Unit:	01
Material ID:	2156472
Material Code:	0001A
Material Name:	#2 fuel oil
Case No.:	Not reported
Material FA:	Petroleum
Quantity:	2.00
Units:	G
Recovered:	.00
Oxygenate:	Not reported

P108 ENE < 1/8 0.115 mi. 606 ft. | **CON EDISON**
128 GUERNSEY ST
BROOKLYN, NY 11222

RCRA NonGen / NLR
FINDS
ECHO

1018279733
NYP004745758

Site 1 of 4 in cluster P

Relative: Higher

Actual: 12 ft.

RCRA NonGen / NLR:

Date form received by agency:	03/07/2015
Facility name:	CON EDISON
Facility address:	128 GUERNSEY ST BROOKLYN, NY 11222
EPA ID:	NYP004745758
Mailing address:	IRVING PL, 15TH FL NE NEW YORK, NY 10003
Contact:	THOMAS TEELING
Contact address:	Not reported Not reported
Contact country:	Not reported
Contact telephone:	212-460-3770
Contact email:	Not reported
EPA Region:	02
Classification:	Non-Generator
Description:	Handler: Non-Generators do not presently generate hazardous waste

Handler Activities Summary:

U.S. importer of hazardous waste:	No
Mixed waste (haz. and radioactive):	No
Recycler of hazardous waste:	No
Transporter of hazardous waste:	No
Treater, storer or disposer of HW:	No
Underground injection activity:	No
On-site burner exemption:	No
Furnace exemption:	No
Used oil fuel burner:	No
Used oil processor:	No
User oil refiner:	No
Used oil fuel marketer to burner:	No
Used oil Specification marketer:	No
Used oil transfer facility:	No
Used oil transporter:	No

Historical Generators:

Date form received by agency:	03/07/2015
Site name:	CON EDISON
Classification:	Large Quantity Generator
Violation Status:	No violations found

FINDS:

Registry ID: 110067695293

Environmental Interest/Information System

RCRAInfo is a national information system that supports the Resource Conservation and Recovery Act (RCRA) program through the tracking of events and activities related to facilities that generate, transport, and treat, store, or dispose of hazardous waste. RCRAInfo allows RCRA program staff to track the notification, permit, compliance, and corrective action activities required under RCRA.

CON EDISON (Continued) **1018279733**

Click this hyperlink while viewing on your computer to access additional FINDS: detail in the EDR Site Report.

ECHO:

Envid:	1018279733
Registry ID:	110067695293
DFR URL:	http://echo.epa.gov/detailed-facility-report?fid=110067695293

P109 **CON EDISON** **NY MANIFEST** **S117741350**
ENE **128 GUERNSEY ST** **N/A**
< 1/8 **BROOKLYN, NY 11222**
0.115 mi.
606 ft. **Site 2 of 4 in cluster P**

Relative:
Higher

Actual:
12 ft.

NY MANIFEST:

Country:	USA
EPA ID:	NYP004745758
Facility Status:	Not reported
Location Address 1:	128 GUERSEY ST
Code:	BP
Location Address 2:	SB 8162
Total Tanks:	Not reported
Location City:	BROOKLYN
Location State:	NY
Location Zip:	11222
Location Zip 4:	Not reported

NY MANIFEST:

EPAID:	NYP004745758
Mailing Name:	CON EDISON
Mailing Contact:	TOM TEELING
Mailing Address 1:	4 IRVING PLACE - 15TH FLOOR
Mailing Address 2:	Not reported
Mailing City:	NEW YORK
Mailing State:	NY
Mailing Zip:	10003
Mailing Zip 4:	Not reported
Mailing Country:	USA
Mailing Phone:	Not reported

NY MANIFEST:

Document ID:	Not reported
Manifest Status:	Not reported
seq:	Not reported
Year:	2015
Trans1 State ID:	NJD003812047
Trans2 State ID:	Not reported
Generator Ship Date:	03/07/2015
Trans1 Recv Date:	03/07/2015
Trans2 Recv Date:	Not reported
TSD Site Recv Date:	03/11/2015
Part A Recv Date:	Not reported
Part B Recv Date:	Not reported
Generator EPA ID:	NYP004745758
Trans1 EPA ID:	Not reported
Trans2 EPA ID:	Not reported

CON EDISON (Continued) **S117741350**

TSDF ID 1:	NJD991291105
TSDF ID 2:	Not reported
Manifest Tracking Number:	002618941GBF
Import Indicator:	N
Export Indicator:	N
Discr Quantity Indicator:	N
Discr Type Indicator:	N
Discr Residue Indicator:	N
Discr Partial Reject Indicator:	N
Discr Full Reject Indicator:	N
Manifest Ref Number:	Not reported
Alt Facility RCRA ID:	Not reported
Alt Facility Sign Date:	Not reported
MGMT Method Type Code:	H110
Waste Code:	Not reported
Waste Code:	Not reported
Waste Code:	Not reported
Waste Code:	Not reported
Waste Code:	Not reported
Waste Code:	Not reported
Quantity:	500
Units:	P - Pounds
Number of Containers:	1
Container Type:	TT - Cargo tank, tank trucks
Handling Method:	T Chemical, physical, or biological treatment.
Specific Gravity:	1
Waste Code:	D008
Waste Code 1_2:	Not reported
Waste Code 1_3:	Not reported
Waste Code 1_4:	Not reported
Waste Code 1_5:	Not reported
Waste Code 1_6:	Not reported

Click this hyperlink while viewing on your computer to access
2 additional NY_MANIFEST: record(s) in the EDR Site Report.

P110 **CON EDISON** **NJ MANIFEST** **S120668534**
ENE **128 GUERNSEY ST** **N/A**
< 1/8 **BROOKLYN, NY 11222**
0.115 mi.
606 ft. **Site 3 of 4 in cluster P**

Relative:
Higher

Actual:
12 ft.

NJ MANIFEST:

EPA Id:	NYP004745758
Mail Address:	IRVING PL, 15TH FL NE
Mail City/State/Zip:	NEW YORK, NY 10003
Facility Phone:	Not reported
Emergency Phone:	Not reported
Contact:	THOMAS TEELING
Comments:	Not reported
SIC Code:	Not reported
County:	NY047
Municipal:	Not reported
Previous EPA Id:	Not reported
Gen Flag:	Not reported
Trans Flag:	Not reported
TSDF Flag:	Not reported

CON EDISON (Continued) **S120668534**

Name Change:	Not reported
Date Change:	Not reported

Manifest:

Manifest Number:	002618941GBF
EPA ID:	NYP004745758
Date Shipped:	3/7/2015
TSDF EPA ID:	NJD991291105
Transporter EPA ID:	NJD003812047
Transporter 2 EPA ID:	Not reported
Transporter 3 EPA ID:	Not reported
Transporter 4 EPA ID:	Not reported
Transporter 5 EPA ID:	Not reported
Transporter 6 EPA ID:	Not reported
Transporter 7 EPA ID:	Not reported
Transporter 8 EPA ID:	Not reported
Transporter 9 EPA ID:	Not reported
Transporter 10 EPA ID:	Not reported
Date Trans1 Transported Waste:	Not reported
Date Trans2 Transported Waste:	Not reported
Date Trans3 Transported Waste:	Not reported
Date Trans4 Transported Waste:	Not reported
Date Trans5 Transported Waste:	Not reported
Date Trans6 Transported Waste:	Not reported
Date Trans7 Transported Waste:	Not reported
Date Trans8 Transported Waste:	Not reported
Date Trans9 Transported Waste:	Not reported
Date Trans10 Transported Waste:	Not reported
Date TSDF Received Waste:	Not reported
TSDF EPA Facility Name:	Not reported
QTY Units:	Not reported
Transporter SEQ ID:	Not reported
Transporter-1 Date:	Not reported
Waste SEQ ID:	Not reported
Waste Type Code 2:	Not reported
Waste Type Code 3:	Not reported
Waste Type Code 4:	Not reported
Waste Type Code 5:	Not reported
Waste Type Code 6:	Not reported
Date Accepted:	Not reported
Manifest Discrepancy Type:	Not reported
Data Entry Number:	Not reported
Was Load Rejected:	NEW YORK, NY 10003
Reason Load Was Rejected:	Not reported

J111 **I M & N PATTI** **NJ MANIFEST** **S117987451**
SSE **8 BERRY ST** **N/A**
< 1/8 **BROOKLYN, NY 11249**
0.117 mi.
616 ft. **Site 6 of 7 in cluster J**

Relative:
Higher

Actual:
13 ft.

NJ MANIFEST:

EPA Id:	NYR000196454
Mail Address:	BERRY ST
Mail City/State/Zip:	BROOKLYN, NY 11249
Facility Phone:	Not reported

I M & N PATTI (Continued) **S117987451**

Emergency Phone:	Not reported
Contact:	ANTHONY J RUSSO
Comments:	Not reported
SIC Code:	Not reported
County:	NY047
Municipal:	Not reported
Previous EPA Id:	Not reported
Gen Flag:	Not reported
Trans Flag:	Not reported
TSDF Flag:	Not reported
Name Change:	Not reported
Date Change:	Not reported

Manifest:

Manifest Number:	010558467JJK
EPA ID:	NYR000196454
Date Shipped:	8/30/2012
TSDF EPA ID:	NJD991291105
Transporter EPA ID:	NJR000029967
Transporter 2 EPA ID:	Not reported
Transporter 3 EPA ID:	Not reported
Transporter 4 EPA ID:	Not reported
Transporter 5 EPA ID:	Not reported
Transporter 6 EPA ID:	Not reported
Transporter 7 EPA ID:	Not reported
Transporter 8 EPA ID:	Not reported
Transporter 9 EPA ID:	Not reported
Transporter 10 EPA ID:	Not reported
Date Trans1 Transported Waste:	Not reported
Date Trans2 Transported Waste:	Not reported
Date Trans3 Transported Waste:	Not reported
Date Trans4 Transported Waste:	Not reported
Date Trans5 Transported Waste:	Not reported
Date Trans6 Transported Waste:	Not reported
Date Trans7 Transported Waste:	Not reported
Date Trans8 Transported Waste:	Not reported
Date Trans9 Transported Waste:	Not reported
Date Trans10 Transported Waste:	Not reported
Date TSDF Received Waste:	Not reported
TSDF EPA Facility Name:	Not reported
QTY Units:	Not reported
Transporter SEQ ID:	Not reported
Transporter-1 Date:	Not reported
Waste SEQ ID:	Not reported
Waste Type Code 2:	Not reported
Waste Type Code 3:	Not reported
Waste Type Code 4:	Not reported
Waste Type Code 5:	Not reported
Waste Type Code 6:	Not reported
Date Accepted:	Not reported
Manifest Discrepancy Type:	Not reported
Data Entry Number:	Not reported
Was Load Rejected:	BROOKLYN, NY 11249
Reason Load Was Rejected:	Not reported

Waste:

Manifest Year:	Not reported
Waste Code:	D008

I M & N PATTI (Continued) **S117987451**

Hand Code:	Not reported
Quantity:	51,300.00 Pounds

Manifest Number:	010559504JJK
EPA ID:	NYR000196454
Date Shipped:	9/6/2012
TSDF EPA ID:	NJD991291105
Transporter EPA ID:	NJR000029967
Transporter 2 EPA ID:	Not reported
Transporter 3 EPA ID:	Not reported
Transporter 4 EPA ID:	Not reported
Transporter 5 EPA ID:	Not reported
Transporter 6 EPA ID:	Not reported
Transporter 7 EPA ID:	Not reported
Transporter 8 EPA ID:	Not reported
Transporter 9 EPA ID:	Not reported
Transporter 10 EPA ID:	Not reported
Date Trans1 Transported Waste:	Not reported
Date Trans2 Transported Waste:	Not reported
Date Trans3 Transported Waste:	Not reported
Date Trans4 Transported Waste:	Not reported
Date Trans5 Transported Waste:	Not reported
Date Trans6 Transported Waste:	Not reported
Date Trans7 Transported Waste:	Not reported
Date Trans8 Transported Waste:	Not reported
Date Trans9 Transported Waste:	Not reported
Date Trans10 Transported Waste:	Not reported
Date TSDF Received Waste:	Not reported
TSDF EPA Facility Name:	Not reported
QTY Units:	Not reported
Transporter SEQ ID:	Not reported
Transporter-1 Date:	Not reported
Waste SEQ ID:	Not reported
Waste Type Code 2:	Not reported
Waste Type Code 3:	Not reported
Waste Type Code 4:	Not reported
Waste Type Code 5:	Not reported
Waste Type Code 6:	Not reported
Date Accepted:	Not reported
Manifest Discrepancy Type:	Not reported
Data Entry Number:	Not reported
Was Load Rejected:	BROOKLYN, NY 11249
Reason Load Was Rejected:	Not reported

Waste:

Manifest Year:	Not reported
Waste Code:	D008
Hand Code:	Not reported
Quantity:	36,500.00 Pounds

Manifest Number:	010559505JJK
EPA ID:	NYR000196454
Date Shipped:	9/6/2012
TSDF EPA ID:	NJD991291105
Transporter EPA ID:	NJR000029967
Transporter 2 EPA ID:	Not reported

I M & N PATTI (Continued) **S117987451**

Transporter 3 EPA ID:	Not reported
Transporter 4 EPA ID:	Not reported
Transporter 5 EPA ID:	Not reported
Transporter 6 EPA ID:	Not reported
Transporter 7 EPA ID:	Not reported
Transporter 8 EPA ID:	Not reported
Transporter 9 EPA ID:	Not reported
Transporter 10 EPA ID:	Not reported
Date Trans1 Transported Waste:	Not reported
Date Trans2 Transported Waste:	Not reported
Date Trans3 Transported Waste:	Not reported
Date Trans4 Transported Waste:	Not reported
Date Trans5 Transported Waste:	Not reported
Date Trans6 Transported Waste:	Not reported
Date Trans7 Transported Waste:	Not reported
Date Trans8 Transported Waste:	Not reported
Date Trans9 Transported Waste:	Not reported
Date Trans10 Transported Waste:	Not reported
Date TSDF Received Waste:	Not reported
TSDF EPA Facility Name:	Not reported
QTY Units:	Not reported
Transporter SEQ ID:	Not reported
Transporter-1 Date:	Not reported
Waste SEQ ID:	Not reported
Waste Type Code 2:	Not reported
Waste Type Code 3:	Not reported
Waste Type Code 4:	Not reported
Waste Type Code 5:	Not reported
Waste Type Code 6:	Not reported
Date Accepted:	Not reported
Manifest Discrepancy Type:	Not reported
Data Entry Number:	Not reported
Was Load Rejected:	BROOKLYN, NY 11249
Reason Load Was Rejected:	Not reported

Waste:

Manifest Year:	Not reported
Waste Code:	D008
Hand Code:	Not reported
Quantity:	42,160.00 Pounds

Manifest Number:	010559537JJK
EPA ID:	NYR000196454
Date Shipped:	9/12/2012
TSDF EPA ID:	NJD991291105
Transporter EPA ID:	NJR000029967
Transporter 2 EPA ID:	Not reported
Transporter 3 EPA ID:	Not reported
Transporter 4 EPA ID:	Not reported
Transporter 5 EPA ID:	Not reported
Transporter 6 EPA ID:	Not reported
Transporter 7 EPA ID:	Not reported
Transporter 8 EPA ID:	Not reported
Transporter 9 EPA ID:	Not reported
Transporter 10 EPA ID:	Not reported
Date Trans1 Transported Waste:	Not reported
Date Trans2 Transported Waste:	Not reported

I M & N PATTI (Continued) **S117987451**

Date Trans3 Transported Waste:	Not reported
Date Trans4 Transported Waste:	Not reported
Date Trans5 Transported Waste:	Not reported
Date Trans6 Transported Waste:	Not reported
Date Trans7 Transported Waste:	Not reported
Date Trans8 Transported Waste:	Not reported
Date Trans9 Transported Waste:	Not reported
Date Trans10 Transported Waste:	Not reported
Date TSDF Received Waste:	Not reported
TSDF EPA Facility Name:	Not reported
QTY Units:	Not reported
Transporter SEQ ID:	Not reported
Transporter-1 Date:	Not reported
Waste SEQ ID:	Not reported
Waste Type Code 2:	Not reported
Waste Type Code 3:	Not reported
Waste Type Code 4:	Not reported
Waste Type Code 5:	Not reported
Waste Type Code 6:	Not reported
Date Accepted:	Not reported
Manifest Discrepancy Type:	Not reported
Data Entry Number:	Not reported
Was Load Rejected:	BROOKLYN, NY 11249
Reason Load Was Rejected:	Not reported

Waste:

Manifest Year:	Not reported
Waste Code:	D008
Hand Code:	Not reported
Quantity:	32,580.00 Pounds

Manifest Number:	010558466JJK
EPA ID:	NYR000196454
Date Shipped:	8/30/2012
TSDF EPA ID:	NJD991291105
Transporter EPA ID:	NJR000029967
Transporter 2 EPA ID:	Not reported
Transporter 3 EPA ID:	Not reported
Transporter 4 EPA ID:	Not reported
Transporter 5 EPA ID:	Not reported
Transporter 6 EPA ID:	Not reported
Transporter 7 EPA ID:	Not reported
Transporter 8 EPA ID:	Not reported
Transporter 9 EPA ID:	Not reported
Transporter 10 EPA ID:	Not reported
Date Trans1 Transported Waste:	Not reported
Date Trans2 Transported Waste:	Not reported
Date Trans3 Transported Waste:	Not reported
Date Trans4 Transported Waste:	Not reported
Date Trans5 Transported Waste:	Not reported
Date Trans6 Transported Waste:	Not reported
Date Trans7 Transported Waste:	Not reported
Date Trans8 Transported Waste:	Not reported
Date Trans9 Transported Waste:	Not reported
Date Trans10 Transported Waste:	Not reported
Date TSDF Received Waste:	Not reported
TSDF EPA Facility Name:	Not reported

I M & N PATTI (Continued) **S117987451**

QTY Units:	Not reported
Transporter SEQ ID:	Not reported
Transporter-1 Date:	Not reported
Waste SEQ ID:	Not reported
Waste Type Code 2:	Not reported
Waste Type Code 3:	Not reported
Waste Type Code 4:	Not reported
Waste Type Code 5:	Not reported
Waste Type Code 6:	Not reported
Date Accepted:	Not reported
Manifest Discrepancy Type:	Not reported
Data Entry Number:	Not reported
Was Load Rejected:	BROOKLYN, NY 11249
Reason Load Was Rejected:	Not reported

Waste:

Manifest Year:	Not reported
Waste Code:	D008
Hand Code:	Not reported
Quantity:	42,480.00 Pounds

Manifest Number:	010559549JJK
EPA ID:	NYR000196454
Date Shipped:	9/12/2012
TSDF EPA ID:	NJD991291105
Transporter EPA ID:	NJR000029967
Transporter 2 EPA ID:	Not reported
Transporter 3 EPA ID:	Not reported
Transporter 4 EPA ID:	Not reported
Transporter 5 EPA ID:	Not reported
Transporter 6 EPA ID:	Not reported
Transporter 7 EPA ID:	Not reported
Transporter 8 EPA ID:	Not reported
Transporter 9 EPA ID:	Not reported
Transporter 10 EPA ID:	Not reported
Date Trans1 Transported Waste:	Not reported
Date Trans2 Transported Waste:	Not reported
Date Trans3 Transported Waste:	Not reported
Date Trans4 Transported Waste:	Not reported
Date Trans5 Transported Waste:	Not reported
Date Trans6 Transported Waste:	Not reported
Date Trans7 Transported Waste:	Not reported
Date Trans8 Transported Waste:	Not reported
Date Trans9 Transported Waste:	Not reported
Date Trans10 Transported Waste:	Not reported
Date TSDF Received Waste:	Not reported
TSDF EPA Facility Name:	Not reported
QTY Units:	Not reported
Transporter SEQ ID:	Not reported
Transporter-1 Date:	Not reported
Waste SEQ ID:	Not reported
Waste Type Code 2:	Not reported
Waste Type Code 3:	Not reported
Waste Type Code 4:	Not reported
Waste Type Code 5:	Not reported
Waste Type Code 6:	Not reported
Date Accepted:	Not reported

I M & N PATTI (Continued) **S117987451**

Manifest Discrepancy Type:	Not reported
Data Entry Number:	Not reported
Was Load Rejected:	BROOKLYN, NY 11249
Reason Load Was Rejected:	Not reported

Waste:

Manifest Year:	Not reported
Waste Code:	D008
Hand Code:	Not reported
Quantity:	39,040.00 Pounds

Manifest Number:	010559535JJK
EPA ID:	NYR000196454
Date Shipped:	9/12/2012
TSDF EPA ID:	NJD991291105
Transporter EPA ID:	NJR000029967
Transporter 2 EPA ID:	Not reported
Transporter 3 EPA ID:	Not reported
Transporter 4 EPA ID:	Not reported
Transporter 5 EPA ID:	Not reported
Transporter 6 EPA ID:	Not reported
Transporter 7 EPA ID:	Not reported
Transporter 8 EPA ID:	Not reported
Transporter 9 EPA ID:	Not reported
Transporter 10 EPA ID:	Not reported
Date Trans1 Transported Waste:	Not reported
Date Trans2 Transported Waste:	Not reported
Date Trans3 Transported Waste:	Not reported
Date Trans4 Transported Waste:	Not reported
Date Trans5 Transported Waste:	Not reported
Date Trans6 Transported Waste:	Not reported
Date Trans7 Transported Waste:	Not reported
Date Trans8 Transported Waste:	Not reported
Date Trans9 Transported Waste:	Not reported
Date Trans10 Transported Waste:	Not reported
Date TSDF Received Waste:	Not reported
TSDF EPA Facility Name:	Not reported
QTY Units:	Not reported
Transporter SEQ ID:	Not reported
Transporter-1 Date:	Not reported
Waste SEQ ID:	Not reported
Waste Type Code 2:	Not reported
Waste Type Code 3:	Not reported
Waste Type Code 4:	Not reported
Waste Type Code 5:	Not reported
Waste Type Code 6:	Not reported
Date Accepted:	Not reported
Manifest Discrepancy Type:	Not reported
Data Entry Number:	Not reported
Was Load Rejected:	BROOKLYN, NY 11249
Reason Load Was Rejected:	Not reported

Waste:

Manifest Year:	Not reported
Waste Code:	D008
Hand Code:	Not reported
Quantity:	38,980.00 Pounds

I M & N PATTI (Continued) **S117987451**

Manifest Number:	010559536JJK
EPA ID:	NYR000196454
Date Shipped:	9/12/2012
TSDF EPA ID:	NJD991291105
Transporter EPA ID:	NJR000029967
Transporter 2 EPA ID:	Not reported
Transporter 3 EPA ID:	Not reported
Transporter 4 EPA ID:	Not reported
Transporter 5 EPA ID:	Not reported
Transporter 6 EPA ID:	Not reported
Transporter 7 EPA ID:	Not reported
Transporter 8 EPA ID:	Not reported
Transporter 9 EPA ID:	Not reported
Transporter 10 EPA ID:	Not reported
Date Trans1 Transported Waste:	Not reported
Date Trans2 Transported Waste:	Not reported
Date Trans3 Transported Waste:	Not reported
Date Trans4 Transported Waste:	Not reported
Date Trans5 Transported Waste:	Not reported
Date Trans6 Transported Waste:	Not reported
Date Trans7 Transported Waste:	Not reported
Date Trans8 Transported Waste:	Not reported
Date Trans9 Transported Waste:	Not reported
Date Trans10 Transported Waste:	Not reported
Date TSDF Received Waste:	Not reported
TSDF EPA Facility Name:	Not reported
QTY Units:	Not reported
Transporter SEQ ID:	Not reported
Transporter-1 Date:	Not reported
Waste SEQ ID:	Not reported
Waste Type Code 2:	Not reported
Waste Type Code 3:	Not reported
Waste Type Code 4:	Not reported
Waste Type Code 5:	Not reported
Waste Type Code 6:	Not reported
Date Accepted:	Not reported
Manifest Discrepancy Type:	Not reported
Data Entry Number:	Not reported
Was Load Rejected:	BROOKLYN, NY 11249
Reason Load Was Rejected:	Not reported

Waste:

Manifest Year:	Not reported
Waste Code:	D008
Hand Code:	Not reported
Quantity:	36,720.00 Pounds

Manifest Number:	010558469JJK
EPA ID:	NYR000196454
Date Shipped:	8/30/2012
TSDF EPA ID:	NJD991291105
Transporter EPA ID:	NJR000029967
Transporter 2 EPA ID:	Not reported
Transporter 3 EPA ID:	Not reported
Transporter 4 EPA ID:	Not reported
Transporter 5 EPA ID:	Not reported
Transporter 6 EPA ID:	Not reported

I M & N PATTI (Continued) **S117987451**

Transporter 7 EPA ID:	Not reported
Transporter 8 EPA ID:	Not reported
Transporter 9 EPA ID:	Not reported
Transporter 10 EPA ID:	Not reported
Date Trans1 Transported Waste:	Not reported
Date Trans2 Transported Waste:	Not reported
Date Trans3 Transported Waste:	Not reported
Date Trans4 Transported Waste:	Not reported
Date Trans5 Transported Waste:	Not reported
Date Trans6 Transported Waste:	Not reported
Date Trans7 Transported Waste:	Not reported
Date Trans8 Transported Waste:	Not reported
Date Trans9 Transported Waste:	Not reported
Date Trans10 Transported Waste:	Not reported
Date TSDF Received Waste:	Not reported
TSDF EPA Facility Name:	Not reported
QTY Units:	Not reported
Transporter SEQ ID:	Not reported
Transporter-1 Date:	Not reported
Waste SEQ ID:	Not reported
Waste Type Code 2:	Not reported
Waste Type Code 3:	Not reported
Waste Type Code 4:	Not reported
Waste Type Code 5:	Not reported
Waste Type Code 6:	Not reported
Date Accepted:	Not reported
Manifest Discrepancy Type:	Not reported
Data Entry Number:	Not reported
Was Load Rejected:	BROOKLYN, NY 11249
Reason Load Was Rejected:	Not reported

Waste:

Manifest Year:	Not reported
Waste Code:	D008
Hand Code:	Not reported
Quantity:	47,680.00 Pounds

Manifest Number:	010559506JJK
EPA ID:	NYR000196454
Date Shipped:	9/6/2012
TSDF EPA ID:	NJD991291105
Transporter EPA ID:	NJR000029967
Transporter 2 EPA ID:	Not reported
Transporter 3 EPA ID:	Not reported
Transporter 4 EPA ID:	Not reported
Transporter 5 EPA ID:	Not reported
Transporter 6 EPA ID:	Not reported
Transporter 7 EPA ID:	Not reported
Transporter 8 EPA ID:	Not reported
Transporter 9 EPA ID:	Not reported
Transporter 10 EPA ID:	Not reported
Date Trans1 Transported Waste:	Not reported
Date Trans2 Transported Waste:	Not reported
Date Trans3 Transported Waste:	Not reported
Date Trans4 Transported Waste:	Not reported
Date Trans5 Transported Waste:	Not reported
Date Trans6 Transported Waste:	Not reported

I M & N PATTI (Continued) **S117987451**

Date Trans7 Transported Waste:	Not reported
Date Trans8 Transported Waste:	Not reported
Date Trans9 Transported Waste:	Not reported
Date Trans10 Transported Waste:	Not reported
Date TSDF Received Waste:	Not reported
TSDF EPA Facility Name:	Not reported
QTY Units:	Not reported
Transporter SEQ ID:	Not reported
Transporter-1 Date:	Not reported
Waste SEQ ID:	Not reported
Waste Type Code 2:	Not reported
Waste Type Code 3:	Not reported
Waste Type Code 4:	Not reported
Waste Type Code 5:	Not reported
Waste Type Code 6:	Not reported
Date Accepted:	Not reported
Manifest Discrepancy Type:	Not reported
Data Entry Number:	Not reported
Was Load Rejected:	BROOKLYN, NY 11249
Reason Load Was Rejected:	Not reported

Waste:

Manifest Year:	Not reported
Waste Code:	D008
Hand Code:	Not reported
Quantity:	45,600.00 Pounds

J112 **I M & N PATTI** **RCRA NonGen / NLR** **1014958393**
SSE **8 BERRY ST** **NY MANIFEST** **NYR000196454**
< 1/8 **BROOKLYN, NY 11249**
0.117 mi.
616 ft. **Site 7 of 7 in cluster J**

Relative:
Higher

Actual:
13 ft.

RCRA NonGen / NLR:

Date form received by agency:	11/20/2012
Facility name:	I M & N PATTI
Facility address:	8 BERRY ST BROOKLYN, NY 11249
EPA ID:	NYR000196454
Mailing address:	BERRY ST BROOKLYN, NY 11249
Contact:	ANTHONY J RUSSO
Contact address:	FRESH MEADOW LN FRESH MEADOW, NY 11249
Contact country:	US
Contact telephone:	718-961-4600
Contact email:	ANTHONYR@ANTHONYRUSSOINC.COM
EPA Region:	02
Classification:	Non-Generator
Description:	Handler: Non-Generators do not presently generate hazardous waste

Owner/Operator Summary:

Owner/operator name:	IM & PATTI
Owner/operator address:	BERRY ST BROOKLYN, NY 11249

I M & N PATTI (Continued) **1014958393**

Owner/operator country: US
Owner/operator telephone: 718-963-3700
Owner/operator email: Not reported
Owner/operator fax: Not reported
Owner/operator extension: Not reported
Legal status: Private
Owner/Operator Type: Operator
Owner/Op start date: 02/01/1974
Owner/Op end date: Not reported

Owner/operator name: IM & PATTI
Owner/operator address: BERRY ST
BROOKLYN, NY 11249
Owner/operator country: US
Owner/operator telephone: 718-963-3700
Owner/operator email: Not reported
Owner/operator fax: Not reported
Owner/operator extension: Not reported
Legal status: Private
Owner/Operator Type: Owner
Owner/Op start date: 02/01/1974
Owner/Op end date: Not reported

Handler Activities Summary:
U.S. importer of hazardous waste: No
Mixed waste (haz. and radioactive): No
Recycler of hazardous waste: No
Transporter of hazardous waste: No
Treater, storer or disposer of HW: No
Underground injection activity: No
On-site burner exemption: No
Furnace exemption: No
Used oil fuel burner: No
Used oil processor: No
User oil refiner: No
Used oil fuel marketer to burner: No
Used oil Specification marketer: No
Used oil transfer facility: No
Used oil transporter: No

. Waste code: D008
. Waste name: LEAD

Historical Generators:
Date form received by agency: 08/23/2012
Site name: I M & N PATTI
Classification: Large Quantity Generator

. Waste code: D008
. Waste name: LEAD

Violation Status: No violations found

NY MANIFEST:
Country: USA
EPA ID: NYR000196454
Facility Status: Not reported

I M & N PATTI (Continued) **1014958393**

Location Address 1:	8 BERRY STREET
Code:	BP
Location Address 2:	Not reported
Total Tanks:	Not reported
Location City:	BROOKLYN
Location State:	NY
Location Zip:	11249
Location Zip 4:	Not reported

NY MANIFEST:

EPAID:	NYR000196454
Mailing Name:	I M & N PATTI
Mailing Contact:	I M & N PATTI
Mailing Address 1:	8 BERRY ST
Mailing Address 2:	Not reported
Mailing City:	BROOKLYN
Mailing State:	NY
Mailing Zip:	11249
Mailing Zip 4:	Not reported
Mailing Country:	USA
Mailing Phone:	7189614600

NY MANIFEST:

Document ID:	Not reported
Manifest Status:	Not reported
seq:	Not reported
Year:	2012
Trans1 State ID:	NJR000029967
Trans2 State ID:	Not reported
Generator Ship Date:	09/12/2012
Trans1 Recv Date:	09/12/2012
Trans2 Recv Date:	Not reported
TSD Site Recv Date:	09/12/2012
Part A Recv Date:	Not reported
Part B Recv Date:	Not reported
Generator EPA ID:	NYR000196454
Trans1 EPA ID:	Not reported
Trans2 EPA ID:	Not reported
TSDF ID 1:	NJD991291105
TSDF ID 2:	Not reported
Manifest Tracking Number:	010559537JJK
Import Indicator:	N
Export Indicator:	N
Discr Quantity Indicator:	Y
Discr Type Indicator:	N
Discr Residue Indicator:	N
Discr Partial Reject Indicator:	N
Discr Full Reject Indicator:	N
Manifest Ref Number:	Not reported
Alt Facility RCRA ID:	Not reported
Alt Facility Sign Date:	Not reported
MGMT Method Type Code:	H111
Waste Code:	Not reported
Waste Code:	Not reported
Waste Code:	Not reported
Waste Code:	Not reported
Waste Code:	Not reported

I M & N PATTI (Continued) **1014958393**

Waste Code:	Not reported
Quantity:	32580.0
Units:	P - Pounds
Number of Containers:	1.0
Container Type:	DT - Dump trucks
Handling Method:	T Chemical, physical, or biological treatment.
Specific Gravity:	1.0
Waste Code:	D008
Waste Code 1_2:	Not reported
Waste Code 1_3:	Not reported
Waste Code 1_4:	Not reported
Waste Code 1_5:	Not reported
Waste Code 1_6:	Not reported

Click this hyperlink while viewing on your computer to access
8 additional NY_MANIFEST: record(s) in the EDR Site Report.

M113 **CONSTRUCTION SITE** **NY Spills** **S116155545**
SSW **94 NORTH 13TH ST** **N/A**
< 1/8 **BROOKLYN, NY**
0.118 mi.
623 ft. **Site 11 of 15 in cluster M**

Relative:
Higher

Actual:
14 ft.

SPILLS:

Facility ID:	1309206
Facility Type:	ER
Spill Number:	1309206
DER Facility ID:	445083
Site ID:	489985
DEC Region:	2
Spill Number/Closed Date:	2014-05-22
Spill Cause:	Unknown
Spill Class:	Not reported
SWIS:	2401
Spill Date:	2013-12-16
Investigator:	SXMAHAT
Referred To:	Not reported
Reported to Dept:	2013-12-16
CID:	Not reported
Water Affected:	Not reported
Spill Source:	Commercial/Industrial
Spill Notifier:	Other
Cleanup Ceased:	Not reported
Cleanup Meets Std:	False
Last Inspection:	Not reported
Recommended Penalty:	False
UST Trust:	False
Remediation Phase:	0
Date Entered In Computer:	2013-12-16
Spill Record Last Update:	2015-10-28
Spiller Name:	Not reported
Spiller Company:	UNKNOWN
Spiller Address:	Not reported
Spiller Company:	999
Contact Name:	CHARLES SOSIK
DEC Memo:	"12/16/13: Mahat DEC made an attempt to contact Mr. Charles Siski @ 631.504.600 to get more information about the spill. He was away from

CONSTRUCTION SITE (Continued) **S116155545**

the desk. Mr. Kevin (Senior Project Manger) suggested to call him tomorrow morning. 12/23/13: Mahat A phone conversation was conducted with Mr. Charles Sosik @ 631.504.6000 regarding more inforamtion about the spill. He mentioned that the site is a MGP (Manufancture Gas Plant) site. During a soil sample for the potnetial buyer they discovered heavy VOC and SVOC. DEC Engineer Jane O'connell is also involved in this case since it is a MGP site. Further investigation is pending as Mr. Sosik is submitting the lab report to DEC. 5/21/14: Mahat Spill case is closed on the data base since it is as MGP site and long term remediation team is working on the case. BCP #C224186 is cross referece for this spill case. "

Remarks: "cleanup pending - eoc contamination"

All Materials:

Site ID:	489985
Operable Unit ID:	1239555
Operable Unit:	01
Material ID:	2239593
Material Code:	0009
Material Name:	gasoline
Case No.:	Not reported
Material FA:	Petroleum
Quantity:	Not reported
Units:	Not reported
Recovered:	Not reported
Oxygenate:	Not reported

Facility ID:	1402188
Facility Type:	ER
Spill Number:	1402188
DER Facility ID:	445083
Site ID:	495500
DEC Region:	2
Spill Number/Closed Date:	2014-05-30
Spill Cause:	Unknown
Spill Class:	A1
SWIS:	2401
Spill Date:	2014-05-29
Investigator:	AAOBLIGA
Referred To:	Not reported
Reported to Dept:	2014-05-29
CID:	Not reported
Water Affected:	Not reported
Spill Source:	Unknown
Spill Notifier:	DEC
Cleanup Ceased:	Not reported
Cleanup Meets Std:	False
Last Inspection:	Not reported
Recommended Penalty:	False
UST Trust:	Not reported
Remediation Phase:	0
Date Entered In Computer:	2014-05-30
Spill Record Last Update:	2014-05-30
Spiller Name:	Not reported
Spiller Company:	wythe berry llc
Spiller Address:	266 broadway ste 301
Spiller Company:	999

CONSTRUCTION SITE (Continued) **S116155545**

Contact Name: WYTHE BERRY LLC
DEC Memo: "Obligado - According to DEC Montineau, while walking past this site she noticed petroleum odors in the vicinity of a drain pipe that was visible through the open gate to this construction site. From the Construction fence signs the owner is: Wythe Berry LLC 266 Broadway Suite 301 Brooklyn NY 11211 718-599-1145 The General Contractor is: Riverside Developers USA Inc. 266 Broadway Suite 301 Brooklyn NY 718-599-1105 and Atweek Inc. 184 Division Ave Brooklyn NY 11211 This site was a BCP site. 94 North 13th Street, site ID #C224186. However the application was denied in Feb 2014 because it is already a Haz waste site under Consent Oder. From UIS The proposed BCP site is part of a larger former manufactured gas plant (MGP) site, currently under an Order on Consent with Brooklyn Union Gas Company, d/b/a KeySpan Energy Delivery New York and KeySpan Gas East Corporation, d/b/a KeySpan Energy Delivery Long Island, d/b/a National Grid, Index Number A2-0552-0606. The site is identified as the Wythe Avenue Holder Station, Site Number 224069. This Order obligates National Grid to develop and implement a remedial program for the site. Spill closed."
Remarks: "petroleum odors from pipe"

All Materials:
Site ID: 495500
Operable Unit ID: 1245004
Operable Unit: 01
Material ID: 2245906
Material Code: 0066A
Material Name: unknown petroleum
Case No.: Not reported
Material FA: Petroleum
Quantity: 1.00
Units: G
Recovered: .00
Oxygenate: Not reported

M114 **MANHATTAN POLY BAG CO** **RCRA NonGen / NLR** **1000239975**
SSW **94 N 13TH ST** **NY MANIFEST** **NYD080430606**
< 1/8 **BROOKLYN, NY 11211**
0.118 mi.
623 ft. **Site 12 of 15 in cluster M**

Relative:
Higher

Actual:
14 ft.

RCRA NonGen / NLR:
Date form received by agency: 01/01/2007
Facility name: MANHATTAN POLY BAG CO
Facility address: 94 N 13TH ST
BROOKLYN, NY 11211-1008
EPA ID: NYD080430606
Mailing address: N 13TH ST
BROOKLYN, NY 11211
Contact: Not reported
Contact address: N 13TH ST
BROOKLYN, NY 11211
Contact country: US
Contact telephone: Not reported
Contact email: Not reported
EPA Region: 02
Land type: Facility is not located on Indian land. Additional information is not known.

MANHATTAN POLY BAG CO (Continued) **1000239975**

Classification: Non-Generator
Description: Handler: Non-Generators do not presently generate hazardous waste

Owner/Operator Summary:
Owner/operator name: WILLIAM & SYLVIA KAUFMAN
Owner/operator address: NOT REQUIRED
NOT REQUIRED, WY 99999
Owner/operator country: US
Owner/operator telephone: 212-555-1212
Owner/operator email: Not reported
Owner/operator fax: Not reported
Owner/operator extension: Not reported
Legal status: Private
Owner/Operator Type: Owner
Owner/Op start date: Not reported
Owner/Op end date: Not reported

Owner/operator name: WILLIAM & SYLVIA KAUFMAN
Owner/operator address: NOT REQUIRED
NOT REQUIRED, WY 99999
Owner/operator country: US
Owner/operator telephone: 212-555-1212
Owner/operator email: Not reported
Owner/operator fax: Not reported
Owner/operator extension: Not reported
Legal status: Private
Owner/Operator Type: Operator
Owner/Op start date: Not reported
Owner/Op end date: Not reported

Handler Activities Summary:
U.S. importer of hazardous waste: No
Mixed waste (haz. and radioactive): No
Recycler of hazardous waste: No
Transporter of hazardous waste: No
Treater, storer or disposer of HW: No
Underground injection activity: No
On-site burner exemption: No
Furnace exemption: No
Used oil fuel burner: No
Used oil processor: No
User oil refiner: No
Used oil fuel marketer to burner: No
Used oil Specification marketer: No
Used oil transfer facility: No
Used oil transporter: No

Historical Generators:
Date form received by agency: 01/01/2006
Site name: MANHATTAN POLY BAG CO
Classification: Not a generator, verified

Date form received by agency: 07/08/1999
Site name: MANHATTAN POLY BAG CO
Classification: Not a generator, verified

MANHATTAN POLY BAG CO (Continued) **1000239975**

Date form received by agency: 12/18/1980
Site name: MANHATTAN POLY BAG CO
Classification: Large Quantity Generator

. Waste code: D001
. Waste name: IGNITABLE WASTE

Facility Has Received Notices of Violations:
Regulation violated: Not reported
Area of violation: Generators - General
Date violation determined: 10/28/1988
Date achieved compliance: 01/26/1989
Violation lead agency: State
Enforcement action: WRITTEN INFORMAL
Enforcement action date: 12/01/1988
Enf. disposition status: Not reported
Enf. disp. status date: Not reported
Enforcement lead agency: State
Proposed penalty amount: Not reported
Final penalty amount: Not reported
Paid penalty amount: Not reported

Evaluation Action Summary:
Evaluation date: 09/15/1999
Evaluation: COMPLIANCE EVALUATION INSPECTION ON-SITE
Area of violation: Not reported
Date achieved compliance: Not reported
Evaluation lead agency: EPA

Evaluation date: 10/28/1988
Evaluation: COMPLIANCE EVALUATION INSPECTION ON-SITE
Area of violation: Generators - General
Date achieved compliance: 01/26/1989
Evaluation lead agency: State

Evaluation date: 03/12/1987
Evaluation: COMPLIANCE EVALUATION INSPECTION ON-SITE
Area of violation: Not reported
Date achieved compliance: Not reported
Evaluation lead agency: State

NY MANIFEST:
Country: USA
EPA ID: NYD080430606
Facility Status: Not reported
Location Address 1: 94 NORTH 13 STREET
Code: BP
Location Address 2: Not reported
Total Tanks: Not reported
Location City: BROOKLYN
Location State: NY
Location Zip: 11211
Location Zip 4: Not reported

NY MANIFEST:
EPAID: NYD080430606
Mailing Name: MANHATTAN POLY BAG COMPANY

MANHATTAN POLY BAG CO (Continued) **1000239975**

Mailing Contact:	GALEK SEYMOUR PRODUCTION
Mailing Address 1:	94 NORTH 13 STREET
Mailing Address 2:	Not reported
Mailing City:	BROOKLYN
Mailing State:	NY
Mailing Zip:	11211
Mailing Zip 4:	Not reported
Mailing Country:	USA
Mailing Phone:	2126796577

NY MANIFEST:

Document ID:	NYA6272118
Manifest Status:	C
seq:	Not reported
Year:	1987
Trans1 State ID:	PLATE#
Trans2 State ID:	Not reported
Generator Ship Date:	09/15/1987
Trans1 Recv Date:	09/15/1987
Trans2 Recv Date:	/ /
TSD Site Recv Date:	09/15/1987
Part A Recv Date:	09/23/1987
Part B Recv Date:	09/24/1987
Generator EPA ID:	NYD080430606
Trans1 EPA ID:	NYD000824334
Trans2 EPA ID:	Not reported
TSDF ID 1:	NYD000824334
TSDF ID 2:	Not reported
Manifest Tracking Number:	Not reported
Import Indicator:	Not reported
Export Indicator:	Not reported
Discr Quantity Indicator:	Not reported
Discr Type Indicator:	Not reported
Discr Residue Indicator:	Not reported
Discr Partial Reject Indicator:	Not reported
Discr Full Reject Indicator:	Not reported
Manifest Ref Number:	Not reported
Alt Facility RCRA ID:	Not reported
Alt Facility Sign Date:	Not reported
MGMT Method Type Code:	Not reported
Waste Code:	D001 - NON-LISTED IGNITABLE WASTES
Waste Code:	Not reported
Waste Code:	Not reported
Waste Code:	Not reported
Waste Code:	Not reported
Waste Code:	Not reported
Quantity:	00165
Units:	G - Gallons (liquids only)* (8.3 pounds)
Number of Containers:	003
Container Type:	DM - Metal drums, barrels
Handling Method:	B Incineration, heat recovery, burning.
Specific Gravity:	100

Click this hyperlink while viewing on your computer to access
14 additional NY_MANIFEST: record(s) in the EDR Site Report.

M115	**94 N. 13TH STREET**	**NY BROWNFIELDS**	**S116041508**
SSW	**94 N. 13TH STREET**	**NY Spills**	**N/A**
< 1/8	**BROOKLYN, NY 11249**		
0.118 mi.			
623 ft.	**Site 13 of 15 in cluster M**		

Relative:
Higher

Actual:
14 ft.

BROWNFIELDS:

Program:	BCP
Site Code:	491045
Acres:	1.147
HW Code:	C224186
SWIS:	2401
Town:	New York City
Record Added Date:	01/22/2014
Record Updated Date:	02/27/2014
Update By:	BXANDERS
Site Description:	BCP Denial Letter signed by DER Div Director on 2/19/14. Site Location: The proposed 94 N. 13th Street BCP site is located in the Williamsburg section of Brooklyn, Kings County. The site is made up of two tax parcels and is bordered by Wythe Avenue, N. 12th Street, and N. 13th Street. Site Features: The site is developed with two-one story commercial/industrial buildings which were built in the 1960's and are occupied. There is a small parking area and buildings cover most of the site area, which is approximately 1.147 acres in size. Current Zoning and Land Use: The site is zoned M1-2 which includes light industrial uses and is currently used by a manufacturer of clear plastic bags, and a manufacturer of wooden pallets. Past Uses of the Site: Previous uses were manufacturing and include the storage of manufactured gas and also as a plating facility. Site Geology and Hydrogeology: The geologic setting of Long Island is well documented and consists of crystalline bedrock overlain by layers of unconsolidated deposits. The bedrock in this area is igneous intrusive classified as the ravenwood grano-diorite of middle Ordovician to middle Cambrian age. Unconsolidated sediments overlie the bedrock and consist of Pleistocene aged sand, gravel and silty clays, deposited by glacial-fluvial activity. Non-native fill materials consisteing of dredge spoils, rubble and/or other materials have historically been used to raise and improve the drainage of low lying areas. Subsurface soils consist of a mixture of a silty non-native fill, to a depth of approximately 12 feet below grade followed by sand and gravel. The elevation of the site is 15 feet above National Geodetic Vertical Datum (NGVD) and the area topography gradually slopes to the northwest. Groundwater is present at a depth of approximately 7 feet below the surface and is expected to flow north.
Env Problem:	Nature of Contamination: Based upon investigations conducted to date, the primary contaminants of concern include benzene, toluene, ethylbenzene and xylene (BTEX), napthalene, 1,2,4-trimethylbenzene, and 1,3,5-trimethylbenzene; various SVOCs (PAHs), including benz(a)anthracene, benzo(a)pyrene, benzo(b)fluoranthene, chrysene and indeno(1,2,3-cd)pyrene; and several metals (lead, mercury, barium, nickel, zinc and copper). Soil- Subsurface soil contains maximum concentrations of BTEX (944 ppm), napthalene (280 ppm), total PAHs (218 ppm), lead (920 ppm), mercury (18 ppm). The metals concentrations were 920 ppm for lead, 18 ppm for mercury, 160 ppm for copper, 52 ppm for nickel, 2,300 ppm for zinc, and 2,400 ppm for barium. Groundwater- On-site groundwater contained low levels of PAHs, with a maximum concentration of total PAHs of 7 ug/L. Lead was detected at a maximum concentration of 254 ug/L. Off-site groundwater

94 N. 13TH STREET (Continued) **S116041508**

	contained BTEX concentrations as high as 6,480 ug/L, 1,600 ug/L of napthalene, total PAHs of 1,670 ug/L, 600 ug/L of 1,2,4-trimethylbenzene,and 160 ug/L of 1,3,5-trimethylbenzene.
Health Problem:	Not reported
Dump:	Not reported
Structure:	Not reported
Lagoon:	Not reported
Landfill:	Not reported
Pond:	Not reported
Disp Start:	Not reported
Disp Term:	Not reported
Lat/Long:	Not reported
Dell:	Not reported
Record Add:	Not reported
Record Upd:	Not reported
Updated By:	Not reported
Own Op:	On-Site Operator
Sub Type:	E
Owner Name:	Not reported
Owner Company:	Star Poly Bag, Inc.
Owner Address:	94 N. 13th Street
Owner Addr2:	Not reported
Owner City,St,Zip:	Brooklyn, NY 11211
Owner Country:	United States of America
Own Op:	Applicant/Requestor
Sub Type:	P03
Owner Name:	Zelig Weiss
Owner Company:	Wythe Berry LLC
Owner Address:	56 Skillman Avenue
Owner Addr2:	Not reported
Owner City,St,Zip:	Brooklyn, NY 11211
Owner Country:	United States of America
Own Op:	Document Repository
Sub Type:	NNN
Owner Name:	Not reported
Owner Company:	Brooklyn Public Library-Greenpoint Branch
Owner Address:	107 Norman Avenue
Owner Addr2:	Not reported
Owner City,St,Zip:	Brooklyn, NY 11222
Owner Country:	United States of America
Own Op:	Owner
Sub Type:	E
Owner Name:	Not reported
Owner Company:	94 North LLC
Owner Address:	23 Heyward Street
Owner Addr2:	Not reported
Owner City,St,Zip:	Brooklyn, NY 11211
Owner Country:	United States of America
Own Op:	Owner
Sub Type:	E
Owner Name:	Not reported
Owner Company:	Golden Fountain Realty Inc.
Owner Address:	32-18 152nd Street
Owner Addr2:	Not reported
Owner City,St,Zip:	Flushing, NY 11354
Owner Country:	United States of America
Own Op:	On-Site Operator

94 N. 13TH STREET (Continued) **S116041508**

Sub Type:	E
Owner Name:	Not reported
Owner Company:	New York Pallets Distribution, Inc.
Owner Address:	94 N. 13th Street
Owner Addr2:	Not reported
Owner City,St,Zip:	Brooklyn, NY 11211
Owner Country:	United States of America
HW Code:	Not reported
Waste Type:	Not reported
Waste Quantity:	Not reported
Waste Code:	Not reported
Crossref ID:	Not reported
Cross Ref Type Code:	Not reported
Cross Ref Type:	Not reported
Record Added Date:	Not reported
Record Updated:	Not reported
Updated By:	Not reported

SPILLS:

Facility ID:	1403414
Facility Type:	ER
Spill Number:	1403414
DER Facility ID:	451766
Site ID:	496771
DEC Region:	2
Spill Number/Closed Date:	2014-06-30
Spill Cause:	Unknown
Spill Class:	C4
SWIS:	2401
Spill Date:	2014-06-27
Investigator:	HRPATEL
Referred To:	Not reported
Reported to Dept:	2014-06-30
CID:	Not reported
Water Affected:	Not reported
Spill Source:	Commercial/Industrial
Spill Notifier:	Affected Persons
Cleanup Ceased:	Not reported
Cleanup Meets Std:	False
Last Inspection:	Not reported
Recommended Penalty:	False
UST Trust:	Not reported
Remediation Phase:	0
Date Entered In Computer:	2014-06-30
Spill Record Last Update:	2014-07-01
Spiller Name:	mordy steinfeld
Spiller Company:	level hotel
Spiller Address:	Not reported
Spiller Company:	999
Contact Name:	MORDY STEINFELD
DEC Memo:	"06/27/14-Hiralkumar Patel. alternate addresses: 94-102 North 13th Street, 45-59 Wythe Ave, 103-109 North 12th Street 3:51 PM:- DEC Vought sent copy of email he received from DEC Rivera. DEC Rivera received inquiry from Lisa Bloodgood. Ms. Bloodgood visited site on 06/26/14 and noted awful odors at the site. 4:30 PM:- visited site. noted very strong odors in and around the subject site. at the time of inspection, site construction activities were not happening, but a

94 N. 13TH STREET (Continued) **S116041508**

groundwater treatment system was running. site soil has been disturbed and some areas have been excavated to groundwater which is about 10-15 ft bg. met with Terrance, person who is monitoring groundwater treatment system. he mentioned that system will operate 24/7. noted white smoke from pump on the treatment system. spoke with Raphael Rivera (973-417-4467), person who has rented the treatment system. he mentioned that the system uses biodegradable oil and smoke from the system is not hazardous. spoke with Mordy Steinfeld (on-site) and Charles Sosik (over the phone). they are working to get contractor to resolve odor issue. also spoke with John Brooks (over the phone), attorney representing the site owner/developer. he will discuss with National Grid. Mordy Steinfeld **site developer** Level Hotel Ph. (718) 599-1145 (o) (432) 363-5377 (c) Email: mordy@levelhotel.com John Brook **attorney for site owner/developer** PH. (516) 455-0215 received call from Mr. Brook. he mentioned that developer's crew will cover site excavation area with tarp to control any odors from open excavation. while waiting for response from property owner/developer's crew, met with Mr. Morang from GEI, around 7 PM. at this time, the site was locked and no access provided to GEI. GEI represents National Grid. Mr. Morang mentioned that GEI has four air monitoring stations within the property, along the perimeter. he noted that there were no PID readings during work hours today. but after site work was completed, the groundwater treatment system was turned on. he also mentioned that the treatment system was installed recently. Mr. Morang suspects odors due to improper installation of the treatment system, but it can not be confirmed as no site access available. alongwith Mr. Morang, we checked air quality near corner of Wythe Ave and N 13th Street (where the treatment system is located) and found PID readings around 0.4 ppm. at this time, air quality was improved, but there were still some pockets of strong odors. Mr. Morang mentioned that from next week, GEI will use foam to abate any odors from the site. Russell Morang GEI Consultants, Inc. Ph. (860) 368-5416 (O) (860) 608-1438 (C) Email: rmorang@geiconsultants.com Donald Campbell National Grid Ph. (718) 963-5453 (O) (347) 452-5983 (C) 06/30/14-Hiralkumar Patel. 9:40 AM:- visited site. noted tarp in deeper excavation areas where groundwater was visible during earlier site visit. also noted a tarp on the entire frac tank. some odors noted near the intersection of Wythe Ave and N 13th St. DEC Scott Deyette (BCP # C224186) is managing this former MGP site. after discussing with DEC Austin, case closed. refer to BCP # C224186. 07/01/14-Hiralkumar Patel. 2:37 PM:- spoke with DEC Scott. informed him that as per Mr. Morang, GEI was planning to use foam to abate odors. Scott has discussed with involved parties and mentioned that GEI is there only for air monitoring and property owner is responsible to address any environmental issues. Scott asked to provide his cell phone number (518-461-3721) to whoever has any inquiry about remediation."

Remarks: "Lisa Bloodgood went to site on 06/26/14 and noted odors at the site."

Not reported

All Materials:

Site ID:	496771
Operable Unit ID:	1246251
Operable Unit:	01
Material ID:	2247384
Material Code:	0064A
Material Name:	unknown material
Case No.:	Not reported

94 N. 13TH STREET (Continued) **S116041508**

Material FA:	Other
Quantity:	Not reported
Units:	Not reported
Recovered:	Not reported
Oxygenate:	Not reported

116
NNE
< 1/8
0.119 mi.
627 ft.

CON EDISON - MANHOLE 8018
138 CALYER ST
BROOKLYN, NY 11222

NY MANIFEST **S120958072**
N/A

Relative:
Higher

Actual:
17 ft.

NY MANIFEST:

Country:	USA
EPA ID:	NYP004909509
Facility Status:	Not reported
Location Address 1:	138 CALYER ST
Code:	BP
Location Address 2:	Not reported
Total Tanks:	Not reported
Location City:	BROOKLYN
Location State:	NY
Location Zip:	11222
Location Zip 4:	Not reported

NY MANIFEST:

EPAID:	NYP004909509
Mailing Name:	CON EDISON - MANHOLE 8018
Mailing Contact:	CON EDISON
Mailing Address 1:	4 IRVING PL 15TH FL NE
Mailing Address 2:	Not reported
Mailing City:	NEW YORK
Mailing State:	NY
Mailing Zip:	10003
Mailing Zip 4:	Not reported
Mailing Country:	USA
Mailing Phone:	Not reported

Q117
SW
< 1/8
0.120 mi.
632 ft.

VAULT#4146
NORTH 13TH/ KENT AVE
BROOKLYN, NY

Site 1 of 12 in cluster Q

NY Spills **S106736182**
N/A

Relative:
Higher

Actual:
10 ft.

SPILLS:

Facility ID:	0410252
Facility Type:	ER
Spill Number:	0410252
DER Facility ID:	270410
Site ID:	335196
DEC Region:	2
Spill Number/Closed Date:	2005-04-22
Spill Cause:	Unknown
Spill Class:	C4
SWIS:	2401

VAULT#4146 (Continued) **S106736182**

Spill Date:	2004-12-14
Investigator:	SKARAKHA
Referred To:	Not reported
Reported to Dept:	2004-12-15
CID:	444
Water Affected:	Not reported
Spill Source:	Unknown
Spill Notifier:	Responsible Party
Cleanup Ceased:	Not reported
Cleanup Meets Std:	False
Last Inspection:	Not reported
Recommended Penalty:	False
UST Trust:	False
Remediation Phase:	0
Date Entered In Computer:	2004-12-15
Spill Record Last Update:	2005-04-22
Spiller Name:	ERT DESK
Spiller Company:	VAULT#4146
Spiller Address:	NORTH 13TH/ KENT AVE
Spiller Company:	001
Contact Name:	ERT DESK
DEC Memo:	"156580 12/14/04 - 1220 R. CHARLES FOUND APPROX 1 OZ OF AN UNKNOWN OIL ON APPROX 20 GALS OF WATER IN THE CEMENT SUMP OF V4146 (FDR - 6B43). SPILL IS CONTAINED TO SUMP. NO SEWERS OR WATERWAYS AFFECTED. THERE IS A SEWER CONNECTION VIA AN UNPLUGGED, DEFECTIVE SUMP PUMP AND PIPING. THE TRAP OF THE PUMP WAS CHECKED AND NO TRACE OF OIL WAS FOUND. TRANSFORMER WAS PRESSURE TESTED AND HELD PRESSURE. TRANSFORMER INSTALLED 1/1/65. HISTORICAL PCB COUNT IS 2 PPM DTD 12/10/02. TAG # 34899 PLACED IN STRUCTURE. PCB SAMPLE TAKEN. CHAIN OF CUSTODY FORM # EE09683 FILLED OUT AN MARKED 'E' PRIORITY. CLEANUP PENDING LAB RESULT. Lab Sequence Number: 04-10382-001 - TOTAL PCB 64 ppm Update 12/15/04 @ 21:00 HRS. A. Walker reports, 75 Gal. liquid removed by ConEd over 50 tanker. 4 drums of solid waste removed and picked up by Astoria drum pickup. Double washed with BG760 and A1 HYDRO, sump found sealed, tag remains in place due to dirt under transformer. Update 1/8/2005 05:00hrs. O.S. B.Bamonte reports on location with Hufford, Eckstein and Glodowski. Structure was double washed with 5 gallons of safety clean detergent. Sump was found cemented. All solids were drummed. One drum was generated consisting of PCB solids, PPE and zone material. No lead. Drum was taken back to 3rd. Ave. yd. under the one trip rule. An >50 Astoria tanker removed 300 gallons of wash liquids from structure. Env. stop tag was removed. Job 100% complete."
Remarks:	"1 OUNCE ON 20 GALLONS OF WATER: COMING OFF 24 HOUR CLOCK, DUE TO TIME RESTRAINTS: NO TO 5 QUESTIONS: CONED # 156580"

All Materials:

Site ID:	335196
Operable Unit ID:	1097277
Operable Unit:	01
Material ID:	577257
Material Code:	0066A
Material Name:	unknown petroleum
Case No.:	Not reported
Material FA:	Petroleum
Quantity:	.00
Units:	G
Recovered:	.00

VAULT#4146 (Continued) **S106736182**

Oxygenate: Not reported

Q118
SW
< 1/8
0.120 mi.
636 ft.

CON EDISON - VAULT 4146
13 ST & KENT AVE
BROOKLYN, NY 11211

RCRA NonGen / NLR **1010325471**
NY MANIFEST **NYP004127684**

Site 2 of 12 in cluster Q

Relative:
Higher

Actual:
10 ft.

RCRA NonGen / NLR:

Date form received by agency:	02/23/2006
Facility name:	CON EDISON - VAULT 4146
Facility address:	13 ST & KENT AVE BROOKLYN, NY 11211
EPA ID:	NYP004127684
Mailing address:	4 IRVING PLACE NEW YORK, NY 10003
Contact:	FRANKLIN MURRAY
Contact address:	4 IRVING PLACE NEW YORK, NY 10003
Contact country:	US
Contact telephone:	212-460-2808
Contact email:	MURRAYFR@CONED.COM
EPA Region:	02
Classification:	Non-Generator
Description:	Handler: Non-Generators do not presently generate hazardous waste

Owner/Operator Summary:

Owner/operator name:	CONSOLIDATED EDISON COMPANY OF NY, INC.
Owner/operator address:	4 IRVING PLACE NEW YORK, NY 10003
Owner/operator country:	US
Owner/operator telephone:	Not reported
Owner/operator email:	Not reported
Owner/operator fax:	Not reported
Owner/operator extension:	Not reported
Legal status:	Private
Owner/Operator Type:	Operator
Owner/Op start date:	12/14/2004
Owner/Op end date:	Not reported

Owner/operator name:	CONSOLIDATED EDISON COMPANY OF NY, INC.
Owner/operator address:	4 IRVING PLACE NEW YORK, NY 10003
Owner/operator country:	US
Owner/operator telephone:	Not reported
Owner/operator email:	Not reported
Owner/operator fax:	Not reported
Owner/operator extension:	Not reported
Legal status:	Private
Owner/Operator Type:	Owner
Owner/Op start date:	12/14/2004
Owner/Op end date:	Not reported

Handler Activities Summary:

U.S. importer of hazardous waste:	No
Mixed waste (haz. and radioactive):	No

CON EDISON - VAULT 4146 (Continued) **1010325471**

Recycler of hazardous waste:	No
Transporter of hazardous waste:	No
Treater, storer or disposer of HW:	No
Underground injection activity:	No
On-site burner exemption:	No
Furnace exemption:	No
Used oil fuel burner:	No
Used oil processor:	No
User oil refiner:	No
Used oil fuel marketer to burner:	No
Used oil Specification marketer:	No
Used oil transfer facility:	No
Used oil transporter:	No

Historical Generators:

Date form received by agency:	02/22/2006
Site name:	CON EDISON - VAULT 4146
Classification:	Not a generator, verified
Date form received by agency:	02/21/2006
Site name:	CON EDISON - VAULT 4146
Classification:	Large Quantity Generator
. Waste code:	B002
. Waste name:	B002
Violation Status:	No violations found

NY MANIFEST:

Country:	USA
EPA ID:	NYP004127684
Facility Status:	Not reported
Location Address 1:	V4146-N135TH ST & KENT AVE
Code:	BP
Location Address 2:	Not reported
Total Tanks:	Not reported
Location City:	BROOKLYN
Location State:	NY
Location Zip:	Not reported
Location Zip 4:	Not reported

NY MANIFEST:

EPAID:	NYP004127684
Mailing Name:	CONSOLIDATED EDISON
Mailing Contact:	Franklin Murray
Mailing Address 1:	4 IRIVING PL RM 828
Mailing Address 2:	Not reported
Mailing City:	NEW YORK
Mailing State:	NY
Mailing Zip:	10003
Mailing Zip 4:	Not reported
Mailing Country:	USA
Mailing Phone:	2124603770

NY MANIFEST:

Document ID:	NYE0655632
Manifest Status:	Not reported

CON EDISON - VAULT 4146 (Continued) **1010325471**

seq:	Not reported
Year:	2005
Trans1 State ID:	NYD006982359
Trans2 State ID:	Not reported
Generator Ship Date:	01/08/2005
Trans1 Recv Date:	01/08/2005
Trans2 Recv Date:	Not reported
TSD Site Recv Date:	01/10/2005
Part A Recv Date:	Not reported
Part B Recv Date:	Not reported
Generator EPA ID:	NYP004127684
Trans1 EPA ID:	46233JM
Trans2 EPA ID:	Not reported
TSDF ID 1:	NYD980593636
TSDF ID 2:	Not reported
Manifest Tracking Number:	Not reported
Import Indicator:	Not reported
Export Indicator:	Not reported
Discr Quantity Indicator:	Not reported
Discr Type Indicator:	Not reported
Discr Residue Indicator:	Not reported
Discr Partial Reject Indicator:	Not reported
Discr Full Reject Indicator:	Not reported
Manifest Ref Number:	Not reported
Alt Facility RCRA ID:	Not reported
Alt Facility Sign Date:	Not reported
MGMT Method Type Code:	Not reported
Waste Code:	B002 - PETROLEUM OIL WITH 50 BUT < 500 PPM PCB
Waste Code:	Not reported
Waste Code:	Not reported
Waste Code:	Not reported
Waste Code:	Not reported
Waste Code:	Not reported
Quantity:	01464
Units:	K - Kilograms (2.2 pounds)
Number of Containers:	001
Container Type:	TT - Cargo tank, tank trucks
Handling Method:	T Chemical, physical, or biological treatment.
Specific Gravity:	01.00

Click this hyperlink while viewing on your computer to access
2 additional NY_MANIFEST: record(s) in the EDR Site Report.

Q119 **VAULT NUMBER 4154** **NY Spills** **S112808526**
SW **NORTH 13TH STREET AND KENT AVE** **N/A**
< 1/8 **BROOKLYN, NY**
0.120 mi.
636 ft. **Site 3 of 12 in cluster Q**

Relative:
Higher

Actual:
10 ft.

SPILLS:

Facility ID:	1213534
Facility Type:	ER
Spill Number:	1213534
DER Facility ID:	432048
Site ID:	476724
DEC Region:	2
Spill Number/Closed Date:	2013-04-02

VAULT NUMBER 4154 (Continued) **S112808526**

Spill Cause:	Unknown
Spill Class:	C4
SWIS:	2401
Spill Date:	2012-12-14
Investigator:	RWAUSTIN
Referred To:	Not reported
Reported to Dept:	2012-12-14
CID:	Not reported
Water Affected:	Not reported
Spill Source:	Unknown
Spill Notifier:	Local Agency
Cleanup Ceased:	Not reported
Cleanup Meets Std:	False
Last Inspection:	Not reported
Recommended Penalty:	False
UST Trust:	False
Remediation Phase:	0
Date Entered In Computer:	2012-12-14
Spill Record Last Update:	2013-04-02
Spiller Name:	Not reported
Spiller Company:	CON ED
Spiller Address:	Not reported
Spiller Company:	999
Contact Name:	ERT
DEC Memo:	"4/2/13 - Austin - 1 pint of unk. oil atop 75 gals water - Con Ed contained and cleaned up the spill - See eDocs files for further information - Spill closed - end"
Remarks:	"1026 THE CALLER STATED 1 PINT OF UNKNOWN OIL WAS DISCOVERED ON WATER. THE SPILL IS CONTAINED INTO THE STRUCTURE. THE CLEAN UP IS PENDING TESTING."

All Materials:

Site ID:	476724
Operable Unit ID:	1226547
Operable Unit:	01
Material ID:	2223833
Material Code:	0063A
Material Name:	unknown hazardous material
Case No.:	Not reported
Material FA:	Hazardous Material
Quantity:	Not reported
Units:	Not reported
Recovered:	Not reported
Oxygenate:	Not reported

Q120 **NORTH 13TH ST & KENT AVE** **NY Spills** **S103936380**
SW **NORTH 13TH ST & KENT AVE** **N/A**
< 1/8 **BROOKLYN, NY**
0.120 mi.
636 ft. **Site 4 of 12 in cluster Q**

Relative:
Higher

Actual:
10 ft.

SPILLS:

Facility ID:	9900693
Facility Type:	ER
Spill Number:	9900693
DER Facility ID:	84940
Site ID:	94901

NORTH 13TH ST & KENT AVE (Continued) **S103936380**

DEC Region:	2
Spill Number/Closed Date:	2006-06-09
Spill Cause:	Equipment Failure
Spill Class:	B3
SWIS:	2401
Spill Date:	1999-04-19
Investigator:	JHOCONNE
Referred To:	Not reported
Reported to Dept:	1999-04-19
CID:	205
Water Affected:	Not reported
Spill Source:	Commercial/Industrial
Spill Notifier:	Responsible Party
Cleanup Ceased:	Not reported
Cleanup Meets Std:	False
Last Inspection:	Not reported
Recommended Penalty:	False
UST Trust:	False
Remediation Phase:	0
Date Entered In Computer:	1999-04-19
Spill Record Last Update:	2006-06-09
Spiller Name:	JOE DEVOTI
Spiller Company:	CON ED
Spiller Address:	4 IRVING PLACE
Spiller Company:	001
Contact Name:	CALLER
DEC Memo:	"Prior to Sept, 2004 data translation this spill Lead_DEC Field was O'CONNELL 4/19/99: On scene Dan Shah (ERT), Bernard Hennelly (Eng. Specialist), Ray Turkin, Barry Korman, John Mitchell. Crews were pulling manholes as precursor to re-starting pigging operation in No. 7 pipeline. Found unknown quantity of unknown oil in manhole marked FDNY Looks like aged #6 oil. All service boxes and manholes in area were checked and are clean. Con Ed contacted FDNY maintenance communications. Manhole had been paved over - Con Ed crew had to break up asphaly on top of manhole to open it. In addtion to No. 7 pipeline, Bayside Fuel terminal located across the street (on west side of Kent Ave). Chem Lab on-site to take samples for oil ID and PCBs. Con Ed was to resume pigging operation today, but will wait until clean up is complete. FDNY on-site @ 1215 hrs, off site at 1220 hrs. NYCDEP (Keith Williams) on-site at 1220 hrs. (JHO) 1410 hrs: John Mitchell, Con Ed, spoke with FDNY Bob Shields. Manhole is for fire alarm conduits. Con Ed checked other FDNY manholes in every direction from this one - all clean. All State power vac is cleaning the manhole. They will check for sources once manhole is cleaned (seepage through manhole walls, oil in conduits, etc.). Oil ID is due back this afternoon. (JHO) 5/5/99: Manhole is to be monitored for additional oil accumulation. (JHO) ~~~~~~~~~~~~~~~~~~~~~ e2mis no. 124-322: On April 19, 1999, C. Sabatasso of Transmission Operations reported approx.2.5 gallons of a oily substance between the outer cover and inner pan of a Fire Department Manhole. This is part of the job at Fuel Oil Line #7 pulling manhole covers before start pigging operations. Chem Lab has been notified to come take samples. UPDATE: spoke with C. Sabatasso via phone and was informed that manhole cover had been pull and the amount of the substance had to be changed from 2.5 gallons to 250 gallons of an oily substance. LARGE OIL SPILL CLEANUP CHECKLIST - Material spilled/discovered: Oil FUEL OIL #6. - Sample submitted for analysis? Yes Sample ID No.99-03967 & 03965. -

NORTH 13TH ST & KENT AVE (Continued) **S103936380**

Amount spilled/discovered: 100 GALLONS. - Removed/recovered liquid/solids. - Removed visible traces of oil. - Washed stained areas. - Name of contractor: ALL STATE POWER VAC. - Cleanup completed on Date: 4/19/99 Time: 20:15. Update 6/9/06 Spill closed based on final site investigation report located in eDocs App. B Site 25. (SKA)"

Remarks: "fire dept manhole - pipeline leaked. clean up in progress. con ed # 124322"

All Materials:

Site ID:	94901
Operable Unit ID:	1079467
Operable Unit:	01
Material ID:	307816
Material Code:	0003A
Material Name:	#6 fuel oil
Case No.:	Not reported
Material FA:	Petroleum
Quantity:	250.00
Units:	G
Recovered:	.00
Oxygenate:	Not reported

R121 **CON EDISON** **RCRA NonGen / NLR** **1019905484**
NNW **77-79 CALYER ST & WEST ST** **FINDS** **NYP004810194**
< 1/8 **BROOKLYN, NY 11233** **ECHO**
0.121 mi.
637 ft. **Site 1 of 5 in cluster R**

Relative:
Higher

Actual:
11 ft.

RCRA NonGen / NLR:

Date form received by agency:	07/21/2015
Facility name:	CON EDISON
Facility address:	77-79 CALYER ST & WEST ST BROOKLYN, NY 11233
EPA ID:	NYP004810194
Mailing address:	IRVING PL 15TH FL NE NEW YORK, NY 10003
Contact:	THOMAS TEELING
Contact address:	Not reported Not reported
Contact country:	Not reported
Contact telephone:	212-460-3770
Contact email:	Not reported
EPA Region:	02
Classification:	Non-Generator
Description:	Handler: Non-Generators do not presently generate hazardous waste

Handler Activities Summary:

U.S. importer of hazardous waste:	No
Mixed waste (haz. and radioactive):	No
Recycler of hazardous waste:	No
Transporter of hazardous waste:	No
Treater, storer or disposer of HW:	No
Underground injection activity:	No
On-site burner exemption:	No
Furnace exemption:	No
Used oil fuel burner:	No

CON EDISON (Continued) **1019905484**

Used oil processor: No
User oil refiner: No
Used oil fuel marketer to burner: No
Used oil Specification marketer: No
Used oil transfer facility: No
Used oil transporter: No

Historical Generators:
Date form received by agency: 07/21/2015
Site name: CON EDISON
Classification: Small Quantity Generator

Violation Status: No violations found

FINDS:

Registry ID: 110069682533

Environmental Interest/Information System
RCRAInfo is a national information system that supports the Resource Conservation and Recovery Act (RCRA) program through the tracking of events and activities related to facilities that generate, transport, and treat, store, or dispose of hazardous waste. RCRAInfo allows RCRA program staff to track the notification, permit, compliance, and corrective action activities required under RCRA.

Click this hyperlink while viewing on your computer to access additional FINDS: detail in the EDR Site Report.

ECHO:
Envid: 1019905484
Registry ID: 110069682533
DFR URL: http://echo.epa.gov/detailed-facility-report?fid=110069682533

R122 **CON EDISON** **NJ MANIFEST** **S120674203**
NNW **77-79 CALYER ST & WEST ST** **N/A**
< 1/8 **BROOKLYN, NY 11233**
0.121 mi.
637 ft. **Site 2 of 5 in cluster R**

Relative:
Higher

Actual:
11 ft.

NJ MANIFEST:
EPA Id: NYP004810194
Mail Address: IRVING PL 15TH FL NE
Mail City/State/Zip: NEW YORK, NY 10003
Facility Phone: Not reported
Emergency Phone: Not reported
Contact: THOMAS TEELING
Comments: Not reported
SIC Code: Not reported
County: NY047
Municipal: Not reported
Previous EPA Id: Not reported
Gen Flag: Not reported
Trans Flag: Not reported
TSDF Flag: Not reported
Name Change: Not reported

CON EDISON (Continued) **S120674203**

Date Change: Not reported

Manifest:

Manifest Number:	002624651GBF
EPA ID:	NYP004810194
Date Shipped:	7/21/2015
TSDF EPA ID:	NJD991291105
Transporter EPA ID:	NJD003812047
Transporter 2 EPA ID:	Not reported
Transporter 3 EPA ID:	Not reported
Transporter 4 EPA ID:	Not reported
Transporter 5 EPA ID:	Not reported
Transporter 6 EPA ID:	Not reported
Transporter 7 EPA ID:	Not reported
Transporter 8 EPA ID:	Not reported
Transporter 9 EPA ID:	Not reported
Transporter 10 EPA ID:	Not reported
Date Trans1 Transported Waste:	Not reported
Date Trans2 Transported Waste:	Not reported
Date Trans3 Transported Waste:	Not reported
Date Trans4 Transported Waste:	Not reported
Date Trans5 Transported Waste:	Not reported
Date Trans6 Transported Waste:	Not reported
Date Trans7 Transported Waste:	Not reported
Date Trans8 Transported Waste:	Not reported
Date Trans9 Transported Waste:	Not reported
Date Trans10 Transported Waste:	Not reported
Date TSDF Received Waste:	Not reported
TSDF EPA Facility Name:	Not reported
QTY Units:	Not reported
Transporter SEQ ID:	Not reported
Transporter-1 Date:	Not reported
Waste SEQ ID:	Not reported
Waste Type Code 2:	Not reported
Waste Type Code 3:	Not reported
Waste Type Code 4:	Not reported
Waste Type Code 5:	Not reported
Waste Type Code 6:	Not reported
Date Accepted:	Not reported
Manifest Discrepancy Type:	Not reported
Data Entry Number:	Not reported
Was Load Rejected:	NEW YORK, NY 10003
Reason Load Was Rejected:	Not reported

R123 **CON EDISON** **NY MANIFEST** **S119076664**
NNW **77-79 CALYER ST & WEST ST** **N/A**
< 1/8 **BROOKLYN, NY 11233**
0.121 mi.
637 ft. **Site 3 of 5 in cluster R**

Relative:
Higher

Actual:
11 ft.

NY MANIFEST:

Country:	USA
EPA ID:	NYP004810194
Facility Status:	Not reported
Location Address 1:	OPP 77-79 CALYER ST
Code:	BP

CON EDISON (Continued) **S119076664**

Location Address 2:	SB 8013
Total Tanks:	Not reported
Location City:	BROOKLYN
Location State:	NY
Location Zip:	Not reported
Location Zip 4:	Not reported

NY MANIFEST:

EPAID:	NYP004810194
Mailing Name:	CON EDISON
Mailing Contact:	DENNIS HUACON
Mailing Address 1:	4 IRVING PL 15TH FL
Mailing Address 2:	Not reported
Mailing City:	NEW YORK
Mailing State:	NY
Mailing Zip:	10003
Mailing Zip 4:	Not reported
Mailing Country:	USA
Mailing Phone:	2124603770

NY MANIFEST:

Document ID:	Not reported
Manifest Status:	Not reported
seq:	Not reported
Year:	2015
Trans1 State ID:	NJD003812047
Trans2 State ID:	Not reported
Generator Ship Date:	07/21/2015
Trans1 Recv Date:	07/21/2015
Trans2 Recv Date:	Not reported
TSD Site Recv Date:	07/23/2015
Part A Recv Date:	Not reported
Part B Recv Date:	Not reported
Generator EPA ID:	NYP004810194
Trans1 EPA ID:	Not reported
Trans2 EPA ID:	Not reported
TSDF ID 1:	NJD991291105
TSDF ID 2:	Not reported
Manifest Tracking Number:	002624651GBF
Import Indicator:	N
Export Indicator:	N
Discr Quantity Indicator:	N
Discr Type Indicator:	N
Discr Residue Indicator:	N
Discr Partial Reject Indicator:	N
Discr Full Reject Indicator:	N
Manifest Ref Number:	Not reported
Alt Facility RCRA ID:	Not reported
Alt Facility Sign Date:	Not reported
MGMT Method Type Code:	H110
Waste Code:	Not reported
Waste Code:	Not reported
Waste Code:	Not reported
Waste Code:	Not reported
Waste Code:	Not reported
Waste Code:	Not reported
Quantity:	100

CON EDISON (Continued) **S119076664**

Units:	G - Gallons (liquids only)* (8.3 pounds)
Number of Containers:	1
Container Type:	TT - Cargo tank, tank trucks
Handling Method:	T Chemical, physical, or biological treatment.
Specific Gravity:	1
Waste Code:	D008
Waste Code 1_2:	Not reported
Waste Code 1_3:	Not reported
Waste Code 1_4:	Not reported
Waste Code 1_5:	Not reported
Waste Code 1_6:	Not reported

Click this hyperlink while viewing on your computer to access
2 additional NY_MANIFEST: record(s) in the EDR Site Report.

O124 **FORMER SUNBELT EQUIPMENT** **NY BROWNFIELDS** **S117535352**
SW **25 KENT AVENUE** **N/A**
< 1/8 **BROOKLYN, NY 11249**
0.122 mi.
644 ft. **Site 4 of 18 in cluster O**

Relative:
Higher

Actual:
12 ft.

BROWNFIELDS:

Program:	BCP
Site Code:	503484
Acres:	1.83
HW Code:	C224207
SWIS:	2401
Town:	New York City
Record Added Date:	01/06/2015
Record Updated Date:	03/08/2017
Update By:	GWCROSS
Site Description:	Location: The Former Sunbelt Equipment site is located in an urban area in the Williamsburg section of Brooklyn, Kings County. The site is bounded by Wythe Avenue to the east, N 13th Street to the north, Kent Avenue to the west, and N 12th Street to the south. Site Features: The site comprises the full block. The property formerly included two groups of interconnected structures which have been razed. The perimeter of the site is enclosed with 10-ft. tall chain-link, corrugated metal and/or plywood fencing. Concrete block walls, 2-3 feet tall, border portions of the north, east and west property boundaries and are topped by the aforementioned fencing. Current Zoning/Use: The site is currently zoned M1-2 which are often buffers between M2 or M3 districts and adjacent residential or commercial districts. M1 districts include light industrial uses although offices, hotels and most retail uses are also permitted. The property is currently vacant. Surrounding land uses are primarily industrial including a former MGP site and an abandoned major oil storage facility (MOSF); however, both of these sites are slated for redevelopment as parks. Past Use(s) of the Site: Beginning in roughly 1867, the site was part of a large, multi-block petroleum refinery known as the Pratt works. Sanborn fire insurance maps dated 1887 and 1916 show numerous storage tanks related to the Pratt Works, and to paint manufacturing facilities. Subsequent land uses include manufacturing, lumber storage, and a scrap metal yard. Most recently, the property was used for storage and maintenance of heavy construction equipment. Multiple spills have been reported related to petroleum free product observed at the water table near the

FORMER SUNBELT EQUIPMENT (Continued) **S117535352**

intersection of Kent Ave and N. 13th St. and in association with underground storage tank (UST) removals. A total of 11 USTs were removed or closed in place and excavation and removal of petroleum contaminated soil was conducted near the northwest corner and at the center of the site. An approximate total of 85 tons of contaminated soil has been excavated and disposed of off-site. Site Geology and Hydrogeology: Regional maps show bedrock as an igneous intrusive known as the Ravenswood granodiorite of middle Ordovician to middle Cambrian age. Soil borings on the site have not encountered bedrock and it is presumed to be in excess of 70 feet below ground surface. Unconsolidated sediments overlie the bedrock and consist of Pleistocene aged sand, gravel and silty clays, deposited by glacial-fluvial activity. Non-native fill materials consisting of dredge spoils, rubble and/or other materials have historically been used to reinforce and extend shoreline areas and to raise and improve the drainage of low lying areas. Soil at the site is described as historic fill material to a depth of approximately 8 to 12 feet below the surface underlain by native brown fine sand with silt and some clay. Groundwater at the site is present under water table conditions at a depth of approximately 5 to 12 feet below grade. Local flow on site appears to be to the southeast; however, it is highly likely that overall flow is westward towards the East River.

Env Problem: Sampling data indicate that soil, groundwater and soil vapor have been impacted by on-site and/or off-site contamination. The primary contaminants of concern include metals, VOCs and SVOCs. Soil: Soils contain metals above unrestricted and/or restricted use SCOs including high concentrations of arsenic and lead. Lead concentrations are particularly high in the western portion of the site where concentrations of lead range from 397 to 9,350 parts per million (ppm). Soils throughout the site contain VOCs above unrestricted use SCOs. Visibly petroleum-contaminated soils have been found in several areas near locations where underground storage tanks were once located. SVOCs including benzo(a)anthracene, benzo(a)pyrene and benzo(b)fluoranthene above unrestricted and restricted use SCOs. Benzo(a)pyrene concentrations range from 1 to 13.6 ppm. Site contamination extends to depths of approximately 15 feet. Deeper soils appear to be unimpacted. Groundwater: Groundwater on the site exceeds standards for VOCs. Most notable is benzene at concentrations up to 3,300 parts per billion (ppb). SVOCs include naphthalene at concentrations up to 600 ppb. Both the VOCs and SVOCs appear to be derived from former petroleum tank locations. Soil Vapor: TCE (ND-16.2 ug/m3) PCE (ND-245 ug/m3) and TCA (ND-284 ug/m3) were detected in soil vapor samples collected from the site. These COCs have not been identified in soil or groundwater samples collected at the site and therefore no on-site source has been identified.

Health Problem: Since the site is fenced and covered with asphalt, concrete or building foundations, people will not come in contact with contaminated soils unless they dig below the surface materials. Contaminated groundwater at the site is not used for drinking or other purposes and the site is served by a public water supply that obtains water from a different source not affected by this contamination. Volatile organic compounds in groundwater may move into the soil vapor (air spaces within the soil), which in turn may move into overlying buildings and affect the indoor air quality. This process, which is similar to the movement of radon gas from the subsurface into the indoor air of buildings, is referred to as soil vapor intrusion. Because the site is vacant, the inhalation of contaminants due to soil

FORMER SUNBELT EQUIPMENT (Continued) **S117535352**

	vapor intrusion does not represent a current concern. The potential exists for the inhalation of contaminants due to soil vapor intrusion. Sampling indicates that site-related contaminants do not represent a concern for soil vapor intrusion off-site.
Dump:	False
Structure:	False
Lagoon:	False
Landfill:	False
Pond:	False
Disp Start:	Not reported
Disp Term:	Not reported
Lat/Long:	Not reported
Dell:	Not reported
Record Add:	1/9/2015 1:33:00 PM
Record Upd:	7/16/2015 2:53:00 PM
Updated By:	GWHEITZM
Own Op:	Document Repository
Sub Type:	NNN
Owner Name:	Not reported
Owner Company:	Brooklyn Public Library - Greenpoint Branch
Owner Address:	107 Norman Ave.
Owner Addr2:	Not reported
Owner City,St,Zip:	Brooklyn, NY 11222
Owner Country:	United States of America
Own Op:	Applicant/Requestor
Sub Type:	P03
Owner Name:	Toby Moskovits
Owner Company:	19 Kent Development LLC
Owner Address:	55 North 10th Street
Owner Addr2:	Not reported
Owner City,St,Zip:	Brooklyn, NY 11249
Owner Country:	United States of America
Own Op:	Owner
Sub Type:	P03
Owner Name:	Not reported
Owner Company:	19 Kent Acquisition LLC
Owner Address:	55 North 10th Street
Owner Addr2:	Not reported
Owner City,St,Zip:	Brooklyn, NY 11249
Owner Country:	United States of America
Own Op:	Applicant/Requestor
Sub Type:	P03
Owner Name:	Toby Moskovitz
Owner Company:	19 Kent Acquisition LLC
Owner Address:	55 North 10th St.
Owner Addr2:	Not reported
Owner City,St,Zip:	Brooklyn, NY 11249
Owner Country:	United States of America
Own Op:	Applicant/Requestor
Sub Type:	P03
Owner Name:	Not reported
Owner Company:	19 Kent Partners LLC
Owner Address:	2929 Arch Street
Owner Addr2:	Not reported
Owner City,St,Zip:	Philadelphia, PA 19104
Owner Country:	United States of America
HW Code:	C224207

FORMER SUNBELT EQUIPMENT (Continued) **S117535352**

Waste Type:	benzene, toluene, ethylbenzene and xylenes (BTEX)
Waste Quantity:	UNKNOWN
Waste Code:	Not reported
HW Code:	C224207
Waste Type:	1,1,1-TRICHLOROETHANE
Waste Quantity:	UNKNOWN
Waste Code:	Not reported
HW Code:	C224207
Waste Type:	Polycyclic Aromatic Hydrocarbons (PAHs), Total
Waste Quantity:	UNKNOWN
Waste Code:	Not reported
HW Code:	C224207
Waste Type:	LEAD
Waste Quantity:	UNKNOWN
Waste Code:	Not reported
HW Code:	C224207
Waste Type:	COPPER
Waste Quantity:	UNKNOWN
Waste Code:	Not reported
HW Code:	C224207
Waste Type:	ARSENIC
Waste Quantity:	UNKNOWN
Waste Code:	Not reported
HW Code:	C224207
Waste Type:	MERCURY
Waste Quantity:	UNKNOWN
Waste Code:	Not reported
HW Code:	C224207
Waste Type:	tetrachloroethene (PCE)
Waste Quantity:	UNKNOWN
Waste Code:	Not reported
HW Code:	C224207
Waste Type:	trichloroethene (TCE)
Waste Quantity:	UNKNOWN
Waste Code:	Not reported
Crossref ID:	Not reported
Cross Ref Type Code:	Not reported
Cross Ref Type:	Not reported
Record Added Date:	Not reported
Record Updated:	Not reported
Updated By:	Not reported

L125 **CONSOLIDATED FREIGHTWAYS** **NY LTANKS** **U003074667**
NW **11 WEST STREET** **NY UST** **N/A**
< 1/8 **BROOKLYN, NY 11222** **NY AST**
0.122 mi. **NY BROWNFIELDS**
646 ft. **Site 14 of 20 in cluster L** **NY Spills**

Relative:
Higher

Actual:
9 ft.

LTANKS:

Facility ID:	8906488
Site ID:	158803
Spill Number/Closed Date:	2003-03-06
Spill Date:	1989-10-02
Spill Cause:	Tank Test Failure
Spill Source:	Commercial/Industrial
Spill Class:	C4
Cleanup Ceased:	Not reported
SWIS:	2401

CONSOLIDATED FREIGHTWAYS (Continued) **U003074667**

Investigator:	ADMIN. CLOSED
Referred To:	Not reported
Reported to Dept:	1989-10-02
CID:	Not reported
Water Affected:	Not reported
Spill Notifier:	Tank Tester
Last Inspection:	Not reported
Recommended Penalty:	False
Meets Standard:	False
UST Involvement:	False
Remediation Phase:	0
Date Entered In Computer:	1989-10-03
Spill Record Last Update:	2003-03-19
Spiller Name:	Not reported
Spiller Company:	P. SHIMENTO TRUCKING INC.
Spiller Address:	11 WEST STREET
Spiller County:	001
Spiller Contact:	Not reported
Spiller Phone:	Not reported
Spiller Extention:	Not reported
DEC Region:	2
DER Facility ID:	134195
DEC Memo:	"Prior to Sept, 2004 data translation this spill Lead_DEC Field was ADMIN.CLOSED 03/06/2003 Closed Due To The Nature / Extent Of The Spill Report"
Remarks:	"4K PETROTITE.VISIBLE GROSS LEAK. TO REPAIR AND RETEST.CLOSED DUE TO LACK OF ANY RECENT INFO- DOES NOT MEET ANY CLEAN UP REQUIREMENTS."

All TTF:

Facility ID:	8906488
Spill Number:	8906488
Spill Tank Test:	1536129
Site ID:	158803
Tank Number:	015
Tank Size:	0
Material:	0001
EPA UST:	Not reported
UST:	Not reported
Cause:	Not reported
Source:	Not reported
Test Method:	00
Test Method 2:	Unknown
Leak Rate:	.00
Gross Fail:	Not reported
Modified By:	Spills
Last Modified Date:	Not reported

All Materials:

Site ID:	158803
Operable Unit ID:	934258
Operable Unit:	01
Material ID:	446899
Material Code:	0001A
Material Name:	#2 fuel oil
Case No.:	Not reported
Material FA:	Petroleum
Quantity:	-1.00

CONSOLIDATED FREIGHTWAYS (Continued) **U003074667**

Units: L
Recovered: .00
Oxygenate: Not reported

UST:
Id/Status: 2-603899 / Unregulated/Closed
Program Type: PBS
Region: STATE
DEC Region: 2
Expiration Date: N/A
UTM X: 587963.76819
UTM Y: 4508885.70121
Site Type: Trucking/Transportation/Fleet Operation

Affiliation Records:
Site Id: 25794
Affiliation Type: Facility Owner
Company Name: P. CHIMENTO
Contact Type: Not reported
Contact Name: Not reported
Address1: 11 WEST STREET
Address2: Not reported
City: BROOKLYN
State: NY
Zip Code: 11222-2091
Country Code: 001
Phone: (718) 383-3355
EMail: Not reported
Fax Number: Not reported
Modified By: TRANSLAT
Date Last Modified: 2004-03-04

Site Id: 25794
Affiliation Type: Mail Contact
Company Name: CONSOLIDATED FREIGHTWAYS
Contact Type: Not reported
Contact Name: LYNNE CARLSON
Address1: P.O. BOX 3010
Address2: Not reported
City: MENLO PARK
State: CA
Zip Code: 94026-3010
Country Code: 001
Phone: (650) 326-1700
EMail: Not reported
Fax Number: Not reported
Modified By: TRANSLAT
Date Last Modified: 2004-03-04

Site Id: 25794
Affiliation Type: Facility Operator
Company Name: CONSOLIDATED FREIGHTWAYS
Contact Type: Not reported
Contact Name: CONSOLIDATED FREIGHTWAYS
Address1: Not reported
Address2: Not reported

CONSOLIDATED FREIGHTWAYS (Continued) **U003074667**

City:	Not reported
State:	NN
Zip Code:	Not reported
Country Code:	001
Phone:	(718) 383-3355
EMail:	Not reported
Fax Number:	Not reported
Modified By:	TRANSLAT
Date Last Modified:	2004-03-04

Site Id:	25794
Affiliation Type:	Emergency Contact
Company Name:	P. CHIMENTO
Contact Type:	Not reported
Contact Name:	JOHN BEAUCHAMP
Address1:	Not reported
Address2:	Not reported
City:	Not reported
State:	NN
Zip Code:	Not reported
Country Code:	001
Phone:	(718) 383-3355
EMail:	Not reported
Fax Number:	Not reported
Modified By:	TRANSLAT
Date Last Modified:	2004-03-04

Tank Info:

Tank Number:	001
Tank ID:	30513
Tank Status:	Closed - Removed
Material Name:	Closed - Removed
Capacity Gallons:	550
Install Date:	09/01/1992
Date Tank Closed:	09/01/1992
Registered:	True
Tank Location:	Underground
Tank Type:	Steel/carbon steel
Material Code:	0008
Common Name of Substance:	Diesel

Tightness Test Method:	NN
Date Test:	Not reported
Next Test Date:	Not reported
Pipe Model:	Not reported
Modified By:	TRANSLAT
Last Modified:	04/14/2017

Equipment Records:

A00 - Tank Internal Protection - None
D01 - Pipe Type - Steel/Carbon Steel/Iron
B00 - Tank External Protection - None
C00 - Pipe Location - No Piping
F00 - Pipe External Protection - None
G00 - Tank Secondary Containment - None
J02 - Dispenser - Suction Dispenser

CONSOLIDATED FREIGHTWAYS (Continued) **U003074667**

H00 - Tank Leak Detection - None
I00 - Overfill - None

Tank Number:	002
Tank ID:	30514
Tank Status:	Closed - Removed
Material Name:	Closed - Removed
Capacity Gallons:	550
Install Date:	09/01/1992
Date Tank Closed:	09/01/1992
Registered:	True
Tank Location:	Underground
Tank Type:	Steel/carbon steel
Material Code:	0008
Common Name of Substance:	Diesel
Tightness Test Method:	NN
Date Test:	Not reported
Next Test Date:	Not reported
Pipe Model:	Not reported
Modified By:	TRANSLAT
Last Modified:	04/14/2017

Equipment Records:

A00 - Tank Internal Protection - None
D01 - Pipe Type - Steel/Carbon Steel/Iron
B00 - Tank External Protection - None
C00 - Pipe Location - No Piping
F00 - Pipe External Protection - None
G00 - Tank Secondary Containment - None
J02 - Dispenser - Suction Dispenser
H00 - Tank Leak Detection - None
I00 - Overfill - None

Tank Number:	003
Tank ID:	30515
Tank Status:	Closed - Removed
Material Name:	Closed - Removed
Capacity Gallons:	550
Install Date:	09/01/1992
Date Tank Closed:	09/01/1992
Registered:	True
Tank Location:	Underground
Tank Type:	Steel/carbon steel
Material Code:	0008
Common Name of Substance:	Diesel
Tightness Test Method:	NN
Date Test:	Not reported
Next Test Date:	Not reported
Pipe Model:	Not reported
Modified By:	TRANSLAT
Last Modified:	04/14/2017

Equipment Records:

A00 - Tank Internal Protection - None

CONSOLIDATED FREIGHTWAYS (Continued) **U003074667**

D01 - Pipe Type - Steel/Carbon Steel/Iron
B00 - Tank External Protection - None
C00 - Pipe Location - No Piping
F00 - Pipe External Protection - None
H00 - Tank Leak Detection - None
I00 - Overfill - None
G00 - Tank Secondary Containment - None
J02 - Dispenser - Suction Dispenser

Tank Number:	004
Tank ID:	30516
Tank Status:	Closed - Removed
Material Name:	Closed - Removed
Capacity Gallons:	550
Install Date:	09/01/1989
Date Tank Closed:	09/01/1992
Registered:	True
Tank Location:	Underground
Tank Type:	Steel/carbon steel
Material Code:	0008
Common Name of Substance:	Diesel
Tightness Test Method:	NN
Date Test:	Not reported
Next Test Date:	Not reported
Pipe Model:	Not reported
Modified By:	TRANSLAT
Last Modified:	04/14/2017

Equipment Records:

F00 - Pipe External Protection - None
B00 - Tank External Protection - None
C00 - Pipe Location - No Piping
G00 - Tank Secondary Containment - None
J02 - Dispenser - Suction Dispenser
H00 - Tank Leak Detection - None
I00 - Overfill - None
D01 - Pipe Type - Steel/Carbon Steel/Iron
A00 - Tank Internal Protection - None

Tank Number:	005
Tank ID:	30517
Tank Status:	Closed - Removed
Material Name:	Closed - Removed
Capacity Gallons:	550
Install Date:	09/01/1992
Date Tank Closed:	09/01/1992
Registered:	True
Tank Location:	Underground
Tank Type:	Steel/carbon steel
Material Code:	0008
Common Name of Substance:	Diesel
Tightness Test Method:	NN
Date Test:	Not reported
Next Test Date:	Not reported

CONSOLIDATED FREIGHTWAYS (Continued) **U003074667**

Pipe Model:	Not reported
Modified By:	TRANSLAT
Last Modified:	04/14/2017

Equipment Records:

B00 - Tank External Protection - None
C00 - Pipe Location - No Piping
F00 - Pipe External Protection - None
G00 - Tank Secondary Containment - None
J02 - Dispenser - Suction Dispenser
A00 - Tank Internal Protection - None
D01 - Pipe Type - Steel/Carbon Steel/Iron
H00 - Tank Leak Detection - None
I00 - Overfill - None

Tank Number:	006
Tank ID:	30518
Tank Status:	Closed - Removed
Material Name:	Closed - Removed
Capacity Gallons:	550
Install Date:	09/01/1992
Date Tank Closed:	09/01/1992
Registered:	True
Tank Location:	Underground
Tank Type:	Steel/carbon steel
Material Code:	0008
Common Name of Substance:	Diesel
Tightness Test Method:	NN
Date Test:	Not reported
Next Test Date:	Not reported
Pipe Model:	Not reported
Modified By:	TRANSLAT
Last Modified:	04/14/2017

Equipment Records:

H00 - Tank Leak Detection - None
I00 - Overfill - None
A00 - Tank Internal Protection - None
D01 - Pipe Type - Steel/Carbon Steel/Iron
G00 - Tank Secondary Containment - None
J02 - Dispenser - Suction Dispenser
B00 - Tank External Protection - None
C00 - Pipe Location - No Piping
F00 - Pipe External Protection - None

Tank Number:	007
Tank ID:	30519
Tank Status:	Closed - Removed
Material Name:	Closed - Removed
Capacity Gallons:	550
Install Date:	09/01/1992
Date Tank Closed:	09/01/1992
Registered:	True
Tank Location:	Underground
Tank Type:	Steel/carbon steel

CONSOLIDATED FREIGHTWAYS (Continued) **U003074667**

Material Code: 0008
Common Name of Substance: Diesel

Tightness Test Method: NN
Date Test: Not reported
Next Test Date: Not reported
Pipe Model: Not reported
Modified By: TRANSLAT
Last Modified: 04/14/2017

Equipment Records:

B00 - Tank External Protection - None
C00 - Pipe Location - No Piping
F00 - Pipe External Protection - None
J02 - Dispenser - Suction Dispenser
G00 - Tank Secondary Containment - None
D01 - Pipe Type - Steel/Carbon Steel/Iron
A00 - Tank Internal Protection - None
I00 - Overfill - None
H00 - Tank Leak Detection - None

Tank Number: 008
Tank ID: 30520
Tank Status: Closed - Removed
Material Name: Closed - Removed
Capacity Gallons: 550
Install Date: 09/01/1992
Date Tank Closed: 09/01/1992
Registered: True
Tank Location: Underground
Tank Type: Steel/carbon steel
Material Code: 0008
Common Name of Substance: Diesel

Tightness Test Method: NN
Date Test: Not reported
Next Test Date: Not reported
Pipe Model: Not reported
Modified By: TRANSLAT
Last Modified: 04/14/2017

Equipment Records:

B00 - Tank External Protection - None
C00 - Pipe Location - No Piping
F00 - Pipe External Protection - None
G00 - Tank Secondary Containment - None
J02 - Dispenser - Suction Dispenser
A00 - Tank Internal Protection - None
D01 - Pipe Type - Steel/Carbon Steel/Iron
H00 - Tank Leak Detection - None
I00 - Overfill - None

Tank Number: 009
Tank ID: 30521
Tank Status: Closed - Removed
Material Name: Closed - Removed

CONSOLIDATED FREIGHTWAYS (Continued) **U003074667**

Capacity Gallons:	550
Install Date:	09/01/1992
Date Tank Closed:	09/01/1992
Registered:	True
Tank Location:	Underground
Tank Type:	Steel/carbon steel
Material Code:	0008
Common Name of Substance:	Diesel
Tightness Test Method:	NN
Date Test:	Not reported
Next Test Date:	Not reported
Pipe Model:	Not reported
Modified By:	TRANSLAT
Last Modified:	04/14/2017

Equipment Records:

A00 - Tank Internal Protection - None
D01 - Pipe Type - Steel/Carbon Steel/Iron
G00 - Tank Secondary Containment - None
J02 - Dispenser - Suction Dispenser
H00 - Tank Leak Detection - None
I00 - Overfill - None
B00 - Tank External Protection - None
C00 - Pipe Location - No Piping
F00 - Pipe External Protection - None

Tank Number:	010
Tank ID:	30522
Tank Status:	Closed - Removed
Material Name:	Closed - Removed
Capacity Gallons:	550
Install Date:	09/01/1992
Date Tank Closed:	09/01/1992
Registered:	True
Tank Location:	Underground
Tank Type:	Steel/carbon steel
Material Code:	0008
Common Name of Substance:	Diesel
Tightness Test Method:	NN
Date Test:	Not reported
Next Test Date:	Not reported
Pipe Model:	Not reported
Modified By:	TRANSLAT
Last Modified:	04/14/2017

Equipment Records:

C00 - Pipe Location - No Piping
F00 - Pipe External Protection - None
B00 - Tank External Protection - None
J02 - Dispenser - Suction Dispenser
G00 - Tank Secondary Containment - None
H00 - Tank Leak Detection - None
I00 - Overfill - None
D01 - Pipe Type - Steel/Carbon Steel/Iron
A00 - Tank Internal Protection - None

CONSOLIDATED FREIGHTWAYS (Continued) **U003074667**

Tank Number:	011
Tank ID:	30523
Tank Status:	Closed - Removed
Material Name:	Closed - Removed
Capacity Gallons:	550
Install Date:	09/01/1992
Date Tank Closed:	09/01/1992
Registered:	True
Tank Location:	Underground
Tank Type:	Steel/carbon steel
Material Code:	0009
Common Name of Substance:	Gasoline
Tightness Test Method:	NN
Date Test:	Not reported
Next Test Date:	Not reported
Pipe Model:	Not reported
Modified By:	TRANSLAT
Last Modified:	04/14/2017

Equipment Records:

B00 - Tank External Protection - None
C00 - Pipe Location - No Piping
F00 - Pipe External Protection - None
G00 - Tank Secondary Containment - None
J02 - Dispenser - Suction Dispenser
A00 - Tank Internal Protection - None
D01 - Pipe Type - Steel/Carbon Steel/Iron
H00 - Tank Leak Detection - None
I00 - Overfill - None

Tank Number:	012
Tank ID:	30524
Tank Status:	Closed - Removed
Material Name:	Closed - Removed
Capacity Gallons:	550
Install Date:	09/01/1992
Date Tank Closed:	09/01/1992
Registered:	True
Tank Location:	Underground
Tank Type:	Steel/carbon steel
Material Code:	0009
Common Name of Substance:	Gasoline
Tightness Test Method:	NN
Date Test:	Not reported
Next Test Date:	Not reported
Pipe Model:	Not reported
Modified By:	TRANSLAT
Last Modified:	04/14/2017

Equipment Records:

A00 - Tank Internal Protection - None
D01 - Pipe Type - Steel/Carbon Steel/Iron
G00 - Tank Secondary Containment - None
J02 - Dispenser - Suction Dispenser
H00 - Tank Leak Detection - None

CONSOLIDATED FREIGHTWAYS (Continued) **U003074667**

I00 - Overfill - None
B00 - Tank External Protection - None
C00 - Pipe Location - No Piping
F00 - Pipe External Protection - None

Tank Number:	013
Tank ID:	30525
Tank Status:	Closed - Removed
Material Name:	Closed - Removed
Capacity Gallons:	550
Install Date:	09/01/1992
Date Tank Closed:	09/01/1992
Registered:	True
Tank Location:	Underground
Tank Type:	Steel/carbon steel
Material Code:	0009
Common Name of Substance:	Gasoline
Tightness Test Method:	NN
Date Test:	Not reported
Next Test Date:	Not reported
Pipe Model:	Not reported
Modified By:	TRANSLAT
Last Modified:	04/14/2017

Equipment Records:

F00 - Pipe External Protection - None
B00 - Tank External Protection - None
C00 - Pipe Location - No Piping
G00 - Tank Secondary Containment - None
J02 - Dispenser - Suction Dispenser
H00 - Tank Leak Detection - None
I00 - Overfill - None
A00 - Tank Internal Protection - None
D01 - Pipe Type - Steel/Carbon Steel/Iron

Tank Number:	014
Tank ID:	30526
Tank Status:	Closed - Removed
Material Name:	Closed - Removed
Capacity Gallons:	550
Install Date:	09/01/1992
Date Tank Closed:	09/01/1992
Registered:	True
Tank Location:	Underground
Tank Type:	Steel/carbon steel
Material Code:	0009
Common Name of Substance:	Gasoline
Tightness Test Method:	NN
Date Test:	Not reported
Next Test Date:	Not reported
Pipe Model:	Not reported
Modified By:	TRANSLAT
Last Modified:	04/14/2017

CONSOLIDATED FREIGHTWAYS (Continued) **U003074667**

Equipment Records:

G00 - Tank Secondary Containment - None
J02 - Dispenser - Suction Dispenser
B00 - Tank External Protection - None
C00 - Pipe Location - No Piping
F00 - Pipe External Protection - None
A00 - Tank Internal Protection - None
D01 - Pipe Type - Steel/Carbon Steel/Iron
H00 - Tank Leak Detection - None
I00 - Overfill - None

Tank Number:	015
Tank ID:	30527
Tank Status:	Closed - Removed
Material Name:	Closed - Removed
Capacity Gallons:	2000
Install Date:	10/01/1988
Date Tank Closed:	10/01/1988
Registered:	True
Tank Location:	Underground
Tank Type:	Steel/carbon steel
Material Code:	0001
Common Name of Substance:	#2 Fuel Oil (On-Site Consumption)
Tightness Test Method:	NN
Date Test:	Not reported
Next Test Date:	Not reported
Pipe Model:	Not reported
Modified By:	TRANSLAT
Last Modified:	04/14/2017

Equipment Records:

A00 - Tank Internal Protection - None
H00 - Tank Leak Detection - None
I00 - Overfill - None
B00 - Tank External Protection - None
C00 - Pipe Location - No Piping
F00 - Pipe External Protection - None
D00 - Pipe Type - No Piping
G00 - Tank Secondary Containment - None

Tank Number:	020
Tank ID:	45475
Tank Status:	Closed - Removed
Material Name:	Closed - Removed
Capacity Gallons:	5000
Install Date:	Not reported
Date Tank Closed:	10/01/1988
Registered:	True
Tank Location:	Underground
Tank Type:	Steel/carbon steel
Material Code:	0001
Common Name of Substance:	#2 Fuel Oil (On-Site Consumption)
Tightness Test Method:	NN

CONSOLIDATED FREIGHTWAYS (Continued) **U003074667**

Date Test:	Not reported
Next Test Date:	Not reported
Pipe Model:	Not reported
Modified By:	TRANSLAT
Last Modified:	04/14/2017

Equipment Records:

F00 - Pipe External Protection - None
G00 - Tank Secondary Containment - None
J02 - Dispenser - Suction Dispenser
C03 - Pipe Location - Aboveground/Underground Combination
H00 - Tank Leak Detection - None
D01 - Pipe Type - Steel/Carbon Steel/Iron
A00 - Tank Internal Protection - None
B01 - Tank External Protection - Painted/Asphalt Coating
I00 - Overfill - None

Tank Number:	021
Tank ID:	45476
Tank Status:	Tank Converted to Non-Regulated Use
Material Name:	Tank Converted to Non-Regulated Use
Capacity Gallons:	2000
Install Date:	10/01/1988
Date Tank Closed:	06/01/1999
Registered:	True
Tank Location:	Underground
Tank Type:	Steel/carbon steel
Material Code:	0001
Common Name of Substance:	#2 Fuel Oil (On-Site Consumption)
Tightness Test Method:	NN
Date Test:	Not reported
Next Test Date:	Not reported
Pipe Model:	Not reported
Modified By:	TRANSLAT
Last Modified:	04/14/2017

Equipment Records:

G04 - Tank Secondary Containment - Double-Walled (Underground)
I04 - Overfill - Product Level Gauge (A/G)
C03 - Pipe Location - Aboveground/Underground Combination
J02 - Dispenser - Suction Dispenser
F02 - Pipe External Protection - Original Sacrificial Anode
B02 - Tank External Protection - Original Sacrificial Anode
A00 - Tank Internal Protection - None
B01 - Tank External Protection - Painted/Asphalt Coating
D01 - Pipe Type - Steel/Carbon Steel/Iron
H01 - Tank Leak Detection - Interstitial - Electronic Monitoring

Tank Number:	HO-1
Tank ID:	55894
Tank Status:	Closed - In Place
Material Name:	Closed - In Place
Capacity Gallons:	2000
Install Date:	Not reported
Date Tank Closed:	06/01/1999

CONSOLIDATED FREIGHTWAYS (Continued) **U003074667**

Registered:	True
Tank Location:	Underground
Tank Type:	Steel/carbon steel
Material Code:	0001
Common Name of Substance:	#2 Fuel Oil (On-Site Consumption)
Tightness Test Method:	NN
Date Test:	Not reported
Next Test Date:	Not reported
Pipe Model:	Not reported
Modified By:	TRANSLAT
Last Modified:	04/14/2017

Equipment Records:

H00 - Tank Leak Detection - None
I00 - Overfill - None
A00 - Tank Internal Protection - None
C02 - Pipe Location - Underground/On-ground
G00 - Tank Secondary Containment - None
B00 - Tank External Protection - None
F00 - Pipe External Protection - None
D00 - Pipe Type - No Piping

Affiliation Records:

Site Id:	244
Affiliation Type:	Facility Owner
Company Name:	P. CHIMENTO TRUCKING, INC
Contact Type:	Not reported
Contact Name:	Not reported
Address1:	11 WEST ST
Address2:	Not reported
City:	BROOKLYN
State:	NY
Zip Code:	11222
Country Code:	001
Phone:	(718) 389-1335
EMail:	Not reported
Fax Number:	Not reported
Modified By:	TRANSLAT
Date Last Modified:	2004-03-04

Site Id:	244
Affiliation Type:	Mail Contact
Company Name:	P. CHIMENTO TRUCKING, INC
Contact Type:	Not reported
Contact Name:	JOHN J. CHIMENTO
Address1:	11 WEST ST
Address2:	Not reported
City:	BROOKLYN
State:	NY
Zip Code:	11222
Country Code:	001
Phone:	(718) 389-0570
EMail:	Not reported
Fax Number:	Not reported
Modified By:	TRANSLAT
Date Last Modified:	2004-03-04

CONSOLIDATED FREIGHTWAYS (Continued) **U003074667**

Site Id:	244
Affiliation Type:	Facility Operator
Company Name:	P. CHIMENTO TRUCKING, INC
Contact Type:	Not reported
Contact Name:	P. CHIMENTO TRUCKING, INC
Address1:	Not reported
Address2:	Not reported
City:	Not reported
State:	NN
Zip Code:	Not reported
Country Code:	001
Phone:	(718) 389-0570
EMail:	Not reported
Fax Number:	Not reported
Modified By:	TRANSLAT
Date Last Modified:	2004-03-04

Site Id:	244
Affiliation Type:	Emergency Contact
Company Name:	P. CHIMENTO TRUCKING, INC
Contact Type:	Not reported
Contact Name:	JOHN J. CHIMENTO
Address1:	Not reported
Address2:	Not reported
City:	Not reported
State:	NN
Zip Code:	Not reported
Country Code:	001
Phone:	(718) 389-0570
EMail:	Not reported
Fax Number:	Not reported
Modified By:	TRANSLAT
Date Last Modified:	2004-03-04

Tank Info:

Tank Number:	001
Tank ID:	30513
Tank Status:	Closed - Removed
Material Name:	Closed - Removed
Capacity Gallons:	550
Install Date:	09/01/1992
Date Tank Closed:	09/01/1992
Registered:	True
Tank Location:	Underground
Tank Type:	Steel/carbon steel
Material Code:	0008
Common Name of Substance:	Diesel

Tightness Test Method:	NN
Date Test:	Not reported
Next Test Date:	Not reported
Pipe Model:	Not reported
Modified By:	TRANSLAT
Last Modified:	04/14/2017

Equipment Records:

CONSOLIDATED FREIGHTWAYS (Continued) **U003074667**

A00 - Tank Internal Protection - None
D01 - Pipe Type - Steel/Carbon Steel/Iron
B00 - Tank External Protection - None
C00 - Pipe Location - No Piping
F00 - Pipe External Protection - None
G00 - Tank Secondary Containment - None
J02 - Dispenser - Suction Dispenser
H00 - Tank Leak Detection - None
I00 - Overfill - None

Tank Number:	002
Tank ID:	30514
Tank Status:	Closed - Removed
Material Name:	Closed - Removed
Capacity Gallons:	550
Install Date:	09/01/1992
Date Tank Closed:	09/01/1992
Registered:	True
Tank Location:	Underground
Tank Type:	Steel/carbon steel
Material Code:	0008
Common Name of Substance:	Diesel
Tightness Test Method:	NN
Date Test:	Not reported
Next Test Date:	Not reported
Pipe Model:	Not reported
Modified By:	TRANSLAT
Last Modified:	04/14/2017

Equipment Records:

A00 - Tank Internal Protection - None
D01 - Pipe Type - Steel/Carbon Steel/Iron
B00 - Tank External Protection - None
C00 - Pipe Location - No Piping
F00 - Pipe External Protection - None
G00 - Tank Secondary Containment - None
J02 - Dispenser - Suction Dispenser
H00 - Tank Leak Detection - None
I00 - Overfill - None

Tank Number:	003
Tank ID:	30515
Tank Status:	Closed - Removed
Material Name:	Closed - Removed
Capacity Gallons:	550
Install Date:	09/01/1992
Date Tank Closed:	09/01/1992
Registered:	True
Tank Location:	Underground
Tank Type:	Steel/carbon steel
Material Code:	0008
Common Name of Substance:	Diesel
Tightness Test Method:	NN
Date Test:	Not reported

CONSOLIDATED FREIGHTWAYS (Continued) **U003074667**

Next Test Date:	Not reported
Pipe Model:	Not reported
Modified By:	TRANSLAT
Last Modified:	04/14/2017

Equipment Records:

A00 - Tank Internal Protection - None
D01 - Pipe Type - Steel/Carbon Steel/Iron
B00 - Tank External Protection - None
C00 - Pipe Location - No Piping
F00 - Pipe External Protection - None
H00 - Tank Leak Detection - None
I00 - Overfill - None
G00 - Tank Secondary Containment - None
J02 - Dispenser - Suction Dispenser

Tank Number:	004
Tank ID:	30516
Tank Status:	Closed - Removed
Material Name:	Closed - Removed
Capacity Gallons:	550
Install Date:	09/01/1989
Date Tank Closed:	09/01/1992
Registered:	True
Tank Location:	Underground
Tank Type:	Steel/carbon steel
Material Code:	0008
Common Name of Substance:	Diesel
Tightness Test Method:	NN
Date Test:	Not reported
Next Test Date:	Not reported
Pipe Model:	Not reported
Modified By:	TRANSLAT
Last Modified:	04/14/2017

Equipment Records:

F00 - Pipe External Protection - None
B00 - Tank External Protection - None
C00 - Pipe Location - No Piping
G00 - Tank Secondary Containment - None
J02 - Dispenser - Suction Dispenser
H00 - Tank Leak Detection - None
I00 - Overfill - None
D01 - Pipe Type - Steel/Carbon Steel/Iron
A00 - Tank Internal Protection - None

Tank Number:	005
Tank ID:	30517
Tank Status:	Closed - Removed
Material Name:	Closed - Removed
Capacity Gallons:	550
Install Date:	09/01/1992
Date Tank Closed:	09/01/1992
Registered:	True
Tank Location:	Underground

CONSOLIDATED FREIGHTWAYS (Continued) **U003074667**

Tank Type:	Steel/carbon steel
Material Code:	0008
Common Name of Substance:	Diesel
Tightness Test Method:	NN
Date Test:	Not reported
Next Test Date:	Not reported
Pipe Model:	Not reported
Modified By:	TRANSLAT
Last Modified:	04/14/2017

Equipment Records:

B00 - Tank External Protection - None
C00 - Pipe Location - No Piping
F00 - Pipe External Protection - None
G00 - Tank Secondary Containment - None
J02 - Dispenser - Suction Dispenser
A00 - Tank Internal Protection - None
D01 - Pipe Type - Steel/Carbon Steel/Iron
H00 - Tank Leak Detection - None
I00 - Overfill - None

Tank Number:	006
Tank ID:	30518
Tank Status:	Closed - Removed
Material Name:	Closed - Removed
Capacity Gallons:	550
Install Date:	09/01/1992
Date Tank Closed:	09/01/1992
Registered:	True
Tank Location:	Underground
Tank Type:	Steel/carbon steel
Material Code:	0008
Common Name of Substance:	Diesel
Tightness Test Method:	NN
Date Test:	Not reported
Next Test Date:	Not reported
Pipe Model:	Not reported
Modified By:	TRANSLAT
Last Modified:	04/14/2017

Equipment Records:

H00 - Tank Leak Detection - None
I00 - Overfill - None
A00 - Tank Internal Protection - None
D01 - Pipe Type - Steel/Carbon Steel/Iron
G00 - Tank Secondary Containment - None
J02 - Dispenser - Suction Dispenser
B00 - Tank External Protection - None
C00 - Pipe Location - No Piping
F00 - Pipe External Protection - None

Tank Number:	007
Tank ID:	30519
Tank Status:	Closed - Removed

CONSOLIDATED FREIGHTWAYS (Continued) **U003074667**

Material Name:	Closed - Removed
Capacity Gallons:	550
Install Date:	09/01/1992
Date Tank Closed:	09/01/1992
Registered:	True
Tank Location:	Underground
Tank Type:	Steel/carbon steel
Material Code:	0008
Common Name of Substance:	Diesel
Tightness Test Method:	NN
Date Test:	Not reported
Next Test Date:	Not reported
Pipe Model:	Not reported
Modified By:	TRANSLAT
Last Modified:	04/14/2017

Equipment Records:

B00 - Tank External Protection - None
C00 - Pipe Location - No Piping
F00 - Pipe External Protection - None
J02 - Dispenser - Suction Dispenser
G00 - Tank Secondary Containment - None
D01 - Pipe Type - Steel/Carbon Steel/Iron
A00 - Tank Internal Protection - None
I00 - Overfill - None
H00 - Tank Leak Detection - None

Tank Number:	008
Tank ID:	30520
Tank Status:	Closed - Removed
Material Name:	Closed - Removed
Capacity Gallons:	550
Install Date:	09/01/1992
Date Tank Closed:	09/01/1992
Registered:	True
Tank Location:	Underground
Tank Type:	Steel/carbon steel
Material Code:	0008
Common Name of Substance:	Diesel
Tightness Test Method:	NN
Date Test:	Not reported
Next Test Date:	Not reported
Pipe Model:	Not reported
Modified By:	TRANSLAT
Last Modified:	04/14/2017

Equipment Records:

B00 - Tank External Protection - None
C00 - Pipe Location - No Piping
F00 - Pipe External Protection - None
G00 - Tank Secondary Containment - None
J02 - Dispenser - Suction Dispenser
A00 - Tank Internal Protection - None
D01 - Pipe Type - Steel/Carbon Steel/Iron
H00 - Tank Leak Detection - None

CONSOLIDATED FREIGHTWAYS (Continued) **U003074667**

I00 - Overfill - None

Tank Number:	009
Tank ID:	30521
Tank Status:	Closed - Removed
Material Name:	Closed - Removed
Capacity Gallons:	550
Install Date:	09/01/1992
Date Tank Closed:	09/01/1992
Registered:	True
Tank Location:	Underground
Tank Type:	Steel/carbon steel
Material Code:	0008
Common Name of Substance:	Diesel
Tightness Test Method:	NN
Date Test:	Not reported
Next Test Date:	Not reported
Pipe Model:	Not reported
Modified By:	TRANSLAT
Last Modified:	04/14/2017

Equipment Records:

A00 - Tank Internal Protection - None
D01 - Pipe Type - Steel/Carbon Steel/Iron
G00 - Tank Secondary Containment - None
J02 - Dispenser - Suction Dispenser
H00 - Tank Leak Detection - None
I00 - Overfill - None
B00 - Tank External Protection - None
C00 - Pipe Location - No Piping
F00 - Pipe External Protection - None

Tank Number:	010
Tank ID:	30522
Tank Status:	Closed - Removed
Material Name:	Closed - Removed
Capacity Gallons:	550
Install Date:	09/01/1992
Date Tank Closed:	09/01/1992
Registered:	True
Tank Location:	Underground
Tank Type:	Steel/carbon steel
Material Code:	0008
Common Name of Substance:	Diesel
Tightness Test Method:	NN
Date Test:	Not reported
Next Test Date:	Not reported
Pipe Model:	Not reported
Modified By:	TRANSLAT
Last Modified:	04/14/2017

Equipment Records:

C00 - Pipe Location - No Piping
F00 - Pipe External Protection - None

CONSOLIDATED FREIGHTWAYS (Continued) **U003074667**

B00 - Tank External Protection - None
J02 - Dispenser - Suction Dispenser
G00 - Tank Secondary Containment - None
H00 - Tank Leak Detection - None
I00 - Overfill - None
D01 - Pipe Type - Steel/Carbon Steel/Iron
A00 - Tank Internal Protection - None

Tank Number:	011
Tank ID:	30523
Tank Status:	Closed - Removed
Material Name:	Closed - Removed
Capacity Gallons:	550
Install Date:	09/01/1992
Date Tank Closed:	09/01/1992
Registered:	True
Tank Location:	Underground
Tank Type:	Steel/carbon steel
Material Code:	0009
Common Name of Substance:	Gasoline
Tightness Test Method:	NN
Date Test:	Not reported
Next Test Date:	Not reported
Pipe Model:	Not reported
Modified By:	TRANSLAT
Last Modified:	04/14/2017

Equipment Records:

B00 - Tank External Protection - None
C00 - Pipe Location - No Piping
F00 - Pipe External Protection - None
G00 - Tank Secondary Containment - None
J02 - Dispenser - Suction Dispenser
A00 - Tank Internal Protection - None
D01 - Pipe Type - Steel/Carbon Steel/Iron
H00 - Tank Leak Detection - None
I00 - Overfill - None

Tank Number:	012
Tank ID:	30524
Tank Status:	Closed - Removed
Material Name:	Closed - Removed
Capacity Gallons:	550
Install Date:	09/01/1992
Date Tank Closed:	09/01/1992
Registered:	True
Tank Location:	Underground
Tank Type:	Steel/carbon steel
Material Code:	0009
Common Name of Substance:	Gasoline
Tightness Test Method:	NN
Date Test:	Not reported
Next Test Date:	Not reported
Pipe Model:	Not reported

CONSOLIDATED FREIGHTWAYS (Continued) **U003074667**

Modified By: TRANSLAT
Last Modified: 04/14/2017

Equipment Records:

A00 - Tank Internal Protection - None
D01 - Pipe Type - Steel/Carbon Steel/Iron
G00 - Tank Secondary Containment - None
J02 - Dispenser - Suction Dispenser
H00 - Tank Leak Detection - None
I00 - Overfill - None
B00 - Tank External Protection - None
C00 - Pipe Location - No Piping
F00 - Pipe External Protection - None

Tank Number: 013
Tank ID: 30525
Tank Status: Closed - Removed
Material Name: Closed - Removed
Capacity Gallons: 550
Install Date: 09/01/1992
Date Tank Closed: 09/01/1992
Registered: True
Tank Location: Underground
Tank Type: Steel/carbon steel
Material Code: 0009
Common Name of Substance: Gasoline

Tightness Test Method: NN
Date Test: Not reported
Next Test Date: Not reported
Pipe Model: Not reported
Modified By: TRANSLAT
Last Modified: 04/14/2017

Equipment Records:

F00 - Pipe External Protection - None
B00 - Tank External Protection - None
C00 - Pipe Location - No Piping
G00 - Tank Secondary Containment - None
J02 - Dispenser - Suction Dispenser
H00 - Tank Leak Detection - None
I00 - Overfill - None
A00 - Tank Internal Protection - None
D01 - Pipe Type - Steel/Carbon Steel/Iron

Tank Number: 014
Tank ID: 30526
Tank Status: Closed - Removed
Material Name: Closed - Removed
Capacity Gallons: 550
Install Date: 09/01/1992
Date Tank Closed: 09/01/1992
Registered: True
Tank Location: Underground
Tank Type: Steel/carbon steel
Material Code: 0009

CONSOLIDATED FREIGHTWAYS (Continued) **U003074667**

Common Name of Substance: Gasoline

Tightness Test Method: NN
Date Test: Not reported
Next Test Date: Not reported
Pipe Model: Not reported
Modified By: TRANSLAT
Last Modified: 04/14/2017

Equipment Records:

G00 - Tank Secondary Containment - None
J02 - Dispenser - Suction Dispenser
B00 - Tank External Protection - None
C00 - Pipe Location - No Piping
F00 - Pipe External Protection - None
A00 - Tank Internal Protection - None
D01 - Pipe Type - Steel/Carbon Steel/Iron
H00 - Tank Leak Detection - None
I00 - Overfill - None

Tank Number: 015
Tank ID: 30527
Tank Status: Closed - Removed
Material Name: Closed - Removed
Capacity Gallons: 2000
Install Date: 10/01/1988
Date Tank Closed: 10/01/1988
Registered: True
Tank Location: Underground
Tank Type: Steel/carbon steel
Material Code: 0001
Common Name of Substance: #2 Fuel Oil (On-Site Consumption)

Tightness Test Method: NN
Date Test: Not reported
Next Test Date: Not reported
Pipe Model: Not reported
Modified By: TRANSLAT
Last Modified: 04/14/2017

Equipment Records:

A00 - Tank Internal Protection - None
H00 - Tank Leak Detection - None
I00 - Overfill - None
B00 - Tank External Protection - None
C00 - Pipe Location - No Piping
F00 - Pipe External Protection - None
D00 - Pipe Type - No Piping
G00 - Tank Secondary Containment - None

Tank Number: 020
Tank ID: 45475
Tank Status: Closed - Removed
Material Name: Closed - Removed
Capacity Gallons: 5000
Install Date: Not reported

CONSOLIDATED FREIGHTWAYS (Continued) **U003074667**

Date Tank Closed:	10/01/1988
Registered:	True
Tank Location:	Underground
Tank Type:	Steel/carbon steel
Material Code:	0001
Common Name of Substance:	#2 Fuel Oil (On-Site Consumption)
Tightness Test Method:	NN
Date Test:	Not reported
Next Test Date:	Not reported
Pipe Model:	Not reported
Modified By:	TRANSLAT
Last Modified:	04/14/2017

Equipment Records:

F00 - Pipe External Protection - None
G00 - Tank Secondary Containment - None
J02 - Dispenser - Suction Dispenser
C03 - Pipe Location - Aboveground/Underground Combination
H00 - Tank Leak Detection - None
D01 - Pipe Type - Steel/Carbon Steel/Iron
A00 - Tank Internal Protection - None
B01 - Tank External Protection - Painted/Asphalt Coating
I00 - Overfill - None

Tank Number:	021
Tank ID:	45476
Tank Status:	Tank Converted to Non-Regulated Use
Material Name:	Tank Converted to Non-Regulated Use
Capacity Gallons:	2000
Install Date:	10/01/1988
Date Tank Closed:	06/01/1999
Registered:	True
Tank Location:	Underground
Tank Type:	Steel/carbon steel
Material Code:	0001
Common Name of Substance:	#2 Fuel Oil (On-Site Consumption)
Tightness Test Method:	NN
Date Test:	Not reported
Next Test Date:	Not reported
Pipe Model:	Not reported
Modified By:	TRANSLAT
Last Modified:	04/14/2017

Equipment Records:

G04 - Tank Secondary Containment - Double-Walled (Underground)
I04 - Overfill - Product Level Gauge (A/G)
C03 - Pipe Location - Aboveground/Underground Combination
J02 - Dispenser - Suction Dispenser
F02 - Pipe External Protection - Original Sacrificial Anode
B02 - Tank External Protection - Original Sacrificial Anode
A00 - Tank Internal Protection - None
B01 - Tank External Protection - Painted/Asphalt Coating
D01 - Pipe Type - Steel/Carbon Steel/Iron
H01 - Tank Leak Detection - Interstitial - Electronic Monitoring

CONSOLIDATED FREIGHTWAYS (Continued) **U003074667**

Tank Number:	HO-1
Tank ID:	55894
Tank Status:	Closed - In Place
Material Name:	Closed - In Place
Capacity Gallons:	2000
Install Date:	Not reported
Date Tank Closed:	06/01/1999
Registered:	True
Tank Location:	Underground
Tank Type:	Steel/carbon steel
Material Code:	0001
Common Name of Substance:	#2 Fuel Oil (On-Site Consumption)
Tightness Test Method:	NN
Date Test:	Not reported
Next Test Date:	Not reported
Pipe Model:	Not reported
Modified By:	TRANSLAT
Last Modified:	04/14/2017

Equipment Records:

H00 - Tank Leak Detection - None
I00 - Overfill - None
A00 - Tank Internal Protection - None
C02 - Pipe Location - Underground/On-ground
G00 - Tank Secondary Containment - None
B00 - Tank External Protection - None
F00 - Pipe External Protection - None
D00 - Pipe Type - No Piping

AST:

Region:	STATE
DEC Region:	2
Site Status:	Inactive
Facility Id:	2-032816
Program Type:	PBS
UTM X:	587963.76819
UTM Y:	4508885.70121
Expiration Date:	N/A
Site Type:	Trucking/Transportation/Fleet Operation

Affiliation Records:

Site Id:	244
Affiliation Type:	Facility Owner
Company Name:	P. CHIMENTO TRUCKING, INC
Contact Type:	Not reported
Contact Name:	Not reported
Address1:	11 WEST ST
Address2:	Not reported
City:	BROOKLYN
State:	NY
Zip Code:	11222
Country Code:	001
Phone:	(718) 389-1335
EMail:	Not reported
Fax Number:	Not reported
Modified By:	TRANSLAT
Date Last Modified:	2004-03-04

CONSOLIDATED FREIGHTWAYS (Continued) **U003074667**

Site Id:	244
Affiliation Type:	Mail Contact
Company Name:	P. CHIMENTO TRUCKING, INC
Contact Type:	Not reported
Contact Name:	JOHN J. CHIMENTO
Address1:	11 WEST ST
Address2:	Not reported
City:	BROOKLYN
State:	NY
Zip Code:	11222
Country Code:	001
Phone:	(718) 389-0570
EMail:	Not reported
Fax Number:	Not reported
Modified By:	TRANSLAT
Date Last Modified:	2004-03-04

Site Id:	244
Affiliation Type:	Facility Operator
Company Name:	P. CHIMENTO TRUCKING, INC
Contact Type:	Not reported
Contact Name:	P. CHIMENTO TRUCKING, INC
Address1:	Not reported
Address2:	Not reported
City:	Not reported
State:	NN
Zip Code:	Not reported
Country Code:	001
Phone:	(718) 389-0570
EMail:	Not reported
Fax Number:	Not reported
Modified By:	TRANSLAT
Date Last Modified:	2004-03-04

Site Id:	244
Affiliation Type:	Emergency Contact
Company Name:	P. CHIMENTO TRUCKING, INC
Contact Type:	Not reported
Contact Name:	JOHN J. CHIMENTO
Address1:	Not reported
Address2:	Not reported
City:	Not reported
State:	NN
Zip Code:	Not reported
Country Code:	001
Phone:	(718) 389-0570
EMail:	Not reported
Fax Number:	Not reported
Modified By:	TRANSLAT
Date Last Modified:	2004-03-04

Tank Info:

Tank Number:	016
Tank Id:	30528
Material Code:	9999
Common Name of Substance:	Other

CONSOLIDATED FREIGHTWAYS (Continued) **U003074667**

Equipment Records:

D00 - Pipe Type - No Piping
B00 - Tank External Protection - None
C00 - Pipe Location - No Piping
F00 - Pipe External Protection - None
G00 - Tank Secondary Containment - None
A00 - Tank Internal Protection - None
H00 - Tank Leak Detection - None
I00 - Overfill - None

Tank Location:	1
Tank Type:	Steel/Carbon Steel/Iron
Tank Status:	Closed - Removed
Pipe Model:	Not reported
Install Date:	Not reported
Capacity Gallons:	275
Tightness Test Method:	NN
Date Test:	Not reported
Next Test Date:	Not reported
Date Tank Closed:	Not reported
Register:	True
Modified By:	TRANSLAT
Last Modified:	04/14/2017
Material Name:	Not reported

Tank Number:	017
Tank Id:	30529
Material Code:	9999
Common Name of Substance:	Other

Equipment Records:

G00 - Tank Secondary Containment - None
A00 - Tank Internal Protection - None
B00 - Tank External Protection - None
C00 - Pipe Location - No Piping
F00 - Pipe External Protection - None
D00 - Pipe Type - No Piping
H00 - Tank Leak Detection - None
I00 - Overfill - None

Tank Location:	1
Tank Type:	Steel/Carbon Steel/Iron
Tank Status:	Closed - Removed
Pipe Model:	Not reported
Install Date:	Not reported
Capacity Gallons:	275
Tightness Test Method:	NN
Date Test:	Not reported
Next Test Date:	Not reported
Date Tank Closed:	Not reported
Register:	True
Modified By:	TRANSLAT
Last Modified:	04/14/2017
Material Name:	Not reported

Tank Number:	018

CONSOLIDATED FREIGHTWAYS (Continued) **U003074667**

Tank Id:	30530
Material Code:	9999
Common Name of Substance:	Other

Equipment Records:

H00 - Tank Leak Detection - None
I00 - Overfill - None
B00 - Tank External Protection - None
C00 - Pipe Location - No Piping
F00 - Pipe External Protection - None
A00 - Tank Internal Protection - None
G00 - Tank Secondary Containment - None
D00 - Pipe Type - No Piping

Tank Location:	1
Tank Type:	Steel/Carbon Steel/Iron
Tank Status:	Closed - Removed
Pipe Model:	Not reported
Install Date:	Not reported
Capacity Gallons:	275
Tightness Test Method:	NN
Date Test:	Not reported
Next Test Date:	Not reported
Date Tank Closed:	Not reported
Register:	True
Modified By:	TRANSLAT
Last Modified:	04/14/2017
Material Name:	Not reported

Tank Number:	019
Tank Id:	30531
Material Code:	9999
Common Name of Substance:	Other

Equipment Records:

A00 - Tank Internal Protection - None
B00 - Tank External Protection - None
C00 - Pipe Location - No Piping
F00 - Pipe External Protection - None
G00 - Tank Secondary Containment - None
H00 - Tank Leak Detection - None
I00 - Overfill - None
D00 - Pipe Type - No Piping

Tank Location:	1
Tank Type:	Steel/Carbon Steel/Iron
Tank Status:	Closed - Removed
Pipe Model:	Not reported
Install Date:	Not reported
Capacity Gallons:	275
Tightness Test Method:	NN
Date Test:	Not reported
Next Test Date:	Not reported
Date Tank Closed:	Not reported
Register:	True
Modified By:	TRANSLAT
Last Modified:	04/14/2017

CONSOLIDATED FREIGHTWAYS (Continued) **U003074667**

Material Name: Not reported

BROWNFIELDS:

Program:	BCP
Site Code:	494074
Acres:	4.88
HW Code:	C224191
SWIS:	2401
Town:	New York City
Record Added Date:	04/24/2014
Record Updated Date:	01/18/2017
Update By:	JHOCONNE
Site Description:	Location: The site is located at 11 West Street in Brooklyn, New York. The site is an urban area in the Greenpoint neighborhood of Brooklyn and is denoted on the New York City Tax Maps as Block 2570, Lot 1. The site is bordered on the east by West Street, on the south by Quay Street, on the west by the East River, and on the north by Oak Street and the Greenpoint Marina Site (which is also enrolled in the BCP as Site C224190). Site Features: The site is 4.88 acres in size. It is currently developed with three buildings: a 47,000 square foot (sf) single story storage building with a two-sided raised platform loading dock, a 3500 sf two story building formerly used for truck maintenance which includes a cellar utilized for the boiler and electrical rooms, and a 1250 sf building formerly used for truck repair/maintenance. It is currently occupied by commercial uses including a lumber and building materials supplier and a commercial space leasing company which rents individual truck parking space and storage space. The remainder of the property is an open paved lot for staging trucks and equipment. There is rip-rap along the western edge of the site to stabilize and protect the shoreline. Current Zoning and Land Use: The site is zoned R6-R7 (residential) with C2-4 (commercial) overlay which allows some ground floor retail. The current use of the site is commercial. It is subject to New York City Office of Environmental Remediation (OER) E designation program due to the presence of underground gasoline storage tanks. Past Use of the Site: The site was developed prior to 1887 as a shipyard and iron works known as Samuel Sneden & Company and its successor, Continental Iron works. The latter company was contracted to build iron water pipes, boilers, iron ferryboat, steamboats and Ironclad warships for the United State Navy during the Civil War. The company focused on building marine boilers and iron components for gas works after the Civil War. The site was vacated sometime between 1916 and 1942. Between 1942 and 1951, the site began operation as a lumber yard, which was later replaced by a machine shop and welding company. The current building was constructed in 1965. Auto repair shops were identified in the east and west end of the building with a fueling station shown on the north side of the building in 1965. In 1978, Consolidated Freightways replaced Associated Transport and occupied the property until the company filed for bankruptcy in 2002. Site Geology and Hydrogeology: Subsurface soils at the site include a mixture of fill materials consisting of bricks and other rubble in a silty-soil matrix. The thickness of the fill ranges from 5 to more than 10 feet. Below the fill material is a silty-sand. Groundwater is present under water table conditions at a depth of approximately 5-8 feet below the ground surface and flows southwest. Elevation of the site varies from 1 to 9 feet above the National Geodetic Vertical Datum. The area topography gradually slopes to the west toward the

CONSOLIDATED FREIGHTWAYS (Continued) **U003074667**

East River.

Env Problem: Nature and Extent of Contamination: During the remedial investigation, samples of soil and groundwater were collected and analyzed for volatile organic compounds (VOCs), semi-volatile organic compounds (SVOCs), metals, pesticides and PCBs. Soil vapor samples were analyzed for VOCs. Based on investigations conducted to date, the primary contaminants of concern are petroleum-related contaminants, metals and SVOCs. Contaminants are likely associated with historic use of the site for ship building and foundry operations as well as later use for auto repair and fueling operations. Soil - The primary contaminants of concern detected in soil are SVOCs and metals. In soil, SVOCs and metals were detected site-wide at concentrations above restricted residential use soil cleanup objectives (RRUSCOs). SVOCs were detected at concentrations exceeding the RRUSCO in a few samples, including: benzo(a)anthracene, benzo(a)pyrene, benzo(b)fluoranthene and fluoranthene detected at a maximum concentration of 63 parts per million (ppm), 54 ppm, 77 ppm and 120 ppm, respectively, compared to the RRUSCO of 1 ppm; and chrysene detected at a maximum concentration of 59 ppm compared to the RRUSCO of 3.9 ppm. Metals were identified above their RRUSCOs within the historic fill layer across the site at depths ranging from surface grade to 7 feet below grade surface. Metals that have been identified in soil include: lead detected as high as 2,320 ppm (compared to the RRUSCO of 400 ppm); arsenic detected as high as 47.6 ppm (RRUSCO is 16 ppm); and mercury detected as high as 4.29 ppm (RRUSCO is 0.81 ppm). The investigation did not identify site related contaminants in off-site soil. Groundwater - Groundwater was encountered at a depth of approximately 5 to 10 feet below grade. In groundwater, SVOCs were detected at concentrations above groundwater standard across the site. During the remedial investigation, maximum detected benzo(a)anthracene, benzo(a)pyrene, benzo(b)fluoranthene, fluoranthene and chrysene were 0.32 parts per billion (ppb), 0.29 ppb, 0.47 ppb, 0.18 ppb and 0.29 ppb, respectively. VOCs including N-propylbenzene and isopropylbenzene were detected within the former fueling station at a maximum concentration of 21 parts per billion (ppb) and 14 ppb, respectively, and slightly above the Class GA Groundwater Quality Standards (GWQS) of 5 parts per billion (ppb). The investigation did not identify off-site migration of contaminants in groundwater. Soil Vapor - Chlorinated VOCs were detected in soil vapor samples site-wide, as well as soil vapor samples collected in three sub-slab from beneath the basement of the 2-story building, mostly at low concentrations. 1,1,1-trichloroethane (TCA) was detected in sub-slab as high as 187 micrograms per cubic meter (ug/m3).Petroleum-related VOCs were detected at low concentrations in on-site soil vapor. Isopropylbenzene was detected in onsite soil gas near the north property line at a maximum concentration of 1.72 ug/m3. The investigation did not identify off-site migration of contaminants in soil vapor.

Health Problem: Direct contact with contaminants in soil is unlikely because the majority of the site is covered with buildings and pavement. Contaminated groundwater at the site is not used for drinking or other purposes and the site is served by a public water supply that contains water from a different source not affected by this contamination. Volatile organic compounds in the groundwater and/or soil may move into the soil vapor (air spaces within the soil), which in turn may move into overlying buildings and affect the indoor air quality. This process, which is similar to the movement of radon gas from the

CONSOLIDATED FREIGHTWAYS (Continued) **U003074667**

	subsurface into the indoor air of buildings, is referred to as soil vapor intrusion. Sampling indicates that soil vapor intrusion is not a concern for existing on or off-site buildings; however, a soil vapor intrusion evaluation is needed for future on-site buildings.
Dump:	False
Structure:	False
Lagoon:	False
Landfill:	False
Pond:	False
Disp Start:	Not reported
Disp Term:	Not reported
Lat/Long:	Not reported
Dell:	Not reported
Record Add:	4/24/2014 2:47:00 PM
Record Upd:	7/1/2015 12:16:00 PM
Updated By:	MXMAGLOI
Own Op:	Owner
Sub Type:	06
Owner Name:	Lipa Freidman
Owner Company:	M & H Realty Developers a/k/a M & H Realty LLC
Owner Address:	420 9th Avenue
Owner Addr2:	Not reported
Owner City,St,Zip:	New York, NY 10001
Owner Country:	United States of America
Own Op:	Document Repository
Sub Type:	NNN
Owner Name:	Not reported
Owner Company:	Brooklyn Public Library - Greenpoint Branch
Owner Address:	107 Norman Avenue
Owner Addr2:	Not reported
Owner City,St,Zip:	Brooklyn, NY 11222
Owner Country:	United States of America
Own Op:	On-Site Operator
Sub Type:	NNN
Owner Name:	Not reported
Owner Company:	One Stop L.I.C.
Owner Address:	37-30 Review Avenue
Owner Addr2:	Not reported
Owner City,St,Zip:	Long Island City, NY 11120
Owner Country:	United States of America
Own Op:	Applicant/Requestor
Sub Type:	P03
Owner Name:	Lipa Friedman
Owner Company:	M & H Realty Developers a/k/a M & H Realty LLC
Owner Address:	420 9th Avenue
Owner Addr2:	Not reported
Owner City,St,Zip:	New York, NY 10001
Owner Country:	United States of America
Own Op:	On-Site Operator
Sub Type:	NNN
Owner Name:	Not reported
Owner Company:	Tri-State Lumber & Building Supply
Owner Address:	11 West Street
Owner Addr2:	Not reported
Owner City,St,Zip:	Brooklyn, NY 11211
Owner Country:	United States of America
HW Code:	C224191

CONSOLIDATED FREIGHTWAYS (Continued) **U003074667**

Waste Type:	1,1,1-TCA
Waste Quantity:	UNKNOWN
Waste Code:	Not reported
HW Code:	C224191
Waste Type:	arsenic
Waste Quantity:	UNKNOWN
Waste Code:	Not reported
HW Code:	C224191
Waste Type:	arsenic
Waste Quantity:	UNKNOWN
Waste Code:	Not reported
HW Code:	C224191
Waste Type:	1,1,1-trichloroethane
Waste Quantity:	UNKNOWN
Waste Code:	Not reported
HW Code:	C224191
Waste Type:	mercury
Waste Quantity:	UNKNOWN
Waste Code:	Not reported
HW Code:	C224191
Waste Type:	mercury
Waste Quantity:	UNKNOWN
Waste Code:	Not reported
HW Code:	C224191
Waste Type:	tetrachloroethene (PCE)
Waste Quantity:	UNKNOWN
Waste Code:	Not reported
HW Code:	C224191
Waste Type:	trichloroethene (TCE)
Waste Quantity:	UNKNOWN
Waste Code:	Not reported
HW Code:	C224191
Waste Type:	petroleum products
Waste Quantity:	UNKNOWN
Waste Code:	Not reported
HW Code:	C224191
Waste Type:	benzo(a)anthracene
Waste Quantity:	UNKNOWN
Waste Code:	Not reported
HW Code:	C224191
Waste Type:	benzo(a)anthracene
Waste Quantity:	UNKNOWN
Waste Code:	Not reported
HW Code:	C224191
Waste Type:	FLUORANTHENE
Waste Quantity:	UNKNOWN
Waste Code:	Not reported
HW Code:	C224191
Waste Type:	BENZO(A)PYRENE
Waste Quantity:	UNKNOWN
Waste Code:	Not reported
HW Code:	C224191
Waste Type:	BENZO[K]FLUORANTHENE
Waste Quantity:	UNKNOWN
Waste Code:	Not reported
HW Code:	C224191
Waste Type:	COPPER

CONSOLIDATED FREIGHTWAYS (Continued) **U003074667**

Waste Quantity:	UNKNOWN
Waste Code:	Not reported
HW Code:	C224191
Waste Type:	BARIUM
Waste Quantity:	UNKNOWN
Waste Code:	Not reported
HW Code:	C224191
Waste Type:	CHROMIUM
Waste Quantity:	UNKNOWN
Waste Code:	Not reported
HW Code:	C224191
Waste Type:	Isopropylbenzene
Waste Quantity:	UNKNOWN
Waste Code:	Not reported
HW Code:	C224191
Waste Type:	indeno(1,2,3-cd)pyrene
Waste Quantity:	UNKNOWN
Waste Code:	Not reported
HW Code:	C224191
Waste Type:	BENZ(A)ANTHRACENE
Waste Quantity:	UNKNOWN
Waste Code:	Not reported
HW Code:	C224191
Waste Type:	BENZO(B)FLUORANTHENE
Waste Quantity:	UNKNOWN
Waste Code:	Not reported
HW Code:	C224191
Waste Type:	Chrysene
Waste Quantity:	UNKNOWN
Waste Code:	Not reported
HW Code:	C224191
Waste Type:	LEAD
Waste Quantity:	UNKNOWN
Waste Code:	Not reported
HW Code:	C224191
Waste Type:	NICKEL
Waste Quantity:	UNKNOWN
Waste Code:	Not reported
HW Code:	C224191
Waste Type:	ZINC
Waste Quantity:	UNKNOWN
Waste Code:	Not reported
HW Code:	C224191
Waste Type:	N-PROPYLBENZENE
Waste Quantity:	UNKNOWN
Waste Code:	Not reported
Crossref ID:	1406369
Cross Ref Type Code:	01
Cross Ref Type:	Spill No.
Record Added Date:	1/22/2015 11:01:00 AM
Record Updated:	1/22/2015 11:01:00 AM
Updated By:	IXMUNTEA

SPILLS:

Facility ID:	9614166
Facility Type:	ER
Spill Number:	9614166

CONSOLIDATED FREIGHTWAYS (Continued) **U003074667**

DER Facility ID:	134195
Site ID:	158804
DEC Region:	2
Spill Number/Closed Date:	2003-02-12
Spill Cause:	Unknown
Spill Class:	C4
SWIS:	2401
Spill Date:	1997-03-06
Investigator:	CAENGELH
Referred To:	Not reported
Reported to Dept:	1997-03-06
CID:	216
Water Affected:	Not reported
Spill Source:	Commercial/Industrial
Spill Notifier:	Fire Department
Cleanup Ceased:	Not reported
Cleanup Meets Std:	False
Last Inspection:	Not reported
Recommended Penalty:	False
UST Trust:	False
Remediation Phase:	0
Date Entered In Computer:	1997-03-06
Spill Record Last Update:	2003-02-12
Spiller Name:	UNKNOWN
Spiller Company:	CONSOLIDATED FREIGHTWAY
Spiller Address:	11 WEST STREET
Spiller Company:	001
Contact Name:	CHIEF DIV 11
DEC Memo:	"Prior to Sept, 2004 data translation this spill Lead_DEC Field was ENGELHARDT 2/12/2003 - Closed Due To The Nature / Extent Of The Spill Report"
Remarks:	"SPILL IS IN TRUCKING TERMINAL VERY LITTLE INFO AT THIS TIME HAZ MAT UNIT 84 ON THE WAY "

All Materials:

Site ID:	158804
Operable Unit ID:	1041702
Operable Unit:	01
Material ID:	339275
Material Code:	0035A
Material Name:	nitric acid
Case No.:	07697372
Material FA:	Hazardous Material
Quantity:	11.00
Units:	G
Recovered:	11.00
Oxygenate:	Not reported

L126 **LAB RESULTS** **NY Spills** **S116553740**
NW **11 WEST ST** **N/A**
< 1/8 **BROOKLYN, NY**
0.122 mi.
646 ft. **Site 15 of 20 in cluster L**

Relative:
Higher

Actual:
9 ft.

SPILLS:

Facility ID:	1311927
Facility Type:	ER
Spill Number:	1311927
DER Facility ID:	447769
Site ID:	492863
DEC Region:	2
Spill Number/Closed Date:	Not reported
Spill Cause:	Other
Spill Class:	Not reported
SWIS:	2401
Spill Date:	2014-03-21
Investigator:	MXMAGLOI
Referred To:	Not reported
Reported to Dept:	2014-03-21
CID:	Not reported
Water Affected:	Not reported
Spill Source:	Commercial/Industrial
Spill Notifier:	Other
Cleanup Ceased:	Not reported
Cleanup Meets Std:	False
Last Inspection:	Not reported
Recommended Penalty:	False
UST Trust:	False
Remediation Phase:	1
Date Entered In Computer:	2014-03-21
Spill Record Last Update:	2014-09-02
Spiller Name:	Not reported
Spiller Company:	YOEL SABAL
Spiller Address:	Not reported
Spiller Company:	999
Contact Name:	CHARLES
DEC Memo:	"03/31/14-Hiralkumar Patel. alternate addresses: 11-27 West Street e-designation for hazmat/noise ========== PBS #: 2-032816, 2-603899 as per PBS #: 2-032816, the site had following tanks: - ten (10) 550 gal diesel USTs removed in Sep. 1992 - four (4) 550 gal gasoline USTs removed in Sep. 1992 - one (1) 2,000 gal #2 oil UST removed in Oct. 1988 - four (4) 275 gal other product AST in contact with soil and removed in past (no date on record) - one (1) 5,000 gal #2 oil UST removed in Oct. 1988 - one (1) 2,000 gal #2 oil UST, administratively closed in Jun. 1999 as per PBS #: 2-603899, the site had one (1) 2,000 gal #2 oil UST, closed-in-place in Jun. 1999. other spills #: 8906488, 9614166 spill # 8906488 was reported on 10/02/1989 due to tank test failure of 4,000 gal #2 oil tank. case was administratively closed on 03/06/03 due to lack of any recent info. spill # 9614166 was reported on 03/06/1997 by FDNY due to 11 gal nitric acid spill in trucking terminal. case was closed on 02/12/03 due to the nature/extent of the spill report. as per NYC DOB record, a permit was approved on 03/22/1993 to legalize installation of 2,000 gal double-walled steel fuel oil tank. 11:46 AM:- spoke with Jack Lefkowitz, one of the property owner. informed him about findings of soil contamination. he will talk to property management and someone will call back with more information. M & H Realty LLC. **property

LAB RESULTS (Continued) **S116553740**

owner** Attn.: Jack Lefkowitz / Lipa Friedman Ph. (646) 623-5200 email: jacklefkowitz@gmail.com 11:56 AM:- sent email to Mr. Lefkowitz requesting further information about the site. 12:28 PM:- left message for Mr. Sosik. Charlie Sosik Environmental Business Consultants Ph. (631) 504-6000 Ext. 112 (631) 357-4927 (C) Fax (631) 924-2870 email: csosik@ebcincny.com 04/02/14-Hiralkumar Patel. received email from Mr. Sosik (at 4:44 PM on 04/01/14) including lab data. he mentioned that they attended a BCP meeting on 03/28/14 with DEC Jane O'Connell and central office. they will submit an application package later this week. the site has been a truck terminal for many years with a fuel storage and truck maintenance repair. diesel contamination was found in soil near the former dispenser area which is the suspected location where the tanks were located. they will submit an investigation work plan along with the package based on comments received at the meeting. 04/21/14-Hiralkumar Patel. 3:00 PM:- sent email to Mr. Sosik and asked to submit investigation report for review. 04/30/14-Hiralkumar Patel. the department has received a BCP application and Section A in Albany is reviewing it. 09/02/14-Hiralkumar Patel. BCP application (C224191) has been approved. after discussing with Manfred Magloire, BCP project manager, case assigned to him."

Remarks: "Old Freightway terminal found diesel in the soil from lab results. Clean up is pending."

All Materials:

Site ID:	492863
Operable Unit ID:	1242374
Operable Unit:	01
Material ID:	2242929
Material Code:	0008
Material Name:	diesel
Case No.:	Not reported
Material FA:	Petroleum
Quantity:	Not reported
Units:	Not reported
Recovered:	Not reported
Oxygenate:	Not reported

L127 **CONSOLIDATED FREIGHTWAYS SITE FORMER** **RCRA NonGen / NLR** **1004757943**
NW **11 WEST ST** **FINDS** **NYD986966075**
< 1/8 **BROOKLYN, NY 11222** **ECHO**
0.122 mi. **NY MANIFEST**
646 ft. **Site 16 of 20 in cluster L**

Relative:
Higher

Actual:
9 ft.

RCRA NonGen / NLR:

Date form received by agency:	06/16/2017
Facility name:	CONSOLIDATED FREIGHTWAYS SITE FORMER
Facility address:	11 WEST ST BROOKLYN, NY 11222
EPA ID:	NYD986966075
Mailing address:	N 11TH ST BROOKLYN, NY 11211
Contact:	YOEL SABEL
Contact address:	N 11TH ST BROOKLYN, NY 11211
Contact country:	US
Contact telephone:	718-878-3805

CONSOLIDATED FREIGHTWAYS SITE FORMER (Continued) **1004757943**

Telephone ext.:	115
Contact email:	YOEL@HALCYONRE.COM
EPA Region:	02
Classification:	Non-Generator
Description:	Handler: Non-Generators do not presently generate hazardous waste

Owner/Operator Summary:

Owner/operator name:	CONSOLIDATED FREIGHTWAYS
Owner/operator address:	11 WEST ST BROOKLYN, NY 11222
Owner/operator country:	US
Owner/operator telephone:	718-383-3355
Owner/operator email:	Not reported
Owner/operator fax:	Not reported
Owner/operator extension:	Not reported
Legal status:	Private
Owner/Operator Type:	Operator
Owner/Op start date:	Not reported
Owner/Op end date:	Not reported

Owner/operator name:	M & H REALTY LLC
Owner/operator address:	C/O HALCYON MANAGEMENT 177 N 11TH ST BROOKLYN, NY 11211
Owner/operator country:	US
Owner/operator telephone:	718-878-3805
Owner/operator email:	Not reported
Owner/operator fax:	Not reported
Owner/operator extension:	Not reported
Legal status:	Private
Owner/Operator Type:	Operator
Owner/Op start date:	12/23/2002
Owner/Op end date:	Not reported

Owner/operator name:	CONSOLIDATED FREIGHTWAYS
Owner/operator address:	11 WEST ST BROOKLYN, NY 11222
Owner/operator country:	US
Owner/operator telephone:	718-383-3355
Owner/operator email:	Not reported
Owner/operator fax:	Not reported
Owner/operator extension:	Not reported
Legal status:	Private
Owner/Operator Type:	Owner
Owner/Op start date:	Not reported
Owner/Op end date:	Not reported

Owner/operator name:	M & H REALTY LLC
Owner/operator address:	C/O HALCYON MANAGEMENT 177 N 11TH ST BROOKLYN, NY 11211
Owner/operator country:	US
Owner/operator telephone:	718-878-3805
Owner/operator email:	Not reported
Owner/operator fax:	Not reported
Owner/operator extension:	Not reported
Legal status:	Private
Owner/Operator Type:	Owner
Owner/Op start date:	12/23/2002

CONSOLIDATED FREIGHTWAYS SITE FORMER (Continued) **1004757943**

Owner/Op end date: Not reported

Handler Activities Summary:
U.S. importer of hazardous waste: No
Mixed waste (haz. and radioactive): No
Recycler of hazardous waste: No
Transporter of hazardous waste: No
Treater, storer or disposer of HW: No
Underground injection activity: No
On-site burner exemption: No
Furnace exemption: No
Used oil fuel burner: No
Used oil processor: No
User oil refiner: No
Used oil fuel marketer to burner: No
Used oil Specification marketer: No
Used oil transfer facility: No
Used oil transporter: No

. Waste code: D008
. Waste name: LEAD

Historical Generators:
Date form received by agency: 04/25/2017
Site name: CONSOLIDATED FREIGHTWAYS SITE FORMER
Classification: Large Quantity Generator

. Waste code: D008
. Waste name: LEAD

Date form received by agency: 01/01/2007
Site name: CONSOLIDATED FREIGHTWAYS
Classification: Not a generator, verified

Date form received by agency: 01/01/2006
Site name: CONSOLIDATED FREIGHTWAYS
Classification: Not a generator, verified

Date form received by agency: 07/29/1994
Site name: CONSOLIDATED FREIGHTWAYS
Classification: Conditionally Exempt Small Quantity Generator

. Waste code: D001
. Waste name: IGNITABLE WASTE

. Waste code: D018
. Waste name: BENZENE

Violation Status: No violations found

FINDS:

Registry ID: 110004474140

Environmental Interest/Information System
RCRAInfo is a national information system that supports the Resource Conservation and Recovery Act (RCRA) program through the tracking of

CONSOLIDATED FREIGHTWAYS SITE FORMER (Continued) **1004757943**

events and activities related to facilities that generate, transport, and treat, store, or dispose of hazardous waste. RCRAInfo allows RCRA program staff to track the notification, permit, compliance, and corrective action activities required under RCRA.

Click this hyperlink while viewing on your computer to access additional FINDS: detail in the EDR Site Report.

ECHO:

Envid:	1004757943
Registry ID:	110004474140
DFR URL:	http://echo.epa.gov/detailed-facility-report?fid=110004474140

NY MANIFEST:

Country:	USA
EPA ID:	NYD986966075
Facility Status:	Not reported
Location Address 1:	11 WEST ST
Code:	BP
Location Address 2:	Not reported
Total Tanks:	Not reported
Location City:	BROOKLYN
Location State:	NY
Location Zip:	11222
Location Zip 4:	Not reported

NY MANIFEST:

EPAID:	NYD986966075
Mailing Name:	CONSOLIDATED FREIGHTWAY
Mailing Contact:	CONSOLIDATED FREIGHTWAY
Mailing Address 1:	11 WEST STREET
Mailing Address 2:	Not reported
Mailing City:	BROOKLYN
Mailing State:	NY
Mailing Zip:	11222
Mailing Zip 4:	Not reported
Mailing Country:	USA
Mailing Phone:	7183833355

NY MANIFEST:

Document ID:	Not reported
Manifest Status:	Not reported
seq:	Not reported
Year:	2017
Trans1 State ID:	NJR986649705
Trans2 State ID:	Not reported
Generator Ship Date:	07/11/2017
Trans1 Recv Date:	07/11/2017
Trans2 Recv Date:	Not reported
TSD Site Recv Date:	07/11/2017
Part A Recv Date:	Not reported
Part B Recv Date:	Not reported
Generator EPA ID:	NYD986966075
Trans1 EPA ID:	Not reported
Trans2 EPA ID:	Not reported

CONSOLIDATED FREIGHTWAYS SITE FORMER (Continued) **1004757943**

TSDF ID 1:	NJD991291105
TSDF ID 2:	Not reported
Manifest Tracking Number:	017581043JJK
Import Indicator:	N
Export Indicator:	N
Discr Quantity Indicator:	Y
Discr Type Indicator:	N
Discr Residue Indicator:	N
Discr Partial Reject Indicator:	N
Discr Full Reject Indicator:	N
Manifest Ref Number:	Not reported
Alt Facility RCRA ID:	Not reported
Alt Facility Sign Date:	Not reported
MGMT Method Type Code:	H110
Waste Code:	Not reported
Waste Code:	Not reported
Waste Code:	Not reported
Waste Code:	Not reported
Waste Code:	Not reported
Waste Code:	Not reported
Quantity:	54720
Units:	P - Pounds
Number of Containers:	1
Container Type:	DT - Dump trucks
Handling Method:	T Chemical, physical, or biological treatment.
Specific Gravity:	1
Waste Code:	D008
Waste Code 1_2:	Not reported
Waste Code 1_3:	Not reported
Waste Code 1_4:	Not reported
Waste Code 1_5:	Not reported
Waste Code 1_6:	Not reported

Click this hyperlink while viewing on your computer to access
23 additional NY_MANIFEST: record(s) in the EDR Site Report.

L128
WNW
< 1/8
0.123 mi.
647 ft.

CON EDISON - VS 5778 **RCRA NonGen / NLR** **1008195632**
40-49 QUAY ST. **NY MANIFEST** **NYP004110946**
BROOKLYN, NY 11211

Site 17 of 20 in cluster L

Relative:
Lower

Actual:
7 ft.

RCRA NonGen / NLR:

Date form received by agency:	02/27/2004
Facility name:	CON EDISON - VS 5778
Facility address:	40-49 QUAY ST. BROOKLYN, NY 11211
EPA ID:	NYP004110946
Mailing address:	4 IRVING PLACE NEW YORK, NY 10003
Contact:	ANTHONY DRUMMINGS
Contact address:	4 IRVING PLACE NEW YORK, NY 10003
Contact country:	US
Contact telephone:	212-460-3770
Contact email:	Not reported
EPA Region:	02

CON EDISON - VS 5778 (Continued) **1008195632**

Classification: Non-Generator
Description: Handler: Non-Generators do not presently generate hazardous waste

Owner/Operator Summary:
Owner/operator name: CONSOLIDATED EDISON COMPANY OF NY, INC.
Owner/operator address: 4 IRVING PLACE
NEW YORK, NY 10003
Owner/operator country: US
Owner/operator telephone: Not reported
Owner/operator email: Not reported
Owner/operator fax: Not reported
Owner/operator extension: Not reported
Legal status: Private
Owner/Operator Type: Owner
Owner/Op start date: 05/13/2003
Owner/Op end date: Not reported

Owner/operator name: CONSOLIDATED EDISON COMPANY OF NY, INC.
Owner/operator address: 4 IRVING PLACE
NEW YORK, NY 10003
Owner/operator country: US
Owner/operator telephone: Not reported
Owner/operator email: Not reported
Owner/operator fax: Not reported
Owner/operator extension: Not reported
Legal status: Private
Owner/Operator Type: Operator
Owner/Op start date: 05/13/2003
Owner/Op end date: Not reported

Handler Activities Summary:
U.S. importer of hazardous waste: No
Mixed waste (haz. and radioactive): No
Recycler of hazardous waste: No
Transporter of hazardous waste: No
Treater, storer or disposer of HW: No
Underground injection activity: No
On-site burner exemption: No
Furnace exemption: No
Used oil fuel burner: No
Used oil processor: No
User oil refiner: No
Used oil fuel marketer to burner: No
Used oil Specification marketer: No
Used oil transfer facility: No
Used oil transporter: No

Historical Generators:
Date form received by agency: 02/26/2004
Site name: CON EDISON - VS 5778
Classification: Not a generator, verified

Date form received by agency: 02/25/2004
Site name: CON EDISON - VS 5778
Classification: Large Quantity Generator

CON EDISON - VS 5778 (Continued) **1008195632**

. Waste code: B002
. Waste name: B002

Violation Status: No violations found

NY MANIFEST:
Country: USA
EPA ID: NYP004110946
Facility Status: Not reported
Location Address 1: 40 49 QUAY ST V5778
Code: BP
Location Address 2: Not reported
Total Tanks: Not reported
Location City: BROOKLYN
Location State: NY
Location Zip: 11201
Location Zip 4: Not reported

NY MANIFEST:
EPAID: NYP004110946
Mailing Name: CONSOLIDATED EDISON
Mailing Contact: FRANKLIN MURRAY
Mailing Address 1: 4 IRVING PLACE RM 828
Mailing Address 2: Not reported
Mailing City: NEW YORK
Mailing State: NY
Mailing Zip: 10003
Mailing Zip 4: Not reported
Mailing Country: USA
Mailing Phone: 2124602808

NY MANIFEST:
Document ID: NYE1316538
Manifest Status: Not reported
seq: 01
Year: 2003
Trans1 State ID: 46235JM
Trans2 State ID: Not reported
Generator Ship Date: 05/13/2003
Trans1 Recv Date: 05/13/2003
Trans2 Recv Date: Not reported
TSD Site Recv Date: 05/13/2003
Part A Recv Date: Not reported
Part B Recv Date: Not reported
Generator EPA ID: NYP004110946
Trans1 EPA ID: NYD006982359
Trans2 EPA ID: Not reported
TSDF ID 1: NYD980593636
TSDF ID 2: Not reported
Manifest Tracking Number: Not reported
Import Indicator: Not reported
Export Indicator: Not reported
Discr Quantity Indicator: Not reported
Discr Type Indicator: Not reported
Discr Residue Indicator: Not reported
Discr Partial Reject Indicator: Not reported
Discr Full Reject Indicator: Not reported
Manifest Ref Number: Not reported

CON EDISON - VS 5778 (Continued) **1008195632**

Alt Facility RCRA ID:	Not reported
Alt Facility Sign Date:	Not reported
MGMT Method Type Code:	Not reported
Waste Code:	B002 - PETROLEUM OIL WITH 50 BUT < 500 PPM PCB
Waste Code:	Not reported
Waste Code:	Not reported
Waste Code:	Not reported
Waste Code:	Not reported
Waste Code:	Not reported
Quantity:	01087
Units:	K - Kilograms (2.2 pounds)
Number of Containers:	001
Container Type:	TT - Cargo tank, tank trucks
Handling Method:	T Chemical, physical, or biological treatment.
Specific Gravity:	01.00

Click this hyperlink while viewing on your computer to access additional NY_MANIFEST: detail in the EDR Site Report.

L129
WNW
< 1/8
0.123 mi.
647 ft.

MERCO WHOLESALE CO **NY Spills** **S102148688**
40-96 QUAY STREET **N/A**
BROOKLYN, NY

Site 18 of 20 in cluster L

Relative:
Lower

Actual:
7 ft.

SPILLS:

Facility ID:	0302307
Facility Type:	ER
Spill Number:	0302307
DER Facility ID:	88224
Site ID:	152295
DEC Region:	2
Spill Number/Closed Date:	2003-09-26
Spill Cause:	Unknown
Spill Class:	C4
SWIS:	2401
Spill Date:	2003-06-03
Investigator:	SKARAKHA
Referred To:	Not reported
Reported to Dept:	2003-06-04
CID:	257
Water Affected:	Not reported
Spill Source:	Unknown
Spill Notifier:	Affected Persons
Cleanup Ceased:	Not reported
Cleanup Meets Std:	False
Last Inspection:	Not reported
Recommended Penalty:	False
UST Trust:	False
Remediation Phase:	0
Date Entered In Computer:	2003-06-04
Spill Record Last Update:	2003-09-29
Spiller Name:	Not reported
Spiller Company:	UNKNOWN
Spiller Address:	Not reported
Spiller Company:	001
Contact Name:	LARRY COSTA

MERCO WHOLESALE CO (Continued) **S102148688**

DEC Memo: "E2MIS 148578 6/3/03 - 1120 M. ADAMO - 28458 - BQE, REPORTS FINDING APPROX 1 PT OF AN UNKNOWN OIL ON APPROX 800 GALS OF WATER IN VS5778. SPILL IS CONTAINED. NO SEWERS OR WATERWAYS AFFECTED. NO FIRE OR SMOKE INVOLVED. NO INJURIES RELATED TO THE SPILL. NO PRIVATE PROPERTY AFFECTED. NO SEWER CONNECTIONS OR SUMPS (COMPANY RECORDS VERIFY THIS). TRANSFORMER PRESSURE TESTED AND IT HOLDS PRESSURE. HISTORICAL PCB COUNT OF UNIT IS 77 PPM DTD 10/23/02. NO MOVEMENT IN THE WATER. NO LARGE CRACKS IN THE STRUCTURE. THERE ARE 2 OTHER TRANSFORMERS & A BUSS COMPT ALONGSIDE THIS TRANSFORMER. COMPANY RECORDS SHOW NO CONNECTIONS BETWEEN THEM. PCB SAMPLE TAKEN. CHAIN OF CUSTODY FORM # CC05030 FILLED OUT AND MARKED 'E' (WITHIN 8 HRS) PRIORITY. CLEANUP PENDING LAB RESULT. TJ - 50495 UPDATE: 6/3/03 - 1215 M. ADAMO REPORTS THAT HE CHECKED THE OTHER 3 STRUCTURE & FINDS NO OIL IN ANY OF THEM. TJ - 50495 6/3/03=1735HRS LAB RESULT RETURNED < 1.0 ppm 03-04617-001 UPDATE 6/4/03 09:55 HRS. -- J.DEKANCHUK, O.S. BKLYN ENV. OPS., REPORTED TO E.VESCE THAT THE CLEANUP WILL NOT BE COMPLETE BY 11:20 HRS. DUE TO AMOUNT OF WORK 10:00 HRS. -- L.MERCADO OF BROOKLYN ENV. OPS. ALSO REPORTED THE SAME AND ALSO THAT THE TANKER IS CURRENTLY REMOVING WATER FROM STRUCTURE. INCIDENT REMOVED FROM 24-HOUR DEMINIMIS PROGRAM & CIG WILL BE NOTIFIED. 10:09 HRS. -- NOTIFIED L. COSTA OF C.I.G. UPDATE 6/4/03 10:45 HRS. -- L. MERCADO OF ENV. OPS. REPORTS TANKER FILLED UP AND RETURNING TO ASTORIA. STRUCTURE IS STILL FULL OF WATER AND ENV OPS UNABLE TO PROCEED WITH CLEANUP. I CONTACTED O.S. JOHN DEKANCHUK AND HE SAID TO HAVE THEM PACK JOB DOWN IF NETWORKS NOT GOING OUT TODAY. I THEN CONTACTED GUY PALLADINO OF NETWORKS, HE WAS NOT AWARE OF ANY CREW SCHEDULED FOR TODAY. AT 11:15 HRS.) NOTIFIED MERCADO & TRINIDAD TO PACK DOWN. CLEANUP TO BE CONTINUED AT A FUTURE TIME. UPDATE @ 1355 HRS 7/25 M.ADAMO REPORTS TRANSFORMER REMOVED, STRUCTURE READY TO BE CLEANED UP. #12255 VDC. 7/25/03 19:00 HRS. -- C. LABARBERA OF BROOKLYN ENV OPS REPORTS HE & P. ROSADO DOUBLE WASHED STRUCTURE WITH SLIX, FOUND SUMP ALREADY CEMENTED AND REMOVED ENV. STOP TAG #36476. TANKER REMOVED 100 GAL. LIQUID. CLEANUP 100% COMPLETE AS OF THIS TIME. "

Remarks: "1 pint on 800 gals of water didn't meet the 24hr rule - ref #148578 "
Not reported

All Materials:

Site ID:	152295
Operable Unit ID:	869007
Operable Unit:	01
Material ID:	506782
Material Code:	0066A
Material Name:	unknown petroleum
Case No.:	Not reported
Material FA:	Petroleum
Quantity:	1.00
Units:	G
Recovered:	.00
Oxygenate:	Not reported

Facility ID:	9407468
Facility Type:	ER
Spill Number:	9407468
DER Facility ID:	88224
Site ID:	99242
DEC Region:	2
Spill Number/Closed Date:	1994-09-02

MERCO WHOLESALE CO (Continued) **S102148688**

Spill Cause:	Equipment Failure
Spill Class:	C4
SWIS:	2401
Spill Date:	1994-09-02
Investigator:	UNASSIGNED
Referred To:	Not reported
Reported to Dept:	1994-09-02
CID:	Not reported
Water Affected:	Not reported
Spill Source:	Tank Truck
Spill Notifier:	Responsible Party
Cleanup Ceased:	1994-09-02
Cleanup Meets Std:	True
Last Inspection:	Not reported
Recommended Penalty:	False
UST Trust:	False
Remediation Phase:	0
Date Entered In Computer:	1994-10-24
Spill Record Last Update:	2004-02-17
Spiller Name:	Not reported
Spiller Company:	PETRO OIL
Spiller Address:	Not reported
Spiller Company:	001
Contact Name:	Not reported
DEC Memo:	"Prior to Sept, 2004 data translation this spill Lead_DEC Field was "
Remarks:	"GAUGE ON TRUCK FAILED RESULTING IN SPILL ON CONCRETE-CONATAINED ON PARKING LOT. PETRO IS SENDING OUT TEAMTO CLEAN UP SPILL."

All Materials:

Site ID:	99242
Operable Unit ID:	1001720
Operable Unit:	01
Material ID:	380475
Material Code:	0001A
Material Name:	#2 fuel oil
Case No.:	Not reported
Material FA:	Petroleum
Quantity:	10.00
Units:	G
Recovered:	.00
Oxygenate:	Not reported

L130 **QUAY STREET SHOP** **NY UST** **U000402774**
WNW **40-96 QUAY STREET** **N/A**
< 1/8 **GREEN POINT, NY 11222**
0.123 mi.
647 ft. **Site 19 of 20 in cluster L**

Relative:
Lower

Actual:
7 ft.

UST:

Id/Status:	2-260428 / Unregulated/Closed
Program Type:	PBS
Region:	STATE
DEC Region:	2
Expiration Date:	N/A
UTM X:	587964.43750
UTM Y:	4508881.50000
Site Type:	Other

QUAY STREET SHOP (Continued) **U000402774**

Affiliation Records:

Site Id:	10873
Affiliation Type:	Mail Contact
Company Name:	MTA - NYC TRANSIT AUTHORITY
Contact Type:	Not reported
Contact Name:	JOSEPHINE BROWN, OSS
Address1:	2 BROADWAY
Address2:	27TH FLOOR
City:	NEW YORK
State:	NY
Zip Code:	10004
Country Code:	001
Phone:	(646) 252-5777
EMail:	Not reported
Fax Number:	Not reported
Modified By:	NRLOMBAR
Date Last Modified:	2005-06-30

Site Id:	10873
Affiliation Type:	Facility Operator
Company Name:	QUAY STREET SHOP
Contact Type:	Not reported
Contact Name:	NYC TRANSIT AUTHORITY
Address1:	Not reported
Address2:	Not reported
City:	Not reported
State:	NN
Zip Code:	Not reported
Country Code:	001
Phone:	(718) 243-4581
EMail:	Not reported
Fax Number:	Not reported
Modified By:	TRANSLAT
Date Last Modified:	2004-03-04

Site Id:	10873
Affiliation Type:	Emergency Contact
Company Name:	NYC TRANSIT AUTHORITY
Contact Type:	Not reported
Contact Name:	JOSEPHINE BROWN
Address1:	Not reported
Address2:	Not reported
City:	Not reported
State:	NN
Zip Code:	Not reported
Country Code:	999
Phone:	(646) 252-5777
EMail:	Not reported
Fax Number:	Not reported
Modified By:	NRLOMBAR
Date Last Modified:	2007-05-02

Site Id:	10873
Affiliation Type:	Facility Owner
Company Name:	NYC TRANSIT AUTHORITY
Contact Type:	Not reported
Contact Name:	Not reported

QUAY STREET SHOP (Continued) **U000402774**

Address1:	2 BROADWAY
Address2:	Not reported
City:	NEW YORK
State:	NY
Zip Code:	10004
Country Code:	001
Phone:	(646) 252-5777
EMail:	Not reported
Fax Number:	Not reported
Modified By:	MXLAY
Date Last Modified:	2017-01-25

Tank Info:

Tank Number:	QUA-1
Tank ID:	55466
Tank Status:	Closed - In Place
Material Name:	Closed - In Place
Capacity Gallons:	7500
Install Date:	Not reported
Date Tank Closed:	08/17/2005
Registered:	True
Tank Location:	Underground
Tank Type:	Steel/carbon steel
Material Code:	0001
Common Name of Substance:	#2 Fuel Oil (On-Site Consumption)
Tightness Test Method:	21
Date Test:	12/03/2002
Next Test Date:	Not reported
Pipe Model:	Not reported
Modified By:	NRLOMBAR
Last Modified:	04/14/2017

Equipment Records:

G00 - Tank Secondary Containment - None
C01 - Pipe Location - Aboveground
H00 - Tank Leak Detection - None
I00 - Overfill - None
B00 - Tank External Protection - None
F00 - Pipe External Protection - None
A00 - Tank Internal Protection - None
D01 - Pipe Type - Steel/Carbon Steel/Iron

Tank Number:	QUA-2
Tank ID:	55467
Tank Status:	Closed - In Place
Material Name:	Closed - In Place
Capacity Gallons:	7500
Install Date:	Not reported
Date Tank Closed:	08/17/2005
Registered:	True
Tank Location:	Underground
Tank Type:	Steel/carbon steel
Material Code:	0001
Common Name of Substance:	#2 Fuel Oil (On-Site Consumption)

QUAY STREET SHOP (Continued) **U000402774**

Tightness Test Method:	21
Date Test:	12/03/2002
Next Test Date:	Not reported
Pipe Model:	Not reported
Modified By:	NRLOMBAR
Last Modified:	04/14/2017

Equipment Records:

G00 - Tank Secondary Containment - None
A00 - Tank Internal Protection - None
D01 - Pipe Type - Steel/Carbon Steel/Iron
B00 - Tank External Protection - None
F00 - Pipe External Protection - None
H00 - Tank Leak Detection - None
I00 - Overfill - None
C01 - Pipe Location - Aboveground

L131 **LOT 1,TAXBLOCK 2590** **NY E DESIGNATION** **S108076178**
WNW **40 QUAY STREET** **N/A**
< 1/8 **BROOKLYN, NY 11222**
0.123 mi.
647 ft. **Site 20 of 20 in cluster L**

Relative:
Lower

Actual:
7 ft.

E DESIGNATION:

Tax Lot(s):	1
Tax Block:	2590
Borough Code:	BK
E-No:	E-138
Effective Date:	5/11/2005
Satisfaction Date:	Not reported
Ceqr Number:	04DCP003K
Ulurp Number:	050110 ZRK, 050111 ZMK, 050415 MMK, 040416 MMK, 040417 MMK, 040418 MMK, 050110(A)ZRK, 050111 (A)ZMK
Zoning Map No:	12c, 12d, 13a, 13b
Description:	Underground Gasoline Storage Tanks* Testing Protocol.
Lot Remediation Date:	Not reported
Description:	Window Wall Attenuation & Alternate Ventilation
Lot Remediation Date:	Not reported

N132 **CON ED** **NY MANIFEST** **S118463823**
NE **80 MESEROLE AV** **N/A**
< 1/8 **BROOKLYN, NY 11222**
0.123 mi.
652 ft. **Site 2 of 5 in cluster N**

Relative:
Higher

Actual:
14 ft.

NY MANIFEST:

Country:	USA
EPA ID:	NYP004857587
Facility Status:	Not reported
Location Address 1:	80 MESEROLE AV
Code:	BP
Location Address 2:	MH 4322
Total Tanks:	Not reported
Location City:	BROOKLYN
Location State:	NY

CON ED (Continued) **S118463823**

Location Zip:	11222
Location Zip 4:	Not reported

NY MANIFEST:

EPAID:	NYP004857587
Mailing Name:	CON ED
Mailing Contact:	TOM TEELING
Mailing Address 1:	4 IRVING PLACE - 15TH FLOOR
Mailing Address 2:	Not reported
Mailing City:	NEW YORK
Mailing State:	NY
Mailing Zip:	10003
Mailing Zip 4:	Not reported
Mailing Country:	USA
Mailing Phone:	2124603770

NY MANIFEST:

Document ID:	Not reported
Manifest Status:	Not reported
seq:	Not reported
Year:	2015
Trans1 State ID:	NJD003812047
Trans2 State ID:	Not reported
Generator Ship Date:	10/21/2015
Trans1 Recv Date:	10/21/2015
Trans2 Recv Date:	Not reported
TSD Site Recv Date:	10/23/2015
Part A Recv Date:	Not reported
Part B Recv Date:	Not reported
Generator EPA ID:	NYP004857587
Trans1 EPA ID:	Not reported
Trans2 EPA ID:	Not reported
TSDF ID 1:	NJD991291105
TSDF ID 2:	Not reported
Manifest Tracking Number:	002622052GBF
Import Indicator:	N
Export Indicator:	N
Discr Quantity Indicator:	N
Discr Type Indicator:	N
Discr Residue Indicator:	N
Discr Partial Reject Indicator:	N
Discr Full Reject Indicator:	N
Manifest Ref Number:	Not reported
Alt Facility RCRA ID:	Not reported
Alt Facility Sign Date:	Not reported
MGMT Method Type Code:	H110
Waste Code:	Not reported
Waste Code:	Not reported
Waste Code:	Not reported
Waste Code:	Not reported
Waste Code:	Not reported
Waste Code:	Not reported
Quantity:	200
Units:	G - Gallons (liquids only)* (8.3 pounds)
Number of Containers:	1
Container Type:	TT - Cargo tank, tank trucks
Handling Method:	T Chemical, physical, or biological treatment.

CON ED (Continued) **S118463823**

Specific Gravity:	1
Waste Code:	D008
Waste Code 1_2:	Not reported
Waste Code 1_3:	Not reported
Waste Code 1_4:	Not reported
Waste Code 1_5:	Not reported
Waste Code 1_6:	Not reported

Click this hyperlink while viewing on your computer to access
1 additional NY_MANIFEST: record(s) in the EDR Site Report.

N133 **NYC DEPT OF EDUCATION - PS 31K** **RCRA-SQG** **1004762108**
NE **75 MESEROLE AVE** **NY MANIFEST** **NYR000093617**
1/8-1/4 **BROOKLYN, NY 11222**
0.127 mi.
673 ft. **Site 3 of 5 in cluster N**

Relative:
Higher

Actual:
14 ft.

RCRA-SQG:

Date form received by agency:	10/20/2015
Facility name:	NYC DEPT OF EDUCATION - PS 31K
Facility address:	75 MESEROLE AVE BROOKLYN, NY 11222
EPA ID:	NYR000093617
Mailing address:	THOMSON AVE LONG ISLAND CITY, NY 11101
Contact:	ALEXANDER LEMPERT
Contact address:	THOMSON AVE LONG ISLAND CITY, NY 11101
Contact country:	US
Contact telephone:	718-472-8501
Contact email:	ALEMPERT@NYCSCA.ORG
EPA Region:	02
Classification:	Small Small Quantity Generator
Description:	Handler: generates more than 100 and less than 1000 kg of hazardous waste during any calendar month and accumulates less than 6000 kg of hazardous waste at any time; or generates 100 kg or less of hazardous waste during any calendar month, and accumulates more than 1000 kg of hazardous waste at any time

Owner/Operator Summary:

Owner/operator name:	NEW YORK CITY BOARD OF EDUCATION
Owner/operator address:	28-11 QUEENS PLZ N LONG ISLAND CITY, NY 11101
Owner/operator country:	US
Owner/operator telephone:	718-391-6902
Owner/operator email:	Not reported
Owner/operator fax:	Not reported
Owner/operator extension:	Not reported
Legal status:	Municipal
Owner/Operator Type:	Operator
Owner/Op start date:	01/01/2001
Owner/Op end date:	Not reported

Owner/operator name:	NYC DEPT OF EDUCATION
Owner/operator address:	THOMSON AVE LONG ISLAND CITY, NY 11101

NYC DEPT OF EDUCATION - PS 31K (Continued) **1004762108**

Owner/operator country: US
Owner/operator telephone: 718-472-8501
Owner/operator email: Not reported
Owner/operator fax: Not reported
Owner/operator extension: Not reported
Legal status: Municipal
Owner/Operator Type: Owner
Owner/Op start date: 01/10/1900
Owner/Op end date: Not reported

Owner/operator name: NEW YORK CITY BOARD OF EDUCATION
Owner/operator address: 28-11 QUEENS PLZ N
LONG ISLAND CITY, NY 11101
Owner/operator country: US
Owner/operator telephone: 718-391-6902
Owner/operator email: Not reported
Owner/operator fax: Not reported
Owner/operator extension: Not reported
Legal status: Municipal
Owner/Operator Type: Owner
Owner/Op start date: 01/01/2001
Owner/Op end date: Not reported

Owner/operator name: NYC DEPT OF SCHOOL FACILITIES
Owner/operator address: Not reported
Not reported
Owner/operator country: US
Owner/operator telephone: Not reported
Owner/operator email: Not reported
Owner/operator fax: Not reported
Owner/operator extension: Not reported
Legal status: Municipal
Owner/Operator Type: Operator
Owner/Op start date: 01/10/1900
Owner/Op end date: Not reported

Handler Activities Summary:
U.S. importer of hazardous waste: No
Mixed waste (haz. and radioactive): No
Recycler of hazardous waste: No
Transporter of hazardous waste: No
Treater, storer or disposer of HW: No
Underground injection activity: No
On-site burner exemption: No
Furnace exemption: No
Used oil fuel burner: No
Used oil processor: No
User oil refiner: No
Used oil fuel marketer to burner: No
Used oil Specification marketer: No
Used oil transfer facility: No
Used oil transporter: No

. Waste code: B004
. Waste name: B004

. Waste code: B007

NYC DEPT OF EDUCATION - PS 31K (Continued) **1004762108**

. Waste name: B007

Historical Generators:
Date form received by agency: 01/01/2007
Site name: NYC BD OF ED - PUBLIC SCHOOL 31K
Classification: Not a generator, verified

Date form received by agency: 01/01/2006
Site name: NYC BD OF ED - PUBLIC SCHOOL 31K
Classification: Not a generator, verified

Date form received by agency: 01/31/2001
Site name: NYC BD OF ED - PUBLIC SCHOOL 31K
Classification: Small Quantity Generator

. Waste code: D008
. Waste name: LEAD

Violation Status: No violations found

NY MANIFEST:
Country: USA
EPA ID: NYR000093617
Facility Status: Not reported
Location Address 1: 75 MESSEROLE AVE
Code: BP
Location Address 2: Not reported
Total Tanks: Not reported
Location City: BROOKLYN
Location State: NY
Location Zip: 11201
Location Zip 4: Not reported

NY MANIFEST:
EPAID: NYR000093617
Mailing Name: NYC BOARD OF EDUCATION
Mailing Contact: NYC BOARD OF EDUCATION
Mailing Address 1: 75 MESSEROLE AVE
Mailing Address 2: Not reported
Mailing City: BROOKLYN
Mailing State: NY
Mailing Zip: 11201
Mailing Zip 4: Not reported
Mailing Country: USA
Mailing Phone: 7186170771

NY MANIFEST:
Document ID: Not reported
Manifest Status: Not reported
seq: Not reported
Year: 2009
Trans1 State ID: NYD049178296
Trans2 State ID: Not reported
Generator Ship Date: 10/15/2009
Trans1 Recv Date: 10/15/2009
Trans2 Recv Date: Not reported
TSD Site Recv Date: 10/28/2009

NYC DEPT OF EDUCATION - PS 31K (Continued) **1004762108**

Part A Recv Date:	Not reported
Part B Recv Date:	Not reported
Generator EPA ID:	NYR000093617
Trans1 EPA ID:	Not reported
Trans2 EPA ID:	Not reported
TSDF ID 1:	CDX480000000
TSDF ID 2:	Not reported
Manifest Tracking Number:	004855068JJK
Import Indicator:	N
Export Indicator:	Y
Discr Quantity Indicator:	N
Discr Type Indicator:	N
Discr Residue Indicator:	N
Discr Partial Reject Indicator:	N
Discr Full Reject Indicator:	N
Manifest Ref Number:	Not reported
Alt Facility RCRA ID:	Not reported
Alt Facility Sign Date:	Not reported
MGMT Method Type Code:	H141
Waste Code:	Not reported
Waste Code:	Not reported
Waste Code:	Not reported
Waste Code:	Not reported
Waste Code:	Not reported
Waste Code:	Not reported
Quantity:	300.0
Units:	P - Pounds
Number of Containers:	7.0
Container Type:	DF - Fiberboard or plastic drums (glass)
Handling Method:	B Incineration, heat recovery, burning.
Specific Gravity:	1.0
Waste Code:	D001
Waste Code 1_2:	Not reported
Waste Code 1_3:	Not reported
Waste Code 1_4:	Not reported
Waste Code 1_5:	Not reported
Waste Code 1_6:	Not reported

Click this hyperlink while viewing on your computer to access
6 additional NY_MANIFEST: record(s) in the EDR Site Report.

N134 **PUBLIC SCHOOL 31 (OLD 126)-BROOKLYN K031** **NY AST** **A100178457**
NE **75 MESEROLE AVE** **N/A**
1/8-1/4 **BROOKLYN, NY 11222**
0.127 mi.
673 ft. **Site 4 of 5 in cluster N**

Relative:
Higher

Actual:
14 ft.

AST:

Region:	STATE
DEC Region:	2
Site Status:	Active
Facility Id:	2-606277
Program Type:	PBS
UTM X:	588329.94178
UTM Y:	4508950.82709
Expiration Date:	07/11/2021
Site Type:	School

PUBLIC SCHOOL 31 (OLD 126)-BROOKLYN K031 (Continued) **A100178457**

Affiliation Records:

Site Id:	28141
Affiliation Type:	Facility Operator
Company Name:	PUBLIC SCHOOL 31 (OLD 126)-BROOKLYN K031
Contact Type:	Not reported
Contact Name:	MICHAEL KELLY
Address1:	Not reported
Address2:	Not reported
City:	Not reported
State:	NN
Zip Code:	Not reported
Country Code:	001
Phone:	(718) 946-3586
EMail:	Not reported
Fax Number:	Not reported
Modified By:	MRBARROW
Date Last Modified:	2016-05-09

Site Id:	28141
Affiliation Type:	Mail Contact
Company Name:	NYC DEPARTMENT OF EDUCATION
Contact Type:	Not reported
Contact Name:	MUNENDRA SHARMA
Address1:	FIELD OPERATIONS-FUEL DIVISION
Address2:	44-36 VERNON BLVD.
City:	LONG ISLAND CITY
State:	NY
Zip Code:	11101
Country Code:	001
Phone:	(718) 349-5752
EMail:	MSHARMA@SCHOOLS.NYC.GOV
Fax Number:	Not reported
Modified By:	DMPOKRZY
Date Last Modified:	2016-12-19

Site Id:	28141
Affiliation Type:	Emergency Contact
Company Name:	NYC DEPARTMENT OF EDUCATION
Contact Type:	Not reported
Contact Name:	KEN MAHADEO
Address1:	Not reported
Address2:	Not reported
City:	Not reported
State:	NN
Zip Code:	Not reported
Country Code:	999
Phone:	(646) 210-7918
EMail:	Not reported
Fax Number:	Not reported
Modified By:	DAFRANCI
Date Last Modified:	2016-10-13

Site Id:	28141
Affiliation Type:	Facility Owner
Company Name:	NYC DEPARTMENT OF EDUCATION
Contact Type:	MANAGER, FUEL DIVISION
Contact Name:	MUNENDRA SHARMA

PUBLIC SCHOOL 31 (OLD 126)-BROOKLYN K031 (Continued) **A100178457**

Address1:	44-36 VERNON BLVD.
Address2:	Not reported
City:	LONG ISLAND CITY
State:	NY
Zip Code:	11101
Country Code:	001
Phone:	(718) 349-5752
EMail:	Not reported
Fax Number:	Not reported
Modified By:	DAFRANCI
Date Last Modified:	2017-07-31

Tank Info:

Tank Number:	001
Tank Id:	61206
Material Code:	0001
Common Name of Substance:	#2 Fuel Oil (On-Site Consumption)

Equipment Records:

C01 - Pipe Location - Aboveground
I04 - Overfill - Product Level Gauge (A/G)
A00 - Tank Internal Protection - None
B01 - Tank External Protection - Painted/Asphalt Coating
D01 - Pipe Type - Steel/Carbon Steel/Iron
F01 - Pipe External Protection - Painted/Asphalt Coating
H01 - Tank Leak Detection - Interstitial - Electronic Monitoring
K00 - Spill Prevention - None
E00 - Piping Secondary Containment - None
I02 - Overfill - High Level Alarm
J02 - Dispenser - Suction Dispenser
H06 - Tank Leak Detection - Impervious Barrier/Concrete Pad (A/G)
L00 - Piping Leak Detection - None
G02 - Tank Secondary Containment - Vault (w/access)

Tank Location:	3
Tank Type:	Steel/Carbon Steel/Iron
Tank Status:	In Service
Pipe Model:	Not reported
Install Date:	01/01/2000
Capacity Gallons:	6000
Tightness Test Method:	NN
Date Test:	Not reported
Next Test Date:	Not reported
Date Tank Closed:	Not reported
Register:	True
Modified By:	MRBARROW
Last Modified:	04/14/2017
Material Name:	Not reported

K135 SE 1/8-1/4 0.129 mi. 682 ft. | **JOHN ORAVECZ CHILD CARE**
25 NASSAU AVE
BROOKLYN, NY 11222

Site 6 of 7 in cluster K

NY AST | **U003391690**
N/A

Relative: Higher

Actual: 13 ft.

AST:

Region:	STATE
DEC Region:	2
Site Status:	Active
Facility Id:	2-361224
Program Type:	PBS
UTM X:	588407.73512
UTM Y:	4508497.19085
Expiration Date:	10/06/2012
Site Type:	School

Affiliation Records:

Site Id:	18227
Affiliation Type:	Facility Owner
Company Name:	REV JOSE PANTHAPLAMTHOTTIYIL
Contact Type:	PASTOR
Contact Name:	REV JOSE PANTHAPLAMTHOTTIYIL
Address1:	HOLY FAMILTY CHURCH 21 NASSAU
Address2:	Not reported
City:	BROOKLYN
State:	NY
Zip Code:	11222
Country Code:	001
Phone:	(718) 388-5145
EMail:	Not reported
Fax Number:	Not reported
Modified By:	dxliving
Date Last Modified:	2007-08-29

Site Id:	18227
Affiliation Type:	Mail Contact
Company Name:	HOLY FAMILY CHURCH
Contact Type:	Not reported
Contact Name:	PASTOR
Address1:	21 NASSAU AVE
Address2:	Not reported
City:	BROOKLYN
State:	NY
Zip Code:	11222
Country Code:	001
Phone:	(718) 388-5145
EMail:	Not reported
Fax Number:	Not reported
Modified By:	TRANSLAT
Date Last Modified:	2004-03-04

Site Id:	18227
Affiliation Type:	Facility Operator
Company Name:	JOHN ORAVECZ CHILD CARE
Contact Type:	Not reported
Contact Name:	REV JOSE PANTHAPLAMTHOTTIYIL
Address1:	Not reported
Address2:	Not reported
City:	Not reported

JOHN ORAVECZ CHILD CARE (Continued) **U003391690**

State:	NN
Zip Code:	Not reported
Country Code:	001
Phone:	(718) 782-2727
EMail:	Not reported
Fax Number:	Not reported
Modified By:	dxliving
Date Last Modified:	2007-08-29

Site Id:	18227
Affiliation Type:	Emergency Contact
Company Name:	REV JOSE PANTHAPLAMTHOTTIYIL
Contact Type:	Not reported
Contact Name:	REV JOSE PANTHAPLAMTHOTTIYIL
Address1:	Not reported
Address2:	Not reported
City:	Not reported
State:	NN
Zip Code:	Not reported
Country Code:	999
Phone:	(718) 388-5145
EMail:	Not reported
Fax Number:	Not reported
Modified By:	dxliving
Date Last Modified:	2007-08-29

Tank Info:

Tank Number:	001
Tank Id:	22065
Material Code:	0001
Common Name of Substance:	#2 Fuel Oil (On-Site Consumption)

Equipment Records:

L00 - Piping Leak Detection - None
A00 - Tank Internal Protection - None
D01 - Pipe Type - Steel/Carbon Steel/Iron
K00 - Spill Prevention - None
J02 - Dispenser - Suction Dispenser
F00 - Pipe External Protection - None
B04 - Tank External Protection - Fiberglass
E00 - Piping Secondary Containment - None
G03 - Tank Secondary Containment - Vault (w/o access)
H00 - Tank Leak Detection - None
C01 - Pipe Location - Aboveground
I04 - Overfill - Product Level Gauge (A/G)

Tank Location:	3
Tank Type:	Fiberglass Coated Steel
Tank Status:	In Service
Pipe Model:	Not reported
Install Date:	07/31/1974
Capacity Gallons:	4000
Tightness Test Method:	NN
Date Test:	Not reported
Next Test Date:	Not reported
Date Tank Closed:	Not reported

JOHN ORAVECZ CHILD CARE (Continued) **U003391690**

Register:	True
Modified By:	dxliving
Last Modified:	04/14/2017
Material Name:	Not reported

R136
NW
1/8-1/4
0.130 mi.
687 ft.

CON EDISON - MANHOLE 4336 **NY MANIFEST** **S120958887**
26 WEST ST **N/A**
BROOKLYN, NY 11222

Site 4 of 5 in cluster R

Relative:
Higher

Actual:
10 ft.

NY MANIFEST:

Country:	USA
EPA ID:	NYP004972921
Facility Status:	Not reported
Location Address 1:	26 WEST ST
Code:	BP
Location Address 2:	Not reported
Total Tanks:	Not reported
Location City:	BROOKLYN
Location State:	NY
Location Zip:	11222
Location Zip 4:	Not reported

NY MANIFEST:

EPAID:	NYP004972921
Mailing Name:	CON EDISON - MANHOLE 4336
Mailing Contact:	CON EDISON
Mailing Address 1:	4 IRVING PL 15TH FL NE
Mailing Address 2:	Not reported
Mailing City:	NEW YORK
Mailing State:	NY
Mailing Zip:	10003
Mailing Zip 4:	Not reported
Mailing Country:	USA
Mailing Phone:	Not reported

K137
SE
1/8-1/4
0.130 mi.
687 ft.

33 NASSAU AVENUE **NY AST** **A100292150**
33 NASSAU AVENUE **N/A**
BROOKLYN, NY 11222

Site 7 of 7 in cluster K

Relative:
Higher

Actual:
13 ft.

AST:

Region:	STATE
DEC Region:	2
Site Status:	Unregulated/Closed
Facility Id:	2-608361
Program Type:	PBS
UTM X:	588406.90175
UTM Y:	4508538.75892
Expiration Date:	N/A
Site Type:	Manufacturing (Other than Chemical)/Processing

Affiliation Records:

Site Id:	30213

33 NASSAU AVENUE (Continued) **A100292150**

Affiliation Type:	Mail Contact
Company Name:	UNFLAT & ASSOCIATES
Contact Type:	Not reported
Contact Name:	ULRIC GLOUDON
Address1:	573 JOHNSON AVENUE
Address2:	Not reported
City:	BROOKLYN
State:	NY
Zip Code:	11237
Country Code:	001
Phone:	(718) 386-6100
EMail:	Not reported
Fax Number:	Not reported
Modified By:	TRANSLAT
Date Last Modified:	2004-03-04

Site Id:	30213
Affiliation Type:	Facility Owner
Company Name:	WILLMARK SALES COMPANY INC.
Contact Type:	Not reported
Contact Name:	Not reported
Address1:	33 NASSAU AVENUE
Address2:	Not reported
City:	BROOKLYN
State:	NY
Zip Code:	11222
Country Code:	001
Phone:	(718) 388-7141
EMail:	Not reported
Fax Number:	Not reported
Modified By:	TRANSLAT
Date Last Modified:	2004-03-04

Site Id:	30213
Affiliation Type:	Facility Operator
Company Name:	33 NASSAU AVENUE
Contact Type:	Not reported
Contact Name:	ROBERT LEIBOWIT
Address1:	Not reported
Address2:	Not reported
City:	Not reported
State:	NN
Zip Code:	Not reported
Country Code:	001
Phone:	(718) 388-7141
EMail:	Not reported
Fax Number:	Not reported
Modified By:	TRANSLAT
Date Last Modified:	2004-03-04

Site Id:	30213
Affiliation Type:	Emergency Contact
Company Name:	WILLMARK SALES COMPANY INC.
Contact Type:	Not reported
Contact Name:	BURTON PECHMAN
Address1:	Not reported
Address2:	Not reported

33 NASSAU AVENUE (Continued) **A100292150**

City:	Not reported
State:	NN
Zip Code:	Not reported
Country Code:	001
Phone:	(718) 388-7141
EMail:	Not reported
Fax Number:	Not reported
Modified By:	TRANSLAT
Date Last Modified:	2004-03-04

Tank Info:

Tank Number:	001
Tank Id:	65077
Material Code:	0001
Common Name of Substance:	#2 Fuel Oil (On-Site Consumption)

Equipment Records:

C01 - Pipe Location - Aboveground
G03 - Tank Secondary Containment - Vault (w/o access)
H00 - Tank Leak Detection - None
L09 - Piping Leak Detection - Exempt Suction Piping
A00 - Tank Internal Protection - None
B01 - Tank External Protection - Painted/Asphalt Coating
D01 - Pipe Type - Steel/Carbon Steel/Iron
F01 - Pipe External Protection - Painted/Asphalt Coating
J02 - Dispenser - Suction Dispenser
I05 - Overfill - Vent Whistle

Tank Location:	3
Tank Type:	Steel/Carbon Steel/Iron
Tank Status:	Closed - Removed
Pipe Model:	Not reported
Install Date:	02/01/2001
Capacity Gallons:	2500
Tightness Test Method:	-
Date Test:	Not reported
Next Test Date:	Not reported
Date Tank Closed:	05/17/2011
Register:	True
Modified By:	LXZIELIN
Last Modified:	04/14/2017
Material Name:	Not reported

O138 **CON EDISON** **NY MANIFEST** **S118462859**
SSW **55 WYTHE AVE** **N/A**
1/8-1/4 **BROOKLYN, NY 11249**
0.135 mi.
714 ft. **Site 5 of 18 in cluster O**

Relative:
Higher

Actual:
16 ft.

NY MANIFEST:

Country:	USA
EPA ID:	NYP004842601
Facility Status:	Not reported
Location Address 1:	55 WYTHE AVE
Code:	BP
Location Address 2:	Not reported
Total Tanks:	Not reported

CON EDISON (Continued) **S118462859**

Location City:	BROOKLYN
Location State:	NY
Location Zip:	11249
Location Zip 4:	Not reported

NY MANIFEST:

EPAID:	NYP004842601
Mailing Name:	CON EDISON
Mailing Contact:	DENNIS HUACON
Mailing Address 1:	4 IRVING PL 15TH FL
Mailing Address 2:	Not reported
Mailing City:	NEW YORK
Mailing State:	NY
Mailing Zip:	10003
Mailing Zip 4:	Not reported
Mailing Country:	USA
Mailing Phone:	2124603770

NY MANIFEST:

Document ID:	Not reported
Manifest Status:	Not reported
seq:	Not reported
Year:	2015
Trans1 State ID:	NJ0000027193
Trans2 State ID:	Not reported
Generator Ship Date:	10/28/2015
Trans1 Recv Date:	10/28/2015
Trans2 Recv Date:	Not reported
TSD Site Recv Date:	11/11/2015
Part A Recv Date:	Not reported
Part B Recv Date:	Not reported
Generator EPA ID:	NYP004842601
Trans1 EPA ID:	Not reported
Trans2 EPA ID:	Not reported
TSDF ID 1:	MID048090633
TSDF ID 2:	Not reported
Manifest Tracking Number:	014087942JJK
Import Indicator:	N
Export Indicator:	N
Discr Quantity Indicator:	N
Discr Type Indicator:	N
Discr Residue Indicator:	N
Discr Partial Reject Indicator:	N
Discr Full Reject Indicator:	N
Manifest Ref Number:	Not reported
Alt Facility RCRA ID:	Not reported
Alt Facility Sign Date:	Not reported
MGMT Method Type Code:	H141
Waste Code:	Not reported
Waste Code:	Not reported
Waste Code:	Not reported
Waste Code:	Not reported
Waste Code:	Not reported
Waste Code:	Not reported
Quantity:	5364
Units:	K - Kilograms (2.2 pounds)
Number of Containers:	1

CON EDISON (Continued) **S118462859**

Container Type:	CM - Metal boxes, cases, roll-offs
Handling Method:	B Incineration, heat recovery, burning.
Specific Gravity:	1
Waste Code:	B007
Waste Code 1_2:	Not reported
Waste Code 1_3:	Not reported
Waste Code 1_4:	Not reported
Waste Code 1_5:	Not reported
Waste Code 1_6:	Not reported

Click this hyperlink while viewing on your computer to access
7 additional NY_MANIFEST: record(s) in the EDR Site Report.

O139
SSW
1/8-1/4
0.135 mi.
714 ft.

CON EDISON **RCRA NonGen / NLR** **1019325623**
55 WYTHE AVE **NYP004842601**
BROOKLYN, NY 11249

Site 6 of 18 in cluster O

Relative:
Higher

Actual:
16 ft.

RCRA NonGen / NLR:

Date form received by agency:	02/26/2016
Facility name:	CON EDISON
Site name:	CON EDISON - EXCAVATION 0
Facility address:	55 WYTHE AVE BROOKLYN, NY 11249
EPA ID:	NYP004842601
Mailing address:	IRVING PLACE, 15TH FL NE NEW YORK, NY 10003
Contact:	THERESA BURKARD
Contact address:	IRVING PLACE, 15TH FL NE NEW YORK, NY 10003
Contact country:	US
Contact telephone:	212-460-2262
Contact email:	BURKARDT@CONED.COM
EPA Region:	02
Classification:	Non-Generator
Description:	Handler: Non-Generators do not presently generate hazardous waste

Owner/Operator Summary:

Owner/operator name:	CONSOLIDATED EDISON COMPANY OF NY, INC.
Owner/operator address:	IRVING PLACE NEW YORK, NY 10003
Owner/operator country:	US
Owner/operator telephone:	Not reported
Owner/operator email:	Not reported
Owner/operator fax:	Not reported
Owner/operator extension:	Not reported
Legal status:	Private
Owner/Operator Type:	Operator
Owner/Op start date:	09/23/2015
Owner/Op end date:	Not reported

Owner/operator name:	CONSOLIDATED EDISON COMPANY OF NY, INC.
Owner/operator address:	IRVING PLACE NEW YORK, NY 10003
Owner/operator country:	US

CON EDISON (Continued) **1019325623**

Owner/operator telephone: Not reported
Owner/operator email: Not reported
Owner/operator fax: Not reported
Owner/operator extension: Not reported
Legal status: Private
Owner/Operator Type: Owner
Owner/Op start date: 09/23/2015
Owner/Op end date: Not reported

Handler Activities Summary:
U.S. importer of hazardous waste: No
Mixed waste (haz. and radioactive): No
Recycler of hazardous waste: No
Transporter of hazardous waste: No
Treater, storer or disposer of HW: No
Underground injection activity: No
On-site burner exemption: No
Furnace exemption: No
Used oil fuel burner: No
Used oil processor: No
User oil refiner: No
Used oil fuel marketer to burner: No
Used oil Specification marketer: No
Used oil transfer facility: No
Used oil transporter: No

. Waste code: B007
. Waste name: B007

Historical Generators:
Date form received by agency: 09/22/2015
Site name: CON EDISON
Classification: Not a generator, verified

Date form received by agency: 09/22/2015
Site name: CON EDISON
Classification: Large Quantity Generator

Violation Status: No violations found

Q140 **19 KENT ACQUISITION LLC - FORMER SUNBELT EQUIPMENT** **RCRA NonGen / NLR** **1018281235**
SW **19 KENT AVE** **FINDS** **NYR000226118**
1/8-1/4 **BROOKLYN, NY 11234** **ECHO**
0.138 mi.
727 ft. **Site 5 of 12 in cluster Q**

Relative:
Higher

Actual:
12 ft.

RCRA NonGen / NLR:
Date form received by agency: 04/18/2017
Facility name: 19 KENT ACQUISITION LLC - FORMER SUNBELT EQUIPMENT SITE
Facility address: 19 KENT AVE
BROOKLYN, NY 11234
EPA ID: NYR000226118
Mailing address: N 10TH ST
BROOKLYN, NY 11234
Contact: ALLEN M KONSTAM
Contact address: N 10TH ST
BROOKLYN, NY 11234
Contact country: US

19 KENT ACQUISITION LLC - FORMER SUNBELT EQUIPMENT SITE (Continued) **1018281235**

Contact telephone:	917-494-9723
Contact email:	AKONSTAM@HERITAGE-EQUITY.COM
EPA Region:	02
Classification:	Non-Generator
Description:	Handler: Non-Generators do not presently generate hazardous waste

Owner/Operator Summary:

Owner/operator name:	RICK FURCHES
Owner/operator address:	Not reported
	Not reported
Owner/operator country:	Not reported
Owner/operator telephone:	Not reported
Owner/operator email:	Not reported
Owner/operator fax:	Not reported
Owner/operator extension:	Not reported
Legal status:	Private
Owner/Operator Type:	Operator
Owner/Op start date:	12/30/2015
Owner/Op end date:	Not reported

Owner/operator name:	RICK FURCHES
Owner/operator address:	Not reported
	Not reported
Owner/operator country:	US
Owner/operator telephone:	Not reported
Owner/operator email:	Not reported
Owner/operator fax:	Not reported
Owner/operator extension:	Not reported
Legal status:	Private
Owner/Operator Type:	Operator
Owner/Op start date:	12/30/2015
Owner/Op end date:	Not reported

Owner/operator name:	19 KENT ACQUISITIONS LLC
Owner/operator address:	ARCH ST
	PHILADELPHIA, PA 19104
Owner/operator country:	US
Owner/operator telephone:	718-408-8849
Owner/operator email:	Not reported
Owner/operator fax:	Not reported
Owner/operator extension:	Not reported
Legal status:	Private
Owner/Operator Type:	Owner
Owner/Op start date:	12/30/2015
Owner/Op end date:	Not reported

Handler Activities Summary:

U.S. importer of hazardous waste:	No
Mixed waste (haz. and radioactive):	No
Recycler of hazardous waste:	No
Transporter of hazardous waste:	No
Treater, storer or disposer of HW:	No
Underground injection activity:	No
On-site burner exemption:	No
Furnace exemption:	No
Used oil fuel burner:	No

19 KENT ACQUISITION LLC - FORMER SUNBELT EQUIPMENT SITE (Continued) **1018281235**

Used oil processor: No
User oil refiner: No
Used oil fuel marketer to burner: No
Used oil Specification marketer: No
Used oil transfer facility: No
Used oil transporter: No

. Waste code: D008
. Waste name: LEAD

Historical Generators:
Date form received by agency: 03/15/2016
Site name: 19 KENT ACQUISITION LLC - FORMER SUNBELT EQUIPMENT SITE
Classification: Large Quantity Generator

. Waste code: D008
. Waste name: LEAD

Violation Status: No violations found

FINDS:

Registry ID: 110067548513

Environmental Interest/Information System
RCRAInfo is a national information system that supports the Resource Conservation and Recovery Act (RCRA) program through the tracking of events and activities related to facilities that generate, transport, and treat, store, or dispose of hazardous waste. RCRAInfo allows RCRA program staff to track the notification, permit, compliance, and corrective action activities required under RCRA.

Click this hyperlink while viewing on your computer to access additional FINDS: detail in the EDR Site Report.

ECHO:
Envid: 1018281235
Registry ID: 110067548513
DFR URL: http://echo.epa.gov/detailed-facility-report?fid=110067548513

Q141
SW
1/8-1/4
0.138 mi.
727 ft.

19 KENT ACQUISITION LLC - FORMER SUNBELT EQUIPMENT **NY E DESIGNATION** **S119015904**
19 KENT AVE **NY MANIFEST** **N/A**
BROOKLYN, NY 11234

Site 6 of 12 in cluster Q

Relative:
Higher

Actual:
12 ft.

E DESIGNATION:
Tax Lot(s): 1
Tax Block: 2282
Borough Code: Not reported
E-No: E-373
Effective Date: 7/14/2016
Satisfaction Date: Not reported
Ceqr Number: 16DCP065K
Ulurp Number: 160124ZSK,160125ZSK,160126ZRK
Zoning Map No: 12c 13a

19 KENT ACQUISITION LLC - FORMER SUNBELT EQUIPMENT SITE (Continued) **S119015904**

Description: Air Quality - HVAC fuel limited to natural gas
Lot Remediation Date: Not reported

Description: Exhaust stack location limitations
Lot Remediation Date: Not reported

Description: Window Wall Attenuation & Alternate Ventilation
Lot Remediation Date: Not reported

NY MANIFEST:
Country: USA
EPA ID: NYR000226118
Facility Status: Not reported
Location Address 1: 19 KENT AVE
Code: BP
Location Address 2: Not reported
Total Tanks: Not reported
Location City: BROOKLYN
Location State: NY
Location Zip: 11234
Location Zip 4: Not reported

NY MANIFEST:
EPAID: NYR000226118
Mailing Name: 19 KENT ACQUISITION LLC - FORMER SUNBELT EQUIPMENT SITE
Mailing Contact: CIRA CENTRE
Mailing Address 1: 2929 ARCH ST 29TH FL
Mailing Address 2: Not reported
Mailing City: PHILADELPHIA
Mailing State: PA
Mailing Zip: 19104
Mailing Zip 4: Not reported
Mailing Country: USA
Mailing Phone: 6315046000

NY MANIFEST:
Document ID: Not reported
Manifest Status: Not reported
seq: Not reported
Year: 2017
Trans1 State ID: NJR000029967
Trans2 State ID: Not reported
Generator Ship Date: 03/22/2017
Trans1 Recv Date: 03/22/2017
Trans2 Recv Date: Not reported
TSD Site Recv Date: 03/22/2017
Part A Recv Date: Not reported
Part B Recv Date: Not reported
Generator EPA ID: NYR000226118
Trans1 EPA ID: Not reported
Trans2 EPA ID: Not reported
TSDF ID 1: NJD991291105
TSDF ID 2: Not reported
Manifest Tracking Number: 016327365JJK
Import Indicator: N
Export Indicator: N
Discr Quantity Indicator: Y

19 KENT ACQUISITION LLC - FORMER SUNBELT EQUIPMENT SITE (Continued) **S119015904**

Discr Type Indicator:	N
Discr Residue Indicator:	N
Discr Partial Reject Indicator:	N
Discr Full Reject Indicator:	N
Manifest Ref Number:	Not reported
Alt Facility RCRA ID:	Not reported
Alt Facility Sign Date:	Not reported
MGMT Method Type Code:	H110
Waste Code:	Not reported
Waste Code:	Not reported
Waste Code:	Not reported
Waste Code:	Not reported
Waste Code:	Not reported
Waste Code:	Not reported
Quantity:	44180
Units:	P - Pounds
Number of Containers:	1
Container Type:	DT - Dump trucks
Handling Method:	T Chemical, physical, or biological treatment.
Specific Gravity:	1
Waste Code:	D008
Waste Code 1_2:	Not reported
Waste Code 1_3:	Not reported
Waste Code 1_4:	Not reported
Waste Code 1_5:	Not reported
Waste Code 1_6:	Not reported

Click this hyperlink while viewing on your computer to access
105 additional NY_MANIFEST: record(s) in the EDR Site Report.

N142 **1031 LORIMER ST** **NY AST** **A100291232**
NE **1031 LORIMER STREET** **N/A**
1/8-1/4 **BROOKLYN, NY 11211**
0.139 mi.
732 ft. **Site 5 of 5 in cluster N**

Relative:
Higher

Actual:
15 ft.

AST:

Region:	STATE
DEC Region:	2
Site Status:	Unregulated/Closed
Facility Id:	2-608410
Program Type:	PBS
UTM X:	588387.44426
UTM Y:	4508909.78701
Expiration Date:	N/A
Site Type:	Apartment Building/Office Building

Affiliation Records:

Site Id:	30262
Affiliation Type:	Mail Contact
Company Name:	HENRY HERMAN
Contact Type:	Not reported
Contact Name:	HENRY HERMAN
Address1:	P.O. BOX 532
Address2:	Not reported
City:	HARRIMAN
State:	NY

1031 LORIMER ST (Continued) **A100291232**

Zip Code:	10926
Country Code:	001
Phone:	(917) 681-6647
EMail:	HENRYHERMAN6647@GMAIL.COM
Fax Number:	Not reported
Modified By:	DMMOLOUG
Date Last Modified:	2013-03-08

Site Id:	30262
Affiliation Type:	Facility Operator
Company Name:	1031 LORIMER ST
Contact Type:	Not reported
Contact Name:	SAMI
Address1:	Not reported
Address2:	Not reported
City:	Not reported
State:	NN
Zip Code:	Not reported
Country Code:	001
Phone:	(718) 389-0328
EMail:	Not reported
Fax Number:	Not reported
Modified By:	TRANSLAT
Date Last Modified:	2004-03-04

Site Id:	30262
Affiliation Type:	Emergency Contact
Company Name:	BINYAN LORIMER JOINT VENTURE
Contact Type:	Not reported
Contact Name:	HENRY HERMAN
Address1:	Not reported
Address2:	Not reported
City:	Not reported
State:	NN
Zip Code:	Not reported
Country Code:	999
Phone:	(917) 681-6647
EMail:	Not reported
Fax Number:	Not reported
Modified By:	DMMOLOUG
Date Last Modified:	2013-03-08

Site Id:	30262
Affiliation Type:	Facility Owner
Company Name:	BINYAN LORIMER JOINT VENTURE
Contact Type:	PRESIDENT
Contact Name:	HENRY HERMAN
Address1:	PO BOX 532
Address2:	Not reported
City:	HARRIMAN
State:	NY
Zip Code:	10926
Country Code:	001
Phone:	(917) 681-6647
EMail:	Not reported
Fax Number:	Not reported
Modified By:	DMMOLOUG

1031 LORIMER ST (Continued) **A100291232**

Date Last Modified: 2013-03-08

Tank Info:

Tank Number: 001
Tank Id: 65134
Material Code: 0001
Common Name of Substance: #2 Fuel Oil (On-Site Consumption)

Equipment Records:

C03 - Pipe Location - Aboveground/Underground Combination
G00 - Tank Secondary Containment - None
J02 - Dispenser - Suction Dispenser
K99 - Spill Prevention - Other
B00 - Tank External Protection - None
F00 - Pipe External Protection - None
A00 - Tank Internal Protection - None
D01 - Pipe Type - Steel/Carbon Steel/Iron
E00 - Piping Secondary Containment - None
H00 - Tank Leak Detection - None
L09 - Piping Leak Detection - Exempt Suction Piping
I04 - Overfill - Product Level Gauge (A/G)

Tank Location: 1
Tank Type: Steel/Carbon Steel/Iron
Tank Status: Closed - Removed
Pipe Model: Not reported
Install Date: 05/31/1964
Capacity Gallons: 1500
Tightness Test Method: -
Date Test: Not reported
Next Test Date: Not reported
Date Tank Closed: 04/29/2014
Register: True
Modified By: MXLAY
Last Modified: 09/12/2017
Material Name: Not reported

M143 **WYTHE AVE. (BERRY ST.) STATION** **EDR MGP** **1008407903**
South **WYTHE AVE., BERRY ST., N 12TH AND 13TH ST** **N/A**
1/8-1/4 **BROOKLYN, NY 11211**
0.141 mi.
743 ft. **Site 14 of 15 in cluster M**

Relative:
Higher

Actual:
17 ft.

Manufactured Gas Plants:
No additional information available

P144 ENE 1/8-1/4 0.142 mi. 751 ft.

CON EDISON SERVICE BOX: 14358
1003 LORIMER ST
BROOKLYN, NY 11222

Site 4 of 4 in cluster P

RCRA NonGen / NLR **1016967888**
NY MANIFEST **NYP004414876**

Relative: Higher

Actual: 13 ft.

RCRA NonGen / NLR:

Date form received by agency:	02/08/2014
Facility name:	CON EDISON SERVICE BOX: 14358
Facility address:	1003 LORIMER ST BROOKLYN, NY 11222
EPA ID:	NYP004414876
Mailing address:	IRVING PL, 15TH FL NE NEW YORK, NY 10003
Contact:	THOMAS TEELING
Contact address:	Not reported Not reported
Contact country:	Not reported
Contact telephone:	212-460-3770
Contact email:	Not reported
EPA Region:	02
Classification:	Non-Generator
Description:	Handler: Non-Generators do not presently generate hazardous waste

Handler Activities Summary:

U.S. importer of hazardous waste:	No
Mixed waste (haz. and radioactive):	No
Recycler of hazardous waste:	No
Transporter of hazardous waste:	No
Treater, storer or disposer of HW:	No
Underground injection activity:	No
On-site burner exemption:	No
Furnace exemption:	No
Used oil fuel burner:	No
Used oil processor:	No
User oil refiner:	No
Used oil fuel marketer to burner:	No
Used oil Specification marketer:	No
Used oil transfer facility:	No
Used oil transporter:	No

Historical Generators:

Date form received by agency:	01/08/2014
Site name:	CON EDISON SERVICE BOX: 14358
Classification:	Conditionally Exempt Small Quantity Generator
Violation Status:	No violations found

NY MANIFEST:

Country:	USA
EPA ID:	NYP004414876
Facility Status:	Not reported
Location Address 1:	1103 LORIMER ST
Code:	BP
Location Address 2:	Not reported
Total Tanks:	Not reported
Location City:	BROOKLYN
Location State:	NY
Location Zip:	11222

CON EDISON SERVICE BOX: 14358 (Continued) **1016967888**

Location Zip 4:	Not reported

NY MANIFEST:

EPAID:	NYP004414876
Mailing Name:	CON EDISON
Mailing Contact:	CON EDISON
Mailing Address 1:	4 IRVING PLACE
Mailing Address 2:	15TH FL
Mailing City:	NEW YORK
Mailing State:	NY
Mailing Zip:	10003
Mailing Zip 4:	Not reported
Mailing Country:	USA
Mailing Phone:	Not reported

NY MANIFEST:

Document ID:	Not reported
Manifest Status:	Not reported
seq:	Not reported
Year:	2014
Trans1 State ID:	NJ0000027193
Trans2 State ID:	Not reported
Generator Ship Date:	01/08/2014
Trans1 Recv Date:	01/08/2014
Trans2 Recv Date:	Not reported
TSD Site Recv Date:	01/09/2014
Part A Recv Date:	Not reported
Part B Recv Date:	Not reported
Generator EPA ID:	NYP004414876
Trans1 EPA ID:	Not reported
Trans2 EPA ID:	Not reported
TSDF ID 1:	NJD002200046
TSDF ID 2:	Not reported
Manifest Tracking Number:	011692611JJK
Import Indicator:	N
Export Indicator:	N
Discr Quantity Indicator:	N
Discr Type Indicator:	N
Discr Residue Indicator:	N
Discr Partial Reject Indicator:	N
Discr Full Reject Indicator:	N
Manifest Ref Number:	Not reported
Alt Facility RCRA ID:	Not reported
Alt Facility Sign Date:	Not reported
MGMT Method Type Code:	H110
Waste Code:	Not reported
Waste Code:	Not reported
Waste Code:	Not reported
Waste Code:	Not reported
Waste Code:	Not reported
Waste Code:	Not reported
Quantity:	800
Units:	P - Pounds
Number of Containers:	1
Container Type:	TT - Cargo tank, tank trucks
Handling Method:	T Chemical, physical, or biological treatment.
Specific Gravity:	1

CON EDISON SERVICE BOX: 14358 (Continued) **1016967888**

Waste Code:	D008
Waste Code 1_2:	Not reported
Waste Code 1_3:	Not reported
Waste Code 1_4:	Not reported
Waste Code 1_5:	Not reported
Waste Code 1_6:	Not reported

Click this hyperlink while viewing on your computer to access additional NY_MANIFEST: detail in the EDR Site Report.

M145 **STANDARD WHITE METALS CORP** **NY UST** **U000394618**
South **121 N 12 ST** **N/A**
1/8-1/4 **BROOKLYN, NY 11211**
0.147 mi.
777 ft. **Site 15 of 15 in cluster M**

Relative:
Higher

Actual:
18 ft.

UST:

Id/Status:	2-084751 / Unregulated/Closed
Program Type:	PBS
Region:	STATE
DEC Region:	2
Expiration Date:	N/A
UTM X:	588134.98495
UTM Y:	4508379.54699
Site Type:	Unknown

Affiliation Records:

Site Id:	1987
Affiliation Type:	Facility Owner
Company Name:	STANDARD WHITE METALS CORP
Contact Type:	Not reported
Contact Name:	Not reported
Address1:	121 N 12 ST
Address2:	Not reported
City:	BROOKLYN
State:	NY
Zip Code:	11211
Country Code:	001
Phone:	(718) 963-2200
EMail:	Not reported
Fax Number:	Not reported
Modified By:	TRANSLAT
Date Last Modified:	2004-03-04

Site Id:	1987
Affiliation Type:	Mail Contact
Company Name:	STANDARD WHITE METALS CORP
Contact Type:	Not reported
Contact Name:	Not reported
Address1:	121 N 12 ST
Address2:	Not reported
City:	BROOKLYN
State:	NY
Zip Code:	11211
Country Code:	001
Phone:	(718) 963-2200
EMail:	Not reported

STANDARD WHITE METALS CORP (Continued) **U000394618**

Fax Number:	Not reported
Modified By:	TRANSLAT
Date Last Modified:	2004-03-04

Site Id:	1987
Affiliation Type:	Facility Operator
Company Name:	STANDARD WHITE METALS CORP
Contact Type:	Not reported
Contact Name:	STANDARD WHITE METALS CORP
Address1:	Not reported
Address2:	Not reported
City:	Not reported
State:	NN
Zip Code:	Not reported
Country Code:	001
Phone:	(718) 963-2200
EMail:	Not reported
Fax Number:	Not reported
Modified By:	TRANSLAT
Date Last Modified:	2004-03-04

Site Id:	1987
Affiliation Type:	Emergency Contact
Company Name:	STANDARD WHITE METALS CORP
Contact Type:	Not reported
Contact Name:	PAT DE FALCO
Address1:	Not reported
Address2:	Not reported
City:	Not reported
State:	NN
Zip Code:	Not reported
Country Code:	001
Phone:	(516) 277-4586
EMail:	Not reported
Fax Number:	Not reported
Modified By:	TRANSLAT
Date Last Modified:	2004-03-04

Tank Info:

Tank Number:	001
Tank ID:	3239
Tank Status:	Closed - In Place
Material Name:	Closed - In Place
Capacity Gallons:	7500
Install Date:	03/01/1985
Date Tank Closed:	Not reported
Registered:	True
Tank Location:	Underground
Tank Type:	Steel/carbon steel
Material Code:	0001
Common Name of Substance:	#2 Fuel Oil (On-Site Consumption)

Tightness Test Method:	NN
Date Test:	Not reported
Next Test Date:	Not reported
Pipe Model:	Not reported

STANDARD WHITE METALS CORP (Continued) **U000394618**

Modified By: TRANSLAT
Last Modified: 04/14/2017

Equipment Records:

I04 - Overfill - Product Level Gauge (A/G)
B00 - Tank External Protection - None
C00 - Pipe Location - No Piping
F00 - Pipe External Protection - None
A00 - Tank Internal Protection - None
D01 - Pipe Type - Steel/Carbon Steel/Iron
G03 - Tank Secondary Containment - Vault (w/o access)
H00 - Tank Leak Detection - None
J02 - Dispenser - Suction Dispenser

Q146 **BUG, WILLIAMSBURG WORKS** **NY HSWDS** **S102872858**
SW **KENT AVENUE, NORTH 12TH STREET** **N/A**
1/8-1/4 **BROOKLYN, NY 11211**
0.148 mi.
780 ft. **Site 7 of 12 in cluster Q**

Relative:
Higher

Actual:
11 ft.

HSWDS:

Facility ID:	HS2017
Region:	2
Facility Status:	Unknown
Owner Type:	U
Owner:	(formerly) Brooklyn Union Gas
Owner Address:	195 Montague Street
Owner Phone:	(718)403-3053
Operator Type:	Same
Operator:	Unknown
Operator:	Unknown
Operator Phone:	Unknown
EPA ID:	NYD980532030
Registry:	Not on NYS Registry of Inactive Haz Waste Disposal Sites
Registry Site ID:	Unknown
RCRA Permitted:	Unknown
Site Code:	Coal Gasification Plant
Owner City State:	Brooklyn
Operator City State:	Not reported
Quadrange:	Unknown
Latitude:	40 43 25 N
Longitude:	73 57 30 W
Acres:	0.00
Operator Date:	1850
Close Date:	1936
Completed:	PA
Active:	No
PCB's Disposed:	No
Pesticides Disposed:	No
Metals Disposed:	No
Asbestos Disposed:	No
Volatile Organic Compounds Disposed:	No
Semi Volatile Organic Compounds Disposed:	No
Analytical Info Exists for Air:	Not reported
Analytical Info Exists for Ground:	None
Analytical Info Exists for Surface:	Not reported
Analytical Info Exists for Sediments:	Not reported
Analytical Info Exists for Surface:	Not reported

BUG, WILLIAMSBURG WORKS (Continued) **S102872858**

Analytical Info Exists for Substance:	Not reported
Analytical Info Exists for Waste:	Not reported
Analytical Info Exists for Leachate:	Not reported
Analytical Info Exists for EP Toxicity:	Not reported
Analytical Info Exists for TCLP:	Not reported
Threat to Environment/Public Health:	Environmental
Surface Water Contamination:	Unknown
Surface Water Body Class:	Unknown
Groundwater Contamination:	Unknown
Groundwater Classification:	Unknown
Drinking Water Contamination:	Unknown
Drinking Water Supply is Active:	Unknown
Any Known Fish or Wildlife:	Unknown
Hazardous Exposure:	Unknown
Site Has Controlled Acess:	Unknown
Ambient Air Contamination:	Unknown
Direct Contact:	Unknown
EPA Hazardous Ranking System Score:	Unknown
Inventory:	Not reported
Nefrap:	Not reported
Mailing:	Not reported
Tax Map No:	Not reported
Qualify:	Not reported
Next Action:	Not reported
Agencies:	Not reported
Air:	Not reported
Building:	Not reported
Site Desc:	Not reported
Drink:	Not reported
Eptox:	Not reported
Fish:	Not reported
Ground:	Not reported
Ground Desc:	Not reported
Hazardous Threat:	Not reported
Haz Threat Desc:	Not reported
Leachate:	Not reported
Preparer:	Not reported
Sediment:	Not reported
Soil:	Not reported
Surface:	Not reported
Status:	Not reported
Surface Soil:	Not reported
Surface:	Not reported
TCLP:	Not reported
Waste:	Not reported

O147 **CON EDISON** **NY MANIFEST** **S117741379**
SSW **65 WYTHE ST** **N/A**
1/8-1/4 **BROOKLYN, NY 11249**
0.149 mi.
786 ft. **Site 7 of 18 in cluster O**

Relative:
Higher

Actual:
18 ft.

NY MANIFEST:

Country:	USA
EPA ID:	NYP004746046
Facility Status:	Not reported
Location Address 1:	65 DIVISION AV
Code:	BP

CON EDISON (Continued) **S117741379**

Location Address 2:	SB7161
Total Tanks:	Not reported
Location City:	BROOKLYN
Location State:	NY
Location Zip:	11201
Location Zip 4:	Not reported

NY MANIFEST:

EPAID:	NYP004746046
Mailing Name:	CON EDISON
Mailing Contact:	CON EDISON
Mailing Address 1:	4 IRVING PL
Mailing Address 2:	15TH FL
Mailing City:	NEW YORK
Mailing State:	NY
Mailing Zip:	10003
Mailing Zip 4:	Not reported
Mailing Country:	USA
Mailing Phone:	Not reported

NY MANIFEST:

Document ID:	Not reported
Manifest Status:	Not reported
seq:	Not reported
Year:	2015
Trans1 State ID:	NJD003812047
Trans2 State ID:	NJD003812047
Generator Ship Date:	03/08/2015
Trans1 Recv Date:	03/08/2015
Trans2 Recv Date:	03/17/2015
TSD Site Recv Date:	03/17/2015
Part A Recv Date:	Not reported
Part B Recv Date:	Not reported
Generator EPA ID:	NYP004746046
Trans1 EPA ID:	Not reported
Trans2 EPA ID:	Not reported
TSDF ID 1:	NJD991291105
TSDF ID 2:	Not reported
Manifest Tracking Number:	002610886GBF
Import Indicator:	N
Export Indicator:	N
Discr Quantity Indicator:	N
Discr Type Indicator:	N
Discr Residue Indicator:	N
Discr Partial Reject Indicator:	N
Discr Full Reject Indicator:	N
Manifest Ref Number:	Not reported
Alt Facility RCRA ID:	Not reported
Alt Facility Sign Date:	Not reported
MGMT Method Type Code:	H110
Waste Code:	Not reported
Waste Code:	Not reported
Waste Code:	Not reported
Waste Code:	Not reported
Waste Code:	Not reported
Waste Code:	Not reported
Quantity:	250

CON EDISON (Continued) **S117741379**

Units:	P - Pounds
Number of Containers:	1
Container Type:	TT - Cargo tank, tank trucks
Handling Method:	T Chemical, physical, or biological treatment.
Specific Gravity:	1
Waste Code:	D008
Waste Code 1_2:	Not reported
Waste Code 1_3:	Not reported
Waste Code 1_4:	Not reported
Waste Code 1_5:	Not reported
Waste Code 1_6:	Not reported

Click this hyperlink while viewing on your computer to access
2 additional NY_MANIFEST: record(s) in the EDR Site Report.

O148 **CON EDISON** **RCRA NonGen / NLR** **1018279758**
SSW **65 WYTHE ST** **FINDS** **NYP004746046**
1/8-1/4 **BROOKLYN, NY 11249** **ECHO**
0.149 mi.
786 ft. **Site 8 of 18 in cluster O**

Relative:
Higher

Actual:
18 ft.

RCRA NonGen / NLR:

Date form received by agency:	03/08/2015
Facility name:	CON EDISON
Facility address:	65 WYTHE ST BROOKLYN, NY 11249
EPA ID:	NYP004746046
Mailing address:	IRVING PL, 15TH FL NE NEW YORK, NY 10003
Contact:	THOMAS TEELING
Contact address:	Not reported Not reported
Contact country:	Not reported
Contact telephone:	212-460-3770
Contact email:	Not reported
EPA Region:	02
Classification:	Non-Generator
Description:	Handler: Non-Generators do not presently generate hazardous waste

Handler Activities Summary:

U.S. importer of hazardous waste:	No
Mixed waste (haz. and radioactive):	No
Recycler of hazardous waste:	No
Transporter of hazardous waste:	No
Treater, storer or disposer of HW:	No
Underground injection activity:	No
On-site burner exemption:	No
Furnace exemption:	No
Used oil fuel burner:	No
Used oil processor:	No
User oil refiner:	No
Used oil fuel marketer to burner:	No
Used oil Specification marketer:	No
Used oil transfer facility:	No
Used oil transporter:	No

CON EDISON (Continued) **1018279758**

Historical Generators:
Date form received by agency: 03/08/2015
Site name: CON EDISON
Classification: Small Quantity Generator

Violation Status: No violations found

FINDS:

Registry ID: 110067695523

Environmental Interest/Information System
RCRAInfo is a national information system that supports the Resource Conservation and Recovery Act (RCRA) program through the tracking of events and activities related to facilities that generate, transport, and treat, store, or dispose of hazardous waste. RCRAInfo allows RCRA program staff to track the notification, permit, compliance, and corrective action activities required under RCRA.

Click this hyperlink while viewing on your computer to access additional FINDS: detail in the EDR Site Report.

ECHO:
Envid: 1018279758
Registry ID: 110067695523
DFR URL: http://echo.epa.gov/detailed-facility-report?fid=110067695523

O149 **CON EDISON** **NJ MANIFEST** **S120668556**
SSW **65 WYTHE ST** **N/A**
1/8-1/4 **BROOKLYN, NY 11249**
0.149 mi.
786 ft. **Site 9 of 18 in cluster O**

Relative:
Higher

Actual:
18 ft.

NJ MANIFEST:
EPA Id: NYP004746046
Mail Address: IRVING PL, 15TH FL NE
Mail City/State/Zip: NEW YORK, NY 10003
Facility Phone: Not reported
Emergency Phone: Not reported
Contact: THOMAS TEELING
Comments: Not reported
SIC Code: Not reported
County: NY047
Municipal: Not reported
Previous EPA Id: Not reported
Gen Flag: Not reported
Trans Flag: Not reported
TSDF Flag: Not reported
Name Change: Not reported
Date Change: Not reported

Manifest:
Manifest Number: 002610886GBF
EPA ID: NYP004746046
Date Shipped: 3/8/2015
TSDF EPA ID: NJD991291105
Transporter EPA ID: NJD003812047

CON EDISON (Continued) **S120668556**

Transporter 2 EPA ID:	Not reported
Transporter 3 EPA ID:	Not reported
Transporter 4 EPA ID:	Not reported
Transporter 5 EPA ID:	Not reported
Transporter 6 EPA ID:	Not reported
Transporter 7 EPA ID:	Not reported
Transporter 8 EPA ID:	Not reported
Transporter 9 EPA ID:	Not reported
Transporter 10 EPA ID:	Not reported
Date Trans1 Transported Waste:	Not reported
Date Trans2 Transported Waste:	Not reported
Date Trans3 Transported Waste:	Not reported
Date Trans4 Transported Waste:	Not reported
Date Trans5 Transported Waste:	Not reported
Date Trans6 Transported Waste:	Not reported
Date Trans7 Transported Waste:	Not reported
Date Trans8 Transported Waste:	Not reported
Date Trans9 Transported Waste:	Not reported
Date Trans10 Transported Waste:	Not reported
Date TSDF Received Waste:	Not reported
TSDF EPA Facility Name:	Not reported
QTY Units:	Not reported
Transporter SEQ ID:	Not reported
Transporter-1 Date:	Not reported
Waste SEQ ID:	Not reported
Waste Type Code 2:	Not reported
Waste Type Code 3:	Not reported
Waste Type Code 4:	Not reported
Waste Type Code 5:	Not reported
Waste Type Code 6:	Not reported
Date Accepted:	Not reported
Manifest Discrepancy Type:	Not reported
Data Entry Number:	Not reported
Was Load Rejected:	NEW YORK, NY 10003
Reason Load Was Rejected:	Not reported

R150 **64 OAK ST** **NY UST** **U004156998**
NNW **64 OAK ST** **N/A**
1/8-1/4 **BROOKLYN, NY 11222**
0.152 mi.
803 ft. **Site 5 of 5 in cluster R**

Relative:
Higher

Actual:
11 ft.

UST:

Id/Status:	2-611390 / Unregulated/Closed
Program Type:	PBS
Region:	STATE
DEC Region:	2
Expiration Date:	N/A
UTM X:	587952.83071
UTM Y:	4509039.89311
Site Type:	Private Residence

Affiliation Records:

Site Id:	437008
Affiliation Type:	Facility Owner
Company Name:	ANTHONY PILIASKAS

64 OAK ST (Continued) **U004156998**

Contact Type:	OWNER
Contact Name:	ANTHONY PILIASKAS
Address1:	64 OAK ST
Address2:	Not reported
City:	BROOKLYN
State:	NY
Zip Code:	11222
Country Code:	001
Phone:	(347) 29740458
EMail:	Not reported
Fax Number:	Not reported
Modified By:	MSBAPTIS
Date Last Modified:	2010-07-06

Site Id:	437008
Affiliation Type:	Mail Contact
Company Name:	ANTHONY PILIASKAS
Contact Type:	Not reported
Contact Name:	ANTHONY PILIASKAS
Address1:	64 OAK ST
Address2:	PO BOX 383
City:	BROOKLYN
State:	NY
Zip Code:	11222
Country Code:	001
Phone:	(347) 29740458
EMail:	Not reported
Fax Number:	Not reported
Modified By:	MSBAPTIS
Date Last Modified:	2010-07-06

Site Id:	437008
Affiliation Type:	Facility Operator
Company Name:	64 OAK ST
Contact Type:	Not reported
Contact Name:	N/A
Address1:	Not reported
Address2:	Not reported
City:	Not reported
State:	NN
Zip Code:	Not reported
Country Code:	001
Phone:	N/A
EMail:	Not reported
Fax Number:	Not reported
Modified By:	MSBAPTIS
Date Last Modified:	2010-07-06

Site Id:	437008
Affiliation Type:	Emergency Contact
Company Name:	ANTHONY PILIASKAS
Contact Type:	Not reported
Contact Name:	N/A
Address1:	Not reported
Address2:	Not reported
City:	Not reported
State:	NN

64 OAK ST (Continued) **U004156998**

Zip Code:	Not reported
Country Code:	001
Phone:	N/A
EMail:	Not reported
Fax Number:	Not reported
Modified By:	MSBAPTIS
Date Last Modified:	2010-07-06

Tank Info:

Tank Number:	001
Tank ID:	235105
Tank Status:	Closed - Removed
Material Name:	Closed - Removed
Capacity Gallons:	1080
Install Date:	Not reported
Date Tank Closed:	01/29/2007
Registered:	True
Tank Location:	Underground
Tank Type:	Steel/carbon steel
Material Code:	0001
Common Name of Substance:	#2 Fuel Oil (On-Site Consumption)
Tightness Test Method:	NN
Date Test:	Not reported
Next Test Date:	Not reported
Pipe Model:	Not reported
Modified By:	MSBAPTIS
Last Modified:	04/14/2017

Equipment Records:

L00 - Piping Leak Detection - None
A00 - Tank Internal Protection - None
D01 - Pipe Type - Steel/Carbon Steel/Iron
K00 - Spill Prevention - None
J00 - Dispenser - None
C02 - Pipe Location - Underground/On-ground
G00 - Tank Secondary Containment - None
E00 - Piping Secondary Containment - None
H00 - Tank Leak Detection - None
I00 - Overfill - None
B00 - Tank External Protection - None
F00 - Pipe External Protection - None

S151 **C & J COLLISION SERVICE INC** **RCRA NonGen / NLR** **1000108173**
ESE **74 GUERNSEY ST** **NY MANIFEST** **NYD982534182**
1/8-1/4 **BROOKLYN, NY 11222**
0.152 mi.
805 ft. **Site 1 of 8 in cluster S**

Relative:
Higher

Actual:
13 ft.

RCRA NonGen / NLR:

Date form received by agency:	01/01/2007
Facility name:	C & J COLLISION SERVICE INC
Facility address:	74 GUERNSEY ST BROOKLYN, NY 11222-3112
EPA ID:	NYD982534182
Mailing address:	GUERNSEY ST BROOKLYN, NY 11222

C & J COLLISION SERVICE INC (Continued) **1000108173**

Contact:	Not reported
Contact address:	GUERNSEY ST BROOKLYN, NY 11222
Contact country:	US
Contact telephone:	Not reported
Contact email:	Not reported
EPA Region:	02
Classification:	Non-Generator
Description:	Handler: Non-Generators do not presently generate hazardous waste

Owner/Operator Summary:

Owner/operator name:	JOSEPH OLFANO
Owner/operator address:	NOT REQUIRED NOT REQUIRED, WY 99999
Owner/operator country:	US
Owner/operator telephone:	212-555-1212
Owner/operator email:	Not reported
Owner/operator fax:	Not reported
Owner/operator extension:	Not reported
Legal status:	Private
Owner/Operator Type:	Operator
Owner/Op start date:	Not reported
Owner/Op end date:	Not reported

Owner/operator name:	JOSEPH OLFANO
Owner/operator address:	NOT REQUIRED NOT REQUIRED, WY 99999
Owner/operator country:	US
Owner/operator telephone:	212-555-1212
Owner/operator email:	Not reported
Owner/operator fax:	Not reported
Owner/operator extension:	Not reported
Legal status:	Private
Owner/Operator Type:	Owner
Owner/Op start date:	Not reported
Owner/Op end date:	Not reported

Handler Activities Summary:

U.S. importer of hazardous waste:	No
Mixed waste (haz. and radioactive):	No
Recycler of hazardous waste:	No
Transporter of hazardous waste:	No
Treater, storer or disposer of HW:	No
Underground injection activity:	No
On-site burner exemption:	No
Furnace exemption:	No
Used oil fuel burner:	No
Used oil processor:	No
User oil refiner:	No
Used oil fuel marketer to burner:	No
Used oil Specification marketer:	No
Used oil transfer facility:	No
Used oil transporter:	No

Historical Generators:

Date form received by agency: 01/01/2006

C & J COLLISION SERVICE INC (Continued) **1000108173**

Site name: C & J COLLISION SERVICE INC
Classification: Not a generator, verified

Date form received by agency: 07/08/1999
Site name: C & J COLLISION SERVICE INC
Classification: Not a generator, verified

Date form received by agency: 03/04/1988
Site name: C & J COLLISION SERVICE INC
Classification: Small Quantity Generator

. Waste code: D001
. Waste name: IGNITABLE WASTE

Violation Status: No violations found

NY MANIFEST:
Country: USA
EPA ID: NYD982534182
Facility Status: Not reported
Location Address 1: 74 GUERNSY ST
Code: BP
Location Address 2: Not reported
Total Tanks: Not reported
Location City: BROOKLYN
Location State: NY
Location Zip: 11222
Location Zip 4: Not reported

NY MANIFEST:
EPAID: NYD982534182
Mailing Name: C & J COLLISION
Mailing Contact: C & J COLLISION
Mailing Address 1: 74 GUERNSY STREET
Mailing Address 2: Not reported
Mailing City: BROOKLYN
Mailing State: NY
Mailing Zip: 11222
Mailing Zip 4: Not reported
Mailing Country: USA
Mailing Phone: 7187826604

NY MANIFEST:
Document ID: NJA0534826
Manifest Status: C
seq: Not reported
Year: 1988
Trans1 State ID: NJSWAS300
Trans2 State ID: Not reported
Generator Ship Date: 11/23/1988
Trans1 Recv Date: 11/23/1988
Trans2 Recv Date: / /
TSD Site Recv Date: 11/23/1988
Part A Recv Date: 11/28/1988
Part B Recv Date: 12/02/1988
Generator EPA ID: NYD982534182
Trans1 EPA ID: NJD991291105
Trans2 EPA ID: Not reported

C & J COLLISION SERVICE INC (Continued) **1000108173**

TSDF ID 1:	NJD991291105
TSDF ID 2:	Not reported
Manifest Tracking Number:	Not reported
Import Indicator:	Not reported
Export Indicator:	Not reported
Discr Quantity Indicator:	Not reported
Discr Type Indicator:	Not reported
Discr Residue Indicator:	Not reported
Discr Partial Reject Indicator:	Not reported
Discr Full Reject Indicator:	Not reported
Manifest Ref Number:	Not reported
Alt Facility RCRA ID:	Not reported
Alt Facility Sign Date:	Not reported
MGMT Method Type Code:	Not reported
Waste Code:	F005 - UNKNOWN
Waste Code:	Not reported
Waste Code:	Not reported
Waste Code:	Not reported
Waste Code:	Not reported
Waste Code:	Not reported
Quantity:	00110
Units:	G - Gallons (liquids only)* (8.3 pounds)
Number of Containers:	002
Container Type:	DM - Metal drums, barrels
Handling Method:	B Incineration, heat recovery, burning.
Specific Gravity:	100

Click this hyperlink while viewing on your computer to access
1 additional NY_MANIFEST: record(s) in the EDR Site Report.

O152 **SYLVAN EQUIPMENT** **NY LTANKS** **S104621824**
SSW **91 NORTH 12TH ST** **NY Spills** **N/A**
1/8-1/4 **BROOKLYN, NY**
0.153 mi.
806 ft. **Site 10 of 18 in cluster O**

Relative:
Higher

Actual:
17 ft.

LTANKS:

Facility ID:	0003390
Site ID:	304635
Spill Number/Closed Date:	2003-12-09
Spill Date:	2000-06-19
Spill Cause:	Tank Failure
Spill Source:	Commercial/Industrial
Spill Class:	B3
Cleanup Ceased:	Not reported
SWIS:	2401
Investigator:	SMSANGES
Referred To:	Not reported
Reported to Dept:	2000-06-19
CID:	389
Water Affected:	Not reported
Spill Notifier:	Other
Last Inspection:	Not reported
Recommended Penalty:	False
Meets Standard:	False
UST Involvement:	True
Remediation Phase:	0

SYLVAN EQUIPMENT (Continued) **S104621824**

Date Entered In Computer:	2000-06-19
Spill Record Last Update:	2003-12-09
Spiller Name:	UNKNOWN
Spiller Company:	Unknown
Spiller Address:	UNKNOWN
Spiller County:	999
Spiller Contact:	CALLER
Spiller Phone:	Not reported
Spiller Extention:	Not reported
DEC Region:	2
DER Facility ID:	109591
DEC Memo:	"Prior to Sept, 2004 data translation this spill Lead_DEC Field was SANGESLAND 6/20 SPOKE WITH TYREE..CLEANUP IN PROGRESS, WILL TAKE END POINT SAMPLES 3/15/01 HISTORICAL SITE CLEANUP MANAGED BY S. SANGESLAND This duplicate spill number is closed. Ref SPILL #9906462"
Remarks:	"caller reporting a spill of material from a leaky tank no clean up as of yet and no callback is necessary"

All Materials:

Site ID:	304635
Operable Unit ID:	824755
Operable Unit:	01
Material ID:	551711
Material Code:	0015
Material Name:	motor oil
Case No.:	Not reported
Material FA:	Petroleum
Quantity:	.00
Units:	G
Recovered:	.00
Oxygenate:	Not reported

Site ID:	304635
Operable Unit ID:	824755
Operable Unit:	01
Material ID:	551712
Material Code:	0022
Material Name:	waste oil/used oil
Case No.:	Not reported
Material FA:	Petroleum
Quantity:	.00
Units:	G
Recovered:	.00
Oxygenate:	Not reported

Site ID:	304635
Operable Unit ID:	824755
Operable Unit:	01
Material ID:	551709
Material Code:	0008
Material Name:	diesel
Case No.:	Not reported
Material FA:	Petroleum
Quantity:	.00
Units:	G
Recovered:	.00
Oxygenate:	Not reported

SYLVAN EQUIPMENT (Continued) **S104621824**

Site ID:	304635
Operable Unit ID:	824755
Operable Unit:	01
Material ID:	551710
Material Code:	0010
Material Name:	hydraulic oil
Case No.:	Not reported
Material FA:	Petroleum
Quantity:	.00
Units:	G
Recovered:	.00
Oxygenate:	Not reported

SPILLS:

Facility ID:	9906462
Facility Type:	ER
Spill Number:	9906462
DER Facility ID:	109591
Site ID:	126861
DEC Region:	2
Spill Number/Closed Date:	2012-04-02
Spill Cause:	Unknown
Spill Class:	B2
SWIS:	2401
Spill Date:	1999-07-15
Investigator:	HRPATEL
Referred To:	Not reported
Reported to Dept:	1999-08-31
CID:	252
Water Affected:	Not reported
Spill Source:	Commercial/Industrial
Spill Notifier:	Other
Cleanup Ceased:	Not reported
Cleanup Meets Std:	False
Last Inspection:	Not reported
Recommended Penalty:	False
UST Trust:	False
Remediation Phase:	0
Date Entered In Computer:	1999-08-31
Spill Record Last Update:	2015-01-07
Spiller Name:	UNKNOWN
Spiller Company:	Unknown
Spiller Address:	UNKNOWN
Spiller Company:	999
Contact Name:	UNK
DEC Memo:	"Prior to Sept, 2004 data translation this spill Lead_DEC Field was ROMMEL 9/3/99 - Environmental firm was hired by company which is buying the on site company and leasing the land. Environmental firm did a phase 1 & phase 2 assessment with several wells and borings. Found floating product and contamination. SS told them to delineate the site, submit a profile of what is there now and a proposal of what will be done to clean it up. They asked about DEC going after a former owner, SS said no, DEC holds present owner responsible. Envir. firm will submit such a report soon 2/18/2000 Sangesland called Mr. Pradhan at Malcolm Pirnie (614-888-4953). Left a voice mail to ask whatever happened to the report DEC asked for in Sept.99 Report

SYLVAN EQUIPMENT (Continued) **S104621824**

should include: 1) Delineate the site 2) Outline what is on the property now and what will be built 3) Identify how the product will be remediated. ALSO SEE SPILL # 0003390 4/12/04-Vought-Spill transferred from Sangesland to Rommel as per Rommel. 1/11/2006 - Haggerty - Malcolm Pirnie did Phase I,II site assessments to determine if this property was a canidate for development. After discovering free-floating product on groundwater, the decision was made not to develop this property. As far as I know, no additional investigation or remediation was done on site. I have made every attempt to locate responsible party with no luck I am requesting a site visit Alternate addresses 70-72 Wythe Ave 91-101 N 12 St 82 N 13 St 58 Wythe Ave 92 N 13 St I believe this property is located at the intersection of North 13th and Wythe Ave Region 2 rep visited the site, but could not get inside to inspect. Site is rented to Nations Rent - Oscar Parker salesman - 718-387-4872 Posted sign showed two different property managers: Segal Realty Group LLC 718-388-9000 M.C. O'Brien Inc. 718-252-9191 Albany review (above) - jcgrathw 1/29/07 - Austin - Transferred from Albany assignment to Patel in R-2 office for further work - end 03/09/07-Hiralkumar Patel. left message for Bill Blaker (718-387-4872), tenant (Nations Rent) at site. 03/14/07-Hiralkumar Patel. spoke with Mr. Blaker. he gave Mr. Prigozen's number (718-366-7930). spoke with Sage Prigozen. he will ask his father, who is owner of property, to call. received message from Mr. Prigozen (Cell: 917-750-4112), property owner. 03/16/07-Hiralkumar Patel. spoke with Mr. Prigozen, property owner. currently he is living in Florida. as per him, they found this contamination during tank removal and has all paperwork in storage in NY. he will submit these paper once he comes to NY in June 07. Elliot Prigozen 3400 Pen American Drive Miami, Florida 33133 Ph. (917) 750-4112 (C) Fax (305) 860-6699 email: elliotp@bobcatzone.com 06/14/07-Hiralkumar Patel. tried cell number for Elliot, but no success. left message for Elliot's son. 06/15/07-Hiralkumar Patel. left message for Elliot's son. 06/18/07-Hiralkumar Patel. received call from Elliot Prigozen. he searched for records and found some reports on tank removals. asked him to send copy of those reports. Mr. Prigozen will be back in city after 10 days and will send copies at that time. PBS #: 2-091030. as per PBS record, site had following tanks: 1. two 1,500 gal Lube Oil UST, closed and removed in July 2000 2. one 1,500 gal gasoline UST, closed and removed in July 2000 3. four 550 gal diesel USTs, closed and removed in Dec. 1998 4. one 1,000 gal diesel AST, closed and removed in Apr. 2002 5. one 550 gal gasoline UST, closed-in-place in June 1989 6. one 550 gal diesel UST, closed-in-place 7. one 1,100 gal gasoline UST, closed-in-place total 11 tanks were on-site. sent letter to Mr. Prigozen requiring Phase I, soil and groundwater delineation. letter emailed to Mr. Prigozen. 07/02/07-Hiralkumar Patel. received message from Mr. Prigozen. left message for Sage Prigozen as Elliot's number was busy. 07/05/07-Hiralkumar Patel. received copy of three reports from Mr. Prigozen. 1. addendum to tank closure report (don't have original tank closure report) for four 550 gal USTs 2. geoprobe investigation report for soil investigation in area of previously removed four 550 gal USTs (four 550 gal USTs were located in parking lot along Kent Avenue) 3. closure report for four 1500 gal tanks, which were located near main entrance (on north side) along north 12th street, and were removed in June 2000. addendum to four 550 gal USTs closure includes a further review of sample analyticals for samples taken after tanks removed in Aug. 1998. during tank removal found heavy SVOC

SYLVAN EQUIPMENT (Continued) **S104621824**

contamination in three endpoint samples out of four samples. geoprobe investigation in area of previously removed 550 gal USTs was done as found heavy SVOC contamination during endpoint analysis. abstract: - report prepared on Oct. 7, 1998 - four borings were installed (one on each side of excavation area of previous 550 gal UST location) - three soil samples from the smear zone at approx. 7 ft bg, were chosen for analysis: S-1 (southeast of excavation), S-3 (northwest of excavation) and S-4 (northeast of excavation) - all three samples were analyzed for SVOCs only (as didn't found VOCs in previous sampling) - few SVOC contamination found in sample S-3 (which is along Kent ave) abstract of tank closure report for 1500 gal tanks: - removed four 1500 gal single wall, concrete-encased USTs. - from regional water table maps, groundwater occurs approx. 15 ft bg and flows in a northwesterly direction - tanks were located approx. 4 ft bg - tanks were in good condition with no corrosion. no visible holes or leaks were noted - sidewall samples were collected at 8 ft and bottom sample was collected at 12 ft bg - groundwater was not encountered at the site during excavation - approx. 79.16 tons of contaminated soil were removed - highest PID observed in west side wall sample (PID: 398.3 ppm) - due to observed staining, odors and documented PID readings, the DEC was notified (spill #: 0003390) - minor contamination found in soil endpoint samples spoke with Mr. Prigozen. explained him that spill was reported as found free product on groundwater during environmental investigation in 1999. and during tank removal activities, no groundwater sample was taken. asked him to delineate groundwater contamination. asked him to install monitoring wells atleast to previous tanks locations (one along kent ave and one along north 12th street). sent email to Mr. Prigozen with specific requirement of monitoring well locations.
07/09/07-Hiralkumar Patel. received call from Mr. Prigozen. he mentioned that he removed four 550 gal tanks from his site, which were located along Kent Avenuen and based on closure report addendum, there was no soil contamination. and he believes that groundwater contamination, found in 1999, came from Texaco oil terminal along Kent Avenue. asked Mr. Prigozen to look for investigation report from Aug. 1999, based on which this case was reported. if monitoring wells, during that investigation, were installed along kent ave and found contaminated then based on groundwater flow direction data (if available in report), the department can ask upgradient property to do investigation, but if no site specific groundwater flow direction or previous monitoring well location available to the Deparment, then the department requires him to do groundwater delineation with site-specific groundwater flow direction. Mr. Prigozen will look for report. 07/09/07- Sangesland received a call from an Environmental consultant in Charlotte, North Carolina. He asked if the DEC required work to be done by a licenced New York State Prof. Engineer. Sangesland said no. The only requirement is the lab used for testing must be NYS Licenced and if any material is removed from the site it must be taken by a licenced hauler. 07/13/07-Hiralkumar Patel. received limited Phase II report from Mr. Prigozen. abstract: - an affidavit dated 06/13/1989 indicates that one 550 gal gasoline tank was purged and filled with concrete slurry in the sourthern portion of the site - two soil borings and nine monitoring wells were installed - highest PID reading found in boring BK-6 (595 ppm) at 5 to 7 ft bg less than -------- - groundwater sample was not obtained from boring location BK-6, which was installed closed to sediment trap area less than ---------- - based on site topography and

SYLVAN EQUIPMENT (Continued) **S104621824**

nearby waterways, it is determined that the nearby groundwater flow direction is to the northwest - free product was measured in two monitoring wells (MW-10 with 1.5 inch and MW-7 with 0.05 inch of free product) less than ---------- - minor tetracholorethane was found in (assumed) upgradient groundwater samples (BK-1, BK-2 and BK-3) - MTBE contamination (236 ppb) found in groundwater samples MW-2 and MW-3 (area near abandoned gasoline tank) - highest contamination found in soil sample at BK-6 (near old sediment trap) ----------Xylene----Benzene BK-6 (1-3 ft)------8,730-----2,025 BK-6 (3-5 ft)------3,320-------327 //during Phase II, borings were installed to maximum depth of 17.5 ft bg, but report doesn't mentioned about groundwater depth.// 07/18/07-Hiralkumar Patel. after reviewing available reports found following: - no groundwater depth information - free product in wells MW-7 and MW-10 along Kent Avneue, but no groundwater flow direction - MTBE contamination in groundwater sample at BK3, which is close to previously abandoned gasoline tank location - benzene and xylene contamination in sample at BK-6, which is close to sediment trap. no groundwater sample taken from there. spoke with Mr. Prigozen. based on available data, asked Mr. Prigozen to do following: - soil and groundwater sampling at previous sampling location BK-6 (as found Benzene and Xylene in soil and had highest PID during Phase II investigation) - soil and groundwater sampling at previous sampling location BK-3, close to previously abandoned gasoline UST (as found MTBE in gw) - complete groundwater delineation (with atleast three permanent monitoring wells and site specific groundwater flow direction) in area of previous boring locations MW-7 and MW-10. asked Mr. Prigozen to check any previous wells exists on site. if not then he needs to install new wells. based on available data and reports, asked Mr. Prigozen to disregard requirement of Phase I investigation, as mentioned in letter dated June 18, 2007. 07/19/07-Hiralkumar Patel. sent letter to Mr. Prigozen requiring soil/groundwater sampling at previous boring locations BK-3 and BK-6 and complete groundwater delineation in area of previous boring locations BK-7 and BK-10. letter emailed to Mr. Prigozen with map (from former phase II report) indicating locations where the Department requires further investigation. 09/06/07-Hiralkumar Patel. received email from Mr. Prigozen. he is contacting companies for price quote. 09/13/07-Hiralkumar Patel. left message for Mr. Prigozen. received call from Mr. Prigozen. he is reviewing quotes from companies and will fanalize next week. he will send company's name next week with scheduling and estimated date for report submission. 09/20/07-Hiralkumar Patel. received email from Mr. Prigozen. he has hired Hart & Hickman to do the investigative work. they will be on site in two to three weeks. Theron Grim Hart & Hickman, PC Ph. (704) 586-0007 Mr. Prigozen will call once get dates finalized for investigation work. 09/28/07-Hiralkumar Patel. received email from Mr. Prigozen. contractor will start work on Oct. 8th, 2007. 10/23/07-Hiralkumar Patel. received call from Mr. Grim. he just received analytical data from lab and they found contamination and free product in groundwater. Mr. Grim will submit report within two weeks. asked Mr. Grim to send analytical data, groundwater flow direction and site map with sampling locations for review. he will send these tomorrow. 10/26/07-Hiralkumar Patel. received analytical data for few samples and site map. found soil and groundwater contamination in area of former sediment trap. waiting for full report. 11/06/07-Hiralkumar Patel. spoke with Mat Ingalls Hart &

SYLVAN EQUIPMENT (Continued) **S104621824**

Hickman, PC. Mr. Grim is no longer working there. Mat is sending report to Mr. Prigozen to review and approval and once gets approval, he will forward report. Mat Ingalls Ph. (704) 887-4617 email: mingalls@harthickman.com 11/15/07-Hiralkumar Patel. received report from Mr. Ingalls. abstract: - installed four soil borings (BK-3A, BK-6A, BK-7A and BK-10A); three soil samples (BK-3A, BK-7A and BK-10A) were advanced to depth of 5 ft below grade adjacent to existing wells and boring BK-6A was installed adjacent to the northwest corner of the sediment trap and was advanced to depth of 12 ft bg (later converted to temporary well) - installed one temporary well (BK-6A) - found high PID in BK-6A (from 21.3 ppm to 2,350 ppm with max at water table at 7 ft depth) - sampled recently installed temporary well and two existing wells (BK-3 and BK-7) - depth to groundwater at the site ranges from approx. 5 ft bg in the northern portion of the site to 10 ft bg in the southern portion of the site - map indicates shallow groundwater generally flows to the southwest less than -------- - during static water level measurements, 2.37 ft of free product was measured in monitoring well BK-10 less than ---------- - directly south of the bayside fuel oil depot and also upgradient of the subject site is the former Williamburg Manufactured Gas site. soil analyticals: ----------BK-6A (5-7 ft) Benzene----------895 Ethylbenzene----------16,300 Isopropylbenzene----------3,180 p-Isopropyltoluene-------10,200 n-Propylbenzene----------5,780 1,2,4-Trimethylbenzene---22,200 Xylene----------2,530 groundwater analyticals: ----------BK-6 Benzene----------2,110 Ethylbenzene----------844 MTBE----------257 Naphthalene----------697 1,2,4-Trimethylbenzene--3,020 Xylene----------247 conclusions: - based on groundwater elevation data and lack of impacts at the potential source area well BK-7 (previous 550 gal USTs area), it appears the free product in well BK-10 is likely from an offside source - Bayside fuel oil depot is located adjacent and upgradient, and site is under Voluntary Cleanup Program (ID #: V00587-2) less than ---------- - petroleum impacts identified in soil sample collected from BK-6A are likely associated with four 1500 gal USTs located adjacent to sediment trap - lack of groundwater impacts in downgradient monitoring well BK-3 indicates impacts from onsite or upgradient sources have likely not migrated off-site report missing following: - no analysis done to identify product found in well # 10 - no site specific groundwater flow direction available - no information about tidal influence on flow direction 11/20/07-Hiralkumar Patel. left message for Mr. Ingalls to provide missing information. sent email to Mr. Prigozen and Mr. Ingalls with missing information including detailed scaled site plan with all major suspected sites in neighbourhood. 11/21/07-Hiralkumar Patel. received message from Mr. Ingalls. left message for Mr. Ingalls. 11/26/07-Hiralkumar Patel. received email from Mr. Ingalls proposing fingerprint analysis of oil from well # 10, 12 hour tidal survey and detailed site map. sent email to Mr. Ingalls asking 24 hours of tidal survey (instead of 12 hours), fingerprint analysis and detailed site map with surrounding area. 11/28/07-Hiralkumar Patel. received call from Mr. Ingalls. they will do tidal survey on two day period as access available from 8 am to 6 pm only. will submit report after Dec. 10, 2007. 12/13/07-Hiralkumar Patel. received addendum to Phase II report. abstract: - collected groundwater elevation data from monitoring wells BK-3, BK-4, BK-7, BK-8, BK-10 and BK-11 less than ---------- - product was found in

SYLVAN EQUIPMENT (Continued) **S104621824**

wells BK-10 and BK-4 less than ---------- - tidal influence survey indicates that the monitoring well water levels were consistent during the observation period (9.5 hours) and showed no tidal influence less than --------- - direction of groundwater flow was determined to be southeast less than ---------- - product observed in BK-10 is highly weathered middle distillate such as diesel oil or fuel oil less than -------- - floating free product (approx. 0.46 ft) was observed in BK-4; BK-4 is located near four former 1500 gal USTs - collected sample from BK-04 and held at lab (not analyzed) - Bayside Oil is located upgradient from subject site based on following, contractor believes that product in BK-10 is from off-site: - product thickness (2.67 ft) - degree of weathering and biological degradation - sepearation distance (approx. 50 ft) and cross gradient location of BK-10 from the former UST basin - confirmed site groundwater flow direction to the southeast - absence of floating product in BK-7 installed in the immediate vicinity of former UST basin summary: found free product in two wells: BK-4 and BK-10. BK-4 is located in area of previous 1500 gal USTs and BK-10 is located close to corner of Kent ave and N. 13th st. oil in BK-4 could be from previously removed tanks on-site, but oil in BK-10 could be coming from off-site. spoke with Matt. he mentioned that they did not found well BK-4 during Phase II investigation, but found during recent well survey. found free product in well and took sample and it is on hold, in lab. asked Matt to analyze sample from BK-4. also asked him to monitor and remove product from existing wells on-site. discussed with DEC Austin. as owner suspecting off-site spill that impacting well BK-10 at his property, Austin asked to pump out product, weekly for a month to see if any more product comes to the site and then based on product recovery data, may require futher work by site owner. sent email to Matt and Mr. Prigozen requiring analysis of sample from BK-4 and monitoring and product removal from existing wells on weekly basis. 12/24/07-Hiralkumar Patel. spoke with DEC Leszek, who is handling project at Bayside Oil. he confirmed that there was no product found in two monitoring wells (MW-4 & MW-12) located along Kent ave, near 91 N 12th street site.
01/08/08-Hiralkumar Patel. spoke with Matt. he submitted proposal for product removal but haven't heard back. spoke with Mr. Prigozen. he hasn't hire anyone to remove product. asked Mr. Prigozen to remove product from wells on his property and also explained him to install well upgradient from well # 10, on sidewalk, to prove any off-site migration. 01/15/08-Hiralkumar Patel. spoke with Mr. Prigozen. he has authorized Matt to pump product out. asked him to schedule upgradient well installation on sidewalk along kent ave. he is waiting for proposal from Matt. left message for Matt to submit analyticals for sample taken from well # 4. also asked to submit schedule for product removal and to plan for upgradient (from well # 10) well installation. 01/17/08-Hiralkumar Patel. received message from Matt. left message for Matt. received analyticals for sample from well BK-4. during fingerprint analysis, found product from well BK-4 in range from degraded gasoline or similar material to diesel or fuel oil. well BK-4 is installed in area of previous 1500 gal USTs.
01/24/08-Hiralkumar Patel. received call from Matt. they are removing product from BK-4 and BK-10. asked them to continue removing product from these wells for about a month and then based on remaining product, the department may require downgradient well from BK-4 and upgradient well from BK-10. Matt will send report.
03/20/08-Hiralkumar Patel. left message for Mr. Ingalls to submit

SYLVAN EQUIPMENT (Continued) **S104621824**

product recovery data. sent email to Mr. Ingalls and Mr. Prigozen to submit product recovery data by end of 03/28/08. 03/24/08-Hiralkumar Patel. received message from Mr. Ingalls. they finished field work and will submit report, once get Mr. Prigozen reviews it. 03/27/08-Hiralkumar Patel. received report from Mr. Ingalls. abstract: - fingerprint result indicate that the product observed in BK-4 is a mix of low boiling material such as petroleum solvent or degraded gasoline, and a middle distillate such as diesel fuel or fuel oil that has undergone extensive biological degradation apparent product thickness (in feet) in BK-4 and BK-10:
----------01/21/08---------02/06/08---------02/14/08----------02/21/
08
BK-04---------0.53----------0.21----------0.29----------0.
34
BK-10---------2.55----------0.76----------0.56----------0.
91 04/25/08-Hiralkumar Patel. left message from Mr. INgalls to continue product recovery from both wells until finds clean groundwater. based on recent product recovery report, product thickness in wells BK-04 and BK-10 has been reduced. but closest well to well BK-10 is BK-07 which is 50 ft away and crossgradient and next downgradient well from BK-10 is BK-06A which is 250 ft away and has groundwater contaminated. also closest well to BK-04 is BK-06A which is about 40 ft away and crossgradient and there are no downgradient well from BK-04. discussed with DEC Austin. as product thickness in both wells reduced, Austin believes that this could be localized problem. Austin asked for complete horizontal delineation of groundwater contamination around BK-04, BK-10 and BK-06A. Austin asked to call owner regarding continuous recovery of product and about further groundwater investigation work. spoke with Mr. Prigozen. asked him to continue product recovery from both wells. also mentioned to him regarding further groundwater delineation. Mr. Prigozen still believes that product in both wells coming from off-site. sent letter to Mr. Prigozen requiring removal of product from existing wells and further soil/groundwater delineation around wells BK-04 and BK-10 and previous boring location BK-06A. letter emailed to Mr. Prigozen and Mr. Ingalls. 04/30/08-Hiralkumar Patel. received call from Mr. Ingalls. they still believes that product in BK-10 is coming from off-site. they are planning to install well on sidewalk to see any off-site migration. Mr. Ingalls asked for number of wells around BK-10 and BK-04. mentioned to Mr. Ingalls that the department requires complete delineation which may require multiple wells on-site as well as off-site. asked him to install one permanent well at previous boring location BK-06 as found contaminated groundwater in previous investigation and BK-06 is cross gradient from BK-04. 06/04/08-Hiralkumar Patel. left message for Mr. Ingalls. spoke with Mr. Prigozen. they are currently removing oil from wells and will install required well in two weeks. 07/08/08-Hiralkumar Patel. spoke with Mr. Ingalls. they are removing oil from wells on weekly basis but haven't heard from owner regarding further well installation. spoke with Mr. Prigozen. he was out for work and just came back. he will talk to Mr. Ingalls regarding further well installation and will submit schedule by end of 07/18/08. 08/25/08-Hiralkumar Patel. left message for Mr. Prigozen. 09/19/08-Hiralkumar Patel. spoke with Mr. Ingalls. he mentioned that he tried few times but no response from Mr. Prigozen. left message for Mr. Prigozen. 09/22/08-Hiralkumar Patel. received call from Mr. Prigozen. he mentioned that he was out of country and will contact

SYLVAN EQUIPMENT (Continued) **S104621824**

Mr. Ingalls. will install wells in early october. Mr. Prigozen will ask Mr. Ingalls to call with work schedules. 12/01/08-Hiralkumar Patel. left message for Mr. Ingalls. spoke with Mr. Prigozen. he will call back as was busy. 12/02/08-Hiralkumar Patel. received message from Mr. Prigozen. left message for Mr. Prigozen. 12/03/08-Hiralkumar Patel. received call from Mr. Ingalls. they are still waiting for authorization for required work. received call from Mr. Prigozen. he mentioned that he has gave authorization long time back. asked Mr. Prigozen to contact Mr. Ingalls to solve this confusion and asked to call back with work schedule. received call from Mr. Ingalls. he spoke with Mr. Prigozen and Mr. Prigozen asked him to start work after New Year holiday. mentioned to Mr. Ingalls that required report is overdue since June 2008 and the department can't approve any more extension. he will contact Mr. Prigozen and will call back. 12/04/08-Hiralkumar Patel. received call from Mr. Ingalls. he got approval from Mr. Prigozen for additional work. he spoke with drilling company and can start work from 12/22/08. approves it and asked Mr. Ingalls to submit proposed well location map alongwith existing well locations. sent email to Mr. Ingalls to submit proposed well location map, by end of 12/09/08, including locations of previous borings and wells. email copied to Mr. Prigozen. 12/05/08-Hiralkumar Patel. received email from Ed from Hart & Hickman with proposed well location. they are proposing to install three wells: one upgradient from BK-10 (along property boundry along Kent ave), one downgradient from BK-04 (along N. 12th street) and one downgradient from previous boring BK-06 (across sediment trap which might be route for groundwater contamination.) Edward H. Stephens Hart & Hickman, PC Ph. (704) 586-0007 (704) 887-4609 Fax (704) 586-0373 email: EStephens@harthickman.com sent email to Ed and Mr. Prigozen approving proposed well locations. email copied to Mr. Ingalls. required investigation report submission by the end of Jan. 26, 2009 and weekly submission of well monitoring/product recovery data. 12/09/08-Hiralkumar Patel. received call from Ed from Hart & Hickman. he asked about location of well BK-14. he proposed to install well downgradient from sediment trap instead of at BK-14. mentioned to Ed that the Department wants well at (suspect) source location (which is sediment trap) to capture mostly contaminated material and based on findings, more wells needs to be installed. 12/15/08-Hiralkumar Patel. spoke with Ed at Hart & Hickman. they have scheduled well installation on 12/29/08. 01/06/09-Hiralkumar Patel. received email from Ed. they installed four monitoring wells on 12/30/08 and will submit report once gets sample analyticals. 02/04/09-Hiralkumar Patel. received email from Ed with site map including results of recent groundwater investigation. four more wells (or borings) were installed. well/boring BK-12 installed upgradient from BK-10. no contamination found in BK-12. well/boring BK-14 installed near previous sediment trap and found contaminated groundwater. well/boring BK-13 installed on southwest side of BK-14, where no contamination found. well/boring BK-15 was installed on northwest of BK-4 and found contaminated groundwater. groundwater analyticals: ----------BK-14------BK-15
Benzene----------1,060 Ethylbenzene----------468
Xylene----------204 Naphthalene----------738------1,040
02/11/09-Hiralkumar Patel. received call from Ed. he mentioned that during recent survey, they found groundwater flowing in southeast towards northwest portion of the site (near intersection of Kent ave and N. 13th street) and groundwater flowing in south direction

SYLVAN EQUIPMENT (Continued) **S104621824**

towards southeast portion of the site (near intersection of N. 12th street and Wythe ave). according to recent groundwater flow direction, BK-13 is downgradient from BK-14, but cross gradient from BK-4. asked Ed for off-site investigation, downgradient from wells BK-15 and BK-4. also asked for weekly monitoring and recovery of free product. Ed will speak with Mr. Prigozen and will submit complete investigation report. 02/12/09-Hiralkumar Patel. received additional Phase II report (analyticals recorded earlier). abstract: - four borings were advanced to depth of 15 ft bg - one soil sample, with highest PID, from each boring was sent for analysis - groundwater flows to the southeast in the western portion and to the south in eastern portion of the site - found 1.78 ft of free product in BK-10A - strong odor found during installation of wells BK-12 and BK-13 - high PID readings were found during installation of BK-13 (276 ppm at 5 ft) and BK-14 (729 ppm at 6 ft) conclusions from Ed: - free product was not observed in BK-12 (which is upgradient from BK-10) during the recent assessment, it is not common to observe a delay in free product recharge into newly installed monitoring well. BK-12 should be observed over time to confirm occurence of free product. - based on local groundwater flow direction and the absence of a potential on-site source in the vicinity of the observed free product at BK-10A, H&H believes the observed free product has migrated on-site from the upgradient Bayside OIl Depot. - based upon the result of the receptor survey, soil and groundwater assessment, existing poor groundwater quality in the vicinity of the subject property, and a documented upgradient source of groundwater impacts including free product, soil and groundwater impacts at the site can be most effectively managed through LAND USE RESTRICTIONS AND STANDARD ENGINEERING CONTROLS. 02/20/09-Hiralkumar Patel. spoke with Ed regarding conclusions in submitted report. mentioned to Ed that clean groundwater was found in upgradient well BK-12 which indicates no off-site source. Ed mentioned that they will go back to site to check well again as suspecting that newly installed well could recharge slowly. spoke with Mr. Prigozen. based on results of investigations till date, asked him to start weekly monitoring of all wells, and removal of any product, immediately. also asked him for off-site investigation downgradient from wells BK-4 and BK-15. told him that product must be removed from wells by next week (end of 02/28/09) and weekly there after. 02/23/09-Hiralkumar Patel. spoke with Mr. Prigozen. will do product removal on 02/25/09. alternate addresses: 58 Wythe Ave, 91-101 N 12 St, 70-72 Wythe Ave, 82 N 13 St, 92 N 13 St found two old closed spill reports: 1. 0003390:- consolidated with this spill 2. 0207277:- surface spill reported 02/25/09-Hiralkumar Patel. spoke with Mr. Prigozen. he has hired his mechanic guy to bail out product from wells. he mentioned that he got directions from Ed how to remove product and got some forms for recording. he also mentioned that they have waste oil tank on-site and they will collect product into this on-site tank and will pump out tank once get full. asked Mr. Prigozen to call once he reach to site tomorrow (02/26/09). Mr. Prigozen asked to send STIP at following address: Sylvan Holdings LLC. **property owner** c/o Sage Prigozen **Elliot's son** 58-64A Maurice Avenue Maspeth, NY 11378 Ph. (917) 750-4112 (C) Fax (305) 860-6699 email: sagep@bobcatzone.com 02/26/09-Hiralkumar Patel. received call from Mr. Prigozen. he has hired Tri-State environment for product removal (not local mechanic). will submit report. asked him to remove product weekly. 02/27/09-Hiralkumar Patel. received call from Mr. Prigozen. he is planning to hire some local

SYLVAN EQUIPMENT (Continued) **S104621824**

investiation team for further investigation. will call back with company's name who will do further investigations. sent STIP to Mr. Prigozen (7005 1820 0007 9827 6066). STIP emailed to Mr. Prigozen. 03/13/09-Hiralkumar Patel. received call from Paul from Ecosystems. they have been hired by Mr. Prigozen. will submit work plan for additional investigation. Paul Ciminello Ecosystems Strategies Inc. Ph. (845) 452-1658 (O) (914) 475-4208 (C) Email: paul@ecosystemsstrategies.com 03/16/09-Hiralkumar Patel. received STIP delivery confirmation (letter delivered on 03/11/09). 03/25/09-Hiralkumar Patel. received email from Ecosystems with work plan for further investigation. abstact: - will put absorbent pads in wells BK-4 and BK-10 as an interim remedial measure; pads will be changed, as needed, on a weekly basis - will verify groundwater flow direction - propose to install six to ten borings on site - borings will be extended (at a minimum) to the soil/groundwater interface or until refusal - at least two soil samples will be collected: one with highest PID and one at groundwater interface; if no PIDs found then only one soil sample will be collected at groundwater interface - convert one to two borings into a monitoring well - wells will be installed with a ten ft of screen; mimimum of 2 ft of screening will extend above water table according to submitted site plan in proposed work plan, Ecosystems is planning to install all borings around BK-10, but no investigation proposed to delienation soil/groundwater contamination around BK-04. less than ---------- spoke with Mr. Prigozen. told him that without having signed Stipulation agreement, i can't approve any work plan. Mr. Prigozen mentioned that his attorney asked him not to sign STIP as he might loose right to get fund from brownfield program. Mr. Prigozen will ask him attorney to call. Mr. Prigozen has choose to proceed with proposed plan without having approval from the department. spoke with Paul at Ecosystems. they are at the site today and are surveying all wells to confirm groundwater flow direction. they have put absorbent pads in wells and recovering free product. asked Paul about investigation around BK-04. he is currently concentrating on finding source for BK-10 and will eventually include investigation around BK-04. mentioned to him that the department requires investigation around BK-04 also and will only approve the work plan if includes soil/gw investigation around BK-04 along with investigation around BK-10. 03/26/09-Hiralkumar Patel. received email from Larry Schnapf, environmental attorney representing Mr. Prigozen. Larry claims that contamination found in BK-10 is from an upgradient oil depot, so he advised his client not to sign STIP which result in waiver of righs to seek reimbursement from the spill fund. he mentioned that his client will sign STIP if oil spill fund waiver paragraph deleted from agreement. Larry Schnapf email: Lawrence.Schnapf@srz.com 04/01/09-Hiralkumar Patel. spoke with Paul at Ecosystem. groundwater flow direction found almost in same direction as found earlier. no product found in well upgradient from BK-10. 04/02/09-Hiralkumar Patel. received email from Paul with report. abstract: - groundwater flow measurements are broadly consistent with the findings of previous consultant - groundwater flowing towards the south - review of sanborn maps indicates that the western portion was associated with oil refining activities predominantly performed on the adjoining property to the west (towards bayside oil depot) - numerous tanks are shown on the site between 1887 and 1916 - between 1905 and 1965 a tunnel, that appears to have contained pipes connecting both sites, extended beneath Kent ave less than ---------- - according to sanborn maps from 1887 to

SYLVAN EQUIPMENT (Continued) **S104621824**

1916, western portion of the site (in area of Bk-10) was occupied by an oil refining company and site had multiple tanks on western portion - adjoining to the southwest was MGP site from 1887 to 1916 - 1942 sanborn map showing a tunnel beneath kent ave between the subject site and western property (currently bayside oil depot) spoke with Mr. Schnapf. Mr. Schnapf mentioned that they are suspecting that old tunnel between two properties (current bayside oil depot and subject site) might be bringing contamination on his client's property. he is planning for more soil and groundwater investigation and investigation about a tunnel before signing STIP. discussed with DEC legal and legal division agreed with this. asked Mr. Schnapf to submit revised work plan for soil and groundwater investigation around BK-4 and BK-10 and tunnel investigation with time schedule. Mr. Schnapf will ask Paul to submit revised work plan by 04/06/09. spoke with Paul at Ecosystems. asked him for revised work plan. also asked him to submit site map with approx. locations of following: - BK-10, BK-4 - previous tanks on the property (from 1887 to 1916) - adjoining MGP site - tunnel under kent ave 04/06/09-Hiralkumar Patel. sent email (at 3:30 PM) to Mr. Prigozen to submit revised work plan by 4 PM today. received revised work plan. abstract: - absorbent booms will be used in wells BK-04 and BK-10 as an interim remedial measures - will sample all wells - proposes to dig minimum of three test pits in area where tunnel was located - test pits will be extended to a maximum depth of 10 ft bg or until groundwater is reached - if contamination found in soil during test pit installation, samples will be collected and soil will be removed for off-site disposal - total of 8 to 12 soil borings will be extended across the site with 3 to 5 of these boring being completed as wells - borings will be extended (at a minimum) to the soil/groundwater interface - two soil samples will be collected from each borings: one at soil/groundwater interface and one at highest PID - will submit investigation report within 10 weeks of the approval less than -------- 04/07/09-Hiralkumar Patel. sent work plan approval letter to Mr. Prigozen. letter emailed to Mr. Prigozen, Paul and Mr. Schnapf. 04/16/09-Hiralkumar Patel. received email from Richard Hooker from Ecosystems. will start investigation work at 8 AM on 04/23/09. 05/06/09-Hiralkumar Patel. received email from Richard. they completed extension of test pits at the western property line and the sampling and laboratory analysis of all existing wells. will install on- and off-site monitoring wells and extension of soil boring on-site on 05/13/09. 06/16/09-Hiralkumar Patel. 4:58 PM:- received email from Paul. he just received comments on the draft report from client and will incorporate these changes. will submit report tomorrow. 06/19/09-Hiralkumar Patel. 3:21 PM:- received investigation summary report from Paul. abstract: - one test pit was installed immediately southeast of center point of western property line - eleven soil borings were installed: nine borings (B-1 through B-9) were installed in the vicinity of BK-4 and two borings (B-10 and B-11) were installed in the vicinity of BK-10 - sampling was conducted at each boring location at five-ft intervals to a maximum depth of 20 ft bg or until refusl was reached - test pit documented the presence of a 10 inch diameter iron pipe in a brick-lined depression - broken end of pipe was found approx. 2.5 ft bg and the pipe was found to extend down to approx. 6 ft bg before turning sharply west beneath Kent Ave - water was encountered in test pit at approx. 4 ft bg and no evidence of contamination was encountered less than ---------- - field evidence of contamination was observed at

SYLVAN EQUIPMENT (Continued) **S104621824**

the groundwater interface at most borings extended in the vicinity of BK-4 less than ---------- - no field evidence of contamination was encountered in the vicinity of BK-10 less than ========= - soil borings B-1, B-9 and B-10 were completed as temporary monitoring wells MW-1, MW-2 and MW-3 respectively - screen interval from 2 ft above to 8 ft below static groundwater level - free product was noted in monitoring well MW-2 (B-9) and remains in BK-10 - previously unknown well (MW-4) was discovered to the northeast of BK-10 - found free product in BK-10: 4.7 inches of product on 03/25/09 and 4.2 inches of product on 05/13/09 less than ---------- - found 1.5 inch of free product in MW-2 less than ---------- - borings B-10 and B-11 were installed to the southwest and southeast of BK-10; soil samples from these borings at the groundwater interface found no contamination - boring B-10 was converted into well MW-3; sampled MW-3 and previously unknown well MW-4 (20 ft north of BK-10) and found no contamination - soil samples from borings collected in the area of BK-4 indicate significant, but uneven soil contamination immediately southeast of the repair shop; these results confirm the presence of an area of subsurface petroleum contamination beneath and southeast of the repair shop - petroleum odors found in borings B-1 throgh B-9 - high PID readings found in borings B-2, B-5, B-6 and B-7 PID readings (in ppm): depth (in
ft)----------B-2-----B-5------B-6------B-7
1----------845 6----------400
7----------1,500----------142
8----------3,000
10----------3,500----------4,943
11----------500 - heavy soil contamination
found in soil samples soil analyticals:
----------B-2---------B-4--------B-4-------B-5-----
---B-7--------B-9 10 ft 9.6 ft 11 ft 11 ft 8.5 ft 8 ft
Toluene----------
--510,000
Ethylbenzene----------6,
000----------3,000,000
Xylene----------1,
700----------9,100,000
1,2,4-Trimethylbenzene----------30,000------42,
000----------170,000
1,3,5-Trimethylbenzene----------4,
200----------70,000
Isopropylbenzene----------3,100--------2,400-------2,600---20,
000-------77,000----4,400
n-butylbenzene----------23,
000-------35,000
n-propylbenzene----------5,100--------4,700-------5,400---34,
000-------52,000 - found high PID in well cap well----------PID
(ppm) BK-10A---------159 BK-14----------430 BK-13----------156
BK-4----------316 BK-15----------56 MW-2----------86 groundwater
analyticals: ----------BK-14
Benzene----------740 Toluene----------50
Xylene----------228 1,2,4-Trimethylbenzene-----1,900
Naphthalene----------260 MTBE----------130 -
will submit RAWP by 07/17/09 1:45 PM:- spoke with Mr. Prigozen. based on results of further investigation, informed him that the department requires stipulation agreement signed before reviewing or approving any remediation action work plan. also asked him to schedule a site

SYLVAN EQUIPMENT (Continued) **S104621824**

visit. he agreed to meet at the site at 10 AM on 07/01/09. 2:03 PM:- received call from Paul. he spoke with Mr. Prigozen and will meet at 10 AM on 07/01/09. 07/01/09-Hiralkumar Patel. 10:00 AM:- visited site. met Mr. Prigozen and Paul. repair shop nearby entrance along N. 12th street consists three 275 gal ASTs: two for fresh oil and one for waste oil. waste oil tank is not registered. asked Mr. Prigozen to register waste oil tank. inpected areas around sediment trap/repair shop, BK-10, old abandoned tunnel and previosly abandoned gasoline UST. Paul mentioned that abandoned tunnel extends towards BK-10. Paul will submit RAP by 07/17/09. proposes to excavate area by repair shop entrance as found heavily impacted soil in boring B7. asked Mr. Prigozen to excavate all following areas: - around BK-10 (as it could be localized problem) - entire abandoned tunnel running towards BK-10 (to investigate any more product in tunnel) - in front of repair shop in area of B-7 - around B-9/MW-2 as found free product in it suggest to remove old abandoned gasoline UST as found 236 ppb MTBE in well BK-3 nearby tank location. Paul suggest to sample BK-3 again before any excavation in this area. mentioned to Mr. Prigozen that based on gw analytical results from BK-3, the department doesn't require removal of the tank, but as they will do excavation in other part of site, it will be easy to use on-site equipments to dug this suspected area. Mr. Prigozen will discuss with Paul regarding gasoline UST removal. found self-contained parts cleaning machine with small tank (probably 15-20 gal). no stains/odors found around parts cleaning machine. found well cap missing for BK-10. asked Paul to replace it. asked Mr. Prigozen to send his tenant's contact info. 12:46 PM:- received email from Mr. Prigozen with tenant's contact info. David Williams Director of Real Estate and Construction Sunbelt Rentals 800 Hartford Turnpike Shrewsbury, MA 01545-4107 Ph. (508) 925-1611 (O) (508) 245-1107 (C) email: David.williams@sunbeltrentals.com 1:40 PM:- left message for Mr. Williams. 3:51 PM:- sent revised STIP to Mr. Prigozen. asked him to submit signed STIP by end of 07/13/09. 07/06/09-Hiralkumar Patel. 1:45 PM:- received message from Mr. Williams. 07/24/09-Hiralkumar Patel. 10:41 AM:- received work plan from Ecosystems. proposes to monitoring/recover product from wells, excavate contaminated soils from areas of B-7 and BK-10. 07/27/09-Hiralkumar Patel. 10:40 AM:- spoke with Paul about work schedule. today he will send cost estimates to Mr. Prigozen and expect to start work by Aug. 3, 2009. asked him to send confirmed work schedule. 10:43 AM:- sent email to Mr. Prigozen approving proposed plan and asked to submit work schedule. email copied to Paul. 08/06/09-Hiralkumar Patel. 11:53 AM:- left message for Paul about work schedule. 12:18 PM:- received message from Paul. he met property owner and tenant yesterday to coordinate excavation and planning to start work on 08/14/09. will send email with confirmed schedule. 08/12/09-Hiralkumar Patel. 10:39 AM:- received email from Paul. they will start soil excavation on 08/21/09 and expect to finish by 08/22/09. 2:10 PM:- sent email to Paul. asked him to call me once excavation starts as planning to visit site during endpoint sample collection. 08/21/09-Hiralkumar Patel. 8:48 AM:- spoke with Richard (845-803-2709) at Ecosystems. they have started excavation in area of BK-10. found contaminated sand, construction debris and clay layer. thick clay layer found right below water table. 11:20 AM:- received call from Richard. while digging area around BK-10, well was destroyed and found brick structure in ground and heavily contaminated soil. 2:00 PM:- visited site. area around BK-10 was excavated and patially backfilled after

SYLVAN EQUIPMENT (Continued) **S104621824**

collecting endpoint samples. found water in excavation, but no product. Richrd mentioned that brick walls found on both side of BK-10 running parallel to N. 13th Street. Richard believes that this channel in ground around BK-10 was holding some product which was appearing in BK-10. crew was excavating area around B-7 (in front of garage entrance) at the time of site visit. found sticky black material from excavation with strange odors. Richard believes that this black material could be source of heavy contamination in B-7. will excavate to depth of 8 ft where contamination found during soil investigation. crew was also working inside garage where B-2 was installed and product found in MW-2. will collect appropriate endpoint samples. left site around 3 PM. 3:47 PM:- received call from Mr. Prigozen. while working inside garage around MW-2, they found abandoned tank in ground. will investigate more. 08/22/09-Hiralkumar Patel. 9:25 AM:- received call from Mr. Prigozen. they are planning to remove tank. 08/24/09-Hiralkumar Patel. 8:09 AM:- received call from Mr. Prigozen. he mentioned that tank removal is not possible as tank is located closed to foundation wall. it is about 1,500 gal tank. as per Mr. Prigozen, tank was full of product when discovered. asked him to pump out tank, clean it and then collect soil samples through bottom and sides of the tank to confirm no contamination around tank. 08/25/09-Hiralkumar Patel. 10:58 AM:- spoke with Mr. Prigozen. they pumped out at least 3,000 gal of product from tank. currently cleaning tank. 09/23/09-Hiralkumar Patel. 2:22 PM:- received call from Mr. Williams from Sunbelt Rentals inquiring about waste oil tank registration. 2:26 PM:- sent email to Mr. Williams with PBS registration form and instruction. 09/28/09-Hiralkumar Patel. 2:54 PM:- left message for Paul inquiring about cleanup report. 10/30/09-Hiralkumar Patel. 2:25 PM:- received tank closure and cleanup report from Ecosystems. abstract: - found shallow (18 inches) dark-stained soil immediately beneath the asphalt during excavation around BK-10 - beneath the stained material, found construction debris to 7 ft bg around BK-10; no evidence of contamination - immediately beneath well BK-10, a brick lined channel was encountered at 10 ft bg; expanding northwest-southeast for approx. 15 ft, the channel contained grossly contaminated sandy soil and debris - excavation in area immediately southeast of the machine shop found no field evidence of contamination until groundwater was encountered at approx. 7 ft bg and in shallow soils at the far southeastern corner of the excavation where an area of heavy, bituminous material was encountered at between 2 and 3 ft bg - found 3,000 gal previously unknown UST in area of MW-2 inside shop - collected four soil samples through sidewall and two soil samples through bottom of 3,000 gal tank - collected total of six endpoint soil samples (four sidewalls and two bottoms) from each excavations at BK-10 as well as outside of repair shop - collected groundwater samples from wells BK-4, BK-13, BK-14, BK-15 and MW-1 - found little SVOC contamination in endpoint soil samples, but no VOC contamination - found VOC contamination in groundwater sample from BK-13 (but as per report dated 03/04/10, sampling data for BK-13 and BK-14 were switched in the subject report and contamination was actually found in BK-14) - proposes quarterly monitoring for a year based on groundwater result from BK-13 VOC result:
----------BK-14 Benzene----------570
Toluene----------86 Ethylbenzene----------530
Xylene----------239 1,2,4-Trimethylbenzene-----1,400
Naphthalene----------430 MTBE----------87

SYLVAN EQUIPMENT (Continued) **S104621824**

11/02/09-Hiralkumar Patel. reviewed all previous soil and groundwater data and found: - according to Limited Phase II Environmental Site Assessment, dated Aug. 16, 1999, no contamination found in soil sample in BK-4 at 7-9 ft - found free product in well BK-4, BK-10 and well MW-2 (inside repair shop) - found soil contamination at the entrance of repair shop - contaminated soil removed from area around BK-10 and at the entrance of repair shop - found old 3,000 gal tank inside repair shop nearby MW-2 - collected soil samples through walls and bottom of 3,000 gal UST and found no contamination - installed two wells BK-13 and MW-1 downgradient from BK-4 - no free product ever observed in BK-13 and MW-1 - no free product or groundwater contamination observed in BK-4 during sampling in Oct. 2009 - found soil and groundwater contamination in area around sediment trap (BK-6 and BK-6A) - found high PID in BK-6A throughout boring (from 21.3 ppm to 2,350 ppm with max at water table at 7 ft depth) - no excavation conducted in area of sediment trap spoke with Richard about excavation around sediment trap and BK-6/BK-6A area. Richard mentioned that as found clean sidewall sample from excavation in front of repair shop area, they didn't excavated area around sediment trap. 11/03/09-Hiralkumar Patel. 9:35 AM:- spoke with Mr. Prigozen and informed him that the department requires removal of contaminated soil from area of BK-6/BK-6A (as there was soil contamination above water table and high PID readings during installation of boring BK-6A). also mentioned that the Department suggest to excavate area around BK-4, while excavating area around BK-6A, as found free product earlier. Mr. Prigozen requested copy of site map and he will discuss with Ecosystem. 9:52 AM:- spoke with Richard about location of 3,000 gal tank and MW-2 inside repair shop. Richard mentioned that MW-2 was about 6 ft from tank's north end and there was drain between tank and MW-2. they removed contamination from drain and MW-2 areas. MW-2 was destroyed during excavation work. 10:32 AM:- sent email to Mr. Prigozen with copy of site maps with sample analyticals and asked Mr. Prigozen to remove contaminated soil from area of sediment trap. email copied to Paul. 11/20/09-Hiralkumar Patel. 3:02 PM:- spoke with Mr. Prigozen regarding excavation in sediment trap. he spoke with Paul and waiting for his response. will call back.
11/24/09-Hiralkumar Patel. 10:39 AM:- received email from Richard. they are discussing with Mr. Prigozen and will call back by next week. 12/04/09-Hiralkumar Patel. 2:43 PM:- left message for Mr. Prigozen. 2:47 PM:- spoke with Richard. they are currently discussing and will call back by end of 12/07/09. 3:45 PM:- received call from Mr. Prigozen. he spoke with Richard and will call back once gets answer from Ecosystem next week. 12/09/09-Hiralkumar Patel. received email from Ecosystem (at 5:20 PM on 12/08/09) including response to soil excavation requirement in area of BK-6/BK-4 (response was recalled immediately). Ecosystem proposed for quarterly groundwater sampling instead of soil excavation in area between BK-6 and BK-4 based on endpoint samples from recent excavation and groundwater sample results in Oct. 2009 2:15 PM:- spoke with Mr. Prigozen. based on level of soil contamination and depth of water table, suggested Mr. Prigozen to excavate area around sediment trap and BK-4 to remove probably last spot of contamination. Mr. Prigozen mentioned that he would like to do excavation, if any, in his presence. he is out of NY during winter and will be back in summar. he requested to postpone soil excavation, if any, till summer. based on spill history and soil/gw sample results, approved Mr. Prigozen's request to postpone any soil excavation till summer, but required monthly monitoring and

SYLVAN EQUIPMENT (Continued) **S104621824**

quarterly sampling from existing wells. 2:31 PM:- spoke with Richard at Ecosystem regarding their response which was recalled. Richard mentioned that there is some change in it and will send revised one. Richard requested to hold requirement of gw monitoring and sampling until they submit revised response. 12/15/09-Hiralkumar Patel. 11:38 AM:- spoke with Richard regarding response to soil excavation in area of BK-6/BK-4. Richard mentioned that owner's attorney is currently reviewing it and will submit soon. 12/21/09-Hiralkumar Patel. 2:02 PM:- spoke with Richard and asked to send document by end of tomorrow. 12/22/09-Hiralkumar Patel. received email from Richard (at 4:29 PM on 12/21/09) including response regarding excavation in area of BK-6/BK-4. Ecosystem recommends at least three quarterly rounds of groundwater sampling from existing wells and continued monitoring of the booms in BK-4 prior to decision regarding implementation of any additional remediation. 12/23/09-Hiralkumar Patel. 1:37 PM:- left message for Mr. Prigozen and informed him that the department is agreed with recommendations for three rounds of quarterly sampling. asked him to provide dates for first round of sampling. 1:39 PM:- spoke with Richard. informed him that the department agreed with their recommendation of quarterly groundwater sampling. asked Richard to send dates for first round of sampling. 1:53 PM:- sent email to Mr. Prigozen and asked to submit first quarterly groundwater sampling report by the end of 02/12/10. email copied to Richard and Paul. 2:54 PM:- received call from Mr. Prigozen. he received email and will ask Paul to collect groundwater samples in Jan. 2010. 03/04/10-Hiralkumar Patel. 12:02 PM:- received first quarterly groundwater sampling report. collected groundwater samples from wells MW-1, BK-4, BK-13, BK-14 and BK-15 on 02/01/10. groundwater samples were analyzed for VOCs (via 8260) only. no free product observed in well BK-4. found VOC contamination in groundwater sample from BK-14 and very minor contamination in other wells. but as per report from Oct. 2009, no contamination found in BK-14, but contamination was found in BK-13. Paul mentioned that sample results for BK-13 and BK-14 were switched in report dated 10/30/09. groundwater analyticals: ----------BK-14 Benzene----------469 Toluene----------89 Ethylbenzene----------485 Xylene----------201 1,2,4-Trimethylbenzene-----1,290 Naphthalene----------266 MTBE----------61 06/22/10-Hiralkumar Patel. received quarterly groundwater sampling report from Ecosystems. on 06/08/10, they sampled wells MW-1, BK-4, BK-13, BK-14 and BK-15. found contamination in groundwater sample from well BK-14: the well in previous sediment trap area. found only MTBE (71 ppb) in well BK-4. will sample wells again in Sep. 2010. groundwater analyticals: ----------BK-14 Benzene----------600 Toluene----------92 Ethylbenzene----------470 Xylene----------196 1,2,4-Trimethylbenzene-------930 Naphthalene----------250 MTBE----------64 11:56 AM:- spoke with Mr. Prigozen. informed him that groundwater is contaminated near sediment trap area and if they continue groundwater monitoring and are planning for no excavation, then this case may be transferred to remediation group for long-term remediation. Mr. Prigozen will discuss with Ecosystems and will call back by 07/10/10. 07/28/10-Hiralkumar Patel. 11:08 AM:- received email from Mr. Prigozen. he mentioned that they will excavate area around BK-6/BK-4 in August, 2010. Ecosystem will send work schedule. 08/04/10-Hiralkumar Patel. 9:01 AM:- received email from Richard. they have scheduled a soil excavation around sediment

SYLVAN EQUIPMENT (Continued) **S104621824**

trap on 08/12/10. work will start at 9 AM. 09/13/10-Hiralkumar Patel. 11:51 AM:- sent email to Paul inquiring updates. email copied to Mr. Prigozen. 11:53 AM:- received email from Paul. he will submit report by end of Sep., 2010. 10/26/10-Hiralkumar Patel. 1:56 PM:- received supplemental remediation report from Ecosystems. the submitted report doesn't include info about depth of endpoint sidewall samples and sample analyticals were compared with Part 375 instead of TAGM 4046. 10/27/10-Hiralkumar Patel. 10:22 AM:- spoke with Richard at Ecosystems regarding excavation dimension and endpoint sampling depths. Richard mentioned that final excavation was approx. 50 ft by 30 ft to 15 ft depth. they collected endpoint sidewall samples at groundwater interface (at 7 ft depth) and bottom soil sample was collected at 15 ft depth. as per Richard, groundwater was seeping into excavation at very low rate, so groundwater was not present in exavation for sampling. asked Richard to submit revised report including info about sidewall sampling depth and sample results comparison with TAGM 4046 instead of Part 375. 10:31 AM:- left message for Mr. Prigozen. informed him that based on results of endpoint samples, the department requires further investigation/remediation. 10:40 AM:- sent email to Richard asking to submit revised report. email copied to Mr. Prigozen. 11:38 AM:- received call from Mr. Prigozen. he mentioned that he doesn't remeber discussing about excavation around BK-4 and based on groundwater sampling results, he does not want to dug in area of BK-4. informed Mr. Prigozen that based on quarterly groundwater sampling results from BK-4, the department does not require excavation, but based on endpoint sample results from recent excavation, the department requires further investigation/remediation. 11/30/10-Hiralkumar Patel. 9:32 AM:- spoke with Rich. he will submit revised report. they are proposing for groundwater monitoring at this time and based on monitoring results, may propose additional investigation in former sediment trap area. 12/02/10-Hiralkumar Patel. 2:13 PM:- received revised report from Ecosystems. - excavated area around former sediment trap and well BK-14 - no field evidence of contamination until groundwater was encountered at approx. 7 ft bg and in shallow soils at the far southeastern corner of the excavation where an area of heavy, bituminous material was encountered at between 2 and 3 ft bg - during excavation, petroleum odors and PID readings between 300 and 600 were recorded - five endpoint samples (four sidewalls and one bottom) were collected from excavation - sampled groundwater in wells BK-4, BK-13, BK-15 and MW-1 - petroleum contaminated soils remain at depths greater than 15 ft below the former sediment trap and below static water level - found heavy contamination in bottom endpoint soil sample - very minor VOC contamination found in groundwater samples (max 43 ppb MTBE in BK-4)
----------bottom 15 ft bg
Benzene----------3,400
Toluene----------2,900
Ethylbenzene----------31,000
Xylene----------5,400
1,2,4-Trimethylbenzene---------210,000
Naphthalene----------29,000
Isopropylbenzene----------19,000
n-Butylbenzene----------33,000
n-Propylbenzene----------37,000 due to heavy soil contamination in endpoint bottom sample and heavy contamination in groundwater sample from well BK-14, which was installed in the

SYLVAN EQUIPMENT (Continued) **S104621824**

vicinity of the sediment trap, the department requires further complete delineation of soil and groundwater investigation including installation of one well at the location of endpoint bottom sample with deeper screen. 12/07/10-Hiralkumar Patel. discussed with DEC Austin regarding soil contamination below water table. he asked to contact MGP project manager in Albany as MGP site was in neighbourhood. 11:10 AM:- spoke with DEC William Ottaway in Albany regarding MGP site. Bill mentioned that Douglas MacNeal is the project manager for MGP site (V-00732) on Kent ave. Bill mentioned that MGP waste contains very high SVOCs and may have some VOCs. reviewed recent report. no SVOCs found in any endpoint sample. 1:38 PM:- sent letter to Mr. Prigozen requiring additional soil and groundwater investigation in former sediment trap area. letter emailed to Mr. Prigozen and Paul. 12/20/10-Hiralkumar Patel. 2:22 PM:- received message from Paul from Ecosystems. 12/21/10-Hiralkumar Patel. 2:31 PM:- left message for Paul. 12/29/10-Hiralkumar Patel. 1:35 PM:- received email from Rich. a well at the former sediment trap will be installed on 01/06/11. 01/04/11-Hiralkumar Patel. 3:21 PM:- spoke with Rich. they will start well installation work around 8 AM. he also mentioned that a new drain structure has been installed in the previous sediment trap area. so they have to relocate the new well. Rich will decide well location once visit the site. 01/06/11-Hiralkumar Patel. 10:01 AM:- received call from Rich. they installed boring in area close to former sediment trap. boring was installed to 19 ft depth where they found refusal. during boring, found 160 ppm on PID at groundwater interface (groundwater at 7 ft depth) and 75 ppm from 10-15 ft depth. there was no recovery in 15-20 ft range. the boring was installed in previously excavated area to 15 ft depth. so highest PID was found at groundwater interface in backfill material. a well will be installed in boring with 15 ft of screen. as high soil contamination found at 15 ft depth in endpoint sample from excavation and as no recovery in 15-20 ft depth, asked Rich to install another boring in area. 11:15 AM:- visited site. Rich installed another boring to 20 ft depth and collected soil from 15 to 20 ft depth only. minor odor noticed in clayey material from 15 to 20 ft depth. asked Rich to collect two soil samples: one at 15-16 and one at 19-20 ft depth. Rich will sample all existing wells, around former sediment trap area, next week. 02/17/11-Hiralkumar Patel. 1:13 PM:- received supplemental investigation report from Rich. abstract: - two soil borings (2B-1 and 2B-2) installed in former sediment trap area - collected two soil samples from each boring: at 7 and 15 ft from 2B-1 and at 15 and 20 ft at 2B-2 - installed 2 inch well (BK-14(R)) at boring 2B-1 with 10 ft of screen (from 5 to 15 ft bg) - sampled water from wells BK-4, BK-13, BK-14(R) and BK-15 - no contamination found in any soil sample (not even in sample at 15 ft bg in 2B-1 which was collected in same area as endpoint bottom sample after excavation around former sediment trap) - very minor contamination found in water samples except sample from BK-14(R) groundwater analyticals: ----------BK-14(R) Benzene----------190 Ethylbenzene----------280 Xylene----------120 1,2,4-Trimethylbenzene------1,300 Naphthalene----------210 - recommended sampling of wells MW-1, BK-4, BK-13, BK-14(R) and BK-15 after three months 03/17/11-Hiralkumar Patel. discussed with DEC Austin. based on consistent data in well BK-14, Austin asked for remediation. 3:16 PM:- sent letter to Mr. Prigozen requiring submission of a RAP for remediation of contamination in and around the area of the former

SYLVAN EQUIPMENT (Continued) **S104621824**

sediment trap. letter emailed to Mr. Prigozen, Paul and Rich. 05/20/11-Hiralkumar Patel. 10:40 AM:- received call from Paul. he mentioned that as groundwater contamination found in only by former sediment trap area, he propose to monitor groundwater for some time before any active remediation. he will send work plan by 06/03/11. 07/20/11-Hiralkumar Patel. 1:46 PM:- received quarterly groundwater sampling report from Ecosystem. on 04/28/11, groundwater samples were collected from wells MW-1, BK-4, BK-13, BK-14R and BK-15 and analyzed for VOCs only. next round of quarterly sampling is schedule for the end of July 2011. found contamination in samples from BK-14R. groundwater analyticals: ----------BK-14(R) Benzene----------44 Ethylbenzene----------150 Xylene----------182 1,2,4-Trimethylbenzene--------380 Naphthalene----------240 Paul mentioned that results of groundwater samples support the conclusion that significant natural attenuation of contamination is taking place and he requested to close the case (but quarterly sampling is scheduled for end of July, 2011). need a revised report as confusing info in the report. 08/03/11-Hiralkumar Patel. 11:43 AM:- left message for Paul. 12:32 PM:- sent email to Paul requiring to submit revised report. informed him that the Department requires minimum of two years of groundwater monitoring before considering case closure. asked him to submit revised report and results of groundwater samples that must have been taken in july 2011. email copied to Mr. Prigozen, Larry Schnapf (attorney) and Richard. 08/05/11-Hiralkumar Patel. 2:14 PM:- received call from Richard. he mentioned that as first round of groundwater samples taken in 2009, two years of monitoring is over and thats why they requested closure. informed him that the Department requires two years of groundwater monitoring after the replacement of well in the former sediment trap area. 02/08/12-Hiralkumar Patel. 3:42 PM:- spoke with Mr. Prigozen. he mentioned that groundwater samples were taken last month. asked him to submit report by the end of 02/17/12. 3:45 PM:- sent email to Mr. Prigozen and asked to submit report by 02/17/12. email copied to Paul. 02/10/12-Hiralkumar Patel. received email from Paul (at 5:55 PM on 02/08/12). he will submit report by 02/21/12. 02/21/12-Hiralkumar Patel. 11:22 AM:- received quarterly groundwater monitoring report from Ecosystems. abstract: - wells MW-1, BK-4, BK-13, BK-14R and BK-15 were sampled on 02/01/12 - found very minor contamination in groundwater samples (max 41 ppb 1,2,4-Trimethylbenzene in BK-14R) 04/02/12-Hiralkumar Patel. after reviewing available information, case closed based on results of soil endpoint samples and groundwater samples. 3:35 PM:- sent spill closure letter to Mr. Prigozen. letter emailed to Mr. Prigozen and Paul. 12/05/14-Hiralkumar Patel. received call from Charles Sosik from EBC. he mentioned that soil contamination was noted during collection of waste characterization samples as part of proposed redevelopment of the site by the new owner. he inquired about either reopening the subject spill or reporting a new one. informed him that the case was closed based on available sample results and work summary and it will only be reopened if previously unknown environmental conditions found at the site which requires further work. asked him to provide sample results once available. he mentioned that the entire site will be dug down to 20-25 ft along with dewatering. 3:11 PM:- received email from Mr. Sosik including above discussion."

Remarks: "HISTORICAL SPILL-FLOATING PRODUCT ON GROUND WATER-SPILL WILL CONTINUE TO BE INVESTIGATED."

SYLVAN EQUIPMENT (Continued) **S104621824**

All Materials:

Site ID:	126861
Operable Unit ID:	1084902
Operable Unit:	01
Material ID:	299189
Material Code:	0008
Material Name:	diesel
Case No.:	Not reported
Material FA:	Petroleum
Quantity:	.00
Units:	G
Recovered:	.00
Oxygenate:	Not reported

Facility ID:	0207277
Facility Type:	ER
Spill Number:	0207277
DER Facility ID:	109591
Site ID:	267813
DEC Region:	2
Spill Number/Closed Date:	2003-11-19
Spill Cause:	Unknown
Spill Class:	C3
SWIS:	2401
Spill Date:	2002-10-14
Investigator:	JBVOUGHT
Referred To:	Not reported
Reported to Dept:	2002-10-14
CID:	281
Water Affected:	Not reported
Spill Source:	Commercial/Industrial
Spill Notifier:	Local Agency
Cleanup Ceased:	Not reported
Cleanup Meets Std:	False
Last Inspection:	Not reported
Recommended Penalty:	False
UST Trust:	False
Remediation Phase:	0
Date Entered In Computer:	2002-10-14
Spill Record Last Update:	2003-12-24
Spiller Name:	Not reported
Spiller Company:	UNKNOWN
Spiller Address:	Not reported
Spiller Company:	999
Contact Name:	NYC DEP/OPERATOR #483
DEC Memo:	"Prior to Sept, 2004 data translation this spill Lead_DEC Field was VOUGHT DEC Sigona spoke to DEC Vought on 10/15/2002. PBS database indicates that there were underground tanks removed in 2000 no longer a regulated facility. 11/19/2003-Vought-Spill to drain and DEP notified. Spill closed by Vought."
Remarks:	"CITIZEN REPORTED THAT CONSTRUCTION COMPANY IS WORKING AT ABOVE LOCATION AND AN UNKNOWN TYPE OIL APPEARS TO BE LEAKING ON SITE AND RUNNING OFF INTO A DRAIN IN AREA. DEP IS ENROUTE TO FURTHER INVWTIGATE THE PROBLEM."

All Materials:

SYLVAN EQUIPMENT (Continued) **S104621824**

Site ID:	267813
Operable Unit ID:	858901
Operable Unit:	01
Material ID:	517867
Material Code:	0066A
Material Name:	unknown petroleum
Case No.:	Not reported
Material FA:	Petroleum
Quantity:	.00
Units:	G
Recovered:	.00
Oxygenate:	Not reported

O153 **NATIONS RENT** **RCRA NonGen / NLR** **1001128042**
SSW **91 N 12TH ST** **FINDS** **NY0001497643**
1/8-1/4 **BROOKLYN, NY 11211** **ECHO**
0.153 mi. **NY MANIFEST**
806 ft. **Site 11 of 18 in cluster O**

Relative:
Higher

Actual:
17 ft.

RCRA NonGen / NLR:

Date form received by agency:	01/01/2007
Facility name:	SYLVAN EQUIPMENT CORP
Facility address:	91 N 12TH ST BROOKLYN, NY 11211
EPA ID:	NY0001497643
Mailing address:	N 12TH ST BROOKLYN, NY 11211
Contact:	Not reported
Contact address:	N 12TH ST BROOKLYN, NY 11211
Contact country:	US
Contact telephone:	Not reported
Contact email:	Not reported
EPA Region:	02
Classification:	Non-Generator
Description:	Handler: Non-Generators do not presently generate hazardous waste

Owner/Operator Summary:

Owner/operator name:	ELLIOT PRIGOZEN
Owner/operator address:	91 N 12TH ST BROOKLYN, NY 11211
Owner/operator country:	US
Owner/operator telephone:	718-387-4872
Owner/operator email:	Not reported
Owner/operator fax:	Not reported
Owner/operator extension:	Not reported
Legal status:	Private
Owner/Operator Type:	Owner
Owner/Op start date:	Not reported
Owner/Op end date:	Not reported

Owner/operator name:	ELLIOT PRIGOZEN
Owner/operator address:	91 N 12TH ST BROOKLYN, NY 11211
Owner/operator country:	US
Owner/operator telephone:	718-387-4872

NATIONS RENT (Continued) **1001128042**

Owner/operator email: Not reported
Owner/operator fax: Not reported
Owner/operator extension: Not reported
Legal status: Private
Owner/Operator Type: Operator
Owner/Op start date: Not reported
Owner/Op end date: Not reported

Handler Activities Summary:
U.S. importer of hazardous waste: No
Mixed waste (haz. and radioactive): No
Recycler of hazardous waste: No
Transporter of hazardous waste: No
Treater, storer or disposer of HW: No
Underground injection activity: No
On-site burner exemption: No
Furnace exemption: No
Used oil fuel burner: No
Used oil processor: No
User oil refiner: No
Used oil fuel marketer to burner: No
Used oil Specification marketer: No
Used oil transfer facility: No
Used oil transporter: No

Historical Generators:
Date form received by agency: 01/01/2006
Site name: SYLVAN EQUIPMENT CORP
Classification: Not a generator, verified

Date form received by agency: 05/06/1997
Site name: SYLVAN EQUIPMENT CORP
Classification: Not a generator, verified

. Waste code: NONE
. Waste name: None

Date form received by agency: 03/19/1997
Site name: SYLVAN EQUIPMENT CORP
Classification: Small Quantity Generator

. Waste code: D001
. Waste name: IGNITABLE WASTE

. Waste code: D018
. Waste name: BENZENE

Violation Status: No violations found

FINDS:

Registry ID: 110012554306

Environmental Interest/Information System
RCRAInfo is a national information system that supports the Resource Conservation and Recovery Act (RCRA) program through the tracking of events and activities related to facilities that generate, transport,

NATIONS RENT (Continued) **1001128042**

and treat, store, or dispose of hazardous waste. RCRAInfo allows RCRA program staff to track the notification, permit, compliance, and corrective action activities required under RCRA.

Registry ID: 110001572147

Environmental Interest/Information System
RCRAInfo is a national information system that supports the Resource Conservation and Recovery Act (RCRA) program through the tracking of events and activities related to facilities that generate, transport, and treat, store, or dispose of hazardous waste. RCRAInfo allows RCRA program staff to track the notification, permit, compliance, and corrective action activities required under RCRA.

Click this hyperlink while viewing on your computer to access additional FINDS: detail in the EDR Site Report.

ECHO:

Envid:	1001128042
Registry ID:	110001572147
DFR URL:	http://echo.epa.gov/detailed-facility-report?fid=110001572147

Envid:	1001128042
Registry ID:	110012554306
DFR URL:	http://echo.epa.gov/detailed-facility-report?fid=110012554306

NY MANIFEST:

Country:	USA
EPA ID:	NY0001497643
Facility Status:	Not reported
Location Address 1:	91 N 12TH ST
Code:	BP
Location Address 2:	Not reported
Total Tanks:	Not reported
Location City:	BROOKLYN
Location State:	NY
Location Zip:	11211
Location Zip 4:	Not reported

NY MANIFEST:

EPAID:	NY0001497643
Mailing Name:	SYLVAN EQUIPMENT CORP
Mailing Contact:	ELLIOT PRIGOZEN
Mailing Address 1:	91 N 12TH ST
Mailing Address 2:	Not reported
Mailing City:	BROOKLYN
Mailing State:	NY
Mailing Zip:	11211
Mailing Zip 4:	Not reported
Mailing Country:	USA
Mailing Phone:	7183874872

NY MANIFEST:

Document ID:	NYB8431956
Manifest Status:	K

NATIONS RENT (Continued) **1001128042**

seq:	Not reported
Year:	1997
Trans1 State ID:	NYPD1010
Trans2 State ID:	Not reported
Generator Ship Date:	03/21/1997
Trans1 Recv Date:	03/21/1997
Trans2 Recv Date:	/ /
TSD Site Recv Date:	03/24/1997
Part A Recv Date:	/ /
Part B Recv Date:	04/21/1997
Generator EPA ID:	NY0001497643
Trans1 EPA ID:	NYD077444263
Trans2 EPA ID:	Not reported
TSDF ID 1:	NYD077444263
TSDF ID 2:	Not reported
Manifest Tracking Number:	Not reported
Import Indicator:	Not reported
Export Indicator:	Not reported
Discr Quantity Indicator:	Not reported
Discr Type Indicator:	Not reported
Discr Residue Indicator:	Not reported
Discr Partial Reject Indicator:	Not reported
Discr Full Reject Indicator:	Not reported
Manifest Ref Number:	Not reported
Alt Facility RCRA ID:	Not reported
Alt Facility Sign Date:	Not reported
MGMT Method Type Code:	Not reported
Waste Code:	D001 - NON-LISTED IGNITABLE WASTES
Waste Code:	Not reported
Waste Code:	Not reported
Waste Code:	Not reported
Waste Code:	Not reported
Waste Code:	Not reported
Quantity:	00110
Units:	G - Gallons (liquids only)* (8.3 pounds)
Number of Containers:	002
Container Type:	DM - Metal drums, barrels
Handling Method:	B Incineration, heat recovery, burning.
Specific Gravity:	100

Click this hyperlink while viewing on your computer to access additional NY_MANIFEST: detail in the EDR Site Report.

O154 **BLAST OFF SERVICES INC** **RCRA NonGen / NLR** **1001215605**
SSW **91 N 12TH ST 1ST FLOOR** **FINDS** **NYR000047779**
1/8-1/4 **BROOKLYN, NY 11211** **ECHO**
0.153 mi. **NY MANIFEST**
806 ft. **Site 12 of 18 in cluster O**

Relative:
Higher

Actual:
17 ft.

RCRA NonGen / NLR:

Date form received by agency:	01/01/2007
Facility name:	BLAST OFF SERVICES INC
Facility address:	91 N 12TH ST 1ST FLOOR BROOKLYN, NY 11211
EPA ID:	NYR000047779
Mailing address:	MEEKER AVE BROOKLYN, NY 11222

BLAST OFF SERVICES INC (Continued) **1001215605**

Contact:	Not reported
Contact address:	MEEKER AVE BROOKLYN, NY 11222
Contact country:	US
Contact telephone:	Not reported
Contact email:	Not reported
EPA Region:	02
Land type:	Facility is not located on Indian land. Additional information is not known.
Classification:	Non-Generator
Description:	Handler: Non-Generators do not presently generate hazardous waste

Owner/Operator Summary:

Owner/operator name:	LYNN PRIGOZEN
Owner/operator address:	91 N 12TH ST 1ST FLOOR BROOKLYN, NY 11211
Owner/operator country:	US
Owner/operator telephone:	718-387-4872
Owner/operator email:	Not reported
Owner/operator fax:	Not reported
Owner/operator extension:	Not reported
Legal status:	Private
Owner/Operator Type:	Owner
Owner/Op start date:	Not reported
Owner/Op end date:	Not reported

Owner/operator name:	LYNN PRIGOZEN
Owner/operator address:	91 N 12TH ST 1ST FLOOR BROOKLYN, NY 11211
Owner/operator country:	US
Owner/operator telephone:	718-387-4872
Owner/operator email:	Not reported
Owner/operator fax:	Not reported
Owner/operator extension:	Not reported
Legal status:	Private
Owner/Operator Type:	Operator
Owner/Op start date:	Not reported
Owner/Op end date:	Not reported

Handler Activities Summary:

U.S. importer of hazardous waste:	No
Mixed waste (haz. and radioactive):	No
Recycler of hazardous waste:	No
Transporter of hazardous waste:	No
Treater, storer or disposer of HW:	No
Underground injection activity:	No
On-site burner exemption:	No
Furnace exemption:	No
Used oil fuel burner:	No
Used oil processor:	No
User oil refiner:	No
Used oil fuel marketer to burner:	No
Used oil Specification marketer:	No
Used oil transfer facility:	No
Used oil transporter:	No

BLAST OFF SERVICES INC (Continued) **1001215605**

Historical Generators:
Date form received by agency: 01/01/2006
Site name: BLAST OFF SERVICES INC
Classification: Not a generator, verified

Date form received by agency: 07/14/1999
Site name: BLAST OFF SERVICES INC
Classification: Small Quantity Generator

Date form received by agency: 12/11/1997
Site name: BLAST OFF SERVICES INC
Classification: Large Quantity Generator

. Waste code: D008
. Waste name: LEAD

Violation Status: No violations found

Evaluation Action Summary:
Evaluation date: 11/03/1998
Evaluation: COMPLIANCE EVALUATION INSPECTION ON-SITE
Area of violation: Not reported
Date achieved compliance: Not reported
Evaluation lead agency: EPA

FINDS:

Registry ID: 110004538992

Environmental Interest/Information System
RCRAInfo is a national information system that supports the Resource Conservation and Recovery Act (RCRA) program through the tracking of events and activities related to facilities that generate, transport, and treat, store, or dispose of hazardous waste. RCRAInfo allows RCRA program staff to track the notification, permit, compliance, and corrective action activities required under RCRA.

Click this hyperlink while viewing on your computer to access additional FINDS: detail in the EDR Site Report.

ECHO:
Envid: 1001215605
Registry ID: 110004538992
DFR URL: http://echo.epa.gov/detailed-facility-report?fid=110004538992

NY MANIFEST:
Country: USA
EPA ID: NYR000047779
Facility Status: Not reported
Location Address 1: 91 NORTH 12TH STREET 1ST FLOOR
Code: BP
Location Address 2: Not reported
Total Tanks: Not reported
Location City: BROOKLYN
Location State: NY

BLAST OFF SERVICES INC (Continued) **1001215605**

Location Zip:	11211
Location Zip 4:	Not reported

NY MANIFEST:

EPAID:	NYR000047779
Mailing Name:	BLAST OFF SERVICES INC
Mailing Contact:	ELLIOT PRIGOZEN
Mailing Address 1:	880 MEEKER AVENUE
Mailing Address 2:	Not reported
Mailing City:	BROOKLYN
Mailing State:	NY
Mailing Zip:	11222
Mailing Zip 4:	Not reported
Mailing Country:	USA
Mailing Phone:	7183874872

NY MANIFEST:

Document ID:	NJA2748319
Manifest Status:	Not reported
seq:	01
Year:	1998
Trans1 State ID:	S8424
Trans2 State ID:	Not reported
Generator Ship Date:	09/17/1998
Trans1 Recv Date:	09/17/1998
Trans2 Recv Date:	Not reported
TSD Site Recv Date:	09/23/1998
Part A Recv Date:	Not reported
Part B Recv Date:	Not reported
Generator EPA ID:	NYR000047779
Trans1 EPA ID:	NYD046765574
Trans2 EPA ID:	Not reported
TSDF ID 1:	NJD991291105
TSDF ID 2:	Not reported
Manifest Tracking Number:	Not reported
Import Indicator:	Not reported
Export Indicator:	Not reported
Discr Quantity Indicator:	Not reported
Discr Type Indicator:	Not reported
Discr Residue Indicator:	Not reported
Discr Partial Reject Indicator:	Not reported
Discr Full Reject Indicator:	Not reported
Manifest Ref Number:	Not reported
Alt Facility RCRA ID:	Not reported
Alt Facility Sign Date:	Not reported
MGMT Method Type Code:	Not reported
Waste Code:	D008 - LEAD 5.0 MG/L TCLP
Waste Code:	Not reported
Waste Code:	Not reported
Waste Code:	Not reported
Waste Code:	Not reported
Waste Code:	Not reported
Quantity:	00008
Units:	Y - Cubic yards* (.85 tons)
Number of Containers:	001
Container Type:	CM - Metal boxes, cases, roll-offs
Handling Method:	T Chemical, physical, or biological treatment.

BLAST OFF SERVICES INC (Continued) **1001215605**

Specific Gravity: 01.00

Click this hyperlink while viewing on your computer to access
1 additional NY_MANIFEST: record(s) in the EDR Site Report.

O155 **NATIONS RENT** **RCRA NonGen / NLR** **1005444406**
SSW **91 N 12TH ST** **NY MANIFEST** **NYR000107276**
1/8-1/4 **BROOKLYN, NY 11211**
0.153 mi.
806 ft. **Site 13 of 18 in cluster O**

Relative:
Higher

Actual:
17 ft.

RCRA NonGen / NLR:

Date form received by agency:	01/01/2007
Facility name:	NATIONS RENT
Facility address:	91 N 12TH ST BROOKLYN, NY 11211
EPA ID:	NYR000107276
Mailing address:	N 12TH ST BROOKLYN, NY 11211
Contact:	MICHAEL RICCARDI
Contact address:	N 12TH ST BROOKLYN, NY 11211
Contact country:	US
Contact telephone:	718-387-4872
Contact email:	Not reported
EPA Region:	02
Classification:	Non-Generator
Description:	Handler: Non-Generators do not presently generate hazardous waste

Owner/Operator Summary:

Owner/operator name:	ELLIOT PRIGOZEN & PARTNERS
Owner/operator address:	91 N 12TH ST BROOKLYN, NY 11211
Owner/operator country:	US
Owner/operator telephone:	718-387-4872
Owner/operator email:	Not reported
Owner/operator fax:	Not reported
Owner/operator extension:	Not reported
Legal status:	Private
Owner/Operator Type:	Operator
Owner/Op start date:	01/01/2001
Owner/Op end date:	Not reported

Owner/operator name:	ELLIOT PRIGOZEN & PARTNERS
Owner/operator address:	91 N 12TH ST BROOKLYN, NY 11211
Owner/operator country:	US
Owner/operator telephone:	718-387-4872
Owner/operator email:	Not reported
Owner/operator fax:	Not reported
Owner/operator extension:	Not reported
Legal status:	Private
Owner/Operator Type:	Owner
Owner/Op start date:	01/01/2001
Owner/Op end date:	Not reported

NATIONS RENT (Continued) **1005444406**

Handler Activities Summary:

U.S. importer of hazardous waste:	No
Mixed waste (haz. and radioactive):	No
Recycler of hazardous waste:	No
Transporter of hazardous waste:	No
Treater, storer or disposer of HW:	No
Underground injection activity:	No
On-site burner exemption:	No
Furnace exemption:	No
Used oil fuel burner:	No
Used oil processor:	No
User oil refiner:	No
Used oil fuel marketer to burner:	No
Used oil Specification marketer:	No
Used oil transfer facility:	No
Used oil transporter:	No

Historical Generators:

Date form received by agency:	01/01/2006
Site name:	NATIONS RENT
Classification:	Not a generator, verified
Date form received by agency:	06/19/2002
Site name:	NATIONS RENT
Classification:	Conditionally Exempt Small Quantity Generator
. Waste code:	D008
. Waste name:	LEAD
Violation Status:	No violations found

NY MANIFEST:

Country:	USA
EPA ID:	NYR000107276
Facility Status:	Not reported
Location Address 1:	31 NORTH 12TH STREET
Code:	BP
Location Address 2:	Not reported
Total Tanks:	Not reported
Location City:	BROOKLYN
Location State:	NY
Location Zip:	11211
Location Zip 4:	Not reported

NY MANIFEST:

EPAID:	NYR000107276
Mailing Name:	NATIONS RENT
Mailing Contact:	M RICCARDI
Mailing Address 1:	31 NORTH 12TH STREET
Mailing Address 2:	Not reported
Mailing City:	BROOKLYN
Mailing State:	NY
Mailing Zip:	11211
Mailing Zip 4:	Not reported
Mailing Country:	USA
Mailing Phone:	7183874872

NATIONS RENT (Continued) **1005444406**

NY MANIFEST:

Document ID:	NYG3390147
Manifest Status:	Not reported
seq:	01
Year:	2002
Trans1 State ID:	PD1011NY
Trans2 State ID:	Not reported
Generator Ship Date:	07/08/2002
Trans1 Recv Date:	07/08/2002
Trans2 Recv Date:	Not reported
TSD Site Recv Date:	07/08/2002
Part A Recv Date:	Not reported
Part B Recv Date:	Not reported
Generator EPA ID:	NYR000107276
Trans1 EPA ID:	NYD077444263
Trans2 EPA ID:	Not reported
TSDF ID 1:	NYD077444263
TSDF ID 2:	Not reported
Manifest Tracking Number:	Not reported
Import Indicator:	Not reported
Export Indicator:	Not reported
Discr Quantity Indicator:	Not reported
Discr Type Indicator:	Not reported
Discr Residue Indicator:	Not reported
Discr Partial Reject Indicator:	Not reported
Discr Full Reject Indicator:	Not reported
Manifest Ref Number:	Not reported
Alt Facility RCRA ID:	Not reported
Alt Facility Sign Date:	Not reported
MGMT Method Type Code:	Not reported
Waste Code:	D008 - LEAD 5.0 MG/L TCLP
Waste Code:	Not reported
Waste Code:	Not reported
Waste Code:	Not reported
Waste Code:	Not reported
Waste Code:	Not reported
Quantity:	00800
Units:	P - Pounds
Number of Containers:	002
Container Type:	DM - Metal drums, barrels
Handling Method:	T Chemical, physical, or biological treatment.
Specific Gravity:	01.00

Click this hyperlink while viewing on your computer to access additional NY_MANIFEST: detail in the EDR Site Report.

O156 **NATIONS RENT** **NY UST** **U003153135**
SSW **91 NORTH 12TH STREET** **NY AST** **N/A**
1/8-1/4 **BROOKLYN, NY 11211**
0.153 mi.
806 ft. **Site 14 of 18 in cluster O**

Relative:
Higher

Actual:
17 ft.

UST:

Id/Status:	2-091030 / Unregulated/Closed
Program Type:	PBS
Region:	STATE

NATIONS RENT (Continued) **U003153135**

DEC Region: 2
Expiration Date: N/A
UTM X: 588042.88099
UTM Y: 4508451.48618
Site Type: Other Wholesale/Retail Sales

Affiliation Records:

Site Id: 2258
Affiliation Type: Facility Owner
Company Name: NATIONS RENT
Contact Type: Not reported
Contact Name: Not reported
Address1: 91 NORTH 12TH STREET
Address2: Not reported
City: BROOKLYN
State: NY
Zip Code: 11211
Country Code: 001
Phone: (718) 387-4872
EMail: Not reported
Fax Number: Not reported
Modified By: TRANSLAT
Date Last Modified: 2004-03-04

Site Id: 2258
Affiliation Type: Mail Contact
Company Name: NATIONS RENT
Contact Type: Not reported
Contact Name: JOE GAGLIARDI
Address1: 91 NORTH 12TH STREET
Address2: Not reported
City: BROOKLYN
State: NY
Zip Code: 11211
Country Code: 001
Phone: (718) 387-4872
EMail: Not reported
Fax Number: Not reported
Modified By: TRANSLAT
Date Last Modified: 2004-03-04

Site Id: 2258
Affiliation Type: Facility Operator
Company Name: NATIONS RENT
Contact Type: Not reported
Contact Name: NATIONS RENT
Address1: Not reported
Address2: Not reported
City: Not reported
State: NN
Zip Code: Not reported
Country Code: 001
Phone: (718) 387-4872
EMail: Not reported
Fax Number: Not reported
Modified By: TRANSLAT
Date Last Modified: 2004-03-04

NATIONS RENT (Continued) **U003153135**

Site Id:	2258
Affiliation Type:	Emergency Contact
Company Name:	NATIONS RENT
Contact Type:	Not reported
Contact Name:	JOE GAGLIARDI
Address1:	Not reported
Address2:	Not reported
City:	Not reported
State:	NN
Zip Code:	Not reported
Country Code:	001
Phone:	(718) 387-4872
EMail:	Not reported
Fax Number:	Not reported
Modified By:	TRANSLAT
Date Last Modified:	2004-03-04

Tank Info:

Tank Number:	001
Tank ID:	3573
Tank Status:	Closed - In Place
Material Name:	Closed - In Place
Capacity Gallons:	550
Install Date:	Not reported
Date Tank Closed:	06/01/1989
Registered:	True
Tank Location:	Underground
Tank Type:	Steel/carbon steel
Material Code:	0009
Common Name of Substance:	Gasoline
Tightness Test Method:	NN
Date Test:	Not reported
Next Test Date:	Not reported
Pipe Model:	Not reported
Modified By:	TRANSLAT
Last Modified:	04/14/2017

Equipment Records:

A00 - Tank Internal Protection - None
D01 - Pipe Type - Steel/Carbon Steel/Iron
G00 - Tank Secondary Containment - None
J02 - Dispenser - Suction Dispenser
B00 - Tank External Protection - None
C00 - Pipe Location - No Piping
F00 - Pipe External Protection - None
H00 - Tank Leak Detection - None
I00 - Overfill - None

Tank Number:	002
Tank ID:	3574
Tank Status:	Closed - In Place
Material Name:	Closed - In Place
Capacity Gallons:	550
Install Date:	Not reported

NATIONS RENT (Continued) **U003153135**

Date Tank Closed:	Not reported
Registered:	True
Tank Location:	Underground
Tank Type:	Steel/carbon steel
Material Code:	0008
Common Name of Substance:	Diesel
Tightness Test Method:	NN
Date Test:	Not reported
Next Test Date:	Not reported
Pipe Model:	Not reported
Modified By:	TRANSLAT
Last Modified:	04/14/2017

Equipment Records:

A00 - Tank Internal Protection - None
D01 - Pipe Type - Steel/Carbon Steel/Iron
B00 - Tank External Protection - None
C00 - Pipe Location - No Piping
F00 - Pipe External Protection - None
H00 - Tank Leak Detection - None
I00 - Overfill - None
G00 - Tank Secondary Containment - None
J02 - Dispenser - Suction Dispenser

Tank Number:	003
Tank ID:	3575
Tank Status:	Closed - In Place
Material Name:	Closed - In Place
Capacity Gallons:	1100
Install Date:	Not reported
Date Tank Closed:	Not reported
Registered:	True
Tank Location:	Underground
Tank Type:	Steel/carbon steel
Material Code:	0009
Common Name of Substance:	Gasoline
Tightness Test Method:	NN
Date Test:	Not reported
Next Test Date:	Not reported
Pipe Model:	Not reported
Modified By:	TRANSLAT
Last Modified:	04/14/2017

Equipment Records:

G00 - Tank Secondary Containment - None
J02 - Dispenser - Suction Dispenser
F00 - Pipe External Protection - None
B00 - Tank External Protection - None
C00 - Pipe Location - No Piping
H00 - Tank Leak Detection - None
I00 - Overfill - None
D01 - Pipe Type - Steel/Carbon Steel/Iron
A00 - Tank Internal Protection - None

NATIONS RENT (Continued) **U003153135**

Tank Number:	004
Tank ID:	3576
Tank Status:	Closed - Removed
Material Name:	Closed - Removed
Capacity Gallons:	1500
Install Date:	06/01/2000
Date Tank Closed:	07/01/2000
Registered:	True
Tank Location:	Underground
Tank Type:	Steel/carbon steel
Material Code:	0013
Common Name of Substance:	Lube Oil
Tightness Test Method:	03
Date Test:	Not reported
Next Test Date:	Not reported
Pipe Model:	Not reported
Modified By:	TRANSLAT
Last Modified:	04/14/2017

Equipment Records:

A00 - Tank Internal Protection - None
D01 - Pipe Type - Steel/Carbon Steel/Iron
G00 - Tank Secondary Containment - None
J02 - Dispenser - Suction Dispenser
H00 - Tank Leak Detection - None
I00 - Overfill - None
B00 - Tank External Protection - None
C00 - Pipe Location - No Piping
F00 - Pipe External Protection - None

Tank Number:	005
Tank ID:	3577
Tank Status:	Closed - Removed
Material Name:	Closed - Removed
Capacity Gallons:	1500
Install Date:	12/01/1998
Date Tank Closed:	07/01/2000
Registered:	True
Tank Location:	Underground
Tank Type:	Steel/carbon steel
Material Code:	0013
Common Name of Substance:	Lube Oil
Tightness Test Method:	03
Date Test:	08/01/1997
Next Test Date:	Not reported
Pipe Model:	Not reported
Modified By:	TRANSLAT
Last Modified:	04/14/2017

Equipment Records:

G00 - Tank Secondary Containment - None
J02 - Dispenser - Suction Dispenser
B00 - Tank External Protection - None
C00 - Pipe Location - No Piping
F00 - Pipe External Protection - None

NATIONS RENT (Continued) **U003153135**

A00 - Tank Internal Protection - None
D01 - Pipe Type - Steel/Carbon Steel/Iron
H00 - Tank Leak Detection - None
I00 - Overfill - None

Tank Number:	006
Tank ID:	3578
Tank Status:	Closed - Removed
Material Name:	Closed - Removed
Capacity Gallons:	1500
Install Date:	12/01/1998
Date Tank Closed:	07/01/2000
Registered:	True
Tank Location:	Underground
Tank Type:	Steel/carbon steel
Material Code:	0009
Common Name of Substance:	Gasoline
Tightness Test Method:	03
Date Test:	08/01/1997
Next Test Date:	Not reported
Pipe Model:	Not reported
Modified By:	TRANSLAT
Last Modified:	04/14/2017

Equipment Records:

J02 - Dispenser - Suction Dispenser
G00 - Tank Secondary Containment - None
B00 - Tank External Protection - None
C00 - Pipe Location - No Piping
F00 - Pipe External Protection - None
H00 - Tank Leak Detection - None
I00 - Overfill - None
A00 - Tank Internal Protection - None
D01 - Pipe Type - Steel/Carbon Steel/Iron

Tank Number:	007
Tank ID:	3579
Tank Status:	Closed - Removed
Material Name:	Closed - Removed
Capacity Gallons:	550
Install Date:	12/01/1998
Date Tank Closed:	08/01/1998
Registered:	True
Tank Location:	Underground
Tank Type:	Steel/carbon steel
Material Code:	0008
Common Name of Substance:	Diesel
Tightness Test Method:	03
Date Test:	08/01/1997
Next Test Date:	Not reported
Pipe Model:	Not reported
Modified By:	TRANSLAT
Last Modified:	04/14/2017

NATIONS RENT (Continued) **U003153135**

Equipment Records:

A00 - Tank Internal Protection - None
D01 - Pipe Type - Steel/Carbon Steel/Iron
B00 - Tank External Protection - None
C00 - Pipe Location - No Piping
G00 - Tank Secondary Containment - None
J02 - Dispenser - Suction Dispenser
H00 - Tank Leak Detection - None
I00 - Overfill - None
F00 - Pipe External Protection - None

Tank Number:	008
Tank ID:	3580
Tank Status:	Closed - Removed
Material Name:	Closed - Removed
Capacity Gallons:	550
Install Date:	12/01/1998
Date Tank Closed:	08/01/1998
Registered:	True
Tank Location:	Underground
Tank Type:	Steel/carbon steel
Material Code:	0008
Common Name of Substance:	Diesel
Tightness Test Method:	03
Date Test:	08/01/1997
Next Test Date:	Not reported
Pipe Model:	Not reported
Modified By:	TRANSLAT
Last Modified:	04/14/2017

Equipment Records:

G00 - Tank Secondary Containment - None
J02 - Dispenser - Suction Dispenser
B00 - Tank External Protection - None
C00 - Pipe Location - No Piping
F00 - Pipe External Protection - None
A00 - Tank Internal Protection - None
D01 - Pipe Type - Steel/Carbon Steel/Iron
H00 - Tank Leak Detection - None
I00 - Overfill - None

Tank Number:	009
Tank ID:	3581
Tank Status:	Closed - Removed
Material Name:	Closed - Removed
Capacity Gallons:	550
Install Date:	12/01/1998
Date Tank Closed:	08/01/1998
Registered:	True
Tank Location:	Underground
Tank Type:	Steel/carbon steel
Material Code:	0008
Common Name of Substance:	Diesel

NATIONS RENT (Continued) **U003153135**

Tightness Test Method: 03
Date Test: 08/01/1997
Next Test Date: Not reported
Pipe Model: Not reported
Modified By: TRANSLAT
Last Modified: 04/14/2017

Equipment Records:

B00 - Tank External Protection - None
C00 - Pipe Location - No Piping
F00 - Pipe External Protection - None
A00 - Tank Internal Protection - None
D01 - Pipe Type - Steel/Carbon Steel/Iron
H00 - Tank Leak Detection - None
I00 - Overfill - None
G00 - Tank Secondary Containment - None
J02 - Dispenser - Suction Dispenser

Tank Number: 010
Tank ID: 3582
Tank Status: Closed - Removed
Material Name: Closed - Removed
Capacity Gallons: 550
Install Date: 12/01/1998
Date Tank Closed: 08/01/1998
Registered: True
Tank Location: Underground
Tank Type: Steel/carbon steel
Material Code: 0008
Common Name of Substance: Diesel

Tightness Test Method: 03
Date Test: 08/01/1997
Next Test Date: Not reported
Pipe Model: Not reported
Modified By: TRANSLAT
Last Modified: 04/14/2017

Equipment Records:

A00 - Tank Internal Protection - None
D01 - Pipe Type - Steel/Carbon Steel/Iron
G00 - Tank Secondary Containment - None
J02 - Dispenser - Suction Dispenser
H00 - Tank Leak Detection - None
I00 - Overfill - None
B00 - Tank External Protection - None
C00 - Pipe Location - No Piping
F00 - Pipe External Protection - None

AST:
Region: STATE
DEC Region: 2
Site Status: Unregulated/Closed
Facility Id: 2-091030
Program Type: PBS
UTM X: 588042.88099
UTM Y: 4508451.48618

NATIONS RENT (Continued) **U003153135**

Expiration Date: N/A
Site Type: Other Wholesale/Retail Sales

Affiliation Records:

Site Id: 2258
Affiliation Type: Facility Owner
Company Name: NATIONS RENT
Contact Type: Not reported
Contact Name: Not reported
Address1: 91 NORTH 12TH STREET
Address2: Not reported
City: BROOKLYN
State: NY
Zip Code: 11211
Country Code: 001
Phone: (718) 387-4872
EMail: Not reported
Fax Number: Not reported
Modified By: TRANSLAT
Date Last Modified: 2004-03-04

Site Id: 2258
Affiliation Type: Mail Contact
Company Name: NATIONS RENT
Contact Type: Not reported
Contact Name: JOE GAGLIARDI
Address1: 91 NORTH 12TH STREET
Address2: Not reported
City: BROOKLYN
State: NY
Zip Code: 11211
Country Code: 001
Phone: (718) 387-4872
EMail: Not reported
Fax Number: Not reported
Modified By: TRANSLAT
Date Last Modified: 2004-03-04

Site Id: 2258
Affiliation Type: Facility Operator
Company Name: NATIONS RENT
Contact Type: Not reported
Contact Name: NATIONS RENT
Address1: Not reported
Address2: Not reported
City: Not reported
State: NN
Zip Code: Not reported
Country Code: 001
Phone: (718) 387-4872
EMail: Not reported
Fax Number: Not reported
Modified By: TRANSLAT
Date Last Modified: 2004-03-04

Site Id: 2258
Affiliation Type: Emergency Contact
Company Name: NATIONS RENT

NATIONS RENT (Continued) **U003153135**

Contact Type:	Not reported
Contact Name:	JOE GAGLIARDI
Address1:	Not reported
Address2:	Not reported
City:	Not reported
State:	NN
Zip Code:	Not reported
Country Code:	001
Phone:	(718) 387-4872
EMail:	Not reported
Fax Number:	Not reported
Modified By:	TRANSLAT
Date Last Modified:	2004-03-04

Tank Info:

Tank Number:	5
Tank Id:	63392
Material Code:	0008
Common Name of Substance:	Diesel

Equipment Records:

A00 - Tank Internal Protection - None
B00 - Tank External Protection - None
F00 - Pipe External Protection - None
H00 - Tank Leak Detection - None
I00 - Overfill - None
G00 - Tank Secondary Containment - None
C01 - Pipe Location - Aboveground
J00 - Dispenser - None
D00 - Pipe Type - No Piping

Tank Location:	1
Tank Type:	Steel/Carbon Steel/Iron
Tank Status:	Closed - Removed
Pipe Model:	Not reported
Install Date:	Not reported
Capacity Gallons:	1000
Tightness Test Method:	NN
Date Test:	Not reported
Next Test Date:	Not reported
Date Tank Closed:	04/24/2002
Register:	True
Modified By:	TRANSLAT
Last Modified:	04/14/2017
Material Name:	Not reported

O157 **NYC DEP** **NY MANIFEST** **S119072580**
SSW **12TH ST & WYTHE AVE** **N/A**
1/8-1/4 **BROOKLYN, NY 11222**
0.153 mi.
808 ft. **Site 15 of 18 in cluster O**

Relative:
Higher

Actual:
19 ft.

NY MANIFEST:

Country:	USA
EPA ID:	NYP003664166
Facility Status:	Not reported
Location Address 1:	12th ST & WYTHE AVE

NYC DEP (Continued) **S119072580**

Code:	BP
Location Address 2:	Not reported
Total Tanks:	Not reported
Location City:	BROOKLYN
Location State:	NY
Location Zip:	11222
Location Zip 4:	Not reported

NY MANIFEST:

EPAID:	NYP003664166
Mailing Name:	NYC DEP
Mailing Contact:	NYC DEP
Mailing Address 1:	59-17 JUNCTION BLVD
Mailing Address 2:	Not reported
Mailing City:	FLUSHING
Mailing State:	NY
Mailing Zip:	11373
Mailing Zip 4:	Not reported
Mailing Country:	USA
Mailing Phone:	9176823008

NY MANIFEST:

Document ID:	Not reported
Manifest Status:	Not reported
seq:	Not reported
Year:	2008
Trans1 State ID:	NYD064748304
Trans2 State ID:	NJD080631369
Generator Ship Date:	10/02/2008
Trans1 Recv Date:	10/02/2008
Trans2 Recv Date:	10/10/2008
TSD Site Recv Date:	10/10/2008
Part A Recv Date:	Not reported
Part B Recv Date:	Not reported
Generator EPA ID:	NYP003664166
Trans1 EPA ID:	Not reported
Trans2 EPA ID:	Not reported
TSDF ID 1:	NJD980536593
TSDF ID 2:	Not reported
Manifest Tracking Number:	004072072JJK
Import Indicator:	N
Export Indicator:	N
Discr Quantity Indicator:	N
Discr Type Indicator:	Y
Discr Residue Indicator:	N
Discr Partial Reject Indicator:	N
Discr Full Reject Indicator:	N
Manifest Ref Number:	Not reported
Alt Facility RCRA ID:	Not reported
Alt Facility Sign Date:	Not reported
MGMT Method Type Code:	H141
Waste Code:	Not reported
Waste Code:	Not reported
Waste Code:	Not reported
Waste Code:	Not reported
Waste Code:	Not reported
Waste Code:	Not reported

NYC DEP (Continued) **S119072580**

Quantity:	500.0
Units:	P - Pounds
Number of Containers:	1.0
Container Type:	DF - Fiberboard or plastic drums (glass)
Handling Method:	B Incineration, heat recovery, burning.
Specific Gravity:	1.0
Waste Code:	D002
Waste Code 1_2:	Not reported
Waste Code 1_3:	Not reported
Waste Code 1_4:	Not reported
Waste Code 1_5:	Not reported
Waste Code 1_6:	Not reported

Click this hyperlink while viewing on your computer to access
2 additional NY_MANIFEST: record(s) in the EDR Site Report.

O158 **CON EDISON MANHOLE: 4359** **RCRA NonGen / NLR** **1016967757**
SSW **N 12TH ST & WYTHE AVE** **NY MANIFEST** **NYP004413555**
1/8-1/4 **BROOKLYN, NY 11249**
0.153 mi.
808 ft. **Site 16 of 18 in cluster O**

Relative:
Higher

Actual:
19 ft.

RCRA NonGen / NLR:

Date form received by agency:	02/06/2014
Facility name:	CON EDISON MANHOLE: 4359
Facility address:	N 12TH ST & WYTHE AVE BROOKLYN, NY 11249
EPA ID:	NYP004413555
Mailing address:	IRVING PL, 15TH FL NE NEW YORK, NY 10003
Contact:	THOMAS TEELING
Contact address:	Not reported Not reported
Contact country:	Not reported
Contact telephone:	212-460-3770
Contact email:	Not reported
EPA Region:	02
Classification:	Non-Generator
Description:	Handler: Non-Generators do not presently generate hazardous waste

Handler Activities Summary:

U.S. importer of hazardous waste:	No
Mixed waste (haz. and radioactive):	No
Recycler of hazardous waste:	No
Transporter of hazardous waste:	No
Treater, storer or disposer of HW:	No
Underground injection activity:	No
On-site burner exemption:	No
Furnace exemption:	No
Used oil fuel burner:	No
Used oil processor:	No
User oil refiner:	No
Used oil fuel marketer to burner:	No
Used oil Specification marketer:	No
Used oil transfer facility:	No
Used oil transporter:	No

CON EDISON MANHOLE: 4359 (Continued) **1016967757**

Historical Generators:

Date form received by agency:	01/06/2014
Site name:	CON EDISON MANHOLE: 4359
Classification:	Conditionally Exempt Small Quantity Generator
Violation Status:	No violations found

NY MANIFEST:

Country:	USA
EPA ID:	NYP004413555
Facility Status:	Not reported
Location Address 1:	NORTH 12TH & WYTHE AVE
Code:	BP
Location Address 2:	Not reported
Total Tanks:	Not reported
Location City:	BROOKLYN
Location State:	NY
Location Zip:	11249
Location Zip 4:	Not reported

NY MANIFEST:

EPAID:	NYP004413555
Mailing Name:	CON EDISON
Mailing Contact:	CON EDISON
Mailing Address 1:	4 IRVING PLACE
Mailing Address 2:	15TH FL
Mailing City:	NEW YORK
Mailing State:	NY
Mailing Zip:	10003
Mailing Zip 4:	Not reported
Mailing Country:	USA
Mailing Phone:	Not reported

NY MANIFEST:

Document ID:	Not reported
Manifest Status:	Not reported
seq:	Not reported
Year:	2014
Trans1 State ID:	NJ0000027193
Trans2 State ID:	Not reported
Generator Ship Date:	01/06/2014
Trans1 Recv Date:	01/07/2014
Trans2 Recv Date:	Not reported
TSD Site Recv Date:	01/09/2014
Part A Recv Date:	Not reported
Part B Recv Date:	Not reported
Generator EPA ID:	NYP004413555
Trans1 EPA ID:	Not reported
Trans2 EPA ID:	Not reported
TSDF ID 1:	NJD002200046
TSDF ID 2:	Not reported
Manifest Tracking Number:	011696277JJK
Import Indicator:	N
Export Indicator:	N
Discr Quantity Indicator:	N
Discr Type Indicator:	N
Discr Residue Indicator:	N

CON EDISON MANHOLE: 4359 (Continued) **1016967757**

Discr Partial Reject Indicator:	N
Discr Full Reject Indicator:	N
Manifest Ref Number:	Not reported
Alt Facility RCRA ID:	Not reported
Alt Facility Sign Date:	Not reported
MGMT Method Type Code:	H110
Waste Code:	Not reported
Waste Code:	Not reported
Waste Code:	Not reported
Waste Code:	Not reported
Waste Code:	Not reported
Waste Code:	Not reported
Quantity:	1500
Units:	P - Pounds
Number of Containers:	1
Container Type:	TT - Cargo tank, tank trucks
Handling Method:	T Chemical, physical, or biological treatment.
Specific Gravity:	1
Waste Code:	D008
Waste Code 1_2:	Not reported
Waste Code 1_3:	Not reported
Waste Code 1_4:	Not reported
Waste Code 1_5:	Not reported
Waste Code 1_6:	Not reported

Click this hyperlink while viewing on your computer to access additional NY_MANIFEST: detail in the EDR Site Report.

O159 **CON EDISON** **NY Spills** **S104789770**
SSW **74 WYTHE AVE BROOKLYN NY** **NY MANIFEST** **N/A**
1/8-1/4 **BROOKLYN, NY 11201**
0.153 mi.
810 ft. **Site 17 of 18 in cluster O**

Relative:
Higher

Actual:
19 ft.

SPILLS:

Facility ID:	1000353
Facility Type:	ER
Spill Number:	1000353
DER Facility ID:	380506
Site ID:	431516
DEC Region:	2
Spill Number/Closed Date:	2010-04-09
Spill Cause:	Unknown
Spill Class:	Not reported
SWIS:	3101
Spill Date:	2010-04-08
Investigator:	hrpatel
Referred To:	Not reported
Reported to Dept:	2010-04-08
CID:	Not reported
Water Affected:	Not reported
Spill Source:	Commercial/Industrial
Spill Notifier:	Citizen
Cleanup Ceased:	Not reported
Cleanup Meets Std:	False
Last Inspection:	Not reported
Recommended Penalty:	False

CON EDISON (Continued) **S104789770**

UST Trust:	False
Remediation Phase:	0
Date Entered In Computer:	2010-04-08
Spill Record Last Update:	2010-04-09
Spiller Name:	Not reported
Spiller Company:	SUPERIOR INGREDIENTS
Spiller Address:	74 WYTHE AVE
Spiller Company:	999
Contact Name:	ANONYMOUS
DEC Memo:	"04/09/10-Hiralkumar Patel. visited site (at 4:05 PM on 04/08/10). found red food color on water from backside of the warehouse. no oil spilled. no odors. case closed."
Remarks:	"Caller states that a liquid petroleum looking product is running down the road from the back door of the warehouse.Spill is visible from North of 12TH ST, has not entered sewer yet, DEC DLE # 10-005628 generated also."

All Materials:

Site ID:	431516
Operable Unit ID:	1182989
Operable Unit:	01
Material ID:	2177177
Material Code:	0064A
Material Name:	unknown material
Case No.:	Not reported
Material FA:	Other
Quantity:	Not reported
Units:	Not reported
Recovered:	Not reported
Oxygenate:	Not reported

Facility ID:	1006299
Facility Type:	ER
Spill Number:	1006299
DER Facility ID:	394650
Site ID:	439651
DEC Region:	2
Spill Number/Closed Date:	2010-12-15
Spill Cause:	Equipment Failure
Spill Class:	C3
SWIS:	2401
Spill Date:	2010-09-08
Investigator:	SFRAHMAN
Referred To:	Not reported
Reported to Dept:	2010-09-09
CID:	Not reported
Water Affected:	Not reported
Spill Source:	Commercial/Industrial
Spill Notifier:	Other
Cleanup Ceased:	Not reported
Cleanup Meets Std:	False
Last Inspection:	Not reported
Recommended Penalty:	False
UST Trust:	False
Remediation Phase:	0
Date Entered In Computer:	2010-09-09
Spill Record Last Update:	2011-05-12

CON EDISON (Continued) **S104789770**

Spiller Name: LOUIS BASCELLI
Spiller Company: UNKNOWN WAREHOUSE
Spiller Address: 74 WITHE AVE
Spiller Company: 999
Contact Name: LOUIS BASCELLI
DEC Memo: "Property is being sold. Purchaser hired a firm to do a phase 2 and found contaminated soil under a crack in the cement floor. This location used to have an oil tank standing above it. Eastern Environmental has been hired by the current owner. They have opened the floor and will have a guzzler truck suck out contaminated soil. In the next few days they HOPE to hit clean endpoints and send samples in to confirm cleanup is complete. If they do not get clean endpoints they will call Sharif Rahman directly for further instructions. 10/08/10 Stopped by the site.The area in questionw was dug and contaminated soil was removed and excavation backfilled, cemented.Report will be sent to DEC.(sr) 12/14/10 Rec'd analytical report for soil sample.VOCs/SVOCs exceedances are minor.Report in edocs.Case closed.(sr) 05/12/11 Doug from Eastern Environmental(631-727-2700) called me to say that his company was not paid for the work and asked why the spill was closed without disposal manifest.He also mentioned that the tank and associated contamination was removed properly.I explained it to him that the spill was closed based on end point data.(sr)"
Remarks: "onto concrete. Further Information Unknown at this time."

All Materials:
Site ID: 439651
Operable Unit ID: 1190286
Operable Unit: 01
Material ID: 2185264
Material Code: 0066A
Material Name: unknown petroleum
Case No.: Not reported
Material FA: Petroleum
Quantity: Not reported
Units: Not reported
Recovered: Not reported
Oxygenate: Not reported

Facility ID: 0007305
Facility Type: ER
Spill Number: 0007305
DER Facility ID: 187360
Site ID: 226995
DEC Region: 2
Spill Number/Closed Date: 2000-09-22
Spill Cause: Housekeeping
Spill Class: D5
SWIS: 2401
Spill Date: 2000-09-21
Investigator: JMKRIMGO
Referred To: Not reported
Reported to Dept: 2000-09-21
CID: 365
Water Affected: Not reported
Spill Source: Commercial/Industrial
Spill Notifier: Citizen

CON EDISON (Continued) **S104789770**

Cleanup Ceased:	Not reported
Cleanup Meets Std:	False
Last Inspection:	Not reported
Recommended Penalty:	False
UST Trust:	False
Remediation Phase:	0
Date Entered In Computer:	2000-09-21
Spill Record Last Update:	2000-09-22
Spiller Name:	Not reported
Spiller Company:	Not reported
Spiller Address:	74-76 WYTHE AV
Spiller Company:	001
Contact Name:	Not reported
DEC Memo:	"Prior to Sept, 2004 data translation this spill Lead_DEC Field was KRIMGOLD "
Remarks:	"THE COMPANY THERE HAS A DRIVEWAY ON NORTH 12TH ST & IT APPEARS THE HYDRAULIC OIL OR BRAKE FLUID IS SPILLING FROM THE BUILDING INTO THE ROADWAY - THERE IS A SEWER ON THE CORNER - UNK IF THE SEWER IS AFFECTED - YOU CAN VISIBLY SEE THE TRAIL ON THE STREET"

All Materials:

Site ID:	226995
Operable Unit ID:	828163
Operable Unit:	01
Material ID:	548399
Material Code:	0010
Material Name:	hydraulic oil
Case No.:	Not reported
Material FA:	Petroleum
Quantity:	.00
Units:	G
Recovered:	.00
Oxygenate:	Not reported

NY MANIFEST:

Country:	USA
EPA ID:	NYP004273173
Facility Status:	Not reported
Location Address 1:	74 WYTHE AVE BROOKLYN NY
Code:	BP
Location Address 2:	Not reported
Total Tanks:	Not reported
Location City:	BROOKLYN
Location State:	NY
Location Zip:	11201
Location Zip 4:	Not reported

NY MANIFEST:

EPAID:	NYP004273173
Mailing Name:	CON EDISON
Mailing Contact:	TOM TEELING
Mailing Address 1:	4 IRVING PLACE - 15TH FLOOR
Mailing Address 2:	Not reported
Mailing City:	NEW YORK
Mailing State:	NY
Mailing Zip:	10003
Mailing Zip 4:	Not reported

CON EDISON (Continued) **S104789770**

Mailing Country:	USA
Mailing Phone:	2124603770

NY MANIFEST:

Document ID:	Not reported
Manifest Status:	Not reported
seq:	Not reported
Year:	2012
Trans1 State ID:	NJD003812047
Trans2 State ID:	Not reported
Generator Ship Date:	10/10/2012
Trans1 Recv Date:	10/10/2012
Trans2 Recv Date:	Not reported
TSD Site Recv Date:	10/11/2012
Part A Recv Date:	Not reported
Part B Recv Date:	Not reported
Generator EPA ID:	NYP004273173
Trans1 EPA ID:	Not reported
Trans2 EPA ID:	Not reported
TSDF ID 1:	NJD991291105
TSDF ID 2:	Not reported
Manifest Tracking Number:	001675291GBF
Import Indicator:	N
Export Indicator:	N
Discr Quantity Indicator:	N
Discr Type Indicator:	N
Discr Residue Indicator:	N
Discr Partial Reject Indicator:	N
Discr Full Reject Indicator:	N
Manifest Ref Number:	Not reported
Alt Facility RCRA ID:	Not reported
Alt Facility Sign Date:	Not reported
MGMT Method Type Code:	H141
Waste Code:	Not reported
Waste Code:	Not reported
Waste Code:	Not reported
Waste Code:	Not reported
Waste Code:	Not reported
Waste Code:	Not reported
Quantity:	400.0
Units:	G - Gallons (liquids only)* (8.3 pounds)
Number of Containers:	1.0
Container Type:	TT - Cargo tank, tank trucks
Handling Method:	T Chemical, physical, or biological treatment.
Specific Gravity:	1.0
Waste Code:	D008
Waste Code 1_2:	Not reported
Waste Code 1_3:	Not reported
Waste Code 1_4:	Not reported
Waste Code 1_5:	Not reported
Waste Code 1_6:	Not reported

Click this hyperlink while viewing on your computer to access additional NY_MANIFEST: detail in the EDR Site Report.

O160 SSW 1/8-1/4 0.153 mi. 810 ft. | **CON ED - MH 64822**
WYTHE AVE 74 S/O RODNEY ST
BROOKLYN, NY 11205 | **RCRA NonGen / NLR**
NY MANIFEST | **1007206416**
NYP004009569

Site 18 of 18 in cluster O

Relative: Higher

Actual: 19 ft.

RCRA NonGen / NLR:

Date form received by agency:	02/28/1998
Facility name:	CON ED - MH 64822
Facility address:	WYTHE AVE 74 S/O RODNEY ST BROOKLYN, NY 11205-0000
EPA ID:	NYP004009569
Mailing address:	CONSOLIDATED EDISON INC 4 IRVING PL RM 300 NEW YORK, NY 10003-0000
Contact:	ANTHONY DRUMMINGS
Contact address:	CONSOLIDATED EDISON INC NEW YORK, NY 10003-0000
Contact country:	US
Contact telephone:	212-460-3770
Contact email:	Not reported
EPA Region:	02
Classification:	Non-Generator
Description:	Handler: Non-Generators do not presently generate hazardous waste

Handler Activities Summary:

U.S. importer of hazardous waste:	No
Mixed waste (haz. and radioactive):	No
Recycler of hazardous waste:	No
Transporter of hazardous waste:	No
Treater, storer or disposer of HW:	No
Underground injection activity:	No
On-site burner exemption:	No
Furnace exemption:	No
Used oil fuel burner:	No
Used oil processor:	No
User oil refiner:	No
Used oil fuel marketer to burner:	No
Used oil Specification marketer:	No
Used oil transfer facility:	No
Used oil transporter:	No

Historical Generators:

Date form received by agency:	02/27/1998
Site name:	CON ED - MH 64822
Classification:	Not a generator, verified
Date form received by agency:	02/26/1998
Site name:	CON ED - MH 64822
Classification:	Large Quantity Generator
Violation Status:	No violations found

NY MANIFEST:

Country:	USA
EPA ID:	NYP004009569
Facility Status:	Not reported
Location Address 1:	MH64822-WYTHE AVE & RODNEY ST
Code:	BP

CON ED - MH 64822 (Continued) **1007206416**

Location Address 2:	Not reported
Total Tanks:	Not reported
Location City:	BROOKLYN
Location State:	NY
Location Zip:	11201
Location Zip 4:	Not reported

NY MANIFEST:

EPAID:	NYP004009569
Mailing Name:	CONSOLIDATED EDISON
Mailing Contact:	FRANKLIN MURRAY
Mailing Address 1:	4 IRVING PLACE RM 828
Mailing Address 2:	Not reported
Mailing City:	NEW YORK
Mailing State:	NY
Mailing Zip:	10003
Mailing Zip 4:	Not reported
Mailing Country:	USA
Mailing Phone:	2124602808

NY MANIFEST:

Document ID:	MAJ5590340
Manifest Status:	K
seq:	Not reported
Year:	1997
Trans1 State ID:	Not reported
Trans2 State ID:	2075
Generator Ship Date:	07/19/1997
Trans1 Recv Date:	07/19/1997
Trans2 Recv Date:	07/22/1997
TSD Site Recv Date:	08/06/1997
Part A Recv Date:	09/17/1997
Part B Recv Date:	08/22/1997
Generator EPA ID:	NYP004009569
Trans1 EPA ID:	MAD039322250
Trans2 EPA ID:	NJD000813477
TSDF ID 1:	MAD053452637
TSDF ID 2:	Not reported
Manifest Tracking Number:	Not reported
Import Indicator:	Not reported
Export Indicator:	Not reported
Discr Quantity Indicator:	Not reported
Discr Type Indicator:	Not reported
Discr Residue Indicator:	Not reported
Discr Partial Reject Indicator:	Not reported
Discr Full Reject Indicator:	Not reported
Manifest Ref Number:	Not reported
Alt Facility RCRA ID:	Not reported
Alt Facility Sign Date:	Not reported
MGMT Method Type Code:	Not reported
Waste Code:	B007 - OTHER MISCELLANEOUS PCB WASTES
Waste Code:	Not reported
Waste Code:	Not reported
Waste Code:	Not reported
Waste Code:	Not reported
Waste Code:	Not reported
Quantity:	00200

CON ED - MH 64822 (Continued) **1007206416**

Units:	K - Kilograms (2.2 pounds)
Number of Containers:	001
Container Type:	DM - Metal drums, barrels
Handling Method:	T Chemical, physical, or biological treatment.
Specific Gravity:	100

Click this hyperlink while viewing on your computer to access
1 additional NY_MANIFEST: record(s) in the EDR Site Report.

T161 **1066 LORIMER ST** **NY AST** **U003395730**
NE **1066 LORIMER ST** **N/A**
1/8-1/4 **BROOKLYN, NY 11222**
0.159 mi.
841 ft. **Site 1 of 2 in cluster T**

Relative:
Higher

Actual:
18 ft.

AST:

Region:	STATE
DEC Region:	2
Site Status:	Unregulated/Closed
Facility Id:	2-600731
Program Type:	PBS
UTM X:	588381.67651
UTM Y:	4508976.25590
Expiration Date:	N/A
Site Type:	Other

Affiliation Records:

Site Id:	22711
Affiliation Type:	Facility Owner
Company Name:	DOVER MGMT CO
Contact Type:	Not reported
Contact Name:	Not reported
Address1:	P O BOX 386
Address2:	Not reported
City:	GREAT NECK
State:	NY
Zip Code:	11022
Country Code:	001
Phone:	(516) 482-4646
EMail:	Not reported
Fax Number:	Not reported
Modified By:	TRANSLAT
Date Last Modified:	2004-03-04

Site Id:	22711
Affiliation Type:	Mail Contact
Company Name:	DOVER MGMT CO
Contact Type:	Not reported
Contact Name:	BILL WEIDMAN
Address1:	P O BOX 386
Address2:	Not reported
City:	GREAT NECK
State:	NY
Zip Code:	11022
Country Code:	001
Phone:	(516) 482-4646
EMail:	Not reported

1066 LORIMER ST (Continued) **U003395730**

Fax Number:	Not reported
Modified By:	TRANSLAT
Date Last Modified:	2004-03-04

Site Id:	22711
Affiliation Type:	Facility Operator
Company Name:	1066 LORIMER ST
Contact Type:	Not reported
Contact Name:	JOE
Address1:	Not reported
Address2:	Not reported
City:	Not reported
State:	NN
Zip Code:	Not reported
Country Code:	001
Phone:	(718) 389-1175
EMail:	Not reported
Fax Number:	Not reported
Modified By:	TRANSLAT
Date Last Modified:	2004-03-04

Site Id:	22711
Affiliation Type:	Emergency Contact
Company Name:	DOVER MGMT CO
Contact Type:	Not reported
Contact Name:	BILL WEIDMAN
Address1:	Not reported
Address2:	Not reported
City:	Not reported
State:	NN
Zip Code:	Not reported
Country Code:	001
Phone:	(516) 482-4646
EMail:	Not reported
Fax Number:	Not reported
Modified By:	TRANSLAT
Date Last Modified:	2004-03-04

Tank Info:

Tank Number:	001
Tank Id:	43509
Material Code:	0001
Common Name of Substance:	#2 Fuel Oil (On-Site Consumption)

Equipment Records:

C01 - Pipe Location - Aboveground
G00 - Tank Secondary Containment - None
J02 - Dispenser - Suction Dispenser
A00 - Tank Internal Protection - None
D01 - Pipe Type - Steel/Carbon Steel/Iron
B00 - Tank External Protection - None
F00 - Pipe External Protection - None
H00 - Tank Leak Detection - None
I02 - Overfill - High Level Alarm

Tank Location: 3

1066 LORIMER ST (Continued) **U003395730**

Tank Type:	Steel/Carbon Steel/Iron
Tank Status:	Closed - In Place
Pipe Model:	Not reported
Install Date:	Not reported
Capacity Gallons:	3000
Tightness Test Method:	NN
Date Test:	Not reported
Next Test Date:	Not reported
Date Tank Closed:	10/01/1994
Register:	True
Modified By:	TRANSLAT
Last Modified:	04/14/2017
Material Name:	Not reported

Q162
SW
1/8-1/4
0.165 mi.
870 ft.

Relative:
Higher

Actual:
11 ft.

WILLIAMSBURG WORKS **NY VCP** **S113922154**
KENT AVE & 12TH STREET **N/A**
BROOKLYN, NY 11211

Site 8 of 12 in cluster Q

VCP:

Program Type:	VCP
Site Code:	58605
HW Code:	V00704
Site Class:	N
SWIS:	2401
Region:	2
Town:	New York City
Acres:	Not reported
Date Record Added:	11/06/2003
Date Record Updated:	10/30/2006
Updated By:	DKMACNEA
Site Description:	See Site 224055
Env Problem:	Not reported
Health Problem:	Not reported
Dump:	Not reported
Structure:	Not reported
Lagoon:	Not reported
Landfill:	Not reported
Pond:	Not reported
Disp Start:	Not reported
Disp Term:	Not reported
Lat/Long:	Not reported
Dell:	Not reported
Record Add:	Not reported
Record Upd:	Not reported
Updated By:	Not reported
Own Op:	Not reported
Sub Type:	Not reported
Owner Name:	Not reported
Owner Company:	Not reported
Owner Address:	Not reported
Owner Addr2:	Not reported
Owner City,St,Zip:	Not reported
Owner Country:	Not reported
HW Code:	Not reported
Waste Type:	Not reported
Waste Quantity:	Not reported

WILLIAMSBURG WORKS (Continued) **S113922154**

Waste Code:	Not reported
Crossref ID:	Not reported
Cross Ref Type Code:	Not reported
Cross Ref Type:	Not reported
Record Added Date:	Not reported
Record Updated:	Not reported
Updated By:	Not reported

Q163 **CON EDISON - TRANSFORMER VAULT 3477** **RCRA-LQG** **1012184918**
SW **KENT AVENUE AND N. 12TH STREET** **NY MANIFEST** **NYP004154308**
1/8-1/4 **BROOKLYN, NY 11222** **NJ MANIFEST**
0.165 mi.
870 ft. **Site 9 of 12 in cluster Q**

Relative:
Higher

Actual:
11 ft.

RCRA-LQG:

Date form received by agency:	02/21/2008
Facility name:	CON EDISON - TRANSFORMER VAULT 3477
Facility address:	KENT AVENUE AND N. 12TH STREET BROOKLYN, NY 11222
EPA ID:	NYP004154308
Mailing address:	4 IRVING PLACE NEW YORK, NY 10003
Contact:	FRANKLIN MURRAY
Contact address:	Not reported Not reported
Contact country:	Not reported
Contact telephone:	212-460-2808
Contact email:	MURRAYFR@CONED.COM
EPA Region:	02
Classification:	Large Quantity Generator
Description:	Handler: generates 1,000 kg or more of hazardous waste during any calendar month; or generates more than 1 kg of acutely hazardous waste during any calendar month; or generates more than 100 kg of any residue or contaminated soil, waste or other debris resulting from the cleanup of a spill, into or on any land or water, of acutely hazardous waste during any calendar month; or generates 1 kg or less of acutely hazardous waste during any calendar month, and accumulates more than 1 kg of acutely hazardous waste at any time; or generates 100 kg or less of any residue or contaminated soil, waste or other debris resulting from the cleanup of a spill, into or on any land or water, of acutely hazardous waste during any calendar month, and accumulates more than 100 kg of that material at any time

Owner/Operator Summary:

Owner/operator name:	CONSOLIDATED EDISON COMPANY OF NY, INC.
Owner/operator address:	4 IRVING PLACE NEW YORK, NY 10003
Owner/operator country:	US
Owner/operator telephone:	Not reported
Owner/operator email:	Not reported
Owner/operator fax:	Not reported
Owner/operator extension:	Not reported
Legal status:	Private
Owner/Operator Type:	Owner
Owner/Op start date:	10/04/2007
Owner/Op end date:	Not reported

CON EDISON - TRANSFORMER VAULT 3477 (Continued) **1012184918**

Owner/operator name:	CONSOLIDATED EDISON COMPANY OF NY, INC.
Owner/operator address:	4 IRVING PLACE NEW YORK, NY 10003
Owner/operator country:	US
Owner/operator telephone:	Not reported
Owner/operator email:	Not reported
Owner/operator fax:	Not reported
Owner/operator extension:	Not reported
Legal status:	Private
Owner/Operator Type:	Operator
Owner/Op start date:	10/04/2007
Owner/Op end date:	Not reported

Handler Activities Summary:

U.S. importer of hazardous waste:	No
Mixed waste (haz. and radioactive):	No
Recycler of hazardous waste:	No
Transporter of hazardous waste:	No
Treater, storer or disposer of HW:	No
Underground injection activity:	No
On-site burner exemption:	No
Furnace exemption:	No
Used oil fuel burner:	No
Used oil processor:	No
User oil refiner:	No
Used oil fuel marketer to burner:	No
Used oil Specification marketer:	No
Used oil transfer facility:	No
Used oil transporter:	No

. Waste code:	D008
. Waste name:	LEAD

Violation Status: No violations found

NY MANIFEST:

Country:	USA
EPA ID:	NYP004154308
Facility Status:	Not reported
Location Address 1:	KENT AVENUE AND N. 12TH STREET
Code:	BP
Location Address 2:	Not reported
Total Tanks:	Not reported
Location City:	BROOKLYN
Location State:	NY
Location Zip:	11222
Location Zip 4:	Not reported

NY MANIFEST:

EPAID:	NYP004154308
Mailing Name:	CONED
Mailing Contact:	CONED
Mailing Address 1:	4 IRVING PLACE
Mailing Address 2:	Not reported
Mailing City:	NEW YORK
Mailing State:	NY
Mailing Zip:	10003
Mailing Zip 4:	Not reported

CON EDISON - TRANSFORMER VAULT 3477 (Continued) **1012184918**

Mailing Country:	USA
Mailing Phone:	Not reported

NJ MANIFEST:

EPA Id:	NYP004154308
Mail Address:	4 IRVING PLACE
Mail City/State/Zip:	NEW YORK, NY 10003
Facility Phone:	Not reported
Emergency Phone:	Not reported
Contact:	FRANKLIN MURRAY
Comments:	Not reported
SIC Code:	Not reported
County:	NY047
Municipal:	Not reported
Previous EPA Id:	Not reported
Gen Flag:	Not reported
Trans Flag:	Not reported
TSDF Flag:	Not reported
Name Change:	Not reported
Date Change:	Not reported

Manifest:

Manifest Number:	000263016GBF
EPA ID:	NYP004154308
Date Shipped:	10/04/2007
TSDF EPA ID:	NJD991291105
Transporter EPA ID:	NJD003812047
Transporter 2 EPA ID:	Not reported
Transporter 3 EPA ID:	Not reported
Transporter 4 EPA ID:	Not reported
Transporter 5 EPA ID:	Not reported
Transporter 6 EPA ID:	Not reported
Transporter 7 EPA ID:	Not reported
Transporter 8 EPA ID:	Not reported
Transporter 9 EPA ID:	Not reported
Transporter 10 EPA ID:	Not reported
Date Trans1 Transported Waste:	10/04/2007
Date Trans2 Transported Waste:	Not reported
Date Trans3 Transported Waste:	Not reported
Date Trans4 Transported Waste:	Not reported
Date Trans5 Transported Waste:	Not reported
Date Trans6 Transported Waste:	Not reported
Date Trans7 Transported Waste:	Not reported
Date Trans8 Transported Waste:	Not reported
Date Trans9 Transported Waste:	Not reported
Date Trans10 Transported Waste:	Not reported
Date TSDF Received Waste:	10/04/2007
TSDF EPA Facility Name:	Not reported
QTY Units:	Not reported
Transporter SEQ ID:	Not reported
Transporter-1 Date:	Not reported
Waste SEQ ID:	Not reported
Waste Type Code 2:	Not reported
Waste Type Code 3:	Not reported
Waste Type Code 4:	Not reported
Waste Type Code 5:	Not reported

CON EDISON - TRANSFORMER VAULT 3477 (Continued) **1012184918**

Waste Type Code 6:	Not reported
Date Accepted:	Not reported
Manifest Discrepancy Type:	Not reported
Data Entry Number:	Not reported
Was Load Rejected:	NEW YORK, NY 10003
Reason Load Was Rejected:	Not reported

Q164
SW
1/8-1/4
0.165 mi.
870 ft.

CON EDISON **RCRA NonGen / NLR** **1014396113**
N 12TH ST & KENT AVE **NY MANIFEST** **NYP004182937**
BROOKLYN, NY 11211

Site 10 of 12 in cluster Q

Relative:
Higher

Actual:
11 ft.

RCRA NonGen / NLR:

Date form received by agency:	06/01/2016
Facility name:	CON EDISON
Facility address:	N 12TH ST & KENT AVE BROOKLYN, NY 11211
EPA ID:	NYP004182937
Mailing address:	4 IRVING PL, RM 828 NEW YORK, NY 10003
Contact:	CAROLINE ISKANDER
Contact address:	Not reported Not reported
Contact country:	US
Contact telephone:	718-666-4714
Contact email:	Not reported
EPA Region:	02
Classification:	Non-Generator
Description:	Handler: Non-Generators do not presently generate hazardous waste

Handler Activities Summary:

U.S. importer of hazardous waste:	No
Mixed waste (haz. and radioactive):	No
Recycler of hazardous waste:	No
Transporter of hazardous waste:	No
Treater, storer or disposer of HW:	No
Underground injection activity:	No
On-site burner exemption:	No
Furnace exemption:	No
Used oil fuel burner:	No
Used oil processor:	No
User oil refiner:	No
Used oil fuel marketer to burner:	No
Used oil Specification marketer:	No
Used oil transfer facility:	No
Used oil transporter:	No

Historical Generators:

Date form received by agency:	07/13/2009
Site name:	CON EDISON
Classification:	Conditionally Exempt Small Quantity Generator
Violation Status:	No violations found

CON EDISON (Continued) **1014396113**

NY MANIFEST:

Country:	USA
EPA ID:	NYP004182937
Facility Status:	Not reported
Location Address 1:	N 12th ST & KENT AVE - MH 63427
Code:	BP
Location Address 2:	Not reported
Total Tanks:	Not reported
Location City:	BROOKLYN
Location State:	NY
Location Zip:	11201
Location Zip 4:	Not reported

NY MANIFEST:

EPAID:	NYP004182937
Mailing Name:	CONSOLIDATED EDISON
Mailing Contact:	FRANKLYN MURRAY
Mailing Address 1:	4 IRVING PLACE RM 828
Mailing Address 2:	Not reported
Mailing City:	NEW YORK
Mailing State:	NY
Mailing Zip:	10003
Mailing Zip 4:	Not reported
Mailing Country:	USA
Mailing Phone:	2124602808

Q165 **CON EDISON MANHOLE 63427** **RCRA NonGen / NLR** **1014918177**
SW **N 12TH ST & KENT AVE S SIDE** **NJ MANIFEST** **NYP004217877**
1/8-1/4 **BROOKLYN, NY 11201** **NY MANIFEST**
0.165 mi.
870 ft. **Site 11 of 12 in cluster Q**

Relative:
Higher

Actual:
11 ft.

RCRA NonGen / NLR:

Date form received by agency:	11/13/2010
Facility name:	CON EDISON MANHOLE 63427
Facility address:	N 12TH ST & KENT AVE S SIDE 230 FEET W OF BROOKLYN, NY 11201
EPA ID:	NYP004217877
Mailing address:	IRVING PL RM 828 NEW YORK, NY 10003
Contact:	DOMINICK TURITTO
Contact address:	Not reported Not reported
Contact country:	Not reported
Contact telephone:	718-802-5194
Contact email:	Not reported
EPA Region:	02
Classification:	Non-Generator
Description:	Handler: Non-Generators do not presently generate hazardous waste

Handler Activities Summary:

U.S. importer of hazardous waste:	No
Mixed waste (haz. and radioactive):	No
Recycler of hazardous waste:	No
Transporter of hazardous waste:	No

CON EDISON MANHOLE 63427 (Continued) **1014918177**

Treater, storer or disposer of HW:	No
Underground injection activity:	No
On-site burner exemption:	No
Furnace exemption:	No
Used oil fuel burner:	No
Used oil processor:	No
User oil refiner:	No
Used oil fuel marketer to burner:	No
Used oil Specification marketer:	No
Used oil transfer facility:	No
Used oil transporter:	No

Historical Generators:

Date form received by agency:	10/14/2010
Site name:	CON EDISON MANHOLE 63427
Classification:	Conditionally Exempt Small Quantity Generator
Violation Status:	No violations found

NJ MANIFEST:

EPA Id:	NYP004217877
Mail Address:	IRVING PL RM 828
Mail City/State/Zip:	NEW YORK, NY 10003
Facility Phone:	Not reported
Emergency Phone:	Not reported
Contact:	DOMINICK TURITTO
Comments:	Not reported
SIC Code:	Not reported
County:	NY047
Municipal:	Not reported
Previous EPA Id:	Not reported
Gen Flag:	Not reported
Trans Flag:	Not reported
TSDF Flag:	Not reported
Name Change:	Not reported
Date Change:	Not reported

Manifest:

Manifest Number:	000183774GBF
EPA ID:	NYP004217877
Date Shipped:	10/19/2010
TSDF EPA ID:	NJD991291105
Transporter EPA ID:	NJD003812047
Transporter 2 EPA ID:	NJD003812047
Transporter 3 EPA ID:	Not reported
Transporter 4 EPA ID:	Not reported
Transporter 5 EPA ID:	Not reported
Transporter 6 EPA ID:	Not reported
Transporter 7 EPA ID:	Not reported
Transporter 8 EPA ID:	Not reported
Transporter 9 EPA ID:	Not reported
Transporter 10 EPA ID:	Not reported
Date Trans1 Transported Waste:	10/19/2010
Date Trans2 Transported Waste:	10/20/2010
Date Trans3 Transported Waste:	Not reported
Date Trans4 Transported Waste:	Not reported
Date Trans5 Transported Waste:	Not reported
Date Trans6 Transported Waste:	Not reported

CON EDISON MANHOLE 63427 (Continued) **1014918177**

Date Trans7 Transported Waste:	Not reported
Date Trans8 Transported Waste:	Not reported
Date Trans9 Transported Waste:	Not reported
Date Trans10 Transported Waste:	Not reported
Date TSDF Received Waste:	10/20/2010
TSDF EPA Facility Name:	Not reported
QTY Units:	Not reported
Transporter SEQ ID:	Not reported
Transporter-1 Date:	Not reported
Waste SEQ ID:	Not reported
Waste Type Code 2:	Not reported
Waste Type Code 3:	Not reported
Waste Type Code 4:	Not reported
Waste Type Code 5:	Not reported
Waste Type Code 6:	Not reported
Date Accepted:	Not reported
Manifest Discrepancy Type:	Not reported
Data Entry Number:	Not reported
Was Load Rejected:	NEW YORK, NY 10003
Reason Load Was Rejected:	Not reported

Waste:

Manifest Year:	Not reported
Waste Code:	D008
Hand Code:	H141
Quantity:	1100 P

NY MANIFEST:

Country:	USA
EPA ID:	NYP004217877
Facility Status:	Not reported
Location Address 1:	N 12th ST & KENT AVE
Code:	BP
Location Address 2:	Not reported
Total Tanks:	Not reported
Location City:	BROOKLYN
Location State:	NY
Location Zip:	11201
Location Zip 4:	Not reported

NY MANIFEST:

EPAID:	NYP004217877
Mailing Name:	CONSOLIDATED EDISON - MH 63427
Mailing Contact:	TOM TEELING
Mailing Address 1:	4 IRVING PLACE RM 828
Mailing Address 2:	Not reported
Mailing City:	NEW YORK
Mailing State:	NY
Mailing Zip:	10003
Mailing Zip 4:	Not reported
Mailing Country:	USA
Mailing Phone:	2124603770

NY MANIFEST:

CON EDISON MANHOLE 63427 (Continued) **1014918177**

Document ID:	Not reported
Manifest Status:	Not reported
seq:	Not reported
Year:	2010
Trans1 State ID:	NJD003812047
Trans2 State ID:	Not reported
Generator Ship Date:	10/19/2010
Trans1 Recv Date:	10/19/2010
Trans2 Recv Date:	Not reported
TSD Site Recv Date:	10/20/2010
Part A Recv Date:	Not reported
Part B Recv Date:	Not reported
Generator EPA ID:	NYP004217877
Trans1 EPA ID:	Not reported
Trans2 EPA ID:	Not reported
TSDF ID 1:	NJD991291105
TSDF ID 2:	Not reported
Manifest Tracking Number:	000183774GBF
Import Indicator:	N
Export Indicator:	N
Discr Quantity Indicator:	Y
Discr Type Indicator:	N
Discr Residue Indicator:	N
Discr Partial Reject Indicator:	N
Discr Full Reject Indicator:	N
Manifest Ref Number:	Not reported
Alt Facility RCRA ID:	Not reported
Alt Facility Sign Date:	Not reported
MGMT Method Type Code:	H141
Waste Code:	Not reported
Waste Code:	Not reported
Waste Code:	Not reported
Waste Code:	Not reported
Waste Code:	Not reported
Waste Code:	Not reported
Quantity:	1100.0
Units:	P - Pounds
Number of Containers:	1.0
Container Type:	CM - Metal boxes, cases, roll-offs
Handling Method:	L Landfill.
Specific Gravity:	1.0
Waste Code:	D008
Waste Code 1_2:	Not reported
Waste Code 1_3:	Not reported
Waste Code 1_4:	Not reported
Waste Code 1_5:	Not reported
Waste Code 1_6:	Not reported

Click this hyperlink while viewing on your computer to access additional NY_MANIFEST: detail in the EDR Site Report.

Q166
SW
1/8-1/4
0.165 mi.
870 ft.

K - WILLIAMSBURG WORKS
KENT AVE & 12TH STREET
BROOKLYN, NY 11211

NY SHWS **S109209078**
NY BROWNFIELDS **N/A**

Site 12 of 12 in cluster Q

Relative:
Higher

Actual:
11 ft.

SHWS:

Program:	HW
Site Code:	372653
Classification:	A
Region:	2
Acres:	5.8
HW Code:	224055
Record Add:	10/27/2006
Record Upd:	05/02/2017
Updated By:	GWCROSS

Site Description: Location: The Williamsburg Works Manufactured Gas Plant (MGP) site is located in a commercial/industrial area in the Williamsburg section of Brooklyn, New York. The site is approximately six acres in size and is composed of three parcels of land located on the east bank of the East River between North 11th and North 12th Streets on the west and east sides of Kent Avenue . Site features: Site features include a vacant asphalt paved lot and the foundation slab for the recently demolished document storage warehouse on the west side of Kent Avenue and a two -story commercial building on the east side of Kent Avenue . Current zoning and land use: The land uses in the area surrounding the MGP site are currently a mix of industrial, residential, and parkland uses. The privately-owned document storage warehouse was in active use until it was destroyed in a fire on January 31, 2015 and subsequently demolished. The vacant lot at 50 Kent Ave. is owned by the NYC Department of Parks and Recreation and used as an outdoor music venue, flea market and skate park. The two-story commercial building on the east side of Kent Avenue is privately owned and in active use. The nearest residential property is located approximately 1 block to the south. Past use of the site: A manufactured gas plant operated on the site from circa 1850 until approximately 1930. Following the decommissioning of the MGP, the lot was occupied by a NYC Department of Sanitation Garage that was demolished around 2000. Site Geology and Hydrogeology: The site is underlain by: urban fill and varied glacial sediments consisting of outwash sand and gravel, till, and lenticular clay more than 100 feet in thickness. The groundwater table is approximately 5 feet below ground surface. Groundwater flows to the west, toward the East River.

Env Problem: The Remedial Investigation of the site has not been fully completed, since large portions of the site are occupied by buildings. However, the work that has been completed has identified significant coal tar contamination in the subsurface. Soils beneath the vacant lot at 50 Kent Avenue are heavily impacted. Design work is currently under way for an excavation IRM on this parcel during the 2015 field season, and tar collection wells have been completed around the perimeter of this property. Tar removal from these wells is taking place on a continuing basis. Tar contamination has moved off site to the north but does not appear to have reached the shoreline in that area. A large portion of the former plant footprint lies beneath a document storage warehouse. Test borings around the perimeter of this building confirm the presence of MGP tars in the area, and off site migration of this tar has taken place, leading to contamination of sediments beneath adjacent areas of the East River.

Health Problem: The NYSDOH will evaluate the potential for impacts to public health

K - WILLIAMSBURG WORKS (Continued) **S109209078**

from exposure to site contaminants once sufficient information from the investigation of the site becomes available for review.

Dump:	False
Structure:	False
Lagoon:	False
Landfill:	False
Pond:	False
Disp Start:	Not reported
Disp Term:	Not reported
Lat/Long:	Not reported
Dell:	Not reported
Record Add:	9/20/2013 2:19:00 PM
Record Upd:	9/20/2013 2:19:00 PM
Updated By:	ldennist
Own Op:	Document Repository
Sub Type:	C01
Owner Name:	Williamsburg Branch
Owner Company:	Brooklyn Public Library
Owner Address:	240 Division St., at Marcy Ave.
Owner Addr2:	Not reported
Owner City,St,Zip:	Brooklyn, NY 11211
Owner Country:	United States of America
HW Code:	224055
Waste Type:	COAL TAR
Waste Quantity:	UNKNOWN
Waste Code:	Not reported
HW Code:	224055
Waste Type:	COAL TAR
Waste Quantity:	UNKNOWN
Waste Code:	Not reported
Crossref ID:	V00587
Cross Ref Type Code:	04
Cross Ref Type:	VCP Site ID
Record Added Date:	8/4/2016 11:56:00 AM
Record Updated:	8/4/2016 11:56:00 AM
Updated By:	JHOCONNE
Crossref ID:	224028
Cross Ref Type Code:	02
Cross Ref Type:	HW Site ID
Record Added Date:	11/20/2009 3:19:00 PM
Record Updated:	11/20/2009 3:19:00 PM
Updated By:	MOBARRIE

BROWNFIELDS:

Program:	BCP
Site Code:	58606
Acres:	5
HW Code:	C224055
SWIS:	2401
Town:	New York City
Record Added Date:	04/30/2004
Record Updated Date:	12/07/2009
Update By:	MOBARRIE
Site Description:	See Site 224055
Env Problem:	Not reported
Health Problem:	Not reported
Dump:	Not reported

K - WILLIAMSBURG WORKS (Continued) **S109209078**

Structure:	Not reported
Lagoon:	Not reported
Landfill:	Not reported
Pond:	Not reported
Disp Start:	Not reported
Disp Term:	Not reported
Lat/Long:	Not reported
Dell:	Not reported
Record Add:	Not reported
Record Upd:	Not reported
Updated By:	Not reported
Own Op:	Owner
Sub Type:	B99
Owner Name:	Not reported
Owner Company:	KEYSPAN
Owner Address:	Not reported
Owner Addr2:	Not reported
Owner City,St,Zip:	NY
Owner Country:	Unknown
HW Code:	Not reported
Waste Type:	Not reported
Waste Quantity:	Not reported
Waste Code:	Not reported
Crossref ID:	Not reported
Cross Ref Type Code:	Not reported
Cross Ref Type:	Not reported
Record Added Date:	Not reported
Record Updated:	Not reported
Updated By:	Not reported

U167 **CON EDISON** **RCRA NonGen / NLR** **1018280597**
East **966 LORIMER ST** **FINDS** **NYP004754867**
1/8-1/4 **BROOKLYN, NY 11222** **ECHO**
0.167 mi.
882 ft. **Site 1 of 10 in cluster U**

Relative:
Higher

Actual:
14 ft.

RCRA NonGen / NLR:

Date form received by agency:	03/20/2015
Facility name:	CON EDISON
Facility address:	966 LORIMER ST BROOKLYN, NY 11222
EPA ID:	NYP004754867
Mailing address:	IRVING PL, 15TH FL NE NEW YORK, NY 10003
Contact:	THOMAS TEELING
Contact address:	Not reported Not reported
Contact country:	Not reported
Contact telephone:	212-460-3770
Contact email:	Not reported
EPA Region:	02
Classification:	Non-Generator
Description:	Handler: Non-Generators do not presently generate hazardous waste

Handler Activities Summary:

U.S. importer of hazardous waste:	No
Mixed waste (haz. and radioactive):	No

CON EDISON (Continued) **1018280597**

Recycler of hazardous waste:	No
Transporter of hazardous waste:	No
Treater, storer or disposer of HW:	No
Underground injection activity:	No
On-site burner exemption:	No
Furnace exemption:	No
Used oil fuel burner:	No
Used oil processor:	No
User oil refiner:	No
Used oil fuel marketer to burner:	No
Used oil Specification marketer:	No
Used oil transfer facility:	No
Used oil transporter:	No

Historical Generators:

Date form received by agency:	03/20/2015
Site name:	CON EDISON
Classification:	Large Quantity Generator
Violation Status:	No violations found

FINDS:

Registry ID: 110067708779

Environmental Interest/Information System

RCRAInfo is a national information system that supports the Resource Conservation and Recovery Act (RCRA) program through the tracking of events and activities related to facilities that generate, transport, and treat, store, or dispose of hazardous waste. RCRAInfo allows RCRA program staff to track the notification, permit, compliance, and corrective action activities required under RCRA.

Click this hyperlink while viewing on your computer to access additional FINDS: detail in the EDR Site Report.

ECHO:

Envid:	1018280597
Registry ID:	110067708779
DFR URL:	http://echo.epa.gov/detailed-facility-report?fid=110067708779

U168 **CON EDISON** **NJ MANIFEST** **S120669331**
East **966 LORIMER ST** **N/A**
1/8-1/4 **BROOKLYN, NY 11222**
0.167 mi.
882 ft. **Site 2 of 10 in cluster U**

Relative:
Higher

Actual:
14 ft.

NJ MANIFEST:

EPA Id:	NYP004754867
Mail Address:	IRVING PL, 15TH FL NE
Mail City/State/Zip:	NEW YORK, NY 10003
Facility Phone:	Not reported
Emergency Phone:	Not reported
Contact:	THOMAS TEELING
Comments:	Not reported
SIC Code:	Not reported

CON EDISON (Continued) **S120669331**

County:	NY047
Municipal:	Not reported
Previous EPA Id:	Not reported
Gen Flag:	Not reported
Trans Flag:	Not reported
TSDF Flag:	Not reported
Name Change:	Not reported
Date Change:	Not reported

Manifest:

Manifest Number:	002660521GBF
EPA ID:	NYP004754867
Date Shipped:	3/20/2015
TSDF EPA ID:	NJD991291105
Transporter EPA ID:	NJD003812047
Transporter 2 EPA ID:	Not reported
Transporter 3 EPA ID:	Not reported
Transporter 4 EPA ID:	Not reported
Transporter 5 EPA ID:	Not reported
Transporter 6 EPA ID:	Not reported
Transporter 7 EPA ID:	Not reported
Transporter 8 EPA ID:	Not reported
Transporter 9 EPA ID:	Not reported
Transporter 10 EPA ID:	Not reported
Date Trans1 Transported Waste:	Not reported
Date Trans2 Transported Waste:	Not reported
Date Trans3 Transported Waste:	Not reported
Date Trans4 Transported Waste:	Not reported
Date Trans5 Transported Waste:	Not reported
Date Trans6 Transported Waste:	Not reported
Date Trans7 Transported Waste:	Not reported
Date Trans8 Transported Waste:	Not reported
Date Trans9 Transported Waste:	Not reported
Date Trans10 Transported Waste:	Not reported
Date TSDF Received Waste:	Not reported
TSDF EPA Facility Name:	Not reported
QTY Units:	Not reported
Transporter SEQ ID:	Not reported
Transporter-1 Date:	Not reported
Waste SEQ ID:	Not reported
Waste Type Code 2:	Not reported
Waste Type Code 3:	Not reported
Waste Type Code 4:	Not reported
Waste Type Code 5:	Not reported
Waste Type Code 6:	Not reported
Date Accepted:	Not reported
Manifest Discrepancy Type:	Not reported
Data Entry Number:	Not reported
Was Load Rejected:	NEW YORK, NY 10003
Reason Load Was Rejected:	Not reported

U169 **CON EDISON** **NY MANIFEST** **S118087961**
East **966 LORIMER ST** **N/A**
1/8-1/4 **BROOKLYN, NY 11222**
0.167 mi.
882 ft. **Site 3 of 10 in cluster U**

Relative:
Higher

Actual:
14 ft.

NY MANIFEST:

Country:	USA
EPA ID:	NYP004754867
Facility Status:	Not reported
Location Address 1:	966 LORIMER STREET
Code:	BP
Location Address 2:	SB # 31317
Total Tanks:	Not reported
Location City:	BROOKLYN
Location State:	NY
Location Zip:	11222
Location Zip 4:	Not reported

NY MANIFEST:

EPAID:	NYP004754867
Mailing Name:	CON EDISON
Mailing Contact:	TOM TELLING
Mailing Address 1:	4 IRVING PLACE-15TH FLOOR
Mailing Address 2:	Not reported
Mailing City:	NEW YORK
Mailing State:	NY
Mailing Zip:	10003
Mailing Zip 4:	Not reported
Mailing Country:	USA
Mailing Phone:	2124603770

NY MANIFEST:

Document ID:	Not reported
Manifest Status:	Not reported
seq:	Not reported
Year:	2015
Trans1 State ID:	NJD003812047
Trans2 State ID:	Not reported
Generator Ship Date:	03/20/2015
Trans1 Recv Date:	03/20/2015
Trans2 Recv Date:	Not reported
TSD Site Recv Date:	03/24/2015
Part A Recv Date:	Not reported
Part B Recv Date:	Not reported
Generator EPA ID:	NYP004754867
Trans1 EPA ID:	Not reported
Trans2 EPA ID:	Not reported
TSDF ID 1:	NJD991291105
TSDF ID 2:	Not reported
Manifest Tracking Number:	002660521GBF
Import Indicator:	N
Export Indicator:	N
Discr Quantity Indicator:	N
Discr Type Indicator:	N
Discr Residue Indicator:	N
Discr Partial Reject Indicator:	N
Discr Full Reject Indicator:	N
Manifest Ref Number:	Not reported

CON EDISON (Continued) **S118087961**

Alt Facility RCRA ID:	Not reported
Alt Facility Sign Date:	Not reported
MGMT Method Type Code:	H110
Waste Code:	Not reported
Waste Code:	Not reported
Waste Code:	Not reported
Waste Code:	Not reported
Waste Code:	Not reported
Waste Code:	Not reported
Quantity:	1000
Units:	P - Pounds
Number of Containers:	1
Container Type:	TT - Cargo tank, tank trucks
Handling Method:	T Chemical, physical, or biological treatment.
Specific Gravity:	1
Waste Code:	D008
Waste Code 1_2:	Not reported
Waste Code 1_3:	Not reported
Waste Code 1_4:	Not reported
Waste Code 1_5:	Not reported
Waste Code 1_6:	Not reported

Click this hyperlink while viewing on your computer to access
2 additional NY_MANIFEST: record(s) in the EDR Site Report.

S170 **51-55 NASSAU AVE** **NY AST** **U004077592**
ESE **51-55 NASSAU AVENUE** **N/A**
1/8-1/4 **BROOKLYN, NY 11222**
0.169 mi.
890 ft. **Site 2 of 8 in cluster S**

Relative:
Higher

Actual:
13 ft.

AST:

Region:	STATE
DEC Region:	2
Site Status:	Unregulated/Closed
Facility Id:	2-269069
Program Type:	PBS
UTM X:	588496.09381
UTM Y:	4508537.03880
Expiration Date:	N/A
Site Type:	Other

Affiliation Records:

Site Id:	11241
Affiliation Type:	Facility Operator
Company Name:	51-55 NASSAU AVE
Contact Type:	Not reported
Contact Name:	PERRY
Address1:	Not reported
Address2:	Not reported
City:	Not reported
State:	NN
Zip Code:	Not reported
Country Code:	001
Phone:	(718) 388-2690
EMail:	Not reported
Fax Number:	Not reported

51-55 NASSAU AVE (Continued) **U004077592**

Modified By:	MSBAPTIS
Date Last Modified:	2014-03-25

Site Id:	11241
Affiliation Type:	Emergency Contact
Company Name:	MELISSA ETLIN
Contact Type:	Not reported
Contact Name:	MELISSA ETLIN
Address1:	Not reported
Address2:	Not reported
City:	Not reported
State:	NN
Zip Code:	Not reported
Country Code:	001
Phone:	(718) 349-1484
EMail:	Not reported
Fax Number:	Not reported
Modified By:	TRANSLAT
Date Last Modified:	2004-03-04

Site Id:	11241
Affiliation Type:	Mail Contact
Company Name:	TELEPHONE COMPANY BLDG LLC
Contact Type:	Not reported
Contact Name:	MARC ETLIN
Address1:	51-55 NASSAU AVENUE
Address2:	Not reported
City:	BROOKLYN
State:	NY
Zip Code:	11222
Country Code:	001
Phone:	(917) 494-2456
EMail:	MARC.ETLIN@VERIZON.NET
Fax Number:	Not reported
Modified By:	NRLOMBAR
Date Last Modified:	2014-05-29

Site Id:	11241
Affiliation Type:	Facility Owner
Company Name:	TELEPHONE COMPANY BLDG LLC
Contact Type:	Not reported
Contact Name:	Not reported
Address1:	51-55 NASSAU AVE.
Address2:	Not reported
City:	BROOKLYN
State:	NY
Zip Code:	11222
Country Code:	001
Phone:	(718) 302-8390
EMail:	Not reported
Fax Number:	Not reported
Modified By:	NRLOMBAR
Date Last Modified:	2014-05-29

Tank Info:

Tank Number:	001

51-55 NASSAU AVE (Continued) **U004077592**

Tank Id:	13575
Material Code:	0001
Common Name of Substance:	#2 Fuel Oil (On-Site Consumption)

Equipment Records:

H00 - Tank Leak Detection - None
L09 - Piping Leak Detection - Exempt Suction Piping
B00 - Tank External Protection - None
C00 - Pipe Location - No Piping
E02 - Piping Secondary Containment - Vault (with Access)
F00 - Pipe External Protection - None
G00 - Tank Secondary Containment - None
J02 - Dispenser - Suction Dispenser
I04 - Overfill - Product Level Gauge (A/G)
A00 - Tank Internal Protection - None
D01 - Pipe Type - Steel/Carbon Steel/Iron
K00 - Spill Prevention - None

Tank Location:	6
Tank Type:	Steel/Carbon Steel/Iron
Tank Status:	Closed - Removed
Pipe Model:	Not reported
Install Date:	01/14/2014
Capacity Gallons:	3000
Tightness Test Method:	NN
Date Test:	Not reported
Next Test Date:	Not reported
Date Tank Closed:	01/02/2013
Register:	True
Modified By:	NRLOMBAR
Last Modified:	04/14/2017
Material Name:	Not reported

V171 **CON EDISON** **NY MANIFEST** **S117314006**
SSW **76 WYTHE AVE** **N/A**
1/8-1/4 **BROOKLYN, NY 11249**
0.172 mi.
910 ft. **Site 1 of 4 in cluster V**

Relative:
Higher

Actual:
20 ft.

NY MANIFEST:

Country:	USA
EPA ID:	NYP004610309
Facility Status:	Not reported
Location Address 1:	76 WYTHE AVE
Code:	BP
Location Address 2:	Not reported
Total Tanks:	Not reported
Location City:	BROOKLYN
Location State:	NY
Location Zip:	11249
Location Zip 4:	Not reported

NY MANIFEST:

EPAID:	NYP004610309
Mailing Name:	CON EDISON
Mailing Contact:	TOM TEELING
Mailing Address 1:	4 IRVING PLACE 15TH FLOOR
Mailing Address 2:	Not reported
Mailing City:	NEW YORK

CON EDISON (Continued) **S117314006**

Mailing State:	NY
Mailing Zip:	10003
Mailing Zip 4:	Not reported
Mailing Country:	USA
Mailing Phone:	Not reported

NY MANIFEST:

Document ID:	Not reported
Manifest Status:	Not reported
seq:	Not reported
Year:	2014
Trans1 State ID:	NJ0000027193
Trans2 State ID:	Not reported
Generator Ship Date:	07/28/2014
Trans1 Recv Date:	07/28/2014
Trans2 Recv Date:	Not reported
TSD Site Recv Date:	07/29/2014
Part A Recv Date:	Not reported
Part B Recv Date:	Not reported
Generator EPA ID:	NYP004610309
Trans1 EPA ID:	Not reported
Trans2 EPA ID:	Not reported
TSDF ID 1:	NJD002200046
TSDF ID 2:	Not reported
Manifest Tracking Number:	012775249JJK
Import Indicator:	N
Export Indicator:	N
Discr Quantity Indicator:	N
Discr Type Indicator:	N
Discr Residue Indicator:	N
Discr Partial Reject Indicator:	N
Discr Full Reject Indicator:	N
Manifest Ref Number:	Not reported
Alt Facility RCRA ID:	Not reported
Alt Facility Sign Date:	Not reported
MGMT Method Type Code:	H110
Waste Code:	Not reported
Waste Code:	Not reported
Waste Code:	Not reported
Waste Code:	Not reported
Waste Code:	Not reported
Waste Code:	Not reported
Quantity:	500
Units:	G - Gallons (liquids only)* (8.3 pounds)
Number of Containers:	1
Container Type:	TT - Cargo tank, tank trucks
Handling Method:	T Chemical, physical, or biological treatment.
Specific Gravity:	1
Waste Code:	D008
Waste Code 1_2:	Not reported
Waste Code 1_3:	Not reported
Waste Code 1_4:	Not reported
Waste Code 1_5:	Not reported
Waste Code 1_6:	Not reported

CON EDISON (Continued) **S117314006**

Click this hyperlink while viewing on your computer to access additional NY_MANIFEST: detail in the EDR Site Report.

W172 **JOSEPH J SARCONA TRUCKING CO** **NY UST** **U000394949**
South **124 NORTH 12TH STREET** **N/A**
1/8-1/4 **BROOKLYN, NY 11211**
0.173 mi.
913 ft. **Site 1 of 3 in cluster W**

Relative:
Higher

Actual:
20 ft.

UST:

Id/Status:	2-109088 / Unregulated/Closed
Program Type:	PBS
Region:	STATE
DEC Region:	2
Expiration Date:	N/A
UTM X:	585058.91988
UTM Y:	4502620.17660
Site Type:	Trucking/Transportation/Fleet Operation

Affiliation Records:

Site Id:	3261
Affiliation Type:	Facility Owner
Company Name:	ROBERT SHARON P.C.
Contact Type:	Not reported
Contact Name:	Not reported
Address1:	8 WEST 38 STREET
Address2:	Not reported
City:	NEW YORK
State:	NY
Zip Code:	10018
Country Code:	001
Phone:	(212) 764-4040
EMail:	Not reported
Fax Number:	Not reported
Modified By:	TRANSLAT
Date Last Modified:	2004-03-04

Site Id:	3261
Affiliation Type:	Mail Contact
Company Name:	ROBERT SHARON P.C.
Contact Type:	Not reported
Contact Name:	ROBERT SHARON P.C.
Address1:	8 WEST 38 STREET
Address2:	Not reported
City:	NEW YORK
State:	NY
Zip Code:	10018
Country Code:	001
Phone:	(212) 764-4040
EMail:	Not reported
Fax Number:	Not reported
Modified By:	TRANSLAT
Date Last Modified:	2004-03-04

Site Id:	3261
Affiliation Type:	Facility Operator
Company Name:	JOSEPH J SARCONA TRUCKING CO

JOSEPH J SARCONA TRUCKING CO (Continued) **U000394949**

Contact Type:	Not reported
Contact Name:	JOSEPH J SARCONA TRUCKING CO
Address1:	Not reported
Address2:	Not reported
City:	Not reported
State:	NN
Zip Code:	Not reported
Country Code:	001
Phone:	(718) 782-9576
EMail:	Not reported
Fax Number:	Not reported
Modified By:	TRANSLAT
Date Last Modified:	2004-03-04

Site Id:	3261
Affiliation Type:	Emergency Contact
Company Name:	ROBERT SHARON P.C.
Contact Type:	Not reported
Contact Name:	ROBERT SHARON
Address1:	Not reported
Address2:	Not reported
City:	Not reported
State:	NN
Zip Code:	Not reported
Country Code:	001
Phone:	(212) 764-4040
EMail:	Not reported
Fax Number:	Not reported
Modified By:	TRANSLAT
Date Last Modified:	2004-03-04

Tank Info:

Tank Number:	001
Tank ID:	3926
Tank Status:	Closed - Removed
Material Name:	Closed - Removed
Capacity Gallons:	550
Install Date:	Not reported
Date Tank Closed:	12/01/1994
Registered:	True
Tank Location:	Underground
Tank Type:	Steel/carbon steel
Material Code:	0009
Common Name of Substance:	Gasoline

Tightness Test Method:	NN
Date Test:	Not reported
Next Test Date:	Not reported
Pipe Model:	Not reported
Modified By:	TRANSLAT
Last Modified:	04/14/2017

Equipment Records:

B00 - Tank External Protection - None
F00 - Pipe External Protection - None
H00 - Tank Leak Detection - None

JOSEPH J SARCONA TRUCKING CO (Continued) **U000394949**

I00 - Overfill - None
A00 - Tank Internal Protection - None
D01 - Pipe Type - Steel/Carbon Steel/Iron
C02 - Pipe Location - Underground/On-ground
G00 - Tank Secondary Containment - None
J02 - Dispenser - Suction Dispenser

Tank Number:	002
Tank ID:	3927
Tank Status:	Closed - Removed
Material Name:	Closed - Removed
Capacity Gallons:	550
Install Date:	Not reported
Date Tank Closed:	12/01/1994
Registered:	True
Tank Location:	Underground
Tank Type:	Steel/carbon steel
Material Code:	0009
Common Name of Substance:	Gasoline
Tightness Test Method:	NN
Date Test:	Not reported
Next Test Date:	Not reported
Pipe Model:	Not reported
Modified By:	TRANSLAT
Last Modified:	04/14/2017

Equipment Records:

B00 - Tank External Protection - None
F00 - Pipe External Protection - None
A00 - Tank Internal Protection - None
D01 - Pipe Type - Steel/Carbon Steel/Iron
C02 - Pipe Location - Underground/On-ground
G00 - Tank Secondary Containment - None
J02 - Dispenser - Suction Dispenser
H00 - Tank Leak Detection - None
I00 - Overfill - None

Tank Number:	003
Tank ID:	3928
Tank Status:	Closed - Removed
Material Name:	Closed - Removed
Capacity Gallons:	550
Install Date:	Not reported
Date Tank Closed:	12/01/1994
Registered:	True
Tank Location:	Underground
Tank Type:	Steel/carbon steel
Material Code:	0009
Common Name of Substance:	Gasoline
Tightness Test Method:	NN
Date Test:	Not reported
Next Test Date:	Not reported
Pipe Model:	Not reported
Modified By:	TRANSLAT

JOSEPH J SARCONA TRUCKING CO (Continued) **U000394949**

Last Modified: 04/14/2017

Equipment Records:

A00 - Tank Internal Protection - None
D01 - Pipe Type - Steel/Carbon Steel/Iron
C02 - Pipe Location - Underground/On-ground
G00 - Tank Secondary Containment - None
J02 - Dispenser - Suction Dispenser
H00 - Tank Leak Detection - None
I00 - Overfill - None
B00 - Tank External Protection - None
F00 - Pipe External Protection - None

U173 **CON EDISON** **NJ MANIFEST** **S120671285**
ENE **83 NORMAN AVE** **N/A**
1/8-1/4 **BROOKLYN, NY 11222**
0.177 mi.
932 ft. **Site 4 of 10 in cluster U**

Relative:
Higher

Actual:
14 ft.

NJ MANIFEST:

EPA Id:	NYP004777090
Mail Address:	IRVING PL 15TH FL NE
Mail City/State/Zip:	NEW YORK, NY 10003
Facility Phone:	Not reported
Emergency Phone:	Not reported
Contact:	THOMAS TEELING
Comments:	Not reported
SIC Code:	Not reported
County:	NY047
Municipal:	Not reported
Previous EPA Id:	Not reported
Gen Flag:	Not reported
Trans Flag:	Not reported
TSDF Flag:	Not reported
Name Change:	Not reported
Date Change:	Not reported

Manifest:

Manifest Number:	002624021GBF
EPA ID:	NYP004777090
Date Shipped:	4/30/2015
TSDF EPA ID:	NJD991291105
Transporter EPA ID:	NJD003812047
Transporter 2 EPA ID:	Not reported
Transporter 3 EPA ID:	Not reported
Transporter 4 EPA ID:	Not reported
Transporter 5 EPA ID:	Not reported
Transporter 6 EPA ID:	Not reported
Transporter 7 EPA ID:	Not reported
Transporter 8 EPA ID:	Not reported
Transporter 9 EPA ID:	Not reported
Transporter 10 EPA ID:	Not reported
Date Trans1 Transported Waste:	Not reported
Date Trans2 Transported Waste:	Not reported
Date Trans3 Transported Waste:	Not reported
Date Trans4 Transported Waste:	Not reported
Date Trans5 Transported Waste:	Not reported
Date Trans6 Transported Waste:	Not reported
Date Trans7 Transported Waste:	Not reported

CON EDISON (Continued) **S120671285**

Date Trans8 Transported Waste:	Not reported
Date Trans9 Transported Waste:	Not reported
Date Trans10 Transported Waste:	Not reported
Date TSDF Received Waste:	Not reported
TSDF EPA Facility Name:	Not reported
QTY Units:	Not reported
Transporter SEQ ID:	Not reported
Transporter-1 Date:	Not reported
Waste SEQ ID:	Not reported
Waste Type Code 2:	Not reported
Waste Type Code 3:	Not reported
Waste Type Code 4:	Not reported
Waste Type Code 5:	Not reported
Waste Type Code 6:	Not reported
Date Accepted:	Not reported
Manifest Discrepancy Type:	Not reported
Data Entry Number:	Not reported
Was Load Rejected:	NEW YORK, NY 10003
Reason Load Was Rejected:	Not reported

U174 **CON EDISON** **NY MANIFEST** **S118090095**
ENE **83 NORMAN AVE** **N/A**
1/8-1/4 **BROOKLYN, NY 11222**
0.177 mi.
932 ft. **Site 5 of 10 in cluster U**

Relative:
Higher

Actual:
14 ft.

NY MANIFEST:

Country:	USA
EPA ID:	NYP004777090
Facility Status:	Not reported
Location Address 1:	83 NORMAN AVE
Code:	BP
Location Address 2:	SB 8319
Total Tanks:	Not reported
Location City:	BROOKLYN
Location State:	NY
Location Zip:	11222
Location Zip 4:	Not reported

NY MANIFEST:

EPAID:	NYP004777090
Mailing Name:	CON EDISON
Mailing Contact:	TOM TEELING
Mailing Address 1:	4 IRVING PLACE - 15TH FLOOR
Mailing Address 2:	Not reported
Mailing City:	NEW YORK
Mailing State:	NY
Mailing Zip:	10003
Mailing Zip 4:	Not reported
Mailing Country:	USA
Mailing Phone:	Not reported

NY MANIFEST:

Document ID:	Not reported
Manifest Status:	Not reported
seq:	Not reported

CON EDISON (Continued) **S118090095**

Year:	2015
Trans1 State ID:	NJD003812047
Trans2 State ID:	NJD003812047
Generator Ship Date:	04/30/2015
Trans1 Recv Date:	04/30/2015
Trans2 Recv Date:	05/05/2015
TSD Site Recv Date:	05/05/2015
Part A Recv Date:	Not reported
Part B Recv Date:	Not reported
Generator EPA ID:	NYP004777090
Trans1 EPA ID:	Not reported
Trans2 EPA ID:	Not reported
TSDF ID 1:	NJD991291105
TSDF ID 2:	Not reported
Manifest Tracking Number:	002624021GBF
Import Indicator:	N
Export Indicator:	N
Discr Quantity Indicator:	N
Discr Type Indicator:	N
Discr Residue Indicator:	N
Discr Partial Reject Indicator:	N
Discr Full Reject Indicator:	N
Manifest Ref Number:	Not reported
Alt Facility RCRA ID:	Not reported
Alt Facility Sign Date:	Not reported
MGMT Method Type Code:	H110
Waste Code:	Not reported
Waste Code:	Not reported
Waste Code:	Not reported
Waste Code:	Not reported
Waste Code:	Not reported
Waste Code:	Not reported
Quantity:	500
Units:	P - Pounds
Number of Containers:	1
Container Type:	TT - Cargo tank, tank trucks
Handling Method:	T Chemical, physical, or biological treatment.
Specific Gravity:	1
Waste Code:	D008
Waste Code 1_2:	Not reported
Waste Code 1_3:	Not reported
Waste Code 1_4:	Not reported
Waste Code 1_5:	Not reported
Waste Code 1_6:	Not reported

Click this hyperlink while viewing on your computer to access
2 additional NY_MANIFEST: record(s) in the EDR Site Report.

U175 ENE 1/8-1/4 0.177 mi. 932 ft.

CON EDISON
83 NORMAN AVE
BROOKLYN, NY 11222

RCRA NonGen / NLR
FINDS
ECHO

1019902724
NYP004777090

Site 6 of 10 in cluster U

Relative: Higher

Actual: 14 ft.

RCRA NonGen / NLR:

Date form received by agency:	04/30/2015
Facility name:	CON EDISON
Facility address:	83 NORMAN AVE BROOKLYN, NY 11222
EPA ID:	NYP004777090
Mailing address:	IRVING PL 15TH FL NE NEW YORK, NY 10003
Contact:	THOMAS TEELING
Contact address:	Not reported Not reported
Contact country:	Not reported
Contact telephone:	212-460-3770
Contact email:	Not reported
EPA Region:	02
Classification:	Non-Generator
Description:	Handler: Non-Generators do not presently generate hazardous waste

Handler Activities Summary:

U.S. importer of hazardous waste:	No
Mixed waste (haz. and radioactive):	No
Recycler of hazardous waste:	No
Transporter of hazardous waste:	No
Treater, storer or disposer of HW:	No
Underground injection activity:	No
On-site burner exemption:	No
Furnace exemption:	No
Used oil fuel burner:	No
Used oil processor:	No
User oil refiner:	No
Used oil fuel marketer to burner:	No
Used oil Specification marketer:	No
Used oil transfer facility:	No
Used oil transporter:	No

Historical Generators:

Date form received by agency:	04/30/2015
Site name:	CON EDISON
Classification:	Small Quantity Generator
Violation Status:	No violations found

FINDS:

Registry ID: 110069694227

Environmental Interest/Information System

RCRAInfo is a national information system that supports the Resource Conservation and Recovery Act (RCRA) program through the tracking of events and activities related to facilities that generate, transport, and treat, store, or dispose of hazardous waste. RCRAInfo allows RCRA program staff to track the notification, permit, compliance, and corrective action activities required under RCRA.

CON EDISON (Continued) **1019902724**

Click this hyperlink while viewing on your computer to access additional FINDS: detail in the EDR Site Report.

ECHO:

Envid:	1019902724
Registry ID:	110069694227
DFR URL:	http://echo.epa.gov/detailed-facility-report?fid=110069694227

X176 **CON EDISON SERVICE BOX: 8313** **RCRA NonGen / NLR** **1016973176**
North **130 NOBLE ST** **NY MANIFEST** **NYP004469680**
1/8-1/4 **BROOKLYN, NY 11222**
0.183 mi.
968 ft. **Site 1 of 4 in cluster X**

Relative:
Higher

Actual:
21 ft.

RCRA NonGen / NLR:

Date form received by agency:	04/18/2014
Facility name:	CON EDISON SERVICE BOX: 8313
Facility address:	130 NOBLE ST BROOKLYN, NY 11222
EPA ID:	NYP004469680
Mailing address:	IRVING PL, 15TH FL NE NEW YORK, NY 10003
Contact:	THOMAS TEELING
Contact address:	Not reported Not reported
Contact country:	Not reported
Contact telephone:	212-460-3770
Contact email:	Not reported
EPA Region:	02
Classification:	Non-Generator
Description:	Handler: Non-Generators do not presently generate hazardous waste

Handler Activities Summary:

U.S. importer of hazardous waste:	No
Mixed waste (haz. and radioactive):	No
Recycler of hazardous waste:	No
Transporter of hazardous waste:	No
Treater, storer or disposer of HW:	No
Underground injection activity:	No
On-site burner exemption:	No
Furnace exemption:	No
Used oil fuel burner:	No
Used oil processor:	No
User oil refiner:	No
Used oil fuel marketer to burner:	No
Used oil Specification marketer:	No
Used oil transfer facility:	No
Used oil transporter:	No

Historical Generators:

Date form received by agency:	03/18/2014
Site name:	CON EDISON SERVICE BOX: 8313
Classification:	Conditionally Exempt Small Quantity Generator
Violation Status:	No violations found

CON EDISON SERVICE BOX: 8313 (Continued) **1016973176**

NY MANIFEST:

Country:	USA
EPA ID:	NYP004469680
Facility Status:	Not reported
Location Address 1:	F/O 130 NOBLE ST
Code:	BP
Location Address 2:	SB8313
Total Tanks:	Not reported
Location City:	BROOKLYN
Location State:	NY
Location Zip:	11222
Location Zip 4:	Not reported

NY MANIFEST:

EPAID:	NYP004469680
Mailing Name:	CON EDISON
Mailing Contact:	CON EDISON
Mailing Address 1:	4 IRVING ST
Mailing Address 2:	15TH ST
Mailing City:	NEW YORK
Mailing State:	NY
Mailing Zip:	10003
Mailing Zip 4:	Not reported
Mailing Country:	USA
Mailing Phone:	Not reported

NY MANIFEST:

Document ID:	Not reported
Manifest Status:	Not reported
seq:	Not reported
Year:	2014
Trans1 State ID:	NJ0000027193
Trans2 State ID:	Not reported
Generator Ship Date:	03/18/2014
Trans1 Recv Date:	03/18/2014
Trans2 Recv Date:	Not reported
TSD Site Recv Date:	03/21/2014
Part A Recv Date:	Not reported
Part B Recv Date:	Not reported
Generator EPA ID:	NYP004469680
Trans1 EPA ID:	Not reported
Trans2 EPA ID:	Not reported
TSDF ID 1:	NJD002200046
TSDF ID 2:	Not reported
Manifest Tracking Number:	011694139JJK
Import Indicator:	N
Export Indicator:	N
Discr Quantity Indicator:	N
Discr Type Indicator:	N
Discr Residue Indicator:	N
Discr Partial Reject Indicator:	N
Discr Full Reject Indicator:	N
Manifest Ref Number:	Not reported
Alt Facility RCRA ID:	Not reported
Alt Facility Sign Date:	Not reported
MGMT Method Type Code:	H110
Waste Code:	Not reported

CON EDISON SERVICE BOX: 8313 (Continued) **1016973176**

Waste Code:	Not reported
Waste Code:	Not reported
Waste Code:	Not reported
Waste Code:	Not reported
Waste Code:	Not reported
Quantity:	500
Units:	P - Pounds
Number of Containers:	1
Container Type:	TT - Cargo tank, tank trucks
Handling Method:	T Chemical, physical, or biological treatment.
Specific Gravity:	1
Waste Code:	D008
Waste Code 1_2:	Not reported
Waste Code 1_3:	Not reported
Waste Code 1_4:	Not reported
Waste Code 1_5:	Not reported
Waste Code 1_6:	Not reported

Click this hyperlink while viewing on your computer to access additional NY_MANIFEST: detail in the EDR Site Report.

Y177 **GREENPOINT MARINA** **NY BROWNFIELDS** **S118950489**
NW **43-57 WEST ST AND 2-24 OAK ST** **N/A**
1/8-1/4 **BROOKLYN, NY 11222**
0.187 mi.
985 ft. **Site 1 of 7 in cluster Y**

Relative:
Higher

Actual:
10 ft.

BROWNFIELDS:

Program:	BCP
Site Code:	494058
Acres:	3.98
HW Code:	C224190
SWIS:	2401
Town:	New York City
Record Added Date:	04/24/2014
Record Updated Date:	01/18/2017
Update By:	JHOCONNE
Site Description:	Location: The site is located at 43-57 West Street and 2-24 Oak Street in the Borough of Brooklyn. The site is bounded by Noble Street to the north; West Street to the east; a parking lot and lumber facility to the south; and the East River to the west. The site includes all of Oak Street and the southern half of Noble Street west of West Street. Site Features: Improvements to the site include asphalt- and concrete-paved areas in the southwestern and eastern portions of the site, and a rip-rap stabilized shoreline. Five buildings associated with historic operations were destroyed in a fire in 2006. The only remaining structure is a former coal silo located immediately north of the intersection of the projection of Oak Street and the East River. Current Zoning and Land Use: The site is zoned as R6 and R8 residential and C2-4 commercial use and is currently used for equipment storage including scaffolding, garbage containers, cranes, HVAC equipment, granite, and flatbed trucks. Past Use of the Site: The site was previously used as a shipyard, coal storage, machine shop, manufacturing, milling operations, a trucking facility, and a testing laboratory. Geology and Hydrogeology: The property is underlain by historic fill consisting of black to gray to brown, medium- to fine-grained sand with varying amounts of gravel,

GREENPOINT MARINA (Continued) **S118950489**

silt, brick fragments, slag, ash, cobbles, and boulders. Fill extends to depths of 3 to 10 feet below grade surface (bgs). Foundation remnants were observed beneath the surface in the western part of the property. Native material consisting of light brown to tan, fine- to medium-grained sand with trace silt and clay was observed beneath the fill layer in the eastern and western portions of the site. A layer of river sediment, consisting of grayish black organic clay and clayey silt, was encountered beneath the fill layer in the central portion of the site. The bedrock formation underlying the site is of the Harland formation and consists of schist and granite. Groundwater elevations recorded during the Phase II ESI ranged from 5 to 7 feet bgs. Groundwater appears to flow west towards the East River.

Env Problem: Nature and Extent of Contamination: Based upon investigations performed to date, the primary contaminants of concern at the site are metals and semi-volatile organic compounds (SVOCs). Contaminants are likely associated with the former fueling station located in the southwestern portion of the site. Soil - SVOCs were present in soil predominantly in the southwestern portion of the site in the approximate location of the underground storage tanks (USTs). Concentrations of sevens SVOCs exceed the Restricted Residential Soil Use cleanup Objectives (RRUSCOs) in a few samples, all on the west side of the site. Benzo(b)fluoranthene was detected at a maximum concentration of 11.7 parts per million (ppm) (RRUSCO is 1 ppm) at a depth of 6.5 feet below surface grade where grayish-black organic clay and clayey silt was encountered. Benzo(a)anthracene was present at a maximum concentration of 18.5 ppm (RRUSCO is 1 ppm) in a boring located in the north-central portion of the site. Metals were detected almost everywhere at the site. In the southwestern portion of the site, lead was detected as high as 636 ppm (compared to the RRUSCO of 400 ppm); mercury was detected as high as 4.47 ppm (RRUSCO is 0.81ppm), and cadmium, trivalent chromium and copper were detected as high as 8.37 ppm (RRUSCO is 4.3 ppm), 498 ppm (RRSCO is 180 ppm) and 2970 ppm (RRUSCO is 270 ppm), respectively. Groundwater - The groundwater flow is toward the southwest of the site. Petroleum product was observed in two monitoring wells in the southwestern portion of the site in the vicinity of the USTs beneath Oak Street; therefore, these wells were not sampled. Groundwater was sampled from six groundwater monitoring wells. In the six wells that were sampled, only SVOCs and metals concentrations exceeded ambient water quality standards (AWQS). The following SVOCs contaminants were detected at concentrations exceeding their AWQS: benzo(a)anthracene (maximum concentration of 0.651 ppb), Benzo(a)pyrene (maximum concentration of 0.789 ppb), benzo(b)fluoranthene (maximum concentration of 0.48 ppb), benzo(k)fluoranthene (maximum concentration of 0.617 ppb), chrysene (maximum concentration of 0.629 ppb) and indeno(1,2,3-cd)pyrene (maximum concentration of 0.366 ppb). Soil Vapor - In soil vapor, the chlorinated solvents tetrachloroethene (PCE) and 1,1,1-trichloroethane (1,1,1-TCA) were detected. PCE was detected in sample at a maximum concentration of 35 g/m3 and 1,1,1-TCA was detected at a maximum concentration of 950 ug/m3.

Health Problem: The site is completely fenced, which restricts public access. However, persons who enter the site could contact contaminants in the soil by walking on the site, digging or otherwise disturbing the soil. Contaminated groundwater at the site is not used for drinking or other purposes and the site is served by a public water supply that obtains water from a different source not affected by this contamination. Volatile organic compounds in the groundwater and/or soil may move

GREENPOINT MARINA (Continued) **S118950489**

into the soil vapor (air spaces within the soil), which in turn may move into overlying buildings and affect the indoor air quality. This process, which is similar to the movement of radon gas from the subsurface into the indoor air of buildings, is referred to as soil vapor intrusion. Currently there are no occupied buildings on the site. An evaluation of the potential for soil vapor intrusion to occur will be completed should the current use of the site change. Additional investigation is needed to determine whether soil vapor intrusion is a concern for off-site buildings.

Dump:	False
Structure:	False
Lagoon:	False
Landfill:	False
Pond:	False
Disp Start:	Not reported
Disp Term:	Not reported
Lat/Long:	Not reported
Dell:	Not reported
Record Add:	4/24/2014 1:56:00 PM
Record Upd:	6/9/2014 1:51:00 PM
Updated By:	MXMAGLOI
Own Op:	Document Repository
Sub Type:	NNN
Owner Name:	Robert Simic
Owner Company:	Brooklyn Public Library - Greenpoint Branch
Owner Address:	107 Norman Avenue
Owner Addr2:	Not reported
Owner City,St,Zip:	Brooklyn, NY 11222
Owner Country:	United States of America
Own Op:	Owner
Sub Type:	E
Owner Name:	Jack Guttman
Owner Company:	24 Oak LLC
Owner Address:	155 Water Street, 3rd Floor
Owner Addr2:	Not reported
Owner City,St,Zip:	Brooklyn, NY 11201
Owner Country:	United States of America
Own Op:	Applicant/Requestor
Sub Type:	P02
Owner Name:	Jack Guttman
Owner Company:	24 Oak LLC
Owner Address:	c/o Pearl Realty Management, LLC
Owner Addr2:	155 Water Street, 3rd Floor
Owner City,St,Zip:	Brooklyn, NY 11201
Owner Country:	United States of America
Own Op:	Applicant/Requestor
Sub Type:	P02
Owner Name:	Jack Guttman
Owner Company:	57 West LLC
Owner Address:	c/o Pearl Realty Management, LLC
Owner Addr2:	155 Water Street, 3rd Floor
Owner City,St,Zip:	Brooklyn, NY 11201
Owner Country:	United States of America
Own Op:	Document Repository
Sub Type:	NNN
Owner Name:	Not reported
Owner Company:	Community Board No. 1, Brooklyn

GREENPOINT MARINA (Continued) **S118950489**

Owner Address:	435 Graham Avenue
Owner Addr2:	Not reported
Owner City,St,Zip:	Brooklyn, NY 11211
Owner Country:	United States of America
Own Op:	Owner
Sub Type:	E
Owner Name:	Jack Guttman
Owner Company:	57 West LLC
Owner Address:	155 Water Street, 3rd Floor
Owner Addr2:	Not reported
Owner City,St,Zip:	Brooklyn, NY 11201
Owner Country:	United States of America
HW Code:	C224190
Waste Type:	benzo(a)anthracene
Waste Quantity:	UNKNOWN
Waste Code:	Not reported
HW Code:	C224190
Waste Type:	CHROMIUM
Waste Quantity:	UNKNOWN
Waste Code:	Not reported
HW Code:	C224190
Waste Type:	NICKEL
Waste Quantity:	UNKNOWN
Waste Code:	Not reported
HW Code:	C224190
Waste Type:	LEAD
Waste Quantity:	UNKNOWN
Waste Code:	Not reported
HW Code:	C224190
Waste Type:	BENZO(B)FLUORANTHENE
Waste Quantity:	UNKNOWN
Waste Code:	Not reported
HW Code:	C224190
Waste Type:	Chrysene
Waste Quantity:	UNKNOWN
Waste Code:	Not reported
HW Code:	C224190
Waste Type:	BENZO(A)PYRENE
Waste Quantity:	UNKNOWN
Waste Code:	Not reported
HW Code:	C224190
Waste Type:	MERCURY
Waste Quantity:	UNKNOWN
Waste Code:	Not reported
HW Code:	C224190
Waste Type:	indeno(1,2,3-cd)pyrene
Waste Quantity:	UNKNOWN
Waste Code:	Not reported
HW Code:	C224190
Waste Type:	BENZO[K]FLUORANTHENE
Waste Quantity:	UNKNOWN
Waste Code:	Not reported
HW Code:	C224190
Waste Type:	BENZ(A)ANTHRACENE
Waste Quantity:	UNKNOWN
Waste Code:	Not reported
HW Code:	C224190

GREENPOINT MARINA (Continued) **S118950489**

Waste Type:	MANGANESE
Waste Quantity:	UNKNOWN
Waste Code:	Not reported
HW Code:	C224190
Waste Type:	ARSENIC
Waste Quantity:	UNKNOWN
Waste Code:	Not reported
HW Code:	C224190
Waste Type:	CADMIUM
Waste Quantity:	UNKNOWN
Waste Code:	Not reported
HW Code:	C224190
Waste Type:	COPPER
Waste Quantity:	UNKNOWN
Waste Code:	Not reported
Crossref ID:	Not reported
Cross Ref Type Code:	Not reported
Cross Ref Type:	Not reported
Record Added Date:	Not reported
Record Updated:	Not reported
Updated By:	Not reported

Z178 **RITE AID #10580** **RCRA-CESQG** **1014926864**
ENE **723-725 MANHATTAN AVENUE** **NY MANIFEST** **NYR000186528**
1/8-1/4 **BROOKLYN, NY 11222**
0.187 mi.
987 ft. **Site 1 of 5 in cluster Z**

Relative:
Higher

Actual:
19 ft.

RCRA-CESQG:

Date form received by agency:	02/12/2016
Facility name:	RITE AID #10580
Facility address:	723-725 MANHATTAN AVENUE BROOKLYN, NY 11222
EPA ID:	NYR000186528
Mailing address:	HUNTER LANE CAMP HILL, PA 17011
Contact:	DAVID W CROZIER
Contact address:	HUNTER LANE CAMP HILL, PA 17011
Contact country:	US
Contact telephone:	717-975-8643
Contact email:	EHS@RITEAID.COM
EPA Region:	02
Classification:	Conditionally Exempt Small Quantity Generator
Description:	Handler: generates 100 kg or less of hazardous waste per calendar month, and accumulates 1000 kg or less of hazardous waste at any time; or generates 1 kg or less of acutely hazardous waste per calendar month, and accumulates at any time: 1 kg or less of acutely hazardous waste; or 100 kg or less of any residue or contaminated soil, waste or other debris resulting from the cleanup of a spill, into or on any land or water, of acutely hazardous waste; or generates 100 kg or less of any residue or contaminated soil, waste or other debris resulting from the cleanup of a spill, into or on any land or water, of acutely hazardous waste during any calendar month, and accumulates at any time: 1 kg or less of acutely hazardous waste; or 100 kg or less of any residue or contaminated soil, waste or other debris resulting from the cleanup of a spill, into or on any land or water, of acutely hazardous waste

RITE AID #10580 (Continued) **1014926864**

Owner/Operator Summary:

Owner/operator name:	RITE AID CORP
Owner/operator address:	HUNTER LANE CAMP HILL, PA 17011
Owner/operator country:	US
Owner/operator telephone:	717-761-2633
Owner/operator email:	Not reported
Owner/operator fax:	Not reported
Owner/operator extension:	Not reported
Legal status:	Private
Owner/Operator Type:	Owner
Owner/Op start date:	04/30/2008
Owner/Op end date:	Not reported

Owner/operator name:	GENOVESE DRUG STORES, INC
Owner/operator address:	HUNTER LANE CAMP HILL, PA 17011
Owner/operator country:	US
Owner/operator telephone:	Not reported
Owner/operator email:	Not reported
Owner/operator fax:	Not reported
Owner/operator extension:	Not reported
Legal status:	Private
Owner/Operator Type:	Operator
Owner/Op start date:	04/30/2008
Owner/Op end date:	Not reported

Owner/operator name:	KRANTZ & LEVINSON, LLC
Owner/operator address:	MIDDLE COUNTRY ROAD ST. JAMES, NY 11780
Owner/operator country:	US
Owner/operator telephone:	631-750-9600
Owner/operator email:	Not reported
Owner/operator fax:	Not reported
Owner/operator extension:	Not reported
Legal status:	Private
Owner/Operator Type:	Owner
Owner/Op start date:	03/15/1988
Owner/Op end date:	Not reported

Owner/operator name:	RITE AID CORP
Owner/operator address:	Not reported Not reported
Owner/operator country:	US
Owner/operator telephone:	Not reported
Owner/operator email:	Not reported
Owner/operator fax:	Not reported
Owner/operator extension:	Not reported
Legal status:	Private
Owner/Operator Type:	Operator
Owner/Op start date:	04/30/2008
Owner/Op end date:	Not reported

Handler Activities Summary:

U.S. importer of hazardous waste:	No
Mixed waste (haz. and radioactive):	No

RITE AID #10580 (Continued) **1014926864**

Recycler of hazardous waste: No
Transporter of hazardous waste: No
Treater, storer or disposer of HW: No
Underground injection activity: No
On-site burner exemption: No
Furnace exemption: No
Used oil fuel burner: No
Used oil processor: No
User oil refiner: No
Used oil fuel marketer to burner: No
Used oil Specification marketer: No
Used oil transfer facility: No
Used oil transporter: No

. Waste code: D001
. Waste name: IGNITABLE WASTE

. Waste code: D002
. Waste name: CORROSIVE WASTE

. Waste code: D007
. Waste name: CHROMIUM

. Waste code: D010
. Waste name: SELENIUM

. Waste code: D011
. Waste name: SILVER

. Waste code: P001
. Waste name: 2H-1-BENZOPYRAN-2-ONE, 4-HYDROXY-3-(3-OXO-1-PHENYLBUTYL)-, & SALTS, WHEN PRESENT AT CONCENTRATIONS GREATER THAN 0.3% (OR) WARFARIN, & SALTS, WHEN PRESENT AT CONCENTRATIONS GREATER THAN 0.3%

. Waste code: P075
. Waste name: NICOTINE, & SALTS (OR) PYRIDINE, 3-(1-METHYL-2-PYRROLIDINYL)-,(S)-, & SALTS

. Waste code: U279
. Waste name: CARBARYL (OR) 1-NAPHTHALENOL, METHYLCARBAMATE

Historical Generators:
Date form received by agency: 11/20/2015
Site name: RITE AID #10580
Classification: Conditionally Exempt Small Quantity Generator

. Waste code: D001
. Waste name: IGNITABLE WASTE

. Waste code: D002
. Waste name: CORROSIVE WASTE

. Waste code: D007
. Waste name: CHROMIUM

. Waste code: D009
. Waste name: MERCURY

RITE AID #10580 (Continued) **1014926864**

. Waste code: D010
. Waste name: SELENIUM

. Waste code: D011
. Waste name: SILVER

. Waste code: D022
. Waste name: CHLOROFORM

. Waste code: D024
. Waste name: M-CRESOL

. Waste code: D026
. Waste name: CRESOL

. Waste code: P001
. Waste name: 2H-1-BENZOPYRAN-2-ONE, 4-HYDROXY-3-(3-OXO-1-PHENYLBUTYL)-, & SALTS, WHEN PRESENT AT CONCENTRATIONS GREATER THAN 0.3% (OR) WARFARIN, & SALTS, WHEN PRESENT AT CONCENTRATIONS GREATER THAN 0.3%

. Waste code: P075
. Waste name: NICOTINE, & SALTS (OR) PYRIDINE, 3-(1-METHYL-2-PYRROLIDINYL)-,(S)-, & SALTS

. Waste code: U044
. Waste name: CHLOROFORM (OR) METHANE, TRICHLORO-

. Waste code: U122
. Waste name: FORMALDEHYDE

. Waste code: U188
. Waste name: PHENOL

. Waste code: U201
. Waste name: 1,3-BENZENEDIOL (OR) RESORCINOL

. Waste code: U279
. Waste name: CARBARYL (OR) 1-NAPHTHALENOL, METHYLCARBAMATE

Date form received by agency: 05/10/2013
Site name: RITE AID #10580
Classification: Large Quantity Generator

. Waste code: D001
. Waste name: IGNITABLE WASTE

. Waste code: D002
. Waste name: CORROSIVE WASTE

. Waste code: D007
. Waste name: CHROMIUM

. Waste code: D009
. Waste name: MERCURY

. Waste code: D010
. Waste name: SELENIUM

RITE AID #10580 (Continued) **1014926864**

. Waste code: D024
. Waste name: M-CRESOL

. Waste code: P001
. Waste name: 2H-1-BENZOPYRAN-2-ONE, 4-HYDROXY-3-(3-OXO-1-PHENYLBUTYL)-, & SALTS, WHEN PRESENT AT CONCENTRATIONS GREATER THAN 0.3% (OR) WARFARIN, & SALTS, WHEN PRESENT AT CONCENTRATIONS GREATER THAN 0.3%

. Waste code: P075
. Waste name: NICOTINE, & SALTS (OR) PYRIDINE, 3-(1-METHYL-2-PYRROLIDINYL)-,(S)-, & SALTS

Date form received by agency: 11/04/2011
Site name: RITE AID #10580
Classification: Conditionally Exempt Small Quantity Generator

. Waste code: D001
. Waste name: IGNITABLE WASTE

. Waste code: D002
. Waste name: CORROSIVE WASTE

. Waste code: D007
. Waste name: CHROMIUM

. Waste code: D009
. Waste name: MERCURY

. Waste code: D010
. Waste name: SELENIUM

. Waste code: D024
. Waste name: M-CRESOL

. Waste code: P001
. Waste name: 2H-1-BENZOPYRAN-2-ONE, 4-HYDROXY-3-(3-OXO-1-PHENYLBUTYL)-, & SALTS, WHEN PRESENT AT CONCENTRATIONS GREATER THAN 0.3% (OR) WARFARIN, & SALTS, WHEN PRESENT AT CONCENTRATIONS GREATER THAN 0.3%

. Waste code: P075
. Waste name: NICOTINE, & SALTS (OR) PYRIDINE, 3-(1-METHYL-2-PYRROLIDINYL)-,(S)-, & SALTS

Biennial Reports:

Last Biennial Reporting Year: 2017

Annual Waste Handled:
Waste code: D001
Waste name: IGNITABLE HAZARDOUS WASTES ARE THOSE WASTES WHICH HAVE A FLASHPOINT OF LESS THAN 140 DEGREES FAHRENHEIT AS DETERMINED BY A PENSKY-MARTENS CLOSED CUP FLASH POINT TESTER. ANOTHER METHOD OF DETERMINING THE FLASH POINT OF A WASTE IS TO REVIEW THE MATERIAL SAFETY DATA SHEET, WHICH CAN BE OBTAINED FROM THE MANUFACTURER OR DISTRIBUTOR OF THE MATERIAL. LACQUER THINNER IS AN EXAMPLE OF A COMMONLY USED SOLVENT WHICH WOULD BE CONSIDERED AS IGNITABLE HAZARDOUS WASTE.
Amount (Lbs): 61.8

RITE AID #10580 (Continued) **1014926864**

Waste code: D002
Waste name: A WASTE WHICH HAS A PH OF LESS THAN 2 OR GREATER THAN 12.5 IS CONSIDERED TO BE A CORROSIVE HAZARDOUS WASTE. SODIUM HYDROXIDE, A CAUSTIC SOLUTION WITH A HIGH PH, IS OFTEN USED BY INDUSTRIES TO CLEAN OR DEGREASE PARTS. HYDROCHLORIC ACID, A SOLUTION WITH A LOW PH, IS USED BY MANY INDUSTRIES TO CLEAN METAL PARTS PRIOR TO PAINTING. WHEN THESE CAUSTIC OR ACID SOLUTIONS BECOME CONTAMINATED AND MUST BE DISPOSED, THE WASTE WOULD BE A CORROSIVE HAZARDOUS WASTE.
Amount (Lbs): 61.2

Waste code: D007
Waste name: CHROMIUM
Amount (Lbs): 44.8

Waste code: D010
Waste name: SELENIUM
Amount (Lbs): 44.8

Waste code: D011
Waste name: SILVER
Amount (Lbs): 44.8

Waste code: P001
Waste name: 2H-1-BENZOPYRAN-2-ONE, 4-HYDROXY-3-(3-OXO-1-PHENYLBUTYL)-, & SALTS, WHEN PRESENT AT CONCENTRATIONS GREATER THAN 0.3%
Amount (Lbs): .2

Waste code: P075
Waste name: NICOTINE, & SALTS
Amount (Lbs): 5.8

Waste code: U279
Waste name: CARBARYL (OR) 1-NAPHTHALENOL, METHYLCARBAMATE
Amount (Lbs): 52.2

Violation Status: No violations found

NY MANIFEST:
Country: USA
EPA ID: NYR000186528
Facility Status: Not reported
Location Address 1: 723-725 MANHATTAN AVENUE
Code: BP
Location Address 2: Not reported
Total Tanks: Not reported
Location City: BROOKLYN
Location State: NY
Location Zip: 11222
Location Zip 4: Not reported

NY MANIFEST:
EPAID: NYR000186528
Mailing Name: RITE AID #10580
Mailing Contact: RITE AID
Mailing Address 1: 723-725 MANHATTAN AVE
Mailing Address 2: Not reported
Mailing City: BROOKLYN

RITE AID #10580 (Continued) **1014926864**

Mailing State:	NY
Mailing Zip:	11222
Mailing Zip 4:	Not reported
Mailing Country:	USA
Mailing Phone:	7183837967

NY MANIFEST:

Document ID:	Not reported
Manifest Status:	Not reported
seq:	Not reported
Year:	2017
Trans1 State ID:	MAD084814136
Trans2 State ID:	Not reported
Generator Ship Date:	08/08/2017
Trans1 Recv Date:	08/08/2017
Trans2 Recv Date:	Not reported
TSD Site Recv Date:	08/09/2017
Part A Recv Date:	Not reported
Part B Recv Date:	Not reported
Generator EPA ID:	NYR000186528
Trans1 EPA ID:	Not reported
Trans2 EPA ID:	Not reported
TSDF ID 1:	PAD010154045
TSDF ID 2:	Not reported
Manifest Tracking Number:	016104993JJK
Import Indicator:	N
Export Indicator:	N
Discr Quantity Indicator:	N
Discr Type Indicator:	N
Discr Residue Indicator:	N
Discr Partial Reject Indicator:	N
Discr Full Reject Indicator:	N
Manifest Ref Number:	Not reported
Alt Facility RCRA ID:	Not reported
Alt Facility Sign Date:	Not reported
MGMT Method Type Code:	H141
Waste Code:	Not reported
Waste Code:	Not reported
Waste Code:	Not reported
Waste Code:	Not reported
Waste Code:	Not reported
Waste Code:	Not reported
Quantity:	393
Units:	P - Pounds
Number of Containers:	2
Container Type:	DF - Fiberboard or plastic drums (glass)
Handling Method:	L Landfill.
Specific Gravity:	1
Waste Code:	D002
Waste Code 1_2:	Not reported
Waste Code 1_3:	Not reported
Waste Code 1_4:	Not reported
Waste Code 1_5:	Not reported
Waste Code 1_6:	Not reported

RITE AID #10580 (Continued) **1014926864**

Click this hyperlink while viewing on your computer to access
107 additional NY_MANIFEST: record(s) in the EDR Site Report.

Z179 **RITE AID 10580** **PA MANIFEST** **S118070550**
ENE **723-725 MANHATTAN AVE** **N/A**
1/8-1/4 **BROOKLYN, NY 1222**
0.187 mi.
987 ft. **Site 2 of 5 in cluster Z**

Relative:
Higher

Actual:
19 ft.

Manifest Details:

Year:	2014
Manifest Number:	007291877FLE
Manifest Type:	TSD Copy
Generator EPA Id:	NYR000186528
Generator Date:	10/10/2014
Mailing Address:	Not reported
Mailing City,St,Zip:	Not reported
Contact Name:	Not reported
Contact Phone:	717-730-8225
TSD EPA Id:	Not reported
TSD Date:	Not reported
TSD Facility Name:	Republic Environmental Systems (Pennsylvania) LLC
TSD Facility Address:	2869 Sandstone Dr
TSD Facility City:	Hatfield
TSD Facility State:	PA
Facility Telephone:	Not reported
Page Number:	1
Line Number:	1
Waste Number:	P001
Container Number:	1
Container Type:	Fiber or plastic boxes, cartons, cases
Waste Quantity:	1
Unit:	Pounds
Handling Code:	Not reported
TSP EPA Id:	PAD085690592
Date TSP Sig:	Not reported

Year:	2014
Manifest Number:	007291877FLE
Manifest Type:	TSD Copy
Generator EPA Id:	NYR000186528
Generator Date:	10/10/2014
Mailing Address:	Not reported
Mailing City,St,Zip:	Not reported
Contact Name:	Not reported
Contact Phone:	717-730-8225
TSD EPA Id:	Not reported
TSD Date:	Not reported
TSD Facility Name:	Republic Environmental Systems (Pennsylvania) LLC
TSD Facility Address:	2869 Sandstone Dr
TSD Facility City:	Hatfield
TSD Facility State:	PA
Facility Telephone:	Not reported
Page Number:	1
Line Number:	3
Waste Number:	D011
Container Number:	1

RITE AID 10580 (Continued) **S118070550**

Container Type:	Fiber or plastic boxes, cartons, cases
Waste Quantity:	30
Unit:	Pounds
Handling Code:	Not reported
TSP EPA Id:	PAD085690592
Date TSP Sig:	Not reported

Year:	2014
Manifest Number:	007291877FLE
Manifest Type:	TSD Copy
Generator EPA Id:	NYR000186528
Generator Date:	10/10/2014
Mailing Address:	Not reported
Mailing City,St,Zip:	Not reported
Contact Name:	Not reported
Contact Phone:	717-730-8225
TSD EPA Id:	Not reported
TSD Date:	Not reported
TSD Facility Name:	Republic Environmental Systems (Pennsylvania) LLC
TSD Facility Address:	2869 Sandstone Dr
TSD Facility City:	Hatfield
TSD Facility State:	PA
Facility Telephone:	Not reported
Page Number:	1
Line Number:	2
Waste Number:	D002
Container Number:	1
Container Type:	Fiber or plastic boxes, cartons, cases
Waste Quantity:	21
Unit:	Pounds
Handling Code:	Not reported
TSP EPA Id:	PAD085690592
Date TSP Sig:	Not reported

Year:	2014
Manifest Number:	007291877FLE
Manifest Type:	TSD Copy
Generator EPA Id:	NYR000186528
Generator Date:	10/10/2014
Mailing Address:	Not reported
Mailing City,St,Zip:	Not reported
Contact Name:	Not reported
Contact Phone:	717-730-8225
TSD EPA Id:	Not reported
TSD Date:	Not reported
TSD Facility Name:	Republic Environmental Systems (Pennsylvania) LLC
TSD Facility Address:	2869 Sandstone Dr
TSD Facility City:	Hatfield
TSD Facility State:	PA
Facility Telephone:	Not reported
Page Number:	1
Line Number:	3
Waste Number:	D010
Container Number:	1
Container Type:	Fiber or plastic boxes, cartons, cases
Waste Quantity:	30
Unit:	Pounds

RITE AID 10580 (Continued) **S118070550**

Handling Code: Not reported
TSP EPA Id: PAD085690592
Date TSP Sig: Not reported

AA180 **761 MANHATTAN AVE** **NY AST** **A100295890**
NE **761 MANHATTAN AVENUE** **N/A**
1/8-1/4 **BROOKLYN, NY 11222**
0.187 mi.
987 ft. **Site 1 of 8 in cluster AA**

Relative:
Higher

Actual:
21 ft.

AST:
Region: STATE
DEC Region: 2
Site Status: Active
Facility Id: 2-608260
Program Type: PBS
UTM X: 588450.51480
UTM Y: 4508961.27649
Expiration Date: 12/22/2020
Site Type: Apartment Building/Office Building

Affiliation Records:
Site Id: 30112
Affiliation Type: Mail Contact
Company Name: 759 MANHATTAN SPE, LLC
Contact Type: Not reported
Contact Name: MAURICIO OSPINA
Address1: 3 HOPE ST
Address2: Not reported
City: BROOKLYN
State: NY
Zip Code: 11211
Country Code: 001
Phone: (718) 366-1800
EMail: Not reported
Fax Number: Not reported
Modified By: DMPOKRZY
Date Last Modified: 2017-08-14

Site Id: 30112
Affiliation Type: Facility Operator
Company Name: 761 MANHATTAN AVE
Contact Type: Not reported
Contact Name: EDWIN ACETY
Address1: Not reported
Address2: Not reported
City: Not reported
State: NN
Zip Code: Not reported
Country Code: 001
Phone: (718) 366-1800
EMail: Not reported
Fax Number: Not reported
Modified By: DMPOKRZY
Date Last Modified: 2017-08-14

Site Id: 30112
Affiliation Type: Emergency Contact

761 MANHATTAN AVE (Continued) **A100295890**

Company Name:	759 MANHATTAN SPE LLC
Contact Type:	Not reported
Contact Name:	MAURICIO OSPINA
Address1:	Not reported
Address2:	Not reported
City:	Not reported
State:	NN
Zip Code:	Not reported
Country Code:	999
Phone:	(718) 366-1800
EMail:	Not reported
Fax Number:	Not reported
Modified By:	DMPOKRZY
Date Last Modified:	2017-08-14

Site Id:	30112
Affiliation Type:	Facility Owner
Company Name:	759 MANHATTAN SPE LLC
Contact Type:	MEMBER
Contact Name:	BENJAMIN STOKES
Address1:	3 HOPE ST
Address2:	Not reported
City:	BROOKLYN
State:	NY
Zip Code:	11211
Country Code:	001
Phone:	(718) 366-1800
EMail:	Not reported
Fax Number:	Not reported
Modified By:	DMPOKRZY
Date Last Modified:	2017-08-14

Tank Info:

Tank Number:	001
Tank Id:	64966
Material Code:	0001
Common Name of Substance:	#2 Fuel Oil (On-Site Consumption)

Equipment Records:

I04 - Overfill - Product Level Gauge (A/G)
C02 - Pipe Location - Underground/On-ground
G00 - Tank Secondary Containment - None
J02 - Dispenser - Suction Dispenser
F00 - Pipe External Protection - None
A00 - Tank Internal Protection - None
B01 - Tank External Protection - Painted/Asphalt Coating
D01 - Pipe Type - Steel/Carbon Steel/Iron
K00 - Spill Prevention - None
H06 - Tank Leak Detection - Impervious Barrier/Concrete Pad (A/G)

Tank Location:	2
Tank Type:	Steel/Carbon Steel/Iron
Tank Status:	In Service
Pipe Model:	Not reported
Install Date:	01/01/1960
Capacity Gallons:	1500

761 MANHATTAN AVE (Continued) **A100295890**

Tightness Test Method:	NN
Date Test:	Not reported
Next Test Date:	Not reported
Date Tank Closed:	Not reported
Register:	True
Modified By:	DMPOKRZY
Last Modified:	08/14/2017
Material Name:	Not reported

Z181 **735 MANHATTAN AVE** **NY AST** **A100292706**
ENE **735 MANHATTAN AVENUE** **N/A**
1/8-1/4 **BROOKLYN, NY 11222**
0.187 mi.
987 ft. **Site 3 of 5 in cluster Z**

Relative:
Higher

Actual:
20 ft.

AST:

Region:	STATE
DEC Region:	2
Site Status:	Active
Facility Id:	2-608413
Program Type:	PBS
UTM X:	588478.88492
UTM Y:	4508898.33195
Expiration Date:	02/26/2018
Site Type:	Apartment Building/Office Building

Affiliation Records:

Site Id:	30265
Affiliation Type:	Facility Owner
Company Name:	STANLEY PAJAK
Contact Type:	OWNER
Contact Name:	STANLEY PAJAK
Address1:	1016 LORIMER ST
Address2:	Not reported
City:	BROOKLYN
State:	NY
Zip Code:	11222
Country Code:	001
Phone:	(718) 383-3489
EMail:	Not reported
Fax Number:	Not reported
Modified By:	KAKYER
Date Last Modified:	2013-03-29

Site Id:	30265
Affiliation Type:	Mail Contact
Company Name:	Not reported
Contact Type:	Not reported
Contact Name:	STANLEY PAJAK
Address1:	1016 LORIMER STREET
Address2:	Not reported
City:	BROOKLYN
State:	NY
Zip Code:	11222
Country Code:	001
Phone:	(718) 383-3489
EMail:	ALA7857@GMAIL.COM
Fax Number:	Not reported

735 MANHATTAN AVE (Continued) **A100292706**

Modified By:	KAKYER
Date Last Modified:	2013-03-29

Site Id:	30265
Affiliation Type:	Facility Operator
Company Name:	735 MANHATTAN AVE
Contact Type:	Not reported
Contact Name:	ABRAMOWICZ
Address1:	Not reported
Address2:	Not reported
City:	Not reported
State:	NN
Zip Code:	Not reported
Country Code:	001
Phone:	(718) 383-6783
EMail:	Not reported
Fax Number:	Not reported
Modified By:	TRANSLAT
Date Last Modified:	2004-03-04

Site Id:	30265
Affiliation Type:	Emergency Contact
Company Name:	STANLEY PAJAK
Contact Type:	Not reported
Contact Name:	ABRAMOWICZ
Address1:	Not reported
Address2:	Not reported
City:	Not reported
State:	NN
Zip Code:	Not reported
Country Code:	001
Phone:	(718) 383-6783
EMail:	Not reported
Fax Number:	Not reported
Modified By:	TRANSLAT
Date Last Modified:	2004-03-04

Tank Info:

Tank Number:	001
Tank Id:	65137
Material Code:	0001
Common Name of Substance:	#2 Fuel Oil (On-Site Consumption)

Equipment Records:

J02 - Dispenser - Suction Dispenser
A00 - Tank Internal Protection - None
B01 - Tank External Protection - Painted/Asphalt Coating
D01 - Pipe Type - Steel/Carbon Steel/Iron
K00 - Spill Prevention - None
C01 - Pipe Location - Aboveground
E02 - Piping Secondary Containment - Vault (with Access)
F00 - Pipe External Protection - None
G03 - Tank Secondary Containment - Vault (w/o access)
L09 - Piping Leak Detection - Exempt Suction Piping
H99 - Tank Leak Detection - Other

735 MANHATTAN AVE (Continued) **A100292706**

	I05 - Overfill - Vent Whistle
Tank Location:	1
Tank Type:	Steel/Carbon Steel/Iron
Tank Status:	In Service
Pipe Model:	Not reported
Install Date:	01/10/1939
Capacity Gallons:	1500
Tightness Test Method:	NN
Date Test:	Not reported
Next Test Date:	Not reported
Date Tank Closed:	Not reported
Register:	True
Modified By:	KAKYER
Last Modified:	04/14/2017
Material Name:	Not reported

S182 **CON EDISON** **NJ MANIFEST** **S120676109**
ESE **905 LORIMER ST** **N/A**
1/8-1/4 **BROOKLYN, NY 11222**
0.188 mi.
991 ft. **Site 3 of 8 in cluster S**

Relative:
Higher

Actual:
13 ft.

NJ MANIFEST:

EPA Id:	NYP004831984
Mail Address:	IRVING PL 15TH FL NE
Mail City/State/Zip:	NEW YORK, NY 10003
Facility Phone:	Not reported
Emergency Phone:	Not reported
Contact:	THOMAS TEELING
Comments:	Not reported
SIC Code:	Not reported
County:	NY047
Municipal:	Not reported
Previous EPA Id:	Not reported
Gen Flag:	Not reported
Trans Flag:	Not reported
TSDF Flag:	Not reported
Name Change:	Not reported
Date Change:	Not reported

Manifest:

Manifest Number:	002624985GBF
EPA ID:	NYP004831984
Date Shipped:	8/31/2015
TSDF EPA ID:	NJD991291105
Transporter EPA ID:	NJD003812047
Transporter 2 EPA ID:	Not reported
Transporter 3 EPA ID:	Not reported
Transporter 4 EPA ID:	Not reported
Transporter 5 EPA ID:	Not reported
Transporter 6 EPA ID:	Not reported
Transporter 7 EPA ID:	Not reported
Transporter 8 EPA ID:	Not reported
Transporter 9 EPA ID:	Not reported
Transporter 10 EPA ID:	Not reported
Date Trans1 Transported Waste:	Not reported
Date Trans2 Transported Waste:	Not reported
Date Trans3 Transported Waste:	Not reported

CON EDISON (Continued) **S120676109**

Date Trans4 Transported Waste:	Not reported
Date Trans5 Transported Waste:	Not reported
Date Trans6 Transported Waste:	Not reported
Date Trans7 Transported Waste:	Not reported
Date Trans8 Transported Waste:	Not reported
Date Trans9 Transported Waste:	Not reported
Date Trans10 Transported Waste:	Not reported
Date TSDF Received Waste:	Not reported
TSDF EPA Facility Name:	Not reported
QTY Units:	Not reported
Transporter SEQ ID:	Not reported
Transporter-1 Date:	Not reported
Waste SEQ ID:	Not reported
Waste Type Code 2:	Not reported
Waste Type Code 3:	Not reported
Waste Type Code 4:	Not reported
Waste Type Code 5:	Not reported
Waste Type Code 6:	Not reported
Date Accepted:	Not reported
Manifest Discrepancy Type:	Not reported
Data Entry Number:	Not reported
Was Load Rejected:	NEW YORK, NY 10003
Reason Load Was Rejected:	Not reported

S183 **CON EDISON** **NJ MANIFEST** **S120673681**
ESE **905 LORIMER ST** **N/A**
1/8-1/4 **BROOKLYN, NY 11234**
0.188 mi.
991 ft. **Site 4 of 8 in cluster S**

Relative:
Higher

Actual:
13 ft.

NJ MANIFEST:

EPA Id:	NYP004804480
Mail Address:	IRVING PL 15TH FL NE
Mail City/State/Zip:	NEW YORK, NY 10003
Facility Phone:	Not reported
Emergency Phone:	Not reported
Contact:	THOMAS TEELING
Comments:	Not reported
SIC Code:	Not reported
County:	NY047
Municipal:	Not reported
Previous EPA Id:	Not reported
Gen Flag:	Not reported
Trans Flag:	Not reported
TSDF Flag:	Not reported
Name Change:	Not reported
Date Change:	Not reported

Manifest:

Manifest Number:	014469442JJK
EPA ID:	NYP004804480
Date Shipped:	7/9/2015
TSDF EPA ID:	NJD002200046
Transporter EPA ID:	NJ0000027193
Transporter 2 EPA ID:	Not reported
Transporter 3 EPA ID:	Not reported

CON EDISON (Continued) **S120673681**

Transporter 4 EPA ID:	Not reported
Transporter 5 EPA ID:	Not reported
Transporter 6 EPA ID:	Not reported
Transporter 7 EPA ID:	Not reported
Transporter 8 EPA ID:	Not reported
Transporter 9 EPA ID:	Not reported
Transporter 10 EPA ID:	Not reported
Date Trans1 Transported Waste:	Not reported
Date Trans2 Transported Waste:	Not reported
Date Trans3 Transported Waste:	Not reported
Date Trans4 Transported Waste:	Not reported
Date Trans5 Transported Waste:	Not reported
Date Trans6 Transported Waste:	Not reported
Date Trans7 Transported Waste:	Not reported
Date Trans8 Transported Waste:	Not reported
Date Trans9 Transported Waste:	Not reported
Date Trans10 Transported Waste:	Not reported
Date TSDF Received Waste:	Not reported
TSDF EPA Facility Name:	Not reported
QTY Units:	Not reported
Transporter SEQ ID:	Not reported
Transporter-1 Date:	Not reported
Waste SEQ ID:	Not reported
Waste Type Code 2:	Not reported
Waste Type Code 3:	Not reported
Waste Type Code 4:	Not reported
Waste Type Code 5:	Not reported
Waste Type Code 6:	Not reported
Date Accepted:	Not reported
Manifest Discrepancy Type:	Not reported
Data Entry Number:	Not reported
Was Load Rejected:	NEW YORK, NY 10003
Reason Load Was Rejected:	Not reported

S184 **CON EDISON** **RCRA NonGen / NLR** **1019325204**
ESE **905 LORIMER ST** **NYP004804480**
1/8-1/4 **BROOKLYN, NY 11234**
0.188 mi.
991 ft. **Site 5 of 8 in cluster S**

Relative:
Higher

Actual:
13 ft.

RCRA NonGen / NLR:

Date form received by agency:	02/26/2016
Facility name:	CON EDISON
Site name:	CON EDISON - MANHOLE 4373
Facility address:	905 LORIMER ST BROOKLYN, NY 11234
EPA ID:	NYP004804480
Mailing address:	IRVING PL 15TH FL NE NEW YORK, NY 10003
Contact:	THERESA BURKARD
Contact address:	IRVING PL 15TH FL NE NEW YORK, NY 10003
Contact country:	US
Contact telephone:	212-460-2262
Contact email:	BURKARDT@CONED.COM
EPA Region:	02

CON EDISON (Continued) **1019325204**

Classification: Non-Generator
Description: Handler: Non-Generators do not presently generate hazardous waste

Owner/Operator Summary:
Owner/operator name: CONSOLIDATED EDISON CO OF NY INC
Owner/operator address: IRVING PL 15TH FL NE
NEW YORK, NY 10003
Owner/operator country: US
Owner/operator telephone: Not reported
Owner/operator email: Not reported
Owner/operator fax: Not reported
Owner/operator extension: Not reported
Legal status: Private
Owner/Operator Type: Operator
Owner/Op start date: 07/09/2015
Owner/Op end date: Not reported

Owner/operator name: CONSOLIDATED EDISON CO OF NY INC
Owner/operator address: IRVING PL 15TH FL NE
NEW YORK, NY 10003
Owner/operator country: US
Owner/operator telephone: Not reported
Owner/operator email: Not reported
Owner/operator fax: Not reported
Owner/operator extension: Not reported
Legal status: Private
Owner/Operator Type: Owner
Owner/Op start date: 07/09/2015
Owner/Op end date: Not reported

Handler Activities Summary:
U.S. importer of hazardous waste: No
Mixed waste (haz. and radioactive): No
Recycler of hazardous waste: No
Transporter of hazardous waste: No
Treater, storer or disposer of HW: No
Underground injection activity: No
On-site burner exemption: No
Furnace exemption: No
Used oil fuel burner: No
Used oil processor: No
User oil refiner: No
Used oil fuel marketer to burner: No
Used oil Specification marketer: No
Used oil transfer facility: No
Used oil transporter: No

. Waste code: D008
. Waste name: LEAD

Historical Generators:
Date form received by agency: 07/09/2015
Site name: CON EDISON
Classification: Not a generator, verified

Date form received by agency: 07/09/2015

CON EDISON (Continued) **1019325204**

Site name: CON EDISON
Classification: Large Quantity Generator

Biennial Reports:

Last Biennial Reporting Year: 2017

Annual Waste Handled:
Waste code: D008
Waste name: LEAD
Amount (Lbs): 5000

Violation Status: No violations found

S185
ESE
1/8-1/4
0.188 mi.
991 ft.

CON EDISON
905 LORIMER ST
BROOKLYN, NY 11222

NY MANIFEST **S118259442**
N/A

Site 6 of 8 in cluster S

Relative:
Higher

Actual:
13 ft.

NY MANIFEST:
Country: USA
EPA ID: NYP004804480
Facility Status: Not reported
Location Address 1: 905 LORIMER ST
Code: BP
Location Address 2: Not reported
Total Tanks: Not reported
Location City: BROOKLYN
Location State: NY
Location Zip: 11234
Location Zip 4: Not reported

NY MANIFEST:
EPAID: NYP004804480
Mailing Name: CON ED
Mailing Contact: THERESA BURKARD
Mailing Address 1: 4 IRVING PL 15TH FL NE
Mailing Address 2: Not reported
Mailing City: NEW YORK
Mailing State: NY
Mailing Zip: 10003
Mailing Zip 4: Not reported
Mailing Country: USA
Mailing Phone: 2124602262

Country: USA
EPA ID: NYP004831984
Facility Status: Not reported
Location Address 1: 905 LORIMER ST
Code: BP
Location Address 2: SB 14371
Total Tanks: Not reported
Location City: BROOKLYN
Location State: NY
Location Zip: Not reported
Location Zip 4: Not reported

CON EDISON (Continued) **S118259442**

NY MANIFEST:

EPAID:	NYP004831984
Mailing Name:	CON EDISON
Mailing Contact:	DENNIS HUACON
Mailing Address 1:	4 IRVING PL 15TH FL
Mailing Address 2:	Not reported
Mailing City:	NEW YORK
Mailing State:	NY
Mailing Zip:	10003
Mailing Zip 4:	Not reported
Mailing Country:	USA
Mailing Phone:	2124603770

NY MANIFEST:

Document ID:	Not reported
Manifest Status:	Not reported
seq:	Not reported
Year:	2015
Trans1 State ID:	NJD003812047
Trans2 State ID:	Not reported
Generator Ship Date:	08/31/2015
Trans1 Recv Date:	08/31/2015
Trans2 Recv Date:	Not reported
TSD Site Recv Date:	08/31/2015
Part A Recv Date:	Not reported
Part B Recv Date:	Not reported
Generator EPA ID:	NYP004831984
Trans1 EPA ID:	Not reported
Trans2 EPA ID:	Not reported
TSDF ID 1:	NJD991291105
TSDF ID 2:	Not reported
Manifest Tracking Number:	002624985GBF
Import Indicator:	N
Export Indicator:	N
Discr Quantity Indicator:	N
Discr Type Indicator:	N
Discr Residue Indicator:	N
Discr Partial Reject Indicator:	N
Discr Full Reject Indicator:	N
Manifest Ref Number:	Not reported
Alt Facility RCRA ID:	Not reported
Alt Facility Sign Date:	Not reported
MGMT Method Type Code:	H110
Waste Code:	Not reported
Waste Code:	Not reported
Waste Code:	Not reported
Waste Code:	Not reported
Waste Code:	Not reported
Waste Code:	Not reported
Quantity:	50
Units:	G - Gallons (liquids only)* (8.3 pounds)
Number of Containers:	1
Container Type:	TT - Cargo tank, tank trucks
Handling Method:	T Chemical, physical, or biological treatment.
Specific Gravity:	1
Waste Code:	D008

CON EDISON (Continued) **S118259442**

Waste Code 1_2:	Not reported
Waste Code 1_3:	Not reported
Waste Code 1_4:	Not reported
Waste Code 1_5:	Not reported
Waste Code 1_6:	Not reported

Click this hyperlink while viewing on your computer to access
2 additional NY_MANIFEST: record(s) in the EDR Site Report.

S186 **CON EDISON** **NY MANIFEST** **S118259893**
ESE **905 LORIMAR ST** **N/A**
1/8-1/4 **BROOKLYN, NY**
0.188 mi.
991 ft. **Site 7 of 8 in cluster S**

Relative:
Higher

Actual:
13 ft.

NY MANIFEST:

Country:	USA
EPA ID:	NYP004839860
Facility Status:	Not reported
Location Address 1:	905 LORIMAR ST
Code:	BP
Location Address 2:	SB 14371
Total Tanks:	Not reported
Location City:	BROOKLYN
Location State:	NY
Location Zip:	Not reported
Location Zip 4:	Not reported

NY MANIFEST:

EPAID:	NYP004839860
Mailing Name:	CON EDISON
Mailing Contact:	DENNIS HUACON
Mailing Address 1:	4 IRVING PL 15TH FL
Mailing Address 2:	Not reported
Mailing City:	NEW YORK
Mailing State:	NY
Mailing Zip:	10003
Mailing Zip 4:	Not reported
Mailing Country:	USA
Mailing Phone:	2124603770

NY MANIFEST:

Document ID:	Not reported
Manifest Status:	Not reported
seq:	Not reported
Year:	2015
Trans1 State ID:	NJD003812047
Trans2 State ID:	Not reported
Generator Ship Date:	09/17/2015
Trans1 Recv Date:	09/17/2015
Trans2 Recv Date:	Not reported
TSD Site Recv Date:	09/21/2015
Part A Recv Date:	Not reported
Part B Recv Date:	Not reported
Generator EPA ID:	NYP004839860
Trans1 EPA ID:	Not reported
Trans2 EPA ID:	Not reported

CON EDISON (Continued) **S118259893**

TSDF ID 1:	NJD991291105
TSDF ID 2:	Not reported
Manifest Tracking Number:	002625017GBF
Import Indicator:	N
Export Indicator:	N
Discr Quantity Indicator:	N
Discr Type Indicator:	N
Discr Residue Indicator:	N
Discr Partial Reject Indicator:	N
Discr Full Reject Indicator:	N
Manifest Ref Number:	Not reported
Alt Facility RCRA ID:	Not reported
Alt Facility Sign Date:	Not reported
MGMT Method Type Code:	H110
Waste Code:	Not reported
Waste Code:	Not reported
Waste Code:	Not reported
Waste Code:	Not reported
Waste Code:	Not reported
Waste Code:	Not reported
Quantity:	25
Units:	G - Gallons (liquids only)* (8.3 pounds)
Number of Containers:	1
Container Type:	TT - Cargo tank, tank trucks
Handling Method:	T Chemical, physical, or biological treatment.
Specific Gravity:	1
Waste Code:	D008
Waste Code 1_2:	Not reported
Waste Code 1_3:	Not reported
Waste Code 1_4:	Not reported
Waste Code 1_5:	Not reported
Waste Code 1_6:	Not reported

Click this hyperlink while viewing on your computer to access
1 additional NY_MANIFEST: record(s) in the EDR Site Report.

S187 **CON EDISON** **RCRA NonGen / NLR** **1019907259**
ESE **905 LORIMER ST** **NYP004831984**
1/8-1/4 **BROOKLYN, NY 11222**
0.188 mi.
991 ft. **Site 8 of 8 in cluster S**

Relative:
Higher

Actual:
13 ft.

RCRA NonGen / NLR:

Date form received by agency:	08/31/2015
Facility name:	CON EDISON
Facility address:	905 LORIMER ST BROOKLYN, NY 11222
EPA ID:	NYP004831984
Mailing address:	IRVING PL 15TH FL NE NEW YORK, NY 10003
Contact:	THOMAS TEELING
Contact address:	Not reported Not reported
Contact country:	Not reported
Contact telephone:	212-460-3770
Contact email:	Not reported
EPA Region:	02

CON EDISON (Continued) **1019907259**

Classification: Non-Generator
Description: Handler: Non-Generators do not presently generate hazardous waste

Handler Activities Summary:
U.S. importer of hazardous waste: No
Mixed waste (haz. and radioactive): No
Recycler of hazardous waste: No
Transporter of hazardous waste: No
Treater, storer or disposer of HW: No
Underground injection activity: No
On-site burner exemption: No
Furnace exemption: No
Used oil fuel burner: No
Used oil processor: No
User oil refiner: No
Used oil fuel marketer to burner: No
Used oil Specification marketer: No
Used oil transfer facility: No
Used oil transporter: No

Historical Generators:
Date form received by agency: 08/31/2015
Site name: CON EDISON
Classification: Small Quantity Generator

Violation Status: No violations found

V188 **MILLCRAFT MFG CO. IN** **NY UST** **U001837552**
SSW **75 NORTH 11TH ST** **NY Spills** **N/A**
1/8-1/4 **BROOKLYN, NY 11211**
0.190 mi.
1004 ft. **Site 2 of 4 in cluster V**

Relative:
Higher

Actual:
20 ft.

UST:
Id/Status: 2-403873 / Unregulated/Closed
Program Type: PBS
Region: STATE
DEC Region: 2
Expiration Date: N/A
UTM X: 587986.57427
UTM Y: 4508412.11928
Site Type: Unknown

Affiliation Records:
Site Id: 19405
Affiliation Type: Facility Owner
Company Name: MILLCRAFT MFG CO. IN
Contact Type: Not reported
Contact Name: Not reported
Address1: 80 WYTHE AVE
Address2: Not reported
City: BROOKLYN
State: NY
Zip Code: 11211
Country Code: 001
Phone: (718) 782-5560
EMail: Not reported
Fax Number: Not reported

MILLCRAFT MFG CO. IN (Continued) **U001837552**

Modified By:	TRANSLAT
Date Last Modified:	2004-03-04

Site Id:	19405
Affiliation Type:	Mail Contact
Company Name:	MILLCRAFT MFG CO. IN
Contact Type:	Not reported
Contact Name:	Not reported
Address1:	80 WYTHE AVE
Address2:	Not reported
City:	BROOKLYN
State:	NY
Zip Code:	11211
Country Code:	001
Phone:	(718) 782-5560
EMail:	Not reported
Fax Number:	Not reported
Modified By:	TRANSLAT
Date Last Modified:	2004-03-04

Site Id:	19405
Affiliation Type:	Facility Operator
Company Name:	MILLCRAFT MFG CO. IN
Contact Type:	Not reported
Contact Name:	MILLCRAFT MFG CO. IN
Address1:	Not reported
Address2:	Not reported
City:	Not reported
State:	NN
Zip Code:	Not reported
Country Code:	001
Phone:	(718) 782-5560
EMail:	Not reported
Fax Number:	Not reported
Modified By:	TRANSLAT
Date Last Modified:	2004-03-04

Site Id:	19405
Affiliation Type:	Emergency Contact
Company Name:	MILLCRAFT MFG CO. IN
Contact Type:	Not reported
Contact Name:	LEO COOPE
Address1:	Not reported
Address2:	Not reported
City:	Not reported
State:	NN
Zip Code:	Not reported
Country Code:	001
Phone:	(718) 782-5560
EMail:	Not reported
Fax Number:	Not reported
Modified By:	TRANSLAT
Date Last Modified:	2004-03-04

Tank Info:

Tank Number:	001

MILLCRAFT MFG CO. IN (Continued) **U001837552**

Tank ID:	22025
Tank Status:	Closed - Removed
Material Name:	Closed - Removed
Capacity Gallons:	7500
Install Date:	12/01/1957
Date Tank Closed:	12/01/1988
Registered:	True
Tank Location:	Underground
Tank Type:	Steel/carbon steel
Material Code:	0001
Common Name of Substance:	#2 Fuel Oil (On-Site Consumption)
Tightness Test Method:	NN
Date Test:	Not reported
Next Test Date:	Not reported
Pipe Model:	Not reported
Modified By:	TRANSLAT
Last Modified:	04/14/2017

Equipment Records:

I04 - Overfill - Product Level Gauge (A/G)
H00 - Tank Leak Detection - None
B00 - Tank External Protection - None
C00 - Pipe Location - No Piping
F00 - Pipe External Protection - None
A00 - Tank Internal Protection - None
D01 - Pipe Type - Steel/Carbon Steel/Iron
G00 - Tank Secondary Containment - None
J02 - Dispenser - Suction Dispenser

SPILLS:

Facility ID:	0012950
Facility Type:	ER
Spill Number:	0012950
DER Facility ID:	191404
Site ID:	232252
DEC Region:	2
Spill Number/Closed Date:	2003-02-13
Spill Cause:	Unknown
Spill Class:	C3
SWIS:	2401
Spill Date:	2001-03-09
Investigator:	TJDEMEO
Referred To:	Not reported
Reported to Dept:	2001-03-09
CID:	281
Water Affected:	Not reported
Spill Source:	Commercial/Industrial
Spill Notifier:	Responsible Party
Cleanup Ceased:	Not reported
Cleanup Meets Std:	False
Last Inspection:	Not reported
Recommended Penalty:	False
UST Trust:	False
Remediation Phase:	0
Date Entered In Computer:	2001-03-09
Spill Record Last Update:	2003-04-24

MILLCRAFT MFG CO. IN (Continued) **U001837552**

Spiller Name:	CALLER
Spiller Company:	KEYSPAN
Spiller Address:	175 EAST OLD COUNTRY RD
Spiller Company:	001
Contact Name:	SHAWN DAVIS
DEC Memo:	"Prior to Sept, 2004 data translation this spill Lead_DEC Field was DEMEO 2/13/2003 - Closed Due To The Nature / Extent Of The Spill Report"
Remarks:	"ABOVE MATERIAL DISCOVERED IN A RETIRED GAS LINE AT ABOVE LOCATION. SAMPLE HAS BEEN TAKEN AND CLEANUP IS IN PROGRESS."

All Materials:

Site ID:	232252
Operable Unit ID:	834884
Operable Unit:	01
Material ID:	539668
Material Code:	1036A
Material Name:	gas line condensate
Case No.:	Not reported
Material FA:	Other
Quantity:	1.00
Units:	G
Recovered:	.00
Oxygenate:	Not reported

W189
South
1/8-1/4
0.193 mi.
1017 ft.

BERRY STREET REDEVELOPMENT **NY AST** **U004122085**
34-40 BERRY STREET **N/A**
BROOKLYN, NY 11211

Site 2 of 3 in cluster W

Relative:
Higher

Actual:
19 ft.

AST:

Region:	STATE
DEC Region:	2
Site Status:	Unregulated/Closed
Facility Id:	2-610890
Program Type:	PBS
UTM X:	588162.11309
UTM Y:	4508356.61923
Expiration Date:	N/A
Site Type:	Apartment Building/Office Building

Affiliation Records:

Site Id:	401649
Affiliation Type:	Facility Owner
Company Name:	34 BERRY STREET LLC
Contact Type:	VP
Contact Name:	DAVID A SIGMAN
Address1:	ONE PENN PLAZA
Address2:	Not reported
City:	NEW YORK
State:	NY
Zip Code:	10119
Country Code:	001
Phone:	(212) 760-0060
EMail:	Not reported
Fax Number:	Not reported
Modified By:	MSBAPTIS

BERRY STREET REDEVELOPMENT (Continued) **U004122085**

Date Last Modified:	2010-03-01

Site Id:	401649
Affiliation Type:	Mail Contact
Company Name:	LCOR INC.
Contact Type:	Not reported
Contact Name:	STEPHEN MARTINELLI
Address1:	1 PENN PLAZA
Address2:	SUITE 3310
City:	NEW YORK
State:	NY
Zip Code:	10119
Country Code:	001
Phone:	(212) 760-0060
EMail:	SMARTINELLI@LCOR-NY.COM
Fax Number:	Not reported
Modified By:	msbaptis
Date Last Modified:	2008-07-24

Site Id:	401649
Affiliation Type:	Facility Operator
Company Name:	BERRY STREET REDEVELOPMENT
Contact Type:	Not reported
Contact Name:	STEPHEN MARTINELLI
Address1:	Not reported
Address2:	Not reported
City:	Not reported
State:	NN
Zip Code:	Not reported
Country Code:	001
Phone:	(212) 760-0060
EMail:	Not reported
Fax Number:	Not reported
Modified By:	msbaptis
Date Last Modified:	2008-07-24

Site Id:	401649
Affiliation Type:	Emergency Contact
Company Name:	34 BERRY STREET LLC
Contact Type:	Not reported
Contact Name:	TONY KLOSS
Address1:	Not reported
Address2:	Not reported
City:	Not reported
State:	NN
Zip Code:	Not reported
Country Code:	001
Phone:	(908) 534-8820
EMail:	Not reported
Fax Number:	Not reported
Modified By:	msbaptis
Date Last Modified:	2008-07-24

Tank Info:

Tank Number:	T001
Tank Id:	224264

BERRY STREET REDEVELOPMENT (Continued) **U004122085**

Material Code: 0009
Common Name of Substance: Gasoline

Equipment Records:
A00 - Tank Internal Protection - None
K00 - Spill Prevention - None
E00 - Piping Secondary Containment - None
G03 - Tank Secondary Containment - Vault (w/o access)
H00 - Tank Leak Detection - None
I00 - Overfill - None
J00 - Dispenser - None
D00 - Pipe Type - No Piping
L00 - Piping Leak Detection - None
C00 - Pipe Location - No Piping
F00 - Pipe External Protection - None
B00 - Tank External Protection - None

Tank Location: 6
Tank Type: Steel/Carbon Steel/Iron
Tank Status: Closed - Removed
Pipe Model: Not reported
Install Date: Not reported
Capacity Gallons: 550
Tightness Test Method: -
Date Test: Not reported
Next Test Date: Not reported
Date Tank Closed: 06/11/2008
Register: True
Modified By: LXZIELIN
Last Modified: 05/16/2017
Material Name: Not reported

Tank Number: T002
Tank Id: 224265
Material Code: 0009
Common Name of Substance: Gasoline

Equipment Records:
K00 - Spill Prevention - None
A00 - Tank Internal Protection - None
G03 - Tank Secondary Containment - Vault (w/o access)
H00 - Tank Leak Detection - None
I00 - Overfill - None
E00 - Piping Secondary Containment - None
J00 - Dispenser - None
L00 - Piping Leak Detection - None
D00 - Pipe Type - No Piping
F00 - Pipe External Protection - None
B00 - Tank External Protection - None
C00 - Pipe Location - No Piping

Tank Location: 6
Tank Type: Steel/Carbon Steel/Iron
Tank Status: Closed - Removed
Pipe Model: Not reported
Install Date: Not reported
Capacity Gallons: 550

BERRY STREET REDEVELOPMENT (Continued) **U004122085**

Tightness Test Method:	-
Date Test:	Not reported
Next Test Date:	Not reported
Date Tank Closed:	06/11/2008
Register:	True
Modified By:	LXZIELIN
Last Modified:	05/16/2017
Material Name:	Not reported

Tank Number:	T003
Tank Id:	224266
Material Code:	0009
Common Name of Substance:	Gasoline

Equipment Records:

K00 - Spill Prevention - None
A00 - Tank Internal Protection - None
G03 - Tank Secondary Containment - Vault (w/o access)
H00 - Tank Leak Detection - None
I00 - Overfill - None
E00 - Piping Secondary Containment - None
J00 - Dispenser - None
L00 - Piping Leak Detection - None
D00 - Pipe Type - No Piping
B00 - Tank External Protection - None
C00 - Pipe Location - No Piping
F00 - Pipe External Protection - None

Tank Location:	6
Tank Type:	Steel/Carbon Steel/Iron
Tank Status:	Closed - Removed
Pipe Model:	Not reported
Install Date:	Not reported
Capacity Gallons:	550
Tightness Test Method:	-
Date Test:	Not reported
Next Test Date:	Not reported
Date Tank Closed:	06/11/2008
Register:	True
Modified By:	LXZIELIN
Last Modified:	05/16/2017
Material Name:	Not reported

Tank Number:	T004
Tank Id:	224267
Material Code:	0008
Common Name of Substance:	Diesel

Equipment Records:

K00 - Spill Prevention - None
A00 - Tank Internal Protection - None
H00 - Tank Leak Detection - None
I00 - Overfill - None
E00 - Piping Secondary Containment - None
J00 - Dispenser - None

BERRY STREET REDEVELOPMENT (Continued) **U004122085**

L00 - Piping Leak Detection - None
D00 - Pipe Type - No Piping
G00 - Tank Secondary Containment - None
B00 - Tank External Protection - None
C00 - Pipe Location - No Piping
F00 - Pipe External Protection - None

Tank Location:	6
Tank Type:	Steel/Carbon Steel/Iron
Tank Status:	Closed - Removed
Pipe Model:	Not reported
Install Date:	Not reported
Capacity Gallons:	100
Tightness Test Method:	-
Date Test:	Not reported
Next Test Date:	Not reported
Date Tank Closed:	06/11/2008
Register:	True
Modified By:	LXZIELIN
Last Modified:	05/16/2017
Material Name:	Not reported

Tank Number:	T005
Tank Id:	224269
Material Code:	0008
Common Name of Substance:	Diesel

Equipment Records:

K00 - Spill Prevention - None
A00 - Tank Internal Protection - None
H00 - Tank Leak Detection - None
I00 - Overfill - None
E00 - Piping Secondary Containment - None
J00 - Dispenser - None
L00 - Piping Leak Detection - None
D00 - Pipe Type - No Piping
G00 - Tank Secondary Containment - None
B00 - Tank External Protection - None
C00 - Pipe Location - No Piping
F00 - Pipe External Protection - None

Tank Location:	6
Tank Type:	Steel/Carbon Steel/Iron
Tank Status:	Closed - Removed
Pipe Model:	Not reported
Install Date:	Not reported
Capacity Gallons:	1500
Tightness Test Method:	-
Date Test:	Not reported
Next Test Date:	Not reported
Date Tank Closed:	06/11/2008
Register:	True
Modified By:	LXZIELIN
Last Modified:	05/16/2017
Material Name:	Not reported

Tank Number:	T006

BERRY STREET REDEVELOPMENT (Continued) **U004122085**

Tank Id: 224270
Material Code: 0008
Common Name of Substance: Diesel

Equipment Records:
A00 - Tank Internal Protection - None
K00 - Spill Prevention - None
E00 - Piping Secondary Containment - None
H00 - Tank Leak Detection - None
I00 - Overfill - None
J00 - Dispenser - None
L00 - Piping Leak Detection - None
D00 - Pipe Type - No Piping
G00 - Tank Secondary Containment - None
F00 - Pipe External Protection - None
B00 - Tank External Protection - None
C00 - Pipe Location - No Piping

Tank Location: 6
Tank Type: Steel/Carbon Steel/Iron
Tank Status: Closed - Removed
Pipe Model: Not reported
Install Date: Not reported
Capacity Gallons: 500
Tightness Test Method: -
Date Test: Not reported
Next Test Date: Not reported
Date Tank Closed: 06/11/2008
Register: True
Modified By: LXZIELIN
Last Modified: 05/16/2017
Material Name: Not reported

Tank Number: T007
Tank Id: 224271
Material Code: 0008
Common Name of Substance: Diesel

Equipment Records:
K00 - Spill Prevention - None
A00 - Tank Internal Protection - None
H00 - Tank Leak Detection - None
I00 - Overfill - None
E00 - Piping Secondary Containment - None
J00 - Dispenser - None
L00 - Piping Leak Detection - None
D00 - Pipe Type - No Piping
G00 - Tank Secondary Containment - None
F00 - Pipe External Protection - None
B00 - Tank External Protection - None
C00 - Pipe Location - No Piping

Tank Location: 6
Tank Type: Steel/Carbon Steel/Iron
Tank Status: Closed - Removed
Pipe Model: Not reported
Install Date: Not reported

BERRY STREET REDEVELOPMENT (Continued) **U004122085**

Capacity Gallons:	1500
Tightness Test Method:	-
Date Test:	Not reported
Next Test Date:	Not reported
Date Tank Closed:	06/11/2008
Register:	True
Modified By:	LXZIELIN
Last Modified:	05/16/2017
Material Name:	Not reported

Tank Number:	T008
Tank Id:	224272
Material Code:	0008
Common Name of Substance:	Diesel

Equipment Records:

K00 - Spill Prevention - None
A00 - Tank Internal Protection - None
H00 - Tank Leak Detection - None
I00 - Overfill - None
E00 - Piping Secondary Containment - None
J00 - Dispenser - None
L00 - Piping Leak Detection - None
D00 - Pipe Type - No Piping
G00 - Tank Secondary Containment - None
B00 - Tank External Protection - None
C00 - Pipe Location - No Piping
F00 - Pipe External Protection - None

Tank Location:	6
Tank Type:	Steel/Carbon Steel/Iron
Tank Status:	Closed - Removed
Pipe Model:	Not reported
Install Date:	Not reported
Capacity Gallons:	500
Tightness Test Method:	-
Date Test:	Not reported
Next Test Date:	Not reported
Date Tank Closed:	06/11/2008
Register:	True
Modified By:	LXZIELIN
Last Modified:	05/16/2017
Material Name:	Not reported

Tank Number:	T009
Tank Id:	224273
Material Code:	0008
Common Name of Substance:	Diesel

Equipment Records:

A00 - Tank Internal Protection - None
K00 - Spill Prevention - None
E00 - Piping Secondary Containment - None
H00 - Tank Leak Detection - None
I00 - Overfill - None

BERRY STREET REDEVELOPMENT (Continued) **U004122085**

J00 - Dispenser - None
L00 - Piping Leak Detection - None
D00 - Pipe Type - No Piping
G00 - Tank Secondary Containment - None
F00 - Pipe External Protection - None
B00 - Tank External Protection - None
C00 - Pipe Location - No Piping

Tank Location:	6
Tank Type:	Steel/Carbon Steel/Iron
Tank Status:	Closed - Removed
Pipe Model:	Not reported
Install Date:	Not reported
Capacity Gallons:	2500
Tightness Test Method:	-
Date Test:	Not reported
Next Test Date:	Not reported
Date Tank Closed:	06/11/2008
Register:	True
Modified By:	LXZIELIN
Last Modified:	05/16/2017
Material Name:	Not reported

Tank Number:	T010
Tank Id:	224274
Material Code:	0008
Common Name of Substance:	Diesel

Equipment Records:

K00 - Spill Prevention - None
A00 - Tank Internal Protection - None
H00 - Tank Leak Detection - None
I00 - Overfill - None
E00 - Piping Secondary Containment - None
J00 - Dispenser - None
L00 - Piping Leak Detection - None
D00 - Pipe Type - No Piping
G00 - Tank Secondary Containment - None
B00 - Tank External Protection - None
C00 - Pipe Location - No Piping
F00 - Pipe External Protection - None

Tank Location:	6
Tank Type:	Steel/Carbon Steel/Iron
Tank Status:	Closed - Removed
Pipe Model:	Not reported
Install Date:	Not reported
Capacity Gallons:	3000
Tightness Test Method:	-
Date Test:	Not reported
Next Test Date:	Not reported
Date Tank Closed:	06/11/2008
Register:	True
Modified By:	LXZIELIN
Last Modified:	05/16/2017
Material Name:	Not reported

BERRY STREET REDEVELOPMENT (Continued) **U004122085**

Tank Number:	T011
Tank Id:	224275
Material Code:	0008
Common Name of Substance:	Diesel

Equipment Records:

A00 - Tank Internal Protection - None
K00 - Spill Prevention - None
E00 - Piping Secondary Containment - None
H00 - Tank Leak Detection - None
I00 - Overfill - None
J00 - Dispenser - None
L00 - Piping Leak Detection - None
D00 - Pipe Type - No Piping
G00 - Tank Secondary Containment - None
F00 - Pipe External Protection - None
B00 - Tank External Protection - None
C00 - Pipe Location - No Piping

Tank Location:	6
Tank Type:	Steel/Carbon Steel/Iron
Tank Status:	Closed - Removed
Pipe Model:	Not reported
Install Date:	01/01/1960
Capacity Gallons:	500
Tightness Test Method:	-
Date Test:	Not reported
Next Test Date:	Not reported
Date Tank Closed:	06/11/2008
Register:	True
Modified By:	LXZIELIN
Last Modified:	05/16/2017
Material Name:	Not reported

Tank Number:	T012
Tank Id:	224276
Material Code:	0008
Common Name of Substance:	Diesel

Equipment Records:

K00 - Spill Prevention - None
A00 - Tank Internal Protection - None
H00 - Tank Leak Detection - None
I00 - Overfill - None
E00 - Piping Secondary Containment - None
J00 - Dispenser - None
L00 - Piping Leak Detection - None
D00 - Pipe Type - No Piping
G00 - Tank Secondary Containment - None
F00 - Pipe External Protection - None
B00 - Tank External Protection - None
C00 - Pipe Location - No Piping

Tank Location:	6
Tank Type:	Steel/Carbon Steel/Iron
Tank Status:	Closed - Removed
Pipe Model:	Not reported

BERRY STREET REDEVELOPMENT (Continued) **U004122085**

Install Date:	01/01/1960
Capacity Gallons:	7500
Tightness Test Method:	-
Date Test:	Not reported
Next Test Date:	Not reported
Date Tank Closed:	06/11/2008
Register:	True
Modified By:	LXZIELIN
Last Modified:	05/16/2017
Material Name:	Not reported

X190 **1125 LORIMER STREET** **NY AST** **A100291300**
NNE **1125 LORIMER ST** **N/A**
1/8-1/4 **BROOKLYN, NY 11222**
0.193 mi.
1017 ft. **Site 2 of 4 in cluster X**

Relative:
Higher

Actual:
24 ft.

AST:

Region:	STATE
DEC Region:	2
Site Status:	Active
Facility Id:	2-278106
Program Type:	PBS
UTM X:	588317.12520
UTM Y:	4509120.79528
Expiration Date:	07/14/2022
Site Type:	Apartment Building/Office Building

Affiliation Records:

Site Id:	12043
Affiliation Type:	Mail Contact
Company Name:	1125 LORIMER ST HOUSING CORP
Contact Type:	REP
Contact Name:	JOSIE LULLO
Address1:	80 MAIDEN LANE STE 2204
Address2:	Not reported
City:	NEW YORK
State:	NY
Zip Code:	10038
Country Code:	001
Phone:	(212) 587-6100
EMail:	Not reported
Fax Number:	Not reported
Modified By:	MSBAPTIS
Date Last Modified:	2012-06-12

Site Id:	12043
Affiliation Type:	Facility Operator
Company Name:	1125 LORIMER STREET
Contact Type:	Not reported
Contact Name:	RICHARD JEDRCEWSKI
Address1:	Not reported
Address2:	Not reported
City:	Not reported
State:	NN
Zip Code:	Not reported
Country Code:	001
Phone:	(917) 807-1026

1125 LORIMER STREET (Continued) **A100291300**

EMail:	Not reported
Fax Number:	Not reported
Modified By:	MSBAPTIS
Date Last Modified:	2012-06-12

Site Id:	12043
Affiliation Type:	Emergency Contact
Company Name:	1125 LORIMER ST HOUSING CORP
Contact Type:	Not reported
Contact Name:	RICHARD JEDRCEWSKI
Address1:	Not reported
Address2:	Not reported
City:	Not reported
State:	NN
Zip Code:	Not reported
Country Code:	999
Phone:	(917) 807-1026
EMail:	Not reported
Fax Number:	Not reported
Modified By:	MSBAPTIS
Date Last Modified:	2012-06-12

Site Id:	12043
Affiliation Type:	Facility Owner
Company Name:	1125 LORIMER ST HOUSING CORP
Contact Type:	REP
Contact Name:	LARRY MALETZKY
Address1:	80 MAIDEN LANE STE 2204
Address2:	Not reported
City:	NEW YORK
State:	NY
Zip Code:	10038
Country Code:	001
Phone:	(212) 587-6100
EMail:	Not reported
Fax Number:	Not reported
Modified By:	DMPOKRZY
Date Last Modified:	2017-06-28

Tank Info:

Tank Number:	001
Tank Id:	14363
Material Code:	0003
Common Name of Substance:	#6 Fuel Oil (On-Site Consumption)

Equipment Records:

H00 - Tank Leak Detection - None
L09 - Piping Leak Detection - Exempt Suction Piping
B00 - Tank External Protection - None
C00 - Pipe Location - No Piping
F00 - Pipe External Protection - None
I04 - Overfill - Product Level Gauge (A/G)
A00 - Tank Internal Protection - None
D01 - Pipe Type - Steel/Carbon Steel/Iron
K00 - Spill Prevention - None

1125 LORIMER STREET (Continued) **A100291300**

G00 - Tank Secondary Containment - None
J02 - Dispenser - Suction Dispenser

Tank Location:	1
Tank Type:	Steel/Carbon Steel/Iron
Tank Status:	In Service
Pipe Model:	Not reported
Install Date:	01/01/1949
Capacity Gallons:	5000
Tightness Test Method:	NN
Date Test:	Not reported
Next Test Date:	Not reported
Date Tank Closed:	Not reported
Register:	True
Modified By:	DXLIVING
Last Modified:	04/14/2017
Material Name:	Not reported

T191 **RITE AID #4782** **RCRA-CESQG** **1014926849**
NE **783 MANHATTAN AVE** **NY MANIFEST** **NYR000186379**
1/8-1/4 **BROOKLYN, NY 11222**
0.193 mi.
1021 ft. **Site 2 of 2 in cluster T**

Relative:
Higher

Actual:
22 ft.

RCRA-CESQG:

Date form received by agency:	09/14/2015
Facility name:	RITE AID #4782
Facility address:	783 MANHATTAN AVE BROOKLYN, NY 11222
EPA ID:	NYR000186379
Mailing address:	HUNTER LANE CAMP HILL, PA 17011
Contact:	DAVID W CROZIER
Contact address:	HUNTER LANE CAMP HILL, PA 17011
Contact country:	US
Contact telephone:	717-975-8643
Contact email:	EHS@RITEAID.COM
EPA Region:	02
Classification:	Conditionally Exempt Small Quantity Generator
Description:	Handler: generates 100 kg or less of hazardous waste per calendar month, and accumulates 1000 kg or less of hazardous waste at any time; or generates 1 kg or less of acutely hazardous waste per calendar month, and accumulates at any time: 1 kg or less of acutely hazardous waste; or 100 kg or less of any residue or contaminated soil, waste or other debris resulting from the cleanup of a spill, into or on any land or water, of acutely hazardous waste; or generates 100 kg or less of any residue or contaminated soil, waste or other debris resulting from the cleanup of a spill, into or on any land or water, of acutely hazardous waste during any calendar month, and accumulates at any time: 1 kg or less of acutely hazardous waste; or 100 kg or less of any residue or contaminated soil, waste or other debris resulting from the cleanup of a spill, into or on any land or water, of acutely hazardous waste

Owner/Operator Summary:

Owner/operator name:	DOVER MANAGEMENT CO
Owner/operator address:	PO BOX 386

RITE AID #4782 (Continued) **1014926849**

	GREAT NECK, NY 11022
Owner/operator country:	US
Owner/operator telephone:	516-482-4646
Owner/operator email:	Not reported
Owner/operator fax:	Not reported
Owner/operator extension:	Not reported
Legal status:	Private
Owner/Operator Type:	Owner
Owner/Op start date:	06/14/1997
Owner/Op end date:	Not reported

Owner/operator name:	RITE AID OF NEW YORK INC
Owner/operator address:	Not reported
	Not reported
Owner/operator country:	US
Owner/operator telephone:	Not reported
Owner/operator email:	Not reported
Owner/operator fax:	Not reported
Owner/operator extension:	Not reported
Legal status:	Private
Owner/Operator Type:	Operator
Owner/Op start date:	08/04/1997
Owner/Op end date:	Not reported

Handler Activities Summary:

U.S. importer of hazardous waste:	No
Mixed waste (haz. and radioactive):	No
Recycler of hazardous waste:	No
Transporter of hazardous waste:	No
Treater, storer or disposer of HW:	No
Underground injection activity:	No
On-site burner exemption:	No
Furnace exemption:	No
Used oil fuel burner:	No
Used oil processor:	No
User oil refiner:	No
Used oil fuel marketer to burner:	No
Used oil Specification marketer:	No
Used oil transfer facility:	No
Used oil transporter:	No

. Waste code: D001
. Waste name: IGNITABLE WASTE

. Waste code: D002
. Waste name: CORROSIVE WASTE

. Waste code: D007
. Waste name: CHROMIUM

. Waste code: D009
. Waste name: MERCURY

. Waste code: D010
. Waste name: SELENIUM

. Waste code: D011

RITE AID #4782 (Continued) **1014926849**

. Waste name: SILVER

. Waste code: D022
. Waste name: CHLOROFORM

. Waste code: D024
. Waste name: M-CRESOL

. Waste code: D026
. Waste name: CRESOL

. Waste code: P001
. Waste name: 2H-1-BENZOPYRAN-2-ONE, 4-HYDROXY-3-(3-OXO-1-PHENYLBUTYL)-, & SALTS, WHEN PRESENT AT CONCENTRATIONS GREATER THAN 0.3% (OR) WARFARIN, & SALTS, WHEN PRESENT AT CONCENTRATIONS GREATER THAN 0.3%

. Waste code: P075
. Waste name: NICOTINE, & SALTS (OR) PYRIDINE, 3-(1-METHYL-2-PYRROLIDINYL)-,(S)-, & SALTS

. Waste code: U044
. Waste name: CHLOROFORM (OR) METHANE, TRICHLORO-

. Waste code: U122
. Waste name: FORMALDEHYDE

. Waste code: U188
. Waste name: PHENOL

. Waste code: U201
. Waste name: 1,3-BENZENEDIOL (OR) RESORCINOL

. Waste code: U279
. Waste name: CARBARYL (OR) 1-NAPHTHALENOL, METHYLCARBAMATE

Historical Generators:
Date form received by agency: 11/04/2011
Site name: RITE AID #4782
Classification: Conditionally Exempt Small Quantity Generator

. Waste code: D001
. Waste name: IGNITABLE WASTE

. Waste code: D002
. Waste name: CORROSIVE WASTE

. Waste code: D007
. Waste name: CHROMIUM

. Waste code: D009
. Waste name: MERCURY

. Waste code: D010
. Waste name: SELENIUM

. Waste code: D024
. Waste name: M-CRESOL

RITE AID #4782 (Continued) **1014926849**

. Waste code: P001
. Waste name: 2H-1-BENZOPYRAN-2-ONE, 4-HYDROXY-3-(3-OXO-1-PHENYLBUTYL)-, & SALTS, WHEN PRESENT AT CONCENTRATIONS GREATER THAN 0.3% (OR) WARFARIN, & SALTS, WHEN PRESENT AT CONCENTRATIONS GREATER THAN 0.3%

. Waste code: P075
. Waste name: NICOTINE, & SALTS (OR) PYRIDINE, 3-(1-METHYL-2-PYRROLIDINYL)-,(S)-, & SALTS

Violation Status: No violations found

NY MANIFEST:
Country: USA
EPA ID: NYR000186379
Facility Status: Not reported
Location Address 1: 783 MANHATTAN AVE
Code: BP
Location Address 2: Not reported
Total Tanks: Not reported
Location City: BROOKLYN
Location State: NY
Location Zip: 11222
Location Zip 4: Not reported

NY MANIFEST:
EPAID: NYR000186379
Mailing Name: RITE AID #4782
Mailing Contact: RITE AID #4782
Mailing Address 1: 783 MANHATTAN AVE
Mailing Address 2: Not reported
Mailing City: BROOKLYN
Mailing State: NY
Mailing Zip: 11222
Mailing Zip 4: Not reported
Mailing Country: USA
Mailing Phone: 7183836150

NY MANIFEST:
Document ID: Not reported
Manifest Status: Not reported
seq: Not reported
Year: 2017
Trans1 State ID: MAD084814136
Trans2 State ID: Not reported
Generator Ship Date: 06/07/2017
Trans1 Recv Date: 06/07/2017
Trans2 Recv Date: Not reported
TSD Site Recv Date: 06/09/2017
Part A Recv Date: Not reported
Part B Recv Date: Not reported
Generator EPA ID: NYR000186379
Trans1 EPA ID: Not reported
Trans2 EPA ID: Not reported
TSDF ID 1: PAD010154045
TSDF ID 2: Not reported
Manifest Tracking Number: 016477833JJK
Import Indicator: N
Export Indicator: N

RITE AID #4782 (Continued) **1014926849**

Discr Quantity Indicator:	N
Discr Type Indicator:	N
Discr Residue Indicator:	N
Discr Partial Reject Indicator:	N
Discr Full Reject Indicator:	N
Manifest Ref Number:	Not reported
Alt Facility RCRA ID:	Not reported
Alt Facility Sign Date:	Not reported
MGMT Method Type Code:	H110
Waste Code:	Not reported
Waste Code:	Not reported
Waste Code:	Not reported
Waste Code:	Not reported
Waste Code:	Not reported
Waste Code:	Not reported
Quantity:	1
Units:	P - Pounds
Number of Containers:	1
Container Type:	DF - Fiberboard or plastic drums (glass)
Handling Method:	T Chemical, physical, or biological treatment.
Specific Gravity:	1
Waste Code:	D002
Waste Code 1_2:	Not reported
Waste Code 1_3:	Not reported
Waste Code 1_4:	Not reported
Waste Code 1_5:	Not reported
Waste Code 1_6:	Not reported

Click this hyperlink while viewing on your computer to access
99 additional NY_MANIFEST: record(s) in the EDR Site Report.

AB192 **CON EDISON - VAULT 4951** **NY MANIFEST** **S120958195**
NNW **72-86 NOBLE ST** **N/A**
1/8-1/4 **BROOKLYN, NY 11222**
0.194 mi.
1026 ft. **Site 1 of 2 in cluster AB**

Relative:
Higher

Actual:
13 ft.

NY MANIFEST:

Country:	USA
EPA ID:	NYP004920821
Facility Status:	Not reported
Location Address 1:	72-86 NOBLE ST
Code:	BP
Location Address 2:	Not reported
Total Tanks:	Not reported
Location City:	BROOKLYN
Location State:	NY
Location Zip:	11222
Location Zip 4:	Not reported

NY MANIFEST:

EPAID:	NYP004920821
Mailing Name:	CON EDISON - VAULT 4951
Mailing Contact:	CON EDISON
Mailing Address 1:	4 IRVING PL 15TH FL NE
Mailing Address 2:	Not reported
Mailing City:	NEW YORK

CON EDISON - VAULT 4951 (Continued) **S120958195**

Mailing State:	NY
Mailing Zip:	10003
Mailing Zip 4:	Not reported
Mailing Country:	USA
Mailing Phone:	Not reported

AB193 NNW 1/8-1/4 0.197 mi. 1038 ft. **CON EDISON - MANHOLE 8307** **RCRA-LQG** **1016450403**
68 NOBLE ST **NY MANIFEST** **NYP004294286**
BROOKLYN, NY 11222

Site 2 of 2 in cluster AB

Relative: Higher

Actual: 13 ft.

RCRA-LQG:

Date form received by agency:	03/27/2014
Facility name:	CON EDISON - MANHOLE 8307
Facility address:	68 NOBLE ST BROOKLYN, NY 11222
EPA ID:	NYP004294286
Mailing address:	IRVING PLACE, 15TH FL NE NEW YORK, NY 10003
Contact:	DENNIS HUACON
Contact address:	IRVING PLACE, 15TH FL NE NEW YORK, NY 10003
Contact country:	US
Contact telephone:	212-460-2757
Contact email:	HUACOND@CONED.COM
EPA Region:	02
Classification:	Large Quantity Generator
Description:	Handler: generates 1,000 kg or more of hazardous waste during any calendar month; or generates more than 1 kg of acutely hazardous waste during any calendar month; or generates more than 100 kg of any residue or contaminated soil, waste or other debris resulting from the cleanup of a spill, into or on any land or water, of acutely hazardous waste during any calendar month; or generates 1 kg or less of acutely hazardous waste during any calendar month, and accumulates more than 1 kg of acutely hazardous waste at any time; or generates 100 kg or less of any residue or contaminated soil, waste or other debris resulting from the cleanup of a spill, into or on any land or water, of acutely hazardous waste during any calendar month, and accumulates more than 100 kg of that material at any time

Owner/Operator Summary:

Owner/operator name:	CONSOLIDATED EDISON COMPANY OF NY, INC.
Owner/operator address:	IRVING PLACE NEW YORK, NY 10003
Owner/operator country:	US
Owner/operator telephone:	Not reported
Owner/operator email:	Not reported
Owner/operator fax:	Not reported
Owner/operator extension:	Not reported
Legal status:	Private
Owner/Operator Type:	Owner
Owner/Op start date:	03/18/2013
Owner/Op end date:	Not reported

Owner/operator name:	CONSOLIDATED EDISON COMPANY OF NY, INC.

CON EDISON - MANHOLE 8307 (Continued) **1016450403**

Owner/operator address: IRVING PLACE
NEW YORK, NY 10003
Owner/operator country: US
Owner/operator telephone: Not reported
Owner/operator email: Not reported
Owner/operator fax: Not reported
Owner/operator extension: Not reported
Legal status: Private
Owner/Operator Type: Operator
Owner/Op start date: 03/18/2013
Owner/Op end date: Not reported

Handler Activities Summary:
U.S. importer of hazardous waste: No
Mixed waste (haz. and radioactive): No
Recycler of hazardous waste: No
Transporter of hazardous waste: No
Treater, storer or disposer of HW: No
Underground injection activity: No
On-site burner exemption: No
Furnace exemption: No
Used oil fuel burner: No
Used oil processor: No
User oil refiner: No
Used oil fuel marketer to burner: No
Used oil Specification marketer: No
Used oil transfer facility: No
Used oil transporter: No

. Waste code: D008
. Waste name: LEAD

Historical Generators:
Date form received by agency: 04/18/2013
Site name: CON EDISON MANHOLE: 8307
Classification: Not a generator, verified

Date form received by agency: 03/18/2013
Site name: CON EDISON MANHOLE: 8307
Classification: Conditionally Exempt Small Quantity Generator

Violation Status: No violations found

NY MANIFEST:
Country: USA
EPA ID: NYP004294286
Facility Status: Not reported
Location Address 1: 68 NOBLE ST
Code: BP
Location Address 2: Not reported
Total Tanks: Not reported
Location City: BROOKLYN
Location State: NY
Location Zip: 11222
Location Zip 4: Not reported

NY MANIFEST:

CON EDISON - MANHOLE 8307 (Continued) **1016450403**

EPAID:	NYP004294286
Mailing Name:	CON EDISON
Mailing Contact:	CON EDISON
Mailing Address 1:	4 IRVING PL 15TH FL
Mailing Address 2:	Not reported
Mailing City:	NEW YORK
Mailing State:	NY
Mailing Zip:	10003
Mailing Zip 4:	Not reported
Mailing Country:	USA
Mailing Phone:	2124603770

NY MANIFEST:

Document ID:	Not reported
Manifest Status:	Not reported
seq:	Not reported
Year:	2013
Trans1 State ID:	NJD003812047
Trans2 State ID:	Not reported
Generator Ship Date:	03/18/2013
Trans1 Recv Date:	03/18/2013
Trans2 Recv Date:	Not reported
TSD Site Recv Date:	03/19/2013
Part A Recv Date:	Not reported
Part B Recv Date:	Not reported
Generator EPA ID:	NYP004294286
Trans1 EPA ID:	Not reported
Trans2 EPA ID:	Not reported
TSDF ID 1:	NJD991291105
TSDF ID 2:	Not reported
Manifest Tracking Number:	002017284GBF
Import Indicator:	N
Export Indicator:	N
Discr Quantity Indicator:	N
Discr Type Indicator:	N
Discr Residue Indicator:	N
Discr Partial Reject Indicator:	N
Discr Full Reject Indicator:	N
Manifest Ref Number:	Not reported
Alt Facility RCRA ID:	Not reported
Alt Facility Sign Date:	Not reported
MGMT Method Type Code:	H141
Waste Code:	Not reported
Waste Code:	Not reported
Waste Code:	Not reported
Waste Code:	Not reported
Waste Code:	Not reported
Waste Code:	Not reported
Quantity:	600
Units:	G - Gallons (liquids only)* (8.3 pounds)
Number of Containers:	1
Container Type:	TT - Cargo tank, tank trucks
Handling Method:	T Chemical, physical, or biological treatment.
Specific Gravity:	1
Waste Code:	D008
Waste Code 1_2:	Not reported
Waste Code 1_3:	Not reported

CON EDISON - MANHOLE 8307 (Continued) **1016450403**

Waste Code 1_4: Not reported
Waste Code 1_5: Not reported
Waste Code 1_6: Not reported

Click this hyperlink while viewing on your computer to access additional NY_MANIFEST: detail in the EDR Site Report.

Y194 **24 OAK ST** **NY UST** **U004224033**
NW **24 OAK STREET** **N/A**
1/8-1/4 **BROOKLYN, NY 11222**
0.198 mi.
1046 ft. **Site 2 of 7 in cluster Y**

Relative:
Lower

Actual:
8 ft.

UST:
Id/Status: 2-612246 / Inactive
Program Type: PBS
Region: STATE
DEC Region: 2
Expiration Date: N/A
UTM X: 587805.65999
UTM Y: 4509020.93020
Site Type: Other

Affiliation Records:
Site Id: 496508
Affiliation Type: Mail Contact
Company Name: MARK MOSKOWITZ
Contact Type: Not reported
Contact Name: Not reported
Address1: 202 PLYMOUTH STREET
Address2: Not reported
City: BROOKLYN
State: NY
Zip Code: 11201
Country Code: 001
Phone: (718) 522-1267
EMail: MSIMM15@GMAIL.COM
Fax Number: Not reported
Modified By: NRLOMBAR
Date Last Modified: 2014-07-07

Site Id: 496508
Affiliation Type: Facility Operator
Company Name: 24 OAK ST
Contact Type: Not reported
Contact Name: SHOLOM GENUT
Address1: Not reported
Address2: Not reported
City: Not reported
State: NY
Zip Code: Not reported
Country Code: 001
Phone: (718) 858-9805
EMail: Not reported
Fax Number: Not reported
Modified By: MXAJOKU
Date Last Modified: 2014-09-08

24 OAK ST (Continued) **U004224033**

Site Id:	496508
Affiliation Type:	Emergency Contact
Company Name:	24 OAK LLC
Contact Type:	Not reported
Contact Name:	MARK MOSKOWITZ
Address1:	Not reported
Address2:	Not reported
City:	Not reported
State:	NN
Zip Code:	Not reported
Country Code:	999
Phone:	(718) 522-1267
EMail:	Not reported
Fax Number:	Not reported
Modified By:	MXAJOKU
Date Last Modified:	2014-09-08

Site Id:	496508
Affiliation Type:	Facility Owner
Company Name:	24 OAK LLC
Contact Type:	Not reported
Contact Name:	Not reported
Address1:	202 PLYMOUTH ST
Address2:	Not reported
City:	BROOKLYN
State:	NY
Zip Code:	11201
Country Code:	001
Phone:	(718) 522-1267
EMail:	Not reported
Fax Number:	Not reported
Modified By:	MXAJOKU
Date Last Modified:	2014-09-08

Tank Info:

Tank Number:	001
Tank ID:	252340
Tank Status:	Temporarily Out of Service
Material Name:	Temporarily Out of Service
Capacity Gallons:	5000
Install Date:	01/01/1970
Date Tank Closed:	Not reported
Registered:	True
Tank Location:	Underground
Tank Type:	Steel/carbon steel
Tightness Test Method:	NN
Date Test:	Not reported
Next Test Date:	Not reported
Pipe Model:	Not reported
Modified By:	NRLOMBAR
Last Modified:	04/14/2017

Equipment Records:

J00 - Dispenser - None
A00 - Tank Internal Protection - None
H03 - Tank Leak Detection - Vapor Well

24 OAK ST (Continued) **U004224033**

K00 - Spill Prevention - None
E00 - Piping Secondary Containment - None
G03 - Tank Secondary Containment - Vault (w/o access)
I00 - Overfill - None
B00 - Tank External Protection - None
C00 - Pipe Location - No Piping
F00 - Pipe External Protection - None
D00 - Pipe Type - No Piping
L00 - Piping Leak Detection - None

Tank Number:	002
Tank ID:	252341
Tank Status:	Temporarily Out of Service
Material Name:	Temporarily Out of Service
Capacity Gallons:	5000
Install Date:	01/01/1970
Date Tank Closed:	Not reported
Registered:	True
Tank Location:	Underground
Tank Type:	Steel/carbon steel
Tightness Test Method:	NN
Date Test:	Not reported
Next Test Date:	Not reported
Pipe Model:	Not reported
Modified By:	NRLOMBAR
Last Modified:	04/14/2017

Equipment Records:

E00 - Piping Secondary Containment - None
G03 - Tank Secondary Containment - Vault (w/o access)
I00 - Overfill - None
A00 - Tank Internal Protection - None
H03 - Tank Leak Detection - Vapor Well
K00 - Spill Prevention - None
B00 - Tank External Protection - None
C00 - Pipe Location - No Piping
F00 - Pipe External Protection - None
J00 - Dispenser - None
D00 - Pipe Type - No Piping
L00 - Piping Leak Detection - None

Tank Number:	003
Tank ID:	252342
Tank Status:	Temporarily Out of Service
Material Name:	Temporarily Out of Service
Capacity Gallons:	5000
Install Date:	01/01/1970
Date Tank Closed:	Not reported
Registered:	True
Tank Location:	Underground
Tank Type:	Steel/carbon steel
Tightness Test Method:	NN
Date Test:	Not reported
Next Test Date:	Not reported
Pipe Model:	Not reported
Modified By:	NRLOMBAR

24 OAK ST (Continued) **U004224033**

Last Modified: 04/14/2017

Equipment Records:

J00 - Dispenser - None
K00 - Spill Prevention - None
H03 - Tank Leak Detection - Vapor Well
A00 - Tank Internal Protection - None
L00 - Piping Leak Detection - None
D00 - Pipe Type - No Piping
F00 - Pipe External Protection - None
B00 - Tank External Protection - None
C00 - Pipe Location - No Piping
E00 - Piping Secondary Containment - None
G03 - Tank Secondary Containment - Vault (w/o access)
I00 - Overfill - None

Tank Number: 004
Tank ID: 252343
Tank Status: Temporarily Out of Service
Material Name: Temporarily Out of Service
Capacity Gallons: 10000
Install Date: 01/01/1970
Date Tank Closed: Not reported
Registered: True
Tank Location: Underground
Tank Type: Steel/carbon steel
Tightness Test Method: NN
Date Test: Not reported
Next Test Date: Not reported
Pipe Model: Not reported
Modified By: NRLOMBAR
Last Modified: 04/14/2017

Equipment Records:

J00 - Dispenser - None
A00 - Tank Internal Protection - None
H03 - Tank Leak Detection - Vapor Well
K00 - Spill Prevention - None
E00 - Piping Secondary Containment - None
G03 - Tank Secondary Containment - Vault (w/o access)
I00 - Overfill - None
B00 - Tank External Protection - None
C00 - Pipe Location - No Piping
F00 - Pipe External Protection - None
D00 - Pipe Type - No Piping
L00 - Piping Leak Detection - None

Tank Number: 005
Tank ID: 252344
Tank Status: Temporarily Out of Service
Material Name: Temporarily Out of Service
Capacity Gallons: 5000
Install Date: 01/01/1970
Date Tank Closed: Not reported
Registered: True
Tank Location: Underground

24 OAK ST (Continued) **U004224033**

Tank Type: Steel/carbon steel
Tightness Test Method: NN
Date Test: Not reported
Next Test Date: Not reported
Pipe Model: Not reported
Modified By: NRLOMBAR
Last Modified: 04/14/2017

Equipment Records:

D00 - Pipe Type - No Piping
L00 - Piping Leak Detection - None
J00 - Dispenser - None
A00 - Tank Internal Protection - None
H03 - Tank Leak Detection - Vapor Well
K00 - Spill Prevention - None
E00 - Piping Secondary Containment - None
G03 - Tank Secondary Containment - Vault (w/o access)
I00 - Overfill - None
B00 - Tank External Protection - None
C00 - Pipe Location - No Piping
F00 - Pipe External Protection - None

Tank Number: 006
Tank ID: 252345
Tank Status: Temporarily Out of Service
Material Name: Temporarily Out of Service
Capacity Gallons: 8000
Install Date: 01/01/1970
Date Tank Closed: Not reported
Registered: True
Tank Location: Underground
Tank Type: Steel/carbon steel
Tightness Test Method: NN
Date Test: Not reported
Next Test Date: Not reported
Pipe Model: Not reported
Modified By: NRLOMBAR
Last Modified: 04/14/2017

Equipment Records:

J00 - Dispenser - None
L00 - Piping Leak Detection - None
D00 - Pipe Type - No Piping
H03 - Tank Leak Detection - Vapor Well
K00 - Spill Prevention - None
A00 - Tank Internal Protection - None
F00 - Pipe External Protection - None
B00 - Tank External Protection - None
C00 - Pipe Location - No Piping
G03 - Tank Secondary Containment - Vault (w/o access)
I00 - Overfill - None
E00 - Piping Secondary Containment - None

Tank Number: 007
Tank ID: 252346
Tank Status: Temporarily Out of Service

24 OAK ST (Continued) **U004224033**

Material Name:	Temporarily Out of Service
Capacity Gallons:	5000
Install Date:	01/01/1970
Date Tank Closed:	Not reported
Registered:	True
Tank Location:	Underground
Tank Type:	Steel/carbon steel
Tightness Test Method:	NN
Date Test:	Not reported
Next Test Date:	Not reported
Pipe Model:	Not reported
Modified By:	NRLOMBAR
Last Modified:	04/14/2017

Equipment Records:

A00 - Tank Internal Protection - None
H03 - Tank Leak Detection - Vapor Well
K00 - Spill Prevention - None
E00 - Piping Secondary Containment - None
G03 - Tank Secondary Containment - Vault (w/o access)
I00 - Overfill - None
J00 - Dispenser - None
D00 - Pipe Type - No Piping
L00 - Piping Leak Detection - None
B00 - Tank External Protection - None
C00 - Pipe Location - No Piping
F00 - Pipe External Protection - None

AA195 **METRO OIL** **RCRA NonGen / NLR** **1010325401**
NE **100 MESEROLE AVE** **NYP000959965**
1/8-1/4 **BROOKLYN, NY 11222**
0.198 mi.
1047 ft. **Site 2 of 8 in cluster AA**

Relative:
Higher

Actual:
23 ft.

RCRA NonGen / NLR:

Date form received by agency:	04/13/2006
Facility name:	METRO OIL
Facility address:	100 MESEROLE AVE BROOKLYN, NY 11222
EPA ID:	NYP000959965
Mailing address:	KINGSLAND AVE BROOKLYN, NY 11222
Contact:	JIM CAREY
Contact address:	KINGSLAND AVE BROOKLYN, NY 11222
Contact country:	US
Contact telephone:	718-389-5800
Contact email:	Not reported
EPA Region:	02
Classification:	Non-Generator
Description:	Handler: Non-Generators do not presently generate hazardous waste

Handler Activities Summary:

U.S. importer of hazardous waste:	No
Mixed waste (haz. and radioactive):	No
Recycler of hazardous waste:	No
Transporter of hazardous waste:	No
Treater, storer or disposer of HW:	No

METRO OIL (Continued) **1010325401**

Underground injection activity: No
On-site burner exemption: No
Furnace exemption: No
Used oil fuel burner: No
Used oil processor: No
User oil refiner: No
Used oil fuel marketer to burner: No
Used oil Specification marketer: No
Used oil transfer facility: No
Used oil transporter: No

Historical Generators:
Date form received by agency: 04/12/2006
Site name: METRO OIL
Classification: Not a generator, verified

Date form received by agency: 04/11/2006
Site name: METRO OIL
Classification: Not a generator, verified

Violation Status: No violations found

AA196 **94 PCT** **NY UST** **U003074607**
NE **100 MESEROLE AVENUE** **NY AST** **N/A**
1/8-1/4 **BROOKLYN, NY 11222**
0.198 mi.
1047 ft. **Site 3 of 8 in cluster AA**

Relative:
Higher

Actual:
23 ft.

UST:
Id/Status: 2-217689 / Active
Program Type: PBS
Region: STATE
DEC Region: 2
Expiration Date: 10/15/2017
UTM X: 588456.09043
UTM Y: 4508955.35972
Site Type: Municipality (Incl. Waste Water Treatment Plants, Utilities, Swimming Pools, etc.)

Affiliation Records:
Site Id: 8250
Affiliation Type: Mail Contact
Company Name: NYC POLICE DEPARTMENT
Contact Type: Not reported
Contact Name: COMMANDING OFFICER
Address1: BUILDING MAINTENANCE SECTION
Address2: 59-06 BROOKLYN-QUEENS EXPRESSWAY
City: WOODSIDE
State: NY
Zip Code: 11377
Country Code: 001
Phone: (718) 476-7576
EMail: BRANDON.MORAN@NYPD.ORG
Fax Number: Not reported
Modified By: NTFREEMA
Date Last Modified: 2015-04-10

Site Id: 8250
Affiliation Type: Emergency Contact
Company Name: ADMINISTRATIVE SERVICE DIV.

94 PCT (Continued) **U003074607**

Contact Type:	Not reported
Contact Name:	FUEL CONTROL UNIT
Address1:	Not reported
Address2:	Not reported
City:	Not reported
State:	NN
Zip Code:	Not reported
Country Code:	999
Phone:	(718) 476-7524
EMail:	Not reported
Fax Number:	Not reported
Modified By:	BKFALVEY
Date Last Modified:	2010-01-07

Site Id:	8250
Affiliation Type:	Facility Owner
Company Name:	NYCPD
Contact Type:	SERGEANT
Contact Name:	BRENDAN MORAN
Address1:	1 POLICE PLAZA - ROOM 800
Address2:	Not reported
City:	NEW YORK
State:	NY
Zip Code:	10007
Country Code:	001
Phone:	(212) 374-7650
EMail:	Not reported
Fax Number:	Not reported
Modified By:	DMMOLOUG
Date Last Modified:	2013-03-05

Site Id:	8250
Affiliation Type:	Facility Operator
Company Name:	94 PCT
Contact Type:	Not reported
Contact Name:	MICHAEL MENSCH
Address1:	Not reported
Address2:	Not reported
City:	Not reported
State:	NN
Zip Code:	Not reported
Country Code:	001
Phone:	(718) 963-7405
EMail:	Not reported
Fax Number:	Not reported
Modified By:	AYLAGATI
Date Last Modified:	2016-11-07

Tank Info:

Tank Number:	001
Tank ID:	23718
Tank Status:	Closed - Removed
Material Name:	Closed - Removed
Capacity Gallons:	4000
Install Date:	01/01/1985
Date Tank Closed:	10/01/1995

94 PCT (Continued) **U003074607**

Registered:	True
Tank Location:	Underground
Tank Type:	Steel/carbon steel
Material Code:	0009
Common Name of Substance:	Gasoline
Tightness Test Method:	NN
Date Test:	Not reported
Next Test Date:	Not reported
Pipe Model:	Not reported
Modified By:	TRANSLAT
Last Modified:	04/14/2017

Equipment Records:

I04 - Overfill - Product Level Gauge (A/G)
C00 - Pipe Location - No Piping
D02 - Pipe Type - Galvanized Steel
F00 - Pipe External Protection - None
A00 - Tank Internal Protection - None
B01 - Tank External Protection - Painted/Asphalt Coating
G00 - Tank Secondary Containment - None
J02 - Dispenser - Suction Dispenser
H00 - Tank Leak Detection - None

Tank Number:	003
Tank ID:	47034
Tank Status:	Closed - Removed
Material Name:	Closed - Removed
Capacity Gallons:	3000
Install Date:	12/01/1983
Date Tank Closed:	02/01/2001
Registered:	True
Tank Location:	Underground
Tank Type:	Steel/carbon steel
Material Code:	0001
Common Name of Substance:	#2 Fuel Oil (On-Site Consumption)
Tightness Test Method:	NN
Date Test:	Not reported
Next Test Date:	Not reported
Pipe Model:	Not reported
Modified By:	TRANSLAT
Last Modified:	04/14/2017

Equipment Records:

A00 - Tank Internal Protection - None
B01 - Tank External Protection - Painted/Asphalt Coating
D01 - Pipe Type - Steel/Carbon Steel/Iron
F01 - Pipe External Protection - Painted/Asphalt Coating
H00 - Tank Leak Detection - None
C03 - Pipe Location - Aboveground/Underground Combination
G00 - Tank Secondary Containment - None
J02 - Dispenser - Suction Dispenser
I04 - Overfill - Product Level Gauge (A/G)

Tank Number:	004

94 PCT (Continued) **U003074607**

Tank ID:	50154
Tank Status:	In Service
Material Name:	In Service
Capacity Gallons:	3000
Install Date:	10/01/1995
Date Tank Closed:	Not reported
Registered:	True
Tank Location:	Underground
Tank Type:	Equivalent technology
Material Code:	0009
Common Name of Substance:	Gasoline
Tightness Test Method:	NN
Date Test:	Not reported
Next Test Date:	Not reported
Pipe Model:	Not reported
Modified By:	NRLOMBAR
Last Modified:	04/14/2017

Equipment Records:

G04 - Tank Secondary Containment - Double-Walled (Underground)
H05 - Tank Leak Detection - In-Tank System (ATG)
B04 - Tank External Protection - Fiberglass
D06 - Pipe Type - Fiberglass Reinforced Plastic (FRP)
I02 - Overfill - High Level Alarm
K01 - Spill Prevention - Catch Basin
L09 - Piping Leak Detection - Exempt Suction Piping
C02 - Pipe Location - Underground/On-ground
F04 - Pipe External Protection - Fiberglass
J02 - Dispenser - Suction Dispenser
E04 - Piping Secondary Containment - Double walled UG
A00 - Tank Internal Protection - None
I03 - Overfill - Automatic Shut-Off

Tank Number:	005
Tank ID:	64299
Tank Status:	In Service
Material Name:	In Service
Capacity Gallons:	5000
Install Date:	02/01/2001
Date Tank Closed:	Not reported
Registered:	True
Tank Location:	Underground
Tank Type:	Equivalent technology
Material Code:	0001
Common Name of Substance:	#2 Fuel Oil (On-Site Consumption)
Tightness Test Method:	NN
Date Test:	Not reported
Next Test Date:	Not reported
Pipe Model:	Not reported
Modified By:	NRLOMBAR
Last Modified:	04/14/2017

Equipment Records:

E04 - Piping Secondary Containment - Double walled UG
A00 - Tank Internal Protection - None

94 PCT (Continued) **U003074607**

H01 - Tank Leak Detection - Interstitial - Electronic Monitoring
C02 - Pipe Location - Underground/On-ground
F04 - Pipe External Protection - Fiberglass
J02 - Dispenser - Suction Dispenser
B04 - Tank External Protection - Fiberglass
D06 - Pipe Type - Fiberglass Reinforced Plastic (FRP)
I02 - Overfill - High Level Alarm
K01 - Spill Prevention - Catch Basin
L09 - Piping Leak Detection - Exempt Suction Piping
G04 - Tank Secondary Containment - Double-Walled (Underground)

AST:

Region:	STATE
DEC Region:	2
Site Status:	Active
Facility Id:	2-217689
Program Type:	PBS
UTM X:	588456.09043
UTM Y:	4508955.35972
Expiration Date:	10/15/2017
Site Type:	Municipality (Incl. Waste Water Treatment Plants, Utilities, Swimming Pools, etc.)

Affiliation Records:

Site Id:	8250
Affiliation Type:	Mail Contact
Company Name:	NYC POLICE DEPARTMENT
Contact Type:	Not reported
Contact Name:	COMMANDING OFFICER
Address1:	BUILDING MAINTENANCE SECTION
Address2:	59-06 BROOKLYN-QUEENS EXPRESSWAY
City:	WOODSIDE
State:	NY
Zip Code:	11377
Country Code:	001
Phone:	(718) 476-7576
EMail:	BRANDON.MORAN@NYPD.ORG
Fax Number:	Not reported
Modified By:	NTFREEMA
Date Last Modified:	2015-04-10

Site Id:	8250
Affiliation Type:	Emergency Contact
Company Name:	ADMINISTRATIVE SERVICE DIV.
Contact Type:	Not reported
Contact Name:	FUEL CONTROL UNIT
Address1:	Not reported
Address2:	Not reported
City:	Not reported
State:	NN
Zip Code:	Not reported
Country Code:	999
Phone:	(718) 476-7524
EMail:	Not reported
Fax Number:	Not reported
Modified By:	BKFALVEY
Date Last Modified:	2010-01-07

94 PCT (Continued) **U003074607**

Site Id:	8250
Affiliation Type:	Facility Owner
Company Name:	NYCPD
Contact Type:	SERGEANT
Contact Name:	BRENDAN MORAN
Address1:	1 POLICE PLAZA - ROOM 800
Address2:	Not reported
City:	NEW YORK
State:	NY
Zip Code:	10007
Country Code:	001
Phone:	(212) 374-7650
EMail:	Not reported
Fax Number:	Not reported
Modified By:	DMMOLOUG
Date Last Modified:	2013-03-05

Site Id:	8250
Affiliation Type:	Facility Operator
Company Name:	94 PCT
Contact Type:	Not reported
Contact Name:	MICHAEL MENSCH
Address1:	Not reported
Address2:	Not reported
City:	Not reported
State:	NN
Zip Code:	Not reported
Country Code:	001
Phone:	(718) 963-7405
EMail:	Not reported
Fax Number:	Not reported
Modified By:	AYLAGATI
Date Last Modified:	2016-11-07

Tank Info:

Tank Number:	002
Tank Id:	23719
Material Code:	0001
Common Name of Substance:	#2 Fuel Oil (On-Site Consumption)

Equipment Records:

C03 - Pipe Location - Aboveground/Underground Combination
A00 - Tank Internal Protection - None
B01 - Tank External Protection - Painted/Asphalt Coating
D01 - Pipe Type - Steel/Carbon Steel/Iron
F01 - Pipe External Protection - Painted/Asphalt Coating
H00 - Tank Leak Detection - None
G00 - Tank Secondary Containment - None
J02 - Dispenser - Suction Dispenser
I04 - Overfill - Product Level Gauge (A/G)

Tank Location:	1
Tank Type:	Steel/Carbon Steel/Iron
Tank Status:	Closed - Removed
Pipe Model:	Not reported
Install Date:	06/01/1950

94 PCT (Continued) **U003074607**

Capacity Gallons:	5000
Tightness Test Method:	NN
Date Test:	Not reported
Next Test Date:	Not reported
Date Tank Closed:	02/01/2001
Register:	True
Modified By:	TRANSLAT
Last Modified:	04/14/2017
Material Name:	Not reported

Tank Number:	006
Tank Id:	240851
Material Code:	0001
Common Name of Substance:	#2 Fuel Oil (On-Site Consumption)

Equipment Records:

J02 - Dispenser - Suction Dispenser
C01 - Pipe Location - Aboveground
F00 - Pipe External Protection - None
A00 - Tank Internal Protection - None
B01 - Tank External Protection - Painted/Asphalt Coating
D01 - Pipe Type - Steel/Carbon Steel/Iron
H01 - Tank Leak Detection - Interstitial - Electronic Monitoring
E00 - Piping Secondary Containment - None
I02 - Overfill - High Level Alarm
K01 - Spill Prevention - Catch Basin
L09 - Piping Leak Detection - Exempt Suction Piping
G01 - Tank Secondary Containment - Diking (Aboveground)

Tank Location:	2
Tank Type:	Steel/Carbon Steel/Iron
Tank Status:	In Service
Pipe Model:	Not reported
Install Date:	02/01/2001
Capacity Gallons:	50
Tightness Test Method:	NN
Date Test:	Not reported
Next Test Date:	Not reported
Date Tank Closed:	Not reported
Register:	True
Modified By:	NRLOMBAR
Last Modified:	04/14/2017
Material Name:	Not reported

U197 **CON EDISON - MANHOLE 4386** **NY MANIFEST** **S120958658**
East **NORMAN AVE & MANHATTAN AVE** **N/A**
1/8-1/4 **BROOKLYN, NY 11222**
0.199 mi.
1053 ft. **Site 7 of 10 in cluster U**

Relative:
Higher

Actual:
16 ft.

NY MANIFEST:

Country:	USA
EPA ID:	NYP004954770
Facility Status:	Not reported
Location Address 1:	NORMAN AVE & MANHATTAN AVE
Code:	BP
Location Address 2:	Not reported

CON EDISON - MANHOLE 4386 (Continued) **S120958658**

Total Tanks:	Not reported
Location City:	BROOKLYN
Location State:	NY
Location Zip:	11222
Location Zip 4:	Not reported

NY MANIFEST:

EPAID:	NYP004954770
Mailing Name:	CON EDISON - MANHOLE 4386
Mailing Contact:	CON EDISON
Mailing Address 1:	4 IRVING PL 15TH FL NE
Mailing Address 2:	Not reported
Mailing City:	NEW YORK
Mailing State:	NY
Mailing Zip:	10003
Mailing Zip 4:	Not reported
Mailing Country:	USA
Mailing Phone:	Not reported

AA198 **CON EDISON** **NJ MANIFEST** **S120668605**
NE **MESEROLE AVE & MANHATTAN AVE** **N/A**
1/8-1/4 **BROOKLYN, NY 11222**
0.200 mi.
1055 ft. **Site 4 of 8 in cluster AA**

Relative:
Higher

Actual:
23 ft.

NJ MANIFEST:

EPA Id:	NYP004746590
Mail Address:	IRVING PL, 15TH FL NE
Mail City/State/Zip:	NEW YORK, NY 10003
Facility Phone:	Not reported
Emergency Phone:	Not reported
Contact:	THOMAS TEELING
Comments:	Not reported
SIC Code:	Not reported
County:	NY047
Municipal:	Not reported
Previous EPA Id:	Not reported
Gen Flag:	Not reported
Trans Flag:	Not reported
TSDF Flag:	Not reported
Name Change:	Not reported
Date Change:	Not reported

Manifest:

Manifest Number:	014087145JJK
EPA ID:	NYP004746590
Date Shipped:	3/9/2015
TSDF EPA ID:	NJD002200046
Transporter EPA ID:	NJ0000027193
Transporter 2 EPA ID:	Not reported
Transporter 3 EPA ID:	Not reported
Transporter 4 EPA ID:	Not reported
Transporter 5 EPA ID:	Not reported
Transporter 6 EPA ID:	Not reported
Transporter 7 EPA ID:	Not reported
Transporter 8 EPA ID:	Not reported
Transporter 9 EPA ID:	Not reported
Transporter 10 EPA ID:	Not reported

CON EDISON (Continued) **S120668605**

Date Trans1 Transported Waste:	Not reported
Date Trans2 Transported Waste:	Not reported
Date Trans3 Transported Waste:	Not reported
Date Trans4 Transported Waste:	Not reported
Date Trans5 Transported Waste:	Not reported
Date Trans6 Transported Waste:	Not reported
Date Trans7 Transported Waste:	Not reported
Date Trans8 Transported Waste:	Not reported
Date Trans9 Transported Waste:	Not reported
Date Trans10 Transported Waste:	Not reported
Date TSDF Received Waste:	Not reported
TSDF EPA Facility Name:	Not reported
QTY Units:	Not reported
Transporter SEQ ID:	Not reported
Transporter-1 Date:	Not reported
Waste SEQ ID:	Not reported
Waste Type Code 2:	Not reported
Waste Type Code 3:	Not reported
Waste Type Code 4:	Not reported
Waste Type Code 5:	Not reported
Waste Type Code 6:	Not reported
Date Accepted:	Not reported
Manifest Discrepancy Type:	Not reported
Data Entry Number:	Not reported
Was Load Rejected:	NEW YORK, NY 10003
Reason Load Was Rejected:	Not reported

AA199 **CON EDISON** **RCRA NonGen / NLR** **1018279812**
NE **MESEROLE AVE & MANHATTAN AVE** **FINDS** **NYP004746590**
1/8-1/4 **BROOKLYN, NY 11222** **ECHO**
0.200 mi.
1055 ft. **Site 5 of 8 in cluster AA**

Relative:
Higher

Actual:
23 ft.

RCRA NonGen / NLR:

Date form received by agency:	03/09/2015
Facility name:	CON EDISON
Facility address:	MESEROLE AVE & MANHATTAN AVE BROOKLYN, NY 11222
EPA ID:	NYP004746590
Mailing address:	IRVING PL, 15TH FL NE NEW YORK, NY 10003
Contact:	THOMAS TEELING
Contact address:	Not reported Not reported
Contact country:	Not reported
Contact telephone:	212-460-3770
Contact email:	Not reported
EPA Region:	02
Classification:	Non-Generator
Description:	Handler: Non-Generators do not presently generate hazardous waste

Handler Activities Summary:

U.S. importer of hazardous waste:	No
Mixed waste (haz. and radioactive):	No
Recycler of hazardous waste:	No

CON EDISON (Continued) **1018279812**

Transporter of hazardous waste: No
Treater, storer or disposer of HW: No
Underground injection activity: No
On-site burner exemption: No
Furnace exemption: No
Used oil fuel burner: No
Used oil processor: No
User oil refiner: No
Used oil fuel marketer to burner: No
Used oil Specification marketer: No
Used oil transfer facility: No
Used oil transporter: No

Historical Generators:
Date form received by agency: 03/09/2015
Site name: CON EDISON
Classification: Large Quantity Generator

Violation Status: No violations found

FINDS:

Registry ID: 110067697086

Environmental Interest/Information System
RCRAInfo is a national information system that supports the Resource Conservation and Recovery Act (RCRA) program through the tracking of events and activities related to facilities that generate, transport, and treat, store, or dispose of hazardous waste. RCRAInfo allows RCRA program staff to track the notification, permit, compliance, and corrective action activities required under RCRA.

Click this hyperlink while viewing on your computer to access additional FINDS: detail in the EDR Site Report.

ECHO:
Envid: 1018279812
Registry ID: 110067697086
DFR URL: http://echo.epa.gov/detailed-facility-report?fid=110067697086

AA200 **CON EDISON** **NY MANIFEST** **S118708369**
NE **MESEROLE AVE & MANHATTAN AVE** **N/A**
1/8-1/4 **BROOKLYN, NY 11222**
0.200 mi.
1055 ft. **Site 6 of 8 in cluster AA**

Relative:
Higher

Actual:
23 ft.

NY MANIFEST:
Country: USA
EPA ID: NYP004746590
Facility Status: Not reported
Location Address 1: 121 MESEROLE AV
Code: BP
Location Address 2: SB8212
Total Tanks: Not reported
Location City: GREENPOINT
Location State: NY

CON EDISON (Continued) **S118708369**

Location Zip:	11201
Location Zip 4:	Not reported

NY MANIFEST:

EPAID:	NYP004746590
Mailing Name:	CON EDISON
Mailing Contact:	CON EDISON
Mailing Address 1:	4 IRVING PL
Mailing Address 2:	15TH FL
Mailing City:	NEW YORK
Mailing State:	NY
Mailing Zip:	10003
Mailing Zip 4:	Not reported
Mailing Country:	USA
Mailing Phone:	Not reported

NY MANIFEST:

Document ID:	Not reported
Manifest Status:	Not reported
seq:	Not reported
Year:	2015
Trans1 State ID:	NJ0000027193
Trans2 State ID:	Not reported
Generator Ship Date:	03/09/2015
Trans1 Recv Date:	03/09/2015
Trans2 Recv Date:	Not reported
TSD Site Recv Date:	03/09/2015
Part A Recv Date:	Not reported
Part B Recv Date:	Not reported
Generator EPA ID:	NYP004746590
Trans1 EPA ID:	Not reported
Trans2 EPA ID:	Not reported
TSDF ID 1:	NJD002200046
TSDF ID 2:	Not reported
Manifest Tracking Number:	014087145JJK
Import Indicator:	N
Export Indicator:	N
Discr Quantity Indicator:	N
Discr Type Indicator:	N
Discr Residue Indicator:	N
Discr Partial Reject Indicator:	N
Discr Full Reject Indicator:	N
Manifest Ref Number:	Not reported
Alt Facility RCRA ID:	Not reported
Alt Facility Sign Date:	Not reported
MGMT Method Type Code:	H110
Waste Code:	Not reported
Waste Code:	Not reported
Waste Code:	Not reported
Waste Code:	Not reported
Waste Code:	Not reported
Waste Code:	Not reported
Quantity:	500
Units:	P - Pounds
Number of Containers:	1
Container Type:	TT - Cargo tank, tank trucks
Handling Method:	T Chemical, physical, or biological treatment.

CON EDISON (Continued) **S118708369**

Specific Gravity:	1
Waste Code:	D008
Waste Code 1_2:	Not reported
Waste Code 1_3:	Not reported
Waste Code 1_4:	Not reported
Waste Code 1_5:	Not reported
Waste Code 1_6:	Not reported

Click this hyperlink while viewing on your computer to access
2 additional NY_MANIFEST: record(s) in the EDR Site Report.

AA201 **MTA NYCT - MESEROLE AVENUE SUBSTATION** **RCRA NonGen / NLR** **1010327848**
NE **MESEROLE & MANHATTAN AVES** **NJ MANIFEST** **NYR000140277**
1/8-1/4 **BROOKLYN, NY 11222** **NY MANIFEST**
0.200 mi.
1058 ft. **Site 7 of 8 in cluster AA**

Relative:
Higher

Actual:
23 ft.

RCRA NonGen / NLR:

Date form received by agency:	01/01/2007
Facility name:	MTA NYCT - MESEROLE AVENUE SUBSTATION
Facility address:	MESEROLE & MANHATTAN AVES BROOKLYN, NY 11222
EPA ID:	NYR000140277
Mailing address:	BROADWAY 5TH FLOOR NEW YORK, NY 10004
Contact:	LUMINITA MARINESCU
Contact address:	BROADWAY 5TH FLOOR NEW YORK, NY 10004
Contact country:	US
Contact telephone:	646-252-3506
Contact email:	LUMINITA.MARINESCU@NYCT.COM
EPA Region:	02
Classification:	Non-Generator
Description:	Handler: Non-Generators do not presently generate hazardous waste

Owner/Operator Summary:

Owner/operator name:	MTA NYCT
Owner/operator address:	BROADWAY NEW YORK, NY 10004
Owner/operator country:	US
Owner/operator telephone:	Not reported
Owner/operator email:	Not reported
Owner/operator fax:	Not reported
Owner/operator extension:	Not reported
Legal status:	State
Owner/Operator Type:	Owner
Owner/Op start date:	03/01/1968
Owner/Op end date:	Not reported
Owner/operator name:	MTA NYCT
Owner/operator address:	Not reported Not reported
Owner/operator country:	US
Owner/operator telephone:	Not reported
Owner/operator email:	Not reported
Owner/operator fax:	Not reported

MTA NYCT - MESEROLE AVENUE SUBSTATION (Continued) **1010327848**

Owner/operator extension: Not reported
Legal status: State
Owner/Operator Type: Operator
Owner/Op start date: 03/01/1968
Owner/Op end date: Not reported

Handler Activities Summary:
U.S. importer of hazardous waste: No
Mixed waste (haz. and radioactive): No
Recycler of hazardous waste: No
Transporter of hazardous waste: No
Treater, storer or disposer of HW: No
Underground injection activity: No
On-site burner exemption: No
Furnace exemption: No
Used oil fuel burner: No
Used oil processor: No
User oil refiner: No
Used oil fuel marketer to burner: No
Used oil Specification marketer: No
Used oil transfer facility: No
Used oil transporter: No

Historical Generators:
Date form received by agency: 06/13/2006
Site name: MTA NYCT - MESEROLE AVENUE SUBSTATION
Classification: Small Quantity Generator

. Waste code: D008
. Waste name: LEAD

Date form received by agency: 06/12/2006
Site name: MTA NYCT - MESEROLE AVENUE SUBSTATION
Classification: Small Quantity Generator

Violation Status: No violations found

NJ MANIFEST:
EPA Id: NYR000140277
Mail Address: BROADWAY 5TH FLOOR
Mail City/State/Zip: NEW YORK, NY 10004
Facility Phone: Not reported
Emergency Phone: Not reported
Contact: LUMINITA MARINESCU
Comments: Not reported
SIC Code: Not reported
County: NY047
Municipal: Not reported
Previous EPA Id: Not reported
Gen Flag: Not reported
Trans Flag: Not reported
TSDF Flag: Not reported
Name Change: Not reported
Date Change: Not reported

Manifest:
Manifest Number: 000199526WAS

MTA NYCT - MESEROLE AVENUE SUBSTATION (Continued) **1010327848**

EPA ID:	NYR000140277
Date Shipped:	01/07/2010
TSDF EPA ID:	NJD991291105
Transporter EPA ID:	NYD046765574
Transporter 2 EPA ID:	Not reported
Transporter 3 EPA ID:	Not reported
Transporter 4 EPA ID:	Not reported
Transporter 5 EPA ID:	Not reported
Transporter 6 EPA ID:	Not reported
Transporter 7 EPA ID:	Not reported
Transporter 8 EPA ID:	Not reported
Transporter 9 EPA ID:	Not reported
Transporter 10 EPA ID:	Not reported
Date Trans1 Transported Waste:	01/07/2010
Date Trans2 Transported Waste:	Not reported
Date Trans3 Transported Waste:	Not reported
Date Trans4 Transported Waste:	Not reported
Date Trans5 Transported Waste:	Not reported
Date Trans6 Transported Waste:	Not reported
Date Trans7 Transported Waste:	Not reported
Date Trans8 Transported Waste:	Not reported
Date Trans9 Transported Waste:	Not reported
Date Trans10 Transported Waste:	Not reported
Date TSDF Received Waste:	01/11/2010
TSDF EPA Facility Name:	Not reported
QTY Units:	Not reported
Transporter SEQ ID:	Not reported
Transporter-1 Date:	Not reported
Waste SEQ ID:	Not reported
Waste Type Code 2:	Not reported
Waste Type Code 3:	Not reported
Waste Type Code 4:	Not reported
Waste Type Code 5:	Not reported
Waste Type Code 6:	Not reported
Date Accepted:	Not reported
Manifest Discrepancy Type:	Not reported
Data Entry Number:	Not reported
Was Load Rejected:	NEW YORK, NY 10004
Reason Load Was Rejected:	Not reported

Waste:

Manifest Year:	Not reported
Waste Code:	D008
Hand Code:	H111
Quantity:	600 P

Manifest Number:	000201235WAS
EPA ID:	NYR000140277
Date Shipped:	04/17/2009
TSDF EPA ID:	NJD991291105
Transporter EPA ID:	NYD046765574
Transporter 2 EPA ID:	Not reported
Transporter 3 EPA ID:	Not reported
Transporter 4 EPA ID:	Not reported
Transporter 5 EPA ID:	Not reported
Transporter 6 EPA ID:	Not reported
Transporter 7 EPA ID:	Not reported

MTA NYCT - MESEROLE AVENUE SUBSTATION (Continued) **1010327848**

Transporter 8 EPA ID:	Not reported
Transporter 9 EPA ID:	Not reported
Transporter 10 EPA ID:	Not reported
Date Trans1 Transported Waste:	04/17/2009
Date Trans2 Transported Waste:	Not reported
Date Trans3 Transported Waste:	Not reported
Date Trans4 Transported Waste:	Not reported
Date Trans5 Transported Waste:	Not reported
Date Trans6 Transported Waste:	Not reported
Date Trans7 Transported Waste:	Not reported
Date Trans8 Transported Waste:	Not reported
Date Trans9 Transported Waste:	Not reported
Date Trans10 Transported Waste:	Not reported
Date TSDF Received Waste:	04/17/2009
TSDF EPA Facility Name:	Not reported
QTY Units:	Not reported
Transporter SEQ ID:	Not reported
Transporter-1 Date:	Not reported
Waste SEQ ID:	Not reported
Waste Type Code 2:	Not reported
Waste Type Code 3:	Not reported
Waste Type Code 4:	Not reported
Waste Type Code 5:	Not reported
Waste Type Code 6:	Not reported
Date Accepted:	Not reported
Manifest Discrepancy Type:	Not reported
Data Entry Number:	Not reported
Was Load Rejected:	NEW YORK, NY 10004
Reason Load Was Rejected:	Not reported

Waste:

Manifest Year:	Not reported
Waste Code:	D008
Hand Code:	H111
Quantity:	1000 P

Manifest Number:	003535983JJK
EPA ID:	NYR000140277
Date Shipped:	10/31/2008
TSDF EPA ID:	NJD002200046
Transporter EPA ID:	NJ0000027193
Transporter 2 EPA ID:	Not reported
Transporter 3 EPA ID:	Not reported
Transporter 4 EPA ID:	Not reported
Transporter 5 EPA ID:	Not reported
Transporter 6 EPA ID:	Not reported
Transporter 7 EPA ID:	Not reported
Transporter 8 EPA ID:	Not reported
Transporter 9 EPA ID:	Not reported
Transporter 10 EPA ID:	Not reported
Date Trans1 Transported Waste:	10/31/2008
Date Trans2 Transported Waste:	Not reported
Date Trans3 Transported Waste:	Not reported
Date Trans4 Transported Waste:	Not reported
Date Trans5 Transported Waste:	Not reported
Date Trans6 Transported Waste:	Not reported
Date Trans7 Transported Waste:	Not reported

MTA NYCT - MESEROLE AVENUE SUBSTATION (Continued) **1010327848**

Date Trans8 Transported Waste:	Not reported
Date Trans9 Transported Waste:	Not reported
Date Trans10 Transported Waste:	Not reported
Date TSDF Received Waste:	10/31/2008
TSDF EPA Facility Name:	Not reported
QTY Units:	Not reported
Transporter SEQ ID:	Not reported
Transporter-1 Date:	Not reported
Waste SEQ ID:	Not reported
Waste Type Code 2:	Not reported
Waste Type Code 3:	Not reported
Waste Type Code 4:	Not reported
Waste Type Code 5:	Not reported
Waste Type Code 6:	Not reported
Date Accepted:	Not reported
Manifest Discrepancy Type:	Not reported
Data Entry Number:	Not reported
Was Load Rejected:	NEW YORK, NY 10004
Reason Load Was Rejected:	Not reported

Waste:

Manifest Year:	Not reported
Waste Code:	D009
Hand Code:	H141
Quantity:	14 P

Manifest Number:	000198582WAS
EPA ID:	NYR000140277
Date Shipped:	08/07/2009
TSDF EPA ID:	NJD991291105
Transporter EPA ID:	NYD046765574
Transporter 2 EPA ID:	Not reported
Transporter 3 EPA ID:	Not reported
Transporter 4 EPA ID:	Not reported
Transporter 5 EPA ID:	Not reported
Transporter 6 EPA ID:	Not reported
Transporter 7 EPA ID:	Not reported
Transporter 8 EPA ID:	Not reported
Transporter 9 EPA ID:	Not reported
Transporter 10 EPA ID:	Not reported
Date Trans1 Transported Waste:	08/07/2009
Date Trans2 Transported Waste:	Not reported
Date Trans3 Transported Waste:	Not reported
Date Trans4 Transported Waste:	Not reported
Date Trans5 Transported Waste:	Not reported
Date Trans6 Transported Waste:	Not reported
Date Trans7 Transported Waste:	Not reported
Date Trans8 Transported Waste:	Not reported
Date Trans9 Transported Waste:	Not reported
Date Trans10 Transported Waste:	Not reported
Date TSDF Received Waste:	08/07/2009
TSDF EPA Facility Name:	Not reported
QTY Units:	Not reported
Transporter SEQ ID:	Not reported
Transporter-1 Date:	Not reported
Waste SEQ ID:	Not reported
Waste Type Code 2:	Not reported

MTA NYCT - MESEROLE AVENUE SUBSTATION (Continued) **1010327848**

Waste Type Code 3:	Not reported
Waste Type Code 4:	Not reported
Waste Type Code 5:	Not reported
Waste Type Code 6:	Not reported
Date Accepted:	Not reported
Manifest Discrepancy Type:	Not reported
Data Entry Number:	Not reported
Was Load Rejected:	NEW YORK, NY 10004
Reason Load Was Rejected:	Not reported

Waste:

Manifest Year:	Not reported
Waste Code:	D008
Hand Code:	H111
Quantity:	800 P

NY MANIFEST:

Country:	USA
EPA ID:	NYR000140277
Facility Status:	Not reported
Location Address 1:	MESEROLE & MANHATTAN AVES
Code:	BP
Location Address 2:	Not reported
Total Tanks:	Not reported
Location City:	BROOKLYN
Location State:	NY
Location Zip:	11222
Location Zip 4:	Not reported

NY MANIFEST:

EPAID:	NYR000140277
Mailing Name:	MTA NYCT - MESEROLE AVENUE SUBSTATION
Mailing Contact:	NYCTA - MESEROLE SUBSTATION
Mailing Address 1:	2 BROADWAY A27.72
Mailing Address 2:	Not reported
Mailing City:	NEW YORK
Mailing State:	NY
Mailing Zip:	10004
Mailing Zip 4:	Not reported
Mailing Country:	USA
Mailing Phone:	6462525777

NY MANIFEST:

Document ID:	Not reported
Manifest Status:	Not reported
seq:	Not reported
Year:	2010
Trans1 State ID:	NYD046765574
Trans2 State ID:	Not reported
Generator Ship Date:	01/07/2010
Trans1 Recv Date:	01/07/2010
Trans2 Recv Date:	Not reported
TSD Site Recv Date:	01/11/2010
Part A Recv Date:	Not reported

MTA NYCT - MESEROLE AVENUE SUBSTATION (Continued) **1010327848**

Part B Recv Date:	Not reported
Generator EPA ID:	NYR000140277
Trans1 EPA ID:	Not reported
Trans2 EPA ID:	Not reported
TSDF ID 1:	NJD991291105
TSDF ID 2:	Not reported
Manifest Tracking Number:	000199526WAS
Import Indicator:	N
Export Indicator:	N
Discr Quantity Indicator:	N
Discr Type Indicator:	N
Discr Residue Indicator:	N
Discr Partial Reject Indicator:	N
Discr Full Reject Indicator:	N
Manifest Ref Number:	Not reported
Alt Facility RCRA ID:	Not reported
Alt Facility Sign Date:	Not reported
MGMT Method Type Code:	H111
Waste Code:	Not reported
Waste Code:	Not reported
Waste Code:	Not reported
Waste Code:	Not reported
Waste Code:	Not reported
Waste Code:	Not reported
Quantity:	600.0
Units:	P - Pounds
Number of Containers:	3.0
Container Type:	DM - Metal drums, barrels
Handling Method:	T Chemical, physical, or biological treatment.
Specific Gravity:	1.0
Waste Code:	D008
Waste Code 1_2:	Not reported
Waste Code 1_3:	Not reported
Waste Code 1_4:	Not reported
Waste Code 1_5:	Not reported
Waste Code 1_6:	Not reported

Click this hyperlink while viewing on your computer to access
2 additional NY_MANIFEST: record(s) in the EDR Site Report.

AC202 **CON EDISON** **NY MANIFEST** **S119073559**
ESE **BEDFORD AVE & LORIMER ST** **N/A**
1/8-1/4 **BROOKLYN, NY 11211**
0.202 mi.
1066 ft. **Site 1 of 6 in cluster AC**

Relative:
Higher

Actual:
13 ft.

NY MANIFEST:

Country:	USA
EPA ID:	NYP004293742
Facility Status:	Not reported
Location Address 1:	S/S BEDFORD AVE 277 W/O LORIME
Code:	BP
Location Address 2:	R ST / NORTH 12 TH ST
Total Tanks:	Not reported
Location City:	BROOKLYN
Location State:	NY
Location Zip:	11211

CON EDISON (Continued) **S119073559**

Location Zip 4:	Not reported

NY MANIFEST:

EPAID:	NYP004293742
Mailing Name:	CON EDISON
Mailing Contact:	CON EDISON
Mailing Address 1:	4 IRVING PL 15TH FL
Mailing Address 2:	Not reported
Mailing City:	NEW YORK
Mailing State:	NY
Mailing Zip:	10003
Mailing Zip 4:	Not reported
Mailing Country:	USA
Mailing Phone:	2124603770

NY MANIFEST:

Document ID:	Not reported
Manifest Status:	Not reported
seq:	Not reported
Year:	2013
Trans1 State ID:	NJD003812047
Trans2 State ID:	Not reported
Generator Ship Date:	03/15/2013
Trans1 Recv Date:	03/15/2013
Trans2 Recv Date:	Not reported
TSD Site Recv Date:	03/20/2013
Part A Recv Date:	Not reported
Part B Recv Date:	Not reported
Generator EPA ID:	NYP004293742
Trans1 EPA ID:	Not reported
Trans2 EPA ID:	Not reported
TSDF ID 1:	NJD991291105
TSDF ID 2:	Not reported
Manifest Tracking Number:	002016639GBF
Import Indicator:	N
Export Indicator:	N
Discr Quantity Indicator:	N
Discr Type Indicator:	N
Discr Residue Indicator:	N
Discr Partial Reject Indicator:	N
Discr Full Reject Indicator:	N
Manifest Ref Number:	Not reported
Alt Facility RCRA ID:	Not reported
Alt Facility Sign Date:	Not reported
MGMT Method Type Code:	H141
Waste Code:	Not reported
Waste Code:	Not reported
Waste Code:	Not reported
Waste Code:	Not reported
Waste Code:	Not reported
Waste Code:	Not reported
Quantity:	300
Units:	G - Gallons (liquids only)* (8.3 pounds)
Number of Containers:	1
Container Type:	TT - Cargo tank, tank trucks
Handling Method:	T Chemical, physical, or biological treatment.
Specific Gravity:	1

CON EDISON (Continued) **S119073559**

Waste Code:	D008
Waste Code 1_2:	Not reported
Waste Code 1_3:	Not reported
Waste Code 1_4:	Not reported
Waste Code 1_5:	Not reported
Waste Code 1_6:	Not reported

Click this hyperlink while viewing on your computer to access additional NY_MANIFEST: detail in the EDR Site Report.

AC203
ESE
1/8-1/4
0.202 mi.
1066 ft.

CON EDISON - MANHOLE 4376 **RCRA-LQG** **1016450350**
S/S BEDFORD AVE 277 W/O LORIME **NYP004293742**
BROOKLYN, NY 11211

Site 2 of 6 in cluster AC

Relative:
Higher

Actual:
13 ft.

RCRA-LQG:

Date form received by agency:	03/27/2014
Facility name:	CON EDISON - MANHOLE 4376
Facility address:	S/S BEDFORD AVE 277 W/O LORIME R ST / NORTH 12 TH ST BROOKLYN, NY 11211
EPA ID:	NYP004293742
Mailing address:	IRVING PLACE, 15TH FL NE NEW YORK, NY 10003
Contact:	DENNIS HUACON
Contact address:	IRVING PLACE, 15TH FL NE NEW YORK, NY 10003
Contact country:	US
Contact telephone:	212-460-2757
Contact email:	HUACOND@CONED.COM
EPA Region:	02
Classification:	Large Quantity Generator
Description:	Handler: generates 1,000 kg or more of hazardous waste during any calendar month; or generates more than 1 kg of acutely hazardous waste during any calendar month; or generates more than 100 kg of any residue or contaminated soil, waste or other debris resulting from the cleanup of a spill, into or on any land or water, of acutely hazardous waste during any calendar month; or generates 1 kg or less of acutely hazardous waste during any calendar month, and accumulates more than 1 kg of acutely hazardous waste at any time; or generates 100 kg or less of any residue or contaminated soil, waste or other debris resulting from the cleanup of a spill, into or on any land or water, of acutely hazardous waste during any calendar month, and accumulates more than 100 kg of that material at any time

Owner/Operator Summary:

Owner/operator name:	CONSOLIDATED EDISON COMPANY OF NY, INC.
Owner/operator address:	IRVING PLACE NEW YORK, NY 10003
Owner/operator country:	US
Owner/operator telephone:	Not reported
Owner/operator email:	Not reported
Owner/operator fax:	Not reported
Owner/operator extension:	Not reported
Legal status:	Private

CON EDISON - MANHOLE 4376 (Continued) **1016450350**

Owner/Operator Type: Owner
Owner/Op start date: 03/15/2013
Owner/Op end date: Not reported

Owner/operator name: CONSOLIDATED EDISON COMPANY OF NY, INC.
Owner/operator address: IRVING PLACE
NEW YORK, NY 10003
Owner/operator country: US
Owner/operator telephone: Not reported
Owner/operator email: Not reported
Owner/operator fax: Not reported
Owner/operator extension: Not reported
Legal status: Private
Owner/Operator Type: Operator
Owner/Op start date: 03/15/2013
Owner/Op end date: Not reported

Handler Activities Summary:
U.S. importer of hazardous waste: No
Mixed waste (haz. and radioactive): No
Recycler of hazardous waste: No
Transporter of hazardous waste: No
Treater, storer or disposer of HW: No
Underground injection activity: No
On-site burner exemption: No
Furnace exemption: No
Used oil fuel burner: No
Used oil processor: No
User oil refiner: No
Used oil fuel marketer to burner: No
Used oil Specification marketer: No
Used oil transfer facility: No
Used oil transporter: No

. Waste code: D008
. Waste name: LEAD

Historical Generators:
Date form received by agency: 04/15/2013
Site name: CON EDISON MANHOLE: 4376
Classification: Not a generator, verified

Date form received by agency: 03/15/2013
Site name: CON EDISON MANHOLE: 4376
Classification: Conditionally Exempt Small Quantity Generator

Violation Status: No violations found

AC204 ESE 1/8-1/4 0.202 mi. 1066 ft.

CON EDISON
BEDFORD AVE & LORIMER ST
BROOKLYN, NY 11222

RCRA NonGen / NLR
NJ MANIFEST
NY MANIFEST

1014397428
NYP004197489

Site 3 of 6 in cluster AC

Relative: Higher

Actual: 13 ft.

RCRA NonGen / NLR:

Date form received by agency:	06/01/2016
Facility name:	CON EDISON
Facility address:	BEDFORD AVE & LORIMER ST BROOKLYN, NY 11222
EPA ID:	NYP004197489
Mailing address:	4 IRVING PL, RM 828 NEW YORK, NY 10003
Contact:	CAROLINE ISKANDER
Contact address:	Not reported Not reported
Contact country:	US
Contact telephone:	718-666-4714
Contact email:	Not reported
EPA Region:	02
Classification:	Non-Generator
Description:	Handler: Non-Generators do not presently generate hazardous waste

Handler Activities Summary:

U.S. importer of hazardous waste:	No
Mixed waste (haz. and radioactive):	No
Recycler of hazardous waste:	No
Transporter of hazardous waste:	No
Treater, storer or disposer of HW:	No
Underground injection activity:	No
On-site burner exemption:	No
Furnace exemption:	No
Used oil fuel burner:	No
Used oil processor:	No
User oil refiner:	No
Used oil fuel marketer to burner:	No
Used oil Specification marketer:	No
Used oil transfer facility:	No
Used oil transporter:	No

Historical Generators:

Date form received by agency:	10/02/2009
Site name:	CON EDISON
Classification:	Conditionally Exempt Small Quantity Generator
Violation Status:	No violations found

NJ MANIFEST:

EPA Id:	NYP004197489
Mail Address:	4 IRVING PL, RM 828
Mail City/State/Zip:	NEW YORK, NY 10003
Facility Phone:	Not reported
Emergency Phone:	Not reported
Contact:	CAROLINE ISKANDER
Comments:	Not reported
SIC Code:	Not reported
County:	NY047
Municipal:	Not reported

CON EDISON (Continued) **1014397428**

Previous EPA Id:	Not reported
Gen Flag:	Not reported
Trans Flag:	Not reported
TSDF Flag:	Not reported
Name Change:	Not reported
Date Change:	Not reported

Manifest:

Manifest Number:	000894613GBF
EPA ID:	NYP004197489
Date Shipped:	10/02/2009
TSDF EPA ID:	NJD991291105
Transporter EPA ID:	NJD003812047
Transporter 2 EPA ID:	Not reported
Transporter 3 EPA ID:	Not reported
Transporter 4 EPA ID:	Not reported
Transporter 5 EPA ID:	Not reported
Transporter 6 EPA ID:	Not reported
Transporter 7 EPA ID:	Not reported
Transporter 8 EPA ID:	Not reported
Transporter 9 EPA ID:	Not reported
Transporter 10 EPA ID:	Not reported
Date Trans1 Transported Waste:	10/02/2009
Date Trans2 Transported Waste:	Not reported
Date Trans3 Transported Waste:	Not reported
Date Trans4 Transported Waste:	Not reported
Date Trans5 Transported Waste:	Not reported
Date Trans6 Transported Waste:	Not reported
Date Trans7 Transported Waste:	Not reported
Date Trans8 Transported Waste:	Not reported
Date Trans9 Transported Waste:	Not reported
Date Trans10 Transported Waste:	Not reported
Date TSDF Received Waste:	10/07/2009
TSDF EPA Facility Name:	Not reported
QTY Units:	Not reported
Transporter SEQ ID:	Not reported
Transporter-1 Date:	Not reported
Waste SEQ ID:	Not reported
Waste Type Code 2:	Not reported
Waste Type Code 3:	Not reported
Waste Type Code 4:	Not reported
Waste Type Code 5:	Not reported
Waste Type Code 6:	Not reported
Date Accepted:	Not reported
Manifest Discrepancy Type:	Not reported
Data Entry Number:	Not reported
Was Load Rejected:	NEW YORK, NY 10003
Reason Load Was Rejected:	Not reported

Waste:

Manifest Year:	Not reported
Waste Code:	D008
Hand Code:	H141
Quantity:	200 G

CON EDISON (Continued) **1014397428**

NY MANIFEST:

Country:	USA
EPA ID:	NYP004197489
Facility Status:	Not reported
Location Address 1:	BEDFORD MH #4376
Code:	BP
Location Address 2:	Not reported
Total Tanks:	Not reported
Location City:	BROOKLYN
Location State:	NY
Location Zip:	Not reported
Location Zip 4:	Not reported

NY MANIFEST:

EPAID:	NYP004197489
Mailing Name:	CONSOLIDATED EDISON
Mailing Contact:	FRANKLYN MURRAY
Mailing Address 1:	4 IRVING PLACE RM 828
Mailing Address 2:	Not reported
Mailing City:	NEW YORK
Mailing State:	NY
Mailing Zip:	10003
Mailing Zip 4:	Not reported
Mailing Country:	USA
Mailing Phone:	2124602808

NY MANIFEST:

Document ID:	Not reported
Manifest Status:	Not reported
seq:	Not reported
Year:	2009
Trans1 State ID:	NJD003812047
Trans2 State ID:	Not reported
Generator Ship Date:	10/02/2009
Trans1 Recv Date:	10/02/2009
Trans2 Recv Date:	Not reported
TSD Site Recv Date:	10/07/2009
Part A Recv Date:	Not reported
Part B Recv Date:	Not reported
Generator EPA ID:	NYP004197489
Trans1 EPA ID:	Not reported
Trans2 EPA ID:	Not reported
TSDF ID 1:	NJD991291105
TSDF ID 2:	Not reported
Manifest Tracking Number:	000894613GBF
Import Indicator:	N
Export Indicator:	N
Discr Quantity Indicator:	N
Discr Type Indicator:	N
Discr Residue Indicator:	N
Discr Partial Reject Indicator:	N
Discr Full Reject Indicator:	N
Manifest Ref Number:	Not reported
Alt Facility RCRA ID:	Not reported
Alt Facility Sign Date:	Not reported
MGMT Method Type Code:	H141
Waste Code:	Not reported

CON EDISON (Continued) **1014397428**

Waste Code:	Not reported
Waste Code:	Not reported
Waste Code:	Not reported
Waste Code:	Not reported
Waste Code:	Not reported
Quantity:	200.0
Units:	G - Gallons (liquids only)* (8.3 pounds)
Number of Containers:	1.0
Container Type:	TT - Cargo tank, tank trucks
Handling Method:	T Chemical, physical, or biological treatment.
Specific Gravity:	1.0
Waste Code:	D008
Waste Code 1_2:	Not reported
Waste Code 1_3:	Not reported
Waste Code 1_4:	Not reported
Waste Code 1_5:	Not reported
Waste Code 1_6:	Not reported

Click this hyperlink while viewing on your computer to access additional NY_MANIFEST: detail in the EDR Site Report.

AD205 **AUTOMOTIVE TRADE HS 610 - BROOKLYN K610** **NY LTANKS** **U000409472**
SE **50 BEDFORD AVENUE** **NY UST** **N/A**
1/8-1/4 **BROOKLYN, NY 11222** **NY AST**
0.202 mi. **NY Spills**
1067 ft. **Site 1 of 2 in cluster AD**

Relative:
Higher

Actual:
14 ft.

LTANKS:

Facility ID:	0004062
Site ID:	117362
Spill Number/Closed Date:	2005-03-21
Spill Date:	2000-06-30
Spill Cause:	Tank Test Failure
Spill Source:	Commercial/Industrial
Spill Class:	B3
Cleanup Ceased:	Not reported
SWIS:	2401
Investigator:	TJDEMEO
Referred To:	Not reported
Reported to Dept:	2000-07-05
CID:	397
Water Affected:	Not reported
Spill Notifier:	Tank Tester
Last Inspection:	Not reported
Recommended Penalty:	False
Meets Standard:	False
UST Involvement:	False
Remediation Phase:	0
Date Entered In Computer:	2000-07-05
Spill Record Last Update:	2009-06-12
Spiller Name:	Not reported
Spiller Company:	NONE
Spiller Address:	Not reported
Spiller County:	999
Spiller Contact:	FRANK CARDELLO
Spiller Phone:	(718) 391-6832
Spiller Extention:	Not reported

AUTOMOTIVE TRADE HS 610 - BROOKLYN K610 (Continued) **U000409472**

DEC Region:	2
DER Facility ID:	17675
DEC Memo:	"Prior to Sept, 2004 data translation this spill Lead_DEC Field was DEMEO 3/21/2005 This spill number (tank test failure) is being closed out and consolidated with a new spill (#0413160) which involves the removal of this tank and contaminated soil found around it."
Remarks:	"tank test failure, no product leaked"

All TTF:

Facility ID:	0004062
Spill Number:	0004062
Spill Tank Test:	1525742
Site ID:	117362
Tank Number:	1
Tank Size:	20000
Material:	0002
EPA UST:	Not reported
UST:	Not reported
Cause:	Not reported
Source:	Not reported
Test Method:	03
Test Method 2:	Horner EZ Check I or II
Leak Rate:	.00
Gross Fail:	Not reported
Modified By:	Spills
Last Modified Date:	Not reported

All Materials:

Site ID:	117362
Operable Unit ID:	825295
Operable Unit:	01
Material ID:	568984
Material Code:	0002A
Material Name:	#4 fuel oil
Case No.:	Not reported
Material FA:	Petroleum
Quantity:	.00
Units:	G
Recovered:	.00
Oxygenate:	Not reported

Facility ID:	0900454
Site ID:	412394
Spill Number/Closed Date:	2011-03-22
Spill Date:	2009-04-13
Spill Cause:	Tank Test Failure
Spill Source:	Institutional, Educational, Gov., Other
Spill Class:	C4
Cleanup Ceased:	Not reported
SWIS:	2401
Investigator:	LXZIELIN
Referred To:	Not reported
Reported to Dept:	2009-04-13
CID:	Not reported
Water Affected:	Not reported
Spill Notifier:	Responsible Party

AUTOMOTIVE TRADE HS 610 - BROOKLYN K610 (Continued) **U000409472**

Last Inspection:	Not reported
Recommended Penalty:	False
Meets Standard:	False
UST Involvement:	False
Remediation Phase:	0
Date Entered In Computer:	2009-04-13
Spill Record Last Update:	2011-03-22
Spiller Name:	KEVIN BOGER
Spiller Company:	NYC SCHOOL CONSTRUCTION AUTHORITY
Spiller Address:	3030 THOMSON AVE
Spiller County:	999
Spiller Contact:	JOSE ORCENI
Spiller Phone:	(201) 797-1909
Spiller Extention:	Not reported
DEC Region:	2
DER Facility ID:	17675
DEC Memo:	"4/24/2009 TTF letter sent to: NYC Dept of Field Operations Fuel Division Mr. James Merlo 44-36 Vernon Blvd Long Island City, NY 11101 6/12/09. J.Krimgold reviewed and approved the proposed scope of work outlined in the letter report submitted by TRC and dated June 2, 2009. 01/28/10. J.Krimgold reviewed the SIR dated 08/07/09 and concurs with conclusions and recommendations of the report. However, requested closure of waste oil tank and submittal of appropriate Bulk Storage Application. 02/17/11 - LZ The waste oil tank was permanently closed in place (edocs), which meets DEC requirements. An application was submitted to change the status of the tank. However, it has been returned to the applicant since the tightness test for another tank at the facility is overdue. The spill case is closed. "
Remarks:	"TANK TEST FAILURE ON A 1000 GALLON UST UNK IF ANY PRODUCT WAS SPILLED."

All Materials:

Site ID:	412394
Operable Unit ID:	1168865
Operable Unit:	01
Material ID:	2160496
Material Code:	0022
Material Name:	waste oil/used oil
Case No.:	Not reported
Material FA:	Petroleum
Quantity:	Not reported
Units:	G
Recovered:	Not reported
Oxygenate:	Not reported

UST:

Id/Status:	2-355305 / Active
Program Type:	PBS
Region:	STATE
DEC Region:	2
Expiration Date:	06/28/2018
UTM X:	588399.04389
UTM Y:	4508451.01934
Site Type:	School

Affiliation Records:

Site Id:	17703

AUTOMOTIVE TRADE HS 610 - BROOKLYN K610 (Continued) **U000409472**

Affiliation Type:	Facility Operator
Company Name:	AUTOMOTIVE TRADE HS 610 - BROOKLYN K610
Contact Type:	Not reported
Contact Name:	GIOVANNI ALAIMO
Address1:	Not reported
Address2:	Not reported
City:	Not reported
State:	NN
Zip Code:	Not reported
Country Code:	001
Phone:	(718) 218-9301
EMail:	Not reported
Fax Number:	Not reported
Modified By:	DAFRANCI
Date Last Modified:	2017-04-24

Site Id:	17703
Affiliation Type:	Mail Contact
Company Name:	NYC DEPARTMENT OF EDUCATION
Contact Type:	Not reported
Contact Name:	MUNENDRA SHARMA
Address1:	FIELD OPERATIONS-FUEL DIVISION
Address2:	44-36 VERNON BOULEVARD
City:	LONG ISLAND CITY
State:	NY
Zip Code:	11101
Country Code:	001
Phone:	(718) 349-5752
EMail:	MSHARMA@SCHOOLS.NYC.GOV
Fax Number:	Not reported
Modified By:	DAFRANCI
Date Last Modified:	2017-04-26

Site Id:	17703
Affiliation Type:	Facility Owner
Company Name:	NEW YORK CITY DEPARTMENT OF EDUCATION
Contact Type:	MANAGER, FUEL DIVISION
Contact Name:	MUNENDRA SHARMA
Address1:	44-36 VERNON BOULEVARD
Address2:	Not reported
City:	LONG ISLAND CITY
State:	NY
Zip Code:	11101
Country Code:	001
Phone:	(718) 349-5752
EMail:	Not reported
Fax Number:	Not reported
Modified By:	DAFRANCI
Date Last Modified:	2017-05-23

Site Id:	17703
Affiliation Type:	Emergency Contact
Company Name:	NEW YORK CITY DEPARTMENT OF EDUCATION
Contact Type:	Not reported
Contact Name:	KEN MAHADEO
Address1:	Not reported
Address2:	Not reported

AUTOMOTIVE TRADE HS 610 - BROOKLYN K610 (Continued) **U000409472**

City:	Not reported
State:	NN
Zip Code:	Not reported
Country Code:	999
Phone:	(718) 935-3300
EMail:	Not reported
Fax Number:	Not reported
Modified By:	DAFRANCI
Date Last Modified:	2017-04-24

Tank Info:

Tank Number:	01
Tank ID:	34645
Tank Status:	Closed - In Place
Material Name:	Closed - In Place
Capacity Gallons:	20000
Install Date:	01/01/1938
Date Tank Closed:	07/26/2012
Registered:	True
Tank Location:	Underground
Tank Type:	Steel/carbon steel
Material Code:	0002
Common Name of Substance:	#4 Fuel Oil (On-Site Consumption)
Tightness Test Method:	00
Date Test:	Not reported
Next Test Date:	Not reported
Pipe Model:	Not reported
Modified By:	NRLOMBAR
Last Modified:	04/14/2017

Equipment Records:

L00 - Piping Leak Detection - None
A00 - Tank Internal Protection - None
B01 - Tank External Protection - Painted/Asphalt Coating
D01 - Pipe Type - Steel/Carbon Steel/Iron
F01 - Pipe External Protection - Painted/Asphalt Coating
K00 - Spill Prevention - None
C02 - Pipe Location - Underground/On-ground
G00 - Tank Secondary Containment - None
J02 - Dispenser - Suction Dispenser
E00 - Piping Secondary Containment - None
H00 - Tank Leak Detection - None
I04 - Overfill - Product Level Gauge (A/G)

Tank Number:	03
Tank ID:	228455
Tank Status:	Closed - In Place
Material Name:	Closed - In Place
Capacity Gallons:	1000
Install Date:	01/01/1938
Date Tank Closed:	12/04/2010
Registered:	True
Tank Location:	Underground
Tank Type:	Steel/carbon steel

AUTOMOTIVE TRADE HS 610 - BROOKLYN K610 (Continued) **U000409472**

Material Code: 0022
Common Name of Substance: Waste Oil/Used Oil

Tightness Test Method: NN
Date Test: Not reported
Next Test Date: Not reported
Pipe Model: Not reported
Modified By: NRLOMBAR
Last Modified: 04/14/2017

Equipment Records:

L00 - Piping Leak Detection - None
G00 - Tank Secondary Containment - None
C02 - Pipe Location - Underground/On-ground
E00 - Piping Secondary Containment - None
H00 - Tank Leak Detection - None
I00 - Overfill - None
J00 - Dispenser - None
K00 - Spill Prevention - None
F01 - Pipe External Protection - Painted/Asphalt Coating
A00 - Tank Internal Protection - None
B01 - Tank External Protection - Painted/Asphalt Coating
D01 - Pipe Type - Steel/Carbon Steel/Iron

AST:
Region: STATE
DEC Region: 2
Site Status: Active
Facility Id: 2-355305
Program Type: PBS
UTM X: 588399.04389
UTM Y: 4508451.01934
Expiration Date: 06/28/2018
Site Type: School

Affiliation Records:
Site Id: 17703
Affiliation Type: Facility Operator
Company Name: AUTOMOTIVE TRADE HS 610 - BROOKLYN K610
Contact Type: Not reported
Contact Name: GIOVANNI ALAIMO
Address1: Not reported
Address2: Not reported
City: Not reported
State: NN
Zip Code: Not reported
Country Code: 001
Phone: (718) 218-9301
EMail: Not reported
Fax Number: Not reported
Modified By: DAFRANCI
Date Last Modified: 2017-04-24

Site Id: 17703
Affiliation Type: Mail Contact
Company Name: NYC DEPARTMENT OF EDUCATION
Contact Type: Not reported
Contact Name: MUNENDRA SHARMA

AUTOMOTIVE TRADE HS 610 - BROOKLYN K610 (Continued) **U000409472**

Address1:	FIELD OPERATIONS-FUEL DIVISION
Address2:	44-36 VERNON BOULEVARD
City:	LONG ISLAND CITY
State:	NY
Zip Code:	11101
Country Code:	001
Phone:	(718) 349-5752
EMail:	MSHARMA@SCHOOLS.NYC.GOV
Fax Number:	Not reported
Modified By:	DAFRANCI
Date Last Modified:	2017-04-26

Site Id:	17703
Affiliation Type:	Facility Owner
Company Name:	NEW YORK CITY DEPARTMENT OF EDUCATION
Contact Type:	MANAGER, FUEL DIVISION
Contact Name:	MUNENDRA SHARMA
Address1:	44-36 VERNON BOULEVARD
Address2:	Not reported
City:	LONG ISLAND CITY
State:	NY
Zip Code:	11101
Country Code:	001
Phone:	(718) 349-5752
EMail:	Not reported
Fax Number:	Not reported
Modified By:	DAFRANCI
Date Last Modified:	2017-05-23

Site Id:	17703
Affiliation Type:	Emergency Contact
Company Name:	NEW YORK CITY DEPARTMENT OF EDUCATION
Contact Type:	Not reported
Contact Name:	KEN MAHADEO
Address1:	Not reported
Address2:	Not reported
City:	Not reported
State:	NN
Zip Code:	Not reported
Country Code:	999
Phone:	(718) 935-3300
EMail:	Not reported
Fax Number:	Not reported
Modified By:	DAFRANCI
Date Last Modified:	2017-04-24

Tank Info:

Tank Number:	002
Tank Id:	214061
Material Code:	0001
Common Name of Substance:	#2 Fuel Oil (On-Site Consumption)

Equipment Records:

E00 - Piping Secondary Containment - None
H06 - Tank Leak Detection - Impervious Barrier/Concrete Pad (A/G)

AUTOMOTIVE TRADE HS 610 - BROOKLYN K610 (Continued) **U000409472**

L00 - Piping Leak Detection - None
C01 - Pipe Location - Aboveground
I04 - Overfill - Product Level Gauge (A/G)
I02 - Overfill - High Level Alarm
K01 - Spill Prevention - Catch Basin
A00 - Tank Internal Protection - None
B01 - Tank External Protection - Painted/Asphalt Coating
D01 - Pipe Type - Steel/Carbon Steel/Iron
F01 - Pipe External Protection - Painted/Asphalt Coating
H01 - Tank Leak Detection - Interstitial - Electronic Monitoring
J02 - Dispenser - Suction Dispenser
G02 - Tank Secondary Containment - Vault (w/access)

Tank Location:	3
Tank Type:	Steel/Carbon Steel/Iron
Tank Status:	In Service
Pipe Model:	Not reported
Install Date:	05/19/2006
Capacity Gallons:	5000
Tightness Test Method:	-
Date Test:	Not reported
Next Test Date:	Not reported
Date Tank Closed:	Not reported
Register:	True
Modified By:	DAFRANCI
Last Modified:	04/24/2017
Material Name:	Not reported

Tank Number:	004
Tank Id:	239388
Material Code:	0022
Common Name of Substance:	Waste Oil/Used Oil

Equipment Records:

E00 - Piping Secondary Containment - None
I02 - Overfill - High Level Alarm
C01 - Pipe Location - Aboveground
I04 - Overfill - Product Level Gauge (A/G)
J00 - Dispenser - None
A00 - Tank Internal Protection - None
B01 - Tank External Protection - Painted/Asphalt Coating
D01 - Pipe Type - Steel/Carbon Steel/Iron
F01 - Pipe External Protection - Painted/Asphalt Coating
H01 - Tank Leak Detection - Interstitial - Electronic Monitoring
K00 - Spill Prevention - None
H06 - Tank Leak Detection - Impervious Barrier/Concrete Pad (A/G)
L00 - Piping Leak Detection - None
G00 - Tank Secondary Containment - None

Tank Location:	3
Tank Type:	Steel/Carbon Steel/Iron
Tank Status:	In Service
Pipe Model:	Not reported
Install Date:	04/16/2011
Capacity Gallons:	500
Tightness Test Method:	-
Date Test:	Not reported
Next Test Date:	Not reported

AUTOMOTIVE TRADE HS 610 - BROOKLYN K610 (Continued) **U000409472**

Date Tank Closed:	Not reported
Register:	True
Modified By:	DAFRANCI
Last Modified:	04/24/2017
Material Name:	Not reported

SPILLS:

Facility ID:	0413160
Facility Type:	ER
Spill Number:	0413160
DER Facility ID:	17675
Site ID:	339016
DEC Region:	2
Spill Number/Closed Date:	2017-07-07
Spill Cause:	Equipment Failure
Spill Class:	C4
SWIS:	2401
Spill Date:	2005-03-17
Investigator:	AXDORONO
Referred To:	Not reported
Reported to Dept:	2005-03-17
CID:	409
Water Affected:	Not reported
Spill Source:	Commercial/Industrial
Spill Notifier:	Local Agency
Cleanup Ceased:	Not reported
Cleanup Meets Std:	False
Last Inspection:	Not reported
Recommended Penalty:	False
UST Trust:	False
Remediation Phase:	0
Date Entered In Computer:	2005-03-18
Spill Record Last Update:	2017-07-07
Spiller Name:	LEE GUGERMAN, MS.
Spiller Company:	SCA
Spiller Address:	30-30 THOMSON AVE.
Spiller Company:	001
Contact Name:	LEE GUGERMAN, MS.
DEC Memo:	"3/21/2005 There was an earlier tank test failure spill number (0004062-DeMeo) which has now been closed out in favor of this new spill number. Earth Tech believes that the old tank was relined after the tank failed the prior tank test several years ago, however no work was ever done to remediate the contamination which occurred because of that leak. Earth Tech believes that approx 2 years ago this buried tank was taken out of service. Since that time the building has been supplied by an above ground 5,000 gal tank. Unknown if the buried tank was ever emptied. Earth Tech recently did soil borings around the UST area and came back with high contamination levels. This information was forwarded to the City SCA (SCA Contact:Lee Guterman 718-472-5802) SCA has now decided to removed the UST and excavate out the contaminated soil around it. Earth Tech is modifying the standard city bid package to site specific conditions and will work with the city as they put the excavation/remediation work out to bid. Bid package should go out around April 1st, 2005. Work should be done summer 2005. 04/13/06- Case was transferred from Jake Krimgold to Koon Tang. ----------

AUTOMOTIVE TRADE HS 610 - BROOKLYN K610 (Continued) **U000409472**

---------- 7/9/07: Reassigned from Koon Tang to Kartik Chanda (Chanda) 7/18/07: Kartik Chanda of DEC reviewed all documents regarding this spill case. On 7/18/07, Chanda sent a letter to Ms. Lee Guuterman, Manager IEH Department, NYC School Construction Authority, requiring that the following documents be submitted to the DEC for review by 9/4/07. 1. An explanation of the cause of the tank system failure; 2. Either a description of the work performed to restore the integrity of the tank system (including retesting results), or a description of the work performed to close (decommission) the tank; 3. Information regarding petroleum contamination found at the site and cleanup activities (if any) associated with a release from this tank system; 4. Any available documentation (i.e., invoices, bills, sampling analysis reports, etc.) pertaining to the work performed at this site associated with this violation. 10/29/07: Chanda called Mr. Drew Pardus(NYCSCA) to get updated information regarding this spill site. He stated that NYCSCA is finding the information regarding this spill. NYCSCA will send an investigation report shortly. 12/6/07: Chanda received an email (see edocs) from Ms. Lee Guterman, NYCSCA. She stated that The Investigation Summary Report for Automotive Trade HS has been prepared and is under my review. A Remedial Action Plan is being prepared and is anticipated to be completed by 12/15/07. 2/12/08: Chanda received a Subsurface Investigation Summary Report from NYCSCA, prepared by TRC Engineers, Inc. (TRC), dated November 9, 2007. 2/28/08: Chanda has reviewed the Subsurface Investigation Summary Report and has the following comments: -Subsurface investigation report regarding the 20,000-gallon #4 fuel oil UST. - About two years ago, a tank tightness test was performed and the tank failed. At that time UST was taken out of service and a temporary 5,000-gallon AST was installed to supply #2 fuel oil to the boiler. - The soil data indicated that the UST had leaked and had contaminated the surrounding soils near the UST and the supply line to the building. VOCs and SVOCs were detected in soil samples. The greatest impacts appear to be in the immediate vicinity of the UST and just below the depth of UST near the water table. -VOC were not detected in groundwater beneath the site. Several SVOCs were detected in groundwater beneath the site. -The results of finger print analysis indicate that the impacts are associated with #4 fuel oil. - The groundwater table has been measured between 10 and 11 feet bgs. - Removal of UST and associated impacted soil could potentially damage the adjacent school building and concrete vehicle access ramp. 3/3/08: Chanda discussed with Joe Sun (supervisor),and sent a letter with Stips and generalized Corrective Action Plan via certified mail to RP (Ms. Lee Guterman) and Mr. Drew Pardus (NYCSCA). The Department requires installation of permanent monitoring wells to determine the correct groundwater flow direction at the site. The signed STIP must be submitted to DEC by 3/25/08. 3/24/08: The Stipulation Agreement was signed by the RP (The New York City Department of Education). 3/31/08: Chanda sent a fully executed STIP to the RP and required that a Subsurface investigation and monitoring well installation report be submitted to DEC by 6/2/08 for review and approval. 4/3/08: Chanda received a Subsurface Investigation Work Plan from NYCSCA, prepared by TRC Engineers, Inc. (TRC)dated March 18, 2008. 4/4/08: Chanda has reviewed the Subsurface Investigation Work Plan and has the following comments: -TRC will advance ten (10) soil borings across the Site as part of monitoring well installation. Soil samples will be analyzed for the STARS volatile organic compounds (VOCs) and

AUTOMOTIVE TRADE HS 610 - BROOKLYN K610 (Continued) **U000409472**

STARS SVOCs. -TRC will install nine (9) two-inch diameter and one (1) four inch diameter flush mounted permanent groundwater monitoring wells. The wells will be screened approximately 5 feet above the water table and 10 feet below the water table. The samples will be analyzed for STARS VOCs and STARS SVOCs. 4/7/08: Chanda sent the work plan approval letter to Ms. Lee Guterman, NYCSCA and her consultant (TRC Engineers Inc.), requiring that an Investigation Report must be submitted to the Department by June 2, 2008 for review and approval. 4/17/08: Chanda received the following email from Mr. Drew Pardus, NYCSCA: TRC is scheduled to start preforming the field work for the investigation on April 24, 2008. We will provide the investigation report as soon as it is available. Please feel free to contact me if you have any questions or comments. Sincerely, Drew Pardus 6/2/08: Chanda received an email from Mr. Bob Kanaparthi, NYCSCA, regarding one week time extension to submit the Investigation Report for this site. Chanda sent an extension approval letter to Ms. Guterman, NYCSCA. The Deadline is extended to 6/9/08. 6/9/08: Chanda received a Site Investigation Report from NYCSCA, prepared by TRC Engineers, Inc., dated June 6, 2008. (see eDocs) 7/3/08: Chanda has reviewed the site investigation report and has the followings: -The site consists of a three-story public school building with basement, and asphalt-paved parking and landscaped areas. -The results of the analyses of the soil samples revealed detectable concentrations of VOCs and SVOCs. - Permanent flush mounted ten (10)GW monitoring wells were installed at the site. -The depth to groundwater measured at the Site is approximately 8 to 10 feet bgs. -No SVOCs detected in GW at concentrations exceeding Class GA Values. -Several VOCs were detected in GW samples. -NAPL was not encountered in any of the GW monitoring wells during gauging with an oil /water interface probe. -Based on GW table surface elevation measurements, only a slight gradient, indicating a predominant inward flow direction, exists beneath the site. Based on the results of site investigation, and considering the result of previous investigation, TRC concluded that there is a potential damage of school building that could result from attempting to remove the 20,000-gallon UST from the site. TRC recommended the following: * Permanently close-in-place the 20,000-gallon UST; * In-service waste oil UST identified during the geophysical survey is registered, operated and maintained in accordance with applicable regulations; * Close or take out of service the concrete vault in accordance with applicable regulations; * Monthly monitoring of the permanent groundwater monitoring wells for light NAPL to confirm that it is not present; * Implement a program to ensure proper maintenance of the asphalt pavement in the vicinity of the UST and impacted subsurface soil; 7/9/08: Chanda discussed with Joe Sun, NYSDEC regarding the findings of the Site Investigate Report. It is concluded that the Department (DEC) requires that a Remedial Action Work Plan to remove all contaminated media from this subject site. 7/11/08: Chanda sent a letter to RP (Ms. Lee Guterman, NYCSCA) and her consultant (TRC) requiring that a Remedial Action Plan (RAP) be submitted to DEC by 9/11/08 for review and approval. 8/1/08: A meeting was held on 7/30/08 among DER staff, NYCSCA and TRC Environmental Consultant Inc. (TRC) to discuss the site investigation results and Remedial Action Plan (RAP) to remediate all the contaminated media. The meeting s consensus was that a RAP be submitted to DEC by 9/11/2008 for review and approval. 9/11/08: A follow-up meeting was held on 9/10/08 among DER Staff, Mr. Drew Pardus(NYCSCA), and Mr. David Glass (TRC Environmental) regarding the

AUTOMOTIVE TRADE HS 610 - BROOKLYN K610 (Continued) **U000409472**

findings of the recent inspection of the school building basement for this site. As agreed at the meeting, NYCSCA will conduct the following activities associated with the Site: " Clean the 20,000-gallon UST in accordance with applicable regulation but leave it unfilled to use a monitoring point for a short time. " Clean the standing oil into the concrete vault. Evaluate the size and structure of the concrete vault and determine the piping layout associated with the vault. Also, determine if the pumping system is still in operation or needs to be. " Clean the oil strains inside the basement areas and tank vault area to see if they return. " Advance several monitoring wells in the vicinity of the 20,000-gallon UST. " Prepare and submit a brief work plan with borings and monitoring well locations. Include an implementation schedule. 9/11/08: Chanda sent a letter to Ms. Lee Guterman requiring that a brief work plan be submitted to DEC by 10/12/08 for review and approval. 10/10/08: Chanda received a Site Investigation and Interim Remedial Scope of Work from NYCSCA prepared by TRC Engineers, Inc., dated 10/7/08. Chanda reviewed the work plan. The work plan has the following: * Investigation of Concrete Valt *Removal and Monitoring of Seeps * UST and Vault Cleaning and Inspection *Geophysical Survey * Four groundwater Monitoring Wells Installation and Sampling in the vicinity of the 20,000-gallon UST 10/31/08: A meeting was held on 10/21/08 between DER staff and NYCSCA to discuss the project status and investigation work plan regarding this site. On 10/30/08, DEC approved the work plan. Chanda sent a letter to NYCSCA and Consultant (TRC) requiring that a report summarizing the findings of the investigation be submitted to the Department by December 30,2008. 05/13/2009: This spill case was transferred to A. Doronova. - AD Reviewed the file. The investigation summary report requested by Kartik Chanda of DEC was not submitted yet. AD 12/04/2009: Received a RAP. Will review. PDF copy is missing. To request its submission. AD 12/08/2009: Received a pdf copy. DL to eDocs. AD 12/30/2009: Reviewed the RAP. It states that based on previous investigations, evidence of a UST defect was not found; free product is present in soil and GW in the vicinity of UST, and is apparently being conveyed to the concrete vault via subsurface drainage system beneath the building basement; dissolved phase impacts to GW from the release are minimal and limited to the immediate vicinity of the UST. The RAP proposes the following: closure-in-place of 20,000-gallon UST and annual inspection of a concrete vault, the pump pit in the boiler room, and monitoring wells with removal of accumulated oil (if present). Proposed course of actions is questionable. To discuss the RAP with J. Kolleeny. AD 01/06/2010: Discussed the RAP with J. Kolleeny of DEC. Called and spoke with D. Pardus of SCA regarding the RAP and vault investigation. He requested a meeting with DEC. Scheduled the meeting for January 21, 2010. AD 01/21/2010: I and J. Kolleeny of DEC met with Drew Pardus and Bob Kanaparthi of NYCSCA and Charles Guder of TRC. Discussed the proposed RAP. It was agreed that two additional soil borings will be adwanced in the vicinity of the concrete vault, and based in the field observation of the soil samples, one boring will be finished as a permanent monitoring well. It was decided that gauging of the site monitoring wells and vault pumping will be performed quarterly and GW sampling will be semi-annually. Addendum to the RAP will be submitted to DEC for review and approval. AD 04/30/2010: Called and spoke with D. Pardus regarding submission of the addendum to the RAP. He said that it was prepared and is now under review for budgetary approval. AD 06/20/2011: Received an

AUTOMOTIVE TRADE HS 610 - BROOKLYN K610 (Continued) **U000409472**

e-mail from Drew Pardus saying: Ainura, In order to continue progress at Automotive Trade HS to remediate DEC Spill 0413160 and in light of constrained City budgets, an inspection of the out-of-service pump station where oil accumulates was performed. TRC s observations of this inspection and removal of oil from the out-of-service pump station (by PTC on behalf of DSF) are provided below. Another site inspection and visual monitoring of the permanent wells will be performed in approximately three months to determine if free product is observed. If no free product is observed after multiple inspections, SCA will request that the fuel oil tank may filled (i.e., closed via abandonment) and no further action for Spill Case 0413160. Please feel free to contact me at 646-577-8280 if you have any questions. Sincerely, Drew Pardus DL the attached document to eDocs. AD 03/27/2012: Received an e-mail from S. Kline of SCA saying: Ms. Doronova- As per your request, our consultant (TRC) has prepared the attached remediation action work plan addendum for the above referenced spill case. Our consultant will proceed with the scope of work described in the attached documents as soon as we have NYSDEC approval and we have secured funding for these additional remedial measures. Since Drew Pardus is no longer working on this project, I will be the SCA point of contact for this project moving forward. Please contact me with and questions or comments. Regards- Stephen Kline, P.E. NYC School Construction Authority IEH Division 30-30 Thomson Avenue Long Island City, NY 11101 Cell (347) 242-7109 Stephen.kline@gza.com DL the attached report and letter to eDocs. Will review. AD 04/20/2012: Reviewed the work plan. It states that TRC proposes to do site investigation via advancing two soil borings with collection of soil sampling; installation on one monitoring well; quarterly groundwater monitoring and free product recovery. Soil sampling will include the following: TRC will advance two (2) soil borings (TRC-SB-1 and TRC-SB-2) adjacent to the subsurface drainage pipe between the concrete vault and the building (refer to Figure 1 for the boring locations). Geologic descriptions of the soil and field screening results will be recorded in field logs. One groundwater monitoring well (TRC-MW15) will be installed in one of the boreholes. The well will be installed in TRC-SB-1 as shown if no evidence of contamination is observed during the subsurface investigation. If contamination is observed, the monitoring well will be installed in the borehole showing the highest evidence of contamination. Quarterly groundwater monitoring will be performed for a period of one year. - Monitoring wells TRC-MW-1, TRC-MW-2, TRC-MW-3, TRC-MW-4, TRC-MW-5, TRC-MW-6, TRC-MW-7, TRC-MW-8, TRC-MW-9, TRC-MW-10, TRC-MW-11, TRC-MW-12, TRCMW-13, TRC-MW-14, and TRC-MW-15 will be inspected and gauged. Any wells found to be damaged will be assessed for re-installation. - The entire monitoring well network will be gauged and sampled during the first quarterly monitoring event. If LNAPL is present in a well, groundwater will not be analyzed from that monitoring well. If the results of the analyses of groundwater from monitoring wells TRC-MW- 6, TRC-MW-8, and TRC-MW-10 (upgradient wells) from the first quarterly sampling round are below Class GA Values, these wells will not be sampled during subsequent quarterly events. However, all wells will be gauged during each quarterly event. A quarterly monitoring report with conclusions and recommendations for further actions, if necessary, will be submitted to DEC. Vault Inspections and Product Removal: TRC will perform the following activities under this task: - periodic inspections and product removal at the concrete vault for a period of one year. For

AUTOMOTIVE TRADE HS 610 - BROOKLYN K610 (Continued) **U000409472**

the first quarter, TRC anticipates performing 6 events (three during the first month, two during the second month, and one during the third month). Inspections/product removal events will occur once per quarter thereafter. - If oil is present in the vault, the procedure below will be followed: - The depth to the oil will be gauged and recorded; - The thickness of the oil and the thickness of the water will be gauged and recorded; and, - The oil and water will be removed from the vault by a vacuum truck for off-Site disposal. If no oil is detected in the concrete vault, the depth to the liquid in the vault will be gauged and recorded. - Similarly the boiler room pump pit and on-Site monitoring wells will be gauged for oil. If oil is detected in a groundwater monitoring well, the depth and thickness (if possible) of the oil will be measured and recorded, and the oil will be removed by a vacuum truck for off-Site disposal. If oil is detected in the boiler room pump pit, the pump system will be immediately shut down and the NYCDOE Division of School Facilities and the NYCSCA will be contacted to determine the appropriate course of action. - Waste generated will be properly transported off-Site for disposal in accordance with applicable laws and regulations. - The information collected during the vault inspections/product removal will be submitted with the quarterly monitoring reports. AD 04/24/2012: Discussed the work plan with J. Kolleeny of DEC. AD 04/25/2012: issued and sent an approval letter to L. Guterman of SCA. DL pdf copy of the letter to eDocs. AD 12/21/2012: Received a Project Progress Report #1 from TRC. DL the report to eDocs. Will review. AD 02/01/2013: Reviewed the report. It states that field activities were conducted at the Site between July 14 and October 18, 2012. During this period, the following activities were completed at the site: " In-place closure of the 20,000-gallon underground storage tank (UST); A 20,000-gallon UST, which is located beneath an asphalt paved parking lot north of the school building, was formerly used to store No. 4 and No. 6 fuel oil for the school s boiler and was taken out-of-service in 2003 and was cleaned in 2009. In accordance with the NYSDEC-approved RAP and RAP Addendum, the 20,000-gallon UST was permanently closed in-place in accordance with the applicable requirements of the NYSDEC and the FDNY on July 26, 2012. Prior to closing the UST in place, the UST was inspected to verify that the UST did not require additional cleaning. The UST was observed to contain a small amount of water but there was no evidence of residual product. The remaining contents of the 20,000-gallon UST were removed utilizing a vacuum truck and the UST and concrete hatch were then completely filled with concrete slurry. " Geophysical survey; " Subsurface soil investigation and installation of a permanent monitoring well; A hollow stem auger rig was used to retrieve soil samples. Soil samples were collected and screened for evidence of field contamination continuously from the ground surface to the boring completion depth. No visual or olfactory indications of contamination were observed in any of the soil samples collected. " Soil boring TRC-SB-1/MW15 was advanced, east of and adjacent to the subsurface drainage pipe, to approximately 21 feet bgs. One discrete soil sample, collected from 9 to 11 feet bgs, was selected for laboratory analysis. Groundwater was encountered at approximately 11 feet bgs in TRC-SB-1/MW15. " Soil boring TRC-SB-2 was advanced, west of and adjacent to the subsurface drainage pipe, to approximately 21 feet bgs. One discrete soil sample, collected from 9 to 11 feet bgs, was selected for laboratory analysis. Groundwater was encountered at approximately 11 feet bgs in TRC-SB-2. Soil boring location

AUTOMOTIVE TRADE HS 610 - BROOKLYN K610 (Continued) **U000409472**

TRC-SB-1/MW15 was converted into a permanent monitoring well and soil boring location TRC-SB-2 was patched at the surface with concrete. VOCs and SVOCs were not detected in any of the soil samples at concentrations above the SCLs for Fuel Oil Contaminated Soil found in Table 3 of CP-51. " One round of Quarterly groundwater sampling; The first round of quarterly groundwater samples were collected from existing permanent monitoring wells TRC-MW1, TRC-MW3, TRC-MW4, TRC-MW-5, TRC-MW6, TRC-MW7, TRC-MW8, TRCMW9, and TRC-MW10, and from newly installed permanent monitoring well TRC-MW15 on July 26, 2012, July 30, 2012 and August 2, 2012. LNAPL was present in monitoring wells TRC-MW2, TRCMW11, TRC-MW12, TRC-MW13, and TRC-MW14 and these wells were therefore not sampled. The thickness of LNAPL in these monitoring wells could not be accurately gauged due to the viscosity of the LNAPL. An obstruction (debris) was encountered in TRC-MW9 on July 26, 2012, which was cleared by TRC on July 27, 2012 using one-inch PVC well screen. The well was redeveloped by TRC on July 30, 2012 and an inspection of the well and purge water indicated that the well was suitable for sampling. TRC-MW9 was sampled on August 2, 2012. The results of the analysis of groundwater sampling indicate that MTBE was the only VOC detected at a concentration exceeding the corresponding Class GA Value. MTBE was detected at a concentration of 8.3 ug/l in well TRC-MW8, which slightly exceeds the Class GA Value of 5 ?g/L for MTBE. Monitoring well TRC-MW8 is upgradient of the Site and TRC concludes that the concentration of MTBE in the well is likely attributable to an off-site source and not to an on-site release. No other VOCs were detected in any of the groundwater samples at concentrations exceeding Class GA Values. SVOCs were not detected in any of the groundwater samples at concentrations exceeding Class GA Values. With the exception of a marginal exceedance of MTBE in TRC-MW8, which is attributable to an off-site source or regional conditions, VOCs and SVOCs were not detected in groundwater samples collected. Therefore, TRC recommends that upgradient monitoring wells TRC-MW6 and TRC-MW10 will not be sampled during subsequent quarterly groundwater sampling rounds. " Four months of concrete vault and boiler room pump pit inspections; " Four months of monitoring well gauging; and " Four months of light non-aqueous phase liquid (LNAPL) recovery events. The concrete vault north of the school building, the boiler room pump pit, and the groundwater monitoring well network were inspected and gauged for the presence of LNAPL on July 26, August 2, August 9, September 5, September 26, and October 18, 2012 by TRC. LNAPL was present during these events in the concrete vault and monitoring wells TRC-MW2, TRC-MW11, TRC-MW12, TRC-MW13, and TRC-MW14. The thickness of the LNAPL could not be accurately determined due to the high viscosity of the oil identified in the concrete vault and monitoring wells. However, based on observations noted using a bailer, monitoring well TRC-MW11 was observed to contain only minimal amounts of LNAPL. LNAPL was not present in monitoring wells TRC-MW1, TRC-MW3 through TRC-MW10, TRC-MW15 and in the boiler room pump pit. LNAPL Product Recovery Periodic recovery of LNAPL on behalf of the NYCSCA has been performed at the Site since July 2012. LNAPL was removed from the concrete vault north of the school building and groundwater monitoring wells TRC-MW2, TRC-MW11, TRC-MW12, TRC-MW13, and TRC-MW14 on July 26, August 2, August 9, September 5, September 26, and October 18, 201. During the recovery events, the thickness of the LNAPL could not be accurately determined due to the high viscosity of the LNAPL; however, based on observations noted using a bailer, the

AUTOMOTIVE TRADE HS 610 - BROOKLYN K610 (Continued) **U000409472**

thickness of the LNAPL was estimated to be less than 6 inches. LNAPL was removed from the concrete vault and groundwater monitoring wells using a vacuum truck. The procedure for removal of LNAPL at the Site consisted of the following: " The contents of the bottom of the concrete vault were removed below the elevation of the subsurface drainage pipe. This allowed LNAPL present in the pipe to flow into the concrete vault. LNAPL and water was then pumped from the concrete vault into the vacuum truck. " The vacuum truck was then used to pump oil and water from the monitoring wells containing LNAPL (TRC-MW2, TRC-MW12, TRC-MW13, and TRC-MW14). Since monitoring well TRC-MW11 was observed to contain only minor amounts of LNAPL, an oil absorbent sock was placed in this well for product recovery. The oil absorbent sock was removed and replaced during each recovery event and containerized in a 55-gallon steel drum which is staged on site. Approximately 15,604 gallons of LNAPL and water has been removed from the concrete vault and monitoring wells containing LNAPL (TRC-MW2, TRC-MW12, TRC-MW13, and TRC-MW14) from July through October 2012. Table 5 presents the amount of LNAPL and water recovered during each extraction event. The following activities are planned by TRC during the second quarter. - Quarterly inspections and product removal of the concrete vault and monitoring wells TRCMW2, TRC-MW11, TRC-MW12, TRC-MW13, and TRC-MW14 will continue. Progress Report #2 will be submitted to the NYSDEC following the next inspection and product removal event, which will be performed in January 2013. - The entire monitoring well network will be gauged during subsequent quarterly events. Quarterly sampling of the monitoring well network (with the exception of upgradient monitoring wells TRC-MW6, TRC-MW10, and any monitoring well which contains LNAPL) will continue. Progress Report #2 will include groundwater sampling results from the next round of groundwater sampling, which was performed in October 2012. AD 03/04/2013: Received a project progress Report # 2. DL the report to eDocs. Will review. AD 04/08/2013: Reviewed the report. It states that TRC performed field activities at the site between October 18, 2012 and January 25, 2013. During this period, the following activities were completed: - Two rounds of quarterly groundwater sampling (October 2012 and January 2013); - Concrete vault and boiler room pump pit inspection (January 2013); - Monitoring well gauging (January 2013); and - LNAPL recovery event (January 2013). Quarterly Groundwater Sampling: Groundwater samples were collected from 8 permanent monitoring wells: TRC-MW1, TRC-MW3, TRCMW4, TRC-MW5, TRC-MW7, TRC-MW8, TRC-MW9, and TRC-MW15 on October 17 and 18, 2012 and on January 21 and 22, 2013. LNAPL was present in 5 monitoring wells: TRC-MW2, TRC-MW11, TRC-MW12, TRC-MW13, and TRC-MW14 and therefore, these wells were not sampled. The results of the analysis of groundwater sampling indicate the VOC methyl tert-butyl ether (MTBE) was the only VOC detected at a concentration exceeding the corresponding Class GA Value during the October 2012 and January 2013 sampling events in well TRC-MW8: MTBE - 12ppb in October 2012 - 5.1ppb in January 2012 Concrete Vault/Boiler Room Pump Pit Inspections and Monitoring Well Gauging: The concrete vault north of the school building, the boiler room pump pit, and the groundwater monitoring well network were inspected and gauged for the presence of LNAPL on January 21, 2013 by TRC. LNAPL was present in the concrete vault and in 5 monitoring wells: TRC-MW2, TRC-MW11, TRCMW12, TRC-MW13, and TRC-MW14. LNAPL was not present in the boiler room pump pit or in monitoring wells TRC-MW1, TRC-MW3 through TRC-MW9, and TRC-MW15. The thickness of the LNAPL cannot be accurately determined

AUTOMOTIVE TRADE HS 610 - BROOKLYN K610 (Continued) **U000409472**

due to the high viscosity of the oil identified in the concrete vault and monitoring wells. However, TRC determined the approximate thickness of the LNAPL in monitoring wells TRC-MW2, TRC-MW11, TRC-MW12, TRC-MW13, and TRC-MW14 on January 21, 2013. An oil/water interface probe was used to measure the thickness of LNAPL by lowering the probe to the depth of LNAPL, then submerging the probe into the water until the sound indicated the presence of water, then raising the probe until the oil indicator sounded. LNAPL Product Recovery: Periodic recovery of LNAPL on behalf of the NYCSCA has been performed at the site since July 2012. LNAPL was removed from the concrete vault north of the school building and groundwater monitoring wells TRC-MW2, TRC-MW12, TRC-MW13, and TRC-MW14 on January 21, 2013, consistent with the NYSDEC-approved RAP and RAP Addendum. During the recovery event, the thickness of the LNAPL in the concrete vault could not be accurately determined due to the high viscosity of the LNAPL. LNAPL was removed from the concrete vault and groundwater monitoring wells using a vacuum truck. The procedure for removal of LNAPL at the Site consisted of the following: - The contents of the concrete vault were removed below the elevation of the building underdrain pipe. This allowed LNAPL present in the pipe to flow into the concrete vault. LNAPL and water was then pumped from the concrete vault into the vacuum truck. - The vacuum truck was then used to pump oil and water from the monitoring wells containing LNAPL (TRC-MW2, TRC-MW12, TRC-MW13, and TRC-MW14). The oil absorbent sock present in TRC-MW11 was saturated with LNAPL and was removed and replaced. The saturated sock was containerized in a 55-gallon steel drum which is staged on site. Approximately 3,650 gallons of LNAPL and water was removed from the concrete vault and monitoring wells containing LNAPL (TRC-MW2, TRC-MW12, TRC-MW13, and TRC-MW14) on January 21, 2013. A total of approximately 40 gallons of LNAPL and water were removed from each monitoring well and approximately 3,490 gallons of LNAPL and water were removed from the concrete vault for offsite disposal. The LNAPL and water removal was performed by Brookside under the supervision of TRC and transported to Clean Water of New York, Inc., of Staten Island, New York (Clean Water) for disposal. Approximately 19,254 gallons of LNAPL and water has been removed from the concrete vault and monitoring wells containing LNAPL (TRC-MW2, TRC-MW12, TRC-MW13, and TRC-MW14) from July 2012 to January 2013. Table 3 presents the amount of LNAPL and water recovered during each extraction event. Although accurate measurements of LNAPL thicknesses in the wells were not able to be obtained during previous events, based on measurements obtained during the January 2013 extraction event, previous observations made via bailing and also during the extraction events, TRC states that the LNAPL thicknesses in the wells appear to be decreasing. TRC will continue with quarterly inspection and LNAPL removal from the concrete vault and monitoring wells. Progress Report #3 will be submitted to the NYSDEC following the next inspection and product removal event, which will be performed in April 2013. AD 05/24/2013: Received the following e-mail from TRC: Ainura, Attached is Progress Report #3 for Spill Case No. 0413160 (Automotive Trade High School). Please review and contact me with any questions or comments. Thank you, Charles Guder Senior Project Manager DL the report to eDocs. Will review. AD 08/30/2013: Reviewed the report. It states that TRC performed field activities at the Site between April 9 and April 19, 2013. During this period, the following activities were completed: - Quarterly groundwater sampling; - Concrete vault and boiler room pump pit inspection; - Removal of

AUTOMOTIVE TRADE HS 610 - BROOKLYN K610 (Continued) **U000409472**

ancillary tank gauges and piping from the boiler room; - Monitoring well gauging; and - LNAPL recovery. Quarterly Groundwater Sampling; Groundwater samples were collected from monitoring wells TRC-MW1, TRC-MW2, TRC-MW3, TRC-MW4, TRC-MW5, TRC-MW7, TRC-MW8, TRC-MW9, TRC-MW11, TRC-MW14, and TRC-MW15 on April 18 and 19, 2013. TRC did not collect a groundwater sample from monitoring wells TRC-MW2, TRC-MW11 and TRC-MW14 during previous sampling events (October 2012 and January 2013) due to the presence of LNAPL in the monitoring wells. LNAPL was not present in these wells during this sampling event. In accordance with procedures detailed in the NYSDEC-approved RAP and RAP Addendum, sampling of upgradient monitoring wells TRC-MW6 and TRC-MW10 were discontinued after the initial quarterly groundwater sampling event. In addition, LNAPL was present in monitoring wells TRC-MW12 and TRC-MW13, therefore, these wells were not sampled. The results of the analysis of groundwater sampling indicate there were no VOCs or SVOCs detected at concentrations exceeding their corresponding Class GA Values. Concrete Vault/Boiler Room Pump Pit Inspections and Monitoring Well Gauging: - The concrete vault north of the school building, the boiler room pump pit, and the groundwater monitoring well network were inspected and gauged for the presence of LNAPL on April 9, 2013 by TRC. Also on April 9, 2013, remnant gauges and piping associated with the closed-in-place 20,000-gallon UST were removed and wall pipe openings were sealed with cement. LNAPL was present in the concrete vault and monitoring wells TRC-MW12 and TRC-MW13. LNAPL was not present in the boiler room pump pit or in monitoring wells TRC-MW1 through TRC-MW11, TRC-MW14, and TRC-MW15. As indicated previously, LNAPL was previously measured in monitoring wells TRC-MW2, TRC-MW11 and TRC-MW14 during the previous gauging events (October 2012 and January 2013). The thickness of the LNAPL could not be accurately determined due to the high viscosity of the oil identified in the concrete vault and monitoring wells. However, TRC determined the approximate thickness of the LNAPL in monitoring wells TRC-MW12 (0.07') and TRC-MW13 (0.1') on April 9, 2013. LNAPL Product Recovery: Periodic recovery of LNAPL on behalf of the NYCSCA has been performed at the Site since July 2012. LNAPL was removed from the concrete vault north of the school building and groundwater monitoring wells TRC-MW12 and TRC-MW13 on April 9, 2013. LNAPL was removed from the concrete vault and groundwater monitoring wells using a vacuum truck. Approximately 3,600 gallons of water mixed with LNAPL was removed from the concrete vault and monitoring wells containing LNAPL (TRC-MW12 and TRC-MW13) on April 9, 2013. A total of approximately 25 gallons of water mixed with LNAPL were removed from each of monitoring wells and approximately 3,550 gallons of water mixed with LNAPL were removed from the concrete vault for offsite disposal. The LNAPL and water removal was performed by Brookside Environmental, Inc. under the supervision of TRC and transported to Clean Water of New York, Inc., of Staten Island, New York (Clean Water) for disposal. Although accurate measurements of LNAPL thicknesses in the wells were not able to be obtained during previous events, three wells which previously contained LNAPL do not currently contain LNAPL and observations made during bailing and the extraction events indicate that LNAPL thicknesses in the wells are decreasing. TRC is planning the following activities for the fourth quarterly LNAPL removal and groundwater sampling event: - Quarterly inspection and LNAPL removal from the concrete vault and monitoring wells. An additional vacuum truck will be used during the next LNAPL removal event to ensure

AUTOMOTIVE TRADE HS 610 - BROOKLYN K610 (Continued) **U000409472**

LNAPL present in the building underdrain pipe will flow out of the pipe and be removed from the vault. - Progress Report #4 will be submitted to the NYSDEC following the next inspection and product removal event, which will be performed in July 2013. - The monitoring well network will be gauged during the 4th quarterly event. Quarterly sampling of the monitoring well network (with the exception of upgradient monitoring wells TRC-MW6, TRC-MW10, and any monitoring well which contains LNAPL) will be performed during this event. No response needed. AD 09/06/2013: Received a Progress Report # 4 for the site. DL the report to eDocs. Will review. AD 10/15/2013: Reviewed the report. It states that between July 19 and July 24, 2013 TRC conducted at the site following field activities: -Quarterly groundwater sampling; -Concrete vault and boiler room pump pit inspection; -Monitoring well gauging; -LNAPL recovery. Groundwater samples were collected from permanent monitoring wells TRC-MW1 through TRC-MW5, TRC-MW7 through TRC-MW9, and TRC-MW11 through TRC-MW15 from July 22 through July 24, 2013. Monitoring wells TRC-MW12 and TRC-MW13 contained LNAPL at minimal thicknesses (approximately 0.03 feet) when gauged on July 19, 2013; however, following vacuum extraction, measurable LNAPL was not detected, and these wells were sampled. The results of the analysis of groundwater sampling indicate that there were no VOCs or SVOCs detected at concentrations exceeding their corresponding Class GA Values. Concrete Vault/Boiler Room Pump Pit Inspections and Monitoring Well Gauging: The concrete vault north of the school building, the boiler room pump pit, and the groundwater monitoring well network were inspected and gauged for the presence of LNAPL on July 19, 2013 by TRC. LNAPL was present in the concrete vault and monitoring wells TRC-MW12 and TRC-MW13. LNAPL was not present in the boiler room pump pit or in monitoring wells TRC-MW1 through TRCMW11, TRC-MW14, and TRC-MW15. The thickness of the LNAPL could not be accurately determined due to the high viscosity of the oil identified in the concrete vault and monitoring wells. However, TRC determined the approximate thickness of the LNAPL in monitoring wells TRC-MW12(0.03') and TRC-MW13(0.03) on July 19, 2013 with an oil/water interface probe. LNAPL Product Recovery: Periodic recovery of LNAPL on behalf of the NYCSCA has been performed at the Site since July 2012. LNAPL was removed from the concrete vault north of the school building and groundwater monitoring wells TRC-MW12 and TRC-MW13 on July 19, 2013 using a vacuum truck. The procedure for removal of LNAPL at the Site consisted of the following: The contents of the concrete vault were removed below the elevation of the building underdrain pipe. This allowed LNAPL present in the pipe to flow into the concrete vault. LNAPL and water was then pumped from the concrete vault into the vacuum truck. The vacuum truck was then used to pump oil and water from the monitoring wells containing LNAPL (TRC-MW12 and TRC-MW13). The oil absorbent sock present in TRC-MW11 was removed and was placed in a 55-gallon steel drum on-site. A new oil absorbent sock was replaced in this well. Approximately 5,626 gallons of water mixed with LNAPL was removed from the concrete vault and monitoring wells containing LNAPL (TRC-MW12 and TRC-MW13) on July 19, 2013. A total of approximately 25 gallons of water mixed with LNAPL were removed from each of monitoring wells and approximately 5,576 gallons of water mixed with LNAPL were removed from the concrete vault for offsite disposal. The LNAPL and water waste was transported to Clean Water of New York, Inc., of Staten Island, New York (Clean Water) for disposal. Approximately 28,480 gallons of water mixed with LNAPL have

AUTOMOTIVE TRADE HS 610 - BROOKLYN K610 (Continued) **U000409472**

been removed from the concrete vault and monitoring wells containing LNAPL (TRC-MW2, TRC-MW12, TRC-MW13, and TRC-MW14) from July 2012 to July 2013. In accordance with the NYSDEC-approved RAP and RAP Addendum, quarterly groundwater monitoring, inspections, and product recovery have been completed for a period of one year. The source of LNAPL at the site - the former 20,000-gallon UST, has been closed-in-place in accordance with 6 NYCRR Part 614. Approximately 28,480 gallons of groundwater/LNAPL mixture have been removed from the concrete vault and monitoring wells. At the initiation of the LNAPL removal program, measurable LNAPL was present in five monitoring wells (TRC-MW2, TRC-MW11, TRCMW12, TRC-MW13, and TRC-MW14). As of July 2013, there is measurable LNAPL in only two (2) monitoring wells (TRC-MW12 and TRC-MW13), at minimal thicknesses (approximately 0.03 feet). According to TRC, the results of groundwater sampling conducted to date show that, with the exception of the concentration of MTBE detected in well TRC-MW-8 during one sampling round, VOCs and SVOCs have not been detected at concentrations above Class GA Values. Therefore, the remaining residual LNAPL in the area of the closed-in-place UST and in the building under drain system is not impacting groundwater at the Site. TRC recommends the following: - Based on the analytical results, sampling of the monitoring well network is no longer required. - Bi-annual inspection and gauging of the monitoring well network should be performed. Absorbent socks should be placed (and replaced, as necessary) in monitoring wells containing measurable LNAPL. - Bi-annual (twice yearly) inspection and LNAPL removal from the concrete vault should continue until LNAPL is no longer observed for two consecutive six month periods. AD 03/17/2014: Reveived Received a Progress Report #5 for the site. DL the report to eDocs. Will review. AD 04/24/2014: Reviewed the report. It states that field activities were conducted at the site on January 20, 2014 and consisted of the following: " Concrete vault and boiler room pump pit inspection; " Monitoring well gauging; and " LNAPL recovery. The concrete vault north of the school building, the boiler room pump pit, and the groundwater monitoring well network were inspected and gauged for the presence of LNAPL on January 20, 2014 by TRC. LNAPL was present in the concrete vault and monitoring wells TRC-MW-12 and TRC-MW-13, which is consistent with historic data. LNAPL was not present in the boiler room pump pit or in monitoring wells TRC-MW-1 through TRC-MW-11, TRC-MW-14, and TRC-MW-15. The thickness of the LNAPL could not be accurately determined due to the high viscosity of the oil identified in the concrete vault and monitoring wells. However, an oil/water interface probe was used to approximate the thickness of LNAPL by lowering the probe to the depth of LNAPL, then submerging the probe into the water until the sound indicated the presence of water, then raising the probe until the oil indicator sounded. According to the data: TRC-MW-12 - 0.03’ of free product; TRC-MW-13 - 0.09’ of free product. LNAPL Product Recovery: Periodic recovery of LNAPL on behalf of the NYCSCA has been performed at the site since July 2012. LNAPL was removed from the concrete vault north of the school building and groundwater monitoring wells TRC-MW-12 and TRC-MW-13 on January 20, 2014. LNAPL was removed from the concrete vault and groundwater monitoring wells using a vacuum truck. The procedure for removal of LNAPL at the site consisted of the following: " The contents of the concrete vault were removed below the elevation of the building underdrain pipe. This allowed LNAPL present in the pipe to flow into the concrete vault. LNAPL and water

AUTOMOTIVE TRADE HS 610 - BROOKLYN K610 (Continued) **U000409472**

was then pumped from the concrete vault into the vacuum truck. " The vacuum truck was then used to pump oil and water from the monitoring wells containing LNAPL (TRC-MW-12 and TRC-MW-13). The oil absorbent sock present in TRC-MW-11 was removed and was placed in a 55-gallon steel drum on-site. A new oil absorbent sock was replaced in this well. Approximately 3,703 gallons of water mixed with LNAPL was removed from the concrete vault and monitoring wells containing LNAPL (TRC-MW-12 and TRC-MW-13) on January 20, 2014. A total of approximately 35 gallons of water mixed with LNAPL were removed from each of monitoring wells and approximately 3,633 gallons of water mixed with LNAPL were removed from the concrete vault for offsite disposal. The LNAPL and water removal was performed by Brookside Environmental, Inc. under the supervision of TRC and transported to Clean Water of New York, Inc., of Staten Island, New York (Clean Water) for disposal. Approximately 32,183 gallons of water mixed with LNAPL have been removed from the concrete vault and monitoring wells containing LNAPL (TRC-MW-2, TRC-MW-12, TRC-MW-13, and TRC-MW-14) from July 2012 to January 20, 2014. PLANNED ACTIVITIES: The following activities are planned for the next bi-annual inspection and LNAPL removal event: " The monitoring well network will be gauged. " Inspection and LNAPL removal from the concrete vault and monitoring wells will continue. Absorbent socks will be placed (and replaced, as necessary) in monitoring wells containing measurable LNAPL. " Project progress Report #6 will be submitted to the DEC following the next inspection and product removal event, which will be performed in July 2014. AD 10/20/2014: Reveived Received a Progress Report #6 for the site. Will review. AD 12/10/2014: Reviewed the report. It states that field activities were conducted at the site on July 28, 2014 and consisted of the following: " Concrete vault and boiler room pump pit inspection; " Monitoring well gauging; and " LNAPL recovery. The concrete vault north of the school building, the boiler room pump pit, and the groundwater monitoring well network were inspected and gauged for the presence of LNAPL on July 28, 2014 by TRC. LNAPL was present in the concrete vault and monitoring wells TRC-MW-12 and TRC-MW-13, which is consistent with historic data. LNAPL was not present in the boiler room pump pit or in monitoring wells TRC-MW-1 through TRC-MW-11, TRC-MW-14, and TRC-MW-15. The thickness of the LNAPL could not be accurately determined due to the high viscosity of the oil identified in the concrete vault and monitoring wells. However, an oil/water interface probe was used to approximate the thickness of LNAPL by lowering the probe to the depth of LNAPL, then submerging the probe into the water until the sound indicated the presence of water, then raising the probe until the oil indicator sounded. According to the data: TRC-MW-12 - 0.02’ of free product; TRC-MW-13 - 0.05’ of free product. LNAPL Product Recovery: Periodic recovery of LNAPL on behalf of the NYCSCA has been performed at the site since July 2012. LNAPL was removed from the concrete vault north of the school building and groundwater monitoring wells TRC-MW-12 and TRC-MW-13 on July 28, 2014. LNAPL was removed from the concrete vault and groundwater monitoring wells using a vacuum truck. The procedure for removal of LNAPL at the site consisted of the following: " The contents of the concrete vault were removed below the elevation of the building underdrain pipe. This allowed LNAPL present in the pipe to flow into the concrete vault. LNAPL and water was then pumped from the concrete vault into the vacuum truck. " The vacuum truck was then used to pump oil and water from the monitoring wells containing LNAPL (TRC-MW-12 and TRC-MW-13). New oil absorbent socks were replaced in

AUTOMOTIVE TRADE HS 610 - BROOKLYN K610 (Continued) **U000409472**

these wells. Approximately 3,119 gallons of water mixed with LNAPL was removed from the concrete vault and monitoring wells containing LNAPL (TRC-MW-12 and TRC-MW-13) on July 28, 2014. A total of approximately 35 gallons of water mixed with LNAPL were removed from each of monitoring wells and approximately 3,049 gallons of water mixed with LNAPL were removed from the concrete vault for off-site disposal. The LNAPL and water removal was performed by Brookside Environmental, Inc. under the supervision of TRC and transported to Clean Water of New York, Inc., of Staten Island, New York (Clean Water) for disposal. Approximately 35,302 gallons of water mixed with LNAPL have been removed from the concrete vault and monitoring wells containing LNAPL (TRC-MW-2, TRC-MW-12, TRC-MW-13, and TRC-MW-14) from July 2012 to July 28, 2014. PLANNED ACTIVITIES: The following activities are planned for the next bi-annual inspection and LNAPL removal event: " The monitoring well network will be gauged. " Inspection and LNAPL removal from the concrete vault and monitoring wells will continue. Absorbent socks will be placed (and replaced, as necessary) in monitoring wells containing measurable LNAPL. " Project progress Report #7 will be submitted to the DEC following the next inspection and product removal event, which will be performed in January 2015. NRN. AD 02/12/2015: Received the following e-mail from C. Guder: Ainura Attached is Progress Report #7 for Spill Case No. 0413160 associated with Automotive Trades High School, Brooklyn, NY. Please review and contact us with any questions or comments. Thank you, Charles Guder Senior Project Manager Will review. AD 03/24/2015: Reviewed the report. It states that field activities were conducted at the Site on January 19, 2015 and consisted of the following: - Concrete vault and boiler room ejector pit inspection; - Monitoring well gauging; and - LNAPL recovery. Concrete Vault/Boiler Room Ejector Pit Inspections and Monitoring Well Gauging: The concrete vault, located north of the school building, the boiler room ejector pit, and the groundwater monitoring well network were inspected and gauged for the presence of LNAPL on January 19, 2015 by TRC. LNAPL was present in the concrete vault and monitoring wells TRC-MW12 and TRC-MW13, which is consistent with historic data. LNAPL was not present in the boiler room ejector pit or in monitoring wells TRC-MW1 through TRC-MW11, TRC-MW14, and TRC-MW15. The thickness of the LNAPL could not be accurately determined due to the high viscosity of the oil identified in the concrete vault and monitoring wells. LNAPL has only been measured in monitoring wells TRC-MW12 and TRC-MW13 since April 2013. The LNAPL thickness measured in wells TRC-MW12 and TRC-MW13 have also decreased since April 2013. The LNAPL thickness measurements (feet) recorded in monitoring wells TRC-MW12 and TRC-MW13 in April 2013 were 0.07 and 0.10, respectively. LNAPL Product Recovery: Periodic recovery of LNAPL has been performed at the Site since July 2012. LNAPL was removed from the concrete vault north of the school building and groundwater monitoring wells TRC-MW12 and TRCMW13 on January 19, 2015 using a vacuum truck. The procedure for removal of LNAPL at the Site consisted of the following: - The contents of the concrete vault were removed below the elevation of the building underdrain pipe. This allowed LNAPL present in the pipe to flow into the concrete vault. LNAPL and water was then pumped from the concrete vault into the vacuum truck. - The vacuum truck was then used to pump oil and water from the monitoring wells containing measurable LNAPL (TRC-MW12 and TRC-MW13). - The oil absorbent socks present in the monitoring wells around the closed-in-place UST (i.e.,TRC-MW2, TRC-MW11, TRC-MW12, TRC-MW-13,

AUTOMOTIVE TRADE HS 610 - BROOKLYN K610 (Continued) **U000409472**

TRC-MW14) were found to be saturated with oil. With the exception of monitoring wells TRC-MW12 and TRC-MW13, measurable LNAPL was not identified in the monitoring wells after removal of the oil absorbent socks. The oil absorbent socks present in the monitoring wells were removed and replaced with new ones. Approximately 5,724 gallons of water mixed with LNAPL was removed from the concrete vault and monitoring wells containing LNAPL (TRC-MW12 and TRC-MW13) on January 19, 2015. A total of approximately 25 gallons of water mixed with LNAPL were removed from each of monitoring wells and approximately 5,674 gallons of water mixed with LNAPL were removed from the concrete vault for offsite disposal. Approximately 41,026 gallons of water mixed with LNAPL have been removed from the concrete vault and monitoring wells containing LNAPL (TRC-MW2, TRC-MW12, TRC-MW13, and TRC-MW14) from July 2012 to January 2015. PLANNED ACTIVITIES: In connection with the NYSDEC approval letter dated October 15, 2013, the following activities are planned for the next bi-annual inspection and LNAPL removal event: - The monitoring well network will be gauged. - Inspection and LNAPL removal from the concrete vault and monitoring wells will continue. Absorbent socks will be placed (and replaced, as necessary) in monitoring wells containing LNAPL. - Project Progress Report #8 will be submitted to the NYSDEC following the next inspection and product removal event, which will be performed in July 2015. AD 08/12/2015: Received a Progress Report # 8. Will review. AD 10/02/2015: Reviewed the report. It states that field activities were conducted at the Site on July 27, 2015 and consisted of the following: - Concrete vault and boiler room ejector pit inspection; - Monitoring well gauging; and - LNAPL recovery. Concrete Vault/Boiler Room Ejector Pit Inspections and Monitoring Well Gauging: The concrete vault, the boiler room ejector pit, and the groundwater monitoring well network were inspected and gauged for the presence of LNAPL on July 27, 2015 by TRC. LNAPL was only present in the concrete vault and wells TRC-MW12 and TRC-MW13, which is consistent with historic data. LNAPL was not present in the boiler room ejector pit or in monitoring wells TRC-MW1 through TRC-MW11, TRC-MW14, and TRC-MW15. The thickness of the LNAPL could not be accurately determined due to the high viscosity of the oil identified in the concrete vault and monitoring wells. LNAPL has only been measured in monitoring wells TRC-MW12 and TRC-MW13 since April 2013. The LNAPL thickness measured in wells TRC-MW12 and TRC-MW13 have also decreased since April 2013. The LNAPL thickness measurements (feet) recorded in monitoring wells TRC-MW12 and TRC-MW13 in July 2015 were 0.03 and 0.03, respectively. LNAPL Product Recovery: Periodic recovery of LNAPL has been performed at the site since July 2012. LNAPL was removed from the concrete vault north of the school building and groundwater monitoring wells TRC-MW12 and TRCMW13 on July 27, 2015 using a vacuum truck. The procedure for removal of LNAPL at the Site consisted of the following: - The contents of the concrete vault were removed below the elevation of the building underdrain pipe. This allowed LNAPL present in the pipe to flow into the concrete vault. LNAPL and water was then pumped from the concrete vault into the vacuum truck. - The oil absorbent socks present in the monitoring wells TRC-MW12, TRC-MW-13 were found to be saturated with oil and removed. A vacuum truck was then used to pump LPAPL and water from TRC-MW12 and TRC-MW13. After pumping was complete, new oil absorbent socks were placed into TRC-MW12, TRC-MW13. Approximately 2,606 gallons of water mixed with LNAPL was removed from the concrete vault and monitoring wells (TRC-MW12 and TRC-MW13) on July 27, 2015.

AUTOMOTIVE TRADE HS 610 - BROOKLYN K610 (Continued) **U000409472**

Approximately 50 gallons of water mixed with LNAPL were removed from each of monitoring wells and approximately 2,506 gallons were removed from the concrete vault for off-site disposal. Approximately 43,632 gallons of water/LNAPL mixture have been removed from the site for the period from July 2012 to July 2015. PLANNED ACTIVITIES: The following activities are planned for the next bi-annual inspection and LNAPL removal event: - The monitoring well network will be gauged. - Inspection and LNAPL removal from the concrete vault and monitoring wells will continue. Absorbent socks will be placed (and replaced, as necessary) in monitoring wells containing LNAPL. - Project Progress Report #9 will be submitted to the NYSDEC following the next inspection and product removal event, which will be performed in January 2016. AD 02/17/2016: Received Progress Report #9. Will review. AD 03/29/2016: Reviewed the report. It states that field activities were conducted at the site on on January 18, 2016 and consisted of the following: " Concrete vault and boiler room ejector pit inspection; " Monitoring well gauging; and " LNAPL recovery. Concrete Vault/Boiler Room Ejector Pit inspections and Monitoring Well Gauging: The concrete vault (located north of the school building), the boiler room ejector pit, and the groundwater monitoring well network were inspected and gauged for the presence of LNAPL on January 18, 2016 by TRC. LNAPL was only present in the concrete vault and monitoring wells TRC-MW 12 and TRCMW-13, which is consistent with inspection results since April 9, 2013. The oil absorbent socks present in monitoring wells TRC-MW 12 and TRC-MW 13 we re also found to be saturated with oil. LNAPL was not present in the boiler room ejector pit or in monitoring wells TRC-MW-1 through TRC-MW-11, TRCMW-14, and TRC-MW-15. An oil/water interface probe was used to approximate the thickness of LNAPL by lowering the probe to the depth o f LNAPL, then submerging the probe into the water until the sound indicated the presence of water, then raising the probe until the oil indicator sounded. The thickness of the LNAPL could not be accurately determined due to the high viscosity of the oil identified in the concrete vault and monitoring wells. Since April 201 3, only monitoring wells TRC-MW12 and TRC-MW13 have had measureable LNAPL. The LNAPL thicknesses measured in monitoring wells TRC-MWl2 and TRCMW13 have decreased since April 2013. The LNAPL thickness measurements recorded in monitoring wells TRC-MW12 and TRC-MWl3 in April 201 3 were 0.07 and 0.10 feet, respectively. Periodic recovery of LNAPL has been performed at the Site since July 201 2. LNAPL was removed from the concrete vault north of the school building and groundwater monitoring wells TRC-MW 12 and TRCM W 13 on January 18, 2016 using a vacuum truck. The procedure for measurement and removal of LNAPL at the Site consisted of the following: - The contents o f the concrete vault were removed below the elevation of the building under drain pipe. This allowed LNAPL present in the pipe to flow into the concrete vault. LNAPL and water were then pumped from the concrete vault into the vacuum truck. - The oil absorbent socks present in monitoring wells TRC-MW12 and TRC-MW13 were found to be saturated with oil and we re removed. A vacuum truck was then used to pump LNAPL and water from monitoring wells TRC-MW12 and TRC-MW13. After pumping of LNAPL and water from monitoring wells TRC-MW12 and TRC-MW13 was complete, new oil absorbent socks were placed into monitoring wells TRC-MW12 and TRC-MW13. A total of approximately 3,248 gallons o f water mixed with LNAPL was removed from the concrete vault and monitoring wells containing LNAPL (TRC-MWl2 and TRC-MW13) on January 18, 2016. Approximately 25 gallons of water

AUTOMOTIVE TRADE HS 610 - BROOKLYN K610 (Continued) **U000409472**

mixed with LNAPL were removed from each of the monitoring wells and approximately 3,198 gallons of water mixed with LNAPL were removed from the concrete vault for off-site disposal. Approximately 46,880 gallons of water mixed with LNAPL have been removed from the concrete vault and monitoring wells containing LNAPL (TRC-MW2, TRC-MW12, TRC-MW13, and TRC-MW14) from July 2012 to January 2016. In connection with the NYSDEC approval letter dated October 15 , 20 13, the following activities are planned for the next bi-annual inspection and LNAPL removal event: " The monitoring well network will be gauged. " Inspection of and LNAPL removal (if required) from the concrete vault and monitoring wells. Absorbent socks will be replaced, as necessary, in monitoring wells containing LNAPL. " Project Progress Report #10 will be submitted to the NYSDEC following the next inspection and product removal event, which will be performed in July 2016. AD. 08/20/2016: Received progress Report #10. Will review. AD 09/29/2016: Reviewed the report. It states that field activities were conducted at the Site on July 5, 2016 and consisted of the following: - Concrete vault and boiler room ejector pit inspection; - Monitoring well gauging; and - LNAPL recovery. The concrete vault (located north of the school building), the boiler room ejector pit, and the groundwater monitoring well network were inspected and gauged for the presence of LNAPL on July 5, 2016 by TRC. LNAPL was only present in the concrete vault and monitoring wells TRC-MW12 and TRC-MW13, which is consistent with inspection results since April 9, 2013. The oil absorbent socks present in monitoring wells TRC-MW12 and TRC-MW13 were also found to be partially saturated with oil. LNAPL was not present in the boiler room ejector pit or in monitoring wells TRC-MW1 through TRCMW11, TRC-MW14, and TRC-MW15. A minimal amount of LNAPL was recovered by the oil absorbent socks installed in monitoring wells TRC-MW2, TRC-MW11, and TRC-MW14. An oil/water interface probe was used to approximate the thickness of LNAPL in TRC MW-12 and TRC MW-13 by lowering the probe to the depth of LNAPL, then submerging the probe into the liquid until the sound indicated the presence of water, then raising the probe until the oil indicator sounded. The thickness of the LNAPL could not be accurately determined due to the high viscosity of the oil identified in the concrete vault and monitoring wells. Since April 2013, only monitoring wells TRC-MW12 and TRC-MW13 have had measureable LNAPL. The LNAPL thicknesses measured in monitoring wells TRC-MW12 and TRC-MW13 have decreased since April 2013. The LNAPL thickness measurements recorded in monitoring wells TRC-MW12 and TRC-MW13 during the previous event on January 18, 2016 were 0.03 and 0.03 feet, respectively. Thickness measurements on April 9, 2013 were 0.07 feet in TRC-MW12 and 0.10 feet in TRC-MW13. LNAPL recovery: Periodic recovery of LNAPL has been performed at the Site since July 2012. LNAPL was removed from the concrete vault north of the school building and groundwater monitoring wells TRC-MW12 and TRC-MW13 on January 18, 2016 using a vacuum truck. The procedure for measurement and removal of LNAPL at the Site consisted of the following: " The contents of the concrete vault were removed below the elevation of the building under-drain pipe. This allowed LNAPL present in the pipe to flow into the concrete vault. LNAPL and water were then pumped from the concrete vault into the vacuum truck. " The oil absorbent socks present in monitoring wells TRC-MW12 and TRC-MW13 were found to be partially saturated with oil and were removed. A vacuum truck was used to pump LNAPL and water from monitoring wells TRC-MW12 and TRC-MW13. After pumping of LNAPL and water from

AUTOMOTIVE TRADE HS 610 - BROOKLYN K610 (Continued) **U000409472**

monitoring wells TRC-MW12 and TRC-MW13 was complete, new oil absorbent socks were placed into monitoring wells TRC-MW12 and TRC-MW13. Approximately 2,862 gallons of water mixed with LNAPL were removed from the concrete vault and monitoring wells containing LNAPL (TRC-MW12 and TRC-MW13) on July 5, 2016. Approximately 50 gallons of water mixed with LNAPL were removed from each of the monitoring wells and approximately 2,762 gallons of water mixed with LNAPL were removed from the concrete vault for off-site disposal. Approximately 49,472 gallons of water mixed with LNAPL have been removed from the concrete vault and monitoring wells containing LNAPL (TRC-MW2, TRC-MW12, TRC-MW13, and TRC-MW14) from July 2012 to July 2016. Planned activities: In connection with the NYSDEC approval letter dated October 15, 2013, the following activities are planned for the next bi-annual inspection and LNAPL removal event: " The monitoring well network will be gauged. " Inspection of and LNAPL removal (if required) from the concrete vault and monitoring wells. Absorbent socks will be replaced, as necessary, in monitoring wells containing LNAPL. " Project Progress Report #11 will be submitted to the NYSDEC following the next inspection and product removal event, which will be performed in January 2017. AD 05/05/2017: Had a conversation with TRC, Philip Castellano requested a meeting with DEC to discuss the site. TRC thinks that the site is ready for closure. Discussed the dates with J. Kolleeny. Sent the invitation to TRC. Booked the conference room for May 9, 2017. AD 05/09/2017: J. Kolleeny and I had a meeting with Lee Guterman and Bob Kanaparthi of NYCSCA and their consultants Philip Castellano of TRC and Michael Sherwood of Sherwood Environmental. Lee Guterman said that they performed extensive remediation at the site, it was effective, and only two site wells now have 0.01’ of free product. According to Ms. Guterman, NYCSCA had exhausted their funds for further remediation at this site, and questions its effectiveness. We discussed the remediation performed at the site, site specific conditions and what further actions should be taken. Since the last gauging event was in January 2017, it was agreed that TRC will remove absorbent socks from the monitoring wells and will gauge them few weeks after for LNAPL presence. Final closure report will be prepared with case closure request justification, stating all the performed remedial activities, site specific conditions, sensitive receptors survey and other related data. Jon and I had discussed the above-referenced site and request for spill case closure with Vadim Brevdo. He agreed with the proposed course of actions such as: removing absorbent socks from the monitoring wells and gauging them few weeks after for LNAPL presence and preparing final closure report. Sent an e-mail to Ms. Guterman confirming Vadim’s agreement with the proposed course of actions. AD 06/29/2017: Received the following e-mail from Bob Kanaparthi: Dear Ms. Doronova, Attached please find the requested Spill Closure Report for Automotive Trades High School, Spill Case No. 04-13160. Please contact me with any questions or comments. Thank you, Bob Kanaparthi Industrial Hygienist C Industrial and Environmental Hygiene Division New York City School Construction Authority 30-30 Thomson Ave, Long Island City, New York 11101 Email: skanaparthi@nycsca.org Telephone: (718) 472-8620 Fax: (718) 472-8500 Will review. AD 07/05/2017: Reviewed the submitted report. It states that on May 10, 2017 the oil-absorbent socks installed in monitoring wells around the perimeter of the closed-in-place UST were removed. The socks, previously installed on January 16, 2017, were stained but were not saturated with LNAPL. Following removal of the socks, monitoring

AUTOMOTIVE TRADE HS 610 - BROOKLYN K610 (Continued) **U000409472**

wells TRC-MW2, TRC-MW11, TRC-MW12, TRC-MW13, and TRC-MW14 were gauged. No measurable quantities of LNAPL were present in the wells. On May 24, 2017, two (2) weeks following removal of the socks, the wells were gauged again, and no LNAPL was present in the wells. CONCLUSIONS: Based on the information collected during remedial efforts conducted on-site to date, the following can be concluded: - Gauging data collected since 2012 has demonstrated that there is no potential for migration of LNAPL off Site. - Since July 2014 (5 gauging events), LNAPL has been detected in only two wells, with measured thicknesses less than 0.05 feet. - LNAPL was not detected in the wells adjacent to the UST on May 10, 2017 following removal of the oil-absorbent socks installed on January 16, 2017. - LNAPL was not detected in the wells adjacent to the UST, two (2) weeks after sock removal, on May 24, 2017. - Based on the age of the release, the absence of dissolved phase groundwater impacts, and observations during remedial measures conducted to date, mobile petroleum-related impacts are not present at the Site. Considering the above conclusions, TRC recommends closure of Spill No. 04-13160. Will discuss with J. Kolleeny of DEC. AD 07/07/2017: Discussed the site with J. Kolleeny. Based on the newly submitted data regarding absence of the LNAPL in the all site wells, performed remediation, nature of the product (#6 oil) and absence of dissolved phase, it was decided to approve case closure request. Issued and sent an approval letter to Lee Guterman. Case closed. AD "

Remarks: "OLD TANK THAT WAS INSTALLED AND WANTED IT TO BE REOVED. THEY TOOK TESTS AND FOUND THAT THE TANK HAS LEAKED. THE TANK HAS FAILED MANY TIMES BEFORE. TOOK TESTS FROM THE SOIL. HAS NOT BEEN CLEANED OR REMOVED. OUTSIDE UNDERGROUND TANK. 20,000 GAL CAPACITY."

All Materials:

Site ID:	339016
Operable Unit ID:	1100934
Operable Unit:	01
Material ID:	581083
Material Code:	0001A
Material Name:	#2 fuel oil
Case No.:	Not reported
Material FA:	Petroleum
Quantity:	Not reported
Units:	G
Recovered:	.00
Oxygenate:	Not reported

AD206 **NYC BD OF ED - AUTOMOTIVE HIGH SCHOOL** **RCRA-CESQG** **1001961570**
SE **50 BEDFORD AVE** **FINDS** **NYR000083642**
1/8-1/4 **BROOKLYN, NY 11222** **ECHO**
0.202 mi. **NY MANIFEST**
1067 ft. **Site 2 of 2 in cluster AD**

Relative: Higher

Actual: 14 ft.

RCRA-CESQG:

Date form received by agency:	01/01/2007
Facility name:	NYC BD OF ED - AUTOMOTIVE HIGH SCHOOL
Facility address:	50 BEDFORD AVE BROOKLYN, NY 11222-3906
EPA ID:	NYR000083642
Mailing address:	QUEENS PLZ N LONG ISLAND CITY, NY 11101

NYC BD OF ED - AUTOMOTIVE HIGH SCHOOL (Continued) **1001961570**

Contact:	BERNARD ORLAN
Contact address:	QUEENS PLZ N LONG ISLAND CITY, NY 11101
Contact country:	US
Contact telephone:	718-391-6475
Contact email:	Not reported
EPA Region:	02
Classification:	Conditionally Exempt Small Quantity Generator
Description:	Handler: generates 100 kg or less of hazardous waste per calendar month, and accumulates 1000 kg or less of hazardous waste at any time; or generates 1 kg or less of acutely hazardous waste per calendar month, and accumulates at any time: 1 kg or less of acutely hazardous waste; or 100 kg or less of any residue or contaminated soil, waste or other debris resulting from the cleanup of a spill, into or on any land or water, of acutely hazardous waste; or generates 100 kg or less of any residue or contaminated soil, waste or other debris resulting from the cleanup of a spill, into or on any land or water, of acutely hazardous waste during any calendar month, and accumulates at any time: 1 kg or less of acutely hazardous waste; or 100 kg or less of any residue or contaminated soil, waste or other debris resulting from the cleanup of a spill, into or on any land or water, of acutely hazardous waste

Owner/Operator Summary:

Owner/operator name:	NYC BOARD OF EDUCATION
Owner/operator address:	2811 QUEENS PLZ N LONG ISLAND CITY, NY 11101
Owner/operator country:	US
Owner/operator telephone:	718-391-6475
Owner/operator email:	Not reported
Owner/operator fax:	Not reported
Owner/operator extension:	Not reported
Legal status:	Municipal
Owner/Operator Type:	Owner
Owner/Op start date:	Not reported
Owner/Op end date:	Not reported

Owner/operator name:	NYC BOARD OF EDUCATION
Owner/operator address:	2811 QUEENS PLZ N LONG ISLAND CITY, NY 11101
Owner/operator country:	US
Owner/operator telephone:	718-391-6475
Owner/operator email:	Not reported
Owner/operator fax:	Not reported
Owner/operator extension:	Not reported
Legal status:	Municipal
Owner/Operator Type:	Operator
Owner/Op start date:	Not reported
Owner/Op end date:	Not reported

Handler Activities Summary:

U.S. importer of hazardous waste:	No
Mixed waste (haz. and radioactive):	No
Recycler of hazardous waste:	No
Transporter of hazardous waste:	No
Treater, storer or disposer of HW:	No

NYC BD OF ED - AUTOMOTIVE HIGH SCHOOL (Continued) **1001961570**

Underground injection activity: No
On-site burner exemption: No
Furnace exemption: No
Used oil fuel burner: No
Used oil processor: No
User oil refiner: No
Used oil fuel marketer to burner: No
Used oil Specification marketer: No
Used oil transfer facility: No
Used oil transporter: No

Historical Generators:
Date form received by agency: 01/01/2006
Site name: NYC BD OF ED - AUTOMOTIVE HIGH SCHOOL
Classification: Conditionally Exempt Small Quantity Generator

Date form received by agency: 01/13/2000
Site name: NYC BD OF ED - AUTOMOTIVE HIGH SCHOOL
Classification: Small Quantity Generator

. Waste code: D001
. Waste name: IGNITABLE WASTE

. Waste code: D002
. Waste name: CORROSIVE WASTE

Violation Status: No violations found

FINDS:

Registry ID: 110004560626

Environmental Interest/Information System
RCRAInfo is a national information system that supports the Resource Conservation and Recovery Act (RCRA) program through the tracking of events and activities related to facilities that generate, transport, and treat, store, or dispose of hazardous waste. RCRAInfo allows RCRA program staff to track the notification, permit, compliance, and corrective action activities required under RCRA.

FIS (New York - Facility Information System) is New York's Department of Environmental Conservation (DEC) information system for tracking environmental facility information found across the State.

Click this hyperlink while viewing on your computer to access additional FINDS: detail in the EDR Site Report.

ECHO:
Envid: 1001961570
Registry ID: 110004560626
DFR URL: http://echo.epa.gov/detailed-facility-report?fid=110004560626

NY MANIFEST:
Country: USA
EPA ID: NYR000083642

NYC BD OF ED - AUTOMOTIVE HIGH SCHOOL (Continued) **1001961570**

Facility Status:	Not reported
Location Address 1:	50 BEDFORD AVE
Code:	BP
Location Address 2:	Not reported
Total Tanks:	Not reported
Location City:	BROOKLYN
Location State:	NY
Location Zip:	11222
Location Zip 4:	Not reported

NY MANIFEST:

EPAID:	NYR000083642
Mailing Name:	AUTOMOTIVE HIGH SCHOOL
Mailing Contact:	ADRIENNE M SPENCER
Mailing Address 1:	50 BEDFORD AVE
Mailing Address 2:	Not reported
Mailing City:	BROOKLYN
Mailing State:	NY
Mailing Zip:	11222
Mailing Zip 4:	Not reported
Mailing Country:	USA
Mailing Phone:	7185373835

NY MANIFEST:

Document ID:	Not reported
Manifest Status:	Not reported
seq:	Not reported
Year:	2016
Trans1 State ID:	MAC300016672
Trans2 State ID:	OHD980614374
Generator Ship Date:	10/13/2016
Trans1 Recv Date:	10/13/2016
Trans2 Recv Date:	10/19/2016
TSD Site Recv Date:	10/22/2016
Part A Recv Date:	Not reported
Part B Recv Date:	Not reported
Generator EPA ID:	NYR000083642
Trans1 EPA ID:	Not reported
Trans2 EPA ID:	Not reported
TSDF ID 1:	OHD048415665
TSDF ID 2:	Not reported
Manifest Tracking Number:	009436341FLE
Import Indicator:	N
Export Indicator:	N
Discr Quantity Indicator:	N
Discr Type Indicator:	N
Discr Residue Indicator:	N
Discr Partial Reject Indicator:	N
Discr Full Reject Indicator:	N
Manifest Ref Number:	Not reported
Alt Facility RCRA ID:	Not reported
Alt Facility Sign Date:	Not reported
MGMT Method Type Code:	H040
Waste Code:	Not reported
Waste Code:	Not reported
Waste Code:	Not reported
Waste Code:	Not reported

NYC BD OF ED - AUTOMOTIVE HIGH SCHOOL (Continued) **1001961570**

Waste Code:	Not reported
Waste Code:	Not reported
Quantity:	2
Units:	P - Pounds
Number of Containers:	1
Container Type:	DF - Fiberboard or plastic drums (glass)
Handling Method:	B Incineration, heat recovery, burning.
Specific Gravity:	1
Waste Code:	D002
Waste Code 1_2:	Not reported
Waste Code 1_3:	Not reported
Waste Code 1_4:	Not reported
Waste Code 1_5:	Not reported
Waste Code 1_6:	Not reported

Click this hyperlink while viewing on your computer to access
18 additional NY_MANIFEST: record(s) in the EDR Site Report.

AC207 **CONSOLIDATED EDISON** **NY MANIFEST** **1009241087**
ESE **BEDFORD AND NASSAU AVES VS1201** **N/A**
1/8-1/4 **BROOKLYN, NY 11201**
0.202 mi.
1068 ft. **Site 4 of 6 in cluster AC**

Relative:
Higher

Actual:
13 ft.

NY MANIFEST:

Country:	USA
EPA ID:	NYP004094538
Facility Status:	Not reported
Location Address 1:	BEDFORD AND NASSAU AVES VS1201
Code:	BP
Location Address 2:	Not reported
Total Tanks:	Not reported
Location City:	BROOKLYN
Location State:	NY
Location Zip:	11201
Location Zip 4:	Not reported

NY MANIFEST:

EPAID:	NYP004094538
Mailing Name:	CONSOLIDATED EDISON
Mailing Contact:	FRANKLIN MURRAY
Mailing Address 1:	4 IRVING PLACE RM 828
Mailing Address 2:	Not reported
Mailing City:	NEW YORK
Mailing State:	NY
Mailing Zip:	10003
Mailing Zip 4:	Not reported
Mailing Country:	USA
Mailing Phone:	2124602808

NY MANIFEST:

Document ID:	NYE0743247
Manifest Status:	Not reported
seq:	01
Year:	2001
Trans1 State ID:	SM1563
Trans2 State ID:	Not reported

CONSOLIDATED EDISON (Continued) **1009241087**

Generator Ship Date:	12/30/2001
Trans1 Recv Date:	12/30/2001
Trans2 Recv Date:	Not reported
TSD Site Recv Date:	12/31/2001
Part A Recv Date:	Not reported
Part B Recv Date:	Not reported
Generator EPA ID:	NYP004094538
Trans1 EPA ID:	NYD006982359
Trans2 EPA ID:	Not reported
TSDF ID 1:	NYD980593636
TSDF ID 2:	Not reported
Manifest Tracking Number:	Not reported
Import Indicator:	Not reported
Export Indicator:	Not reported
Discr Quantity Indicator:	Not reported
Discr Type Indicator:	Not reported
Discr Residue Indicator:	Not reported
Discr Partial Reject Indicator:	Not reported
Discr Full Reject Indicator:	Not reported
Manifest Ref Number:	Not reported
Alt Facility RCRA ID:	Not reported
Alt Facility Sign Date:	Not reported
MGMT Method Type Code:	Not reported
Waste Code:	B002 - PETROLEUM OIL WITH 50 BUT < 500 PPM PCB
Waste Code:	Not reported
Waste Code:	Not reported
Waste Code:	Not reported
Waste Code:	Not reported
Waste Code:	Not reported
Quantity:	00726
Units:	K - Kilograms (2.2 pounds)
Number of Containers:	001
Container Type:	TT - Cargo tank, tank trucks
Handling Method:	T Chemical, physical, or biological treatment.
Specific Gravity:	01.00

Click this hyperlink while viewing on your computer to access additional NY_MANIFEST: detail in the EDR Site Report.

V208 **CONSOLIDATED EDISON** **NY MANIFEST** **S109584430**
SSW **WYTHE AVE & N. 11 ST** **N/A**
1/8-1/4 **BROOKLYN, NY 11211**
0.203 mi.
1070 ft. **Site 3 of 4 in cluster V**

Relative:
Higher

Actual:
22 ft.

NY MANIFEST:

Country:	USA
EPA ID:	NYP004156089
Facility Status:	Not reported
Location Address 1:	WYTHE AVE & N. 11 ST
Code:	BP
Location Address 2:	Not reported
Total Tanks:	Not reported
Location City:	BROOKLYN
Location State:	NY
Location Zip:	11211
Location Zip 4:	Not reported

CONSOLIDATED EDISON (Continued) **S109584430**

NY MANIFEST:

EPAID:	NYP004156089
Mailing Name:	CONSOLIDATED EDISON
Mailing Contact:	FRANKLYN MURRAY
Mailing Address 1:	4 IRVING PLACE RM 828
Mailing Address 2:	Not reported
Mailing City:	NEW YORK
Mailing State:	NY
Mailing Zip:	10003
Mailing Zip 4:	Not reported
Mailing Country:	USA
Mailing Phone:	2124602808

NY MANIFEST:

Document ID:	Not reported
Manifest Status:	Not reported
seq:	Not reported
Year:	2008
Trans1 State ID:	NYD006982359
Trans2 State ID:	Not reported
Generator Ship Date:	01/28/2008
Trans1 Recv Date:	01/28/2008
Trans2 Recv Date:	Not reported
TSD Site Recv Date:	01/28/2008
Part A Recv Date:	Not reported
Part B Recv Date:	Not reported
Generator EPA ID:	NYP004156089
Trans1 EPA ID:	Not reported
Trans2 EPA ID:	Not reported
TSDF ID 1:	NYD077444263
TSDF ID 2:	Not reported
Manifest Tracking Number:	001437435FLE
Import Indicator:	N
Export Indicator:	N
Discr Quantity Indicator:	N
Discr Type Indicator:	N
Discr Residue Indicator:	N
Discr Partial Reject Indicator:	N
Discr Full Reject Indicator:	N
Manifest Ref Number:	Not reported
Alt Facility RCRA ID:	Not reported
Alt Facility Sign Date:	Not reported
MGMT Method Type Code:	H141
Waste Code:	Not reported
Waste Code:	Not reported
Waste Code:	Not reported
Waste Code:	Not reported
Waste Code:	Not reported
Waste Code:	Not reported
Quantity:	50.0
Units:	K - Kilograms (2.2 pounds)
Number of Containers:	1.0
Container Type:	DM - Metal drums, barrels
Handling Method:	L Landfill.
Specific Gravity:	1.0
Waste Code:	B007

CONSOLIDATED EDISON (Continued) **S109584430**

Waste Code 1_2:	D008
Waste Code 1_3:	Not reported
Waste Code 1_4:	Not reported
Waste Code 1_5:	Not reported
Waste Code 1_6:	Not reported

Click this hyperlink while viewing on your computer to access
1 additional NY_MANIFEST: record(s) in the EDR Site Report.

V209 **CON EDISON** **RCRA NonGen / NLR** **1012185056**
SSW **WYTHE AVE & N 11TH ST** **NY MANIFEST** **NYP004158580**
1/8-1/4 **BROOKLYN, NY 11201**
0.203 mi.
1070 ft. **Site 4 of 4 in cluster V**

Relative:
Higher

Actual:
22 ft.

RCRA NonGen / NLR:

Date form received by agency:	06/01/2016
Facility name:	CON EDISON
Facility address:	WYTHE AVE & N 11TH ST BROOKLYN, NY 11201
EPA ID:	NYP004158580
Mailing address:	4 IRVING PL, RM 828 NEW YORK, NY 10003
Contact:	STEVEN MARTIS
Contact address:	Not reported Not reported
Contact country:	US
Contact telephone:	212-580-8383
Contact email:	Not reported
EPA Region:	02
Classification:	Non-Generator
Description:	Handler: Non-Generators do not presently generate hazardous waste

Handler Activities Summary:

U.S. importer of hazardous waste:	No
Mixed waste (haz. and radioactive):	No
Recycler of hazardous waste:	No
Transporter of hazardous waste:	No
Treater, storer or disposer of HW:	No
Underground injection activity:	No
On-site burner exemption:	No
Furnace exemption:	No
Used oil fuel burner:	No
Used oil processor:	No
User oil refiner:	No
Used oil fuel marketer to burner:	No
Used oil Specification marketer:	No
Used oil transfer facility:	No
Used oil transporter:	No

Historical Generators:

Date form received by agency:	05/15/2008
Site name:	CON EDISON
Classification:	Conditionally Exempt Small Quantity Generator
Violation Status:	No violations found

CON EDISON (Continued) **1012185056**

NY MANIFEST:

Country:	USA
EPA ID:	NYP004158580
Facility Status:	Not reported
Location Address 1:	N 11th ST & WYTHE AVE
Code:	BP
Location Address 2:	Not reported
Total Tanks:	Not reported
Location City:	BROOL;YN
Location State:	NY
Location Zip:	10003
Location Zip 4:	Not reported

NY MANIFEST:

EPAID:	NYP004158580
Mailing Name:	CONSOLIDATED EDISON
Mailing Contact:	FRANKLYN MURRAY
Mailing Address 1:	4 IRVING PLACE RM 828
Mailing Address 2:	Not reported
Mailing City:	NEW YORK
Mailing State:	NY
Mailing Zip:	10003
Mailing Zip 4:	Not reported
Mailing Country:	USA
Mailing Phone:	2124602808

NY MANIFEST:

Document ID:	Not reported
Manifest Status:	Not reported
seq:	Not reported
Year:	2008
Trans1 State ID:	NYD006982359
Trans2 State ID:	Not reported
Generator Ship Date:	05/16/2008
Trans1 Recv Date:	05/16/2008
Trans2 Recv Date:	Not reported
TSD Site Recv Date:	05/20/2008
Part A Recv Date:	Not reported
Part B Recv Date:	Not reported
Generator EPA ID:	NYP004158580
Trans1 EPA ID:	Not reported
Trans2 EPA ID:	Not reported
TSDF ID 1:	NYD077444263
TSDF ID 2:	Not reported
Manifest Tracking Number:	001450792FLE
Import Indicator:	N
Export Indicator:	N
Discr Quantity Indicator:	N
Discr Type Indicator:	N
Discr Residue Indicator:	N
Discr Partial Reject Indicator:	N
Discr Full Reject Indicator:	N
Manifest Ref Number:	Not reported
Alt Facility RCRA ID:	Not reported
Alt Facility Sign Date:	Not reported
MGMT Method Type Code:	H141
Waste Code:	Not reported

CON EDISON (Continued) **1012185056**

Waste Code:	Not reported
Waste Code:	Not reported
Waste Code:	Not reported
Waste Code:	Not reported
Waste Code:	Not reported
Quantity:	50.0
Units:	K - Kilograms (2.2 pounds)
Number of Containers:	1.0
Container Type:	DM - Metal drums, barrels
Handling Method:	L Landfill.
Specific Gravity:	1.0
Waste Code:	B007
Waste Code 1_2:	D008
Waste Code 1_3:	Not reported
Waste Code 1_4:	Not reported
Waste Code 1_5:	Not reported
Waste Code 1_6:	Not reported

Click this hyperlink while viewing on your computer to access additional NY_MANIFEST: detail in the EDR Site Report.

W210 **BERRY CLEANERS** **NY DRYCLEANERS** **S113813582**
South **44 BERRY STREET (Z11249)** **N/A**
1/8-1/4 **BROOKLYN, NY 11211**
0.209 mi.
1105 ft. **Site 3 of 3 in cluster W**

Relative:
Higher

Actual:
21 ft.

DRYCLEANERS:

Facility ID:	2-6101-01295
Phone Number:	(718)338-3843
Region:	Not reported
Registration Effective Date:	11MAY5
Inspection Date:	11MAY9
Install Date:	11
Drop Shop:	Not reported
Shutdown:	Not reported
Alternate Solvent:	DF2000
Current Business:	Not reported

AE211 **CON EDISON - MANHOLE 4352** **RCRA-LQG** **1012184915**
SW **KENT AVE AND N 11 ST** **NY MANIFEST** **NYP004154183**
1/8-1/4 **BROOKLYN, NY 11201** **NJ MANIFEST**
0.212 mi.
1117 ft. **Site 1 of 8 in cluster AE**

Relative:
Higher

Actual:
14 ft.

RCRA-LQG:

Date form received by agency:	02/21/2008
Facility name:	CON EDISON - MANHOLE 4352
Facility address:	KENT AVE AND N 11 ST BROOKLYN, NY 11201
EPA ID:	NYP004154183
Mailing address:	4 IRVING PLACE NEW YORK, NY 10003
Contact:	FRANKLIN MURRAY
Contact address:	Not reported

CON EDISON - MANHOLE 4352 (Continued) **1012184915**

	Not reported
Contact country:	Not reported
Contact telephone:	212-460-2808
Contact email:	MURRAYFR@CONED.COM
EPA Region:	02
Classification:	Large Quantity Generator
Description:	Handler: generates 1,000 kg or more of hazardous waste during any calendar month; or generates more than 1 kg of acutely hazardous waste during any calendar month; or generates more than 100 kg of any residue or contaminated soil, waste or other debris resulting from the cleanup of a spill, into or on any land or water, of acutely hazardous waste during any calendar month; or generates 1 kg or less of acutely hazardous waste during any calendar month, and accumulates more than 1 kg of acutely hazardous waste at any time; or generates 100 kg or less of any residue or contaminated soil, waste or other debris resulting from the cleanup of a spill, into or on any land or water, of acutely hazardous waste during any calendar month, and accumulates more than 100 kg of that material at any time

Owner/Operator Summary:

Owner/operator name:	CONSOLIDATED EDISON COMPANY OF NY, INC.
Owner/operator address:	4 IRVING PLACE NEW YORK, NY 10003
Owner/operator country:	US
Owner/operator telephone:	Not reported
Owner/operator email:	Not reported
Owner/operator fax:	Not reported
Owner/operator extension:	Not reported
Legal status:	Private
Owner/Operator Type:	Operator
Owner/Op start date:	07/30/2007
Owner/Op end date:	Not reported

Owner/operator name:	CONSOLIDATED EDISON COMPANY OF NY, INC.
Owner/operator address:	4 IRVING PLACE NEW YORK, NY 10003
Owner/operator country:	US
Owner/operator telephone:	Not reported
Owner/operator email:	Not reported
Owner/operator fax:	Not reported
Owner/operator extension:	Not reported
Legal status:	Private
Owner/Operator Type:	Owner
Owner/Op start date:	07/30/2007
Owner/Op end date:	Not reported

Handler Activities Summary:

U.S. importer of hazardous waste:	No
Mixed waste (haz. and radioactive):	No
Recycler of hazardous waste:	No
Transporter of hazardous waste:	No
Treater, storer or disposer of HW:	No
Underground injection activity:	No
On-site burner exemption:	No
Furnace exemption:	No
Used oil fuel burner:	No

CON EDISON - MANHOLE 4352 (Continued) **1012184915**

Used oil processor: No
User oil refiner: No
Used oil fuel marketer to burner: No
Used oil Specification marketer: No
Used oil transfer facility: No
Used oil transporter: No

. Waste code: D008
. Waste name: LEAD

Violation Status: No violations found

NY MANIFEST:
Country: USA
EPA ID: NYP004154183
Facility Status: Not reported
Location Address 1: KENT AVE AND N 11 ST
Code: BP
Location Address 2: Not reported
Total Tanks: Not reported
Location City: BROOKLYN
Location State: NY
Location Zip: 11201
Location Zip 4: Not reported

NY MANIFEST:
EPAID: NYP004154183
Mailing Name: CONSOLIDATED EDISON
Mailing Contact: FRANKLYN MURRAY
Mailing Address 1: 4 IRVING PL RM 828
Mailing Address 2: Not reported
Mailing City: NEW YORK
Mailing State: NY
Mailing Zip: 10003
Mailing Zip 4: Not reported
Mailing Country: USA
Mailing Phone: 2124602808

NY MANIFEST:
Document ID: Not reported
Manifest Status: Not reported
seq: Not reported
Year: 2007
Trans1 State ID: NJD003812047
Trans2 State ID: Not reported
Generator Ship Date: 10/02/2007
Trans1 Recv Date: 10/02/2007
Trans2 Recv Date: Not reported
TSD Site Recv Date: 10/04/2007
Part A Recv Date: Not reported
Part B Recv Date: Not reported
Generator EPA ID: NYP004154183
Trans1 EPA ID: Not reported
Trans2 EPA ID: Not reported
TSDF ID 1: NJD991291105
TSDF ID 2: Not reported
Manifest Tracking Number: 000183777GBF
Import Indicator: N

CON EDISON - MANHOLE 4352 (Continued) **1012184915**

Export Indicator:	N
Discr Quantity Indicator:	N
Discr Type Indicator:	N
Discr Residue Indicator:	N
Discr Partial Reject Indicator:	N
Discr Full Reject Indicator:	N
Manifest Ref Number:	Not reported
Alt Facility RCRA ID:	Not reported
Alt Facility Sign Date:	Not reported
MGMT Method Type Code:	H141
Waste Code:	Not reported
Waste Code:	Not reported
Waste Code:	Not reported
Waste Code:	Not reported
Waste Code:	Not reported
Waste Code:	Not reported
Quantity:	400
Units:	G - Gallons (liquids only)* (8.3 pounds)
Number of Containers:	1
Container Type:	CM - Metal boxes, cases, roll-offs
Handling Method:	L Landfill.
Specific Gravity:	1
Waste Code:	D008
Waste Code 1_2:	Not reported
Waste Code 1_3:	Not reported
Waste Code 1_4:	Not reported
Waste Code 1_5:	Not reported
Waste Code 1_6:	Not reported

Click this hyperlink while viewing on your computer to access additional NY_MANIFEST: detail in the EDR Site Report.

NJ MANIFEST:

EPA Id:	NYP004154183
Mail Address:	4 IRVING PLACE
Mail City/State/Zip:	NEW YORK, NY 10003
Facility Phone:	Not reported
Emergency Phone:	Not reported
Contact:	FRANKLIN MURRAY
Comments:	Not reported
SIC Code:	Not reported
County:	NY047
Municipal:	Not reported
Previous EPA Id:	Not reported
Gen Flag:	Not reported
Trans Flag:	Not reported
TSDF Flag:	Not reported
Name Change:	Not reported
Date Change:	Not reported

Manifest:

Manifest Number:	000183777GBF
EPA ID:	NYP004154183
Date Shipped:	10/02/2007
TSDF EPA ID:	NJD991291105
Transporter EPA ID:	NJD003812047

CON EDISON - MANHOLE 4352 (Continued) **1012184915**

Transporter 2 EPA ID:	NJD003812047
Transporter 3 EPA ID:	Not reported
Transporter 4 EPA ID:	Not reported
Transporter 5 EPA ID:	Not reported
Transporter 6 EPA ID:	Not reported
Transporter 7 EPA ID:	Not reported
Transporter 8 EPA ID:	Not reported
Transporter 9 EPA ID:	Not reported
Transporter 10 EPA ID:	Not reported
Date Trans1 Transported Waste:	10/02/2007
Date Trans2 Transported Waste:	10/02/2007
Date Trans3 Transported Waste:	Not reported
Date Trans4 Transported Waste:	Not reported
Date Trans5 Transported Waste:	Not reported
Date Trans6 Transported Waste:	Not reported
Date Trans7 Transported Waste:	Not reported
Date Trans8 Transported Waste:	Not reported
Date Trans9 Transported Waste:	Not reported
Date Trans10 Transported Waste:	Not reported
Date TSDF Received Waste:	10/04/2007
TSDF EPA Facility Name:	Not reported
QTY Units:	Not reported
Transporter SEQ ID:	Not reported
Transporter-1 Date:	Not reported
Waste SEQ ID:	Not reported
Waste Type Code 2:	Not reported
Waste Type Code 3:	Not reported
Waste Type Code 4:	Not reported
Waste Type Code 5:	Not reported
Waste Type Code 6:	Not reported
Date Accepted:	Not reported
Manifest Discrepancy Type:	Not reported
Data Entry Number:	Not reported
Was Load Rejected:	NEW YORK, NY 10003
Reason Load Was Rejected:	Not reported

Z212 **J RAFA CLEANERS** **RCRA-SQG** **1000990146**
ENE **718 MANHATTAN AVE** **ICIS** **NYR000001057**
1/8-1/4 **BROOKLYN, NY 11222** **US AIRS**
0.212 mi. **NY MANIFEST**
1117 ft. **Site 4 of 5 in cluster Z**

Relative:
Higher

Actual:
20 ft.

RCRA-SQG:

Date form received by agency:	03/10/2008
Facility name:	J RAFA CLEANERS
Facility address:	718 MANHATTAN AVE BROOKLYN, NY 11222
EPA ID:	NYR000001057
Mailing address:	MANHATTAN AVE BROOKLYN, NY 11222
Contact:	ANDY MUNOZ
Contact address:	MANHATTAN AVE BROOKLYN, NY 11222
Contact country:	US
Contact telephone:	718-389-1903
Contact email:	Not reported

J RAFA CLEANERS (Continued) **1000990146**

EPA Region: 02
Classification: Small Small Quantity Generator
Description: Handler: generates more than 100 and less than 1000 kg of hazardous waste during any calendar month and accumulates less than 6000 kg of hazardous waste at any time; or generates 100 kg or less of hazardous waste during any calendar month, and accumulates more than 1000 kg of hazardous waste at any time

Owner/Operator Summary:
Owner/operator name: KUAN YOO
Owner/operator address: Not reported
Not reported
Owner/operator country: Not reported
Owner/operator telephone: Not reported
Owner/operator email: Not reported
Owner/operator fax: Not reported
Owner/operator extension: Not reported
Legal status: Private
Owner/Operator Type: Operator
Owner/Op start date: 03/10/2008
Owner/Op end date: Not reported

Owner/operator name: J RAFA CLEANER
Owner/operator address: Not reported
Not reported
Owner/operator country: Not reported
Owner/operator telephone: Not reported
Owner/operator email: Not reported
Owner/operator fax: Not reported
Owner/operator extension: Not reported
Legal status: Private
Owner/Operator Type: Owner
Owner/Op start date: 03/10/2008
Owner/Op end date: Not reported

Handler Activities Summary:
U.S. importer of hazardous waste: No
Mixed waste (haz. and radioactive): No
Recycler of hazardous waste: No
Transporter of hazardous waste: No
Treater, storer or disposer of HW: No
Underground injection activity: No
On-site burner exemption: No
Furnace exemption: No
Used oil fuel burner: No
Used oil processor: No
User oil refiner: No
Used oil fuel marketer to burner: No
Used oil Specification marketer: No
Used oil transfer facility: No
Used oil transporter: No

. Waste code: D007
. Waste name: CHROMIUM

. Waste code: D039

J RAFA CLEANERS (Continued) **1000990146**

. Waste name: TETRACHLOROETHYLENE

. Waste code: D040
. Waste name: TRICHLORETHYLENE

. Waste code: F002
. Waste name: THE FOLLOWING SPENT HALOGENATED SOLVENTS: TETRACHLOROETHYLENE, METHYLENE CHLORIDE, TRICHLOROETHYLENE, 1,1,1-TRICHLOROETHANE, CHLOROBENZENE, 1,1,2-TRICHLORO-1,2,2-TRIFLUOROETHANE, ORTHO-DICHLOROBENZENE, TRICHLOROFLUOROMETHANE, AND 1,1,2, TRICHLOROETHANE; ALL SPENT SOLVENT MIXTURES/BLENDS CONTAINING, BEFORE USE, A TOTAL OF TEN PERCENT OR MORE (BY VOLUME) OF ONE OR MORE OF THE ABOVE HALOGENATED SOLVENTS OR THOSE SOLVENTS LISTED IN F001, F004, AND F005; AND STILL BOTTOMS FROM THE RECOVERY OF THESE SPENT SOLVENTS AND SPENT SOLVENT MIXTURES.

Historical Generators:
Date form received by agency: 03/09/2008
Site name: J RAFA CLEANERS
Classification: Small Quantity Generator

Date form received by agency: 01/01/2006
Site name: RAFAELS CLEANERS
Classification: Small Quantity Generator

Date form received by agency: 11/21/2002
Site name: RAFAELS CLEANERS
Classification: Small Quantity Generator

. Waste code: D007
. Waste name: CHROMIUM

. Waste code: D039
. Waste name: TETRACHLOROETHYLENE

. Waste code: D040
. Waste name: TRICHLORETHYLENE

. Waste code: F002
. Waste name: THE FOLLOWING SPENT HALOGENATED SOLVENTS: TETRACHLOROETHYLENE, METHYLENE CHLORIDE, TRICHLOROETHYLENE, 1,1,1-TRICHLOROETHANE, CHLOROBENZENE, 1,1,2-TRICHLORO-1,2,2-TRIFLUOROETHANE, ORTHO-DICHLOROBENZENE, TRICHLOROFLUOROMETHANE, AND 1,1,2, TRICHLOROETHANE; ALL SPENT SOLVENT MIXTURES/BLENDS CONTAINING, BEFORE USE, A TOTAL OF TEN PERCENT OR MORE (BY VOLUME) OF ONE OR MORE OF THE ABOVE HALOGENATED SOLVENTS OR THOSE SOLVENTS LISTED IN F001, F004, AND F005; AND STILL BOTTOMS FROM THE RECOVERY OF THESE SPENT SOLVENTS AND SPENT SOLVENT MIXTURES.

Date form received by agency: 03/01/1995
Site name: COURTSIDE CLEANERS
Classification: Small Quantity Generator

. Waste code: D007
. Waste name: CHROMIUM

. Waste code: D039

J RAFA CLEANERS (Continued) **1000990146**

. Waste name: TETRACHLOROETHYLENE

. Waste code: D040
. Waste name: TRICHLORETHYLENE

. Waste code: F002
. Waste name: THE FOLLOWING SPENT HALOGENATED SOLVENTS: TETRACHLOROETHYLENE, METHYLENE CHLORIDE, TRICHLOROETHYLENE, 1,1,1-TRICHLOROETHANE, CHLOROBENZENE, 1,1,2-TRICHLORO-1,2,2-TRIFLUOROETHANE, ORTHO-DICHLOROBENZENE, TRICHLOROFLUOROMETHANE, AND 1,1,2, TRICHLOROETHANE; ALL SPENT SOLVENT MIXTURES/BLENDS CONTAINING, BEFORE USE, A TOTAL OF TEN PERCENT OR MORE (BY VOLUME) OF ONE OR MORE OF THE ABOVE HALOGENATED SOLVENTS OR THOSE SOLVENTS LISTED IN F001, F004, AND F005; AND STILL BOTTOMS FROM THE RECOVERY OF THESE SPENT SOLVENTS AND SPENT SOLVENT MIXTURES.

Violation Status: No violations found

ICIS:

Enforcement Action ID: NY000A0000261010049600318
FRS ID: 110009483932
Action Name: J RAFA CLEANERS 36047R029200318
Facility Name: J RAFA CLEANERS
Facility Address: 718 MANHATTAN AVE
BROOKLYN, NY 112222910
Enforcement Action Type: Notice of Violation
Facility County: KINGS
Program System Acronym: AIR
Enforcement Action Forum Desc: Administrative - Informal
EA Type Code: NOV
Facility SIC Code: 7216
Federal Facility ID: Not reported
Latitude in Decimal Degrees: 40.72591
Longitude in Decimal Degrees: -73.952
Permit Type Desc: Not reported
Program System Acronym: NY0000002610100496
Facility NAICS Code: 812320
Tribal Land Code: Not reported

Enforcement Action ID: NY000A0000261010049600315
FRS ID: 110009483932
Action Name: J RAFA CLEANERS 36047R029200315
Facility Name: J RAFA CLEANERS
Facility Address: 718 MANHATTAN AVE
BROOKLYN, NY 112222910
Enforcement Action Type: Notice of Violation
Facility County: KINGS
Program System Acronym: AIR
Enforcement Action Forum Desc: Administrative - Informal
EA Type Code: NOV
Facility SIC Code: 7216
Federal Facility ID: Not reported
Latitude in Decimal Degrees: 40.72591
Longitude in Decimal Degrees: -73.952
Permit Type Desc: Not reported
Program System Acronym: NY0000002610100496
Facility NAICS Code: 812320
Tribal Land Code: Not reported

J RAFA CLEANERS (Continued) **1000990146**

Enforcement Action ID:	NY000A0000261010049600301
FRS ID:	110009483932
Action Name:	J RAFA CLEANERS 36047R029200301
Facility Name:	J RAFA CLEANERS
Facility Address:	718 MANHATTAN AVE BROOKLYN, NY 112222910
Enforcement Action Type:	Notice of Violation
Facility County:	KINGS
Program System Acronym:	AIR
Enforcement Action Forum Desc:	Administrative - Informal
EA Type Code:	NOV
Facility SIC Code:	7216
Federal Facility ID:	Not reported
Latitude in Decimal Degrees:	40.72591
Longitude in Decimal Degrees:	-73.952
Permit Type Desc:	Not reported
Program System Acronym:	NY0000002610100496
Facility NAICS Code:	812320
Tribal Land Code:	Not reported

US AIRS (AFS):

Envid:	1000990146
Region Code:	02
County Code:	NY047
Programmatic ID:	AIR NY0000002610100496
Facility Registry ID:	110009483932
D and B Number:	Not reported
Facility Site Name:	J RAFA CLEANERS
Primary SIC Code:	7216
NAICS Code:	812320
Default Air Classification Code:	SMI
Facility Type of Ownership Code:	POF
Air CMS Category Code:	Not reported
HPV Status:	Not reported

US AIRS (AFS):

Region Code:	02
Programmatic ID:	AIR NY0000002610100496
Facility Registry ID:	110009483932
Air Operating Status Code:	OPR
Default Air Classification Code:	SMI
Air Program:	MACT Standards (40 CFR Part 63)
Activity Date:	2000-02-14 00:00:00
Activity Status Date:	Not reported
Activity Group:	Compliance Monitoring
Activity Type:	Inspection/Evaluation
Activity Status:	Not reported

Region Code:	02
Programmatic ID:	AIR NY0000002610100496
Facility Registry ID:	110009483932
Air Operating Status Code:	OPR
Default Air Classification Code:	SMI
Air Program:	MACT Standards (40 CFR Part 63)
Activity Date:	2003-03-09 00:00:00
Activity Status Date:	Not reported

J RAFA CLEANERS (Continued) **1000990146**

Activity Group: Compliance Monitoring
Activity Type: Inspection/Evaluation
Activity Status: Not reported

Region Code: 02
Programmatic ID: AIR NY0000002610100496
Facility Registry ID: 110009483932
Air Operating Status Code: OPR
Default Air Classification Code: SMI
Air Program: MACT Standards (40 CFR Part 63)
Activity Date: 2004-03-14 00:00:00
Activity Status Date: Not reported
Activity Group: Compliance Monitoring
Activity Type: Inspection/Evaluation
Activity Status: Not reported

Region Code: 02
Programmatic ID: AIR NY0000002610100496
Facility Registry ID: 110009483932
Air Operating Status Code: OPR
Default Air Classification Code: SMI
Air Program: MACT Standards (40 CFR Part 63)
Activity Date: 2005-03-16 00:00:00
Activity Status Date: Not reported
Activity Group: Compliance Monitoring
Activity Type: Inspection/Evaluation
Activity Status: Not reported

Region Code: 02
Programmatic ID: AIR NY0000002610100496
Facility Registry ID: 110009483932
Air Operating Status Code: OPR
Default Air Classification Code: SMI
Air Program: MACT Standards (40 CFR Part 63)
Activity Date: 2006-03-23 00:00:00
Activity Status Date: Not reported
Activity Group: Compliance Monitoring
Activity Type: Inspection/Evaluation
Activity Status: Not reported

Region Code: 02
Programmatic ID: AIR NY0000002610100496
Facility Registry ID: 110009483932
Air Operating Status Code: OPR
Default Air Classification Code: SMI
Air Program: MACT Standards (40 CFR Part 63)
Activity Date: 2011-07-20 00:00:00
Activity Status Date: Not reported
Activity Group: Compliance Monitoring
Activity Type: Inspection/Evaluation
Activity Status: Not reported

Region Code: 02
Programmatic ID: AIR NY0000002610100496
Facility Registry ID: 110009483932
Air Operating Status Code: OPR
Default Air Classification Code: SMI

J RAFA CLEANERS (Continued) **1000990146**

Air Program:	MACT Standards (40 CFR Part 63)
Activity Date:	2001-06-18 00:00:00
Activity Status Date:	2001-06-18 00:00:00
Activity Group:	Enforcement Action
Activity Type:	Administrative - Informal
Activity Status:	Achieved

Region Code:	02
Programmatic ID:	AIR NY0000002610100496
Facility Registry ID:	110009483932
Air Operating Status Code:	OPR
Default Air Classification Code:	SMI
Air Program:	MACT Standards (40 CFR Part 63)
Activity Date:	2005-05-31 00:00:00
Activity Status Date:	2005-05-31 00:00:00
Activity Group:	Enforcement Action
Activity Type:	Administrative - Informal
Activity Status:	Achieved

Region Code:	02
Programmatic ID:	AIR NY0000002610100496
Facility Registry ID:	110009483932
Air Operating Status Code:	OPR
Default Air Classification Code:	SMI
Air Program:	MACT Standards (40 CFR Part 63)
Activity Date:	2005-07-14 00:00:00
Activity Status Date:	2005-07-14 00:00:00
Activity Group:	Enforcement Action
Activity Type:	Administrative - Informal
Activity Status:	Achieved

Region Code:	02
Programmatic ID:	AIR NY0000002610100496
Facility Registry ID:	110009483932
Air Operating Status Code:	OPR
Default Air Classification Code:	SMI
Air Program:	State Implementation Plan for National Primary and Secondary Ambient Air Quality Standards
Activity Date:	2000-02-14 00:00:00
Activity Status Date:	Not reported
Activity Group:	Compliance Monitoring
Activity Type:	Inspection/Evaluation
Activity Status:	Not reported

Region Code:	02
Programmatic ID:	AIR NY0000002610100496
Facility Registry ID:	110009483932
Air Operating Status Code:	OPR
Default Air Classification Code:	SMI
Air Program:	State Implementation Plan for National Primary and Secondary Ambient Air Quality Standards
Activity Date:	2003-03-09 00:00:00
Activity Status Date:	Not reported
Activity Group:	Compliance Monitoring
Activity Type:	Inspection/Evaluation
Activity Status:	Not reported

Region Code:	02
Programmatic ID:	AIR NY0000002610100496

J RAFA CLEANERS (Continued) **1000990146**

Facility Registry ID:	110009483932
Air Operating Status Code:	OPR
Default Air Classification Code:	SMI
Air Program:	State Implementation Plan for National Primary and Secondary Ambient Air Quality Standards
Activity Date:	2004-03-14 00:00:00
Activity Status Date:	Not reported
Activity Group:	Compliance Monitoring
Activity Type:	Inspection/Evaluation
Activity Status:	Not reported

Region Code:	02
Programmatic ID:	AIR NY0000002610100496
Facility Registry ID:	110009483932
Air Operating Status Code:	OPR
Default Air Classification Code:	SMI
Air Program:	State Implementation Plan for National Primary and Secondary Ambient Air Quality Standards
Activity Date:	2005-03-16 00:00:00
Activity Status Date:	Not reported
Activity Group:	Compliance Monitoring
Activity Type:	Inspection/Evaluation
Activity Status:	Not reported

Region Code:	02
Programmatic ID:	AIR NY0000002610100496
Facility Registry ID:	110009483932
Air Operating Status Code:	OPR
Default Air Classification Code:	SMI
Air Program:	State Implementation Plan for National Primary and Secondary Ambient Air Quality Standards
Activity Date:	2006-03-23 00:00:00
Activity Status Date:	Not reported
Activity Group:	Compliance Monitoring
Activity Type:	Inspection/Evaluation
Activity Status:	Not reported

Region Code:	02
Programmatic ID:	AIR NY0000002610100496
Facility Registry ID:	110009483932
Air Operating Status Code:	OPR
Default Air Classification Code:	SMI
Air Program:	State Implementation Plan for National Primary and Secondary Ambient Air Quality Standards
Activity Date:	2011-07-20 00:00:00
Activity Status Date:	Not reported
Activity Group:	Compliance Monitoring
Activity Type:	Inspection/Evaluation
Activity Status:	Not reported

Region Code:	02
Programmatic ID:	AIR NY0000002610100496
Facility Registry ID:	110009483932
Air Operating Status Code:	OPR
Default Air Classification Code:	SMI
Air Program:	State Implementation Plan for National Primary and Secondary Ambient Air Quality Standards
Activity Date:	2005-05-31 00:00:00
Activity Status Date:	2005-05-31 00:00:00
Activity Group:	Enforcement Action
Activity Type:	Administrative - Informal
Activity Status:	Achieved

J RAFA CLEANERS (Continued) **1000990146**

NY MANIFEST:

Country:	USA
EPA ID:	NYR000001057
Facility Status:	Not reported
Location Address 1:	718 MANHATTAN AVE
Code:	BP
Location Address 2:	Not reported
Total Tanks:	Not reported
Location City:	BROOKLYN
Location State:	NY
Location Zip:	11222
Location Zip 4:	Not reported

NY MANIFEST:

EPAID:	NYR000001057
Mailing Name:	J RAFA CLNRS
Mailing Contact:	AHAMED
Mailing Address 1:	718 MANHATTAN AVENUE
Mailing Address 2:	Not reported
Mailing City:	BROOKLYN
Mailing State:	NY
Mailing Zip:	11222
Mailing Zip 4:	Not reported
Mailing Country:	USA
Mailing Phone:	7183891903

NY MANIFEST:

Document ID:	Not reported
Manifest Status:	Not reported
seq:	Not reported
Year:	2017
Trans1 State ID:	NJD000564906
Trans2 State ID:	MIK814262374
Generator Ship Date:	08/24/2017
Trans1 Recv Date:	08/24/2017
Trans2 Recv Date:	08/29/2017
TSD Site Recv Date:	08/29/2017
Part A Recv Date:	Not reported
Part B Recv Date:	Not reported
Generator EPA ID:	NYR000001057
Trans1 EPA ID:	Not reported
Trans2 EPA ID:	Not reported
TSDF ID 1:	CDX761010010
TSDF ID 2:	Not reported
Manifest Tracking Number:	017158110JJK
Import Indicator:	N
Export Indicator:	Y
Discr Quantity Indicator:	N
Discr Type Indicator:	N
Discr Residue Indicator:	N
Discr Partial Reject Indicator:	N
Discr Full Reject Indicator:	N
Manifest Ref Number:	Not reported
Alt Facility RCRA ID:	Not reported
Alt Facility Sign Date:	Not reported
MGMT Method Type Code:	H020
Waste Code:	Not reported

J RAFA CLEANERS (Continued) **1000990146**

Waste Code:	Not reported
Waste Code:	Not reported
Waste Code:	Not reported
Waste Code:	Not reported
Waste Code:	Not reported
Quantity:	130
Units:	P - Pounds
Number of Containers:	1
Container Type:	DM - Metal drums, barrels
Handling Method:	R Material recovery of more than 75 percent of the total material.
Specific Gravity:	1
Waste Code:	F002
Waste Code 1_2:	D039
Waste Code 1_3:	Not reported
Waste Code 1_4:	Not reported
Waste Code 1_5:	Not reported
Waste Code 1_6:	Not reported

Click this hyperlink while viewing on your computer to access
122 additional NY_MANIFEST: record(s) in the EDR Site Report.

Z213 **J. RAFA/COURTSIDE CLEANERS** **NY DRYCLEANERS** **S110246888**
ENE **718 MANHATTAN AVE.** **N/A**
1/8-1/4 **BROOKLYN, NY 11222**
0.212 mi.
1117 ft. **Site 5 of 5 in cluster Z**

Relative:
Higher

Actual:
20 ft.

DRYCLEANERS:

Facility ID:	2-6101-00496
Phone Number:	718-389-1903
Region:	Not reported
Registration Effective Date:	7/20/2005
Inspection Date:	10AUG2
Install Date:	99/03
Drop Shop:	Not reported
Shutdown:	Not reported
Alternate Solvent:	Not reported
Current Business:	Not reported

AA214 **CON EDISON SERVICE BOX 15044** **RCRA NonGen / NLR** **1014918648**
NE **756 MANHATTAN AVE S OF MESEROLE** **NJ MANIFEST** **NYP004222642**
1/8-1/4 **BROOKLYN, NY 11222** **NY MANIFEST**
0.212 mi.
1119 ft. **Site 8 of 8 in cluster AA**

Relative:
Higher

Actual:
24 ft.

RCRA NonGen / NLR:

Date form received by agency:	01/30/2011
Facility name:	CON EDISON SERVICE BOX 15044
Facility address:	756 MANHATTAN AVE S OF MESEROLE AVE BROOKLYN, NY 11222
EPA ID:	NYP004222642
Mailing address:	IRVING PL RM 828 NEW YORK, NY 10003
Contact:	MEGAN KUDLACK

CON EDISON SERVICE BOX 15044 (Continued) **1014918648**

Contact address:	Not reported
	Not reported
Contact country:	Not reported
Contact telephone:	212-427-1277
Contact email:	Not reported
EPA Region:	02
Classification:	Non-Generator
Description:	Handler: Non-Generators do not presently generate hazardous waste

Handler Activities Summary:

U.S. importer of hazardous waste:	No
Mixed waste (haz. and radioactive):	No
Recycler of hazardous waste:	No
Transporter of hazardous waste:	No
Treater, storer or disposer of HW:	No
Underground injection activity:	No
On-site burner exemption:	No
Furnace exemption:	No
Used oil fuel burner:	No
Used oil processor:	No
User oil refiner:	No
Used oil fuel marketer to burner:	No
Used oil Specification marketer:	No
Used oil transfer facility:	No
Used oil transporter:	No

Historical Generators:

Date form received by agency:	12/31/2010
Site name:	CON EDISON SERVICE BOX 15044
Classification:	Conditionally Exempt Small Quantity Generator
Violation Status:	No violations found

NJ MANIFEST:

EPA Id:	NYP004222642
Mail Address:	IRVING PL RM 828
Mail City/State/Zip:	NEW YORK, NY 10003
Facility Phone:	Not reported
Emergency Phone:	Not reported
Contact:	MEGAN KUDLACK
Comments:	Not reported
SIC Code:	Not reported
County:	NY047
Municipal:	Not reported
Previous EPA Id:	Not reported
Gen Flag:	Not reported
Trans Flag:	Not reported
TSDF Flag:	Not reported
Name Change:	Not reported
Date Change:	Not reported

Manifest:

Manifest Number:	001128785GBF
EPA ID:	NYP004222642
Date Shipped:	12/31/2010
TSDF EPA ID:	NJD991291105
Transporter EPA ID:	NJD003812047

CON EDISON SERVICE BOX 15044 (Continued) **1014918648**

Transporter 2 EPA ID:	Not reported
Transporter 3 EPA ID:	Not reported
Transporter 4 EPA ID:	Not reported
Transporter 5 EPA ID:	Not reported
Transporter 6 EPA ID:	Not reported
Transporter 7 EPA ID:	Not reported
Transporter 8 EPA ID:	Not reported
Transporter 9 EPA ID:	Not reported
Transporter 10 EPA ID:	Not reported
Date Trans1 Transported Waste:	12/31/2010
Date Trans2 Transported Waste:	Not reported
Date Trans3 Transported Waste:	Not reported
Date Trans4 Transported Waste:	Not reported
Date Trans5 Transported Waste:	Not reported
Date Trans6 Transported Waste:	Not reported
Date Trans7 Transported Waste:	Not reported
Date Trans8 Transported Waste:	Not reported
Date Trans9 Transported Waste:	Not reported
Date Trans10 Transported Waste:	Not reported
Date TSDF Received Waste:	01/04/2011
TSDF EPA Facility Name:	Not reported
QTY Units:	Not reported
Transporter SEQ ID:	Not reported
Transporter-1 Date:	Not reported
Waste SEQ ID:	Not reported
Waste Type Code 2:	Not reported
Waste Type Code 3:	Not reported
Waste Type Code 4:	Not reported
Waste Type Code 5:	Not reported
Waste Type Code 6:	Not reported
Date Accepted:	Not reported
Manifest Discrepancy Type:	Not reported
Data Entry Number:	Not reported
Was Load Rejected:	NEW YORK, NY 10003
Reason Load Was Rejected:	Not reported

Waste:

Manifest Year:	Not reported
Waste Code:	D008
Hand Code:	H141
Quantity:	500 P

NY MANIFEST:

Country:	USA
EPA ID:	NYP004222642
Facility Status:	Not reported
Location Address 1:	FRONT OF 760 MANHATTAN AVE
Code:	BP
Location Address 2:	Not reported
Total Tanks:	Not reported
Location City:	BROOKLYN
Location State:	NY
Location Zip:	11201
Location Zip 4:	Not reported

CON EDISON SERVICE BOX 15044 (Continued) **1014918648**

NY MANIFEST:

EPAID:	NYP004222642
Mailing Name:	CONSOLIDATED EDISON
Mailing Contact:	TOM TEELING
Mailing Address 1:	4 IRVING PLACE RM 828
Mailing Address 2:	Not reported
Mailing City:	NEW YORK
Mailing State:	NY
Mailing Zip:	10003
Mailing Zip 4:	Not reported
Mailing Country:	USA
Mailing Phone:	2124603770

NY MANIFEST:

Document ID:	Not reported
Manifest Status:	Not reported
seq:	Not reported
Year:	2010
Trans1 State ID:	NJD003812047
Trans2 State ID:	Not reported
Generator Ship Date:	12/31/2010
Trans1 Recv Date:	12/31/2010
Trans2 Recv Date:	Not reported
TSD Site Recv Date:	01/04/2011
Part A Recv Date:	Not reported
Part B Recv Date:	Not reported
Generator EPA ID:	NYP004222642
Trans1 EPA ID:	Not reported
Trans2 EPA ID:	Not reported
TSDF ID 1:	NJD991291105
TSDF ID 2:	Not reported
Manifest Tracking Number:	001128785GBF
Import Indicator:	N
Export Indicator:	N
Discr Quantity Indicator:	N
Discr Type Indicator:	N
Discr Residue Indicator:	N
Discr Partial Reject Indicator:	N
Discr Full Reject Indicator:	N
Manifest Ref Number:	Not reported
Alt Facility RCRA ID:	Not reported
Alt Facility Sign Date:	Not reported
MGMT Method Type Code:	H141
Waste Code:	Not reported
Waste Code:	Not reported
Waste Code:	Not reported
Waste Code:	Not reported
Waste Code:	Not reported
Waste Code:	Not reported
Quantity:	500.0
Units:	P - Pounds
Number of Containers:	1.0
Container Type:	TT - Cargo tank, tank trucks
Handling Method:	T Chemical, physical, or biological treatment.
Specific Gravity:	1.0
Waste Code:	D008

CON EDISON SERVICE BOX 15044 (Continued) **1014918648**

Waste Code 1_2: Not reported
Waste Code 1_3: Not reported
Waste Code 1_4: Not reported
Waste Code 1_5: Not reported
Waste Code 1_6: Not reported

Click this hyperlink while viewing on your computer to access additional NY_MANIFEST: detail in the EDR Site Report.

X215 NNE 1/8-1/4 0.212 mi. 1121 ft. **CON EDISON SERVICE BOX: 8314** **RCRA NonGen / NLR** **1016973177**
LORIMER ST & NOBLE ST **NY MANIFEST** **NYP004469706**
BROOKLYN, NY 11222

Site 3 of 4 in cluster X

Relative: Higher

Actual: 27 ft.

RCRA NonGen / NLR:
Date form received by agency: 04/18/2014
Facility name: CON EDISON SERVICE BOX: 8314
Facility address: LORIMER ST & NOBLE ST
BROOKLYN, NY 11222
EPA ID: NYP004469706
Mailing address: IRVING PL, 15TH FL NE
NEW YORK, NY 10003
Contact: THOMAS TEELING
Contact address: Not reported
Not reported
Contact country: Not reported
Contact telephone: 212-460-3770
Contact email: Not reported
EPA Region: 02
Classification: Non-Generator
Description: Handler: Non-Generators do not presently generate hazardous waste

Handler Activities Summary:
U.S. importer of hazardous waste: No
Mixed waste (haz. and radioactive): No
Recycler of hazardous waste: No
Transporter of hazardous waste: No
Treater, storer or disposer of HW: No
Underground injection activity: No
On-site burner exemption: No
Furnace exemption: No
Used oil fuel burner: No
Used oil processor: No
User oil refiner: No
Used oil fuel marketer to burner: No
Used oil Specification marketer: No
Used oil transfer facility: No
Used oil transporter: No

Historical Generators:
Date form received by agency: 03/18/2014
Site name: CON EDISON SERVICE BOX: 8314
Classification: Conditionally Exempt Small Quantity Generator

Violation Status: No violations found

CON EDISON SERVICE BOX: 8314 (Continued) **1016973177**

NY MANIFEST:

Country:	USA
EPA ID:	NYP004469706
Facility Status:	Not reported
Location Address 1:	S/E/C NOBLE & LORIMER ST
Code:	BP
Location Address 2:	SB8314
Total Tanks:	Not reported
Location City:	BROOKLYN
Location State:	NY
Location Zip:	11222
Location Zip 4:	Not reported

NY MANIFEST:

EPAID:	NYP004469706
Mailing Name:	CON EDISON
Mailing Contact:	CON EDISON
Mailing Address 1:	4 IRVING ST
Mailing Address 2:	15TH ST
Mailing City:	NEW YORK
Mailing State:	NY
Mailing Zip:	10003
Mailing Zip 4:	Not reported
Mailing Country:	USA
Mailing Phone:	Not reported

NY MANIFEST:

Document ID:	Not reported
Manifest Status:	Not reported
seq:	Not reported
Year:	2014
Trans1 State ID:	NJ0000027193
Trans2 State ID:	Not reported
Generator Ship Date:	03/18/2014
Trans1 Recv Date:	03/18/2014
Trans2 Recv Date:	Not reported
TSD Site Recv Date:	03/21/2014
Part A Recv Date:	Not reported
Part B Recv Date:	Not reported
Generator EPA ID:	NYP004469706
Trans1 EPA ID:	Not reported
Trans2 EPA ID:	Not reported
TSDF ID 1:	NJD002200046
TSDF ID 2:	Not reported
Manifest Tracking Number:	011694140JJK
Import Indicator:	N
Export Indicator:	N
Discr Quantity Indicator:	N
Discr Type Indicator:	N
Discr Residue Indicator:	N
Discr Partial Reject Indicator:	N
Discr Full Reject Indicator:	N
Manifest Ref Number:	Not reported
Alt Facility RCRA ID:	Not reported
Alt Facility Sign Date:	Not reported
MGMT Method Type Code:	H110
Waste Code:	Not reported

CON EDISON SERVICE BOX: 8314 (Continued) **1016973177**

Waste Code:	Not reported
Waste Code:	Not reported
Waste Code:	Not reported
Waste Code:	Not reported
Waste Code:	Not reported
Quantity:	1000
Units:	P - Pounds
Number of Containers:	1
Container Type:	TT - Cargo tank, tank trucks
Handling Method:	T Chemical, physical, or biological treatment.
Specific Gravity:	1
Waste Code:	D008
Waste Code 1_2:	Not reported
Waste Code 1_3:	Not reported
Waste Code 1_4:	Not reported
Waste Code 1_5:	Not reported
Waste Code 1_6:	Not reported

Click this hyperlink while viewing on your computer to access additional NY_MANIFEST: detail in the EDR Site Report.

216
NE
1/8-1/4
0.213 mi.
1123 ft.

THE GREEN POINT SAVINGS BANK **NY UST** **U001330139**
807 MANHATTAN AVENUE **N/A**
BROOKLYN, NY 11222

Relative:
Higher

Actual:
26 ft.

UST:

Id/Status:	2-601450 / Unregulated/Closed
Program Type:	PBS
Region:	STATE
DEC Region:	2
Expiration Date:	N/A
UTM X:	588422.15234
UTM Y:	4509077.62594
Site Type:	Other

Affiliation Records:

Site Id:	23415
Affiliation Type:	Facility Owner
Company Name:	THE GREENPOINT SAVINGS BANK
Contact Type:	Not reported
Contact Name:	Not reported
Address1:	807 MANHATTAN AVENUE
Address2:	Not reported
City:	BROOKLYN
State:	NY
Zip Code:	11222
Country Code:	001
Phone:	(718) 706-2996
EMail:	Not reported
Fax Number:	Not reported
Modified By:	EJCALIFA
Date Last Modified:	2008-10-06

Site Id:	23415
Affiliation Type:	Mail Contact

THE GREEN POINT SAVINGS BANK (Continued) **U001330139**

Company Name:	THE GREEN POINT SAVINGS BANK
Contact Type:	Not reported
Contact Name:	MR. JOSEPH R. TATARKA
Address1:	807 MANHATTAN AVENUE
Address2:	Not reported
City:	BROOKLYN
State:	NY
Zip Code:	11222
Country Code:	001
Phone:	(718) 706-2996
EMail:	Not reported
Fax Number:	Not reported
Modified By:	TRANSLAT
Date Last Modified:	2004-03-04

Site Id:	23415
Affiliation Type:	Facility Operator
Company Name:	THE GREENPOINT SAVINGS BANK
Contact Type:	Not reported
Contact Name:	JOSEPH R. TATARKA
Address1:	Not reported
Address2:	Not reported
City:	Not reported
State:	NN
Zip Code:	Not reported
Country Code:	001
Phone:	(718) 706-2996
EMail:	Not reported
Fax Number:	Not reported
Modified By:	TRANSLAT
Date Last Modified:	2004-03-04

Site Id:	23415
Affiliation Type:	Emergency Contact
Company Name:	THE GREENPOINT SAVINGS BANK
Contact Type:	Not reported
Contact Name:	JOSEPH R. TATARKA
Address1:	Not reported
Address2:	Not reported
City:	Not reported
State:	NN
Zip Code:	Not reported
Country Code:	001
Phone:	(718) 706-2996
EMail:	Not reported
Fax Number:	Not reported
Modified By:	TRANSLAT
Date Last Modified:	2004-03-04

Tank Info:

Tank Number:	001
Tank ID:	46071
Tank Status:	Closed - Removed
Material Name:	Closed - Removed
Capacity Gallons:	2000
Install Date:	Not reported

THE GREEN POINT SAVINGS BANK (Continued) **U001330139**

Date Tank Closed:	05/01/1993
Registered:	True
Tank Location:	Underground
Tank Type:	Steel/carbon steel
Material Code:	0001
Common Name of Substance:	#2 Fuel Oil (On-Site Consumption)
Tightness Test Method:	NN
Date Test:	Not reported
Next Test Date:	Not reported
Pipe Model:	Not reported
Modified By:	TRANSLAT
Last Modified:	04/14/2017

Equipment Records:

C02 - Pipe Location - Underground/On-ground
G00 - Tank Secondary Containment - None
J02 - Dispenser - Suction Dispenser
A00 - Tank Internal Protection - None
D01 - Pipe Type - Steel/Carbon Steel/Iron
B00 - Tank External Protection - None
F00 - Pipe External Protection - None
H00 - Tank Leak Detection - None
I05 - Overfill - Vent Whistle

X217 **CON EDISON SERVICE BOX: 8310** **RCRA NonGen / NLR** **1016962109**
NNE **135 NOBLE ST** **NY MANIFEST** **NYP004351003**
1/8-1/4 **BROOKLYN, NY 11222**
0.213 mi.
1123 ft. **Site 4 of 4 in cluster X**

Relative:
Higher

Actual:
27 ft.

RCRA NonGen / NLR:

Date form received by agency:	09/26/2013
Facility name:	CON EDISON SERVICE BOX: 8310
Facility address:	135 NOBLE ST BROOKLYN, NY 11222
EPA ID:	NYP004351003
Mailing address:	IRVING PL, RM 828 NEW YORK, NY 10003
Contact:	ROSA PERALTA
Contact address:	Not reported Not reported
Contact country:	Not reported
Contact telephone:	718-666-4586
Contact email:	Not reported
EPA Region:	02
Classification:	Non-Generator
Description:	Handler: Non-Generators do not presently generate hazardous waste

Handler Activities Summary:

U.S. importer of hazardous waste:	No
Mixed waste (haz. and radioactive):	No
Recycler of hazardous waste:	No
Transporter of hazardous waste:	No
Treater, storer or disposer of HW:	No
Underground injection activity:	No
On-site burner exemption:	No
Furnace exemption:	No

CON EDISON SERVICE BOX: 8310 (Continued) **1016962109**

Used oil fuel burner:	No
Used oil processor:	No
User oil refiner:	No
Used oil fuel marketer to burner:	No
Used oil Specification marketer:	No
Used oil transfer facility:	No
Used oil transporter:	No

Historical Generators:

Date form received by agency:	08/26/2013
Site name:	CON EDISON SERVICE BOX: 8310
Classification:	Conditionally Exempt Small Quantity Generator
Violation Status:	No violations found

NY MANIFEST:

Country:	USA
EPA ID:	NYP004351003
Facility Status:	Not reported
Location Address 1:	135 NOBLE ST
Code:	BP
Location Address 2:	SB 8310
Total Tanks:	Not reported
Location City:	BROOKLYN
Location State:	NY
Location Zip:	11222
Location Zip 4:	Not reported

NY MANIFEST:

EPAID:	NYP004351003
Mailing Name:	CON EDISON
Mailing Contact:	CON EDISON
Mailing Address 1:	4 IRVING PL 15TH FL
Mailing Address 2:	Not reported
Mailing City:	NEW YORK
Mailing State:	NY
Mailing Zip:	10003
Mailing Zip 4:	Not reported
Mailing Country:	USA
Mailing Phone:	2124603770

NY MANIFEST:

Document ID:	Not reported
Manifest Status:	Not reported
seq:	Not reported
Year:	2013
Trans1 State ID:	NJD003812047
Trans2 State ID:	Not reported
Generator Ship Date:	08/26/2013
Trans1 Recv Date:	08/26/2013
Trans2 Recv Date:	Not reported
TSD Site Recv Date:	08/28/2013
Part A Recv Date:	Not reported
Part B Recv Date:	Not reported
Generator EPA ID:	NYP004351003
Trans1 EPA ID:	Not reported
Trans2 EPA ID:	Not reported

CON EDISON SERVICE BOX: 8310 (Continued) **1016962109**

TSDF ID 1:	NJD991291105
TSDF ID 2:	Not reported
Manifest Tracking Number:	002219492GBF
Import Indicator:	N
Export Indicator:	N
Discr Quantity Indicator:	N
Discr Type Indicator:	N
Discr Residue Indicator:	N
Discr Partial Reject Indicator:	N
Discr Full Reject Indicator:	N
Manifest Ref Number:	Not reported
Alt Facility RCRA ID:	Not reported
Alt Facility Sign Date:	Not reported
MGMT Method Type Code:	H110
Waste Code:	Not reported
Waste Code:	Not reported
Waste Code:	Not reported
Waste Code:	Not reported
Waste Code:	Not reported
Waste Code:	Not reported
Quantity:	100
Units:	G - Gallons (liquids only)* (8.3 pounds)
Number of Containers:	1
Container Type:	TT - Cargo tank, tank trucks
Handling Method:	T Chemical, physical, or biological treatment.
Specific Gravity:	1
Waste Code:	D008
Waste Code 1_2:	Not reported
Waste Code 1_3:	Not reported
Waste Code 1_4:	Not reported
Waste Code 1_5:	Not reported
Waste Code 1_6:	Not reported

Click this hyperlink while viewing on your computer to access additional NY_MANIFEST: detail in the EDR Site Report.

AE218 **BROOKLYN UNION GAS DBA NATIONAL GRID** **NY MANIFEST** **S119071692**
SW **50 KENT AVE** **N/A**
1/8-1/4 **BROOKLYN, NY 11249**
0.214 mi.
1130 ft. **Site 2 of 8 in cluster AE**

Relative:
Higher

Actual:
14 ft.

NY MANIFEST:

Country:	USA
EPA ID:	NYD986872265
Facility Status:	Not reported
Location Address 1:	50 KENT AVE
Code:	BP
Location Address 2:	Not reported
Total Tanks:	Not reported
Location City:	BROOKLYN
Location State:	NY
Location Zip:	11249
Location Zip 4:	Not reported

NY MANIFEST:

EPAID:	NYD986872265

BROOKLYN UNION GAS DBA NATIONAL GRID (Continued) **S119071692**

Mailing Name:	BROOKLYN UNION GAS DBA NATIONAL GRID
Mailing Contact:	MARK MARAIA
Mailing Address 1:	1 METROTECH CENTER
Mailing Address 2:	Not reported
Mailing City:	BROOKLYN
Mailing State:	NY
Mailing Zip:	11201
Mailing Zip 4:	Not reported
Mailing Country:	USA
Mailing Phone:	7189635453

NY MANIFEST:

Document ID:	Not reported
Manifest Status:	Not reported
seq:	Not reported
Year:	2017
Trans1 State ID:	NJD080631369
Trans2 State ID:	Not reported
Generator Ship Date:	09/25/2017
Trans1 Recv Date:	09/25/2017
Trans2 Recv Date:	Not reported
TSD Site Recv Date:	09/26/2017
Part A Recv Date:	Not reported
Part B Recv Date:	Not reported
Generator EPA ID:	NYD986872265
Trans1 EPA ID:	Not reported
Trans2 EPA ID:	Not reported
TSDF ID 1:	NJD980536593
TSDF ID 2:	Not reported
Manifest Tracking Number:	000846917VES
Import Indicator:	N
Export Indicator:	N
Discr Quantity Indicator:	N
Discr Type Indicator:	N
Discr Residue Indicator:	N
Discr Partial Reject Indicator:	N
Discr Full Reject Indicator:	N
Manifest Ref Number:	Not reported
Alt Facility RCRA ID:	Not reported
Alt Facility Sign Date:	Not reported
MGMT Method Type Code:	H141
Waste Code:	Not reported
Waste Code:	Not reported
Waste Code:	Not reported
Waste Code:	Not reported
Waste Code:	Not reported
Waste Code:	Not reported
Quantity:	100
Units:	P - Pounds
Number of Containers:	1
Container Type:	DM - Metal drums, barrels
Handling Method:	B Incineration, heat recovery, burning.
Specific Gravity:	1
Waste Code:	D001
Waste Code 1_2:	D010
Waste Code 1_3:	Not reported
Waste Code 1_4:	D004

BROOKLYN UNION GAS DBA NATIONAL GRID (Continued) **S119071692**

Waste Code 1_5: D018
Waste Code 1_6: Not reported

Click this hyperlink while viewing on your computer to access
238 additional NY_MANIFEST: record(s) in the EDR Site Report.

AE219 **BROOKLYN NORTH 1 GARAGE** **NY SHWS** **U003074882**
SW **50 KENT AVENUE** **NY AST** **N/A**
1/8-1/4 **BROOKLYN, NY 11211**
0.214 mi.
1130 ft. **Site 3 of 8 in cluster AE**

Relative:
Higher

Actual:
14 ft.

SHWS:
Program: HW
Site Code: 338766
Classification: N
Region: 2
Acres: Not reported
HW Code: 224028
Record Add: 11/18/1999
Record Upd: 11/20/2009
Updated By: MOBARRIE
Site Description: The site is being addressed under site no. 224055 (Williamsburg Works MGP).
Env Problem: Not reported
Health Problem: Not reported
Dump: Not reported
Structure: Not reported
Lagoon: Not reported
Landfill: Not reported
Pond: Not reported
Disp Start: Not reported
Disp Term: Not reported
Lat/Long: Not reported
Dell: Not reported
Record Add: Not reported
Record Upd: Not reported
Updated By: Not reported
Own Op: Not reported
Sub Type: Not reported
Owner Name: Not reported
Owner Company: Not reported
Owner Address: Not reported
Owner Addr2: Not reported
Owner City,St,Zip: Not reported
Owner Country: Not reported
HW Code: Not reported
Waste Type: Not reported
Waste Quantity: Not reported
Waste Code: Not reported
Crossref ID: Not reported
Cross Ref Type Code: Not reported
Cross Ref Type: Not reported
Record Added Date: Not reported
Record Updated: Not reported
Updated By: Not reported

BROOKLYN NORTH 1 GARAGE (Continued) **U003074882**

AST:

Region:	STATE
DEC Region:	2
Site Status:	Unregulated/Closed
Facility Id:	2-456098
Program Type:	PBS
UTM X:	587897.61513
UTM Y:	4509346.61568
Expiration Date:	N/A
Site Type:	Municipality (Incl. Waste Water Treatment Plants, Utilities, Swimming Pools, etc.)

Affiliation Records:

Site Id:	20092
Affiliation Type:	Mail Contact
Company Name:	NYC DEPT. OF SANITATION
Contact Type:	Not reported
Contact Name:	FACILITIES OFFICE
Address1:	125 WORTH STREET
Address2:	ROOM 823
City:	NEW YORK
State:	NY
Zip Code:	10013
Country Code:	001
Phone:	(646) 885-4874
EMail:	Not reported
Fax Number:	Not reported
Modified By:	TRANSLAT
Date Last Modified:	2004-03-04

Site Id:	20092
Affiliation Type:	Facility Operator
Company Name:	DSNY BROOKLYN DISTRICT 1 GARAGE
Contact Type:	Not reported
Contact Name:	GARAGE SUPERVISOR
Address1:	Not reported
Address2:	Not reported
City:	Not reported
State:	NN
Zip Code:	Not reported
Country Code:	001
Phone:	(718) 387-5426
EMail:	Not reported
Fax Number:	Not reported
Modified By:	TRANSLAT
Date Last Modified:	2004-03-04

Site Id:	20092
Affiliation Type:	Emergency Contact
Company Name:	NYC DEPT. OF SANITATION
Contact Type:	Not reported
Contact Name:	BUREAU OF CLEANING & COLLECTIONS
Address1:	Not reported
Address2:	Not reported
City:	Not reported
State:	NN
Zip Code:	Not reported
Country Code:	999

BROOKLYN NORTH 1 GARAGE (Continued) **U003074882**

Phone:	(646) 885-4874
EMail:	Not reported
Fax Number:	Not reported
Modified By:	NRLOMBAR
Date Last Modified:	2010-08-20

Site Id:	20092
Affiliation Type:	Facility Owner
Company Name:	NYC DEPT. OF SANITATION
Contact Type:	Not reported
Contact Name:	Not reported
Address1:	125 WORTH STREET RM 823
Address2:	Not reported
City:	NEW YORK
State:	NY
Zip Code:	10013
Country Code:	001
Phone:	(646) 885-4874
EMail:	Not reported
Fax Number:	Not reported
Modified By:	NRLOMBAR
Date Last Modified:	2010-01-28

Tank Info:

Tank Number:	1
Tank Id:	53846
Material Code:	0008
Common Name of Substance:	Diesel

Equipment Records:

C00 - Pipe Location - No Piping
D02 - Pipe Type - Galvanized Steel
F00 - Pipe External Protection - None
B04 - Tank External Protection - Fiberglass
I02 - Overfill - High Level Alarm
J02 - Dispenser - Suction Dispenser
A00 - Tank Internal Protection - None
B01 - Tank External Protection - Painted/Asphalt Coating
H01 - Tank Leak Detection - Interstitial - Electronic Monitoring
G04 - Tank Secondary Containment - Double-Walled (Underground)

Tank Location:	3
Tank Type:	Fiberglass Coated Steel
Tank Status:	Closed - Removed
Pipe Model:	Not reported
Install Date:	06/01/1997
Capacity Gallons:	4000
Tightness Test Method:	NN
Date Test:	Not reported
Next Test Date:	Not reported
Date Tank Closed:	11/19/2008
Register:	True
Modified By:	NRLOMBAR
Last Modified:	04/14/2017
Material Name:	Not reported

BROOKLYN NORTH 1 GARAGE (Continued) **U003074882**

Tank Number:	2
Tank Id:	36498
Material Code:	0012
Common Name of Substance:	Kerosene [#1 Fuel Oil] (On-Site Consumption)

Equipment Records:

I05 - Overfill - Vent Whistle
H00 - Tank Leak Detection - None
C01 - Pipe Location - Aboveground
G00 - Tank Secondary Containment - None
D02 - Pipe Type - Galvanized Steel
F00 - Pipe External Protection - None
A00 - Tank Internal Protection - None
B01 - Tank External Protection - Painted/Asphalt Coating

Tank Location:	1
Tank Type:	Steel/Carbon Steel/Iron
Tank Status:	Closed - Removed
Pipe Model:	Not reported
Install Date:	Not reported
Capacity Gallons:	550
Tightness Test Method:	NN
Date Test:	Not reported
Next Test Date:	Not reported
Date Tank Closed:	01/18/2008
Register:	True
Modified By:	NRLOMBAR
Last Modified:	04/14/2017
Material Name:	Not reported

Tank Number:	3
Tank Id:	36499
Material Code:	0013
Common Name of Substance:	Lube Oil

Equipment Records:

C01 - Pipe Location - Aboveground
H00 - Tank Leak Detection - None
G00 - Tank Secondary Containment - None
D02 - Pipe Type - Galvanized Steel
F00 - Pipe External Protection - None
A00 - Tank Internal Protection - None
B01 - Tank External Protection - Painted/Asphalt Coating
I05 - Overfill - Vent Whistle

Tank Location:	1
Tank Type:	Steel/Carbon Steel/Iron
Tank Status:	Closed - Removed
Pipe Model:	Not reported
Install Date:	Not reported
Capacity Gallons:	550
Tightness Test Method:	NN
Date Test:	Not reported
Next Test Date:	Not reported
Date Tank Closed:	01/18/2008
Register:	True
Modified By:	NRLOMBAR

BROOKLYN NORTH 1 GARAGE (Continued) **U003074882**

Last Modified:	04/14/2017
Material Name:	Not reported

Tank Number:	4
Tank Id:	36500
Material Code:	0013
Common Name of Substance:	Lube Oil

Equipment Records:

H00 - Tank Leak Detection - None
D02 - Pipe Type - Galvanized Steel
F00 - Pipe External Protection - None
I05 - Overfill - Vent Whistle
G00 - Tank Secondary Containment - None
C01 - Pipe Location - Aboveground
A00 - Tank Internal Protection - None
B01 - Tank External Protection - Painted/Asphalt Coating

Tank Location:	1
Tank Type:	Steel/Carbon Steel/Iron
Tank Status:	Closed - Removed
Pipe Model:	Not reported
Install Date:	Not reported
Capacity Gallons:	550
Tightness Test Method:	NN
Date Test:	Not reported
Next Test Date:	Not reported
Date Tank Closed:	01/18/2008
Register:	True
Modified By:	NRLOMBAR
Last Modified:	04/14/2017
Material Name:	Not reported

Tank Number:	5
Tank Id:	36501
Material Code:	0001
Common Name of Substance:	#2 Fuel Oil (On-Site Consumption)

Equipment Records:

D02 - Pipe Type - Galvanized Steel
F00 - Pipe External Protection - None
H00 - Tank Leak Detection - None
C01 - Pipe Location - Aboveground
A00 - Tank Internal Protection - None
B01 - Tank External Protection - Painted/Asphalt Coating
G00 - Tank Secondary Containment - None
I05 - Overfill - Vent Whistle

Tank Location:	1
Tank Type:	Steel/Carbon Steel/Iron
Tank Status:	Closed - Removed
Pipe Model:	Not reported
Install Date:	Not reported
Capacity Gallons:	5000
Tightness Test Method:	NN
Date Test:	Not reported

BROOKLYN NORTH 1 GARAGE (Continued) **U003074882**

Next Test Date:	Not reported
Date Tank Closed:	11/19/2008
Register:	True
Modified By:	NRLOMBAR
Last Modified:	04/14/2017
Material Name:	Not reported

Tank Number:	6
Tank Id:	47425
Material Code:	0013
Common Name of Substance:	Lube Oil

Equipment Records:

C01 - Pipe Location - Aboveground
G00 - Tank Secondary Containment - None
H00 - Tank Leak Detection - None
B01 - Tank External Protection - Painted/Asphalt Coating
D01 - Pipe Type - Steel/Carbon Steel/Iron
A00 - Tank Internal Protection - None
F00 - Pipe External Protection - None
I05 - Overfill - Vent Whistle

Tank Location:	1
Tank Type:	Steel/Carbon Steel/Iron
Tank Status:	Closed - Removed
Pipe Model:	Not reported
Install Date:	Not reported
Capacity Gallons:	275
Tightness Test Method:	NN
Date Test:	Not reported
Next Test Date:	Not reported
Date Tank Closed:	01/18/2008
Register:	True
Modified By:	NRLOMBAR
Last Modified:	04/14/2017
Material Name:	Not reported

Tank Number:	7
Tank Id:	66337
Material Code:	0013
Common Name of Substance:	Lube Oil

Equipment Records:

C01 - Pipe Location - Aboveground
H00 - Tank Leak Detection - None
G00 - Tank Secondary Containment - None
D01 - Pipe Type - Steel/Carbon Steel/Iron
A00 - Tank Internal Protection - None
B01 - Tank External Protection - Painted/Asphalt Coating
F00 - Pipe External Protection - None
I05 - Overfill - Vent Whistle

Tank Location:	1
Tank Type:	Steel/Carbon Steel/Iron
Tank Status:	Closed - Removed
Pipe Model:	Not reported

BROOKLYN NORTH 1 GARAGE (Continued) **U003074882**

Install Date:	Not reported
Capacity Gallons:	275
Tightness Test Method:	NN
Date Test:	Not reported
Next Test Date:	Not reported
Date Tank Closed:	01/18/2008
Register:	True
Modified By:	NRLOMBAR
Last Modified:	04/14/2017
Material Name:	Not reported

Tank Number:	8
Tank Id:	66338
Material Code:	0013
Common Name of Substance:	Lube Oil

Equipment Records:

F00 - Pipe External Protection - None
H00 - Tank Leak Detection - None
G00 - Tank Secondary Containment - None
A00 - Tank Internal Protection - None
B01 - Tank External Protection - Painted/Asphalt Coating
D01 - Pipe Type - Steel/Carbon Steel/Iron
C01 - Pipe Location - Aboveground
I05 - Overfill - Vent Whistle

Tank Location:	1
Tank Type:	Steel/Carbon Steel/Iron
Tank Status:	Closed - Removed
Pipe Model:	Not reported
Install Date:	Not reported
Capacity Gallons:	275
Tightness Test Method:	NN
Date Test:	Not reported
Next Test Date:	Not reported
Date Tank Closed:	01/18/2008
Register:	True
Modified By:	NRLOMBAR
Last Modified:	04/14/2017
Material Name:	Not reported

Tank Number:	9
Tank Id:	66339
Material Code:	0013
Common Name of Substance:	Lube Oil

Equipment Records:

I05 - Overfill - Vent Whistle
F00 - Pipe External Protection - None
H00 - Tank Leak Detection - None
C01 - Pipe Location - Aboveground
G00 - Tank Secondary Containment - None
A00 - Tank Internal Protection - None
B01 - Tank External Protection - Painted/Asphalt Coating
D01 - Pipe Type - Steel/Carbon Steel/Iron

BROOKLYN NORTH 1 GARAGE (Continued) **U003074882**

Tank Location:	1
Tank Type:	Steel/Carbon Steel/Iron
Tank Status:	Closed - Removed
Pipe Model:	Not reported
Install Date:	Not reported
Capacity Gallons:	275
Tightness Test Method:	NN
Date Test:	Not reported
Next Test Date:	Not reported
Date Tank Closed:	01/18/2008
Register:	True
Modified By:	NRLOMBAR
Last Modified:	04/14/2017
Material Name:	Not reported

AE220 **DSNY BROOKLYN DISTRICT 1 GARAGE** **NY UST** **U004077815**
SW **50 KENT AVENUE** **N/A**
1/8-1/4 **BROOKLYN, NY 11211**
0.214 mi.
1130 ft. **Site 4 of 8 in cluster AE**

Relative:
Higher

Actual:
14 ft.

UST:

Id/Status:	2-456098 / Unregulated/Closed
Program Type:	PBS
Region:	STATE
DEC Region:	2
Expiration Date:	N/A
UTM X:	587897.61513
UTM Y:	4509346.61568
Site Type:	Municipality (Incl. Waste Water Treatment Plants, Utilities, Swimming Pools, etc.)

Affiliation Records:

Site Id:	20092
Affiliation Type:	Mail Contact
Company Name:	NYC DEPT. OF SANITATION
Contact Type:	Not reported
Contact Name:	FACILITIES OFFICE
Address1:	125 WORTH STREET
Address2:	ROOM 823
City:	NEW YORK
State:	NY
Zip Code:	10013
Country Code:	001
Phone:	(646) 885-4874
EMail:	Not reported
Fax Number:	Not reported
Modified By:	TRANSLAT
Date Last Modified:	2004-03-04

Site Id:	20092
Affiliation Type:	Facility Operator
Company Name:	DSNY BROOKLYN DISTRICT 1 GARAGE
Contact Type:	Not reported
Contact Name:	GARAGE SUPERVISOR
Address1:	Not reported
Address2:	Not reported
City:	Not reported
State:	NN

DSNY BROOKLYN DISTRICT 1 GARAGE (Continued) **U004077815**

Zip Code:	Not reported
Country Code:	001
Phone:	(718) 387-5426
EMail:	Not reported
Fax Number:	Not reported
Modified By:	TRANSLAT
Date Last Modified:	2004-03-04

Site Id:	20092
Affiliation Type:	Emergency Contact
Company Name:	NYC DEPT. OF SANITATION
Contact Type:	Not reported
Contact Name:	BUREAU OF CLEANING & COLLECTIONS
Address1:	Not reported
Address2:	Not reported
City:	Not reported
State:	NN
Zip Code:	Not reported
Country Code:	999
Phone:	(646) 885-4874
EMail:	Not reported
Fax Number:	Not reported
Modified By:	NRLOMBAR
Date Last Modified:	2010-08-20

Site Id:	20092
Affiliation Type:	Facility Owner
Company Name:	NYC DEPT. OF SANITATION
Contact Type:	Not reported
Contact Name:	Not reported
Address1:	125 WORTH STREET RM 823
Address2:	Not reported
City:	NEW YORK
State:	NY
Zip Code:	10013
Country Code:	001
Phone:	(646) 885-4874
EMail:	Not reported
Fax Number:	Not reported
Modified By:	NRLOMBAR
Date Last Modified:	2010-01-28

Tank Info:

Tank Number:	001
Tank ID:	36495
Tank Status:	Closed - Removed
Material Name:	Closed - Removed
Capacity Gallons:	2000
Install Date:	Not reported
Date Tank Closed:	02/01/1997
Registered:	True
Tank Location:	Underground
Tank Type:	Steel/carbon steel
Material Code:	0008
Common Name of Substance:	Diesel

DSNY BROOKLYN DISTRICT 1 GARAGE (Continued) **U004077815**

Tightness Test Method:	NN
Date Test:	Not reported
Next Test Date:	Not reported
Pipe Model:	Not reported
Modified By:	TRANSLAT
Last Modified:	04/14/2017

Equipment Records:

H00 - Tank Leak Detection - None
I04 - Overfill - Product Level Gauge (A/G)
D02 - Pipe Type - Galvanized Steel
F00 - Pipe External Protection - None
A00 - Tank Internal Protection - None
B01 - Tank External Protection - Painted/Asphalt Coating
C02 - Pipe Location - Underground/On-ground
G00 - Tank Secondary Containment - None
J02 - Dispenser - Suction Dispenser

Tank Number:	002
Tank ID:	36496
Tank Status:	Closed - Removed
Material Name:	Closed - Removed
Capacity Gallons:	2000
Install Date:	Not reported
Date Tank Closed:	02/01/1997
Registered:	True
Tank Location:	Underground
Tank Type:	Steel/carbon steel
Material Code:	0008
Common Name of Substance:	Diesel

Tightness Test Method:	NN
Date Test:	Not reported
Next Test Date:	Not reported
Pipe Model:	Not reported
Modified By:	TRANSLAT
Last Modified:	04/14/2017

Equipment Records:

I04 - Overfill - Product Level Gauge (A/G)
D02 - Pipe Type - Galvanized Steel
F00 - Pipe External Protection - None
G00 - Tank Secondary Containment - None
J02 - Dispenser - Suction Dispenser
C02 - Pipe Location - Underground/On-ground
H00 - Tank Leak Detection - None
A00 - Tank Internal Protection - None
B01 - Tank External Protection - Painted/Asphalt Coating

Tank Number:	003
Tank ID:	36497
Tank Status:	Closed - In Place
Material Name:	Closed - In Place
Capacity Gallons:	2000
Install Date:	Not reported
Date Tank Closed:	02/01/1995

DSNY BROOKLYN DISTRICT 1 GARAGE (Continued) **U004077815**

Registered:	True
Tank Location:	Underground
Tank Type:	Steel/carbon steel
Material Code:	0009
Common Name of Substance:	Gasoline
Tightness Test Method:	NN
Date Test:	Not reported
Next Test Date:	Not reported
Pipe Model:	Not reported
Modified By:	TRANSLAT
Last Modified:	04/14/2017

Equipment Records:

C02 - Pipe Location - Underground/On-ground
G00 - Tank Secondary Containment - None
J02 - Dispenser - Suction Dispenser
I04 - Overfill - Product Level Gauge (A/G)
D02 - Pipe Type - Galvanized Steel
F00 - Pipe External Protection - None
A00 - Tank Internal Protection - None
B01 - Tank External Protection - Painted/Asphalt Coating
H00 - Tank Leak Detection - None

AE221 **BROOKLYN NORTH 01 DOS -DDC** **NY LTANKS** **S102148163**
SW **50 KENT AVENUE** **NY Spills** **N/A**
1/8-1/4 **BROOKLYN, NY 11211**
0.214 mi.
1130 ft. **Site 5 of 8 in cluster AE**

Relative:
Higher

Actual:
14 ft.

LTANKS:

Facility ID:	9600011
Site ID:	290161
Spill Number/Closed Date:	2005-05-31
Spill Date:	1996-04-01
Spill Cause:	Tank Failure
Spill Source:	Commercial/Industrial
Spill Class:	B3
Cleanup Ceased:	Not reported
SWIS:	2401
Investigator:	AIIslam
Referred To:	Not reported
Reported to Dept:	1996-04-01
CID:	275
Water Affected:	Not reported
Spill Notifier:	DEC
Last Inspection:	Not reported
Recommended Penalty:	False
Meets Standard:	False
UST Involvement:	True
Remediation Phase:	0
Date Entered In Computer:	1996-04-01
Spill Record Last Update:	2005-05-31
Spiller Name:	Not reported
Spiller Company:	NYC DOS
Spiller Address:	50 KENT AVENUE
Spiller County:	001
Spiller Contact:	DAN WEISMANN

BROOKLYN NORTH 01 DOS -DDC (Continued) **S102148163**

Spiller Phone: (718) 482-4933
Spiller Extention: Not reported
DEC Region: 2
DER Facility ID: 20058
DEC Memo: "Prior to Sept, 2004 data translation this spill Lead_DEC Field was ZHITOMIRSKY TRANSFERRED FROM Y.KRIMGOLD. Also, refer to spill # 9607376 & 9401167. 12/14/04-Spill Case is trnsferred to I. Islam. The site is under remediation by LiRo Engineers. - II 4/22/05- Reviewed the quarterly monitoring report (Nov./04 - Jan./05). The monitoring data show persistently high level of both soil and groundwater contamination. LiRo claims that the long history of the site for operation as a manufactured gas plant (MGP) may be the cause of this. However, a letter has been issued in order for LiRo to consider alternative measure(s) to remediate the site. The monitoring report has been installed in the eDoc Folder. - II 5/13/05- Afsar Samani of DDC raised the MGP issue of this site in the meeting with DEC on 5/4/05 as LiRo has written them either to increase the cost for remediation of the MGP related contaminants at the site or get the Key Span and/or other responsible agency handle the MGP site through DEC. Koon Tang is exploring with the Central office as to the finding of responsible agency to handle the former MGP site remediation.- II. 5/31/03- Joe Moloughney of Central Office confirmed via email that this site would be remediated under the KeySpan Consent Order for MGP sites. This site has been assigned with # 224055 as the MGP site. Therefore, the spill is closed.- II"
Remarks: "also ground water affected - reprts says that site is contaminated with petro and heavy metals. Also see spill # 9401167."

All Materials:
Site ID: 290161
Operable Unit ID: 1027742
Operable Unit: 01
Material ID: 353405
Material Code: 0009
Material Name: gasoline
Case No.: Not reported
Material FA: Petroleum
Quantity: .00
Units: G
Recovered: .00
Oxygenate: Not reported

Site ID: 290161
Operable Unit ID: 1027742
Operable Unit: 01
Material ID: 353404
Material Code: 0008
Material Name: diesel
Case No.: Not reported
Material FA: Petroleum
Quantity: .00
Units: G
Recovered: .00
Oxygenate: Not reported

SPILLS:

BROOKLYN NORTH 01 DOS -DDC (Continued) **S102148163**

Facility ID:	9401167
Facility Type:	ER
Spill Number:	9401167
DER Facility ID:	20058
Site ID:	177869
DEC Region:	2
Spill Number/Closed Date:	2003-10-31
Spill Cause:	Housekeeping
Spill Class:	C4
SWIS:	2401
Spill Date:	1994-04-25
Investigator:	JMKRIMGO
Referred To:	Not reported
Reported to Dept:	1994-04-25
CID:	Not reported
Water Affected:	Not reported
Spill Source:	Commercial/Industrial
Spill Notifier:	Tank Tester
Cleanup Ceased:	Not reported
Cleanup Meets Std:	False
Last Inspection:	Not reported
Recommended Penalty:	False
UST Trust:	False
Remediation Phase:	0
Date Entered In Computer:	1994-04-29
Spill Record Last Update:	2005-07-07
Spiller Name:	Not reported
Spiller Company:	Not reported
Spiller Address:	Not reported
Spiller Company:	001
Contact Name:	Not reported
DEC Memo:	"Prior to Sept, 2004 data translation this spill Lead_DEC Field was KRIMGOLD Insufficient information to follow up. Ref. to spill # 9600011."
Remarks:	"WILL PUMP OUT TANK."

All Materials:

Site ID:	177869
Operable Unit ID:	995005
Operable Unit:	01
Material ID:	384934
Material Code:	0008
Material Name:	diesel
Case No.:	Not reported
Material FA:	Petroleum
Quantity:	1.00
Units:	G
Recovered:	.00
Oxygenate:	Not reported

Facility ID:	9607376
Facility Type:	ER
Spill Number:	9607376
DER Facility ID:	20058
Site ID:	290162
DEC Region:	2
Spill Number/Closed Date:	2004-12-10

BROOKLYN NORTH 01 DOS -DDC (Continued) **S102148163**

Spill Cause:	Equipment Failure
Spill Class:	C3
SWIS:	2401
Spill Date:	1996-09-11
Investigator:	JAKOLLEE
Referred To:	Not reported
Reported to Dept:	1996-09-11
CID:	349
Water Affected:	Not reported
Spill Source:	Commercial/Industrial
Spill Notifier:	Other
Cleanup Ceased:	Not reported
Cleanup Meets Std:	False
Last Inspection:	Not reported
Recommended Penalty:	False
UST Trust:	False
Remediation Phase:	0
Date Entered In Computer:	1996-09-11
Spill Record Last Update:	2005-01-27
Spiller Name:	Not reported
Spiller Company:	NYC SANITATION GARAGE
Spiller Address:	50 KENT AVE
Spiller Company:	001
Contact Name:	Not reported
DEC Memo:	"Prior to Sept, 2004 data translation this spill Lead_DEC Field was KOLLEENY The Site is currently under remediation by LiRo. The site has another previous open spill # 9600011. As such, this spill is closed today keeping the older one open.- II (12/10/04)."
Remarks:	"PROBABLE CAUSE IS LEAKING UNDERGROUND PIPING - FOUND PRODUCT IN MONITORING WELL"

All Materials:

Site ID:	290162
Operable Unit ID:	1035330
Operable Unit:	01
Material ID:	346644
Material Code:	0008
Material Name:	diesel
Case No.:	Not reported
Material FA:	Petroleum
Quantity:	.00
Units:	G
Recovered:	.00
Oxygenate:	Not reported

AE222 **WILLIAMSBURG WORKS MANUFACTURED GAS PLANT FORMER** **RCRA-SQG** **1000141021**
SW **50 KENT AVE** **FINDS** **NYD986872265**
1/8-1/4 **BROOKLYN, NY 11249** **ECHO**
0.214 mi.
1130 ft. **Site 6 of 8 in cluster AE**

Relative:
Higher

Actual:
14 ft.

RCRA-SQG:

Date form received by agency:	01/24/2017
Facility name:	WILLIAMSBURG WORKS MANUFACTURED GAS PLANT FORMER
Facility address:	50 KENT AVE BROOKLYN, NY 11249
EPA ID:	NYD986872265

WILLIAMSBURG WORKS MANUFACTURED GAS PLANT FORMER (Continued) **1000141021**

Mailing address:	MASPETH AVE BROOKLYN, NY 11211
Contact:	DONALD P CAMPBELL
Contact address:	MASPETH AVE BROOKLYN, NY 11211
Contact country:	US
Contact telephone:	718-963-5453
Contact email:	DONALD.CAMPBELL@NATIONALGRID.COM
EPA Region:	02
Land type:	Municipal
Classification:	Small Small Quantity Generator
Description:	Handler: generates more than 100 and less than 1000 kg of hazardous waste during any calendar month and accumulates less than 6000 kg of hazardous waste at any time; or generates 100 kg or less of hazardous waste during any calendar month, and accumulates more than 1000 kg of hazardous waste at any time

Owner/Operator Summary:

Owner/operator name:	NEW YORK CITY DEPARTMENT OF PARKS & RECREATION
Owner/operator address:	5TH AVE NEW YORK, NY 10065
Owner/operator country:	US
Owner/operator telephone:	718-965-8922
Owner/operator email:	Not reported
Owner/operator fax:	Not reported
Owner/operator extension:	Not reported
Legal status:	Municipal
Owner/Operator Type:	Owner
Owner/Op start date:	09/11/2007
Owner/Op end date:	Not reported

Owner/operator name:	NEW YORK CITY DEPARTMENT OF PARKS & RECREATION
Owner/operator address:	5TH AVE NEW YORK, NY 10065
Owner/operator country:	US
Owner/operator telephone:	718-965-8922
Owner/operator email:	Not reported
Owner/operator fax:	Not reported
Owner/operator extension:	Not reported
Legal status:	Municipal
Owner/Operator Type:	Operator
Owner/Op start date:	09/11/2007
Owner/Op end date:	Not reported

Handler Activities Summary:

U.S. importer of hazardous waste:	No
Mixed waste (haz. and radioactive):	No
Recycler of hazardous waste:	No
Transporter of hazardous waste:	No
Treater, storer or disposer of HW:	No
Underground injection activity:	No
On-site burner exemption:	No
Furnace exemption:	No
Used oil fuel burner:	No
Used oil processor:	No
User oil refiner:	No

WILLIAMSBURG WORKS MANUFACTURED GAS PLANT FORMER (Continued) **1000141021**

Used oil fuel marketer to burner: No
Used oil Specification marketer: No
Used oil transfer facility: No
Used oil transporter: No

. Waste code: D001
. Waste name: IGNITABLE WASTE

. Waste code: D004
. Waste name: ARSENIC

. Waste code: D010
. Waste name: SELENIUM

. Waste code: D018
. Waste name: BENZENE

. Waste code: F003
. Waste name: THE FOLLOWING SPENT NONHALOGENATED SOLVENTS: XYLENE, ACETONE, ETHYL ACETATE, ETHYL BENZENE, ETHYL ETHER, METHYL ISOBUTYL KETONE, N-BUTYL ALCOHOL, CYCLOHEXANONE, AND METHANOL; ALL SPENT SOLVENT MIXTURES/BLENDS CONTAINING, BEFORE USE, ONLY THE ABOVE SPENT NONHALOGENATED SOLVENTS; AND ALL SPENT SOLVENT MIXTURES/BLENDS CONTAINING, BEFORE USE, ONE OR MORE OF THE ABOVE NONHALOGENATED SOLVENTS, AND A TOTAL OF TEN PERCENT OR MORE (BY VOLUME) OF ONE OR MORE OF THOSE SOLVENTS LISTED IN F001, F002, F004, AND F005; AND STILL BOTTOMS FROM THE RECOVERY OF THESE SPENT SOLVENTS AND SPENT SOLVENT MIXTURES.

. Waste code: F005
. Waste name: THE FOLLOWING SPENT NONHALOGENATED SOLVENTS: TOLUENE, METHYL ETHYL KETONE, CARBON DISULFIDE, ISOBUTANOL, PYRIDINE, BENZENE, 2-ETHOXYETHANOL, AND 2-NITROPROPANE; ALL SPENT SOLVENT MIXTURES/BLENDS CONTAINING, BEFORE USE, A TOTAL OF TEN PERCENT OR MORE (BY VOLUME) OF ONE OR MORE OF THE ABOVE NONHALOGENATED SOLVENTS OR THOSE SOLVENTS LISTED IN F001, F002, OR F004; AND STILL BOTTOMS FROM THE RECOVERY OF THESE SPENT SOLVENTS AND SPENT SOLVENT MIXTURES.

Historical Generators:
Date form received by agency: 06/14/2016
Site name: NATIONAL GRID-WILLIAMSBURG MGP
Classification: Large Quantity Generator

. Waste code: D001
. Waste name: IGNITABLE WASTE

. Waste code: D004
. Waste name: ARSENIC

. Waste code: D010
. Waste name: SELENIUM

. Waste code: D018
. Waste name: BENZENE

. Waste code: F003
. Waste name: THE FOLLOWING SPENT NONHALOGENATED SOLVENTS: XYLENE, ACETONE, ETHYL

WILLIAMSBURG WORKS MANUFACTURED GAS PLANT FORMER (Continued) **1000141021**

ACETATE, ETHYL BENZENE, ETHYL ETHER, METHYL ISOBUTYL KETONE, N-BUTYL ALCOHOL, CYCLOHEXANONE, AND METHANOL; ALL SPENT SOLVENT MIXTURES/BLENDS CONTAINING, BEFORE USE, ONLY THE ABOVE SPENT NONHALOGENATED SOLVENTS; AND ALL SPENT SOLVENT MIXTURES/BLENDS CONTAINING, BEFORE USE, ONE OR MORE OF THE ABOVE NONHALOGENATED SOLVENTS, AND A TOTAL OF TEN PERCENT OR MORE (BY VOLUME) OF ONE OR MORE OF THOSE SOLVENTS LISTED IN F001, F002, F004, AND F005; AND STILL BOTTOMS FROM THE RECOVERY OF THESE SPENT SOLVENTS AND SPENT SOLVENT MIXTURES.

. Waste code: F005
. Waste name: THE FOLLOWING SPENT NONHALOGENATED SOLVENTS: TOLUENE, METHYL ETHYL KETONE, CARBON DISULFIDE, ISOBUTANOL, PYRIDINE, BENZENE, 2-ETHOXYETHANOL, AND 2-NITROPROPANE; ALL SPENT SOLVENT MIXTURES/BLENDS CONTAINING, BEFORE USE, A TOTAL OF TEN PERCENT OR MORE (BY VOLUME) OF ONE OR MORE OF THE ABOVE NONHALOGENATED SOLVENTS OR THOSE SOLVENTS LISTED IN F001, F002, OR F004; AND STILL BOTTOMS FROM THE RECOVERY OF THESE SPENT SOLVENTS AND SPENT SOLVENT MIXTURES.

Date form received by agency: 02/25/2016
Site name: WILLIAMSBURG WORKS MANUFACTURED GAS PLANT FORMER
Classification: Large Quantity Generator

. Waste code: D001
. Waste name: IGNITABLE WASTE

. Waste code: D004
. Waste name: ARSENIC

. Waste code: D008
. Waste name: LEAD

. Waste code: D010
. Waste name: SELENIUM

. Waste code: D018
. Waste name: BENZENE

Date form received by agency: 09/08/2014
Site name: WILLIAMSBURG WORKS MANUFACTURED GAS PLANT FORMER
Classification: Small Quantity Generator

. Waste code: D001
. Waste name: IGNITABLE WASTE

. Waste code: D004
. Waste name: ARSENIC

. Waste code: D010
. Waste name: SELENIUM

. Waste code: D018
. Waste name: BENZENE

Date form received by agency: 04/16/2014
Site name: WILLIAMSBURG WORKS MANUFACTURED GAS PLANT FORMER
Classification: Large Quantity Generator

WILLIAMSBURG WORKS MANUFACTURED GAS PLANT FORMER (Continued) **1000141021**

. Waste code: D018
. Waste name: BENZENE

Date form received by agency: 01/01/2007
Site name: NYC DEPT OF SANITATION - J SCHIVAONE
Classification: Not a generator, verified

Date form received by agency: 01/01/2006
Site name: NYC DEPT OF SANITATION - J SCHIVAONE
Classification: Not a generator, verified

Date form received by agency: 07/08/1999
Site name: NYC DEPT OF SANITATION - J SCHIVAONE
Classification: Not a generator, verified

Date form received by agency: 01/08/1998
Site name: NYC DEPT OF SANITATION BROOKLYN NORTH 1
Classification: Large Quantity Generator

Date form received by agency: 04/02/1996
Site name: NYC DEPT OF SANITATION BROOKLYN GARAGE
Classification: Large Quantity Generator

Date form received by agency: 07/13/1988
Site name: NYC DEPT OF SANITATION - J SCHIVAONE
Classification: Large Quantity Generator

. Waste code: D001
. Waste name: IGNITABLE WASTE

. Waste code: X001
. Waste name: WASTE OILS

Biennial Reports:

Last Biennial Reporting Year: 2017

Annual Waste Handled:
Waste code: D001
Waste name: IGNITABLE HAZARDOUS WASTES ARE THOSE WASTES WHICH HAVE A FLASHPOINT OF LESS THAN 140 DEGREES FAHRENHEIT AS DETERMINED BY A PENSKY-MARTENS CLOSED CUP FLASH POINT TESTER. ANOTHER METHOD OF DETERMINING THE FLASH POINT OF A WASTE IS TO REVIEW THE MATERIAL SAFETY DATA SHEET, WHICH CAN BE OBTAINED FROM THE MANUFACTURER OR DISTRIBUTOR OF THE MATERIAL. LACQUER THINNER IS AN EXAMPLE OF A COMMONLY USED SOLVENT WHICH WOULD BE CONSIDERED AS IGNITABLE HAZARDOUS WASTE.
Amount (Lbs): 14562.1

Waste code: D004
Waste name: ARSENIC
Amount (Lbs): 14562.1

Waste code: D010
Waste name: SELENIUM
Amount (Lbs): 14562.1

Waste code: D018
Waste name: BENZENE

WILLIAMSBURG WORKS MANUFACTURED GAS PLANT FORMER (Continued) **1000141021**

Amount (Lbs): 14562.1

Waste code: F003
Waste name: THE FOLLOWING SPENT NON-HALOGENATED SOLVENTS: XYLENE, ACETONE, ETHYL ACETATE, ETHYL BENZENE, ETHYL ETHER, METHYL ISOBUTYL KETONE, N-BUTYL ALCOHOL, CYCLOHEXANONE, AND METHANOL; ALL SPENT SOLVENT MIXTURES/BLENDS CONTAINING, BEFORE USE, ONLY THE ABOVE SPENT NON-HALOGENATED SOLVENTS; AND ALL SPENT SOLVENT MIXTURES/BLENDS CONTAINING, BEFORE USE, ONE OR MORE OF THE ABOVE NON-HALOGENATED SOLVENTS, AND, A TOTAL OF TEN PERCENT OR MORE (BY VOLUME) OF ONE OR MORE OF THOSE SOLVENTS LISTED IN F001, F002, F004, AND F005, AND STILL BOTTOMS FROM THE RECOVERY OF THESE SPENT SOLVENTS AND SPENT SOLVENT MIXTURES.
Amount (Lbs): 14562.1

Waste code: F005
Waste name: THE FOLLOWING SPENT NON-HALOGENATED SOLVENTS: TOLUENE, METHYL ETHYL KETONE, CARBON DISULFIDE, ISOBUTANOL, PYRIDINE, BENZENE, 2-ETHOXYETHANOL, AND 2-NITROPROPANE; ALL SPENT SOLVENT MIXTURES/BLENDS CONTAINING, BEFORE USE, A TOTAL OF TEN PERCENT OR MORE (BY VOLUME) OF ONE OR MORE OF THE ABOVE NON-HALOGENATED SOLVENTS OR THOSE SOLVENTS LISTED IN F001, F002, OR F004; AND STILL BOTTOMS FROM THE RECOVERY OF THESE SPENT SOLVENTS AND SPENT SOLVENT MIXTURES.
Amount (Lbs): 14562.1

Violation Status: No violations found

Evaluation Action Summary:
Evaluation date: 07/08/1999
Evaluation: COMPLIANCE EVALUATION INSPECTION ON-SITE
Area of violation: Not reported
Date achieved compliance: Not reported
Evaluation lead agency: EPA

FINDS:

Registry ID: 110000882206

Environmental Interest/Information System
RCRAInfo is a national information system that supports the Resource Conservation and Recovery Act (RCRA) program through the tracking of events and activities related to facilities that generate, transport, and treat, store, or dispose of hazardous waste. RCRAInfo allows RCRA program staff to track the notification, permit, compliance, and corrective action activities required under RCRA.

Click this hyperlink while viewing on your computer to access additional FINDS: detail in the EDR Site Report.

ECHO:
Envid: 1000141021
Registry ID: 110000882206
DFR URL: http://echo.epa.gov/detailed-facility-report?fid=110000882206

Y223 NNW 1/8-1/4 0.215 mi. 1136 ft. | **24 OAK LLC**
NOBLE & WEST ST JCT N
BROOKLYN, NY 11222 | **RCRA NonGen / NLR** | **1010328051**
NYR000141275

Site 3 of 7 in cluster Y

Relative: Higher

Actual: 11 ft.

RCRA NonGen / NLR:

Date form received by agency:	01/01/2007
Facility name:	24 OAK LLC
Facility address:	NOBLE & WEST ST JCT N GREENPOINT SECTION BROOKLYN, NY 11222
EPA ID:	NYR000141275
Mailing address:	PEARL ST BROOKLYN, NY 11201
Contact:	JACK GUTTMAN
Contact address:	PEARL ST BROOKLYN, NY 11201
Contact country:	US
Contact telephone:	718-858-9805
Contact email:	Not reported
EPA Region:	02
Classification:	Non-Generator
Description:	Handler: Non-Generators do not presently generate hazardous waste

Owner/Operator Summary:

Owner/operator name:	JACK GUTTMAN
Owner/operator address:	Not reported Not reported
Owner/operator country:	US
Owner/operator telephone:	Not reported
Owner/operator email:	Not reported
Owner/operator fax:	Not reported
Owner/operator extension:	Not reported
Legal status:	Private
Owner/Operator Type:	Operator
Owner/Op start date:	07/27/2006
Owner/Op end date:	Not reported

Owner/operator name:	JACK GUTTMAN
Owner/operator address:	PEARL ST BROOKLYN, NY 11201
Owner/operator country:	US
Owner/operator telephone:	Not reported
Owner/operator email:	Not reported
Owner/operator fax:	Not reported
Owner/operator extension:	Not reported
Legal status:	Private
Owner/Operator Type:	Owner
Owner/Op start date:	07/27/2006
Owner/Op end date:	Not reported

Handler Activities Summary:

U.S. importer of hazardous waste:	No
Mixed waste (haz. and radioactive):	No
Recycler of hazardous waste:	No
Transporter of hazardous waste:	No
Treater, storer or disposer of HW:	No

24 OAK LLC (Continued) **1010328051**

Underground injection activity: No
On-site burner exemption: No
Furnace exemption: No
Used oil fuel burner: No
Used oil processor: No
User oil refiner: No
Used oil fuel marketer to burner: No
Used oil Specification marketer: No
Used oil transfer facility: No
Used oil transporter: No

Historical Generators:
Date form received by agency: 08/10/2006
Site name: 24 OAK LLC
Classification: Conditionally Exempt Small Quantity Generator

. Waste code: D001
. Waste name: IGNITABLE WASTE

. Waste code: F001
. Waste name: THE FOLLOWING SPENT HALOGENATED SOLVENTS USED IN DEGREASING: TETRACHLOROETHYLENE, TRICHLORETHYLENE, METHYLENE CHLORIDE, 1,1,1-TRICHLOROETHANE, CARBON TETRACHLORIDE AND CHLORINATED FLUOROCARBONS; ALL SPENT SOLVENT MIXTURES/BLENDS USED IN DEGREASING CONTAINING, BEFORE USE, A TOTAL OF TEN PERCENT OR MORE (BY VOLUME) OF ONE OR MORE OF THE ABOVE HALOGENATED SOLVENTS OR THOSE SOLVENTS LISTED IN F002, F004, AND F005; AND STILL BOTTOMS FROM THE RECOVERY OF THESE SPENT SOLVENTS AND SPENT SOLVENT MIXTURES.

Date form received by agency: 08/09/2006
Site name: 24 OAK LLC
Classification: Conditionally Exempt Small Quantity Generator

Violation Status: No violations found

U224 **680 MANHATTAN AVE** **NY AST** **U003395782**
East **680 MANHATTAN AVE** **NY Spills** **N/A**
1/8-1/4 **BROOKLYN, NY**
0.215 mi.
1137 ft. **Site 8 of 10 in cluster U**

Relative:
Higher

Actual:
17 ft.

AST:
Region: STATE
DEC Region: 2
Site Status: Active
Facility Id: 2-600887
Program Type: PBS
UTM X: 588579.74367
UTM Y: 4508735.69579
Expiration Date: 01/30/2022
Site Type: Apartment Building/Office Building

Affiliation Records:
Site Id: 22858
Affiliation Type: Emergency Contact
Company Name: PARK 80 HOLDING LLC
Contact Type: Not reported
Contact Name: JOHN MEKLO
Address1: Not reported

680 MANHATTAN AVE (Continued) **U003395782**

Address2:	Not reported
City:	Not reported
State:	NN
Zip Code:	Not reported
Country Code:	999
Phone:	(917) 754-4224
EMail:	Not reported
Fax Number:	Not reported
Modified By:	MSBAPTIS
Date Last Modified:	2012-10-10

Site Id:	22858
Affiliation Type:	Facility Operator
Company Name:	PARK 80 HOLDING
Contact Type:	Not reported
Contact Name:	MARY ANN SANTIAGO
Address1:	Not reported
Address2:	Not reported
City:	Not reported
State:	NN
Zip Code:	Not reported
Country Code:	001
Phone:	(347) 513-3483
EMail:	Not reported
Fax Number:	Not reported
Modified By:	MSBAPTIS
Date Last Modified:	2012-10-10

Site Id:	22858
Affiliation Type:	Mail Contact
Company Name:	PARK 80 HOLDING LLC
Contact Type:	MGR
Contact Name:	THOMAS J. CARACCIO
Address1:	PO BOX 3557
Address2:	Not reported
City:	NEW HYDE PARK
State:	NY
Zip Code:	11040
Country Code:	001
Phone:	(718) 343-1336
EMail:	TOMC@VLKMGT.COM
Fax Number:	Not reported
Modified By:	MSBAPTIS
Date Last Modified:	2012-10-10

Site Id:	22858
Affiliation Type:	Facility Owner
Company Name:	PARK 80 HOLDING LLC
Contact Type:	MANAGER
Contact Name:	THOMAS J. CARACCIO
Address1:	253-11 80TH AVE
Address2:	Not reported
City:	GLEN OAKS
State:	NY
Zip Code:	11004
Country Code:	001
Phone:	(718) 343-1337

680 MANHATTAN AVE (Continued) **U003395782**

EMail:	Not reported
Fax Number:	Not reported
Modified By:	DMPOKRZY
Date Last Modified:	2017-02-15

Tank Info:

Tank Number:	1
Tank Id:	44318
Material Code:	0001
Common Name of Substance:	#2 Fuel Oil (On-Site Consumption)

Equipment Records:

C01 - Pipe Location - Aboveground
I04 - Overfill - Product Level Gauge (A/G)
H06 - Tank Leak Detection - Impervious Barrier/Concrete Pad (A/G)
L00 - Piping Leak Detection - None
E00 - Piping Secondary Containment - None
G03 - Tank Secondary Containment - Vault (w/o access)
J02 - Dispenser - Suction Dispenser
A00 - Tank Internal Protection - None
D01 - Pipe Type - Steel/Carbon Steel/Iron
F01 - Pipe External Protection - Painted/Asphalt Coating
K00 - Spill Prevention - None
B00 - Tank External Protection - None
I05 - Overfill - Vent Whistle

Tank Location:	2
Tank Type:	Steel/Carbon Steel/Iron
Tank Status:	In Service
Pipe Model:	Not reported
Install Date:	04/01/1951
Capacity Gallons:	3000
Tightness Test Method:	NN
Date Test:	Not reported
Next Test Date:	Not reported
Date Tank Closed:	Not reported
Register:	True
Modified By:	DMPOKRZY
Last Modified:	04/14/2017
Material Name:	Not reported

SPILLS:

Facility ID:	9415336
Facility Type:	ER
Spill Number:	9415336
DER Facility ID:	121539
Site ID:	142400
DEC Region:	2
Spill Number/Closed Date:	2005-03-17
Spill Cause:	Unknown
Spill Class:	C3
SWIS:	2401
Spill Date:	1995-02-22
Investigator:	MCTIBBE
Referred To:	Not reported
Reported to Dept:	1995-02-22

680 MANHATTAN AVE (Continued) **U003395782**

CID:	Not reported
Water Affected:	Not reported
Spill Source:	Unknown
Spill Notifier:	Local Agency
Cleanup Ceased:	Not reported
Cleanup Meets Std:	False
Last Inspection:	Not reported
Recommended Penalty:	False
UST Trust:	False
Remediation Phase:	0
Date Entered In Computer:	1948-12-27
Spill Record Last Update:	2005-03-17
Spiller Name:	Not reported
Spiller Company:	UNKNOWN
Spiller Address:	Not reported
Spiller Company:	999
Contact Name:	Not reported
DEC Memo:	"Prior to Sept, 2004 data translation this spill Lead_DEC Field was TIBBE 1/26/04 - Austin - due to impact to subway, transferred to to Tibbe for check with NYCTA on status - may be related to spill #9813210 - end 03/17/05: According to a NYCT e-mail dated 3/14/05, NYCT inspected the site on 3/9/05 and found the area to be clean with no signs of a spill."
Remarks:	"Unknown petroleum leaking from 300 gal tank into subway"

All Materials:

Site ID:	142400
Operable Unit ID:	1012647
Operable Unit:	01
Material ID:	370513
Material Code:	0064A
Material Name:	unknown material
Case No.:	Not reported
Material FA:	Other
Quantity:	.00
Units:	G
Recovered:	.00
Oxygenate:	Not reported

AE225 **HEMISPHERE STEEL PRODUCTS CORP** **RCRA NonGen / NLR** **1000263277**
SW **54 N 11TH ST** **NY MANIFEST** **NYD002408102**
1/8-1/4 **BROOKLYN, NY 11211**
0.216 mi.
1138 ft. **Site 7 of 8 in cluster AE**

Relative:
Higher

Actual:
19 ft.

RCRA NonGen / NLR:

Date form received by agency:	01/01/2007
Facility name:	HEMISPHERE STEEL PRODUCTS CORP
Facility address:	54 N 11TH ST BROOKLYN, NY 11211-1993
EPA ID:	NYD002408102
Mailing address:	N 11TH ST BROOKLYN, NY 11211
Contact:	Not reported
Contact address:	N 11TH ST BROOKLYN, NY 11211
Contact country:	US

HEMISPHERE STEEL PRODUCTS CORP (Continued) **1000263277**

Contact telephone: Not reported
Contact email: Not reported
EPA Region: 02
Classification: Non-Generator
Description: Handler: Non-Generators do not presently generate hazardous waste

Owner/Operator Summary:
Owner/operator name: ALAN EDELSTEIN
Owner/operator address: NOT REQUIRED
NOT REQUIRED, WY 99999
Owner/operator country: US
Owner/operator telephone: 212-555-1212
Owner/operator email: Not reported
Owner/operator fax: Not reported
Owner/operator extension: Not reported
Legal status: Private
Owner/Operator Type: Operator
Owner/Op start date: Not reported
Owner/Op end date: Not reported

Owner/operator name: ALAN EDELSTEIN
Owner/operator address: NOT REQUIRED
NOT REQUIRED, WY 99999
Owner/operator country: US
Owner/operator telephone: 212-555-1212
Owner/operator email: Not reported
Owner/operator fax: Not reported
Owner/operator extension: Not reported
Legal status: Private
Owner/Operator Type: Owner
Owner/Op start date: Not reported
Owner/Op end date: Not reported

Handler Activities Summary:
U.S. importer of hazardous waste: No
Mixed waste (haz. and radioactive): No
Recycler of hazardous waste: No
Transporter of hazardous waste: No
Treater, storer or disposer of HW: No
Underground injection activity: No
On-site burner exemption: No
Furnace exemption: No
Used oil fuel burner: No
Used oil processor: No
User oil refiner: No
Used oil fuel marketer to burner: No
Used oil Specification marketer: No
Used oil transfer facility: No
Used oil transporter: No

Historical Generators:
Date form received by agency: 01/01/2006
Site name: HEMISPHERE STEEL PRODUCTS CORP
Classification: Not a generator, verified

Date form received by agency: 07/08/1999

HEMISPHERE STEEL PRODUCTS CORP (Continued) **1000263277**

Site name: HEMISPHERE STEEL PRODUCTS CORP
Classification: Not a generator, verified

Date form received by agency: 12/12/1989
Site name: HEMISPHERE STEEL PRODUCTS CORP
Classification: Small Quantity Generator

. Waste code: D001
. Waste name: IGNITABLE WASTE

. Waste code: F003
. Waste name: THE FOLLOWING SPENT NONHALOGENATED SOLVENTS: XYLENE, ACETONE, ETHYL ACETATE, ETHYL BENZENE, ETHYL ETHER, METHYL ISOBUTYL KETONE, N-BUTYL ALCOHOL, CYCLOHEXANONE, AND METHANOL; ALL SPENT SOLVENT MIXTURES/BLENDS CONTAINING, BEFORE USE, ONLY THE ABOVE SPENT NONHALOGENATED SOLVENTS; AND ALL SPENT SOLVENT MIXTURES/BLENDS CONTAINING, BEFORE USE, ONE OR MORE OF THE ABOVE NONHALOGENATED SOLVENTS, AND A TOTAL OF TEN PERCENT OR MORE (BY VOLUME) OF ONE OR MORE OF THOSE SOLVENTS LISTED IN F001, F002, F004, AND F005; AND STILL BOTTOMS FROM THE RECOVERY OF THESE SPENT SOLVENTS AND SPENT SOLVENT MIXTURES.

. Waste code: F005
. Waste name: THE FOLLOWING SPENT NONHALOGENATED SOLVENTS: TOLUENE, METHYL ETHYL KETONE, CARBON DISULFIDE, ISOBUTANOL, PYRIDINE, BENZENE, 2-ETHOXYETHANOL, AND 2-NITROPROPANE; ALL SPENT SOLVENT MIXTURES/BLENDS CONTAINING, BEFORE USE, A TOTAL OF TEN PERCENT OR MORE (BY VOLUME) OF ONE OR MORE OF THE ABOVE NONHALOGENATED SOLVENTS OR THOSE SOLVENTS LISTED IN F001, F002, OR F004; AND STILL BOTTOMS FROM THE RECOVERY OF THESE SPENT SOLVENTS AND SPENT SOLVENT MIXTURES.

Violation Status: No violations found

NY MANIFEST:
Country: USA
EPA ID: NYD002408102
Facility Status: Not reported
Location Address 1: 54 NORTH 11TH ST
Code: BP
Location Address 2: Not reported
Total Tanks: Not reported
Location City: BROOKLYN
Location State: NY
Location Zip: 11211
Location Zip 4: Not reported

NY MANIFEST:
EPAID: NYD002408102
Mailing Name: HEMISPHERE STEEL PRODUCTS
Mailing Contact: HEMISPHERE STEEL PRODUCTS
Mailing Address 1: 54 NORTH 11TH STREET
Mailing Address 2: Not reported
Mailing City: BROOKLYN
Mailing State: NY
Mailing Zip: 11211
Mailing Zip 4: Not reported
Mailing Country: USA
Mailing Phone: 7183885704

HEMISPHERE STEEL PRODUCTS CORP (Continued) **1000263277**

NY MANIFEST:

Document ID:	NJA1427999
Manifest Status:	K
seq:	Not reported
Year:	1992
Trans1 State ID:	NJDEPS869
Trans2 State ID:	Not reported
Generator Ship Date:	05/13/1992
Trans1 Recv Date:	05/13/1992
Trans2 Recv Date:	/ /
TSD Site Recv Date:	05/20/1992
Part A Recv Date:	/ /
Part B Recv Date:	06/09/1992
Generator EPA ID:	NYD002408102
Trans1 EPA ID:	ILD051060408
Trans2 EPA ID:	Not reported
TSDF ID 1:	NJD002182897
TSDF ID 2:	Not reported
Manifest Tracking Number:	Not reported
Import Indicator:	Not reported
Export Indicator:	Not reported
Discr Quantity Indicator:	Not reported
Discr Type Indicator:	Not reported
Discr Residue Indicator:	Not reported
Discr Partial Reject Indicator:	Not reported
Discr Full Reject Indicator:	Not reported
Manifest Ref Number:	Not reported
Alt Facility RCRA ID:	Not reported
Alt Facility Sign Date:	Not reported
MGMT Method Type Code:	Not reported
Waste Code:	F005 - UNKNOWN
Waste Code:	Not reported
Waste Code:	Not reported
Waste Code:	Not reported
Waste Code:	Not reported
Waste Code:	Not reported
Quantity:	00815
Units:	P - Pounds
Number of Containers:	002
Container Type:	DM - Metal drums, barrels
Handling Method:	B Incineration, heat recovery, burning.
Specific Gravity:	100

Click this hyperlink while viewing on your computer to access
15 additional NY_MANIFEST: record(s) in the EDR Site Report.

Y226 **CON EDISON** **RCRA NonGen / NLR** **1014398118**
NNW **NOBLE ST & WEST ST** **NYP004204699**
1/8-1/4 **BROOKLYN, NY 11205**
0.217 mi.
1144 ft. **Site 4 of 7 in cluster Y**

Relative:
Higher

Actual:
11 ft.

RCRA NonGen / NLR:

Date form received by agency:	03/22/2010
Facility name:	CON EDISON
Facility address:	NOBLE ST & WEST ST

CON EDISON (Continued) **1014398118**

BROOKLYN, NY 11205
EPA ID: NYP004204699
Mailing address: 4 IRVING PL, RM 828
NEW YORK, NY 10003
Contact: HERMAN BAKER
Contact address: Not reported
Not reported
Contact country: Not reported
Contact telephone: 718-267-3853
Contact email: Not reported
EPA Region: 02
Classification: Non-Generator
Description: Handler: Non-Generators do not presently generate hazardous waste

Handler Activities Summary:
U.S. importer of hazardous waste: No
Mixed waste (haz. and radioactive): No
Recycler of hazardous waste: No
Transporter of hazardous waste: No
Treater, storer or disposer of HW: No
Underground injection activity: No
On-site burner exemption: No
Furnace exemption: No
Used oil fuel burner: No
Used oil processor: No
User oil refiner: No
Used oil fuel marketer to burner: No
Used oil Specification marketer: No
Used oil transfer facility: No
Used oil transporter: No

Violation Status: No violations found

Y227 **CON EDISON** **RCRA-CESQG** **1014396125**
NNW **NOBLE ST & WEST ST** **NY MANIFEST** **NYP004183059**
1/8-1/4 **BROOKLYN, NY 11222** **NJ MANIFEST**
0.217 mi.
1144 ft. **Site 5 of 7 in cluster Y**

Relative:
Higher

Actual:
11 ft.

RCRA-CESQG:
Date form received by agency: 06/01/2016
Facility name: CON EDISON
Facility address: NOBLE ST & WEST ST
BROOKLYN, NY 11222
EPA ID: NYP004183059
Mailing address: 4 IRVING PL, RM 828
NEW YORK, NY 10003
Contact: CAROLINE ISKANDER
Contact address: Not reported
Not reported
Contact country: US
Contact telephone: 718-666-4714
Contact email: Not reported
EPA Region: 02
Classification: Conditionally Exempt Small Quantity Generator
Description: Handler: generates 100 kg or less of hazardous waste per calendar month, and accumulates 1000 kg or less of hazardous waste at any time; or generates 1 kg or less of acutely hazardous waste per calendar

CON EDISON (Continued) **1014396125**

month, and accumulates at any time: 1 kg or less of acutely hazardous waste; or 100 kg or less of any residue or contaminated soil, waste or other debris resulting from the cleanup of a spill, into or on any land or water, of acutely hazardous waste; or generates 100 kg or less of any residue or contaminated soil, waste or other debris resulting from the cleanup of a spill, into or on any land or water, of acutely hazardous waste during any calendar month, and accumulates at any time: 1 kg or less of acutely hazardous waste; or 100 kg or less of any residue or contaminated soil, waste or other debris resulting from the cleanup of a spill, into or on any land or water, of acutely hazardous waste

Handler Activities Summary:

U.S. importer of hazardous waste:	No
Mixed waste (haz. and radioactive):	No
Recycler of hazardous waste:	No
Transporter of hazardous waste:	No
Treater, storer or disposer of HW:	No
Underground injection activity:	No
On-site burner exemption:	No
Furnace exemption:	No
Used oil fuel burner:	No
Used oil processor:	No
User oil refiner:	No
Used oil fuel marketer to burner:	No
Used oil Specification marketer:	No
Used oil transfer facility:	No
Used oil transporter:	No

Historical Generators:

Date form received by agency:	07/14/2009
Site name:	CON EDISON
Classification:	Conditionally Exempt Small Quantity Generator
Violation Status:	No violations found

NY MANIFEST:

Country:	USA
EPA ID:	NYP004183059
Facility Status:	Not reported
Location Address 1:	NOBLE ST & WEST ST - MH 830
Code:	BP
Location Address 2:	Not reported
Total Tanks:	Not reported
Location City:	BROOKLYN
Location State:	NY
Location Zip:	11201
Location Zip 4:	Not reported

NY MANIFEST:

EPAID:	NYP004183059
Mailing Name:	CONSOLIDATED EDISON
Mailing Contact:	FRANKLYN MURRAY
Mailing Address 1:	4 IRVING PLACE RM 828
Mailing Address 2:	Not reported
Mailing City:	NEW YORK
Mailing State:	NY

CON EDISON (Continued) **1014396125**

Mailing Zip:	10003
Mailing Zip 4:	Not reported
Mailing Country:	USA
Mailing Phone:	2124602808

NY MANIFEST:

Document ID:	Not reported
Manifest Status:	Not reported
seq:	Not reported
Year:	2009
Trans1 State ID:	NJD003812047
Trans2 State ID:	Not reported
Generator Ship Date:	07/17/2009
Trans1 Recv Date:	07/17/2009
Trans2 Recv Date:	Not reported
TSD Site Recv Date:	07/20/2009
Part A Recv Date:	Not reported
Part B Recv Date:	Not reported
Generator EPA ID:	NYP004183059
Trans1 EPA ID:	Not reported
Trans2 EPA ID:	Not reported
TSDF ID 1:	NJD991291105
TSDF ID 2:	Not reported
Manifest Tracking Number:	000894176GBF
Import Indicator:	N
Export Indicator:	N
Discr Quantity Indicator:	N
Discr Type Indicator:	N
Discr Residue Indicator:	N
Discr Partial Reject Indicator:	N
Discr Full Reject Indicator:	N
Manifest Ref Number:	Not reported
Alt Facility RCRA ID:	Not reported
Alt Facility Sign Date:	Not reported
MGMT Method Type Code:	H111
Waste Code:	Not reported
Waste Code:	Not reported
Waste Code:	Not reported
Waste Code:	Not reported
Waste Code:	Not reported
Waste Code:	Not reported
Quantity:	2000.0
Units:	G - Gallons (liquids only)* (8.3 pounds)
Number of Containers:	1.0
Container Type:	TT - Cargo tank, tank trucks
Handling Method:	T Chemical, physical, or biological treatment.
Specific Gravity:	1.0
Waste Code:	D008
Waste Code 1_2:	Not reported
Waste Code 1_3:	Not reported
Waste Code 1_4:	Not reported
Waste Code 1_5:	Not reported
Waste Code 1_6:	Not reported

Click this hyperlink while viewing on your computer to access additional NY_MANIFEST: detail in the EDR Site Report.

CON EDISON (Continued) **1014396125**

NJ MANIFEST:

EPA Id:	NYP004183059
Mail Address:	4 IRVING PL, RM 828
Mail City/State/Zip:	NEW YORK, NY 10003
Facility Phone:	Not reported
Emergency Phone:	Not reported
Contact:	CAROLINE ISKANDER
Comments:	Not reported
SIC Code:	Not reported
County:	NY047
Municipal:	Not reported
Previous EPA Id:	Not reported
Gen Flag:	Not reported
Trans Flag:	Not reported
TSDF Flag:	Not reported
Name Change:	Not reported
Date Change:	Not reported

Manifest:

Manifest Number:	000894176GBF
EPA ID:	NYP004183059
Date Shipped:	07/17/2009
TSDF EPA ID:	NJD991291105
Transporter EPA ID:	NJD003812047
Transporter 2 EPA ID:	Not reported
Transporter 3 EPA ID:	Not reported
Transporter 4 EPA ID:	Not reported
Transporter 5 EPA ID:	Not reported
Transporter 6 EPA ID:	Not reported
Transporter 7 EPA ID:	Not reported
Transporter 8 EPA ID:	Not reported
Transporter 9 EPA ID:	Not reported
Transporter 10 EPA ID:	Not reported
Date Trans1 Transported Waste:	07/17/2009
Date Trans2 Transported Waste:	Not reported
Date Trans3 Transported Waste:	Not reported
Date Trans4 Transported Waste:	Not reported
Date Trans5 Transported Waste:	Not reported
Date Trans6 Transported Waste:	Not reported
Date Trans7 Transported Waste:	Not reported
Date Trans8 Transported Waste:	Not reported
Date Trans9 Transported Waste:	Not reported
Date Trans10 Transported Waste:	Not reported
Date TSDF Received Waste:	07/20/2009
TSDF EPA Facility Name:	Not reported
QTY Units:	Not reported
Transporter SEQ ID:	Not reported
Transporter-1 Date:	Not reported
Waste SEQ ID:	Not reported
Waste Type Code 2:	Not reported
Waste Type Code 3:	Not reported
Waste Type Code 4:	Not reported
Waste Type Code 5:	Not reported
Waste Type Code 6:	Not reported
Date Accepted:	Not reported
Manifest Discrepancy Type:	Not reported
Data Entry Number:	Not reported

CON EDISON (Continued) **1014396125**

Was Load Rejected: NEW YORK, NY 10003
Reason Load Was Rejected: Not reported

Waste:
Manifest Year: Not reported
Waste Code: D008
Hand Code: H111
Quantity: 200 G

Y228 NNW 1/8-1/4 0.217 mi. 1144 ft.

CON EDISON - MH 8303
NOBLE ST. AND WEST ST.
BROOKLYN, NY 11222

RCRA NonGen / NLR **1008195631**
NY MANIFEST **NYP004110938**

Site 6 of 7 in cluster Y

Relative: Higher

Actual: 11 ft.

RCRA NonGen / NLR:
Date form received by agency: 02/27/2004
Facility name: CON EDISON - MH 8303
Facility address: NOBLE ST. AND WEST ST.
BROOKLYN, NY 11222
EPA ID: NYP004110938
Mailing address: 4 IRVING PLACE
NEW YORK, NY 10003
Contact: ANTHONY DRUMMINGS
Contact address: 4 IRVING PLACE
NEW YORK, NY 10003
Contact country: US
Contact telephone: 212-460-3770
Contact email: Not reported
EPA Region: 02
Classification: Non-Generator
Description: Handler: Non-Generators do not presently generate hazardous waste

Owner/Operator Summary:
Owner/operator name: CONSOLIDATED EDISON COMPANY OF NY, INC.
Owner/operator address: 4 IRVING PLACE
NEW YORK, NY 10003
Owner/operator country: US
Owner/operator telephone: Not reported
Owner/operator email: Not reported
Owner/operator fax: Not reported
Owner/operator extension: Not reported
Legal status: Private
Owner/Operator Type: Operator
Owner/Op start date: 05/12/2003
Owner/Op end date: Not reported

Owner/operator name: CONSOLIDATED EDISON COMPANY OF NY, INC.
Owner/operator address: 4 IRVING PLACE
NEW YORK, NY 10003
Owner/operator country: US
Owner/operator telephone: Not reported
Owner/operator email: Not reported
Owner/operator fax: Not reported
Owner/operator extension: Not reported

CON EDISON - MH 8303 (Continued) **1008195631**

Legal status: Private
Owner/Operator Type: Owner
Owner/Op start date: 05/12/2003
Owner/Op end date: Not reported

Handler Activities Summary:
U.S. importer of hazardous waste: No
Mixed waste (haz. and radioactive): No
Recycler of hazardous waste: No
Transporter of hazardous waste: No
Treater, storer or disposer of HW: No
Underground injection activity: No
On-site burner exemption: No
Furnace exemption: No
Used oil fuel burner: No
Used oil processor: No
User oil refiner: No
Used oil fuel marketer to burner: No
Used oil Specification marketer: No
Used oil transfer facility: No
Used oil transporter: No

Historical Generators:
Date form received by agency: 02/26/2004
Site name: CON EDISON - MH 8303
Classification: Not a generator, verified

Date form received by agency: 02/25/2004
Site name: CON EDISON - MH 8303
Classification: Large Quantity Generator

. Waste code: D008
. Waste name: LEAD

. Waste code: B003
. Waste name: B003

. Waste code: B007
. Waste name: B007

Violation Status: No violations found

NY MANIFEST:
Country: USA
EPA ID: NYP004110938
Facility Status: Not reported
Location Address 1: 300 WEST ST & NOBLE ST
Code: BP
Location Address 2: Not reported
Total Tanks: Not reported
Location City: BROOKLYN
Location State: NY
Location Zip: 11201
Location Zip 4: Not reported

NY MANIFEST:
EPAID: NYP004110938

CON EDISON - MH 8303 (Continued) **1008195631**

Mailing Name:	CONSOLIDATED EDISON
Mailing Contact:	FRANKLIN MURRAY
Mailing Address 1:	4 IRVING PLACE RM 828
Mailing Address 2:	Not reported
Mailing City:	NEW YORK
Mailing State:	NY
Mailing Zip:	10003
Mailing Zip 4:	Not reported
Mailing Country:	USA
Mailing Phone:	2124602808

NY MANIFEST:

Document ID:	NYE1303947
Manifest Status:	Not reported
seq:	01
Year:	2003
Trans1 State ID:	46690JM
Trans2 State ID:	Not reported
Generator Ship Date:	05/13/2003
Trans1 Recv Date:	05/13/2003
Trans2 Recv Date:	Not reported
TSD Site Recv Date:	05/14/2003
Part A Recv Date:	Not reported
Part B Recv Date:	Not reported
Generator EPA ID:	NYP004110938
Trans1 EPA ID:	NYD006982359
Trans2 EPA ID:	Not reported
TSDF ID 1:	NYD077444263
TSDF ID 2:	Not reported
Manifest Tracking Number:	Not reported
Import Indicator:	Not reported
Export Indicator:	Not reported
Discr Quantity Indicator:	Not reported
Discr Type Indicator:	Not reported
Discr Residue Indicator:	Not reported
Discr Partial Reject Indicator:	Not reported
Discr Full Reject Indicator:	Not reported
Manifest Ref Number:	Not reported
Alt Facility RCRA ID:	Not reported
Alt Facility Sign Date:	Not reported
MGMT Method Type Code:	Not reported
Waste Code:	B007 - OTHER MISCELLANEOUS PCB WASTES
Waste Code:	Not reported
Waste Code:	Not reported
Waste Code:	Not reported
Waste Code:	Not reported
Waste Code:	Not reported
Quantity:	00200
Units:	K - Kilograms (2.2 pounds)
Number of Containers:	002
Container Type:	DM - Metal drums, barrels
Handling Method:	L Landfill.
Specific Gravity:	01.00

Click this hyperlink while viewing on your computer to access
1 additional NY_MANIFEST: record(s) in the EDR Site Report.

Y229 NNW 1/8-1/4 0.217 mi. 1144 ft. | **CON EDISON MANHOLE: 04334**
WEST ST & NOBLE ST
BROOKLYN, NY 11222

Site 7 of 7 in cluster Y

RCRA NonGen / NLR
FINDS
ECHO
NY MANIFEST

1016454067
NYP004300216

Relative: Higher

Actual: 11 ft.

RCRA NonGen / NLR:

Date form received by agency:	05/09/2013
Facility name:	CON EDISON MANHOLE: 04334
Facility address:	WEST ST & NOBLE ST BROOKLYN, NY 11222
EPA ID:	NYP004300216
Mailing address:	VING PL, 15TH FL NE NEW YORK, NY 10003
Contact:	THOMAS TEELING
Contact address:	Not reported Not reported
Contact country:	Not reported
Contact telephone:	212-460-3770
Contact email:	Not reported
EPA Region:	02
Classification:	Non-Generator
Description:	Handler: Non-Generators do not presently generate hazardous waste

Handler Activities Summary:

U.S. importer of hazardous waste:	No
Mixed waste (haz. and radioactive):	No
Recycler of hazardous waste:	No
Transporter of hazardous waste:	No
Treater, storer or disposer of HW:	No
Underground injection activity:	No
On-site burner exemption:	No
Furnace exemption:	No
Used oil fuel burner:	No
Used oil processor:	No
User oil refiner:	No
Used oil fuel marketer to burner:	No
Used oil Specification marketer:	No
Used oil transfer facility:	No
Used oil transporter:	No

Historical Generators:

Date form received by agency:	04/09/2013
Site name:	CON EDISON MANHOLE: 04334
Classification:	Conditionally Exempt Small Quantity Generator
Violation Status:	No violations found

FINDS:

Registry ID: 110056495118

Environmental Interest/Information System

RCRAInfo is a national information system that supports the Resource Conservation and Recovery Act (RCRA) program through the tracking of events and activities related to facilities that generate, transport, and treat, store, or dispose of hazardous waste. RCRAInfo allows RCRA program staff to track the notification, permit, compliance, and corrective action activities required under RCRA.

CON EDISON MANHOLE: 04334 (Continued) **1016454067**

Click this hyperlink while viewing on your computer to access additional FINDS: detail in the EDR Site Report.

ECHO:

Envid:	1016454067
Registry ID:	110056495118
DFR URL:	http://echo.epa.gov/detailed-facility-report?fid=110056495118

NY MANIFEST:

Country:	USA
EPA ID:	NYP004300216
Facility Status:	Not reported
Location Address 1:	W SIDE CENTER OF WEST ST & NOBLE ST
Code:	BP
Location Address 2:	MH 4334
Total Tanks:	Not reported
Location City:	BROOKLYN
Location State:	NY
Location Zip:	Not reported
Location Zip 4:	Not reported

NY MANIFEST:

EPAID:	NYP004300216
Mailing Name:	CON EDISON
Mailing Contact:	CON EDISON
Mailing Address 1:	4 IRVING PL 15TH FL
Mailing Address 2:	Not reported
Mailing City:	NEW YORK
Mailing State:	NY
Mailing Zip:	10003
Mailing Zip 4:	Not reported
Mailing Country:	USA
Mailing Phone:	2124603770

NY MANIFEST:

Document ID:	Not reported
Manifest Status:	Not reported
seq:	Not reported
Year:	2013
Trans1 State ID:	NJD003812047
Trans2 State ID:	Not reported
Generator Ship Date:	04/09/2013
Trans1 Recv Date:	04/09/2013
Trans2 Recv Date:	Not reported
TSD Site Recv Date:	04/10/2013
Part A Recv Date:	Not reported
Part B Recv Date:	Not reported
Generator EPA ID:	NYP004300216
Trans1 EPA ID:	Not reported
Trans2 EPA ID:	Not reported
TSDF ID 1:	NJD991291105
TSDF ID 2:	Not reported
Manifest Tracking Number:	002017103GBF
Import Indicator:	N
Export Indicator:	N

CON EDISON MANHOLE: 04334 (Continued) **1016454067**

Discr Quantity Indicator:	N
Discr Type Indicator:	N
Discr Residue Indicator:	N
Discr Partial Reject Indicator:	N
Discr Full Reject Indicator:	N
Manifest Ref Number:	Not reported
Alt Facility RCRA ID:	Not reported
Alt Facility Sign Date:	Not reported
MGMT Method Type Code:	H141
Waste Code:	Not reported
Waste Code:	Not reported
Waste Code:	Not reported
Waste Code:	Not reported
Waste Code:	Not reported
Waste Code:	Not reported
Quantity:	150
Units:	G - Gallons (liquids only)* (8.3 pounds)
Number of Containers:	1
Container Type:	TT - Cargo tank, tank trucks
Handling Method:	T Chemical, physical, or biological treatment.
Specific Gravity:	1
Waste Code:	D008
Waste Code 1_2:	Not reported
Waste Code 1_3:	Not reported
Waste Code 1_4:	Not reported
Waste Code 1_5:	Not reported
Waste Code 1_6:	Not reported

Click this hyperlink while viewing on your computer to access additional NY_MANIFEST: detail in the EDR Site Report.

U230 **CON EDISON SERVICE BOX: 77161** **RCRA NonGen / NLR** **1017775909**
East **678 MANHATTAN AVE** **NYP004537569**
1/8-1/4 **BROOKLYN, NY 11206**
0.217 mi.
1145 ft. **Site 9 of 10 in cluster U**

Relative:
Higher

Actual:
16 ft.

RCRA NonGen / NLR:

Date form received by agency:	06/20/2014
Facility name:	CON EDISON SERVICE BOX: 77161
Facility address:	678 MANHATTAN AVE BROOKLYN, NY 11206
EPA ID:	NYP004537569
Mailing address:	IRVING PL, 15TH FL NE NEW YORK, NY 10003
Contact:	THOMAS TEELING
Contact address:	Not reported Not reported
Contact country:	Not reported
Contact telephone:	212-460-3770
Contact email:	Not reported
EPA Region:	02
Classification:	Non-Generator
Description:	Handler: Non-Generators do not presently generate hazardous waste

Handler Activities Summary:

CON EDISON SERVICE BOX: 77161 (Continued) **1017775909**

U.S. importer of hazardous waste:	No
Mixed waste (haz. and radioactive):	No
Recycler of hazardous waste:	No
Transporter of hazardous waste:	No
Treater, storer or disposer of HW:	No
Underground injection activity:	No
On-site burner exemption:	No
Furnace exemption:	No
Used oil fuel burner:	No
Used oil processor:	No
User oil refiner:	No
Used oil fuel marketer to burner:	No
Used oil Specification marketer:	No
Used oil transfer facility:	No
Used oil transporter:	No

Historical Generators:

Date form received by agency:	05/20/2014
Site name:	CON EDISON
Classification:	Small Quantity Generator
Date form received by agency:	05/20/2014
Site name:	CON EDISON
Classification:	Not a generator, verified
Violation Status:	No violations found

U231
East
1/8-1/4
0.217 mi.
1145 ft.

CON EDISON **NY MANIFEST** **S117061449**
678 MANHATTAN AVE **N/A**
BROOKLYN, NY 11206

Site 10 of 10 in cluster U

Relative:
Higher

Actual:
16 ft.

NY MANIFEST:

Country:	USA
EPA ID:	NYP004537569
Facility Status:	Not reported
Location Address 1:	FO 678 MANHATTAN AVE
Code:	BP
Location Address 2:	SB 77161
Total Tanks:	Not reported
Location City:	BROOKLYN
Location State:	NY
Location Zip:	11222
Location Zip 4:	Not reported

NY MANIFEST:

EPAID:	NYP004537569
Mailing Name:	CON EDISON
Mailing Contact:	TOM TEELING
Mailing Address 1:	4 IRVING PLACE 15TH FLOOR
Mailing Address 2:	Not reported
Mailing City:	NEW YORK
Mailing State:	NY
Mailing Zip:	10003
Mailing Zip 4:	Not reported
Mailing Country:	USA
Mailing Phone:	Not reported

CON EDISON (Continued) **S117061449**

NY MANIFEST:

Document ID:	Not reported
Manifest Status:	Not reported
seq:	Not reported
Year:	2014
Trans1 State ID:	NJD003812047
Trans2 State ID:	Not reported
Generator Ship Date:	05/20/2014
Trans1 Recv Date:	05/20/2014
Trans2 Recv Date:	Not reported
TSD Site Recv Date:	05/22/2014
Part A Recv Date:	Not reported
Part B Recv Date:	Not reported
Generator EPA ID:	NYP004537569
Trans1 EPA ID:	Not reported
Trans2 EPA ID:	Not reported
TSDF ID 1:	NJD991291105
TSDF ID 2:	Not reported
Manifest Tracking Number:	002418907GBF
Import Indicator:	N
Export Indicator:	N
Discr Quantity Indicator:	N
Discr Type Indicator:	N
Discr Residue Indicator:	N
Discr Partial Reject Indicator:	N
Discr Full Reject Indicator:	N
Manifest Ref Number:	Not reported
Alt Facility RCRA ID:	Not reported
Alt Facility Sign Date:	Not reported
MGMT Method Type Code:	H110
Waste Code:	Not reported
Waste Code:	Not reported
Waste Code:	Not reported
Waste Code:	Not reported
Waste Code:	Not reported
Waste Code:	Not reported
Quantity:	50
Units:	G - Gallons (liquids only)* (8.3 pounds)
Number of Containers:	1
Container Type:	TT - Cargo tank, tank trucks
Handling Method:	T Chemical, physical, or biological treatment.
Specific Gravity:	1
Waste Code:	D008
Waste Code 1_2:	Not reported
Waste Code 1_3:	Not reported
Waste Code 1_4:	Not reported
Waste Code 1_5:	Not reported
Waste Code 1_6:	Not reported

Click this hyperlink while viewing on your computer to access additional NY_MANIFEST: detail in the EDR Site Report.

232 East 1/8-1/4 0.219 mi. 1155 ft. | **RESIDENCE**
92 NORMAN AVE
BROOKLYN, NY | **NY LTANKS** | **S107658588**
N/A

Relative: Higher

Actual: 17 ft.

LTANKS:

Facility ID:	0513280
Site ID:	359744
Spill Number/Closed Date:	2006-02-21
Spill Date:	2006-02-17
Spill Cause:	Tank Overfill
Spill Source:	Private Dwelling
Spill Class:	Not reported
Cleanup Ceased:	Not reported
SWIS:	2401
Investigator:	rmpiper
Referred To:	Not reported
Reported to Dept:	2006-02-17
CID:	408
Water Affected:	Not reported
Spill Notifier:	Other
Last Inspection:	Not reported
Recommended Penalty:	Not reported
Meets Standard:	True
UST Involvement:	Not reported
Remediation Phase:	0
Date Entered In Computer:	2006-02-17
Spill Record Last Update:	2006-02-21
Spiller Name:	JIM CAREY
Spiller Company:	RESIDENCE
Spiller Address:	92 NORMAN AVE
Spiller County:	001
Spiller Contact:	JIM CAREY
Spiller Phone:	(646) 772-5889
Spiller Extention:	CELL
DEC Region:	2
DER Facility ID:	309878
DEC Memo:	"2/17/06- DEC Piper confirmed cleanup in progress. 2/21/06- DEC Piper spoke w/ Jim Carey of Castle. Due to a faulty gauge, tank overfill to sidewalk. All cleaned up and gauge has been replaced."
Remarks:	"DUE TO A STOARGE TANK OVERFILL, ON SIDEWALK, CLEAN UP IS IN PROGRESS" Not reported

All Materials:

Site ID:	359744
Operable Unit ID:	1116938
Operable Unit:	01
Material ID:	2107403
Material Code:	0001A
Material Name:	#2 fuel oil
Case No.:	Not reported
Material FA:	Petroleum
Quantity:	10.00
Units:	G
Recovered:	.00
Oxygenate:	Not reported

AC233 **NY ARMY NATL GUARD OMS #40** **NJ MANIFEST** **S109533634**
ESE **15-79 BEDFORD AVE** **N/A**
1/8-1/4 **BROOKLYN, NY 11225**
0.222 mi.
1173 ft. **Site 5 of 6 in cluster AC**

Relative:
Higher

Actual:
14 ft.

NJ MANIFEST:

EPA Id:	NY6210090027
Mail Address:	Not reported
Mail City/State/Zip:	Not reported
Facility Phone:	7184930973
Emergency Phone:	Not reported
Contact:	Not reported
Comments:	Not reported
SIC Code:	Not reported
County:	00
Municipal:	00
Previous EPA Id:	Not reported
Gen Flag:	X
Trans Flag:	Not reported
TSDF Flag:	Not reported
Name Change:	Not reported
Date Change:	000000

Manifest:

Manifest Number:	002561455JJK
EPA ID:	NY6210090027
Date Shipped:	04/24/2008
TSDF EPA ID:	NJD002200046
Transporter EPA ID:	NY0001031814
Transporter 2 EPA ID:	NJ0000027193
Transporter 3 EPA ID:	Not reported
Transporter 4 EPA ID:	Not reported
Transporter 5 EPA ID:	Not reported
Transporter 6 EPA ID:	Not reported
Transporter 7 EPA ID:	Not reported
Transporter 8 EPA ID:	Not reported
Transporter 9 EPA ID:	Not reported
Transporter 10 EPA ID:	Not reported
Date Trans1 Transported Waste:	04/24/2008
Date Trans2 Transported Waste:	05/05/2008
Date Trans3 Transported Waste:	Not reported
Date Trans4 Transported Waste:	Not reported
Date Trans5 Transported Waste:	Not reported
Date Trans6 Transported Waste:	Not reported
Date Trans7 Transported Waste:	Not reported
Date Trans8 Transported Waste:	Not reported
Date Trans9 Transported Waste:	Not reported
Date Trans10 Transported Waste:	Not reported
Date TSDF Received Waste:	05/07/2008
TSDF EPA Facility Name:	Not reported
QTY Units:	Not reported
Transporter SEQ ID:	Not reported
Transporter-1 Date:	Not reported
Waste SEQ ID:	Not reported
Waste Type Code 2:	Not reported
Waste Type Code 3:	Not reported
Waste Type Code 4:	Not reported
Waste Type Code 5:	Not reported
Waste Type Code 6:	Not reported

NY ARMY NATL GUARD OMS #40 (Continued) **S109533634**

Date Accepted: Not reported
Manifest Discrepancy Type: Not reported
Data Entry Number: Not reported
Was Load Rejected: No
Reason Load Was Rejected: Not reported

Waste:
Manifest Year: Not reported
Waste Code: D001
Hand Code: H061
Quantity: 100 P

Manifest Year: Not reported
Waste Code: D001
Hand Code: H141
Quantity: 65 P

AF234 **107-117 NORTH 11TH STREET** **NY UST** **U004118623**
South **107-117 NORTH 11TH STREET** **NY AST** **N/A**
1/8-1/4 **BROOKLYN, NY 11211**
0.223 mi.
1179 ft. **Site 1 of 6 in cluster AF**

Relative:
Higher

Actual:
18 ft.

UST:
Id/Status: 2-243795 / Unregulated/Closed
Program Type: PBS
Region: STATE
DEC Region: 2
Expiration Date: N/A
UTM X: 588136.46577
UTM Y: 4508283.15431
Site Type: Municipality (Incl. Waste Water Treatment Plants, Utilities, Swimming Pools, etc.)

Affiliation Records:
Site Id: 9406
Affiliation Type: Mail Contact
Company Name: CAYUGA CAPITAL MANAGEMENT
Contact Type: Not reported
Contact Name: JACOB SACKS / ARI HECKMAN
Address1: 331 WEST 57TH STREET, SUITE 301
Address2: Not reported
City: NEW YORK
State: NY
Zip Code: 10019
Country Code: 001
Phone: (917) 779-9325
EMail: Not reported
Fax Number: Not reported
Modified By: dxliving
Date Last Modified: 2008-01-11

Site Id: 9406
Affiliation Type: Facility Operator
Company Name: 107-117 NORTH 11TH STREET
Contact Type: Not reported
Contact Name: JACOB L. SACKS

107-117 NORTH 11TH STREET (Continued) **U004118623**

Address1:	Not reported
Address2:	Not reported
City:	Not reported
State:	NN
Zip Code:	Not reported
Country Code:	001
Phone:	(917) 779-9325
EMail:	Not reported
Fax Number:	Not reported
Modified By:	NRLOMBAR
Date Last Modified:	2010-01-20

Site Id:	9406
Affiliation Type:	Emergency Contact
Company Name:	CCM BENTURES 7 LLC
Contact Type:	Not reported
Contact Name:	JAMIE WISEMAN
Address1:	Not reported
Address2:	Not reported
City:	Not reported
State:	NN
Zip Code:	Not reported
Country Code:	999
Phone:	(917) 779-9325
EMail:	Not reported
Fax Number:	Not reported
Modified By:	dxliving
Date Last Modified:	2008-01-11

Site Id:	9406
Affiliation Type:	Facility Owner
Company Name:	CCM VENTURES 7 LLC
Contact Type:	MANAGER
Contact Name:	JACOB L. SACKS
Address1:	331 WEST 57TH STREET
Address2:	Not reported
City:	NEW YORK
State:	NY
Zip Code:	10019
Country Code:	001
Phone:	(917) 779-9325
EMail:	Not reported
Fax Number:	Not reported
Modified By:	NRLOMBAR
Date Last Modified:	2008-01-29

Tank Info:

Tank Number:	0002
Tank ID:	221095
Tank Status:	Closed - Removed
Material Name:	Closed - Removed
Capacity Gallons:	1080
Install Date:	Not reported
Date Tank Closed:	10/15/2007
Registered:	True
Tank Location:	Underground

107-117 NORTH 11TH STREET (Continued) **U004118623**

Tank Type:	Steel/carbon steel
Material Code:	0009
Common Name of Substance:	Gasoline
Tightness Test Method:	NN
Date Test:	Not reported
Next Test Date:	Not reported
Pipe Model:	Not reported
Modified By:	dxliving
Last Modified:	04/14/2017

Equipment Records:

L00 - Piping Leak Detection - None
E00 - Piping Secondary Containment - None
H00 - Tank Leak Detection - None
I00 - Overfill - None
C02 - Pipe Location - Underground/On-ground
G00 - Tank Secondary Containment - None
J02 - Dispenser - Suction Dispenser
A00 - Tank Internal Protection - None
D01 - Pipe Type - Steel/Carbon Steel/Iron
K00 - Spill Prevention - None
B00 - Tank External Protection - None
F00 - Pipe External Protection - None

Tank Number:	0003
Tank ID:	221096
Tank Status:	Closed - Removed
Material Name:	Closed - Removed
Capacity Gallons:	1080
Install Date:	Not reported
Date Tank Closed:	10/15/2007
Registered:	True
Tank Location:	Underground
Tank Type:	Steel/carbon steel
Material Code:	0009
Common Name of Substance:	Gasoline
Tightness Test Method:	NN
Date Test:	Not reported
Next Test Date:	Not reported
Pipe Model:	Not reported
Modified By:	dxliving
Last Modified:	04/14/2017

Equipment Records:

A00 - Tank Internal Protection - None
D01 - Pipe Type - Steel/Carbon Steel/Iron
K00 - Spill Prevention - None
E00 - Piping Secondary Containment - None
H00 - Tank Leak Detection - None
I00 - Overfill - None
C02 - Pipe Location - Underground/On-ground
G00 - Tank Secondary Containment - None
J02 - Dispenser - Suction Dispenser
L00 - Piping Leak Detection - None
B00 - Tank External Protection - None

107-117 NORTH 11TH STREET (Continued) **U004118623**

F00 - Pipe External Protection - None

Tank Number:	0004
Tank ID:	221097
Tank Status:	Closed - Removed
Material Name:	Closed - Removed
Capacity Gallons:	1080
Install Date:	Not reported
Date Tank Closed:	10/15/2007
Registered:	True
Tank Location:	Underground
Tank Type:	Steel/carbon steel
Material Code:	0009
Common Name of Substance:	Gasoline
Tightness Test Method:	NN
Date Test:	Not reported
Next Test Date:	Not reported
Pipe Model:	Not reported
Modified By:	dxliving
Last Modified:	04/14/2017

Equipment Records:

L00 - Piping Leak Detection - None
C02 - Pipe Location - Underground/On-ground
G00 - Tank Secondary Containment - None
J02 - Dispenser - Suction Dispenser
E00 - Piping Secondary Containment - None
H00 - Tank Leak Detection - None
I00 - Overfill - None
A00 - Tank Internal Protection - None
D01 - Pipe Type - Steel/Carbon Steel/Iron
K00 - Spill Prevention - None
B00 - Tank External Protection - None
F00 - Pipe External Protection - None

AST:

Region:	STATE
DEC Region:	2
Site Status:	Unregulated/Closed
Facility Id:	2-243795
Program Type:	PBS
UTM X:	588136.46577
UTM Y:	4508283.15431
Expiration Date:	N/A
Site Type:	Municipality (Incl. Waste Water Treatment Plants, Utilities, Swimming Pools, etc.)

Affiliation Records:

Site Id:	9406
Affiliation Type:	Mail Contact
Company Name:	CAYUGA CAPITAL MANAGEMENT
Contact Type:	Not reported
Contact Name:	JACOB SACKS / ARI HECKMAN
Address1:	331 WEST 57TH STREET, SUITE 301
Address2:	Not reported
City:	NEW YORK
State:	NY

107-117 NORTH 11TH STREET (Continued) **U004118623**

Zip Code:	10019
Country Code:	001
Phone:	(917) 779-9325
EMail:	Not reported
Fax Number:	Not reported
Modified By:	dxliving
Date Last Modified:	2008-01-11

Site Id:	9406
Affiliation Type:	Facility Operator
Company Name:	107-117 NORTH 11TH STREET
Contact Type:	Not reported
Contact Name:	JACOB L. SACKS
Address1:	Not reported
Address2:	Not reported
City:	Not reported
State:	NN
Zip Code:	Not reported
Country Code:	001
Phone:	(917) 779-9325
EMail:	Not reported
Fax Number:	Not reported
Modified By:	NRLOMBAR
Date Last Modified:	2010-01-20

Site Id:	9406
Affiliation Type:	Emergency Contact
Company Name:	CCM BENTURES 7 LLC
Contact Type:	Not reported
Contact Name:	JAMIE WISEMAN
Address1:	Not reported
Address2:	Not reported
City:	Not reported
State:	NN
Zip Code:	Not reported
Country Code:	999
Phone:	(917) 779-9325
EMail:	Not reported
Fax Number:	Not reported
Modified By:	dxliving
Date Last Modified:	2008-01-11

Site Id:	9406
Affiliation Type:	Facility Owner
Company Name:	CCM VENTURES 7 LLC
Contact Type:	MANAGER
Contact Name:	JACOB L. SACKS
Address1:	331 WEST 57TH STREET
Address2:	Not reported
City:	NEW YORK
State:	NY
Zip Code:	10019
Country Code:	001
Phone:	(917) 779-9325
EMail:	Not reported
Fax Number:	Not reported
Modified By:	NRLOMBAR

107-117 NORTH 11TH STREET (Continued) **U004118623**

Date Last Modified: 2008-01-29

Tank Info:

Tank Number: 0001
Tank Id: 25375
Material Code: 0003
Common Name of Substance: #6 Fuel Oil (On-Site Consumption)

Equipment Records:

J02 - Dispenser - Suction Dispenser
K00 - Spill Prevention - None
D01 - Pipe Type - Steel/Carbon Steel/Iron
F01 - Pipe External Protection - Painted/Asphalt Coating
A00 - Tank Internal Protection - None
I04 - Overfill - Product Level Gauge (A/G)
C01 - Pipe Location - Aboveground
I05 - Overfill - Vent Whistle
H00 - Tank Leak Detection - None
L09 - Piping Leak Detection - Exempt Suction Piping
E00 - Piping Secondary Containment - None
G03 - Tank Secondary Containment - Vault (w/o access)
B00 - Tank External Protection - None

Tank Location: 1
Tank Type: Steel/Carbon Steel/Iron
Tank Status: Closed - Removed
Pipe Model: Not reported
Install Date: 07/01/1980
Capacity Gallons: 4000
Tightness Test Method: NN
Date Test: Not reported
Next Test Date: Not reported
Date Tank Closed: 03/05/2008
Register: True
Modified By: NRLOMBAR
Last Modified: 04/14/2017
Material Name: Not reported

Tank Number: 0005
Tank Id: 221098
Material Code: 0001
Common Name of Substance: #2 Fuel Oil (On-Site Consumption)

Equipment Records:

C01 - Pipe Location - Aboveground
L00 - Piping Leak Detection - None
E00 - Piping Secondary Containment - None
H00 - Tank Leak Detection - None
I00 - Overfill - None
G00 - Tank Secondary Containment - None
J02 - Dispenser - Suction Dispenser
A00 - Tank Internal Protection - None
D01 - Pipe Type - Steel/Carbon Steel/Iron
K00 - Spill Prevention - None
B00 - Tank External Protection - None

107-117 NORTH 11TH STREET (Continued) **U004118623**

F00 - Pipe External Protection - None

Tank Location:	3
Tank Type:	Steel/Carbon Steel/Iron
Tank Status:	Closed - Removed
Pipe Model:	Not reported
Install Date:	Not reported
Capacity Gallons:	550
Tightness Test Method:	NN
Date Test:	Not reported
Next Test Date:	Not reported
Date Tank Closed:	10/15/2007
Register:	True
Modified By:	dxliving
Last Modified:	04/14/2017
Material Name:	Not reported

Tank Number:	0006
Tank Id:	221099
Material Code:	0001
Common Name of Substance:	#2 Fuel Oil (On-Site Consumption)

Equipment Records:

E00 - Piping Secondary Containment - None
A00 - Tank Internal Protection - None
D01 - Pipe Type - Steel/Carbon Steel/Iron
K00 - Spill Prevention - None
G00 - Tank Secondary Containment - None
J02 - Dispenser - Suction Dispenser
H00 - Tank Leak Detection - None
I00 - Overfill - None
C01 - Pipe Location - Aboveground
L00 - Piping Leak Detection - None
B00 - Tank External Protection - None
F00 - Pipe External Protection - None

Tank Location:	3
Tank Type:	Steel/Carbon Steel/Iron
Tank Status:	Closed - Removed
Pipe Model:	Not reported
Install Date:	Not reported
Capacity Gallons:	275
Tightness Test Method:	NN
Date Test:	Not reported
Next Test Date:	Not reported
Date Tank Closed:	10/15/2007
Register:	True
Modified By:	dxliving
Last Modified:	04/14/2017
Material Name:	Not reported

AF235 **SEAL RITE PAINT & CHEMICAL** **RCRA NonGen / NLR** **1000274879**
South **119 N 11TH ST** **FINDS** **NYD001280791**
1/8-1/4 **BROOKLYN, NY 11211** **ECHO**
0.223 mi.
1179 ft. **Site 2 of 6 in cluster AF**

Relative:
Higher

Actual:
18 ft.

RCRA NonGen / NLR:

Date form received by agency:	01/01/2007
Facility name:	SEAL RITE PAINT & CHEMICAL
Facility address:	119 N 11TH ST BROOKLYN, NY 11211
EPA ID:	NYD001280791
Mailing address:	N 11TH ST BROOKLYN, NY 11211
Contact:	Not reported
Contact address:	N 11TH ST BROOKLYN, NY 11211
Contact country:	US
Contact telephone:	Not reported
Contact email:	Not reported
EPA Region:	02
Land type:	Facility is not located on Indian land. Additional information is not known.
Classification:	Non-Generator
Description:	Handler: Non-Generators do not presently generate hazardous waste

Owner/Operator Summary:

Owner/operator name:	Not reported
Owner/operator address:	NOT REQUIRED NOT REQUIRED, WY 99999
Owner/operator country:	US
Owner/operator telephone:	212-555-1212
Owner/operator email:	Not reported
Owner/operator fax:	Not reported
Owner/operator extension:	Not reported
Legal status:	Private
Owner/Operator Type:	Operator
Owner/Op start date:	Not reported
Owner/Op end date:	Not reported

Owner/operator name:	Not reported
Owner/operator address:	NOT REQUIRED NOT REQUIRED, WY 99999
Owner/operator country:	US
Owner/operator telephone:	212-555-1212
Owner/operator email:	Not reported
Owner/operator fax:	Not reported
Owner/operator extension:	Not reported
Legal status:	Private
Owner/Operator Type:	Owner
Owner/Op start date:	Not reported
Owner/Op end date:	Not reported

Handler Activities Summary:

U.S. importer of hazardous waste:	No
Mixed waste (haz. and radioactive):	No
Recycler of hazardous waste:	No
Transporter of hazardous waste:	No
Treater, storer or disposer of HW:	No

SEAL RITE PAINT & CHEMICAL (Continued) **1000274879**

Underground injection activity: No
On-site burner exemption: No
Furnace exemption: No
Used oil fuel burner: No
Used oil processor: No
User oil refiner: No
Used oil fuel marketer to burner: No
Used oil Specification marketer: No
Used oil transfer facility: No
Used oil transporter: No

Historical Generators:
Date form received by agency: 01/01/2006
Site name: SEAL RITE PAINT & CHEMICAL
Classification: Not a generator, verified

Date form received by agency: 07/08/1999
Site name: SEAL RITE PAINT & CHEMICAL
Classification: Not a generator, verified

Date form received by agency: 07/03/1980
Site name: SEAL RITE PAINT & CHEMICAL
Classification: Large Quantity Generator

. Waste code: K078
. Waste name: K078

. Waste code: K079
. Waste name: K079

Violation Status: No violations found

Evaluation Action Summary:
Evaluation date: 06/27/1988
Evaluation: COMPLIANCE EVALUATION INSPECTION ON-SITE
Area of violation: Not reported
Date achieved compliance: Not reported
Evaluation lead agency: State

FINDS:

Registry ID: 110004333276

Environmental Interest/Information System
RCRAInfo is a national information system that supports the Resource Conservation and Recovery Act (RCRA) program through the tracking of events and activities related to facilities that generate, transport, and treat, store, or dispose of hazardous waste. RCRAInfo allows RCRA program staff to track the notification, permit, compliance, and corrective action activities required under RCRA.

Click this hyperlink while viewing on your computer to access additional FINDS: detail in the EDR Site Report.

ECHO:

SEAL RITE PAINT & CHEMICAL (Continued) **1000274879**

Envid:	1000274879
Registry ID:	110004333276
DFR URL:	http://echo.epa.gov/detailed-facility-report?fid=110004333276

AF236 **NORTHSIDE ARTS INDUSTRIES CONDO ASSOC.** **NY UST** **U000402800**
South **119 NORTH 11TH STREET** **N/A**
1/8-1/4 **BROOKLYN, NY 11249**
0.223 mi.
1179 ft. **Site 3 of 6 in cluster AF**

Relative:
Higher

Actual:
18 ft.

UST:

Id/Status:	2-266787 / Active
Program Type:	PBS
Region:	STATE
DEC Region:	2
Expiration Date:	10/02/2022
UTM X:	588161.13966
UTM Y:	4508263.20131
Site Type:	Apartment Building/Office Building

Affiliation Records:

Site Id:	11042
Affiliation Type:	Mail Contact
Company Name:	NORTHSIDE ARTS INDUSTRIES CON
Contact Type:	Not reported
Contact Name:	JOHN MICOFF
Address1:	119 NORTH 11TH STREET
Address2:	Not reported
City:	BROOKLYN
State:	NY
Zip Code:	11249-1166
Country Code:	001
Phone:	7183) 388-1864
EMail:	JOHNMICOFF@VERIZON.NET
Fax Number:	Not reported
Modified By:	MRBARROW
Date Last Modified:	2016-04-26

Site Id:	11042
Affiliation Type:	Facility Operator
Company Name:	NORTHSIDE ARTS INDUSTRIES CONDO ASSOC.
Contact Type:	Not reported
Contact Name:	NORTHSIDE ARTS INDUSTRIES CON
Address1:	Not reported
Address2:	Not reported
City:	Not reported
State:	NN
Zip Code:	Not reported
Country Code:	001
Phone:	(718) 388-1864
EMail:	Not reported
Fax Number:	Not reported
Modified By:	MRBARROW
Date Last Modified:	2016-04-26

Site Id:	11042
Affiliation Type:	Emergency Contact
Company Name:	NORTHSIDE ARTS INDUSTRIES CON

NORTHSIDE ARTS INDUSTRIES CONDO ASSOC. (Continued) **U000402800**

Contact Type:	Not reported
Contact Name:	JOHN MICOFF
Address1:	Not reported
Address2:	Not reported
City:	Not reported
State:	NN
Zip Code:	Not reported
Country Code:	001
Phone:	(718) 388-1864
EMail:	Not reported
Fax Number:	Not reported
Modified By:	TRANSLAT
Date Last Modified:	2004-03-04

Site Id:	11042
Affiliation Type:	Facility Owner
Company Name:	NORTHSIDE ARTS INDUSTRIES CONDO ASSOC.
Contact Type:	BOARD MEMBER/MR. MAINTENANCE
Contact Name:	JOHN MICOFF
Address1:	119 NORTH 11TH STREET
Address2:	Not reported
City:	BROOKLYN
State:	NY
Zip Code:	11249-1166
Country Code:	001
Phone:	(718) 388-1864
EMail:	Not reported
Fax Number:	Not reported
Modified By:	MRBARROW
Date Last Modified:	2016-04-26

Tank Info:

Tank Number:	001
Tank ID:	18209
Tank Status:	In Service
Material Name:	In Service
Capacity Gallons:	2000
Install Date:	Not reported
Date Tank Closed:	Not reported
Registered:	True
Tank Location:	Underground
Tank Type:	Steel/carbon steel
Material Code:	0001
Common Name of Substance:	#2 Fuel Oil (On-Site Consumption)

Tightness Test Method:	00
Date Test:	Not reported
Next Test Date:	10/11/2016
Pipe Model:	Not reported
Modified By:	MRBARROW
Last Modified:	05/04/2017

Equipment Records:

B00 - Tank External Protection - None
C00 - Pipe Location - No Piping
F00 - Pipe External Protection - None

NORTHSIDE ARTS INDUSTRIES CONDO ASSOC. (Continued) **U000402800**

G00 - Tank Secondary Containment - None
J02 - Dispenser - Suction Dispenser
H00 - Tank Leak Detection - None
I00 - Overfill - None
L09 - Piping Leak Detection - Exempt Suction Piping
A00 - Tank Internal Protection - None
D01 - Pipe Type - Steel/Carbon Steel/Iron

237
WSW
1/8-1/4
0.226 mi.
1193 ft.

NORTH 12TH ST. TRANSFER STA.
20 NORTH 12TH STREET
BROOKLYN, NY 11222

NY SWF/LF **S103572470**
NY Spills **N/A**

Relative:
Lower

Actual:
5 ft.

SWF/LF:

Flag:	INACTIVE
Region Code:	2
Phone Number:	7182374288
Owner Name:	Not reported
Owner Type:	Not reported
Owner Address:	Not reported
Owner Addr2:	Not reported
Owner City,St,Zip:	Not reported
Owner Email:	Not reported
Owner Phone:	Not reported
Contact Name:	BOBBY HERBST; SUPERVISOR
Contact Address:	Not reported
Contact Addr2:	Not reported
Contact City,St,Zip:	Not reported
Contact Email:	Not reported
Contact Phone:	Not reported
Activity Desc:	Transfer station - permit
Activity Number:	[24T68]
Active:	No
East Coordinate:	587750
North Coordinate:	4508667
Accuracy Code:	Not reported
Regulatory Status:	Not reported
Waste Type:	Not reported
Authorization #:	Not reported
Authorization Date:	Not reported
Expiration Date:	Not reported
Operator Name:	Not reported
Operator Type:	Not reported
Laste Date:	Not reported

SPILLS:

Facility ID:	9805691
Facility Type:	ER
Spill Number:	9805691
DER Facility ID:	259547
Site ID:	322179
DEC Region:	2
Spill Number/Closed Date:	1998-08-10
Spill Cause:	Other
Spill Class:	C4
SWIS:	2401

NORTH 12TH ST. TRANSFER STA. (Continued) **S103572470**

Spill Date:	1998-08-07
Investigator:	SMMARTIN
Referred To:	Not reported
Reported to Dept:	1998-08-07
CID:	312
Water Affected:	EAST RIVER
Spill Source:	Commercial/Industrial
Spill Notifier:	Federal Government
Cleanup Ceased:	Not reported
Cleanup Meets Std:	False
Last Inspection:	Not reported
Recommended Penalty:	False
UST Trust:	False
Remediation Phase:	0
Date Entered In Computer:	1998-08-07
Spill Record Last Update:	1998-08-19
Spiller Name:	PETER GUNDERSON
Spiller Company:	CITY STORAGE
Spiller Address:	20 NORTH 12TH ST
Spiller Company:	001
Contact Name:	PETER GUNDERSON
DEC Memo:	"Prior to Sept, 2004 data translation this spill Lead_DEC Field was MARTINKAT "
Remarks:	"CREW CUTTING UP AN OLD BARGE AT CITY STORAGE (PIER 12) NOTICED UNK PETROLEUM LEAKING FROM IT - USCG ENROUTE"

All Materials:

Site ID:	322179
Operable Unit ID:	1063467
Operable Unit:	01
Material ID:	320429
Material Code:	0066A
Material Name:	unknown petroleum
Case No.:	Not reported
Material FA:	Petroleum
Quantity:	.00
Units:	G
Recovered:	.00
Oxygenate:	Not reported

AG238 **SOVERN ELLEN** **RCRA NonGen / NLR** **1001197464**
North **118 MILTON ST** **FINDS** **NYR000040097**
1/8-1/4 **BROOKLYN, NY 11222** **ECHO**
0.227 mi. **NY MANIFEST**
1200 ft. **Site 1 of 3 in cluster AG**

Relative:
Higher

Actual:
24 ft.

RCRA NonGen / NLR:

Date form received by agency:	01/01/2007
Facility name:	SOVERN ELLEN
Facility address:	118 MILTON ST BROOKLYN, NY 11222-2502
EPA ID:	NYR000040097
Mailing address:	MILTON ST BROOKLYN, NY 11222
Contact:	Not reported
Contact address:	MILTON ST BROOKLYN, NY 11222

SOVERN ELLEN (Continued) **1001197464**

Contact country: US
Contact telephone: Not reported
Contact email: Not reported
EPA Region: 02
Land type: Private
Classification: Non-Generator
Description: Handler: Non-Generators do not presently generate hazardous waste

Owner/Operator Summary:
Owner/operator name: ELLEN SOVERN
Owner/operator address: 118 MILTON ST
BROOKLYN, NY 11222
Owner/operator country: US
Owner/operator telephone: 718-383-4103
Owner/operator email: Not reported
Owner/operator fax: Not reported
Owner/operator extension: Not reported
Legal status: Private
Owner/Operator Type: Owner
Owner/Op start date: Not reported
Owner/Op end date: Not reported

Owner/operator name: ELLEN SOVERN
Owner/operator address: 118 MILTON ST
BROOKLYN, NY 11222
Owner/operator country: US
Owner/operator telephone: 718-383-4103
Owner/operator email: Not reported
Owner/operator fax: Not reported
Owner/operator extension: Not reported
Legal status: Private
Owner/Operator Type: Operator
Owner/Op start date: Not reported
Owner/Op end date: Not reported

Handler Activities Summary:
U.S. importer of hazardous waste: No
Mixed waste (haz. and radioactive): No
Recycler of hazardous waste: No
Transporter of hazardous waste: No
Treater, storer or disposer of HW: No
Underground injection activity: No
On-site burner exemption: No
Furnace exemption: No
Used oil fuel burner: No
Used oil processor: No
User oil refiner: No
Used oil fuel marketer to burner: No
Used oil Specification marketer: No
Used oil transfer facility: No
Used oil transporter: No

Historical Generators:
Date form received by agency: 01/01/2006
Site name: SOVERN ELLEN
Classification: Not a generator, verified

SOVERN ELLEN (Continued) **1001197464**

Date form received by agency: 07/08/1999
Site name: SOVERN ELLEN
Classification: Not a generator, verified

Date form received by agency: 05/30/1997
Site name: SOVERN ELLEN
Classification: Large Quantity Generator

. Waste code: D008
. Waste name: LEAD

Violation Status: No violations found

Evaluation Action Summary:
Evaluation date: 07/08/1999
Evaluation: COMPLIANCE EVALUATION INSPECTION ON-SITE
Area of violation: Not reported
Date achieved compliance: Not reported
Evaluation lead agency: EPA

FINDS:

Registry ID: 110004534683

Environmental Interest/Information System
RCRAInfo is a national information system that supports the Resource Conservation and Recovery Act (RCRA) program through the tracking of events and activities related to facilities that generate, transport, and treat, store, or dispose of hazardous waste. RCRAInfo allows RCRA program staff to track the notification, permit, compliance, and corrective action activities required under RCRA.

Click this hyperlink while viewing on your computer to access additional FINDS: detail in the EDR Site Report.

ECHO:
Envid: 1001197464
Registry ID: 110004534683
DFR URL: http://echo.epa.gov/detailed-facility-report?fid=110004534683

NY MANIFEST:
Country: USA
EPA ID: NYR000040097
Facility Status: Not reported
Location Address 1: 118 MILTON ST
Code: BP
Location Address 2: Not reported
Total Tanks: Not reported
Location City: BROOKLYN
Location State: NY
Location Zip: 11222
Location Zip 4: Not reported

NY MANIFEST:
EPAID: NYR000040097
Mailing Name: SOVERN ELLEN

SOVERN ELLEN (Continued) **1001197464**

Mailing Contact:	MARIO POSTORINO
Mailing Address 1:	118 MILTON ST
Mailing Address 2:	Not reported
Mailing City:	BROOKLYN
Mailing State:	NY
Mailing Zip:	11222
Mailing Zip 4:	Not reported
Mailing Country:	USA
Mailing Phone:	9086131660

NY MANIFEST:

Document ID:	NJA2733922
Manifest Status:	K
seq:	Not reported
Year:	1997
Trans1 State ID:	S50059
Trans2 State ID:	Not reported
Generator Ship Date:	06/03/1997
Trans1 Recv Date:	06/03/1997
Trans2 Recv Date:	/ /
TSD Site Recv Date:	06/04/1997
Part A Recv Date:	/ /
Part B Recv Date:	07/18/1997
Generator EPA ID:	NYR000040097
Trans1 EPA ID:	NJD986607380
Trans2 EPA ID:	Not reported
TSDF ID 1:	NJD002200046
TSDF ID 2:	Not reported
Manifest Tracking Number:	Not reported
Import Indicator:	Not reported
Export Indicator:	Not reported
Discr Quantity Indicator:	Not reported
Discr Type Indicator:	Not reported
Discr Residue Indicator:	Not reported
Discr Partial Reject Indicator:	Not reported
Discr Full Reject Indicator:	Not reported
Manifest Ref Number:	Not reported
Alt Facility RCRA ID:	Not reported
Alt Facility Sign Date:	Not reported
MGMT Method Type Code:	Not reported
Waste Code:	D008 - LEAD 5.0 MG/L TCLP
Waste Code:	Not reported
Waste Code:	Not reported
Waste Code:	Not reported
Waste Code:	Not reported
Waste Code:	Not reported
Quantity:	01500
Units:	P - Pounds
Number of Containers:	003
Container Type:	DM - Metal drums, barrels
Handling Method:	L Landfill.
Specific Gravity:	100

Click this hyperlink while viewing on your computer to access additional NY_MANIFEST: detail in the EDR Site Report.

AH239 **CON EDISON** **RCRA NonGen / NLR** **1019909280**
NNW **53 WEST ST** **NYP004883001**
1/8-1/4 **BROOKLYN, NY 11209**
0.229 mi.
1210 ft. **Site 1 of 2 in cluster AH**

Relative:
Higher

Actual:
11 ft.

RCRA NonGen / NLR:

Date form received by agency:	12/22/2015
Facility name:	CON EDISON
Facility address:	53 WEST ST BROOKLYN, NY 11209
EPA ID:	NYP004883001
Mailing address:	IRVING PL 15TH FL NE NEW YORK, NY 10003
Contact:	THOMAS TEELING
Contact address:	Not reported Not reported
Contact country:	Not reported
Contact telephone:	212-460-3770
Contact email:	Not reported
EPA Region:	02
Classification:	Non-Generator
Description:	Handler: Non-Generators do not presently generate hazardous waste

Handler Activities Summary:

U.S. importer of hazardous waste:	No
Mixed waste (haz. and radioactive):	No
Recycler of hazardous waste:	No
Transporter of hazardous waste:	No
Treater, storer or disposer of HW:	No
Underground injection activity:	No
On-site burner exemption:	No
Furnace exemption:	No
Used oil fuel burner:	No
Used oil processor:	No
User oil refiner:	No
Used oil fuel marketer to burner:	No
Used oil Specification marketer:	No
Used oil transfer facility:	No
Used oil transporter:	No

Historical Generators:

Date form received by agency:	12/22/2015
Site name:	CON EDISON
Classification:	Large Quantity Generator
Violation Status:	No violations found

AH240 **CON EDISON** **NJ MANIFEST** **S120678433**
NNW **53 WEST ST** **N/A**
1/8-1/4 **BROOKLYN, NY 11209**
0.229 mi.
1210 ft. **Site 2 of 2 in cluster AH**

Relative:
Higher

Actual:
11 ft.

NJ MANIFEST:

EPA Id:	NYP004883001
Mail Address:	IRVING PL 15TH FL NE
Mail City/State/Zip:	NEW YORK, NY 10003
Facility Phone:	Not reported
Emergency Phone:	Not reported

CON EDISON (Continued) **S120678433**

Contact:	THOMAS TEELING
Comments:	Not reported
SIC Code:	Not reported
County:	NY047
Municipal:	Not reported
Previous EPA Id:	Not reported
Gen Flag:	Not reported
Trans Flag:	Not reported
TSDF Flag:	Not reported
Name Change:	Not reported
Date Change:	Not reported

Manifest:

Manifest Number:	015320568JJK
EPA ID:	NYP004883001
Date Shipped:	12/22/2015
TSDF EPA ID:	NJD002200046
Transporter EPA ID:	NJ0000027193
Transporter 2 EPA ID:	Not reported
Transporter 3 EPA ID:	Not reported
Transporter 4 EPA ID:	Not reported
Transporter 5 EPA ID:	Not reported
Transporter 6 EPA ID:	Not reported
Transporter 7 EPA ID:	Not reported
Transporter 8 EPA ID:	Not reported
Transporter 9 EPA ID:	Not reported
Transporter 10 EPA ID:	Not reported
Date Trans1 Transported Waste:	Not reported
Date Trans2 Transported Waste:	Not reported
Date Trans3 Transported Waste:	Not reported
Date Trans4 Transported Waste:	Not reported
Date Trans5 Transported Waste:	Not reported
Date Trans6 Transported Waste:	Not reported
Date Trans7 Transported Waste:	Not reported
Date Trans8 Transported Waste:	Not reported
Date Trans9 Transported Waste:	Not reported
Date Trans10 Transported Waste:	Not reported
Date TSDF Received Waste:	Not reported
TSDF EPA Facility Name:	Not reported
QTY Units:	Not reported
Transporter SEQ ID:	Not reported
Transporter-1 Date:	Not reported
Waste SEQ ID:	Not reported
Waste Type Code 2:	Not reported
Waste Type Code 3:	Not reported
Waste Type Code 4:	Not reported
Waste Type Code 5:	Not reported
Waste Type Code 6:	Not reported
Date Accepted:	Not reported
Manifest Discrepancy Type:	Not reported
Data Entry Number:	Not reported
Was Load Rejected:	NEW YORK, NY 10003
Reason Load Was Rejected:	Not reported

AI241 **650 MANHATTAN AVENUE** **NY AST** **A100168804**
East **650 MANHATTAN AVE** **N/A**
1/8-1/4 **BROOKLYN, NY 11222**
0.231 mi.
1218 ft. **Site 1 of 5 in cluster AI**

Relative:
Higher

Actual:
16 ft.

AST:

Region:	STATE
DEC Region:	2
Site Status:	Active
Facility Id:	2-116513
Program Type:	PBS
UTM X:	588609.93210
UTM Y:	4508664.97217
Expiration Date:	10/06/2020
Site Type:	Apartment Building/Office Building

Affiliation Records:

Site Id:	3924
Affiliation Type:	Facility Operator
Company Name:	650 MANHATTAN AVENUE
Contact Type:	Not reported
Contact Name:	STEVE GOLDMAN
Address1:	Not reported
Address2:	Not reported
City:	Not reported
State:	NN
Zip Code:	Not reported
Country Code:	001
Phone:	(718) 389-1131
EMail:	Not reported
Fax Number:	Not reported
Modified By:	TRANSLAT
Date Last Modified:	2004-03-04

Site Id:	3924
Affiliation Type:	Emergency Contact
Company Name:	S&L REALTY CORP
Contact Type:	Not reported
Contact Name:	STEVE GOLDMAN
Address1:	Not reported
Address2:	Not reported
City:	Not reported
State:	NN
Zip Code:	Not reported
Country Code:	001
Phone:	(718) 279-3138
EMail:	Not reported
Fax Number:	Not reported
Modified By:	TRANSLAT
Date Last Modified:	2004-03-04

Site Id:	3924
Affiliation Type:	Facility Owner
Company Name:	S&L REALTY CORP
Contact Type:	SECRETARY
Contact Name:	STEVE GOLDMAN
Address1:	230 JAVA STREET
Address2:	Not reported
City:	BROOKLYN

650 MANHATTAN AVENUE (Continued) **A100168804**

State:	NY
Zip Code:	11222
Country Code:	001
Phone:	(718) 389-1131
EMail:	Not reported
Fax Number:	Not reported
Modified By:	NTFREEMA
Date Last Modified:	2015-08-11

Site Id:	3924
Affiliation Type:	Mail Contact
Company Name:	S&L REALTY CORP
Contact Type:	SECRETARY
Contact Name:	STEVE GOLDMAN
Address1:	230 JAVA STREET
Address2:	Not reported
City:	BROOKLYN
State:	NY
Zip Code:	11222
Country Code:	001
Phone:	(718) 389-1131
EMail:	Not reported
Fax Number:	Not reported
Modified By:	NTFREEMA
Date Last Modified:	2015-08-11

Tank Info:

Tank Number:	001
Tank Id:	4140
Material Code:	0001
Common Name of Substance:	#2 Fuel Oil (On-Site Consumption)

Equipment Records:

G00 - Tank Secondary Containment - None
J02 - Dispenser - Suction Dispenser
H00 - Tank Leak Detection - None
L09 - Piping Leak Detection - Exempt Suction Piping
E00 - Piping Secondary Containment - None
K00 - Spill Prevention - None
A00 - Tank Internal Protection - None
B01 - Tank External Protection - Painted/Asphalt Coating
F00 - Pipe External Protection - None
D00 - Pipe Type - No Piping
I04 - Overfill - Product Level Gauge (A/G)
C01 - Pipe Location - Aboveground

Tank Location:	1
Tank Type:	Steel/Carbon Steel/Iron
Tank Status:	In Service
Pipe Model:	Not reported
Install Date:	12/01/1931
Capacity Gallons:	2500
Tightness Test Method:	NN
Date Test:	Not reported
Next Test Date:	Not reported
Date Tank Closed:	Not reported

650 MANHATTAN AVENUE (Continued) **A100168804**

Register:	True
Modified By:	NTFREEMA
Last Modified:	04/14/2017
Material Name:	Not reported

AI242 **CON EDISON** **RCRA NonGen / NLR** **1018279698**
East **650 MANHATTAN AVE** **FINDS** **NYP004745394**
1/8-1/4 **BROOKLYN, NY 11222** **ECHO**
0.231 mi.
1218 ft. **Site 2 of 5 in cluster AI**

Relative:
Higher

Actual:
16 ft.

RCRA NonGen / NLR:

Date form received by agency:	02/05/2016
Facility name:	CON EDISON
Site name:	CON EDISON - SERVICE BOX 71759
Facility address:	650 MANHATTAN AVE BROOKLYN, NY 11222
EPA ID:	NYP004745394
Mailing address:	IRVING PLACE, 15TH FL NE NEW YORK, NY 10003
Contact:	THERESA BURKARD
Contact address:	IRVING PLACE, 15TH FL NE NEW YORK, NY 10003
Contact country:	US
Contact telephone:	212-460-2262
Contact email:	BURKARDT@CONED.COM
EPA Region:	02
Classification:	Non-Generator
Description:	Handler: Non-Generators do not presently generate hazardous waste

Owner/Operator Summary:

Owner/operator name:	CONSOLIDATED EDISON COMPANY OF NY, INC.
Owner/operator address:	IRVING PLACE NEW YORK, NY 10003
Owner/operator country:	US
Owner/operator telephone:	Not reported
Owner/operator email:	Not reported
Owner/operator fax:	Not reported
Owner/operator extension:	Not reported
Legal status:	Private
Owner/Operator Type:	Operator
Owner/Op start date:	03/07/2015
Owner/Op end date:	Not reported

Owner/operator name:	CONSOLIDATED EDISON COMPANY OF NY, INC.
Owner/operator address:	IRVING PLACE NEW YORK, NY 10003
Owner/operator country:	US
Owner/operator telephone:	Not reported
Owner/operator email:	Not reported
Owner/operator fax:	Not reported
Owner/operator extension:	Not reported
Legal status:	Private
Owner/Operator Type:	Owner
Owner/Op start date:	03/07/2015
Owner/Op end date:	Not reported

CON EDISON (Continued) **1018279698**

Handler Activities Summary:

U.S. importer of hazardous waste:	No
Mixed waste (haz. and radioactive):	No
Recycler of hazardous waste:	No
Transporter of hazardous waste:	No
Treater, storer or disposer of HW:	No
Underground injection activity:	No
On-site burner exemption:	No
Furnace exemption:	No
Used oil fuel burner:	No
Used oil processor:	No
User oil refiner:	No
Used oil fuel marketer to burner:	No
Used oil Specification marketer:	No
Used oil transfer facility:	No
Used oil transporter:	No

. Waste code: D008
. Waste name: LEAD

Historical Generators:

Date form received by agency: 03/07/2015
Site name: CON EDISON
Classification: Not a generator, verified

Date form received by agency: 03/07/2015
Site name: CON EDISON
Classification: Large Quantity Generator

Biennial Reports:

Last Biennial Reporting Year: 2017

Annual Waste Handled:
Waste code: D008
Waste name: LEAD
Amount (Lbs): 8300

Violation Status: No violations found

FINDS:

Registry ID: 110067695006

Environmental Interest/Information System
RCRAInfo is a national information system that supports the Resource Conservation and Recovery Act (RCRA) program through the tracking of events and activities related to facilities that generate, transport, and treat, store, or dispose of hazardous waste. RCRAInfo allows RCRA program staff to track the notification, permit, compliance, and corrective action activities required under RCRA.

Click this hyperlink while viewing on your computer to access additional FINDS: detail in the EDR Site Report.

CON EDISON (Continued) **1018279698**

ECHO:

Envid:	1018279698
Registry ID:	110067695006
DFR URL:	http://echo.epa.gov/detailed-facility-report?fid=110067695006

AI243
East
1/8-1/4
0.231 mi.
1218 ft.

Relative:
Higher

Actual:
16 ft.

CON EDISON **NJ MANIFEST** **S120668500**
650 MANHATTAN AVE **N/A**
BROOKLYN, NY 11222

Site 3 of 5 in cluster AI

NJ MANIFEST:

EPA Id:	NYP004745394
Mail Address:	IRVING PL, 15TH FL NE
Mail City/State/Zip:	NEW YORK, NY 10003
Facility Phone:	Not reported
Emergency Phone:	Not reported
Contact:	THOMAS TEELING
Comments:	Not reported
SIC Code:	Not reported
County:	NY047
Municipal:	Not reported
Previous EPA Id:	Not reported
Gen Flag:	Not reported
Trans Flag:	Not reported
TSDF Flag:	Not reported
Name Change:	Not reported
Date Change:	Not reported

Manifest:

Manifest Number:	012773553JJK
EPA ID:	NYP004745394
Date Shipped:	3/4/2015
TSDF EPA ID:	NJD002200046
Transporter EPA ID:	NJ0000027193
Transporter 2 EPA ID:	Not reported
Transporter 3 EPA ID:	Not reported
Transporter 4 EPA ID:	Not reported
Transporter 5 EPA ID:	Not reported
Transporter 6 EPA ID:	Not reported
Transporter 7 EPA ID:	Not reported
Transporter 8 EPA ID:	Not reported
Transporter 9 EPA ID:	Not reported
Transporter 10 EPA ID:	Not reported
Date Trans1 Transported Waste:	Not reported
Date Trans2 Transported Waste:	Not reported
Date Trans3 Transported Waste:	Not reported
Date Trans4 Transported Waste:	Not reported
Date Trans5 Transported Waste:	Not reported
Date Trans6 Transported Waste:	Not reported
Date Trans7 Transported Waste:	Not reported
Date Trans8 Transported Waste:	Not reported
Date Trans9 Transported Waste:	Not reported
Date Trans10 Transported Waste:	Not reported
Date TSDF Received Waste:	Not reported
TSDF EPA Facility Name:	Not reported
QTY Units:	Not reported
Transporter SEQ ID:	Not reported

CON EDISON (Continued) **S120668500**

Transporter-1 Date:	Not reported
Waste SEQ ID:	Not reported
Waste Type Code 2:	Not reported
Waste Type Code 3:	Not reported
Waste Type Code 4:	Not reported
Waste Type Code 5:	Not reported
Waste Type Code 6:	Not reported
Date Accepted:	Not reported
Manifest Discrepancy Type:	Not reported
Data Entry Number:	Not reported
Was Load Rejected:	NEW YORK, NY 10003
Reason Load Was Rejected:	Not reported

AI244 **CON EDISON** **NY MANIFEST** **S117741315**
East **650 MANHATTAN AVE** **N/A**
1/8-1/4 **BROOKLYN, NY 11222**
0.231 mi.
1218 ft. **Site 4 of 5 in cluster AI**

Relative:
Higher

Actual:
16 ft.

NY MANIFEST:

Country:	USA
EPA ID:	NYP004745394
Facility Status:	Not reported
Location Address 1:	650 MANHATTAN AVE
Code:	BP
Location Address 2:	Not reported
Total Tanks:	Not reported
Location City:	BROOKLYN
Location State:	NY
Location Zip:	11222
Location Zip 4:	Not reported

NY MANIFEST:

EPAID:	NYP004745394
Mailing Name:	CON EDISON
Mailing Contact:	TOM TEELING
Mailing Address 1:	4 IRVING PLACE - 15TH FLOOR
Mailing Address 2:	Not reported
Mailing City:	NEW YORK
Mailing State:	NY
Mailing Zip:	10003
Mailing Zip 4:	Not reported
Mailing Country:	USA
Mailing Phone:	Not reported

NY MANIFEST:

Document ID:	Not reported
Manifest Status:	Not reported
seq:	Not reported
Year:	2015
Trans1 State ID:	NJ0000027193
Trans2 State ID:	Not reported
Generator Ship Date:	03/07/2015
Trans1 Recv Date:	03/07/2015
Trans2 Recv Date:	Not reported
TSD Site Recv Date:	03/09/2015

CON EDISON (Continued) **S117741315**

Part A Recv Date:	Not reported
Part B Recv Date:	Not reported
Generator EPA ID:	NYP004745394
Trans1 EPA ID:	Not reported
Trans2 EPA ID:	Not reported
TSDF ID 1:	NJD002200046
TSDF ID 2:	Not reported
Manifest Tracking Number:	012773553JJK
Import Indicator:	N
Export Indicator:	N
Discr Quantity Indicator:	N
Discr Type Indicator:	N
Discr Residue Indicator:	N
Discr Partial Reject Indicator:	N
Discr Full Reject Indicator:	N
Manifest Ref Number:	Not reported
Alt Facility RCRA ID:	Not reported
Alt Facility Sign Date:	Not reported
MGMT Method Type Code:	H110
Waste Code:	Not reported
Waste Code:	Not reported
Waste Code:	Not reported
Waste Code:	Not reported
Waste Code:	Not reported
Waste Code:	Not reported
Quantity:	1000
Units:	G - Gallons (liquids only)* (8.3 pounds)
Number of Containers:	1
Container Type:	TT - Cargo tank, tank trucks
Handling Method:	T Chemical, physical, or biological treatment.
Specific Gravity:	1
Waste Code:	D008
Waste Code 1_2:	Not reported
Waste Code 1_3:	Not reported
Waste Code 1_4:	Not reported
Waste Code 1_5:	Not reported
Waste Code 1_6:	Not reported

Click this hyperlink while viewing on your computer to access
2 additional NY_MANIFEST: record(s) in the EDR Site Report.

AJ245 **POLISH NATIONAL ALLIANCE OF THE US OF N.A.** **NY AST** **A100178525**
NNE **155 NOBLE STREET** **N/A**
1/8-1/4 **BROOKLYN, NY 11222**
0.234 mi.
1234 ft. **Site 1 of 3 in cluster AJ**

Relative:
Higher

Actual:
30 ft.

AST:

Region:	STATE
DEC Region:	2
Site Status:	Active
Facility Id:	2-606360
Program Type:	PBS
UTM X:	588341.01142
UTM Y:	4509140.66780
Expiration Date:	06/27/2017
Site Type:	Other

POLISH NATIONAL ALLIANCE OF THE US OF N.A. (Continued) **A100178525**

Affiliation Records:

Site Id:	28223
Affiliation Type:	Mail Contact
Company Name:	POLISH NATIONAL ALLIANCE OF THE US OF N.A.
Contact Type:	Not reported
Contact Name:	JIM GURA
Address1:	6100 N CICERO AVE
Address2:	Not reported
City:	CHICAGO
State:	IL
Zip Code:	60646
Country Code:	001
Phone:	(773) 286-0500
EMail:	Not reported
Fax Number:	Not reported
Modified By:	MSBAPTIS
Date Last Modified:	2011-05-19

Site Id:	28223
Affiliation Type:	Facility Operator
Company Name:	POLISH NATIONAL ALLIANCE OF BROOKLYN, USA
Contact Type:	Not reported
Contact Name:	POLISH NATL ALLIANCE OF BKLN
Address1:	Not reported
Address2:	Not reported
City:	Not reported
State:	NN
Zip Code:	Not reported
Country Code:	001
Phone:	(718) 389-4704
EMail:	Not reported
Fax Number:	Not reported
Modified By:	TRANSLAT
Date Last Modified:	2004-03-04

Site Id:	28223
Affiliation Type:	Emergency Contact
Company Name:	POLISH NATIONAL ALLIANCE OF THE US OF N.A.
Contact Type:	Not reported
Contact Name:	HALINA KALITKA
Address1:	Not reported
Address2:	Not reported
City:	Not reported
State:	NN
Zip Code:	Not reported
Country Code:	999
Phone:	(718) 389-4704
EMail:	Not reported
Fax Number:	Not reported
Modified By:	BVCAMPBE
Date Last Modified:	2012-04-16

Site Id:	28223
Affiliation Type:	Facility Owner
Company Name:	POLISH NATIONAL ALLIANCE OF THE US OF N.A.
Contact Type:	PRES
Contact Name:	FRANK J. SPULA

POLISH NATIONAL ALLIANCE OF THE US OF N.A. (Continued) **A100178525**

Address1:	6100 N CICERO AVE
Address2:	Not reported
City:	CHICAGO
State:	IL
Zip Code:	60646
Country Code:	001
Phone:	(773) 286-0500
EMail:	Not reported
Fax Number:	Not reported
Modified By:	MSBAPTIS
Date Last Modified:	2011-05-18

Tank Info:

Tank Number:	328363
Tank Id:	61309
Material Code:	0001
Common Name of Substance:	#2 Fuel Oil (On-Site Consumption)

Equipment Records:

D02 - Pipe Type - Galvanized Steel
F00 - Pipe External Protection - None
G03 - Tank Secondary Containment - Vault (w/o access)
H00 - Tank Leak Detection - None
L09 - Piping Leak Detection - Exempt Suction Piping
B99 - Tank External Protection - Other
J02 - Dispenser - Suction Dispenser
C01 - Pipe Location - Aboveground
A00 - Tank Internal Protection - None
I01 - Overfill - Float Vent Valve

Tank Location:	1
Tank Type:	Steel/Carbon Steel/Iron
Tank Status:	In Service
Pipe Model:	Not reported
Install Date:	01/01/1985
Capacity Gallons:	3000
Tightness Test Method:	NN
Date Test:	Not reported
Next Test Date:	Not reported
Date Tank Closed:	Not reported
Register:	True
Modified By:	MSBAPTIS
Last Modified:	04/14/2017
Material Name:	Not reported

AI246 **MERCURY ROOM 102 C-O GREENPOINT WHSE** **RCRA NonGen / NLR** **1000182161**
East **NOBLE ST FOOT OF** **NY MANIFEST** **NYD044168607**
1/8-1/4 **BROOKLYN, NY 11222**
0.236 mi.
1247 ft. **Site 5 of 5 in cluster AI**

Relative:
Higher

Actual:
15 ft.

RCRA NonGen / NLR:

Date form received by agency:	01/01/2007
Facility name:	MERCURY ROOM 102 C-O GREENPOINT WHSE
Facility address:	NOBLE ST FOOT OF GREENPOINT WHSE ROOM 102 BROOKLYN, NY 11222

MERCURY ROOM 102 C-O GREENPOINT WHSE (Continued) **1000182161**

EPA ID:	NYD044168607
Contact:	Not reported
Contact address:	NOBLE ST FOOT OF BROOKLYN, NY 11222
Contact country:	US
Contact telephone:	Not reported
Contact email:	Not reported
EPA Region:	02
Land type:	Facility is not located on Indian land. Additional information is not known.
Classification:	Non-Generator
Description:	Handler: Non-Generators do not presently generate hazardous waste

Owner/Operator Summary:

Owner/operator name:	Not reported
Owner/operator address:	NOT REQUIRED NOT REQUIRED, WY 99999
Owner/operator country:	US
Owner/operator telephone:	212-555-1212
Owner/operator email:	Not reported
Owner/operator fax:	Not reported
Owner/operator extension:	Not reported
Legal status:	Private
Owner/Operator Type:	Operator
Owner/Op start date:	Not reported
Owner/Op end date:	Not reported

Owner/operator name:	Not reported
Owner/operator address:	NOT REQUIRED NOT REQUIRED, WY 99999
Owner/operator country:	US
Owner/operator telephone:	212-555-1212
Owner/operator email:	Not reported
Owner/operator fax:	Not reported
Owner/operator extension:	Not reported
Legal status:	Private
Owner/Operator Type:	Owner
Owner/Op start date:	Not reported
Owner/Op end date:	Not reported

Handler Activities Summary:

U.S. importer of hazardous waste:	No
Mixed waste (haz. and radioactive):	No
Recycler of hazardous waste:	No
Transporter of hazardous waste:	No
Treater, storer or disposer of HW:	No
Underground injection activity:	No
On-site burner exemption:	No
Furnace exemption:	No
Used oil fuel burner:	No
Used oil processor:	No
User oil refiner:	No
Used oil fuel marketer to burner:	No
Used oil Specification marketer:	No
Used oil transfer facility:	No
Used oil transporter:	No

MERCURY ROOM 102 C-O GREENPOINT WHSE (Continued) **1000182161**

Historical Generators:
Date form received by agency: 01/01/2006
Site name: MERCURY ROOM 102 C-O GREENPOINT WHSE
Classification: Not a generator, verified

Date form received by agency: 07/08/1999
Site name: MERCURY ROOM 102 C-O GREENPOINT WHSE
Classification: Not a generator, verified

Date form received by agency: 05/15/1985
Site name: MERCURY ROOM 102 C-O GREENPOINT WHSE
Classification: Large Quantity Generator

. Waste code: D000
. Waste name: Not Defined

. Waste code: D002
. Waste name: CORROSIVE WASTE

. Waste code: D009
. Waste name: MERCURY

Facility Has Received Notices of Violations:
Regulation violated: Not reported
Area of violation: Generators - General
Date violation determined: 01/27/1987
Date achieved compliance: 01/27/1987
Violation lead agency: State
Enforcement action: Not reported
Enforcement action date: Not reported
Enf. disposition status: Not reported
Enf. disp. status date: Not reported
Enforcement lead agency: Not reported
Proposed penalty amount: Not reported
Final penalty amount: Not reported
Paid penalty amount: Not reported

Evaluation Action Summary:
Evaluation date: 07/08/1999
Evaluation: COMPLIANCE EVALUATION INSPECTION ON-SITE
Area of violation: Not reported
Date achieved compliance: Not reported
Evaluation lead agency: EPA

Evaluation date: 01/27/1987
Evaluation: NON-FINANCIAL RECORD REVIEW
Area of violation: Generators - General
Date achieved compliance: 01/27/1987
Evaluation lead agency: State

NY MANIFEST:
Country: USA
EPA ID: NYD044168607
Facility Status: Not reported
Location Address 1: 1221 AVE OF AMER
Code: BP

MERCURY ROOM 102 C-O GREENPOINT WHSE (Continued) **1000182161**

Location Address 2:	Not reported
Total Tanks:	Not reported
Location City:	NEW YORK
Location State:	NY
Location Zip:	10020
Location Zip 4:	Not reported

NY MANIFEST:

EPAID:	NYD044168607
Mailing Name:	PHILIPP BROTHERS INC
Mailing Contact:	N/S
Mailing Address 1:	1221 AVE OF AMER
Mailing Address 2:	Not reported
Mailing City:	NEW YORK
Mailing State:	NY
Mailing Zip:	10020
Mailing Zip 4:	Not reported
Mailing Country:	USA
Mailing Phone:	2125755900

NY MANIFEST:

Document ID:	NJA0762096
Manifest Status:	K
seq:	Not reported
Year:	1989
Trans1 State ID:	S10331
Trans2 State ID:	Not reported
Generator Ship Date:	11/30/1989
Trans1 Recv Date:	11/30/1989
Trans2 Recv Date:	/ /
TSD Site Recv Date:	12/01/1989
Part A Recv Date:	01/16/1990
Part B Recv Date:	12/13/1989
Generator EPA ID:	NYD044168607
Trans1 EPA ID:	ILD099202681
Trans2 EPA ID:	Not reported
TSDF ID 1:	NJD089216790
TSDF ID 2:	Not reported
Manifest Tracking Number:	Not reported
Import Indicator:	Not reported
Export Indicator:	Not reported
Discr Quantity Indicator:	Not reported
Discr Type Indicator:	Not reported
Discr Residue Indicator:	Not reported
Discr Partial Reject Indicator:	Not reported
Discr Full Reject Indicator:	Not reported
Manifest Ref Number:	Not reported
Alt Facility RCRA ID:	Not reported
Alt Facility Sign Date:	Not reported
MGMT Method Type Code:	Not reported
Waste Code:	U151 - MERCURY
Waste Code:	Not reported
Waste Code:	Not reported
Waste Code:	Not reported
Waste Code:	Not reported
Waste Code:	Not reported
Quantity:	00110

MERCURY ROOM 102 C-O GREENPOINT WHSE (Continued) **1000182161**

Units:	G - Gallons (liquids only)* (8.3 pounds)
Number of Containers:	002
Container Type:	DM - Metal drums, barrels
Handling Method:	L Landfill.
Specific Gravity:	100

Click this hyperlink while viewing on your computer to access
3 additional NY_MANIFEST: record(s) in the EDR Site Report.

247
NE
1/8-1/4
0.237 mi.
1254 ft.

REGIONAL MGMT & CONSULTING INC
671 LEONARD ST - APT BLDG
BROOKLYN, NY 11222

RCRA NonGen / NLR **1005905705**
FINDS **NYR000107904**
ECHO

Relative:
Higher

Actual:
28 ft.

RCRA NonGen / NLR:

Date form received by agency:	01/01/2007
Facility name:	REGIONAL MGMT & CONSULTING INC
Facility address:	671 LEONARD ST - APT BLDG BROOKLYN, NY 11222
EPA ID:	NYR000107904
Mailing address:	BRIDGEWATER ST BROOKLYN, NY 11222
Contact:	BOGDAN SZCZUREK
Contact address:	BRIDGEWATER ST BROOKLYN, NY 11222
Contact country:	US
Contact telephone:	718-599-3718
Contact email:	Not reported
EPA Region:	02
Classification:	Non-Generator
Description:	Handler: Non-Generators do not presently generate hazardous waste

Owner/Operator Summary:

Owner/operator name:	PARASKA HANCZARENKO
Owner/operator address:	671 LEONARD ST - APT BLDG BROOKLYN, NY 11222
Owner/operator country:	US
Owner/operator telephone:	718-383-8648
Owner/operator email:	Not reported
Owner/operator fax:	Not reported
Owner/operator extension:	Not reported
Legal status:	Private
Owner/Operator Type:	Operator
Owner/Op start date:	01/01/2001
Owner/Op end date:	Not reported

Owner/operator name:	PARASKA HANCZARENKO
Owner/operator address:	671 LEONARD ST - APT BLDG BROOKLYN, NY 11222
Owner/operator country:	US
Owner/operator telephone:	718-383-8648
Owner/operator email:	Not reported
Owner/operator fax:	Not reported
Owner/operator extension:	Not reported
Legal status:	Private

REGIONAL MGMT & CONSULTING INC (Continued) **1005905705**

Owner/Operator Type: Owner
Owner/Op start date: 01/01/2001
Owner/Op end date: Not reported

Handler Activities Summary:
U.S. importer of hazardous waste: No
Mixed waste (haz. and radioactive): No
Recycler of hazardous waste: No
Transporter of hazardous waste: No
Treater, storer or disposer of HW: No
Underground injection activity: No
On-site burner exemption: No
Furnace exemption: No
Used oil fuel burner: No
Used oil processor: No
User oil refiner: No
Used oil fuel marketer to burner: No
Used oil Specification marketer: No
Used oil transfer facility: No
Used oil transporter: No

Historical Generators:
Date form received by agency: 01/01/2006
Site name: REGIONAL MGMT & CONSULTING INC
Classification: Not a generator, verified

Date form received by agency: 07/15/2002
Site name: REGIONAL MGMT & CONSULTING INC
Classification: Conditionally Exempt Small Quantity Generator

. Waste code: D000
. Waste name: Not Defined

. Waste code: D008
. Waste name: LEAD

Violation Status: No violations found

FINDS:

Registry ID: 110012568033

Environmental Interest/Information System
RCRAInfo is a national information system that supports the Resource Conservation and Recovery Act (RCRA) program through the tracking of events and activities related to facilities that generate, transport, and treat, store, or dispose of hazardous waste. RCRAInfo allows RCRA program staff to track the notification, permit, compliance, and corrective action activities required under RCRA.

Click this hyperlink while viewing on your computer to access additional FINDS: detail in the EDR Site Report.

ECHO:
Envid: 1005905705

REGIONAL MGMT & CONSULTING INC (Continued) **1005905705**

Registry ID: 110012568033
DFR URL: http://echo.epa.gov/detailed-facility-report?fid=110012568033

AE248 **BUG, PEOPLES WORKS** **NY HSWDS** **S102872857**
SW **KENT AVE.** **N/A**
1/8-1/4 **BROOKLYN, NY 11211**
0.240 mi.
1268 ft. **Site 8 of 8 in cluster AE**

Relative:
Higher

Actual:
14 ft.

HSWDS:

Facility ID:	HS2016
Region:	2
Facility Status:	Unknown
Owner Type:	Publ Utily
Owner:	Formerly BUG Company
Owner Address:	195 Montague Street
Owner Phone:	(718)403-3053
Operator Type:	Unknown
Operator:	Unknown
Operator:	Unknown
Operator Phone:	Unknown
EPA ID:	NYD980532105
Registry:	Not on NYS Registry of Inactive Haz Waste Disposal Sites
Registry Site ID:	None
RCRA Permitted:	Unknown
Site Code:	Coal Gasification Plant
Owner City State:	Brooklyn NY 11201
Operator City State:	Not reported
Quadrange:	Unknown
Latitude:	40 43’20"N
Longitude:	73 57’35"W
Acres:	0.00
Operator Date:	1871
Close Date:	1895
Completed:	PA
Active:	Unknown
PCB’s Disposed:	No
Pesticides Disposed:	No
Metals Disposed:	No
Asbestos Disposed:	No
Volatile Organic Compounds Disposed:	No
Semi Volatile Organic Compounds Disposed:	Unknown
Analytical Info Exists for Air:	Not reported
Analytical Info Exists for Ground:	None
Analytical Info Exists for Surface:	Not reported
Analytical Info Exists for Sediments:	Not reported
Analytical Info Exists for Surface:	Not reported
Analytical Info Exists for Substance:	Not reported
Analytical Info Exists for Waste:	Not reported
Analytical Info Exists for Leachate:	Not reported
Analytical Info Exists for EP Toxicity:	Not reported
Analytical Info Exists for TCLP:	Not reported
Threat to Environment/Public Health:	Environmental
Surface Water Contamination:	Unknown
Surface Water Body Class:	Unknown
Groundwater Contamination:	Unknown
Groundwater Classification:	Unknown
Drinking Water Contamination:	Unknown

BUG, PEOPLES WORKS (Continued) **S102872857**

Drinking Water Supply is Active:	No
Any Known Fish or Wildlife:	Unknown
Hazardous Exposure:	Unknown
Site Has Controlled Acess:	Unknown
Ambient Air Contamination:	Unknown
Direct Contact:	Unknown
EPA Hazardous Ranking System Score:	Unknown
Inventory:	Not reported
Nefrap:	Not reported
Mailing:	Not reported
Tax Map No:	Not reported
Qualify:	Not reported
Next Action:	Not reported
Agencies:	Not reported
Air:	Not reported
Building:	Not reported
Site Desc:	Not reported
Drink:	Not reported
Eptox:	Not reported
Fish:	Not reported
Ground:	Not reported
Ground Desc:	Not reported
Hazardous Threat:	Not reported
Haz Threat Desc:	Not reported
Leachate:	Not reported
Preparer:	Not reported
Sediment:	Not reported
Soil:	Not reported
Surface:	Not reported
Status:	Not reported
Surface Soil:	Not reported
Surface:	Not reported
TCLP:	Not reported
Waste:	Not reported

AC249
ESE
1/8-1/4
0.241 mi.
1273 ft.

Relative:
Higher

Actual:
14 ft.

MTA NYCT - NASSAU AVENUE STATION **RCRA NonGen / NLR** **1001197366**
NASSAU & MANHATTAN AVE **NY MANIFEST** **NYR000038778**
BROOKLYN, NY 11222

Site 6 of 6 in cluster AC

RCRA NonGen / NLR:

Date form received by agency:	01/01/2007
Facility name:	MTA NYCT - NASSAU AVENUE STATION
Facility address:	NASSAU & MANHATTAN AVE BROOKLYN, NY 11222
EPA ID:	NYR000038778
Mailing address:	COLUMBUS CIR 25TH FLOOR NEW YORK, NY 10019
Contact:	DAVID RISUENO
Contact address:	COLUMBUS CIR 25TH FLOOR NEW YORK, NY 10019
Contact country:	US
Contact telephone:	212-307-5589
Contact email:	Not reported
EPA Region:	02
Classification:	Non-Generator
Description:	Handler: Non-Generators do not presently generate hazardous waste

MTA NYCT - NASSAU AVENUE STATION (Continued) **1001197366**

Owner/Operator Summary:

Owner/operator name:	MTA NEW YORK CITY TRANSIT
Owner/operator address:	10 COLUMBUS CIR 25TH FLOOR NEW YORK, NY 10019
Owner/operator country:	US
Owner/operator telephone:	212-307-5589
Owner/operator email:	Not reported
Owner/operator fax:	Not reported
Owner/operator extension:	Not reported
Legal status:	Other
Owner/Operator Type:	Operator
Owner/Op start date:	Not reported
Owner/Op end date:	Not reported

Owner/operator name:	MTA NEW YORK CITY TRANSIT
Owner/operator address:	10 COLUMBUS CIR 25TH FLOOR NEW YORK, NY 10019
Owner/operator country:	US
Owner/operator telephone:	212-307-5589
Owner/operator email:	Not reported
Owner/operator fax:	Not reported
Owner/operator extension:	Not reported
Legal status:	Other
Owner/Operator Type:	Owner
Owner/Op start date:	Not reported
Owner/Op end date:	Not reported

Handler Activities Summary:

U.S. importer of hazardous waste:	No
Mixed waste (haz. and radioactive):	No
Recycler of hazardous waste:	No
Transporter of hazardous waste:	No
Treater, storer or disposer of HW:	No
Underground injection activity:	No
On-site burner exemption:	No
Furnace exemption:	No
Used oil fuel burner:	No
Used oil processor:	No
User oil refiner:	No
Used oil fuel marketer to burner:	No
Used oil Specification marketer:	No
Used oil transfer facility:	No
Used oil transporter:	No

Historical Generators:

Date form received by agency:	01/01/2006
Site name:	MTA NYCT - NASSAU AVENUE STATION
Classification:	Not a generator, verified

Date form received by agency:	05/07/1997
Site name:	MTA NYCT - NASSAU AVENUE STATION
Classification:	Small Quantity Generator

. Waste code:	D000
. Waste name:	Not Defined

MTA NYCT - NASSAU AVENUE STATION (Continued) **1001197366**

. Waste code: D008
. Waste name: LEAD

Violation Status: No violations found

NY MANIFEST:
Country: USA
EPA ID: NYR000038778
Facility Status: Not reported
Location Address 1: NASSAU & MANHATTAN AVE
Code: BP
Location Address 2: Not reported
Total Tanks: Not reported
Location City: BROOKLYN
Location State: NY
Location Zip: 11222
Location Zip 4: Not reported

NY MANIFEST:
EPAID: NYR000038778
Mailing Name: MTA NYCT - NASSAU AVE STATION
Mailing Contact: DAVID RISUENO
Mailing Address 1: 10 COLUMBUS CIR - 25TH FLR
Mailing Address 2: Not reported
Mailing City: NEW YORK
Mailing State: NY
Mailing Zip: 10019
Mailing Zip 4: Not reported
Mailing Country: USA
Mailing Phone: 2123075589

NY MANIFEST:
Document ID: Not reported
Manifest Status: Not reported
seq: Not reported
Year: 2010
Trans1 State ID: NYD046765574
Trans2 State ID: Not reported
Generator Ship Date: 06/17/2010
Trans1 Recv Date: 06/17/2010
Trans2 Recv Date: Not reported
TSD Site Recv Date: 06/17/2010
Part A Recv Date: Not reported
Part B Recv Date: Not reported
Generator EPA ID: NYR000038778
Trans1 EPA ID: Not reported
Trans2 EPA ID: Not reported
TSDF ID 1: NJD991291105
TSDF ID 2: Not reported
Manifest Tracking Number: 000067396WAS
Import Indicator: N
Export Indicator: N
Discr Quantity Indicator: N
Discr Type Indicator: N
Discr Residue Indicator: N
Discr Partial Reject Indicator: N
Discr Full Reject Indicator: N
Manifest Ref Number: Not reported

MTA NYCT - NASSAU AVENUE STATION (Continued) **1001197366**

Alt Facility RCRA ID:	Not reported
Alt Facility Sign Date:	Not reported
MGMT Method Type Code:	H111
Waste Code:	Not reported
Waste Code:	Not reported
Waste Code:	Not reported
Waste Code:	Not reported
Waste Code:	Not reported
Waste Code:	Not reported
Quantity:	200.0
Units:	P - Pounds
Number of Containers:	2.0
Container Type:	DM - Metal drums, barrels
Handling Method:	T Chemical, physical, or biological treatment.
Specific Gravity:	1.0
Waste Code:	D008
Waste Code 1_2:	Not reported
Waste Code 1_3:	Not reported
Waste Code 1_4:	Not reported
Waste Code 1_5:	Not reported
Waste Code 1_6:	Not reported

Click this hyperlink while viewing on your computer to access
3 additional NY_MANIFEST: record(s) in the EDR Site Report.

AK250 **CON EDISON** **NJ MANIFEST** **S120674595**
SSE **BEDFORD AVE & 12TH ST** **N/A**
1/8-1/4 **BROOKLYN, NY 11234**
0.243 mi.
1285 ft. **Site 1 of 11 in cluster AK**

Relative:
Higher

Actual:
16 ft.

NJ MANIFEST:

EPA Id:	NYP004814345
Mail Address:	IRVING PL 15TH FL NE
Mail City/State/Zip:	NEW YORK, NY 10003
Facility Phone:	Not reported
Emergency Phone:	Not reported
Contact:	THOMAS TEELING
Comments:	Not reported
SIC Code:	Not reported
County:	NY047
Municipal:	Not reported
Previous EPA Id:	Not reported
Gen Flag:	Not reported
Trans Flag:	Not reported
TSDF Flag:	Not reported
Name Change:	Not reported
Date Change:	Not reported

Manifest:

Manifest Number:	014469352JJK
EPA ID:	NYP004814345
Date Shipped:	7/28/2015
TSDF EPA ID:	NJD002200046
Transporter EPA ID:	NJ0000027193
Transporter 2 EPA ID:	Not reported
Transporter 3 EPA ID:	Not reported

CON EDISON (Continued) **S120674595**

Transporter 4 EPA ID:	Not reported
Transporter 5 EPA ID:	Not reported
Transporter 6 EPA ID:	Not reported
Transporter 7 EPA ID:	Not reported
Transporter 8 EPA ID:	Not reported
Transporter 9 EPA ID:	Not reported
Transporter 10 EPA ID:	Not reported
Date Trans1 Transported Waste:	Not reported
Date Trans2 Transported Waste:	Not reported
Date Trans3 Transported Waste:	Not reported
Date Trans4 Transported Waste:	Not reported
Date Trans5 Transported Waste:	Not reported
Date Trans6 Transported Waste:	Not reported
Date Trans7 Transported Waste:	Not reported
Date Trans8 Transported Waste:	Not reported
Date Trans9 Transported Waste:	Not reported
Date Trans10 Transported Waste:	Not reported
Date TSDF Received Waste:	Not reported
TSDF EPA Facility Name:	Not reported
QTY Units:	Not reported
Transporter SEQ ID:	Not reported
Transporter-1 Date:	Not reported
Waste SEQ ID:	Not reported
Waste Type Code 2:	Not reported
Waste Type Code 3:	Not reported
Waste Type Code 4:	Not reported
Waste Type Code 5:	Not reported
Waste Type Code 6:	Not reported
Date Accepted:	Not reported
Manifest Discrepancy Type:	Not reported
Data Entry Number:	Not reported
Was Load Rejected:	NEW YORK, NY 10003
Reason Load Was Rejected:	Not reported

AK251 **CON EDISON - OTHER - SPECIFY BC 1199** **NY MANIFEST** **S120957869**
SSE **BEDFORD AVE & N 12 ST** **N/A**
1/8-1/4 **KINGS, NY 11211**
0.243 mi.
1285 ft. **Site 2 of 11 in cluster AK**

Relative:
Higher

Actual:
16 ft.

NY MANIFEST:

Country:	USA
EPA ID:	NYP004889295
Facility Status:	Not reported
Location Address 1:	BEDFORD AVE & N 12 ST
Code:	BP
Location Address 2:	Not reported
Total Tanks:	Not reported
Location City:	KINGS
Location State:	NY
Location Zip:	11211
Location Zip 4:	Not reported

NY MANIFEST:

EPAID:	NYP004889295
Mailing Name:	CON EDISON - OTHER - SPECIFY BC 1199

CON EDISON - OTHER - SPECIFY BC 1199 (Continued) **S120957869**

Mailing Contact:	THERESA BURKARD
Mailing Address 1:	4 IRVING PL 15TH FL NE
Mailing Address 2:	Not reported
Mailing City:	NEW YORK
Mailing State:	NY
Mailing Zip:	10003
Mailing Zip 4:	Not reported
Mailing Country:	USA
Mailing Phone:	2124602262

AK252 **CON EDISON - MANHOLE 4378** **RCRA-LQG** **1016450176**
SSE **BEDFORD AVE** **NY MANIFEST** **NYP004291738**
1/8-1/4 **BROOKLYN, NY 11211**
0.243 mi.
1285 ft. **Site 3 of 11 in cluster AK**

Relative:
Higher

Actual:
16 ft.

RCRA-LQG:

Date form received by agency:	03/27/2014
Facility name:	CON EDISON - MANHOLE 4378
Facility address:	BEDFORD AVE BROOKLYN, NY 11211
EPA ID:	NYP004291738
Mailing address:	IRVING PLACE, 15TH FL NE NEW YORK, NY 10003
Contact:	DENNIS HUACON
Contact address:	IRVING PLACE, 15TH FL NE NEW YORK, NY 10003
Contact country:	US
Contact telephone:	212-460-2757
Contact email:	HUACOND@CONED.COM
EPA Region:	02
Classification:	Large Quantity Generator
Description:	Handler: generates 1,000 kg or more of hazardous waste during any calendar month; or generates more than 1 kg of acutely hazardous waste during any calendar month; or generates more than 100 kg of any residue or contaminated soil, waste or other debris resulting from the cleanup of a spill, into or on any land or water, of acutely hazardous waste during any calendar month; or generates 1 kg or less of acutely hazardous waste during any calendar month, and accumulates more than 1 kg of acutely hazardous waste at any time; or generates 100 kg or less of any residue or contaminated soil, waste or other debris resulting from the cleanup of a spill, into or on any land or water, of acutely hazardous waste during any calendar month, and accumulates more than 100 kg of that material at any time

Owner/Operator Summary:

Owner/operator name:	CONSOLIDATED EDISON COMPANY OF NY, INC.
Owner/operator address:	IRVING PLACE NEW YORK, NY 10003
Owner/operator country:	US
Owner/operator telephone:	Not reported
Owner/operator email:	Not reported
Owner/operator fax:	Not reported
Owner/operator extension:	Not reported
Legal status:	Private
Owner/Operator Type:	Owner

CON EDISON - MANHOLE 4378 (Continued) **1016450176**

Owner/Op start date: 03/06/2013
Owner/Op end date: Not reported

Owner/operator name: CONSOLIDATED EDISON COMPANY OF NY, INC.
Owner/operator address: IRVING PLACE
NEW YORK, NY 10003
Owner/operator country: US
Owner/operator telephone: Not reported
Owner/operator email: Not reported
Owner/operator fax: Not reported
Owner/operator extension: Not reported
Legal status: Private
Owner/Operator Type: Operator
Owner/Op start date: 03/06/2013
Owner/Op end date: Not reported

Handler Activities Summary:
U.S. importer of hazardous waste: No
Mixed waste (haz. and radioactive): No
Recycler of hazardous waste: No
Transporter of hazardous waste: No
Treater, storer or disposer of HW: No
Underground injection activity: No
On-site burner exemption: No
Furnace exemption: No
Used oil fuel burner: No
Used oil processor: No
User oil refiner: No
Used oil fuel marketer to burner: No
Used oil Specification marketer: No
Used oil transfer facility: No
Used oil transporter: No

. Waste code: D008
. Waste name: LEAD

Historical Generators:
Date form received by agency: 04/06/2013
Site name: CON EDISON MANHOLE: 4378
Classification: Not a generator, verified

Date form received by agency: 03/06/2013
Site name: CON EDISON MANHOLE: 4378
Classification: Conditionally Exempt Small Quantity Generator

Violation Status: No violations found

NY MANIFEST:
Country: USA
EPA ID: NYP004664967
Facility Status: Not reported
Location Address 1: BEDFORD AVE
Code: BP
Location Address 2: Not reported
Total Tanks: Not reported
Location City: BROOKLYN
Location State: NY

CON EDISON - MANHOLE 4378 (Continued) **1016450176**

Location Zip:	11226
Location Zip 4:	Not reported

NY MANIFEST:

EPAID:	NYP004664967
Mailing Name:	CON EDISON
Mailing Contact:	TOM TEELING
Mailing Address 1:	4 IRVING PLACE - 15TH FLOOR
Mailing Address 2:	Not reported
Mailing City:	NEW YORK
Mailing State:	NY
Mailing Zip:	10003
Mailing Zip 4:	Not reported
Mailing Country:	USA
Mailing Phone:	Not reported

NY MANIFEST:

Document ID:	Not reported
Manifest Status:	Not reported
seq:	Not reported
Year:	2014
Trans1 State ID:	NJD003812047
Trans2 State ID:	NJD003812047
Generator Ship Date:	09/24/2014
Trans1 Recv Date:	09/24/2014
Trans2 Recv Date:	09/30/2014
TSD Site Recv Date:	09/30/2014
Part A Recv Date:	Not reported
Part B Recv Date:	Not reported
Generator EPA ID:	NYP004664967
Trans1 EPA ID:	Not reported
Trans2 EPA ID:	Not reported
TSDF ID 1:	NJD991291105
TSDF ID 2:	Not reported
Manifest Tracking Number:	002617624GBF
Import Indicator:	N
Export Indicator:	N
Discr Quantity Indicator:	N
Discr Type Indicator:	N
Discr Residue Indicator:	N
Discr Partial Reject Indicator:	N
Discr Full Reject Indicator:	N
Manifest Ref Number:	Not reported
Alt Facility RCRA ID:	Not reported
Alt Facility Sign Date:	Not reported
MGMT Method Type Code:	H110
Waste Code:	Not reported
Waste Code:	Not reported
Waste Code:	Not reported
Waste Code:	Not reported
Waste Code:	Not reported
Waste Code:	Not reported
Quantity:	600
Units:	G - Gallons (liquids only)* (8.3 pounds)
Number of Containers:	1
Container Type:	TT - Cargo tank, tank trucks
Handling Method:	T Chemical, physical, or biological treatment.

CON EDISON - MANHOLE 4378 (Continued) **1016450176**

Specific Gravity:	1
Waste Code:	D008
Waste Code 1_2:	Not reported
Waste Code 1_3:	Not reported
Waste Code 1_4:	Not reported
Waste Code 1_5:	Not reported
Waste Code 1_6:	Not reported

Click this hyperlink while viewing on your computer to access additional NY_MANIFEST: detail in the EDR Site Report.

Country:	USA
EPA ID:	NYP004291738
Facility Status:	Not reported
Location Address 1:	BEDFORD AVE
Code:	BP
Location Address 2:	Not reported
Total Tanks:	Not reported
Location City:	BROOKLYN
Location State:	NY
Location Zip:	11211
Location Zip 4:	Not reported

NY MANIFEST:

EPAID:	NYP004291738
Mailing Name:	CON EDISON
Mailing Contact:	TOM TEELING
Mailing Address 1:	4 IRVING PLACE 15TH FLOOR
Mailing Address 2:	Not reported
Mailing City:	NEW YORK
Mailing State:	NY
Mailing Zip:	10003
Mailing Zip 4:	Not reported
Mailing Country:	USA
Mailing Phone:	2124603770

NY MANIFEST:

Document ID:	Not reported
Manifest Status:	Not reported
seq:	Not reported
Year:	2013
Trans1 State ID:	NJD003812047
Trans2 State ID:	Not reported
Generator Ship Date:	03/06/2013
Trans1 Recv Date:	03/06/2013
Trans2 Recv Date:	Not reported
TSD Site Recv Date:	03/06/2013
Part A Recv Date:	Not reported
Part B Recv Date:	Not reported
Generator EPA ID:	NYP004291738
Trans1 EPA ID:	Not reported
Trans2 EPA ID:	Not reported
TSDF ID 1:	NJD991291105
TSDF ID 2:	Not reported
Manifest Tracking Number:	002016682GBF
Import Indicator:	N

CON EDISON - MANHOLE 4378 (Continued) **1016450176**

Export Indicator:	N
Discr Quantity Indicator:	N
Discr Type Indicator:	N
Discr Residue Indicator:	N
Discr Partial Reject Indicator:	N
Discr Full Reject Indicator:	N
Manifest Ref Number:	Not reported
Alt Facility RCRA ID:	Not reported
Alt Facility Sign Date:	Not reported
MGMT Method Type Code:	H141
Waste Code:	Not reported
Waste Code:	Not reported
Waste Code:	Not reported
Waste Code:	Not reported
Waste Code:	Not reported
Waste Code:	Not reported
Quantity:	300
Units:	G - Gallons (liquids only)* (8.3 pounds)
Number of Containers:	1
Container Type:	TT - Cargo tank, tank trucks
Handling Method:	T Chemical, physical, or biological treatment.
Specific Gravity:	1
Waste Code:	D008
Waste Code 1_2:	Not reported
Waste Code 1_3:	Not reported
Waste Code 1_4:	Not reported
Waste Code 1_5:	Not reported
Waste Code 1_6:	Not reported

Click this hyperlink while viewing on your computer to access additional NY_MANIFEST: detail in the EDR Site Report.

AK253 **CON EDISON** **RCRA NonGen / NLR** **1019325033**
SSE **BEDFORD AVE & N 12TH ST** **NYP004789244**
1/8-1/4 **BROOKLYN, NY 11234**
0.243 mi.
1285 ft. **Site 4 of 11 in cluster AK**

Relative:
Higher

Actual:
16 ft.

RCRA NonGen / NLR:

Date form received by agency:	02/05/2016
Facility name:	CON EDISON
Site name:	CON EDISON - MANHOLE 4377
Facility address:	BEDFORD AVE & N 12TH ST BROOKLYN, NY 11234
EPA ID:	NYP004789244
Mailing address:	IRVING PLACE, 15TH FL NE NEW YORK, NY 10003
Contact:	THERESA BURKARD
Contact address:	IRVING PLACE, 15TH FL NE NEW YORK, NY 10003
Contact country:	US
Contact telephone:	212-460-2262
Contact email:	BURKARDT@CONED.COM
EPA Region:	02
Classification:	Non-Generator
Description:	Handler: Non-Generators do not presently generate hazardous waste

CON EDISON (Continued) **1019325033**

Owner/Operator Summary:

Owner/operator name:	CONSOLIDATED EDISON COMPANY OF NY, INC.
Owner/operator address:	IRVING PLACE NEW YORK, NY 10003
Owner/operator country:	US
Owner/operator telephone:	Not reported
Owner/operator email:	Not reported
Owner/operator fax:	Not reported
Owner/operator extension:	Not reported
Legal status:	Private
Owner/Operator Type:	Operator
Owner/Op start date:	06/02/2015
Owner/Op end date:	Not reported

Owner/operator name:	CONSOLIDATED EDISON COMPANY OF NY, INC.
Owner/operator address:	IRVING PLACE NEW YORK, NY 10003
Owner/operator country:	US
Owner/operator telephone:	Not reported
Owner/operator email:	Not reported
Owner/operator fax:	Not reported
Owner/operator extension:	Not reported
Legal status:	Private
Owner/Operator Type:	Owner
Owner/Op start date:	06/02/2015
Owner/Op end date:	Not reported

Handler Activities Summary:

U.S. importer of hazardous waste:	No
Mixed waste (haz. and radioactive):	No
Recycler of hazardous waste:	No
Transporter of hazardous waste:	No
Treater, storer or disposer of HW:	No
Underground injection activity:	No
On-site burner exemption:	No
Furnace exemption:	No
Used oil fuel burner:	No
Used oil processor:	No
User oil refiner:	No
Used oil fuel marketer to burner:	No
Used oil Specification marketer:	No
Used oil transfer facility:	No
Used oil transporter:	No

. Waste code: D008
. Waste name: LEAD

Historical Generators:

Date form received by agency:	06/02/2015
Site name:	CON EDISON
Classification:	Not a generator, verified

Date form received by agency:	06/02/2015
Site name:	CON EDISON
Classification:	Large Quantity Generator

CON EDISON (Continued) **1019325033**

Biennial Reports:

Last Biennial Reporting Year: 2017

Annual Waste Handled:

Waste code:	D008
Waste name:	LEAD
Amount (Lbs):	5000

Violation Status:	No violations found

AK254 **CON EDISON** **NY MANIFEST** **S118258365**
SSE **BEDFORD AVE & 12TH ST** **N/A**
1/8-1/4 **BROOKLYN, NY 11234**
0.243 mi.
1285 ft. **Site 5 of 11 in cluster AK**

Relative:
Higher

Actual:
16 ft.

NY MANIFEST:

Country:	USA
EPA ID:	NYP004814345
Facility Status:	Not reported
Location Address 1:	BEDFORD AVE & 12TH ST
Code:	BP
Location Address 2:	Not reported
Total Tanks:	Not reported
Location City:	BROOKLYN
Location State:	NY
Location Zip:	11234
Location Zip 4:	Not reported

NY MANIFEST:

EPAID:	NYP004814345
Mailing Name:	CON EDISON
Mailing Contact:	DENNIS HUACON
Mailing Address 1:	4 IRVING PL 15TH FL
Mailing Address 2:	Not reported
Mailing City:	NEW YORK
Mailing State:	NY
Mailing Zip:	10003
Mailing Zip 4:	Not reported
Mailing Country:	USA
Mailing Phone:	2124603770

NY MANIFEST:

Document ID:	Not reported
Manifest Status:	Not reported
seq:	Not reported
Year:	2015
Trans1 State ID:	NJ0000027193
Trans2 State ID:	Not reported
Generator Ship Date:	07/28/2015
Trans1 Recv Date:	07/28/2015
Trans2 Recv Date:	Not reported
TSD Site Recv Date:	07/31/2015
Part A Recv Date:	Not reported
Part B Recv Date:	Not reported
Generator EPA ID:	NYP004814345
Trans1 EPA ID:	Not reported

CON EDISON (Continued) **S118258365**

Trans2 EPA ID:	Not reported
TSDF ID 1:	NJD002200046
TSDF ID 2:	Not reported
Manifest Tracking Number:	014469352JJK
Import Indicator:	N
Export Indicator:	N
Discr Quantity Indicator:	N
Discr Type Indicator:	N
Discr Residue Indicator:	N
Discr Partial Reject Indicator:	N
Discr Full Reject Indicator:	N
Manifest Ref Number:	Not reported
Alt Facility RCRA ID:	Not reported
Alt Facility Sign Date:	Not reported
MGMT Method Type Code:	H110
Waste Code:	Not reported
Waste Code:	Not reported
Waste Code:	Not reported
Waste Code:	Not reported
Waste Code:	Not reported
Waste Code:	Not reported
Quantity:	3000
Units:	P - Pounds
Number of Containers:	1
Container Type:	TT - Cargo tank, tank trucks
Handling Method:	T Chemical, physical, or biological treatment.
Specific Gravity:	1
Waste Code:	D008
Waste Code 1_2:	Not reported
Waste Code 1_3:	Not reported
Waste Code 1_4:	Not reported
Waste Code 1_5:	Not reported
Waste Code 1_6:	Not reported

Click this hyperlink while viewing on your computer to access
2 additional NY_MANIFEST: record(s) in the EDR Site Report.

Country:	USA
EPA ID:	NYP004789244
Facility Status:	Not reported
Location Address 1:	BEDFORD AVE & N 12TH ST
Code:	BP
Location Address 2:	Not reported
Total Tanks:	Not reported
Location City:	BROOKLYN
Location State:	NY
Location Zip:	11234
Location Zip 4:	Not reported

NY MANIFEST:

EPAID:	NYP004789244
Mailing Name:	CON EDISON
Mailing Contact:	DENNIS HUACON
Mailing Address 1:	4 IRVING PL 15TH FL
Mailing Address 2:	Not reported
Mailing City:	NEW YORK
Mailing State:	NY

CON EDISON (Continued) **S118258365**

Mailing Zip:	10003
Mailing Zip 4:	Not reported
Mailing Country:	USA
Mailing Phone:	2124603770

NY MANIFEST:

Document ID:	Not reported
Manifest Status:	Not reported
seq:	Not reported
Year:	2015
Trans1 State ID:	NJ0000027193
Trans2 State ID:	Not reported
Generator Ship Date:	06/02/2015
Trans1 Recv Date:	06/02/2015
Trans2 Recv Date:	Not reported
TSD Site Recv Date:	06/05/2015
Part A Recv Date:	Not reported
Part B Recv Date:	Not reported
Generator EPA ID:	NYP004789244
Trans1 EPA ID:	Not reported
Trans2 EPA ID:	Not reported
TSDF ID 1:	NJD002200046
TSDF ID 2:	Not reported
Manifest Tracking Number:	014454087JJK
Import Indicator:	N
Export Indicator:	N
Discr Quantity Indicator:	N
Discr Type Indicator:	N
Discr Residue Indicator:	N
Discr Partial Reject Indicator:	N
Discr Full Reject Indicator:	N
Manifest Ref Number:	Not reported
Alt Facility RCRA ID:	Not reported
Alt Facility Sign Date:	Not reported
MGMT Method Type Code:	H110
Waste Code:	Not reported
Waste Code:	Not reported
Waste Code:	Not reported
Waste Code:	Not reported
Waste Code:	Not reported
Waste Code:	Not reported
Quantity:	5000
Units:	P - Pounds
Number of Containers:	1
Container Type:	TT - Cargo tank, tank trucks
Handling Method:	T Chemical, physical, or biological treatment.
Specific Gravity:	1
Waste Code:	D008
Waste Code 1_2:	Not reported
Waste Code 1_3:	Not reported
Waste Code 1_4:	Not reported
Waste Code 1_5:	Not reported
Waste Code 1_6:	Not reported

Click this hyperlink while viewing on your computer to access
2 additional NY_MANIFEST: record(s) in the EDR Site Report.

AK255 **CON EDISON** **NY MANIFEST** **S118090977**
SSE **BEDFORD AVE & N 12TH ST** **N/A**
1/8-1/4 **BROOKLYN, NY**
0.243 mi.
1285 ft. **Site 6 of 11 in cluster AK**

Relative:
Higher

Actual:
16 ft.

NY MANIFEST:

Country:	USA
EPA ID:	NYP004786257
Facility Status:	Not reported
Location Address 1:	BEDFORD AVE & N 12TH ST
Code:	BP
Location Address 2:	Not reported
Total Tanks:	Not reported
Location City:	BROOKLYN
Location State:	NY
Location Zip:	Not reported
Location Zip 4:	Not reported

NY MANIFEST:

EPAID:	NYP004786257
Mailing Name:	CON EDISON
Mailing Contact:	DENNIS HUACON
Mailing Address 1:	4 IRVING PL 15TH FL
Mailing Address 2:	Not reported
Mailing City:	NEW YORK
Mailing State:	NY
Mailing Zip:	10003
Mailing Zip 4:	Not reported
Mailing Country:	USA
Mailing Phone:	2124603770

NY MANIFEST:

Document ID:	Not reported
Manifest Status:	Not reported
seq:	Not reported
Year:	2015
Trans1 State ID:	NJ0000027193
Trans2 State ID:	Not reported
Generator Ship Date:	05/26/2015
Trans1 Recv Date:	05/26/2015
Trans2 Recv Date:	Not reported
TSD Site Recv Date:	05/27/2015
Part A Recv Date:	Not reported
Part B Recv Date:	Not reported
Generator EPA ID:	NYP004786257
Trans1 EPA ID:	Not reported
Trans2 EPA ID:	Not reported
TSDF ID 1:	NJD002200046
TSDF ID 2:	Not reported
Manifest Tracking Number:	014467791JJK
Import Indicator:	N
Export Indicator:	N
Discr Quantity Indicator:	N
Discr Type Indicator:	N
Discr Residue Indicator:	N
Discr Partial Reject Indicator:	N
Discr Full Reject Indicator:	N
Manifest Ref Number:	Not reported

CON EDISON (Continued) **S118090977**

Alt Facility RCRA ID:	Not reported
Alt Facility Sign Date:	Not reported
MGMT Method Type Code:	H110
Waste Code:	Not reported
Waste Code:	Not reported
Waste Code:	Not reported
Waste Code:	Not reported
Waste Code:	Not reported
Waste Code:	Not reported
Quantity:	1000
Units:	P - Pounds
Number of Containers:	1
Container Type:	TT - Cargo tank, tank trucks
Handling Method:	T Chemical, physical, or biological treatment.
Specific Gravity:	1
Waste Code:	D008
Waste Code 1_2:	Not reported
Waste Code 1_3:	Not reported
Waste Code 1_4:	Not reported
Waste Code 1_5:	Not reported
Waste Code 1_6:	Not reported

Click this hyperlink while viewing on your computer to access
2 additional NY_MANIFEST: record(s) in the EDR Site Report.

AK256 **CON EDISON - MANHOLE 4376** **NJ MANIFEST** **S120665717**
SSE **BEDFORD AVE & N 12TH ST** **N/A**
1/8-1/4 **BROOKLYN, NY 11222**
0.243 mi.
1285 ft. **Site 7 of 11 in cluster AK**

Relative:
Higher

Actual:
16 ft.

NJ MANIFEST:

EPA Id:	NYP004184149
Mail Address:	4 IRVING PL, RM 828
Mail City/State/Zip:	NEW YORK, NY 10003
Facility Phone:	Not reported
Emergency Phone:	Not reported
Contact:	CAROLINE ISKANDER
Comments:	Not reported
SIC Code:	Not reported
County:	NY047
Municipal:	Not reported
Previous EPA Id:	Not reported
Gen Flag:	Not reported
Trans Flag:	Not reported
TSDF Flag:	Not reported
Name Change:	Not reported
Date Change:	Not reported

Manifest:

Manifest Number:	000894192GBF
EPA ID:	NYP004184149
Date Shipped:	07/24/2009
TSDF EPA ID:	NJD991291105
Transporter EPA ID:	NJD003812047
Transporter 2 EPA ID:	Not reported
Transporter 3 EPA ID:	Not reported

CON EDISON - MANHOLE 4376 (Continued) **S120665717**

Transporter 4 EPA ID:	Not reported
Transporter 5 EPA ID:	Not reported
Transporter 6 EPA ID:	Not reported
Transporter 7 EPA ID:	Not reported
Transporter 8 EPA ID:	Not reported
Transporter 9 EPA ID:	Not reported
Transporter 10 EPA ID:	Not reported
Date Trans1 Transported Waste:	07/24/2009
Date Trans2 Transported Waste:	Not reported
Date Trans3 Transported Waste:	Not reported
Date Trans4 Transported Waste:	Not reported
Date Trans5 Transported Waste:	Not reported
Date Trans6 Transported Waste:	Not reported
Date Trans7 Transported Waste:	Not reported
Date Trans8 Transported Waste:	Not reported
Date Trans9 Transported Waste:	Not reported
Date Trans10 Transported Waste:	Not reported
Date TSDF Received Waste:	07/24/2009
TSDF EPA Facility Name:	Not reported
QTY Units:	Not reported
Transporter SEQ ID:	Not reported
Transporter-1 Date:	Not reported
Waste SEQ ID:	Not reported
Waste Type Code 2:	Not reported
Waste Type Code 3:	Not reported
Waste Type Code 4:	Not reported
Waste Type Code 5:	Not reported
Waste Type Code 6:	Not reported
Date Accepted:	Not reported
Manifest Discrepancy Type:	Not reported
Data Entry Number:	Not reported
Was Load Rejected:	NEW YORK, NY 10003
Reason Load Was Rejected:	Not reported

Waste:

Manifest Year:	Not reported
Waste Code:	D008
Hand Code:	H141
Quantity:	600 G

AK257 **CON EDISON - MANHOLE 4376** **RCRA-LQG** **1014396234**
SSE **BEDFORD AVE & NORTH 12TH STREE** **NYP004184149**
1/8-1/4 **BROOKLYN, NY 11222**
0.243 mi.
1285 ft. **Site 8 of 11 in cluster AK**

Relative:
Higher

Actual:
16 ft.

RCRA-LQG:

Date form received by agency:	03/23/2010
Facility name:	CON EDISON - MANHOLE 4376
Facility address:	BEDFORD AVE & NORTH 12TH STREE T BROOKLYN, NY 11222
EPA ID:	NYP004184149
Mailing address:	4 IRVING PLACE NEW YORK, NY 10003

CON EDISON - MANHOLE 4376 (Continued) **1014396234**

Contact:	FRANKLYN MURRAY
Contact address:	Not reported Not reported
Contact country:	Not reported
Contact telephone:	212-460-2808
Contact email:	MURRAYFR@CONED.COM
EPA Region:	02
Classification:	Large Quantity Generator
Description:	Handler: generates 1,000 kg or more of hazardous waste during any calendar month; or generates more than 1 kg of acutely hazardous waste during any calendar month; or generates more than 100 kg of any residue or contaminated soil, waste or other debris resulting from the cleanup of a spill, into or on any land or water, of acutely hazardous waste during any calendar month; or generates 1 kg or less of acutely hazardous waste during any calendar month, and accumulates more than 1 kg of acutely hazardous waste at any time; or generates 100 kg or less of any residue or contaminated soil, waste or other debris resulting from the cleanup of a spill, into or on any land or water, of acutely hazardous waste during any calendar month, and accumulates more than 100 kg of that material at any time

Owner/Operator Summary:

Owner/operator name:	CONSOLIDATED EDISON COMPANY OF NY, INC.
Owner/operator address:	4 IRVING PLACE NEW YORK, NY 10003
Owner/operator country:	US
Owner/operator telephone:	Not reported
Owner/operator email:	Not reported
Owner/operator fax:	Not reported
Owner/operator extension:	Not reported
Legal status:	Private
Owner/Operator Type:	Operator
Owner/Op start date:	07/14/2009
Owner/Op end date:	Not reported

Owner/operator name:	CONSOLIDATED EDISON COMPANY OF NY, INC.
Owner/operator address:	4 IRVING PLACE NEW YORK, NY 10003
Owner/operator country:	US
Owner/operator telephone:	Not reported
Owner/operator email:	Not reported
Owner/operator fax:	Not reported
Owner/operator extension:	Not reported
Legal status:	Private
Owner/Operator Type:	Owner
Owner/Op start date:	07/14/2009
Owner/Op end date:	Not reported

Handler Activities Summary:

U.S. importer of hazardous waste:	No
Mixed waste (haz. and radioactive):	No
Recycler of hazardous waste:	No
Transporter of hazardous waste:	No
Treater, storer or disposer of HW:	No
Underground injection activity:	No
On-site burner exemption:	No

CON EDISON - MANHOLE 4376 (Continued) **1014396234**

Furnace exemption:	No
Used oil fuel burner:	No
Used oil processor:	No
User oil refiner:	No
Used oil fuel marketer to burner:	No
Used oil Specification marketer:	No
Used oil transfer facility:	No
Used oil transporter:	No

. Waste code:	D008
. Waste name:	LEAD

Historical Generators:

Date form received by agency:	07/14/2009
Site name:	CON EDISON
Classification:	Conditionally Exempt Small Quantity Generator
Violation Status:	No violations found

AK258 **CONSOLIDATED EDISON MH4376** **NY MANIFEST** **S119073216**
SSE **BEDFORD AVE & N 12TH ST** **N/A**
1/8-1/4 **BROOKLYN, NY 11222**
0.243 mi.
1285 ft. **Site 9 of 11 in cluster AK**

Relative:
Higher

Actual:
16 ft.

NY MANIFEST:

Country:	USA
EPA ID:	NYP004184149
Facility Status:	Not reported
Location Address 1:	BEDFORD AVE & NORTH 12TH STREE
Code:	BP
Location Address 2:	T
Total Tanks:	Not reported
Location City:	BROOKLYN
Location State:	NY
Location Zip:	11222
Location Zip 4:	Not reported

NY MANIFEST:

EPAID:	NYP004184149
Mailing Name:	CONSOLIDATED EDISON MH4376
Mailing Contact:	FRANKLYN MURRAY
Mailing Address 1:	4 IRVING PL RM 828
Mailing Address 2:	Not reported
Mailing City:	NEW YORK
Mailing State:	NY
Mailing Zip:	10003
Mailing Zip 4:	Not reported
Mailing Country:	USA
Mailing Phone:	2124602808

NY MANIFEST:

Document ID:	Not reported
Manifest Status:	Not reported
seq:	Not reported
Year:	2009
Trans1 State ID:	NJD003812047
Trans2 State ID:	Not reported

CONSOLIDATED EDISON MH4376 (Continued) **S119073216**

Generator Ship Date:	07/24/2009
Trans1 Recv Date:	07/24/2009
Trans2 Recv Date:	Not reported
TSD Site Recv Date:	07/24/2009
Part A Recv Date:	Not reported
Part B Recv Date:	Not reported
Generator EPA ID:	NYP004184149
Trans1 EPA ID:	Not reported
Trans2 EPA ID:	Not reported
TSDF ID 1:	NJD991291105
TSDF ID 2:	Not reported
Manifest Tracking Number:	000894192GBF
Import Indicator:	N
Export Indicator:	N
Discr Quantity Indicator:	N
Discr Type Indicator:	N
Discr Residue Indicator:	N
Discr Partial Reject Indicator:	N
Discr Full Reject Indicator:	N
Manifest Ref Number:	Not reported
Alt Facility RCRA ID:	Not reported
Alt Facility Sign Date:	Not reported
MGMT Method Type Code:	H141
Waste Code:	Not reported
Waste Code:	Not reported
Waste Code:	Not reported
Waste Code:	Not reported
Waste Code:	Not reported
Waste Code:	Not reported
Quantity:	600.0
Units:	G - Gallons (liquids only)* (8.3 pounds)
Number of Containers:	1.0
Container Type:	TT - Cargo tank, tank trucks
Handling Method:	T Chemical, physical, or biological treatment.
Specific Gravity:	1.0
Waste Code:	D008
Waste Code 1_2:	Not reported
Waste Code 1_3:	Not reported
Waste Code 1_4:	Not reported
Waste Code 1_5:	Not reported
Waste Code 1_6:	Not reported

Click this hyperlink while viewing on your computer to access additional NY_MANIFEST: detail in the EDR Site Report.

AK259 **CON EDISON** **RCRA NonGen / NLR** **1019325305**
SSE **BEDFORD AVE & 12TH ST** **FINDS** **NYP004814345**
1/8-1/4 **BROOKLYN, NY 11234** **ECHO**
0.243 mi.
1285 ft. **Site 10 of 11 in cluster AK**

Relative:
Higher

Actual:
16 ft.

RCRA NonGen / NLR:

Date form received by agency:	02/05/2016
Facility name:	CON EDISON
Site name:	CON EDISON - VAULT SUBMERSIBLE 6165
Facility address:	BEDFORD AVE & 12TH ST BROOKLYN, NY 11234

CON EDISON (Continued) **1019325305**

EPA ID:	NYP004814345
Mailing address:	IRVING PLACE, 15TH FL NE NEW YORK, NY 10003
Contact:	THERESA BURKARD
Contact address:	IRVING PLACE, 15TH FL NE NEW YORK, NY 10003
Contact country:	US
Contact telephone:	212-460-2262
Contact email:	BURKARDT@CONED.COM
EPA Region:	02
Classification:	Non-Generator
Description:	Handler: Non-Generators do not presently generate hazardous waste

Owner/Operator Summary:

Owner/operator name:	CONSOLIDATED EDISON COMPANY OF NY, INC.
Owner/operator address:	IRVING PLACE NEW YORK, NY 10003
Owner/operator country:	US
Owner/operator telephone:	Not reported
Owner/operator email:	Not reported
Owner/operator fax:	Not reported
Owner/operator extension:	Not reported
Legal status:	Private
Owner/Operator Type:	Operator
Owner/Op start date:	07/28/2015
Owner/Op end date:	Not reported

Owner/operator name:	CONSOLIDATED EDISON COMPANY OF NY, INC.
Owner/operator address:	IRVING PLACE NEW YORK, NY 10003
Owner/operator country:	US
Owner/operator telephone:	Not reported
Owner/operator email:	Not reported
Owner/operator fax:	Not reported
Owner/operator extension:	Not reported
Legal status:	Private
Owner/Operator Type:	Owner
Owner/Op start date:	07/28/2015
Owner/Op end date:	Not reported

Handler Activities Summary:

U.S. importer of hazardous waste:	No
Mixed waste (haz. and radioactive):	No
Recycler of hazardous waste:	No
Transporter of hazardous waste:	No
Treater, storer or disposer of HW:	No
Underground injection activity:	No
On-site burner exemption:	No
Furnace exemption:	No
Used oil fuel burner:	No
Used oil processor:	No
User oil refiner:	No
Used oil fuel marketer to burner:	No
Used oil Specification marketer:	No
Used oil transfer facility:	No
Used oil transporter:	No

CON EDISON (Continued) **1019325305**

. Waste code: D008
. Waste name: LEAD

Historical Generators:
Date form received by agency: 07/28/2015
Site name: CON EDISON
Classification: Not a generator, verified

Date form received by agency: 07/28/2015
Site name: CON EDISON
Classification: Large Quantity Generator

Biennial Reports:

Last Biennial Reporting Year: 2017

Annual Waste Handled:
Waste code: D008
Waste name: LEAD
Amount (Lbs): 3000

Violation Status: No violations found

FINDS:

Registry ID: 110069386131

Environmental Interest/Information System
RCRAInfo is a national information system that supports the Resource Conservation and Recovery Act (RCRA) program through the tracking of events and activities related to facilities that generate, transport, and treat, store, or dispose of hazardous waste. RCRAInfo allows RCRA program staff to track the notification, permit, compliance, and corrective action activities required under RCRA.

Click this hyperlink while viewing on your computer to access additional FINDS: detail in the EDR Site Report.

ECHO:
Envid: 1019325305
Registry ID: 110069386131
DFR URL: http://echo.epa.gov/detailed-facility-report?fid=110069386131

AK260 **CON EDISON** **NJ MANIFEST** **S120672350**
SSE **BEDFORD AVE & N 12TH ST** **N/A**
1/8-1/4 **BROOKLYN, NY 11234**
0.243 mi.
1285 ft. **Site 11 of 11 in cluster AK**

Relative:
Higher

Actual:
16 ft.

NJ MANIFEST:
EPA Id: NYP004789244
Mail Address: IRVING PLACE, 15TH FL NE
Mail City/State/Zip: NEW YORK, NY 10003
Facility Phone: Not reported
Emergency Phone: Not reported
Contact: THERESA BURKARD

CON EDISON (Continued) **S120672350**

Comments:	Not reported
SIC Code:	Not reported
County:	NY047
Municipal:	Not reported
Previous EPA Id:	Not reported
Gen Flag:	Not reported
Trans Flag:	Not reported
TSDF Flag:	Not reported
Name Change:	Not reported
Date Change:	Not reported

Manifest:

Manifest Number:	014454087JJK
EPA ID:	NYP004789244
Date Shipped:	6/2/2015
TSDF EPA ID:	NJD002200046
Transporter EPA ID:	NJ0000027193
Transporter 2 EPA ID:	Not reported
Transporter 3 EPA ID:	Not reported
Transporter 4 EPA ID:	Not reported
Transporter 5 EPA ID:	Not reported
Transporter 6 EPA ID:	Not reported
Transporter 7 EPA ID:	Not reported
Transporter 8 EPA ID:	Not reported
Transporter 9 EPA ID:	Not reported
Transporter 10 EPA ID:	Not reported
Date Trans1 Transported Waste:	Not reported
Date Trans2 Transported Waste:	Not reported
Date Trans3 Transported Waste:	Not reported
Date Trans4 Transported Waste:	Not reported
Date Trans5 Transported Waste:	Not reported
Date Trans6 Transported Waste:	Not reported
Date Trans7 Transported Waste:	Not reported
Date Trans8 Transported Waste:	Not reported
Date Trans9 Transported Waste:	Not reported
Date Trans10 Transported Waste:	Not reported
Date TSDF Received Waste:	Not reported
TSDF EPA Facility Name:	Not reported
QTY Units:	Not reported
Transporter SEQ ID:	Not reported
Transporter-1 Date:	Not reported
Waste SEQ ID:	Not reported
Waste Type Code 2:	Not reported
Waste Type Code 3:	Not reported
Waste Type Code 4:	Not reported
Waste Type Code 5:	Not reported
Waste Type Code 6:	Not reported
Date Accepted:	Not reported
Manifest Discrepancy Type:	Not reported
Data Entry Number:	Not reported
Was Load Rejected:	NEW YORK, NY 10003
Reason Load Was Rejected:	Not reported

AF261 **CON EDISON** **NJ MANIFEST** **S120668242**
South **135 N 11TH ST** **N/A**
1/8-1/4 **BROOKLYN, NY 11211**
0.244 mi.
1288 ft. **Site 4 of 6 in cluster AF**

Relative:
Higher

Actual:
18 ft.

NJ MANIFEST:

EPA Id:	NYP004742391
Mail Address:	IRVING PL, 15TH FL NE
Mail City/State/Zip:	NEW YORK, NY 10003
Facility Phone:	Not reported
Emergency Phone:	Not reported
Contact:	THOMAS TEELING
Comments:	Not reported
SIC Code:	Not reported
County:	NY047
Municipal:	Not reported
Previous EPA Id:	Not reported
Gen Flag:	Not reported
Trans Flag:	Not reported
TSDF Flag:	Not reported
Name Change:	Not reported
Date Change:	Not reported

Manifest:

Manifest Number:	002611050GBF
EPA ID:	NYP004742391
Date Shipped:	3/3/2015
TSDF EPA ID:	NJD991291105
Transporter EPA ID:	NJD003812047
Transporter 2 EPA ID:	Not reported
Transporter 3 EPA ID:	Not reported
Transporter 4 EPA ID:	Not reported
Transporter 5 EPA ID:	Not reported
Transporter 6 EPA ID:	Not reported
Transporter 7 EPA ID:	Not reported
Transporter 8 EPA ID:	Not reported
Transporter 9 EPA ID:	Not reported
Transporter 10 EPA ID:	Not reported
Date Trans1 Transported Waste:	Not reported
Date Trans2 Transported Waste:	Not reported
Date Trans3 Transported Waste:	Not reported
Date Trans4 Transported Waste:	Not reported
Date Trans5 Transported Waste:	Not reported
Date Trans6 Transported Waste:	Not reported
Date Trans7 Transported Waste:	Not reported
Date Trans8 Transported Waste:	Not reported
Date Trans9 Transported Waste:	Not reported
Date Trans10 Transported Waste:	Not reported
Date TSDF Received Waste:	Not reported
TSDF EPA Facility Name:	Not reported
QTY Units:	Not reported
Transporter SEQ ID:	Not reported
Transporter-1 Date:	Not reported
Waste SEQ ID:	Not reported
Waste Type Code 2:	Not reported
Waste Type Code 3:	Not reported
Waste Type Code 4:	Not reported
Waste Type Code 5:	Not reported
Waste Type Code 6:	Not reported

CON EDISON (Continued) **S120668242**

Date Accepted:	Not reported
Manifest Discrepancy Type:	Not reported
Data Entry Number:	Not reported
Was Load Rejected:	NEW YORK, NY 10003
Reason Load Was Rejected:	Not reported

AF262 **CON EDISON** **NY MANIFEST** **S117741040**
South **135 N 11TH ST** **N/A**
1/8-1/4 **BROOKLYN, NY 11211**
0.244 mi.
1288 ft. **Site 5 of 6 in cluster AF**

Relative:
Higher

Actual:
18 ft.

NY MANIFEST:

Country:	USA
EPA ID:	NYP004742391
Facility Status:	Not reported
Location Address 1:	135 NORTH 11 ST
Code:	BP
Location Address 2:	SB16330
Total Tanks:	Not reported
Location City:	BROOKLYN
Location State:	NY
Location Zip:	11211
Location Zip 4:	Not reported

NY MANIFEST:

EPAID:	NYP004742391
Mailing Name:	CON EDISON
Mailing Contact:	CON EDISON
Mailing Address 1:	4 IRVING PL
Mailing Address 2:	15TH FL
Mailing City:	NEW YORK
Mailing State:	NY
Mailing Zip:	10003
Mailing Zip 4:	Not reported
Mailing Country:	USA
Mailing Phone:	Not reported

NY MANIFEST:

Document ID:	Not reported
Manifest Status:	Not reported
seq:	Not reported
Year:	2015
Trans1 State ID:	NJD003812047
Trans2 State ID:	Not reported
Generator Ship Date:	03/03/2015
Trans1 Recv Date:	03/03/2015
Trans2 Recv Date:	Not reported
TSD Site Recv Date:	03/09/2015
Part A Recv Date:	Not reported
Part B Recv Date:	Not reported
Generator EPA ID:	NYP004742391
Trans1 EPA ID:	Not reported
Trans2 EPA ID:	Not reported
TSDF ID 1:	NJD991291105
TSDF ID 2:	Not reported

CON EDISON (Continued) **S117741040**

Manifest Tracking Number:	002611050GBF
Import Indicator:	N
Export Indicator:	N
Discr Quantity Indicator:	N
Discr Type Indicator:	N
Discr Residue Indicator:	N
Discr Partial Reject Indicator:	N
Discr Full Reject Indicator:	N
Manifest Ref Number:	Not reported
Alt Facility RCRA ID:	Not reported
Alt Facility Sign Date:	Not reported
MGMT Method Type Code:	H110
Waste Code:	Not reported
Waste Code:	Not reported
Waste Code:	Not reported
Waste Code:	Not reported
Waste Code:	Not reported
Waste Code:	Not reported
Quantity:	50
Units:	P - Pounds
Number of Containers:	1
Container Type:	TT - Cargo tank, tank trucks
Handling Method:	T Chemical, physical, or biological treatment.
Specific Gravity:	1
Waste Code:	D008
Waste Code 1_2:	Not reported
Waste Code 1_3:	Not reported
Waste Code 1_4:	Not reported
Waste Code 1_5:	Not reported
Waste Code 1_6:	Not reported

Click this hyperlink while viewing on your computer to access
2 additional NY_MANIFEST: record(s) in the EDR Site Report.

AF263 **CON EDISON** **RCRA NonGen / NLR** **1018279423**
South **135 N 11TH ST** **FINDS** **NYP004742391**
1/8-1/4 **BROOKLYN, NY 11211** **ECHO**
0.244 mi.
1288 ft. **Site 6 of 6 in cluster AF**

Relative:
Higher

Actual:
18 ft.

RCRA NonGen / NLR:

Date form received by agency:	03/04/2015
Facility name:	CON EDISON
Facility address:	135 N 11TH ST BROOKLYN, NY 11211
EPA ID:	NYP004742391
Mailing address:	IRVING PL, 15TH FL NE NEW YORK, NY 10003
Contact:	THOMAS TEELING
Contact address:	Not reported Not reported
Contact country:	Not reported
Contact telephone:	212-460-3770
Contact email:	Not reported
EPA Region:	02
Classification:	Non-Generator
Description:	Handler: Non-Generators do not presently generate hazardous waste

CON EDISON (Continued) **1018279423**

Handler Activities Summary:

U.S. importer of hazardous waste:	No
Mixed waste (haz. and radioactive):	No
Recycler of hazardous waste:	No
Transporter of hazardous waste:	No
Treater, storer or disposer of HW:	No
Underground injection activity:	No
On-site burner exemption:	No
Furnace exemption:	No
Used oil fuel burner:	No
Used oil processor:	No
User oil refiner:	No
Used oil fuel marketer to burner:	No
Used oil Specification marketer:	No
Used oil transfer facility:	No
Used oil transporter:	No

Historical Generators:

Date form received by agency:	03/04/2015
Site name:	CON EDISON
Classification:	Small Quantity Generator
Violation Status:	No violations found

FINDS:

Registry ID: 110067690779

Environmental Interest/Information System

RCRAInfo is a national information system that supports the Resource Conservation and Recovery Act (RCRA) program through the tracking of events and activities related to facilities that generate, transport, and treat, store, or dispose of hazardous waste. RCRAInfo allows RCRA program staff to track the notification, permit, compliance, and corrective action activities required under RCRA.

Click this hyperlink while viewing on your computer to access additional FINDS: detail in the EDR Site Report.

ECHO:

Envid:	1018279423
Registry ID:	110067690779
DFR URL:	http://echo.epa.gov/detailed-facility-report?fid=110067690779

AL264 **BAYSIDE FUEL OIL DEPORT CORP** **FUELS PROGRAM** **1016158526**
West **1 N 12 ST** **N/A**
1/8-1/4 **BROOKLYN, NY 11211**
0.245 mi.
1294 ft. **Site 1 of 5 in cluster AL**

Relative:
Lower

Actual:
1 ft.

FUELS PROGRAM:

Program Type:	Diesel
Company Seq. ID:	4980
Business Activity:	Pipeline/Pass-Through Terminal, Truck Loading Terminal/Locomotive Marker Facility
Company Name:	BAYSIDE FUEL OIL DEPOT CORP

BAYSIDE FUEL OIL DEPORT CORP (Continued) **1016158526**

Company Address:	1776 SHORE PARKWAY BROOKLYN, NY 11214
Facility ID:	82642, 82642
Facility Type:	Diesel/Biodiesel
Facility Activity:	Pipeline/Pass-Through Terminal Facility, Truck Loading Terminal/Locomotive Marker Facility
Subject to 80.1403:	Not reported
Fuel Only For Off Road:	Not reported
Fuel Created:	Not reported
D Code:	Not reported

AL265
West
1/8-1/4
0.245 mi.
1294 ft.

Relative:
Lower

Actual:
1 ft.

TRANSGAS ENERGY SYSTEMS LLC **RCRA NonGen / NLR** **1005905710**
1 N 12TH ST - SUB YARD **NYR000107953**
BROOKLYN, NY 11211

Site 2 of 5 in cluster AL

RCRA NonGen / NLR:

Date form received by agency:	01/01/2007
Facility name:	TRANSGAS ENERGY SYSTEMS LLC
Facility address:	1 N 12TH ST - SUB YARD BROOKLYN, NY 11211
EPA ID:	NYR000107953
Mailing address:	1ST AVE SUITE 30C NEW YORK, NY 10016
Contact:	ADAM VICTOR
Contact address:	1ST AVE SUITE 30C NEW YORK, NY 10016
Contact country:	US
Contact telephone:	212-725-0427
Contact email:	Not reported
EPA Region:	02
Classification:	Non-Generator
Description:	Handler: Non-Generators do not presently generate hazardous waste

Owner/Operator Summary:

Owner/operator name:	BAYSIDE FUEL OIL DEPOT CORP
Owner/operator address:	1776 SHORE PKWY BROOKLYN, NY 11214
Owner/operator country:	US
Owner/operator telephone:	718-372-9800
Owner/operator email:	Not reported
Owner/operator fax:	Not reported
Owner/operator extension:	Not reported
Legal status:	Private
Owner/Operator Type:	Owner
Owner/Op start date:	01/01/2001
Owner/Op end date:	Not reported

Owner/operator name:	BAYSIDE FUEL OIL DEPOT CORP
Owner/operator address:	1776 SHORE PKWY BROOKLYN, NY 11214
Owner/operator country:	US
Owner/operator telephone:	718-372-9800
Owner/operator email:	Not reported
Owner/operator fax:	Not reported

TRANSGAS ENERGY SYSTEMS LLC (Continued) **1005905710**

Owner/operator extension: Not reported
Legal status: Private
Owner/Operator Type: Operator
Owner/Op start date: 01/01/2001
Owner/Op end date: Not reported

Handler Activities Summary:
U.S. importer of hazardous waste: No
Mixed waste (haz. and radioactive): No
Recycler of hazardous waste: No
Transporter of hazardous waste: No
Treater, storer or disposer of HW: No
Underground injection activity: No
On-site burner exemption: No
Furnace exemption: No
Used oil fuel burner: No
Used oil processor: No
User oil refiner: No
Used oil fuel marketer to burner: No
Used oil Specification marketer: No
Used oil transfer facility: No
Used oil transporter: No

Historical Generators:
Date form received by agency: 01/01/2006
Site name: TRANSGAS ENERGY SYSTEMS LLC
Classification: Not a generator, verified

Date form received by agency: 07/11/2002
Site name: TRANSGAS ENERGY SYSTEMS LLC
Classification: Large Quantity Generator

. Waste code: D001
. Waste name: IGNITABLE WASTE

Violation Status: No violations found

AL266 **FORMER BAYSIDE FUEL OIL DEPOT CORP** **NY MANIFEST** **S117564948**
West **1 NORTH 12TH STREET** **NY SPDES** **N/A**
1/8-1/4 **BROOKLYN, NY 11249**
0.245 mi.
1294 ft. **Site 3 of 5 in cluster AL**

Relative:
Lower

Actual:
1 ft.

NY MANIFEST:
Country: USA
EPA ID: NYD086231917
Facility Status: Not reported
Location Address 1: 1 NORTH 12TH ST-G OCONNER
Code: BP
Location Address 2: Not reported
Total Tanks: Not reported
Location City: BROOKLYN
Location State: NY
Location Zip: 11211
Location Zip 4: Not reported

NY MANIFEST:
EPAID: NYD086231917

FORMER BAYSIDE FUEL OIL DEPOT CORP (Continued) **S117564948**

Mailing Name:	STAR ENTERPRISE
Mailing Contact:	JOHN F LOVE
Mailing Address 1:	333 RESEARCH CT
Mailing Address 2:	Not reported
Mailing City:	NORCROSS
Mailing State:	GA
Mailing Zip:	30092
Mailing Zip 4:	Not reported
Mailing Country:	USA
Mailing Phone:	9088622277

NY MANIFEST:

Document ID:	NJA4117392
Manifest Status:	Not reported
seq:	01
Year:	2003
Trans1 State ID:	S6993
Trans2 State ID:	Not reported
Generator Ship Date:	09/02/2003
Trans1 Recv Date:	09/02/2003
Trans2 Recv Date:	Not reported
TSD Site Recv Date:	09/02/2003
Part A Recv Date:	Not reported
Part B Recv Date:	Not reported
Generator EPA ID:	NYD086231917
Trans1 EPA ID:	NJD980772768
Trans2 EPA ID:	Not reported
TSDF ID 1:	NJD002200046
TSDF ID 2:	Not reported
Manifest Tracking Number:	Not reported
Import Indicator:	Not reported
Export Indicator:	Not reported
Discr Quantity Indicator:	Not reported
Discr Type Indicator:	Not reported
Discr Residue Indicator:	Not reported
Discr Partial Reject Indicator:	Not reported
Discr Full Reject Indicator:	Not reported
Manifest Ref Number:	Not reported
Alt Facility RCRA ID:	Not reported
Alt Facility Sign Date:	Not reported
MGMT Method Type Code:	Not reported
Waste Code:	D001 - NON-LISTED IGNITABLE WASTES
Waste Code:	Not reported
Waste Code:	Not reported
Waste Code:	Not reported
Waste Code:	Not reported
Waste Code:	Not reported
Quantity:	00055
Units:	G - Gallons (liquids only)* (8.3 pounds)
Number of Containers:	001
Container Type:	DM - Metal drums, barrels
Handling Method:	B Incineration, heat recovery, burning.
Specific Gravity:	01.00
Waste Code:	D040 - TRICHLOROETHYLENE 0.5 MG/L TCLP
Waste Code:	Not reported
Waste Code:	Not reported
Waste Code:	Not reported

FORMER BAYSIDE FUEL OIL DEPOT CORP (Continued) **S117564948**

Waste Code:	Not reported
Quantity:	00055
Units:	G - Gallons (liquids only)* (8.3 pounds)
Number of Containers:	001
Container Type:	DM - Metal drums, barrels
Handling Method:	R Material recovery of more than 75 percent of the total material.
Specific Gravity:	01.00

Click this hyperlink while viewing on your computer to access
31 additional NY_MANIFEST: record(s) in the EDR Site Report.

Country:	USA
EPA ID:	NYR000107953
Facility Status:	Not reported
Location Address 1:	630 FIRST AVE STE 30-G
Code:	BP
Location Address 2:	Not reported
Total Tanks:	Not reported
Location City:	NEW YORK
Location State:	NY
Location Zip:	10016
Location Zip 4:	Not reported

NY MANIFEST:

EPAID:	NYR000107953
Mailing Name:	TRANS GAS ENERGY SYSTEMS
Mailing Contact:	JAMES KELLOGG
Mailing Address 1:	630 FIRST AVE STE 30-G
Mailing Address 2:	Not reported
Mailing City:	NEW YORK
Mailing State:	NY
Mailing Zip:	10016
Mailing Zip 4:	Not reported
Mailing Country:	USA
Mailing Phone:	2019335541

NY MANIFEST:

Document ID:	MIA8498117
Manifest Status:	Not reported
seq:	01
Year:	2002
Trans1 State ID:	UPW019671
Trans2 State ID:	Not reported
Generator Ship Date:	10/22/2002
Trans1 Recv Date:	10/22/2002
Trans2 Recv Date:	Not reported
TSD Site Recv Date:	10/23/2002
Part A Recv Date:	Not reported
Part B Recv Date:	Not reported
Generator EPA ID:	NYR000107953
Trans1 EPA ID:	NJD054126164
Trans2 EPA ID:	Not reported
TSDF ID 1:	MID000724831
TSDF ID 2:	Not reported
Manifest Tracking Number:	Not reported
Import Indicator:	Not reported

FORMER BAYSIDE FUEL OIL DEPOT CORP (Continued) **S117564948**

Export Indicator:	Not reported
Discr Quantity Indicator:	Not reported
Discr Type Indicator:	Not reported
Discr Residue Indicator:	Not reported
Discr Partial Reject Indicator:	Not reported
Discr Full Reject Indicator:	Not reported
Manifest Ref Number:	Not reported
Alt Facility RCRA ID:	Not reported
Alt Facility Sign Date:	Not reported
MGMT Method Type Code:	Not reported
Waste Code:	D018 - BENZENE 0.5 MG/L TCLP
Waste Code:	Not reported
Waste Code:	Not reported
Waste Code:	Not reported
Waste Code:	Not reported
Waste Code:	Not reported
Quantity:	00500
Units:	P - Pounds
Number of Containers:	001
Container Type:	DM - Metal drums, barrels
Handling Method:	T Chemical, physical, or biological treatment.
Specific Gravity:	01.00

Click this hyperlink while viewing on your computer to access
2 additional NY_MANIFEST: record(s) in the EDR Site Report.

SPDES:

Permit Number:	NY0006301
State-Region:	02
Expiration Date:	04/30/2019
Current Major Minor Status:	Minor
Primary Facility SIC Code:	Not reported
State Water Body Name:	EAST R
Limit Set Status Flag:	Active
Total Actual Average Flow(MGD):	Not reported
Total App Design Flow(MGD):	Not reported
UDF1:	DMR
Lat/Long:	40.724722 / -73.960278
DMR Cognizant Official:	KAY ZIAS
UDF2:	001702
UDF3:	I
FIPS County Code:	NY047

Non-Gov Permit Affiliation Type Desc:	DMR Mailing Address
Non-Gov Permit Org Formal Name:	NYC DEPT OF PARKS & RECREATION
Non-Gov Permit Street Address:	FORMER BAYSIDE FUEL OIL DEPOT CORP
Non-Gov Permit Supplemental Location:	117-02 ROOSEVELT AVE
Non-Gov Permit City:	CORONA
Non-Gov Permit State Code:	NY
Non-Gov Permit Zip Code:	11368
Non-Gov Facility Affiliation Type Desc:	Mailing Address
Non-Gov Facility Org Formal Name:	NYC DEPT OF PARKS & RECREATION
Non-Gov Facility Street Address:	FORMER BAYSIDE FUEL OIL DEPOT CORP
Non-Gov Facility Supplemental Location:	1 NORTH 12TH STREET
Non-Gov Facility City:	BROOKLYN

FORMER BAYSIDE FUEL OIL DEPOT CORP (Continued) **S117564948**

Non-Gov Facility State Code:	NY
Non-Gov Facility Zip Code:	11249
State Water Body:	02030201010
UDF2:	001702
UDF3:	I
FIPS County Code:	NY047
Non-Gov Permit Affiliation Type Desc:	DMR Mailing Address
Non-Gov Permit Org Formal Name:	NYC DEPT OF PARKS & RECREATION
Non-Gov Permit Street Address:	FORMER BAYSIDE FUEL OIL DEPOT CORP
Non-Gov Permit Supplemental Location:	117-02 ROOSEVELT AVE
Non-Gov Permit City:	CORONA
Non-Gov Permit State Code:	NY
Non-Gov Permit Zip Code:	11368
Non-Gov Facility Affiliation Type Desc:	Owner
Non-Gov Facility Org Formal Name:	NYC DEPT OF PARKS & RECREATION
Non-Gov Facility Street Address:	FORMER BAYSIDE FUEL OIL DEPOT CORP
Non-Gov Facility Supplemental Location:	117-02 ROOSEVELT AVE
Non-Gov Facility City:	CORONA
Non-Gov Facility State Code:	NY
Non-Gov Facility Zip Code:	11368
State Water Body:	02030201010
UDF2:	001702
UDF3:	I
FIPS County Code:	NY047
Non-Gov Permit Affiliation Type Desc:	Permittee
Non-Gov Permit Org Formal Name:	NYC DEPT OF PARKS & RECREATION
Non-Gov Permit Street Address:	117-02 ROOSEVELT AVE
Non-Gov Permit Supplemental Location:	Not reported
Non-Gov Permit City:	CORONA
Non-Gov Permit State Code:	NY
Non-Gov Permit Zip Code:	11368
Non-Gov Facility Affiliation Type Desc:	Mailing Address
Non-Gov Facility Org Formal Name:	NYC DEPT OF PARKS & RECREATION
Non-Gov Facility Street Address:	FORMER BAYSIDE FUEL OIL DEPOT CORP
Non-Gov Facility Supplemental Location:	1 NORTH 12TH STREET
Non-Gov Facility City:	BROOKLYN
Non-Gov Facility State Code:	NY
Non-Gov Facility Zip Code:	11249
State Water Body:	02030201010
UDF2:	001702
UDF3:	I
FIPS County Code:	NY047
Non-Gov Permit Affiliation Type Desc:	Permittee
Non-Gov Permit Org Formal Name:	NYC DEPT OF PARKS & RECREATION
Non-Gov Permit Street Address:	117-02 ROOSEVELT AVE
Non-Gov Permit Supplemental Location:	Not reported
Non-Gov Permit City:	CORONA
Non-Gov Permit State Code:	NY
Non-Gov Permit Zip Code:	11368
Non-Gov Facility Affiliation Type Desc:	Owner
Non-Gov Facility Org Formal Name:	NYC DEPT OF PARKS & RECREATION

FORMER BAYSIDE FUEL OIL DEPOT CORP (Continued) **S117564948**

Non-Gov Facility Street Address: FORMER BAYSIDE FUEL OIL DEPOT CORP
Non-Gov Facility Supplemental Location: 117-02 ROOSEVELT AVE
Non-Gov Facility City: CORONA
Non-Gov Facility State Code: NY
Non-Gov Facility Zip Code: 11368
State Water Body: 02030201010

AL267 **BAYSIDE FUEL OIL DEPOT CORP** **RCRA-CESQG** **1000351174**
West **1 N 12TH ST** **NY LTANKS** **NYD086231917**
1/8-1/4 **BROOKLYN, NY 11211** **NY CBS UST**
0.245 mi. **NY MOSF UST**
1294 ft. **Site 4 of 5 in cluster AL** **NY MOSF**
NY CBS
Relative: **NY CBS AST**
Lower **NY MOSF AST**
NY Spills
Actual: **US AIRS**
1 ft.

RCRA-CESQG:
Date form received by agency: 01/01/2007
Facility name: BAYSIDE FUEL OIL DEPOT CORP
Facility address: 1 N 12TH ST
BROOKLYN, NY 11211
EPA ID: NYD086231917
Mailing address: SHORE PKWY
BROOKLYN, NY 11214
Contact: ANTHONY NATALE
Contact address: SHORE PKWY
BROOKLYN, NY 11214
Contact country: US
Contact telephone: 718-372-9800
Contact email: Not reported
EPA Region: 02
Land type: Facility is not located on Indian land. Additional information is not known.
Classification: Conditionally Exempt Small Quantity Generator
Description: Handler: generates 100 kg or less of hazardous waste per calendar month, and accumulates 1000 kg or less of hazardous waste at any time; or generates 1 kg or less of acutely hazardous waste per calendar month, and accumulates at any time: 1 kg or less of acutely hazardous waste; or 100 kg or less of any residue or contaminated soil, waste or other debris resulting from the cleanup of a spill, into or on any land or water, of acutely hazardous waste; or generates 100 kg or less of any residue or contaminated soil, waste or other debris resulting from the cleanup of a spill, into or on any land or water, of acutely hazardous waste during any calendar month, and accumulates at any time: 1 kg or less of acutely hazardous waste; or 100 kg or less of any residue or contaminated soil, waste or other debris resulting from the cleanup of a spill, into or on any land or water, of acutely hazardous waste

Owner/Operator Summary:
Owner/operator name: ALFRED ALLEGRETTI
Owner/operator address: 1776 SHORE PKWY
BROOKLYN, NY 11214
Owner/operator country: US
Owner/operator telephone: 718-372-9800
Owner/operator email: Not reported
Owner/operator fax: Not reported

BAYSIDE FUEL OIL DEPOT CORP (Continued) **1000351174**

Owner/operator extension: Not reported
Legal status: Private
Owner/Operator Type: Owner
Owner/Op start date: Not reported
Owner/Op end date: Not reported

Owner/operator name: TEXACO USA
Owner/operator address: 1040 KINGS HWY PO BOX 5008
OPERCITY, NJ 99999
Owner/operator country: US
Owner/operator telephone: 609-667-3800
Owner/operator email: Not reported
Owner/operator fax: Not reported
Owner/operator extension: Not reported
Legal status: Private
Owner/Operator Type: Operator
Owner/Op start date: Not reported
Owner/Op end date: Not reported

Handler Activities Summary:
U.S. importer of hazardous waste: No
Mixed waste (haz. and radioactive): No
Recycler of hazardous waste: No
Transporter of hazardous waste: No
Treater, storer or disposer of HW: No
Underground injection activity: No
On-site burner exemption: No
Furnace exemption: No
Used oil fuel burner: No
Used oil processor: No
User oil refiner: No
Used oil fuel marketer to burner: No
Used oil Specification marketer: No
Used oil transfer facility: No
Used oil transporter: No

Historical Generators:
Date form received by agency: 01/01/2006
Site name: BAYSIDE FUEL OIL DEPOT CORP
Classification: Small Quantity Generator

Date form received by agency: 12/18/1997
Site name: BAYSIDE FUEL OIL DEPOT CORP
Classification: Small Quantity Generator

. Waste code: D000
. Waste name: Not Defined

. Waste code: D001
. Waste name: IGNITABLE WASTE

. Waste code: D002
. Waste name: CORROSIVE WASTE

. Waste code: D008
. Waste name: LEAD

BAYSIDE FUEL OIL DEPOT CORP (Continued) **1000351174**

. Waste code: D018
. Waste name: BENZENE

. Waste code: F001
. Waste name: THE FOLLOWING SPENT HALOGENATED SOLVENTS USED IN DEGREASING: TETRACHLOROETHYLENE, TRICHLORETHYLENE, METHYLENE CHLORIDE, 1,1,1-TRICHLOROETHANE, CARBON TETRACHLORIDE AND CHLORINATED FLUOROCARBONS; ALL SPENT SOLVENT MIXTURES/BLENDS USED IN DEGREASING CONTAINING, BEFORE USE, A TOTAL OF TEN PERCENT OR MORE (BY VOLUME) OF ONE OR MORE OF THE ABOVE HALOGENATED SOLVENTS OR THOSE SOLVENTS LISTED IN F002, F004, AND F005; AND STILL BOTTOMS FROM THE RECOVERY OF THESE SPENT SOLVENTS AND SPENT SOLVENT MIXTURES.

. Waste code: F002
. Waste name: THE FOLLOWING SPENT HALOGENATED SOLVENTS: TETRACHLOROETHYLENE, METHYLENE CHLORIDE, TRICHLOROETHYLENE, 1,1,1-TRICHLOROETHANE, CHLOROBENZENE, 1,1,2-TRICHLORO-1,2,2-TRIFLUOROETHANE, ORTHO-DICHLOROBENZENE, TRICHLOROFLUOROMETHANE, AND 1,1,2, TRICHLOROETHANE; ALL SPENT SOLVENT MIXTURES/BLENDS CONTAINING, BEFORE USE, A TOTAL OF TEN PERCENT OR MORE (BY VOLUME) OF ONE OR MORE OF THE ABOVE HALOGENATED SOLVENTS OR THOSE SOLVENTS LISTED IN F001, F004, AND F005; AND STILL BOTTOMS FROM THE RECOVERY OF THESE SPENT SOLVENTS AND SPENT SOLVENT MIXTURES.

. Waste code: F005
. Waste name: THE FOLLOWING SPENT NONHALOGENATED SOLVENTS: TOLUENE, METHYL ETHYL KETONE, CARBON DISULFIDE, ISOBUTANOL, PYRIDINE, BENZENE, 2-ETHOXYETHANOL, AND 2-NITROPROPANE; ALL SPENT SOLVENT MIXTURES/BLENDS CONTAINING, BEFORE USE, A TOTAL OF TEN PERCENT OR MORE (BY VOLUME) OF ONE OR MORE OF THE ABOVE NONHALOGENATED SOLVENTS OR THOSE SOLVENTS LISTED IN F001, F002, OR F004; AND STILL BOTTOMS FROM THE RECOVERY OF THESE SPENT SOLVENTS AND SPENT SOLVENT MIXTURES.

. Waste code: U228
. Waste name: ETHENE, TRICHLORO- (OR) TRICHLOROETHYLENE

Date form received by agency: 01/25/1994
Site name: TEXACO SALES TERMINAL
Classification: Large Quantity Generator

Date form received by agency: 03/17/1992
Site name: STAR ENTERPRISE
Classification: Large Quantity Generator

Date form received by agency: 11/19/1980
Site name: BAYSIDE FUEL OIL DEPOT CORP
Classification: Large Quantity Generator

Date form received by agency: 11/19/1980
Site name: BAYSIDE FUEL OIL DEPOT CORP
Classification: Not a generator, verified

. Waste code: D000
. Waste name: Not Defined

. Waste code: D001
. Waste name: IGNITABLE WASTE

BAYSIDE FUEL OIL DEPOT CORP (Continued) **1000351174**

. Waste code: D002
. Waste name: CORROSIVE WASTE

. Waste code: D008
. Waste name: LEAD

. Waste code: F001
. Waste name: THE FOLLOWING SPENT HALOGENATED SOLVENTS USED IN DEGREASING: TETRACHLOROETHYLENE, TRICHLORETHYLENE, METHYLENE CHLORIDE, 1,1,1-TRICHLOROETHANE, CARBON TETRACHLORIDE AND CHLORINATED FLUOROCARBONS; ALL SPENT SOLVENT MIXTURES/BLENDS USED IN DEGREASING CONTAINING, BEFORE USE, A TOTAL OF TEN PERCENT OR MORE (BY VOLUME) OF ONE OR MORE OF THE ABOVE HALOGENATED SOLVENTS OR THOSE SOLVENTS LISTED IN F002, F004, AND F005; AND STILL BOTTOMS FROM THE RECOVERY OF THESE SPENT SOLVENTS AND SPENT SOLVENT MIXTURES.

. Waste code: F002
. Waste name: THE FOLLOWING SPENT HALOGENATED SOLVENTS: TETRACHLOROETHYLENE, METHYLENE CHLORIDE, TRICHLOROETHYLENE, 1,1,1-TRICHLOROETHANE, CHLOROBENZENE, 1,1,2-TRICHLORO-1,2,2-TRIFLUOROETHANE, ORTHO-DICHLOROBENZENE, TRICHLOROFLUOROMETHANE, AND 1,1,2, TRICHLOROETHANE; ALL SPENT SOLVENT MIXTURES/BLENDS CONTAINING, BEFORE USE, A TOTAL OF TEN PERCENT OR MORE (BY VOLUME) OF ONE OR MORE OF THE ABOVE HALOGENATED SOLVENTS OR THOSE SOLVENTS LISTED IN F001, F004, AND F005; AND STILL BOTTOMS FROM THE RECOVERY OF THESE SPENT SOLVENTS AND SPENT SOLVENT MIXTURES.

. Waste code: F005
. Waste name: THE FOLLOWING SPENT NONHALOGENATED SOLVENTS: TOLUENE, METHYL ETHYL KETONE, CARBON DISULFIDE, ISOBUTANOL, PYRIDINE, BENZENE, 2-ETHOXYETHANOL, AND 2-NITROPROPANE; ALL SPENT SOLVENT MIXTURES/BLENDS CONTAINING, BEFORE USE, A TOTAL OF TEN PERCENT OR MORE (BY VOLUME) OF ONE OR MORE OF THE ABOVE NONHALOGENATED SOLVENTS OR THOSE SOLVENTS LISTED IN F001, F002, OR F004; AND STILL BOTTOMS FROM THE RECOVERY OF THESE SPENT SOLVENTS AND SPENT SOLVENT MIXTURES.

Violation Status: No violations found

Evaluation Action Summary:
Evaluation date: 09/08/1992
Evaluation: COMPLIANCE EVALUATION INSPECTION ON-SITE
Area of violation: Not reported
Date achieved compliance: Not reported
Evaluation lead agency: EPA

Evaluation date: 09/18/1984
Evaluation: COMPLIANCE EVALUATION INSPECTION ON-SITE
Area of violation: Not reported
Date achieved compliance: Not reported
Evaluation lead agency: State

LTANKS:
Facility ID: 0411570
Site ID: 336794
Spill Number/Closed Date: 2006-09-22
Spill Date: 2005-01-28
Spill Cause: Tank Overfill

BAYSIDE FUEL OIL DEPOT CORP (Continued) **1000351174**

Spill Source:	Commercial Vehicle
Spill Class:	C4
Cleanup Ceased:	Not reported
SWIS:	2401
Investigator:	qxabidi
Referred To:	Not reported
Reported to Dept:	2005-01-28
CID:	444
Water Affected:	Not reported
Spill Notifier:	Affected Persons
Last Inspection:	Not reported
Recommended Penalty:	False
Meets Standard:	False
UST Involvement:	False
Remediation Phase:	0
Date Entered In Computer:	2005-01-28
Spill Record Last Update:	2006-09-28
Spiller Name:	PAT
Spiller Company:	CLASSIC FUEL
Spiller Address:	150 BANKER STREET
Spiller County:	001
Spiller Contact:	SCOTT VITELLO
Spiller Phone:	(718) 372-9800
Spiller Extention:	Not reported
DEC Region:	2
DER Facility ID:	272130
DEC Memo:	"Tipple was at the site at 6:40 AM and discovered the spill. Detailed work outline was discussed with Bayside and Classic Fuel to clean up both the yard area and the street. 08/10/06: This spill is transferred from Mr. Koon Tang to Q.Abidi. Called Pat at (718)372-9800 and talked to Ms. Dana regarding status of the spill. She said that when Mr. Pat will come she will find about it and she will convey my message to Pat. Mr. Pat will call me back. -QA 09/22/06: On September 21, received a closing confirmation letter from Mr. Albert Cirino (Model Petroleum Transportation INC.). According to Mr.Cirino the spill was on concrete. No water and no land were contaminted by the spill. the spill is cleaned. Also talk to Bayside Terminal manager Mr. Sergio, He said they clean their yard. Also talk to Mr. John (718)388-1515 he said yard is asphaltand asphalt is sealed, it is not open dirt. John spoke on phone that they picked up each & every pocket of the product. so according to letter of Albert Cirino and Conversation with John and Terminal Manager Sergio DEC Staff closed the spill. -QA"
Remarks:	"OVER FILLED WHILE FILING UP A TANK: CLEANED UP:"

All Materials:

Site ID:	336794
Operable Unit ID:	1098795
Operable Unit:	01
Material ID:	578974
Material Code:	0001A
Material Name:	#2 fuel oil
Case No.:	Not reported
Material FA:	Petroleum
Quantity:	10.00
Units:	G
Recovered:	10.00
Oxygenate:	Not reported

BAYSIDE FUEL OIL DEPOT CORP (Continued) **1000351174**

CBS UST:

Detail As of 1/1/2012:

Id/Status:	2-000222 / NO LONGER A MAJOR FACILITY
Facility Type:	RETAIL GASOLINE SALES
Facility Tel:	(718) 388-1515
Total Tanks:	1
Region:	STATE
ICS No:	Not reported
PBS No:	Not reported
MOSF No:	2-1240
SPDES No:	0-006301
Town:	NEW YORK CITY
Operator:	NICHOLAS DEMARIA
Emergency Contact:	VINCENT ALEGRETTI
Emergency Contact Phone:	(718) 388-1515
Certification Date:	11/07/2001
Expiration Date:	02/08/2004
Owner Name:	BAYSIDE FUEL OIL DEPOT CORP.
Owner Address:	1776 SHORE PARKWAY
Owner City,St,Zip:	BROOKLYN, NY 11211
Owner Phone:	(718) 372-9800
Owner Type:	5
Owner Subtype:	Not reported
Mail To Name:	BAYSIDE FUEL OIL DEPOT CORP.
Mail To Contact:	VINCENT ALLEGRETTI
Mail To Address:	1776 SHORE PARKWAY
Mail To Address 2:	Not reported
Mail To City,St,Zip:	BROOKLYN, NY 11214
Mail To Telephone:	(718) 372-9800

Tank Number:	012
Date Entered:	11/05/1997
Capacity:	1080
Chemical:	Xylene (mixed)
Tank Closed:	11/97
Tank Status:	In Service
Tank Type:	Steel/carbon steel
Install Date:	04/85
CAS No:	1330207
Substance:	More than one Hazardous Substance on DEC List
Tank Location:	5
Tank Internal:	None
Tank External:	NONE
Pipe Location:	Underground
Pipe Internal:	None
Pipe External:	None
Leak Detection:	Other
Secondary Containmentt:	Double-Walled Tank
Overfill Protection:	Product Level Gauge
Haz Percent:	36
Pipe Containment:	None
Pipe Type:	STEEL/IRON
Tank Error Status:	No Missing Data
Tank Secret:	False
Date Entered:	07:30:00
Last Test:	Not reported

BAYSIDE FUEL OIL DEPOT CORP (Continued) **1000351174**

Due Date:	Not reported
SWIS Code:	6101
Cert Flag:	False
Is it There:	False
Is Updated:	False
Owners Mark:	Second Owner
Lat/Long:	40|43|29 / 73|57|37
Renew Date:	02/01/93
Deliquent:	False
Total Capacity:	8000
Date Expired:	05/14/95
Case No:	Not reported
Federal Amt:	True
Pipe Flag:	False
Reserve Flag:	True

Tank Number:	013
Date Entered:	11/05/1997
Capacity:	1080
Chemical:	Xylene (mixed)
Tank Closed:	11/97
Tank Status:	In Service
Tank Type:	Steel/carbon steel
Install Date:	04/85
CAS No:	1330207
Substance:	More than one Hazardous Substance on DEC List
Tank Location:	5
Tank Internal:	None
Tank External:	NONE
Pipe Location:	Underground
Pipe Internal:	None
Pipe External:	None
Leak Detection:	Other
Secondary Containmentt:	Double-Walled Tank
Overfill Protection:	Product Level Gauge
Haz Percent:	36
Pipe Containment:	None
Pipe Type:	STEEL/IRON
Tank Error Status:	No Missing Data
Tank Secret:	False
Date Entered:	07:30:09
Last Test:	Not reported
Due Date:	Not reported
SWIS Code:	6101
Cert Flag:	False
Is it There:	False
Is Updated:	False
Owners Mark:	Second Owner
Lat/Long:	40|43|29 / 73|57|37
Renew Date:	02/01/93
Deliquent:	False
Total Capacity:	8000
Date Expired:	05/14/95
Case No:	Not reported
Federal Amt:	True
Pipe Flag:	False

BAYSIDE FUEL OIL DEPOT CORP (Continued) **1000351174**

Reserve Flag: True

MOSF UST:

Id/Status:	2-1240 / ACTIVE FACILITY
SWIS Code:	61
Facility Town:	NEW YORK CITY
Contact Phone:	(718) 372-9800
Emergency Contact:	ALFRED ALLEGRETTI
Emergency Telephone:	(718) 372-9800
CBS Number:	-
SPDES Num:	-
Total Tanks:	13
Total Capacity:	5551798
Avg Throughput:	588000
License Stat:	1
Facility Type:	STORAGE TERMINAL/PETROLEUM DISTRIBUTOR
Prod Xfer Options:	AD
Expiration Date:	03/31/2002
Applic Rcvd:	10/07/1997
Operator:	ALFRED ALLEGRETTI
Owner Name:	BAYSIDE FUEL OIL DEPOT CORP.
Owner Address:	1776 SHORE PARKWAY
Owner City,St,Zip:	BROOKLYN, NY 11214-
Owner Telephone:	(718) 372-9800
Owner Type:	Corporate/Commercial
Owner Status:	1
Owner Mark:	Third Owner
Mail To Name:	BAYSIDE FUEL OIL DEPOT CORP.
Mail To Address:	1776 SHORE PARKWAY
Mail To Address 2:	PO BOX 140128
Mail City,St,Zip:	BROOKLYN, NY 11214-0002
Mail To Contact:	ALFRED ALLEGRETTI
Mail To Telephone:	(718) 372-9800
Legal Agent Name:	ALFRED ALLEGRETTI
Legal Agent Address:	1776 SHORE PARKWAY
Legal Agent City,St,Zip:	BROOKLYN, NY 11214-
Date Filed:	03/65
Latitude:	40|43|29
Longitude:	73|57|37

Tank ID:	012
Tank Location:	UNDERGROUND, VAULTED, WITH ACCESS
Install Date:	04/85
Capacity (Gal):	1080
Product:	UNKNOWN
Tank Status:	In Service
Tank Type:	Steel/carbon steel
Tank Internal:	Not reported
Tank External:	Not reported
Pipe Location:	Not reported
Pipe Type:	STEEL/IRON
Pipe Internal:	Not reported
Pipe External:	Not reported
Second Contain:	Diking
Leak Detection:	Other
Overfill Protection:	Product Level Gauge
Dispenser:	Suction

BAYSIDE FUEL OIL DEPOT CORP (Continued) **1000351174**

Test Date:	12/93
Date Closed:	Not reported
Status of Data:	Minor Errors
Inspected Date:	09/29/1997
Inspector Initials:	AS
Inspector Status:	Not reported
Pipe Flag:	True
License Issued:	11/01/1997
Vessel Id:	Not reported
Renew Flag:	True
Renew Date:	10/31/2001
Federal Id No:	Not reported
COI Date:	/ /

Tank ID:	013
Tank Location:	UNDERGROUND, VAULTED, WITH ACCESS
Install Date:	04/85
Capacity (Gal):	1080
Product:	UNKNOWN
Tank Status:	In Service
Tank Type:	Steel/carbon steel
Tank Internal:	Not reported
Tank External:	Not reported
Pipe Location:	Not reported
Pipe Type:	STEEL/IRON
Pipe Internal:	Not reported
Pipe External:	Not reported
Second Contain:	Diking
Leak Detection:	Other
Overfill Protection:	Product Level Gauge
Dispenser:	Suction
Test Date:	12/93
Date Closed:	Not reported
Status of Data:	Minor Errors
Inspected Date:	09/29/1997
Inspector Initials:	AS
Inspector Status:	Not reported
Pipe Flag:	True
License Issued:	11/01/1997
Vessel Id:	Not reported
Renew Flag:	True
Renew Date:	10/31/2001
Federal Id No:	Not reported
COI Date:	/ /

MOSF:

Facility ID:	2-1240
Program Type:	MOSF
Tank Status:	Inactive
Expiration Date:	Not reported
Dec Region:	2
UTMX:	587800.43256
UTMY:	4508705.26930

MOSF:

BAYSIDE FUEL OIL DEPOT CORP (Continued) **1000351174**

Facility ID:	2-1240
Program Type:	MOSF
Tank Status:	Inactive
Expiration Date:	Not reported
Dec Region:	2
UTMX:	587800.43256
UTMY:	4508705.26930

CBS:

CBS Number:	2-000222
Program Type:	CBS
Facility Status:	Unregulated/Closed
Expiration Date:	Not reported
Dec Region:	2
UTMX:	587718.00269
UTMY:	4508720.82809

CBS AST:

CBS Number:	2-000222
ICS Number:	Not reported
PBS Number:	Not reported
MOSF Number:	2-1240
SPDES Number:	0-006301
Facility Status:	IN SERVICE
Facility Type:	B
Telephone:	(718) 388-1515
Facility Town:	NEW YORK CITY
Region:	STATE
Expiration Date:	02/08/2004
Total Capacity of All Active Tanks(gal):	8000
Operator:	NICHOLAS DEMARIA
Emergency Contact:	VINCENT ALEGRETTI
Emergency Phone:	(718) 388-1515
Owner Name:	BAYSIDE FUEL OIL DEPOT CORP.
Owner Address:	1776 SHORE PARKWAY
Owner City,St,Zip:	BROOKLYN, NY 11211
Owner Telephone:	(718) 372-9800
Owner Type:	Corporate/Commercial
Owner Sub Type:	Not reported
Mail Name:	BAYSIDE FUEL OIL DEPOT CORP.
Mail Contact Addr:	1776 SHORE PARKWAY
Mail Contact Addr2:	Not reported
Mail Contact Contact:	VINCENT ALLEGRETTI
Mail Contact City,St,Zip:	BROOKLYN, NY 11214
Mail Phone:	(718) 372-9800

Tank Id:	11
CAS Number:	108883
Federal ID:	Not reported
Tank Status:	In Service
Install Date:	11/89
Tank Closed:	Not reported
Capacity (Gal):	8000
Chemical:	Toluene
Tank Location:	Indoors, Belowground
Tank Type:	Steel/carbon steel

BAYSIDE FUEL OIL DEPOT CORP (Continued) **1000351174**

Total Tanks:	1
Tank Secret:	False
Tank Secondary Containment:	Vault
Tank Error Status:	No Missing Data
Date Entered:	05/14/1991
Certified Date:	11/07/2001
Substance:	Single Hazardous Substance on DEC List
Internal Protection:	None
External Protection:	Painted/Asphalt Coating
Pipe Location:	Aboveground
Pipe Type:	Steel/Iron
Pipe Internal:	None
Pipe External:	Painted/Asphalt Coating
Pipe Flag:	Painted/Asphalt Coating
Leak Detection:	Other
Overfill Protection:	High Level Alarm
Haz Percent:	100
Last Test:	Not reported
Due Date:	Not reported
SWIS Code:	6101
Lat/Long:	40|43|29 / 73|57|37
Is Updated:	False
Renew Date:	02/01/93
Is It There:	False
Delinquent:	False
Date Expired:	05/14/95
Owner Mark:	2
Certificate Needs to be Printed:	40|43|29 / 73|57|37
Fiscal Amt for Registration Fee Correct:	40|43|29 / 73|57|37
Renewal Has Been Printed for Facility:	40|43|29 / 73|57|37
Pre-Printed Renewal App Last Printed:	40|43|29 / 73|57|37

Tank Id:	12
CAS Number:	108883
Federal ID:	Not reported
Tank Status:	In Service
Install Date:	01/91
Tank Closed:	00/00
Capacity (Gal):	10000
Chemical:	Toluene
Tank Location:	Indoors, Belowground
Tank Type:	Steel/carbon steel
Total Tanks:	1
Tank Secret:	False
Tank Secondary Containment:	Vault
Tank Error Status:	No Missing Data
Date Entered:	05/14/1991
Certified Date:	11/07/2001
Substance:	Single Hazardous Substance on DEC List
Internal Protection:	None
External Protection:	Painted/Asphalt Coating
Pipe Location:	Aboveground
Pipe Type:	Steel/Iron
Pipe Internal:	None
Pipe External:	Painted/Asphalt Coating
Pipe Flag:	Painted/Asphalt Coating

BAYSIDE FUEL OIL DEPOT CORP (Continued) **1000351174**

Leak Detection:	Other
Overfill Protection:	High Level Alarm
Haz Percent:	100
Last Test:	Not reported
Due Date:	Not reported
SWIS Code:	6101
Lat/Long:	40|43|29 / 73|57|37
Is Updated:	False
Renew Date:	02/01/93
Is It There:	False
Delinquent:	False
Date Expired:	05/14/95
Owner Mark:	2
Certificate Needs to be Printed:	40|43|29 / 73|57|37
Fiscal Amt for Registration Fee Correct:	40|43|29 / 73|57|37
Renewal Has Been Printed for Facility:	40|43|29 / 73|57|37
Pre-Printed Renewal App Last Printed:	40|43|29 / 73|57|37

MOSF AST:

MOSF Number:	2-1240
SWIS Code:	61
Facility Town:	NEW YORK CITY
Facility Phone:	(718) 372-9800
Emergency Contact Name:	ALFRED ALLEGRETTI
Emergency Contact Phone:	(718) 372-9800
Total Tanks:	13
Total Capacity:	5551798
Daily Throughput:	588000
License Status:	1
Facility Type:	STORAGE TERMINAL/PETROLEUM DISTRIBUTOR
Product Transfer Operation:	AD
Facility Status:	IN SERVICE
Operator Name:	ALFRED ALLEGRETTI
Owner Name:	BAYSIDE FUEL OIL DEPOT CORP.
Owner Address:	1776 SHORE PARKWAY
Owner City,St,Zip:	BROOKLYN, NY 11214-
Owner Phone:	(718) 372-9800
Owner Type:	Corporate/Commercial
Owner Status:	1
Owner Mark:	Third Owner
Mailing Name:	BAYSIDE FUEL OIL DEPOT CORP.
Mailing Address:	1776 SHORE PARKWAY
Mailing Address 2:	PO BOX 140128
Mailing City,St,Zip:	BROOKLYN, NY 11214-0002
Mailing Contact:	ALFRED ALLEGRETTI
Mailing Phone:	(718) 372-9800
Legal Agent Name:	ALFRED ALLEGRETTI
Legal Agent Address:	1776 SHORE PARKWAY
Legal Agent City,St,Zip:	BROOKLYN, NY 11214-
LIC Expires:	03/31/2002

Tank ID:	011
Tank Location:	ABOVEGROUND ON SADDLES LEGS, STILTS, RACK, OR CRADLE
Install Date:	11/89
Product:	UNKNOWN
Tank Type:	Steel/carbon steel
Tank Internal:	None

BAYSIDE FUEL OIL DEPOT CORP (Continued) **1000351174**

Tank External:	CATHODIC PROTECTION
Pipe Location:	Aboveground
Pipe Type:	Steel/Iron
Pipe Internal:	None
Pipe External:	Painted/Asphalt Coating
Secondary Containment:	Prefabricated Steel Dike
Leak Detection:	In_Tank System
Overfill Protection:	High Level Alarm
Dispensing Mthd:	Suction
Test Date:	11/89
Date Closed:	Not reported
Status of Data:	Complete
Capacity (gal):	8000
Lat/Long:	40|43|29 / 73|57|37
Federal ID:	Not reported
Inspected Date:	09/29/1997
Inspector:	AS
Renew Date:	10/31/2001
Inspected State:	Not reported
Pipe Flag:	True
Vessel ID:	Not reported
Reserve Flag:	True
Tank Status:	In Service
COI Date:	/ /
Date License Issued:	11/01/1997
Date License Application Received:	10/07/1997
Chemical Bulk Storage Number:	-
Pollution Discharge Elimination System Num:	-
Date Legal Agent Filed with Secretary of State:	03/65

Tank ID:	014
Tank Location:	ABOVEGROUND
Install Date:	06/90
Product:	UNKNOWN
Tank Type:	Steel/carbon steel
Tank Internal:	None
Tank External:	CATHODIC PROTECTION
Pipe Location:	Aboveground
Pipe Type:	Steel/Iron
Pipe Internal:	None
Pipe External:	Painted/Asphalt Coating
Secondary Containment:	Prefabricated Steel Dike
Leak Detection:	In_Tank System
Overfill Protection:	Product Level Gauge
Dispensing Mthd:	Suction
Test Date:	06/90
Date Closed:	Not reported
Status of Data:	Complete
Capacity (gal):	10000
Lat/Long:	40|43|29 / 73|57|37
Federal ID:	Not reported
Inspected Date:	09/29/1997
Inspector:	AS
Renew Date:	10/31/2001
Inspected State:	Not reported
Pipe Flag:	True

BAYSIDE FUEL OIL DEPOT CORP (Continued) **1000351174**

Vessel ID:	Not reported
Reserve Flag:	True
Tank Status:	In Service
COI Date:	/ /
Date License Issued:	11/01/1997
Date License Application Received:	10/07/1997
Chemical Bulk Storage Number:	-
Pollution Discharge Elimination System Num:	-
Date Legal Agent Filed with Secretary of State:	03/65

Tank ID:	017
Tank Location:	ABOVEGROUND
Install Date:	00/00
Product:	UNKNOWN
Tank Type:	Steel/carbon steel
Tank Internal:	None
Tank External:	CATHODIC PROTECTION
Pipe Location:	Aboveground
Pipe Type:	Steel/Iron
Pipe Internal:	None
Pipe External:	Painted/Asphalt Coating
Secondary Containment:	Concrete Dike
Leak Detection:	None
Overfill Protection:	None
Dispensing Mthd:	Suction
Test Date:	/
Date Closed:	Not reported
Status of Data:	Complete
Capacity (gal):	550
Lat/Long:	40|43|29 / 73|57|37
Federal ID:	Not reported
Inspected Date:	09/29/1997
Inspector:	AS
Renew Date:	10/31/2001
Inspected State:	Not reported
Pipe Flag:	True
Vessel ID:	Not reported
Reserve Flag:	True
Tank Status:	In Service
COI Date:	/ /
Date License Issued:	11/01/1997
Date License Application Received:	10/07/1997
Chemical Bulk Storage Number:	-
Pollution Discharge Elimination System Num:	-
Date Legal Agent Filed with Secretary of State:	03/65

Tank ID:	04
Tank Location:	ABOVEGROUND
Install Date:	12/65
Product:	UNLEADED GASOLINE
Tank Type:	Steel/carbon steel
Tank Internal:	None
Tank External:	NONE
Pipe Location:	Aboveground
Pipe Type:	Steel/Iron

BAYSIDE FUEL OIL DEPOT CORP (Continued) **1000351174**

Pipe Internal:	None
Pipe External:	None
Secondary Containment:	Concrete Dike
Leak Detection:	Groundwater Well
Overfill Protection:	High Level Alarm
Dispensing Mthd:	Suction
Test Date:	07/92
Date Closed:	Not reported
Status of Data:	Complete
Capacity (gal):	491988
Lat/Long:	40|43|29 / 73|57|37
Federal ID:	Not reported
Inspected Date:	09/29/1997
Inspector:	AS
Renew Date:	10/31/2001
Inspected State:	Not reported
Pipe Flag:	True
Vessel ID:	Not reported
Reserve Flag:	True
Tank Status:	In Service
COI Date:	/ /
Date License Issued:	11/01/1997
Date License Application Received:	10/07/1997
Chemical Bulk Storage Number:	-
Pollution Discharge Elimination System Num:	-
Date Legal Agent Filed with Secretary of State:	03/65

Tank ID:	05
Tank Location:	ABOVEGROUND
Install Date:	12/65
Product:	UNLEADED GASOLINE
Tank Type:	Steel/carbon steel
Tank Internal:	None
Tank External:	NONE
Pipe Location:	Aboveground
Pipe Type:	Steel/Iron
Pipe Internal:	None
Pipe External:	None
Secondary Containment:	Concrete Dike
Leak Detection:	Groundwater Well
Overfill Protection:	High Level Alarm
Dispensing Mthd:	Suction
Test Date:	08/92
Date Closed:	Not reported
Status of Data:	Complete
Capacity (gal):	171486
Lat/Long:	40|43|29 / 73|57|37
Federal ID:	Not reported
Inspected Date:	09/29/1997
Inspector:	AS
Renew Date:	10/31/2001
Inspected State:	Not reported
Pipe Flag:	True
Vessel ID:	Not reported
Reserve Flag:	True
Tank Status:	In Service

BAYSIDE FUEL OIL DEPOT CORP (Continued) **1000351174**

COI Date:	/ /
Date License Issued:	11/01/1997
Date License Application Received:	10/07/1997
Chemical Bulk Storage Number:	-
Pollution Discharge Elimination System Num:	-
Date Legal Agent Filed with Secretary of State:	03/65

Tank ID:	01
Tank Location:	ABOVEGROUND
Install Date:	12/65
Product:	UNLEADED GASOLINE
Tank Type:	Steel/carbon steel
Tank Internal:	None
Tank External:	NONE
Pipe Location:	Aboveground
Pipe Type:	Steel/Iron
Pipe Internal:	None
Pipe External:	None
Secondary Containment:	Concrete Dike
Leak Detection:	Groundwater Well
Overfill Protection:	High Level Alarm
Dispensing Mthd:	Suction
Test Date:	03/92
Date Closed:	Not reported
Status of Data:	Complete
Capacity (gal):	491778
Lat/Long:	40|43|29 / 73|57|37
Federal ID:	Not reported
Inspected Date:	09/29/1997
Inspector:	AS
Renew Date:	10/31/2001
Inspected State:	Not reported
Pipe Flag:	True
Vessel ID:	Not reported
Reserve Flag:	True
Tank Status:	In Service
COI Date:	/ /
Date License Issued:	11/01/1997
Date License Application Received:	10/07/1997
Chemical Bulk Storage Number:	-
Pollution Discharge Elimination System Num:	-
Date Legal Agent Filed with Secretary of State:	03/65

Tank ID:	02
Tank Location:	ABOVEGROUND
Install Date:	12/65
Product:	UNLEADED GASOLINE
Tank Type:	Steel/carbon steel
Tank Internal:	None
Tank External:	NONE
Pipe Location:	Aboveground
Pipe Type:	Steel/Iron
Pipe Internal:	None
Pipe External:	None
Secondary Containment:	Concrete Dike

BAYSIDE FUEL OIL DEPOT CORP (Continued) **1000351174**

Leak Detection:	Groundwater Well
Overfill Protection:	High Level Alarm
Dispensing Mthd:	Suction
Test Date:	07/92
Date Closed:	Not reported
Status of Data:	Complete
Capacity (gal):	491946
Lat/Long:	40|43|29 / 73|57|37
Federal ID:	Not reported
Inspected Date:	09/29/1997
Inspector:	AS
Renew Date:	10/31/2001
Inspected State:	Not reported
Pipe Flag:	True
Vessel ID:	Not reported
Reserve Flag:	True
Tank Status:	In Service
COI Date:	/ /
Date License Issued:	11/01/1997
Date License Application Received:	10/07/1997
Chemical Bulk Storage Number:	-
Pollution Discharge Elimination System Num:	-
Date Legal Agent Filed with Secretary of State:	03/65

Tank ID:	03
Tank Location:	ABOVEGROUND
Install Date:	12/65
Product:	UNLEADED GASOLINE
Tank Type:	Steel/carbon steel
Tank Internal:	None
Tank External:	NONE
Pipe Location:	Aboveground
Pipe Type:	Steel/Iron
Pipe Internal:	None
Pipe External:	None
Secondary Containment:	Concrete Dike
Leak Detection:	Groundwater Well
Overfill Protection:	High Level Alarm
Dispensing Mthd:	Suction
Test Date:	09/91
Date Closed:	Not reported
Status of Data:	Complete
Capacity (gal):	492114
Lat/Long:	40|43|29 / 73|57|37
Federal ID:	Not reported
Inspected Date:	09/29/1997
Inspector:	AS
Renew Date:	10/31/2001
Inspected State:	Not reported
Pipe Flag:	True
Vessel ID:	Not reported
Reserve Flag:	True
Tank Status:	In Service
COI Date:	/ /
Date License Issued:	11/01/1997
Date License Application Received:	10/07/1997

BAYSIDE FUEL OIL DEPOT CORP (Continued) **1000351174**

Chemical Bulk Storage Number: -
Pollution Discharge Elimination System Num: -
Date Legal Agent Filed with Secretary of State: 03/65

Tank ID: 06
Tank Location: ABOVEGROUND
Install Date: 12/65
Product: NOS 1,2, OR 4 FUEL OIL
Tank Type: Steel/carbon steel
Tank Internal: None
Tank External: NONE
Pipe Location: Aboveground
Pipe Type: Steel/Iron
Pipe Internal: None
Pipe External: None
Secondary Containment: Concrete Dike
Leak Detection: Groundwater Well
Overfill Protection: High Level Alarm
Dispensing Mthd: Suction
Test Date: 05/92
Date Closed: Not reported
Status of Data: Complete
Capacity (gal): 1013922
Lat/Long: 40|43|29 / 73|57|37
Federal ID: Not reported
Inspected Date: 09/29/1997
Inspector: AS
Renew Date: 10/31/2001
Inspected State: Not reported
Pipe Flag: True
Vessel ID: Not reported
Reserve Flag: True
Tank Status: In Service
COI Date: / /
Date License Issued: 11/01/1997
Date License Application Received: 10/07/1997
Chemical Bulk Storage Number: -
Pollution Discharge Elimination System Num: -
Date Legal Agent Filed with Secretary of State: 03/65

Tank ID: 07
Tank Location: ABOVEGROUND
Install Date: 12/65
Product: DIESEL
Tank Type: Steel/carbon steel
Tank Internal: None
Tank External: NONE
Pipe Location: Aboveground
Pipe Type: Steel/Iron
Pipe Internal: None
Pipe External: None
Secondary Containment: Concrete Dike
Leak Detection: Groundwater Well
Overfill Protection: High Level Alarm
Dispensing Mthd: Suction

BAYSIDE FUEL OIL DEPOT CORP (Continued) **1000351174**

Test Date:	08/92
Date Closed:	Not reported
Status of Data:	Complete
Capacity (gal):	731682
Lat/Long:	40|43|29 / 73|57|37
Federal ID:	Not reported
Inspected Date:	09/29/1997
Inspector:	AS
Renew Date:	10/31/2001
Inspected State:	Not reported
Pipe Flag:	True
Vessel ID:	Not reported
Reserve Flag:	True
Tank Status:	In Service
COI Date:	/ /
Date License Issued:	11/01/1997
Date License Application Received:	10/07/1997
Chemical Bulk Storage Number:	-
Pollution Discharge Elimination System Num:	-
Date Legal Agent Filed with Secretary of State:	03/65

Click this hyperlink while viewing on your computer to access
3 additional NY_AST_MOS: record(s) in the EDR Site Report.

SPILLS:

Facility ID:	0203677
Facility Type:	ER
Spill Number:	0203677
DER Facility ID:	272130
Site ID:	77439
DEC Region:	2
Spill Number/Closed Date:	2003-05-20
Spill Cause:	Housekeeping
Spill Class:	A3
SWIS:	2401
Spill Date:	2002-07-08
Investigator:	SIGONA
Referred To:	Not reported
Reported to Dept:	2002-07-08
CID:	270
Water Affected:	Not reported
Spill Source:	Major Facility (MOSF) > 400,000 gal
Spill Notifier:	Affected Persons
Cleanup Ceased:	Not reported
Cleanup Meets Std:	False
Last Inspection:	Not reported
Recommended Penalty:	False
UST Trust:	False
Remediation Phase:	0
Date Entered In Computer:	2002-07-08
Spill Record Last Update:	2003-05-20
Spiller Name:	W.D. HOWARD
Spiller Company:	CHEVRON PRODUCTS COMPANY
Spiller Address:	2300 WINDY RIDGE PARKWAY
Spiller Company:	001
Contact Name:	Not reported
DEC Memo:	""

BAYSIDE FUEL OIL DEPOT CORP (Continued) **1000351174**

Remarks: "While drilling at location an odor of petroleum was noticed"

All Materials:

Site ID: 77439
Operable Unit ID: 856570
Operable Unit: 01
Material ID: 560198
Material Code: 0180A
Material Name: creosote
Case No.: 08001589
Material FA: Hazardous Material
Quantity: .00
Units: G
Recovered: .00
Oxygenate: Not reported

Site ID: 77439
Operable Unit ID: 856570
Operable Unit: 01
Material ID: 560196
Material Code: 0009
Material Name: gasoline
Case No.: Not reported
Material FA: Petroleum
Quantity: .00
Units: G
Recovered: .00
Oxygenate: Not reported

Site ID: 77439
Operable Unit ID: 856570
Operable Unit: 01
Material ID: 560197
Material Code: 0159A
Material Name: coal tar pitch volatiles
Case No.: 08007452
Material FA: Hazardous Material
Quantity: .00
Units: G
Recovered: .00
Oxygenate: Not reported

Facility ID: 0211984
Facility Type: ER
Spill Number: 0211984
DER Facility ID: 272130
Site ID: 77440
DEC Region: 2
Spill Number/Closed Date: 2003-07-11
Spill Cause: Housekeeping
Spill Class: A1
SWIS: 2401
Spill Date: 2003-03-05
Investigator: SIGONA
Referred To: Not reported
Reported to Dept: 2003-03-05
CID: 205

BAYSIDE FUEL OIL DEPOT CORP (Continued) **1000351174**

Water Affected:	Not reported
Spill Source:	Major Facility (MOSF) > 400,000 gal
Spill Notifier:	Affected Persons
Cleanup Ceased:	Not reported
Cleanup Meets Std:	False
Last Inspection:	Not reported
Recommended Penalty:	False
UST Trust:	False
Remediation Phase:	0
Date Entered In Computer:	2003-03-05
Spill Record Last Update:	2003-12-04
Spiller Name:	W.D. HOWARD
Spiller Company:	CHEVRON PRODUCTS COMPANY
Spiller Address:	2300 WINDY RIDGE PARKWAY
Spiller Company:	001
Contact Name:	CALLER
DEC Memo:	""
Remarks:	"Caller stated company is digging and dirt smells of oil."

All Materials:

Site ID:	77440
Operable Unit ID:	863007
Operable Unit:	01
Material ID:	511760
Material Code:	0159A
Material Name:	coal tar pitch volatiles
Case No.:	08007452
Material FA:	Hazardous Material
Quantity:	.00
Units:	G
Recovered:	.00
Oxygenate:	Not reported

Site ID:	77440
Operable Unit ID:	863007
Operable Unit:	01
Material ID:	511759
Material Code:	0009
Material Name:	gasoline
Case No.:	Not reported
Material FA:	Petroleum
Quantity:	.00
Units:	G
Recovered:	.00
Oxygenate:	Not reported

Facility ID:	9804544
Facility Type:	ER
Spill Number:	9804544
DER Facility ID:	272130
Site ID:	77441
DEC Region:	2
Spill Number/Closed Date:	2008-01-23
Spill Cause:	Equipment Failure
Spill Class:	A3
SWIS:	2401
Spill Date:	1996-02-23

BAYSIDE FUEL OIL DEPOT CORP (Continued) **1000351174**

Investigator:	LXZIELIN
Referred To:	Not reported
Reported to Dept:	1998-07-10
CID:	382
Water Affected:	Not reported
Spill Source:	Major Facility (MOSF) > 400,000 gal
Spill Notifier:	DEC
Cleanup Ceased:	Not reported
Cleanup Meets Std:	False
Last Inspection:	Not reported
Recommended Penalty:	False
UST Trust:	False
Remediation Phase:	0
Date Entered In Computer:	1998-07-10
Spill Record Last Update:	2008-07-02
Spiller Name:	W.D. HOWARD
Spiller Company:	CHEVRON PRODUCTS COMAPNY
Spiller Address:	2300 WINDY RIDGE PARKWAY
Spiller Company:	001
Contact Name:	SCOTT VITELLO
DEC Memo:	"07/02/08 - LZ ARCADIS submitted a report dated June 26, 2008, documenting wells' decommisssioning. 01/23/08 - LZ As advised by the Regional Spill Engineer, the spill case is closed and the presence of MGP contamination at the site referred to Gardiner Cross, Central Office, Remedial Bureau C, for further investigation. An NFA letter was sent out (eDods). 11/23/07 - Zielinski ARCADIS BBL submitted a report, dated November 13, 2007, containing groundwater analytical results of sampling conducted on October 17, 2007. A sheen was detected in MW-18(an off-site well). Benzene was detected above groundwater standards limit (0.7 ppb) in twelve wells. The highest concentration was noticed in MW-14R(390 ppb), MW-11(180 ppb), B-2(110 ppb), MW-15(34 ppb), MW-19(35 ppb). Toluene was detected above the limit (5 ppb) in MW-11(17 ppb), MW-14R(21 ppb), B-1(16 ppb), and B-2(11 ppb). Ethylobenzene was detected above the limit (5 ppb)in the following wells: MW-9(5.7 ppb), MW-11(9.2 ppb), MW-14R (35 ppb), MW-19(29 ppb), B-1(13 ppb), and B-2(12 ppb). Total xylens were detected above the limit(5 ppb) in MW-9(20 ppb), MW-11(6.4 ppb), MW-14R(130 ppb), MW-15(8.4 ppb), B-1(46 ppb), and B-2(100 ppb). MTBE was detected above the limit (10 ppb) at MW-5 (11 ppb), MW-6(48 ppb), MW-12(79 ppb), and MW-14R(21 ppb). Acenaphtalene, napthalene, benzo(a)anthracene, benzo(b)fluoroanthene, and benzo(k)fluoranthene were detected above groundwater limits at MW-19(an off-site well). Acenaphthene was detected in MW-9 (20 ppb). 09/19/07 - Zielinski A letter requesting a one round groundwater sampling for the presence of SOVs, SVOCs, and MTBE was sent to ARCADIS BBL. 09/06/07 -Zielinski Historical information on spill # 9804544, 1 North 12th Street, Brooklyn, NY August 28, 1997: well gauging, conducted for Star Enterprise, reveals 0.81 feet of free product in MW-10. October 30, 1997: in its letter to NYSDEC, Star Enterprise declares that it will retain responsibility for cleanup of hydrocarbons existing at the facility, prior to the sale of the facility, and will prepare a site investigation and remediation plan. November 1, 1997: Bayside Fuel Oil Depot Corp. purchases Texaco NY Terminal. November 1997: the removal of USTs at the site. January 16, 1998: sampling by Handex reveals the presence of free product in MW-10 (0.16 feet) , and contamination in MW- 6 MTBE (6,370 ppb) and naphthalene (21 ppb). May 1998: the Technical Analyses and Proposed Remedial Actions for Texaco

BAYSIDE FUEL OIL DEPOT CORP (Continued) **1000351174**

Facility No. 58079, Brooklyn, NY, is prepared for Star Enterprise by Environmental Systems and Technologies, Inc. Findings: unsaturated zone thickness ranges from 2 to 12 feet; groundwater flows north-northeast toward the East River and the Bushwick Inlet; MW-10 (1.17 feet of LPH); MW-7 (0.04 feet of LPH); MW-6 MTBE (13,000 ppb), benzene (494 ppb); soil contamination below NYSDEC guidance values. Conclusions: the primary focus of remediation should be on removal of LPH and installation of additional wells at vicinity of MW-10. July 10, 1998: Star Enterprise notifies about a spill of an unknown cause, dated February 23, 1996; the spill receives No. 9804544. July 27, 1998: a Stipulation Agreement (SA), signed by Region 2 Regional Spill Engineer, provides that Texaco Refining and Marketing, Inc., is responsible for cleanup of the spill. The cover letter, however, indicates Star Enterprise as the respondent of the SA. The SA requires Texaco Refining and Marketing, Inc. submit a corrective action plan and quarterly progress reports. October 1998: an Investigation Report, prepared by Handex for Star Enterprise, shows results of sampling conducted on July 29, 1998; soil contamination was found near MW-13 (BTEX 754,700 ppb), no MTBE detected, TPH-DRO (Total Petroleum Hydrocarbons-Diesel Range) (2,800 ppm), THP-GRO (9,800 ppm); near MW-14 (BTEX 343,900 ppb), no MTBE, detected TPH-DRO (5,560 ppm), TPH-GRO (18,400 ppm). Groundwater contamination: MW- 10 (0.58 feet of LPH); MW-13 (0.09 feet of LPH); MW-6 BTEX (3,410 ppb). Depth to water: MW-11 (1.94 feet below grade); EPA-3 (7.51 feet below grade). November 1998: Handex prepares a report of behalf of Texaco Refining and Marketing, Inc., which reveals free product at MW-10 (0.40 feet) on September 22, 1008; and at MW-13 (0.67 feet) on September 28, 1998. The results of soil sampling; MTBE not detected, BTEX detected only near MW-16 (1.7 ppb) . January 19, 1999: since the results of investigation by Handex, submitted on November 4, 1998, indicate free product in the velocity of MW-10 and dissolved phased petroleum in the vicinity of MW-16, NYSDEC requests that Star Enterprise submit a proposed CAP in accordance with the SA. April 5, 1999: on behalf of Motiva Enterprise, LLC, Handex submits a remediation plan for the former Star Enterprises facility. The plan includes the use of enhanced fluid recovery (EFR) system, soil-vapor extraction , and removal of free product from MW-6, MW-10, and MW-13. The EFR events will be conducted once a month for six consecutive months. Groundwater samples will be collected twice a year from all wells where free product is not present. November 24, 1999: Handex is submitting, on behalf of Motiva Enterprise, a site status report. Groundwater sampling was conducted in May 1999 and EFR events conducted in May and June 1999. The EFR program was terminated because of the presence of LPH in MW-14 and MW-16. February 17, 2000: NYSDEC, reviewing the November 4, 1999, report determines that the CAP was not successful in the remediation at the site, as required by the SA. NYSDEC states that Motiva Enterprise has failed to submit a proposed plan to complete the cleanup. NYSDEC requests that Motiva Enterprise submit a progress report July 27, 2000: on behalf of Motiva Enterprise, LLC, Handex submits a quarterly progress report which asserts that additional monitoring proposed in the investigation plan were not installed because of the presence of the underground utilities. Soil contamination shows exceedances of SVOCs near MW-17, MW-18, and MW-19 and the presence of free product in MW-10, MW-13, MW-14, and MW-16. August 20, 2001: a letter from Scolaro, Shulman, Cohen, P.C., reveals that NYSDEC agreed to the discontinuance of enhanced fluid recovery in June of 1999 after LPH

BAYSIDE FUEL OIL DEPOT CORP (Continued) **1000351174**

appeared in MW-14 and MW-16. The letter informs that on April 22, 1999, NYSDEC approved the CAP submitted on July 16, 1998. December 17, 2001: Handex, on behalf of Motiva Enterprise, submits a semiannual monitoring report that reveals the presence of LPH in MW-6, 7, 10, 13, 14, 15, 18, and 19 (from traces to 0.60 feet-MW-10). Groundwater contamination was detected in MW-13 BTEX (7,706 ppb); B-2 MTBE (1,280 ppb). April 1, 2002: Anthony Sigona of NYSDEC in his memo informs that the current owner of the site (Bayside Fuel Oil Depot) has not been directly involved in the cleanup; the cleanup continues under direction of Equiva Services, LLC, which acquired Texaco Refining & Marketing; LPH have dropped to levels no greater that 0.1 feet; dissolved BTEX and MTBE are present. May 30, 2002: TransGas Energy applies for a Voluntary Cleanup Program assistance. The cover letter says that the site is adjacent to a former coal gasification or manufactured gas plant located on the south side of North 12th Street. August 20, 2002: Blasland, Bouck & Lee, Inc., (BBL) on behalf on Chevron Environmental Management Company (CEMC) submits results of June 25, 2002, groundwater sampling; LPH was observed in MW-7, 10, 15, and 16 with the highest number of 0.13 feet at MW-16. Detected groundwater contamination; MW-13 xylenes 93,040 ppb), benzene (2,120 ppb). August 22, 2002: a letter from Joseph Lentol, Assemblyman, Kings Country District, asserts that Texaco merged with Motiva (most likely between July 1998 and August 2002); the DEC files do not reveal Motiva as the company responsible for the cleanup. September 25, 2002: Anthony Sigona of NYSDEC in his letter to Chevron Product Company indicates that since Chevron has merged with Texaco Refining & Marketing , Inc., NYSDEC will determine whether Chevron is authorized to implement the remediation project on behalf of Texaco. If so, Chevron is required--under the CA--submit a feasibility study and estimated cleanup schedule for approval. November 25, 2002: Blasland, Bouck & Lee, Inc., (BBL) on behalf on Chevron Environmental Management Company (CEMC) submits a corrective action plan. The plan evaluates remediation options: natural attenuation, soil vapor extraction or bioventing (installation of wells to pump air out or into the soil), and excavation and a number of remediation methods for excavated soil (disposal and treatment at an asphalt plant, thin spreading, on-site or off-site thermal desorption, bioremediation/biopile remediation, and disposal in a landfill). BBL proposes the excavation (area 25’x50’ extending about 2’ into the water table, next to MW-10, 13, 14, and 16) and off-site disposal as the remediation method. December 27, 2002: NYSDEC approves a BBL corrective action plan of November 25, 2002, and its implementation schedule. January 8, 2003: a letter from Chevron Product Company informs that Chevron /Texaco Corporation assumes environmental responsibilities associated with Texaco Refining and Marketing, Inc., as a result of the merger on October 9, 2001. Attached to it a certificate reveals that Chevron Corp. has changed the name to ChevronTexaco Corporation. March 5, 2003: Randall Austin in his e-mail informs that during excavation of an UST discovered recently at the site--strong odors were generated and entered an adjacent property, occupied by City Storage. As a result, 3 people were sick and 25 people were evacuated. The contractor covered the excavated area with plastic sheeting and overfilled it with clean sand. March 10, 2003: NYSDEC sends a letter to Chevron Products Co. requesting that because of excessive vapors present on March 5, the CAP must be modified and submitted for DEC approval. The modification must address containment of vapors from contaminated soil. March 11, 2003:

BAYSIDE FUEL OIL DEPOT CORP (Continued) **1000351174**

Blasland, Bouck & Lee, Inc. (BBL), on behalf on Chevron Environmental Management Company submits November 2002 groundwater sampling and bimonthly gauging results. LPH were detected in MW-10 (0.02 feet); MW-16 (0.12 feet). Benzene was detected at B-1 (120 ppb); B-2 (45.3 ppb); MW-6 (72.4 ppb); MW-11 (70,6 ppb); MW-13 (1,800ppb); MW-14 (155 ppb). Toluene was discovered in B-1 (18.7 ppb); MW-13 (597 ppb). Ethylbenzene, total xylene, and MTBE were detected in B-1, MW-6, and MW-13. March 14, 2003: Windels, Marx, Lane & Mitterdorf, LLP, representing TransGas Energy Systems (TGES), LLC, sends to City Storage/ Citi Postal a Notice of Intent to Sue as a result of TGES s position that the Bayside property was polluted by significant amounts of waste from a former Manufactured Gas Plant (MGP)-a parcel that City Storage occupies. March 2003?: a drafted and undated letter by DEC Deputy Commissioner James Ferreira to Windels Marx, Lane & Mitterdorf, LLP, responds to their March 14, 2003, letter. Ferreira states that TransGas Energy Systems entered into a voluntary cleanup agreement with DEC to investigate and remediate the Bayside property. The property is also on DEC s Addendum to Hazardous Substance Waste Disposal Site Study of December 1998 , and is listed as B.U.G./Williamsburg Works site, presently owned by Keyspan. In response to a Notice of Intent to Sue, Ferreira addresses also alleged contamination of the Bayside property from MGP property, located on two parcels between North 11th and 12th Streets, and subsequent discharge into the Bushwick Inlet. He writes that the CWA allows for the initiation of citizen suits only for point-source discharges to the surface waters . Year 2003: a draft of an Order on Consent, R2-20030401-90(CO), indicates that Chevron Product Company, was the Respondent of this proposed CO. There is no proof that this order has been executed: a signed CO exists neither in the Regional Enforcement Coordination database nor in the DER s files. April 1, 2003: in its letter to NYSDEC, Chevron Environmental Management Company (CEMS) summarizes results of a meeting between these entities: NYSDEC will prepare a drafted consent order; April 7 is a deadline of a revised CAP, which include a method of sampling C&D debris stockpiled at the site; BBL will submit a review comments on a report prepared for TransGas Energy Systems to Shaminder Chawla of NYSDEC. April 2, 2003: on behalf of CEMS, BBL submits a revised corrective action plan. The plan provides that C&D debris will be disposed after analytical results are available; the UST will be left in place and abandoned. The excavation area will be capped and covered with cleanfill. Odors will be monitored by a PID meter in accordance with a Community Air Monitoring Plan. A summary report will be prepared. April 3, 2003: BBL reviews a TRC Environmental Corporation s (TRC) Phase II Baseline Environmental Assessment Report for the Bayside Fuel Oil site (former Chevron facility). BBL agrees to TRC s conclusions that a significant amount of coal tar and petroleum contamination migrated on the Bayside Property and impacted soil and groundwater. The depth of contaminated soil is limited to 13 feet or less. Shallow petroleum contamination is commingled with MGP contamination from the Williamsburg Works site. Deeper soil and groundwater are almost exclusively affected by MGP contamination. April 4, 2003: Anthony Sigona comments on the revised CAP and the Community Air Monitoring Plan (CAMP), prepared by BBL, dated April 2, 2003. Sigona writes that the CAMP must address vapor and dust suppression techniques; PID must be calibrated to 10 ppm for isobutelyne, air monitoring must be recorded every 15 minutes at a number of locations. The revised CAP should include a schedule for

BAYSIDE FUEL OIL DEPOT CORP (Continued) **1000351174**

submission of a site investigation plan in order to address any contamination documented by the TRC Environmental Corporation s Phase II Baseline Environmental Assessment Report for the Bayside Fuel Oil Site. April 25, 2003: BBL concurs with NYSDEC comments of April 4. May 2, 2003: a letter from Chevron Product Company, commenting on a drafted CO, denies its responsibilities for the spill and identifies Star Enterprise as the respondent. Also, Chevron doubts the bona fides of the Stipulation. According to Chevron, Star is responsible for surface contamination; deeper soil layers have been affected by the MGP. May 6, 2003: David Rubinton of NYSDEC responses to Chevron s letter of May 2, 2003. He rebuts a Chevron s claim that Texaco Refining and Marketing , Inc., was not the responder of the stipulation. Rubinton writes that the current Stipulation will have to be replaced and a Consent Order will be necessary. May 20, 2003: Anthony Sigona, in his letter to Chevron Products Company, approves a revised CAMP, dated May 13, 2003, upon inclusion of stringent levels of detectable hydrocarbons and monitoring of indoor air quality. May 22, 2003: BBL submits a CAMP, revised according to the May 6 NYSDEC comments. May 23, 2003: BBL sends to NYSDEC results of waste characterization sampling of the excavated C&D debris. None of the constituents analyzed were detected except for lead. May 23, 2003: Anthony Sigona requests that the CAP and the CAMP be implemented within seven business days. June 17, 2003: Deputy Commissioner, James Ferreira, responses to a citizen suit notice concerning alleged contamination from the Williamsburg MGP property affecting the Bayside site. The property is owned by Citi Storage/Citi Postal and Steinhardt Management /Fifty Kent Avenue Associates LLP. NYSDEC has plans to pursue Keyspan (the former owner) for the remediation of the property, located on two parcels between North 11th and 12th Streets. July 2, 2003: BBL submits a corrective action report, as required by NYSDEC in its letter of May 20, 2003.The report indicates that C&D debris had no excessive concentrations of SVOCs, VOCs,. Only lead was detected at 0.91 ppm (TCLP limit is 5.0 ppm). C&D debris was disposed at CWM Chemical Services, Model City. The UST was left in place and filled with concrete slurry. The existing sheeting and sand cover remain in place. July 23, 2003: Chevron sends a letter to Sigona in response to his letter of July 14 (not in the DEC files). Chevron indicates that the corrective CAP has been approved by NYSDEC. Chevron also responds to Sigona s request concerning the submission of a site investigation plan (to address petroleum contamination documented by the TRC Environmental Corporation s Phase II Baseline Environmental Assessment Report, dated December 2002). Chevron, before the submission of such a plan, needs to receive DEC s final comments concerning the TRC report. July 23, 2003: Sigona sends a commentary letter in response to Chevron today s letter. He says that while NYSDEC recognizes that there is evidence that coal gasification waste might have migrated onto CPC s former site; there is also evidence that CPC or its predecessors have discharged petroleum at this site. By August 1, 2003, CPC must submit a proposal for additional borings and well installations as well as Remedial Investigation Work Plan in accordance with DER-11. Section 3, Paragraph 3.3. August 29, 2003: BBL submits a Site Investigation Plan for the former Star Enterprise facility, in accordance with DEC Stipulation Agreement, dated July 27, 1998. The investigation will be conducted according to DER-10 and a site-specific Health and Safety Plan/Community Air Monitoring Plan(approved by NYSDEC on April 2, 2003). The plan includes test borings, soil analyses, well

BAYSIDE FUEL OIL DEPOT CORP (Continued) **1000351174**

installations, and groundwater samplings. September 10, 2003: Sigona sends comments to Chevron Product Company concerning BBL s Proposed Site Investigation Work Plan, dated August 29. NYSDEC requires that the results of the proposed BBL Work Plan be implemented in accordance with an approved schedule referenced in an executed Order on Consent (not in DEC files). April 14(?), 2004: commenting on the CAP, dated April 15, 2004, Sigona requests that Chevron submits a revised CAP by June 30, 2004, including a justification for a manual gauging and bailing instead of selecting of other remedial strategies. Earlier, NYSDEC decided to cease temporarily high-vacuum extraction events in order to investigate alterative remedial strategies. August 12, 2004: Blasland, Bouck & Lee, Inc., (BBL) on behalf on Chevron Product Company sends a revised Corrective Action Plan. Anthony Sigona approves the PSH Recovery Plan. A final remediation report must comply with DER #10; quarterly groundwater monitoring must contain petroleum constituents, dissolved oxygen, pH, alkalinity and hardness. September 16, 2004: Chevron Environmental Management Company sends a letter to NYSDEC summarizing the results of agreement between NYSDEC and Chevron on future environmental response actions at the site. BBL, the Chevron consultant, will perform bimonthly bailing and recovery of PSH; BBL will prepare an Exposure Assessment, focused on shallow zone impacts associated with the site (less than 20 feet below a land surface) by the end of year 2004. A one round of groundwater samples, including BTEX and MTBE ,will be included in the Exposure Assessment. December 27, 2004: BBL submits results of the September 2004 groundwater sampling conducted at 20 monitoring wells. Benzene was detected in B-1 (100 ppb); MW-1 (6 ppb); MW-5 (2 ppb): MW-6 (41ppb); MW-8 (61 ppb); MW-9 (9 ppb); MW-12 (3 ppb); MW-14R (380 ppb); MW-15 (120 ppb); MW-18 (31 ppb); MW-19 (59ppb). Toluene was detected in B-1 (15 ppb); MW-9 (16 ppb); MW-14R (57 ppb). Ethylbenzene was detected in B-1 (16 ppb); MW-9 (45 ppb); MW-14R (110 ppb); MW-18 (140 ppb); MW-19 (63 ppb). Total xylenes were detected in B-1 (64 ppb); MW-9 (45 ppb); MW-14R (280 ppb); MW-15 (11 ppb); MW-19 (10 ppb). MTBE was detected in MW-6 (67 ppb). PSHs were observed in EPA-3 (sheen); MW-9 (0.01 feet); MW-11 (film); MW-12 (film). Conclusions; four wells contained detectable PSH; the plume is stable and has been delineation to the central portion of the site; natural attenuation is occurring on the site. December 27, 2004: the Human Health Exposure Assessment, prepared by BBL, concludes that BTEX and MTBE are present in groundwater at concentrations exceeding NYSWQS. However, the groundwater at this site is not potable, and potential exposures would most likely be limited to direct contact with groundwater and inhalation of indoor air vapors. Potential exposure encountered during excavation could be mitigated through the use of properly trained personnel and protective equipment. Since available soil and soil vapor data is limited, they have not been evaluated. September 2, 2005: BBL submits a report on the second quarter 2005 bimonthly gauging as specified in the DEC-approved CAP. No SPH was detected in any of 21 monitoring wells during any of 8 gauging events. January 31, 2006: BBL submits a report on the bimonthly gauging as specified in the DEC-approved CAP, from August 2005 through December 2005. PSH was detected in MW-18 on December 8, 2005 (0.01 feet); 21 wells were gauged during 9 events. August 7, 2006: BBL submits a report on the twice-a-month gauging from January 2006 through March 2006; 21 wells were gauged on 5 occasions; no PSH was detected. October 6, 2006: BBL sends a report concerning gauging from April 2006 to July 2006; 21 wells were

BAYSIDE FUEL OIL DEPOT CORP (Continued) **1000351174**

gauged, and no PSH was detected on any of 8 events. Chevron Environmental Management company proposes quarterly gauging and twice-a-year reporting. November 7, 2006: BBL, an ARCADIS Company, submits a report on the twice-a-month gauging as specified in the DEC-approved CAP, from August 2006 through September 2006; 21 wells were gauged on 4 occasions; no SPH was detected. December 14, 2006: Leszek Zielinski of NYSDEC approves the semiannual gauging and groundwater elevation measurements. The absence of PSH had been observed since December 8, 2005, when 0.01 foot of free product in Well MW-18 was found. The data sufficiently demonstrates that asymptotic conditions have been reached. The department approvs BBL's request to perform quarterly gauging of the monitoring wells for the presence of PSH. Similarly, the department approved a request concerning the semiannual reporting on a groundwater elevation and a PSH thickness at these wells. January 4, 2007: ARCADIS BBL submits a report on the bimonthly well gauging from October 2006 through December 2006. PSH (0.09 feet) was detected in MW-18 on December 11, 2006. 21 wells were gauged during 5 events. August 22, 2007: ARCADIS BBL submits a report on the bimonthly well gauging from January 2007 through May 2007. PSH was observed in MW-06 (0.01 feet) in February 2007; MW-18 (0.01 feet) on February 8, 2007, and (0.01 feet) on May 15, 2007. Wells were gauged 4 times in this period. Prior to Sept, 2004 data translation this spill Lead_DEC Field was ZHAO This site cleanup has been consolidated under Spill No. 9804544. On July 16, 1998, DEC SIGONA RECEIVED PROPOSED site investigation plan. Letter sent to STar Enterprise on 7/17/98 approving plan. Stipulation Agreement sent to Star for signature on 7/10/98. In response to a complaint over elevated vapors on March 5th, 2003, filed under Spill Investigation No. 0211984, the DEC issued a verbal Order to Cease and Desist all remedial activity at the site pursuant to the Blasland, Bouck & Lee, Inc. (BBL) corrective action plan (CAP), dated November 25, 2002. The DEC confirmed that the excessive vapors generated by the excavation of petroleum contaminated soils at the site under the November 25th CAP, were shown to impact worker health and safety at the affected site at CitiStorage. As a direct result of these vapor problems associated with the implementation of the November 25th, 2002 CAP, the DEC has determined that it has become necessary to modify of the CAP conditionally approved by DEC in a letter to CPC, dated December 27, 2002. The CAP must now be modified to continue to satisfy paragraph III of the DEC's Stipulation Agreement with Texaco Refining & Marketing, Inc., dated July 27, 1998. DEC's comments regarding Blasland, Bouck & Lee, Inc. (BBL) revised Community Air Monitoring Plan (CAMP), dated May 22, 2003, to address emission of odors, vapors and dust during the remedial work proposed in the revised CAP. The DEC accepts the proposed CAMP which has addressed the comments in our May 20, 2003 letter to CPC. CPC must now implement the Blasland, Bouck & Lee, Inc. (BBL) revised corrective action plan (CAP), dated April 2, 2003, and revised CAMP, dated May 22, 2003. 4/22/2004 - Spill case is reassigned to Zhao."

Remarks: "Ground water monitoring revealed the presents of petroleum in groundwater star enterprise is developing a remediation plan with DEC (Sigona)."

All Materials:

Site ID:	77441
Operable Unit ID:	1062449
Operable Unit:	01
Material ID:	319263

BAYSIDE FUEL OIL DEPOT CORP (Continued) **1000351174**

Material Code:	0009
Material Name:	gasoline
Case No.:	Not reported
Material FA:	Petroleum
Quantity:	.00
Units:	G
Recovered:	.00
Oxygenate:	True

Site ID:	77441
Operable Unit ID:	1062449
Operable Unit:	01
Material ID:	319264
Material Code:	0159A
Material Name:	coal tar pitch volatiles
Case No.:	08007452
Material FA:	Hazardous Material
Quantity:	.00
Units:	G
Recovered:	.00
Oxygenate:	True

Site ID:	77441
Operable Unit ID:	1062449
Operable Unit:	01
Material ID:	573854
Material Code:	1213A
Material Name:	MTBE (methyl-tert-butyl ether)
Case No.:	01634044
Material FA:	Hazardous Material
Quantity:	Not reported
Units:	Not reported
Recovered:	Not reported
Oxygenate:	True

US AIRS (AFS):

Envid:	1000351174
Region Code:	02
County Code:	NY047
Programmatic ID:	AIR NY0000002610100149
Facility Registry ID:	110009468897
D and B Number:	Not reported
Facility Site Name:	BAYSIDE FUEL OIL DEPOT CORPORATION - N 1
Primary SIC Code:	5171
NAICS Code:	999999
Default Air Classification Code:	SMI
Facility Type of Ownership Code:	POF
Air CMS Category Code:	Not reported
HPV Status:	Not reported

US AIRS (AFS):

Region Code:	02
Programmatic ID:	AIR NY0000002610100149
Facility Registry ID:	110009468897
Air Operating Status Code:	OPR
Default Air Classification Code:	SMI

BAYSIDE FUEL OIL DEPOT CORP (Continued) **1000351174**

Air Program:	Federally-Enforceable State Operating Permit - Non Title V
Activity Date:	1999-01-28 00:00:00
Activity Status Date:	Not reported
Activity Group:	Compliance Monitoring
Activity Type:	Inspection/Evaluation
Activity Status:	Not reported
Region Code:	02
Programmatic ID:	AIR NY0000002610100149
Facility Registry ID:	110009468897
Air Operating Status Code:	OPR
Default Air Classification Code:	SMI
Air Program:	State Implementation Plan for National Primary and Secondary Ambient Air Quality Standards
Activity Date:	1983-03-03 00:00:00
Activity Status Date:	Not reported
Activity Group:	Compliance Monitoring
Activity Type:	Inspection/Evaluation
Activity Status:	Not reported
Region Code:	02
Programmatic ID:	AIR NY0000002610100149
Facility Registry ID:	110009468897
Air Operating Status Code:	OPR
Default Air Classification Code:	SMI
Air Program:	State Implementation Plan for National Primary and Secondary Ambient Air Quality Standards
Activity Date:	1985-03-18 00:00:00
Activity Status Date:	Not reported
Activity Group:	Compliance Monitoring
Activity Type:	Inspection/Evaluation
Activity Status:	Not reported
Region Code:	02
Programmatic ID:	AIR NY0000002610100149
Facility Registry ID:	110009468897
Air Operating Status Code:	OPR
Default Air Classification Code:	SMI
Air Program:	State Implementation Plan for National Primary and Secondary Ambient Air Quality Standards
Activity Date:	1986-03-06 00:00:00
Activity Status Date:	Not reported
Activity Group:	Compliance Monitoring
Activity Type:	Inspection/Evaluation
Activity Status:	Not reported
Region Code:	02
Programmatic ID:	AIR NY0000002610100149
Facility Registry ID:	110009468897
Air Operating Status Code:	OPR
Default Air Classification Code:	SMI
Air Program:	State Implementation Plan for National Primary and Secondary Ambient Air Quality Standards
Activity Date:	1986-11-03 00:00:00
Activity Status Date:	Not reported
Activity Group:	Compliance Monitoring
Activity Type:	Inspection/Evaluation
Activity Status:	Not reported
Region Code:	02
Programmatic ID:	AIR NY0000002610100149

BAYSIDE FUEL OIL DEPOT CORP (Continued) **1000351174**

Facility Registry ID:	110009468897
Air Operating Status Code:	OPR
Default Air Classification Code:	SMI
Air Program:	State Implementation Plan for National Primary and Secondary Ambient Air Quality Standards
Activity Date:	1987-08-27 00:00:00
Activity Status Date:	Not reported
Activity Group:	Compliance Monitoring
Activity Type:	Inspection/Evaluation
Activity Status:	Not reported

Region Code:	02
Programmatic ID:	AIR NY0000002610100149
Facility Registry ID:	110009468897
Air Operating Status Code:	OPR
Default Air Classification Code:	SMI
Air Program:	State Implementation Plan for National Primary and Secondary Ambient Air Quality Standards
Activity Date:	1988-08-24 00:00:00
Activity Status Date:	Not reported
Activity Group:	Compliance Monitoring
Activity Type:	Inspection/Evaluation
Activity Status:	Not reported

Region Code:	02
Programmatic ID:	AIR NY0000002610100149
Facility Registry ID:	110009468897
Air Operating Status Code:	OPR
Default Air Classification Code:	SMI
Air Program:	State Implementation Plan for National Primary and Secondary Ambient Air Quality Standards
Activity Date:	1989-12-11 00:00:00
Activity Status Date:	Not reported
Activity Group:	Compliance Monitoring
Activity Type:	Inspection/Evaluation
Activity Status:	Not reported

Region Code:	02
Programmatic ID:	AIR NY0000002610100149
Facility Registry ID:	110009468897
Air Operating Status Code:	OPR
Default Air Classification Code:	SMI
Air Program:	State Implementation Plan for National Primary and Secondary Ambient Air Quality Standards
Activity Date:	1990-07-24 00:00:00
Activity Status Date:	Not reported
Activity Group:	Compliance Monitoring
Activity Type:	Inspection/Evaluation
Activity Status:	Not reported

Region Code:	02
Programmatic ID:	AIR NY0000002610100149
Facility Registry ID:	110009468897
Air Operating Status Code:	OPR
Default Air Classification Code:	SMI
Air Program:	State Implementation Plan for National Primary and Secondary Ambient Air Quality Standards
Activity Date:	1991-09-17 00:00:00
Activity Status Date:	Not reported
Activity Group:	Compliance Monitoring
Activity Type:	Inspection/Evaluation
Activity Status:	Not reported

BAYSIDE FUEL OIL DEPOT CORP (Continued) **1000351174**

Region Code: 02
Programmatic ID: AIR NY0000002610100149
Facility Registry ID: 110009468897
Air Operating Status Code: OPR
Default Air Classification Code: SMI
Air Program: State Implementation Plan for National Primary and Secondary Ambient Air Quality Standards
Activity Date: 1992-10-07 00:00:00
Activity Status Date: Not reported
Activity Group: Compliance Monitoring
Activity Type: Inspection/Evaluation
Activity Status: Not reported

Region Code: 02
Programmatic ID: AIR NY0000002610100149
Facility Registry ID: 110009468897
Air Operating Status Code: OPR
Default Air Classification Code: SMI
Air Program: State Implementation Plan for National Primary and Secondary Ambient Air Quality Standards
Activity Date: 1995-03-14 00:00:00
Activity Status Date: Not reported
Activity Group: Compliance Monitoring
Activity Type: Inspection/Evaluation
Activity Status: Not reported

Region Code: 02
Programmatic ID: AIR NY0000002610100149
Facility Registry ID: 110009468897
Air Operating Status Code: OPR
Default Air Classification Code: SMI
Air Program: State Implementation Plan for National Primary and Secondary Ambient Air Quality Standards
Activity Date: 1996-03-15 00:00:00
Activity Status Date: Not reported
Activity Group: Compliance Monitoring
Activity Type: Inspection/Evaluation
Activity Status: Not reported

Region Code: 02
Programmatic ID: AIR NY0000002610100149
Facility Registry ID: 110009468897
Air Operating Status Code: OPR
Default Air Classification Code: SMI
Air Program: State Implementation Plan for National Primary and Secondary Ambient Air Quality Standards
Activity Date: 1996-09-12 00:00:00
Activity Status Date: Not reported
Activity Group: Compliance Monitoring
Activity Type: Inspection/Evaluation
Activity Status: Not reported

Region Code: 02
Programmatic ID: AIR NY0000002610100149
Facility Registry ID: 110009468897
Air Operating Status Code: OPR
Default Air Classification Code: SMI
Air Program: State Implementation Plan for National Primary and Secondary Ambient Air Quality Standards
Activity Date: 1998-03-03 00:00:00
Activity Status Date: Not reported
Activity Group: Compliance Monitoring

BAYSIDE FUEL OIL DEPOT CORP (Continued) **1000351174**

Activity Type:	Inspection/Evaluation
Activity Status:	Not reported
Region Code:	02
Programmatic ID:	AIR NY0000002610100149
Facility Registry ID:	110009468897
Air Operating Status Code:	OPR
Default Air Classification Code:	SMI
Air Program:	State Implementation Plan for National Primary and Secondary Ambient Air Quality Standards
Activity Date:	1999-01-28 00:00:00
Activity Status Date:	Not reported
Activity Group:	Compliance Monitoring
Activity Type:	Inspection/Evaluation
Activity Status:	Not reported
Region Code:	02
Programmatic ID:	AIR NY0000002610100149
Facility Registry ID:	110009468897
Air Operating Status Code:	OPR
Default Air Classification Code:	SMI
Air Program:	State Implementation Plan for National Primary and Secondary Ambient Air Quality Standards
Activity Date:	2000-02-17 00:00:00
Activity Status Date:	Not reported
Activity Group:	Compliance Monitoring
Activity Type:	Inspection/Evaluation
Activity Status:	Not reported
Region Code:	02
Programmatic ID:	AIR NY0000002610100149
Facility Registry ID:	110009468897
Air Operating Status Code:	OPR
Default Air Classification Code:	SMI
Air Program:	State Implementation Plan for National Primary and Secondary Ambient Air Quality Standards
Activity Date:	2002-06-24 00:00:00
Activity Status Date:	Not reported
Activity Group:	Compliance Monitoring
Activity Type:	Inspection/Evaluation
Activity Status:	Not reported

AL268 **BAYSIDE OIL** **NY VCP** **S113922082**
West **1-65 NORTH 12TH STREET** **N/A**
1/8-1/4 **BROOKLYN, NY 11211**
0.245 mi.
1294 ft. **Site 5 of 5 in cluster AL**

Relative:
Lower

Actual:
1 ft.

VCP:

Program Type:	VCP
Site Code:	57122
HW Code:	V00587
Site Class:	N
SWIS:	2401
Region:	2
Town:	New York City
Acres:	8
Date Record Added:	06/04/2002
Date Record Updated:	10/30/2009
Updated By:	MOBARRIE

BAYSIDE OIL (Continued) **S113922082**

Site Description: The TransGas Energy (TGE) Facility is a project for a new energy facility located on the East River waterfront between the Greenpoint and Williamsburg sections of Brooklyn. TGE proposed to construct and operate an 1100-megawatt gas-fired plant on the Brooklyn waterfront near Bushwick Inlet between the communities of Greenpoint and Williamsburg. For over 100 years, the Site has been operated as a fuel oil storage and distribution facility. Site soils and groundwater are contaminated with Petroleum spill contaminants, MGP Waste and heavy metal contamination. TGE entered the Department?s Voluntary Cleanup Program (VCP) in December 2002. The current owner of the Site is the Bayside Fuel Oil Depot. Under Bayside Fuel and previous owners (which include Socony Mobil, Texaco Refining and Marketing and others), the Site has been operated as a fuel oil storage and distribution facility for over 100 years. The Phase II assessment was completed in January 2003 and confirmed widespread groundwater and soil contamination with MGP waste and petroleum related contaminants. RI is on-going. The VCP Agreement was terminated in 2009 for lack of progress. There is an existing oil spill stipulation (Spill No. 9804544) with Texaco Refining and Marketing that has resulted in ongoing recovery of free-product and contaminated-groundwater. See also site no. 224055 (Williamsburg Works MGP) for further information.

Env Problem: Previous studies at the Site confirm widespread petroleum contamination with MGP involvement. For example, fuel oil and naphthalene odors are reported in boring logs as deep as 60 feet, and in July 2002 TRC Environmental (TGE?s consultant) found heavy staining and MGP waste in a boring 20 feet below grade and reported the occurrence to NYSDEC as a spill (No. 0203677). In addition to organic pollutants, a 1997 investigation also found soil samples with elevated levels of lead. The Phase II assessment was completed in January 2003 and confirmed widespread groundwater and soil contamination with MGP waste and petroleum related contaminants. Heavy staining and odors (coal tar) observed from 20 feet depths to top of clay at 60 feet depths. VOCs and PAH exceed RSCOs below 20 feet depth. Benzene concentrations below 20 feet depth observed up to 864,000 ppb. Off-site benzene detected upto 128,000 ppb. Free product observed (wells B4, MW7). On-site groundwater impacted from water table to top of clay by petroleum and coal tar related compounds. Benzene detected throughout the site at concentrations of 6.5 ppb to 29,500 ppb (in MWB-11). MTBE ranged from 1.2 to 329 ppb and naphthalene ranged from 1.6 to 579 ppb.

Health Problem: Not reported
Dump: Not reported
Structure: Not reported
Lagoon: Not reported
Landfill: Not reported
Pond: Not reported
Disp Start: Not reported
Disp Term: Not reported
Lat/Long: Not reported
Dell: Not reported
Record Add: Not reported
Record Upd: Not reported
Updated By: Not reported
Own Op: Applicant/Requestor
Sub Type: ZZZ
Owner Name: ATTN: ADAM VICTOR

BAYSIDE OIL (Continued) **S113922082**

Owner Company:	TRANSGAS ENERGY SYSTEMS LLC
Owner Address:	ONE NORTH 12TH STREET
Owner Addr2:	Not reported
Owner City,St,Zip:	BROOKLYN, NY 11201
Owner Country:	United States of America
Own Op:	Owner
Sub Type:	ZZZ
Owner Name:	Not reported
Owner Company:	BAYSIDE FUEL OIL DEPOT CORP.
Owner Address:	1776 SHORE PARKWAY
Owner Addr2:	Not reported
Owner City,St,Zip:	BROOKLYN, NY 11214
Owner Country:	United States of America
Own Op:	On-Site Operator
Sub Type:	01
Owner Name:	Not reported
Owner Company:	BAYSIDE FUEL OIL DEPOT CORP.
Owner Address:	1776 NORTH 12TH STREET
Owner Addr2:	Not reported
Owner City,St,Zip:	BROOKLYN, NY 11214
Owner Country:	United States of America
HW Code:	Not reported
Waste Type:	Not reported
Waste Quantity:	Not reported
Waste Code:	Not reported
Crossref ID:	Not reported
Cross Ref Type Code:	Not reported
Cross Ref Type:	Not reported
Record Added Date:	Not reported
Record Updated:	Not reported
Updated By:	Not reported

AJ269 **CON EDISON MANHOLE: 4325** **RCRA-CESQG** **1016148795**
NNE **832 MANHATTAN AVE** **FINDS** **NYP004274189**
1/8-1/4 **BROOKLYN, NY 11222** **ECHO**
0.246 mi. **NY MANIFEST**
1297 ft. **Site 2 of 3 in cluster AJ**

Relative:
Higher

Actual:
31 ft.

RCRA-CESQG:

Date form received by agency:	10/16/2012
Facility name:	CON EDISON MANHOLE: 4325
Facility address:	832 MANHATTAN AVE BROOKLYN, NY 11222
EPA ID:	NYP004274189
Mailing address:	IRVING PL, RM 828 NEW YORK, NY 10003
Contact:	KYLE ANDERSON
Contact address:	Not reported Not reported
Contact country:	Not reported
Contact telephone:	718-666-4596
Contact email:	Not reported
EPA Region:	02
Classification:	Conditionally Exempt Small Quantity Generator
Description:	Handler: generates 100 kg or less of hazardous waste per calendar month, and accumulates 1000 kg or less of hazardous waste at any time; or generates 1 kg or less of acutely hazardous waste per calendar month, and accumulates at any time: 1 kg or less of acutely hazardous

CON EDISON MANHOLE: 4325 (Continued) **1016148795**

waste; or 100 kg or less of any residue or contaminated soil, waste or other debris resulting from the cleanup of a spill, into or on any land or water, of acutely hazardous waste; or generates 100 kg or less of any residue or contaminated soil, waste or other debris resulting from the cleanup of a spill, into or on any land or water, of acutely hazardous waste during any calendar month, and accumulates at any time: 1 kg or less of acutely hazardous waste; or 100 kg or less of any residue or contaminated soil, waste or other debris resulting from the cleanup of a spill, into or on any land or water, of acutely hazardous waste

Handler Activities Summary:

U.S. importer of hazardous waste:	No
Mixed waste (haz. and radioactive):	No
Recycler of hazardous waste:	No
Transporter of hazardous waste:	No
Treater, storer or disposer of HW:	No
Underground injection activity:	No
On-site burner exemption:	No
Furnace exemption:	No
Used oil fuel burner:	No
Used oil processor:	No
User oil refiner:	No
Used oil fuel marketer to burner:	No
Used oil Specification marketer:	No
Used oil transfer facility:	No
Used oil transporter:	No

Violation Status: No violations found

FINDS:

Registry ID: 110055455993

Environmental Interest/Information System

RCRAInfo is a national information system that supports the Resource Conservation and Recovery Act (RCRA) program through the tracking of events and activities related to facilities that generate, transport, and treat, store, or dispose of hazardous waste. RCRAInfo allows RCRA program staff to track the notification, permit, compliance, and corrective action activities required under RCRA.

Click this hyperlink while viewing on your computer to access additional FINDS: detail in the EDR Site Report.

ECHO:

Envid:	1016148795
Registry ID:	110055455993
DFR URL:	http://echo.epa.gov/detailed-facility-report?fid=110055455993

NY MANIFEST:

Country:	USA
EPA ID:	NYP004274189
Facility Status:	Not reported
Location Address 1:	832 MANHATTAN AVE

CON EDISON MANHOLE: 4325 (Continued) **1016148795**

Code:	BP
Location Address 2:	MH 4325
Total Tanks:	Not reported
Location City:	BROOKLYN
Location State:	NY
Location Zip:	11220
Location Zip 4:	Not reported

NY MANIFEST:

EPAID:	NYP004274189
Mailing Name:	CON EDISON
Mailing Contact:	TOM TEELING
Mailing Address 1:	4 IRVING PLACE - 15TH FLOOR
Mailing Address 2:	Not reported
Mailing City:	NEW YORK
Mailing State:	NY
Mailing Zip:	10003
Mailing Zip 4:	Not reported
Mailing Country:	USA
Mailing Phone:	2124603770

NY MANIFEST:

Document ID:	Not reported
Manifest Status:	Not reported
seq:	Not reported
Year:	2012
Trans1 State ID:	NJD003812047
Trans2 State ID:	Not reported
Generator Ship Date:	10/16/2012
Trans1 Recv Date:	10/16/2012
Trans2 Recv Date:	Not reported
TSD Site Recv Date:	10/17/2012
Part A Recv Date:	Not reported
Part B Recv Date:	Not reported
Generator EPA ID:	NYP004274189
Trans1 EPA ID:	Not reported
Trans2 EPA ID:	Not reported
TSDF ID 1:	NJD991291105
TSDF ID 2:	Not reported
Manifest Tracking Number:	001675144GBF
Import Indicator:	N
Export Indicator:	N
Discr Quantity Indicator:	N
Discr Type Indicator:	N
Discr Residue Indicator:	N
Discr Partial Reject Indicator:	N
Discr Full Reject Indicator:	N
Manifest Ref Number:	Not reported
Alt Facility RCRA ID:	Not reported
Alt Facility Sign Date:	Not reported
MGMT Method Type Code:	H141
Waste Code:	Not reported
Waste Code:	Not reported
Waste Code:	Not reported
Waste Code:	Not reported
Waste Code:	Not reported
Waste Code:	Not reported

CON EDISON MANHOLE: 4325 (Continued) **1016148795**

Quantity:	100.0
Units:	G - Gallons (liquids only)* (8.3 pounds)
Number of Containers:	1.0
Container Type:	TT - Cargo tank, tank trucks
Handling Method:	T Chemical, physical, or biological treatment.
Specific Gravity:	1.0
Waste Code:	D008
Waste Code 1_2:	Not reported
Waste Code 1_3:	Not reported
Waste Code 1_4:	Not reported
Waste Code 1_5:	Not reported
Waste Code 1_6:	Not reported

Click this hyperlink while viewing on your computer to access additional NY_MANIFEST: detail in the EDR Site Report.

AJ270 **CON EDISON MANHOLE: 4325** **NJ MANIFEST** **S117986751**
NNE **832 MANHATTAN AVE** **N/A**
1/8-1/4 **BROOKLYN, NY 11222**
0.246 mi.
1297 ft. **Site 3 of 3 in cluster AJ**

Relative:
Higher

Actual:
31 ft.

NJ MANIFEST:

EPA Id:	NYP004274189
Mail Address:	IRVING PL, RM 828
Mail City/State/Zip:	NEW YORK, NY 10003
Facility Phone:	Not reported
Emergency Phone:	Not reported
Contact:	KYLE ANDERSON
Comments:	Not reported
SIC Code:	Not reported
County:	NY047
Municipal:	Not reported
Previous EPA Id:	Not reported
Gen Flag:	Not reported
Trans Flag:	Not reported
TSDF Flag:	Not reported
Name Change:	Not reported
Date Change:	Not reported

Manifest:

Manifest Number:	001675144GBF
EPA ID:	NYP004274189
Date Shipped:	10/16/2012
TSDF EPA ID:	NJD991291105
Transporter EPA ID:	NJD003812047
Transporter 2 EPA ID:	Not reported
Transporter 3 EPA ID:	Not reported
Transporter 4 EPA ID:	Not reported
Transporter 5 EPA ID:	Not reported
Transporter 6 EPA ID:	Not reported
Transporter 7 EPA ID:	Not reported
Transporter 8 EPA ID:	Not reported
Transporter 9 EPA ID:	Not reported
Transporter 10 EPA ID:	Not reported
Date Trans1 Transported Waste:	Not reported
Date Trans2 Transported Waste:	Not reported

CON EDISON MANHOLE: 4325 (Continued) **S117986751**

Date Trans3 Transported Waste:	Not reported
Date Trans4 Transported Waste:	Not reported
Date Trans5 Transported Waste:	Not reported
Date Trans6 Transported Waste:	Not reported
Date Trans7 Transported Waste:	Not reported
Date Trans8 Transported Waste:	Not reported
Date Trans9 Transported Waste:	Not reported
Date Trans10 Transported Waste:	Not reported
Date TSDF Received Waste:	Not reported
TSDF EPA Facility Name:	Not reported
QTY Units:	Not reported
Transporter SEQ ID:	Not reported
Transporter-1 Date:	Not reported
Waste SEQ ID:	Not reported
Waste Type Code 2:	Not reported
Waste Type Code 3:	Not reported
Waste Type Code 4:	Not reported
Waste Type Code 5:	Not reported
Waste Type Code 6:	Not reported
Date Accepted:	Not reported
Manifest Discrepancy Type:	Not reported
Data Entry Number:	Not reported
Was Load Rejected:	NEW YORK, NY 10003
Reason Load Was Rejected:	Not reported

Waste:

Manifest Year:	Not reported
Waste Code:	D008
Hand Code:	Not reported
Quantity:	100.00 gallons

AG271 **SPILL NUMBER 0010746** **NY LTANKS** **S104879798**
North **111 MILTON STREET** **NY Spills** **N/A**
1/8-1/4 **BROOKLYN, NY**
0.248 mi.
1311 ft. **Site 2 of 3 in cluster AG**

Relative:
Higher

Actual:
23 ft.

LTANKS:

Facility ID:	9312646
Site ID:	219109
Spill Number/Closed Date:	1994-01-27
Spill Date:	1994-01-27
Spill Cause:	Tank Overfill
Spill Source:	Private Dwelling
Spill Class:	C4
Cleanup Ceased:	1994-01-27
SWIS:	2401
Investigator:	KSTANG
Referred To:	Not reported
Reported to Dept:	1994-01-27
CID:	Not reported
Water Affected:	Not reported
Spill Notifier:	Responsible Party
Last Inspection:	Not reported
Recommended Penalty:	False

SPILL NUMBER 0010746 (Continued) **S104879798**

Meets Standard:	True
UST Involvement:	False
Remediation Phase:	0
Date Entered In Computer:	1994-01-28
Spill Record Last Update:	2004-09-30
Spiller Name:	Not reported
Spiller Company:	BAERENKLAU OIL CO.
Spiller Address:	740 JAMAICA AVENUE
Spiller County:	001
Spiller Contact:	Not reported
Spiller Phone:	Not reported
Spiller Extention:	Not reported
DEC Region:	2
DER Facility ID:	279871
DEC Memo:	"Prior to Sept, 2004 data translation this spill Lead_DEC Field was TANG "
Remarks:	"PUT DOWN SPEEDY DRY - WILL CLEAN"

All Materials:

Site ID:	219109
Operable Unit ID:	991300
Operable Unit:	01
Material ID:	388066
Material Code:	0001A
Material Name:	#2 fuel oil
Case No.:	Not reported
Material FA:	Petroleum
Quantity:	1.00
Units:	G
Recovered:	.00
Oxygenate:	Not reported

SPILLS:

Facility ID:	0010746
Facility Type:	ER
Spill Number:	0010746
DER Facility ID:	279871
Site ID:	320710
DEC Region:	2
Spill Number/Closed Date:	2000-12-28
Spill Cause:	Equipment Failure
Spill Class:	C3
SWIS:	2401
Spill Date:	2000-12-26
Investigator:	JMKRIMGO
Referred To:	Not reported
Reported to Dept:	2000-12-27
CID:	396
Water Affected:	Not reported
Spill Source:	Private Dwelling
Spill Notifier:	Other
Cleanup Ceased:	Not reported
Cleanup Meets Std:	False
Last Inspection:	Not reported
Recommended Penalty:	False
UST Trust:	False

SPILL NUMBER 0010746 (Continued) **S104879798**

Remediation Phase:	0
Date Entered In Computer:	2000-12-27
Spill Record Last Update:	2001-01-08
Spiller Name:	Not reported
Spiller Company:	SAME
Spiller Address:	Not reported
Spiller Company:	999
Contact Name:	MR ELVORETI
DEC Memo:	"Prior to Sept, 2004 data translation this spill Lead_DEC Field was KRIMGOLD Cleand up with absorb. pads."
Remarks:	"there was a water break in the house and the oil burner got flooded...oil kept flowing..unk spilledn and unk recovered."

All Materials:

Site ID:	320710
Operable Unit ID:	831882
Operable Unit:	01
Material ID:	544633
Material Code:	0001A
Material Name:	#2 fuel oil
Case No.:	Not reported
Material FA:	Petroleum
Quantity:	.00
Units:	G
Recovered:	.00
Oxygenate:	Not reported

AG272 **CON EDISON - CUSTOMER SERVICE BOX 8234** **NY MANIFEST** **S120958294**
North **115 MILTON ST** **N/A**
1/8-1/4 **BROOKLYN, NY 11222**
0.248 mi.
1312 ft. **Site 3 of 3 in cluster AG**

Relative:
Higher

Actual:
23 ft.

NY MANIFEST:

Country:	USA
EPA ID:	NYP004928028
Facility Status:	Not reported
Location Address 1:	115 MILTON ST
Code:	BP
Location Address 2:	Not reported
Total Tanks:	Not reported
Location City:	BROOKLYN
Location State:	NY
Location Zip:	11222
Location Zip 4:	Not reported

NY MANIFEST:

EPAID:	NYP004928028
Mailing Name:	CON EDISON - CUSTOMER SERVICE BOX 8234
Mailing Contact:	CON EDISON
Mailing Address 1:	4 IRVING PL 15TH FL NE
Mailing Address 2:	Not reported
Mailing City:	NEW YORK
Mailing State:	NY
Mailing Zip:	10003
Mailing Zip 4:	Not reported
Mailing Country:	USA
Mailing Phone:	Not reported

AM273 **BAROUH EATON ALLEN CORP.** **NY LTANKS** **S102640937**
SW **67 KENT AVE.** **NY CBS UST** **N/A**
1/4-1/2 **BROOKLYN, NY 11211** **NY AST**
0.269 mi.
1419 ft. **Site 1 of 3 in cluster AM**

Relative:
Higher

Actual:
17 ft.

LTANKS:

Facility ID:	9908120
Site ID:	305030
Spill Number/Closed Date:	2003-05-06
Spill Date:	1999-10-04
Spill Cause:	Tank Overfill
Spill Source:	Non Major Facility > 1,100 gal
Spill Class:	B1
Cleanup Ceased:	Not reported
SWIS:	2401
Investigator:	SIGONA
Referred To:	Not reported
Reported to Dept:	1999-10-04
CID:	323
Water Affected:	Not reported
Spill Notifier:	Fire Department
Last Inspection:	Not reported
Recommended Penalty:	False
Meets Standard:	False
UST Involvement:	False
Remediation Phase:	0
Date Entered In Computer:	1999-10-04
Spill Record Last Update:	2003-05-06
Spiller Name:	KATHLEN CICCHETTI
Spiller Company:	BAROUH EATON ALLEN CORP
Spiller Address:	67 KENT AVENUE
Spiller County:	001
Spiller Contact:	RICARDO RODRIGO
Spiller Phone:	(718) 782-2601
Spiller Extention:	Not reported
DEC Region:	2
DER Facility ID:	246397
DEC Memo:	""
Remarks:	"OIL MIXED WITH WATER ON THE STREET. FD ON SCENE. APPROX. 5-10 GALLONS IN THE SEWER."

All Materials:

Site ID:	305030
Operable Unit ID:	1082409
Operable Unit:	01
Material ID:	300802
Material Code:	0001A
Material Name:	#2 fuel oil
Case No.:	Not reported
Material FA:	Petroleum
Quantity:	10.00
Units:	G
Recovered:	5.00
Oxygenate:	Not reported

CBS UST:

BAROUH EATON ALLEN CORP. (Continued) **S102640937**

Detail As of 1/1/2012:

Id/Status:	2-000013 / TANK CONVERTED TO NON-REGULATED USE
Facility Type:	MANUFACTURING
Facility Tel:	(718) 782-2601
Total Tanks:	0
Region:	STATE
ICS No:	2-500025
PBS No:	2-361763
MOSF No:	Not reported
SPDES No:	Not reported
Town:	NEW YORK CITY
Operator:	RICARDO RODRIGO
Emergency Contact:	CHRISTOPHER MCGARRY
Emergency Contact Phone:	(516) 997-4292
Certification Date:	/ /
Expiration Date:	02/10/1997
Owner Name:	BAROUH EATON ALLEN CORP.
Owner Address:	67 KENT AVE.
Owner City,St,Zip:	BROOKLYN, NY 11211
Owner Phone:	(718) 782-2601
Owner Type:	5
Owner Subtype:	Not reported
Mail To Name:	BAROUH EATON ALLEN CORP.
Mail To Contact:	BAROUH EATON ALLEN CORP.
Mail To Address:	67 KENT AVE.
Mail To Address 2:	Not reported
Mail To City,St,Zip:	BROOKLYN, NY 11211
Mail To Telephone:	(718) 782-2601

Tank Number:	00001
Date Entered:	02/10/1989
Capacity:	1080
Chemical:	Methylene chloride
Tank Closed:	04/98
Tank Status:	Temporarily Out Of Service
Tank Type:	Steel/carbon steel
Install Date:	07/74
CAS No:	75092
Substance:	Single Hazardous Substance on DEC List
Tank Location:	Outdoors, Belowground
Tank Internal:	None
Tank External:	PAINTED/ASPHALT COATING
Pipe Location:	Aboveground/Underground Combination
Pipe Internal:	None
Pipe External:	Painted/Asphalt Coating
Leak Detection:	None
Secondary Containmentt:	Excavation Liner
Overfill Protection:	None
Haz Percent:	100
Pipe Containment:	Vault (w/o access)
Pipe Type:	GALVANIZED STEEL
Tank Error Status:	No Missing Data
Tank Secret:	False
Date Entered:	08:30:17
Last Test:	Not reported
Due Date:	Not reported
SWIS Code:	6101

BAROUH EATON ALLEN CORP. (Continued) **S102640937**

Cert Flag:	False
Is it There:	False
Is Updated:	False
Owners Mark:	First Owner
Lat/Long:	Not reported
Renew Date:	11/02/92
Deliquent:	False
Total Capacity:	0
Date Expired:	02/10/95
Case No:	Not reported
Federal Amt:	True
Pipe Flag:	False
Reserve Flag:	True

AST:

Region:	STATE
DEC Region:	2
Site Status:	Unregulated/Closed
Facility Id:	2-361763
Program Type:	PBS
UTM X:	587865.10830
UTM Y:	4508392.72589
Expiration Date:	N/A
Site Type:	Manufacturing (Other than Chemical)/Processing

Affiliation Records:

Site Id:	18275
Affiliation Type:	Mail Contact
Company Name:	BAROUH EATON ALLEN CORP
Contact Type:	Not reported
Contact Name:	KATHLEEN CICCHETTI
Address1:	67 KENT AVE
Address2:	Not reported
City:	BROOKLYN
State:	NY
Zip Code:	11211
Country Code:	001
Phone:	(718) 782-2601
EMail:	Not reported
Fax Number:	Not reported
Modified By:	CGFREEDM
Date Last Modified:	2004-12-16

Site Id:	18275
Affiliation Type:	Facility Operator
Company Name:	BAROUH EATON ALLEN CORP.
Contact Type:	Not reported
Contact Name:	BAROUH EATON ALLEN CORP
Address1:	Not reported
Address2:	Not reported
City:	Not reported
State:	NN
Zip Code:	Not reported
Country Code:	001
Phone:	(718) 782-2601
EMail:	Not reported
Fax Number:	Not reported

BAROUH EATON ALLEN CORP. (Continued) **S102640937**

Modified By:	TRANSLAT
Date Last Modified:	2004-03-04

Site Id:	18275
Affiliation Type:	Emergency Contact
Company Name:	BAROUH EATON ALLEN CORP.
Contact Type:	Not reported
Contact Name:	RICARDO RODRIGO
Address1:	Not reported
Address2:	Not reported
City:	Not reported
State:	NN
Zip Code:	Not reported
Country Code:	001
Phone:	(718) 384-0094
EMail:	Not reported
Fax Number:	Not reported
Modified By:	TRANSLAT
Date Last Modified:	2004-03-04

Site Id:	18275
Affiliation Type:	Facility Owner
Company Name:	BAROUH EATON ALLEN CORP.
Contact Type:	Not reported
Contact Name:	Not reported
Address1:	67 KENT AVENUE
Address2:	Not reported
City:	BROOKLYN
State:	NY
Zip Code:	11211
Country Code:	001
Phone:	(718) 782-2601
EMail:	Not reported
Fax Number:	Not reported
Modified By:	TRANSLAT
Date Last Modified:	2004-03-04

Tank Info:

Tank Number:	001
Tank Id:	22154
Material Code:	0001
Common Name of Substance:	#2 Fuel Oil (On-Site Consumption)

Equipment Records:

F00 - Pipe External Protection - None
B00 - Tank External Protection - None
C00 - Pipe Location - No Piping
G00 - Tank Secondary Containment - None
J02 - Dispenser - Suction Dispenser
H00 - Tank Leak Detection - None
I04 - Overfill - Product Level Gauge (A/G)
D01 - Pipe Type - Steel/Carbon Steel/Iron
A00 - Tank Internal Protection - None

Tank Location:	1
Tank Type:	Steel/Carbon Steel/Iron

BAROUH EATON ALLEN CORP. (Continued) **S102640937**

Tank Status:	Closed - In Place
Pipe Model:	Not reported
Install Date:	10/01/1977
Capacity Gallons:	2000
Tightness Test Method:	NN
Date Test:	Not reported
Next Test Date:	Not reported
Date Tank Closed:	05/18/1998
Register:	True
Modified By:	TRANSLAT
Last Modified:	04/14/2017
Material Name:	Not reported

AN274 **NATIONAL PAPER STOCK; INC.** **NY SWF/LF** **S105841743**
South **136 NORTH 10TH STREET** **N/A**
1/4-1/2 **BROOKLYN, NY 11211**
0.285 mi.
1506 ft. **Site 1 of 2 in cluster AN**

Relative:
Higher

Actual:
28 ft.

SWF/LF:

Flag:	INACTIVE
Region Code:	2
Phone Number:	7180000000
Owner Name:	Not reported
Owner Type:	Not reported
Owner Address:	Not reported
Owner Addr2:	Not reported
Owner City,St,Zip:	Not reported
Owner Email:	Not reported
Owner Phone:	Not reported
Contact Name:	LOU MANZIONE; OWNER
Contact Address:	Not reported
Contact Addr2:	Not reported
Contact City,St,Zip:	Not reported
Contact Email:	Not reported
Contact Phone:	Not reported
Activity Desc:	Transfer station - permit
Activity Number:	[24T91]
Active:	No
East Coordinate:	590200
North Coordinate:	4506000
Accuracy Code:	Not reported
Regulatory Status:	Not reported
Waste Type:	Not reported
Authorization #:	2-6104-00184
Authorization Date:	Not reported
Expiration Date:	Not reported
Operator Name:	Not reported
Operator Type:	Not reported
Laste Date:	Not reported

275 NNW 1/4-1/2 0.291 mi. 1534 ft. | **58 GREENPOINT AVE.**
58 GREENPOINT AVE.
BROOKLYN, NY 11222 | **NY SHWS** | **S120706232**
N/A

Relative: Higher

Actual: 14 ft.

SHWS:

Program:	HW
Site Code:	533500
Classification:	P
Region:	2
Acres:	0.09
HW Code:	224246
Record Add:	10/12/2016
Record Upd:	04/14/2017
Updated By:	SXDEWES
Site Description:	Not reported
Env Problem:	Not reported
Health Problem:	As information for this site becomes available, it will be reviewed by the NYSDOH to determine if site contamination presents public health exposure concerns.
Dump:	Not reported
Structure:	Not reported
Lagoon:	Not reported
Landfill:	Not reported
Pond:	Not reported
Disp Start:	Not reported
Disp Term:	Not reported
Lat/Long:	Not reported
Dell:	Not reported
Record Add:	Not reported
Record Upd:	Not reported
Updated By:	Not reported
Own Op:	Not reported
Sub Type:	Not reported
Owner Name:	Not reported
Owner Company:	Not reported
Owner Address:	Not reported
Owner Addr2:	Not reported
Owner City,St,Zip:	Not reported
Owner Country:	Not reported
HW Code:	Not reported
Waste Type:	Not reported
Waste Quantity:	Not reported
Waste Code:	Not reported
Crossref ID:	Not reported
Cross Ref Type Code:	Not reported
Cross Ref Type:	Not reported
Record Added Date:	Not reported
Record Updated:	Not reported
Updated By:	Not reported

276 SSW 1/4-1/2 0.291 mi. 1537 ft. | **COMMERCIAL BUILDING**
93 NORTH 9TH STREET
BROOKLYN, NY | **NY LTANKS**
NY Spills | **S105055184**
N/A

Relative: Higher

Actual: 32 ft.

LTANKS:

Facility ID:	9913062
Site ID:	275967
Spill Number/Closed Date:	2005-06-21
Spill Date:	2000-02-16
Spill Cause:	Tank Test Failure
Spill Source:	Commercial/Industrial
Spill Class:	B3
Cleanup Ceased:	Not reported
SWIS:	2401
Investigator:	JEDURNIN
Referred To:	Not reported
Reported to Dept:	2000-02-16
CID:	282
Water Affected:	Not reported
Spill Notifier:	Tank Tester
Last Inspection:	Not reported
Recommended Penalty:	False
Meets Standard:	False
UST Involvement:	False
Remediation Phase:	0
Date Entered In Computer:	2000-02-16
Spill Record Last Update:	2005-06-21
Spiller Name:	MYRON CUTLER
Spiller Company:	COMMERCIAL BUILDING
Spiller Address:	93 NORTH 9TH STREET
Spiller County:	001
Spiller Contact:	MYRON CUTLER
Spiller Phone:	(718) 388-3133
Spiller Extention:	Not reported
DEC Region:	2
DER Facility ID:	224362
DEC Memo:	"04/24/2000: Tank was re-tested on 04/06/2000 and passed the test. Report was received on 04/24/2000. All piping was replace. pyh 07/11/2001 TANK REMOVED DURING RENOVATIONS (SEE SPILL# 0103335, same site) 01/26/04: Reassigned from Rommel to Austin 02/17/04: Reassigned from AUSTIN to KRIMGOLD. Based on the above information (tank passed test, replaced piping, tank removed) this site is closed. John Durnin 6/21/2005"
Remarks:	"tank failed the test."

All TTF:

Facility ID:	9913062
Spill Number:	9913062
Spill Tank Test:	1548057
Site ID:	275967
Tank Number:	1
Tank Size:	1080
Material:	0001
EPA UST:	Not reported
UST:	Not reported
Cause:	Not reported
Source:	Not reported
Test Method:	03

COMMERCIAL BUILDING (Continued) **S105055184**

Test Method 2:	Horner EZ Check I or II
Leak Rate:	.00
Gross Fail:	Not reported
Modified By:	Spills
Last Modified Date:	Not reported

All Materials:

Site ID:	275967
Operable Unit ID:	1087599
Operable Unit:	01
Material ID:	294921
Material Code:	0001A
Material Name:	#2 fuel oil
Case No.:	Not reported
Material FA:	Petroleum
Quantity:	.00
Units:	G
Recovered:	.00
Oxygenate:	Not reported

SPILLS:

Facility ID:	0103335
Facility Type:	ER
Spill Number:	0103335
DER Facility ID:	224362
Site ID:	143272
DEC Region:	2
Spill Number/Closed Date:	2005-10-31
Spill Cause:	Unknown
Spill Class:	C3
SWIS:	2401
Spill Date:	2001-06-26
Investigator:	Unassigned
Referred To:	Not reported
Reported to Dept:	2001-06-27
CID:	397
Water Affected:	Not reported
Spill Source:	Unknown
Spill Notifier:	Federal Government
Cleanup Ceased:	Not reported
Cleanup Meets Std:	False
Last Inspection:	Not reported
Recommended Penalty:	False
UST Trust:	False
Remediation Phase:	0
Date Entered In Computer:	2001-06-27
Spill Record Last Update:	2008-08-25
Spiller Name:	UNKNOWN
Spiller Company:	Unknown
Spiller Address:	UNKNOWN
Spiller Company:	999
Contact Name:	UNK
DEC Memo:	"On July 10, 2001, RGM Liquid Waste Removal provides NYSDEC with end-point sample results collected on July 3, 2001. 07/11/2001, nysdec notes that the TANK PULLED,SOIL EXCAVATED AND STOCKPILED

COMMERCIAL BUILDING (Continued) **S105055184**

WAITING FOR DISPOSAL. END POINT SAMPLES TAKEN. 9/2/03 TIPPLE SENT REQUEST FOR DOCUMENTATION. On September 26, 2003, American Environmental Assessment Corporation provided notarized documentation that the tank was properly removed from the site on July 13, 2001. On November 24, 2003, NYSDEC was provided documentation of two Non-hazardous Material Manifests for the disposal of petroleum-contaminated soil dated July 13, 2005. Also, on November 24, 2003, NYSDEC was provided documentation of six soil sample analyses from the sides of the tank pit and the bottom of the pit, dated July 3, 2001. The samples were analyzed for STARS 8021 and 8270 and are acceptable for closing (per TAGM 4046) Spill No.0103335."

Remarks: "anonymous caller reported tanks being removed and tanks are leaking"

All Materials:

Site ID:	143272
Operable Unit ID:	840056
Operable Unit:	01
Material ID:	535420
Material Code:	0001A
Material Name:	#2 fuel oil
Case No.:	Not reported
Material FA:	Petroleum
Quantity:	.00
Units:	G
Recovered:	.00
Oxygenate:	False

AN277 **F N W MECHANICAL** **NY LTANKS** **U003418596**
South **139 NORTH 10TH STREET** **N/A**
1/4-1/2 **BROOKLYN, NY 11211**
0.297 mi.
1568 ft. **Site 2 of 2 in cluster AN**

Relative:
Higher

Actual:
25 ft.

LTANKS:

Facility ID:	0306649
Site ID:	191515
Spill Number/Closed Date:	2006-11-13
Spill Date:	2003-09-23
Spill Cause:	Tank Test Failure
Spill Source:	Commercial/Industrial
Spill Class:	B3
Cleanup Ceased:	Not reported
SWIS:	2401
Investigator:	BKFALVEY
Referred To:	Not reported
Reported to Dept:	2003-09-23
CID:	252
Water Affected:	Not reported
Spill Notifier:	Tank Tester
Last Inspection:	Not reported
Recommended Penalty:	False
Meets Standard:	False
UST Involvement:	False
Remediation Phase:	0
Date Entered In Computer:	2003-09-23
Spill Record Last Update:	2006-11-13
Spiller Name:	FRANK

F N W MECHANICAL (Continued) **U003418596**

Spiller Company:	FRANK DROSS
Spiller Address:	139 NORTH TENTH
Spiller County:	001
Spiller Contact:	PHIL FAZIN
Spiller Phone:	(516) 375-5890
Spiller Extention:	Not reported
DEC Region:	2
DER Facility ID:	25519
DEC Memo:	"Prior to Sept, 2004 data translation this spill Lead_DEC Field was DEMEO 9/23/03, ROSSAN; DDO: Tank test failure letter was prepared and sent to: Mr. Frank Dross F N W Mechanical 139 North 10th Street Brooklyn, NY 11211 Ed. 10/3/05: CBN Called Phil Fazin, the tank tester and was told he would get back to DEC with more info. 9/22/06 ttf letter sent to owner: Sandra Maislen San Ten Raz LLC 120 Pleaseant St., Apt. 2 Brookline, MA 02446 bf 11/13/06 On 10/12/06, received letter from Sandra Maislen in response to ttf letter. Reviewed letter and the attachments. The fill line, stick line, and vent line failed. I called Petroleum Tanks to see if they remember detecting any contamination when lines were replaced. I was told Mark Salamack was the person in charge of the tank repairs. He was in a meeting at the time of the call and I left a message for him to call me. Mr. Salamack (718-624-4842) called me back and told me that there was no observed contamination and no elevated reading on the PID meter used at the time of the repairs. NFA. bf"
Remarks:	"RECOMMEND TO UNCOVER-EVALUATE AND RE-TEST"

All TTF:

Facility ID:	0306649
Spill Number:	0306649
Spill Tank Test:	1528698
Site ID:	191515
Tank Number:	Not reported
Tank Size:	3000
Material:	0001
EPA UST:	Not reported
UST:	Not reported
Cause:	Not reported
Source:	Not reported
Test Method:	03
Test Method 2:	Horner EZ Check I or II
Leak Rate:	.00
Gross Fail:	Not reported
Modified By:	Spills
Last Modified Date:	Not reported

All Materials:

Site ID:	191515
Operable Unit ID:	873086
Operable Unit:	01
Material ID:	560016
Material Code:	0001A
Material Name:	#2 fuel oil
Case No.:	Not reported
Material FA:	Petroleum
Quantity:	.00
Units:	G
Recovered:	.00

F N W MECHANICAL (Continued) **U003418596**

Oxygenate: Not reported

AM278
SW
1/4-1/2
0.315 mi.
1664 ft.

87 KENT AVENUE - (OFF-SITE)
56 NORTH 9TH STREET (AKA 87 KENT AVENUE)
BROOKLYN, NY 11249

Site 2 of 3 in cluster AM

NY BROWNFIELDS **S118457876**
N/A

Relative:
Higher

Actual:
20 ft.

BROWNFIELDS:

Program:	BCP
Site Code:	501773
Acres:	Not reported
HW Code:	C224188A
SWIS:	2401
Town:	New York City
Record Added Date:	11/10/2014
Record Updated Date:	05/04/2017
Update By:	JHOCONNE
Site Description:	The area of concern subject to this work is considered off-site from BCP site C224188 and reflects the investigation and possible remediation of contamination that may have migrated from that site. This work is being carried out as provided for under the Environmental Conservation Law Section 27-1411.5. Please see C224188 for further information regarding the status of the site in the Brownfield Cleanup program. Site Location: 87 Kent Ave - Off-site is located in the Williamsburg area of Brooklyn, Kings County. To the north of the site is North 9th Street, to the south is North 8th Street, to the west is Kent Avenue, and to the east is Wythe Avenue. Site Features: The site consists of the areas surrounding by 87 Kent Ave. Current Zoning and Land Use: The site is included in the M1-2/R6A mixed use district. Site Geology and Hydrogeology: The surface topography in the surrounding area is generally flat, gradually sloping northwest towards the East River. Based on reports compiled by the United States Geological Survey (Brooklyn, NY Quadrangle), the property lies at an elevation of approximately 20 feet above the National Geodetic Vertical Datum of 1929 (an approximation of mean sea level). Based on information collected during the investigation of C224188, The soil beneath the site is miscellaneous fill at depths of up to eight feet. This is underlain by a fine to medium sand with silt and clay layers of varying thicknesses. United States Geological Survey reports indicate that the depth to bedrock at the site is expected to be approximately 100 feet below ground surface. Groundwater is approximately 15 feet below ground surface. The East River is the nearest surface water body, approximately 700 feet to the northwest. Groundwater beneath the site flows in north-northeast direction.
Env Problem:	During the on-site Remedial Investigation for site C224188, soil and groundwater samples were collected and analyzed for volatile organic compounds (VOCs), semi-volatile organic compounds (SVOCs), metals, PCBs, and pesticides. Soil vapor samples were analyzed for VOCs. Based upon the results of the RI, the primary contaminants of concern for on-site include trichloroethene (TCE) and cis-1,2-DCE. Contamination can likely be attributed to activities associated with the historic use of the site for manufacturing activities. Further investigation is needed to fully delineate the extent of off-site contamination.
Health Problem:	Information submitted with the BCP application regarding the

87 KENT AVENUE - (OFF-SITE) (Continued) **S118457876**

conditions at the site are currently under review and will be revised as additional information becomes available.

Dump:	Not reported
Structure:	Not reported
Lagoon:	Not reported
Landfill:	Not reported
Pond:	Not reported
Disp Start:	Not reported
Disp Term:	Not reported
Lat/Long:	Not reported
Dell:	Not reported
Record Add:	Not reported
Record Upd:	Not reported
Updated By:	Not reported
Own Op:	Not reported
Sub Type:	Not reported
Owner Name:	Not reported
Owner Company:	Not reported
Owner Address:	Not reported
Owner Addr2:	Not reported
Owner City,St,Zip:	Not reported
Owner Country:	Not reported
HW Code:	C224188A
Waste Type:	trichloroethene (TCE)
Waste Quantity:	UNKNOWN
Waste Code:	Not reported
HW Code:	C224188A
Waste Type:	cis-1,2-dichloroethene
Waste Quantity:	UNKNOWN
Waste Code:	Not reported
Crossref ID:	Not reported
Cross Ref Type Code:	Not reported
Cross Ref Type:	Not reported
Record Added Date:	Not reported
Record Updated:	Not reported
Updated By:	Not reported

AM279 **87 KENT AVENUE** **NY ENG CONTROLS** **S116550038**
SW **56 NORTH 9TH STREET (AKA 87 KENT AVENUE)** **NY INST CONTROL** **N/A**
1/4-1/2 **BROOKLYN, NY 11249** **NY BROWNFIELDS**
0.317 mi.
1672 ft. **Site 3 of 3 in cluster AM**

Relative:
Higher

Actual:
19 ft.

ENG CONTROLS:

Site Code:	492995
HW Code:	C224188
Control Code:	15
Control Type:	ENG
Date Record Added:	01/12/2016
Date Rec Updated:	02/23/2017
Updated By:	HRAHMED
Site Description:	Site Location: The site is located at the corner of Kent Avenue and North 9th Street in the Williamsburg area of Brooklyn, Kings County. To the north of the site is North 9th Street, to the south is North 8th Street, to the west is Kent Avenue, and to the east is Wythe Avenue. Site Features: The site is approximately 0.382 acres in size with a single story vacant warehouse covering the entire site. The site is surrounded by mixed commercial and residential property uses.

87 KENT AVENUE (Continued) **S116550038**

Current Zoning and Land Use: The site has an E-designation as part of the Greenpoint-Williamsburg Rezoning and is included in the M1-2/R6A mixed use district. The property is currently vacant. Past Use of the Site: From approximately 1980 to until 1998, the site was operated by Barouh Eaton Allen Corp., a manufacturer of typewriter ink and printer products. The building was used from 1998 to 2010 for warehousing and distribution by Lucky Paper Inc. (eastern portion), a distributor or restaurant supplies, and by LJJ, Inc. (western portion), a clothing wholesaler and distributor and from 2010 to 2012 by 200 Supplies Corp., a plumbing supplier. Site Geology and Hydrogeology: The surface topography in the surrounding area is generally flat, gradually sloping northwest towards the East River. Based on reports compiled by the United States Geological Survey (Brooklyn, NY Quadrangle), the property lies at an elevation of approximately 20 feet above the National Geodetic Vertical Datum of 1929 (an approximation of mean sea level). The soil beneath the site is miscellaneous fill at depths of up to eight feet. This is underlain by a fine to medium sand with silt and clay layers of varying thicknesses. United States Geological Survey reports indicate that the depth to bedrock at the site is expected to be approximately 100 feet below ground surface. Groundwater is approximately 15 feet below ground surface. The East River is the nearest surface water body, approximately 700 feet to the northwest. Groundwater beneath the site flows in north-northeast direction.

Env Problem: Nature and Extent of Contamination: During the Remedial Investigation, soil and groundwater samples were collected and analyzed for volatile organic compounds (VOCs), semi-volatile organic compounds (SVOCs), metals, PCBs, and pesticides. Soil vapor samples were analyzed for VOCs. Based upon the results of the RI, the primary contaminants of concern include the VOCs trichloroethene (TCE) and cis-1,2-DCE. Contamination can likely be attributed to activities associated with the historic use of the site for manufacturing activities. Soil - During the investigation in January 2014, TCE was detected at concentrations of up to 88 parts per million (ppm), above the restricted-residential SCO of 21 parts per million (ppm). With the exception of 2 samples, TCE was detected in all other samples above the unrestricted use SCO of 0.47 ppm. Low levels of SVOCs, including benzo(a)pyrene at 1.99 ppm and chrysene at 1.82 ppm, were detected at concentrations exceeding the UUSCO. In addition, metals including mercury at 4.24 ppm, copper at 100 ppm and lead at 122 ppm were detected at concentrations exceeding UUSCOs, Site-related soil contamination does not extend off-site based on the available data. Groundwater - Compounds exceeding the groundwater standards include TCE at a maximum concentration of 520 parts per billion (ppb) and cis-1,2-DCE at 14 ppb. Metals detected in groundwater at concentrations exceeding the standards include mercury at 3.5 ppb, copper at 332 ppb and lead at 1640 ppb. It should be noted that these metals were detected in unfiltered samples. Site-related groundwater contamination does not extend off-site based on the available data. Soil vapor - TCE was detected at concentrations of up to 1,600,000 ug/m3 and cis-1,2-DCE at concentrations of up to 15,000 ug/m3. Elevated concentrations of contaminants in soil vapor were found at the property boundaries and may extend off-site.

Health Problem: People are not drinking the contaminated groundwater because the area is served by a public water supply that is not affected by this contamination. Direct contact with contaminants in the soil is unlikely because the site is covered by a building and pavement.

87 KENT AVENUE (Continued) **S116550038**

Volatile organic compounds in groundwater or soil may move into the soil vapor (air spaces within the soil), which in turn may move into overlying buildings and affect the indoor air quality. This process, which is similar to the movement of radon gas from the subsurface into the indoor air of buildings, is referred to as soil vapor intrusion. Inhalation of site contaminants in indoor air due to soil vapor intrusion does not represent a concern for the site in its current condition. However, the potential exists for the inhalation of site contaminants due to soil vapor intrusion for any future on-site occupancy or development. Additional sampling is needed to evaluate the potential for soil vapor intrusion to impact off-site structures.

Dump:	False
Structure:	False
Lagoon:	False
Landfill:	False
Pond:	False
Disp Start:	Not reported
Disp Term:	Not reported
Lat/Long:	Not reported
Dell:	Not reported
Record Add:	3/27/2014 2:42:00 PM
Record Upd:	4/22/2015 10:44:00 AM
Updated By:	JHOCONNE
Own Op:	Document Repository
Sub Type:	NNN
Owner Name:	Not reported
Owner Company:	Brooklyn Public Library
Owner Address:	Greenpoint Branch
Owner Addr2:	107 Norman Avenue
Owner City,St,Zip:	Brooklyn, NY 11211
Owner Country:	United States of America
Own Op:	Owner
Sub Type:	P03
Owner Name:	Jay Weitzman
Owner Company:	Ronit Realty LLC
Owner Address:	816 Avenue I
Owner Addr2:	Not reported
Owner City,St,Zip:	Brooklyn, NY 11230
Owner Country:	United States of America
Own Op:	Applicant/Requestor
Sub Type:	P03
Owner Name:	Jay Weitzman
Owner Company:	Ronit Realty LLC
Owner Address:	816 Avenue I
Owner Addr2:	Not reported
Owner City,St,Zip:	Brooklyn, NY 11230
Owner Country:	United States of America
HW Code:	C224188
Waste Type:	SELENIUM
Waste Quantity:	UNKNOWN
Waste Code:	Not reported
HW Code:	C224188
Waste Type:	MANGANESE
Waste Quantity:	UNKNOWN
Waste Code:	Not reported
HW Code:	C224188

87 KENT AVENUE (Continued) **S116550038**

Waste Type:	BENZO(B)FLUORANTHENE
Waste Quantity:	UNKNOWN
Waste Code:	Not reported
HW Code:	C224188
Waste Type:	TRICHLOROETHENE (TCE)
Waste Quantity:	UNKNOWN
Waste Code:	Not reported
HW Code:	C224188
Waste Type:	1,1 Dichloroethene
Waste Quantity:	UNKNOWN
Waste Code:	Not reported
HW Code:	C224188
Waste Type:	BENZO(A)PYRENE
Waste Quantity:	UNKNOWN
Waste Code:	Not reported
HW Code:	C224188
Waste Type:	SODIUM
Waste Quantity:	UNKNOWN
Waste Code:	Not reported
HW Code:	C224188
Waste Type:	indeno(1,2,3-cd)pyrene
Waste Quantity:	UNKNOWN
Waste Code:	Not reported
HW Code:	C224188
Waste Type:	BENZO[K]FLUORANTHENE
Waste Quantity:	UNKNOWN
Waste Code:	Not reported
HW Code:	C224188
Waste Type:	lead
Waste Quantity:	UNKNOWN
Waste Code:	Not reported
HW Code:	C224188
Waste Type:	chrysene
Waste Quantity:	UNKNOWN
Waste Code:	Not reported
HW Code:	C224188
Waste Type:	cis-1,2-dichloroethene
Waste Quantity:	UNKNOWN
Waste Code:	Not reported
Crossref ID:	2015000281945
Cross Ref Type Code:	25
Cross Ref Type:	County Recording Identifier
Record Added Date:	9/1/2015 3:18:00 PM
Record Updated:	9/1/2015 3:18:00 PM
Updated By:	HRAHMED

Site Code:	492995
HW Code:	C224188
Control Code:	13
Control Type:	ENG
Date Record Added:	01/12/2016
Date Rec Updated:	02/23/2017
Updated By:	HRAHMED
Site Description:	Site Location: The site is located at the corner of Kent Avenue and North 9th Street in the Williamsburg area of Brooklyn, Kings County. To the north of the site is North 9th Street, to the south is North 8th Street, to the west is Kent Avenue, and to the east is Wythe

87 KENT AVENUE (Continued) **S116550038**

Avenue. Site Features: The site is approximately 0.382 acres in size with a single story vacant warehouse covering the entire site. The site is surrounded by mixed commercial and residential property uses. Current Zoning and Land Use: The site has an E-designation as part of the Greenpoint-Williamsburg Rezoning and is included in the M1-2/R6A mixed use district. The property is currently vacant. Past Use of the Site: From approximately 1980 to until 1998, the site was operated by Barouh Eaton Allen Corp., a manufacturer of typewriter ink and printer products. The building was used from 1998 to 2010 for warehousing and distribution by Lucky Paper Inc. (eastern portion), a distributor or restaurant supplies, and by LJJ, Inc. (western portion), a clothing wholesaler and distributor and from 2010 to 2012 by 200 Supplies Corp., a plumbing supplier. Site Geology and Hydrogeology: The surface topography in the surrounding area is generally flat, gradually sloping northwest towards the East River. Based on reports compiled by the United States Geological Survey (Brooklyn, NY Quadrangle), the property lies at an elevation of approximately 20 feet above the National Geodetic Vertical Datum of 1929 (an approximation of mean sea level). The soil beneath the site is miscellaneous fill at depths of up to eight feet. This is underlain by a fine to medium sand with silt and clay layers of varying thicknesses. United States Geological Survey reports indicate that the depth to bedrock at the site is expected to be approximately 100 feet below ground surface. Groundwater is approximately 15 feet below ground surface. The East River is the nearest surface water body, approximately 700 feet to the northwest. Groundwater beneath the site flows in north-northeast direction.

Env Problem: Nature and Extent of Contamination: During the Remedial Investigation, soil and groundwater samples were collected and analyzed for volatile organic compounds (VOCs), semi-volatile organic compounds (SVOCs), metals, PCBs, and pesticides. Soil vapor samples were analyzed for VOCs. Based upon the results of the RI, the primary contaminants of concern include the VOCs trichloroethene (TCE) and cis-1,2-DCE. Contamination can likely be attributed to activities associated with the historic use of the site for manufacturing activities. Soil - During the investigation in January 2014, TCE was detected at concentrations of up to 88 parts per million (ppm), above the restricted-residential SCO of 21 parts per million (ppm). With the exception of 2 samples, TCE was detected in all other samples above the unrestricted use SCO of 0.47 ppm. Low levels of SVOCs, including benzo(a)pyrene at 1.99 ppm and chrysene at 1.82 ppm, were detected at concentrations exceeding the UUSCO. In addition, metals including mercury at 4.24 ppm, copper at 100 ppm and lead at 122 ppm were detected at concentrations exceeding UUSCOs, Site-related soil contamination does not extend off-site based on the available data. Groundwater - Compounds exceeding the groundwater standards include TCE at a maximum concentration of 520 parts per billion (ppb) and cis-1,2-DCE at 14 ppb. Metals detected in groundwater at concentrations exceeding the standards include mercury at 3.5 ppb, copper at 332 ppb and lead at 1640 ppb. It should be noted that these metals were detected in unfiltered samples. Site-related groundwater contamination does not extend off-site based on the available data. Soil vapor - TCE was detected at concentrations of up to 1,600,000 ug/m3 and cis-1,2-DCE at concentrations of up to 15,000 ug/m3. Elevated concentrations of contaminants in soil vapor were found at the property boundaries and may extend off-site.

Health Problem: People are not drinking the contaminated groundwater because the area

87 KENT AVENUE (Continued) **S116550038**

is served by a public water supply that is not affected by this contamination. Direct contact with contaminants in the soil is unlikely because the site is covered by a building and pavement. Volatile organic compounds in groundwater or soil may move into the soil vapor (air spaces within the soil), which in turn may move into overlying buildings and affect the indoor air quality. This process, which is similar to the movement of radon gas from the subsurface into the indoor air of buildings, is referred to as soil vapor intrusion. Inhalation of site contaminants in indoor air due to soil vapor intrusion does not represent a concern for the site in its current condition. However, the potential exists for the inhalation of site contaminants due to soil vapor intrusion for any future on-site occupancy or development. Additional sampling is needed to evaluate the potential for soil vapor intrusion to impact off-site structures.

Dump:	False
Structure:	False
Lagoon:	False
Landfill:	False
Pond:	False
Disp Start:	Not reported
Disp Term:	Not reported
Lat/Long:	Not reported
Dell:	Not reported
Record Add:	3/27/2014 2:42:00 PM
Record Upd:	4/22/2015 10:44:00 AM
Updated By:	JHOCONNE
Own Op:	Document Repository
Sub Type:	NNN
Owner Name:	Not reported
Owner Company:	Brooklyn Public Library
Owner Address:	Greenpoint Branch
Owner Addr2:	107 Norman Avenue
Owner City,St,Zip:	Brooklyn, NY 11211
Owner Country:	United States of America
Own Op:	Owner
Sub Type:	P03
Owner Name:	Jay Weitzman
Owner Company:	Ronit Realty LLC
Owner Address:	816 Avenue I
Owner Addr2:	Not reported
Owner City,St,Zip:	Brooklyn, NY 11230
Owner Country:	United States of America
Own Op:	Applicant/Requestor
Sub Type:	P03
Owner Name:	Jay Weitzman
Owner Company:	Ronit Realty LLC
Owner Address:	816 Avenue I
Owner Addr2:	Not reported
Owner City,St,Zip:	Brooklyn, NY 11230
Owner Country:	United States of America
HW Code:	C224188
Waste Type:	SELENIUM
Waste Quantity:	UNKNOWN
Waste Code:	Not reported
HW Code:	C224188
Waste Type:	MANGANESE

87 KENT AVENUE (Continued) **S116550038**

Waste Quantity: UNKNOWN
Waste Code: Not reported
HW Code: C224188
Waste Type: BENZO(B)FLUORANTHENE
Waste Quantity: UNKNOWN
Waste Code: Not reported
HW Code: C224188
Waste Type: TRICHLOROETHENE (TCE)
Waste Quantity: UNKNOWN
Waste Code: Not reported
HW Code: C224188
Waste Type: 1,1 Dichloroethene
Waste Quantity: UNKNOWN
Waste Code: Not reported
HW Code: C224188
Waste Type: BENZO(A)PYRENE
Waste Quantity: UNKNOWN
Waste Code: Not reported
HW Code: C224188
Waste Type: SODIUM
Waste Quantity: UNKNOWN
Waste Code: Not reported
HW Code: C224188
Waste Type: indeno(1,2,3-cd)pyrene
Waste Quantity: UNKNOWN
Waste Code: Not reported
HW Code: C224188
Waste Type: BENZO[K]FLUORANTHENE
Waste Quantity: UNKNOWN
Waste Code: Not reported
HW Code: C224188
Waste Type: lead
Waste Quantity: UNKNOWN
Waste Code: Not reported
HW Code: C224188
Waste Type: chrysene
Waste Quantity: UNKNOWN
Waste Code: Not reported
HW Code: C224188
Waste Type: cis-1,2-dichloroethene
Waste Quantity: UNKNOWN
Waste Code: Not reported
Crossref ID: 2015000281945
Cross Ref Type Code: 25
Cross Ref Type: County Recording Identifier
Record Added Date: 9/1/2015 3:18:00 PM
Record Updated: 9/1/2015 3:18:00 PM
Updated By: HRAHMED

INST CONTROL:
Site Code: 492995
Control Name: Landuse Restriction
HW Code: C224188
Control Code: 25
Control Type: INST
Dt record added: 01/12/2016
Dt rec updated: 02/23/2017

87 KENT AVENUE (Continued) **S116550038**

Updated By: HRAHMED
Site Code: 492995
Site Description: Site Location: The site is located at the corner of Kent Avenue and North 9th Street in the Williamsburg area of Brooklyn, Kings County. To the north of the site is North 9th Street, to the south is North 8th Street, to the west is Kent Avenue, and to the east is Wythe Avenue. Site Features: The site is approximately 0.382 acres in size with a single story vacant warehouse covering the entire site. The site is surrounded by mixed commercial and residential property uses. Current Zoning and Land Use: The site has an E-designation as part of the Greenpoint-Williamsburg Rezoning and is included in the M1-2/R6A mixed use district. The property is currently vacant. Past Use of the Site: From approximately 1980 to until 1998, the site was operated by Barouh Eaton Allen Corp., a manufacturer of typewriter ink and printer products. The building was used from 1998 to 2010 for warehousing and distribution by Lucky Paper Inc. (eastern portion), a distributor or restaurant supplies, and by LJJ, Inc. (western portion), a clothing wholesaler and distributor and from 2010 to 2012 by 200 Supplies Corp., a plumbing supplier. Site Geology and Hydrogeology: The surface topography in the surrounding area is generally flat, gradually sloping northwest towards the East River. Based on reports compiled by the United States Geological Survey (Brooklyn, NY Quadrangle), the property lies at an elevation of approximately 20 feet above the National Geodetic Vertical Datum of 1929 (an approximation of mean sea level). The soil beneath the site is miscellaneous fill at depths of up to eight feet. This is underlain by a fine to medium sand with silt and clay layers of varying thicknesses. United States Geological Survey reports indicate that the depth to bedrock at the site is expected to be approximately 100 feet below ground surface. Groundwater is approximately 15 feet below ground surface. The East River is the nearest surface water body, approximately 700 feet to the northwest. Groundwater beneath the site flows in north-northeast direction.
Env Problem: Nature and Extent of Contamination: During the Remedial Investigation, soil and groundwater samples were collected and analyzed for volatile organic compounds (VOCs), semi-volatile organic compounds (SVOCs), metals, PCBs, and pesticides. Soil vapor samples were analyzed for VOCs. Based upon the results of the RI, the primary contaminants of concern include the VOCs trichloroethene (TCE) and cis-1,2-DCE. Contamination can likely be attributed to activities associated with the historic use of the site for manufacturing activities. Soil - During the investigation in January 2014, TCE was detected at concentrations of up to 88 parts per million (ppm), above the restricted-residential SCO of 21 parts per million (ppm). With the exception of 2 samples, TCE was detected in all other samples above the unrestricted use SCO of 0.47 ppm. Low levels of SVOCs, including benzo(a)pyrene at 1.99 ppm and chrysene at 1.82 ppm, were detected at concentrations exceeding the UUSCO. In addition, metals including mercury at 4.24 ppm, copper at 100 ppm and lead at 122 ppm were detected at concentrations exceeding UUSCOs, Site-related soil contamination does not extend off-site based on the available data. Groundwater - Compounds exceeding the groundwater standards include TCE at a maximum concentration of 520 parts per billion (ppb) and cis-1,2-DCE at 14 ppb. Metals detected in groundwater at concentrations exceeding the standards include mercury at 3.5 ppb, copper at 332 ppb and lead at 1640 ppb. It should be noted that these metals were detected in unfiltered samples. Site-related groundwater

87 KENT AVENUE (Continued) **S116550038**

contamination does not extend off-site based on the available data. Soil vapor - TCE was detected at concentrations of up to 1,600,000 ug/m3 and cis-1,2-DCE at concentrations of up to 15,000 ug/m3. Elevated concentrations of contaminants in soil vapor were found at the property boundaries and may extend off-site.

Health Problem: People are not drinking the contaminated groundwater because the area is served by a public water supply that is not affected by this contamination. Direct contact with contaminants in the soil is unlikely because the site is covered by a building and pavement. Volatile organic compounds in groundwater or soil may move into the soil vapor (air spaces within the soil), which in turn may move into overlying buildings and affect the indoor air quality. This process, which is similar to the movement of radon gas from the subsurface into the indoor air of buildings, is referred to as soil vapor intrusion. Inhalation of site contaminants in indoor air due to soil vapor intrusion does not represent a concern for the site in its current condition. However, the potential exists for the inhalation of site contaminants due to soil vapor intrusion for any future on-site occupancy or development. Additional sampling is needed to evaluate the potential for soil vapor intrusion to impact off-site structures.

Dump: False
Structure: False
Lagoon: False
Landfill: False
Pond: False
Disp Start: Not reported
Disp Term: Not reported
Lat/Long: Not reported
Dell: Not reported
Record Add: 3/27/2014 2:42:00 PM
Record Upd: 4/22/2015 10:44:00 AM
Updated By: JHOCONNE
Own Op: Document Repository
Sub Type: NNN
Owner Name: Not reported
Owner Company: Brooklyn Public Library
Owner Address: Greenpoint Branch
Owner Addr2: 107 Norman Avenue
Owner City,St,Zip: Brooklyn, NY 11211
Owner Country: United States of America
Own Op: Owner
Sub Type: P03
Owner Name: Jay Weitzman
Owner Company: Ronit Realty LLC
Owner Address: 816 Avenue I
Owner Addr2: Not reported
Owner City,St,Zip: Brooklyn, NY 11230
Owner Country: United States of America
Own Op: Applicant/Requestor
Sub Type: P03
Owner Name: Jay Weitzman
Owner Company: Ronit Realty LLC
Owner Address: 816 Avenue I
Owner Addr2: Not reported
Owner City,St,Zip: Brooklyn, NY 11230
Owner Country: United States of America

87 KENT AVENUE (Continued) **S116550038**

HW Code: C224188
Waste Type: SELENIUM
Waste Quantity: UNKNOWN
Waste Code: Not reported
HW Code: C224188
Waste Type: MANGANESE
Waste Quantity: UNKNOWN
Waste Code: Not reported
HW Code: C224188
Waste Type: BENZO(B)FLUORANTHENE
Waste Quantity: UNKNOWN
Waste Code: Not reported
HW Code: C224188
Waste Type: TRICHLOROETHENE (TCE)
Waste Quantity: UNKNOWN
Waste Code: Not reported
HW Code: C224188
Waste Type: 1,1 Dichloroethene
Waste Quantity: UNKNOWN
Waste Code: Not reported
HW Code: C224188
Waste Type: BENZO(A)PYRENE
Waste Quantity: UNKNOWN
Waste Code: Not reported
HW Code: C224188
Waste Type: SODIUM
Waste Quantity: UNKNOWN
Waste Code: Not reported
HW Code: C224188
Waste Type: indeno(1,2,3-cd)pyrene
Waste Quantity: UNKNOWN
Waste Code: Not reported
HW Code: C224188
Waste Type: BENZO[K]FLUORANTHENE
Waste Quantity: UNKNOWN
Waste Code: Not reported
HW Code: C224188
Waste Type: lead
Waste Quantity: UNKNOWN
Waste Code: Not reported
HW Code: C224188
Waste Type: chrysene
Waste Quantity: UNKNOWN
Waste Code: Not reported
HW Code: C224188
Waste Type: cis-1,2-dichloroethene
Waste Quantity: UNKNOWN
Waste Code: Not reported
Crossref ID: 2015000281945
Cross Ref Type Code: 25
Cross Ref Type: County Recording Identifier
Record Added Date: 9/1/2015 3:18:00 PM
Record Updated: 9/1/2015 3:18:00 PM
Updated By: HRAHMED

Site Code: 492995
Control Name: Ground Water Use Restriction

87 KENT AVENUE (Continued) **S116550038**

HW Code: C224188
Control Code: 08
Control Type: INST
Dt record added: 01/12/2016
Dt rec updated: 02/23/2017
Updated By: HRAHMED
Site Code: 492995
Site Description: Site Location: The site is located at the corner of Kent Avenue and North 9th Street in the Williamsburg area of Brooklyn, Kings County. To the north of the site is North 9th Street, to the south is North 8th Street, to the west is Kent Avenue, and to the east is Wythe Avenue. Site Features: The site is approximately 0.382 acres in size with a single story vacant warehouse covering the entire site. The site is surrounded by mixed commercial and residential property uses. Current Zoning and Land Use: The site has an E-designation as part of the Greenpoint-Williamsburg Rezoning and is included in the M1-2/R6A mixed use district. The property is currently vacant. Past Use of the Site: From approximately 1980 to until 1998, the site was operated by Barouh Eaton Allen Corp., a manufacturer of typewriter ink and printer products. The building was used from 1998 to 2010 for warehousing and distribution by Lucky Paper Inc. (eastern portion), a distributor or restaurant supplies, and by LJJ, Inc. (western portion), a clothing wholesaler and distributor and from 2010 to 2012 by 200 Supplies Corp., a plumbing supplier. Site Geology and Hydrogeology: The surface topography in the surrounding area is generally flat, gradually sloping northwest towards the East River. Based on reports compiled by the United States Geological Survey (Brooklyn, NY Quadrangle), the property lies at an elevation of approximately 20 feet above the National Geodetic Vertical Datum of 1929 (an approximation of mean sea level). The soil beneath the site is miscellaneous fill at depths of up to eight feet. This is underlain by a fine to medium sand with silt and clay layers of varying thicknesses. United States Geological Survey reports indicate that the depth to bedrock at the site is expected to be approximately 100 feet below ground surface. Groundwater is approximately 15 feet below ground surface. The East River is the nearest surface water body, approximately 700 feet to the northwest. Groundwater beneath the site flows in north-northeast direction.
Env Problem: Nature and Extent of Contamination: During the Remedial Investigation, soil and groundwater samples were collected and analyzed for volatile organic compounds (VOCs), semi-volatile organic compounds (SVOCs), metals, PCBs, and pesticides. Soil vapor samples were analyzed for VOCs. Based upon the results of the RI, the primary contaminants of concern include the VOCs trichloroethene (TCE) and cis-1,2-DCE. Contamination can likely be attributed to activities associated with the historic use of the site for manufacturing activities. Soil - During the investigation in January 2014, TCE was detected at concentrations of up to 88 parts per million (ppm), above the restricted-residential SCO of 21 parts per million (ppm). With the exception of 2 samples, TCE was detected in all other samples above the unrestricted use SCO of 0.47 ppm. Low levels of SVOCs, including benzo(a)pyrene at 1.99 ppm and chrysene at 1.82 ppm, were detected at concentrations exceeding the UUSCO. In addition, metals including mercury at 4.24 ppm, copper at 100 ppm and lead at 122 ppm were detected at concentrations exceeding UUSCOs, Site-related soil contamination does not extend off-site based on the available data. Groundwater - Compounds exceeding the groundwater standards include

87 KENT AVENUE (Continued) **S116550038**

TCE at a maximum concentration of 520 parts per billion (ppb) and cis-1,2-DCE at 14 ppb. Metals detected in groundwater at concentrations exceeding the standards include mercury at 3.5 ppb, copper at 332 ppb and lead at 1640 ppb. It should be noted that these metals were detected in unfiltered samples. Site-related groundwater contamination does not extend off-site based on the available data. Soil vapor - TCE was detected at concentrations of up to 1,600,000 ug/m3 and cis-1,2-DCE at concentrations of up to 15,000 ug/m3. Elevated concentrations of contaminants in soil vapor were found at the property boundaries and may extend off-site.

Health Problem: People are not drinking the contaminated groundwater because the area is served by a public water supply that is not affected by this contamination. Direct contact with contaminants in the soil is unlikely because the site is covered by a building and pavement. Volatile organic compounds in groundwater or soil may move into the soil vapor (air spaces within the soil), which in turn may move into overlying buildings and affect the indoor air quality. This process, which is similar to the movement of radon gas from the subsurface into the indoor air of buildings, is referred to as soil vapor intrusion. Inhalation of site contaminants in indoor air due to soil vapor intrusion does not represent a concern for the site in its current condition. However, the potential exists for the inhalation of site contaminants due to soil vapor intrusion for any future on-site occupancy or development. Additional sampling is needed to evaluate the potential for soil vapor intrusion to impact off-site structures.

Dump: False
Structure: False
Lagoon: False
Landfill: False
Pond: False
Disp Start: Not reported
Disp Term: Not reported
Lat/Long: Not reported
Dell: Not reported
Record Add: 3/27/2014 2:42:00 PM
Record Upd: 4/22/2015 10:44:00 AM
Updated By: JHOCONNE
Own Op: Document Repository
Sub Type: NNN
Owner Name: Not reported
Owner Company: Brooklyn Public Library
Owner Address: Greenpoint Branch
Owner Addr2: 107 Norman Avenue
Owner City,St,Zip: Brooklyn, NY 11211
Owner Country: United States of America
Own Op: Owner
Sub Type: P03
Owner Name: Jay Weitzman
Owner Company: Ronit Realty LLC
Owner Address: 816 Avenue I
Owner Addr2: Not reported
Owner City,St,Zip: Brooklyn, NY 11230
Owner Country: United States of America
Own Op: Applicant/Requestor
Sub Type: P03
Owner Name: Jay Weitzman

87 KENT AVENUE (Continued) **S116550038**

Owner Company: Ronit Realty LLC
Owner Address: 816 Avenue I
Owner Addr2: Not reported
Owner City,St,Zip: Brooklyn, NY 11230
Owner Country: United States of America
HW Code: C224188
Waste Type: SELENIUM
Waste Quantity: UNKNOWN
Waste Code: Not reported
HW Code: C224188
Waste Type: MANGANESE
Waste Quantity: UNKNOWN
Waste Code: Not reported
HW Code: C224188
Waste Type: BENZO(B)FLUORANTHENE
Waste Quantity: UNKNOWN
Waste Code: Not reported
HW Code: C224188
Waste Type: TRICHLOROETHENE (TCE)
Waste Quantity: UNKNOWN
Waste Code: Not reported
HW Code: C224188
Waste Type: 1,1 Dichloroethene
Waste Quantity: UNKNOWN
Waste Code: Not reported
HW Code: C224188
Waste Type: BENZO(A)PYRENE
Waste Quantity: UNKNOWN
Waste Code: Not reported
HW Code: C224188
Waste Type: SODIUM
Waste Quantity: UNKNOWN
Waste Code: Not reported
HW Code: C224188
Waste Type: indeno(1,2,3-cd)pyrene
Waste Quantity: UNKNOWN
Waste Code: Not reported
HW Code: C224188
Waste Type: BENZO[K]FLUORANTHENE
Waste Quantity: UNKNOWN
Waste Code: Not reported
HW Code: C224188
Waste Type: lead
Waste Quantity: UNKNOWN
Waste Code: Not reported
HW Code: C224188
Waste Type: chrysene
Waste Quantity: UNKNOWN
Waste Code: Not reported
HW Code: C224188
Waste Type: cis-1,2-dichloroethene
Waste Quantity: UNKNOWN
Waste Code: Not reported
Crossref ID: 2015000281945
Cross Ref Type Code: 25
Cross Ref Type: County Recording Identifier
Record Added Date: 9/1/2015 3:18:00 PM

87 KENT AVENUE (Continued) **S116550038**

Record Updated: 9/1/2015 3:18:00 PM
Updated By: HRAHMED

Site Code: 492995
Control Name: O&M Plan
HW Code: C224188
Control Code: 33
Control Type: INST
Dt record added: 01/12/2016
Dt rec updated: 02/23/2017
Updated By: HRAHMED
Site Code: 492995
Site Description: Site Location: The site is located at the corner of Kent Avenue and North 9th Street in the Williamsburg area of Brooklyn, Kings County. To the north of the site is North 9th Street, to the south is North 8th Street, to the west is Kent Avenue, and to the east is Wythe Avenue. Site Features: The site is approximately 0.382 acres in size with a single story vacant warehouse covering the entire site. The site is surrounded by mixed commercial and residential property uses. Current Zoning and Land Use: The site has an E-designation as part of the Greenpoint-Williamsburg Rezoning and is included in the M1-2/R6A mixed use district. The property is currently vacant. Past Use of the Site: From approximately 1980 to until 1998, the site was operated by Barouh Eaton Allen Corp., a manufacturer of typewriter ink and printer products. The building was used from 1998 to 2010 for warehousing and distribution by Lucky Paper Inc. (eastern portion), a distributor or restaurant supplies, and by LJJ, Inc. (western portion), a clothing wholesaler and distributor and from 2010 to 2012 by 200 Supplies Corp., a plumbing supplier. Site Geology and Hydrogeology: The surface topography in the surrounding area is generally flat, gradually sloping northwest towards the East River. Based on reports compiled by the United States Geological Survey (Brooklyn, NY Quadrangle), the property lies at an elevation of approximately 20 feet above the National Geodetic Vertical Datum of 1929 (an approximation of mean sea level). The soil beneath the site is miscellaneous fill at depths of up to eight feet. This is underlain by a fine to medium sand with silt and clay layers of varying thicknesses. United States Geological Survey reports indicate that the depth to bedrock at the site is expected to be approximately 100 feet below ground surface. Groundwater is approximately 15 feet below ground surface. The East River is the nearest surface water body, approximately 700 feet to the northwest. Groundwater beneath the site flows in north-northeast direction.
Env Problem: Nature and Extent of Contamination: During the Remedial Investigation, soil and groundwater samples were collected and analyzed for volatile organic compounds (VOCs), semi-volatile organic compounds (SVOCs), metals, PCBs, and pesticides. Soil vapor samples were analyzed for VOCs. Based upon the results of the RI, the primary contaminants of concern include the VOCs trichloroethene (TCE) and cis-1,2-DCE. Contamination can likely be attributed to activities associated with the historic use of the site for manufacturing activities. Soil - During the investigation in January 2014, TCE was detected at concentrations of up to 88 parts per million (ppm), above the restricted-residential SCO of 21 parts per million (ppm). With the exception of 2 samples, TCE was detected in all other samples above the unrestricted use SCO of 0.47 ppm. Low levels of SVOCs, including benzo(a)pyrene at 1.99 ppm and chrysene at 1.82 ppm, were

87 KENT AVENUE (Continued) **S116550038**

detected at concentrations exceeding the UUSCO. In addition, metals including mercury at 4.24 ppm, copper at 100 ppm and lead at 122 ppm were detected at concentrations exceeding UUSCOs, Site-related soil contamination does not extend off-site based on the available data. Groundwater - Compounds exceeding the groundwater standards include TCE at a maximum concentration of 520 parts per billion (ppb) and cis-1,2-DCE at 14 ppb. Metals detected in groundwater at concentrations exceeding the standards include mercury at 3.5 ppb, copper at 332 ppb and lead at 1640 ppb. It should be noted that these metals were detected in unfiltered samples. Site-related groundwater contamination does not extend off-site based on the available data. Soil vapor - TCE was detected at concentrations of up to 1,600,000 ug/m3 and cis-1,2-DCE at concentrations of up to 15,000 ug/m3. Elevated concentrations of contaminants in soil vapor were found at the property boundaries and may extend off-site.

Health Problem: People are not drinking the contaminated groundwater because the area is served by a public water supply that is not affected by this contamination. Direct contact with contaminants in the soil is unlikely because the site is covered by a building and pavement. Volatile organic compounds in groundwater or soil may move into the soil vapor (air spaces within the soil), which in turn may move into overlying buildings and affect the indoor air quality. This process, which is similar to the movement of radon gas from the subsurface into the indoor air of buildings, is referred to as soil vapor intrusion. Inhalation of site contaminants in indoor air due to soil vapor intrusion does not represent a concern for the site in its current condition. However, the potential exists for the inhalation of site contaminants due to soil vapor intrusion for any future on-site occupancy or development. Additional sampling is needed to evaluate the potential for soil vapor intrusion to impact off-site structures.

Dump: False
Structure: False
Lagoon: False
Landfill: False
Pond: False
Disp Start: Not reported
Disp Term: Not reported
Lat/Long: Not reported
Dell: Not reported
Record Add: 3/27/2014 2:42:00 PM
Record Upd: 4/22/2015 10:44:00 AM
Updated By: JHOCONNE
Own Op: Document Repository
Sub Type: NNN
Owner Name: Not reported
Owner Company: Brooklyn Public Library
Owner Address: Greenpoint Branch
Owner Addr2: 107 Norman Avenue
Owner City,St,Zip: Brooklyn, NY 11211
Owner Country: United States of America
Own Op: Owner
Sub Type: P03
Owner Name: Jay Weitzman
Owner Company: Ronit Realty LLC
Owner Address: 816 Avenue I
Owner Addr2: Not reported

87 KENT AVENUE (Continued) **S116550038**

Owner City,St,Zip: Brooklyn, NY 11230
Owner Country: United States of America
Own Op: Applicant/Requestor
Sub Type: P03
Owner Name: Jay Weitzman
Owner Company: Ronit Realty LLC
Owner Address: 816 Avenue I
Owner Addr2: Not reported
Owner City,St,Zip: Brooklyn, NY 11230
Owner Country: United States of America
HW Code: C224188
Waste Type: SELENIUM
Waste Quantity: UNKNOWN
Waste Code: Not reported
HW Code: C224188
Waste Type: MANGANESE
Waste Quantity: UNKNOWN
Waste Code: Not reported
HW Code: C224188
Waste Type: BENZO(B)FLUORANTHENE
Waste Quantity: UNKNOWN
Waste Code: Not reported
HW Code: C224188
Waste Type: TRICHLOROETHENE (TCE)
Waste Quantity: UNKNOWN
Waste Code: Not reported
HW Code: C224188
Waste Type: 1,1 Dichloroethene
Waste Quantity: UNKNOWN
Waste Code: Not reported
HW Code: C224188
Waste Type: BENZO(A)PYRENE
Waste Quantity: UNKNOWN
Waste Code: Not reported
HW Code: C224188
Waste Type: SODIUM
Waste Quantity: UNKNOWN
Waste Code: Not reported
HW Code: C224188
Waste Type: indeno(1,2,3-cd)pyrene
Waste Quantity: UNKNOWN
Waste Code: Not reported
HW Code: C224188
Waste Type: BENZO[K]FLUORANTHENE
Waste Quantity: UNKNOWN
Waste Code: Not reported
HW Code: C224188
Waste Type: lead
Waste Quantity: UNKNOWN
Waste Code: Not reported
HW Code: C224188
Waste Type: chrysene
Waste Quantity: UNKNOWN
Waste Code: Not reported
HW Code: C224188
Waste Type: cis-1,2-dichloroethene
Waste Quantity: UNKNOWN

87 KENT AVENUE (Continued) **S116550038**

Waste Code: Not reported
Crossref ID: 2015000281945
Cross Ref Type Code: 25
Cross Ref Type: County Recording Identifier
Record Added Date: 9/1/2015 3:18:00 PM
Record Updated: 9/1/2015 3:18:00 PM
Updated By: HRAHMED

Site Code: 492995
Control Name: Environmental Easement
HW Code: C224188
Control Code: J
Control Type: INST
Dt record added: 01/12/2016
Dt rec updated: 02/23/2017
Updated By: HRAHMED
Site Code: 492995
Site Description: Site Location: The site is located at the corner of Kent Avenue and North 9th Street in the Williamsburg area of Brooklyn, Kings County. To the north of the site is North 9th Street, to the south is North 8th Street, to the west is Kent Avenue, and to the east is Wythe Avenue. Site Features: The site is approximately 0.382 acres in size with a single story vacant warehouse covering the entire site. The site is surrounded by mixed commercial and residential property uses. Current Zoning and Land Use: The site has an E-designation as part of the Greenpoint-Williamsburg Rezoning and is included in the M1-2/R6A mixed use district. The property is currently vacant. Past Use of the Site: From approximately 1980 to until 1998, the site was operated by Barouh Eaton Allen Corp., a manufacturer of typewriter ink and printer products. The building was used from 1998 to 2010 for warehousing and distribution by Lucky Paper Inc. (eastern portion), a distributor or restaurant supplies, and by LJJ, Inc. (western portion), a clothing wholesaler and distributor and from 2010 to 2012 by 200 Supplies Corp., a plumbing supplier. Site Geology and Hydrogeology: The surface topography in the surrounding area is generally flat, gradually sloping northwest towards the East River. Based on reports compiled by the United States Geological Survey (Brooklyn, NY Quadrangle), the property lies at an elevation of approximately 20 feet above the National Geodetic Vertical Datum of 1929 (an approximation of mean sea level). The soil beneath the site is miscellaneous fill at depths of up to eight feet. This is underlain by a fine to medium sand with silt and clay layers of varying thicknesses. United States Geological Survey reports indicate that the depth to bedrock at the site is expected to be approximately 100 feet below ground surface. Groundwater is approximately 15 feet below ground surface. The East River is the nearest surface water body, approximately 700 feet to the northwest. Groundwater beneath the site flows in north-northeast direction.
Env Problem: Nature and Extent of Contamination: During the Remedial Investigation, soil and groundwater samples were collected and analyzed for volatile organic compounds (VOCs), semi-volatile organic compounds (SVOCs), metals, PCBs, and pesticides. Soil vapor samples were analyzed for VOCs. Based upon the results of the RI, the primary contaminants of concern include the VOCs trichloroethene (TCE) and cis-1,2-DCE. Contamination can likely be attributed to activities associated with the historic use of the site for manufacturing activities. Soil - During the investigation in January 2014, TCE was

87 KENT AVENUE (Continued) **S116550038**

detected at concentrations of up to 88 parts per million (ppm), above the restricted-residential SCO of 21 parts per million (ppm). With the exception of 2 samples, TCE was detected in all other samples above the unrestricted use SCO of 0.47 ppm. Low levels of SVOCs, including benzo(a)pyrene at 1.99 ppm and chrysene at 1.82 ppm, were detected at concentrations exceeding the UUSCO. In addition, metals including mercury at 4.24 ppm, copper at 100 ppm and lead at 122 ppm were detected at concentrations exceeding UUSCOs, Site-related soil contamination does not extend off-site based on the available data. Groundwater - Compounds exceeding the groundwater standards include TCE at a maximum concentration of 520 parts per billion (ppb) and cis-1,2-DCE at 14 ppb. Metals detected in groundwater at concentrations exceeding the standards include mercury at 3.5 ppb, copper at 332 ppb and lead at 1640 ppb. It should be noted that these metals were detected in unfiltered samples. Site-related groundwater contamination does not extend off-site based on the available data. Soil vapor - TCE was detected at concentrations of up to 1,600,000 ug/m3 and cis-1,2-DCE at concentrations of up to 15,000 ug/m3. Elevated concentrations of contaminants in soil vapor were found at the property boundaries and may extend off-site.

Health Problem: People are not drinking the contaminated groundwater because the area is served by a public water supply that is not affected by this contamination. Direct contact with contaminants in the soil is unlikely because the site is covered by a building and pavement. Volatile organic compounds in groundwater or soil may move into the soil vapor (air spaces within the soil), which in turn may move into overlying buildings and affect the indoor air quality. This process, which is similar to the movement of radon gas from the subsurface into the indoor air of buildings, is referred to as soil vapor intrusion. Inhalation of site contaminants in indoor air due to soil vapor intrusion does not represent a concern for the site in its current condition. However, the potential exists for the inhalation of site contaminants due to soil vapor intrusion for any future on-site occupancy or development. Additional sampling is needed to evaluate the potential for soil vapor intrusion to impact off-site structures.

Dump:	False
Structure:	False
Lagoon:	False
Landfill:	False
Pond:	False
Disp Start:	Not reported
Disp Term:	Not reported
Lat/Long:	Not reported
Dell:	Not reported
Record Add:	3/27/2014 2:42:00 PM
Record Upd:	4/22/2015 10:44:00 AM
Updated By:	JHOCONNE
Own Op:	Document Repository
Sub Type:	NNN
Owner Name:	Not reported
Owner Company:	Brooklyn Public Library
Owner Address:	Greenpoint Branch
Owner Addr2:	107 Norman Avenue
Owner City,St,Zip:	Brooklyn, NY 11211
Owner Country:	United States of America
Own Op:	Owner

87 KENT AVENUE (Continued) **S116550038**

Sub Type: P03
Owner Name: Jay Weitzman
Owner Company: Ronit Realty LLC
Owner Address: 816 Avenue I
Owner Addr2: Not reported
Owner City,St,Zip: Brooklyn, NY 11230
Owner Country: United States of America
Own Op: Applicant/Requestor
Sub Type: P03
Owner Name: Jay Weitzman
Owner Company: Ronit Realty LLC
Owner Address: 816 Avenue I
Owner Addr2: Not reported
Owner City,St,Zip: Brooklyn, NY 11230
Owner Country: United States of America
HW Code: C224188
Waste Type: SELENIUM
Waste Quantity: UNKNOWN
Waste Code: Not reported
HW Code: C224188
Waste Type: MANGANESE
Waste Quantity: UNKNOWN
Waste Code: Not reported
HW Code: C224188
Waste Type: BENZO(B)FLUORANTHENE
Waste Quantity: UNKNOWN
Waste Code: Not reported
HW Code: C224188
Waste Type: TRICHLOROETHENE (TCE)
Waste Quantity: UNKNOWN
Waste Code: Not reported
HW Code: C224188
Waste Type: 1,1 Dichloroethene
Waste Quantity: UNKNOWN
Waste Code: Not reported
HW Code: C224188
Waste Type: BENZO(A)PYRENE
Waste Quantity: UNKNOWN
Waste Code: Not reported
HW Code: C224188
Waste Type: SODIUM
Waste Quantity: UNKNOWN
Waste Code: Not reported
HW Code: C224188
Waste Type: indeno(1,2,3-cd)pyrene
Waste Quantity: UNKNOWN
Waste Code: Not reported
HW Code: C224188
Waste Type: BENZO[K]FLUORANTHENE
Waste Quantity: UNKNOWN
Waste Code: Not reported
HW Code: C224188
Waste Type: lead
Waste Quantity: UNKNOWN
Waste Code: Not reported
HW Code: C224188
Waste Type: chrysene

87 KENT AVENUE (Continued) **S116550038**

Waste Quantity: UNKNOWN
Waste Code: Not reported
HW Code: C224188
Waste Type: cis-1,2-dichloroethene
Waste Quantity: UNKNOWN
Waste Code: Not reported
Crossref ID: 2015000281945
Cross Ref Type Code: 25
Cross Ref Type: County Recording Identifier
Record Added Date: 9/1/2015 3:18:00 PM
Record Updated: 9/1/2015 3:18:00 PM
Updated By: HRAHMED

Site Code: 492995
Control Name: Site Management Plan
HW Code: C224188
Control Code: 32
Control Type: INST
Dt record added: 01/12/2016
Dt rec updated: 02/23/2017
Updated By: HRAHMED
Site Code: 492995
Site Description: Site Location: The site is located at the corner of Kent Avenue and North 9th Street in the Williamsburg area of Brooklyn, Kings County. To the north of the site is North 9th Street, to the south is North 8th Street, to the west is Kent Avenue, and to the east is Wythe Avenue. Site Features: The site is approximately 0.382 acres in size with a single story vacant warehouse covering the entire site. The site is surrounded by mixed commercial and residential property uses. Current Zoning and Land Use: The site has an E-designation as part of the Greenpoint-Williamsburg Rezoning and is included in the M1-2/R6A mixed use district. The property is currently vacant. Past Use of the Site: From approximately 1980 to until 1998, the site was operated by Barouh Eaton Allen Corp., a manufacturer of typewriter ink and printer products. The building was used from 1998 to 2010 for warehousing and distribution by Lucky Paper Inc. (eastern portion), a distributor or restaurant supplies, and by LJJ, Inc. (western portion), a clothing wholesaler and distributor and from 2010 to 2012 by 200 Supplies Corp., a plumbing supplier. Site Geology and Hydrogeology: The surface topography in the surrounding area is generally flat, gradually sloping northwest towards the East River. Based on reports compiled by the United States Geological Survey (Brooklyn, NY Quadrangle), the property lies at an elevation of approximately 20 feet above the National Geodetic Vertical Datum of 1929 (an approximation of mean sea level). The soil beneath the site is miscellaneous fill at depths of up to eight feet. This is underlain by a fine to medium sand with silt and clay layers of varying thicknesses. United States Geological Survey reports indicate that the depth to bedrock at the site is expected to be approximately 100 feet below ground surface. Groundwater is approximately 15 feet below ground surface. The East River is the nearest surface water body, approximately 700 feet to the northwest. Groundwater beneath the site flows in north-northeast direction.
Env Problem: Nature and Extent of Contamination: During the Remedial Investigation, soil and groundwater samples were collected and analyzed for volatile organic compounds (VOCs), semi-volatile organic compounds (SVOCs), metals, PCBs, and pesticides. Soil vapor samples

87 KENT AVENUE (Continued) **S116550038**

were analyzed for VOCs. Based upon the results of the RI, the primary contaminants of concern include the VOCs trichloroethene (TCE) and cis-1,2-DCE. Contamination can likely be attributed to activities associated with the historic use of the site for manufacturing activities. Soil - During the investigation in January 2014, TCE was detected at concentrations of up to 88 parts per million (ppm), above the restricted-residential SCO of 21 parts per million (ppm). With the exception of 2 samples, TCE was detected in all other samples above the unrestricted use SCO of 0.47 ppm. Low levels of SVOCs, including benzo(a)pyrene at 1.99 ppm and chrysene at 1.82 ppm, were detected at concentrations exceeding the UUSCO. In addition, metals including mercury at 4.24 ppm, copper at 100 ppm and lead at 122 ppm were detected at concentrations exceeding UUSCOs, Site-related soil contamination does not extend off-site based on the available data. Groundwater - Compounds exceeding the groundwater standards include TCE at a maximum concentration of 520 parts per billion (ppb) and cis-1,2-DCE at 14 ppb. Metals detected in groundwater at concentrations exceeding the standards include mercury at 3.5 ppb, copper at 332 ppb and lead at 1640 ppb. It should be noted that these metals were detected in unfiltered samples. Site-related groundwater contamination does not extend off-site based on the available data. Soil vapor - TCE was detected at concentrations of up to 1,600,000 ug/m3 and cis-1,2-DCE at concentrations of up to 15,000 ug/m3. Elevated concentrations of contaminants in soil vapor were found at the property boundaries and may extend off-site.

Health Problem: People are not drinking the contaminated groundwater because the area is served by a public water supply that is not affected by this contamination. Direct contact with contaminants in the soil is unlikely because the site is covered by a building and pavement. Volatile organic compounds in groundwater or soil may move into the soil vapor (air spaces within the soil), which in turn may move into overlying buildings and affect the indoor air quality. This process, which is similar to the movement of radon gas from the subsurface into the indoor air of buildings, is referred to as soil vapor intrusion. Inhalation of site contaminants in indoor air due to soil vapor intrusion does not represent a concern for the site in its current condition. However, the potential exists for the inhalation of site contaminants due to soil vapor intrusion for any future on-site occupancy or development. Additional sampling is needed to evaluate the potential for soil vapor intrusion to impact off-site structures.

Dump: False
Structure: False
Lagoon: False
Landfill: False
Pond: False
Disp Start: Not reported
Disp Term: Not reported
Lat/Long: Not reported
Dell: Not reported
Record Add: 3/27/2014 2:42:00 PM
Record Upd: 4/22/2015 10:44:00 AM
Updated By: JHOCONNE
Own Op: Document Repository
Sub Type: NNN
Owner Name: Not reported
Owner Company: Brooklyn Public Library

87 KENT AVENUE (Continued) **S116550038**

Owner Address: Greenpoint Branch
Owner Addr2: 107 Norman Avenue
Owner City,St,Zip: Brooklyn, NY 11211
Owner Country: United States of America
Own Op: Owner
Sub Type: P03
Owner Name: Jay Weitzman
Owner Company: Ronit Realty LLC
Owner Address: 816 Avenue I
Owner Addr2: Not reported
Owner City,St,Zip: Brooklyn, NY 11230
Owner Country: United States of America
Own Op: Applicant/Requestor
Sub Type: P03
Owner Name: Jay Weitzman
Owner Company: Ronit Realty LLC
Owner Address: 816 Avenue I
Owner Addr2: Not reported
Owner City,St,Zip: Brooklyn, NY 11230
Owner Country: United States of America
HW Code: C224188
Waste Type: SELENIUM
Waste Quantity: UNKNOWN
Waste Code: Not reported
HW Code: C224188
Waste Type: MANGANESE
Waste Quantity: UNKNOWN
Waste Code: Not reported
HW Code: C224188
Waste Type: BENZO(B)FLUORANTHENE
Waste Quantity: UNKNOWN
Waste Code: Not reported
HW Code: C224188
Waste Type: TRICHLOROETHENE (TCE)
Waste Quantity: UNKNOWN
Waste Code: Not reported
HW Code: C224188
Waste Type: 1,1 Dichloroethene
Waste Quantity: UNKNOWN
Waste Code: Not reported
HW Code: C224188
Waste Type: BENZO(A)PYRENE
Waste Quantity: UNKNOWN
Waste Code: Not reported
HW Code: C224188
Waste Type: SODIUM
Waste Quantity: UNKNOWN
Waste Code: Not reported
HW Code: C224188
Waste Type: indeno(1,2,3-cd)pyrene
Waste Quantity: UNKNOWN
Waste Code: Not reported
HW Code: C224188
Waste Type: BENZO[K]FLUORANTHENE
Waste Quantity: UNKNOWN
Waste Code: Not reported
HW Code: C224188

87 KENT AVENUE (Continued) **S116550038**

Waste Type: lead
Waste Quantity: UNKNOWN
Waste Code: Not reported
HW Code: C224188
Waste Type: chrysene
Waste Quantity: UNKNOWN
Waste Code: Not reported
HW Code: C224188
Waste Type: cis-1,2-dichloroethene
Waste Quantity: UNKNOWN
Waste Code: Not reported
Crossref ID: 2015000281945
Cross Ref Type Code: 25
Cross Ref Type: County Recording Identifier
Record Added Date: 9/1/2015 3:18:00 PM
Record Updated: 9/1/2015 3:18:00 PM
Updated By: HRAHMED

BROWNFIELDS:
Program: BCP
Site Code: 492995
Acres: 0.39
HW Code: C224188
SWIS: 2401
Town: New York City
Record Added Date: 03/25/2014
Record Updated Date: 01/18/2017
Update By: JHOCONNE
Site Description: Site Location: The site is located at the corner of Kent Avenue and North 9th Street in the Williamsburg area of Brooklyn, Kings County. To the north of the site is North 9th Street, to the south is North 8th Street, to the west is Kent Avenue, and to the east is Wythe Avenue. Site Features: The site is approximately 0.382 acres in size with a single story vacant warehouse covering the entire site. The site is surrounded by mixed commercial and residential property uses. Current Zoning and Land Use: The site has an E-designation as part of the Greenpoint-Williamsburg Rezoning and is included in the M1-2/R6A mixed use district. The property is currently vacant. Past Use of the Site: From approximately 1980 to until 1998, the site was operated by Barouh Eaton Allen Corp., a manufacturer of typewriter ink and printer products. The building was used from 1998 to 2010 for warehousing and distribution by Lucky Paper Inc. (eastern portion), a distributor or restaurant supplies, and by LJJ, Inc. (western portion), a clothing wholesaler and distributor and from 2010 to 2012 by 200 Supplies Corp., a plumbing supplier. Site Geology and Hydrogeology: The surface topography in the surrounding area is generally flat, gradually sloping northwest towards the East River. Based on reports compiled by the United States Geological Survey (Brooklyn, NY Quadrangle), the property lies at an elevation of approximately 20 feet above the National Geodetic Vertical Datum of 1929 (an approximation of mean sea level). The soil beneath the site is miscellaneous fill at depths of up to eight feet. This is underlain by a fine to medium sand with silt and clay layers of varying thicknesses. United States Geological Survey reports indicate that the depth to bedrock at the site is expected to be approximately 100 feet below ground surface. Groundwater is approximately 15 feet below ground surface. The East River is the nearest surface water

87 KENT AVENUE (Continued) **S116550038**

body, approximately 700 feet to the northwest. Groundwater beneath the site flows in north-northeast direction.

Env Problem: Nature and Extent of Contamination: During the Remedial Investigation, soil and groundwater samples were collected and analyzed for volatile organic compounds (VOCs), semi-volatile organic compounds (SVOCs), metals, PCBs, and pesticides. Soil vapor samples were analyzed for VOCs. Based upon the results of the RI, the primary contaminants of concern include the VOCs trichloroethene (TCE) and cis-1,2-DCE. Contamination can likely be attributed to activities associated with the historic use of the site for manufacturing activities. Soil - During the investigation in January 2014, TCE was detected at concentrations of up to 88 parts per million (ppm), above the restricted-residential SCO of 21 parts per million (ppm). With the exception of 2 samples, TCE was detected in all other samples above the unrestricted use SCO of 0.47 ppm. Low levels of SVOCs, including benzo(a)pyrene at 1.99 ppm and chrysene at 1.82 ppm, were detected at concentrations exceeding the UUSCO. In addition, metals including mercury at 4.24 ppm, copper at 100 ppm and lead at 122 ppm were detected at concentrations exceeding UUSCOs, Site-related soil contamination does not extend off-site based on the available data. Groundwater - Compounds exceeding the groundwater standards include TCE at a maximum concentration of 520 parts per billion (ppb) and cis-1,2-DCE at 14 ppb. Metals detected in groundwater at concentrations exceeding the standards include mercury at 3.5 ppb, copper at 332 ppb and lead at 1640 ppb. It should be noted that these metals were detected in unfiltered samples. Site-related groundwater contamination does not extend off-site based on the available data. Soil vapor - TCE was detected at concentrations of up to 1,600,000 ug/m3 and cis-1,2-DCE at concentrations of up to 15,000 ug/m3. Elevated concentrations of contaminants in soil vapor were found at the property boundaries and may extend off-site.

Health Problem: People are not drinking the contaminated groundwater because the area is served by a public water supply that is not affected by this contamination. Direct contact with contaminants in the soil is unlikely because the site is covered by a building and pavement. Volatile organic compounds in groundwater or soil may move into the soil vapor (air spaces within the soil), which in turn may move into overlying buildings and affect the indoor air quality. This process, which is similar to the movement of radon gas from the subsurface into the indoor air of buildings, is referred to as soil vapor intrusion. Inhalation of site contaminants in indoor air due to soil vapor intrusion does not represent a concern for the site in its current condition. However, the potential exists for the inhalation of site contaminants due to soil vapor intrusion for any future on-site occupancy or development. Additional sampling is needed to evaluate the potential for soil vapor intrusion to impact off-site structures.

Dump:	False
Structure:	False
Lagoon:	False
Landfill:	False
Pond:	False
Disp Start:	Not reported
Disp Term:	Not reported
Lat/Long:	Not reported
Dell:	Not reported
Record Add:	3/27/2014 2:42:00 PM
Record Upd:	4/22/2015 10:44:00 AM

87 KENT AVENUE (Continued) **S116550038**

Updated By:	JHOCONNE
Own Op:	Document Repository
Sub Type:	NNN
Owner Name:	Not reported
Owner Company:	Brooklyn Public Library
Owner Address:	Greenpoint Branch
Owner Addr2:	107 Norman Avenue
Owner City,St,Zip:	Brooklyn, NY 11211
Owner Country:	United States of America
Own Op:	Owner
Sub Type:	P03
Owner Name:	Jay Weitzman
Owner Company:	Ronit Realty LLC
Owner Address:	816 Avenue I
Owner Addr2:	Not reported
Owner City,St,Zip:	Brooklyn, NY 11230
Owner Country:	United States of America
Own Op:	Applicant/Requestor
Sub Type:	P03
Owner Name:	Jay Weitzman
Owner Company:	Ronit Realty LLC
Owner Address:	816 Avenue I
Owner Addr2:	Not reported
Owner City,St,Zip:	Brooklyn, NY 11230
Owner Country:	United States of America
HW Code:	C224188
Waste Type:	SELENIUM
Waste Quantity:	UNKNOWN
Waste Code:	Not reported
HW Code:	C224188
Waste Type:	MANGANESE
Waste Quantity:	UNKNOWN
Waste Code:	Not reported
HW Code:	C224188
Waste Type:	BENZO(B)FLUORANTHENE
Waste Quantity:	UNKNOWN
Waste Code:	Not reported
HW Code:	C224188
Waste Type:	TRICHLOROETHENE (TCE)
Waste Quantity:	UNKNOWN
Waste Code:	Not reported
HW Code:	C224188
Waste Type:	1,1 Dichloroethene
Waste Quantity:	UNKNOWN
Waste Code:	Not reported
HW Code:	C224188
Waste Type:	BENZO(A)PYRENE
Waste Quantity:	UNKNOWN
Waste Code:	Not reported
HW Code:	C224188
Waste Type:	SODIUM
Waste Quantity:	UNKNOWN
Waste Code:	Not reported
HW Code:	C224188
Waste Type:	indeno(1,2,3-cd)pyrene
Waste Quantity:	UNKNOWN
Waste Code:	Not reported

87 KENT AVENUE (Continued) **S116550038**

HW Code:	C224188
Waste Type:	BENZO[K]FLUORANTHENE
Waste Quantity:	UNKNOWN
Waste Code:	Not reported
HW Code:	C224188
Waste Type:	lead
Waste Quantity:	UNKNOWN
Waste Code:	Not reported
HW Code:	C224188
Waste Type:	chrysene
Waste Quantity:	UNKNOWN
Waste Code:	Not reported
HW Code:	C224188
Waste Type:	cis-1,2-dichloroethene
Waste Quantity:	UNKNOWN
Waste Code:	Not reported
Crossref ID:	2015000281945
Cross Ref Type Code:	25
Cross Ref Type:	County Recording Identifier
Record Added Date:	9/1/2015 3:18:00 PM
Record Updated:	9/1/2015 3:18:00 PM
Updated By:	HRAHMED

---

280 East 1/4-1/2 0.318 mi. 1681 ft. | **DELI**
112 NASSAU AVE
BROOKLYN, NY | **NY LTANKS** **S104953397**
NY Spills **N/A**

Relative: Higher

Actual: 16 ft.

LTANKS:

Facility ID:	0013080
Site ID:	211488
Spill Number/Closed Date:	2001-03-14
Spill Date:	2001-03-14
Spill Cause:	Tank Failure
Spill Source:	Commercial/Industrial
Spill Class:	C3
Cleanup Ceased:	Not reported
SWIS:	2401
Investigator:	SMSANGES
Referred To:	Not reported
Reported to Dept:	2001-03-14
CID:	382
Water Affected:	Not reported
Spill Notifier:	Fire Department
Last Inspection:	Not reported
Recommended Penalty:	False
Meets Standard:	False
UST Involvement:	False
Remediation Phase:	0
Date Entered In Computer:	2001-03-14
Spill Record Last Update:	2001-03-16
Spiller Name:	Not reported
Spiller Company:	ADAMS DELI
Spiller Address:	112 NASSAU AVE
Spiller County:	001
Spiller Contact:	FIREMAN RIPOLL
Spiller Phone:	(718) 476-6288

DELI (Continued) **S104953397**

Spiller Extention:	Not reported
DEC Region:	2
DER Facility ID:	175258
DEC Memo:	"Prior to Sept, 2004 data translation this spill Lead_DEC Field was SANGESLAND Duplicate spill number closed Ref: Spill 0013079"
Remarks:	"undetermined amount of oil enter drain via basement after tank let go. hazmat on scene Cross Ref Spill #0013079"

All Materials:

Site ID:	211488
Operable Unit ID:	834599
Operable Unit:	01
Material ID:	560404
Material Code:	0001A
Material Name:	#2 fuel oil
Case No.:	Not reported
Material FA:	Petroleum
Quantity:	100.00
Units:	G
Recovered:	.00
Oxygenate:	Not reported

SPILLS:

Facility ID:	0013079
Facility Type:	ER
Spill Number:	0013079
DER Facility ID:	175258
Site ID:	234948
DEC Region:	2
Spill Number/Closed Date:	2001-04-05
Spill Cause:	Unknown
Spill Class:	C3
SWIS:	2401
Spill Date:	2001-03-14
Investigator:	SMSANGES
Referred To:	Not reported
Reported to Dept:	2001-03-14
CID:	405
Water Affected:	Not reported
Spill Source:	Unknown
Spill Notifier:	Local Agency
Cleanup Ceased:	Not reported
Cleanup Meets Std:	False
Last Inspection:	Not reported
Recommended Penalty:	False
UST Trust:	False
Remediation Phase:	0
Date Entered In Computer:	2001-03-14
Spill Record Last Update:	2001-04-05
Spiller Name:	SON'S WORK TEL #
Spiller Company:	ROBERT BAK (OWNER'S SON)
Spiller Address:	112 NASSAU AVE
Spiller Company:	001
Contact Name:	FF RIPOLL
DEC Memo:	"Prior to Sept, 2004 data translation this spill Lead_DEC Field was SANGESLAND 3/14/2001 - Store front building with 3-4 apartments

DELI (Continued) **S104953397**

above. 2-275 gallon #2 oil tanks in the basement service the building. Scaggs & Walsh Oil Company made a delivery (no sign of overfill) Later that day the bottom of one of the tanks (looks like corrosion) gave way and approx 100 gallons went to the basement floor and a drywell floor drain. NYFD on scene emptied most of the 275 gallon tank into overpack drums. Scaggs & Walsh arrived on the scene and pumped out whatever remained. Scaggs & Walsh's insurance would not cover the loss because the tank is the property of the building owner and the tank failed due to corrosion. Scaggs & Walsh hired Milro Associates after a verbal discussion with the building owner (Robert Bak 718-628-9700) that the cost of the clean up was the responsibility of the building owner. 3/16/2001 - Sangesland called Milro to find the cleanup status. Paul (at Milro) said between 3/14 and 3/15 a 5'x8' section of the floor was opened up and dug down 2' and 2 cubic yards of contaminated soil was removed. Milro is not working today (3/16) because Scaggs & Walsh is installing new oil tanks. Milro will return on Monday 3/19 to continue excavation. 3/20/2001 Paul at Milro says the excavation is approx 5' x 10' x 3' deep. Because of access problems they can't really excavate any more and he'll probably spend one more day on site. Paul said he would PID the samples first and if they don't look bad, he'll back fill before the soil samples come back from the lab. 4/5/2001 End point sample from excavation was tested for: TCLP Volatiles 8021/STARS (All results were Non-Detect) TCLP Polynuc, Arom. Hydrocarbons (BN) 8270 - Non-Detect Spill closed 4/5/2001"

Remarks: "spill in inside deli's basement fd on the scene"

All Materials:

Site ID:	234948
Operable Unit ID:	834598
Operable Unit:	01
Material ID:	539808
Material Code:	0001A
Material Name:	#2 fuel oil
Case No.:	Not reported
Material FA:	Petroleum
Quantity:	100.00
Units:	G
Recovered:	.00
Oxygenate:	Not reported

281
NNW
1/4-1/2
0.341 mi.
1798 ft.

101-105 WEST STREET
101-105 WEST STREET, BROOKLYN
BROOKLYN, NY 11222

NY VCP **S108524782**
N/A

Relative:
Higher

Actual:
12 ft.

VCP:

Program Type:	VCP
Site Code:	57559
HW Code:	V00231
Site Class:	C
SWIS:	2401
Region:	2
Town:	New York City
Acres:	0.2
Date Record Added:	11/30/2000

101-105 WEST STREET (Continued) **S108524782**

Date Record Updated: 05/11/2007
Updated By: mobarrie
Site Description: 101-105 West Street is located in the Greenpoint area of Brooklyn, NY 10310, Block 2556, Lot 58. The site is a 0.2-acre parcel used as a construction material storage yard. It is located between Kent Street and Java Street, on the west side of West Street. A commercial property borders the site to the east. The intended use of the site remains to be a construction material storage yard. The surrounding uses are mainly residential with some commercial divisions. Contamination at the site was predominantly in the soil and represented by Semi Volatile Organic Compounds and metals, and resulted from historic fill and uncontrolled dumping of oil and oil-related products from trucks loading construction materials. The Remedial Investigation work plan was approved in 1999 and the RI was completed in 2000. The groundwater is 8-10 feet below ground. The soil is sandy and it is covered with 3-4 feet of fill material. The Remedial Work Plan was approved in 2001 and the field remedial work was completed in 2002. The remedy involved excavation of the entire site and off site disposal. Clean backfill material has been placed in the former excavation. Remedial work at the site is completed.
Env Problem: The contaminants of concern in soil at the site were Semi Volatile Organic Compounds (SVOCs)and heavy metals. The groundwater has not been impacted by the contaminants. In 1998, the Pase I and Phase II Environmental Site Aassessment have revealed that the contaminants of concern in soil were above TAGM 4046 RSCO. The SVOCs had excedences ranging from non detected to Benzo(a)anthracene 43ppm, benzo(a)fluoranthene 1500ppm, benzo(b)fluoranthene 41ppm, benzo(k)fluoranthene 26ppm, benzo(a)pyrene 41ppm, Chrysene 38ppm,Dibenzofuran 12ppm. Some of the havy metal excedences were Arsenic 52ppm, Selenium 5.6ppm, Chromium 49ppm, Cadmium 12.5ppm, Lead 1930ppm,Zinc 1490ppm, Mercury 3.5ppm. The source was presumed to be in the fill material and also produced by uncontrolled dumping. During the remedial phase, the site has been excavated and the end point samples showed that the concentrations of the contaminats levels were very close to TAGM 4046 RSCO. The excavation has been backfilled with clean soil. The remediation was completed in 2002.
Health Problem: Soils contaminated with metals and semi-volatile organic compounds were identified at this site. Contaminated soils have either been excavated and disposed of offsite or are covered by a concrete slab or the onsite building, thereby minimizing the potential for direct contact exposures. Groundwater has not been impacted, therefore there is no potential for ingestion exposures. Volatile organic compounds were not detected at this site therefore, inhalation via soil vapor intrusion is not a potential exposure pathway .
Dump: Not reported
Structure: Not reported
Lagoon: Not reported
Landfill: Not reported
Pond: Not reported
Disp Start: Not reported
Disp Term: Not reported
Lat/Long: Not reported
Dell: Not reported
Record Add: Not reported
Record Upd: Not reported
Updated By: Not reported
Own Op: On-Site Operator

101-105 WEST STREET (Continued) **S108524782**

Sub Type:	ZZZ
Owner Name:	Not reported
Owner Company:	SAFEWAY CONSTRUCTION ENTERPRISES INC
Owner Address:	105-107 WEST STREET
Owner Addr2:	Not reported
Owner City,St,Zip:	BROOKLYN, NY 11222
Owner Country:	United States of America
Own Op:	Applicant/Requestor
Sub Type:	ZZZ
Owner Name:	Not reported
Owner Company:	Laurel Hill Realty Co.
Owner Address:	10 LINDEN STREET
Owner Addr2:	Not reported
Owner City,St,Zip:	NEW HYDE PARK, NY 11040
Owner Country:	United States of America
Own Op:	Owner
Sub Type:	ZZZ
Owner Name:	Not reported
Owner Company:	LAUREL HILL REALTY CORP
Owner Address:	10 LINDEN STREET
Owner Addr2:	Not reported
Owner City,St,Zip:	NEW HYDE PARK, NY 11040
Owner Country:	United States of America
HW Code:	V00231
Waste Type:	BENZO(A)PYRENE
Waste Quantity:	UNKNOWN
Waste Code:	Not reported
HW Code:	V00231
Waste Type:	ANTHRACENE
Waste Quantity:	UNKNOWN
Waste Code:	Not reported
HW Code:	V00231
Waste Type:	LEAD
Waste Quantity:	UNKNOWN
Waste Code:	Not reported
Crossref ID:	D2-0023-00-05(I
Cross Ref Type Code:	20
Cross Ref Type:	Haz. Substance ID
Record Added Date:	11/30/2000 4:07:00 PM
Record Updated:	2/24/2005 3:54:00 PM
Updated By:	VCPTRANS

---

282 **146 WYTHE AVE/BROOKLYN** **NY LTANKS** **S100142800**
SSW **146 WYTHE AVENUE** **N/A**
1/4-1/2 **NEW YORK CITY, NY**
0.350 mi.
1850 ft.

Relative:
Higher

Actual:
30 ft.

LTANKS:

Facility ID:	8905160
Site ID:	303096
Spill Number/Closed Date:	1989-08-24
Spill Date:	1989-08-23
Spill Cause:	Tank Test Failure
Spill Source:	Commercial/Industrial
Spill Class:	Not reported
Cleanup Ceased:	1989-08-24
SWIS:	2401

146 WYTHE AVE/BROOKLYN (Continued) **S100142800**

Investigator:	FINGER
Referred To:	Not reported
Reported to Dept:	1989-08-24
CID:	Not reported
Water Affected:	Not reported
Spill Notifier:	Affected Persons
Last Inspection:	Not reported
Recommended Penalty:	False
Meets Standard:	True
UST Involvement:	False
Remediation Phase:	0
Date Entered In Computer:	1989-09-06
Spill Record Last Update:	2004-09-30
Spiller Name:	Not reported
Spiller Company:	Not reported
Spiller Address:	Not reported
Spiller County:	001
Spiller Contact:	Not reported
Spiller Phone:	Not reported
Spiller Extention:	Not reported
DEC Region:	2
DER Facility ID:	244883
DEC Memo:	""
Remarks:	"CONTRACTOR SAND BLASTING ADJACENT BLDG CAUSING MATERIAL TO AFFECT RESIDENTS OF THE NEIGHBORHOOD, REFERRED CASE TO THE NYCDEP & DOH."

All TTF:

Facility ID:	8905160
Spill Number:	8905160
Spill Tank Test:	1535906
Site ID:	303096
Tank Number:	Not reported
Tank Size:	0
Material:	0066A
EPA UST:	Not reported
UST:	Not reported
Cause:	Not reported
Source:	Not reported
Test Method:	00
Test Method 2:	Unknown
Leak Rate:	.00
Gross Fail:	Not reported
Modified By:	Spills
Last Modified Date:	Not reported

All Materials:

Site ID:	303096
Operable Unit ID:	930469
Operable Unit:	01
Material ID:	445602
Material Code:	0066A
Material Name:	unknown petroleum
Case No.:	Not reported
Material FA:	Petroleum
Quantity:	-1.00
Units:	Not reported
Recovered:	.00

146 WYTHE AVE/BROOKLYN (Continued) **S100142800**

Oxygenate: Not reported

---

283 South 1/4-1/2 0.360 mi. 1902 ft.

WINTER RESIDENCE
167 N. 9TH ST
BROOKLYN, NY

NY LTANKS **S108639569**
N/A

Relative: Higher

Actual: 23 ft.

LTANKS:

Facility ID:	0701659
Site ID:	381213
Spill Number/Closed Date:	2007-05-10
Spill Date:	2007-05-09
Spill Cause:	Tank Overfill
Spill Source:	Private Dwelling
Spill Class:	Not reported
Cleanup Ceased:	Not reported
SWIS:	2401
Investigator:	jbvought
Referred To:	Not reported
Reported to Dept:	2007-05-09
CID:	410
Water Affected:	Not reported
Spill Notifier:	Responsible Party
Last Inspection:	Not reported
Recommended Penalty:	False
Meets Standard:	False
UST Involvement:	False
Remediation Phase:	0
Date Entered In Computer:	2007-05-10
Spill Record Last Update:	2007-05-10
Spiller Name:	ANTHONY LOSQUADRO
Spiller Company:	FIJAX FUEL CORP
Spiller Address:	222 VARICK AVE
Spiller County:	001
Spiller Contact:	MR. WINTER
Spiller Phone:	(718) 388-3142
Spiller Extention:	Not reported
DEC Region:	2
DER Facility ID:	330604
DEC Memo:	"05/10/07-Vought-Off hours responder. Vought called Winters and left message to return call to cell phone. Vought called Vijax and spoke to Anthony Rotello and cause of spill was bad gauge. Spill came out of gauge and onto concrete floor. No sewers or drains affected. Rotello confirmed that spill amount less than five gallons. Gauge will be replaced. No spill out of vent pipe. Vought received call from resident (Ms Winter) is satsified with cleanup and confirmed that spill on concrete and no sewers or drains affected. Vought provided contact info in case additional issues arrise. Spill closed by Vought. "
Remarks:	"SPILL ONTO BASEMENT FLOOR, CLEANUP COMPLETE:"

All Materials:

Site ID:	381213
Operable Unit ID:	1138681
Operable Unit:	01
Material ID:	2128675

WINTER RESIDENCE (Continued) **S108639569**

Material Code:	0001A
Material Name:	#2 fuel oil
Case No.:	Not reported
Material FA:	Petroleum
Quantity:	5.00
Units:	G
Recovered:	5.00
Oxygenate:	Not reported

284
ESE
1/4-1/2
0.363 mi.
1916 ft.

PRIVATE RESIDENCE
101 ECKFORD STREET
BROOKLYN, NY

NY LTANKS **S102238460**
NY Spills **N/A**

Relative:
Higher

Actual:
17 ft.

LTANKS:

Facility ID:	0609437
Site ID:	373682
Spill Number/Closed Date:	2006-11-22
Spill Date:	2006-11-16
Spill Cause:	Tank Overfill
Spill Source:	Private Dwelling
Spill Class:	C4
Cleanup Ceased:	Not reported
SWIS:	2401
Investigator:	SMSANGES
Referred To:	Not reported
Reported to Dept:	2006-11-16
CID:	444
Water Affected:	Not reported
Spill Notifier:	Other
Last Inspection:	Not reported
Recommended Penalty:	Not reported
Meets Standard:	False
UST Involvement:	Not reported
Remediation Phase:	0
Date Entered In Computer:	2006-11-16
Spill Record Last Update:	2006-11-22
Spiller Name:	NICK RELLA
Spiller Company:	CONSUMER ENERGY GROUP
Spiller Address:	222 VARICK AVE
Spiller County:	001
Spiller Contact:	DYMEK HOME
Spiller Phone:	(718) 389-0379
Spiller Extention:	Not reported
DEC Region:	2
DER Facility ID:	151835
DEC Memo:	"minor spill - all cleaned"
Remarks:	"1/4 OF A GALLON SPILLED AND IS CONTAINED AND IN PROCESS OF CLEANING UP:"

All Materials:

Site ID:	373682
Operable Unit ID:	1131383
Operable Unit:	01
Material ID:	2121080
Material Code:	0001A

PRIVATE RESIDENCE (Continued) **S102238460**

Material Name:	#2 fuel oil
Case No.:	Not reported
Material FA:	Petroleum
Quantity:	.00
Units:	G
Recovered:	.00
Oxygenate:	Not reported

SPILLS:

Facility ID:	9310560
Facility Type:	ER
Spill Number:	9310560
DER Facility ID:	151835
Site ID:	181026
DEC Region:	2
Spill Number/Closed Date:	1993-12-01
Spill Cause:	Human Error
Spill Class:	C3
SWIS:	2401
Spill Date:	1993-12-01
Investigator:	CAMMISA
Referred To:	Not reported
Reported to Dept:	1993-12-01
CID:	Not reported
Water Affected:	Not reported
Spill Source:	Private Dwelling
Spill Notifier:	Other
Cleanup Ceased:	1993-12-01
Cleanup Meets Std:	True
Last Inspection:	Not reported
Recommended Penalty:	False
UST Trust:	False
Remediation Phase:	0
Date Entered In Computer:	1993-12-02
Spill Record Last Update:	2004-09-30
Spiller Name:	Not reported
Spiller Company:	Not reported
Spiller Address:	Not reported
Spiller Company:	001
Contact Name:	Not reported
DEC Memo:	""
Remarks:	"CONTAINED ON SIDEWALK - CLEAN UP IS DONE BY PETRO."

All Materials:

Site ID:	181026
Operable Unit ID:	992273
Operable Unit:	01
Material ID:	389647
Material Code:	0001A
Material Name:	#2 fuel oil
Case No.:	Not reported
Material FA:	Petroleum
Quantity:	-2.00
Units:	G
Recovered:	.00
Oxygenate:	Not reported

PRIVATE RESIDENCE (Continued) **S102238460**

Facility ID:	0612279
Facility Type:	ER
Spill Number:	0612279
DER Facility ID:	151835
Site ID:	377095
DEC Region:	2
Spill Number/Closed Date:	2007-02-08
Spill Cause:	Other
Spill Class:	C4
SWIS:	2401
Spill Date:	2007-02-08
Investigator:	SMSANGES
Referred To:	Not reported
Reported to Dept:	2007-02-08
CID:	444
Water Affected:	Not reported
Spill Source:	Private Dwelling
Spill Notifier:	Other
Cleanup Ceased:	Not reported
Cleanup Meets Std:	False
Last Inspection:	Not reported
Recommended Penalty:	Not reported
UST Trust:	Not reported
Remediation Phase:	0
Date Entered In Computer:	2007-02-08
Spill Record Last Update:	2007-02-08
Spiller Name:	JIM CAREY
Spiller Company:	METRO FUEL OIL CORP
Spiller Address:	500 KINGSLEY AVE
Spiller Company:	001
Contact Name:	BOGUMIL HOME
DEC Memo:	"100 eckert street. During a regular delivery to 100 eckert, the owner of 101 eckert asked the driver for a delivery to his house. That homeowner actually used Consumers oil and screwed up the various oil company names. Homeowner said he had a 550 gal tank (it was really a 275gal) At 240gal the tank overfilled. 3gal came out on cement driveway, 2 gal on solid sealed cement floor in basement. All cleaned within 1 hour."
Remarks:	"STORAGE TANK OVERFILL DUE TO WRONG DELIEVRY AND IS ALL CLEANED UP"

All Materials:

Site ID:	377095
Operable Unit ID:	1134650
Operable Unit:	01
Material ID:	2124527
Material Code:	0001A
Material Name:	#2 fuel oil
Case No.:	Not reported
Material FA:	Petroleum
Quantity:	5.00
Units:	G
Recovered:	5.00
Oxygenate:	Not reported

Facility ID:	9511565
Facility Type:	ER
Spill Number:	9511565

PRIVATE RESIDENCE (Continued) **S102238460**

DER Facility ID:	151835
Site ID:	92308
DEC Region:	2
Spill Number/Closed Date:	1995-12-13
Spill Cause:	Equipment Failure
Spill Class:	C4
SWIS:	2401
Spill Date:	1995-12-13
Investigator:	SMMARTIN
Referred To:	Not reported
Reported to Dept:	1995-12-13
CID:	211
Water Affected:	Not reported
Spill Source:	Private Dwelling
Spill Notifier:	Responsible Party
Cleanup Ceased:	Not reported
Cleanup Meets Std:	False
Last Inspection:	Not reported
Recommended Penalty:	False
UST Trust:	False
Remediation Phase:	0
Date Entered In Computer:	1995-12-13
Spill Record Last Update:	1996-05-13
Spiller Name:	Not reported
Spiller Company:	PETRO ASTORIA
Spiller Address:	3616 19 AV
Spiller Company:	001
Contact Name:	ANNA BABILY
DEC Memo:	"Prior to Sept, 2004 data translation this spill Lead_DEC Field was MARTINKAT "
Remarks:	"AS DRIVER WAS FILLING TANK IT SPRAYED OUT VENT - APPROXIMATE 1 CUP WHICH WAS CLEANED UP "

All Materials:

Site ID:	92308
Operable Unit ID:	1022058
Operable Unit:	01
Material ID:	358896
Material Code:	0001A
Material Name:	#2 fuel oil
Case No.:	Not reported
Material FA:	Petroleum
Quantity:	1.00
Units:	G
Recovered:	1.00
Oxygenate:	Not reported

Facility ID:	0511246
Facility Type:	ER
Spill Number:	0511246
DER Facility ID:	151835
Site ID:	357360
DEC Region:	2
Spill Number/Closed Date:	2006-01-04
Spill Cause:	Equipment Failure
Spill Class:	C4
SWIS:	2401

PRIVATE RESIDENCE (Continued) **S102238460**

Spill Date:	2005-12-27
Investigator:	SMSANGES
Referred To:	Not reported
Reported to Dept:	2005-12-27
CID:	406
Water Affected:	Not reported
Spill Source:	Private Dwelling
Spill Notifier:	Other
Cleanup Ceased:	Not reported
Cleanup Meets Std:	False
Last Inspection:	Not reported
Recommended Penalty:	False
UST Trust:	False
Remediation Phase:	0
Date Entered In Computer:	2005-12-27
Spill Record Last Update:	2006-01-31
Spiller Name:	MARIA MANDARINO
Spiller Company:	PRIVATE RESIDENCE
Spiller Address:	101 ECKFORD ST.
Spiller Company:	001
Contact Name:	MARIA MANDARINO
DEC Memo:	"Sangesland spoke to Maria at the oil company. She said the cleanup was complete. Spill was all to cement, no soil, no drains involved. Could not find a phone number for the property owner."
Remarks:	"Spill due to faulty vent alarm. Clean up is completed."

All TTF:

Facility ID:	0511246
Spill Number:	0511246
Spill Tank Test:	1549613
Site ID:	357360
Tank Number:	Not reported
Tank Size:	550
Material:	0001
EPA UST:	Not reported
UST:	Not reported
Cause:	Not reported
Source:	Not reported
Test Method:	00
Test Method 2:	Unknown
Leak Rate:	.00
Gross Fail:	Not reported
Modified By:	Watchdog
Last Modified Date:	Not reported

All Materials:

Site ID:	357360
Operable Unit ID:	1114634
Operable Unit:	01
Material ID:	2104701
Material Code:	0001A
Material Name:	#2 fuel oil
Case No.:	Not reported
Material FA:	Petroleum
Quantity:	1.00
Units:	G
Recovered:	1.00

PRIVATE RESIDENCE (Continued) **S102238460**

Oxygenate: Not reported

---

285 NE 1/4-1/2 0.367 mi. 1937 ft.

BROOKLYN FILLING STATION
176 MCGUINNESS BOULEVARD
BROOKLYN, NY 11222

NY LTANKS **U003200532**
NY UST **N/A**
NY Spills

Relative: Higher

Actual: 16 ft.

LTANKS:

Facility ID:	9108332
Site ID:	228776
Spill Number/Closed Date:	2014-10-27
Spill Date:	1991-11-04
Spill Cause:	Tank Test Failure
Spill Source:	Gasoline Station or other PBS Facility
Spill Class:	C4
Cleanup Ceased:	Not reported
SWIS:	2401
Investigator:	TJDEMEO
Referred To:	Not reported
Reported to Dept:	1991-11-04
CID:	Not reported
Water Affected:	Not reported
Spill Notifier:	Tank Tester
Last Inspection:	Not reported
Recommended Penalty:	False
Meets Standard:	False
UST Involvement:	True
Remediation Phase:	0
Date Entered In Computer:	1991-11-12
Spill Record Last Update:	2014-11-18
Spiller Name:	Not reported
Spiller Company:	Not reported
Spiller Address:	Not reported
Spiller County:	001
Spiller Contact:	Not reported
Spiller Phone:	Not reported
Spiller Extention:	Not reported
DEC Region:	2
DER Facility ID:	4291
DEC Memo:	"Prior to Sept, 2004 data translation this spill Lead_DEC Field was ROMMEL 4/12/04-Vouight-Spill transferred from Sullivan to Rommel as per Rommel. Contacted present owner. Manny Shurka (212) 832-9100. He has no info on followup tank test. He bought site in 1997. All tanks closed in 1999. If tanks were operated for two years after tank test failure, then tanks can be assumed to have been OK in 1997. Tanks were not suction dispensers. They used submersible pumps. So, depending on where the tank test failure leak was, there could have been a release. Check with Manny if he did an environmental assessment when he bought the property or if Getty did one when they sold the property. 8/17/12 Spill re-assigned to T. Demeo as per RSE. bf 10/09/14-Hiralkumar Patel. reviewed available documents for DEC DeMeo. alternate address: 190 McGuiness Blvd. PBS #s: 2-146994, 2-610594 PBS # 2-146994 for 176 McGuiness Blvd. as per PBS record, site has/had following tanks: - twelve (12) 550 gal gasoline USTs, closed-in-place in Feb. 1999 - one (1) 4,000 gal gasoline UST, closed-in-place in Feb. 1999 - two (2) 4,000 gal gasoline UST,

BROOKLYN FILLING STATION (Continued) **U003200532**

in-service, installed in Feb. 1999 - one (1) 4,000 gal diesel UST, in-service, installed in Feb. 1999 PBS #: 2-610594 for 190 McGuiness Blvd. as per PBS record, the site has on 250 gal waste oil AST on legs, installed in Apr. 2007. other spill # 0204172 was reported on 07/22/2002 due to gasoline odors during delivery to the station. case closed. found tank test report dated 06/25/1997 on PBC edoc. as per the document, twelve (12) 550 gal gasoline tanks and one (1) 4,000 gal diesel tanks were fount tight. there is no document available to confirm source of tank test failure in 1991 (subject spill) and any petroleum release associated with it. Helf Enterprises LLC. **property owner** 10/27/14 TJD File review - determinations are based upon research into historical case file by Patel. Current owner took possession of propert 1997, followed by the closure of (12) UST's in 1999 and a (4K) UST's also closed in place in 1999. In February 1999 a total of (2) new 4K UST's were installed on site and remain in operation. All (12) 550's and (1) 4K gasoline UST's passed a tighntess test in 1997 - no record of repair or remedial action in file. Passing tank tightness reports for all tanks performed in 1997 have been uploaded to DECDOCS. Due to the lack of available history at this property and the fact the tighness test failure was reported in excess of 20 years ago, the suspect tanks were abandonned in place in 1999, the site has new owner's and no additional information is currently available - no further action is required at this time - spill is administratively closed. "

Remarks: "WILL E I & R"

All TTF:

Facility ID:	9108332
Spill Number:	9108332
Spill Tank Test:	1539268
Site ID:	228776
Tank Number:	Not reported
Tank Size:	0
Material:	0009
EPA UST:	Not reported
UST:	Not reported
Cause:	Not reported
Source:	Not reported
Test Method:	00
Test Method 2:	Unknown
Leak Rate:	.00
Gross Fail:	Not reported
Modified By:	Spills
Last Modified Date:	Not reported

All Materials:

Site ID:	228776
Operable Unit ID:	962462
Operable Unit:	01
Material ID:	420485
Material Code:	0009
Material Name:	gasoline
Case No.:	Not reported
Material FA:	Petroleum
Quantity:	-1.00
Units:	G
Recovered:	.00

BROOKLYN FILLING STATION (Continued) **U003200532**

Oxygenate: Not reported

UST:

Id/Status:	2-146994 / Active
Program Type:	PBS
Region:	STATE
DEC Region:	2
Expiration Date:	02/25/2020
UTM X:	588653.55428
UTM Y:	4509166.13152
Site Type:	Retail Gasoline Sales

Affiliation Records:

Site Id:	4294
Affiliation Type:	Mail Contact
Company Name:	BROOKLYN FILLING STATION
Contact Type:	Not reported
Contact Name:	MR HARJIT SINGH KHATRA
Address1:	176 MCGUINNESS BLVD.
Address2:	Not reported
City:	BROOKLYN
State:	NY
Zip Code:	11222
Country Code:	001
Phone:	(917) 600-0779
EMail:	Not reported
Fax Number:	Not reported
Modified By:	NTFREEMA
Date Last Modified:	2015-02-12

Site Id:	4294
Affiliation Type:	Facility Operator
Company Name:	BROOKLYN FILLING STATION
Contact Type:	Not reported
Contact Name:	HARJIT SINGH KHATRA
Address1:	Not reported
Address2:	Not reported
City:	Not reported
State:	NN
Zip Code:	Not reported
Country Code:	001
Phone:	(917) 600-0799
EMail:	Not reported
Fax Number:	Not reported
Modified By:	MXLAY
Date Last Modified:	2016-10-13

Site Id:	4294
Affiliation Type:	Emergency Contact
Company Name:	MR HARJIT SINGH KHATRA
Contact Type:	Not reported
Contact Name:	HARJIT SINGH KHATRA
Address1:	Not reported
Address2:	Not reported
City:	Not reported
State:	NN

BROOKLYN FILLING STATION (Continued) **U003200532**

Zip Code:	Not reported
Country Code:	999
Phone:	(917) 600-0779
EMail:	Not reported
Fax Number:	Not reported
Modified By:	MSBAPTIS
Date Last Modified:	2010-03-22

Site Id:	4294
Affiliation Type:	Facility Owner
Company Name:	MR HARJIT SINGH KHATRA
Contact Type:	Not reported
Contact Name:	Not reported
Address1:	176 MCGUINNESS BLVD.
Address2:	Not reported
City:	BROOKLYN
State:	NY
Zip Code:	11222
Country Code:	001
Phone:	(917) 600-0779
EMail:	Not reported
Fax Number:	Not reported
Modified By:	MXLAY
Date Last Modified:	2016-12-07

Tank Info:

Tank Number:	001
Tank ID:	17941
Tank Status:	Closed - In Place
Material Name:	Closed - In Place
Capacity Gallons:	4000
Install Date:	08/01/1976
Date Tank Closed:	02/01/1999
Registered:	True
Tank Location:	Underground
Tank Type:	Steel/carbon steel
Material Code:	0009
Common Name of Substance:	Gasoline

Tightness Test Method:	03
Date Test:	06/01/1997
Next Test Date:	Not reported
Pipe Model:	Not reported
Modified By:	TRANSLAT
Last Modified:	04/14/2017

Equipment Records:

B00 - Tank External Protection - None
C00 - Pipe Location - No Piping
D02 - Pipe Type - Galvanized Steel
F00 - Pipe External Protection - None
J01 - Dispenser - Pressurized Dispenser
A00 - Tank Internal Protection - None
G03 - Tank Secondary Containment - Vault (w/o access)
H00 - Tank Leak Detection - None
I00 - Overfill - None

BROOKLYN FILLING STATION (Continued) **U003200532**

Tank Number:	002
Tank ID:	17942
Tank Status:	Closed - In Place
Material Name:	Closed - In Place
Capacity Gallons:	550
Install Date:	07/01/1962
Date Tank Closed:	02/01/1999
Registered:	True
Tank Location:	Underground
Tank Type:	Steel/carbon steel
Material Code:	0009
Common Name of Substance:	Gasoline
Tightness Test Method:	03
Date Test:	06/01/1997
Next Test Date:	Not reported
Pipe Model:	Not reported
Modified By:	TRANSLAT
Last Modified:	04/14/2017

Equipment Records:

G03 - Tank Secondary Containment - Vault (w/o access)
H00 - Tank Leak Detection - None
I00 - Overfill - None
B00 - Tank External Protection - None
C00 - Pipe Location - No Piping
D02 - Pipe Type - Galvanized Steel
F00 - Pipe External Protection - None
J01 - Dispenser - Pressurized Dispenser
A00 - Tank Internal Protection - None

Tank Number:	003
Tank ID:	17943
Tank Status:	Closed - In Place
Material Name:	Closed - In Place
Capacity Gallons:	550
Install Date:	07/01/1962
Date Tank Closed:	02/01/1999
Registered:	True
Tank Location:	Underground
Tank Type:	Steel/carbon steel
Material Code:	0009
Common Name of Substance:	Gasoline
Tightness Test Method:	03
Date Test:	06/01/1997
Next Test Date:	Not reported
Pipe Model:	Not reported
Modified By:	TRANSLAT
Last Modified:	04/14/2017

Equipment Records:

G03 - Tank Secondary Containment - Vault (w/o access)
H00 - Tank Leak Detection - None
I00 - Overfill - None
A00 - Tank Internal Protection - None
B00 - Tank External Protection - None

BROOKLYN FILLING STATION (Continued) **U003200532**

C00 - Pipe Location - No Piping
D02 - Pipe Type - Galvanized Steel
F00 - Pipe External Protection - None
J01 - Dispenser - Pressurized Dispenser

Tank Number:	004
Tank ID:	17944
Tank Status:	Closed - In Place
Material Name:	Closed - In Place
Capacity Gallons:	550
Install Date:	07/01/1962
Date Tank Closed:	02/01/1999
Registered:	True
Tank Location:	Underground
Tank Type:	Steel/carbon steel
Material Code:	0009
Common Name of Substance:	Gasoline
Tightness Test Method:	03
Date Test:	06/01/1997
Next Test Date:	Not reported
Pipe Model:	Not reported
Modified By:	TRANSLAT
Last Modified:	04/14/2017

Equipment Records:

B00 - Tank External Protection - None
C00 - Pipe Location - No Piping
D02 - Pipe Type - Galvanized Steel
F00 - Pipe External Protection - None
J01 - Dispenser - Pressurized Dispenser
G03 - Tank Secondary Containment - Vault (w/o access)
H00 - Tank Leak Detection - None
I00 - Overfill - None
A00 - Tank Internal Protection - None

Tank Number:	005
Tank ID:	17945
Tank Status:	Closed - In Place
Material Name:	Closed - In Place
Capacity Gallons:	550
Install Date:	07/01/1962
Date Tank Closed:	02/01/1999
Registered:	True
Tank Location:	Underground
Tank Type:	Steel/carbon steel
Material Code:	0009
Common Name of Substance:	Gasoline
Tightness Test Method:	03
Date Test:	06/01/1997
Next Test Date:	Not reported
Pipe Model:	Not reported
Modified By:	TRANSLAT
Last Modified:	04/14/2017

BROOKLYN FILLING STATION (Continued) **U003200532**

Equipment Records:

B00 - Tank External Protection - None
C00 - Pipe Location - No Piping
D02 - Pipe Type - Galvanized Steel
F00 - Pipe External Protection - None
J01 - Dispenser - Pressurized Dispenser
G03 - Tank Secondary Containment - Vault (w/o access)
H00 - Tank Leak Detection - None
I00 - Overfill - None
A00 - Tank Internal Protection - None

Tank Number:	006
Tank ID:	17946
Tank Status:	Closed - In Place
Material Name:	Closed - In Place
Capacity Gallons:	550
Install Date:	07/01/1962
Date Tank Closed:	02/01/1999
Registered:	True
Tank Location:	Underground
Tank Type:	Steel/carbon steel
Material Code:	0009
Common Name of Substance:	Gasoline
Tightness Test Method:	03
Date Test:	06/01/1997
Next Test Date:	Not reported
Pipe Model:	Not reported
Modified By:	TRANSLAT
Last Modified:	04/14/2017

Equipment Records:

A00 - Tank Internal Protection - None
G03 - Tank Secondary Containment - Vault (w/o access)
H00 - Tank Leak Detection - None
I00 - Overfill - None
B00 - Tank External Protection - None
C00 - Pipe Location - No Piping
D02 - Pipe Type - Galvanized Steel
F00 - Pipe External Protection - None
J01 - Dispenser - Pressurized Dispenser

Tank Number:	007
Tank ID:	17947
Tank Status:	Closed - In Place
Material Name:	Closed - In Place
Capacity Gallons:	550
Install Date:	07/01/1962
Date Tank Closed:	02/01/1999
Registered:	True
Tank Location:	Underground
Tank Type:	Steel/carbon steel
Material Code:	0009
Common Name of Substance:	Gasoline

BROOKLYN FILLING STATION (Continued) **U003200532**

Tightness Test Method: 03
Date Test: 06/01/1997
Next Test Date: Not reported
Pipe Model: Not reported
Modified By: TRANSLAT
Last Modified: 04/14/2017

Equipment Records:

B00 - Tank External Protection - None
C00 - Pipe Location - No Piping
D02 - Pipe Type - Galvanized Steel
F00 - Pipe External Protection - None
J01 - Dispenser - Pressurized Dispenser
G03 - Tank Secondary Containment - Vault (w/o access)
H00 - Tank Leak Detection - None
I00 - Overfill - None
A00 - Tank Internal Protection - None

Tank Number: 008
Tank ID: 17948
Tank Status: Closed - In Place
Material Name: Closed - In Place
Capacity Gallons: 550
Install Date: 07/01/1962
Date Tank Closed: 02/01/1999
Registered: True
Tank Location: Underground
Tank Type: Steel/carbon steel
Material Code: 0009
Common Name of Substance: Gasoline

Tightness Test Method: 03
Date Test: 06/01/1997
Next Test Date: Not reported
Pipe Model: Not reported
Modified By: TRANSLAT
Last Modified: 04/14/2017

Equipment Records:

B00 - Tank External Protection - None
C00 - Pipe Location - No Piping
D02 - Pipe Type - Galvanized Steel
F00 - Pipe External Protection - None
J01 - Dispenser - Pressurized Dispenser
G03 - Tank Secondary Containment - Vault (w/o access)
H00 - Tank Leak Detection - None
I00 - Overfill - None
A00 - Tank Internal Protection - None

Tank Number: 009
Tank ID: 17949
Tank Status: Closed - In Place
Material Name: Closed - In Place
Capacity Gallons: 550
Install Date: 07/01/1962
Date Tank Closed: 02/01/1999

BROOKLYN FILLING STATION (Continued) **U003200532**

Registered:	True
Tank Location:	Underground
Tank Type:	Steel/carbon steel
Material Code:	0009
Common Name of Substance:	Gasoline
Tightness Test Method:	03
Date Test:	06/01/1997
Next Test Date:	Not reported
Pipe Model:	Not reported
Modified By:	TRANSLAT
Last Modified:	04/14/2017

Equipment Records:

G03 - Tank Secondary Containment - Vault (w/o access)
H00 - Tank Leak Detection - None
I00 - Overfill - None
A00 - Tank Internal Protection - None
B00 - Tank External Protection - None
C00 - Pipe Location - No Piping
D02 - Pipe Type - Galvanized Steel
F00 - Pipe External Protection - None
J01 - Dispenser - Pressurized Dispenser

Tank Number:	010
Tank ID:	17950
Tank Status:	Closed - In Place
Material Name:	Closed - In Place
Capacity Gallons:	550
Install Date:	07/01/1962
Date Tank Closed:	02/01/1999
Registered:	True
Tank Location:	Underground
Tank Type:	Steel/carbon steel
Material Code:	0009
Common Name of Substance:	Gasoline
Tightness Test Method:	03
Date Test:	06/01/1997
Next Test Date:	Not reported
Pipe Model:	Not reported
Modified By:	TRANSLAT
Last Modified:	04/14/2017

Equipment Records:

B00 - Tank External Protection - None
C00 - Pipe Location - No Piping
G03 - Tank Secondary Containment - Vault (w/o access)
H00 - Tank Leak Detection - None
I00 - Overfill - None
D02 - Pipe Type - Galvanized Steel
F00 - Pipe External Protection - None
J01 - Dispenser - Pressurized Dispenser
A00 - Tank Internal Protection - None

Tank Number:	011

BROOKLYN FILLING STATION (Continued) **U003200532**

Tank ID:	17951
Tank Status:	Closed - In Place
Material Name:	Closed - In Place
Capacity Gallons:	550
Install Date:	07/01/1962
Date Tank Closed:	02/01/1999
Registered:	True
Tank Location:	Underground
Tank Type:	Steel/carbon steel
Material Code:	0009
Common Name of Substance:	Gasoline
Tightness Test Method:	03
Date Test:	06/01/1997
Next Test Date:	Not reported
Pipe Model:	Not reported
Modified By:	TRANSLAT
Last Modified:	04/14/2017

Equipment Records:

B00 - Tank External Protection - None
C00 - Pipe Location - No Piping
D02 - Pipe Type - Galvanized Steel
F00 - Pipe External Protection - None
J01 - Dispenser - Pressurized Dispenser
G03 - Tank Secondary Containment - Vault (w/o access)
H00 - Tank Leak Detection - None
I00 - Overfill - None
A00 - Tank Internal Protection - None

Tank Number:	012
Tank ID:	17952
Tank Status:	Closed - In Place
Material Name:	Closed - In Place
Capacity Gallons:	550
Install Date:	07/01/1962
Date Tank Closed:	02/01/1999
Registered:	True
Tank Location:	Underground
Tank Type:	Steel/carbon steel
Material Code:	0009
Common Name of Substance:	Gasoline
Tightness Test Method:	03
Date Test:	06/01/1997
Next Test Date:	Not reported
Pipe Model:	Not reported
Modified By:	TRANSLAT
Last Modified:	04/14/2017

Equipment Records:

G03 - Tank Secondary Containment - Vault (w/o access)
H00 - Tank Leak Detection - None
I00 - Overfill - None
A00 - Tank Internal Protection - None
B00 - Tank External Protection - None
C00 - Pipe Location - No Piping

BROOKLYN FILLING STATION (Continued) **U003200532**

D02 - Pipe Type - Galvanized Steel
F00 - Pipe External Protection - None
J01 - Dispenser - Pressurized Dispenser

Tank Number:	013
Tank ID:	17953
Tank Status:	Closed - In Place
Material Name:	Closed - In Place
Capacity Gallons:	550
Install Date:	07/01/1962
Date Tank Closed:	02/01/1999
Registered:	True
Tank Location:	Underground
Tank Type:	Steel/carbon steel
Material Code:	0009
Common Name of Substance:	Gasoline
Tightness Test Method:	03
Date Test:	06/01/1997
Next Test Date:	Not reported
Pipe Model:	Not reported
Modified By:	TRANSLAT
Last Modified:	04/14/2017

Equipment Records:

G03 - Tank Secondary Containment - Vault (w/o access)
H00 - Tank Leak Detection - None
I00 - Overfill - None
A00 - Tank Internal Protection - None
B00 - Tank External Protection - None
C00 - Pipe Location - No Piping
D02 - Pipe Type - Galvanized Steel
F00 - Pipe External Protection - None
J01 - Dispenser - Pressurized Dispenser

Tank Number:	014
Tank ID:	56001
Tank Status:	In Service
Material Name:	In Service
Capacity Gallons:	4000
Install Date:	02/01/1999
Date Tank Closed:	Not reported
Registered:	True
Tank Location:	Underground
Tank Type:	Fiberglass coated steel
Material Code:	0009
Common Name of Substance:	Gasoline
Tightness Test Method:	-
Date Test:	Not reported
Next Test Date:	Not reported
Pipe Model:	Not reported
Modified By:	MXLAY
Last Modified:	04/14/2017

Equipment Records:

BROOKLYN FILLING STATION (Continued) **U003200532**

L01 - Piping Leak Detection - Interstitial - Electronic Monitoring
C02 - Pipe Location - Underground/On-ground
F04 - Pipe External Protection - Fiberglass
J01 - Dispenser - Pressurized Dispenser
E04 - Piping Secondary Containment - Double walled UG
I02 - Overfill - High Level Alarm
K01 - Spill Prevention - Catch Basin
B04 - Tank External Protection - Fiberglass
D06 - Pipe Type - Fiberglass Reinforced Plastic (FRP)
H01 - Tank Leak Detection - Interstitial - Electronic Monitoring
L07 - Piping Leak Detection - Pressurized Piping Leak Detector
A03 - Tank Internal Protection - Fiberglass Liner (FRP)
H05 - Tank Leak Detection - In-Tank System (ATG)
G04 - Tank Secondary Containment - Double-Walled (Underground)

Tank Number:	015
Tank ID:	56002
Tank Status:	In Service
Material Name:	In Service
Capacity Gallons:	4000
Install Date:	02/01/1999
Date Tank Closed:	Not reported
Registered:	True
Tank Location:	Underground
Tank Type:	Fiberglass coated steel
Material Code:	0009
Common Name of Substance:	Gasoline
Tightness Test Method:	-
Date Test:	Not reported
Next Test Date:	Not reported
Pipe Model:	Not reported
Modified By:	MXLAY
Last Modified:	04/14/2017

Equipment Records:

A03 - Tank Internal Protection - Fiberglass Liner (FRP)
H01 - Tank Leak Detection - Interstitial - Electronic Monitoring
B04 - Tank External Protection - Fiberglass
D06 - Pipe Type - Fiberglass Reinforced Plastic (FRP)
I02 - Overfill - High Level Alarm
K01 - Spill Prevention - Catch Basin
C02 - Pipe Location - Underground/On-ground
F04 - Pipe External Protection - Fiberglass
L01 - Piping Leak Detection - Interstitial - Electronic Monitoring
H05 - Tank Leak Detection - In-Tank System (ATG)
E04 - Piping Secondary Containment - Double walled UG
J01 - Dispenser - Pressurized Dispenser
L07 - Piping Leak Detection - Pressurized Piping Leak Detector
G04 - Tank Secondary Containment - Double-Walled (Underground)

Tank Number:	016
Tank ID:	56003
Tank Status:	In Service
Material Name:	In Service
Capacity Gallons:	4000

BROOKLYN FILLING STATION (Continued) **U003200532**

Install Date:	02/01/1999
Date Tank Closed:	Not reported
Registered:	True
Tank Location:	Underground
Tank Type:	Fiberglass coated steel
Material Code:	0008
Common Name of Substance:	Diesel
Tightness Test Method:	-
Date Test:	Not reported
Next Test Date:	Not reported
Pipe Model:	Not reported
Modified By:	MXLAY
Last Modified:	04/14/2017

Equipment Records:

H01 - Tank Leak Detection - Interstitial - Electronic Monitoring
B04 - Tank External Protection - Fiberglass
D06 - Pipe Type - Fiberglass Reinforced Plastic (FRP)
I02 - Overfill - High Level Alarm
K01 - Spill Prevention - Catch Basin
C02 - Pipe Location - Underground/On-ground
F04 - Pipe External Protection - Fiberglass
L01 - Piping Leak Detection - Interstitial - Electronic Monitoring
E04 - Piping Secondary Containment - Double walled UG
J01 - Dispenser - Pressurized Dispenser
L07 - Piping Leak Detection - Pressurized Piping Leak Detector
A03 - Tank Internal Protection - Fiberglass Liner (FRP)
H05 - Tank Leak Detection - In-Tank System (ATG)
G04 - Tank Secondary Containment - Double-Walled (Underground)

SPILLS:

Facility ID:	0204172
Facility Type:	ER
Spill Number:	0204172
DER Facility ID:	262745
Site ID:	326163
DEC Region:	2
Spill Number/Closed Date:	2003-10-31
Spill Cause:	Unknown
Spill Class:	C3
SWIS:	2401
Spill Date:	1998-07-01
Investigator:	MXTIPPLE
Referred To:	Not reported
Reported to Dept:	2002-07-22
CID:	365
Water Affected:	Not reported
Spill Source:	Gasoline Station or other PBS Facility
Spill Notifier:	Affected Persons
Cleanup Ceased:	Not reported
Cleanup Meets Std:	False
Last Inspection:	Not reported
Recommended Penalty:	False
UST Trust:	False
Remediation Phase:	0
Date Entered In Computer:	2002-07-22

BROOKLYN FILLING STATION (Continued) **U003200532**

Spill Record Last Update:	2003-10-31
Spiller Name:	Not reported
Spiller Company:	GETTY GAS STATION
Spiller Address:	176 MCGUINNESS BLVD
Spiller Company:	001
Contact Name:	Not reported
DEC Memo:	"Prior to Sept, 2004 data translation this spill Lead_DEC Field was TIPPLE 7/31/2002 SITE VISIT ON 7/22 REVEALED NO ODORS NOTICEABLE, YET THE CHILD OF THE CALLER STATED THAT IT IS REAL SMELLY WHEN THE GAS STATION RECEIVES ITS DELIVERIES EARLY IN THE AM. rEFERRED THIS TO DAVE WHEELER IN THE MOBILE AIR UNIT "
Remarks:	"lee trucking & dana trucking from new jersey coming in the evening between 6-7:00. when they fuel up the tanks the odors are unbarable. this has been going on for 3-4 years now. his kids are getting sick & coughing. he also had to throw away his work uniform which smelled form the oil. callers neighbor at 169 mesrow av also wanted to make a complaint but doesn't speak english well."

All Materials:

Site ID:	326163
Operable Unit ID:	855353
Operable Unit:	01
Material ID:	518429
Material Code:	0066A
Material Name:	unknown petroleum
Case No.:	Not reported
Material FA:	Petroleum
Quantity:	.00
Units:	G
Recovered:	.00
Oxygenate:	Not reported

AO286 **BRUMAR SHEET METAL INC** **NY LTANKS** **S108076226**
ESE **498 LEONARD STREET** **NY Spills** **N/A**
1/4-1/2 **BROOKLYN, NY 11222** **NY E DESIGNATION**
0.378 mi.
1996 ft. **Site 1 of 3 in cluster AO**

Relative:
Higher

Actual:
16 ft.

LTANKS:

Facility ID:	0212132
Site ID:	265770
Spill Number/Closed Date:	2006-09-26
Spill Date:	2003-03-10
Spill Cause:	Tank Test Failure
Spill Source:	Commercial/Industrial
Spill Class:	B3
Cleanup Ceased:	Not reported
SWIS:	2401
Investigator:	VSZHUNE
Referred To:	Not reported
Reported to Dept:	2003-03-10
CID:	405
Water Affected:	Not reported
Spill Notifier:	Tank Tester
Last Inspection:	Not reported
Recommended Penalty:	False
Meets Standard:	False

BRUMAR SHEET METAL INC (Continued) **S108076226**

UST Involvement:	False
Remediation Phase:	0
Date Entered In Computer:	2003-03-10
Spill Record Last Update:	2006-10-16
Spiller Name:	JILL HUEY
Spiller Company:	BRUMAR SHEET METAL INC
Spiller Address:	498 LEONARD ST
Spiller County:	001
Spiller Contact:	JILL HUEY
Spiller Phone:	(718) 782-9052
Spiller Extention:	Not reported
DEC Region:	2
DER Facility ID:	30480
DEC Memo:	"01/27/2006 Kuldeep received the Fax from Brumer, but again information not adequate and need more follow up. 01/23/2006 Kuldeep sent a letterfor more information. 01/09/2006 Kuldeep Gupta- Facility Faxed on -01/06/2006 copy of consent Order. Region 2 Nick Lombardo on 01/09/2006 Faxed Report of 5000 gallon Tank Test report of 01/05/2004. 01/06/06 Kuldeep Gupta talked to Ms. Jill Huey and she need a letter in writing what document we need. She wanted to fax it at 1-718-486-6862. DEC Faxed the letter as requested. Kuldeep discussed with Philip Lodico Senior Attorney DEC and found Consent order signed on 03/24/2003 for not this spill. Prior to Sept, 2004 data translation this spill Lead_DEC Field was TIPPLE Does not appear on PBS database. Called Jill Huey. She stated that she received a Consent Order to bring the facility in compliance with state laws. The tank is 5000 gallons. 3/11/2003 ars. DEC Sigona sent TTF notice on March 14, 2003. 9/11/06 This case was transfered from Albany to Region 2. Zhune spoke to Jill Huey (ph: 718-9052) She doesn't want phone calls. She wants every thing by writing. 9/11/06 A TTF letter was sending to : Jill Huey 498 Leonard Street Brooklyn, NY 11222 09/18/06 Ms. Huey sent a package of documents the passing tank test from 2003 was missing. 09/19/06 I sent a letter requesting her the tank test results from 2003. 09/22/03 Ms. Huey sent a package of 8 pages including the passing tank test results from 2003, letters stated the fallowing: The system test passed. After the system test failed in October due to a vent bad line, we decided to replace all pipes just to be sure we would pass. Also we would like to convey to your department that no contamination was detected in our system. What was the cause of the tank test failure on March 3, 2003? Water in tank issue. Piping needed to be replaced was replaced and systems test passed as a result of replacement. 09/27/06 This case was closed for V. Zhune in accordance with J. Vought. "
Remarks:	"RECCOMEND CLEAN TANK DISCONNECT PIPING AND RETEST"

All Materials:

Site ID:	265770
Operable Unit ID:	865591
Operable Unit:	01
Material ID:	511867
Material Code:	0001A
Material Name:	#2 fuel oil
Case No.:	Not reported
Material FA:	Petroleum
Quantity:	.00
Units:	G
Recovered:	.00
Oxygenate:	Not reported

BRUMAR SHEET METAL INC (Continued) **S108076226**

Facility ID:	1206982
Site ID:	470012
Spill Number/Closed Date:	2015-04-09
Spill Date:	2012-10-16
Spill Cause:	Tank Test Failure
Spill Source:	Commercial/Industrial
Spill Class:	C4
Cleanup Ceased:	Not reported
SWIS:	2401
Investigator:	HRPATEL
Referred To:	Not reported
Reported to Dept:	2012-10-16
CID:	Not reported
Water Affected:	Not reported
Spill Notifier:	Other
Last Inspection:	Not reported
Recommended Penalty:	False
Meets Standard:	False
UST Involvement:	False
Remediation Phase:	0
Date Entered In Computer:	2012-10-16
Spill Record Last Update:	2015-04-09
Spiller Name:	Not reported
Spiller Company:	COMMERCIAL PROPERTY
Spiller Address:	Not reported
Spiller County:	999
Spiller Contact:	JEFF MCKENZIE
Spiller Phone:	Not reported
Spiller Extention:	Not reported
DEC Region:	2
DER Facility ID:	422283
DEC Memo:	"case reassigned to DEC Patel. 01/28/14-Hiralkumar Patel. the subject spill will be remediated under spill #: 1205075."
Remarks:	"5000 gal ust"

All Materials:

Site ID:	470012
Operable Unit ID:	1219887
Operable Unit:	01
Material ID:	2218448
Material Code:	0001A
Material Name:	#2 fuel oil
Case No.:	Not reported
Material FA:	Petroleum
Quantity:	Not reported
Units:	G
Recovered:	Not reported
Oxygenate:	Not reported

SPILLS:

Facility ID:	1205075
Facility Type:	ER
Spill Number:	1205075
DER Facility ID:	422283
Site ID:	467988
DEC Region:	2

BRUMAR SHEET METAL INC (Continued) **S108076226**

Spill Number/Closed Date:	2015-04-09
Spill Cause:	Unknown
Spill Class:	C4
SWIS:	2401
Spill Date:	2012-08-20
Investigator:	HRPATEL
Referred To:	Not reported
Reported to Dept:	2012-08-20
CID:	Not reported
Water Affected:	Not reported
Spill Source:	Commercial/Industrial
Spill Notifier:	Other
Cleanup Ceased:	Not reported
Cleanup Meets Std:	False
Last Inspection:	Not reported
Recommended Penalty:	False
UST Trust:	False
Remediation Phase:	0
Date Entered In Computer:	2012-08-20
Spill Record Last Update:	2015-04-09
Spiller Name:	EZGY KARAYEL
Spiller Company:	JOHN HULEY
Spiller Address:	498 LEONARD ST
Spiller Company:	999
Contact Name:	EZGY KARAYEL
DEC Memo:	"Sangesland spoke to Ezgy (As-Gee). (See eDocs for Phase 2 Report) She said the property is a 2 story industrial building being sold to a developer who will tear it down for a new residential building. City has placed an e-designation on the property because it's changing from industrial to residential. Problem is associated with leaking from a 5,000 gal buried oil tank. Hydro Tech was hired by the potential buyer and found contamination. Hydro Tech will continue to work on the site and come up with a plan to solve the spill problems and close them out. 6/12/13-Vought-Received call from and spoke to OER Chawla (212-442-3007) and the groundwater is 12-13'bg and proposed full excavation to the water table as part of redevelopment however contamination extends down to 30'bg. They are willing to do additional remedial action but would not like to excavate into groundwater and developer needs to decide by today or he will walk away. Three other developers walked away from site (was previously HydroTech). Former use of site is a plating site. Site was discussed with DEC Cozzy as per Chawla and Cozzy noted that it did not qualify for State BCP and Cozzy did talk to Demeo re site as per OER Chawla. Vought spoke to DEC Demeo and this spill transferred from Demeo to Patel for followup. 06/12/13-Hiralkumar Patel. little 'E' desgination for Hazmat ---------- alternate address: 498-502 Leonard Street PBS #: 2-608752. as per PBS record, the site has oe 5,000 gal #2 oil UST, in-service, installed in Jan. 1929. tank system was tested on 01/20/2010. other spills: 0212132, 1206982 spill # 0212132 was reported on 03/10/2003 due to tank test failure. tank system failed test due to bad vent line. lines were changed and system passed. no contamination found. case closed. spill # 1206982 was reported on 10/16/2012 due to tank test failure of 5,000 gal #2 oil UST. case is still open. 2:02 PM:- left message for Mr. Chawla at NYC OER. asked him to submit available reports. 2:39 PM:- received email from William Wong from NYC OER including link to reports. William H. Wong Ph. (212) 341-0659 Fax (212) 788-1482 email: WiWong@dep.nyc.gov

BRUMAR SHEET METAL INC (Continued) **S108076226**

reviewed available information:
--*-

BRUMAR SHEET METAL INC (Continued) **S108076226**

sidewalk. groundwater table elevations were measured between 14.77 and 15.71 ft ---------- - stratigraphy of the site from surface down consists of a layer of historic fill material from approx. 0 to 12 ft bg, sand, gravel and silty with heavy petroleum impacts from 12-16 ft bg, visible petroleum staining from 16-30 ft bg in the area of the UST and an impacted layer of highly compressible organic peat, clay and silt from 16-28 ft bg and highly compressible layer of clay/silt at approx. 28-34 ft bg - schools within 0.2 miles to the south ---------- - in Feb. 2013, GRANT installed five soil borings (SB-01 to SB-05) surrounding the UST in the southwest portion of the site and only visual inspection of the borings were performed (no samples were collected) ---------- - in Apr. 2013, GRANT installed seven soil borings (SB-06 to SB-12) across the entire site and collected 19 soil samples; 7 of 19 soil samples were analyzed for finger printing - borings SB-01 through SB-12 exhibited visual evidence of a petroleum discoloration layer from approx. 4 to 30 ft bg and free product observed from approx. 10 to 12 ft bg - free product noted on between 12 and 24 ft bg in borings SB-02, SB-03, SB-04 and SB-05, these borings were located around the UST ---------- - elevated PID readings were observed ranging from 455 ppm to 895 ppm in borings SB-7 through SB-12 - in Apr. 2013, GRANT installed 3 temporary wells (TWP-01 to TWP-03) towards the northwestern, northeastern and southeastern portions of the site, respectively - temporary wells were installed to a depth of 20 ft bg, with 10 ft of screen (means there were no screen above water table) ---------- - in Apr. 2013, GRANT installed 3 soil vapor probes (SVP-01 to SVP-03) and collected 3 samples - depth to groundwater was present at approx. 10 ft bg ---------- - groundwater flow direction is generally from the south towards the north ---------- - found mostly sec/n/tert-Butylbenzene in soil samples - high metals found in samples
--*-

BRUMAR SHEET METAL INC (Continued) **S108076226**

property owner's contact info, missing appendices of Feb. 2013 Phase I and investigation report for work done by HydroTech in Oct. 2013. discussed with DEC Jane regarding metal/PCBs in soil/groundwater samples. she and DEC Cozzy have discussed data with Mr. Chawla and NYC OER will manage remediation of metal/PCB contamination. 11:20 AM:- spoke with Mr. Fung, property owner. he mentioned that they are planning to build a four (4) story apartment building with one-level basement. the basement floor will be at 7.5 ft bg. they will excavate site to 10 ft bg for foundation work. currently, there is a vacant one-story warehouse at the site. scheduled a site inspection at 10:30 AM on 12/09/13. East Star Realty LLC. **property owner** 1740 East 27th Street Brooklyn, NY 11229 Attn.: Tin See Fung PH. (917) 662-3803 email: jacktinfung@gmail.com 12/09/13-Hiralkumar Patel. 10:20 AM:- visited site. met Mr. Fung. found multiple wells on-site. the tank is located under the floor, in area of one of the rolling door. found fill port and vent pipe at the foundation wall. suggested Mr. Fung to pump out the tank and seal the fill port to prevent any misdelivery and possible spill from tank. asked Mr. Fung to gauge all the wells and implement IRM, if product exists in well. he will contact his environmental contractor. found RAWP on NYC OER website. abstract of RAWP: - proposed plan to demolish the existing structure and construct a multi-story residential building that is expected to include a 65 ft by 74 ft cellar - the proposed building is planned to constructed starting from the property line along the length of Leonard St and extending east - depth to groundwater was present at approx. 10 ft bg - HydroTech installed thirteen (13) monitoring wells - wells were surveyed and groundwater table elevations were measured between 14.77 and 15.71 ft - groundwater flow direction is generally from the south towards the north - soil excavation below the water table is anticipated for the area surrounding the UST in the southwest portion of the site - will collect endpoint samples - will install a vapor barrier and an active SSDS beneath the proposed building 11:13 AM:- spoke with Stephen Morse at Grant Engineering. inquired him about spill remediation work plan, that he mentioned as attachement F in RAWP for NYC OER. Steve mentioned that such work plan is not ready yet. discussed about well gauging and implementation of IRM. Steve will talk to Mr. Fung and try to conduct well gauging prior to meeting with NYC OER on 12/13/13. Stephen Morse Grant Engineering Ph. (212) 464-8689 email: smorse@grantpllc.com 11:25 AM:- left message for Mr. Chawla. 12/10/13-Hiralkumar Patel. 11:40 AM:- left message for Steve inquiring about well gauging, prior to upcoming meeting on 12/13/13. 12/17/13-Hiralkumar Patel. 1:17 PM:- left message for Steve. 1:18 PM:- left message for Mr. Chawla. 12/20/13-Hiralkumar Patel. 10:01 AM:- spoke with Steve. they met with NYC OER on 12/13/13 and discussed remedial action plan. Steve mentioned that owner has not hired his firm to gauge wells and remove any product in well(s). 10:05 AM:- spoke with Mr. Fung. informed him that the Department requires gauging of all existing wells and immediate removal of any product in well(s). he will talk to Steve. 1:04 PM:- received call from Andrew from Grant Engineering inquiring about what work needs to be done. informed him that the Department requires well gauging and removal of any free product from wells, until permanent remediation system is installed. informed him that well gauging must be done by end of 12/27/13. also recommended removing oil from the UST. Andrew Rizk Grant Engineering Ph. (212) 464-8689 Ext. 2 email: arizk@grantpllc.com 01/08/14-Hiralkumar Patel. 10:01 AM:- received call from Andrew. they gauged 12 out of 13 wells

BRUMAR SHEET METAL INC (Continued) **S108076226**

installed for the subject project. one well was installed across the site which is inside construction zone and was not accessible for gauging. out of 12 wells, free phase product found in 3 wells. about 4 inch product found in one of the well and less than 1 inch product found in remaining two wells. Andrew will submit memo, once he gets previous well survey data from record. Andrew confirmed that the on-site tank was also pumped out last week. informed Andrew that the department requires implementation of interim remedial measures until permanent remedial system in in operation. 01/09/14-Hiralkumar Patel. received email from Andrew (at 6:59 PM on 01/08/14) including well gauging data. total of 13 wells (MW-1 through MW-13) were installed previously by Hydrotech. well MW-7 is located on west sidewalk of Leonard St, across from the site. well MW-7 was inaccessible due to the presence of green construction fence directly over top of the well. out of 12 remaining wells, product found in three wells (MW-1, MW-2 and MW-8) between 2 and 4 inches. 01/13/14-Hiralkumar Patel. 12:49 PM:- left message for Mr. Fung. 12:50 PM:- left message for Mr. Chawla. 01/27/14-Hiralkumar Patel. 11:12 AM:- received email from Mr. Chawla including owner's letter and OER briefing. property owner Mr. Fung stated that the entire site will be excavated down to 13 ft bg (into groundwater table). Mr. Chawla included copy of ORC application plan. 4:09 PM:- sent email to Mr. Chawla and informed him that the Department has not received any ORC treatment work plan and such plan is not approved prior to reviewing tank removal report with endpoint sample results. email copied to Mr. Wong at OER. 01/28/14-Hiralkumar Patel. 9:12 AM:- left message for Mr. Chawla. 9:41 AM:- received call from Mr. Chawla and Mr. Wong from NYC OER. Mr. Chawla mentioned that they received a revised RAWP and ready to issue Notice to Proceed letter. he wanted to know any requirements from DEC, prior to sending letter to property owner. revised RAWP will be forwarded for review. 12:29 PM:- received email from Mr. Chawla including link to RAWP Stipulation List. abstract of RAWP Stipulation List to NYC OER: - entire site will be excavated to 13 ft bg, with additional excavation in locations where further pockets of contamination is observed - collection and analysis of 22 endpoint samples from the bottom of excavation will be collected - a minimum of 20-millimeter vapor barrier will be installed beneath te structure's slab and along foundation wall - dewatering will be performed - excavation of the impacted soil will be performed following the removal of existing tanks abstract of site-specific groundwater treatment and monitoring plan dated 01/21/14: - remaining product from 5,000 gal tank was pumped from the tank on 12/27/13 - proposes to mitigate the contamination in three stages: 1) the existing site will be remediated via purging of product from the existing wells on a monthly basis, 2) site will be excavated to approx. 13 ft bg, or deeper in locations where contamination is present and the open excavation will be treated with chemical application, and 3) monitoring wells and contingency injection wells will be installed in the cellar level of the proposed development to allow for future chemical injections, if necessary - prior to construction, the assessment of groundwater quality will include the collection of groundwater samples from the existing wells 01/29/14-Hiralkumar Patel. 12:46 PM:- sent letter to Mr. Fung requiring bi-weekly monitoring of wells, product removal from impacted wells and monthly submission of well monitoring reports. informed him that the department only approves tank removal work (as listed in appendix 1 of RAWP Stipulation List submitted to NYC OER) and required

BRUMAR SHEET METAL INC (Continued) **S108076226**

submission of tank removal report. also informed him that the department may require additional investigation, after reviewing the tank removal report, prior to any comment on in-situ remediation, if needed. letter emailed to Mr. Fung, Mr. Chawla, Mr. Wong, Steve and Andrew. 12:53 PM:- spoke with Mr. Fung and informed him about letter sent in email. he will discuss with Grant Engineering.
02/20/14-Hiralkumar Patel. 1:06 PM:- received email from Andrew. he mentioned that while drilling borings for geotechnical investigation, a second UST was found, directly east of the existing 5,000 gal UST. unknown UST had about an inch of product. he confirmed that product from 5,000 gal tank was pumped out on 12/27/13. they pumped out product from impacted wells (MW1, MW2 and MW) on 02/07/14.
03/04/14-Hiralkumar Patel. 1:32 PM:- received email from Andrew including interim remedial measure letter report. between 1 and 6 inches of product noted in three wells (MW-1, MW-2 and MW-8).
04/09/14-Hiralkumar Patel. received email from Steve (at 5:39 PM on 04/08/14) including interim remedial measure letter report. wells were monitored on 03/07/14 and 03/21/14. between 2.5 and 6.6 inches of product noted in three wells (MW-1, MW-2 and MW-8).
04/18/14-Hiralkumar Patel. received email from Steve (at 8:09 PM on 04/17/14). he mentioned that bi-weekly groundwater gauging, monitoring and reporting will not be conducted this week due to the building currently undergoing asbestos abatement activities. he also mentioned that the existing building will be immediately demolished once the abatement work is completed. Steve mentioned that well gauging will resume, if demolition does not occur.
04/28/14-Hiralkumar Patel. 3:33 PM:- sent email to Steve inquiring updates. 04/29/14-Hiralkumar Patel. 10:15 AM:- received email from Steve. he mentioned that currently, the building is under a stop work order and full vacate order. the owner and asbestos abatement contractor are taking steps to address this. 08/19/14-Hiralkumar Patel. 11:58 AM:- received message from Ray Kahn from ESPL.
08/22/14-Hiralkumar Patel. 2:39 PM:- spoke with Mr. Kahn. ESPL has been hired for required work at the site and they are ready to start soil excavation. asked Mr. Kahn to provide work schedule for site work. he will send email. 11/14/14-Hiralkumar Patel. 10:16 AM:- left message for Mr. Kahn. 11/18/14-Hiralkumar Patel. 12:04 PM:- received call from Mr. Kahn. he mentioned that site excavation has not begun yet as owner has planned to change design of new building. Mr. Kahn will talk to property owner about required well gauging/product removal. 12/17/14-Hiralkumar Patel. 1:21 PM:- spoke with Mr. Kahn. he mentioned that property owner has met with NYC OER and planning to start excavation on 01/05/15. he mentioned that well monitoring/gauging/product removal has not been conducted yet since Feb. 2014. 1:22 PM:- left message for Mr. Wong at NYC OER. 1:44 PM:- spoke with Shaminder Chawla at NYC OER and informed him about property owner's failure to comply with the well monitoring/report submission requirements as per the letter dated 01/29/14. informed him that the case may be referred for legal enforcement. Mr. Chawla has no objection to DEC's enforcement. 01/07/15-Hiralkumar Patel. 11:52 AM:- spoke with Mr. Kahn. after discussion on 12/17/14, ESPL installed a test pit next to the UST. the test pit was dug down to 9 ft bg, where groundwater was found. free phase product was noted on groundwater and product recovered using absorbent pads. asked Mr. Kahn to submit letter summarizing test pit work and monitoring data. Mr. Kahn mentioned about chemical treatment of contamination. informed him that the department does not approve chemical treatment

BRUMAR SHEET METAL INC (Continued) **S108076226**

at this time and requires submission of endpoint soil and groundwater samnple results prior to finalizing a remedial method. 01/21/15-Hiralkumar Patel. 9:08 AM:- received email from Mr. Kahn including test pit letter report. three test pits were excavate on 12/19/14 to a depth of 11 ft bg (2 ft below groundwater) and 8 ft wide. product found on water in test pit #1 which is located east of the tank farm. product is being collected using absorbent pads. on 01/12/15, a stop work order was issued by NYC DOB. interim cleanup will continue by capturing the product using adsorption pads and pump-out methods until the actual tank removal and spill clean-up can be conducted. 9:11 AM:- sent email to Mr. Kahn and asked him to submit a scaled site map with existing well, tank and test pit locations. email copied to Mr. Chawla. 01/23/15-Hiralkumar Patel. received email from Mr. Kahn (at 8:16 PM on 01/22/15) including site map. he also mentioned that the stop work order was removed and the shoring conctractor is driving the beams into the ground in the west and north side of the site. 01/28/15-Hiralkumar Patel. received email from Mr. Kahn (at 2:54 PM on 01/25/15) including test pit/UST plan and shoring plan. he mentioned that two USTs were exposed on 01/23/15 to prepare the site location plan. both tanks were found containing water. 01/29/15-Hiralkumar Patel. 9:58 AM:- received call from Mr. Kahn. today they pumped out and removed two tanks. excavation was about 9 ft bg and groundwater was not found in the excavation. due to structural safety of the adjoining building, they have to backfill the excavation. Mr. Kahn mentioned that contaminated soils will be removed once underpinning for adjoining building is done (possibly within two weeks depends on weather). 02/05/15-Hiralkumar Patel. 2:14 PM:- received email from Mr. Chawla. William Wong of OER visited site and noted petroleum odors while tank piping being removed. 02/06/15-Hiralkumar Patel. 10:30 AM:- visited site. met with on-site supervisor. crew was underpining adjacent building in area where the USTs were located. no petroleum odors noted in work zone. 02/11/15-Hiralkumar Patel. 1:32 PM:- received message from Mr. Kahn. 02/12/15-Hiralkumar Patel. 10:03 AM:- received call from Mr. Kahn. during underpining operation, crew found set of ten (10) 1,000 gal tanks in rear portion of the site. Mr. Kahn spoke with neighbours and reviewed sanborn maps. maps shows location of ten tanks. Mr. Kahn has collected liquid samples from these ten tanks. asked him to send site map with these tank location, sanborn map and tank removal plan. also asked him to submit results of liquid samples from the tank, once available. 03/03/15-Hiralkumar Patel. 10:38 AM:- received email from Mr. Kahn including link to UST removal report. abstract: - previously known USTs # 1 & 2 were removed on 01/29/15 - during underpinning of the adjacent structure, two additional tanks (UST # 3 & 4 - size: 5.5 ft dia x 7 ft long) were discovered approx. 3 ft bg on 02/09/15, which were removed - during further work, an additional eight (8) USTs were identified (UST # 5, 6, 7, 8, 9, 10, 11 & 12) on 02/11/15; these tanks were buried vertically approx. 2.5 ft bg - USTs # 5-12 were identified on 1942-1965 Sanborn Maps - USTs # 5-12 were encased in concrete - based on site history and shape of tanks # 5-12 and interior structure, it was concluded that the tanks could have been used for mixing operation which is consistent with the site history of a carpet dying operation during 1940's and 1960's - dimensions of tanks # 5-12 varied: 5 ft dia x 6 ft long (1,000 gal) & 5 ft dia x 4 ft long (500 gal) - additional soil excavation will continue Mr. Kahn included copy of PBS application form (signed on 02/11/15) to register previously unknown tanks, but no records found in PBS

BRUMAR SHEET METAL INC (Continued) **S108076226**

record. 03/31/15-Hiralkumar Patel. 9:06 AM:- received call from Mr. Kahn. he mentioned that soil from almost entire footprint of the site has been removed to a depth of approx. 11 ft bg. they removed about 3,028 tons of soil. currently, the site excavation is filled with groundwater. the north and south sidewall of the excavations are concrete underpining under adjacent buildings and there is a shoring along the west sidewall to pretect the sidewalk. asked Mr. Kahn to collect endpoint soil samples from east sidewall, water sample from excavation pool and groundwater samples from monitoring wells on sidewalk. asked him to analyze all samples for full list VOCs/SVOCs. informed Mr. Kahn that the department does not approve application of any chemical prior to reviewing soil/groundwater samples. he mentioned that the new foundation will be at around 9.5 ft bg. 04/01/15-Hiralkumar Patel. 8:45 AM:- went to site for inspection, but site was closed. looked through opening in construction fence. the entire excavation was filled with water. no petroleum sheen or odors were observed. 04/09/15-Hiralkumar Patel. 10:55 PM:- received email from Mr. Kahn including status report. abstract: - composite soil sample was collected from east sidewall - groundwater samples were collected from excavation pool and wells MW-5 and MW-6 - no contamination found in any sample based on available documents/information, no further work is needed and case is closed. 3:01 PM:- spoke with Mr. Chawla at NYC OER and informed him about case closure. Mr. Chawla confirmed that a moisture/vapor barrier will be installed underneath the new building. 3:19 PM:- sent spill closure letter to Mr. Fung. letter emailed to Mr. Fung, Mr. Chawla and Mr. Kahn. **also refer to spill #: 1206982.**"

Remarks: "tank is in place, soil samples confirm contamination"

All Materials:

Site ID:	467988
Operable Unit ID:	1217925
Operable Unit:	01
Material ID:	2216273
Material Code:	0066A
Material Name:	unknown petroleum
Case No.:	Not reported
Material FA:	Petroleum
Quantity:	Not reported
Units:	Not reported
Recovered:	Not reported
Oxygenate:	Not reported

E DESIGNATION:

Tax Lot(s):	11
Tax Block:	2698
Borough Code:	Not reported
E-No:	E-138
Effective Date:	5/11/2005
Satisfaction Date:	Not reported
Ceqr Number:	04DCP003K
Ulurp Number:	050110 ZRK, 050111 ZMK, 050415 MMK, 040416 MMK, 040417 MMK, 040418 MMK, 050110(A)ZRK, 050111 (A)ZMK
Zoning Map No:	12c, 12d, 13a, 13b
Description:	Underground Gasoline Storage Tanks* Testing Protocol.

BRUMAR SHEET METAL INC (Continued) **S108076226**

Lot Remediation Date: Not reported

287
NNE
1/4-1/2
0.378 mi.
1998 ft.

Relative:
Higher

Actual:
16 ft.

HESS#32516
210 GREENPOINT AVENUE
BROOKLYN, NY 11222

RCRA-CESQG **1000263799**
NY LTANKS **NYD982185944**
NY UST
NY Spills
US AIRS
FINDS
ECHO
NY E DESIGNATION
NY MANIFEST

RCRA-CESQG:

Date form received by agency:	09/21/2016
Facility name:	SPEEDWAY 7821
Facility address:	210 GREENPOINT AVE BROOKLYN, NY 11222-2304
EPA ID:	NYD982185944
Mailing address:	PO BOX 1500 SPRINGFIELD, OH 45501-1500
Contact:	CHARLES A BESSE
Contact address:	PO BOX 1500 SPRINGFIELD, OH 45501-1500
Contact country:	US
Contact telephone:	937-863-6272
Contact email:	CABESSE@SPEEDWAY.COM
EPA Region:	02
Land type:	Private
Classification:	Conditionally Exempt Small Quantity Generator
Description:	Handler: generates 100 kg or less of hazardous waste per calendar month, and accumulates 1000 kg or less of hazardous waste at any time; or generates 1 kg or less of acutely hazardous waste per calendar month, and accumulates at any time: 1 kg or less of acutely hazardous waste; or 100 kg or less of any residue or contaminated soil, waste or other debris resulting from the cleanup of a spill, into or on any land or water, of acutely hazardous waste; or generates 100 kg or less of any residue or contaminated soil, waste or other debris resulting from the cleanup of a spill, into or on any land or water, of acutely hazardous waste during any calendar month, and accumulates at any time: 1 kg or less of acutely hazardous waste; or 100 kg or less of any residue or contaminated soil, waste or other debris resulting from the cleanup of a spill, into or on any land or water, of acutely hazardous waste

Owner/Operator Summary:

Owner/operator name:	SPEEDWAY LLC
Owner/operator address:	PO BOX 1500 SPRINGFIELD, OH 45501
Owner/operator country:	US
Owner/operator telephone:	937-864-3000
Owner/operator email:	Not reported
Owner/operator fax:	Not reported
Owner/operator extension:	Not reported
Legal status:	Private
Owner/Operator Type:	Owner
Owner/Op start date:	10/01/2014
Owner/Op end date:	Not reported

HESS#32516 (Continued) **1000263799**

Owner/operator name:	SPEEDWAY LLC
Owner/operator address:	Not reported
	Not reported
Owner/operator country:	US
Owner/operator telephone:	Not reported
Owner/operator email:	Not reported
Owner/operator fax:	Not reported
Owner/operator extension:	Not reported
Legal status:	Private
Owner/Operator Type:	Operator
Owner/Op start date:	10/01/2014
Owner/Op end date:	Not reported

Handler Activities Summary:

U.S. importer of hazardous waste:	No
Mixed waste (haz. and radioactive):	No
Recycler of hazardous waste:	No
Transporter of hazardous waste:	No
Treater, storer or disposer of HW:	No
Underground injection activity:	No
On-site burner exemption:	No
Furnace exemption:	No
Used oil fuel burner:	No
Used oil processor:	No
User oil refiner:	No
Used oil fuel marketer to burner:	No
Used oil Specification marketer:	No
Used oil transfer facility:	No
Used oil transporter:	No

. Waste code: D001
. Waste name: IGNITABLE WASTE

. Waste code: D018
. Waste name: BENZENE

Historical Generators:

Date form received by agency: 01/01/2007
Site name: MERIT OIL CORP
Classification: Not a generator, verified

Date form received by agency: 01/01/2006
Site name: MERIT OIL CORP
Classification: Not a generator, verified

Date form received by agency: 07/08/1999
Site name: MERIT OIL CORP
Classification: Not a generator, verified

Date form received by agency: 05/11/1987
Site name: MERIT OIL CORP
Classification: Large Quantity Generator

Violation Status: No violations found

HESS#32516 (Continued) **1000263799**

Evaluation Action Summary:

Evaluation date:	07/22/1999
Evaluation:	COMPLIANCE EVALUATION INSPECTION ON-SITE
Area of violation:	Not reported
Date achieved compliance:	Not reported
Evaluation lead agency:	EPA

LTANKS:

Facility ID:	9303423
Site ID:	174214
Spill Number/Closed Date:	2003-10-28
Spill Date:	1993-06-15
Spill Cause:	Tank Failure
Spill Source:	Gasoline Station or other PBS Facility
Spill Class:	B1
Cleanup Ceased:	Not reported
SWIS:	2401
Investigator:	SIGONA
Referred To:	Not reported
Reported to Dept:	1993-06-15
CID:	Not reported
Water Affected:	Not reported
Spill Notifier:	Affected Persons
Last Inspection:	Not reported
Recommended Penalty:	False
Meets Standard:	False
UST Involvement:	True
Remediation Phase:	0
Date Entered In Computer:	1993-06-16
Spill Record Last Update:	2003-10-28
Spiller Name:	JANICE FLATERTY
Spiller Company:	AMERADA HESS CORP
Spiller Address:	1 HESS PLAZA
Spiller County:	001
Spiller Contact:	Not reported
Spiller Phone:	Not reported
Spiller Extention:	Not reported
DEC Region:	2
DER Facility ID:	146554
DEC Memo:	""
Remarks:	"ONGOING FOR DAYS/DEC RESPONDED TO SITE. TANKS REMOVED/REPLACED BY MERIT S/S. SOIL REMOVED REQUESTED ADDITIONAL TARPS TO CONTAIN VAPORS."
	Not reported

All Materials:

Site ID:	174214
Operable Unit ID:	981755
Operable Unit:	01
Material ID:	396999
Material Code:	0009
Material Name:	gasoline
Case No.:	Not reported
Material FA:	Petroleum
Quantity:	.00
Units:	G
Recovered:	.00
Oxygenate:	Not reported

HESS#32516 (Continued) **1000263799**

UST:

Id/Status:	2-297550 / Active
Program Type:	PBS
Region:	STATE
DEC Region:	2
Expiration Date:	09/30/2019
UTM X:	588519.10267
UTM Y:	4509332.50590
Site Type:	Retail Gasoline Sales

Affiliation Records:

Site Id:	13746
Affiliation Type:	Mail Contact
Company Name:	SPEEDWAY LLC
Contact Type:	Not reported
Contact Name:	SCOTT FLEMING
Address1:	500 SPEEDWAY DRIVE
Address2:	Not reported
City:	ENON
State:	OH
Zip Code:	45323
Country Code:	001
Phone:	(937) 863-6624
EMail:	SJFLEMING@SPEEDWAY.COM
Fax Number:	Not reported
Modified By:	JAAVERSA
Date Last Modified:	2015-12-11

Site Id:	13746
Affiliation Type:	Emergency Contact
Company Name:	SPEEDWAY LLC
Contact Type:	Not reported
Contact Name:	SCOTT FLEMING
Address1:	Not reported
Address2:	Not reported
City:	Not reported
State:	NN
Zip Code:	Not reported
Country Code:	999
Phone:	(937) 207-1832
EMail:	Not reported
Fax Number:	Not reported
Modified By:	NTFREEMA
Date Last Modified:	2015-11-09

Site Id:	13746
Affiliation Type:	Facility Owner
Company Name:	SPEEDWAY LLC
Contact Type:	COMPLIANCE MANAGER
Contact Name:	SCOTT FLEMING
Address1:	500 SPEEDWAY DR
Address2:	Not reported
City:	ENON
State:	OH
Zip Code:	45323
Country Code:	001
Phone:	(937) 863-6624

HESS#32516 (Continued) **1000263799**

EMail:	SJFLEMING@SPEEDWAY.COM
Fax Number:	Not reported
Modified By:	CGFREEDM
Date Last Modified:	2015-10-29

Site Id:	13746
Affiliation Type:	Facility Operator
Company Name:	Not reported
Contact Type:	Not reported
Contact Name:	MICHAEL MATRI
Address1:	Not reported
Address2:	Not reported
City:	Not reported
State:	NN
Zip Code:	Not reported
Country Code:	001
Phone:	(585) 349-3056
EMail:	Not reported
Fax Number:	Not reported
Modified By:	SJWALSH
Date Last Modified:	2016-12-01

Tank Info:

Tank Number:	001
Tank ID:	15755
Tank Status:	Closed - Removed
Material Name:	Closed - Removed
Capacity Gallons:	4000
Install Date:	05/01/1972
Date Tank Closed:	05/01/1993
Registered:	True
Tank Location:	Underground
Tank Type:	Steel/carbon steel
Material Code:	0009
Common Name of Substance:	Gasoline

Tightness Test Method:	01
Date Test:	02/01/1988
Next Test Date:	Not reported
Pipe Model:	Not reported
Modified By:	TRANSLAT
Last Modified:	04/14/2017

Equipment Records:

A00 - Tank Internal Protection - None
G00 - Tank Secondary Containment - None
J02 - Dispenser - Suction Dispenser
I00 - Overfill - None
B00 - Tank External Protection - None
C00 - Pipe Location - No Piping
D02 - Pipe Type - Galvanized Steel
F00 - Pipe External Protection - None
H99 - Tank Leak Detection - Other

Tank Number: 002

HESS#32516 (Continued) **1000263799**

Tank ID:	15756
Tank Status:	Closed - Removed
Material Name:	Closed - Removed
Capacity Gallons:	2000
Install Date:	05/01/1972
Date Tank Closed:	05/01/1993
Registered:	True
Tank Location:	Underground
Tank Type:	Steel/carbon steel
Material Code:	0009
Common Name of Substance:	Gasoline
Tightness Test Method:	01
Date Test:	02/01/1988
Next Test Date:	Not reported
Pipe Model:	Not reported
Modified By:	TRANSLAT
Last Modified:	04/14/2017

Equipment Records:

C02 - Pipe Location - Underground/On-ground
G00 - Tank Secondary Containment - None
J02 - Dispenser - Suction Dispenser
I00 - Overfill - None
B00 - Tank External Protection - None
D02 - Pipe Type - Galvanized Steel
F00 - Pipe External Protection - None
A00 - Tank Internal Protection - None
H99 - Tank Leak Detection - Other

Tank Number:	003
Tank ID:	15757
Tank Status:	Closed - Removed
Material Name:	Closed - Removed
Capacity Gallons:	4000
Install Date:	05/01/1972
Date Tank Closed:	05/01/1993
Registered:	True
Tank Location:	Underground
Tank Type:	Steel/carbon steel
Material Code:	0009
Common Name of Substance:	Gasoline
Tightness Test Method:	01
Date Test:	02/01/1988
Next Test Date:	Not reported
Pipe Model:	Not reported
Modified By:	TRANSLAT
Last Modified:	04/14/2017

Equipment Records:

C02 - Pipe Location - Underground/On-ground
G00 - Tank Secondary Containment - None
J02 - Dispenser - Suction Dispenser
B00 - Tank External Protection - None
D02 - Pipe Type - Galvanized Steel
F00 - Pipe External Protection - None

HESS#32516 (Continued) **1000263799**

I00 - Overfill - None
H99 - Tank Leak Detection - Other
A00 - Tank Internal Protection - None

Tank Number:	004
Tank ID:	15758
Tank Status:	Closed - Removed
Material Name:	Closed - Removed
Capacity Gallons:	4000
Install Date:	05/01/1972
Date Tank Closed:	05/01/1993
Registered:	True
Tank Location:	Underground
Tank Type:	Steel/carbon steel
Material Code:	0009
Common Name of Substance:	Gasoline
Tightness Test Method:	01
Date Test:	02/01/1988
Next Test Date:	Not reported
Pipe Model:	Not reported
Modified By:	TRANSLAT
Last Modified:	04/14/2017

Equipment Records:

G00 - Tank Secondary Containment - None
J02 - Dispenser - Suction Dispenser
A00 - Tank Internal Protection - None
I00 - Overfill - None
B00 - Tank External Protection - None
C00 - Pipe Location - No Piping
D02 - Pipe Type - Galvanized Steel
F00 - Pipe External Protection - None
H99 - Tank Leak Detection - Other

Tank Number:	005
Tank ID:	15759
Tank Status:	Closed - Removed
Material Name:	Closed - Removed
Capacity Gallons:	2000
Install Date:	05/01/1972
Date Tank Closed:	05/01/1993
Registered:	True
Tank Location:	Underground
Tank Type:	Steel/carbon steel
Material Code:	0009
Common Name of Substance:	Gasoline
Tightness Test Method:	01
Date Test:	02/01/1988
Next Test Date:	Not reported
Pipe Model:	Not reported
Modified By:	TRANSLAT
Last Modified:	04/14/2017

Equipment Records:

HESS#32516 (Continued) **1000263799**

C02 - Pipe Location - Underground/On-ground
G00 - Tank Secondary Containment - None
J02 - Dispenser - Suction Dispenser
I00 - Overfill - None
B00 - Tank External Protection - None
D02 - Pipe Type - Galvanized Steel
F00 - Pipe External Protection - None
A00 - Tank Internal Protection - None
H99 - Tank Leak Detection - Other

Tank Number:	006
Tank ID:	15760
Tank Status:	Closed - Removed
Material Name:	Closed - Removed
Capacity Gallons:	4000
Install Date:	05/01/1972
Date Tank Closed:	05/01/1993
Registered:	True
Tank Location:	Underground
Tank Type:	Steel/carbon steel
Material Code:	0009
Common Name of Substance:	Gasoline
Tightness Test Method:	01
Date Test:	02/01/1988
Next Test Date:	Not reported
Pipe Model:	Not reported
Modified By:	TRANSLAT
Last Modified:	04/14/2017

Equipment Records:

C02 - Pipe Location - Underground/On-ground
G00 - Tank Secondary Containment - None
J02 - Dispenser - Suction Dispenser
B00 - Tank External Protection - None
D02 - Pipe Type - Galvanized Steel
F00 - Pipe External Protection - None
A00 - Tank Internal Protection - None
I00 - Overfill - None
H99 - Tank Leak Detection - Other

Tank Number:	007
Tank ID:	15761
Tank Status:	Closed - Removed
Material Name:	Closed - Removed
Capacity Gallons:	550
Install Date:	05/01/1972
Date Tank Closed:	05/01/1993
Registered:	True
Tank Location:	Underground
Tank Type:	Steel/carbon steel
Material Code:	9999
Common Name of Substance:	Other
Tightness Test Method:	NN
Date Test:	Not reported

HESS#32516 (Continued) **1000263799**

Next Test Date: Not reported
Pipe Model: Not reported
Modified By: TRANSLAT
Last Modified: 04/14/2017

Equipment Records:

J00 - Dispenser - None
A00 - Tank Internal Protection - None
C02 - Pipe Location - Underground/On-ground
G00 - Tank Secondary Containment - None
I00 - Overfill - None
B00 - Tank External Protection - None
D02 - Pipe Type - Galvanized Steel
F00 - Pipe External Protection - None
H99 - Tank Leak Detection - Other

Tank Number: 008
Tank ID: 46297
Tank Status: In Service
Material Name: In Service
Capacity Gallons: 4000
Install Date: 07/01/1993
Date Tank Closed: Not reported
Registered: True
Tank Location: Underground
Tank Type: Equivalent technology
Material Code: 2712
Common Name of Substance: Gasoline/Ethanol

Tightness Test Method: 20
Date Test: 08/01/1997
Next Test Date: Not reported
Pipe Model: Not reported
Modified By: ntfreema
Last Modified: 04/14/2017

Equipment Records:

A00 - Tank Internal Protection - None
H01 - Tank Leak Detection - Interstitial - Electronic Monitoring
I01 - Overfill - Float Vent Valve
L07 - Piping Leak Detection - Pressurized Piping Leak Detector
B04 - Tank External Protection - Fiberglass
D06 - Pipe Type - Fiberglass Reinforced Plastic (FRP)
I02 - Overfill - High Level Alarm
K01 - Spill Prevention - Catch Basin
C02 - Pipe Location - Underground/On-ground
F04 - Pipe External Protection - Fiberglass
L01 - Piping Leak Detection - Interstitial - Electronic Monitoring
G04 - Tank Secondary Containment - Double-Walled (Underground)
E04 - Piping Secondary Containment - Double walled UG
J01 - Dispenser - Pressurized Dispenser

Tank Number: 009
Tank ID: 46298
Tank Status: In Service
Material Name: In Service

HESS#32516 (Continued) **1000263799**

Capacity Gallons:	4000
Install Date:	07/01/1993
Date Tank Closed:	Not reported
Registered:	True
Tank Location:	Underground
Tank Type:	Equivalent technology
Material Code:	2712
Common Name of Substance:	Gasoline/Ethanol
Tightness Test Method:	20
Date Test:	08/01/1997
Next Test Date:	Not reported
Pipe Model:	Not reported
Modified By:	ntfreema
Last Modified:	04/14/2017

Equipment Records:

L07 - Piping Leak Detection - Pressurized Piping Leak Detector
C02 - Pipe Location - Underground/On-ground
F04 - Pipe External Protection - Fiberglass
L01 - Piping Leak Detection - Interstitial - Electronic Monitoring
A00 - Tank Internal Protection - None
H01 - Tank Leak Detection - Interstitial - Electronic Monitoring
I01 - Overfill - Float Vent Valve
E04 - Piping Secondary Containment - Double walled UG
J01 - Dispenser - Pressurized Dispenser
B04 - Tank External Protection - Fiberglass
D06 - Pipe Type - Fiberglass Reinforced Plastic (FRP)
I02 - Overfill - High Level Alarm
K01 - Spill Prevention - Catch Basin
G04 - Tank Secondary Containment - Double-Walled (Underground)

Tank Number:	010
Tank ID:	46299
Tank Status:	In Service
Material Name:	In Service
Capacity Gallons:	4000
Install Date:	07/01/1993
Date Tank Closed:	Not reported
Registered:	True
Tank Location:	Underground
Tank Type:	Equivalent technology
Material Code:	2712
Common Name of Substance:	Gasoline/Ethanol
Tightness Test Method:	20
Date Test:	08/01/1997
Next Test Date:	Not reported
Pipe Model:	Not reported
Modified By:	ntfreema
Last Modified:	04/14/2017

Equipment Records:

G04 - Tank Secondary Containment - Double-Walled (Underground)
B04 - Tank External Protection - Fiberglass
D06 - Pipe Type - Fiberglass Reinforced Plastic (FRP)
I02 - Overfill - High Level Alarm

HESS#32516 (Continued) **1000263799**

K01 - Spill Prevention - Catch Basin
A00 - Tank Internal Protection - None
H01 - Tank Leak Detection - Interstitial - Electronic Monitoring
I01 - Overfill - Float Vent Valve
E04 - Piping Secondary Containment - Double walled UG
J01 - Dispenser - Pressurized Dispenser
C02 - Pipe Location - Underground/On-ground
F04 - Pipe External Protection - Fiberglass
L01 - Piping Leak Detection - Interstitial - Electronic Monitoring
L07 - Piping Leak Detection - Pressurized Piping Leak Detector

Tank Number:	011
Tank ID:	46300
Tank Status:	In Service
Material Name:	In Service
Capacity Gallons:	4000
Install Date:	07/01/1993
Date Tank Closed:	Not reported
Registered:	True
Tank Location:	Underground
Tank Type:	Equivalent technology
Material Code:	2712
Common Name of Substance:	Gasoline/Ethanol
Tightness Test Method:	20
Date Test:	08/01/1997
Next Test Date:	Not reported
Pipe Model:	Not reported
Modified By:	ntfreema
Last Modified:	04/14/2017

Equipment Records:

H01 - Tank Leak Detection - Interstitial - Electronic Monitoring
I01 - Overfill - Float Vent Valve
A00 - Tank Internal Protection - None
L07 - Piping Leak Detection - Pressurized Piping Leak Detector
I02 - Overfill - High Level Alarm
K01 - Spill Prevention - Catch Basin
B04 - Tank External Protection - Fiberglass
D06 - Pipe Type - Fiberglass Reinforced Plastic (FRP)
L01 - Piping Leak Detection - Interstitial - Electronic Monitoring
C02 - Pipe Location - Underground/On-ground
F04 - Pipe External Protection - Fiberglass
G04 - Tank Secondary Containment - Double-Walled (Underground)
J01 - Dispenser - Pressurized Dispenser
E04 - Piping Secondary Containment - Double walled UG

Tank Number:	012
Tank ID:	46301
Tank Status:	In Service
Material Name:	In Service
Capacity Gallons:	4000
Install Date:	07/01/1993
Date Tank Closed:	Not reported
Registered:	True
Tank Location:	Underground

HESS#32516 (Continued) **1000263799**

Tank Type:	Equivalent technology
Material Code:	2712
Common Name of Substance:	Gasoline/Ethanol
Tightness Test Method:	20
Date Test:	08/01/1997
Next Test Date:	Not reported
Pipe Model:	Not reported
Modified By:	ntfreema
Last Modified:	04/14/2017

Equipment Records:

E04 - Piping Secondary Containment - Double walled UG
J01 - Dispenser - Pressurized Dispenser
C02 - Pipe Location - Underground/On-ground
F04 - Pipe External Protection - Fiberglass
L01 - Piping Leak Detection - Interstitial - Electronic Monitoring
B04 - Tank External Protection - Fiberglass
D06 - Pipe Type - Fiberglass Reinforced Plastic (FRP)
I02 - Overfill - High Level Alarm
K01 - Spill Prevention - Catch Basin
L07 - Piping Leak Detection - Pressurized Piping Leak Detector
A00 - Tank Internal Protection - None
H01 - Tank Leak Detection - Interstitial - Electronic Monitoring
I01 - Overfill - Float Vent Valve
G04 - Tank Secondary Containment - Double-Walled (Underground)

Tank Number:	013
Tank ID:	46302
Tank Status:	In Service
Material Name:	In Service
Capacity Gallons:	550
Install Date:	07/01/1993
Date Tank Closed:	Not reported
Registered:	True
Tank Location:	Underground
Tank Type:	Equivalent technology
Material Code:	9999
Common Name of Substance:	Other
Tightness Test Method:	20
Date Test:	08/01/1997
Next Test Date:	Not reported
Pipe Model:	Not reported
Modified By:	ntfreema
Last Modified:	04/14/2017

Equipment Records:

B04 - Tank External Protection - Fiberglass
E00 - Piping Secondary Containment - None
I02 - Overfill - High Level Alarm
K01 - Spill Prevention - Catch Basin
A00 - Tank Internal Protection - None
H01 - Tank Leak Detection - Interstitial - Electronic Monitoring
I01 - Overfill - Float Vent Valve
J00 - Dispenser - None
G04 - Tank Secondary Containment - Double-Walled (Underground)

HESS#32516 (Continued) **1000263799**

C00 - Pipe Location - No Piping
F00 - Pipe External Protection - None
D00 - Pipe Type - No Piping
L00 - Piping Leak Detection - None

SPILLS:

Facility ID:	0604788
Facility Type:	ER
Spill Number:	0604788
DER Facility ID:	146554
Site ID:	367836
DEC Region:	2
Spill Number/Closed Date:	2006-08-14
Spill Cause:	Other
Spill Class:	C4
SWIS:	2401
Spill Date:	2006-07-27
Investigator:	rmpiper
Referred To:	Not reported
Reported to Dept:	2006-07-27
CID:	406
Water Affected:	Not reported
Spill Source:	Gasoline Station or other PBS Facility
Spill Notifier:	Other
Cleanup Ceased:	Not reported
Cleanup Meets Std:	False
Last Inspection:	Not reported
Recommended Penalty:	False
UST Trust:	False
Remediation Phase:	0
Date Entered In Computer:	2006-07-27
Spill Record Last Update:	2006-08-14
Spiller Name:	MICHAEL MATRI
Spiller Company:	HESS#32516
Spiller Address:	210 GREEN POINT AVE.
Spiller Company:	001
Contact Name:	MICHAEL MATRI
DEC Memo:	"DEC Piper reviewed test reults. Though it shows a passing line afterwards, there is no indication what repairs were made to which line and evidence of product. DEC Piper spoke w/ Hess Mike MAtri. As per him flex line failed, line was replaced and retested . Passed. Small amount of producted drained into secondary containment and was tested as well. Containment was tight. Closed. E-Docs if Warranted."
Remarks:	"PBS No: 2-297550 Contractor tested line... line failed. Small amount of gasoline is in contained STP sump. Clean up is completed, line repair is completed."

All Materials:

Site ID:	367836
Operable Unit ID:	1125738
Operable Unit:	01
Material ID:	2115263
Material Code:	0009
Material Name:	gasoline
Case No.:	Not reported
Material FA:	Petroleum
Quantity:	4.00

HESS#32516 (Continued) **1000263799**

Units:	G
Recovered:	4.00
Oxygenate:	Not reported

Facility ID:	0013410
Facility Type:	ER
Spill Number:	0013410
DER Facility ID:	146554
Site ID:	141144
DEC Region:	2
Spill Number/Closed Date:	2003-11-03
Spill Cause:	Unknown
Spill Class:	C3
SWIS:	2401
Spill Date:	2001-03-22
Investigator:	SMSANGES
Referred To:	Not reported
Reported to Dept:	2001-03-23
CID:	390
Water Affected:	Not reported
Spill Source:	Unknown
Spill Notifier:	Local Agency
Cleanup Ceased:	Not reported
Cleanup Meets Std:	False
Last Inspection:	Not reported
Recommended Penalty:	False
UST Trust:	False
Remediation Phase:	0
Date Entered In Computer:	2001-03-23
Spill Record Last Update:	2003-11-03
Spiller Name:	UNKNOWN
Spiller Company:	Unknown
Spiller Address:	UNKNOWN
Spiller Company:	999
Contact Name:	DAVID LEE
DEC Memo:	"Prior to Sept, 2004 data translation this spill Lead_DEC Field was SANGESLAND REFER TO SPILL # 9303243"
Remarks:	"unk petrolium is seeping into ground water in a hess facility"

All Materials:

Site ID:	141144
Operable Unit ID:	835351
Operable Unit:	01
Material ID:	540123
Material Code:	0066A
Material Name:	unknown petroleum
Case No.:	Not reported
Material FA:	Petroleum
Quantity:	.00
Units:	G
Recovered:	.00
Oxygenate:	Not reported

Facility ID:	9713240
Facility Type:	ER
Spill Number:	9713240

HESS#32516 (Continued) **1000263799**

DER Facility ID:	146554
Site ID:	141145
DEC Region:	2
Spill Number/Closed Date:	2003-11-03
Spill Cause:	Unknown
Spill Class:	B3
SWIS:	2401
Spill Date:	1998-01-07
Investigator:	SMSANGES
Referred To:	Not reported
Reported to Dept:	1998-02-27
CID:	257
Water Affected:	Not reported
Spill Source:	Gasoline Station or other PBS Facility
Spill Notifier:	Responsible Party
Cleanup Ceased:	Not reported
Cleanup Meets Std:	False
Last Inspection:	Not reported
Recommended Penalty:	False
UST Trust:	False
Remediation Phase:	0
Date Entered In Computer:	1998-02-27
Spill Record Last Update:	2003-11-03
Spiller Name:	SCOTT CULLINAM
Spiller Company:	MERIT GAS STATION
Spiller Address:	210 GREENPOINT AVE
Spiller Company:	001
Contact Name:	SCOTT CULLINAN
DEC Memo:	"Prior to Sept, 2004 data translation this spill Lead_DEC Field was SANGESLAND CALLER REMARKS: (718)467-9480 PHILLIP HALL-MGR. CALL S/S-FAN PUT IN BOOTH TO PULL OUT VAPORS. CALL PIHALL-LEFT MESSAGE REFER TO SPILL # 9303243"
Remarks:	"fumes were coming up from the ground to the cashiers booth - still being investigated"

All Materials:

Site ID:	141145
Operable Unit ID:	1056147
Operable Unit:	01
Material ID:	324258
Material Code:	0009
Material Name:	gasoline
Case No.:	Not reported
Material FA:	Petroleum
Quantity:	.00
Units:	G
Recovered:	.00
Oxygenate:	Not reported

Facility ID:	9303243
Facility Type:	ER
Spill Number:	9303243
DER Facility ID:	146554
Site ID:	225243
DEC Region:	2
Spill Number/Closed Date:	2007-04-20
Spill Cause:	Unknown

HESS#32516 (Continued) **1000263799**

Spill Class:	A3
SWIS:	2401
Spill Date:	1993-06-11
Investigator:	skcarlso
Referred To:	NFA ISSUED 4/20/07
Reported to Dept:	1993-06-11
CID:	Not reported
Water Affected:	Not reported
Spill Source:	Gasoline Station or other PBS Facility
Spill Notifier:	Responsible Party
Cleanup Ceased:	Not reported
Cleanup Meets Std:	False
Last Inspection:	Not reported
Recommended Penalty:	False
UST Trust:	False
Remediation Phase:	0
Date Entered In Computer:	1993-06-11
Spill Record Last Update:	2007-04-20
Spiller Name:	Not reported
Spiller Company:	MERIT GAS STA.
Spiller Address:	Not reported
Spiller Company:	001
Contact Name:	Not reported
DEC Memo:	"Prior to Sept, 2004 data translation this spill Lead_DEC Field was SUN 12/23/05- Andersen - Reviewed quarterly report dated 11/7/05. Eight MW sampled on September 23, 2005. Max BTEX 729ppb (MW5), max MTBE 352ppb (MW3). SVE system shut down May 5, 2005 due because low influent vapors. RAP required for remaining contamination. 12/29/05: RAP required letter sent. RAP due 2/9/06. 1/26/06: 1/25/06 meeting with Quantum, NYSDEC, and ET. A sensitive receptor survey and soil vapor survey will be performed, and then site closure will be considered. A kiosk vapor abatement system is in place. 2/2/06: Reviewed the fourth 2005 quarterly report. Max BTEX 497 ppb (MW5), max MTBE 351 ppb (MW6). A sensitive receptor survey will be prepared. 6/30/06: Meeting on 6/28/06 with Hess, Quantum, NYSDEC, EnviroTrac and GSC. Will submit request for closure. Sub slab vapor sampling conducted. 7/25/06: Received the results of sub-slab sampling and a sensitive receptor survey. Two sub slab samples were collected from beneath the kiosk on site. MTBE and BTEX were not detected above method detection limits. The sensitive receptor survey revealed that residential houses with basements are located within 1,000 ft of the site. Closure was requested. 10/6/06: Emailed Dawn Coughlin to followup on quarterly report. Received email from Ed Russo: the site was sampled on August 15, 2006. Results indicated concentrations that we feel warrant closure, especially due to the positive results of the soil-gas sampling and sensitive receptor survey. The report was just finalized yesterday, so you should be receiving it by the middle of next week. 11/1/06: Received closure request. Max benzene 158ppb in MW3, MTBE 338 in MW3. Continued groundwater sampling required. 1/17/07: Meeting on 1/16/07 with Hess, Delta, NYSDEC. 1/23/07: Received update report. Wells samples on 11/8/06. Max BTEX 63 (MW3), max MTBE 222 (MW6). 4/20/07: Reviewed update report. Max BTEX 12.3 ppb (MW1). As reportedin the sensitive receptor survey, soil vapor sampling showed soil gas MTBE and BTEX concentrations ND. ND concentrations in downgradient wells. NFA issued."
Remarks:	"SOIL FOUND IN TANK PULL - SOIL BEING STODE PILED."

HESS#32516 (Continued) **1000263799**

All Materials:

Site ID:	225243
Operable Unit ID:	981412
Operable Unit:	01
Material ID:	396827
Material Code:	0009
Material Name:	gasoline
Case No.:	Not reported
Material FA:	Petroleum
Quantity:	.00
Units:	L
Recovered:	.00
Oxygenate:	Not reported

US AIRS MINOR:

Envid:	1000263799
Region Code:	02
Programmatic ID:	AIR NY0000002610100097
Facility Registry ID:	110001572682
D and B Number:	Not reported
Primary SIC Code:	5541
NAICS Code:	999999
Default Air Classification Code:	MIN
Facility Type of Ownership Code:	POF
Air CMS Category Code:	Not reported
HPV Status:	Not reported

US AIRS MINOR:

Region Code:	02
Programmatic ID:	AIR NY0000002610100097
Facility Registry ID:	110001572682
Air Operating Status Code:	OPR
Default Air Classification Code:	MIN
Air Program:	State Implementation Plan for National Primary and Secondary Ambient Air Quality Standards
Activity Date:	1988-05-03 00:00:00
Activity Status Date:	Not reported
Activity Group:	Compliance Monitoring
Activity Type:	Inspection/Evaluation
Activity Status:	Not reported

FINDS:

Registry ID: 110001572682

Environmental Interest/Information System
AFS (Aerometric Information Retrieval System (AIRS) Facility Subsystem) replaces the former Compliance Data System (CDS), the National Emission Data System (NEDS), and the Storage and Retrieval of Aerometric Data (SAROAD). AIRS is the national repository for information concerning airborne pollution in the United States. AFS is used to track emissions and compliance data from industrial plants. AFS data are utilized by states to prepare State Implementation Plans to comply with regulatory programs and by EPA as an input for the estimation of total national emissions. AFS is undergoing a major

HESS#32516 (Continued) **1000263799**

redesign to support facility operating permits required under Title V of the Clean Air Act.

RCRAInfo is a national information system that supports the Resource Conservation and Recovery Act (RCRA) program through the tracking of events and activities related to facilities that generate, transport, and treat, store, or dispose of hazardous waste. RCRAInfo allows RCRA program staff to track the notification, permit, compliance, and corrective action activities required under RCRA.

FIS (New York - Facility Information System) is New York's Department of Environmental Conservation (DEC) information system for tracking environmental facility information found across the State.

AIR MINOR

Click this hyperlink while viewing on your computer to access additional FINDS: detail in the EDR Site Report.

ECHO:

Envid:	1000263799
Registry ID:	110001572682
DFR URL:	http://echo.epa.gov/detailed-facility-report?fid=110001572682

E DESIGNATION:

Tax Lot(s):	7
Tax Block:	2576
Borough Code:	Not reported
E-No:	E-287
Effective Date:	12/10/2012
Satisfaction Date:	Not reported
Ceqr Number:	10DCP024K
Ulurp Number:	100218ZMK
Zoning Map No:	13a
Description:	Air Quality - HVAC fuel limited to natural gas
Lot Remediation Date:	Not reported
Description:	Exhaust stack location limitations
Lot Remediation Date:	Not reported
Description:	Hazardous Materials* Phase I and Phase II Testing Protocol
Lot Remediation Date:	Not reported
Description:	Window Wall Attenuation & Alternate Ventilation
Lot Remediation Date:	Not reported

NY MANIFEST:

Country:	USA
EPA ID:	NYD982185944
Facility Status:	Not reported
Location Address 1:	210 GREENPOINT AVE
Code:	BP
Location Address 2:	Not reported
Total Tanks:	Not reported

HESS#32516 (Continued) **1000263799**

Location City:	BROOKLYN
Location State:	NY
Location Zip:	11222
Location Zip 4:	Not reported

NY MANIFEST:

EPAID:	NYD982185944
Mailing Name:	MERIT SERVICE STATIONS
Mailing Contact:	OTTO DEBENEDICTIS
Mailing Address 1:	210 GREENPOINT AVE
Mailing Address 2:	Not reported
Mailing City:	BROOKLYN
Mailing State:	NY
Mailing Zip:	11222
Mailing Zip 4:	Not reported
Mailing Country:	USA
Mailing Phone:	0000000000

NY MANIFEST:

Document ID:	NYC2028677
Manifest Status:	K
seq:	Not reported
Year:	1993
Trans1 State ID:	NJDEPS869
Trans2 State ID:	Not reported
Generator Ship Date:	08/31/1993
Trans1 Recv Date:	08/31/1993
Trans2 Recv Date:	09/07/1993
TSD Site Recv Date:	09/08/1993
Part A Recv Date:	/ /
Part B Recv Date:	09/30/1993
Generator EPA ID:	NYD982185944
Trans1 EPA ID:	ILD984908202
Trans2 EPA ID:	ARD981908551
TSDF ID 1:	KYD053348108
TSDF ID 2:	Not reported
Manifest Tracking Number:	Not reported
Import Indicator:	Not reported
Export Indicator:	Not reported
Discr Quantity Indicator:	Not reported
Discr Type Indicator:	Not reported
Discr Residue Indicator:	Not reported
Discr Partial Reject Indicator:	Not reported
Discr Full Reject Indicator:	Not reported
Manifest Ref Number:	Not reported
Alt Facility RCRA ID:	Not reported
Alt Facility Sign Date:	Not reported
MGMT Method Type Code:	Not reported
Waste Code:	D001 - NON-LISTED IGNITABLE WASTES
Waste Code:	Not reported
Waste Code:	Not reported
Waste Code:	Not reported
Waste Code:	Not reported
Waste Code:	Not reported
Quantity:	02135
Units:	P - Pounds
Number of Containers:	005

HESS#32516 (Continued) **1000263799**

Container Type:	DM - Metal drums, barrels
Handling Method:	B Incineration, heat recovery, burning.
Specific Gravity:	100

Click this hyperlink while viewing on your computer to access additional NY_MANIFEST: detail in the EDR Site Report.

---

288 SSE 1/4-1/2 0.398 mi. 2101 ft. | **GAS STATION 2 ROEBLING ST BROOKLYN, NY** | **NY LTANKS NY Spills** | **S106702988 N/A**

Relative: Higher

Actual: 15 ft.

LTANKS:

Facility ID:	0008335
Site ID:	102738
Spill Number/Closed Date:	2005-10-25
Spill Date:	2000-10-17
Spill Cause:	Tank Failure
Spill Source:	Gasoline Station or other PBS Facility
Spill Class:	B3
Cleanup Ceased:	Not reported
SWIS:	2401
Investigator:	JRSTRANG
Referred To:	Not reported
Reported to Dept:	2000-10-17
CID:	382
Water Affected:	Not reported
Spill Notifier:	Other
Last Inspection:	Not reported
Recommended Penalty:	False
Meets Standard:	False
UST Involvement:	True
Remediation Phase:	0
Date Entered In Computer:	2000-10-17
Spill Record Last Update:	2005-10-25
Spiller Name:	Not reported
Spiller Company:	UNKNOWN
Spiller Address:	Not reported
Spiller County:	999
Spiller Contact:	UNKNOWN
Spiller Phone:	Not reported
Spiller Extention:	Not reported
DEC Region:	2
DER Facility ID:	90969
DEC Memo:	"Prior to Sept, 2004 data translation this spill Lead_DEC Field was ROMMEL 10/25/05 - New Condo built on-site. Administrative Closure."
Remarks:	"callers business was contracted for excavation of tank and when contaminated soil was found the callers business was fired. another company on scene - dano construction"

All Materials:

Site ID:	102738
Operable Unit ID:	828934
Operable Unit:	01
Material ID:	545847
Material Code:	0009

GAS STATION (Continued) **S106702988**

Material Name:	gasoline
Case No.:	Not reported
Material FA:	Petroleum
Quantity:	.00
Units:	G
Recovered:	.00
Oxygenate:	Not reported

SPILLS:

Facility ID:	0000373
Facility Type:	ER
Spill Number:	0000373
DER Facility ID:	90969
Site ID:	102737
DEC Region:	2
Spill Number/Closed Date:	2003-02-27
Spill Cause:	Unknown
Spill Class:	B3
SWIS:	2401
Spill Date:	2000-04-10
Investigator:	TOMASELLO
Referred To:	Not reported
Reported to Dept:	2000-04-10
CID:	270
Water Affected:	Not reported
Spill Source:	Gasoline Station or other PBS Facility
Spill Notifier:	Affected Persons
Cleanup Ceased:	Not reported
Cleanup Meets Std:	False
Last Inspection:	Not reported
Recommended Penalty:	False
UST Trust:	False
Remediation Phase:	0
Date Entered In Computer:	2000-04-10
Spill Record Last Update:	2003-11-17
Spiller Name:	CALLER
Spiller Company:	ANTHONY FURNACOLA
Spiller Address:	2 ROEBLING ST
Spiller Company:	001
Contact Name:	CALLER
DEC Memo:	""
Remarks:	"CALLER STATES THAT HE IS DOING EXCAVATION AND HAS DISCOVERED CONTAMINATED SOIL. CALLER REQ CALL BACK ON CELL PHONE. NUMBER LISTED ABOVE"

All Materials:

Site ID:	102737
Operable Unit ID:	822089
Operable Unit:	01
Material ID:	557707
Material Code:	0009
Material Name:	gasoline
Case No.:	Not reported
Material FA:	Petroleum
Quantity:	.00
Units:	G

GAS STATION (Continued) **S106702988**

Recovered: .00
Oxygenate: Not reported

AO289
ESE
1/4-1/2
0.401 mi.
2118 ft.

FORMER CARTER SPRAY FINISHING CORP.
65 ECKFORD STREET
BROOKLYN, NY 11222

NY BROWNFIELDS **S117936657**
N/A

Site 2 of 3 in cluster AO

Relative:
Higher

Actual:
16 ft.

BROWNFIELDS:

Program:	BCP
Site Code:	507618
Acres:	0.23
HW Code:	C224218
SWIS:	2401
Town:	New York City
Record Added Date:	05/08/2015
Record Updated Date:	04/04/2017
Update By:	GTBOBERS
Site Description:	Location: The site is located at 65 Eckford Street in the Greenpoint section of Brooklyn, NY. The site is about 0.23 acres in size. Site Features: The site is an irregular shaped lot and is developed with a one and two-story industrial/manufacturing building. Current Zoning: The site was rezoned in 2005 from industrial (M1-2) to residential (M1-2/R6B). Past Use of the Site: The site was undeveloped prior to 1887. By 1905, several one-story manufacturing buildings were constructed on the site and used as a part of the Meisel Danowitz & Co. woodworking operation. The site was redeveloped by 1916 with the existing one and two-story building currently constructed at the site. From then until the 1940s, the building variously housed a machine shop and parking garage. By 1950, the building was occupied with a wood box manufacturing company, and a company that performed lacquer spraying on the 2nd floor. From 1960 to 1989, the building was used for metal finishing and spraying. Site Geology and Hydrogeology: Based on the Remedial Investigation (RI) Report for the site, the regional geologic setting consists of bedrock overlain by layers of unconsolidated sediments (generally sand, gravel and silty clays) deposited by glacial activity. Non-native fill materials consisting of dredge spoils, rubble and/or other materials have historically been used to reinforce and extend shoreline areas and to raise and improve the drainage of low lying areas. Soil at the Site consists of historic fill material that extends to depths as great as 13 feet below grade in some areas, followed by grey silty clay. According to the United States Geographical Survey (USGS) topographic map for the area (Brooklyn Quadrangle), the elevation of the property is about 14 feet above mean sea level. The area topography gradually slopes downward to the north and west. Groundwater is present beneath the Site at a depth of 11 to 12 feet below sidewalk grade under water table conditions. Regional groundwater flow is to the northwest.
Env Problem:	Nature and Extent of Contamination: Soils: Soil samples collected during the Remedial Investigation (RI) were analyzed for all classes of contaminant (i.e., volatile organic compounds (VOCs), semi-volatile organic compounds (SVOCs), metals, PCBs, and pesticides). The following contaminants were found: - Petroleum-related contaminants were detected above unrestricted use soil cleanup objectives (SCOs) and Protection of Groundwater SCOs in soil samples collected at the water table (11-13 ft below ground

FORMER CARTER SPRAY FINISHING CORP. (Continued) **S117936657**

	surface) at several locations throughout the site; - Chlorinated solvents were detected in shallow soil samples (0-4 ft below ground surface) above Unrestricted Use SCOs and Protection of Groundwater SCOs in the southern and western portions of the site; - SVOCs were detected above Commercial SCOs in shallow soils (0-4 ft below ground surface) and soil samples collected from the water table (11-13 ft below ground surface) in the southern and eastern portions of the site; and - Metals were detected above Commercial SCOs in shallow (0-4 ft below ground surface) and deep (18-20 ft below ground surface) soil samples collected throughout the site. Groundwater: Groundwater samples were analyzed for all classes of compounds during the RI. The following contaminants were found: - Petroleum-related contaminants, chlorinated solvents and SVOCs were detected in groundwater samples above the Groundwater Quality Standards; and - Metals were detected in several groundwater samples. However the metals were not dissolved and are more indicative of soil contamination than groundwater contamination. Data does not indicate any off-site impacts in groundwater related to this site Soil Vapor: Soil vapor samples were analyzed for VOCs. The following contaminants were found: - Chlorinated solvents and petroleum-related compounds were detected in all soil vapor samples.
Health Problem:	The site is completely fenced, which restricts public access. However, persons who enter the site could contact contaminants in the soil by walking on the site, digging or otherwise disturbing the soil. Contaminated groundwater at the site is not used for drinking or other purposes and the site is served by a public water supply that obtains water from a different source not affected by this contamination. Volatile organic compounds in the groundwater may move into the soil vapor (air spaces within the soil), which in turn may move into overlying buildings and affect the indoor air quality. This process, which is similar to the movement of radon gas from the subsurface into the indoor air of buildings, is referred to as soil vapor intrusion. Because there is no on-site building, inhalation of site contaminants in indoor air due to soil vapor intrusion does not represent a concern for the site in its current condition. However, the potential exists for the inhalation of site contaminants due to soil vapor intrusion for any future on-site development. Additional investigation is needed to evaluate whether further actions are needed to address soil vapor intrusion at off-site structures.
Dump:	False
Structure:	False
Lagoon:	False
Landfill:	False
Pond:	False
Disp Start:	Not reported
Disp Term:	Not reported
Lat/Long:	Not reported
Dell:	Not reported
Record Add:	5/8/2015 1:48:00 PM
Record Upd:	5/21/2015 1:42:00 PM
Updated By:	CMSHEA
Own Op:	Document Repository
Sub Type:	NNN
Owner Name:	Not reported
Owner Company:	Brooklyn Public Library - Greenpoint Branch
Owner Address:	107 Norman Avenue
Owner Addr2:	Not reported

FORMER CARTER SPRAY FINISHING CORP. (Continued) **S117936657**

Owner City,St,Zip:	Brooklyn, NY 11222
Owner Country:	United States of America
Own Op:	Applicant/Requestor
Sub Type:	P03
Owner Name:	Yoel Schwimmer
Owner Company:	65-73 Eckford Realty LLC
Owner Address:	199 Lee Avenue, Suite 693
Owner Addr2:	Not reported
Owner City,St,Zip:	Brooklyn, NY 11211
Owner Country:	United States of America
Own Op:	Owner
Sub Type:	06
Owner Name:	Not reported
Owner Company:	65 Eckford Realty LLC
Owner Address:	360 Great Neck Road
Owner Addr2:	Not reported
Owner City,St,Zip:	Great Neck, NY 11021-4227
Owner Country:	United States of America
Own Op:	Document Repository
Sub Type:	NNN
Owner Name:	Dealice Fuller
Owner Company:	Brooklyn Community Board 1
Owner Address:	435 Graham Avenue
Owner Addr2:	Not reported
Owner City,St,Zip:	Brooklyn, NY 11211
Owner Country:	United States of America
HW Code:	C224218
Waste Type:	arsenic
Waste Quantity:	UNKNOWN
Waste Code:	Not reported
HW Code:	C224218
Waste Type:	lead
Waste Quantity:	UNKNOWN
Waste Code:	Not reported
HW Code:	C224218
Waste Type:	mercury
Waste Quantity:	UNKNOWN
Waste Code:	Not reported
HW Code:	C224218
Waste Type:	trichloroethene (TCE)
Waste Quantity:	UNKNOWN
Waste Code:	Not reported
HW Code:	C224218
Waste Type:	benzo[k]fluoranthene
Waste Quantity:	UNKNOWN
Waste Code:	Not reported
HW Code:	C224218
Waste Type:	benzo(a)anthracene
Waste Quantity:	UNKNOWN
Waste Code:	Not reported
HW Code:	C224218
Waste Type:	indeno(1,2,3-CD)pyrene
Waste Quantity:	UNKNOWN
Waste Code:	Not reported
HW Code:	C224218
Waste Type:	benzo(b)fluoranthene
Waste Quantity:	UNKNOWN

FORMER CARTER SPRAY FINISHING CORP. (Continued) **S117936657**

Waste Code:	Not reported
HW Code:	C224218
Waste Type:	benzo(a)pyrene
Waste Quantity:	UNKNOWN
Waste Code:	Not reported
HW Code:	C224218
Waste Type:	toluene
Waste Quantity:	UNKNOWN
Waste Code:	Not reported
HW Code:	C224218
Waste Type:	sec-butylbenzene
Waste Quantity:	UNKNOWN
Waste Code:	Not reported
HW Code:	C224218
Waste Type:	sec-butylbenzene
Waste Quantity:	UNKNOWN
Waste Code:	Not reported
HW Code:	C224218
Waste Type:	isopropylbenzene
Waste Quantity:	UNKNOWN
Waste Code:	Not reported
HW Code:	C224218
Waste Type:	tert-butylbenzene
Waste Quantity:	UNKNOWN
Waste Code:	Not reported
HW Code:	C224218
Waste Type:	tert-butylbenzene
Waste Quantity:	UNKNOWN
Waste Code:	Not reported
HW Code:	C224218
Waste Type:	chrysene
Waste Quantity:	UNKNOWN
Waste Code:	Not reported
HW Code:	C224218
Waste Type:	n-propylbenzene
Waste Quantity:	UNKNOWN
Waste Code:	Not reported
HW Code:	C224218
Waste Type:	n-propylbenzene
Waste Quantity:	UNKNOWN
Waste Code:	Not reported
Crossref ID:	Not reported
Cross Ref Type Code:	Not reported
Cross Ref Type:	Not reported
Record Added Date:	Not reported
Record Updated:	Not reported
Updated By:	Not reported

AO290 ESE 1/4-1/2 0.409 mi. 2160 ft. | **BERKMAN BROS INC**
ECKFORD ST
BROOKLYN, NY 11222

Site 3 of 3 in cluster AO

RCRA-CESQG
NY SHWS
NY LTANKS
NY CBS

1000271415
NYD001236017

Relative: Higher

Actual: 16 ft.

RCRA-CESQG:

Date form received by agency:	01/01/2007
Facility name:	BERKMAN BROS INC
Facility address:	ECKFORD ST BROOKLYN, NY 11222
EPA ID:	NYD001236017
Mailing address:	MEADOW ST BROOKLYN, NY 11206
Contact:	GERALD R BERKMAN
Contact address:	MEADOW ST BROOKLYN, NY 11206
Contact country:	US
Contact telephone:	718-782-1827
Contact email:	Not reported
EPA Region:	02
Land type:	Private
Classification:	Conditionally Exempt Small Quantity Generator
Description:	Handler: generates 100 kg or less of hazardous waste per calendar month, and accumulates 1000 kg or less of hazardous waste at any time; or generates 1 kg or less of acutely hazardous waste per calendar month, and accumulates at any time: 1 kg or less of acutely hazardous waste; or 100 kg or less of any residue or contaminated soil, waste or other debris resulting from the cleanup of a spill, into or on any land or water, of acutely hazardous waste; or generates 100 kg or less of any residue or contaminated soil, waste or other debris resulting from the cleanup of a spill, into or on any land or water, of acutely hazardous waste during any calendar month, and accumulates at any time: 1 kg or less of acutely hazardous waste; or 100 kg or less of any residue or contaminated soil, waste or other debris resulting from the cleanup of a spill, into or on any land or water, of acutely hazardous waste

Owner/Operator Summary:

Owner/operator name:	GERALD R BERKMAN
Owner/operator address:	LEE AVE STE 287 BROOKLYN, NY 11211
Owner/operator country:	US
Owner/operator telephone:	Not reported
Owner/operator email:	Not reported
Owner/operator fax:	Not reported
Owner/operator extension:	Not reported
Legal status:	Private
Owner/Operator Type:	Owner
Owner/Op start date:	07/29/1976
Owner/Op end date:	Not reported

Owner/operator name:	BLUE DIAMOND DEV CORP
Owner/operator address:	LEE AVE STE 287 BROOKLYN, NY 11211
Owner/operator country:	US
Owner/operator telephone:	Not reported
Owner/operator email:	Not reported
Owner/operator fax:	Not reported

BERKMAN BROS INC (Continued) **1000271415**

Owner/operator extension: Not reported
Legal status: Private
Owner/Operator Type: Operator
Owner/Op start date: 09/15/2003
Owner/Op end date: Not reported

Handler Activities Summary:
U.S. importer of hazardous waste: No
Mixed waste (haz. and radioactive): No
Recycler of hazardous waste: No
Transporter of hazardous waste: No
Treater, storer or disposer of HW: No
Underground injection activity: No
On-site burner exemption: No
Furnace exemption: No
Used oil fuel burner: No
Used oil processor: No
User oil refiner: No
Used oil fuel marketer to burner: No
Used oil Specification marketer: No
Used oil transfer facility: No
Used oil transporter: No

Historical Generators:
Date form received by agency: 01/01/2006
Site name: BERKMAN BROS INC
Classification: Small Quantity Generator

Date form received by agency: 02/18/2004
Site name: BERKMAN BROS INC
Classification: Not a generator, verified

Date form received by agency: 01/01/2001
Site name: BERMAN BROS INC
Classification: Large Quantity Generator

Date form received by agency: 07/14/1999
Site name: BERKMAN BROS INC
Classification: Small Quantity Generator

Date form received by agency: 07/28/1980
Site name: BERKMAN BROS INC
Classification: Large Quantity Generator

. Waste code: D000
. Waste name: Not Defined

. Waste code: F007
. Waste name: SPENT CYANIDE PLATING BATH SOLUTIONS FROM ELECTROPLATING OPERATIONS.

. Waste code: F008
. Waste name: PLATING BATH RESIDUES FROM THE BOTTOM OF PLATING BATHS FROM ELECTROPLATING OPERATIONS IN WHICH CYANIDES ARE USED IN THE PROCESS.

. Waste code: F009
. Waste name: SPENT STRIPPING AND CLEANING BATH SOLUTIONS FROM ELECTROPLATING

BERKMAN BROS INC (Continued) **1000271415**

OPERATIONS IN WHICH CYANIDES ARE USED IN THE PROCESS.

Facility Has Received Notices of Violations:
Regulation violated: Not reported
Area of violation: Generators - General
Date violation determined: 08/23/1989
Date achieved compliance: 08/21/1990
Violation lead agency: State
Enforcement action: WRITTEN INFORMAL
Enforcement action date: 02/16/1990
Enf. disposition status: Not reported
Enf. disp. status date: Not reported
Enforcement lead agency: State
Proposed penalty amount: Not reported
Final penalty amount: Not reported
Paid penalty amount: Not reported

Evaluation Action Summary:
Evaluation date: 09/14/2004
Evaluation: COMPLIANCE EVALUATION INSPECTION ON-SITE
Area of violation: Not reported
Date achieved compliance: Not reported
Evaluation lead agency: State

Evaluation date: 08/19/1999
Evaluation: COMPLIANCE EVALUATION INSPECTION ON-SITE
Area of violation: Not reported
Date achieved compliance: Not reported
Evaluation lead agency: EPA

Evaluation date: 08/23/1989
Evaluation: COMPLIANCE EVALUATION INSPECTION ON-SITE
Area of violation: Generators - General
Date achieved compliance: 08/21/1990
Evaluation lead agency: State

Evaluation date: 12/23/1986
Evaluation: COMPLIANCE EVALUATION INSPECTION ON-SITE
Area of violation: Not reported
Date achieved compliance: Not reported
Evaluation lead agency: State

SHWS:
Program: HW
Site Code: 470590
Classification: P
Region: 2
Acres: 0.234
HW Code: 224168
Record Add: 10/30/2012
Record Upd: 08/14/2017
Updated By: TJKILLEE
Site Description: Site was referred to DER by the NYCOER due to elevated concentrations of arsenic in on-site surficial soil. No additional information is available at this time.
Env Problem: Additional investigation will be needed in order to define the nature and extent of the contamination.

BERKMAN BROS INC (Continued) **1000271415**

Health Problem:	As information for this site becomes available, it will be reviewed by the NYSDOH to determine if site contamination presents public health exposure concerns.
Dump:	Not reported
Structure:	Not reported
Lagoon:	Not reported
Landfill:	Not reported
Pond:	Not reported
Disp Start:	Not reported
Disp Term:	Not reported
Lat/Long:	Not reported
Dell:	Not reported
Record Add:	Not reported
Record Upd:	Not reported
Updated By:	Not reported
Own Op:	Owner
Sub Type:	E
Owner Name:	Not reported
Owner Company:	Eckford - Greenpoint LLC
Owner Address:	55 Eckford Street
Owner Addr2:	Not reported
Owner City,St,Zip:	Brooklyn, NY 11222
Owner Country:	United States of America
HW Code:	Not reported
Waste Type:	Not reported
Waste Quantity:	Not reported
Waste Code:	Not reported
Crossref ID:	Not reported
Cross Ref Type Code:	Not reported
Cross Ref Type:	Not reported
Record Added Date:	Not reported
Record Updated:	Not reported
Updated By:	Not reported

LTANKS:

Facility ID:	9214462
Site ID:	107414
Spill Number/Closed Date:	1993-03-31
Spill Date:	1993-03-26
Spill Cause:	Tank Overfill
Spill Source:	Commercial/Industrial
Spill Class:	C3
Cleanup Ceased:	1993-03-31
SWIS:	2401
Investigator:	KSTANG
Referred To:	Not reported
Reported to Dept:	1993-03-31
CID:	Not reported
Water Affected:	Not reported
Spill Notifier:	Local Agency
Last Inspection:	Not reported
Recommended Penalty:	False
Meets Standard:	True
UST Involvement:	False
Remediation Phase:	0
Date Entered In Computer:	1993-04-01
Spill Record Last Update:	2004-09-30

BERKMAN BROS INC (Continued) **1000271415**

Spiller Name:	Not reported
Spiller Company:	MYSTIC FUEL CO.
Spiller Address:	1902 STEINWAY ST.
Spiller County:	001
Spiller Contact:	Not reported
Spiller Phone:	Not reported
Spiller Extention:	Not reported
DEC Region:	2
DER Facility ID:	94484
DEC Memo:	"Prior to Sept, 2004 data translation this spill Lead_DEC Field was TANG "
Remarks:	"MYSTIC CLEANED SPILL WITH SPEEDI-DRI, PICK UP AND DISPOSED."

All Materials:

Site ID:	107414
Operable Unit ID:	981754
Operable Unit:	01
Material ID:	400668
Material Code:	0003A
Material Name:	#6 fuel oil
Case No.:	Not reported
Material FA:	Petroleum
Quantity:	-1.00
Units:	G
Recovered:	.00
Oxygenate:	Not reported

CBS:

CBS Number:	2-000058
Program Type:	CBS
Facility Status:	Unregulated/Closed
Expiration Date:	Not reported
Dec Region:	2
UTMX:	588840.22131
UTMY:	4508396.61025

291
SSE
1/4-1/2
0.416 mi.
2194 ft.

ROBINSON BROS. INDUSTRIES, CORP. **NY CBS** **S102638185**
215 NORTH 10TH ST **NY CBS AST** **N/A**
BROOKLYN, NY 11211 **NY BROWNFIELDS**

Relative:
Higher

Actual:
15 ft.

CBS:

CBS Number:	2-000052
Program Type:	CBS
Facility Status:	Unregulated/Closed
Expiration Date:	Not reported
Dec Region:	2
UTMX:	588368.01315
UTMY:	4508000.32458

CBS AST:

CBS Number:	2-000052
ICS Number:	2-700268
PBS Number:	Not reported
MOSF Number:	Not reported

ROBINSON BROS. INDUSTRIES, CORP. (Continued) **S102638185**

SPDES Number:	Not reported
Facility Status:	IN SERVICE
Facility Type:	A
Telephone:	(718) 963-4260
Facility Town:	NEW YORK CITY
Region:	STATE
Expiration Date:	06/06/1993
Total Capacity of All Active Tanks(gal):	0
Operator:	EDWARD J. MAGUIRE
Emergency Contact:	EDWARD J. MAGUIRE
Emergency Phone:	(914) 961-5944
Owner Name:	ROBINSON BROS. INDUSTRIES
Owner Address:	215 NORTH 10TH ST.
Owner City,St,Zip:	BROOKLYN, NY 11211
Owner Telephone:	(718) 963-4260
Owner Type:	Corporate/Commercial
Owner Sub Type:	Not reported
Mail Name:	ROBINSON BROS. INDUSTRIES
Mail Contact Addr:	215 NORTH 10TH ST.
Mail Contact Addr2:	Not reported
Mail Contact Contact:	EDWARD J. MAGUIRE
Mail Contact City,St,Zip:	BROOKLYN, NY 11211
Mail Phone:	(718) 963-4260

Tank Id:	001
CAS Number:	7647010
Federal ID:	Not reported
Tank Status:	0
Install Date:	04/86
Tank Closed:	02/92
Capacity (Gal):	5000
Chemical:	Hydrochloric acid
Tank Location:	Indoors, Belowground
Tank Type:	Fiberglass reinforced plastic [FRP]
Total Tanks:	0
Tank Secret:	False
Tank Secondary Containment:	Vault
Tank Error Status:	No Missing Data
Date Entered:	06/06/1989
Certified Date:	06/19/1991
Substance:	Single Hazardous Substance on DEC List
Internal Protection:	None
External Protection:	None
Pipe Location:	Aboveground
Pipe Type:	Double Walled Fiberglass
Pipe Internal:	Epoxy Liner
Pipe External:	Jacketed
Pipe Flag:	Jacketed
Leak Detection:	Concrete Pad w/channels
Overfill Protection:	None
Haz Percent:	100
Last Test:	Not reported
Due Date:	Not reported
SWIS Code:	6101
Lat/Long:	Not reported
Is Updated:	False
Renew Date:	03/01/93

ROBINSON BROS. INDUSTRIES, CORP. (Continued) **S102638185**

Is It There:	False
Delinquent:	False
Date Expired:	06/06/93
Owner Mark:	1
Certificate Needs to be Printed:	False
Fiscal Amt for Registration Fee Correct:	True
Renewal Has Been Printed for Facility:	True
Pre-Printed Renewal App Last Printed:	03/01/1993

Tank Id:	003
CAS Number:	7697372
Federal ID:	Not reported
Tank Status:	0
Install Date:	01/86
Tank Closed:	01/91
Capacity (Gal):	2000
Chemical:	Nitric acid
Tank Location:	Indoors, Belowground
Tank Type:	Stainless steel alloy
Total Tanks:	0
Tank Secret:	False
Tank Secondary Containment:	Vault
Tank Error Status:	3
Date Entered:	06/06/1989
Certified Date:	06/19/1991
Substance:	Not reported
Internal Protection:	Not reported
External Protection:	Not reported
Pipe Location:	Not reported
Pipe Type:	Wrapped Steel
Pipe Internal:	Not reported
Pipe External:	Not reported
Pipe Flag:	False
Leak Detection:	Not reported
Overfill Protection:	Not reported
Haz Percent:	0
Last Test:	Not reported
Due Date:	Not reported
SWIS Code:	6101
Lat/Long:	Not reported
Is Updated:	False
Renew Date:	03/01/93
Is It There:	False
Delinquent:	False
Date Expired:	06/06/93
Owner Mark:	1
Certificate Needs to be Printed:	False
Fiscal Amt for Registration Fee Correct:	True
Renewal Has Been Printed for Facility:	True
Pre-Printed Renewal App Last Printed:	03/01/1993

Tank Id:	002
CAS Number:	1336216
Federal ID:	Not reported
Tank Status:	0

ROBINSON BROS. INDUSTRIES, CORP. (Continued) **S102638185**

Install Date:	01/86
Tank Closed:	02/92
Capacity (Gal):	12000
Chemical:	Ammonium hydroxide
Tank Location:	Indoors, Belowground
Tank Type:	Other
Total Tanks:	0
Tank Secret:	False
Tank Secondary Containment:	Vault
Tank Error Status:	No Missing Data
Date Entered:	06/06/1989
Certified Date:	06/19/1991
Substance:	Single Hazardous Substance on DEC List
Internal Protection:	Rubber Liner
External Protection:	Painted/Asphalt Coating
Pipe Location:	Aboveground
Pipe Type:	Unknown
Pipe Internal:	Rubber Liner
Pipe External:	Jacketed
Pipe Flag:	Jacketed
Leak Detection:	Concrete Pad w/channels
Overfill Protection:	None
Haz Percent:	100
Last Test:	Not reported
Due Date:	Not reported
SWIS Code:	6101
Lat/Long:	Not reported
Is Updated:	False
Renew Date:	03/01/93
Is It There:	False
Delinquent:	False
Date Expired:	06/06/93
Owner Mark:	1
Certificate Needs to be Printed:	False
Fiscal Amt for Registration Fee Correct:	True
Renewal Has Been Printed for Facility:	True
Pre-Printed Renewal App Last Printed:	03/01/1993

BROWNFIELDS:

Program:	BCP
Site Code:	515605
Acres:	0.413
HW Code:	C224229
SWIS:	2401
Town:	New York City
Record Added Date:	11/02/2015
Record Updated Date:	02/16/2016
Update By:	JBSWARTO
Site Description:	Location: The Site is located in an urban area in the Williamsburg section of the City of New York and Borough of Brooklyn (Kings County). The site is located on the corner of North 10th Street and Roebling Street. Site Features: The property is developed with two one-story buildings. One is currently occupied by Brooklyn Moto Club and Brooklyn Moto Service LLC, which rents space in the building for motorcycle repair. There are two smaller one-story structures. Parking areas surround the structures. The entire site is paved with several areas of overgrown vegetation. Current Zoning and Land Use:

ROBINSON BROS. INDUSTRIES, CORP. (Continued) **S102638185**

	The site is currently zoned M1-2 (light manufacturing) with an R6A (residential) overlay and is currently occupied by a motorcycle repair operation and storage business. The site has a New York City e designation for hazardous materials as a result of recent rezoning from the previous MX8 zoning (heavy industrial use). Past Use of the Site: The Site was developed with a varnish research works in 1942. In 1965, there were two chemical warehouses on site. Site Geology and Hydrogeology: The elevation of the Site ranges is approximately 10-14 feet above the National Geodetic Vertical Datum (NGVD). The area topography gradually slopes to the east. The geologic setting of Long Island consists of crystalline bedrock overlain by layers of unconsolidated deposits. The bedrock is an igneous intrusive classified as the Ravenswood grano-diorite of middle Ordovician to middle Cambrian age. Unconsolidated sediments overlie the bedrock and consist of Pleistocene aged sand, gravel and silty clays, deposited by glacial-fluvial activity. Non-native fill materials consisting of dredge spoils, rubble and/or other materials have historically been used to reinforce and extend shoreline areas and to raise and improve the drainage of low lying areas. Soil at the Site is described as historic fill materials to a depth as great as 4 feet below the surface followed by brown sand, red clay, brown clay black gravel, black/brown slit. The depth to groundwater beneath the Site is approximately 7 feet below grade and flows to the northeast.
Env Problem:	Information submitted with the BCP application regarding the environmental condition at the site are currently under review and will be revised as additional information becomes available.
Health Problem:	Information submitted with the BCP application regarding the conditions at the site are currently under review and will be revised as additional information becomes available.
Dump:	False
Structure:	False
Lagoon:	False
Landfill:	False
Pond:	False
Disp Start:	Not reported
Disp Term:	Not reported
Lat/Long:	Not reported
Dell:	Not reported
Record Add:	1/19/2016 10:30:00 AM
Record Upd:	1/19/2016 10:30:00 AM
Updated By:	MLSWEET
Own Op:	Owner
Sub Type:	E
Owner Name:	Not reported
Owner Company:	Northstar Equities LLC
Owner Address:	543Bedford Avenue; Suite 201
Owner Addr2:	Not reported
Owner City,St,Zip:	Brooklyn, NY 11211
Owner Country:	United States of America
Own Op:	Applicant/Requestor
Sub Type:	P03
Owner Name:	Peter Papamichael
Owner Company:	Atlas Alley LLC
Owner Address:	184 North 8th Street
Owner Addr2:	Not reported
Owner City,St,Zip:	Brooklyn, NY 11211
Owner Country:	United States of America

ROBINSON BROS. INDUSTRIES, CORP. (Continued) **S102638185**

Own Op:	Document Repository
Sub Type:	C01
Owner Name:	Not reported
Owner Company:	Brooklyn Community Board 1
Owner Address:	435 Graham Avenue
Owner Addr2:	Not reported
Owner City,St,Zip:	Brooklyn, NY 11211
Owner Country:	United States of America
Own Op:	Document Repository
Sub Type:	C01
Owner Name:	Not reported
Owner Company:	Williamsburg Public Library
Owner Address:	240 Division Ave. at Marcy Ave
Owner Addr2:	Not reported
Owner City,St,Zip:	Brooklyn, NY 11211
Owner Country:	United States of America
HW Code:	Not reported
Waste Type:	Not reported
Waste Quantity:	Not reported
Waste Code:	Not reported
Crossref ID:	Not reported
Cross Ref Type Code:	Not reported
Cross Ref Type:	Not reported
Record Added Date:	Not reported
Record Updated:	Not reported
Updated By:	Not reported

AP292 **172 BEDFORD AVE/BKLYN** **NY LTANKS** **S104275596**
South **172 BEDFORD AVENUE** **N/A**
1/4-1/2 **NEW YORK CITY, NY**
0.420 mi.
2217 ft. **Site 1 of 4 in cluster AP**

Relative:
Higher

Actual:
31 ft.

LTANKS:

Facility ID:	9006489
Site ID:	301817
Spill Number/Closed Date:	1995-05-25
Spill Date:	1990-09-13
Spill Cause:	Tank Failure
Spill Source:	Private Dwelling
Spill Class:	C3
Cleanup Ceased:	1995-05-25
SWIS:	2401
Investigator:	WILSON
Referred To:	Not reported
Reported to Dept:	1990-09-13
CID:	Not reported
Water Affected:	Not reported
Spill Notifier:	Other
Last Inspection:	Not reported
Recommended Penalty:	False
Meets Standard:	True
UST Involvement:	False
Remediation Phase:	0
Date Entered In Computer:	1990-09-20
Spill Record Last Update:	1995-05-25
Spiller Name:	Not reported
Spiller Company:	Not reported

172 BEDFORD AVE/BKLYN (Continued) **S104275596**

Spiller Address:	Not reported
Spiller County:	001
Spiller Contact:	Not reported
Spiller Phone:	Not reported
Spiller Extention:	Not reported
DEC Region:	2
DER Facility ID:	243885
DEC Memo:	""
Remarks:	"(2) 275 GAL TANKS MANIFOLDED, (1) TANK LEAKING, SPEEDY DRY APPLIED, ABC TANK WILL REPAIR OR REPLACE TANK."

All Materials:

Site ID:	301817
Operable Unit ID:	943984
Operable Unit:	01
Material ID:	433946
Material Code:	0001A
Material Name:	#2 fuel oil
Case No.:	Not reported
Material FA:	Petroleum
Quantity:	2.00
Units:	G
Recovered:	.00
Oxygenate:	Not reported

293
SW
1/4-1/2
0.422 mi.
2228 ft.

NEKBOH RECYCLING(5 N. 7TH ST. REGISTRATI **NY SWF/LF** **S106615578**
5 NORTH 7TH STREET (KENT AVE BETWEEN NORTH 6 TO NORTH 7TH) **N/A**
BROOKLYN, NY 11211

Relative:
Lower

Actual:
6 ft.

SWF/LF:

Flag:	INACTIVE
Region Code:	2
Phone Number:	7183845151
Owner Name:	Not reported
Owner Type:	Not reported
Owner Address:	Not reported
Owner Addr2:	Not reported
Owner City,St,Zip:	Not reported
Owner Email:	Not reported
Owner Phone:	Not reported
Contact Name:	PHILIP BARRETTI
Contact Address:	Not reported
Contact Addr2:	Not reported
Contact City,St,Zip:	Not reported
Contact Email:	Not reported
Contact Phone:	Not reported
Activity Desc:	C&D processing - registration
Activity Number:	[24WC3]
Active:	No
East Coordinate:	587602
North Coordinate:	4508315
Accuracy Code:	Not reported
Regulatory Status:	Not reported
Waste Type:	Not reported
Authorization #:	Not reported

NEKBOH RECYCLING(5 N. 7TH ST. REGISTRATI (Continued) **S106615578**

Authorization Date: Not reported
Expiration Date: Not reported
Operator Name: Not reported
Operator Type: Not reported
Laste Date: Not reported

---

294 South 1/4-1/2 0.422 mi. 2228 ft.

FORMER STERLING TRANSFORMER CORP.
510 DRIGGS AVENUE
BROOKLYN, NY 11211

NY BROWNFIELDS **S117363438**
NY Spills **N/A**

Relative: Higher

Actual: 18 ft.

BROWNFIELDS:

Program:	BCP
Site Code:	502541
Acres:	0.4
HW Code:	C224203
SWIS:	2401
Town:	New York City
Record Added Date:	12/03/2014
Record Updated Date:	04/04/2017
Update By:	GTBOBERS
Site Description:	Location: The site is located in the Williamsburg section of the borough of Brooklyn, NY. The site has about175 feet of frontage along Driggs Avenue and 100 feet of frontage along North 8th Street. Site Features: The property is currently developed with an asphalt-paved parking lot, with a small unoccupied attendant's booth. Current Zoning and Land Use: The property is currently a vacant parking lot. The site is zoned commercial/industrial/high density residential (M1-2/R6A and R6B). Allowable uses include light manufacturing, warehouses, wholesalers, and multi-story residential buildings. Past use of the Site: Based on a map dated 1855, the property is believed to have been occupied by a manufactured gas plant (MGP). The MGP was demolished by 1887. By 1942, southern portions of the site were developed with a garage. Between 1942 and 1951, the garage was converted to an industrial building and occupied by a chair manufacturer. The chair manufacturer was replaced by a transformer manufacturer circa 1965 and later by a food warehouse circa 1991. Both buildings were demolished in 2006 and replaced with the existing parking lot. Geology and Hydrogeology: Soil at the site is described as historic fill materials to a depth of about 15 feet below the surface followed by native brown fine sand with silt and some clay. Groundwater is present at about 12 feet below ground surface, and flows to the northeast.
Env Problem:	Nature and Extent of Contamination A Remedial Investigation (RI) was conducted at the site in August and September 2015. Soil and groundwater samples were analyzed for Volatile Organic Compounds (VOCs), Semi-Volatile Organic Compounds (SVOCs), Metals, Polychlorinated Biphenyls (PCBs) and Pesticides. Soil vapor samples were analyzed for VOCs. Soil borings in the southern half of the site encountered refusal between 18 and 21 feet below ground surface (bgs), in the vicinity of the suspected former MGP gas holder foundation. A source area near the location of the former MGP gas holder is suspected due to the presence of non-aqueous phase liquids (NAPL) and elevated levels of petroleum VOCs, chlorinated VOCs (CVOCs), and naphthalene. The following are the results for each medium sampled: Soil: Results of the RI show that fill materials are present to a depth of about 15 feet bgs. Chlorinated and

FORMER STERLING TRANSFORMER CORP. (Continued) **S117363438**

petroleum-related VOCs were reported above unrestricted use soil cleanup objectives (SCOs) in samples collected in the southern portion of the site from 10 to 21 feet bgs. Compounds included benzene (up to 0.89 parts per million (ppm)), chrysene (up to 38 ppm, naphthalene (up to 620 ppm) and vinyl chloride (up to 2.6 ppm). The unrestricted use SCOs for benzene, chrysene, naphthalene and vinyl chloride are 0.06 ppm, 1 ppm, 12 ppm and 0.02 ppm, respectively. SVOCs were detected above unrestricted use SCOs throughout the site at all sampled depths. Compounds included benz(a)anthracene (150 ppm) benzo(a)pyrene (86 ppm), benzo(b)fluoranthracene (100 ppm), chrysene (120 ppm), dibenz(a,h)anthracene (4.2 ppm), and indeno(1,2,3-cd)pyrene (27 ppm). The unrestricted use SCOs for benz(a)anthracene, benzo(a)pyrene, benzo(b)fluoranthracene, chrysene, dibenz(a,h)anthracene, and indeno(1,2,3-cd)pyrene are 1 ppm, 1ppm, 1 ppm, 1 ppm, 0.33 ppm, and 0.5 ppm, respectively. Off-site investigation of soil was not conducted as part of the RI. Metals including chromium, mercury, and lead were detected up to 121 ppm. Pesticides including chlordane, a-chlordane 4,4 -DDT, 4,4 -DDE, and deildrin were detected up to .97 ppm. Detections of metals and pesticides were predominantly at the 0 5 foot sampling depth. PCBs were not detected during environmental sampling. Groundwater: CVOCs were reported above ambient water quality standards (AWQS) at all of the sample locations, with pure solvent found in the southern portion of the site and elevated concentrations (up to 1,200 parts per billion, or ppb, of cis-1,2-dichloroethene) in the southeast corner of the site. The AWQS for cis-1,2-dichloroethene is 5 ppb. Benzene and SVOCs were also detected above AWQS in several monitoring wells. Benzene was detected up to 4,300 ppb in the central portion of the site. SVOCs including ben(a)anthracene, benzo(a)pyrene, benzo(b)flouranthene, chrysene, and indeno(1,2,3-cd)pyrene, were detected between 0.02 and 0.35 ppb, predominantly in the western portion of the site. Metals including iron, sodium, and manganese were detected above standards at levels commonly observed throughout Brooklyn due to historic over pumping of groundwater in the area. PCBs were not detected during environmental sampling. Data indicates potential off-site impacts in groundwater related to this site. Soil Vapor: Chlorinated solvents were reported in all of the soil vapor samples, with the highest levels (vinyl chloride at 116,000 micrograms (ug)/cubic meter) in the eastern portion of the site. Petroleum-related compounds were detected in soil vapor samples. Benzene was the highest petroleum- related compound at 1,240 ug/cubic meter, detected in the eastern portion of the lot. All other petroleum related compounds were detected between 2.26 ug/cubic meter and 390 ug/cubic meter. Data indicates potential off-site impacts in soil vapor related to this site.

Health Problem: Since the site is fenced and covered by asphalt or concrete, people will not come into contact with site-related soil and groundwater contamination unless they dig below the ground surface. Contaminated groundwater at the site is not used for drinking or other purposes and the site is served by a public water supply that obtains water from a different source not affected by this contamination. Volatile organic compounds in the groundwater may move into the soil vapor (air spaces within the soil), which in turn may move into overlying buildings and affect the indoor air quality. This process, which is similar to the movement of radon gas from the subsurface into the indoor air of buildings, is referred to as soil vapor intrusion. Because there are no on-site buildings, inhalation of site contaminants in indoor air

FORMER STERLING TRANSFORMER CORP. (Continued) **S117363438**

due to soil vapor intrusion does not represent a concern for the site in its current condition. However, the potential exists for the inhalation of site contaminants due to soil vapor intrusion for any future on-site development. In addition, sampling indicates soil vapor intrusion is a concern for off-site buildings.

Dump:	False
Structure:	False
Lagoon:	False
Landfill:	False
Pond:	False
Disp Start:	Not reported
Disp Term:	Not reported
Lat/Long:	Not reported
Dell:	Not reported
Record Add:	12/11/2014 11:01:00 AM
Record Upd:	11/3/2016 1:26:00 PM
Updated By:	GTBOBERS
Own Op:	Applicant/Requestor
Sub Type:	P03
Owner Name:	Michael Kohn
Owner Company:	187 North 8 Street Owner LLC
Owner Address:	266 Broadway, Suite 501
Owner Addr2:	Not reported
Owner City,St,Zip:	Brooklyn, NY 11211
Owner Country:	United States of America
Own Op:	Document Repository
Sub Type:	NNN
Owner Name:	Not reported
Owner Company:	Brooklyn Public Library - Leonard Branch
Owner Address:	81 Devoe Street
Owner Addr2:	Not reported
Owner City,St,Zip:	Brooklyn, NY 11211
Owner Country:	United States of America
Own Op:	Owner
Sub Type:	06
Owner Name:	Michael Kohn
Owner Company:	187 North 8 Street Owner LLC
Owner Address:	266 Broadway Suite 501
Owner Addr2:	Not reported
Owner City,St,Zip:	Brooklyn, NY 11211
Owner Country:	United States of America
Own Op:	Document Repository
Sub Type:	NNN
Owner Name:	Dealice Fuller
Owner Company:	Brooklyn Community Board 1
Owner Address:	435 Graham Avenue
Owner Addr2:	Not reported
Owner City,St,Zip:	Brooklyn, NY 11211
Owner Country:	United States of America
HW Code:	C224203
Waste Type:	fluorine
Waste Quantity:	UNKNOWN
Waste Code:	Not reported
HW Code:	C224203
Waste Type:	benzene
Waste Quantity:	UNKNOWN
Waste Code:	Not reported

FORMER STERLING TRANSFORMER CORP. (Continued) **S117363438**

HW Code:	C224203
Waste Type:	fluoranthene
Waste Quantity:	UNKNOWN
Waste Code:	Not reported
HW Code:	C224203
Waste Type:	toluene
Waste Quantity:	UNKNOWN
Waste Code:	Not reported
HW Code:	C224203
Waste Type:	benzo(a)pyrene
Waste Quantity:	UNKNOWN
Waste Code:	Not reported
HW Code:	C224203
Waste Type:	benzo(b)fluoranthene
Waste Quantity:	UNKNOWN
Waste Code:	Not reported
HW Code:	C224203
Waste Type:	chrysene
Waste Quantity:	UNKNOWN
Waste Code:	Not reported
HW Code:	C224203
Waste Type:	cis-1,2-dichloroethene
Waste Quantity:	UNKNOWN
Waste Code:	Not reported
HW Code:	C224203
Waste Type:	dibenz[a,h]anthracene
Waste Quantity:	UNKNOWN
Waste Code:	Not reported
HW Code:	C224203
Waste Type:	indeno(1,2,3-CD)pyrene
Waste Quantity:	UNKNOWN
Waste Code:	Not reported
HW Code:	C224203
Waste Type:	vinyl chloride
Waste Quantity:	UNKNOWN
Waste Code:	Not reported
HW Code:	C224203
Waste Type:	benzo(a)anthracene
Waste Quantity:	UNKNOWN
Waste Code:	Not reported
HW Code:	C224203
Waste Type:	xylene (mixed)
Waste Quantity:	UNKNOWN
Waste Code:	Not reported
HW Code:	C224203
Waste Type:	ethylbenzene
Waste Quantity:	UNKNOWN
Waste Code:	Not reported
HW Code:	C224203
Waste Type:	naphthalene
Waste Quantity:	UNKNOWN
Waste Code:	Not reported
HW Code:	C224203
Waste Type:	pyrene
Waste Quantity:	UNKNOWN
Waste Code:	Not reported
Crossref ID:	Not reported

FORMER STERLING TRANSFORMER CORP. (Continued) **S117363438**

Cross Ref Type Code:	Not reported
Cross Ref Type:	Not reported
Record Added Date:	Not reported
Record Updated:	Not reported
Updated By:	Not reported

SPILLS:

Facility ID:	1407145
Facility Type:	ER
Spill Number:	1407145
DER Facility ID:	455652
Site ID:	500647
DEC Region:	2
Spill Number/Closed Date:	Not reported
Spill Cause:	Unknown
Spill Class:	Not reported
SWIS:	2401
Spill Date:	2014-10-08
Investigator:	CMSHEA
Referred To:	Not reported
Reported to Dept:	2014-10-08
CID:	Not reported
Water Affected:	Not reported
Spill Source:	Commercial/Industrial
Spill Notifier:	Other
Cleanup Ceased:	Not reported
Cleanup Meets Std:	False
Last Inspection:	Not reported
Recommended Penalty:	False
UST Trust:	False
Remediation Phase:	1
Date Entered In Computer:	2014-10-08
Spill Record Last Update:	2016-03-31
Spiller Name:	Not reported
Spiller Company:	J&D DRIGGS LLC
Spiller Address:	Not reported
Spiller Company:	999
Contact Name:	CHARLES SOSIK
DEC Memo:	"10/8/2014 - Feng - Duty Desk. Called EBC (631-504-6000) and left a message to Charlie Sosik to call back. 1/14/2015 - The site has been applied for BCP, C224203. Informations are available at DECDocs. 3/30/2016 Feng This spill is transferred from J. Feng to V. Brevdo as per J. Vought. 3/31/2016- - Feng - email from Conor Shea of Central Office Jeffrey/Rui I will enter my name in the Project Manger field in UIS and begin managing this spill as part of my BCP site. Thank you, 3/31/2016 - Feng - Spill is transferred to Conor Shea in Central Office as the site has entered into the BCP program C224203."
Remarks:	"cleanup pending"

All Materials:

Site ID:	500647
Operable Unit ID:	1250048
Operable Unit:	01
Material ID:	2251724
Material Code:	0066A
Material Name:	unknown petroleum
Case No.:	Not reported

FORMER STERLING TRANSFORMER CORP. (Continued) **S117363438**

Material FA:	Petroleum
Quantity:	Not reported
Units:	Not reported
Recovered:	Not reported
Oxygenate:	Not reported

---

295 NE 1/4-1/2 0.427 mi. 2255 ft.

GREENPOINT AVENUE
GREENPOINT AVENUE
BROOKLYN, NY

NY LTANKS **S102147192**
NY Spills **N/A**

Relative: Higher

Actual: 13 ft.

LTANKS:

Facility ID:	9004970
Site ID:	222175
Spill Number/Closed Date:	1990-08-05
Spill Date:	1990-08-04
Spill Cause:	Tank Overfill
Spill Source:	Gasoline Station or other PBS Facility
Spill Class:	Not reported
Cleanup Ceased:	1990-08-05
SWIS:	2401
Investigator:	JAMES
Referred To:	Not reported
Reported to Dept:	1990-08-04
CID:	Not reported
Water Affected:	Not reported
Spill Notifier:	Responsible Party
Last Inspection:	Not reported
Recommended Penalty:	False
Meets Standard:	True
UST Involvement:	True
Remediation Phase:	0
Date Entered In Computer:	1990-08-08
Spill Record Last Update:	2004-09-30
Spiller Name:	Not reported
Spiller Company:	ISLAND TRANSPORTATION
Spiller Address:	57-00 47TH STREET
Spiller County:	001
Spiller Contact:	Not reported
Spiller Phone:	Not reported
Spiller Extention:	Not reported
DEC Region:	2
DER Facility ID:	278741
DEC Memo:	""
Remarks:	"TANK OVERFILL, SPEEDY DRY USED."

All Materials:

Site ID:	222175
Operable Unit ID:	942622
Operable Unit:	01
Material ID:	436043
Material Code:	0009
Material Name:	gasoline
Case No.:	Not reported
Material FA:	Petroleum
Quantity:	4.00

GREENPOINT AVENUE (Continued) **S102147192**

Units:	G
Recovered:	.00
Oxygenate:	Not reported

SPILLS:

Facility ID:	9308931
Facility Type:	ER
Spill Number:	9308931
DER Facility ID:	183729
Site ID:	222176
DEC Region:	2
Spill Number/Closed Date:	1995-02-15
Spill Cause:	Equipment Failure
Spill Class:	C3
SWIS:	2401
Spill Date:	1993-10-22
Investigator:	SPEDES UNIT
Referred To:	SPEDES UNIT
Reported to Dept:	1993-10-23
CID:	Not reported
Water Affected:	EAST RIVER
Spill Source:	Institutional, Educational, Gov., Other
Spill Notifier:	Federal Government
Cleanup Ceased:	1995-02-15
Cleanup Meets Std:	True
Last Inspection:	Not reported
Recommended Penalty:	False
UST Trust:	False
Remediation Phase:	0
Date Entered In Computer:	1993-10-25
Spill Record Last Update:	1995-02-15
Spiller Name:	Not reported
Spiller Company:	NYC DEP
Spiller Address:	84 AVE "V"
Spiller Company:	001
Contact Name:	Not reported
DEC Memo:	"Prior to Sept, 2004 data translation this spill Lead_DEC Field was SPDES/MARTINKAT 10/10/95: This is additional information about material spilled from the translation of the old spill file: KAW SEWAGE."
Remarks:	"ELECTRICAL EQUIPMENT FAILURE LOSS OF DC POWER - NYC DEP CREW AT SCENE REPAIRING NCB - NO ONE ELSE NOTIFIED."

All Materials:

Site ID:	222176
Operable Unit ID:	990464
Operable Unit:	01
Material ID:	391612
Material Code:	0066A
Material Name:	unknown petroleum
Case No.:	Not reported
Material FA:	Petroleum
Quantity:	.00
Units:	Not reported
Recovered:	.00
Oxygenate:	Not reported

AP296 SSW 1/4-1/2 0.431 mi. 2274 ft. | **154-158 NORTH 7TH ST/BKLY**
154-158 NORTH 7TH STREET
BROOKLYN, NY

Site 2 of 4 in cluster AP

NY LTANKS | **S104275561**
N/A

Relative: Higher

Actual: 33 ft.

LTANKS:

Facility ID:	8909928
Site ID:	219940
Spill Number/Closed Date:	2008-06-18
Spill Date:	1990-01-16
Spill Cause:	Tank Test Failure
Spill Source:	Commercial/Industrial
Spill Class:	C3
Cleanup Ceased:	Not reported
SWIS:	2401
Investigator:	BKFALVEY
Referred To:	Not reported
Reported to Dept:	1990-01-16
CID:	Not reported
Water Affected:	Not reported
Spill Notifier:	Tank Tester
Last Inspection:	Not reported
Recommended Penalty:	False
Meets Standard:	False
UST Involvement:	False
Remediation Phase:	0
Date Entered In Computer:	1990-01-23
Spill Record Last Update:	2008-06-18
Spiller Name:	Not reported
Spiller Company:	Not reported
Spiller Address:	Not reported
Spiller County:	001
Spiller Contact:	Not reported
Spiller Phone:	Not reported
Spiller Extention:	Not reported
DEC Region:	2
DER Facility ID:	181901
DEC Memo:	"Tank test failure. PBS file shows tank in service, but next tank tes due prior to the date of this spill. PBS registration expired in 2000. Need to follow up. 9/22/06 left message for attorney found on deed to contact Williamsburgh Square LLC (new owner as of 2003). address:154 N. 7th St., Brooklyn 11211. deed had no individual's name (only corporation). bf 4/30/08 Sent Old TTF letter to: Jerry Lebedowicz Williamsburg Square LLC 52-47 Browvale Lane Little Neck, NY 11362 Address obtained from tank closure application. bf 5/2/08 Received message from J. Lebedowitz to call him back. bf 5/5/089 Received call from J. Lebedowitz tank was closed. Athena Environmental sampled after tank was removed. bf 6/18/08 Yesterday, recieved message from Spiro of (Name not clear) Environmental Services. He requested call back to (718)784-7490. I called the number today, but number is not in service at this time and no further informatuion is available. Review of PBS file shows tank was closed in 2008. They should have closure report. Called Jerry Lebedowicz and left message to call me back. His number (from PBS application) is (718)784-7490. Mr. lebedowicz hand-delivered sampling results from Athenica Environmental Services. One contaminant was above soil clean-up objectives to protect gw quality: chrysene (690 ppb) in sample B-3. Faxed nfa letter to Mr. Lebedowicz. Fax:

154-158 NORTH 7TH ST/BKLY (Continued) **S104275561**

	(718)229-7111. Also mailed letter to him at address above. NFA. bf"
Remarks:	"3K TANK FAILED PETRO TITE WITH A LEAK RATE OF -.161GPH."

All TTF:

Facility ID:	8909928
Spill Number:	8909928
Spill Tank Test:	1536688
Site ID:	219940
Tank Number:	Not reported
Tank Size:	0
Material:	0001
EPA UST:	Not reported
UST:	Not reported
Cause:	Not reported
Source:	Not reported
Test Method:	00
Test Method 2:	Unknown
Leak Rate:	.00
Gross Fail:	Not reported
Modified By:	Spills
Last Modified Date:	Not reported

All Materials:

Site ID:	219940
Operable Unit ID:	936938
Operable Unit:	01
Material ID:	443066
Material Code:	0001A
Material Name:	#2 fuel oil
Case No.:	Not reported
Material FA:	Petroleum
Quantity:	-1.00
Units:	Not reported
Recovered:	.00
Oxygenate:	Not reported

AP297 **ALL PLATING CORP.** **SEMS-ARCHIVE** **1000432493**
SSW **154 NORTH 7TH STREET** **NY UST** **NYD001384072**
1/4-1/2 **BROOKLYN, NY 11211** **LIENS 2**
0.431 mi. **RCRA NonGen / NLR**
2274 ft. **Site 3 of 4 in cluster AP** **US AIRS**
NY MANIFEST

Relative:
Higher

Actual:
33 ft.

SEMS-ARCHIVE:

Site ID:	204153
EPA ID:	NYD001384072
Federal Facility:	N
NPL:	Not on the NPL
Non NPL Status:	Removal Only Site (No Site Assessment Work Needed)

Following information was gathered from the prior CERCLIS update completed in 10/2013:

Site ID:	0204153
Federal Facility:	Not a Federal Facility
NPL Status:	Not on the NPL
Non NPL Status:	Removal Only Site (No Site Assessment Work Needed)

ALL PLATING CORP. (Continued) **1000432493**

CERCLIS-NFRAP Assessment History:

Action:	LIEN ON POTENTIALLY RESPONSIBLE PARTY PROPERTY
Date Started:	/ /
Date Completed:	11/04/01
Priority Level:	Not reported
Action:	REMOVAL
Date Started:	08/26/98
Date Completed:	11/04/98
Priority Level:	Cleaned up
Action:	ADMINISTRATIVE RECORDS
Date Started:	10/13/98
Date Completed:	03/07/05
Priority Level:	Admin Record Compiled for a Removal Event
Action:	REMOVAL ASSESSMENT
Date Started:	02/18/98
Date Completed:	08/10/98
Priority Level:	Not reported
Action:	ARCHIVE SITE
Date Started:	/ /
Date Completed:	04/11/05
Priority Level:	Not reported
Action:	Public Notice Published
Date Started:	/ /
Date Completed:	10/13/98
Priority Level:	Not reported
Action:	REMOVAL NEGOTIATIONS
Date Started:	06/25/98
Date Completed:	08/21/98
Priority Level:	Not reported
Action:	Notice Letters Issued
Date Started:	/ /
Date Completed:	06/25/98
Priority Level:	Not reported
Action:	NON-NATIONAL PRIORITIES LIST POTENTIALLY RESPONSIBLE PARTY SEARCH
Date Started:	03/24/98
Date Completed:	09/27/01
Priority Level:	Search Complete, No Viable PRPs

UST:

Id/Status:	2-479748 / Unregulated/Closed
Program Type:	PBS
Region:	STATE
DEC Region:	2
Expiration Date:	N/A
UTM X:	583385.08437
UTM Y:	4495858.61547
Site Type:	Manufacturing (Other than Chemical)/Processing

ALL PLATING CORP. (Continued) **1000432493**

Affiliation Records:

Site Id:	21377
Affiliation Type:	Facility Operator
Company Name:	WILLIAMSBURG SQUARE LLC
Contact Type:	Not reported
Contact Name:	JERRY LEBEDOWICZ
Address1:	Not reported
Address2:	Not reported
City:	Not reported
State:	NN
Zip Code:	Not reported
Country Code:	999
Phone:	(718) 229-7111
EMail:	Not reported
Fax Number:	Not reported
Modified By:	dxliving
Date Last Modified:	2008-04-16

Site Id:	21377
Affiliation Type:	Emergency Contact
Company Name:	WILLIAMSBURG SQUARE LLC
Contact Type:	Not reported
Contact Name:	JERRY LEBEDOWICZ
Address1:	Not reported
Address2:	Not reported
City:	Not reported
State:	NN
Zip Code:	Not reported
Country Code:	999
Phone:	(718) 229-7111
EMail:	Not reported
Fax Number:	Not reported
Modified By:	dxliving
Date Last Modified:	2008-04-16

Site Id:	21377
Affiliation Type:	Facility Owner
Company Name:	WILLIAMSBURG SQUARE LLC
Contact Type:	MEMBER
Contact Name:	JERRY LEBEDOWICZ
Address1:	52-47 BROWVALE LA
Address2:	Not reported
City:	LITTLE NECK
State:	NY
Zip Code:	11362
Country Code:	001
Phone:	(718) 229-7111
EMail:	Not reported
Fax Number:	Not reported
Modified By:	dxliving
Date Last Modified:	2008-04-16

Site Id:	21377
Affiliation Type:	Mail Contact
Company Name:	WILLIAMSBURG SQUARE LLC
Contact Type:	MEMBER
Contact Name:	JERRY LEBEDOWICZ

ALL PLATING CORP. (Continued) **1000432493**

Address1:	52-47 BROWVALE LA
Address2:	Not reported
City:	LITTLE NECK
State:	NY
Zip Code:	11362
Country Code:	001
Phone:	(718) 229-7111
EMail:	Not reported
Fax Number:	Not reported
Modified By:	dxliving
Date Last Modified:	2008-04-16

Tank Info:

Tank Number:	001
Tank ID:	38741
Tank Status:	Closed - Removed
Material Name:	Closed - Removed
Capacity Gallons:	3000
Install Date:	Not reported
Date Tank Closed:	01/04/2008
Registered:	True
Tank Location:	Underground
Tank Type:	Steel/carbon steel
Material Code:	0001
Common Name of Substance:	#2 Fuel Oil (On-Site Consumption)
Tightness Test Method:	00
Date Test:	Not reported
Next Test Date:	Not reported
Pipe Model:	Not reported
Modified By:	dxliving
Last Modified:	04/14/2017

Equipment Records:

B00 - Tank External Protection - None
C00 - Pipe Location - No Piping
F00 - Pipe External Protection - None
H00 - Tank Leak Detection - None
L09 - Piping Leak Detection - Exempt Suction Piping
A00 - Tank Internal Protection - None
D01 - Pipe Type - Steel/Carbon Steel/Iron
I04 - Overfill - Product Level Gauge (A/G)
G00 - Tank Secondary Containment - None
J02 - Dispenser - Suction Dispenser

LIENS 2:

Facility name:	ALL PLATING CORP.
Facility address:	154 NORTH 7TH STREET BROOKLYN, NY 11211
EPA ID:	NYD001384072
Effective date:	Not reported
Lien:	LP-1
Party name:	Not reported
Reg:	2
Release date:	Not reported
Start date:	Not reported

ALL PLATING CORP. (Continued) **1000432493**

Complete date: 11/04/2001

RCRA NonGen / NLR:

Date form received by agency:	03/20/2012
Facility name:	WILLIAMSBURG SQUARE LLC
Facility address:	154 N 7TH ST BROOKLYN, NY 11211
EPA ID:	NYD001384072
Mailing address:	BROWVALE LANE LITTLE NECK, NY 11362
Contact:	JERRY LEBEDOWICZ
Contact address:	PO BOX 22-0434 BROOKLYN, NY 11222-0434
Contact country:	US
Contact telephone:	917-607-7112
Contact email:	VIPERUKI@AOL.COM
EPA Region:	02
Land type:	Private
Classification:	Non-Generator
Description:	Handler: Non-Generators do not presently generate hazardous waste

Owner/Operator Summary:

Owner/operator name:	WILLIAMSBURG SQUARE LLC
Owner/operator address:	BROWVALE LANE LITTLE NECK, NY 11362
Owner/operator country:	US
Owner/operator telephone:	718-229-7111
Owner/operator email:	Not reported
Owner/operator fax:	Not reported
Owner/operator extension:	Not reported
Legal status:	Private
Owner/Operator Type:	Owner
Owner/Op start date:	03/01/2003
Owner/Op end date:	Not reported

Owner/operator name:	JERRY LEBODOWICZ
Owner/operator address:	Not reported Not reported
Owner/operator country:	US
Owner/operator telephone:	Not reported
Owner/operator email:	Not reported
Owner/operator fax:	Not reported
Owner/operator extension:	Not reported
Legal status:	Private
Owner/Operator Type:	Operator
Owner/Op start date:	10/06/2011
Owner/Op end date:	Not reported

Handler Activities Summary:

U.S. importer of hazardous waste:	No
Mixed waste (haz. and radioactive):	No
Recycler of hazardous waste:	No
Transporter of hazardous waste:	No
Treater, storer or disposer of HW:	No
Underground injection activity:	No
On-site burner exemption:	No

ALL PLATING CORP. (Continued) **1000432493**

Furnace exemption: No
Used oil fuel burner: No
Used oil processor: No
User oil refiner: No
Used oil fuel marketer to burner: No
Used oil Specification marketer: No
Used oil transfer facility: No
Used oil transporter: No

. Waste code: D006
. Waste name: CADMIUM

. Waste code: D008
. Waste name: LEAD

Historical Generators:
Date form received by agency: 03/05/2012
Site name: WILLIAMSBURG SQUARE LLC
Classification: Large Quantity Generator

. Waste code: D006
. Waste name: CADMIUM

. Waste code: D008
. Waste name: LEAD

Date form received by agency: 10/05/2011
Site name: WILLIAMSBURG SQUARE LLC
Classification: Large Quantity Generator

. Waste code: D006
. Waste name: CADMIUM

. Waste code: D008
. Waste name: LEAD

Date form received by agency: 01/01/2007
Site name: SERVICE PLATING CO LTD
Classification: Not a generator, verified

Date form received by agency: 01/01/2006
Site name: SERVICE PLATING CO LTD
Classification: Not a generator, verified

Date form received by agency: 07/08/1999
Site name: SERVICE PLATING CO LTD
Classification: Not a generator, verified

Date form received by agency: 11/10/1980
Site name: SERVICE PLATING CO LTD
Classification: Small Quantity Generator

. Waste code: P029
. Waste name: COPPER CYANIDE (OR) COPPER CYANIDE CU(CN)

. Waste code: P098
. Waste name: POTASSIUM CYANIDE (OR) POTASSIUM CYANIDE K(CN)

ALL PLATING CORP. (Continued) **1000432493**

. Waste code: P104
. Waste name: SILVER CYANIDE (OR) SILVER CYANIDE AG(CN)

. Waste code: P106
. Waste name: SODIUM CYANIDE (OR) SODIUM CYANIDE NA(CN)

. Waste code: P121
. Waste name: ZINC CYANIDE (OR) ZINC CYANIDE ZN(CN)2

Violation Status: No violations found

Evaluation Action Summary:
Evaluation date: 12/07/1992
Evaluation: COMPLIANCE EVALUATION INSPECTION ON-SITE
Area of violation: Not reported
Date achieved compliance: Not reported
Evaluation lead agency: EPA

US AIRS MINOR:
Envid: 1000432493
Region Code: 02
Programmatic ID: AIR NY0000002610100279
Facility Registry ID: 110001574261
D and B Number: Not reported
Primary SIC Code: 3479
NAICS Code: 999999
Default Air Classification Code: MIN
Facility Type of Ownership Code: POF
Air CMS Category Code: Not reported
HPV Status: Not reported

US AIRS MINOR:
Region Code: 02
Programmatic ID: AIR NY0000002610100279
Facility Registry ID: 110001574261
Air Operating Status Code: OPR
Default Air Classification Code: MIN
Air Program: State Implementation Plan for National Primary and Secondary Ambient Air Quality Standards
Activity Date: 1985-10-23 00:00:00
Activity Status Date: Not reported
Activity Group: Compliance Monitoring
Activity Type: Inspection/Evaluation
Activity Status: Not reported

Region Code: 02
Programmatic ID: AIR NY0000002610100279
Facility Registry ID: 110001574261
Air Operating Status Code: OPR
Default Air Classification Code: MIN
Air Program: State Implementation Plan for National Primary and Secondary Ambient Air Quality Standards
Activity Date: 1986-03-04 00:00:00
Activity Status Date: Not reported
Activity Group: Compliance Monitoring
Activity Type: Inspection/Evaluation
Activity Status: Not reported

Region Code: 02
Programmatic ID: AIR NY0000002610100279

ALL PLATING CORP. (Continued) **1000432493**

Facility Registry ID:	110001574261
Air Operating Status Code:	OPR
Default Air Classification Code:	MIN
Air Program:	State Implementation Plan for National Primary and Secondary Ambient Air Quality Standards
Activity Date:	1986-12-27 00:00:00
Activity Status Date:	Not reported
Activity Group:	Compliance Monitoring
Activity Type:	Inspection/Evaluation
Activity Status:	Not reported

Region Code:	02
Programmatic ID:	AIR NY0000002610100279
Facility Registry ID:	110001574261
Air Operating Status Code:	OPR
Default Air Classification Code:	MIN
Air Program:	State Implementation Plan for National Primary and Secondary Ambient Air Quality Standards
Activity Date:	1987-02-09 00:00:00
Activity Status Date:	Not reported
Activity Group:	Compliance Monitoring
Activity Type:	Inspection/Evaluation
Activity Status:	Not reported

Region Code:	02
Programmatic ID:	AIR NY0000002610100279
Facility Registry ID:	110001574261
Air Operating Status Code:	OPR
Default Air Classification Code:	MIN
Air Program:	State Implementation Plan for National Primary and Secondary Ambient Air Quality Standards
Activity Date:	1989-01-17 00:00:00
Activity Status Date:	Not reported
Activity Group:	Compliance Monitoring
Activity Type:	Inspection/Evaluation
Activity Status:	Not reported

Region Code:	02
Programmatic ID:	AIR NY0000002610100279
Facility Registry ID:	110001574261
Air Operating Status Code:	OPR
Default Air Classification Code:	MIN
Air Program:	State Implementation Plan for National Primary and Secondary Ambient Air Quality Standards
Activity Date:	1989-10-02 00:00:00
Activity Status Date:	Not reported
Activity Group:	Compliance Monitoring
Activity Type:	Inspection/Evaluation
Activity Status:	Not reported

Region Code:	02
Programmatic ID:	AIR NY0000002610100279
Facility Registry ID:	110001574261
Air Operating Status Code:	OPR
Default Air Classification Code:	MIN
Air Program:	State Implementation Plan for National Primary and Secondary Ambient Air Quality Standards
Activity Date:	1992-01-06 00:00:00
Activity Status Date:	Not reported
Activity Group:	Compliance Monitoring
Activity Type:	Inspection/Evaluation
Activity Status:	Not reported

ALL PLATING CORP. (Continued) **1000432493**

Region Code:	02
Programmatic ID:	AIR NY0000002610100279
Facility Registry ID:	110001574261
Air Operating Status Code:	OPR
Default Air Classification Code:	MIN
Air Program:	State Implementation Plan for National Primary and Secondary Ambient Air Quality Standards
Activity Date:	2000-07-11 00:00:00
Activity Status Date:	Not reported
Activity Group:	Compliance Monitoring
Activity Type:	Inspection/Evaluation
Activity Status:	Not reported

NY MANIFEST:

Country:	USA
EPA ID:	NYD001384072
Facility Status:	Not reported
Location Address 1:	154 NORTH 7TH STREET
Code:	BP
Location Address 2:	Not reported
Total Tanks:	Not reported
Location City:	BROOKLYN
Location State:	NY
Location Zip:	11211
Location Zip 4:	Not reported

NY MANIFEST:

EPAID:	NYD001384072
Mailing Name:	SERVICE PLATING CO LTD
Mailing Contact:	FRED ACCINELLIAL
Mailing Address 1:	154 NORTH 7TH STREET
Mailing Address 2:	Not reported
Mailing City:	BROOKLYN
Mailing State:	NY
Mailing Zip:	11211
Mailing Zip 4:	Not reported
Mailing Country:	USA
Mailing Phone:	7183889360

NY MANIFEST:

Document ID:	Not reported
Manifest Status:	Not reported
seq:	Not reported
Year:	2011
Trans1 State ID:	NJR000029967
Trans2 State ID:	Not reported
Generator Ship Date:	11/03/2011
Trans1 Recv Date:	11/03/2011
Trans2 Recv Date:	Not reported
TSD Site Recv Date:	11/03/2011
Part A Recv Date:	Not reported
Part B Recv Date:	Not reported
Generator EPA ID:	NYD001384072
Trans1 EPA ID:	Not reported
Trans2 EPA ID:	Not reported
TSDF ID 1:	NJD991291105
TSDF ID 2:	Not reported

ALL PLATING CORP. (Continued) **1000432493**

Manifest Tracking Number:	008928264JJK
Import Indicator:	N
Export Indicator:	N
Discr Quantity Indicator:	Y
Discr Type Indicator:	N
Discr Residue Indicator:	N
Discr Partial Reject Indicator:	N
Discr Full Reject Indicator:	N
Manifest Ref Number:	Not reported
Alt Facility RCRA ID:	Not reported
Alt Facility Sign Date:	Not reported
MGMT Method Type Code:	H111
Waste Code:	Not reported
Waste Code:	Not reported
Waste Code:	Not reported
Waste Code:	Not reported
Waste Code:	Not reported
Waste Code:	Not reported
Quantity:	41680.0
Units:	P - Pounds
Number of Containers:	1.0
Container Type:	DT - Dump trucks
Handling Method:	T Chemical, physical, or biological treatment.
Specific Gravity:	1.0
Waste Code:	D006
Waste Code 1_2:	D008
Waste Code 1_3:	Not reported
Waste Code 1_4:	Not reported
Waste Code 1_5:	Not reported
Waste Code 1_6:	Not reported

Click this hyperlink while viewing on your computer to access
49 additional NY_MANIFEST: record(s) in the EDR Site Report.

AP298 **187 BEDFORD AVE - TTF** **NY LTANKS** **S106123807**
South **187 BEDFORD AVENUE** **N/A**
1/4-1/2 **BROOKLYN, NY 11211**
0.460 mi.
2427 ft. **Site 4 of 4 in cluster AP**

Relative:
Higher

Actual:
29 ft.

LTANKS:

Facility ID:	0307525
Site ID:	147917
Spill Number/Closed Date:	2015-03-24
Spill Date:	2003-10-16
Spill Cause:	Tank Test Failure
Spill Source:	Private Dwelling
Spill Class:	D4
Cleanup Ceased:	Not reported
SWIS:	2401
Investigator:	HRPATEL
Referred To:	Not reported
Reported to Dept:	2003-10-16
CID:	428
Water Affected:	Not reported
Spill Notifier:	Tank Tester
Last Inspection:	Not reported

187 BEDFORD AVE - TTF (Continued) **S106123807**

Recommended Penalty:	False
Meets Standard:	False
UST Involvement:	False
Remediation Phase:	0
Date Entered In Computer:	2003-10-16
Spill Record Last Update:	2015-03-24
Spiller Name:	ALEX WEROCKI
Spiller Company:	Not reported
Spiller Address:	187 BEDFORD AVE
Spiller County:	001
Spiller Contact:	ALEX WEROCKI
Spiller Phone:	(646) 87 -6165
Spiller Extention:	Not reported
DEC Region:	2
DER Facility ID:	29992
DEC Memo:	"Prior to Sept, 2004 data translation this spill Lead_DEC Field was DEMEO TTF letter sent to Mr. Wersocki at 187 Bedford Ave Bklyn 11211 12/3/05: CBN Called Alex Wersocki (718) 963-2659 and left a message for hm to call me back, but haven't heard from him yet. 12/1/08 bf: Sent ttf old spill letter to: Alexander Wersocki 187 Bedford Avenue Brooklyn, NY 11211 10/14/14-Hiralkumar Patel. reviewed available information for DEC DeMeo. alternate address: none no other spills found. PBS #: 2-608263. as per PBS record, the site has one 2,000 gal #2 oil UST, in-service, installed in Jun. 1983. as per documents available on PBS database, the tank system was found tight during test on 11/26/2008 and 01/31/2014. Alexander Wersocki **property owner** 187 Bedford Avenue Brooklyn, NY 11211 PH. (718) 963-2659 (646) 287-6165 email: dg.nycbdrs@gmail.com 2/12/15 TJD Spill reassigned from DeMeo to Patel 03/24/15-Hiralkumar Patel. 10:35 AM:- went to site for inspection, but no one was available to provide access to the basement. found a color coded fill port and vent pipe by the building wall, at the southeast corner of the building (adjacent to building 189 Bedford Ave). 10:43 AM:- spoke with Mr. Wersocki. he mentioned that he doesn't remember the actual cause of test failure in 2003, but the tank system was tested tight after 2003. he confirmed no spill inside building. 10:47 AM:- spoke with Richard (917-647-6475), who maintains the boiler system at the site. he confirmed that the site has an underground tank which was found tight during recent testing. he also confirmed no signs of oil spill within building. in accordance with R2 TTF closure protocol, this spill is being closed due to no indication of a current release, no information indicating that there may have been a historical release, no information that this tank test failure will be an issue in the future and the tank system was found tight during subsequent testing."
	Not reported
Remarks:	""

All Materials:

Site ID:	147917
Operable Unit ID:	873923
Operable Unit:	01
Material ID:	501052
Material Code:	0001A
Material Name:	#2 fuel oil
Case No.:	Not reported
Material FA:	Petroleum
Quantity:	.00
Units:	G

187 BEDFORD AVE - TTF (Continued) **S106123807**

Recovered: .00
Oxygenate: Not reported

299
NNE
1/4-1/2
0.466 mi.
2463 ft.

203 JAVA ST.
203 JAVA ST
BROOKLYN, NY

NY LTANKS **S100560362**
N/A

Relative:
Higher

Actual:
14 ft.

LTANKS:

Facility ID:	9303193
Site ID:	177715
Spill Number/Closed Date:	1993-06-10
Spill Date:	1993-06-10
Spill Cause:	Tank Failure
Spill Source:	Private Dwelling
Spill Class:	D3
Cleanup Ceased:	1993-06-10
SWIS:	2401
Investigator:	KSTANG
Referred To:	Not reported
Reported to Dept:	1993-06-10
CID:	Not reported
Water Affected:	Not reported
Spill Notifier:	Other
Last Inspection:	Not reported
Recommended Penalty:	False
Meets Standard:	True
UST Involvement:	False
Remediation Phase:	0
Date Entered In Computer:	1993-06-11
Spill Record Last Update:	1993-07-19
Spiller Name:	Not reported
Spiller Company:	WASHCYSHYN REC.
Spiller Address:	Not reported
Spiller County:	001
Spiller Contact:	Not reported
Spiller Phone:	Not reported
Spiller Extention:	Not reported
DEC Region:	2
DER Facility ID:	149323
DEC Memo:	"Prior to Sept, 2004 data translation this spill Lead_DEC Field was TANG. "
Remarks:	"SPILL ON DIRT FLOOR (CELLAR) - SORBENT APPLIED - TANK SIHING DIRECTLY ON DIRT."

All Materials:

Site ID:	177715
Operable Unit ID:	981368
Operable Unit:	01
Material ID:	396785
Material Code:	0001A
Material Name:	#2 fuel oil
Case No.:	Not reported
Material FA:	Petroleum
Quantity:	1.00
Units:	G

203 JAVA ST. (Continued) **S100560362**

Recovered: .00
Oxygenate: Not reported

AQ300 **FORMER CLEANERS SALES & EQUIPMENT CORP** **NY SHWS** **S103942699**
SW **135 KENT AVENUE** **NY CBS AST** **N/A**
1/4-1/2 **BROOKLYN, NY 11249**
0.466 mi.
2463 ft. **Site 1 of 4 in cluster AQ**

Relative:
Higher

Actual:
14 ft.

SHWS:
Program: HW
Site Code: 480999
Classification: N
Region: 2
Acres: 0.27
HW Code: 224177
Record Add: 04/19/2013
Record Upd: 10/30/2013
Updated By: BXANDERS
Site Description: Location: The site is located in an urban area at 135 Kent Avenue in the Borough of Brooklyn, Kings County, NY. The site is bordered to the north by North 6th Street, to the west by Kent Avenue, to the south by a vacant 2-story warehouse (see BCP site no. C224159), and to the east by a three story building which appears to consist of a garage on the first floor with residential above. Single and multi-family residential is located across North 6th St. and newly-constructed multi-story residential towers are located across Kent Avenue. Site Features: The Site currently consists of a 11,000 sq. ft. (0.27 acre) 2 story brick building with commercial units on the first floor and residential units on second floor. Current Zoning/Use(s): The site is currently zoned M1-2 (manufacturing) with an R6A (residential) overlay. The site is located within the Greenpoint-Williamsburg Rezoning District, and is surrounded by mixed commercial and residential uses. The Site has a NYC Restrictive Declaration (similar to E-Designation) for Hazardous Materials (E-138) and Air Quality (E-227). Past Site Use(s): The Site was previously occupied by a warehouse which operated as a commercial dry cleaner supplies distribution facility (Cleaners Sales & Equipment Corp.). This facility operated from about 1958 to 2002. Cleaners Sales & Equipment Corp. has a USEPA ID no. NYR000113480 for hazardous waste generation (tetrachloroethylene, or PCE). Furthermore, the site is a registered Chemical Bulk Storage Facility (CBS No. 2-000353 for a 5,000 gallon aboveground PCE storage tank) and Petroleum Bulk Storage facility (PBS No. 2-608579 for a 3,000 gallon closed-in-place underground storage tank. Site Geology and Hydrogeology: Soil borings installed on a neighboring property identified fill materials consisting of medium-grained sand with some gravel and brick fragments to a depth of approximately 8 feet below grade. Beneath the surface fill layer is sand and gravel to a depth of at least 28 feet below grade. Groundwater is present at a depth of approximately 12 feet below grade. Groundwater flows generally to the west-southwest towards the East River, which is located approximately 550 feet west of the site. Borings done in the sidewalk on N 6th St showed sand to 28 feet followed by a clay layer and then silty sand at 35 feet. Groundwater was at 17 feet below ground surface. This site has been accepted into the Brownfield Cleanup Program and, therefore, investigation and remediation will occur under that

FORMER CLEANERS SALES & EQUIPMENT CORP (Continued) **S103942699**

	program. The site Index is C224177.
Env Problem:	Nature and Extent of Contamination: Recent sampling was conducted as part of the Remedial Investigation for the adjacent BCP site. Soil vapor samples were collected from immediately in front of the loading dock for the former cleaner supply facility, which identified PCE at a concentration of 25,300,000ug/m3, and TCE 10,400 g/m3 and cis-1,2-DCE at 7,060 ug/m3. Significant Threat: Based upon the soil vapor sampling results there is a potential for inhalation of the site contaminants in indoor air due to soil vapor intrusion for the on-site building and off-site structures. The NYSDOH made an evaluation of significant threat for this site. The site was accepted in the Brownfield Cleanup Program (BCP) and the Index # is C224177.
Health Problem:	Volatile organic compounds related to the site in the groundwater may move into soil vapor (air spaces within the soil), which in turn may move into overlying buildings and affect the indoor air quality. This process, which is similar to the movement of radon gas from the subsurface into the indoor air of buildings, is referred to as soil vapor intrusion. The potential exists for the inhalation of site contaminants in indoor air due to soil vapor intrusion for the on-site building and off-site structures.
Dump:	Not reported
Structure:	Not reported
Lagoon:	Not reported
Landfill:	Not reported
Pond:	Not reported
Disp Start:	Not reported
Disp Term:	Not reported
Lat/Long:	Not reported
Dell:	Not reported
Record Add:	Not reported
Record Upd:	Not reported
Updated By:	Not reported
Own Op:	Owner
Sub Type:	E
Owner Name:	Lester Cohen
Owner Company:	135 Kent Ave. Management C.P.
Owner Address:	135 Kent Ave.
Owner Addr2:	Not reported
Owner City,St,Zip:	Brooklyn, NY 11249
Owner Country:	United States of America
Own Op:	Owner
Sub Type:	E
Owner Name:	Lester Cohen
Owner Company:	135 Kent Ave. Management C.P.
Owner Address:	167 Cowpens Dr
Owner Addr2:	Not reported
Owner City,St,Zip:	Orangeburg, NY 10962
Owner Country:	United States of America
HW Code:	Not reported
Waste Type:	Not reported
Waste Quantity:	Not reported
Waste Code:	Not reported
Crossref ID:	Not reported
Cross Ref Type Code:	Not reported
Cross Ref Type:	Not reported
Record Added Date:	Not reported
Record Updated:	Not reported

FORMER CLEANERS SALES & EQUIPMENT CORP (Continued) **S103942699**

Updated By: Not reported

CBS AST:

CBS Number:	2-000353
ICS Number:	Not reported
PBS Number:	Not reported
MOSF Number:	Not reported
SPDES Number:	Not reported
Facility Status:	IN SERVICE
Facility Type:	A
Telephone:	(718) 782-2400
Facility Town:	NEW YORK CITY
Region:	STATE
Expiration Date:	05/27/2003
Total Capacity of All Active Tanks(gal):	5000
Operator:	LESTER COHEN
Emergency Contact:	LESTER COHEN
Emergency Phone:	(914) 359-7152
Owner Name:	CLEANER SALES & EQUIPMENT CORP.
Owner Address:	135 KENT AVENUE
Owner City,St,Zip:	BROOKLYN, NY 11211
Owner Telephone:	(718) 782-2400
Owner Type:	Corporate/Commercial
Owner Sub Type:	Not reported
Mail Name:	CLEANER SALES & EQUIPMENT CORP.
Mail Contact Addr:	135 KENT AVENUE
Mail Contact Addr2:	Not reported
Mail Contact Contact:	MR. LESTER COHEN
Mail Contact City,St,Zip:	BROOKLYN, NY 11211
Mail Phone:	(718) 782-2400

Tank Id:	01
CAS Number:	127184
Federal ID:	Not reported
Tank Status:	In Service
Install Date:	00/00
Tank Closed:	Not reported
Capacity (Gal):	5000
Chemical:	Tetrachloroethylene
Tank Location:	Indoors, Aboveground
Tank Type:	Steel/carbon steel
Total Tanks:	1
Tank Secret:	False
Tank Secondary Containment:	01
Tank Error Status:	No Missing Data
Date Entered:	05/27/1999
Certified Date:	09/26/2001
Substance:	Single Hazardous Substance on DEC List
Internal Protection:	None
External Protection:	None,None
Pipe Location:	None
Pipe Type:	Steel/Iron
Pipe Internal:	Epoxy Liner
Pipe External:	00
Pipe Flag:	00
Leak Detection:	00
Overfill Protection:	25

FORMER CLEANERS SALES & EQUIPMENT CORP (Continued) **S103942699**

Haz Percent:	100
Last Test:	Not reported
Due Date:	Not reported
SWIS Code:	6101
Lat/Long:	40|43|11 / 73|57|43
Is Updated:	False
Renew Date:	Not reported
Is It There:	False
Delinquent:	False
Date Expired:	Not reported
Owner Mark:	1
Certificate Needs to be Printed:	40|43|11 / 73|57|43
Fiscal Amt for Registration Fee Correct:	40|43|11 / 73|57|43
Renewal Has Been Printed for Facility:	40|43|11 / 73|57|43
Pre-Printed Renewal App Last Printed:	40|43|11 / 73|57|43

AQ301 **CLEANERS SALES & EQUIPMENT** **RCRA-CESQG** **1006810542**
SW **135 KENT AVE** **NY CBS** **NYR000113480**
1/4-1/2 **BROOKLYN, NY 11211** **NY BROWNFIELDS**
0.466 mi. **NY MANIFEST**
2463 ft. **Site 2 of 4 in cluster AQ**

Relative:
Higher

Actual:
14 ft.

RCRA-CESQG:

Date form received by agency:	01/01/2007
Facility name:	CLEANERS SALES & EQUIPMENT
Facility address:	135 KENT AVE BROOKLYN, NY 11211
EPA ID:	NYR000113480
Mailing address:	KENT AVE BROOKLYN, NY 11211
Contact:	LESTER COHEN
Contact address:	KENT AVE BROOKLYN, NY 11211
Contact country:	US
Contact telephone:	718-782-2400
Contact email:	Not reported
EPA Region:	02
Classification:	Conditionally Exempt Small Quantity Generator
Description:	Handler: generates 100 kg or less of hazardous waste per calendar month, and accumulates 1000 kg or less of hazardous waste at any time; or generates 1 kg or less of acutely hazardous waste per calendar month, and accumulates at any time: 1 kg or less of acutely hazardous waste; or 100 kg or less of any residue or contaminated soil, waste or other debris resulting from the cleanup of a spill, into or on any land or water, of acutely hazardous waste; or generates 100 kg or less of any residue or contaminated soil, waste or other debris resulting from the cleanup of a spill, into or on any land or water, of acutely hazardous waste during any calendar month, and accumulates at any time: 1 kg or less of acutely hazardous waste; or 100 kg or less of any residue or contaminated soil, waste or other debris resulting from the cleanup of a spill, into or on any land or water, of acutely hazardous waste

Owner/Operator Summary:

Owner/operator name:	CLEANERS SALES & EQUIPMENT
Owner/operator address:	KENT AVE BROOKLYN, NY 11211

CLEANERS SALES & EQUIPMENT (Continued) **1006810542**

Owner/operator country: US
Owner/operator telephone: 718-782-2400
Owner/operator email: Not reported
Owner/operator fax: Not reported
Owner/operator extension: Not reported
Legal status: Private
Owner/Operator Type: Owner
Owner/Op start date: 02/21/2003
Owner/Op end date: Not reported

Owner/operator name: CLEANERS SALES & EQUIPMENT
Owner/operator address: KENT AVE
BROOKLYN, NY 11211
Owner/operator country: US
Owner/operator telephone: 718-782-2400
Owner/operator email: Not reported
Owner/operator fax: Not reported
Owner/operator extension: Not reported
Legal status: Private
Owner/Operator Type: Operator
Owner/Op start date: 02/21/2003
Owner/Op end date: Not reported

Handler Activities Summary:
U.S. importer of hazardous waste: No
Mixed waste (haz. and radioactive): No
Recycler of hazardous waste: No
Transporter of hazardous waste: No
Treater, storer or disposer of HW: No
Underground injection activity: No
On-site burner exemption: No
Furnace exemption: No
Used oil fuel burner: No
Used oil processor: No
User oil refiner: No
Used oil fuel marketer to burner: No
Used oil Specification marketer: No
Used oil transfer facility: No
Used oil transporter: No

Historical Generators:
Date form received by agency: 01/01/2006
Site name: CLEANERS SALES & EQUIPMENT
Classification: Conditionally Exempt Small Quantity Generator

Date form received by agency: 02/21/2003
Site name: CLEANERS SALES & EQUIPMENT
Classification: Small Quantity Generator

. Waste code: D007
. Waste name: CHROMIUM

. Waste code: F002
. Waste name: THE FOLLOWING SPENT HALOGENATED SOLVENTS: TETRACHLOROETHYLENE, METHYLENE CHLORIDE, TRICHLOROETHYLENE, 1,1,1-TRICHLOROETHANE, CHLOROBENZENE, 1,1,2-TRICHLORO-1,2,2-TRIFLUOROETHANE,

CLEANERS SALES & EQUIPMENT (Continued) **1006810542**

ORTHO-DICHLOROBENZENE, TRICHLOROFLUOROMETHANE, AND 1,1,2, TRICHLOROETHANE; ALL SPENT SOLVENT MIXTURES/BLENDS CONTAINING, BEFORE USE, A TOTAL OF TEN PERCENT OR MORE (BY VOLUME) OF ONE OR MORE OF THE ABOVE HALOGENATED SOLVENTS OR THOSE SOLVENTS LISTED IN F001, F004, AND F005; AND STILL BOTTOMS FROM THE RECOVERY OF THESE SPENT SOLVENTS AND SPENT SOLVENT MIXTURES.

Violation Status: No violations found

CBS:

CBS Number:	2-000353
Program Type:	CBS
Facility Status:	Unregulated/Closed
Expiration Date:	Not reported
Dec Region:	2
UTMX:	587641.12862
UTMY:	4508127.72554

BROWNFIELDS:

Program:	BCP
Site Code:	484026
Acres:	0.29
HW Code:	C224177
SWIS:	2401
Town:	New York City
Record Added Date:	07/02/2013
Record Updated Date:	09/02/2016
Update By:	JHOCONNE
Site Description:	Location: The site is bounded to the north by North 6th St., to the west by Kent Avenue, to the south by BCP C224159, and to the est by mixed commercial/residential buildings. Site Features: The site is currently developed with a 2-story commercial/residential building (measuring approx. 125 ft x 100 ft). The first floor of the building is divided into individual tenant spaces operated by a coffee shop, deli, furniture store, clothing store, and storage area. A small sub-grade utility room exists beneath part of the first floor, where a boiler historically operated. One sump and two cleanout accesses, all with dirt bottoms, exist in the floor of the utility room. The second floor consists of 11 residential units. Current Zoning and Land Use: The site use is commercial and it is included in an M1-2/R6A (Manufacturing with a Residential Overlay) mixed use district. Past Use of the Site: Former Cleaners Sales & Equipment Corp., a dry cleaning fluid distribution facility and laundry supply distributor, operated onsite from approximately 1958 to October, 2002. Site Geology and Hydrogeology: USGS reports indicate the depth of the bedrock expected to be approximatively 100 feet below ground surface (fbsg). Based on the local topograpy, groundwater most likely flows in the west-southwest direction toward East River, located 500 feet from the subject site. The depth to the groundwater is expected to be 8 to 10 fbsg.
Env Problem:	Nature and Extent of Contamination Limited information about site contamination has been obtained through investigations performed on an adjacent site, and investigations performed on the sidewalk in front of the site by NYSDEC (see former site no. 224177). Further investigation of the on-site portions of the site are planned. a) Contaminants: The primary contaminants of concern are tetrachloroethylene (PCE) and its breakdown products trichloroethene

CLEANERS SALES & EQUIPMENT (Continued) **1006810542**

(TCE), 1,2-dichloroethene (DCE) and vinyl chloride (VC). In May and June 2013, NYSDEC performed limited investigation on the sidewalk in front of 135 Kent Ave. and identified these contaminants in soil, groundwater, and soil vapor. b) Area/depth extent: The extent of the contamination has not been determined yet. c) Concentrations: Soil: PCE concentrations were detected at concentrations as high as 1.6 ppm (compared with Unrestricted Use Soil Cleanup Objective of 1.3 ppm); VC was detected at concentrations as high as 0.064 ppb (compared with 6NYCRR Part 375-6.8(a) UUSCO of 0.02 ppm). Groundwater: PCE concentrations were detected as high as 870 ppb (compared with Ambient Water Quality Standard of 5 ppb); TCE was found at up to 33 ppb (compared with AWQS of 5 ppb), and DCE was found at up to 20 ppb (compared with AWQS of 5 ppb). Soil vapor: PCE was identified at a concentration of 25,300,000 ug/m3, TCE at 10,400 g/m3 and DCE at 7,060 ug/m3. Significant Threat: The site presents a significant human health threat due to the high concentrations of PCE, TCE, and DCE in soil vapor and the potential for exposures to site-related contaminants via soil vapor intrusion.

Health Problem:	Direct contact with contaminants in the soil is unlikely because the site is covered with buildings and pavement. People are not drinking contaminated groundwater associated with the site because the area is served by a public water supply that is not contaminated by this site. Volatile organic compounds in the groundwater may move into the soil vapor (air spaces within the soil), which in turn may move into overlying buildings and affect the indoor air quality. This process, which is similar to the movement of radon gas from the subsurface in to the indoor air of buildings, is referred to as soil vapor intrusion. Environmental sampling identified impacts to the indoor air quality of the on-site building and immediate actions have been taken to minimize exposures. Additional evaluation is needed to determine whether soil vapor intrusion is a concern for off-site buildings.
Dump:	Not reported
Structure:	Not reported
Lagoon:	Not reported
Landfill:	Not reported
Pond:	Not reported
Disp Start:	Not reported
Disp Term:	Not reported
Lat/Long:	Not reported
Dell:	Not reported
Record Add:	Not reported
Record Upd:	Not reported
Updated By:	Not reported
Own Op:	Applicant/Requestor
Sub Type:	P02
Owner Name:	Lester Cohen
Owner Company:	135 Kent Avenue Management Corp - Property
Owner Address:	167 Cowpens Drive
Owner Addr2:	Not reported
Owner City,St,Zip:	Orangeburg, NY 10962
Owner Country:	United States of America
Own Op:	Owner
Sub Type:	E
Owner Name:	Lester Cohen
Owner Company:	135 Kent Avenue Management Corp.
Owner Address:	167 Cowpens Drive
Owner Addr2:	Not reported

CLEANERS SALES & EQUIPMENT (Continued) **1006810542**

Owner City,St,Zip:	Orangebourg, NY 10962
Owner Country:	United States of America
Own Op:	On-Site Operator
Sub Type:	E
Owner Name:	Raul Sillau, main tenent
Owner Company:	135 Kent Ave. Management Company
Owner Address:	135 Kent Ave.
Owner Addr2:	Not reported
Owner City,St,Zip:	Brooklyn, NY 11249
Owner Country:	United States of America
Own Op:	Document Repository
Sub Type:	NNN
Owner Name:	Not reported
Owner Company:	Brooklyn Public Library - Greenpoint Branch
Owner Address:	107 Norman Ave.
Owner Addr2:	Not reported
Owner City,St,Zip:	Brooklyn, NY 11222
Owner Country:	United States of America
HW Code:	Not reported
Waste Type:	Not reported
Waste Quantity:	Not reported
Waste Code:	Not reported
Crossref ID:	Not reported
Cross Ref Type Code:	Not reported
Cross Ref Type:	Not reported
Record Added Date:	Not reported
Record Updated:	Not reported
Updated By:	Not reported

NY MANIFEST:

Country:	USA
EPA ID:	NYR000113480
Facility Status:	Not reported
Location Address 1:	135 KENT AVE
Code:	BP
Location Address 2:	Not reported
Total Tanks:	Not reported
Location City:	BROOKLYN
Location State:	NY
Location Zip:	11211
Location Zip 4:	Not reported

NY MANIFEST:

EPAID:	NYR000113480
Mailing Name:	CLEANERS SALES AND EQUIPMENT
Mailing Contact:	LESTER COHEN
Mailing Address 1:	135 KENT AVE
Mailing Address 2:	Not reported
Mailing City:	BROOKLYN
Mailing State:	NY
Mailing Zip:	11211
Mailing Zip 4:	Not reported
Mailing Country:	USA
Mailing Phone:	7187822400

NY MANIFEST:

Document ID:	Not reported

CLEANERS SALES & EQUIPMENT (Continued) **1006810542**

Manifest Status:	Not reported
seq:	Not reported
Year:	2017
Trans1 State ID:	NYR000113480
Trans2 State ID:	Not reported
Generator Ship Date:	02/03/2017
Trans1 Recv Date:	02/03/2017
Trans2 Recv Date:	Not reported
TSD Site Recv Date:	02/03/2017
Part A Recv Date:	Not reported
Part B Recv Date:	Not reported
Generator EPA ID:	NYR000113480
Trans1 EPA ID:	Not reported
Trans2 EPA ID:	Not reported
TSDF ID 1:	NYD077444263
TSDF ID 2:	Not reported
Manifest Tracking Number:	006925501FLE
Import Indicator:	N
Export Indicator:	N
Discr Quantity Indicator:	N
Discr Type Indicator:	N
Discr Residue Indicator:	N
Discr Partial Reject Indicator:	N
Discr Full Reject Indicator:	N
Manifest Ref Number:	Not reported
Alt Facility RCRA ID:	Not reported
Alt Facility Sign Date:	Not reported
MGMT Method Type Code:	H141
Waste Code:	Not reported
Waste Code:	Not reported
Waste Code:	Not reported
Waste Code:	Not reported
Waste Code:	Not reported
Waste Code:	Not reported
Quantity:	500
Units:	P - Pounds
Number of Containers:	2
Container Type:	DM - Metal drums, barrels
Handling Method:	B Incineration, heat recovery, burning.
Specific Gravity:	1
Waste Code:	D039
Waste Code 1_2:	D040
Waste Code 1_3:	Not reported
Waste Code 1_4:	Not reported
Waste Code 1_5:	Not reported
Waste Code 1_6:	Not reported

Click this hyperlink while viewing on your computer to access
3 additional NY_MANIFEST: record(s) in the EDR Site Report.

302 NNW 1/4-1/2 0.468 mi. 2473 ft.

Relative: Higher

Actual: 10 ft.

MP 145WS OWNER LLC C/O MACK REAL ESTATE GROUP
145 WEST ST
BROOKLYN, NY 11222

RCRA-LQG
NY LTANKS
NY UST
NY AST
NY Spills
FINDS
ECHO
NY MANIFEST

1000282563
NYD002017481

RCRA-LQG:

Date form received by agency:	04/16/2015
Facility name:	MP 145WS OWNER LLC C/O MACK REAL ESTATE GROUP
Facility address:	145 WEST ST BROOKLYN, NY 11222
EPA ID:	NYD002017481
Mailing address:	BROADWAY SUITE 606 NEW YORK, NY 10019
Contact:	DARRYL HERRING
Contact address:	BROADWAY SUITE 606 NEW YORK, NY 10019
Contact country:	US
Contact telephone:	212-767-0960
Contact email:	DHERRING@URBANDP.COM
EPA Region:	02
Land type:	Private
Classification:	Large Quantity Generator
Description:	Handler: generates 1,000 kg or more of hazardous waste during any calendar month; or generates more than 1 kg of acutely hazardous waste during any calendar month; or generates more than 100 kg of any residue or contaminated soil, waste or other debris resulting from the cleanup of a spill, into or on any land or water, of acutely hazardous waste during any calendar month; or generates 1 kg or less of acutely hazardous waste during any calendar month, and accumulates more than 1 kg of acutely hazardous waste at any time; or generates 100 kg or less of any residue or contaminated soil, waste or other debris resulting from the cleanup of a spill, into or on any land or water, of acutely hazardous waste during any calendar month, and accumulates more than 100 kg of that material at any time

Owner/Operator Summary:

Owner/operator name:	MP 145WS OWNER LLC C/O MACK REAL ESTATE
Owner/operator address:	COLUMBUS CIR 20TH FL NEW YORK, NY 10023
Owner/operator country:	US
Owner/operator telephone:	212-767-0960
Owner/operator email:	Not reported
Owner/operator fax:	Not reported
Owner/operator extension:	Not reported
Legal status:	Private
Owner/Operator Type:	Owner
Owner/Op start date:	08/08/2014
Owner/Op end date:	Not reported

Owner/operator name:	MP 145WS OWNER LLC C/O MACK REAL ESTATE
Owner/operator address:	Not reported Not reported
Owner/operator country:	US
Owner/operator telephone:	Not reported
Owner/operator email:	Not reported

MP 145WS OWNER LLC C/O MACK REAL ESTATE GROUP (Continued) **1000282563**

Owner/operator fax: Not reported
Owner/operator extension: Not reported
Legal status: Private
Owner/Operator Type: Operator
Owner/Op start date: 08/08/2014
Owner/Op end date: Not reported

Handler Activities Summary:
U.S. importer of hazardous waste: No
Mixed waste (haz. and radioactive): No
Recycler of hazardous waste: No
Transporter of hazardous waste: No
Treater, storer or disposer of HW: No
Underground injection activity: No
On-site burner exemption: No
Furnace exemption: No
Used oil fuel burner: No
Used oil processor: No
User oil refiner: No
Used oil fuel marketer to burner: No
Used oil Specification marketer: No
Used oil transfer facility: No
Used oil transporter: No

. Waste code: D008
. Waste name: LEAD

Historical Generators:
Date form received by agency: 01/01/2007
Site name: HUXLEY ENVELOPE CORP
Classification: Not a generator, verified

Date form received by agency: 01/01/2006
Site name: HUXLEY ENVELOPE CORP
Classification: Not a generator, verified

Date form received by agency: 07/08/1999
Site name: HUXLEY ENVELOPE CORP
Classification: Not a generator, verified

Date form received by agency: 07/09/1986
Site name: HUXLEY ENVELOPE CORP
Classification: Large Quantity Generator

. Waste code: D000
. Waste name: Not Defined

. Waste code: K086
. Waste name: SOLVENT WASHES AND SLUDGES, CAUSTIC WASHES AND SLUDGES, OR WATER WASHES AND SLUDGES FROM CLEANING TUBS AND EQUIPMENT USED IN THE FORMULATION OF INK FROM PIGMENTS, DRIERS, SOAPS, AND STABILIZERS CONTAINING CHROMIUM AND LEAD.

Facility Has Received Notices of Violations:
Regulation violated: Not reported
Area of violation: Generators - General

MP 145WS OWNER LLC C/O MACK REAL ESTATE GROUP (Continued) **1000282563**

Date violation determined:	08/13/1990
Date achieved compliance:	08/13/1990
Violation lead agency:	State
Enforcement action:	Not reported
Enforcement action date:	Not reported
Enf. disposition status:	Not reported
Enf. disp. status date:	Not reported
Enforcement lead agency:	Not reported
Proposed penalty amount:	Not reported
Final penalty amount:	Not reported
Paid penalty amount:	Not reported

Evaluation Action Summary:

Evaluation date:	09/01/1999
Evaluation:	COMPLIANCE EVALUATION INSPECTION ON-SITE
Area of violation:	Not reported
Date achieved compliance:	Not reported
Evaluation lead agency:	EPA

Evaluation date:	08/13/1990
Evaluation:	NON-FINANCIAL RECORD REVIEW
Area of violation:	Generators - General
Date achieved compliance:	08/13/1990
Evaluation lead agency:	State

LTANKS:

Facility ID:	9408283
Site ID:	176036
Spill Number/Closed Date:	1994-12-02
Spill Date:	1994-09-21
Spill Cause:	Tank Test Failure
Spill Source:	Commercial/Industrial
Spill Class:	C3
Cleanup Ceased:	1994-12-02
SWIS:	2401
Investigator:	SMMARTIN
Referred To:	Not reported
Reported to Dept:	1994-09-22
CID:	Not reported
Water Affected:	Not reported
Spill Notifier:	Tank Tester
Last Inspection:	Not reported
Recommended Penalty:	False
Meets Standard:	True
UST Involvement:	False
Remediation Phase:	0
Date Entered In Computer:	1994-10-31
Spill Record Last Update:	2000-03-03
Spiller Name:	Not reported
Spiller Company:	UNKNOWN
Spiller Address:	Not reported
Spiller County:	999
Spiller Contact:	Not reported
Spiller Phone:	Not reported
Spiller Extention:	Not reported
DEC Region:	2
DER Facility ID:	147953

MP 145WS OWNER LLC C/O MACK REAL ESTATE GROUP (Continued) **1000282563**

DEC Memo: "Prior to Sept, 2004 data translation this spill Lead_DEC Field was MARTINKAT 12/02/94: CLOSED OUT 20K TANK, TOOK SOIL SAMPLES, BELOW STARS. SEE O'DOWD'S FILES: 9408663 "
Remarks: "TTF- WILL RECOMMEND REPAIRS"

All TTF:

Facility ID:	9408283
Spill Number:	9408283
Spill Tank Test:	1543162
Site ID:	176036
Tank Number:	Not reported
Tank Size:	0
Material:	0001
EPA UST:	Not reported
UST:	Not reported
Cause:	Not reported
Source:	Not reported
Test Method:	00
Test Method 2:	Unknown
Leak Rate:	.00
Gross Fail:	Not reported
Modified By:	Spills
Last Modified Date:	Not reported

All Materials:

Site ID:	176036
Operable Unit ID:	1005855
Operable Unit:	01
Material ID:	377721
Material Code:	0001A
Material Name:	#2 fuel oil
Case No.:	Not reported
Material FA:	Petroleum
Quantity:	-1.00
Units:	L
Recovered:	.00
Oxygenate:	Not reported

Facility ID:	9408663
Site ID:	176037
Spill Number/Closed Date:	1994-12-02
Spill Date:	1994-09-29
Spill Cause:	Tank Test Failure
Spill Source:	Private Dwelling
Spill Class:	C3
Cleanup Ceased:	1994-12-02
SWIS:	2401
Investigator:	O'DOWD
Referred To:	Not reported
Reported to Dept:	1994-09-29
CID:	Not reported
Water Affected:	Not reported
Spill Notifier:	Tank Tester
Last Inspection:	Not reported
Recommended Penalty:	False
Meets Standard:	True

MP 145WS OWNER LLC C/O MACK REAL ESTATE GROUP (Continued) **1000282563**

UST Involvement:	False
Remediation Phase:	0
Date Entered In Computer:	1994-11-01
Spill Record Last Update:	1994-12-02
Spiller Name:	Not reported
Spiller Company:	COMMERCIAL BLDG COOP APTS
Spiller Address:	145 WEST STREET
Spiller County:	001
Spiller Contact:	Not reported
Spiller Phone:	Not reported
Spiller Extention:	Not reported
DEC Region:	2
DER Facility ID:	147953
DEC Memo:	""
Remarks:	"TO PUMP TANK OUT VIA NOTIFIER"

All TTF:

Facility ID:	9408663
Spill Number:	9408663
Spill Tank Test:	1543192
Site ID:	176037
Tank Number:	Not reported
Tank Size:	0
Material:	0001
EPA UST:	Not reported
UST:	Not reported
Cause:	Not reported
Source:	Not reported
Test Method:	00
Test Method 2:	Unknown
Leak Rate:	.00
Gross Fail:	Not reported
Modified By:	Spills
Last Modified Date:	Not reported

All Materials:

Site ID:	176037
Operable Unit ID:	1002784
Operable Unit:	01
Material ID:	378091
Material Code:	0001A
Material Name:	#2 fuel oil
Case No.:	Not reported
Material FA:	Petroleum
Quantity:	-1.00
Units:	Not reported
Recovered:	.00
Oxygenate:	Not reported

UST:

Id/Status:	2-054739 / Unregulated/Closed
Program Type:	PBS
Region:	STATE
DEC Region:	2
Expiration Date:	N/A
UTM X:	587885.79758

MP 145WS OWNER LLC C/O MACK REAL ESTATE GROUP (Continued) **1000282563**

UTM Y:	4509488.22250
Site Type:	Other

Affiliation Records:

Site Id:	774
Affiliation Type:	Facility Operator
Company Name:	HUXLEY ENVELOPE CORPORATION
Contact Type:	Not reported
Contact Name:	N/A
Address1:	Not reported
Address2:	Not reported
City:	Not reported
State:	NN
Zip Code:	Not reported
Country Code:	001
Phone:	N/A
EMail:	Not reported
Fax Number:	Not reported
Modified By:	MXLAY
Date Last Modified:	2016-09-19

Site Id:	774
Affiliation Type:	Emergency Contact
Company Name:	MP 145 WS OWNER LLC
Contact Type:	Not reported
Contact Name:	ERIC PARK
Address1:	Not reported
Address2:	Not reported
City:	Not reported
State:	NN
Zip Code:	Not reported
Country Code:	999
Phone:	(646) 388-9532
EMail:	Not reported
Fax Number:	Not reported
Modified By:	MXLAY
Date Last Modified:	2016-09-19

Site Id:	774
Affiliation Type:	Facility Owner
Company Name:	MP 145 WS OWNER LLC
Contact Type:	Not reported
Contact Name:	Not reported
Address1:	% MACK REAL ESTATE GROUP 60 COLUMBUS CIRCLE, 20 FL
Address2:	Not reported
City:	NEW YORK
State:	NY
Zip Code:	10023
Country Code:	001
Phone:	(212) 767-0960
EMail:	Not reported
Fax Number:	Not reported
Modified By:	MXLAY
Date Last Modified:	2016-09-19

Site Id:	774
Affiliation Type:	Mail Contact
Company Name:	MP 145 WS OWNER LLC

MP 145WS OWNER LLC C/O MACK REAL ESTATE GROUP (Continued) **1000282563**

Contact Type:	Not reported
Contact Name:	DARRYL HERRING
Address1:	C/O MACK REAL ESTATE GROUP
Address2:	60 COLUMBUS CIRCLE, 20TH FLOOR
City:	NEW YORK
State:	NY
Zip Code:	10023
Country Code:	001
Phone:	(212) 767-0960
EMail:	DHERRING@URBANDP.COM
Fax Number:	Not reported
Modified By:	MXLAY
Date Last Modified:	2016-09-19

Tank Info:

Tank Number:	001
Tank ID:	1695
Tank Status:	Closed - Removed
Material Name:	Closed - Removed
Capacity Gallons:	20000
Install Date:	09/01/1970
Date Tank Closed:	07/17/2015
Registered:	True
Tank Location:	Underground
Tank Type:	Steel/carbon steel
Material Code:	0001
Common Name of Substance:	#2 Fuel Oil (On-Site Consumption)
Tightness Test Method:	03
Date Test:	09/01/1989
Next Test Date:	Not reported
Pipe Model:	Not reported
Modified By:	MXLAY
Last Modified:	04/14/2017

Equipment Records:

A00 - Tank Internal Protection - None
I04 - Overfill - Product Level Gauge (A/G)
H00 - Tank Leak Detection - None
J02 - Dispenser - Suction Dispenser
G00 - Tank Secondary Containment - None
C00 - Pipe Location - No Piping
D02 - Pipe Type - Galvanized Steel
F00 - Pipe External Protection - None
B00 - Tank External Protection - None

Tank Number:	003
Tank ID:	263219
Tank Status:	Closed - Removed
Material Name:	Closed - Removed
Capacity Gallons:	1080
Install Date:	Not reported
Date Tank Closed:	07/06/2015
Registered:	True
Tank Location:	Underground

MP 145WS OWNER LLC C/O MACK REAL ESTATE GROUP (Continued) **1000282563**

Tank Type:	Steel/carbon steel
Tightness Test Method:	-
Date Test:	Not reported
Next Test Date:	Not reported
Pipe Model:	Not reported
Modified By:	MXLAY
Last Modified:	04/14/2017

Tank Number:	004
Tank ID:	263221
Tank Status:	Closed - Removed
Material Name:	Closed - Removed
Capacity Gallons:	550
Install Date:	Not reported
Date Tank Closed:	07/06/2015
Registered:	True
Tank Location:	Underground
Tank Type:	Steel/carbon steel
Tightness Test Method:	-
Date Test:	Not reported
Next Test Date:	Not reported
Pipe Model:	Not reported
Modified By:	MXLAY
Last Modified:	04/14/2017

Tank Number:	005
Tank ID:	263222
Tank Status:	Closed - Removed
Material Name:	Closed - Removed
Capacity Gallons:	550
Install Date:	Not reported
Date Tank Closed:	07/06/2015
Registered:	True
Tank Location:	Underground
Tank Type:	Steel/carbon steel
Tightness Test Method:	-
Date Test:	Not reported
Next Test Date:	Not reported
Pipe Model:	Not reported
Modified By:	MXLAY
Last Modified:	04/14/2017

Tank Number:	006
Tank ID:	263223
Tank Status:	Closed - Removed
Material Name:	Closed - Removed
Capacity Gallons:	50
Install Date:	Not reported
Date Tank Closed:	07/21/2015
Registered:	True
Tank Location:	Underground
Tank Type:	Steel/carbon steel
Tightness Test Method:	-
Date Test:	Not reported

MP 145WS OWNER LLC C/O MACK REAL ESTATE GROUP (Continued) **1000282563**

Next Test Date:	Not reported
Pipe Model:	Not reported
Modified By:	MXLAY
Last Modified:	04/14/2017

AST:

Region:	STATE
DEC Region:	2
Site Status:	Unregulated/Closed
Facility Id:	2-054739
Program Type:	PBS
UTM X:	587885.79758
UTM Y:	4509488.22250
Expiration Date:	N/A
Site Type:	Other

Affiliation Records:

Site Id:	774
Affiliation Type:	Facility Operator
Company Name:	HUXLEY ENVELOPE CORPORATION
Contact Type:	Not reported
Contact Name:	N/A
Address1:	Not reported
Address2:	Not reported
City:	Not reported
State:	NN
Zip Code:	Not reported
Country Code:	001
Phone:	N/A
EMail:	Not reported
Fax Number:	Not reported
Modified By:	MXLAY
Date Last Modified:	2016-09-19

Site Id:	774
Affiliation Type:	Emergency Contact
Company Name:	MP 145 WS OWNER LLC
Contact Type:	Not reported
Contact Name:	ERIC PARK
Address1:	Not reported
Address2:	Not reported
City:	Not reported
State:	NN
Zip Code:	Not reported
Country Code:	999
Phone:	(646) 388-9532
EMail:	Not reported
Fax Number:	Not reported
Modified By:	MXLAY
Date Last Modified:	2016-09-19

Site Id:	774
Affiliation Type:	Facility Owner
Company Name:	MP 145 WS OWNER LLC
Contact Type:	Not reported
Contact Name:	Not reported
Address1:	% MACK REAL ESTATE GROUP 60 COLUMBUS CIRCLE, 20 FL

MP 145WS OWNER LLC C/O MACK REAL ESTATE GROUP (Continued) **1000282563**

Address2:	Not reported
City:	NEW YORK
State:	NY
Zip Code:	10023
Country Code:	001
Phone:	(212) 767-0960
EMail:	Not reported
Fax Number:	Not reported
Modified By:	MXLAY
Date Last Modified:	2016-09-19

Site Id:	774
Affiliation Type:	Mail Contact
Company Name:	MP 145 WS OWNER LLC
Contact Type:	Not reported
Contact Name:	DARRYL HERRING
Address1:	C/O MACK REAL ESTATE GROUP
Address2:	60 COLUMBUS CIRCLE, 20TH FLOOR
City:	NEW YORK
State:	NY
Zip Code:	10023
Country Code:	001
Phone:	(212) 767-0960
EMail:	DHERRING@URBANDP.COM
Fax Number:	Not reported
Modified By:	MXLAY
Date Last Modified:	2016-09-19

Tank Info:

Tank Number:	002
Tank Id:	48694
Material Code:	0001
Common Name of Substance:	#2 Fuel Oil (On-Site Consumption)

Equipment Records:

A00 - Tank Internal Protection - None
B01 - Tank External Protection - Painted/Asphalt Coating
D01 - Pipe Type - Steel/Carbon Steel/Iron
I04 - Overfill - Product Level Gauge (A/G)
C01 - Pipe Location - Aboveground
H00 - Tank Leak Detection - None
J02 - Dispenser - Suction Dispenser
F00 - Pipe External Protection - None
G01 - Tank Secondary Containment - Diking (Aboveground)
I05 - Overfill - Vent Whistle

Tank Location:	3
Tank Type:	Steel/Carbon Steel/Iron
Tank Status:	Closed - Removed
Pipe Model:	Not reported
Install Date:	12/01/1994
Capacity Gallons:	10000
Tightness Test Method:	NN
Date Test:	Not reported
Next Test Date:	Not reported
Date Tank Closed:	06/27/2016

MP 145WS OWNER LLC C/O MACK REAL ESTATE GROUP (Continued) **1000282563**

Register:	True
Modified By:	MXLAY
Last Modified:	04/14/2017
Material Name:	Not reported

SPILLS:

Facility ID:	1202875
Facility Type:	ER
Spill Number:	1202875
DER Facility ID:	147953
Site ID:	465660
DEC Region:	2
Spill Number/Closed Date:	2016-06-08
Spill Cause:	Unknown
Spill Class:	C4
SWIS:	2401
Spill Date:	2012-06-22
Investigator:	BHDAVIDS
Referred To:	Not reported
Reported to Dept:	2012-06-22
CID:	Not reported
Water Affected:	Not reported
Spill Source:	Commercial/Industrial
Spill Notifier:	Other
Cleanup Ceased:	Not reported
Cleanup Meets Std:	False
Last Inspection:	Not reported
Recommended Penalty:	False
UST Trust:	False
Remediation Phase:	0
Date Entered In Computer:	2012-06-22
Spill Record Last Update:	2016-06-09
Spiller Name:	FRANK GEHRLING
Spiller Company:	KNOWN
Spiller Address:	145 WEST STREET
Spiller Company:	999
Contact Name:	FRANK GEHRLING
DEC Memo:	"LNAPL found on the watertable when drilling a monitoring well outside the building during the Investigation at the Huxley Envelope Brownfield Site (C224147)near former 20,000 #2 fuel oil UST. - B. Davidson Soil and LNAPL were completely removed during the BCP remedial work. Clean end point samples obtained. Spill closed - B. Davidson"
Remarks:	"found while drilling site - clean up pending - Brownsfield program - Brian Davidson"

All Materials:

Site ID:	465660
Operable Unit ID:	1215676
Operable Unit:	01
Material ID:	2213817
Material Code:	0001A
Material Name:	#2 fuel oil
Case No.:	Not reported
Material FA:	Petroleum
Quantity:	Not reported
Units:	Not reported

MP 145WS OWNER LLC C/O MACK REAL ESTATE GROUP (Continued) **1000282563**

Recovered: Not reported
Oxygenate: Not reported

FINDS:

Registry ID: 110004336479

Environmental Interest/Information System
RCRAInfo is a national information system that supports the Resource Conservation and Recovery Act (RCRA) program through the tracking of events and activities related to facilities that generate, transport, and treat, store, or dispose of hazardous waste. RCRAInfo allows RCRA program staff to track the notification, permit, compliance, and corrective action activities required under RCRA.

Click this hyperlink while viewing on your computer to access additional FINDS: detail in the EDR Site Report.

ECHO:
Envid: 1000282563
Registry ID: 110004336479
DFR URL: http://echo.epa.gov/detailed-facility-report?fid=110004336479

NY MANIFEST:
Country: USA
EPA ID: NYD002017481
Facility Status: Not reported
Location Address 1: 145 WEST ST
Code: BP
Location Address 2: Not reported
Total Tanks: Not reported
Location City: BROOKLYN
Location State: NY
Location Zip: 11222
Location Zip 4: Not reported

NY MANIFEST:
EPAID: NYD002017481
Mailing Name: MP 145 WS OWNER LLC
Mailing Contact: MP 145 WS OWNER LLC C/O MACK REAL ESTATE GROUP
Mailing Address 1: 145 WEST ST
Mailing Address 2: Not reported
Mailing City: BROOKLYN
Mailing State: NY
Mailing Zip: 11222
Mailing Zip 4: Not reported
Mailing Country: USA
Mailing Phone: 2126960670

NY MANIFEST:
Document ID: Not reported
Manifest Status: Not reported
seq: Not reported
Year: 2015

MP 145WS OWNER LLC C/O MACK REAL ESTATE GROUP (Continued) **1000282563**

Trans1 State ID:	NJR000032961
Trans2 State ID:	Not reported
Generator Ship Date:	12/08/2015
Trans1 Recv Date:	12/08/2015
Trans2 Recv Date:	Not reported
TSD Site Recv Date:	12/08/2015
Part A Recv Date:	Not reported
Part B Recv Date:	Not reported
Generator EPA ID:	NYD002017481
Trans1 EPA ID:	Not reported
Trans2 EPA ID:	Not reported
TSDF ID 1:	NJD991291105
TSDF ID 2:	Not reported
Manifest Tracking Number:	014737772JJK
Import Indicator:	N
Export Indicator:	N
Discr Quantity Indicator:	Y
Discr Type Indicator:	N
Discr Residue Indicator:	N
Discr Partial Reject Indicator:	N
Discr Full Reject Indicator:	N
Manifest Ref Number:	Not reported
Alt Facility RCRA ID:	Not reported
Alt Facility Sign Date:	Not reported
MGMT Method Type Code:	H110
Waste Code:	Not reported
Waste Code:	Not reported
Waste Code:	Not reported
Waste Code:	Not reported
Waste Code:	Not reported
Waste Code:	Not reported
Quantity:	45740
Units:	P - Pounds
Number of Containers:	1
Container Type:	DT - Dump trucks
Handling Method:	T Chemical, physical, or biological treatment.
Specific Gravity:	1
Waste Code:	D008
Waste Code 1_2:	Not reported
Waste Code 1_3:	Not reported
Waste Code 1_4:	Not reported
Waste Code 1_5:	Not reported
Waste Code 1_6:	Not reported

Click this hyperlink while viewing on your computer to access
556 additional NY_MANIFEST: record(s) in the EDR Site Report.

303 NNW 1/4-1/2 0.471 mi. 2487 ft. | **HUXLEY ENVELOPE INDUSTRIAL SITE**
21, 23 AND 143 INDIA STREET
GREENPOINT, NY 11222 | **NY BROWNFIELDS** | **S120706167**
N/A

Relative: Higher

Actual: 9 ft.

BROWNFIELDS:

Program:	BCP
Site Code:	445604
Acres:	2.65
HW Code:	C224147
SWIS:	2401
Town:	New York City
Record Added Date:	02/23/2011
Record Updated Date:	12/28/2016
Update By:	JCGRATHW
Site Description:	Location: The site is known as Huxley Envelope Industrial Site and is located at 21, 23 and 143 India Street, Greenpoint, Brooklyn. The site is bordered by Huron Street to the north, West Street to the East, India Street to the south, and the East River to the west. The site is approximately 2.65 acres in size. Site Features: The site is currently being improved with two unoccupied steel framed masonry block structures. There are three tax lots (lots 1, 7 and 8) that comprise the site. Current Zoning and Land Use(s): The site is being developed, is zoned residential, and is located next to other vacant former industrial or underutilized sites. Past Uses of the Site: Lot 1 - There was a single-story warehouse building (approximately 96,000 square feet) which was constructed in or about 1970 for Huxley Envelope, and was owned and operated by this envelope manufacturing company through 1995. Thereafter, it was operated as an ornament manufacturing facility until 2006. Lot 7 - There was a small 2 story building on this parcel which most recently contained a seafood distribution facility until 2011. The two-story building includes a loading area and refrigerated storage units on the ground floor, an office on the second floor, and a storage area in the basement. The building was constructed in 1931. Lot 8 - There was a two-story building that formerly contained a garage on the first floor and an apartment on the second floor. The building was constructed in 1931. Due to historic industrial uses at the site, all three lots received an environmental or E designation by New York City Department of Environmental Protection (NYCDEP) during the Greenpoint rezoning of this area in 2006. The identified on-site industrial uses included, but are not limited to, solvent based manufacturing, an iron works facility, and a commercial heating facility; all of these are types of businesses/operations that typically stored and used hazardous materials, and/or generated hazardous wastes. Site Geology and Hydrogeology: The site is located within the City's designated coastal zone, in an area which is mapped as ground moraine. Borings within the site area revealed that the site is underlain by brownish grey sand with some silt, ash, fragments of brick and wood (urban fill). Black course grained sand was encountered under the western portion of the site near the East River. Brown and grey silty clay was encountered at depths ranging from 5 to 10 feet below grade in the eastern portion of the site. Groundwater movement is from east to west, with a very low gradient toward the East River, the discharge point. Groundwater was encountered at depths between 7 and 12 feet below grade level. Groundwater in the New York City area is not used as a potable water source. The potable water supply for the site is provided by the City of New York, and originates from upstate

HUXLEY ENVELOPE INDUSTRIAL SITE (Continued) **S120706167**

	reservoirs. According to the USGS Bedrock and Engineering Geologic Maps, dated 1994, the site straddles a bedrock contact between the Cambrian-Ordovician Ravenswood Granodiorite on the northwestern portion of the site and the Hartland Formation on the remainder of the site. The Ravenswood Granodiorite consists of mica-quartz-feldspar gneiss, and the Hartland Formation is characterized by granulite, mica, schist and amphilblite. The bedrock is between 70 and 100 feet below grade. The site is within the 100-year Federal Emergency Management Agency (FEMA) flood plain (Sheet 36049702020F dated September 5, 2007).
Env Problem:	Remediation at the site is complete. Prior to remediation, the primary contaminants of concern were arsenic, barium, copper, lead, mercury, and zinc in soil, benzene, ethylbenzene and lead in groundwater. Remedial actions have successfully achieved soil cleanup objectives for unrestricted use for Building C; restricted residential use for Building B and commercial use for Building A. Residual contamination in the soil and groundwater is being managed under a Site Management Plan.
Health Problem:	Remedial actions are complete and measures are in place to control the potential for coming in contact with residual contamination remaining at the site.
Dump:	False
Structure:	False
Lagoon:	False
Landfill:	False
Pond:	False
Disp Start:	Not reported
Disp Term:	Not reported
Lat/Long:	Not reported
Dell:	Not reported
Record Add:	2/23/2011 6:03:00 PM
Record Upd:	11/19/2013 10:01:00 AM
Updated By:	JAMORAS
Own Op:	Owner
Sub Type:	P03
Owner Name:	Randy Torres
Owner Company:	19 India Fee Owner LLC
Owner Address:	60 Columbus Circle, 20th Floor
Owner Addr2:	Not reported
Owner City,St,Zip:	New York, NY 10023
Owner Country:	United States of America
Own Op:	Document Repository
Sub Type:	NNN
Owner Name:	Richard Reyes Gavilian
Owner Company:	Brooklyn Central Library
Owner Address:	10 Grand Army Plaza
Owner Addr2:	Not reported
Owner City,St,Zip:	Brooklyn, NY 11238
Owner Country:	United States of America
Own Op:	Owner
Sub Type:	P03
Owner Name:	Randy Torres
Owner Company:	10 Huron FS Condo LLC
Owner Address:	60 Columbus Circle, 20th Floor
Owner Addr2:	Not reported
Owner City,St,Zip:	New York, NY 10023
Owner Country:	United States of America

HUXLEY ENVELOPE INDUSTRIAL SITE (Continued) **S120706167**

Own Op:	Applicant/Requestor
Sub Type:	P03
Owner Name:	Nathaniel Plotkin
Owner Company:	145 West Street, LLC
Owner Address:	235 Park Avenue South, 8th Floor
Owner Addr2:	Not reported
Owner City,St,Zip:	New York, NY 10003
Owner Country:	United States of America
Own Op:	Applicant/Requestor
Sub Type:	P03
Owner Name:	Richard Mack
Owner Company:	MP 145 WS Lessee LLC
Owner Address:	60 Columbus Circle, 20th Floor
Owner Addr2:	Not reported
Owner City,St,Zip:	New York, NY 10023
Owner Country:	United States of America
Own Op:	Applicant/Requestor
Sub Type:	P03
Owner Name:	Richard Mack
Owner Company:	MP 145 WS Owner LLC
Owner Address:	c/o Mack Real Estate Group
Owner Addr2:	60 Columbus Circle, 20th Floor
Owner City,St,Zip:	New York, NY 10023
Owner Country:	United States of America
Own Op:	Applicant/Requestor
Sub Type:	P03
Owner Name:	Randy Torres
Owner Company:	19 India Fee Owner LLC
Owner Address:	60 Columbus Circle, 20th Floor
Owner Addr2:	Not reported
Owner City,St,Zip:	New York, NY 10023
Owner Country:	United States of America
Own Op:	Applicant/Requestor
Sub Type:	P03
Owner Name:	Randy Torres
Owner Company:	10 Huron FS Condo LLC
Owner Address:	60 Columbus Circle, 20th Floor
Owner Addr2:	Not reported
Owner City,St,Zip:	New York, NY 10023
Owner Country:	United States of America
HW Code:	C224147
Waste Type:	LEAD
Waste Quantity:	UNKNOWN
Waste Code:	Not reported
HW Code:	C224147
Waste Type:	ZINC
Waste Quantity:	UNKNOWN
Waste Code:	Not reported
HW Code:	C224147
Waste Type:	ARSENIC
Waste Quantity:	UNKNOWN
Waste Code:	Not reported
HW Code:	C224147
Waste Type:	MERCURY
Waste Quantity:	UNKNOWN
Waste Code:	Not reported
HW Code:	C224147

HUXLEY ENVELOPE INDUSTRIAL SITE (Continued) **S120706167**

Waste Type:	COPPER
Waste Quantity:	UNKNOWN
Waste Code:	Not reported
HW Code:	C224147
Waste Type:	BARIUM
Waste Quantity:	UNKNOWN
Waste Code:	Not reported
Crossref ID:	06/06/2011
Cross Ref Type Code:	26
Cross Ref Type:	Agreement/Consent Order Date
Record Added Date:	6/21/2016 2:39:00 PM
Record Updated:	6/21/2016 2:39:00 PM
Updated By:	JCGRATHW
Crossref ID:	C224147-05-11
Cross Ref Type Code:	23
Cross Ref Type:	Agreement/Consent Order Number
Record Added Date:	6/21/2016 2:39:00 PM
Record Updated:	6/21/2016 2:39:00 PM
Updated By:	JCGRATHW
Crossref ID:	2016000445435
Cross Ref Type Code:	25
Cross Ref Type:	County Recording Identifier
Record Added Date:	12/16/2016 4:35:00 PM
Record Updated:	12/16/2016 4:35:00 PM
Updated By:	JCGRATHW
Crossref ID:	2016000421410
Cross Ref Type Code:	25
Cross Ref Type:	County Recording Identifier
Record Added Date:	12/13/2016 4:10:00 PM
Record Updated:	12/13/2016 4:10:00 PM
Updated By:	JCGRATHW

304
ESE
1/4-1/2
0.477 mi.
2521 ft.

NEW 470 PROJECT
12 ECKFORD STREET
BROOKLYN, NY 11222

NY BROWNFIELDS **S118950508**
N/A

Relative:
Higher

Actual:
16 ft.

BROWNFIELDS:

Program:	BCP
Site Code:	531164
Acres:	0.497
HW Code:	C224242
SWIS:	2401
Town:	New York City
Record Added Date:	08/08/2016
Record Updated Date:	12/08/2016
Update By:	MJKOMORO
Site Description:	Location: The site is located at 12 Eckford Street in an urban area in the Greenpoint neighborhood of Brooklyn, New York. The approximately 21,630-square foot site is bounded by a former commercial building currently being used as a construction office for the site and residential buildings to the north; residential buildings to the east; Newton Street to the southeast; Eckford Street to the west; and Manhattan Avenue to the southwest. Site Features: Currently, the site is vacant and unpaved. The buildings on-site have been demolished. Current Zoning and Land Use: The site is zoned as M1-2/R6A (light manufacturing and residential uses) and is currently

NEW 470 PROJECT (Continued) **S118950508**

vacant. This zoning is consistent with the proposed use of the site. The surrounding area is developed primarily with residential and commercial properties. Past Uses of the Site: The site formerly comprised Lots 30, 32, 33, and a portion of Lot 1. Former Lots 30, 32, and 33 have now been merged into Lot 33. According to historic Sanborn fire insurance maps, the site was undeveloped between 1887 and 1905. By 1916, Lot 1 was developed as an unspecified factory building, and former Lot 33 was developed with a barrel shed, a carriage garage, and a cooperage with an office. By 1942, Lot 1 was developed with a sash and door storage and a woodworking shop associated with the north-adjacent I. Feldman & Son Inc. sash and door manufacturer. Former Lot 30 was developed with a two-story building used for window sash storage. A gasoline tank was shown on the southwestern portion of former Lot 32. Former Lot 32 was labeled as barrels, boxes, and automobile . Former Lot 33 was developed with a cooperage and an office. By 1951, Lot 1 was developed with a metal container manufacturer and an enameling works with a baking oven and spray booths and former Lot 30 was labeled to be: garage . Former Lot 1 was developed with a new factory building in 1963 and with a spray booth and storage on the eastern portion by 1965. By 1965, former Lot 30 was developed as a garage and as a factory by 1978. By 1983, former Lot 32 was used for freight storage, and for motor freight storage between 1986 and 1991. Site Geology and Hydrogeology: The stratigraphy of the site from the surface down consists of approximately 6-12 feet of historic fill, characterized by sand, gravel, and silt with concrete, asphalt, brick, and ash. Below the historic fill is a native sand, gravel, and silt stratum to a depth of at least 20 feet below grade. Bedrock was not encountered during the investigations. Groundwater was encountered between approximately 10 and 12.5 feet below grade and flow is generally from east to west beneath the site.

Env Problem: Nature and Extent of Contamination: Soil and groundwater were analyzed for volatile organic compounds (VOCs), semi-volatile organic compounds (SVOCs), metals, polychlorinated biphenyls (PCBs), and pesticides. Soil: Soil samples were compared to the restricted-residential soil cleanup objectives (SCOs). No VOCs, PCBs, or pesticides were found above SCOs. Several heavy metals such as arsenic (maximum of 39 parts per million [ppm], compared to the SCO of 16 ppm), lead (14,000 ppm vs. 400 ppm), and mercury (7.6 ppm vs. 0.81 ppm) were found in the shallow soil across the site. Shallow soil was also contaminated above the SCOs with SVOCs in a class of contaminants called polycyclic aromatic hydrocarbons (PAHs) (for example, benzo(b)fluoranthene). The highest PAH concentration found during the investigations was benzo(b)fluoranthene at 21 ppm (1 ppm SCO). PAHs are typically associated with incomplete combustion of coal or oil. Soil with heavy metal and PAH contamination of this nature is consistent with historic fill. No source area for the VOCs was found in on-site soil, but based on the groundwater and soil vapor results, a source area may be present at the boundary with the off-site portion of Lot 1. Groundwater: Groundwater samples were compared to Class GA Ambient Water Quality Standards. PAHs were the only SVOCs detected slightly above standards. Naturally-occurring metals were also detected above standards in several samples, and a pesticide was found in a single water sample from the off-site portion of Lot 1. There were no PCBs in any samples. On-site groundwater samples contained methyl tert butyl ether (MTBE) at concentrations of up to 48 ppb, above the standard of 10 ppb.

NEW 470 PROJECT (Continued) **S118950508**

	Although on-site groundwater samples did not contain chlorinated VOCs, samples from the off-site portions of Lot 1 had VOCs 1,1,1-trichloroethane (1,1,1-TCA) at a maximum concentration of 43 ppb, 1,1-dichloroethane at 740 ppb , and trichloroethene (TCE) at 7.6 ppb. All three of these VOCs have a standard of 5 ppb. Soil Vapor: Soil vapor was analyzed for VOCs, and the primary contaminants of concern for the site include 1,1,1-TCA, tetrachloroethene (PCE), and TCE. The highest levels of these VOCs were measured in the northeastern part of the site in the northern part of former Lot 30, with 1,1,1-TCA at 37,300 micrograms/cubic meter (ug/m3), PCE at 956 ug/m3, and TCE at 1,120 ug/m3. Because these soil vapor concentrations were measured near the site boundary, off-site soil vapor may be a concern for the residential buildings adjacent to the site. Special Resources Impacted/Threatened: None.
Health Problem:	Access is restricted by a fence. However, people who enter may come into contact with contaminants in soil by walking on the site, digging, or otherwise disturbing the soil. People will not come into contact with site related groundwater contamination unless they dig below the surface. People are not drinking the contaminated water because the area is served by a public water supply that is not affected by this contamination. Volatile organic compounds in the groundwater and soil may move into the soil vapor (air spaces within the soil), which in turn may move into overlying buildings and affect the indoor air quality. This process, which is similar to the movement of radon gas from the subsurface into the indoor air of buildings, is referred to as soil vapor intrusion. The site is vacant so inhalation of site contaminants in indoor air via vapor intrusion is not a current concern. However, the potential exists for inhalation of site contaminants due to soil vapor intrusion for any future on-site development. Further evaluation is needed to determine whether soil vapor intrusion is a concern for off-site structures.
Dump:	False
Structure:	False
Lagoon:	False
Landfill:	False
Pond:	False
Disp Start:	Not reported
Disp Term:	Not reported
Lat/Long:	Not reported
Dell:	Not reported
Record Add:	9/14/2016 11:15:00 AM
Record Upd:	12/1/2016 1:03:00 PM
Updated By:	RJCOZZY
Own Op:	Owner
Sub Type:	E
Owner Name:	Ron Walker
Owner Company:	New 470 LLC
Owner Address:	58 Vanderbilt Motor Parkway, Suite 100
Owner Addr2:	Not reported
Owner City,St,Zip:	Commack, NY 11725
Owner Country:	United States of America
Own Op:	Document Repository
Sub Type:	NNN
Owner Name:	Not reported
Owner Company:	Greenpoint Library
Owner Address:	107 Norman Avenue
Owner Addr2:	Not reported

NEW 470 PROJECT (Continued) **S118950508**

Owner City,St,Zip:	Brooklyn, NY 11222
Owner Country:	United States of America
Own Op:	Applicant/Requestor
Sub Type:	P03
Owner Name:	Ron Walker
Owner Company:	New 470 LLC
Owner Address:	58 Vanderbilt Motor Parkway, Suite 100
Owner Addr2:	Not reported
Owner City,St,Zip:	Commack, NY 11725
Owner Country:	United States of America
Own Op:	Document Repository
Sub Type:	NNN
Owner Name:	Not reported
Owner Company:	Brooklyn Community Board 1
Owner Address:	435 Graham Avenue
Owner Addr2:	Not reported
Owner City,St,Zip:	Brooklyn, NY 11211
Owner Country:	United States of America
HW Code:	C224242
Waste Type:	lead
Waste Quantity:	UNKNOWN
Waste Code:	Not reported
HW Code:	C224242
Waste Type:	1,1,1-trichloroethane
Waste Quantity:	UNKNOWN
Waste Code:	Not reported
HW Code:	C224242
Waste Type:	1,1-dichloroethane
Waste Quantity:	UNKNOWN
Waste Code:	Not reported
HW Code:	C224242
Waste Type:	arsenic
Waste Quantity:	UNKNOWN
Waste Code:	Not reported
HW Code:	C224242
Waste Type:	MTBE (methyl-tert-butyl ether)
Waste Quantity:	UNKNOWN
Waste Code:	Not reported
HW Code:	C224242
Waste Type:	benzo(b)fluoranthene
Waste Quantity:	UNKNOWN
Waste Code:	Not reported
HW Code:	C224242
Waste Type:	mercury
Waste Quantity:	UNKNOWN
Waste Code:	Not reported
HW Code:	C224242
Waste Type:	trichloroethene (TCE)
Waste Quantity:	UNKNOWN
Waste Code:	Not reported
HW Code:	C224242
Waste Type:	tetrachloroethene (PCE)
Waste Quantity:	UNKNOWN
Waste Code:	Not reported
Crossref ID:	Not reported
Cross Ref Type Code:	Not reported
Cross Ref Type:	Not reported

NEW 470 PROJECT (Continued) **S118950508**

Record Added Date: Not reported
Record Updated: Not reported
Updated By: Not reported

AQ305 **149 KENT AVENUE** **NY BROWNFIELDS** **1011923119**
SW **149 KENT AVE** **FINDS** **N/A**
1/4-1/2 **BROOKLYN, NY 11211** **ECHO**
0.483 mi.
2549 ft. **Site 3 of 4 in cluster AQ**

Relative:
Higher

Actual:
16 ft.

BROWNFIELDS:
Program: BCP
Site Code: 463657
Acres: 0.92
HW Code: C224159
SWIS: 2401
Town: New York City
Record Added Date: 05/01/2012
Record Updated Date: 01/18/2017
Update By: JHOCONNE
Site Description: Location: The site is located at 149 Kent Avenue in the Williamsburg area of Brooklyn, Kings County. It is along the north side of 5th Street between Kent and Wythe Avenues and is 0.92 acres in size. Site Features: A former on site warehouse which covered the property was demolished and a new foundation for a residential building has been installed. The new building is under development. Current Zoning and Land Use: The current use of the site is commercial, and it is located in an M1-2/R6A mixed use district. Past Use of the Site: The site was operated as a rail terminal with two to three tracks for approximately 100 years prior to construction of the warehouse in 1988. The warehouse was mainly used for carpet storage until 2012, and was demolished. Contamination was mainly associated with a former loading dock located on the northwestern part of the site, where deliveries of chemicals were made to an adjacent building. Site Geology and Hydrology: Soil beneath the site consisted of approximately six (6) feet of fill materials mixed with fine to coarse sand, silt and gravel, followed by approximately ten (10) feet of dark brown fine to medium sand with trace of gravel and silt, followed by silt layers alternating with layers of sand and gravel to approximately seventy (70) feet below grade. Depth to water at the Site ranges from approximately 9-13 feet below the existing floor slab or approximately 2.8 to 6.7 foot elevation. Groundwater on the site flows in the west-southwest direction toward the East River, located approximately 500 feet from the subject site.
Env Problem: Nature and Extent of Contamination: Post-Remediation: Remediation at the site is complete. Prior to remediaiton, the primary contaminants of concern at the site included the volatile organic compounds (VOCs) tetrachloroethylene (PCE) and its degradation products trichloroethene (TCE), cis-1,2-dichloroethene (DCE) and vinyl chloride (VC) in soil, groundwater and soil vapor. Residual contamination in soil and groundwater is being managed under a Site Management Plan.
Health Problem: Measures are in place to control the potential for coming in contact with subsurface soil and groundwater contamination. Volatile organic compounds in the groundwater may move into the soil vapor (air spaces within the soil), which in turn may move into overlying buildings and affect indoor air quality. This process, which is similar to the movement of radon gas from the subsurface into the indoor air of

149 KENT AVENUE (Continued) **1011923119**

	buildings, is referred to as soil vapor intrusion. The potential exists for the inhalation of site contaminants due to soil vapor intrusion in off-site structures.
Dump:	False
Structure:	True
Lagoon:	False
Landfill:	False
Pond:	False
Disp Start:	Not reported
Disp Term:	Not reported
Lat/Long:	Not reported
Dell:	Not reported
Record Add:	5/2/2012 1:27:00 PM
Record Upd:	9/28/2015 4:38:00 PM
Updated By:	IXMUNTEA
Own Op:	Document Repository
Sub Type:	NNN
Owner Name:	Not reported
Owner Company:	Brooklyn Public Library
Owner Address:	Greenpoint Branch
Owner Addr2:	107 Norman Avenue
Owner City,St,Zip:	Brooklyn, NY 11222
Owner Country:	United States of America
Own Op:	Applicant/Requestor
Sub Type:	P03
Owner Name:	Alan Henick
Owner Company:	149 Kent Avenue LLC
Owner Address:	1545 Laurel Hollow Rd.
Owner Addr2:	Not reported
Owner City,St,Zip:	Syosset, NY 11791
Owner Country:	United States of America
Own Op:	Applicant/Requestor
Sub Type:	P03
Owner Name:	Alan Henick
Owner Company:	The Western Carpet and Linoleum Co. Inc.
Owner Address:	1545 Laurel Hollow Rd.
Owner Addr2:	Not reported
Owner City,St,Zip:	Syosset, NY 11791
Owner Country:	United States of America
Own Op:	Applicant/Requestor
Sub Type:	P03
Owner Name:	Tell Metzger
Owner Company:	Kent & Wythe Owners LLC
Owner Address:	1865 Palmer Ave.
Owner Addr2:	Suite 203
Owner City,St,Zip:	Larchmont, NY 10538
Owner Country:	United States of America
HW Code:	C224159
Waste Type:	PCB-AROCLOR 1260
Waste Quantity:	UNKNOWN
Waste Code:	Not reported
HW Code:	C224159
Waste Type:	LEAD
Waste Quantity:	UNKNOWN
Waste Code:	Not reported
HW Code:	C224159
Waste Type:	PCB-AROCLOR 1254

149 KENT AVENUE (Continued) **1011923119**

Waste Quantity:	UNKNOWN
Waste Code:	Not reported
HW Code:	C224159
Waste Type:	1,1,1-TRICHLOROETHANE
Waste Quantity:	UNKNOWN
Waste Code:	Not reported
HW Code:	C224159
Waste Type:	1,1 Dichloroethene
Waste Quantity:	UNKNOWN
Waste Code:	Not reported
HW Code:	C224159
Waste Type:	cis-1,2-dichloroethene
Waste Quantity:	UNKNOWN
Waste Code:	Not reported
HW Code:	C224159
Waste Type:	tetrachloroethene (PCE)
Waste Quantity:	UNKNOWN
Waste Code:	Not reported
HW Code:	C224159
Waste Type:	tetrachloroethene (PCE)
Waste Quantity:	UNKNOWN
Waste Code:	Not reported
HW Code:	C224159
Waste Type:	nickel
Waste Quantity:	UNKNOWN
Waste Code:	Not reported
HW Code:	C224159
Waste Type:	DICHLOROETHYLENE
Waste Quantity:	UNKNOWN
Waste Code:	Not reported
HW Code:	C224159
Waste Type:	BENZO(B)FLUORANTHENE
Waste Quantity:	UNKNOWN
Waste Code:	Not reported
HW Code:	C224159
Waste Type:	TRICHLOROETHENE (TCE)
Waste Quantity:	UNKNOWN
Waste Code:	Not reported
HW Code:	C224159
Waste Type:	Chrysene
Waste Quantity:	UNKNOWN
Waste Code:	Not reported
HW Code:	C224159
Waste Type:	TETRACHLOROETHYLENE (PCE)
Waste Quantity:	UNKNOWN
Waste Code:	Not reported
HW Code:	C224159
Waste Type:	DDD
Waste Quantity:	UNKNOWN
Waste Code:	Not reported
HW Code:	C224159
Waste Type:	BENZO(A)PYRENE
Waste Quantity:	UNKNOWN
Waste Code:	Not reported
HW Code:	C224159
Waste Type:	MERCURY
Waste Quantity:	UNKNOWN

149 KENT AVENUE (Continued) **1011923119**

Waste Code:	Not reported
HW Code:	C224159
Waste Type:	VINYL CHLORIDE
Waste Quantity:	UNKNOWN
Waste Code:	Not reported
HW Code:	C224159
Waste Type:	DDT
Waste Quantity:	UNKNOWN
Waste Code:	Not reported
HW Code:	C224159
Waste Type:	CHROMIUM
Waste Quantity:	UNKNOWN
Waste Code:	Not reported
HW Code:	C224159
Waste Type:	DDE
Waste Quantity:	UNKNOWN
Waste Code:	Not reported
HW Code:	C224159
Waste Type:	1,1,1,2-TETRACHLOROETHANE
Waste Quantity:	UNKNOWN
Waste Code:	Not reported
Crossref ID:	224177
Cross Ref Type Code:	20
Cross Ref Type:	Haz. Substance ID
Record Added Date:	5/1/2013 3:33:00 PM
Record Updated:	5/1/2013 3:33:00 PM
Updated By:	IXMUNTEA
Crossref ID:	C224159
Cross Ref Type Code:	22
Cross Ref Type:	BCP Site ID
Record Added Date:	10/14/2015 11:02:00 AM
Record Updated:	10/14/2015 11:02:00 AM
Updated By:	IXMUNTEA
Crossref ID:	C224159-06-12
Cross Ref Type Code:	23
Cross Ref Type:	Agreement/Consent Order Number
Record Added Date:	10/14/2015 2:02:00 PM
Record Updated:	10/14/2015 2:02:00 PM
Updated By:	RJCOZZY
Crossref ID:	2015000210380
Cross Ref Type Code:	25
Cross Ref Type:	County Recording Identifier
Record Added Date:	6/22/2015 9:27:00 AM
Record Updated:	10/15/2015 10:20:00 AM
Updated By:	SRHEIGEL
Crossref ID:	C224177
Cross Ref Type Code:	22
Cross Ref Type:	BCP Site ID
Record Added Date:	11/22/2013 8:50:00 AM
Record Updated:	11/22/2013 8:50:00 AM
Updated By:	IXMUNTEA
Crossref ID:	NYR000160242
Cross Ref Type Code:	06
Cross Ref Type:	RCRA EPA ID No.
Record Added Date:	5/4/2012 10:56:00 AM
Record Updated:	5/4/2012 10:56:00 AM
Updated By:	IXMUNTEA

149 KENT AVENUE (Continued) **1011923119**

FINDS:

Registry ID: 110037432123

Environmental Interest/Information System
RCRAInfo is a national information system that supports the Resource Conservation and Recovery Act (RCRA) program through the tracking of events and activities related to facilities that generate, transport, and treat, store, or dispose of hazardous waste. RCRAInfo allows RCRA program staff to track the notification, permit, compliance, and corrective action activities required under RCRA.

HAZARDOUS WASTE BIENNIAL REPORTER

Click this hyperlink while viewing on your computer to access additional FINDS: detail in the EDR Site Report.

ECHO:
Envid: 1011923119
Registry ID: 110037432123
DFR URL: http://echo.epa.gov/detailed-facility-report?fid=110037432123

AQ306 **KENT & WYTHE OWNERS LLC** **NY ENG CONTROLS** **S117742197**
SW **149 KENT AVE** **NY INST CONTROL** **N/A**
1/4-1/2 **BROOKLYN, NY 11211** **NY MANIFEST**
0.485 mi.
2562 ft. **Site 4 of 4 in cluster AQ**

Relative:
Higher

Actual:
14 ft.

ENG CONTROLS:
Site Code: 463657
HW Code: C224159
Control Code: 12
Control Type: ENG
Date Record Added: 10/03/2013
Date Rec Updated: 02/23/2017
Updated By: IXMUNTEA
Site Description: Location: The site is located at 149 Kent Avenue in the Williamsburg area of Brooklyn, Kings County. It is along the north side of 5th Street between Kent and Wythe Avenues and is 0.92 acres in size. Site Features: A former on site warehouse which covered the property was demolished and a new foundation for a residential building has been installed. The new building is under development. Current Zoning and Land Use: The current use of the site is commercial, and it is located in an M1-2/R6A mixed use district. Past Use of the Site: The site was operated as a rail terminal with two to three tracks for approximately 100 years prior to construction of the warehouse in 1988. The warehouse was mainly used for carpet storage until 2012, and was demolished. Contamination was mainly associated with a former loading dock located on the northwestern part of the site, where deliveries of chemicals were made to an adjacent building. Site Geology and Hydrology: Soil beneath the site consisted of approximately six (6) feet of fill materials mixed with fine to coarse sand, silt and gravel, followed by approximately ten (10) feet of dark brown fine to medium sand with trace of gravel and silt, followed by silt layers alternating with layers of sand and gravel to approximately seventy (70) feet below grade. Depth to water at the

KENT & WYTHE OWNERS LLC (Continued) **S117742197**

	Site ranges from approximately 9-13 feet below the existing floor slab or approximately 2.8 to 6.7 foot elevation. Groundwater on the site flows in the west-southwest direction toward the East River, located approximately 500 feet from the subject site.
Env Problem:	Nature and Extent of Contamination: Post-Remediation: Remediation at the site is complete. Prior to remediaiton, the primary contaminants of concern at the site included the volatile organic compounds (VOCs) tetrachloroethylene (PCE) and its degradation products trichloroethene (TCE), cis-1,2-dichloroethene (DCE) and vinyl chloride (VC) in soil, groundwater and soil vapor. Residual contamination in soil and groundwater is being managed under a Site Management Plan.
Health Problem:	Measures are in place to control the potential for coming in contact with subsurface soil and groundwater contamination. Volatile organic compounds in the groundwater may move into the soil vapor (air spaces within the soil), which in turn may move into overlying buildings and affect indoor air quality. This process, which is similar to the movement of radon gas from the subsurface into the indoor air of buildings, is referred to as soil vapor intrusion. The potential exists for the inhalation of site contaminants due to soil vapor intrusion in off-site structures.
Dump:	False
Structure:	True
Lagoon:	False
Landfill:	False
Pond:	False
Disp Start:	Not reported
Disp Term:	Not reported
Lat/Long:	Not reported
Dell:	Not reported
Record Add:	5/2/2012 1:27:00 PM
Record Upd:	9/28/2015 4:38:00 PM
Updated By:	IXMUNTEA
Own Op:	Document Repository
Sub Type:	NNN
Owner Name:	Not reported
Owner Company:	Brooklyn Public Library
Owner Address:	Greenpoint Branch
Owner Addr2:	107 Norman Avenue
Owner City,St,Zip:	Brooklyn, NY 11222
Owner Country:	United States of America
Own Op:	Applicant/Requestor
Sub Type:	P03
Owner Name:	Alan Henick
Owner Company:	149 Kent Avenue LLC
Owner Address:	1545 Laurel Hollow Rd.
Owner Addr2:	Not reported
Owner City,St,Zip:	Syosset, NY 11791
Owner Country:	United States of America
Own Op:	Applicant/Requestor
Sub Type:	P03
Owner Name:	Alan Henick
Owner Company:	The Western Carpet and Linoleum Co. Inc.
Owner Address:	1545 Laurel Hollow Rd.
Owner Addr2:	Not reported
Owner City,St,Zip:	Syosset, NY 11791
Owner Country:	United States of America

KENT & WYTHE OWNERS LLC (Continued) **S117742197**

Own Op:	Applicant/Requestor
Sub Type:	P03
Owner Name:	Tell Metzger
Owner Company:	Kent & Wythe Owners LLC
Owner Address:	1865 Palmer Ave.
Owner Addr2:	Suite 203
Owner City,St,Zip:	Larchmont, NY 10538
Owner Country:	United States of America
HW Code:	C224159
Waste Type:	PCB-AROCLOR 1260
Waste Quantity:	UNKNOWN
Waste Code:	Not reported
HW Code:	C224159
Waste Type:	LEAD
Waste Quantity:	UNKNOWN
Waste Code:	Not reported
HW Code:	C224159
Waste Type:	PCB-AROCLOR 1254
Waste Quantity:	UNKNOWN
Waste Code:	Not reported
HW Code:	C224159
Waste Type:	1,1,1-TRICHLOROETHANE
Waste Quantity:	UNKNOWN
Waste Code:	Not reported
HW Code:	C224159
Waste Type:	1,1 Dichloroethene
Waste Quantity:	UNKNOWN
Waste Code:	Not reported
HW Code:	C224159
Waste Type:	cis-1,2-dichloroethene
Waste Quantity:	UNKNOWN
Waste Code:	Not reported
HW Code:	C224159
Waste Type:	tetrachloroethene (PCE)
Waste Quantity:	UNKNOWN
Waste Code:	Not reported
HW Code:	C224159
Waste Type:	tetrachloroethene (PCE)
Waste Quantity:	UNKNOWN
Waste Code:	Not reported
HW Code:	C224159
Waste Type:	nickel
Waste Quantity:	UNKNOWN
Waste Code:	Not reported
HW Code:	C224159
Waste Type:	DICHLOROETHYLENE
Waste Quantity:	UNKNOWN
Waste Code:	Not reported
HW Code:	C224159
Waste Type:	BENZO(B)FLUORANTHENE
Waste Quantity:	UNKNOWN
Waste Code:	Not reported
HW Code:	C224159
Waste Type:	TRICHLOROETHENE (TCE)
Waste Quantity:	UNKNOWN
Waste Code:	Not reported
HW Code:	C224159

KENT & WYTHE OWNERS LLC (Continued) **S117742197**

Waste Type:	Chrysene
Waste Quantity:	UNKNOWN
Waste Code:	Not reported
HW Code:	C224159
Waste Type:	TETRACHLOROETHYLENE (PCE)
Waste Quantity:	UNKNOWN
Waste Code:	Not reported
HW Code:	C224159
Waste Type:	DDD
Waste Quantity:	UNKNOWN
Waste Code:	Not reported
HW Code:	C224159
Waste Type:	BENZO(A)PYRENE
Waste Quantity:	UNKNOWN
Waste Code:	Not reported
HW Code:	C224159
Waste Type:	MERCURY
Waste Quantity:	UNKNOWN
Waste Code:	Not reported
HW Code:	C224159
Waste Type:	VINYL CHLORIDE
Waste Quantity:	UNKNOWN
Waste Code:	Not reported
HW Code:	C224159
Waste Type:	DDT
Waste Quantity:	UNKNOWN
Waste Code:	Not reported
HW Code:	C224159
Waste Type:	CHROMIUM
Waste Quantity:	UNKNOWN
Waste Code:	Not reported
HW Code:	C224159
Waste Type:	DDE
Waste Quantity:	UNKNOWN
Waste Code:	Not reported
HW Code:	C224159
Waste Type:	1,1,1,2-TETRACHLOROETHANE
Waste Quantity:	UNKNOWN
Waste Code:	Not reported
Crossref ID:	224177
Cross Ref Type Code:	20
Cross Ref Type:	Haz. Substance ID
Record Added Date:	5/1/2013 3:33:00 PM
Record Updated:	5/1/2013 3:33:00 PM
Updated By:	IXMUNTEA
Crossref ID:	C224159
Cross Ref Type Code:	22
Cross Ref Type:	BCP Site ID
Record Added Date:	10/14/2015 11:02:00 AM
Record Updated:	10/14/2015 11:02:00 AM
Updated By:	IXMUNTEA
Crossref ID:	C224159-06-12
Cross Ref Type Code:	23
Cross Ref Type:	Agreement/Consent Order Number
Record Added Date:	10/14/2015 2:02:00 PM
Record Updated:	10/14/2015 2:02:00 PM
Updated By:	RJCOZZY

KENT & WYTHE OWNERS LLC (Continued) **S117742197**

Crossref ID:	2015000210380
Cross Ref Type Code:	25
Cross Ref Type:	County Recording Identifier
Record Added Date:	6/22/2015 9:27:00 AM
Record Updated:	10/15/2015 10:20:00 AM
Updated By:	SRHEIGEL
Crossref ID:	C224177
Cross Ref Type Code:	22
Cross Ref Type:	BCP Site ID
Record Added Date:	11/22/2013 8:50:00 AM
Record Updated:	11/22/2013 8:50:00 AM
Updated By:	IXMUNTEA
Crossref ID:	NYR000160242
Cross Ref Type Code:	06
Cross Ref Type:	RCRA EPA ID No.
Record Added Date:	5/4/2012 10:56:00 AM
Record Updated:	5/4/2012 10:56:00 AM
Updated By:	IXMUNTEA
Site Code:	463657
HW Code:	C224159
Control Code:	18
Control Type:	ENG
Date Record Added:	10/03/2013
Date Rec Updated:	02/23/2017
Updated By:	IXMUNTEA
Site Description:	Location: The site is located at 149 Kent Avenue in the Williamsburg area of Brooklyn, Kings County. It is along the north side of 5th Street between Kent and Wythe Avenues and is 0.92 acres in size. Site Features: A former on site warehouse which covered the property was demolished and a new foundation for a residential building has been installed. The new building is under development. Current Zoning and Land Use: The current use of the site is commercial, and it is located in an M1-2/R6A mixed use district. Past Use of the Site: The site was operated as a rail terminal with two to three tracks for approximately 100 years prior to construction of the warehouse in 1988. The warehouse was mainly used for carpet storage until 2012, and was demolished. Contamination was mainly associated with a former loading dock located on the northwestern part of the site, where deliveries of chemicals were made to an adjacent building. Site Geology and Hydrology: Soil beneath the site consisted of approximately six (6) feet of fill materials mixed with fine to coarse sand, silt and gravel, followed by approximately ten (10) feet of dark brown fine to medium sand with trace of gravel and silt, followed by silt layers alternating with layers of sand and gravel to approximately seventy (70) feet below grade. Depth to water at the Site ranges from approximately 9-13 feet below the existing floor slab or approximately 2.8 to 6.7 foot elevation. Groundwater on the site flows in the west-southwest direction toward the East River, located approximately 500 feet from the subject site.
Env Problem:	Nature and Extent of Contamination: Post-Remediation: Remediation at the site is complete. Prior to remediaiton, the primary contaminants of concern at the site included the volatile organic compounds (VOCs) tetrachloroethylene (PCE) and its degradation products trichloroethene (TCE), cis-1,2-dichloroethene (DCE) and vinyl chloride (VC) in soil, groundwater and soil vapor. Residual contamination in soil and groundwater is being managed under a Site

KENT & WYTHE OWNERS LLC (Continued) **S117742197**

	Management Plan.
Health Problem:	Measures are in place to control the potential for coming in contact with subsurface soil and groundwater contamination. Volatile organic compounds in the groundwater may move into the soil vapor (air spaces within the soil), which in turn may move into overlying buildings and affect indoor air quality. This process, which is similar to the movement of radon gas from the subsurface into the indoor air of buildings, is referred to as soil vapor intrusion. The potential exists for the inhalation of site contaminants due to soil vapor intrusion in off-site structures.
Dump:	False
Structure:	True
Lagoon:	False
Landfill:	False
Pond:	False
Disp Start:	Not reported
Disp Term:	Not reported
Lat/Long:	Not reported
Dell:	Not reported
Record Add:	5/2/2012 1:27:00 PM
Record Upd:	9/28/2015 4:38:00 PM
Updated By:	IXMUNTEA
Own Op:	Document Repository
Sub Type:	NNN
Owner Name:	Not reported
Owner Company:	Brooklyn Public Library
Owner Address:	Greenpoint Branch
Owner Addr2:	107 Norman Avenue
Owner City,St,Zip:	Brooklyn, NY 11222
Owner Country:	United States of America
Own Op:	Applicant/Requestor
Sub Type:	P03
Owner Name:	Alan Henick
Owner Company:	149 Kent Avenue LLC
Owner Address:	1545 Laurel Hollow Rd.
Owner Addr2:	Not reported
Owner City,St,Zip:	Syosset, NY 11791
Owner Country:	United States of America
Own Op:	Applicant/Requestor
Sub Type:	P03
Owner Name:	Alan Henick
Owner Company:	The Western Carpet and Linoleum Co. Inc.
Owner Address:	1545 Laurel Hollow Rd.
Owner Addr2:	Not reported
Owner City,St,Zip:	Syosset, NY 11791
Owner Country:	United States of America
Own Op:	Applicant/Requestor
Sub Type:	P03
Owner Name:	Tell Metzger
Owner Company:	Kent & Wythe Owners LLC
Owner Address:	1865 Palmer Ave.
Owner Addr2:	Suite 203
Owner City,St,Zip:	Larchmont, NY 10538
Owner Country:	United States of America
HW Code:	C224159
Waste Type:	PCB-AROCLOR 1260
Waste Quantity:	UNKNOWN

KENT & WYTHE OWNERS LLC (Continued) **S117742197**

Waste Code:	Not reported
HW Code:	C224159
Waste Type:	LEAD
Waste Quantity:	UNKNOWN
Waste Code:	Not reported
HW Code:	C224159
Waste Type:	PCB-AROCLOR 1254
Waste Quantity:	UNKNOWN
Waste Code:	Not reported
HW Code:	C224159
Waste Type:	1,1,1-TRICHLOROETHANE
Waste Quantity:	UNKNOWN
Waste Code:	Not reported
HW Code:	C224159
Waste Type:	1,1 Dichloroethene
Waste Quantity:	UNKNOWN
Waste Code:	Not reported
HW Code:	C224159
Waste Type:	cis-1,2-dichloroethene
Waste Quantity:	UNKNOWN
Waste Code:	Not reported
HW Code:	C224159
Waste Type:	tetrachloroethene (PCE)
Waste Quantity:	UNKNOWN
Waste Code:	Not reported
HW Code:	C224159
Waste Type:	tetrachloroethene (PCE)
Waste Quantity:	UNKNOWN
Waste Code:	Not reported
HW Code:	C224159
Waste Type:	nickel
Waste Quantity:	UNKNOWN
Waste Code:	Not reported
HW Code:	C224159
Waste Type:	DICHLOROETHYLENE
Waste Quantity:	UNKNOWN
Waste Code:	Not reported
HW Code:	C224159
Waste Type:	BENZO(B)FLUORANTHENE
Waste Quantity:	UNKNOWN
Waste Code:	Not reported
HW Code:	C224159
Waste Type:	TRICHLOROETHENE (TCE)
Waste Quantity:	UNKNOWN
Waste Code:	Not reported
HW Code:	C224159
Waste Type:	Chrysene
Waste Quantity:	UNKNOWN
Waste Code:	Not reported
HW Code:	C224159
Waste Type:	TETRACHLOROETHYLENE (PCE)
Waste Quantity:	UNKNOWN
Waste Code:	Not reported
HW Code:	C224159
Waste Type:	DDD
Waste Quantity:	UNKNOWN
Waste Code:	Not reported

KENT & WYTHE OWNERS LLC (Continued) **S117742197**

HW Code:	C224159
Waste Type:	BENZO(A)PYRENE
Waste Quantity:	UNKNOWN
Waste Code:	Not reported
HW Code:	C224159
Waste Type:	MERCURY
Waste Quantity:	UNKNOWN
Waste Code:	Not reported
HW Code:	C224159
Waste Type:	VINYL CHLORIDE
Waste Quantity:	UNKNOWN
Waste Code:	Not reported
HW Code:	C224159
Waste Type:	DDT
Waste Quantity:	UNKNOWN
Waste Code:	Not reported
HW Code:	C224159
Waste Type:	CHROMIUM
Waste Quantity:	UNKNOWN
Waste Code:	Not reported
HW Code:	C224159
Waste Type:	DDE
Waste Quantity:	UNKNOWN
Waste Code:	Not reported
HW Code:	C224159
Waste Type:	1,1,1,2-TETRACHLOROETHANE
Waste Quantity:	UNKNOWN
Waste Code:	Not reported
Crossref ID:	224177
Cross Ref Type Code:	20
Cross Ref Type:	Haz. Substance ID
Record Added Date:	5/1/2013 3:33:00 PM
Record Updated:	5/1/2013 3:33:00 PM
Updated By:	IXMUNTEA
Crossref ID:	C224159
Cross Ref Type Code:	22
Cross Ref Type:	BCP Site ID
Record Added Date:	10/14/2015 11:02:00 AM
Record Updated:	10/14/2015 11:02:00 AM
Updated By:	IXMUNTEA
Crossref ID:	C224159-06-12
Cross Ref Type Code:	23
Cross Ref Type:	Agreement/Consent Order Number
Record Added Date:	10/14/2015 2:02:00 PM
Record Updated:	10/14/2015 2:02:00 PM
Updated By:	RJCOZZY
Crossref ID:	2015000210380
Cross Ref Type Code:	25
Cross Ref Type:	County Recording Identifier
Record Added Date:	6/22/2015 9:27:00 AM
Record Updated:	10/15/2015 10:20:00 AM
Updated By:	SRHEIGEL
Crossref ID:	C224177
Cross Ref Type Code:	22
Cross Ref Type:	BCP Site ID
Record Added Date:	11/22/2013 8:50:00 AM
Record Updated:	11/22/2013 8:50:00 AM

KENT & WYTHE OWNERS LLC (Continued) **S117742197**

Updated By:	IXMUNTEA
Crossref ID:	NYR000160242
Cross Ref Type Code:	06
Cross Ref Type:	RCRA EPA ID No.
Record Added Date:	5/4/2012 10:56:00 AM
Record Updated:	5/4/2012 10:56:00 AM
Updated By:	IXMUNTEA
Site Code:	463657
HW Code:	C224159
Control Code:	15
Control Type:	ENG
Date Record Added:	10/03/2013
Date Rec Updated:	02/23/2017
Updated By:	IXMUNTEA
Site Description:	Location: The site is located at 149 Kent Avenue in the Williamsburg area of Brooklyn, Kings County. It is along the north side of 5th Street between Kent and Wythe Avenues and is 0.92 acres in size. Site Features: A former on site warehouse which covered the property was demolished and a new foundation for a residential building has been installed. The new building is under development. Current Zoning and Land Use: The current use of the site is commercial, and it is located in an M1-2/R6A mixed use district. Past Use of the Site: The site was operated as a rail terminal with two to three tracks for approximately 100 years prior to construction of the warehouse in 1988. The warehouse was mainly used for carpet storage until 2012, and was demolished. Contamination was mainly associated with a former loading dock located on the northwestern part of the site, where deliveries of chemicals were made to an adjacent building. Site Geology and Hydrology: Soil beneath the site consisted of approximately six (6) feet of fill materials mixed with fine to coarse sand, silt and gravel, followed by approximately ten (10) feet of dark brown fine to medium sand with trace of gravel and silt, followed by silt layers alternating with layers of sand and gravel to approximately seventy (70) feet below grade. Depth to water at the Site ranges from approximately 9-13 feet below the existing floor slab or approximately 2.8 to 6.7 foot elevation. Groundwater on the site flows in the west-southwest direction toward the East River, located approximately 500 feet from the subject site.
Env Problem:	Nature and Extent of Contamination: Post-Remediation: Remediation at the site is complete. Prior to remediaiton, the primary contaminants of concern at the site included the volatile organic compounds (VOCs) tetrachloroethylene (PCE) and its degradation products trichloroethene (TCE), cis-1,2-dichloroethene (DCE) and vinyl chloride (VC) in soil, groundwater and soil vapor. Residual contamination in soil and groundwater is being managed under a Site Management Plan.
Health Problem:	Measures are in place to control the potential for coming in contact with subsurface soil and groundwater contamination. Volatile organic compounds in the groundwater may move into the soil vapor (air spaces within the soil), which in turn may move into overlying buildings and affect indoor air quality. This process, which is similar to the movement of radon gas from the subsurface into the indoor air of buildings, is referred to as soil vapor intrusion. The potential exists for the inhalation of site contaminants due to soil vapor intrusion in off-site structures.
Dump:	False

KENT & WYTHE OWNERS LLC (Continued) **S117742197**

Structure:	True
Lagoon:	False
Landfill:	False
Pond:	False
Disp Start:	Not reported
Disp Term:	Not reported
Lat/Long:	Not reported
Dell:	Not reported
Record Add:	5/2/2012 1:27:00 PM
Record Upd:	9/28/2015 4:38:00 PM
Updated By:	IXMUNTEA
Own Op:	Document Repository
Sub Type:	NNN
Owner Name:	Not reported
Owner Company:	Brooklyn Public Library
Owner Address:	Greenpoint Branch
Owner Addr2:	107 Norman Avenue
Owner City,St,Zip:	Brooklyn, NY 11222
Owner Country:	United States of America
Own Op:	Applicant/Requestor
Sub Type:	P03
Owner Name:	Alan Henick
Owner Company:	149 Kent Avenue LLC
Owner Address:	1545 Laurel Hollow Rd.
Owner Addr2:	Not reported
Owner City,St,Zip:	Syosset, NY 11791
Owner Country:	United States of America
Own Op:	Applicant/Requestor
Sub Type:	P03
Owner Name:	Alan Henick
Owner Company:	The Western Carpet and Linoleum Co. Inc.
Owner Address:	1545 Laurel Hollow Rd.
Owner Addr2:	Not reported
Owner City,St,Zip:	Syosset, NY 11791
Owner Country:	United States of America
Own Op:	Applicant/Requestor
Sub Type:	P03
Owner Name:	Tell Metzger
Owner Company:	Kent & Wythe Owners LLC
Owner Address:	1865 Palmer Ave.
Owner Addr2:	Suite 203
Owner City,St,Zip:	Larchmont, NY 10538
Owner Country:	United States of America
HW Code:	C224159
Waste Type:	PCB-AROCLOR 1260
Waste Quantity:	UNKNOWN
Waste Code:	Not reported
HW Code:	C224159
Waste Type:	LEAD
Waste Quantity:	UNKNOWN
Waste Code:	Not reported
HW Code:	C224159
Waste Type:	PCB-AROCLOR 1254
Waste Quantity:	UNKNOWN
Waste Code:	Not reported
HW Code:	C224159
Waste Type:	1,1,1-TRICHLOROETHANE

KENT & WYTHE OWNERS LLC (Continued) **S117742197**

Waste Quantity: UNKNOWN
Waste Code: Not reported
HW Code: C224159
Waste Type: 1,1 Dichloroethene
Waste Quantity: UNKNOWN
Waste Code: Not reported
HW Code: C224159
Waste Type: cis-1,2-dichloroethene
Waste Quantity: UNKNOWN
Waste Code: Not reported
HW Code: C224159
Waste Type: tetrachloroethene (PCE)
Waste Quantity: UNKNOWN
Waste Code: Not reported
HW Code: C224159
Waste Type: tetrachloroethene (PCE)
Waste Quantity: UNKNOWN
Waste Code: Not reported
HW Code: C224159
Waste Type: nickel
Waste Quantity: UNKNOWN
Waste Code: Not reported
HW Code: C224159
Waste Type: DICHLOROETHYLENE
Waste Quantity: UNKNOWN
Waste Code: Not reported
HW Code: C224159
Waste Type: BENZO(B)FLUORANTHENE
Waste Quantity: UNKNOWN
Waste Code: Not reported
HW Code: C224159
Waste Type: TRICHLOROETHENE (TCE)
Waste Quantity: UNKNOWN
Waste Code: Not reported
HW Code: C224159
Waste Type: Chrysene
Waste Quantity: UNKNOWN
Waste Code: Not reported
HW Code: C224159
Waste Type: TETRACHLOROETHYLENE (PCE)
Waste Quantity: UNKNOWN
Waste Code: Not reported
HW Code: C224159
Waste Type: DDD
Waste Quantity: UNKNOWN
Waste Code: Not reported
HW Code: C224159
Waste Type: BENZO(A)PYRENE
Waste Quantity: UNKNOWN
Waste Code: Not reported
HW Code: C224159
Waste Type: MERCURY
Waste Quantity: UNKNOWN
Waste Code: Not reported
HW Code: C224159
Waste Type: VINYL CHLORIDE
Waste Quantity: UNKNOWN

KENT & WYTHE OWNERS LLC (Continued) **S117742197**

Waste Code:	Not reported
HW Code:	C224159
Waste Type:	DDT
Waste Quantity:	UNKNOWN
Waste Code:	Not reported
HW Code:	C224159
Waste Type:	CHROMIUM
Waste Quantity:	UNKNOWN
Waste Code:	Not reported
HW Code:	C224159
Waste Type:	DDE
Waste Quantity:	UNKNOWN
Waste Code:	Not reported
HW Code:	C224159
Waste Type:	1,1,1,2-TETRACHLOROETHANE
Waste Quantity:	UNKNOWN
Waste Code:	Not reported
Crossref ID:	224177
Cross Ref Type Code:	20
Cross Ref Type:	Haz. Substance ID
Record Added Date:	5/1/2013 3:33:00 PM
Record Updated:	5/1/2013 3:33:00 PM
Updated By:	IXMUNTEA
Crossref ID:	C224159
Cross Ref Type Code:	22
Cross Ref Type:	BCP Site ID
Record Added Date:	10/14/2015 11:02:00 AM
Record Updated:	10/14/2015 11:02:00 AM
Updated By:	IXMUNTEA
Crossref ID:	C224159-06-12
Cross Ref Type Code:	23
Cross Ref Type:	Agreement/Consent Order Number
Record Added Date:	10/14/2015 2:02:00 PM
Record Updated:	10/14/2015 2:02:00 PM
Updated By:	RJCOZZY
Crossref ID:	2015000210380
Cross Ref Type Code:	25
Cross Ref Type:	County Recording Identifier
Record Added Date:	6/22/2015 9:27:00 AM
Record Updated:	10/15/2015 10:20:00 AM
Updated By:	SRHEIGEL
Crossref ID:	C224177
Cross Ref Type Code:	22
Cross Ref Type:	BCP Site ID
Record Added Date:	11/22/2013 8:50:00 AM
Record Updated:	11/22/2013 8:50:00 AM
Updated By:	IXMUNTEA
Crossref ID:	NYR000160242
Cross Ref Type Code:	06
Cross Ref Type:	RCRA EPA ID No.
Record Added Date:	5/4/2012 10:56:00 AM
Record Updated:	5/4/2012 10:56:00 AM
Updated By:	IXMUNTEA
Site Code:	463657
HW Code:	C224159
Control Code:	13

KENT & WYTHE OWNERS LLC (Continued) **S117742197**

Control Type:	ENG
Date Record Added:	10/03/2013
Date Rec Updated:	02/23/2017
Updated By:	IXMUNTEA
Site Description:	Location: The site is located at 149 Kent Avenue in the Williamsburg area of Brooklyn, Kings County. It is along the north side of 5th Street between Kent and Wythe Avenues and is 0.92 acres in size. Site Features: A former on site warehouse which covered the property was demolished and a new foundation for a residential building has been installed. The new building is under development. Current Zoning and Land Use: The current use of the site is commercial, and it is located in an M1-2/R6A mixed use district. Past Use of the Site: The site was operated as a rail terminal with two to three tracks for approximately 100 years prior to construction of the warehouse in 1988. The warehouse was mainly used for carpet storage until 2012, and was demolished. Contamination was mainly associated with a former loading dock located on the northwestern part of the site, where deliveries of chemicals were made to an adjacent building. Site Geology and Hydrology: Soil beneath the site consisted of approximately six (6) feet of fill materials mixed with fine to coarse sand, silt and gravel, followed by approximately ten (10) feet of dark brown fine to medium sand with trace of gravel and silt, followed by silt layers alternating with layers of sand and gravel to approximately seventy (70) feet below grade. Depth to water at the Site ranges from approximately 9-13 feet below the existing floor slab or approximately 2.8 to 6.7 foot elevation. Groundwater on the site flows in the west-southwest direction toward the East River, located approximately 500 feet from the subject site.
Env Problem:	Nature and Extent of Contamination: Post-Remediation: Remediation at the site is complete. Prior to remediaiton, the primary contaminants of concern at the site included the volatile organic compounds (VOCs) tetrachloroethylene (PCE) and its degradation products trichloroethene (TCE), cis-1,2-dichloroethene (DCE) and vinyl chloride (VC) in soil, groundwater and soil vapor. Residual contamination in soil and groundwater is being managed under a Site Management Plan.
Health Problem:	Measures are in place to control the potential for coming in contact with subsurface soil and groundwater contamination. Volatile organic compounds in the groundwater may move into the soil vapor (air spaces within the soil), which in turn may move into overlying buildings and affect indoor air quality. This process, which is similar to the movement of radon gas from the subsurface into the indoor air of buildings, is referred to as soil vapor intrusion. The potential exists for the inhalation of site contaminants due to soil vapor intrusion in off-site structures.
Dump:	False
Structure:	True
Lagoon:	False
Landfill:	False
Pond:	False
Disp Start:	Not reported
Disp Term:	Not reported
Lat/Long:	Not reported
Dell:	Not reported
Record Add:	5/2/2012 1:27:00 PM
Record Upd:	9/28/2015 4:38:00 PM
Updated By:	IXMUNTEA

KENT & WYTHE OWNERS LLC (Continued) **S117742197**

Own Op:	Document Repository
Sub Type:	NNN
Owner Name:	Not reported
Owner Company:	Brooklyn Public Library
Owner Address:	Greenpoint Branch
Owner Addr2:	107 Norman Avenue
Owner City,St,Zip:	Brooklyn, NY 11222
Owner Country:	United States of America
Own Op:	Applicant/Requestor
Sub Type:	P03
Owner Name:	Alan Henick
Owner Company:	149 Kent Avenue LLC
Owner Address:	1545 Laurel Hollow Rd.
Owner Addr2:	Not reported
Owner City,St,Zip:	Syosset, NY 11791
Owner Country:	United States of America
Own Op:	Applicant/Requestor
Sub Type:	P03
Owner Name:	Alan Henick
Owner Company:	The Western Carpet and Linoleum Co. Inc.
Owner Address:	1545 Laurel Hollow Rd.
Owner Addr2:	Not reported
Owner City,St,Zip:	Syosset, NY 11791
Owner Country:	United States of America
Own Op:	Applicant/Requestor
Sub Type:	P03
Owner Name:	Tell Metzger
Owner Company:	Kent & Wythe Owners LLC
Owner Address:	1865 Palmer Ave.
Owner Addr2:	Suite 203
Owner City,St,Zip:	Larchmont, NY 10538
Owner Country:	United States of America
HW Code:	C224159
Waste Type:	PCB-AROCLOR 1260
Waste Quantity:	UNKNOWN
Waste Code:	Not reported
HW Code:	C224159
Waste Type:	LEAD
Waste Quantity:	UNKNOWN
Waste Code:	Not reported
HW Code:	C224159
Waste Type:	PCB-AROCLOR 1254
Waste Quantity:	UNKNOWN
Waste Code:	Not reported
HW Code:	C224159
Waste Type:	1,1,1-TRICHLOROETHANE
Waste Quantity:	UNKNOWN
Waste Code:	Not reported
HW Code:	C224159
Waste Type:	1,1 Dichloroethene
Waste Quantity:	UNKNOWN
Waste Code:	Not reported
HW Code:	C224159
Waste Type:	cis-1,2-dichloroethene
Waste Quantity:	UNKNOWN
Waste Code:	Not reported
HW Code:	C224159

KENT & WYTHE OWNERS LLC (Continued) **S117742197**

Waste Type:	tetrachloroethene (PCE)
Waste Quantity:	UNKNOWN
Waste Code:	Not reported
HW Code:	C224159
Waste Type:	tetrachloroethene (PCE)
Waste Quantity:	UNKNOWN
Waste Code:	Not reported
HW Code:	C224159
Waste Type:	nickel
Waste Quantity:	UNKNOWN
Waste Code:	Not reported
HW Code:	C224159
Waste Type:	DICHLOROETHYLENE
Waste Quantity:	UNKNOWN
Waste Code:	Not reported
HW Code:	C224159
Waste Type:	BENZO(B)FLUORANTHENE
Waste Quantity:	UNKNOWN
Waste Code:	Not reported
HW Code:	C224159
Waste Type:	TRICHLOROETHENE (TCE)
Waste Quantity:	UNKNOWN
Waste Code:	Not reported
HW Code:	C224159
Waste Type:	Chrysene
Waste Quantity:	UNKNOWN
Waste Code:	Not reported
HW Code:	C224159
Waste Type:	TETRACHLOROETHYLENE (PCE)
Waste Quantity:	UNKNOWN
Waste Code:	Not reported
HW Code:	C224159
Waste Type:	DDD
Waste Quantity:	UNKNOWN
Waste Code:	Not reported
HW Code:	C224159
Waste Type:	BENZO(A)PYRENE
Waste Quantity:	UNKNOWN
Waste Code:	Not reported
HW Code:	C224159
Waste Type:	MERCURY
Waste Quantity:	UNKNOWN
Waste Code:	Not reported
HW Code:	C224159
Waste Type:	VINYL CHLORIDE
Waste Quantity:	UNKNOWN
Waste Code:	Not reported
HW Code:	C224159
Waste Type:	DDT
Waste Quantity:	UNKNOWN
Waste Code:	Not reported
HW Code:	C224159
Waste Type:	CHROMIUM
Waste Quantity:	UNKNOWN
Waste Code:	Not reported
HW Code:	C224159
Waste Type:	DDE

KENT & WYTHE OWNERS LLC (Continued) **S117742197**

Waste Quantity: UNKNOWN
Waste Code: Not reported
HW Code: C224159
Waste Type: 1,1,1,2-TETRACHLOROETHANE
Waste Quantity: UNKNOWN
Waste Code: Not reported
Crossref ID: 224177
Cross Ref Type Code: 20
Cross Ref Type: Haz. Substance ID
Record Added Date: 5/1/2013 3:33:00 PM
Record Updated: 5/1/2013 3:33:00 PM
Updated By: IXMUNTEA
Crossref ID: C224159
Cross Ref Type Code: 22
Cross Ref Type: BCP Site ID
Record Added Date: 10/14/2015 11:02:00 AM
Record Updated: 10/14/2015 11:02:00 AM
Updated By: IXMUNTEA
Crossref ID: C224159-06-12
Cross Ref Type Code: 23
Cross Ref Type: Agreement/Consent Order Number
Record Added Date: 10/14/2015 2:02:00 PM
Record Updated: 10/14/2015 2:02:00 PM
Updated By: RJCOZZY
Crossref ID: 2015000210380
Cross Ref Type Code: 25
Cross Ref Type: County Recording Identifier
Record Added Date: 6/22/2015 9:27:00 AM
Record Updated: 10/15/2015 10:20:00 AM
Updated By: SRHEIGEL
Crossref ID: C224177
Cross Ref Type Code: 22
Cross Ref Type: BCP Site ID
Record Added Date: 11/22/2013 8:50:00 AM
Record Updated: 11/22/2013 8:50:00 AM
Updated By: IXMUNTEA
Crossref ID: NYR000160242
Cross Ref Type Code: 06
Cross Ref Type: RCRA EPA ID No.
Record Added Date: 5/4/2012 10:56:00 AM
Record Updated: 5/4/2012 10:56:00 AM
Updated By: IXMUNTEA

INST CONTROL:
Site Code: 463657
Control Name: Ground Water Use Restriction
HW Code: C224159
Control Code: 08
Control Type: INST
Dt record added: 10/03/2013
Dt rec updated: 02/23/2017
Updated By: IXMUNTEA
Site Code: 463657
Site Description: Location: The site is located at 149 Kent Avenue in the Williamsburg area of Brooklyn, Kings County. It is along the north side of 5th Street between Kent and Wythe Avenues and is 0.92 acres in size. Site Features: A former on site warehouse which covered the property was

KENT & WYTHE OWNERS LLC (Continued) **S117742197**

demolished and a new foundation for a residential building has been installed. The new building is under development. Current Zoning and Land Use: The current use of the site is commercial, and it is located in an M1-2/R6A mixed use district. Past Use of the Site: The site was operated as a rail terminal with two to three tracks for approximately 100 years prior to construction of the warehouse in 1988. The warehouse was mainly used for carpet storage until 2012, and was demolished. Contamination was mainly associated with a former loading dock located on the northwestern part of the site, where deliveries of chemicals were made to an adjacent building. Site Geology and Hydrology: Soil beneath the site consisted of approximately six (6) feet of fill materials mixed with fine to coarse sand, silt and gravel, followed by approximately ten (10) feet of dark brown fine to medium sand with trace of gravel and silt, followed by silt layers alternating with layers of sand and gravel to approximately seventy (70) feet below grade. Depth to water at the Site ranges from approximately 9-13 feet below the existing floor slab or approximately 2.8 to 6.7 foot elevation. Groundwater on the site flows in the west-southwest direction toward the East River, located approximately 500 feet from the subject site.

Env Problem: Nature and Extent of Contamination: Post-Remediation: Remediation at the site is complete. Prior to remediaiton, the primary contaminants of concern at the site included the volatile organic compounds (VOCs) tetrachloroethylene (PCE) and its degradation products trichloroethene (TCE), cis-1,2-dichloroethene (DCE) and vinyl chloride (VC) in soil, groundwater and soil vapor. Residual contamination in soil and groundwater is being managed under a Site Management Plan.

Health Problem: Measures are in place to control the potential for coming in contact with subsurface soil and groundwater contamination. Volatile organic compounds in the groundwater may move into the soil vapor (air spaces within the soil), which in turn may move into overlying buildings and affect indoor air quality. This process, which is similar to the movement of radon gas from the subsurface into the indoor air of buildings, is referred to as soil vapor intrusion. The potential exists for the inhalation of site contaminants due to soil vapor intrusion in off-site structures.

Dump: False
Structure: True
Lagoon: False
Landfill: False
Pond: False
Disp Start: Not reported
Disp Term: Not reported
Lat/Long: Not reported
Dell: Not reported
Record Add: 5/2/2012 1:27:00 PM
Record Upd: 9/28/2015 4:38:00 PM
Updated By: IXMUNTEA
Own Op: Document Repository
Sub Type: NNN
Owner Name: Not reported
Owner Company: Brooklyn Public Library
Owner Address: Greenpoint Branch
Owner Addr2: 107 Norman Avenue
Owner City,St,Zip: Brooklyn, NY 11222
Owner Country: United States of America

KENT & WYTHE OWNERS LLC (Continued) **S117742197**

Own Op: Applicant/Requestor
Sub Type: P03
Owner Name: Alan Henick
Owner Company: 149 Kent Avenue LLC
Owner Address: 1545 Laurel Hollow Rd.
Owner Addr2: Not reported
Owner City,St,Zip: Syosset, NY 11791
Owner Country: United States of America
Own Op: Applicant/Requestor
Sub Type: P03
Owner Name: Alan Henick
Owner Company: The Western Carpet and Linoleum Co. Inc.
Owner Address: 1545 Laurel Hollow Rd.
Owner Addr2: Not reported
Owner City,St,Zip: Syosset, NY 11791
Owner Country: United States of America
Own Op: Applicant/Requestor
Sub Type: P03
Owner Name: Tell Metzger
Owner Company: Kent & Wythe Owners LLC
Owner Address: 1865 Palmer Ave.
Owner Addr2: Suite 203
Owner City,St,Zip: Larchmont, NY 10538
Owner Country: United States of America
HW Code: C224159
Waste Type: PCB-AROCLOR 1260
Waste Quantity: UNKNOWN
Waste Code: Not reported
HW Code: C224159
Waste Type: LEAD
Waste Quantity: UNKNOWN
Waste Code: Not reported
HW Code: C224159
Waste Type: PCB-AROCLOR 1254
Waste Quantity: UNKNOWN
Waste Code: Not reported
HW Code: C224159
Waste Type: 1,1,1-TRICHLOROETHANE
Waste Quantity: UNKNOWN
Waste Code: Not reported
HW Code: C224159
Waste Type: 1,1 Dichloroethene
Waste Quantity: UNKNOWN
Waste Code: Not reported
HW Code: C224159
Waste Type: cis-1,2-dichloroethene
Waste Quantity: UNKNOWN
Waste Code: Not reported
HW Code: C224159
Waste Type: tetrachloroethene (PCE)
Waste Quantity: UNKNOWN
Waste Code: Not reported
HW Code: C224159
Waste Type: tetrachloroethene (PCE)
Waste Quantity: UNKNOWN
Waste Code: Not reported
HW Code: C224159

KENT & WYTHE OWNERS LLC (Continued) **S117742197**

Waste Type: nickel
Waste Quantity: UNKNOWN
Waste Code: Not reported
HW Code: C224159
Waste Type: DICHLOROETHYLENE
Waste Quantity: UNKNOWN
Waste Code: Not reported
HW Code: C224159
Waste Type: BENZO(B)FLUORANTHENE
Waste Quantity: UNKNOWN
Waste Code: Not reported
HW Code: C224159
Waste Type: TRICHLOROETHENE (TCE)
Waste Quantity: UNKNOWN
Waste Code: Not reported
HW Code: C224159
Waste Type: Chrysene
Waste Quantity: UNKNOWN
Waste Code: Not reported
HW Code: C224159
Waste Type: TETRACHLOROETHYLENE (PCE)
Waste Quantity: UNKNOWN
Waste Code: Not reported
HW Code: C224159
Waste Type: DDD
Waste Quantity: UNKNOWN
Waste Code: Not reported
HW Code: C224159
Waste Type: BENZO(A)PYRENE
Waste Quantity: UNKNOWN
Waste Code: Not reported
HW Code: C224159
Waste Type: MERCURY
Waste Quantity: UNKNOWN
Waste Code: Not reported
HW Code: C224159
Waste Type: VINYL CHLORIDE
Waste Quantity: UNKNOWN
Waste Code: Not reported
HW Code: C224159
Waste Type: DDT
Waste Quantity: UNKNOWN
Waste Code: Not reported
HW Code: C224159
Waste Type: CHROMIUM
Waste Quantity: UNKNOWN
Waste Code: Not reported
HW Code: C224159
Waste Type: DDE
Waste Quantity: UNKNOWN
Waste Code: Not reported
HW Code: C224159
Waste Type: 1,1,1,2-TETRACHLOROETHANE
Waste Quantity: UNKNOWN
Waste Code: Not reported
Crossref ID: 224177
Cross Ref Type Code: 20

KENT & WYTHE OWNERS LLC (Continued) **S117742197**

Cross Ref Type: Haz. Substance ID
Record Added Date: 5/1/2013 3:33:00 PM
Record Updated: 5/1/2013 3:33:00 PM
Updated By: IXMUNTEA
Crossref ID: C224159
Cross Ref Type Code: 22
Cross Ref Type: BCP Site ID
Record Added Date: 10/14/2015 11:02:00 AM
Record Updated: 10/14/2015 11:02:00 AM
Updated By: IXMUNTEA
Crossref ID: C224159-06-12
Cross Ref Type Code: 23
Cross Ref Type: Agreement/Consent Order Number
Record Added Date: 10/14/2015 2:02:00 PM
Record Updated: 10/14/2015 2:02:00 PM
Updated By: RJCOZZY
Crossref ID: 2015000210380
Cross Ref Type Code: 25
Cross Ref Type: County Recording Identifier
Record Added Date: 6/22/2015 9:27:00 AM
Record Updated: 10/15/2015 10:20:00 AM
Updated By: SRHEIGEL
Crossref ID: C224177
Cross Ref Type Code: 22
Cross Ref Type: BCP Site ID
Record Added Date: 11/22/2013 8:50:00 AM
Record Updated: 11/22/2013 8:50:00 AM
Updated By: IXMUNTEA
Crossref ID: NYR000160242
Cross Ref Type Code: 06
Cross Ref Type: RCRA EPA ID No.
Record Added Date: 5/4/2012 10:56:00 AM
Record Updated: 5/4/2012 10:56:00 AM
Updated By: IXMUNTEA

Site Code: 463657
Control Name: Landuse Restriction
HW Code: C224159
Control Code: 25
Control Type: INST
Dt record added: 10/03/2013
Dt rec updated: 02/23/2017
Updated By: IXMUNTEA
Site Code: 463657
Site Description: Location: The site is located at 149 Kent Avenue in the Williamsburg area of Brooklyn, Kings County. It is along the north side of 5th Street between Kent and Wythe Avenues and is 0.92 acres in size. Site Features: A former on site warehouse which covered the property was demolished and a new foundation for a residential building has been installed. The new building is under development. Current Zoning and Land Use: The current use of the site is commercial, and it is located in an M1-2/R6A mixed use district. Past Use of the Site: The site was operated as a rail terminal with two to three tracks for approximately 100 years prior to construction of the warehouse in 1988. The warehouse was mainly used for carpet storage until 2012, and was demolished. Contamination was mainly associated with a former loading dock located on the northwestern part of the site, where

KENT & WYTHE OWNERS LLC (Continued) **S117742197**

deliveries of chemicals were made to an adjacent building. Site Geology and Hydrology: Soil beneath the site consisted of approximately six (6) feet of fill materials mixed with fine to coarse sand, silt and gravel, followed by approximately ten (10) feet of dark brown fine to medium sand with trace of gravel and silt, followed by silt layers alternating with layers of sand and gravel to approximately seventy (70) feet below grade. Depth to water at the Site ranges from approximately 9-13 feet below the existing floor slab or approximately 2.8 to 6.7 foot elevation. Groundwater on the site flows in the west-southwest direction toward the East River, located approximately 500 feet from the subject site.

Env Problem: Nature and Extent of Contamination: Post-Remediation: Remediation at the site is complete. Prior to remediaiton, the primary contaminants of concern at the site included the volatile organic compounds (VOCs) tetrachloroethylene (PCE) and its degradation products trichloroethene (TCE), cis-1,2-dichloroethene (DCE) and vinyl chloride (VC) in soil, groundwater and soil vapor. Residual contamination in soil and groundwater is being managed under a Site Management Plan.

Health Problem: Measures are in place to control the potential for coming in contact with subsurface soil and groundwater contamination. Volatile organic compounds in the groundwater may move into the soil vapor (air spaces within the soil), which in turn may move into overlying buildings and affect indoor air quality. This process, which is similar to the movement of radon gas from the subsurface into the indoor air of buildings, is referred to as soil vapor intrusion. The potential exists for the inhalation of site contaminants due to soil vapor intrusion in off-site structures.

Dump: False
Structure: True
Lagoon: False
Landfill: False
Pond: False
Disp Start: Not reported
Disp Term: Not reported
Lat/Long: Not reported
Dell: Not reported
Record Add: 5/2/2012 1:27:00 PM
Record Upd: 9/28/2015 4:38:00 PM
Updated By: IXMUNTEA
Own Op: Document Repository
Sub Type: NNN
Owner Name: Not reported
Owner Company: Brooklyn Public Library
Owner Address: Greenpoint Branch
Owner Addr2: 107 Norman Avenue
Owner City,St,Zip: Brooklyn, NY 11222
Owner Country: United States of America
Own Op: Applicant/Requestor
Sub Type: P03
Owner Name: Alan Henick
Owner Company: 149 Kent Avenue LLC
Owner Address: 1545 Laurel Hollow Rd.
Owner Addr2: Not reported
Owner City,St,Zip: Syosset, NY 11791
Owner Country: United States of America
Own Op: Applicant/Requestor

KENT & WYTHE OWNERS LLC (Continued) **S117742197**

Sub Type: P03
Owner Name: Alan Henick
Owner Company: The Western Carpet and Linoleum Co. Inc.
Owner Address: 1545 Laurel Hollow Rd.
Owner Addr2: Not reported
Owner City,St,Zip: Syosset, NY 11791
Owner Country: United States of America
Own Op: Applicant/Requestor
Sub Type: P03
Owner Name: Tell Metzger
Owner Company: Kent & Wythe Owners LLC
Owner Address: 1865 Palmer Ave.
Owner Addr2: Suite 203
Owner City,St,Zip: Larchmont, NY 10538
Owner Country: United States of America
HW Code: C224159
Waste Type: PCB-AROCLOR 1260
Waste Quantity: UNKNOWN
Waste Code: Not reported
HW Code: C224159
Waste Type: LEAD
Waste Quantity: UNKNOWN
Waste Code: Not reported
HW Code: C224159
Waste Type: PCB-AROCLOR 1254
Waste Quantity: UNKNOWN
Waste Code: Not reported
HW Code: C224159
Waste Type: 1,1,1-TRICHLOROETHANE
Waste Quantity: UNKNOWN
Waste Code: Not reported
HW Code: C224159
Waste Type: 1,1 Dichloroethene
Waste Quantity: UNKNOWN
Waste Code: Not reported
HW Code: C224159
Waste Type: cis-1,2-dichloroethene
Waste Quantity: UNKNOWN
Waste Code: Not reported
HW Code: C224159
Waste Type: tetrachloroethene (PCE)
Waste Quantity: UNKNOWN
Waste Code: Not reported
HW Code: C224159
Waste Type: tetrachloroethene (PCE)
Waste Quantity: UNKNOWN
Waste Code: Not reported
HW Code: C224159
Waste Type: nickel
Waste Quantity: UNKNOWN
Waste Code: Not reported
HW Code: C224159
Waste Type: DICHLOROETHYLENE
Waste Quantity: UNKNOWN
Waste Code: Not reported
HW Code: C224159
Waste Type: BENZO(B)FLUORANTHENE

KENT & WYTHE OWNERS LLC (Continued) **S117742197**

Waste Quantity: UNKNOWN
Waste Code: Not reported
HW Code: C224159
Waste Type: TRICHLOROETHENE (TCE)
Waste Quantity: UNKNOWN
Waste Code: Not reported
HW Code: C224159
Waste Type: Chrysene
Waste Quantity: UNKNOWN
Waste Code: Not reported
HW Code: C224159
Waste Type: TETRACHLOROETHYLENE (PCE)
Waste Quantity: UNKNOWN
Waste Code: Not reported
HW Code: C224159
Waste Type: DDD
Waste Quantity: UNKNOWN
Waste Code: Not reported
HW Code: C224159
Waste Type: BENZO(A)PYRENE
Waste Quantity: UNKNOWN
Waste Code: Not reported
HW Code: C224159
Waste Type: MERCURY
Waste Quantity: UNKNOWN
Waste Code: Not reported
HW Code: C224159
Waste Type: VINYL CHLORIDE
Waste Quantity: UNKNOWN
Waste Code: Not reported
HW Code: C224159
Waste Type: DDT
Waste Quantity: UNKNOWN
Waste Code: Not reported
HW Code: C224159
Waste Type: CHROMIUM
Waste Quantity: UNKNOWN
Waste Code: Not reported
HW Code: C224159
Waste Type: DDE
Waste Quantity: UNKNOWN
Waste Code: Not reported
HW Code: C224159
Waste Type: 1,1,1,2-TETRACHLOROETHANE
Waste Quantity: UNKNOWN
Waste Code: Not reported
Crossref ID: 224177
Cross Ref Type Code: 20
Cross Ref Type: Haz. Substance ID
Record Added Date: 5/1/2013 3:33:00 PM
Record Updated: 5/1/2013 3:33:00 PM
Updated By: IXMUNTEA
Crossref ID: C224159
Cross Ref Type Code: 22
Cross Ref Type: BCP Site ID
Record Added Date: 10/14/2015 11:02:00 AM
Record Updated: 10/14/2015 11:02:00 AM

KENT & WYTHE OWNERS LLC (Continued) **S117742197**

Updated By: IXMUNTEA
Crossref ID: C224159-06-12
Cross Ref Type Code: 23
Cross Ref Type: Agreement/Consent Order Number
Record Added Date: 10/14/2015 2:02:00 PM
Record Updated: 10/14/2015 2:02:00 PM
Updated By: RJCOZZY
Crossref ID: 2015000210380
Cross Ref Type Code: 25
Cross Ref Type: County Recording Identifier
Record Added Date: 6/22/2015 9:27:00 AM
Record Updated: 10/15/2015 10:20:00 AM
Updated By: SRHEIGEL
Crossref ID: C224177
Cross Ref Type Code: 22
Cross Ref Type: BCP Site ID
Record Added Date: 11/22/2013 8:50:00 AM
Record Updated: 11/22/2013 8:50:00 AM
Updated By: IXMUNTEA
Crossref ID: NYR000160242
Cross Ref Type Code: 06
Cross Ref Type: RCRA EPA ID No.
Record Added Date: 5/4/2012 10:56:00 AM
Record Updated: 5/4/2012 10:56:00 AM
Updated By: IXMUNTEA

Site Code: 463657
Control Name: Monitoring Plan
HW Code: C224159
Control Code: 31
Control Type: INST
Dt record added: 10/03/2013
Dt rec updated: 02/23/2017
Updated By: IXMUNTEA
Site Code: 463657
Site Description: Location: The site is located at 149 Kent Avenue in the Williamsburg area of Brooklyn, Kings County. It is along the north side of 5th Street between Kent and Wythe Avenues and is 0.92 acres in size. Site Features: A former on site warehouse which covered the property was demolished and a new foundation for a residential building has been installed. The new building is under development. Current Zoning and Land Use: The current use of the site is commercial, and it is located in an M1-2/R6A mixed use district. Past Use of the Site: The site was operated as a rail terminal with two to three tracks for approximately 100 years prior to construction of the warehouse in 1988. The warehouse was mainly used for carpet storage until 2012, and was demolished. Contamination was mainly associated with a former loading dock located on the northwestern part of the site, where deliveries of chemicals were made to an adjacent building. Site Geology and Hydrology: Soil beneath the site consisted of approximately six (6) feet of fill materials mixed with fine to coarse sand, silt and gravel, followed by approximately ten (10) feet of dark brown fine to medium sand with trace of gravel and silt, followed by silt layers alternating with layers of sand and gravel to approximately seventy (70) feet below grade. Depth to water at the Site ranges from approximately 9-13 feet below the existing floor slab or approximately 2.8 to 6.7 foot elevation. Groundwater on the

KENT & WYTHE OWNERS LLC (Continued) **S117742197**

site flows in the west-southwest direction toward the East River, located approximately 500 feet from the subject site.

Env Problem: Nature and Extent of Contamination: Post-Remediation: Remediation at the site is complete. Prior to remediaiton, the primary contaminants of concern at the site included the volatile organic compounds (VOCs) tetrachloroethylene (PCE) and its degradation products trichloroethene (TCE), cis-1,2-dichloroethene (DCE) and vinyl chloride (VC) in soil, groundwater and soil vapor. Residual contamination in soil and groundwater is being managed under a Site Management Plan.

Health Problem: Measures are in place to control the potential for coming in contact with subsurface soil and groundwater contamination. Volatile organic compounds in the groundwater may move into the soil vapor (air spaces within the soil), which in turn may move into overlying buildings and affect indoor air quality. This process, which is similar to the movement of radon gas from the subsurface into the indoor air of buildings, is referred to as soil vapor intrusion. The potential exists for the inhalation of site contaminants due to soil vapor intrusion in off-site structures.

Dump: False
Structure: True
Lagoon: False
Landfill: False
Pond: False
Disp Start: Not reported
Disp Term: Not reported
Lat/Long: Not reported
Dell: Not reported
Record Add: 5/2/2012 1:27:00 PM
Record Upd: 9/28/2015 4:38:00 PM
Updated By: IXMUNTEA
Own Op: Document Repository
Sub Type: NNN
Owner Name: Not reported
Owner Company: Brooklyn Public Library
Owner Address: Greenpoint Branch
Owner Addr2: 107 Norman Avenue
Owner City,St,Zip: Brooklyn, NY 11222
Owner Country: United States of America
Own Op: Applicant/Requestor
Sub Type: P03
Owner Name: Alan Henick
Owner Company: 149 Kent Avenue LLC
Owner Address: 1545 Laurel Hollow Rd.
Owner Addr2: Not reported
Owner City,St,Zip: Syosset, NY 11791
Owner Country: United States of America
Own Op: Applicant/Requestor
Sub Type: P03
Owner Name: Alan Henick
Owner Company: The Western Carpet and Linoleum Co. Inc.
Owner Address: 1545 Laurel Hollow Rd.
Owner Addr2: Not reported
Owner City,St,Zip: Syosset, NY 11791
Owner Country: United States of America
Own Op: Applicant/Requestor
Sub Type: P03

KENT & WYTHE OWNERS LLC (Continued) **S117742197**

Owner Name: Tell Metzger
Owner Company: Kent & Wythe Owners LLC
Owner Address: 1865 Palmer Ave.
Owner Addr2: Suite 203
Owner City,St,Zip: Larchmont, NY 10538
Owner Country: United States of America
HW Code: C224159
Waste Type: PCB-AROCLOR 1260
Waste Quantity: UNKNOWN
Waste Code: Not reported
HW Code: C224159
Waste Type: LEAD
Waste Quantity: UNKNOWN
Waste Code: Not reported
HW Code: C224159
Waste Type: PCB-AROCLOR 1254
Waste Quantity: UNKNOWN
Waste Code: Not reported
HW Code: C224159
Waste Type: 1,1,1-TRICHLOROETHANE
Waste Quantity: UNKNOWN
Waste Code: Not reported
HW Code: C224159
Waste Type: 1,1 Dichloroethene
Waste Quantity: UNKNOWN
Waste Code: Not reported
HW Code: C224159
Waste Type: cis-1,2-dichloroethene
Waste Quantity: UNKNOWN
Waste Code: Not reported
HW Code: C224159
Waste Type: tetrachloroethene (PCE)
Waste Quantity: UNKNOWN
Waste Code: Not reported
HW Code: C224159
Waste Type: tetrachloroethene (PCE)
Waste Quantity: UNKNOWN
Waste Code: Not reported
HW Code: C224159
Waste Type: nickel
Waste Quantity: UNKNOWN
Waste Code: Not reported
HW Code: C224159
Waste Type: DICHLOROETHYLENE
Waste Quantity: UNKNOWN
Waste Code: Not reported
HW Code: C224159
Waste Type: BENZO(B)FLUORANTHENE
Waste Quantity: UNKNOWN
Waste Code: Not reported
HW Code: C224159
Waste Type: TRICHLOROETHENE (TCE)
Waste Quantity: UNKNOWN
Waste Code: Not reported
HW Code: C224159
Waste Type: Chrysene
Waste Quantity: UNKNOWN

KENT & WYTHE OWNERS LLC (Continued) **S117742197**

Waste Code: Not reported
HW Code: C224159
Waste Type: TETRACHLOROETHYLENE (PCE)
Waste Quantity: UNKNOWN
Waste Code: Not reported
HW Code: C224159
Waste Type: DDD
Waste Quantity: UNKNOWN
Waste Code: Not reported
HW Code: C224159
Waste Type: BENZO(A)PYRENE
Waste Quantity: UNKNOWN
Waste Code: Not reported
HW Code: C224159
Waste Type: MERCURY
Waste Quantity: UNKNOWN
Waste Code: Not reported
HW Code: C224159
Waste Type: VINYL CHLORIDE
Waste Quantity: UNKNOWN
Waste Code: Not reported
HW Code: C224159
Waste Type: DDT
Waste Quantity: UNKNOWN
Waste Code: Not reported
HW Code: C224159
Waste Type: CHROMIUM
Waste Quantity: UNKNOWN
Waste Code: Not reported
HW Code: C224159
Waste Type: DDE
Waste Quantity: UNKNOWN
Waste Code: Not reported
HW Code: C224159
Waste Type: 1,1,1,2-TETRACHLOROETHANE
Waste Quantity: UNKNOWN
Waste Code: Not reported
Crossref ID: 224177
Cross Ref Type Code: 20
Cross Ref Type: Haz. Substance ID
Record Added Date: 5/1/2013 3:33:00 PM
Record Updated: 5/1/2013 3:33:00 PM
Updated By: IXMUNTEA
Crossref ID: C224159
Cross Ref Type Code: 22
Cross Ref Type: BCP Site ID
Record Added Date: 10/14/2015 11:02:00 AM
Record Updated: 10/14/2015 11:02:00 AM
Updated By: IXMUNTEA
Crossref ID: C224159-06-12
Cross Ref Type Code: 23
Cross Ref Type: Agreement/Consent Order Number
Record Added Date: 10/14/2015 2:02:00 PM
Record Updated: 10/14/2015 2:02:00 PM
Updated By: RJCOZZY
Crossref ID: 2015000210380
Cross Ref Type Code: 25

KENT & WYTHE OWNERS LLC (Continued) **S117742197**

Cross Ref Type: County Recording Identifier
Record Added Date: 6/22/2015 9:27:00 AM
Record Updated: 10/15/2015 10:20:00 AM
Updated By: SRHEIGEL
Crossref ID: C224177
Cross Ref Type Code: 22
Cross Ref Type: BCP Site ID
Record Added Date: 11/22/2013 8:50:00 AM
Record Updated: 11/22/2013 8:50:00 AM
Updated By: IXMUNTEA
Crossref ID: NYR000160242
Cross Ref Type Code: 06
Cross Ref Type: RCRA EPA ID No.
Record Added Date: 5/4/2012 10:56:00 AM
Record Updated: 5/4/2012 10:56:00 AM
Updated By: IXMUNTEA

Site Code: 463657
Control Name: Site Management Plan
HW Code: C224159
Control Code: 32
Control Type: INST
Dt record added: 10/03/2013
Dt rec updated: 02/23/2017
Updated By: IXMUNTEA
Site Code: 463657
Site Description: Location: The site is located at 149 Kent Avenue in the Williamsburg area of Brooklyn, Kings County. It is along the north side of 5th Street between Kent and Wythe Avenues and is 0.92 acres in size. Site Features: A former on site warehouse which covered the property was demolished and a new foundation for a residential building has been installed. The new building is under development. Current Zoning and Land Use: The current use of the site is commercial, and it is located in an M1-2/R6A mixed use district. Past Use of the Site: The site was operated as a rail terminal with two to three tracks for approximately 100 years prior to construction of the warehouse in 1988. The warehouse was mainly used for carpet storage until 2012, and was demolished. Contamination was mainly associated with a former loading dock located on the northwestern part of the site, where deliveries of chemicals were made to an adjacent building. Site Geology and Hydrology: Soil beneath the site consisted of approximately six (6) feet of fill materials mixed with fine to coarse sand, silt and gravel, followed by approximately ten (10) feet of dark brown fine to medium sand with trace of gravel and silt, followed by silt layers alternating with layers of sand and gravel to approximately seventy (70) feet below grade. Depth to water at the Site ranges from approximately 9-13 feet below the existing floor slab or approximately 2.8 to 6.7 foot elevation. Groundwater on the site flows in the west-southwest direction toward the East River, located approximately 500 feet from the subject site.
Env Problem: Nature and Extent of Contamination: Post-Remediation: Remediation at the site is complete. Prior to remediaiton, the primary contaminants of concern at the site included the volatile organic compounds (VOCs) tetrachloroethylene (PCE) and its degradation products trichloroethene (TCE), cis-1,2-dichloroethene (DCE) and vinyl chloride (VC) in soil, groundwater and soil vapor. Residual contamination in soil and groundwater is being managed under a Site

KENT & WYTHE OWNERS LLC (Continued) **S117742197**

	Management Plan.
Health Problem:	Measures are in place to control the potential for coming in contact with subsurface soil and groundwater contamination. Volatile organic compounds in the groundwater may move into the soil vapor (air spaces within the soil), which in turn may move into overlying buildings and affect indoor air quality. This process, which is similar to the movement of radon gas from the subsurface into the indoor air of buildings, is referred to as soil vapor intrusion. The potential exists for the inhalation of site contaminants due to soil vapor intrusion in off-site structures.
Dump:	False
Structure:	True
Lagoon:	False
Landfill:	False
Pond:	False
Disp Start:	Not reported
Disp Term:	Not reported
Lat/Long:	Not reported
Dell:	Not reported
Record Add:	5/2/2012 1:27:00 PM
Record Upd:	9/28/2015 4:38:00 PM
Updated By:	IXMUNTEA
Own Op:	Document Repository
Sub Type:	NNN
Owner Name:	Not reported
Owner Company:	Brooklyn Public Library
Owner Address:	Greenpoint Branch
Owner Addr2:	107 Norman Avenue
Owner City,St,Zip:	Brooklyn, NY 11222
Owner Country:	United States of America
Own Op:	Applicant/Requestor
Sub Type:	P03
Owner Name:	Alan Henick
Owner Company:	149 Kent Avenue LLC
Owner Address:	1545 Laurel Hollow Rd.
Owner Addr2:	Not reported
Owner City,St,Zip:	Syosset, NY 11791
Owner Country:	United States of America
Own Op:	Applicant/Requestor
Sub Type:	P03
Owner Name:	Alan Henick
Owner Company:	The Western Carpet and Linoleum Co. Inc.
Owner Address:	1545 Laurel Hollow Rd.
Owner Addr2:	Not reported
Owner City,St,Zip:	Syosset, NY 11791
Owner Country:	United States of America
Own Op:	Applicant/Requestor
Sub Type:	P03
Owner Name:	Tell Metzger
Owner Company:	Kent & Wythe Owners LLC
Owner Address:	1865 Palmer Ave.
Owner Addr2:	Suite 203
Owner City,St,Zip:	Larchmont, NY 10538
Owner Country:	United States of America
HW Code:	C224159
Waste Type:	PCB-AROCLOR 1260
Waste Quantity:	UNKNOWN

KENT & WYTHE OWNERS LLC (Continued) **S117742197**

Waste Code: Not reported
HW Code: C224159
Waste Type: LEAD
Waste Quantity: UNKNOWN
Waste Code: Not reported
HW Code: C224159
Waste Type: PCB-AROCLOR 1254
Waste Quantity: UNKNOWN
Waste Code: Not reported
HW Code: C224159
Waste Type: 1,1,1-TRICHLOROETHANE
Waste Quantity: UNKNOWN
Waste Code: Not reported
HW Code: C224159
Waste Type: 1,1 Dichloroethene
Waste Quantity: UNKNOWN
Waste Code: Not reported
HW Code: C224159
Waste Type: cis-1,2-dichloroethene
Waste Quantity: UNKNOWN
Waste Code: Not reported
HW Code: C224159
Waste Type: tetrachloroethene (PCE)
Waste Quantity: UNKNOWN
Waste Code: Not reported
HW Code: C224159
Waste Type: tetrachloroethene (PCE)
Waste Quantity: UNKNOWN
Waste Code: Not reported
HW Code: C224159
Waste Type: nickel
Waste Quantity: UNKNOWN
Waste Code: Not reported
HW Code: C224159
Waste Type: DICHLOROETHYLENE
Waste Quantity: UNKNOWN
Waste Code: Not reported
HW Code: C224159
Waste Type: BENZO(B)FLUORANTHENE
Waste Quantity: UNKNOWN
Waste Code: Not reported
HW Code: C224159
Waste Type: TRICHLOROETHENE (TCE)
Waste Quantity: UNKNOWN
Waste Code: Not reported
HW Code: C224159
Waste Type: Chrysene
Waste Quantity: UNKNOWN
Waste Code: Not reported
HW Code: C224159
Waste Type: TETRACHLOROETHYLENE (PCE)
Waste Quantity: UNKNOWN
Waste Code: Not reported
HW Code: C224159
Waste Type: DDD
Waste Quantity: UNKNOWN
Waste Code: Not reported

KENT & WYTHE OWNERS LLC (Continued) **S117742197**

HW Code: C224159
Waste Type: BENZO(A)PYRENE
Waste Quantity: UNKNOWN
Waste Code: Not reported
HW Code: C224159
Waste Type: MERCURY
Waste Quantity: UNKNOWN
Waste Code: Not reported
HW Code: C224159
Waste Type: VINYL CHLORIDE
Waste Quantity: UNKNOWN
Waste Code: Not reported
HW Code: C224159
Waste Type: DDT
Waste Quantity: UNKNOWN
Waste Code: Not reported
HW Code: C224159
Waste Type: CHROMIUM
Waste Quantity: UNKNOWN
Waste Code: Not reported
HW Code: C224159
Waste Type: DDE
Waste Quantity: UNKNOWN
Waste Code: Not reported
HW Code: C224159
Waste Type: 1,1,1,2-TETRACHLOROETHANE
Waste Quantity: UNKNOWN
Waste Code: Not reported
Crossref ID: 224177
Cross Ref Type Code: 20
Cross Ref Type: Haz. Substance ID
Record Added Date: 5/1/2013 3:33:00 PM
Record Updated: 5/1/2013 3:33:00 PM
Updated By: IXMUNTEA
Crossref ID: C224159
Cross Ref Type Code: 22
Cross Ref Type: BCP Site ID
Record Added Date: 10/14/2015 11:02:00 AM
Record Updated: 10/14/2015 11:02:00 AM
Updated By: IXMUNTEA
Crossref ID: C224159-06-12
Cross Ref Type Code: 23
Cross Ref Type: Agreement/Consent Order Number
Record Added Date: 10/14/2015 2:02:00 PM
Record Updated: 10/14/2015 2:02:00 PM
Updated By: RJCOZZY
Crossref ID: 2015000210380
Cross Ref Type Code: 25
Cross Ref Type: County Recording Identifier
Record Added Date: 6/22/2015 9:27:00 AM
Record Updated: 10/15/2015 10:20:00 AM
Updated By: SRHEIGEL
Crossref ID: C224177
Cross Ref Type Code: 22
Cross Ref Type: BCP Site ID
Record Added Date: 11/22/2013 8:50:00 AM
Record Updated: 11/22/2013 8:50:00 AM

KENT & WYTHE OWNERS LLC (Continued) **S117742197**

Updated By: IXMUNTEA
Crossref ID: NYR000160242
Cross Ref Type Code: 06
Cross Ref Type: RCRA EPA ID No.
Record Added Date: 5/4/2012 10:56:00 AM
Record Updated: 5/4/2012 10:56:00 AM
Updated By: IXMUNTEA

Site Code: 463657
Control Name: IC/EC Plan
HW Code: C224159
Control Code: 34
Control Type: INST
Dt record added: 10/03/2013
Dt rec updated: 02/23/2017
Updated By: IXMUNTEA
Site Code: 463657
Site Description: Location: The site is located at 149 Kent Avenue in the Williamsburg area of Brooklyn, Kings County. It is along the north side of 5th Street between Kent and Wythe Avenues and is 0.92 acres in size. Site Features: A former on site warehouse which covered the property was demolished and a new foundation for a residential building has been installed. The new building is under development. Current Zoning and Land Use: The current use of the site is commercial, and it is located in an M1-2/R6A mixed use district. Past Use of the Site: The site was operated as a rail terminal with two to three tracks for approximately 100 years prior to construction of the warehouse in 1988. The warehouse was mainly used for carpet storage until 2012, and was demolished. Contamination was mainly associated with a former loading dock located on the northwestern part of the site, where deliveries of chemicals were made to an adjacent building. Site Geology and Hydrology: Soil beneath the site consisted of approximately six (6) feet of fill materials mixed with fine to coarse sand, silt and gravel, followed by approximately ten (10) feet of dark brown fine to medium sand with trace of gravel and silt, followed by silt layers alternating with layers of sand and gravel to approximately seventy (70) feet below grade. Depth to water at the Site ranges from approximately 9-13 feet below the existing floor slab or approximately 2.8 to 6.7 foot elevation. Groundwater on the site flows in the west-southwest direction toward the East River, located approximately 500 feet from the subject site.
Env Problem: Nature and Extent of Contamination: Post-Remediation: Remediation at the site is complete. Prior to remediaiton, the primary contaminants of concern at the site included the volatile organic compounds (VOCs) tetrachloroethylene (PCE) and its degradation products trichloroethene (TCE), cis-1,2-dichloroethene (DCE) and vinyl chloride (VC) in soil, groundwater and soil vapor. Residual contamination in soil and groundwater is being managed under a Site Management Plan.
Health Problem: Measures are in place to control the potential for coming in contact with subsurface soil and groundwater contamination. Volatile organic compounds in the groundwater may move into the soil vapor (air spaces within the soil), which in turn may move into overlying buildings and affect indoor air quality. This process, which is similar to the movement of radon gas from the subsurface into the indoor air of buildings, is referred to as soil vapor intrusion. The potential exists for the inhalation of site contaminants due to soil vapor

KENT & WYTHE OWNERS LLC (Continued) **S117742197**

intrusion in off-site structures.
Dump: False
Structure: True
Lagoon: False
Landfill: False
Pond: False
Disp Start: Not reported
Disp Term: Not reported
Lat/Long: Not reported
Dell: Not reported
Record Add: 5/2/2012 1:27:00 PM
Record Upd: 9/28/2015 4:38:00 PM
Updated By: IXMUNTEA
Own Op: Document Repository
Sub Type: NNN
Owner Name: Not reported
Owner Company: Brooklyn Public Library
Owner Address: Greenpoint Branch
Owner Addr2: 107 Norman Avenue
Owner City,St,Zip: Brooklyn, NY 11222
Owner Country: United States of America
Own Op: Applicant/Requestor
Sub Type: P03
Owner Name: Alan Henick
Owner Company: 149 Kent Avenue LLC
Owner Address: 1545 Laurel Hollow Rd.
Owner Addr2: Not reported
Owner City,St,Zip: Syosset, NY 11791
Owner Country: United States of America
Own Op: Applicant/Requestor
Sub Type: P03
Owner Name: Alan Henick
Owner Company: The Western Carpet and Linoleum Co. Inc.
Owner Address: 1545 Laurel Hollow Rd.
Owner Addr2: Not reported
Owner City,St,Zip: Syosset, NY 11791
Owner Country: United States of America
Own Op: Applicant/Requestor
Sub Type: P03
Owner Name: Tell Metzger
Owner Company: Kent & Wythe Owners LLC
Owner Address: 1865 Palmer Ave.
Owner Addr2: Suite 203
Owner City,St,Zip: Larchmont, NY 10538
Owner Country: United States of America
HW Code: C224159
Waste Type: PCB-AROCLOR 1260
Waste Quantity: UNKNOWN
Waste Code: Not reported
HW Code: C224159
Waste Type: LEAD
Waste Quantity: UNKNOWN
Waste Code: Not reported
HW Code: C224159
Waste Type: PCB-AROCLOR 1254
Waste Quantity: UNKNOWN
Waste Code: Not reported

KENT & WYTHE OWNERS LLC (Continued) **S117742197**

HW Code: C224159
Waste Type: 1,1,1-TRICHLOROETHANE
Waste Quantity: UNKNOWN
Waste Code: Not reported
HW Code: C224159
Waste Type: 1,1 Dichloroethene
Waste Quantity: UNKNOWN
Waste Code: Not reported
HW Code: C224159
Waste Type: cis-1,2-dichloroethene
Waste Quantity: UNKNOWN
Waste Code: Not reported
HW Code: C224159
Waste Type: tetrachloroethene (PCE)
Waste Quantity: UNKNOWN
Waste Code: Not reported
HW Code: C224159
Waste Type: tetrachloroethene (PCE)
Waste Quantity: UNKNOWN
Waste Code: Not reported
HW Code: C224159
Waste Type: nickel
Waste Quantity: UNKNOWN
Waste Code: Not reported
HW Code: C224159
Waste Type: DICHLOROETHYLENE
Waste Quantity: UNKNOWN
Waste Code: Not reported
HW Code: C224159
Waste Type: BENZO(B)FLUORANTHENE
Waste Quantity: UNKNOWN
Waste Code: Not reported
HW Code: C224159
Waste Type: TRICHLOROETHENE (TCE)
Waste Quantity: UNKNOWN
Waste Code: Not reported
HW Code: C224159
Waste Type: Chrysene
Waste Quantity: UNKNOWN
Waste Code: Not reported
HW Code: C224159
Waste Type: TETRACHLOROETHYLENE (PCE)
Waste Quantity: UNKNOWN
Waste Code: Not reported
HW Code: C224159
Waste Type: DDD
Waste Quantity: UNKNOWN
Waste Code: Not reported
HW Code: C224159
Waste Type: BENZO(A)PYRENE
Waste Quantity: UNKNOWN
Waste Code: Not reported
HW Code: C224159
Waste Type: MERCURY
Waste Quantity: UNKNOWN
Waste Code: Not reported
HW Code: C224159

KENT & WYTHE OWNERS LLC (Continued) **S117742197**

Waste Type: VINYL CHLORIDE
Waste Quantity: UNKNOWN
Waste Code: Not reported
HW Code: C224159
Waste Type: DDT
Waste Quantity: UNKNOWN
Waste Code: Not reported
HW Code: C224159
Waste Type: CHROMIUM
Waste Quantity: UNKNOWN
Waste Code: Not reported
HW Code: C224159
Waste Type: DDE
Waste Quantity: UNKNOWN
Waste Code: Not reported
HW Code: C224159
Waste Type: 1,1,1,2-TETRACHLOROETHANE
Waste Quantity: UNKNOWN
Waste Code: Not reported
Crossref ID: 224177
Cross Ref Type Code: 20
Cross Ref Type: Haz. Substance ID
Record Added Date: 5/1/2013 3:33:00 PM
Record Updated: 5/1/2013 3:33:00 PM
Updated By: IXMUNTEA
Crossref ID: C224159
Cross Ref Type Code: 22
Cross Ref Type: BCP Site ID
Record Added Date: 10/14/2015 11:02:00 AM
Record Updated: 10/14/2015 11:02:00 AM
Updated By: IXMUNTEA
Crossref ID: C224159-06-12
Cross Ref Type Code: 23
Cross Ref Type: Agreement/Consent Order Number
Record Added Date: 10/14/2015 2:02:00 PM
Record Updated: 10/14/2015 2:02:00 PM
Updated By: RJCOZZY
Crossref ID: 2015000210380
Cross Ref Type Code: 25
Cross Ref Type: County Recording Identifier
Record Added Date: 6/22/2015 9:27:00 AM
Record Updated: 10/15/2015 10:20:00 AM
Updated By: SRHEIGEL
Crossref ID: C224177
Cross Ref Type Code: 22
Cross Ref Type: BCP Site ID
Record Added Date: 11/22/2013 8:50:00 AM
Record Updated: 11/22/2013 8:50:00 AM
Updated By: IXMUNTEA
Crossref ID: NYR000160242
Cross Ref Type Code: 06
Cross Ref Type: RCRA EPA ID No.
Record Added Date: 5/4/2012 10:56:00 AM
Record Updated: 5/4/2012 10:56:00 AM
Updated By: IXMUNTEA

Site Code: 463657

KENT & WYTHE OWNERS LLC (Continued) **S117742197**

Control Name: Environmental Easement
HW Code: C224159
Control Code: J
Control Type: INST
Dt record added: 10/03/2013
Dt rec updated: 02/23/2017
Updated By: IXMUNTEA
Site Code: 463657
Site Description: Location: The site is located at 149 Kent Avenue in the Williamsburg area of Brooklyn, Kings County. It is along the north side of 5th Street between Kent and Wythe Avenues and is 0.92 acres in size. Site Features: A former on site warehouse which covered the property was demolished and a new foundation for a residential building has been installed. The new building is under development. Current Zoning and Land Use: The current use of the site is commercial, and it is located in an M1-2/R6A mixed use district. Past Use of the Site: The site was operated as a rail terminal with two to three tracks for approximately 100 years prior to construction of the warehouse in 1988. The warehouse was mainly used for carpet storage until 2012, and was demolished. Contamination was mainly associated with a former loading dock located on the northwestern part of the site, where deliveries of chemicals were made to an adjacent building. Site Geology and Hydrology: Soil beneath the site consisted of approximately six (6) feet of fill materials mixed with fine to coarse sand, silt and gravel, followed by approximately ten (10) feet of dark brown fine to medium sand with trace of gravel and silt, followed by silt layers alternating with layers of sand and gravel to approximately seventy (70) feet below grade. Depth to water at the Site ranges from approximately 9-13 feet below the existing floor slab or approximately 2.8 to 6.7 foot elevation. Groundwater on the site flows in the west-southwest direction toward the East River, located approximately 500 feet from the subject site.
Env Problem: Nature and Extent of Contamination: Post-Remediation: Remediation at the site is complete. Prior to remediaiton, the primary contaminants of concern at the site included the volatile organic compounds (VOCs) tetrachloroethylene (PCE) and its degradation products trichloroethene (TCE), cis-1,2-dichloroethene (DCE) and vinyl chloride (VC) in soil, groundwater and soil vapor. Residual contamination in soil and groundwater is being managed under a Site Management Plan.
Health Problem: Measures are in place to control the potential for coming in contact with subsurface soil and groundwater contamination. Volatile organic compounds in the groundwater may move into the soil vapor (air spaces within the soil), which in turn may move into overlying buildings and affect indoor air quality. This process, which is similar to the movement of radon gas from the subsurface into the indoor air of buildings, is referred to as soil vapor intrusion. The potential exists for the inhalation of site contaminants due to soil vapor intrusion in off-site structures.
Dump: False
Structure: True
Lagoon: False
Landfill: False
Pond: False
Disp Start: Not reported
Disp Term: Not reported
Lat/Long: Not reported

KENT & WYTHE OWNERS LLC (Continued) **S117742197**

Dell: Not reported
Record Add: 5/2/2012 1:27:00 PM
Record Upd: 9/28/2015 4:38:00 PM
Updated By: IXMUNTEA
Own Op: Document Repository
Sub Type: NNN
Owner Name: Not reported
Owner Company: Brooklyn Public Library
Owner Address: Greenpoint Branch
Owner Addr2: 107 Norman Avenue
Owner City,St,Zip: Brooklyn, NY 11222
Owner Country: United States of America
Own Op: Applicant/Requestor
Sub Type: P03
Owner Name: Alan Henick
Owner Company: 149 Kent Avenue LLC
Owner Address: 1545 Laurel Hollow Rd.
Owner Addr2: Not reported
Owner City,St,Zip: Syosset, NY 11791
Owner Country: United States of America
Own Op: Applicant/Requestor
Sub Type: P03
Owner Name: Alan Henick
Owner Company: The Western Carpet and Linoleum Co. Inc.
Owner Address: 1545 Laurel Hollow Rd.
Owner Addr2: Not reported
Owner City,St,Zip: Syosset, NY 11791
Owner Country: United States of America
Own Op: Applicant/Requestor
Sub Type: P03
Owner Name: Tell Metzger
Owner Company: Kent & Wythe Owners LLC
Owner Address: 1865 Palmer Ave.
Owner Addr2: Suite 203
Owner City,St,Zip: Larchmont, NY 10538
Owner Country: United States of America
HW Code: C224159
Waste Type: PCB-AROCLOR 1260
Waste Quantity: UNKNOWN
Waste Code: Not reported
HW Code: C224159
Waste Type: LEAD
Waste Quantity: UNKNOWN
Waste Code: Not reported
HW Code: C224159
Waste Type: PCB-AROCLOR 1254
Waste Quantity: UNKNOWN
Waste Code: Not reported
HW Code: C224159
Waste Type: 1,1,1-TRICHLOROETHANE
Waste Quantity: UNKNOWN
Waste Code: Not reported
HW Code: C224159
Waste Type: 1,1 Dichloroethene
Waste Quantity: UNKNOWN
Waste Code: Not reported
HW Code: C224159

KENT & WYTHE OWNERS LLC (Continued) **S117742197**

Waste Type: cis-1,2-dichloroethene
Waste Quantity: UNKNOWN
Waste Code: Not reported
HW Code: C224159
Waste Type: tetrachloroethene (PCE)
Waste Quantity: UNKNOWN
Waste Code: Not reported
HW Code: C224159
Waste Type: tetrachloroethene (PCE)
Waste Quantity: UNKNOWN
Waste Code: Not reported
HW Code: C224159
Waste Type: nickel
Waste Quantity: UNKNOWN
Waste Code: Not reported
HW Code: C224159
Waste Type: DICHLOROETHYLENE
Waste Quantity: UNKNOWN
Waste Code: Not reported
HW Code: C224159
Waste Type: BENZO(B)FLUORANTHENE
Waste Quantity: UNKNOWN
Waste Code: Not reported
HW Code: C224159
Waste Type: TRICHLOROETHENE (TCE)
Waste Quantity: UNKNOWN
Waste Code: Not reported
HW Code: C224159
Waste Type: Chrysene
Waste Quantity: UNKNOWN
Waste Code: Not reported
HW Code: C224159
Waste Type: TETRACHLOROETHYLENE (PCE)
Waste Quantity: UNKNOWN
Waste Code: Not reported
HW Code: C224159
Waste Type: DDD
Waste Quantity: UNKNOWN
Waste Code: Not reported
HW Code: C224159
Waste Type: BENZO(A)PYRENE
Waste Quantity: UNKNOWN
Waste Code: Not reported
HW Code: C224159
Waste Type: MERCURY
Waste Quantity: UNKNOWN
Waste Code: Not reported
HW Code: C224159
Waste Type: VINYL CHLORIDE
Waste Quantity: UNKNOWN
Waste Code: Not reported
HW Code: C224159
Waste Type: DDT
Waste Quantity: UNKNOWN
Waste Code: Not reported
HW Code: C224159
Waste Type: CHROMIUM

KENT & WYTHE OWNERS LLC (Continued) **S117742197**

Waste Quantity: UNKNOWN
Waste Code: Not reported
HW Code: C224159
Waste Type: DDE
Waste Quantity: UNKNOWN
Waste Code: Not reported
HW Code: C224159
Waste Type: 1,1,1,2-TETRACHLOROETHANE
Waste Quantity: UNKNOWN
Waste Code: Not reported
Crossref ID: 224177
Cross Ref Type Code: 20
Cross Ref Type: Haz. Substance ID
Record Added Date: 5/1/2013 3:33:00 PM
Record Updated: 5/1/2013 3:33:00 PM
Updated By: IXMUNTEA
Crossref ID: C224159
Cross Ref Type Code: 22
Cross Ref Type: BCP Site ID
Record Added Date: 10/14/2015 11:02:00 AM
Record Updated: 10/14/2015 11:02:00 AM
Updated By: IXMUNTEA
Crossref ID: C224159-06-12
Cross Ref Type Code: 23
Cross Ref Type: Agreement/Consent Order Number
Record Added Date: 10/14/2015 2:02:00 PM
Record Updated: 10/14/2015 2:02:00 PM
Updated By: RJCOZZY
Crossref ID: 2015000210380
Cross Ref Type Code: 25
Cross Ref Type: County Recording Identifier
Record Added Date: 6/22/2015 9:27:00 AM
Record Updated: 10/15/2015 10:20:00 AM
Updated By: SRHEIGEL
Crossref ID: C224177
Cross Ref Type Code: 22
Cross Ref Type: BCP Site ID
Record Added Date: 11/22/2013 8:50:00 AM
Record Updated: 11/22/2013 8:50:00 AM
Updated By: IXMUNTEA
Crossref ID: NYR000160242
Cross Ref Type Code: 06
Cross Ref Type: RCRA EPA ID No.
Record Added Date: 5/4/2012 10:56:00 AM
Record Updated: 5/4/2012 10:56:00 AM
Updated By: IXMUNTEA

Site Code: 463657
Control Name: Soil Management Plan
HW Code: C224159
Control Code: 14
Control Type: INST
Dt record added: 10/03/2013
Dt rec updated: 02/23/2017
Updated By: IXMUNTEA
Site Code: 463657
Site Description: Location: The site is located at 149 Kent Avenue in the Williamsburg

KENT & WYTHE OWNERS LLC (Continued) **S117742197**

area of Brooklyn, Kings County. It is along the north side of 5th Street between Kent and Wythe Avenues and is 0.92 acres in size. Site Features: A former on site warehouse which covered the property was demolished and a new foundation for a residential building has been installed. The new building is under development. Current Zoning and Land Use: The current use of the site is commercial, and it is located in an M1-2/R6A mixed use district. Past Use of the Site: The site was operated as a rail terminal with two to three tracks for approximately 100 years prior to construction of the warehouse in 1988. The warehouse was mainly used for carpet storage until 2012, and was demolished. Contamination was mainly associated with a former loading dock located on the northwestern part of the site, where deliveries of chemicals were made to an adjacent building. Site Geology and Hydrology: Soil beneath the site consisted of approximately six (6) feet of fill materials mixed with fine to coarse sand, silt and gravel, followed by approximately ten (10) feet of dark brown fine to medium sand with trace of gravel and silt, followed by silt layers alternating with layers of sand and gravel to approximately seventy (70) feet below grade. Depth to water at the Site ranges from approximately 9-13 feet below the existing floor slab or approximately 2.8 to 6.7 foot elevation. Groundwater on the site flows in the west-southwest direction toward the East River, located approximately 500 feet from the subject site.

Env Problem: Nature and Extent of Contamination: Post-Remediation: Remediation at the site is complete. Prior to remediaiton, the primary contaminants of concern at the site included the volatile organic compounds (VOCs) tetrachloroethylene (PCE) and its degradation products trichloroethene (TCE), cis-1,2-dichloroethene (DCE) and vinyl chloride (VC) in soil, groundwater and soil vapor. Residual contamination in soil and groundwater is being managed under a Site Management Plan.

Health Problem: Measures are in place to control the potential for coming in contact with subsurface soil and groundwater contamination. Volatile organic compounds in the groundwater may move into the soil vapor (air spaces within the soil), which in turn may move into overlying buildings and affect indoor air quality. This process, which is similar to the movement of radon gas from the subsurface into the indoor air of buildings, is referred to as soil vapor intrusion. The potential exists for the inhalation of site contaminants due to soil vapor intrusion in off-site structures.

Dump: False
Structure: True
Lagoon: False
Landfill: False
Pond: False
Disp Start: Not reported
Disp Term: Not reported
Lat/Long: Not reported
Dell: Not reported
Record Add: 5/2/2012 1:27:00 PM
Record Upd: 9/28/2015 4:38:00 PM
Updated By: IXMUNTEA
Own Op: Document Repository
Sub Type: NNN
Owner Name: Not reported
Owner Company: Brooklyn Public Library
Owner Address: Greenpoint Branch

KENT & WYTHE OWNERS LLC (Continued) **S117742197**

Owner Addr2: 107 Norman Avenue
Owner City,St,Zip: Brooklyn, NY 11222
Owner Country: United States of America
Own Op: Applicant/Requestor
Sub Type: P03
Owner Name: Alan Henick
Owner Company: 149 Kent Avenue LLC
Owner Address: 1545 Laurel Hollow Rd.
Owner Addr2: Not reported
Owner City,St,Zip: Syosset, NY 11791
Owner Country: United States of America
Own Op: Applicant/Requestor
Sub Type: P03
Owner Name: Alan Henick
Owner Company: The Western Carpet and Linoleum Co. Inc.
Owner Address: 1545 Laurel Hollow Rd.
Owner Addr2: Not reported
Owner City,St,Zip: Syosset, NY 11791
Owner Country: United States of America
Own Op: Applicant/Requestor
Sub Type: P03
Owner Name: Tell Metzger
Owner Company: Kent & Wythe Owners LLC
Owner Address: 1865 Palmer Ave.
Owner Addr2: Suite 203
Owner City,St,Zip: Larchmont, NY 10538
Owner Country: United States of America
HW Code: C224159
Waste Type: PCB-AROCLOR 1260
Waste Quantity: UNKNOWN
Waste Code: Not reported
HW Code: C224159
Waste Type: LEAD
Waste Quantity: UNKNOWN
Waste Code: Not reported
HW Code: C224159
Waste Type: PCB-AROCLOR 1254
Waste Quantity: UNKNOWN
Waste Code: Not reported
HW Code: C224159
Waste Type: 1,1,1-TRICHLOROETHANE
Waste Quantity: UNKNOWN
Waste Code: Not reported
HW Code: C224159
Waste Type: 1,1 Dichloroethene
Waste Quantity: UNKNOWN
Waste Code: Not reported
HW Code: C224159
Waste Type: cis-1,2-dichloroethene
Waste Quantity: UNKNOWN
Waste Code: Not reported
HW Code: C224159
Waste Type: tetrachloroethene (PCE)
Waste Quantity: UNKNOWN
Waste Code: Not reported
HW Code: C224159
Waste Type: tetrachloroethene (PCE)

KENT & WYTHE OWNERS LLC (Continued) **S117742197**

Waste Quantity: UNKNOWN
Waste Code: Not reported
HW Code: C224159
Waste Type: nickel
Waste Quantity: UNKNOWN
Waste Code: Not reported
HW Code: C224159
Waste Type: DICHLOROETHYLENE
Waste Quantity: UNKNOWN
Waste Code: Not reported
HW Code: C224159
Waste Type: BENZO(B)FLUORANTHENE
Waste Quantity: UNKNOWN
Waste Code: Not reported
HW Code: C224159
Waste Type: TRICHLOROETHENE (TCE)
Waste Quantity: UNKNOWN
Waste Code: Not reported
HW Code: C224159
Waste Type: Chrysene
Waste Quantity: UNKNOWN
Waste Code: Not reported
HW Code: C224159
Waste Type: TETRACHLOROETHYLENE (PCE)
Waste Quantity: UNKNOWN
Waste Code: Not reported
HW Code: C224159
Waste Type: DDD
Waste Quantity: UNKNOWN
Waste Code: Not reported
HW Code: C224159
Waste Type: BENZO(A)PYRENE
Waste Quantity: UNKNOWN
Waste Code: Not reported
HW Code: C224159
Waste Type: MERCURY
Waste Quantity: UNKNOWN
Waste Code: Not reported
HW Code: C224159
Waste Type: VINYL CHLORIDE
Waste Quantity: UNKNOWN
Waste Code: Not reported
HW Code: C224159
Waste Type: DDT
Waste Quantity: UNKNOWN
Waste Code: Not reported
HW Code: C224159
Waste Type: CHROMIUM
Waste Quantity: UNKNOWN
Waste Code: Not reported
HW Code: C224159
Waste Type: DDE
Waste Quantity: UNKNOWN
Waste Code: Not reported
HW Code: C224159
Waste Type: 1,1,1,2-TETRACHLOROETHANE
Waste Quantity: UNKNOWN

KENT & WYTHE OWNERS LLC (Continued) **S117742197**

Waste Code: Not reported
Crossref ID: 224177
Cross Ref Type Code: 20
Cross Ref Type: Haz. Substance ID
Record Added Date: 5/1/2013 3:33:00 PM
Record Updated: 5/1/2013 3:33:00 PM
Updated By: IXMUNTEA
Crossref ID: C224159
Cross Ref Type Code: 22
Cross Ref Type: BCP Site ID
Record Added Date: 10/14/2015 11:02:00 AM
Record Updated: 10/14/2015 11:02:00 AM
Updated By: IXMUNTEA
Crossref ID: C224159-06-12
Cross Ref Type Code: 23
Cross Ref Type: Agreement/Consent Order Number
Record Added Date: 10/14/2015 2:02:00 PM
Record Updated: 10/14/2015 2:02:00 PM
Updated By: RJCOZZY
Crossref ID: 2015000210380
Cross Ref Type Code: 25
Cross Ref Type: County Recording Identifier
Record Added Date: 6/22/2015 9:27:00 AM
Record Updated: 10/15/2015 10:20:00 AM
Updated By: SRHEIGEL
Crossref ID: C224177
Cross Ref Type Code: 22
Cross Ref Type: BCP Site ID
Record Added Date: 11/22/2013 8:50:00 AM
Record Updated: 11/22/2013 8:50:00 AM
Updated By: IXMUNTEA
Crossref ID: NYR000160242
Cross Ref Type Code: 06
Cross Ref Type: RCRA EPA ID No.
Record Added Date: 5/4/2012 10:56:00 AM
Record Updated: 5/4/2012 10:56:00 AM
Updated By: IXMUNTEA

Site Code: 463657
Control Name: O&M Plan
HW Code: C224159
Control Code: 33
Control Type: INST
Dt record added: 10/03/2013
Dt rec updated: 02/23/2017
Updated By: IXMUNTEA
Site Code: 463657
Site Description: Location: The site is located at 149 Kent Avenue in the Williamsburg area of Brooklyn, Kings County. It is along the north side of 5th Street between Kent and Wythe Avenues and is 0.92 acres in size. Site Features: A former on site warehouse which covered the property was demolished and a new foundation for a residential building has been installed. The new building is under development. Current Zoning and Land Use: The current use of the site is commercial, and it is located in an M1-2/R6A mixed use district. Past Use of the Site: The site was operated as a rail terminal with two to three tracks for approximately 100 years prior to construction of the warehouse in

KENT & WYTHE OWNERS LLC (Continued) **S117742197**

1988. The warehouse was mainly used for carpet storage until 2012, and was demolished. Contamination was mainly associated with a former loading dock located on the northwestern part of the site, where deliveries of chemicals were made to an adjacent building. Site Geology and Hydrology: Soil beneath the site consisted of approximately six (6) feet of fill materials mixed with fine to coarse sand, silt and gravel, followed by approximately ten (10) feet of dark brown fine to medium sand with trace of gravel and silt, followed by silt layers alternating with layers of sand and gravel to approximately seventy (70) feet below grade. Depth to water at the Site ranges from approximately 9-13 feet below the existing floor slab or approximately 2.8 to 6.7 foot elevation. Groundwater on the site flows in the west-southwest direction toward the East River, located approximately 500 feet from the subject site.

Env Problem: Nature and Extent of Contamination: Post-Remediation: Remediation at the site is complete. Prior to remediaiton, the primary contaminants of concern at the site included the volatile organic compounds (VOCs) tetrachloroethylene (PCE) and its degradation products trichloroethene (TCE), cis-1,2-dichloroethene (DCE) and vinyl chloride (VC) in soil, groundwater and soil vapor. Residual contamination in soil and groundwater is being managed under a Site Management Plan.

Health Problem: Measures are in place to control the potential for coming in contact with subsurface soil and groundwater contamination. Volatile organic compounds in the groundwater may move into the soil vapor (air spaces within the soil), which in turn may move into overlying buildings and affect indoor air quality. This process, which is similar to the movement of radon gas from the subsurface into the indoor air of buildings, is referred to as soil vapor intrusion. The potential exists for the inhalation of site contaminants due to soil vapor intrusion in off-site structures.

Dump: False
Structure: True
Lagoon: False
Landfill: False
Pond: False
Disp Start: Not reported
Disp Term: Not reported
Lat/Long: Not reported
Dell: Not reported
Record Add: 5/2/2012 1:27:00 PM
Record Upd: 9/28/2015 4:38:00 PM
Updated By: IXMUNTEA
Own Op: Document Repository
Sub Type: NNN
Owner Name: Not reported
Owner Company: Brooklyn Public Library
Owner Address: Greenpoint Branch
Owner Addr2: 107 Norman Avenue
Owner City,St,Zip: Brooklyn, NY 11222
Owner Country: United States of America
Own Op: Applicant/Requestor
Sub Type: P03
Owner Name: Alan Henick
Owner Company: 149 Kent Avenue LLC
Owner Address: 1545 Laurel Hollow Rd.
Owner Addr2: Not reported

KENT & WYTHE OWNERS LLC (Continued) **S117742197**

Owner City,St,Zip: Syosset, NY 11791
Owner Country: United States of America
Own Op: Applicant/Requestor
Sub Type: P03
Owner Name: Alan Henick
Owner Company: The Western Carpet and Linoleum Co. Inc.
Owner Address: 1545 Laurel Hollow Rd.
Owner Addr2: Not reported
Owner City,St,Zip: Syosset, NY 11791
Owner Country: United States of America
Own Op: Applicant/Requestor
Sub Type: P03
Owner Name: Tell Metzger
Owner Company: Kent & Wythe Owners LLC
Owner Address: 1865 Palmer Ave.
Owner Addr2: Suite 203
Owner City,St,Zip: Larchmont, NY 10538
Owner Country: United States of America
HW Code: C224159
Waste Type: PCB-AROCLOR 1260
Waste Quantity: UNKNOWN
Waste Code: Not reported
HW Code: C224159
Waste Type: LEAD
Waste Quantity: UNKNOWN
Waste Code: Not reported
HW Code: C224159
Waste Type: PCB-AROCLOR 1254
Waste Quantity: UNKNOWN
Waste Code: Not reported
HW Code: C224159
Waste Type: 1,1,1-TRICHLOROETHANE
Waste Quantity: UNKNOWN
Waste Code: Not reported
HW Code: C224159
Waste Type: 1,1 Dichloroethene
Waste Quantity: UNKNOWN
Waste Code: Not reported
HW Code: C224159
Waste Type: cis-1,2-dichloroethene
Waste Quantity: UNKNOWN
Waste Code: Not reported
HW Code: C224159
Waste Type: tetrachloroethene (PCE)
Waste Quantity: UNKNOWN
Waste Code: Not reported
HW Code: C224159
Waste Type: tetrachloroethene (PCE)
Waste Quantity: UNKNOWN
Waste Code: Not reported
HW Code: C224159
Waste Type: nickel
Waste Quantity: UNKNOWN
Waste Code: Not reported
HW Code: C224159
Waste Type: DICHLOROETHYLENE
Waste Quantity: UNKNOWN

KENT & WYTHE OWNERS LLC (Continued) **S117742197**

Waste Code: Not reported
HW Code: C224159
Waste Type: BENZO(B)FLUORANTHENE
Waste Quantity: UNKNOWN
Waste Code: Not reported
HW Code: C224159
Waste Type: TRICHLOROETHENE (TCE)
Waste Quantity: UNKNOWN
Waste Code: Not reported
HW Code: C224159
Waste Type: Chrysene
Waste Quantity: UNKNOWN
Waste Code: Not reported
HW Code: C224159
Waste Type: TETRACHLOROETHYLENE (PCE)
Waste Quantity: UNKNOWN
Waste Code: Not reported
HW Code: C224159
Waste Type: DDD
Waste Quantity: UNKNOWN
Waste Code: Not reported
HW Code: C224159
Waste Type: BENZO(A)PYRENE
Waste Quantity: UNKNOWN
Waste Code: Not reported
HW Code: C224159
Waste Type: MERCURY
Waste Quantity: UNKNOWN
Waste Code: Not reported
HW Code: C224159
Waste Type: VINYL CHLORIDE
Waste Quantity: UNKNOWN
Waste Code: Not reported
HW Code: C224159
Waste Type: DDT
Waste Quantity: UNKNOWN
Waste Code: Not reported
HW Code: C224159
Waste Type: CHROMIUM
Waste Quantity: UNKNOWN
Waste Code: Not reported
HW Code: C224159
Waste Type: DDE
Waste Quantity: UNKNOWN
Waste Code: Not reported
HW Code: C224159
Waste Type: 1,1,1,2-TETRACHLOROETHANE
Waste Quantity: UNKNOWN
Waste Code: Not reported
Crossref ID: 224177
Cross Ref Type Code: 20
Cross Ref Type: Haz. Substance ID
Record Added Date: 5/1/2013 3:33:00 PM
Record Updated: 5/1/2013 3:33:00 PM
Updated By: IXMUNTEA
Crossref ID: C224159
Cross Ref Type Code: 22

KENT & WYTHE OWNERS LLC (Continued) **S117742197**

Cross Ref Type: BCP Site ID
Record Added Date: 10/14/2015 11:02:00 AM
Record Updated: 10/14/2015 11:02:00 AM
Updated By: IXMUNTEA
Crossref ID: C224159-06-12
Cross Ref Type Code: 23
Cross Ref Type: Agreement/Consent Order Number
Record Added Date: 10/14/2015 2:02:00 PM
Record Updated: 10/14/2015 2:02:00 PM
Updated By: RJCOZZY
Crossref ID: 2015000210380
Cross Ref Type Code: 25
Cross Ref Type: County Recording Identifier
Record Added Date: 6/22/2015 9:27:00 AM
Record Updated: 10/15/2015 10:20:00 AM
Updated By: SRHEIGEL
Crossref ID: C224177
Cross Ref Type Code: 22
Cross Ref Type: BCP Site ID
Record Added Date: 11/22/2013 8:50:00 AM
Record Updated: 11/22/2013 8:50:00 AM
Updated By: IXMUNTEA
Crossref ID: NYR000160242
Cross Ref Type Code: 06
Cross Ref Type: RCRA EPA ID No.
Record Added Date: 5/4/2012 10:56:00 AM
Record Updated: 5/4/2012 10:56:00 AM
Updated By: IXMUNTEA

NY MANIFEST:
Country: USA
EPA ID: NYP004826374
Facility Status: Not reported
Location Address 1: 149 KENT AVENUE
Code: BP
Location Address 2: Not reported
Total Tanks: Not reported
Location City: BROOKLYN
Location State: NY
Location Zip: 11238
Location Zip 4: Not reported

NY MANIFEST:
EPAID: NYP004826374
Mailing Name: CON ED
Mailing Contact: THERESA BURKARD
Mailing Address 1: 4 IRVING PL 15TH FL NE
Mailing Address 2: Not reported
Mailing City: NEW YORK
Mailing State: NY
Mailing Zip: 10003
Mailing Zip 4: Not reported
Mailing Country: USA
Mailing Phone: 2124602262

Country: USA

KENT & WYTHE OWNERS LLC (Continued) **S117742197**

EPA ID:	NYR000160242
Facility Status:	Not reported
Location Address 1:	149 KENT AVENUE
Code:	BP
Location Address 2:	Not reported
Total Tanks:	Not reported
Location City:	BROOKLYN
Location State:	NY
Location Zip:	11249
Location Zip 4:	Not reported

NY MANIFEST:

EPAID:	NYR000160242
Mailing Name:	KENT & WYTHE OWNERS LLC
Mailing Contact:	KENT & WYTHE OWNER LLC
Mailing Address 1:	1865 PALMER AVE
Mailing Address 2:	Not reported
Mailing City:	LARCHMONT
Mailing State:	NY
Mailing Zip:	10538
Mailing Zip 4:	Not reported
Mailing Country:	USA
Mailing Phone:	9147746029

NY MANIFEST:

Document ID:	Not reported
Manifest Status:	Not reported
seq:	Not reported
Year:	2016
Trans1 State ID:	NJR986628162
Trans2 State ID:	Not reported
Generator Ship Date:	10/18/2016
Trans1 Recv Date:	10/18/2016
Trans2 Recv Date:	Not reported
TSD Site Recv Date:	10/18/2016
Part A Recv Date:	Not reported
Part B Recv Date:	Not reported
Generator EPA ID:	NYR000160242
Trans1 EPA ID:	Not reported
Trans2 EPA ID:	Not reported
TSDF ID 1:	NJD991291105
TSDF ID 2:	Not reported
Manifest Tracking Number:	016324161JJK
Import Indicator:	N
Export Indicator:	N
Discr Quantity Indicator:	N
Discr Type Indicator:	N
Discr Residue Indicator:	N
Discr Partial Reject Indicator:	N
Discr Full Reject Indicator:	N
Manifest Ref Number:	Not reported
Alt Facility RCRA ID:	Not reported
Alt Facility Sign Date:	Not reported
MGMT Method Type Code:	H141
Waste Code:	Not reported
Waste Code:	Not reported
Waste Code:	Not reported

KENT & WYTHE OWNERS LLC (Continued) **S117742197**

Waste Code:	Not reported
Waste Code:	Not reported
Waste Code:	Not reported
Quantity:	110
Units:	G - Gallons (liquids only)* (8.3 pounds)
Number of Containers:	2
Container Type:	DM - Metal drums, barrels
Handling Method:	L Landfill.
Specific Gravity:	1
Waste Code:	D039
Waste Code 1_2:	U210
Waste Code 1_3:	Not reported
Waste Code 1_4:	Not reported
Waste Code 1_5:	Not reported
Waste Code 1_6:	Not reported

Click this hyperlink while viewing on your computer to access
223 additional NY_MANIFEST: record(s) in the EDR Site Report.

307
NE
1/4-1/2
0.487 mi.
2572 ft.

120 JEWEL ST/BKLYN **NY LTANKS** **S100144968**
120 JEWEL ST **N/A**
NEW YORK CITY, NY

Relative:
Higher

Actual:
11 ft.

LTANKS:

Facility ID:	8708714
Site ID:	108855
Spill Number/Closed Date:	1992-09-30
Spill Date:	1988-01-12
Spill Cause:	Tank Test Failure
Spill Source:	Commercial/Industrial
Spill Class:	B3
Cleanup Ceased:	1992-09-30
SWIS:	2401
Investigator:	BATTISTA
Referred To:	Not reported
Reported to Dept:	1988-01-13
CID:	Not reported
Water Affected:	Not reported
Spill Notifier:	Tank Tester
Last Inspection:	Not reported
Recommended Penalty:	False
Meets Standard:	False
UST Involvement:	False
Remediation Phase:	0
Date Entered In Computer:	1988-01-26
Spill Record Last Update:	1994-05-12
Spiller Name:	Not reported
Spiller Company:	CERTIFIED INTERN'NAL CORP
Spiller Address:	120 JEWEL ST
Spiller County:	001
Spiller Contact:	Not reported
Spiller Phone:	Not reported
Spiller Extention:	Not reported
DEC Region:	2
DER Facility ID:	95648

120 JEWEL ST/BKLYN (Continued) **S100144968**

DEC Memo: ""
Remarks: "2K TANK SYSTEM FAILED HORNER EZY CHECK WITH AN UNKNOWN LEAK RATE, WILL EXCAVATE, ISOLATE AND RETEST."

All TTF:
Facility ID: 8708714
Spill Number: 8708714
Spill Tank Test: 1532986
Site ID: 108855
Tank Number: Not reported
Tank Size: 0
Material: 0001
EPA UST: Not reported
UST: Not reported
Cause: Not reported
Source: Not reported
Test Method: 00
Test Method 2: Unknown
Leak Rate: .00
Gross Fail: Not reported
Modified By: Spills
Last Modified Date: Not reported

All Materials:
Site ID: 108855
Operable Unit ID: 913383
Operable Unit: 01
Material ID: 464087
Material Code: 0001A
Material Name: #2 fuel oil
Case No.: Not reported
Material FA: Petroleum
Quantity: -1.00
Units: Not reported
Recovered: .00
Oxygenate: Not reported

---

308 South 1/4-1/2 0.500 mi. 2639 ft.

ST VINCENT DE PAUL R C CHURCH
167 N 6TH ST
BROOKLYN, NY 11211

NY LTANKS **U000412658**
NY UST **N/A**

Relative: Higher

Actual: 29 ft.

LTANKS:
Facility ID: 0301163
Site ID: 177051
Spill Number/Closed Date: 2005-12-21
Spill Date: 2003-05-01
Spill Cause: Tank Test Failure
Spill Source: Institutional, Educational, Gov., Other
Spill Class: B3
Cleanup Ceased: Not reported
SWIS: 2401
Investigator: JBLISTER
Referred To: Not reported
Reported to Dept: 2003-05-01
CID: 322

ST VINCENT DE PAUL R C CHURCH (Continued) **U000412658**

Water Affected:	Not reported
Spill Notifier:	Tank Tester
Last Inspection:	Not reported
Recommended Penalty:	False
Meets Standard:	False
UST Involvement:	False
Remediation Phase:	0
Date Entered In Computer:	2003-05-01
Spill Record Last Update:	2006-01-06
Spiller Name:	FR. KING
Spiller Company:	ST VINCENT DEPAUL CHURCH
Spiller Address:	167 N. 6TH ST
Spiller County:	001
Spiller Contact:	FR. KING
Spiller Phone:	(718) 388-4218
Spiller Extention:	Not reported
DEC Region:	2
DER Facility ID:	148793
DEC Memo:	"Prior to Sept, 2004 data translation this spill Lead_DEC Field was KRIMGOLD 05/02/03 - ROSSAN, DDO - Tank test failure letter was sent 5/2/03 Letter was sent to: Fr. King St Vincent De Paul Church 167 N 6th Street Brooklyn, NY 11211 END 4/30/2004 SS sent a new ttf ltr 12/06/05 called for Father King who I was informed was no longer at the church. Bishop Manuel will call me when he returns. J Lister 12/21/05 Spill closed after receiving documentation that tank was retested and passed. J Lister"
Remarks:	"tank test failure"

All TTF:

Facility ID:	0301163
Spill Number:	0301163
Spill Tank Test:	1528335
Site ID:	177051
Tank Number:	001
Tank Size:	5000
Material:	0001
EPA UST:	Not reported
UST:	Not reported
Cause:	Not reported
Source:	Not reported
Test Method:	03
Test Method 2:	Horner EZ Check I or II
Leak Rate:	.00
Gross Fail:	F
Modified By:	Spills
Last Modified Date:	Not reported

All Materials:

Site ID:	177051
Operable Unit ID:	867566
Operable Unit:	01
Material ID:	509219
Material Code:	0001A
Material Name:	#2 fuel oil
Case No.:	Not reported
Material FA:	Petroleum
Quantity:	.00

ST VINCENT DE PAUL R C CHURCH (Continued) **U000412658**

Units: G
Recovered: .00
Oxygenate: Not reported

UST:
Id/Status: 2-400203 / Unregulated/Closed
Program Type: PBS
Region: STATE
DEC Region: 2
Expiration Date: N/A
UTM X: 588063.03979
UTM Y: 4507832.51123
Site Type: School

Affiliation Records:
Site Id: 19086
Affiliation Type: Facility Owner
Company Name: ST VINCENT DE PAUL CHURCH
Contact Type: Not reported
Contact Name: Not reported
Address1: 167 N 6TH ST
Address2: Not reported
City: BROOKLYN
State: NY
Zip Code: 11211
Country Code: 001
Phone: (718) 388-4218
EMail: Not reported
Fax Number: Not reported
Modified By: TRANSLAT
Date Last Modified: 2004-03-04

Site Id: 19086
Affiliation Type: Mail Contact
Company Name: ST VINCENT DE PAUL CHURCH
Contact Type: Not reported
Contact Name: Not reported
Address1: 167 N 6TH ST
Address2: Not reported
City: BROOKLYN
State: NY
Zip Code: 11211
Country Code: 001
Phone: (718) 388-4218
EMail: Not reported
Fax Number: Not reported
Modified By: TRANSLAT
Date Last Modified: 2004-03-04

Site Id: 19086
Affiliation Type: Facility Operator
Company Name: ST VINCENT DE PAUL R C CHURCH
Contact Type: Not reported
Contact Name: ST.VINCENT DE PAUL CHURCH
Address1: Not reported
Address2: Not reported

ST VINCENT DE PAUL R C CHURCH (Continued) **U000412658**

City:	Not reported
State:	NN
Zip Code:	Not reported
Country Code:	001
Phone:	(718) 388-4218
EMail:	Not reported
Fax Number:	Not reported
Modified By:	TRANSLAT
Date Last Modified:	2004-03-04

Site Id:	19086
Affiliation Type:	Emergency Contact
Company Name:	ST VINCENT DE PAUL CHURCH
Contact Type:	Not reported
Contact Name:	ST.VINCENT DE PAUL CHURCH
Address1:	Not reported
Address2:	Not reported
City:	Not reported
State:	NN
Zip Code:	Not reported
Country Code:	001
Phone:	(718) 388-4218
EMail:	Not reported
Fax Number:	Not reported
Modified By:	TRANSLAT
Date Last Modified:	2004-03-04

Tank Info:

Tank Number:	001
Tank ID:	24598
Tank Status:	Closed - Removed
Material Name:	Closed - Removed
Capacity Gallons:	5000
Install Date:	11/01/1967
Date Tank Closed:	04/23/2012
Registered:	True
Tank Location:	Underground
Tank Type:	Steel/carbon steel
Material Code:	0001
Common Name of Substance:	#2 Fuel Oil (On-Site Consumption)

Tightness Test Method:	-
Date Test:	Not reported
Next Test Date:	Not reported
Pipe Model:	Not reported
Modified By:	LXZIELIN
Last Modified:	04/14/2017

Equipment Records:

C02 - Pipe Location - Underground/On-ground
G00 - Tank Secondary Containment - None
H04 - Tank Leak Detection - Groundwater Well
A00 - Tank Internal Protection - None
B01 - Tank External Protection - Painted/Asphalt Coating
D01 - Pipe Type - Steel/Carbon Steel/Iron
F01 - Pipe External Protection - Painted/Asphalt Coating

ST VINCENT DE PAUL R C CHURCH (Continued) **U000412658**

I05 - Overfill - Vent Whistle

309
SE
1/2-1
0.588 mi.
3104 ft.

CITY BARREL CO.
421-429 MEEKER STREET
BROOKLYN, NY 11378

NY SHWS **S105972440**
N/A

Relative:
Higher

Actual:
14 ft.

SHWS:

Program:	HW
Site Code:	55909
Classification:	N
Region:	2
Acres:	Not reported
HW Code:	224005
Record Add:	11/18/1999
Record Upd:	12/16/2003
Updated By:	kstang
Site Description:	The site did not qualify for addition to the Registry of Inactive Hazardous Disposal Sites. This site was listed in the Eckhardt subcommittee report as a disposal site. Investigation by the NYSDEC Regional offices indicate that this is an industrial operation to recycle, recover and refurbish drums and that no apparent disposal of hazardous or toxic waste have occurred here.
Env Problem:	None known. No apparent disposal of significant quantities of any hazardous waste.
Health Problem:	Not reported
Dump:	Not reported
Structure:	Not reported
Lagoon:	Not reported
Landfill:	Not reported
Pond:	Not reported
Disp Start:	Not reported
Disp Term:	Not reported
Lat/Long:	Not reported
Dell:	Not reported
Record Add:	Not reported
Record Upd:	Not reported
Updated By:	Not reported
Own Op:	Not reported
Sub Type:	Not reported
Owner Name:	Not reported
Owner Company:	Not reported
Owner Address:	Not reported
Owner Addr2:	Not reported
Owner City,St,Zip:	Not reported
Owner Country:	Not reported
HW Code:	Not reported
Waste Type:	Not reported
Waste Quantity:	Not reported
Waste Code:	Not reported
Crossref ID:	Not reported
Cross Ref Type Code:	Not reported
Cross Ref Type:	Not reported
Record Added Date:	Not reported
Record Updated:	Not reported
Updated By:	Not reported

310	**KIEN IMPORT CORPORATION**	**NY SHWS**	**1000164221**
NE	**330 CALYER ST**	**NY LTANKS**	**NYD001495993**
1/2-1	**BROOKLYN, NY 11222**	**NY CBS**	
0.627 mi.		**NY Spills**	
3310 ft.		**RCRA NonGen / NLR**	
		ICIS	
Relative:		**FINDS**	
Higher		**ECHO**	
		NY MANIFEST	
Actual:			
10 ft.			

SHWS:

Program:	HW
Site Code:	338763
Classification:	N
Region:	2
Acres:	Not reported
HW Code:	224023
Record Add:	11/18/1999
Record Upd:	12/16/2003
Updated By:	kstang
Site Description:	The site did not qualify for addition to the Registry of Inactive Hazardous Waste Sites.
Env Problem:	Not reported
Health Problem:	Not reported
Dump:	Not reported
Structure:	Not reported
Lagoon:	Not reported
Landfill:	Not reported
Pond:	Not reported
Disp Start:	Not reported
Disp Term:	Not reported
Lat/Long:	Not reported
Dell:	Not reported
Record Add:	Not reported
Record Upd:	Not reported
Updated By:	Not reported
Own Op:	Not reported
Sub Type:	Not reported
Owner Name:	Not reported
Owner Company:	Not reported
Owner Address:	Not reported
Owner Addr2:	Not reported
Owner City,St,Zip:	Not reported
Owner Country:	Not reported
HW Code:	Not reported
Waste Type:	Not reported
Waste Quantity:	Not reported
Waste Code:	Not reported
Crossref ID:	Not reported
Cross Ref Type Code:	Not reported
Cross Ref Type:	Not reported
Record Added Date:	Not reported
Record Updated:	Not reported
Updated By:	Not reported

LTANKS:

Facility ID:	9401962
Site ID:	260458
Spill Number/Closed Date:	1998-04-30

KIEN IMPORT CORPORATION (Continued) **1000164221**

Spill Date:	1994-05-10
Spill Cause:	Tank Test Failure
Spill Source:	Commercial/Industrial
Spill Class:	C3
Cleanup Ceased:	Not reported
SWIS:	2401
Investigator:	KSTANG
Referred To:	Not reported
Reported to Dept:	1994-05-10
CID:	Not reported
Water Affected:	Not reported
Spill Notifier:	Tank Tester
Last Inspection:	Not reported
Recommended Penalty:	False
Meets Standard:	False
UST Involvement:	False
Remediation Phase:	0
Date Entered In Computer:	1994-05-13
Spill Record Last Update:	2002-04-16
Spiller Name:	Not reported
Spiller Company:	Not reported
Spiller Address:	Not reported
Spiller County:	001
Spiller Contact:	Not reported
Spiller Phone:	Not reported
Spiller Extention:	Not reported
DEC Region:	2
DER Facility ID:	109689
DEC Memo:	"Prior to Sept, 2004 data translation this spill Lead_DEC Field was TANG "
Remarks:	""

All TTF:

Facility ID:	9401962
Spill Number:	9401962
Spill Tank Test:	1542692
Site ID:	260458
Tank Number:	Not reported
Tank Size:	0
Material:	0001
EPA UST:	Not reported
UST:	Not reported
Cause:	Not reported
Source:	Not reported
Test Method:	00
Test Method 2:	Unknown
Leak Rate:	.00
Gross Fail:	Not reported
Modified By:	Spills
Last Modified Date:	Not reported

All Materials:

Site ID:	260458
Operable Unit ID:	995644
Operable Unit:	01
Material ID:	385700
Material Code:	0001A

KIEN IMPORT CORPORATION (Continued) **1000164221**

Material Name:	#2 fuel oil
Case No.:	Not reported
Material FA:	Petroleum
Quantity:	1.00
Units:	G
Recovered:	.00
Oxygenate:	Not reported

CBS:

CBS Number:	2-000070
Program Type:	CBS
Facility Status:	Unregulated/Closed
Expiration Date:	Not reported
Dec Region:	2
UTMX:	588988.31330
UTMY:	4509366.77978

SPILLS:

Facility ID:	9402866
Facility Type:	ER
Spill Number:	9402866
DER Facility ID:	109689
Site ID:	126974
DEC Region:	2
Spill Number/Closed Date:	1994-05-31
Spill Cause:	Unknown
Spill Class:	C4
SWIS:	2401
Spill Date:	1994-05-26
Investigator:	KSTANG
Referred To:	Not reported
Reported to Dept:	1994-05-27
CID:	Not reported
Water Affected:	Not reported
Spill Source:	Commercial/Industrial
Spill Notifier:	Other
Cleanup Ceased:	1994-05-31
Cleanup Meets Std:	True
Last Inspection:	Not reported
Recommended Penalty:	False
UST Trust:	False
Remediation Phase:	0
Date Entered In Computer:	1994-07-25
Spill Record Last Update:	2004-09-30
Spiller Name:	Not reported
Spiller Company:	CARBONA PRODUCTS CO
Spiller Address:	330 CALYER STREET
Spiller Company:	001
Contact Name:	Not reported
DEC Memo:	"Prior to Sept, 2004 data translation this spill Lead_DEC Field was TANG 10/10/95: This is additional information about material spilled from the translation of the old spill file: TRI CHLORA ETHANE."
Remarks:	"LAWYER DOUGLAS GROSS -PLEASE CORRRESPOND DIRECTLY TO THIS PERSON"

All Materials:

Site ID:	126974

KIEN IMPORT CORPORATION (Continued) **1000164221**

Operable Unit ID:	996657
Operable Unit:	01
Material ID:	383040
Material Code:	0066A
Material Name:	unknown petroleum
Case No.:	Not reported
Material FA:	Petroleum
Quantity:	-1.00
Units:	Not reported
Recovered:	.00
Oxygenate:	Not reported

RCRA NonGen / NLR:

Date form received by agency:	01/01/2007
Facility name:	CARBONA PRODUCTS CO
Facility address:	330 CALYER ST BROOKLYN, NY 11222-1941
EPA ID:	NYD001495993
Mailing address:	CALYER ST BROOKLYN, NY 11222
Contact:	Not reported
Contact address:	CALYER ST BROOKLYN, NY 11222
Contact country:	US
Contact telephone:	Not reported
Contact email:	Not reported
EPA Region:	02
Land type:	Facility is not located on Indian land. Additional information is not known.
Classification:	Non-Generator
Description:	Handler: Non-Generators do not presently generate hazardous waste

Owner/Operator Summary:

Owner/operator name:	CARBONA PRODUCTS CO
Owner/operator address:	NOT REQUIRED NOT REQUIRED, WY 99999
Owner/operator country:	US
Owner/operator telephone:	212-555-1212
Owner/operator email:	Not reported
Owner/operator fax:	Not reported
Owner/operator extension:	Not reported
Legal status:	Private
Owner/Operator Type:	Operator
Owner/Op start date:	Not reported
Owner/Op end date:	Not reported

Owner/operator name:	CARBONA PRODUCTS CO
Owner/operator address:	NOT REQUIRED NOT REQUIRED, WY 99999
Owner/operator country:	US
Owner/operator telephone:	212-555-1212
Owner/operator email:	Not reported
Owner/operator fax:	Not reported
Owner/operator extension:	Not reported
Legal status:	Private
Owner/Operator Type:	Owner

KIEN IMPORT CORPORATION (Continued) **1000164221**

Owner/Op start date: Not reported
Owner/Op end date: Not reported

Handler Activities Summary:
U.S. importer of hazardous waste: No
Mixed waste (haz. and radioactive): No
Recycler of hazardous waste: No
Transporter of hazardous waste: No
Treater, storer or disposer of HW: No
Underground injection activity: No
On-site burner exemption: No
Furnace exemption: No
Used oil fuel burner: No
Used oil processor: No
User oil refiner: No
Used oil fuel marketer to burner: No
Used oil Specification marketer: No
Used oil transfer facility: No
Used oil transporter: No

Historical Generators:
Date form received by agency: 01/01/2006
Site name: CARBONA PRODUCTS CO
Classification: Not a generator, verified

Date form received by agency: 07/08/1999
Site name: CARBONA PRODUCTS CO
Classification: Not a generator, verified

Date form received by agency: 12/10/1986
Site name: CARBONA PRODUCTS CO
Classification: Small Quantity Generator

. Waste code: D000
. Waste name: Not Defined

. Waste code: D001
. Waste name: IGNITABLE WASTE

. Waste code: D002
. Waste name: CORROSIVE WASTE

Violation Status: No violations found

Evaluation Action Summary:
Evaluation date: 07/28/1998
Evaluation: COMPLIANCE EVALUATION INSPECTION ON-SITE
Area of violation: Not reported
Date achieved compliance: Not reported
Evaluation lead agency: EPA

ICIS:
Enforcement Action ID: 02-2003-5204
FRS ID: 110013752313
Action Name: Kien Import Corporation
Facility Name: KIEN IMPORT CORPORATION

KIEN IMPORT CORPORATION (Continued) **1000164221**

Facility Address:	330 CALYER STREET BROOKLYN, NY 11222
Enforcement Action Type:	FIFRA 14A Action For Penalty
Facility County:	KINGS
Program System Acronym:	ICIS
Enforcement Action Forum Desc:	Administrative - Formal
EA Type Code:	14A
Facility SIC Code:	Not reported
Federal Facility ID:	Not reported
Latitude in Decimal Degrees:	40.730452
Longitude in Decimal Degrees:	-73.946246
Permit Type Desc:	Not reported
Program System Acronym:	2658934
Facility NAICS Code:	Not reported
Tribal Land Code:	Not reported

Facility Name:	KIEN IMPORT CORPORATION
Address:	330 CALYER ST
Tribal Indicator:	N
Fed Facility:	Not reported
NAIC Code:	Not reported
SIC Code:	2879

Facility Name:	KIEN IMPORT CORPORATION
Address:	330 CALYER ST
Tribal Indicator:	N
Fed Facility:	Not reported
NAIC Code:	Not reported
SIC Code:	2879

Facility Name:	KIEN IMPORT CORPORATION
Address:	330 CALYER ST
Tribal Indicator:	N
Fed Facility:	Not reported
NAIC Code:	Not reported
SIC Code:	2879

FINDS:

Registry ID: 110004334872

Environmental Interest/Information System
RCRAInfo is a national information system that supports the Resource Conservation and Recovery Act (RCRA) program through the tracking of events and activities related to facilities that generate, transport, and treat, store, or dispose of hazardous waste. RCRAInfo allows RCRA program staff to track the notification, permit, compliance, and corrective action activities required under RCRA.

Registry ID: 110013752313

Environmental Interest/Information System
NCDB (National Compliance Data Base) supports implementation of the Federal Insecticide, Fungicide, and Rodenticide Act (FIFRA) and the Toxic Substances Control Act (TSCA). The system tracks inspections in regions and states with cooperative agreements, enforcement actions,

KIEN IMPORT CORPORATION (Continued) **1000164221**

and settlements.

ICIS (Integrated Compliance Information System) is the Integrated Compliance Information System and provides a database that, when complete, will contain integrated Enforcement and Compliance information across most of EPA's programs. The vision for ICIS is to replace EPA's independent databases that contain Enforcement data with a single repository for that information. Currently, ICIS contains all Federal Administrative and Judicial enforcement actions. This information is maintained in ICIS by EPA in the Regional offices and it Headquarters. A future release of ICIS will replace the Permit Compliance System (PCS) which supports the NPDES and will integrate that information with Federal actions already in the system. ICIS also has the capability to track other activities occurring in the Region that support Compliance and Enforcement programs. These include; Incident Tracking, Compliance Assistance, and Compliance Monitoring.

Click this hyperlink while viewing on your computer to access additional FINDS: detail in the EDR Site Report.

ECHO:

Envid:	1000164221
Registry ID:	110004334872
DFR URL:	http://echo.epa.gov/detailed-facility-report?fid=110004334872
Envid:	1000164221
Registry ID:	110013752313
DFR URL:	http://echo.epa.gov/detailed-facility-report?fid=110013752313

NY MANIFEST:

Country:	USA
EPA ID:	NYD001495993
Facility Status:	Not reported
Location Address 1:	330 CALYER ST
Code:	BP
Location Address 2:	Not reported
Total Tanks:	Not reported
Location City:	BROOKLYN
Location State:	NY
Location Zip:	11222
Location Zip 4:	Not reported

NY MANIFEST:

EPAID:	NYD001495993
Mailing Name:	CARBONA PRODUCTS
Mailing Contact:	CARBONA PRODUCTS
Mailing Address 1:	330 CALYER STREET
Mailing Address 2:	Not reported
Mailing City:	BROOKLYN
Mailing State:	NY
Mailing Zip:	11222
Mailing Zip 4:	Not reported
Mailing Country:	USA
Mailing Phone:	7183835599

KIEN IMPORT CORPORATION (Continued) **1000164221**

NY MANIFEST:

Document ID:	NYB5115861
Manifest Status:	K
seq:	Not reported
Year:	1994
Trans1 State ID:	NYPP5193
Trans2 State ID:	Not reported
Generator Ship Date:	08/29/1994
Trans1 Recv Date:	08/29/1994
Trans2 Recv Date:	/ /
TSD Site Recv Date:	08/29/1994
Part A Recv Date:	09/12/1994
Part B Recv Date:	09/26/1994
Generator EPA ID:	NYD001495993
Trans1 EPA ID:	NYD077444263
Trans2 EPA ID:	Not reported
TSDF ID 1:	NYD077444263
TSDF ID 2:	Not reported
Manifest Tracking Number:	Not reported
Import Indicator:	Not reported
Export Indicator:	Not reported
Discr Quantity Indicator:	Not reported
Discr Type Indicator:	Not reported
Discr Residue Indicator:	Not reported
Discr Partial Reject Indicator:	Not reported
Discr Full Reject Indicator:	Not reported
Manifest Ref Number:	Not reported
Alt Facility RCRA ID:	Not reported
Alt Facility Sign Date:	Not reported
MGMT Method Type Code:	Not reported
Waste Code:	F001 - UNKNOWN
Waste Code:	Not reported
Waste Code:	Not reported
Waste Code:	Not reported
Waste Code:	Not reported
Waste Code:	Not reported
Quantity:	00220
Units:	G - Gallons (liquids only)* (8.3 pounds)
Number of Containers:	004
Container Type:	DM - Metal drums, barrels
Handling Method:	B Incineration, heat recovery, burning.
Specific Gravity:	100

Click this hyperlink while viewing on your computer to access
1 additional NY_MANIFEST: record(s) in the EDR Site Report.

311
SSE
1/2-1
0.674 mi.
3560 ft.

BQE/ANSBACHER COLOR & DYE FACTORY **NY SHWS** **S106780917**
MEEKER AVENUE **N/A**
BROOKLYN, NY

Relative:
Higher

Actual:
15 ft.

SHWS:

Program:	HW
Site Code:	55913
Classification:	Does not present a significant threat to the public health or the

BQE/ANSBACHER COLOR & DYE FACTORY (Continued) **S106780917**

environment - action may be deferred.

Region: 2
Acres: 0.6
HW Code: 224016
Record Add: 11/18/1999
Record Upd: 03/21/2016
Updated By: JAMORAS

Site Description: Location: The site is located in the Williamsburg section of Brooklyn. The site is bounded by Havemeyer Street to the northwest, North 6th Street to the southwest, Macri Triangle park to the southeast, and North 8th Street to the northeast. Site Features: The site is completely covered with buildings in the northwest section; and covered with asphalt, concrete, and open park space in the southeast section. The site is bisected by an elevated portion of I-278 (the Brooklyn-Queens Expressway (BQE)) adjacent to the park. Current Zoning and Land Use(s): The site is zoned for residential, manufacturing, and commercial uses. The residential area is in the northwest section of the site. The manufacturing building along Meeker Avenue is unoccupied. Past Use of the Site: According to Sanborn maps, the former Ansbacher Color and Dye Factory (Ansbacher) occupied multiple buildings along North 6th Street, North 7th Street, and Metropolitan Avenue from ~1887 to ~1945. The assumed use of the facility was to manufacture paints and/or pigments for commercial and industrial use. In the early 1950's, the buildings in the southeastern section of the site were torn down to make room for the construction of the BQE. It is believed that during this construction, waste material and debris from the former Ansbacher plant may have been used as fill material in the project area. A Phase II - type investigation was conducted by the New York State Department of Transportation (NYSDOT) in 1988. The investigation found hazardous levels of arsenic and lead in the soil and elevated levels of arsenic, lead and cyanide in the groundwater. During the reconstruction of the BQE in the early 1990s, the NYSDOT completed an IRM (soil removal) within the project's right-of way. The remaining contaminated soil is located beneath asphalt and concrete. A Preliminary Site Assessment was completed by the New York State Department of Environmental Conservation (NYSDEC) during the summer of 1999 to evaluate the areas outside the BQE footprint. The sampling results indicate that the subsurface soils within the footprint of the former Ansbacher Plant contain elevated levels of arsenic, lead, and mercury. The groundwater in this area is also contaminated with these metals, but the contaminated groundwater has not migrated significantly beyond the footprint of the former factory. In 2015, the NYSDEC initiated an investigation on the perimeter of the site to identify the origin of chlorinated solvents found in groundwater beneath the sidewalk as part of routine sampling. Site Geology and Hydrogeology: The site is underlain by fine to medium sands; with limited quantities of coarse sand, gravel, and silt throughout the site at varying intervals. Groundwater is approximately 9.5 - 12.5' below grade. Flow direction in shallow groundwater is toward the west-southwest, while deeper groundwater appears to flow towards the east. (This may be due to the presence of the "L" train subway tunnel underneath North 7th Street.)

Env Problem: Nature and Extent of Contamination: - Soil Sampling was completed in multiple stages from 1988 to 1999. The primary contaminants of concern in soil at this site are arsenic, lead, and mercury. Arsenic has been found at concentrations up to 7,500 ppm, well above the

BQE/ANSBACHER COLOR & DYE FACTORY (Continued) **S106780917**

cleanup objective for commercial use (16 ppm). This soil failed for EP Toxicity (48 mg/l, 5.0 mg/l criteria), indicating the soil is hazardous. Lead has been found at concentrations up to 10,600 ppm, well above the cleanup objective for commercial use (1,000 ppm). This soil failed for EP Toxicity (20.3 mg/l, 5.0 mg/l criteria), indicating the soil is hazardous. Mercury was also found at concentrations up to 294 ppm, well above the cleanup objective for commercial use (2.8 ppm). These concentrations were all found in the vicinity of the "arsenate of lead" building in the southeast area of the site, which is now located in the footprint of the BQE. - Groundwater Sampling has been completed in multiple stages from 1988 to 2015. The primary contaminants of concern in groundwater are arsenic, lead, and mercury. Arsenic has been found at concentrations up to 15,500 ppb, well above the Class GA standard of 25 ppb. Lead has been found at concentrations up to 431 ppb, above the Class GA standard of 25 ppb. Mercury has been found at concentrations up to 75 ppb, well above the Class GA standard of 0.7 ppb. These concentrations were all found in the vicinity of the "arsenate of lead" building in the southeast area of the site, which is now located in the footprint of the BQE. In 2015, groundwater in the northwest portion of the site was also found to contain tetrachloroethene (PCE) up to 1,900 ppb, trichloroethene (TCE) up to 120 ppb, and cis-1,2-dichloroethene (DCE) up to 320 ppb. PCE, TCE, and DCE all have a Class GA standard of 5 ppb. Significant Threat: The site does not constitute a significant threat to human health or the environment as the contaminated soil is covered by existing layers of asphalt and concrete, and the contaminated groundwater has not migrated significantly beyond the footprint of the former factory.

Health Problem: Residual arsenic and lead contamination remain under the BQE and is covered with several layers of concrete and asphalt, thereby preventing direct contact. Contaminated soil also underlies several on-site buildings formerly used by Ansbacher. Groundwater in the area is not used, since public water is available. Off-site sampling of surface soils from residential yards adjacent to the site indicated the presence of metals (particularly arsenic and lead) at concentrations above the range of concentrations typically encountered in urban neighborhoods. However, the exact source of the metals in the soils could not be determined from the data collected. The NYSDOH gave the residents advice on how to minimize their exposure to these surface soil contaminants.

Dump:	False
Structure:	False
Lagoon:	False
Landfill:	True
Pond:	False
Disp Start:	unknown
Disp Term:	unknown
Lat/Long:	40:42:52:0 / 73:57:12:0
Dell:	False
Record Add:	11/18/1999 12:00:00 PM
Record Upd:	3/16/2016 2:25:00 PM
Updated By:	DKHARRIN
Own Op:	Owner
Sub Type:	05
Owner Name:	Not reported
Owner Company:	285 North 6th LLC

BQE/ANSBACHER COLOR & DYE FACTORY (Continued) **S106780917**

Owner Address:	125 Park Avenue
Owner Addr2:	Apt. 11th Floor
Owner City,St,Zip:	New York, NY 10017
Owner Country:	United States of America
Own Op:	Owner
Sub Type:	05
Owner Name:	Not reported
Owner Company:	297 North 7th LLC
Owner Address:	110A Broadway #110
Owner Addr2:	Not reported
Owner City,St,Zip:	Brooklyn, NY 11249
Owner Country:	United States of America
Own Op:	Owner
Sub Type:	C01
Owner Name:	Not reported
Owner Company:	NYC Parks and Recreation (General)
Owner Address:	Arsenal West
Owner Addr2:	16 West 61st Street
Owner City,St,Zip:	New York, NY 10023-7604
Owner Country:	United States of America
HW Code:	224016
Waste Type:	LEAD
Waste Quantity:	UNKNOWN
Waste Code:	Not reported
HW Code:	224016
Waste Type:	ARSENIC
Waste Quantity:	UNKNOWN
Waste Code:	Not reported
HW Code:	224016
Waste Type:	mercury
Waste Quantity:	UNKNOWN
Waste Code:	Not reported
Crossref ID:	Not reported
Cross Ref Type Code:	Not reported
Cross Ref Type:	Not reported
Record Added Date:	Not reported
Record Updated:	Not reported
Updated By:	Not reported

312
North
1/2-1
0.681 mi.
3597 ft.

NUHART CO
49 DUPONT ST
BROOKLYN, NY 11222

NY SHWS **1009232006**
NY BROWNFIELDS **N/A**
NY MANIFEST

Relative:
Higher

Actual:
13 ft.

SHWS:

Program:	HW
Site Code:	416038
Classification:	Significant threat to the public health or environment - action required.
Region:	2
Acres:	1.18
HW Code:	224136
Record Add:	07/03/2009
Record Upd:	09/02/2016
Updated By:	JHOCONNE
Site Description:	Location: The site is located in the Greenpoint section of Brooklyn in a mixed industrial/commercial/ residential area. The approximately

NUHART CO (Continued) **1009232006**

1 acre site is described on the county tax map as Block No. 2487, Lots No. 1, 10, 12, 72 and 78. Site Features: The dimensions of the site are approximately 240 feet by 200 feet. The building consists of a number of smaller buildings that have been joined together. A line of row houses is situated across the street to the south. Commercial buildings are situated directly across the street to the north. To the west is a park and to the northwest is a paved lot which is used for truck storage. Current Zoning/Use: The Site zoned M1-2/R6 which designates the site as manufacturing with a residential overlay. The site is currently vacant. Historic Use: The site has been in existence since 1887. It has been used for manufacturing, as an office, for storage, and for shipping and receiving. Prior to the late 1940s, the site and the surrounding lots were used as a boiler shop for Logan Ironworks, two stables, a gas and light fixture factory, a sheet metal works, a soap factory, a waterproofing factory, and a scrap metal facility. The subject property was developed for plastic manufacturing purposes in the late 1940s to early 1950s, and has remained relatively unchanged since that time. From 1983 to 2004, NuHart and Company made vinyl siding and sheeting at the site. After 2004, NuHart removed all of their equipment and offices. There are 12 underground storage tanks (USTs) located on the Site. According to records, these tanks were emptied and closed as part of an Interim Remedial Measure (IRM). There are also two large aboveground silos on site. The Petroleum Bulk Storage (PBS) number is 2-608875, and the Chemical Bulk Storage (CBS) number is 2-000444. Liquid plasticizers stored included bis(2-ethylhexyl)phthalate, bis(2-ethylhexyl)adipate, and palatinol 711P phthalate. Site Geology and Hydrogeology: Measurements of the groundwater elevation indicated groundwater flow is generally to west towards the East River.

Env Problem: Nature and Extent of Contamination: The plasticizers bis(2-ethylhexyl)phthalate, Di-n-Octyl phthalate, as well as high boiling, paraffinic, petroleum oil have been found in groundwater (both as non-aqueous phase liquid and in the dissolved phase) and in soil. TCE was also detected in soil vapor, shallow soil and groundwater in central portion of the site. From 1983 to 2004 NuHart and Company (the tenant) manufactured vinyl siding and sheeting at the factory. After manufacturing ceased in 2004, environmental investigations were performed. The investigations identified soil and groundwater contamination consisting of liquid plasticizers and petroleum. The amount of each material that was released is unknown. Soil concentrations as high as 20,000 ppm of bis(2-ethylhexyl)phthalate were detected in soil boring SB-44. Non-aqueous phase liquid (NAPL) was found at thicknesses of up to 5 feet in one well. According to the Interim Investigation Report dated April 2010, a large plume of plasticizer NAPL mixture consisting of phthalates and paraffinic petroleum was identified under the western end of the factory where the plasticizer USTs were located. A small plume of NAPL consisting primarily of phthalate was identified beneath Lot 12 near one of the plasticizer tanks. The large plume has migrated off-site in a northwesterly direction under the sidewalk. Previous interim remedial measures (IRMs) implemented under the spill program involved cleaning the floors of the factory, cleaning out the USTs, cleaning all sumps and pipe gallery wells, installing monitoring wells, and installing NAPL collection wells and recovery equipment. NAPL recovery has been ongoing since 2007. The IRM activitiy includes the use of a automated recovery unit at one recovery well and manual bailing from other wells. Typically about 70

NUHART CO (Continued) **1009232006**

	to 80 gallons of product/water mixture are recovered each month.
Health Problem:	It is unlikely that people will drink contaminated groundwater since the area is provided with public water. It is also unlikely that area residents will come in contact with contaminated soil since it is under the ground surface, however, if the site is redeveloped, construction workers or future site occupants may come in contact with site related contamination in soil if it is not handled properly. Also, the potential for nearby residents and building occupants to breathe site-related contaminants that may migrate into nearby structures via soil vapor intrusion needs to be evaluated.
Dump:	False
Structure:	False
Lagoon:	False
Landfill:	False
Pond:	False
Disp Start:	Not reported
Disp Term:	Not reported
Lat/Long:	Not reported
Dell:	Not reported
Record Add:	8/4/2009 8:09:00 AM
Record Upd:	3/25/2014 1:10:00 PM
Updated By:	YYWONG
Own Op:	Owner
Sub Type:	E
Owner Name:	Joseph Brunner
Owner Company:	Dupont Street Developers LLC
Owner Address:	390 Berry Street, Suite 200
Owner Addr2:	Not reported
Owner City,St,Zip:	Brooklyn, NY 11249
Owner Country:	United States of America
Own Op:	Document Repository
Sub Type:	NNN
Owner Name:	Not reported
Owner Company:	Brooklyn Public Library - Greenpoint Branch
Owner Address:	107 Norman Ave
Owner Addr2:	Not reported
Owner City,St,Zip:	BROOKLYN, NY 11222
Owner Country:	United States of America
Own Op:	Document Repository
Sub Type:	NNN
Owner Name:	Bryan Wong
Owner Company:	NYSDEC REGION 2 HEADQUARTERS
Owner Address:	47-40 21ST STREET
Owner Addr2:	Not reported
Owner City,St,Zip:	LONG ISLAND CITY, NY 11101
Owner Country:	United States of America
Own Op:	Document Repository
Sub Type:	NNN
Owner Name:	Not reported
Owner Company:	North Brooklyn Development Corporation
Owner Address:	148-150 Huron Street
Owner Addr2:	Not reported
Owner City,St,Zip:	brooklyn, NY 11222
Owner Country:	United States of America
HW Code:	224136
Waste Type:	FLUORENE
Waste Quantity:	UNKNOWN

NUHART CO (Continued) **1009232006**

Waste Code: Not reported
HW Code: 224136
Waste Type: PHENANTHRENE
Waste Quantity: UNKNOWN
Waste Code: Not reported
HW Code: 224136
Waste Type: BENZO(B)FLUORANTHENE
Waste Quantity: UNKNOWN
Waste Code: Not reported
HW Code: 224136
Waste Type: Chrysene
Waste Quantity: UNKNOWN
Waste Code: Not reported
HW Code: 224136
Waste Type: NAPHTHALENE
Waste Quantity: UNKNOWN
Waste Code: Not reported
HW Code: 224136
Waste Type: DIOCTYL PHTHALATE
Waste Quantity: UNKNOWN
Waste Code: Not reported
HW Code: 224136
Waste Type: BIS(2-ETHYLHEXYL)PHTHALATE
Waste Quantity: UNKNOWN
Waste Code: Not reported
HW Code: 224136
Waste Type: BIS(2-ETHYLHEXYL)PHTHALATE
Waste Quantity: UNKNOWN
Waste Code: Not reported
HW Code: 224136
Waste Type: BENZO(A)PYRENE
Waste Quantity: UNKNOWN
Waste Code: Not reported
HW Code: 224136
Waste Type: TRICHLOROETHENE (TCE)
Waste Quantity: UNKNOWN
Waste Code: Not reported
Crossref ID: 1404735
Cross Ref Type Code: 01
Cross Ref Type: Spill No.
Record Added Date: 8/1/2014 4:09:00 PM
Record Updated: 8/1/2014 4:09:00 PM
Updated By: HRAHMED
Crossref ID: 0601852
Cross Ref Type Code: 01
Cross Ref Type: Spill No.
Record Added Date: 7/3/2009 2:59:00 PM
Record Updated: 7/3/2009 2:59:00 PM
Updated By: MOBARRIE
Crossref ID: C224136
Cross Ref Type Code: 22
Cross Ref Type: BCP Site ID
Record Added Date: 11/17/2009 12:24:00 PM
Record Updated: 11/17/2009 12:24:00 PM
Updated By: AJENGLIS
Crossref ID: r2-0654-11-10
Cross Ref Type Code: 23

NUHART CO (Continued) **1009232006**

Cross Ref Type: Agreement/Consent Order Number
Record Added Date: 1/25/2011 10:35:00 AM
Record Updated: 1/25/2011 10:35:00 AM
Updated By: YYWONG
Crossref ID: 01/18/2011
Cross Ref Type Code: 26
Cross Ref Type: Agreement/Consent Order Date
Record Added Date: 1/25/2011 10:35:00 AM
Record Updated: 1/25/2011 10:35:00 AM
Updated By: YYWONG

BROWNFIELDS:
Program: BCP
Site Code: 420821
Acres: 2.81
HW Code: C224136
SWIS: 2401
Town: New York City
Record Added Date: 10/22/2009
Record Updated Date: 08/24/2010
Update By: YYWONG
Site Description: The site is located in the Greenpoint section of Brooklyn in a mixed industrial/commercial/ residential area. The building consists of a number of smaller buildings that have been joined together. The dimensions of the footprint of the one large building are approximately 400 feet by 200 feet. A line of row houses is situated across the street to the south. Commercial buildings are situated directly across the street to the north. To the west is a park and to the northwest is a paved lot which is used for truck storage. The site has been in existence since 1887. It has been used for manufacturing, as an office, as storage, and for shipping and receiving. Prior to 1950, the site was used as a boiler shop for Logan Ironworks, two stables, a gas and light fixture factory, a sheet metal works, a soap factory, a waterproofing factory, and a scrap metal facility. From 1983 to 2004, NuHart & Company made vinyl siding and sheeting at the site. After 2004, NuHart & Company removed all of their equipment and offices. The site is now used for the storage of plastic wrapping and many large (36 cu. ft.) fabric bags containing pellets of resin. There are 17 underground storage tanks located on the site and two large silos above ground at the west end of the building. The Petroleum Bulk Storage (PBS)number is 2-608875 (for 13 registered tanks). The site is a former Chemical Bulk Storage (CBS) facility #2-000444 with 5 plasticizer tanks. Liquid plasticizers stored included bis(2-ethylhexyl)tertphthalate, bis(2-ethylhexyl)adipate, and palatinol 711P phthalate. The requestor withdrew the application, and the site was listed on the Registry of Inactive Hazardous Waste disposal site as of June 2010 (see site no. 224136).
Env Problem: The plasticizers bis(2-ethylhexyl)phthalate anddi-n-octylphthalate, as well as #4 fuel oil have been found in groundwater (both as non-aqueous phase liquid and in the dissolved phase) and in soil. From 1983 to 2004 NuHart & Company (the tenant) manufactured vinyl siding and sheeting at the factory. After manufacturing ceased in 2004, environmental investigations were performed. The investigations identified soil and groundwater contamination consisting of liquid plasticizers and petroleum. The amount of each material that was released is unknown. Soil concentrations as high as 20,000,000 ppb of

NUHART CO (Continued) **1009232006**

bis(2-ethylhexyl)phthalate were detected in soil boring SB-44. Non-aqueous phase liquid (NAPL) was found at thicknesses of up to 5 feet in one well. A large plume of plasticizer NAPL was identified under the western end of the factory where the plasticizer USTs were located. This plume had migrated off-site in a northwesterly direction. A small plume of mostly #4 oil NAPL was identified under the northeast corner of the factory and had migrated a shorty distance off site. The environmental remediation which followed involved cleaning the floors of the factory, cleaning out the underground storage tanks, cleaning all sumps and pipe gallery wells, installing monitoring wells, and installing NAPL collection wells and equipment. The NAPL plumes have now been reduced in size and consist of three separate plumes. All of the plumes are contained under the sidewalks bounding the factory and under the footprint of the building. The smallest plume is under the northeast corner of the site. The former large plume under the western end of the factory is now two separate plumes (according to the November 26, 2008 gauging event) and consist solely of plasticizers. The thickness of the NAPL ranges from 0.16 feet to 1.38 feet. Product collection from these two plumes is continuing and, as of December 2008, has recovered a total of 8,356 gallons of NAPL.

Health Problem:	Not reported
Dump:	Not reported
Structure:	Not reported
Lagoon:	Not reported
Landfill:	Not reported
Pond:	Not reported
Disp Start:	Not reported
Disp Term:	Not reported
Lat/Long:	Not reported
Dell:	Not reported
Record Add:	Not reported
Record Upd:	Not reported
Updated By:	Not reported
Own Op:	Applicant/Requestor
Sub Type:	P02
Owner Name:	JOSEPH FOLKMAN
Owner Company:	49 DUPONT REALTY CORP.
Owner Address:	49 DUPONT STREET
Owner Addr2:	Not reported
Owner City,St,Zip:	BROOKLYN, NY 11222
Owner Country:	United States of America
Own Op:	Owner
Sub Type:	01
Owner Name:	JOSEPH FOLKMAN
Owner Company:	49 DUPONT REALTY CORP.
Owner Address:	49 DUPONT STREET
Owner Addr2:	Not reported
Owner City,St,Zip:	BROOKLYN, NY 11222
Owner Country:	United States of America
HW Code:	Not reported
Waste Type:	Not reported
Waste Quantity:	Not reported
Waste Code:	Not reported
Crossref ID:	Not reported
Cross Ref Type Code:	Not reported
Cross Ref Type:	Not reported

NUHART CO (Continued) **1009232006**

Record Added Date:	Not reported
Record Updated:	Not reported
Updated By:	Not reported

NY MANIFEST:

Country:	USA
EPA ID:	NYP000852456
Facility Status:	Not reported
Location Address 1:	49 DUPONT ST
Code:	BP
Location Address 2:	Not reported
Total Tanks:	Not reported
Location City:	BROOKLYN
Location State:	NY
Location Zip:	11222
Location Zip 4:	Not reported

NY MANIFEST:

EPAID:	NYP000852456
Mailing Name:	NUHART CO
Mailing Contact:	NUHART CO
Mailing Address 1:	49 DUPONT STREET
Mailing Address 2:	Not reported
Mailing City:	BROOKLYN
Mailing State:	NY
Mailing Zip:	11222
Mailing Zip 4:	Not reported
Mailing Country:	USA
Mailing Phone:	7183838484

NY MANIFEST:

Document ID:	NJA0030316
Manifest Status:	K
seq:	Not reported
Year:	1985
Trans1 State ID:	NJSWAS-32
Trans2 State ID:	Not reported
Generator Ship Date:	05/01/1985
Trans1 Recv Date:	05/01/1985
Trans2 Recv Date:	/ /
TSD Site Recv Date:	05/01/1985
Part A Recv Date:	07/18/1985
Part B Recv Date:	05/09/1985
Generator EPA ID:	NYP000852456
Trans1 EPA ID:	NJD071629976
Trans2 EPA ID:	Not reported
TSDF ID 1:	NJD002182897
TSDF ID 2:	Not reported
Manifest Tracking Number:	Not reported
Import Indicator:	Not reported
Export Indicator:	Not reported
Discr Quantity Indicator:	Not reported
Discr Type Indicator:	Not reported
Discr Residue Indicator:	Not reported
Discr Partial Reject Indicator:	Not reported
Discr Full Reject Indicator:	Not reported
Manifest Ref Number:	Not reported

NUHART CO (Continued) **1009232006**

Alt Facility RCRA ID:	Not reported
Alt Facility Sign Date:	Not reported
MGMT Method Type Code:	Not reported
Waste Code:	D001 - NON-LISTED IGNITABLE WASTES
Waste Code:	Not reported
Waste Code:	Not reported
Waste Code:	Not reported
Waste Code:	Not reported
Waste Code:	Not reported
Quantity:	00605
Units:	G - Gallons (liquids only)* (8.3 pounds)
Number of Containers:	011
Container Type:	DM - Metal drums, barrels
Handling Method:	T Chemical, physical, or biological treatment.
Specific Gravity:	100
Waste Code:	X910 - NJ UNKNOWN
Waste Code:	Not reported
Waste Code:	Not reported
Waste Code:	Not reported
Waste Code:	Not reported
Quantity:	02000
Units:	P - Pounds
Number of Containers:	004
Container Type:	DM - Metal drums, barrels
Handling Method:	T Chemical, physical, or biological treatment.
Specific Gravity:	100

Click this hyperlink while viewing on your computer to access additional NY_MANIFEST: detail in the EDR Site Report.

313
ENE
1/2-1
0.684 mi.
3614 ft.

Relative:
Higher

Actual:
12 ft.

EXXONMOBIL OIL CORPORATION BROOKLYN TERMINAL
300 NORTH HENRY STREET
BROOKLYN, NY 11222

NY SHWS **S104275564**
NY LTANKS **N/A**
NY MOSF
NY CBS
NY Spills
NY SPDES

SHWS:

Program:	HW
Site Code:	58693
Classification:	N
Region:	2
Acres:	15
HW Code:	224013
Record Add:	11/18/1999
Record Upd:	12/16/2003
Updated By:	kstang
Site Description:	See project S224150
Env Problem:	Not reported
Health Problem:	Not reported
Dump:	Not reported
Structure:	Not reported
Lagoon:	Not reported
Landfill:	Not reported
Pond:	Not reported
Disp Start:	Not reported
Disp Term:	Not reported

EXXONMOBIL OIL CORPORATION BROOKLYN TERMINAL (Continued) **S104275564**

Lat/Long:	Not reported
Dell:	Not reported
Record Add:	Not reported
Record Upd:	Not reported
Updated By:	Not reported
Own Op:	Disp. Owner
Sub Type:	NNN
Owner Name:	Not reported
Owner Company:	MOBIL OIL
Owner Address:	Not reported
Owner Addr2:	Not reported
Owner City,St,Zip:	NY
Owner Country:	Unknown
HW Code:	Not reported
Waste Type:	Not reported
Waste Quantity:	Not reported
Waste Code:	Not reported
Crossref ID:	Not reported
Cross Ref Type Code:	Not reported
Cross Ref Type:	Not reported
Record Added Date:	Not reported
Record Updated:	Not reported
Updated By:	Not reported

LTANKS:

Facility ID:	8800842
Site ID:	59220
Spill Number/Closed Date:	2003-04-23
Spill Date:	1988-04-27
Spill Cause:	Tank Test Failure
Spill Source:	Major Facility (MOSF) > 400,000 gal
Spill Class:	c3
Cleanup Ceased:	Not reported
SWIS:	2401
Investigator:	JMROMMEL
Referred To:	Not reported
Reported to Dept:	1988-04-27
CID:	Not reported
Water Affected:	Not reported
Spill Notifier:	Responsible Party
Last Inspection:	Not reported
Recommended Penalty:	False
Meets Standard:	False
UST Involvement:	False
Remediation Phase:	0
Date Entered In Computer:	1988-04-29
Spill Record Last Update:	2004-04-07
Spiller Name:	Not reported
Spiller Company:	EXXONMOBIL
Spiller Address:	Not reported
Spiller County:	001
Spiller Contact:	Not reported
Spiller Phone:	Not reported
Spiller Extention:	Not reported
DEC Region:	2
DER Facility ID:	55361
DEC Memo:	"Prior to Sept, 2004 data translation this spill Lead_DEC Field was

EXXONMOBIL OIL CORPORATION BROOKLYN TERMINAL (Continued) **S104275564**

	ROMMEL Closed and cross-referenced to spill #8800244 Rommel"
Remarks:	"THE LINE HAS BEEN ISOLATED.THE PRODUCT IS TO BE REMOVED AND EXCAVATIONTO BE DONE. THE LINE WILL BE REPLACED SINCE IT DOES NOT HOLD THE PRES-SURE TEST."

All TTF:

Facility ID:	8800842
Spill Number:	8800842
Spill Tank Test:	1533766
Site ID:	59220
Tank Number:	Not reported
Tank Size:	0
Material:	0012
EPA UST:	Not reported
UST:	Not reported
Cause:	Not reported
Source:	Not reported
Test Method:	00
Test Method 2:	Unknown
Leak Rate:	.00
Gross Fail:	Not reported
Modified By:	Spills
Last Modified Date:	Not reported

All Materials:

Site ID:	59220
Operable Unit ID:	916331
Operable Unit:	01
Material ID:	460013
Material Code:	0012A
Material Name:	kerosene
Case No.:	Not reported
Material FA:	Petroleum
Quantity:	.00
Units:	G
Recovered:	.00
Oxygenate:	Not reported

Facility ID:	8808149
Site ID:	59221
Spill Number/Closed Date:	2003-09-24
Spill Date:	1989-01-12
Spill Cause:	Tank Test Failure
Spill Source:	Major Facility (MOSF) > 400,000 gal
Spill Class:	A3
Cleanup Ceased:	Not reported
SWIS:	2401
Investigator:	JMROMMEL
Referred To:	Not reported
Reported to Dept:	1989-01-12
CID:	Not reported
Water Affected:	Not reported
Spill Notifier:	Responsible Party
Last Inspection:	Not reported
Recommended Penalty:	False
Meets Standard:	False

EXXONMOBIL OIL CORPORATION BROOKLYN TERMINAL (Continued) **S104275564**

UST Involvement:	True
Remediation Phase:	0
Date Entered In Computer:	1989-01-19
Spill Record Last Update:	2004-04-07
Spiller Name:	Not reported
Spiller Company:	EXXONMOBIL
Spiller Address:	NORTH HENRY STREET
Spiller County:	001
Spiller Contact:	Not reported
Spiller Phone:	Not reported
Spiller Extention:	Not reported
DEC Region:	2
DER Facility ID:	55361
DEC Memo:	"Prior to Sept, 2004 data translation this spill Lead_DEC Field was ROMMEL 01/12/89: MOBIL HAS GIVEN GASERVICE PERMISSION TO EXCAVATE. Formerly assigned to Sullivan. Closed and cross referenced to 8800244"
	Not reported
Remarks:	"(2) TANKS FAILED PETRO TITE, 1ST WAS UNLEADED GAS 2K TANK FAILED AT 1GPH, 2ND WAS DIESEL, 4K TANK FAILED AT 1GPH, 3RD WAS A 4K TANK WHICH HOLDS AN ADDITIVE & FAILED AIR PRESSURE TEST,LEAK IN PIPING"

All TTF:

Facility ID:	8808149
Spill Number:	8808149
Spill Tank Test:	1535079
Site ID:	59221
Tank Number:	Not reported
Tank Size:	0
Material:	0009
EPA UST:	Not reported
UST:	Not reported
Cause:	Not reported
Source:	Not reported
Test Method:	00
Test Method 2:	Unknown
Leak Rate:	.00
Gross Fail:	Not reported
Modified By:	Spills
Last Modified Date:	Not reported

All Materials:

Site ID:	59221
Operable Unit ID:	924554
Operable Unit:	01
Material ID:	452914
Material Code:	0009
Material Name:	gasoline
Case No.:	Not reported
Material FA:	Petroleum
Quantity:	.00
Units:	G
Recovered:	.00
Oxygenate:	Not reported

Facility ID:	8910558
Site ID:	59222

EXXONMOBIL OIL CORPORATION BROOKLYN TERMINAL (Continued) **S104275564**

Spill Number/Closed Date:	2003-12-03
Spill Date:	1990-02-03
Spill Cause:	Tank Failure
Spill Source:	Major Facility (MOSF) > 400,000 gal
Spill Class:	C3
Cleanup Ceased:	Not reported
SWIS:	2401
Investigator:	TOMASELLO
Referred To:	Not reported
Reported to Dept:	1990-02-05
CID:	Not reported
Water Affected:	Not reported
Spill Notifier:	Responsible Party
Last Inspection:	Not reported
Recommended Penalty:	False
Meets Standard:	False
UST Involvement:	False
Remediation Phase:	0
Date Entered In Computer:	1990-02-05
Spill Record Last Update:	2004-04-07
Spiller Name:	Not reported
Spiller Company:	ExxonMobil
Spiller Address:	Not reported
Spiller County:	999
Spiller Contact:	Not reported
Spiller Phone:	Not reported
Spiller Extention:	Not reported
DEC Region:	2
DER Facility ID:	55361
DEC Memo:	""
Remarks:	"CONTAINED IN TANK FARM AREA, 2FT BASE OF WATER ADDED, TRANSFER OIL TO BARGE."

All Materials:

Site ID:	59222
Operable Unit ID:	935928
Operable Unit:	01
Material ID:	440128
Material Code:	0012A
Material Name:	kerosene
Case No.:	Not reported
Material FA:	Petroleum
Quantity:	80.00
Units:	G
Recovered:	.00
Oxygenate:	Not reported

Facility ID:	9312129
Site ID:	59225
Spill Number/Closed Date:	2002-10-16
Spill Date:	1994-01-14
Spill Cause:	Tank Failure
Spill Source:	Major Facility (MOSF) > 400,000 gal
Spill Class:	B3
Cleanup Ceased:	Not reported
SWIS:	2401
Investigator:	SJMILLER

EXXONMOBIL OIL CORPORATION BROOKLYN TERMINAL (Continued) **S104275564**

Referred To:	Not reported
Reported to Dept:	1994-01-14
CID:	Not reported
Water Affected:	Not reported
Spill Notifier:	Responsible Party
Last Inspection:	Not reported
Recommended Penalty:	False
Meets Standard:	True
UST Involvement:	False
Remediation Phase:	0
Date Entered In Computer:	1994-01-18
Spill Record Last Update:	2004-04-07
Spiller Name:	Not reported
Spiller Company:	ExxonMobil
Spiller Address:	Not reported
Spiller County:	999
Spiller Contact:	Not reported
Spiller Phone:	Not reported
Spiller Extention:	Not reported
DEC Region:	2
DER Facility ID:	55361
DEC Memo:	"Prior to Sept, 2004 data translation this spill Lead_DEC Field was MILLER 10/10/95: This is additional information about material spilled from the translation of the old spill file: MIXED OILS-RECO.SYST."
Remarks:	"550 GAL. A/G TANK - WATER IN TANK FROZE & SPLIT SAME - OIL LEAKED TO ICE-COVERED GROUND - CONTAM. ICE P/U & DRUMMED. WILL DISPOSE - STEVE MILLER NOTIFIED AT 12:15."

All Materials:

Site ID:	59225
Operable Unit ID:	994142
Operable Unit:	01
Material ID:	391125
Material Code:	0006
Material Name:	crude oil
Case No.:	Not reported
Material FA:	Petroleum
Quantity:	.00
Units:	G
Recovered:	.00
Oxygenate:	Not reported

MOSF:

Facility ID:	2-1420
Program Type:	MOSF
Tank Status:	Unregulated/Closed
Expiration Date:	Not reported
Dec Region:	2
UTMX:	589161.51103
UTMY:	4509278.91358

CBS:

CBS Number:	2-000221
Program Type:	CBS
Facility Status:	Unregulated/Closed

EXXONMOBIL OIL CORPORATION BROOKLYN TERMINAL (Continued) **S104275564**

Expiration Date:	Not reported
Dec Region:	2
UTMX:	589161.51660
UTMY:	4509278.90656

SPILLS:

Facility ID:	0512276
Facility Type:	ER
Spill Number:	0512276
DER Facility ID:	55361
Site ID:	358481
DEC Region:	2
Spill Number/Closed Date:	2006-08-08
Spill Cause:	Human Error
Spill Class:	C4
SWIS:	2401
Spill Date:	2006-01-23
Investigator:	SFRAHMAN
Referred To:	Not reported
Reported to Dept:	2006-01-23
CID:	41
Water Affected:	Not reported
Spill Source:	Commercial/Industrial
Spill Notifier:	Responsible Party
Cleanup Ceased:	Not reported
Cleanup Meets Std:	False
Last Inspection:	Not reported
Recommended Penalty:	False
UST Trust:	False
Remediation Phase:	0
Date Entered In Computer:	2006-01-24
Spill Record Last Update:	2006-08-08
Spiller Name:	Not reported
Spiller Company:	HOP FLEET FUELING
Spiller Address:	1160 RANDALL AVE
Spiller Company:	001
Contact Name:	DEREK WARD
DEC Memo:	"01/31/06 Sharif// I spoke with Jimmy,(718)991-2106 at Hop Fleet Fueling and he said a trucktor trailer ran over the hose and spilled about 15-20 gallons. Castleton was called in and they cleaned up the oil, removed apprx. 18 tons of contaminated soil, took end point sample and will forward the closure report to DEC. Kevin Donlon,(201)727-9001 is contact from Castleton. 05/18/06 Sharif Rahman- Left a messege for Kevin Donlon asking to send the closure report to DEC. 08/08/06 Rahman- Rec'd report from Castlton Environmental.The spill ocurred while HOP fleet Fueling was fuelimg trucks and a transfer hose was punctured.The diesel full sprayed over the area and collected in standing puddles along the road.Castlton removed fuel oil impacted water from the puddles and excavated approx. 60x15' area in depth of 6-12 .A total of 15.40 tons contaminated soil soil was disposed and two end point samples were collected.VOC/SVOC levels are below TAGM limit.Waste disposal manifest, photographs were provided.NFA required."
Remarks:	"spill contained - spill team enroute - Castleton Environmental - while fueling, truck ran over hose"

All Materials:

EXXONMOBIL OIL CORPORATION BROOKLYN TERMINAL (Continued) **S104275564**

Site ID:	358481
Operable Unit ID:	1115720
Operable Unit:	01
Material ID:	2105824
Material Code:	0008
Material Name:	diesel
Case No.:	Not reported
Material FA:	Petroleum
Quantity:	15.00
Units:	G
Recovered:	.00
Oxygenate:	Not reported

Facility ID:	8801000
Facility Type:	ER
Spill Number:	8801000
DER Facility ID:	55361
Site ID:	185849
DEC Region:	2
Spill Number/Closed Date:	2003-12-03
Spill Cause:	Equipment Failure
Spill Class:	A3
SWIS:	2401
Spill Date:	1988-05-02
Investigator:	JMROMMEL
Referred To:	Not reported
Reported to Dept:	1988-05-02
CID:	Not reported
Water Affected:	Not reported
Spill Source:	Major Facility (MOSF) > 400,000 gal
Spill Notifier:	DEC
Cleanup Ceased:	Not reported
Cleanup Meets Std:	False
Last Inspection:	Not reported
Recommended Penalty:	False
UST Trust:	True
Remediation Phase:	0
Date Entered In Computer:	1988-07-06
Spill Record Last Update:	2004-04-07
Spiller Name:	Not reported
Spiller Company:	EXXONMOBIL
Spiller Address:	50 BROADWAY
Spiller Company:	001
Contact Name:	Not reported
DEC Memo:	"Prior to Sept, 2004 data translation this spill Lead_DEC Field was ROMMEL Formerly assigned to Sullivan ISR dated 2/4/93 in file. Eemail to Ann Hoenstein to inquire about status of PIN job. Spill closed and cross referenced to 8800244"
Remarks:	"ON GOING REMEDIATION CASE."

All Materials:

Site ID:	185849
Operable Unit ID:	916479
Operable Unit:	01
Material ID:	460156
Material Code:	0006
Material Name:	crude oil

EXXONMOBIL OIL CORPORATION BROOKLYN TERMINAL (Continued) **S104275564**

Case No.:	Not reported
Material FA:	Petroleum
Quantity:	.00
Units:	G
Recovered:	.00
Oxygenate:	Not reported

Facility ID:	9605875
Facility Type:	ER
Spill Number:	9605875
DER Facility ID:	55361
Site ID:	185850
DEC Region:	2
Spill Number/Closed Date:	1996-08-07
Spill Cause:	Equipment Failure
Spill Class:	B3
SWIS:	2401
Spill Date:	1996-08-07
Investigator:	GUTIERREZ
Referred To:	Not reported
Reported to Dept:	1996-08-07
CID:	257
Water Affected:	Not reported
Spill Source:	Commercial Vehicle
Spill Notifier:	Fire Department
Cleanup Ceased:	Not reported
Cleanup Meets Std:	False
Last Inspection:	Not reported
Recommended Penalty:	False
UST Trust:	False
Remediation Phase:	0
Date Entered In Computer:	1996-08-07
Spill Record Last Update:	2004-04-07
Spiller Name:	DICK KWONG
Spiller Company:	K LINE EXPRESS INC
Spiller Address:	Not reported
Spiller Company:	001
Contact Name:	CONFESSORE
DEC Memo:	""
Remarks:	"no futher info at this time fire dept is doing cleanup driver of truck jim martinez plate # xaa3023 new jersey icc # mc240801"

All Materials:

Site ID:	185850
Operable Unit ID:	1036666
Operable Unit:	01
Material ID:	348627
Material Code:	0008
Material Name:	diesel
Case No.:	Not reported
Material FA:	Petroleum
Quantity:	100.00
Units:	G
Recovered:	100.00
Oxygenate:	Not reported

EXXONMOBIL OIL CORPORATION BROOKLYN TERMINAL (Continued) **S104275564**

Facility ID:	0308199
Facility Type:	ER
Spill Number:	0308199
DER Facility ID:	55361
Site ID:	273504
DEC Region:	2
Spill Number/Closed Date:	2009-09-09
Spill Cause:	Housekeeping
Spill Class:	B3
SWIS:	2401
Spill Date:	2003-11-03
Investigator:	exhampst
Referred To:	Not reported
Reported to Dept:	2003-11-03
CID:	207
Water Affected:	Not reported
Spill Source:	Major Facility (MOSF) > 400,000 gal
Spill Notifier:	Responsible Party
Cleanup Ceased:	Not reported
Cleanup Meets Std:	False
Last Inspection:	Not reported
Recommended Penalty:	False
UST Trust:	False
Remediation Phase:	0
Date Entered In Computer:	2003-11-03
Spill Record Last Update:	2009-09-09
Spiller Name:	Not reported
Spiller Company:	ExxonMobil
Spiller Address:	Not reported
Spiller Company:	999
Contact Name:	STEVE TRIFILETTI
DEC Memo:	"Prior to Sept, 2004 data translation this spill Lead_DEC Field was ROMMEL Contaminated soil letter. This spill was reassigned from Sigona to Rommel on 4/7/2004. Transfer to E. Hampston as part of Greenpoint Petroleum Remediation Project work on 6/17/09. R-2 to review spill files to determine if any records exist. Follow up with ExxonMobil staff on Greenpoint Project for other details. (EH 6/09). Consolidate under 8800244. Exxon has provided draft characterization report for former MOSF property and former refinery property still under ownership of Exxon. Spill to be addressed under MOSF/refinery characterization and remediation steps. (EH 9/09)."
Remarks:	"Contaminated soil in an excavated project in the monitor st yard ongoing remediation"

All Materials:

Site ID:	273504
Operable Unit ID:	874468
Operable Unit:	01
Material ID:	501717
Material Code:	0006
Material Name:	crude oil
Case No.:	Not reported
Material FA:	Petroleum
Quantity:	.00
Units:	G
Recovered:	.00
Oxygenate:	Not reported

EXXONMOBIL OIL CORPORATION BROOKLYN TERMINAL (Continued) **S104275564**

Facility ID:	9103174
Facility Type:	ER
Spill Number:	9103174
DER Facility ID:	55361
Site ID:	273505
DEC Region:	2
Spill Number/Closed Date:	1995-03-30
Spill Cause:	Equipment Failure
Spill Class:	A3
SWIS:	2401
Spill Date:	1991-06-19
Investigator:	KSTANG
Referred To:	Not reported
Reported to Dept:	1991-06-19
CID:	Not reported
Water Affected:	Not reported
Spill Source:	Major Facility (MOSF) > 400,000 gal
Spill Notifier:	Responsible Party
Cleanup Ceased:	1995-03-30
Cleanup Meets Std:	True
Last Inspection:	Not reported
Recommended Penalty:	False
UST Trust:	False
Remediation Phase:	0
Date Entered In Computer:	1991-06-20
Spill Record Last Update:	2004-04-07
Spiller Name:	Not reported
Spiller Company:	EXXONMOBIL
Spiller Address:	Not reported
Spiller Company:	001
Contact Name:	Not reported
DEC Memo:	"Prior to Sept, 2004 data translation this spill Lead_DEC Field was TANG "
Remarks:	"IN TUNNEL UNDER GREENPOINT AVE, ENVIRONMENTAL PRODUCT SERVICES IS EN ROUTE. NYC FD, USCG NOTIFIED TIM. JACOBY OF MOBIL, MOBIL CLEANED UP."

All Materials:

Site ID:	273505
Operable Unit ID:	957204
Operable Unit:	01
Material ID:	425625
Material Code:	0009
Material Name:	gasoline
Case No.:	Not reported
Material FA:	Petroleum
Quantity:	1000.00
Units:	G
Recovered:	.00
Oxygenate:	Not reported

Facility ID:	8800244
Facility Type:	ER
Spill Number:	8800244
DER Facility ID:	55361
Site ID:	59219
DEC Region:	2
Spill Number/Closed Date:	Not reported

EXXONMOBIL OIL CORPORATION BROOKLYN TERMINAL (Continued) **S104275564**

Spill Cause:	Equipment Failure
Spill Class:	A3
SWIS:	2401
Spill Date:	1988-04-07
Investigator:	RJWHITCH
Referred To:	Not reported
Reported to Dept:	1988-04-07
CID:	Not reported
Water Affected:	Not reported
Spill Source:	Major Facility (MOSF) > 400,000 gal
Spill Notifier:	Responsible Party
Cleanup Ceased:	Not reported
Cleanup Meets Std:	False
Last Inspection:	Not reported
Recommended Penalty:	False
UST Trust:	False
Remediation Phase:	1
Date Entered In Computer:	1988-04-20
Spill Record Last Update:	2017-05-05
Spiller Name:	Not reported
Spiller Company:	EXXONMOBIL
Spiller Address:	300 NORTH HENRY STREET
Spiller Company:	001
Contact Name:	Not reported
DEC Memo:	"Prior to Sept, 2004 data translation this spill Lead_DEC Field was ROMMEL 04/08/88: LINE IS SHUT DOWN MOBIL INVESTIGATING. STATE INVESTIGATING FACILITIES LINE SYSTEM AND RECOVERY OF PRODUCT IN WELLS. MAJOR PROBLEMS WITH THE SITE FROM EARLIER SPILLS IN THE AREA. MOBIL GREENPOINT ON SITE REMEDIATION SPILL NUMBER See also 8808149, 8800842, 8801000 12/01/03 On site spill numbers are closed and consolidated to Spill 8800244 Rommel 10/28/2009 (E. Hampston) Closed spill 0704658 to consolidate to 8800244. See Greenpoint Petroleum Remediation Project including s224087, s224088 for more regarding this site. With execution of the Federal Consent Decree in March 2011 for the ExxonMobil Greenpoint Petroleum Remediation Project (EMGPRP) spills and petroleum remediation projects s224087 and s224088 are now being investigated and remediated in accordance with the terms of the Decree. Spill 8800244 is remaining open until Decree obligations are sufficiently addressed for administrative purposes (E. Hampston 10/2013)."
Remarks:	"HIGH AMOUNT OF PRODUCT FOUND IN WELL.LINE PRESSURE TEST FAILED 80 PSI TEST"

All Materials:

Site ID:	59219
Operable Unit ID:	917096
Operable Unit:	01
Material ID:	462962
Material Code:	0009
Material Name:	gasoline
Case No.:	Not reported
Material FA:	Petroleum
Quantity:	.00
Units:	G
Recovered:	.00
Oxygenate:	Not reported

EXXONMOBIL OIL CORPORATION BROOKLYN TERMINAL (Continued) **S104275564**

Facility ID:	9009468
Facility Type:	ER
Spill Number:	9009468
DER Facility ID:	55361
Site ID:	59223
DEC Region:	2
Spill Number/Closed Date:	2003-02-10
Spill Cause:	Equipment Failure
Spill Class:	B3
SWIS:	2401
Spill Date:	1990-11-30
Investigator:	TOMASELLO
Referred To:	Not reported
Reported to Dept:	1990-11-30
CID:	Not reported
Water Affected:	Not reported
Spill Source:	Major Facility (MOSF) > 400,000 gal
Spill Notifier:	Responsible Party
Cleanup Ceased:	Not reported
Cleanup Meets Std:	False
Last Inspection:	Not reported
Recommended Penalty:	False
UST Trust:	False
Remediation Phase:	0
Date Entered In Computer:	1990-12-11
Spill Record Last Update:	2004-04-07
Spiller Name:	Not reported
Spiller Company:	EXXONMOBIL
Spiller Address:	Not reported
Spiller Company:	001
Contact Name:	Not reported
DEC Memo:	""
Remarks:	"DURING WASTE OIL RECOVERY PROCEDURE, WATER DETECTION SHUTOFF SYSTEM FAILED, RESULTING IN TANK OVERFILL, TANK OVERFLOWED ONTO SOIL AREA."

All Materials:

Site ID:	59223
Operable Unit ID:	946568
Operable Unit:	01
Material ID:	554469
Material Code:	0022
Material Name:	waste oil/used oil
Case No.:	Not reported
Material FA:	Petroleum
Quantity:	100.00
Units:	G
Recovered:	.00
Oxygenate:	Not reported

Facility ID:	9110597
Facility Type:	ER
Spill Number:	9110597
DER Facility ID:	55361
Site ID:	59224
DEC Region:	2
Spill Number/Closed Date:	1992-01-10
Spill Cause:	Equipment Failure

EXXONMOBIL OIL CORPORATION BROOKLYN TERMINAL (Continued) **S104275564**

Spill Class:	C3
SWIS:	2401
Spill Date:	1992-01-10
Investigator:	GELLER
Referred To:	Not reported
Reported to Dept:	1992-01-10
CID:	Not reported
Water Affected:	Not reported
Spill Source:	Major Facility (MOSF) > 400,000 gal
Spill Notifier:	Responsible Party
Cleanup Ceased:	1992-01-10
Cleanup Meets Std:	True
Last Inspection:	Not reported
Recommended Penalty:	False
UST Trust:	False
Remediation Phase:	0
Date Entered In Computer:	1992-01-31
Spill Record Last Update:	2004-04-07
Spiller Name:	Not reported
Spiller Company:	ExxonMobil
Spiller Address:	Not reported
Spiller Company:	999
Contact Name:	Not reported
DEC Memo:	""
Remarks:	"SPEEDY-DRY APPLIED, PICKED UP & DISPOSED"

All Materials:

Site ID:	59224
Operable Unit ID:	964347
Operable Unit:	01
Material ID:	419118
Material Code:	0012A
Material Name:	kerosene
Case No.:	Not reported
Material FA:	Petroleum
Quantity:	3.00
Units:	G
Recovered:	.00
Oxygenate:	Not reported

Facility ID:	9414801
Facility Type:	ER
Spill Number:	9414801
DER Facility ID:	55361
Site ID:	59226
DEC Region:	2
Spill Number/Closed Date:	1995-02-10
Spill Cause:	Equipment Failure
Spill Class:	B3
SWIS:	2401
Spill Date:	1995-02-10
Investigator:	SMMARTIN
Referred To:	Not reported
Reported to Dept:	1995-02-10
CID:	Not reported
Water Affected:	Not reported
Spill Source:	Major Facility (MOSF) > 400,000 gal

EXXONMOBIL OIL CORPORATION BROOKLYN TERMINAL (Continued) **S104275564**

Spill Notifier:	Affected Persons
Cleanup Ceased:	1995-02-10
Cleanup Meets Std:	True
Last Inspection:	Not reported
Recommended Penalty:	False
UST Trust:	False
Remediation Phase:	0
Date Entered In Computer:	1995-02-10
Spill Record Last Update:	2004-04-07
Spiller Name:	Not reported
Spiller Company:	ExxonMobil
Spiller Address:	Not reported
Spiller Company:	999
Contact Name:	Not reported
DEC Memo:	"Prior to Sept, 2004 data translation this spill Lead_DEC Field was MARTINKAT "
Remarks:	"2 INCH LINE CRACKED LEAKING LESS THAN 2 GALS. PRODUCT CLEANED UP."

All Materials:

Site ID:	59226
Operable Unit ID:	1008281
Operable Unit:	01
Material ID:	373526
Material Code:	0022
Material Name:	waste oil/used oil
Case No.:	Not reported
Material FA:	Petroleum
Quantity:	2.00
Units:	G
Recovered:	.00
Oxygenate:	Not reported

SPDES:

Permit Number:	NY0004995
State-Region:	02
Expiration Date:	02/01/2006
Current Major Minor Status:	Minor
Primary Facility SIC Code:	4959
State Water Body Name:	NEWTOWN CK
Limit Set Status Flag:	Active
Total Actual Average Flow(MGD):	0.148
Total App Design Flow(MGD):	Not reported
UDF1:	Not reported
Lat/Long:	+40.729139 / -73.937583
DMR Cognizant Official:	JUSTIN KENNEDY
UDF2:	001702
UDF3:	SD
FIPS County Code:	NY047

Non-Gov Permit Affiliation Type Desc:	DMR Mailing Address
Non-Gov Permit Org Formal Name:	ROUX ASSOCIATES, INC
Non-Gov Permit Street Address:	BROOKLYN TERMINAL
Non-Gov Permit Supplemental Location:	209 SHAFTER STREET
Non-Gov Permit City:	ISLANDIA
Non-Gov Permit State Code:	NY

EXXONMOBIL OIL CORPORATION BROOKLYN TERMINAL (Continued) **S104275564**

Non-Gov Permit Zip Code:	117495074
Non-Gov Facility Affiliation Type Desc:	Mailing Address
Non-Gov Facility Org Formal Name:	EXXONMOBIL OIL CORP
Non-Gov Facility Street Address:	BROOKLYN TERMINAL
Non-Gov Facility Supplemental Location:	300 NORTH HENRY STREET
Non-Gov Facility City:	BROOKLYN
Non-Gov Facility State Code:	NY
Non-Gov Facility Zip Code:	11222
State Water Body:	02030201010
UDF2:	001702
UDF3:	SD
FIPS County Code:	NY047
Non-Gov Permit Affiliation Type Desc:	DMR Mailing Address
Non-Gov Permit Org Formal Name:	ROUX ASSOCIATES, INC
Non-Gov Permit Street Address:	BROOKLYN TERMINAL
Non-Gov Permit Supplemental Location:	209 SHAFTER STREET
Non-Gov Permit City:	ISLANDIA
Non-Gov Permit State Code:	NY
Non-Gov Permit Zip Code:	117495074
Non-Gov Facility Affiliation Type Desc:	Owner
Non-Gov Facility Org Formal Name:	EXXONMOBIL OIL CORP
Non-Gov Facility Street Address:	BROOKLYN TERMINAL
Non-Gov Facility Supplemental Location:	PO BOX 1537
Non-Gov Facility City:	EXTON
Non-Gov Facility State Code:	PA
Non-Gov Facility Zip Code:	193410120
State Water Body:	02030201010
UDF2:	001702
UDF3:	SD
FIPS County Code:	NY047
Non-Gov Permit Affiliation Type Desc:	Permittee
Non-Gov Permit Org Formal Name:	MOBIL - BROOKLYN TERMINAL
Non-Gov Permit Street Address:	300 NORTH HENRY STREET
Non-Gov Permit Supplemental Location:	Not reported
Non-Gov Permit City:	BROOKLYN
Non-Gov Permit State Code:	NY
Non-Gov Permit Zip Code:	11222
Non-Gov Facility Affiliation Type Desc:	Mailing Address
Non-Gov Facility Org Formal Name:	EXXONMOBIL OIL CORP
Non-Gov Facility Street Address:	BROOKLYN TERMINAL
Non-Gov Facility Supplemental Location:	300 NORTH HENRY STREET
Non-Gov Facility City:	BROOKLYN
Non-Gov Facility State Code:	NY
Non-Gov Facility Zip Code:	11222
State Water Body:	02030201010
UDF2:	001702
UDF3:	SD
FIPS County Code:	NY047
Non-Gov Permit Affiliation Type Desc:	Permittee
Non-Gov Permit Org Formal Name:	MOBIL - BROOKLYN TERMINAL
Non-Gov Permit Street Address:	300 NORTH HENRY STREET

EXXONMOBIL OIL CORPORATION BROOKLYN TERMINAL (Continued) **S104275564**

Non-Gov Permit Supplemental Location:	Not reported
Non-Gov Permit City:	BROOKLYN
Non-Gov Permit State Code:	NY
Non-Gov Permit Zip Code:	11222
Non-Gov Facility Affiliation Type Desc:	Owner
Non-Gov Facility Org Formal Name:	EXXONMOBIL OIL CORP
Non-Gov Facility Street Address:	BROOKLYN TERMINAL
Non-Gov Facility Supplemental Location:	PO BOX 1537
Non-Gov Facility City:	EXTON
Non-Gov Facility State Code:	PA
Non-Gov Facility Zip Code:	193410120
State Water Body:	02030201010

314
SW
1/2-1
0.695 mi.
3668 ft.

FYN PAINT & LAQUER CO. INC.
230 KENT AVENUE
BROOKLYN, NY 11211

NY SHWS **S108524789**
NY CBS **N/A**
NY INST CONTROL
NY VCP
NY BROWNFIELDS

Relative:
Higher

Actual:
18 ft.

SHWS:

Program:	HW
Site Code:	456283
Classification:	P
Region:	2
Acres:	0.135
HW Code:	224154
Record Add:	10/06/2011
Record Upd:	02/11/2013
Updated By:	JHOCONNE

Site Description: Location: The 0.135 acre site is located in an urban area of Brooklyn at 230 Kent Avenue, Brooklyn, NY 11211 (Block 2362, Lot 1). It is bordered by Kent Avenue to the east, by River Street to the west, by North First Street to the south, and by Con Edison's former North First Street Oil Storage Terminal to the north. Site Features: On site it is a two story wood frame building with a partial basement. The building was used for paint and lacquer manufacturing. The site has a RCRA Closure Work Plan which has started in 2011. Current Zoning: The current zoning is M3-1, heavy manufacturing. The site is located approximately 500 ft from the East River. The surrounding neighborhood consisted of warehouses, other manufacturing facilities, and residential buildings. In the past ten years, the neighborhood has transformed into a predominantly residential area. Historical Use: The site was a paint and lacquer manufacturing facility from 1930 to 2010. The facility was a large hazardous waste generator with an assigned EPA number 001270867. In 1999 RGJ contractor closed in place 14 USTs used to store VOCs. RGJ reported soil contamination around the USTs. The owner of the site entered into a Voluntary Cleanup Agreement (VCA) with the Department in April 2001, after Con Edison, the owner of the adjacent property discovered Volatile Organic Compounds (VOCs) under their parking lot and sued Fyn Paint Co. The investigation at the site revealed soil and groundwater highly contaminated with VOCs. After multiple phase investigations and negotiations, starting in January 2007, an IRM/pump and treatment of the groundwater was installed and operated. The RAWP was approved in 2009, and an excavation of the contaminated soil around six of the USTs constituting the source of VOCs was completed in 2010. Additional remedial design for a dual phase extraction system is being negotiated. In November 2011, RCRA Closure field work started under EPA supervision and it continued through 2012 performed by the

FYN PAINT & LAQUER CO. INC. (Continued) **S108524789**

Volunteer's consultant. Geology and Hydrogeology: The site is located in the Atlantic Coastal Plain. The geology of this province is comprised of interbedded of sand clay and marl. The shallow soil beneath the site consists of a layer of antropogenic fill material (0-12 feet and the rest to 75 feet of medium and course sand, gravel and silt layers. The groundwater is 7 to 15 feet below grade. The groundwater flow direction is west towards East River. This site is being remediated under a Voluntary Cleanup Agreement (see site no. V00380).

Env Problem: Nature and Extent of Contamination: a) contamination: based on the investigations performed at the site it was revealed that the soil, soil vapor and groundwater are highly contaminated with volatile organic compounds (VOCs). The main VOCs are acetone, ethylbenzene, toluene, and mixed xylenes. b) areal/depth extent: the VOC plume from 14 closed-in-place underground storage tanks (USTs), and from spills which occurred during the manufacture of paint and lacquer, extends across the foot print of the Fyn Paint building into the adjacent sidewalks and ConEd parking lot. c) concentrations: Groundwater monitoring conducted at the site revealed non-aqueous phase liquid (NAPL) and dissolved-phase contamination in few of the on-site and off-site monitoring wells. In March 2007, an Interim Remedial Measure (IRM) consisting of a groundwater pump and treatment system with an activated carbon filtration stage was installed and operated. A Remedial Action Work Plan (RAWP) to address on-site and off-site contamination was approved by the Department in October 2009. In July 2011, the RCRA closure work plan was approved and in November 2011, EPA started the RCRA site investigation as a response to the Department?s request for emergency action. RCRA closure activities continued through 2012.

Health Problem: As information for this site becomes available, it will be reviewed by the NYSDOH to determine if site contamination presents public health exposure concerns.

Dump: Not reported
Structure: Not reported
Lagoon: Not reported
Landfill: Not reported
Pond: Not reported
Disp Start: Not reported
Disp Term: Not reported
Lat/Long: Not reported
Dell: Not reported
Record Add: Not reported
Record Upd: Not reported
Updated By: Not reported
Own Op: Document Repository
Sub Type: NNN
Owner Name: Not reported
Owner Company: Brooklyn Public Library- Greenpoint Branch
Owner Address: 107 Norman Ave. (at Leonard St.)
Owner Addr2: Not reported
Owner City,St,Zip: Brooklyn, NY 11222
Owner Country: United States of America
Own Op: Document Repository
Sub Type: NNN
Owner Name: Not reported
Owner Company: Brooklyn Public Library- Leonard Branch
Owner Address: 81 Devoe St. (at Leonard St.)

FYN PAINT & LAQUER CO. INC. (Continued) **S108524789**

Owner Addr2:	Not reported
Owner City,St,Zip:	Brooklyn, NY 11211
Owner Country:	United States of America
Own Op:	Document Repository
Sub Type:	NNN
Owner Name:	Ioana Munteanu-Ramnic
Owner Company:	NYSDEC, Region 2 Office
Owner Address:	47-40 21st St., First Floor
Owner Addr2:	Not reported
Owner City,St,Zip:	LIC, NY 11101
Owner Country:	United States of America
Own Op:	Owner
Sub Type:	01
Owner Name:	Irving Rosenfeld
Owner Company:	Kent River Corporation
Owner Address:	36 West 44th Street
Owner Addr2:	Not reported
Owner City,St,Zip:	New York, NY 10036
Owner Country:	United States of America
Own Op:	Owner
Sub Type:	01
Owner Name:	Mrs. Feinstein
Owner Company:	Fyn Paint & Lacquer Co., Inc.
Owner Address:	157 Midgely Dr.
Owner Addr2:	Not reported
Owner City,St,Zip:	Hewlett, NY 11557
Owner Country:	United States of America
HW Code:	Not reported
Waste Type:	Not reported
Waste Quantity:	Not reported
Waste Code:	Not reported
Crossref ID:	Not reported
Cross Ref Type Code:	Not reported
Cross Ref Type:	Not reported
Record Added Date:	Not reported
Record Updated:	Not reported
Updated By:	Not reported

CBS:

CBS Number:	2-000151
Program Type:	CBS
Facility Status:	Unregulated/Closed
Expiration Date:	Not reported
Dec Region:	2
UTMX:	587396.11665
UTMY:	4507872.90939

INST CONTROL:

Site Code:	56974
Control Name:	Deed Restriction
HW Code:	V00380
Control Code:	A
Control Type:	INST
Dt record added:	11/21/2014
Dt rec updated:	11/21/2014
Updated By:	IXMUNTEA

FYN PAINT & LAQUER CO. INC. (Continued) **S108524789**

Site Code: 56974

Site Description: Location: The 0.135 acre site is located in an urban area of Brooklyn at 230 Kent Avenue, Brooklyn, NY 11211 (Block 2362, Lot 1). It is bordered by Kent Avenue to the east, by River Street to the west, by North First Street to the south, and by Con Edison's former North First Street Oil Storage Terminal to the north. Site Features: On site it is a two story wood frame building with a partial basement. The building was used for paint and lacquer manufacturing. The site has a RCRA Closure Work Plan which began in 2011 (EPA # 001270867). Current Zoning: The current zoning is M3-1, heavy manufacturing. The site is located approximately 500 ft from the East River. The surrounding neighborhood consisted of warehouses, other manufacturing facilities, and residential buildings. In the last ten years, the neighborhood has transformed into a predominantly residential area. Historical Use: The site was a paint and lacquer manufacturing facility from 1930 to 2010. The facility was a large hazardous waste generator with an assigned EPA number 001270867. The owner of the site entered into a Voluntary Cleanup Agreement (VCA) with the Department in April 2001. Geology and Hydrogeology: The site is located in the Atlantic Coastal Plain. The geology of this province is comprised of interbedded of sand clay and marl. The shallow soil beneath the site consists of 75 feet of medium and course sand, gravel and silt layers. The groundwater is 7 to 15 feet below grade. The groundwater flow direction is west towards East River.

Env Problem: Nature and Extent of Contamination: a) contamination: based on the investigations performed at the site it was revealed that the soil, soil vapor and groundwater are contaminated with volatile organic compounds (VOCs). The main VOCs are acetone, ethylbenzene, toluene, and mixed xylenes. b) areal/depth extent: the VOC plume from 14 closed-in-place underground storage tanks (USTs), and from spills which occurred during the manufacture of paint and lacquer, extends across the foot print of the Fyn Paint building into the adjacent sidewalks and parking lot. c) concentrations: Groundwater monitoring conducted in 2006 revealed non-aqueous phase liquid (NAPL) and dissolved-phase contamination in three of the on-site and off-site monitoring wells. In March 2007, an Interim Remedial Measure (IRM) consisting of a groundwater pump and treatment system with an activated carbon filtration stage was installed and operated. The Remedial Investigation (RI) was completed in January 2008. A Remedial Action Work Plan (RAWP) to address on-site and off-site contamination was approved by the Department in October 2009. In 2010, a pilot test for soil vapor extraction and dual phase extraction system was performed for additional remedial system design. In July 2011, the RCRA closure work plan was approved and RCRA closure activities continued through 2013. A Remedial Design for a dual phase extraction system was approved.

Health Problem: It is unlikely that people will drink contaminated groundwater since the area is provided with public water. It is also unlikely that area residents will come in contact with contaminated soil and subsurface material since the site and the surrounding area are covered with buildings and pavement. If the site is redeveloped, construction workers or future site occupants may come in contact with site related contamination in soil if it is not handled properly. The potential for nearby residents and building occupants to breathe site-related contaminants that may migrate into nearby buildings via soil vapor intrusion will be evaluated.

Dump: Not reported

FYN PAINT & LAQUER CO. INC. (Continued) **S108524789**

Structure: Not reported
Lagoon: Not reported
Landfill: Not reported
Pond: Not reported
Disp Start: Not reported
Disp Term: Not reported
Lat/Long: Not reported
Dell: Not reported
Record Add: Not reported
Record Upd: Not reported
Updated By: Not reported
Own Op: Owner
Sub Type: E
Owner Name: Jeffrey Herz, Esq
Owner Company: Kent River Corporation
Owner Address: Cullen and Dykman, LLP
Owner Addr2: 100 Quentin Roosevelt Ave.
Owner City,St,Zip: Garden City, NY 11530
Owner Country: United States of America
Own Op: Document Repository
Sub Type: C01
Owner Name: Not reported
Owner Company: Brooklyn Public Library - Greenpoint Branch
Owner Address: 107 Norman Ave. (at Leonard St.)
Owner Addr2: Not reported
Owner City,St,Zip: Brooklyn, NY 11222
Owner Country: United States of America
Own Op: Document Repository
Sub Type: C01
Owner Name: Not reported
Owner Company: Brooklyn Public Library - Leonard Branch
Owner Address: 81 Devoe St. (at Leonard)
Owner Addr2: Not reported
Owner City,St,Zip: Brooklyn, NY 11211
Owner Country: United States of America
Own Op: Document Repository
Sub Type: NNN
Owner Name: Ioana Munteanu-Ramnic, P.E.
Owner Company: NYSDEC
Owner Address: 47-40 21st St., First Floor
Owner Addr2: Not reported
Owner City,St,Zip: LIC, NY 11101
Owner Country: United States of America
HW Code: Not reported
Waste Type: Not reported
Waste Quantity: Not reported
Waste Code: Not reported
Crossref ID: Not reported
Cross Ref Type Code: Not reported
Cross Ref Type: Not reported
Record Added Date: Not reported
Record Updated: Not reported
Updated By: Not reported

Site Code: 56974
Control Name: Building Use Restriction
HW Code: V00380

FYN PAINT & LAQUER CO. INC. (Continued) **S108524789**

Control Code: 26
Control Type: INST
Dt record added: 11/21/2014
Dt rec updated: 11/21/2014
Updated By: IXMUNTEA
Site Code: 56974
Site Description: Location: The 0.135 acre site is located in an urban area of Brooklyn at 230 Kent Avenue, Brooklyn, NY 11211 (Block 2362, Lot 1). It is bordered by Kent Avenue to the east, by River Street to the west, by North First Street to the south, and by Con Edison's former North First Street Oil Storage Terminal to the north. Site Features: On site it is a two story wood frame building with a partial basement. The building was used for paint and lacquer manufacturing. The site has a RCRA Closure Work Plan which began in 2011 (EPA # 001270867). Current Zoning: The current zoning is M3-1, heavy manufacturing. The site is located approximately 500 ft from the East River. The surrounding neighborhood consisted of warehouses, other manufacturing facilities, and residential buildings. In the last ten years, the neighborhood has transformed into a predominantly residential area. Historical Use: The site was a paint and lacquer manufacturing facility from 1930 to 2010. The facility was a large hazardous waste generator with an assigned EPA number 001270867. The owner of the site entered into a Voluntary Cleanup Agreement (VCA) with the Department in April 2001. Geology and Hydrogeology: The site is located in the Atlantic Coastal Plain. The geology of this province is comprised of interbedded of sand clay and marl. The shallow soil beneath the site consists of 75 feet of medium and course sand, gravel and silt layers. The groundwater is 7 to 15 feet below grade. The groundwater flow direction is west towards East River.
Env Problem: Nature and Extent of Contamination: a) contamination: based on the investigations performed at the site it was revealed that the soil, soil vapor and groundwater are contaminated with volatile organic compounds (VOCs). The main VOCs are acetone, ethylbenzene, toluene, and mixed xylenes. b) areal/depth extent: the VOC plume from 14 closed-in-place underground storage tanks (USTs), and from spills which occurred during the manufacture of paint and lacquer, extends across the foot print of the Fyn Paint building into the adjacent sidewalks and parking lot. c) concentrations: Groundwater monitoring conducted in 2006 revealed non-aqueous phase liquid (NAPL) and dissolved-phase contamination in three of the on-site and off-site monitoring wells. In March 2007, an Interim Remedial Measure (IRM) consisting of a groundwater pump and treatment system with an activated carbon filtration stage was installed and operated. The Remedial Investigation (RI) was completed in January 2008. A Remedial Action Work Plan (RAWP) to address on-site and off-site contamination was approved by the Department in October 2009. In 2010, a pilot test for soil vapor extraction and dual phase extraction system was performed for additional remedial system design. In July 2011, the RCRA closure work plan was approved and RCRA closure activities continued through 2013. A Remedial Design for a dual phase extraction system was approved.
Health Problem: It is unlikely that people will drink contaminated groundwater since the area is provided with public water. It is also unlikely that area residents will come in contact with contaminated soil and subsurface material since the site and the surrounding area are covered with buildings and pavement. If the site is redeveloped, construction workers or future site occupants may come in contact with site

FYN PAINT & LAQUER CO. INC. (Continued) **S108524789**

related contamination in soil if it is not handled properly. The potential for nearby residents and building occupants to breathe site-related contaminants that may migrate into nearby buildings via soil vapor intrusion will be evaluated.

Dump: Not reported
Structure: Not reported
Lagoon: Not reported
Landfill: Not reported
Pond: Not reported
Disp Start: Not reported
Disp Term: Not reported
Lat/Long: Not reported
Dell: Not reported
Record Add: Not reported
Record Upd: Not reported
Updated By: Not reported
Own Op: Owner
Sub Type: E
Owner Name: Jeffrey Herz, Esq
Owner Company: Kent River Corporation
Owner Address: Cullen and Dykman, LLP
Owner Addr2: 100 Quentin Roosevelt Ave.
Owner City,St,Zip: Garden City, NY 11530
Owner Country: United States of America
Own Op: Document Repository
Sub Type: C01
Owner Name: Not reported
Owner Company: Brooklyn Public Library - Greenpoint Branch
Owner Address: 107 Norman Ave. (at Leonard St.)
Owner Addr2: Not reported
Owner City,St,Zip: Brooklyn, NY 11222
Owner Country: United States of America
Own Op: Document Repository
Sub Type: C01
Owner Name: Not reported
Owner Company: Brooklyn Public Library - Leonard Branch
Owner Address: 81 Devoe St. (at Leonard)
Owner Addr2: Not reported
Owner City,St,Zip: Brooklyn, NY 11211
Owner Country: United States of America
Own Op: Document Repository
Sub Type: NNN
Owner Name: Ioana Munteanu-Ramnic, P.E.
Owner Company: NYSDEC
Owner Address: 47-40 21st St., First Floor
Owner Addr2: Not reported
Owner City,St,Zip: LIC, NY 11101
Owner Country: United States of America
HW Code: Not reported
Waste Type: Not reported
Waste Quantity: Not reported
Waste Code: Not reported
Crossref ID: Not reported
Cross Ref Type Code: Not reported
Cross Ref Type: Not reported
Record Added Date: Not reported
Record Updated: Not reported

FYN PAINT & LAQUER CO. INC. (Continued) **S108524789**

Updated By: Not reported

Site Code: 56974
Control Name: Landuse Restriction
HW Code: V00380
Control Code: 25
Control Type: INST
Dt record added: 11/21/2014
Dt rec updated: 11/21/2014
Updated By: IXMUNTEA
Site Code: 56974
Site Description: Location: The 0.135 acre site is located in an urban area of Brooklyn at 230 Kent Avenue, Brooklyn, NY 11211 (Block 2362, Lot 1). It is bordered by Kent Avenue to the east, by River Street to the west, by North First Street to the south, and by Con Edison's former North First Street Oil Storage Terminal to the north. Site Features: On site it is a two story wood frame building with a partial basement. The building was used for paint and lacquer manufacturing. The site has a RCRA Closure Work Plan which began in 2011 (EPA # 001270867). Current Zoning: The current zoning is M3-1, heavy manufacturing. The site is located approximately 500 ft from the East River. The surrounding neighborhood consisted of warehouses, other manufacturing facilities, and residential buildings. In the last ten years, the neighborhood has transformed into a predominantly residential area. Historical Use: The site was a paint and lacquer manufacturing facility from 1930 to 2010. The facility was a large hazardous waste generator with an assigned EPA number 001270867. The owner of the site entered into a Voluntary Cleanup Agreement (VCA) with the Department in April 2001. Geology and Hydrogeology: The site is located in the Atlantic Coastal Plain. The geology of this province is comprised of interbedded of sand clay and marl. The shallow soil beneath the site consists of 75 feet of medium and course sand, gravel and silt layers. The groundwater is 7 to 15 feet below grade. The groundwater flow direction is west towards East River.
Env Problem: Nature and Extent of Contamination: a) contamination: based on the investigations performed at the site it was revealed that the soil, soil vapor and groundwater are contaminated with volatile organic compounds (VOCs). The main VOCs are acetone, ethylbenzene, toluene, and mixed xylenes. b) areal/depth extent: the VOC plume from 14 closed-in-place underground storage tanks (USTs), and from spills which occurred during the manufacture of paint and lacquer, extends across the foot print of the Fyn Paint building into the adjacent sidewalks and parking lot. c) concentrations: Groundwater monitoring conducted in 2006 revealed non-aqueous phase liquid (NAPL) and dissolved-phase contamination in three of the on-site and off-site monitoring wells. In March 2007, an Interim Remedial Measure (IRM) consisting of a groundwater pump and treatment system with an activated carbon filtration stage was installed and operated. The Remedial Investigation (RI) was completed in January 2008. A Remedial Action Work Plan (RAWP) to address on-site and off-site contamination was approved by the Department in October 2009. In 2010, a pilot test for soil vapor extraction and dual phase extraction system was performed for additional remedial system design. In July 2011, the RCRA closure work plan was approved and RCRA closure activities continued through 2013. A Remedial Design for a dual phase extraction system was approved.
Health Problem: It is unlikely that people will drink contaminated groundwater since

FYN PAINT & LAQUER CO. INC. (Continued) **S108524789**

the area is provided with public water. It is also unlikely that area residents will come in contact with contaminated soil and subsurface material since the site and the surrounding area are covered with buildings and pavement. If the site is redeveloped, construction workers or future site occupants may come in contact with site related contamination in soil if it is not handled properly. The potential for nearby residents and building occupants to breathe site-related contaminants that may migrate into nearby buildings via soil vapor intrusion will be evaluated.

Dump: Not reported
Structure: Not reported
Lagoon: Not reported
Landfill: Not reported
Pond: Not reported
Disp Start: Not reported
Disp Term: Not reported
Lat/Long: Not reported
Dell: Not reported
Record Add: Not reported
Record Upd: Not reported
Updated By: Not reported
Own Op: Owner
Sub Type: E
Owner Name: Jeffrey Herz, Esq
Owner Company: Kent River Corporation
Owner Address: Cullen and Dykman, LLP
Owner Addr2: 100 Quentin Roosevelt Ave.
Owner City,St,Zip: Garden City, NY 11530
Owner Country: United States of America
Own Op: Document Repository
Sub Type: C01
Owner Name: Not reported
Owner Company: Brooklyn Public Library - Greenpoint Branch
Owner Address: 107 Norman Ave. (at Leonard St.)
Owner Addr2: Not reported
Owner City,St,Zip: Brooklyn, NY 11222
Owner Country: United States of America
Own Op: Document Repository
Sub Type: C01
Owner Name: Not reported
Owner Company: Brooklyn Public Library - Leonard Branch
Owner Address: 81 Devoe St. (at Leonard)
Owner Addr2: Not reported
Owner City,St,Zip: Brooklyn, NY 11211
Owner Country: United States of America
Own Op: Document Repository
Sub Type: NNN
Owner Name: Ioana Munteanu-Ramnic, P.E.
Owner Company: NYSDEC
Owner Address: 47-40 21st St., First Floor
Owner Addr2: Not reported
Owner City,St,Zip: LIC, NY 11101
Owner Country: United States of America
HW Code: Not reported
Waste Type: Not reported
Waste Quantity: Not reported
Waste Code: Not reported

FYN PAINT & LAQUER CO. INC. (Continued) **S108524789**

Crossref ID: Not reported
Cross Ref Type Code: Not reported
Cross Ref Type: Not reported
Record Added Date: Not reported
Record Updated: Not reported
Updated By: Not reported

Site Code: 56974
Control Name: Ground Water Use Restriction
HW Code: V00380
Control Code: 08
Control Type: INST
Dt record added: 11/21/2014
Dt rec updated: 11/21/2014
Updated By: IXMUNTEA
Site Code: 56974
Site Description: Location: The 0.135 acre site is located in an urban area of Brooklyn at 230 Kent Avenue, Brooklyn, NY 11211 (Block 2362, Lot 1). It is bordered by Kent Avenue to the east, by River Street to the west, by North First Street to the south, and by Con Edison's former North First Street Oil Storage Terminal to the north. Site Features: On site it is a two story wood frame building with a partial basement. The building was used for paint and lacquer manufacturing. The site has a RCRA Closure Work Plan which began in 2011 (EPA # 001270867). Current Zoning: The current zoning is M3-1, heavy manufacturing. The site is located approximately 500 ft from the East River. The surrounding neighborhood consisted of warehouses, other manufacturing facilities, and residential buildings. In the last ten years, the neighborhood has transformed into a predominantly residential area. Historical Use: The site was a paint and lacquer manufacturing facility from 1930 to 2010. The facility was a large hazardous waste generator with an assigned EPA number 001270867. The owner of the site entered into a Voluntary Cleanup Agreement (VCA) with the Department in April 2001. Geology and Hydrogeology: The site is located in the Atlantic Coastal Plain. The geology of this province is comprised of interbedded of sand clay and marl. The shallow soil beneath the site consists of 75 feet of medium and course sand, gravel and silt layers. The groundwater is 7 to 15 feet below grade. The groundwater flow direction is west towards East River.
Env Problem: Nature and Extent of Contamination: a) contamination: based on the investigations performed at the site it was revealed that the soil, soil vapor and groundwater are contaminated with volatile organic compounds (VOCs). The main VOCs are acetone, ethylbenzene, toluene, and mixed xylenes. b) areal/depth extent: the VOC plume from 14 closed-in-place underground storage tanks (USTs), and from spills which occurred during the manufacture of paint and lacquer, extends across the foot print of the Fyn Paint building into the adjacent sidewalks and parking lot. c) concentrations: Groundwater monitoring conducted in 2006 revealed non-aqueous phase liquid (NAPL) and dissolved-phase contamination in three of the on-site and off-site monitoring wells. In March 2007, an Interim Remedial Measure (IRM) consisting of a groundwater pump and treatment system with an activated carbon filtration stage was installed and operated. The Remedial Investigation (RI) was completed in January 2008. A Remedial Action Work Plan (RAWP) to address on-site and off-site contamination was approved by the Department in October 2009. In 2010, a pilot test for soil vapor extraction and dual phase extraction system was

FYN PAINT & LAQUER CO. INC. (Continued) **S108524789**

performed for additional remedial system design. In July 2011, the RCRA closure work plan was approved and RCRA closure activities continued through 2013. A Remedial Design for a dual phase extraction system was approved.

Health Problem: It is unlikely that people will drink contaminated groundwater since the area is provided with public water. It is also unlikely that area residents will come in contact with contaminated soil and subsurface material since the site and the surrounding area are covered with buildings and pavement. If the site is redeveloped, construction workers or future site occupants may come in contact with site related contamination in soil if it is not handled properly. The potential for nearby residents and building occupants to breathe site-related contaminants that may migrate into nearby buildings via soil vapor intrusion will be evaluated.

Dump: Not reported
Structure: Not reported
Lagoon: Not reported
Landfill: Not reported
Pond: Not reported
Disp Start: Not reported
Disp Term: Not reported
Lat/Long: Not reported
Dell: Not reported
Record Add: Not reported
Record Upd: Not reported
Updated By: Not reported
Own Op: Owner
Sub Type: E
Owner Name: Jeffrey Herz, Esq
Owner Company: Kent River Corporation
Owner Address: Cullen and Dykman, LLP
Owner Addr2: 100 Quentin Roosevelt Ave.
Owner City,St,Zip: Garden City, NY 11530
Owner Country: United States of America
Own Op: Document Repository
Sub Type: C01
Owner Name: Not reported
Owner Company: Brooklyn Public Library - Greenpoint Branch
Owner Address: 107 Norman Ave. (at Leonard St.)
Owner Addr2: Not reported
Owner City,St,Zip: Brooklyn, NY 11222
Owner Country: United States of America
Own Op: Document Repository
Sub Type: C01
Owner Name: Not reported
Owner Company: Brooklyn Public Library - Leonard Branch
Owner Address: 81 Devoe St. (at Leonard)
Owner Addr2: Not reported
Owner City,St,Zip: Brooklyn, NY 11211
Owner Country: United States of America
Own Op: Document Repository
Sub Type: NNN
Owner Name: Ioana Munteanu-Ramnic, P.E.
Owner Company: NYSDEC
Owner Address: 47-40 21st St., First Floor
Owner Addr2: Not reported
Owner City,St,Zip: LIC, NY 11101

FYN PAINT & LAQUER CO. INC. (Continued) **S108524789**

Owner Country: United States of America
HW Code: Not reported
Waste Type: Not reported
Waste Quantity: Not reported
Waste Code: Not reported
Crossref ID: Not reported
Cross Ref Type Code: Not reported
Cross Ref Type: Not reported
Record Added Date: Not reported
Record Updated: Not reported
Updated By: Not reported

VCP:
Program Type: VCP
Site Code: 56974
HW Code: V00380
Site Class: A
SWIS: 2401
Region: 2
Town: New York City
Acres: 0.135
Date Record Added: 11/30/2000
Date Record Updated: 03/18/2014
Updated By: JHOCONNE
Site Description: Location: The 0.135 acre site is located in an urban area of Brooklyn at 230 Kent Avenue, Brooklyn, NY 11211 (Block 2362, Lot 1). It is bordered by Kent Avenue to the east, by River Street to the west, by North First Street to the south, and by Con Edison's former North First Street Oil Storage Terminal to the north. Site Features: On site it is a two story wood frame building with a partial basement. The building was used for paint and lacquer manufacturing. The site has a RCRA Closure Work Plan which began in 2011 (EPA # 001270867). Current Zoning: The current zoning is M3-1, heavy manufacturing. The site is located approximately 500 ft from the East River. The surrounding neighborhood consisted of warehouses, other manufacturing facilities, and residential buildings. In the last ten years, the neighborhood has transformed into a predominantly residential area. Historical Use: The site was a paint and lacquer manufacturing facility from 1930 to 2010. The facility was a large hazardous waste generator with an assigned EPA number 001270867. The owner of the site entered into a Voluntary Cleanup Agreement (VCA) with the Department in April 2001. Geology and Hydrogeology: The site is located in the Atlantic Coastal Plain. The geology of this province is comprised of interbedded of sand clay and marl. The shallow soil beneath the site consists of 75 feet of medium and course sand, gravel and silt layers. The groundwater is 7 to 15 feet below grade. The groundwater flow direction is west towards East River.
Env Problem: Nature and Extent of Contamination: a) contamination: based on the investigations performed at the site it was revealed that the soil, soil vapor and groundwater are contaminated with volatile organic compounds (VOCs). The main VOCs are acetone, ethylbenzene, toluene, and mixed xylenes. b) areal/depth extent: the VOC plume from 14 closed-in-place underground storage tanks (USTs), and from spills which occurred during the manufacture of paint and lacquer, extends across the foot print of the Fyn Paint building into the adjacent sidewalks and parking lot. c) concentrations: Groundwater monitoring conducted in 2006 revealed non-aqueous phase liquid (NAPL) and

FYN PAINT & LAQUER CO. INC. (Continued) **S108524789**

dissolved-phase contamination in three of the on-site and off-site monitoring wells. In March 2007, an Interim Remedial Measure (IRM) consisting of a groundwater pump and treatment system with an activated carbon filtration stage was installed and operated. The Remedial Investigation (RI) was completed in January 2008. A Remedial Action Work Plan (RAWP) to address on-site and off-site contamination was approved by the Department in October 2009. In 2010, a pilot test for soil vapor extraction and dual phase extraction system was performed for additional remedial system design. In July 2011, the RCRA closure work plan was approved and RCRA closure activities continued through 2013. A Remedial Design for a dual phase extraction system was approved.

Health Problem: It is unlikely that people will drink contaminated groundwater since the area is provided with public water. It is also unlikely that area residents will come in contact with contaminated soil and subsurface material since the site and the surrounding area are covered with buildings and pavement. If the site is redeveloped, construction workers or future site occupants may come in contact with site related contamination in soil if it is not handled properly. The potential for nearby residents and building occupants to breathe site-related contaminants that may migrate into nearby buildings via soil vapor intrusion will be evaluated.

Dump: Not reported
Structure: Not reported
Lagoon: Not reported
Landfill: Not reported
Pond: Not reported
Disp Start: Not reported
Disp Term: Not reported
Lat/Long: Not reported
Dell: Not reported
Record Add: Not reported
Record Upd: Not reported
Updated By: Not reported
Own Op: Owner
Sub Type: E
Owner Name: Jeffrey Herz, Esq
Owner Company: Kent River Corporation
Owner Address: Cullen and Dykman, LLP
Owner Addr2: 100 Quentin Roosevelt Ave.
Owner City,St,Zip: Garden City, NY 11530
Owner Country: United States of America
Own Op: Document Repository
Sub Type: C01
Owner Name: Not reported
Owner Company: Brooklyn Public Library - Greenpoint Branch
Owner Address: 107 Norman Ave. (at Leonard St.)
Owner Addr2: Not reported
Owner City,St,Zip: Brooklyn, NY 11222
Owner Country: United States of America
Own Op: Document Repository
Sub Type: C01
Owner Name: Not reported
Owner Company: Brooklyn Public Library - Leonard Branch
Owner Address: 81 Devoe St. (at Leonard)
Owner Addr2: Not reported
Owner City,St,Zip: Brooklyn, NY 11211

FYN PAINT & LAQUER CO. INC. (Continued) **S108524789**

Owner Country:	United States of America
Own Op:	Document Repository
Sub Type:	NNN
Owner Name:	Ioana Munteanu-Ramnic, P.E.
Owner Company:	NYSDEC
Owner Address:	47-40 21st St., First Floor
Owner Addr2:	Not reported
Owner City,St,Zip:	LIC, NY 11101
Owner Country:	United States of America
HW Code:	Not reported
Waste Type:	Not reported
Waste Quantity:	Not reported
Waste Code:	Not reported
Crossref ID:	Not reported
Cross Ref Type Code:	Not reported
Cross Ref Type:	Not reported
Record Added Date:	Not reported
Record Updated:	Not reported
Updated By:	Not reported

BROWNFIELDS:

Program:	BCP
Site Code:	509286
Acres:	Not reported
HW Code:	C224154A
SWIS:	2401
Town:	New York City
Record Added Date:	06/17/2015
Record Updated Date:	06/29/2016
Update By:	JHOCONNE
Site Description:	The area of concern subject to this work is considered off-site from BCP site C224154 and reflects the investigation and possible remediation of contamination that may have migrated from that site. This work is being carried out as provided for under the Environmental Conservation Law Section 27-1411.5. Please see C224154 for further information regarding the status of the site in the Brownfield Cleanup program. Location: The Fyn Paint and Lacquer Co., Inc.- Off-Site is located in an urban area in Brooklyn, Kings County. The site is situated on the block bounded by Kent Avenue to the east, Metropolitan Avenue to the north, North First Street to the south and River Street to the west. Site Features: The site consists of the areas surrounding the Fyn Paint facility. Site Geology and Hydrogeology: Based on information collected during the investigation of C224154, shallow soil consist fill material followed by medium and coarse grained brown sand with some silt and a trace of gravel. In general, the subsurface consists of interbedded layers of sand, gravel, clay and silt to approximately 65 feet below ground surface (bgs). Groundwater flow direction is toward the west. The depth to groundwater is approximately 12 to 15 ft below grade. The East River is located approximately 500 feet to the west of the Fyn Paint site.
Env Problem:	Nature and Extent of Contamination: The remedial investigation for the C224154 site revealed: a) contamination: the soil, soil vapor and the groundwater are contaminated with volatile organic compounds (VOCs). The main VOCs are acetone, ethylbenzene, toluene, and mixed xylenes which have migrated off-site from C224154. b) areal/depth extent: the VOC plume from site C224154 extends across the footprint of the Fyn Paint building under the adjacent sidewalks, parking lot

FYN PAINT & LAQUER CO. INC. (Continued) **S108524789**

	and streets. c) concentrations: Groundwater monitoring conducted in 2006 revealed non-aqueous phase liquid (NAPL) and dissolved-phase contamination in on-site and off-site monitoring wells. Additional investigation is necessary to delineate the plume emanating from the Fyn Paint site.
Health Problem:	Information submitted with the BCP application regarding the conditions at the site are currently under review and will be revised as additional information becomes available.
Dump:	False
Structure:	False
Lagoon:	False
Landfill:	False
Pond:	False
Disp Start:	Not reported
Disp Term:	Not reported
Lat/Long:	Not reported
Dell:	Not reported
Record Add:	1/11/2016 2:18:00 PM
Record Upd:	1/11/2016 2:18:00 PM
Updated By:	JHOCONNE
Own Op:	Not reported
Sub Type:	Not reported
Owner Name:	Not reported
Owner Company:	Not reported
Owner Address:	Not reported
Owner Addr2:	Not reported
Owner City,St,Zip:	Not reported
Owner Country:	Not reported
HW Code:	C224154A
Waste Type:	ethylbenzene
Waste Quantity:	UNKNOWN
Waste Code:	Not reported
HW Code:	C224154A
Waste Type:	toluene
Waste Quantity:	UNKNOWN
Waste Code:	Not reported
HW Code:	C224154A
Waste Type:	acetone
Waste Quantity:	UNKNOWN
Waste Code:	Not reported
HW Code:	C224154A
Waste Type:	xylene (mixed)
Waste Quantity:	UNKNOWN
Waste Code:	Not reported
Crossref ID:	9815508
Cross Ref Type Code:	01
Cross Ref Type:	Spill No.
Record Added Date:	6/17/2015 4:34:00 PM
Record Updated:	6/17/2015 4:34:00 PM
Updated By:	IXMUNTEA
Crossref ID:	1112968
Cross Ref Type Code:	01
Cross Ref Type:	Spill No.
Record Added Date:	6/17/2015 4:34:00 PM
Record Updated:	6/17/2015 4:34:00 PM
Updated By:	IXMUNTEA
Crossref ID:	V00380

FYN PAINT & LAQUER CO. INC. (Continued) **S108524789**

Cross Ref Type Code:	04
Cross Ref Type:	VCP Site ID
Record Added Date:	6/17/2015 3:31:00 PM
Record Updated:	6/17/2015 3:32:00 PM
Updated By:	IXMUNTEA
Crossref ID:	nyd001270867
Cross Ref Type Code:	06
Cross Ref Type:	RCRA EPA ID No.
Record Added Date:	6/17/2015 4:33:00 PM
Record Updated:	6/17/2015 4:33:00 PM
Updated By:	IXMUNTEA
Crossref ID:	2-000151
Cross Ref Type Code:	17
Cross Ref Type:	CBS No.
Record Added Date:	6/17/2015 4:35:00 PM
Record Updated:	6/17/2015 4:35:00 PM
Updated By:	IXMUNTEA
Crossref ID:	2-1480
Cross Ref Type Code:	19
Cross Ref Type:	MOSF No.
Record Added Date:	6/17/2015 4:35:00 PM
Record Updated:	6/17/2015 4:35:00 PM
Updated By:	IXMUNTEA
Crossref ID:	224154
Cross Ref Type Code:	20
Cross Ref Type:	Haz. Substance ID
Record Added Date:	6/17/2015 3:33:00 PM
Record Updated:	6/17/2015 3:33:00 PM
Updated By:	IXMUNTEA
Crossref ID:	00-temp-02-95
Cross Ref Type Code:	20
Cross Ref Type:	Haz. Substance ID
Record Added Date:	6/17/2015 4:36:00 PM
Record Updated:	6/17/2015 4:36:00 PM
Updated By:	IXMUNTEA
Crossref ID:	C224154
Cross Ref Type Code:	22
Cross Ref Type:	BCP Site ID
Record Added Date:	6/17/2015 3:33:00 PM
Record Updated:	6/17/2015 3:33:00 PM
Updated By:	IXMUNTEA

Program:	BCP
Site Code:	502562
Acres:	0.135
HW Code:	C224154
SWIS:	2401
Town:	New York City
Record Added Date:	12/04/2014
Record Updated Date:	01/18/2017
Update By:	JHOCONNE
Site Description:	Location: The Fyn Paint and Lacquer Co., Inc. site is located in an urban area at 230 Kent Avenue in Brooklyn, Kings County. The site is situated on the block bounded by Kent Avenue to the east, Metropolitan Avenue to the north, North First Street to the south and River Street to the west. Alternate addresses for the property are: 230-232 Kent Avenue; 76-80 River Street; and 29-37 North First

FYN PAINT & LAQUER CO. INC. (Continued) **S108524789**

Street. Site Features: The site consists of a 0.135-acre lot improved with an unoccupied two-story industrial/warehouse building with a gross floor area of approximately 5,862 square feet. A small basement contains the heating oil tank, furnace and controls for the sprinkler system. Current Zoning and Land Use: The site land use is currently recorded as Industrial and Manufacturing. Zoning for the property is M3-1, which is designated for areas with heavy industries that generate noise, traffic or pollutants. The on-site building is currently vacant. Past Use of the Site: Past land uses associated with the site include a chemical and coatings company (circa 1949) and paint and lacquer manufacturing (1959 - 2011). Prior to entry into the BCP, the site was managed under New York State s Voluntary Cleanup Program (VCP). Under the VCP a dual phase extraction system was installed to address on-site and off-site contamination in soil and groundwater. The system has been operating intermittently since 2012. Site Geology and Hydrogeology: The ground surface at the property consists of concrete and asphalt pavement. The shallow soil beneath the property consist of medium and coarse grained brown sand with some silt and a trace of gravel. In general, the subsurface consists of interbedded layers of sand, gravel, clay and silt to approximately 65 feet below ground surface (fbgs). Groundwater flow direction beneath the property is toward the west. The depth to groundwater is approximately 12 to 15 fbgs. The East River is approximate 500 feet to the west of the site boundary.

Env Problem: Nature and Extent of Contamination: A remedial investigation for the site was completed under the Voluntary Cleanup Program, site code V00380. Soil and groundwater samples were analyzed for volatile organic compounds (VOCs), semi-volatile organic compounds (SVOCs), metals, pesticides/herbicides, and PCBs. The investigation identified the primary contaminants of concern in the soil, soil vapor and groundwater as VOCs including acetone, ethylbenzene, toluene, and mixed xylenes from the 14 closed-in-place underground storage tanks (USTs), and from spills which occurred during 50 years of manufacturing of paint and lacquer. Soil - VOCs in soil extend across the footprint of the Fyn Paint building and beneath the adjacent property and sidewalks to the north and west. The contaminants in soil include xylene at concentrations of up to 7,000 parts per million (ppm), acetone at 19 ppm, toluene at 4,000 ppm, and ethylbenzene at 1,700 ppm. Groundwater - During the groundwater monitoring sampling event conducted in October 2015, non-aqueous phase liquid (NAPL) and dissolved-phase contamination was detected in on-site and off-site monitoring wells. In on-site monitoring wells the dissolved toluene was as high as 16,000 parts per billion (ppb), xylene was as high as 13,400 ppb, and ethylbezene was as high as 1,700 ppb. In the adjacent off-site monitoring wells the toluene was as high as 240,000 ppb, xylene was as high as 108,000 ppb, ethylbenzene was as high as 18,000 ppb, and acetone was as high as 35,000 ppb. An off-site monitoring well across Kent Avenue had toluene as high as 370,000 ppb. Sub-slab vapor - Sub-slab vapor samples were collected beneath the on-site building s basement slab and the following VOCs were detected: acetone at up to 6,400 micrograms per cubic meter (ug/m3); benzene at 1,200 ug/m3; toluene at 180,000 ug/m3; xylene at 186,000 ug/m3 and ethylbenzene at 36,000 ug/m3. Contaminants in sub-slab vapor extend to the property boundaries.

Health Problem: People may contact contaminated soils or groundwater if they dig below the surface. People are not drinking contaminated groundwater

FYN PAINT & LAQUER CO. INC. (Continued) **S108524789**

associated with the site because the area is served by a public water supply that is not affected by this contamination. Volatile organic compounds in the groundwater may move into the soil vapor (air spaces within the soil), which in turn may move into overlying buildings and affect the indoor air quality. This process, which is similar to the movement of radon gas from the subsurface into the indoor air of buildings, is referred to as soil vapor intrusion. The potential exists for the inhalation of site contaminants due to soil vapor intrusion on-site. Further evaluation is needed to determine whether soil vapor intrusion is a concern for off-site structures.

Dump:	False
Structure:	True
Lagoon:	False
Landfill:	False
Pond:	False
Disp Start:	1950
Disp Term:	Not reported
Lat/Long:	Not reported
Dell:	Not reported
Record Add:	12/4/2014 11:46:00 AM
Record Upd:	9/27/2016 10:27:00 AM
Updated By:	IXMUNTEA
Own Op:	Owner
Sub Type:	03
Owner Name:	Jeffrey Herz, Esq.
Owner Company:	Kent River Corp.
Owner Address:	Cullen and Dykman, LLP
Owner Addr2:	100 Quentin Roosevelt Avenue
Owner City,St,Zip:	Garden City, NY 11530
Owner Country:	United States of America
Own Op:	Disp. Owner
Sub Type:	P03
Owner Name:	Leonard S. Elman
Owner Company:	Privat
Owner Address:	50 East 79th St.
Owner Addr2:	Not reported
Owner City,St,Zip:	New York, NY 10021
Owner Country:	United States of America
Own Op:	Applicant/Requestor
Sub Type:	P03
Owner Name:	c/o Charles S. Warren, Esq.
Owner Company:	Kent Riverview LLC
Owner Address:	Kramer Levin Naftalis & Frankel LLP
Owner Addr2:	1177 Avenue of Americas
Owner City,St,Zip:	New York, NY 10036
Owner Country:	United States of America
Own Op:	Document Repository
Sub Type:	NNN
Owner Name:	Not reported
Owner Company:	Brooklyn Public Library - Leonard Branch
Owner Address:	81 Devoe Street at Leonard St.
Owner Addr2:	Not reported
Owner City,St,Zip:	Brooklyn, NY 11211
Owner Country:	United States of America
Own Op:	Document Repository
Sub Type:	NNN
Owner Name:	Not reported

FYN PAINT & LAQUER CO. INC. (Continued) **S108524789**

Owner Company:	Brooklyn Public Library - Greenpoint Branch
Owner Address:	107 Norman Avenue at Leonard St.
Owner Addr2:	Not reported
Owner City,St,Zip:	Brooklyn, NY 11222
Owner Country:	United States of America
Own Op:	Document Repository
Sub Type:	C01
Owner Name:	Not reported
Owner Company:	Brooklyn Community Board No. 1
Owner Address:	435 Graham Avenue
Owner Addr2:	Not reported
Owner City,St,Zip:	Brooklyn, NY 11211
Owner Country:	United States of America
HW Code:	C224154
Waste Type:	XYLENE (MIXED)
Waste Quantity:	UNKNOWN
Waste Code:	Not reported
HW Code:	C224154
Waste Type:	TOLUENE
Waste Quantity:	UNKNOWN
Waste Code:	Not reported
HW Code:	C224154
Waste Type:	ACETONE
Waste Quantity:	UNKNOWN
Waste Code:	Not reported
HW Code:	C224154
Waste Type:	ETHYLBENZENE
Waste Quantity:	UNKNOWN
Waste Code:	Not reported
HW Code:	C224154
Waste Type:	benzene
Waste Quantity:	UNKNOWN
Waste Code:	Not reported
Crossref ID:	C224154A
Cross Ref Type Code:	22
Cross Ref Type:	BCP Site ID
Record Added Date:	6/17/2015 3:33:00 PM
Record Updated:	6/17/2015 3:33:00 PM
Updated By:	IXMUNTEA
Crossref ID:	9815508
Cross Ref Type Code:	01
Cross Ref Type:	Spill No.
Record Added Date:	2/25/2015 2:42:00 PM
Record Updated:	2/25/2015 2:42:00 PM
Updated By:	IXMUNTEA
Crossref ID:	1112968
Cross Ref Type Code:	01
Cross Ref Type:	Spill No.
Record Added Date:	2/25/2015 2:41:00 PM
Record Updated:	2/25/2015 2:41:00 PM
Updated By:	IXMUNTEA
Crossref ID:	224154
Cross Ref Type Code:	02
Cross Ref Type:	HW Site ID
Record Added Date:	2/25/2015 2:42:00 PM
Record Updated:	2/25/2015 2:44:00 PM
Updated By:	IXMUNTEA

FYN PAINT & LAQUER CO. INC. (Continued) **S108524789**

Crossref ID:	V00380
Cross Ref Type Code:	04
Cross Ref Type:	VCP Site ID
Record Added Date:	2/24/2015 2:46:00 PM
Record Updated:	2/24/2015 2:46:00 PM
Updated By:	IXMUNTEA
Crossref ID:	nyd001270867
Cross Ref Type Code:	06
Cross Ref Type:	RCRA EPA ID No.
Record Added Date:	2/25/2015 2:43:00 PM
Record Updated:	2/25/2015 2:43:00 PM
Updated By:	IXMUNTEA
Crossref ID:	2-000151
Cross Ref Type Code:	17
Cross Ref Type:	CBS No.
Record Added Date:	2/25/2015 2:43:00 PM
Record Updated:	2/25/2015 2:43:00 PM
Updated By:	IXMUNTEA
Crossref ID:	2-1480
Cross Ref Type Code:	19
Cross Ref Type:	MOSF No.
Record Added Date:	2/25/2015 2:43:00 PM
Record Updated:	2/25/2015 2:43:00 PM
Updated By:	IXMUNTEA
Crossref ID:	00temp-02-95(I
Cross Ref Type Code:	20
Cross Ref Type:	Haz. Substance ID
Record Added Date:	2/25/2015 2:44:00 PM
Record Updated:	2/25/2015 2:44:00 PM
Updated By:	IXMUNTEA

---

315 NNE 1/2-1 0.695 mi. 3670 ft. | **FORMER NEY SMELTING AND REFINING COMPANY**
269 FREEMAN STREET
GREENPOINT, NY 11222 | **NY SHWS** | **S113916765**
N/A

Relative: Higher

Actual: 11 ft.

SHWS:

Program:	HW
Site Code:	439622
Classification:	N
Region:	2
Acres:	1.2
HW Code:	224144
Record Add:	09/08/2010
Record Upd:	10/31/2013
Updated By:	MJKOMORO

Site Description: Location: The Site is located across multiple addresses in the Greenpoint section of Brooklyn, NY. The addresses for the Site include 257, 259, 263, & 269 Freeman Street and 230, 238, 242 Eagle Street. 269 Freeman Street is also known as 105 Provost Street. The Newtown Creek Water Pollution Control Plant (WPCP) is located directly east of the Site. Site Features: The original Site encompassed five separate buildings and three yards that occupy seven separate lots. The buildings are no more than 2 stories in height. The entire Site is approximately 1.2 acres in size. There are manufacturing buildings to the north, south and west of the Site. Current Zoning/Uses: The area (and properties) is zoned M3-1 which

FORMER NEY SMELTING AND REFINING COMPANY (Continued) **S113916765**

includes heavy manufacturing and industrial uses along with certain commercial uses. Properties on the site are currently used for the manufacturing of air conditioning duct work, a distribution center for paint and varnish, parking, and staging of various contracting equipment. - 263-269 Freeman and 242 Eagle Street are currently used for the manufacturing of air conditioning duct work and accessories - 238 Eagle street is currently used for the distribution of paint and varnish. - The Yard portion east of 238 Eagle Street is currently an unused dirt yard. Historical Uses: In the early 1900?s the site was used as a cooperage for wooden barrel and cask production. From approximately 1942 to 1982, the property was occupied by Reliable Machine Company that had numerous paint spraying locations on the property. In 1982, Ney Smelting and Refining Company took ownership of the property in 1982 and renovated the buildings and used the property for smelting of lead, tin and zinc. Smelting operations ceased in 2003. Site Geology and Hydrogeology: Shallow boring logs indicate the Site overlies historic fill. The soil type below the fill is not known. Depth to groundwater is approximately 10 feet below grade and may be tidally influenced due to the close proximity to the Newtown Creek. Groundwater flow may also be affected by the adjacent Newtown Creek WPCP. Groundwater flow direction is estimated to be to the northeast Miscellaneous: There are no PBS, CBS records for the multiple addresses of the Site.

Env Problem:	The site is covered with multiple buildings and parking facilities. One small area of the site contains a dirt construction yard that is largely underlain by a concrete slab. The shallow subsurface soil is comprised of historic fill that contains building debris such as brick and concrete, ash, and soil. This material contains elevated concentrations of inorganics that are generally below allowable concentrations at industrial sites. SVOCs are also present in the soil at the site but also do not exceed standards for industrial areas. No VOCs were detected at levels that cause concern. Data from TCLP analyses were all below hazardous waste thresholds. Groundwater is sporadically impacted by PCE and breakdown products. There is no continuous plume of impacted groundwater as would be observed if a source of PCE was present.
Health Problem:	Not reported
Dump:	Not reported
Structure:	Not reported
Lagoon:	Not reported
Landfill:	Not reported
Pond:	Not reported
Disp Start:	Not reported
Disp Term:	Not reported
Lat/Long:	Not reported
Dell:	Not reported
Record Add:	Not reported
Record Upd:	Not reported
Updated By:	Not reported
Own Op:	Owner
Sub Type:	02
Owner Name:	Greenpoint Group, LLC
Owner Company:	Greenpoint Group, LLC
Owner Address:	269 Freeman Street
Owner Addr2:	Not reported
Owner City,St,Zip:	Brooklyn, NY 11222
Owner Country:	United States of America

FORMER NEY SMELTING AND REFINING COMPANY (Continued) **S113916765**

Own Op:	On-Site Operator
Sub Type:	03
Owner Name:	Michael Kustanovich
Owner Company:	Aleta Group, Inc.
Owner Address:	242 Eagle Street
Owner Addr2:	Not reported
Owner City,St,Zip:	Brooklyn, NY 11222
Owner Country:	United States of America
Own Op:	Owner
Sub Type:	03
Owner Name:	Geno Camali
Owner Company:	259 Freeman, LLC
Owner Address:	304 Harrington Ave
Owner Addr2:	Not reported
Owner City,St,Zip:	Closter, NJ 07624
Owner Country:	United States of America
Own Op:	On-Site Operator
Sub Type:	09
Owner Name:	Haim Boiangiu
Owner Company:	Abbot Paint & Varnish
Owner Address:	238 Eagle St.
Owner Addr2:	Not reported
Owner City,St,Zip:	Green Point, NY 11222
Owner Country:	United States of America
Own Op:	Owner
Sub Type:	03
Owner Name:	Herb Lowenstein
Owner Company:	238 Eagle Realty Co. LLC.
Owner Address:	3006 Davis Pl
Owner Addr2:	Not reported
Owner City,St,Zip:	Oceanside, NY 11572
Owner Country:	United States of America
HW Code:	Not reported
Waste Type:	Not reported
Waste Quantity:	Not reported
Waste Code:	Not reported
Crossref ID:	Not reported
Cross Ref Type Code:	Not reported
Cross Ref Type:	Not reported
Record Added Date:	Not reported
Record Updated:	Not reported
Updated By:	Not reported

316
ENE
1/2-1
0.721 mi.
3808 ft.

FORMER SPIC AND SPAN CLEANERS
315 KINGSLAND AVE
BROOKLYN, NY 11222

NY SHWS **S109416408**
NY Spills **N/A**

Relative:
Higher

Actual:
20 ft.

SHWS:

Program:	HW
Site Code:	405850
Classification:	Significant threat to the public health or environment - action required.
Region:	2
Acres:	0.51
HW Code:	224129
Record Add:	10/28/2008

FORMER SPIC AND SPAN CLEANERS (Continued) **S109416408**

Record Upd: 03/08/2017
Updated By: JXGRECO
Site Description: Location: The site is located in the Greenpoint section of Kings County (Borough of Brooklyn, New York City). The site is located on the southwest corner of the intersection of Kingsland and Norman Avenues. Site Features: The site is completely covered by multiple buildings of varying construction and height. Numerous other commercial and industrial properties are located to the north, east, and west of the site. A large residential area is located immediately south of the site, and extends south along both Kingsland Avenue and Monitor Street. A large sewage treatment plant is located approximately 1/2 mile north of the site. Current Zoning/Use(s): The site is zoned for both residential and light manufacturing. The site is partially occupied, and is utilized for a variety of purposes (residential, warehousing, etc.). Historical Use(s): The Department began a Site Characterization in this area during the Spring of 2007 as part of a plume trackdown investigation (Meeker Avenue Plume Trackdown, DEC Site ID No. 224121). This particular location was specifically targeted for investigation based on Sanborn fire insurance map data indicating that the site was operated by Spic and Span Cleaners and Dyers, Inc. (a.k.a. Eastern District Dye Works) from the early 1900's until the mid-1960's. The Meeker Avenue Plume Trackdown Site Characterization in the area of this site was conducted in several phases, and was completed in the Summer of 2009. Site Geology and Hydrogeology: The site is underlain by a fill unit (0.5-10' thick), a stratified sand unit with some to no fines (over 120' thick), a discontinuous glacial till unit within the sand unit (0.5-50' thick), a discontinuous clayey silt unit within the sand unit (0.5-25' thick), and the Raritan Formation (approximately 138.5' below ground surface). Groundwater is approximately 11-25' below ground surface in the vicinity of the site. Groundwater flows north to northeast toward Newtown Creek, which lies approximately 1,300' northeast of the site.
Env Problem: Nature and Extent of Contamination: - Groundwater The primary contaminant of concern at the site is tetrachloroethene (PCE). PCE has been found in shallow groundwater at concentrations up to 39,000 ppb, and in deep groundwater at concentrations up to 170,000 ppb, well above the Part 703.5 class GA standard of 5 ppb. PCE DNAPL has also been found on-site at concentrations up to 1,000,000 ppm (100%) in deep monitoring wells. Trichloroethene (up to 5,000 ppb), cis-1,2-dichloroethene (up to 14,000 ppb), and vinyl chloride (up to 3,200 ppb) have also been found in shallow groundwater at concentrations above their respective Part 703.5 class GA standards (5 ppb each). - Soil PCE has been found in soil up to 290,000 ppm, well above the soil cleanup objective for unrestricted use (1.3 ppm). -Soil Vapor and Indoor Air Concentrations of PCE in soil vapor have been found up to 8,200,000 ug/m^3, and in indoor air up to 170 ug/m^3. Concentrations of TCE in soil vapor have been found up to 32,000 ug/m^3, and in indoor air up to 12 ug/m^3. Significant Threat: The site poses a significant environmental threat due to ongoing release of PCE from source areas into soil and groundwater.
Health Problem: Exposure to site-related contamination in drinking water and soil is unlikely since area homes and businesses are supplied with public water and contaminants are below the ground surface. Since the possibility exists for vapors from site-related chemicals to migrate into nearby homes and businesses, soil vapor intrusion sampling will continue in the area and data evaluated as they become available.

FORMER SPIC AND SPAN CLEANERS (Continued) **S109416408**

Dump:	False
Structure:	True
Lagoon:	False
Landfill:	False
Pond:	False
Disp Start:	Not reported
Disp Term:	Not reported
Lat/Long:	Not reported
Dell:	Not reported
Record Add:	10/28/2008 12:22:00 PM
Record Upd:	9/20/2013 2:09:00 PM
Updated By:	ldennist
Own Op:	Document Repository
Sub Type:	C04
Owner Name:	Not reported
Owner Company:	Brooklyn Public Library - Greenpoint Branch
Owner Address:	107 Norman Avenue
Owner Addr2:	Not reported
Owner City,St,Zip:	Brooklyn, NY 11222
Owner Country:	United States of America
Own Op:	Owner
Sub Type:	01
Owner Name:	Not reported
Owner Company:	DELTA PROPERTY ASSOCIATES
Owner Address:	260 NORMAN AVENUE
Owner Addr2:	Not reported
Owner City,St,Zip:	Brooklyn, NY 11222
Owner Country:	United States of America
Own Op:	Document Repository
Sub Type:	C01
Owner Name:	Not reported
Owner Company:	Brooklyn Community Board #1
Owner Address:	435 Graham Avenue
Owner Addr2:	Not reported
Owner City,St,Zip:	Brooklyn, NY 11222
Owner Country:	United States of America
Own Op:	Owner
Sub Type:	05
Owner Name:	Jean Chau
Owner Company:	DOUBLE STAR REALESTATE, INC.
Owner Address:	307 KINGSLAND AVENUE
Owner Addr2:	Not reported
Owner City,St,Zip:	Brooklyn, NY 11222
Owner Country:	United States of America
Own Op:	Owner
Sub Type:	05
Owner Name:	FRANK CHAN
Owner Company:	DOUBLE STAR REALESTATE, INC.
Owner Address:	307 KINGSLAND AVENUE
Owner Addr2:	Not reported
Owner City,St,Zip:	Brooklyn, NY 11222
Owner Country:	United States of America
Own Op:	Owner
Sub Type:	05
Owner Name:	Sam Gee
Owner Company:	Delta Property Associates
Owner Address:	276 Grand Street

FORMER SPIC AND SPAN CLEANERS (Continued) **S109416408**

Owner Addr2:	Not reported
Owner City,St,Zip:	New York, NY 10002
Owner Country:	United States of America
HW Code:	224129
Waste Type:	TETRACHLOROETHYLENE (PCE)
Waste Quantity:	UNKNOWN
Waste Code:	Not reported
HW Code:	224129
Waste Type:	tetrachloroethene (PCE)
Waste Quantity:	UNKNOWN
Waste Code:	Not reported
Crossref ID:	224132
Cross Ref Type Code:	02
Cross Ref Type:	HW Site ID
Record Added Date:	10/31/2008 2:34:00 PM
Record Updated:	10/31/2008 2:34:00 PM
Updated By:	MOBARRIE
Crossref ID:	224131
Cross Ref Type Code:	02
Cross Ref Type:	HW Site ID
Record Added Date:	10/31/2008 2:34:00 PM
Record Updated:	10/31/2008 2:34:00 PM
Updated By:	MOBARRIE
Crossref ID:	224130
Cross Ref Type Code:	02
Cross Ref Type:	HW Site ID
Record Added Date:	10/31/2008 2:34:00 PM
Record Updated:	10/31/2008 2:34:00 PM
Updated By:	MOBARRIE
Crossref ID:	224121
Cross Ref Type Code:	02
Cross Ref Type:	HW Site ID
Record Added Date:	1/30/2009 12:35:00 PM
Record Updated:	1/30/2009 12:35:00 PM
Updated By:	JAAVERSA

SPILLS:

Facility ID:	1402556
Facility Type:	ER
Spill Number:	1402556
DER Facility ID:	450762
Site ID:	495884
DEC Region:	2
Spill Number/Closed Date:	2016-03-04
Spill Cause:	Equipment Failure
Spill Class:	D3
SWIS:	2401
Spill Date:	2014-06-09
Investigator:	DKHARRIN
Referred To:	Not reported
Reported to Dept:	2014-06-09
CID:	Not reported
Water Affected:	Not reported
Spill Source:	Unknown
Spill Notifier:	Other
Cleanup Ceased:	Not reported
Cleanup Meets Std:	True

FORMER SPIC AND SPAN CLEANERS (Continued) **S109416408**

Last Inspection:	Not reported
Recommended Penalty:	False
UST Trust:	False
Remediation Phase:	0
Date Entered In Computer:	2014-06-09
Spill Record Last Update:	2016-03-04
Spiller Name:	SCOTT MCCABE
Spiller Company:	FORMER SPIC AND SPAN CLEANERS
Spiller Address:	315 KINGSLAND AVE
Spiller Company:	999
Contact Name:	SCOTT MCCABE
DEC Memo:	"6/9/2014: During investigation work being conducted at a State Superfund site (Former Spic and Span Cleaners, DEC Site ID No. 224129), a UST was discovered beneath the southern portion of a vacant warehouse during pre-clearing activities. DEC PM (Harrington) directed the standby consultant (URS Corporation) to call in a spill for this site. Soils surrounding the tank have been found to contain visual and olfactory evidence of petroleum contamination. (Harrington) 6/9/2014: H. Patel (DEC - Region 2) received spill from dispatch. Patel contacted D. Harrington (DEC PM - Central Office) to discuss the case, and subsequently assigned it to him. 6/16/2014: URS personel have uncovered a portion of the UST located inside the property (vacant warehouse located at 315 Kingsland Avenue/260 Norman Avenue). Tank appears to be oriented long-way north to south, and is approximately 10' in length. Tank was approximately 14 below grade. Through a hole in the top of the tank, it was observed to be single-walled steel approximately 1/4 thick, and approximately 4' in diameter. There appears to be ~6 of an unidentified liquid at the bottom of the tank. Contents smelled like a mixture of weathered petroleum and solvents such as paint thinner or wood stripper. (Harrington) 6/17/2014: URS personnel collected a product sample from the UST and submitted it to the lab. Product will be analyzed for VOCs, SVOCs, PCBs, RCRA characteristics, viscosity, surface tension, and specific gravity. (Harrington) 11/21/2014: PM requested URS to generate report detailing the findings of investigation surrounding the UST inside the building. Report will include sampling results from soil and product samples, and a tank removal estimate. (Harrington) 12/26/2014: PM sent an e-mail to URS Corporation commenting on the draft UST data summary report for the work done inside the vacant building at 315 Kingsland Avenue. Numerous changes need to be made before the report can be finalized. (Harrington) 1/24/2015: PM sent an e-mail to URS Corporation approving the revised UST data summary report on 1/9/15. This report was distributed to interested parties (including Community Board 1 and Greenpoint branch of Brooklyn Public Library) on 1/21/15. (Harrington) 3/30/2015: PM sent an e-mail to URS Corp. requesting budget estimate for IRM regarding DNAPL recovery and oversight work related to the removal of the UST inside the building (which will be handled separately under response call-out with Island Pump and Tank). (Harrington) 5/18/2015: The Department sent a WA Issuance/Notice to Proceed letter to URS Corporation for the development of the Schedule 2.11 budget package regarding the IRM work assignment. This package is due to the Department in mid-June. (Harrington) 7/21/2015: DEC sent the WA Approval Letter to URS Corporation for the initiation of this IRM work assignment. IRM covers both UST removal and DNAPL recovery at the site. Call-out for tank removal to be completed by PM shortly. (Harrington) 7/31/2015: DEC PM issues call-out 124051 to Island Pump

FORMER SPIC AND SPAN CLEANERS (Continued) **S109416408**

and Tank (IPT) for the completion of UST removal within the abandoned warehouse building at 315 Kingsland Avenue/260 Norman Avenue. Site visit with IPT and URS to be completed week of August 17th. (Harrington) 8/19/2015: DEC PM conducted kick-off meeting with URS and IPT personnel regarding the UST removal from the site building. IPT to confirm the permits needed before initiating work. URS will be providing scope for structural support of roof to IPT shortly. (Harrington) 9/21/2015: IPT mobilizes to the site to complete tank pull. Wall pockets are cut into the south, east, and west walls for placement of structural steel to support the building roof. Bobcat, mini-excavator, scissor lift, and steel brought to the site. (Harrington) 9/22/2015: IPT places the structural steel beams (W12x30) in place (one east-west beam supported by east and west wall pockets, and two north-south beams supported by southern wall pockets and east-west beam). Roof made placement difficult as there is a 5 sag in the middle, as well as numerous sprinkler lines (one of which was cut and capped). (Harrington) 9/23/2015: IPT welds the steel beams together, and seals up the wall pockets with brick and mortar mix. The scissor lift is removed from the site. UST top is exposed at the southern end. There appears to be ~11 of liquid in the tank. It smells like a mix of gasoline and paint stripper. Vent and fill lines are noted heading east from the tank toward the sidewalk. Tank appears to be at an angle descending to the north. (Harrington) 9/24/2015: IPT vacuum truck removes 225 gallons of a Class 3 flammable liquid (ID Number 1993). Tank is removed from the ground and cleaned. There were a lot of holes in the tank bottom; leaks were minimized by clay soils beneath tank. Stained soils evident beneath tank. Soil samples collected by URS. IPT over-excavated the area and stockpiled contaminated soil for shipment off-site. (Harrington) 9/25/2015: IPT completed soil excavations in the UST area to the extent feasible given conditions. URS collected confirmatory samples. MJ Engineering and Land Surveying completed an updated survey of the building interior, UST location, sample locations, and excavation boundaries. (Harrington) 9/28/2015: IPT completes backfill of excavation with clean fill, then finishes by saw-cutting the rough edges in the floor and capping the backfill with a 6 layer of concrete (with wire mesh) to match the surrounding floor. IPT demobilizes from the site. (Harrington) 12/28/2015: IPT has submitted paperwork regarding their efforts to remove the UST at the property. This paperwork was approved in an e-mail to IPT. Reporting on the overall effort will be received from URS in late January-early February 2016. (Harrington) 3/4/2016: URS submitted the UST closure report. Confirmatory soil sampling indicates all contaminated soil has been removed from the site. Spill closed. (Harrington)"

Remarks: "Unknown UST (4'x10') discovered during test borings and contaminated soil found. DEC Dave Harrington out of Albany Ofc is aware and project manager. Cleanup is pending. Tank still in the ground."

All Materials:

Site ID:	495884
Operable Unit ID:	1245379
Operable Unit:	01
Material ID:	2246387
Material Code:	0001A
Material Name:	#2 fuel oil
Case No.:	Not reported
Material FA:	Petroleum
Quantity:	Not reported

FORMER SPIC AND SPAN CLEANERS (Continued) **S109416408**

Units: Not reported
Recovered: Not reported
Oxygenate: False

---

317 SW 1/2-1 0.788 mi. 4160 ft.

Relative: Higher

Actual: 21 ft.

RADIAC RESEARCH CORP
33 S 1ST ST
BROOKLYN, NY 11249

CORRACTS **1000245435**
RCRA-TSDF **NYD049178296**
RCRA-CESQG
2020 COR ACTION
PADS
FTTS
HIST FTTS
NJ MANIFEST

CORRACTS:

EPA ID: NYD049178296
EPA Region: 02
Area Name: SITEWIDE
Actual Date: 19930210
Action: CA075LO - CA Prioritization, Facility or area was assigned a low corrective action priority
NAICS Code(s): 562112 48411 49311 484121
Hazardous Waste Collection
General Freight Trucking, Local
General Warehousing and Storage
General Freight Trucking, Long-Distance, Truckload
Original schedule date: Not reported
Schedule end date: Not reported

EPA ID: NYD049178296
EPA Region: 02
Area Name: SITEWIDE
Actual Date: 20130917
Action: CA800YE
NAICS Code(s): 562112 48411 49311 484121
Hazardous Waste Collection
General Freight Trucking, Local
General Warehousing and Storage
General Freight Trucking, Long-Distance, Truckload
Original schedule date: Not reported
Schedule end date: Not reported

EPA ID: NYD049178296
EPA Region: 02
Area Name: SITEWIDE
Actual Date: 20090924
Action: CA400 - Date For Remedy Selection (CM Imposed)
NAICS Code(s): 562112 48411 49311 484121
Hazardous Waste Collection
General Freight Trucking, Local
General Warehousing and Storage
General Freight Trucking, Long-Distance, Truckload
Original schedule date: Not reported
Schedule end date: Not reported

EPA ID: NYD049178296

RADIAC RESEARCH CORP (Continued) **1000245435**

EPA Region: 02
Area Name: SITEWIDE
Actual Date: 20090924
Action: CA750YE - Migration of Contaminated Groundwater under Control, Yes, Migration of Contaminated Groundwater Under Control has been verified
NAICS Code(s): 562112 48411 49311 484121
Hazardous Waste Collection
General Freight Trucking, Local
General Warehousing and Storage
General Freight Trucking, Long-Distance, Truckload
Original schedule date: Not reported
Schedule end date: Not reported

EPA ID: NYD049178296
EPA Region: 02
Area Name: SITEWIDE
Actual Date: 20090924
Action: CA725YE - Current Human Exposures Under Control, Yes, Current Human Exposures Under Control has been verified
NAICS Code(s): 562112 48411 49311 484121
Hazardous Waste Collection
General Freight Trucking, Local
General Warehousing and Storage
General Freight Trucking, Long-Distance, Truckload
Original schedule date: Not reported
Schedule end date: Not reported

EPA ID: NYD049178296
EPA Region: 02
Area Name: SITEWIDE
Actual Date: 20090924
Action: CA999 - Corrective Action Process Terminated
NAICS Code(s): 562112 48411 49311 484121
Hazardous Waste Collection
General Freight Trucking, Local
General Warehousing and Storage
General Freight Trucking, Long-Distance, Truckload
Original schedule date: Not reported
Schedule end date: Not reported

EPA ID: NYD049178296
EPA Region: 02
Area Name: SITEWIDE
Actual Date: 20090924
Action: CA550NR
NAICS Code(s): 562112 48411 49311 484121
Hazardous Waste Collection
General Freight Trucking, Local
General Warehousing and Storage
General Freight Trucking, Long-Distance, Truckload
Original schedule date: Not reported
Schedule end date: Not reported

EPA ID: NYD049178296
EPA Region: 02
Area Name: SITEWIDE
Actual Date: 20001228

RADIAC RESEARCH CORP (Continued) **1000245435**

Action: CA050 - RFA Completed
NAICS Code(s): 562112 48411 49311 484121
Hazardous Waste Collection
General Freight Trucking, Local
General Warehousing and Storage
General Freight Trucking, Long-Distance, Truckload
Original schedule date: Not reported
Schedule end date: Not reported

EPA ID: NYD049178296
EPA Region: 02
Area Name: SITEWIDE
Actual Date: 20001228
Action: CA070NO - RFA Determination Of Need For An RFI, RFI is Not Necessary
NAICS Code(s): 562112 48411 49311 484121
Hazardous Waste Collection
General Freight Trucking, Local
General Warehousing and Storage
General Freight Trucking, Long-Distance, Truckload
Original schedule date: Not reported
Schedule end date: Not reported

EPA ID: NYD049178296
EPA Region: 02
Area Name: SITEWIDE
Actual Date: 19851129
Action: CA050 - RFA Completed
NAICS Code(s): 562112 48411 49311 484121
Hazardous Waste Collection
General Freight Trucking, Local
General Warehousing and Storage
General Freight Trucking, Long-Distance, Truckload
Original schedule date: Not reported
Schedule end date: Not reported

RCRA-TSDF:
Date form received by agency: 10/02/2012
Facility name: RADIAC RESEARCH CORP
Facility address: 33 S 1ST ST
BROOKLYN, NY 11249
EPA ID: NYD049178296
Mailing address: KENT AVE
BROOKLYN, NY 11249
Contact: JOHN V TEKIN JR
Contact address: KENT AVE
BROOKLYN, NY 11249
Contact country: US
Contact telephone: 718-963-2233
Telephone ext.: 201
Contact email: JTEKIN@RADIACENV.COM
EPA Region: 02
Land type: Facility is not located on Indian land. Additional information is not known.
Classification: TSDF
Description: Handler is engaged in the treatment, storage or disposal of hazardous waste
Classification: Conditionally Exempt Small Quantity Generator
Description: Handler: generates 100 kg or less of hazardous waste per calendar

RADIAC RESEARCH CORP (Continued) **1000245435**

month, and accumulates 1000 kg or less of hazardous waste at any time; or generates 1 kg or less of acutely hazardous waste per calendar month, and accumulates at any time: 1 kg or less of acutely hazardous waste; or 100 kg or less of any residue or contaminated soil, waste or other debris resulting from the cleanup of a spill, into or on any land or water, of acutely hazardous waste; or generates 100 kg or less of any residue or contaminated soil, waste or other debris resulting from the cleanup of a spill, into or on any land or water, of acutely hazardous waste during any calendar month, and accumulates at any time: 1 kg or less of acutely hazardous waste; or 100 kg or less of any residue or contaminated soil, waste or other debris resulting from the cleanup of a spill, into or on any land or water, of acutely hazardous waste

Classification: Non-Generator
Description: Handler: Non-Generators do not presently generate hazardous waste

Owner/Operator Summary:

Owner/operator name: RADIAC RESEARCH CORP
Owner/operator address: Not reported
Not reported
Owner/operator country: US
Owner/operator telephone: Not reported
Owner/operator email: Not reported
Owner/operator fax: Not reported
Owner/operator extension: Not reported
Legal status: Private
Owner/Operator Type: Operator
Owner/Op start date: 06/04/1986
Owner/Op end date: Not reported

Owner/operator name: SAM & ETHEL LOEFFLER
Owner/operator address: ALTON PKWY
SILVER SPRINGS, MD 20910
Owner/operator country: US
Owner/operator telephone: Not reported
Owner/operator email: Not reported
Owner/operator fax: Not reported
Owner/operator extension: Not reported
Legal status: Private
Owner/Operator Type: Owner
Owner/Op start date: 01/05/1974
Owner/Op end date: Not reported

Handler Activities Summary:

U.S. importer of hazardous waste: No
Mixed waste (haz. and radioactive): No
Recycler of hazardous waste: No
Transporter of hazardous waste: Yes
Treater, storer or disposer of HW: No
Underground injection activity: No
On-site burner exemption: No
Furnace exemption: No
Used oil fuel burner: No
Used oil processor: No
User oil refiner: No
Used oil fuel marketer to burner: No

RADIAC RESEARCH CORP (Continued) **1000245435**

Used oil Specification marketer: No
Used oil transfer facility: No
Used oil transporter: No

. Waste code: D001
. Waste name: IGNITABLE WASTE

Historical Generators:
Date form received by agency: 01/01/2007
Site name: RADIAC RESEARCH CORP
Classification: Large Quantity Generator

Date form received by agency: 02/08/2006
Site name: RADIAC RESEARCH CORP
Classification: Not a generator, verified

. Waste code: D001
. Waste name: IGNITABLE WASTE

. Waste code: D002
. Waste name: CORROSIVE WASTE

. Waste code: D003
. Waste name: REACTIVE WASTE

. Waste code: D004
. Waste name: ARSENIC

. Waste code: D005
. Waste name: BARIUM

. Waste code: D006
. Waste name: CADMIUM

. Waste code: D007
. Waste name: CHROMIUM

. Waste code: D008
. Waste name: LEAD

. Waste code: F001
. Waste name: THE FOLLOWING SPENT HALOGENATED SOLVENTS USED IN DEGREASING: TETRACHLOROETHYLENE, TRICHLORETHYLENE, METHYLENE CHLORIDE, 1,1,1-TRICHLOROETHANE, CARBON TETRACHLORIDE AND CHLORINATED FLUOROCARBONS; ALL SPENT SOLVENT MIXTURES/BLENDS USED IN DEGREASING CONTAINING, BEFORE USE, A TOTAL OF TEN PERCENT OR MORE (BY VOLUME) OF ONE OR MORE OF THE ABOVE HALOGENATED SOLVENTS OR THOSE SOLVENTS LISTED IN F002, F004, AND F005; AND STILL BOTTOMS FROM THE RECOVERY OF THESE SPENT SOLVENTS AND SPENT SOLVENT MIXTURES.

. Waste code: F002
. Waste name: THE FOLLOWING SPENT HALOGENATED SOLVENTS: TETRACHLOROETHYLENE, METHYLENE CHLORIDE, TRICHLOROETHYLENE, 1,1,1-TRICHLOROETHANE, CHLOROBENZENE, 1,1,2-TRICHLORO-1,2,2-TRIFLUOROETHANE, ORTHO-DICHLOROBENZENE, TRICHLOROFLUOROMETHANE, AND 1,1,2, TRICHLOROETHANE; ALL SPENT SOLVENT MIXTURES/BLENDS CONTAINING, BEFORE USE, A TOTAL OF TEN PERCENT OR MORE (BY VOLUME) OF ONE OR MORE OF THE

RADIAC RESEARCH CORP (Continued) **1000245435**

ABOVE HALOGENATED SOLVENTS OR THOSE SOLVENTS LISTED IN F001, F004, AND F005; AND STILL BOTTOMS FROM THE RECOVERY OF THESE SPENT SOLVENTS AND SPENT SOLVENT MIXTURES.

. Waste code: F003
. Waste name: THE FOLLOWING SPENT NONHALOGENATED SOLVENTS: XYLENE, ACETONE, ETHYL ACETATE, ETHYL BENZENE, ETHYL ETHER, METHYL ISOBUTYL KETONE, N-BUTYL ALCOHOL, CYCLOHEXANONE, AND METHANOL; ALL SPENT SOLVENT MIXTURES/BLENDS CONTAINING, BEFORE USE, ONLY THE ABOVE SPENT NONHALOGENATED SOLVENTS; AND ALL SPENT SOLVENT MIXTURES/BLENDS CONTAINING, BEFORE USE, ONE OR MORE OF THE ABOVE NONHALOGENATED SOLVENTS, AND A TOTAL OF TEN PERCENT OR MORE (BY VOLUME) OF ONE OR MORE OF THOSE SOLVENTS LISTED IN F001, F002, F004, AND F005; AND STILL BOTTOMS FROM THE RECOVERY OF THESE SPENT SOLVENTS AND SPENT SOLVENT MIXTURES.

. Waste code: F005
. Waste name: THE FOLLOWING SPENT NONHALOGENATED SOLVENTS: TOLUENE, METHYL ETHYL KETONE, CARBON DISULFIDE, ISOBUTANOL, PYRIDINE, BENZENE, 2-ETHOXYETHANOL, AND 2-NITROPROPANE; ALL SPENT SOLVENT MIXTURES/BLENDS CONTAINING, BEFORE USE, A TOTAL OF TEN PERCENT OR MORE (BY VOLUME) OF ONE OR MORE OF THE ABOVE NONHALOGENATED SOLVENTS OR THOSE SOLVENTS LISTED IN F001, F002, OR F004; AND STILL BOTTOMS FROM THE RECOVERY OF THESE SPENT SOLVENTS AND SPENT SOLVENT MIXTURES.

. Waste code: U001
. Waste name: ACETALDEHYDE (I) (OR) ETHANAL (I)

. Waste code: U002
. Waste name: 2-PROPANONE (I) (OR) ACETONE (I)

Date form received by agency: 02/07/2006
Site name: RADIAC RESEARCH CORP
Classification: Large Quantity Generator

Date form received by agency: 02/23/2004
Site name: RADIAC RESEARCH CORP
Classification: Not a generator, verified

Date form received by agency: 02/11/2002
Site name: RADIAC RESEARCH CORP
Classification: Not a generator, verified

Date form received by agency: 01/01/2001
Site name: RADIAC RESEARCH CORP.
Classification: Large Quantity Generator

Date form received by agency: 07/29/1999
Site name: RADIAC RESEARCH CORP
Classification: Large Quantity Generator

Date form received by agency: 02/27/1998
Site name: RADIAC RESEARCH CORP
Classification: Small Quantity Generator

Date form received by agency: 03/06/1996
Site name: RADIAC RESEARCH CORP.

RADIAC RESEARCH CORP (Continued) **1000245435**

Classification: Not a generator, verified

Date form received by agency: 03/25/1994
Site name: RADIAC RESEARCH CORP
Classification: Not a generator, verified

Date form received by agency: 02/27/1992
Site name: RADIAC RESEARCH CORP
Classification: Large Quantity Generator

Date form received by agency: 03/01/1990
Site name: RADIAC RESEARCH CORPORATION
Classification: Not a generator, verified

Date form received by agency: 11/19/1980
Site name: RADIAC RESEARCH CORP
Classification: Not a generator, verified

. Waste code: D000
. Waste name: Not Defined

. Waste code: D001
. Waste name: IGNITABLE WASTE

. Waste code: D002
. Waste name: CORROSIVE WASTE

. Waste code: D003
. Waste name: REACTIVE WASTE

. Waste code: F001
. Waste name: THE FOLLOWING SPENT HALOGENATED SOLVENTS USED IN DEGREASING: TETRACHLOROETHYLENE, TRICHLORETHYLENE, METHYLENE CHLORIDE, 1,1,1-TRICHLOROETHANE, CARBON TETRACHLORIDE AND CHLORINATED FLUOROCARBONS; ALL SPENT SOLVENT MIXTURES/BLENDS USED IN DEGREASING CONTAINING, BEFORE USE, A TOTAL OF TEN PERCENT OR MORE (BY VOLUME) OF ONE OR MORE OF THE ABOVE HALOGENATED SOLVENTS OR THOSE SOLVENTS LISTED IN F002, F004, AND F005; AND STILL BOTTOMS FROM THE RECOVERY OF THESE SPENT SOLVENTS AND SPENT SOLVENT MIXTURES.

. Waste code: F002
. Waste name: THE FOLLOWING SPENT HALOGENATED SOLVENTS: TETRACHLOROETHYLENE, METHYLENE CHLORIDE, TRICHLOROETHYLENE, 1,1,1-TRICHLOROETHANE, CHLOROBENZENE, 1,1,2-TRICHLORO-1,2,2-TRIFLUOROETHANE, ORTHO-DICHLOROBENZENE, TRICHLOROFLUOROMETHANE, AND 1,1,2, TRICHLOROETHANE; ALL SPENT SOLVENT MIXTURES/BLENDS CONTAINING, BEFORE USE, A TOTAL OF TEN PERCENT OR MORE (BY VOLUME) OF ONE OR MORE OF THE ABOVE HALOGENATED SOLVENTS OR THOSE SOLVENTS LISTED IN F001, F004, AND F005; AND STILL BOTTOMS FROM THE RECOVERY OF THESE SPENT SOLVENTS AND SPENT SOLVENT MIXTURES.

. Waste code: F003
. Waste name: THE FOLLOWING SPENT NONHALOGENATED SOLVENTS: XYLENE, ACETONE, ETHYL ACETATE, ETHYL BENZENE, ETHYL ETHER, METHYL ISOBUTYL KETONE, N-BUTYL ALCOHOL, CYCLOHEXANONE, AND METHANOL; ALL SPENT SOLVENT MIXTURES/BLENDS CONTAINING, BEFORE USE, ONLY THE ABOVE SPENT NONHALOGENATED SOLVENTS; AND ALL SPENT SOLVENT MIXTURES/BLENDS

RADIAC RESEARCH CORP (Continued) **1000245435**

CONTAINING, BEFORE USE, ONE OR MORE OF THE ABOVE NONHALOGENATED SOLVENTS, AND A TOTAL OF TEN PERCENT OR MORE (BY VOLUME) OF ONE OR MORE OF THOSE SOLVENTS LISTED IN F001, F002, F004, AND F005; AND STILL BOTTOMS FROM THE RECOVERY OF THESE SPENT SOLVENTS AND SPENT SOLVENT MIXTURES.

. Waste code: F004
. Waste name: THE FOLLOWING SPENT NONHALOGENATED SOLVENTS: CRESOLS, CRESYLIC ACID, AND NITROBENZENE; AND THE STILL BOTTOMS FROM THE RECOVERY OF THESE SOLVENTS; ALL SPENT SOLVENT MIXTURES/BLENDS CONTAINING, BEFORE USE, A TOTAL OF TEN PERCENT OR MORE (BY VOLUME) OF ONE OR MORE OF THE ABOVE NONHALOGENATED SOLVENTS OR THOSE SOLVENTS LISTED IN F001, F002, AND F005; AND STILL BOTTOMS FROM THE RECOVERY OF THESE SPENT SOLVENTS AND SPENT SOLVENT MIXTURES.

. Waste code: F005
. Waste name: THE FOLLOWING SPENT NONHALOGENATED SOLVENTS: TOLUENE, METHYL ETHYL KETONE, CARBON DISULFIDE, ISOBUTANOL, PYRIDINE, BENZENE, 2-ETHOXYETHANOL, AND 2-NITROPROPANE; ALL SPENT SOLVENT MIXTURES/BLENDS CONTAINING, BEFORE USE, A TOTAL OF TEN PERCENT OR MORE (BY VOLUME) OF ONE OR MORE OF THE ABOVE NONHALOGENATED SOLVENTS OR THOSE SOLVENTS LISTED IN F001, F002, OR F004; AND STILL BOTTOMS FROM THE RECOVERY OF THESE SPENT SOLVENTS AND SPENT SOLVENT MIXTURES.

. Waste code: F006
. Waste name: WASTEWATER TREATMENT SLUDGES FROM ELECTROPLATING OPERATIONS, EXCEPT FROM THE FOLLOWING PROCESSES: (1) SULFURIC ACID ANODIZING OF ALUMINUM; (2) TIN PLATING ON CARBON STEEL; (3) ZINC PLATING (SEGREGATED BASIS) ON CARBON STEEL; (4) ALUMINUM OR ZINC-ALUMINUM PLATING ON CARBON STEEL; (5) CLEANING/STRIPPING ASSOCIATED WITH TIN, ZINC, AND ALUMINUM PLATING ON CARBON STEEL; AND (6) CHEMICAL ETCHING AND MILLING OF ALUMINUM.

. Waste code: F007
. Waste name: SPENT CYANIDE PLATING BATH SOLUTIONS FROM ELECTROPLATING OPERATIONS.

. Waste code: F008
. Waste name: PLATING BATH RESIDUES FROM THE BOTTOM OF PLATING BATHS FROM ELECTROPLATING OPERATIONS IN WHICH CYANIDES ARE USED IN THE PROCESS.

. Waste code: F009
. Waste name: SPENT STRIPPING AND CLEANING BATH SOLUTIONS FROM ELECTROPLATING OPERATIONS IN WHICH CYANIDES ARE USED IN THE PROCESS.

. Waste code: F010
. Waste name: QUENCHING BATH RESIDUES FROM OIL BATHS FROM METAL HEAT TREATING OPERATIONS IN WHICH CYANIDES ARE USED IN THE PROCESS.

. Waste code: F011
. Waste name: SPENT CYANIDE SOLUTIONS FROM SLAT BATH POT CLEANING FROM METAL HEAT TREATING OPERATIONS.

. Waste code: F012
. Waste name: QUENCHING WASTEWATER TREATMENT SLUDGES FROM METAL HEAT TREATING OPERATIONS IN WHICH CYANIDES ARE USED IN THE PROCESS.

. Waste code: F019

RADIAC RESEARCH CORP (Continued) **1000245435**

. Waste name: WASTEWATER TREATMENT SLUDGES FROM THE CHEMICAL CONVERSION COATING OF ALUMINUM, EXCEPT FROM ZIRCONIUM PHOSPHATING IN ALUMINUM CAN WASHING WHEN SUCH PHOSPHATING IS AN EXCLUSIVE CONVERSION COATING PROCESS.

. Waste code: P001
. Waste name: 2H-1-BENZOPYRAN-2-ONE, 4-HYDROXY-3-(3-OXO-1-PHENYLBUTYL)-, & SALTS, WHEN PRESENT AT CONCENTRATIONS GREATER THAN 0.3% (OR) WARFARIN, & SALTS, WHEN PRESENT AT CONCENTRATIONS GREATER THAN 0.3%

. Waste code: P002
. Waste name: 1-ACETYL-2-THIOUREA (OR) ACETAMIDE, N-(AMINOTHIOXOMETHYL)-

. Waste code: P003
. Waste name: 2-PROPENAL (OR) ACROLEIN

. Waste code: P004
. Waste name: 1,4,5,8-DIMETHANONAPHTHALENE, 1,2,3,4,10,10-HEXA-CHLORO-1,4,4A,5,8,8A,-HEXAHYDRO-, (1ALPHA, 4ALPHA, 4ABETA, 5ALPHA, 8ALPHA, 8ABETA)- (OR) ALDRIN

. Waste code: P005
. Waste name: 2-PROPEN-1-OL (OR) ALLYL ALCOHOL

. Waste code: P006
. Waste name: ALUMINUM PHOSPHIDE (R,T)

. Waste code: P007
. Waste name: 3(2H)-ISOXAZOLONE, 5-(AMINOMETHYL)- (OR) 5-(AMINOMETHYL)-3-ISOXAZOLOL

. Waste code: P008
. Waste name: 4-AMINOPYRIDINE (OR) 4-PYRIDINAMINE

. Waste code: P009
. Waste name: AMMONIUM PICRATE (R) (OR) PHENOL, 2,4,6-TRINITRO-, AMMONIUM SALT (R)

. Waste code: P010
. Waste name: ARSENIC ACID H3ASO4

. Waste code: P011
. Waste name: ARSENIC OXIDE AS2O5 (OR) ARSENIC PENTOXIDE

. Waste code: P012
. Waste name: ARSENIC OXIDE AS2O3 (OR) ARSENIC TRIOXIDE

. Waste code: P013
. Waste name: BARIUM CYANIDE

. Waste code: P014
. Waste name: BENZENETHIOL (OR) THIOPHENOL

. Waste code: P015
. Waste name: BERYLLIUM

. Waste code: P016
. Waste name: DICHLOROMETHYL ETHER (OR) METHANE, OXYBIS[CHLORO-

. Waste code: P017

RADIAC RESEARCH CORP (Continued) **1000245435**

. Waste name: 2-PROPANONE, 1-BROMO- (OR) BROMOACETONE

. Waste code: P018
. Waste name: BRUCINE (OR) STRYCHNIDIN-10-ONE, 2,3-DIMETHOXY-

. Waste code: P020
. Waste name: DINOSEB (OR) PHENOL, 2-(1-METHYLPROPYL)-4,6-DINITRO-

. Waste code: P021
. Waste name: CALCIUM CYANIDE (OR) CALCIUM CYANIDE CA(CN)2

. Waste code: P022
. Waste name: CARBON DISULFIDE

. Waste code: P023
. Waste name: ACETALDEHYDE, CHLORO- (OR) CHLOROACETALDEHYDE

. Waste code: P024
. Waste name: BENZENAMINE, 4-CHLORO- (OR) P-CHLORANILINE

. Waste code: P026
. Waste name: 1-(O-CHLOROPHENYL)THIOUREA (OR) THIOUREA, (2-CHLOROPHENYL)-

. Waste code: P027
. Waste name: 3-CHLOROPROPIONITRILE (OR) PROPANENITRILE, 3-CHLORO-

. Waste code: P029
. Waste name: COPPER CYANIDE (OR) COPPER CYANIDE CU(CN)

. Waste code: P030
. Waste name: CYANIDES (SOLUBLE CYANIDE SALTS), NOT OTHERWISE SPECIFIED

. Waste code: P031
. Waste name: CYANOGEN (OR) ETHANEDINITRILE

. Waste code: P033
. Waste name: CYANOGEN CHLORIDE (OR) CYANOGEN CHLORIDE (CN)CL

. Waste code: P034
. Waste name: 2-CYCLOHEXYL-4,6-DINITROPHENOL (OR) PHENOL, 2-CYCLOHEXYL-4,6-DINITRO-

. Waste code: P036
. Waste name: ARSONOUS DICHLORIDE, PHENYL- (OR) DICHLOROPHENYLARSINE

. Waste code: P037
. Waste name: 2,7:3,6-DIMETHANONAPHTH[2,3-B]OXIRENE,
3,4,5,6,9,9-HEXACHLORO-1A,2,2A,3,6,6A,7,7A-OCTAHYDRO-, (1AALPHA,
2BETA, 2AALPHA, 3BETA, 6BETA, 6AALPHA, 7BETA, 7AALPHA)- (OR) DIELDRIN

. Waste code: P038
. Waste name: ARSINE, DIETHYL- (OR) DIETHYLARSINE

. Waste code: P039
. Waste name: DISULFOTON (OR) PHOSPHORODITHIOIC ACID, O,O-DIETHYL
S-[2-(ETHYLTHIO)ETHYL] ESTER

. Waste code: P040

RADIAC RESEARCH CORP (Continued) **1000245435**

. Waste name: O,O-DIETHYL O-PYRAZINYL PHOSPHOROTHIOATE (OR) PHOSPHOROTHIOIC ACID, O,O-DIETHYL O-PYRAZINYL ESTER

. Waste code: P041
. Waste name: DIETHYL-P-NITROPHENYL PHOSPHATE (OR) PHOSPHORIC ACID, DIETHYL 4-NITROPHENYL ESTER

. Waste code: P042
. Waste name: 1,2-BENZENEDIOL, 4-[1-HYDROXY-2-(METHYLAMINO)ETHYL]-, (R)- (OR) EPINEPHRINE

. Waste code: P043
. Waste name: DIISOPROPYLFLUOROPHOSPHATE (DFP) (OR) PHOSPHOROFLUORIDIC ACID, BIS(1-METHYLETHYL) ESTER

. Waste code: P044
. Waste name: DIMETHOATE (OR) PHOSPHORODITHIOIC ACID, O,O-DIMETHYL S-[2-(METHYLAMINO)-2-OXOETHYL] ESTER

. Waste code: P045
. Waste name: 2-BUTANONE, 3,3-DIMETHYL-1-(METHYLTHIO)-, O-[METHYLAMINO)CARBONYL] OXIME (OR) THIOFANOX

. Waste code: P046
. Waste name: ALPHA,ALPHA-DIMETHYLPHENETHYLAMINE (OR) BENZENEETHANAMINE, ALPHA, ALPHA-DIMETHYL-

. Waste code: P047
. Waste name: 4,6-DINITRO-O-CRESOL, & SALTS (OR) PHENOL, 2-METHYL-4,6-DINITRO-, & SALTS

. Waste code: P048
. Waste name: 2,4-DINITROPHENOL (OR) PHENOL, 2,4-DINITRO-

. Waste code: P049
. Waste name: DITHIOBIURET (OR) THIOIMIDODICARBONIC DIAMIDE [(H2N)C(S)]2NH

. Waste code: P050
. Waste name: 6,9-METHANO-2,4,3-BENZODIOXATHIEPIN,6,7,8,9,10,10-HEXACHLORO-1,5,5A,6, 9,9A-HEXAHYDRO-,3-OXIDE (OR) ENDOSULFAN

. Waste code: P051
. Waste name: 2,7:3,6-DIMETHANONAPHTH[2,3-B]OXIRENE, 3,4,5,6,9,9-HEXACHLORO-1A,2,2A,3,6,6A,7,7A-OCTAHYDRO-, (1AALPHA, 2BETA, 2ABETA, 3ALPHA, 6ALPHA, 6ABETA, 7BETA, 7AALPHA)- & METABOLITES (OR) ENDRIN (OR) ENDRIN, & METABOLITES

. Waste code: P054
. Waste name: AZIRIDINE (OR) ETHYLENEIMINE

. Waste code: P056
. Waste name: FLUORINE

. Waste code: P057
. Waste name: ACETAMIDE, 2-FLUORO- (OR) FLUOROACETAMIDE

. Waste code: P058

RADIAC RESEARCH CORP (Continued) **1000245435**

. Waste name: ACETIC ACID, FLUORO-, SODIUM SALT (OR) FLUOROACETIC ACID, SODIUM SALT

. Waste code: P059
. Waste name: 4,7-METHANO-1H-INDENE, 1,4,5,6,7,8,8-HEPTACHLORO-3A,4,7,7A-TETRAHYDRO- (OR) HEPTACHLOR

. Waste code: P060
. Waste name: 1,4,5,8-DIMETHANONAPHTHALENE, 1,2,3,4,10,10-HEXA-CHLORO-1,4,4A,5,8,8A,-HEXAHYDRO-, (1ALPHA, 4ALPHA, 4ABETA, 5BETA, 8BETA, 8ABETA)- (OR) ISODRIN

. Waste code: P062
. Waste name: HEXAETHYL TETRAPHOSPHATE (OR) TETRAPHOSPHORIC ACID, HEXAETHYL ESTER

. Waste code: P063
. Waste name: HYDROCYANIC ACID (OR) HYDROGEN CYANIDE

. Waste code: P064
. Waste name: METHANE, ISOCYANATO- (OR) METHYL ISOCYANATE

. Waste code: P065
. Waste name: FULMINIC ACID, MERCURY(2+) SALT (R,T) (OR) MERCURY FULMINATE (R,T)

. Waste code: P066
. Waste name: ETHANIMIDOTHIOIC ACID, N-[[(METHYLAMINO)CARBONYL]OXY]-, METHYL ESTER (OR) METHOMYL

. Waste code: P067
. Waste name: 1,2-PROPYLENIMINE (OR) AZIRIDINE, 2-METHYL-

. Waste code: P068
. Waste name: HYDRAZINE, METHYL- (OR) METHYL HYDRAZINE

. Waste code: P069
. Waste name: 2-METHYLLACTONITRILE (OR) PROPANENITRILE, 2-HYDROXY-2-METHYL-

. Waste code: P070
. Waste name: ALDICARB (OR) PROPANAL, 2-METHYL-2-(METHYLTHIO)-, O-[(METHYLAMINO)CARBONYL]OXIME

. Waste code: P071
. Waste name: METHYL PARATHION (OR) PHOSPHOROTHIOIC ACID, O,O,-DIMETHYL O-(4-NITROPHENYL) ESTER

. Waste code: P072
. Waste name: ALPHA-NAPHTHYLTHIOUREA (OR) THIOUREA, 1-NAPHTHALENYL-

. Waste code: P073
. Waste name: NICKEL CARBONYL (OR) NICKEL CARBONYL NI(CO)4, (T-4)-

. Waste code: P074
. Waste name: NICKEL CYANIDE (OR) NICKEL CYANIDE NI(CN)2

. Waste code: P075
. Waste name: NICOTINE, & SALTS (OR) PYRIDINE, 3-(1-METHYL-2-PYRROLIDINYL)-,(S)-, & SALTS

RADIAC RESEARCH CORP (Continued) **1000245435**

. Waste code: P076
. Waste name: NITRIC OXIDE (OR) NITROGEN OXIDE NO

. Waste code: P077
. Waste name: BENZENAMINE, 4-NITRO- (OR) P-NITROANILINE

. Waste code: P078
. Waste name: NITROGEN DIOXIDE (OR) NITROGEN OXIDE NO2

. Waste code: P081
. Waste name: 1,2,3-PROPANETRIOL, TRINITRATE (R) (OR) NITROGLYCERINE (R)

. Waste code: P082
. Waste name: METHANIMINE, N-METHYL-N-NITROSO- (OR) N-NITROSODIMETHYLAMINE

. Waste code: P084
. Waste name: N-NITROSOMETHYLVINYLAMINE (OR) VINYLAMINE, N-METHYL-N-NITROSO-

. Waste code: P085
. Waste name: DIPHOSPHORAMIDE, OCTAMETHYL- (OR) OCTAMETHYLPYROPHOSPHORAMIDE

. Waste code: P087
. Waste name: OSMIUM OXIDE OSO4, (T-4)- (OR) OSMIUM TETROXIDE

. Waste code: P088
. Waste name: 7-OXABICYCLO[2.2.1]HEPTANE-2,3-DICARBOXYLIC ACID (OR) ENDOTHALL

. Waste code: P089
. Waste name: PARATHION (OR) PHOSPHOROTHIOIC ACID, O,O-DIETHYL-O-(4-NITROPHENYL) ESTER

. Waste code: P092
. Waste name: MERCURY, (ACETATO-O)PHENYL- (OR) PHENYLMERCURY ACETATE

. Waste code: P093
. Waste name: PHENYLTHIOUREA (OR) THIOUREA, PHENYL-

. Waste code: P094
. Waste name: PHORATE (OR) PHOSPHORODITHIOIC ACID, O,O-DIETHYL S-[(ETHYLTHIO)METHYL] ESTER

. Waste code: P095
. Waste name: CARBONIC DICHLORIDE (OR) PHOSGENE

. Waste code: P096
. Waste name: HYDROGEN PHOSPHIDE (OR) PHOSPHINE

. Waste code: P097
. Waste name: FAMPHUR (OR) PHOSPHOROTHIOIC ACID O-[4-[(DIMETHYLAMINO)SULFONYL]PHENYL] O,O-DIMETHYL ESTER

. Waste code: P098
. Waste name: POTASSIUM CYANIDE (OR) POTASSIUM CYANIDE K(CN)

. Waste code: P099
. Waste name: ARGENTATE (1-), BIS(CYANO-C)-, POTASSIUM (OR) POTASSIUM SILVER CYANIDE

RADIAC RESEARCH CORP (Continued) **1000245435**

. Waste code: P101
. Waste name: ETHYL CYANIDE (OR) PROPANENITRILE

. Waste code: P102
. Waste name: 2-PROPYN-1-OL (OR) PROPARGYL ALCOHOL

. Waste code: P103
. Waste name: SELENOUREA

. Waste code: P104
. Waste name: SILVER CYANIDE (OR) SILVER CYANIDE AG(CN)

. Waste code: P105
. Waste name: SODIUM AZIDE

. Waste code: P106
. Waste name: SODIUM CYANIDE (OR) SODIUM CYANIDE NA(CN)

. Waste code: P107
. Waste name: STRONTIUM SULFIDE SRS

. Waste code: P108
. Waste name: STRYCHNIDIN-10-ONE, & SALTS (OR) STRYCHNINE, & SALTS

. Waste code: P109
. Waste name: TETRAETHYLDITHIOPYROPHOSPHATE (OR) THIODIPHOSPHORIC ACID, TETRAETHYL ESTER

. Waste code: P110
. Waste name: PLUMBANE, TETRAETHYL- (OR) TETRAETHYL LEAD

. Waste code: P111
. Waste name: DIPHOSPHORIC ACID, TETRAETHYL ESTER (OR) TETRAETHYL PYROPHOSPHATE

. Waste code: P112
. Waste name: METHANE, TETRANITRO- (R) (OR) TETRANITROMETHANE (R)

. Waste code: P113
. Waste name: THALLIC OXIDE (OR) THALLIUM OXIDE TL2O3

. Waste code: P114
. Waste name: SELENIOUS ACID, DITHALLIUM (1+) SALT (OR) THALLIUM(I) SELENITE

. Waste code: P115
. Waste name: SULFURIC ACID, DITHALLIUM (1+) SALT (OR) THALLIUM(I) SULFATE

. Waste code: P116
. Waste name: HYDRAZINECARBOTHIOAMIDE (OR) THIOSEMICARBAZIDE

. Waste code: P118
. Waste name: METHANETHIOL, TRICHLORO- (OR) TRICHLOROMETHANETHIOL

. Waste code: P119
. Waste name: AMMONIUM VANADATE (OR) VANADIC ACID, AMMONIUM SALT

. Waste code: P120
. Waste name: VANADIUM OXIDE V2O5 (OR) VANADIUM PENTOXIDE

RADIAC RESEARCH CORP (Continued) **1000245435**

. Waste code: P121
. Waste name: ZINC CYANIDE (OR) ZINC CYANIDE ZN(CN)2

. Waste code: P122
. Waste name: ZINC PHOSPHIDE ZN3P2, WHEN PRESENT AT CONCENTRATIONS GREATER THAN 10% (R,T)

. Waste code: P123
. Waste name: TOXAPHENE

. Waste code: U001
. Waste name: ACETALDEHYDE (I) (OR) ETHANAL (I)

. Waste code: U012
. Waste name: ANILINE (I,T) (OR) BENZENAMINE (I,T)

. Waste code: U014
. Waste name: AURAMINE (OR) BENZENAMINE, 4,4'-CARBONIMIDOYLBIS[N,N-DIMETHYL-

. Waste code: U015
. Waste name: AZASERINE (OR) L-SERINE, DIAZOACETATE (ESTER)

. Waste code: U016
. Waste name: BENZ[C]ACRIDINE

. Waste code: U017
. Waste name: BENZAL CHLORIDE (OR) BENZENE, (DICHLOROMETHYL)-

. Waste code: U018
. Waste name: BENZ[A]ANTHRACENE

. Waste code: U019
. Waste name: BENZENE (I,T)

. Waste code: U020
. Waste name: BENZENESULFONIC ACID CHLORIDE (C,R) (OR) BENZENESULFONYL CHLORIDE (C,R)

. Waste code: U021
. Waste name: [1,1'-BIPHENYL]-4,4'-DIAMINE (OR) BENZIDINE

. Waste code: U022
. Waste name: BENZO[A]PYRENE

. Waste code: U023
. Waste name: BENZENE, (TRICHLOROMETHYL)- (OR) BENZOTRICHLORIDE (C,R,T)

. Waste code: U024
. Waste name: DICHLOROMETHOXY ETHANE (OR) ETHANE, 1,1'-[METHYLENEBIS(OXY)]BIS[2-CHLORO-

. Waste code: U025
. Waste name: DICHLOROETHYL ETHER (OR) ETHANE, 1,1'-OXYBIS[2-CHLORO-

. Waste code: U026
. Waste name: CHLORNAPHAZIN (OR) NAPHTHALENAMINE, N,N'-BIS(2-CHLOROETHYL)-

RADIAC RESEARCH CORP (Continued) **1000245435**

. Waste code: U027
. Waste name: DICHLOROISOPROPYL ETHER (OR) PROPANE, 2,2'-OXYBIS[2-CHLORO-

. Waste code: U028
. Waste name: 1,2-BENZENEDICARBOXYLIC ACID, BIS(2-ETHYLHEXYL) ESTER (OR) DIETHYLHEXYL PHTHALATE

. Waste code: U029
. Waste name: METHANE, BROMO- (OR) METHYL BROMIDE

. Waste code: U030
. Waste name: 4-BROMOPHENYL PHENYL ETHER (OR) BENZENE, 1-BROMO-4-PHENOXY-

. Waste code: U031
. Waste name: 1-BUTANOL (I) (OR) N-BUTYL ALCOHOL (I)

. Waste code: U032
. Waste name: CALCIUM CHROMATE (OR) CHROMIC ACID H2CRO4, CALCIUM SALT

. Waste code: U033
. Waste name: CARBON OXYFLUORIDE (R,T) (OR) CARBONIC DIFLUORIDE

. Waste code: U034
. Waste name: ACETALDEHYDE, TRICHLORO- (OR) CHLORAL

. Waste code: U035
. Waste name: BENZENEBUTANOIC ACID, 4-[BIS(2-CHLOROETHYL)AMINO]- (OR) CHLORAMBUCIL

. Waste code: U036
. Waste name: 4,7-METHANO-1H-INDENE, 1,2,4,5,6,7,8,8-OCTACHLORO-2,3,3A,4,7,7A-HEXAHYDRO- (OR) CHLORDANE, ALPHA & GAMMA ISOMERS

. Waste code: U037
. Waste name: BENZENE, CHLORO- (OR) CHLOROBENZENE

. Waste code: U038
. Waste name: BENZENEACETIC ACID, 4-CHLORO-ALPHA-(4-CHLOROPHENYL)-ALPHA-HYDROXY-, ETHYL ESTER (OR) CHLOROBENZILATE

. Waste code: U039
. Waste name: P-CHLORO-M-CRESOL (OR) PHENOL, 4-CHLORO-3-METHYL-

. Waste code: U041
. Waste name: EPICHLOROHYDRIN (OR) OXIRANE, (CHLOROMETHYL)-

. Waste code: U042
. Waste name: 2-CHLOROETHYL VINYL ETHER (OR) ETHENE, (2-CHLOROETHOXY)-

. Waste code: U043
. Waste name: ETHENE, CHLORO- (OR) VINYL CHLORIDE

. Waste code: U044
. Waste name: CHLOROFORM (OR) METHANE, TRICHLORO-

. Waste code: U045
. Waste name: METHANE, CHLORO- (I,T) (OR) METHYL CHLORIDE (I,T)

RADIAC RESEARCH CORP (Continued) **1000245435**

. Waste code: U046
. Waste name: CHLOROMETHYL METHYL ETHER (OR) METHANE, CHLOROMETHOXY-

. Waste code: U047
. Waste name: BETA-CHLORONAPHTHALENE (OR) NAPHTHALENE, 2-CHLORO-

. Waste code: U048
. Waste name: O-CHLOROPHENOL (OR) PHENOL, 2-CHLORO-

. Waste code: U049
. Waste name: 4-CHLORO-O-TOLUIDINE, HYDROCHLORIDE (OR) BENZENAMINE, 4-CHLORO-2-METHYL-, HYDROCHLORIDE

. Waste code: U050
. Waste name: CHRYSENE

. Waste code: U051
. Waste name: CREOSOTE

. Waste code: U052
. Waste name: CRESOL (CRESYLIC ACID) (OR) PHENOL, METHYL-

. Waste code: U053
. Waste name: 2-BUTENAL (OR) CROTONALDEHYDE

. Waste code: U055
. Waste name: BENZENE, (1-METHYLETHYL)- (I) (OR) CUMENE (I)

. Waste code: U056
. Waste name: BENZENE, HEXAHYDRO- (I) (OR) CYCLOHEXANE (I)

. Waste code: U057
. Waste name: CYCLOHEXANONE (I)

. Waste code: U058
. Waste name: 2H-1,3,2-OXAZAPHOSPHORIN-2-AMINE, N,N-BIS(2-CHLOROETHYL)TETRAHYDRO-, 2-OXIDE (OR) CYCLOPHOSPHAMIDE

. Waste code: U059
. Waste name: 5,12-NAPHTHACENEDIONE, 8-ACETYL-10-[(3-AMINO-2,3,6-TRIDEOXY)-ALPHA-L-LYXO-HEXOPYRANOSYL)OXY]-7,8,9,10-TETRAHYDRO-6,8,11-TRIHYDROXY-1-METHOXY-, (8S-CIS)- (OR) DAUNOMYCIN

. Waste code: U060
. Waste name: BENZENE, 1,1'-(2,2-DICHLOROETHYLIDENE)BIS[4-CHLORO- (OR) DDD

. Waste code: U061
. Waste name: BENZENE, 1,1'-(2,2,2-TRICHLOROETHYLIDENE)BIS[4-CHLORO- (OR) DDT

. Waste code: U062
. Waste name: CARBAMOTHIOIC ACID, BIS(1-METHYLETHYL)-, S-(2,3-DICHLORO-2-PROPENYL) ESTER (OR) DIALLATE

. Waste code: U063
. Waste name: DIBENZ[A,H]ANTHRACENE

RADIAC RESEARCH CORP (Continued) **1000245435**

Date form received by agency: 07/21/1980
Site name: RADIAC RESEARCH CORP
Classification: Unverified

. Waste code: D000
. Waste name: Not Defined

. Waste code: D001
. Waste name: IGNITABLE WASTE

. Waste code: D002
. Waste name: CORROSIVE WASTE

. Waste code: D003
. Waste name: REACTIVE WASTE

. Waste code: D018
. Waste name: BENZENE

. Waste code: D019
. Waste name: CARBON TETRACHLORIDE

. Waste code: D020
. Waste name: CHLORDANE

. Waste code: D021
. Waste name: CHLOROBENZENE

. Waste code: D022
. Waste name: CHLOROFORM

. Waste code: D023
. Waste name: O-CRESOL

. Waste code: D024
. Waste name: M-CRESOL

. Waste code: D025
. Waste name: P-CRESOL

. Waste code: D026
. Waste name: CRESOL

. Waste code: D027
. Waste name: 1,4-DICHLOROBENZENE

. Waste code: D028
. Waste name: 1,2-DICHLOROETHANE

. Waste code: D029
. Waste name: 1,1-DICHLOROETHYLENE

. Waste code: D030
. Waste name: 2,4-DINITROTOLUENE

. Waste code: D031
. Waste name: HEPTACHLOR (AND ITS EPOXIDE)

RADIAC RESEARCH CORP (Continued) **1000245435**

. Waste code: D032
. Waste name: HEXACHLOROBENZENE

. Waste code: D033
. Waste name: HEXACHLOROBUTADIENE

. Waste code: D034
. Waste name: HEXACHLOROETHANE

. Waste code: D035
. Waste name: METHYL ETHYL KETONE

. Waste code: D036
. Waste name: NITROBENZENE

. Waste code: D038
. Waste name: PYRIDINE

. Waste code: D039
. Waste name: TETRACHLOROETHYLENE

. Waste code: D040
. Waste name: TRICHLORETHYLENE

. Waste code: D042
. Waste name: 2,4,6-TRICHLOROPHENOL

. Waste code: F001
. Waste name: THE FOLLOWING SPENT HALOGENATED SOLVENTS USED IN DEGREASING: TETRACHLOROETHYLENE, TRICHLORETHYLENE, METHYLENE CHLORIDE, 1,1,1-TRICHLOROETHANE, CARBON TETRACHLORIDE AND CHLORINATED FLUOROCARBONS; ALL SPENT SOLVENT MIXTURES/BLENDS USED IN DEGREASING CONTAINING, BEFORE USE, A TOTAL OF TEN PERCENT OR MORE (BY VOLUME) OF ONE OR MORE OF THE ABOVE HALOGENATED SOLVENTS OR THOSE SOLVENTS LISTED IN F002, F004, AND F005; AND STILL BOTTOMS FROM THE RECOVERY OF THESE SPENT SOLVENTS AND SPENT SOLVENT MIXTURES.

. Waste code: F002
. Waste name: THE FOLLOWING SPENT HALOGENATED SOLVENTS: TETRACHLOROETHYLENE, METHYLENE CHLORIDE, TRICHLOROETHYLENE, 1,1,1-TRICHLOROETHANE, CHLOROBENZENE, 1,1,2-TRICHLORO-1,2,2-TRIFLUOROETHANE, ORTHO-DICHLOROBENZENE, TRICHLOROFLUOROMETHANE, AND 1,1,2, TRICHLOROETHANE; ALL SPENT SOLVENT MIXTURES/BLENDS CONTAINING, BEFORE USE, A TOTAL OF TEN PERCENT OR MORE (BY VOLUME) OF ONE OR MORE OF THE ABOVE HALOGENATED SOLVENTS OR THOSE SOLVENTS LISTED IN F001, F004, AND F005; AND STILL BOTTOMS FROM THE RECOVERY OF THESE SPENT SOLVENTS AND SPENT SOLVENT MIXTURES.

. Waste code: F003
. Waste name: THE FOLLOWING SPENT NONHALOGENATED SOLVENTS: XYLENE, ACETONE, ETHYL ACETATE, ETHYL BENZENE, ETHYL ETHER, METHYL ISOBUTYL KETONE, N-BUTYL ALCOHOL, CYCLOHEXANONE, AND METHANOL; ALL SPENT SOLVENT MIXTURES/BLENDS CONTAINING, BEFORE USE, ONLY THE ABOVE SPENT NONHALOGENATED SOLVENTS; AND ALL SPENT SOLVENT MIXTURES/BLENDS CONTAINING, BEFORE USE, ONE OR MORE OF THE ABOVE NONHALOGENATED SOLVENTS, AND A TOTAL OF TEN PERCENT OR MORE (BY VOLUME) OF ONE OR MORE OF THOSE SOLVENTS LISTED IN F001, F002, F004, AND F005; AND STILL

RADIAC RESEARCH CORP (Continued) **1000245435**

BOTTOMS FROM THE RECOVERY OF THESE SPENT SOLVENTS AND SPENT SOLVENT MIXTURES.

. Waste code: F004
. Waste name: THE FOLLOWING SPENT NONHALOGENATED SOLVENTS: CRESOLS, CRESYLIC ACID, AND NITROBENZENE; AND THE STILL BOTTOMS FROM THE RECOVERY OF THESE SOLVENTS; ALL SPENT SOLVENT MIXTURES/BLENDS CONTAINING, BEFORE USE, A TOTAL OF TEN PERCENT OR MORE (BY VOLUME) OF ONE OR MORE OF THE ABOVE NONHALOGENATED SOLVENTS OR THOSE SOLVENTS LISTED IN F001, F002, AND F005; AND STILL BOTTOMS FROM THE RECOVERY OF THESE SPENT SOLVENTS AND SPENT SOLVENT MIXTURES.

. Waste code: F005
. Waste name: THE FOLLOWING SPENT NONHALOGENATED SOLVENTS: TOLUENE, METHYL ETHYL KETONE, CARBON DISULFIDE, ISOBUTANOL, PYRIDINE, BENZENE, 2-ETHOXYETHANOL, AND 2-NITROPROPANE; ALL SPENT SOLVENT MIXTURES/BLENDS CONTAINING, BEFORE USE, A TOTAL OF TEN PERCENT OR MORE (BY VOLUME) OF ONE OR MORE OF THE ABOVE NONHALOGENATED SOLVENTS OR THOSE SOLVENTS LISTED IN F001, F002, OR F004; AND STILL BOTTOMS FROM THE RECOVERY OF THESE SPENT SOLVENTS AND SPENT SOLVENT MIXTURES.

. Waste code: F006
. Waste name: WASTEWATER TREATMENT SLUDGES FROM ELECTROPLATING OPERATIONS, EXCEPT FROM THE FOLLOWING PROCESSES: (1) SULFURIC ACID ANODIZING OF ALUMINUM; (2) TIN PLATING ON CARBON STEEL; (3) ZINC PLATING (SEGREGATED BASIS) ON CARBON STEEL; (4) ALUMINUM OR ZINC-ALUMINUM PLATING ON CARBON STEEL; (5) CLEANING/STRIPPING ASSOCIATED WITH TIN, ZINC, AND ALUMINUM PLATING ON CARBON STEEL; AND (6) CHEMICAL ETCHING AND MILLING OF ALUMINUM.

. Waste code: F007
. Waste name: SPENT CYANIDE PLATING BATH SOLUTIONS FROM ELECTROPLATING OPERATIONS.

. Waste code: F008
. Waste name: PLATING BATH RESIDUES FROM THE BOTTOM OF PLATING BATHS FROM ELECTROPLATING OPERATIONS IN WHICH CYANIDES ARE USED IN THE PROCESS.

. Waste code: F009
. Waste name: SPENT STRIPPING AND CLEANING BATH SOLUTIONS FROM ELECTROPLATING OPERATIONS IN WHICH CYANIDES ARE USED IN THE PROCESS.

. Waste code: F010
. Waste name: QUENCHING BATH RESIDUES FROM OIL BATHS FROM METAL HEAT TREATING OPERATIONS IN WHICH CYANIDES ARE USED IN THE PROCESS.

. Waste code: F011
. Waste name: SPENT CYANIDE SOLUTIONS FROM SLAT BATH POT CLEANING FROM METAL HEAT TREATING OPERATIONS.

. Waste code: F012
. Waste name: QUENCHING WASTEWATER TREATMENT SLUDGES FROM METAL HEAT TREATING OPERATIONS IN WHICH CYANIDES ARE USED IN THE PROCESS.

. Waste code: F019
. Waste name: WASTEWATER TREATMENT SLUDGES FROM THE CHEMICAL CONVERSION COATING OF ALUMINUM, EXCEPT FROM ZIRCONIUM PHOSPHATING IN ALUMINUM CAN WASHING WHEN SUCH PHOSPHATING IS AN EXCLUSIVE CONVERSION COATING PROCESS.

RADIAC RESEARCH CORP (Continued) **1000245435**

. Waste code: P001
. Waste name: 2H-1-BENZOPYRAN-2-ONE, 4-HYDROXY-3-(3-OXO-1-PHENYLBUTYL)-, & SALTS, WHEN PRESENT AT CONCENTRATIONS GREATER THAN 0.3% (OR) WARFARIN, & SALTS, WHEN PRESENT AT CONCENTRATIONS GREATER THAN 0.3%

. Waste code: P002
. Waste name: 1-ACETYL-2-THIOUREA (OR) ACETAMIDE, N-(AMINOTHIOXOMETHYL)-

. Waste code: P003
. Waste name: 2-PROPENAL (OR) ACROLEIN

. Waste code: P004
. Waste name: 1,4,5,8-DIMETHANONAPHTHALENE, 1,2,3,4,10,10-HEXA-CHLORO-1,4,4A,5,8,8A,-HEXAHYDRO-, (1ALPHA, 4ALPHA, 4ABETA, 5ALPHA, 8ALPHA, 8ABETA)- (OR) ALDRIN

. Waste code: P005
. Waste name: 2-PROPEN-1-OL (OR) ALLYL ALCOHOL

. Waste code: P006
. Waste name: ALUMINUM PHOSPHIDE (R,T)

. Waste code: P007
. Waste name: 3(2H)-ISOXAZOLONE, 5-(AMINOMETHYL)- (OR) 5-(AMINOMETHYL)-3-ISOXAZOLOL

. Waste code: P008
. Waste name: 4-AMINOPYRIDINE (OR) 4-PYRIDINAMINE

. Waste code: P009
. Waste name: AMMONIUM PICRATE (R) (OR) PHENOL, 2,4,6-TRINITRO-, AMMONIUM SALT (R)

. Waste code: P010
. Waste name: ARSENIC ACID H3ASO4

. Waste code: P011
. Waste name: ARSENIC OXIDE AS2O5 (OR) ARSENIC PENTOXIDE

. Waste code: P012
. Waste name: ARSENIC OXIDE AS2O3 (OR) ARSENIC TRIOXIDE

. Waste code: P013
. Waste name: BARIUM CYANIDE

. Waste code: P014
. Waste name: BENZENETHIOL (OR) THIOPHENOL

. Waste code: P015
. Waste name: BERYLLIUM

. Waste code: P016
. Waste name: DICHLOROMETHYL ETHER (OR) METHANE, OXYBIS[CHLORO-

. Waste code: P017
. Waste name: 2-PROPANONE, 1-BROMO- (OR) BROMOACETONE

. Waste code: P018
. Waste name: BRUCINE (OR) STRYCHNIDIN-10-ONE, 2,3-DIMETHOXY-

RADIAC RESEARCH CORP (Continued) **1000245435**

. Waste code: P020
. Waste name: DINOSEB (OR) PHENOL, 2-(1-METHYLPROPYL)-4,6-DINITRO-

. Waste code: P021
. Waste name: CALCIUM CYANIDE (OR) CALCIUM CYANIDE CA(CN)2

. Waste code: P022
. Waste name: CARBON DISULFIDE

. Waste code: P023
. Waste name: ACETALDEHYDE, CHLORO- (OR) CHLOROACETALDEHYDE

. Waste code: P024
. Waste name: BENZENAMINE, 4-CHLORO- (OR) P-CHLORANILINE

. Waste code: P026
. Waste name: 1-(O-CHLOROPHENYL)THIOUREA (OR) THIOUREA, (2-CHLOROPHENYL)-

. Waste code: P027
. Waste name: 3-CHLOROPROPIONITRILE (OR) PROPANENITRILE, 3-CHLORO-

. Waste code: P029
. Waste name: COPPER CYANIDE (OR) COPPER CYANIDE CU(CN)

. Waste code: P030
. Waste name: CYANIDES (SOLUBLE CYANIDE SALTS), NOT OTHERWISE SPECIFIED

. Waste code: P031
. Waste name: CYANOGEN (OR) ETHANEDINITRILE

. Waste code: P033
. Waste name: CYANOGEN CHLORIDE (OR) CYANOGEN CHLORIDE (CN)CL

. Waste code: P034
. Waste name: 2-CYCLOHEXYL-4,6-DINITROPHENOL (OR) PHENOL, 2-CYCLOHEXYL-4,6-DINITRO-

. Waste code: P036
. Waste name: ARSONOUS DICHLORIDE, PHENYL- (OR) DICHLOROPHENYLARSINE

. Waste code: P037
. Waste name: 2,7:3,6-DIMETHANONAPHTH[2,3-B]OXIRENE, 3,4,5,6,9,9-HEXACHLORO-1A,2,2A,3,6,6A,7,7A-OCTAHYDRO-, (1AALPHA, 2BETA, 2AALPHA, 3BETA, 6BETA, 6AALPHA, 7BETA, 7AALPHA)- (OR) DIELDRIN

. Waste code: P038
. Waste name: ARSINE, DIETHYL- (OR) DIETHYLARSINE

. Waste code: P039
. Waste name: DISULFOTON (OR) PHOSPHORODITHIOIC ACID, O,O-DIETHYL S-[2-(ETHYLTHIO)ETHYL] ESTER

. Waste code: P040
. Waste name: O,O-DIETHYL O-PYRAZINYL PHOSPHOROTHIOATE (OR) PHOSPHOROTHIOIC ACID, O,O-DIETHYL O-PYRAZINYL ESTER

. Waste code: P041
. Waste name: DIETHYL-P-NITROPHENYL PHOSPHATE (OR) PHOSPHORIC ACID, DIETHYL

RADIAC RESEARCH CORP (Continued) **1000245435**

4-NITROPHENYL ESTER

. Waste code: P042
. Waste name: 1,2-BENZENEDIOL, 4-[1-HYDROXY-2-(METHYLAMINO)ETHYL]-, (R)- (OR) EPINEPHRINE

. Waste code: P043
. Waste name: DIISOPROPYLFLUOROPHOSPHATE (DFP) (OR) PHOSPHOROFLUORIDIC ACID, BIS(1-METHYLETHYL) ESTER

. Waste code: P044
. Waste name: DIMETHOATE (OR) PHOSPHORODITHIOIC ACID, O,O-DIMETHYL S-[2-(METHYLAMINO)-2-OXOETHYL] ESTER

. Waste code: P045
. Waste name: 2-BUTANONE, 3,3-DIMETHYL-1-(METHYLTHIO)-, O-[METHYLAMINO)CARBONYL] OXIME (OR) THIOFANOX

. Waste code: P046
. Waste name: ALPHA,ALPHA-DIMETHYLPHENETHYLAMINE (OR) BENZENEETHANAMINE, ALPHA, ALPHA-DIMETHYL-

. Waste code: P047
. Waste name: 4,6-DINITRO-O-CRESOL, & SALTS (OR) PHENOL, 2-METHYL-4,6-DINITRO-, & SALTS

. Waste code: P048
. Waste name: 2,4-DINITROPHENOL (OR) PHENOL, 2,4-DINITRO-

. Waste code: P049
. Waste name: DITHIOBIURET (OR) THIOIMIDODICARBONIC DIAMIDE [(H2N)C(S)]2NH

. Waste code: P050
. Waste name: 6,9-METHANO-2,4,3-BENZODIOXATHIEPIN,6,7,8,9,10,10-HEXACHLORO-1,5,5A,6, 9,9A-HEXAHYDRO-,3-OXIDE (OR) ENDOSULFAN

. Waste code: P051
. Waste name: 2,7:3,6-DIMETHANONAPHTH[2,3-B]OXIRENE, 3,4,5,6,9,9-HEXACHLORO-1A,2,2A,3,6,6A,7,7A-OCTAHYDRO-, (1AALPHA, 2BETA, 2ABETA, 3ALPHA, 6ALPHA, 6ABETA, 7BETA, 7AALPHA)- & METABOLITES (OR) ENDRIN (OR) ENDRIN, & METABOLITES

. Waste code: P054
. Waste name: AZIRIDINE (OR) ETHYLENEIMINE

. Waste code: P056
. Waste name: FLUORINE

. Waste code: P057
. Waste name: ACETAMIDE, 2-FLUORO- (OR) FLUOROACETAMIDE

. Waste code: P058
. Waste name: ACETIC ACID, FLUORO-, SODIUM SALT (OR) FLUOROACETIC ACID, SODIUM SALT

. Waste code: P059
. Waste name: 4,7-METHANO-1H-INDENE, 1,4,5,6,7,8,8-HEPTACHLORO-3A,4,7,7A-TETRAHYDRO- (OR) HEPTACHLOR

RADIAC RESEARCH CORP (Continued) **1000245435**

. Waste code: P060
. Waste name: 1,4,5,8-DIMETHANONAPHTHALENE, 1,2,3,4,10,10-HEXA-CHLORO-1,4,4A,5,8,8A,-HEXAHYDRO-, (1ALPHA, 4ALPHA, 4ABETA, 5BETA, 8BETA, 8ABETA)- (OR) ISODRIN

. Waste code: P062
. Waste name: HEXAETHYL TETRAPHOSPHATE (OR) TETRAPHOSPHORIC ACID, HEXAETHYL ESTER

. Waste code: P063
. Waste name: HYDROCYANIC ACID (OR) HYDROGEN CYANIDE

. Waste code: P064
. Waste name: METHANE, ISOCYANATO- (OR) METHYL ISOCYANATE

. Waste code: P065
. Waste name: FULMINIC ACID, MERCURY(2+) SALT (R,T) (OR) MERCURY FULMINATE (R,T)

. Waste code: P066
. Waste name: ETHANIMIDOTHIOIC ACID, N-[[(METHYLAMINO)CARBONYL]OXY]-, METHYL ESTER (OR) METHOMYL

. Waste code: P067
. Waste name: 1,2-PROPYLENIMINE (OR) AZIRIDINE, 2-METHYL-

. Waste code: P068
. Waste name: HYDRAZINE, METHYL- (OR) METHYL HYDRAZINE

. Waste code: P069
. Waste name: 2-METHYLLACTONITRILE (OR) PROPANENITRILE, 2-HYDROXY-2-METHYL-

. Waste code: P070
. Waste name: ALDICARB (OR) PROPANAL, 2-METHYL-2-(METHYLTHIO)-, O-[(METHYLAMINO)CARBONYL]OXIME

. Waste code: P071
. Waste name: METHYL PARATHION (OR) PHOSPHOROTHIOIC ACID, O,O,-DIMETHYL O-(4-NITROPHENYL) ESTER

. Waste code: P072
. Waste name: ALPHA-NAPHTHYLTHIOUREA (OR) THIOUREA, 1-NAPHTHALENYL-

. Waste code: P073
. Waste name: NICKEL CARBONYL (OR) NICKEL CARBONYL NI(CO)4, (T-4)-

. Waste code: P074
. Waste name: NICKEL CYANIDE (OR) NICKEL CYANIDE NI(CN)2

. Waste code: P075
. Waste name: NICOTINE, & SALTS (OR) PYRIDINE, 3-(1-METHYL-2-PYRROLIDINYL)-,(S)-, & SALTS

. Waste code: P076
. Waste name: NITRIC OXIDE (OR) NITROGEN OXIDE NO

. Waste code: P077
. Waste name: BENZENAMINE, 4-NITRO- (OR) P-NITROANILINE

RADIAC RESEARCH CORP (Continued) **1000245435**

. Waste code: P078
. Waste name: NITROGEN DIOXIDE (OR) NITROGEN OXIDE NO2

. Waste code: P081
. Waste name: 1,2,3-PROPANETRIOL, TRINITRATE (R) (OR) NITROGLYCERINE (R)

. Waste code: P082
. Waste name: METHANIMINE, N-METHYL-N-NITROSO- (OR) N-NITROSODIMETHYLAMINE

. Waste code: P084
. Waste name: N-NITROSOMETHYLVINYLAMINE (OR) VINYLAMINE, N-METHYL-N-NITROSO-

. Waste code: P085
. Waste name: DIPHOSPHORAMIDE, OCTAMETHYL- (OR) OCTAMETHYLPYROPHOSPHORAMIDE

. Waste code: P087
. Waste name: OSMIUM OXIDE OSO4, (T-4)- (OR) OSMIUM TETROXIDE

. Waste code: P088
. Waste name: 7-OXABICYCLO[2.2.1]HEPTANE-2,3-DICARBOXYLIC ACID (OR) ENDOTHALL

. Waste code: P089
. Waste name: PARATHION (OR) PHOSPHOROTHIOIC ACID, O,O-DIETHYL-O-(4-NITROPHENYL) ESTER

. Waste code: P092
. Waste name: MERCURY, (ACETATO-O)PHENYL- (OR) PHENYLMERCURY ACETATE

. Waste code: P093
. Waste name: PHENYLTHIOUREA (OR) THIOUREA, PHENYL-

. Waste code: P094
. Waste name: PHORATE (OR) PHOSPHORODITHIOIC ACID, O,O-DIETHYL S-[(ETHYLTHIO)METHYL] ESTER

. Waste code: P095
. Waste name: CARBONIC DICHLORIDE (OR) PHOSGENE

. Waste code: P096
. Waste name: HYDROGEN PHOSPHIDE (OR) PHOSPHINE

. Waste code: P097
. Waste name: FAMPHUR (OR) PHOSPHOROTHIOIC ACID O-[4-[(DIMETHYLAMINO)SULFONYL]PHENYL] O,O-DIMETHYL ESTER

. Waste code: P098
. Waste name: POTASSIUM CYANIDE (OR) POTASSIUM CYANIDE K(CN)

. Waste code: P099
. Waste name: ARGENTATE (1-), BIS(CYANO-C)-, POTASSIUM (OR) POTASSIUM SILVER CYANIDE

. Waste code: P101
. Waste name: ETHYL CYANIDE (OR) PROPANENITRILE

. Waste code: P102
. Waste name: 2-PROPYN-1-OL (OR) PROPARGYL ALCOHOL

RADIAC RESEARCH CORP (Continued) **1000245435**

. Waste code: P103
. Waste name: SELENOUREA

. Waste code: P104
. Waste name: SILVER CYANIDE (OR) SILVER CYANIDE AG(CN)

. Waste code: P105
. Waste name: SODIUM AZIDE

. Waste code: P106
. Waste name: SODIUM CYANIDE (OR) SODIUM CYANIDE NA(CN)

. Waste code: P107
. Waste name: STRONTIUM SULFIDE SRS

. Waste code: P108
. Waste name: STRYCHNIDIN-10-ONE, & SALTS (OR) STRYCHNINE, & SALTS

. Waste code: P109
. Waste name: TETRAETHYLDITHIOPYROPHOSPHATE (OR) THIODIPHOSPHORIC ACID, TETRAETHYL ESTER

. Waste code: P110
. Waste name: PLUMBANE, TETRAETHYL- (OR) TETRAETHYL LEAD

. Waste code: P111
. Waste name: DIPHOSPHORIC ACID, TETRAETHYL ESTER (OR) TETRAETHYL PYROPHOSPHATE

. Waste code: P112
. Waste name: METHANE, TETRANITRO- (R) (OR) TETRANITROMETHANE (R)

. Waste code: P113
. Waste name: THALLIC OXIDE (OR) THALLIUM OXIDE TL2O3

. Waste code: P114
. Waste name: SELENIOUS ACID, DITHALLIUM (1+) SALT (OR) THALLIUM(I) SELENITE

. Waste code: P115
. Waste name: SULFURIC ACID, DITHALLIUM (1+) SALT (OR) THALLIUM(I) SULFATE

. Waste code: P116
. Waste name: HYDRAZINECARBOTHIOAMIDE (OR) THIOSEMICARBAZIDE

. Waste code: P118
. Waste name: METHANETHIOL, TRICHLORO- (OR) TRICHLOROMETHANETHIOL

. Waste code: P119
. Waste name: AMMONIUM VANADATE (OR) VANADIC ACID, AMMONIUM SALT

. Waste code: P120
. Waste name: VANADIUM OXIDE V2O5 (OR) VANADIUM PENTOXIDE

. Waste code: P121
. Waste name: ZINC CYANIDE (OR) ZINC CYANIDE ZN(CN)2

. Waste code: P122
. Waste name: ZINC PHOSPHIDE ZN3P2, WHEN PRESENT AT CONCENTRATIONS GREATER THAN 10%

RADIAC RESEARCH CORP (Continued) **1000245435**

(R,T)

. Waste code: P123
. Waste name: TOXAPHENE

. Waste code: U001
. Waste name: ACETALDEHYDE (I) (OR) ETHANAL (I)

. Waste code: U012
. Waste name: ANILINE (I,T) (OR) BENZENAMINE (I,T)

. Waste code: U014
. Waste name: AURAMINE (OR) BENZENAMINE, 4,4'-CARBONIMIDOYLBIS[N,N-DIMETHYL-

. Waste code: U015
. Waste name: AZASERINE (OR) L-SERINE, DIAZOACETATE (ESTER)

. Waste code: U016
. Waste name: BENZ[C]ACRIDINE

. Waste code: U017
. Waste name: BENZAL CHLORIDE (OR) BENZENE, (DICHLOROMETHYL)-

. Waste code: U018
. Waste name: BENZ[A]ANTHRACENE

. Waste code: U019
. Waste name: BENZENE (I,T)

. Waste code: U020
. Waste name: BENZENESULFONIC ACID CHLORIDE (C,R) (OR) BENZENESULFONYL CHLORIDE (C,R)

. Waste code: U021
. Waste name: [1,1'-BIPHENYL]-4,4'-DIAMINE (OR) BENZIDINE

. Waste code: U022
. Waste name: BENZO[A]PYRENE

. Waste code: U023
. Waste name: BENZENE, (TRICHLOROMETHYL)- (OR) BENZOTRICHLORIDE (C,R,T)

. Waste code: U024
. Waste name: DICHLOROMETHOXY ETHANE (OR) ETHANE, 1,1'-[METHYLENEBIS(OXY)]BIS[2-CHLORO-

. Waste code: U025
. Waste name: DICHLOROETHYL ETHER (OR) ETHANE, 1,1'-OXYBIS[2-CHLORO-

. Waste code: U026
. Waste name: CHLORNAPHAZIN (OR) NAPHTHALENAMINE, N,N'-BIS(2-CHLOROETHYL)-

. Waste code: U027
. Waste name: DICHLOROISOPROPYL ETHER (OR) PROPANE, 2,2'-OXYBIS[2-CHLORO-

. Waste code: U028
. Waste name: 1,2-BENZENEDICARBOXYLIC ACID, BIS(2-ETHYLHEXYL) ESTER (OR)

RADIAC RESEARCH CORP (Continued) **1000245435**

DIETHYLHEXYL PHTHALATE

. Waste code: U029
. Waste name: METHANE, BROMO- (OR) METHYL BROMIDE

. Waste code: U030
. Waste name: 4-BROMOPHENYL PHENYL ETHER (OR) BENZENE, 1-BROMO-4-PHENOXY-

. Waste code: U031
. Waste name: 1-BUTANOL (I) (OR) N-BUTYL ALCOHOL (I)

. Waste code: U032
. Waste name: CALCIUM CHROMATE (OR) CHROMIC ACID H2CRO4, CALCIUM SALT

. Waste code: U033
. Waste name: CARBON OXYFLUORIDE (R,T) (OR) CARBONIC DIFLUORIDE

. Waste code: U034
. Waste name: ACETALDEHYDE, TRICHLORO- (OR) CHLORAL

. Waste code: U035
. Waste name: BENZENEBUTANOIC ACID, 4-[BIS(2-CHLOROETHYL)AMINO]- (OR) CHLORAMBUCIL

. Waste code: U036
. Waste name: 4,7-METHANO-1H-INDENE,
1,2,4,5,6,7,8,8-OCTACHLORO-2,3,3A,4,7,7A-HEXAHYDRO- (OR) CHLORDANE,
ALPHA & GAMMA ISOMERS

. Waste code: U037
. Waste name: BENZENE, CHLORO- (OR) CHLOROBENZENE

. Waste code: U038
. Waste name: BENZENEACETIC ACID, 4-CHLORO-ALPHA-(4-CHLOROPHENYL)-ALPHA-HYDROXY-,
ETHYL ESTER (OR) CHLOROBENZILATE

. Waste code: U039
. Waste name: P-CHLORO-M-CRESOL (OR) PHENOL, 4-CHLORO-3-METHYL-

. Waste code: U041
. Waste name: EPICHLOROHYDRIN (OR) OXIRANE, (CHLOROMETHYL)-

. Waste code: U042
. Waste name: 2-CHLOROETHYL VINYL ETHER (OR) ETHENE, (2-CHLOROETHOXY)-

. Waste code: U043
. Waste name: ETHENE, CHLORO- (OR) VINYL CHLORIDE

. Waste code: U044
. Waste name: CHLOROFORM (OR) METHANE, TRICHLORO-

. Waste code: U045
. Waste name: METHANE, CHLORO- (I,T) (OR) METHYL CHLORIDE (I,T)

. Waste code: U046
. Waste name: CHLOROMETHYL METHYL ETHER (OR) METHANE, CHLOROMETHOXY-

. Waste code: U047

RADIAC RESEARCH CORP (Continued) **1000245435**

. Waste name: BETA-CHLORONAPHTHALENE (OR) NAPHTHALENE, 2-CHLORO-

. Waste code: U048
. Waste name: O-CHLOROPHENOL (OR) PHENOL, 2-CHLORO-

. Waste code: U049
. Waste name: 4-CHLORO-O-TOLUIDINE, HYDROCHLORIDE (OR) BENZENAMINE, 4-CHLORO-2-METHYL-, HYDROCHLORIDE

. Waste code: U050
. Waste name: CHRYSENE

. Waste code: U051
. Waste name: CREOSOTE

. Waste code: U052
. Waste name: CRESOL (CRESYLIC ACID) (OR) PHENOL, METHYL-

. Waste code: U053
. Waste name: 2-BUTENAL (OR) CROTONALDEHYDE

. Waste code: U055
. Waste name: BENZENE, (1-METHYLETHYL)- (I) (OR) CUMENE (I)

. Waste code: U056
. Waste name: BENZENE, HEXAHYDRO- (I) (OR) CYCLOHEXANE (I)

. Waste code: U057
. Waste name: CYCLOHEXANONE (I)

. Waste code: U058
. Waste name: 2H-1,3,2-OXAZAPHOSPHORIN-2-AMINE, N,N-BIS(2-CHLOROETHYL)TETRAHYDRO-, 2-OXIDE (OR) CYCLOPHOSPHAMIDE

. Waste code: U059
. Waste name: 5,12-NAPHTHACENEDIONE, 8-ACETYL-10-[(3-AMINO-2,3,6-TRIDEOXY)-ALPHA-L-LYXO-HEXOPYRANOSYL)OXY]-7,8,9,10-TETRAHYDRO-6,8,11-TRIHYDROXY-1-METHOXY-, (8S-CIS)- (OR) DAUNOMYCIN

. Waste code: U060
. Waste name: BENZENE, 1,1'-(2,2-DICHLOROETHYLIDENE)BIS[4-CHLORO- (OR) DDD

. Waste code: U061
. Waste name: BENZENE, 1,1'-(2,2,2-TRICHLOROETHYLIDENE)BIS[4-CHLORO- (OR) DDT

. Waste code: U062
. Waste name: CARBAMOTHIOIC ACID, BIS(1-METHYLETHYL)-, S-(2,3-DICHLORO-2-PROPENYL) ESTER (OR) DIALLATE

. Waste code: U063
. Waste name: DIBENZ[A,H]ANTHRACENE

Corrective Action Summary:
Event date: 11/29/1985
Event: RFA COMPLETED

RADIAC RESEARCH CORP (Continued) **1000245435**

Event date: 02/10/1993
Event: CA PRIORITIZATION-LOW CA PRIORITY

Event date: 12/28/2000
Event: DETERMINATION OF NEED FOR AN INVESTIGATION-INVESTIGATION IS NOT NECESSARY

Event date: 12/28/2000
Event: RFA COMPLETED

Event date: 09/24/2009
Event: RELEASE TO GW CONTROLLED DETERMINATION-YES, APPLICABLE AS OF THIS DATE

Event date: 09/24/2009
Event: HUMAN EXPOSURES CONTROLLED DETERMINATION-YES, APPLICABLE AS OF THIS DATE

Event date: 09/24/2009
Event: REMEDY CONSTRUCTION-NO REMEDY CONSTRUCTED

Event date: 09/24/2009
Event: CA PROCESS IS TERMINATED

Event date: 09/24/2009
Event: REMEDY DECISION

Event date: 09/17/2013
Event: READY FOR ANTICIPATED USE DETERMINATION - READY FOR ANTICIPATED USE

Facility Has Received Notices of Violations:

Regulation violated: Not reported
Area of violation: Universal Waste - Small Quantity Handlers
Date violation determined: 11/03/2006
Date achieved compliance: 09/05/2008
Violation lead agency: State
Enforcement action: FINAL 3008(A) COMPLIANCE ORDER
Enforcement action date: 07/28/2008
Enf. disposition status: Action Satisfied (Case Closed)
Enf. disp. status date: 09/05/2008
Enforcement lead agency: State
Proposed penalty amount: Not reported
Final penalty amount: 5000
Paid penalty amount: 5000

Regulation violated: Not reported
Area of violation: Transporters - General
Date violation determined: 11/03/2006
Date achieved compliance: 09/05/2008
Violation lead agency: State
Enforcement action: FINAL 3008(A) COMPLIANCE ORDER
Enforcement action date: 07/28/2008
Enf. disposition status: Action Satisfied (Case Closed)
Enf. disp. status date: 09/05/2008
Enforcement lead agency: State
Proposed penalty amount: Not reported
Final penalty amount: 5000
Paid penalty amount: 5000

RADIAC RESEARCH CORP (Continued) **1000245435**

Regulation violated: SR - 373 Permit/373-2.3(b)
Area of violation: TSD - General
Date violation determined: 06/24/2004
Date achieved compliance: 06/24/2004
Violation lead agency: State
Enforcement action: WRITTEN INFORMAL
Enforcement action date: 10/14/2004
Enf. disposition status: Not reported
Enf. disp. status date: Not reported
Enforcement lead agency: State
Proposed penalty amount: Not reported
Final penalty amount: Not reported
Paid penalty amount: Not reported

Regulation violated: SR - 373 Permit/373-2.9(h)(3)
Area of violation: TSD - General
Date violation determined: 06/24/2004
Date achieved compliance: 06/24/2004
Violation lead agency: State
Enforcement action: WRITTEN INFORMAL
Enforcement action date: 10/14/2004
Enf. disposition status: Not reported
Enf. disp. status date: Not reported
Enforcement lead agency: State
Proposed penalty amount: Not reported
Final penalty amount: Not reported
Paid penalty amount: Not reported

Regulation violated: SR - 373 Permit
Area of violation: TSD - General
Date violation determined: 06/24/2004
Date achieved compliance: 06/24/2004
Violation lead agency: State
Enforcement action: WRITTEN INFORMAL
Enforcement action date: 10/14/2004
Enf. disposition status: Not reported
Enf. disp. status date: Not reported
Enforcement lead agency: State
Proposed penalty amount: Not reported
Final penalty amount: Not reported
Paid penalty amount: Not reported

Regulation violated: Not reported
Area of violation: Transporters - Manifest and Recordkeeping
Date violation determined: 05/08/2001
Date achieved compliance: 06/21/2001
Violation lead agency: State
Enforcement action: WRITTEN INFORMAL
Enforcement action date: 05/08/2002
Enf. disposition status: Not reported
Enf. disp. status date: Not reported
Enforcement lead agency: State
Proposed penalty amount: Not reported
Final penalty amount: Not reported
Paid penalty amount: Not reported

Regulation violated: Not reported

RADIAC RESEARCH CORP (Continued) **1000245435**

Area of violation: LDR - General
Date violation determined: 03/28/2000
Date achieved compliance: 09/08/2000
Violation lead agency: State
Enforcement action: WRITTEN INFORMAL
Enforcement action date: 05/08/2000
Enf. disposition status: Not reported
Enf. disp. status date: Not reported
Enforcement lead agency: State
Proposed penalty amount: Not reported
Final penalty amount: Not reported
Paid penalty amount: Not reported

Regulation violated: Not reported
Area of violation: TSD - General
Date violation determined: 03/28/2000
Date achieved compliance: 09/08/2000
Violation lead agency: State
Enforcement action: WRITTEN INFORMAL
Enforcement action date: 05/08/2000
Enf. disposition status: Not reported
Enf. disp. status date: Not reported
Enforcement lead agency: State
Proposed penalty amount: Not reported
Final penalty amount: Not reported
Paid penalty amount: Not reported

Regulation violated: Not reported
Area of violation: TSD - General
Date violation determined: 09/27/1999
Date achieved compliance: 04/04/2000
Violation lead agency: State
Enforcement action: FINAL 3008(A) COMPLIANCE ORDER
Enforcement action date: 04/04/2000
Enf. disposition status: Not reported
Enf. disp. status date: Not reported
Enforcement lead agency: State
Proposed penalty amount: Not reported
Final penalty amount: 20000
Paid penalty amount: 20000

Regulation violated: Not reported
Area of violation: LDR - General
Date violation determined: 09/27/1999
Date achieved compliance: 04/04/2000
Violation lead agency: State
Enforcement action: INITIAL 3008(A) COMPLIANCE
Enforcement action date: 02/15/2000
Enf. disposition status: Not reported
Enf. disp. status date: Not reported
Enforcement lead agency: State
Proposed penalty amount: 20000
Final penalty amount: Not reported
Paid penalty amount: Not reported

Regulation violated: Not reported
Area of violation: LDR - General

RADIAC RESEARCH CORP (Continued) **1000245435**

Date violation determined: 09/27/1999
Date achieved compliance: 04/04/2000
Violation lead agency: State
Enforcement action: FINAL 3008(A) COMPLIANCE ORDER
Enforcement action date: 04/04/2000
Enf. disposition status: Not reported
Enf. disp. status date: Not reported
Enforcement lead agency: State
Proposed penalty amount: Not reported
Final penalty amount: 20000
Paid penalty amount: 20000

Regulation violated: Not reported
Area of violation: TSD - General
Date violation determined: 09/27/1999
Date achieved compliance: 04/04/2000
Violation lead agency: State
Enforcement action: INITIAL 3008(A) COMPLIANCE
Enforcement action date: 02/15/2000
Enf. disposition status: Not reported
Enf. disp. status date: Not reported
Enforcement lead agency: State
Proposed penalty amount: 20000
Final penalty amount: Not reported
Paid penalty amount: Not reported

Regulation violated: SR - 6nycrr373-2.3(d) & Permit Cond
Area of violation: TSD - General
Date violation determined: 07/26/1999
Date achieved compliance: 08/13/1999
Violation lead agency: EPA
Enforcement action: WRITTEN INFORMAL
Enforcement action date: 07/26/1999
Enf. disposition status: Not reported
Enf. disp. status date: Not reported
Enforcement lead agency: EPA
Proposed penalty amount: Not reported
Final penalty amount: Not reported
Paid penalty amount: Not reported

Regulation violated: Not reported
Area of violation: TSD - General
Date violation determined: 04/20/1999
Date achieved compliance: 04/04/2000
Violation lead agency: State
Enforcement action: FINAL 3008(A) COMPLIANCE ORDER
Enforcement action date: 04/04/2000
Enf. disposition status: Not reported
Enf. disp. status date: Not reported
Enforcement lead agency: State
Proposed penalty amount: Not reported
Final penalty amount: 20000
Paid penalty amount: 20000

Regulation violated: Not reported
Area of violation: TSD - General
Date violation determined: 04/20/1999

RADIAC RESEARCH CORP (Continued) **1000245435**

Date achieved compliance: 04/04/2000
Violation lead agency: State
Enforcement action: INITIAL 3008(A) COMPLIANCE
Enforcement action date: 04/23/1999
Enf. disposition status: Not reported
Enf. disp. status date: Not reported
Enforcement lead agency: State
Proposed penalty amount: Not reported
Final penalty amount: Not reported
Paid penalty amount: Not reported

Regulation violated: Not reported
Area of violation: LDR - General
Date violation determined: 04/20/1999
Date achieved compliance: 04/04/2000
Violation lead agency: State
Enforcement action: FINAL 3008(A) COMPLIANCE ORDER
Enforcement action date: 04/04/2000
Enf. disposition status: Not reported
Enf. disp. status date: Not reported
Enforcement lead agency: State
Proposed penalty amount: Not reported
Final penalty amount: 20000
Paid penalty amount: 20000

Regulation violated: Not reported
Area of violation: LDR - General
Date violation determined: 04/20/1999
Date achieved compliance: 04/04/2000
Violation lead agency: State
Enforcement action: INITIAL 3008(A) COMPLIANCE
Enforcement action date: 04/23/1999
Enf. disposition status: Not reported
Enf. disp. status date: Not reported
Enforcement lead agency: State
Proposed penalty amount: Not reported
Final penalty amount: Not reported
Paid penalty amount: Not reported

Regulation violated: Not reported
Area of violation: TSD - General
Date violation determined: 05/15/1998
Date achieved compliance: 04/04/2000
Violation lead agency: State
Enforcement action: FINAL 3008(A) COMPLIANCE ORDER
Enforcement action date: 04/04/2000
Enf. disposition status: Not reported
Enf. disp. status date: Not reported
Enforcement lead agency: State
Proposed penalty amount: Not reported
Final penalty amount: 20000
Paid penalty amount: 20000

Regulation violated: Not reported
Area of violation: LDR - General
Date violation determined: 05/15/1998
Date achieved compliance: 04/04/2000

RADIAC RESEARCH CORP (Continued) **1000245435**

Violation lead agency: State
Enforcement action: INITIAL 3008(A) COMPLIANCE
Enforcement action date: 10/27/1998
Enf. disposition status: Not reported
Enf. disp. status date: Not reported
Enforcement lead agency: State
Proposed penalty amount: 24995
Final penalty amount: Not reported
Paid penalty amount: Not reported

Regulation violated: Not reported
Area of violation: LDR - General
Date violation determined: 05/15/1998
Date achieved compliance: 04/04/2000
Violation lead agency: State
Enforcement action: FINAL 3008(A) COMPLIANCE ORDER
Enforcement action date: 04/04/2000
Enf. disposition status: Not reported
Enf. disp. status date: Not reported
Enforcement lead agency: State
Proposed penalty amount: Not reported
Final penalty amount: 20000
Paid penalty amount: 20000

Regulation violated: Not reported
Area of violation: TSD - General
Date violation determined: 05/15/1998
Date achieved compliance: 04/04/2000
Violation lead agency: State
Enforcement action: INITIAL 3008(A) COMPLIANCE
Enforcement action date: 10/27/1998
Enf. disposition status: Not reported
Enf. disp. status date: Not reported
Enforcement lead agency: State
Proposed penalty amount: 24995
Final penalty amount: Not reported
Paid penalty amount: Not reported

Regulation violated: Not reported
Area of violation: LDR - General
Date violation determined: 04/28/1997
Date achieved compliance: 04/04/2000
Violation lead agency: State
Enforcement action: FINAL 3008(A) COMPLIANCE ORDER
Enforcement action date: 04/04/2000
Enf. disposition status: Not reported
Enf. disp. status date: Not reported
Enforcement lead agency: State
Proposed penalty amount: Not reported
Final penalty amount: 20000
Paid penalty amount: 20000

Regulation violated: Not reported
Area of violation: TSD - General
Date violation determined: 04/28/1997
Date achieved compliance: 04/04/2000
Violation lead agency: State

RADIAC RESEARCH CORP (Continued) **1000245435**

Enforcement action: FINAL 3008(A) COMPLIANCE ORDER
Enforcement action date: 04/04/2000
Enf. disposition status: Not reported
Enf. disp. status date: Not reported
Enforcement lead agency: State
Proposed penalty amount: Not reported
Final penalty amount: 20000
Paid penalty amount: 20000

Regulation violated: Not reported
Area of violation: TSD - General
Date violation determined: 04/28/1997
Date achieved compliance: 04/04/2000
Violation lead agency: State
Enforcement action: INITIAL 3008(A) COMPLIANCE
Enforcement action date: 10/02/1997
Enf. disposition status: Not reported
Enf. disp. status date: Not reported
Enforcement lead agency: State
Proposed penalty amount: 1200
Final penalty amount: Not reported
Paid penalty amount: Not reported

Regulation violated: Not reported
Area of violation: LDR - General
Date violation determined: 04/28/1997
Date achieved compliance: 04/04/2000
Violation lead agency: State
Enforcement action: INITIAL 3008(A) COMPLIANCE
Enforcement action date: 10/02/1997
Enf. disposition status: Not reported
Enf. disp. status date: Not reported
Enforcement lead agency: State
Proposed penalty amount: 1200
Final penalty amount: Not reported
Paid penalty amount: Not reported

Regulation violated: SR - 6NYCRR373-2.2(g)(2) & (4)
Area of violation: TSD - General Facility Standards
Date violation determined: 06/28/1996
Date achieved compliance: 12/17/1997
Violation lead agency: EPA
Enforcement action: FINAL 3008(A) COMPLIANCE ORDER
Enforcement action date: 03/05/1997
Enf. disposition status: Not reported
Enf. disp. status date: Not reported
Enforcement lead agency: EPA
Proposed penalty amount: Not reported
Final penalty amount: 12100
Paid penalty amount: 12100

Regulation violated: SR - 6nycrr373-2.5(d)(1), 373-2.2(h
Area of violation: Permits - Application
Date violation determined: 06/28/1996
Date achieved compliance: 07/08/1996
Violation lead agency: EPA
Enforcement action: FINAL 3008(A) COMPLIANCE ORDER

RADIAC RESEARCH CORP (Continued) **1000245435**

Enforcement action date: 03/05/1997
Enf. disposition status: Not reported
Enf. disp. status date: Not reported
Enforcement lead agency: EPA
Proposed penalty amount: Not reported
Final penalty amount: 12100
Paid penalty amount: 12100

Regulation violated: FR - 40CFR265.16(d)(4) & (e)
Area of violation: TSD - General Facility Standards
Date violation determined: 06/28/1996
Date achieved compliance: 07/08/1996
Violation lead agency: EPA
Enforcement action: INITIAL 3008(A) COMPLIANCE
Enforcement action date: 06/28/1996
Enf. disposition status: Not reported
Enf. disp. status date: Not reported
Enforcement lead agency: EPA
Proposed penalty amount: Not reported
Final penalty amount: Not reported
Paid penalty amount: Not reported

Regulation violated: FR - 40CFR265.16(d)(4) & (e)
Area of violation: TSD - General Facility Standards
Date violation determined: 06/28/1996
Date achieved compliance: 07/08/1996
Violation lead agency: EPA
Enforcement action: FINAL 3008(A) COMPLIANCE ORDER
Enforcement action date: 03/05/1997
Enf. disposition status: Not reported
Enf. disp. status date: Not reported
Enforcement lead agency: EPA
Proposed penalty amount: Not reported
Final penalty amount: 12100
Paid penalty amount: 12100

Regulation violated: SR - 6nycrr373-2.5(d)(1), 373-2.2(h
Area of violation: Permits - Application
Date violation determined: 06/28/1996
Date achieved compliance: 07/08/1996
Violation lead agency: EPA
Enforcement action: INITIAL 3008(A) COMPLIANCE
Enforcement action date: 06/28/1996
Enf. disposition status: Not reported
Enf. disp. status date: Not reported
Enforcement lead agency: EPA
Proposed penalty amount: Not reported
Final penalty amount: Not reported
Paid penalty amount: Not reported

Regulation violated: SR - 6NYCRR373-2.2(g)(2) & (4)
Area of violation: TSD - General Facility Standards
Date violation determined: 06/28/1996
Date achieved compliance: 12/17/1997
Violation lead agency: EPA
Enforcement action: INITIAL 3008(A) COMPLIANCE
Enforcement action date: 06/28/1996

RADIAC RESEARCH CORP (Continued) **1000245435**

Enf. disposition status: Not reported
Enf. disp. status date: Not reported
Enforcement lead agency: EPA
Proposed penalty amount: Not reported
Final penalty amount: Not reported
Paid penalty amount: Not reported

Regulation violated: FR - 40cfr265.32(c)and 265.33
Area of violation: TSD - General Facility Standards
Date violation determined: 06/28/1996
Date achieved compliance: 07/08/1996
Violation lead agency: EPA
Enforcement action: FINAL 3008(A) COMPLIANCE ORDER
Enforcement action date: 03/05/1997
Enf. disposition status: Not reported
Enf. disp. status date: Not reported
Enforcement lead agency: EPA
Proposed penalty amount: Not reported
Final penalty amount: 12100
Paid penalty amount: 12100

Regulation violated: FR - 40cfr265.32(c)and 265.33
Area of violation: TSD - General Facility Standards
Date violation determined: 06/28/1996
Date achieved compliance: 07/08/1996
Violation lead agency: EPA
Enforcement action: INITIAL 3008(A) COMPLIANCE
Enforcement action date: 06/28/1996
Enf. disposition status: Not reported
Enf. disp. status date: Not reported
Enforcement lead agency: EPA
Proposed penalty amount: Not reported
Final penalty amount: Not reported
Paid penalty amount: Not reported

Regulation violated: SR - 6NYCRR 376.5(a)(1)(ii)('a')
Area of violation: TSD - Container Use and Management
Date violation determined: 06/07/1995
Date achieved compliance: 07/08/1996
Violation lead agency: EPA
Enforcement action: INITIAL 3008(A) COMPLIANCE
Enforcement action date: 06/28/1996
Enf. disposition status: Not reported
Enf. disp. status date: Not reported
Enforcement lead agency: EPA
Proposed penalty amount: Not reported
Final penalty amount: Not reported
Paid penalty amount: Not reported

Regulation violated: SR - iNYCRR373-2.2(h)(5)
Area of violation: TSD - General Facility Standards
Date violation determined: 06/07/1995
Date achieved compliance: 04/17/1996
Violation lead agency: EPA
Enforcement action: FINAL 3008(A) COMPLIANCE ORDER
Enforcement action date: 03/05/1997
Enf. disposition status: Not reported

RADIAC RESEARCH CORP (Continued) **1000245435**

Enf. disp. status date: Not reported
Enforcement lead agency: EPA
Proposed penalty amount: Not reported
Final penalty amount: 12100
Paid penalty amount: 12100

Regulation violated: SR - iNYCRR373-2.2(h)(5)
Area of violation: TSD - General Facility Standards
Date violation determined: 06/07/1995
Date achieved compliance: 04/17/1996
Violation lead agency: EPA
Enforcement action: INITIAL 3008(A) COMPLIANCE
Enforcement action date: 06/28/1996
Enf. disposition status: Not reported
Enf. disp. status date: Not reported
Enforcement lead agency: EPA
Proposed penalty amount: Not reported
Final penalty amount: Not reported
Paid penalty amount: Not reported

Regulation violated: SR - 6NYCRR373-2.3(f)
Area of violation: TSD - Preparedness and Prevention
Date violation determined: 06/07/1995
Date achieved compliance: 07/08/1996
Violation lead agency: EPA
Enforcement action: FINAL 3008(A) COMPLIANCE ORDER
Enforcement action date: 03/05/1997
Enf. disposition status: Not reported
Enf. disp. status date: Not reported
Enforcement lead agency: EPA
Proposed penalty amount: Not reported
Final penalty amount: 12100
Paid penalty amount: 12100

Regulation violated: SR - 6NYCRR 376.5(a)(1)(ii)('a')
Area of violation: TSD - Container Use and Management
Date violation determined: 06/07/1995
Date achieved compliance: 07/08/1996
Violation lead agency: EPA
Enforcement action: FINAL 3008(A) COMPLIANCE ORDER
Enforcement action date: 03/05/1997
Enf. disposition status: Not reported
Enf. disp. status date: Not reported
Enforcement lead agency: EPA
Proposed penalty amount: Not reported
Final penalty amount: 12100
Paid penalty amount: 12100

Regulation violated: SR - 6NYCRR373-2.3(f)
Area of violation: TSD - Preparedness and Prevention
Date violation determined: 06/07/1995
Date achieved compliance: 07/08/1996
Violation lead agency: EPA
Enforcement action: INITIAL 3008(A) COMPLIANCE
Enforcement action date: 06/28/1996
Enf. disposition status: Not reported
Enf. disp. status date: Not reported

RADIAC RESEARCH CORP (Continued) **1000245435**

Enforcement lead agency: EPA
Proposed penalty amount: Not reported
Final penalty amount: Not reported
Paid penalty amount: Not reported

Regulation violated: Not reported
Area of violation: TSD - General
Date violation determined: 12/16/1994
Date achieved compliance: 05/17/1995
Violation lead agency: State
Enforcement action: WRITTEN INFORMAL
Enforcement action date: 12/16/1994
Enf. disposition status: Not reported
Enf. disp. status date: Not reported
Enforcement lead agency: State
Proposed penalty amount: Not reported
Final penalty amount: Not reported
Paid penalty amount: Not reported

Regulation violated: Not reported
Area of violation: LDR - General
Date violation determined: 12/16/1994
Date achieved compliance: 05/17/1995
Violation lead agency: State
Enforcement action: WRITTEN INFORMAL
Enforcement action date: 12/16/1994
Enf. disposition status: Not reported
Enf. disp. status date: Not reported
Enforcement lead agency: State
Proposed penalty amount: Not reported
Final penalty amount: Not reported
Paid penalty amount: Not reported

Regulation violated: Not reported
Area of violation: TSD - Manifest/Records/Reporting
Date violation determined: 12/16/1994
Date achieved compliance: 01/30/1995
Violation lead agency: State
Enforcement action: WRITTEN INFORMAL
Enforcement action date: 12/16/1994
Enf. disposition status: Not reported
Enf. disp. status date: Not reported
Enforcement lead agency: State
Proposed penalty amount: Not reported
Final penalty amount: Not reported
Paid penalty amount: Not reported

Regulation violated: Not reported
Area of violation: TSD - General
Date violation determined: 02/01/1991
Date achieved compliance: 01/30/1992
Violation lead agency: State
Enforcement action: FINAL 3008(A) COMPLIANCE ORDER
Enforcement action date: 05/28/1991
Enf. disposition status: Not reported
Enf. disp. status date: Not reported
Enforcement lead agency: State

RADIAC RESEARCH CORP (Continued) **1000245435**

Proposed penalty amount: Not reported
Final penalty amount: 40000
Paid penalty amount: 40000

Regulation violated: Not reported
Area of violation: TSD - General
Date violation determined: 12/21/1990
Date achieved compliance: 05/28/1991
Violation lead agency: EPA
Enforcement action: WRITTEN INFORMAL
Enforcement action date: 07/20/1990
Enf. disposition status: Not reported
Enf. disp. status date: Not reported
Enforcement lead agency: EPA
Proposed penalty amount: Not reported
Final penalty amount: Not reported
Paid penalty amount: Not reported

Regulation violated: Not reported
Area of violation: TSD - General
Date violation determined: 07/26/1990
Date achieved compliance: 01/30/1992
Violation lead agency: State
Enforcement action: FINAL 3008(A) COMPLIANCE ORDER
Enforcement action date: 05/28/1991
Enf. disposition status: Not reported
Enf. disp. status date: Not reported
Enforcement lead agency: State
Proposed penalty amount: Not reported
Final penalty amount: 40000
Paid penalty amount: 40000

Regulation violated: Not reported
Area of violation: TSD - General
Date violation determined: 07/20/1990
Date achieved compliance: 05/28/1991
Violation lead agency: EPA
Enforcement action: WRITTEN INFORMAL
Enforcement action date: 07/20/1990
Enf. disposition status: Not reported
Enf. disp. status date: Not reported
Enforcement lead agency: EPA
Proposed penalty amount: Not reported
Final penalty amount: Not reported
Paid penalty amount: Not reported

Regulation violated: Not reported
Area of violation: TSD - General
Date violation determined: 05/11/1990
Date achieved compliance: 09/24/1990
Violation lead agency: State
Enforcement action: WRITTEN INFORMAL
Enforcement action date: 05/11/1990
Enf. disposition status: Not reported
Enf. disp. status date: Not reported
Enforcement lead agency: State
Proposed penalty amount: Not reported

RADIAC RESEARCH CORP (Continued) **1000245435**

Final penalty amount: Not reported
Paid penalty amount: Not reported

Regulation violated: Not reported
Area of violation: TSD - General
Date violation determined: 09/19/1986
Date achieved compliance: 09/30/1986
Violation lead agency: State
Enforcement action: WRITTEN INFORMAL
Enforcement action date: 09/19/1986
Enf. disposition status: Not reported
Enf. disp. status date: Not reported
Enforcement lead agency: State
Proposed penalty amount: Not reported
Final penalty amount: Not reported
Paid penalty amount: Not reported

Regulation violated: Not reported
Area of violation: TSD - Financial Requirements
Date violation determined: 05/15/1986
Date achieved compliance: 08/20/1986
Violation lead agency: State
Enforcement action: WRITTEN INFORMAL
Enforcement action date: 05/15/1986
Enf. disposition status: Not reported
Enf. disp. status date: Not reported
Enforcement lead agency: State
Proposed penalty amount: Not reported
Final penalty amount: Not reported
Paid penalty amount: Not reported

Regulation violated: Not reported
Area of violation: TSD - General
Date violation determined: 05/02/1986
Date achieved compliance: 07/11/1986
Violation lead agency: State
Enforcement action: WRITTEN INFORMAL
Enforcement action date: 05/02/1986
Enf. disposition status: Not reported
Enf. disp. status date: Not reported
Enforcement lead agency: State
Proposed penalty amount: Not reported
Final penalty amount: Not reported
Paid penalty amount: Not reported

Regulation violated: Not reported
Area of violation: TSD - General
Date violation determined: 07/31/1984
Date achieved compliance: 07/12/1985
Violation lead agency: State
Enforcement action: WRITTEN INFORMAL
Enforcement action date: 03/27/1985
Enf. disposition status: Not reported
Enf. disp. status date: Not reported
Enforcement lead agency: State
Proposed penalty amount: Not reported
Final penalty amount: Not reported

RADIAC RESEARCH CORP (Continued) **1000245435**

Paid penalty amount: Not reported

Evaluation Action Summary:

Evaluation date: 03/22/2013
Evaluation: NON-FINANCIAL RECORD REVIEW
Area of violation: Not reported
Date achieved compliance: Not reported
Evaluation lead agency: State

Evaluation date: 09/13/2012
Evaluation: COMPLIANCE EVALUATION INSPECTION ON-SITE
Area of violation: Not reported
Date achieved compliance: Not reported
Evaluation lead agency: EPA

Evaluation date: 02/17/2010
Evaluation: NON-FINANCIAL RECORD REVIEW
Area of violation: Not reported
Date achieved compliance: Not reported
Evaluation lead agency: State

Evaluation date: 09/05/2008
Evaluation: COMPLIANCE EVALUATION INSPECTION ON-SITE
Area of violation: Not reported
Date achieved compliance: Not reported
Evaluation lead agency: State

Evaluation date: 09/05/2008
Evaluation: NOT A SIGNIFICANT NON-COMPLIER
Area of violation: Not reported
Date achieved compliance: Not reported
Evaluation lead agency: State

Evaluation date: 11/05/2007
Evaluation: SIGNIFICANT NON-COMPLIER
Area of violation: Transporters - General
Date achieved compliance: 09/05/2008
Evaluation lead agency: State

Evaluation date: 11/05/2007
Evaluation: SIGNIFICANT NON-COMPLIER
Area of violation: Universal Waste - Small Quantity Handlers
Date achieved compliance: 09/05/2008
Evaluation lead agency: State

Evaluation date: 11/28/2006
Evaluation: NON-FINANCIAL RECORD REVIEW
Area of violation: Not reported
Date achieved compliance: Not reported
Evaluation lead agency: State

Evaluation date: 11/03/2006
Evaluation: COMPLIANCE EVALUATION INSPECTION ON-SITE
Area of violation: Transporters - General
Date achieved compliance: 09/05/2008
Evaluation lead agency: State

RADIAC RESEARCH CORP (Continued) **1000245435**

Evaluation date: 11/03/2006
Evaluation: COMPLIANCE EVALUATION INSPECTION ON-SITE
Area of violation: Universal Waste - Small Quantity Handlers
Date achieved compliance: 09/05/2008
Evaluation lead agency: State

Evaluation date: 05/20/2006
Evaluation: FOCUSED COMPLIANCE INSPECTION
Area of violation: Not reported
Date achieved compliance: Not reported
Evaluation lead agency: State

Evaluation date: 05/11/2006
Evaluation: FINANCIAL RECORD REVIEW
Area of violation: Not reported
Date achieved compliance: Not reported
Evaluation lead agency: State

Evaluation date: 06/24/2004
Evaluation: COMPLIANCE EVALUATION INSPECTION ON-SITE
Area of violation: TSD - General
Date achieved compliance: 06/24/2004
Evaluation lead agency: State

Evaluation date: 03/10/2004
Evaluation: COMPLIANCE EVALUATION INSPECTION ON-SITE
Area of violation: Not reported
Date achieved compliance: Not reported
Evaluation lead agency: EPA

Evaluation date: 02/20/2004
Evaluation: COMPLIANCE EVALUATION INSPECTION ON-SITE
Area of violation: Not reported
Date achieved compliance: Not reported
Evaluation lead agency: State

Evaluation date: 08/27/2003
Evaluation: COMPLIANCE EVALUATION INSPECTION ON-SITE
Area of violation: Not reported
Date achieved compliance: Not reported
Evaluation lead agency: EPA

Evaluation date: 07/08/2003
Evaluation: COMPLIANCE EVALUATION INSPECTION ON-SITE
Area of violation: Not reported
Date achieved compliance: Not reported
Evaluation lead agency: State

Evaluation date: 03/04/2003
Evaluation: COMPLIANCE EVALUATION INSPECTION ON-SITE
Area of violation: Not reported
Date achieved compliance: Not reported
Evaluation lead agency: State

Evaluation date: 08/15/2002
Evaluation: COMPLIANCE EVALUATION INSPECTION ON-SITE
Area of violation: Not reported

RADIAC RESEARCH CORP (Continued) **1000245435**

Date achieved compliance: Not reported
Evaluation lead agency: State

Evaluation date: 07/11/2002
Evaluation: COMPLIANCE EVALUATION INSPECTION ON-SITE
Area of violation: Not reported
Date achieved compliance: Not reported
Evaluation lead agency: EPA

Evaluation date: 03/01/2002
Evaluation: COMPLIANCE EVALUATION INSPECTION ON-SITE
Area of violation: Not reported
Date achieved compliance: Not reported
Evaluation lead agency: State

Evaluation date: 02/01/2002
Evaluation: CASE DEVELOPMENT INSPECTION
Area of violation: Not reported
Date achieved compliance: Not reported
Evaluation lead agency: State

Evaluation date: 09/28/2001
Evaluation: COMPLIANCE EVALUATION INSPECTION ON-SITE
Area of violation: Not reported
Date achieved compliance: Not reported
Evaluation lead agency: State

Evaluation date: 07/12/2001
Evaluation: CASE DEVELOPMENT INSPECTION
Area of violation: Not reported
Date achieved compliance: Not reported
Evaluation lead agency: State

Evaluation date: 06/06/2001
Evaluation: FOCUSED COMPLIANCE INSPECTION
Area of violation: Not reported
Date achieved compliance: Not reported
Evaluation lead agency: State

Evaluation date: 05/08/2001
Evaluation: CASE DEVELOPMENT INSPECTION
Area of violation: Transporters - Manifest and Recordkeeping
Date achieved compliance: 06/21/2001
Evaluation lead agency: State

Evaluation date: 03/09/2001
Evaluation: COMPLIANCE EVALUATION INSPECTION ON-SITE
Area of violation: Not reported
Date achieved compliance: Not reported
Evaluation lead agency: State

Evaluation date: 11/28/2000
Evaluation: COMPLIANCE EVALUATION INSPECTION ON-SITE
Area of violation: Not reported
Date achieved compliance: Not reported
Evaluation lead agency: State

RADIAC RESEARCH CORP (Continued) **1000245435**

Evaluation date: 09/08/2000
Evaluation: NOT A SIGNIFICANT NON-COMPLIER
Area of violation: Not reported
Date achieved compliance: Not reported
Evaluation lead agency: State

Evaluation date: 03/28/2000
Evaluation: COMPLIANCE EVALUATION INSPECTION ON-SITE
Area of violation: LDR - General
Date achieved compliance: 09/08/2000
Evaluation lead agency: State

Evaluation date: 03/28/2000
Evaluation: COMPLIANCE EVALUATION INSPECTION ON-SITE
Area of violation: TSD - General
Date achieved compliance: 09/08/2000
Evaluation lead agency: State

Evaluation date: 09/27/1999
Evaluation: COMPLIANCE EVALUATION INSPECTION ON-SITE
Area of violation: LDR - General
Date achieved compliance: 04/04/2000
Evaluation lead agency: State

Evaluation date: 09/27/1999
Evaluation: COMPLIANCE EVALUATION INSPECTION ON-SITE
Area of violation: TSD - General
Date achieved compliance: 04/04/2000
Evaluation lead agency: State

Evaluation date: 06/17/1999
Evaluation: COMPLIANCE EVALUATION INSPECTION ON-SITE
Area of violation: TSD - General
Date achieved compliance: 08/13/1999
Evaluation lead agency: EPA

Evaluation date: 04/20/1999
Evaluation: SIGNIFICANT NON-COMPLIER
Area of violation: Not reported
Date achieved compliance: Not reported
Evaluation lead agency: State

Evaluation date: 03/03/1999
Evaluation: COMPLIANCE EVALUATION INSPECTION ON-SITE
Area of violation: TSD - General
Date achieved compliance: 04/04/2000
Evaluation lead agency: State

Evaluation date: 03/03/1999
Evaluation: COMPLIANCE EVALUATION INSPECTION ON-SITE
Area of violation: LDR - General
Date achieved compliance: 04/04/2000
Evaluation lead agency: State

Evaluation date: 03/19/1998
Evaluation: COMPLIANCE EVALUATION INSPECTION ON-SITE
Area of violation: TSD - General

RADIAC RESEARCH CORP (Continued) **1000245435**

Date achieved compliance: 04/04/2000
Evaluation lead agency: State

Evaluation date: 03/19/1998
Evaluation: COMPLIANCE EVALUATION INSPECTION ON-SITE
Area of violation: LDR - General
Date achieved compliance: 04/04/2000
Evaluation lead agency: State

Evaluation date: 03/05/1997
Evaluation: NOT A SIGNIFICANT NON-COMPLIER
Area of violation: Not reported
Date achieved compliance: Not reported
Evaluation lead agency: EPA

Evaluation date: 02/25/1997
Evaluation: COMPLIANCE EVALUATION INSPECTION ON-SITE
Area of violation: LDR - General
Date achieved compliance: 04/04/2000
Evaluation lead agency: State

Evaluation date: 02/25/1997
Evaluation: COMPLIANCE EVALUATION INSPECTION ON-SITE
Area of violation: TSD - General
Date achieved compliance: 04/04/2000
Evaluation lead agency: State

Evaluation date: 06/28/1996
Evaluation: SIGNIFICANT NON-COMPLIER
Area of violation: Not reported
Date achieved compliance: Not reported
Evaluation lead agency: EPA

Evaluation date: 04/17/1996
Evaluation: COMPLIANCE EVALUATION INSPECTION ON-SITE
Area of violation: TSD - General Facility Standards
Date achieved compliance: 07/08/1996
Evaluation lead agency: EPA

Evaluation date: 04/17/1996
Evaluation: COMPLIANCE EVALUATION INSPECTION ON-SITE
Area of violation: TSD - General Facility Standards
Date achieved compliance: 12/17/1997
Evaluation lead agency: EPA

Evaluation date: 04/17/1996
Evaluation: COMPLIANCE EVALUATION INSPECTION ON-SITE
Area of violation: Permits - Application
Date achieved compliance: 07/08/1996
Evaluation lead agency: EPA

Evaluation date: 05/24/1995
Evaluation: COMPLIANCE EVALUATION INSPECTION ON-SITE
Area of violation: TSD - Container Use and Management
Date achieved compliance: 07/08/1996
Evaluation lead agency: EPA

RADIAC RESEARCH CORP (Continued) **1000245435**

Evaluation date: 05/24/1995
Evaluation: COMPLIANCE EVALUATION INSPECTION ON-SITE
Area of violation: TSD - General Facility Standards
Date achieved compliance: 04/17/1996
Evaluation lead agency: EPA

Evaluation date: 05/24/1995
Evaluation: COMPLIANCE EVALUATION INSPECTION ON-SITE
Area of violation: TSD - Preparedness and Prevention
Date achieved compliance: 07/08/1996
Evaluation lead agency: EPA

Evaluation date: 09/27/1994
Evaluation: COMPLIANCE EVALUATION INSPECTION ON-SITE
Area of violation: TSD - General
Date achieved compliance: 05/17/1995
Evaluation lead agency: State

Evaluation date: 09/27/1994
Evaluation: COMPLIANCE EVALUATION INSPECTION ON-SITE
Area of violation: LDR - General
Date achieved compliance: 05/17/1995
Evaluation lead agency: State

Evaluation date: 09/27/1994
Evaluation: COMPLIANCE EVALUATION INSPECTION ON-SITE
Area of violation: TSD - Manifest/Records/Reporting
Date achieved compliance: 01/30/1995
Evaluation lead agency: State

Evaluation date: 09/20/1993
Evaluation: COMPLIANCE EVALUATION INSPECTION ON-SITE
Area of violation: Not reported
Date achieved compliance: Not reported
Evaluation lead agency: State

Evaluation date: 09/21/1992
Evaluation: COMPLIANCE EVALUATION INSPECTION ON-SITE
Area of violation: Not reported
Date achieved compliance: Not reported
Evaluation lead agency: State

Evaluation date: 01/30/1992
Evaluation: NOT A SIGNIFICANT NON-COMPLIER
Area of violation: Not reported
Date achieved compliance: Not reported
Evaluation lead agency: State

Evaluation date: 09/30/1991
Evaluation: COMPLIANCE EVALUATION INSPECTION ON-SITE
Area of violation: Not reported
Date achieved compliance: Not reported
Evaluation lead agency: State

Evaluation date: 02/01/1991
Evaluation: SIGNIFICANT NON-COMPLIER
Area of violation: Not reported

RADIAC RESEARCH CORP (Continued) **1000245435**

Date achieved compliance: Not reported
Evaluation lead agency: State

Evaluation date: 12/21/1990
Evaluation: COMPLIANCE EVALUATION INSPECTION ON-SITE
Area of violation: TSD - General
Date achieved compliance: 05/28/1991
Evaluation lead agency: EPA

Evaluation date: 12/21/1990
Evaluation: COMPLIANCE EVALUATION INSPECTION ON-SITE
Area of violation: TSD - General
Date achieved compliance: 01/30/1992
Evaluation lead agency: State

Evaluation date: 07/20/1990
Evaluation: COMPLIANCE EVALUATION INSPECTION ON-SITE
Area of violation: TSD - General
Date achieved compliance: 05/28/1991
Evaluation lead agency: EPA

Evaluation date: 07/06/1990
Evaluation: COMPLIANCE EVALUATION INSPECTION ON-SITE
Area of violation: TSD - General
Date achieved compliance: 01/30/1992
Evaluation lead agency: State

Evaluation date: 02/28/1990
Evaluation: COMPLIANCE EVALUATION INSPECTION ON-SITE
Area of violation: TSD - General
Date achieved compliance: 09/24/1990
Evaluation lead agency: State

Evaluation date: 02/15/1989
Evaluation: COMPLIANCE EVALUATION INSPECTION ON-SITE
Area of violation: Not reported
Date achieved compliance: Not reported
Evaluation lead agency: State

Evaluation date: 11/09/1987
Evaluation: FINANCIAL RECORD REVIEW
Area of violation: Not reported
Date achieved compliance: Not reported
Evaluation lead agency: State

Evaluation date: 09/11/1987
Evaluation: COMPLIANCE EVALUATION INSPECTION ON-SITE
Area of violation: Not reported
Date achieved compliance: Not reported
Evaluation lead agency: EPA-Initiated Oversight/Observation/Training Actions

Evaluation date: 09/03/1987
Evaluation: COMPLIANCE EVALUATION INSPECTION ON-SITE
Area of violation: Not reported
Date achieved compliance: Not reported
Evaluation lead agency: State

RADIAC RESEARCH CORP (Continued) **1000245435**

Evaluation date: 02/12/1987
Evaluation: FINANCIAL RECORD REVIEW
Area of violation: Not reported
Date achieved compliance: Not reported
Evaluation lead agency: State

Evaluation date: 02/11/1987
Evaluation: COMPLIANCE EVALUATION INSPECTION ON-SITE
Area of violation: Not reported
Date achieved compliance: Not reported
Evaluation lead agency: EPA-Initiated Oversight/Observation/Training Actions

Evaluation date: 02/11/1987
Evaluation: COMPLIANCE EVALUATION INSPECTION ON-SITE
Area of violation: Not reported
Date achieved compliance: Not reported
Evaluation lead agency: State

Evaluation date: 10/22/1986
Evaluation: NON-FINANCIAL RECORD REVIEW
Area of violation: Not reported
Date achieved compliance: Not reported
Evaluation lead agency: State

Evaluation date: 08/25/1986
Evaluation: COMPLIANCE EVALUATION INSPECTION ON-SITE
Area of violation: TSD - General
Date achieved compliance: 09/30/1986
Evaluation lead agency: State

Evaluation date: 08/25/1986
Evaluation: COMPLIANCE EVALUATION INSPECTION ON-SITE
Area of violation: Not reported
Date achieved compliance: Not reported
Evaluation lead agency: EPA-Initiated Oversight/Observation/Training Actions

Evaluation date: 06/11/1986
Evaluation: FINANCIAL RECORD REVIEW
Area of violation: Not reported
Date achieved compliance: Not reported
Evaluation lead agency: State

Evaluation date: 05/16/1986
Evaluation: NON-FINANCIAL RECORD REVIEW
Area of violation: Not reported
Date achieved compliance: Not reported
Evaluation lead agency: State

Evaluation date: 05/15/1986
Evaluation: FINANCIAL RECORD REVIEW
Area of violation: TSD - Financial Requirements
Date achieved compliance: 08/20/1986
Evaluation lead agency: State

Evaluation date: 02/28/1986
Evaluation: COMPLIANCE EVALUATION INSPECTION ON-SITE
Area of violation: TSD - General

RADIAC RESEARCH CORP (Continued) **1000245435**

Date achieved compliance: 07/11/1986
Evaluation lead agency: State

Evaluation date: 02/28/1986
Evaluation: COMPLIANCE EVALUATION INSPECTION ON-SITE
Area of violation: Not reported
Date achieved compliance: Not reported
Evaluation lead agency: EPA-Initiated Oversight/Observation/Training Actions

Evaluation date: 06/27/1985
Evaluation: COMPLIANCE EVALUATION INSPECTION ON-SITE
Area of violation: Not reported
Date achieved compliance: Not reported
Evaluation lead agency: State

Evaluation date: 07/31/1984
Evaluation: COMPLIANCE EVALUATION INSPECTION ON-SITE
Area of violation: TSD - General
Date achieved compliance: 07/12/1985
Evaluation lead agency: State

Evaluation date: 04/30/1984
Evaluation: NON-FINANCIAL RECORD REVIEW
Area of violation: Not reported
Date achieved compliance: Not reported
Evaluation lead agency: State

Evaluation date: 01/04/1984
Evaluation: NON-FINANCIAL RECORD REVIEW
Area of violation: Not reported
Date achieved compliance: Not reported
Evaluation lead agency: State

2020 COR ACTION:
EPA ID: NYD049178296
Region: 2
Action: Not reported

PADS:
EPAID: NYD049178296
Facility name: RADIAC RESEARCH CORP.
Facility Address: 33 SOUTH 1ST ST.
BROOKLYN, NY 11211
Facility country: US
Generator: No
Storer: No
Transporter: Yes
Disposer: No
Research facility: No
Smelter: No
Facility owner name: RADIAC RESEARCH CORP.
Contact title: Not reported
Contact name: LOUIS CAMACHO
Contact tel: (718)963-2233
Contact extension: Not reported
Mailing address: 261 KENT AVE.
BROOKLYN, NY 11211

RADIAC RESEARCH CORP (Continued) **1000245435**

Mailing country: US
Cert. title: Not reported
Cert. name: Not reported
Cert. date: 04/15/2003
Date received: 05/29/2003

FTTS INSP:
Inspection Number: 2004102123577 1
Region: 02
Inspection Date: 10/21/04
Inspector: L. PAPPALARDO, CN
Violation occurred: No
Investigation Type: Section 6 PCB Federal Conducted
Investigation Reason: For Cause, Disposal
Legislation Code: TSCA
Facility Function: Disposer

HIST FTTS INSP:
Inspection Number: 2004102123577 1
Region: 02
Inspection Date: Not reported
Inspector: L. PAPPALARDO, CN
Violation occurred: No
Investigation Type: Section 6 PCB Federal Conducted
Investigation Reason: For Cause, Disposal
Legislation Code: TSCA
Facility Function: Disposer

NJ MANIFEST:
EPA Id: NYD049178296
Mail Address: 261 KENT AVE
Mail City/State/Zip: BROOKLYN 11211
Facility Phone: 7189632233
Emergency Phone: Not reported
Contact: Not reported
Comments: Not reported
SIC Code: Not reported
County: 00
Municipal: 00
Previous EPA Id: Not reported
Gen Flag: X
Trans Flag: X
TSDF Flag: X
Name Change: Not reported
Date Change: Not reported

Manifest:
Manifest Number: NJA5104143
EPA ID: NYD049178296
Date Shipped: 07/29/2004
TSDF EPA ID: NJD002182897
Transporter EPA ID: NYD049178296
Transporter 2 EPA ID: Not reported
Transporter 3 EPA ID: Not reported

RADIAC RESEARCH CORP (Continued) **1000245435**

Transporter 4 EPA ID:	Not reported
Transporter 5 EPA ID:	Not reported
Transporter 6 EPA ID:	Not reported
Transporter 7 EPA ID:	Not reported
Transporter 8 EPA ID:	Not reported
Transporter 9 EPA ID:	Not reported
Transporter 10 EPA ID:	Not reported
Date Trans1 Transported Waste:	07/29/2004
Date Trans2 Transported Waste:	Not reported
Date Trans3 Transported Waste:	Not reported
Date Trans4 Transported Waste:	Not reported
Date Trans5 Transported Waste:	Not reported
Date Trans6 Transported Waste:	Not reported
Date Trans7 Transported Waste:	Not reported
Date Trans8 Transported Waste:	Not reported
Date Trans9 Transported Waste:	Not reported
Date Trans10 Transported Waste:	Not reported
Date TSDF Received Waste:	08/02/2004
TSDF EPA Facility Name:	Not reported
QTY Units:	Not reported
Transporter SEQ ID:	Not reported
Transporter-1 Date:	Not reported
Waste SEQ ID:	Not reported
Waste Type Code 2:	Not reported
Waste Type Code 3:	Not reported
Waste Type Code 4:	Not reported
Waste Type Code 5:	Not reported
Waste Type Code 6:	Not reported
Date Accepted:	Not reported
Manifest Discrepancy Type:	Not reported
Data Entry Number:	09010421
Was Load Rejected:	BROOKLYN 11211
Reason Load Was Rejected:	Not reported

Manifest Number:	NJA5104146
EPA ID:	NYD049178296
Date Shipped:	08/05/2004
TSDF EPA ID:	NJD002182897
Transporter EPA ID:	NYD049178296
Transporter 2 EPA ID:	Not reported
Transporter 3 EPA ID:	Not reported
Transporter 4 EPA ID:	Not reported
Transporter 5 EPA ID:	Not reported
Transporter 6 EPA ID:	Not reported
Transporter 7 EPA ID:	Not reported
Transporter 8 EPA ID:	Not reported
Transporter 9 EPA ID:	Not reported
Transporter 10 EPA ID:	Not reported
Date Trans1 Transported Waste:	08/05/2004
Date Trans2 Transported Waste:	Not reported
Date Trans3 Transported Waste:	Not reported
Date Trans4 Transported Waste:	Not reported
Date Trans5 Transported Waste:	Not reported
Date Trans6 Transported Waste:	Not reported
Date Trans7 Transported Waste:	Not reported
Date Trans8 Transported Waste:	Not reported
Date Trans9 Transported Waste:	Not reported

RADIAC RESEARCH CORP (Continued) **1000245435**

Date Trans10 Transported Waste:	Not reported
Date TSDF Received Waste:	08/06/2004
TSDF EPA Facility Name:	Not reported
QTY Units:	Not reported
Transporter SEQ ID:	Not reported
Transporter-1 Date:	Not reported
Waste SEQ ID:	Not reported
Waste Type Code 2:	Not reported
Waste Type Code 3:	Not reported
Waste Type Code 4:	Not reported
Waste Type Code 5:	Not reported
Waste Type Code 6:	Not reported
Date Accepted:	Not reported
Manifest Discrepancy Type:	Not reported
Data Entry Number:	08310425
Was Load Rejected:	BROOKLYN 11211
Reason Load Was Rejected:	Not reported

Manifest Number:	NJA5104160
EPA ID:	NYD049178296
Date Shipped:	10/08/2004
TSDF EPA ID:	NJD002182897
Transporter EPA ID:	NYD049178296
Transporter 2 EPA ID:	Not reported
Transporter 3 EPA ID:	Not reported
Transporter 4 EPA ID:	Not reported
Transporter 5 EPA ID:	Not reported
Transporter 6 EPA ID:	Not reported
Transporter 7 EPA ID:	Not reported
Transporter 8 EPA ID:	Not reported
Transporter 9 EPA ID:	Not reported
Transporter 10 EPA ID:	Not reported
Date Trans1 Transported Waste:	10/08/2004
Date Trans2 Transported Waste:	Not reported
Date Trans3 Transported Waste:	Not reported
Date Trans4 Transported Waste:	Not reported
Date Trans5 Transported Waste:	Not reported
Date Trans6 Transported Waste:	Not reported
Date Trans7 Transported Waste:	Not reported
Date Trans8 Transported Waste:	Not reported
Date Trans9 Transported Waste:	Not reported
Date Trans10 Transported Waste:	Not reported
Date TSDF Received Waste:	10/19/2004
TSDF EPA Facility Name:	Not reported
QTY Units:	Not reported
Transporter SEQ ID:	Not reported
Transporter-1 Date:	Not reported
Waste SEQ ID:	Not reported
Waste Type Code 2:	Not reported
Waste Type Code 3:	Not reported
Waste Type Code 4:	Not reported
Waste Type Code 5:	Not reported
Waste Type Code 6:	Not reported
Date Accepted:	Not reported
Manifest Discrepancy Type:	Not reported
Data Entry Number:	12220421
Was Load Rejected:	BROOKLYN 11211

RADIAC RESEARCH CORP (Continued) **1000245435**

Reason Load Was Rejected: Not reported

Manifest Number: 002698486JJK
EPA ID: NYD049178296
Date Shipped: 06/23/2008
TSDF EPA ID: NJD002182897
Transporter EPA ID: NJD002182897
Transporter 2 EPA ID: Not reported
Transporter 3 EPA ID: Not reported
Transporter 4 EPA ID: Not reported
Transporter 5 EPA ID: Not reported
Transporter 6 EPA ID: Not reported
Transporter 7 EPA ID: Not reported
Transporter 8 EPA ID: Not reported
Transporter 9 EPA ID: Not reported
Transporter 10 EPA ID: Not reported
Date Trans1 Transported Waste: 06/23/2008
Date Trans2 Transported Waste: Not reported
Date Trans3 Transported Waste: Not reported
Date Trans4 Transported Waste: Not reported
Date Trans5 Transported Waste: Not reported
Date Trans6 Transported Waste: Not reported
Date Trans7 Transported Waste: Not reported
Date Trans8 Transported Waste: Not reported
Date Trans9 Transported Waste: Not reported
Date Trans10 Transported Waste: Not reported
Date TSDF Received Waste: 06/26/2008
TSDF EPA Facility Name: Not reported
QTY Units: Not reported
Transporter SEQ ID: Not reported
Transporter-1 Date: Not reported
Waste SEQ ID: Not reported
Waste Type Code 2: Not reported
Waste Type Code 3: Not reported
Waste Type Code 4: Not reported
Waste Type Code 5: Not reported
Waste Type Code 6: Not reported
Date Accepted: Not reported
Manifest Discrepancy Type: Not reported
Data Entry Number: Not reported
Was Load Rejected: BROOKLYN 11211
Reason Load Was Rejected: Not reported

Waste:
Manifest Year: Not reported
Waste Code: D001
Hand Code: H061
Quantity: 40 P

Manifest Number: NJA5062427
EPA ID: NYD049178296
Date Shipped: 05/26/2005
TSDF EPA ID: NJD002182897
Transporter EPA ID: NYD049178296
Transporter 2 EPA ID: Not reported
Transporter 3 EPA ID: Not reported
Transporter 4 EPA ID: Not reported

RADIAC RESEARCH CORP (Continued) **1000245435**

Transporter 5 EPA ID:	Not reported
Transporter 6 EPA ID:	Not reported
Transporter 7 EPA ID:	Not reported
Transporter 8 EPA ID:	Not reported
Transporter 9 EPA ID:	Not reported
Transporter 10 EPA ID:	Not reported
Date Trans1 Transported Waste:	05/26/2005
Date Trans2 Transported Waste:	Not reported
Date Trans3 Transported Waste:	Not reported
Date Trans4 Transported Waste:	Not reported
Date Trans5 Transported Waste:	Not reported
Date Trans6 Transported Waste:	Not reported
Date Trans7 Transported Waste:	Not reported
Date Trans8 Transported Waste:	Not reported
Date Trans9 Transported Waste:	Not reported
Date Trans10 Transported Waste:	Not reported
Date TSDF Received Waste:	05/27/2005
TSDF EPA Facility Name:	Not reported
QTY Units:	Not reported
Transporter SEQ ID:	Not reported
Transporter-1 Date:	Not reported
Waste SEQ ID:	Not reported
Waste Type Code 2:	Not reported
Waste Type Code 3:	Not reported
Waste Type Code 4:	Not reported
Waste Type Code 5:	Not reported
Waste Type Code 6:	Not reported
Date Accepted:	Not reported
Manifest Discrepancy Type:	Not reported
Data Entry Number:	07120525
Was Load Rejected:	BROOKLYN 11211
Reason Load Was Rejected:	Not reported

Manifest Number:	NJA5091703
EPA ID:	NYD049178296
Date Shipped:	06/08/2004
TSDF EPA ID:	NJD002182897
Transporter EPA ID:	NYD049178296
Transporter 2 EPA ID:	Not reported
Transporter 3 EPA ID:	Not reported
Transporter 4 EPA ID:	Not reported
Transporter 5 EPA ID:	Not reported
Transporter 6 EPA ID:	Not reported
Transporter 7 EPA ID:	Not reported
Transporter 8 EPA ID:	Not reported
Transporter 9 EPA ID:	Not reported
Transporter 10 EPA ID:	Not reported
Date Trans1 Transported Waste:	06/08/2004
Date Trans2 Transported Waste:	Not reported
Date Trans3 Transported Waste:	Not reported
Date Trans4 Transported Waste:	Not reported
Date Trans5 Transported Waste:	Not reported
Date Trans6 Transported Waste:	Not reported
Date Trans7 Transported Waste:	Not reported
Date Trans8 Transported Waste:	Not reported
Date Trans9 Transported Waste:	Not reported
Date Trans10 Transported Waste:	Not reported

RADIAC RESEARCH CORP (Continued) **1000245435**

Date TSDF Received Waste:	06/08/2004
TSDF EPA Facility Name:	Not reported
QTY Units:	Not reported
Transporter SEQ ID:	Not reported
Transporter-1 Date:	Not reported
Waste SEQ ID:	Not reported
Waste Type Code 2:	Not reported
Waste Type Code 3:	Not reported
Waste Type Code 4:	Not reported
Waste Type Code 5:	Not reported
Waste Type Code 6:	Not reported
Date Accepted:	Not reported
Manifest Discrepancy Type:	Not reported
Data Entry Number:	06250425
Was Load Rejected:	BROOKLYN 11211
Reason Load Was Rejected:	Not reported

Manifest Number:	NJA5082859
EPA ID:	NYD049178296
Date Shipped:	01/19/2005
TSDF EPA ID:	NJD002182897
Transporter EPA ID:	NYD049178296
Transporter 2 EPA ID:	Not reported
Transporter 3 EPA ID:	Not reported
Transporter 4 EPA ID:	Not reported
Transporter 5 EPA ID:	Not reported
Transporter 6 EPA ID:	Not reported
Transporter 7 EPA ID:	Not reported
Transporter 8 EPA ID:	Not reported
Transporter 9 EPA ID:	Not reported
Transporter 10 EPA ID:	Not reported
Date Trans1 Transported Waste:	01/19/2005
Date Trans2 Transported Waste:	Not reported
Date Trans3 Transported Waste:	Not reported
Date Trans4 Transported Waste:	Not reported
Date Trans5 Transported Waste:	Not reported
Date Trans6 Transported Waste:	Not reported
Date Trans7 Transported Waste:	Not reported
Date Trans8 Transported Waste:	Not reported
Date Trans9 Transported Waste:	Not reported
Date Trans10 Transported Waste:	Not reported
Date TSDF Received Waste:	01/19/2005
TSDF EPA Facility Name:	Not reported
QTY Units:	Not reported
Transporter SEQ ID:	Not reported
Transporter-1 Date:	Not reported
Waste SEQ ID:	Not reported
Waste Type Code 2:	Not reported
Waste Type Code 3:	Not reported
Waste Type Code 4:	Not reported
Waste Type Code 5:	Not reported
Waste Type Code 6:	Not reported
Date Accepted:	Not reported
Manifest Discrepancy Type:	Not reported
Data Entry Number:	03010521
Was Load Rejected:	BROOKLYN 11211
Reason Load Was Rejected:	Not reported

RADIAC RESEARCH CORP (Continued) **1000245435**

Manifest Number:	NJA5091707
EPA ID:	NYD049178296
Date Shipped:	04/06/2004
TSDF EPA ID:	NJD002182897
Transporter EPA ID:	NYD049178296
Transporter 2 EPA ID:	Not reported
Transporter 3 EPA ID:	Not reported
Transporter 4 EPA ID:	Not reported
Transporter 5 EPA ID:	Not reported
Transporter 6 EPA ID:	Not reported
Transporter 7 EPA ID:	Not reported
Transporter 8 EPA ID:	Not reported
Transporter 9 EPA ID:	Not reported
Transporter 10 EPA ID:	Not reported
Date Trans1 Transported Waste:	04/06/2004
Date Trans2 Transported Waste:	Not reported
Date Trans3 Transported Waste:	Not reported
Date Trans4 Transported Waste:	Not reported
Date Trans5 Transported Waste:	Not reported
Date Trans6 Transported Waste:	Not reported
Date Trans7 Transported Waste:	Not reported
Date Trans8 Transported Waste:	Not reported
Date Trans9 Transported Waste:	Not reported
Date Trans10 Transported Waste:	Not reported
Date TSDF Received Waste:	04/08/2004
TSDF EPA Facility Name:	Not reported
QTY Units:	Not reported
Transporter SEQ ID:	Not reported
Transporter-1 Date:	Not reported
Waste SEQ ID:	Not reported
Waste Type Code 2:	Not reported
Waste Type Code 3:	Not reported
Waste Type Code 4:	Not reported
Waste Type Code 5:	Not reported
Waste Type Code 6:	Not reported
Date Accepted:	Not reported
Manifest Discrepancy Type:	Not reported
Data Entry Number:	05030422
Was Load Rejected:	BROOKLYN 11211
Reason Load Was Rejected:	Not reported

Manifest Number:	NJA5104147
EPA ID:	NYD049178296
Date Shipped:	09/01/2004
TSDF EPA ID:	NJD002182897
Transporter EPA ID:	NYD049178296
Transporter 2 EPA ID:	Not reported
Transporter 3 EPA ID:	Not reported
Transporter 4 EPA ID:	Not reported
Transporter 5 EPA ID:	Not reported
Transporter 6 EPA ID:	Not reported
Transporter 7 EPA ID:	Not reported
Transporter 8 EPA ID:	Not reported
Transporter 9 EPA ID:	Not reported
Transporter 10 EPA ID:	Not reported
Date Trans1 Transported Waste:	09/01/2004
Date Trans2 Transported Waste:	Not reported

RADIAC RESEARCH CORP (Continued) **1000245435**

Date Trans3 Transported Waste:	Not reported
Date Trans4 Transported Waste:	Not reported
Date Trans5 Transported Waste:	Not reported
Date Trans6 Transported Waste:	Not reported
Date Trans7 Transported Waste:	Not reported
Date Trans8 Transported Waste:	Not reported
Date Trans9 Transported Waste:	Not reported
Date Trans10 Transported Waste:	Not reported
Date TSDF Received Waste:	09/03/2004
TSDF EPA Facility Name:	Not reported
QTY Units:	Not reported
Transporter SEQ ID:	Not reported
Transporter-1 Date:	Not reported
Waste SEQ ID:	Not reported
Waste Type Code 2:	Not reported
Waste Type Code 3:	Not reported
Waste Type Code 4:	Not reported
Waste Type Code 5:	Not reported
Waste Type Code 6:	Not reported
Date Accepted:	Not reported
Manifest Discrepancy Type:	Not reported
Data Entry Number:	10220421
Was Load Rejected:	BROOKLYN 11211
Reason Load Was Rejected:	Not reported

Manifest Number:	NJA5062428
EPA ID:	NYD049178296
Date Shipped:	05/26/2005
TSDF EPA ID:	NJD002182897
Transporter EPA ID:	NYD049178296
Transporter 2 EPA ID:	Not reported
Transporter 3 EPA ID:	Not reported
Transporter 4 EPA ID:	Not reported
Transporter 5 EPA ID:	Not reported
Transporter 6 EPA ID:	Not reported
Transporter 7 EPA ID:	Not reported
Transporter 8 EPA ID:	Not reported
Transporter 9 EPA ID:	Not reported
Transporter 10 EPA ID:	Not reported
Date Trans1 Transported Waste:	05/26/2005
Date Trans2 Transported Waste:	Not reported
Date Trans3 Transported Waste:	Not reported
Date Trans4 Transported Waste:	Not reported
Date Trans5 Transported Waste:	Not reported
Date Trans6 Transported Waste:	Not reported
Date Trans7 Transported Waste:	Not reported
Date Trans8 Transported Waste:	Not reported
Date Trans9 Transported Waste:	Not reported
Date Trans10 Transported Waste:	Not reported
Date TSDF Received Waste:	05/27/2005
TSDF EPA Facility Name:	Not reported
QTY Units:	Not reported
Transporter SEQ ID:	Not reported
Transporter-1 Date:	Not reported
Waste SEQ ID:	Not reported
Waste Type Code 2:	Not reported
Waste Type Code 3:	Not reported

RADIAC RESEARCH CORP (Continued) **1000245435**

Waste Type Code 4:	Not reported
Waste Type Code 5:	Not reported
Waste Type Code 6:	Not reported
Date Accepted:	Not reported
Manifest Discrepancy Type:	Not reported
Data Entry Number:	07120525
Was Load Rejected:	BROOKLYN 11211
Reason Load Was Rejected:	Not reported

Manifest Number:	NJA2876755
EPA ID:	NYD049178296
Date Shipped:	04/07/2005
TSDF EPA ID:	NJD002182897
Transporter EPA ID:	NYD049178296
Transporter 2 EPA ID:	Not reported
Transporter 3 EPA ID:	Not reported
Transporter 4 EPA ID:	Not reported
Transporter 5 EPA ID:	Not reported
Transporter 6 EPA ID:	Not reported
Transporter 7 EPA ID:	Not reported
Transporter 8 EPA ID:	Not reported
Transporter 9 EPA ID:	Not reported
Transporter 10 EPA ID:	Not reported
Date Trans1 Transported Waste:	04/07/2005
Date Trans2 Transported Waste:	Not reported
Date Trans3 Transported Waste:	Not reported
Date Trans4 Transported Waste:	Not reported
Date Trans5 Transported Waste:	Not reported
Date Trans6 Transported Waste:	Not reported
Date Trans7 Transported Waste:	Not reported
Date Trans8 Transported Waste:	Not reported
Date Trans9 Transported Waste:	Not reported
Date Trans10 Transported Waste:	Not reported
Date TSDF Received Waste:	04/12/2005
TSDF EPA Facility Name:	Not reported
QTY Units:	Not reported
Transporter SEQ ID:	Not reported
Transporter-1 Date:	Not reported
Waste SEQ ID:	Not reported
Waste Type Code 2:	Not reported
Waste Type Code 3:	Not reported
Waste Type Code 4:	Not reported
Waste Type Code 5:	Not reported
Waste Type Code 6:	Not reported
Date Accepted:	Not reported
Manifest Discrepancy Type:	Not reported
Data Entry Number:	06160522
Was Load Rejected:	BROOKLYN 11211
Reason Load Was Rejected:	Not reported

Manifest Number:	NJA2876766
EPA ID:	NYD049178296
Date Shipped:	06/13/2005
TSDF EPA ID:	NJD002182897
Transporter EPA ID:	NYD049178296
Transporter 2 EPA ID:	Not reported
Transporter 3 EPA ID:	Not reported

RADIAC RESEARCH CORP (Continued) **1000245435**

Transporter 4 EPA ID:	Not reported
Transporter 5 EPA ID:	Not reported
Transporter 6 EPA ID:	Not reported
Transporter 7 EPA ID:	Not reported
Transporter 8 EPA ID:	Not reported
Transporter 9 EPA ID:	Not reported
Transporter 10 EPA ID:	Not reported
Date Trans1 Transported Waste:	06/13/2005
Date Trans2 Transported Waste:	Not reported
Date Trans3 Transported Waste:	Not reported
Date Trans4 Transported Waste:	Not reported
Date Trans5 Transported Waste:	Not reported
Date Trans6 Transported Waste:	Not reported
Date Trans7 Transported Waste:	Not reported
Date Trans8 Transported Waste:	Not reported
Date Trans9 Transported Waste:	Not reported
Date Trans10 Transported Waste:	Not reported
Date TSDF Received Waste:	06/24/2005
TSDF EPA Facility Name:	Not reported
QTY Units:	Not reported
Transporter SEQ ID:	Not reported
Transporter-1 Date:	Not reported
Waste SEQ ID:	Not reported
Waste Type Code 2:	Not reported
Waste Type Code 3:	Not reported
Waste Type Code 4:	Not reported
Waste Type Code 5:	Not reported
Waste Type Code 6:	Not reported
Date Accepted:	Not reported
Manifest Discrepancy Type:	Not reported
Data Entry Number:	08090535
Was Load Rejected:	BROOKLYN 11211
Reason Load Was Rejected:	Not reported

Manifest Number:	NJA5082866
EPA ID:	NYD049178296
Date Shipped:	06/21/2004
TSDF EPA ID:	NJD002182897
Transporter EPA ID:	NYD049178296
Transporter 2 EPA ID:	Not reported
Transporter 3 EPA ID:	Not reported
Transporter 4 EPA ID:	Not reported
Transporter 5 EPA ID:	Not reported
Transporter 6 EPA ID:	Not reported
Transporter 7 EPA ID:	Not reported
Transporter 8 EPA ID:	Not reported
Transporter 9 EPA ID:	Not reported
Transporter 10 EPA ID:	Not reported
Date Trans1 Transported Waste:	06/21/2004
Date Trans2 Transported Waste:	Not reported
Date Trans3 Transported Waste:	Not reported
Date Trans4 Transported Waste:	Not reported
Date Trans5 Transported Waste:	Not reported
Date Trans6 Transported Waste:	Not reported
Date Trans7 Transported Waste:	Not reported
Date Trans8 Transported Waste:	Not reported
Date Trans9 Transported Waste:	Not reported

RADIAC RESEARCH CORP (Continued) **1000245435**

Date Trans10 Transported Waste:	Not reported
Date TSDF Received Waste:	06/22/2004
TSDF EPA Facility Name:	Not reported
QTY Units:	Not reported
Transporter SEQ ID:	Not reported
Transporter-1 Date:	Not reported
Waste SEQ ID:	Not reported
Waste Type Code 2:	Not reported
Waste Type Code 3:	Not reported
Waste Type Code 4:	Not reported
Waste Type Code 5:	Not reported
Waste Type Code 6:	Not reported
Date Accepted:	Not reported
Manifest Discrepancy Type:	Not reported
Data Entry Number:	08030422
Was Load Rejected:	BROOKLYN 11211
Reason Load Was Rejected:	Not reported

Manifest Number:	NJA5104141
EPA ID:	NYD049178296
Date Shipped:	11/04/2004
TSDF EPA ID:	NJD002182897
Transporter EPA ID:	NYD049178296
Transporter 2 EPA ID:	Not reported
Transporter 3 EPA ID:	Not reported
Transporter 4 EPA ID:	Not reported
Transporter 5 EPA ID:	Not reported
Transporter 6 EPA ID:	Not reported
Transporter 7 EPA ID:	Not reported
Transporter 8 EPA ID:	Not reported
Transporter 9 EPA ID:	Not reported
Transporter 10 EPA ID:	Not reported
Date Trans1 Transported Waste:	11/04/2004
Date Trans2 Transported Waste:	Not reported
Date Trans3 Transported Waste:	Not reported
Date Trans4 Transported Waste:	Not reported
Date Trans5 Transported Waste:	Not reported
Date Trans6 Transported Waste:	Not reported
Date Trans7 Transported Waste:	Not reported
Date Trans8 Transported Waste:	Not reported
Date Trans9 Transported Waste:	Not reported
Date Trans10 Transported Waste:	Not reported
Date TSDF Received Waste:	11/05/2004
TSDF EPA Facility Name:	Not reported
QTY Units:	Not reported
Transporter SEQ ID:	Not reported
Transporter-1 Date:	Not reported
Waste SEQ ID:	Not reported
Waste Type Code 2:	Not reported
Waste Type Code 3:	Not reported
Waste Type Code 4:	Not reported
Waste Type Code 5:	Not reported
Waste Type Code 6:	Not reported
Date Accepted:	Not reported
Manifest Discrepancy Type:	Not reported
Data Entry Number:	01180521
Was Load Rejected:	BROOKLYN 11211

RADIAC RESEARCH CORP (Continued) **1000245435**

Reason Load Was Rejected:	Not reported
Manifest Number:	NJA5082883
EPA ID:	NYD049178296
Date Shipped:	03/23/2004
TSDF EPA ID:	NJD002182897
Transporter EPA ID:	NYD049178296
Transporter 2 EPA ID:	Not reported
Transporter 3 EPA ID:	Not reported
Transporter 4 EPA ID:	Not reported
Transporter 5 EPA ID:	Not reported
Transporter 6 EPA ID:	Not reported
Transporter 7 EPA ID:	Not reported
Transporter 8 EPA ID:	Not reported
Transporter 9 EPA ID:	Not reported
Transporter 10 EPA ID:	Not reported
Date Trans1 Transported Waste:	03/23/2004
Date Trans2 Transported Waste:	Not reported
Date Trans3 Transported Waste:	Not reported
Date Trans4 Transported Waste:	Not reported
Date Trans5 Transported Waste:	Not reported
Date Trans6 Transported Waste:	Not reported
Date Trans7 Transported Waste:	Not reported
Date Trans8 Transported Waste:	Not reported
Date Trans9 Transported Waste:	Not reported
Date Trans10 Transported Waste:	Not reported
Date TSDF Received Waste:	03/26/2004
TSDF EPA Facility Name:	Not reported
QTY Units:	Not reported
Transporter SEQ ID:	Not reported
Transporter-1 Date:	Not reported
Waste SEQ ID:	Not reported
Waste Type Code 2:	Not reported
Waste Type Code 3:	Not reported
Waste Type Code 4:	Not reported
Waste Type Code 5:	Not reported
Waste Type Code 6:	Not reported
Date Accepted:	Not reported
Manifest Discrepancy Type:	Not reported
Data Entry Number:	04280421
Was Load Rejected:	BROOKLYN 11211
Reason Load Was Rejected:	Not reported
Manifest Number:	NJA5062424
EPA ID:	NYD049178296
Date Shipped:	01/04/2005
TSDF EPA ID:	NJD002182897
Transporter EPA ID:	NYD049178296
Transporter 2 EPA ID:	Not reported
Transporter 3 EPA ID:	Not reported
Transporter 4 EPA ID:	Not reported
Transporter 5 EPA ID:	Not reported
Transporter 6 EPA ID:	Not reported
Transporter 7 EPA ID:	Not reported
Transporter 8 EPA ID:	Not reported
Transporter 9 EPA ID:	Not reported
Transporter 10 EPA ID:	Not reported

RADIAC RESEARCH CORP (Continued) **1000245435**

Date Trans1 Transported Waste:	01/04/2005
Date Trans2 Transported Waste:	Not reported
Date Trans3 Transported Waste:	Not reported
Date Trans4 Transported Waste:	Not reported
Date Trans5 Transported Waste:	Not reported
Date Trans6 Transported Waste:	Not reported
Date Trans7 Transported Waste:	Not reported
Date Trans8 Transported Waste:	Not reported
Date Trans9 Transported Waste:	Not reported
Date Trans10 Transported Waste:	Not reported
Date TSDF Received Waste:	01/05/2005
TSDF EPA Facility Name:	Not reported
QTY Units:	Not reported
Transporter SEQ ID:	Not reported
Transporter-1 Date:	Not reported
Waste SEQ ID:	Not reported
Waste Type Code 2:	Not reported
Waste Type Code 3:	Not reported
Waste Type Code 4:	Not reported
Waste Type Code 5:	Not reported
Waste Type Code 6:	Not reported
Date Accepted:	Not reported
Manifest Discrepancy Type:	Not reported
Data Entry Number:	04250522
Was Load Rejected:	BROOKLYN 11211
Reason Load Was Rejected:	Not reported

Manifest Number:	NJA5062459
EPA ID:	NYD049178296
Date Shipped:	03/24/2005
TSDF EPA ID:	NJD002182897
Transporter EPA ID:	NYD049178296
Transporter 2 EPA ID:	NYD049178296
Transporter 3 EPA ID:	Not reported
Transporter 4 EPA ID:	Not reported
Transporter 5 EPA ID:	Not reported
Transporter 6 EPA ID:	Not reported
Transporter 7 EPA ID:	Not reported
Transporter 8 EPA ID:	Not reported
Transporter 9 EPA ID:	Not reported
Transporter 10 EPA ID:	Not reported
Date Trans1 Transported Waste:	03/24/2005
Date Trans2 Transported Waste:	03/29/2005
Date Trans3 Transported Waste:	Not reported
Date Trans4 Transported Waste:	Not reported
Date Trans5 Transported Waste:	Not reported
Date Trans6 Transported Waste:	Not reported
Date Trans7 Transported Waste:	Not reported
Date Trans8 Transported Waste:	Not reported
Date Trans9 Transported Waste:	Not reported
Date Trans10 Transported Waste:	Not reported
Date TSDF Received Waste:	03/29/2005
TSDF EPA Facility Name:	Not reported
QTY Units:	Not reported
Transporter SEQ ID:	Not reported
Transporter-1 Date:	Not reported
Waste SEQ ID:	Not reported

RADIAC RESEARCH CORP (Continued) **1000245435**

Waste Type Code 2:	Not reported
Waste Type Code 3:	Not reported
Waste Type Code 4:	Not reported
Waste Type Code 5:	Not reported
Waste Type Code 6:	Not reported
Date Accepted:	Not reported
Manifest Discrepancy Type:	Not reported
Data Entry Number:	05180522
Was Load Rejected:	BROOKLYN 11211
Reason Load Was Rejected:	Not reported

Manifest Number:	NJA2876657
EPA ID:	NYD049178296
Date Shipped:	01/19/2004
TSDF EPA ID:	NJD002182897
Transporter EPA ID:	NYD049178296
Transporter 2 EPA ID:	Not reported
Transporter 3 EPA ID:	Not reported
Transporter 4 EPA ID:	Not reported
Transporter 5 EPA ID:	Not reported
Transporter 6 EPA ID:	Not reported
Transporter 7 EPA ID:	Not reported
Transporter 8 EPA ID:	Not reported
Transporter 9 EPA ID:	Not reported
Transporter 10 EPA ID:	Not reported
Date Trans1 Transported Waste:	01/19/2004
Date Trans2 Transported Waste:	Not reported
Date Trans3 Transported Waste:	Not reported
Date Trans4 Transported Waste:	Not reported
Date Trans5 Transported Waste:	Not reported
Date Trans6 Transported Waste:	Not reported
Date Trans7 Transported Waste:	Not reported
Date Trans8 Transported Waste:	Not reported
Date Trans9 Transported Waste:	Not reported
Date Trans10 Transported Waste:	Not reported
Date TSDF Received Waste:	01/23/2004
TSDF EPA Facility Name:	Not reported
QTY Units:	Not reported
Transporter SEQ ID:	Not reported
Transporter-1 Date:	Not reported
Waste SEQ ID:	Not reported
Waste Type Code 2:	Not reported
Waste Type Code 3:	Not reported
Waste Type Code 4:	Not reported
Waste Type Code 5:	Not reported
Waste Type Code 6:	Not reported
Date Accepted:	Not reported
Manifest Discrepancy Type:	Not reported
Data Entry Number:	03090425
Was Load Rejected:	BROOKLYN 11211
Reason Load Was Rejected:	Not reported

Manifest Number:	NJA5082861
EPA ID:	NYD049178296
Date Shipped:	03/19/2004
TSDF EPA ID:	NJD002182897
Transporter EPA ID:	NYD049178296

RADIAC RESEARCH CORP (Continued) **1000245435**

Transporter 2 EPA ID:	Not reported
Transporter 3 EPA ID:	Not reported
Transporter 4 EPA ID:	Not reported
Transporter 5 EPA ID:	Not reported
Transporter 6 EPA ID:	Not reported
Transporter 7 EPA ID:	Not reported
Transporter 8 EPA ID:	Not reported
Transporter 9 EPA ID:	Not reported
Transporter 10 EPA ID:	Not reported
Date Trans1 Transported Waste:	03/19/2004
Date Trans2 Transported Waste:	Not reported
Date Trans3 Transported Waste:	Not reported
Date Trans4 Transported Waste:	Not reported
Date Trans5 Transported Waste:	Not reported
Date Trans6 Transported Waste:	Not reported
Date Trans7 Transported Waste:	Not reported
Date Trans8 Transported Waste:	Not reported
Date Trans9 Transported Waste:	Not reported
Date Trans10 Transported Waste:	Not reported
Date TSDF Received Waste:	03/26/2004
TSDF EPA Facility Name:	Not reported
QTY Units:	Not reported
Transporter SEQ ID:	Not reported
Transporter-1 Date:	Not reported
Waste SEQ ID:	Not reported
Waste Type Code 2:	Not reported
Waste Type Code 3:	Not reported
Waste Type Code 4:	Not reported
Waste Type Code 5:	Not reported
Waste Type Code 6:	Not reported
Date Accepted:	Not reported
Manifest Discrepancy Type:	Not reported
Data Entry Number:	05180421
Was Load Rejected:	BROOKLYN 11211
Reason Load Was Rejected:	Not reported

Manifest Number:	NJA5091712
EPA ID:	NYD049178296
Date Shipped:	04/28/2004
TSDF EPA ID:	NJD002182897
Transporter EPA ID:	NYD049178296
Transporter 2 EPA ID:	Not reported
Transporter 3 EPA ID:	Not reported
Transporter 4 EPA ID:	Not reported
Transporter 5 EPA ID:	Not reported
Transporter 6 EPA ID:	Not reported
Transporter 7 EPA ID:	Not reported
Transporter 8 EPA ID:	Not reported
Transporter 9 EPA ID:	Not reported
Transporter 10 EPA ID:	Not reported
Date Trans1 Transported Waste:	04/28/2004
Date Trans2 Transported Waste:	Not reported
Date Trans3 Transported Waste:	Not reported
Date Trans4 Transported Waste:	Not reported
Date Trans5 Transported Waste:	Not reported
Date Trans6 Transported Waste:	Not reported
Date Trans7 Transported Waste:	Not reported

RADIAC RESEARCH CORP (Continued) **1000245435**

Date Trans8 Transported Waste:	Not reported
Date Trans9 Transported Waste:	Not reported
Date Trans10 Transported Waste:	Not reported
Date TSDF Received Waste:	05/04/2004
TSDF EPA Facility Name:	Not reported
QTY Units:	Not reported
Transporter SEQ ID:	Not reported
Transporter-1 Date:	Not reported
Waste SEQ ID:	Not reported
Waste Type Code 2:	Not reported
Waste Type Code 3:	Not reported
Waste Type Code 4:	Not reported
Waste Type Code 5:	Not reported
Waste Type Code 6:	Not reported
Date Accepted:	Not reported
Manifest Discrepancy Type:	Not reported
Data Entry Number:	05270422
Was Load Rejected:	BROOKLYN 11211
Reason Load Was Rejected:	Not reported

AR318 **460 KINGSLAND AVENUE** **NY SHWS** **U003074537**
NE **460 KINGSLAND AVENUE** **NY AST** **N/A**
1/2-1 **BROOKLYN, NY 11222** **NY Spills**
0.846 mi.
4467 ft. **Site 1 of 2 in cluster AR**

Relative:
Lower

Actual:
8 ft.

SHWS:

Program:	HW
Site Code:	415641
Classification:	P
Region:	2
Acres:	3.5
HW Code:	224135
Record Add:	06/25/2009
Record Upd:	09/15/2010
Updated By:	SRHEIGEL

Site Description: The Site is located at 460 Kingsland Avenue in the northernmost section of Brooklyn within a commercial/industrial area and is approximately 3.5 acres in size. It is bordered by Newtown Creek to the east, Kingsland Avenue to the west, Greenpoint Avenue to the north (adjacent to Newtown Creek WPCP), and the Former ExxonMobil Brooklyn Terminal (Mobil Brooklyn Refinery) to the south. Topographic elevations at the Site are approximately 7 feet above mean sea level (amsl) within the southeastern portion of the Site and gradually rise to approximately 11 ft amsl within the northwestern portion of the Site. The Site is currently vacant but was most recently used as a trucking distribution hub. The site has two abutting one-story buildings divided into storage and office space. Exterior areas are paved and used for delivery and shipping purposes, as well as the staging of delivery vehicles. The Site was historically operated as part of the former Mobil Brooklyn Refinery (SOCONY), which itself was a continuation of petroleum refining and storage operations that were prevalent in Greenpoint since the mid-Nineteenth Century. As part of the earlier petroleum refining and storage operations, the southern region of the Site was used for petroleum bulk storage purposes whereas improvements in the northern region of the Site included a distillery and a boiler works storage yard. Under former operations,

460 KINGSLAND AVENUE (Continued) **U003074537**

the Site also served as a petroleum bulk storage yard that included three petroleum bulk storage tanks, two chemical bulk storage tanks containing acids, and an API-type oil/water separator along the southern Site boundary. The site was reportedly used by Mobil?s Technical Services Division (TSD) for study of petroleum product uses. After refinery operations at the former Mobil Brooklyn Refinery ceased in 1966, the Site was sold in 1967 and redeveloped with the existing commercial building in 1968 and occupied by miscellaneous trucking operations. In addition, fifteen underground storage tanks containing diesel fuel, heating oil, and waste oil were maintained during the operation of the commercial/transfer facilities and were removed in 1994. A spill (#9402812) reported during the tank removal initiated site investigation and characterization activities. In addition, ExxonMobil has performed some investigation of the site as part of the remediation of the former Mobil Brooklyn Refinery. The initial investigation activities indicated petroleum-impacted soils existed within the shallow subsurface beneath the Site and that free-phase petroleum product was also located within the shallow subsurface. More recent sampling seeking to close the open spill identified PCB contamination in shallow soil under the asphalt pavement and indicated limited groundwater contamination from PCBs exists.

Env Problem: Soil sampling indicates that hazardous waste disposal has occurred at the site. Groundwater sampling at the site indicates that PCBs may be present in the shallow groundwater at levels above the NYSAWQS. Additional site characterization is necessary to examine complete nature and extent in groundwater and soil and to determine if a significant amount of waste is present. Petroleum impacts are present in site in shallow and deeper soils, and in groundwater from former refining operations on and near the site.

Health Problem: As information for this site becomes available, it will be reviewed by the NYSDOH to determine if site contamination presents public health exposure concerns.

Dump:	Not reported
Structure:	Not reported
Lagoon:	Not reported
Landfill:	Not reported
Pond:	Not reported
Disp Start:	Not reported
Disp Term:	Not reported
Lat/Long:	Not reported
Dell:	Not reported
Record Add:	Not reported
Record Upd:	Not reported
Updated By:	Not reported
Own Op:	Owner
Sub Type:	02
Owner Name:	Not reported
Owner Company:	NEW SAG LLC
Owner Address:	2 GALASSO PLACE
Owner Addr2:	Not reported
Owner City,St,Zip:	MASPETH, NY 11378
Owner Country:	United States of America
Own Op:	Owner
Sub Type:	NNN
Owner Name:	SALVATORE TROVATO
Owner Company:	REVEAL KINGSLAND LLC

460 KINGSLAND AVENUE (Continued) **U003074537**

Owner Address:	X
Owner Addr2:	Not reported
Owner City,St,Zip:	X, NY 11222
Owner Country:	United States of America
Own Op:	Owner
Sub Type:	NNN
Owner Name:	FRANK GALASSO
Owner Company:	NEWSAG LLC
Owner Address:	X
Owner Addr2:	Not reported
Owner City,St,Zip:	X, NY 11222
Owner Country:	United States of America
HW Code:	Not reported
Waste Type:	Not reported
Waste Quantity:	Not reported
Waste Code:	Not reported
Crossref ID:	Not reported
Cross Ref Type Code:	Not reported
Cross Ref Type:	Not reported
Record Added Date:	Not reported
Record Updated:	Not reported
Updated By:	Not reported

AST:

Region:	STATE
DEC Region:	2
Site Status:	Unregulated/Closed
Facility Id:	2-318035
Program Type:	PBS
UTM X:	589315.25375
UTM Y:	4509558.92143
Expiration Date:	N/A
Site Type:	Trucking/Transportation/Fleet Operation

Affiliation Records:

Site Id:	14649
Affiliation Type:	Facility Owner
Company Name:	YELLOW FREIGHT SYSTEM, INC
Contact Type:	Not reported
Contact Name:	Not reported
Address1:	10990 ROE AVE
Address2:	Not reported
City:	OVERLAND PARK
State:	KS
Zip Code:	66211
Country Code:	001
Phone:	(913) 345-3000
EMail:	Not reported
Fax Number:	Not reported
Modified By:	TRANSLAT
Date Last Modified:	2004-03-04

Site Id:	14649
Affiliation Type:	Mail Contact
Company Name:	YELLOW FREIGHT SYSTEM, INC
Contact Type:	Not reported
Contact Name:	ENVIRONMENTAL SERVICES

460 KINGSLAND AVENUE (Continued) **U003074537**

Address1:	10990 ROE AVE
Address2:	Not reported
City:	OVERLAND PARK
State:	KS
Zip Code:	66211
Country Code:	001
Phone:	(913) 344-3000
EMail:	Not reported
Fax Number:	Not reported
Modified By:	TRANSLAT
Date Last Modified:	2004-03-04

Site Id:	14649
Affiliation Type:	Facility Operator
Company Name:	YELLOW FREIGHT SYSTEM, INC
Contact Type:	Not reported
Contact Name:	STEVE SHINNERS
Address1:	Not reported
Address2:	Not reported
City:	Not reported
State:	NN
Zip Code:	Not reported
Country Code:	001
Phone:	(913) 344-3000
EMail:	Not reported
Fax Number:	Not reported
Modified By:	TRANSLAT
Date Last Modified:	2004-03-04

Site Id:	14649
Affiliation Type:	Emergency Contact
Company Name:	YELLOW FREIGHT SYSTEM, INC
Contact Type:	Not reported
Contact Name:	CARL BEZNOTT
Address1:	Not reported
Address2:	Not reported
City:	Not reported
State:	NN
Zip Code:	Not reported
Country Code:	001
Phone:	(913) 344-3000
EMail:	Not reported
Fax Number:	Not reported
Modified By:	TRANSLAT
Date Last Modified:	2004-03-04

Tank Info:

Tank Number:	014
Tank Id:	48533
Material Code:	9999
Common Name of Substance:	Other

Equipment Records:

C02 - Pipe Location - Underground/On-ground
G00 - Tank Secondary Containment - None

460 KINGSLAND AVENUE (Continued) **U003074537**

J02 - Dispenser - Suction Dispenser
B00 - Tank External Protection - None
F00 - Pipe External Protection - None
H00 - Tank Leak Detection - None
I00 - Overfill - None
A00 - Tank Internal Protection - None
D01 - Pipe Type - Steel/Carbon Steel/Iron

Tank Location:	1
Tank Type:	Steel/Carbon Steel/Iron
Tank Status:	Closed - Removed
Pipe Model:	Not reported
Install Date:	07/01/1994
Capacity Gallons:	1000
Tightness Test Method:	NN
Date Test:	Not reported
Next Test Date:	Not reported
Date Tank Closed:	07/01/1994
Register:	True
Modified By:	TRANSLAT
Last Modified:	04/14/2017
Material Name:	Not reported

Tank Number:	017
Tank Id:	48535
Material Code:	9999
Common Name of Substance:	Other

Equipment Records:

B00 - Tank External Protection - None
F00 - Pipe External Protection - None
C02 - Pipe Location - Underground/On-ground
G00 - Tank Secondary Containment - None
J02 - Dispenser - Suction Dispenser
H00 - Tank Leak Detection - None
I00 - Overfill - None
L09 - Piping Leak Detection - Exempt Suction Piping
A00 - Tank Internal Protection - None
D01 - Pipe Type - Steel/Carbon Steel/Iron

Tank Location:	6
Tank Type:	Steel/Carbon Steel/Iron
Tank Status:	In Service
Pipe Model:	Not reported
Install Date:	01/01/1978
Capacity Gallons:	275
Tightness Test Method:	NN
Date Test:	Not reported
Next Test Date:	Not reported
Date Tank Closed:	Not reported
Register:	True
Modified By:	TRANSLAT
Last Modified:	04/14/2017
Material Name:	Not reported

SPILLS:

Facility ID:	0307959

460 KINGSLAND AVENUE (Continued) **U003074537**

Facility Type:	ER
Spill Number:	0307959
DER Facility ID:	251993
Site ID:	107522
DEC Region:	2
Spill Number/Closed Date:	2003-11-13
Spill Cause:	Unknown
Spill Class:	C4
SWIS:	2401
Spill Date:	2003-10-28
Investigator:	TJDEMEO
Referred To:	Not reported
Reported to Dept:	2003-10-28
CID:	207
Water Affected:	Not reported
Spill Source:	Commercial Vehicle
Spill Notifier:	Fire Department
Cleanup Ceased:	Not reported
Cleanup Meets Std:	False
Last Inspection:	Not reported
Recommended Penalty:	False
UST Trust:	False
Remediation Phase:	0
Date Entered In Computer:	2003-10-28
Spill Record Last Update:	2003-11-13
Spiller Name:	Not reported
Spiller Company:	Not reported
Spiller Address:	Not reported
Spiller Company:	001
Contact Name:	FDNY DISP 381
DEC Memo:	"Prior to Sept, 2004 data translation this spill Lead_DEC Field was DEMEO 10/28/2003 - ROSSAN, DDO; Called FDNY Disp. 381, who confirmed that clean-up is been done by the Sanitation Dept. using Spedi-dri. and sand. Advised that the NYS-DEP be informed. FDNY called again to cinfirmed that amount of diesel spilled is 200 gallons. Discussed with Michelle, who decided to visit spill site. Ed. 10/29/03 Tipple conducted site visit//sand still on roadway//three drums of mostly liquid oil on site//called FDNY, located captain who responded, by the time the FD arrived, the truck responsible for the spill was long gone. Upon interviewing individuals who worked adjacent to the facility the truck was a dark green fuel iol truck, no one interviewed noticed the name of the company. NO RP IDENTIFIED. put drums on drum run. 11/13/03 TJD Containers emptied on 11/7/03 as part of R2 drum run. See spill #9930008. Spill closed."
Remarks:	"cleanup in progress"

All Materials:

Site ID:	107522
Operable Unit ID:	874334
Operable Unit:	01
Material ID:	501480
Material Code:	0008
Material Name:	diesel
Case No.:	Not reported
Material FA:	Petroleum
Quantity:	200.00
Units:	G
Recovered:	.00

460 KINGSLAND AVENUE (Continued) **U003074537**

Oxygenate:	Not reported

Facility ID:	9402812
Facility Type:	ER
Spill Number:	9402812
DER Facility ID:	251993
Site ID:	312529
DEC Region:	2
Spill Number/Closed Date:	2009-03-27
Spill Cause:	Unknown
Spill Class:	B3
SWIS:	2401
Spill Date:	1994-05-19
Investigator:	ADZHITOM
Referred To:	Not reported
Reported to Dept:	1994-05-26
CID:	Not reported
Water Affected:	Not reported
Spill Source:	Unknown
Spill Notifier:	Other
Cleanup Ceased:	Not reported
Cleanup Meets Std:	False
Last Inspection:	Not reported
Recommended Penalty:	False
UST Trust:	False
Remediation Phase:	0
Date Entered In Computer:	1994-07-22
Spill Record Last Update:	2009-03-31
Spiller Name:	Not reported
Spiller Company:	YELLOW FREIGHT SYSTEM
Spiller Address:	10990 ROE AVENUE
Spiller Company:	001
Contact Name:	Not reported
DEC Memo:	"Prior to Sept, 2004 data translation this spill Lead_DEC Field was ROMMEL ALSO SEE LATER, CLOSED SPILL REPORT NO. 9403747. 10/10/95: This is additional information about material spilled from the translation of the old spill file: HEAVY FUEL OIL. 03/29/04 Related to Mobil Greenpoint spill Transferred from Miller to Rommel. 10/12/04 Received call from John Harrison, EcolSciences, Rockaway, NJ, 973-366-9500, representing potential buyer. Plans to FOIA the file. Rommel 3/4/05 - Mr. Arthur Max, a consultant representing the current owner called to inquire about what it takes to close out the case. His Number is 201-867-6777. Transfer it to Alex Zhitomirsky. - KST 3/31/2005 According to Arthur Max Yellow Freight pulled some tanks in 1994. They found and removed most of the soil contamination. DEC asked to remove more contamination around the perimeter. Woodward Clyde stated that due to the Mobil spill and high background contamination there is no point in removing more soil. Weintraub real estate company was hired by Yellow Freight. Alex Zhitomirsky requested on March 4, 2005, that the responsible party should submit documentation supporting their case to NYSDEC. AZ 9/26/2005 Conversation with Arthur Max. They want to buy this property and inquired what should be done in order to close this spill. I responded that site assessment should be performed. Gw wells installed at the property and along the perimetr of the property in order to compare background contamination with the site

460 KINGSLAND AVENUE (Continued) **U003074537**

contamination. AZ 1/17/2006 I left a message for Arthur Max. Investigation/delineation is pending. AZ 1/18/2006 I contacted Arthur Max (Weintraub, Casey - Realtors 201-876-6777). He informed me that they sold this property in November 2005 to Sagres, LLC 2 Galasso Place, Maspeth, NY 11378 718-456-1800(?)(they are in the same building as Galasso Trucking). I contacted Frank Galasso (partner) at 718-456-1800. He said that I should talk to Phil Galasso (partner)516-965-7766. He will ask him to contact me ASAP. AZ 4/3/2006 I contacted Phil Galasso (Reveal New Sag LLC.)516-965-7766. He will file for FOIL and have his consultant contact me. AZ 6/13/2006 I left a message for John Urda (DEC Legal)requesting his assistance with this case. AZ 6/14/2006 Jon Kolleeny recommended to refer this case to J. Urda. J. Urda recommended to send RP a short form STIP. J. Kolleeny supported this recommendation. A short form STIP was sent to Phil Galasso, Sagres LLC, 2 Galasso Place, Maspeth, NY 11378 AZ 6/27/2006 Received a message from Steve Russo (212-421-2150). Left a message for Steve Russo. AZ 6/27/2006 Conversation with Steve Russo, attorney for the owner (Reveal New Sag). He works for Sive Paget company(212-421-2150). They will send me report for review. I will get back to them when I review the report. AZ 6/28/2006 The report does not contain a map showing the locations of the old excavated tanks (15 USTs). No borings were installed near the old tank field. Fingerprint analyses were not attached. AZ 7/27/2006 Left a message for Steve Russo (Sive, Paget & Riesel). AZ 8/2/2006 Conversation with Steve Russo (212-421-2150). I conveyed to him that the report lacks essential information:borings/wells were not installed near the old tank field; there is no map showing the old excavated tanks (15 USTs), fingerprint analyses were not attached to the report. DEC requested new borings/wells installation, mointoring of the new wells and fingerprint analyses of the free phase. He will get back to me with a plan of actin in a week. AZ 8/10/06 I sent e-mail to Steven Russo Sive, Paget & Riesel, P.C. at 460 Park Avenue New York, New York 10022(212) 421-2150 confirming the additional items that should be submitted to DEC: 1. A sampling plan providing for the installation of groundwater wells and collection of soil samples proximate to the area where the former Yellow Freight USTs were excavated 2. Reflect the former UST location on the map or maps accompanying the supplemental sampling plan 3. Provide results of historic and new fingerprint analysis of petroleum, if any, collected from the newly installed monitoring wells or, if no free product is collected from the wells, from soil samples. AZ 1/31/2007 I contacted Steven Russo @ (212) 421-2150 (Sive, Paget & Riesel). Exxon Mobil is preparing an extensive sampling plan for this site which will be submitted within a month. He will send me fingerprint analyses and a map with tank locations. He will forward a sampling plan as soon as it will be available. AZ 2/6/2007 Received historical and current fingerprint analyses from Steve Russo. He stated that we are hoping to finalize access issues with Exxon Mobil in the next week so that a work plan to more fully investigate the site can be submitted shortly. AZ 4/13/2007 Received e-mail from Ed Hampston (DER Albany). He received proposed investigation plan (part of investigations associated with the former Mobil Refinery/Terminal from Exxon) and forwarded it to Reg. 2. E. Hampston will likely to request some of their borings go beyond the first impermeable layer they encounter (or nest wells) to see if there is deeper contamination. I reviewed the Exxon proposals and discussed the work plan with Ed. I suggested increasing the

460 KINGSLAND AVENUE (Continued) **U003074537**

number of wells (they initially suggested 3 wells), advancing wells at the locations of the former Yellow Freight tanks, advancing wells near the Exxon plume boundaries, performing fingerprint analyses on all samples, compiling detailed groundwater and soil plume maps. AZ 11/1/2007 Reviewed Investigation Report by Roux Associates dated August 2, 2007 and received on August 21, 2007. Nine soil borings and three new shallow aquifer wells wells and three new regional aquifer monitoring wells were completed. SVOC and metals were detected at concentrations greater than the NYSDEC Restricted Commercial Use Criteria in the shallow subsurface beneath the property. with the highest concentrations present in the vicinity of SB-4, SB-7, SB-9. PCBs were also detected at three soil borings with the highest concentrations observed at SB-6. Although petroleum staining was observed throughout the shallow subsurface, only globules of free product were observed at two locations that were associated historic petroleum storage operations. There were no observed visual impacts within the regional aquifer. VOC and SVOCs are present in groundwater above the NYSDEC AWQSGV within the shallow aquifer. PCB were detected in one location within the sallow aquifer at monitoring well KNW-4. Within the regional aquifer, only minor concentrations of petroleum and chlorinated compounds were observed in gw above the guidance level. According to the report, data indicated that the free product plume present within the regional aquifer beneath the Exxon Mobil Brooklyn Terminal to the south of the property does not extend to the north beneath the property. AZ 12-27-2007 Letters to Phil Galasso and Exxon Mobil were sent out by DEC (Ed Hampston - Central Office). The DEC letters required further investigation and remediation of the site. AZ 1-9-2008 Meeting with Philip Galasso (Revael New Sag), John Urda, Ed Hapston, Alan Michaels (by phone NYSDEC), Michael Bogin (Steve, Paget), Dan Buget. AZ 8-12-2008 The owner is proceeding with the sale of the property. The existing building will be demolished for a clean fill recycling operation. As part of the demo, they intend to dig out around the building footprint, and want to know if this will be enough to close the UST spill. I recommended taking the end point samples. Also, a work plan containing a site map with UST locations, hot spots (based on the previous investigations), the excavation area and proposed sampling locations should be submitted to DEC. I conveyed my suggestions to John Urda and Ed Hampston. AZ 10-27-2008 I have received an e-mail from Ed Hampston who forwarded a request for spill closure by Leggette, Brashears @ Graham. I e-mailed my response to John Urda and Ed Hampstead. AZ 10-29-2008 Conference call with John Urda and Michael Bogin. DEC requested that New Sag investigate and remediate area in front of the building at the locations of the former USTs (diesel, waste oil and heating oil tanks). According to September 19, 1994 closure report, waste oil tank had 3 holes and soil in the USTs area exhibited VOC exceedances. Also, VOC concentrations in the former USTs area exceeded the background concentrations. DEC (Mike Mulqueen 2-27-1995) requested further investigation and remediation. AZ 1-8-2008 A conference call with Central office was held (V.Brevdo, J. Urda, Ed Hampston, Alan Michaels, Joseph White). The site was discussed. Central Office will work with Exxon Mobil to address PCB contamination. AZ 2/4/2009 A meeting was held among Alex Zhitomirsky, John Urda, Vadim Brevdo, Allan Michaels, Ed Hampston of DEC and Phil Galasso and Michael Bogin representing Mr. Galasso. Phil Galasso and Michael Bogin presented information that appears to support their conviction that PCB contamination and remaining petroleum contamination plums are part of

460 KINGSLAND AVENUE (Continued) **U003074537**

a greater Exxon Mobil plume (Greenpoint plume) and, therefore, should be investigated/remediated by Exxon Mobil. It was decided that Albany (Ed Hempston and Allan Michaels) will call a meeting with Exxon Mobil so the other party can present their case. If information presented by 460 Kingsland owners is confirmed then this spill number will be closed and referred to a main spill number of Greenpoint (Exxon Mobil)spill for further investigation/remediation. AZ 3-27-2009 After consultation with V. Brevdo, J. Urda and Ed Hampston this spill number is closed. According to Ed Hampston, all further activities for this site will be tracked under spill #8800244 (this is the spill Central Ofiice has PIN attached). Ed Hampston intends to create a P site for 460 Kingsland. AZ "

Remarks: "FOUNDATION TEST BARINGS-OIL MAY BE FROM ADJACENT MOBIL REFINERY"

All Materials:

Site ID:	312529
Operable Unit ID:	996611
Operable Unit:	01
Material ID:	567174
Material Code:	0066A
Material Name:	unknown petroleum
Case No.:	Not reported
Material FA:	Petroleum
Quantity:	-1.00
Units:	L
Recovered:	.00
Oxygenate:	Not reported

Facility ID:	9403747
Facility Type:	ER
Spill Number:	9403747
DER Facility ID:	251993
Site ID:	312530
DEC Region:	2
Spill Number/Closed Date:	2002-12-26
Spill Cause:	Other
Spill Class:	C3
SWIS:	2401
Spill Date:	1994-06-16
Investigator:	SJMILLER
Referred To:	Not reported
Reported to Dept:	1994-06-16
CID:	Not reported
Water Affected:	Not reported
Spill Source:	Commercial/Industrial
Spill Notifier:	Other
Cleanup Ceased:	Not reported
Cleanup Meets Std:	False
Last Inspection:	Not reported
Recommended Penalty:	False
UST Trust:	False
Remediation Phase:	0
Date Entered In Computer:	1994-09-22
Spill Record Last Update:	2003-10-03
Spiller Name:	Not reported
Spiller Company:	YELOW FREIGHT LINE
Spiller Address:	460 KINGSLAND AVENUE

460 KINGSLAND AVENUE (Continued) **U003074537**

Spiller Company: 001
Contact Name: Not reported
DEC Memo: "Prior to Sept, 2004 data translation this spill Lead_DEC Field was MILLER SEE EARLY, OPEN SPILL REPORT NO. 9402812. 10/10/95: This is additional information about material spilled from the translation of the old spill file: PETRO & HYDRO CARBON. 12/26/02, MILLER CLOSED SPILL REPORT 9403747 AND CROSS-REFERENCED IT WITH OPEN, EARLIER SPILL REPORT NO. 9402812."
Remarks: "SPILL PREVIOUSLY REPORTED"

All Materials:
Site ID: 312530
Operable Unit ID: 997426
Operable Unit: 01
Material ID: 383917
Material Code: 0009
Material Name: gasoline
Case No.: Not reported
Material FA: Petroleum
Quantity: -1.00
Units: L
Recovered: .00
Oxygenate: Not reported

---

319 ESE 1/2-1 0.853 mi. 4506 ft.

Relative: Higher

Actual: 35 ft.

GOODMAN BROTHERS STEEL DRUM CO INC
18 DIVISION PLACE
BROOKLYN, NY 11222

RCRA-CESQG **1000190383**
NY SHWS **NYD047683776**
NY UST
NY CBS
NY CBS AST
NY Spills
RAATS
ICIS
FINDS
ECHO
NY AIRS
NY MANIFEST
NJ MANIFEST

RCRA-CESQG:
Date form received by agency: 01/01/2007
Facility name: GOODMAN BROTHERS STEEL DRUM CO INC
Facility address: 18 DIVISION PLACE
BROOKLYN, NY 11222
EPA ID: NYD047683776
Mailing address: DIVISION PL
BROOKLYN, NY 11222
Contact: SIMON GOODMAN
Contact address: DIVISION PL
BROOKLYN, NY 11222
Contact country: US
Contact telephone: 718-782-3056
Contact email: Not reported
EPA Region: 02
Land type: Facility is not located on Indian land. Additional information is not known.
Classification: Conditionally Exempt Small Quantity Generator
Description: Handler: generates 100 kg or less of hazardous waste per calendar month, and accumulates 1000 kg or less of hazardous waste at any time;

GOODMAN BROTHERS STEEL DRUM CO INC (Continued) **1000190383**

or generates 1 kg or less of acutely hazardous waste per calendar month, and accumulates at any time: 1 kg or less of acutely hazardous waste; or 100 kg or less of any residue or contaminated soil, waste or other debris resulting from the cleanup of a spill, into or on any land or water, of acutely hazardous waste; or generates 100 kg or less of any residue or contaminated soil, waste or other debris resulting from the cleanup of a spill, into or on any land or water, of acutely hazardous waste during any calendar month, and accumulates at any time: 1 kg or less of acutely hazardous waste; or 100 kg or less of any residue or contaminated soil, waste or other debris resulting from the cleanup of a spill, into or on any land or water, of acutely hazardous waste

Owner/Operator Summary:

Owner/operator name:	GOODMAN BROS STEEL DRUM CO INC
Owner/operator address:	NOT REQUIRED NOT REQUIRED, WY 99999
Owner/operator country:	US
Owner/operator telephone:	212-555-1212
Owner/operator email:	Not reported
Owner/operator fax:	Not reported
Owner/operator extension:	Not reported
Legal status:	Private
Owner/Operator Type:	Owner
Owner/Op start date:	Not reported
Owner/Op end date:	Not reported

Owner/operator name:	GOODMAN BROS STEEL DRUM CO INC
Owner/operator address:	NOT REQUIRED NOT REQUIRED, WY 99999
Owner/operator country:	US
Owner/operator telephone:	212-555-1212
Owner/operator email:	Not reported
Owner/operator fax:	Not reported
Owner/operator extension:	Not reported
Legal status:	Private
Owner/Operator Type:	Operator
Owner/Op start date:	Not reported
Owner/Op end date:	Not reported

Handler Activities Summary:

U.S. importer of hazardous waste:	No
Mixed waste (haz. and radioactive):	No
Recycler of hazardous waste:	No
Transporter of hazardous waste:	No
Treater, storer or disposer of HW:	No
Underground injection activity:	No
On-site burner exemption:	No
Furnace exemption:	No
Used oil fuel burner:	No
Used oil processor:	No
User oil refiner:	No
Used oil fuel marketer to burner:	No
Used oil Specification marketer:	No
Used oil transfer facility:	No
Used oil transporter:	No

GOODMAN BROTHERS STEEL DRUM CO INC (Continued) **1000190383**

Historical Generators:
Date form received by agency: 01/01/2006
Site name: GOODMAN BROTHERS STEEL DRUM CO INC
Classification: Small Quantity Generator

Date form received by agency: 11/21/2002
Site name: GOODMAN BROTHERS STEEL DRUM CO INC
Classification: Large Quantity Generator

Date form received by agency: 01/01/2001
Site name: GOODMAN BROS STEEL DRUM CO INC
Classification: Large Quantity Generator

Date form received by agency: 02/28/1998
Site name: GOODMAN BROTHERS STEEL DRUM CO INC
Classification: Large Quantity Generator

Date form received by agency: 03/11/1996
Site name: GOODMAN BROS. STEEL DRUM CO. INC.
Classification: Large Quantity Generator

Date form received by agency: 03/25/1994
Site name: GOODMAN BROS STEEL DRUM CO INC
Classification: Large Quantity Generator

Date form received by agency: 08/18/1980
Site name: GOODMAN BROS STEEL DRUM CO INC
Classification: Large Quantity Generator

. Waste code: D000
. Waste name: Not Defined

. Waste code: D001
. Waste name: IGNITABLE WASTE

. Waste code: F017
. Waste name: Not Defined

. Waste code: U220
. Waste name: BENZENE, METHYL- (OR) TOLUENE

. Waste code: U239
. Waste name: BENZENE, DIMETHYL- (I,T) (OR) XYLENE (I)

Facility Has Received Notices of Violations:
Regulation violated: SR - 372.2a&b;373-1.1d&e;373-3.3b&g
Area of violation: Generators - General
Date violation determined: 01/03/2002
Date achieved compliance: 01/26/2005
Violation lead agency: State
Enforcement action: FINAL 3008(A) COMPLIANCE ORDER
Enforcement action date: 06/18/2003
Enf. disposition status: Dropped
Enf. disp. status date: 01/26/2005
Enforcement lead agency: State
Proposed penalty amount: Not reported

GOODMAN BROTHERS STEEL DRUM CO INC (Continued) **1000190383**

Final penalty amount: 17500
Paid penalty amount: 8750

Regulation violated: SR - 372.2a&b;373-1.1d&e;373-3.3b&g
Area of violation: Generators - General
Date violation determined: 01/03/2002
Date achieved compliance: 01/26/2005
Violation lead agency: State
Enforcement action: INITIAL 3008(A) COMPLIANCE
Enforcement action date: 03/21/2002
Enf. disposition status: Dropped
Enf. disp. status date: 01/26/2005
Enforcement lead agency: State
Proposed penalty amount: Not reported
Final penalty amount: Not reported
Paid penalty amount: Not reported

Regulation violated: SR - 372
Area of violation: Generators - General
Date violation determined: 01/29/1999
Date achieved compliance: 04/01/1999
Violation lead agency: EPA
Enforcement action: WRITTEN INFORMAL
Enforcement action date: 03/01/1999
Enf. disposition status: Not reported
Enf. disp. status date: Not reported
Enforcement lead agency: EPA
Proposed penalty amount: Not reported
Final penalty amount: Not reported
Paid penalty amount: Not reported

Regulation violated: Not reported
Area of violation: Generators - General
Date violation determined: 06/03/1987
Date achieved compliance: 12/15/1987
Violation lead agency: State
Enforcement action: FINAL 3008(A) COMPLIANCE ORDER
Enforcement action date: 09/22/1987
Enf. disposition status: Not reported
Enf. disp. status date: Not reported
Enforcement lead agency: State
Proposed penalty amount: Not reported
Final penalty amount: 6500
Paid penalty amount: 6500

Regulation violated: Not reported
Area of violation: Generators - General
Date violation determined: 09/02/1982
Date achieved compliance: 12/06/1983
Violation lead agency: State
Enforcement action: Not reported
Enforcement action date: Not reported
Enf. disposition status: Not reported
Enf. disp. status date: Not reported
Enforcement lead agency: Not reported
Proposed penalty amount: Not reported
Final penalty amount: Not reported

GOODMAN BROTHERS STEEL DRUM CO INC (Continued) **1000190383**

Paid penalty amount: Not reported

Evaluation Action Summary:

Evaluation date: 01/26/2005
Evaluation: NOT A SIGNIFICANT NON-COMPLIER
Area of violation: Not reported
Date achieved compliance: Not reported
Evaluation lead agency: State

Evaluation date: 03/15/2002
Evaluation: SIGNIFICANT NON-COMPLIER
Area of violation: Not reported
Date achieved compliance: Not reported
Evaluation lead agency: State

Evaluation date: 01/03/2002
Evaluation: COMPLIANCE EVALUATION INSPECTION ON-SITE
Area of violation: Not reported
Date achieved compliance: Not reported
Evaluation lead agency: EPA

Evaluation date: 01/03/2002
Evaluation: COMPLIANCE EVALUATION INSPECTION ON-SITE
Area of violation: Generators - General
Date achieved compliance: 01/26/2005
Evaluation lead agency: State

Evaluation date: 12/10/1998
Evaluation: COMPLIANCE EVALUATION INSPECTION ON-SITE
Area of violation: Generators - General
Date achieved compliance: 04/01/1999
Evaluation lead agency: EPA

Evaluation date: 08/16/1993
Evaluation: COMPLIANCE EVALUATION INSPECTION ON-SITE
Area of violation: Not reported
Date achieved compliance: Not reported
Evaluation lead agency: EPA

Evaluation date: 06/03/1987
Evaluation: COMPLIANCE EVALUATION INSPECTION ON-SITE
Area of violation: Generators - General
Date achieved compliance: 12/15/1987
Evaluation lead agency: State

Evaluation date: 09/02/1982
Evaluation: COMPLIANCE EVALUATION INSPECTION ON-SITE
Area of violation: Generators - General
Date achieved compliance: 12/06/1983
Evaluation lead agency: State

SHWS:

Program: HW
Site Code: 505634
Classification: Significant threat to the public health or environment - action required.
Region: 2

GOODMAN BROTHERS STEEL DRUM CO INC (Continued) **1000190383**

Acres: 0.67
HW Code: 224211
Record Add: 03/18/2015
Record Upd: 03/08/2017
Updated By: JXGRECO
Site Description: Location: The site is located in the Greenpoint/East Williamsburg Industrial Area section of Kings County (Borough of Brooklyn, New York City). The site is located on the south side of Division Place between Kingsland and Debevoise Avenues. Site Features: The site is mostly covered with one-story buildings, with a storage yard located on the south side along Richardson Street. Current Zoning and Land Use: The site is zoned for manufacturing. The site is currently used by a furniture manufacturing company. Numerous commercial, industrial, and residential properties surround the site. Past Use of the Site: Goodman Brothers began operations in 1909 as a re-conditioner and recycler of used steel drums for re-use or disposal. The Department's initial involvement with the facility was a RCRA inspection conducted in September 1982, as the company was a large quantity generator of hazardous waste above a sole-source aquifer. The company went out of business in June 2002. During the last 20 years of its operation, Goodman Brothers entered into one consent order with the USEPA (1983), and two consent orders with the Department (1987 and 2003), and agreed to pay penalties in the overall amount of $28,000 for numerous violations. In February 2003 a limited subsurface investigation was performed at the site; a total of nine soil borings were installed with soil samples collected from all nine borings and groundwater samples collected at four locations. The Department began a Site Characterization in this area during the Summer of 2011 as part of a plume trackdown investigation (Meeker Avenue Plume Trackdown, DEC Site ID No. 224121). Site Geology and Hydrogeology: The site is underlain by a sand/silty sand unit (~15-35' thick), a discontinuous sand/gravel unit within the sand/silty sand unit (~5' thick), a discontinuous clayey silt unit within the sand/silty sand unit (~5' thick), and a sand unit below. Groundwater is approximately 15-20' below grade in the immediate vicinity of the site, and appears to be a perched unit. Groundwater below the site flows toward the east in the direction of Newtown Creek (~3,600' away).
Env Problem: Nature and Extent of Contamination: - Groundwater The primary contaminants of concern at the site are tetrachloroethene (PCE) and its daughter compounds (trichloroethene, cis-1,2 dichloroethene and vinyl chloride); 1,1,1, trichloroethane (1,1,1 TCA); BTEX compounds (benzene, toluene, ethylbenzene, and xylene); and PCBs. These compounds have been found well above their respective Part 703.5 Class GA standards (shown in parenthesis). PCE has been found up to 30,000 ppb (5 ppb); trichloroethene (TCE) up to 2,800 ppb (5 ppb); cis-1,2 dichloroethene (DCE) up to 140,000 ppb (5 ppb); vinyl chloride up to 2,300 ppb (2 ppb); 1,1,1-TCA up to 15,000 ppb (5 ppb); benzene up to 2,400 ppb (1 ppb); toluene up to 54,000 ppb (5 ppb); ethylbenzene up to 2,400 ppb (5 ppb); total xylenes up to 12,100 ppb (5 ppb); and PCBs (Arochlor-1260) up to 940 ppb (0.09 ppb). All the contaminants listed above (except PCBs) have migrated off-site. - Soil Numerous compounds have been found in excess of their unrestricted use soil cleanup objective (shown in parenthesis). PCE has been found up to 260 ppm (1.3 ppm); TCE up to 140 ppm (0.47 ppm); DCE up to 70 ppm (0.25 ppm); 1,1,1-TCA up to 22 ppm (0.68 ppm); benzene up to 13 ppm (0.06 ppm); toluene up to 520 ppm (0.7 ppm);

GOODMAN BROTHERS STEEL DRUM CO INC (Continued) **1000190383**

ethylbenzene up to 88 ppm (1 ppm); total xylenes up to 368 ppm (0.26 ppm); PCBs up to 80 ppm (0.1 ppm); lead up to 1,300 ppm (63 ppm); and mercury up to 240 ppm (0.18 ppm). Significant Threat: The site poses a significant environmental threat due to ongoing releases of PCE (and its breakdown products), BTEX compounds, and PCBs from source areas into soil and groundwater.

Health Problem: Direct contact with contaminants in the soil is unlikely because the majority of the site is covered with buildings and pavement. People are not drinking the contaminated groundwater because the area is served by a public water supply that is not affected by this contamination. Volatile organic compounds in the groundwater may move into the soil vapor (air spaces within the soil), which in turn may move into overlying buildings and affect the indoor air quality. This process, which is similar to the movement of radon gas from the subsurface into the indoor air of buildings, is referred to as soil vapor intrusion. The potential for soil vapor intrusion in on-site and off-site structures exists and should be evaluated and may need to be evaluated for off-site structures.

Dump:	False
Structure:	True
Lagoon:	False
Landfill:	False
Pond:	False
Disp Start:	Not reported
Disp Term:	Not reported
Lat/Long:	Not reported
Dell:	Not reported
Record Add:	3/30/2015 9:44:00 AM
Record Upd:	3/30/2015 9:44:00 AM
Updated By:	DKHARRIN
Own Op:	On-Site Operator
Sub Type:	E
Owner Name:	Not reported
Owner Company:	Art Furniture Co.
Owner Address:	275 Richardson Street
Owner Addr2:	Not reported
Owner City,St,Zip:	Brooklyn, NY 11222-5641
Owner Country:	United States of America
Own Op:	Owner
Sub Type:	E
Owner Name:	Kris Rutkowski
Owner Company:	King Tower Properties, Inc.
Owner Address:	18 Division Place
Owner Addr2:	Not reported
Owner City,St,Zip:	Brooklyn, NY 11222
Owner Country:	United States of America
Own Op:	Owner
Sub Type:	E
Owner Name:	Hieronima Rutkowska
Owner Company:	Richland Properties, Inc.
Owner Address:	275 Richardson Street
Owner Addr2:	Not reported
Owner City,St,Zip:	Brooklyn, NY 11222-5641
Owner Country:	United States of America
HW Code:	224211
Waste Type:	tetrachloroethene (PCE)
Waste Quantity:	UNKNOWN

GOODMAN BROTHERS STEEL DRUM CO INC (Continued) **1000190383**

Waste Code: Not reported
HW Code: 224211
Waste Type: PCB aroclor 1260
Waste Quantity: UNKNOWN
Waste Code: Not reported
HW Code: 224211
Waste Type: 1,1,1-trichloroethane
Waste Quantity: UNKNOWN
Waste Code: Not reported
HW Code: 224211
Waste Type: toluene
Waste Quantity: UNKNOWN
Waste Code: Not reported
HW Code: 224211
Waste Type: lead
Waste Quantity: UNKNOWN
Waste Code: Not reported
HW Code: 224211
Waste Type: xylene (mixed)
Waste Quantity: UNKNOWN
Waste Code: Not reported
Crossref ID: NYD047699061
Cross Ref Type Code: 06
Cross Ref Type: RCRA EPA ID No.
Record Added Date: 8/25/2015 2:25:00 PM
Record Updated: 8/25/2015 2:25:00 PM
Updated By: RXSCHICK
Crossref ID: NYD047683776
Cross Ref Type Code: 06
Cross Ref Type: RCRA EPA ID No.
Record Added Date: 3/30/2015 9:45:00 AM
Record Updated: 3/30/2015 9:45:00 AM
Updated By: DKHARRIN

UST:
Id/Status: 2-017620 / Unregulated/Closed
Program Type: PBS
Region: STATE
DEC Region: 2
Expiration Date: N/A
UTM X: 589559.19127
UTM Y: 4508238.80696
Site Type: Other

Affiliation Records:
Site Id: 150
Affiliation Type: Facility Owner
Company Name: GOODMAN BROTHERS STEEL DRUM CO.
Contact Type: Not reported
Contact Name: Not reported
Address1: 18 DIVISION PLACE
Address2: Not reported
City: BROOKLYN
State: NY
Zip Code: 11222
Country Code: 001
Phone: (718) 782-3056

GOODMAN BROTHERS STEEL DRUM CO INC (Continued) **1000190383**

EMail:	Not reported
Fax Number:	Not reported
Modified By:	TRANSLAT
Date Last Modified:	2004-03-04

Site Id:	150
Affiliation Type:	Mail Contact
Company Name:	GOODMAN BROTHERS STEEL DRUM CO.
Contact Type:	Not reported
Contact Name:	Not reported
Address1:	18 DIVISION PLACE
Address2:	Not reported
City:	BROOKLYN
State:	NY
Zip Code:	11222
Country Code:	001
Phone:	(718) 782-3056
EMail:	Not reported
Fax Number:	Not reported
Modified By:	TRANSLAT
Date Last Modified:	2004-03-04

Site Id:	150
Affiliation Type:	Facility Operator
Company Name:	GOODMAN BROTHERS STEEL DRUM CO.
Contact Type:	Not reported
Contact Name:	IRVING GOODMAN
Address1:	Not reported
Address2:	Not reported
City:	Not reported
State:	NN
Zip Code:	Not reported
Country Code:	001
Phone:	(718) 782-3056
EMail:	Not reported
Fax Number:	Not reported
Modified By:	TRANSLAT
Date Last Modified:	2004-03-04

Site Id:	150
Affiliation Type:	Emergency Contact
Company Name:	GOODMAN BROTHERS STEEL DRUM CO.
Contact Type:	Not reported
Contact Name:	MORTMAN
Address1:	Not reported
Address2:	Not reported
City:	Not reported
State:	NN
Zip Code:	Not reported
Country Code:	001
Phone:	(718) 494-7704
EMail:	Not reported
Fax Number:	Not reported
Modified By:	TRANSLAT
Date Last Modified:	2004-03-04

GOODMAN BROTHERS STEEL DRUM CO INC (Continued) **1000190383**

Tank Info:

Tank Number:	001
Tank ID:	27072
Tank Status:	Closed - In Place
Material Name:	Closed - In Place
Capacity Gallons:	500
Install Date:	01/01/1997
Date Tank Closed:	01/01/1997
Registered:	True
Tank Location:	Underground
Tank Type:	Steel/carbon steel
Material Code:	0001
Common Name of Substance:	#2 Fuel Oil (On-Site Consumption)
Tightness Test Method:	NN
Date Test:	Not reported
Next Test Date:	Not reported
Pipe Model:	Not reported
Modified By:	TRANSLAT
Last Modified:	04/14/2017

Equipment Records:

H00 - Tank Leak Detection - None
I00 - Overfill - None
G00 - Tank Secondary Containment - None
J02 - Dispenser - Suction Dispenser
B00 - Tank External Protection - None
C00 - Pipe Location - No Piping
D02 - Pipe Type - Galvanized Steel
F00 - Pipe External Protection - None
A00 - Tank Internal Protection - None

Tank Number:	002
Tank ID:	27073
Tank Status:	In Service
Material Name:	In Service
Capacity Gallons:	1100
Install Date:	Not reported
Date Tank Closed:	Not reported
Registered:	True
Tank Location:	Underground
Tank Type:	Steel/carbon steel
Material Code:	0001
Common Name of Substance:	#2 Fuel Oil (On-Site Consumption)
Tightness Test Method:	NN
Date Test:	Not reported
Next Test Date:	Not reported
Pipe Model:	Not reported
Modified By:	TRANSLAT
Last Modified:	04/14/2017

Equipment Records:

L09 - Piping Leak Detection - Exempt Suction Piping
H00 - Tank Leak Detection - None
I00 - Overfill - None

GOODMAN BROTHERS STEEL DRUM CO INC (Continued) **1000190383**

J02 - Dispenser - Suction Dispenser
G00 - Tank Secondary Containment - None
A00 - Tank Internal Protection - None
C00 - Pipe Location - No Piping
D02 - Pipe Type - Galvanized Steel
F00 - Pipe External Protection - None
B00 - Tank External Protection - None

Tank Number:	003
Tank ID:	27074
Tank Status:	In Service
Material Name:	In Service
Capacity Gallons:	1100
Install Date:	Not reported
Date Tank Closed:	Not reported
Registered:	True
Tank Location:	Underground
Tank Type:	Steel/carbon steel
Material Code:	0001
Common Name of Substance:	#2 Fuel Oil (On-Site Consumption)
Tightness Test Method:	NN
Date Test:	Not reported
Next Test Date:	Not reported
Pipe Model:	Not reported
Modified By:	TRANSLAT
Last Modified:	04/14/2017

Equipment Records:

G00 - Tank Secondary Containment - None
H00 - Tank Leak Detection - None
I00 - Overfill - None
A00 - Tank Internal Protection - None
L09 - Piping Leak Detection - Exempt Suction Piping
J02 - Dispenser - Suction Dispenser
B00 - Tank External Protection - None
C00 - Pipe Location - No Piping
D02 - Pipe Type - Galvanized Steel
F00 - Pipe External Protection - None

CBS:

CBS Number:	2-000008
Program Type:	CBS
Facility Status:	Unregulated/Closed
Expiration Date:	Not reported
Dec Region:	2
UTMX:	589518.57883
UTMY:	4508231.19860

CBS AST:

CBS Number:	2-000008
ICS Number:	2-125161
PBS Number:	Not reported
MOSF Number:	Not reported
SPDES Number:	Not reported
Facility Status:	IN SERVICE

GOODMAN BROTHERS STEEL DRUM CO INC (Continued) **1000190383**

Facility Type:	I
Telephone:	(718) 782-3038
Facility Town:	NEW YORK CITY
Region:	STATE
Expiration Date:	02/03/2003
Total Capacity of All Active Tanks(gal):	3000
Operator:	RAY KRUZINSKI/FRANK CATALDI
Emergency Contact:	IRVING GOODMAN
Emergency Phone:	(212) 737-7181
Owner Name:	GOODMAN BROTHERS STEEL DRUM CO.
Owner Address:	18 DIVISION PL.
Owner City,St,Zip:	BROOKLYN, NY 11222
Owner Telephone:	(718) 782-3056
Owner Type:	Corporate/Commercial
Owner Sub Type:	Not reported
Mail Name:	GOODMAN BROTHERS STEEL DRUM CO.
Mail Contact Addr:	18 DIVISION PL.
Mail Contact Addr2:	Not reported
Mail Contact Contact:	IRVING GOODMAN
Mail Contact City,St,Zip:	BROOKLYN, NY 11222
Mail Phone:	(718) 782-3056

Tank Id:	00001-A
CAS Number:	7647010
Federal ID:	Not reported
Tank Status:	In Service
Install Date:	02/00
Tank Closed:	Not reported
Capacity (Gal):	3000
Chemical:	Hydrochloric acid
Tank Location:	Indoors, Belowground
Tank Type:	Fiberglass reinforced plastic [FRP]
Total Tanks:	1
Tank Secret:	False
Tank Secondary Containment:	Cut-off Walls
Tank Error Status:	No Missing Data
Date Entered:	01/16/2001
Certified Date:	01/17/2001
Substance:	Single Hazardous Substance on DEC List
Internal Protection:	Other
External Protection:	Other
Pipe Location:	Aboveground
Pipe Type:	Double Walled Fiberglass
Pipe Internal:	Other
Pipe External:	Other
Pipe Flag:	Other
Leak Detection:	Interstitial Monitoring
Overfill Protection:	Product Level Gauge
Haz Percent:	31
Last Test:	Not reported
Due Date:	Not reported
SWIS Code:	6101
Lat/Long:	Not reported
Is Updated:	False
Renew Date:	11/02/92
Is It There:	False
Delinquent:	False

GOODMAN BROTHERS STEEL DRUM CO INC (Continued) **1000190383**

Date Expired:	02/03/95
Owner Mark:	1
Certificate Needs to be Printed:	False
Fiscal Amt for Registration Fee Correct:	True
Renewal Has Been Printed for Facility:	True
Pre-Printed Renewal App Last Printed:	11/07/2000

Tank Id:	00001
CAS Number:	7647010
Federal ID:	Not reported
Tank Status:	In Service
Install Date:	00/00
Tank Closed:	02/00
Capacity (Gal):	5000
Chemical:	Hydrochloric acid
Tank Location:	Indoors, Belowground
Tank Type:	Fiberglass coated steel
Total Tanks:	1
Tank Secret:	False
Tank Secondary Containment:	Cut-off Walls
Tank Error Status:	No Missing Data
Date Entered:	02/03/1989
Certified Date:	01/17/2001
Substance:	Single Hazardous Substance on DEC List
Internal Protection:	Fiberglass Liner (FRP
External Protection:	Fiberglass
Pipe Location:	Aboveground
Pipe Type:	Double Walled Fiberglass
Pipe Internal:	None
Pipe External:	None
Pipe Flag:	None
Leak Detection:	None
Overfill Protection:	Catch Basin
Haz Percent:	31
Last Test:	Not reported
Due Date:	Not reported
SWIS Code:	6101
Lat/Long:	Not reported
Is Updated:	False
Renew Date:	11/02/92
Is It There:	False
Delinquent:	False
Date Expired:	02/03/95
Owner Mark:	1
Certificate Needs to be Printed:	False
Fiscal Amt for Registration Fee Correct:	True
Renewal Has Been Printed for Facility:	True
Pre-Printed Renewal App Last Printed:	11/07/2000

SPILLS:

Facility ID:	0109317
Facility Type:	ER
Spill Number:	0109317
DER Facility ID:	161369
Site ID:	193547
DEC Region:	2

GOODMAN BROTHERS STEEL DRUM CO INC (Continued) **1000190383**

Spill Number/Closed Date:	2003-02-13
Spill Cause:	Other
Spill Class:	C4
SWIS:	2401
Spill Date:	2001-12-20
Investigator:	SMSANGES
Referred To:	Not reported
Reported to Dept:	2001-12-20
CID:	199
Water Affected:	Not reported
Spill Source:	Commercial/Industrial
Spill Notifier:	Responsible Party
Cleanup Ceased:	Not reported
Cleanup Meets Std:	False
Last Inspection:	Not reported
Recommended Penalty:	False
UST Trust:	False
Remediation Phase:	0
Date Entered In Computer:	2001-12-20
Spill Record Last Update:	2003-02-13
Spiller Name:	Not reported
Spiller Company:	SAME
Spiller Address:	Not reported
Spiller Company:	999
Contact Name:	CRAIG GOODMAN
DEC Memo:	"Prior to Sept, 2004 data translation this spill Lead_DEC Field was SANGESLAND ADMINISTRATIVE CLOSURE - AUSTIN"
Remarks:	"WHILE DOING MAINTAINCE ON A PUMP APPROX 1 QT OF WASTE WATER LEAKED OUT - ALL MATERAL CLEANED UP"

All Materials:

Site ID:	193547
Operable Unit ID:	846668
Operable Unit:	01
Material ID:	530525
Material Code:	0060A
Material Name:	wastewater
Case No.:	Not reported
Material FA:	Other
Quantity:	1.00
Units:	G
Recovered:	1.00
Oxygenate:	Not reported

Facility ID:	0109316
Facility Type:	ER
Spill Number:	0109316
DER Facility ID:	242844
Site ID:	300204
DEC Region:	2
Spill Number/Closed Date:	2003-07-07
Spill Cause:	Other
Spill Class:	C4
SWIS:	2401
Spill Date:	2001-12-20
Investigator:	SMSANGES
Referred To:	Not reported

GOODMAN BROTHERS STEEL DRUM CO INC (Continued) **1000190383**

Reported to Dept:	2001-12-20
CID:	199
Water Affected:	Not reported
Spill Source:	Commercial/Industrial
Spill Notifier:	Responsible Party
Cleanup Ceased:	Not reported
Cleanup Meets Std:	False
Last Inspection:	Not reported
Recommended Penalty:	False
UST Trust:	False
Remediation Phase:	0
Date Entered In Computer:	2001-12-20
Spill Record Last Update:	2003-07-07
Spiller Name:	Not reported
Spiller Company:	SAME
Spiller Address:	Not reported
Spiller Company:	999
Contact Name:	CRAIG GOODMAN
DEC Memo:	"Prior to Sept, 2004 data translation this spill Lead_DEC Field was SANGESLAND "
Remarks:	"WHILE DOING ROUTINE MAINTAINCE ON COMPRESSOR 2-3 GAL OF MOTOR OIL SPILLED FROM MACHINERY"

All Materials:

Site ID:	300204
Operable Unit ID:	847677
Operable Unit:	01
Material ID:	530524
Material Code:	0015
Material Name:	motor oil
Case No.:	Not reported
Material FA:	Petroleum
Quantity:	3.00
Units:	G
Recovered:	3.00
Oxygenate:	Not reported

ICIS:

Enforcement Action ID:	NY000A0000261010015000328
FRS ID:	110000892017
Action Name:	Not reported
Facility Name:	GOODMAN BROS STEEL DRUM CO-18DIVISIONPL
Facility Address:	18 DIVISION PL BROOKLYN, NY 11222
Enforcement Action Type:	Administrative Order
Facility County:	KINGS
Program System Acronym:	AIR
Enforcement Action Forum Desc:	Administrative - Formal
EA Type Code:	SCAAAO
Facility SIC Code:	3412
Federal Facility ID:	Not reported
Latitude in Decimal Degrees:	40.720775
Longitude in Decimal Degrees:	73.9414628
Permit Type Desc:	Not reported
Program System Acronym:	NY0000002610100150
Facility NAICS Code:	332439

GOODMAN BROTHERS STEEL DRUM CO INC (Continued) **1000190383**

Tribal Land Code:	Not reported
Enforcement Action ID:	NY000A0000261010015000321
FRS ID:	110000892017
Action Name:	Not reported
Facility Name:	GOODMAN BROS STEEL DRUM CO-18DIVISIONPL
Facility Address:	18 DIVISION PL BROOKLYN, NY 11222
Enforcement Action Type:	Notice of Violation
Facility County:	KINGS
Program System Acronym:	AIR
Enforcement Action Forum Desc:	Administrative - Informal
EA Type Code:	NOV
Facility SIC Code:	3412
Federal Facility ID:	Not reported
Latitude in Decimal Degrees:	40.720775
Longitude in Decimal Degrees:	73.9414628
Permit Type Desc:	Not reported
Program System Acronym:	NY0000002610100150
Facility NAICS Code:	332439
Tribal Land Code:	Not reported

FINDS:

Registry ID: 110000892017

Environmental Interest/Information System

AIR EMISSIONS CLASSIFICATION UNKNOWN

US EPA TRIS (Toxics Release Inventory System) contains information from facilities on the amounts of over 300 listed toxic chemicals that these facilities release directly to air, water, land, or that are transported off-site.

RCRAInfo is a national information system that supports the Resource Conservation and Recovery Act (RCRA) program through the tracking of events and activities related to facilities that generate, transport, and treat, store, or dispose of hazardous waste. RCRAInfo allows RCRA program staff to track the notification, permit, compliance, and corrective action activities required under RCRA.

FIS (New York - Facility Information System) is New York's Department of Environmental Conservation (DEC) information system for tracking environmental facility information found across the State.

HAZARDOUS WASTE BIENNIAL REPORTER

Click this hyperlink while viewing on your computer to access additional FINDS: detail in the EDR Site Report.

ECHO:

Envid:	1000190383
Registry ID:	110000892017
DFR URL:	http://echo.epa.gov/detailed-facility-report?fid=110000892017

GOODMAN BROTHERS STEEL DRUM CO INC (Continued) **1000190383**

AIRS:

Permit Type:	ATV
Permit Status:	Expired
Issue Date:	07/30/2002
Expiration Date:	Not reported
County Fips:	Not reported
DEC Id:	2610100150
Emission Unit Id:	Not reported
Process Id:	Not reported
Contaminant Name/cas:	Not reported
Epa Control Code:	Not reported
Contol Eff:	Not reported
Emissions:	Not reported
Unit:	Not reported
Auth Type Code:	7
Latitude:	40.720775234
Longitude:	73.941462833

Permit Type:	ATV
Permit Status:	Expired
Issue Date:	01/12/2000
Expiration Date:	07/30/2002
County Fips:	Not reported
DEC Id:	2610100150
Emission Unit Id:	Not reported
Process Id:	Not reported
Contaminant Name/cas:	Not reported
Epa Control Code:	Not reported
Contol Eff:	Not reported
Emissions:	Not reported
Unit:	Not reported
Auth Type Code:	7
Latitude:	40.720775234
Longitude:	73.941462833

NY MANIFEST:

Country:	USA
EPA ID:	NYD047683776
Facility Status:	Not reported
Location Address 1:	18 DIVISION PLACE
Code:	BP
Location Address 2:	Not reported
Total Tanks:	Not reported
Location City:	BROOKLYN
Location State:	NY
Location Zip:	11222
Location Zip 4:	5699

NY MANIFEST:

EPAID:	NYD047683776
Mailing Name:	GOODMAN BROS STEEL DRUM CO INC
Mailing Contact:	SIMON GOODMAN
Mailing Address 1:	18 DIVISION PLACE
Mailing Address 2:	Not reported
Mailing City:	BROOKLYN
Mailing State:	NY
Mailing Zip:	11222

GOODMAN BROTHERS STEEL DRUM CO INC (Continued) **1000190383**

Mailing Zip 4:	5699
Mailing Country:	USA
Mailing Phone:	7187823056

NY MANIFEST:

Document ID:	NJA5031614
Manifest Status:	Not reported
seq:	Not reported
Year:	2004
Trans1 State ID:	NY1A378
Trans2 State ID:	2809
Generator Ship Date:	01/27/2004
Trans1 Recv Date:	01/27/2004
Trans2 Recv Date:	01/30/2004
TSD Site Recv Date:	01/30/2004
Part A Recv Date:	Not reported
Part B Recv Date:	Not reported
Generator EPA ID:	NYD047683776
Trans1 EPA ID:	NYD064748304
Trans2 EPA ID:	Not reported
TSDF ID 1:	NJD002454
TSDF ID 2:	Not reported
Manifest Tracking Number:	Not reported
Import Indicator:	Not reported
Export Indicator:	Not reported
Discr Quantity Indicator:	Not reported
Discr Type Indicator:	Not reported
Discr Residue Indicator:	Not reported
Discr Partial Reject Indicator:	Not reported
Discr Full Reject Indicator:	Not reported
Manifest Ref Number:	Not reported
Alt Facility RCRA ID:	Not reported
Alt Facility Sign Date:	Not reported
MGMT Method Type Code:	Not reported
Waste Code:	F003 - UNKNOWN
Waste Code:	Not reported
Waste Code:	Not reported
Waste Code:	Not reported
Waste Code:	Not reported
Waste Code:	Not reported
Quantity:	05000
Units:	P - Pounds
Number of Containers:	010
Container Type:	DM - Metal drums, barrels
Handling Method:	R Material recovery of more than 75 percent of the total material.
Specific Gravity:	01.00

Click this hyperlink while viewing on your computer to access
101 additional NY_MANIFEST: record(s) in the EDR Site Report.

NJ MANIFEST:

EPA Id:	NYD047683776
Mail Address:	Not reported
Mail City/State/Zip:	Not reported
Facility Phone:	Not reported

GOODMAN BROTHERS STEEL DRUM CO INC (Continued) **1000190383**

Emergency Phone:	Not reported
Contact:	Not reported
Comments:	Not reported
SIC Code:	Not reported
County:	00
Municipal:	00
Previous EPA Id:	Not reported
Gen Flag:	X
Trans Flag:	X
TSDF Flag:	Not reported
Name Change:	Not reported
Date Change:	Not reported

Manifest:

Manifest Number:	NJA5031614
EPA ID:	NYD047683776
Date Shipped:	01/27/2004
TSDF EPA ID:	NJD002454544
Transporter EPA ID:	NYD064748304
Transporter 2 EPA ID:	NJD002454544
Transporter 3 EPA ID:	Not reported
Transporter 4 EPA ID:	Not reported
Transporter 5 EPA ID:	Not reported
Transporter 6 EPA ID:	Not reported
Transporter 7 EPA ID:	Not reported
Transporter 8 EPA ID:	Not reported
Transporter 9 EPA ID:	Not reported
Transporter 10 EPA ID:	Not reported
Date Trans1 Transported Waste:	01/27/2004
Date Trans2 Transported Waste:	01/30/2004
Date Trans3 Transported Waste:	Not reported
Date Trans4 Transported Waste:	Not reported
Date Trans5 Transported Waste:	Not reported
Date Trans6 Transported Waste:	Not reported
Date Trans7 Transported Waste:	Not reported
Date Trans8 Transported Waste:	Not reported
Date Trans9 Transported Waste:	Not reported
Date Trans10 Transported Waste:	Not reported
Date TSDF Received Waste:	01/30/2004
TSDF EPA Facility Name:	Not reported
QTY Units:	Not reported
Transporter SEQ ID:	Not reported
Transporter-1 Date:	Not reported
Waste SEQ ID:	Not reported
Waste Type Code 2:	Not reported
Waste Type Code 3:	Not reported
Waste Type Code 4:	Not reported
Waste Type Code 5:	Not reported
Waste Type Code 6:	Not reported
Date Accepted:	Not reported
Manifest Discrepancy Type:	Not reported
Data Entry Number:	03090422
Was Load Rejected:	No
Reason Load Was Rejected:	Not reported

320 North 1/2-1 0.872 mi. 4604 ft. | **S & G WOODWORKING INC**
1155 MANHATTAN AVE - MAIN FLOOR
BROOKLYN, NY 11222 | **RCRA-CESQG**
NY SHWS
NY MANIFEST | **1008892201**
NYR000135772

Relative: Higher

Actual: 10 ft.

RCRA-CESQG:

Date form received by agency:	01/01/2007
Facility name:	S & G WOODWORKING INC
Facility address:	1155 MANHATTAN AVE - MAIN FLOOR BROOKLYN, NY 11222
EPA ID:	NYR000135772
Mailing address:	MANHATTAN AVE - MAIN FLOOR BROOKLYN, NY 11222
Contact:	MOSHE GRANIT
Contact address:	MANHATTAN AVE - MAIN FLOOR BROOKLYN, NY 11222
Contact country:	US
Contact telephone:	718-389-5602
Telephone ext.:	19
Contact email:	Not reported
EPA Region:	02
Classification:	Conditionally Exempt Small Quantity Generator
Description:	Handler: generates 100 kg or less of hazardous waste per calendar month, and accumulates 1000 kg or less of hazardous waste at any time; or generates 1 kg or less of acutely hazardous waste per calendar month, and accumulates at any time: 1 kg or less of acutely hazardous waste; or 100 kg or less of any residue or contaminated soil, waste or other debris resulting from the cleanup of a spill, into or on any land or water, of acutely hazardous waste; or generates 100 kg or less of any residue or contaminated soil, waste or other debris resulting from the cleanup of a spill, into or on any land or water, of acutely hazardous waste during any calendar month, and accumulates at any time: 1 kg or less of acutely hazardous waste; or 100 kg or less of any residue or contaminated soil, waste or other debris resulting from the cleanup of a spill, into or on any land or water, of acutely hazardous waste

Owner/Operator Summary:

Owner/operator name:	NO NAME FOUND
Owner/operator address:	Not reported Not reported
Owner/operator country:	US
Owner/operator telephone:	Not reported
Owner/operator email:	Not reported
Owner/operator fax:	Not reported
Owner/operator extension:	Not reported
Legal status:	Other
Owner/Operator Type:	Operator
Owner/Op start date:	01/01/1983
Owner/Op end date:	Not reported

Owner/operator name:	NO NAME FOUND
Owner/operator address:	Not reported Not reported
Owner/operator country:	US
Owner/operator telephone:	Not reported
Owner/operator email:	Not reported
Owner/operator fax:	Not reported

S & G WOODWORKING INC (Continued) **1008892201**

Owner/operator extension: Not reported
Legal status: Other
Owner/Operator Type: Owner
Owner/Op start date: 01/01/1983
Owner/Op end date: Not reported

Handler Activities Summary:
U.S. importer of hazardous waste: No
Mixed waste (haz. and radioactive): No
Recycler of hazardous waste: No
Transporter of hazardous waste: No
Treater, storer or disposer of HW: No
Underground injection activity: No
On-site burner exemption: No
Furnace exemption: No
Used oil fuel burner: No
Used oil processor: No
User oil refiner: No
Used oil fuel marketer to burner: No
Used oil Specification marketer: No
Used oil transfer facility: No
Used oil transporter: No

Historical Generators:
Date form received by agency: 01/01/2006
Site name: S & G WOODWORKING INC
Classification: Conditionally Exempt Small Quantity Generator

Date form received by agency: 12/07/2005
Site name: S & G WOODWORKING INC
Classification: Small Quantity Generator

Violation Status: No violations found

SHWS:
Program: HW
Site Code: 421914
Classification: N
Region: 2
Acres: 3.865
HW Code: 224138
Record Add: 11/17/2009
Record Upd: 08/26/2011
Updated By: MJKOMORO
Site Description: LOCATION: The Greenpoint Manufacturing and Design Center (GMDC) property is located at 1155-1205 Manhattan Avenue which is an urban area of Brooklyn (Kings County) in New York City. SITE FEATURES: The property is nearly entirely covered by structures, with only one small area covered with other impervious material located along the northern edge of the property along Newtown Creek. There are eight contiguous four to six-story building on the property. The property borders Newtown Creek on the north side. CURRENT ZONING/USE: This property is currently in use for many separate commercial uses, primarily by small businesses and artisans. The surrounding uses are varied - the property adjacent to the west is indicated as having residential and commercial use but appears commercial; the properties to the east across Manhattan Avenue are indicated as being

S & G WOODWORKING INC (Continued) **1008892201**

factory/industrial uses, but appear to be commercial with residential above. HISTORICAL USE(s): The property has a long industrial/commercial history, but went through an extensive remedial effort overseen by local agencies in the 1990's. The property owners have done significant renovations on the buildings and have conducted at least two recent investigations which identified limited groundwater contamination, but did not identify any significant soil contamination.

Env Problem: NATURE AND EXTENT OF CONTAMINATION: Only two (of ten) temporary groundwater sampling wells located in the basement of the structure at 1155 Manhattan Avenue showed evidence of contamination. Each contained one chlorinated VOC slightly above standards. Tetrachloroethylene was identified at 21ppb; chloroform was identified at 12 ppb. Groundwater standards are 5 ppb and 7 ppb respectively. Soil samples from these borings were below unrestricted standards for the same compounds. Samples taken from permanent wells did not identify any VOC contamination. Based on professional judgment, the slight exceedances of groundwater standards, adjacent to the Newtown Creek Superfund Site, do not constitute a significant threat to the environment. No further investigations are warranted at this time. Site designation was changed from "P" to "N."

Health Problem: Not reported
Dump: Not reported
Structure: Not reported
Lagoon: Not reported
Landfill: Not reported
Pond: Not reported
Disp Start: Not reported
Disp Term: Not reported
Lat/Long: Not reported
Dell: Not reported
Record Add: Not reported
Record Upd: Not reported
Updated By: Not reported
Own Op: Owner
Sub Type: 01
Owner Name: Manhattan Avenue Holding Corp.
Owner Company: Manhattan Avenue Holding Corp.
Owner Address: 1155 Manhattan Avenue
Owner Addr2: Not reported
Owner City,St,Zip: Brooklyn, NY 11222
Owner Country: United States of America
Own Op: On-Site Operator
Sub Type: NNN
Owner Name: Paul Parkhill
Owner Company: Greenpoint Manufacturing & Design Center
Owner Address: 1155 Manhattan Avenue
Owner Addr2: Not reported
Owner City,St,Zip: Brooklyn, NY 11222
Owner Country: United States of America
HW Code: Not reported
Waste Type: Not reported
Waste Quantity: Not reported
Waste Code: Not reported
Crossref ID: Not reported
Cross Ref Type Code: Not reported

S & G WOODWORKING INC (Continued) **1008892201**

Cross Ref Type: Not reported
Record Added Date: Not reported
Record Updated: Not reported
Updated By: Not reported

NY MANIFEST:
Country: USA
EPA ID: NYR000135772
Facility Status: Not reported
Location Address 1: 1155 MANHATTAN AVENUE
Code: BP
Location Address 2: Not reported
Total Tanks: Not reported
Location City: BROOKLYN
Location State: NY
Location Zip: 11222
Location Zip 4: Not reported

NY MANIFEST:
EPAID: NYR000135772
Mailing Name: SG WOODWORKING INC
Mailing Contact: ZOGALA
Mailing Address 1: 1155 MANHATTAN AVENUE
Mailing Address 2: Not reported
Mailing City: BROOKLYN
Mailing State: NY
Mailing Zip: 11222
Mailing Zip 4: Not reported
Mailing Country: USA
Mailing Phone: 7183895602

---

321 West 1/2-1 0.874 mi. 4617 ft. | **CON EDISON - EAST 11TH ST. WORKS MGP** | **EDR MGP** | **1008407983**
EAST 11TH - EAST 13TH STS. | **N/A**
NEW YORK, NY 10002

Relative: Lower

Actual: 4 ft.

Manufactured Gas Plants:
No additional information available

AR322 NE 1/2-1 0.885 mi. 4675 ft. | **FORMER MANHATTAN ADHESIVES PLANT** | **NY SHWS** | **S105972443**
425-459 GREENPOINT AVENUE | **N/A**
BROOKLYN, NY

Site 2 of 2 in cluster AR

Relative: Lower

Actual: 6 ft.

SHWS:
Program: HW
Site Code: 58916
Classification: N
Region: 2
Acres: Not reported
HW Code: 224009

FORMER MANHATTAN ADHESIVES PLANT (Continued) **S105972443**

Record Add: 11/18/1999
Record Upd: 12/16/2003
Updated By: kstang
Site Description: The site did not qualify for addition to the Registry of Inactive Hazardous Disposal Sites. Manhattan Adhesives is currently an empty factory building that is located at the foot of the Greenpoint Ave., Bridge in Brooklyn. Besides the Manhattan Adhesives factory, about 10 feet from the northeast wall is a manhole (not a sewer or drain) into which liquid waste was allegedly discharged. This waste came from a condemned oil storage site located at the intersection of Rt. 280, and the NJ Turnpike in NJ. The manhole is suspected of being the opening to an underground tank; however, the quantity of the waste allegedly dumped exceeds the capacity of most tanks. This information was obtained from the State Senate Committee on Crime and the Brooklyn District Attorney's office. Phase I State Superfund has been completed. A partial phase II investigation was completed during 1985 and recommended no further action. The Responsible Party has agreed to undertake an investigation in 1986. An investigation has not found hazardous waste on-site.
Env Problem: Not reported
Health Problem: Not reported
Dump: Not reported
Structure: Not reported
Lagoon: Not reported
Landfill: Not reported
Pond: Not reported
Disp Start: Not reported
Disp Term: Not reported
Lat/Long: Not reported
Dell: Not reported
Record Add: Not reported
Record Upd: Not reported
Updated By: Not reported
Own Op: Owner
Sub Type: E
Owner Name: Not reported
Owner Company: FRANK CASTIGLIONE
Owner Address: 32-02 COLLEGE POINT BLVD.
Owner Addr2: Not reported
Owner City,St,Zip: FLUSHING, NY 11354
Owner Country: United States of America
Own Op: Owner
Sub Type: NNN
Owner Name: Not reported
Owner Company: Frank Castiglione
Owner Address: 32-02 College Point Boulevard
Owner Addr2: Not reported
Owner City,St,Zip: Flushing, NY 11354
Owner Country: United States of America
HW Code: Not reported
Waste Type: Not reported
Waste Quantity: Not reported
Waste Code: Not reported
Crossref ID: Not reported
Cross Ref Type Code: Not reported
Cross Ref Type: Not reported
Record Added Date: Not reported

FORMER MANHATTAN ADHESIVES PLANT (Continued) **S105972443**

Record Updated: Not reported
Updated By: Not reported

323
WNW
1/2-1
0.900 mi.
4753 ft.

CON EDISON - EAST 14TH ST. WORKS MGP
EAST 14TH - EAST 16TH STS.
NEW YORK, NY 10009

EDR MGP **1008407984**
N/A

Relative:
Higher

Actual:
9 ft.

Manufactured Gas Plants:
No additional information available

324
East
1/2-1
0.971 mi.
5129 ft.

95 LOMBARDY ST./ACME ARCH. PRODS., INC.
95 LOMBARDY ST
BROOKLYN, NY 11222

NY SHWS **U003652054**
NY UST **N/A**

Relative:
Higher

Actual:
45 ft.

SHWS:
Program: HW
Site Code: 405853
Classification: Significant threat to the public health or environment - action required.
Region: 2
Acres: 1.01
HW Code: 224131
Record Add: 10/28/2008
Record Upd: 03/08/2017
Updated By: JXGRECO
Site Description: Location: The site is located in the Greenpoint/East Williamsburg Industrial Area section of Kings County (Borough of Brooklyn, New York City). The site is located on the east side of Vandervoort Avenue between Anthony and Lombardy Streets. Site Features: The site is completely covered by one (1) two-story and three (3) one-story brick buildings. The site is surrounded by other commercial and industrial properties. Sergeant William Dougherty Playground is located immediately north of the site across Anthony Street, and the eastbound on-ramp to the Brooklyn-Queens Expressway (I-278) is located one block to the north. A small residential area is located one block south of the site. Current Zoning/Use(s): The site is zoned for manufacturing. The site is currently used as a granite warehouse and showroom at 95 Lombardy Street, and a paper distribution office and a kitchen cabinet warehouse/showroom at 46 Anthony Street. Historical Use(s): The Department began a Site Characterization in this area during the Spring of 2007 as part of a plume trackdown investigation (Meeker Avenue Plume Trackdown, DEC Site ID No. 224121). This particular location was specifically targeted for investigation based on Sanborn fire insurance map data indicating that the site was utilized as a metal fabricator and painting facility from the 1930's to the late 2000's, and a Department database which lists the site as a generator of F001 waste (spent halogenated solvents used in de-greasing). This investigation was conducted in several phases, and was completed in the Summer of 2009. Based on an extensive records search and several inspections, it was

95 LOMBARDY ST./ACME ARCH. PRODS., INC. (Continued) **U003652054**

	determined that waste paint, waste oil, waste degreasers, and waste water precipitate were generated at the property during site operations. Numerous floor drains with unknown outfall locations existed within the property, and were identified as potential injection wells. In addition, an underground storage tank that was used as a dip tank and for storing degreasing products was located in the northwest corner of the site. Several pipes that originated from the dip tank discharged to a floor drain in the loading dock area. Site Geology and Hydrogeology: The site is underlain by a fill unit (0.5-9' thick), a sand/silty sand unit (~100' thick), a discontinuous clay/silt unit (~1-10' thick) within the sand/silty sand unit at various depths within the site area, a sand and gravel unit (~5' thick), and the Raritan Formation (~120-125' below ground surface). Groundwater is approximately 35-45' below ground surface in the vicinity of the site. Groundwater flows northeast toward Newtown Creek, which lies approximately 2,500' northeast of the site.
Env Problem:	Nature and Extent of Contamination: - Groundwater The primary contaminant of concern at the site is trichloroethene (TCE). TCE has been found on-site in shallow groundwater at concentrations up to 66,000 ppb, and in deep groundwater at concentrations up to 70,000 ppb, well above Part 703.5 class GA standards (5 ppb). Concentrations of tetrachloroethene (up to 8,000 ppb) and 1,2-dichloroethene (3,200 ppb) have also been found above their respective Part 703.5 class GA standards (5 ppb each). The plume of TCE-contaminated groundwater has migrated at least 400' off-site. - Soil Vapor and Indoor Air Concentrations of PCE in soil vapor have been found up to 3,100 ug/m^3. Concentrations of TCE in soil vapor have been found up to 4,500 ug/m^3, and in indoor air up to 13 ug/m^3. Significant Threat: The site poses a significant environmental threat due to ongoing releases of TCE from source areas into soil and groundwater.
Health Problem:	Exposure to site-related contamination in drinking water and soil is unlikely since area homes and businesses are supplied with public water and contaminants are below the ground surface. Since the possibility exists for vapors from site-related chemicals to migrate into nearby homes and businesses, soil vapor intrusion sampling will continue in the area and data evaluated as they become available.
Dump:	False
Structure:	True
Lagoon:	False
Landfill:	False
Pond:	False
Disp Start:	Not reported
Disp Term:	Not reported
Lat/Long:	Not reported
Dell:	Not reported
Record Add:	10/28/2008 12:21:00 PM
Record Upd:	9/20/2013 2:01:00 PM
Updated By:	ldennist
Own Op:	Owner
Sub Type:	01
Owner Name:	MAUREEN BABIS
Owner Company:	NYC IDA
Owner Address:	110 WILLIAM STREET
Owner Addr2:	Not reported
Owner City,St,Zip:	NEW YORK, NY 10038
Owner Country:	United States of America
Own Op:	Document Repository

95 LOMBARDY ST./ACME ARCH. PRODS., INC. (Continued) **U003652054**

Sub Type:	C01
Owner Name:	Not reported
Owner Company:	Brooklyn Community Board #1
Owner Address:	435 Graham Avenue
Owner Addr2:	Not reported
Owner City,St,Zip:	Brooklyn, NY 11222
Owner Country:	United States of America
Own Op:	On-Site Operator
Sub Type:	01
Owner Name:	PAUL BURDYN
Owner Company:	ACME ARCHITECTURAL PRODUCTS, INC.
Owner Address:	251 LOMBARDY STREET
Owner Addr2:	Not reported
Owner City,St,Zip:	BROOKLYN, NY 11222
Owner Country:	United States of America
Own Op:	Document Repository
Sub Type:	C04
Owner Name:	Not reported
Owner Company:	Brooklyn Public Library - Greenpoint Branch
Owner Address:	107 Norman Avenue
Owner Addr2:	Not reported
Owner City,St,Zip:	Brooklyn, NY 11222
Owner Country:	United States of America
HW Code:	224131
Waste Type:	TRICHLOROETHENE (TCE)
Waste Quantity:	UNKNOWN
Waste Code:	Not reported
Crossref ID:	224129
Cross Ref Type Code:	02
Cross Ref Type:	HW Site ID
Record Added Date:	10/31/2008 2:34:00 PM
Record Updated:	10/31/2008 2:34:00 PM
Updated By:	MOBARRIE
Crossref ID:	224130
Cross Ref Type Code:	02
Cross Ref Type:	HW Site ID
Record Added Date:	10/31/2008 2:41:00 PM
Record Updated:	10/31/2008 2:41:00 PM
Updated By:	MOBARRIE
Crossref ID:	224132
Cross Ref Type Code:	02
Cross Ref Type:	HW Site ID
Record Added Date:	10/31/2008 2:42:00 PM
Record Updated:	10/31/2008 2:42:00 PM
Updated By:	MOBARRIE
Crossref ID:	224121
Cross Ref Type Code:	02
Cross Ref Type:	HW Site ID
Record Added Date:	1/30/2009 12:36:00 PM
Record Updated:	1/30/2009 12:36:00 PM
Updated By:	JAAVERSA

UST:

Id/Status:	2-603942 / Unregulated/Closed
Program Type:	PBS
Region:	STATE
DEC Region:	2

95 LOMBARDY ST./ACME ARCH. PRODS., INC. (Continued) **U003652054**

Expiration Date:	N/A
UTM X:	589801.46252
UTM Y:	4508492.42560
Site Type:	Manufacturing (Other than Chemical)/Processing

Affiliation Records:

Site Id:	25835
Affiliation Type:	Facility Owner
Company Name:	WHITEHEAD COMPANY
Contact Type:	Not reported
Contact Name:	Not reported
Address1:	513 PORTER AVENUE
Address2:	Not reported
City:	BROOKLYN
State:	NY
Zip Code:	11222
Country Code:	001
Phone:	(718) 384-7800
EMail:	Not reported
Fax Number:	Not reported
Modified By:	TRANSLAT
Date Last Modified:	2004-03-04

Site Id:	25835
Affiliation Type:	Mail Contact
Company Name:	ACME ARCHITECTURAL PRODUCTS, INC.
Contact Type:	Not reported
Contact Name:	MILDRED OLSEN
Address1:	513 PORTER AVENUE
Address2:	Not reported
City:	BROOKLYN
State:	NY
Zip Code:	11222
Country Code:	001
Phone:	(718) 384-7800
EMail:	Not reported
Fax Number:	Not reported
Modified By:	TRANSLAT
Date Last Modified:	2004-03-04

Site Id:	25835
Affiliation Type:	Facility Operator
Company Name:	95 LOMBARDY ST./ACME ARCH. PRODS., INC.
Contact Type:	Not reported
Contact Name:	ACME ARCH PRODS., INC.
Address1:	Not reported
Address2:	Not reported
City:	Not reported
State:	NN
Zip Code:	Not reported
Country Code:	001
Phone:	(718) 384-7800
EMail:	Not reported
Fax Number:	Not reported
Modified By:	TRANSLAT
Date Last Modified:	2004-03-04

Site Id:	25835

95 LOMBARDY ST./ACME ARCH. PRODS., INC. (Continued) **U003652054**

Affiliation Type:	Emergency Contact
Company Name:	WHITEHEAD COMPANY
Contact Type:	Not reported
Contact Name:	WILLIAM MCDONNELL
Address1:	Not reported
Address2:	Not reported
City:	Not reported
State:	NN
Zip Code:	Not reported
Country Code:	001
Phone:	(718) 384-7800
EMail:	Not reported
Fax Number:	Not reported
Modified By:	TRANSLAT
Date Last Modified:	2004-03-04

Tank Info:

Tank Number:	1
Tank ID:	56116
Tank Status:	Closed - In Place
Material Name:	Closed - In Place
Capacity Gallons:	8500
Install Date:	Not reported
Date Tank Closed:	Not reported
Registered:	True
Tank Location:	Underground
Tank Type:	Steel/carbon steel
Material Code:	0003
Common Name of Substance:	#6 Fuel Oil (On-Site Consumption)
Tightness Test Method:	NN
Date Test:	Not reported
Next Test Date:	Not reported
Pipe Model:	Not reported
Modified By:	TRANSLAT
Last Modified:	04/14/2017

Equipment Records:

C02 - Pipe Location - Underground/On-ground
J02 - Dispenser - Suction Dispenser
G08 - Tank Secondary Containment - Flexible Internal Linning (Bladder)
H00 - Tank Leak Detection - None
A00 - Tank Internal Protection - None
D01 - Pipe Type - Steel/Carbon Steel/Iron
B00 - Tank External Protection - None
F00 - Pipe External Protection - None
I05 - Overfill - Vent Whistle

Tank Number:	2
Tank ID:	56117
Tank Status:	Closed - In Place
Material Name:	Closed - In Place
Capacity Gallons:	1080
Install Date:	Not reported
Date Tank Closed:	Not reported

95 LOMBARDY ST./ACME ARCH. PRODS., INC. (Continued) **U003652054**

Registered:	True
Tank Location:	Underground
Tank Type:	Steel/carbon steel
Material Code:	0001
Common Name of Substance:	#2 Fuel Oil (On-Site Consumption)
Tightness Test Method:	NN
Date Test:	Not reported
Next Test Date:	Not reported
Pipe Model:	Not reported
Modified By:	TRANSLAT
Last Modified:	04/14/2017

Equipment Records:

A00 - Tank Internal Protection - None
C02 - Pipe Location - Underground/On-ground
J02 - Dispenser - Suction Dispenser
B00 - Tank External Protection - None
F00 - Pipe External Protection - None
G08 - Tank Secondary Containment - Flexible Internal Linning (Bladder)
H00 - Tank Leak Detection - None
D01 - Pipe Type - Steel/Carbon Steel/Iron
I05 - Overfill - Vent Whistle

---

325 ESE 1/2-1 0.988 mi. 5217 ft. | **FORMER KLINK COSMO CLEANERS**
364 RICHARDSON STREET
BROOKLYN, NY 11222 | **NY SHWS** | **S109416412**
N/A

Relative: Higher

Actual: 38 ft.

SHWS:

Program:	HW
Site Code:	405851
Classification:	Significant threat to the public health or environment - action required.
Region:	2
Acres:	1.08
HW Code:	224130
Record Add:	10/28/2008
Record Upd:	03/08/2017
Updated By:	JXGRECO

Site Description: Location: The site is located in the Greenpoint/East Williamsburg Industrial Area section of Brooklyn, NY. The site is located on the southwest corner of the intersection of Vandervoort Avenue and Richardson Street. Site Features: The site is completely covered by a one-story brick building. Numerous other commercial and industrial properties are located to the north, south, and west of the site. The Greenpoint Little League fields and a National Grid energy facility are east of the site across Vandervoort Avenue. A small residential area is located 1-2 blocks north of the site. An eastbound on-ramp to the Brooklyn-Queens Expressway (I-278) is located 4 blocks to the north. Current Zoning/Use(s): The site is zoned for manufacturing. The site is currently used for sheet metal fabrication. Historical Use(s): The Department began a Site Characterization in this area during the spring of 2007 as part of a plume trackdown investigation (Meeker Avenue Plume Trackdown, DEC Site ID No. 224121). This particular location was specifically targeted for investigation based on interviews with multiple residents indicating the site s former

FORMER KLINK COSMO CLEANERS (Continued) **S109416412**

usage as a commercial dry cleaner from the 1950's to the mid 1990's (including one former employee), and a Department database which lists the cleaners as a generator of F002 waste (spent halogenated solvents). The Meeker Avenue Plume Trackdown Site Characterization in the area of the site was conducted in several phases, and was completed in the summer of 2009. Site Geology and Hydrogeology: The site is underlain by a fill unit (0.5-8' thick), a sand/silty sand unit (approximately 100' thick), a discontinuous clay/silt unit (approximately 1-10' thick) within the sand/silty sand unit, a sand and gravel unit (approximately 1-3' thick), and the Raritan Formation (located 108-113' below ground surface). Groundwater is approximately 24-50' below ground surface in the vicinity of the site. Groundwater flows north to northeast toward Newtown Creek, which lies approximately 3,000' northeast of the site.

Env Problem: Nature and Extent of Contamination: - Groundwater The primary contaminant of concern at the site is tetrachloroethene (PCE). PCE has been found in shallow groundwater at concentrations up to 46,000 ppb, which is well above the Part 703.5 class GA standard of 5 ppb. PCE has also been found in very deep groundwater (atop the Raritan clay) at 4,500 ppb. The plume of PCE-contaminated groundwater has migrated at least 1,200' downgradient of the site. - Soil PCE has been found in on-site soils at concentrations up to 273 ppm, above the soil cleanup objective for unrestricted use (1.3 ppm). - Soil Vapor PCE has been found in soil vapor beneath the site at concentrations up to 48,200,000 ug/m^3. TCE has been found at concentrations up to 230,000 ug/m^3. Significant Threat: The site poses a significant environmental threat due to ongoing releases of PCE from source areas into soil and groundwater.

Health Problem: Exposure to site-related contamination in drinking water and soil is unlikely since area homes and businesses are supplied with public water and contaminants are below the ground surface. Since the possibility exists for vapors from site-related chemicals to migrate into nearby homes and businesses, soil vapor intrusion sampling will continue in the area and data evaluated as they become available.

Dump:	False
Structure:	True
Lagoon:	False
Landfill:	False
Pond:	False
Disp Start:	Not reported
Disp Term:	Not reported
Lat/Long:	Not reported
Dell:	Not reported
Record Add:	10/28/2008 12:21:00 PM
Record Upd:	3/2/2016 9:54:00 AM
Updated By:	DKHARRIN
Own Op:	On-Site Operator
Sub Type:	08
Owner Name:	Not reported
Owner Company:	AWL Industries
Owner Address:	364 Richardson Street
Owner Addr2:	Not reported
Owner City,St,Zip:	Brooklyn, NY 11222
Owner Country:	United States of America
Own Op:	Owner
Sub Type:	01
Owner Name:	PAVLOVICH & COMPANY

FORMER KLINK COSMO CLEANERS (Continued) **S109416412**

Owner Company:	PAVLOVICH & COMPANY
Owner Address:	460 MORGAN AVENUE
Owner Addr2:	Not reported
Owner City,St,Zip:	BROOKLYN, NY 11222-5706
Owner Country:	United States of America
Own Op:	Document Repository
Sub Type:	C01
Owner Name:	Not reported
Owner Company:	Brooklyn Community Board #1
Owner Address:	435 Graham Avenue
Owner Addr2:	Not reported
Owner City,St,Zip:	Brooklyn, NY 11222
Owner Country:	United States of America
Own Op:	Document Repository
Sub Type:	C04
Owner Name:	Not reported
Owner Company:	Brooklyn Public Library - Greenpoint Branch
Owner Address:	107 Norman Avenue
Owner Addr2:	Not reported
Owner City,St,Zip:	Brooklyn, NY 11222
Owner Country:	United States of America
HW Code:	224130
Waste Type:	TETRACHLOROETHYLENE (PCE)
Waste Quantity:	UNKNOWN
Waste Code:	Not reported
HW Code:	224130
Waste Type:	tetrachloroethene (PCE)
Waste Quantity:	UNKNOWN
Waste Code:	Not reported
Crossref ID:	224129
Cross Ref Type Code:	02
Cross Ref Type:	HW Site ID
Record Added Date:	10/31/2008 2:34:00 PM
Record Updated:	10/31/2008 2:34:00 PM
Updated By:	MOBARRIE
Crossref ID:	224131
Cross Ref Type Code:	02
Cross Ref Type:	HW Site ID
Record Added Date:	10/31/2008 2:41:00 PM
Record Updated:	10/31/2008 2:41:00 PM
Updated By:	MOBARRIE
Crossref ID:	224132
Cross Ref Type Code:	02
Cross Ref Type:	HW Site ID
Record Added Date:	10/31/2008 2:41:00 PM
Record Updated:	10/31/2008 2:41:00 PM
Updated By:	MOBARRIE
Crossref ID:	224121
Cross Ref Type Code:	02
Cross Ref Type:	HW Site ID
Record Added Date:	8/26/2009 4:51:00 PM
Record Updated:	8/26/2009 4:51:00 PM
Updated By:	dkharrin

Count: 18 records.

ORPHAN SUMMARY

City	EDR ID	Site Name	Site Address	Zip	Database(s)
BROOKLYN	S105003695	USPS GOWANUS SITE, FORMER MGP METR	2ND AVENUE AND 12TH STREET		NY VCP
BROOKLYN	S113916585	DAVIDSON PIPE SUPPLY COMPANY	3RD AVE & 37TH STREET		NY SHWS
BROOKLYN	S113922099	KEAP ST. STATION	KEAP ST, WYTHE AVE, HOOPER ST,	11206	NY VCP
BROOKLYN	S113922122	PEOPLES WORKS	KENT AVE. S. 10TH ST., S. 11TH	11211	NY VCP
BROOKLYN	S113916586	KENT TERMINAL	KENT AVE. BETWEEN 5TH-11TH ST.	11211	NY SHWS, NY VCP
BROOKLYN	S113922086	PEOPLES WORKS	KENT AVE. S., 10TH ST., S. 11T	11211	NY VCP
BROOKLYN	1003863859	BKLYN UNION GAS /PEOPLES WORKS	KENT AVE S 10TH & 11TH STS	11211	SEMS-ARCHIVE
BROOKLYN	1003863853	BKLYN UNION GAS /WILLIAMSBURGH WOR	KENT AVE N 12TH ST /E RIV	11211	SEMS-ARCHIVE
BROOKLYN	S105972439	JONES MOTORS	LOMBARDY STREET (FOOT OF NEWTO		NY SHWS
BROOKLYN	S121102044	MCCARREN COMFORT STSTION	LORIMER ST		NY LTANKS
BROOKLYN	S113916693	MEEKER AVENUE PLUME TRACKDOWN	MEEKER AVENUE	11222	NY SHWS
BROOKLYN	S113916666	MORGAN OIL TERMINAL	224038 MORGAN OIL TERMINAL		NY SHWS
BROOKLYN	S113922150	RUTLEDGE STATION	RUTLEDGE ST, WYTHE&,KENTAVE&WA	11206	NY VCP
BROOKLYN	S110487592	K - SCHOLES ST. STATION	SCHOLES ST 7 BOGART STS, MESSE	11206	NY SHWS, NY BROWNFIELDS
BROOKLYN	S117535331	BASEMENT	925 UNION ST		NY LTANKS
BROOKLYN	S113922105	WYTHE AVE (BERRY ST.) STATION	WYTHE AVE., BERRY ST., N 12TH	11211	NY VCP
NEW YORK	S108984515	CE - E. 14TH ST. (STUYTOWN) WORKS	EAST 14TH - EAST 16TH STS.	10009	NY VCP
QUEENS COUNTY	S113916834	OUTLET CITY	QUEENS BLVD & JACKSON AVE	11101	NY SHWS

GOVERNMENT RECORDS SEARCHED / DATA CURRENCY TRACKING

To maintain currency of the following federal and state databases, EDR contacts the appropriate governmental agency on a monthly or quarterly basis, as required.

Number of Days to Update: Provides confirmation that EDR is reporting records that have been updated within 90 days from the date the government agency made the information available to the public.

STANDARD ENVIRONMENTAL RECORDS

Federal NPL site list

NPL: National Priority List

National Priorities List (Superfund). The NPL is a subset of CERCLIS and identifies over 1,200 sites for priority cleanup under the Superfund Program. NPL sites may encompass relatively large areas. As such, EDR provides polygon coverage for over 1,000 NPL site boundaries produced by EPA's Environmental Photographic Interpretation Center (EPIC) and regional EPA offices.

Date of Government Version: 05/30/2017
Date Data Arrived at EDR: 06/08/2017
Date Made Active in Reports: 09/15/2017
Number of Days to Update: 99

Source: EPA
Telephone: N/A
Last EDR Contact: 11/03/2017
Next Scheduled EDR Contact: 01/15/2018
Data Release Frequency: Quarterly

NPL Site Boundaries

Sources:

EPA's Environmental Photographic Interpretation Center (EPIC)
Telephone: 202-564-7333

EPA Region 1
Telephone 617-918-1143

EPA Region 6
Telephone: 214-655-6659

EPA Region 3
Telephone 215-814-5418

EPA Region 7
Telephone: 913-551-7247

EPA Region 4
Telephone 404-562-8033

EPA Region 8
Telephone: 303-312-6774

EPA Region 5
Telephone 312-886-6686

EPA Region 9
Telephone: 415-947-4246

EPA Region 10
Telephone 206-553-8665

Proposed NPL: Proposed National Priority List Sites

A site that has been proposed for listing on the National Priorities List through the issuance of a proposed rule in the Federal Register. EPA then accepts public comments on the site, responds to the comments, and places on the NPL those sites that continue to meet the requirements for listing.

Date of Government Version: 05/30/2017
Date Data Arrived at EDR: 06/09/2017
Date Made Active in Reports: 09/15/2017
Number of Days to Update: 98

Source: EPA
Telephone: N/A
Last EDR Contact: 11/03/2017
Next Scheduled EDR Contact: 01/15/2018
Data Release Frequency: Quarterly

NPL LIENS: Federal Superfund Liens

Federal Superfund Liens. Under the authority granted the USEPA by CERCLA of 1980, the USEPA has the authority to file liens against real property in order to recover remedial action expenditures or when the property owner received notification of potential liability. USEPA compiles a listing of filed notices of Superfund Liens.

Date of Government Version: 10/15/1991
Date Data Arrived at EDR: 02/02/1994
Date Made Active in Reports: 03/30/1994
Number of Days to Update: 56

Source: EPA
Telephone: 202-564-4267
Last EDR Contact: 08/15/2011
Next Scheduled EDR Contact: 11/28/2011
Data Release Frequency: No Update Planned

Federal Delisted NPL site list

Delisted NPL: National Priority List Deletions

The National Oil and Hazardous Substances Pollution Contingency Plan (NCP) establishes the criteria that the EPA uses to delete sites from the NPL. In accordance with 40 CFR 300.425.(e), sites may be deleted from the NPL where no further response is appropriate.

Date of Government Version: 05/30/2017	Source: EPA
Date Data Arrived at EDR: 06/09/2017	Telephone: N/A
Date Made Active in Reports: 09/15/2017	Last EDR Contact: 11/03/2017
Number of Days to Update: 98	Next Scheduled EDR Contact: 01/15/2018
	Data Release Frequency: Quarterly

Federal CERCLIS list

FEDERAL FACILITY: Federal Facility Site Information listing

A listing of National Priority List (NPL) and Base Realignment and Closure (BRAC) sites found in the Comprehensive Environmental Response, Compensation and Liability Information System (CERCLIS) Database where EPA Federal Facilities Restoration and Reuse Office is involved in cleanup activities.

Date of Government Version: 11/07/2016	Source: Environmental Protection Agency
Date Data Arrived at EDR: 01/05/2017	Telephone: 703-603-8704
Date Made Active in Reports: 04/07/2017	Last EDR Contact: 10/06/2017
Number of Days to Update: 92	Next Scheduled EDR Contact: 01/15/2018
	Data Release Frequency: Varies

SEMS: Superfund Enterprise Management System

SEMS (Superfund Enterprise Management System) tracks hazardous waste sites, potentially hazardous waste sites, and remedial activities performed in support of EPA's Superfund Program across the United States. The list was formerly know as CERCLIS, renamed to SEMS by the EPA in 2015. The list contains data on potentially hazardous waste sites that have been reported to the USEPA by states, municipalities, private companies and private persons, pursuant to Section 103 of the Comprehensive Environmental Response, Compensation, and Liability Act (CERCLA). This dataset also contains sites which are either proposed to or on the National Priorities List (NPL) and the sites which are in the screening and assessment phase for possible inclusion on the NPL.

Date of Government Version: 07/11/2017	Source: EPA
Date Data Arrived at EDR: 07/21/2017	Telephone: 800-424-9346
Date Made Active in Reports: 10/06/2017	Last EDR Contact: 11/03/2017
Number of Days to Update: 77	Next Scheduled EDR Contact: 01/29/2018
	Data Release Frequency: Quarterly

Federal CERCLIS NFRAP site list

SEMS-ARCHIVE: Superfund Enterprise Management System Archive

SEMS-ARCHIVE (Superfund Enterprise Management System Archive) tracks sites that have no further interest under the Federal Superfund Program based on available information. The list was formerly known as the CERCLIS-NFRAP, renamed to SEMS ARCHIVE by the EPA in 2015. EPA may perform a minimal level of assessment work at a site while it is archived if site conditions change and/or new information becomes available. Archived sites have been removed and archived from the inventory of SEMS sites. Archived status indicates that, to the best of EPA's knowledge, assessment at a site has been completed and that EPA has determined no further steps will be taken to list the site on the National Priorities List (NPL), unless information indicates this decision was not appropriate or other considerations require a recommendation for listing at a later time. The decision does not necessarily mean that there is no hazard associated with a given site; it only means that. based upon available information, the location is not judged to be potential NPL site.

Date of Government Version: 07/11/2017
Date Data Arrived at EDR: 07/28/2017
Date Made Active in Reports: 10/06/2017
Number of Days to Update: 70

Source: EPA
Telephone: 800-424-9346
Last EDR Contact: 11/03/2017
Next Scheduled EDR Contact: 01/29/2018
Data Release Frequency: Quarterly

Federal RCRA CORRACTS facilities list

CORRACTS: Corrective Action Report
CORRACTS identifies hazardous waste handlers with RCRA corrective action activity.

Date of Government Version: 09/13/2017
Date Data Arrived at EDR: 09/26/2017
Date Made Active in Reports: 10/06/2017
Number of Days to Update: 10

Source: EPA
Telephone: 800-424-9346
Last EDR Contact: 09/26/2017
Next Scheduled EDR Contact: 01/08/2018
Data Release Frequency: Quarterly

Federal RCRA non-CORRACTS TSD facilities list

RCRA-TSDF: RCRA - Treatment, Storage and Disposal
RCRAInfo is EPA's comprehensive information system, providing access to data supporting the Resource Conservation and Recovery Act (RCRA) of 1976 and the Hazardous and Solid Waste Amendments (HSWA) of 1984. The database includes selective information on sites which generate, transport, store, treat and/or dispose of hazardous waste as defined by the Resource Conservation and Recovery Act (RCRA). Transporters are individuals or entities that move hazardous waste from the generator offsite to a facility that can recycle, treat, store, or dispose of the waste. TSDFs treat, store, or dispose of the waste.

Date of Government Version: 09/13/2017
Date Data Arrived at EDR: 09/26/2017
Date Made Active in Reports: 10/06/2017
Number of Days to Update: 10

Source: Environmental Protection Agency
Telephone: (212) 637-3660
Last EDR Contact: 09/26/2017
Next Scheduled EDR Contact: 01/08/2018
Data Release Frequency: Quarterly

Federal RCRA generators list

RCRA-LQG: RCRA - Large Quantity Generators
RCRAInfo is EPA's comprehensive information system, providing access to data supporting the Resource Conservation and Recovery Act (RCRA) of 1976 and the Hazardous and Solid Waste Amendments (HSWA) of 1984. The database includes selective information on sites which generate, transport, store, treat and/or dispose of hazardous waste as defined by the Resource Conservation and Recovery Act (RCRA). Large quantity generators (LQGs) generate over 1,000 kilograms (kg) of hazardous waste, or over 1 kg of acutely hazardous waste per month.

Date of Government Version: 09/13/2017
Date Data Arrived at EDR: 09/26/2017
Date Made Active in Reports: 10/06/2017
Number of Days to Update: 10

Source: Environmental Protection Agency
Telephone: (212) 637-3660
Last EDR Contact: 09/26/2017
Next Scheduled EDR Contact: 01/08/2018
Data Release Frequency: Quarterly

RCRA-SQG: RCRA - Small Quantity Generators

RCRAInfo is EPA's comprehensive information system, providing access to data supporting the Resource Conservation and Recovery Act (RCRA) of 1976 and the Hazardous and Solid Waste Amendments (HSWA) of 1984. The database includes selective information on sites which generate, transport, store, treat and/or dispose of hazardous waste as defined by the Resource Conservation and Recovery Act (RCRA). Small quantity generators (SQGs) generate between 100 kg and 1,000 kg of hazardous waste per month.

Date of Government Version: 09/13/2017
Date Data Arrived at EDR: 09/26/2017
Date Made Active in Reports: 10/06/2017
Number of Days to Update: 10

Source: Environmental Protection Agency
Telephone: (212) 637-3660
Last EDR Contact: 09/26/2017
Next Scheduled EDR Contact: 01/08/2018
Data Release Frequency: Quarterly

RCRA-CESQG: RCRA - Conditionally Exempt Small Quantity Generators

RCRAInfo is EPA's comprehensive information system, providing access to data supporting the Resource Conservation and Recovery Act (RCRA) of 1976 and the Hazardous and Solid Waste Amendments (HSWA) of 1984. The database includes selective information on sites which generate, transport, store, treat and/or dispose of hazardous waste as defined by the Resource Conservation and Recovery Act (RCRA). Conditionally exempt small quantity generators (CESQGs) generate less than 100 kg of hazardous waste, or less than 1 kg of acutely hazardous waste per month.

Date of Government Version: 09/13/2017
Date Data Arrived at EDR: 09/26/2017
Date Made Active in Reports: 10/06/2017
Number of Days to Update: 10

Source: Environmental Protection Agency
Telephone: (212) 637-3660
Last EDR Contact: 09/26/2017
Next Scheduled EDR Contact: 01/08/2018
Data Release Frequency: Quarterly

Federal institutional controls / engineering controls registries

LUCIS: Land Use Control Information System

LUCIS contains records of land use control information pertaining to the former Navy Base Realignment and Closure properties.

Date of Government Version: 05/22/2017
Date Data Arrived at EDR: 06/13/2017
Date Made Active in Reports: 09/15/2017
Number of Days to Update: 94

Source: Department of the Navy
Telephone: 843-820-7326
Last EDR Contact: 11/08/2017
Next Scheduled EDR Contact: 02/26/2018
Data Release Frequency: Varies

US ENG CONTROLS: Engineering Controls Sites List

A listing of sites with engineering controls in place. Engineering controls include various forms of caps, building foundations, liners, and treatment methods to create pathway elimination for regulated substances to enter environmental media or effect human health.

Date of Government Version: 08/10/2017
Date Data Arrived at EDR: 08/30/2017
Date Made Active in Reports: 10/13/2017
Number of Days to Update: 44

Source: Environmental Protection Agency
Telephone: 703-603-0695
Last EDR Contact: 08/30/2017
Next Scheduled EDR Contact: 12/11/2017
Data Release Frequency: Varies

US INST CONTROL: Sites with Institutional Controls

A listing of sites with institutional controls in place. Institutional controls include administrative measures, such as groundwater use restrictions, construction restrictions, property use restrictions, and post remediation care requirements intended to prevent exposure to contaminants remaining on site. Deed restrictions are generally required as part of the institutional controls.

Date of Government Version: 08/10/2017
Date Data Arrived at EDR: 08/30/2017
Date Made Active in Reports: 10/13/2017
Number of Days to Update: 44

Source: Environmental Protection Agency
Telephone: 703-603-0695
Last EDR Contact: 08/30/2017
Next Scheduled EDR Contact: 12/11/2017
Data Release Frequency: Varies

Federal ERNS list

ERNS: Emergency Response Notification System

Emergency Response Notification System. ERNS records and stores information on reported releases of oil and hazardous substances.

Date of Government Version: 09/18/2017
Date Data Arrived at EDR: 09/21/2017
Date Made Active in Reports: 10/13/2017
Number of Days to Update: 22

Source: National Response Center, United States Coast Guard
Telephone: 202-267-2180
Last EDR Contact: 09/21/2017
Next Scheduled EDR Contact: 01/08/2018
Data Release Frequency: Quarterly

State- and tribal - equivalent CERCLIS

SHWS: Inactive Hazardous Waste Disposal Sites in New York State

Referred to as the State Superfund Program, the Inactive Hazardous Waste Disposal Site Remedial Program is the cleanup program for inactive hazardous waste sites and now includes hazardous substance sites

Date of Government Version: 08/15/2017
Date Data Arrived at EDR: 08/17/2017
Date Made Active in Reports: 10/24/2017
Number of Days to Update: 68

Source: Department of Environmental Conservation
Telephone: 518-402-9622
Last EDR Contact: 08/17/2017
Next Scheduled EDR Contact: 11/27/2017
Data Release Frequency: Annually

VAPOR REOPENED: Vapor Intrustion Legacy Site List

New York is currently re-evaluating previous assumptions and decisions regarding the potential for soil vapor intrusion exposures at sites. As a result, all past, current, and future contaminated sites will be evaluated to determine whether these sites have the potential for exposures related to soil vapor intrusion.

Date of Government Version: 05/01/2017
Date Data Arrived at EDR: 05/18/2017
Date Made Active in Reports: 09/22/2017
Number of Days to Update: 127

Source: Department of Environmenal Conservation
Telephone: 518-402-9814
Last EDR Contact: 08/18/2017
Next Scheduled EDR Contact: 11/27/2017
Data Release Frequency: Varies

State and tribal landfill and/or solid waste disposal site lists

SWF/LF: Facility Register

Solid Waste Facilities/Landfill Sites. SWF/LF type records typically contain an inventory of solid waste disposal facilities or landfills in a particular state. Depending on the state, these may be active or inactive facilities or open dumps that failed to meet RCRA Subtitle D Section 4004 criteria for solid waste landfills or disposal sites.

Date of Government Version: 09/25/2017
Date Data Arrived at EDR: 09/26/2017
Date Made Active in Reports: 11/13/2017
Number of Days to Update: 48

Source: Department of Environmental Conservation
Telephone: 518-457-2051
Last EDR Contact: 09/21/2017
Next Scheduled EDR Contact: 01/15/2018
Data Release Frequency: Quarterly

State and tribal leaking storage tank lists

INDIAN LUST R5: Leaking Underground Storage Tanks on Indian Land

Leaking underground storage tanks located on Indian Land in Michigan, Minnesota and Wisconsin.

Date of Government Version: 04/26/2017
Date Data Arrived at EDR: 07/27/2017
Date Made Active in Reports: 10/13/2017
Number of Days to Update: 78

Source: EPA, Region 5
Telephone: 312-886-7439
Last EDR Contact: 10/27/2017
Next Scheduled EDR Contact: 02/05/2018
Data Release Frequency: Varies

INDIAN LUST R10: Leaking Underground Storage Tanks on Indian Land
LUSTs on Indian land in Alaska, Idaho, Oregon and Washington.

Date of Government Version: 10/07/2016
Date Data Arrived at EDR: 01/26/2017
Date Made Active in Reports: 05/05/2017
Number of Days to Update: 99

Source: EPA Region 10
Telephone: 206-553-2857
Last EDR Contact: 11/07/2017
Next Scheduled EDR Contact: 02/05/2018
Data Release Frequency: Quarterly

INDIAN LUST R9: Leaking Underground Storage Tanks on Indian Land
LUSTs on Indian land in Arizona, California, New Mexico and Nevada

Date of Government Version: 04/13/2017
Date Data Arrived at EDR: 07/27/2017
Date Made Active in Reports: 10/13/2017
Number of Days to Update: 78

Source: Environmental Protection Agency
Telephone: 415-972-3372
Last EDR Contact: 10/27/2017
Next Scheduled EDR Contact: 02/05/2018
Data Release Frequency: Varies

INDIAN LUST R8: Leaking Underground Storage Tanks on Indian Land
LUSTs on Indian land in Colorado, Montana, North Dakota, South Dakota, Utah and Wyoming.

Date of Government Version: 05/01/2017
Date Data Arrived at EDR: 07/27/2017
Date Made Active in Reports: 10/13/2017
Number of Days to Update: 78

Source: EPA Region 8
Telephone: 303-312-6271
Last EDR Contact: 10/27/2017
Next Scheduled EDR Contact: 02/05/2018
Data Release Frequency: Varies

INDIAN LUST R7: Leaking Underground Storage Tanks on Indian Land
LUSTs on Indian land in Iowa, Kansas, and Nebraska

Date of Government Version: 04/14/2017
Date Data Arrived at EDR: 07/27/2017
Date Made Active in Reports: 10/06/2017
Number of Days to Update: 71

Source: EPA Region 7
Telephone: 913-551-7003
Last EDR Contact: 10/27/2017
Next Scheduled EDR Contact: 02/05/2018
Data Release Frequency: Varies

INDIAN LUST R6: Leaking Underground Storage Tanks on Indian Land
LUSTs on Indian land in New Mexico and Oklahoma.

Date of Government Version: 04/24/2017
Date Data Arrived at EDR: 07/27/2017
Date Made Active in Reports: 10/06/2017
Number of Days to Update: 71

Source: EPA Region 6
Telephone: 214-665-6597
Last EDR Contact: 10/27/2017
Next Scheduled EDR Contact: 02/05/2018
Data Release Frequency: Varies

INDIAN LUST R4: Leaking Underground Storage Tanks on Indian Land
LUSTs on Indian land in Florida, Mississippi and North Carolina.

Date of Government Version: 10/14/2016
Date Data Arrived at EDR: 01/27/2017
Date Made Active in Reports: 05/05/2017
Number of Days to Update: 98

Source: EPA Region 4
Telephone: 404-562-8677
Last EDR Contact: 10/27/2017
Next Scheduled EDR Contact: 02/05/2018
Data Release Frequency: Semi-Annually

INDIAN LUST R1: Leaking Underground Storage Tanks on Indian Land
A listing of leaking underground storage tank locations on Indian Land.

Date of Government Version: 04/14/2017
Date Data Arrived at EDR: 07/27/2017
Date Made Active in Reports: 10/06/2017
Number of Days to Update: 71

Source: EPA Region 1
Telephone: 617-918-1313
Last EDR Contact: 10/27/2017
Next Scheduled EDR Contact: 02/05/2018
Data Release Frequency: Varies

LTANKS: Spills Information Database

Leaking Storage Tank Incident Reports. These records contain an inventory of reported leaking storage tank incidents reported from 4/1/86 through the most recent update. They can be either leaking underground storage tanks or leaking aboveground storage tanks. The causes of the incidents are tank test failures, tank failures or tank overfills.

Date of Government Version: 10/31/2017
Date Data Arrived at EDR: 10/31/2017
Date Made Active in Reports: 11/02/2017
Number of Days to Update: 2

Source: Department of Environmental Conservation
Telephone: 518-402-9549
Last EDR Contact: 10/31/2017
Next Scheduled EDR Contact: 11/27/2017
Data Release Frequency: Varies

HIST LTANKS: Listing of Leaking Storage Tanks

A listing of leaking underground and aboveground storage tanks. The causes of the incidents are tank test failures, tank failures or tank overfills. In 2002, the Department of Environmental Conservation stopped providing updates to its original Spills Information Database. This database includes fields that are no longer available from the NYDEC as of January 1, 2002. Current information may be found in the NY LTANKS database. Department of Environmental Conservation.

Date of Government Version: 01/01/2002
Date Data Arrived at EDR: 07/08/2005
Date Made Active in Reports: 07/14/2005
Number of Days to Update: 6

Source: Department of Environmental Conservation
Telephone: 518-402-9549
Last EDR Contact: 07/07/2005
Next Scheduled EDR Contact: N/A
Data Release Frequency: No Update Planned

State and tribal registered storage tank lists

FEMA UST: Underground Storage Tank Listing

A listing of all FEMA owned underground storage tanks.

Date of Government Version: 05/15/2017
Date Data Arrived at EDR: 05/30/2017
Date Made Active in Reports: 10/13/2017
Number of Days to Update: 136

Source: FEMA
Telephone: 202-646-5797
Last EDR Contact: 10/13/2017
Next Scheduled EDR Contact: 01/22/2018
Data Release Frequency: Varies

UST: Petroleum Bulk Storage (PBS) Database

Facilities that have petroleum storage capacities in excess of 1,100 gallons and less than 400,000 gallons.

Date of Government Version: 09/21/2017
Date Data Arrived at EDR: 09/21/2017
Date Made Active in Reports: 09/22/2017
Number of Days to Update: 1

Source: Department of Environmental Conservation
Telephone: 518-402-9549
Last EDR Contact: 09/21/2017
Next Scheduled EDR Contact: 01/08/2018
Data Release Frequency: No Update Planned

CBS UST: Chemical Bulk Storage Database

Facilities that store regulated hazardous substances in underground tanks of any size

Date of Government Version: 01/01/2002
Date Data Arrived at EDR: 02/20/2002
Date Made Active in Reports: 03/22/2002
Number of Days to Update: 30

Source: NYSDEC
Telephone: 518-402-9549
Last EDR Contact: 10/24/2005
Next Scheduled EDR Contact: 01/23/2006
Data Release Frequency: No Update Planned

MOSF UST: Major Oil Storage Facilities Database

Facilities that may be onshore facilities or vessels, with petroleum storage capacities of 400,000 gallons or greater.

Date of Government Version: 01/01/2002
Date Data Arrived at EDR: 02/20/2002
Date Made Active in Reports: 03/22/2002
Number of Days to Update: 30

Source: NYSDEC
Telephone: 518-402-9549
Last EDR Contact: 07/25/2005
Next Scheduled EDR Contact: 10/24/2005
Data Release Frequency: No Update Planned

CBS: Chemical Bulk Storage Site Listing
These facilities store regulated hazardous substances in aboveground tanks with capacities of 185 gallons or greater, and/or in underground tanks of any size

Date of Government Version: 09/21/2017
Date Data Arrived at EDR: 09/21/2017
Date Made Active in Reports: 09/22/2017
Number of Days to Update: 1

Source: Department of Environmental Conservation
Telephone: 518-402-9549
Last EDR Contact: 09/21/2017
Next Scheduled EDR Contact: 01/08/2018
Data Release Frequency: Quarterly

MOSF: Major Oil Storage Facility Site Listing
These facilities may be onshore facilities or vessels, with petroleum storage capacities of 400,000 gallons or greater.

Date of Government Version: 09/21/2017
Date Data Arrived at EDR: 09/21/2017
Date Made Active in Reports: 09/22/2017
Number of Days to Update: 1

Source: Department of Environmental Conservation
Telephone: 518-402-9549
Last EDR Contact: 09/21/2017
Next Scheduled EDR Contact: 01/08/2018
Data Release Frequency: Quarterly

AST: Petroleum Bulk Storage
Registered Aboveground Storage Tanks.

Date of Government Version: 09/21/2017
Date Data Arrived at EDR: 09/21/2017
Date Made Active in Reports: 09/22/2017
Number of Days to Update: 1

Source: Department of Environmental Conservation
Telephone: 518-402-9549
Last EDR Contact: 09/21/2017
Next Scheduled EDR Contact: 01/08/2018
Data Release Frequency: No Update Planned

CBS AST: Chemical Bulk Storage Database
Facilities that store regulated hazardous substances in aboveground tanks with capacities of 185 gallons or greater, and/or in underground tanks of any size.

Date of Government Version: 01/01/2002
Date Data Arrived at EDR: 02/20/2002
Date Made Active in Reports: 03/22/2002
Number of Days to Update: 30

Source: NYSDEC
Telephone: 518-402-9549
Last EDR Contact: 07/25/2005
Next Scheduled EDR Contact: 10/24/2005
Data Release Frequency: No Update Planned

MOSF AST: Major Oil Storage Facilities Database
Facilities that may be onshore facilities or vessels, with petroleum storage capacities of 400,000 gallons or greater.

Date of Government Version: 01/01/2002
Date Data Arrived at EDR: 02/20/2002
Date Made Active in Reports: 03/22/2002
Number of Days to Update: 30

Source: NYSDEC
Telephone: 518-402-9549
Last EDR Contact: 07/25/2005
Next Scheduled EDR Contact: 10/24/2005
Data Release Frequency: No Update Planned

INDIAN UST R10: Underground Storage Tanks on Indian Land
The Indian Underground Storage Tank (UST) database provides information about underground storage tanks on Indian land in EPA Region 10 (Alaska, Idaho, Oregon, Washington, and Tribal Nations).

Date of Government Version: 04/25/2017
Date Data Arrived at EDR: 07/27/2017
Date Made Active in Reports: 10/13/2017
Number of Days to Update: 78

Source: EPA Region 10
Telephone: 206-553-2857
Last EDR Contact: 10/27/2017
Next Scheduled EDR Contact: 02/05/2018
Data Release Frequency: Varies

INDIAN UST R7: Underground Storage Tanks on Indian Land

The Indian Underground Storage Tank (UST) database provides information about underground storage tanks on Indian land in EPA Region 7 (Iowa, Kansas, Missouri, Nebraska, and 9 Tribal Nations).

Date of Government Version: 05/02/2017
Date Data Arrived at EDR: 07/27/2017
Date Made Active in Reports: 10/06/2017
Number of Days to Update: 71

Source: EPA Region 7
Telephone: 913-551-7003
Last EDR Contact: 10/27/2017
Next Scheduled EDR Contact: 02/05/2018
Data Release Frequency: Varies

INDIAN UST R6: Underground Storage Tanks on Indian Land

The Indian Underground Storage Tank (UST) database provides information about underground storage tanks on Indian land in EPA Region 6 (Louisiana, Arkansas, Oklahoma, New Mexico, Texas and 65 Tribes).

Date of Government Version: 10/01/2016
Date Data Arrived at EDR: 01/26/2017
Date Made Active in Reports: 05/05/2017
Number of Days to Update: 99

Source: EPA Region 6
Telephone: 214-665-7591
Last EDR Contact: 10/27/2017
Next Scheduled EDR Contact: 02/05/2018
Data Release Frequency: Semi-Annually

INDIAN UST R8: Underground Storage Tanks on Indian Land

The Indian Underground Storage Tank (UST) database provides information about underground storage tanks on Indian land in EPA Region 8 (Colorado, Montana, North Dakota, South Dakota, Utah, Wyoming and 27 Tribal Nations).

Date of Government Version: 05/01/2017
Date Data Arrived at EDR: 07/27/2017
Date Made Active in Reports: 10/13/2017
Number of Days to Update: 78

Source: EPA Region 8
Telephone: 303-312-6137
Last EDR Contact: 10/27/2017
Next Scheduled EDR Contact: 02/05/2018
Data Release Frequency: Varies

INDIAN UST R9: Underground Storage Tanks on Indian Land

The Indian Underground Storage Tank (UST) database provides information about underground storage tanks on Indian land in EPA Region 9 (Arizona, California, Hawaii, Nevada, the Pacific Islands, and Tribal Nations).

Date of Government Version: 04/13/2017
Date Data Arrived at EDR: 07/27/2017
Date Made Active in Reports: 10/13/2017
Number of Days to Update: 78

Source: EPA Region 9
Telephone: 415-972-3368
Last EDR Contact: 10/27/2017
Next Scheduled EDR Contact: 02/05/2018
Data Release Frequency: Varies

INDIAN UST R5: Underground Storage Tanks on Indian Land

The Indian Underground Storage Tank (UST) database provides information about underground storage tanks on Indian land in EPA Region 5 (Michigan, Minnesota and Wisconsin and Tribal Nations).

Date of Government Version: 04/26/2017
Date Data Arrived at EDR: 07/27/2017
Date Made Active in Reports: 10/06/2017
Number of Days to Update: 71

Source: EPA Region 5
Telephone: 312-886-6136
Last EDR Contact: 10/27/2017
Next Scheduled EDR Contact: 02/05/2018
Data Release Frequency: Varies

INDIAN UST R4: Underground Storage Tanks on Indian Land

The Indian Underground Storage Tank (UST) database provides information about underground storage tanks on Indian land in EPA Region 4 (Alabama, Florida, Georgia, Kentucky, Mississippi, North Carolina, South Carolina, Tennessee and Tribal Nations)

Date of Government Version: 10/14/2016
Date Data Arrived at EDR: 01/27/2017
Date Made Active in Reports: 05/05/2017
Number of Days to Update: 98

Source: EPA Region 4
Telephone: 404-562-9424
Last EDR Contact: 10/27/2017
Next Scheduled EDR Contact: 02/05/2018
Data Release Frequency: Semi-Annually

INDIAN UST R1: Underground Storage Tanks on Indian Land

The Indian Underground Storage Tank (UST) database provides information about underground storage tanks on Indian land in EPA Region 1 (Connecticut, Maine, Massachusetts, New Hampshire, Rhode Island, Vermont and ten Tribal Nations).

Date of Government Version: 04/14/2017
Date Data Arrived at EDR: 07/27/2017
Date Made Active in Reports: 10/06/2017
Number of Days to Update: 71

Source: EPA, Region 1
Telephone: 617-918-1313
Last EDR Contact: 10/27/2017
Next Scheduled EDR Contact: 02/05/2018
Data Release Frequency: Varies

TANKS: Storage Tank Faciliy Listing

This database contains records of facilities that are or have been regulated under Bulk Storage Program. Tank information for these facilities may not be releasable by the state agency.

Date of Government Version: 09/21/2017
Date Data Arrived at EDR: 09/21/2017
Date Made Active in Reports: 09/22/2017
Number of Days to Update: 1

Source: Department of Environmental Conservation
Telephone: 518-402-9543
Last EDR Contact: 09/21/2017
Next Scheduled EDR Contact: 01/08/2018
Data Release Frequency: Quarterly

State and tribal institutional control / engineering control registries

RES DECL: Restrictive Declarations Listing

A restrictive declaration is a covenant running with the land which binds the present and future owners of the property. As a condition of certain special permits, the City Planning Commission may require an applicant to sign and record a restrictive declaration that places specified conditions on the future use and development of the property. Certain restrictive declarations are indicated by a D on zoning maps.

Date of Government Version: 11/18/2010
Date Data Arrived at EDR: 06/30/2014
Date Made Active in Reports: 07/21/2014
Number of Days to Update: 21

Source: NYC Department of City Planning
Telephone: 212-720-3401
Last EDR Contact: 09/22/2017
Next Scheduled EDR Contact: 01/01/2018
Data Release Frequency: Varies

ENV RES DECL: Environmental Restrictive Declarations

The Environmental Restrictive Declarations (ERD) listed were recorded in connection with a zoning action against the noted Tax Blocks and Tax Lots, or portion thereof, and are available in the property records on file at the Office of the City Register for Bronx, Kings, New York and Queens counties or at the Richmond County Clerk's office. They contain environmental requirements with respect to hazardous materials, air quality and/or noise in accordance with Section 11-15 of this Resolution.

Date of Government Version: 06/27/2017
Date Data Arrived at EDR: 09/21/2017
Date Made Active in Reports: 09/22/2017
Number of Days to Update: 1

Source: New York City Department of City Planning
Telephone: 212-720-3300
Last EDR Contact: 09/19/2017
Next Scheduled EDR Contact: 01/01/2018
Data Release Frequency: Varies

ENG CONTROLS: Registry of Engineering Controls

Environmental Remediation sites that have engineering controls in place.

Date of Government Version: 08/15/2017
Date Data Arrived at EDR: 08/17/2017
Date Made Active in Reports: 10/24/2017
Number of Days to Update: 68

Source: Department of Environmental Conservation
Telephone: 518-402-9553
Last EDR Contact: 08/17/2017
Next Scheduled EDR Contact: 11/27/2017
Data Release Frequency: Quarterly

INST CONTROL: Registry of Institutional Controls

Environmental Remediation sites that have institutional controls in place.

Date of Government Version: 08/15/2017
Date Data Arrived at EDR: 08/17/2017
Date Made Active in Reports: 10/24/2017
Number of Days to Update: 68

Source: Department of Environmental Conservation
Telephone: 518-402-9553
Last EDR Contact: 08/17/2017
Next Scheduled EDR Contact: 11/27/2017
Data Release Frequency: Quarterly

State and tribal voluntary cleanup sites

VCP NYC: Voluntary Cleanup Program Listing NYC
New York City voluntary cleanup program sites.

Date of Government Version: 10/04/2017
Date Data Arrived at EDR: 10/06/2017
Date Made Active in Reports: 11/13/2017
Number of Days to Update: 38

Source: New York City Office of Environmental Protection
Telephone: 212-788-8841
Last EDR Contact: 09/18/2017
Next Scheduled EDR Contact: 01/01/2018
Data Release Frequency: Varies

VCP: Voluntary Cleanup Agreements
New York established its Voluntary Cleanup Program (VCP) to address the environmental, legal and financial barriers that often hinder the redevelopment and reuse of contaminated properties. The Voluntary Cleanup Program was developed to enhance private sector cleanup of brownfields by enabling parties to remediate sites using private rather than public funds and to reduce the development pressures on "greenfield" sites.

Date of Government Version: 08/15/2017
Date Data Arrived at EDR: 08/17/2017
Date Made Active in Reports: 10/24/2017
Number of Days to Update: 68

Source: Department of Environmental Conservation
Telephone: 518-402-9711
Last EDR Contact: 08/17/2017
Next Scheduled EDR Contact: 11/27/2017
Data Release Frequency: Semi-Annually

INDIAN VCP R7: Voluntary Cleanup Priority Lisitng
A listing of voluntary cleanup priority sites located on Indian Land located in Region 7.

Date of Government Version: 03/20/2008
Date Data Arrived at EDR: 04/22/2008
Date Made Active in Reports: 05/19/2008
Number of Days to Update: 27

Source: EPA, Region 7
Telephone: 913-551-7365
Last EDR Contact: 04/20/2009
Next Scheduled EDR Contact: 07/20/2009
Data Release Frequency: Varies

INDIAN VCP R1: Voluntary Cleanup Priority Listing
A listing of voluntary cleanup priority sites located on Indian Land located in Region 1.

Date of Government Version: 07/27/2015
Date Data Arrived at EDR: 09/29/2015
Date Made Active in Reports: 02/18/2016
Number of Days to Update: 142

Source: EPA, Region 1
Telephone: 617-918-1102
Last EDR Contact: 09/25/2017
Next Scheduled EDR Contact: 01/08/2018
Data Release Frequency: Varies

State and tribal Brownfields sites

BROWNFIELDS: Brownfields Site List
A Brownfield is any real property where redevelopment or re-use may be complicated by the presence or potential presence of a hazardous waste, petroleum, pollutant, or contaminant.

Date of Government Version: 08/15/2017
Date Data Arrived at EDR: 08/17/2017
Date Made Active in Reports: 10/24/2017
Number of Days to Update: 68

Source: Department of Environmental Conservation
Telephone: 518-402-9764
Last EDR Contact: 08/17/2017
Next Scheduled EDR Contact: 11/27/2017
Data Release Frequency: Semi-Annually

ERP: Environmental Restoration Program Listing

In an effort to spur the cleanup and redevelopment of brownfields, New Yorkers approved a $200 million Environmental Restoration or Brownfields Fund as part of the $1.75 billion Clean Water/Clean Air Bond Act of 1996 (1996 Bond Act). Enhancements to the program were enacted on October 7, 2003. Under the Environmental Restoration Program, the State provides grants to municipalities to reimburse up to 90 percent of on-site eligible costs and 100% of off-site eligible costs for site investigation and remediation activities. Once remediated, the property may then be reused for commercial, industrial, residential or public use.

Date of Government Version: 08/15/2017
Date Data Arrived at EDR: 08/17/2017
Date Made Active in Reports: 10/24/2017
Number of Days to Update: 68

Source: Department of Environmental Conservation
Telephone: 518-402-9622
Last EDR Contact: 08/17/2017
Next Scheduled EDR Contact: 11/27/2017
Data Release Frequency: Quarterly

ADDITIONAL ENVIRONMENTAL RECORDS

Local Brownfield lists

US BROWNFIELDS: A Listing of Brownfields Sites

Brownfields are real property, the expansion, redevelopment, or reuse of which may be complicated by the presence or potential presence of a hazardous substance, pollutant, or contaminant. Cleaning up and reinvesting in these properties takes development pressures off of undeveloped, open land, and both improves and protects the environment. Assessment, Cleanup and Redevelopment Exchange System (ACRES) stores information reported by EPA Brownfields grant recipients on brownfields properties assessed or cleaned up with grant funding as well as information on Targeted Brownfields Assessments performed by EPA Regions. A listing of ACRES Brownfield sites is obtained from Cleanups in My Community. Cleanups in My Community provides information on Brownfields properties for which information is reported back to EPA, as well as areas served by Brownfields grant programs.

Date of Government Version: 06/19/2017
Date Data Arrived at EDR: 06/20/2017
Date Made Active in Reports: 09/15/2017
Number of Days to Update: 87

Source: Environmental Protection Agency
Telephone: 202-566-2777
Last EDR Contact: 09/20/2017
Next Scheduled EDR Contact: 01/01/2018
Data Release Frequency: Semi-Annually

Local Lists of Landfill / Solid Waste Disposal Sites

SWRCY: Registered Recycling Facility List

A listing of recycling facilities.

Date of Government Version: 09/25/2017
Date Data Arrived at EDR: 09/26/2017
Date Made Active in Reports: 11/13/2017
Number of Days to Update: 48

Source: Department of Environmental Conservation
Telephone: 518-402-8705
Last EDR Contact: 09/21/2017
Next Scheduled EDR Contact: 01/15/2018
Data Release Frequency: Quarterly

SWTIRE: Registered Waste Tire Storage & Facility List

A listing of facilities registered to accept waste tires.

Date of Government Version: 06/14/2017
Date Data Arrived at EDR: 06/16/2017
Date Made Active in Reports: 09/22/2017
Number of Days to Update: 98

Source: Department of Environmental Conservation
Telephone: 518-402-8694
Last EDR Contact: 09/15/2017
Next Scheduled EDR Contact: 12/25/2017
Data Release Frequency: Annually

INDIAN ODI: Report on the Status of Open Dumps on Indian Lands

Location of open dumps on Indian land.

Date of Government Version: 12/31/1998
Date Data Arrived at EDR: 12/03/2007
Date Made Active in Reports: 01/24/2008
Number of Days to Update: 52

Source: Environmental Protection Agency
Telephone: 703-308-8245
Last EDR Contact: 10/30/2017
Next Scheduled EDR Contact: 02/12/2018
Data Release Frequency: Varies

DEBRIS REGION 9: Torres Martinez Reservation Illegal Dump Site Locations
A listing of illegal dump sites location on the Torres Martinez Indian Reservation located in eastern Riverside County and northern Imperial County, California.

Date of Government Version: 01/12/2009
Date Data Arrived at EDR: 05/07/2009
Date Made Active in Reports: 09/21/2009
Number of Days to Update: 137

Source: EPA, Region 9
Telephone: 415-947-4219
Last EDR Contact: 10/20/2017
Next Scheduled EDR Contact: 02/05/2018
Data Release Frequency: No Update Planned

ODI: Open Dump Inventory
An open dump is defined as a disposal facility that does not comply with one or more of the Part 257 or Part 258 Subtitle D Criteria.

Date of Government Version: 06/30/1985
Date Data Arrived at EDR: 08/09/2004
Date Made Active in Reports: 09/17/2004
Number of Days to Update: 39

Source: Environmental Protection Agency
Telephone: 800-424-9346
Last EDR Contact: 06/09/2004
Next Scheduled EDR Contact: N/A
Data Release Frequency: No Update Planned

IHS OPEN DUMPS: Open Dumps on Indian Land
A listing of all open dumps located on Indian Land in the United States.

Date of Government Version: 04/01/2014
Date Data Arrived at EDR: 08/06/2014
Date Made Active in Reports: 01/29/2015
Number of Days to Update: 176

Source: Department of Health & Human Serivces, Indian Health Service
Telephone: 301-443-1452
Last EDR Contact: 11/03/2017
Next Scheduled EDR Contact: 02/12/2018
Data Release Frequency: Varies

Local Lists of Hazardous waste / Contaminated Sites

US HIST CDL: National Clandestine Laboratory Register
A listing of clandestine drug lab locations that have been removed from the DEAs National Clandestine Laboratory Register.

Date of Government Version: 07/13/2017
Date Data Arrived at EDR: 09/06/2017
Date Made Active in Reports: 10/06/2017
Number of Days to Update: 30

Source: Drug Enforcement Administration
Telephone: 202-307-1000
Last EDR Contact: 08/30/2017
Next Scheduled EDR Contact: 12/11/2017
Data Release Frequency: No Update Planned

DEL SHWS: Delisted Registry Sites
A database listing of sites delisted from the Registry of Inactive Hazardous Waste Disposal Sites.

Date of Government Version: 08/15/2017
Date Data Arrived at EDR: 08/17/2017
Date Made Active in Reports: 09/22/2017
Number of Days to Update: 36

Source: Department of Environmental Conservation
Telephone: 518-402-9622
Last EDR Contact: 08/17/2017
Next Scheduled EDR Contact: 11/27/2017
Data Release Frequency: Annually

US CDL: Clandestine Drug Labs
A listing of clandestine drug lab locations. The U.S. Department of Justice ("the Department") provides this web site as a public service. It contains addresses of some locations where law enforcement agencies reported they found chemicals or other items that indicated the presence of either clandestine drug laboratories or dumpsites. In most cases, the source of the entries is not the Department, and the Department has not verified the entry and does not guarantee its accuracy. Members of the public must verify the accuracy of all entries by, for example, contacting local law enforcement and local health departments.

Date of Government Version: 07/13/2017
Date Data Arrived at EDR: 09/06/2017
Date Made Active in Reports: 10/06/2017
Number of Days to Update: 30

Source: Drug Enforcement Administration
Telephone: 202-307-1000
Last EDR Contact: 08/30/2017
Next Scheduled EDR Contact: 12/11/2017
Data Release Frequency: Quarterly

Local Lists of Registered Storage Tanks

HIST UST: Historical Petroleum Bulk Storage Database
These facilities have petroleum storage capacities in excess of 1,100 gallons and less than 400,000 gallons. This database contains detailed information per site. It is no longer updated due to the sensitive nature of the information involved. See UST for more current data.

Date of Government Version: 01/01/2002
Date Data Arrived at EDR: 06/02/2006
Date Made Active in Reports: 07/20/2006
Number of Days to Update: 48

Source: Department of Environmental Conservation
Telephone: 518-402-9549
Last EDR Contact: 10/23/2006
Next Scheduled EDR Contact: 01/22/2007
Data Release Frequency: Varies

HIST AST: Historical Petroleum Bulk Storage Database
These facilities have petroleum storage capabilities in excess of 1,100 gallons and less than 400,000 gallons. This database contains detailed information per site. No longer updated due to the sensitive nature of the information involved. See AST for more current data.

Date of Government Version: 01/01/2002
Date Data Arrived at EDR: 06/02/2006
Date Made Active in Reports: 07/20/2006
Number of Days to Update: 48

Source: Department of Environmental Conservation
Telephone: 518-402-9549
Last EDR Contact: 10/23/2006
Next Scheduled EDR Contact: 01/22/2007
Data Release Frequency: No Update Planned

Local Land Records

LIENS: Spill Liens Information
Lien information from the Oil Spill Fund.

Date of Government Version: 11/06/2017
Date Data Arrived at EDR: 11/07/2017
Date Made Active in Reports: 11/13/2017
Number of Days to Update: 6

Source: Office of the State Comptroller
Telephone: 518-474-9034
Last EDR Contact: 11/06/2017
Next Scheduled EDR Contact: 02/19/2018
Data Release Frequency: Quarterly

LIENS 2: CERCLA Lien Information
A Federal CERCLA ('Superfund') lien can exist by operation of law at any site or property at which EPA has spent Superfund monies. These monies are spent to investigate and address releases and threatened releases of contamination. CERCLIS provides information as to the identity of these sites and properties.

Date of Government Version: 07/11/2017
Date Data Arrived at EDR: 07/26/2017
Date Made Active in Reports: 10/13/2017
Number of Days to Update: 79

Source: Environmental Protection Agency
Telephone: 202-564-6023
Last EDR Contact: 11/03/2017
Next Scheduled EDR Contact: 02/05/2018
Data Release Frequency: Semi-Annually

Records of Emergency Release Reports

HMIRS: Hazardous Materials Information Reporting System
Hazardous Materials Incident Report System. HMIRS contains hazardous material spill incidents reported to DOT.

Date of Government Version: 09/21/2017
Date Data Arrived at EDR: 09/21/2017
Date Made Active in Reports: 10/13/2017
Number of Days to Update: 22

Source: U.S. Department of Transportation
Telephone: 202-366-4555
Last EDR Contact: 09/21/2017
Next Scheduled EDR Contact: 01/08/2018
Data Release Frequency: Quarterly

SPILLS: Spills Information Database
Data collected on spills reported to NYSDEC as required by one or more of the following: Article 12 of the Navigation Law, 6 NYCRR Section 613.8 (from PBS regs), or 6 NYCRR Section 595.2 (from CBS regs). It includes spills active as of April 1, 1986, as well as spills occurring since this date.

Date of Government Version: 10/31/2017
Date Data Arrived at EDR: 10/31/2017
Date Made Active in Reports: 11/02/2017
Number of Days to Update: 2

Source: Department of Environmental Conservation
Telephone: 518-402-9549
Last EDR Contact: 10/31/2017
Next Scheduled EDR Contact: 11/27/2017
Data Release Frequency: Varies

HIST SPILLS: SPILLS Database

This database contains records of chemical and petroleum spill incidents. Under State law, petroleum and hazardous chemical spills that can impact the waters of the state must be reported by the spiller (and, in some cases, by anyone who has knowledge of the spills). In 2002, the Department of Environmental Conservation stopped providing updates to its original Spills Information Database. This database includes fields that are no longer available from the NYDEC as of January 1, 2002. Current information may be found in the NY SPILLS database. Department of Environmental Conservation.

Date of Government Version: 01/01/2002
Date Data Arrived at EDR: 07/08/2005
Date Made Active in Reports: 07/14/2005
Number of Days to Update: 6

Source: Department of Environmental Conservation
Telephone: 518-402-9549
Last EDR Contact: 07/07/2005
Next Scheduled EDR Contact: N/A
Data Release Frequency: No Update Planned

SPILLS 90: SPILLS90 data from FirstSearch

Spills 90 includes those spill and release records available exclusively from FirstSearch databases. Typically, they may include chemical, oil and/or hazardous substance spills recorded after 1990. Duplicate records that are already included in EDR incident and release records are not included in Spills 90.

Date of Government Version: 12/14/2012
Date Data Arrived at EDR: 01/03/2013
Date Made Active in Reports: 02/12/2013
Number of Days to Update: 40

Source: FirstSearch
Telephone: N/A
Last EDR Contact: 01/03/2013
Next Scheduled EDR Contact: N/A
Data Release Frequency: No Update Planned

SPILLS 80: SPILLS80 data from FirstSearch

Spills 80 includes those spill and release records available from FirstSearch databases prior to 1990. Typically, they may include chemical, oil and/or hazardous substance spills recorded before 1990. Duplicate records that are already included in EDR incident and release records are not included in Spills 80.

Date of Government Version: 11/02/2010
Date Data Arrived at EDR: 01/03/2013
Date Made Active in Reports: 03/07/2013
Number of Days to Update: 63

Source: FirstSearch
Telephone: N/A
Last EDR Contact: 01/03/2013
Next Scheduled EDR Contact: N/A
Data Release Frequency: No Update Planned

Other Ascertainable Records

RCRA NonGen / NLR: RCRA - Non Generators / No Longer Regulated

RCRAInfo is EPA's comprehensive information system, providing access to data supporting the Resource Conservation and Recovery Act (RCRA) of 1976 and the Hazardous and Solid Waste Amendments (HSWA) of 1984. The database includes selective information on sites which generate, transport, store, treat and/or dispose of hazardous waste as defined by the Resource Conservation and Recovery Act (RCRA). Non-Generators do not presently generate hazardous waste.

Date of Government Version: 09/13/2017
Date Data Arrived at EDR: 09/26/2017
Date Made Active in Reports: 10/06/2017
Number of Days to Update: 10

Source: Environmental Protection Agency
Telephone: (212) 637-3660
Last EDR Contact: 09/26/2017
Next Scheduled EDR Contact: 01/08/2018
Data Release Frequency: Quarterly

FUDS: Formerly Used Defense Sites

The listing includes locations of Formerly Used Defense Sites properties where the US Army Corps of Engineers is actively working or will take necessary cleanup actions.

Date of Government Version: 01/31/2015
Date Data Arrived at EDR: 07/08/2015
Date Made Active in Reports: 10/13/2015
Number of Days to Update: 97

Source: U.S. Army Corps of Engineers
Telephone: 202-528-4285
Last EDR Contact: 08/25/2017
Next Scheduled EDR Contact: 12/04/2017
Data Release Frequency: Varies

DOD: Department of Defense Sites

This data set consists of federally owned or administered lands, administered by the Department of Defense, that have any area equal to or greater than 640 acres of the United States, Puerto Rico, and the U.S. Virgin Islands.

Date of Government Version: 12/31/2005
Date Data Arrived at EDR: 11/10/2006
Date Made Active in Reports: 01/11/2007
Number of Days to Update: 62

Source: USGS
Telephone: 888-275-8747
Last EDR Contact: 10/13/2017
Next Scheduled EDR Contact: 01/22/2018
Data Release Frequency: Semi-Annually

FEDLAND: Federal and Indian Lands

Federally and Indian administrated lands of the United States. Lands included are administrated by: Army Corps of Engineers, Bureau of Reclamation, National Wild and Scenic River, National Wildlife Refuge, Public Domain Land, Wilderness, Wilderness Study Area, Wildlife Management Area, Bureau of Indian Affairs, Bureau of Land Management, Department of Justice, Forest Service, Fish and Wildlife Service, National Park Service.

Date of Government Version: 12/31/2005
Date Data Arrived at EDR: 02/06/2006
Date Made Active in Reports: 01/11/2007
Number of Days to Update: 339

Source: U.S. Geological Survey
Telephone: 888-275-8747
Last EDR Contact: 10/11/2017
Next Scheduled EDR Contact: 01/22/2018
Data Release Frequency: N/A

SCRD DRYCLEANERS: State Coalition for Remediation of Drycleaners Listing

The State Coalition for Remediation of Drycleaners was established in 1998, with support from the U.S. EPA Office of Superfund Remediation and Technology Innovation. It is comprised of representatives of states with established drycleaner remediation programs. Currently the member states are Alabama, Connecticut, Florida, Illinois, Kansas, Minnesota, Missouri, North Carolina, Oregon, South Carolina, Tennessee, Texas, and Wisconsin.

Date of Government Version: 01/01/2017
Date Data Arrived at EDR: 02/03/2017
Date Made Active in Reports: 04/07/2017
Number of Days to Update: 63

Source: Environmental Protection Agency
Telephone: 615-532-8599
Last EDR Contact: 08/18/2017
Next Scheduled EDR Contact: 11/27/2017
Data Release Frequency: Varies

US FIN ASSUR: Financial Assurance Information

All owners and operators of facilities that treat, store, or dispose of hazardous waste are required to provide proof that they will have sufficient funds to pay for the clean up, closure, and post-closure care of their facilities.

Date of Government Version: 05/10/2017
Date Data Arrived at EDR: 05/17/2017
Date Made Active in Reports: 09/15/2017
Number of Days to Update: 121

Source: Environmental Protection Agency
Telephone: 202-566-1917
Last EDR Contact: 11/01/2017
Next Scheduled EDR Contact: 01/08/2018
Data Release Frequency: Quarterly

EPA WATCH LIST: EPA WATCH LIST

EPA maintains a "Watch List" to facilitate dialogue between EPA, state and local environmental agencies on enforcement matters relating to facilities with alleged violations identified as either significant or high priority. Being on the Watch List does not mean that the facility has actually violated the law only that an investigation by EPA or a state or local environmental agency has led those organizations to allege that an unproven violation has in fact occurred. Being on the Watch List does not represent a higher level of concern regarding the alleged violations that were detected, but instead indicates cases requiring additional dialogue between EPA, state and local agencies - primarily because of the length of time the alleged violation has gone unaddressed or unresolved.

Date of Government Version: 08/30/2013
Date Data Arrived at EDR: 03/21/2014
Date Made Active in Reports: 06/17/2014
Number of Days to Update: 88

Source: Environmental Protection Agency
Telephone: 617-520-3000
Last EDR Contact: 11/06/2017
Next Scheduled EDR Contact: 02/19/2018
Data Release Frequency: Quarterly

2020 COR ACTION: 2020 Corrective Action Program List

The EPA has set ambitious goals for the RCRA Corrective Action program by creating the 2020 Corrective Action Universe. This RCRA cleanup baseline includes facilities expected to need corrective action. The 2020 universe contains a wide variety of sites. Some properties are heavily contaminated while others were contaminated but have since been cleaned up. Still others have not been fully investigated yet, and may require little or no remediation. Inclusion in the 2020 Universe does not necessarily imply failure on the part of a facility to meet its RCRA obligations.

Date of Government Version: 04/22/2013
Date Data Arrived at EDR: 03/03/2015
Date Made Active in Reports: 03/09/2015
Number of Days to Update: 6

Source: Environmental Protection Agency
Telephone: 703-308-4044
Last EDR Contact: 11/09/2017
Next Scheduled EDR Contact: 02/19/2018
Data Release Frequency: Varies

TSCA: Toxic Substances Control Act

Toxic Substances Control Act. TSCA identifies manufacturers and importers of chemical substances included on the TSCA Chemical Substance Inventory list. It includes data on the production volume of these substances by plant site.

Date of Government Version: 12/31/2012
Date Data Arrived at EDR: 01/15/2015
Date Made Active in Reports: 01/29/2015
Number of Days to Update: 14

Source: EPA
Telephone: 202-260-5521
Last EDR Contact: 09/22/2017
Next Scheduled EDR Contact: 01/01/2018
Data Release Frequency: Every 4 Years

TRIS: Toxic Chemical Release Inventory System

Toxic Release Inventory System. TRIS identifies facilities which release toxic chemicals to the air, water and land in reportable quantities under SARA Title III Section 313.

Date of Government Version: 12/31/2014
Date Data Arrived at EDR: 11/24/2015
Date Made Active in Reports: 04/05/2016
Number of Days to Update: 133

Source: EPA
Telephone: 202-566-0250
Last EDR Contact: 08/23/2017
Next Scheduled EDR Contact: 12/04/2017
Data Release Frequency: Annually

SSTS: Section 7 Tracking Systems

Section 7 of the Federal Insecticide, Fungicide and Rodenticide Act, as amended (92 Stat. 829) requires all registered pesticide-producing establishments to submit a report to the Environmental Protection Agency by March 1st each year. Each establishment must report the types and amounts of pesticides, active ingredients and devices being produced, and those having been produced and sold or distributed in the past year.

Date of Government Version: 12/31/2009
Date Data Arrived at EDR: 12/10/2010
Date Made Active in Reports: 02/25/2011
Number of Days to Update: 77

Source: EPA
Telephone: 202-564-4203
Last EDR Contact: 10/27/2017
Next Scheduled EDR Contact: 02/05/2018
Data Release Frequency: Annually

ROD: Records Of Decision

Record of Decision. ROD documents mandate a permanent remedy at an NPL (Superfund) site containing technical and health information to aid in the cleanup.

Date of Government Version: 09/27/2017
Date Data Arrived at EDR: 10/12/2017
Date Made Active in Reports: 10/20/2017
Number of Days to Update: 8

Source: EPA
Telephone: 703-416-0223
Last EDR Contact: 11/03/2017
Next Scheduled EDR Contact: 12/18/2017
Data Release Frequency: Annually

RMP: Risk Management Plans

When Congress passed the Clean Air Act Amendments of 1990, it required EPA to publish regulations and guidance for chemical accident prevention at facilities using extremely hazardous substances. The Risk Management Program Rule (RMP Rule) was written to implement Section 112(r) of these amendments. The rule, which built upon existing industry codes and standards, requires companies of all sizes that use certain flammable and toxic substances to develop a Risk Management Program, which includes a(n): Hazard assessment that details the potential effects of an accidental release, an accident history of the last five years, and an evaluation of worst-case and alternative accidental releases; Prevention program that includes safety precautions and maintenance, monitoring, and employee training measures; and Emergency response program that spells out emergency health care, employee training measures and procedures for informing the public and response agencies (e.g the fire department) should an accident occur.

Date of Government Version: 02/01/2017
Date Data Arrived at EDR: 02/09/2017
Date Made Active in Reports: 04/07/2017
Number of Days to Update: 57

Source: Environmental Protection Agency
Telephone: 202-564-8600
Last EDR Contact: 10/23/2017
Next Scheduled EDR Contact: 02/05/2018
Data Release Frequency: Varies

RAATS: RCRA Administrative Action Tracking System

RCRA Administration Action Tracking System. RAATS contains records based on enforcement actions issued under RCRA pertaining to major violators and includes administrative and civil actions brought by the EPA. For administration actions after September 30, 1995, data entry in the RAATS database was discontinued. EPA will retain a copy of the database for historical records. It was necessary to terminate RAATS because a decrease in agency resources made it impossible to continue to update the information contained in the database.

Date of Government Version: 04/17/1995
Date Data Arrived at EDR: 07/03/1995
Date Made Active in Reports: 08/07/1995
Number of Days to Update: 35

Source: EPA
Telephone: 202-564-4104
Last EDR Contact: 06/02/2008
Next Scheduled EDR Contact: 09/01/2008
Data Release Frequency: No Update Planned

PRP: Potentially Responsible Parties

A listing of verified Potentially Responsible Parties

Date of Government Version: 10/25/2013
Date Data Arrived at EDR: 10/17/2014
Date Made Active in Reports: 10/20/2014
Number of Days to Update: 3

Source: EPA
Telephone: 202-564-6023
Last EDR Contact: 11/03/2017
Next Scheduled EDR Contact: 02/19/2018
Data Release Frequency: Quarterly

PADS: PCB Activity Database System

PCB Activity Database. PADS Identifies generators, transporters, commercial storers and/or brokers and disposers of PCB's who are required to notify the EPA of such activities.

Date of Government Version: 06/01/2017
Date Data Arrived at EDR: 06/09/2017
Date Made Active in Reports: 10/13/2017
Number of Days to Update: 126

Source: EPA
Telephone: 202-566-0500
Last EDR Contact: 10/13/2017
Next Scheduled EDR Contact: 01/22/2018
Data Release Frequency: Annually

ICIS: Integrated Compliance Information System

The Integrated Compliance Information System (ICIS) supports the information needs of the national enforcement and compliance program as well as the unique needs of the National Pollutant Discharge Elimination System (NPDES) program.

Date of Government Version: 11/18/2016
Date Data Arrived at EDR: 11/23/2016
Date Made Active in Reports: 02/10/2017
Number of Days to Update: 79

Source: Environmental Protection Agency
Telephone: 202-564-2501
Last EDR Contact: 10/11/2017
Next Scheduled EDR Contact: 01/22/2018
Data Release Frequency: Quarterly

FTTS: FIFRA/ TSCA Tracking System - FIFRA (Federal Insecticide, Fungicide, & Rodenticide Act)/TSCA (Toxic Substances Control Act)
FTTS tracks administrative cases and pesticide enforcement actions and compliance activities related to FIFRA, TSCA and EPCRA (Emergency Planning and Community Right-to-Know Act). To maintain currency, EDR contacts the Agency on a quarterly basis.

Date of Government Version: 04/09/2009
Date Data Arrived at EDR: 04/16/2009
Date Made Active in Reports: 05/11/2009
Number of Days to Update: 25

Source: EPA/Office of Prevention, Pesticides and Toxic Substances
Telephone: 202-566-1667
Last EDR Contact: 08/18/2017
Next Scheduled EDR Contact: 12/04/2017
Data Release Frequency: Quarterly

FTTS INSP: FIFRA/ TSCA Tracking System - FIFRA (Federal Insecticide, Fungicide, & Rodenticide Act)/TSCA (Toxic Substances Control Act)
A listing of FIFRA/TSCA Tracking System (FTTS) inspections and enforcements.

Date of Government Version: 04/09/2009
Date Data Arrived at EDR: 04/16/2009
Date Made Active in Reports: 05/11/2009
Number of Days to Update: 25

Source: EPA
Telephone: 202-566-1667
Last EDR Contact: 08/18/2017
Next Scheduled EDR Contact: 12/04/2017
Data Release Frequency: Quarterly

MLTS: Material Licensing Tracking System
MLTS is maintained by the Nuclear Regulatory Commission and contains a list of approximately 8,100 sites which possess or use radioactive materials and which are subject to NRC licensing requirements. To maintain currency, EDR contacts the Agency on a quarterly basis.

Date of Government Version: 08/30/2016
Date Data Arrived at EDR: 09/08/2016
Date Made Active in Reports: 10/21/2016
Number of Days to Update: 43

Source: Nuclear Regulatory Commission
Telephone: 301-415-7169
Last EDR Contact: 10/16/2017
Next Scheduled EDR Contact: 11/20/2017
Data Release Frequency: Quarterly

COAL ASH DOE: Steam-Electric Plant Operation Data
A listing of power plants that store ash in surface ponds.

Date of Government Version: 12/31/2005
Date Data Arrived at EDR: 08/07/2009
Date Made Active in Reports: 10/22/2009
Number of Days to Update: 76

Source: Department of Energy
Telephone: 202-586-8719
Last EDR Contact: 10/03/2017
Next Scheduled EDR Contact: 12/18/2017
Data Release Frequency: Varies

COAL ASH EPA: Coal Combustion Residues Surface Impoundments List
A listing of coal combustion residues surface impoundments with high hazard potential ratings.

Date of Government Version: 07/01/2014
Date Data Arrived at EDR: 09/10/2014
Date Made Active in Reports: 10/20/2014
Number of Days to Update: 40

Source: Environmental Protection Agency
Telephone: N/A
Last EDR Contact: 09/08/2017
Next Scheduled EDR Contact: 12/18/2017
Data Release Frequency: Varies

PCB TRANSFORMER: PCB Transformer Registration Database
The database of PCB transformer registrations that includes all PCB registration submittals.

Date of Government Version: 02/01/2011
Date Data Arrived at EDR: 10/19/2011
Date Made Active in Reports: 01/10/2012
Number of Days to Update: 83

Source: Environmental Protection Agency
Telephone: 202-566-0517
Last EDR Contact: 10/26/2017
Next Scheduled EDR Contact: 02/05/2018
Data Release Frequency: Varies

RADINFO: Radiation Information Database
The Radiation Information Database (RADINFO) contains information about facilities that are regulated by U.S. Environmental Protection Agency (EPA) regulations for radiation and radioactivity.

Date of Government Version: 10/02/2017
Date Data Arrived at EDR: 10/05/2017
Date Made Active in Reports: 10/13/2017
Number of Days to Update: 8

Source: Environmental Protection Agency
Telephone: 202-343-9775
Last EDR Contact: 10/05/2017
Next Scheduled EDR Contact: 01/15/2018
Data Release Frequency: Quarterly

HIST FTTS: FIFRA/TSCA Tracking System Administrative Case Listing

A complete administrative case listing from the FIFRA/TSCA Tracking System (FTTS) for all ten EPA regions. The information was obtained from the National Compliance Database (NCDB). NCDB supports the implementation of FIFRA (Federal Insecticide, Fungicide, and Rodenticide Act) and TSCA (Toxic Substances Control Act). Some EPA regions are now closing out records. Because of that, and the fact that some EPA regions are not providing EPA Headquarters with updated records, it was decided to create a HIST FTTS database. It included records that may not be included in the newer FTTS database updates. This database is no longer updated.

Date of Government Version: 10/19/2006
Date Data Arrived at EDR: 03/01/2007
Date Made Active in Reports: 04/10/2007
Number of Days to Update: 40

Source: Environmental Protection Agency
Telephone: 202-564-2501
Last EDR Contact: 12/17/2007
Next Scheduled EDR Contact: 03/17/2008
Data Release Frequency: No Update Planned

HIST FTTS INSP: FIFRA/TSCA Tracking System Inspection & Enforcement Case Listing

A complete inspection and enforcement case listing from the FIFRA/TSCA Tracking System (FTTS) for all ten EPA regions. The information was obtained from the National Compliance Database (NCDB). NCDB supports the implementation of FIFRA (Federal Insecticide, Fungicide, and Rodenticide Act) and TSCA (Toxic Substances Control Act). Some EPA regions are now closing out records. Because of that, and the fact that some EPA regions are not providing EPA Headquarters with updated records, it was decided to create a HIST FTTS database. It included records that may not be included in the newer FTTS database updates. This database is no longer updated.

Date of Government Version: 10/19/2006
Date Data Arrived at EDR: 03/01/2007
Date Made Active in Reports: 04/10/2007
Number of Days to Update: 40

Source: Environmental Protection Agency
Telephone: 202-564-2501
Last EDR Contact: 12/17/2008
Next Scheduled EDR Contact: 03/17/2008
Data Release Frequency: No Update Planned

DOT OPS: Incident and Accident Data

Department of Transporation, Office of Pipeline Safety Incident and Accident data.

Date of Government Version: 07/31/2012
Date Data Arrived at EDR: 08/07/2012
Date Made Active in Reports: 09/18/2012
Number of Days to Update: 42

Source: Department of Transporation, Office of Pipeline Safety
Telephone: 202-366-4595
Last EDR Contact: 10/31/2017
Next Scheduled EDR Contact: 02/12/2018
Data Release Frequency: Varies

CONSENT: Superfund (CERCLA) Consent Decrees

Major legal settlements that establish responsibility and standards for cleanup at NPL (Superfund) sites. Released periodically by United States District Courts after settlement by parties to litigation matters.

Date of Government Version: 06/30/2017
Date Data Arrived at EDR: 08/03/2017
Date Made Active in Reports: 10/20/2017
Number of Days to Update: 78

Source: Department of Justice, Consent Decree Library
Telephone: Varies
Last EDR Contact: 09/25/2017
Next Scheduled EDR Contact: 01/08/2018
Data Release Frequency: Varies

BRS: Biennial Reporting System

The Biennial Reporting System is a national system administered by the EPA that collects data on the generation and management of hazardous waste. BRS captures detailed data from two groups: Large Quantity Generators (LQG) and Treatment, Storage, and Disposal Facilities.

Date of Government Version: 12/31/2015
Date Data Arrived at EDR: 02/22/2017
Date Made Active in Reports: 09/28/2017
Number of Days to Update: 218

Source: EPA/NTIS
Telephone: 800-424-9346
Last EDR Contact: 09/21/2017
Next Scheduled EDR Contact: 12/04/2017
Data Release Frequency: Biennially

INDIAN RESERV: Indian Reservations

This map layer portrays Indian administered lands of the United States that have any area equal to or greater than 640 acres.

Date of Government Version: 12/31/2014
Date Data Arrived at EDR: 07/14/2015
Date Made Active in Reports: 01/10/2017
Number of Days to Update: 546

Source: USGS
Telephone: 202-208-3710
Last EDR Contact: 10/11/2017
Next Scheduled EDR Contact: 01/22/2018
Data Release Frequency: Semi-Annually

FUSRAP: Formerly Utilized Sites Remedial Action Program

DOE established the Formerly Utilized Sites Remedial Action Program (FUSRAP) in 1974 to remediate sites where radioactive contamination remained from Manhattan Project and early U.S. Atomic Energy Commission (AEC) operations.

Date of Government Version: 12/23/2016
Date Data Arrived at EDR: 12/27/2016
Date Made Active in Reports: 02/17/2017
Number of Days to Update: 52

Source: Department of Energy
Telephone: 202-586-3559
Last EDR Contact: 11/02/2017
Next Scheduled EDR Contact: 02/19/2018
Data Release Frequency: Varies

UMTRA: Uranium Mill Tailings Sites

Uranium ore was mined by private companies for federal government use in national defense programs. When the mills shut down, large piles of the sand-like material (mill tailings) remain after uranium has been extracted from the ore. Levels of human exposure to radioactive materials from the piles are low; however, in some cases tailings were used as construction materials before the potential health hazards of the tailings were recognized.

Date of Government Version: 06/23/2017
Date Data Arrived at EDR: 10/11/2017
Date Made Active in Reports: 11/03/2017
Number of Days to Update: 23

Source: Department of Energy
Telephone: 505-845-0011
Last EDR Contact: 10/10/2017
Next Scheduled EDR Contact: 12/04/2017
Data Release Frequency: Varies

LEAD SMELTER 1: Lead Smelter Sites

A listing of former lead smelter site locations.

Date of Government Version: 05/30/2017
Date Data Arrived at EDR: 06/09/2017
Date Made Active in Reports: 09/15/2017
Number of Days to Update: 98

Source: Environmental Protection Agency
Telephone: 703-603-8787
Last EDR Contact: 11/03/2017
Next Scheduled EDR Contact: 01/15/2018
Data Release Frequency: Varies

LEAD SMELTER 2: Lead Smelter Sites

A list of several hundred sites in the U.S. where secondary lead smelting was done from 1931and 1964. These sites may pose a threat to public health through ingestion or inhalation of contaminated soil or dust

Date of Government Version: 04/05/2001
Date Data Arrived at EDR: 10/27/2010
Date Made Active in Reports: 12/02/2010
Number of Days to Update: 36

Source: American Journal of Public Health
Telephone: 703-305-6451
Last EDR Contact: 12/02/2009
Next Scheduled EDR Contact: N/A
Data Release Frequency: No Update Planned

US AIRS (AFS): Aerometric Information Retrieval System Facility Subsystem (AFS)

The database is a sub-system of Aerometric Information Retrieval System (AIRS). AFS contains compliance data on air pollution point sources regulated by the U.S. EPA and/or state and local air regulatory agencies. This information comes from source reports by various stationary sources of air pollution, such as electric power plants, steel mills, factories, and universities, and provides information about the air pollutants they produce. Action, air program, air program pollutant, and general level plant data. It is used to track emissions and compliance data from industrial plants.

Date of Government Version: 10/12/2016
Date Data Arrived at EDR: 10/26/2016
Date Made Active in Reports: 02/03/2017
Number of Days to Update: 100

Source: EPA
Telephone: 202-564-2496
Last EDR Contact: 09/26/2017
Next Scheduled EDR Contact: 01/08/2018
Data Release Frequency: Annually

US AIRS MINOR: Air Facility System Data
A listing of minor source facilities.

Date of Government Version: 10/12/2016
Date Data Arrived at EDR: 10/26/2016
Date Made Active in Reports: 02/03/2017
Number of Days to Update: 100

Source: EPA
Telephone: 202-564-2496
Last EDR Contact: 09/26/2017
Next Scheduled EDR Contact: 01/08/2018
Data Release Frequency: Annually

US MINES: Mines Master Index File
Contains all mine identification numbers issued for mines active or opened since 1971. The data also includes violation information.

Date of Government Version: 07/31/2017
Date Data Arrived at EDR: 08/30/2017
Date Made Active in Reports: 10/13/2017
Number of Days to Update: 44

Source: Department of Labor, Mine Safety and Health Administration
Telephone: 303-231-5959
Last EDR Contact: 08/30/2017
Next Scheduled EDR Contact: 12/11/2017
Data Release Frequency: Semi-Annually

US MINES 2: Ferrous and Nonferrous Metal Mines Database Listing
This map layer includes ferrous (ferrous metal mines are facilities that extract ferrous metals, such as iron ore or molybdenum) and nonferrous (Nonferrous metal mines are facilities that extract nonferrous metals, such as gold, silver, copper, zinc, and lead) metal mines in the United States.

Date of Government Version: 12/05/2005
Date Data Arrived at EDR: 02/29/2008
Date Made Active in Reports: 04/18/2008
Number of Days to Update: 49

Source: USGS
Telephone: 703-648-7709
Last EDR Contact: 09/01/2017
Next Scheduled EDR Contact: 12/11/2017
Data Release Frequency: Varies

US MINES 3: Active Mines & Mineral Plants Database Listing
Active Mines and Mineral Processing Plant operations for commodities monitored by the Minerals Information Team of the USGS.

Date of Government Version: 04/14/2011
Date Data Arrived at EDR: 06/08/2011
Date Made Active in Reports: 09/13/2011
Number of Days to Update: 97

Source: USGS
Telephone: 703-648-7709
Last EDR Contact: 09/01/2017
Next Scheduled EDR Contact: 12/11/2017
Data Release Frequency: Varies

ABANDONED MINES: Abandoned Mines
An inventory of land and water impacted by past mining (primarily coal mining) is maintained by OSMRE to provide information needed to implement the Surface Mining Control and Reclamation Act of 1977 (SMCRA). The inventory contains information on the location, type, and extent of AML impacts, as well as, information on the cost associated with the reclamation of those problems. The inventory is based upon field surveys by State, Tribal, and OSMRE program officials. It is dynamic to the extent that it is modified as new problems are identified and existing problems are reclaimed.

Date of Government Version: 09/25/2017
Date Data Arrived at EDR: 09/26/2017
Date Made Active in Reports: 10/20/2017
Number of Days to Update: 24

Source: Department of Interior
Telephone: 202-208-2609
Last EDR Contact: 09/25/2017
Next Scheduled EDR Contact: 12/25/2017
Data Release Frequency: Quarterly

FINDS: Facility Index System/Facility Registry System

Facility Index System. FINDS contains both facility information and 'pointers' to other sources that contain more detail. EDR includes the following FINDS databases in this report: PCS (Permit Compliance System), AIRS (Aerometric Information Retrieval System), DOCKET (Enforcement Docket used to manage and track information on civil judicial enforcement cases for all environmental statutes), FURS (Federal Underground Injection Control), C-DOCKET (Criminal Docket System used to track criminal enforcement actions for all environmental statutes), FFIS (Federal Facilities Information System), STATE (State Environmental Laws and Statutes), and PADS (PCB Activity Data System).

Date of Government Version: 07/23/2017
Date Data Arrived at EDR: 09/06/2017
Date Made Active in Reports: 09/15/2017
Number of Days to Update: 9

Source: EPA
Telephone: (212) 637-3000
Last EDR Contact: 09/06/2017
Next Scheduled EDR Contact: 12/18/2017
Data Release Frequency: Quarterly

UXO: Unexploded Ordnance Sites

A listing of unexploded ordnance site locations

Date of Government Version: 10/25/2016
Date Data Arrived at EDR: 06/02/2017
Date Made Active in Reports: 10/13/2017
Number of Days to Update: 133

Source: Department of Defense
Telephone: 703-704-1564
Last EDR Contact: 10/16/2017
Next Scheduled EDR Contact: 01/29/2018
Data Release Frequency: Varies

DOCKET HWC: Hazardous Waste Compliance Docket Listing

A complete list of the Federal Agency Hazardous Waste Compliance Docket Facilities.

Date of Government Version: 02/13/2017
Date Data Arrived at EDR: 02/15/2017
Date Made Active in Reports: 11/03/2017
Number of Days to Update: 261

Source: Environmental Protection Agency
Telephone: 202-564-0527
Last EDR Contact: 09/21/2017
Next Scheduled EDR Contact: 12/11/2017
Data Release Frequency: Varies

ECHO: Enforcement & Compliance History Information

ECHO provides integrated compliance and enforcement information for about 800,000 regulated facilities nationwide.

Date of Government Version: 09/02/2017
Date Data Arrived at EDR: 09/06/2017
Date Made Active in Reports: 10/20/2017
Number of Days to Update: 44

Source: Environmental Protection Agency
Telephone: 202-564-2280
Last EDR Contact: 09/06/2017
Next Scheduled EDR Contact: 12/18/2017
Data Release Frequency: Quarterly

FUELS PROGRAM: EPA Fuels Program Registered Listing

This listing includes facilities that are registered under the Part 80 (Code of Federal Regulations) EPA Fuels Programs. All companies now are required to submit new and updated registrations.

Date of Government Version: 08/17/2017
Date Data Arrived at EDR: 08/17/2017
Date Made Active in Reports: 09/15/2017
Number of Days to Update: 29

Source: EPA
Telephone: 800-385-6164
Last EDR Contact: 08/17/2017
Next Scheduled EDR Contact: 12/04/2017
Data Release Frequency: Quarterly

AIRS: Air Emissions Data

Point source emissions inventory data.

Date of Government Version: 11/06/2017
Date Data Arrived at EDR: 11/07/2017
Date Made Active in Reports: 11/13/2017
Number of Days to Update: 6

Source: Department of Environmental Conservation
Telephone: 518-402-8452
Last EDR Contact: 10/23/2017
Next Scheduled EDR Contact: 02/05/2018
Data Release Frequency: Annually

COAL ASH: Coal Ash Disposal Site Listing
A listing of coal ash disposal site locations.

Date of Government Version: 09/25/2017
Date Data Arrived at EDR: 09/26/2017
Date Made Active in Reports: 10/12/2017
Number of Days to Update: 16

Source: Department of Environmental Conservation
Telephone: 518-402-8660
Last EDR Contact: 09/21/2017
Next Scheduled EDR Contact: 01/15/2018
Data Release Frequency: Quarterly

DRYCLEANERS: Registered Drycleaners
A listing of all registered drycleaning facilities.

Date of Government Version: 10/27/2016
Date Data Arrived at EDR: 01/10/2017
Date Made Active in Reports: 02/10/2017
Number of Days to Update: 31

Source: Department of Environmental Conservation
Telephone: 518-402-8403
Last EDR Contact: 09/08/2017
Next Scheduled EDR Contact: 12/25/2017
Data Release Frequency: Varies

E DESIGNATION: E DESIGNATION SITE LISTING
The (E (Environmental)) designation would ensure that sampling and remediation take place on the subject properties, and would avoid any significant impacts related to hazardous materials at these locations. The (E) designations would require that the fee owner of the sites conduct a testing and sampling protocol, and remediation where appropriate, to the satisfaction of the NYCDEP before the issuance of a building permit by the Department of Buildings pursuant to the provisions of Section 11-15 of the Zoning Resolution (Environmental Requirements). The (E) designations also include a mandatory construction-related health and safety plan which must be approved by NYCDEP.

Date of Government Version: 08/22/2017
Date Data Arrived at EDR: 09/21/2017
Date Made Active in Reports: 09/22/2017
Number of Days to Update: 1

Source: New York City Department of City Planning
Telephone: 718-595-6658
Last EDR Contact: 09/18/2017
Next Scheduled EDR Contact: 01/01/2018
Data Release Frequency: Varies

Financial Assurance 1: Financial Assurance Information Listing
Financial assurance information.

Date of Government Version: 09/07/2017
Date Data Arrived at EDR: 10/02/2017
Date Made Active in Reports: 10/12/2017
Number of Days to Update: 10

Source: Department of Environmental Conservation
Telephone: 518-402-8660
Last EDR Contact: 09/21/2017
Next Scheduled EDR Contact: 01/15/2018
Data Release Frequency: Quarterly

Financial Assurance 2: Financial Assurance Information Listing
A listing of financial assurance information for hazardous waste facilities. Financial assurance is intended to ensure that resources are available to pay for the cost of closure, post-closure care, and corrective measures if the owner or operator of a regulated facility is unable or unwilling to pay.

Date of Government Version: 03/09/2017
Date Data Arrived at EDR: 04/12/2017
Date Made Active in Reports: 10/13/2017
Number of Days to Update: 184

Source: Department of Environmental Conservation
Telephone: 518-402-8712
Last EDR Contact: 09/08/2017
Next Scheduled EDR Contact: 12/25/2017
Data Release Frequency: Varies

HSWDS: Hazardous Substance Waste Disposal Site Inventory
The list includes any known or suspected hazardous substance waste disposal sites. Also included are sites delisted from the Registry of Inactive Hazardous Waste Disposal Sites and non-Registry sites that U.S. EPA Preliminary Assessment (PA) reports or Site Investigation (SI) reports were prepared. Hazardous Substance Waste Disposal Sites are eligible to be Superfund sites now that the New York State Superfund has been refinanced and changed. This means that the study inventory has served its purpose and will no longer be maintained as a separate entity. The last version of the study inventory is frozen in time. The sites on the study will not automatically be made Superfund sites, rather each site will be further evaluated for listing on the Registry. So overtime they will be added to the registry or not.

Date of Government Version: 01/01/2003
Date Data Arrived at EDR: 10/20/2006
Date Made Active in Reports: 11/30/2006
Number of Days to Update: 41

Source: Department of Environmental Conservation
Telephone: 518-402-9564
Last EDR Contact: 05/26/2009
Next Scheduled EDR Contact: 08/24/2009
Data Release Frequency: No Update Planned

NY MANIFEST: Facility and Manifest Data

Manifest is a document that lists and tracks hazardous waste from the generator through transporters to a TSD facility.

Date of Government Version: 10/01/2017
Date Data Arrived at EDR: 11/01/2017
Date Made Active in Reports: 11/13/2017
Number of Days to Update: 12

Source: Department of Environmental Conservation
Telephone: 518-402-8651
Last EDR Contact: 11/01/2017
Next Scheduled EDR Contact: 02/12/2018
Data Release Frequency: Quarterly

SPDES: State Pollutant Discharge Elimination System

New York State has a state program which has been approved by the United States Environmental Protection Agency for the control of wastewater and stormwater discharges in accordance with the Clean Water Act. Under New York State law the program is known as the State Pollutant Discharge Elimination System (SPDES) and is broader in scope than that required by the Clean Water Act in that it controls point source discharges to groundwaters as well as surface waters.

Date of Government Version: 07/24/2017
Date Data Arrived at EDR: 08/08/2017
Date Made Active in Reports: 10/13/2017
Number of Days to Update: 66

Source: Department of Environmental Conservation
Telephone: 518-402-8233
Last EDR Contact: 10/23/2017
Next Scheduled EDR Contact: 02/05/2018
Data Release Frequency: No Update Planned

UIC: Underground Injection Control Wells

A listing of enhanced oil recovery underground injection wells.

Date of Government Version: 09/05/2017
Date Data Arrived at EDR: 09/08/2017
Date Made Active in Reports: 10/13/2017
Number of Days to Update: 35

Source: Department of Environmental Conservation
Telephone: 518-402-8056
Last EDR Contact: 09/08/2017
Next Scheduled EDR Contact: 12/18/2017
Data Release Frequency: Quarterly

EDR HIGH RISK HISTORICAL RECORDS

EDR Exclusive Records

EDR MGP: EDR Proprietary Manufactured Gas Plants

The EDR Proprietary Manufactured Gas Plant Database includes records of coal gas plants (manufactured gas plants) compiled by EDR's researchers. Manufactured gas sites were used in the United States from the 1800's to 1950's to produce a gas that could be distributed and used as fuel. These plants used whale oil, rosin, coal, or a mixture of coal, oil, and water that also produced a significant amount of waste. Many of the byproducts of the gas production, such as coal tar (oily waste containing volatile and non-volatile chemicals), sludges, oils and other compounds are potentially hazardous to human health and the environment. The byproduct from this process was frequently disposed of directly at the plant site and can remain or spread slowly, serving as a continuous source of soil and groundwater contamination.

Date of Government Version: N/A
Date Data Arrived at EDR: N/A
Date Made Active in Reports: N/A
Number of Days to Update: N/A

Source: EDR, Inc.
Telephone: N/A
Last EDR Contact: N/A
Next Scheduled EDR Contact: N/A
Data Release Frequency: No Update Planned

EDR Hist Auto: EDR Exclusive Historic Auto Stations

EDR has searched selected national collections of business directories and has collected listings of potential gas station/filling station/service station sites that were available to EDR researchers. EDR's review was limited to those categories of sources that might, in EDR's opinion, include gas station/filling station/service station establishments. The categories reviewed included, but were not limited to gas, gas station, gasoline station, filling station, auto, automobile repair, auto service station, service station, etc. This database falls within a category of information EDR classifies as "High Risk Historical Records", or HRHR. EDR's HRHR effort presents unique and sometimes proprietary data about past sites and operations that typically create environmental concerns, but may not show up in current government records searches.

Date of Government Version: N/A
Date Data Arrived at EDR: N/A
Date Made Active in Reports: N/A
Number of Days to Update: N/A

Source: EDR, Inc.
Telephone: N/A
Last EDR Contact: N/A
Next Scheduled EDR Contact: N/A
Data Release Frequency: Varies

EDR Hist Cleaner: EDR Exclusive Historic Cleaners

EDR has searched selected national collections of business directories and has collected listings of potential dry cleaner sites that were available to EDR researchers. EDR's review was limited to those categories of sources that might, in EDR's opinion, include dry cleaning establishments. The categories reviewed included, but were not limited to dry cleaners, cleaners, laundry, laundromat, cleaning/laundry, wash & dry etc. This database falls within a category of information EDR classifies as "High Risk Historical Records", or HRHR. EDR's HRHR effort presents unique and sometimes proprietary data about past sites and operations that typically create environmental concerns, but may not show up in current government records searches.

Date of Government Version: N/A
Date Data Arrived at EDR: N/A
Date Made Active in Reports: N/A
Number of Days to Update: N/A

Source: EDR, Inc.
Telephone: N/A
Last EDR Contact: N/A
Next Scheduled EDR Contact: N/A
Data Release Frequency: Varies

EDR RECOVERED GOVERNMENT ARCHIVES

Exclusive Recovered Govt. Archives

RGA HWS: Recovered Government Archive State Hazardous Waste Facilities List

The EDR Recovered Government Archive State Hazardous Waste database provides a list of SHWS incidents derived from historical databases and includes many records that no longer appear in current government lists. Compiled from Records formerly available from the Department of Environmental Conservation in New York.

Date of Government Version: N/A
Date Data Arrived at EDR: 07/01/2013
Date Made Active in Reports: 12/30/2013
Number of Days to Update: 182

Source: Department of Environmental Conservation
Telephone: N/A
Last EDR Contact: 06/01/2012
Next Scheduled EDR Contact: N/A
Data Release Frequency: Varies

RGA LF: Recovered Government Archive Solid Waste Facilities List

The EDR Recovered Government Archive Landfill database provides a list of landfills derived from historical databases and includes many records that no longer appear in current government lists. Compiled from Records formerly available from the Department of Environmental Conservation in New York.

Date of Government Version: N/A
Date Data Arrived at EDR: 07/01/2013
Date Made Active in Reports: 01/10/2014
Number of Days to Update: 193

Source: Department of Environmental Conservation
Telephone: N/A
Last EDR Contact: 06/01/2012
Next Scheduled EDR Contact: N/A
Data Release Frequency: Varies

COUNTY RECORDS

CORTLAND COUNTY:

Cortland County Storage Tank Listing

A listing of aboveground storage tank sites located in Cortland County.

Date of Government Version: 06/26/2017
Date Data Arrived at EDR: 08/18/2017
Date Made Active in Reports: 09/22/2017
Number of Days to Update: 35

Source: Cortland County Health Department
Telephone: 607-753-5035
Last EDR Contact: 10/30/2017
Next Scheduled EDR Contact: 02/12/2018
Data Release Frequency: Quarterly

Cortland County Storage Tank Listing
A listing of underground storage tank sites located in Cortland County.

Date of Government Version: 06/26/2017
Date Data Arrived at EDR: 08/18/2017
Date Made Active in Reports: 09/22/2017
Number of Days to Update: 35

Source: Cortland County Health Department
Telephone: 607-753-5035
Last EDR Contact: 10/30/2017
Next Scheduled EDR Contact: 02/12/2018
Data Release Frequency: Quarterly

NASSAU COUNTY:

Registered Tank Database
A listing of aboveground storage tank sites located in Nassau County.

Date of Government Version: 01/09/2017
Date Data Arrived at EDR: 01/11/2017
Date Made Active in Reports: 02/15/2017
Number of Days to Update: 35

Source: Nassau County Health Department
Telephone: 516-571-3314
Last EDR Contact: 11/10/2017
Next Scheduled EDR Contact: 02/12/2018
Data Release Frequency: No Update Planned

Storage Tank Database
A listing of aboveground storage tank sites located in Nassau County.

Date of Government Version: 02/15/2011
Date Data Arrived at EDR: 02/23/2011
Date Made Active in Reports: 03/29/2011
Number of Days to Update: 34

Source: Nassau County Office of the Fire Marshal
Telephone: 516-572-1000
Last EDR Contact: 10/26/2017
Next Scheduled EDR Contact: 02/12/2018
Data Release Frequency: Varies

Registered Tank Database in Nassau County
A listing of facilities in Nassau County with storage tanks.

Date of Government Version: 01/09/2017
Date Data Arrived at EDR: 01/11/2017
Date Made Active in Reports: 02/15/2017
Number of Days to Update: 35

Source: Nassau County Department of Health
Telephone: 516-227-9691
Last EDR Contact: 11/10/2017
Next Scheduled EDR Contact: 02/12/2018
Data Release Frequency: Varies

Registered Tank Database
A listing of underground storage tank sites located in Nassau County.

Date of Government Version: 01/09/2017
Date Data Arrived at EDR: 01/11/2017
Date Made Active in Reports: 02/15/2017
Number of Days to Update: 35

Source: Nassau County Health Department
Telephone: 516-571-3314
Last EDR Contact: 11/10/2017
Next Scheduled EDR Contact: 02/12/2018
Data Release Frequency: No Update Planned

Storage Tank Database
A listing of underground storage tank sites located in Nassau County.

Date of Government Version: 02/15/2011
Date Data Arrived at EDR: 02/23/2011
Date Made Active in Reports: 03/29/2011
Number of Days to Update: 34

Source: Nassau County Office of the Fire Marshal
Telephone: 516-572-1000
Last EDR Contact: 10/26/2017
Next Scheduled EDR Contact: 02/12/2018
Data Release Frequency: Varies

ROCKLAND COUNTY:

Petroleum Bulk Storage Database
A listing of aboveground storage tank sites located in Rockland County.

Date of Government Version: 02/02/2017
Date Data Arrived at EDR: 03/17/2017
Date Made Active in Reports: 09/22/2017
Number of Days to Update: 189

Source: Rockland County Health Department
Telephone: 914-364-2605
Last EDR Contact: 08/31/2017
Next Scheduled EDR Contact: 12/18/2017
Data Release Frequency: Quarterly

Petroleum Bulk Storage Database
A listing of underground storage tank sites located in Rockland County.

Date of Government Version: 02/02/2017
Date Data Arrived at EDR: 03/17/2017
Date Made Active in Reports: 09/22/2017
Number of Days to Update: 189

Source: Rockland County Health Department
Telephone: 914-364-2605
Last EDR Contact: 08/31/2017
Next Scheduled EDR Contact: 12/18/2017
Data Release Frequency: Quarterly

SUFFOLK COUNTY:

Storage Tank Database
A listing of aboveground storage tank sites located in Suffolk County.

Date of Government Version: 03/03/2015
Date Data Arrived at EDR: 03/10/2015
Date Made Active in Reports: 03/23/2015
Number of Days to Update: 13

Source: Suffolk County Department of Health Services
Telephone: 631-854-2521
Last EDR Contact: 10/30/2017
Next Scheduled EDR Contact: 02/12/2018
Data Release Frequency: No Update Planned

Storage Tank Database
A listing of underground storage tank sites located in Suffolk County.

Date of Government Version: 03/03/2015
Date Data Arrived at EDR: 03/10/2015
Date Made Active in Reports: 03/23/2015
Number of Days to Update: 13

Source: Suffolk County Department of Health Services
Telephone: 631-854-2521
Last EDR Contact: 10/30/2017
Next Scheduled EDR Contact: 02/12/2018
Data Release Frequency: No Update Planned

WESTCHESTER COUNTY:

Listing of Storage Tanks
A listing of aboveground storage tank sites located in Westchester County.

Date of Government Version: 07/03/2017
Date Data Arrived at EDR: 08/15/2017
Date Made Active in Reports: 09/22/2017
Number of Days to Update: 38

Source: Westchester County Department of Health
Telephone: 914-813-5161
Last EDR Contact: 10/26/2017
Next Scheduled EDR Contact: 02/12/2018
Data Release Frequency: Varies

Listing of Storage Tanks
A listing of underground storage tank sites located in Westchester County.

Date of Government Version: 07/03/2017
Date Data Arrived at EDR: 08/15/2017
Date Made Active in Reports: 09/22/2017
Number of Days to Update: 38

Source: Westchester County Department of Health
Telephone: 914-813-5161
Last EDR Contact: 10/26/2017
Next Scheduled EDR Contact: 02/12/2018
Data Release Frequency: Varies

OTHER DATABASE(S)

Depending on the geographic area covered by this report, the data provided in these specialty databases may or may not be complete. For example, the existence of wetlands information data in a specific report does not mean that all wetlands in the area covered by the report are included. Moreover, the absence of any reported wetlands information does not necessarily mean that wetlands do not exist in the area covered by the report.

CT MANIFEST: Hazardous Waste Manifest Data
Facility and manifest data. Manifest is a document that lists and tracks hazardous waste from the generator through transporters to a tsd facility.

Date of Government Version: 07/28/2017
Date Data Arrived at EDR: 08/18/2017
Date Made Active in Reports: 11/14/2017
Number of Days to Update: 88

Source: Department of Energy & Environmental Protection
Telephone: 860-424-3375
Last EDR Contact: 11/14/2017
Next Scheduled EDR Contact: 02/26/2018
Data Release Frequency: No Update Planned

NJ MANIFEST: Manifest Information
Hazardous waste manifest information.

Date of Government Version: 12/31/2016
Date Data Arrived at EDR: 04/11/2017
Date Made Active in Reports: 07/27/2017
Number of Days to Update: 107

Source: Department of Environmental Protection
Telephone: N/A
Last EDR Contact: 10/05/2017
Next Scheduled EDR Contact: 01/22/2018
Data Release Frequency: Annually

PA MANIFEST: Manifest Information
Hazardous waste manifest information.

Date of Government Version: 12/31/2016
Date Data Arrived at EDR: 07/25/2017
Date Made Active in Reports: 09/25/2017
Number of Days to Update: 62

Source: Department of Environmental Protection
Telephone: 717-783-8990
Last EDR Contact: 10/16/2017
Next Scheduled EDR Contact: 01/29/2018
Data Release Frequency: Annually

RI MANIFEST: Manifest information
Hazardous waste manifest information

Date of Government Version: 12/31/2013
Date Data Arrived at EDR: 06/19/2015
Date Made Active in Reports: 07/15/2015
Number of Days to Update: 26

Source: Department of Environmental Management
Telephone: 401-222-2797
Last EDR Contact: 08/21/2017
Next Scheduled EDR Contact: 12/04/2017
Data Release Frequency: Annually

VT MANIFEST: Hazardous Waste Manifest Data
Hazardous waste manifest information.

Date of Government Version: 08/29/2017
Date Data Arrived at EDR: 09/08/2017
Date Made Active in Reports: 11/10/2017
Number of Days to Update: 63

Source: Department of Environmental Conservation
Telephone: 802-241-3443
Last EDR Contact: 10/16/2017
Next Scheduled EDR Contact: 01/29/2018
Data Release Frequency: Annually

WI MANIFEST: Manifest Information
Hazardous waste manifest information.

Date of Government Version: 12/31/2016
Date Data Arrived at EDR: 04/13/2017
Date Made Active in Reports: 07/14/2017
Number of Days to Update: 92

Source: Department of Natural Resources
Telephone: N/A
Last EDR Contact: 09/11/2017
Next Scheduled EDR Contact: 12/25/2017
Data Release Frequency: Annually

Oil/Gas Pipelines
Source: PennWell Corporation
Petroleum Bundle (Crude Oil, Refined Products, Petrochemicals, Gas Liquids (LPG/NGL), and Specialty Gases (Miscellaneous)) N = Natural Gas Bundle (Natural Gas, Gas Liquids (LPG/NGL), and Specialty Gases (Miscellaneous)). This map includes information copyrighted by PennWell Corporation. This information is provided on a best effort basis and PennWell Corporation does not guarantee its accuracy nor warrant its fitness for any particular purpose. Such information has been reprinted with the permission of PennWell.

Electric Power Transmission Line Data
Source: PennWell Corporation
This map includes information copyrighted by PennWell Corporation. This information is provided on a best effort basis and PennWell Corporation does not guarantee its accuracy nor warrant its fitness for any particular purpose. Such information has been reprinted with the permission of PennWell.

Sensitive Receptors: There are individuals deemed sensitive receptors due to their fragile immune systems and special sensitivity to environmental discharges. These sensitive receptors typically include the elderly, the sick, and children. While the location of all sensitive receptors cannot be determined, EDR indicates those buildings and facilities - schools, daycares, hospitals, medical centers, and nursing homes - where individuals who are sensitive receptors are likely to be located.

AHA Hospitals:
Source: American Hospital Association, Inc.
Telephone: 312-280-5991
The database includes a listing of hospitals based on the American Hospital Association's annual survey of hospitals.

Medical Centers: Provider of Services Listing
Source: Centers for Medicare & Medicaid Services
Telephone: 410-786-3000
A listing of hospitals with Medicare provider number, produced by Centers of Medicare & Medicaid Services, a federal agency within the U.S. Department of Health and Human Services.

Nursing Homes
Source: National Institutes of Health
Telephone: 301-594-6248
Information on Medicare and Medicaid certified nursing homes in the United States.

Public Schools
Source: National Center for Education Statistics
Telephone: 202-502-7300
The National Center for Education Statistics' primary database on elementary and secondary public education in the United States. It is a comprehensive, annual, national statistical database of all public elementary and secondary schools and school districts, which contains data that are comparable across all states.

Private Schools
Source: National Center for Education Statistics
Telephone: 202-502-7300
The National Center for Education Statistics' primary database on private school locations in the United States.

Daycare Centers: Day Care Providers
Source: Department of Health
Telephone: 212-676-2444

Flood Zone Data: This data was obtained from the Federal Emergency Management Agency (FEMA). It depicts 100-year and 500-year flood zones as defined by FEMA. It includes the National Flood Hazard Layer (NFHL) which incorporates Flood Insurance Rate Map (FIRM) data and Q3 data from FEMA in areas not covered by NFHL.
Source: FEMA
Telephone: 877-336-2627
Date of Government Version: 2003, 2015

NWI: National Wetlands Inventory. This data, available in select counties across the country, was obtained by EDR in 2002, 2005 and 2010 from the U.S. Fish and Wildlife Service.

State Wetlands Data: Freshwater Wetlands
Source: Department of Environmental Conservation
Telephone: 518-402-8961

GOVERNMENT RECORDS SEARCHED / DATA CURRENCY TRACKING

Current USGS 7.5 Minute Topographic Map
Source: U.S. Geological Survey

STREET AND ADDRESS INFORMATION

© 2015 TomTom North America, Inc. All rights reserved. This material is proprietary and the subject of copyright protection and other intellectual property rights owned by or licensed to Tele Atlas North America, Inc. The use of this material is subject to the terms of a license agreement. You will be held liable for any unauthorized copying or disclosure of this material.

GEOCHECK ®- PHYSICAL SETTING SOURCE ADDENDUM

TARGET PROPERTY ADDRESS

INLET ASSEMBLAGE
30 GEM STREET
BROOKLYN, NY 11222

TARGET PROPERTY COORDINATES

Latitude (North):	40.724831 - 40˚ 43' 29.39''
Longitude (West):	73.95617 - 73˚ 57' 22.21''
Universal Tranverse Mercator:	Zone 18
UTM X (Meters):	588154.9
UTM Y (Meters):	4508524.0
Elevation:	9 ft. above sea level

USGS TOPOGRAPHIC MAP

Target Property Map:	5940597 BROOKLYN, NY
Version Date:	2013

EDR's GeoCheck Physical Setting Source Addendum is provided to assist the environmental professional in forming an opinion about the impact of potential contaminant migration.

Assessment of the impact of contaminant migration generally has two principal investigative components:

1. Groundwater flow direction, and
2. Groundwater flow velocity.

Groundwater flow direction may be impacted by surface topography, hydrology, hydrogeology, characteristics of the soil, and nearby wells. Groundwater flow velocity is generally impacted by the nature of the geologic strata.

GEOCHECK® - PHYSICAL SETTING SOURCE SUMMARY

GROUNDWATER FLOW DIRECTION INFORMATION

Groundwater flow direction for a particular site is best determined by a qualified environmental professional using site-specific well data. If such data is not reasonably ascertainable, it may be necessary to rely on other sources of information, such as surface topographic information, hydrologic information, hydrogeologic data collected on nearby properties, and regional groundwater flow information (from deep aquifers).

TOPOGRAPHIC INFORMATION

Surface topography may be indicative of the direction of surficial groundwater flow. This information can be used to assist the environmental professional in forming an opinion about the impact of nearby contaminated properties or, should contamination exist on the target property, what downgradient sites might be impacted.

TARGET PROPERTY TOPOGRAPHY

General Topographic Gradient: General West

SURROUNDING TOPOGRAPHY: ELEVATION PROFILES

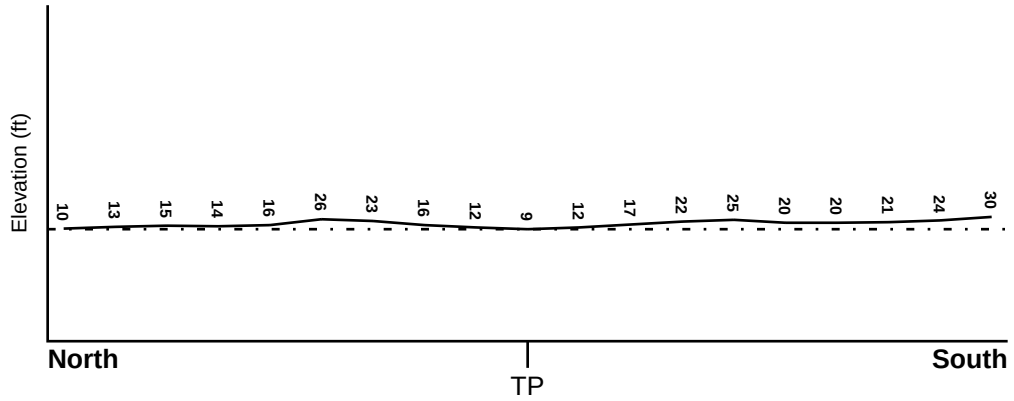

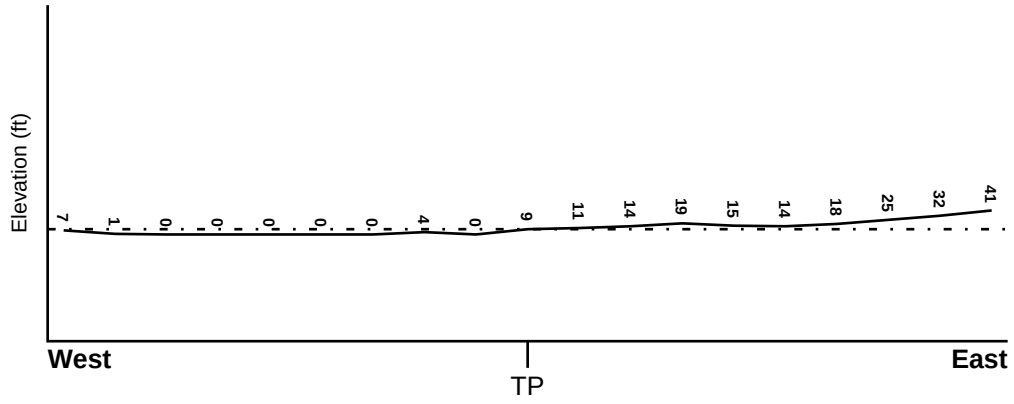

Target Property Elevation: 9 ft.

0 1/2 1 Miles

Source: Topography has been determined from the USGS 7.5' Digital Elevation Model and should be evaluated on a relative (not an absolute) basis. Relative elevation information between sites of close proximity should be field verified.

GEOCHECK® - PHYSICAL SETTING SOURCE SUMMARY

HYDROLOGIC INFORMATION

Surface water can act as a hydrologic barrier to groundwater flow. Such hydrologic information can be used to assist the environmental professional in forming an opinion about the impact of nearby contaminated properties or, should contamination exist on the target property, what downgradient sites might be impacted.

Refer to the Physical Setting Source Map following this summary for hydrologic information (major waterways and bodies of water).

FEMA FLOOD ZONE

Flood Plain Panel at Target Property	FEMA Source Type
3604970202F	FEMA FIRM Flood data

Additional Panels in search area:	FEMA Source Type
3604970201F	FEMA FIRM Flood data
3604970206F	FEMA FIRM Flood data
3604970203F	FEMA FIRM Flood data
3604970204F	FEMA FIRM Flood data

NATIONAL WETLAND INVENTORY

NWI Quad at Target Property	NWI Electronic Data Coverage
BROOKLYN	YES - refer to the Overview Map and Detail Map

HYDROGEOLOGIC INFORMATION

Hydrogeologic information obtained by installation of wells on a specific site can often be an indicator of groundwater flow direction in the immediate area. Such hydrogeologic information can be used to assist the environmental professional in forming an opinion about the impact of nearby contaminated properties or, should contamination exist on the target property, what downgradient sites might be impacted.

Site-Specific Hydrogeological Data*:

Search Radius:	1.25 miles
Status:	Not found

AQUIFLOW®

Search Radius: 1.000 Mile.

EDR has developed the AQUIFLOW Information System to provide data on the general direction of groundwater flow at specific points. EDR has reviewed reports submitted by environmental professionals to regulatory authorities at select sites and has extracted the date of the report, groundwater flow direction as determined hydrogeologically, and the depth to water table.

MAP ID	LOCATION FROM TP	GENERAL DIRECTION GROUNDWATER FLOW
Not Reported		

* ©1996 Site−specific hydrogeological data gathered by CERCLIS Alerts, Inc., Bainbridge Island, WA. All rights reserved. All of the information and opinions presented are those of the cited EPA report(s), which were completed under a Comprehensive Environmental Response Compensation and Liability Information System (CERCLIS) investigation.

GEOCHECK® - PHYSICAL SETTING SOURCE SUMMARY

GROUNDWATER FLOW VELOCITY INFORMATION

Groundwater flow velocity information for a particular site is best determined by a qualified environmental professional using site specific geologic and soil strata data. If such data are not reasonably ascertainable, it may be necessary to rely on other sources of information, including geologic age identification, rock stratigraphic unit and soil characteristics data collected on nearby properties and regional soil information. In general, contaminant plumes move more quickly through sandy-gravelly types of soils than silty-clayey types of soils.

GEOLOGIC INFORMATION IN GENERAL AREA OF TARGET PROPERTY

Geologic information can be used by the environmental professional in forming an opinion about the relative speed at which contaminant migration may be occurring.

ROCK STRATIGRAPHIC UNIT

Era:	Paleozoic
System:	Ordovician
Series:	Ordovician
Code:	Oe *(decoded above as Era, System & Series)*

GEOLOGIC AGE IDENTIFICATION

Category: Eugeosynclinal Deposits

Geologic Age and Rock Stratigraphic Unit Source: P.G. Schruben, R.E. Arndt and W.J. Bawiec, Geology of the Conterminous U.S. at 1:2,500,000 Scale - a digital representation of the 1974 P.B. King and H.M. Beikman Map, USGS Digital Data Series DDS - 11 (1994).

DOMINANT SOIL COMPOSITION IN GENERAL AREA OF TARGET PROPERTY

The U.S. Department of Agriculture's (USDA) Soil Conservation Service (SCS) leads the National Cooperative Soil Survey (NCSS) and is responsible for collecting, storing, maintaining and distributing soil survey information for privately owned lands in the United States. A soil map in a soil survey is a representation of soil patterns in a landscape. Soil maps for STATSGO are compiled by generalizing more detailed (SSURGO) soil survey maps. The following information is based on Soil Conservation Service STATSGO data.

Soil Component Name:	URBAN LAND
Soil Surface Texture:	variable
Hydrologic Group:	Not reported
Soil Drainage Class:	Not reported

Hydric Status: Soil does not meet the requirements for a hydric soil.

Corrosion Potential - Uncoated Steel:	Not Reported
Depth to Bedrock Min:	> 10 inches
Depth to Bedrock Max:	> 10 inches

GEOCHECK® - PHYSICAL SETTING SOURCE SUMMARY

Soil Layer Information							
	Boundary			Classification			
Layer	Upper	Lower	Soil Texture Class	AASHTO Group	Unified Soil	Permeability Rate (in/hr)	Soil Reaction (pH)
1	0 inches	6 inches	variable	Not reported	Not reported	Max: 0.00 Min: 0.00	Max: 0.00 Min: 0.00

OTHER SOIL TYPES IN AREA

Based on Soil Conservation Service STATSGO data, the following additional subordinant soil types may appear within the general area of target property.

Soil Surface Textures: silt loam
loamy sand
sandy loam
fine sandy loam

Surficial Soil Types: silt loam
loamy sand
sandy loam
fine sandy loam

Shallow Soil Types: sandy loam

Deeper Soil Types: unweathered bedrock
very gravelly - loamy sand
stratified
sandy loam

LOCAL / REGIONAL WATER AGENCY RECORDS

EDR Local/Regional Water Agency records provide water well information to assist the environmental professional in assessing sources that may impact ground water flow direction, and in forming an opinion about the impact of contaminant migration on nearby drinking water wells.

WELL SEARCH DISTANCE INFORMATION

DATABASE	SEARCH DISTANCE (miles)
Federal USGS	1.000
Federal FRDS PWS	Nearest PWS within 0.001 miles
State Database	1.000

FEDERAL USGS WELL INFORMATION

MAP ID	WELL ID	LOCATION FROM TP

GEOCHECK® - PHYSICAL SETTING SOURCE SUMMARY

FEDERAL USGS WELL INFORMATION

MAP ID	WELL ID	LOCATION FROM TP
A1	USGS40000829834	1/8 - 1/4 Mile South
A2	USGS40000829805	1/4 - 1/2 Mile South
B3	USGS40000829806	1/4 - 1/2 Mile SSW
B4	USGS40000829792	1/4 - 1/2 Mile South
5	USGS40000829816	1/2 - 1 Mile WSW
6	USGS40000830615	1/2 - 1 Mile North
7	USGS40000830576	1/2 - 1 Mile NNW
8	USGS40000829707	1/2 - 1 Mile SE
C9	USGS40000829572	1/2 - 1 Mile SSW
C10	USGS40000829561	1/2 - 1 Mile SSW
11	USGS40000829616	1/2 - 1 Mile SW
12	USGS40000829578	1/2 - 1 Mile SSE
D13	USGS40000829963	1/2 - 1 Mile East
D14	USGS40000829964	1/2 - 1 Mile East
E15	USGS40000829485	1/2 - 1 Mile SSE
E16	USGS40000829478	1/2 - 1 Mile SSE
17	USGS40000830369	1/2 - 1 Mile ENE
18	USGS40000829892	1/2 - 1 Mile East
19	USGS40000830814	1/2 - 1 Mile North
20	USGS40000830776	1/2 - 1 Mile NNE
21	USGS40000829529	1/2 - 1 Mile SW
22	USGS40000830700	1/2 - 1 Mile NE
23	USGS40000829373	1/2 - 1 Mile South
24	USGS40000829528	1/2 - 1 Mile SE
25	USGS40000830559	1/2 - 1 Mile NE

FEDERAL FRDS PUBLIC WATER SUPPLY SYSTEM INFORMATION

MAP ID	WELL ID	LOCATION FROM TP
No PWS System Found		

Note: PWS System location is not always the same as well location.

STATE DATABASE WELL INFORMATION

MAP ID	WELL ID	LOCATION FROM TP
No Wells Found		

PHYSICAL SETTING SOURCE MAP - 5106013.2s

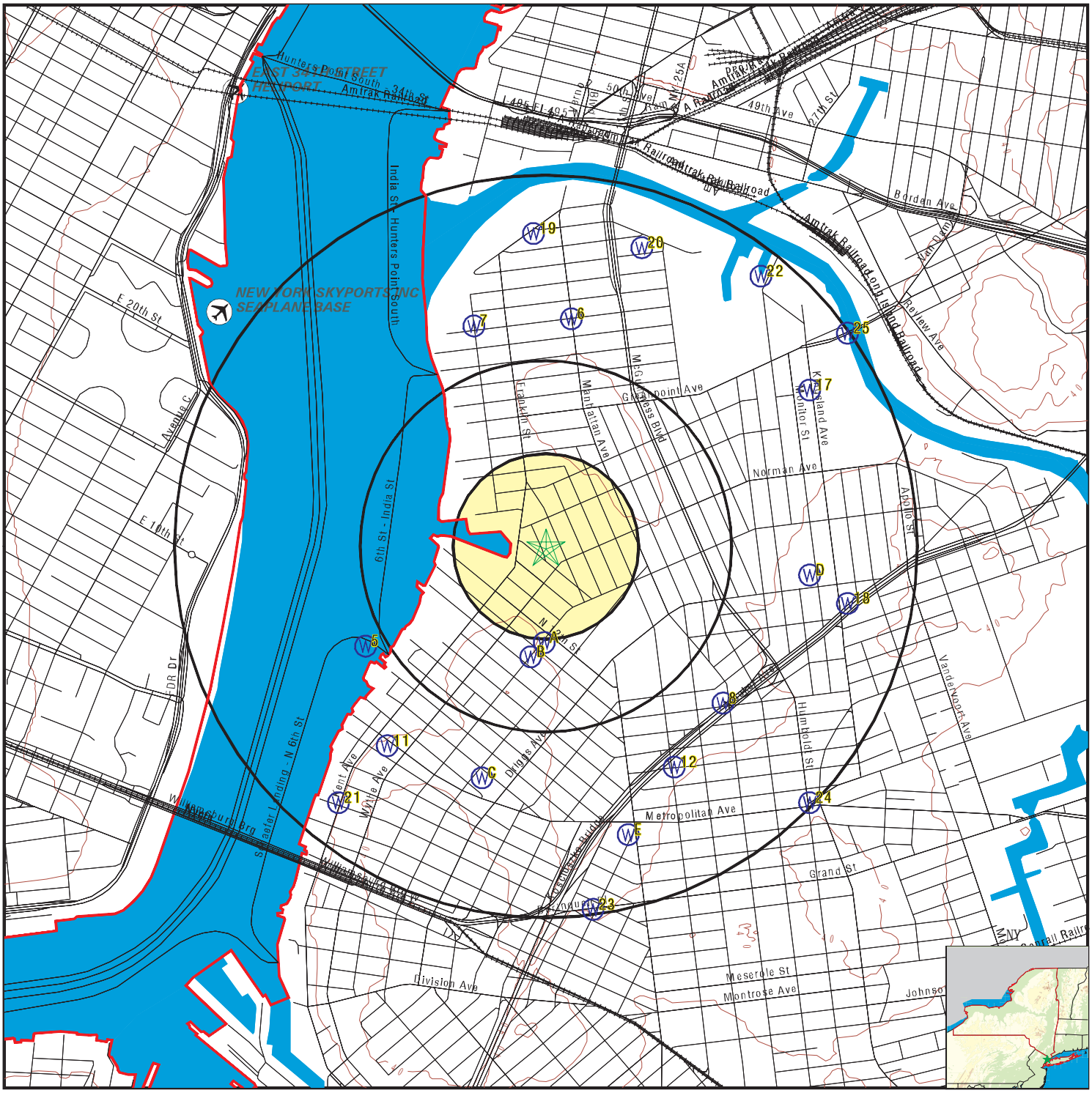

County Boundary
Major Roads
Contour Lines
Airports
Earthquake epicenter, Richter 5 or greater
Water Wells
Public Water Supply Wells
Cluster of Multiple Icons

Groundwater Flow Direction
GI Indeterminate Groundwater Flow at Location
GV Groundwater Flow Varies at Location
HD Closest Hydrogeological Data
Oil, gas or related wells

SITE NAME: Inlet Assemblage ADDRESS: 30 Gem Street Brooklyn NY 11222 LAT/LONG: 40.724831 / 73.95617	CLIENT: Langan Engineering, Inc. CONTACT: Shana Holberton INQUIRY #: 5106013.2s DATE: November 15, 2017 10:40 am

Copyright © 2017 EDR, Inc. © 2015 TomTom Rel. 2015.

Map ID Direction Distance Elevation	Database	EDR ID Number
A1 **South** **1/8 - 1/4 Mile** **Higher**	**FED USGS**	**USGS40000829834**

Org. Identifier:	USGS-NY		
Formal name:	USGS New York Water Science Center		
Monloc Identifier:	USGS-404317073572501		
Monloc name:	K 49. 1		
Monloc type:	Well		
Monloc desc:	Not Reported		
Huc code:	02030201	Drainagearea value:	Not Reported
Drainagearea Units:	Not Reported	Contrib drainagearea:	Not Reported
Contrib drainagearea units:	Not Reported	Latitude:	40.7214912
Longitude:	-73.956527	Sourcemap scale:	24000
Horiz Acc measure:	1	Horiz Acc measure units:	seconds
Horiz Collection method:	Interpolated from map		
Horiz coord refsys:	NAD83	Vert measure val:	18.0
Vert measure units:	feet	Vertacc measure val:	0.1
Vert accmeasure units:	feet		
Vertcollection method:	Level or other surveying method		
Vert coord refsys:	NGVD29	Countrycode:	US
Aquifername:	Not Reported		
Formation type:	Not Reported		
Aquifer type:	Not Reported		
Construction date:	Not Reported	Welldepth:	Not Reported
Welldepth units:	Not Reported	Wellholedepth:	333
Wellholedepth units:	ft		

Ground-water levels, Number of Measurements: 0

A2 **South** **1/4 - 1/2 Mile** **Higher**	**FED USGS**	**USGS40000829805**

Org. Identifier:	USGS-NY		
Formal name:	USGS New York Water Science Center		
Monloc Identifier:	USGS-404314073572301		
Monloc name:	K 1112. 1		
Monloc type:	Well		
Monloc desc:	Not Reported		
Huc code:	02030201	Drainagearea value:	Not Reported
Drainagearea Units:	Not Reported	Contrib drainagearea:	Not Reported
Contrib drainagearea units:	Not Reported	Latitude:	40.7206579
Longitude:	-73.9559715	Sourcemap scale:	24000
Horiz Acc measure:	1	Horiz Acc measure units:	seconds
Horiz Collection method:	Interpolated from map		
Horiz coord refsys:	NAD83	Vert measure val:	7.0
Vert measure units:	feet	Vertacc measure val:	0.1
Vert accmeasure units:	feet		
Vertcollection method:	Level or other surveying method		
Vert coord refsys:	NGVD29	Countrycode:	US
Aquifername:	Not Reported		
Formation type:	Not Reported		

Aquifer type:	Not Reported		
Construction date:	Not Reported	Welldepth:	Not Reported
Welldepth units:	Not Reported	Wellholedepth:	55
Wellholedepth units:	ft		

Ground-water levels, Number of Measurements: 0

B3
SSW **FED USGS** **USGS40000829806**
1/4 - 1/2 Mile
Higher

Org. Identifier:	USGS-NY		
Formal name:	USGS New York Water Science Center		
Monloc Identifier:	USGS-404314073572801		
Monloc name:	K 50. 1		
Monloc type:	Well		
Monloc desc:	Not Reported		
Huc code:	02030201	Drainagearea value:	Not Reported
Drainagearea Units:	Not Reported	Contrib drainagearea:	Not Reported
Contrib drainagearea units:	Not Reported	Latitude:	40.7206579
Longitude:	-73.9573604	Sourcemap scale:	24000
Horiz Acc measure:	1	Horiz Acc measure units:	seconds
Horiz Collection method:	Interpolated from map		
Horiz coord refsys:	NAD83	Vert measure val:	16.0
Vert measure units:	feet	Vertacc measure val:	0.1
Vert accmeasure units:	feet		
Vertcollection method:	Level or other surveying method		
Vert coord refsys:	NGVD29	Countrycode:	US
Aquifername:	Not Reported		
Formation type:	Not Reported		
Aquifer type:	Not Reported		
Construction date:	Not Reported	Welldepth:	Not Reported
Welldepth units:	Not Reported	Wellholedepth:	157
Wellholedepth units:	ft		

Ground-water levels, Number of Measurements: 0

B4
South **FED USGS** **USGS40000829792**
1/4 - 1/2 Mile
Higher

Org. Identifier:	USGS-NY		
Formal name:	USGS New York Water Science Center		
Monloc Identifier:	USGS-404313073572508		
Monloc name:	K 463. 1		
Monloc type:	Well		
Monloc desc:	Not Reported		
Huc code:	02030201	Drainagearea value:	Not Reported
Drainagearea Units:	Not Reported	Contrib drainagearea:	Not Reported
Contrib drainagearea units:	Not Reported	Latitude:	40.7203801
Longitude:	-73.956527	Sourcemap scale:	24000
Horiz Acc measure:	1	Horiz Acc measure units:	seconds
Horiz Collection method:	Interpolated from map		
Horiz coord refsys:	NAD83	Vert measure val:	Not Reported
Vert measure units:	Not Reported	Vertacc measure val:	Not Reported
Vert accmeasure units:	Not Reported		
Vertcollection method:	Not Reported		
Vert coord refsys:	Not Reported	Countrycode:	US
Aquifername:	Not Reported		
Formation type:	Not Reported		

GEOCHECK® - PHYSICAL SETTING SOURCE MAP FINDINGS

Aquifer type:	Not Reported		
Construction date:	Not Reported	Welldepth:	32
Welldepth units:	ft	Wellholedepth:	Not Reported
Wellholedepth units:	Not Reported		

Ground-water levels, Number of Measurements: 106

Date	Feet below Surface	Feet to Sealevel	Date	Feet below Surface	Feet to Sealevel
1939-11-18		3.22	1939-11-11		3.18
1939-11-04		3.26	1939-10-28		3.28
1939-10-25		3.27	1939-10-18		3.26
1939-10-11		3.39	1939-10-04		3.76
1939-09-23		3.83	1939-09-16		3.77
1939-09-08		3.75	1939-09-01		3.85
1939-08-25		4.13	1939-08-18		4.26
1939-08-11		4.39	1939-08-04		4.52
1939-07-28		4.57	1939-07-21		4.58
1939-07-14		4.59	1939-07-07		4.59
1939-06-30		4.56	1939-06-23		4.58
1939-06-16		4.60	1939-06-09		4.61
1939-06-02		4.58	1939-05-26		4.60
1939-05-19		4.61	1939-05-12		4.62
1939-05-05		4.62	1939-04-28		4.63
1939-04-21		4.64	1939-04-15		4.64
1939-04-08		4.67	1939-03-31		4.72
1939-03-24		4.70	1939-03-17		4.69
1939-03-10		4.73	1939-03-03		4.76
1939-02-24		4.72	1939-02-17		4.73
1939-02-10		4.74	1939-02-03		4.76
1939-01-27		4.78	1939-01-20		4.81
1939-01-13		4.83	1939-01-06		4.85
1938-12-30		4.88	1938-12-23		4.91
1938-12-16		4.91	1938-12-09		4.94
1938-12-02		4.95	1938-11-25		5.03
1938-11-18		5.01	1938-11-11		5.04
1938-11-04		5.09	1938-10-28		5.20
1938-10-21		5.30	1938-10-14		5.97
1938-10-07		5.19	1938-09-30		5.24
1938-09-23		5.27	1938-09-16		4.91
1938-09-09		4.41	1938-09-02		4.41
1938-08-26		4.42	1938-08-19		4.42
1938-08-12		4.40	1938-08-05		4.41
1938-07-29		4.41	1938-07-22		4.40
1938-07-15		4.41	1938-07-08		4.40
1938-07-01		4.42	1938-06-25		4.42
1938-06-18		4.43	1938-06-11		4.43
1938-06-04		4.46	1938-05-28		4.48
1938-05-21		4.60	1938-05-14		4.78
1938-05-07		4.79	1938-04-30		4.81
1938-04-23		4.87	1938-04-16		4.88
1938-04-09		5.12	1938-04-02		5.05
1938-03-26		4.65	1938-03-19		4.63
1938-03-12		4.63	1938-03-05		4.66
1938-02-26		4.67	1938-02-19		4.68
1938-02-04		4.72	1938-01-28		4.72
1938-01-21		4.74	1938-01-14		4.77
1938-01-07		4.81	1937-12-31		4.81
1937-12-24		4.86	1937-12-18		4.88

Ground-water levels, continued.

Date	Feet below Surface	Feet to Sealevel	Date	Feet below Surface	Feet to Sealevel
1937-12-11		4.87	1937-12-04		4.80
1937-11-27		4.76	1937-11-20		4.73
1937-11-13		4.40	1937-11-08		4.40

5
WSW **FED USGS** **USGS40000829816**
1/2 - 1 Mile
Lower

Org. Identifier:	USGS-NY		
Formal name:	USGS New York Water Science Center		
Monloc Identifier:	USGS-404315073575701		
Monloc name:	K 688. 1		
Monloc type:	Well		
Monloc desc:	Not Reported		
Huc code:	02030201	Drainagearea value:	Not Reported
Drainagearea Units:	Not Reported	Contrib drainagearea:	Not Reported
Contrib drainagearea units:	Not Reported	Latitude:	40.7209357
Longitude:	-73.9654162	Sourcemap scale:	24000
Horiz Acc measure:	1	Horiz Acc measure units:	seconds
Horiz Collection method:	Interpolated from map		
Horiz coord refsys:	NAD83	Vert measure val:	Not Reported
Vert measure units:	Not Reported	Vertacc measure val:	Not Reported
Vert accmeasure units:	Not Reported		
Vertcollection method:	Not Reported		
Vert coord refsys:	Not Reported	Countrycode:	US
Aquifername:	Not Reported		
Formation type:	Not Reported		
Aquifer type:	Not Reported		
Construction date:	Not Reported	Welldepth:	Not Reported
Welldepth units:	Not Reported	Wellholedepth:	111
Wellholedepth units:	ft		

Ground-water levels, Number of Measurements: 0

6
North **FED USGS** **USGS40000830615**
1/2 - 1 Mile
Higher

Org. Identifier:	USGS-NY		
Formal name:	USGS New York Water Science Center		
Monloc Identifier:	USGS-404401073571901		
Monloc name:	K 710. 1		
Monloc type:	Well		
Monloc desc:	Not Reported		
Huc code:	02030201	Drainagearea value:	Not Reported
Drainagearea Units:	Not Reported	Contrib drainagearea:	Not Reported
Contrib drainagearea units:	Not Reported	Latitude:	40.7337132
Longitude:	-73.9548604	Sourcemap scale:	24000

Horiz Acc measure:	1	Horiz Acc measure units:	seconds
Horiz Collection method:	Interpolated from map		
Horiz coord refsys:	NAD83	Vert measure val:	13.0
Vert measure units:	feet	Vertacc measure val:	0.1
Vert accmeasure units:	feet		
Vertcollection method:	Level or other surveying method		
Vert coord refsys:	NGVD29	Countrycode:	US
Aquifername:	Not Reported		
Formation type:	Not Reported		
Aquifer type:	Not Reported		
Construction date:	Not Reported	Welldepth:	Not Reported
Welldepth units:	Not Reported	Wellholedepth:	54
Wellholedepth units:	ft		

Ground-water levels, Number of Measurements: 0

7
NNW **FED USGS** **USGS40000830576**
1/2 - 1 Mile
Higher

Org. Identifier:	USGS-NY		
Formal name:	USGS New York Water Science Center		
Monloc Identifier:	USGS-404400073573701		
Monloc name:	K 682. 1		
Monloc type:	Well		
Monloc desc:	Not Reported		
Huc code:	02030201	Drainagearea value:	Not Reported
Drainagearea Units:	Not Reported	Contrib drainagearea:	Not Reported
Contrib drainagearea units:	Not Reported	Latitude:	40.7334354
Longitude:	-73.9598605	Sourcemap scale:	24000
Horiz Acc measure:	1	Horiz Acc measure units:	seconds
Horiz Collection method:	Interpolated from map		
Horiz coord refsys:	NAD83	Vert measure val:	10.0
Vert measure units:	feet	Vertacc measure val:	0.1
Vert accmeasure units:	feet		
Vertcollection method:	Level or other surveying method		
Vert coord refsys:	NGVD29	Countrycode:	US
Aquifername:	Not Reported		
Formation type:	Not Reported		
Aquifer type:	Not Reported		
Construction date:	Not Reported	Welldepth:	Not Reported
Welldepth units:	Not Reported	Wellholedepth:	53
Wellholedepth units:	ft		

Ground-water levels, Number of Measurements: 0

8
SE **FED USGS** **USGS40000829707**
1/2 - 1 Mile
Higher

Org. Identifier:	USGS-NY		
Formal name:	USGS New York Water Science Center		
Monloc Identifier:	USGS-404307073565101		
Monloc name:	K 690. 1		
Monloc type:	Well		
Monloc desc:	Not Reported		
Huc code:	02030201	Drainagearea value:	Not Reported
Drainagearea Units:	Not Reported	Contrib drainagearea:	Not Reported
Contrib drainagearea units:	Not Reported	Latitude:	40.7187135
Longitude:	-73.9470823	Sourcemap scale:	24000

Horiz Acc measure:	1	Horiz Acc measure units:	seconds
Horiz Collection method:	Interpolated from map		
Horiz coord refsys:	NAD83	Vert measure val:	10.0
Vert measure units:	feet	Vertacc measure val:	0.1
Vert accmeasure units:	feet		
Vertcollection method:	Level or other surveying method		
Vert coord refsys:	NGVD29	Countrycode:	US
Aquifername:	Not Reported		
Formation type:	Not Reported		
Aquifer type:	Not Reported		
Construction date:	Not Reported	Welldepth:	Not Reported
Welldepth units:	Not Reported	Wellholedepth:	194
Wellholedepth units:	ft		

Ground-water levels, Number of Measurements: 0

C9
SSW **FED USGS** **USGS40000829572**
1/2 - 1 Mile
Higher

Org. Identifier:	USGS-NY		
Formal name:	USGS New York Water Science Center		
Monloc Identifier:	USGS-404257073573701		
Monloc name:	K 2262. 1		
Monloc type:	Well		
Monloc desc:	Not Reported		
Huc code:	02030201	Drainagearea value:	Not Reported
Drainagearea Units:	Not Reported	Contrib drainagearea:	Not Reported
Contrib drainagearea units:	Not Reported	Latitude:	40.7159358
Longitude:	-73.9598605	Sourcemap scale:	24000
Horiz Acc measure:	1	Horiz Acc measure units:	seconds
Horiz Collection method:	Interpolated from map		
Horiz coord refsys:	NAD83	Vert measure val:	8.0
Vert measure units:	feet	Vertacc measure val:	0.1
Vert accmeasure units:	feet		
Vertcollection method:	Level or other surveying method		
Vert coord refsys:	NGVD29	Countrycode:	US
Aquifername:	Not Reported		
Formation type:	Not Reported		
Aquifer type:	Not Reported		
Construction date:	Not Reported	Welldepth:	Not Reported
Welldepth units:	Not Reported	Wellholedepth:	61
Wellholedepth units:	ft		

Ground-water levels, Number of Measurements: 0

C10
SSW **FED USGS** **USGS40000829561**
1/2 - 1 Mile
Higher

Org. Identifier:	USGS-NY		
Formal name:	USGS New York Water Science Center		
Monloc Identifier:	USGS-404256073573401		
Monloc name:	K 1303. 1		
Monloc type:	Well		
Monloc desc:	3401		
Huc code:	02030201	Drainagearea value:	Not Reported
Drainagearea Units:	Not Reported	Contrib drainagearea:	Not Reported
Contrib drainagearea units:	Not Reported	Latitude:	40.715658
Longitude:	-73.9590271	Sourcemap scale:	24000

Horiz Acc measure:	1	Horiz Acc measure units:	seconds
Horiz Collection method:	Interpolated from map		
Horiz coord refsys:	NAD83	Vert measure val:	16.0
Vert measure units:	feet	Vertacc measure val:	0.1
Vert accmeasure units:	feet		
Vertcollection method:	Level or other surveying method		
Vert coord refsys:	NGVD29	Countrycode:	US
Aquifername:	Not Reported		
Formation type:	Not Reported		
Aquifer type:	Not Reported		
Construction date:	Not Reported	Welldepth:	Not Reported
Welldepth units:	Not Reported	Wellholedepth:	90
Wellholedepth units:	ft		

Ground-water levels, Number of Measurements: 0

11
SW **FED USGS** **USGS40000829616**
1/2 - 1 Mile
Higher

Org. Identifier:	USGS-NY		
Formal name:	USGS New York Water Science Center		
Monloc Identifier:	USGS-404301073575301		
Monloc name:	K 2591. 1		
Monloc type:	Well		
Monloc desc:	Not Reported		
Huc code:	02030201	Drainagearea value:	Not Reported
Drainagearea Units:	Not Reported	Contrib drainagearea:	Not Reported
Contrib drainagearea units:	Not Reported	Latitude:	40.7170469
Longitude:	-73.964305	Sourcemap scale:	24000
Horiz Acc measure:	1	Horiz Acc measure units:	seconds
Horiz Collection method:	Interpolated from map		
Horiz coord refsys:	NAD83	Vert measure val:	2.0
Vert measure units:	feet	Vertacc measure val:	0.1
Vert accmeasure units:	feet		
Vertcollection method:	Level or other surveying method		
Vert coord refsys:	NGVD29	Countrycode:	US
Aquifername:	Northern Atlantic Coastal Plain aquifer system		
Formation type:	Glacial Aquifer, Upper		
Aquifer type:	Not Reported		
Construction date:	Not Reported	Welldepth:	Not Reported
Welldepth units:	Not Reported	Wellholedepth:	Not Reported
Wellholedepth units:	Not Reported		

Ground-water levels, Number of Measurements: 0

12
SSE **FED USGS** **USGS40000829578**
1/2 - 1 Mile
Higher

Org. Identifier:	USGS-NY		
Formal name:	USGS New York Water Science Center		
Monloc Identifier:	USGS-404258073570001		
Monloc name:	K 691. 1		
Monloc type:	Well		
Monloc desc:	Not Reported		
Huc code:	02030201	Drainagearea value:	Not Reported
Drainagearea Units:	Not Reported	Contrib drainagearea:	Not Reported
Contrib drainagearea units:	Not Reported	Latitude:	40.7162136
Longitude:	-73.9495824	Sourcemap scale:	24000

Horiz Acc measure:	1	Horiz Acc measure units:	seconds
Horiz Collection method:	Interpolated from map		
Horiz coord refsys:	NAD83	Vert measure val:	18.0
Vert measure units:	feet	Vertacc measure val:	0.1
Vert accmeasure units:	feet		
Vertcollection method:	Level or other surveying method		
Vert coord refsys:	NGVD29	Countrycode:	US
Aquifername:	Not Reported		
Formation type:	Not Reported		
Aquifer type:	Not Reported		
Construction date:	Not Reported	Welldepth:	Not Reported
Welldepth units:	Not Reported	Wellholedepth:	195
Wellholedepth units:	ft		

Ground-water levels, Number of Measurements: 0

D13
East
1/2 - 1 Mile
Higher

FED USGS **USGS40000829963**

Org. Identifier:	USGS-NY		
Formal name:	USGS New York Water Science Center		
Monloc Identifier:	USGS-404325073563508		
Monloc name:	K 3260. 1		
Monloc type:	Well		
Monloc desc:	Not Reported		
Huc code:	02030201	Drainagearea value:	Not Reported
Drainagearea Units:	Not Reported	Contrib drainagearea:	Not Reported
Contrib drainagearea units:	Not Reported	Latitude:	40.7237134
Longitude:	-73.9426378	Sourcemap scale:	24000
Horiz Acc measure:	1	Horiz Acc measure units:	seconds
Horiz Collection method:	Interpolated from map		
Horiz coord refsys:	NAD83	Vert measure val:	28.7
Vert measure units:	feet	Vertacc measure val:	0.1
Vert accmeasure units:	feet		
Vertcollection method:	Level or other surveying method		
Vert coord refsys:	NGVD29	Countrycode:	US
Aquifername:	Northern Atlantic Coastal Plain aquifer system		
Formation type:	Glacial Aquifer, Upper		
Aquifer type:	Not Reported		
Construction date:	Not Reported	Welldepth:	23
Welldepth units:	ft	Wellholedepth:	Not Reported
Wellholedepth units:	Not Reported		

Ground-water levels, Number of Measurements: 80

Date	Feet below Surface	Feet to Sealevel	Date	Feet below Surface	Feet to Sealevel
2000-10-24		12.89	2000-09-27		12.26
2000-08-24		12.89	2000-07-27		13.11
2000-06-28		13.58	2000-05-23		13.47
2000-04-27		13.00	2000-03-22		12.58
2000-02-29		12.01	1999-12-13		12.83
1999-11-23		12.54	1999-10-19		12.73
1999-09-23		12.52	1999-08-17		11.99
1999-07-20		12.49	1999-06-24		12.86
1999-05-18		13.16	1999-04-28		13.32
1999-03-23		12.97	1999-03-02		12.05

Ground-water levels, continued.

Date	Feet below Surface	Feet to Sealevel	Date	Feet below Surface	Feet to Sealevel
1999-01-27		11.50	1998-11-24		11.33
1998-09-29		11.65	1998-09-01		12.13
1998-07-28		12.61	1998-05-28		13.04
1998-04-29		12.48	1998-03-24		12.86
1998-02-26		11.94	1998-01-26		10.65
1997-12-29		11.32	1997-11-26		10.69
1997-10-29		10.78	1997-09-29		11.75
1997-03-24		11.56	1996-07-12		10.24
1995-09-29		10.00	1995-06-22		9.94
1995-01-03		10.61	1994-06-28		10.89
1993-11-22		9.93	1993-08-25		10.16
1993-07-22		10.33	1993-06-22		10.58
1993-05-24		10.71	1993-04-28		11.06
1993-03-26		10.29	1993-01-19		9.89
1992-12-28		9.63	1992-11-20		9.96
1992-10-27		9.50	1992-09-18		9.70
1992-08-24		10.04	1992-07-16		11.74
1992-06-23		9.74	1992-06-15		8.22
1985-10-01		10.36	1985-05-21		10.43
1984-12-28		11.59	1984-10-05		11.26
1984-06-27		11.69	1984-03-15		11.43
1984-01-05		11.29	1983-09-29		10.77
1983-06-29		10.29	1983-03-25		10.29
1982-12-20		10.10	1982-10-06		10.29
1982-07-01		10.38	1982-03-24		10.04
1981-12-30		8.94	1981-09-22		9.59
1981-06-24		9.84	1981-03-18		9.89
1981-02-12		9.83	1980-12-22		10.02
1980-09-23		10.89	1980-06-24		11.27
1980-06-10		11.36	1980-04-11		10.86

D14
East
1/2 - 1 Mile
Higher

FED USGS **USGS40000829964**

Org. Identifier:	USGS-NY		
Formal name:	USGS New York Water Science Center		
Monloc Identifier:	USGS-404325073563509		
Monloc name:	K 3260. 2		
Monloc type:	Well		
Monloc desc:	MONITOR ST. AND DRIGGS AVE., GREENPOINT		
Huc code:	02030201	Drainagearea value:	Not Reported
Drainagearea Units:	Not Reported	Contrib drainagearea:	Not Reported
Contrib drainagearea units:	Not Reported	Latitude:	40.7237134
Longitude:	-73.9426378	Sourcemap scale:	24000
Horiz Acc measure:	1	Horiz Acc measure units:	seconds
Horiz Collection method:	Interpolated from map		
Horiz coord refsys:	NAD83	Vert measure val:	29
Vert measure units:	feet	Vertacc measure val:	1
Vert accmeasure units:	feet		
Vertcollection method:	Level or other surveying method		
Vert coord refsys:	NGVD29	Countrycode:	US
Aquifername:	Northern Atlantic Coastal Plain aquifer system		
Formation type:	Glacial Aquifer, Upper		

Aquifer type:	Unconfined single aquifer		
Construction date:	20010716	Welldepth:	42.6
Welldepth units:	ft	Wellholedepth:	45
Wellholedepth units:	ft		

Ground-water levels, Number of Measurements: 39

Date	Feet below Surface	Feet to Sealevel	Date	Feet below Surface	Feet to Sealevel
2005-02-15		10.95	2005-01-21		11.05
2004-12-15		10.95	2004-11-23		10.98
2004-10-21		11.29	2004-09-21		11.21
2004-08-25		11.08	2004-07-19		10.93
2004-06-16		10.97	2004-05-25		11.13
2004-04-29		11.05	2004-02-25		10.87
2003-12-18		11.04	2003-11-25		10.91
2003-10-29		11.09	2003-09-24		11.24
2003-08-25		11.57	2003-07-21		12.54
2003-06-25		11.55	2003-05-19		11.08
2003-04-28		10.70	2003-01-28		10.66
2002-12-27		10.48	2002-11-26		10.28
2002-10-21		10.03	2002-09-25		9.74
2002-08-27		9.53	2002-07-22		9.75
2002-06-18		9.75	2002-05-29		9.71
2002-04-24		9.50	2002-02-27		9.70
2002-01-28		9.71	2001-12-28		9.87
2001-11-15		10.10	2001-10-24		10.26
2001-09-26		10.31	2001-08-29		10.43
2001-07-24		10.66			

E15
SSE **FED USGS** **USGS40000829485**
1/2 - 1 Mile
Higher

Org. Identifier:	USGS-NY		
Formal name:	USGS New York Water Science Center		
Monloc Identifier:	USGS-404249073570801		
Monloc name:	K 673. 1		
Monloc type:	Well		
Monloc desc:	Not Reported		
Huc code:	02030201	Drainagearea value:	Not Reported
Drainagearea Units:	Not Reported	Contrib drainagearea:	Not Reported
Contrib drainagearea units:	Not Reported	Latitude:	40.7137136
Longitude:	-73.9518047	Sourcemap scale:	24000
Horiz Acc measure:	1	Horiz Acc measure units:	seconds
Horiz Collection method:	Interpolated from map		
Horiz coord refsys:	NAD83	Vert measure val:	14.0
Vert measure units:	feet	Vertacc measure val:	0.1
Vert accmeasure units:	feet		
Vertcollection method:	Level or other surveying method		
Vert coord refsys:	NGVD29	Countrycode:	US
Aquifername:	Not Reported		
Formation type:	Not Reported		

Aquifer type:	Not Reported		
Construction date:	Not Reported	Welldepth:	Not Reported
Welldepth units:	Not Reported	Wellholedepth:	196
Wellholedepth units:	ft		

Ground-water levels, Number of Measurements: 0

E16
SSE **FED USGS** **USGS40000829478**
1/2 - 1 Mile
Higher

Org. Identifier:	USGS-NY		
Formal name:	USGS New York Water Science Center		
Monloc Identifier:	USGS-404248073570901		
Monloc name:	K 898. 1		
Monloc type:	Well		
Monloc desc:	Not Reported		
Huc code:	02030201	Drainagearea value:	Not Reported
Drainagearea Units:	Not Reported	Contrib drainagearea:	Not Reported
Contrib drainagearea units:	Not Reported	Latitude:	40.7134358
Longitude:	-73.9520825	Sourcemap scale:	24000
Horiz Acc measure:	1	Horiz Acc measure units:	seconds
Horiz Collection method:	Interpolated from map		
Horiz coord refsys:	NAD83	Vert measure val:	7.0
Vert measure units:	feet	Vertacc measure val:	0.1
Vert accmeasure units:	feet		
Vertcollection method:	Level or other surveying method		
Vert coord refsys:	NGVD29	Countrycode:	US
Aquifername:	Not Reported		
Formation type:	Not Reported		
Aquifer type:	Not Reported		
Construction date:	Not Reported	Welldepth:	46
Welldepth units:	ft	Wellholedepth:	74
Wellholedepth units:	ft		

Ground-water levels, Number of Measurements: 0

17
ENE **FED USGS** **USGS40000830369**
1/2 - 1 Mile
Higher

Org. Identifier:	USGS-NY		
Formal name:	USGS New York Water Science Center		
Monloc Identifier:	USGS-404351073563501		
Monloc name:	K 579. 1		
Monloc type:	Well		
Monloc desc:	Not Reported		
Huc code:	02030201	Drainagearea value:	Not Reported
Drainagearea Units:	Not Reported	Contrib drainagearea:	Not Reported
Contrib drainagearea units:	Not Reported	Latitude:	40.7309355
Longitude:	-73.9426378	Sourcemap scale:	24000
Horiz Acc measure:	1	Horiz Acc measure units:	seconds
Horiz Collection method:	Interpolated from map		
Horiz coord refsys:	NAD83	Vert measure val:	7.0
Vert measure units:	feet	Vertacc measure val:	0.1
Vert accmeasure units:	feet		
Vertcollection method:	Level or other surveying method		
Vert coord refsys:	NGVD29	Countrycode:	US
Aquifername:	Not Reported		
Formation type:	Not Reported		

Aquifer type:	Not Reported		
Construction date:	Not Reported	Welldepth:	Not Reported
Welldepth units:	Not Reported	Wellholedepth:	82
Wellholedepth units:	ft		

Ground-water levels, Number of Measurements: 0

18
East
1/2 - 1 Mile
Higher

FED USGS **USGS40000829892**

Org. Identifier:	USGS-NY		
Formal name:	USGS New York Water Science Center		
Monloc Identifier:	USGS-404321073562801		
Monloc name:	K 679. 1		
Monloc type:	Well		
Monloc desc:	Not Reported		
Huc code:	02030201	Drainagearea value:	Not Reported
Drainagearea Units:	Not Reported	Contrib drainagearea:	Not Reported
Contrib drainagearea units:	Not Reported	Latitude:	40.7226023
Longitude:	-73.9406933	Sourcemap scale:	24000
Horiz Acc measure:	1	Horiz Acc measure units:	seconds
Horiz Collection method:	Interpolated from map		
Horiz coord refsys:	NAD83	Vert measure val:	35.0
Vert measure units:	feet	Vertacc measure val:	0.1
Vert accmeasure units:	feet		
Vertcollection method:	Level or other surveying method		
Vert coord refsys:	NGVD29	Countrycode:	US
Aquifername:	Not Reported		
Formation type:	Not Reported		
Aquifer type:	Not Reported		
Construction date:	Not Reported	Welldepth:	Not Reported
Welldepth units:	Not Reported	Wellholedepth:	218
Wellholedepth units:	ft		

Ground-water levels, Number of Measurements: 0

19
North
1/2 - 1 Mile
Higher

FED USGS **USGS40000830814**

Org. Identifier:	USGS-NY		
Formal name:	USGS New York Water Science Center		
Monloc Identifier:	USGS-404413073572601		
Monloc name:	K 2227. 1		
Monloc type:	Well		
Monloc desc:	Not Reported		
Huc code:	02030201	Drainagearea value:	Not Reported
Drainagearea Units:	Not Reported	Contrib drainagearea:	Not Reported
Contrib drainagearea units:	Not Reported	Latitude:	40.7370465
Longitude:	-73.9568049	Sourcemap scale:	24000
Horiz Acc measure:	1	Horiz Acc measure units:	seconds
Horiz Collection method:	Interpolated from map		
Horiz coord refsys:	NAD83	Vert measure val:	10.0
Vert measure units:	feet	Vertacc measure val:	0.1
Vert accmeasure units:	feet		
Vertcollection method:	Level or other surveying method		
Vert coord refsys:	NGVD29	Countrycode:	US
Aquifername:	Not Reported		
Formation type:	Not Reported		

Aquifer type:	Not Reported		
Construction date:	Not Reported	Welldepth:	Not Reported
Welldepth units:	Not Reported	Wellholedepth:	50
Wellholedepth units:	ft		

Ground-water levels, Number of Measurements: 0

20
NNE **FED USGS** **USGS40000830776**
1/2 - 1 Mile
Higher

Org. Identifier:	USGS-NY		
Formal name:	USGS New York Water Science Center		
Monloc Identifier:	USGS-404411073570601		
Monloc name:	K 465. 1		
Monloc type:	Well		
Monloc desc:	Not Reported		
Huc code:	02030201	Drainagearea value:	Not Reported
Drainagearea Units:	Not Reported	Contrib drainagearea:	Not Reported
Contrib drainagearea units:	Not Reported	Latitude:	40.7364909
Longitude:	-73.9512491	Sourcemap scale:	24000
Horiz Acc measure:	1	Horiz Acc measure units:	seconds
Horiz Collection method:	Interpolated from map		
Horiz coord refsys:	NAD83	Vert measure val:	10.0
Vert measure units:	feet	Vertacc measure val:	0.1
Vert accmeasure units:	feet		
Vertcollection method:	Level or other surveying method		
Vert coord refsys:	NGVD29	Countrycode:	US
Aquifername:	Not Reported		
Formation type:	Not Reported		
Aquifer type:	Not Reported		
Construction date:	Not Reported	Welldepth:	Not Reported
Welldepth units:	Not Reported	Wellholedepth:	400
Wellholedepth units:	ft		

Ground-water levels, Number of Measurements: 0

21
SW **FED USGS** **USGS40000829529**
1/2 - 1 Mile
Higher

Org. Identifier:	USGS-NY		
Formal name:	USGS New York Water Science Center		
Monloc Identifier:	USGS-404253073580201		
Monloc name:	K 458. 1		
Monloc type:	Well		
Monloc desc:	Not Reported		
Huc code:	02030201	Drainagearea value:	Not Reported
Drainagearea Units:	Not Reported	Contrib drainagearea:	Not Reported
Contrib drainagearea units:	Not Reported	Latitude:	40.7148247
Longitude:	-73.9668051	Sourcemap scale:	24000
Horiz Acc measure:	1	Horiz Acc measure units:	seconds
Horiz Collection method:	Interpolated from map		
Horiz coord refsys:	NAD83	Vert measure val:	5.0
Vert measure units:	feet	Vertacc measure val:	0.1
Vert accmeasure units:	feet		
Vertcollection method:	Level or other surveying method		
Vert coord refsys:	NGVD29	Countrycode:	US
Aquifername:	Not Reported		
Formation type:	Not Reported		

Aquifer type:	Not Reported		
Construction date:	Not Reported	Welldepth:	Not Reported
Welldepth units:	Not Reported	Wellholedepth:	1053
Wellholedepth units:	ft		

Ground-water levels, Number of Measurements: 0

22
NE
1/2 - 1 Mile
Lower

FED USGS **USGS40000830700**

Org. Identifier:	USGS-NY		
Formal name:	USGS New York Water Science Center		
Monloc Identifier:	USGS-404407073564401		
Monloc name:	K 692. 1		
Monloc type:	Well		
Monloc desc:	Not Reported		
Huc code:	02030201	Drainagearea value:	Not Reported
Drainagearea Units:	Not Reported	Contrib drainagearea:	Not Reported
Contrib drainagearea units:	Not Reported	Latitude:	40.7353799
Longitude:	-73.9451379	Sourcemap scale:	24000
Horiz Acc measure:	1	Horiz Acc measure units:	seconds
Horiz Collection method:	Interpolated from map		
Horiz coord refsys:	NAD83	Vert measure val:	3.0
Vert measure units:	feet	Vertacc measure val:	0.1
Vert accmeasure units:	feet		
Vertcollection method:	Level or other surveying method		
Vert coord refsys:	NGVD29	Countrycode:	US
Aquifername:	Not Reported		
Formation type:	Not Reported		
Aquifer type:	Not Reported		
Construction date:	Not Reported	Welldepth:	Not Reported
Welldepth units:	Not Reported	Wellholedepth:	88
Wellholedepth units:	ft		

Ground-water levels, Number of Measurements: 0

23
South
1/2 - 1 Mile
Higher

FED USGS **USGS40000829373**

Org. Identifier:	USGS-NY		
Formal name:	USGS New York Water Science Center		
Monloc Identifier:	USGS-404238073571501		
Monloc name:	K 672. 1		
Monloc type:	Well		
Monloc desc:	Not Reported		
Huc code:	02030201	Drainagearea value:	Not Reported
Drainagearea Units:	Not Reported	Contrib drainagearea:	Not Reported
Contrib drainagearea units:	Not Reported	Latitude:	40.7106581
Longitude:	-73.9537492	Sourcemap scale:	24000
Horiz Acc measure:	1	Horiz Acc measure units:	seconds
Horiz Collection method:	Interpolated from map		
Horiz coord refsys:	NAD83	Vert measure val:	20.0
Vert measure units:	feet	Vertacc measure val:	0.1
Vert accmeasure units:	feet		
Vertcollection method:	Level or other surveying method		
Vert coord refsys:	NGVD29	Countrycode:	US
Aquifername:	Not Reported		
Formation type:	Not Reported		

Aquifer type:	Not Reported		
Construction date:	Not Reported	Welldepth:	Not Reported
Welldepth units:	Not Reported	Wellholedepth:	170
Wellholedepth units:	ft		

Ground-water levels, Number of Measurements: 0

24
SE
1/2 - 1 Mile
Higher

FED USGS **USGS40000829528**

Org. Identifier:	USGS-NY		
Formal name:	USGS New York Water Science Center		
Monloc Identifier:	USGS-404253073563501		
Monloc name:	K 678. 1		
Monloc type:	Well		
Monloc desc:	Not Reported		
Huc code:	02030201	Drainagearea value:	Not Reported
Drainagearea Units:	Not Reported	Contrib drainagearea:	Not Reported
Contrib drainagearea units:	Not Reported	Latitude:	40.7148247
Longitude:	-73.9426378	Sourcemap scale:	24000
Horiz Acc measure:	1	Horiz Acc measure units:	seconds
Horiz Collection method:	Interpolated from map		
Horiz coord refsys:	NAD83	Vert measure val:	39.0
Vert measure units:	feet	Vertacc measure val:	0.1
Vert accmeasure units:	feet		
Vertcollection method:	Level or other surveying method		
Vert coord refsys:	NGVD29	Countrycode:	US
Aquifername:	Not Reported		
Formation type:	Not Reported		
Aquifer type:	Not Reported		
Construction date:	Not Reported	Welldepth:	Not Reported
Welldepth units:	Not Reported	Wellholedepth:	221
Wellholedepth units:	ft		

Ground-water levels, Number of Measurements: 0

25
NE
1/2 - 1 Mile
Lower

FED USGS **USGS40000830559**

Org. Identifier:	USGS-NY		
Formal name:	USGS New York Water Science Center		
Monloc Identifier:	USGS-404359073562801		
Monloc name:	K 711. 1		
Monloc type:	Well		
Monloc desc:	Not Reported		
Huc code:	02030201	Drainagearea value:	Not Reported
Drainagearea Units:	Not Reported	Contrib drainagearea:	Not Reported
Contrib drainagearea units:	Not Reported	Latitude:	40.7331577
Longitude:	-73.9406933	Sourcemap scale:	24000
Horiz Acc measure:	1	Horiz Acc measure units:	seconds
Horiz Collection method:	Interpolated from map		
Horiz coord refsys:	NAD83	Vert measure val:	Not Reported
Vert measure units:	Not Reported	Vertacc measure val:	Not Reported
Vert accmeasure units:	Not Reported		
Vertcollection method:	Not Reported		
Vert coord refsys:	Not Reported	Countrycode:	US
Aquifername:	Not Reported		
Formation type:	Not Reported		

Aquifer type:	Not Reported		
Construction date:	Not Reported	Welldepth:	Not Reported
Welldepth units:	Not Reported	Wellholedepth:	74
Wellholedepth units:	ft		

Ground-water levels, Number of Measurements: 0

GEOCHECK® - PHYSICAL SETTING SOURCE MAP FINDINGS
RADON

AREA RADON INFORMATION

Federal EPA Radon Zone for KINGS County: 3

Note: Zone 1 indoor average level > 4 pCi/L.
: Zone 2 indoor average level >= 2 pCi/L and <= 4 pCi/L.
: Zone 3 indoor average level < 2 pCi/L.

Federal Area Radon Information for KINGS COUNTY, NY

Number of sites tested: 51

Area	Average Activity	% <4 pCi/L	% 4-20 pCi/L	% >20 pCi/L
Living Area	0.750 pCi/L	100%	0%	0%
Basement	1.370 pCi/L	88%	10%	2%

PHYSICAL SETTING SOURCE RECORDS SEARCHED

TOPOGRAPHIC INFORMATION

USGS 7.5' Digital Elevation Model (DEM)
Source: United States Geologic Survey
EDR acquired the USGS 7.5' Digital Elevation Model in 2002 and updated it in 2006. The 7.5 minute DEM corresponds to the USGS 1:24,000- and 1:25,000-scale topographic quadrangle maps. The DEM provides elevation data with consistent elevation units and projection.

Current USGS 7.5 Minute Topographic Map
Source: U.S. Geological Survey

HYDROLOGIC INFORMATION

Flood Zone Data: This data was obtained from the Federal Emergency Management Agency (FEMA). It depicts 100-year and 500-year flood zones as defined by FEMA. It includes the National Flood Hazard Layer (NFHL) which incorporates Flood Insurance Rate Map (FIRM) data and Q3 data from FEMA in areas not covered by NFHL.
Source: FEMA
Telephone: 877-336-2627
Date of Government Version: 2003, 2015

NWI: National Wetlands Inventory. This data, available in select counties across the country, was obtained by EDR in 2002, 2005 and 2010 from the U.S. Fish and Wildlife Service.

State Wetlands Data: Freshwater Wetlands
Source: Department of Environmental Conservation
Telephone: 518-402-8961

HYDROGEOLOGIC INFORMATION

AQUIFLOW[R] Information System
Source: EDR proprietary database of groundwater flow information
EDR has developed the AQUIFLOW Information System (AIS) to provide data on the general direction of groundwater flow at specific points. EDR has reviewed reports submitted to regulatory authorities at select sites and has extracted the date of the report, hydrogeologically determined groundwater flow direction and depth to water table information.

GEOLOGIC INFORMATION

Geologic Age and Rock Stratigraphic Unit
Source: P.G. Schruben, R.E. Arndt and W.J. Bawiec, Geology of the Conterminous U.S. at 1:2,500,000 Scale - A digital representation of the 1974 P.B. King and H.M. Beikman Map, USGS Digital Data Series DDS - 11 (1994).

STATSGO: State Soil Geographic Database
Source: Department of Agriculture, Natural Resources Conservation Service (NRCS)
The U.S. Department of Agriculture's (USDA) Natural Resources Conservation Service (NRCS) leads the national Conservation Soil Survey (NCSS) and is responsible for collecting, storing, maintaining and distributing soil survey information for privately owned lands in the United States. A soil map in a soil survey is a representation of soil patterns in a landscape. Soil maps for STATSGO are compiled by generalizing more detailed (SSURGO) soil survey maps.

SSURGO: Soil Survey Geographic Database
Source: Department of Agriculture, Natural Resources Conservation Service (NRCS)
Telephone: 800-672-5559
SSURGO is the most detailed level of mapping done by the Natural Resources Conservation Service, mapping scales generally range from 1:12,000 to 1:63,360. Field mapping methods using national standards are used to construct the soil maps in the Soil Survey Geographic (SSURGO) database. SSURGO digitizing duplicates the original soil survey maps. This level of mapping is designed for use by landowners, townships and county natural resource planning and management.

PHYSICAL SETTING SOURCE RECORDS SEARCHED

LOCAL / REGIONAL WATER AGENCY RECORDS

FEDERAL WATER WELLS

PWS: Public Water Systems
Source: EPA/Office of Drinking Water
Telephone: 202-564-3750
Public Water System data from the Federal Reporting Data System. A PWS is any water system which provides water to at least 25 people for at least 60 days annually. PWSs provide water from wells, rivers and other sources.

PWS ENF: Public Water Systems Violation and Enforcement Data
Source: EPA/Office of Drinking Water
Telephone: 202-564-3750
Violation and Enforcement data for Public Water Systems from the Safe Drinking Water Information System (SDWIS) after August 1995. Prior to August 1995, the data came from the Federal Reporting Data System (FRDS).

USGS Water Wells: USGS National Water Inventory System (NWIS)
This database contains descriptive information on sites where the USGS collects or has collected data on surface water and/or groundwater. The groundwater data includes information on wells, springs, and other sources of groundwater.

STATE RECORDS

New York Public Water Wells
Source: New York Department of Health
Telephone: 518-458-6731

OTHER STATE DATABASE INFORMATION

Oil and Gas Well Database
Department of Environmental Conservation
Telephone: 518-402-8072
These files contain records, in the database, of wells that have been drilled.

RADON

State Database: NY Radon
Source: Department of Health
Telephone: 518-402-7556
Radon Test Results

Area Radon Information
Source: USGS
Telephone: 703-356-4020
The National Radon Database has been developed by the U.S. Environmental Protection Agency (USEPA) and is a compilation of the EPA/State Residential Radon Survey and the National Residential Radon Survey. The study covers the years 1986 - 1992. Where necessary data has been supplemented by information collected at private sources such as universities and research institutions.

EPA Radon Zones
Source: EPA
Telephone: 703-356-4020
Sections 307 & 309 of IRAA directed EPA to list and identify areas of U.S. with the potential for elevated indoor radon levels.

OTHER

Airport Landing Facilities: Private and public use landing facilities
Source: Federal Aviation Administration, 800-457-6656

Epicenters: World earthquake epicenters, Richter 5 or greater
Source: Department of Commerce, National Oceanic and Atmospheric Administration

Earthquake Fault Lines: The fault lines displayed on EDR's Topographic map are digitized quaternary faultlines, prepared in 1975 by the United State Geological Survey

PHYSICAL SETTING SOURCE RECORDS SEARCHED

STREET AND ADDRESS INFORMATION

© 2015 TomTom North America, Inc. All rights reserved. This material is proprietary and the subject of copyright protection and other intellectual property rights owned by or licensed to Tele Atlas North America, Inc. The use of this material is subject to the terms of a license agreement. You will be held liable for any unauthorized copying or disclosure of this material.

APPENDIX E

FREEDOM OF INFORMATION ACT REQUESTS AND AVAILABLE RESPONSES

November 13, 2017

Fire Department, City of New York
Bureau of Revenue Management
9 MetroTech East
Brooklyn, New York 11201-3857

Re: Freedom of Information Request
10 - 56 Gem Street
166 - 236 Banker Street
14 - 32 Meserole Avenue
39 - 47 North 15th Street
14 Wythe Avenue
Brooklyn, New York
Block 2615, Lots 1, 6, 19, 21, 25, 50, and 125
Langan Project No.: 170494901

Dear Sir or Madam:

Pursuant to the Federal Freedom of Information Act (5 U.S.C 552 et seq.) dealing with the examination and duplication of documents maintained by public agencies, Langan is requesting any information or copies of files regarding environmental conditions on the above property, such as environmental permits, notices of violations, spill/discharge incidents, storage or disposal of hazardous substances, Underground Storage Tanks (USTs), Leaking Underground Storage Tanks (LTANKs), asbestos abatement, and any other environmental reports that your department may have.

The subject property is located at **Block 2615, Lot 1 (36 - 56 Gem Street, alternatively addressed as 14 - 22 Meserole Avenue), Lot 6 (214 - 236 Banker Street, alternatively addressed as 26 - 32 Meserole Avenue), Lot 19 (200 – 202 Banker Street), Lot 21 (16 - 24 Gem Street, alternatively addressed as 192 – 198 Banker Street), Lot 25 (10 - 14 Gem Street, alternatively addressed as 166 – 190 Banker Street and 39 – 47 North 15th Street), Lot 50 (26 – 34 Gem Street), and Lot 125 (14 Wythe Avenue).** The subject property is bound by Meserole Avenue to the north, Banker Street to the east, Wythe Avenue and North 15th Street to the south, and Gem Street to the west.

Please contact me at **212-479-5400x5750** with any questions or send your response to my attention at **sholberton@langan.com** or at the below address:

Langan
21 Penn Plaza
360 West 31st Street, 8th floor
New York, New York 10001-2727

Thank you in advance for your cooperation.

Sincerely,

Langan Engineering, Environmental, Surveying and Landscape Architecture, D.P.C.

Shana Holberton
Senior Staff Scientist

FIRE DEPARTMENT – CITY OF NEW YORK

Public Records Unit / Tanks Section

9 MetroTech Center
Brooklyn, New York 11201-3857
(718) 999-2441 or 2442

Fuel Tank Special Report Request Form

SECTION A CUSTOMER INFORMATION

Please print the required information below.

Shana Holberton
Name

21 Penn Plaza - 360 West 31st Street 8th Floor
Address

New York 10001
State Zip Code

(212)479-5499x5750
Telephone Number

OFFICE USE ONLY

_____
Cashier / Search No.

PRU Staff
Accepted By/Initials:_____

Searched By:_____

Total Amount:_____

Note: Please make sure you complete this form and attach all required documents. Enclose a check or money order made payable to the NYC Fire Department and a stamped self-addressed envelope (with postage). Mail checks or money orders directly to the address and unit listed above. DO NOT MAIL CASH.

SECTION B FUEL TANK REPORT - FEE $10.00 / PER REPORT

House Number	Street Name	Borough
36 - 56 14 - 22	Gem Street Meserole Avenue (Block 2615, Lot 1)	Brooklyn

- [X] **THE TOTAL AMOUNT AND SIZE OF EXISTING FUEL OIL / HEATING TANKS**
- [X] **THE TOTAL AMOUNT AND SIZE OF REMOVED OR SEALED FUEL OIL / HEATING TANKS**
- [X] **THE TOTAL AMOUNT AND SIZE OF EXISTING BURIED MOTOR VEHICLE TANKS**
- [X] **THE TOTAL AMOUNT AND SIZE OF REMOVED OR SEALED BURIED MOTOR VEHICLE TANKS**
- [X] **MOST RECENT TANK / PIPING TEST RESULTS**
- [X] **HISTORY OF BURIED TANKS LEAKS**

Note: Requests will be responded to within 10 business days.

PR3 (July-08)

FIRE DEPARTMENT – CITY OF NEW YORK

Public Records Unit / Tanks Section

9 MetroTech Center
Brooklyn, New York 11201-3857
(718) 999-2441 or 2442

Fuel Tank Special Report Request Form

SECTION A CUSTOMER INFORMATION

Please print the required information below.

Shana Holberton
Name

21 Penn Plaza - 360 West 31st Street 8th Floor
Address

New York 10001
State Zip Code

(212)479-5499x5750
Telephone Number

OFFICE USE ONLY

_____
Cashier / Search No.

PRU Staff
Accepted By/Initials:_____

Searched By:_____

Total Amount:_____

Note: Please make sure you complete this form and attach all required documents. Enclose a check or money order made payable to the NYC Fire Department and a stamped self-addressed envelope (with postage). Mail checks or money orders directly to the address and unit listed above. DO NOT MAIL CASH.

SECTION B FUEL TANK REPORT - FEE $10.00 / PER REPORT

House Number	Street Name	Borough
16 - 24 192 - 198	Gem Street Banker Street (Block 2615, Lot 21)	Brooklyn

- [X] **THE TOTAL AMOUNT AND SIZE OF EXISTING FUEL OIL / HEATING TANKS**
- [X] **THE TOTAL AMOUNT AND SIZE OF REMOVED OR SEALED FUEL OIL / HEATING TANKS**
- [X] **THE TOTAL AMOUNT AND SIZE OF EXISTING BURIED MOTOR VEHICLE TANKS**
- [X] **THE TOTAL AMOUNT AND SIZE OF REMOVED OR SEALED BURIED MOTOR VEHICLE TANKS**
- [X] **MOST RECENT TANK / PIPING TEST RESULTS**
- [X] **HISTORY OF BURIED TANKS LEAKS**

Note: Requests will be responded to within 10 business days.

PR3 (July-08)

FIRE DEPARTMENT – CITY OF NEW YORK

Public Records Unit / Tanks Section

9 MetroTech Center
Brooklyn, New York 11201-3857
(718) 999-2441 or 2442

Fuel Tank Special Report Request Form

SECTION A CUSTOMER INFORMATION

Please print the required information below.

Shana Holberton
Name

21 Penn Plaza - 360 West 31st Street 8th Floor
Address

New York 10001
State Zip Code

(212)479-5499x5750
Telephone Number

OFFICE USE ONLY

_____
Cashier / Search No.

PRU Staff
Accepted By/Initials:_____

Searched By:_____

Total Amount:_____

Note: Please make sure you complete this form and attach all required documents. Enclose a check or money order made payable to the NYC Fire Department and a stamped self-addressed envelope (with postage). Mail checks or money orders directly to the address and unit listed above. DO NOT MAIL CASH.

SECTION B FUEL TANK REPORT - FEE $10.00 / PER REPORT

House Number	Street Name	Borough
10 - 14	Gem Street	Brooklyn
166 - 190	Banker Street (Block 2615, Lot 25)	
39 - 47	North 15th Street	

- [X] **THE TOTAL AMOUNT AND SIZE OF EXISTING FUEL OIL / HEATING TANKS**
- [X] **THE TOTAL AMOUNT AND SIZE OF REMOVED OR SEALED FUEL OIL / HEATING TANKS**
- [X] **THE TOTAL AMOUNT AND SIZE OF EXISTING BURIED MOTOR VEHICLE TANKS**
- [X] **THE TOTAL AMOUNT AND SIZE OF REMOVED OR SEALED BURIED MOTOR VEHICLE TANKS**
- [X] **MOST RECENT TANK / PIPING TEST RESULTS**
- [X] **HISTORY OF BURIED TANKS LEAKS**

Note: Requests will be responded to within 10 business days.

PR3 (July-08)

FIRE DEPARTMENT – CITY OF NEW YORK

Public Records Unit / Tanks Section

9 MetroTech Center
Brooklyn, New York 11201-3857
(718) 999-2441 or 2442

Fuel Tank Special Report Request Form

SECTION A CUSTOMER INFORMATION

Please print the required information below.

Shana Holberton
Name

21 Penn Plaza - 360 West 31st Street 8th Floor
Address

New York 10001
State Zip Code

(212)479-5499x5750
Telephone Number

OFFICE USE ONLY

_____
Cashier / Search No.

PRU Staff
Accepted By/Initials:_____

Searched By:_____

Total Amount:_____

Note: Please make sure you complete this form and attach all required documents. Enclose a check or money order made payable to the NYC Fire Department and a stamped self-addressed envelope (with postage). Mail checks or money orders directly to the address and unit listed above. DO NOT MAIL CASH.

SECTION B FUEL TANK REPORT - FEE $10.00 / PER REPORT

26 - 34	Gem Street (Block 2615, Lot 50)	Brooklyn
House Number	Street Name	Borough

- [X] **THE TOTAL AMOUNT AND SIZE OF EXISTING FUEL OIL / HEATING TANKS**
- [X] **THE TOTAL AMOUNT AND SIZE OF REMOVED OR SEALED FUEL OIL / HEATING TANKS**
- [X] **THE TOTAL AMOUNT AND SIZE OF EXISTING BURIED MOTOR VEHICLE TANKS**
- [X] **THE TOTAL AMOUNT AND SIZE OF REMOVED OR SEALED BURIED MOTOR VEHICLE TANKS**
- [X] **MOST RECENT TANK / PIPING TEST RESULTS**
- [X] **HISTORY OF BURIED TANKS LEAKS**

Note: Requests will be responded to within 10 business days.

PR3 (July-08)

From:	Shana Holberton
Sent:	Thursday, November 16, 2017 10:57 AM
To:	recordsaccess@health.nyc.gov
Subject:	Freedom of Information Request: Block 2615, Lots 1, 6, 19, 21, 25, 50, and 125
Attachments:	NYCDOH 02 - Request Form (email attachment).pdf

Dear Sir or Madam:

Pursuant to the Federal Freedom of Information Act (5 U.S.C 552 et seq.) dealing with the examination and duplication of documents maintained by public agencies, Langan is requesting any information or copies of files regarding environmental conditions on the above property, such as environmental permits, notices of violations, spill/discharge incidents, storage or disposal of hazardous substances, Underground Storage Tanks (USTs), Leaking Underground Storage Tanks (LTANKs), asbestos abatement, and any other environmental reports that your department may have.

The subject property is located at **Block 2615, Lot 1 (36 - 56 Gem Street, alternatively addressed as 14 - 22 Meserole Avenue), Lot 6 (214 - 236 Banker Street, alternatively addressed as 26 - 32 Meserole Avenue), Lot 19 (200 – 202 Banker Street), Lot 21 (16 - 24 Gem Street, alternatively addressed as 192 – 198 Banker Street), Lot 25 (10 - 14 Gem Street, alternatively addressed as 166 – 190 Banker Street and 39 – 47 North 15th Street), Lot 50 (26 – 34 Gem Street), and Lot 125 (14 Wythe Avenue).** The subject property is bound by Meserole Avenue to the north, Banker Street to the east, Wythe Avenue and North 15th Street to the south, and Gem Street to the west.

Please contact me at **212-479-5400x5750** with any questions or send your response to my attention at **sholberton@langan.com** or at the below address:

Langan
21 Penn Plaza
360 West 31st Street, 8th floor
New York, New York 10001-2727

Thank you in advance for your cooperation.

Best,

Shana Holberton
Senior Staff Scientist
Direct: 212.479.5499 x5750
Mobile: 510.459.1148
File Sharing Link

LANGAN
Phone: 212.479.5400 Fax: 212.479.5444
21 Penn Plaza
360 West 31st Street, 8th Floor
New York, NY 10001-2727
www.langan.com

NEW YORK NEW JERSEY CONNECTICUT PENNSYLVANIA WASHINGTON, DC
VIRGINIA WEST VIRGINIA OHIO FLORIDA TEXAS ARIZONA CALIFORNIA
ABU DHABI ATHENS DOHA DUBAI ISTANBUL LONDON PANAMA

NEW YORK CITY DEPARTMENT OF HEALTH AND MENTAL HYGIENE

For office use only
CONTROL NUMBER:

FREEDOM OF INFORMATION LAW REQUEST FORM

To: Records Access Officer
NYC Department of Health and Mental Hygiene
42-09 28th Street, 14th Floor, CN 31
Long Island City, NY 11101
Phone: (347) 396-6078/6116
Fax: (347) 396-6087
recordsaccess@health.nyc.gov

Date 11 / 16 / 17

Dear Record Access Officer:

I, Shana Holberton request copies of any inspection reports and/or records located in the Bureau of (any and all applicable Bureaus), of the New York City Department of Health and Mental Hygiene.

The records pertain to:

- ☐ Lead Poisoning
- ☐ Animal bite
- ☐ Employment/Human Resources
- ☐ Contracts/RFPs
- ☐ Pest Control
- ☐ Correctional Health
- ☐ Early Intervention
- ☐ Food Safety
- ☐ Mental Health
- ☐ Communicable Diseases
- ☐ School Health
- ☐ Day Care
- ☒ Other: Environmental Records

Please specify/describe the records you are requesting from the above program(s):

See Attached

There is a charge of 25¢ per page or actual costs of reproduction, payable in advance.

Requester's Name: Shana Holberton (Please print) _____ (Signature)

Requester's Organization: Langan Engineering, Environmental, Surveying, and Landscape Architecture, D.P.C.

Requester's Address: 21 Penn Plaza - 360 West 31st Street, 8th Floor, New York, NY 10001-2727
Street City State Zip code

Telephone Number: (212) 479 - 5400x5750 E-mail: sholberton@langan.com

For more information, please visit: http://www.nyc.gov/html/doh/html/contact/ogc-foil.shtml

November 16, 2017

Records Access Officer
New York City Department of Health and Mental Hygiene
42-09 28th Street, 14th Floor, CN31
Long Island City, NY 11101

Re: Freedom of Information Request
10 - 56 Gem Street
166 - 236 Banker Street
14 - 32 Meserole Avenue
39 - 47 North 15th Street
14 Wythe Avenue
Brooklyn, New York
Block 2615, Lots 1, 6, 19, 21, 25, 50, and 125
Langan Project No.: 170494901

Dear Sir or Madam:

Pursuant to the Federal Freedom of Information Act (5 U.S.C 552 et seq.) dealing with the examination and duplication of documents maintained by public agencies, Langan is requesting any information or copies of files regarding environmental conditions on the above property, such as environmental permits, notices of violations, spill/discharge incidents, storage or disposal of hazardous substances, Underground Storage Tanks (USTs), Leaking Underground Storage Tanks (LTANKs), asbestos abatement, and any other environmental reports that your department may have.

The subject property is located at **Block 2615, Lot 1 (36 - 56 Gem Street, alternatively addressed as 14 - 22 Meserole Avenue), Lot 6 (214 - 236 Banker Street, alternatively addressed as 26 - 32 Meserole Avenue), Lot 19 (200 – 202 Banker Street), Lot 21 (16 - 24 Gem Street, alternatively addressed as 192 – 198 Banker Street), Lot 25 (10 - 14 Gem Street, alternatively addressed as 166 – 190 Banker Street and 39 – 47 North 15th Street), Lot 50 (26 – 34 Gem Street), and Lot 125 (14 Wythe Avenue).** The subject property is bound by Meserole Avenue to the north, Banker Street to the east, Wythe Avenue and North 15th Street to the south, and Gem Street to the west.

Please contact me at **212-479-5400x5750** with any questions or send your response to my attention at **sholberton@langan.com** or at the below address:

Langan
21 Penn Plaza
360 West 31st Street, 8th floor
New York, New York 10001-2727

Thank you in advance for your cooperation.

Sincerely,

Langan Engineering, Environmental, Surveying and Landscape Architecture, D.P.C.

Shana Holberton
Senior Staff Scientist

From:	Shana Holberton
Sent:	Thursday, November 16, 2017 11:06 AM
To:	foil@health.ny.gov
Subject:	Freedom of Information Request: Brooklyn NY Block 2615, Lots 1, 6, 19, 21, 25, 50, and 125
Attachments:	NYSDOH 02 - Request Form (email attachment).pdf

Dear Sir or Madam:

Pursuant to the Federal Freedom of Information Act (5 U.S.C 552 et seq.) dealing with the examination and duplication of documents maintained by public agencies, Langan is requesting any information or copies of files regarding environmental conditions on the above property, such as environmental permits, notices of violations, spill/discharge incidents, storage or disposal of hazardous substances, Underground Storage Tanks (USTs), Leaking Underground Storage Tanks (LTANKs), asbestos abatement, and any other environmental reports that your department may have.

The subject property is located at **Block 2615, Lot 1 (36 - 56 Gem Street, alternatively addressed as 14 - 22 Meserole Avenue), Lot 6 (214 - 236 Banker Street, alternatively addressed as 26 - 32 Meserole Avenue), Lot 19 (200 – 202 Banker Street), Lot 21 (16 - 24 Gem Street, alternatively addressed as 192 – 198 Banker Street), Lot 25 (10 - 14 Gem Street, alternatively addressed as 166 – 190 Banker Street and 39 – 47 North 15th Street), Lot 50 (26 – 34 Gem Street), and Lot 125 (14 Wythe Avenue).** The subject property is bound by Meserole Avenue to the north, Banker Street to the east, Wythe Avenue and North 15th Street to the south, and Gem Street to the west.

Please contact me at **212-479-5400x5750** with any questions or send your response to my attention at **sholberton@langan.com** or at the below address:

Langan
21 Penn Plaza
360 West 31st Street, 8th floor
New York, New York 10001-2727

Thank you in advance for your cooperation.

Best,

Shana Holberton
Senior Staff Scientist
Direct: 212.479.5499 x5750
Mobile: 510.459.1148
File Sharing Link

LANGAN
Phone: 212.479.5400 Fax: 212.479.5444
21 Penn Plaza
360 West 31st Street, 8th Floor
New York, NY 10001-2727
www.langan.com

NEW YORK NEW JERSEY CONNECTICUT PENNSYLVANIA WASHINGTON, DC
VIRGINIA WEST VIRGINIA OHIO FLORIDA TEXAS ARIZONA CALIFORNIA
ABU DHABI ATHENS DOHA DUBAI ISTANBUL LONDON PANAMA

STATE OF NEW YORK
DEPARTMENT OF HEALTH

2364 Corning Tower Governor Nelson A. Rockefeller Empire State Plaza Albany, New York 12237

1. TO THE NEW YORK STATE DEPARTMENT OF HEALTH:

I hereby apply to **Inspect** □ or **Receive Copies** X of the following records (use additional sheets as needed and attach)

See attached

NAME: Shana Holberton PHONE: ((212)479-5400x5750) EMAIL: SHolberton@Langan.com

FIRM: Langan Engineering, Environmental, Surveying and Landscape Architecture, D.P.C.

ADDRESS: 21 Penn Plaza - 360 West 31st Street, 8th Floor, New York, NY 10001-2727

SIGNATURE: _____ DATE: 11/16/2017

2. TO THE APPLICANT:

-Records Provided

☐ The reproduction costs for the records are $_____. Please forward a check payable to the New York State Department of Health to the address listed above. If we do not receive your payment within **60** days, we will assume that you no longer wish to receive the materials, and they will be sent back to the originating unit. Accordingly, any future requests for information will require an initial deposit before processing.

☐ Records have been (partially, fully) provided. (If not fully provided, date when records are expected to be fully provided:_____).

-Records Not Available

☐ Records cannot be found after a diligent search.

☐ The Department does not maintain records indicated, please contact:_____

-Records Denied or Redacted

I hereby certify that access to the records—or part of the records—have been denied to the applicant for the reason(s) checked below (You may appeal this denial of access in writing within 30 days to the Records Access Appeals Officer, Empire State Plaza, 1455 Corning Tower, Albany New York 12237):

☐ Specifically exempt by other statute(s).

☐ Unwarranted invasion of personal privacy.

☐ Would impair present or imminent contract awards or collective bargaining negotiations.

☐ Are examination questions or answers.
Are inter-agency or intra-agency materials that are not: -statistical or factual tabulations or data
-instructions to staff that affect the public
-final agency policy or determinations; or
-external audits, including but not limited to audits performed by the comptroller and the federal government.

☐ Are trade secrets.

☐ Could, if disclosed endanger the life of any person.

☐ Are compiled for law enforcement purposes and which, if disclosed would:
-interfere with law enforcement investigations or judicial proceedings
-deprive a person of the right to a fair trial or impartial adjudication
-identify a confidential source or disclose confidential information relating to a criminal investigation, or
-reveal criminal investigative techniques and procedures

☐ Would jeopardize an agency's capacity to guarantee the security of its information technology assets, such assets encompassing both electronic information systems and infrastructures.

Department Representative_____ Date:_____

November 16, 2017

New York State Department of Health
Attn: Record Access Officer
Corning Tower, Room 2348
Albany, NY 12237

Re: Freedom of Information Request
10 - 56 Gem Street
166 - 236 Banker Street
14 - 32 Meserole Avenue
39 - 47 North 15th Street
14 Wythe Avenue
Brooklyn, New York
Block 2615, Lots 1, 6, 19, 21, 25, 50, and 125
Langan Project No.: 170494901

Dear Sir or Madam:

Pursuant to the Federal Freedom of Information Act (5 U.S.C 552 et seq.) dealing with the examination and duplication of documents maintained by public agencies, Langan is requesting any information or copies of files regarding environmental conditions on the above property, such as environmental permits, notices of violations, spill/discharge incidents, storage or disposal of hazardous substances, Underground Storage Tanks (USTs), Leaking Underground Storage Tanks (LTANKs), asbestos abatement, and any other environmental reports that your department may have.

The subject property is located at **Block 2615, Lot 1 (36 - 56 Gem Street, alternatively addressed as 14 - 22 Meserole Avenue), Lot 6 (214 - 236 Banker Street, alternatively addressed as 26 - 32 Meserole Avenue), Lot 19 (200 – 202 Banker Street), Lot 21 (16 - 24 Gem Street, alternatively addressed as 192 – 198 Banker Street), Lot 25 (10 - 14 Gem Street, alternatively addressed as 166 – 190 Banker Street and 39 – 47 North 15th Street), Lot 50 (26 – 34 Gem Street), and Lot 125 (14 Wythe Avenue).** The subject property is bound by Meserole Avenue to the north, Banker Street to the east, Wythe Avenue and North 15th Street to the south, and Gem Street to the west.

Please contact me at **212-479-5400x5750** with any questions or send your response to my attention at **sholberton@langan.com** or at the below address:

Langan
21 Penn Plaza
360 West 31st Street, 8th floor
New York, New York 10001-2727

Thank you in advance for your cooperation.

Sincerely,

Langan Engineering, Environmental, Surveying and Landscape Architecture, D.P.C.

Shana Holberton
Senior Staff Scientist

November 16, 2017

United States Environmental Protection Agency Region 2
290 Broadway
New York, New York 10007-1866

Re: Freedom of Information Request
10 - 56 Gem Street
166 - 236 Banker Street
14 - 32 Meserole Avenue
39 - 47 North 15th Street
14 Wythe Avenue
Brooklyn, New York
Block 2615, Lots 1, 6, 19, 21, 25, 50, and 125
Langan Project No.: 170494901

Dear Sir or Madam:

Pursuant to the Federal Freedom of Information Act (5 U.S.C 552 et seq.) dealing with the examination and duplication of documents maintained by public agencies, Langan is requesting any information or copies of files regarding environmental conditions on the above property, such as environmental permits, notices of violations, spill/discharge incidents, storage or disposal of hazardous substances, Underground Storage Tanks (USTs), Leaking Underground Storage Tanks (LTANKs), asbestos abatement, and any other environmental reports that your department may have.

The subject property is located at **Block 2615, Lot 1 (36 - 56 Gem Street, alternatively addressed as 14 - 22 Meserole Avenue), Lot 6 (214 - 236 Banker Street, alternatively addressed as 26 - 32 Meserole Avenue), Lot 19 (200 – 202 Banker Street), Lot 21 (16 - 24 Gem Street, alternatively addressed as 192 – 198 Banker Street), Lot 25 (10 - 14 Gem Street, alternatively addressed as 166 – 190 Banker Street and 39 – 47 North 15th Street), Lot 50 (26 – 34 Gem Street), and Lot 125 (14 Wythe Avenue).** The subject property is bound by Meserole Avenue to the north, Banker Street to the east, Wythe Avenue and North 15th Street to the south, and Gem Street to the west.

Please contact me at **212-479-5400x5750** with any questions or send your response to my attention at **sholberton@langan.com** or at the below address:

Langan
21 Penn Plaza
360 West 31st Street, 8th floor
New York, New York 10001-2727

Thank you in advance for your cooperation.

Sincerely,

Langan Engineering, Environmental, Surveying and Landscape Architecture, D.P.C.

Shana Holberton
Senior Staff Scientist

Environmental Protection

Vincent Sapienza. P.E.
Commissioner

Kevin T. McBride
Deputy Commissioner
Bureau of Police & Security

59-17 Junction Boulevard
9th Floor
Flushing, NY 11373

December 14, 2017

Langan Engineering
360 West 31st Street, 8th Floor
New York, NY 10001

Re: Block 2615, Lot 1, 6, 19, 25 & 50 Brooklyn, NY

Dear Shana Holberton:

[X] We write to inform you that a search of records maintained by The Division of Emergency Response and Technical Assessment, (DERTA) yielded documents responsive to your FOIL request. Your request is granted. Copies of records responsive to your request and to which you are entitled access are enclosed.

[ ] Please be advised that a search of records maintained by DERTA was made and records you requested were not found.

In the event that you disagree with this determination, you may appeal it within 30 days, by writing to:

DEP FOIL Appeals Officer
NYC Department of Environmental Protection
59-17 Junction Blvd., 19th Floor
Flushing, NY 11373

FOIL 165618

Sincerely,

P. Abbott

Patricia Abbott
Executive Assistant
Bureau of Police & Security, DERTA
dertafoil@dep.nyc.gov

RIGHT-TO-KNOW
LIST OF CHEMICALS
FOIL

Facility Id	Facility Name	Facility Street	Facility City	Facility State	Facility Zip Code	Chemical Name	Max Daily Amount Code
2012	W.H. CHRISTIAN & SONS, INC. (BANKER ST)	211-217 BANKER Street	BROOKLYN	New York	11222	STARLITE	3
2012	W.H. CHRISTIAN & SONS, INC. (BANKER ST)	211-217 BANKER Street	BROOKLYN	New York	11222	RUSTEX	3
2012	W.H. CHRISTIAN & SONS, INC. (BANKER ST)	211-217 BANKER Street	BROOKLYN	New York	11222	DIAMOND CRT SAFETY BLEACH	2
2012	W.H. CHRISTIAN & SONS, INC. (BANKER ST)	211-217 BANKER Street	BROOKLYN	New York	11222	C.P. P.O.G	1
2012	W.H. CHRISTIAN & SONS, INC. (BANKER ST)	211-217 BANKER Street	BROOKLYN	New York	11222	RUSTGO	1
2012	W.H. CHRISTIAN & SONS, INC. (BANKER ST)	211-217 BANKER Street	BROOKLYN	New York	11222	SUPER LUBE SILICONE LUBRICATING GREASE WITH SYNCOLON	1
2012	W.H. CHRISTIAN & SONS, INC. (BANKER ST)	211-217 BANKER Street	BROOKLYN	New York	11222	3-IN-1 WHITE LITHIUM GREASE AEROSOL	1
2012	W.H. CHRISTIAN & SONS, INC. (BANKER ST)	211-217 BANKER Street	BROOKLYN	New York	11222	DIAMOND DUST MACHINE OIL	2
2012	W.H. CHRISTIAN & SONS, INC. (BANKER ST)	211-217 BANKER Street	BROOKLYN	New York	11222	ORANGE SOLVE	1
2012	W.H. CHRISTIAN & SONS, INC. (BANKER ST)	211-217 BANKER Street	BROOKLYN	New York	11222	CHEM-AQUA 900	1
2012	W.H. CHRISTIAN & SONS, INC. (BANKER ST)	211-217 BANKER Street	BROOKLYN	New York	11222	CBD-93	1
2012	W.H. CHRISTIAN & SONS, INC. (BANKER ST)	211-217 BANKER Street	BROOKLYN	New York	11222	CHEM-AQUA 150	1
2012	W.H. CHRISTIAN & SONS, INC. (BANKER ST)	211-217 BANKER Street	BROOKLYN	New York	11222	BP-800	1
2012	W.H. CHRISTIAN & SONS, INC. (BANKER ST)	211-217 BANKER Street	BROOKLYN	New York	11222	DF-2000 / SYNTHETIC ALIPHATIC HYDROCARBON	2
2012	W.H. CHRISTIAN & SONS, INC. (BANKER ST)	211-217 BANKER Street	BROOKLYN	New York	11222	INKGO	1
2012	W.H. CHRISTIAN & SONS, INC. (BANKER ST)	211-217 BANKER Street	BROOKLYN	New York	11222	ICLEAN	1
2012	W.H. CHRISTIAN & SONS, INC. (BANKER ST)	211-217 BANKER Street	BROOKLYN	New York	11222	YELLOWGO	1
2012	W.H. CHRISTIAN & SONS, INC. (BANKER ST)	211-217 BANKER Street	BROOKLYN	New York	11222	C.P. SPRAY SPOTTER	1
2012	W.H. CHRISTIAN & SONS, INC. (BANKER ST)	211-217 BANKER Street	BROOKLYN	New York	11222	C.P. PROTEIN	1
2012	W.H. CHRISTIAN & SONS, INC. (BANKER ST)	211-217 BANKER Street	BROOKLYN	New York	11222	STREETEX	1
2012	W.H. CHRISTIAN & SONS, INC. (BANKER ST)	211-217 BANKER Street	BROOKLYN	New York	11222	SPOTLESS	1
2012	W.H. CHRISTIAN & SONS, INC. (BANKER ST)	211-217 BANKER Street	BROOKLYN	New York	11222	ULTRA-LITE 3-36	1
2012	W.H. CHRISTIAN & SONS, INC. (BANKER ST)	211-217 BANKER Street	BROOKLYN	New York	11222	GREEN KEY LAUNDRY DETERGENT	3

NEW YORK CITY DEPARTMENT OF
HEALTH AND MENTAL HYGIENE
Mary T. Bassett, MD, MPH
Commissioner

Christopher Boyd
Assistant Commissioner
Bureau of Environmental
Sciences and Engineering

42-09 28th Street
14th Floor, CN-56
Queens, NY 11101

718-310-2772 (tel.)
718-310-2888 (fax)

January 11, 2018

Shana Holberton
LANGAN
21 Penn Plaza, 360 W. 31 St., 8th Fl.
New York, NY

RE: Control #: 2017FR01327

Dear Shana Holberton,

In response to your recent request for the record(s) concerning the address/es listed below:

550-562 West 25th Street, NYC

Please be advised that based upon a thorough review of the files available to the Office of Public Health Engineering, our records revealed there are no records located in our files pertaining to your request. If you have any questions please call 718-310-2850.

Yours truly,

Li Huang, PE
Director
Office of Public Health Engineering

From: New York DEC Support <newyorkdec@mycusthelp.net>
Sent: Wednesday, December 13, 2017 12:50 PM
To: Shana Holberton
Subject: Freedom of Information Law Request :: W029384-111617

--- Please respond above this line ---

Region 2 - Long Island City
P: (718) 482-4940 | F:
www.dec.ny.gov

RE: PUBLIC RECORDS REQUEST of 11/16/2017, Reference # W029384-111617

Dear Senior Staff Scientist Shana Holberton,

I write in response to your Freedom of Information Law (FOIL) request seeking:
The subject property is located in Brooklyn, New York and identified on the Brooklyn Tax Map as Block 2615, Lot 1 (36 - 56 Gem Street, alternatively addressed as 14 - 22 Meserole Avenue), Lot 6 (214 - 236 Banker Street, alternatively addressed as 26 - 32 Meserole Avenue), Lot 19 (200 – 202 Banker Street), Lot 21 (16 - 24 Gem Street, alternatively addressed as 192 – 198 Banker Street), Lot 25 (10 - 14 Gem Street, alternatively addressed as 166 – 190 Banker Street and 39 – 47 North 15th Street), Lot 50 (26 – 34 Gem Street), and Lot 125 (14 Wythe Avenue). The subject property is bound by Meserole Avenue to the north, Banker Street to the east, Wythe Avenue and North 15th Street to the south, and Gem Street to the west..

A diligent search of the files maintained by the Department produced no responsive records.

If I can be of further assistance, please contact me at (718) 482-4940 and reference FOIL W029384-111617.

Sincerely,
Region 2 FOIL Coordinator

NYSDEC SPILL REPORT FORM

DEC REGION:	2	**SPILL NUMBER:**	0212557
SPILL NAME:	X	**DEC LEAD:**	CESAWYER
SPILL DATE:	03/20/2003	**SPILL TIME:**	11:30 am
CALL RECEIVED DATE:	03/20/2003	**RECEIVED TIME:**	1:06 pm

SPILL LOCATION

PLACE:	X	**COUNTY:**	Kings
STREET:	211 BANKER STREET	**TOWN/CITY:**	New York City
		COMMUNITY:	BROOKLYN
CONTACT:	BOB	**CONTACT PHONE:**	(718) 389-7000 227

CONT. FACTOR:	Tank Test Failure	**SPILL REPORTED BY:**	Responsible Party
FACILITY TYPE:	Commercial/Industrial	**WATERBODY:**	

CALLER REMARKS:
tank failure, possible bad vent line

MATERIAL	CLASS	SPILLED	RECOVERED	RESOURCES AFFECTED
#2 fuel oil	Petroleum	0 G	0 G	Soil,

POTENTIAL SPILLERS

COMPANY	ADDRESS	CONTACT
SAME	NY	

Tank No.	Tank Size	Material	Cause	Source	Test Method	Leak Rate	Gross Failure

DEC REMARKS:

Prior to Sept, 2004 data translation this spill Lead_DEC Field was "SAWYER"
3/20/03 - AUSTIN, DDO - SENT OUT TTF LETTER TO BOB KNOZELMAN OF WH CHRISTIAN & sONS

1/7/04-Vought-Spill transferred from Vought to Austin.

1/27/04 - Sawyer - Spill transferred from Austin to Sawyer.

10/5/04 - Sawyer - Received another failed tank test from Pro Test with a letter informing the Department of repair attemps made and the ultimate removal of tank from service. Pro Test will update on further action, investigation and remediation.

03/04/05 - Sawyer - Jim from Protest called me about begining excavation at the above site 0n 3/08/05. They are going to remove the tank an about 60 cubic yards of contamination.

Created On: 03/20/2003
Date Printed: 1/9/2018 Last Updated: 05/26/2005

NYSDEC SPILL REPORT FORM

DEC REGION: 2 **SPILL NUMBER:** 0212557

SPILL NAME: X **DEC LEAD:** CESAWYER

03/30/05 - Sawyer - Met Tom Leddy and Ted Dros of Protest Environmental at excavation. They will pump and pad the pit to clean sheen off water in pit. Clean endpoint samples and a ground water sample will then be needed.

5/26/05 - Sawyer - Received endpoint samples from Protest on 4/12/05 and though some of the groundwater samples were above ground water criteria, this property was included in the Greenpoint Plume. This is the reason there are gasoline constituents in the gw sample. The groundwater is between 12-15 and this is an industrial area. No further action required. Closed.

PIN **T & A** **COST CENTER**

CLASS: B3 **CLOSE DATE:** 05/26/2005 **MEETS STANDARDS:** False

New York State Department of Environmental Conservation
Division of Environmental Remediation
Bureau of Spill Prevention and Response
47-40 21st Street, Long Island City, N.Y. 11101
Duty Officer Phone: (718) 482-4651 • FAX: (718) 482-4098

Erin M. Crotty
Commissioner

March 20, 2003

Bob Knozelman
W H Christian & Sons
211 Banker St.
Brooklyn, NY 11222

RE: Tank Test Failure- Petroleum Bulk Storage (PBS) Facility No. 2-117080
20,000 Gallon Underground #2 Fuel Oil Tank - Spill # 0212[redacted], 211 Banker St., Brooklyn
557
NYSDEC Project Manager: Jeffrey Vought

Dear Mr. Knozelman:

The Department of Environmental Conservation (DEC) was notified of a tank system integrity test failure at the above-mentioned facility. You have been identified as either the owner of this tank, or as representing the owner. Since there is a potential for a petroleum release from this tank system, action must be taken, as specified below, to both ascertain the nature of the failure, and investigate for any soil/groundwater contamination, if a release is confirmed. The DEC's regulations require that one of the following two options be immediately done concerning this tank:

OPTION #1 (If you plan to continue utilizing this tank):

1. The tank must be isolated from the piping and both components must be independently retested. If the components test tight, they may remain in service. If one of the components fails the retest, then the system must be taken out of service, pursuant to 6 NYCRR Part 613.5(a)(5) (Note: copies of this regulation, also known as the N.Y. State Petroleum Bulk Storage Code, are available by calling 718-482-6454). The defective component is then to be repaired or replaced pursuant to 6NYCRR Part 614. If contaminated soil is encountered upon uncovering the piping it shall be handled as per the guidance under paragraph 4, below.

2. Once the repairs are completed, a precision test of the complete tank system as defined by 6NYCRR Part 613.5(a)(6) is done to assure that the tank system no longer has a problem. A copy of the **passing** tank system integrity test results are to be sent to this office, as per 6 NYCRR Part 613.5(a)(4). This should be sent to the above captioned address, "Attention: PBS Unit".

3. An investigation must then be performed to confirm any petroleum releases from either the piping or the tank. A written report of the work done on this tank/pipe system to repair and retest must be submitted by an environmental consultant to the Department, care of the above captioned address and Project Manager. This report must also include a discussion of the extent of petroleum-impacted soil discovered during the excavation of the tank and piping, and include a scaled site plan, any soil/

groundwater sample analytical reports, and copies of any soil disposal paperwork. The report must have conclusions and recommendations for any remedial actions to be taken to assure that any contamination is removed in accordance with Departmental regulations and guidance. Appropriate action, as approved by the Project Manager assigned to this report, must be taken by the responsible party to abate any petroleum contamination of the soils and groundwater, if such contamination exists. If it is determined that no petroleum was released to the environment, an affidavit signed by the company who performed the work stating that there was no contamination noted, must accompany this report. As part of this report, a full explanation must be given as to what caused the initial test failure. Photographs and other documentation should be sent to support the findings of the report.

OPTION #2: (If you decide not to retest, or if the tank fails the retest, the following must be done):

1. All product must be immediately removed from the tank, pursuant to 6 NYCRR 613.5(a)(5).

2. The tank must be properly closed in accordance with 6 NYCRR 613.9. A Petroleum Bulk Storage form must be submitted to this Department (above captioned address, "Attention PBS Unit") prior to tank closure.

3. A report of the work done on this tank/pipe system on any efforts to repair and retest must be submitted by an environmental consultant to the Department, care of the above captioned address and Project Manager. This report must also include a discussion of the extent of petroleum-impacted soil discovered during the excavation of the tank and piping, and include a scaled site plan, any soil/ groundwater sample analytical reports, and copies of any soil disposal paperwork. The report must have conclusions and recommendations for any remedial actions to be taken to assure that any contamination is removed in accordance with Departmental regulations and guidance. Appropriate action, as approved by the Project Manager assigned to this report, must be taken by the responsible party to abate any petroleum contamination of the soils and groundwater, if such contamination exists. If it is determined that no petroleum was released to the environment, an affidavit signed by the company who performed the work stating that there was no contamination noted, must accompany this report. As part of this report, a full explanation must be given as to what caused the initial test failure. Photographs and other documentation should be sent to support the findings of the report.

Failure to comply with the above may led to possible legal action by the Department under sections of the both the Environmental Conservation Law and the Navigation Law, with penalties of up to $25,000. pr day per violation. **If you have any questions concerning this matter, please call Region 2 Spills Duty Desk at (718) 482-4651.**

Sincerely,

Spill Prevention & Response Programs

PRO TEST

PRECISION TIGHTNESS TESTING of UNDER & ABOVE GROUND PETROLEUM STORAGE TANKS
INSTALLATIONS & REMOVALS • ABANDONMENTS • SOIL SAMPLING & LABORATORY ANALYSIS • CONSULTATION SERVICES

P.O. Box 1937
West Babylon, NY 11704

LI Telephone: (631) 321-4670 Fax: (631) 321-4766
NYC Telephone: (718) 815-6292

FAX

Date: October 5, 2004

To: Chris Sawyer
NYS DEC Spills Mgmt

Fax: 718-482-4098

From: John Leddy

Subject: Spill #02-12557
W.H. Christian & Sons
211 Banker St. Brooklyn NY 11222

Spill #02-12557 dates from 3/03.

On 9/15/04 Pro Test ran an Ezy 3 Locator Plus tightness test on this tank and it failed with an indication of air entering below the product line. The tank was excavated and isolated and passed a tank only test. Two sets of supply and return lines were replaced along with a stickwell. The tank then passed a system test on 9/29/04.

On 10/4/04 the tank ran out of oil and it was tightness tested. At first it passed the test run at the protocol vacuum of -.5PSI. When subjected to a vacuum of –2.5PSI it failed. We believe that sludge at the bottom of the tank may have been masking or plugging a hole at the bottom of the tank.

The tank has been put out of commission and a temporary tank installed.

A copy of the failing test report included.

We will update you on further action, investigation and remediation.

SPILL # 02-12557

PRO TEST

PRECISION TESTING OF UNDERGROUND PETROLEUM TANKS
P.O. Box 1937
West Babylon, N.Y. 11704-0937
Tel: 631-321-4670 Fax: 631-321-4766

EZY 3 LOCATOR PLUS

MANUFACTURED BY ESTABROOKS, INC. 1-877-368-7215

TIGHTNESS TEST REPORT

DATE 10-4-04

TOTAL TANK VOL. 3000 gals

PRODUCT VOL. 25 gals

ULLAGE VOL. 2925 gals

PRODUCT TYPE #2 F.O.

PBS # (New York) 2-117080

TANK ID # 1

LOCATION W.H. CHRISTIAN & SONS
211 BANKER ST.
BROOKLYN NY 11222

THE ACOUSTIC CHARACTERISTIC OF THIS TEST REVEALS:

(CHECK ONLY ONE)

___ TIGHT TANK
THIS UNDERGROUND STORAGE ☐ TANK & SYSTEM ☐ TANK ONLY **PASSES** THE CRITERIA SET FORTH BY THE U.S. EPA

___ ULLAGE (DRY) PORTION LEAK
THIS UNDERGROUND STORAGE ☐ TANK & SYSTEM ☐ TANK ONLY **FAILS** THE CRITERIA SET FORTH BY THE U.S. EPA

X BELOW PRODUCT LEVEL (WET) PORTION LEAK
THIS UNDERGROUND STORAGE ☒ TANK & SYSTEM ☐ TANK ONLY **FAILS** THE CRITERIA SET FORTH BY THE U.S. EPA

WATER SENSOR INDICATES:

(CHECK ONLY ONE)

NO WATER INTRUSION ___ WATER INTRUSION ___ NOT APPLICABLE X

OPERATOR: Print A. Rodriguez Sign

Certification # 91-2902 Expiration Date February 1, 2005

EQUIPMENT:	Serial Number	Calibration Expiration Date
Water Sensor Display		
Water Sensor Probe		
Acoustic Signal Processor	E321 005	Jan-05
In-tank Microphone	6014 OM37004	Jan-05 Jan-05
Pressure Sensor	BVT012204	Jan-05

NEW YORK STATE REQUIREMENT: A DIAGRAM OF THE TANK SYSTEM MUST BE SUBMITTED TO THE STATE WITH THIS REPORT.
NOTE: **IF TEST IS FOR A REGULATORY AGENCY, SEND A COPY OF THIS REPORT TO THAT AGENCY.**
IF TEST IS FOR THE NYS D.E.C., *INCLUDE YOUR PBS NUMBER*.

EZY 3 LOCATOR PLUS

PRESSURE CALCULATIONS
& WATER SENSOR CALIBRATIONS

DATA SHEET

Date 10-4-04
PBS # (New York) 2-117080
TANK ID # 1
LOCATION W H CHRISTIAN & SONS
211 BANKER ST
BROOKLYN NY 11222

PRESSURE SENSOR CALCULATION

2 (INCHES OF PRODUCT)	X	.031 (DENSITY OF PRODUCT)	=	.062	PSI (1)
0 (INCHES OF WATER IN TANK)	X	0.036 (DENSITY OF WATER)	=	0	PSI (2)
Line 1 + Line 2 = Total Positive Head Pressure in tank			=	.062	PSI (3)
0 (INCHES OF WATER OUTSIDE TANK)	X	0.036 (DENSITY OF WATER)	=	0	PSI (4)
Total Head Pressure (3) Minus Outside Water Pressure (4)			=	.062	+/- PSI (5)
Always add 0.5 PSI			=	.5	PSI (6)

NOTE: If Line 6 is Less Than 0.5 PSI, Line 7 Shall be 0.5 PSI

TEST PRESSURE = 2.5 +/- PSI (7)

	TIME	PRESSURE
Blower Started:	1303	0
Test Pressure Reached:	1343	2.5
Blower Turned Off:	1346	2.5
Test Began:	1346	2.5
Test Ended:	1416	

Depth of Groundwater Determined
By: SMART STICK PROBE
Where: NEXT TO TANK

WATER SENSOR CALIBRATION

Added: _____ Cal #1 _____ Cal #2 _____ Cal #3

Average: _____

Water Intrusion Test Period: Began: _____

Ended: _____

Calculation for Test Period:

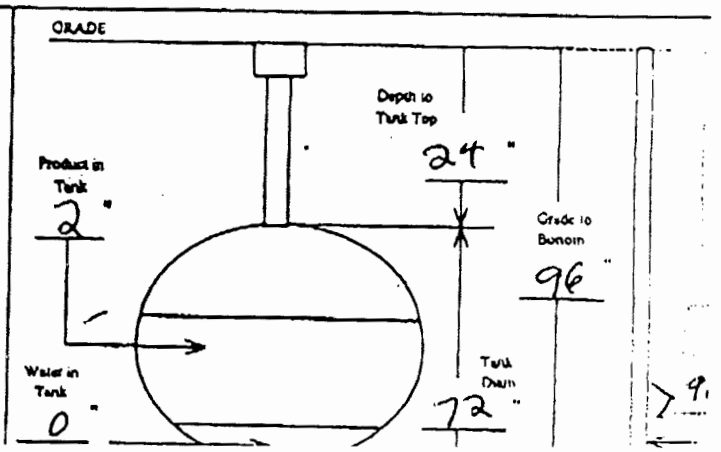

PRO TEST
PRECISION TIGHTNESS TESTING of UNDER & ABOVE GROUND PETROLEUM STORAGE TANKS
INSTALLATIONS & REMOVALS • ABANDONMENTS • SOIL SAMPLING & LABORATORY ANALYSIS • CONSULTATION SERVICES
P.O. Box 1937
West Babylon, NY 11704
LI Telephone: (631) 321-4670 Fax: (631) 321-4766
NYC Telephone: (718) 815-6292

To: Cris Sawyer
NYS DEC Region 2
Spills Management

From: John Leddy

Date: April 12, 2005

Fax: 718-482-4098

Subject: Spill #02-12557
3,000 gal. #2 f.o. UST
W.H. Christian & Sons
211 Banker Street
Brooklyn, N.Y.

Attachment: Soil Manifests and Water Analysis

Attached please find STARS 8021 and 8270 analysis of a water sample from the excavation at the subject site. Since our meeting at the site on March 30, 2005, we have removed oil by absorptive material and periodically removed 2508 gallons of contaminated water.

The manifests for removal of the contaminated water and 220 tons of contaminated soil are also attached. Manifests for the additional 60 tons are due to be received shortly.

It is requested that this spill number be closed as soon as we provide those last manifests. We want to minimize the duration the excavation inside the building is left open, for structural reasons.

If any additional information is desired, please ask.

Thank you.

Client: Pro Test	Client ID: 211 Banker St., Brooklyn (Pit Bottom)
Date received: 4/8/05	Laboratory ID: 1070444
Date extracted: 4/8/05	Matrix: Liquid
Date analyzed: 4/8/05	ELAP #: 11693

EPA METHOD 8021 (STARS)

Parameter	CAS No.	MDL	Results ug/L
MTBE	1634-04-4	5 ug/L	71
Benzene	71-43-2	0.7 ug/L	36
n-Butylbenzene	104-51-8	5 ug/L	<5
sec-Butylbenzene	135-98-7	5 ug/L	<5
tert-Butylbenzene	98-06-8	5 ug/L	<5
Isopropylbezene	98-82-8	5 ug/L	6
p-Isopropyltoluene	99-87-6	5 ug/L	5
n-Propylbenzene	103-65-1	5 ug/L	7
Ethylbenzene	100-41-4	5 ug/L	35
Naphthalene	91-20-3	5 ug/L	85
Toluene	108-88-3	5 ug/L	106
1,2,4-Trimethylbenzene	95-63-6	5 ug/L	120
1,3,5-Trimethylbenzene	108-67-8	5 ug/L	32
p & m-Xylanes	1330-20-7	10 ug/L	166
o-Xylene	1330-20-7	5 ug/L	98

MDL = Minimum Detection Limit.

Michael Veraldi

Michael Veraldi-Laboratory Director

LONG ISLAND ANALYTICAL LABORATORIES INC.
"TOMORROWS ANALYTICAL SOLUTIONS TODAY"
110 Colin Drive • Holbrook, New York 11741
Phone (631) 472-3400 • Fax (631) 472-8505 • Email: LIAL@lialinc.com

Client: Pro Test	Client ID: 211 Banker St., Brooklyn (Pit Bottom)
Date received: 4/8/05	Laboratory ID: 1070444
Date extracted: 4/8/05	Matrix: Liquid
Date analyzed: 4/8/05	ELAP #: 11693

EPA METHOD 8270 (STARS)

Parameter	CAS No.	MDL	Results ug/L
Naphthalene	91-20-3	5 ug/L	61
Anthracene	120-12-7	5 ug/L	<5
Fluorene	86-73-7	5 ug/L	7
Phenanthrene	85-01-8	5 ug/L	13
Pyrene	129-00-0	5 ug/L	<5
Acenaphthene	83-32-9	5 ug/L	5
Benzo(a)Anthracene	56-55-3	5 ug/L	<5
Fluoranthene	206-44-0	5 ug/L	<5
Benzo(b)Fluoranthene	205-99-2	5 ug/L	<5
Benzo(k)fluoranthene	207-08-9	5 ug/L	<5
Chrysene	218-01-9	5 ug/L	<5
Benzo(a)Pyrene	50-32-8	5 ug/L	<5
Benzo(g,h,i)Perylene	191-24-2	5 ug/L	<5
Indeno(1,2,3-cd)Pyrene	193-39-5	5 ug/L	<5
Dibenzo(a,h)Anthracene	53-70-3	5 ug/L	<5

MDL = Minimum Detection Limit.

Michael Veraldi

Michael Veraldi-Laboratory Director

LONG ISLAND ANALYTICAL LABORATORIES INC.
"TOMORROWS ANALYTICAL SOLUTIONS TODAY"
110 Colin Drive • Holbrook, New York 11741
Phone (631) 472-3400 • Fax (631) 472-8605 • Email: LIAL@liailnc.com

A NAME AND A REPUTATION MEAN A LOT

TANKS A LOT®

Division of A.B.C. Tank Repair & Lining Inc.
280 EAST 88TH STREET, BROOKLYN, N.Y. 11236
(718) 387-8300 (718) 272-2800 (718) OIL TANK

JOB TICKET / SHIPPING PAPERS

№ 14616

TANK SIZE Boiler Room

Date 04/05/05

Job Site 211 Bonker St

Boro: Bklyn

INCLUDE TRAVEL TIME

DRIVER Albert HELPER Scotty TRUCK NO. V.9

TIME STARTED 11:30 TIME FINISHED 12:15

HELPERS

TIME STARTED TIME FINISHED

TOTAL TOLLS:

INCHES IN TANK BEFORE CLEANING ____ GALLONS ____ INCHES IN TANK AFTER CLEANING ____ GALLONS ____

The service mentioned below.

1 ☐ DIG UP FUEL STORAGE TANK 2 ☐ CUT MANWAY

3 ☐ PUMP OUT AND SQUEEGEE CLEAN ..... GAL. FUEL STORAGE TANK BY A VACUUM METHOD

4 ☐ NEW GASKET — RUBBER ☐ FELT ☐

5 ☐ NEW NUTS AND BOLTS

6 ☐ BACK FILL DIRT

7 ☐ PUMP OUT ..... GAL. TANK BY A STICK LINE METHOD

8 ☐ STEAM CLEAN SUCTION AND RETURN LINES

9 ☐ SPILL CLEAN-UP

10 ☐ OTHER WORK DONE Pump out 800 gallons of water from boiler room

11 ☐ R.D. ☐ NO R.D. AMT. R.D. ____ SLUDGE ____

12 ☐ IF PRODUCT IS DELIVERED TO ANOTHER BUILDING ADDRESS

ADDRESS

AMOUNT DELIVERED SUPT. SIGNATURE

ADDRESS

AMOUNT DELIVERED SUPT. SIGNATURE

Ship bill to

Attn.

Tel.

Job ok by

P.O. #

FUEL OIL # 2 **NA 1993 FLAMMABLE LIQUID**

WATER ☐

OTHER 800

AMOUNT OF SLUDGE REMOVED ____ **GALS.**

GALS. OF GOOD OIL PUT BACK IN TANK ____ **GALS.**

DIAMETER OF TANK IN INCHES ____

DOES TANK HAVE LINING: YES ☐ NO ☐

IS THE TANK GAUGE WORKING: YES ☐ NO ☐

IS THE TANK GAUGE ACCURATE: YES ☐ NO ☐

The signature below should be signed only by the owner, super, engineer of the building, or by the employee of the above mentioned Oil Company.

This signature will indicate that the tank, or the work that has been done, has been inspected (and manhole, if worked on) and properly secured, and been left in a complete safe condition.

This ticket should only be signed if the work area is completely satisfactory and also, that the product is accurately accounted for.

ON HOURLY RATES GIVEN TRAVELING TIME WILL BE INCLUDED.

RECEIVED AND READ BY

PHONE NO. OF PERSON ABOVE

THE PERSON WHO SIGNS ABOVE HAS THE OPTION OF INSPECTING VACUUM TRUCK AND PRODUCT IN VACUUM TRUCK BEFORE IT LEAVES PREMISES.

TERMS: Net 10 days, maximum rate of interest allowable by law will be charged after the date. In the event this order is not paid in accordance to the terms of sale, and collection action becomes necessary, this order is subject to an Additional 25% collection fee on the unpaid balance.

REMARKS OR MATERIAL USED

ALL WASTE PRODUCT WILL BE DELIVERED TO PROPER DISPOSAL SITE NAMED ON 364 PERMIT.

A NAME AND A REPUTATION MEAN A LOT

TANKS A LOT®

Division of A.B.C. Tank Repair & Lining Inc.
280 EAST 88TH STREET, BROOKLYN, N.Y. 11236
(718) 387-8300 (718) 272-2800 (718) OIL TANK

TANK SIZE Boiler Room

Date 04/01/05

Job Site 211 Banker ST

Boro: Bklyn

The service mentioned below.

1 ☐ DIG UP FUEL STORAGE TANK 2 ☐ CUT MANWAY

3 ☐ PUMP OUT AND SQUEEGEE CLEAN ..... GAL. FUEL STORAGE TANK BY A VACUUM METHOD.

4 ☐ NEW GASKET — RUBBER ☐ FELT ☐

5 ☐ NEW NUTS AND BOLTS

6 ☐ BACK FILL DIRT

7 ☐ PUMP OUT ..... GAL. TANK BY A STICK LINE METHOD

8 ☐ STEAM CLEAN SUCTION AND RETURN LINES

9 ☐ SPILL CLEAN-UP

10 ☐ OTHER WORK DONE Pump 700 gallons of oily water from boiler room

11 ☐ R.D. ☐ NO R.D. AMT. R.D. _____ SLUDGE _____

12 ☐ IF PRODUCT IS DELIVERED TO ANOTHER BUILDING ADDRESS

ADDRESS

AMOUNT DELIVERED SUPT. SIGNATURE

ADDRESS

AMOUNT DELIVERED SUPT. SIGNATURE

Ship bill to

Attn.

Tel.

Job ok by

P.O. #

JOB TICKET / SHIPPING PAPERS

№ 14612

INCLUDE TRAVEL TIME

DRIVER Albert HELPER Scotty TRUCK NO. V-9

TIME STARTED 11.00 TIME FINISHED 12.00

HELPERS

TIME STARTED TIME FINISHED

TOTAL TOLLS:

INCHES IN TANK BEFORE CLEANING ____ GALLONS ____ INCHES IN TANK AFTER CLEANING ____ GALLONS ____

FUEL OIL # 2 NA 1993 FLAMMABLE LIQUID

WATER ☑

OTHER 703

AMOUNT OF SLUDGE REMOVED _____ GALS.

GALS. OF GOOD OIL PUT BACK IN TANK _____ GALS.

DIAMETER OF TANK IN INCHES

DOES TANK HAVE LINING: YES ☐ NO ☐

IS THE TANK GAUGE WORKING: YES ☐ NO ☐

IS THE TANK GAUGE ACCURATE: YES ☐ NO ☐

The signature below should be signed only by the owner, super, engineer of the building, or by the employee of the above mentioned Oil Company

This signature will indicate that the tank, or the work that has been done, has been inspected, (and manhole if worked on) and properly secured, and been left in a complete safe condition

This ticket should only be signed if the work area is completely satisfactory and also that the product is accurately accounted for

ON HOURLY RATES GIVEN TRAVELING TIME WILL BE INCLUDED

RECEIVED AND READ BY X

PHONE NO. OF PERSON ABOVE

THE PERSON WHO SIGNS ABOVE HAS THE OPTION OF INSPECTING VACUUM TRUCK AND PRODUCT IN VACUUM TRUCK BEFORE IT LEAVES PREMISES.

TERMS: Net 10 days, maximum rate of interest allowable by law will be charged after this date. In the event this order is not paid in accordance to the terms of sale, and collection action becomes necessary this order is subject to an Additional 25% collection fee on the unpaid balance

REMARKS OR MATERIAL USED

A NAME AND A REPUTATION MEAN A LOT

TANKS A LOT

Division of A.B.C. Tank Repair & Lining Inc.
280 EAST 88TH STREET, BROOKLYN, N.Y. 11236
(718) 387-8300 (718) 272-2800 (718) OIL TANK

JOB TICKET / SHIPPING PAPERS

№ 14672

INCLUDE TRAVEL TIME

DRIVER: Albert HELPER: Scotty TRUCK NO: Y-9

TIME STARTED: 2:45 TIME FINISHED: 3:45

HELPERS

TIME STARTED TIME FINISHED

TOTAL TOLLS

INCHES IN TANK BEFORE CLEANING ____ GALLONS

INCHES IN TANK AFTER CLEANING ____ GALLONS

FUEL OIL # 2 NA 1993 FLAMMABLE LIQUID

WATER ✓

OTHER 1000

AMOUNT OF SLUDGE REMOVED ____ GALS.

GALS. OF GOOD OIL PUT BACK IN TANK ____ GALS.

DIAMETER OF TANK IN INCHES ____

DOES TANK HAVE LINING: YES ☐ NO ☐

IS THE TANK GAUGE WORKING: YES ☐ NO ☐

IS THE TANK GAUGE ACCURATE: YES ☐ NO ☐

The signature below should be signed only by the owner, super, engineer, of the building, or by the employee of the above mentioned Oil Company

This signature will indicate that the tank, or the work that has been done, has been inspected, (and manhole J worked on) and properly secured and been left in a complete safe condition

This ticket should only be signed if the work area is completely satisfactory and also that the product is accurately accounted for

ON HOURLY RATES GIVEN TRAVELING TIME WILL BE INCLUDED.

RECEIVED AND READ BY: ____

PHONE NO. OF PERSON ABOVE: (631) 321-4670

THE PERSON WHO SIGNS ABOVE HAS THE OPTION OF INSPECTING VACUUM TRUCK AND PRODUCT IN VACUUM TRUCK BEFORE IT LEAVES PREMISES.

TERMS: Net 10 days, maximum rate of interest allowable by law will be charged after this date. In the event this order is not paid in accordance to the terms of sale, and collection action becomes necessary, this order is subject to an Additional 25% collection fee on the unpaid balance.

REMARKS OR MATERIAL USED ____

Date: 04/07/05

Job Site: 211 Barker St

Boro: Bklyn

The service mentioned below.

1 ☐ DIG UP FUEL STORAGE TANK 2 ☐ CUT MANWAY

3 ☐ PUMP OUT AND SQUEEGEE CLEAN ..... GAL. FUEL STORAGE TANK BY A VACUUM METHOD.

4 ☐ NEW GASKET — RUBBER ☐ FELT ☐

5 ☐ NEW NUTS AND BOLTS

6 ☐ BACK FILL DIRT

7 ☐ PUMP OUT ..... GAL. TANK BY A STICK LINE METHOD

8 ☐ STEAM CLEAN SUCTION AND RETURN LINES

9 ☐ SPILL CLEAN-UP

10 ☐ OTHER WORK DONE: Pump 1000 gallon of oily water

11 ☐ R.D. ☐ NO R.D. AMT. R.D. ____ SLUDGE ____

12 ☐ IF PRODUCT IS DELIVERED TO ANOTHER BUILDING ADDRESS

ADDRESS

AMOUNT DELIVERED SUPT. SIGNATURE

ADDRESS

AMOUNT DELIVERED SUPT. SIGNATURE

Ship bill to ____

Attn. ____

Tel. ____

Job ok by ____

P.O. # ____

ALL WASTE PRODUCT WILL BE DELIVERED TO PROPER DISPOSAL SITE NAMED ON 364 PERMIT

CLEAN EARTH OF CARTERET, INC

24 Middlesex Avenue
Carteret, NJ 07008
(732)-541-8909

INCOMING LOAD TICKET

Date 3/10/05
Time 3:37 PM
Ticket# 56861

Approval # 250218

Type of Material	Gross	Tare	Net Tons	#Drums
2-OIL CONTAMINATION	68,400	35,500	16.45	

WM ID# 3 TOM DURANTE Signature

Bill of Lading#
Manifest# 1
St. Manifest#

Trans. ID# 16
Transporter ALL STATE POWER VAC INDUSTRIAL ENV DE-SW Permit#
Trans. Addr. 928 E. HAZELWOOD AVE.
RAHWAY, NJ 07065

Driver ANGEL Truck # R 44

Customer ALLIED ENVIRONMENTAL GROUP, INC
Generator W H CHRISTIAN & SONS
Generator Site 211 BANKER ST
BROOKLYN, NY 11222

Contact 1 STU BERRY 800-969-DIRT
Contact 2 ALLAN PARKER

NOTES 1:

NOTES 2:

THANK YOU

CLEAN EARTH OF CARTERET, INC

24 Middlesex Avenue
Carteret, NJ 07008
(732)-541-8909

INCOMING LOAD TICKET

Date 3/14/05
Time 2:20 PM
Ticket# 56982

Approval # 250218

Type of Material	Gross	Tare	Net Tons	#Drums
2-OIL CONTAMINATION	65,000	35,500	14.75	

WM ID# 3 TOM DURANTE Signature_____

Bill of Lading#
Manifest# 2
St. Manifest#

Trans. ID# 16
Transporter ALL STATE POWER VAC INDUSTRIAL ENV DE-SW Permit#
Trans. Addr. 928 E. HAZELWOOD AVE.
RAHWAY, NJ 07065

Driver ROBERT Truck # R 44

Customer ALLIED ENVIRONMENTAL GROUP, INC
Generator W H CHRISTIAN & SONS
Generator Site 211 BANKER ST
BROOKLYN, NY 11222

Contact 1 STU BERRY 800-969-DIRT
Contact 2 ALLAN PARKER

NOTES 1:

NOTES 2:

THANK YOU

CLEAN EARTH OF CARTERET, INC

24 Middlesex Avenue
Carteret, NJ 07008
(732)-541-8909

INCOMING LOAD TICKET

Date 3/14/05
Time 4:29 PM .
Ticket# 57011

Approval # 250218

Type of Material	Gross	Tare	Net Tons	#Drums
2-OIL CONTAMINATION	70,400	33,950	18.22	

WM ID# 3 TOM DURANTE. Signature_____

Bill of Lading#
Manifest# 3
St. Manifest#

Trans. ID# 16
Transporter ALL STATE POWER VAC INDUSTRIAL ENV DE-SW Permit#
Trans. Addr. 928 E. HAZELWOOD AVE.
RAHWAY, NJ 07065

Driver ROBERT Truck # R 45

Customer ALLIED ENVIRONMENTAL GROUP, INC
Generator W H CHRISTIAN & SONS
Generator Site 211 BANKER ST
BROOKLYN, NY 11222

Contact 1 STU BERRY 800-969-DIRT
Contact 2 ALLAN PARKER

NOTES 1:

NOTES 2:

THANK YOU

CLEAN EARTH OF CARTERET, INC

24 Middlesex Avenue
Carteret, NJ 07008
(732)-541-8909

INCOMING LOAD TICKET

Date 3/15/05
Time 9:45 AM
Ticket# 57030

Approval # 250218

Type of Material	Gross	Tare	Net Tons	#Drums
2-OIL CONTAMINATION	70,900	36,800	17.05	

WM ID# 3 TOM DURANTE Signature_____

Bill of Lading#
Manifest# 4
St. Manifest#

Trans. ID# 122
Transporter MISC. DELIVERY TRUCK DE-SW Permit#
Trans. Addr.

Driver JASON Truck # PRICE 302

Customer ALLIED ENVIRONMENTAL GROUP, INC
Generator W H CHRISTIAN & SONS
Generator Site 211 BANKER ST
BROOKLYN, NY 11222

Contact 1 STU BERRY 800-969-DIRT
Contact 2 ALLAN PARKER

NOTES 1:
NOTES 2:

THANK YOU

CLEAN EARTH OF CARTERET, INC

24 Middlesex Avenue
Carteret, NJ 07008
(732)-541-8909

INCOMING LOAD TICKET

Date 3/15/05
Time 2:09 PM
Ticket# 57066

Approval # 250218

Type of Material	Gross	Tare	Net Tons	#Drums
2-OIL CONTAMINATION	64,050	36,800	13.62	

WM ID# 3 TOM DURANTE Signature

Bill of Lading#
Manifest# 5
St. Manifest#

Trans. ID# 122
Transporter MISC. DELIVERY TRUCK DE-SW Permit#
Trans. Addr.

Driver JASON Truck # PRICE 302

Customer ALLIED ENVIRONMENTAL GROUP, INC
Generator W H CHRISTIAN & SONS
Generator Site 211 BANKER ST
BROOKLYN, NY 11222

Contact 1 STU BERRY 800-969-DIRT
Contact 2 ALLAN PARKER

NOTES 1:

NOTES 2:

THANK YOU

CLEAN EARTH OF CARTERET, INC

24 Middlesex Avenue
Carteret, NJ 07008
(732)-541-8909

INCOMING LOAD TICKET

Date 3/16/05
Time 10:37 AM
Ticket# 57108

Approval # 250218

Type of Material	Gross	Tare	Net Tons	#Drums
2-OIL CONTAMINATION	68,400	36,800	15.80	

WM ID# 3 TOM DURANTE Signature

Bill of Lading#
Manifest# 6
St. Manifest#

Trans. ID# 122
Transporter MISC. DELIVERY TRUCK DE-SW Permit#
Trans. Addr.

Driver JASON Truck # PRICE 302

Customer ALLIED ENVIRONMENTAL GROUP, INC
Generator W H CHRISTIAN & SONS
Generator Site 211 BANKER ST
BROOKLYN, NY 11222

Contact 1 STU BERRY 800-969-DIRT
Contact 2 ALLAN PARKER

NOTES 1:

NOTES 2:

THANK YOU

CLEAN EARTH OF CARTERET, INC

24 Middlesex Avenue
Carteret, NJ 07008
(732)-541-8909

INCOMING LOAD TICKET

Date 3/16/05
Time 1:49 PM
Ticket# 57143

Approval # 250218

Type of Material	Gross	Tare	Net Tons	#Drums
2-OIL CONTAMINATION	67,850	36,800	15.52	

WM ID# 3 TOM DURANTE

Signature

Bill of Lading#
Manifest# 7
St. Manifest#

Trans. ID# 122
Transporter MISC. DELIVERY TRUCK
Trans. Addr.

DE-SW Permit#

Driver JASON

Truck # PRICE 302

Customer ALLIED ENVIRONMENTAL GROUP, INC
Generator W H CHRISTIAN & SONS
Generator Site 211 BANKER ST
BROOKLYN, NY 11222

Contact 1 STU BERRY 800-969-DIRT
Contact 2 ALLAN PARKER

NOTES 1:

NOTES 2:

THANK YOU

CLEAN EARTH OF CARTERET, INC

24 Middlesex Avenue
Carteret, NJ 07008
(732)-541-8909

INCOMING LOAD TICKET

Date 3/18/05
Time 9:44 AM
Ticket# 57253

Approval # 250218

Type of Material	Gross	Tare	Net Tons	#Drums
2-OIL CONTAMINATION	73,450	35,500	18.98	

WM ID# 3 TOM DURANTE

Signature

Bill of Lading#
Manifest# 8
St. Manifest#

Trans. ID# 122
Transporter MISC. DELIVERY TRUCK
DE-SW Permit#
Trans. Addr.

Driver JASON
Truck # PRICE 304

Customer ALLIED ENVIRONMENTAL GROUP, INC
Generator W H CHRISTIAN & SONS
Generator Site 211 BANKER ST
BROOKLYN, NY 11222

Contact 1 STU BERRY
800-969-DIRT
Contact 2 ALLAN PARKER

NOTES 1:

NOTES 2:

THANK YOU

CLEAN EARTH OF CARTERET, INC

24 Middlesex Avenue
Carteret, NJ 07008
(732)-541-8909

INCOMING LOAD TICKET

Date 3/18/05
Time 11:42 AM
Ticket# 57283

Approval # 250218

Type of Material	Gross	Tare	Net Tons	#Drums
2-OIL CONTAMINATION	73,500	35,500	19.00	

WM ID# 3 TOM DURANTE Signature

Bill of Lading#
Manifest# 9
St. Manifest#

Trans. ID# 122
Transporter MISC. DELIVERY TRUCK DE-SW Permit#
Trans. Addr.

Driver JASON Truck # PRICE 304

Customer ALLIED ENVIRONMENTAL GROUP, INC
Generator W H CHRISTIAN & SONS
Generator Site 211 BANKER ST
BROOKLYN, NY 11222

Contact 1 STU BERRY 800-969-DIRT
Contact 2 ALLAN PARKER

NOTES 1:

NOTES 2:

THANK YOU

CLEAN EARTH OF CARTERET, INC

24 Middlesex Avenue
Carteret, NJ 07008
(732)-541-8909

INCOMING LOAD TICKET

Date 3/21/05
Time 10:57 AM
Ticket# 57313

Approval # 250218

Type of Material	Gross	Tare	Net Tons	#Drums
2-OIL CONTAMINATION	73,000	35,500	18.75	

Signature

WM ID# 3 TOM DURANTE
Bill of Lading#
Manifest# 10
St. Manifest#

Trans. ID# 122
Transporter MISC. DELIVERY TRUCK
Trans. Addr.

DE-SW Permit#

Driver JASON
Truck # PRICE 304

Customer ALLIED ENVIRONMENTAL GROUP, INC
Generator W H CHRISTIAN & SONS
Generator Site 211 BANKER ST
BROOKLYN, NY 11222

Contact 1 STU BERRY 800-969-DIRT
Contact 2 ALLAN PARKER

NOTES 1:

NOTES 2:

THANK YOU

CLEAN EARTH OF CARTERET, INC

24 Middlesex Avenue
Carteret, NJ 07008
(732)-541-8909

INCOMING LOAD TICKET

Date 3/21/05
Time 11:49 AM
Ticket# 57340

Approval # 250218

Type of Material	Gross	Tare	Net Tons	#Drums
2-OIL CONTAMINATION	69,050	35,500	16.77	

WM ID# 3 TOM DURANTE Signature

Bill of Lading#
Manifest# 11
St. Manifest#

Trans. ID# 122
Transporter MISC. DELIVERY TRUCK DE-SW Permit#
Trans. Addr.

Driver JASON Truck # PRICE 304

Customer ALLIED ENVIRONMENTAL GROUP, INC
Generator W H CHRISTIAN & SONS
Generator Site 211 BANKER ST
BROOKLYN, NY 11222

Contact 1 STU BERRY 800-969-DIRT
Contact 2 ALLAN PARKER

NOTES 1:

NOTES 2:

THANK YOU

CLEAN EARTH OF CARTERET, INC

24 Middlesex Avenue
Carteret, NJ 07008
(732)-541-8909

INCOMING LOAD TICKET

Date 3/22/05
Time 2:17 PM
Ticket# 57387

Approval # 250218

Type of Material	Gross	Tare	Net Tons	#Drums
2-OIL CONTAMINATION	70,250	35,500	17.38	

Signature

WM ID# 14 JOE DURANTE
Bill of Lading#
Manifest# 12
St. Manifest#

Trans. ID# 122
Transporter MISC. DELIVERY TRUCK
Trans. Addr.

DE-SW Permit#

Driver JASON
Truck # PRICE 304

Customer ALLIED ENVIRONMENTAL GROUP, INC
Generator W H CHRISTIAN & SONS
Generator Site 211 BANKER ST
BROOKLYN, NY 11222

Contact 1 STU BERRY 800-969-DIRT
Contact 2 ALLAN PARKER

NOTES 1:

NOTES 2:

THANK YOU

CLEAN EARTH OF CARTERET, INC

24 Middlesex Avenue
Carteret, NJ 07008
(732)-541-8909

INCOMING LOAD TICKET

Date 3/22/05
Time 4:09 PM
Ticket# 57431

Approval # 250218

Type of Material	Gross	Tare	Net Tons	#Drums
2-OIL CONTAMINATION	74,200	36,800	18.70	

Signature

WM ID# 14 JOE DURANTE
Bill of Lading#
Manifest# 13
St. Manifest#

Trans. ID# 122
Transporter MISC. DELIVERY TRUCK
Trans. Addr.

DE-SW Permit#

Driver JASON
Truck # PRICE 303

Customer ALLIED ENVIRONMENTAL GROUP, INC
Generator W H CHRISTIAN & SONS
Generator Site 211 BANKER ST
BROOKLYN, NY 11222

Contact 1 STU BERRY 800-969-DIRT
Contact 2 ALLAN PARKER

NOTES 1:

NOTES 2:

THANK YOU

PRO TEST

PRECISION TIGHTNESS TESTING of UNDER & ABOVE GROUND PETROLEUM STORAGE TANKS
INSTALLATIONS & REMOVALS • ABANDONMENTS • SOIL SAMPLING & LABORATORY ANALYSIS • CONSULTATION SERVICES

P.O. Box 1937
West Babylon, NY 11704

LI Telephone: (631) 321-4670 Fax: (631) 321-4766
NYC Telephone: (718) 815-6292

To: Cris Sawyer
NYS DEC Region 2
Spills Management

From: John Leddy

Date: April 13, 2005

Fax: 718-482-4098

Subject: Spill #02-12557
3,000 gal. #2 f.o. UST
W.H. Christian & Sons
211 Banker Street
Brooklyn, N.Y.

Attachment: Soil Manifests

Attached please find additional manifests for soil removal at the subject location. In addition, we will forward at a later date manifests for removal of 2-3 drums containing absorptive material. If any additional information is desired, please ask.

Thank you.

CLEAN EARTH OF CARTERET, INC

24 Middlesex Avenue
Carteret, NJ 07008
(732)-541-8909

INCOMING LOAD TICKET

Date 3/30/05
Time 9:44 AM
Ticket# 57622

Approval # 250218

Type of Material	Gross	Tare	Net Tons	#Drums
2-OIL CONTAMINATION	61,550	35,500	13.02	

WM ID# 3 TOM DURANTE Signature

Bill of Lading#
Manifest# 18
St. Manifest#

Trans. ID# 122
Transporter MISC. DELIVERY TRUCK DE-SW Permit#
Trans. Addr.

Driver JASON Truck # PRICE 304

Customer ALLIED ENVIRONMENTAL GROUP, INC
Generator W H CHRISTIAN & SONS
Generator Site 211 BANKER ST
BROOKLYN, NY 11222

Contact 1 STU BERRY 800-969-DIRT
Contact 2 ALLAN PARKER

NOTES 1:

NOTES 2:

THANK YOU

CLEAN EARTH OF CARTERET, INC

24 Middlesex Avenue
Carteret, NJ 07008
(732)-541-8909

INCOMING LOAD TICKET

Date 3/29/05
Time 12:42 PM
Ticket# 57603

Approval # 250218

Type of Material	Gross	Tare	Net Tons	#Drums
2-OIL CONTAMINATION	69,800	35,500	17.15	

WM ID# 3 TOM DURANTE Signature

Bill of Lading#
Manifest# 17
St. Manifest#

Trans. ID# 122
Transporter MISC. DELIVERY TRUCK DE-SW Permit#
Trans. Addr.

Driver JASON Truck # PRICE 304

Customer ALLIED ENVIRONMENTAL GROUP, INC
Generator W H CHRISTIAN & SONS
Generator Site 211 BANKER ST
BROOKLYN, NY 11222

Contact 1 STU BERRY 800-969-DIRT
Contact 2 ALLAN PARKER

NOTES 1:
NOTES 2:

THANK YOU

CLEAN EARTH OF CARTERET, INC

24 Middlesex Avenue
Carteret, NJ 07008
(732)-541-8909

INCOMING LOAD TICKET

Date 3/29/05
Time 10:08 AM
Ticket# 57578

Approval # 250218

Type of Material	Gross	Tare	Net Tons	#Drums
2-OIL CONTAMINATION	59,800	35,500	12.15	

WM ID# 3 TOM DURANTE Signature

Bill of Lading#
Manifest# 16
St. Manifest#

Trans. ID# 122
Transporter MISC. DELIVERY TRUCK DE-SW Permit#
Trans. Addr.

Driver JASON Truck # PRICE 304

Customer ALLIED ENVIRONMENTAL GROUP, INC
Generator W H CHRISTIAN & SONS
Generator Site 211 BANKER ST
BROOKLYN, NY 11222

Contact 1 STU BERRY 800-969-DIRT
Contact 2 ALLAN PARKER

NOTES 1:

NOTES 2:

THANK YOU

CLEAN EARTH OF CARTERET, INC

24 Middlesex Avenue
Carteret, NJ 07008
(732)-541-8909

INCOMING LOAD TICKET

Date 3/28/05
Time 2:22 PM
Ticket# 57565
Approval # 250218

Type of Material	Gross	Tare	Net Tons	#Drums
2-OIL CONTAMINATION	67,750	35,500	16.12	

WM ID# 3 TOM DURANTE Signature

Bill of Lading#
Manifest# 15
St. Manifest#

Trans. ID# 122
Transporter MISC. DELIVERY TRUCK DE-SW Permit#
Trans. Addr.

Driver JASON Truck # PRICE 304

Customer ALLIED ENVIRONMENTAL GROUP, INC
Generator W H CHRISTIAN & SONS
Generator Site 211 BANKER ST
BROOKLYN, NY 11222

Contact 1 STU BERRY 800-969-DIRT
Contact 2 ALLAN PARKER

NOTES 1:
NOTES 2:

THANK YOU

CLEAN EARTH OF CARTERET, INC

24 Middlesex Avenue
Carteret, NJ 07008
(732)-541-8909

INCOMING LOAD TICKET

Date 3/28/05
Time 2:20 PM
Ticket# 57559

Approval # 250218

Type of Material	Gross	Tare	Net Tons	#Drums
2-OIL CONTAMINATION	66,500	35,500	15.50	

WM ID# 3 TOM DURANTE

Signature

Bill of Lading#
Manifest# 14
St. Manifest#

Trans. ID# 122
Transporter MISC. DELIVERY TRUCK
DE-SW Permit#
Trans. Addr.

Driver JASON
Truck # PRICE 304

Customer ALLIED ENVIRONMENTAL GROUP, INC
Generator W H CHRISTIAN & SONS
Generator Site 211 BANKER ST
BROOKLYN, NY 11222

Contact 1 STU BERRY
800-969-DIRT
Contact 2 ALLAN PARKER

NOTES 1:

NOTES 2:

THANK YOU

CLEAN EARTH OF CARTERET, INC

24 Middlesex Avenue
Carteret, NJ 07008
(732)-541-8909

INCOMING LOAD TICKET

Date 4/1/05
Time 1:04 PM
Ticket# 57708

Approval # 250218

Type of Material	Gross	Tare	Net Tons	#Drums
2-OIL CONTAMINATION	53,600	36,800	8.40	

WM ID# 3 TOM DURANTE Signature

Bill of Lading#
Manifest# 19
St. Manifest#

Trans. ID# 122
Transporter MISC. DELIVERY TRUCK DE-SW-Permit#
Trans. Addr.

Driver JASON Truck # PRICE 302

Customer ALLIED ENVIRONMENTAL GROUP, INC
Generator W H CHRISTIAN & SONS
Generator Site 211 BANKER ST
BROOKLYN, NY 11222

Contact 1 STU BERRY 800-969-DIRT
Contact 2 ALLAN PARKER

NOTES 1:
NOTES 2:

THANK YOU

U.S. EPA Region 2
290 Broadway, 26th Fl
New York, NY 10007-1866

Shana Holberton
Langan
21 Penn Plaza
360 West 31st Street, 8th Floor
New York, NY 10001-2727

December 13, 2017

Dear Ms. Shana Holberton,

EPA-R2-2018-001972 has been processed with the following final disposition: Full grant.

This is in response to your Freedom of Information Act (FOIA) request, identified above, dated 11/27/2017, that you submitted to the U.S. Environmental Protection Agency (EPA). Your request seeks to obtain environmental assessment information on the following:

"Block 2615, Lot 1 (36 - 56 Gem Street, alternatively addressed as 14 - 22 Meserole Avenue), Lot 6 (214 - 236 Banker Street, alternatively addressed as 26 - 32 Meserole Avenue), Lot 19 (200 –202 Banker Street), Lot 21 (16 - 24 Gem Street, alternatively addressed as 192 –198 Banker Street), Lot 25 (10 - 14 Gem Street, alternatively addressed as 166 –190 Banker Street and 39 –47 North 15th Street), Lot 50 (26 –34 Gem Street), and Lot 125 (14 Wythe Avenue). The property is bound by Meserole Avenue to the north, Banker Street to the east, Wythe Avenue and North 15th Street to the south, and Gem Street to the west."

The information that you are seeking is publicly available on EPA's *MyPropertyInfo* online database. The database will provide you with information concerning records the EPA has about a specific property, and it can be accessed at the link below:

https://www.epa.gov/enviro/frs-query-page

Because this information is publicly available, your FOIA request for this information is being administratively closed, in accordance with EPA's FOIA regulations. See 40 C.F.R. Part 2, Subpart A. ***Please note you should perform the initial search of a property of interest by visiting the above link. If your search produces results, then proceed with an information request for additional records under FOIA. Your FOIA submittal should be accompanied by these results.***

If you consider this response to be a denial of your request, you may appeal this determination to the National Freedom of Information Office, U.S. EPA, 1200 Pennsylvania Avenue, N.W. (2822T), Washington, DC 20460 (U.S. Postal Service Only). Only items mailed through the United States Postal Service may be delivered to 1200 Pennsylvania Avenue, N.W. If you are submitting your appeal via hand delivery, courier service, or overnight delivery, you must address your correspondence to 1301 Constitution Avenue, N.W., Room 6416J, Washington, DC 20001. Your appeal must be made in writing, and it must be received no later than 90 calendar days from the date of this letter. The Agency will not consider appeals received after the 90 calendar day limit. Appeals received after 5:00 pm EST will be considered received the next business day. The appeal letter should include the FOIA tracking number listed above. For quickest possible handling, the subject line of your email, the appeal letter, and its envelope, if applicable, should be marked "Freedom of Information Act Appeal." Additionally, you may seek assistance from EPA's FOIA Public Liaison at hq.foia@epa.gov or (202)566-1667, or from the Office of Government Information Services (OGIS). You may contact OGIS in any of the following ways: by mail, Office of Government Information Services, National Archives and Records Administration, Room 2510, 8610 Adelphi Road, College Park, MD 20740-6001; e-mail, ogis@nara.gov; telephone, 301-837-1996 or 1-877-684-6448; and facsimile, 301-837-0348.

Please contact Ms. Wanda Calderon of my staff if you have web access difficulties. This letter concludes our response to your request. Thank you for your interest in this information.

Respectfully,

/s/
Mary Mears

Public Affairs Director
U.S. EPA Region 2 (NJ, NY, PR, the US VI and eight Indian Nations)

APPENDIX F

NEW YORK CITY DEPARTMENT OF BUILDINGS RECORDS

CLICK HERE TO SIGN UP FOR BUILDINGS NEWS

NYC Department of Buildings

Property Profile Overview

14 MESEROLE AVENUE		BROOKLYN 11222		BIN# 3065481	
GEM STREET	36 - 56	Health Area	: 100	Tax Block	: 2615
MESEROLE AVENUE	14 - 22	Census Tract	: 561	Tax Lot	: 1
		Community Board	: 301	Condo	: NO
		Buildings on Lot	: 1	Vacant	: NO

View DCP Addresses... Browse Block

View Zoning Documents | View Challenge Results | Pre - BIS PA | View Certificates of Occupancy

Cross Street(s):	GEM STREET, BANKER STREET		
DOB Special Place Name:			
DOB Building Remarks:	RANGE S/B 36-56		
Landmark Status:		**Special Status:**	N/A
Local Law:	NO	**Loft Law:**	NO
SRO Restricted:	NO	**TA Restricted:**	NO
UB Restricted:	NO		
Environmental Restrictions:	N/A	**Grandfathered Sign:**	NO
Legal Adult Use:	NO	**City Owned:**	NO
Additional BINs for Building:	NONE		
Additional Designation(s):	IBZ - INDUSTRIAL BUSINESS ZONE		

Special District: UNKNOWN

This property is located in an area that may be affected by the following:

Tidal Wetlands Map Check:	No	
Freshwater Wetlands Map Check:	No	Click here for more information
Coastal Erosion Hazard Area Map Check:	No	
Special Flood Hazard Area Check:	Yes	

Department of Finance Building Classification: F1-FACTORY/INDSTRIAL

Please Note: The Department of Finance's building classification information shows a building's tax status, which may not be the same as the legal use of the structure. To determine the legal use of a structure, research the records of the Department of Buildings.

	Total	Open
Complaints	0	0
Violations-DOB	1	0
Violations-ECB (DOB)	0	0
Jobs/Filings	1	
ARA / LAA Jobs	1	
Total Jobs	2	
Actions	25	

OR Enter Action Type:

OR Select from List: Select...

AND Show Actions

- Elevator Records
- Electrical Applications
- Permits In-Process / Issued
- Illuminated Signs Annual Permits
- Plumbing Inspections
- Open Plumbing Jobs / Work Types
- Facades
- Marquee Annual Permits
- Boiler Records
- DEP Boiler Information
- Crane Information
- After Hours Variance Permits

If you have any questions please review these Frequently Asked Questions, the Glossary, or call the 311 Citizen Service Center by dialing 311 or (212) NEW YORK outside of New York City.

CLICK HERE TO SIGN UP FOR BUILDINGS NEWS

NYC Department of Buildings

Actions

Premises: 192 BANKER STREET BROOKLYN **BIN: 3065483** **Block: 2615** **Lot: 21**

NUMBER		TYPE	FILE DATE
ALT 1269-033055		ALTERATION	00/00/1903
ALT 3005-192-070653		ALTERATION	00/00/1919
ALT 90-85		ALTERATION	01/22/1985
ALTA 1269-55			00/00/1955
BN 376-022762		BUILDING NOTICE	00/00/1902
BN 437-030762		BUILDING NOTICE	00/00/1903
BN 3387-192-102557		BUILDING NOTICE	00/00/1919
CERT 148727-050356	(PDF)	CERTIFICATE OF OCCUPANCY	00/00/1905
CERT 3P0007323-081496	(PDF)	CERTIFICATE OF OCCUPANCY	08/14/1996
DOC 2797-121955		DOCKET	00/00/1912
FO 10191-101646		OIL BURNER APPLICATION	00/00/1910
NB 2525-101146		NEW BUILDING	00/00/1910
P &D10066-101146		PLUMBING	00/00/1910
PRS 44-192-011173		PLUMBING REPAIR SLIP	00/00/1919
PV 1306-192GOLDSTEIN-041072			00/00/1919
SPR 499-85		SPRINKLERS	05/24/1985
V* 072685P011		DOB VIOLATION - DISMISSED	00/00/1985

DISMISSAL DATE: 07/30/1986

If you have any questions please review these Frequently Asked Questions, the Glossary, or call the 311 Citizen Service Center by dialing 311 or (212) NEW YORK outside of New York City.

CLICK HERE TO SIGN UP FOR BUILDINGS NEWS

NYC Department of Buildings

Property Profile Overview

192 BANKER STREET		BROOKLYN 11222		BIN# 3065483	
BANKER STREET	192 - 198	**Health Area**	: 100	**Tax Block**	: 2615
GEM STREET	16 - 24	**Census Tract**	: 561	**Tax Lot**	: 21
		Community Board	: 301	**Condo**	: NO
		Buildings on Lot	: 1	**Vacant**	: NO

View DCP Addresses... Browse Block

View Zoning Documents | View Challenge Results | Pre - BIS PA | View Certificates of Occupancy

Cross Street(s): NORMAN AVENUE, MESEROLE AVENUE
DOB Special Place Name:
DOB Building Remarks:

Landmark Status:		**Special Status:**	N/A
Local Law:	NO	**Loft Law:**	NO
SRO Restricted:	NO	**TA Restricted:**	NO
UB Restricted:	NO		
Environmental Restrictions:	N/A	**Grandfathered Sign:**	NO
Legal Adult Use:	NO	**City Owned:**	NO
Additional BINs for Building:	3065484		
Additional Designation(s):	IBZ - INDUSTRIAL BUSINESS ZONE		

Special District: UNKNOWN

This property is located in an area that may be affected by the following:

Tidal Wetlands Map Check:	No	
Freshwater Wetlands Map Check:	No	Click here for more information
Coastal Erosion Hazard Area Map Check:	No	
Special Flood Hazard Area Check:	Yes	

Department of Finance Building Classification: F4-FACTORY/INDSTRIAL

Please Note: The Department of Finance's building classification information shows a building's tax status, which may not be the same as the legal use of the structure. To determine the legal use of a structure, research the records of the Department of Buildings.

	Total	Open
Complaints	0	0
Violations-DOB	1	0
Violations-ECB (DOB)	0	0
Jobs/Filings	9	
ARA / LAA Jobs	1	
Total Jobs	10	
Actions	16	

OR Enter Action Type:
OR Select from List: Select...
AND Show Actions

- Elevator Records
- Electrical Applications
- Permits In-Process / Issued
- Illuminated Signs Annual Permits
- Plumbing Inspections
- Open Plumbing Jobs / Work Types
- Facades
- Marquee Annual Permits
- Boiler Records
- DEP Boiler Information
- Crane Information
- After Hours Variance Permits

If you have any questions please review these Frequently Asked Questions, the Glossary, or call the 311 Citizen Service Center by dialing 311 or (212) NEW YORK outside of New York City.

CLICK HERE TO SIGN UP FOR BUILDINGS NEWS

NYC Department of Buildings

Actions

Premises: 190 BANKER STREET BROOKLYN **BIN: 3065484 Block: 2615 Lot: 25**

NUMBER		TYPE	FILE DATE
BN 291-20-020751		BUILDING NOTICE	00/00/1951
BN 189-20-32-020656		BUILDING NOTICE	00/00/1956
BN 1189-87		BUILDING NOTICE	06/18/1987
BN 1189-(190)		BUILDING NOTICE	06/18/1987
C -A649-072160		CONSTRUCTION	00/00/1951
C -A15355-043073		CONSTRUCTION	00/00/1973
C -A17083-062077		CONSTRUCTION	00/00/1977
C/A 649-60			07/21/1960
CERT 16463-112422	(PDF)	CERTIFICATE OF OCCUPANCY	00/00/1922
CERT 16463-22NB6123/22	(PDF)	CERTIFICATE OF OCCUPANCY	11/24/1922
CERT 18125-032023	(PDF)	CERTIFICATE OF OCCUPANCY	00/00/1923
CERT 18125-23NB13133-22	(PDF)	CERTIFICATE OF OCCUPANCY	03/20/1923
CERT 7417-072226	(PDF)	CERTIFICATE OF OCCUPANCY	00/00/1926
CERT 7417-26	(PDF)	CERTIFICATE OF OCCUPANCY	07/22/1926
CERT 44447-27NB8875-26	(PDF)	CERTIFICATE OF OCCUPANCY	04/25/1927
CERT 184411-071263	(PDF)	CERTIFICATE OF OCCUPANCY	00/00/1963
COL 135-43AMISC2929/42GRANT			00/00/0000
COLC 135-43-AMISC2929-42			00/00/1943
DENI 0-051843			00/00/1905
DENI EDINACTIVITY			05/18/1943
DOC 20311-112862		DOCKET	00/00/1962
FO 3784-111258		OIL BURNER APPLICATION	00/00/1958
FO 3784-58		OIL BURNER APPLICATION	11/12/1958
FO 1003-20-120469		OIL BURNER APPLICATION	00/00/1969
FO 653-20-122976		OIL BURNER APPLICATION	00/00/1976

Previous Next

If you have any questions please review these Frequently Asked Questions, the Glossary, or call the 311 Citizen Service Center by dialing 311 or (212) NEW YORK outside of New York City.

CLICK HERE TO SIGN UP FOR BUILDINGS NEWS

NYC Department of Buildings

Actions

Premises: 190 BANKER STREET BROOKLYN **BIN: 3065484** **Block: 2615** **Lot: 25**

NUMBER	TYPE	FILE DATE
FUEL 2929-081542		00/00/1942
FUEL OIL2929-42		08/15/1942
NB 1607WITHDRAWN12-7-101148	NEW BUILDING	00/00/0000
NB 344(1-1-MGAR)-011331	NEW BUILDING	00/00/0000
NB 1607-48-(184-90)	NEW BUILDING	00/00/0000
NB 322-011531	NEW BUILDING	00/00/1901
NB 7753CANCELLED7-10-081821	NEW BUILDING	00/00/1910
NB 7899-061021	NEW BUILDING	00/00/1921
NB 7899-21	NEW BUILDING	06/10/1921
NB 7753-21CANCELLED7/10/22	NEW BUILDING	08/18/1921
NB 12959-072622	NEW BUILDING	00/00/1922
NB 13133PERMITISSUE-101822	NEW BUILDING	00/00/1922
NB 17091-1BFCTY-020722	NEW BUILDING	00/00/1922
NB 6123-052622	NEW BUILDING	00/00/1922
NB 1709-22-1-1BFCTY	NEW BUILDING	02/07/1922
NB 6123-22	NEW BUILDING	05/26/1922
NB 12959-22	NEW BUILDING	07/26/1922
NB 13133-22PERMITISSUED	NEW BUILDING	10/18/1922
NB 8177-26	NEW BUILDING	05/14/1926
NB 8875-26	NEW BUILDING	07/17/1926
NB 176-022149	NEW BUILDING	00/00/1949
NBNB 13133-22		00/00/1922
NBNB 6123-22		00/00/1922
P &2880-093038	PLUMBING	00/00/1909
PRS 1526-190-051154	PLUMBING REPAIR SLIP	00/00/1919

Previous Next

If you have any questions please review these Frequently Asked Questions, the Glossary, or call the 311 Citizen Service Center by dialing 311 or (212) NEW YORK outside of New York City.

CLICK HERE TO SIGN UP FOR BUILDINGS NEWS

NYC Department of Buildings

Actions

Page: 1

Premises: 190 BANKER STREET BROOKLYN	BIN: 3065484 Block: 2615 Lot: 25	
NUMBER	**TYPE**	**FILE DATE**
A 1504-021431	ALTERATION	00/00/1902
A 1504-022031	ALTERATION	00/00/1902
A 12958-072622	ALTERATION	00/00/1922
A 12958-101822	ALTERATION	00/00/1922
A 12958-22	ALTERATION	07/26/1922
A 3614-27-(184-90)	ALTERATION	03/04/1927
ALT 4776-050126	ALTERATION	00/00/0000
ALT 1528-050549	ALTERATION	00/00/1905
ALT 16715-122926	ALTERATION	00/00/1926
ALT 23691FUELOILEQU-122126	ALTERATION	00/00/1926
ALT 4776-050126	ALTERATION	00/00/1926
ALT 6360-042226	ALTERATION	00/00/1926
ALT 6360-26	ALTERATION	04/22/1926
ALT 23691-26FUELOILEQUIP	ALTERATION	12/21/1926
ALT 16715-26	ALTERATION	12/29/1926
ALT 4736-48-(184-90)	ALTERATION	11/26/1948
ALT 786-190MACHINESH-041362	ALTERATION	00/00/1962
ALTA 786-62		00/00/1962
APPE ALGRANTEDONCONDITI		00/00/0000
BDS 7-13-43BUL29VOL29-080643		00/00/1943
BDSA 7/13/43BUL29VOL29		00/00/0000
BN 5697-041266	BUILDING NOTICE	00/00/1904
BN 2803-190-102142	BUILDING NOTICE	00/00/1942
BN 2803-42-(190)	BUILDING NOTICE	10/21/1942
BN 1405-43-(190DISP)	BUILDING NOTICE	09/17/1943

Next

If you have any questions please review these Frequently Asked Questions, the Glossary, or call the 311 Citizen Service Center by dialing 311 or (212) NEW YORK outside of New York City.

CLICK HERE TO SIGN UP FOR BUILDINGS NEWS

NYC Department of Buildings

Property Profile Overview

190 BANKER STREET		BROOKLYN 11222		BIN# 3065484	
BANKER STREET	166 - 190	**Health Area**	: 100	**Tax Block**	: 2615
GEM STREET	10 - 14	**Census Tract**	: 561	**Tax Lot**	: 25
NORTH 15 STREET	39 - 47	**Community Board**	: 301	**Condo**	: NO
		Buildings on Lot	: 1	**Vacant**	: NO

View DCP Addresses... Browse Block

View Zoning Documents | View Challenge Results | Pre - BIS PA | View Certificates of Occupancy

Cross Street(s):	NORMAN AVENUE, MESEROLE AVENUE		
DOB Special Place Name:			
DOB Building Remarks:	168 BANKER =TENT LOT 125		
Landmark Status:		**Special Status:**	N/A
Local Law:	NO	**Loft Law:**	NO
SRO Restricted:	NO	**TA Restricted:**	NO
UB Restricted:	NO		
Environmental Restrictions:	N/A	**Grandfathered Sign:**	NO
Legal Adult Use:	NO	**City Owned:**	NO
Additional BINs for Building:	3065483		
Additional Designation(s):	IBZ - INDUSTRIAL BUSINESS ZONE		

Special District: UNKNOWN

This property is located in an area that may be affected by the following:

Tidal Wetlands Map Check:	No	
Freshwater Wetlands Map Check:	No	Click here for more information
Coastal Erosion Hazard Area Map Check:	No	
Special Flood Hazard Area Check:	Yes	

Department of Finance Building Classification: F4-FACTORY/INDSTRIAL

Please Note: The Department of Finance's building classification information shows a building's tax status, which may not be the same as the legal use of the structure. To determine the legal use of a structure, research the records of the Department of Buildings.

	Total	Open
Complaints	4	0
Violations-DOB	11	4
Violations-ECB (DOB)	2	1
Jobs/Filings	18	
ARA / LAA Jobs	1	
Total Jobs	19	
Actions	88	

OR Enter Action Type:

OR Select from List: Select...

AND Show Actions

Elevator Records
Electrical Applications
Permits In-Process / Issued
Illuminated Signs Annual Permits
Plumbing Inspections
Open Plumbing Jobs / Work Types
Facades
Marquee Annual Permits
Boiler Records
DEP Boiler Information
Crane Information
After Hours Variance Permits

If you have any questions please review these Frequently Asked Questions, the Glossary, or call the 311 Citizen Service Center by dialing 311 or (212) NEW YORK outside of New York City.

NEW YORK CITY
DEPARTMENT OF BUILDINGS

CERTIFICATE OF OCCUPANCY

BOROUGH **BROOKLYN** **DATE** MAY 03 2002 **NO.** **301108021**

This certificate supersedes C.O. NO. **300832678** ZONING DISTRICT **M3-1**

THIS CERTIFIES that the ~~new~~ —altered —~~existing~~ —building — ~~premises~~ located at

26 - 34 GEM STREET Block **2615** Lot **50**

CONFORMS SUBSTANTIALLY TO THE APPROVED PLANS AND SPECIFICATIONS AND TO THE REQUIREMENTS OF ALL APPLICABLE LAWS, RULES, AND REGULATIONS FOR THE USES AND OCCUPANCIES SPECIFIED HEREIN

PERMISSIBLE USE AND OCCUPANCY

STORY	LIVE LOAD LBS. PER SQ. FT.	MAXIMUM NO. OF PERSONS PERMITTED	ZONING DWELLING OR ROOMING UNITS	BUILDING CODE HABITABLE ROOMS	ZONING USE GROUP	BUILDING COPE OCCUPANCY GROUP	DESCRIPTION OF USE
CELLAR	OG						BOILER ROOM
MEZZANINE	120	14		D-2			OFFICES AND LOCKER ROOM IN CONJUNCTION WITH 1st FLOOR
MEZZANINE	120	99		D-2			CANTEEN, LOCKER ROOMS AND TOILETS
1st FLOOR	OG	60		D-2		18	FISH PROCESSING PLANT AND FREEZERS, TOILETS, OFFICES LOADING BERTH 21' - 0" x 50' - 0" AND TRUCK STORAGE

NOTE: THE WORK FILED AND ISSUED UNDER THIS CERTIFICATE OF OCCUPANCY IS NOT FOR THE ADDRESS AND BLOCK & LOT STATED ABOVE. THIS JOB WAS FILED INCORRECTLY WITH THE WRONG ADDRESS. THE ACTUALLY ADDRESS IS 36/56 GEM STREET AND THIS HAS BEEN CORRECTED UNDER JOB #301398994 SO THE VAID CERTIFICATE OF OCCUPANCY IS THE CERTIFICATE ISSUED PRIOR TO THIS CERTIFICATE.

4/23/03

OPEN SPACE USES _____
(SPECIFY-PARKING SPACES, LOADING BERTHS, OTHER USES, NONE)

NO CHANGES OF USE OR OCCUPANCY SHALL BE MADE UNLESS A NEW AMENDED CERTIFICATE OF OCCUPANCY IS OBTAINED

THIS CERTIFICATE OF OCCUPANCY IS ISSUED SUBJECT TO FURTHER LIMITATIONS, CONDITIONS AND SPECIFICATION NOTED ON THE REVERSE SIDE.

Borough Commissioner BKLYN 7 — BOROUGH SUPERINTENDENT

Commissioner BKLYN 3 — COMMISSIONER

☐ ORIGINAL ☐ OFFICE COPY-DEPARTMENT OF BUILDINGS ☐ COPY

B Form 54 (Rev. 05/01)

B Form 54 (back) (Rev. 05/01)

THAT THE ZONING LOT ON WHICH THE PREMISES IS LOCATED IS BOUNDED AS FOLLOWS:

BEGINNING at point on the NORTHWEST side of LOT 1 (26-34 GEM STREET)
distance 0.0 SOUTH feet from the corner formed by the intersection of
MESEROLE AVENUE and GEM STREET
running thence EAST 95 feet; thence SOUTH 205 feet;
thence WEST 95 feet; thence NORTH 205 feet
thence feet; thence feet;
thence feet; thence feet;
to the point or place of beginning.

XB. or ALT No 301108021 DATE OF COMPLETION 01/24/02 CONSTRUCTION CLASSIFICATION 1-C

BUILDING OCCUPANCY GROUP CLASSIFICATION D-2 HEIGHT 24' STORIES 1 FEET

THE FOLLOWING FIRE DETECTION AND EXTINGUISHING SYSTEMS ARE REQUIRED AND WERE INSTALLED IN COMPLIANCE WITH APPLICATBLE LAWS.

	YES	NO		YES	NO
STANDPIPE SYSTEM			AUTOMATIC SPRINKLER SYSTEM		
YARD HYDRANT SYSTEM:					
STANDPIPE FIRE TELEPHONE AND SIGNALLING SYSTEM					
SMOKE DETECTOR					
FIRE ALARM AND SIGNAL SYSTEM					

STORM DRAINAGE DISCHARGES INTO:

A) STORM SEWER ☐ B) COMBINED SEWER ☐ C) PRIVATE SEWAGE DISPOSAL SYSTEM ☐

SANITARY DRAINAGE DISCHARGES INTO:

A) SANITARY SEWER ☐ B) COMBINED SEWER ☐ C) PRIVATE SEWAGE DISPOSAL SYSTEM ☐

LIMITATIONS OR RESTRICTIONS:

BOARD OF STANDARDS AND APPEALS CAL. NO _____

CITY PLANNING COMMISSION CAL. NO. _____

OTHERS:

E

CLICK HERE TO SIGN UP FOR BUILDINGS NEWS

NYC Department of Buildings

Actions

Premises: 26 GEM STREET BROOKLYN **BIN: 3065485 Block: 2615 Lot: 50**

NUMBER		TYPE	FILE DATE
CERT ISSUED 211132 ALT 710-74	(PDF)	CERTIFICATE OF OCCUPANCY	09/03/1974
CERT 300832678	(PDF)	CERTIFICATE OF OCCUPANCY	08/08/2000
CO 301108021	(PDF)	CERTIFICATE OF OCCUPANCY	05/03/2002
DOC 1750-55		DOCKET	08/01/1955
FO 822-56		OIL BURNER APPLICATION	04/05/1956
FO 185-89		OIL BURNER APPLICATION	02/09/1989
FO 186-89		OIL BURNER APPLICATION	02/09/1989
FO 524-90		OIL BURNER APPLICATION	05/09/1990
NB 13959-26WITHDRAWN8-21-26		NEW BUILDING	08/02/1926
NB 15254-26 1-2B STABLELOFT		NEW BUILDING	08/21/1926
NB 11134-26		NEW BUILDING	09/15/1926
NB 15255-26 1-2B GAR		NEW BUILDING	08/21/1926
NB 11135-26		NEW BUILDING	09/15/1926
NB 15255-26		NEW BUILDING	08/21/1926
NB 17338-28 DENIED 2-3-30		NEW BUILDING	10/11/1928
NB 1470-55		NEW BUILDING	06/03/1955
PRS 6172-58		PLUMBING REPAIR SLIP	12/15/1958
PRS 939-66		PLUMBING REPAIR SLIP	04/15/1966
PRS 3286-70		PLUMBING REPAIR SLIP	11/12/1970
PRS 3286-70		PLUMBING REPAIR SLIP	11/12/1970
SPR 470-56		SPRINKLERS	02/29/1956
SPR 885-73		SPRINKLERS	07/06/1973
SPR 620-76		SPRINKLERS	12/14/1976
SPR 620-76		SPRINKLERS	12/14/1976
SPR 495-87		SPRINKLERS	04/15/1987

Previous Next

If you have any questions please review these Frequently Asked Questions, the Glossary, or call the 311 Citizen Service Center by dialing 311 or (212) NEW YORK outside of New York City.

CLICK HERE TO SIGN UP FOR BUILDINGS NEWS

NYC Department of Buildings

Property Profile Overview

26 GEM STREET		BROOKLYN 11222		BIN# 3065485	
GEM STREET	26 - 34	Health Area	: 100	Tax Block	: 2615
		Census Tract	: 561	Tax Lot	: 50
		Community Board	: 301	Condo	: NO
		Buildings on Lot	: 1	Vacant	: NO

View DCP Addresses... Browse Block

View Zoning Documents | View Challenge Results | Pre - BIS PA | View Certificates of Occupancy

Cross Street(s):	NORTH 15 STREET, MESEROLE AVENUE		
DOB Special Place Name:			
DOB Building Remarks:			
Landmark Status:		**Special Status:**	N/A
Local Law:	NO	**Loft Law:**	NO
SRO Restricted:	NO	**TA Restricted:**	NO
UB Restricted:	NO		
Environmental Restrictions:	N/A	**Grandfathered Sign:**	NO
Legal Adult Use:	NO	**City Owned:**	NO
Additional BINs for Building:	NONE		
Additional Designation(s):	IBZ - INDUSTRIAL BUSINESS ZONE		

Special District: UNKNOWN

This property is located in an area that may be affected by the following:

Tidal Wetlands Map Check:	No	
Freshwater Wetlands Map Check:	No	Click here for more information
Coastal Erosion Hazard Area Map Check:	No	
Special Flood Hazard Area Check:	Yes	

Department of Finance Building Classification: F4-FACTORY/INDSTRIAL

Please Note: The Department of Finance's building classification information shows a building's tax status, which may not be the same as the legal use of the structure. To determine the legal use of a structure, research the records of the Department of Buildings.

	Total	Open
Complaints	3	0
Violations-DOB	15	1
Violations-ECB (DOB)	2	0
Jobs/Filings	19	
ARA / LAA Jobs	2	
Total Jobs	21	
Actions	52	

OR Enter Action Type:

OR Select from List: Select...

AND Show Actions

Elevator Records
Electrical Applications
Permits In-Process / Issued
Illuminated Signs Annual Permits
Plumbing Inspections
Open Plumbing Jobs / Work Types
Facades
Marquee Annual Permits
Boiler Records
DEP Boiler Information
Crane Information
After Hours Variance Permits

If you have any questions please review these Frequently Asked Questions, the Glossary, or call the 311 Citizen Service Center by dialing 311 or (212) NEW YORK outside of New York City.

m 54 (Rev. 8/85)

THE CITY OF NEW YORK

DEPARTMENT OF BUILDINGS

CERTIFICATE OF OCCUPANCY

BOROUGH BROOKLYN **DATE:** AUG 08 2000 **NO.** 300832678

This certificate supersedes C.O. NO 211132 ZONING DISTRICT M3-1

THIS CERTIFIES that the ~~new~~—altered—~~existing~~—building—premises located at

34/56 GEM STREET Block 2615 Lot 1

CONFORMS SUBSTANTIALLY TO THE APPROVED PLANS AND SPECIFICATIONS AND TO THE REQUIREMENTS OF ALL APPLICABLE LAWS, RULES, AND REGULATIONS FOR THE USES AND OCCUPANCIES SPECIFIED HEREIN.

PERMISSIBLE USE AND OCCUPANCY

STORY	LIVE LOAD LBS. PER SQ. FT.	MAXIMUM NO. OF PERSONS PERMITTED	ZONING DWELLING OR ROOMING UNITS	BUILDING CODE HABITABLE ROOMS	ZONING USE GROUP	BUILDING CODE OCCUPANCY GROUP	DESCRIPTION OF USE
CELLAR	ON GROUND						BOILER ROOM
FIRST	ON GROUND	60			18	COM.	FISH PROCESSING PLANT, & FREEZERS, TOILETS, OFFICES LOADING BERTH 21'0" x 50'0" & TRUCK STORAG
MEZZANINE	120	14				COM.	OFFICES, LOCKER ROOM IN CONJUNCTION WITH FIRST (1st) FLOOR

TOTAL: AS STATED ABOVE

NOTE: PERFORMANCE STANDARDS OF AMENDED ZONING RESOLUTION TO BE COMPLIED WITH AS PER SECTION 42-20

OLD CODE:

FIRE DEPARTMENT ACCOUNT # C680633
ISSUED 1973 (FUEL OIL)

OPEN SPACE USES_____
(SPECIFY—PARKING SPACES, LOADING BERTHS, OTHER USES, NONE)

NO CHANGES OF USE OR OCCUPANCY SHALL BE MADE UNLESS A NEW AMENDED CERTIFICATE OF OCCUPANCY IS OBTAINED

THIS CERTIFICATE OF OCCUPANCY IS ISSUED SUBJECT TO FURTHER LIMITATIONS, CONDITIONS AND SPECIFICATIONS NOTED ON THE REVERSE SIDE.

Daniel Reid - P.E. — BOROUGH SUPERINTENDENT

Patricia Gilbert, R.A. Acting Commissioner — COMMISSIONER

13

☐ ORIGINAL ☐ OFFICE COPY - DEPARTMENT OF BUILDINGS ☐ COPY

B Form 54 (Back) (Rev. 8/82)

THAT THE ZONING LOT ON WHICH THE PREMISES IS LOCATED IS BOUNDED AS FOLLOWS:

BEGINNING at a point on the SOUTHEAST side of MESEROLE AVE distant 0.0 feet from the corner formed by the intersection of east MESEROLE AVE and GEM STREET

running thence S 205 feet; thence E 95 feet;

thence N 205 feet; thence W 95 feet;

thence ..... feet; thence ..... feet;

thence ..... feet; thence ..... feet;

thence ..... feet; thence ..... feet;

to the point or place of beginning.

NEW or ALT. NO. 200832678 DATE OF COMPLETION 12/11/1990 CONSTRUCTION CLASSIFICATION 1

BUILDING OCCUPANCY GROUP CLASSIFICATION com HEIGHT 1 STORIES 24 FEET

THE FOLLOWING FIRE DETECTION AND EXTINGUISHING SYSTEMS ARE REQUIRED AND WERE INSTALLED IN COMPLIANCE WITH APPLICABLE LAWS.

	YES	NO		YES	NO
STANDPIPE SYSTEM			AUTOMATIC SPRINKLER SYSTEM		
YARD HYDRANT SYSTEM					
STANDPIPE FIRE TELEPHONE AND SIGNALLING SYSTEM					
SMOKE DETECTOR					
FIRE ALARM AND SIGNAL SYSTEM					

STORM DRAINAGE DISCHARGES INTO:

A) STORM SEWER ☐ B) COMBINED SEWER ☐ C) PRIVATE SEWAGE DISPOSAL SYSTEM ☐

SANITARY DRAINAGE DISCHARGES INTO:

A) SANITARY SEWER ☐ B) COMBINED SEWER ☐ C) PRIVATE SEWAGE DISPOSAL SYSTEM ☐

LIMITATIONS OR RESTRICTIONS:

BOARD OF STANDARDS AND APPEALS CAL. NO. _____

CITY PLANNING COMMISSION CAL. NO. _____

OTHERS:

E

Form 54-115M-701627(55) 314

DEPARTMENT OF ~~HOUSING AND~~ BUILDINGS

BOROUGH OF ~~BROOKLYN~~, CITY OF NEW YORK

No.

Date MAY 3 - 1956

CERTIFICATE OF OCCUPANCY

(Standard form adopted by the Board of Standards and Appeals and issued pursuant to Section 646 of the New York Charter, and Sections C26-181.0 to C26-187.0 inclusive Administrative Code 2.1.3.1. to 2.1.3.7. Building Code.)

This certificate supersedes C. O. No.

To the owner or owners of the building or premises:

THIS CERTIFIES that the ~~new~~ altered ~~existing~~ building—premises located at 192 Bunker Street, West Side, 173'9" North of Kyllke Avenue

Block 2516 Lot 21

, conforms substantially to the approved plans and specifications, and to the requirements of the building code and all other laws and ordinances, and of the rules and regulations of the Board of Standards and Appeals, applicable to a building of its class and kind at the time the permit was issued; and

CERTIFIES FURTHER that, any provisions of Section 646F of the New York Charter have been complied with as certified by a report of the Fire Commissioner to the Borough Superintendent.

~~Permit~~ Alt. No.— 1269/1955

Construction classification— non-fireproof

Occupancy classification— as stated below

Date of completion— Constr. 4/9/56 Plumb. 1/26/56

. Height 1 & Mezz. stories, 13' & 16 feet.

. Located in Unrestricted Use District.

A Area P.S. 4/16/56 Height Zone at time of issuance of permit

This certificate is issued subject to the limitations hereinafter specified and to the following resolutions of the Board of Standards and Appeals: (Calendar numbers to be inserted here)

PERMISSIBLE USE AND OCCUPANCY

STORY	LIVE LOADS Lbs. per Sq. Ft.	PERSONS ACCOMMODATED MALE	FEMALE	TOTAL	USE
Cellar	Ground	-	-	-	meter room
First	on ground and 50	40	5	45	offices, factory (machine shop)
Mezzanine #1	400	-	-	-	storage
Mezzanine #2	150 & 80	-	-	-	storage and toilets
		TOTAL - as stated above			

Fire Department approval dated 4/26/1956 - fuel oil

Borough Superintendent

CERTIFICATE WILL BE NULL AND VOID IF ALTERED IN ANY MANNER OR ADDITIONS ARE MADE THERETO.

(Page 1)

NO CHANGES OF USE OR OCCUPANCY NOT CONSISTENT WITH THIS CERTIFICATE SHALL BE MADE UNLESS FIRST APPROVED BY THE BOROUGH SUPERINTENDENT

Unless an approval for the same has been obtained from the Borough Superintendent, no change or rearrangement in the structural parts of the building, or affecting the light and ventilation of any part thereof, or in the exit facilities, shall be made; no enlargement, whether by extending on any side or by increasing in height shall be made; nor shall the building be moved from one location or position to another; nor shall there be any reduction or diminution of the area of the lot or plot on which the building is located.

The building or any part thereof shall not be used for any purpose other than that for which it is certified.

The superimposed, uniformly distributed loads, or concentrated loads producing the same stresses in the construction in any story shall not exceed the live loads specified on reverse side; the number of persons of either sex in any story shall not exceed that specified when sex is indicated, nor shall the aggregate number of persons in any story exceed the specified total; and the use to which any story may be put shall be restricted to that fixed by this certificate except as specifically stated.

This certificate does not in any way relieve the owner or owners or any other person or persons in possession or control of the building, or any part thereof from obtaining such other permits, licenses or approvals as may be prescribed by law for the uses or purposes for which the building is designed or intended; nor from obtaining the special certificates required for the use and operation of elevators; nor from the installation of fire alarm systems where required by law; nor from complying with any lawful order for additional fire extinguishing appliances under the discretionary powers of the fire commissioner; nor from complying with any lawful order issued with the object of maintaining the building in a safe or lawful condition; nor from complying with any authorized direction to remove encroachments into a public highway or other public place, whether attached to or part of the building or not.

If this certificate is marked "Temporary", it is applicable only to those parts of the building indicated on its face, and certifies to the legal use and occupancy of only such parts of the building; it is subject to all the provisions and conditions applying to a final or permanent certificate; it is not applicable to any building under the jurisdiction of the Housing Division unless it is also approved and endorsed by them, and it must be replaced by a full certificate at the date of expiration.

If this certificate is for an existing building, erected prior to March 14, 1916, it has been duly inspected and it has been found to have been occupied or arranged to be occupied prior to March 14, 1916, as noted on the reverse side, and that on information and belief, since that date there has been no alteration or conversion to a use that changed its classification as defined in the Building Code, or that would necessitate compliance with some special requirement or with the State Labor Law or any other law or ordinance; that there are no notices of violations or orders pending in the Department of Housing and Buildings at this time; that Section 646F of the New York City Charter has been complied with as certified by a report of the Fire Commissioner to the Borough Superintendent, and that, so long as the building is not altered, except by permission of the Borough Superintendent, the existing use and occupancy may be continued.

"§ 646 F. No certificate of occupancy shall be issued for any building, structure, enclosure, place or premises wherein containers for combustibles, chemicals, explosives, inflammables and other dangerous substances, articles, compounds or mixtures are stored, or wherein automatic or other fire alarm systems or fire extinguishing equipment are required by law to be or are installed, until the fire commissioner has tested and inspected and has certified his approval in writing of the installation of such containers, systems or equipment to the Borough Superintendent of the borough in which the installation has been made. Such approval shall be recorded on the certificate of occupancy."

Additional copies of this certificate will be furnished to persons having an interest in the building or premises, upon payment of a fee of fifty cents per copy.

Form 54 (Rev. 8/85)

THE CITY OF NEW YORK

DEPARTMENT OF BUILDINGS

CERTIFICATE OF OCCUPANCY

BOROUGH Brooklyn **DATE:** AUG 14 1996 **NO.** 3p0007323

This certificate supersedes C.O. NO 148727 ZONING DISTRICT M3-1

THIS CERTIFIES that the new—altered—existing—building—premises located at Block 2615 Lot 21

192 Banker Street

CONFORMS SUBSTANTIALLY TO THE APPROVED PLANS AND SPECIFICATIONS AND TO THE REQUIREMENTS OF ALL APPLICABLE LAWS, RULES, AND REGULATIONS FOR THE USES AND OCCUPANCIES SPECIFIED HEREIN.

PERMISSIBLE USE AND OCCUPANCY

STORY	LIVE LOAD LBS PER SQ FT.	MAXIMUM NO OF PERSONS PERMITTED	ZONING DWELLING OR ROOMING UNITS	BUILDING CODE HABITABLE ROOMS	ZONING USE GROUP	BUILDING CODE OCCUPANCY GROUP	DESCRIPTION OF USE
Cellar	O.G.						Boiler Room
First	O.G.	20			18	D-2	Fish Packing, herring cooler, freezer, and offices.
							Total as stated above.

OPEN SPACE USES Loading berths 1600 sq. ft.
(SPECIFY—PARKING SPACES, LOADING BERTHS, OTHER USES, NONE)

NO CHANGES OF USE OR OCCUPANCY SHALL BE MADE UNLESS A NEW AMENDED CERTIFICATE OF OCCUPANCY IS OBTAINED

THIS CERTIFICATE OF OCCUPANCY IS ISSUED SUBJECT TO FURTHER LIMITATIONS, CONDITIONS AND SPECIFICATIONS NOTED ON THE REVERSE SIDE.

D-U

BOROUGH SUPERINTENDENT COMMISSIONER

☐ ORIGINAL ☐ OFFICE COPY - DEPARTMENT OF BUILDINGS ☐ COPY

C.S.F. D.O.B. 03/10/03

C.S.F. D.O.B. 03/10/03

THAT THE ZONING LOT ON WHICH THE PREMISES IS LOCATED IS BOUNDED AS FOLLOWS:

BEGINNING at a point on the West side of Banker Street distant 173'-9" North ~~feet~~ from the corner formed by the intersection of Whythe Avenue and Banker Street

running thence N. 80'-0" feet; thence W. 190'-0" feet;

thence S. 80'-0" feet; thence E. 190'-0" feet;

thence ..... feet; thence ..... feet;

thence ..... feet; thence ..... feet;

to the point or place of beginning.

XXXX N.B. or ALT. No. 90/85 DATE OF COMPLETION 7-1-96 CONSTRUCTION CLASSIFICATION 3

BUILDING OCCUPANCY GROUP CLASSIFICATION D-2 Mfg. HEIGHT one STORIES, 22.6 FEET

THE FOLLOWING FIRE DETECTION AND EXTINGUISHING SYSTEMS ARE REQUIRED AND WERE INSTALLED IN COMPLIANCE WITH APPLICABLE LAWS.

	YES	NO		YES	NO
STANDPIPE SYSTEM			AUTOMATIC SPRINKLER SYSTEM	X	
YARD HYDRANT SYSTEM					
STANDPIPE FIRE TELEPHONE AND SIGNALLING SYSTEM					
SMOKE DETECTOR					
FIRE ALARM AND SIGNAL SYSTEM					

STORM DRAINAGE DISCHARGES INTO:

A) STORM SEWER ☐ B) COMBINED SEWER ☒ C) PRIVATE SEWAGE DISPOSAL SYSTEM ☐

SANITARY DRAINAGE DISCHARGES INTO:

A) SANITARY SEWER ☐ B) COMBINED SEWER ☒ C) PRIVATE SEWAGE DISPOSAL SYSTEM ☐

LIMITATIONS OR RESTRICTIONS:

BOARD OF STANDARDS AND APPEALS CAL. NO._____

CITY PLANNING COMMISSION CAL. NO._____

OTHERS:

E

Form 34-C (Rev. 4/62)—80M-601036(62) 114

DEPARTMENT OF BUILDINGS

ck BOROUGH OF Brooklyn, THE CITY OF NEW YORK

Date JUL 12 1963 No. 184411

CERTIFICATE OF OCCUPANCY

NO CHANGES OF USE OR OCCUPANCY NOT CONSISTENT WITH THIS CERTIFICATE SHALL BE MADE UNLESS FIRST APPROVED BY THE BOROUGH SUPERINTENDENT

This certificate supersedes C. O. No.

THIS CERTIFIES that the ~~new~~ altered ~~existing~~ building—premises located at 190 Banker Street Block 2615 Lot 25

That the zoning lot and premises above referred to are situated, bounded and described as follows:

BEGINNING at a point on the west side of Banker Street distant 405 feet south from the corner formed by the intersection of Meserole Street and Banker Street running thence south 173.9 feet; thence southwest 162.94 feet; thence northwest 98.48 feet; thence north 160.68 feet; running thence east 190 feet; thence feet; to the point or place of beginning, conforms substantially to the approved plans and specifications, and to the requirements of the Building Code, the Zoning Resolution and all other laws and ordinances, and of the rules of the Board of Standards and Appeals, applicable to a building of its class and kind at the time the permit was issued; and

CERTIFIES FURTHER that, any provisions of Section 646F of the New York Charter have been complied with as certified by a report of the Fire Commissioner to the Borough Superintendent.

~~Nbkr~~ Alt. No.— 786-1962 Construction classification— nonfireproof

Occupancy classification— machine shop and office . Height 1 & 2 stories, 24 feet.

Date of completion— const. 1-30-63 . Located in M 3 - 1 Zoning District.

at time of issuance of permit plumb. 1-30-63

This certificate is issued subject to the limitations hereinafter specified and to the following resolutions of the Board of Standards and Appeals: and The City Planning Commission: (Calendar numbers to be inserted here)

PERMISSIBLE USE AND OCCUPANCY

Off-Street Parking Spaces

Off-Street Loading Berths

STORY	LIVE LOADS Lbs. per Sq. Ft.	PERSONS ACCOMMODATED	USE
of cellar	on ground	-	vacant
First	on ground & 120	25	Machine shop tool and die making - Use Group 16. Tool manufacture - Use Group 17. Manufacture and repair of machinery - Use Group 16
Second	60	10	office and drafting - Use Group 6

TOTAL:- AS STATED ABOVE

FIRE DEPARTMENT APPROVAL DATED JUNE 24, 1963 - (sprinkler system - standpipe system)

Borough Superintendent

OFFICE COPY—DEPARTMENT OF BUILDINGS

PERMISSIBLE USE AND OCCUPANCY (continued)

STORY	LIVE LOADS Lbs. per Sq. Ft.	PERSONS ACCOMMODATED	USE

Borough Superintendent

DUPLICATE

№ 16463

OFFICE OF THE PRESIDENT OF THE BOROUGH OF BROOKLYN

BUREAU OF BUILDINGS

CERTIFICATE OF OCCUPANCY

(ISSUED PURSUANT TO ARTICLE 1, SECTION, 5 BUILDING CODE)

BROOKLYN, N. Y. Nov 24/32 192

This is to certify that the NEW BUILDING

Located at 100 ft Bowery & 100 ft Hester St

Has been COMPLETED substantially according to the approved plans and specifications and the requirements of the BUILDING CODE, and PERMISSION is hereby granted for the OCCUPANCY of said building for the following purposes:

Store & Tenement (Three Families)

Permit No. 6423/32

11/24/32

Superintendent of Buildings

Per

103-2114-21C

DUPLICATE

№ 18125

OFFICE OF THE PRESIDENT OF THE BOROUGH OF BROOKLYN

BUREAU OF BUILDINGS

CERTIFICATE OF OCCUPANCY

(ISSUED PURSUANT TO ARTICLE 1, SECTION, 5 BUILDING CODE)

BROOKLYN, N. Y. March 26 1923

This is to certify that the NEW BUILDING

Located at 190-196 Lawton St. W.S. 190-ft W. Bedford Ave

Has been COMPLETED substantially according to the approved plans and specifications and the requirements of the BUILDING CODE, and PERMISSION is hereby granted for the OCCUPANCY of said building for the following purposes:

Stores

Permit No. 12135/22

3/26/23

Superintendent of Buildings

108-2114-6-10

DUPLICATE

No. 44447

OFFICE OF THE PRESIDENT OF THE BOROUGH OF BROOKLYN

BUREAU OF BUILDINGS

CERTIFICATE OF OCCUPANCY

(ISSUED PURSUANT TO ARTICLE 1, SECTION 5, BUILDING CODE)

BROOKLYN, N. Y., April 25 1927

OWNER C. E. Hallock & Coupt Inc

ARCHITECT Steven F. Kurzeer

This is to certify that the NEW ~~ALTERED~~ BUILDING

Located at 104/90 Decatur St 88 & 5 S of Marcus St

has been COMPLETED substantially according to the approved plans and specifications and the requirements of the BUILDING CODE, and PERMISSION is hereby granted for the OCCUPANCY of said building for the following purposes :

This certificate supersedes all previously issued certificates.

STORY	LIVE LOADS LBS. PER SQ. FT.	PERSONS ACCOMMODATED			USE
		MALE	FEMALE	TOTAL	
Cellar					
Basement					
First Story					Tenement Flats for families
Second "	60				Offices & Dr. Play room
Third "					
Fourth "					
Fifth "					
Sixth "					
Seventh "					
Eighth "					
Ninth "					
Tenth to					
th					

Number of Buildings One

Permit No. F 75726

Work Completed 4/22/27

Superintendent of Buildings

Per Chas. Kearney

10A-2056-26 CE

APPENDIX G

NEW YORK CITY PLANNING COMMISSION ZONING MAP

Inlet Assemblage
30 Gem Street
Brooklyn, NY 11222

Inquiry Number: 5106013.6
November 15, 2017

The EDR Property Tax Map Report

Environmental Data Resources Inc

6 Armstrong Road
Shelton, CT 06484
800.352.0050
www.edrnet.com

EDR Property Tax Map Report

Environmental Data Resources, Inc.'s EDR Property Tax Map Report is designed to assist environmental professionals in evaluating potential environmental conditions on a target property by understanding property boundaries and other characteristics. The report includes a search of available property tax maps, which include information on boundaries for the target property and neighboring properties, addresses, parcel identification numbers, as well as other data typically used in property location and identification.

NO COVERAGE

Thank you for your business.
Please contact EDR at 1-800-352-0050
with any questions or comments.

Disclaimer - Copyright and Trademark Notice

This Report contains certain information obtained from a variety of public and other sources reasonably available to Environmental Data Resources, Inc. It cannot be concluded from this Report that coverage information for the target and surrounding properties does not exist from other sources. **NO WARRANTY EXPRESSED OR IMPLIED, IS MADE WHATSOEVER IN CONNECTION WITH THIS REPORT. ENVIRONMENTAL DATA RESOURCES, INC. SPECIFICALLY DISCLAIMS THE MAKING OF ANY SUCH WARRANTIES, INCLUDING WITHOUT LIMITATION, MERCHANTABILITY OR FITNESS FOR A PARTICULAR USE OR PURPOSE. ALL RISK IS ASSUMED BY THE USER. IN NO EVENT SHALL ENVIRONMENTAL DATA RESOURCES, INC. BE LIABLE TO ANYONE, WHETHER ARISING OUT OF ERRORS OR OMISSIONS, NEGLIGENCE, ACCIDENT OR ANY OTHER CAUSE, FOR ANY LOSS OR DAMAGE, INCLUDING, WITHOUT LIMITATION, SPECIAL, INCIDENTAL, CONSEQUENTIAL, OR EXEMPLARY DAMAGES. ANY LIABILITY ON THE PART OF ENVIRONMENTAL DATA RESOURCES, INC. IS STRICTLY LIMITED TO A REFUND OF THE AMOUNT PAID FOR THIS REPORT.** Purchaser accepts this Report "AS IS". Any analyses, estimates, ratings, environmental risk levels or risk codes provided in this Report are provided for illustrative purposes only, and are not intended to provide, nor should they be interpreted as providing any facts regarding, or prediction orforecast of, any environmental risk for any property. Only a Phase I Environmental Site Assessment performed by an environmental professional can provide information regarding the environmental risk for any property. Additionally, the information provided in this Report is not to be construed as legal advice.

Copyright 2017 by Environmental Data Resources, Inc. All rights reserved. Reproduction in any media or format, in whole or in part, of any report or map of Environmental Data Resources, Inc. or its affiliates is prohibited without prior written permission.

EDR and its logos (including Sanborn and Sanborn Map) are trademarks of Environmental Data Resources, Inc. or its affiliates. All other trademarks used herein are the property of their respective owners.

Click blue outline on map to view diagram of **proposed** zoning change

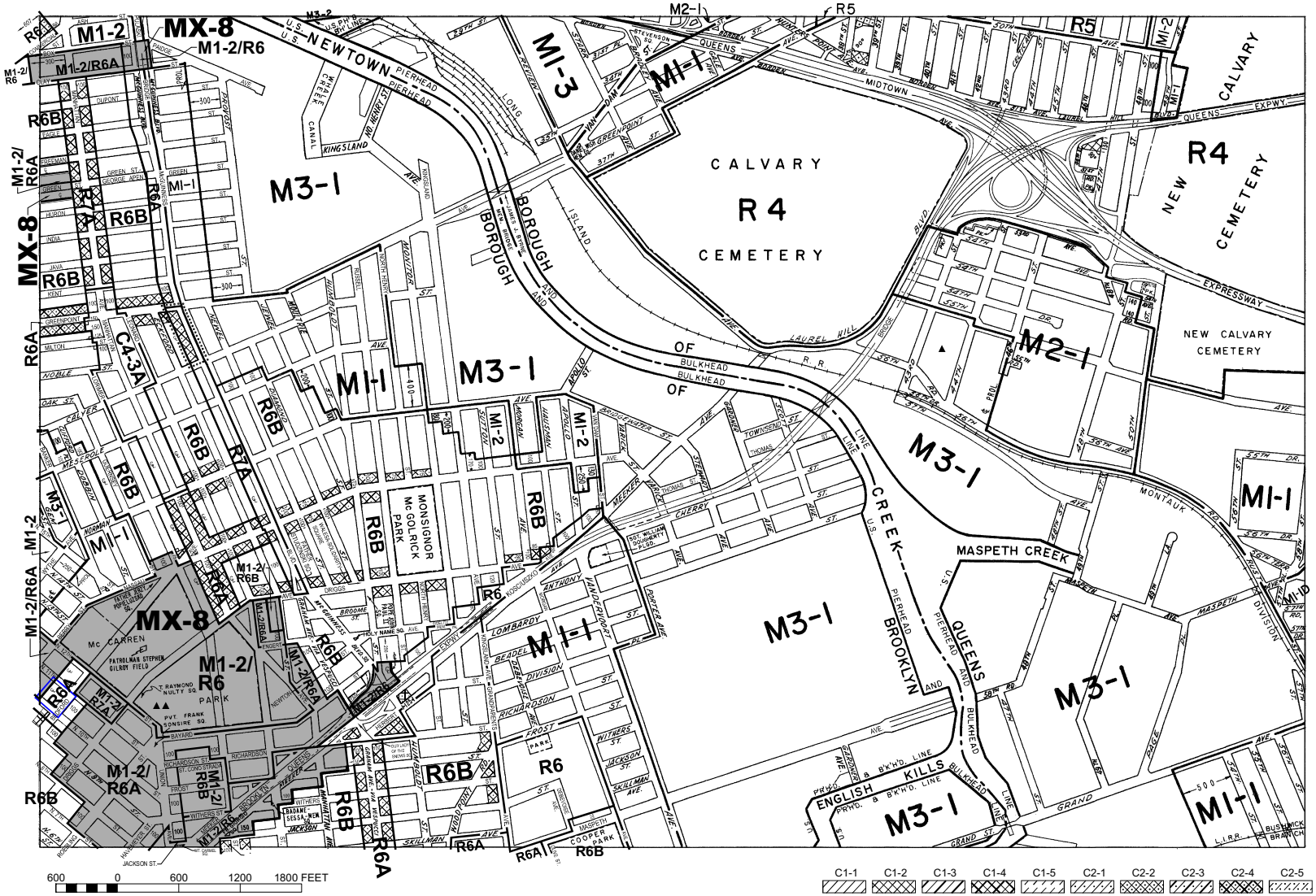

C1-1 C1-2 C1-3 C1-4 C1-5 C2-1 C2-2 C2-3 C2-4 C2-5

NOTE: Where no dimensions for zoning district boundaries appear on the zoning maps, such dimensions are determined in Article VII, Chapter 6 (Location of District Boundaries) of the Zoning Resolution.

ZONING MAP

THE NEW YORK CITY PLANNING COMMISSION

Major Zoning Classifications:

The number(s) and/or letter(s) that follows an R, C or M District designation indicates use, bulk and other controls as described in the text of the Zoning Resolution.

R – RESIDENTIAL DISTRICT

C – COMMERCIAL DISTRICT

M – MANUFACTURING DISTRICT

SPECIAL PURPOSE DISTRICT
The letter(s) within the shaded area designates the special purpose district as described in the text of the Zoning Resolution.

AREA(S) REZONED

Effective Date(s) of Rezoning:

12–10–2012 C 100218 ZMK

Special Requirements:

For a list of lots subject to CEQR environmental requirements, see APPENDIX C.

For a list of lots subject to "D" restrictive declarations, see APPENDIX D.

For Inclusionary Housing designated areas and Mandatory Inclusionary Housing areas on this map, see APPENDIX F.

CITY MAP CHANGE(S):

▲▲ 06–08–2016 C 110254 MMK
▲ 02–28–2015 C 070109 MMQ

N

MAP KEY

8d	9b	9d
12c	**13a**	13c
12d	13b	13d

© Copyrighted by the City of New York

ZONING MAP **13a**

NOTE: Zoning information as shown on this map is subject to change. For the most up-to-date zoning information for this map, visit the Zoning section of the Department of City Planning website: **www.nyc.gov/planning** or contact the Zoning Information Desk at (212) 720-3291.

APPENDIX H

AERIAL PHOTOGRAPHS

Inlet Assemblage

30 Gem Street

Brooklyn, NY 11222

Inquiry Number: 5106013.12

November 15, 2017

The EDR Aerial Photo Decade Package

6 Armstrong Road, 4th floor
Shelton, CT 06484
Toll Free: 800.352.0050
www.edrnet.com

EDR Aerial Photo Decade Package

11/15/17

Site Name:

Inlet Assemblage
30 Gem Street
Brooklyn, NY 11222
EDR Inquiry # 5106013.12

Client Name:

Langan Engineering, Inc.
360 W. 31st Street
New York, NY 10001
Contact: Shana Holberton

Environmental Data Resources, Inc. (EDR) Aerial Photo Decade Package is a screening tool designed to assist environmental professionals in evaluating potential liability on a target property resulting from past activities. EDR's professional researchers provide digitally reproduced historical aerial photographs, and when available, provide one photo per decade.

Search Results:

Year	*Scale*	*Details*	*Source*
2011	1"=500'	Flight Year: 2011	USDA/NAIP
2009	1"=500'	Flight Year: 2009	USDA/NAIP
2006	1"=500'	Flight Year: 2006	USDA/NAIP
1994	1"=500'	Acquisition Date: April 04, 1994	USGS/DOQQ
1991	1"=500'	Flight Date: March 09, 1991	USGS
1984	1"=500'	Flight Date: March 26, 1984	USGS
1980	1"=500'	Flight Date: July 25, 1980	NOAA
1976	1"=500'	Flight Date: October 29, 1976	USGS
1974	1"=500'	Flight Date: October 19, 1974	NOAA
1966	1"=500'	Flight Date: February 23, 1966	USGS
1961	1"=500'	Flight Date: April 12, 1961	EDR Proprietary Aerial Viewpoint
1954	1"=500'	Flight Date: February 23, 1954	USGS
1951	1"=500'	Flight Date: April 21, 1951	EDR Proprietary Aerial Viewpoint
1944	1"=500'	Flight Date: January 01, 1944	FirstSearch

When delivered electronically by EDR, the aerial photo images included with this report are for ONE TIME USE ONLY. Further reproduction of these aerial photo images is prohibited without permission from EDR. For more information contact your EDR Account Executive.

Disclaimer - Copyright and Trademark Notice

This Report contains certain information obtained from a variety of public and other sources reasonably available to Environmental Data Resources, Inc. It cannot be concluded from this Report that coverage information for the target and surrounding properties does not exist from other sources. NO WARRANTY EXPRESSED OR IMPLIED, IS MADE WHATSOEVER IN CONNECTION WITH THIS REPORT. ENVIRONMENTAL DATA RESOURCES, INC. SPECIFICALLY DISCLAIMS THE MAKING OF ANY SUCH WARRANTIES, INCLUDING WITHOUT LIMITATION, MERCHANTABILITY OR FITNESS FOR A PARTICULAR USE OR PURPOSE. ALL RISK IS ASSUMED BY THE USER. IN NO EVENT SHALL ENVIRONMENTAL DATA RESOURCES, INC. BE LIABLE TO ANYONE, WHETHER ARISING OUT OF ERRORS OR OMISSIONS, NEGLIGENCE, ACCIDENT OR ANY OTHER CAUSE, FOR ANY LOSS OF DAMAGE, INCLUDING, WITHOUT LIMITATION, SPECIAL, INCIDENTAL, CONSEQUENTIAL, OR EXEMPLARY DAMAGES. ANY LIABILITY ON THE PART OF ENVIRONMENTAL DATA RESOURCES, INC. IS STRICTLY LIMITED TO A REFUND OF THE AMOUNT PAID FOR THIS REPORT. Purchaser accepts this Report "AS IS". Any analyses, estimates, ratings, environmental risk levels or risk codes provided in this Report are provided for illustrative purposes only, and are not intended to provide, nor should they be interpreted as providing any facts regarding, or prediction or forecast of, any environmental risk for any property. Only a Phase I Environmental Site Assessment performed by an environmental professional can provide information regarding the environmental risk for any property. Additionally, the information provided in this Report is not to be construed as legal advice.

Copyright 2017 by Environmental Data Resources, Inc. All rights reserved. Reproduction in any media or format, in whole or in part, of any report or map of Environmental Data Resources, Inc., or its affiliates, is prohibited without prior written permission.

EDR and its logos (including Sanborn and Sanborn Map) are trademarks of Environmental Data Resources, Inc. or its affiliates. All other trademarks used herein are the property of their respective owners.

INQUIRY #: 5106013.12

YEAR: 2011

= 500'

N

EDR

INQUIRY #: 5106013.12
YEAR: 2009
= 500'
N
EDR

INQUIRY #: 5106013.12
YEAR: 2006
= 500'
N
EDR

INQUIRY #: 5106013.12

YEAR: 1994

= 500'

N

EDR

INQUIRY #: 5106013.12

YEAR: 1991

= 500'

N

EDR

INQUIRY #: 5106013.12
YEAR: 1984
= 500'
N
EDR

INQUIRY #: 5106013.12

YEAR: 1980

= 500'

N

EDR

INQUIRY #: 5106013.12
YEAR: 1976
= 500'
N
EDR

INQUIRY #: 5106013.12
YEAR: 1974
= 500'
N
EDR

INQUIRY #: 5106013.12

YEAR: 1966

= 500'

N

EDR

INQUIRY #: 5106013.12

YEAR: 1961

= 500'

N

EDR

INQUIRY #: 5106013.12

YEAR: 1954

= 500'

N

EDR

INQUIRY #: 5106013.12

YEAR: 1951

= 500'

N

EDR



INQUIRY #: 5106013.12

YEAR: 1944

= 500'

N

EDR

APPENDIX I

SANBORN FIRE INSURANCE MAPS

Inlet Assemblage

30 Gem Street

Brooklyn, NY 11222

Inquiry Number: 5106013.3

November 15, 2017

Certified Sanborn® Map Report

6 Armstrong Road, 4th floor
Shelton, CT 06484
Toll Free: 800.352.0050
www.edrnet.com

Certified Sanborn® Map Report

11/15/17

Site Name:	Client Name:
Inlet Assemblage	Langan Engineering, Inc.
30 Gem Street	360 W. 31st Street
Brooklyn, NY 11222	New York, NY 10001
EDR Inquiry # 5106013.3	Contact: Shana Holberton

The Sanborn Library has been searched by EDR and maps covering the target property location as provided by Langan Engineering, Inc. were identified for the years listed below. The Sanborn Library is the largest, most complete collection of fire insurance maps. The collection includes maps from Sanborn, Bromley, Perris & Browne, Hopkins, Barlow, and others. Only Environmental Data Resources Inc. (EDR) is authorized to grant rights for commercial reproduction of maps by the Sanborn Library LLC, the copyright holder for the collection. Results can be authenticated by visiting www.edrnet.com/sanborn.

The Sanborn Library is continually enhanced with newly identified map archives. This report accesses all maps in the collection as of the day this report was generated.

Certified Sanborn Results:

Certification # D0A0-48A5-80A8

PO # 170494901

Project Inlet Assemblage

Maps Provided:

2007	1995	1982	1928
2006	1993	1981	1916
2005	1991	1980	1905
2004	1989	1979	1887
2003	1988	1978	
2002	1987	1965	
2001	1986	1951	
1996	1983	1942	

Sanborn® Library search results

Certification #: D0A0-48A5-80A8

The Sanborn Library includes more than 1.2 million fire insurance maps from Sanborn, Bromley, Perris & Browne, Hopkins, Barlow and others which track historical property usage in approximately 12,000 American cities and towns. Collections searched:

- ✔ Library of Congress
- ✔ University Publications of America
- ✔ EDR Private Collection

The Sanborn Library LLC Since 1866™

Limited Permission To Make Copies

Langan Engineering, Inc. (the client) is permitted to make up to FIVE photocopies of this Sanborn Map transmittal and each fire insurance map accompanying this report solely for the limited use of its customer. No one other than the client is authorized to make copies. Upon request made directly to an EDR Account Executive, the client may be permitted to make a limited number of additional photocopies. This permission is conditioned upon compliance by the client, its customer and their agents with EDR's copyright policy; a copy of which is available upon request.

Disclaimer - Copyright and Trademark Notice

This Report contains certain information obtained from a variety of public and other sources reasonably available to Environmental Data Resources, Inc. It cannot be concluded from this Report that coverage information for the target and surrounding properties does not exist from other sources. NO WARRANTY EXPRESSED OR IMPLIED, IS MADE WHATSOEVER IN CONNECTION WITH THIS REPORT. ENVIRONMENTAL DATA RESOURCES, INC. SPECIFICALLY DISCLAIMS THE MAKING OF ANY SUCH WARRANTIES, INCLUDING WITHOUT LIMITATION, MERCHANTABILITY OR FITNESS FOR A PARTICULAR USE OR PURPOSE. ALL RISK IS ASSUMED BY THE USER. IN NO EVENT SHALL ENVIRONMENTAL DATA RESOURCES, INC. BE LIABLE TO ANYONE, WHETHER ARISING OUT OF ERRORS OR OMISSIONS, NEGLIGENCE, ACCIDENT OR ANY OTHER CAUSE, FOR ANY LOSS OF DAMAGE, INCLUDING, WITHOUT LIMITATION, SPECIAL, INCIDENTAL, CONSEQUENTIAL, OR EXEMPLARY DAMAGES. ANY LIABILITY ON THE PART OF ENVIRONMENTAL DATA RESOURCES, INC. IS STRICTLY LIMITED TO A REFUND OF THE AMOUNT PAID FOR THIS REPORT. Purchaser accepts this Report "AS IS". Any analyses, estimates, ratings, environmental risk levels or risk codes provided in this Report are provided for illustrative purposes only, and are not intended to provide, nor should they be interpreted as providing any facts regarding, or prediction or forecast of, any environmental risk for any property. Only a Phase I Environmental Site Assessment performed by an environmental professional can provide information regarding the environmental risk for any property. Additionally, the information provided in this Report is not to be construed as legal advice.

Copyright 2017 by Environmental Data Resources, Inc. All rights reserved. Reproduction in any media or format, in whole or in part, of any report or map of Environmental Data Resources, Inc., or its affiliates, is prohibited without prior written permission.

EDR and its logos (including Sanborn and Sanborn Map) are trademarks of Environmental Data Resources, Inc. or its affiliates. All other trademarks used herein are the property of their respective owners.

Sanborn Sheet Key

This Certified Sanborn Map Report is based upon the following Sanborn Fire Insurance map sheets.

2007 Source Sheets

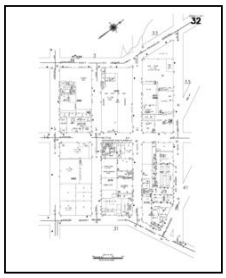
Volume 4, Sheet 32
2007

Volume 4, Sheet 33
2007

Volume 4, Sheet 34
2007

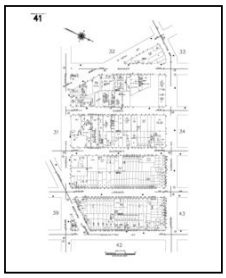
Volume 4, Sheet 41
2007

2006 Source Sheets

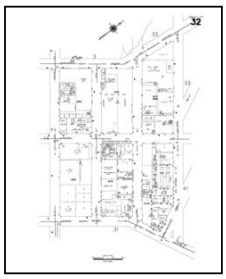
Volume 4, Sheet 32
2006

Volume 4, Sheet 33
2006

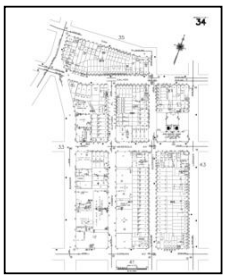
Volume 4, Sheet 34
2006

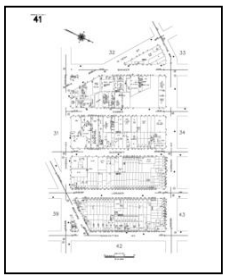
Volume 4, Sheet 41
2006

2005 Source Sheets

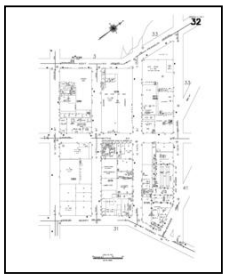
Volume 4, Sheet 32
2005

Volume 4, Sheet 33
2005

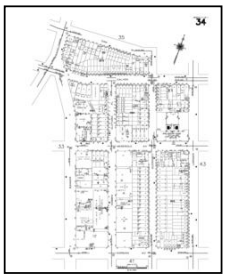
Volume 4, Sheet 34
2005

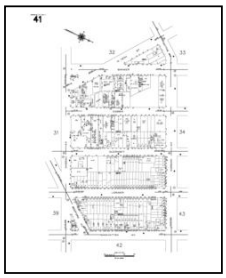
Volume 4, Sheet 41
2005

2004 Source Sheets

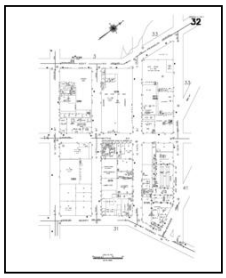
Volume 4, Sheet 32
2004

Volume 4, Sheet 33
2004

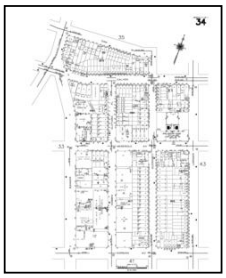
Volume 4, Sheet 34
2004

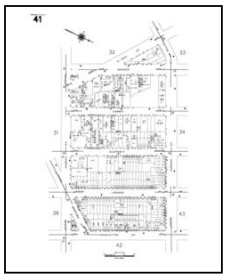
Volume 4, Sheet 41
2004

Sanborn Sheet Key

This Certified Sanborn Map Report is based upon the following Sanborn Fire Insurance map sheets.

2003 Source Sheets

Volume 4, Sheet 32
2003

Volume 4, Sheet 33
2003

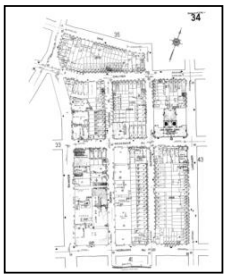
Volume 4, Sheet 34
2003

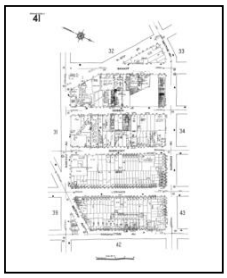
Volume 4, Sheet 41
2003

2002 Source Sheets

Volume 4, Sheet 32
2002

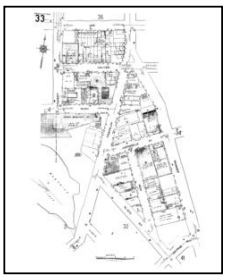
Volume 4, Sheet 33
2002

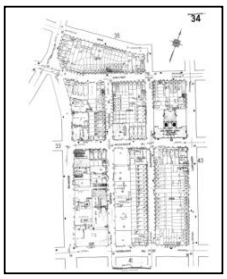
Volume 4, Sheet 34
2002

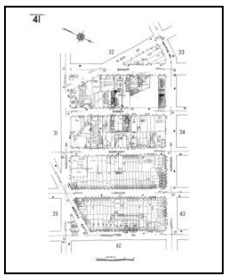
Volume 4, Sheet 41
2002

2001 Source Sheets

Volume 4, Sheet 32
2001

Volume 4, Sheet 33
2001

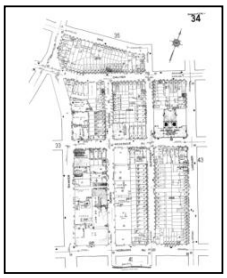
Volume 4, Sheet 34
2001

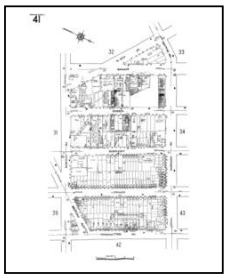
Volume 4, Sheet 41
2001

1996 Source Sheets

Volume 4, Sheet 32
1996

Volume 4, Sheet 33
1996

Volume 4, Sheet 34
1996

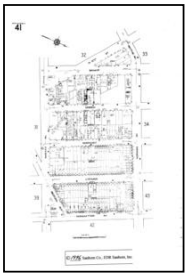
Volume 4, Sheet 41
1996

Sanborn Sheet Key

This Certified Sanborn Map Report is based upon the following Sanborn Fire Insurance map sheets.

1995 Source Sheets

Volume 4, Sheet 32
1995

Volume 4, Sheet 33
1995


Volume 4, Sheet 34
1995

Volume 4, Sheet 41
1995

1993 Source Sheets

Volume 4, Sheet 32
1993

Volume 4, Sheet 33
1993

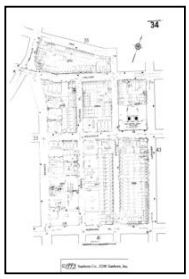
Volume 4, Sheet 34
1993


Volume 4, Sheet 41
1993

1991 Source Sheets

Volume 4, Sheet 32
1991

Volume 4, Sheet 33
1991

Volume 4, Sheet 34
1991


Volume 4, Sheet 41
1991

1989 Source Sheets

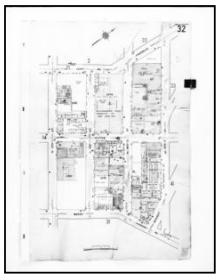
Volume 4, Sheet 32
1989

Volume 4, Sheet 33
1989

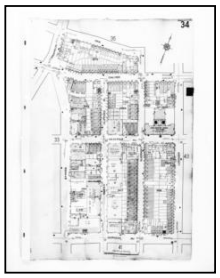
Volume 4, Sheet 34
1989

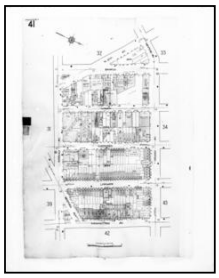
Volume 4, Sheet 41
1989

Sanborn Sheet Key

This Certified Sanborn Map Report is based upon the following Sanborn Fire Insurance map sheets.

1988 Source Sheets

Volume 4, Sheet 32
1988

Volume 4, Sheet 33
1988

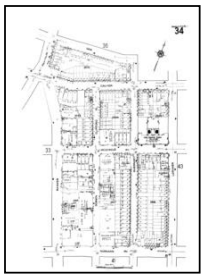
Volume 4, Sheet 34
1988

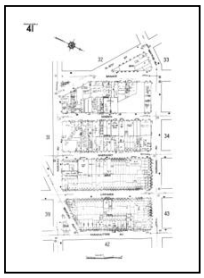
Volume 4, Sheet 41
1988

1987 Source Sheets

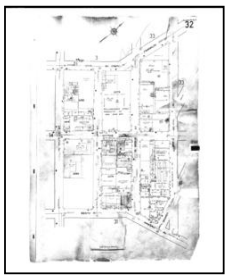
Volume 4, Sheet 32
1987

Volume 4, Sheet 33
1987

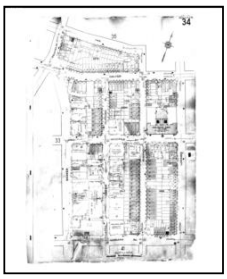
Volume 4, Sheet 34
1987

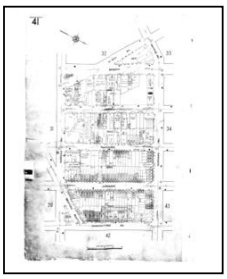
Volume 4, Sheet 41
1987

1986 Source Sheets

Volume 4, Sheet 32
1986

Volume 4, Sheet 33
1986

Volume 4, Sheet 34
1986

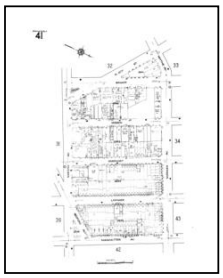
Volume 4, Sheet 41
1986

1983 Source Sheets

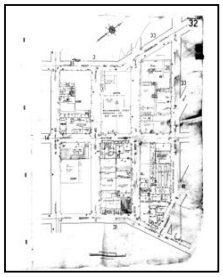
Volume 4, Sheet 32
1983

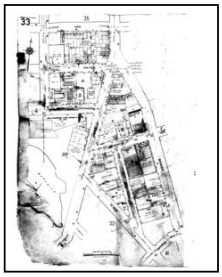
Volume 4, Sheet 33
1983

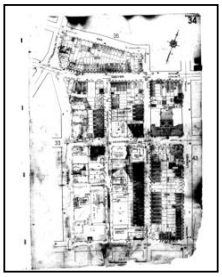
Volume 4, Sheet 34
1983

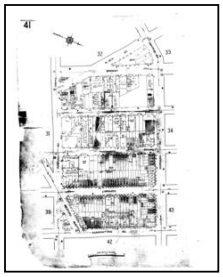
Volume 4, Sheet 41
1983

Sanborn Sheet Key

This Certified Sanborn Map Report is based upon the following Sanborn Fire Insurance map sheets.

1982 Source Sheets

Volume 4, Sheet 32
1982

Volume 4, Sheet 33
1982

Volume 4, Sheet 34
1982

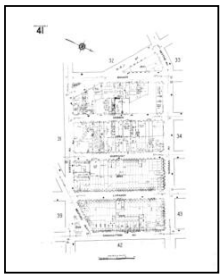
Volume 4, Sheet 41
1982

1981 Source Sheets

Volume 4, Sheet 32
1981

Volume 4, Sheet 33
1981

Volume 4, Sheet 34
1981


Volume 4, Sheet 41
1981

1980 Source Sheets

Volume 4, Sheet 32
1980

Volume 4, Sheet 33
1980

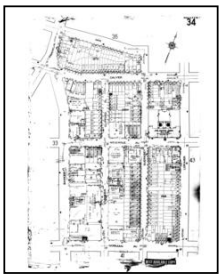
Volume 4, Sheet 34
1980

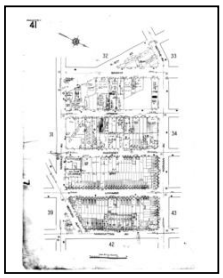
Volume 4, Sheet 41
1980

1979 Source Sheets

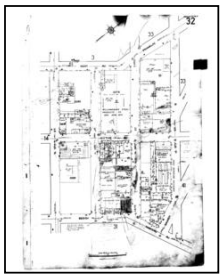
Volume 4, Sheet 32
1979

Volume 4, Sheet 33
1979

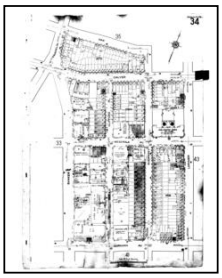
Volume 4, Sheet 34
1979

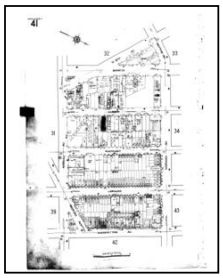
Volume 4, Sheet 41
1979

Sanborn Sheet Key

This Certified Sanborn Map Report is based upon the following Sanborn Fire Insurance map sheets.

1978 Source Sheets

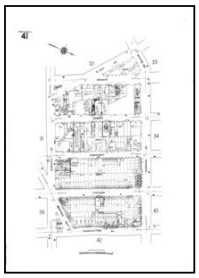
Volume 4, Sheet 41
1978

Volume 4, Sheet 32
1978

Volume 4, Sheet 33
1978

Volume 4, Sheet 34
1978

1965 Source Sheets

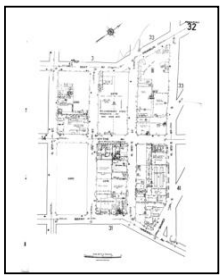
Volume 4, Sheet 32
1965

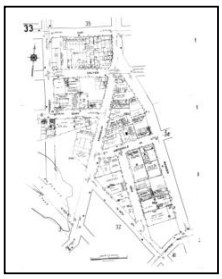
Volume 4, Sheet 33
1965

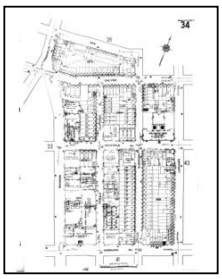
Volume 4, Sheet 34
1965

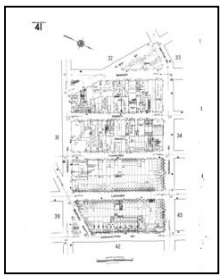
Volume 4, Sheet 41
1965

1951 Source Sheets

Volume 4, Sheet 32
1951

Volume 4, Sheet 33
1951

Volume 4, Sheet 34
1951

Volume 4, Sheet 41
1951

1942 Source Sheets

Volume 4, Sheet 32
1942

Volume 4, Sheet 33
1942

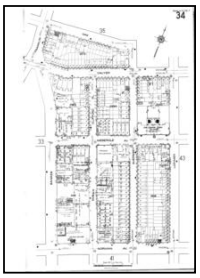
Volume 4, Sheet 34
1942


Volume 4, Sheet 41
1942

Sanborn Sheet Key

This Certified Sanborn Map Report is based upon the following Sanborn Fire Insurance map sheets.

1928 Source Sheets

Volume Pier Maps, Sheet 41
1928

1916 Source Sheets

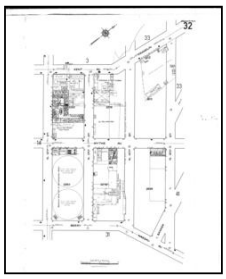

Volume 4, Sheet 32
1916

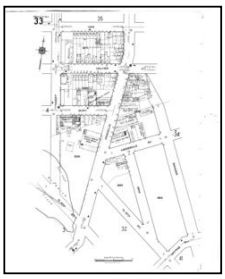

Volume 4, Sheet 33
1916

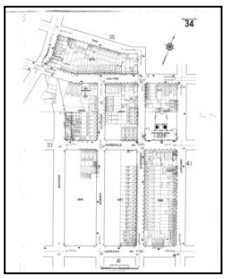

Volume 4, Sheet 34
1916

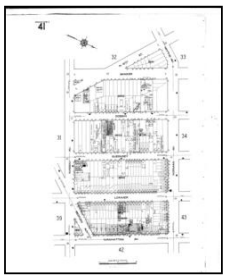

Volume 4, Sheet 41
1916

1905 Source Sheets

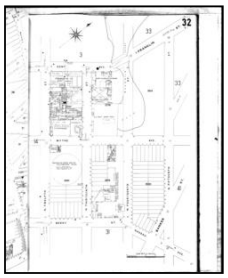

Volume 4, Sheet 32
1905

Volume 4, Sheet 33
1905

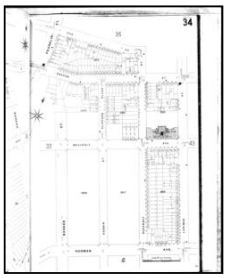

Volume 4, Sheet 34
1905

Volume 4, Sheet 41
1905

1887 Source Sheets

Volume 4, Sheet 101
1887

Volume 4, Sheet 87
1887



Volume 4, Sheet 96
1887

Certified Sanborn® Map

2007

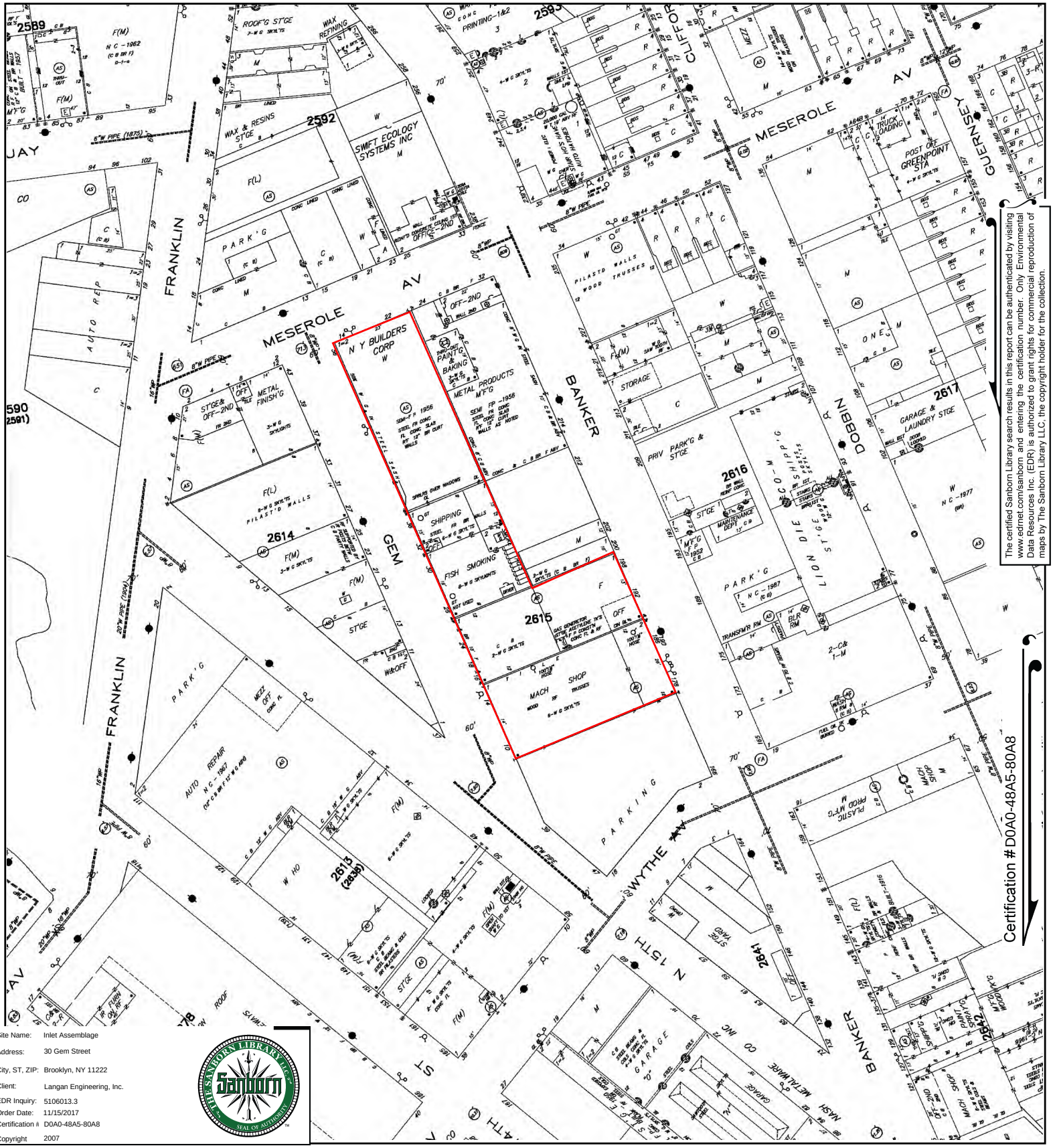

The certified Sanborn Library search results in this report can be authenticated by visiting www.edrnet.com/sanborn and entering the certification number. Only Environmental Data Resources Inc. (EDR) is authorized to grant rights for commercial reproduction of maps by The Sanborn Library LLC, the copyright holder for the collection.

Certification # D0A0-48A5-80A8

Site Name:	Inlet Assemblage
Address:	30 Gem Street
City, ST, ZIP:	Brooklyn, NY 11222
Client:	Langan Engineering, Inc.
EDR Inquiry:	5106013.3
Order Date:	11/15/2017
Certification #	D0A0-48A5-80A8
Copyright	2007

This Certified Sanborn Map combines the following sheets.
Outlined areas indicate map sheets within the collection.

0 Feet 150 300 600

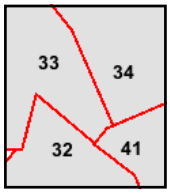

Volume 4, Sheet 41
Volume 4, Sheet 34
Volume 4, Sheet 33
Volume 4, Sheet 32

N

Certified Sanborn® Map

2006

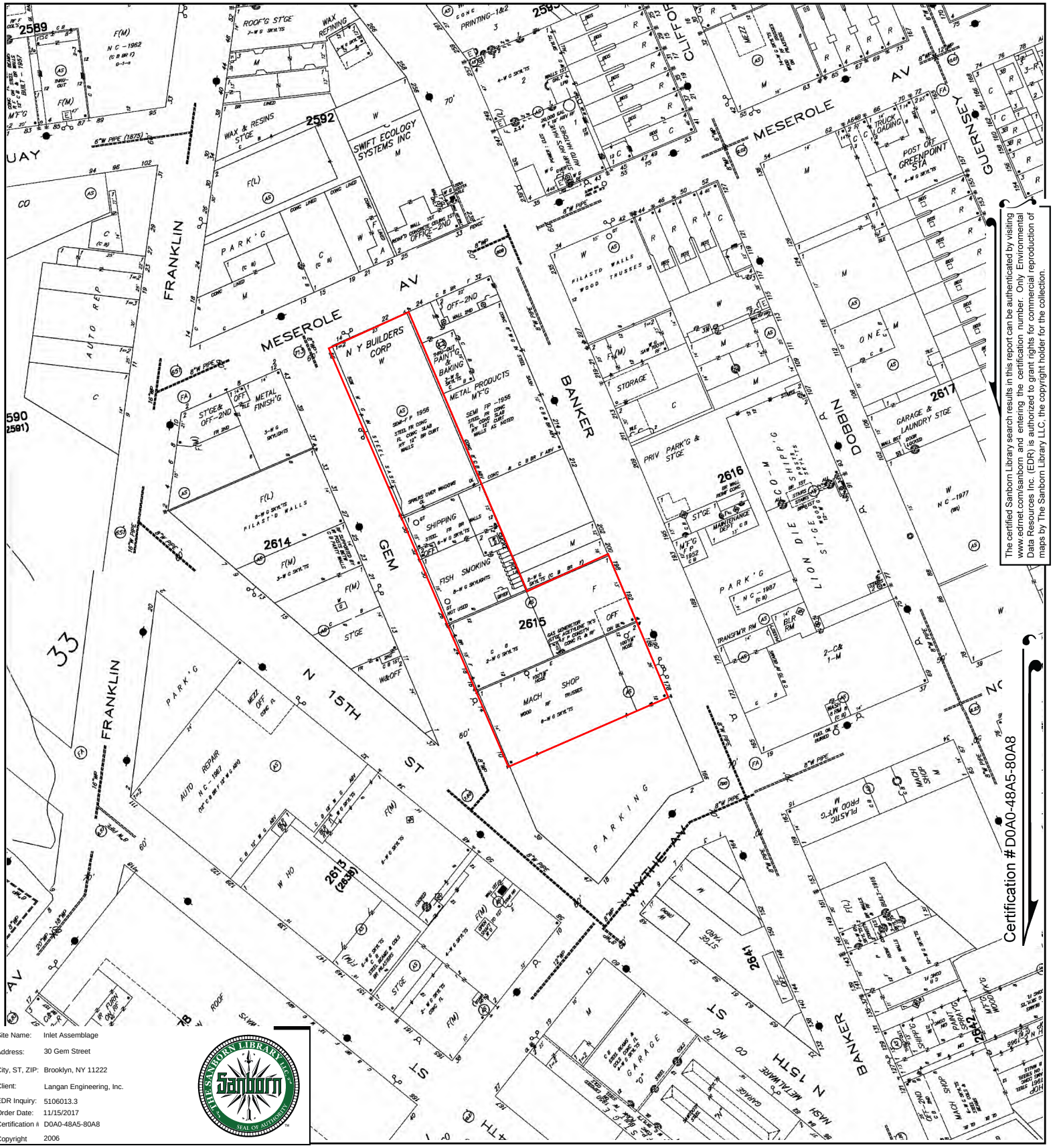

Certification # D0A0-48A5-80A8

The certified Sanborn Library search results in this report can be authenticated by visiting www.edrnet.com/sanborn and entering the certification number. Only Environmental Data Resources Inc. (EDR) is authorized to grant rights for commercial reproduction of maps by The Sanborn Library LLC, the copyright holder for the collection.

Site Name:	Inlet Assemblage
Address:	30 Gem Street
City, ST, ZIP:	Brooklyn, NY 11222
Client:	Langan Engineering, Inc.
EDR Inquiry:	5106013.3
Order Date:	11/15/2017
Certification #	D0A0-48A5-80A8
Copyright	2006

This Certified Sanborn Map combines the following sheets.
Outlined areas indicate map sheets within the collection.

0 Feet 150 300 600

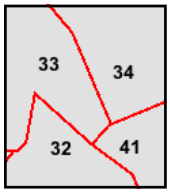

Volume 4, Sheet 41
Volume 4, Sheet 34
Volume 4, Sheet 33
Volume 4, Sheet 32

N

Certified Sanborn® Map

2005

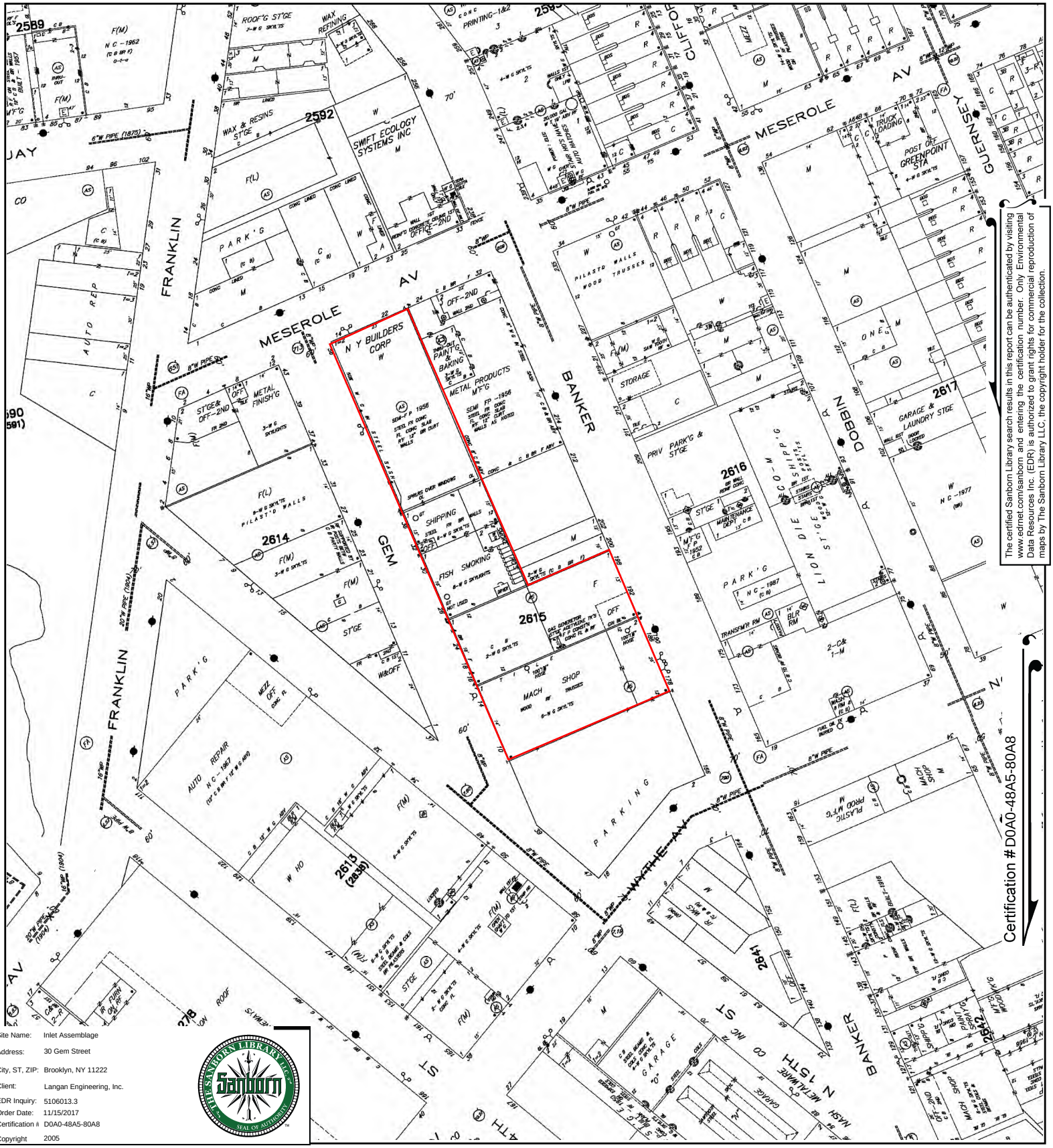

The certified Sanborn Library search results in this report can be authenticated by visiting www.edrnet.com/sanborn and entering the certification number. Only Environmental Data Resources Inc. (EDR) is authorized to grant rights for commercial reproduction of maps by The Sanborn Library LLC, the copyright holder for the collection.

Site Name:	Inlet Assemblage
Address:	30 Gem Street
City, ST, ZIP:	Brooklyn, NY 11222
Client:	Langan Engineering, Inc.
EDR Inquiry:	5106013.3
Order Date:	11/15/2017
Certification #	D0A0-48A5-80A8
Copyright	2005

This Certified Sanborn Map combines the following sheets.
Outlined areas indicate map sheets within the collection.

0 Feet 150 300 600

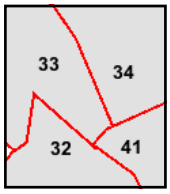

Volume 4, Sheet 41
Volume 4, Sheet 34
Volume 4, Sheet 33
Volume 4, Sheet 32

N

Certified Sanborn® Map

2004

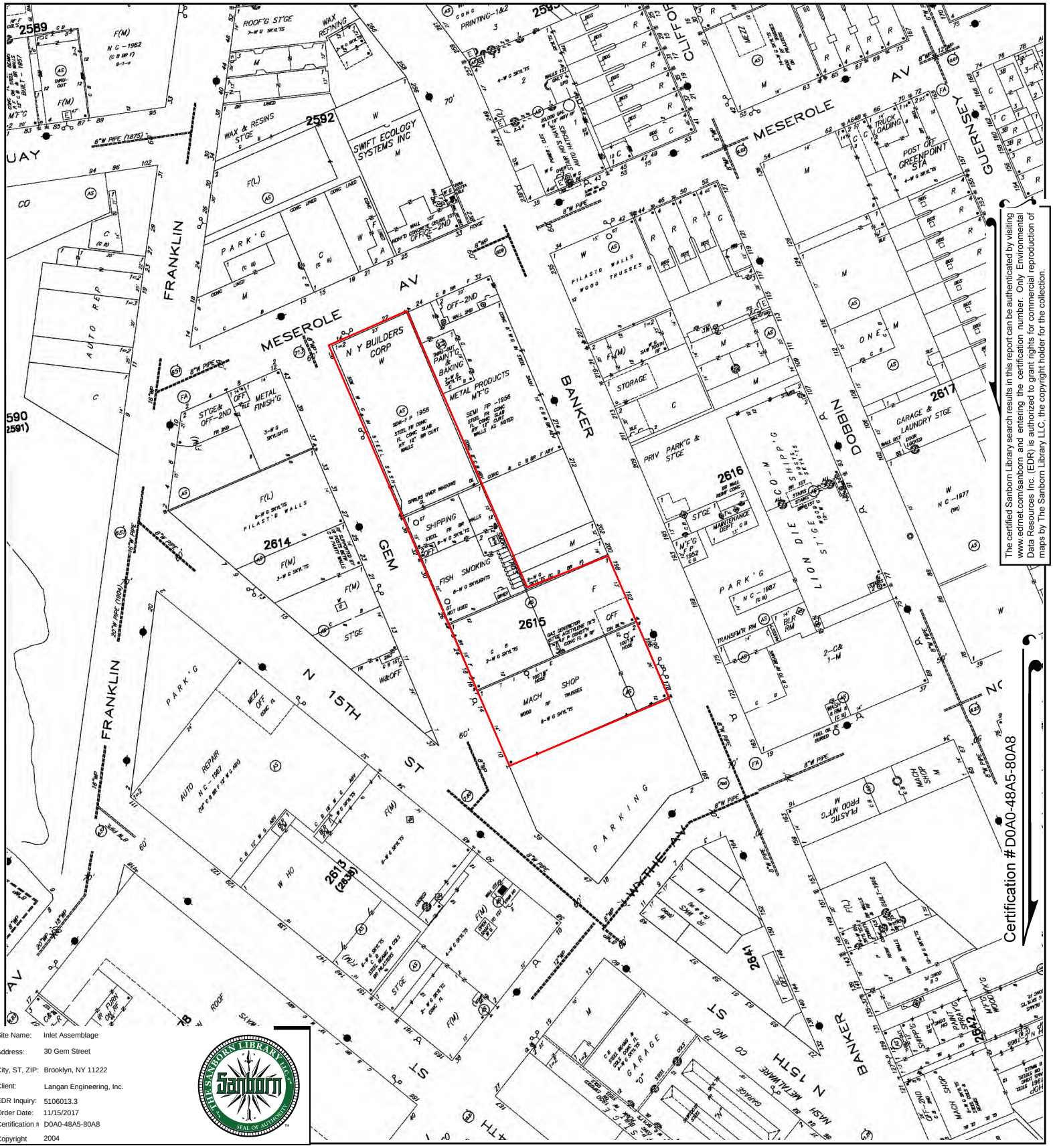

Certification # D0A0-48A5-80A8

The certified Sanborn Library search results in this report can be authenticated by visiting www.edrnet.com/sanborn and entering the certification number. Only Environmental Data Resources Inc. (EDR) is authorized to grant rights for commercial reproduction of maps by The Sanborn Library LLC, the copyright holder for the collection.

Site Name:	Inlet Assemblage
Address:	30 Gem Street
City, ST, ZIP:	Brooklyn, NY 11222
Client:	Langan Engineering, Inc.
EDR Inquiry:	5106013.3
Order Date:	11/15/2017
Certification #	D0A0-48A5-80A8
Copyright	2004

This Certified Sanborn Map combines the following sheets.
Outlined areas indicate map sheets within the collection.

0 Feet 150 300 600

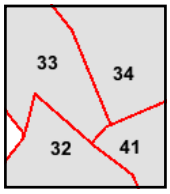

Volume 4, Sheet 41
Volume 4, Sheet 34
Volume 4, Sheet 33
Volume 4, Sheet 32

N

Certified Sanborn® Map

2003

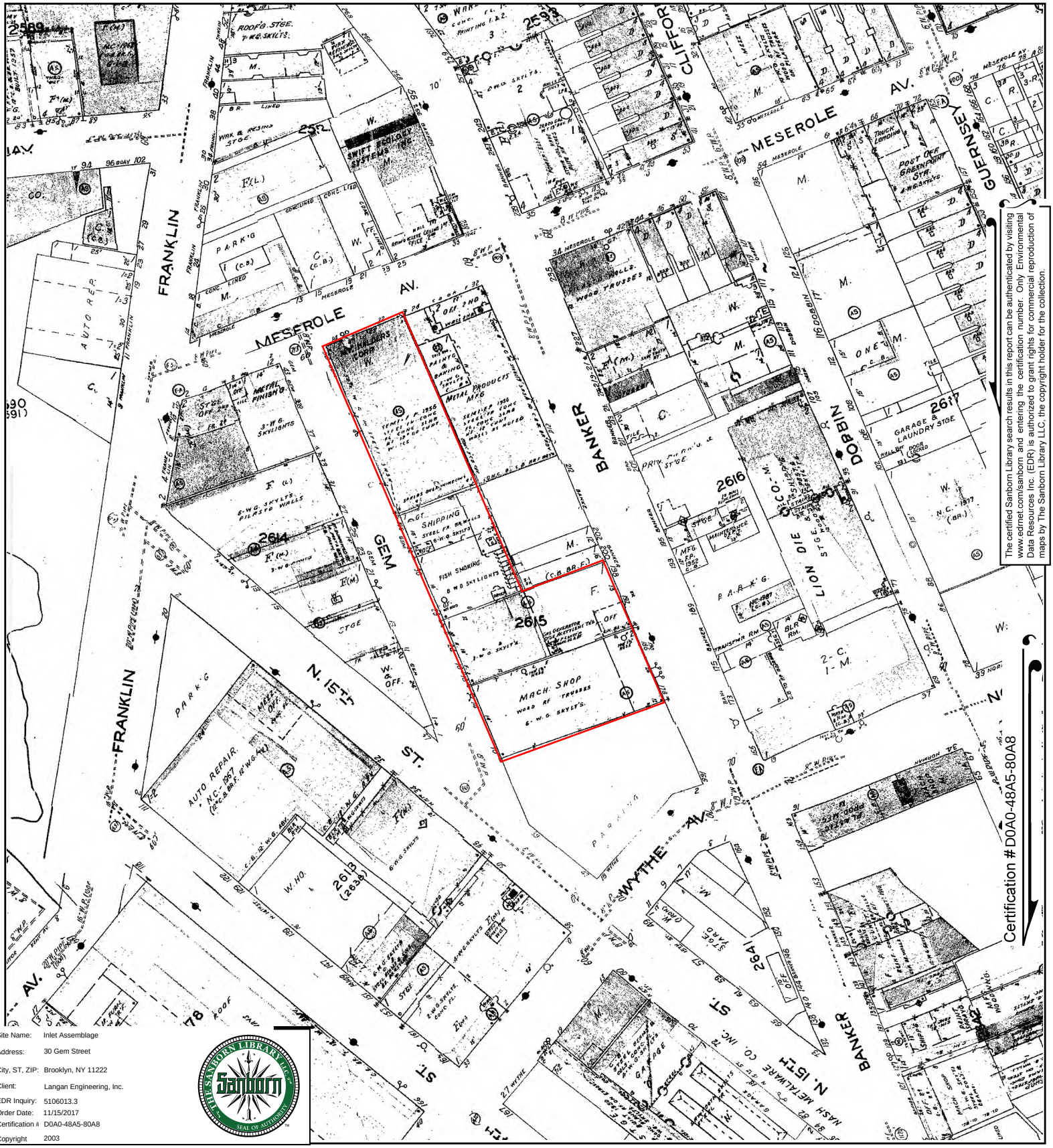

The certified Sanborn Library search results in this report can be authenticated by visiting www.edrnet.com/sanborn and entering the certification number. Only Environmental Data Resources Inc. (EDR) is authorized to grant rights for commercial reproduction of maps by The Sanborn Library LLC, the copyright holder for the collection.

Site Name:	Inlet Assemblage
Address:	30 Gem Street
City, ST, ZIP:	Brooklyn, NY 11222
Client:	Langan Engineering, Inc.
EDR Inquiry:	5106013.3
Order Date:	11/15/2017
Certification #	D0A0-48A5-80A8
Copyright	2003

This Certified Sanborn Map combines the following sheets.
Outlined areas indicate map sheets within the collection.

0 Feet 150 300 600

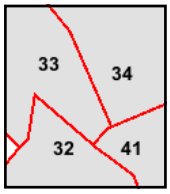

Volume 4, Sheet 41
Volume 4, Sheet 34
Volume 4, Sheet 33
Volume 4, Sheet 32

N

Certified Sanborn® Map

2002

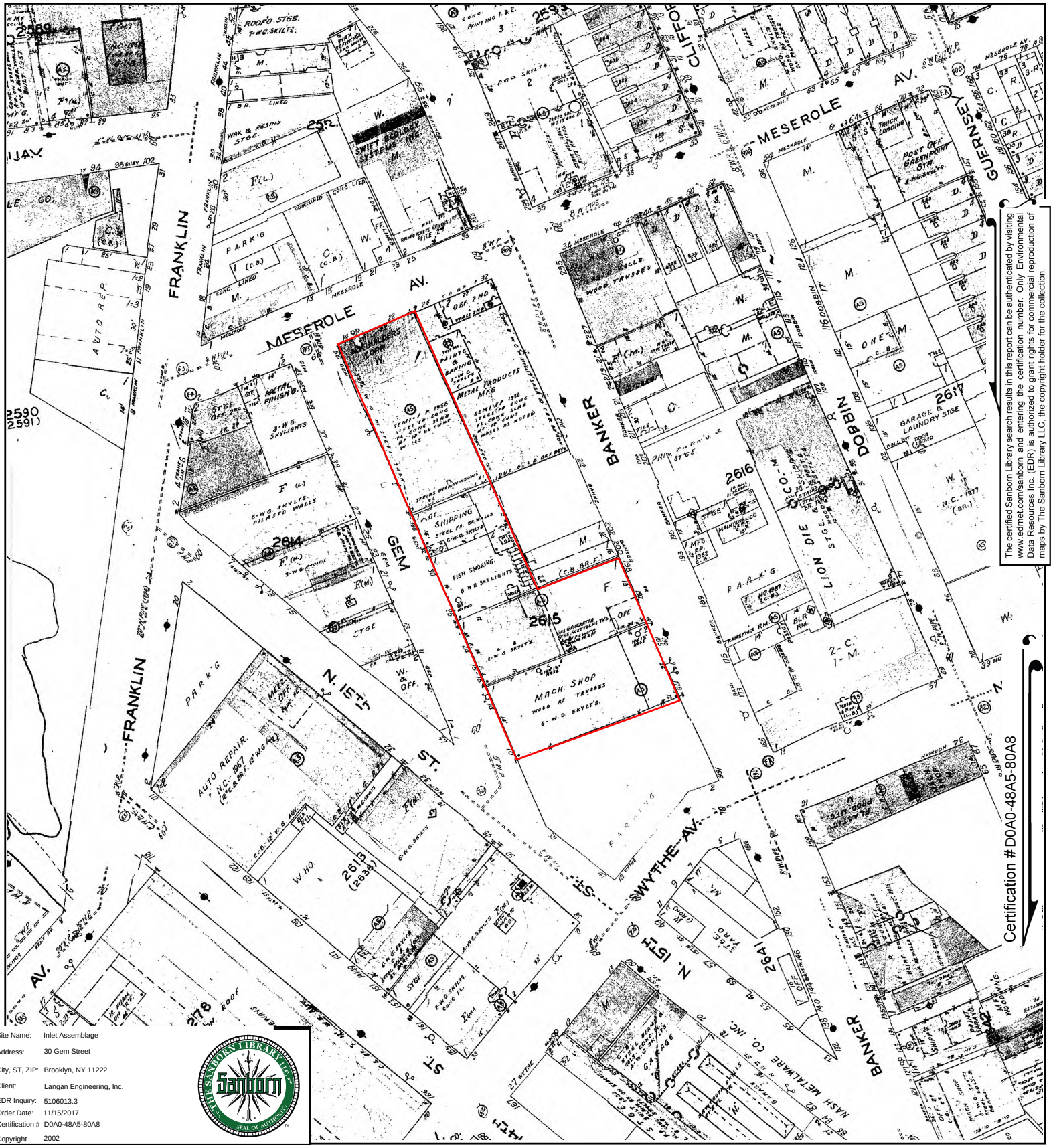

The certified Sanborn Library search results in this report can be authenticated by visiting www.edrnet.com/sanborn and entering the certification number. Only Environmental Data Resources Inc. (EDR) is authorized to grant rights for commercial reproduction of maps by The Sanborn Library LLC, the copyright holder for the collection.

Site Name:	Inlet Assemblage
Address:	30 Gem Street
City, ST, ZIP:	Brooklyn, NY 11222
Client:	Langan Engineering, Inc.
EDR Inquiry:	5106013.3
Order Date:	11/15/2017
Certification #	D0A0-48A5-80A8
Copyright	2002

This Certified Sanborn Map combines the following sheets.
Outlined areas indicate map sheets within the collection.

0 Feet 150 300 600

Volume 4, Sheet 41
Volume 4, Sheet 34
Volume 4, Sheet 33
Volume 4, Sheet 32

N

Certified Sanborn® Map

2001

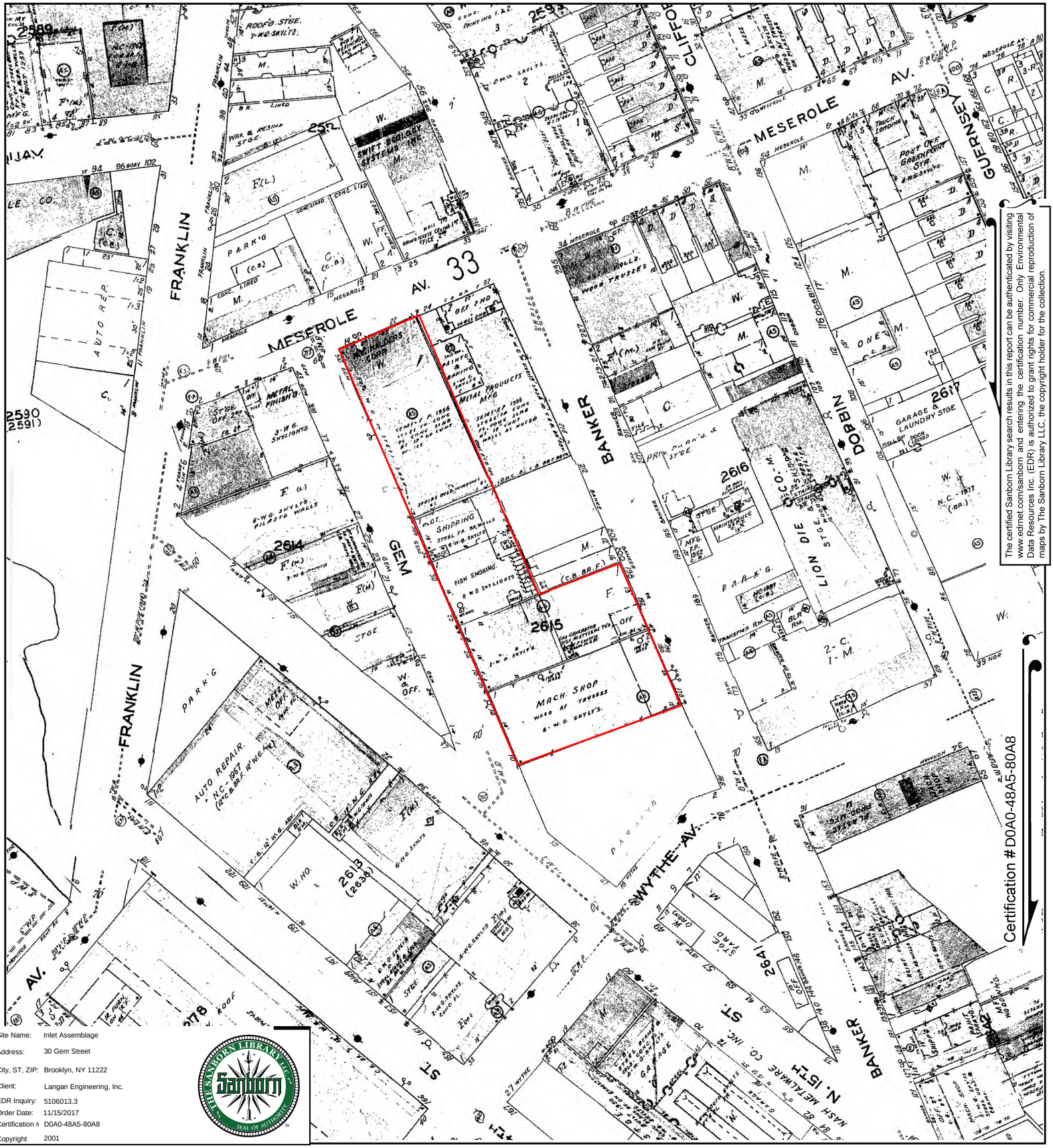

The certified Sanborn Library search results in this report can be authenticated by visiting www.edrnet.com/sanborn and entering the certification number. Only Environmental Data Resources Inc. (EDR) is authorized to grant rights for commercial reproduction of maps by The Sanborn Library LLC, the copyright holder for the collection.

Site Name:	Inlet Assemblage
Address:	30 Gem Street
City, ST, ZIP:	Brooklyn, NY 11222
Client:	Langan Engineering, Inc.
EDR Inquiry:	5106013.3
Order Date:	11/15/2017
Certification #	D0A0-48A5-80A8
Copyright	2001

This Certified Sanborn Map combines the following sheets.
Outlined areas indicate map sheets within the collection.

0 Feet 150 300 600

Volume 4, Sheet 41
Volume 4, Sheet 34
Volume 4, Sheet 33
Volume 4, Sheet 32

N

Certified Sanborn® Map

1996

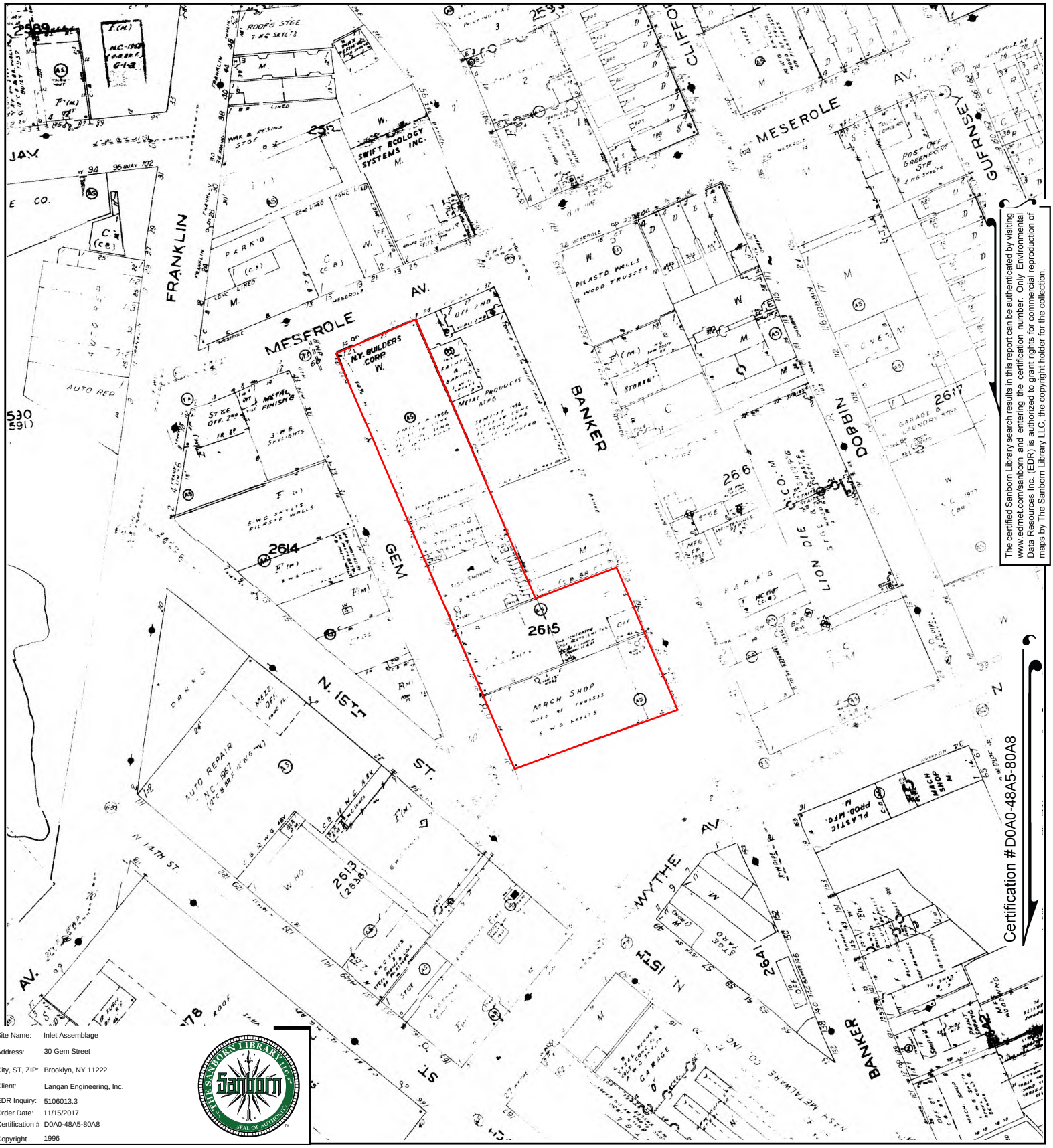
FRANKLIN
MESEROLE AV.
BANKER
GEM
N. 15TH ST.
N. 14TH ST.
WYTHE AV.
DOBBIN
LION
GUERNSEY
CLIFFO
N. 16TH ST.
N. 17TH ST.
N. 18TH ST.
N. 19TH ST.
N. 20TH ST.
N. 21ST ST.
N. 22ND ST.
N. 23RD ST.
N. 24TH ST.
N. 25TH ST.
N. 26TH ST.
N. 27TH ST.
N. 28TH ST.
N. 29TH ST.
N. 30TH ST.
N. 31ST ST.
N. 32ND ST.
N. 33RD ST.
N. 34TH ST.
N. 35TH ST.
N. 36TH ST.
N. 37TH ST.
N. 38TH ST.
N. 39TH ST.
N. 40TH ST.
N. 41ST ST.
N. 42ND ST.
N. 43RD ST.
N. 44TH ST.
N. 45TH ST.
N. 46TH ST.
N. 47TH ST.
N. 48TH ST.
N. 49TH ST.
N. 50TH ST.
N. 51ST ST.
N. 52ND ST.
N. 53RD ST.
N. 54TH ST.
N. 55TH ST.
N. 56TH ST.
N. 57TH ST.
N. 58TH ST.
N. 59TH ST.
N. 60TH ST.
N. 61ST ST.
N. 62ND ST.
N. 63RD ST.
N. 64TH ST.
N. 65TH ST.
N. 66TH ST.
N. 67TH ST.
N. 68TH ST.
N. 69TH ST.
N. 70TH ST.
N. 71ST ST.
N. 72ND ST.
N. 73RD ST.
N. 74TH ST.
N. 75TH ST.
N. 76TH ST.
N. 77TH ST.
N. 78TH ST.
N. 79TH ST.
N. 80TH ST.
N. 81ST ST.
N. 82ND ST.
N. 83RD ST.
N. 84TH ST.
N. 85TH ST.
N. 86TH ST.
N. 87TH ST.
N. 88TH ST.
N. 89TH ST.
N. 90TH ST.
N. 91ST ST.
N. 92ND ST.
N. 93RD ST.
N. 94TH ST.
N. 95TH ST.
N. 96TH ST.
N. 97TH ST.
N. 98TH ST.
N. 99TH ST.
N. 100TH ST.
N. 101ST ST.
N. 102ND ST.
N. 103RD ST.
N. 104TH ST.
N. 105TH ST.
N. 106TH ST.
N. 107TH ST.
N. 108TH ST.
N. 109TH ST.
N. 110TH ST.
N. 111TH ST.
N. 112TH ST.
N. 113TH ST.
N. 114TH ST.
N. 115TH ST.
N. 116TH ST.
N. 117TH ST.
N. 118TH ST.
N. 119TH ST.
N. 120TH ST.
N. 121ST ST.
N. 122ND ST.
N. 123RD ST.
N. 124TH ST.
N. 125TH ST.
N. 126TH ST.
N. 127TH ST.
N. 128TH ST.
N. 129TH ST.
N. 130TH ST.
N. 131ST ST.
N. 132ND ST.
N. 133RD ST.
N. 134TH ST.
N. 135TH ST.
N. 136TH ST.
N. 137TH ST.
N. 138TH ST.
N. 139TH ST.
N. 140TH ST.
N. 141ST ST.
N. 142ND ST.
N. 143RD ST.
N.

Certified Sanborn® Map

1995

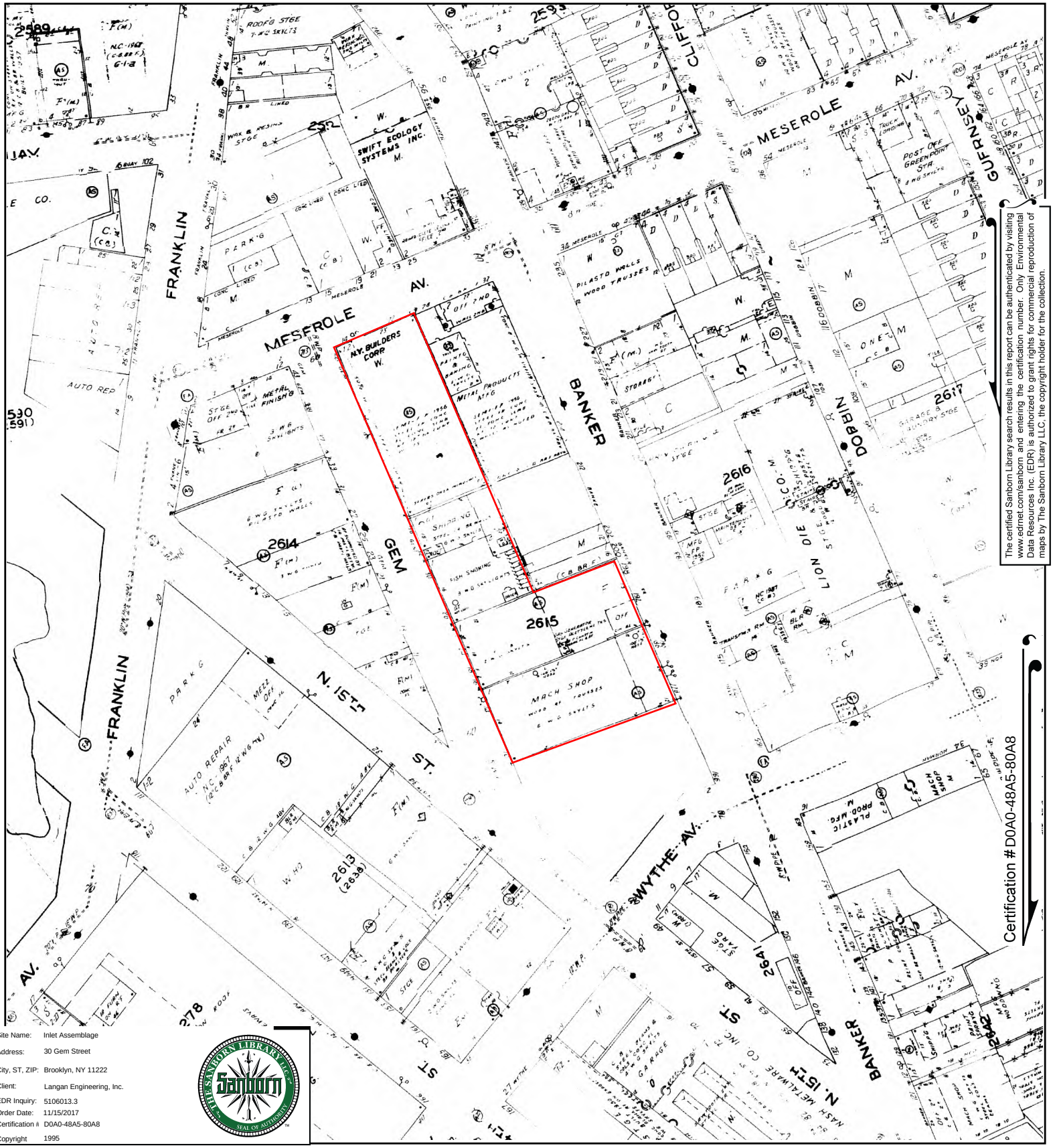

The certified Sanborn Library search results in this report can be authenticated by visiting www.edrnet.com/sanborn and entering the certification number. Only Environmental Data Resources Inc. (EDR) is authorized to grant rights for commercial reproduction of maps by The Sanborn Library LLC, the copyright holder for the collection.

Site Name:	Inlet Assemblage
Address:	30 Gem Street
City, ST, ZIP:	Brooklyn, NY 11222
Client:	Langan Engineering, Inc.
EDR Inquiry:	5106013.3
Order Date:	11/15/2017
Certification #	D0A0-48A5-80A8
Copyright	1995

This Certified Sanborn Map combines the following sheets.
Outlined areas indicate map sheets within the collection.

0 Feet 150 300 600

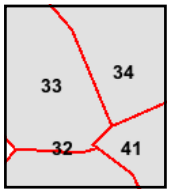

Volume 4, Sheet 41
Volume 4, Sheet 34
Volume 4, Sheet 33
Volume 4, Sheet 32

N

Certified Sanborn® Map

1993

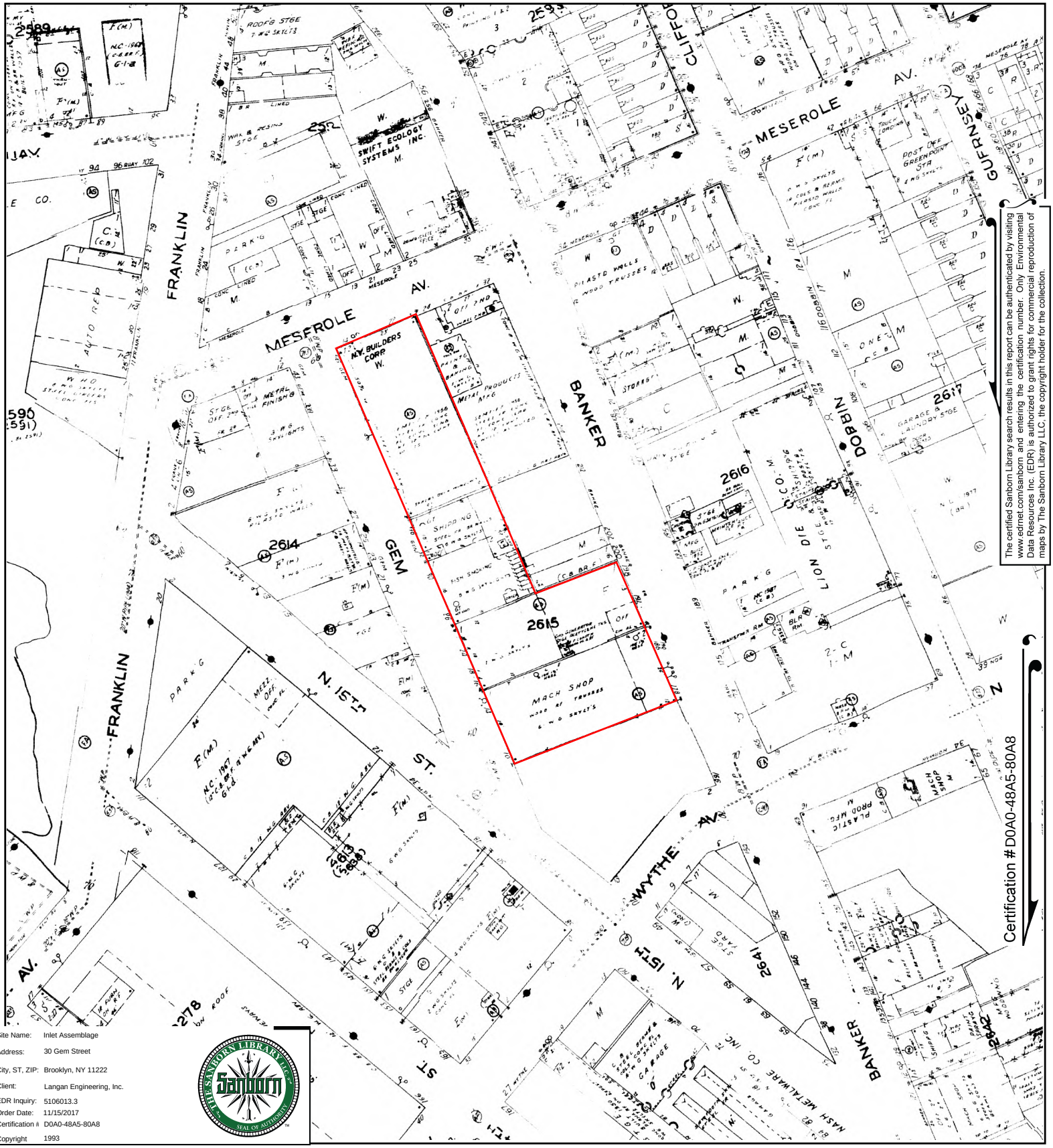

The certified Sanborn Library search results in this report can be authenticated by visiting www.edrnet.com/sanborn and entering the certification number. Only Environmental Data Resources Inc. (EDR) is authorized to grant rights for commercial reproduction of maps by The Sanborn Library LLC, the copyright holder for the collection.

Site Name:	Inlet Assemblage
Address:	30 Gem Street
City, ST, ZIP:	Brooklyn, NY 11222
Client:	Langan Engineering, Inc.
EDR Inquiry:	5106013.3
Order Date:	11/15/2017
Certification #	D0A0-48A5-80A8
Copyright	1993

This Certified Sanborn Map combines the following sheets.
Outlined areas indicate map sheets within the collection.

0 Feet 150 300 600

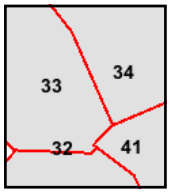

Volume 4, Sheet 41
Volume 4, Sheet 34
Volume 4, Sheet 33
Volume 4, Sheet 32

N

Certified Sanborn® Map

1991

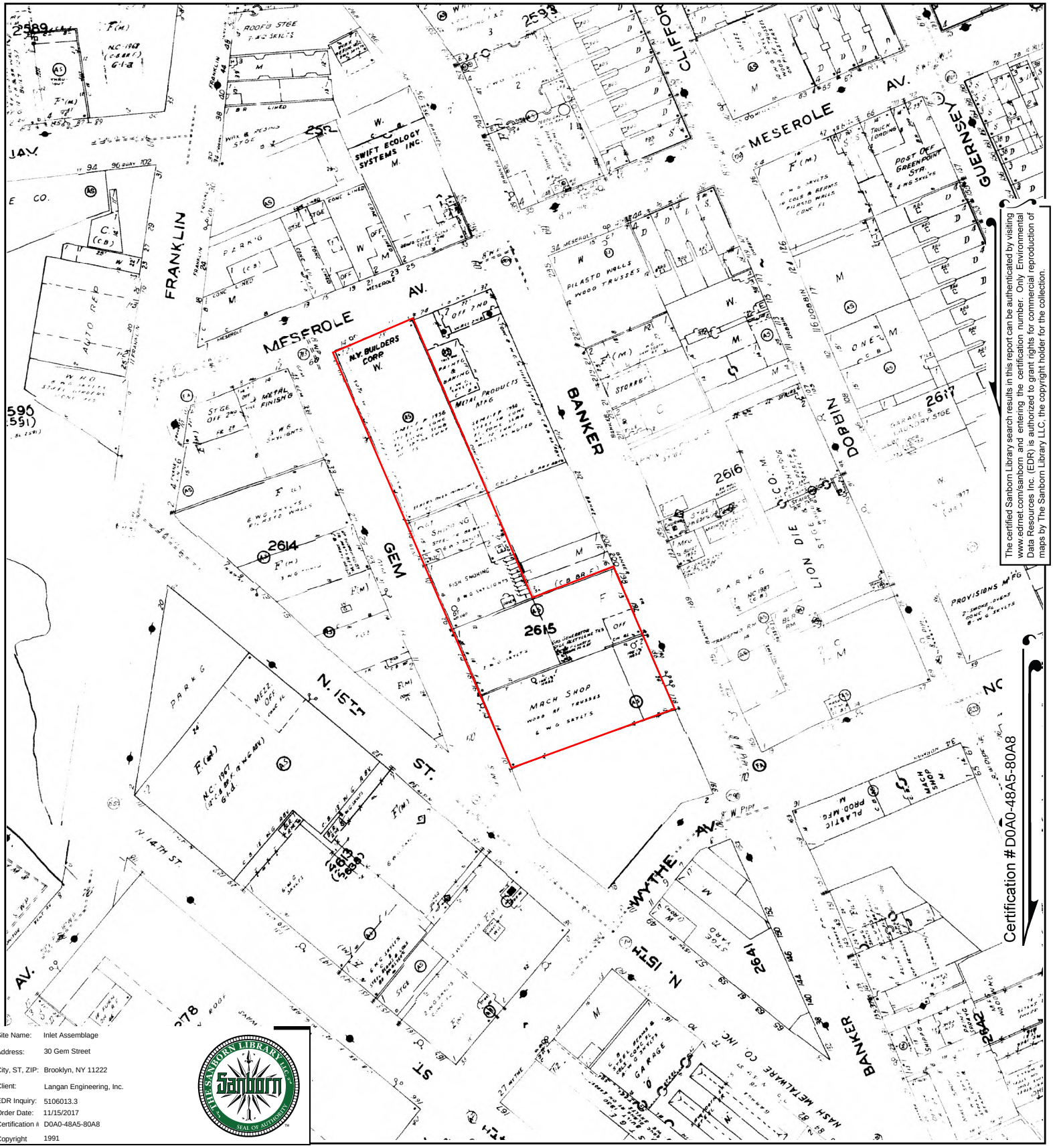

The certified Sanborn Library search results in this report can be authenticated by visiting www.edrnet.com/sanborn and entering the certification number. Only Environmental Data Resources Inc. (EDR) is authorized to grant rights for commercial reproduction of maps by The Sanborn Library LLC, the copyright holder for the collection.

Site Name:	Inlet Assemblage
Address:	30 Gem Street
City, ST, ZIP:	Brooklyn, NY 11222
Client:	Langan Engineering, Inc.
EDR Inquiry:	5106013.3
Order Date:	11/15/2017
Certification #	D0A0-48A5-80A8
Copyright	1991

This Certified Sanborn Map combines the following sheets.
Outlined areas indicate map sheets within the collection.

0 Feet 150 300 600

Volume 4, Sheet 41
Volume 4, Sheet 34
Volume 4, Sheet 33
Volume 4, Sheet 32

N

Certified Sanborn® Map

1989

The certified Sanborn Library search results in this report can be authenticated by visiting www.edrnet.com/sanborn and entering the certification number. Only Environmental Data Resources Inc. (EDR) is authorized to grant rights for commercial reproduction of maps by The Sanborn Library LLC, the copyright holder for the collection.

Site Name:	Inlet Assemblage
Address:	30 Gem Street
City, ST, ZIP:	Brooklyn, NY 11222
Client:	Langan Engineering, Inc.
EDR Inquiry:	5106013.3
Order Date:	11/15/2017
Certification #	D0A0-48A5-80A8
Copyright	1989

This Certified Sanborn Map combines the following sheets.
Outlined areas indicate map sheets within the collection.

0 Feet 150 300 600

Volume 4, Sheet 41
Volume 4, Sheet 34
Volume 4, Sheet 33
Volume 4, Sheet 32

N

Certified Sanborn® Map

1988

The certified Sanborn Library search results in this report can be authenticated by visiting www.edrnet.com/sanborn and entering the certification number. Only Environmental Data Resources Inc. (EDR) is authorized to grant rights for commercial reproduction of maps by The Sanborn Library LLC, the copyright holder for the collection.

Site Name:	Inlet Assemblage
Address:	30 Gem Street
City, ST, ZIP:	Brooklyn, NY 11222
Client:	Langan Engineering, Inc.
EDR Inquiry:	5106013.3
Order Date:	11/15/2017
Certification #	D0A0-48A5-80A8
Copyright	1988

This Certified Sanborn Map combines the following sheets.
Outlined areas indicate map sheets within the collection.

0 Feet 150 300 600

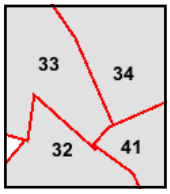

Volume 4, Sheet 41
Volume 4, Sheet 34
Volume 4, Sheet 33
Volume 4, Sheet 32

N

Certified Sanborn® Map

1987

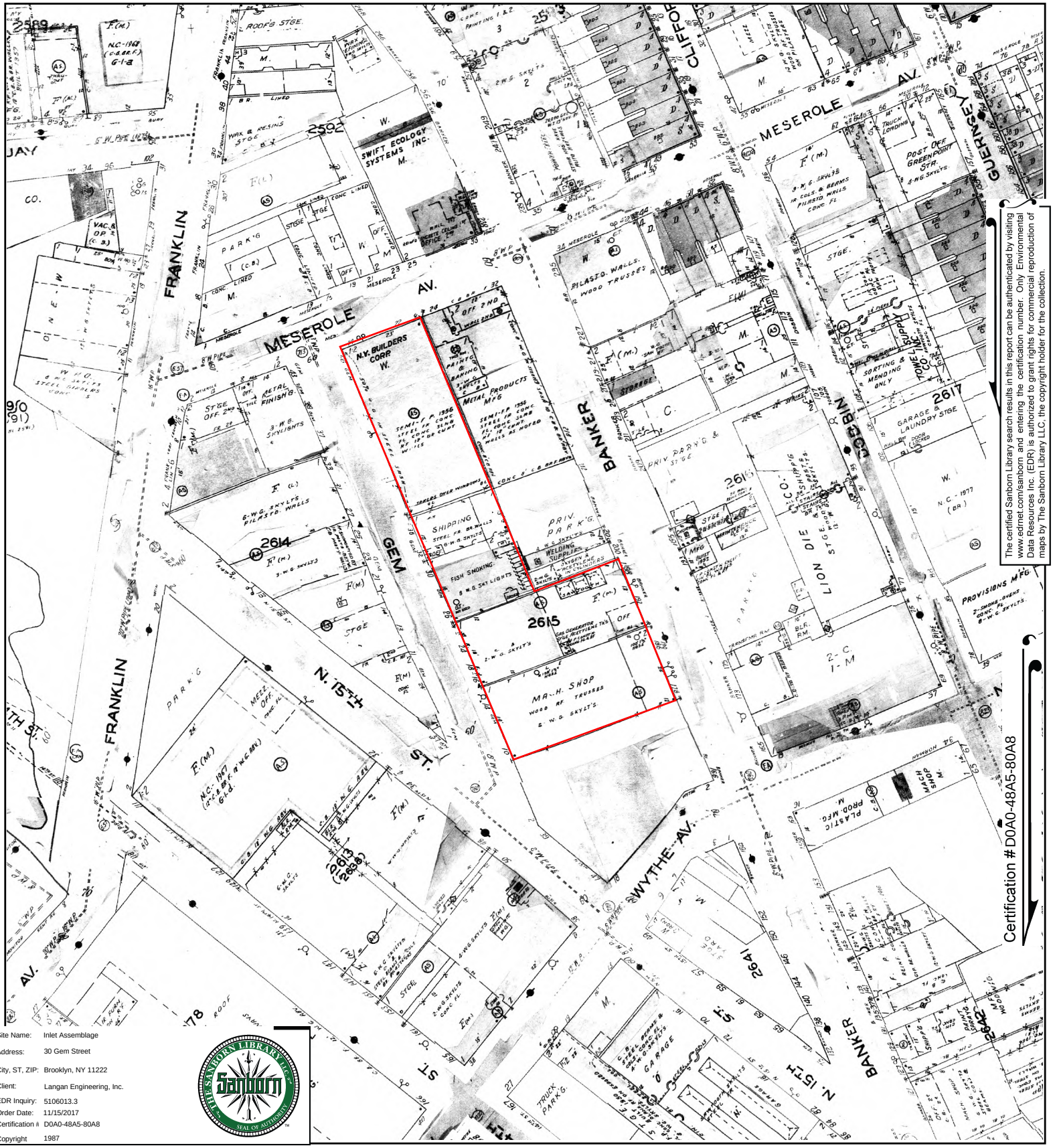

The certified Sanborn Library search results in this report can be authenticated by visiting www.edrnet.com/sanborn and entering the certification number. Only Environmental Data Resources Inc. (EDR) is authorized to grant rights for commercial reproduction of maps by The Sanborn Library LLC, the copyright holder for the collection.

Site Name:	Inlet Assemblage
Address:	30 Gem Street
City, ST, ZIP:	Brooklyn, NY 11222
Client:	Langan Engineering, Inc.
EDR Inquiry:	5106013.3
Order Date:	11/15/2017
Certification #	D0A0-48A5-80A8
Copyright	1987

This Certified Sanborn Map combines the following sheets.
Outlined areas indicate map sheets within the collection.

0 Feet 150 300 600

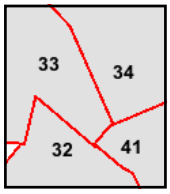

Volume 4, Sheet 41
Volume 4, Sheet 34
Volume 4, Sheet 33
Volume 4, Sheet 32

N

Certified Sanborn® Map

1986

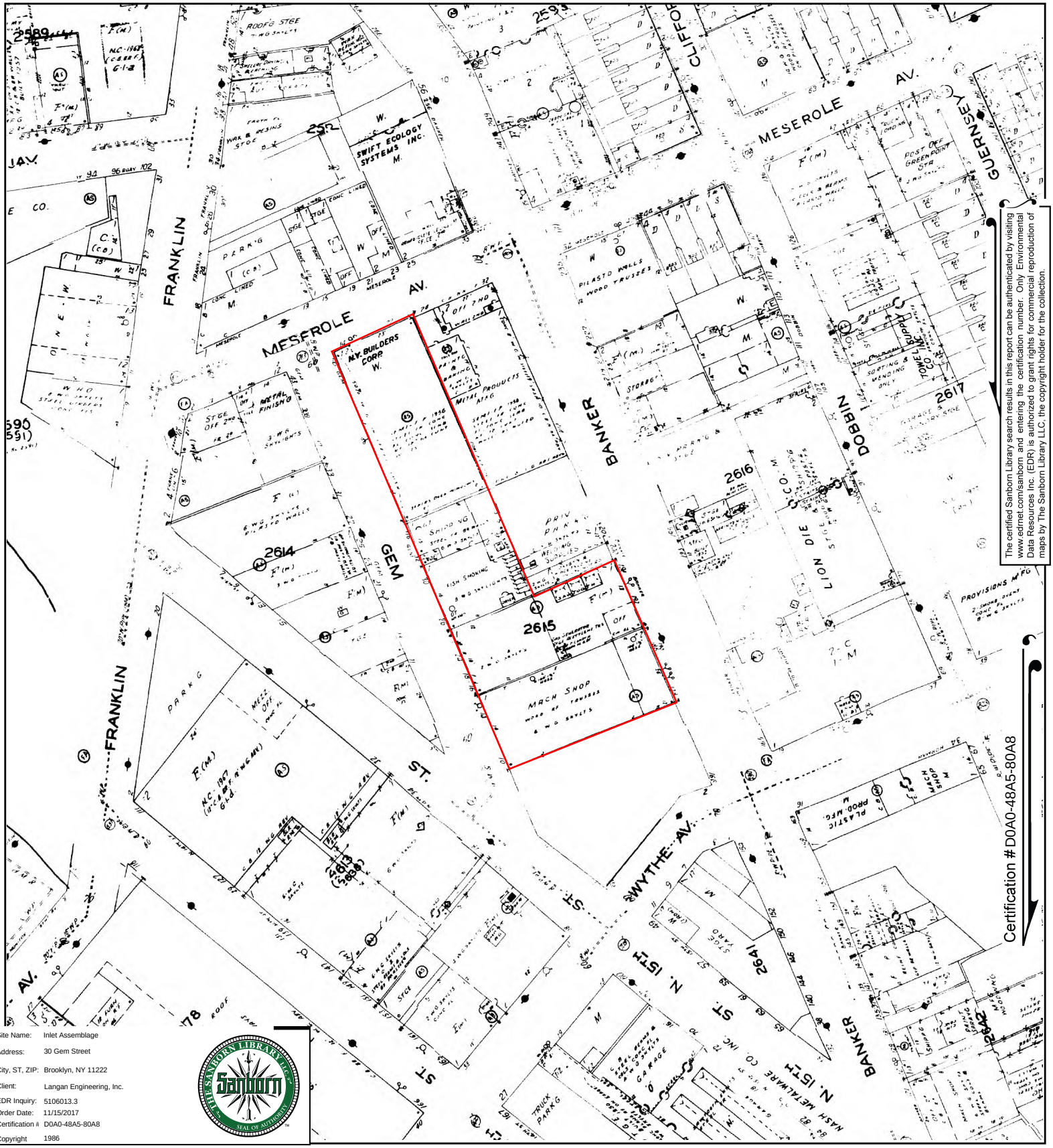

The certified Sanborn Library search results in this report can be authenticated by visiting www.edrnet.com/sanborn and entering the certification number. Only Environmental Data Resources Inc. (EDR) is authorized to grant rights for commercial reproduction of maps by The Sanborn Library LLC, the copyright holder for the collection.

Site Name:	Inlet Assemblage
Address:	30 Gem Street
City, ST, ZIP:	Brooklyn, NY 11222
Client:	Langan Engineering, Inc.
EDR Inquiry:	5106013.3
Order Date:	11/15/2017
Certification #	D0A0-48A5-80A8
Copyright	1986

This Certified Sanborn Map combines the following sheets.
Outlined areas indicate map sheets within the collection.

0 Feet 150 300 600

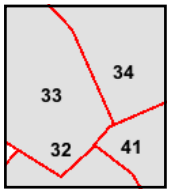

Volume 4, Sheet 41
Volume 4, Sheet 34
Volume 4, Sheet 33
Volume 4, Sheet 32

N

Certified Sanborn® Map

1983

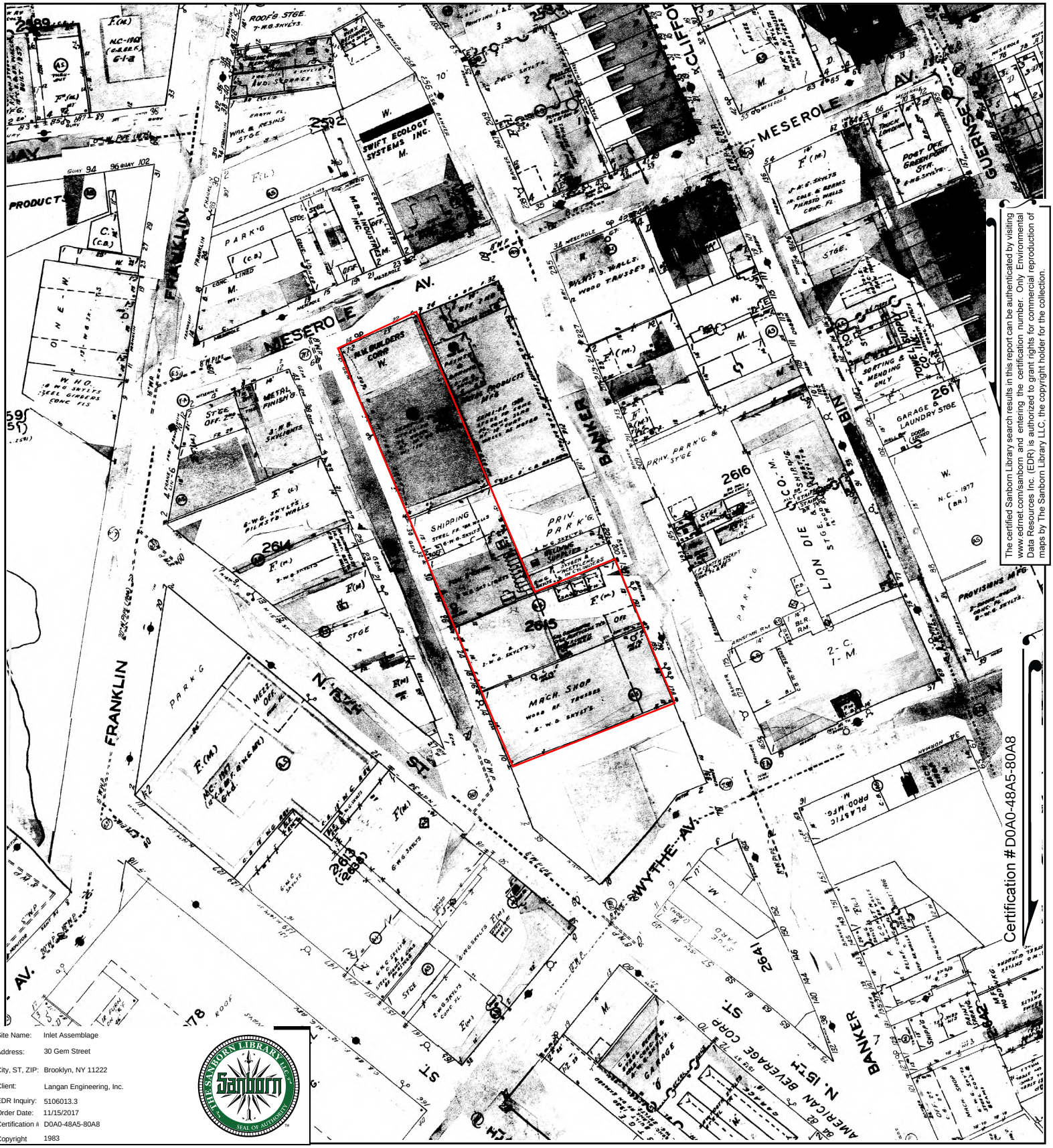

The certified Sanborn Library search results in this report can be authenticated by visiting www.edrnet.com/sanborn and entering the certification number. Only Environmental Data Resources Inc. (EDR) is authorized to grant rights for commercial reproduction of maps by The Sanborn Library LLC, the copyright holder for the collection.

Site Name:	Inlet Assemblage
Address:	30 Gem Street
City, ST, ZIP:	Brooklyn, NY 11222
Client:	Langan Engineering, Inc.
EDR Inquiry:	5106013.3
Order Date:	11/15/2017
Certification #	D0A0-48A5-80A8
Copyright	1983

This Certified Sanborn Map combines the following sheets.
Outlined areas indicate map sheets within the collection.

0 Feet 150 300 600

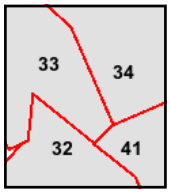

Volume 4, Sheet 41
Volume 4, Sheet 34
Volume 4, Sheet 33
Volume 4, Sheet 32

N

Certified Sanborn® Map

1982

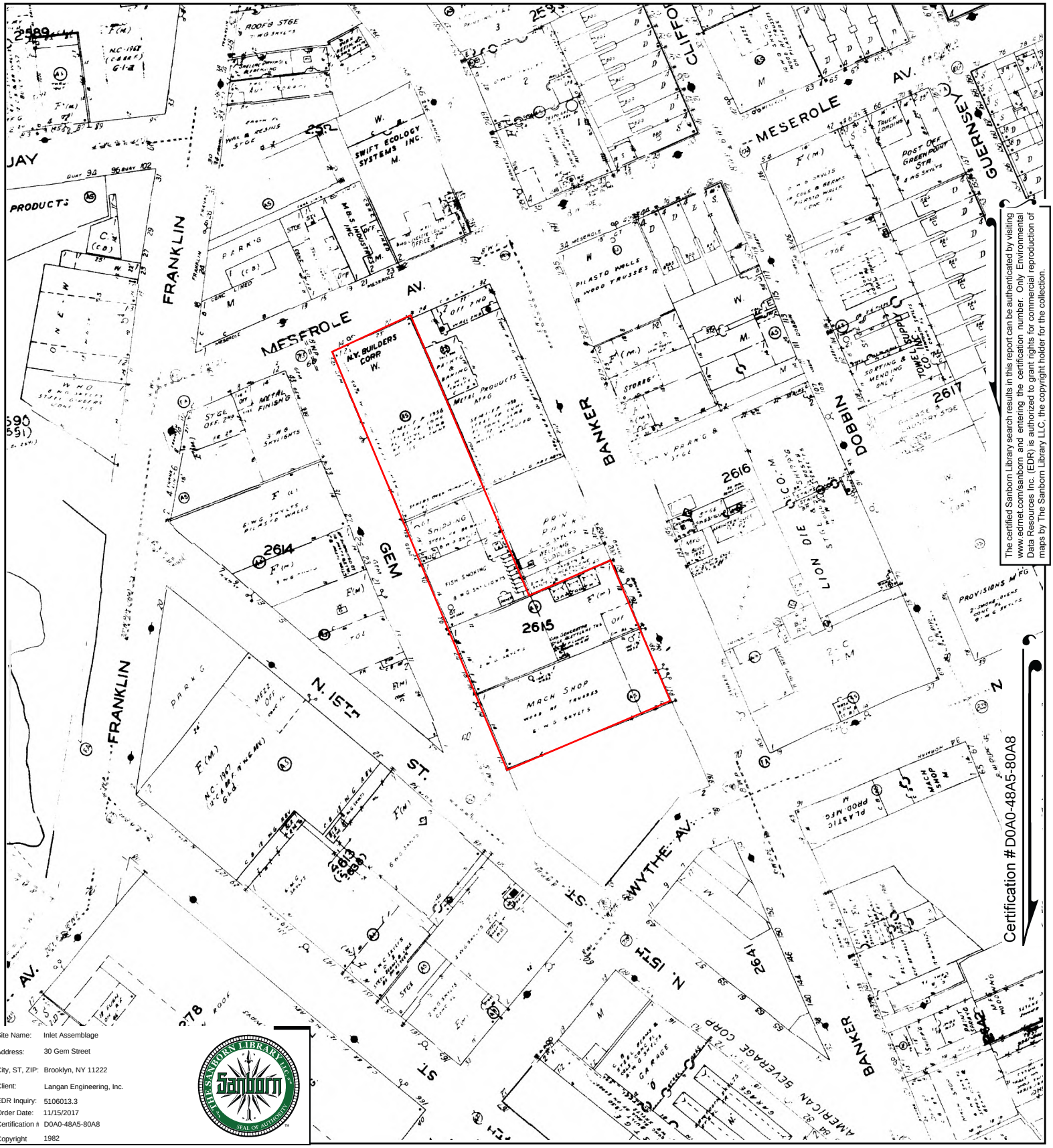

The certified Sanborn Library search results in this report can be authenticated by visiting www.edrnet.com/sanborn and entering the certification number. Only Environmental Data Resources Inc. (EDR) is authorized to grant rights for commercial reproduction of maps by The Sanborn Library LLC, the copyright holder for the collection.

Site Name:	Inlet Assemblage
Address:	30 Gem Street
City, ST, ZIP:	Brooklyn, NY 11222
Client:	Langan Engineering, Inc.
EDR Inquiry:	5106013.3
Order Date:	11/15/2017
Certification #	D0A0-48A5-80A8
Copyright	1982

This Certified Sanborn Map combines the following sheets.
Outlined areas indicate map sheets within the collection.

0 Feet 150 300 600

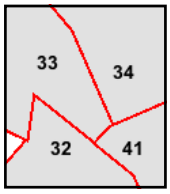

Volume 4, Sheet 41
Volume 4, Sheet 34
Volume 4, Sheet 33
Volume 4, Sheet 32

N

Certified Sanborn® Map

1981

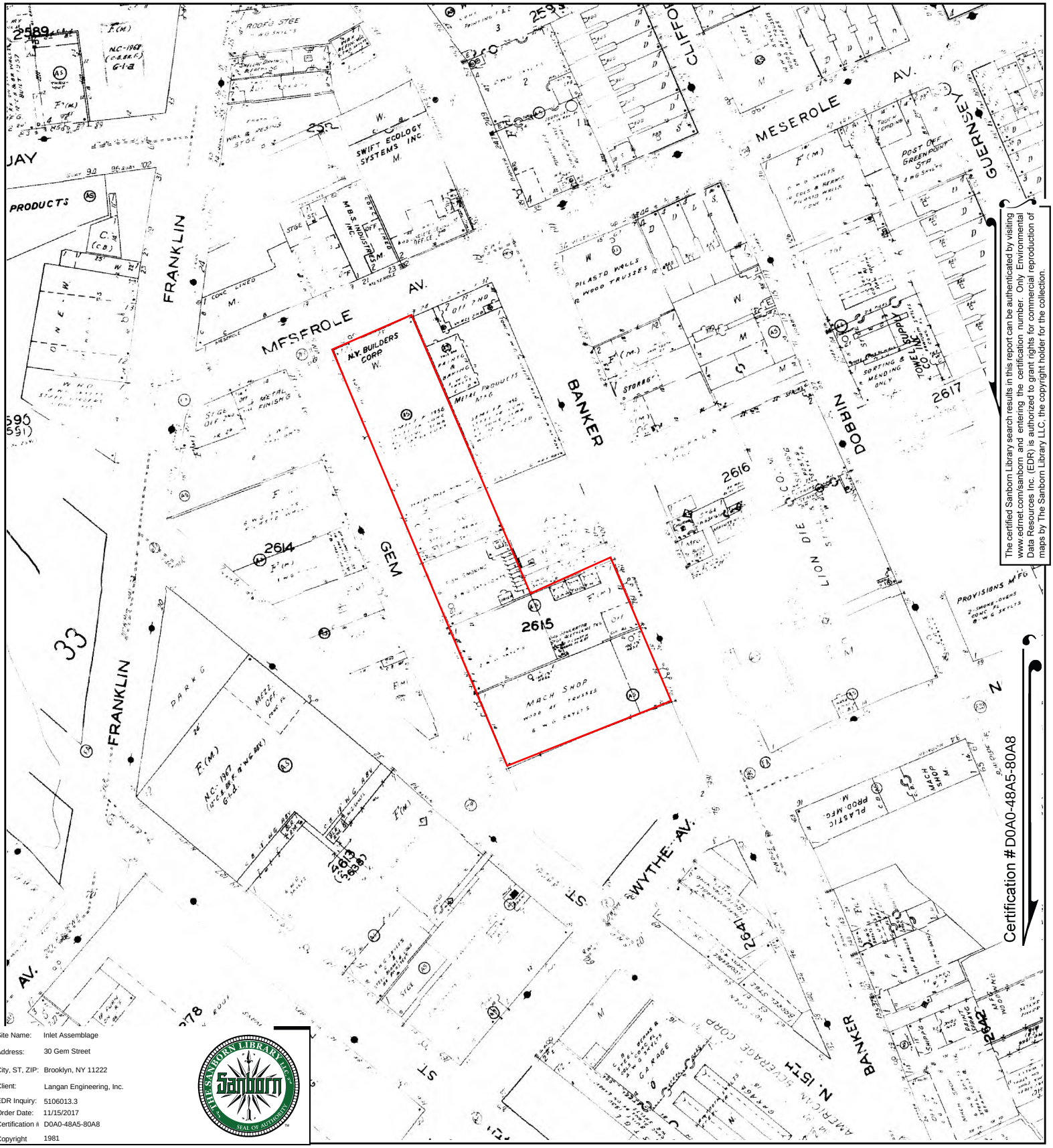

The certified Sanborn Library search results in this report can be authenticated by visiting www.edrnet.com/sanborn and entering the certification number. Only Environmental Data Resources Inc. (EDR) is authorized to grant rights for commercial reproduction of maps by The Sanborn Library LLC, the copyright holder for the collection.

Site Name:	Inlet Assemblage
Address:	30 Gem Street
City, ST, ZIP:	Brooklyn, NY 11222
Client:	Langan Engineering, Inc.
EDR Inquiry:	5106013.3
Order Date:	11/15/2017
Certification #	D0A0-48A5-80A8
Copyright	1981

This Certified Sanborn Map combines the following sheets.
Outlined areas indicate map sheets within the collection.

0 Feet 150 300 600

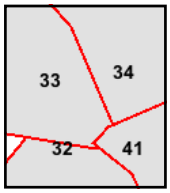

Volume 4, Sheet 41
Volume 4, Sheet 34
Volume 4, Sheet 33
Volume 4, Sheet 32

N

Certified Sanborn® Map

1980

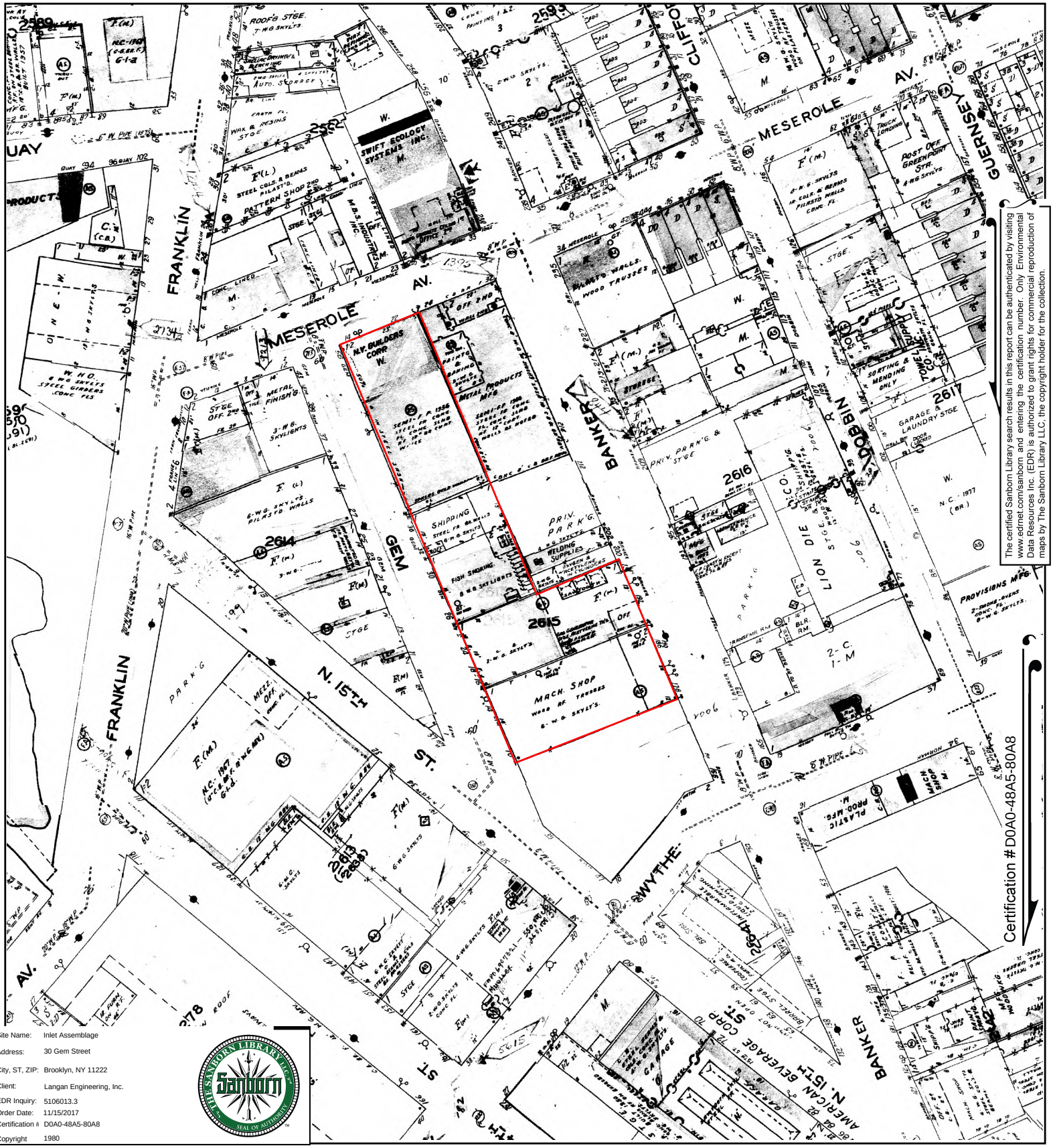

Site Name: Inlet Assemblage
Address: 30 Gem Street
City, ST, ZIP: Brooklyn, NY 11222
Client: Langan Engineering, Inc.
EDR Inquiry: 5106013.3
Order Date: 11/15/2017
Certification # D0A0-48A5-80A8
Copyright 1980

This Certified Sanborn Map combines the following sheets.
Outlined areas indicate map sheets within the collection.

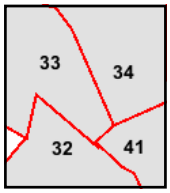

Volume 4, Sheet 41
Volume 4, Sheet 34
Volume 4, Sheet 33
Volume 4, Sheet 32

0 Feet 150 300 600

N

The certified Sanborn Library search results in this report can be authenticated by visiting www.edrnet.com/sanborn and entering the certification number. Only Environmental Data Resources Inc. (EDR) is authorized to grant rights for commercial reproduction of maps by The Sanborn Library LLC, the copyright holder for the collection.

Certification # D0A0-48A5-80A8

Certified Sanborn® Map

1979

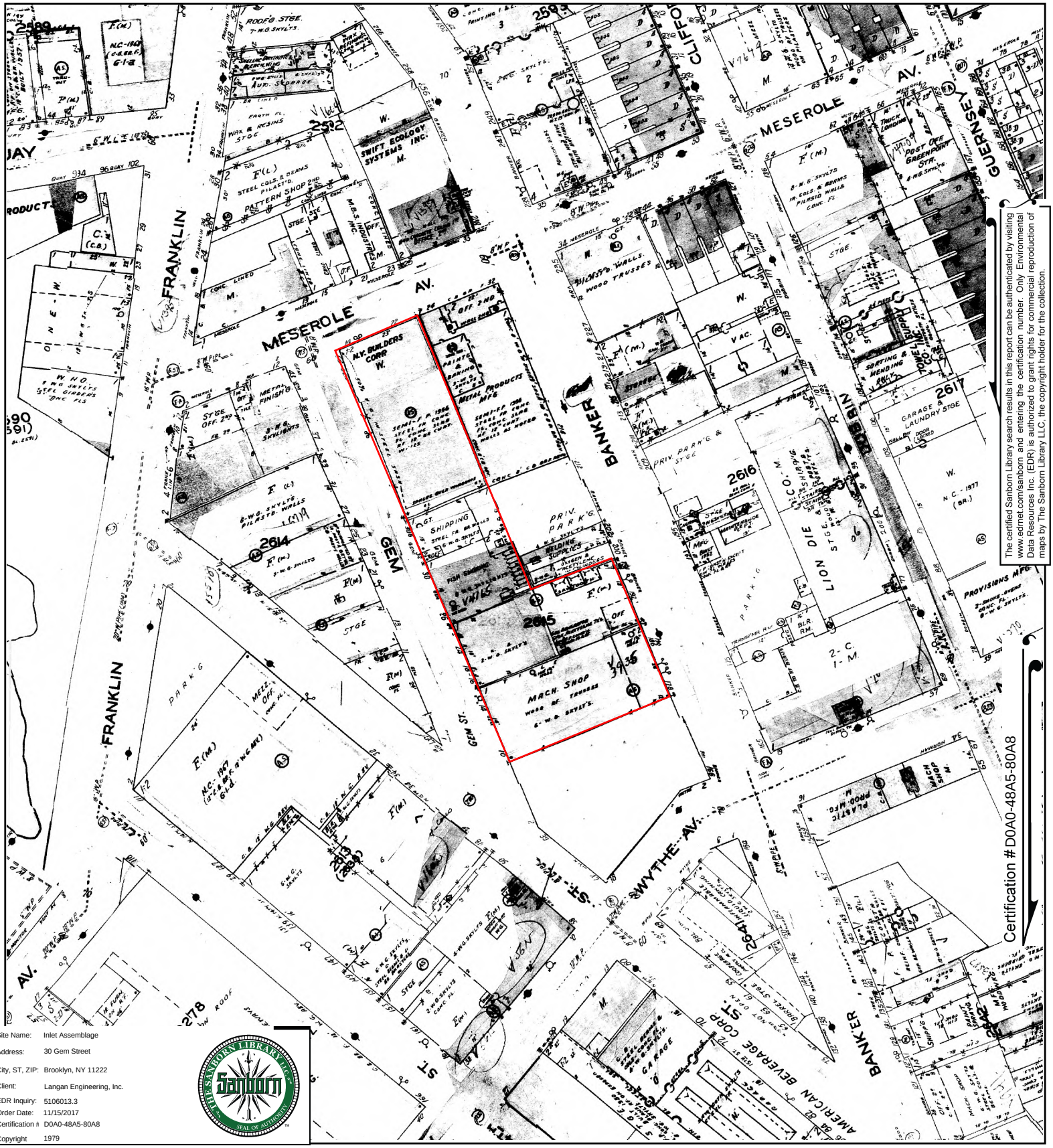

The certified Sanborn Library search results in this report can be authenticated by visiting www.edrnet.com/sanborn and entering the certification number. Only Environmental Data Resources Inc. (EDR) is authorized to grant rights for commercial reproduction of maps by The Sanborn Library LLC, the copyright holder for the collection.

Certification # D0A0-48A5-80A8

Site Name:	Inlet Assemblage
Address:	30 Gem Street
City, ST, ZIP:	Brooklyn, NY 11222
Client:	Langan Engineering, Inc.
EDR Inquiry:	5106013.3
Order Date:	11/15/2017
Certification #	D0A0-48A5-80A8
Copyright	1979

This Certified Sanborn Map combines the following sheets.
Outlined areas indicate map sheets within the collection.

0 Feet 150 300 600

Volume 4, Sheet 41
Volume 4, Sheet 34
Volume 4, Sheet 33
Volume 4, Sheet 32

N

Certified Sanborn® Map

1978

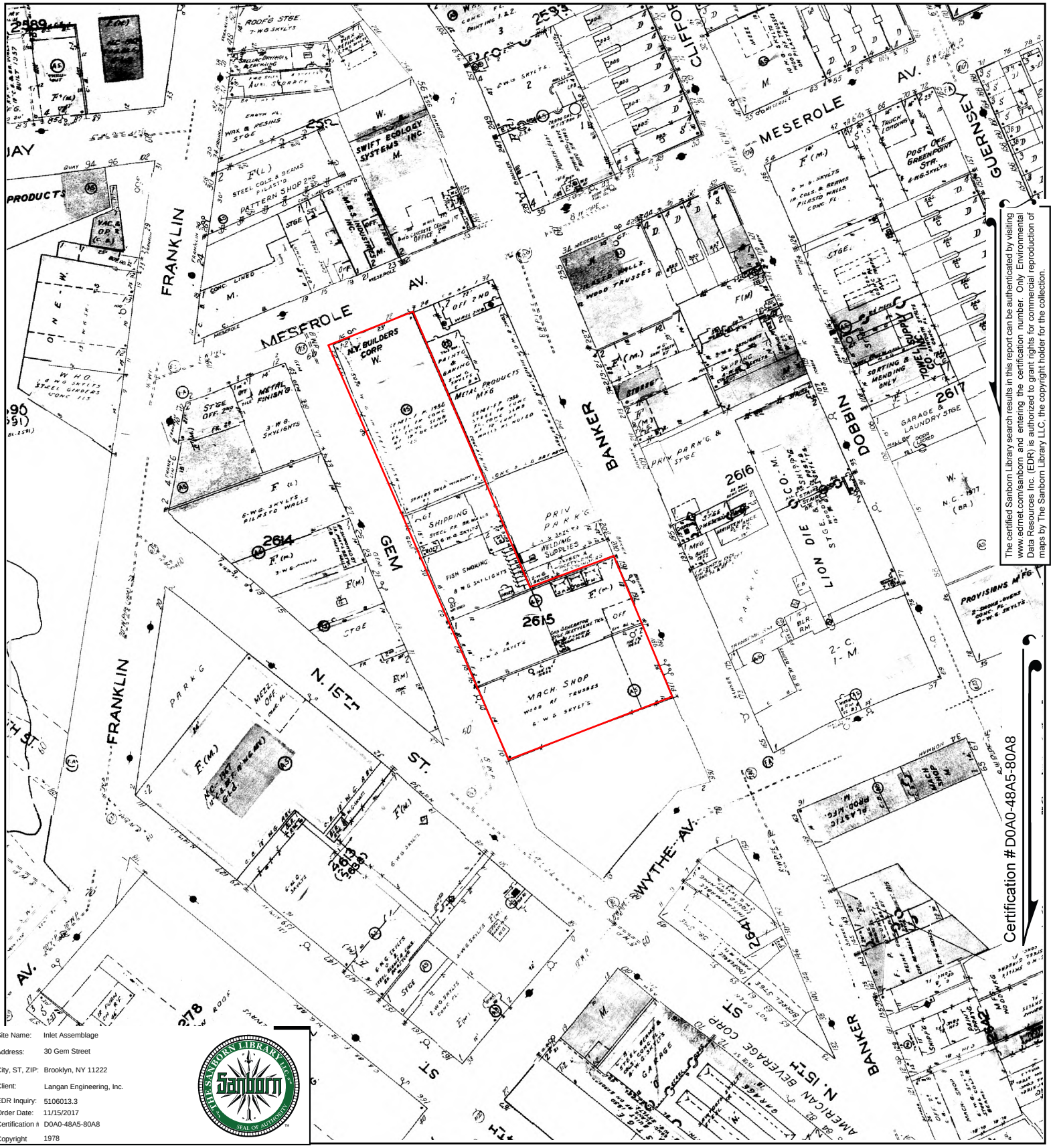

Certified Sanborn® Map

1965

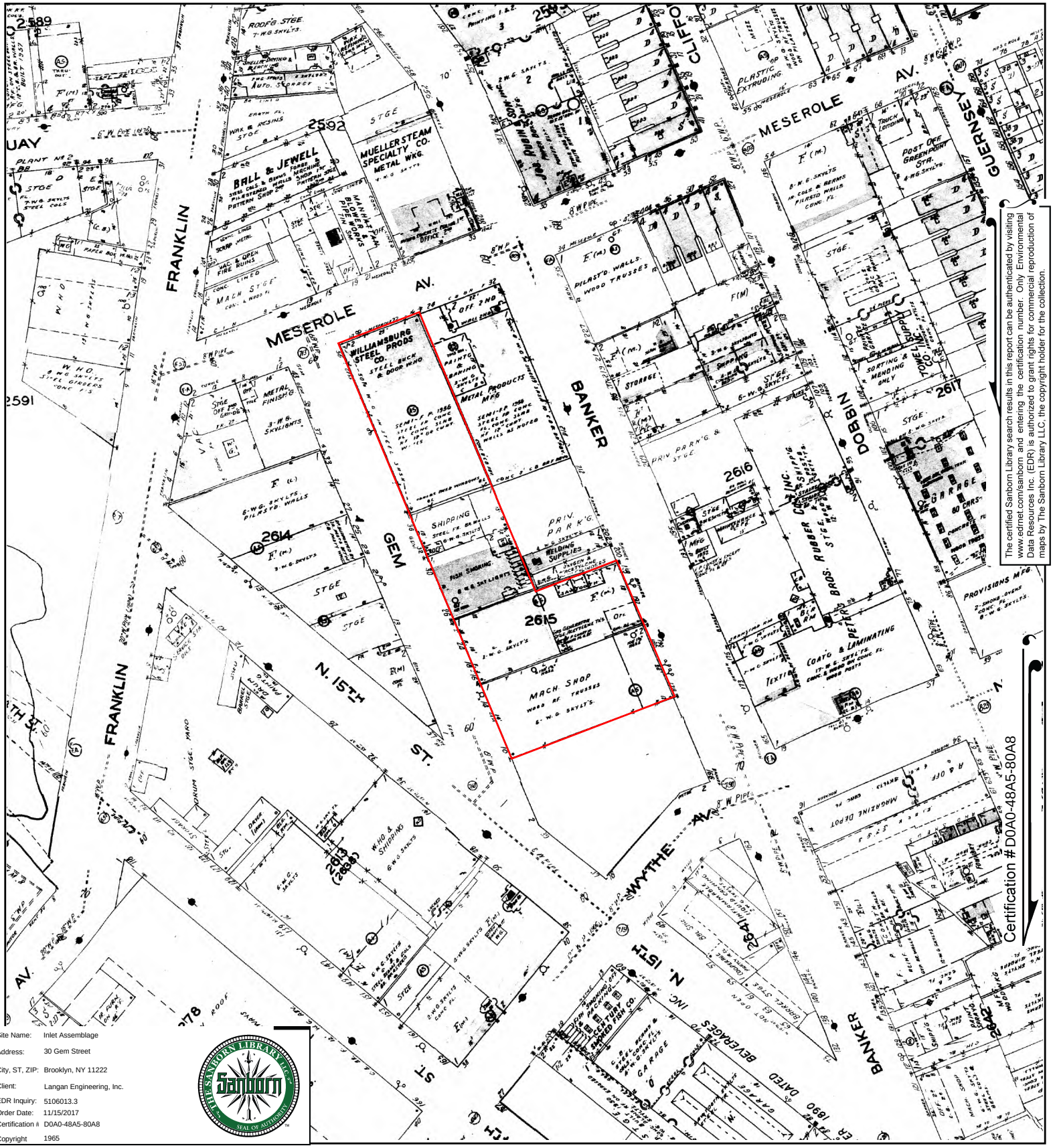

The certified Sanborn Library search results in this report can be authenticated by visiting www.edrnet.com/sanborn and entering the certification number. Only Environmental Data Resources Inc. (EDR) is authorized to grant rights for commercial reproduction of maps by The Sanborn Library LLC, the copyright holder for the collection.

Certification # D0A0-48A5-80A8

Site Name:	Inlet Assemblage
Address:	30 Gem Street
City, ST, ZIP:	Brooklyn, NY 11222
Client:	Langan Engineering, Inc.
EDR Inquiry:	5106013.3
Order Date:	11/15/2017
Certification #	D0A0-48A5-80A8
Copyright	1965

This Certified Sanborn Map combines the following sheets.
Outlined areas indicate map sheets within the collection.

0 Feet 150 300 600

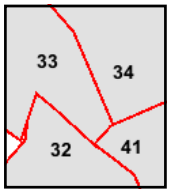

Volume 4, Sheet 41
Volume 4, Sheet 34
Volume 4, Sheet 33
Volume 4, Sheet 32

N

Certified Sanborn® Map

1951

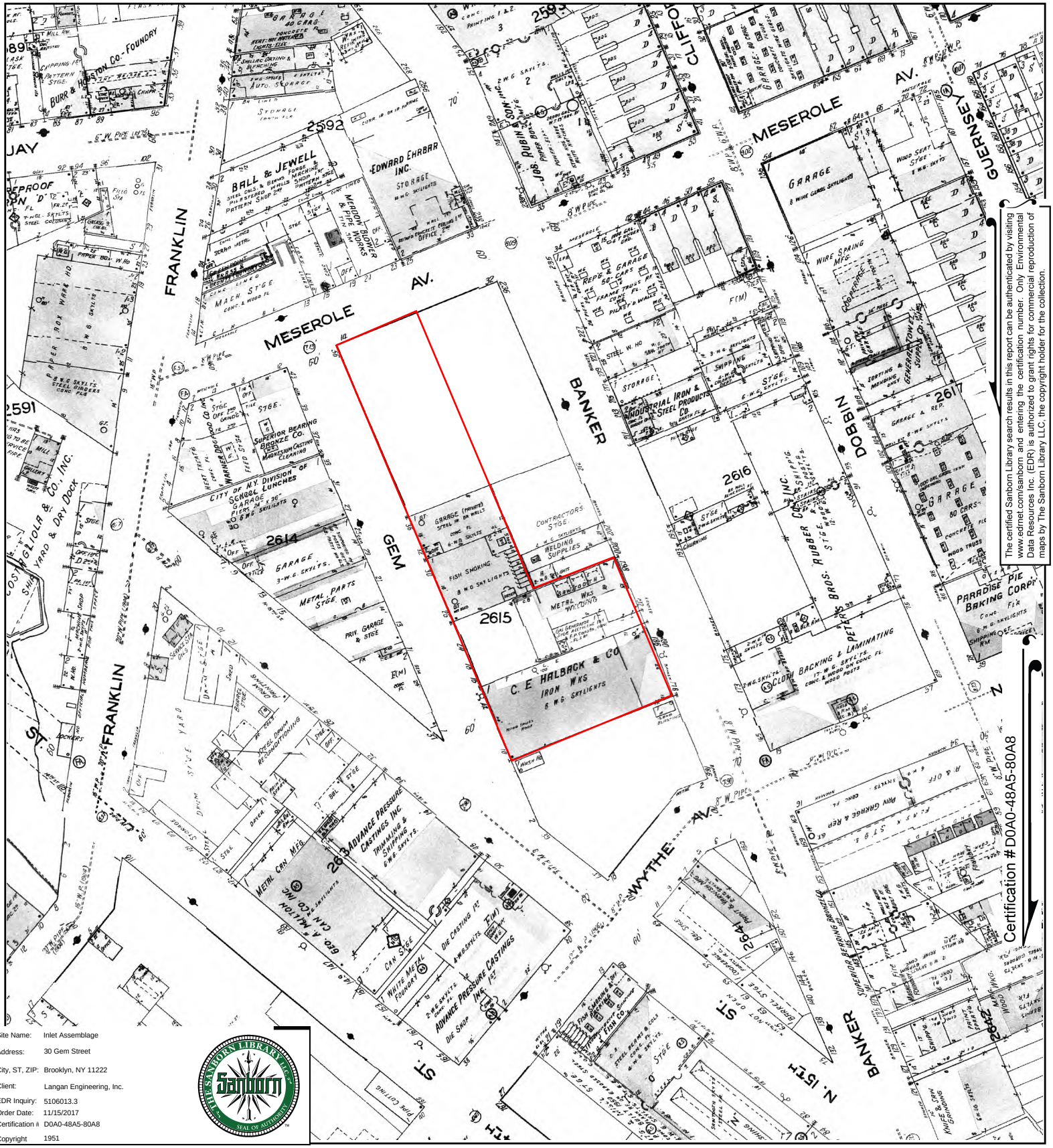

The certified Sanborn Library search results in this report can be authenticated by visiting www.edrnet.com/sanborn and entering the certification number. Only Environmental Data Resources Inc. (EDR) is authorized to grant rights for commercial reproduction of maps by The Sanborn Library LLC, the copyright holder for the collection.

Site Name:	Inlet Assemblage
Address:	30 Gem Street
City, ST, ZIP:	Brooklyn, NY 11222
Client:	Langan Engineering, Inc.
EDR Inquiry:	5106013.3
Order Date:	11/15/2017
Certification #	D0A0-48A5-80A8
Copyright	1951

This Certified Sanborn Map combines the following sheets.
Outlined areas indicate map sheets within the collection.

0 Feet 150 300 600

Volume 4, Sheet 41
Volume 4, Sheet 34
Volume 4, Sheet 33
Volume 4, Sheet 32

N

Certified Sanborn® Map

1942

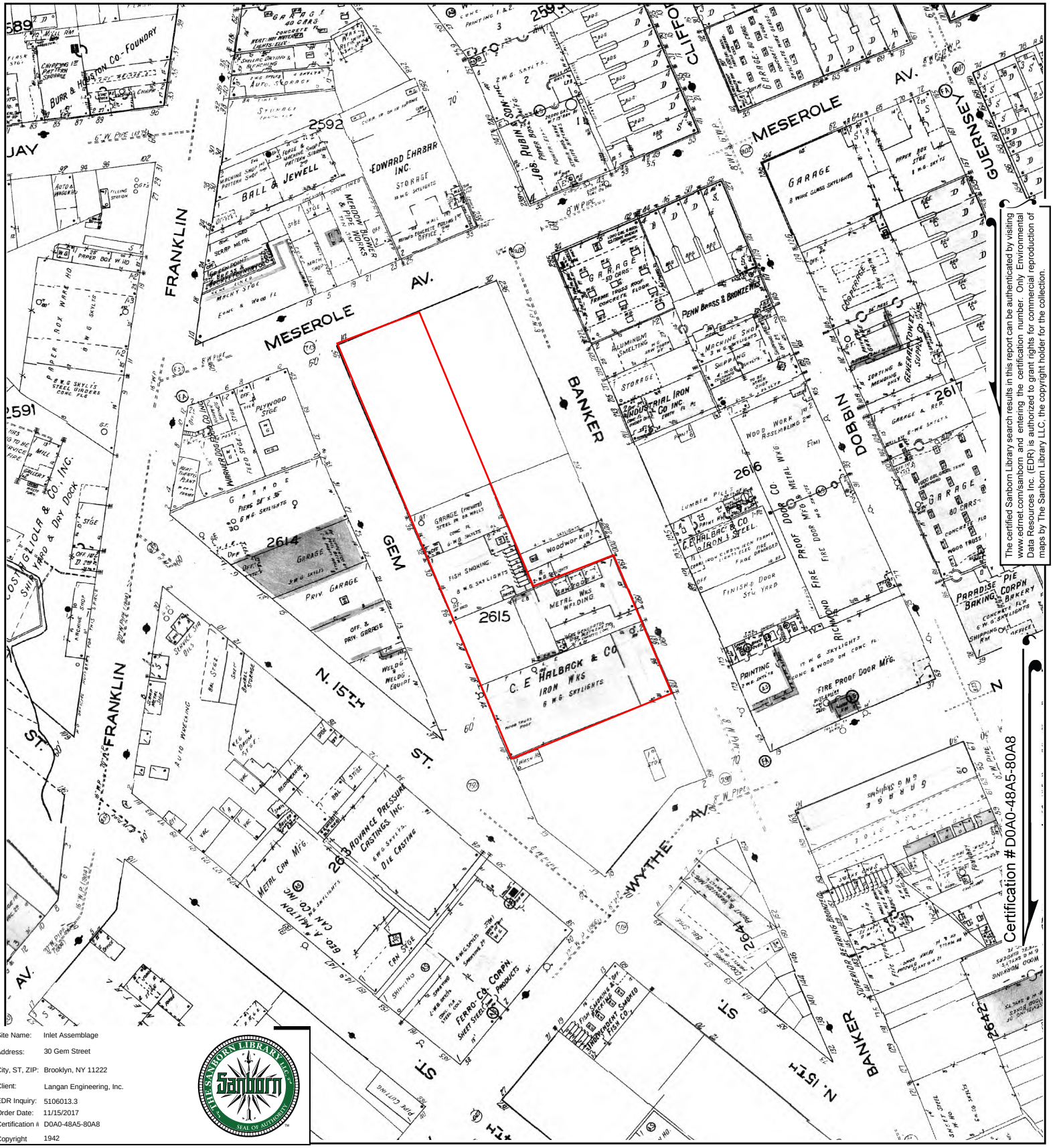

The certified Sanborn Library search results in this report can be authenticated by visiting www.edrnet.com/sanborn and entering the certification number. Only Environmental Data Resources Inc. (EDR) is authorized to grant rights for commercial reproduction of maps by The Sanborn Library LLC, the copyright holder for the collection.

Certification # D0A0-48A5-80A8

Site Name:	Inlet Assemblage
Address:	30 Gem Street
City, ST, ZIP:	Brooklyn, NY 11222
Client:	Langan Engineering, Inc.
EDR Inquiry:	5106013.3
Order Date:	11/15/2017
Certification #	D0A0-48A5-80A8
Copyright	1942

This Certified Sanborn Map combines the following sheets.
Outlined areas indicate map sheets within the collection.

0 Feet 150 300 600

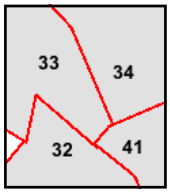

Volume 4, Sheet 41
Volume 4, Sheet 34
Volume 4, Sheet 33
Volume 4, Sheet 32

N

Certified Sanborn® Map

1928

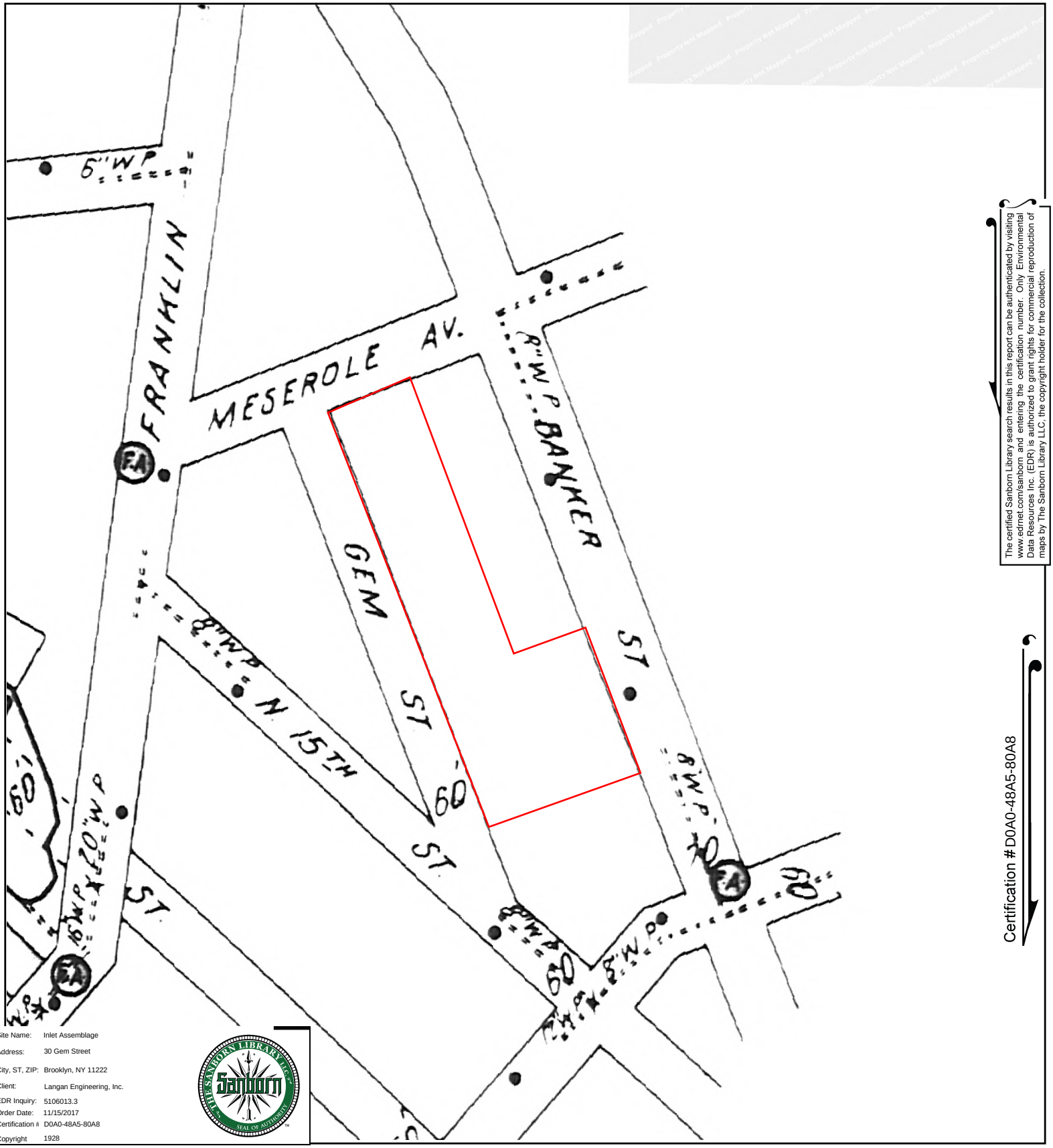

The certified Sanborn Library search results in this report can be authenticated by visiting www.edrnet.com/sanborn and entering the certification number. Only Environmental Data Resources Inc. (EDR) is authorized to grant rights for commercial reproduction of maps by The Sanborn Library LLC, the copyright holder for the collection.

Certification # D0A0-48A5-80A8

Site Name:	Inlet Assemblage
Address:	30 Gem Street
City, ST, ZIP:	Brooklyn, NY 11222
Client:	Langan Engineering, Inc.
EDR Inquiry:	5106013.3
Order Date:	11/15/2017
Certification #	D0A0-48A5-80A8
Copyright	1928

This Certified Sanborn Map combines the following sheets.
Outlined areas indicate map sheets within the collection.

0 Feet 150 300 600

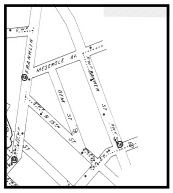

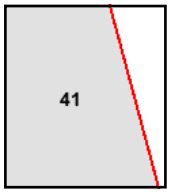

Volume Pier Maps, Sheet 41

N

Certified Sanborn® Map

1916

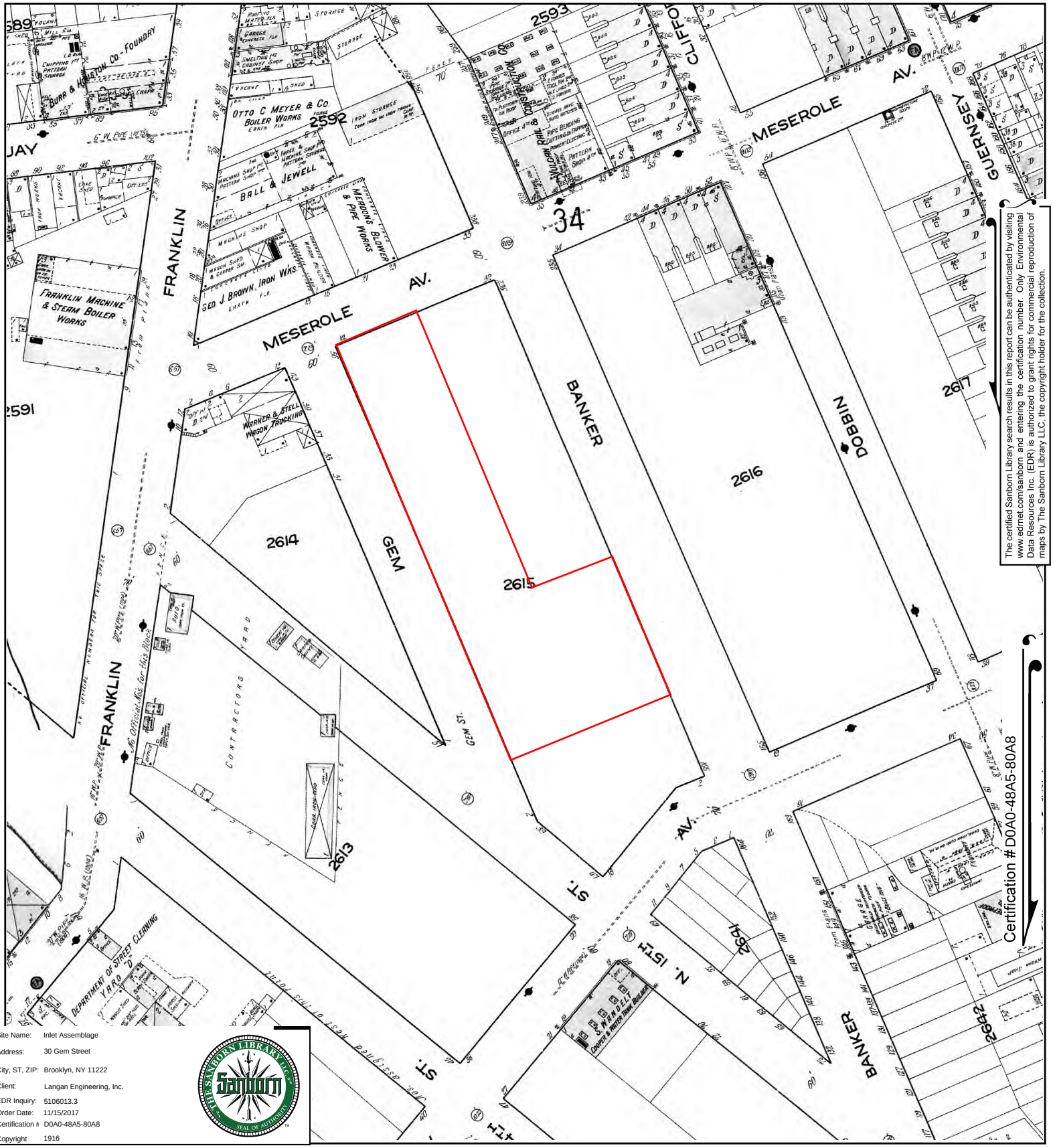

The certified Sanborn Library search results in this report can be authenticated by visiting www.edrnet.com/sanborn and entering the certification number. Only Environmental Data Resources Inc. (EDR) is authorized to grant rights for commercial reproduction of maps by The Sanborn Library LLC, the copyright holder for the collection.

Site Name:	Inlet Assemblage
Address:	30 Gem Street
City, ST, ZIP:	Brooklyn, NY 11222
Client:	Langan Engineering, Inc.
EDR Inquiry:	5106013.3
Order Date:	11/15/2017
Certification #	D0A0-48A5-80A8
Copyright	1916

This Certified Sanborn Map combines the following sheets.
Outlined areas indicate map sheets within the collection.

0 Feet 150 300 600

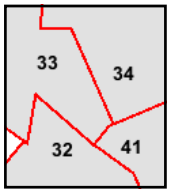

Volume 4, Sheet 41
Volume 4, Sheet 34
Volume 4, Sheet 33
Volume 4, Sheet 32

N

Certified Sanborn® Map

1905

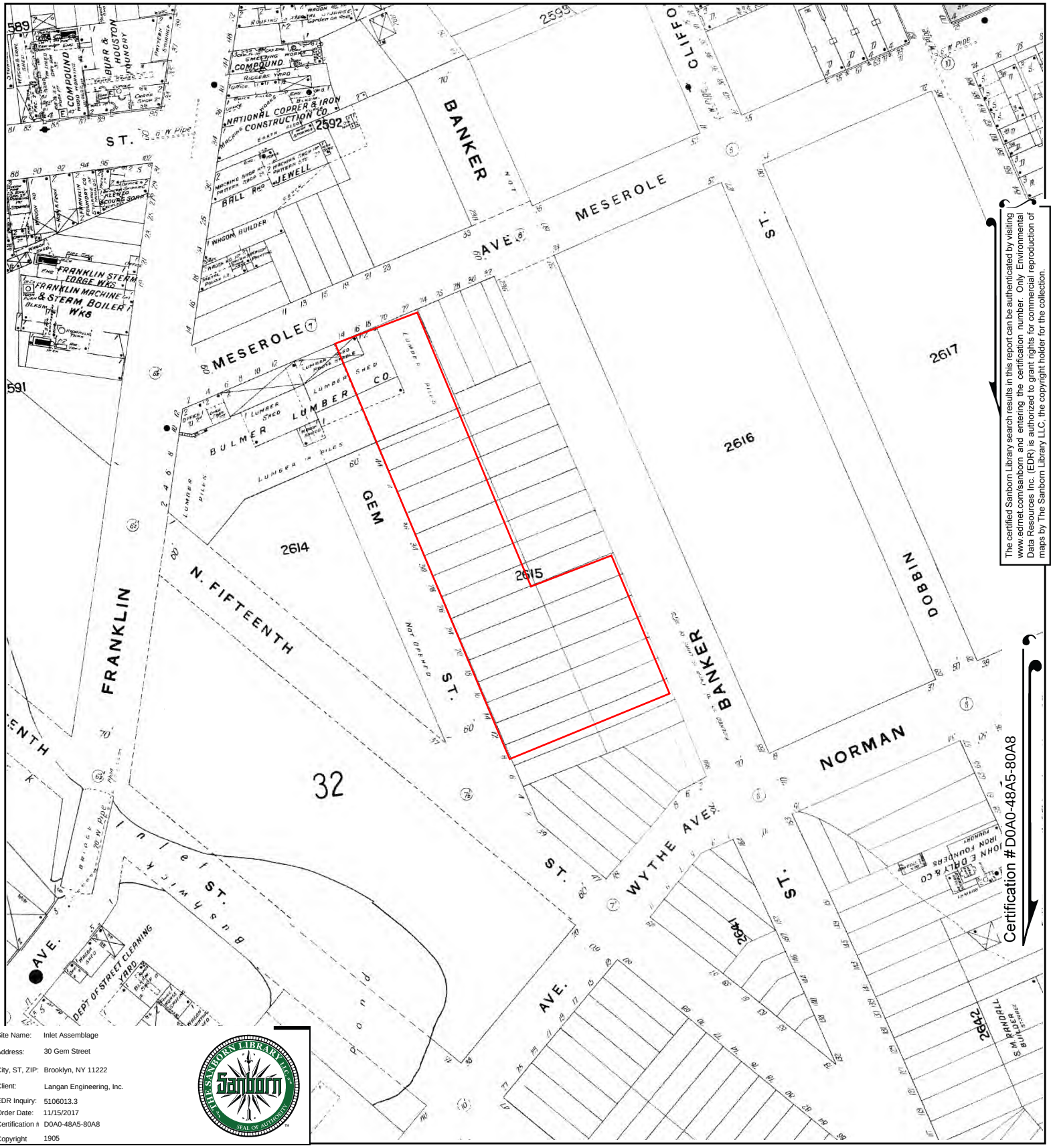

The certified Sanborn Library search results in this report can be authenticated by visiting www.edrnet.com/sanborn and entering the certification number. Only Environmental Data Resources Inc. (EDR) is authorized to grant rights for commercial reproduction of maps by The Sanborn Library LLC, the copyright holder for the collection.

Certification #D0A0-48A5-80A8

Site Name:	Inlet Assemblage
Address:	30 Gem Street
City, ST, ZIP:	Brooklyn, NY 11222
Client:	Langan Engineering, Inc.
EDR Inquiry:	5106013.3
Order Date:	11/15/2017
Certification #	D0A0-48A5-80A8
Copyright	1905

This Certified Sanborn Map combines the following sheets.
Outlined areas indicate map sheets within the collection.

0 Feet 150 300 600

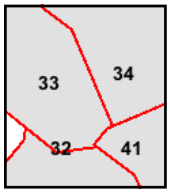

Volume 4, Sheet 41
Volume 4, Sheet 34
Volume 4, Sheet 33
Volume 4, Sheet 32

N

Certified Sanborn® Map

1887

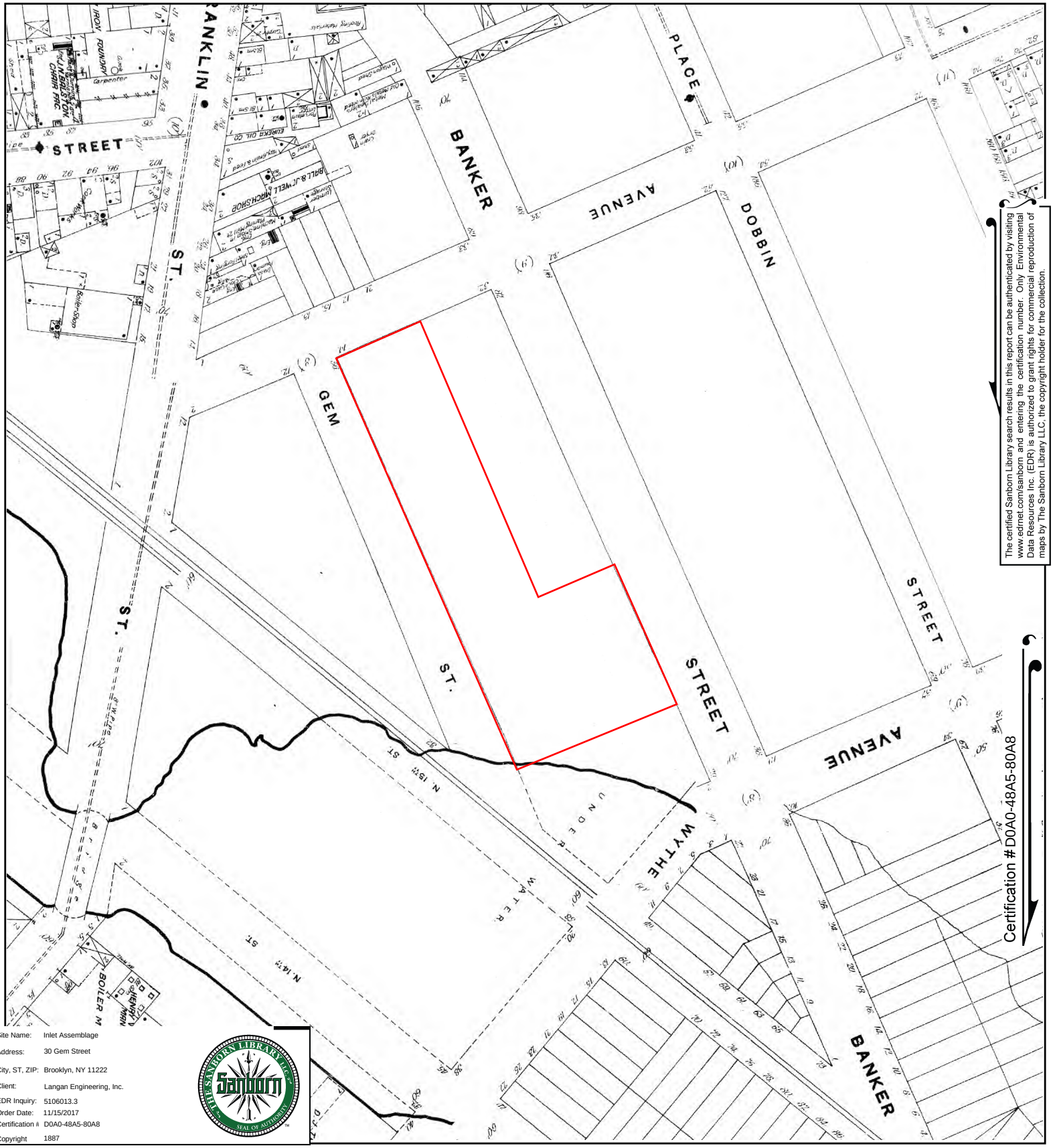

The certified Sanborn Library search results in this report can be authenticated by visiting www.edrnet.com/sanborn and entering the certification number. Only Environmental Data Resources Inc. (EDR) is authorized to grant rights for commercial reproduction of maps by The Sanborn Library LLC, the copyright holder for the collection.

Site Name:	Inlet Assemblage
Address:	30 Gem Street
City, ST, ZIP:	Brooklyn, NY 11222
Client:	Langan Engineering, Inc.
EDR Inquiry:	5106013.3
Order Date:	11/15/2017
Certification #	D0A0-48A5-80A8
Copyright	1887

This Certified Sanborn Map combines the following sheets.
Outlined areas indicate map sheets within the collection.

0 Feet 150 300 600

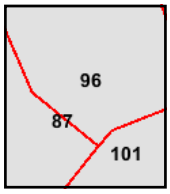

Volume 4, Sheet 96
Volume 4, Sheet 87
Volume 4, Sheet 101

N

APPENDIX J

HISTORICAL USGS TOPOGRAPHIC QUADRANGLE MAPS

Inlet Assemblage

30 Gem Street

Brooklyn, NY 11222

Inquiry Number: 5106013.4

November 15, 2017

EDR Historical Topo Map Report

with QuadMatch™

6 Armstrong Road, 4th floor
Shelton, CT 06484
Toll Free: 800.352.0050
www.edrnet.com

EDR Historical Topo Map Report

11/15/17

Site Name:	Client Name:
Inlet Assemblage	Langan Engineering, Inc.
30 Gem Street	360 W. 31st Street
Brooklyn, NY 11222	New York, NY 10001
EDR Inquiry # 5106013.4	Contact: Shana Holberton

EDR Topographic Map Library has been searched by EDR and maps covering the target property location as provided by Langan Engineering, Inc. were identified for the years listed below. EDR's Historical Topo Map Report is designed to assist professionals in evaluating potential liability on a target property resulting from past activities. EDRs Historical Topo Map Report includes a search of a collection of public and private color historical topographic maps, dating back to the late 1800s.

Search Results:		*Coordinates:*	
P.O.#	170494901	**Latitude:**	40.724831 40° 43' 29" North
Project:	Inlet Assemblage	**Longitude:**	-73.95617 -73° 57' 22" West
		UTM Zone:	Zone 18 North
		UTM X Meters:	588152.52
		UTM Y Meters:	4508735.35
		Elevation:	9.00' above sea level

Maps Provided:

2013	1897
1995	
1979	
1967	
1956	
1947	
1900	
1898	

Disclaimer - Copyright and Trademark Notice

This Report contains certain information obtained from a variety of public and other sources reasonably available to Environmental Data Resources, Inc. It cannot be concluded from this Report that coverage information for the target and surrounding properties does not exist from other sources. NO WARRANTY EXPRESSED OR IMPLIED, IS MADE WHATSOEVER IN CONNECTION WITH THIS REPORT. ENVIRONMENTAL DATA RESOURCES, INC. SPECIFICALLY DISCLAIMS THE MAKING OF ANY SUCH WARRANTIES, INCLUDING WITHOUT LIMITATION, MERCHANTABILITY OR FITNESS FOR A PARTICULAR USE OR PURPOSE. ALL RISK IS ASSUMED BY THE USER. IN NO EVENT SHALL ENVIRONMENTAL DATA RESOURCES, INC. BE LIABLE TO ANYONE, WHETHER ARISING OUT OF ERRORS OR OMISSIONS, NEGLIGENCE, ACCIDENT OR ANY OTHER CAUSE, FOR ANY LOSS OF DAMAGE, INCLUDING, WITHOUT LIMITATION, SPECIAL, INCIDENTAL, CONSEQUENTIAL, OR EXEMPLARY DAMAGES. ANY LIABILITY ON THE PART OF ENVIRONMENTAL DATA RESOURCES, INC. IS STRICTLY LIMITED TO A REFUND OF THE AMOUNT PAID FOR THIS REPORT. Purchaser accepts this Report "AS IS". Any analyses, estimates, ratings, environmental risk levels or risk codes provided in this Report are provided for illustrative purposes only, and are not intended to provide, nor should they be interpreted as providing any facts regarding, or prediction or forecast of, any environmental risk for any property. Only a Phase I Environmental Site Assessment performed by an environmental professional can provide information regarding the environmental risk for any property. Additionally, the information provided in this Report is not to be construed as legal advice.

Copyright 2017 by Environmental Data Resources, Inc. All rights reserved. Reproduction in any media or format, in whole or in part, of any report or map of Environmental Data Resources, Inc., or its affiliates, is prohibited without prior written permission.

EDR and its logos (including Sanborn and Sanborn Map) are trademarks of Environmental Data Resources, Inc. or its affiliates. All other trademarks used herein are the property of their respective owners.

Topo Sheet Key

This EDR Topo Map Report is based upon the following USGS topographic map sheets.

2013 Source Sheets

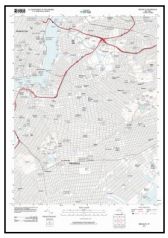

Brooklyn
2013
7.5-minute, 24000

1995 Source Sheets

Brooklyn
1995
7.5-minute, 24000
Aerial Photo Revised 1977

1979 Source Sheets

Brooklyn
1979
7.5-minute, 24000
Aerial Photo Revised 1977

1967 Source Sheets

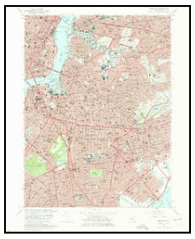

Brooklyn
1967
7.5-minute, 24000
Aerial Photo Revised 1966

Topo Sheet Key

This EDR Topo Map Report is based upon the following USGS topographic map sheets.

1956 Source Sheets

Brooklyn
1956
7.5-minute, 24000

1947 Source Sheets

Brooklyn
1947
7.5-minute, 24000
Aerial Photo Revised 1940

1900 Source Sheets

Brooklyn
1900
15-minute, 62500

1898 Source Sheets

Brooklyn
1898
15-minute, 62500

Topo Sheet Key

This EDR Topo Map Report is based upon the following USGS topographic map sheets.

1897 Source Sheets

Brooklyn
1897
15-minute, 62500

Historical Topo Map

2013

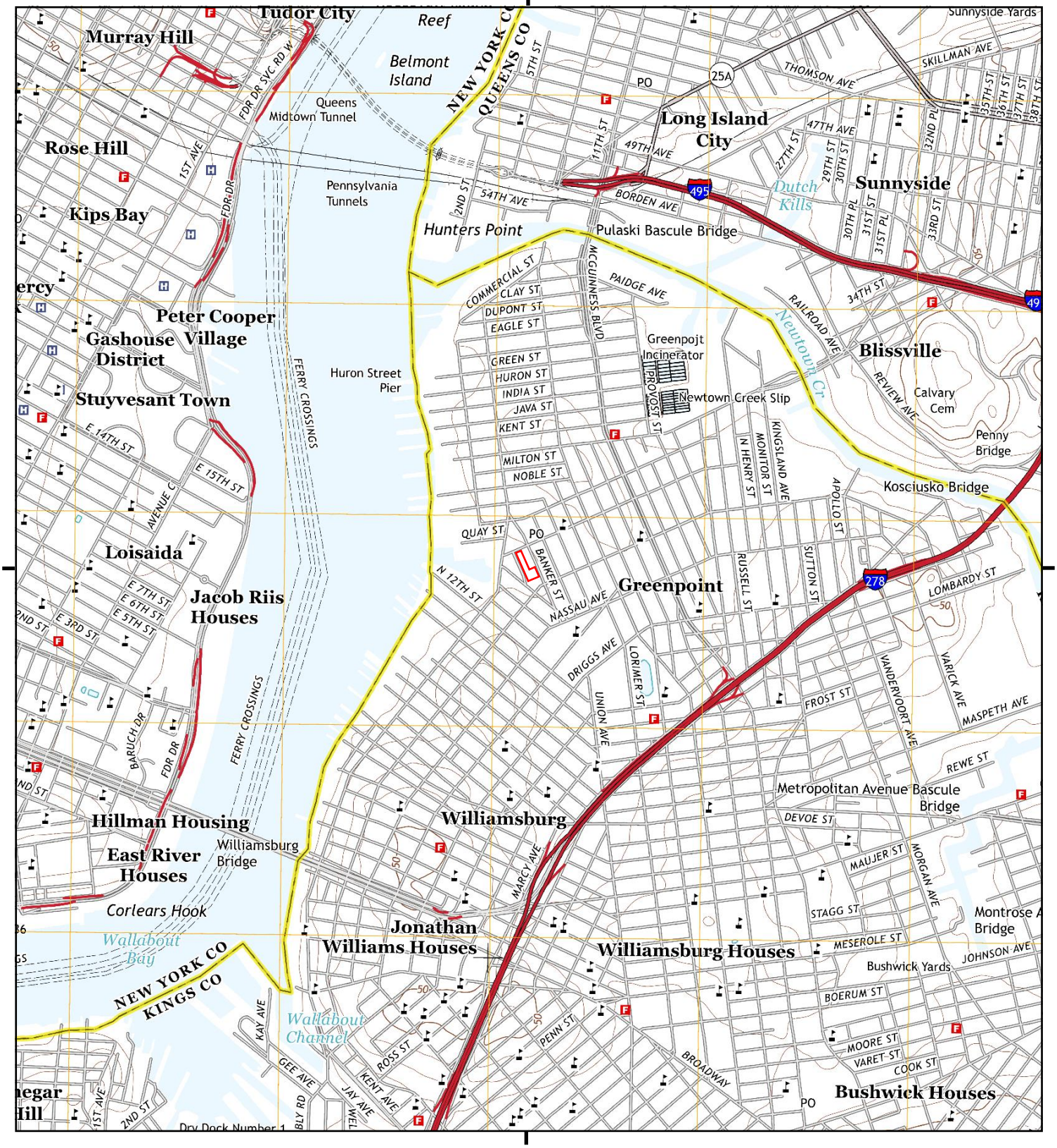

This report includes information from the following map sheet(s).

0 Miles 0.25 0.5 1 1.5

NW N NE
W E
SW S SE

TP, Brooklyn, 2013, 7.5-minute

SITE NAME: Inlet Assemblage
ADDRESS: 30 Gem Street
Brooklyn, NY 11222
CLIENT: Langan Engineering, Inc.

N

Historical Topo Map

1995

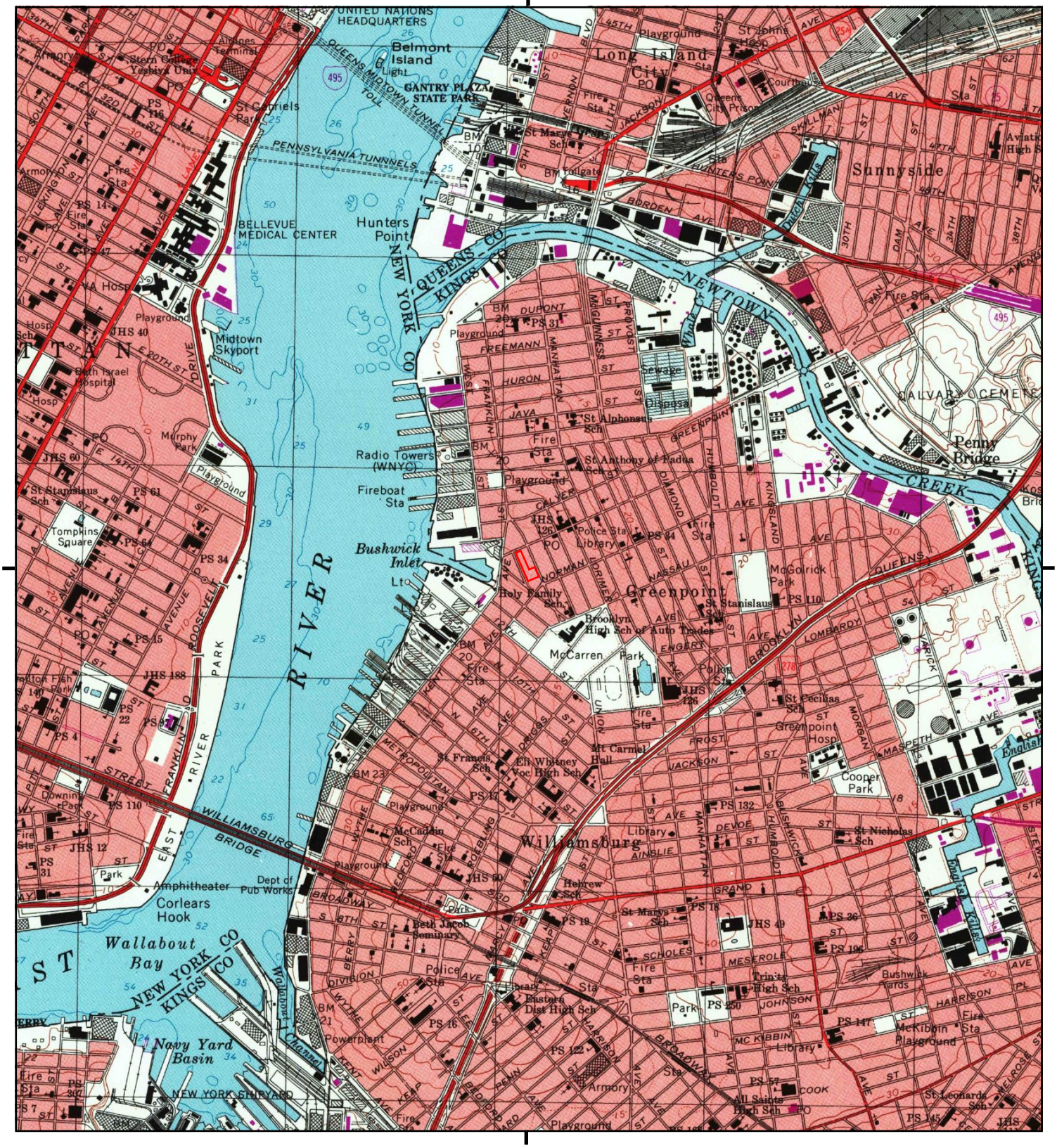
UNITED NATIONS HEADQUARTERS
Belmont Island
GANTRY PLAZA STATE PARK
Long Island City
Sunnyside
PENNSYLVANIA TUNNELS
QUEENS MIDTOWN TUNNEL
BELLEVUE MEDICAL CENTER
Hunters Point
NEW YORK CO
QUEENS CO
KINGS CO
NEWTOWN
Midtown Skyport
Radio Towers (WNYC)
Fireboat Sta
Bushwick Inlet
Greenpoint
Williamsburg
Penny Bridge
CREEK
RIVER
EAST RIVER
WILLIAMSBURG BRIDGE
Corlears Hook
Wallabout Bay
Navy Yard Basin
NEW YORK SHIPYARD
McCarren Park
McGolrick Park
Cooper Park
Greenpoint Hosp
Bushwick Yards
Trinity High Sch
Eastern Dist High Sch
Powerplant
Dept of Pub Works
Amphitheater
Tompkins Square
Murphy Park
Downing Park
Beth Israel Hospital
St Gabriels Park
Stern College Yeshiva Univ
Airlines Terminal
Armory
Holy Family Sch
Brooklyn High Sch of Auto Trades
St Anthony of Padua Sch
St Alphonsus Sch
St Stanislaus Sch
St Cecilias Sch
St Nicholas Sch
St Marys Sch
St Francis Sch
Eli Whitney Voc High Sch
Mt Carmel Hall
McCaddin Sch
Hebrew Sch
Beth Jacob Seminary
All Saints High Sch
St Leonards Sch
McKibbin Playground
Calvary Cemetery
Sewage Disposal
Courthouse
Queens City Prison
St Johns Hosp
Aviation High Sch
Fire Sta
Police Sta
Library
Playground
Park
Armory
Sewage Disposal
Pumping Sta
Powerplant
Channel
Wallabout Channel
Gowanus Canal
Newtown Creek
English Kills
Dutch Kills
Hunters Pond
Calvary Cemetery
Bushwick Inlet
Lt
Light
495
278
BM 20
BM 21
BM 23
BM 10
BM Tollgate
PS 14
PS 47
PS 146
PS 61
PS 64
PS 34
PS 15
PS 22
PS 4
PS 110
PS 31
PS 17
PS 132
PS 19
PS 18
PS 250
PS 147
PS 57
PS 122
PS 16
PS 196
PS 26
PS 145
JHS 40
JHS 60
JHS 188
JHS 12
JHS 126
JHS 49
JHS 50
JHS 126
VA Hosp
Hosp
Sch
Playground
Fire Sta
Police Sta
Library
Park
Armory

Historical Topo Map

1979

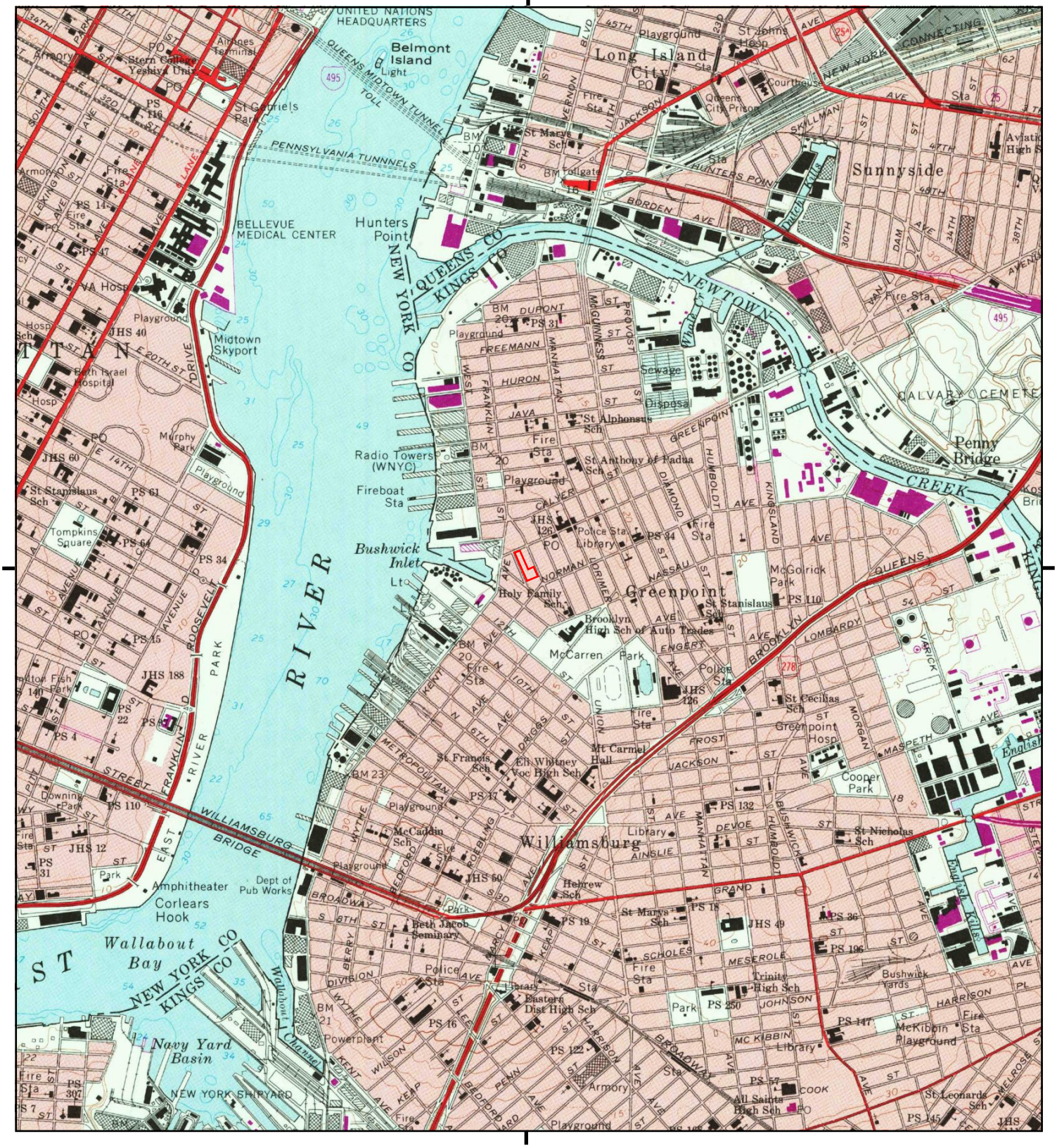

This report includes information from the following map sheet(s).

0 Miles 0.25 0.5 1 1.5

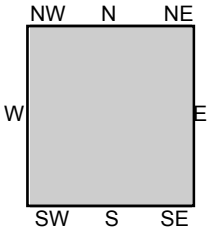

TP, Brooklyn, 1979, 7.5-minute

SITE NAME: Inlet Assemblage
ADDRESS: 30 Gem Street
Brooklyn, NY 11222
CLIENT: Langan Engineering, Inc.

N

Historical Topo Map

1967

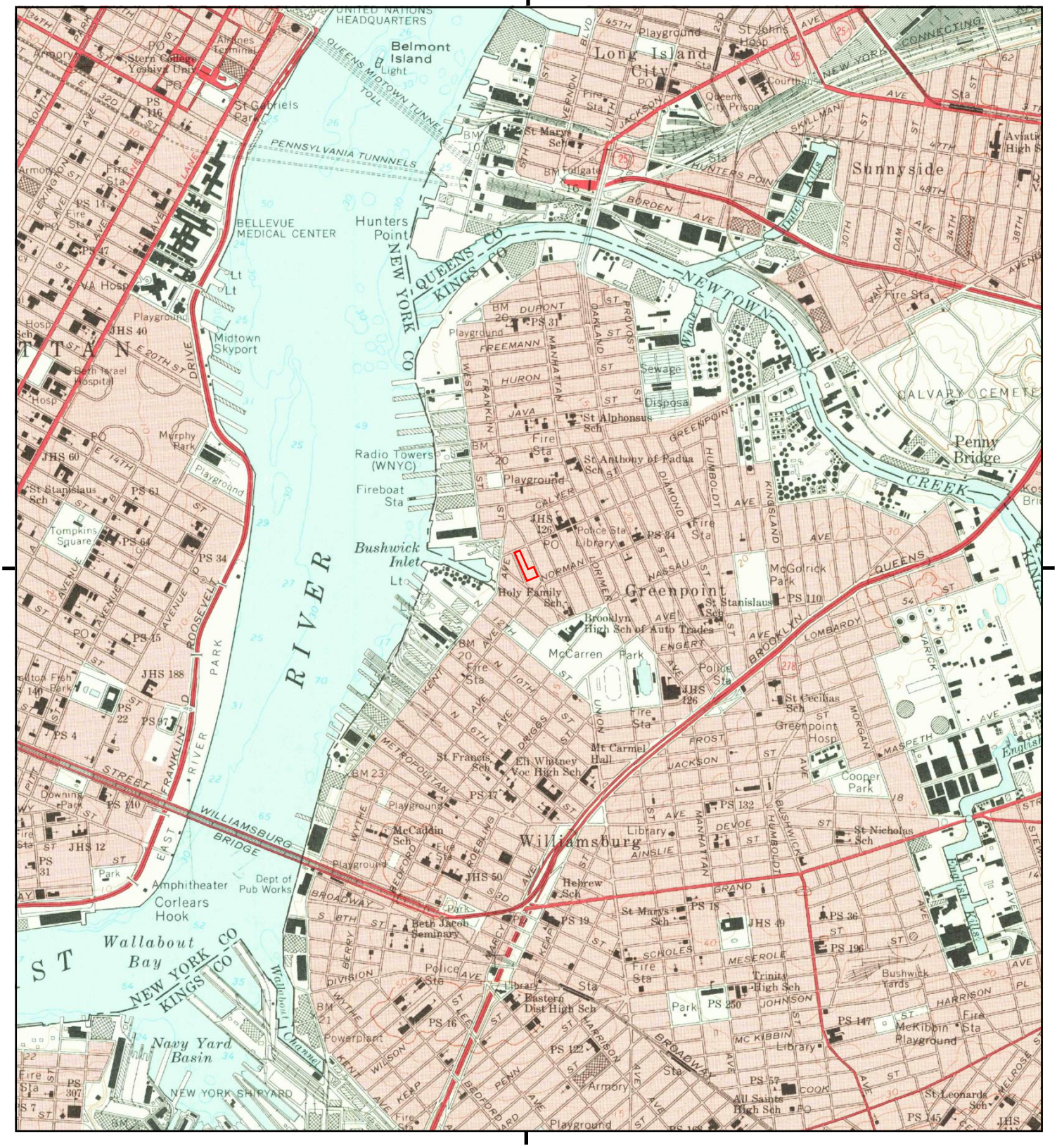

This report includes information from the following map sheet(s).

0 Miles 0.25 0.5 1 1.5

NW N NE
W E
SW S SE

TP, Brooklyn, 1967, 7.5-minute

SITE NAME: Inlet Assemblage
ADDRESS: 30 Gem Street
Brooklyn, NY 11222
CLIENT: Langan Engineering, Inc.

N

Historical Topo Map

1956

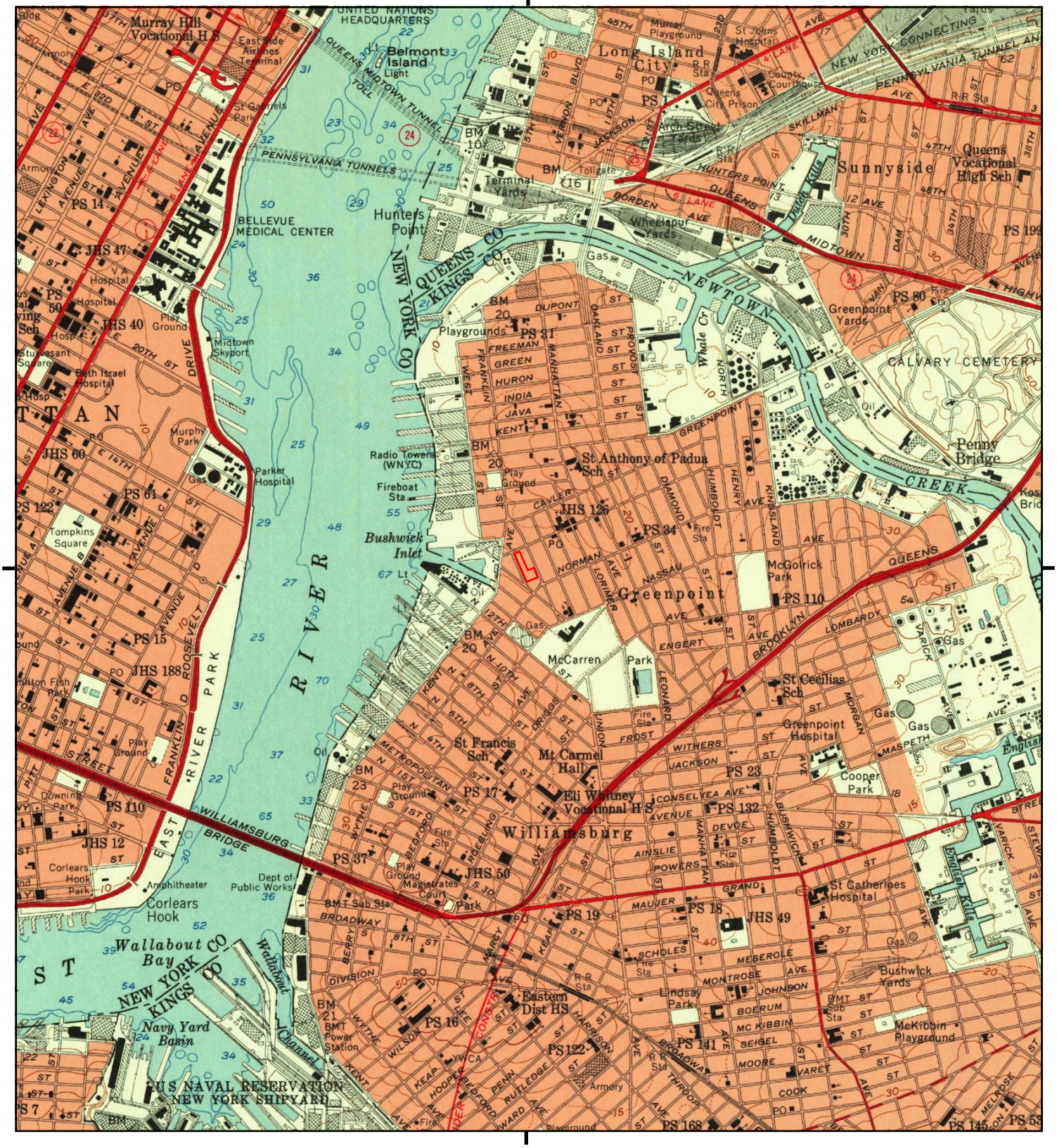

This report includes information from the following map sheet(s).

0 Miles 0.25 0.5 1 1.5

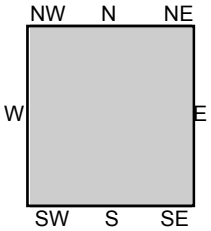

TP, Brooklyn, 1956, 7.5-minute

SITE NAME: Inlet Assemblage
ADDRESS: 30 Gem Street
Brooklyn, NY 11222
CLIENT: Langan Engineering, Inc.

N

Historical Topo Map

1947

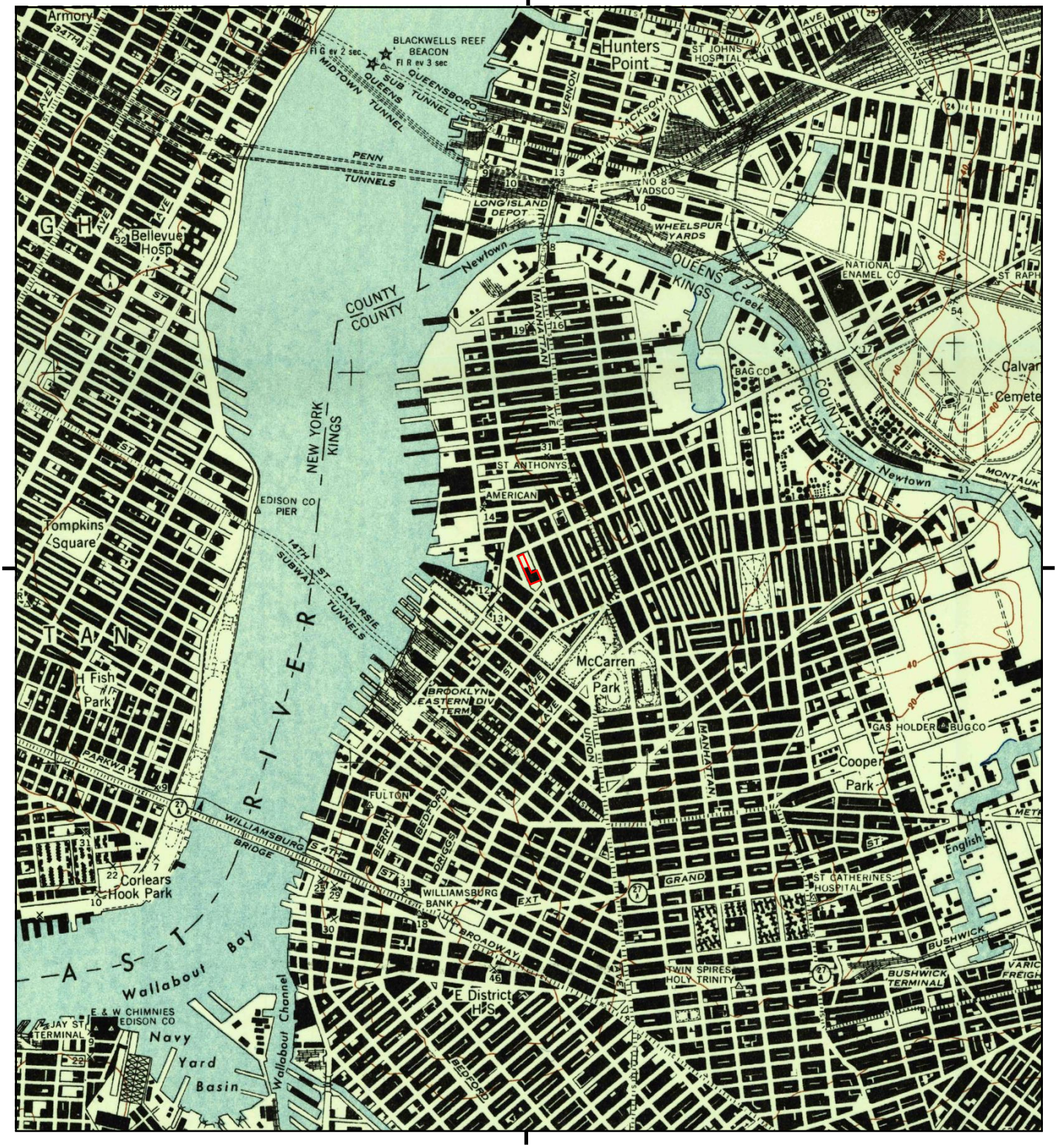

This report includes information from the following map sheet(s).

0 Miles 0.25 0.5 1 1.5

NW N NE
W E
SW S SE

TP, Brooklyn, 1947, 7.5-minute

SITE NAME: Inlet Assemblage
ADDRESS: 30 Gem Street
Brooklyn, NY 11222
CLIENT: Langan Engineering, Inc.

N

Historical Topo Map

1900

This report includes information from the following map sheet(s).

0 Miles 0.25 0.5 1 1.5

NW N NE
W E
SW S SE

TP, Brooklyn, 1900, 15-minute

SITE NAME: Inlet Assemblage
ADDRESS: 30 Gem Street
Brooklyn, NY 11222
CLIENT: Langan Engineering, Inc.

N

Historical Topo Map

1898

This report includes information from the following map sheet(s).

0 Miles 0.25 0.5 1 1.5

NW N NE
W E
SW S SE

TP, Brooklyn, 1898, 15-minute

SITE NAME: Inlet Assemblage
ADDRESS: 30 Gem Street
Brooklyn, NY 11222
CLIENT: Langan Engineering, Inc.

N

Historical Topo Map

1897

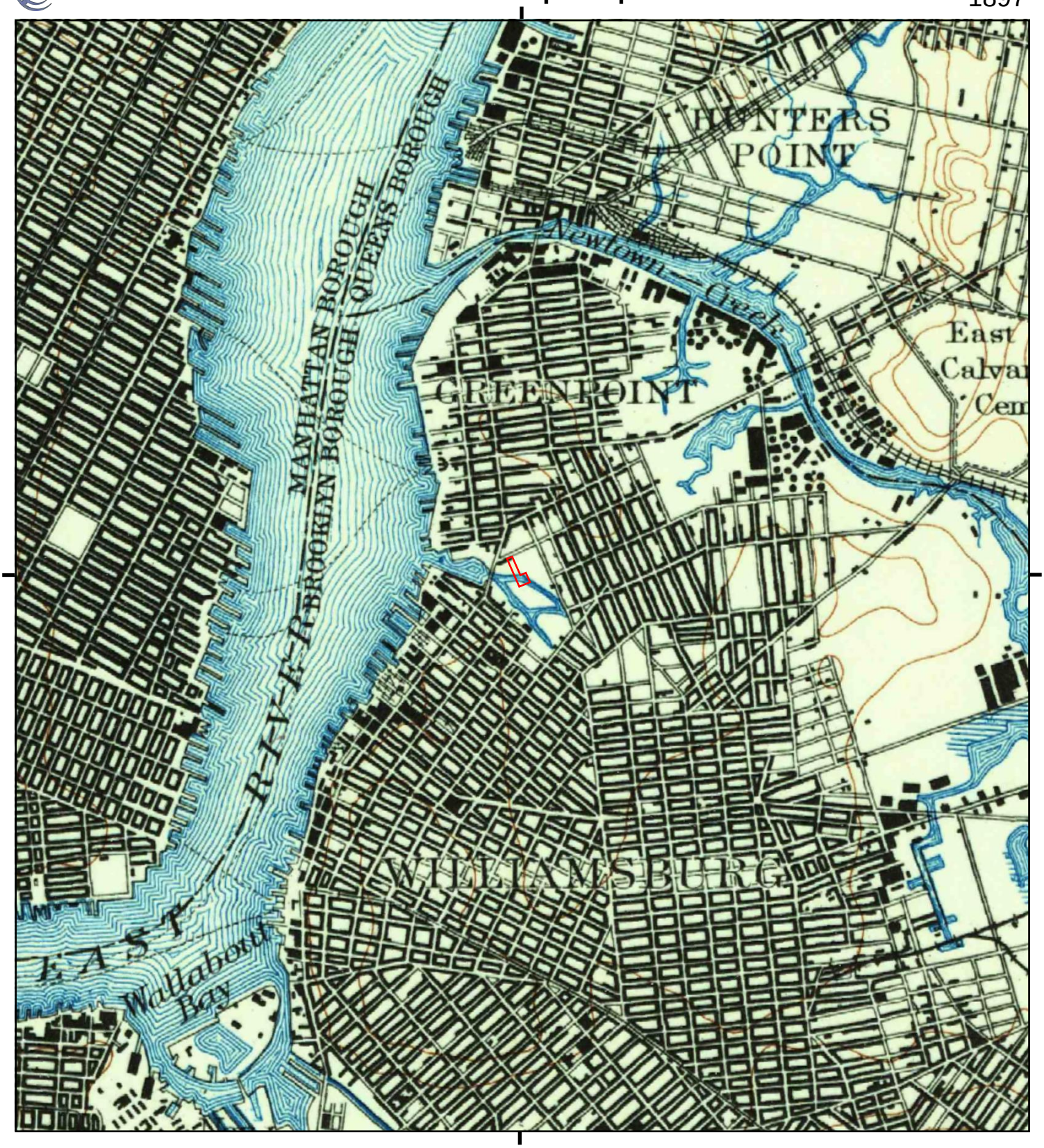

This report includes information from the following map sheet(s).

0 Miles 0.25 0.5 1 1.5

NW N NE
W E
SW S SE

TP, Brooklyn, 1897, 15-minute

SITE NAME: Inlet Assemblage
ADDRESS: 30 Gem Street
Brooklyn, NY 11222
CLIENT: Langan Engineering, Inc.

N

APPENDIX K

CITY DIRECTORY ABSTRACT

Inlet Assemblage
30 Gem Street
Brooklyn, NY 11222

Inquiry Number: 5106013.5
November 15, 2017

The EDR-City Directory Abstract

Environmental Data Resources Inc

6 Armstrong Road
Shelton, CT 06484
800.352.0050
www.edrnet.com

TABLE OF CONTENTS

SECTION

Executive Summary

Findings

City Directory Images

Thank you for your business.
Please contact EDR at 1-800-352-0050
with any questions or comments.

Disclaimer - Copyright and Trademark Notice

This Report contains certain information obtained from a variety of public and other sources reasonably available to Environmental Data Resources, Inc. It cannot be concluded from this Report that coverage information for the target and surrounding properties does not exist from other sources. **NO WARRANTY EXPRESSED OR IMPLIED, IS MADE WHATSOEVER IN CONNECTION WITH THIS REPORT. ENVIRONMENTAL DATA RESOURCES, INC. SPECIFICALLY DISCLAIMS THE MAKING OF ANY SUCH WARRANTIES, INCLUDING WITHOUT LIMITATION, MERCHANTABILITY OR FITNESS FOR A PARTICULAR USE OR PURPOSE. ALL RISK IS ASSUMED BY THE USER. IN NO EVENT SHALL ENVIRONMENTAL DATA RESOURCES, INC. BE LIABLE TO ANYONE, WHETHER ARISING OUT OF ERRORS OR OMISSIONS, NEGLIGENCE, ACCIDENT OR ANY OTHER CAUSE, FOR ANY LOSS OR DAMAGE, INCLUDING, WITHOUT LIMITATION, SPECIAL, INCIDENTAL, CONSEQUENTIAL, OR EXEMPLARY DAMAGES. ANY LIABILITY ON THE PART OF ENVIRONMENTAL DATA RESOURCES, INC. IS STRICTLY LIMITED TO A REFUND OF THE AMOUNT PAID FOR THIS REPORT.** Purchaser accepts this Report "AS IS". Any analyses, estimates, ratings, environmental risk levels or risk codes provided in this Report are provided for illustrative purposes only, and are not intended to provide, nor should they be interpreted as providing any facts regarding, or prediction orforecast of, any environmental risk for any property. Only a Phase I Environmental Site Assessment performed by an environmental professional can provide information regarding the environmental risk for any property. Additionally, the information provided in this Report is not to be construed as legal advice.

Copyright 2017 by Environmental Data Resources, Inc. All rights reserved. Reproduction in any media or format, in whole or in part, of any report or map of Environmental Data Resources, Inc. or its affiliates is prohibited without prior written permission.

EDR and its logos (including Sanborn and Sanborn Map) are trademarks of Environmental Data Resources, Inc. or its affiliates. All other trademarks used herein are the property of their respective owners.

EXECUTIVE SUMMARY

DESCRIPTION

Environmental Data Resources, Inc.'s (EDR) City Directory Abstract is a screening tool designed to assist environmental professionals in evaluating potential liability on a target property resulting from past activities. EDR's City Directory Abstract includes a search and abstract of available city directory data. For each address, the directory lists the name of the corresponding occupant at five year intervals.

Business directories including city, cross reference and telephone directories were reviewed, if available, at approximately five year intervals for the years spanning 1928 through 2014. This report compiles information gathered in this review by geocoding the latitude and longitude of properties identified and gathering information about properties within 501 feet of the target property.

A summary of the information obtained is provided in the text of this report.

RECORD SOURCES

EDR's Digital Archive combines historical directory listings from sources such as Cole Information and Dun & Bradstreet. These standard sources of property information complement and enhance each other to provide a more comprehensive report.

EDR is licensed to reproduce certain City Directory works by the copyright holders of those works. The purchaser of this EDR City Directory Report may include it in report(s) delivered to a customer. Reproduction of City Directories without permission of the publisher or licensed vendor may be a violation of copyright.

Data by infoUSA®

Copyright©2008
All Rights Reserved

RESEARCH SUMMARY

The following research sources were consulted in the preparation of this report. An "X" indicates where information was identified in the source and provided in this report.

Year	Source	TP	Adjoining	Text Abstract	Source Image
2014	EDR Digital Archive	X	X	X	-
2010	EDR Digital Archive	X	X	X	-
2005	Hill-Donnelly Corporation	-	X	X	-
	Hill-Donnelly Corporation	X	X	X	-
2000	Cole Information Services	-	X	X	-
1997	NYNEX	-	X	X	-
	NYNEX	X	X	X	-
1992	NYNEX Informantion Resource Co.	-	X	X	-
1985	NYNEX Information Resources Company	-	X	X	-
1980	New York Telephone	-	X	X	-
1976	New York Telephone	-	X	X	-
1973	New York Telephone	-	X	X	-

EXECUTIVE SUMMARY

Year	Source	TP	Adjoining	Text Abstract	Source Image
1970	New York Telephone	-	X	X	-
	New York Telephone	X	X	X	-
1965	New York Telephone	-	X	X	-
1960	New York Telephone	-	X	X	-
	New York Telephone Company	-	X	X	-
1949	New York Telephone Company	-	X	X	-
1945	New York Telephone	-	X	X	-
1940	New York Telephone	-	X	X	-
1934	R. L. Polk & Co.	-	X	X	-
	R. L. Polk & Co.	X	X	X	-
1928	New York Telephone	-	X	X	-

EXECUTIVE SUMMARY

SELECTED ADDRESSES

The following addresses were selected by the client, for EDR to research. An "X" indicates where information was identified.

Address	***Type***	***Findings***
10 Gem Street	Client Entered	
14 Meserole Avenue	Client Entered	X
166 Banker Street	Client Entered	
39 North 15th Street	Client Entered	
14 Wythe Avenue	Client Entered	X
132 Banker Street	Client Entered	
8 34-42 and 15-33 Meserole Avenue	Client Entered	
1 Gem Street	Client Entered	
3-37 49-73 and 34-60 North 15th Street	Client Entered	
1-19 20-38 and 34-48 Wythe Avenue	Client Entered	

FINDINGS

TARGET PROPERTY INFORMATION

ADDRESS

30 Gem Street
Brooklyn, NY 11222

FINDINGS DETAIL

Target Property research detail.

Banker Street

166 Banker Street

Year	Uses	Source

Gem St

30 Gem St

Year	Uses	Source
2014	ACME SMOKED FISH CORP	EDR Digital Archive
	CHARMIR HOLDINGS INC	EDR Digital Archive
2010	ACME SMOKED FISH CORP	EDR Digital Archive
	CHARMIR HOLDINGS INC	EDR Digital Archive

Gem Street

10 Gem Street

Year	Uses	Source

MEJEROLE AVE

14 MEJEROLE AVE

Year	Uses	Source
1934	WINOKUR LOUIS IRONER R	R. L. Polk & Co.

MESEROLE AVE

14 MESEROLE AVE

Year	Uses	Source
1970	Hanlin Andrew J	New York Telephone

FINDINGS

Year	Uses	Source
1934	WEINER CELIA CLK R	R. L. Polk & Co.

Meserole Avenue

14 Meserole Avenue

Year	Uses	Source
1970	Hanlin Andrew J	New York Telephone
1934	WEINER CELIA CLK R	R. L. Polk & Co.

North 15th Street

39 North 15th Street

Year	Uses	Source

Wythe Avenue

14 Wythe Avenue

Year	Uses	Source
2005	B Wieder Isaac & Goldy v	Hill-Donnelly Corporation
	Number4 A Wilkins Carrie Mrs	Hill-Donnelly Corporation
	Number93 JYour Total Image	Hill-Donnelly Corporation
1997	LARSON Laura	NYNEX

FINDINGS

ADJOINING PROPERTY DETAIL

The following Adjoining Property addresses were researched for this report. Detailed findings are provided for each address.

BANKER

141 BANKER

Year	Uses	Source
1992	PAT CONTRCTNG	NYNEX Informantion Resource Co.
	MAX S WAY COMP	NYNEX Informantion Resource Co.

143 BANKER

Year	Uses	Source
1992	MANHATTAN & QUEENS FUEL CORP	NYNEX Informantion Resource Co.

150 BANKER

Year	Uses	Source
1985	CRYSTAL TRANSPORT INC	NYNEX Information Resources Company
	T D S BARR BELL CORP	NYNEX Information Resources Company
	JOANN INTERNATIONAL CORP	NYNEX Information Resources Company
1980	ANGLO CHEMICAL & RUBBER CORP	New York Telephone
1976	EAGLE BARREL SVCE CO	New York Telephone
1960	EAGLE BARREL SVCE CO	New York Telephone

152 BANKER

Year	Uses	Source
1992	STRATFORD TOOL INC	NYNEX Informantion Resource Co.
1985	STRATFORD TOOL INC	NYNEX Information Resources Company
1976	ANGLO CHEMCL & RUBBR CORP	New York Telephone
1960	ZITT ARTHUR B	New York Telephone
	SPIRIT FLUID MFG CORP	New York Telephone

179 BANKER

Year	Uses	Source
1992	G & I AUTO REPAIR CENTER	NYNEX Informantion Resource Co.
	OCHNER DAVID	NYNEX Informantion Resource Co.

190 BANKER

Year	Uses	Source
1992	HARNDEN INC	NYNEX Informantion Resource Co.

FINDINGS

Year	Uses	Source
1992	ELSNER ENGINEERING WORKS INC	NYNEX Informantion Resource Co.
	CORZO CONTRCTNG CO INC	NYNEX Informantion Resource Co.
1985	ELSNER ENGINEERING WORKS INC	NYNEX Information Resources Company
1976	SCHULTZ ENGNRNG CORP	New York Telephone
1960	SCHULTZ ENGNREG CORP	New York Telephone
1934	NELCO REALTY CORP A WALTER NELSON PRES-TREAS A LINCOLN MOSEMAN SEC	R. L. Polk & Co.
	HALCO STEEL SACH CO INC A WAITER NELSON PRES-TREAS A LINCOLN MOSEMAN SEC	R. L. Polk & Co.
	HALBACK C E & CO INC A WALTER NELSON PRES-TREAS A LINCOLN MOSEMAN SEC IRON	R. L. Polk & Co.
1928	NELCO RITY CORP	New York Telephone
	HALCO STEEL SASH CO	New York Telephone
	HALBACK C E & CO ORNNMTL IRON & STEEL	New York Telephone

192 BANKER

Year	Uses	Source
1976	CARMEL CONST CORP	New York Telephone
1960	WASHEX MACHY CORP	New York Telephone
1934	V-PRES C J SCHLUTER INC	R. L. Polk & Co.
	SCHLUTER A H SEC C J SCHLUTER INC	R. L. Polk & Co.
	SCHLUTER CHAS J INC CHAS J SCHLUTER PRES TREAS FRED HOLD V-PRES H H SCHLUT	R. L. Polk & Co.
1928	SCHLUTER CHAS J INC TANKS STCKS	New York Telephone

193 BANKER

Year	Uses	Source
1985	R & Z METAL CORP	NYNEX Information Resources Company

195 BANKER

Year	Uses	Source
1992	DATA COMMUNICATIONS & SECURITY SYSTEMS	NYNEX Informantion Resource Co.
	DATA COMMUNICATIONS SALES	NYNEX Informantion Resource Co.

200 BANKER

Year	Uses	Source
1976	BITUMEN WELDING SUPL CO INC	New York Telephone

FINDINGS

Year	Uses	Source
1934	BLENNER JOHN BLDR	R. L. Polk & Co.
1928	BLENNER JOHN BLDR	New York Telephone

202 BANKER

Year	Uses	Source
1992	VIZ MOLD & DIE LTD	NYNEX Informantion Resource Co.
	VIZ PLASTIC PRODUCTS LTD	NYNEX Informantion Resource Co.
1985	SEAFORD MECHANICAL CORP	NYNEX Information Resources Company
1976	BITUMEN RENTAL & REPR CORP	New York Telephone
1960	BITUMEN WELDING SUPL CO INC	New York Telephone

211 BANKER

Year	Uses	Source
1928	SAMPLE JOHN C CONSLTG ENGR	New York Telephone
	INDUSTRIAL IRON CO	New York Telephone

218 BANKER

Year	Uses	Source
1992	M A E TRUCKING CORP	NYNEX Informantion Resource Co.

221 BANKER

Year	Uses	Source
1992	EVERS ARTHUR J INC	NYNEX Informantion Resource Co.
1985	EVERS ARTHUR J INC	NYNEX Information Resources Company
1976	EVERS ARTHUR J INC	New York Telephone
1960	EVERS ARTHUR J INC	New York Telephone

234 BANKER

Year	Uses	Source
1992	WORLD WIDE MARBLE & GRANITE CORP	NYNEX Informantion Resource Co.
1985	INDUSTRI IRON & STEEL PRODS CO	NYNEX Information Resources Company
1976	INDUSTRL IRON & STEEL PRODS CO	New York Telephone
1960	INDUSTRIAL IRON & STEEL PRODS CO	New York Telephone

239 BANKER

Year	Uses	Source
1992	RALMAR FABRICS INC	NYNEX Informantion Resource Co.
	ANDOVER PROTECTION SYSTEMS INC	NYNEX Informantion Resource Co.
	CARMEN TEXTILES CORP	NYNEX Informantion Resource Co.
1985	RALMAR FABRICS INC	NYNEX Information Resources Company

FINDINGS

Year	Uses	Source
1985	PENNANT SPORTSWEAR INC	NYNEX Information Resources Company
	KOZEE KOMFORT PRODS INC	NYNEX Information Resources Company
	GLO-BEST FINISHERS INC	NYNEX Information Resources Company
1976	KOZEE KOMFORT PRODS INC	New York Telephone
	MOBILE KNITTING MILLS INC	New York Telephone
	RALMAR FABRICS INC	New York Telephone

BANKER 3495395

239 BANKER 3495395

Year	Uses	Source
1997	SMART William H	NYNEX

BANKER H LARCHONT NY

190 BANKER H LARCHONT NY

Year	Uses	Source
1934	NELSON A WALTER PRES-TREAS HALCO STEEL SASH CO INC	R. L. Polk & Co.

BANKER R MOUNT VERNON NY

190 BANKER R MOUNT VERNON NY

Year	Uses	Source
1934	MOSEMAN A LINCOLN SEC HALCO STEEL SASH CO INC	R. L. Polk & Co.

BANKER ST

141 BANKER ST

Year	Uses	Source
2005	Splendor Marble LL C	Hill-Donnelly Corporation
2000	JUN K CORP	Cole Information Services

143 BANKER ST

Year	Uses	Source
2005	Steeldeck Ny Inc	Hill-Donnelly Corporation
2000	DIRECT EFFECTS	Cole Information Services
1997	Superior Locations Van Svce	NYNEX

FINDINGS

Banker St

145 Banker St

Year	Uses	Source
2010	STEELDECK NY INC	EDR Digital Archive
	STEELDECK NY INC	EDR Digital Archive

BANKER ST

145 BANKER ST

Year	Uses	Source
2000	E S C	Cole Information Services

Banker St

150 Banker St

Year	Uses	Source
2014	KEBAPOLIS LLC	EDR Digital Archive
	KEBAPOLIS LLC	EDR Digital Archive
2010	MUSTANG BULK CARRIERS INC	EDR Digital Archive
	CLASSIC FUEL OIL CORP	EDR Digital Archive
	MODEL PETROLEUM INC	EDR Digital Archive
	MODEL PETROLEUM INC	EDR Digital Archive
	MUSTANG BULK CARRIERS INC	EDR Digital Archive
	CLASSIC FUEL OIL CORP	EDR Digital Archive

152 Banker St

Year	Uses	Source
2014	STEELCRAFT MASTERS INC	EDR Digital Archive
	MATTHEW FAIRBANK DESIGN	EDR Digital Archive
	STEELCRAFT MASTERS INC	EDR Digital Archive
	MATTHEW FAIRBANK DESIGN	EDR Digital Archive
2010	STEELCRAFT MASTERS INC	EDR Digital Archive
	STEELCRAFT MASTERS INC	EDR Digital Archive

BANKER ST

152 BANKER ST

Year	Uses	Source
2005	Steelcraft Masters Inc	Hill-Donnelly Corporation
2000	PTRSNT FN ARTS INC	Cole Information Services

Year	Uses	Source
2000	SUN BEE TRADE CORP	Cole Information Services

159 BANKER ST

Year	Uses	Source
1973	Selective Books Inc	New York Telephone
1970	Selective Books Inc	New York Telephone

Banker St

168 Banker St

Year	Uses	Source
2014	CORZO CONTRACTING CO INC	EDR Digital Archive
	CORZO CONTRACTING CO INC	EDR Digital Archive

BANKER ST

179 BANKER ST

Year	Uses	Source
2005	G &I Auto Repair Ctr 15s	Hill-Donnelly Corporation
2000	G & I AUTO RPR CTR	Cole Information Services
1997	G & I Auto Repair Center	NYNEX

Banker St

190 Banker St

Year	Uses	Source
2010	CORZO CONTRACTING CO INC	EDR Digital Archive
	CORZO CONTRACTING CO INC	EDR Digital Archive

BANKER ST

190 BANKER ST

Year	Uses	Source
2005	Coro Contracting Co	Hill-Donnelly Corporation
2000	CORZO CNTRCTNG CO	Cole Information Services
	TIMOTHY MCADAMS	Cole Information Services
1997	Corzo Contrctng Co Inc	NYNEX
	Elsner Engineering Works Inc	NYNEX
	Harnden Inc	NYNEX
1949	Nelco Rity Corpn	New York Telephone Company
	Halco Steel Sash Co	New York Telephone Company

FINDINGS

Year	Uses	Source
1949	Halback C E & Co ornmtl iron & steel	New York Telephone Company
1945	Halco Steel Sash Co	New York Telephone
	Nelco Rity Corpn	New York Telephone
	Halback C E & Co ornmtl iron & steel	New York Telephone
1940	Halback C E & Co ornmtl iron & steel	New York Telephone
	Halco Steel Sash Co	New York Telephone
	Nelco Rity Corpn	New York Telephone

192 BANKER ST

Year	Uses	Source
1973	Cavalier Multicolor Corp	New York Telephone
1940	Schluter Chak J inc tanks stcks	New York Telephone

Banker St

193 Banker St

Year	Uses	Source
2010	FASTWAY TOWING & COLLISION	EDR Digital Archive
	WEMAKE CORP	EDR Digital Archive
	WEMAKE CORP	EDR Digital Archive
	FASTWAY TOWING & COLLISION	EDR Digital Archive

BANKER ST

193 BANKER ST

Year	Uses	Source
2005	Myssura Trading Co	Hill-Donnelly Corporation
	Fastway Towing & Collision	Hill-Donnelly Corporation

Banker St

195 Banker St

Year	Uses	Source
2014	U-HAUL COMPANY	EDR Digital Archive
	U-HAUL COMPANY	EDR Digital Archive

BANKER ST

200 BANKER ST

Year	Uses	Source
1940	Blenner John bldr	New York Telephone

FINDINGS

Banker St

202 Banker St

Year	Uses	Source
2014	HALCION GOURMET	EDR Digital Archive
	HALCION GOURMET	EDR Digital Archive
2010	HALCION GOURMET	EDR Digital Archive
	HALCION GOURMET	EDR Digital Archive

BANKER ST

202 BANKER ST

Year	Uses	Source
2000	MAJOR BODY & FENDER	Cole Information Services
1997	Major Queen Body Fender	NYNEX
1973	Bitumen Welding Supl Co Inc	New York Telephone
	Bitumen Rental & Repr Corp	New York Telephone
1970	Bitumen Weldinq Supl Co Inc	New York Telephone
	Bitumen Rental & Repr	New York Telephone

Banker St

211 Banker St

Year	Uses	Source
2014	W H CHRISTIAN & SONS INC	EDR Digital Archive
	W H CHRISTIAN & SONS INC	EDR Digital Archive
2010	W H CHRISTIAN & SONS INC	EDR Digital Archive
	W H CHRISTIAN & SONS INC	EDR Digital Archive

221 Banker St

Year	Uses	Source
2014	PROTOTYPE REALTY CORP	EDR Digital Archive
	KALISH HOWARD	EDR Digital Archive
	KALISH HOWARD	EDR Digital Archive
	PROTOTYPE REALTY CORP	EDR Digital Archive
2010	SCULPTVISION	EDR Digital Archive
	PROTOTYPE REALTY CORP	EDR Digital Archive
	PROTOTYPE REALTY CORP	EDR Digital Archive
	SCULPTVISION	EDR Digital Archive

FINDINGS

BANKER ST

221 BANKER ST

Year	Uses	Source
2005	h Kallsh Howard	Hill-Donnelly Corporation
2000	CLIFF SAPAR	Cole Information Services
	IAN COUCH	Cole Information Services

Banker St

233 Banker St

Year	Uses	Source
2014	DAEDALUS DESIGN & PROD INC	EDR Digital Archive
	DAEDALUS DESIGN & PROD INC	EDR Digital Archive
2010	DAEDALUS DESIGN & PROD INC	EDR Digital Archive
	DAEDALUS DESIGN & PROD INC	EDR Digital Archive

BANKER ST

233 BANKER ST

Year	Uses	Source
2005	Daedalus Design & Production	Hill-Donnelly Corporation

Banker St

234 Banker St

Year	Uses	Source
2014	ABC WORLDWIDE STONE TRDG LLC	EDR Digital Archive
	ABC WORLDWIDE STONE TRDG LLC	EDR Digital Archive
2010	ABC WORLDWIDE STONE TRDG LLC	EDR Digital Archive
	ABC WORLDWIDE STONE TRDG LLC	EDR Digital Archive

BANKER ST

234 BANKER ST

Year	Uses	Source
2005	Abe Worldwide Stone Trading	Hill-Donnelly Corporation
2000	WORLD MARBLE & GRNT	Cole Information Services
1997	World Wide Marble & Granite Corp	NYNEX

FINDINGS

Banker St

239 Banker St

Year	Uses	Source
2014	JELLIO INC	EDR Digital Archive
	ANDOVER PROTECTION SYSTEMS	EDR Digital Archive
	HEATONIST LLC	EDR Digital Archive
	JELLIO INC	EDR Digital Archive
	ANDOVER PROTECTION SYSTEMS	EDR Digital Archive
	HEATONIST LLC	EDR Digital Archive
2010	WINTERFORD INC	EDR Digital Archive
	ANDOVER PROTECTION SYSTEMS	EDR Digital Archive
	WINTERFORD INC	EDR Digital Archive
	ANDOVER PROTECTION SYSTEMS	EDR Digital Archive

BANKER ST

239 BANKER ST

Year	Uses	Source
2005	Andover Protection Systems Inc	Hill-Donnelly Corporation
2000	JEREMY ANGIER	Cole Information Services
	TAKAKO AZUMA	Cole Information Services
	DAVID Y CHOW	Cole Information Services
	RETO HALME	Cole Information Services
	NAOMI KURITA	Cole Information Services
	WISTER D LAMB	Cole Information Services
	ANDREW LYGHT	Cole Information Services
	NATALIE MOORE	Cole Information Services
	ELLIE MURPHY	Cole Information Services
	EDWARD ROSTON	Cole Information Services
	GUY SMIT	Cole Information Services
	LINARES ELIAS	Cole Information Services
	RALMAR FABRICS INC	Cole Information Services
1997	Ralmar Fabrics Inc	NYNEX
	AZUMA Takako	NYNEX
	BOAK N S	NYNEX
	CHOW David V K	NYNEX
	KUCERA D	NYNEX
	LAMB Wister D	NYNEX
	LYGHT Andrew	NYNEX

FINDINGS

Year	Uses	Source
1997	MURPHY Ellie	NYNEX
	PLEASANTS Robert	NYNEX
	POLESCNNER Paula	NYNEX
	ROSTON Edward	NYNEX
	SCHUMACHER Elisha	NYNEX
	SCHUMACHER Elisha	NYNEX
	SINGER J	NYNEX
	SMIT GUY	NYNEX
	TUNICK Dawny	NYNEX
1973	Kozee Komfort Prods Inc	New York Telephone
	Ralmar Fabrics Inc	New York Telephone
1970	Kozee Komfort Prods Inc	New York Telephone
	Ralmar Fabrics Inc	New York Telephone

BANKR

150 BANKR

Year	Uses	Source
1960	Eagle Barrel Svce Co	New York Telephone Company
1949	Eagle Barrel Svce Co	New York Telephone Company
1945	Eagle Barrel Svce Inc	New York Telephone
	Dwyer Winifred Miss	New York Telephone

152 BANKR

Year	Uses	Source
1960	Zitt Arthur b	New York Telephone Company
	Spirit Fluid Mfg Corp	New York Telephone Company
1949	Rowe Paint Co	New York Telephone Company
	ROWE C L CORP enamis	New York Telephone Company
1940	Rowe Paint Co	New York Telephone
	Rowe C L Corp enamls	New York Telephone

190 BANKR

Year	Uses	Source
1960	Schultz Engnreg Corp	New York Telephone Company

192 BANKR

Year	Uses	Source
1960	WASHEX MACHY CORP	New York Telephone Company

Year	Uses	Source
1949	Fabric Launrdry & Dry Cleaning Machy Corp	New York Telephone Company
1945	Fabric Laundry & Dry Cleaning Machy Corp	New York Telephone

200 BANKR

Year	Uses	Source
1945	Bitumen Welding Supl Co	New York Telephone

202 BANKR

Year	Uses	Source
1960	BITUMEN WELDING SUPL CO INC	New York Telephone Company
1949	Bitumen Welding Supl Co Inc	New York Telephone Company

211 BANKR

Year	Uses	Source
1949	Industrl Iron & Steel Prods Co	New York Telephone Company
1945	Industrl Iron & Steel Prods Co	New York Telephone
1940	Sample John C consltg engr	New York Telephone
	Industrl Iron Co Inc	New York Telephone

219 BANKR

Year	Uses	Source
1949	Atlantic Steel Corp	New York Telephone Company

221 BANKR

Year	Uses	Source
1960	Evers Arthur J Inc	New York Telephone Company

234 BANKR

Year	Uses	Source
1960	Industrial Iron & Steel Prods Co	New York Telephone Company

BANKR st

150 BANKR st

Year	Uses	Source
1973	Eagle Barrel Svce Co	New York Telephone
1970	Eagle Barrel Svce Co	New York Telephone

FINDINGS

BANKR St

150 BANKR St

Year	Uses	Source
1965	Eagle Barrei Svce Co	New York Telephone

BANKR st

152 BANKR st

Year	Uses	Source
1973	Anglo Chemcl & Rubbr Corp	New York Telephone
1970	Anglo Chemcl & Rubbr Corp	New York Telephone

BANKR St

152 BANKR St

Year	Uses	Source
1965	Anglo Chemcl & Rubbr Corp	New York Telephone

BANKR st

190 BANKR st

Year	Uses	Source
1973	Schultz Engnrng Corp	New York Telephone
1970	Schultz Engnrng Corp	New York Telephone

BANKR St

190 BANKR St

Year	Uses	Source
1965	Schultz Engnrng Corp	New York Telephone

BANKR st

192 BANKR st

Year	Uses	Source
1970	Carmel Const Corp	New York Telephone

FINDINGS

BANKR St

192 BANKR St

Year	Uses	Source
1965	Carmel Const Corp	New York Telephone

202 BANKR St

Year	Uses	Source
1965	BITUMEN WELDING SUPL CO INC	New York Telephone

BANKR st

221 BANKR st

Year	Uses	Source
1973	Evers Arthnr J Inc	New York Telephone
1970	Evers Arthur J Inc	New York Telephone

BANKR St

221 BANKR St

Year	Uses	Source
1965	Evers Arthur J Inc	New York Telephone

BANKR st

234 BANKR st

Year	Uses	Source
1973	Industrl Iron & Steel Prods Co	New York Telephone
1970	Industrl Iron & Steel Prods Co	New York Telephone

BANKR St

234 BANKR St

Year	Uses	Source
1965	Industrl Iron & Steel Prods Co	New York Telephone

DOBBIN

81 DOBBIN

Year	Uses	Source
1934	FEIDELER FRANK R	R. L. Polk & Co.

FINDINGS

95 DOBBIN

Year	Uses	Source
1992	LION DIE CUTNG CO INC	NYNEX Informantion Resource Co.
	LION OFC SUPL	NYNEX Informantion Resource Co.
	LYNDON ANDREW	NYNEX Informantion Resource Co.
	ARKANSAS JIM	NYNEX Informantion Resource Co.
	DISCOVERY EXPRESS	NYNEX Informantion Resource Co.
	KALINA FASHIONS INC	NYNEX Informantion Resource Co.
1985	LION DIE CUTNG CO INC	NYNEX Information Resources Company
	OSWALD KERMIT	NYNEX Information Resources Company
1934	ANDRAS CHAS V-PRES RELIANCE BRONZE & STEEL CORP	R. L. Polk & Co.
	HESS GEO C V-PRES RELIANCE BRONZE & STEEL CORP	R. L. Polk & Co.
	RAPPAPORT JACOB A PRES RELLANCE BRONZE & STEEL CORP	R. L. Polk & Co.

103 DOBBIN

Year	Uses	Source
1992	SPIVEY RICHARD	NYNEX Informantion Resource Co.
1985	SPIVEY RICHARD	NYNEX Information Resources Company

105 DOBBIN

Year	Uses	Source
1992	ULTRA SHINE AUTO SPA INC	NYNEX Informantion Resource Co.
	JOMICDAN REALTY CORP	NYNEX Informantion Resource Co.
1985	DEL ROSSO M CARTING CO	NYNEX Information Resources Company
1976	CHERNIN IRON WKS	New York Telephone

108 DOBBIN

Year	Uses	Source
1992	CELTIC WOODWORKING CORP	NYNEX Informantion Resource Co.
1985	CELTIC WOODWORKING CORP	NYNEX Information Resources Company
1976	BEST METROPOLITAN	New York Telephone
1934	DOBBIN WET WASH LAUNDRY NY ALEX MCKILLOP PRES-TREAS DANL MCKILLOP SEC	R. L. Polk & Co.
	MCKILLOP BROS WIPING MATERIALS MFTS	R. L. Polk & Co.

FINDINGS

111 DOBBIN

Year	Uses	Source
1934	LANDOLT HENRY W V-PRES PENN BRASS & BRONZE WKS INC	R. L. Polk & Co.
	LANDOLT FRED H SEC PENN BRASS & BRONZE WKS INC	R. L. Polk & Co.
	LANDOLT E TREAS PENN BRASS & BRONKE WKS INC	R. L. Polk & Co.

115 DOBBIN

Year	Uses	Source
1985	HONEY BUNCH HANDBAGS INC	NYNEX Information Resources Company

117 DOBBIN

Year	Uses	Source
1992	BUTTON TOUCH CO	NYNEX Informantion Resource Co.
	STACY CHARLES INC	NYNEX Informantion Resource Co.
	WORDEN FRED	NYNEX Informantion Resource Co.

120 DOBBIN

Year	Uses	Source
1992	T & L PIPEHANGERS AND STEEL FABRICATOR INC	NYNEX Informantion Resource Co.
1985	DESANTIS CREATION IN METAL INC	NYNEX Information Resources Company

121 DOBBIN

Year	Uses	Source
1992	BALL EDWARD R	NYNEX Informantion Resource Co.
	CAMHI L	NYNEX Informantion Resource Co.
	GRUNTOWICZ PIOTR	NYNEX Informantion Resource Co.
	KROL MARIOLA	NYNEX Informantion Resource Co.
	KUCHIBA ASSOCIATE	NYNEX Informantion Resource Co.
	KUCHIBA KUNIHIKO	NYNEX Informantion Resource Co.
	OSOWIECKI N	NYNEX Informantion Resource Co.
1985	KUCHIBA ASSOCIATE	NYNEX Information Resources Company
	KUCHIBA KUNIHIKO	NYNEX Information Resources Company
	OSOWIECKI N	NYNEX Information Resources Company
	ZYLAK G	NYNEX Information Resources Company
1980	KILLMAN JOSEFF	New York Telephone
	OSOWIECKI N	New York Telephone
1976	OSOWIECKI N	New York Telephone
	YURGEL STEVEN	New York Telephone

Year	Uses	Source
1934	GORICKI LEOPOLD GRO H	R. L. Polk & Co.
	HUBER FREDK CLK R	R. L. Polk & Co.

DOBBIN 150

95 DOBBIN 150

Year	Uses	Source
1934	RELIANCE BRONZE & STEEL CORP (NY) JACOB A PRES CHAS ANDRAS AND GEO C HESS V	R. L. Polk & Co.

DOBBIN 60

111 DOBBIN 60

Year	Uses	Source
1934	PENN BRASS & BRONZO WORKS INC (NY)	R. L. Polk & Co.

DOBBIN ST

87 DOBBIN ST

Year	Uses	Source
2005	Mult Unit Address	Hill-Donnelly Corporation
	Number204 Brazen Jessica	Hill-Donnelly Corporation
	Gentles Cle	Hill-Donnelly Corporation
	Matsuno Mild 4 Number 209 Mtustonen Alex	Hill-Donnelly Corporation
	Number210 Nell Megan	Hill-Donnelly Corporation
	Number203 Powellt J	Hill-Donnelly Corporation
	Number211 Smith Marcus v	Hill-Donnelly Corporation
	Number211 Spector Shayne	Hill-Donnelly Corporation

Dobbin St

95 Dobbin St

Year	Uses	Source
2014	LION DIE-CUTTING CO INC	EDR Digital Archive
	LION OFFICE SUPPLIES	EDR Digital Archive
	KAREN DSILVA CREATIVE SVCS INC	EDR Digital Archive
	LION DIE-CUTTING CO INC	EDR Digital Archive
	LION OFFICE SUPPLIES	EDR Digital Archive
	KAREN DSILVA CREATIVE SVCS INC	EDR Digital Archive

FINDINGS

Year	Uses	Source
2010	KAREN DSILVA CREATIVE SVCS INC	EDR Digital Archive
	LION OFFICE SUPPLIES	EDR Digital Archive
	GREENPOINT ORIGINALS	EDR Digital Archive
	MELISSA MCELROY ART AND DESIGN	EDR Digital Archive
	BACK2FRONT	EDR Digital Archive
	FIRSTRIDE	EDR Digital Archive
	SUPERCHIEF INC	EDR Digital Archive
	LION DIE-CUTTING CO INC	EDR Digital Archive
	KAREN DSILVA CREATIVE SVCS INC	EDR Digital Archive
	LION OFFICE SUPPLIES	EDR Digital Archive
	GREENPOINT ORIGINALS	EDR Digital Archive
	MELISSA MCELROY ART AND DESIGN	EDR Digital Archive
	BACK2FRONT	EDR Digital Archive
	FIRSTRIDE	EDR Digital Archive
	SUPERCHIEF INC	EDR Digital Archive
	LION DIE-CUTTING CO INC	EDR Digital Archive

DOBBIN ST

95 DOBBIN ST

Year	Uses	Source
2005	Rafter Art	Hill-Donnelly Corporation
	h Arkansas Jim	Hill-Donnelly Corporation
	Dsilva Karen	Hill-Donnelly Corporation
	L on Die Cutting Co	Hill-Donnelly Corporation
	Pallion Packagng Co	Hill-Donnelly Corporation
2000	JIM ARKANSAS	Cole Information Services
	BYRON KIRM	Cole Information Services
	PAUL H RAMIREZ	Cole Information Services
	HONGS CUTTING INC	Cole Information Services
	LION DIE CUT CO	Cole Information Services
	LION OFC SUPL	Cole Information Services
1997	Lion Ofc Supl	NYNEX
	ARKANSAS Jim	NYNEX
	RAMIREZ Paul Henry	NYNEX
	Lion Die Cutting Co Inc	NYNEX
	Hongs Cutting Inc	NYNEX

FINDINGS

Dobbin St

103 Dobbin St

Year	Uses	Source
2014	RICHARDS PLUMBING & HTG CO INC	EDR Digital Archive
	RICHARDS FIRE PROTECTION	EDR Digital Archive
	RICHARDS PLUMBING & HTG CO INC	EDR Digital Archive
	RICHARDS FIRE PROTECTION	EDR Digital Archive
2010	RICHARDS FIRE PROTECTION	EDR Digital Archive
	RICHARDS PLUMBING & HTG CO INC	EDR Digital Archive
	RICHARDS FIRE PROTECTION	EDR Digital Archive
	RICHARDS PLUMBING & HTG CO INC	EDR Digital Archive

DOBBIN ST

103 DOBBIN ST

Year	Uses	Source
2005	h Barchowsky Damien	Hill-Donnelly Corporation
	Richards Fire Protection Corp	Hill-Donnelly Corporation
	Richards Plumbing & Heating	Hill-Donnelly Corporation
2000	T & L & STEEL FAB INC	Cole Information Services
	DAMIEN BARCHOWSKY	Cole Information Services
1997	BARCHOWSKY Damien	NYNEX
	Terra Chips	NYNEX
	Dana Alexander Inc	NYNEX

Dobbin St

105 Dobbin St

Year	Uses	Source
2010	DIAMOND GRANITE CORPORATION	EDR Digital Archive
	ICE STONE WORK INC	EDR Digital Archive
	ICE STONE WORK INC	EDR Digital Archive
	DIAMOND GRANITE CORPORATION	EDR Digital Archive

DOBBIN ST

105 DOBBIN ST

Year	Uses	Source
2000	JOMICDAN RLTY CORP	Cole Information Services
1997	Jomicdan Realty Corp	NYNEX

Year	Uses	Source
1973	Chernin Iron Wks	New York Telephone

Dobbin St

108 Dobbin St

Year	Uses	Source
2010	DESIGN CRAFT CORP	EDR Digital Archive
	DESIGN CRAFT CORP	EDR Digital Archive

DOBBIN ST

108 DOBBIN ST

Year	Uses	Source
2005	Cettc Cabinet Corp	Hill-Donnelly Corporation
2000	CELTIC CBNT CORP	Cole Information Services
1997	Celtic Woodworking Corp	NYNEX
1973	Best Motor Rental	New York Telephone
1949	Diamond Overall & Uniform Dry Cleaning Co	New York Telephone Company
	Genl Towet & Apron Supl Co	New York Telephone Company
1945	Genl Towel & Apron Supl Co	New York Telephone
	Diamond Overall & Uniform Dry Cleaning Co	New York Telephone

111 DOBBIN ST

Year	Uses	Source
1945	Penn Brass & Bronze Wks	New York Telephone
1940	Penn Brass & Bronze Wks	New York Telephone

112 DOBBIN ST

Year	Uses	Source
1940	Reliable Fireproof Sash & Door Corpn	New York Telephone

Dobbin St

115 Dobbin St

Year	Uses	Source
2014	CRACOVIA GENERAL CONTRACTORS	EDR Digital Archive
	CRACOVIA GENERAL CONTRACTORS	EDR Digital Archive
2010	CRACOVIA GENERAL CONTRACTORS	EDR Digital Archive
	SOPOT LIGHT AND PWR ELC CONTRS	EDR Digital Archive

Year	Uses	Source
2010	FALCON PLISH VLLEYBALL CLB INC	EDR Digital Archive
	CRACOVIA GENERAL CONTRACTORS	EDR Digital Archive
	FALCON PLISH VLLEYBALL CLB INC	EDR Digital Archive
	SOPOT LIGHT AND PWR ELC CONTRS	EDR Digital Archive

DOBBIN ST

115 DOBBIN ST

Year	Uses	Source
2005	Cracovia General Contracting	Hill-Donnelly Corporation
2000	A ALAN BACCHIOCHI	Cole Information Services
	APARTMENTS	Cole Information Services
	CHARLES BRAUN	Cole Information Services
1997	ROCHMAN Gregg	NYNEX
	BRAUN Charles	NYNEX
1973	Epact Corp	New York Telephone

Dobbin St

117 Dobbin St

Year	Uses	Source
2014	MONARC LLC	EDR Digital Archive
	SPROUT A REVOLUTION INC	EDR Digital Archive
	TRUTH AND SOUL	EDR Digital Archive
	DOBBIN STUDIOS LLC	EDR Digital Archive
	SPROUT A REVOLUTION INC	EDR Digital Archive
	TRUTH AND SOUL	EDR Digital Archive
	DOBBIN STUDIOS LLC	EDR Digital Archive
	MONARC LLC	EDR Digital Archive
2010	JULIAN RICHARDS LLC	EDR Digital Archive
	MOON & SNOW INC	EDR Digital Archive
	GOLIATH VISUAL SPACE INC	EDR Digital Archive
	BROOKLYN OENOLOGY LLC	EDR Digital Archive
	DOBBIN STUDIOS LLC	EDR Digital Archive
	BROOKLYN OENOLOGY LLC	EDR Digital Archive
	DOBBIN STUDIOS LLC	EDR Digital Archive
	JULIAN RICHARDS LLC	EDR Digital Archive
	MOON & SNOW INC	EDR Digital Archive
	GOLIATH VISUAL SPACE INC	EDR Digital Archive

FINDINGS

DOBBIN ST

117 DOBBIN ST

Year	Uses	Source
2005	Rosenthal Scott	Hill-Donnelly Corporation
	h Post C N	Hill-Donnelly Corporation
	London Nick	Hill-Donnelly Corporation
	h Moore C	Hill-Donnelly Corporation
2000	WINKLER & WINKLER	Cole Information Services
	C N POST	Cole Information Services
	MATTHEW S POLHAMUS	Cole Information Services
	RICK ZARAGOZA	Cole Information Services
	ELIZABETH PARDUE	Cole Information Services
	TORU HAYASHI	Cole Information Services
1997	NYA Warehouse	NYNEX
	Winkler & Winkler	NYNEX

120 DOBBIN ST

Year	Uses	Source
2005	T & L Pipehangers & Steel Inc	Hill-Donnelly Corporation
1997	T & L Pipehangers And Steel Fabricator Inc	NYNEX
1945	Natl Cooperage Ca Inc	New York Telephone
1940	Natl Cooperage Co Inc	New York Telephone

Dobbin St

121 Dobbin St

Year	Uses	Source
2014	JONATHAN GRANT W	EDR Digital Archive
	JONATHAN GRANT W	EDR Digital Archive
2010	H K RENOVATIONS INC	EDR Digital Archive
	COMA	EDR Digital Archive
	H K RENOVATIONS INC	EDR Digital Archive
	COMA	EDR Digital Archive

DOBBIN ST

121 DOBBIN ST

Year	Uses	Source
2005	a Dowiecki N	Hill-Donnelly Corporation

FINDINGS

Year	Uses	Source
2005	Thomas Brian M	Hill-Donnelly Corporation
	L Martynick Vera	Hill-Donnelly Corporation
	Lorelli John	Hill-Donnelly Corporation
	Number1 L Kuchiba Kunlhiko	Hill-Donnelly Corporation
	Coats Matthew	Hill-Donnelly Corporation
	h Blatter Coma C	Hill-Donnelly Corporation
	Blatter C	Hill-Donnelly Corporation
	Number4 LE Bamhll Anne	Hill-Donnelly Corporation
	Multi Unit Address	Hill-Donnelly Corporation
2000	KUCHIBA ASSOCIATE	Cole Information Services
	3 ANTONETTA TROIANO	Cole Information Services
	EWA SZWED	Cole Information Services
	N OSOWIECKI	Cole Information Services
	ARKADIUSZ MAZURUK	Cole Information Services
	7 VERA M MARTYNICK	Cole Information Services
	KUNIHIKO KUCHIBA	Cole Information Services
	ROB HANNIGAN	Cole Information Services
	6 C BLATTER	Cole Information Services
	C BLATTER-COMA	Cole Information Services
1997	Kuachiba Associate	NYNEX
	BLATTER C	NYNEX
	JOHNSON Chad	NYNEX
	LARKSPUR Ruby	NYNEX
	LUGO Marlin	NYNEX
	MARTYNICK Vera	NYNEX
	MUSACCHI Waker	NYNEX
	OSOWIECKI N	NYNEX
1973	Finneran Joseph	New York Telephone
	Lopez Aristedes	New York Telephone
	Yurgel Steven	New York Telephone
1970	Finneran Joseph	New York Telephone

DOBBINS

121 DOBBINS

Year	Uses	Source
1934	ROBINSON ARTH STAMPER H	R. L. Polk & Co.
	MARTIN JAS LAB R	R. L. Polk & Co.
	MAJESKI FRANK IRON MLDR H	R. L. Polk & Co.

Year	Uses	Source
1934	STANGENBERG FRANK WTCHMN H	R. L. Polk & Co.

DOBIN

95 DOBIN

Year	Uses	Source
1976	PETERS BROS COATING & LAMINATING CO INC	New York Telephone
1960	PETERS BROS RUBBER CO INC	New York Telephone

103 DOBIN

Year	Uses	Source
1960	EMPRESS PRODS INC	New York Telephone
	NY STAMPING CO	New York Telephone

108 DOBIN

Year	Uses	Source
1960	NATL OVERALL & DRY CLEANG CO	New York Telephone
	BEST TOWEL & LINEN SUPL INC	New York Telephone
	Natl Uniform Co	New York Telephone Company
	Natl Overall & Dry Cleang Co	New York Telephone Company
	Best Towel & Linen Supl Inc	New York Telephone Company
	NATL UNIFORM CO	New York Telephone

115 DOBIN

Year	Uses	Source
1960	REGAL CHEMICAL CORPORATION	New York Telephone
	Regal Chemical Corporation	New York Telephone Company
	HEILIG THEN B	New York Telephone

120 DOBIN

Year	Uses	Source
1949	King Spring Prods Co Inc	New York Telephone Company

121 DOBIN

Year	Uses	Source
1997	KUCHIBA	NYNEX
1992	TROIANO ANTONETTA	NYNEX Informantion Resource Co.
1985	TROIANO PETER	NYNEX Information Resources Company
1980	TROIANO PETER	New York Telephone
1976	LASKER ALFRED A	New York Telephone

FINDINGS

Year	Uses	Source
1976	NOVAK ADAM	New York Telephone
	TROIANO PETER	New York Telephone
1960	BOBAR EDW J	New York Telephone
	FANNON MICHL	New York Telephone
	LASKER ALFRED A	New York Telephone
	MAKOWSKI IRENE MRS	New York Telephone
	NOVAK ADAM	New York Telephone
	TROIANO PETER	New York Telephone
	Bobar Edw J	New York Telephone Company
	Fannon Michl	New York Telephone Company
	Lasker Alfred A	New York Telephone Company
	Makowski Irene Mrs	New York Telephone Company
	Novak Adam	New York Telephone Company
	Troiano Peter	New York Telephone Company
1949	Haberski Jost G	New York Telephone Company
	Rodowicz Cecelia	New York Telephone Company

DOBIN st

95 DOBIN st

Year	Uses	Source
1973	Peters Bros Coating & Lamninating CO Inc	New York Telephone
1970	Peters Bros Coating & Laminating Co Inc	New York Telephone

103 DOBIN st

Year	Uses	Source
1970	NY Stampg Co	New York Telephone
	Empress Prods Inc	New York Telephone

108 DOBIN st

Year	Uses	Source
1973	Natl Uniform Co	New York Telephone
	Natl Overall & Dry Cleang Co	New York Telephone
	Best Uniforms Co	New York Telephone
	BEST TOWEL & LINEN SUPL INC	New York Telephone
1970	Natl Uniform Co	New York Telephone
	Best Uniforms Co	New York Telephone
	BEST TOWEL & LINEN SUPL INC	New York Telephone

FINDINGS

DOBIN St

108 DOBIN St

Year	Uses	Source
1965	Best Uniforms Co	New York Telephone
	BEST TOWEL & LINEN SUPL INC	New York Telephone
	Natl Uniform Co	New York Telephone

DOBIN st

115 DOBIN st

Year	Uses	Source
1970	Heilig Theo b	New York Telephone
	Regal Chemical Corporation	New York Telephone

DOBIN St

115 DOBIN St

Year	Uses	Source
1965	Regal Chemical Corporation	New York Telephone

DOBIN st

121 DOBIN st

Year	Uses	Source
1973	Lasker Alfred A	New York Telephone
	Novak Adam	New York Telephone
	Troiano Peter	New York Telephone
1970	Lasker Alfred A	New York Telephone
	Novak Adam	New York Telephone
	Troiano Peter	New York Telephone
	Yurgel Steven	New York Telephone

DOBIN St

121 DOBIN St

Year	Uses	Source
1965	Novak Adam	New York Telephone
	Lasker Alfred A	New York Telephone
	Fales Martin	New York Telephone
	Troiano Peter	New York Telephone

FINDINGS

DOBN

103 DOBN

Year	Uses	Source
1960	Empress Prods Inc	New York Telephone Company
	NY Stamping Co	New York Telephone Company
1949	Empress Prods Inc	New York Telephone Company
	NY Stamping Co	New York Telephone Company
1945	Empress Ware Prods Co	New York Telephone
	NY Stamping Co	New York Telephone
1940	Jacques C Beattie Co metl stmpng	New York Telephone
	NY Stamping Co	New York Telephone

DOBN St

103 DOBN St

Year	Uses	Source
1965	NY Stamping Co	New York Telephone

FRANKLIN

2 FRANKLIN

Year	Uses	Source
1940	Greenpoint Metal Co	New York Telephone
1934	HOWE WALTER H BLDG SUPPLIES	R. L. Polk & Co.
1928	HOWE WALTER H MSNS MTL	New York Telephone

6 FRANKLIN

Year	Uses	Source
1928	AUSTIN NICHOLS & CO WHOLESALE GROCERS	New York Telephone

8 FRANKLIN

Year	Uses	Source
1960	ANDY S DINER	New York Telephone
	Andys Diner	New York Telephone Company
1949	Andys Diner	New York Telephone Company
1945	Andys Diner	New York Telephone
1934	ATLANTIC STEEL TREATING CO	R. L. Polk & Co.
	BITETTI & VALOROSA RESTR	R. L. Polk & Co.
	DAVENPORT WM B WITH ATLANTIC STEEL TREATING CO	R. L. Polk & Co.

Year	Uses	Source
1928	BITETTI & VALOROSA IUNCH	New York Telephone

10 FRANKLIN

Year	Uses	Source
1992	PIEKUS PAULINA M	NYNEX Informantion Resource Co.
1985	PORYS FOOD CENTER	NYNEX Information Resources Company
1960	Greenpoint Svce Sta Inc	New York Telephone Company
	GREENPOINT SVCE STA INC	New York Telephone
1949	Natl Canine Prods Inc mfrs	New York Telephone Company
1945	Jacks Svce Sta	New York Telephone
1940	Petes Svce Sta	New York Telephone

10B FRANKLIN

Year	Uses	Source
1960	LETO ANTHONY J	New York Telephone

14L FRANKLIN

Year	Uses	Source
1960	STEPHAN ANTON BTCHR	New York Telephone

28A FRANKLIN

Year	Uses	Source
1934	GRAND AUTO BODY & RADIATOR CO	R. L. Polk & Co.

FRANKLIN PL

8 FRANKLIN PL

Year	Uses	Source
1928	MAHLER CHAS R	New York Telephone

10 FRANKLIN PL

Year	Uses	Source
1928	GLOWACKI WM R	New York Telephone
	ROBERTS CHAS H R	New York Telephone

FRANKLIN ST

3 FRANKLIN ST

Year	Uses	Source
2005	h Shpungin Diana v	Hill-Donnelly Corporation
	oes Grocery	Hill-Donnelly Corporation

FINDINGS

FRANKLIN St

4 FRANKLIN St

Year	Uses	Source
1965	HANDLER MEYER INC ofc	New York Telephone

Franklin St

7 Franklin St

Year	Uses	Source
2014	POPS POPULAR CLOTHING INC	EDR Digital Archive
	POPSCORP INC	EDR Digital Archive
	POPS POPULAR CLOTHING INC	EDR Digital Archive
	POPSCORP INC	EDR Digital Archive
2010	POPS POPULAR CLOTHING INC	EDR Digital Archive
	POPS POPULAR CLOTHING INC	EDR Digital Archive

FRANKLIN ST

7 FRANKLIN ST

Year	Uses	Source
2005	Pops Popular Clothing	Hill-Donnelly Corporation
1997	Pops Popular Clothing	NYNEX

FRANKLIN St

8 FRANKLIN St

Year	Uses	Source
1965	Clems Diner	New York Telephone

10 FRANKLIN St

Year	Uses	Source
1965	De La Parra Amelia	New York Telephone
	de La Parra Raphael	New York Telephone
	Greenpoint Svce Sta	New York Telephone
	Robertson John J genl contr	New York Telephone

FINDINGS

FRANKLIN ST

11 FRANKLIN ST

Year	Uses	Source
1997	Pat & Doms Custom Coach Inc	NYNEX

Franklin St

12 Franklin St

Year	Uses	Source
2014	YESHIVA AHAVAS ISRAEL	EDR Digital Archive
	7 EAST MAIN STREET LLC	EDR Digital Archive
	NORTHERN TERRITORY	EDR Digital Archive
	EASTERN METAL PLUMBING SUP INC	EDR Digital Archive
	YESHIVA AHAVAS ISRAEL	EDR Digital Archive
	7 EAST MAIN STREET LLC	EDR Digital Archive
	NORTHERN TERRITORY	EDR Digital Archive
	EASTERN METAL PLUMBING SUP INC	EDR Digital Archive
2010	POLY CRAFT INDUSTRIES CORP	EDR Digital Archive
	YESHIVA AHAVAS ISRAEL	EDR Digital Archive
	POLY CRAFT INDUSTRIES CORP	EDR Digital Archive
	YESHIVA AHAVAS ISRAEL	EDR Digital Archive

FRANKLIN ST

12 FRANKLIN ST

Year	Uses	Source
2005	Yeshiva Bnos Ahabvas	Hill-Donnelly Corporation
	Poly Craft	Hill-Donnelly Corporation
1997	Poly Craft	NYNEX

FRANKLIN st

12 FRANKLIN st

Year	Uses	Source
1973	Ace Cellophane & Polyethylene Corp	New York Telephone
1970	Ace Cellophane & Polyethylene Corp	New York Telephone

FINDINGS

FRANKLIN St

12 FRANKLIN St

Year	Uses	Source
1965	Warner Dog Food Co Inc	New York Telephone
	Dri Food Prods Inc	New York Telephone

FRANKLIN st

17 FRANKLIN st

Year	Uses	Source
1973	Aceste Truckg Co Inc	New York Telephone

Franklin St

18 Franklin St

Year	Uses	Source
2014	ATC LUGGAGE INC	EDR Digital Archive
	ATC INC	EDR Digital Archive
	ATC LUGGAGE INC	EDR Digital Archive
	ATC INC	EDR Digital Archive

FRANKUN ST

7 FRANKUN ST

Year	Uses	Source
2000	POPS PPLR CLTHNG	Cole Information Services

FRNKIN st

17 FRNKIN st

Year	Uses	Source
1970	Aceste Truckg Co Inc	New York Telephone

GEAN st

1397 GEAN st

Year	Uses	Source
1973	Daniel Gwendolyn	New York Telephone

FINDINGS

GEM

26 GEM

Year	Uses	Source
1940	Irving Smoked Fish Co ofc	New York Telephone
	Warehse	New York Telephone
1934	GREEN CHAS AUTO GARAGE	R. L. Polk & Co.
	HILLEBRAND THEO TRUCKING	R. L. Polk & Co.

30 GEM

Year	Uses	Source
1997	Arcee Sales Co	NYNEX
	ACME SMOKED FISH CORP	NYNEX
1992	ACME SMOKED FISH CORP	NYNEX Informantion Resource Co.
	ARCEE SALES CO	NYNEX Informantion Resource Co.
1985	ACME SMOKED FISH CORP	NYNEX Information Resources Company
	ARCEE SALES CO	NYNEX Information Resources Company
1980	ACME SMOKED FISH CORP	New York Telephone
	ARCEE SALES CO	New York Telephone
1976	ARCEE SALES CO	New York Telephone
	ACME SMOKED FISH CORP	New York Telephone
1960	ACME SMOKED FISH CORP	New York Telephone
	CASLOW RUBIN FISH	New York Telephone

32 GEM

Year	Uses	Source
1960	NORTH SIDE FUEL OIL CO	New York Telephone
1940	Hillebrand Theo trukmn	New York Telephone
	Hillebrand Trucking Co	New York Telephone

33 GEM

Year	Uses	Source
1940	Greenberg Irving smoked fish	New York Telephone
	Irving Smoked Fish Co ofc	New York Telephone

GEM ST

26 GEM ST

Year	Uses	Source
1949	Warehouse	New York Telephone Company
	Amer Smoked Fish Corp ofc	New York Telephone Company

FINDINGS

Year	Uses	Source
1945	Warehse	New York Telephone
	Irving Smoked Fish Co ofc	New York Telephone

30 GEM ST

Year	Uses	Source
2005	Acme Smoked Fish Corp	Hill-Donnelly Corporation
	Arcee Sales Co	Hill-Donnelly Corporation
2000	ACME SMKD FSH CRP	Cole Information Services
	ARCEE SALES CO	Cole Information Services

GEM st

30 GEM st

Year	Uses	Source
1973	Acme Smoked Fish Corp	New York Telephone
	Arcee Sales Co	New York Telephone
1970	Acme Smoked Fish Corp	New York Telephone
	Arcee Sales Co	New York Telephone

GEM ST

30 GEM ST

Year	Uses	Source
1965	Acme Smoked Fish Corp	New York Telephone
	Arcee Sales Co	New York Telephone
1960	Acme Smoked Fish Corp	New York Telephone Company
	Caslow Rubin fish	New York Telephone Company
1949	Factory	New York Telephone Company
	Amer Smoked Fish Corp ofc	New York Telephone Company
1945	Gem Smoked Fish Co	New York Telephone
	ofc	New York Telephone
	Gem Smoked Fish Co	New York Telephone
	Shipping dept	New York Telephone

32 GEM ST

Year	Uses	Source
1960	North Side Fuel Oil Co	New York Telephone Company
1949	Hillebrand Theo trukmn	New York Telephone Company
	Hillebrand Trucking Co	New York Telephone Company
1945	Hillebrand Theo trukmn	New York Telephone

Year	Uses	Source
1945	Hillebrand Trucking Co	New York Telephone

33 GEM ST

Year	Uses	Source
1945	Greenberg Irving smokd fish	New York Telephone
	Irving Smoked Fish Co ofc	New York Telephone

GEM st

34 GEM st

Year	Uses	Source
1973	New York Builders Supply Corp	New York Telephone

Gem St

35 Gem St

Year	Uses	Source
2010	NORTHEAST SUPPLY CORP	EDR Digital Archive
	NORTHEAST SUPPLY CORP	EDR Digital Archive

GEM ST

35 GEM ST

Year	Uses	Source
2005	Maximum Supply	Hill-Donnelly Corporation
2000	NE SUPPLY CORP	Cole Information Services
	MAXIMUM SUPPLY	Cole Information Services

GEN

87 GEN

Year	Uses	Source
1997	MUNITZ Beatriz	NYNEX

GEN CORP 643 MONTGOMERY

3 GEN CORP 643 MONTGOMERY

Year	Uses	Source
1997	Three Ds Auto Repair	NYNEX

FINDINGS

GEN st

85 GEN st

Year	Uses	Source
1970	Cannisi Jos	New York Telephone

GENY

95 GENY

Year	Uses	Source
1934	BOGGI GENDERION R	R. L. Polk & Co.

GIEN

57 GIEN

Year	Uses	Source
1997	CHEN Xian Yi	NYNEX

GIEN st

65 GIEN st

Year	Uses	Source
1970	Campagnola Michl	New York Telephone

99 GIEN st

Year	Uses	Source
1973	Calabretta Anthony	New York Telephone

MECERO AVE

17 MECERO AVE

Year	Uses	Source
1949	Aerovent Equip Co	New York Telephone Company
	AERO MAYFLOWER TRANSIT CO	New York Telephone Company

MESEROLE

17L MESEROLE

Year	Uses	Source
1960	KAYE TERRY	New York Telephone

FINDINGS

MESEROLE AVE

1 MESEROLE AVE

Year	Uses	Source
2000	APARTMENTS	Cole Information Services
	2 PEDRO ADAMES	Cole Information Services
	ORQUIDIA BRITO	Cole Information Services
	22 SIMEON CONTRERA	Cole Information Services
	28 JUANA DIAZ	Cole Information Services
	23 JOSE V LANTIGUA	Cole Information Services
	8 HARRY MARRERO	Cole Information Services
	22 GREGORIO PEREZ	Cole Information Services
	20 ROMAN PEREZ	Cole Information Services
	J RODRIGUEZ	Cole Information Services
	6 JUAN VASQUEZ	Cole Information Services
	C VELEZ	Cole Information Services
1970	Eclipse Machy Co Inc	New York Telephone
1965	Eclipse Machy Co Inc	New York Telephone
1949	Monzon Chas	New York Telephone Company

2 MESEROLE AVE

Year	Uses	Source
1965	Warner Sales Co	New York Telephone
	Synerjol Co	New York Telephone
1960	WARNER SALES CO	New York Telephone
	Synerjol Co	New York Telephone Company
	Warner Sales Co	New York Telephone Company
	SYNERJOL CO	New York Telephone

3 MESEROLE AVE

Year	Uses	Source
2000	VANESSA PTY SPPLS	Cole Information Services

Meserole Ave

8 Meserole Ave

Year	Uses	Source
2014	SCILABS MUSIC CORP	EDR Digital Archive
	SCILABS MUSIC CORP	EDR Digital Archive
2010	SCILABS MUSIC CORP	EDR Digital Archive

Year	Uses	Source
2010	SCILABS MUSIC CORP	EDR Digital Archive

MESEROLE AVE

8 MESEROLE AVE

Year	Uses	Source
1992	HARDCHROME ELECTRO PLATING INC	NYNEX Informantion Resource Co.
1985	HARDCHROME ELECTRO PROCESSING CORP	NYNEX Information Resources Company
1980	HARDCHROME ELECTRO PROCESSING CORP	New York Telephone
1976	UNIVERSAL ELECTRO CHEMCL CO	New York Telephone
	HARDCHROME ELECTRO PROCESSING CORP	New York Telephone
1973	Universal Electro Chemcl Co	New York Telephone
	Hardchrome Electro Processing Corp	New York Telephone
1970	Universal Electro Chemcl Co	New York Telephone
	Hardchrome Electro Processing Corp	New York Telephone
1965	UNIVERSAL ELEC SIGN CO INC	New York Telephone
	Universal Electro Chemcl Co	New York Telephone
	Hardchrome Electro Processing Corp	New York Telephone

10 MESEROLE AVE

Year	Uses	Source
1965	Roesemann Fred I	New York Telephone

11 MESEROLE AVE

Year	Uses	Source
2000	CARIBE AUTO BODY	Cole Information Services

13 MESEROLE AVE

Year	Uses	Source
2000	RICKY ORTEGA	Cole Information Services

15 MESEROLE AVE

Year	Uses	Source
1973	Acme Blow Pipe Corp Div MBC Industries Inc	New York Telephone
	MBC INDUSTRIES INC	New York Telephone
	MEADONS BLOWER & PIPE WORKS DIV MBC INDUSTRIES INC	New York Telephone
1970	MANHATN BLOWER CORP	New York Telephone

Year	Uses	Source
1965	MANHATN BLOWER CORP	New York Telephone
1960	MANHATN BLOWER CORP	New York Telephone Company
	MANHATN BLOWER CORP	New York Telephone
1949	Manhatn Blower Corp	New York Telephone Company
	Acme Metallizing Co & Mach Wks	New York Telephone Company
1934	MANHATTAN TIN & SHEET IRON WORKS INC SAM ROTHSCHILD PRES MAX KRAMITZ SEC-T	R. L. Polk & Co.
1928	GAVULIS & GROLIMUND WAGON BLDRS	New York Telephone

17 MESEROLE AVE

Year	Uses	Source
1949	Amer Fan & Pipe Corp	New York Telephone Company

18 MESEROLE AVE

Year	Uses	Source
1973	Fedrizzi Ernest	New York Telephone

19 MESEROLE AVE

Year	Uses	Source
1970	Acme Blow Pipe Corp	New York Telephone
1965	Acme Blow Pipe Corp	New York Telephone
1960	ACME BLOW PIPE CORP	New York Telephone
	ACME BLOW PIPE CORP	New York Telephone Company
1949	Acme Blow Pipe Corp	New York Telephone Company

21 MESEROLE AVE

Year	Uses	Source
2005	Ate Group Inc	Hill-Donnelly Corporation
1970	Schluter C J Co tank stacks	New York Telephone
1965	Schluter C J Co tank stacks	New York Telephone
1960	SCHLUTER C J CO TANK STACKS	New York Telephone
	Schluter C J Co tank stacks	New York Telephone Company

Meserole Ave

23 Meserole Ave

Year	Uses	Source
2014	DOMA INTERNATIONAL TRAVEL INC	EDR Digital Archive
	BACIK COMPANY NEW YORK INC	EDR Digital Archive

Year	Uses	Source
2014	DOMA INTERNATIONAL TRAVEL INC	EDR Digital Archive
	BACIK COMPANY NEW YORK INC	EDR Digital Archive
2010	BACIK COMPANY OF NY INC	EDR Digital Archive
	DOMA INTERNATIONAL TRAVEL INC	EDR Digital Archive
	ROLLETIC INC	EDR Digital Archive
	DOMA EXPORT	EDR Digital Archive
	DOMA EXPORT	EDR Digital Archive
	ROLLETIC INC	EDR Digital Archive
	BACIK COMPANY OF NY INC	EDR Digital Archive
	DOMA INTERNATIONAL TRAVEL INC	EDR Digital Archive

MESEROLE AVE

23 MESEROLE AVE

Year	Uses	Source
2005	Bacik Co Of New York Corp	Hill-Donnelly Corporation
2000	ENRIQUE NACIMIENTO	Cole Information Services
	RAFAEL GONZALEZ	Cole Information Services
	GILBERT CARABALLO	Cole Information Services
	BELEN CARABALLO	Cole Information Services
1997	Bacik Co Of Ny Corp	NYNEX
1965	MEADONS BLOWER & PIPE WKS INC	New York Telephone
1960	MEADON S BLOWER & PIPE WKS INC	New York Telephone
	Meadons Blower & Pipe Wks Inc	New York Telephone Company
1949	Meadons Blower & Pipe Wks Inc	New York Telephone Company
	Meadons Blower & Pipe Wks Inc	New York Telephone Company
1945	Meadons Blower & Pipe Wks Inc	New York Telephone
	Manhatn Tin & Sheet Iron Wks Inc	New York Telephone
	Amer Fan & Pipe Corp	New York Telephone
	Aerovent Equip Co	New York Telephone
1940	Aerovent Equip Co	New York Telephone
	Amer Fan & Pipe Co Inc	New York Telephone
	Manhatn Tin & Sheet Iron Wks Inc	New York Telephone
	Meadons Blower & Pipe Wks Inc	New York Telephone
1934	MEADONS BLOWER & PIPE WKS INC	R. L. Polk & Co.

25 MESEROLE AVE

Year	Uses	Source
1928	MEADON S BLOWER & PIPE WORKS	New York Telephone

FINDINGS

Meserole Ave

29 Meserole Ave

Year	Uses	Source
2014	SUNRISE SUN-RIPENED TOMATOES	EDR Digital Archive
	SUNRISE SUN-RIPENED TOMATOES	EDR Digital Archive
2010	SUNRISE SUN-RIPENED TOMATOES	EDR Digital Archive
	MARC JASON REALTY CO INC	EDR Digital Archive
	SUNRISE SUN-RIPENED TOMATOES	EDR Digital Archive
	MARC JASON REALTY CO INC	EDR Digital Archive

MESEROLE AVE

29 MESEROLE AVE

Year	Uses	Source
2005	Luckys Real Tomatoes	Hill-Donnelly Corporation
2000	SUNRISE SUN RPND	Cole Information Services
1997	Sunrise Sun Ripened Tomatoes Inc	NYNEX
1973	Mueller Steam Specialty Co	New York Telephone
1970	East Coast Valve & Fitting Co Inc	New York Telephone
1965	East Coast Valve & Fitting Co Inc	New York Telephone
	MUELLER STEAM SPECIALTY CO	New York Telephone
1960	Mueller Steam Specialty Co	New York Telephone Company
	MUELLER STEAM SPECIALTY CO	New York Telephone
1949	Adams J D Co metropolitn distributr	New York Telephone Company
	Barber Greene Co domstc sales	New York Telephone Company
	EHRBAR EDW INC const equip	New York Telephone Company
	Industrl power div	New York Telephone Company
	Tractor & industrl sales & svce	New York Telephone Company
1945	Adam J D Co metropolitn distributr	New York Telephone
	Barber Greene Co	New York Telephone
	Ehrbar Edw Inc const equip	New York Telephone
1940	Ehrbar Edw Inc const equip	New York Telephone
	Farrell T F b	New York Telephone
1934	EHRBAR EDW INC EDW EHRBAR PRES-TREAS LORETTA E EHRBAR SEC MACHY	R. L. Polk & Co.
1928	EHRBAR EDW MFRS AGT	New York Telephone
	SIDNEY STEEL SCRAPER CO	New York Telephone

FINDINGS

30 MESEROLE AVE

Year	Uses	Source
1934	BOLAND HENRY CLK R	R. L. Polk & Co.

34 MESEROLE AVE

Year	Uses	Source
1960	MAUJER TRUCKG CORP	New York Telephone
	Maujer Truckg Corp	New York Telephone Company

35 MESEROLE AVE

Year	Uses	Source
2005	Tommy G Products Inc	Hill-Donnelly Corporation
1973	ARLINGTON BRIAR PIPE CORP	New York Telephone
	Commercial Knitting Mill Inc	New York Telephone
1970	Commercial Knitting Mill Inc	New York Telephone
	ARLINGTON BRIAR PIPE CORP	New York Telephone
1965	Arr Jay Box Corp	New York Telephone
	Executive offices	New York Telephone
	Rubin Jos & Sons Inc papr bxs	New York Telephone
1960	ARR JAY BOX CORP	New York Telephone
	RUBIN JOS & SONS INC PAPR BXS EXECUTIVE OFFICES	New York Telephone
	Rubin Jos & Sons Inc papr bxs Executive offices	New York Telephone Company
	Arr Jay Box Corp	New York Telephone Company
1949	Exec offs	New York Telephone Company
	Rubin Jos & Suns papr boxes	New York Telephone Company
	Arr Jay Box Corp	New York Telephone Company
1945	Rubin Jos & Sons papr boxes Exec offs	New York Telephone
	Arr Jay Box Corp	New York Telephone
1940	Arr Jay Box Corp	New York Telephone
	Rubin Jos & Sons papr boxes Exec offs	New York Telephone
1928	RUBIN JOS & SONS PAPER BOXES	New York Telephone
	RUBIN BERNARD D PAPER BOXES	New York Telephone
	RUBIN WM B PAPER BOXES	New York Telephone

40 MESEROLE AVE

Year	Uses	Source
1973	Adragna John R	New York Telephone

FINDINGS

42 MESEROLE AVE

Year	Uses	Source
1949	Meserole Garage	New York Telephone Company
1945	Meserole Garage	New York Telephone
1940	Meserole Garage	New York Telephone
1934	ALESE PETER COAT CONTR	R. L. Polk & Co.
	MESEROLE GARAGE INC FRANK SOROCA PRES JAS GREIG SEC TREAS	R. L. Polk & Co.
1928	MESEROLE GARAGE	New York Telephone

44 MESEROLE AVE

Year	Uses	Source
2005	h Borkowska K	Hill-Donnelly Corporation
	Krasicki Edyta	Hill-Donnelly Corporation
	Zalewski Adam	Hill-Donnelly Corporation
2000	APARTMENTS	Cole Information Services
	3L K BORKOWSKA	Cole Information Services
	EDWARD DOBRZYCKI	Cole Information Services
	WALDEMAR DOBRZYCKI	Cole Information Services
	4R M GRZESIAK	Cole Information Services
	3R S GUDANOWSKI	Cole Information Services
	4L JOZEF PIASCIK	Cole Information Services
	ADAM ZALEWSKI	Cole Information Services
1997	BORKOWSKA K	NYNEX
	DOBRZVCKI Edward	NYNEX
	GRZESIAK M	NYNEX
	JEZEWSKI Reneta	NYNEX
	PIASCIK Jozef	NYNEX
	ZALEWSKI Adam	NYNEX
1973	Battle Alfred Jr	New York Telephone
	Goscinsky Victor T	New York Telephone
	Stamoolis H	New York Telephone
	Wyper Walter J Jr	New York Telephone
1970	Kilian Andrew J	New York Telephone
1965	Broderick Wm E	New York Telephone
	Di Maria Rose Mrs	New York Telephone
	Hughes Jos E	New York Telephone
	Soyka Richd	New York Telephone
	Tratz Loretta Mrs	New York Telephone
1960	Ameron Gerard	New York Telephone Company

FINDINGS

Year	Uses	Source
1960	Bass Stephen	New York Telephone Company
	Di Maria Rose Mrs	New York Telephone Company
	Hughes Jos E	New York Telephone Company
	Parsons Cyril	New York Telephone Company
	Robinson John A	New York Telephone Company
	AMERON GERARD	New York Telephone
	BASS STEPHEN	New York Telephone
	DIMARIA ROSE MRS	New York Telephone
	HUGHES JOS E	New York Telephone
	PARSONS CYRIL	New York Telephone
	ROBINSON JOHN A	New York Telephone
1949	Hughes Edw P	New York Telephone Company
	Hughes Jos E	New York Telephone Company
	Redding Edw P	New York Telephone Company
	Summers Anna H	New York Telephone Company
1934	ARISS FRANK STOCK CLK H	R. L. Polk & Co.
	BOHM JOHN LAB H	R. L. Polk & Co.
	EASTLAND JOHN INS AGT H	R. L. Polk & Co.
	FLEMING EDW LAB H	R. L. Polk & Co.
	NICOSLA JOSEPHINE H	R. L. Polk & Co.
	OLSEN LOUIS J CLK H	R. L. Polk & Co.
	ROSSITIO SALVATORE SHOE REPRMN H	R. L. Polk & Co.
	ZIEMBA ANTHONY LAB R	R. L. Polk & Co.
	ZIEMBA MARIANNA H	R. L. Polk & Co.
1928	BODE CHAS R	New York Telephone

46 MESEROLE AVE

Year	Uses	Source
2005	Banka Mariusz	Hill-Donnelly Corporation
	h Gardocki Kazimierz	Hill-Donnelly Corporation
	h Macieg John	Hill-Donnelly Corporation
	h Salwa Tadeusz	Hill-Donnelly Corporation
	h Tracz Ewa	Hill-Donnelly Corporation
2000	APARTMENTS	Cole Information Services
	Z ALEKSIEJEWICZ	Cole Information Services
	7 MALGORZATA GALARDA	Cole Information Services
	4R KAZIMIERZ GARDOCKI	Cole Information Services
	1 KRZYSZTOF IWINSKI	Cole Information Services

FINDINGS

Year	Uses	Source
2000	MARIANNA JEZEWSKA	Cole Information Services
	2 STEFANIA KONIENCZA	Cole Information Services
	JOHN MACIEG	Cole Information Services
	5 TADEUSZ SALWA	Cole Information Services
	ISABEL VARGAS	Cole Information Services
	ROSA VARGAS	Cole Information Services
1997	IWINSKI Krzysztof	NYNEX
	JEZEWSKA Marianna	NYNEX
	PIETRUZTA Grazyna	NYNEX
	PRZYBYLO M	NYNEX
	SALWA Tadeusz	NYNEX
1973	Machado Jose	New York Telephone
1970	Nobregas Lucas A	New York Telephone
1965	Eckenberg Nellie Mrs	New York Telephone
	Lewinski Jos M	New York Telephone
	Nobregas Lucas A	New York Telephone
	Peterson Wm	New York Telephone
1960	ECKENBERG NELLIE MRS	New York Telephone
	GULICK CLARENCE H	New York Telephone
	SMITH ANNA	New York Telephone
	SMITH WALLACE E	New York Telephone
	TYRRELL DANL J JR	New York Telephone
	Eckenberg Nellie Mrs	New York Telephone Company
	Gulick Clarence H	New York Telephone Company
	Smith Anna	New York Telephone Company
	Smith Wallace E	New York Telephone Company
	Tyrrell Danl J Jr	New York Telephone Company
1949	Hunt Jas J	New York Telephone Company
	Koszalka Walter A	New York Telephone Company
1945	Hunt Jas J	New York Telephone
1934	BOCCAGNI ORAZIO OPR R	R. L. Polk & Co.
	BOCCAGNI LOUIS MACH R	R. L. Polk & Co.
	BOCCAGNI CARLO R	R. L. Polk & Co.
	BOCCAGNI LEO J MECH H	R. L. Polk & Co.
	CROWLEY ARTH H	R. L. Polk & Co.
	HUNT JAS IRON MLDR H	R. L. Polk & Co.
	NICHOLSON THOS PDLR H	R. L. Polk & Co.
	STILES GEO PRSMN H	R. L. Polk & Co.

Year	Uses	Source
1928	KNAACK WM R	New York Telephone

MESORELE AVE

23 MESORELE AVE

Year	Uses	Source
1934	KATZ HARRY MALT & HOPS	R. L. Polk & Co.

MOSEROLE AVE

42 MOSEROLE AVE

Year	Uses	Source
1934	MANES PETER BARBER	R. L. Polk & Co.

N 14

11 N 14

Year	Uses	Source
1928	SILVE D R	New York Telephone

12 N 14

Year	Uses	Source
1928	HANNON P J R	New York Telephone

13 N 14

Year	Uses	Source
1928	DOUGHTY E F MISS R	New York Telephone

24 N 14

Year	Uses	Source
1928	BOYD ANNA MRS R	New York Telephone

41 N 14

Year	Uses	Source
1928	HUESTIS A L R	New York Telephone

45 N 14

Year	Uses	Source
1928	HAYES JAS H R	New York Telephone

FINDINGS

46 N 14

Year	Uses	Source
1928	BROOKS M G BLUE PRINTS	New York Telephone

49 N 14

Year	Uses	Source
1928	PLETSCHER CHAS C R	New York Telephone

52 N 14

Year	Uses	Source
1928	AUSTIN B MRS R	New York Telephone

57 N 14

Year	Uses	Source
1928	GEIPEL PAUL A R	New York Telephone

59 N 14

Year	Uses	Source
1928	FERGUSON LAURENCA D R	New York Telephone

63 N 14

Year	Uses	Source
1928	EHRHARN H F R	New York Telephone

64 N 14

Year	Uses	Source
1928	NESMITH EDITH MISS R	New York Telephone
	TINDALE R T MRS R	New York Telephone

71 N 14

Year	Uses	Source
1934	KUYAL AGNES MACH OPR H	R. L. Polk & Co.

73 N 14

Year	Uses	Source
1928	RAPP CARRIE R	New York Telephone

81 N 14

Year	Uses	Source
1928	WILLETT C MRS R	New York Telephone

FINDINGS

87 N 14

Year	Uses	Source
1928	MILES J H R	New York Telephone

91 N 14

Year	Uses	Source
1928	CROWDER R A R	New York Telephone

110 N 14

Year	Uses	Source
1928	CHRISTIE F C MISS R	New York Telephone

123 N 14

Year	Uses	Source
1928	KINSEY VERNA ROWE R	New York Telephone

124 N 14

Year	Uses	Source
1928	BRIGGS M MISS R	New York Telephone

131 N 14

Year	Uses	Source
1985	HEIN PAPER PRODS INC	NYNEX Information Resources Company
	GOTHAM CORRUGATED CONTAINER CO INC	NYNEX Information Resources Company
	APPROVED SUPL CORP	NYNEX Information Resources Company
1976	ROSE LAMP CO	New York Telephone
1960	MILTON GEO A CAN CO INC	New York Telephone
	MILTON GEO A CAN MKR	New York Telephone
	Milton Geo A can mkr	New York Telephone Company
	MILTON GEO A CAN CO INC	New York Telephone Company
1949	Milton Geo A Can Co Inc	New York Telephone Company
	Milton Geo A can maker	New York Telephone Company
1945	Milton Geo A Can Co Inc	New York Telephone
	Milton Geo A can makor	New York Telephone
1940	Milton Geo A Can Co Inc	New York Telephone
	Milton Geo A Can makhr	New York Telephone

FINDINGS

N 14TH

61 N 14TH

Year	Uses	Source
1928	GALVIN A MRS R	New York Telephone

108 N 14TH

Year	Uses	Source
1934	DUNSTON RICHD LAB R	R. L. Polk & Co.

131 N 14TH

Year	Uses	Source
1934	MILTON GEO A CAN MFR	R. L. Polk & Co.

N 14th St

131 N 14th St

Year	Uses	Source
2014	CENTURY KITCHEN INTERNATIONAL	EDR Digital Archive
	TREC RENTAL	EDR Digital Archive
	ROOT CAPTURE INC	EDR Digital Archive
	TREC RENTAL	EDR Digital Archive
	CENTURY KITCHEN INTERNATIONAL	EDR Digital Archive
	ROOT CAPTURE INC	EDR Digital Archive
2010	CENTURY KITCHEN INTERNATIONAL	EDR Digital Archive
	TREC RENTAL	EDR Digital Archive
	EAST COAST STEEL INC	EDR Digital Archive
	TREC RENTAL	EDR Digital Archive
	CENTURY KITCHEN INTERNATIONAL	EDR Digital Archive
	EAST COAST STEEL INC	EDR Digital Archive

N 14TH ST

131 N 14TH ST

Year	Uses	Source
2005	Century Kitchen Intl Rstrnt	Hill-Donnelly Corporation

FINDINGS

N 14TH St

131 N 14TH St

Year	Uses	Source
1973	Rose Lamp Co	New York Telephone
1970	Rose Lamp Co	New York Telephone
1965	MILTON GEO A CAN CO INC	New York Telephone
	Milton Geo A can mkr	New York Telephone

N 15

3 N 15

Year	Uses	Source
1992	DE BONO FRANK M CONSTRUCTION CORP	NYNEX Informantion Resource Co.

5 N 15

Year	Uses	Source
1976	TRIO CONTAINER CORP	New York Telephone
1960	Acme Finishing Co Inc	New York Telephone Company
	ACME FINISHING CO INC	New York Telephone
1949	NY CITY OF COURTS EDUCATION BOARD OF Division of Elementary Schl Lunch Svce	New York Telephone Company
1945	Division of Schl Lunches Garage	New York Telephone
	N Y CITY OF WELFARE DEPT OF	New York Telephone
1940	North Fifteenth St Garage	New York Telephone

7 N 15

Year	Uses	Source
1992	PRESTO ELECTRO PLATING CORP	NYNEX Informantion Resource Co.
1985	PRESTO ELECTRO PLATING CORP	NYNEX Information Resources Company
	PRESTO GALAXY INC	NYNEX Information Resources Company
1976	PRESTO ELECTRO PLATING CORP	New York Telephone
1960	Acme Mailing Co	New York Telephone Company
	ACME MAILING CO	New York Telephone

12 N 15

Year	Uses	Source
1928	SCHIFFRIN SARAH MRS R	New York Telephone

FINDINGS

15 N 15

Year	Uses	Source
1949	Bulldog Concrete Forms Co	New York Telephone Company
1945	Garage	New York Telephone
	Van Cott Trucking Inc	New York Telephone

18 N 15

Year	Uses	Source
1940	Clifford Adam cooprge	New York Telephone

26 N 15

Year	Uses	Source
1928	KOGUT WM BARRELS	New York Telephone

28 N 15

Year	Uses	Source
1960	HANDLER MEYER INC OFC	New York Telephone
	HANDLER MEYER INC ofc	New York Telephone Company
	Plant	New York Telephone Company
1949	Handler M cooprge	New York Telephone Company
1945	Handler M cooprge	New York Telephone
1940	Handler M cooprge	New York Telephone

34 N 15

Year	Uses	Source
1997	Plastic Fabricators Corp	NYNEX
1992	PLASTIC FABRICATORS CORP	NYNEX Informantion Resource Co.
	JACK CASABONA INC	NYNEX Informantion Resource Co.
1985	PLASTIC FABRICATORS CORP	NYNEX Information Resources Company
1976	PLASTIC FABRICATORS CORP	New York Telephone
1940	Waltz A F die casting	New York Telephone
	Advance Pressure Castings Inc	New York Telephone

36 N 15

Year	Uses	Source
1928	WEATHERLOW J H INC ELEC SUPP	New York Telephone

37 N 15

Year	Uses	Source
1992	UNIQUE SPOT WELDING CO INC	NYNEX Informantion Resource Co.
	COMBINED INDUSTRIES INC	NYNEX Informantion Resource Co.

Year	Uses	Source
1985	UNIQUE SPOT WELDING CO INC	NYNEX Information Resources Company
1960	TASTYCHIP CO INC	New York Telephone
	LION POTATO CHIP CO INC	New York Telephone
	Lion Potato Chip Co Inc	New York Telephone Company
	Tastychip Co Inc	New York Telephone Company
1949	Amer Smoked Fish Corp ofc	New York Telephone Company
	Irving Smoked Fish Co	New York Telephone Company
	Tastychip Co Inc	New York Telephone Company
	Greenberg Irving smoked fish	New York Telephone Company
1940	Landis Jos Inc weldng	New York Telephone

48 N 15

Year	Uses	Source
1928	COHEN IRVING R	New York Telephone

58 N 15

Year	Uses	Source
1985	BERRY METALS LTD	NYNEX Information Resources Company
1976	CRESTLINE PRODS INC	New York Telephone
	ADDAR PRODS CORP	New York Telephone
	ADDER PRODS CORP	New York Telephone

63 N 15

Year	Uses	Source
1928	GOLDEN K MRS R	New York Telephone
	GOLDEN ROBT E R	New York Telephone

N 15TH

18 N 15TH

Year	Uses	Source
1934	CENDROSKI ADAM BARRELS	R. L. Polk & Co.
	CENDROSKI STEVEN BARRELS	R. L. Polk & Co.
	CLIFFORD COOPERAGE CO	R. L. Polk & Co.
	BERDNASKI TENI BARRELS	R. L. Polk & Co.
	CENDROWSKI ANDREW BARRELS	R. L. Polk & Co.

26 N 15TH

Year	Uses	Source
1934	KOGUT WM HARRELS H DO	R. L. Polk & Co.

34 N 15TH

Year	Uses	Source
1934	ADVANCE PRESSURE CASTINGS INC (NY CAP 50000 PFR 100 SHARES COM NPV ANTON F	R. L. Polk & Co.

N 15th St

3 N 15th St

Year	Uses	Source
2014	LINAIRE SHEET METAL CORP	EDR Digital Archive
	LINAIRE SHEET METAL CORP	EDR Digital Archive
2010	LINAIRE SHEET METAL CORP	EDR Digital Archive
	LINAIRE SHEET METAL CORP	EDR Digital Archive

N 15TH ST

3 N 15TH ST

Year	Uses	Source
2005	Linaire Corp	Hill-Donnelly Corporation

N 15TH St

5 N 15TH St

Year	Uses	Source
1973	Sentry Corrugated Container Corp	New York Telephone
	Sentry Corrugated Container Corp	New York Telephone
1970	Aavon Laminating Corp	New York Telephone
1965	Aavon Laminating Corp	New York Telephone

N 15th St

7 N 15th St

Year	Uses	Source
2014	DIRK NORSEMAN	EDR Digital Archive
	DIRK NORSEMAN	EDR Digital Archive

N 15TH St

7 N 15TH St

Year	Uses	Source
1973	Presto Electro Plating Corp	New York Telephone

Year	Uses	Source
1970	Presto Electro Plating Corp	New York Telephone
1965	Presto Electro Plating Corp	New York Telephone

N 15th St

15 N 15th St

Year	Uses	Source
2014	STEINTEX MFG NY LLC	EDR Digital Archive
	STEINTEX MFG NY LLC	EDR Digital Archive
2010	STEINTEX MFG CORP	EDR Digital Archive
	STEINTEX MFG CORP	EDR Digital Archive

N 15TH ST

15 N 15TH ST

Year	Uses	Source
2005	h Guttman Jacob	Hill-Donnelly Corporation
	Steintex Manufacturing Corp	Hill-Donnelly Corporation

N 15TH St

22 N 15TH St

Year	Uses	Source
1970	Mersco Whoi Co	New York Telephone

28 N 15TH St

Year	Uses	Source
1965	Plant	New York Telephone
	HANDLER MEYER INC ofc	New York Telephone

36 N 15TH St

Year	Uses	Source
1970	Sandford Box Repr Corp	New York Telephone
	Sandford Box Repr Corp	New York Telephone

N 15th St

37 N 15th St

Year	Uses	Source
2014	MAXIMUM MECHANICAL	EDR Digital Archive
	MAXIMUM MECHANICAL	EDR Digital Archive

Year	Uses	Source
2010	37 NORTH 15TH STREET CORP	EDR Digital Archive
	MAXIMUM MECHANICAL	EDR Digital Archive
	176 WEST STREET CORP	EDR Digital Archive
	163 REMSEN AVENUE CORP	EDR Digital Archive
	LOCK AND LOCKSMTIH	EDR Digital Archive
	COMBINED INDUSTRIES INC	EDR Digital Archive
	37 NORTH 15TH STREET CORP	EDR Digital Archive
	MAXIMUM MECHANICAL	EDR Digital Archive
	COMBINED INDUSTRIES INC	EDR Digital Archive
	176 WEST STREET CORP	EDR Digital Archive
	163 REMSEN AVENUE CORP	EDR Digital Archive
	LOCK AND LOCKSMTIH	EDR Digital Archive

N 15TH ST

37 N 15TH ST

Year	Uses	Source
2005	h Choo Steve	Hill-Donnelly Corporation

N 15TH St

37 N 15TH St

Year	Uses	Source
1973	Tastychip Co Inc	New York Telephone
	Girmac Inc	New York Telephone
1970	Tastychip Co Inc	New York Telephone
1965	Tastychip Co Inc	New York Telephone
	Lion Potato Chip Co Inc	New York Telephone

N 15th St

48 N 15th St

Year	Uses	Source
2014	GLOPACK INC	EDR Digital Archive
	GLOPACK INC	EDR Digital Archive
2010	GLOPACK INC	EDR Digital Archive
	GLOPACK INC	EDR Digital Archive

FINDINGS

N 15TH ST

48 N 15TH ST

Year	Uses	Source
2005	Glopack	Hill-Donnelly Corporation

N 15TH St

58 N 15TH St

Year	Uses	Source
1973	Crestline Prods Inc	New York Telephone
1970	Crestline Proas Inc	New York Telephone
1965	MARLUN MPG CO INC aplncs	New York Telephone
	Crestline Prods Inc	New York Telephone
	BLACK ANGUS BROILER	New York Telephone

NORMAN

14 NORMAN

Year	Uses	Source
1980	ASH HENRY	New York Telephone

NORMAN AVE

3 NORMAN AVE

Year	Uses	Source
2005	h Quhshi Huda	Hill-Donnelly Corporation
	oystar LLC	Hill-Donnelly Corporation
1965	Batchelder John ZO	New York Telephone

7 NORMAN AVE

Year	Uses	Source
2005	No Current Listing	Hill-Donnelly Corporation

8 NORMAN AVE

Year	Uses	Source
1980	BAKED WITH LOVE	New York Telephone

9 NORMAN AVE

Year	Uses	Source
1945	Waxier E statnry	New York Telephone

10 NORMAN AVE

Year	Uses	Source
1973	Chung Sun Mun	New York Telephone

12 NORMAN AVE

Year	Uses	Source
1976	BENKERT ERNA	New York Telephone
1928	LIEBELT ALBERT E R	New York Telephone

16 NORMAN AVE

Year	Uses	Source
1940	Dealers Transport Co	New York Telephone
	Lewis R E auto transptn	New York Telephone
	Diamond T Sales & Svce Inc	New York Telephone

19L NORMAN AVE

Year	Uses	Source
1960	RANZIE ARTHUR	New York Telephone

NORMAN PL

6 NORMAN PL

Year	Uses	Source
1934	DEROSA CARL CHAUF H	R. L. Polk & Co.

8 NORMAN PL

Year	Uses	Source
1934	DELOTTO OLIYER CARP H	R. L. Polk & Co.
1928	BAGLIONE JOE R	New York Telephone

10 NORMAN PL

Year	Uses	Source
1934	COGLIANO ANTONIO STUDENT R	R. L. Polk & Co.
	COGLIANO YOLANDA STUDENT R	R. L. Polk & Co.
	COGLIANO NICOLINA M ARTIST R	R. L. Polk & Co.
	COGLIANO JOS H	R. L. Polk & Co.
1928	COGLIANO JOS R	New York Telephone

NORMAN PL 1ST FL

10 NORMAN PL 1ST FL

Year	Uses	Source
1934	COGLIANO MERION R	R. L. Polk & Co.
	COGLIANO GUISENNE H	R. L. Polk & Co.
	CAGLIANO ANTHONY STUDENT R	R. L. Polk & Co.

NORMAN PL 2ND FL

6 NORMAN PL 2ND FL

Year	Uses	Source
1934	FISCHETTI MILDRED CLK R	R. L. Polk & Co.

8 NORMAN PL 2ND FL

Year	Uses	Source
1934	NOLAN FRANK CLK H	R. L. Polk & Co.

NORMN AN

17 NORMN AN

Year	Uses	Source
1945	Azure Cecylia	New York Telephone

S NORMN AVE

10 S NORMN AVE

Year	Uses	Source
1949	Peabody Eda F	New York Telephone Company

W 14TH St

35 W 14TH St

Year	Uses	Source
1970	BUSCHS KREDIT JEWELERS	New York Telephone
	Manhatn Stores	New York Telephone
1965	BUSCHS KREDIT JEWELERS Manhatn Stores	New York Telephone
	Exec Offices	New York Telephone
	BUSCHS KREDIT JEWELERS	New York Telephone

FINDINGS

W 15TH ST

10 W 15TH ST

Year	Uses	Source
2000	FNNST CLWNS IN THE	Cole Information Services

30 W 15TH ST

Year	Uses	Source
2000	JAMES GARNSON	Cole Information Services

Wythe Ave

1 Wythe Ave

Year	Uses	Source
2014	KLINE CAITLIN	EDR Digital Archive
	KLINE CAITLIN	EDR Digital Archive

WYTHE AVE

6 WYTHE AVE

Year	Uses	Source
1976	BRAVER LOUIS	New York Telephone

7 WYTHE AVE

Year	Uses	Source
1970	Universal Carbn Papr Co	New York Telephone
1965	UNIVERSAL BLDRS SUPL CO INC	New York Telephone
	Universal Carbn Papr Co	New York Telephone
1934	CAVANAGH THOS NATIONAL PRINTING INK CO	R. L. Polk & Co.
	NATIONAL PRINTING INK CO	R. L. Polk & Co.
1928	RESOL PRODUCTS CORP	New York Telephone

Wythe Ave

9 Wythe Ave

Year	Uses	Source
2014	ANDE S MARBLE & GRANITE INC	EDR Digital Archive
	ANDE S MARBLE & GRANITE INC	EDR Digital Archive
2010	ANDE S MARBLE & GRANITE INC	EDR Digital Archive
	LEE TRANSPORT CARRIERS INC	EDR Digital Archive
	ANDE S MARBLE & GRANITE INC	EDR Digital Archive

Year	Uses	Source
2010	LEE TRANSPORT CARRIERS INC	EDR Digital Archive

WYTHE AVE

9 WYTHE AVE

Year	Uses	Source
2005	Classic Fuel Oil Corp i o	Hill-Donnelly Corporation
	Andes Marble & Granite Inc	Hill-Donnelly Corporation
2000	CLASSIC FUEL OIL	Cole Information Services
1992	CLASSIC FUEL OIL	NYNEX Informantion Resource Co.

Wythe Ave

11 Wythe Ave

Year	Uses	Source
2010	DOUBLE NICKLE TRUCKING INC	EDR Digital Archive
	DOUBLE NICKLE TRUCKING INC	EDR Digital Archive

WYTHE AVE

11 WYTHE AVE

Year	Uses	Source
2005	Twin Gun Production 10 c	Hill-Donnelly Corporation
	Wallace Joan A	Hill-Donnelly Corporation
2000	GIBSON CHARLES	Cole Information Services
	SIMS JOHN	Cole Information Services
	TWIN GUN PRODN	Cole Information Services
	TWO TSUNAMI PRODN	Cole Information Services
	WALLACE JOAN	Cole Information Services
1997	NYA Warehouse INc	NYNEX
	Mosset Olivier	NYNEX
	MARCH J Rabbi	NYNEX
1992	STEEL CRAFT CONTRACTING CORP	NYNEX Informantion Resource Co.
	V R MACHINE & DESIGN INC	NYNEX Informantion Resource Co.
1985	STEEL CRAFT CONTRACTING CORP	NYNEX Information Resources Company
	V R PRECISION CO INC	NYNEX Information Resources Company
1980	VR PRECISION CO	New York Telephone
1976	THREE BORO SHEET METAL & VENTLTNG CO	New York Telephone
1973	Threeboro Sheet Metal & Ventltng Co	New York Telephone

Year	Uses	Source
1970	Interstate Steel Metal Corp	New York Telephone
1965	Century Smoked Fish Corp	New York Telephone
1960	CENTURY SMOKED FISH CORP	New York Telephone
	Century Smoked Fish Corp	New York Telephone Company
1949	Century Smoked Fish Corp	New York Telephone Company
	Harvey Smoked Fish Corn	New York Telephone Company
	Indepndnt Smoked Fish Corp	New York Telephone Company
1945	Harvey Smoked Fish Corp	New York Telephone
	Indepndnt Smoked Fish Corp	New York Telephone
1940	Indepndnt Smoked Fish Corp	New York Telephone
1928	SPIVAK HYMAN R	New York Telephone

13 WYTHE AVE

Year	Uses	Source
1934	ROSLOWSKY ANNA R	R. L. Polk & Co.
1928	WANDELT SAML COOPER TANKS	New York Telephone

14 WYTHE AVE

Year	Uses	Source
1997	LARSON Laura	NYNEX

15 WYTHE AVE

Year	Uses	Source
2005	Art Bar	Hill-Donnelly Corporation

17 WYTHE AVE

Year	Uses	Source
2005	No Current Listing	Hill-Donnelly Corporation

Wythe Ave

19 Wythe Ave

Year	Uses	Source
2010	VIOLETTE STUDIO	EDR Digital Archive
	VIOLETTE STUDIO	EDR Digital Archive

20 Wythe Ave

Year	Uses	Source
2014	TECHNIPOLY MANUFACTURING INC	EDR Digital Archive
	TECHNIPOLY MANUFACTURING INC	EDR Digital Archive
2010	TECHNIPOLY MANUFACTURING INC	EDR Digital Archive

Year	Uses	Source
2010	TECHNIPOLY MANUFACTURING INC	EDR Digital Archive

WYTHE AVE

20 WYTHE AVE

Year	Uses	Source
2005	Tmi Plastic Industries Inc	Hill-Donnelly Corporation
2000	TECHNIPOLY MFG INC	Cole Information Services
	TMI TCHNPLY MFG	Cole Information Services
1997	TMI Technipoly Mfg Inc	NYNEX
1992	TECHNIPOLY MFG INC	NYNEX Informantion Resource Co.
	TMI TECHNIPOLY MFG INC	NYNEX Informantion Resource Co.
1985	TECHNIPOLY MFG INC	NYNEX Information Resources Company
	ZITO JOSEPH B	NYNEX Information Resources Company
1980	BLUE STAR PACKAGING INDUSTRY INC	New York Telephone
1976	BUSH METAL PRODS INC	New York Telephone
1973	Bush Metal Prods Inc	New York Telephone
	East Coast Valve & Fitting Co Inc	New York Telephone
	MUELLER STEAM SPECIALTY CO	New York Telephone
1970	Bush Metal Prods Inc	New York Telephone
1965	Bush Metal Prods Inc	New York Telephone
1960	ADVANCE PRESSURE CASTINGS INC OFCS	New York Telephone
	ADVANCE PRESSURE CASTINGS INC ofcs	New York Telephone Company
	Bush Metal Prods Inc	New York Telephone Company
1949	Advance Pressure Castings Inc ofcs	New York Telephone Company
1934	FERRO CO CORP A D MELLOR PRES-TREAS C C WEBSTER SEC STEEL SPECIALTIES	R. L. Polk & Co.
	MELLOR I A DIR FERIA CO CORP	R. L. Polk & Co.
	WEBSTER C C SEC FERRO CO CORP	R. L. Polk & Co.
	WEBSTER C C SEC FERRO CO CORP	R. L. Polk & Co.

Wythe Ave

21 Wythe Ave

Year	Uses	Source
2010	GUEAR ART	EDR Digital Archive
	GUEAR ART	EDR Digital Archive

FINDINGS

WYTHE AVE

21 WYTHE AVE

Year	Uses	Source
2005	No Current Listing	Hill-Donnelly Corporation

26 WYTHE AVE

Year	Uses	Source
1997	Technipoly Mfg Inc	NYNEX

Wythe Ave

28 Wythe Ave

Year	Uses	Source
2014	T M I PLASTICS INDUSTRIES INC	EDR Digital Archive
	PACKCO INC	EDR Digital Archive
	T M I PLASTICS INDUSTRIES INC	EDR Digital Archive
	PACKCO INC	EDR Digital Archive
2010	PACKCO INC	EDR Digital Archive
	T M I PLASTICS INDUSTRIES INC	EDR Digital Archive
	PACKCO INC	EDR Digital Archive
	T M I PLASTICS INDUSTRIES INC	EDR Digital Archive

WYTHE AVE

34 WYTHE AVE

Year	Uses	Source
1970	Urban John A	New York Telephone

WYTHE PL

14 WYTHE PL

Year	Uses	Source
2005	B Wieder Isaac & Goldy v	Hill-Donnelly Corporation
	Number93 JYour Total Image	Hill-Donnelly Corporation
	Number4 A Wilkins Carrie Mrs	Hill-Donnelly Corporation

26 WYTHE PL

Year	Uses	Source
1980	SPITZER E RABBI	New York Telephone

FINDINGS

TARGET PROPERTY: ADDRESS NOT IDENTIFIED IN RESEARCH SOURCE

The following Target Property addresses were researched for this report, and the addresses were not identified in the research source.

Address Researched	Address Not Identified in Research Source
30 Gem Street	2000, 1992, 1985, 1980, 1976, 1973, 1965, 1960, 1949, 1945, 1940, 1928

ADJOINING PROPERTY: ADDRESSES NOT IDENTIFIED IN RESEARCH SOURCE

The following Adjoining Property addresses were researched for this report, and the addresses were not identified in research source.

Address Researched	Address Not Identified in Research Source
1-19 20-38 and 34-48 Wythe Avenue	2014, 2010, 2005, 2000, 1997, 1992, 1985, 1980, 1976, 1973, 1970, 1965, 1960, 1949, 1945, 1940, 1934, 1928
3-37 49-73 and 34-60 North 15th Street	2014, 2010, 2005, 2000, 1997, 1992, 1985, 1980, 1976, 1973, 1970, 1965, 1960, 1949, 1945, 1940, 1934, 1928
1 Gem Street	2014, 2010, 2005, 2000, 1997, 1992, 1985, 1980, 1976, 1973, 1970, 1965, 1960, 1949, 1945, 1940, 1934, 1928
1 MESEROLE AVE	2014, 2010, 2005, 1997, 1992, 1985, 1980, 1976, 1973, 1960, 1945, 1940, 1934, 1928
1 Wythe Ave	2010, 2005, 2000, 1997, 1992, 1985, 1980, 1976, 1973, 1970, 1965, 1960, 1949, 1945, 1940, 1934, 1928
1 Wythe Ave	2010, 2005, 2000, 1997, 1992, 1985, 1980, 1976, 1973, 1970, 1965, 1960, 1949, 1945, 1940, 1934, 1928
10 FRANKLIN	2014, 2010, 2005, 2000, 1997, 1980, 1976, 1973, 1970, 1965, 1934, 1928
10 FRANKLIN PL	2014, 2010, 2005, 2000, 1997, 1992, 1985, 1980, 1976, 1973, 1970, 1965, 1960, 1949, 1945, 1940, 1934
10 FRANKLIN St	2014, 2010, 2005, 2000, 1997, 1992, 1985, 1980, 1976, 1973, 1970, 1960, 1949, 1945, 1940, 1934, 1928
10 MESEROLE AVE	2014, 2010, 2005, 2000, 1997, 1992, 1985, 1980, 1976, 1973, 1970, 1960, 1949, 1945, 1940, 1934, 1928
10 NORMAN AVE	2014, 2010, 2005, 2000, 1997, 1992, 1985, 1980, 1976, 1970, 1965, 1960, 1949, 1945, 1940, 1934, 1928
10 NORMAN PL	2014, 2010, 2005, 2000, 1997, 1992, 1985, 1980, 1976, 1973, 1970, 1965, 1960, 1949, 1945, 1940
10 NORMAN PL 1ST FL	2014, 2010, 2005, 2000, 1997, 1992, 1985, 1980, 1976, 1973, 1970, 1965, 1960, 1949, 1945, 1940, 1928
10 S NORMN AVE	2014, 2010, 2005, 2000, 1997, 1992, 1985, 1980, 1976, 1973, 1970, 1965, 1960, 1945, 1940, 1934, 1928
10 W 15TH ST	2014, 2010, 2005, 1997, 1992, 1985, 1980, 1976, 1973, 1970, 1965, 1960, 1949, 1945, 1940, 1934, 1928
103 DOBBIN	2014, 2010, 2005, 2000, 1997, 1980, 1976, 1973, 1970, 1965, 1960, 1949, 1945, 1940, 1934, 1928
103 DOBBIN ST	2014, 2010, 1992, 1985, 1980, 1976, 1973, 1970, 1965, 1960, 1949, 1945, 1940, 1934, 1928

FINDINGS

Address Researched	Address Not Identified in Research Source
103 Dobbin St	2005, 2000, 1997, 1992, 1985, 1980, 1976, 1973, 1970, 1965, 1960, 1949, 1945, 1940, 1934, 1928
103 Dobbin St	2005, 2000, 1997, 1992, 1985, 1980, 1976, 1973, 1970, 1965, 1960, 1949, 1945, 1940, 1934, 1928
103 DOBIN	2014, 2010, 2005, 2000, 1997, 1992, 1985, 1980, 1976, 1973, 1970, 1965, 1949, 1945, 1940, 1934, 1928
103 DOBIN st	2014, 2010, 2005, 2000, 1997, 1992, 1985, 1980, 1976, 1973, 1965, 1960, 1949, 1945, 1940, 1934, 1928
103 DOBN	2014, 2010, 2005, 2000, 1997, 1992, 1985, 1980, 1976, 1973, 1970, 1965, 1934, 1928
103 DOBN St	2014, 2010, 2005, 2000, 1997, 1992, 1985, 1980, 1976, 1973, 1970, 1960, 1949, 1945, 1940, 1934, 1928
105 DOBBIN	2014, 2010, 2005, 2000, 1997, 1980, 1973, 1970, 1965, 1960, 1949, 1945, 1940, 1934, 1928
105 DOBBIN ST	2014, 2010, 2005, 1992, 1985, 1980, 1976, 1970, 1965, 1960, 1949, 1945, 1940, 1934, 1928
105 Dobbin St	2014, 2005, 2000, 1997, 1992, 1985, 1980, 1976, 1973, 1970, 1965, 1960, 1949, 1945, 1940, 1934, 1928
105 Dobbin St	2014, 2005, 2000, 1997, 1992, 1985, 1980, 1976, 1973, 1970, 1965, 1960, 1949, 1945, 1940, 1934, 1928
108 DOBBIN	2014, 2010, 2005, 2000, 1997, 1980, 1973, 1970, 1965, 1960, 1949, 1945, 1940, 1928
108 DOBBIN ST	2014, 2010, 1992, 1985, 1980, 1976, 1970, 1965, 1960, 1940, 1934, 1928
108 Dobbin St	2014, 2005, 2000, 1997, 1992, 1985, 1980, 1976, 1973, 1970, 1965, 1960, 1949, 1945, 1940, 1934, 1928
108 Dobbin St	2014, 2005, 2000, 1997, 1992, 1985, 1980, 1976, 1973, 1970, 1965, 1960, 1949, 1945, 1940, 1934, 1928
108 DOBIN	2014, 2010, 2005, 2000, 1997, 1992, 1985, 1980, 1976, 1973, 1970, 1965, 1949, 1945, 1940, 1934, 1928
108 DOBIN St	2014, 2010, 2005, 2000, 1997, 1992, 1985, 1980, 1976, 1973, 1970, 1960, 1949, 1945, 1940, 1934, 1928
108 DOBIN st	2014, 2010, 2005, 2000, 1997, 1992, 1985, 1980, 1976, 1965, 1960, 1949, 1945, 1940, 1934, 1928
108 N 14TH	2014, 2010, 2005, 2000, 1997, 1992, 1985, 1980, 1976, 1973, 1970, 1965, 1960, 1949, 1945, 1940, 1928
10B FRANKLIN	2014, 2010, 2005, 2000, 1997, 1992, 1985, 1980, 1976, 1973, 1970, 1965, 1949, 1945, 1940, 1934, 1928
11 FRANKLIN ST	2014, 2010, 2005, 2000, 1992, 1985, 1980, 1976, 1973, 1970, 1965, 1960, 1949, 1945, 1940, 1934, 1928
11 MESEROLE AVE	2014, 2010, 2005, 1997, 1992, 1985, 1980, 1976, 1973, 1970, 1965, 1960, 1949, 1945, 1940, 1934, 1928
11 N 14	2014, 2010, 2005, 2000, 1997, 1992, 1985, 1980, 1976, 1973, 1970, 1965, 1960, 1949, 1945, 1940, 1934
11 WYTHE AVE	2014, 2010, 1934
11 Wythe Ave	2014, 2005, 2000, 1997, 1992, 1985, 1980, 1976, 1973, 1970, 1965, 1960, 1949, 1945, 1940, 1934, 1928
11 Wythe Ave	2014, 2005, 2000, 1997, 1992, 1985, 1980, 1976, 1973, 1970, 1965, 1960, 1949, 1945, 1940, 1934, 1928

FINDINGS

Address Researched	Address Not Identified in Research Source
110 N 14	2014, 2010, 2005, 2000, 1997, 1992, 1985, 1980, 1976, 1973, 1970, 1965, 1960, 1949, 1945, 1940, 1934
111 DOBBIN	2014, 2010, 2005, 2000, 1997, 1992, 1985, 1980, 1976, 1973, 1970, 1965, 1960, 1949, 1945, 1940, 1928
111 DOBBIN 60	2014, 2010, 2005, 2000, 1997, 1992, 1985, 1980, 1976, 1973, 1970, 1965, 1960, 1949, 1945, 1940, 1928
111 DOBBIN ST	2014, 2010, 2005, 2000, 1997, 1992, 1985, 1980, 1976, 1973, 1970, 1965, 1960, 1949, 1934, 1928
112 DOBBIN ST	2014, 2010, 2005, 2000, 1997, 1992, 1985, 1980, 1976, 1973, 1970, 1965, 1960, 1949, 1945, 1934, 1928
115 DOBBIN	2014, 2010, 2005, 2000, 1997, 1992, 1980, 1976, 1973, 1970, 1965, 1960, 1949, 1945, 1940, 1934, 1928
115 DOBBIN ST	2014, 2010, 1992, 1985, 1980, 1976, 1970, 1965, 1960, 1949, 1945, 1940, 1934, 1928
115 Dobbin St	2005, 2000, 1997, 1992, 1985, 1980, 1976, 1973, 1970, 1965, 1960, 1949, 1945, 1940, 1934, 1928
115 Dobbin St	2005, 2000, 1997, 1992, 1985, 1980, 1976, 1973, 1970, 1965, 1960, 1949, 1945, 1940, 1934, 1928
115 DOBIN	2014, 2010, 2005, 2000, 1997, 1992, 1985, 1980, 1976, 1973, 1970, 1965, 1949, 1945, 1940, 1934, 1928
115 DOBIN St	2014, 2010, 2005, 2000, 1997, 1992, 1985, 1980, 1976, 1973, 1970, 1960, 1949, 1945, 1940, 1934, 1928
115 DOBIN st	2014, 2010, 2005, 2000, 1997, 1992, 1985, 1980, 1976, 1973, 1965, 1960, 1949, 1945, 1940, 1934, 1928
117 DOBBIN	2014, 2010, 2005, 2000, 1997, 1985, 1980, 1976, 1973, 1970, 1965, 1960, 1949, 1945, 1940, 1934, 1928
117 DOBBIN ST	2014, 2010, 1992, 1985, 1980, 1976, 1973, 1970, 1965, 1960, 1949, 1945, 1940, 1934, 1928
117 Dobbin St	2005, 2000, 1997, 1992, 1985, 1980, 1976, 1973, 1970, 1965, 1960, 1949, 1945, 1940, 1934, 1928
117 Dobbin St	2005, 2000, 1997, 1992, 1985, 1980, 1976, 1973, 1970, 1965, 1960, 1949, 1945, 1940, 1934, 1928
12 Franklin St	2005, 2000, 1997, 1992, 1985, 1980, 1976, 1973, 1970, 1965, 1960, 1949, 1945, 1940, 1934, 1928
12 FRANKLIN ST	2014, 2010, 2000, 1992, 1985, 1980, 1976, 1973, 1970, 1965, 1960, 1949, 1945, 1940, 1934, 1928
12 FRANKLIN St	2014, 2010, 2005, 2000, 1997, 1992, 1985, 1980, 1976, 1973, 1970, 1960, 1949, 1945, 1940, 1934, 1928
12 FRANKLIN st	2014, 2010, 2005, 2000, 1997, 1992, 1985, 1980, 1976, 1965, 1960, 1949, 1945, 1940, 1934, 1928
12 Franklin St	2005, 2000, 1997, 1992, 1985, 1980, 1976, 1973, 1970, 1965, 1960, 1949, 1945, 1940, 1934, 1928
12 N 14	2014, 2010, 2005, 2000, 1997, 1992, 1985, 1980, 1976, 1973, 1970, 1965, 1960, 1949, 1945, 1940, 1934
12 N 15	2014, 2010, 2005, 2000, 1997, 1992, 1985, 1980, 1976, 1973, 1970, 1965, 1960, 1949, 1945, 1940, 1934
12 NORMAN AVE	2014, 2010, 2005, 2000, 1997, 1992, 1985, 1980, 1973, 1970, 1965, 1960, 1949, 1945, 1940, 1934

FINDINGS

Address Researched	Address Not Identified in Research Source
120 DOBBIN	2014, 2010, 2005, 2000, 1997, 1980, 1976, 1973, 1970, 1965, 1960, 1949, 1945, 1940, 1934, 1928
120 DOBBIN ST	2014, 2010, 2000, 1992, 1985, 1980, 1976, 1973, 1970, 1965, 1960, 1949, 1934, 1928
120 DOBIN	2014, 2010, 2005, 2000, 1997, 1992, 1985, 1980, 1976, 1973, 1970, 1965, 1960, 1945, 1940, 1934, 1928
121 DOBBIN	2014, 2010, 2005, 2000, 1997, 1973, 1970, 1965, 1960, 1949, 1945, 1940, 1928
121 DOBBIN ST	2014, 2010, 1992, 1985, 1980, 1976, 1965, 1960, 1949, 1945, 1940, 1934, 1928
121 Dobbin St	2005, 2000, 1997, 1992, 1985, 1980, 1976, 1973, 1970, 1965, 1960, 1949, 1945, 1940, 1934, 1928
121 Dobbin St	2005, 2000, 1997, 1992, 1985, 1980, 1976, 1973, 1970, 1965, 1960, 1949, 1945, 1940, 1934, 1928
121 DOBBINS	2014, 2010, 2005, 2000, 1997, 1992, 1985, 1980, 1976, 1973, 1970, 1965, 1960, 1949, 1945, 1940, 1928
121 DOBIN	2014, 2010, 2005, 2000, 1973, 1970, 1965, 1945, 1940, 1934, 1928
121 DOBIN St	2014, 2010, 2005, 2000, 1997, 1992, 1985, 1980, 1976, 1973, 1970, 1960, 1949, 1945, 1940, 1934, 1928
121 DOBIN st	2014, 2010, 2005, 2000, 1997, 1992, 1985, 1980, 1976, 1965, 1960, 1949, 1945, 1940, 1934, 1928
123 N 14	2014, 2010, 2005, 2000, 1997, 1992, 1985, 1980, 1976, 1973, 1970, 1965, 1960, 1949, 1945, 1940, 1934
124 N 14	2014, 2010, 2005, 2000, 1997, 1992, 1985, 1980, 1976, 1973, 1970, 1965, 1960, 1949, 1945, 1940, 1934
13 MESEROLE AVE	2014, 2010, 2005, 1997, 1992, 1985, 1980, 1976, 1973, 1970, 1965, 1960, 1949, 1945, 1940, 1934, 1928
13 N 14	2014, 2010, 2005, 2000, 1997, 1992, 1985, 1980, 1976, 1973, 1970, 1965, 1960, 1949, 1945, 1940, 1934
13 WYTHE AVE	2014, 2010, 2005, 2000, 1997, 1992, 1985, 1980, 1976, 1973, 1970, 1965, 1960, 1949, 1945, 1940
131 N 14	2014, 2010, 2005, 2000, 1997, 1992, 1980, 1973, 1970, 1965, 1934, 1928
131 N 14TH	2014, 2010, 2005, 2000, 1997, 1992, 1985, 1980, 1976, 1973, 1970, 1965, 1960, 1949, 1945, 1940, 1928
131 N 14TH ST	2014, 2010, 2000, 1997, 1992, 1985, 1980, 1976, 1973, 1970, 1965, 1960, 1949, 1945, 1940, 1934, 1928
131 N 14TH St	2014, 2010, 2005, 2000, 1997, 1992, 1985, 1980, 1976, 1960, 1949, 1945, 1940, 1934, 1928
131 N 14th St	2005, 2000, 1997, 1992, 1985, 1980, 1976, 1973, 1970, 1965, 1960, 1949, 1945, 1940, 1934, 1928
131 N 14th St	2005, 2000, 1997, 1992, 1985, 1980, 1976, 1973, 1970, 1965, 1960, 1949, 1945, 1940, 1934, 1928
132 Banker Street	2014, 2010, 2005, 2000, 1997, 1992, 1985, 1980, 1976, 1973, 1970, 1965, 1960, 1949, 1945, 1940, 1934, 1928
1397 GEAN st	2014, 2010, 2005, 2000, 1997, 1992, 1985, 1980, 1976, 1970, 1965, 1960, 1949, 1945, 1940, 1934, 1928
14 NORMAN	2014, 2010, 2005, 2000, 1997, 1992, 1985, 1976, 1973, 1970, 1965, 1960, 1949, 1945, 1940, 1934, 1928

FINDINGS

Address Researched	Address Not Identified in Research Source
14 WYTHE AVE	2014, 2010, 2005, 2000, 1992, 1985, 1980, 1976, 1973, 1970, 1965, 1960, 1949, 1945, 1940, 1934, 1928
14 WYTHE PL	2014, 2010, 2000, 1997, 1992, 1985, 1980, 1976, 1973, 1970, 1965, 1960, 1949, 1945, 1940, 1934, 1928
141 BANKER	2014, 2010, 2005, 2000, 1997, 1985, 1980, 1976, 1973, 1970, 1965, 1960, 1949, 1945, 1940, 1934, 1928
141 BANKER ST	2014, 2010, 1997, 1992, 1985, 1980, 1976, 1973, 1970, 1965, 1960, 1949, 1945, 1940, 1934, 1928
143 BANKER	2014, 2010, 2005, 2000, 1997, 1985, 1980, 1976, 1973, 1970, 1965, 1960, 1949, 1945, 1940, 1934, 1928
143 BANKER ST	2014, 2010, 1992, 1985, 1980, 1976, 1973, 1970, 1965, 1960, 1949, 1945, 1940, 1934, 1928
145 BANKER ST	2014, 2010, 2005, 1997, 1992, 1985, 1980, 1976, 1973, 1970, 1965, 1960, 1949, 1945, 1940, 1934, 1928
145 Banker St	2014, 2005, 2000, 1997, 1992, 1985, 1980, 1976, 1973, 1970, 1965, 1960, 1949, 1945, 1940, 1934, 1928
145 Banker St	2014, 2005, 2000, 1997, 1992, 1985, 1980, 1976, 1973, 1970, 1965, 1960, 1949, 1945, 1940, 1934, 1928
14L FRANKLIN	2014, 2010, 2005, 2000, 1997, 1992, 1985, 1980, 1976, 1973, 1970, 1965, 1949, 1945, 1940, 1934, 1928
15 MESEROLE AVE	2014, 2010, 2005, 2000, 1997, 1992, 1985, 1980, 1976, 1945, 1940
15 N 15	2014, 2010, 2005, 2000, 1997, 1992, 1985, 1980, 1976, 1973, 1970, 1965, 1960, 1940, 1934, 1928
15 N 15TH ST	2014, 2010, 2000, 1997, 1992, 1985, 1980, 1976, 1973, 1970, 1965, 1960, 1949, 1945, 1940, 1934, 1928
15 N 15th St	2005, 2000, 1997, 1992, 1985, 1980, 1976, 1973, 1970, 1965, 1960, 1949, 1945, 1940, 1934, 1928
15 N 15th St	2005, 2000, 1997, 1992, 1985, 1980, 1976, 1973, 1970, 1965, 1960, 1949, 1945, 1940, 1934, 1928
15 WYTHE AVE	2014, 2010, 2000, 1997, 1992, 1985, 1980, 1976, 1973, 1970, 1965, 1960, 1949, 1945, 1940, 1934, 1928
150 BANKER	2014, 2010, 2005, 2000, 1997, 1992, 1973, 1970, 1965, 1949, 1945, 1940, 1934, 1928
150 Banker St	2005, 2000, 1997, 1992, 1985, 1980, 1976, 1973, 1970, 1965, 1960, 1949, 1945, 1940, 1934, 1928
150 Banker St	2005, 2000, 1997, 1992, 1985, 1980, 1976, 1973, 1970, 1965, 1960, 1949, 1945, 1940, 1934, 1928
150 BANKR	2014, 2010, 2005, 2000, 1997, 1992, 1985, 1980, 1976, 1973, 1970, 1965, 1940, 1934, 1928
150 BANKR St	2014, 2010, 2005, 2000, 1997, 1992, 1985, 1980, 1976, 1973, 1970, 1960, 1949, 1945, 1940, 1934, 1928
150 BANKR st	2014, 2010, 2005, 2000, 1997, 1992, 1985, 1980, 1976, 1965, 1960, 1949, 1945, 1940, 1934, 1928
152 BANKER	2014, 2010, 2005, 2000, 1997, 1980, 1973, 1970, 1965, 1949, 1945, 1940, 1934, 1928
152 BANKER ST	2014, 2010, 1997, 1992, 1985, 1980, 1976, 1973, 1970, 1965, 1960, 1949, 1945, 1940, 1934, 1928

FINDINGS

Address Researched	Address Not Identified in Research Source
152 Banker St	2005, 2000, 1997, 1992, 1985, 1980, 1976, 1973, 1970, 1965, 1960, 1949, 1945, 1940, 1934, 1928
152 Banker St	2005, 2000, 1997, 1992, 1985, 1980, 1976, 1973, 1970, 1965, 1960, 1949, 1945, 1940, 1934, 1928
152 BANKR	2014, 2010, 2005, 2000, 1997, 1992, 1985, 1980, 1976, 1973, 1970, 1965, 1945, 1934, 1928
152 BANKR St	2014, 2010, 2005, 2000, 1997, 1992, 1985, 1980, 1976, 1973, 1970, 1960, 1949, 1945, 1940, 1934, 1928
152 BANKR st	2014, 2010, 2005, 2000, 1997, 1992, 1985, 1980, 1976, 1965, 1960, 1949, 1945, 1940, 1934, 1928
159 BANKER ST	2014, 2010, 2005, 2000, 1997, 1992, 1985, 1980, 1976, 1965, 1960, 1949, 1945, 1940, 1934, 1928
16 NORMAN AVE	2014, 2010, 2005, 2000, 1997, 1992, 1985, 1980, 1976, 1973, 1970, 1965, 1960, 1949, 1945, 1934, 1928
168 Banker St	2010, 2005, 2000, 1997, 1992, 1985, 1980, 1976, 1973, 1970, 1965, 1960, 1949, 1945, 1940, 1934, 1928
168 Banker St	2010, 2005, 2000, 1997, 1992, 1985, 1980, 1976, 1973, 1970, 1965, 1960, 1949, 1945, 1940, 1934, 1928
17 FRANKLIN st	2014, 2010, 2005, 2000, 1997, 1992, 1985, 1980, 1976, 1970, 1965, 1960, 1949, 1945, 1940, 1934, 1928
17 FRNKIN st	2014, 2010, 2005, 2000, 1997, 1992, 1985, 1980, 1976, 1973, 1965, 1960, 1949, 1945, 1940, 1934, 1928
17 MECERO AVE	2014, 2010, 2005, 2000, 1997, 1992, 1985, 1980, 1976, 1973, 1970, 1965, 1960, 1945, 1940, 1934, 1928
17 MESEROLE AVE	2014, 2010, 2005, 2000, 1997, 1992, 1985, 1980, 1976, 1973, 1970, 1965, 1960, 1945, 1940, 1934, 1928
17 NORMN AN	2014, 2010, 2005, 2000, 1997, 1992, 1985, 1980, 1976, 1973, 1970, 1965, 1960, 1949, 1940, 1934, 1928
17 WYTHE AVE	2014, 2010, 2000, 1997, 1992, 1985, 1980, 1976, 1973, 1970, 1965, 1960, 1949, 1945, 1940, 1934, 1928
179 BANKER	2014, 2010, 2005, 2000, 1997, 1985, 1980, 1976, 1973, 1970, 1965, 1960, 1949, 1945, 1940, 1934, 1928
179 BANKER ST	2014, 2010, 1992, 1985, 1980, 1976, 1973, 1970, 1965, 1960, 1949, 1945, 1940, 1934, 1928
17L MESEROLE	2014, 2010, 2005, 2000, 1997, 1992, 1985, 1980, 1976, 1973, 1970, 1965, 1949, 1945, 1940, 1934, 1928
18 Franklin St	2010, 2005, 2000, 1997, 1992, 1985, 1980, 1976, 1973, 1970, 1965, 1960, 1949, 1945, 1940, 1934, 1928
18 Franklin St	2010, 2005, 2000, 1997, 1992, 1985, 1980, 1976, 1973, 1970, 1965, 1960, 1949, 1945, 1940, 1934, 1928
18 MESEROLE AVE	2014, 2010, 2005, 2000, 1997, 1992, 1985, 1980, 1976, 1970, 1965, 1960, 1949, 1945, 1940, 1934, 1928
18 N 15	2014, 2010, 2005, 2000, 1997, 1992, 1985, 1980, 1976, 1973, 1970, 1965, 1960, 1949, 1945, 1934, 1928
18 N 15TH	2014, 2010, 2005, 2000, 1997, 1992, 1985, 1980, 1976, 1973, 1970, 1965, 1960, 1949, 1945, 1940, 1928
19 MESEROLE AVE	2014, 2010, 2005, 2000, 1997, 1992, 1985, 1980, 1976, 1973, 1945, 1940, 1934, 1928

FINDINGS

Address Researched	Address Not Identified in Research Source
19 Wythe Ave	2014, 2005, 2000, 1997, 1992, 1985, 1980, 1976, 1973, 1970, 1965, 1960, 1949, 1945, 1940, 1934, 1928
19 Wythe Ave	2014, 2005, 2000, 1997, 1992, 1985, 1980, 1976, 1973, 1970, 1965, 1960, 1949, 1945, 1940, 1934, 1928
190 BANKER	2014, 2010, 2005, 2000, 1997, 1980, 1973, 1970, 1965, 1949, 1945, 1940
190 BANKER H LARCHONT NY	2014, 2010, 2005, 2000, 1997, 1992, 1985, 1980, 1976, 1973, 1970, 1965, 1960, 1949, 1945, 1940, 1928
190 BANKER R MOUNT VERNON NY	2014, 2010, 2005, 2000, 1997, 1992, 1985, 1980, 1976, 1973, 1970, 1965, 1960, 1949, 1945, 1940, 1928
190 BANKER ST	2014, 2010, 1992, 1985, 1980, 1976, 1973, 1970, 1965, 1960, 1934, 1928
190 Banker St	2014, 2005, 2000, 1997, 1992, 1985, 1980, 1976, 1973, 1970, 1965, 1960, 1949, 1945, 1940, 1934, 1928
190 Banker St	2014, 2005, 2000, 1997, 1992, 1985, 1980, 1976, 1973, 1970, 1965, 1960, 1949, 1945, 1940, 1934, 1928
190 BANKR	2014, 2010, 2005, 2000, 1997, 1992, 1985, 1980, 1976, 1973, 1970, 1965, 1949, 1945, 1940, 1934, 1928
190 BANKR St	2014, 2010, 2005, 2000, 1997, 1992, 1985, 1980, 1976, 1973, 1970, 1960, 1949, 1945, 1940, 1934, 1928
190 BANKR st	2014, 2010, 2005, 2000, 1997, 1992, 1985, 1980, 1976, 1965, 1960, 1949, 1945, 1940, 1934, 1928
192 BANKER	2014, 2010, 2005, 2000, 1997, 1992, 1985, 1980, 1973, 1970, 1965, 1949, 1945, 1940
192 BANKER ST	2014, 2010, 2005, 2000, 1997, 1992, 1985, 1980, 1976, 1970, 1965, 1960, 1949, 1945, 1934, 1928
192 BANKR	2014, 2010, 2005, 2000, 1997, 1992, 1985, 1980, 1976, 1973, 1970, 1965, 1940, 1934, 1928
192 BANKR St	2014, 2010, 2005, 2000, 1997, 1992, 1985, 1980, 1976, 1973, 1970, 1960, 1949, 1945, 1940, 1934, 1928
192 BANKR st	2014, 2010, 2005, 2000, 1997, 1992, 1985, 1980, 1976, 1973, 1965, 1960, 1949, 1945, 1940, 1934, 1928
193 BANKER	2014, 2010, 2005, 2000, 1997, 1992, 1980, 1976, 1973, 1970, 1965, 1960, 1949, 1945, 1940, 1934, 1928
193 BANKER ST	2014, 2010, 2000, 1997, 1992, 1985, 1980, 1976, 1973, 1970, 1965, 1960, 1949, 1945, 1940, 1934, 1928
193 Banker St	2014, 2005, 2000, 1997, 1992, 1985, 1980, 1976, 1973, 1970, 1965, 1960, 1949, 1945, 1940, 1934, 1928
193 Banker St	2014, 2005, 2000, 1997, 1992, 1985, 1980, 1976, 1973, 1970, 1965, 1960, 1949, 1945, 1940, 1934, 1928
195 BANKER	2014, 2010, 2005, 2000, 1997, 1985, 1980, 1976, 1973, 1970, 1965, 1960, 1949, 1945, 1940, 1934, 1928
195 Banker St	2010, 2005, 2000, 1997, 1992, 1985, 1980, 1976, 1973, 1970, 1965, 1960, 1949, 1945, 1940, 1934, 1928
195 Banker St	2010, 2005, 2000, 1997, 1992, 1985, 1980, 1976, 1973, 1970, 1965, 1960, 1949, 1945, 1940, 1934, 1928
19L NORMAN AVE	2014, 2010, 2005, 2000, 1997, 1992, 1985, 1980, 1976, 1973, 1970, 1965, 1949, 1945, 1940, 1934, 1928
2 FRANKLIN	2014, 2010, 2005, 2000, 1997, 1992, 1985, 1980, 1976, 1973, 1970, 1965, 1960, 1949, 1945

FINDINGS

Address Researched	Address Not Identified in Research Source
2 MESEROLE AVE	2014, 2010, 2005, 2000, 1997, 1992, 1985, 1980, 1976, 1973, 1970, 1949, 1945, 1940, 1934, 1928
20 WYTHE AVE	2014, 2010, 1945, 1940, 1928
20 Wythe Ave	2005, 2000, 1997, 1992, 1985, 1980, 1976, 1973, 1970, 1965, 1960, 1949, 1945, 1940, 1934, 1928
20 Wythe Ave	2005, 2000, 1997, 1992, 1985, 1980, 1976, 1973, 1970, 1965, 1960, 1949, 1945, 1940, 1934, 1928
200 BANKER	2014, 2010, 2005, 2000, 1997, 1992, 1985, 1980, 1973, 1970, 1965, 1960, 1949, 1945, 1940
200 BANKER ST	2014, 2010, 2005, 2000, 1997, 1992, 1985, 1980, 1976, 1973, 1970, 1965, 1960, 1949, 1945, 1934, 1928
200 BANKR	2014, 2010, 2005, 2000, 1997, 1992, 1985, 1980, 1976, 1973, 1970, 1965, 1960, 1949, 1940, 1934, 1928
202 BANKER	2014, 2010, 2005, 2000, 1997, 1980, 1973, 1970, 1965, 1949, 1945, 1940, 1934, 1928
202 BANKER ST	2014, 2010, 2005, 1992, 1985, 1980, 1976, 1965, 1960, 1949, 1945, 1940, 1934, 1928
202 Banker St	2005, 2000, 1997, 1992, 1985, 1980, 1976, 1973, 1970, 1965, 1960, 1949, 1945, 1940, 1934, 1928
202 Banker St	2005, 2000, 1997, 1992, 1985, 1980, 1976, 1973, 1970, 1965, 1960, 1949, 1945, 1940, 1934, 1928
202 BANKR	2014, 2010, 2005, 2000, 1997, 1992, 1985, 1980, 1976, 1973, 1970, 1965, 1945, 1940, 1934, 1928
202 BANKR St	2014, 2010, 2005, 2000, 1997, 1992, 1985, 1980, 1976, 1973, 1970, 1960, 1949, 1945, 1940, 1934, 1928
21 MESEROLE AVE	2014, 2010, 2000, 1997, 1992, 1985, 1980, 1976, 1973, 1949, 1945, 1940, 1934, 1928
21 WYTHE AVE	2014, 2010, 2000, 1997, 1992, 1985, 1980, 1976, 1973, 1970, 1965, 1960, 1949, 1945, 1940, 1934, 1928
21 Wythe Ave	2014, 2005, 2000, 1997, 1992, 1985, 1980, 1976, 1973, 1970, 1965, 1960, 1949, 1945, 1940, 1934, 1928
21 Wythe Ave	2014, 2005, 2000, 1997, 1992, 1985, 1980, 1976, 1973, 1970, 1965, 1960, 1949, 1945, 1940, 1934, 1928
211 BANKER	2014, 2010, 2005, 2000, 1997, 1992, 1985, 1980, 1976, 1973, 1970, 1965, 1960, 1949, 1945, 1940, 1934
211 Banker St	2005, 2000, 1997, 1992, 1985, 1980, 1976, 1973, 1970, 1965, 1960, 1949, 1945, 1940, 1934, 1928
211 Banker St	2005, 2000, 1997, 1992, 1985, 1980, 1976, 1973, 1970, 1965, 1960, 1949, 1945, 1940, 1934, 1928
211 BANKR	2014, 2010, 2005, 2000, 1997, 1992, 1985, 1980, 1976, 1973, 1970, 1965, 1960, 1934, 1928
218 BANKER	2014, 2010, 2005, 2000, 1997, 1985, 1980, 1976, 1973, 1970, 1965, 1960, 1949, 1945, 1940, 1934, 1928
219 BANKR	2014, 2010, 2005, 2000, 1997, 1992, 1985, 1980, 1976, 1973, 1970, 1965, 1960, 1945, 1940, 1934, 1928
22 N 15TH St	2014, 2010, 2005, 2000, 1997, 1992, 1985, 1980, 1976, 1973, 1965, 1960, 1949, 1945, 1940, 1934, 1928

FINDINGS

Address Researched	Address Not Identified in Research Source
221 BANKER	2014, 2010, 2005, 2000, 1997, 1980, 1973, 1970, 1965, 1949, 1945, 1940, 1934, 1928
221 Banker St	2005, 2000, 1997, 1992, 1985, 1980, 1976, 1973, 1970, 1965, 1960, 1949, 1945, 1940, 1934, 1928
221 BANKER ST	2014, 2010, 1997, 1992, 1985, 1980, 1976, 1973, 1970, 1965, 1960, 1949, 1945, 1940, 1934, 1928
221 Banker St	2005, 2000, 1997, 1992, 1985, 1980, 1976, 1973, 1970, 1965, 1960, 1949, 1945, 1940, 1934, 1928
221 BANKR	2014, 2010, 2005, 2000, 1997, 1992, 1985, 1980, 1976, 1973, 1970, 1965, 1949, 1945, 1940, 1934, 1928
221 BANKR St	2014, 2010, 2005, 2000, 1997, 1992, 1985, 1980, 1976, 1973, 1970, 1960, 1949, 1945, 1940, 1934, 1928
221 BANKR st	2014, 2010, 2005, 2000, 1997, 1992, 1985, 1980, 1976, 1965, 1960, 1949, 1945, 1940, 1934, 1928
23 Meserole Ave	2005, 2000, 1997, 1992, 1985, 1980, 1976, 1973, 1970, 1965, 1960, 1949, 1945, 1940, 1934, 1928
23 MESEROLE AVE	2014, 2010, 1992, 1985, 1980, 1976, 1973, 1970, 1928
23 Meserole Ave	2005, 2000, 1997, 1992, 1985, 1980, 1976, 1973, 1970, 1965, 1960, 1949, 1945, 1940, 1934, 1928
23 MESORELE AVE	2014, 2010, 2005, 2000, 1997, 1992, 1985, 1980, 1976, 1973, 1970, 1965, 1960, 1949, 1945, 1940, 1928
233 BANKER ST	2014, 2010, 2000, 1997, 1992, 1985, 1980, 1976, 1973, 1970, 1965, 1960, 1949, 1945, 1940, 1934, 1928
233 Banker St	2005, 2000, 1997, 1992, 1985, 1980, 1976, 1973, 1970, 1965, 1960, 1949, 1945, 1940, 1934, 1928
233 Banker St	2005, 2000, 1997, 1992, 1985, 1980, 1976, 1973, 1970, 1965, 1960, 1949, 1945, 1940, 1934, 1928
234 BANKER	2014, 2010, 2005, 2000, 1997, 1980, 1973, 1970, 1965, 1949, 1945, 1940, 1934, 1928
234 Banker St	2005, 2000, 1997, 1992, 1985, 1980, 1976, 1973, 1970, 1965, 1960, 1949, 1945, 1940, 1934, 1928
234 BANKER ST	2014, 2010, 1992, 1985, 1980, 1976, 1973, 1970, 1965, 1960, 1949, 1945, 1940, 1934, 1928
234 Banker St	2005, 2000, 1997, 1992, 1985, 1980, 1976, 1973, 1970, 1965, 1960, 1949, 1945, 1940, 1934, 1928
234 BANKR	2014, 2010, 2005, 2000, 1997, 1992, 1985, 1980, 1976, 1973, 1970, 1965, 1949, 1945, 1940, 1934, 1928
234 BANKR St	2014, 2010, 2005, 2000, 1997, 1992, 1985, 1980, 1976, 1973, 1970, 1960, 1949, 1945, 1940, 1934, 1928
234 BANKR st	2014, 2010, 2005, 2000, 1997, 1992, 1985, 1980, 1976, 1965, 1960, 1949, 1945, 1940, 1934, 1928
239 BANKER	2014, 2010, 2005, 2000, 1997, 1980, 1973, 1970, 1965, 1960, 1949, 1945, 1940, 1934, 1928
239 BANKER 3495395	2014, 2010, 2005, 2000, 1992, 1985, 1980, 1976, 1973, 1970, 1965, 1960, 1949, 1945, 1940, 1934, 1928
239 BANKER ST	2014, 2010, 1992, 1985, 1980, 1976, 1965, 1960, 1949, 1945, 1940, 1934, 1928
239 Banker St	2005, 2000, 1997, 1992, 1985, 1980, 1976, 1973, 1970, 1965, 1960, 1949, 1945, 1940, 1934, 1928

FINDINGS

Address Researched	Address Not Identified in Research Source
239 Banker St	2005, 2000, 1997, 1992, 1985, 1980, 1976, 1973, 1970, 1965, 1960, 1949, 1945, 1940, 1934, 1928
24 N 14	2014, 2010, 2005, 2000, 1997, 1992, 1985, 1980, 1976, 1973, 1970, 1965, 1960, 1949, 1945, 1940, 1934
25 MESEROLE AVE	2014, 2010, 2005, 2000, 1997, 1992, 1985, 1980, 1976, 1973, 1970, 1965, 1960, 1949, 1945, 1940, 1934
26 GEM	2014, 2010, 2005, 2000, 1997, 1992, 1985, 1980, 1976, 1973, 1970, 1965, 1960, 1949, 1945, 1928
26 GEM ST	2014, 2010, 2005, 2000, 1997, 1992, 1985, 1980, 1976, 1973, 1970, 1965, 1960, 1940, 1934, 1928
26 N 15	2014, 2010, 2005, 2000, 1997, 1992, 1985, 1980, 1976, 1973, 1970, 1965, 1960, 1949, 1945, 1940, 1934
26 N 15TH	2014, 2010, 2005, 2000, 1997, 1992, 1985, 1980, 1976, 1973, 1970, 1965, 1960, 1949, 1945, 1940, 1928
26 WYTHE AVE	2014, 2010, 2005, 2000, 1992, 1985, 1980, 1976, 1973, 1970, 1965, 1960, 1949, 1945, 1940, 1934, 1928
26 WYTHE PL	2014, 2010, 2005, 2000, 1997, 1992, 1985, 1976, 1973, 1970, 1965, 1960, 1949, 1945, 1940, 1934, 1928
28 N 15	2014, 2010, 2005, 2000, 1997, 1992, 1985, 1980, 1976, 1973, 1970, 1965, 1934, 1928
28 N 15TH St	2014, 2010, 2005, 2000, 1997, 1992, 1985, 1980, 1976, 1973, 1970, 1960, 1949, 1945, 1940, 1934, 1928
28 Wythe Ave	2005, 2000, 1997, 1992, 1985, 1980, 1976, 1973, 1970, 1965, 1960, 1949, 1945, 1940, 1934, 1928
28 Wythe Ave	2005, 2000, 1997, 1992, 1985, 1980, 1976, 1973, 1970, 1965, 1960, 1949, 1945, 1940, 1934, 1928
28A FRANKLIN	2014, 2010, 2005, 2000, 1997, 1992, 1985, 1980, 1976, 1973, 1970, 1965, 1960, 1949, 1945, 1940, 1928
29 MESEROLE AVE	2014, 2010, 1992, 1985, 1980, 1976
29 Meserole Ave	2005, 2000, 1997, 1992, 1985, 1980, 1976, 1973, 1970, 1965, 1960, 1949, 1945, 1940, 1934, 1928
29 Meserole Ave	2005, 2000, 1997, 1992, 1985, 1980, 1976, 1973, 1970, 1965, 1960, 1949, 1945, 1940, 1934, 1928
3 FRANKLIN ST	2014, 2010, 2000, 1997, 1992, 1985, 1980, 1976, 1973, 1970, 1965, 1960, 1949, 1945, 1940, 1934, 1928
3 GEN CORP 643 MONTGOMERY	2014, 2010, 2005, 2000, 1992, 1985, 1980, 1976, 1973, 1970, 1965, 1960, 1949, 1945, 1940, 1934, 1928
3 MESEROLE AVE	2014, 2010, 2005, 1997, 1992, 1985, 1980, 1976, 1973, 1970, 1965, 1960, 1949, 1945, 1940, 1934, 1928
3 N 15	2014, 2010, 2005, 2000, 1997, 1985, 1980, 1976, 1973, 1970, 1965, 1960, 1949, 1945, 1940, 1934, 1928
3 N 15TH ST	2014, 2010, 2000, 1997, 1992, 1985, 1980, 1976, 1973, 1970, 1965, 1960, 1949, 1945, 1940, 1934, 1928
3 N 15th St	2005, 2000, 1997, 1992, 1985, 1980, 1976, 1973, 1970, 1965, 1960, 1949, 1945, 1940, 1934, 1928
3 N 15th St	2005, 2000, 1997, 1992, 1985, 1980, 1976, 1973, 1970, 1965, 1960, 1949, 1945, 1940, 1934, 1928

FINDINGS

Address Researched	Address Not Identified in Research Source
3 NORMAN AVE	2014, 2010, 2000, 1997, 1992, 1985, 1980, 1976, 1973, 1970, 1960, 1949, 1945, 1940, 1934, 1928
30 GEM	2014, 2010, 2005, 2000, 1973, 1970, 1965, 1949, 1945, 1940, 1934, 1928
30 GEM ST	2014, 2010, 1997, 1992, 1985, 1980, 1976, 1973, 1970, 1940, 1934, 1928
30 GEM st	2014, 2010, 2005, 2000, 1997, 1992, 1985, 1980, 1976, 1965, 1960, 1949, 1945, 1940, 1934, 1928
30 MESEROLE AVE	2014, 2010, 2005, 2000, 1997, 1992, 1985, 1980, 1976, 1973, 1970, 1965, 1960, 1949, 1945, 1940, 1928
30 W 15TH ST	2014, 2010, 2005, 1997, 1992, 1985, 1980, 1976, 1973, 1970, 1965, 1960, 1949, 1945, 1940, 1934, 1928
32 GEM	2014, 2010, 2005, 2000, 1997, 1992, 1985, 1980, 1976, 1973, 1970, 1965, 1949, 1945, 1934, 1928
32 GEM ST	2014, 2010, 2005, 2000, 1997, 1992, 1985, 1980, 1976, 1973, 1970, 1965, 1940, 1934, 1928
33 GEM	2014, 2010, 2005, 2000, 1997, 1992, 1985, 1980, 1976, 1973, 1970, 1965, 1960, 1949, 1945, 1934, 1928
33 GEM ST	2014, 2010, 2005, 2000, 1997, 1992, 1985, 1980, 1976, 1973, 1970, 1965, 1960, 1949, 1940, 1934, 1928
34 GEM st	2014, 2010, 2005, 2000, 1997, 1992, 1985, 1980, 1976, 1970, 1965, 1960, 1949, 1945, 1940, 1934, 1928
34 MESEROLE AVE	2014, 2010, 2005, 2000, 1997, 1992, 1985, 1980, 1976, 1973, 1970, 1965, 1949, 1945, 1940, 1934, 1928
34 N 15	2014, 2010, 2005, 2000, 1980, 1973, 1970, 1965, 1960, 1949, 1945, 1934, 1928
34 N 15TH	2014, 2010, 2005, 2000, 1997, 1992, 1985, 1980, 1976, 1973, 1970, 1965, 1960, 1949, 1945, 1940, 1928
34 WYTHE AVE	2014, 2010, 2005, 2000, 1997, 1992, 1985, 1980, 1976, 1973, 1965, 1960, 1949, 1945, 1940, 1934, 1928
35 GEM ST	2014, 2010, 1997, 1992, 1985, 1980, 1976, 1973, 1970, 1965, 1960, 1949, 1945, 1940, 1934, 1928
35 Gem St	2014, 2005, 2000, 1997, 1992, 1985, 1980, 1976, 1973, 1970, 1965, 1960, 1949, 1945, 1940, 1934, 1928
35 Gem St	2014, 2005, 2000, 1997, 1992, 1985, 1980, 1976, 1973, 1970, 1965, 1960, 1949, 1945, 1940, 1934, 1928
35 MESEROLE AVE	2014, 2010, 2000, 1997, 1992, 1985, 1980, 1976, 1934
35 W 14TH St	2014, 2010, 2005, 2000, 1997, 1992, 1985, 1980, 1976, 1973, 1960, 1949, 1945, 1940, 1934, 1928
36 N 15	2014, 2010, 2005, 2000, 1997, 1992, 1985, 1980, 1976, 1973, 1970, 1965, 1960, 1949, 1945, 1940, 1934
36 N 15TH St	2014, 2010, 2005, 2000, 1997, 1992, 1985, 1980, 1976, 1973, 1965, 1960, 1949, 1945, 1940, 1934, 1928
37 N 15	2014, 2010, 2005, 2000, 1997, 1980, 1976, 1973, 1970, 1965, 1945, 1934, 1928
37 N 15TH ST	2014, 2010, 2000, 1997, 1992, 1985, 1980, 1976, 1973, 1970, 1965, 1960, 1949, 1945, 1940, 1934, 1928
37 N 15TH St	2014, 2010, 2005, 2000, 1997, 1992, 1985, 1980, 1976, 1960, 1949, 1945, 1940, 1934, 1928

FINDINGS

Address Researched	Address Not Identified in Research Source
37 N 15th St	2005, 2000, 1997, 1992, 1985, 1980, 1976, 1973, 1970, 1965, 1960, 1949, 1945, 1940, 1934, 1928
37 N 15th St	2005, 2000, 1997, 1992, 1985, 1980, 1976, 1973, 1970, 1965, 1960, 1949, 1945, 1940, 1934, 1928
4 FRANKLIN St	2014, 2010, 2005, 2000, 1997, 1992, 1985, 1980, 1976, 1973, 1970, 1960, 1949, 1945, 1940, 1934, 1928
40 MESEROLE AVE	2014, 2010, 2005, 2000, 1997, 1992, 1985, 1980, 1976, 1970, 1965, 1960, 1949, 1945, 1940, 1934, 1928
41 N 14	2014, 2010, 2005, 2000, 1997, 1992, 1985, 1980, 1976, 1973, 1970, 1965, 1960, 1949, 1945, 1940, 1934
42 MESEROLE AVE	2014, 2010, 2005, 2000, 1997, 1992, 1985, 1980, 1976, 1973, 1970, 1965, 1960
42 MOSEROLE AVE	2014, 2010, 2005, 2000, 1997, 1992, 1985, 1980, 1976, 1973, 1970, 1965, 1960, 1949, 1945, 1940, 1928
44 MESEROLE AVE	2014, 2010, 1992, 1985, 1980, 1976, 1945, 1940
45 N 14	2014, 2010, 2005, 2000, 1997, 1992, 1985, 1980, 1976, 1973, 1970, 1965, 1960, 1949, 1945, 1940, 1934
46 MESEROLE AVE	2014, 2010, 1992, 1985, 1980, 1976, 1940
46 N 14	2014, 2010, 2005, 2000, 1997, 1992, 1985, 1980, 1976, 1973, 1970, 1965, 1960, 1949, 1945, 1940, 1934
48 N 15	2014, 2010, 2005, 2000, 1997, 1992, 1985, 1980, 1976, 1973, 1970, 1965, 1960, 1949, 1945, 1940, 1934
48 N 15TH ST	2014, 2010, 2000, 1997, 1992, 1985, 1980, 1976, 1973, 1970, 1965, 1960, 1949, 1945, 1940, 1934, 1928
48 N 15th St	2005, 2000, 1997, 1992, 1985, 1980, 1976, 1973, 1970, 1965, 1960, 1949, 1945, 1940, 1934, 1928
48 N 15th St	2005, 2000, 1997, 1992, 1985, 1980, 1976, 1973, 1970, 1965, 1960, 1949, 1945, 1940, 1934, 1928
49 N 14	2014, 2010, 2005, 2000, 1997, 1992, 1985, 1980, 1976, 1973, 1970, 1965, 1960, 1949, 1945, 1940, 1934
5 N 15	2014, 2010, 2005, 2000, 1997, 1992, 1985, 1980, 1973, 1970, 1965, 1934, 1928
5 N 15TH St	2014, 2010, 2005, 2000, 1997, 1992, 1985, 1980, 1976, 1960, 1949, 1945, 1940, 1934, 1928
52 N 14	2014, 2010, 2005, 2000, 1997, 1992, 1985, 1980, 1976, 1973, 1970, 1965, 1960, 1949, 1945, 1940, 1934
57 GIEN	2014, 2010, 2005, 2000, 1992, 1985, 1980, 1976, 1973, 1970, 1965, 1960, 1949, 1945, 1940, 1934, 1928
57 N 14	2014, 2010, 2005, 2000, 1997, 1992, 1985, 1980, 1976, 1973, 1970, 1965, 1960, 1949, 1945, 1940, 1934
58 N 15	2014, 2010, 2005, 2000, 1997, 1992, 1980, 1973, 1970, 1965, 1960, 1949, 1945, 1940, 1934, 1928
58 N 15TH St	2014, 2010, 2005, 2000, 1997, 1992, 1985, 1980, 1976, 1960, 1949, 1945, 1940, 1934, 1928
59 N 14	2014, 2010, 2005, 2000, 1997, 1992, 1985, 1980, 1976, 1973, 1970, 1965, 1960, 1949, 1945, 1940, 1934
6 FRANKLIN	2014, 2010, 2005, 2000, 1997, 1992, 1985, 1980, 1976, 1973, 1970, 1965, 1960, 1949, 1945, 1940, 1934

FINDINGS

Address Researched	Address Not Identified in Research Source
6 NORMAN PL	2014, 2010, 2005, 2000, 1997, 1992, 1985, 1980, 1976, 1973, 1970, 1965, 1960, 1949, 1945, 1940, 1928
6 NORMAN PL 2ND FL	2014, 2010, 2005, 2000, 1997, 1992, 1985, 1980, 1976, 1973, 1970, 1965, 1960, 1949, 1945, 1940, 1928
6 WYTHE AVE	2014, 2010, 2005, 2000, 1997, 1992, 1985, 1980, 1973, 1970, 1965, 1960, 1949, 1945, 1940, 1934, 1928
61 N 14TH	2014, 2010, 2005, 2000, 1997, 1992, 1985, 1980, 1976, 1973, 1970, 1965, 1960, 1949, 1945, 1940, 1934
63 N 14	2014, 2010, 2005, 2000, 1997, 1992, 1985, 1980, 1976, 1973, 1970, 1965, 1960, 1949, 1945, 1940, 1934
63 N 15	2014, 2010, 2005, 2000, 1997, 1992, 1985, 1980, 1976, 1973, 1970, 1965, 1960, 1949, 1945, 1940, 1934
64 N 14	2014, 2010, 2005, 2000, 1997, 1992, 1985, 1980, 1976, 1973, 1970, 1965, 1960, 1949, 1945, 1940, 1934
65 GIEN st	2014, 2010, 2005, 2000, 1997, 1992, 1985, 1980, 1976, 1973, 1965, 1960, 1949, 1945, 1940, 1934, 1928
7 FRANKLIN ST	2014, 2010, 2000, 1992, 1985, 1980, 1976, 1973, 1970, 1965, 1960, 1949, 1945, 1940, 1934, 1928
7 Franklin St	2005, 2000, 1997, 1992, 1985, 1980, 1976, 1973, 1970, 1965, 1960, 1949, 1945, 1940, 1934, 1928
7 Franklin St	2005, 2000, 1997, 1992, 1985, 1980, 1976, 1973, 1970, 1965, 1960, 1949, 1945, 1940, 1934, 1928
7 FRANKUN ST	2014, 2010, 2005, 1997, 1992, 1985, 1980, 1976, 1973, 1970, 1965, 1960, 1949, 1945, 1940, 1934, 1928
7 N 15	2014, 2010, 2005, 2000, 1997, 1980, 1973, 1970, 1965, 1949, 1945, 1940, 1934, 1928
7 N 15TH St	2014, 2010, 2005, 2000, 1997, 1992, 1985, 1980, 1976, 1960, 1949, 1945, 1940, 1934, 1928
7 N 15th St	2010, 2005, 2000, 1997, 1992, 1985, 1980, 1976, 1973, 1970, 1965, 1960, 1949, 1945, 1940, 1934, 1928
7 N 15th St	2010, 2005, 2000, 1997, 1992, 1985, 1980, 1976, 1973, 1970, 1965, 1960, 1949, 1945, 1940, 1934, 1928
7 NORMAN AVE	2014, 2010, 2000, 1997, 1992, 1985, 1980, 1976, 1973, 1970, 1965, 1960, 1949, 1945, 1940, 1934, 1928
7 WYTHE AVE	2014, 2010, 2005, 2000, 1997, 1992, 1985, 1980, 1976, 1973, 1960, 1949, 1945, 1940
71 N 14	2014, 2010, 2005, 2000, 1997, 1992, 1985, 1980, 1976, 1973, 1970, 1965, 1960, 1949, 1945, 1940, 1928
73 N 14	2014, 2010, 2005, 2000, 1997, 1992, 1985, 1980, 1976, 1973, 1970, 1965, 1960, 1949, 1945, 1940, 1934
8 34-42 and 15-33 Meserole Avenue	2014, 2010, 2005, 2000, 1997, 1992, 1985, 1980, 1976, 1973, 1970, 1965, 1960, 1949, 1945, 1940, 1934, 1928
8 FRANKLIN	2014, 2010, 2005, 2000, 1997, 1992, 1985, 1980, 1976, 1973, 1970, 1965, 1940
8 FRANKLIN PL	2014, 2010, 2005, 2000, 1997, 1992, 1985, 1980, 1976, 1973, 1970, 1965, 1960, 1949, 1945, 1940, 1934
8 FRANKLIN St	2014, 2010, 2005, 2000, 1997, 1992, 1985, 1980, 1976, 1973, 1970, 1960, 1949, 1945, 1940, 1934, 1928
8 MESEROLE AVE	2014, 2010, 2005, 2000, 1997, 1960, 1949, 1945, 1940, 1934, 1928

FINDINGS

Address Researched	Address Not Identified in Research Source
8 Meserole Ave	2005, 2000, 1997, 1992, 1985, 1980, 1976, 1973, 1970, 1965, 1960, 1949, 1945, 1940, 1934, 1928
8 Meserole Ave	2005, 2000, 1997, 1992, 1985, 1980, 1976, 1973, 1970, 1965, 1960, 1949, 1945, 1940, 1934, 1928
8 NORMAN AVE	2014, 2010, 2005, 2000, 1997, 1992, 1985, 1976, 1973, 1970, 1965, 1960, 1949, 1945, 1940, 1934, 1928
8 NORMAN PL	2014, 2010, 2005, 2000, 1997, 1992, 1985, 1980, 1976, 1973, 1970, 1965, 1960, 1949, 1945, 1940
8 NORMAN PL 2ND FL	2014, 2010, 2005, 2000, 1997, 1992, 1985, 1980, 1976, 1973, 1970, 1965, 1960, 1949, 1945, 1940, 1928
81 DOBBIN	2014, 2010, 2005, 2000, 1997, 1992, 1985, 1980, 1976, 1973, 1970, 1965, 1960, 1949, 1945, 1940, 1928
81 N 14	2014, 2010, 2005, 2000, 1997, 1992, 1985, 1980, 1976, 1973, 1970, 1965, 1960, 1949, 1945, 1940, 1934
85 GEN st	2014, 2010, 2005, 2000, 1997, 1992, 1985, 1980, 1976, 1973, 1965, 1960, 1949, 1945, 1940, 1934, 1928
87 DOBBIN ST	2014, 2010, 2000, 1997, 1992, 1985, 1980, 1976, 1973, 1970, 1965, 1960, 1949, 1945, 1940, 1934, 1928
87 GEN	2014, 2010, 2005, 2000, 1992, 1985, 1980, 1976, 1973, 1970, 1965, 1960, 1949, 1945, 1940, 1934, 1928
87 N 14	2014, 2010, 2005, 2000, 1997, 1992, 1985, 1980, 1976, 1973, 1970, 1965, 1960, 1949, 1945, 1940, 1934
9 NORMAN AVE	2014, 2010, 2005, 2000, 1997, 1992, 1985, 1980, 1976, 1973, 1970, 1965, 1960, 1949, 1940, 1934, 1928
9 WYTHE AVE	2014, 2010, 1997, 1985, 1980, 1976, 1973, 1970, 1965, 1960, 1949, 1945, 1940, 1934, 1928
9 Wythe Ave	2005, 2000, 1997, 1992, 1985, 1980, 1976, 1973, 1970, 1965, 1960, 1949, 1945, 1940, 1934, 1928
9 Wythe Ave	2005, 2000, 1997, 1992, 1985, 1980, 1976, 1973, 1970, 1965, 1960, 1949, 1945, 1940, 1934, 1928
91 N 14	2014, 2010, 2005, 2000, 1997, 1992, 1985, 1980, 1976, 1973, 1970, 1965, 1960, 1949, 1945, 1940, 1934
95 DOBBIN	2014, 2010, 2005, 2000, 1997, 1980, 1976, 1973, 1970, 1965, 1960, 1949, 1945, 1940, 1928
95 DOBBIN 150	2014, 2010, 2005, 2000, 1997, 1992, 1985, 1980, 1976, 1973, 1970, 1965, 1960, 1949, 1945, 1940, 1928
95 DOBBIN ST	2014, 2010, 1992, 1985, 1980, 1976, 1973, 1970, 1965, 1960, 1949, 1945, 1940, 1934, 1928
95 Dobbin St	2005, 2000, 1997, 1992, 1985, 1980, 1976, 1973, 1970, 1965, 1960, 1949, 1945, 1940, 1934, 1928
95 Dobbin St	2005, 2000, 1997, 1992, 1985, 1980, 1976, 1973, 1970, 1965, 1960, 1949, 1945, 1940, 1934, 1928
95 DOBIN	2014, 2010, 2005, 2000, 1997, 1992, 1985, 1980, 1973, 1970, 1965, 1949, 1945, 1940, 1934, 1928
95 DOBIN st	2014, 2010, 2005, 2000, 1997, 1992, 1985, 1980, 1976, 1965, 1960, 1949, 1945, 1940, 1934, 1928
95 GENY	2014, 2010, 2005, 2000, 1997, 1992, 1985, 1980, 1976, 1973, 1970, 1965, 1960, 1949, 1945, 1940, 1928

FINDINGS

Address Researched	Address Not Identified in Research Source
99 GIEN st	2014, 2010, 2005, 2000, 1997, 1992, 1985, 1980, 1976, 1970, 1965, 1960, 1949, 1945, 1940, 1934, 1928

APPENDIX L

ENVIRONMENTAL LIEN SEARCH

Inlet Assemblage
30 Gem Street
Brooklyn, NY 11222

Inquiry Number: 5106013.7
November 17, 2017

EDR Environmental Lien and AUL Search

Environmental Data Resources Inc

6 Armstrong Road
Shelton, CT 06484
800.352.0050
www.edrnet.com

EDR Environmental Lien and AUL Search

The EDR Environmental Lien and AUL Search Report provides results from a search of available current land title records for environmental cleanup liens and other activity and use limitations, such as engineering controls and institutional controls.

A network of professional, trained researchers, following established procedures, uses client supplied address information to:

- search for parcel information and/or legal description;
- search for ownership information;
- research official land title documents recorded at jurisdictional agencies such as recorders' offices, registries of deeds, county clerks' offices, etc.;
- access a copy of the deed;
- search for environmental encumbering instrument(s) associated with the deed;
- provide a copy of any environmental encumbrance(s) based upon a review of key words in the instrument(s) (title, parties involved, and description); and
- provide a copy of the deed or cite documents reviewed.

Thank you for your business.
Please contact EDR at 1-800-352-0050
with any questions or comments.

Disclaimer - Copyright and Trademark Notice

This Report contains certain information obtained from a variety of public and other sources reasonably available to Environmental Data Resources, Inc. It cannot be concluded from this Report that coverage information for the target and surrounding properties does not exist from other sources. **NO WARRANTY EXPRESSED OR IMPLIED, IS MADE WHATSOEVER IN CONNECTION WITH THIS REPORT. ENVIRONMENTAL DATA RESOURCES, INC. SPECIFICALLY DISCLAIMS THE MAKING OF ANY SUCH WARRANTIES, INCLUDING WITHOUT LIMITATION, MERCHANTABILITY OR FITNESS FOR A PARTICULAR USE OR PURPOSE. ALL RISK IS ASSUMED BY THE USER. IN NO EVENT SHALL ENVIRONMENTAL DATA RESOURCES, INC. BE LIABLE TO ANYONE, WHETHER ARISING OUT OF ERRORS OR OMISSIONS, NEGLIGENCE, ACCIDENT OR ANY OTHER CAUSE, FOR ANY LOSS OR DAMAGE, INCLUDING, WITHOUT LIMITATION, SPECIAL, INCIDENTAL, CONSEQUENTIAL, OR EXEMPLARY DAMAGES. ANY LIABILITY ON THE PART OF ENVIRONMENTAL DATA RESOURCES, INC. IS STRICTLY LIMITED TO A REFUND OF THE AMOUNT PAID FOR THIS REPORT.** Purchaser accepts this Report "AS IS". Any analyses, estimates, ratings, environmental risk levels or risk codes provided in this Report are provided for illustrative purposes only, and are not intended to provide, nor should they be interpreted as providing any facts regarding, or prediction orforecast of, any environmental risk for any property. Only a Phase I Environmental Site Assessment performed by an environmental professional can provide information regarding the environmental risk for any property. Additionally, the information provided in this Report is not to be construed as legal advice.

Copyright 2017 by Environmental Data Resources, Inc. All rights reserved. Reproduction in any media or format, in whole or in part, of any report or map of Environmental Data Resources, Inc. or its affiliates is prohibited without prior written permission.

EDR and its logos (including Sanborn and Sanborn Map) are trademarks of Environmental Data Resources, Inc. or its affiliates. All other trademarks used herein are the property of their respective owners.

EDR Environmental Lien and AUL Search

TARGET PROPERTY INFORMATION

ADDRESS

30 Gem Street
Inlet Assemblage
Brooklyn, NY 11222

RESEARCH SOURCE

Source 1:

Kings county recorder
Kings, NY

PROPERTY INFORMATION

Deed 1:

Type of Deed:	Deed
Title is vested in:	Charmir Holdings Inc
Title received from:	Joseph Brown Stein
Deed Dated	5/15/1994
Deed Recorded:	5/23/1994
Book:	NA
Page:	na
Volume:	na
Instrument:	na
Docket:	NA
Land Record Comments:	see exhibit
Miscellaneous Comments:	na
Legal Description:	see exhibit
Legal Current Owner:	Charmir Holdings Inc
Parcel # / Property Identifier:	2615-1
Comments:	see exhibit

Deed 2:

Type of Deed:	Deed
Title is vested in:	Dimitrios Lymberis
Title received from:	James P Ruddy
Deed Dated	6/19/1986
Deed Recorded:	7/11/1986
Book:	NA
Page:	na
Volume:	na
Instrument:	na
Docket:	NA
Land Record Comments:	

	see exhibit
Miscellaneous Comments:	na
Legal Description:	see exhibit
Legal Current Owner:	Dimitrios Lymberis
Parcel # / Property Identifier:	2615-19
Comments:	see exhibit

Deed 3:

Type of Deed:	Deed
Title is vested in:	Charmir Holdings Inc
Title received from:	Miriam Brownstein
Deed Dated	6/6/1994
Deed Recorded:	6/13/1994
Book:	na
Page:	na
Volume:	NA
Instrument:	na
Docket:	NA
Land Record Comments:	see exhibit
Miscellaneous Comments:	na
Legal Description:	see exhibit
Legal Current Owner:	Charmir Holdings Inc
Parcel # / Property Identifier:	2615-21
Comments:	see exhibit

Deed 4:

Type of Deed:	Deed
Title is vested in:	Charmir Holdings Inc
Title received from:	Joseph Brownstein
Deed Dated	4/17/1994
Deed Recorded:	5/6/1994
Book:	NA
Page:	na
Volume:	na
Instrument:	na
Docket:	NA
Land Record Comments:	see exhibit
Miscellaneous Comments:	na
Legal Description:	see exhibit

EDR Environmental Lien and AUL Search

Legal Current Owner: Charmir Holdings Inc

Parcel # / Property Identifier: 2615-50

Comments: see exhibit

Deed 5:

Type of Deed:	Deed
Title is vested in:	Ingraham Realty Properties LLC
Title received from:	Ingraham Realty Co
Deed Dated	9/17/2003
Deed Recorded:	11/14/2003
Book:	NA
Page:	na
Volume:	na
Instrument:	na
Docket:	NA
Land Record Comments:	see exhibit
Miscellaneous Comments:	na

Legal Description: see exhibit

Legal Current Owner: Ingraham Realty Properties LLC

Parcel # / Property Identifier: 2615-6

Comments: see exhibit

Deed 6:

Type of Deed:	Deed
Title is vested in:	190 Gem LLC
Title received from:	Corzo Maintenance Co Inc
Deed Dated	6/27/2003
Deed Recorded:	7/9/2003
Book:	NA
Page:	na
Volume:	na
Instrument:	na
Docket:	NA
Land Record Comments:	see exhibit
Miscellaneous Comments:	na

Legal Description: see exhibit

Legal Current Owner: 190 Gem LLC

Parcel # / Property Identifier: 2615-25

EDR Environmental Lien and AUL Search

Comments: see exhibit

Deed 7:

Type of Deed:	Deed
Title is vested in:	Corzo Maintenance Co Inc
Title received from:	Zee-Jay Realty Co
Deed Dated	5/25/1990
Deed Recorded:	6/7/1990
Book:	NA
Page:	na
Volume:	na
Instrument:	na
Docket:	NA
Land Record Comments:	see exhibit
Miscellaneous Comments:	na

Legal Description: see exhibit

Legal Current Owner: Corzo Maintenance Co Inc

Parcel # / Property Identifier: 2615-125

Comments: see exhibit

ENVIRONMENTAL LIEN

Environmental Lien: Found ☐ Not Found ☒

OTHER ACTIVITY AND USE LIMITATIONS (AULs)

AULs: Found ☐ Not Found ☒

Deed Exhibit 1

Standard N Y B T U form 8002 - 2-73 - Warranty Deed With Full Covenants - Individual or Corporation (single sheet)

CONSULT YOUR LAWYER BEFORE SIGNING THIS INSTRUMENT — THIS INSTRUMENT SHOULD BE USED BY LAWYERS ONLY.

THIS INDENTURE, made the 15TH day of MAY nineteen hundred and ninety four

BETWEEN Rubin Caslow and Joseph Brownstein, residing respectively at 35 Oak Drive, East Hills, NY 11576 and 272 Hungry Harbor Road, Valley Stream, NY 11581

party of the first part, and

Charmir Holdings, Inc., a New York corporation with its principal office at 30 Gem Street, Brooklyn, NY 11222

party of the second part.

WITNESSETH, that the party of the first part, in consideration of Ten Dollars and other valuable consideration paid by the party of the second part, does hereby grant and release unto the party of the second part, the heirs or successors and assigns of the party of the second part forever,

No Consideration

ALL that certain plot, piece or parcel of land, with the buildings and improvements thereon erected, situate, lying and being in the Borough of Brooklyn, County of Kings, City and State of New York, bounded and described as follows:

BEGINNING at the corner formed by the intersection of the Southerly side of Meserole Street and Easterly side of Gem Street running Southerly along Easterly side of Gem Street 205 feet; thence Easterly and parallel with Meserole Avenue 95 feet; running Northerly and parallel with Gem Street 205 feet to Southerly side or Meserole Avenue and thence Westerly along Southerly side or Meserole Avenue 95 feet to the point or place of Beginning.

Sec. 9
Blk, 2615
Lot. 1

The Premises are also known as and by the street address, 34 Gem Street, Brooklyn, New York., a/k/a 14-22 Meserole Street, Brooklyn, NY

TOGETHER with all right, title and interest, if any, of the party of the first part of, in and to any streets and roads abutting the above-described premises to the center lines thereof; TOGETHER with the appurtenances and all the estate and rights of the party of the first part in and to said premises; TO HAVE AND TO HOLD the premises herein granted unto the party of the second part, the heirs or successors and assigns of the party of the second part forever

AND the party of the first part in compliance with Section 13 of the Lien Law, covenants that the party of the first part will receive the consideration for this conveyance and will hold the right to receive such consideration as a trust fund to be applied first for the purpose of paying the cost of the improvement and will apply the same first to the payment of the cost of the improvement before using any part of the total of the same for any other purpose

AND the party of the first part covenants as follows: that said party of the first part is seized of the said premises in fee simple, and has good right to convey the same; that the party of the second part shall quietly enjoy the said premises; that the said premises are free from incumbrances, except as aforesaid; that the party of the first part will execute or procure any further necessary assurance of the title to said premises; and that said party of the first part will forever warrant the title to said premises.

The word "party" shall be construed as if it read "parties" whenever the sense of this indenture so requires.

IN WITNESS WHEREOF, the party of the first part has duly executed this deed the day and year first above written.

IN PRESENCE OF

Rubin Caslow

Joseph Brownstein

2295 PG 0412

STATE OF NEW YORK, COUNTY OF Kings ss.:

On the 15TH day of MAY 19 94, before me personally came Rubin Caslow and Joseph Brownstein

to me known to be the individual s described in and who executed the foregoing instrument, and acknowledged that they executed the same.

SHERMAN S. LAWRENCE
Notary Public, State of New York
No. 745:900
Qualified in Nassau County
Commission Expires December 31, 19

STATE OF NEW YORK, COUNTY OF ss.:

On the day of 19 , before me personally came

to me known to be the individual described in and who executed the foregoing instrument, and acknowledged that executed the same.

STATE OF NEW YORK, COUNTY OF ss.:

On the day of 19 , before me personally came

to me known, who, being by me duly sworn, did depose and say that he resides at No.

that he is the ;
of

, the corporation described in and which executed the foregoing instrument; that he knows the seal of said corporation; that the seal affixed to said instrument is such corporate seal; that it was so affixed by order of the board of directors of said corporation, and that he signed h name thereto by like order.

STATE OF NEW YORK, COUNTY OF ss.:

On the day of 19 , before me personally came

the subscribing witness to the foregoing instrument, with whom I am personally acquainted, who, being by me duly sworn, did depose and say that he resides at No.

that he knows ;

to be the individual described in and who executed the foregoing instrument; that he, said subscribing witness, was present and saw execute the same; and that he, said witness, at the same time subscribed h name as witness thereto.

Warranty Deed
WITH FULL COVENANTS

TITLE NO.

Rubin Caslow and Joseph Brownstein

TO

Charmir Holdings, Inc.

SECTION 9
BLOCK 2615
LOT 1
COUNTY Kings, New York

STANDARD FORM OF NEW YORK BOARD OF TITLE UNDERWRITERS
Distributed by
american title insurance company
north east region
A Member of The Continental Insurance Companies

Recorded At Request of American Title Insurance Company
RETURN BY MAIL TO:

Sherman S. Lawrence, Esq.
1350 Ave. of the Americas
26th Floor
New York, New York

Zip No. 10019

FIRST AMERICAN TITLE INSURANCE
COMPANY OF NEW YORK
226 EAST 45TH STREET
NEW YORK, NEW YORK 10017

RESERVE THIS SPACE FOR USE OF RECORDING OFFICE

REC. FEE
SST $
RPT #

Deed Exhibit 2

WCB2

Standard N.Y. B.T.U. Form 8002 - Bargain and Sale Deed, with Covenant against Grantor's Acts—Individual or Corporation (single sheet)

CONSULT YOUR LAWYER BEFORE SIGNING THIS INSTRUMENT—THIS INSTRUMENT SHOULD BE USED BY LAWYERS ONLY.

THIS INDENTURE, made the 19 day of June, nineteen hundred and eighty-six

BETWEEN JAMES P. RUDDY, residing at 17 Salt Meadow Lane, Bayport, New York

AS IN ORIGINAL

party of the first part, and Dimitrios LYMBERIS, residing at 393 McGuinness Boulevard, Brooklyn, New York

party of the second part,

WITNESSETH, that the party of the first part, in consideration of Ten Dollars and other valuable consideration paid by the party of the second part, does hereby grant and release unto the party of the second part, the heirs or successors and assigns of the party of the second part forever,

ALL that certain plot, piece or parcel of land, with the buildings and improvements thereon erected, situate, lying and being in the Borough of Brooklyn, County of Kings, City and State of New York, known as lots numbered 67 and 68 on Block 2615 on Map of the Estate of Henry Hilton, deceased, filed in the Register's Kings County Office on March 25, 1920, and which said two lots, taken together, are bounded and described as follows: BEGINNING at a point on the westerly side of Banker Street, distanc 285 feet southerly from the corner formed by the intersection of the westerly side of Banker Street with the southerly side of Meserole Avenue; RUNNING THENCE westerly parallel with Meserole Avenue, 95 feet; THENCE southerly parallel with Banker Street, 40 feet; THENCE easterly parallel with Meserole Avenue, 95 feet to the westerly side of Banker Street; RUNNING THENCE northerly along the westerly side of Banker Street, 40 feet to the point or place of beginning.

STAMPS 684

Said premises being known as street number, 202 Banker Street, Brooklyn, New York. Block 2615 and lot 19.

SUBJECT to any state of facts an accurate survey may show.
SUBJECT to covenants, restrictions, reservations, easements if any of record.
SUBJECT to zoning ordinances of the municipality having jurisdiction over the premises.
"Premises not encumbered by a credit line Mortgage"

TOGETHER with all right, title and interest, if any, of the party of the first part in and to any streets and roads abutting the above described premises to the center lines thereof; TOGETHER with the appurtenances and all the estate and rights of the party of the first part in and to said premises; TO HAVE AND TO HOLD the premises herein granted unto the party of the second part, the heirs or successors and assigns of the party of the second part forever.

AND the party of the first part covenants that the party of the first part has not done or suffered anything whereby the said premises have been encumbered in any way whatever, except as aforesaid.
AND the party of the first part, in compliance with Section 13 of the Lien Law, covenants that the party of the first part will receive the consideration for this conveyance and will hold the right to receive such consideration as a trust fund to be applied first for the purpose of paying the cost of the improvement and will apply the same first to the payment of the cost of the improvement before using any part of the total of the same for any other purpose.
The word "party" shall be construed as if it read "parties" whenever the sense of this indenture so requires.

IN WITNESS WHEREOF, the party of the first part has duly executed this deed the day and year first above written.

IN PRESENCE OF:

James P. Ruddy

STATE OF NEW YORK, COUNTY OF Suffolk ss:

On the 9 day of June 19 86, before me personally came JAMES P. RUDDY

to me known to be the individual described in and who executed the foregoing instrument, and acknowledged that he executed the same.

NOTARY PUBLIC, State of New York
Qualified in Nassau County
Term Expires March 30 19

STATE OF NEW YORK, COUNTY OF ss:

On the day of 19 , before me personally came

to me known to be the individual described in and who executed the foregoing instrument, and acknowledged that executed the same.

STATE OF NEW YORK, COUNTY OF ss:

On the day of 19 , before me personally came
to me known, who, being by me duly sworn, did depose and say that he resides at No.

that he is the ;
of

, the corporation described in and which executed the foregoing instrument; that he knows the seal of said corporation; that the seal affixed to said instrument is such corporate seal; that it was so affixed by order of the board of directors of said corporation, and that he signed h name thereto by like order.

STATE OF NEW YORK, COUNTY OF ss:

On the day of 19 , before me personally came
the subscribing witness to the foregoing instrument, with whom I am personally acquainted, who, being by me duly sworn, did depose and say that he resides at No.

that he knows ;

to be the individual described in and who executed the foregoing instrument; that he, said subscribing witness, was present and saw execute the same; and that he, said witness, at the same time subscribed h name as witness thereto.

Bargain and Sale Deed
WITH COVENANT AGAINST GRANTOR'S ACTS

TITLE NO. K913550

JAMES P. RUDDY

TO

DIMOS LYMBERIS

036749

STANDARD FORM OF NEW YORK BOARD OF TITLE UNDERWRITERS
Distributed by
First American Title Insurance Company of New York

RECORDED AT THE REQUEST OF SECURITY TITLE AND GUARANTY COMPANY 300 EAST 40 STREET NEW YORK, N.Y. 10016

SECTION 9
BLOCK 2615
LOT 19
COUNTY OR TOWN Kings County

LOC. VER.
BY ADDRESS

Recorded At Request of
Title Insurance Company of New York

RETURN BY MAIL TO:

Dionysios S. Spyropoulos, Esq.
299 Broadway
Suite 806
New York, N.Y. 10007

Zip No.

RESERVE THIS SPACE FOR USE OF RECORDING OFFICE

CITY REGISTER
1986 JUL 11 PM 2 13

07-11-86	P-03	PAID	31.00
07-11-86	CHRF	CHRF	00763
07-11-86	P-03	PAID	5.00
07-11-86	SST	SST	00769
07-11-86	P-03	PAID	31.00
07-11-86	MEM	MEM	00768

OFFICE OF CITY REGISTER
Kings County
RECORDED
Witness my hand
and official seal

R. Gallina

CITY REGISTER

RECEIVED
$ 687
REAL ESTATE
JUL 11 1986
TRANSFER TAX
KINGS COUNTY
21584

REC. FEE
SST &
RIF #

A15-
8947
6737

Deed Exhibit 3

REEL 3312 PG 1463

Standard N.Y.B.T.U. Form 8003 – 2-73 – Warranty Deed With Full Covenants – Individual or Corporation (single sheet)

CONSULT YOUR LAWYER BEFORE SIGNING THIS INSTRUMENT — THIS INSTRUMENT SHOULD BE USED BY LAWYERS ONLY.

THIS INDENTURE, made the 6th day of June nineteen hundred and ninety four

BETWEEN Charlotte Caslow and Miriam Brownstein, residing respectively at 35 Oak Drive, East Hills, NY 11576 and 272 Hungry Harbor Road, Valley Stream, NY 11581

party of the first part, and

Charmir Holdings, Inc., a New York corporation with its principal office at 30 Gem Street, Brooklyn, New York 11222

No Consideration

party of the second part,

WITNESSETH, that the party of the first part, in consideration of Ten Dollars and other valuable consideration paid by the party of the second part, does hereby grant and release unto the party of the second part, the heirs or successors and assigns of the party of the second part forever,

Sec. 9
Blk. 2615
Lot 21

ALL that certain plot, piece or parcel of land, with the buildings and improvements thereon erected, situate, lying and being in the Borough of Brooklyn, County of Kings, City and State of New York, bounded and described as follows:

BEGINNING at a point on the Easterly side of Gem Street distance 325 feet Southerly from the corner formed by the intersection of the Easterly side of Gem Street and the Southerly sie of Meserole Avenue; running thence Easterly parallel with Meserole Avenue 190 feet to the Westerly side of Banker Street 80 feet; thence Westerly parallel with Meserole Avenue 190 feet to the Easterly side of Gem Street; thence Northerly along the Easterly side of Gem Street 80 feet to the point or place of Beginning.

The Premises are also known as and by the street address, 192 Banker Street, Brooklyn, New York.

TOGETHER with all right, title and interest, if any, of the party of the first part of, in and to any streets and roads abutting the above-described premises to the center lines thereof; TOGETHER with the appurtenances and all the estate and rights of the party of the first part in and to said premises; TO HAVE AND TO HOLD the premises herein granted unto the party of the second part, the heirs or successors and assigns of the party of the second part forever.

AND the party of the first part, in compliance with Section 13 of the Lien Law, covenants that the party of the first part will receive the consideration for this conveyance and will hold the right to receive such consideration as a trust fund to be applied first for the purpose of paying the cost of the improvement and will apply the same first to the payment of the cost of the improvement before using any part of the total of the same for any other purpose.

AND the party of the first part covenants as follows: that said party of the first part is seized of the said premises in fee simple, and has good right to convey the same; that the party of the second part shall quietly enjoy the said premises; that the said premises are free from incumbrances, except as aforesaid; that the party of the first part will execute or procure any further necessary assurance of the title to said premises; and that said party of the first part will forever warrant the title to said premises.

The word "party" shall be construed as if it read "parties" whenever the sense of this indenture so requires.

IN WITNESS WHEREOF, the party of the first part has duly executed this deed the day and year first above written.

IN PRESENCE OF:

Charlotte Caslow

Charlotte Caslow

Miriam Brownstein

Miriam Brownstein

REEL 3312 PG 1464

STATE OF NEW YORK, COUNTY OF NASSAU ss.:

On the 6th day of June 19 94, before me personally came Charlotte Caslow and Miriam Brownstein to me known to be the individuals described in and who executed the foregoing instrument, and acknowledged that they executed the same.

SHERMAN S. LAWRENCE
Notary Public, State of New York
No. 7461900
Qualified in Nassau County
Commission Expires December 31, 1994

STATE OF NEW YORK, COUNTY OF ss.:

On the day of 19, before me personally came to me known, who, being by me duly sworn, did depose and say that he resides at No.

that he is the of , the corporation described in and which executed the foregoing instrument; that he knows the seal of said corporation; that the seal affixed to said instrument is such corporate seal; that it was so affixed by order of the board of directors of said corporation, and that he signed h name thereto by like order.

STATE OF NEW YORK, COUNTY OF ss.:

On the day of 19, before me personally came to me known to be the individual described in and who executed the foregoing instrument, and acknowledged that executed the same.

SHERMAN S. LAWRENCE
Notary Public, State of New York
No. 7461900
Qualified in Nassau County
Commission Expires December 31, 1994

STATE OF NEW YORK, COUNTY OF ss.:

On the day of 19, before me personally came the subscribing witness to the foregoing instrument, with whom I am personally acquainted, who, being by me duly sworn, did depose and say that he resides at No.

that he knows to be the individual described in and who executed the foregoing instrument; that he, said subscribing witness, was present and saw execute the same; and that he, said witness, at the same time subscribed h name as witness thereto.

Warranty Deed
WITH FULL COVENANTS

TITLE NO. 34201

Charlotte Caslow and Miriam Brownstein

TO

Charmir Holdings, Inc.

SECTION 9
BLOCK 2615
LOT 21
COUNTY Kings

Recorded At Request of American Title Insurance Company
RETURN BY MAIL TO:

Sherman S. Lawrence, Esq.
1350 Ave. of the Americas,
26th Floor
New York, New York

Zip No. 10019

STANDARD FORM OF NEW YORK BOARD OF TITLE UNDERWRITERS
Distributed by
american title insurance company
north east region

A Member of The Continental Insurance Companies

FIRST AMERICAN TITLE INSURANCE COMPANY OF NEW YORK
228 EAST 45th STREET
NEW YORK, NEW YORK 10017

M30495

RECEIVED
$ 52
015088 REAL ESTATE
JUN 13 1994
TRANSFER TAX
KINGS COUNTY

RESERVE THIS SPACE FOR USE OF RECORDING OFFICE

KINGS COUNTY

CITY REGISTER
94 JUN 13 AM 9:55

WITNESS MY HAND AND OFFICIAL SEAL

06-13-94 BK02 PAID CANF
06-13-94 BK02 PAID DEED
572553 $1.00
572552 $19.00

REC. FEE
SCT $
ISS
MT 0
T9620

Deed Exhibit 4

L 3 2 8 3 0 3 1 0

Standard N Y B T U Form 8003 – 2-73 – Warranty Deed With Full Covenants – Individual or Corporation (single sheet)

CONSULT YOUR LAWYER BEFORE SIGNING THIS INSTRUMENT – THIS INSTRUMENT SHOULD BE USED BY LAWYERS ONLY.

THIS INDENTURE, made the 17th day of APRIL nineteen hundred and ninety four

BETWEEN Rubin Caslow and Joseph Brownstein, residing respectively at 35 Oak Drive, East Hills, NY 11576 and 272 Hungry Harbor Road, Valley Stream, NY 11581

party of the first part, and Charmir Holdings, Inc., a New York corporation with its principal office at 30 Gem Street, Brooklyn, NY 11222

party of the second part,

WITNESSETH, that the party of the first part, in consideration of Ten Dollars and other valuable consideration paid by the party of the second part, does hereby grant and release unto the party of the second part, the heirs or successors and assigns of the party of the second part forever,

No Consideration

ALL that certain plot, piece or parcel of land, with the buildings and improvements thereon erected, situate, lying and being in the Borough of Brooklyn, County of Kings, City and State of New York, bounded and described as follows: Schedule "A" attached hereto.

Sec. 9
Block 2615
Lot 50

The Premises are also known as and by the street address, 30 Gem Street, Brooklyn, New York 11222

TOGETHER with all right, title and interest, if any, of the party of the first part of, in and to any streets and roads abutting the above-described premises to the center lines thereof; TOGETHER with the appurtenances and all the estate and rights of the party of the first part in and to said premises; TO HAVE AND TO HOLD the premises herein granted unto the party of the second part, the heirs or successors and assigns of the party of the second part forever.

AND the party of the first part, in compliance with Section 13 of the Lien Law, covenants that the party of the first part will receive the consideration for this conveyance and will hold the right to receive such consideration as a trust fund to be applied first for the purpose of paying the cost of the improvement and will apply the same first to the payment of the cost of the improvement before using any part of the total of the same for any other purpose.

AND the party of the first part covenants as follows: that said party of the first part is seized of the said premises in fee simple, and has good right to convey the same; that the party of the second part shall quietly enjoy the said premises; that the said premises are free from incumbrances, except as aforesaid; that the party of the first part will execute or procure any further necessary assurance of the title to said premises; and that said party of the first part will forever warrant the title to said premises.

The word "party" shall be construed as if it read "parties" whenever the sense of this indenture so requires.

IN WITNESS WHEREOF, the party of the first part has duly executed this deed the day and year first above written.

IN PRESENCE OF:

Rubin Caslow

Rubin Caslow

Joseph Brownstein

Joseph Brownstein

SCHEDULE "A"

All that certain plot, piece or parcel of land, with the buildings and improvements thereon erected, situate, lying and being in the Borough of Brooklyn, County of Kings, City and State of New York, known and designated as Lots 94 to 99 inclusive, Block 2615 on a certain map entitled "Map of the Estate of Henry Hilton, Deceased, situated in the Seventeenth Ward, Borough of Brooklyn, City of New York and filed in the Office of the Register of the County of Kings, on March 25th, 1920, being more particulary bounded and described as follows:

BEGINNING at a point on the easterly side of Gem Street, distant 205 feet southerly from the corner formed by the intersection of the easterly side of Gem Street with the southerly side of Meserole Avenue; running thence easterly along the northerly side of lot 99 on said map 95 feet to the easterly side of lot 99 as laid down on said map; thence southerly along lot 99 and partly along the easterly side of lots 99, 97, 96, 95 and 94, 120 feet to the southerly side of lot 94 on said map; and thence westerly along the southerly side of lot 94 and said map 95 feet to the easterly side of Gem Street; and thence northerly along the easterly side of Gem Street 120 feet to the point or place of BEGINNING.

Said premises known as and by the street number 30 Gem Street, Brooklyn, New York.

Intended to be the same premises conveyed to the party of the first part herein by deed dated May 1, 1979 executed by Mildred Cannon and Allene Saggese and recorded May 4, 1979, Reel 1070, Page 918, Office of the City Register, Kings County.

STATE OF NEW YORK, COUNTY OF Kings ss.:

On the 17th day of April 1994, before me personally came Rubin Caslow and Joseph Brownstein

to me known to be the individuals described in and who executed the foregoing instrument, and acknowledged that they executed the same.

SHERMAN S. LAWRENCE
Notary Public, State of New York
Qualified in Kings County
Commission Expires October 31, 1994

STATE OF NEW YORK, COUNTY OF ss.:

On the day of 19, before me personally came

to me known, who, being by me duly sworn, did depose and say that he resides at No.

that he is the ;
of

, the corporation described in and which executed the foregoing instrument; that he knows the seal of said corporation; that the seal affixed to said instrument is such corporate seal; that it was so affixed by order of the board of directors of said corporation, and that he signed h name thereto by like order.

83 312

STATE OF NEW YORK, COUNTY OF ss.:

On the day of 19, before me personally came

to me known to be the individual described in and who executed the foregoing instrument, and acknowledged that executed the same.

STATE OF NEW YORK, COUNTY OF ss.:

On the day of 19, before me personally came

the subscribing witness to the foregoing instrument, with whom I am personally acquainted, who, being by me duly sworn, did depose and say that he resides at No.

that he knows ;

to be the individual described in and who executed the foregoing instrument; that he, said subscribing witness, was present and saw execute the same; and that he, said witness, at the same time subscribed h name as witness thereto.

05-05-94 9:01 11:70 [illegible]
[illegible] [illegible] [illegible]

05-05-94 [illegible] [illegible] [illegible]
[illegible] [illegible] 25.00

Warranty Deed
WITH FULL COVENANTS

TITLE No. M-304671

Rubin Caslow and Joseph Brownstein

TO

Charmir Holdings, Inc.

SECTION 9
BLOCK 2615
LOT 50
COUNTY ~~[illegible]~~ Kings

Prem: 30 Gem Street

26310

STANDARD FORM OF NEW YORK BOARD OF TITLE UNDERWRITERS
Distributed by
american title insurance company
north east region
A Member of The Continental Insurance Companies

Recorded At Request of American Title Insurance Company
RETURN BY MAIL TO:

Sherman S. Lawrence, Esq.
1350 Ave. of the Americas
26th Floor
New York, New York

Zip No. 10019

AMERICAN TITLE INSURANCE COMPANY OF NEW YORK
228 EAST 45th STREET
NEW YORK, NEW YORK 10017

RESERVE THIS SPACE FOR USE OF RECORDING OFFICE

RECEIVED
$
REAL ESTATE
MAY 6 1994
TRANSFER TAX
KINGS COUNTY

COUNTY

94 MAY -6 PM 4:11

H-21
05052
X-1

Deed Exhibit 5

NYC DEPARTMENT OF FINANCE
OFFICE OF THE CITY REGISTER

This page is part of the instrument. The City Register will rely on the information provided by you on this page for purposes of indexing this instrument. The information on this page will control for indexing purposes in the event of any conflict with the rest of the document.

2003111401612001001EACD0

RECORDING AND ENDORSEMENT COVER PAGE

Document ID: 2003111401612001 Document Date: 09-17-2003 Preparation Date: 11-14-2003
Document Type: DEED
Document Page Count: 5

PRESENTER:	**RETURN TO:**
COOKE ABSTRACT CORP. 248-52 JERICHO TURNPIKE BELLEROSE VILLAGE, NY 11001 516-352-7800 lcooke.title@verizon.net	LIMONCELLI & SPERENDI 229 SEVENTH STREET, SUITE 305 GARDEN CITY, NY 11530

PROPERTY DATA

Borough	Block	Lot	Unit	Address
BROOKLYN	2615	6	Entire Lot	26 MESEROLE AVENUE
Property Type:	INDUSTRIAL BUILDING			
Borough	**Block**	**Lot**	**Unit**	**Address**
BROOKLYN	2616	1	Entire Lot	34 MESEROLE AVENUE
Property Type:	INDUSTRIAL BUILDING			

x Additional Properties on Continuation Page

CROSS REFERENCE DATA

CRFN_____ ***or*** Document ID_____ ***or*** _____ Year _____ Reel ___ Page _____ ***or*** File Number_____

PARTIES

GRANTOR/SELLER:	**GRANTEE/BUYER:**
INGRAHAM REALTY COMPANY 610 JOHNSON AVENUE BROOKLYN, NY 11237	INGRAHAM REALTY PROPERTIES, LLC 610 JOHNSON AVENUE BROOKLYN, NY 11237

FEES AND TAXES

Mortgage			Recording Fee: $	72.00
Mortgage Amount:	$	0.00	Affidavit Fee: $	0.00
Taxable Mortgage Amount:	$	0.00	NYC Real Property Transfer Tax Filing Fee:	
Exemption:			$	50.00
TAXES:			NYS Real Estate Transfer Tax:	
County (Basic):	$	0.00	$	0.00
City (Additional):	$	0.00		
Spec (Additional):	$	0.00		
TASF:	$	0.00		
MTA:	$	0.00		
NYCTA:	$	0.00		
TOTAL:	$	0.00		

NYC HPD Affidavit in Lieu of Registration Statement

RECORDED OR FILED IN THE OFFICE OF THE CITY REGISTER OF THE CITY OF NEW YORK

Recorded/Filed 02-19-2004 11:35
City Register File No.(CRFN):
2004000097641

Rochelle Patrick

City Register Official Signature

NYC DEPARTMENT OF FINANCE
OFFICE OF THE CITY REGISTER

2003111401612001001CAE50

Document ID: 2003111401612001 Document Date: 09-17-2003 Preparation Date: 11-14-2003
Document Type: DEED

PROPERTY DATA

Borough	Block	Lot	Unit	Address
BROOKLYN	2963	1	Entire Lot	150 VARICK AVENUE
Property Type:	INDUSTRIAL BUILDING			
Borough	**Block**	**Lot**	**Unit**	**Address**
BROOKLYN	2963	12	Entire Lot	500 STAGG STREET
Property Type:	INDUSTRIAL BUILDING			
Borough	**Block**	**Lot**	**Unit**	**Address**
BROOKLYN	2963	39	Entire Lot	501 SCHOLES STREET
Property Type:	INDUSTRIAL BUILDING			

CONSULT YOUR LAWYER BEFORE SIGNING THIS INSTRUMENT-THIS INSTRUMENT SHOULD BE USED BY LAWYERS ONLY

THIS INDENTURE, made the 17TH day of SEPTEMBER, 2003

BETWEEN

Ingraham Realty Company, a New York partnership, with its principal office at 610 Johnson Avenue, Brooklyn, New York 11237

party of the first part, and

Ingraham Realty Properties, LLC, a New York Limited Liability Company with its principal office at 610 Johnson Avenue, Brooklyn, New York 11237

party of the second part,
WITNESSETH, that the party of the first part, in consideration of ten dollars and other valuable consideration paid by the party of the second part, does hereby grant and release unto the party of the second part, the heirs or successors and assigns of the party of the second part forever,

SEE SCHEDULE A ATTACHED, describing parcels in the following tax lots:

	Block	Lot	Address
1.	2615	6	26 Meserole Ave. Brooklyn, NY
2.	2616	1	34 Meserole Ave. Brooklyn, NY
3.	2963	1	150 Varick Ave. Brooklyn, NY
4.	2963	12	500 Stagg St. Brooklyn, NY
5.	2963	39	501 Scholes St. Brooklyn, NY

TOGETHER with all right, title and interest, if any, of the party of the first part in and to any streets and roads abutting the above described premises to the center lines thereof; TOGETHER with the appurtenances and all the estate and rights of the party of the first part in and to said premises; TO HAVE AND TO HOLD the premises herein granted unto the party of the second part, the heirs or successors and assigns of the party of the second part forever.

AND the party of the first part, in compliance with Section 13 of the Lien Law, covenants that the party of the first part will receive the consideration for this conveyance and will hold the right to receive such consideration as a trust fund to be applied first for the purpose of paying the cost of the improvement and will apply the same first to the payment of the cost of the improvement before using any part of the total of the same for any other purpose.
AND the party of the first part covenants as follows: that said party of the first part is seized of the said premises in fee simple, and has good right to convey the same; that the party of the second part shall quietly enjoy the said premises; that the said premises are free from encumbrances, except as aforesaid; that the party of the first part will execute or procure any further necessary assurance of the title to said premises; and that said party of the first part will forever warrant the title to said premises.

The word "party" shall be construed as if it read "parties" whenever the sense of this indenture so requires.

IN WITNESS WHEREOF. the party of the first part has duly executed this deed the day and year first above written.

IN PRESENCE OF:

INGRAHAM REALTY COMPANY

By: _____
STEVEN LEVY, General Partner

Standard N.Y.B.T.U. Form 8003 – Warranty Deed With Full Covenants – Uniform Acknowledgment
Form 2222

TO BE USED ONLY WHEN THE ACKNOWLEDGMENT IS MADE IN NEW YORK STATE

State of New York, County of **Nassau** ss:

On the 17th day of SEPTEMBER in the year **2003** before me, the undersigned, personally appeared

STEVEN LEVY

personally known to me or proved to me on the basis of satisfactory evidence to be the individual(s) whose name(s) is (are) subscribed to the within instrument and acknowledged to me that he/she/they executed the same in his/her/their capacity(ies), and that by his/her/their signature(s) on the instrument, the individual(s), or the person upon behalf of which the individual(s) acted, executed the instrument.

(signature and office of individual taking acknowledgment)

JERRY J. LIMONCELLI
Notary Public, State of New York
No. 02LI2364970
Qualified in Nassau County
Commission Expires January 31, 2006

State of New York, County of ss:

On the day of in the year before me, the undersigned, personally appeared

personally known to me or proved to me on the basis of satisfactory evidence to be the individual(s) whose name(s) is (are) subscribed to the within instrument and acknowledged to me that he/she/they executed the same in his/her/their capacity(ies), and that by his/her/their signature(s) on the instrument, the individual(s), or the person upon behalf of which the individual(s) acted, executed the instrument.

(signature and office of individual taking acknowledgment)

TO BE USED ONLY WHEN THE ACKNOWLEDGMENT IS MADE OUTSIDE NEW YORK STATE

State (or District of Columbia, Territory, or Foreign Country) of ss:

On the day of in the year before me, the undersigned, personally appeared

personally known to me or proved to me on the basis of satisfactory evidence to be the individual(s) whose name(s) is (are) subscribed to the within instrument and acknowledged to me that he/she/they executed the same in his/her/their capacity(ies), and that by his/her/their signature(s) on the instrument, the individual(s), or the person upon behalf of which the individual(s) acted, executed the instrument, and that such individual made such appearance before the undersigned in the

_____ in _____.
(insert the City or other political subdivision) (and insert the State or Country or other place the acknowledgment was taken)

(signature and office of individual taking acknowledgment)

WARRANTY DEED
WITH FULL COVENANTS

Title No. CTSY-COOKE

INGRAHAM REALTY COMPANY
TO
INGRAHAM REALTY PROPERTIES, LLC

SECTION
BLOCK
LOT
COUNTY
ADDRESS

	Block	Lot	Address
1.	2615	6	26 Meserole Ave. Brooklyn, NY
2.	2616	1	34 Meserole Ave. Brooklyn, NY
3.	2963	1	150 Varick Ave. Brooklyn, NY
4.	2963	12	500 Stagg St. Brooklyn, NY
5.	2963	39	501 Scholes St. Brooklyn, NY

Recorded at Request of
COMMONWEALTH LAND TITLE INSURANCE COMPANY

RETURN BY MAIL TO:

Limoncelli & Sperendi
229 Seventh Street, Suite 305
Garden City, New York 11530

STANDARD FORM OF NEW YORK BOARD OF TITLE UNDERWRITERS
Distributed by
Commonwealth
A LandAmerica company
COMMONWEALTH LAND TITLE INSURANCE COMPANY

RESERVE THIS SPACE FOR USE OF RECORDING OFFICE

SCHEDULE A

Parcel 1: **Block: 2615** **Lot: 6** **26 Meserole Ave. Brooklyn, NY**

ALL that certain plot, piece or parcel of land, with the buildings and improvements thereon erected, situate, lying and being in the Borough of Brooklyn, County of Kings, City and State of New York, bounded and described as follows:

BEGINNING at the corner formed by the intersection of the Southerly side of Meserole Avenue with the Westerly wide of Banker Street;

RUNNING THENCE Southerly along the Westerly side of Banker Street, 285 feet;

RUNNING THENCE Westerly parallel with Meserole Avenue, 95 feet;

RUNNING THENCE Northerly parallel with Banker Street, 285 feet to the Southerly side of Meserole Avenue;

RUNNING THENCE Easterly along the Southerly side of Meserole Avenue, 95 feet to the point or place of BEGINNING.

BEING and intended to be all of the same premises conveyed to the Grantor herein by deed dated 4-19-85, and recorded in the office of the Register Kings County on 4-26-85, in Reel 1635, Page 1633.

PARCEL 2: **Block: 2616** **Lot: 1** **34 Meserole Ave. Brooklyn, NY**

ALL that certain plot, piece or parcel of land, with the buildings and improvements thereon erected, situate, lying and being in the Borough of Brooklyn, County of Kings, City and State of New York, bounded and described as follows:

BEGINNING at the corner formed by the intersection of the southerly side of Meserole Avenue with the easterly side of Banker Street;

Running thence southerly along the easterly side of Banker Street, 105 feet;

Then easterly parallel with Meserole Avenue, 100 feet;

Then northerly parallel with Banker Street, 105 feet, to the southerly side of Meserole Avenue;

And thence westerly along the southerly side of Meserole Avenue, 100 feet to the corner, the point or place of BEGINNING.

BEING and intended to be all of the same premises conveyed to the Grantor herein by deed dated 3-18-81, and recorded in the office of the Register Kings County on 4-27-81, in Reel 1233, Page 1529.

PARCEL 3: **Block: 2963 Lot: 1 150 Varick Ave. Brooklyn, NY**

ALL that certain plot, piece or parcel of land, with the buildings and improvements thereon erected, situate, lying and being in the Borough of Brooklyn, County of Kings, City and State of New York, bounded and described as follows:

BEGINNING at the corner formed by the intersection of the northerly side of Scholes street with the easterly side of Varick Avenue;

Running thence northerly along the easterly side of Varick Avenue, 200 feet to the southerly side of Stagg Street;

Thence easterly along the southerly side of Stagg Street, 141 feet 3 inches;

Thence southerly parallel with the easterly side of Varick Avenue, 100 feet;

Thence westerly parallel with the northerly side of Scholes Street, 9 feet 3 inches;

Thence southerly parallel with the easterly side of Varick Avenue, 100 feet to the northerly side of Scholes Street;

Thence westerly along the northerly side of Scholes Street, 132 feet to the aforesaid corner, at the point or place of BEGINNING.

BEING and intended to be all of the same premises conveyed to the Grantor herein by deed dated 5-20-77, and recorded in the office of the Register Kings County on 5-25-77, in Reel 921 Page 1614.

PARCEL 4: **Block: 2963** **Lot: 12** **500 Stagg St.**
Brooklyn, NY

ALL that certain plot, piece or parcel of land, with the buildings and improvements thereon erected, situate, lying and being in the Borough of Brooklyn, County of Kings, City and State of New York, bounded and described as follows:

BEGINNING at a point on the southerly side of Stagg Street distant 141 feet 3 inches easterly from the corner formed by the intersection of the southerly side of Stagg Street with the easterly side of Varick Avenue;

Running thence southerly and parallel with the easterly side of Varick Avenue 100 feet;

Thence easterly and parallel with the northerly side of Scholes Street 100 feet 9 inches;

Thence northerly and parallel with the easterly side of Varick Avenue 100 feet to the southerly side of Stagg Street;

Thence westerly along the southerly side of Stagg Street 100 feet 9 inches to the point or place of BEGINNING.

BEING and intended to be all of the same premises conveyed to the Grantor herein by deed dated 6-08-78, and recorded in the office of the Register Kings County on 6-28-78, in Reel 1002 Page 1215.

PARCEL 5: **Block: 2963** **Lot: 39** **501 Scholes St.**
Brooklyn, NY

ALL that certain plot, piece or parcel of land, with the buildings and improvements thereon erected, situate, lying and being in the Borough of Brooklyn, County of Kings, City and State of New York, bounded and described as follows:

BEGINNING on the northerly side of Scholes Street, 132 feet easterly from the corner formed by the intersection of the northerly side of Scholes Street and the easterly side of Varick Avenue;

Thence northerly parallel with Varick Avenue, 100 feet;

Thence easterly parallel with the northerly side of Scholes Street and along the center line of the block, 89 feet;

Thence southerly parallel with the easterly side of Varick Avenue, 100 feet to the northerly side of Scholes Street and;

Thence westerly along the northerly side of Scholes Street, 89 feet to the point or place of BEGINNING.

BEING and intended to be all of the same premises conveyed to the Grantor herein by deed dated 11-30-87, and recorded in the office of the Register Kings County on 12-24-87, in Reel 2146 Page 1031.

NYC DEPARTMENT OF FINANCE
OFFICE OF THE CITY REGISTER

2003111401612001001S6251

SUPPORTING DOCUMENT COVER PAGE

Document ID: 2003111401612001 Document Date: 09-17-2003 Preparation Date: 11-14-2003
Document Type: DEED

SUPPORTING DOCUMENTS SUBMITTED:

	Page Count
RP - 5217 REAL PROPERTY TRANSFER REPORT	1

FOR CITY USE ONLY
C1. County Code | C2. Date Deed Recorded Month / Day / Year
C3. Book | C4. Page
OR
C5. CRFN

REAL PROPERTY TRANSFER REPORT

STATE OF NEW YORK
STATE BOARD OF REAL PROPERTY SERVICES

RP - 5217NYC

(Rev 11/2002)

PROPERTY INFORMATION

1. Property Location: SEE ATTACHED SHEET (STREET NUMBER / STREET NAME / BOROUGH / ZIP CODE)

2. Buyer Name: Ingraham Realty Properties, LLC (LAST NAME / COMPANY / FIRST NAME)
(LAST NAME / COMPANY / FIRST NAME)

3. Tax Billing Address: Indicate where future Tax Bills are to be sent if other than buyer address (at bottom of form) (LAST NAME / COMPANY / FIRST NAME)
(STREET NUMBER AND STREET NAME / CITY OR TOWN / STATE / ZIP CODE)

4. Indicate the number of Assessment Roll parcels transferred on the deed: 5 # of Parcels OR ☐ Part of a Parcel

4A. Planning Board Approval - N/A for NYC
4B. Agricultural District Notice - N/A for NYC

Check the boxes below as they apply:
6. Ownership Type is Condominium ☐
7. New Construction on Vacant Land ☐

5. Deed Property Size: ① 95 x 285 ② 100 x 105 ③ 200 (FRONT FEET) X 132 IRRE (DEPTH) OR (ACRES) ④ 100 x 100 ⑤ 89 x 100

8. Seller Name: Ingraham Realty Company (LAST NAME / COMPANY / FIRST NAME)
(LAST NAME / COMPANY / FIRST NAME)

9. Check the box below which most accurately describes the use of the property at the time of sale: See attached sheet

A ☐ One Family Residential
B ☐ 2 or 3 Family Residential
C ☐ Residential Vacant Land
D ☐ Non-Residential Vacant Land
E ☒ Commercial
F ☐ Apartment
G ☐ Entertainment / Amusement
H ☐ Community Service
I ☐ Industrial
J ☐ Public Service

SALE INFORMATION

10. Sale Contract Date: NONE (Month / Day / Year)

11. Date of Sale / Transfer: 9 / 17 / 03 (Month / Day / Year)

12. Full Sale Price: NONE

(Full Sale Price is the total amount paid for the property including personal property. This payment may be in the form of cash, other property or goods, or the assumption of mortgages or other obligations.) *Please round to the nearest whole dollar amount.*

13. Indicate the value of personal property included in the sale: NONE

14. Check one or more of these conditions as applicable to transfer:

A ☐ Sale Between Relatives or Former Relatives
B ☐ Sale Between Related Companies or Partners in Business
C ☐ One of the Buyers is also a Seller
D ☐ Buyer or Seller is Government Agency or Lending Institution
E ☐ Deed Type **not** Warranty or Bargain and Sale (Specify Below)
F ☐ Sale of Fractional or Less than Fee Interest (Specify Below)
G ☐ Significant Change in Property Between Taxable Status and Sale Dates
H ☐ Sale of Business is Included in Sale Price
I ☐ Other Unusual Factors Affecting Sale Price (Specify Below)
J ☐ None

Change of Form of Ownership

ASSESSMENT INFORMATION - Data should reflect the latest Final Assessment Roll and Tax Bill

15. Building Class: SEE ATTACHED

16. Total Assessed Value (of all parcels in transfer): SEE ATTACHED SHEET

17. Borough, Block and Lot / Roll Identifier(s) (If more than three, attach sheet with additional identifier(s))

SEE ATTACHED SHEET

CERTIFICATION

I certify that all of the items of information entered on this form are true and correct (to the best of my knowledge and belief) and I understand that the making of any willful false statement of material fact herein will subject me to the provisions of the penal law relative to the making and filing of false instruments.

BUYER

BUYER SIGNATURE | DATE: 9/17/03

610 (STREET NUMBER) | Johnson Avenue (STREET NAME (AFTER SALE))

Brooklyn (CITY OR TOWN) | N Y (STATE) | 11237 (ZIP CODE)

BUYER'S ATTORNEY

Limoncelli (LAST NAME) | Jerry J. (FIRST NAME)

516 (AREA CODE) | 742-3777 (TELEPHONE NUMBER)

SELLER

SELLER SIGNATURE | DATE: 9/17/03

Deed Exhibit 6

NYC DEPARTMENT OF FINANCE
OFFICE OF THE CITY REGISTER

This page is part of the instrument. The City Register will rely on the information provided by you on this page for purposes of indexing this instrument. The information on this page will control for indexing purposes in the event of any conflict with the rest of the document.

2003070900779001001E98BB

RECORDING AND ENDORSEMENT COVER PAGE

Document ID: 2003070900779001 Document Date: 06-27-2003 Preparation Date: 07-09-2003
Document Type: DEED, OTHER
Document Page Count: 3

PRESENTER:
STEWART TITLE INSURANCE COMPANY
300E 42ND STREET 4TH FLOOR
230004921
NEW YORK, NY 10017
212-922-0509
cyassim@stewart.com

RETURN TO:
SHATZ, MEIER, FRAZINO & SHER
ATTN: STEVEN MEIER, ESQ
18 EAST 48TH STREET
NEW YORK, NY 10017

PROPERTY DATA

Borough	Block	Lot	Unit	Address
BROOKLYN	2615	25	Entire Lot	190 BANKER STREET

Property Type: INDUSTRIAL BUILDING

CROSS REFERENCE DATA

CRFN _____ *or* Document ID _____ *or* Year ____ Reel ____ Page ____ *or* File Number _____

PARTIES

GRANTOR:
CORZO MAINTENANCE CO., INC.,
78 RICHFIELD STREET
PLAINVEIW, NY 11803

GRANTEE:
190 GEM LLC
30 GEM STREET
BROOKLYN, NY 11222

FEES AND TAXES

Mortgage
Mortgage Amount: $ 0.00
Taxable Mortgage Amount: $ 0.00
Exemption:
TAXES:
County (Basic): $ 0.00
City (Additional): $ 0.00
Spec (Additional): $ 0.00
TASF: $ 0.00
MTA: $ 0.00
NYCTA: $ 0.00
TOTAL: $ 0.00

NYC HPD Affidavit in Lieu of Registration Statement

Recording Fee: $ 52.00
Affidavit Fee: $ 0.00
NYC Real Property Transfer Tax Filing Fee: $ 50.00
NYS Real Estate Transfer Tax: $ 8,800.00

RECORDED OR FILED IN THE OFFICE OF THE CITY REGISTER OF THE CITY OF NEW YORK
Recorded/Filed 09-09-2003 09:30
City Register File No.(CRFN): **2003000338982**

City Register Official Signature

Blumbergs Law Products T 689— Standard N.Y.B.T.U. Form 8001
Bargain & sale deed, without covenant against grantor's acts-Ind. or Corp., 11-98

DISTRIBUTED BY BlumbergExcelsior, Inc., PUBLISHER, NYC 10013

CONSULT YOUR LAWYER BEFORE SIGNING THIS INSTRUMENT—THIS INSTRUMENT SHOULD BE USED BY LAWYERS ONLY.

THIS INDENTURE, made on June 27, 2003

BETWEEN

CORZO MAINTENANCE CO., INC., 78 RIchfield Street,
Plainview, New York 11803

party of the first part, and

190 GEM LLC, 30 Gem Street, Brooklyn,
New York 11222

party of the second part,

WITNESSETH, that the party of the first part, in consideration of ten dollars and other valuable consideration paid by the party of the second part, does hereby grant and release unto the party of the second part, the heirs or successors and assigns of the party of the second part forever,

ALL that certain plot, piece or parcel of land, with the buildings and improvements thereon erected, situate, lying and being in the

See Schedule A annexed hereto

TOGETHER with all right, title and interest, if any, of the party of the first part in and to any streets and roads abutting the above described premises to the center lines thereof; TOGETHER with the appurtenances and all the estate and rights of the party of the first part in and to said premises; TO HAVE AND TO HOLD the premises herein granted unto the party of the second part, the heirs or successors and assigns of the party of the second part forever.

AND the party of the first part, in compliance with Section 13 of the Lien Law, covenants that the party of the first part will receive the consideration for this conveyance and will hold the right to receive such consideration as a trust fund to be applied first for the purpose of paying the cost of the improvement and will apply the same first to the payment of the cost of the improvement before using any part of the total of the same for any other purpose. The word "party" shall be construed as if it read "parties" whenever the sense of this indenture so requires.

IN WITNESS WHEREOF, the party of the first part has duly executed this deed the day and year first above written.

IN PRESENCE OF:

CORZO MAINTENANCE CO., INC.

Gloria W. Lema

By: GLORIA W. LEMA
Title: PRESIDENT

ACKNOWLEDGMENT IN NEW YORK STATE (RPL 309-a)

State of New York, County of New York **ss.:**
On June 27, 2003 before me, the undersigned, personally appeared
Gloria V. Lee

personally known to me or proved to me on the basis of satisfactory evidence to be the individual(s) whose name(s) is (are) subscribed to the within instrument and acknowledged to me that he/she/they executed the same in his/her/their capacity(ies), and that by his/her/their signature(s) on the instrument, the individual(s), or the person upon behalf of which the individual(s) acted, executed the instrument.

(signature and office of individual taking acknowledgment)

RUDDICK LAWRENCE
Notary Public, State of New York
No. 31-4762183
Qualified in New York County
Commission Expires July 31, 20 06

ACKNOWLEDGMENT OUTSIDE NEW YORK STATE (RPL 309-b)

State of **County of** **ss.:**
On before me, the undersigned, personally appeared

personally known to me or proved to me on the basis of satisfactory evidence to be the individual(s) whose name(s) is (are) subscribed to the within instrument and acknowledged to me that he/she/they executed the same in his/her/their capacity(ies), and that by his/her/their signature(s) on the instrument, the individual(s), or the person upon behalf of which the individual(s) acted, executed the instrument, and that such individual made such appearance before the undersigned in

(insert city or political subdivision and state or county or other place acknowledgment taken)

(signature and office of individual taking acknowledgment)

ACKNOWLEDGMENT BY SUBSCRIBING WITNESS(ES)

State of
County of } **ss.:**

On before me, the undersigned, personally appeared

the subscribing witness(es) to the foregoing instrument, with whom I am personally acquainted, who, being by me duly sworn, did depose and say that he/she/they reside(s) in *(if the place of residence is in a city, include the street and street number, if any, thereof);*

that he/she/they know(s)

to be the individual(s) described in and who executed the foregoing instrument; that said subscribing witness(es) was (were) present and saw said

execute the same; and that said witness(es) at the same time subscribed his/her/their name(s) as a witness(es) thereto.

(☐ *if taken outside New York State insert city or political subdivision and state or country or other place acknowledgment taken* And that said subscribing witness(es) made such appearance before the undersigned in

)

(signature and office of individual taking acknowledgment)

Bargain and Sale Deed
WITHOUT COVENANT AGAINST GRANTOR'S ACTS

TITLE No.

CORZO MAINTENANCE CO., INC.

TO

190 GEM LLC

SECTION 9
BLOCK 2615
LOT 25
COUNTY OR TOWN Kings

RETURN BY MAIL TO:

SHATZ, MEIER, FRAZINO & SHER
Attn: Steven Meier, Esq.
18 East 48th Street
New York, NY
Zip No. 10017

Reserve this space for use of Recording Office.

Stewart Title Insurance Company

Title No: **23KS04921** **Policy No.: M-8832-646890**

Schedule A Description

ALL that certain plot, piece or parcel of land, situate, lying and being in the Borough of Brooklyn, County of Kings, City and State of New York, being more particularly bounded and described as follows:

BEGINNING at a point on the Southwesterly side of Banker Street distant 78 feet 7 3/8 inches Northwesterly from the corner formed by the intersection of the Southwesterly side of Banker Street and the Northwesterly side of Wythe Avenue;

RUNNING THENCE Southwesterly, and at right angles to Banker Street, 190.0 feet;

THENCE Northwesterly and parallel with the Southwesterly side of Banker Street, 95 feet 1 5/8 inches;

THENCE Northeasterly and again at right angles to the Southwesterly side of Banker Street, 190.0 feet to the Southwesterly side of Banker Street;

THENCE Southeasterly along the Southwesterly side of Banker Street, 95 feet 1 5/8 inches to the point or place of BEGINNING.

'MENT OF FINANCE
HE CITY REGISTER

2003070900779001001S563A

SUPPORTING DOCUMENT COVER PAGE **PAGE 1 OF 1**

Document ID: 2003070900779001 Document Date: 06-27-2003 Preparation Date: 07-09-2003
Document Type: DEED, OTHER

SUPPORTING DOCUMENTS SUBMITTED:

	Page Count
RP - 5217 REAL PROPERTY TRANSFER REPORT	1

FOR CITY USE ONLY

C1. County Code ____ C2. Date Deed Recorded ___ / ___ / ___ (Month Day Year)

C3. Book ____ C4. Page ____

OR

C5. CRFN ____

REAL PROPERTY TRANSFER REPORT

STATE OF NEW YORK
STATE BOARD OF REAL PROPERTY SERVICES

RP - 5217NYC

(Rev 11/2002)

PROPERTY INFORMATION

1. Property Location: 190 (STREET NUMBER) 190 Banker Street (STREET NAME) Brooklyn (BOROUGH) 11222 (ZIP CODE)

2. Buyer Name: 190 Gem LLC (LAST NAME / COMPANY) ____ (FIRST NAME)
____ (LAST NAME / COMPANY) ____ (FIRST NAME)

3. Tax Billing Address: Indicate where future Tax Bills are to be sent if other than buyer address (at bottom of form) ____ (LAST NAME / COMPANY) ____ (FIRST NAME)
30 Gem Street (STREET NUMBER AND STREET NAME) Brooklyn (CITY OR TOWN) NY (STATE) 11222 (ZIP CODE)

4. Indicate the number of Assessment Roll parcels transferred on the deed ____ # of Parcels OR ☐ Part of a Parcel

4A. Planning Board Approval - N/A for NYC
4B. Agricultural District Notice - N/A for NYC

Check the boxes below as they apply:
6. Ownership Type is Condominium ☐
7. New Construction on Vacant Land ☐

5. Deed Property Size: 95 1/8 (FRONT FEET) X 190 (DEPTH) OR ____ (ACRES)

8. Seller Name: Corzo Maintenance Co Inc. (LAST NAME / COMPANY) ____ (FIRST NAME)
____ (LAST NAME / COMPANY) ____ (FIRST NAME)

9. Check the box below which most accurately describes the use of the property at the time of sale:

A ☐ One Family Residential
B ☐ 2 or 3 Family Residential
C ☐ Residential Vacant Land
D ☐ Non-Residential Vacant Land
E ☒ Commercial
F ☐ Apartment
G ☐ Entertainment / Amusement
H ☐ Community Service
I ☐ Industrial
J ☐ Public Service

SALE INFORMATION

10. Sale Contract Date: 4 / 8 / 2003 (Month Day Year)

11. Date of Sale / Transfer: 6 / 27 / 2003 (Month Day Year)

12. Full Sale Price: 2,200,000

(Full Sale Price is the total amount paid for the property including personal property. This payment may be in the form of cash, other property or goods, or the assumption of mortgages or other obligations.) *Please round to the nearest whole dollar amount.*

13. Indicate the value of personal property included in the sale ____

14. Check one or more of these conditions as applicable to transfer:

A ☐ Sale Between Relatives or Former Relatives
B ☐ Sale Between Related Companies or Partners in Business
C ☐ One of the Buyers is also a Seller
D ☐ Buyer or Seller is Government Agency or Lending Institution
E ☐ Deed Type not Warranty or Bargain and Sale (Specify Below)
F ☐ Sale of Fractional or Less than Fee Interest (Specify Below)
G ☐ Significant Change in Property Between Taxable Status and Sale Dates
H ☐ Sale of Business is Included in Sale Price
I ☐ Other Unusual Factors Affecting Sale Price (Specify Below)
J ☐ None

ASSESSMENT INFORMATION - Data should reflect the latest Final Assessment Roll and Tax Bill

15. Building Class ____

16. Total Assessed Value (of all parcels in transfer) ____

17. Borough, Block and Lot / Roll Identifier(s) (If more than three, attach sheet with additional identifier(s))

Block 2615 Lot 25

CERTIFICATION

I certify that all of the items of information entered on this form are true and correct (to the best of my knowledge and belief) and I understand that the making of any willful false statement of material fact herein will subject me to the provisions of the penal law relative to the making and filing of false instruments.

BUYER

190 Gem LLC
By: Robert Gale President (BUYER SIGNATURE) 6/27/03 (DATE)

190 (STREET NUMBER) Banker Street (STREET NAME (AFTER SALE))

Brooklyn (CITY OR TOWN) N Y (STATE) 11222 (ZIP CODE)

BUYER'S ATTORNEY

Meier (LAST NAME) Steven (FIRST NAME)

212 (AREA CODE) 644-2298 (TELEPHONE NUMBER)

SELLER

Glenn W. Lemo (SELLER SIGNATURE) 6/27/03 (DATE)

Deed Exhibit 7

L.S.

$6400

Standard N. Y. B. T. U. Form 8002 — Bargain and Sale Deed, with Covenant against Grantor's Acts—Individual or Corporation (Single Sheet)

TR1-2675K

CONSULT YOUR LAWYER BEFORE SIGNING THIS INSTRUMENT—THIS INSTRUMENT SHOULD BE USED BY LAWYERS ONLY.

REC'D 2566 PAGE 1237

Sold $6,400-

THIS INDENTURE, made the 25th day of May, nineteen hundred and ninety

BETWEEN Zee-Jay Realty, Co., A New York partnership having an office at 2161 81st Street, Brooklyn, New York 11222

party of the first part, and Corzo Maintenance Co., Inc., a New York corporation having an office at 78 Richfield Street, Plainview, New York

party of the second part,

WITNESSETH, that the party of the first part, in consideration of ten dollars and other valuable consideration paid by the party of the second part, does hereby grant and release unto the party of the second part, the heirs or successors and assigns of the party of the second part forever,

ALL that certain plot, piece or parcel of land, with the buildings and improvements thereon erected, situate, lying and being in the Borough of Brooklyn, County of Kings, City and State of New York as shown on Map entitled "Map of the Estate of Henry Hilton, deceased, siutated in the 17th Ward of the Borough of Brooklyn, City of New York" surveyed December, 1919 by Homer L. Bartlett, C.S. and filed March 25, 1920 in the office of the Register of the County of Kings and known as and by the lot numbers 73,74,75,76,77,78,79,80,81, 82,83,84,85,86,87,88 and 89.

Except so much thereof as has been taken for the widening of Wythe Avenue.

BEGINNING at a point on the southwesterly side of Banker Street distant 405' southeasterly from the corner formed by the intersection of the southwesterly side of Banker Street with the southeasterly side of Meserole Avenue;

RUNNING THENCE southeasterly along the southwesterly side of Banker Street 173'9" to the westerly side of Wythe Avenue;

THENCE southerly along the westerly side of Wythe Avenue 162'11¼" to the northerly side of North 15th Street;

THENCE westerly along the northerly side of North 15th Street 98'5 3/4" to the northeasterly side of Gem Street;

THENCE northwesterly along the northeasterly side of Gem Street 160' 8 1/8";

THENCE northeasterly and at right angles to the northeasterly side of Gem Street 190' 0" to the point or place of BEGINNING.

The premises known as 190 Banker Street.

See Rider A attached hereto

See Schedule A attached

TOGETHER with all right, title and interest, if any, of the party of the first part in and to any streets and roads abutting the above described premises to the center lines thereof; TOGETHER with the appurtenances and all the estate and rights of the party of the first part in and to said premises; TO HAVE AND TO HOLD the premises herein granted unto the party of the second part, the heirs or successors and assigns of the party of the second part forever.

AND the party of the first part covenants that the party of the first part has not done or suffered anything whereby the said premises have been encumbered in any way whatever, except as aforesaid.

AND the party of the first part, in compliance with Section 13 of the Lien Law, covenants that the party of the first part will receive the consideration for this conveyance and will hold the right to receive such consideration as a trust fund to be applied first for the purpose of paying the cost of the improvement and will apply the same first to the payment of the cost of the improvement before using any part of the total of the same for any other purpose.

The word "party" shall be construed as if it read "parties" whenever the sense of this indenture so requires.

IN WITNESS WHEREOF, the party of the first part has duly executed this deed the day and year first above written.

IN PRESENCE OF:

Zee-Jay Realty, Co.

Corzo Maintenance Co., Inc.

By: _____

By: _____

Zvi Berger, Partner

CORZO MAINTENANCE CORPORATION SEAL 1990 NEW YORK

RIDER "A"

This conveyance is subject to that certain mortgage made by Zee Jay Realty Co. to Roosevelt Savings Bank dated May 7, 1987 in the original principal amount of $499,999.00, recorded June 9, 1987 in the New York City Registers Office at Reel 2036, Page 1547 which mortgage has been reduced to the present principal balance of $457,841.74 plus interest, and which mortgage is a valid and existing first mortgage lien of record, and which mortgage has been assigned to National Westminster Bank USA by assignment to be recorded simultaneously herewith, and which mortgage is hereby assumed by Corzo Maintenance Co., Inc., the party of the second part, which party of the second part does hereby assume and agree to pay pursuant to the terms thereof.

SCHEDULE A

REEL 2566 PAGE 1239

ALL that certain plot, piece, or parcel of land, with the buildings and improvements thereon erected, situate, lying and being in the Borough of Brooklyn, County of Kings, City and State of New York, more particularly bounded and described as follows:

As shown on Map entitled "Map of the Estate of Henry Hilton deceased, situated in the 17th Ward of the Borough of Brooklyn, City of New York" surveyed 12/1919 by Homer L. Bartlett, C.S. and filed 3/25/1920 in the Office of the Register of the County of Kings and known as and by the lot numbers 73, 74, 75, 76, 84, 85, 86, 87, 88, and 89 and parts of 77, 78, 79, 80, 81, 82 and 83, and more particularly bounded and described as follows:

BEGINNING at a point on the Southwesterly side of Banker Street distant 405 feet Southeasterly from the corner formed by the intersection of the Southwesterly side of Banker Street with the Southeasterly side of Messerole Avenue;

RUNNING THENCE Southeasterly along the Southwesterly side of Banker Street, 173 feet 9 inches to the Westerly side of Wythe Avenue;

THENCE Southerly along the Westerly side of Wythe Avenue at an interior angle of 117 degrees 15 minutes 03 seconds with the preceding course 162 feet 11¼ inches to the Northerly side of North 15th Street;

THENCE Westerly along the Northerly side of North 15th Street at an angle 90 degrees with the preceding course 98 feet 5 3/4 inchs to the Northeasterly side of Gem Street;

THENCE Northwesterly along the Northeasterly side of Gem Street at an interior angle of 152 degrees 44 minutes 57 seconds with the preceding course 160 feet 8 1/8 inches;

THENCE Northeasterly and at right angles to the Northeasterly side of Gem Street 190 feet 0 inches to the point or place of BEGINNING.

Premises: 190 Banker Street AKA 2/13 Wythe Avenue, 39/47 North 15th Street, 10/14 Gem Street, Brooklyn, New York.

For conveyancing only, if intended to be conveyed. { Together with all right, title and interest of, in and to any streets and roads abutting the above described premises, to the center line thereof

REEL 2566 PAGE 1240

TR1 2675

Sec 9

Block 2615

Lot 25

Prem: 190 Banker Street, etal.

Bklyn, NY

Recorded by

Tri-State Land Examiners Co. Inc.
132 Nassau Street - Suite 519
New York, New York 10038
(212) 608-4180

REEL 2566 PAGE 1241

STATE OF NEW YORK, COUNTY OF ~~Albany~~ Suffolk ss:

On the 25th day of May 1990, before me personally came Zvi Berger

to me known to be the individual described in and who executed the foregoing instrument, and acknowledged that he executed the same. as a partner of Zee-Jay Realty Co the partnership which executed the foregoing instrument and he stated that he had the authority of all the partners to do same.

PAULETTE ZUK
NOTARY PUBLIC, State of New York
No. 4850600
Qualified in Nassau County
Commission Expires January 20, 19 92

STATE OF NEW YORK, COUNTY OF Nassau ss:

On the 25th day of May 1990, before me personally came Zvi Berger

to me known, who, being by me duly sworn, did depose and say that he resides at No. 2161 81st St. Bklyn. New York ; that he is ~~the~~ a Partner of Zee-Jay Realty Co.

, the corporation described in and which executed the foregoing instrument; that he knows the seal of said corporation; that the seal affixed to said instrument is such corporate seal; that it was so affixed by order of the board of directors of said corporation, and that he signed h name thereto by like order.

PAULETTE ZUK
NOTARY PUBLIC, State of New York
No. 4850600
Qualified in Nassau County
Commission Expires January 20, 19 92

STATE OF NEW YORK, COUNTY OF ss:

On the day of 19, before me personally came

to me known to be the individual described in and who executed the foregoing instrument, and acknowledged that executed the same.

STATE OF NEW YORK, COUNTY OF Nassau ss:

On the 25th day of May 1990, before me personally came Gloria Lema

~~the subscribing witness to the foregoing instrument, with whom I am personally acquainted, who, being by me duly sworn, did depose and say that he resides at No.~~

; that he knows

to be the individual ~~described in and who executed the foregoing instrument~~; that he, said subscribing witness, was present and saw execute the same; and that ~~he~~ said witness, ~~at the same time subscribed h name as witness thereto.~~

to me known, who, being by me duly sworn, did depose and say that she resides at 78 Richfield St. Plainview, N.Y. that she is President of Corzo Maintenance Co., Inc. the corporation described in and which executed the foregoing instrument; that she knows the seal of said corporation; that the seal affixed to said instrument is such corporate seal; that it was so affixed by order of the board of directors of said corporation, and that she signed h name thereto by like order.

PAULETTE ZUK
NOTARY PUBLIC, State of New York
No. 4850600
Qualified in Nassau County
Commission Expires January 20, 19 92

~~SECTION 9~~
~~BLOCK 2615~~
~~LOT 25~~
COUNTY OR TOWN Kings

Bargain and Sale Deed

WITH COVENANT AGAINST GRANTOR'S ACTS

TITLE NO. TR-2675

Zee-Jay Realty, Co.

TO

Corzo Maintenance Co. Inc.

028337

Sec 9
Block 2615
Lot 25
From: 195 Banks St
etal
Bklyn N.Y.

LOC. BY ADDRESS

RECORDED BY

RETURN BY MAIL TO:

Richard Heller, Esq.
305 Broadway
N.Y., N.Y.

Zip No. 10007

STANDARD FORM OF NEW YORK BOARD OF TITLE UNDERWRITERS
Distributed by
SECURITY TITLE AND GUARANTY COMPANY
CHARTERED 1928 IN NEW YORK

Title Land Examiners Co. Inc
132 Nassau Street - Suite
New York, New York
(212) 608-4180

RESERVE THIS SPACE FOR USE OF RECORDING OFFICE

REC $ 2,700
REAL ESTATE
JUN - 7 1990
TRANSFER TAX
KINGS COUNTY
15548

06-07-90 B-02 DEED 178737 $23.00
06-07-90 B-02 CHAFF 178738 $1.00
06-07-90 B-02 DEED 178739 $2.00

RECORDED IN KINGS COUNTY
OFFICE OF THE CITY REGISTER
1990 JUN -7 P 2:27

423
460
08044
4-2
SST $
RPT $

APPENDIX M

LIMITED PHASE II ESI DOCUMENTATION

LANGAN

Log of Boring **A-SB02** Sheet 1 of 2

Project: Inlet Assemblage	Project No.: 170494901
Location: Brooklyn, NY	Elevation and Datum: TBD
Drilling Company: AARCO Environmental Services Corp.	Date Started: 12/30/17 — Date Finished: 12/30/17
Drilling Equipment: Geoprobe 7822 DT	Completion Depth: 28 ft — Rock Depth: N/A
Size and Type of Bit: 2-inch Macrocore cutting shoe	Number of Samples: Disturbed 7 — Undisturbed N/A — Core N/A
Casing Diameter (in): N/A — Casing Depth (ft): N/A	Water Level (ft.): First ▽ 10.5 — Completion ▼ N/A — 24 HR. ▼ N/A
Casing Hammer: N/A — Weight (lbs): N/A — Drop (in): N/A	Drilling Foreman: Daybi Pachero
Sampler: 2-inch diameter by 4-foot long steel Macrocore	Field Engineer: Kim Nagotko
Sampler Hammer: N/A — Weight (lbs): N/A — Drop (in): N/A	

Material Symbol	Elev. (ft)	Sample Description	Depth Scale	Sample Number	Type	Recov. (in)	Penetr. resist BL/6in	PID Reading (ppm)	Remarks (Drilling Fluid, Depth of Casing, Fluid Loss, Drilling Resistance, etc.)
		CONCRETE (~4" thick)	0						
		R1a (0-15") Loose, dark brown, medium SAND, trace fine gravel, asphalt, coal, brick (dry) [FILL]	1	R1	MACROCORE	38/48	NA	0.0, 0.0, 0.0	1125: Collect A_SB02_0-2 and SBDUP01_123017
		R1b (15-18") CONCRETE [FILL]	2					0.0	
		R1c (18-38") Loose, reddish-brown, medium SAND, trace fine sand, trace fine gravel, trace silt, brick, concrete (dry) [FILL]	3					0.0, 0.0	
			4						
			5						
		R2 (0-22") Loose, dark brown to brown, medium SAND, some fine sand, coal, brick, and concrete (dry) [FILL]	6	R2	MACROCORE	22/48	NA	0.3, 0.3	
			7					0.3, 0.2	1145: Collect A_SB02_7-8
			8						
			9						
		R3a (0-14") Loose, black, fine SAND, trace silt, trace fine gravel, concrete (moist) [FILL] ▽	10	R3	MACROCORE	19/48	NA	0.4, 0.4	Sheen, staining, petroleum-like odors present
		R3b (14-19") Loose, black fine SAND, some silt, trace fine gravel (wet)	11					0.4	
			12						1200: Collect A_SB02_10.5-12
			13						
			14	R4	MACROCORE	16/48	NA		
		R4 (0-16") GRAVEL (wet)	15					0.0, 0.0	
		R5a (0-24") GRAVEL (wet)	16					0.0, 0.0, 0.0	
			17						
		R5b (24-48") Soft, grey, CLAY, trace shells (moist)	18	R5	MACROCORE	48/48	NA	0.0, 0.0	
			19					0.0, 0.0	
			20						

\\LANGAN.COM\DATA\NY\DATA9\170494901\PROJECT DATA_DISCIPLINE\ENVIRONMENTAL\GINTLOGS\INLET.GPJ ... 1/3/2018 10:01:39 AM ... Report: Log - LANGAN

LANGAN

Log of Boring **A-SB02** Sheet 2 of 2

Project	Project No.
Inlet Assemblage	170494901
Location	**Elevation and Datum**
Brooklyn, NY	TBD

MATERIAL SYMBOL	Elev. (ft)	Sample Description	Depth Scale	Sample Data: Number	Type	Recov. (in)	Penetr. resist BL/6in	PID Reading (ppm)	Remarks (Drilling Fluid, Depth of Casing, Fluid Loss, Drilling Resistance, etc.)
		R6 (0-26") Soft, grey, CLAY, trace shells (moist)	20	R6	MACROCORE	26/48	NA	0.0	
			21					0.0	
			22					0.0	
			23					0.0	
			24					0.0	
		R7 (0-48") Soft, grey, CLAY, trace shells (moist)	25	R7	MACROCORE	48/48	NA	0.0	
			26					0.0	
			27					0.0	
			28					0.0	
		End of Boring	29						End of boring at 28' bgs. Install well A-MW02 in open borehole. See well construction log for details.
			30						
			31						
			32						
			33						
			34						
			35						
			36						
			37						
			38						
			39						
			40						
			41						
			42						
			43						
			44						
			45						

\\LANGAN.COM\DATA\NY\DATA9\170494901\PROJECT DATA_DISCIPLINE\ENVIRONMENTAL\GINTLOGS\INLET.GPJ ... 1/3/2018 10:01:40 AM ... Report: Log - LANGAN

LANGAN

Log of Boring **A-SB03** Sheet 1 of 2

Project: Inlet Assemblage	Project No.: 170494901
Location: Brooklyn, NY	Elevation and Datum: TBD
Drilling Company: AARCO Environmental Services Corp.	Date Started: 12/30/17 — Date Finished: 12/30/17
Drilling Equipment: Geoprobe 7822 DT	Completion Depth: 28 ft — Rock Depth: N/A
Size and Type of Bit: 2-inch Macrocore cutting shoe	Number of Samples: Disturbed 7 — Undisturbed N/A — Core N/A
Casing Diameter (in): N/A — Casing Depth (ft): N/A	Water Level (ft.): First ▽ 11 — Completion ▼ N/A — 24 HR. ▼ N/A
Casing Hammer: N/A — Weight (lbs): N/A — Drop (in): N/A	Drilling Foreman: Daybi Pachero
Sampler: 2-inch diameter by 4-foot long steel Macrocore	Field Engineer: Kim Nagotko
Sampler Hammer: N/A — Weight (lbs): N/A — Drop (in): N/A	

Material Symbol	Elev. (ft)	Sample Description	Depth Scale	Sample Number	Type	Recov. (in)	Penetr. resist BL/6in	PID Reading (ppm)	Remarks (Drilling Fluid, Depth of Casing, Fluid Loss, Drilling Resistance, etc.)
		CONCRETE (~4" thick)	0						
		R1a (0-12") Loose, brown, medium SAND, some fine gravel, organics, coal, asphalt (dry) [FILL]	1	R1	MACROCORE	23/48	NA	0.0 0.0	
		R1b (12-14") Loose, dark brown, medium SAND, some fine sand, trace silt, brick, concrete (dry) [FILL] R1c (14-23") Loose, reddish-brown, medium SAND, trace fine sand, trace silt, trace fine gravel (dry) [FILL]	2					0.0 0.0	
			3						
			4						
			5	R2	MACROCORE	14/48	NA		
			6					0.0	
		R2a (0-12") Loose, brown to reddish-brown, medium SAND, some fine sand, trace fine gravel, trace silt, brick, concrete (moist) [FILL]	7					0.0 0.0	
		R2b (12-14") Loose, olive, medium SAND, trace silt, trace fine sand, trace fine gravel (moist) [FILL]	8						
			9	R3	MACROCORE	7/48	NA		
			10						
			▽ 11					0.0	
		R3 (0-7") Loose, olive, silty fine SAND, trace fine gravel (moist)	12					0.6	
			13	R4	MACROCORE	9/48	NA		
			14						
		R4 (0-9") Loose, black, fine SAND, some fine gravel (wet)	15					28.2 29.1	Petroleum-like odors
			16						
			17	R5	MACROCORE	8/48	NA		
			18						Sheen, staining, and petroleum-like odors present
		R5 (0-8") Loose, black, fine SAND, trace fine gravel (wet)	19					38.6 40.7	0925: Collect A_SB03_19.5-20
			20						

\\LANGAN.COM\DATA\NY\DATA9\170494901\PROJECT DATA_DISCIPLINE\ENVIRONMENTAL\GINTLOGS\INLET.GPJ ... 1/3/2018 10:01:43 AM ... Report: Log - LANGAN

LANGAN

Log of Boring **A-SB03** Sheet 2 of 2

Project	Project No.
Inlet Assemblage	170494901
Location	**Elevation and Datum**
Brooklyn, NY	TBD

MATERIAL SYMBOL	Elev. (ft)	Sample Description	Depth Scale	Sample Data: Number	Type	Recov. (in)	Penetr. resist BL/6in	PID Reading (ppm)	Remarks (Drilling Fluid, Depth of Casing, Fluid Loss, Drilling Resistance, etc.)
		NO RECOVERY	20–23	R6	MACROCORE	0/48	NA		
		R7 (0-48") Soft, grey, CLAY, trace shells (moist)	24–27	R7	MACROCORE	48/48	NA	4.9 2.7 3.2 2.5 2.3 1.7 0.5	0930: Collect A_SB03_26-28
		End of Boring	28						End of boring at 28' bgs. Install well A-MW03 in open borehole. See well construction log for details.

\\LANGAN.COM\DATA\NY\DATA9\170494901\PROJECT DATA_DISCIPLINE\ENVIRONMENTAL\GINTLOGS\INLET.GPJ ... 1/3/2018 10:01:44 AM ... Report: Log - LANGAN

LANGAN

WELL CONSTRUCTION SUMMARY

Inlet Assemblage

A-MW02

PROJECT Preliminary Environmental Subsurface Investigation	**PROJECT NO.** 170494901
LOCATION Brooklyn, New York	**ELEVATION AND DATUM** TBD
DRILLING AGENCY AARCO	**DATE STARTED** 12/30/2017 **DATE FINISHED** 12/30/2017
DRILLING EQUIPMENT Geoprobe 7822DT	**DRILLER** Dayni Pachero
SIZE AND TYPE OF BIT 3-inch diameter steel casing, Direct Push	**INSPECTORS** Kim Nagotko

METHOD OF INSTALLATION

AARCO advanced 3-inch diameter steel casing to support a borehole opening for installation of the PVC well. The casings were advanced to about 28 feet below grade surface (bgs) and the well was installed in the open annulus. The well was constructed of 20-feet of 0.01-slot screen set from 8 to 28 feet bgs and 8 feet of solid PVC riser. FilPro #0 sand was used to backfill the annulus around the well between 6 to 28 feet bgs and the depth of the pack was measured during backfilling to ensure correct depth placement. Bentonite was used to seal the well between 4 to 6 feet bgs. Clean soil cuttting were backfilled from 4 feet bgs to grade. The well was capped with a removable J-plug and finished within a bolt-down flush-mount manhole cover set in concrete.

METHOD OF WELL DEVELOPMENT

AARCO used a surge block and a submersible whale pump fitted with tubing surge and purge groundwater and sediment from the well. The well was developed until evacuated water was clear. Purge water was placed in a 55-gallon drum for disposal.

TYPE OF CASING Sch 40 PVC	**DIAMETER** 2-inch	**TYPE OF BACKFILL MATERIAL** Clean soil cuttings
TYPE OF SCREEN Sch 40 PVC	**DIAMETER** 2-inch	**TYPE OF SEAL MATERIAL** Cetco Powdered Bentonite
BOREHOLE DIAMETER 3 in		**TYPE OF FILTER MATERIAL** FilPro #0 Sand

TOP OF CASING	**ELEVATION (ft) (3)**	**DEPTH (ft)** 0.25
TOP OF SEAL	**ELEVATION (ft) (3)**	**DEPTH (ft)** 4
TOP OF FILTER	**ELEVATION (ft) (3)**	**DEPTH (ft)** 6
TOP OF SCREEN	**ELEVATION (ft) (3)**	**DEPTH (ft)** 8
BOTTOM OF WELL	**ELEVATION (ft) (3)**	**DEPTH (ft)** 28
SCREEN LENGTH		**LENGTH (ft)** 20
SLOT SIZE	0.01-inch	

GROUNDWATER ELEVATIONS

ELEVATION	DATE	DEPTH TO WATER (ft) (3)
	12/30/2017	10.5

WELL DETAILS	SUMMARY SOIL CLASSIFICATION (1), NOTES	DEPTH (FT) (2)
Manhole Cover	Ground Surface	0.0
		0.25
Solid Riser		
Soil cuttings		
		4.0
Bentonite Seal		
		6.0
		8.0
Screen		
FilPro #0 Sand Pack		
		28.0
	EOB	

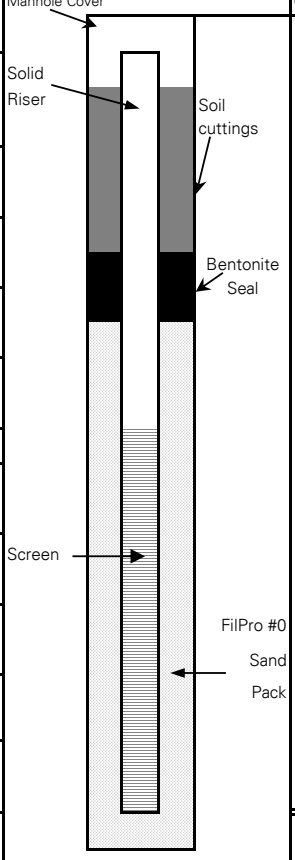

LANGAN Engineering, Environmental, Surveying, and Landscape Architecture, D.P.C.
21 Penn Plaza, 360 West 31st Street, 8th Floor, New York, New York 10001

LANGAN

WELL CONSTRUCTION SUMMARY

Inlet Assemblage

A-MW03

PROJECT Preliminary Environmental Subsurface Investigation	**PROJECT NO.** 170494901
LOCATION Brooklyn, New York	**ELEVATION AND DATUM** TBD
DRILLING AGENCY AARCO	**DATE STARTED** 12/30/2017 **DATE FINISHED** 12/30/2017
DRILLING EQUIPMENT Geoprobe 7822DT	**DRILLER** Dayni Pachero
SIZE AND TYPE OF BIT 3-inch diameter steel casing, Direct Push	**INSPECTORS** Kim Nagotko

METHOD OF INSTALLATION

AARCO advanced 3-inch diameter steel casing to support a borehole opening for installation of the PVC well. The casings were advanced to about 28 feet below grade surface (bgs) and the well was installed in the open annulus. The well was constructed of 20-feet of 0.01-slot screen set from 8 to 28 feet bgs and 8 feet of solid PVC riser. FilPro #0 sand was used to backfill the annulus around the well between 6 to 28 feet bgs and the depth of the pack was measured during backfilling to ensure correct depth placement. Bentonite was used to seal the well between 4 to 6 feet bgs. Clean soil cuttting were backfilled from 4 feet bgs to grade. The well was capped with a removable J-plug and finished within a bolt-down flush-mount manhole cover set in concrete.

METHOD OF WELL DEVELOPMENT

AARCO used a surge block and a submersible whale pump fitted with tubing surge and purge groundwater and sediment from the well. The well was developed until evacuated water was clear. Purge water was placed in a 55-gallon drum for disposal. Purge water exhibited petroleum-like odors.

TYPE OF CASING Sch 40 PVC	**DIAMETER** 2-inch	**TYPE OF BACKFILL MATERIAL** Clean soil cuttings
TYPE OF SCREEN Sch 40 PVC	**DIAMETER** 2-inch	**TYPE OF SEAL MATERIAL** Cetco Powdered Bentonite
BOREHOLE DIAMETER 3 in		**TYPE OF FILTER MATERIAL** FilPro #0 Sand

TOP OF CASING	**ELEVATION (ft) (3)**	**DEPTH (ft)** 0.25
TOP OF SEAL	**ELEVATION (ft) (3)**	**DEPTH (ft)** 4
TOP OF FILTER	**ELEVATION (ft) (3)**	**DEPTH (ft)** 6
TOP OF SCREEN	**ELEVATION (ft) (3)**	**DEPTH (ft)** 8
BOTTOM OF WELL	**ELEVATION (ft) (3)**	**DEPTH (ft)** 28
SCREEN LENGTH		**LENGTH (ft)** 20
SLOT SIZE	0.01-inch	

WELL DETAILS

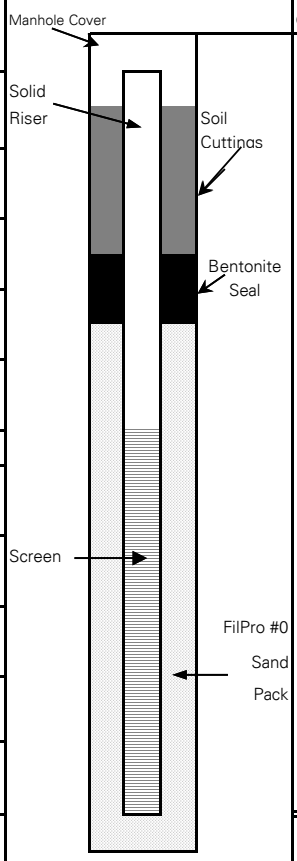

SUMMARY SOIL CLASSIFICATION (1), NOTES	DEPTH (FT) (2)
Ground Surface	0.0
	0.25
	4.0
	6.0
	8.0
	28.0
EOB	

GROUNDWATER ELEVATIONS

ELEVATION	DATE	DEPTH TO WATER (ft) (3)
	12/30/2017	10.5

LANGAN Engineering, Environmental, Surveying, and Landscape Architecture, D.P.C.
21 Penn Plaza, 360 West 31st Street, 8th Floor, New York, New York 10001

GROUND WATER SAMPLE FIELD INFORMATION FORM

Site: Inlet Assemblage - ACME	**Well#/Location: A-MW02**	**Job No. 170494901**
Date: 1/22/2018	**Weather: Overcast, windy, 40s (ºF)**	**Sampling Personnel: Shana Holberton**

Well Information

Sample ID	A-MW02_012218
Well Depth (ft)	28
Screened Interval (ft)	8-28
Casing Elevation (NAVD 88[1])	-
Casing Diameter (in)	2
Depth to Water (ft)	8.68
Water Elevation (NAVD 88[1])	-
Casing Volume (gal)	3.22
PID/FID Reading (ppm)	-

Purging Information

Purging Method	Low-flow
Purging Rate (gal/min)	0.07
Start Purge Time	14:25
End Purge Time	14:50
Volume Purged (gal)	1.75

Sampling Information

Sampling Method	Peristaltic Pump
Start Sampling Time	15:00
End Sampling Time	15:30
Depth Before Sampling (ft)	8.71
Number Bottles Collected	9

	Parameters[2]							
Sample Time	**Temp (◦C)**	**pH**	**ORP (mV)**	**Conductivity (mS/cm)**	**Turbidity (NTU)**	**Dissolved Oxygen (mg/L)**	**Depth to Water (ft)**	**Purged Volume (gallons)**
14:25	14.91	6.72	-47	3.83	657.0	1.41	8.68	0.00
14:30	14.97	6.65	-46	3.83	552.0	0.87	8.68	0.25
14:35	14.98	6.65	-46	3.83	514.0	0.83	8.69	0.50
14:40	15.02	6.59	-45	3.82	234.0	0.29	8.69	0.75
14:45	14.91	6.60	-41	3.79	98.7	0.17	8.70	1.00
14:50	14.86	6.73	-45	3.77	46.8	0.01	8.70	1.25
14:55	14.83	6.67	-44	3.76	44.6	0.00	8.70	1.50
14:50	14.89	6.66	-44	3.75	42.3	0.00	8.71	1.75

Notes/Remarks

[1]NAVD 88 = North American Vertical Datum of 1988

[2]Stablility

PH - ± 0.1 unit

Specific Conductance - ± 3%

Temperature - ± 3%

Dissolved Oxygen - ± 10% above 0.5 mg/L

Turbidity - ± 10% above 5 NTU

ORP/Eh - ± 10 millivolts

Maximum flow rate - < 0.5 L/m or 0.13 gpm

Maximum drawdown - < 0.33 feet

Purged groundwater exhibited a petroleum-like sheen on the surface and a petroleum-like odor.

GROUND WATER SAMPLE FIELD INFORMATION FORM

Site: Inlet Assemblage - ACME	**Well#/Location: A-MW03**	**Job No. 170494901**
Date: 1/22/2018	**Weather: Overcast, windy, 40s (ºF)**	**Sampling Personnel: Shana Holberton**

Well Information

Sample ID	A-MW03_012218*
Well Depth (ft)	28
Screened Interval (ft)	8-28
Casing Elevation (NAVD 88[1])	-
Casing Diameter (in)	2
Depth to Water (ft)	9.14
Water Elevation (NAVD 88[1])	-
Casing Volume (gal)	3.07
PID/FID Reading (ppm)	-

Purging Information

Purging Method	Low-flow
Purging Rate (gal/min)	0.056
Start Purge Time	12:10
End Purge Time	12:55
Volume Purged (gal)	2.5

Sampling Information

Sampling Method	Peristaltic Pump
Start Sampling Time	13:00
End Sampling Time	14:00
Depth Before Sampling (ft)	9.17
Number Bottles Collected	18 (includes one duplicate*)

	Parameters[2]							
Sample Time	**Temp (◦C)**	**pH**	**ORP (mV)**	**Conductivity (mS/cm)**	**Turbidity (NTU)**	**Dissolved Oxygen (mg/L)**	**Depth to Water (ft)**	**Purged Volume (gallons)**
12:10	15.00	6.76	-124	4.11	177.0	9.68	9.14	0.25
12:15	14.46	6.84	-127	4.08	62.0	9.70	9.14	0.50
12:20	14.62	6.84	-127	4.05	46.4	9.30	9.14	0.75
12:25	15.00	6.84	-128	4.03	22.2	9.25	9.15	1.00
12:30	15.20	6.84	-128	4.03	12.6	9.01	9.15	1.25
12:35	15.36	6.83	-129	4.01	16.7	4.00	9.15	1.50
12:40	15.36	6.84	-129	4.00	11.2	0.40	9.17	1.75
12:45**	15.38	6.84	-130	3.99	10.1	0.00	9.17	2.00
12:50	15.37	6.84	-130	3.99	8.3	0.00	9.17	2.25
12:55	15.38	6.84	-130	3.99	8.4	0.00	9.17	2.50

Notes/Remarks

[1]NAVD 88 = North American Vertical Datum of 1988

[2]Stability

PH - ± 0.1 unit

Specific Conductance - ± 3%

Temperature - ± 3%

Dissolved Oxygen - ± 10% above 0.5 mg/L

Turbidity - ± 10% above 5 NTU

ORP/Eh - ± 10 millivolts

Maximum flow rate - < 0.5 L/m or 0.13 gpm

Maximum drawdown - < 0.33 feet

About 1/4-inch of a light non-aqueous phase liquid (LNAPL) was present at initial gauging of the well. Purged groundwater exhibited a petroleum-like sheen on the surface and a petroleum-like odor.

*Duplicate groundwater sample GWDUP01_012218 was also collected at this well

**Horiba shut off at 12:45pm. Powered back on at 12:45. Dissolved oxygen readings after resuming measurement collection were all 0.0 mg/L

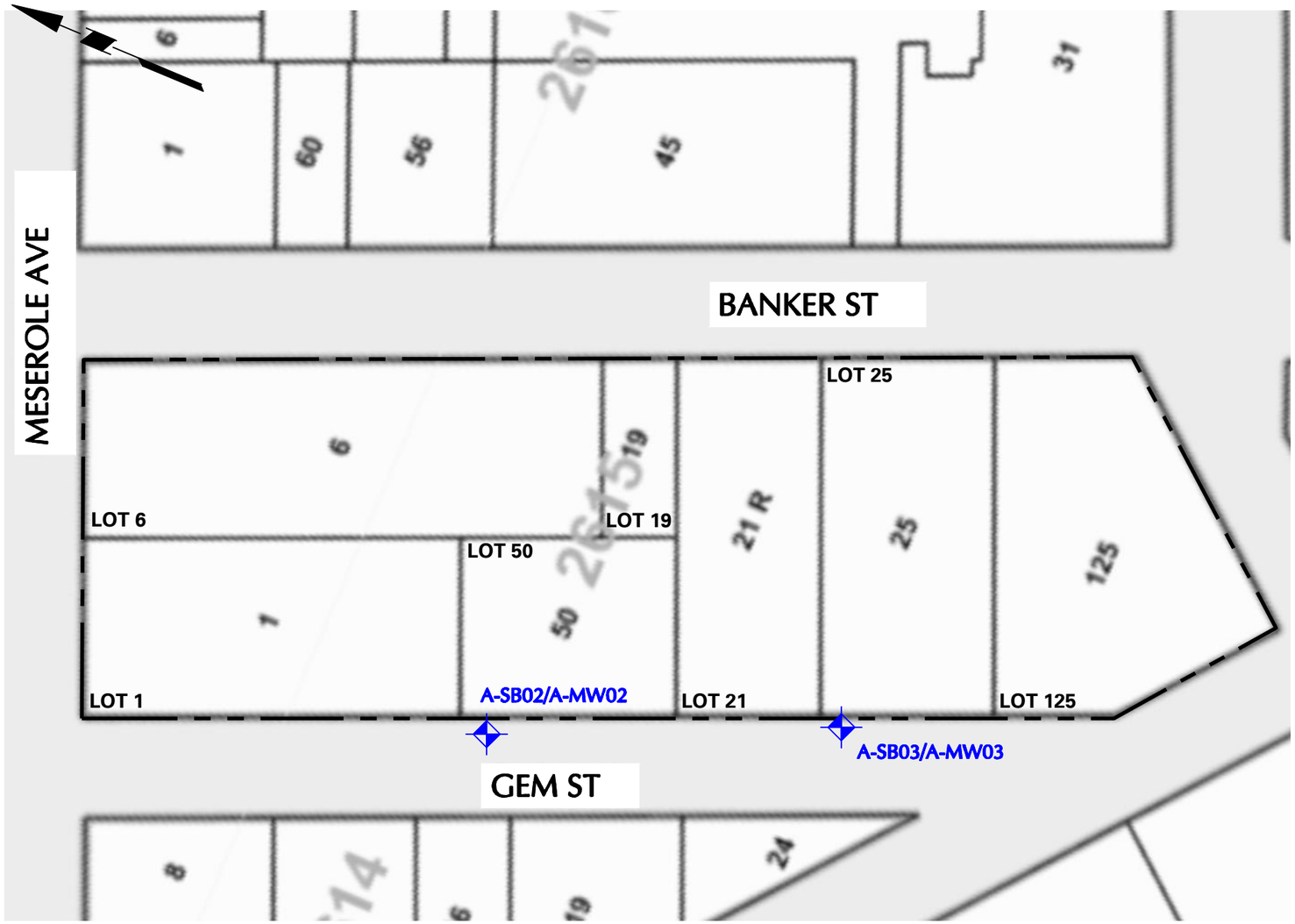

LEGEND:

APPROXIMATE SUBJECT PROPERTY BOUNDARY

A-SB02/A-MW02 COMPLETED ENVIRONMENTAL SOIL BORING AND MONITORING WELL LOCATION

NOTES:

1. BASE MAP TAKEN FROM GIS.NYC.GOV/TAXMAP/MAP.HTM ON NOVEMBER 29, 2017.
2. BORING LOCATIONS ARE APPROXIMATE AND WERE FIELD-MEASURED.

WARNING: IT IS A VIOLATION OF THE NYS EDUCATION LAW ARTICLE 145 FOR ANY PERSON, UNLESS HE IS ACTING UNDER THE DIRECTION OF A LICENSED PROFESSIONAL ENGINEER, TO ALTER THIS ITEM IN ANY WAY.

70 0 35 70

SCALE IN FEET

LANGAN

21 Penn Plaza, 360 West 31st Street, 8th Floor
New York, NY 10001
T: 212.479.5400 F: 212.479.5444 www.langan.com

Langan Engineering, Environmental, Surveying and Landscape Architecture, D.P.C. S.A.
Langan Engineering, Environmental, Surveying and Landscape Architecture, D.P.C.
Langan Engineering and Environmental Services, Inc.
Langan CT, Inc.
Langan International LLC
Collectively known as Langan

Project

INLET ASSEMBLAGE

BLOCK No. 2615, LOT Nos. 1, 6, 19, 21, 25, 50, 125

BROOKLYN **NEW YORK**

Figure Title

ENVIRONMENTAL BORING LOCATION MAP - ACME

Project No. 170494901	Figure No. 1
Date 2/9/2018	
Scale 1"=70'	
Drawn By AM / Checked By GW	
Submission Date	Sheet 1 of 1

© 2017 Langan

Filename: \\langan.com\data\NY\data9\170494901\Project Data\CAD\01\SheetFiles\Environmental\Due Diligence Investigations\Boring Location Map- ACME (For Phase I ESA).dwg Date: 2/9/2018 Time: 16:38 User: gwyka Style Table: Langan.stb Layout: ENV BLP

Table 1
Sample Summary
Limited Phase II ESI

Inlet Assemblage - ACME
Brooklyn, NY
Langan Project No. 170494901

No.	Sample Name	Type	Boring	Depth	Analyses
SOIL					
1	A_SB02_0-2	Grab	A-SB02	surface (0 to 2 feet)	Part 375 VOCs, SVOCs, PCBs, Pesticides, Herbicides, Metals, Hexavalent/Trivalent Chromium, Total Cyanide
2	A_SB02_7-8	Grab		Capillary fringe	Part 375 VOCs, SVOCs, PCBs, Pesticides, Herbicides, Metals, Hexavalent/Trivalent Chromium, Total Cyanide
3	A_SB02_10.5-11	Grab		groundwater interface and greatest degree of impacts	Part 375 VOCs, SVOCs, PCBs, Pesticides, Herbicides, Metals, Hexavalent/Trivalent Chromium, Total Cyanide
4	A_SB03_19.5-20	Grab	A-SB03	greatest degree of impacts	Part 375 VOCs, SVOCs, PCBs, Pesticides, Herbicides, Metals, Hexavalent/Trivalent Chromium, Total Cyanide
5	A_SB03_26-28	Grab		clean delineation	Part 375 VOCs, SVOCs
6	A_SBDUP01_123017	Duplicate	A-SB02	surface (0 to 2 feet)	Part 375 VOCs, SVOCs, PCBs, Pesticides, Herbicides, Metals, Hexavalent/Trivalent Chromium, Total Cyanide
7	A_SBFB01_123017	Field Blank	NA	NA	Part 375 VOCs, SVOCs, PCBs, Pesticides, Herbicides, Metals, Hexavalent/Trivalent Chromium, Total Cyanide
8	A_SBTB01_123017	Trip Blank			Part 375 VOCs
9	A_SBTB02_123017				
GROUNDWATER					
1	A-MW02_012218		A-MW02	NA	Part 375/TCL VOCs, SVOCs, PCBs; TAL Metals (total and dissolved)
2	A-MW03_012218		A-MW03		
3	A_GWDUP01_012218	Duplicate	A-MW03		
4	A_GWFB01_012218	Field Blank	NA		
5	A_GWTB01_012218	Trip Blank			Part 375 VOCs

Notes:
1. QA/QC = quality assurance/quality control
2. VOC = volatile organic compound
3. SVOC = semivolatile organic compound
4. PCB = polychlorinated biphenyl
5. TAL = Target Analyte List
6. REC = Recognized Environmental Condition
7. BCP = Brownfield Cleanup Program
8. NA = not applicable

Table 2
Soil Sample Analytical Results Summary - VOCs
Limited Phase II ESI

Inlet Assemblage - ACME
Brooklyn, NY
Langan Project No. 170494901

Sample ID Lab ID Sample Date Sample Interval (ft bgs)	NYSDEC Part 375 Unrestricted Use SCO	NYSDEC Part 375 Resicted Use Commercial SCO	A_SB02_0-2 L1748012-01 12/30/2017 0-2		SBDUP01_123017 L1748012-07 12/30/2017 0-2		A_SB02_7-8 L1748012-02 12/30/2017 7-8		A_SB02_10.5-12 L1748012-03 12/30/2017 10.5-12		A_SB03_19.5-20 L1748012-04 12/30/2017 19.5-20		A_SB03_26-28 L1748012-05 12/30/2017 26-28	
Volatile Organic Compounds (mg/kg)														
1,2,4,5-Tetramethylbenzene	~	~	0.0017	J	0.46		0.022	U	0.01	U	0.27	J	0.0069	U
1,2,4-Trimethylbenzene	3.6	190	0.0096		3.4		0.028	U	0.00098	J	0.16	J	0.0087	U
1,3,5-Trimethylbenzene	8.4	190	0.0044	J	1.3		0.028	U	0.00048	J	0.08	J	0.0087	U
2-Butanone	0.12	500	0.018	U	1.1	U	0.056	U	0.025	U	*1.2*	U	0.0042	J
2-Hexanone	~	~	0.018	U	1.1	U	0.056	U	0.025	U	1.2	U	0.017	U
4-Methyl-2-pentanone	~	~	0.018	U	1.1	U	0.056	U	0.025	U	1.2	U	0.017	U
Acetone	0.05	500	0.01	J	*1.1*	U	0.027	J	0.058		*1.2*	U	0.039	
Benzene	0.06	44	0.011		0.78		0.0056	U	0.0025	U	*0.12*	U	0.0017	U
Carbon disulfide	~	~	0.018	U	1.1	U	0.056	U	0.025	U	1.2	U	0.0039	J
Ethylbenzene	1	390	0.0051		1.2		0.0056	U	0.0025	U	0.12	U	0.0017	U
Isopropylbenzene	~	~	0.00052	J	0.096	J	0.0056	U	0.0025	U	0.12	U	0.0017	U
Methyl tert butyl ether	0.93	500	0.0036	U	0.026	J	0.011	U	0.0051	U	0.022	J	0.0035	U
Methylene chloride	0.05	500	0.018	U	*1.1*	U	0.012	J	0.025	U	*1.2*	U	0.017	U
Naphthalene	12	500	0.00097	J	0.41	J	0.028	U	0.0005	J	0.42	J	0.0087	U
n-Butylbenzene	12	500	0.00069	J	0.25		0.0056	U	0.0025	U	0.066	J	0.0017	U
n-Propylbenzene	3.9	500	0.0019		0.55		0.0056	U	0.0025	U	0.04	J	0.0017	U
o-Xylene	~	~	0.0038		0.72		0.011	U	0.0051	U	0.23	U	0.0035	U
p/m-Xylene	~	~	0.016		3.9		0.011	U	0.0051	U	0.047	J	0.0035	U
p-Diethylbenzene	~	~	0.0072	U	1.8		0.022	U	0.01	U	0.47	U	0.0069	U
p-Ethyltoluene	~	~	0.009		*2.9*		0.022	U	0.00074	J	*0.1*	J	0.0069	U
p-Isopropyltoluene	~	~	0.0018	U	0.073	J	0.0056	U	0.0025	U	0.12	U	0.0017	U
sec-Butylbenzene	11	500	0.00041	J	0.07	J	0.0056	U	0.0025	U	0.045	J	0.0017	U
Toluene	0.7	500	0.011		1.3		0.0084	U	0.0038	U	0.17	U	0.0026	U
Trichloroethene	0.47	200	0.0018	U	0.11	U	0.012		0.0025	U	0.12	U	0.0017	U
Xylenes, Total	0.26	500	0.02		4.6		0.011	U	0.0051	U	0.047	J	0.0035	U

Notes:

1. Soil sample analytical results are compared to the New York State Department of Environmental Conservation (NYSDEC) Title 6 of the Official Compilation of New York Codes, Rules, and Regulations (NYCRR) Part 375 Unrestricted Use and Restricted Use Commercial Soil Cleanup Objectives (SCOs).
2. Only compounds with detections are shown in the table.
3. Results detected above NYSDEC Part 375 Unrectricted Use SCOs are shaded.
4. Results detected above NYSDEC Part 375 Restricted Use Commercial SCOs are shaded and bolded.
5. Reporting Limits (RL) above the NYSDEC Part 375 Unrestricted Use and/or Restricted Use Commercial SCO standards are italicized.
6. mg/kg = milligrams per kilogram
7. ~ = Criterion does not exist.
8. ft bgs = feet below grade surface
9. SBDUP01_123017 is a duplicate sample of A-SB02_0-2

Qualifiers:

J = The analyte was detected above the Method Detection Limit (MDL), but below the Reporting Limit (RL); therefore, the result is estimated.
U = The analyte was analyzed for, but was not detected at a level greater than or equal to the level of the RL; the value shown is the RL.

Table 3
Soil Sample Analytical Results Summary - SVOCs
Limited Phase II ESI

Inlet Assemblage - ACME
Brooklyn, NY
Langan Project No. 170494901

Sample ID Lab ID Sample Date Sample Interval (ft bgs)	NYSDEC Part 375 Unrestricted Use SCO	NYSDEC Part 375 Restricted Use Commercial SCO	A_SB02_0-2 L1748012-01 12/30/2017 0-2		SBDUP01_123017 L1748012-07 12/30/2017 0-2		A_SB02_7-8 L1748012-02 12/30/2017 7-8		A_SB02_10.5-12 L1748012-03 12/30/2017 10.5-12		A_SB03_19.5-20 L1748012-04 12/30/2017 19.5-20		A_SB03_26-28 L1748012-05 12/30/2017 26-28	
Semivolatile Organic Compunds (mg/kg)														
2-Methylnaphthalene	~	~	0.36		0.58		0.19	J	0.25	J	1		0.31	U
2-Methylphenol	0.33	500	0.19	U	0.19	U	0.039	J	*0.46*	U	0.31	U	0.26	U
3-Methylphenol/4-Methylphenol	0.33	500	0.27	U	0.034	J	0.16	J	*0.67*	U	0.11	J	*0.37*	U
Acenaphthene	20	500	0.057	J	0.14	J	0.5		0.12	J	0.56		0.21	U
Acenaphthylene	100	500	0.14	J	0.2		0.74		0.37	U	0.45		0.21	U
Anthracene	100	500	0.27		0.62		1.7		0.22	J	0.66		0.16	U
Benzo(a)anthracene	1	5.6	1.3		2		5.1		1.4		1.9		0.16	U
Benzo(a)pyrene	1	1	**1.3**		**2.1**		**4**		**3.9**		**2.4**		0.21	U
Benzo(b)fluoranthene	1	5.6	1.7		2.7		5		2		2.5		0.16	U
Benzo(ghi)perylene	100	500	1		1.3		2		4.3		1.5		0.21	U
Benzo(k)fluoranthene	0.8	56	0.56		0.72		1.7		0.5		0.9		0.16	U
Biphenyl	~	~	0.43	U	0.045	J	0.063	J	1.1	U	0.091	J	0.59	U
Carbazole	~	~	0.089	J	0.16	J	0.43		0.46	U	0.19	J	0.26	U
Chrysene	1	56	1.3		2.1		4.5		3		1.9		0.16	U
Dibenzo(a,h)anthracene	0.33	0.56	0.24		0.32		**0.71**		**1.2**		0.34		0.16	U
Dibenzofuran	7	350	0.048	J	0.14	J	0.39		0.18	J	0.32		0.26	U
Fluoranthene	100	500	2.2		3.8		9.7		1		3.2		0.16	U
Fluorene	30	500	0.061	J	0.18	J	0.64		0.11	J	0.59		0.26	U
Indeno(1,2,3-cd)pyrene	0.5	5.6	1.1		1.4		2.4		2.2		1.6		0.21	U
Naphthalene	12	500	0.36		0.6		0.43		0.68		2		0.26	U
Phenanthrene	100	500	1.1		2.4		6.2		0.48		2.3		0.16	U
Phenol	0.33	500	0.19	U	0.19	U	0.12	J	*0.46*	U	0.053	J	0.26	U
Pyrene	100	500	2.1		3.5		6.8		3.7		3.6		0.16	U

Notes:

1. Soil sample analytical results are compared to the New York State Department of Environmental Conservation (NYSDEC) Title 6 of the Official Compilation of New York Codes, Rules, and Regulations (NYCRR) Part 375 Unrestricted Use and Restricted Use Commercial Soil Cleanup Objectives (SCOs).
2. Only compounds with detections are shown in the table.
3. Results detected above NYSDEC Part 375 Unrectricted Use SCOs are shaded.
4. Results detected above NYSDEC Part 375 Restricted Use Commercial SCOs are shaded and bolded.
5. Reporting Limits (RL) above the NYSDEC Part 375 Unrestricted Use and/or Restricted Use Commercial SCO standards are italicized.
6. mg/kg = milligrams per kilogram
7. ~ = Criterion does not exist.
8. ft bgs = feet below grade surface
9. SBDUP01_123017 is a duplicate sample of A-SB02_0-2

Qualifiers:

J = The analyte was detected above the Method Detection Limit (MDL), but below the Reporting Limit (RL); therefore, the result is an estimated concentration.
U = The analyte was analyzed for, but was not detected at a level greater than or equal to the level of the RL; the value shown is the RL.

Table 4
Soil Sample Analytical Results Summary - Pesticides, Herbicides, PCBs, and Inorganics
Limited Phase II ESI

Inlet Assemblage - ACME
Brooklyn, NY
Langan Project No. 170494901

Sample ID Lab ID Sample Date Sample Interval (ft bgs)	NYSDEC Part 375 Unrestricted Use SCO	NYSDEC Part 375 Restricted Use Commercial SCO	A_SB02_0-2 L1748012-01 12/30/2017 0-2		SBDUP01_123017 L1748012-07 12/30/2017 0-2		A_SB02_7-8 L1748012-02 12/30/2017 7-8		A_SB02_10.5-12 L1748012-03 12/30/2017 10.5-12		A_SB03_19.5-20 L1748012-04 12/30/2017 19.5-20	
Pesticides (mg/kg)												
4,4'-DDD	0.0033	92	0.00176	U	0.00183		0.00171	U	0.00227	U	*0.0217*	U
4,4'-DDT	0.0033	47	0.00188	JPI	*0.00338*	U	0.0032	U	*0.00425*	U	*0.0406*	U
Endosulfan II	2.4	200	0.00176	U	0.0018	U	0.00813	PI	0.00227	U	0.0217	U
Heptachlor	0.042	15	0.00329	P	0.000902	U	0.000854	U	0.00113	U	0.0108	U
Heptachlor epoxide	~	~	0.00162	J	0.00171	J	0.0032	U	0.00425	U	0.0406	U
trans-Chlordane	~	~	0.0019	JPI	0.000929	JPI	0.00214	U	0.00283	U	0.0271	U
Herbicides (mg/kg)												
Total Herbicides	~	~	ND	U	ND	U	ND	U	ND	U	ND	U
Polychlorinated Biphenyls (mg/kg)												
Aroclor 1260	0.1	1	0.0213	J	0.0365	U	0.0375	U	0.0454	U	0.0447	U
PCBs, Total	0.1	1	0.0213	J	0.0365	U	0.0375	U	0.0454	U	0.0447	U
Inorganics (mg/kg)												
Aluminum	~	~	5880		6870		4900		4810		5450	
Antimony	~	~	78.8		4.29	U	0.993	J	5.55	U	5.28	U
Arsenic	13	16	6.41		7.65		6.02		4.66		8.29	
Barium	350	400	165		42.4		71.4		35.4		114	
Beryllium	7.2	590	0.285	J	0.292	J	0.25	J	0.122	J	0.232	J
Calcium	~	~	4240		1170		1660		4930		51700	
Chromium, Hexavalent	1	400	0.48	J	0.42	J	0.9	U	*1.1*	U	*1.1*	U
Chromium, Trivalent	30	1500	16	J	19	J	12		8.5		12	
Chromium	~	~	16		19.9		11.8		8.52		11.8	
Cobalt	~	~	7.92		6.78		5.04		5.73		6.68	
Copper	50	270	196		31		72.5		22.7		57.5	
Cyanide	27	27	1.1	U	1	U	1.3		6.6		11	
Iron	~	~	18600		19800		15400		25200		24200	
Lead	63	1000	956		33		127		183		98.1	
Magnesium	~	~	3000		1900		1410		843		1240	
Manganese	1600	10000	170		269		239		206		401	
Mercury	0.18	2.8	1.7		0.26		0.66		0.088	J	0.59	
Nickel	30	310	15.6		12.1		9.39		10.3		12.4	
Potassium	~	~	2470		1270		618		527		858	
Selenium	3.9	1500	0.516	J	0.223	J	0.458	J	0.566	J	0.739	J
Silver	2	1500	0.32	J	0.858	U	0.864	U	1.11	U	1.06	U
Sodium	~	~	189		206		237		402		1780	
Thallium	~	~	0.32	J	0.36	J	0.311	J	0.433	J	0.401	J
Vanadium	~	~	24.8		33.9		16.4		16.1		13.6	
Zinc	109	10000	188		48.8		146		52.7		161	

Notes:

1. Soil sample analytical results are compared to the New York State Department of Environmental Conservation (NYSDEC) Title 6 of the Official Compilation of New York Codes, Rules, and Regulations (NYCRR) Part 375 Unrestricted Use and Restricted Use Commercial Soil Cleanup Objectives (SCOs).
2. Only compounds with detections are shown in the table.
3. Results detected above NYSDEC Part 375 Unrectricted Use SCOs are shaded.
4. Results detected above NYSDEC Part 375 Restricted Use Commercial SCOs are shaded and bolded.
5. Reporting Limits (RL) above the NYSDEC Part 375 Unrestricted Use and/or Restricted Use Commercial SCO standards are italicized.
6. mg/kg = milligrams per kilogram
7. ~ = Criterion does not exist.
8. ft bgs = feet below grade surface
9. SBDUP01_123017 is a duplicate sample of A-SB02_0-2

Qualifiers:

J = The analyte was detected above the Method Detection Limit (MDL), but below the Reporting Limit (RL); therefore, the result is an estimated concentration.
U = The analyte was analyzed for, but was not detected at a level greater than or equal to the level of the RL; the value shown is the RL.
P= The relative percent difference (RPD) between the results from the two columns exceeds the method-specified criteria.
I= The lower value for the two columns has been reported due to obvious interference.

Table 5
Groundwater Sample Analytical Results Summary
Limited Phae II ESI

Inlet Assemblage - ACME
Brooklyn, NY
Langan Project No. 170494901

Sample ID Lab ID Sample Date	NYSDEC TOGS SGVs	A-MW02_012218 1/22/2018 L1802251-02		A-MW03_012218 1/22/2018 L1802251-01		GWDUP01_012218 1/22/2018 L1802251-03	
VOCs (µg/L)							
1,2,4,5-Tetramethylbenzene	5	2	U	3.7		3.6	
Benzene	1	0.26	J	0.5	U	0.5	U
Naphthalene	10	1	J	2.5	U	2.5	U
Trichloroethene	5	0.29	J	0.5	U	0.5	U
SVOCs (µg/L)							
2-Methylnaphthalene	~	0.2		3.8		4.5	
Acenaphthene	20	0.18		0.97		1.1	
Acenaphthylene	~	0.12		0.1	U	0.1	U
Anthracene	50	0.14		0.12		0.14	
Benzo(a)anthracene	0.002	**0.24**		**0.08**	J	**0.07**	J
Benzo(a)pyrene	0	**0.23**		**0.04**	J	*0.1*	U
Benzo(b)fluoranthene	0.002	**0.3**		**0.05**	J	**0.04**	J
Benzo(ghi)perylene	~	0.19		0.1	U	0.1	U
Benzo(k)fluoranthene	0.002	**0.1**		*0.1*	U	*0.1*	U
Bis(2-ethylhexyl)phthalate	5	3	U	3	U	1.1	J
Carbazole	~	0.8	J	2	U	2	U
Chrysene	0.002	**0.25**		**0.08**	J	**0.07**	J
Dibenzo(a,h)anthracene	~	0.04	J	0.1	U	0.1	U
Fluoranthene	50	0.51		0.23		0.26	
Fluorene	50	0.25		0.78		0.9	
Indeno(1,2,3-cd)pyrene	0.002	**0.19**		*0.1*	U	*0.1*	U
Naphthalene	10	0.52		0.24		0.3	
Phenanthrene	50	1		1.3		1.5	
Pyrene	50	0.48		0.37		0.4	
Total Metals (µg/L)							
Aluminum	~	107		27.2		40.3	
Antimony	3	1.55	J	0.55	J	*4*	U
Arsenic	25	3.71		1.22		1.17	
Barium	1000	206.9		364.8		359.6	
Calcium	~	231000		188000		192000	
Chromium	50	1.63		0.39	J	0.37	J
Cobalt	~	5.03		0.87		0.84	
Copper	200	11.04		0.82	J	0.54	J
Iron	300	**6030**		**31300**		**31800**	
Lead	25	7.42		1.8		1.16	
Magnesium	35000	**37200**		**39900**		**40100**	
Manganese	300	**1799**		**874.4**		**881.5**	
Mercury	0.7	0.07	J	0.2	U	0.2	U
Nickel	100	11.83		1.91	J	1.78	J
Potassium	~	37000		35400		36000	
Sodium	20000	**462000**		**570000**		**576000**	
Vanadium	~	1.65	J	5	U	5	U
Zinc	2000	33.42		3.85	J	10	U
Dissolved Metals (µg/L)							
Aluminum	~	8.83	J	4.68	J	7.71	J
Antimony	3	1.99	J	*4*	U	*4*	U
Arsenic	25	3.37		1.17		1.22	
Barium	1000	203		365		356.7	
Calcium	~	225000		198000		184000	
Chromium	50	1.37		0.5	J	0.47	J
Cobalt	~	4.68		0.91		0.82	
Copper	200	0.44	J	1	U	0.49	J
Iron	300	**6290**		**32500**		**30600**	
Lead	25	0.61	J	1	U	1	U
Magnesium	35000	**36900**		**41500**		**39100**	
Manganese	300	**1727**		**896.2**		**857.1**	
Nickel	100	11.35		2.17		1.76	J
Potassium	~	36000		37100		35000	
Sodium	20000	**459000**		**584000**		**584000**	
Zinc	2000	30.69		10	U	10	U
PCBs (µg/L)							
Total PCBs	0.09	ND		ND		ND	
Inorganics (µg/L)							
Cyanide	200	156		8		9	

Notes:
1. Groundwater sample analytical results are compared to the New York State Department of Environmental Conservation (NYSDEC) Technical and Operational Guidance Series (TOGS) Ambient Water Quality Standards and Guidance Values (SGVs) for Class GA (drinking) waters.
2. Only analytes with detections are shown in the table.
3. Results detected above the NYSDEC TOGS SGVs are shaded and bolded.
4. Reporting Limits (RL) above the NYSDEC TOGS SGVs are italicized.
5. VOC = volatile organic compound
6. SVOC = semivolatile organic compound
7. PCB = polychlorinated biphenyl
8. ND = not detected
9. µg/L = microgram per liter
10. ~ = criterion does not exist
11. GWDUP01_012218 is a duplicate of sample A-MW03_012218.

Qualifiers:
U = The analyte was analyzed for, but was not detected at a level greater than or equal to the level of the RL; the value shown is the RL.

J = The analyte was detected above the Method Detection Limit (MDL), but below the Reporting Limit (RL); therefore, the result is an estimated concentration.

Table 6
QA/QC Sample Analytical Results Summary
Limited Phase II ESI

Inlet Assemblage - ACME
Brooklyn, NY
Langan Project No. 170494901

Sample Type Sample ID Lab ID Sample Date	Field Blank A_SBFB01_123017 L1748012-06 12/30/2017		Trip Blank A_SBTB01_123017 L1748012-08 12/30/2017	Trip Blank A_SBTB02_123017 L1748012-09 12/30/2017	Field Blank A_GWFB01_012218 L1802251-04 1/22/2018		Trip Blank A_GWTB01_012218 L1802251-05 1/22/2018
Volatile Organic Compounds (µg/L)							
Total Volatile Organic Compounds	ND		ND	ND	ND		ND
Semivolatile Organic Compounds (µg/L)							
Total Semivolatile Organic Compounds	ND		NA	NA	ND		NA
Pesticides (µg/L)							
Total Pesticides	ND		NA	NA	NA		NA
Herbicides (µg/L)							
Total Herbicides	ND		NA	NA	NA		NA
Polychlorinated Biphenyls (µg/L)							
Total Polychlorinated Biphenyls	ND		NA	NA	ND		NA
Total Metals µg/L							
Aluminum	100	U	NA	NA	4.87	J	NA
Antimony	50	U	NA	NA	0.82	J	NA
Barium	10	U	NA	NA	0.86		NA
Calcium	40	J	NA	NA	45.5	J	NA
Manganese	10	U	NA	NA	0.53	J	NA
Sodium	2000	U	NA	NA	51.3	J	NA
Dissolved Metals µg/L							
Barium	NA		NA	NA	1.02		NA
Sodium	NA		NA	NA	47.7	J	NA
Inorganics (µg/L)							
Total Cyanide	ND		NA	NA	ND		NA

Notes
1. µg/L = micrpgrams per liter
2. NA = Not Analyzed
3. ND = Not Detected
4. QA/QA = Quality Assurance/ Quality Control
5. A_GWTB01_012218 is listed as TB01_012218 in its laboratory analytical report (L1802251).
6. A_GWFB01_012218 is listed as GWFB01_012218 in its laboratory analytical report (L1802251).

Qualifiers
J = The analyte was detected above the Method Detection Limit (MDL), but below the Reporting Limit (RL); therefore, the result is an estimated concentration.
U = The analyte was analyzed for, but was not detected at a level greater than or equal to the level of the RL; the value shown is the RL.

APPENDIX N

RESUMES

Shana Holberton

Senior Staff Scientist
Environmental Engineering

7 years in the industry

Ms. Holberton is an environmental scientist with a diverse background which includes experience both managing and regulating environmental projects located in the New York Metropolitan and San Francisco Bay areas. As a consultant, she has managed numerous site assessments/ investigations and remedial programs at residential, commercial, and industrial properties. Ms. Holberton has implemented, reviewed, and drafted budgets, proposals, and invoices for Phase I environmental site assessments, Phase II site investigations, vapor intrusion studies, and comprehensive remedial projects. She has provided oversight for site remediation activities that included the design of waste characterization studies to determine appropriate solid waste disposal facilities, the excavation and transport of native and contaminated on-site soil, soil and groundwater treatment, the decommissioning of groundwater monitoring wells, the removal/closure of buried tanks, and the installation of engineering controls. Ms. Holberton has prepared detailed reports for both private clients and government agencies and provided guidance to clients on environmental issues and possible resolutions based on careful consideration of investigation results, applicable cleanup criteria, and proposed development plans. She has also served as the lead on business development programs including RFP bid submissions.

As a regulator for the New York City Mayor's Office of Environmental Remediation (OER), Ms. Holberton managed over 100 New York City development projects simultaneously. As OER's Chief of Contracts she also managed the selection of on-call contractors, the issuance of RFPs, and the review of bid submissions and technical documents. In addition, she served as OER's Chief of Hazardous Waste Management, overseeing the office's hazardous waste fee waiver program through ongoing coordination with the NYSDEC. While at OER, Ms. Holberton worked directly with OER's director to develop and advance initiatives which supported the mayor's goals, to include programs which supported affordable housing development as well as the design and management of a pilot program to bring clean soil to community gardens from sites remediated under OER's oversight.

Selected Projects

OER/GreenThumb/Brooklyn College Community Garden Pilot Program, Clean Soil Study for Community Gardens, Brooklyn, NY

Domino Sugar Factory Development (Hazardous Materials RIWPs, RIRs, and RAWPs; Air Quality and Noise RAPs; remediation oversight; NYCDOT, NYCDCP, NYCDPR, NYCHPD, and NYSDEC coordination), Brooklyn, NY

Hudson Yards Redevelopment, Phase I Eastern Yard (Air Quality and Noise RAPs; remediation oversight), New York, NY

Education

B.A., Environmental Science
Mills College

Professional Registration

29 CFR 1910.120 40-hour HAZWOPER

29 CFR 1910.120 8-hour HAZWOPER Annual Refresher

29 CFR 1926 10-hour Construction Safety and Health

Affiliations

New York City Brownfield Partnership – Committee Member

LANGAN

Seaside Park and Community Arts Center (Hazardous Materials RIWP, RIR, and RAP; remediation oversight), Brooklyn, NY

”Edge” Condominium Tower and Waterfront Esplanade (Hazardous Materials RIWP, RIR, and RAWP; Noise Monitoring and RAP; NYCDOT and NYCDPR coordination; remediation oversight), Brooklyn, NY

Flushing Commons Phase I (Hazardous Materials RIWP, RIR, and RAWP; Air Quality and Noise RAP; remediation oversight), Flushing, NY

843 Lexington Avenue (Hazardous Materials RIWP, RIR, and RAWP; noise monitoring report; NYSDEC interaction), Brooklyn, NY

52-01 Queens Boulevard (Hazardous Materials RIR and RAWP; performed remedial oversight), Sunnyside, NY

Confidential Proposed NYCSCA Pre-K Development Site (Excavation Materials Management Plan, Health and Safety Plan, and waste characterization sampling), Brooklyn, NY

60-01 Northern Boulevard (NYSDEC-approved investigative work plan, interim remedial work plan), Woodside, NY

Confidential Development Site (Phase I ESA, Phase II ESI, and underground storage tank removal), Brooklyn, NY

Confidential Site (Phase I ESA and vapor intrusion study), Brooklyn, NY

Gregory C. Wyka, PG, LEED AP

Project Geologist
Environmental Engineering

9 years in the industry

Mr. Wyka is a geologist with experience in regulatory government, brownfield development, and environmental liability consulting. His expertise includes site characterization, remedial investigation, waste characterization, conceptual site modeling, remedial design and implementation, construction management, GIS, and sustainability. Mr. Wyka's abilities integrate remediation with property redevelopment and he provides technical, regulatory, logistical, and risk management guidance to clients, including developers, owners, and environmental attorneys. He provides direct assistance for clients on construction and remediation projects in the New York State Inactive Hazardous Waste Disposal Site Program, New York State Spill Response Program, New York State Brownfield Cleanup Program, New York City E-Designation Program and New York City Voluntary Cleanup Program.

Selected Projects

Greenpoint Landing Waterfront Residential Development, Phase I ESAs, remedial investigations, waste characterizations, remedial action work plans, remedial action implementation, construction management, e-designation management and closure, and agency coordination, Brooklyn, NY

Brownfield Cleanup Program, remedial Investigations and agency coordination, ABC site, Long Island City, NY

Brownfield Cleanup Program, remedial investigations and agency coordination, City DPW Yard, New Rochelle, NY

160 Leroy Street, Phase I ESA, remedial investigations, waste characterizations, remedial action work plans, remedial action implementation, construction management, e-designation management, and agency/client coordination, New York, NY

2409 Jerome Avenue, phase I ESA, phase II ESI, remedial investigation, open spill management, and agency/client coordination, Bronx, NY

685 First Avenue, New York, NY – Waste characterization, construction management, and agency coordination, Bronx, NY

60 West Street, remedial investigation, waste characterization, remedial action work plan, and e-designation management, Brooklyn, NY

27-19 44th Drive, construction management and agency coordination, Long Island City, NY

82 King Street, e-designation management, New York, NY

515 West 42nd Street, e-designation management, New York, NY

421 Kent Avenue, remedial investigations, waste characterizations, remedial action work plans, remedial action implementation, construction management, e-designation management, and agency/client coordination, Brooklyn, NY

Education

B.A., Geology, Chemistry and Environmental Studies
Bowdoin College

Professional Registrations

Professional Geologist (PG) in NY

LEED AP Neighborhood Development

40 Hour OSHA HAZWOPER

10 Hour OSHA Construction Safety

8 Hour OSHA Site Supervisor

CPR and First Aid Certified

Affiliations

New York State Council of Professional Geologists (NYSCPG)

Urban Green Council

New York City Brownfield Partnership

LANGAN

Brooklyn Bridge Park, Pierhouse, construction management and agency/client coordination, Brooklyn, NY
550 Myrtle Avenue, construction management, e-designation management and closure, Brooklyn, NY
310 Meserole Street, Phase I ESA, Brooklyn, NY
13-17 Laight Street, Phase I ESA, New York, NY
460 Mother Gaston Boulevard, Phase I ESA, Brooklyn, NY
25 Kent Avenue, Phase I ESA, Brooklyn, NY
1110 Oak Point Avenue, Phase I ESA, Bronx, NY
859-863 Lexington Avenue, Phase I ESA, New York, NY
49 East 21st Street, Phase I ESA, New York, NY
1552-1560 Broadway, Phase I ESA, New York, NY
287-291 East Houston Street, Phase I ESA, New York, NY
205 Water Street, construction oversight and management, tank closure, e-designation management and closure, Brooklyn, NY
29-01 Borden Avenue, remedial investigation and petroleum spill closure, Long Island City, NY
29-10 Hunters Point Avenue, remedial investigation and tank closure, Long Island City, NY
30-27 Greenpoint Avenue, remedial investigation and petroleum spill closure, Long Island City, NY –
55 Water Street, emergency petroleum spill closure (Tropical Storm Sandy), New York, NY
489 Great Neck Road, remedial investigation and remedial design, Great Neck, NY
505 West 27th Street, remedial investigation and e-designation management, New York, NY
144 East 201st Street, Phase I ESA, remedial investigation, construction oversight, and e-designation management, Bronx, NY
Big River Study Area (Superfund), remedial investigation, Old Lead Belt, Park Hills and Desloge, MO
Berry's Creek Study Area (Superfund Site), remedial investigation, Bergen County, NJ
Everglades Restoration Project, remedial investigation, Clewiston, FL
Marble River Wind Farm, wetland delineation, Ellenburg, NY

Mimi Raygorodetsky

Senior Associate
Environmental Engineering

16 years in the industry

Ms. Raygorodetsky sources and directs large, complex environmental remediation and redevelopment projects from the earliest stages of pre-development diligence, through the remediation/construction phase, to long-term operation and monitoring of remedial systems and engineering controls. She has a comprehensive understanding of federal, state and local regulatory programs and she uses this expertise to guide her clients through a preliminary cost benefit analysis to select the right program(s) given the clients' legal obligations, development desires and risk tolerance. She is particularly strong at integrating the requirements of selected programs and client development needs to develop and design targeted and streamlined diligence programs and remediation strategies. Ms. Raygorodetsky is also highly skilled in integrating remediation with construction on large urban waterfront projects, which tend to more complex than landside projects.

Selected Projects

- 25 Kent Avenue, Due Diligence for Purchase of a Brownfields Location, Brooklyn, NY
- Ferry Point Waterfront Park, Redevelopment of a Former Landfill into a Park, Bronx, NY
- Battery Maritime Building (10 South Street), Phase I ESA, New York, NY
- Residential Development at 351-357 Broadway, Phase 1 ESA, New York, NY
- 450 Union Street, Phase I and Phase II Remediation (NYS DEC Brownfield Cleanup Program), New York, NY
- Echo Bay Center, NYS DEC Brownfield Cleanup Program, New York, NY
- 420 Kent Avenue, NYS DEC Brownfield Cleanup Program, Brooklyn, NY
- 416 Kent Avenue, NYS DEC Brownfield Cleanup Program, Brooklyn, NY
- 264 Fifth Avenue, Phase I ESA, New York, NY
- 262 Fifth Avenue, Phase I ESA, New York, NY
- ABC Blocks 25-27 (Mixed-Use Properties), Brownfield Cleanup Program, Long Island City, NY
- Residences at 100 Barrow Street, Phase I ESA, New York, NY
- Residences at 22-12 Jackson Avenue, Due Diligence for Building Sale, Long Island City, NY
- Residences at 2253-2255 Broadway, Phase I and Phase II Services, New York, NY
- Prince Point, Phase I ESA, Staten Island, NY
- 787 Eleventh Avenue (Office Building Renovation), Phase I UST Closure, New York, NY
- 218 Front Street/98 Gold Street, Planning and Brownfield Consulting, Brooklyn, NY

Education

B.A., Biology and Spanish Literature
Colby College

Affiliations

Committee Member – New York Building Congress, Council of Industry Women

Founding Member and Current President – New York City Brownfield Partnership

Committee Member – NYC Office of Environmental Remediation Technical Task Force

- Mark JCH of Bensonhurst, Phase I and HazMat Renovation, Brooklyn, NY
- 39 West 23rd Street, E-Designation Brownfield, New York, NY
- 250 Water Street, Phase I and Phase II Property Transaction, New York, NY
- 27-19 44th Drive, Residential Redevelopment, Long Island City, NY
- 515 West 42nd Street, E-Designation, New York, NY
- 310 Meserole Street, Due Diligence Property Purchase, Brooklyn, NY
- Former Georgetown Heating Plant, HazMat and Phase I ESA, Washington D.C.
- 80-110 Flatbush Avenue, Brooklyn, NY
- 132 East 23rd Street, New York, NY
- 846 Sixth Avenue, New York, NY
- Greenpoint Landing, Remediation/Redevelopment, Brooklyn, NY
- 711 Eleventh Avenue, Due Diligence/Owner's Representative, New York, NY
- Brooklyn Bridge Park, Pier 1, Waste Characterization and Remediation, Brooklyn, NY
- Post-Hurricane Sandy Mold Remediation, Various Private Homes, Far Rockaway, NY
- Brooklyn Bridge Park, One John Street Development, Pre-Construction Due Diligence and Construction Administration, Brooklyn, NY
- 7 West 21st Street, Brownfields Remediation, New York, NY
- 546 West 44th Street, Brownfields Remediation, New York, NY
- Post-Hurricane Sandy Mold Remediation, Various Private Homes, Nassau and Suffolk Counties, Long Island, NY
- 55 West 17th Street, Brownfield Site Support, New York, NY
- Pratt Institute, 550 Myrtle Avenue Renovations, Environmental Remediation, Brooklyn, NY
- 42-02 Crescent Street Redevelopment, Phase I and II Environmental, Long Island City, NY
- IAC Building (555 West 18th Street), New York, NY
- Retirement Communities on100-acre Parcels in ME, NJ, MA, CT, and NJ
- 363-365 Bond Street/400 Carroll Street, Brooklyn, NY
- 160 East 22nd Street, New York, NY
- 110 Third Avenue, New York, NY
- Lycee Francais (East 76th Street & York Avenue), New York, NY
- Winchester Arms Munitions Factory, New Haven, CT

PHASE I ENVIRONMENTAL SITE ASSESSMENT

for

26 Meserole Avenue
Brooklyn, New York
Block 2615, Lot 6

Prepared For:

RP Inlet Prop, LLC
c/o Rubenstein Partners
2929 Arch Street, 28th Floor
Philadelphia, Pennsylvania 19104

Prepared By:

Langan Engineering, Environmental, Surveying, and Landscape Architecture, D.P.C.
21 Penn Plaza
360 West 31st Street, 8th Floor
New York, New York 10001

Mimi S. Raygorodetsky
Senior Associate/Vice President

March 16, 2018
Langan Project No. 170494901

DRAFT

TABLE OF CONTENTS

EXECUTIVE SUMMARY 3
1.0 INTRODUCTION 6
1.1. Purpose 6
1.2. Scope of the ESA 6
10.1. Assumptions, Limitations, and Exceptions ..... **Error! Bookmark not defined.**
2.0 SITE DESCRIPTION 9
2.1 Location and Description 9
2.2 Description of Subject Property Improvements 10
2.3 Title Records 10
3.0 USER PROVIDED INFORMATION 11
3.1 User Questionnaire 11
3.2 Owner Questionnaire 11
3.3 Previous Reports 11
4.0 RECORDS REVIEW 13
4.1 Environmental Records 13
4.1.1 Federal Agency Database Findings 15
4.1.2 State Agency Database Findings 17
4.1.3 Other Database Findings 22
4.1.4 Local Regulatory Agency Findings 23
4.2 Physical Setting Sources 26
4.2.1 Topography 26
4.2.2 Geology 26
4.2.3 Hydrology 27
4.3 Historical Use Information 28
4.3.1 Aerial Photographs 28
4.3.2 Sanborn Fire Insurance Maps 28
4.3.3 Historical USGS Topographic Quadrangles 30
4.3.4 City Directories 30
4.3.5 Title Records, Environmental Liens, and Use Limitations 31
5.0 SITE RECONNAISSANCE 32
5.1 Methodology and Limiting Conditions 32
5.1.1 Date and Time of Inspections 32
5.1.2 General Site Setting and Reconnaissance Observations 32
6.0 INTERVIEWS 36
6.1 Subject Property Owner 36

DRAFT

6.2 Owners/Tenants of Adjoining Properties 36
7.0 ADDITIONAL SERVICES 37
7.1 Radon 37
7.2 Asbestos-Containing Material, Lead-Based Paint, and PCBs.....37
8.0 DEVIATIONS AND DATA GAPS 38
8.1 Deviations.....38
8.2 Data Gaps.....38
9.0 FINDINGS AND OPINIONS.....39
10.0 REFERENCES 41
11.0 STATEMENT OF QUALIFICATIONS AND SIGNATURES.....42

TABLES

Table 1 Summary of Current and Historical Uses of Adjoining and Surrounding Properties

FIGURES

Figure 1 Subject Property Location Map
Figure 2 Subject Property, Adjoining and Surrounding Property Use Map

APPENDICES

Appendix A Site Reconnaissance Photographs
Appendix B User Questionnaire
Appendix C Previous Environmental Reports
Appendix D Environmental Data Resources Inc. ™ Report
Appendix E Freedom of Information Act Requests and Responses
Appendix F New York City Department of Building Records
Appendix G New York City Planning Commission Zoning Map
Appendix H Aerial Photographs
Appendix I Sanborn Fire Insurance Maps
Appendix J Historical USGS Topographic Quadrangle Maps
Appendix K City Directory Abstract
Appendix L Environmental Lien Search Report
Appendix M Resumes

DRAFT

EXECUTIVE SUMMARY

Langan Engineering, Environmental, Surveying and Landscape Architecture, D.P.C. (Langan) was retained by RP Inlet Prop, LLC (the User) to prepare a Phase I Environmental Site Assessment (ESA) for the property located at 26 Meserole Avenue in the Greenpoint neighborhood of Brooklyn, New York (the Subject Property). The Subject Property is identified as Tax Block 2615, Lot 6 on the Brooklyn Borough Tax Map. The Subject Property is bound by Meserole Avenue to the north, Banker Street to the east, a one-story commercial/industrial building to the south (Lot 19 of Block 2615), and two one-story industrial buildings with mezzanine levels to the west (Lots 1 and 50 of Block 2615). The Subject Property is about 27,075 square feet in area and consists of a one-story industrial building and a paved yard with a shed and is occupied by ABC Stone, a specialty stone supplier.

This Phase I ESA was conducted in accordance with ASTM International (ASTM) Practice E1527-13 (Standard Practice for ESA: Phase I ESA Process) and the United States Environmental Protection Agency's (USEPA) All Appropriate Inquiry (AAI) Rule. The objective of this Phase I ESA was to identify the presence or likely presence, use, or release of hazardous substances or petroleum products on the Subject Property as defined in ASTM E1527-13 as a recognized environmental condition (REC) and to satisfy the AAI needed to qualify for the bona fide prospective purchaser liability protections available under the Comprehensive Environmental Response Compensation and Liability Act (CERCLA).

Based on information obtained during the visual inspection of the Subject Property, review of environmental databases and historic information, and contact with federal, state, and local agencies, RECs were identified. Controlled recognized environmental conditions (CRECs) and historic recognized environmental conditions (HRECs) were not identified.

Recognized Environmental Conditions

The following RECs were identified:

<u>REC 1 - Historical Use of the Subject Property</u>

The Subject Property has a nearly 90-year history of industrial occupants and uses including a foundry, metal fabrication/manufacturing, and a trucking company. Historical records indicate petroleum was stored on the Subject Property from at least 1923 to 1956; a fill port and vent pipe, indicators of petroleum storage, were observed at the eastern façade of the building. The long history of industrial uses and petroleum bulk storage indicates the likely presence of

DRAFT

hazardous substances and/or petroleum in soil, groundwater, and/or soil vapor at the Subject Property.

REC 2 - Current and Historical Use of the Adjoining and Surrounding Properties

Adjoining and hydraulically up-gradient properties also has a nearly 100-year history of industrial uses including various manufacturers, machinery/equipment/auto repair, an aluminum smelter, dry cleaning facilities, rubber and chemical companies, a fuel corporation. Many of these properties were listed in regulatory databases for petroleum bulk storage and/or petroleum releases. The current and historical uses of adjoining and hydraulically up-gradient properties indicate the likely presence of hazardous substances and/or petroleum that have migrated to and impacted groundwater and/or soil vapor at the Subject Property.

Business Environmental Risk

A business environmental risk (BER) is defined by ASTM 1527-13 as a risk that can have a material environmental or environmentally-driven impact on the business associated with the current or planned use of a parcel of commercial real estate, not necessarily limited to those environmental issues required to be investigated in this practice. The following BER was identified on the Subject Property:

BER 1 - Redevelopment Considerations

Historical maps indicate the Subject Property, which was once part of Bushwick Inlet, was filled in for development purposes in the mid-1800s. Historic fill material was identified during previous geotechnical and environmental investigations on and within the public right-of-ways of properties on the same block as the Subject Property, including the sidewalk along Meserole Avenue. The presence of historic fill material will require implementation of special soil handling, management and off-site disposal procedures at a cost premium during any future site redevelopment that will entail excavation.

Through a rezoning action, it is reasonable to expect the Subject Property would be assigned an E-Designation for Hazardous Materials, which would make any future site redevelopment subject to review by the New York City Office of Environmental Remediation (OER). The management and mitigation measures outlined above are typical requirements for E-Designation sites with subsurface conditions similar to those identified on the Subject Property.

DRAFT

Non-ASTM Environmental Considerations

The following non-ASTM environmental considerations were identified:

Asbestos-Containing Material, Lead-Based Paint, and Polychlorinated Biphenyls (PCBs)

Because of the age of the building at the Subject Property (constructed circa 1956), asbestos-containing materials, lead-based paint, and PCB-containing materials may be present in building materials.

DRAFT

1.0 INTRODUCTION

Langan Engineering, Environmental, Surveying and Landscape Architecture, D.P.C. (Langan) was retained by RP Inlet Prop, LLC (the User) to prepare a Phase I Environmental Site Assessment (ESA) for the property located at 26 Meserole Avenue in the Greenpoint neighborhood of Brooklyn, New York (the Subject Property). The Subject Property is identified as Tax Block 2615, Lot 6 on the Brooklyn Borough Tax Map. The Subject Property is bound by Meserole Avenue to the north, Banker Street to the east, a one-story commercial/industrial building to the south (Lot 19 of Block 2615), and two one-story industrial buildings with mezzanine levels to the west (Lots 1 and 50 of Block 2615). This Phase I ESA was performed in accordance with ASTM International (ASTM) Standard E1527-13 (Standard Practice for Environmental Site Assessments: Phase I Environmental Site Assessment Process) and the guidelines set forth in the United States Environmental Protection Agency's (USEPA) All Appropriate Inquiries (AAI) Rule, 40 Code of Federal Regulations (CFR) Part 312.

1.1. Purpose

The purpose of this Phase I ESA is to accomplish the following:

> (1) Identify Recognized Environmental Conditions (RECs) in connection with the Subject Property, as defined in The Standard Practice for Environmental Site Assessments: Phase I Environmental Site Assessment Process, Designation E1527-13, which states: The presence or likely presence of any hazardous substances or petroleum products in, on, or at a property: (1) due to any release to the environment; (2) under conditions indicative of a release to the environment; or (3) under conditions that pose a material threat of a future release to the environment. The term is not intended to include de minimis conditions that generally do not present a material risk of harm to public health or the environment and that generally would not be the subject of an enforcement action if brought to the attention of appropriate governmental agencies.
>
> (2) Satisfy the criteria of USEPA 40 CFR Part 312 Subpart C Standards and Practices §312.20 AAI Rule.

1.2. Scope of the ESA

This Phase I ESA was conducted using a standard of good commercial and customary practice that is consistent with the ASTM Standard E1527-13. Any significant scope-of-work additions,

DRAFT

deletions, or deviations to ASTM E1527-13 are noted in Section 8.0 of this report. In general, the scope of this assessment consisted of obtaining information from the User, reviewing reasonably ascertainable information and environmental data relating to the Subject Property, reviewing maps and records maintained by federal, state, and local regulatory agencies, interviewing persons knowledgeable about the Subject Property, and conducting a site inspection. The specific scope of this assessment included the following:

1. A site reconnaissance to characterize conditions and assess the location of the Subject Property with respect to adjoining and surrounding property uses and natural surface features. The reconnaissance included the surrounding roads and observations of surrounding properties from public rights-of-way to identify obvious potential environmental conditions on neighboring properties. The site reconnaissance was conducted in a systematic manner focusing on the spatial extent of the Subject Property and then progressing to adjoining and surrounding properties. Photographs taken as part of the site reconnaissance are provided in Appendix A.
2. A review of the responses to the User/Client Questionnaire. The completed questionnaire is provided in Appendix B.
3. A review of available previous environmental reports completed for the Subject Property. Copies of the previous reports are included in Appendix C.
4. A review of environmental databases maintained by the USEPA, state, and local agencies within the approximate minimum search distance. The environmental database report was provided by Environmental Data Resources, Inc. (EDR), and is included in Appendix D.
5. Filing of Freedom of Information Act (FOIA) requests with federal, state, and local agencies. Copies of the FOIA requests are included in Appendix E.
6. A review of New York City Department of Buildings (NYCDOB) records and a Planning Commission Zoning Map. Available NYCDOB records and the Zoning Map are included in Appendices F and G, respectively.
7. A review of physical characteristics of the Subject Property through a review of referenced sources for topographic, geologic, soils and hydrologic data.
8. A review and interpretation of aerial photographs, Sanborn Fire Insurance Maps (Sanborn Maps), historical topographic maps, and city directories to identify previous activities on and in the vicinity of the Subject Property. Copies are included in Appendices H, I, J, and K respectively.

DRAFT

9. A review of environmental lien searches for the lots at the Subject Property. A copy of the environmental lien search report is included as Appendix L.
10. A review of published radon occurrence maps to evaluate whether the Subject Property is located in an area with a propensity for elevated radon levels.

1.3. Assumptions, Limitations, and Exceptions

This Phase I ESA was prepared for RP Inlet Prop, LLC for the Subject Property located at 26 Meserole Avenue in the Greenpoint neighborhood of Brooklyn, New York. The report is intended to be used in its entirety.

Excerpts taken from this report are not necessarily representative of the assessment findings. Langan cannot assume responsibility for use of this report for any property other than the Subject Property addressed herein, or by any other third party without a written authorization from Langan.

Langan's scope of services, which is described in Section 1.1, was limited to that agreed to with the User and no other services beyond those explicitly stated are implied. The services performed and agreed upon for this effort comports to those prescribed in ASTM E1527-13. No soil, groundwater and soil vapor sampling were performed as part of this Phase I ESA.

This Phase I ESA was not intended to be a definitive investigation of possible environmental impacts at the Subject Property. The purpose of this investigation was limited to identifying RECs at the Subject Property. It should be understood that even the most comprehensive Phase I ESA might fail to detect environmental liabilities at a particular Subject Property. Therefore, Langan cannot "insure" or "certify" that the Subject Property is free of environmental impacts. No expressed or implied representation or warranty is included or intended in this report, except that our services were performed as described herein, within the limits prescribed by our client and with the customary standard of care exercised by professionals performing similar services under similar circumstances within the same jurisdiction.

The conclusions, opinions, and recommendations provided in this report are based solely on the specific activities as required for the performance of ASTM E1527-13 and are intended exclusively for the purpose stated herein, at the specified Subject Property, as it existed at the time of our site visit.

DRAFT

2.0 SITE DESCRIPTION

2.1 Location and Description

The Subject Property is about 27,075 square feet in area, is located at 26 Meserole Avenue in Brooklyn, New York (alternatively addressed as 26-32 Meserole Avenue and 214-236 Banker Street), and is identified on the Brooklyn Borough Tax Map as Block 2615, Lot 6, and includes a one-story industrial building and a paved yard with a shed. A site location map is included as Figure 1. ABC Stone, a specialty stone supplier, occupies the Subject Property.

The Subject Property is located in an urban area characterized by industrial/manufacturing, commercial, and residential buildings. According to the 2013 United States Geological Survey (USGS) Brooklyn, N.Y. 7.5-minute Series Topographic Quadrangle Map, the Subject Property is at an elevation of about 10 feet above mean sea level. Site reconnaissance photographs are provided in Appendix A. Surrounding property usage is summarized in the following table:

Direction	Adjoining Properties			Surrounding Properties
	Block No.	Lot No.	Description	
North	2592	37	Meserole Avenue followed by a two-story industrial building (21-23 Meserole Avenue) – vacant or occupied by an unidentified tenant	Industrial and commercial buildings
		30	Meserole Avenue followed by a two-story industrial building (27-33 Meserole Avenue/238-256 Banker) occupied by Lucky's Real Tomatoes	
East	2616	1	Banker Street followed by a one-story industrial building (227-235 Banker Street/34-42 Meserole Avenue) occupied by Daedalus Design and Production	Industrial, commercial, and residential buildings
		45	Banker Street followed by two two-story industrial buildings (193-195 Banker Street) under construction	
		56	Banker Street followed by three one- to two-story industrial buildings (211-213 Banker Street) occupied by W.H. Christian & Sons, Inc.	
		60	Banker Street followed by a two-story industrial building (221 Banker Street) occupied by an art studio	
South	2615	19	One-story building (200-202 Banker Street) occupied by The Halcyon Gourmet café and M. Edeler and Son Custom Carpentry	Industrial and commercial buildings
West	2615	50	One-story building with mezzanine levels (26 Gem Street, alternatively addressed as 26-34 Gem Street) occupied by ACME Smoked Fish Corp.	Industrial and commercial buildings and Bushwick Inlet
		1	One-story building with mezzanine levels (14 Meserole Avenue, alternatively addressed as 36-56 Gem Street and 14-22 Meserole Avenue) occupied by ACME Smoked Fish Corp.	

DRAFT

2.2 Description of Subject Property Improvements

Improvements at the Subject Property are summarized in the following table:

SUBJECT PROPERTY DESCRIPTION	
Size of the Subject Property	About 27,075 square feet
Buildings/Spaces/Structures	A one-story industrial building is located at the northern end of the property and an asphalt-paved exterior area with a storage shed are located at the southern end of the property.
Surface Water	Surface water is not located on the Subject Property.
Potable Water Source	New York City Municipal
Sanitary and Storm Sewer Utilities	New York City Municipal
Electrical Utilities	Consolidated Edison Company of New York, Inc.
Construction Completion Date	The one-story building was constructed in 1956 and the shed in the yard was constructed between 1984 and 1991.
General Construction Type	The one-story building consists of steel frame construction with brick and concrete masonry walls and flat roofing. The shed is a pre-fabricated structure.
Heating/Cooling System Type	Heat is supplied by natural gas-fired boiler and air conditioning is provided by electric window-mounted air conditioning units.
Emergency Power	Unknown

2.3 Title Records

Langan researched ownership records through the New York City Department of Finance (NYCDOF), Office of the City Register Automated City Register Information System (ACRIS) website at http://a836-acris.nyc.gov/CP/. The following table provides available deed information for the Subject Property:

Block 2615, Lot 6			
Document Date	**Document Type**	**Party 1**	**Party 2**
9/17/2003	DEED	Ingraham Realty Company	Ingraham Realty Properties, LLC
4/26/1985	DEED	Samorsey Realty Corp	Ingraham Realty Co

Langan's review of ownership records did not identify the likely presence of hazardous substances or petroleum impacts to the Subject Property.

DRAFT

3.0 USER PROVIDED INFORMATION

3.1 User Questionnaire

Per ASTM E1527-13, a User questionnaire was provided to RP Inlet Prop, LLC to inquire about specialized information related to the Subject Property. The User questionnaire was completed by Rick Furches, Vice President/Director of Development at RP Inlet Prop, LLC, the potential purchaser of the Subject Property, on December 13, 2017. Mr. Furches stated that he is not aware of any environmental cleanup liens or Activity Use Limitations (AULs), chemical releases, or open spills at the Subject Property. According to Mr. Furches, the purchase price of the Subject Property reasonably reflects fair market value and is not attributable to contamination known or believed to be present at the Subject Property. Mr. Furches stated that he is not aware of remediated spills and chemicals that are present or once were present at the property due to releases. The completed questionnaire is provided as Appendix B.

3.2 Owner Questionnaire

Per ASTM E1527-13, an Owner questionnaire was provided to Ingraham Realty Properties Inc. (the owner of the Subject Property) to inquire about specialized information related to the Subject Property. As of the date of this report, a completed questionnaire has not been received.

3.3 Previous Reports

One previous reports pertaining to the Subject Property was reviewed. A copy of this report is included in Appendix C.

<u>Geotechnical Desktop Study Technical Memorandum, prepared by Langan dated February 16, 2018</u>

Langan completed a geotechnical desktop study and limited geotechnical investigation to provide information on anticipated and known subsurface conditions and conceptual recommendations for foundation design and construction. Of relevance to this Phase I ESA, the limited geotechnical investigation includes boring logs and descriptions for three approximately 102-foot deep borings completed on the sidewalks of the adjoining properties to the west and south. The logs indicate the fill material is about 4 to 15 feet deep and is underlain by organic clay followed by moraine till (sand, silt, and clay) overlying bedrock. Groundwater

DRAFT

was measured at about 7.5 to 10.5 feet bgs (corresponding to about el. -0.5 and el. 2 feet North American Vertical Datum [NAVD88][1]) using monitoring wells. Competent bedrock was not encountered in the three borings; however, weathered bedrock was found at about 96 feet below grade in a boring on Gem Street. This finding confirms the information on available bedrock geology maps indicating the bedrock surface in the area generally varies between 90 and 110 feet bgs..

Conclusions

The presence of historic fill material is considered a business environmental risk (BER) as it will require implementation of special soil handling, management and off-site disposal procedures during any future site redevelopment that will entail excavation.

DRAFT

[1] NAVD88 is 1.1 feet above the U.S. Coast and Geodetic Survey Datum mean sea level at Sandy Hook, New Jersey, 1929 (NGVD).

4.0 RECORDS REVIEW

4.1 Environmental Records

Regulatory database information was provided by EDR and is included in Appendix D. The EDR report is a listing of sites identified on select federal and state standard source environmental databases within the approximate search radius specified by ASTM E1527-13. Langan reviewed each environmental database on a record-by-record basis to determine if certain sites identified in the report are suspected to represent a potential impact to the Subject Property. Langan also reviewed "Orphan Sites" listed within the report. Orphan Sites are those sites that could not be mapped because of inadequate address information. Eighteen Orphan Sites were identified, and 12 were determined by Langan to be located beyond the ASTM search radii and as such, are not discussed below. Six Orphan Sites were determined to be within the ASTM search radii and are discussed below in the appropriate sub-sections. All distances were measured from the perimeter of the Subject Property unless noted otherwise.

The following table lists the number of sites by database within the prescribed search radius appearing in the EDR Report.

DATABASE RECORD SUMMARY			
Database Reviewed (Date of government version)	**Minimum Search Area**	**Subject Property listed**	**Number of Sites Within Minimum Search Area**
USEPA DATABASES			
National Priorities List (NPL) (05/30/2017)	1 Mile Radius	No	0
Delisted NPL (05/30/2017)	1 Mile Radius	No	0
Superfund Enterprise Management System (SEMS, formerly CERCLIS) and SEMS-Archive (formerly known as CERCLIS-NFRAP) (107/11/2017)	1/2 Mile Radius	No	4
Resource Conservation and Recovery Act (RCRA) Corrective Reports (CORRACTS) (09/13/2017)	1 Mile Radius	No	1
RCRA Treatment, Storage, and Disposal Facilities (TSDF) (09/13/2017)	1/2 Mile Radius	No	0

DRAFT

DATABASE RECORD SUMMARY			
Database Reviewed (Date of government version)	**Minimum Search Area**	**Subject Property listed**	**Number of Sites Within Minimum Search Area**
USEPA DATABASES (Continued)			
RCRA Generators (Large Quantity Generator [LQG], Small Quantity Generator [SQG], Conditionally Exempt Small Quantity Generator [CESQG], Non-Generators [NonGen]) (09/13/2017)	Subject Property and Adjoining	No	2
Facility Index System (FINDS) (07/23/2017)	Subject Property	No	N/A
Environmental Response Notification System (ERNS) (09/18/2017)	Subject Property	No	N/A
Federal Engineering Controls (US ENG CONTROLS) Sites Lists (08/10/2017)	Subject Property	No	N/A
Federal Institutional Controls (US INST CONTROLS) Sites Lists (08/10/2017)	Subject Property	No	N/A
US Brownfields (06/19/2017)	1/2 Mile Radius	No	0
NYSDEC DATABASES			
Inactive Hazardous Waste Disposal Site (NY SHWS) (08/15/2017)	1 Mile Radius	No	21
Hazardous Substance Waste Disposal Site Inventory (NY HSWDS) (01/01/2003)	1/2 Mile Radius	No	2
Solid Waste or Landfill Facilities (NY SWF/LF) (06/30/2017)	1/2 Mile Radius	No	4
Registered Recycling Facility (NY SWRCY) (06/30/2017)	1/2 Mile Radius	No	0
New York Leaking Storage Tank Incident Reports (NY LTANKS) (08/15/2017)	1/2 Mile Radius	No	32
SPILLS Information Database (NY SPILLS) (08/15/2017)	1/8 Mile Radius	No	47
Voluntary Cleanup Program (NY VCP) (12/19/2016)	1/2 Mile Radius	No	5
NY Brownfields (08/15/2017)	1/2 Mile Radius	No	15
New York Engineering Controls Sites List (NY ENG CONTROLS) (08/15/2017)	Subject Property	No	N/A

DRAFT

DATABASE RECORD SUMMARY			
Database Reviewed (Date of government version)	**Minimum Search Area**	**Subject Property listed**	**Number of Sites Within Minimum Search Area**
NYSDEC DATABASES (Continued)			
New York Institutional Controls Sites List (NY INST CONTROLS) (08/15/2017)	Subject Property	No	N/A
Chemical Bulk Storage (CBS) Underground Storage Tank (UST) and Aboveground Storage Tank (AST) (09/21/2017)	Subject Property and Adjoining	No	0
Major Oil Storage Facilities (NY MOSF) UST and AST Databases (09/21/2017)	Subject Property and Adjoining	No	0
Registered and Historical Drycleaners (NY DRYCLEANERS) (10/27/2016)	1/4 Mile Radius	No	3
Petroleum Bulk Storage Facilities (PBS) UST and AST Databases (09/21/2017)	Subject Property and Adjoining	No	1
NY E-Designation	Subject Property and Adjoining	No	0
EDR (PROPRIETARY) DATABASES			
EDR Former Manufactured Gas Plant (MGP) Sites (N/A)	1 Mile Radius	No	3
EDR US Historical Auto Stations (N/A)	¼ Mile Radius	No	2
EDR US Historical Cleaners (N/A)	¼ Mile Radius	No	0

N/A: Not Applicable

A summary of database listing and listings for adjoining and surrounding sites identified in reviewed databases within the prescribed search area is presented below.

4.1.1 Federal Agency Database Findings

The Subject Property was not identified in any of the reviewed federal databases. Sites within their respective minimum search distances as specified by ASTM E1527-13 were not listed in the following federal agency databases: NPL, Proposed NPL, Delisted NPL, RCRA-TSDF, FINDS, ERNS, US ENG CONTROLS, US INST CONTROLS, and US BROWNFIELDS.

DRAFT

Superfund Enterprise Management System (SEMS, formerly CERCLIS) and SEMS-Archive (formerly known as CERCLIS-NFRAP)

The SEMS database contains data on potentially hazardous waste sites that were reported to the USEPA by states, municipalities, private companies and private persons, pursuant to Section 103 of the Comprehensive Environmental Response, Compensation and Liability Act (CERCLA). The list was formerly known as CERCLIS and was renamed to SEMS by the USEPA in 2015. SEMS contains sites that are either proposed or on the NPL and sites that are in the screening assessment phase for possible inclusion on the NPL. SEMS Archive sites are sites that were removed and archived from the inventory of SEMS sites. Archived sites indicate that, to the best of USEPA's knowledge, assessment at a site was completed and that USEPA determined no further steps will be taken to list this site on the NPL, unless information indicates this decision was not appropriate or other considerations require a recommendation for listing at a later time.

The Subject Property was not listed in the SEMS or SEMS Archive database and there were no sites within the minimum search distance were listed in the SEMS database. Four sites in the SEMS Archive database (two of which were listed on the Orphan Site list by EDR) were identified within the minimum search distance. All of the sites were located greater than 500 feet from the Subject Property and at hydraulically cross- or down-gradient locations and do not indicate the presence of hazardous substances and/or petroleum that has migrated to and impacted the Subject Property.

CORRACTS

RCRA CORRACTS identifies hazardous waste handlers with RCRA corrective action activity. The Subject Property was not listed in this database. One site was identified within the minimum search criteria; however, the site was located more than 4,000 feet from the Subject Property and at a hydraulically cross-gradient location and does not indicate the presence of hazardous substances and/or petroleum that has migrated to and impacted the Subject Property.

RCRA Generators

The RCRA-LQG, RCRA-SQG, RCRA-CESQG and RCRA-NonGen database includes selective information on sites that generate, transport, treat, and/or dispose of hazardous waste as defined by RCRA. The minimum search radius for the databases includes the Subject Property and adjoining properties. The Subject Property was not listed in the RCRA database. Two

DRAFT

RCRA generator database listings were identified at adjoining properties and are summarized below.

Site Name: Arthur J Evers Corp
Site Address: 221 Banker Street
Location: Eastern adjoining property across Banker Street; hydraulically up-gradient
Description: The facility was listed as a RCRA Non-Generator of unspecified waste in 1999, 2006, and 2007, and a RCRA-SQG of undefined waste (D000), ignitable waste (D001), corrosive waste (D002), chromium (D007), and lead (D008) in 1991. No violations were listed. The facility was also listed under the NY Manifest database for the transport of unspecified ignitable waste, corrosive waste, and chromium in 1991. The historical use of this hydraulically up-gradient adjoining property as a facility that generated hazardous waste indicates the likely presence of hazardous substances that has migrated to and impacted groundwater and/or soil vapor at the Subject Property.

Site Name: WH Christian & Sons
Site Address: 211-217 Banker Street
Location: Eastern adjoining property across Banker Street; hydraulically up-gradient
Description: The facility was a RCRA-SQG of unspecified RCRA waste in 1999, 2006, and 2007, and a RCRA-LQG in 1990. General generator violations are listed in 1999 and 2006; however, the facility was listed as having achieved compliance. The facility was also listed under the NY Manifest database for the transport of halogenated solvent waste (F002), chromium (D007), 1,1-dichloroethylene (D029), tetrachloroethylene (D039), and trichloroethylene (D040) between 1990 and 2011. The use of this hydraulically up-gradient adjoining property as a dry cleaning facility that generated hazardous waste indicates the likely presence of hazardous substances that has migrated to and impacted groundwater and/or soil vapor at the Subject Property.

4.1.2 State Agency Database Findings

The Subject Property and/or sites within their respective minimum search distances as specified by ASTM E1527-13 were not listed in the following state agency databases: NY SWRCY, NY ENG CONTROL, NY INST CONTROL, NY CBS, NY MOSF, and NY E-Designation.

SHWS Database

The SHWS database is a comprehensive listing of sites that are the state's equivalent to SEMS. These consist of priority sites planned for cleanup using state funds (state equivalent of Superfund) and or potentially responsible parties. The Subject Property was not listed in the

DRAFT

SHWS database; however, 21 sites were identified within the minimum search distance (including two sites listed on the Orphan Site list by EDR). Sites listed on the SHWS database that are hydraulically cross- or down-gradient of the Subject Property are located more than 750 feet from the Subject Property and do not indicate the likely presence of hazardous substances and/or petroleum that have impacted the Subject Property. Sites that are hydraulically up-gradient of the Subject Property are located greater than 2,000 feet from the Subject Property and are not listed for open spills or releases do not indicate the presence of hazardous substance and/or petroleum impacts to the Subject Property.

HSWDS

The HSWDS database includes any known or suspected hazardous substance waste disposal sites. The Subject Property was not listed in the HSWDS database; however, two sites on this database were identified within the minimum search distance. Both sites are located over 500 feet from and hydraulically cross-gradient of the Subject Property and therefore do not indicate the presence of hazardous substance and/or petroleum that has migrated to and impacted the Subject Property.

SWF/LF

The SWF/LF database is a comprehensive listing of State permitted/recorded solid waste facilities. The Subject Property was not listed in the SWF/LF database. Four facilities in the SWF/LF database were identified within the minimum search distance. A property about 120 feet south and hydraulically cross-gradient with relation to the Subject Property was listed as an inactive registered industrial/commercial landfill facility under the facility name Corzo Contracting Co Inc. (190 Banker Street). James Lema, the owner of Corzo Maintenance Co Inc. (owner of Lot 125 of Block 2615 and the former owner of 190 Banker Street [Lot 25 of Block 2615]) was interviewed during the preparation of the Phase I ESA report for Lot 125. Mr. Lema indicated that Corzo Maintenance Co Inc. applied to the NYSDEC and New York City Department of Sanitation for a transfer facility permit in the late 1990s before Lot 25 was subdivided into Lots 25 and 125 in 2003, but later rescinded the application. Mr. Lema confirmed that no waste management or transfer facility activities ever occurred at the former Lot 25 before the property subdivision. Based on this information, this listing does not indicate likely releases of hazardous substances and/or petroleum that have migrated to and impacted the Subject Property. The remaining listed SWF/LF facilities are located more than 1,000 feet from the Subject Property at hydraulically cross- or down-gradient locations relative to the Subject Property and do not indicate the presence of hazardous substances and/or petroleum that have migrated to and impacted the Subject Property.

DRAFT

LTANKS Database

The LTANKS database contains an inventory of reported leaking storage tank incidents, including leaking USTs and ASTs. The minimum search radius for the LTANKS database includes the Subject Property and any sites within a 1/2-mile radius. The Subject Property was not listed in the LTANKS database; however, 32 sites were listed within the search radius (including one Orphan Site). The listed incidents were primarily caused by tank test failures, tank failures, and tank overfills. Of the 32 spill incidents, 31 were not reported at adjoining properties and were closed by the NYSDEC and do not indicate the presence of hazardous substances and/or petroleum that have migrated to and impacted the Subject Property. The remaining listing is described below:

Site Name: WH Christian & Sons
Site Address: 211-217 Banker Street
Location: Eastern adjoining property across Banker Street; hydraulically up-gradient
Classification: Spill No. 0212557 (Closed)
Description: The spill was assigned in March 2003 following a tank test failure reported at the property. The NYSDEC database entry indicates that the tank was removed and endpoint soil samples and groundwater samples were collected following removal of the tank. Concentrations of gasoline constituents, including benzene, ethylbenze, toluene, xylenes, methyl-tert butyl ether, naphthalene, 1,2-4-trimethylbenzene, and 1,3,5-trimethylbenzene, were detected in groundwater above the regulatory criteria; however, concentrations were attributed to a regional plume and the spill was closed. Although the spill case was closed, the database listing did not indicate that any efforts were undertaken to address or reduce the concentrations of the gasoline constituents in groundwater. The presence of gasoline constituents in groundwater at this hydraulically up-gradient adjoining property indicates the likely presence of gasoline constituents that has migrated to and impacted groundwater and/or soil vapor at the Subject Property.

Spills Database

The NY Spills database is an inventory of sites where spills have been identified and reported to the NYSDEC. The minimum search radius for the Spills database includes the Subject Property and any sites within a 1/8-mile radius. The Subject Property was not listed in the Spills database; however, 47 sites were listed within the search radius. The listed incidents were primarily caused by tank test failures, tank failures, and tank overfills. All of the spill incidents were closed by the NYSDEC, were not reported at adjoining properties, and do not indicate the

DRAFT

presence of hazardous substances and/or petroleum that have migrated to and impacted the Subject Property.

Voluntary Cleanup Program Sites

VCP sites are properties at which redevelopment or re-use may be complicated by the presence or potential presence of hazardous substances, pollutants, or contamination. The Subject Property was not listed in the VCP database; however, five VCP sites (including two Orphan Sites) were identified within 1/2 mile of the Subject Property. All of the sites were located more than 750 feet from and at hydraulically cross- or down-gradient locations relative to the Subject Property and do not indicate the presence of hazardous substances and/or petroleum that has migrated to and impacted the Subject Property.

Brownfield Sites

Brownfield sites are properties at which redevelopment or re-use may be complicated by the presence or potential presence of hazardous substances, pollutants, or contamination. The Subject Property was not listed as a NY Brownfield site; however, 15 NY Brownfield sites were identified within 1/2 mile of the Subject Property. Sites listed on the NY Brownfield database were either located more than 500 feet hydraulically cross- or down-gradient from the Subject Property or were located greater than 2,000 feet hydraulically up-gradient of the Subject Property. These listings do not indicate the presence of hazardous substances and/or petroleum that have migrated to and impacted the Subject Property.

Registered Drycleaners (DRYCLEANERS)

The DRYCLEANERS database is a listing of registered dry cleaning facilities. Dry cleaning facilities are associated with the use of tetrachloroethylene (PCE), a chlorinated solvent that has the potential to infiltrate groundwater and can readily migrate to surrounding properties. The Subject Property was not listed in the DRYCLEANERS database. Three facilities identified within 1/4 mile of the Subject Property were listed in the DRYCLEANERS database. Of the three sites, two were located more than 1,000 feet from the Subject Property, were not associated with documented releases or other regulatory listings, and therefore do not indicate the presence of hazardous substances that have migrated to and impacted the Subject Property. The remaining site is discussed below:

Site Name: WH Christian & Sons
Site Address: 211 Banker Street
Location: Eastern adjoining property across Banker Street; hydraulically up-gradient

DRAFT

Description: The site was registered under Facility No. 2-6101-00378 in the DRYCLEANERS database. The facility was also listed in the RCRA database as a SQG of unspecified RCRA waste in 1999, 2006, and 2007, and a LQG in 1990. General generator violations were listed in 1999 and 2006; however, the facility was listed as having achieved compliance. The facility was also listed under the NY Manifest database for the transport of halogenated solvent waste (F002), chromium (D007), 1,1-dichloroethylene (D029), tetrachloroethylene (D039), and trichloroethylene (D040) between 1990 and 2011. The use of this hydraulically up-gradient property as a dry cleaning facility since at least 1990 that generated hazardous waste including chlorinated solvents indicates the likely presence of hazardous substances that have migrated to and impacted groundwater and/or soil vapor at the Subject Property.

PBS UST/AST Databases

The PBS UST and AST databases are listings of all properties that have petroleum storage capacities in excess of 1,100-gallons, but less than 400,000 gallons. The minimum search radius for the UST and AST databases includes the Subject Property and adjoining properties. The Subject Property is not listed in the PBS database. The following adjoining properties were identified in the PBS database:

Site Name: WH Christian & Sons
Site Address: 211-217 Banker Street
Location: Eastern adjoining property across Banker Street; hydraulically up-gradient
Description: According to the EDR report and the NYSDEC on-line PBS database, PBS Facility No. 2-117080 contained one in-service 2,500-gallon No. 2 fuel oil AST that was installed in October 2005 and one closed 3,000-gallon No. 2 fuel oil UST that was removed in October 2005. As discussed in the LTANKS database section above, the closed UST is associated with a historical, closed spill that indicates the likely presence of gasoline constituents that have migrated to and impacted groundwater and/or soil vapor at the Subject Property.

Site Name: ACME Smoked Fish Co
Site Address: 26-56 Gem Street
Location: West-adjoining property; hydraulically down-gradient
Description: According to the EDR report and the NYSDEC on-line PBS database, one closed 5,000-gallon No. 2 fuel oil UST was registered at the site (PBS Facility No. 2-271861). The records indicated the UST was installed in May 1956 and closed in place in May 1990. Three decades of fuel storage at the adjoining property to the west

DRAFT

indicates the likely presence of petroleum that has migrated to and impacted groundwater and/or soil vapor at the Subject Property.

4.1.3 Other Database Findings

Manufactured Gas Plant Sites

The MGP sites database is a proprietary database that includes records of manufactured coal gas plants compiled by EDR. The Subject Property was not listed in the MGP database. Three sites were identified within the minimum search criteria. Two of the sites are located in Manhattan across the East River and the remaining site is located about 600 feet southwest and hydraulically cross-gradient with respect to the Subject Property. Based on the distance and location relative to the Subject Property, these sites do not indicate the presence of hazardous substances and/or petroleum that have migrated to and impacted the Subject Property.

Historical Auto

The Historical Auto database is a proprietary database that lists potential gas station/filling station/service station sites based on review of national collections of business directories that were available to EDR researchers. EDR's review was limited to those categories of sources that might, in EDR's opinion, include gas station/filling station/service station establishments. The Subject Property was not listed in the EDR Historical Auto database. Two facilities were identified within the minimum search criteria.

One of the facilities is located about 450 feet south and hydraulically cross-gradient of the Subject Property. The facility was not listed for reporting any spills. Based on the distance and hydraulically cross-gradient location with respect to the Subject Property and the absence of documented spills, this facility does not indicate the presence of hazardous substances and/or petroleum that have migrated to and impacted the Subject Property.

The second facility was located about 350 feet northwest and down-gradient of the Subject Property. A spill related to a tank failure was reported; however, the spill case was closed. No other documented spills are associated with the site. Based on the distance and hydraulically down-gradient location relative to the Subject Property and the closed status of the spill, this facility does not indicate the presence of hazardous substances and/or petroleum that have migrated to and impacted the Subject Property.

DRAFT

4.1.4 Local Regulatory Agency Findings

FOIA Requests

FOIA requests were submitted to the following federal, state, and local agencies via written correspondence:

- New York City Department of Environmental Protection (NYCDEP)
- New York City Department of Health and Mental Hygiene (NYCDHMH)
- New York City Fire Department (FDNY)
- New York State Department of Health (NYSDOH)
- NYSDEC
- USEPA, Region 2

The following table summarizes acknowledgements of receipt and responses to date.

Agency	Acknowledgement of Receipt Date	Response
NYCDEP	November 16, 2017	December 14, 2017
NYCDHMH	None received	January 11, 2018
FDNY	None received	None received
NYSDOH	December 13, 2017	December 18, 2017
NYSDEC	November 16, 2017	December 13, 2017
USEPA Region 2	November 27, 2017	December 13, 2017

USEPA Region 2 issued a response stating that information for the Subject Property is publicly available on the EPA's website. Langan conducted a records search through the USEPA's online query system on December 15, 2017; however, no records were identified. The NYCDHMH, NYSDOH and the NYSDEC issued responses stating that no records related to the Subject Property were located. The response from the NYCDEP did not include records for the Subject Property; however, it included a "Right-to-Know" list of chemicals associated with the WH Christian & Sons facility located at 211-217 Banker Street. The list of chemicals included rust inhibiting coating, bleach, stain removers, detergents, lubricants and machine oil, water treatment chemicals, a scale buildup remover, and an alternative dry cleaning solvent. Should

DRAFT

the pending response from the FDNY alter the conclusions provided within this report, we will issue the modified conclusions as an addendum.

Langan submitted a FOIL request to the NYSDEC for information on the closed spill (at Spill No. 0212557) associated with the WH Christian & Sons facility at 211-217 Banker Street. The response included tank tightness test results, the NYSDEC spill report, manifests for exported contaminated soil and groundwater, and groundwater analytical results. Remedial actions associated with this spill included the export of 2,508 gallons of contaminated water and 280 tons of contaminated soil to off-site disposal facilities. Groundwater analytical results obtained during the spill investigation indicated gasoline constituents, including benzene, ethylbenze, toluene, total xylenes, methyl-tert butyl ether, naphthalene, 1,2-4-trimethylbenzene, 1,3,5-trimethylbenzene, isopropylbenzene, p-isopropylbenzene, and n-propylbenzene were detected. The results also indicated three SVOCs, including fluorine, phenanthrene, and acenaphthene were detected.

As discussed above in Section 4.1.2, the use of the property as a commercial dry cleaning facility that has used chemicals and generated hazardous chlorinated solvent waste and documented groundwater impacts indicates the likely presence of hazardous substances and petroleum that has migrated to and impacted groundwater and/or soil vapor at the Subject Property.

Copies of the FOIA requests and responses are included in Appendix E.

New York City Department of Buildings (NYCDOB)

Langan conducted a records search through the NYCDOB online query system on November 27, 2017. The following table summarizes NYCDOB records:

Building Identification Number (BIN)	NYCDOF Classification	Actions	Total Jobs	DOB Violations		Environmental Control Board (ECB) Violations	
				Total	Open	Total	Open
3065482	E1 - warehouse	0	0	17	10	0	0
3805281 ("Lot 45")[1]	F9 - factory; industrial-miscellaneous	16	1	1	0	0	0
3840162 ("Lot 26")[1]	F5 - factory; light manufacturing	0	0	1	1	1	1

[1] The addresses associated with BINs 3805281 and 3840162 correspond to the Subject Property. The lots associated with these BINs (45 and 26, respectively) appear to be listed erroneously, as there are no current or historical NYCDOF records of these lots associated with Block 2615.

DRAFT

Sixteen actions were reported for the Subject Property including actions related to new buildings, building alterations, building notices, certificates of occupancy, sprinklers, oil burner applications, violations, and miscellaneous actions. No details other than action type and date were provided. Two oil burner applications were listed in BIN 3805281 in 1923. A certificate of occupancy from 1930 indicates the building at the time was a storage shed for foundry material. A certificate of occupancy from 1956 indicates the building at the time consisted of a factory for the fabrication of steel products on the first floor and offices on a mezzanine. The document lists a fire department approval related to fuel oil dated October 22, 1956 and a Department of Air Pollution Control Certificate #1474/1956 issued October 15, 1956. The job filing was related to the installation of gas-fired blowers at the property. All open and dismissed DOB and ECB violations at the Subject Property are boiler-related.

The listing of fire department approval for fuel oil and oil burner applications likely correspond to former fuel oil tanks, including USTs and/or ASTs. A fuel oil fill port and vent pipe were observed at the eastern façade of the Subject Property facing Banker Street during the site reconnaissance; however, the presence of any on-site tanks or evidence of former tanks could not be determined because the interior of the building was not accessible during the site reconnaissance. Historical petroleum storage indicates the likely presence of petroleum in soil, groundwater, and/or soil vapor at the Subject Property. The historical use of the building as a foundry and steel product fabrication factory also indicates the likely presence of hazardous substances and/or petroleum in soil, groundwater, and/or soil vapor at the Subject Property. A copy of the NYCDOB findings is included in Appendix F.

'E'-Designation Status

The New York City Department of City Planning (NYCDCP) coordinates a program identifying properties requiring an assessment of environmental site conditions based on documented historical use, requiring attenuation of neighborhood noise conditions, and/or special measure to mitigate against exacerbation of neighborhood air quality issues. These properties are identified as part of the environmental review process associated with discretionary actions, and are then noted as E-Designated sites on the City's zoning maps and in the NYCDOB Building Information System (BIS) database. For properties that have been so designated, the NYCDOB is restricted from issuing building permits until the New York City Office of Environmental Remediation (OER) reviews information prepared by an environmental professional and makes a determination to issue a "Notice-of-No-Objection" or a "Notice-to-Proceed" to the NYCDOB. Before the OER was established in 2008, the NYCDEP conducted these reviews. Langan reviewed the following information sources to determine if the Subject Property was listed as an E-Designated site:

DRAFT

- CEQR Environmental Designations List dated October 31, 2017 (https://www1.nyc.gov/assets/planning/download/pdf/zoning/zoning-text/appendixc_tab1.pdf)
- CEQR Restrictive Declaration List dated October 17, 2017 (https://www1.nyc.gov/assets/planning/download/pdf/zoning/zoning-text/appendixc_tab2.pdf)
- NYCDOB BIS on November 27, 2017 (http://a810-bisweb.nyc.gov/bisweb/bispi00.jsp).

The Subject Property was not listed for an E-Designation according to these resources. Any discretionary zoning action (rezoning or other zoning approval) would be expected to require an environmental review of the Subject Property. As a result, an E-Designation for Hazardous Materials (and potentially also for Noise and Air Quality) would likely be placed on the Subject Property.

Zoning Department

According to the New York City Planning Commission Zoning Map 13a, the Subject Property is located in a M3-1 zoning district, which is designated for areas with heavy industries that generate noise, traffic and air pollutants. A copy of the zoning map is included in Appendix G.

4.2 Physical Setting Sources

4.2.1 Topography

According to the 2013 USGS Brooklyn, N.Y. 7.5-minute Series Topographic Quadrangle Map, the Subject Property is at an elevation of approximately 10 feet above mean sea level. The topography at the Subject Property was observed to be relatively flat. According to the Federal Emergency Management Agency (FEMA) Flood Insurance Rate Map (FIRM) dated September 5, 2007 (Map Number 3604970202F) and the preliminary FIRM dated December 5, 2013 (Map Number 3604970202G), the Subject Property is located within the 100-year floodplain.

4.2.2 Geology

Geological surface features (e.g., rock outcroppings) were not observed at the Subject Property. Soil and bedrock stratigraphy throughout Brooklyn typically consists of a layer of historical fill that overlies glacial till, decomposed unconsolidated bedrock, and bedrock. Based on a review of the Bedrock and Engineering Geologic Maps of New York County and Parts of Kings and Queens Counties, New York and Parts of Bergen and Hudson Counties New Jersey, by Charles A. Baskerville, dated 1994, the Subject Property is underlain by a glacial deposit known as ground

DRAFT

moraine. New York City's subsurface soil is primarily the result of repeated glaciation and ice advancement during the Pleistocene Epoch. During ice advancement, soil and rock material scraped from the surface and pushed southward by the glaciers was deposited at the limit of the ice advance as a wall of soil and rock called a terminal moraine. The New York City area terminal moraine stretches across northern Long Island, through Staten Island and across New Jersey. When the climate moderated, the glacier began a gradual retreat northward. During the retreat, soil and rock material was still carried south in the melting glacier outwash and spread out over the ground in front of the ice as a veneer called ground moraine. The ground moraine is a widespread dense layer, consisting typically of clay, sand, and boulders, typically less than 100 feet thick.

Historical maps indicate the Subject Property, which was once part of Bushwick Inlet, was filled in for development purposes in the mid-1800s. Historic fill material was also identified during previous geotechnical and environmental investigations at properties to the west and south of and on the same block as the Subject Property. The investigations identified historic fill to depths of about 4 to 20 feet below ground surface followed by, in descending order, organic slay and moraine till (sand, silt, and clay). Langan's geotechnical desktop study technical memorandum indicated the bedrock surface varies between 90 and 110 feet bgs based on available bedrock geology maps. Competent bedrock was not encountered in the geotechnical borings completed by Langan; however, weathered bedrock was found at about 96 feet below grade in one boring on Gem Street. This finding confirms the information on available bedrock geology maps indicating the bedrock surface in the area generally varies between 90 and 110 feet bgs. Similar subsurface stratigraphy is expected at the Subject Property.

4.2.3 Hydrology

Groundwater flow is typically hydraulically influenced, as shallow groundwater tends to originate in areas of topographic highs and flow toward areas of topographic lows, such as rivers, stream valleys, ponds, and wetlands. A broader, interconnected hydrogeologic network often governs groundwater flow at depth or in the bedrock aquifer. Groundwater depth and flow direction are also subject to hydrogeologic and anthropogenic variables such as precipitation, evaporation, extent of vegetative cover, and extent of impervious cover. Other factors influencing groundwater include depth to bedrock, the presence of artificial fill, and variability in local geology and groundwater sources or sinks.

Groundwater was present at about 8.5 to 9.5 feet bgs at a property to the west and south of and on the same block as the Subject Property based on previous geotechnical and environmental investigations. Groundwater is expected to be at a similar depth at the Subject Property.

DRAFT

Based on the regional topography, groundwater in the area is expected to flow to the west towards the Bushwick Inlet, which is about 500 feet west of the Subject Property. Potable water is provided to the Subject Property by the City of New York and is derived from surface impoundments in the Croton, Catskill, and Delaware watersheds.

4.3 Historical Use Information

Langan reviewed available historic resources (including aerial photographs, Sanborn and topographic maps, and city directories) dated between 1887 and 2013. Findings from the review are presented below.

4.3.1 Aerial Photographs

Langan reviewed aerial photographs of the Subject Property and surrounding areas for the years 1944, 1951, 1954, 1961, 1966, 1974, 1976, 1980, 1984, 1991, 1994, 2006, 2009, and 2011. Copies of aerial photographs are included in Appendix H.

The aerial photographs indicate the Subject Property was located in a developed urban area as early as 1944. In the aerial photographs from 1944, 1951, and 1954, the Subject Property appears undeveloped with parked vehicles shown on the 1951 and 1954 photographs. By 1961, the Subject Property appears with one building in the current configuration of the existing one-story building; the existing shed does not appear until 1991.

The area surrounding the Subject Property is composed predominantly of industrial properties with residential areas farther to the north, east, and south of the Subject Property in all photographs. Several large tank-like structures appear at the waterfront to the west and topographically down-gradient of the Subject Property from about 1944 to 1954, and then again from 1966 to 2011. Two manufactured gas holders can be seen about 900 feet south of the Subject Property on the photographs from 1944 through 1961. Based on their cross-gradient location and distance from the Subject Property, these structures do not indicate the likely presence of hazardous substances and/or petroleum that have migrated to and impacted the Subject Property.

Langan's review of aerial photographs did not reveal RECs.

4.3.2 Sanborn Fire Insurance Maps

Langan reviewed Sanborn Fire Insurance Maps (Sanborn Maps) for the years 1887, 1905, 1916, 1928, 1942, 1951, 1965, 1978 through 1983, 1986 through 1989, 1991, 1993, 1995, 1996, and 2001 through 2007. Sanborn Maps constitute a database of prior site uses for real properties

DRAFT

located in many cities and towns across the United States. Copies of the maps are included in Appendix I.

Sanborn Maps indicate the Subject Property was undeveloped from circa 1887 through circa 1942. The southern part of Block 2615 that the Subject Property is located on is labeled "under water." The southern end of the Subject Property was used for contractor storage in 1951 and the current one-story building was present by 1965. Sanborn maps indicated the building was occupied by a metal products manufacturer from circa 1965 to 2007 and the southern end of the property was used for private parking from circa 1965 to 1987.

This historical use of the Subject Property as a metal products manufacturer indicates the likely presence of hazardous substances and/or petroleum that have impacted soil, groundwater, and/or soil vapor at the Subject Property.

Industrial buildings historically occupied the adjoining properties. The following historical uses at the adjoining and hydraulically up-gradient surrounding properties indicate the likely presence of hazardous substances and/or petroleum that have migrated to and impacted groundwater and/or soil vapor at the Subject Property:

- North-adjoining
    - Blower and pipe works (21-23 Meserole Avenue) – 1916-1965
    - Metal working (25-33 Meserole Avenue) – 1965
- East-adjoining and hydraulically up-gradient
    - Garage and auto repair with 1,000-gallon underground gasoline tank (227 Banker Street) – 1942-1951
    - Aluminum smelting (219-221 Banker Street) – 1942
    - Iron and steel company (211-213 Banker Street) – 1942-1951
    - Iron and steel company (193 Banker Street) – 1942
    - Fire-proof door manufacturing company with a buried fuel oil tank (175 Banker Street) – 1942
    - Rubber company with a boiler room, transformer room, and buried fuel oil tank (175 Banker Street) – 1951-1965
    - Manufacturing building with gasoline tank (227 Banker Street) – 1965-2007
    - Die company with boiler room, transformer room, and buried fuel oil tank (175 Banker Street) – 1978-2007
- South-adjoining
    - Manufacturing (202 Banker Street) – 1988 to 2007
- West-adjoining

DRAFT

- Garage with a gasoline tank (36 Gem Street) – 1942-1951
- Steel products company (10-22 Meserole Avenue) – 1965

4.3.3 Historical USGS Topographic Quadrangles

Langan reviewed historical USGS Topographic Quadrangles obtained from EDR for information regarding past uses of the Subject Property. Quadrangle maps were available for the Subject Property for the years 1897, 1898, 1900, 1947, 1956, 1967, 1979, 1995, and 2013. Copies of the topographic maps are provided in Appendix J. Based on a review of the historic topographic maps, the Subject Property and adjoining area was undeveloped and partially underwater in the 1897 through 1900 maps. By 1947, the Subject Property and surrounding area was developed in a dense urban environment. The review of the historic topographic maps did not identify RECs.

4.3.4 City Directories

The City Directory Abstract obtained from EDR is a review of available business directories, including city, cross-reference, and telephone directories, at approximately five-year intervals for the years spanning 1928 through 2014. A copy of the City Directory Abstract is included in Appendix K.

The following listings were identified for the Subject Property: iron and steel products company (1960 to 1985), a trucking corporation (1992) and marble and granite companies (1992 to 2014).

This historical use of the Subject Property as an iron and steel products company and trucking corporation indicates the likely presence of hazardous substances and/or petroleum that have impacted soil, groundwater, and/or soil vapor at the Subject Property.

Industrial buildings historically occupied adjoining properties. The following historical uses at the adjoining and hydraulically up-gradient surrounding properties indicate the likely presence of hazardous substances and/or petroleum that may have migrated to and impacted groundwater and/or soil vapor at the Subject Property:

- Block 2592, Lot 37 (about 50 feet north of the Subject Property and hydraulically cross-gradient): a blower and pipe works company (1928 to 1965), a tin and sheet iron works company (1940 to 1945), and a tank stack company (1960 to 1970)
- Block 2592, Lot 30 (about 50 feet north of the Subject Property and hydraulically cross-gradient): machinery/equipment companies (1934 to 1949), a steam specialty company (1965 to 1970), and a valve and fitting company (1965 to 1970)

DRAFT

- Block 2616, Lot 1 (about 60 feet east of the Subject Property and hydraulically up-gradient): an auto garage (1928 to 1949) and a trucking corporation (1960)
- Block 2616, Lot 56 (about 60 feet east of the Subject Property and hydraulically up-gradient): iron and steel companies (1928 to 1949)
- Block 2616, Lot 45 (about 60 feet east of the Subject Property and hydraulically up-gradient): a metal corporation (1985), and an auto repair company (1992 to 2010)
- Block 2616, Lot 18 (about 160 feet east of the Subject Property and hydraulically up-gradient): bronze/steel/ironworks companies (1934 to 1976), a chemical corporation (1960 to 1970), a coating and laminating company (1970 to 1973), a die cutting company (1985 to 2014), and an auto repair company (1992 to 2010)
- Block 2617, Lot 52 (about 300 feet east of the Subject Property and hydraulically up-gradient): a uniform and towel dry cleaning facility (1945 to 1973)
- Block 2615, Lot 19 (immediately south of the Subject Property): welding supply, rental, and repair company (1945 to 1976), a plastic products/mold and die company (1992) and an auto repair facility (1997 to 2000)
- Block 2615, Lot 50 (immediately west of the Subject Property): an auto garage (1934) and a fuel oil company (1960)

4.3.5 Title Records, Environmental Liens, and Use Limitations

An environmental lien and AUL search was provided by EDR to confirm whether environmental liens or AULs (engineering or institutional controls) existed for the Subject Property. Environmental liens and AULs were not identified for the Subject Property. Deed records identified during the search list the following current owners of the Subject Property:

Block No.	Lot No.	Lot Address	Current Lot Owner
2615	6	26 Meserole Avenue (alternatively addressed as 26-32 Meserole Avenue and 214-236 Banker Street	Ingraham Realty Properties Inc

The deed listing is consistent with the deed record listed in Section 2.1. The lien and AUL search did not identify the likely presence of hazardous substances and/or petroleum impacts to soil, groundwater and/or soil vapor at the Subject Property. A copy of the report is included in Appendix L.

DRAFT

5.0 SITE RECONNAISSANCE

5.1 Methodology and Limiting Conditions

The site reconnaissance was conducted in a systematic manner focusing on the exterior of the Subject Property and progressing to the adjoining and surrounding properties. The assessment of the adjoining and surrounding properties was limited to identifying, if possible, any indications of past or current use that may involve the use, storage, disposal, or generation of hazardous substances or petroleum products, noting the general type of current use, the general topography of the surrounding area, and providing a general description of adjoining structures.

5.1.1 Date and Time of Inspections

The site reconnaissance was performed on January 8, 2018 by Shana Holberton and Mimi Raygorodetsky of Langan. Evan Karpinos, an employee of ABC Stone who has worked at the facility since the mid-1980s, accompanied Langan during the site reconnaissance. The weather at the time of inspections was sunny and about 45 degrees Fahrenheit.

5.1.2 General Site Setting and Reconnaissance Observations

The northern end of the Subject Property was developed with a one-story building that occupied about two-thirds of the property. The remainder of the property was improved with a concrete- and/or asphalt-paved exterior area with a shed. A reception area and gallery were located on the first floor at the northeast side of the building, and offices and a conference room were located above these areas on a mezzanine level. An employee locker room and storage shelves containing marble tiles and miscellaneous tools and supplies were located at the northwest side of the first floor of the building. A boiler room, office, and maintenance/storage room were located at the eastern side of the warehouse, south of the gallery/reception area. The remainder of the first floor consisted of warehouse space used for storage of marble slabs. The warehouse space and interior loading docks were accessible via three roll-up doors along Banker Street. The exterior are was secured along the eastern boundary by a high metal fence along Banker Street and was used for storage of marble slabs. The shed in the yard was used by an artist who works with marble. Although the shed was locked at the time of the site reconnaissance, the interior was visible through the windows of the shed. No staining or other indications of spills or releases of petroleum or hazardous substances were observed in the shed. The roof of the building consisted of rolled-on built-up tar with flashing around parapets and penetrations.

DRAFT

Pits, Ponds, Lagoons

A pit was observed within the concrete-paved yard. According to Mr. Karpinos, the pit was installed to collect rainwater and prevent pooling and ponding on the concrete-paved yard. This pit likely drains into a municipal sewer connection; however, the discharge location was not verified during the site reconnaissance. Another pit was observed at the northwest side of the building and is used to separate water from cutting debris generated as part of marble grinding and cutting operations. The water drains to an adjoining drain and the debris is routinely removed from the pit by a commercial waste disposal company. The pit was full of marble-cutting wastewater preventing an inspection of the sides and bottom of the pit. This pit does not appear to have a municipal sewer connection, but the ancillary drain likely empties into a municipal sewer connection; however, the discharge location was not verified during the site reconnaissance. No staining or other indications of spills or releases of petroleum or hazardous substances were observed around the pit.

Pools of Liquid

Pools of liquid were not observed.

Drains, Wells, and Cisterns

Wells and cisterns were not observed. Five floor drains were observed within the warehouse where marble slabs were stored, one floor drain was observed in the boiler room, and one floor drain was observed at the northwest side of the building. The floor drains likely empty into municipal sewer connections; however, discharge locations were not verified during the site reconnaissance. No staining or other indications of spills or releases of petroleum or hazardous substances were observed around any of the drains.

Polychlorinated Biphenyl (PCB) Transformers and/or Hydraulic Equipment

Transformers and hydraulic equipment were not observed.

Storage Containers and Drums

Miscellaneous cleaning supplies and paint and primer in 1- to 5-gallon containers were observed in the boiler room and office areas. Five propane tanks were observed in and around a cage within the exterior yard. Four, approximately 2-gallon plastic gasoline cans were observed in the warehouse space. Two, unlabeled 55-gallon steel drums with unknown contents were observed on a wooden pallet on the roof at the northern end of the building; further observation of the drums could not be completed on the site reconnaissance because

DRAFT

of access constraints. No staining or other indications of spills or releases of petroleum or hazardous substances were observed around the drums.

Waste Generation, Storage, and Disposal

General refuse and waste was stored within the warehouse space before pickup and off-site disposal by a commercial hauler.

Air Emissions or Wastewater Discharges

Air emissions or wastewater discharges were not observed.

Sumps

Sumps were not observed.

USTs or ASTs

An inactive fuel oil fill port and vent pipe were observed on the eastern façade of the building facing Banker Street. Two wall-mounted boxes labeled "Designed and Installed by "K" Company Inc. Specialists in Oil Heating Installations" were observed within the maintenance/storage room. No other evidence of USTs and/or ASTs was observed.

Monitoring Wells or Remedial Activities

No monitoring wells or other evidence of remedial activities (e.g., patched borings) were observed.

Stained or Discolored Surfaces (Soil, Asphalt, Concrete, etc.)

Staining of discolored surfaces were not observed.

Leachate or Seeps

Leachate and seeps were not observed.

Adjoining and Surrounding Property Uses

The adjoining properties consist of industrial and commercial buildings occupied by a fish-smoking company, a café, a carpenter, a food distribution company, a professional, multi-discipline design studio, and a production company, and a uniform supply/cleaning business. A

DRAFT

full description of the buildings and identifiable tenants is listed in Section 2.1. The uses of environmental concern include the following:

- A uniform supply business (W.H. Christian & Sons, Inc., formerly registered as a dry cleaner) was observed at 211-213 Banker Street (Lot 56 of Block 2616, about 90 feet northeast of the Subject Property).
- A die cutting company (Lion Die Cutting Co., Inc.) was observed at 95 Dobbin Street (Lot 18 of Block 2616, about 160 feet northeast of the Subject Property).

Site Reconnaissance Conclusions

The conclusions of the site reconnaissance are as follows:

- The inactive fuel oil fill port and vent pipe observed at the eastern façade of the building indicates the former presence of a petroleum storage tank(s). Other evidence gathered as part of this Phase I ESA indicates petroleum was stored at the Subject Property for more than 30 years. Therefore, the inactive fuel oil fill port and vent pipe related to historical petroleum bulk storage indicates the likely presence of petroleum that has impacted soil, groundwater, and/or soil vapor at the Subject Property.
- The following uses at adjoining and hydraulically up-gradient surrounding properties indicate the likely presence of hazardous substances and/or petroleum that have impacted groundwater and/or soil vapor at the Subject Property:
    - Hydraulically up-gradient adjoining property to the east across Banker Street as a die cutting company (Lion Die Cutting Co., Inc. at 95 Dobbin Street)
    - Hydraulically up-gradient surrounding property to the east across Banker Street as a dry cleaning facility (W.H. Christian & Sons, Inc. at 211-213 Banker Street)

DRAFT

6.0 INTERVIEWS

6.1 Subject Property Owner

The Subject Property owner was not available for interview.

6.2 Owners/Tenants of Adjoining Properties

Ryan Smith, the plant engineer for ACME Smoked Fish Corp. (the operator of the adjoining properties to the west and south) was interviewed during the site reconnaissance for information related to use of the adjoining property. Mr. Smith indicated he has been an employee of ACME for about one year. Mr. Smith indicated that he was not aware of petroleum or chemical spills or releases or that have occurred at the adjoining property.

James Lema, the owner of Corzo Maintenance Co Inc. (owner of Lot 125 of Block 2615 and the former owner of 190 Banker Street [Lot 25 of Block 2615]) was interviewed during the preparation of the Phase I ESA report for Lot 125 for information regarding the solid waste facility listing for Lot 25. Mr. Lema indicated that Corzo Maintenance Co Inc. had applied to the NYSDEC and New York City Department of Sanitation for a transfer facility permit in the late 1990s before Lot 25 was subdivided into Lots 25 and 125 in 2003, but later rescinded the application. Mr. Lema confirmed that no waste management or transfer facility activities ever occurred at the former Lot 25 before the property subdivision.

Owners/tenants of other adjoining properties were not interviewed as part of this Phase I ESA.

DRAFT

7.0 ADDITIONAL SERVICES

7.1 Radon

Radon is a colorless, odorless radioactive gas that results from the natural breakdown of uranium minerals in soil, rock, and water and subsequently, enters the atmosphere. It can concentrate in buildings by entering through cracks and/or other penetrations of a building foundation. Some areas are more likely to have elevated concentrations of radon than others, which is reflective of subsurface lithological conditions.

The NYSDOH maintains a database of radon test results on a local and county level. According to the database (updated in October 2017), 109 and 474 radon tests were conducted on first floors and basements, respectively, in homes in Kings County. The average radon levels in basements and first floors were 2.42 pico Curies per Liter (pCi/L) and 1.10 pCi/L, respectively. A total of 88% of indoor radon tests for basement areas and 96% for first floor areas conducted in Kings County resulted in a radon concentration less than 4.0 pCi/L. Based on this information, it is unlikely that actionable levels of radon gas are present at the Subject Property.

7.2 Asbestos-Containing Material, Lead-Based Paint, and PCBs

A formal survey to identify asbestos containing materials (ACM), lead-based paint (LBP), and PCBs in building materials was not completed. Because of the age of the buildings at the Subject Property (constructed circa 1956), asbestos-containing materials, lead-based paint, and PCB-containing materials may be present in building materials.

DRAFT

8.0 DEVIATIONS AND DATA GAPS

8.1 Deviations

Langan has performed a Phase I ESA of the Subject Property using a standard of good commercial and customary practice that is consistent with the ASTM E1527-13 and the USEPA AAI Rule. Significant deviations were not made to the above referenced standards.

8.2 Data Gaps

In order to address data gaps, additional sources of information may be consulted. According to AAI, Section 312.20 (g), "to the extent there are data gaps (as defined in section 312.10) in the information developed… that affect the ability of persons (including the environmental professional) conducting the all appropriate inquiries to identify conditions indicative of releases or threatened releases...such persons should identify such data gaps, identify the sources of information consulted to address such data gaps, and comment upon the significance of such data gaps." According to ASTM International E1527-13, Section 8.3.2.3, "historical research is complete when either: (1) the objectives in 8.3.1 through 8.3.2.2 are achieved; or (2) data failure is encountered. Data failure occurs when all standard historical sources that are reasonably ascertainable and likely to be useful were reviewed and yet the objectives have not been met. If data failure is encountered, the report shall document the failure and, if any of the standard historical sources were excluded, give the reasons for the exclusion."

One data gap was identified during the preparation of this Phase I ESA:

- As noted in Section 4.1.4, a response to a FOIA request was not received from the FDNY. However, other data sources, such as regulatory databases, were consulted to address this data gap and the lack of responses is not expected to materially affect the findings of this Phase I ESA. Therefore, this data gap is not considered significant.

Should additional information contained in the FOIA responses or a future opportunity to complete a full inspection of the property alter the conclusions of this Phase I ESA, we will issue an addendum to this report.

DRAFT

9.0 FINDINGS AND OPINIONS

This Phase I ESA was conducted in accordance with ASTM E1527-13 and the USEPA AAI Rule. The objective of this Phase I ESA was to identify the presence or likely presence, use, or release on the Subject Property of hazardous substances or petroleum products as defined in ASTM E1527-13 as a REC.

Based on information obtained during the visual inspection of the Subject Property, review of environmental databases and historic information, and contact with federal, state, and local agencies, RECs were identified. Controlled recognized environmental conditions (CRECs) and historic recognized environmental conditions (HRECs) were not identified.

Recognized Environmental Conditions

The following RECs were identified:

REC 1 - Historical Use of the Subject Property

The Subject Property has a nearly 90-year history of industrial occupants and uses including a foundry, metal fabrication/manufacturing, and a trucking company. Historical records indicate petroleum was stored on the Subject Property from at least 1923 to 1956; a fill port and vent pipe, indicators of petroleum storage, were observed at the eastern façade of the building. The long history of industrial uses and petroleum bulk storage indicates the likely presence of hazardous substances and/or petroleum in soil, groundwater, and/or soil vapor at the Subject Property.

REC 2 - Current and Historical Use of the Adjoining and Surrounding Properties

Adjoining and hydraulically up-gradient properties also has a nearly 100-year history of industrial uses including various manufacturers, machinery/equipment/auto repair, an aluminum smelter, dry cleaning facilities, rubber and chemical companies, a fuel corporation. Many of these properties were listed in regulatory databases for petroleum bulk storage and/or petroleum releases. The current and historical uses of adjoining and hydraulically up-gradient properties indicate the likely presence of hazardous substances and/or petroleum that have migrated to and impacted groundwater and/or soil vapor at the Subject Property.

Business Environmental Risk

A business environmental risk (BER) is defined by ASTM 1527-13 as a risk that can have a material environmental or environmentally-driven impact on the business associated with the

DRAFT

current or planned use of a parcel of commercial real estate, not necessarily limited to those environmental issues required to be investigated in this practice. The following BER was identified on the Subject Property:

BER 1 - Redevelopment Considerations

Historical maps indicate the Subject Property, which was once part of Bushwick Inlet, was filled in for development purposes in the mid-1800s. Historic fill material was also identified during previous geotechnical and environmental investigations at properties on the same block as the Subject Property. The presence of historic fill material will require implementation of special soil handling, management and off-site disposal procedures at a cost premium during any future site redevelopment that will entail excavation.

Through a rezoning action, it is reasonable to expect the Subject Property would be assigned an E-Designation for Hazardous Materials, which would make any future site redevelopment subject to review by the New York City Office of Environmental Remediation (OER). The management and mitigation measures outlined above are typical requirements for E-Designation sites with subsurface conditions similar to those identified on the Subject Property.

Non-ASTM Environmental Considerations

The following non-ASTM environmental considerations were identified:

Asbestos-Containing Material, Lead-Based Paint, and Polychlorinated Biphenyls (PCBs)

Because of the age of the building at the Subject Property (constructed circa 1956), asbestos-containing materials, lead-based paint, and PCB-containing materials may be present in building materials.

A table of summarizing the uses of the Subject Property and adjoining and surrounding properties is included as Table 1. A map of the Subject Property and adjoining and surrounding property uses is included as Figure 2.

DRAFT

10.0 REFERENCES

The following references were reviewed as part of this Phase I ESA:

1. Environmental Data Resources, Inc., Inquiry Number: 5106013.12, November 15, 2017. Aerial Photo Decade Package.
2. Environmental Data Resources, Inc., Inquiry Number: 5106013.5, November 15, 2017. City Directory Abstract.
3. Environmental Data Resources, Inc., Inquiry Number: 5106013.4, November 15, 2017. Historical Topographic Map Report.
4. Environmental Data Resources, Inc., Inquiry Number: 5106013.2s, November 15, 2017. Radius Map with GeoCheck.
5. Environmental Data Resources, Inc., Inquiry Number: 5106013.3, November 15, 2017. Sanborn Map Report.
6. Environmental Data Resources, Inc. Inquiry Number 5106013.7, November 17, 2017. EDR Environmental Lien and Activity and Use Limitations Search.
7. Federal Emergency Management Agency Flood Insurance Rate Map, (Map Number 360497, Panel 202, Suffix F), effective September 5, 2007.
8. New York City Department of Buildings, Building Information System, http://www.nyc.gov/html/dob/html/bis/bis.shtml, reviewed November 27, 2017.
9. New York City Planning Commission. November 16, 2017. Zoning Map 13a.
10. New York City Department of Finance, Office of the City Register, Automated City Register Information System (ACRIS) website, http://a836-acris.nyc.gov/CP/, reviewed November 27, 2017.
11. NYC Oasis Maps: http://www.oasisnyc.com/map.aspx, reviewed November 27, 2017.
12. Limited Subsurface Investigation at 18 Wythe Avenue, Brooklyn, New York, prepared by DPV Consultants, Inc. (DPV), dated March 16, 2015
13. US Fish and Wildlife Service National Wetlands Inventory (https://www.fws.gov/wetlands/index.html), reviewed November 27, 2017.

DRAFT

11.0 STATEMENT OF QUALIFICATIONS AND SIGNATURES

Langan declares that, to the best of its professional knowledge and belief, the personnel who performed this Phase I ESA meet the definition of Environmental Professional as defined in Subsection 312 10 of 40 CFR 312 and that they have the specific qualifications based on education, training, and experience to assess a property of the nature, history, and setting of the Subject Property. They have developed and performed the AAIs in conformance with the standards and practices set forth in 40 CFR Part 312. Resumes outlining the qualifications of the Environmental Professionals who performed this Phase I ESA are included in Appendix M.

Langan Engineering, Environmental, Surveying and Landscape Architecture, D.P.C.

_____

Mimi S. Raygorodetsky
Senior Associate/Vice President

DRAFT

TABLE

Table 1
Summary of Subject Property and Adjoining/Surrounding Property Uses
Phase I Environmental Site Assessment
Brooklyn Block 2615, Lot 6
Brooklyn, New York
Langan Project No. 170494901

Subject Property		
26 Meserole Ave	Block 2615, Lot 6	Foundry (1930)
		Steel fabrication and metal products manufacturing (1956-2007)
		Trucking corporation (1992)
		NYCDOB records: evidence of historical fuel oil storage in 1923 and 1956
		Fill port and vent pipe observed on eastern building façade during site reconnaissance (2017)
North-adjoining and hydraulically cross-gradient properties		
21-23 Meserole Ave	Block 2592, Lot 37	Blower and pipe works (1916-1965)
		Tin and sheet iron company (1940-1945)
		Tank stack company (1960-1970)
238-256 Banker Street; 27-33 Meserole Ave	Block 2592, Lot 30	Machinery and equipment company (1934-1949)
		Metal works (1965)
		Steam specialty company (1965-1970)
		Valve and fitting company (1965-1970)
East-adjoining and surrounding/hydraulically up-gradient properties		
277-235 Banker Street; 34-42 Meserole Ave	Block 2616, Lot 1	Auto garage with 1,000-gallon buried tank (1928-1949)
		Manufacturing building with a gasoline tank (1965-2007)
221 Banker Street	Block 2616, Lot 60	Aluminum smelting (1942)
211-213 Banker Street	Block 2616, Lot 56	Iron & steel company (1928-1951)
		Dry cleaner (1990-2011)
		- RCRA SQG (1999, 2006) & LQG (1990) spent halogenated solvents
		LTANKS Spill No. 0212557 - contamination encountered during removal of a 3,000-gallon No. 2 fuel oil UST
193 Banker Street	Block 2616, Lot 45	Iron and Steel company (1942)
		Metal corporation (1985)
		Auto repair (1992-2010)
77-107 Dobbin Street	Block 2616, Lot 18	Bronze, steel, and iron company (1934-1976)
		Manufacturing building with buried oil tank (1942)
		Rubber company with boiler room, transformer room, and buried oil tank (1951-1965)
		Chemical company (1960-1970)
		Coating and laminating company (1970-1973)
		Die company with a boiler room, transformer room, and buried oil tank (1978-2014)
		Auto repair (1992-2005)
South-adjoining and surrounding hydraulically cross-gradient properties		
200-202 Banker Street	Block 2615, Lot 19	Welding supply, rental, and repair (1945-1986)
		Manufacturing (1988-2007)
		Plastic products/mold and die company (1992)
		Auto repair (1997-2000)
West-adjoining and hydraulically down-gradient properties		
14-22 Meserole Ave; 36-56 Gem Street	Block 2615, Lot 1	Steel products company (1965)
26-34 Gem Street	Block 2615, Lot 50	Auto garage with gasoline tank (1934-1951)
		NYSDEC PBS facility 2-271861 - 5,000-gallon No. 2 fuel oil UST (installed 1956, closed-in-place 1990)
		Fuel oil company (1960)
Surrounding hydraulically up-gradient properties		
108-116 Dobbin Street	Block 2617, Lot 52	Uniform and towel dry cleaning facility (1945-1973)

Notes:
1. REC = Recognized Environmental Condition
2. NYSDEC PBS = New York State Department of Environmental Conservation Petroleum Bulk Storage
3. UST = underground storage tank
4. LTANKS = NYSDEC Leaking Storage Tank database
5. RCRA = Resourse Conservation and Recovery Act
6. SQG = Small Quantity Generator
7. LQG = Large Quantity Generator
8. NYCDOB - New York City Department of Buildings
9. Site reconnaissance was performed by Langan on November 17, 2017.

FIGURES

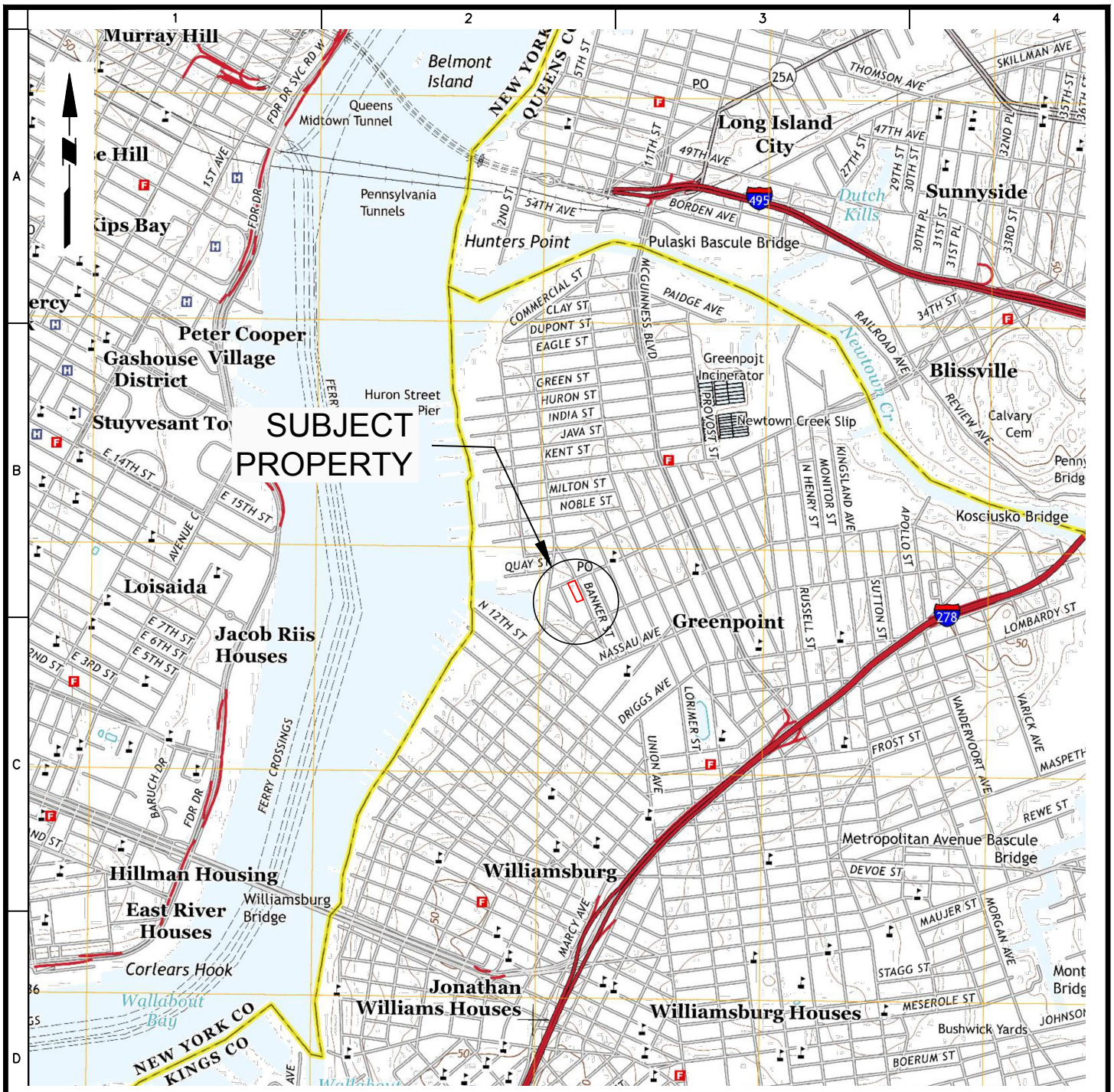

LEGEND:

APPROXIMATE BOUNDARY OF THE SUBJECT PROPERTY

WARNING: IT IS A VIOLATION OF THE NYS EDUCATION LAW ARTICLE 145 FOR ANY PERSON, UNLESS HE IS ACTING UNDER THE DIRECTION OF A LICENSED PROFESSIONAL ENGINEER, TO ALTER THIS ITEM IN ANY WAY.

BASE MAP REFERENCE:
UNITED STATES GEOLOGICAL SURVEY (USGS) 7.5-MINUTE BROOKLYN, N.Y. TOPOGRAPHIC QUADRANGLE MAP, DATED 2013

LANGAN
21 Penn Plaza, 360 West 31st Street, 8th Floor
New York, NY 10001
T: 212.479.5400 F: 212.479.5444 www.langan.com

Langan Engineering, Environmental, Surveying and Landscape Architecture, D.P.C.
Langan Engineering and Environmental Services, Inc.
Langan CT, Inc.
Langan International LLC
Collectively known as Langan

Project	Figure Title	Project No.	Figure No.
26 MESEROLE AVENUE BLOCK No. 2615, LOT No. 6 BROOKLYN NEW YORK	SUBJECT PROPERTY LOCATION MAP	170494901	1
		Date 12/12/2017	
		Scale NTS	
		Drawn By SH / Checked By GW	
		Submission Date --	Sheet 1 of 2

© 2014 Langan

Filename: \\langan.com\data\NY\data9\170494901\Project Data\CAD\01\SheetFiles\Environmental\Figure 1 - Site Location Map - Lot 6.dwg Date: 1/4/2018 Time: 17:02 User: sholberton Style Table: Langan.stb Layout: Site Location

LEGEND:

- APPROXIMATE SUBJECT PROPERTY BOUNDARY
- ENVIRONMENTAL CONCERNS AT SUBJECT PROPERTY
- FUEL OIL FILL PORT AND VENT PIPE OBSERVED DURING THE SITE RECONNAISSANCE
- ENVIRONMENTAL CONCERNS AT ADJOINING AND SURROUNDING PROPERTIES
- INFERRED GROUNDWATER FLOW DIRECTION

NOTES:

1. BASE MAP TAKEN FROM GIS.NYC.GOV/TAXMAP/MAP.HTM ON NOVEMBER 29, 2017.
2. SEE TABLE 1 FOR A FULL LISTING OF CURRENT AND HISTORICAL USES AND REGULATORY LISTINGS ASSOCIATED WITH THE SUBJECT PROPERTY AND ADJOINING AND SURROUNDING PROPERTIES, WHICH ARE IDENTIFIED BY TAX BLOCK AND LOT.

WARNING: IT IS A VIOLATION OF THE NYS EDUCATION LAW ARTICLE 145 FOR ANY PERSON, UNLESS HE IS ACTING UNDER THE DIRECTION OF A LICENSED PROFESSIONAL ENGINEER, TO ALTER THIS ITEM IN ANY WAY.

150 0 75 150
SCALE IN FEET

LANGAN
21 Penn Plaza, 360 West 31st Street, 8th Floor
New York, NY 10001
T: 212.479.5400 F: 212.479.5444 www.langan.com
Langan Engineering, Environmental, Surveying and Landscape Architecture, D.P.C. S.A.
Langan Engineering, Environmental, Surveying and Landscape Architecture, D.P.C.
Langan Engineering and Environmental Services, Inc.
Langan CT, Inc.
Langan International LLC
Collectively known as Langan

Project
26 MESEROLE AVENUE
BLOCK No. 2615, LOT No. 6
BROOKLYN **NEW YORK**

Figure Title
SUBJECT PROPERTY, ADJOINING, AND SURROUNDING PROPERTY USE MAP

Project No. 170494901	Figure No. 2
Date 2/26/2018	
Scale 1"=150'	
Drawn By AS / Checked By GW	
Submission Date	Sheet 2 of 2

© 2017 Langan

Filename: \\langan.com\data\NY\data9\170494901\Project Data\CAD\01\SheetFiles\Environmental\Phase I ESAs\Figure 2 - A-S Property Use Map - Marble.dwg Date: 2/26/2018 Time: 16:51 User: gwyka Style Table: Langan.stb Layout: REC MAP

APPENDIX A

SITE RECONNAISSANCE PHOTOGRAPHS

Photograph 1: View of the eastern façade of the Subject Property; facing south.

Photograph 2: View of the northern façade of the Subject Property and the adjoining property to the west; facing southwest.

Photograph 3: View of the eastern façade of the Subject Property; facing north. A fuel oil fill port and vent pipe were observed on the eastern façade of the building.

Photograph 4: View of the concrete-paved exterior yard and shed at the south side of the Subject Property; facing west.

Photograph 5: Propane tanks observed in and around a cage east of the shed within the exterior yard; facing east.

Photograph 6: A drainage pit observed within the concrete pavement of the exterior yard.

Photograph 7: View of the warehouse that was used for storage of marble slabs; facing northeast.

Photograph 8: View of the warehouse that was used for storage of marble slabs from the mezzanine level at the northeast side of the building; facing southeast.

Photograph 9: View of the warehouse that was used for storage of marble slabs; facing west. Natural gas-fired ceiling-mounted heaters were observed throughout the warehouse.

Photograph 10: Two of five floor drains observed within the warehouse where marble slabs were stored.

Photograph 11: A pit in the floor at the northwest side of the building that was used to separate out sediment that was generated as part of wet marble-cutting operations.

Photograph 12: A floor drain observed adjacent to the sediment separation pit at the northwest side of the building.

Photograph 13: Two 2-gallon plastic gasoline cans were observed within the warehouse area.

Photograph 14: One of two wall-mounted boxes labeled "Designed and Installed by "K" Company Inc. Specialists in Oil Heating Installations" observed within a maintenance/storage room at the northeast side of the building.

Photograph 15: View of a conference room on the mezzanine level at the northeast side of the building; facing south.

Photograph 16: View of an office on the mezzanine level at the northeast side of the building; facing south.

Photograph 17: A steam radiator and paint observed within the office area on the mezzanine level at the northeast side of the building.

Photograph 18: View of the rear exterior yard at the southern end of the Subject Property from the roof of the adjoining property to the west; facing east.

Photograph 19: View of the roof of the Subject Property from the roof of the adjoining property to the west; facing north. Two 55-gallon drums with unknown contents were observed on a wooden pallet at the north side of the roof.

Photograph 20: A natural gas-fired boiler observed within the boiler room at the northeast side of the building.

Photograph 21: A gallery at the northeast side of the building.

Photograph 22: View of the south façades of the adjoining properties to the north; facing northeast.

Photograph 23: View of the west facades of the adjoining properties to the east across Banker Street; facing southeast.

Photograph 24: View of an adjoining property to the east across Banker Street that was used as a uniform dry cleaning and laundry facility; facing east.

Photograph 25: View of the eastern façades of the adjoining property to the south; facing northwest.



Photograph 26: View of the west façade of the adjoining property to the west; facing northeast.

.

APPENDIX B

USER/CLIENT QUESTIONNAIRE

LANGAN

ASTM PRACTICE E 1527-13: USER/CLIENT QUESTIONNAIRE

Please complete the below form and return to
Langan Engineering, Environmental, Surveying and Landscape Architecture, D.P.C.

In order to qualify for one of the Landowner Liability Protections (LLPs) offered by the Small Business Liability Relief and Brownfields Revitalization Act of 2001 (the "Brownfields Amendments"), the User must conduct the following inquiries required by 40 CFR 312.25, 312.28, 312.29, 312.30, and 312.31. The User is defined as the party seeking to use Practice E1527 to complete an environmental site assessment of the property. A User may include, without limitation, a potential purchaser of property, a potential tenant of property, an owner of property, a lender, or a property manager. These inquiries must also be conducted by the EPA Brownfield Assessment and Characterization grantees. The User should provide the following information to the environmental professional. Failure to conduct these inquiries could result in a determination that "all appropriate inquires" is not complete.

General Information

User/Client Name (s): RP INLET PROP, LLC

Property Name: ACME

Address: 216 GEM ST., 14 MESEROLE AVE, 192 BANKOR ST., 190 BANKOR ST. BROOKLYN, NY

Property Type: OFFICE / WAREHOUSE / PRODUCTION PLANT

Type of Property Transaction:

- Purchase of property ☑
- Financing of property ☐
- Sale of property ☐
- Ground Lease ☐
- Build to Suit Lease ☐
- Other _____

Reason Why Phase I ESA is required: PRE-PURCHASE INVESTIGATION.

Site Contact (s): DAVID CASLOW / RYAN SMITH

Required Information

The citation at the end of each item (e.g. 40 CFR 312.XX) is the section of EPA's November 1, 2005 AAI Final Rule which discusses that item.

LANGAN

(1.) Environmental liens that are filed or recorded against the property (40 CFR 312.25).

Did a search of recorded land title records (or judicial records, where appropriate, see Note 1 below) identify any environmental liens filed or recorded against the property under federal, tribal, state or local law?

Note 1 – In certain jurisdictions, federal, tribal, state or local statutes or regulations specify that environmental liens and AULs be filed in judicial records rather than in land title records. In such cases judicial records must be searched for environmental liens and AULs.

Yes	No
☐	☑

WE HAVE NOT DONE A SEARCH

(2.) Activity and use limitations that are in place on the property or that have been filed or recorded against the property (40 CFR 312.26(a)(1)(v) and (vi)).

Did a search of recorded land title records (or judicial records where appropriate, see Note 1 above) identify any AULs, such as engineering controls, land use restrictions or institutional controls that are in place at the property and/or have been filed or recorded against the property under federal, tribal, state or local law?

Yes	No
☐	☑

DON'T KNOW

(3.) Specialized knowledge or experience of the person seeking to qualify for the LLP (40 CFR 312.28).

Do you have any specialized knowledge or experience related to the property or nearby properties? For example, are you involved in the same line of business as the current or former occupants of the property or an adjoining property so that you would have specialized knowledge of the chemicals and processes used by this type of business?

Yes	No
☐	☑

(4.) Relationship of the purchase price to the fair market value of the property if it were not contaminated (40 CFR 312.29).

	Yes	No
(a.) Does the purchase price being paid for this property reasonably reflect the fair market value of the property? [If no, proceed to Part 5.]	☑	☐
(b.) If you conclude that there is a difference, have you considered whether the lower purchase price is because contamination is known or believed to be present at the property?	☐	☑

(5.) Commonly known or reasonably known or reasonably ascertainable information about the property (40 CFR 312.30).

Are you aware of commonly known or reasonably ascertainable information about the property that would help the environmental professional to identify conditions indicative of releases or threatened releases? For example, as user,

	Yes	No
	☐	☑
(a.) Do you know the past uses of the property?	☐	☑
(b.) Do you know of specific chemicals that are present or once were present at the property?	☐	☑
(c.) Do you know of spills or other chemical releases that have taken place at the property?	☐	☑
(d.) Do you know of any environmental cleanups that have taken place at the property?	☐	☑

(6.) The degree of obviousness of the presence or likely presence of contamination at the property, and the ability to detect the contamination by appropriate investigation (40 CFR 312.31).

Based on your knowledge and experience related to the property are there any obvious indicators that point to the presence or likely presence of releases at the property?

Yes	No
☐	☑

LANGAN

Additional Information

Please provide any additional information that you feel is pertinent to the investigation:

N/A

SIGNATURE:

It is understood that the information presented in this form is an integral part of the Phase I ESA process and that Langan will evaluate and rely on this information in the development of the final Phase I ESA report.

Completed By: [signature]

Print/Type Name: RICK FURCHES

Title: VP - DIR. OF DEVELOPMENT

Company: RP INLET PROP, LLC

Date: 12/13/17

APPENDIX C

PREVIOUS ENVIRONMENTAL REPORTS

LANGAN

Technical Memorandum

Langan Engineering, Environmental, Surveying and Landscape Architecture, D.P.C.
21 Penn Plaza, 360 West 31st Street, 8th Floor New York, NY 10001 T: 212.479.5400 F: 212.479.5444

To: Jeremiah Kane, Jeff Fronek – Rubenstein Partners

From: Robert Garino, PE; Samuel Singer, PE - Langan

Info: Gregory Biesiadecki, PE; Mimi Raygorodetsky - Langan

Date: 17 January 2018

Re: Geotechnical Desktop Study
30 Gem Street
Brooklyn, New York
Langan Project No.: 170494901

This memorandum presents a summary of our geotechnical desktop study for the proposed development at 30 Gem Street in Brooklyn. The purposes of the desktop study are to provide:

- Information on anticipated subsurface conditions;
- Recommendation for a site-specific subsurface exploration program;
- Conceptual recommendations for foundations; and
- Conceptual recommendations for geotechnical aspects of design and construction.

This desktop study has been prepared based on our review of:

- Conceptual development information based on a massing study prepared by Gensler, dated 7 September 2017;
- Research of available maps, public databases, and nearby projects in our company database;
- Geotechnical borings drilled in 2003 at the southern lot on the site; and
- Two geotechnical borings drilled and three monitoring wells installed as a part of the 2018 due diligence study conducted by Langan.

At the time this memorandum was prepared, a site-specific topographic survey was not available. Elevations presented herein are based on public maps and are given in reference to the North American Vertical Datum of 1988 (NAVD 88)[1]. The elevations presented in this report are considered estimated.

[1] NAVD 88 is 1.1 feet above the U.S. Coast and Geodetic Survey Datum mean sea level at Sandy Hook, New Jersey, 1929, (NGVD).

PROJECT UNDERSTANDING

The project site, an entire city block in the Greenpoint neighborhood of Brooklyn, New York is bordered by Meserole Avenue to the north, Banker Street to the east, Wythe Avenue and North 15th Street to the south, and Gem Street to the west (NYC Tax Map Block 2615, Lots 1, 6, 19, 21, 25, 50, and 125). A site location map is presented as Drawing No. 1.

The referenced site has a footprint area of about 116,750-square-feet (ft), which is occupied at the northern part by one- to two-story industrial and manufacturing buildings. The top of first floor of the buildings generally matches the adjacent sidewalk grade. An 8-ft high cellar occupies parts of the buildings on Lots 21 and 50. Foundation information for the buildings was not available at the time this memorandum was written. Lot 125 (the southern-most lot) is a construction equipment yard. Sidewalk grades surrounding the site are between about el 8 and 11.

Historical Land Use

Historic maps dated pre-1900 indicates that meadows and marsh occupied the majority of the site and Bushwick Inlet inundated the southern part of the site. Miscellaneous fill was placed in part of the inlet to level the area of the project site during a period of land reclamation in the early 1900s. Construction of the industrial and manufacturing buildings that presently occupy the site commenced in the 1920s and early 1930s. A historic map of Bushwick Inlet from 1855 is provided as Drawing No. 2.

Flood Hazard Information

We have reviewed the National Flood Insurance Rate Maps (FIRM) for the City of New York, Community-Panel Number 3604970202F, published by the Federal Emergency Management Agency (FEMA) on 5 September 2007; and the Preliminary FIRM Community-Panel Number 3604970202G, published by FEMA on 5 December 2013. The more restrictive of each these FIRMS controls for design.

According to the 2007 FIRM, the entire site is within Special Flood Hazard Area AE - "areas subject to inundation by the 1-percent annual chance flood (100-year flood)." The base flood elevation (BFE) for a 1% annual-chance of being exceeded is el 8.9 NAVD88 (el 10 NGVD). The relevant portion of the 2007 FIRM is provided in Drawing No. 3.

According to the 2013 Preliminary FIRM, the majority of the site is within Special Flood Hazard Area AE, and the middle part of the site is within Zone X - "areas determined to be outside of the 0.2% annual chance floodplain." The BFE for a 1% annual-chance of being exceeded was increased from the 2007 FIRM to el 11 NAVD88. The relevant portion of the 2013 Preliminary FIRM is provided in Drawing No. 4.

Proposed Construction

Conceptual plans for the proposed development consist of demolishing the existing buildings and constructing a new building up to 10-stories above sidewalk grade. The proposed development is the approximate footprint of the block. Constructing a cellar for the new building is an option being considered by the owner. Our understanding is that the owner would attempt to amend the zoning to allow for the new building to include commercial space and light manufacturing.

We understand that a project consideration is sequencing the development in phases to allow for part of the proposed building to be constructed on a portion of the site to allow operations in the existing buildings to continue. In this scenario, once the first phase of construction is completed, the existing buildings on site would be demolished to allow for completion of the development. The building layout and sequencing is yet to be defined as several conceptual schemes are presently being evaluated by the project team. Structural loading has not been determined.

SUBSURFACE CONDITIONS

We have reviewed subsurface information for the site from USGS geologic maps, logs of three 52-ft-deep borings drilled by Soil Mechanics Drilling Corp. in 2003, two 102-ft-deep borings and three groundwater monitoring wells completed in 2017 and 2018 by Langan for due diligence of the proposed development, and a review of historical borings information from our company database. Copies of the boring logs are provided in Appendix A.

Based on the available information, the subsurface profile consists generally of miscellaneous fill, underlain by organic clay, underlain by moraine till (sand, silt, clay), overlying bedrock. A description of each layer is as follows:

- The miscellaneous fill is about 7 to 15 ft deep and consists generally of sand with trace amounts of gravel, and occasional construction debris (asphalt, concrete, brick). The miscellaneous fill is considered a loose material.

- The organic clay layer is about 5- to 20-ft thick and consists generally of organic clay with trace amounts of silt, shells, and vegetation. N-values within the organic clay are generally less than 5 blows per foot (bpf), which is indicative of a soft and compressible material.

- The moraine till layer was encountered at depths of about 15- to 35-ft below grade, sloping generally downward from east to west. The moraine till consists of medium to fine sand with varying amounts of silt, clay, and gravel. Two to ten-ft thick pockets of silt and clay were observed in this layer. Cobbles and boulders were prevalent throughout the

moraine till. N-values within this layer are generally between 10 and 50 bpf (typically increasing with depth), indicative of a medium-dense to dense material.

- Top of mica schist bedrock varies between about 90 and 110 ft below grade based on the available bedrock geologic map. The bedrock geologic map is provided as Drawing No. 5.

- Groundwater was measured between about 7.5 and 10.5 ft below grade (corresponding to about el -0.5 to 2).

PRELIMINARY RECOMMENDATIONS

The following sections present our preliminary geotechnical recommendations for the proposed development. Recommendations are based on the 2014 Building Code.

Seismic Parameters

Based on the subsurface conditions described in the available borings, the site is assigned to Site Class E (Soft Soil Profile). The site coefficients for short period (F_a) and for 1-second period (F_v) are 2.37 and 3.50, respectively, based on the assumed Site Class. The design spectral acceleration at short periods (S_{DS}) and 1-second period (S_{D1}) are 0.444g is 0.170g, respectively. Therefore, the proposed building should be designed to meet the seismic design requirements of Seismic Design Category C.

The seismic parameters identified above are based on limited information provided in the available borings, and are subject to change. Additional borings and/or S-CPTs are needed to substantiate appropriate seismic parameters. If the moraine till is determined to be liquefiable or if the deposits of organic clay is found to be greater than 10-ft thick across the site, a site specific seismic study will be required per the Building Code.

Foundations

We recommend that the proposed building be supported on deep foundations with a structural first floor slab. We do not recommend shallow foundations, because (1) the loose fill does not provide suitable support for the proposed building tower, and (2) the organic clay layer is highly compressible which can cause excessive settlement when additionally loaded. Driven piles are not recommended if foundations are installed on one part of the site while nearby existing buildings remain operational. Drilled pressure-grouted micropiles and caissons are two recommended deep foundation types that are suitable; these drilled, non-driven pile types are discussed below. Details for the piles and their corresponding appropriate load capacity will require the proposed foundation loading and additional subsurface information.

Pressure-Grouted Micropiles are constructed by drilling steel casing through the overburden soils into the moraine till bearing stratum and cleaning out the soils from inside of the casing. Once the casing has been drilled to the required tip elevation, grout is pumped under pressure into the pile while the casing is partially withdrawn to create a bond zone within the bearing stratum. The casing remains permanently in place above the bond zone. The axial load in the micropile is transferred to the bearing stratum by means of side friction in the bond zone. We anticipate that a 13.375-inch diameter micropile with a bond length of about 30 to 40 ft can achieve an allowable axial capacity of about 75 tons. The estimated micropile capacity is based on limited information provided in the historic borings and is subject to change. Micropiles will need to be load tested to verify allowable axial capacities.

Caissons may be used to support higher axial and uplift loads at the columns compared to micropiles. A caisson consists of an open-ended steel casing section drilled into bedrock. A rock socket is then drilled several feet into bedrock. The structural load is transferred from the caisson to bedrock through the rock socket. Once the required rock socket depth is achieved, the rock socket is visually inspected, and the entire shaft is filled with cement grout and steel reinforcement. Axial load tests are not required provided that the rock socket of each caisson is inspected by video to verify rock quality and depth prior to grouting. We anticipate that a 13.375-inch diameter caisson with a bond length of about 10 ft can achieve an allowable axial capacity of about 400 tons.

Cellar Construction Issues

If a cellar is incorporated into the building design, we recommend that the cellar slabs and corresponding walls are fully waterproofed using a sheet membrane waterproofing to maintain a dry space. The cellar slab would need to be designed to resist hydrostatic pressures to the design flood elevation, and the below-grade walls would be designed to resist hydrostatic, earth, and surcharge pressures.

Temporary support of excavation would be required during excavation for construction of the proposed cellar and corresponding foundations. A watertight support of excavation system (e.g, vibrated sheet piles or drilled soil mixing) is recommended to support the adjacent streets. Soil anchors beneath the street or internal rakers with heel blocks can be used to provide lateral bracing support of the support of excavation wall.

If nearby existing buildings on the site remain operational while excavation takes place, we recommend that an open-cut slope to the bottom of excavation remains a minimum ratio of 4-horizontal-units to 1-vertical-unit from the existing building foundations to avoid undermining the existing buildings. Temporary support of the excavation or underpinning is recommended if the excavation is closer to the existing building foundations.

A dewatering system of well points or deep wells may also be required to maintain a dry excavation depending on the cellar layout and depth. Pumping water into the stormwater system would need to be approved by the NYC Department of Environmental Protection (DEP).

Additional Geotechnical Subsurface Exploration

An expanded subsurface exploration program is required to meet New York City Building Code requirements and to further evaluate the subsurface conditions for final recommendations. Assuming that the new building will be supported by deep foundations, the building code requires a minimum of one boring per 2,000 square ft for built-over areas up to 20,000-square-ft, and one additional boring for each additional 4,000-square-ft of built-over area. Based on the site footprint, the building code requires a minimum of 34 borings be drilled. We recommended an additional 31 borings be drilled (each drilled a minimum of 5 ft into rock) and five additional groundwater monitoring wells be installed. Proposed locations are shown on our Subsurface Exploration Plan provided as Drawing No. 6. Geotechnical laboratory tests will be conducted on representative soil samples to confirm visual field classifications and to assess grain size, moisture content, permeability, Atterberg Limits, organic content, compressibility, and shear strength.

The Building Code allows for up to half of the required borings to be replaced with alternate methods of exploration (e.g., seismic cone penetration tests [S-CPTs]) on a 1:1.5 replacement ratio (e.g., 10 borings could be replaced for 15 S-CPTs). S-CPT probes consist of pushing an instrumented cone penetrometer into the ground while continuously measuring cone-tip resistance, side friction, and pore water pressure. S-CPTs provide valuable information to determine site specific seismic parameters.

LIMITATIONS

This memorandum is a summary of our desktop study only. The findings and preliminary recommendations given in this memorandum are based on limited borings and historic plans provided to us. The recommendations given herein are contingent upon one another and no recommendation should be followed independent of the others. Any changes should be brought to our attention so that we may determine how such changes may affect our recommendations.

The boring logs provide approximate subsurface conditions only at the indicated locations. Subsurface conditions between boreholes are inferred and may vary from conditions encountered at the boring locations. Groundwater conditions described refer only to those at the time and location of observation. These conditions may vary seasonably or as the result of construction. The recommendations presented in this memorandum assume that the subsurface conditions do not deviate appreciably from those disclosed by the borings.

This memorandum was produced to assist the project team for the proposed 30 Gem Street development in Brooklyn, New York. Langan cannot assume responsibility for the use of this report to generate foundation design other than at the specific site addressed in this report.

Environmental issues (such as potentially contaminated soil and groundwater) and are outside the scope of this study and should be addressed in a separate study.

Attachments: Drawing No. 1: Site Location Map
Drawing No. 2: 1855 Bushwick Inlet Map
Drawing No. 3: FEMA FIRM (2007)
Drawing No. 4: FEMA FIRM (2013)
Drawing No. 5: Bedrock Engineering and Geology Map
Drawing No. 6: Subsurface Exploration Plan

\\langan.com\data\NYC\data9\170494901\Project Data_Discipline\Geotechnical\Reports\30 Gem St _Geotechnical Desktop Study Memo.docx

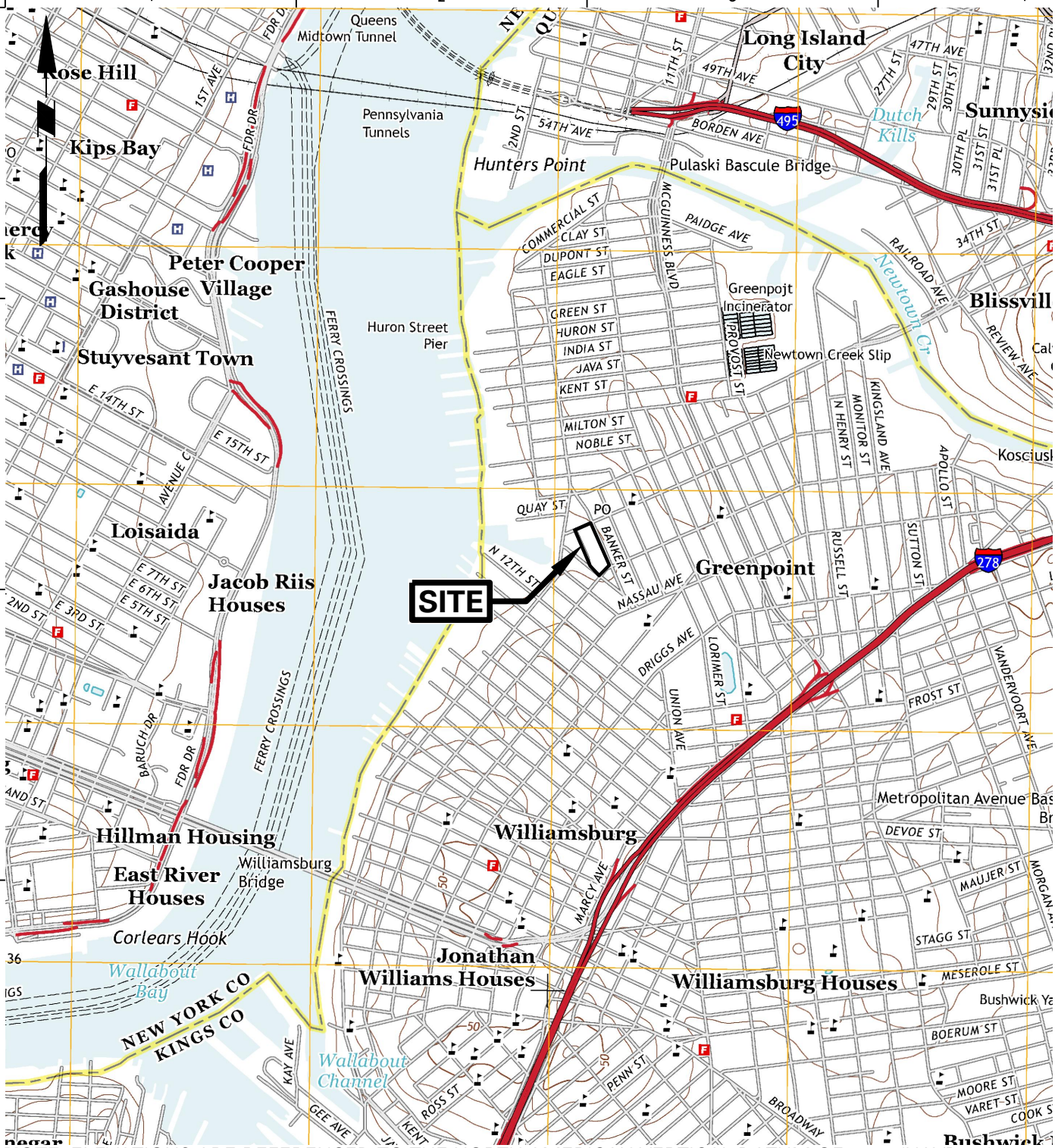

NOTE: ELEVATIONS ARE REFERENCED TO THE NORTH AMERICAN VERTICAL DATUM OF 1988 (NAVD 88).

SOURCE: "BROOKLYN NEW YORK 7.5-MINUTE SERIES", U.S. GEOLOGICAL SURVEY, 2013

2000 0 1000 2000

SCALE IN FEET

LANGAN

21 Penn Plaza, 360 West 31st Street, 8th Floor
New York, NY 10001
T: 212.479.5400 F: 212.479.5444 www.langan.com

Langan Engineering, Environmental, Surveying and Landscape Architecture, D.P.C. S.A.
Langan Engineering, Environmental, Surveying and Landscape Architecture, D.P.C.
Langan Engineering and Environmental Services, Inc.
Langan CT, Inc.
Langan International LLC
Collectively known as Langan

Project	Drawing Title	Project No.	Drawing No.
30 GEM ST BLOCK No. 2615, LOT No.1, 6, 19, 21, 15, 50, 125 BROOKLYN NEW YORK	SITE LOCATION MAP	170494901	1
		Date 11/20/2017	
		Scale 1" = 2000'	
		Drawn By JTC / Checked By RAG	
		Submission Date	Sheet 1 of 6

© 2016 Langan

Filename: \\langan.com\data\NYC\data9\170494901\Project Data\CAD\01\SheetFiles\Geotechnical\SLM.dwg Date: 1/12/2018 Time: 14:45 User: sghosh Style Table: Langan.stb Layout: ANSIA-BP

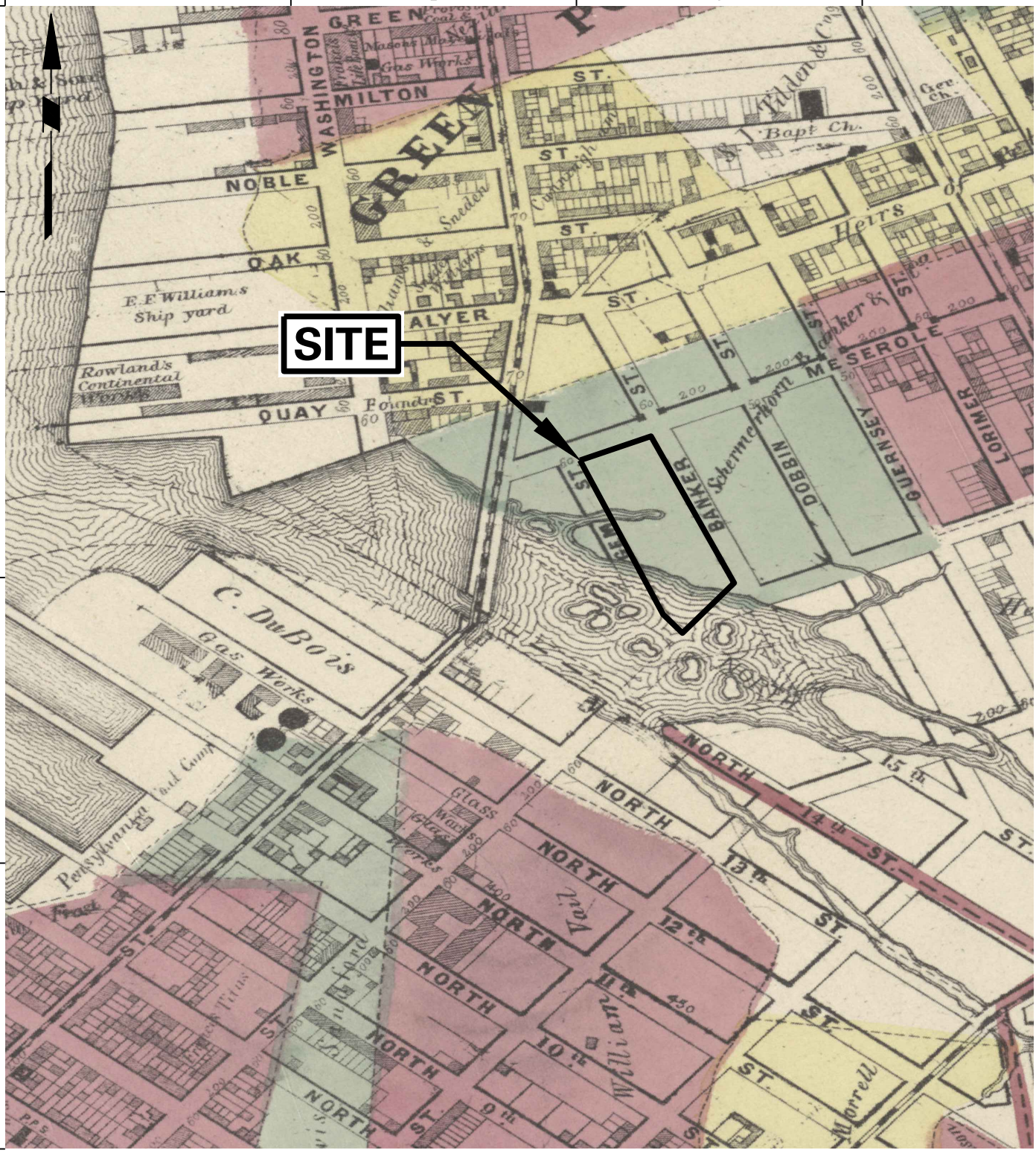

2000 0 1000 2000

SCALE IN FEET

SOURCE: NEW YORK PUBLIC LIBRARY

LANGAN

21 Penn Plaza, 360 West 31st Street, 8th Floor
New York, NY 10001
T: 212.479.5400 F: 212.479.5444 www.langan.com

Langan Engineering, Environmental, Surveying and Landscape Architecture, D.P.C. S.A.
Langan Engineering, Environmental, Surveying and Landscape Architecture, D.P.C.
Langan Engineering and Environmental Services, Inc.
Langan CT, Inc.
Langan International LLC
Collectively known as Langan

Project

30 GEM ST

BLOCK No. 2615, LOT No.1, 6, 19, 21, 15, 50, 125

BROOKLYN NEW YORK

Drawing Title

1855 BUSHWICK INLET MAP

Project No.	170494901
Date	1/12/2018
Scale	1" = 2000'
Drawn By	SG
Checked By	SWS
Submission Date	1/12/2018
Drawing No.	2
Sheet	2 of 6

© 2016 Langan

Filename: \\langan.com\data\NYC\data9\170494901\Project Data\CAD\01\SheetFiles\Geotechnical\1849 Colton Map.dwg Date: 1/12/2018 Time: 16:17 User: sghosh Style Table: Langan.stb Layout: ANSIA-BP

SOURCE: FIRM FLOOD RATE INSURANCE MAP FOR THE CITY OF NEW YORK, NEW YORK PANELS 202 OF 457 [3604970202F] MAP REVISED SEPTEMBER 5, 2007.

LEGEND

SPECIAL FLOOD HAZARD AREAS SUBJECT TO INUNDATION BY THE 1% ANNUAL CHANCE FLOOD

The 1% annual flood (100-year flood), also known as the base flood, is the flood that has a 1% chance of being equaled or exceeded in any given year. The Special Flood Hazard Area is the area subject to flooding by the 1% annual chance flood. Areas of Special Flood Hazard include Zones A, AE, AH, AO, AR, A99, V, and VE. The Base Flood Elevation is the water-surface elevation of the 1% annual chance flood.

ZONE A	No Base Flood Elevations determined.
ZONE AE	Base Flood Elevations determined.
ZONE AH	Flood depths of 1 to 3 feet (usually areas of ponding); Base Flood Elevations determined.
ZONE AO	Flood depths of 1 to 3 feet (usually sheet flow on sloping terrain); average depths determined. For areas of alluvial fan flooding, velocities also determined.
ZONE AR	Special Flood Hazard Area formerly protected from the 1% annual chance flood by a flood control system that was subsequently decertified. Zone AR indicates that the former flood control system is being restored to provide protection from the 1% annual chance or greater flood.
ZONE A99	Area to be protected from 1% annual chance flood by a Federal flood protection system under construction; no Base Flood Elevations determined.
ZONE V	Coastal flood zone with velocity hazard (wave action); no Base Flood Elevations determined.
ZONE VE	Coastal flood zone with velocity hazard (wave action); Base Flood Elevations determined.

FLOODWAY AREAS IN ZONE AE

The floodway is the channel of a stream plus any adjacent floodplain areas that must be kept free of encroachment so that the 1% annual chance flood can be carried without substantial increases in flood heights.

OTHER FLOOD AREAS

ZONE X	Areas of 0.2% annual chance flood; areas of 1% annual chance flood with average depths of less than 1 foot or with drainage areas less than 1 square mile; and areas protected by levees from 1% annual chance flood.

OTHER AREAS

ZONE X	Areas determined to be outside the 0.2% annual chance floodplain.
ZONE D	Areas in which flood hazards are undetermined, but possible.

COASTAL BARRIER RESOURCES SYSTEM (CBRS) AREAS

OTHERWISE PROTECTED AREAS (OPAs)

CBRS areas and OPAs are normally located within or adjacent to Special Flood Hazard Areas.

1% annual chance floodplain boundary

0.2% annual chance floodplain boundary

Floodway boundary

Zone D boundary

CBRS and OPA boundary

Boundary dividing Special Flood Hazard Area Zones and boundary dividing Special Flood Hazard Areas of different Base Flood Elevations, flood depths or flood velocities.

513 — Base Flood Elevation line and value; elevation in feet*

500 0 250 500

SCALE IN FEET

LANGAN

21 Penn Plaza, 360 West 31st Street, 8th Floor
New York, NY 10001
T: 212.479.5400 F: 212.479.5444 www.langan.com

Langan Engineering, Environmental, Surveying and Landscape Architecture, D.P.C. S.A.
Langan Engineering, Environmental, Surveying and Landscape Architecture, D.P.C.
Langan Engineering and Environmental Services, Inc.
Langan CT, Inc.
Langan International LLC
Collectively known as Langan

Project

30 GEM STREET

BLOCK No. 2615, LOTS No. 1, 6, 19, 21, 25, 50, 125

BROOKLYN NEW YORK

Drawing Title

EFFECTIVE FEMA FLOOD INSURANCE RATE MAP (2007)

Project No. 170494901	Drawing No. 5
Date 1/11/18	
Scale 1" = 500'	
Drawn By JTC / Checked By SWS	
Submission Date 1/11/18	Sheet 5 of 6

© 2016 Langan

SOURCE: FIRM FLOOD RATE INSURANCE MAP FOR THE CITY OF NEW YORK, NEW YORK PANELS 202 OF 457 [3604970202G] MAP REVISED PRELIMINARY DECEMBER 5, 2013.

LEGEND

SPECIAL FLOOD HAZARD AREAS SUBJECT TO INUNDATION BY THE 1% ANNUAL CHANCE FLOOD

The 1% annual flood (100-year flood), also known as the base flood, is the flood that has a 1% chance of being equaled or exceeded in any given year. The Special Flood Hazard Area is the area subject to flooding by the 1% annual chance flood. Areas of Special Flood Hazard include Zones A, AE, AH, AO, AR, A99, V, and VE. The Base Flood Elevation is the water-surface elevation of the 1% annual chance flood.

ZONE A	No Base Flood Elevations determined.
ZONE AE	Base Flood Elevations determined.
ZONE AH	Flood depths of 1 to 3 feet (usually areas of ponding); Base Flood Elevations determined.
ZONE AO	Flood depths of 1 to 3 feet (usually sheet flow on sloping terrain); average depths determined. For areas of alluvial fan flooding, velocities also determined.
ZONE AR	Special Flood Hazard Area formerly protected from the 1% annual chance flood by a flood control system that was subsequently decertified. Zone AR indicates that the former flood control system is being restored to provide protection from the 1% annual chance or greater flood.
ZONE A99	Area to be protected from 1% annual chance flood by a Federal flood protection system under construction; no Base Flood Elevations determined.
ZONE V	Coastal flood zone with velocity hazard (wave action); no Base Flood Elevations determined.
ZONE VE	Coastal flood zone with velocity hazard (wave action); Base Flood Elevations determined.

FLOODWAY AREAS IN ZONE AE

The floodway is the channel of a stream plus any adjacent floodplain areas that must be kept free of encroachment so that the 1% annual chance flood can be carried without substantial increases in flood heights.

OTHER FLOOD AREAS

ZONE X — Areas of 0.2% annual chance flood; areas of 1% annual chance flood with average depths of less than 1 foot or with drainage areas less than 1 square mile; and areas protected by levees from 1% annual chance flood.

OTHER AREAS

ZONE X — Areas determined to be outside the 0.2% annual chance floodplain.

ZONE D — Areas in which flood hazards are undetermined, but possible.

COASTAL BARRIER RESOURCES SYSTEM (CBRS) AREAS

OTHERWISE PROTECTED AREAS (OPAs)

CBRS areas and OPAs are normally located within or adjacent to Special Flood Hazard Areas.

1% annual chance floodplain boundary

0.2% annual chance floodplain boundary

Floodway boundary

Zone D boundary

CBRS and OPA boundary

Boundary dividing Special Flood Hazard Area Zones and boundary dividing Special Flood Hazard Areas of different Base Flood Elevations, flood depths or flood velocities.

Limit of Moderate Wave Action

513 — Base Flood Elevation line and value; elevation in feet*

(EL 987) — Base Flood Elevation value where uniform within zone; elevation in feet*

* Referenced to the North American Vertical Datum of 1988

500 0 250 500

SCALE IN FEET

LANGAN

21 Penn Plaza, 360 West 31st Street, 8th Floor
New York, NY 10001
T: 212.479.5400 F: 212.479.5444 www.langan.com

Langan Engineering, Environmental, Surveying and Landscape Architecture, D.P.C. S.A.
Langan Engineering, Environmental, Surveying and Landscape Architecture, D.P.C.
Langan Engineering and Environmental Services, Inc.
Langan CT, Inc.
Langan International LLC
Collectively known as Langan

Project

30 GEM STREET

BLOCK No. 2615, LOTS No. 1, 6, 19, 21, 25, 50, 125

BROOKLYN NEW YORK

Drawing Title

PRELIMINARY FEMA FLOOD INSURANCE RATE MAP (2013)

Project No. 170494901	Drawing No. 4
Date 1/11/18	
Scale 1" = 500'	
Drawn By JTC / Checked By SWS	
Submission Date 1/11/18	Sheet 4 of 6

© 2016 Langan

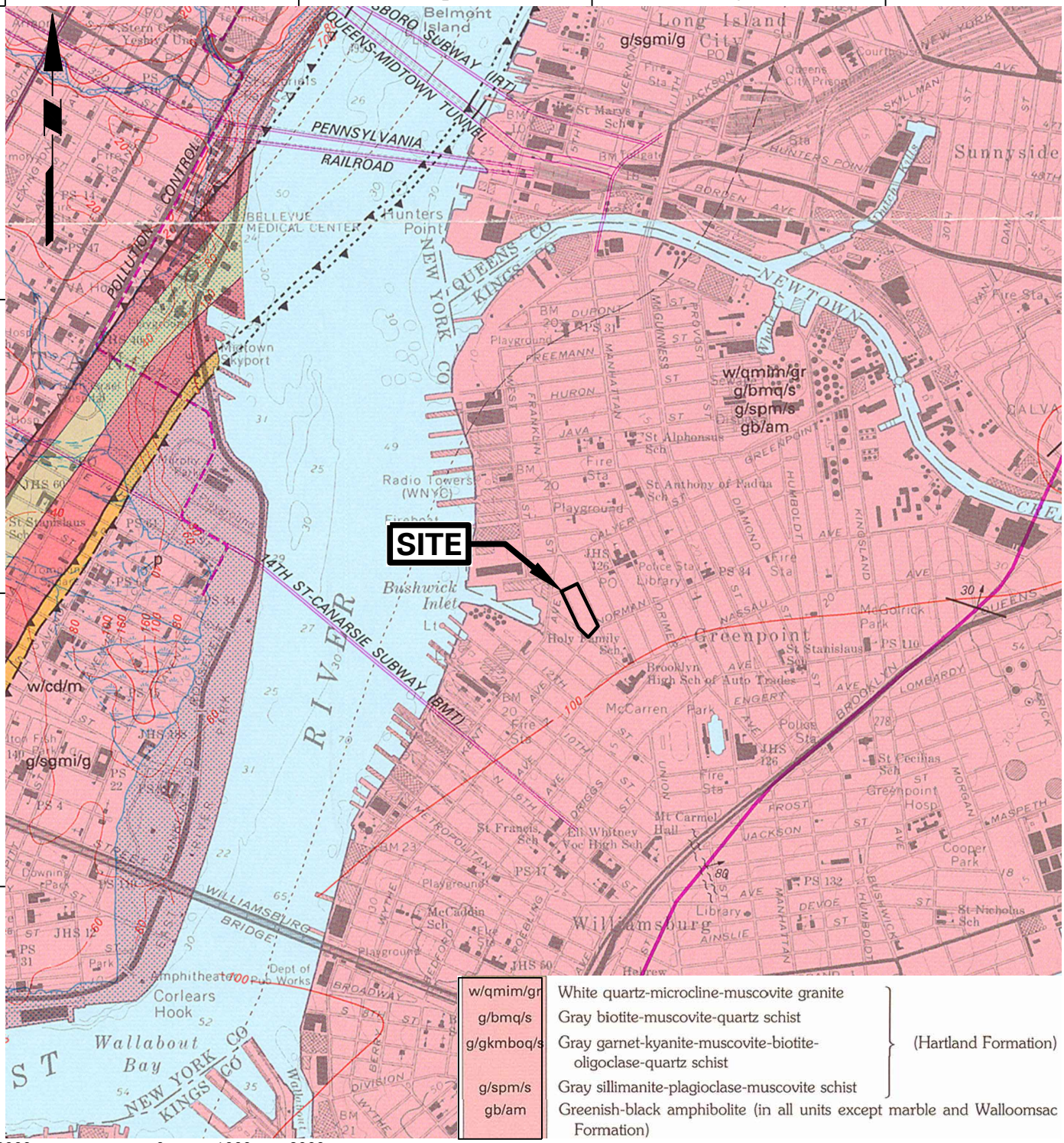

w/qmim/gr	White quartz-microcline-muscovite granite	(Hartland Formation)
g/bmq/s	Gray biotite-muscovite-quartz schist	
g/gkmboq/s	Gray garnet-kyanite-muscovite-biotite-oligoclase-quartz schist	
g/spm/s	Gray sillimanite-plagioclase-muscovite schist	
gb/am	Greenish-black amphibolite (in all units except marble and Walloomsac Formation)	

NOTE: ELEVATIONS ARE REFERENCED TO THE NATIONAL GEODETIC VERTICAL DATUM OF 1929 (NGVD 29), WHICH IS 1.1 FEET BELOW NORTH AMERICAN VERTICAL DATUM OF 1988 (NAVD 88).

SOURCE: "BEDROCK AND ENGINEERING GEOLOGIC MAPS OF NEW YORK COUNTY AND PARTS OF KINGS AND QUEENS COUNTIES, NEW YORK, AND PARTS OF BERGEN AND HUDSON COUNTIES, NEW JERSEY", BASKERVILLE,1994

LANGAN

21 Penn Plaza, 360 West 31st Street, 8th Floor
New York, NY 10001
T: 212.479.5400 F: 212.479.5444 www.langan.com

Langan Engineering, Environmental, Surveying and Landscape Architecture, D.P.C. S.A.
Langan Engineering, Environmental, Surveying and Landscape Architecture, D.P.C.
Langan Engineering and Environmental Services, Inc.
Langan CT, Inc.
Langan International LLC
Collectively known as Langan

Project

30 GEM ST

BLOCK No. 2615, LOT No.1, 6, 19, 21, 15, 50, 125

BROOKLYN NEW YORK

Drawing Title

BEDROCK ENGINEERING AND GEOLOGY MAP

Project No. 170494901	Drawing No. 5
Date 11/20/2017	
Scale 1" = 2000'	
Drawn By JTC / Checked By RAG	
Submission Date	Sheet 5 of 6

© 2016 Langan

Filename: \\langan.com\data\NYC\data9\170494901\Project Data\CAD\01\SheetFiles\Geotechnical\Surficial Geology map.dwg Date: 1/12/2018 Time: 16:35 User: sghosh Style Table: Langan.stb Layout: ANSIA-BP

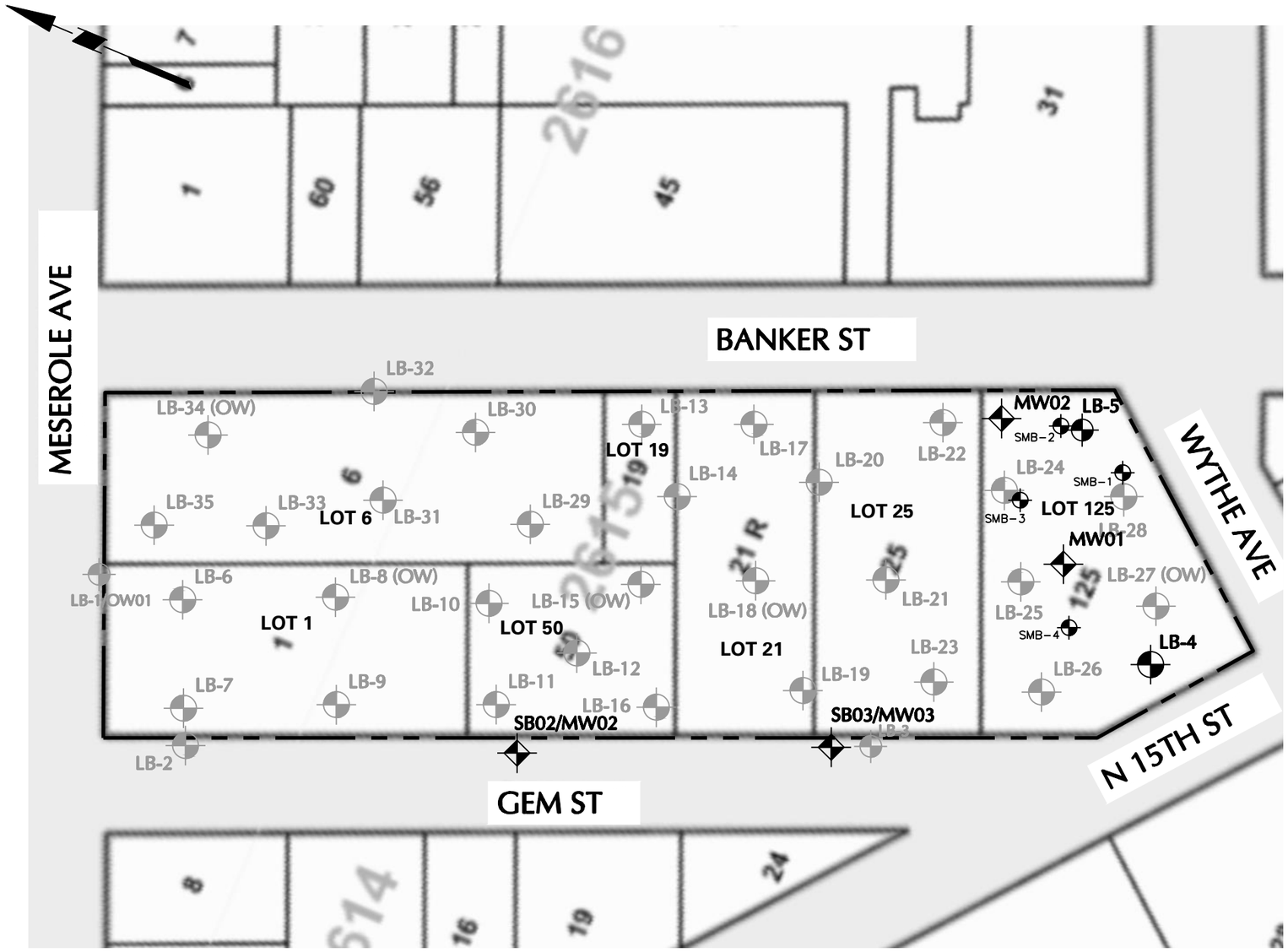

PLAN

SCALE : 1' =70'

LEGEND:

LB-# PROPOSED GEOTECHNICAL BORING LOCATION

LB-# COMPLETED BORING LOCATION PLAN

MW # COMPLETED ENVIRONMENTAL WELL LOCATION

SMB-# 2003 GEOTECHNICAL BORINGS PERFORMED BY SOIL MECHANICS DRILLING COMPANY

NOTES:

1. BASE MAP TAKEN FROM GIS.NYC.GOV/TAXMAP/MAP.HTM ON NOVEMBER 29, 2017.
2. ENVIRONMENTAL MONITORING WELLS WERE INSTALLED BY AARCO BETWEEN 15 DECEMBER AND 30 DECEMBER 2017 UNDER THE FULL-TIME INSPECTION BY A LANGAN ENGINEER.
3. BORINGS LB-4 AND LB-5 WERE PERFORMED BETWEEN 3 AND 8 JANUARY 2018 BY CRAIG TEST BORING COMPANY USING A CME-75 TRUCK MOUNTED RIG UNDER THE FULL-TIME INSPECTION BY A LANGAN ENGINEER.
4. BORINGS SMB-1 THROUGH SMB-4 WERE PERFORMED BETWEEN 3 AND 8 FEBRUARY 2003 BY SOIL MECHANICS DRILLING CORPORATION.
5. PROPOSED BORINGS TO BE DRILLED A MINIMUM OF 5 FEET BELOW TOP OF ROCK.
6. BORING AND MONITORING WELL LOCATIONS ARE APPROXIMATE.

70 0 35 70

SCALE IN FEET

LANGAN

21 Penn Plaza, 360 West 31st Street, 8th Floor
New York, NY 10001
T: 212.479.5400 F: 212.479.5444 www.langan.com

Langan Engineering, Environmental, Surveying and Landscape Architecture, D.P.C. S.A.
Langan Engineering, Environmental, Surveying and Landscape Architecture, D.P.C.
Langan Engineering and Environmental Services, Inc.
Langan CT, Inc.
Langan International LLC
Collectively known as Langan

Project: 30 GEM STREET

BLOCK No. 2615, LOT Nos. 1, 6, 19, 21, 25, 50, 125

BROOKLYN NEW YORK

Figure Title: SUBSURFACE EXPLORATION PLAN

Project No. 170494901	Figure No. 6
Date 1/12/2018	
Scale 1"=70'	
Drawn By SG / Checked By SWS	
Submission Date 1/12/2018	Sheet 6 of 6

© 2017 Langan

Filename: \\langan.com\data\NYC\data9\170494901\Project Data\CAD\01\SheetFiles\Environmental\Due Diligence Investigations\REC Map and Boring Location Plan.dwg Date: 1/12/2018 Time: 16:51 User: sghosh Style Table: Langan.stb Layout: GEO BLP (Desk STudy)

LANGAN

Log of Boring **LB-4** Sheet 1 of 5

Project: 30 Gem Street	Project No.: 170494901
Location: Brooklyn, NY	Elevation and Datum: Approx. 9 ft NAVD88
Drilling Company: Craig Test Boring Company	Date Started: 1/3/18 / Date Finished: 1/3/18
Drilling Equipment: CME 75 Truck Mounted Drill Rig	Completion Depth: 102 ft / Rock Depth: N/A
Size and Type of Bit: 3-7/8" Tricone Roller Bit	Number of Samples: Disturbed 24, Undisturbed -, Core -
Casing Diameter (in): 4 1/2" OD Flush Jointed Steel / Casing Depth (ft): 14	Water Level (ft.): First -, Completion -, 24 HR. -
Casing Hammer: Auto / Weight (lbs): 140 / Drop (in): 30	Drilling Foreman: Keith Parent
Sampler: 2" O.D. Split Spoon Sampler	Field Engineer: Daniel O'Donnell
Sampler Hammer: Auto / Weight (lbs): 140 / Drop (in): 30	

Elev. (ft)	Building Code	Sample Description	Casng blws/ft Coring (min)	Depth Scale	Number	Type	Recov. (in)	Penetr. resist BL/6in	N-Value (Blows/ft)	Remarks (Drilling Fluid, Depth of Casing, Fluid Loss, Drilling Resistance, etc.)
+9.0										
+8.8		3" Asphalt								
		Brown m-f SAND, tr. Silt; asphalt/brick fragments (dry)[FILL]	PUSH, PUSH	0, 1	S-1	SS	16	57, 26, 12, 8	38	Roller Bit through 3" Asphalt Take S-1 at 0'-2'
		Black/Brown m-f SAND, tr. Silt; asphalt/gravel fragments (dry)[FILL]	PUSH, PUSH	2, 3	S-2	SS	8	5, 8, 8, 4	16	Take S-2 at 2'-4'
	Class 7	Gray Silty SAND; asphalt/gravel fragments (moist)[FILL]	PUSH, PUSH	4, 5	S-3	SS	16	2, 3, 1, 1	4	Take S-3 at 4'-6'
		Dark Brown Silty SAND; asphalt fragments (wet)[FILL]	PUSH, PUSH	6, 7	S-4	SS	18	1, WOH, 1, 1		Take S-4 at 6'-8'
		Brown Silty SAND; asphalt fragments, organic odor (wet)[FILL]	PUSH, PUSH	8, 9	S-5	SS	16	4, 4, 3, 2	7	Take S-5 at 8'-10'
-1.0										
		Gray m-f SAND, so. Silt; organic odor (wet)[SP-SC]	PUSH, PUSH	10, 11	S-6	SS	16	3, 3, 1, 2	4	Take S-6 at 10'-12'
	Class 6		PUSH, PUSH	12, 13						Drill to 15' with 4 7/8" Roller Bit Install 10' of casing -1' stickup Install 5' of casing -1' stickup Drill to 15' with 3 7/8" Roller Bit -wash: gray -drilling: quick/smooth
-4.5			PUSH	14						
		No Recovery		15, 16	S-7A	SS	0	WOH, WOH, WOH, WOH		Take S-7A at 15'-17' -no sample recovery -take sample directly beneath
	Class 6	Gray CLAY (wet)[CH]		17, 18, 19	S-7B	SS	20	WOH, WOH, WOH, WOH		Take S-7B at 17'-19' using a 3" split spoon Empty cuttings from upper 15' into a metal drum

\\LANGAN.COM\DATA\NYC\DATA9\170494901\PROJECT DATA_DISCIPLINE\GEOTECHNICAL\GINTLOGS\30 GEM STREET.GPJ ... 1/5/2018 1:14:29 PM ... Report: Log - LANGAN

LANGAN

Log of Boring **LB-4** Sheet 2 of 5

Project	Project No.
30 Gem Street	170494901
Location	**Elevation and Datum**
Brooklyn, NY	Approx. 9 ft NAVD88

Elev. (ft)	Building Code	Sample Description
-11.0	Class 6	Gray CLAY (wet)[CH]
-20.0	Class 4b	Gray Clay; shell fragments (wet)[CH]
-24.5	Class 3b	Gray CLAY, so. Gravel (wet)[CH]
-34.5	Class 3a	Brown m-f SAND, so. Clay, tr. Gravel (wet)[SP-SC]
		Gray/Brown c-f SAND, tr. Clay (wet)[SP]

Sample Data

Number	Type	Recov. (in)	Penetr. resist BL/6in	N-Value (Blows/ft)	Remarks (Drilling Fluid, Depth of Casing, Fluid Loss, Drilling Resistance, etc.)
S-8	SS	8	WOH WOH WOH WOH		Drill to 20' -wash: gray -drilling: quick/smooth Take S-8 at 20'-22'
					Drill to 25' -wash: gray -drilling: quick/smooth
S-9	SS	14	WOR WOR WOR WOR		Take S-9 at 25'-27'
					Drill to 30' -wash: gray -drilling: quick -- light chatter at 29'
S-10	SS	5	5 5 5 9	10	Take S-10 at 30'-32'
					Drill to 35' -wash: gray -drilling: quick/smooth
S-11	SS	3	6 4 7 6	11	Take S-11 at 35'-37'
					Add drilling mud to tub
					Drill to 40' -wash: gray -drilling: quick/ light chatter at 38'
S-12	SS	20	11 12 15 25	27	Take S-12 at 40'-42'
					Drill to 45' -wash: gray -drilling: quick/ light chatter at 44'

Depth Scale: 20, 21, 22, 23, 24, 25, 26, 27, 28, 29, 30, 31, 32, 33, 34, 35, 36, 37, 38, 39, 40, 41, 42, 43, 44, 45

N-Value (Blows/ft): 10 20 30 40

\\LANGAN.COM\DATA\NYC\DATA9\170494901\PROJECT DATA_DISCIPLINE\GEOTECHNICAL\GINTLOGS\30 GEM STREET.GPJ ... 1/5/2018 1:14:30 PM ... Report: Log - LANGAN

LANGAN

Log of Boring **LB-4** Sheet 3 of 5

Project	Project No.
30 Gem Street	170494901
Location	**Elevation and Datum**
Brooklyn, NY	Approx. 9 ft NAVD88

Elev. (ft)	Building Code	Sample Description
-36.0		
	Class 3a	Brown m-f SAND, tr. Silt (wet)[SP]
		Brown fine Silty SAND (wet)[SM]
		Brown m-f SAND, tr. Silt (wet)[SP]
		Reddish Brown fine SAND, so. Silt (wet)[SP-SM]
-54.5		
	Class 3b	Brown varved Silty SAND (wet)[SP-SM]
-59.5		
	Class 3a	

Casng blws/ ft Coring (min)

Depth Scale: 45, 46, 47, 48, 49, 50, 51, 52, 53, 54, 55, 56, 57, 58, 59, 60, 61, 62, 63, 64, 65, 66, 67, 68, 69, 70

Sample Data

Number	Type	Recov. (in)	Penetr. resist BL/6in	N-Value (Blows/ft)	Remarks (Drilling Fluid, Depth of Casing, Fluid Loss, Drilling Resistance, etc.)
S-13	SS	16	16 20 20 25	40	Take S-13 at 45'-47'
					Drill to 50' -wash: gray -drilling: quick/smooth
S-14	SS	16	17 18 19 32	37	Take S-14 at 50'-52'
					Drill to 55' -wash: brown/gray -drilling: quick/smooth
S-15	SS	24	21 25 25 18	50	Take S-15 at 55'-57'
					Drill to 60' -wash: brown/gray -drilling: quick/smooth
S-16	SS	22	18 24 17 27	41	Take S-16 at 60'-62'
					Drill to 65' -wash: brown -drilling: quick/smooth
S-17	SS	22	7 12 17 21	29	Take S-17 at 65'-67'
					Drill to 70' -wash: brown -drilling: quick/smooth

N-Value (Blows/ft): 10 20 30 40

\\LANGAN.COM\DATA\NYC\DATA9\170494901\PROJECT DATA_DISCIPLINE\GEOTECHNICAL\GINTLOGS\30 GEM STREET.GPJ ... 1/5/2018 1:14:31 PM ... Report: Log - LANGAN

LANGAN

Log of Boring **LB-4** Sheet 4 of 5

Project	Project No.
30 Gem Street	170494901
Location	**Elevation and Datum**
Brooklyn, NY	Approx. 9 ft NAVD88

Elev. (ft)	Building Code	Sample Description	Depth Scale	Number	Type	Recov. (in)	Penetr. resist BL/6in	N-Value (Blows/ft)	Remarks (Drilling Fluid, Depth of Casing, Fluid Loss, Drilling Resistance, etc.)
-61.0			70						
		Brown m-f SAND, tr. Silt (wet)[SP]	71	S-18	SS	21	14 27 32 38	59	Take S-18 at 70'-72'
			72						
			73						Drill to 75' -wash: brown -drilling: quick/smooth
			74						
			75						
	Class 3a	Brown c-f SAND, tr. Gravel, tr. Silt (wet)[SP]	76	S-19	SS	21	29 37 16 36	53	Take S-19 at 75'-77'
			77						
			78						Drill to 80' -wash: brown -drilling: heavy rig chatter at 79'
			79						
			80						
		Brown c-f SAND, tr. Gravel, tr. Silt (wet)[SP]	81	S-20	SS	14	28 34 17 12	51	Take S-20 at 80'-82' -mottled clay in spoon tip
-73.0			82						
			83						Drill to 85' -wash: brown -drilling: light chatter from 81'
			84						
	Class 4a		85						
		Red mottled CLAY, tr. Sand (wet)[CL]	86	S-21	SS	16	7 17 17 25	34	Take S-21 at 85'-87'
			87						Drill to 90' -wash: brown -drilling: smooth
			88						
-79.5			89						
			90						
		White heavily weathered m-f SAND, so. Silt, tr. Clay	91	S-22	SS	21	20 19 22 22	41	Take S-22 at 90'-92'
	Class 3a		92						
			93						Drill to 95' -wash: brown -drilling: smooth
			94						
			95						

Casng blws/ ft Coring (min)

N-Value scale: 10 20 30 40

\\LANGAN.COM\DATA\NYC\DATA9\170494901\PROJECT DATA_DISCIPLINE\GEOTECHNICAL\GINTLOGS\30 GEM STREET.GPJ ... 1/5/2018 1:14:31 PM ... Report: Log - LANGAN

LANGAN

Log of Boring **LB-4** Sheet 5 of 5

Project	Project No.
30 Gem Street	170494901
Location	**Elevation and Datum**
Brooklyn, NY	Approx. 9 ft NAVD88

Elev. (ft)	Building Code	Sample Description	Depth Scale	Number	Type	Recov. (in)	Penetr. resist BL/6in	N-Value (Blows/ft)	Remarks (Drilling Fluid, Depth of Casing, Fluid Loss, Drilling Resistance, etc.)
-86.0	Class 3a	White/Gray heavily weathered m-f SAND, so. Silt; 5" intrusion of Gray mottled CLAY (wet)[SP-SM]	95	S-23	SS	22	17, 25, 20, 24	45	Take S-23 at 95'-97'
-89.5	Class 4a	White heavily weathered Sandy CLAY (wet)[CL]	96, 97, 98, 99, 100	S-24	SS	24	10, 15, 20, 22	35	Drill to 100' -wash: brown -drilling: smooth Take S-24 at 100'-102' Backfill hole to grade with existing cuttings and soil plug. Patch with concrete.
-93.0			101, 102						

Depth Scale: 95, 96, 97, 98, 99, 100, 101, 102, 103, 104, 105, 106, 107, 108, 109, 110, 111, 112, 113, 114, 115, 116, 117, 118, 119, 120

Casng blws/ ft Coring (min)

N-Value scale: 10 20 30 40

\\LANGAN.COM\DATA\NYC\DATA9\170494901\PROJECT DATA_DISCIPLINE\GEOTECHNICAL\GINTLOGS\30 GEM STREET.GPJ ... 1/5/2018 1:14:32 PM ... Report: Log - LANGAN

LANGAN

Log of Boring **LB-5** Sheet 1 of 5

Project: 30 Gem Street	Project No.: 170494901
Location: Brooklyn, NY	Elevation and Datum: Approx. 9 ft NAVD88
Drilling Company: Craig Test Boring Company	Date Started: 1/8/18 / Date Finished: 1/8/18
Drilling Equipment: CME 75 Truck Mounted Drill Rig	Completion Depth: 102 ft / Rock Depth: N/A
Size and Type of Bit: 3-7/8" Tricone Roller Bit	Number of Samples: Disturbed 26, Undisturbed 1, Core -
Casing Diameter (in): 4 1/2" OD Flush Jointed Steel / Casing Depth (ft): 15	Water Level (ft.): First -, Completion -, 24 HR. -
Casing Hammer: Auto / Weight (lbs): 140 / Drop (in): 30	Drilling Foreman: Keith Parent
Sampler: 2" O.D. Split Spoon Sampler	Field Engineer: Joe Como
Sampler Hammer: Auto / Weight (lbs): 140 / Drop (in): 30	

Elev. (ft)	Building Code	Sample Description	Sample Number	Type	Recov. (in)	Penetr. resist BL/6in	N-Value (Blows/ft)	Remarks (Drilling Fluid, Depth of Casing, Fluid Loss, Drilling Resistance, etc.)
+9.0								Begin LB-5 at 9:45 AM
+8.8		3" Asphalt						Drill through 3" asphalt
		Brown m-f SAND, some gravel, trace silt (Dry) [FILL]	S-1	SS	13	17 6 7 7	13	Take S-1 at 0'-2'
		Brown m-f SAND, some gravel, trace silt (Dry) [FILL]	S-2	SS	15	2 4 4 6	8	Take S-2 at 2'-4'
	CLASS 7	Brown m-f SAND, some gravel, trace silt (Dry) [FILL]	S-3	SS	17	2 2 1 1	3	Take S-3 at 4'-6'
		Brown m-f SAND, some gravel (Dry) [Fill]	S-4	SS	8	1 3 4 3	7	Take S-4 at 6'-8'
		Black-gray gravelly m-f SAND, trace clay (wet) [FILL]	S-5	SS	9	5 3 2 2	5	Take S-5 at 8'-10' Drill to 10'. Brown wash. Push casing to 10'.
-1.0								
		Black-gray m-f SAND, some clay (wet) [SP]	S-6	SS	5	1 2 2 3	4	Take S-6 at 10'-12' Drill to 15 ft . Dark brown wash.
	CLASS 6							
-6.0								
		Gray CLAY (wet) [CH] Penetrometer: 0.5 tsf	S-7	SS	18	1 WOH WOH WOH		Take S-7 at 15'-17'. Push casing to 15'. Drill to 17.
	CLASS 6		U-1	ST	24			Take shelby tube 17'-19'. Drill to 20 ft. Brown wash.

Depth Scale: 0, 1, 2, 3, 4, 5, 6, 7, 8, 9, 10, 11, 12, 13, 14, 15, 16, 17, 18, 19, 20

N-Value (Blows/ft): 10 20 30 40

\\LANGAN.COM\DATA\NYC\DATA9\170494901\PROJECT DATA_DISCIPLINE\GEOTECHNICAL\GINTLOGS\30 GEM STREET.GPJ ... 1/11/2018 4:04:50 PM ... Report: Log - LANGAN

LANGAN

Log of Boring **LB-5** Sheet 2 of 5

Project	Project No.
30 Gem Street	170494901
Location	**Elevation and Datum**
Brooklyn, NY	Approx. 9 ft NAVD88

Elev. (ft)	Building Code	Sample Description	Depth Scale	Number	Type	Recov. (in)	Penetr. resist BL/6in	N-Value (Blows/ft)	Remarks (Drilling Fluid, Depth of Casing, Fluid Loss, Drilling Resistance, etc.)
-11.0			20						
		Gray CLAY, shell fragments (wet) [CH] Penetrometer: 0.25 tsf	21	S-8	SS	24	WOH WOH WOH WOH		Take S-8 at 20'-22'.
			22						
		Gray CLAY, shell fragments (wet) [CH] Penetrometer: 0.25 tsf	23	S-9	SS	24	WOH WOH WOH WOH		Take S-9 at 22'-24'. Drill to 25'. Brown wash. Smooth drilling.
			24						
	CLASS 6		25						
		Gray CLAY (wet) [CH] Penetrometer: 0.25 tsf	26	S-10	SS	14	WOR WOR WOR WOR		Take S-10 at 25'-27'.
			27						
		Gray clay turning to dark gray sandy CLAY (wet) [CH]	28	S-11	SS	16	WOH WOH 1 2		Take S-11 at 27'-29'. Drill to 30'. Brown wash. Smooth drilling.
			29						
-21.0	CLASS 3A		30	S-12	SS	6	9 100/5"	100/5"	Take S-12 at 30'-32'. Refusal at 31'. Drill to 35'. Rod chattering. Brown wash.
-22.0		Brown m-f SAD, trace gravel, trace clay (wet) [SP]	31						
			32						
-24.0			33						
			34						
			35						
	CLASS 3A	Brown m-f SAND, trace gravel, trace silt (wet) [SP]	36	S-13	SS	17	16 17 14 18	31	Take S-13 at 35'-37' Drill to 40'. Brown wash. Smooth drilling.
			37						
			38						
			39						
-31.0		Boulder from 40'-42.5-	40	S-14	SS	2	50/3"	50/3"	
			41						Take S-14 at 40'-42'. Refusal at 40'-3" Drill to 45'. Rod Chattering. Brown wash.
			42						
-33.5			43						
	CLASS 3A		44						
			45						

\\LANGAN.COM\DATA\NYC\DATA9\170494901\PROJECT DATA_DISCIPLINE\GEOTECHNICAL\GINTLOGS\30 GEM STREET.GPJ ... 1/11/2018 4:04:51 PM ... Report: Log - LANGAN

LANGAN

Log of Boring **LB-5** Sheet 3 of 5

Project	Project No.
30 Gem Street	170494901
Location	**Elevation and Datum**
Brooklyn, NY	Approx. 9 ft NAVD88

Elev. (ft)	Building Code	Sample Description	Sample Number	Type	Recov. (in)	Penetr. resist BL/6in	N-Value (Blows/ft)	Remarks (Drilling Fluid, Depth of Casing, Fluid Loss, Drilling Resistance, etc.)
-36.0	CLASS 3A	Brown m-f SAND, some silt, trace coarse gravel (wet) [SP]	S-15	SS	14	8, 15, 17, 20	32	Take S-15 at 45'-47'. Drill to 50'. Brown wash. Slight rod chatter.
-41.0	CLASS 3B	Brown m-f SAND, trace silt (wet) [SP]	S-16	SS	14	9, 12, 9, 11	21	Take S-16 at 50'-52'. Drill to 55. Brown wash. Smooth drilling.
-46.0	CLASS 3A	Brown m-f SAND, some clay (wet) [SP]	S-17	SS	19	10, 15, 17, 19	32	Take S-17 at 55'-57'. Drill to 60'. brown wash. Smooth drilling.
-51.0	CLASS 4B	Brown CLAY (wet) [CL] Penetrometer: 3.0 tsf	S-18	SS	21	8, 12, 14, 13	26	Take S-18 at 60'-62'. Drill to 65'. Brown wash. Smooth drilling.
		Brown CLAY (wet) [CL]	S-19	SS	20	5, 8, 9, 10	17	Take S-19 at 60'-62'. Drill to 70'. Brown wash. Smooth drilling.

Depth Scale: 45, 46, 47, 48, 49, 50, 51, 52, 53, 54, 55, 56, 57, 58, 59, 60, 61, 62, 63, 64, 65, 66, 67, 68, 69, 70

N-Value scale: 10 20 30 40

\\LANGAN.COM\DATA\NYC\DATA9\170494901\PROJECT DATA_DISCIPLINE\GEOTECHNICAL\GINTLOGS\30 GEM STREET.GPJ ... 1/11/2018 4:04:52 PM ... Report: Log - LANGAN

LANGAN

Log of Boring **LB-5** Sheet 4 of 5

Project	Project No.
30 Gem Street	170494901
Location	**Elevation and Datum**
Brooklyn, NY	Approx. 9 ft NAVD88

Elev. (ft)	Building Code	Sample Description	Depth Scale	Number	Type	Recov. (in)	Penetr. resist BL/6in	N-Value (Blows/ft)	Remarks (Drilling Fluid, Depth of Casing, Fluid Loss, Drilling Resistance, etc.)
-61.0	CLASS 4B		70						
-62.0		Brown CLAY turning to brown m-f SAND at 71'-3" (wet) [CL]/[SP]	71	S-20	SS	24	5, 13, 16, 23	29	Take S-20 at 70'-72'. Drill to 75'. Brown wash. Smooth drilling.
	CLASS 3B		72, 73, 74						
-66.0		Brown CLAY, trace sand (wet) [CL] Penetrometer: 2.5 tsf	75, 76	S-21	SS	16	6, 5, 4, 5	9	Take S-21 at 75'-77'. Drill to 80'. Brown wash. Smooth drilling.
	CLASS 4B		77, 78, 79						
-71.0		White-tan clayey SAND, trace gravel (wet) [SP]	80, 81	S-22	SS	17	6, 12, 17, 14	29	Take S-22 at 80'-82'. Drill to 85'. Brown wash. Smooth drilling.
	CLASS 3B		82, 83, 84						
-76.0		White-gray CLAY (wet) [CL] Penetrmeter: 3.0 tsf	85, 86	S-23	SS	18	7, 15, 17, 22	32	Take S-23 at 85'-87'. Drill to 90'. Smooth drilling.
	CLASS 4A		87, 88, 89						
-81.0		White-gray sandy CLAY (wet) [CL] Penetrometer: 2.5 tsf	90, 91	S-24	SS	19	WOH, 5, 7, 10	12	Take S-24 at 90'-92'. Drill to 95'. Brown wash. Smooth drilling.
	CLASS 4B		92, 93, 94, 95						

\\LANGAN.COM\DATA\NYC\DATA9\170494901\PROJECT DATA_DISCIPLINE\GEOTECHNICAL\GINTLOGS\30 GEM STREET.GPJ ... 1/11/2018 4:04:52 PM ... Report: Log - LANGAN

LANGAN

Log of Boring **LB-5** Sheet 5 of 5

Project	Project No.
30 Gem Street	170494901
Location	**Elevation and Datum**
Brooklyn, NY	Approx. 9 ft NAVD88

Elev. (ft)	Building Code	Sample Description	Depth Scale	Number	Type	Recov. (in)	Penetr. resist BL/6in	N-Value (Blows/ft)	Remarks (Drilling Fluid, Depth of Casing, Fluid Loss, Drilling Resistance, etc.)
-86.0	CLASS 4B	White-gray CLAY (wet) [CL] Penetrometer: 2.5 tsf	95–97	S-25	SS	16	4, 12, 14, 15	26	Take S-25 at 95'-97'. Drill to 100'. Brown wash. Smooth drilliing.
-91.0	CLASS 3A	White-gray clayey m-f SAND (wet) [SP]	100–102	S-26	SS	22	4, 8, 11, 15	19	Take S-26 at 100'-102'. End of Boring at 102 ft.
-93.0									

Depth Scale: 95, 96, 97, 98, 99, 100, 101, 102, 103, 104, 105, 106, 107, 108, 109, 110, 111, 112, 113, 114, 115, 116, 117, 118, 119, 120

N-Value scale: 10 20 30 40

\\LANGAN.COM\DATA\NYC\DATA9\170494901\PROJECT DATA_DISCIPLINE\GEOTECHNICAL\GINTLOGS\30 GEM STREET.GPJ ... 1/11/2018 4:04:53 PM ... Report: Log - LANGAN

APPENDIX D

ENVIRONMENTAL DATA RESOURCES INC. REPORT

Inlet Assemblage
30 Gem Street
Brooklyn, NY 11222

Inquiry Number: 5106013.2s
November 15, 2017

The EDR Radius Map™ Report with GeoCheck®

6 Armstrong Road, 4th floor
Shelton, CT 06484
Toll Free: 800.352.0050
www.edrnet.com

TABLE OF CONTENTS

SECTION	PAGE
Executive Summary	ES1
Overview Map	2
Detail Map	3
Map Findings Summary	4
Map Findings	8
Orphan Summary	1091
Government Records Searched/Data Currency Tracking	GR-1

GEOCHECK ADDENDUM

Physical Setting Source Addendum	A-1
Physical Setting Source Summary	A-2
Physical Setting Source Map	A-7
Physical Setting Source Map Findings	A-8
Physical Setting Source Records Searched	PSGR-1

Thank you for your business.
Please contact EDR at 1-800-352-0050
with any questions or comments.

Disclaimer - Copyright and Trademark Notice

This Report contains certain information obtained from a variety of public and other sources reasonably available to Environmental Data Resources, Inc. It cannot be concluded from this Report that coverage information for the target and surrounding properties does not exist from other sources. **NO WARRANTY EXPRESSED OR IMPLIED, IS MADE WHATSOEVER IN CONNECTION WITH THIS REPORT. ENVIRONMENTAL DATA RESOURCES, INC. SPECIFICALLY DISCLAIMS THE MAKING OF ANY SUCH WARRANTIES, INCLUDING WITHOUT LIMITATION, MERCHANTABILITY OR FITNESS FOR A PARTICULAR USE OR PURPOSE. ALL RISK IS ASSUMED BY THE USER. IN NO EVENT SHALL ENVIRONMENTAL DATA RESOURCES, INC. BE LIABLE TO ANYONE, WHETHER ARISING OUT OF ERRORS OR OMISSIONS, NEGLIGENCE, ACCIDENT OR ANY OTHER CAUSE, FOR ANY LOSS OF DAMAGE, INCLUDING, WITHOUT LIMITATION, SPECIAL, INCIDENTAL, CONSEQUENTIAL, OR EXEMPLARY DAMAGES. ANY LIABILITY ON THE PART OF ENVIRONMENTAL DATA RESOURCES, INC. IS STRICTLY LIMITED TO A REFUND OF THE AMOUNT PAID FOR THIS REPORT.** Purchaser accepts this Report "AS IS". Any analyses, estimates, ratings, environmental risk levels or risk codes provided in this Report are provided for illustrative purposes only, and are not intended to provide, nor should they be interpreted as providing any facts regarding, or prediction or forecast of, any environmental risk for any property. Only a Phase I Environmental Site Assessment performed by an environmental professional can provide information regarding the environmental risk for any property. Additionally, the information provided in this Report is not to be construed as legal advice.

Copyright 2017 by Environmental Data Resources, Inc. All rights reserved. Reproduction in any media or format, in whole or in part, of any report or map of Environmental Data Resources, Inc., or its affiliates, is prohibited without prior written permission.

EDR and its logos (including Sanborn and Sanborn Map) are trademarks of Environmental Data Resources, Inc. or its affiliates. All other trademarks used herein are the property of their respective owners.

EXECUTIVE SUMMARY

A search of available environmental records was conducted by Environmental Data Resources, Inc (EDR). The report was designed to assist parties seeking to meet the search requirements of EPA's Standards and Practices for All Appropriate Inquiries (40 CFR Part 312), the ASTM Standard Practice for Environmental Site Assessments (E 1527-13) or custom requirements developed for the evaluation of environmental risk associated with a parcel of real estate.

TARGET PROPERTY INFORMATION

ADDRESS

30 GEM STREET
BROOKLYN, NY 11222

COORDINATES

Latitude (North):	40.7248310 - 40˚ 43' 29.39''
Longitude (West):	73.9561700 - 73˚ 57' 22.21''
Universal Tranverse Mercator:	Zone 18
UTM X (Meters):	588154.9
UTM Y (Meters):	4508524.0
Elevation:	9 ft. above sea level

USGS TOPOGRAPHIC MAP ASSOCIATED WITH TARGET PROPERTY

Target Property Map:	5940597 BROOKLYN, NY
Version Date:	2013

AERIAL PHOTOGRAPHY IN THIS REPORT

Portions of Photo from:	20150522
Source:	USDA

MAPPED SITES SUMMARY

Target Property Address:
30 GEM STREET
BROOKLYN, NY 11222

Click on Map ID to see full detail.

MAP ID	SITE NAME	ADDRESS	DATABASE ACRONYMS	RELATIVE ELEVATION	DIST (ft. & mi.) DIRECTION
A1	GLASS IMPRESSIONS CO	202 BANKER ST	FINDS, ECHO		TP
A2	CORZO CONTRACTING CO	190 BANKER STREET	NY RGA LF		TP
A3	GLASS IMPRESSIONS CO	202 BANKER ST	US AIRS		TP
A4	CORZO CONTRACTING CO	190 BANKER STREET	NY SWF/LF, NY UST, NY AST		TP
A5	ACME SMOKED FISH	192-198 BANKER ST	FINDS		TP
A6	ACME SMOKED FISH CO	26-56 GEM ST	NY UST	Higher	1 ft.
B7	VANAGE SERVICE 3184	MESEROLE AVE & GEM S	NY Spills	Higher	37, 0.007, NNW
B8	VAULT VS3184	MESEROLE & GEM ST	NY Spills	Higher	37, 0.007, NNW
B9	VAULT 3184	SS MESEROL AVE & GEM	NY Spills	Higher	38, 0.007, NW
B10	VAULT VS3184	MESEROLE AVE/ GEM ST	NY Spills	Higher	38, 0.007, NW
B11	VS #3184	MESEROLE AVE/GEM ST	NY Spills	Higher	38, 0.007, NW
A12	VAULT #3533	15TH ST & GEM ST	NY Spills	Higher	47, 0.009, South
C13	MANHOLE # 62847	BANKER/NORMAND AVE	NY Spills	Higher	55, 0.010, ESE
C14	MANHOLE 641	BANKER ST/NORMAN AVE	NY Spills	Higher	55, 0.010, ESE
C15	TM 641	BANKER ST & NORMAN A	NY Spills	Higher	59, 0.011, ESE
C16	MANHOLE 64827	BANKER ST & NORMAN A	NY Spills	Higher	59, 0.011, ESE
C17	STRATFORD TOOL	152 BANKER ST	NY MANIFEST	Higher	96, 0.018, SE
D18	ARTHUR J EVERS CORP	221 BANKER ST	RCRA NonGen / NLR, FINDS, ECHO, NY MANIFEST	Higher	97, 0.018, NNE
D19	WH CHRISTIAN & SONS	211-217 BANKER ST	RCRA-SQG, NY LTANKS, NY UST, NY AST, ICIS, FINDS,...	Higher	98, 0.019, NE
D20	W.H. CHRISTIAN & SON	211 BANKER ST(22-28	NY DRYCLEANERS	Higher	98, 0.019, NE
A21	CON EDISON - MANHOLE	23 NORTH 15 TH ST /	RCRA-LQG, NY MANIFEST	Lower	104, 0.020, WSW
C22	MUSTANG BULK	150 BANKER ST	NY Spills	Higher	109, 0.021, SE
B23	8 MESEROLE AVE BUILD	8 MESEROLE AVE	RCRA-SQG, US AIRS, FINDS, ECHO, NY MANIFEST	Lower	115, 0.022, NW
B24	MANHOLE# 62580	18 FRANKLIN ST	NY Spills	Higher	140, 0.027, NW
B25	POLY CONVERTERS OF A	2 MESEROLE AVE	NY MANIFEST	Lower	154, 0.029, NW
B26	POLY CONVERTERS OF A	2 MESEROLE AVE	RCRA NonGen / NLR, FINDS, ECHO, NY MANIFEST	Lower	154, 0.029, NW
E27	MESEROLE AVENUE LLC	239 BANKER STREET	NY AST	Higher	155, 0.029, North
E28	COMMERCIAL	239 BANKER ST	NY Spills	Higher	155, 0.029, North
B29	W. H. CHRISTIAN & SO	22-28 FRANKLIN STREE	NY UST	Higher	179, 0.034, NW
B30	W. H. CHRISTIAN & SO	22-28 FRANKLIN STREE	NY AST	Higher	179, 0.034, NW
B31	WH CHRISTIAN & SONS	22-28 FRANKLIN ST	NY LTANKS, RCRA NonGen / NLR, ICIS, FINDS, ECHO,...	Higher	179, 0.034, NW
B32	MANHOLE #62581	MERSEROLE AVE/FRANKL	NY Spills	Lower	200, 0.038, NW
B33	FORMER RUBICK CONSTR	9 FRANKLIN ST.	NY UST	Lower	223, 0.042, WNW
F34	GASOLINE ALLEY NYC I	151 N 14TH ST	EDR Hist Auto	Higher	240, 0.045, South
B35	LOT 222,TAXBLOCK 259	7 FRANKLIN STREET	NY E DESIGNATION	Lower	245, 0.046, WNW
B36	CON EDISON - SERVICE	7 FRANKLIN ST	NJ MANIFEST	Lower	245, 0.046, WNW
B37	CON EDISON	7 FRANKLIN ST	NY MANIFEST	Lower	245, 0.046, WNW
B38	CON EDISON - SERVICE	7 FRANKLIN ST	RCRA-LQG	Lower	245, 0.046, WNW
B39	LOT 215,TAXBLOCK 259	11 FRANKLIN STREET	NY E DESIGNATION	Lower	256, 0.048, NW

MAPPED SITES SUMMARY

Target Property Address:
30 GEM STREET
BROOKLYN, NY 11222

Click on Map ID to see full detail.

MAP ID	SITE NAME	ADDRESS	DATABASE ACRONYMS	RELATIVE ELEVATION	DIST (ft. & mi.) DIRECTION
B40	PAT & DOMS BODY & FE	25 FRANKLIN ST	RCRA NonGen / NLR, FINDS, ECHO, NY MANIFEST	Higher	257, 0.049, NW
G41	CON EDISON	3 N 15TH ST	NY MANIFEST	Lower	264, 0.050, WNW
G42	V E 2 PLATING CO	7-11 N 15 ST	NY UST, RCRA NonGen / NLR, NY MANIFEST	Lower	264, 0.050, WNW
B43	LOT 210,TAXBLOCK 259	27 FRANKLIN STREET	NY E DESIGNATION	Higher	277, 0.052, NW
B44	MANHOLE #5761	QUA STREET & FRANKLY	NY Spills	Higher	281, 0.053, NNW
H45	BROOKLYN WATER MAINT	22 NORTH 15TH STREET	NY TANKS, NY Spills	Higher	285, 0.054, WSW
H46	NYCDEP - BROOKLYN WA	22 N 15TH ST	RCRA NonGen / NLR, NJ MANIFEST, NY MANIFEST	Higher	285, 0.054, WSW
G47	MANHOLE #4347	FRANKLIN ST & N 15TH	NY Spills	Lower	288, 0.055, WNW
G48	FRANKLIN AVE	BETWEEN N14TH & N15T	NY Spills	Higher	332, 0.063, West
I49	W H CHRISTIAN & SONS	31 FRANKLIN ST	EDR Hist Auto	Higher	335, 0.063, NNW
I50	W. H. CHRISTIAN & SO	31 FRANKLIN ST	NY UST	Higher	335, 0.063, NNW
I51	WH CHRISTIAN & SONS	31 FRANKLIN ST	NY LTANKS	Higher	335, 0.063, NNW
I52	W H CHRISTIAN & SONS	31 FRANKLIN ST	RCRA NonGen / NLR, FINDS, ECHO	Higher	335, 0.063, NNW
J53	FRONT OF WAREHOUSE	94 BANKER ST	NY Spills	Higher	357, 0.068, SSE
J54	NASH METALWARE CO, I	1 NASSAU AVENUE	NY LTANKS, NY UST, NY CBS	Higher	357, 0.068, SSE
J55	NASHMATEL WARE	1 NASSAU AVE	RCRA NonGen / NLR, US AIRS, FINDS, ECHO, NY...	Higher	357, 0.068, SSE
J56	NASH METALWARE CO.	1 NASSAU AVE.	NY CBS AST	Higher	357, 0.068, SSE
I57	LOT 13,TAXBLOCK 2589	93 QUAY STREET	NY E DESIGNATION	Higher	367, 0.070, NW
F58	VAULT V-2803	42 WHYTHE AVE	NY Spills	Higher	375, 0.071, SSW
I59	VAULT 5778	QUAY ST	NY Spills	Higher	378, 0.072, NW
H60	TM 625 -	N. 14TH ST & KENT AV	NY Spills	Higher	415, 0.079, WSW
H61	MANHOLE #TM 625	N 14TH ST AND KEMT A	NY Spills	Higher	415, 0.079, WSW
H62	MANHOLE 4354	KENT AVE/N 14TH ST	NY Spills	Higher	415, 0.079, WSW
H63	SPILL NUMBER 9808899	KENT AV/NORTH 14TH S	NY Spills	Higher	415, 0.079, WSW
H64	MANHOLE 4354	KENT AV & 14TH ST	NY Spills	Higher	415, 0.079, WSW
H65	CON ED PIPELINE NO.	NORTH 14TH/FRANKLIN	NY Spills	Higher	415, 0.079, WSW
I66	S & B CAAMANO	54 FRANKLIN ST	NY UST	Higher	418, 0.079, NNW
H67	MAN HOLE 4348	FRANKLIN ST AND NORT	NY Spills	Higher	432, 0.082, WSW
H68	N14TH ST/N15TH/FRANK	N14TH ST/N15TH/FRANK	NY Spills	Higher	436, 0.083, WSW
G69	LOT 100,TAXBLOCK 259	1 FRANKLIN STREET	NY E DESIGNATION	Lower	468, 0.089, WNW
K70	CON EDISON - VAULT S	115 BANKER ST	NY MANIFEST	Higher	471, 0.089, SE
K71	LAFAYETTE GRINDING C	115 BANKER ST	RCRA NonGen / NLR, FINDS, ECHO	Higher	471, 0.089, SE
H72	ALBEST METAL STAMPIN	1 KENT AVE	NY MANIFEST	Higher	477, 0.090, SW
L73	CON EDISON	90 QUAY ST	NY MANIFEST	Lower	484, 0.092, NW
L74	CON EDISON	90 QUAY ST	NY MANIFEST	Lower	484, 0.092, NW
L75	NYC TRANSIT - STORAG	90 QUAY ST	RCRA-SQG, NY MANIFEST, NJ MANIFEST	Lower	484, 0.092, NW
L76	CON EDISON	90 QUAY ST	RCRA NonGen / NLR	Lower	484, 0.092, NW
L77	CON EDISON - MANHOLE	90 QUAY ST AND WEST	RCRA-LQG, NY MANIFEST	Lower	484, 0.092, NW
L78	CON EDISON	90 QUAY ST	RCRA NonGen / NLR, FINDS, ECHO	Lower	484, 0.092, NW

MAPPED SITES SUMMARY

Target Property Address:
30 GEM STREET
BROOKLYN, NY 11222

Click on Map ID to see full detail.

MAP ID	SITE NAME	ADDRESS	DATABASE ACRONYMS	RELATIVE ELEVATION	DIST (ft. & mi.) DIRECTION
L79	CON EDISON	90 QUAY ST	RCRA NonGen / NLR	Lower	484, 0.092, NW
F80	CORNER OF BROADWAY &	NEAR 41 WYTHE AVE	NY Spills	Higher	484, 0.092, South
J81	REGENT CONTROL CORP	4-6 BERRY ST	RCRA NonGen / NLR, FINDS, ECHO, NY MANIFEST	Higher	498, 0.094, SSE
82	C H LEIBFRIED MFG CO	95-101 GUERNSEY ST	RCRA NonGen / NLR, FINDS, ECHO	Higher	505, 0.096, East
K83	CON EDISON	35 DOBBIN ST	RCRA NonGen / NLR, FINDS, ECHO	Higher	528, 0.100, SE
K84	CON EDISON	35 DOBBIN ST	NJ MANIFEST	Higher	528, 0.100, SE
K85	CON EDISON	35 DOBBIN ST	NY MANIFEST	Higher	528, 0.100, SE
M86	FORMER F&S CENTRAL M	103 NORTH 13TH STREE	NY BROWNFIELDS	Higher	532, 0.101, South
M87	F&S CENTRAL	103 NORTH 13TH STREE	NY AST	Higher	532, 0.101, South
N88	MANHOLE #64088	GUERNSEY ST/MESEROLE	NY Spills	Higher	540, 0.102, NE
M89	WYTHE AVE & N 13TH S	WYTHE AVE & N 13TH S	NY Spills	Higher	547, 0.104, SSW
M90	FALSE ALARM LTD	168 N. 14TH ST/ 93-1	NY Spills	Higher	548, 0.104, SSW
M91	168 NORTH 14TH STREE	168 NORTH 14TH STREE	NY UST	Higher	548, 0.104, SSW
M92	CON EDISON EXCAVATIO	105 NORTH 13TH STREE	NY Spills	Higher	549, 0.104, South
M93	F & S CENTRAL MANUFA	105 N 13TH ST	NJ MANIFEST	Higher	549, 0.104, South
M94	F & S CENTRAL MANUFA	105 N 13TH ST	RCRA-LQG, FINDS, ECHO	Higher	549, 0.104, South
M95	NYSDEC BCP SITE- C22	105 NORTH 13TH STREE	NY Spills, NY MANIFEST	Higher	549, 0.104, South
L96	CON EDISON	QUAY ST & WEST ST	NY MANIFEST	Lower	550, 0.104, NW
L97	CON EDISON	QUAY ST & WEST ST	RCRA NonGen / NLR	Lower	550, 0.104, NW
L98	CON EDISON	QUAY ST & WEST ST	RCRA NonGen / NLR, NJ MANIFEST, NY MANIFEST	Lower	550, 0.104, NW
L99	MANHOLE	WEST ST AND QUAY ST	NY Spills	Lower	550, 0.104, NW
L100	VAULT 5803	QUAY ST/WEST ST	NY Spills	Lower	551, 0.104, NW
L101	VS 5761	QUAY ST/ E OF WEST S	NY Spills	Lower	551, 0.104, NW
M102	CON EDISON	109 NORTH 13 ST	NY MANIFEST	Higher	553, 0.105, South
I103	LOT 5,TAXBLOCK 2589	64 CALYER STREET	NY E DESIGNATION	Higher	580, 0.110, NW
O104	CON EDISON - VAULT 4	75 N 13TH ST	NY MANIFEST	Higher	596, 0.113, SSW
O105	CITY METAL SMELTING	61 N 13TH ST	RCRA NonGen / NLR, FINDS, ECHO	Higher	596, 0.113, SSW
O106	CITY METAL SMELTING	61 N. 13TH ST.	SEMS-ARCHIVE, LEAD SMELTERS	Higher	596, 0.113, SSW
107	RAMOS RESIDENCE	84 FRANKLIN ST	NY Spills	Higher	605, 0.115, NNW
P108	CON EDISON	128 GUERNSEY ST	RCRA NonGen / NLR, FINDS, ECHO	Higher	606, 0.115, ENE
P109	CON EDISON	128 GUERNSEY ST	NY MANIFEST	Higher	606, 0.115, ENE
P110	CON EDISON	128 GUERNSEY ST	NJ MANIFEST	Higher	606, 0.115, ENE
J111	I M & N PATTI	8 BERRY ST	NJ MANIFEST	Higher	616, 0.117, SSE
J112	I M & N PATTI	8 BERRY ST	RCRA NonGen / NLR, NY MANIFEST	Higher	616, 0.117, SSE
M113	CONSTRUCTION SITE	94 NORTH 13TH ST	NY Spills	Higher	623, 0.118, SSW
M114	MANHATTAN POLY BAG C	94 N 13TH ST	RCRA NonGen / NLR, NY MANIFEST	Higher	623, 0.118, SSW
M115	94 N. 13TH STREET	94 N. 13TH STREET	NY BROWNFIELDS, NY Spills	Higher	623, 0.118, SSW
116	CON EDISON - MANHOLE	138 CALYER ST	NY MANIFEST	Higher	627, 0.119, NNE
Q117	VAULT#4146	NORTH 13TH/ KENT AVE	NY Spills	Higher	632, 0.120, SW

MAPPED SITES SUMMARY

Target Property Address:
30 GEM STREET
BROOKLYN, NY 11222

Click on Map ID to see full detail.

MAP ID	SITE NAME	ADDRESS	DATABASE ACRONYMS	RELATIVE ELEVATION	DIST (ft. & mi.) DIRECTION
Q118	CON EDISON - VAULT 4	13 ST & KENT AVE	RCRA NonGen / NLR, NY MANIFEST	Higher	636, 0.120, SW
Q119	VAULT NUMBER 4154	NORTH 13TH STREET AN	NY Spills	Higher	636, 0.120, SW
Q120	NORTH 13TH ST & KENT	NORTH 13TH ST & KENT	NY Spills	Higher	636, 0.120, SW
R121	CON EDISON	77-79 CALYER ST & WE	RCRA NonGen / NLR, FINDS, ECHO	Higher	637, 0.121, NNW
R122	CON EDISON	77-79 CALYER ST & WE	NJ MANIFEST	Higher	637, 0.121, NNW
R123	CON EDISON	77-79 CALYER ST & WE	NY MANIFEST	Higher	637, 0.121, NNW
O124	FORMER SUNBELT EQUIP	25 KENT AVENUE	NY BROWNFIELDS	Higher	644, 0.122, SW
L125	CONSOLIDATED FREIGHT	11 WEST STREET	NY LTANKS, NY UST, NY AST, NY BROWNFIELDS, NY...	Higher	646, 0.122, NW
L126	LAB RESULTS	11 WEST ST	NY Spills	Higher	646, 0.122, NW
L127	CONSOLIDATED FREIGHT	11 WEST ST	RCRA NonGen / NLR, FINDS, ECHO, NY MANIFEST	Higher	646, 0.122, NW
L128	CON EDISON - VS 5778	40-49 QUAY ST.	RCRA NonGen / NLR, NY MANIFEST	Lower	647, 0.123, WNW
L129	MERCO WHOLESALE CO	40-96 QUAY STREET	NY Spills	Lower	647, 0.123, WNW
L130	QUAY STREET SHOP	40-96 QUAY STREET	NY UST	Lower	647, 0.123, WNW
L131	LOT 1,TAXBLOCK 2590	40 QUAY STREET	NY E DESIGNATION	Lower	647, 0.123, WNW
N132	CON ED	80 MESEROLE AV	NY MANIFEST	Higher	652, 0.123, NE
N133	NYC DEPT OF EDUCATIO	75 MESEROLE AVE	RCRA-SQG, NY MANIFEST	Higher	673, 0.127, NE
N134	PUBLIC SCHOOL 31 (OL	75 MESEROLE AVE	NY AST	Higher	673, 0.127, NE
K135	JOHN ORAVECZ CHILD C	25 NASSAU AVE	NY AST	Higher	682, 0.129, SE
R136	CON EDISON - MANHOLE	26 WEST ST	NY MANIFEST	Higher	687, 0.130, NW
K137	33 NASSAU AVENUE	33 NASSAU AVENUE	NY AST	Higher	687, 0.130, SE
O138	CON EDISON	55 WYTHE AVE	NY MANIFEST	Higher	714, 0.135, SSW
O139	CON EDISON	55 WYTHE AVE	RCRA NonGen / NLR	Higher	714, 0.135, SSW
Q140	19 KENT ACQUISITION	19 KENT AVE	RCRA NonGen / NLR, FINDS, ECHO	Higher	727, 0.138, SW
Q141	19 KENT ACQUISITION	19 KENT AVE	NY E DESIGNATION, NY MANIFEST	Higher	727, 0.138, SW
N142	1031 LORIMER ST	1031 LORIMER STREET	NY AST	Higher	732, 0.139, NE
M143	WYTHE AVE. (BERRY ST	WYTHE AVE., BERRY ST	EDR MGP	Higher	743, 0.141, South
P144	CON EDISON SERVICE B	1003 LORIMER ST	RCRA NonGen / NLR, NY MANIFEST	Higher	751, 0.142, ENE
M145	STANDARD WHITE METAL	121 N 12 ST	NY UST	Higher	777, 0.147, South
Q146	BUG, WILLIAMSBURG WO	KENT AVENUE, NORTH 1	NY HSWDS	Higher	780, 0.148, SW
O147	CON EDISON	65 WYTHE ST	NY MANIFEST	Higher	786, 0.149, SSW
O148	CON EDISON	65 WYTHE ST	RCRA NonGen / NLR, FINDS, ECHO	Higher	786, 0.149, SSW
O149	CON EDISON	65 WYTHE ST	NJ MANIFEST	Higher	786, 0.149, SSW
R150	64 OAK ST	64 OAK ST	NY UST	Higher	803, 0.152, NNW
S151	C & J COLLISION SERV	74 GUERNSEY ST	RCRA NonGen / NLR, NY MANIFEST	Higher	805, 0.152, ESE
O152	SYLVAN EQUIPMENT	91 NORTH 12TH ST	NY LTANKS, NY Spills	Higher	806, 0.153, SSW
O153	NATIONS RENT	91 N 12TH ST	RCRA NonGen / NLR, FINDS, ECHO, NY MANIFEST	Higher	806, 0.153, SSW
O154	BLAST OFF SERVICES I	91 N 12TH ST 1ST FLO	RCRA NonGen / NLR, FINDS, ECHO, NY MANIFEST	Higher	806, 0.153, SSW
O155	NATIONS RENT	91 N 12TH ST	RCRA NonGen / NLR, NY MANIFEST	Higher	806, 0.153, SSW
O156	NATIONS RENT	91 NORTH 12TH STREET	NY UST, NY AST	Higher	806, 0.153, SSW

MAPPED SITES SUMMARY

Target Property Address:
30 GEM STREET
BROOKLYN, NY 11222

Click on Map ID to see full detail.

MAP ID	SITE NAME	ADDRESS	DATABASE ACRONYMS	RELATIVE ELEVATION	DIST (ft. & mi.) DIRECTION
O157	NYC DEP	12TH ST & WYTHE AVE	NY MANIFEST	Higher	808, 0.153, SSW
O158	CON EDISON MANHOLE:	N 12TH ST & WYTHE AV	RCRA NonGen / NLR, NY MANIFEST	Higher	808, 0.153, SSW
O159	CON EDISON	74 WYTHE AVE BROOKLY	NY Spills, NY MANIFEST	Higher	810, 0.153, SSW
O160	CON ED - MH 64822	WYTHE AVE 74 S/O ROD	RCRA NonGen / NLR, NY MANIFEST	Higher	810, 0.153, SSW
T161	1066 LORIMER ST	1066 LORIMER ST	NY AST	Higher	841, 0.159, NE
Q162	WILLIAMSBURG WORKS	KENT AVE & 12TH STRE	NY VCP	Higher	870, 0.165, SW
Q163	CON EDISON - TRANSFO	KENT AVENUE AND N. 1	RCRA-LQG, NY MANIFEST, NJ MANIFEST	Higher	870, 0.165, SW
Q164	CON EDISON	N 12TH ST & KENT AVE	RCRA NonGen / NLR, NY MANIFEST	Higher	870, 0.165, SW
Q165	CON EDISON MANHOLE 6	N 12TH ST & KENT AVE	RCRA NonGen / NLR, NJ MANIFEST, NY MANIFEST	Higher	870, 0.165, SW
Q166	K - WILLIAMSBURG WOR	KENT AVE & 12TH STRE	NY SHWS, NY BROWNFIELDS	Higher	870, 0.165, SW
U167	CON EDISON	966 LORIMER ST	RCRA NonGen / NLR, FINDS, ECHO	Higher	882, 0.167, East
U168	CON EDISON	966 LORIMER ST	NJ MANIFEST	Higher	882, 0.167, East
U169	CON EDISON	966 LORIMER ST	NY MANIFEST	Higher	882, 0.167, East
S170	51-55 NASSAU AVE	51-55 NASSAU AVENUE	NY AST	Higher	890, 0.169, ESE
V171	CON EDISON	76 WYTHE AVE	NY MANIFEST	Higher	910, 0.172, SSW
W172	JOSEPH J SARCONA TRU	124 NORTH 12TH STREE	NY UST	Higher	913, 0.173, South
U173	CON EDISON	83 NORMAN AVE	NJ MANIFEST	Higher	932, 0.177, ENE
U174	CON EDISON	83 NORMAN AVE	NY MANIFEST	Higher	932, 0.177, ENE
U175	CON EDISON	83 NORMAN AVE	RCRA NonGen / NLR, FINDS, ECHO	Higher	932, 0.177, ENE
X176	CON EDISON SERVICE B	130 NOBLE ST	RCRA NonGen / NLR, NY MANIFEST	Higher	968, 0.183, North
Y177	GREENPOINT MARINA	43-57 WEST ST AND 2-	NY BROWNFIELDS	Higher	985, 0.187, NW
Z178	RITE AID #10580	723-725 MANHATTAN AV	RCRA-CESQG, NY MANIFEST	Higher	987, 0.187, ENE
Z179	RITE AID 10580	723-725 MANHATTAN AV	PA MANIFEST	Higher	987, 0.187, ENE
AA180	761 MANHATTAN AVE	761 MANHATTAN AVENUE	NY AST	Higher	987, 0.187, NE
Z181	735 MANHATTAN AVE	735 MANHATTAN AVENUE	NY AST	Higher	987, 0.187, ENE
S182	CON EDISON	905 LORIMER ST	NJ MANIFEST	Higher	991, 0.188, ESE
S183	CON EDISON	905 LORIMER ST	NJ MANIFEST	Higher	991, 0.188, ESE
S184	CON EDISON	905 LORIMER ST	RCRA NonGen / NLR	Higher	991, 0.188, ESE
S185	CON EDISON	905 LORIMER ST	NY MANIFEST	Higher	991, 0.188, ESE
S186	CON EDISON	905 LORIMAR ST	NY MANIFEST	Higher	991, 0.188, ESE
S187	CON EDISON	905 LORIMER ST	RCRA NonGen / NLR	Higher	991, 0.188, ESE
V188	MILLCRAFT MFG CO. IN	75 NORTH 11TH ST	NY UST, NY Spills	Higher	1004, 0.190, SSW
W189	BERRY STREET REDEVEL	34-40 BERRY STREET	NY AST	Higher	1017, 0.193, South
X190	1125 LORIMER STREET	1125 LORIMER ST	NY AST	Higher	1017, 0.193, NNE
T191	RITE AID #4782	783 MANHATTAN AVE	RCRA-CESQG, NY MANIFEST	Higher	1021, 0.193, NE
AB192	CON EDISON - VAULT 4	72-86 NOBLE ST	NY MANIFEST	Higher	1026, 0.194, NNW
AB193	CON EDISON - MANHOLE	68 NOBLE ST	RCRA-LQG, NY MANIFEST	Higher	1038, 0.197, NNW
Y194	24 OAK ST	24 OAK STREET	NY UST	Lower	1046, 0.198, NW
AA195	METRO OIL	100 MESEROLE AVE	RCRA NonGen / NLR	Higher	1047, 0.198, NE

MAPPED SITES SUMMARY

Target Property Address:
30 GEM STREET
BROOKLYN, NY 11222

Click on Map ID to see full detail.

MAP ID	SITE NAME	ADDRESS	DATABASE ACRONYMS	RELATIVE ELEVATION	DIST (ft. & mi.) DIRECTION
AA196	94 PCT	100 MESEROLE AVENUE	NY UST, NY AST	Higher	1047, 0.198, NE
U197	CON EDISON - MANHOLE	NORMAN AVE & MANHATT	NY MANIFEST	Higher	1053, 0.199, East
AA198	CON EDISON	MESEROLE AVE & MANHA	NJ MANIFEST	Higher	1055, 0.200, NE
AA199	CON EDISON	MESEROLE AVE & MANHA	RCRA NonGen / NLR, FINDS, ECHO	Higher	1055, 0.200, NE
AA200	CON EDISON	MESEROLE AVE & MANHA	NY MANIFEST	Higher	1055, 0.200, NE
AA201	MTA NYCT - MESEROLE	MESEROLE & MANHATTAN	RCRA NonGen / NLR, NJ MANIFEST, NY MANIFEST	Higher	1058, 0.200, NE
AC202	CON EDISON	BEDFORD AVE & LORIME	NY MANIFEST	Higher	1066, 0.202, ESE
AC203	CON EDISON - MANHOLE	S/S BEDFORD AVE 277	RCRA-LQG	Higher	1066, 0.202, ESE
AC204	CON EDISON	BEDFORD AVE & LORIME	RCRA NonGen / NLR, NJ MANIFEST, NY MANIFEST	Higher	1066, 0.202, ESE
AD205	AUTOMOTIVE TRADE HS	50 BEDFORD AVENUE	NY LTANKS, NY UST, NY AST, NY Spills	Higher	1067, 0.202, SE
AD206	NYC BD OF ED - AUTOM	50 BEDFORD AVE	RCRA-CESQG, FINDS, ECHO, NY MANIFEST	Higher	1067, 0.202, SE
AC207	CONSOLIDATED EDISON	BEDFORD AND NASSAU A	NY MANIFEST	Higher	1068, 0.202, ESE
V208	CONSOLIDATED EDISON	WYTHE AVE & N. 11 ST	NY MANIFEST	Higher	1070, 0.203, SSW
V209	CON EDISON	WYTHE AVE & N 11TH S	RCRA NonGen / NLR, NY MANIFEST	Higher	1070, 0.203, SSW
W210	BERRY CLEANERS	44 BERRY STREET (Z11	NY DRYCLEANERS	Higher	1105, 0.209, South
AE211	CON EDISON - MANHOLE	KENT AVE AND N 11 ST	RCRA-LQG, NY MANIFEST, NJ MANIFEST	Higher	1117, 0.212, SW
Z212	J RAFA CLEANERS	718 MANHATTAN AVE	RCRA-SQG, ICIS, US AIRS, NY MANIFEST	Higher	1117, 0.212, ENE
Z213	J. RAFA/COURTSIDE CL	718 MANHATTAN AVE.	NY DRYCLEANERS	Higher	1117, 0.212, ENE
AA214	CON EDISON SERVICE B	756 MANHATTAN AVE S	RCRA NonGen / NLR, NJ MANIFEST, NY MANIFEST	Higher	1119, 0.212, NE
X215	CON EDISON SERVICE B	LORIMER ST & NOBLE S	RCRA NonGen / NLR, NY MANIFEST	Higher	1121, 0.212, NNE
216	THE GREEN POINT SAVI	807 MANHATTAN AVENUE	NY UST	Higher	1123, 0.213, NE
X217	CON EDISON SERVICE B	135 NOBLE ST	RCRA NonGen / NLR, NY MANIFEST	Higher	1123, 0.213, NNE
AE218	BROOKLYN UNION GAS D	50 KENT AVE	NY MANIFEST	Higher	1130, 0.214, SW
AE219	BROOKLYN NORTH 1 GAR	50 KENT AVENUE	NY SHWS, NY AST	Higher	1130, 0.214, SW
AE220	DSNY BROOKLYN DISTRI	50 KENT AVENUE	NY UST	Higher	1130, 0.214, SW
AE221	BROOKLYN NORTH 01 DO	50 KENT AVENUE	NY LTANKS, NY Spills	Higher	1130, 0.214, SW
AE222	WILLIAMSBURG WORKS M	50 KENT AVE	RCRA-SQG, FINDS, ECHO	Higher	1130, 0.214, SW
Y223	24 OAK LLC	NOBLE & WEST ST JCT	RCRA NonGen / NLR	Higher	1136, 0.215, NNW
U224	680 MANHATTAN AVE	680 MANHATTAN AVE	NY AST, NY Spills	Higher	1137, 0.215, East
AE225	HEMISPHERE STEEL PRO	54 N 11TH ST	RCRA NonGen / NLR, NY MANIFEST	Higher	1138, 0.216, SW
Y226	CON EDISON	NOBLE ST & WEST ST	RCRA NonGen / NLR	Higher	1144, 0.217, NNW
Y227	CON EDISON	NOBLE ST & WEST ST	RCRA-CESQG, NY MANIFEST, NJ MANIFEST	Higher	1144, 0.217, NNW
Y228	CON EDISON - MH 8303	NOBLE ST. AND WEST S	RCRA NonGen / NLR, NY MANIFEST	Higher	1144, 0.217, NNW
Y229	CON EDISON MANHOLE:	WEST ST & NOBLE ST	RCRA NonGen / NLR, FINDS, ECHO, NY MANIFEST	Higher	1144, 0.217, NNW
U230	CON EDISON SERVICE B	678 MANHATTAN AVE	RCRA NonGen / NLR	Higher	1145, 0.217, East
U231	CON EDISON	678 MANHATTAN AVE	NY MANIFEST	Higher	1145, 0.217, East
232	RESIDENCE	92 NORMAN AVE	NY LTANKS	Higher	1155, 0.219, East
AC233	NY ARMY NATL GUARD O	15-79 BEDFORD AVE	NJ MANIFEST	Higher	1173, 0.222, ESE
AF234	107-117 NORTH 11TH S	107-117 NORTH 11TH S	NY UST, NY AST	Higher	1179, 0.223, South

MAPPED SITES SUMMARY

Target Property Address:
30 GEM STREET
BROOKLYN, NY 11222

Click on Map ID to see full detail.

MAP ID	SITE NAME	ADDRESS	DATABASE ACRONYMS	RELATIVE ELEVATION	DIST (ft. & mi.) DIRECTION
AF235	SEAL RITE PAINT & CH	119 N 11TH ST	RCRA NonGen / NLR, FINDS, ECHO	Higher	1179, 0.223, South
AF236	NORTHSIDE ARTS INDUS	119 NORTH 11TH STREE	NY UST	Higher	1179, 0.223, South
237	NORTH 12TH ST. TRANS	20 NORTH 12TH STREET	NY SWF/LF, NY Spills	Lower	1193, 0.226, WSW
AG238	SOVERN ELLEN	118 MILTON ST	RCRA NonGen / NLR, FINDS, ECHO, NY MANIFEST	Higher	1200, 0.227, North
AH239	CON EDISON	53 WEST ST	RCRA NonGen / NLR	Higher	1210, 0.229, NNW
AH240	CON EDISON	53 WEST ST	NJ MANIFEST	Higher	1210, 0.229, NNW
AI241	650 MANHATTAN AVENUE	650 MANHATTAN AVE	NY AST	Higher	1218, 0.231, East
AI242	CON EDISON	650 MANHATTAN AVE	RCRA NonGen / NLR, FINDS, ECHO	Higher	1218, 0.231, East
AI243	CON EDISON	650 MANHATTAN AVE	NJ MANIFEST	Higher	1218, 0.231, East
AI244	CON EDISON	650 MANHATTAN AVE	NY MANIFEST	Higher	1218, 0.231, East
AJ245	POLISH NATIONAL ALLI	155 NOBLE STREET	NY AST	Higher	1234, 0.234, NNE
AI246	MERCURY ROOM 102 C-O	NOBLE ST FOOT OF	RCRA NonGen / NLR, NY MANIFEST	Higher	1247, 0.236, East
247	REGIONAL MGMT & CONS	671 LEONARD ST - APT	RCRA NonGen / NLR, FINDS, ECHO	Higher	1254, 0.237, NE
AE248	BUG, PEOPLES WORKS	KENT AVE.	NY HSWDS	Higher	1268, 0.240, SW
AC249	MTA NYCT - NASSAU AV	NASSAU & MANHATTAN A	RCRA NonGen / NLR, NY MANIFEST	Higher	1273, 0.241, ESE
AK250	CON EDISON	BEDFORD AVE & 12TH S	NJ MANIFEST	Higher	1285, 0.243, SSE
AK251	CON EDISON - OTHER -	BEDFORD AVE & N 12 S	NY MANIFEST	Higher	1285, 0.243, SSE
AK252	CON EDISON - MANHOLE	BEDFORD AVE	RCRA-LQG, NY MANIFEST	Higher	1285, 0.243, SSE
AK253	CON EDISON	BEDFORD AVE & N 12TH	RCRA NonGen / NLR	Higher	1285, 0.243, SSE
AK254	CON EDISON	BEDFORD AVE & 12TH S	NY MANIFEST	Higher	1285, 0.243, SSE
AK255	CON EDISON	BEDFORD AVE & N 12TH	NY MANIFEST	Higher	1285, 0.243, SSE
AK256	CON EDISON - MANHOLE	BEDFORD AVE & N 12TH	NJ MANIFEST	Higher	1285, 0.243, SSE
AK257	CON EDISON - MANHOLE	BEDFORD AVE & NORTH	RCRA-LQG	Higher	1285, 0.243, SSE
AK258	CONSOLIDATED EDISON	BEDFORD AVE & N 12TH	NY MANIFEST	Higher	1285, 0.243, SSE
AK259	CON EDISON	BEDFORD AVE & 12TH S	RCRA NonGen / NLR, FINDS, ECHO	Higher	1285, 0.243, SSE
AK260	CON EDISON	BEDFORD AVE & N 12TH	NJ MANIFEST	Higher	1285, 0.243, SSE
AF261	CON EDISON	135 N 11TH ST	NJ MANIFEST	Higher	1288, 0.244, South
AF262	CON EDISON	135 N 11TH ST	NY MANIFEST	Higher	1288, 0.244, South
AF263	CON EDISON	135 N 11TH ST	RCRA NonGen / NLR, FINDS, ECHO	Higher	1288, 0.244, South
AL264	BAYSIDE FUEL OIL DEP	1 N 12 ST	FUELS PROGRAM	Lower	1294, 0.245, West
AL265	TRANSGAS ENERGY SYST	1 N 12TH ST - SUB YA	RCRA NonGen / NLR	Lower	1294, 0.245, West
AL266	FORMER BAYSIDE FUEL	1 NORTH 12TH STREET	NY MANIFEST, NY SPDES	Lower	1294, 0.245, West
AL267	BAYSIDE FUEL OIL DEP	1 N 12TH ST	RCRA-CESQG, NY LTANKS, NY CBS UST, NY MOSF UST, NY	Lower	1294, 0.245, West
AL268	BAYSIDE OIL	1-65 NORTH 12TH STRE	NY VCP	Lower	1294, 0.245, West
AJ269	CON EDISON MANHOLE:	832 MANHATTAN AVE	RCRA-CESQG, FINDS, ECHO, NY MANIFEST	Higher	1297, 0.246, NNE
AJ270	CON EDISON MANHOLE:	832 MANHATTAN AVE	NJ MANIFEST	Higher	1297, 0.246, NNE
AG271	SPILL NUMBER 0010746	111 MILTON STREET	NY LTANKS, NY Spills	Higher	1311, 0.248, North
AG272	CON EDISON - CUSTOME	115 MILTON ST	NY MANIFEST	Higher	1312, 0.248, North
AM273	BAROUH EATON ALLEN C	67 KENT AVE.	NY LTANKS, NY CBS UST, NY AST	Higher	1419, 0.269, SW

MAPPED SITES SUMMARY

Target Property Address:
30 GEM STREET
BROOKLYN, NY 11222

Click on Map ID to see full detail.

MAP ID	SITE NAME	ADDRESS	DATABASE ACRONYMS	RELATIVE ELEVATION	DIST (ft. & mi.) DIRECTION
AN274	NATIONAL PAPER STOCK	136 NORTH 10TH STREE	NY SWF/LF	Higher	1506, 0.285, South
275	58 GREENPOINT AVE.	58 GREENPOINT AVE.	NY SHWS	Higher	1534, 0.291, NNW
276	COMMERCIAL BUILDING	93 NORTH 9TH STREET	NY LTANKS, NY Spills	Higher	1537, 0.291, SSW
AN277	F N W MECHANICAL	139 NORTH 10TH STREE	NY LTANKS	Higher	1568, 0.297, South
AM278	87 KENT AVENUE - (OF	56 NORTH 9TH STREET	NY BROWNFIELDS	Higher	1664, 0.315, SW
AM279	87 KENT AVENUE	56 NORTH 9TH STREET	NY ENG CONTROLS, NY INST CONTROL, NY BROWNFIELDS	Higher	1672, 0.317, SW
280	DELI	112 NASSAU AVE	NY LTANKS, NY Spills	Higher	1681, 0.318, East
281	101-105 WEST STREET	101-105 WEST STREET,	NY VCP	Higher	1798, 0.341, NNW
282	146 WYTHE AVE/BROOKL	146 WYTHE AVENUE	NY LTANKS	Higher	1850, 0.350, SSW
283	WINTER RESIDENCE	167 N. 9TH ST	NY LTANKS	Higher	1902, 0.360, South
284	PRIVATE RESIDENCE	101 ECKFORD STREET	NY LTANKS, NY Spills	Higher	1916, 0.363, ESE
285	BROOKLYN FILLING STA	176 MCGUINNESS BOULE	NY LTANKS, NY UST, NY Spills	Higher	1937, 0.367, NE
AO286	BRUMAR SHEET METAL I	498 LEONARD STREET	NY LTANKS, NY Spills, NY E DESIGNATION	Higher	1996, 0.378, ESE
287	HESS#32516	210 GREENPOINT AVENU	RCRA-CESQG, NY LTANKS, NY UST, NY Spills, US AIRS,...	Higher	1998, 0.378, NNE
288	GAS STATION	2 ROEBLING ST	NY LTANKS, NY Spills	Higher	2101, 0.398, SSE
AO289	FORMER CARTER SPRAY	65 ECKFORD STREET	NY BROWNFIELDS	Higher	2118, 0.401, ESE
AO290	BERKMAN BROS INC	ECKFORD ST	RCRA-CESQG, NY SHWS, NY LTANKS, NY CBS	Higher	2160, 0.409, ESE
291	ROBINSON BROS. INDUS	215 NORTH 10TH ST	NY CBS, NY CBS AST, NY BROWNFIELDS	Higher	2194, 0.416, SSE
AP292	172 BEDFORD AVE/BKLY	172 BEDFORD AVENUE	NY LTANKS	Higher	2217, 0.420, South
293	NEKBOH RECYCLING(5 N	5 NORTH 7TH STREET (	NY SWF/LF	Lower	2228, 0.422, SW
294	FORMER STERLING TRAN	510 DRIGGS AVENUE	NY BROWNFIELDS, NY Spills	Higher	2228, 0.422, South
295	GREENPOINT AVENUE	GREENPOINT AVENUE	NY LTANKS, NY Spills	Higher	2255, 0.427, NE
AP296	154-158 NORTH 7TH ST	154-158 NORTH 7TH ST	NY LTANKS	Higher	2274, 0.431, SSW
AP297	ALL PLATING CORP.	154 NORTH 7TH STREET	SEMS-ARCHIVE, NY UST, LIENS 2, RCRA NonGen / NLR,...	Higher	2274, 0.431, SSW
AP298	187 BEDFORD AVE - TT	187 BEDFORD AVENUE	NY LTANKS	Higher	2427, 0.460, South
299	203 JAVA ST.	203 JAVA ST	NY LTANKS	Higher	2463, 0.466, NNE
AQ300	FORMER CLEANERS SALE	135 KENT AVENUE	NY SHWS, NY CBS AST	Higher	2463, 0.466, SW
AQ301	CLEANERS SALES & EQU	135 KENT AVE	RCRA-CESQG, NY CBS, NY BROWNFIELDS, NY MANIFEST	Higher	2463, 0.466, SW
302	MP 145WS OWNER LLC C	145 WEST ST	RCRA-LQG, NY LTANKS, NY UST, NY AST, NY Spills,...	Higher	2473, 0.468, NNW
303	HUXLEY ENVELOPE INDU	21, 23 AND 143 INDIA	NY BROWNFIELDS	Higher	2487, 0.471, NNW
304	NEW 470 PROJECT	12 ECKFORD STREET	NY BROWNFIELDS	Higher	2521, 0.477, ESE
AQ305	149 KENT AVENUE	149 KENT AVE	NY BROWNFIELDS, FINDS, ECHO	Higher	2549, 0.483, SW
AQ306	KENT & WYTHE OWNERS	149 KENT AVE	NY ENG CONTROLS, NY INST CONTROL, NY MANIFEST	Higher	2562, 0.485, SW
307	120 JEWEL ST/BKLYN	120 JEWEL ST	NY LTANKS	Higher	2572, 0.487, NE
308	ST VINCENT DE PAUL R	167 N 6TH ST	NY LTANKS, NY UST	Higher	2639, 0.500, South
309	CITY BARREL CO.	421-429 MEEKER STREE	NY SHWS	Higher	3104, 0.588, SE
310	KIEN IMPORT CORPORAT	330 CALYER ST	NY SHWS, NY LTANKS, NY CBS, NY Spills, RCRA NonGen...	Higher	3310, 0.627, NE
311	BQE/ANSBACHER COLOR	MEEKER AVENUE	NY SHWS	Higher	3560, 0.674, SSE
312	NUHART CO	49 DUPONT ST	NY SHWS, NY BROWNFIELDS, NY MANIFEST	Higher	3597, 0.681, North

MAPPED SITES SUMMARY

Target Property Address:
30 GEM STREET
BROOKLYN, NY 11222

Click on Map ID to see full detail.

MAP ID	SITE NAME	ADDRESS	DATABASE ACRONYMS	RELATIVE ELEVATION	DIST (ft. & mi.) DIRECTION
313	EXXONMOBIL OIL CORPO	300 NORTH HENRY STRE	NY SHWS, NY LTANKS, NY MOSF, NY CBS, NY Spills, NY...	Higher	3614, 0.684, ENE
314	FYN PAINT & LAQUER C	230 KENT AVENUE	NY SHWS, NY CBS, NY INST CONTROL, NY VCP, NY...	Higher	3668, 0.695, SW
315	FORMER NEY SMELTING	269 FREEMAN STREET	NY SHWS	Higher	3670, 0.695, NNE
316	FORMER SPIC AND SPAN	315 KINGSLAND AVE	NY SHWS, NY Spills	Higher	3808, 0.721, ENE
317	RADIAC RESEARCH CORP	33 S 1ST ST	CORRACTS, RCRA-TSDF, RCRA-CESQG, 2020 COR ACTION,	Higher	4160, 0.788, SW
AR318	460 KINGSLAND AVENUE	460 KINGSLAND AVENUE	NY SHWS, NY AST, NY Spills	Lower	4467, 0.846, NE
319	GOODMAN BROTHERS STE	18 DIVISION PLACE	RCRA-CESQG, NY SHWS, NY UST, NY CBS, NY CBS AST,...	Higher	4506, 0.853, ESE
320	S & G WOODWORKING IN	1155 MANHATTAN AVE -	RCRA-CESQG, NY SHWS, NY MANIFEST	Higher	4604, 0.872, North
321	CON EDISON - EAST 11	EAST 11TH - EAST 13T	EDR MGP	Lower	4617, 0.874, West
AR322	FORMER MANHATTAN ADH	425-459 GREENPOINT A	NY SHWS	Lower	4675, 0.885, NE
323	CON EDISON - EAST 14	EAST 14TH - EAST 16T	EDR MGP	Higher	4753, 0.900, WNW
324	95 LOMBARDY ST./ACME	95 LOMBARDY ST	NY SHWS, NY UST	Higher	5129, 0.971, East
325	FORMER KLINK COSMO C	364 RICHARDSON STREE	NY SHWS	Higher	5217, 0.988, ESE

EXECUTIVE SUMMARY

TARGET PROPERTY SEARCH RESULTS

The target property was identified in the following records. For more information on this property see page 8 of the attached EDR Radius Map report:

Site	Database(s)	EPA ID
GLASS IMPRESSIONS CO 202 BANKER ST BROOKLYN, NY 11233	FINDS Registry ID:: 110019489150 ECHO	N/A
CORZO CONTRACTING CO 190 BANKER STREET BROOKLYN, NY	NY RGA LF	N/A
GLASS IMPRESSIONS CO 202 BANKER ST BROOKLYN, NY 11233	US AIRS Database: US AIRS MINOR, Date of Government Version: 10/12/2016 EPA plant ID:: 110038450333	N/A
CORZO CONTRACTING CO 190 BANKER STREET BROOKLYN, NY 11222	NY SWF/LF NY UST Database: UST, Date of Government Version: 09/21/2017 NY AST Database: AST, Date of Government Version: 09/21/2017 Facility Id: 2-085251	N/A
ACME SMOKED FISH 192-198 BANKER ST BROOKLYN, NY 11222	FINDS Registry ID:: 110022503502	N/A

DATABASES WITH NO MAPPED SITES

No mapped sites were found in EDR's search of available ("reasonably ascertainable ") government records either on the target property or within the search radius around the target property for the following databases:

STANDARD ENVIRONMENTAL RECORDS

Federal NPL site list

NPL..... National Priority List
Proposed NPL..... Proposed National Priority List Sites

EXECUTIVE SUMMARY

NPL LIENS..... Federal Superfund Liens

Federal Delisted NPL site list

Delisted NPL..... National Priority List Deletions

Federal CERCLIS list

FEDERAL FACILITY..... Federal Facility Site Information listing
SEMS..... Superfund Enterprise Management System

Federal institutional controls / engineering controls registries

LUCIS..... Land Use Control Information System
US ENG CONTROLS..... Engineering Controls Sites List
US INST CONTROL..... Sites with Institutional Controls

Federal ERNS list

ERNS..... Emergency Response Notification System

State- and tribal - equivalent CERCLIS

NY VAPOR REOPENED..... Vapor Intrusion Legacy Site List

State and tribal leaking storage tank lists

INDIAN LUST..... Leaking Underground Storage Tanks on Indian Land
NY HIST LTANKS..... Listing of Leaking Storage Tanks

State and tribal registered storage tank lists

FEMA UST..... Underground Storage Tank Listing
INDIAN UST..... Underground Storage Tanks on Indian Land

State and tribal institutional control / engineering control registries

NY RES DECL..... Restrictive Declarations Listing

State and tribal voluntary cleanup sites

INDIAN VCP..... Voluntary Cleanup Priority Listing

State and tribal Brownfields sites

NY ERP..... Environmental Restoration Program Listing

ADDITIONAL ENVIRONMENTAL RECORDS

Local Brownfield lists

US BROWNFIELDS..... A Listing of Brownfields Sites

Local Lists of Landfill / Solid Waste Disposal Sites

NY SWTIRE..... Registered Waste Tire Storage & Facility List

NY SWRCY ..... Registered Recycling Facility List
INDIAN ODI ..... Report on the Status of Open Dumps on Indian Lands
DEBRIS REGION 9 ..... Torres Martinez Reservation Illegal Dump Site Locations
ODI ..... Open Dump Inventory
IHS OPEN DUMPS ..... Open Dumps on Indian Land

Local Lists of Hazardous waste / Contaminated Sites

US HIST CDL ..... Delisted National Clandestine Laboratory Register
NY DEL SHWS ..... Delisted Registry Sites
US CDL ..... National Clandestine Laboratory Register

Local Lists of Registered Storage Tanks

NY HIST UST ..... Historical Petroleum Bulk Storage Database
NY HIST AST ..... Historical Petroleum Bulk Storage Database

Local Land Records

NY LIENS ..... Spill Liens Information

Records of Emergency Release Reports

HMIRS ..... Hazardous Materials Information Reporting System
NY Hist Spills ..... SPILLS Database
NY SPILLS 90 ..... SPILLS 90 data from FirstSearch
NY SPILLS 80 ..... SPILLS 80 data from FirstSearch

Other Ascertainable Records

FUDS ..... Formerly Used Defense Sites
DOD ..... Department of Defense Sites
SCRD DRYCLEANERS ..... State Coalition for Remediation of Drycleaners Listing
US FIN ASSUR ..... Financial Assurance Information
EPA WATCH LIST ..... EPA WATCH LIST
TSCA ..... Toxic Substances Control Act
TRIS ..... Toxic Chemical Release Inventory System
SSTS ..... Section 7 Tracking Systems
ROD ..... Records Of Decision
RMP ..... Risk Management Plans
PRP ..... Potentially Responsible Parties
MLTS ..... Material Licensing Tracking System
COAL ASH DOE ..... Steam-Electric Plant Operation Data
COAL ASH EPA ..... Coal Combustion Residues Surface Impoundments List
PCB TRANSFORMER ..... PCB Transformer Registration Database
RADINFO ..... Radiation Information Database
DOT OPS ..... Incident and Accident Data
CONSENT ..... Superfund (CERCLA) Consent Decrees
INDIAN RESERV ..... Indian Reservations
FUSRAP ..... Formerly Utilized Sites Remedial Action Program
UMTRA ..... Uranium Mill Tailings Sites
US MINES ..... Mines Master Index File
ABANDONED MINES ..... Abandoned Mines
UXO ..... Unexploded Ordnance Sites
DOCKET HWC ..... Hazardous Waste Compliance Docket Listing

EXECUTIVE SUMMARY

NY COAL ASH..... Coal Ash Disposal Site Listing
NY Financial Assurance..... Financial Assurance Information Listing
NY UIC..... Underground Injection Control Wells

EDR HIGH RISK HISTORICAL RECORDS

EDR Exclusive Records

EDR Hist Cleaner..... EDR Exclusive Historic Cleaners

EDR RECOVERED GOVERNMENT ARCHIVES

Exclusive Recovered Govt. Archives

NY RGA HWS..... Recovered Government Archive State Hazardous Waste Facilities List

SURROUNDING SITES: SEARCH RESULTS

Surrounding sites were identified in the following databases.

Elevations have been determined from the USGS Digital Elevation Model and should be evaluated on a relative (not an absolute) basis. Relative elevation information between sites of close proximity should be field verified. Sites with an elevation equal to or higher than the target property have been differentiated below from sites with an elevation lower than the target property.
Page numbers and map identification numbers refer to the EDR Radius Map report where detailed data on individual sites can be reviewed.

Sites listed in ***bold italics*** are in multiple databases.

Unmappable (orphan) sites are not considered in the foregoing analysis.

STANDARD ENVIRONMENTAL RECORDS

Federal CERCLIS NFRAP site list

SEMS-ARCHIVE: SEMS-ARCHIVE (Superfund Enterprise Management System Archive) tracks sites that have no further interest under the Federal Superfund Program based on available information. The list was formerly known as the CERCLIS-NFRAP, renamed to SEMS ARCHIVE by the EPA in 2015. EPA may perform a minimal level of assessment work at a site while it is archived if site conditions change and/or new information becomes available. Archived sites have been removed and archived from the inventory of SEMS sites. Archived status indicates that, to the best of EPA's knowledge, assessment at a site has been completed and that EPA has determined no further steps will be taken to list the site on the National Priorities List (NPL), unless information indicates this decision was not appropriate or other considerations require a recommendation for listing at a later time. The decision does not necessarily mean that there is no hazard associated with a given site; it only means that. based upon available information, the location is not judged to be potential NPL site.

A review of the SEMS-ARCHIVE list, as provided by EDR, and dated 07/11/2017 has revealed that there are 2 SEMS-ARCHIVE sites within approximately 0.5 miles of the target property.

Equal/Higher Elevation	Address	Direction / Distance	Map ID	Page
CITY METAL SMELTING	***61 N. 13TH ST.***	***SSW 0 - 1/8 (0.113 mi.)***	***O106***	***218***
ALL PLATING CORP.	***154 NORTH 7TH STREET***	***SSW 1/4 - 1/2 (0.431 mi.)***	***AP297***	***824***

EXECUTIVE SUMMARY

Federal RCRA CORRACTS facilities list

CORRACTS: CORRACTS is a list of handlers with RCRA Corrective Action Activity. This report shows which nationally-defined corrective action core events have occurred for every handler that has had corrective action activity.

A review of the CORRACTS list, as provided by EDR, and dated 09/13/2017 has revealed that there is 1 CORRACTS site within approximately 1 mile of the target property.

Equal/Higher Elevation	Address	Direction / Distance	Map ID	Page
RADIAC RESEARCH CORP	***33 S 1ST ST***	***SW 1/2 - 1 (0.788 mi.)***	***317***	***983***

Federal RCRA generators list

RCRA-LQG: RCRAInfo is EPA's comprehensive information system, providing access to data supporting the Resource Conservation and Recovery Act (RCRA) of 1976 and the Hazardous and Solid Waste Amendments (HSWA) of 1984. The database includes selective information on sites which generate, transport, store, treat and/or dispose of hazardous waste as defined by the Resource Conservation and Recovery Act (RCRA). Large quantity generators (LQGs) generate over 1,000 kilograms (kg) of hazardous waste, or over 1 kg of acutely hazardous waste per month.

A review of the RCRA-LQG list, as provided by EDR, and dated 09/13/2017 has revealed that there are 10 RCRA-LQG sites within approximately 0.25 miles of the target property.

Equal/Higher Elevation	Address	Direction / Distance	Map ID	Page
F & S CENTRAL MANUFA	***105 N 13TH ST***	***S 0 - 1/8 (0.104 mi.)***	***M94***	***199***
CON EDISON - TRANSFO	***KENT AVENUE AND N. 1***	***SW 1/8 - 1/4 (0.165 mi.)***	***Q163***	***396***
CON EDISON - MANHOLE	***68 NOBLE ST***	***NNW 1/8 - 1/4 (0.197 mi.)***	***AB193***	***467***
CON EDISON - MANHOLE	S/S BEDFORD AVE 277	ESE 1/8 - 1/4 (0.202 mi.)	AC203	495
CON EDISON - MANHOLE	***KENT AVE AND N 11 ST***	***SW 1/8 - 1/4 (0.212 mi.)***	***AE211***	***535***
CON EDISON - MANHOLE	***BEDFORD AVE***	***SSE 1/8 - 1/4 (0.243 mi.)***	***AK252***	***639***
CON EDISON - MANHOLE	BEDFORD AVE & NORTH	SSE 1/8 - 1/4 (0.243 mi.)	AK257	650

Lower Elevation	Address	Direction / Distance	Map ID	Page
CON EDISON - MANHOLE	***23 NORTH 15 TH ST /***	***WSW 0 - 1/8 (0.020 mi.)***	***A21***	***44***
CON EDISON - SERVICE	7 FRANKLIN ST	WNW 0 - 1/8 (0.046 mi.)	B38	81
CON EDISON - MANHOLE	***90 QUAY ST AND WEST***	***NW 0 - 1/8 (0.092 mi.)***	***L77***	***163***

RCRA-SQG: RCRAInfo is EPA's comprehensive information system, providing access to data supporting the Resource Conservation and Recovery Act (RCRA) of 1976 and the Hazardous and Solid Waste Amendments (HSWA) of 1984. The database includes selective information on sites which generate, transport, store, treat and/or dispose of hazardous waste as defined by the Resource Conservation and Recovery Act (RCRA). Small quantity generators (SQGs) generate between 100 kg and 1,000 kg of hazardous waste per month.

A review of the RCRA-SQG list, as provided by EDR, and dated 09/13/2017 has revealed that there are 6 RCRA-SQG sites within approximately 0.25 miles of the target property.

Equal/Higher Elevation	Address	Direction / Distance	Map ID	Page
WH CHRISTIAN & SONS	***211-217 BANKER ST***	***NE 0 - 1/8 (0.019 mi.)***	***D19***	***33***
NYC DEPT OF EDUCATIO	***75 MESEROLE AVE***	***NE 1/8 - 1/4 (0.127 mi.)***	***N133***	***308***
J RAFA CLEANERS	***718 MANHATTAN AVE***	***ENE 1/8 - 1/4 (0.212 mi.)***	***Z212***	***539***

Equal/Higher Elevation	Address	Direction / Distance	Map ID	Page
WILLIAMSBURG WORKS M	*50 KENT AVE*	*SW 1/8 - 1/4 (0.214 mi.)*	*AE222*	*573*

Lower Elevation	Address	Direction / Distance	Map ID	Page
8 MESEROLE AVE BUILD	*8 MESEROLE AVE*	*NW 0 - 1/8 (0.022 mi.)*	*B23*	*50*
NYC TRANSIT - STORAG	*90 QUAY ST*	*NW 0 - 1/8 (0.092 mi.)*	*L75*	*155*

RCRA-CESQG: RCRAInfo is EPA's comprehensive information system, providing access to data supporting the Resource Conservation and Recovery Act (RCRA) of 1976 and the Hazardous and Solid Waste Amendments (HSWA) of 1984. The database includes selective information on sites which generate, transport, store, treat and/or dispose of hazardous waste as defined by the Resource Conservation and Recovery Act (RCRA). Conditionally exempt small quantity generators (CESQGs) generate less than 100 kg of hazardous waste, or less than 1 kg of acutely hazardous waste per month.

A review of the RCRA-CESQG list, as provided by EDR, and dated 09/13/2017 has revealed that there are 6 RCRA-CESQG sites within approximately 0.25 miles of the target property.

Equal/Higher Elevation	Address	Direction / Distance	Map ID	Page
RITE AID #10580	*723-725 MANHATTAN AV*	*ENE 1/8 - 1/4 (0.187 mi.)*	*Z178*	*427*
RITE AID #4782	*783 MANHATTAN AVE*	*NE 1/8 - 1/4 (0.193 mi.)*	*T191*	*462*
NYC BD OF ED - AUTOM	*50 BEDFORD AVE*	*SE 1/8 - 1/4 (0.202 mi.)*	*AD206*	*526*
CON EDISON	*NOBLE ST & WEST ST*	*NNW 1/8 - 1/4 (0.217 mi.)*	*Y227*	*587*
CON EDISON MANHOLE:	*832 MANHATTAN AVE*	*NNE 1/8 - 1/4 (0.246 mi.)*	*AJ269*	*701*

Lower Elevation	Address	Direction / Distance	Map ID	Page
BAYSIDE FUEL OIL DEP	*1 N 12TH ST*	*W 1/8 - 1/4 (0.245 mi.)*	*AL267*	*667*

State- and tribal - equivalent CERCLIS

NY SHWS: The State Hazardous Waste Sites records are the states' equivalent to CERCLIS. These sites may or may not already be listed on the federal CERCLIS list. Priority sites planned for cleanup using state funds (state equivalent of Superfund) are identified along with sites where cleanup will be paid for by potentially responsible parties. The data come from the Department of Environmental Conservation's Inactive Hazardous waste Disposal Sites in New York State.

A review of the NY SHWS list, as provided by EDR, and dated 08/15/2017 has revealed that there are 19 NY SHWS sites within approximately 1 mile of the target property.

Equal/Higher Elevation	Address	Direction / Distance	Map ID	Page
K - WILLIAMSBURG WOR Site Code: 372653	*KENT AVE & 12TH STRE*	*SW 1/8 - 1/4 (0.165 mi.)*	*Q166*	*404*
BROOKLYN NORTH 1 GAR Site Code: 338766	*50 KENT AVENUE*	*SW 1/8 - 1/4 (0.214 mi.)*	*AE219*	*560*
58 GREENPOINT AVE. Site Code: 533500	58 GREENPOINT AVE.	NNW 1/4 - 1/2 (0.291 mi.)	275	713
BERKMAN BROS INC Site Code: 470590	*ECKFORD ST*	*ESE 1/4 - 1/2 (0.409 mi.)*	*AO290*	*805*
FORMER CLEANERS SALE	*135 KENT AVENUE*	*SW 1/4 - 1/2 (0.466 mi.)*	*AQ300*	*836*

Site Code: 480999				
CITY BARREL CO. Site Code: 55909	421-429 MEEKER STREE	SE 1/2 - 1 (0.588 mi.)	309	922
KIEN IMPORT CORPORAT Site Code: 338763	***330 CALYER ST***	***NE 1/2 - 1 (0.627 mi.)***	***310***	***923***
BQE/ANSBACHER COLOR Site Code: 55913 Class Code: Does not present a significant threat to the public health or the environment - action may be deferred.	MEEKER AVENUE	SSE 1/2 - 1 (0.674 mi.)	311	930
NUHART CO Site Code: 416038 Class Code: Significant threat to the public health or environment - action required.	***49 DUPONT ST***	***N 1/2 - 1 (0.681 mi.)***	***312***	***933***
EXXONMOBIL OIL CORPO Site Code: 58693	***300 NORTH HENRY STRE***	***ENE 1/2 - 1 (0.684 mi.)***	***313***	***940***
FYN PAINT & LAQUER C Site Code: 456283	***230 KENT AVENUE***	***SW 1/2 - 1 (0.695 mi.)***	***314***	***956***
FORMER NEY SMELTING Site Code: 439622	269 FREEMAN STREET	NNE 1/2 - 1 (0.695 mi.)	315	975
FORMER SPIC AND SPAN Site Code: 405850 Class Code: Significant threat to the public health or environment - action required.	***315 KINGSLAND AVE***	***ENE 1/2 - 1 (0.721 mi.)***	***316***	***977***
GOODMAN BROTHERS STE	***18 DIVISION PLACE***	***ESE 1/2 - 1 (0.853 mi.)***	***319***	***1059***
S & G WOODWORKING IN Site Code: 421914	***1155 MANHATTAN AVE -***	***N 1/2 - 1 (0.872 mi.)***	***320***	***1078***
95 LOMBARDY ST./ACME Site Code: 405853 Class Code: Significant threat to the public health or environment - action required.	***95 LOMBARDY ST***	***E 1/2 - 1 (0.971 mi.)***	***324***	***1083***
FORMER KLINK COSMO C Site Code: 405851 Class Code: Significant threat to the public health or environment - action required.	364 RICHARDSON STREE	ESE 1/2 - 1 (0.988 mi.)	325	1088

Lower Elevation	Address	Direction / Distance	Map ID	Page
460 KINGSLAND AVENUE Site Code: 415641	***460 KINGSLAND AVENUE***	***NE 1/2 - 1 (0.846 mi.)***	***AR318***	***1049***
FORMER MANHATTAN ADH Site Code: 58916	425-459 GREENPOINT A	NE 1/2 - 1 (0.885 mi.)	AR322	1081

State and tribal landfill and/or solid waste disposal site lists

NY SWF/LF: The Solid Waste Facilities/Landfill Sites records typically contain an inventory of solid waste disposal facilities or landfills in a particular state. The data come from the list.

A review of the NY SWF/LF list, as provided by EDR, and dated 09/25/2017 has revealed that there are 3 NY SWF/LF sites within approximately 0.5 miles of the target property.

Equal/Higher Elevation	Address	Direction / Distance	Map ID	Page
NATIONAL PAPER STOCK	136 NORTH 10TH STREE	S 1/4 - 1/2 (0.285 mi.)	AN274	712

Lower Elevation	Address	Direction / Distance	Map ID	Page
NORTH 12TH ST. TRANS	***20 NORTH 12TH STREET***	***WSW 1/8 - 1/4 (0.226 mi.)***	***237***	***612***

Lower Elevation	Address	Direction / Distance	Map ID	Page
NEKBOH RECYCLING(5 N	5 NORTH 7TH STREET (	SW 1/4 - 1/2 (0.422 mi.)	293	815

State and tribal leaking storage tank lists

NY LTANKS: Leaking Storage Tank Incident Reports. These records contain an inventory of reported leaking storage tank incidents reported from 4/1/86 through the most recent update. They can be either leaking underground storage tanks or leaking aboveground storage tanks. The causes of the incidents are tank test failures, tank failures or tank overfills

A review of the NY LTANKS list, as provided by EDR, and dated 10/31/2017 has revealed that there are 31 NY LTANKS sites within approximately 0.5 miles of the target property.

Equal/Higher Elevation	Address	Direction / Distance	Map ID	Page
WH CHRISTIAN & SONS Spill Number/Closed Date: 2005-05-26 Site ID: 110211 Program Number: 0212557	***211-217 BANKER ST***	***NE 0 - 1/8 (0.019 mi.)***	***D19***	***33***
WH CHRISTIAN & SONS Spill Number/Closed Date: 2009-12-15 Site ID: 296974 Program Number: 9704053	***22-28 FRANKLIN ST***	***NW 0 - 1/8 (0.034 mi.)***	***B31***	***69***
WH CHRISTIAN & SONS Spill Number/Closed Date: 2003-03-03 Site ID: 81346 Program Number: 9710386	31 FRANKLIN ST	NNW 0 - 1/8 (0.063 mi.)	I51	119
NASH METALWARE CO, I Spill Number/Closed Date: 2009-05-11 Site ID: 332794 Program Number: 0408142	***1 NASSAU AVENUE***	***SSE 0 - 1/8 (0.068 mi.)***	***J54***	***123***
CONSOLIDATED FREIGHT Spill Number/Closed Date: 2003-03-06 Site ID: 158803 Program Number: 8906488	***11 WEST STREET***	***NW 0 - 1/8 (0.122 mi.)***	***L125***	***259***
SYLVAN EQUIPMENT Spill Number/Closed Date: 2003-12-09 Site ID: 304635 Program Number: 0003390	***91 NORTH 12TH ST***	***SSW 1/8 - 1/4 (0.153 mi.)***	***O152***	***342***
AUTOMOTIVE TRADE HS Spill Number/Closed Date: 2005-03-21 Spill Number/Closed Date: 2011-03-22 Site ID: 117362 Site ID: 412394 Program Number: 0004062 Program Number: 0900454	***50 BEDFORD AVENUE***	***SE 1/8 - 1/4 (0.202 mi.)***	***AD205***	***500***
BROOKLYN NORTH 01 DO Spill Number/Closed Date: 2005-05-31 Site ID: 290161 Program Number: 9600011	***50 KENT AVENUE***	***SW 1/8 - 1/4 (0.214 mi.)***	***AE221***	***570***
RESIDENCE	92 NORMAN AVE	E 1/8 - 1/4 (0.219 mi.)	232	599

Spill Number/Closed Date: 2006-02-21 Site ID: 359744 Program Number: 0513280				
SPILL NUMBER 0010746 Spill Number/Closed Date: 1994-01-27 Site ID: 219109 Program Number: 9312646	***111 MILTON STREET***	***N 1/8 - 1/4 (0.248 mi.)***	***AG271***	***705***
BAROUH EATON ALLEN C Spill Number/Closed Date: 2003-05-06 Site ID: 305030 Program Number: 9908120	***67 KENT AVE.***	***SW 1/4 - 1/2 (0.269 mi.)***	***AM273***	***708***
COMMERCIAL BUILDING Spill Number/Closed Date: 2005-06-21 Site ID: 275967 Program Number: 9913062	***93 NORTH 9TH STREET***	***SSW 1/4 - 1/2 (0.291 mi.)***	***276***	***714***
F N W MECHANICAL Spill Number/Closed Date: 2006-11-13 Site ID: 191515 Program Number: 0306649	139 NORTH 10TH STREE	S 1/4 - 1/2 (0.297 mi.)	AN277	716
DELI Spill Number/Closed Date: 2001-03-14 Site ID: 211488 Program Number: 0013080	***112 NASSAU AVE***	***E 1/4 - 1/2 (0.318 mi.)***	***280***	***744***
146 WYTHE AVE/BROOKL Spill Number/Closed Date: 1989-08-24 Site ID: 303096 Program Number: 8905160	146 WYTHE AVENUE	SSW 1/4 - 1/2 (0.350 mi.)	282	748
WINTER RESIDENCE Spill Number/Closed Date: 2007-05-10 Site ID: 381213 Program Number: 0701659	167 N. 9TH ST	S 1/4 - 1/2 (0.360 mi.)	283	750
PRIVATE RESIDENCE Spill Number/Closed Date: 2006-11-22 Site ID: 373682 Program Number: 0609437	***101 ECKFORD STREET***	***ESE 1/4 - 1/2 (0.363 mi.)***	***284***	***751***
BROOKLYN FILLING STA Spill Number/Closed Date: 2014-10-27 Site ID: 228776 Program Number: 9108332	***176 MCGUINNESS BOULE***	***NE 1/4 - 1/2 (0.367 mi.)***	***285***	***756***
BRUMAR SHEET METAL I Spill Number/Closed Date: 2006-09-26 Spill Number/Closed Date: 2015-04-09 Site ID: 265770 Site ID: 470012 Program Number: 0212132 Program Number: 1206982	***498 LEONARD STREET***	***ESE 1/4 - 1/2 (0.378 mi.)***	***AO286***	***769***
HESS#32516 Spill Number/Closed Date: 2003-10-28 Site ID: 174214 Program Number: 9303423	***210 GREENPOINT AVENU***	***NNE 1/4 - 1/2 (0.378 mi.)***	***287***	***780***
GAS STATION	***2 ROEBLING ST***	***SSE 1/4 - 1/2 (0.398 mi.)***	***288***	***799***

Spill Number/Closed Date: 2005-10-25 Site ID: 102738 Program Number: 0008335				
BERKMAN BROS INC Spill Number/Closed Date: 1993-03-31 Site ID: 107414 Program Number: 9214462	***ECKFORD ST***	***ESE 1/4 - 1/2 (0.409 mi.)***	***AO290***	***805***
172 BEDFORD AVE/BKLY Spill Number/Closed Date: 1995-05-25 Site ID: 301817 Program Number: 9006489	172 BEDFORD AVENUE	S 1/4 - 1/2 (0.420 mi.)	AP292	814
GREENPOINT AVENUE Spill Number/Closed Date: 1990-08-05 Site ID: 222175 Program Number: 9004970	***GREENPOINT AVENUE***	***NE 1/4 - 1/2 (0.427 mi.)***	***295***	***821***
154-158 NORTH 7TH ST Spill Number/Closed Date: 2008-06-18 Site ID: 219940 Program Number: 8909928	154-158 NORTH 7TH ST	SSW 1/4 - 1/2 (0.431 mi.)	AP296	823
187 BEDFORD AVE - TT Spill Number/Closed Date: 2015-03-24 Site ID: 147917 Program Number: 0307525	187 BEDFORD AVENUE	S 1/4 - 1/2 (0.460 mi.)	AP298	833
203 JAVA ST. Spill Number/Closed Date: 1993-06-10 Site ID: 177715 Program Number: 9303193	203 JAVA ST	NNE 1/4 - 1/2 (0.466 mi.)	299	835
MP 145WS OWNER LLC C Spill Number/Closed Date: 1994-12-02 Site ID: 176036 Site ID: 176037 Program Number: 9408283 Program Number: 9408663	***145 WEST ST***	***NNW 1/4 - 1/2 (0.468 mi.)***	***302***	***845***
120 JEWEL ST/BKLYN Spill Number/Closed Date: 1992-09-30 Site ID: 108855 Program Number: 8708714	120 JEWEL ST	NE 1/4 - 1/2 (0.487 mi.)	307	917
ST VINCENT DE PAUL R Spill Number/Closed Date: 2005-12-21 Site ID: 177051 Program Number: 0301163	***167 N 6TH ST***	***S 1/4 - 1/2 (0.500 mi.)***	***308***	***918***

Lower Elevation	Address	Direction / Distance	Map ID	Page
BAYSIDE FUEL OIL DEP Spill Number/Closed Date: 2006-09-22 Site ID: 336794 Program Number: 0411570	***1 N 12TH ST***	***W 1/8 - 1/4 (0.245 mi.)***	***AL267***	***667***

EXECUTIVE SUMMARY

State and tribal registered storage tank lists

NY UST: The Underground Storage Tank database contains registered USTs. USTs are regulated under Subtitle I of the Resource Conservation and Recovery Act (RCRA). The data come from the Department of Environmental Conservation's Petroleum Bulk Storage (PBS) Database

A review of the NY UST list, as provided by EDR, has revealed that there are 23 NY UST sites within approximately 0.25 miles of the target property.

Equal/Higher Elevation	Address	Direction / Distance	Map ID	Page
ACME SMOKED FISH CO Database: UST, Date of Government Version: 09/21/2017	26-56 GEM ST	0 - 1/8 (0.000 mi.)	A6	14
WH CHRISTIAN & SONS Database: UST, Date of Government Version: 09/21/2017	***211-217 BANKER ST***	***NE 0 - 1/8 (0.019 mi.)***	***D19***	***33***
W. H. CHRISTIAN & SO Database: UST, Date of Government Version: 09/21/2017	22-28 FRANKLIN STREE	NW 0 - 1/8 (0.034 mi.)	B29	64
W. H. CHRISTIAN & SO Database: UST, Date of Government Version: 09/21/2017	31 FRANKLIN ST	NNW 0 - 1/8 (0.063 mi.)	I50	113
NASH METALWARE CO, I Database: UST, Date of Government Version: 09/21/2017	***1 NASSAU AVENUE***	***SSE 0 - 1/8 (0.068 mi.)***	***J54***	***123***
S & B CAAMANO Database: UST, Date of Government Version: 09/21/2017	54 FRANKLIN ST	NNW 0 - 1/8 (0.079 mi.)	I66	144
168 NORTH 14TH STREE Database: UST, Date of Government Version: 09/21/2017	168 NORTH 14TH STREE	SSW 0 - 1/8 (0.104 mi.)	M91	195
CONSOLIDATED FREIGHT Database: UST, Date of Government Version: 09/21/2017	***11 WEST STREET***	***NW 0 - 1/8 (0.122 mi.)***	***L125***	***259***
STANDARD WHITE METAL Database: UST, Date of Government Version: 09/21/2017	121 N 12 ST	S 1/8 - 1/4 (0.147 mi.)	M145	330
64 OAK ST Database: UST, Date of Government Version: 09/21/2017	64 OAK ST	NNW 1/8 - 1/4 (0.152 mi.)	R150	337
NATIONS RENT Database: UST, Date of Government Version: 09/21/2017	***91 NORTH 12TH STREET***	***SSW 1/8 - 1/4 (0.153 mi.)***	***O156***	***373***
JOSEPH J SARCONA TRU Database: UST, Date of Government Version: 09/21/2017	124 NORTH 12TH STREE	S 1/8 - 1/4 (0.173 mi.)	W172	414
MILLCRAFT MFG CO. IN Database: UST, Date of Government Version: 09/21/2017	***75 NORTH 11TH ST***	***SSW 1/8 - 1/4 (0.190 mi.)***	***V188***	***448***
94 PCT Database: UST, Date of Government Version: 09/21/2017	***100 MESEROLE AVENUE***	***NE 1/8 - 1/4 (0.198 mi.)***	***AA196***	***476***
AUTOMOTIVE TRADE HS Database: UST, Date of Government Version: 09/21/2017	***50 BEDFORD AVENUE***	***SE 1/8 - 1/4 (0.202 mi.)***	***AD205***	***500***
THE GREEN POINT SAVI Database: UST, Date of Government Version: 09/21/2017	807 MANHATTAN AVENUE	NE 1/8 - 1/4 (0.213 mi.)	216	554
DSNY BROOKLYN DISTRI Database: UST, Date of Government Version: 09/21/2017	50 KENT AVENUE	SW 1/8 - 1/4 (0.214 mi.)	AE220	567
107-117 NORTH 11TH S Database: UST, Date of Government Version: 09/21/2017	***107-117 NORTH 11TH S***	***S 1/8 - 1/4 (0.223 mi.)***	***AF234***	***601***
NORTHSIDE ARTS INDUS Database: UST, Date of Government Version: 09/21/2017	119 NORTH 11TH STREE	S 1/8 - 1/4 (0.223 mi.)	AF236	610

Lower Elevation	Address	Direction / Distance	Map ID	Page
FORMER RUBICK CONSTR Database: UST, Date of Government Version: 09/21/2017	9 FRANKLIN ST.	WNW 0 - 1/8 (0.042 mi.)	B33	77

EXECUTIVE SUMMARY

Lower Elevation	Address	Direction / Distance	Map ID	Page
V E 2 PLATING CO	***7-11 N 15 ST***	***WNW 0 - 1/8 (0.050 mi.)***	***G42***	***89***
Database: UST, Date of Government Version: 09/21/2017				
QUAY STREET SHOP	40-96 QUAY STREET	WNW 0 - 1/8 (0.123 mi.)	L130	303
Database: UST, Date of Government Version: 09/21/2017				
24 OAK ST	24 OAK STREET	NW 1/8 - 1/4 (0.198 mi.)	Y194	470
Database: UST, Date of Government Version: 09/21/2017				

NY CBS UST: Chemical Bulk Storage Database. Registration data collected as required by 6 NYCRR Part 596. It includes facilities storing hazardous substances listed in 6 NYCRR Part 597, in aboveground tanks with capacities of 185 gallons or greater, and/or in underground tanks of any size. Includes facilities registered (and closed) since effective date of CBS regulations (July 15, 1988) through the date request is processed.

A review of the NY CBS UST list, as provided by EDR, and dated 01/01/2002 has revealed that there is 1 NY CBS UST site within approximately 0.25 miles of the target property.

Lower Elevation	Address	Direction / Distance	Map ID	Page
BAYSIDE FUEL OIL DEP	***1 N 12TH ST***	***W 1/8 - 1/4 (0.245 mi.)***	***AL267***	***667***
Facility Status: 3 Id/Status: 2-000222 Tank Status: 1				

NY MOSF UST: Major Oil Storage Facilities Database. Facilities are licensed pursuant to Article 12 of the Navigation Law, 6 NYCRR Part 610 and 17 NYCRR Part 30. These facilities may be onshore facilities or vessels, with petroleum storage capacities of 400,000 gallons or greater. Includes MOSF's licensed or closed since April 1, 1986, (responsibility was transferred from DOT on October 13, 1985) plus available data obtained from DOT facilities licensed since Article 12 became law on April 1, 1978.

A review of the NY MOSF UST list, as provided by EDR, and dated 01/01/2002 has revealed that there is 1 NY MOSF UST site within approximately 0.5 miles of the target property.

Lower Elevation	Address	Direction / Distance	Map ID	Page
BAYSIDE FUEL OIL DEP	***1 N 12TH ST***	***W 1/8 - 1/4 (0.245 mi.)***	***AL267***	***667***

NY CBS: These facilities store regulated hazardous substances in aboveground tanks with capacities of 185 gallons or greater, and/or in underground tanks of any size

A review of the NY CBS list, as provided by EDR, and dated 09/21/2017 has revealed that there are 2 NY CBS sites within approximately 0.25 miles of the target property.

Equal/Higher Elevation	Address	Direction / Distance	Map ID	Page
NASH METALWARE CO, I	***1 NASSAU AVENUE***	***SSE 0 - 1/8 (0.068 mi.)***	***J54***	***123***
Facility Status: Unregulated/Closed CBS Number: 2-000025				

Lower Elevation	Address	Direction / Distance	Map ID	Page
BAYSIDE FUEL OIL DEP	***1 N 12TH ST***	***W 1/8 - 1/4 (0.245 mi.)***	***AL267***	***667***

Facility Status: Unregulated/Closed
CBS Number: 2-000222

NY MOSF: These facilities may be onshore facilities or vessels, with petroleum storage capacities of 400,000 gallons or greater.

A review of the NY MOSF list, as provided by EDR, and dated 09/21/2017 has revealed that there is 1 NY MOSF site within approximately 0.5 miles of the target property.

Lower Elevation	Address	Direction / Distance	Map ID	Page
BAYSIDE FUEL OIL DEP	***1 N 12TH ST***	***W 1/8 - 1/4 (0.245 mi.)***	***AL267***	***667***
Tank Status: Inactive Facility Id: 2-1240				

NY AST: The Aboveground Storage Tank database contains registered ASTs. The data come from the Department of Environmental Conservation's Petroleum Bulk Storage (PBS) Database.

A review of the NY AST list, as provided by EDR, has revealed that there are 23 NY AST sites within approximately 0.25 miles of the target property.

Equal/Higher Elevation	Address	Direction / Distance	Map ID	Page
WH CHRISTIAN & SONS	***211-217 BANKER ST***	***NE 0 - 1/8 (0.019 mi.)***	***D19***	***33***
Database: AST, Date of Government Version: 09/21/2017 Facility Id: 2-117080				
MESEROLE AVENUE LLC	239 BANKER STREET	N 0 - 1/8 (0.029 mi.)	E27	61
Database: AST, Date of Government Version: 09/21/2017 Facility Id: 2-607228				
W. H. CHRISTIAN & SO	22-28 FRANKLIN STREE	NW 0 - 1/8 (0.034 mi.)	B30	67
Database: AST, Date of Government Version: 09/21/2017 Facility Id: 2-233447				
F&S CENTRAL	103 NORTH 13TH STREE	S 0 - 1/8 (0.101 mi.)	M87	184
Database: AST, Date of Government Version: 09/21/2017 Facility Id: 2-612487				
CONSOLIDATED FREIGHT	***11 WEST STREET***	***NW 0 - 1/8 (0.122 mi.)***	***L125***	***259***
Database: AST, Date of Government Version: 09/21/2017 Facility Id: 2-032816				
PUBLIC SCHOOL 31 (OL	75 MESEROLE AVE	NE 1/8 - 1/4 (0.127 mi.)	N134	311
Database: AST, Date of Government Version: 09/21/2017 Facility Id: 2-606277				
JOHN ORAVECZ CHILD C	25 NASSAU AVE	SE 1/8 - 1/4 (0.129 mi.)	K135	314
Database: AST, Date of Government Version: 09/21/2017 Facility Id: 2-361224				
33 NASSAU AVENUE	33 NASSAU AVENUE	SE 1/8 - 1/4 (0.130 mi.)	K137	316
Database: AST, Date of Government Version: 09/21/2017 Facility Id: 2-608361				
1031 LORIMER ST	1031 LORIMER STREET	NE 1/8 - 1/4 (0.139 mi.)	N142	325
Database: AST, Date of Government Version: 09/21/2017 Facility Id: 2-608410				
NATIONS RENT	***91 NORTH 12TH STREET***	***SSW 1/8 - 1/4 (0.153 mi.)***	***O156***	***373***
Database: AST, Date of Government Version: 09/21/2017				

Facility Id: 2-091030				
1066 LORIMER ST Database: AST, Date of Government Version: 09/21/2017 Facility Id: 2-600731	1066 LORIMER ST	NE 1/8 - 1/4 (0.159 mi.)	T161	393
51-55 NASSAU AVE Database: AST, Date of Government Version: 09/21/2017 Facility Id: 2-269069	51-55 NASSAU AVENUE	ESE 1/8 - 1/4 (0.169 mi.)	S170	410
761 MANHATTAN AVE Database: AST, Date of Government Version: 09/21/2017 Facility Id: 2-608260	761 MANHATTAN AVENUE	NE 1/8 - 1/4 (0.187 mi.)	AA180	436
735 MANHATTAN AVE Database: AST, Date of Government Version: 09/21/2017 Facility Id: 2-608413	735 MANHATTAN AVENUE	ENE 1/8 - 1/4 (0.187 mi.)	Z181	438
BERRY STREET REDEVEL Database: AST, Date of Government Version: 09/21/2017 Facility Id: 2-610890	34-40 BERRY STREET	S 1/8 - 1/4 (0.193 mi.)	W189	451
1125 LORIMER STREET Database: AST, Date of Government Version: 09/21/2017 Facility Id: 2-278106	1125 LORIMER ST	NNE 1/8 - 1/4 (0.193 mi.)	X190	460
94 PCT Database: AST, Date of Government Version: 09/21/2017 Facility Id: 2-217689	***100 MESEROLE AVENUE***	***NE 1/8 - 1/4 (0.198 mi.)***	***AA196***	***476***
AUTOMOTIVE TRADE HS Database: AST, Date of Government Version: 09/21/2017 Facility Id: 2-355305	***50 BEDFORD AVENUE***	***SE 1/8 - 1/4 (0.202 mi.)***	***AD205***	***500***
BROOKLYN NORTH 1 GAR Database: AST, Date of Government Version: 09/21/2017 Facility Id: 2-456098	***50 KENT AVENUE***	***SW 1/8 - 1/4 (0.214 mi.)***	***AE219***	***560***
680 MANHATTAN AVE Database: AST, Date of Government Version: 09/21/2017 Facility Id: 2-600887	***680 MANHATTAN AVE***	***E 1/8 - 1/4 (0.215 mi.)***	***U224***	***580***
107-117 NORTH 11TH S Database: AST, Date of Government Version: 09/21/2017 Facility Id: 2-243795	***107-117 NORTH 11TH S***	***S 1/8 - 1/4 (0.223 mi.)***	***AF234***	***601***
650 MANHATTAN AVENUE Database: AST, Date of Government Version: 09/21/2017 Facility Id: 2-116513	650 MANHATTAN AVE	E 1/8 - 1/4 (0.231 mi.)	AI241	619
POLISH NATIONAL ALLI Database: AST, Date of Government Version: 09/21/2017 Facility Id: 2-606360	155 NOBLE STREET	NNE 1/8 - 1/4 (0.234 mi.)	AJ245	625

NY CBS AST: Chemical Bulk Storage Database. Registration data collected as required by 6 NYCRR Part 596. It includes facilities storing hazardous substances listed in 6 NYCRR Part 597, in aboveground tanks with capacities of 185 gallons or greater, and/or in underground tanks of any size. Includes facilities registered (and closed) since effective date of CBS regulations (July 15, 1988) through the date request is processed.

A review of the NY CBS AST list, as provided by EDR, and dated 01/01/2002 has revealed that there are

2 NY CBS AST sites within approximately 0.25 miles of the target property.

Equal/Higher Elevation	Address	Direction / Distance	Map ID	Page
NASH METALWARE CO. Facility Status: 2 Facility Status: 1 CBS Number: 2-000025	1 NASSAU AVE.	SSE 0 - 1/8 (0.068 mi.)	J56	131

Lower Elevation	Address	Direction / Distance	Map ID	Page
BAYSIDE FUEL OIL DEP Facility Status: 1 Facility Status: 1 CBS Number: 2-000222	***1 N 12TH ST***	***W 1/8 - 1/4 (0.245 mi.)***	***AL267***	***667***

NY MOSF AST: Major Oil Storage Facilities Database. Facilities are licensed pursuant to Article 12 of the Navigation Law, 6 NYCRR Part 610 and 17 NYCRR Part 30. These facilities may be onshore facilities or vessels, with petroleum storage capacities of 400,000 gallons or greater. Includes MOSF's licensed or closed since April 1, 1986, (responsibility was transferred from DOT on October 13, 1985) plus available data obtained from DOT facilities licensed since Article 12 became law on April 1, 1978.

A review of the NY MOSF AST list, as provided by EDR, and dated 01/01/2002 has revealed that there is 1 NY MOSF AST site within approximately 0.5 miles of the target property.

Lower Elevation	Address	Direction / Distance	Map ID	Page
BAYSIDE FUEL OIL DEP Facility Status: 1 Facility Status: 1	***1 N 12TH ST***	***W 1/8 - 1/4 (0.245 mi.)***	***AL267***	***667***

NY TANKS: This database contains records of facilities that are or have been regulated under Bulk Storage Program. Tank information for these facilities may not be releasable by the state agency.

A review of the NY TANKS list, as provided by EDR, has revealed that there is 1 NY TANKS site within approximately 0.25 miles of the target property.

Equal/Higher Elevation	Address	Direction / Distance	Map ID	Page
BROOKLYN WATER MAINT Database: TANKS, Date of Government Version: 09/21/2017 Facility Id: 2-456195 Site Status: Active	***22 NORTH 15TH STREET***	***WSW 0 - 1/8 (0.054 mi.)***	***H45***	***97***

State and tribal institutional control / engineering control registries

NY ENG CONTROLS: Environmental Remediation sites that have engineering controls in place.

A review of the NY ENG CONTROLS list, as provided by EDR, and dated 08/15/2017 has revealed that there are 2 NY ENG CONTROLS sites within approximately 0.5 miles of the target property.

Equal/Higher Elevation	Address	Direction / Distance	Map ID	Page
87 KENT AVENUE	***56 NORTH 9TH STREET***	***SW 1/4 - 1/2 (0.317 mi.)***	***AM279***	***719***

Site Code: 492995				
KENT & WYTHE OWNERS	***149 KENT AVE***	***SW 1/4 - 1/2 (0.485 mi.)***	***AQ306***	***869***
Site Code: 463657				

Environmental Remediation sites that have institutional controls in place.

A review of the NY INST CONTROL list, as provided by EDR, and dated 08/15/2017 has revealed that there are 2 NY INST CONTROL sites within approximately 0.5 miles of the target property.

Equal/Higher Elevation	Address	Direction / Distance	Map ID	Page
87 KENT AVENUE	***56 NORTH 9TH STREET***	***SW 1/4 - 1/2 (0.317 mi.)***	***AM279***	***719***
Site Code: 492995				
KENT & WYTHE OWNERS	***149 KENT AVE***	***SW 1/4 - 1/2 (0.485 mi.)***	***AQ306***	***869***
Site Code: 463657				

State and tribal voluntary cleanup sites

NY VCP: Voluntary Cleanup Agreements. The voluntary remedial program uses private monies to get contaminated sites remediated to levels allowing for the sites' productive use. The program covers virtually any kind of site and contamination.

A review of the NY VCP list, as provided by EDR, has revealed that there are 3 NY VCP sites within approximately 0.5 miles of the target property.

Equal/Higher Elevation	Address	Direction / Distance	Map ID	Page
WILLIAMSBURG WORKS	KENT AVE & 12TH STRE	SW 1/8 - 1/4 (0.165 mi.)	Q162	395
Database: VCP, Date of Government Version: 08/15/2017				
Site Code: 58605				
101-105 WEST STREET	101-105 WEST STREET,	NNW 1/4 - 1/2 (0.341 mi.)	281	746
Database: VCP, Date of Government Version: 08/15/2017				
Site Code: 57559				

Lower Elevation	Address	Direction / Distance	Map ID	Page
BAYSIDE OIL	1-65 NORTH 12TH STRE	W 1/8 - 1/4 (0.245 mi.)	AL268	699
Database: VCP, Date of Government Version: 08/15/2017				
Site Code: 57122				

State and tribal Brownfields sites

NY BROWNFIELDS: Brownfields Site List

A review of the NY BROWNFIELDS list, as provided by EDR, and dated 08/15/2017 has revealed that there are 15 NY BROWNFIELDS sites within approximately 0.5 miles of the target property.

Equal/Higher Elevation	Address	Direction / Distance	Map ID	Page
FORMER F&S CENTRAL M	103 NORTH 13TH STREE	S 0 - 1/8 (0.101 mi.)	M86	180

Site Code: 517727				
94 N. 13TH STREET Site Code: 491045	***94 N. 13TH STREET***	***SSW 0 - 1/8 (0.118 mi.)***	***M115***	***241***
FORMER SUNBELT EQUIP Site Code: 503484	25 KENT AVENUE	SW 0 - 1/8 (0.122 mi.)	O124	256
CONSOLIDATED FREIGHT Site Code: 494074	***11 WEST STREET***	***NW 0 - 1/8 (0.122 mi.)***	***L125***	***259***
K - WILLIAMSBURG WOR Site Code: 58606	***KENT AVE & 12TH STRE***	***SW 1/8 - 1/4 (0.165 mi.)***	***Q166***	***404***
GREENPOINT MARINA Site Code: 494058	43-57 WEST ST AND 2-	NW 1/8 - 1/4 (0.187 mi.)	Y177	423
87 KENT AVENUE - (OF Site Code: 501773	56 NORTH 9TH STREET	SW 1/4 - 1/2 (0.315 mi.)	AM278	718
87 KENT AVENUE Site Code: 492995	***56 NORTH 9TH STREET***	***SW 1/4 - 1/2 (0.317 mi.)***	***AM279***	***719***
FORMER CARTER SPRAY Site Code: 507618	65 ECKFORD STREET	ESE 1/4 - 1/2 (0.401 mi.)	AO289	801
ROBINSON BROS. INDUS Site Code: 515605	***215 NORTH 10TH ST***	***SSE 1/4 - 1/2 (0.416 mi.)***	***291***	***809***
FORMER STERLING TRAN Site Code: 502541	***510 DRIGGS AVENUE***	***S 1/4 - 1/2 (0.422 mi.)***	***294***	***816***
CLEANERS SALES & EQU Site Code: 484026	***135 KENT AVE***	***SW 1/4 - 1/2 (0.466 mi.)***	***AQ301***	***839***
HUXLEY ENVELOPE INDU Site Code: 445604	21, 23 AND 143 INDIA	NNW 1/4 - 1/2 (0.471 mi.)	303	858
NEW 470 PROJECT Site Code: 531164	12 ECKFORD STREET	ESE 1/4 - 1/2 (0.477 mi.)	304	861
149 KENT AVENUE Site Code: 463657	***149 KENT AVE***	***SW 1/4 - 1/2 (0.483 mi.)***	***AQ305***	***865***

ADDITIONAL ENVIRONMENTAL RECORDS

Records of Emergency Release Reports

NY Spills: Data collected on spills reported to NYSDEC. is required by one or more of the following: Article 12 of the Navigation Law, 6 NYCRR Section 613.8 (from PBS regs), or 6 NYCRR Section 595.2 (from CBS regs). It includes spills active as of April 1, 1986, as well as spills occurring since this date.

A review of the NY Spills list, as provided by EDR, and dated 10/31/2017 has revealed that there are 47 NY Spills sites within approximately 0.125 miles of the target property.

Equal/Higher Elevation	Address	Direction / Distance	Map ID	Page
VANAGE SERVICE 3184 Spill Number/Closed Date: 2002-04-04 spillno: 9904547 Site ID: 172321	MESEROLE AVE & GEM S	NNW 0 - 1/8 (0.007 mi.)	B7	16
VAULT VS3184	MESEROLE & GEM ST	NNW 0 - 1/8 (0.007 mi.)	B8	17

Spill Number/Closed Date: 2007-05-03 spillno: 9904106 Site ID: 189501				
VAULT 3184 Spill Number/Closed Date: 2002-02-26 spillno: 9912676 Site ID: 122503	SS MESEROL AVE & GEM	NW 0 - 1/8 (0.007 mi.)	B9	18
VAULT VS3184 Spill Number/Closed Date: 1999-10-19 spillno: 9904235 Site ID: 277656	MESEROLE AVE/ GEM ST	NW 0 - 1/8 (0.007 mi.)	B10	19
VS #3184 Spill Number/Closed Date: 2002-02-26 spillno: 9912478 Site ID: 168890	MESEROLE AVE/GEM ST	NW 0 - 1/8 (0.007 mi.)	B11	20
VAULT #3533 Spill Number/Closed Date: 2002-10-28 spillno: 9808835 Site ID: 230888	15TH ST & GEM ST	S 0 - 1/8 (0.009 mi.)	A12	21
MANHOLE # 62847 Spill Number/Closed Date: 2005-01-24 spillno: 0402785 Site ID: 186770	BANKER/NORMAND AVE	ESE 0 - 1/8 (0.010 mi.)	C13	23
MANHOLE 641 Spill Number/Closed Date: 2004-11-19 spillno: 0406990 Site ID: 251449	BANKER ST/NORMAN AVE	ESE 0 - 1/8 (0.010 mi.)	C14	24
TM 641 Spill Number/Closed Date: 2001-10-23 spillno: 0004919 Site ID: 181928	BANKER ST & NORMAN A	ESE 0 - 1/8 (0.011 mi.)	C15	25
MANHOLE 64827 Spill Number/Closed Date: 2005-01-19 spillno: 0404537 Site ID: 309716	BANKER ST & NORMAN A	ESE 0 - 1/8 (0.011 mi.)	C16	26
MUSTANG BULK Spill Number/Closed Date: 2010-09-15 Spill Number/Closed Date: 2004-09-23 spillno: 1001843 spillno: 0406925 Site ID: 434928 Site ID: 98376	150 BANKER ST	SE 0 - 1/8 (0.021 mi.)	C22	47
MANHOLE# 62580 Spill Number/Closed Date: 2006-10-06 spillno: 0404080 Site ID: 82230	18 FRANKLIN ST	NW 0 - 1/8 (0.027 mi.)	B24	55
COMMERCIAL Spill Number/Closed Date: 2006-01-06 spillno: 0510562 Site ID: 356561	239 BANKER ST	N 0 - 1/8 (0.029 mi.)	E28	63
MANHOLE #5761	QUA STREET & FRANKLY	NNW 0 - 1/8 (0.053 mi.)	B44	96

Spill Number/Closed Date: 2001-04-19 spillno: 0010226 Site ID: 253796				
BROOKLYN WATER MAINT	***22 NORTH 15TH STREET***	***WSW 0 - 1/8 (0.054 mi.)***	***H45***	***97***
Spill Number/Closed Date: 2008-06-11 Spill Number/Closed Date: 2011-10-04 Spill Number/Closed Date: 2011-02-14 Spill Number/Closed Date: 2005-05-23 Spill Number/Closed Date: 2013-04-09 **Additional key fields are available in the Map Findings section* spillno: 9515580 spillno: 1108135 spillno: 1002593 spillno: 0501684 spillno: 1002082 **Additional key fields are available in the Map Findings section* Site ID: 299627 Site ID: 455853 Site ID: 435755 Site ID: 345921 Site ID: 435179 **Additional key fields are available in the Map Findings section*				
FRANKLIN AVE	BETWEEN N14TH & N15T	W 0 - 1/8 (0.063 mi.)	G48	112
Spill Number/Closed Date: 2006-06-09 spillno: 9900519 Site ID: 74601				
FRONT OF WAREHOUSE	94 BANKER ST	SSE 0 - 1/8 (0.068 mi.)	J53	122
Spill Number/Closed Date: 2006-05-01 spillno: 0600809 Site ID: 362897				
VAULT V-2803	42 WHYTHE AVE	SSW 0 - 1/8 (0.071 mi.)	F58	133
Spill Number/Closed Date: 2012-01-10 spillno: 1105885 Site ID: 453554				
VAULT 5778	QUAY ST	NW 0 - 1/8 (0.072 mi.)	I59	134
Spill Number/Closed Date: 2002-01-22 spillno: 0000056 Site ID: 178363				
TM 625 -	N. 14TH ST & KENT AV	WSW 0 - 1/8 (0.079 mi.)	H60	135
Spill Number/Closed Date: 2002-06-06 spillno: 9815002 Site ID: 281453				
MANHOLE #TM 625	N 14TH ST AND KEMT A	WSW 0 - 1/8 (0.079 mi.)	H61	137
Spill Number/Closed Date: 2002-11-07 spillno: 9810087 Site ID: 222966				
MANHOLE 4354	KENT AVE/N 14TH ST	WSW 0 - 1/8 (0.079 mi.)	H62	138
Spill Number/Closed Date: 2002-10-29 spillno: 9808915 Site ID: 166013				
SPILL NUMBER 9808899	KENT AV/NORTH 14TH S	WSW 0 - 1/8 (0.079 mi.)	H63	139
Spill Number/Closed Date: 2002-03-18				

spillno: 9808899 Site ID: 202604				
MANHOLE 4354 Spill Number/Closed Date: 2003-02-19 spillno: 9811564 Site ID: 83685	KENT AV & 14TH ST	WSW 0 - 1/8 (0.079 mi.)	H64	140
CON ED PIPELINE NO. Spill Number/Closed Date: 2006-06-09 spillno: 9900419 Site ID: 134830	NORTH 14TH/FRANKLIN	WSW 0 - 1/8 (0.079 mi.)	H65	142
MAN HOLE 4348 Spill Number/Closed Date: 2013-07-08 spillno: 1216482 Site ID: 479861	FRANKLIN ST AND NORT	WSW 0 - 1/8 (0.082 mi.)	H67	146
N14TH ST/N15TH/FRANK Spill Number/Closed Date: 2006-06-09 spillno: 9900968 Site ID: 261180	N14TH ST/N15TH/FRANK	WSW 0 - 1/8 (0.083 mi.)	H68	147
CORNER OF BROADWAY & Spill Number/Closed Date: 2004-11-01 spillno: 0407198 Site ID: 130959	NEAR 41 WYTHE AVE	S 0 - 1/8 (0.092 mi.)	F80	169
MANHOLE #64088 Spill Number/Closed Date: 2002-02-22 spillno: 9908982 Site ID: 146889	GUERNSEY ST/MESEROLE	NE 0 - 1/8 (0.102 mi.)	N88	186
WYTHE AVE & N 13TH S Spill Number/Closed Date: 2015-06-12 spillno: 8912490 Site ID: 205163	WYTHE AVE & N 13TH S	SSW 0 - 1/8 (0.104 mi.)	M89	187
FALSE ALARM LTD Spill Number/Closed Date: 2008-12-04 spillno: 0809769 Site ID: 407262	168 N. 14TH ST/ 93-1	SSW 0 - 1/8 (0.104 mi.)	M90	193
CON EDISON EXCAVATIO spillno: 1505367 Site ID: 512726	105 NORTH 13TH STREE	S 0 - 1/8 (0.104 mi.)	M92	197
NYSDEC BCP SITE- C22 Spill Number/Closed Date: 2016-08-31 spillno: 1506482 Site ID: 513900	***105 NORTH 13TH STREE***	***S 0 - 1/8 (0.104 mi.)***	***M95***	***201***
RAMOS RESIDENCE Spill Number/Closed Date: 2009-01-08 spillno: 0811007 Site ID: 408556	84 FRANKLIN ST	NNW 0 - 1/8 (0.115 mi.)	107	218
CONSTRUCTION SITE Spill Number/Closed Date: 2014-05-22 Spill Number/Closed Date: 2014-05-30 spillno: 1309206 spillno: 1402188 Site ID: 489985	94 NORTH 13TH ST	SSW 0 - 1/8 (0.118 mi.)	M113	235

Site ID: 495500				
94 N. 13TH STREET Spill Number/Closed Date: 2014-06-30 spillno: 1403414 Site ID: 496771	***94 N. 13TH STREET***	***SSW 0 - 1/8 (0.118 mi.)***	***M115***	***241***
VAULT#4146 Spill Number/Closed Date: 2005-04-22 spillno: 0410252 Site ID: 335196	NORTH 13TH/ KENT AVE	SW 0 - 1/8 (0.120 mi.)	Q117	245
VAULT NUMBER 4154 Spill Number/Closed Date: 2013-04-02 spillno: 1213534 Site ID: 476724	NORTH 13TH STREET AN	SW 0 - 1/8 (0.120 mi.)	Q119	249
NORTH 13TH ST & KENT Spill Number/Closed Date: 2006-06-09 spillno: 9900693 Site ID: 94901	NORTH 13TH ST & KENT	SW 0 - 1/8 (0.120 mi.)	Q120	250
CONSOLIDATED FREIGHT Spill Number/Closed Date: 2003-02-12 spillno: 9614166 Site ID: 158804	***11 WEST STREET***	***NW 0 - 1/8 (0.122 mi.)***	***L125***	***259***
LAB RESULTS spillno: 1311927 Site ID: 492863	11 WEST ST	NW 0 - 1/8 (0.122 mi.)	L126	293

Lower Elevation	Address	Direction / Distance	Map ID	Page
MANHOLE #62581 Spill Number/Closed Date: 1999-10-21 spillno: 9904561 Site ID: 216678	MERSEROLE AVE/FRANKL	NW 0 - 1/8 (0.038 mi.)	B32	76
MANHOLE #4347 Spill Number/Closed Date: 2003-02-19 spillno: 9811591 Site ID: 151987	FRANKLIN ST & N 15TH	WNW 0 - 1/8 (0.055 mi.)	G47	111
MANHOLE Spill Number/Closed Date: 2015-04-24 spillno: 1411691 Site ID: 505485	WEST ST AND QUAY ST	NW 0 - 1/8 (0.104 mi.)	L99	210
VAULT 5803 Spill Number/Closed Date: 2002-01-22 spillno: 0000060 Site ID: 291406	QUAY ST/WEST ST	NW 0 - 1/8 (0.104 mi.)	L100	211
VS 5761 Spill Number/Closed Date: 2003-05-29 spillno: 0000054 Site ID: 177973	QUAY ST/ E OF WEST S	NW 0 - 1/8 (0.104 mi.)	L101	212
MERCO WHOLESALE CO Spill Number/Closed Date: 2003-09-26 Spill Number/Closed Date: 1994-09-02 spillno: 0302307	40-96 QUAY STREET	WNW 0 - 1/8 (0.123 mi.)	L129	301

EXECUTIVE SUMMARY

spillno: 9407468
Site ID: 152295
Site ID: 99242

Other Ascertainable Records

RCRA NonGen / NLR: RCRAInfo is EPA's comprehensive information system, providing access to data supporting the Resource Conservation and Recovery Act (RCRA) of 1976 and the Hazardous and Solid Waste Amendments (HSWA) of 1984. The database includes selective information on sites which generate, transport, store, treat and/or dispose of hazardous waste as defined by the Resource Conservation and Recovery Act (RCRA). Non-Generators do not presently generate hazardous waste.

A review of the RCRA NonGen / NLR list, as provided by EDR, and dated 09/13/2017 has revealed that there are 67 RCRA NonGen / NLR sites within approximately 0.25 miles of the target property.

Equal/Higher Elevation	Address	Direction / Distance	Map ID	Page
ARTHUR J EVERS CORP	***221 BANKER ST***	***NNE 0 - 1/8 (0.018 mi.)***	***D18***	***29***
WH CHRISTIAN & SONS	***22-28 FRANKLIN ST***	***NW 0 - 1/8 (0.034 mi.)***	***B31***	***69***
PAT & DOMS BODY & FE	***25 FRANKLIN ST***	***NW 0 - 1/8 (0.049 mi.)***	***B40***	***84***
NYCDEP - BROOKLYN WA	***22 N 15TH ST***	***WSW 0 - 1/8 (0.054 mi.)***	***H46***	***106***
W H CHRISTIAN & SONS	***31 FRANKLIN ST***	***NNW 0 - 1/8 (0.063 mi.)***	***I52***	***120***
NASHMATEL WARE	***1 NASSAU AVE***	***SSE 0 - 1/8 (0.068 mi.)***	***J55***	***126***
LAFAYETTE GRINDING C	***115 BANKER ST***	***SE 0 - 1/8 (0.089 mi.)***	***K71***	***149***
REGENT CONTROL CORP	***4-6 BERRY ST***	***SSE 0 - 1/8 (0.094 mi.)***	***J81***	***170***
C H LEIBFRIED MFG CO	***95-101 GUERNSEY ST***	***E 0 - 1/8 (0.096 mi.)***	***82***	***174***
CON EDISON	***35 DOBBIN ST***	***SE 0 - 1/8 (0.100 mi.)***	***K83***	***176***
CITY METAL SMELTING	***61 N 13TH ST***	***SSW 0 - 1/8 (0.113 mi.)***	***O105***	***216***
CON EDISON	***128 GUERNSEY ST***	***ENE 0 - 1/8 (0.115 mi.)***	***P108***	***220***
I M & N PATTI	***8 BERRY ST***	***SSE 0 - 1/8 (0.117 mi.)***	***J112***	***232***
MANHATTAN POLY BAG C	***94 N 13TH ST***	***SSW 0 - 1/8 (0.118 mi.)***	***M114***	***237***
CON EDISON - VAULT 4	***13 ST & KENT AVE***	***SW 0 - 1/8 (0.120 mi.)***	***Q118***	***247***
CON EDISON	***77-79 CALYER ST & WE***	***NNW 0 - 1/8 (0.121 mi.)***	***R121***	***252***
CONSOLIDATED FREIGHT	***11 WEST ST***	***NW 0 - 1/8 (0.122 mi.)***	***L127***	***294***
CON EDISON	55 WYTHE AVE	SSW 1/8 - 1/4 (0.135 mi.)	O139	320
19 KENT ACQUISITION	***19 KENT AVE***	***SW 1/8 - 1/4 (0.138 mi.)***	***Q140***	***321***
CON EDISON SERVICE B	***1003 LORIMER ST***	***ENE 1/8 - 1/4 (0.142 mi.)***	***P144***	***328***
CON EDISON	***65 WYTHE ST***	***SSW 1/8 - 1/4 (0.149 mi.)***	***O148***	***335***
C & J COLLISION SERV	***74 GUERNSEY ST***	***ESE 1/8 - 1/4 (0.152 mi.)***	***S151***	***339***
NATIONS RENT	***91 N 12TH ST***	***SSW 1/8 - 1/4 (0.153 mi.)***	***O153***	***364***
BLAST OFF SERVICES I	***91 N 12TH ST 1ST FLO***	***SSW 1/8 - 1/4 (0.153 mi.)***	***O154***	***367***
NATIONS RENT	***91 N 12TH ST***	***SSW 1/8 - 1/4 (0.153 mi.)***	***O155***	***371***
CON EDISON MANHOLE:	***N 12TH ST & WYTHE AV***	***SSW 1/8 - 1/4 (0.153 mi.)***	***O158***	***384***
CON ED - MH 64822	***WYTHE AVE 74 S/O ROD***	***SSW 1/8 - 1/4 (0.153 mi.)***	***O160***	***391***
CON EDISON	***N 12TH ST & KENT AVE***	***SW 1/8 - 1/4 (0.165 mi.)***	***Q164***	***399***
CON EDISON MANHOLE 6	***N 12TH ST & KENT AVE***	***SW 1/8 - 1/4 (0.165 mi.)***	***Q165***	***400***
CON EDISON	***966 LORIMER ST***	***E 1/8 - 1/4 (0.167 mi.)***	***U167***	***406***
CON EDISON	***83 NORMAN AVE***	***ENE 1/8 - 1/4 (0.177 mi.)***	***U175***	***420***
CON EDISON SERVICE B	***130 NOBLE ST***	***N 1/8 - 1/4 (0.183 mi.)***	***X176***	***421***
CON EDISON	905 LORIMER ST	ESE 1/8 - 1/4 (0.188 mi.)	S184	442
CON EDISON	905 LORIMER ST	ESE 1/8 - 1/4 (0.188 mi.)	S187	447
METRO OIL	100 MESEROLE AVE	NE 1/8 - 1/4 (0.198 mi.)	AA195	475
CON EDISON	***MESEROLE AVE & MANHA***	***NE 1/8 - 1/4 (0.200 mi.)***	***AA199***	***484***
MTA NYCT - MESEROLE	***MESEROLE & MANHATTAN***	***NE 1/8 - 1/4 (0.200 mi.)***	***AA201***	***487***
CON EDISON	***BEDFORD AVE & LORIME***	***ESE 1/8 - 1/4 (0.202 mi.)***	***AC204***	***497***

EXECUTIVE SUMMARY

Equal/Higher Elevation	Address	Direction / Distance	Map ID	Page
CON EDISON	***WYTHE AVE & N 11TH S***	***SSW 1/8 - 1/4 (0.203 mi.)***	***V209***	***533***
CON EDISON SERVICE B	***756 MANHATTAN AVE S***	***NE 1/8 - 1/4 (0.212 mi.)***	***AA214***	***548***
CON EDISON SERVICE B	***LORIMER ST & NOBLE S***	***NNE 1/8 - 1/4 (0.212 mi.)***	***X215***	***552***
CON EDISON SERVICE B	***135 NOBLE ST***	***NNE 1/8 - 1/4 (0.213 mi.)***	***X217***	***556***
24 OAK LLC	NOBLE & WEST ST JCT	NNW 1/8 - 1/4 (0.215 mi.)	Y223	579
HEMISPHERE STEEL PRO	***54 N 11TH ST***	***SW 1/8 - 1/4 (0.216 mi.)***	***AE225***	***583***
CON EDISON	NOBLE ST & WEST ST	NNW 1/8 - 1/4 (0.217 mi.)	Y226	586
CON EDISON - MH 8303	***NOBLE ST. AND WEST S***	***NNW 1/8 - 1/4 (0.217 mi.)***	***Y228***	***591***
CON EDISON MANHOLE:	***WEST ST & NOBLE ST***	***NNW 1/8 - 1/4 (0.217 mi.)***	***Y229***	***594***
CON EDISON SERVICE B	678 MANHATTAN AVE	E 1/8 - 1/4 (0.217 mi.)	U230	596
SEAL RITE PAINT & CH	***119 N 11TH ST***	***S 1/8 - 1/4 (0.223 mi.)***	***AF235***	***608***
SOVERN ELLEN	***118 MILTON ST***	***N 1/8 - 1/4 (0.227 mi.)***	***AG238***	***613***
CON EDISON	53 WEST ST	NNW 1/8 - 1/4 (0.229 mi.)	AH239	617
CON EDISON	***650 MANHATTAN AVE***	***E 1/8 - 1/4 (0.231 mi.)***	***AI242***	***621***
MERCURY ROOM 102 C-O	***NOBLE ST FOOT OF***	***E 1/8 - 1/4 (0.236 mi.)***	***AI246***	***627***
REGIONAL MGMT & CONS	***671 LEONARD ST - APT***	***NE 1/8 - 1/4 (0.237 mi.)***	***247***	***631***
MTA NYCT - NASSAU AV	***NASSAU & MANHATTAN A***	***ESE 1/8 - 1/4 (0.241 mi.)***	***AC249***	***634***
CON EDISON	BEDFORD AVE & N 12TH	SSE 1/8 - 1/4 (0.243 mi.)	AK253	643
CON EDISON	***BEDFORD AVE & 12TH S***	***SSE 1/8 - 1/4 (0.243 mi.)***	***AK259***	***653***
CON EDISON	***135 N 11TH ST***	***S 1/8 - 1/4 (0.244 mi.)***	***AF263***	***659***

Lower Elevation	Address	Direction / Distance	Map ID	Page
POLY CONVERTERS OF A	***2 MESEROLE AVE***	***NW 0 - 1/8 (0.029 mi.)***	***B26***	***57***
V E 2 PLATING CO	***7-11 N 15 ST***	***WNW 0 - 1/8 (0.050 mi.)***	***G42***	***89***
CON EDISON	90 QUAY ST	NW 0 - 1/8 (0.092 mi.)	L76	162
CON EDISON	***90 QUAY ST***	***NW 0 - 1/8 (0.092 mi.)***	***L78***	***166***
CON EDISON	90 QUAY ST	NW 0 - 1/8 (0.092 mi.)	L79	167
CON EDISON	QUAY ST & WEST ST	NW 0 - 1/8 (0.104 mi.)	L97	205
CON EDISON	***QUAY ST & WEST ST***	***NW 0 - 1/8 (0.104 mi.)***	***L98***	***206***
CON EDISON - VS 5778	***40-49 QUAY ST.***	***WNW 0 - 1/8 (0.123 mi.)***	***L128***	***298***
TRANSGAS ENERGY SYST	1 N 12TH ST - SUB YA	W 1/8 - 1/4 (0.245 mi.)	AL265	661

FUELS PROGRAM: This listing includes facilities that are registered under the Part 80 (Code of Federal Regulations) EPA Fuels Programs. All companies now are required to submit new and updated registrations.

A review of the FUELS PROGRAM list, as provided by EDR, and dated 08/17/2017 has revealed that there is 1 FUELS PROGRAM site within approximately 0.25 miles of the target property.

Lower Elevation	Address	Direction / Distance	Map ID	Page
BAYSIDE FUEL OIL DEP	1 N 12 ST	W 1/8 - 1/4 (0.245 mi.)	AL264	660

NY DRYCLEANERS: A listing of all registered drycleaning facilities.

A review of the NY DRYCLEANERS list, as provided by EDR, and dated 10/27/2016 has revealed that there are 3 NY DRYCLEANERS sites within approximately 0.25 miles of the target property.

Equal/Higher Elevation	Address	Direction / Distance	Map ID	Page
W.H. CHRISTIAN & SON Facility Id: 2-6101-00378	211 BANKER ST(22-28	NE 0 - 1/8 (0.019 mi.)	D20	44
BERRY CLEANERS	44 BERRY STREET (Z11	S 1/8 - 1/4 (0.209 mi.)	W210	535

Facility Id: 2-6101-01295				
J. RAFA/COURTSIDE CL Facility Id: 2-6101-00496	718 MANHATTAN AVE.	ENE 1/8 - 1/4 (0.212 mi.)	Z213	548

NY E DESIGNATION: Lots designation with an ?E? on the Zoning Maps of the City of New York for potential hazardous material contamination, air and/or noise quality impacts.

A review of the NY E DESIGNATION list, as provided by EDR, and dated 08/22/2017 has revealed that there are 7 NY E DESIGNATION sites within approximately 0.125 miles of the target property.

Equal/Higher Elevation	Address	Direction / Distance	Map ID	Page
LOT 210,TAXBLOCK 259	27 FRANKLIN STREET	NW 0 - 1/8 (0.052 mi.)	B43	95
LOT 13,TAXBLOCK 2589	93 QUAY STREET	NW 0 - 1/8 (0.070 mi.)	I57	133
LOT 5,TAXBLOCK 2589	64 CALYER STREET	NW 0 - 1/8 (0.110 mi.)	I103	215

Lower Elevation	Address	Direction / Distance	Map ID	Page
LOT 222,TAXBLOCK 259	7 FRANKLIN STREET	WNW 0 - 1/8 (0.046 mi.)	B35	78
LOT 215,TAXBLOCK 259	11 FRANKLIN STREET	NW 0 - 1/8 (0.048 mi.)	B39	83
LOT 100,TAXBLOCK 259	1 FRANKLIN STREET	WNW 0 - 1/8 (0.089 mi.)	G69	148
LOT 1,TAXBLOCK 2590	40 QUAY STREET	WNW 0 - 1/8 (0.123 mi.)	L131	306

NY HSWDS: The List includes any known or suspected hazardous substance waste disposal sites. Also included are sites delisted from the Registry of Inactive Hazardous Waste Disposal Sites and non-registry sites that U.S. EPA Preliminary Assessment (PA) reports or Site Investigation (SI) reports were prepared. Hazardous Substance Waste Disposal Sites are eligible to be Superfund sites now that the New York State Superfund has been refinanced and changed. This means that the study inventory has served its purpose and will no longer be maintained as a separate entity The latest version of the study is frozen in time. The sites on the study will not automatically be made superfund sites, rather each site will be further evaluated for listing in the registry. So overtime they will be added to the registry or not.

A review of the NY HSWDS list, as provided by EDR, and dated 01/01/2003 has revealed that there are 2 NY HSWDS sites within approximately 0.5 miles of the target property.

Equal/Higher Elevation	Address	Direction / Distance	Map ID	Page
BUG, WILLIAMSBURG WO Facility Id: HS2017	KENT AVENUE, NORTH 1	SW 1/8 - 1/4 (0.148 mi.)	Q146	332
BUG, PEOPLES WORKS Facility Id: HS2016	KENT AVE.	SW 1/8 - 1/4 (0.240 mi.)	AE248	633

NY MANIFEST: Manifest is a document that lists and tracks hazardous waste from the generator through transporters to a TSD facility.

A review of the NY MANIFEST list, as provided by EDR, and dated 10/01/2017 has revealed that there are 96 NY MANIFEST sites within approximately 0.25 miles of the target property.

Equal/Higher Elevation	Address	Direction / Distance	Map ID	Page
STRATFORD TOOL EPA ID: NYP000860486	152 BANKER ST	SE 0 - 1/8 (0.018 mi.)	C17	27
ARTHUR J EVERS CORP	***221 BANKER ST***	***NNE 0 - 1/8 (0.018 mi.)***	***D18***	***29***

EPA ID: NYD986936995				
WH CHRISTIAN & SONS EPA ID: NYD986899425	***211-217 BANKER ST***	***NE 0 - 1/8 (0.019 mi.)***	***D19***	***33***
WH CHRISTIAN & SONS EPA ID: NYD013779293	***22-28 FRANKLIN ST***	***NW 0 - 1/8 (0.034 mi.)***	***B31***	***69***
PAT & DOMS BODY & FE EPA ID: NY0000623140	***25 FRANKLIN ST***	***NW 0 - 1/8 (0.049 mi.)***	***B40***	***84***
NYCDEP - BROOKLYN WA EPA ID: NYR000143495	***22 N 15TH ST***	***WSW 0 - 1/8 (0.054 mi.)***	***H46***	***106***
NASHMATEL WARE EPA ID: NYD001338631	***1 NASSAU AVE***	***SSE 0 - 1/8 (0.068 mi.)***	***J55***	***126***
CON EDISON - VAULT S EPA ID: NYP004933063	115 BANKER ST	SE 0 - 1/8 (0.089 mi.)	K70	148
ALBEST METAL STAMPIN EPA ID: NY0001420470	1 KENT AVE	SW 0 - 1/8 (0.090 mi.)	H72	151
REGENT CONTROL CORP EPA ID: NYD001235209	***4-6 BERRY ST***	***SSE 0 - 1/8 (0.094 mi.)***	***J81***	***170***
CON EDISON EPA ID: NYP004739843	35 DOBBIN ST	SE 0 - 1/8 (0.100 mi.)	K85	178
NYSDEC BCP SITE- C22 EPA ID: NYR000225268	***105 NORTH 13TH STREE***	***S 0 - 1/8 (0.104 mi.)***	***M95***	***201***
CON EDISON EPA ID: NYP004717625	109 NORTH 13 ST	S 0 - 1/8 (0.105 mi.)	M102	213
CON EDISON - VAULT 4 EPA ID: NYP004921316	75 N 13TH ST	SSW 0 - 1/8 (0.113 mi.)	O104	215
CON EDISON EPA ID: NYP004745758	128 GUERNSEY ST	ENE 0 - 1/8 (0.115 mi.)	P109	221
I M & N PATTI EPA ID: NYR000196454	***8 BERRY ST***	***SSE 0 - 1/8 (0.117 mi.)***	***J112***	***232***
MANHATTAN POLY BAG C EPA ID: NYD080430606	***94 N 13TH ST***	***SSW 0 - 1/8 (0.118 mi.)***	***M114***	***237***
CON EDISON - MANHOLE EPA ID: NYP004909509	138 CALYER ST	NNE 0 - 1/8 (0.119 mi.)	116	245
CON EDISON - VAULT 4 EPA ID: NYP004127684	***13 ST & KENT AVE***	***SW 0 - 1/8 (0.120 mi.)***	***Q118***	***247***
CON EDISON EPA ID: NYP004810194	77-79 CALYER ST & WE	NNW 0 - 1/8 (0.121 mi.)	R123	254
CONSOLIDATED FREIGHT EPA ID: NYD986966075	***11 WEST ST***	***NW 0 - 1/8 (0.122 mi.)***	***L127***	***294***
CON ED EPA ID: NYP004857587	80 MESEROLE AV	NE 0 - 1/8 (0.123 mi.)	N132	306
NYC DEPT OF EDUCATIO EPA ID: NYR000093617	***75 MESEROLE AVE***	***NE 1/8 - 1/4 (0.127 mi.)***	***N133***	***308***
CON EDISON - MANHOLE EPA ID: NYP004972921	26 WEST ST	NW 1/8 - 1/4 (0.130 mi.)	R136	316
CON EDISON	55 WYTHE AVE	SSW 1/8 - 1/4 (0.135 mi.)	O138	318

EPA ID: NYP004842601				
19 KENT ACQUISITION EPA ID: NYR000226118	***19 KENT AVE***	***SW 1/8 - 1/4 (0.138 mi.)***	***Q141***	***323***
CON EDISON SERVICE B EPA ID: NYP004414876	***1003 LORIMER ST***	***ENE 1/8 - 1/4 (0.142 mi.)***	***P144***	***328***
CON EDISON EPA ID: NYP004746046	65 WYTHE ST	SSW 1/8 - 1/4 (0.149 mi.)	O147	333
C & J COLLISION SERV EPA ID: NYD982534182	***74 GUERNSEY ST***	***ESE 1/8 - 1/4 (0.152 mi.)***	***S151***	***339***
NATIONS RENT EPA ID: NY0001497643	***91 N 12TH ST***	***SSW 1/8 - 1/4 (0.153 mi.)***	***O153***	***364***
BLAST OFF SERVICES I EPA ID: NYR000047779	***91 N 12TH ST 1ST FLO***	***SSW 1/8 - 1/4 (0.153 mi.)***	***O154***	***367***
NATIONS RENT EPA ID: NYR000107276	***91 N 12TH ST***	***SSW 1/8 - 1/4 (0.153 mi.)***	***O155***	***371***
NYC DEP EPA ID: NYP003664166	12TH ST & WYTHE AVE	SSW 1/8 - 1/4 (0.153 mi.)	O157	382
CON EDISON MANHOLE: EPA ID: NYP004413555	***N 12TH ST & WYTHE AV***	***SSW 1/8 - 1/4 (0.153 mi.)***	***O158***	***384***
CON EDISON EPA ID: NYP004273173	***74 WYTHE AVE BROOKLY***	***SSW 1/8 - 1/4 (0.153 mi.)***	***O159***	***386***
CON ED - MH 64822 EPA ID: NYP004009569	***WYTHE AVE 74 S/O ROD***	***SSW 1/8 - 1/4 (0.153 mi.)***	***O160***	***391***
CON EDISON - TRANSFO EPA Id: NYP004154308	***KENT AVENUE AND N. 1***	***SW 1/8 - 1/4 (0.165 mi.)***	***Q163***	***396***
CON EDISON EPA ID: NYP004182937	***N 12TH ST & KENT AVE***	***SW 1/8 - 1/4 (0.165 mi.)***	***Q164***	***399***
CON EDISON MANHOLE 6 EPA ID: NYP004217877	***N 12TH ST & KENT AVE***	***SW 1/8 - 1/4 (0.165 mi.)***	***Q165***	***400***
CON EDISON EPA ID: NYP004754867	966 LORIMER ST	E 1/8 - 1/4 (0.167 mi.)	U169	409
CON EDISON EPA ID: NYP004610309	76 WYTHE AVE	SSW 1/8 - 1/4 (0.172 mi.)	V171	412
CON EDISON EPA ID: NYP004777090	83 NORMAN AVE	ENE 1/8 - 1/4 (0.177 mi.)	U174	418
CON EDISON SERVICE B EPA ID: NYP004469680	***130 NOBLE ST***	***N 1/8 - 1/4 (0.183 mi.)***	***X176***	***421***
RITE AID #10580 EPA ID: NYR000186528	***723-725 MANHATTAN AV***	***ENE 1/8 - 1/4 (0.187 mi.)***	***Z178***	***427***
CON EDISON EPA ID: NYP004804480 EPA ID: NYP004831984	905 LORIMER ST	ESE 1/8 - 1/4 (0.188 mi.)	S185	444
CON EDISON EPA ID: NYP004839860	905 LORIMAR ST	ESE 1/8 - 1/4 (0.188 mi.)	S186	446
RITE AID #4782 EPA ID: NYR000186379	***783 MANHATTAN AVE***	***NE 1/8 - 1/4 (0.193 mi.)***	***T191***	***462***
CON EDISON - VAULT 4	72-86 NOBLE ST	NNW 1/8 - 1/4 (0.194 mi.)	AB192	466

EPA ID: NYP004920821				
CON EDISON - MANHOLE EPA ID: NYP004294286	***68 NOBLE ST***	***NNW 1/8 - 1/4 (0.197 mi.)***	***AB193***	***467***
CON EDISON - MANHOLE EPA ID: NYP004954770	NORMAN AVE & MANHATT	E 1/8 - 1/4 (0.199 mi.)	U197	482
CON EDISON EPA ID: NYP004746590	MESEROLE AVE & MANHA	NE 1/8 - 1/4 (0.200 mi.)	AA200	485
MTA NYCT - MESEROLE EPA ID: NYR000140277	***MESEROLE & MANHATTAN***	***NE 1/8 - 1/4 (0.200 mi.)***	***AA201***	***487***
CON EDISON EPA ID: NYP004293742	BEDFORD AVE & LORIME	ESE 1/8 - 1/4 (0.202 mi.)	AC202	493
CON EDISON EPA ID: NYP004197489	***BEDFORD AVE & LORIME***	***ESE 1/8 - 1/4 (0.202 mi.)***	***AC204***	***497***
NYC BD OF ED - AUTOM EPA ID: NYR000083642	***50 BEDFORD AVE***	***SE 1/8 - 1/4 (0.202 mi.)***	***AD206***	***526***
CONSOLIDATED EDISON EPA ID: NYP004094538	BEDFORD AND NASSAU A	ESE 1/8 - 1/4 (0.202 mi.)	AC207	530
CONSOLIDATED EDISON EPA ID: NYP004156089	WYTHE AVE & N. 11 ST	SSW 1/8 - 1/4 (0.203 mi.)	V208	531
CON EDISON EPA ID: NYP004158580	***WYTHE AVE & N 11TH S***	***SSW 1/8 - 1/4 (0.203 mi.)***	***V209***	***533***
CON EDISON - MANHOLE EPA Id: NYP004154183	***KENT AVE AND N 11 ST***	***SW 1/8 - 1/4 (0.212 mi.)***	***AE211***	***535***
J RAFA CLEANERS EPA ID: NYR000001057	***718 MANHATTAN AVE***	***ENE 1/8 - 1/4 (0.212 mi.)***	***Z212***	***539***
CON EDISON SERVICE B EPA ID: NYP004222642	***756 MANHATTAN AVE S***	***NE 1/8 - 1/4 (0.212 mi.)***	***AA214***	***548***
CON EDISON SERVICE B EPA ID: NYP004469706	***LORIMER ST & NOBLE S***	***NNE 1/8 - 1/4 (0.212 mi.)***	***X215***	***552***
CON EDISON SERVICE B EPA ID: NYP004351003	***135 NOBLE ST***	***NNE 1/8 - 1/4 (0.213 mi.)***	***X217***	***556***
BROOKLYN UNION GAS D EPA ID: NYD986872265	50 KENT AVE	SW 1/8 - 1/4 (0.214 mi.)	AE218	558
HEMISPHERE STEEL PRO EPA ID: NYD002408102	***54 N 11TH ST***	***SW 1/8 - 1/4 (0.216 mi.)***	***AE225***	***583***
CON EDISON EPA Id: NYP004183059	***NOBLE ST & WEST ST***	***NNW 1/8 - 1/4 (0.217 mi.)***	***Y227***	***587***
CON EDISON - MH 8303 EPA ID: NYP004110938	***NOBLE ST. AND WEST S***	***NNW 1/8 - 1/4 (0.217 mi.)***	***Y228***	***591***
CON EDISON MANHOLE: EPA ID: NYP004300216	***WEST ST & NOBLE ST***	***NNW 1/8 - 1/4 (0.217 mi.)***	***Y229***	***594***
CON EDISON EPA ID: NYP004537569	678 MANHATTAN AVE	E 1/8 - 1/4 (0.217 mi.)	U231	597
SOVERN ELLEN EPA ID: NYR000040097	***118 MILTON ST***	***N 1/8 - 1/4 (0.227 mi.)***	***AG238***	***613***
CON EDISON	650 MANHATTAN AVE	E 1/8 - 1/4 (0.231 mi.)	AI244	624

EPA ID: NYP004745394				
MERCURY ROOM 102 C-O EPA ID: NYD044168607	***NOBLE ST FOOT OF***	***E 1/8 - 1/4 (0.236 mi.)***	***AI246***	***627***
MTA NYCT - NASSAU AV EPA ID: NYR000038778	***NASSAU & MANHATTAN A***	***ESE 1/8 - 1/4 (0.241 mi.)***	***AC249***	***634***
CON EDISON - OTHER - EPA ID: NYP004889295	BEDFORD AVE & N 12 S	SSE 1/8 - 1/4 (0.243 mi.)	AK251	638
CON EDISON - MANHOLE EPA ID: NYP004664967 EPA ID: NYP004291738	***BEDFORD AVE***	***SSE 1/8 - 1/4 (0.243 mi.)***	***AK252***	***639***
CON EDISON EPA ID: NYP004814345 EPA ID: NYP004789244	BEDFORD AVE & 12TH S	SSE 1/8 - 1/4 (0.243 mi.)	AK254	645
CON EDISON EPA ID: NYP004786257	BEDFORD AVE & N 12TH	SSE 1/8 - 1/4 (0.243 mi.)	AK255	648
CONSOLIDATED EDISON EPA ID: NYP004184149	BEDFORD AVE & N 12TH	SSE 1/8 - 1/4 (0.243 mi.)	AK258	652
CON EDISON EPA ID: NYP004742391	135 N 11TH ST	S 1/8 - 1/4 (0.244 mi.)	AF262	658
CON EDISON MANHOLE: EPA ID: NYP004274189	***832 MANHATTAN AVE***	***NNE 1/8 - 1/4 (0.246 mi.)***	***AJ269***	***701***
CON EDISON - CUSTOME EPA ID: NYP004928028	115 MILTON ST	N 1/8 - 1/4 (0.248 mi.)	AG272	707

Lower Elevation	Address	Direction / Distance	Map ID	Page
CON EDISON - MANHOLE EPA ID: NYP004294831	***23 NORTH 15 TH ST /***	***WSW 0 - 1/8 (0.020 mi.)***	***A21***	***44***
8 MESEROLE AVE BUILD EPA ID: NYD002020758	***8 MESEROLE AVE***	***NW 0 - 1/8 (0.022 mi.)***	***B23***	***50***
POLY CONVERTERS OF A EPA ID: NYT370012361	2 MESEROLE AVE	NW 0 - 1/8 (0.029 mi.)	B25	56
POLY CONVERTERS OF A EPA ID: NYD980646491	***2 MESEROLE AVE***	***NW 0 - 1/8 (0.029 mi.)***	***B26***	***57***
CON EDISON EPA ID: NYP004724365	7 FRANKLIN ST	WNW 0 - 1/8 (0.046 mi.)	B37	80
CON EDISON EPA ID: NYP004857363	3 N 15TH ST	WNW 0 - 1/8 (0.050 mi.)	G41	87
V E 2 PLATING CO EPA ID: NYD001486885	***7-11 N 15 ST***	***WNW 0 - 1/8 (0.050 mi.)***	***G42***	***89***
CON EDISON EPA ID: NYP004742821	90 QUAY ST	NW 0 - 1/8 (0.092 mi.)	L73	152
CON EDISON EPA ID: NYP004743175	90 QUAY ST	NW 0 - 1/8 (0.092 mi.)	L74	154
NYC TRANSIT - STORAG EPA Id: NYR000140814 EPA Id: NYP004743175 EPA Id: NYP004742821	***90 QUAY ST***	***NW 0 - 1/8 (0.092 mi.)***	***L75***	***155***
CON EDISON - MANHOLE	***90 QUAY ST AND WEST***	***NW 0 - 1/8 (0.092 mi.)***	***L77***	***163***

EPA ID: NYP004198214				
CON EDISON EPA ID: NYP004751442	QUAY ST & WEST ST	NW 0 - 1/8 (0.104 mi.)	L96	203
CON EDISON EPA ID: NYP004184180	***QUAY ST & WEST ST***	***NW 0 - 1/8 (0.104 mi.)***	***L98***	***206***
CON EDISON - VS 5778 EPA ID: NYP004110946	***40-49 QUAY ST.***	***WNW 0 - 1/8 (0.123 mi.)***	***L128***	***298***
FORMER BAYSIDE FUEL EPA ID: NYD086231917 EPA ID: NYR000107953	***1 NORTH 12TH STREET***	***W 1/8 - 1/4 (0.245 mi.)***	***AL266***	***662***

PA MANIFEST: Hazardous waste manifest information.

A review of the PA MANIFEST list, as provided by EDR, and dated 12/31/2016 has revealed that there is 1 PA MANIFEST site within approximately 0.25 miles of the target property.

Equal/Higher Elevation	Address	Direction / Distance	Map ID	Page
RITE AID 10580 Generator EPA Id: NYR000186528	723-725 MANHATTAN AV	ENE 1/8 - 1/4 (0.187 mi.)	Z179	434

NJ MANIFEST: Hazardous waste manifest information.

A review of the NJ MANIFEST list, as provided by EDR, and dated 12/31/2016 has revealed that there are 30 NJ MANIFEST sites within approximately 0.25 miles of the target property.

Equal/Higher Elevation	Address	Direction / Distance	Map ID	Page
NYCDEP - BROOKLYN WA EPA ID: NYR000143495	***22 N 15TH ST***	***WSW 0 - 1/8 (0.054 mi.)***	***H46***	***106***
CON EDISON EPA Id: NYP004739843	35 DOBBIN ST	SE 0 - 1/8 (0.100 mi.)	K84	177
F & S CENTRAL MANUFA EPA Id: NYR000225268	105 N 13TH ST	S 0 - 1/8 (0.104 mi.)	M93	198
CON EDISON EPA Id: NYP004745758	128 GUERNSEY ST	ENE 0 - 1/8 (0.115 mi.)	P110	222
I M & N PATTI EPA Id: NYR000196454	8 BERRY ST	SSE 0 - 1/8 (0.117 mi.)	J111	223
CON EDISON EPA Id: NYP004810194	77-79 CALYER ST & WE	NNW 0 - 1/8 (0.121 mi.)	R122	253
CON EDISON EPA Id: NYP004746046	65 WYTHE ST	SSW 1/8 - 1/4 (0.149 mi.)	O149	336
CON EDISON - TRANSFO EPA Id: NYP004154308	***KENT AVENUE AND N. 1***	***SW 1/8 - 1/4 (0.165 mi.)***	***Q163***	***396***
CON EDISON MANHOLE 6 EPA ID: NYP004217877	***N 12TH ST & KENT AVE***	***SW 1/8 - 1/4 (0.165 mi.)***	***Q165***	***400***
CON EDISON EPA Id: NYP004754867	966 LORIMER ST	E 1/8 - 1/4 (0.167 mi.)	U168	407
CON EDISON	83 NORMAN AVE	ENE 1/8 - 1/4 (0.177 mi.)	U173	417

EPA Id: NYP004777090				
CON EDISON EPA Id: NYP004831984	905 LORIMER ST	ESE 1/8 - 1/4 (0.188 mi.)	S182	440
CON EDISON EPA Id: NYP004804480	905 LORIMER ST	ESE 1/8 - 1/4 (0.188 mi.)	S183	441
CON EDISON EPA Id: NYP004746590	MESEROLE AVE & MANHA	NE 1/8 - 1/4 (0.200 mi.)	AA198	483
MTA NYCT - MESEROLE EPA ID: NYR000140277	***MESEROLE & MANHATTAN***	***NE 1/8 - 1/4 (0.200 mi.)***	***AA201***	***487***
CON EDISON EPA ID: NYP004197489	***BEDFORD AVE & LORIME***	***ESE 1/8 - 1/4 (0.202 mi.)***	***AC204***	***497***
CON EDISON - MANHOLE EPA Id: NYP004154183	***KENT AVE AND N 11 ST***	***SW 1/8 - 1/4 (0.212 mi.)***	***AE211***	***535***
CON EDISON SERVICE B EPA ID: NYP004222642	***756 MANHATTAN AVE S***	***NE 1/8 - 1/4 (0.212 mi.)***	***AA214***	***548***
CON EDISON EPA Id: NYP004183059	***NOBLE ST & WEST ST***	***NNW 1/8 - 1/4 (0.217 mi.)***	***Y227***	***587***
NY ARMY NATL GUARD O EPA Id: NY6210090027	15-79 BEDFORD AVE	ESE 1/8 - 1/4 (0.222 mi.)	AC233	600
CON EDISON EPA Id: NYP004883001	53 WEST ST	NNW 1/8 - 1/4 (0.229 mi.)	AH240	617
CON EDISON EPA Id: NYP004745394	650 MANHATTAN AVE	E 1/8 - 1/4 (0.231 mi.)	AI243	623
CON EDISON EPA Id: NYP004814345	BEDFORD AVE & 12TH S	SSE 1/8 - 1/4 (0.243 mi.)	AK250	637
CON EDISON - MANHOLE EPA Id: NYP004184149	BEDFORD AVE & N 12TH	SSE 1/8 - 1/4 (0.243 mi.)	AK256	649
CON EDISON EPA Id: NYP004789244	BEDFORD AVE & N 12TH	SSE 1/8 - 1/4 (0.243 mi.)	AK260	655
CON EDISON EPA Id: NYP004742391	135 N 11TH ST	S 1/8 - 1/4 (0.244 mi.)	AF261	657
CON EDISON MANHOLE: EPA Id: NYP004274189	832 MANHATTAN AVE	NNE 1/8 - 1/4 (0.246 mi.)	AJ270	704

Lower Elevation	Address	Direction / Distance	Map ID	Page
CON EDISON - SERVICE EPA Id: NYP004724365	7 FRANKLIN ST	WNW 0 - 1/8 (0.046 mi.)	B36	79
NYC TRANSIT - STORAG EPA Id: NYR000140814 EPA Id: NYP004743175 EPA Id: NYP004742821	***90 QUAY ST***	***NW 0 - 1/8 (0.092 mi.)***	***L75***	***155***
CON EDISON EPA ID: NYP004184180	***QUAY ST & WEST ST***	***NW 0 - 1/8 (0.104 mi.)***	***L98***	***206***

EXECUTIVE SUMMARY

EDR HIGH RISK HISTORICAL RECORDS

EDR Exclusive Records

EDR MGP: The EDR Proprietary Manufactured Gas Plant Database includes records of coal gas plants (manufactured gas plants) compiled by EDR's researchers. Manufactured gas sites were used in the United States from the 1800's to 1950's to produce a gas that could be distributed and used as fuel. These plants used whale oil, rosin, coal, or a mixture of coal, oil, and water that also produced a significant amount of waste. Many of the byproducts of the gas production, such as coal tar (oily waste containing volatile and non-volatile chemicals), sludges, oils and other compounds are potentially hazardous to human health and the environment. The byproduct from this process was frequently disposed of directly at the plant site and can remain or spread slowly, serving as a continuous source of soil and groundwater contamination.

A review of the EDR MGP list, as provided by EDR, has revealed that there are 3 EDR MGP sites within approximately 1 mile of the target property.

Equal/Higher Elevation	Address	Direction / Distance	Map ID	Page
WYTHE AVE. (BERRY ST	WYTHE AVE., BERRY ST	S 1/8 - 1/4 (0.141 mi.)	M143	327
CON EDISON - EAST 14	EAST 14TH - EAST 16T	WNW 1/2 - 1 (0.900 mi.)	323	1083

Lower Elevation	Address	Direction / Distance	Map ID	Page
CON EDISON - EAST 11	EAST 11TH - EAST 13T	W 1/2 - 1 (0.874 mi.)	321	1081

EDR Hist Auto: EDR has searched selected national collections of business directories and has collected listings of potential gas station/filling station/service station sites that were available to EDR researchers. EDR's review was limited to those categories of sources that might, in EDR's opinion, include gas station/filling station/service station establishments. The categories reviewed included, but were not limited to gas, gas station, gasoline station, filling station, auto, automobile repair, auto service station, service station, etc. This database falls within a category of information EDR classifies as "High Risk Historical Records", or HRHR. EDR's HRHR effort presents unique and sometimes proprietary data about past sites and operations that typically create environmental concerns, but may not show up in current government records searches.

A review of the EDR Hist Auto list, as provided by EDR, has revealed that there are 2 EDR Hist Auto sites within approximately 0.125 miles of the target property.

Equal/Higher Elevation	Address	Direction / Distance	Map ID	Page
GASOLINE ALLEY NYC I	151 N 14TH ST	S 0 - 1/8 (0.045 mi.)	F34	78
W H CHRISTIAN & SONS	31 FRANKLIN ST	NNW 0 - 1/8 (0.063 mi.)	I49	113

EXECUTIVE SUMMARY

Due to poor or inadequate address information, the following sites were not mapped. Count: 18 records.

Site Name	Database(s)
DAVIDSON PIPE SUPPLY COMPANY	NY SHWS
KENT TERMINAL	NY SHWS, NY VCP
JONES MOTORS	NY SHWS
MEEKER AVENUE PLUME TRACKDOWN	NY SHWS
MORGAN OIL TERMINAL	NY SHWS
K - SCHOLES ST. STATION	NY SHWS, NY BROWNFIELDS
OUTLET CITY	NY SHWS
BKLYN UNION GAS /PEOPLES WORKS	SEMS-ARCHIVE
BKLYN UNION GAS /WILLIAMSBURGH WOR	SEMS-ARCHIVE
MCCARREN COMFORT STSTION	NY LTANKS
BASEMENT	NY LTANKS
USPS GOWANUS SITE, FORMER MGP METR	NY VCP
KEAP ST. STATION	NY VCP
PEOPLES WORKS	NY VCP
PEOPLES WORKS	NY VCP
RUTLEDGE STATION	NY VCP
WYTHE AVE (BERRY ST.) STATION	NY VCP
CE - E. 14TH ST. (STUYTOWN) WORKS	NY VCP

OVERVIEW MAP - 5106013.2S

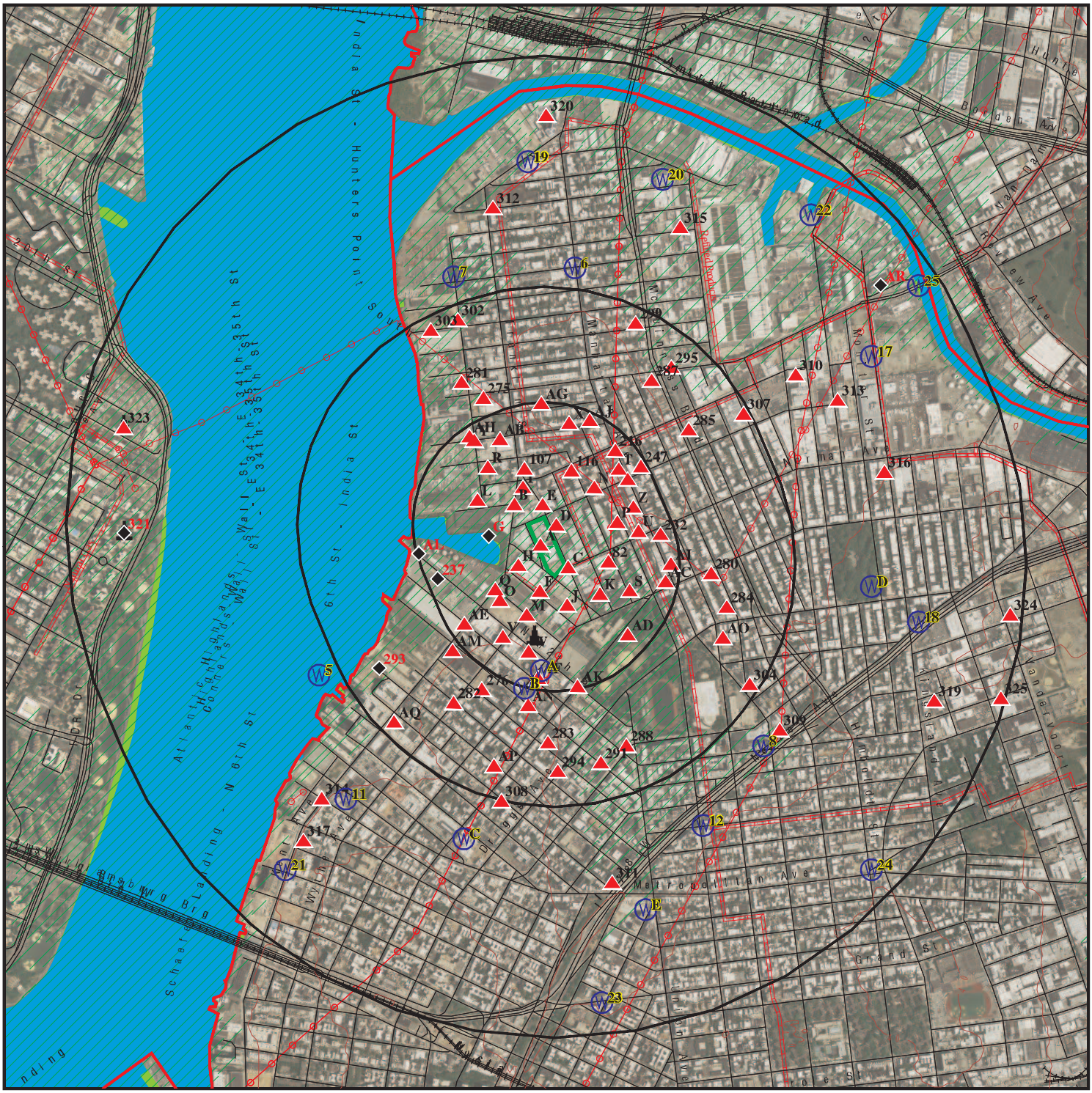
India St - Hunters Point South
6th St - India St
Newtown Creek
Meeker Ave
Norman Ave
Review Ave
Borden Ave
Hunter
Metropolitan Ave
Grand St
Wyckoff Ave
Flushing Ave
Maspeth Ave
Atlantic Highlands
Conners's Hds
Wall St - E 34th St
E 34th St
35th St
Schaefer Landing - North St
Schaefer Landing Bridge
Amtrak Northeast Corridor
Long Island Rail Road
Belt Parkway
Van Dam St
Vandervoort Ave
Hillside Ave
Dr Dr
Dr Spring Ave
Nassau Ave
Ridgewood Ave
Lorimer St
Leonard St
Manhattan Ave
Bushwick Ave
Humboldt St

DETAIL MAP - 5106013.2S

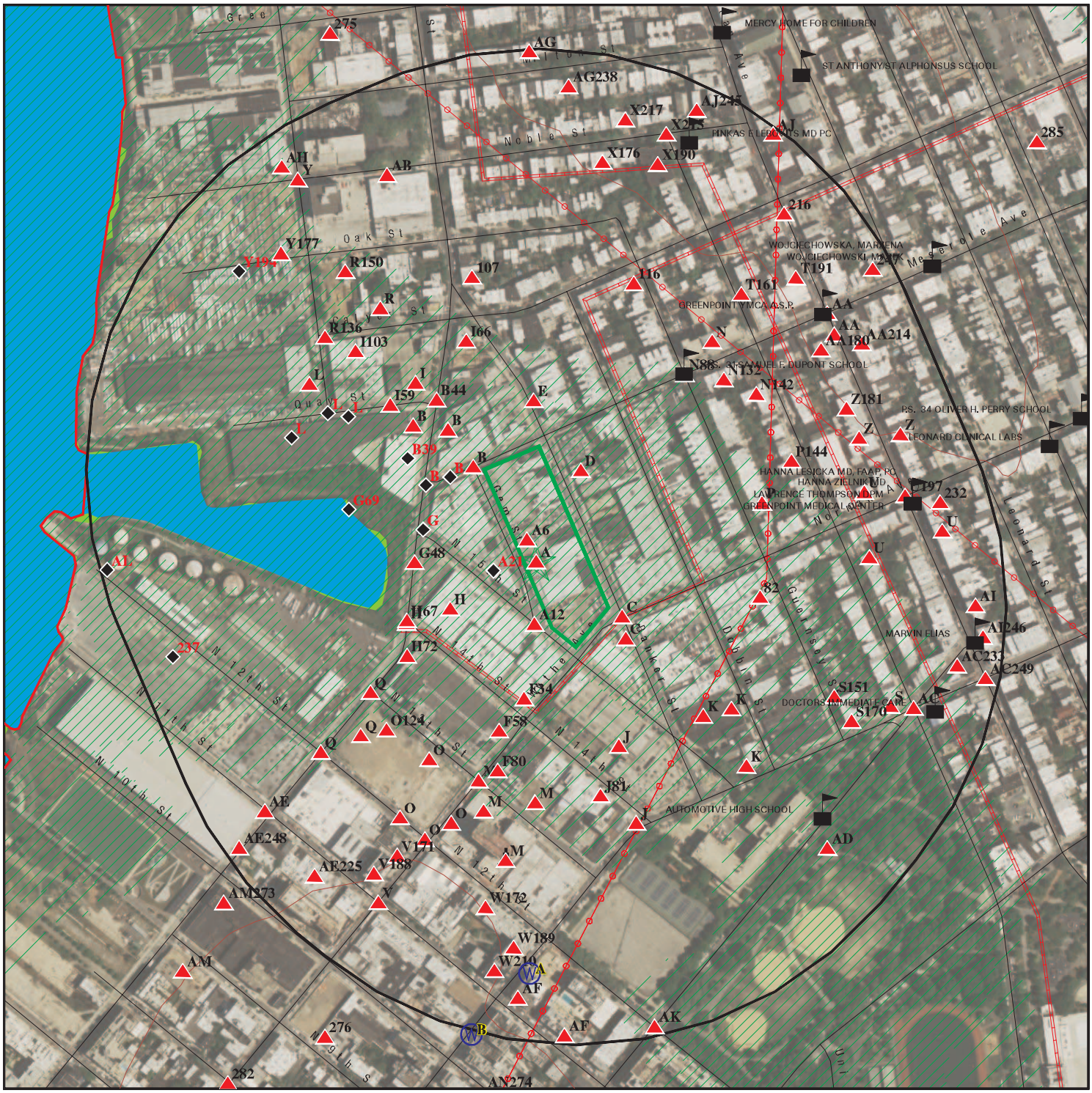

Target Property

Sites at elevations higher than or equal to the target property

Sites at elevations lower than the target property

Manufactured Gas Plants

Sensitive Receptors

National Priority List Sites

Dept. Defense Sites

0 1/16 1/8 1/4 Miles

Indian Reservations BIA

County Boundary

Power transmission lines

Pipelines

100-year flood zone

500-year flood zone

National Wetland Inventory

State Wetlands

This report includes Interactive Map Layers to display and/or hide map information. The legend includes only those icons for the default map view.

SITE NAME: Inlet Assemblage	CLIENT: Langan Engineering, Inc.
ADDRESS: 30 Gem Street Brooklyn NY 11222	CONTACT: Shana Holberton INQUIRY #: 5106013.2s
LAT/LONG: 40.724831 / 73.95617	DATE: November 15, 2017 10:40 am

Copyright © 2017 EDR, Inc. © 2015 TomTom Rel. 2015.

MAP FINDINGS SUMMARY

Database	Search Distance (Miles)	Target Property	< 1/8	1/8 - 1/4	1/4 - 1/2	1/2 - 1	> 1	Total Plotted
STANDARD ENVIRONMENTAL RECORDS								
Federal NPL site list								
NPL	1.000		0	0	0	0	NR	0
Proposed NPL	1.000		0	0	0	0	NR	0
NPL LIENS	0.001		0	NR	NR	NR	NR	0
Federal Delisted NPL site list								
Delisted NPL	1.000		0	0	0	0	NR	0
Federal CERCLIS list								
FEDERAL FACILITY	0.500		0	0	0	NR	NR	0
SEMS	0.500		0	0	0	NR	NR	0
Federal CERCLIS NFRAP site list								
SEMS-ARCHIVE	0.500		1	0	1	NR	NR	2
Federal RCRA CORRACTS facilities list								
CORRACTS	1.000		0	0	0	1	NR	1
Federal RCRA non-CORRACTS TSD facilities list								
RCRA-TSDF	0.500		0	0	0	NR	NR	0
Federal RCRA generators list								
RCRA-LQG	0.250		4	6	NR	NR	NR	10
RCRA-SQG	0.250		3	3	NR	NR	NR	6
RCRA-CESQG	0.250		0	6	NR	NR	NR	6
Federal institutional controls / engineering controls registries								
LUCIS	0.500		0	0	0	NR	NR	0
US ENG CONTROLS	0.500		0	0	0	NR	NR	0
US INST CONTROL	0.500		0	0	0	NR	NR	0
Federal ERNS list								
ERNS	0.001		0	NR	NR	NR	NR	0
State- and tribal - equivalent CERCLIS								
NY SHWS	1.000		0	2	3	14	NR	19
NY VAPOR REOPENED	1.000		0	0	0	0	NR	0
State and tribal landfill and/or solid waste disposal site lists								
NY SWF/LF	0.500	1	0	1	2	NR	NR	4
State and tribal leaking storage tank lists								
INDIAN LUST	0.500		0	0	0	NR	NR	0
NY LTANKS	0.500		5	6	20	NR	NR	31
NY HIST LTANKS	0.500		0	0	0	NR	NR	0

MAP FINDINGS SUMMARY

Database	Search Distance (Miles)	Target Property	< 1/8	1/8 - 1/4	1/4 - 1/2	1/2 - 1	> 1	Total Plotted
State and tribal registered storage tank lists								
FEMA UST	0.250		0	0	NR	NR	NR	0
NY UST	0.250	1	11	12	NR	NR	NR	24
NY CBS UST	0.250		0	1	NR	NR	NR	1
NY MOSF UST	0.500		0	1	0	NR	NR	1
NY CBS	0.250		1	1	NR	NR	NR	2
NY MOSF	0.500		0	1	0	NR	NR	1
NY AST	0.250	1	5	18	NR	NR	NR	24
NY CBS AST	0.250		1	1	NR	NR	NR	2
NY MOSF AST	0.500		0	1	0	NR	NR	1
INDIAN UST	0.250		0	0	NR	NR	NR	0
NY TANKS	0.250		1	0	NR	NR	NR	1
State and tribal institutional control / engineering control registries								
NY RES DECL	0.125		0	NR	NR	NR	NR	0
NY ENG CONTROLS	0.500		0	0	2	NR	NR	2
NY INST CONTROL	0.500		0	0	2	NR	NR	2
State and tribal voluntary cleanup sites								
NY VCP	0.500		0	2	1	NR	NR	3
INDIAN VCP	0.500		0	0	0	NR	NR	0
State and tribal Brownfields sites								
NY BROWNFIELDS	0.500		4	2	9	NR	NR	15
NY ERP	0.500		0	0	0	NR	NR	0
ADDITIONAL ENVIRONMENTAL RECORDS								
Local Brownfield lists								
US BROWNFIELDS	0.500		0	0	0	NR	NR	0
Local Lists of Landfill / Solid Waste Disposal Sites								
NY SWTIRE	0.500		0	0	0	NR	NR	0
NY SWRCY	0.500		0	0	0	NR	NR	0
INDIAN ODI	0.500		0	0	0	NR	NR	0
DEBRIS REGION 9	0.500		0	0	0	NR	NR	0
ODI	0.500		0	0	0	NR	NR	0
IHS OPEN DUMPS	0.500		0	0	0	NR	NR	0
Local Lists of Hazardous waste / Contaminated Sites								
US HIST CDL	0.001		0	NR	NR	NR	NR	0
NY DEL SHWS	1.000		0	0	0	0	NR	0
US CDL	0.001		0	NR	NR	NR	NR	0
Local Lists of Registered Storage Tanks								
NY HIST UST	0.250		0	0	NR	NR	NR	0

MAP FINDINGS SUMMARY

Database	Search Distance (Miles)	Target Property	< 1/8	1/8 - 1/4	1/4 - 1/2	1/2 - 1	> 1	Total Plotted
NY HIST AST	0.001		0	NR	NR	NR	NR	0
Local Land Records								
NY LIENS	0.001		0	NR	NR	NR	NR	0
LIENS 2	0.001		0	NR	NR	NR	NR	0
Records of Emergency Release Reports								
HMIRS	0.001		0	NR	NR	NR	NR	0
NY Spills	0.125		47	NR	NR	NR	NR	47
NY Hist Spills	0.125		0	NR	NR	NR	NR	0
NY SPILLS 90	0.125		0	NR	NR	NR	NR	0
NY SPILLS 80	0.125		0	NR	NR	NR	NR	0
Other Ascertainable Records								
RCRA NonGen / NLR	0.250		25	42	NR	NR	NR	67
FUDS	1.000		0	0	0	0	NR	0
DOD	1.000		0	0	0	0	NR	0
SCRD DRYCLEANERS	0.500		0	0	0	NR	NR	0
US FIN ASSUR	0.001		0	NR	NR	NR	NR	0
EPA WATCH LIST	0.001		0	NR	NR	NR	NR	0
2020 COR ACTION	0.250		0	0	NR	NR	NR	0
TSCA	0.001		0	NR	NR	NR	NR	0
TRIS	0.001		0	NR	NR	NR	NR	0
SSTS	0.001		0	NR	NR	NR	NR	0
ROD	1.000		0	0	0	0	NR	0
RMP	0.001		0	NR	NR	NR	NR	0
RAATS	0.001		0	NR	NR	NR	NR	0
PRP	0.001		0	NR	NR	NR	NR	0
PADS	0.001		0	NR	NR	NR	NR	0
ICIS	0.001		0	NR	NR	NR	NR	0
FTTS	0.001		0	NR	NR	NR	NR	0
MLTS	0.001		0	NR	NR	NR	NR	0
COAL ASH DOE	0.001		0	NR	NR	NR	NR	0
COAL ASH EPA	0.500		0	0	0	NR	NR	0
PCB TRANSFORMER	0.001		0	NR	NR	NR	NR	0
RADINFO	0.001		0	NR	NR	NR	NR	0
HIST FTTS	0.001		0	NR	NR	NR	NR	0
DOT OPS	0.001		0	NR	NR	NR	NR	0
CONSENT	1.000		0	0	0	0	NR	0
INDIAN RESERV	0.001		0	NR	NR	NR	NR	0
FUSRAP	1.000		0	0	0	0	NR	0
UMTRA	0.500		0	0	0	NR	NR	0
LEAD SMELTERS	0.001		0	NR	NR	NR	NR	0
US AIRS	0.001	1	0	NR	NR	NR	NR	1
US MINES	0.250		0	0	NR	NR	NR	0
ABANDONED MINES	0.001		0	NR	NR	NR	NR	0
FINDS	0.001	2	0	NR	NR	NR	NR	2
UXO	1.000		0	0	0	0	NR	0
DOCKET HWC	0.001		0	NR	NR	NR	NR	0
ECHO	0.001	1	0	NR	NR	NR	NR	1
FUELS PROGRAM	0.250		0	1	NR	NR	NR	1

MAP FINDINGS SUMMARY

Database	Search Distance (Miles)	Target Property	< 1/8	1/8 - 1/4	1/4 - 1/2	1/2 - 1	> 1	Total Plotted
NY AIRS	0.001		0	NR	NR	NR	NR	0
NY COAL ASH	0.500		0	0	0	NR	NR	0
NY DRYCLEANERS	0.250		1	2	NR	NR	NR	3
NY E DESIGNATION	0.125		7	NR	NR	NR	NR	7
NY Financial Assurance	0.001		0	NR	NR	NR	NR	0
NY HSWDS	0.500		0	2	0	NR	NR	2
NY MANIFEST	0.250		36	60	NR	NR	NR	96
PA MANIFEST	0.250		0	1	NR	NR	NR	1
NJ MANIFEST	0.250		9	21	NR	NR	NR	30
NY SPDES	0.001		0	NR	NR	NR	NR	0
NY UIC	0.001		0	NR	NR	NR	NR	0
EDR HIGH RISK HISTORICAL RECORDS								
EDR Exclusive Records								
EDR MGP	1.000		0	1	0	2	NR	3
EDR Hist Auto	0.125		2	NR	NR	NR	NR	2
EDR Hist Cleaner	0.125		0	NR	NR	NR	NR	0
EDR RECOVERED GOVERNMENT ARCHIVES								
Exclusive Recovered Govt. Archives								
NY RGA HWS	0.001		0	NR	NR	NR	NR	0
NY RGA LF	0.001	1	0	NR	NR	NR	NR	1
- Totals --		8	163	194	40	17	0	422

NOTES:

TP = Target Property

NR = Not Requested at this Search Distance

Sites may be listed in more than one database

A1 Target Property | **GLASS IMPRESSIONS CORP**
202 BANKER ST
BROOKLYN, NY 11233 | **FINDS** | **1016049173**
ECHO | **N/A**

Site 1 of 8 in cluster A

Actual: 9 ft.

FINDS:

Registry ID: 110019489150

Environmental Interest/Information System

AFS (Aerometric Information Retrieval System (AIRS) Facility Subsystem) replaces the former Compliance Data System (CDS), the National Emission Data System (NEDS), and the Storage and Retrieval of Aerometric Data (SAROAD). AIRS is the national repository for information concerning airborne pollution in the United States. AFS is used to track emissions and compliance data from industrial plants. AFS data are utilized by states to prepare State Implementation Plans to comply with regulatory programs and by EPA as an input for the estimation of total national emissions. AFS is undergoing a major redesign to support facility operating permits required under Title V of the Clean Air Act.

FIS (New York - Facility Information System) is New York's Department of Environmental Conservation (DEC) information system for tracking environmental facility information found across the State.

AIR MINOR

Click this hyperlink while viewing on your computer to access additional FINDS: detail in the EDR Site Report.

ECHO:

Envid: 1016049173
Registry ID: 110019489150
DFR URL: http://echo.epa.gov/detailed-facility-report?fid=110019489150

A2 Target Property | **CORZO CONTRACTING CO INC**
190 BANKER STREET
BROOKLYN, NY | **NY RGA LF** | **S114955985**
N/A

Site 2 of 8 in cluster A

Actual: 9 ft.

RGA LF:

2012	CORZO CONTRACTING CO INC	190 BANKER STREET
2011	CORZO CONTRACTING CO INC	190 BANKER STREET
2010	CORZO CONTRACTING CO INC	190 BANKER STREET
2009	CORZO CONTRACTING CO INC	190 BANKER STREET
2008	CORZO CONTRACTING CO INC	190 BANKER STREET
2007	CORZO CONTRACTING CO INC	190 BANKER STREET
2006	CORZO CONTRACTING CO INC	190 BANKER STREET
2005	CORZO CONTRACTING CO INC	190 BANKER STREET
2004	CORZO CONTRACTING CO INC	190 BANKER STREET
1999	CORZO CONTRACTING CO INC	190 BANKER STREET

A3 Target Property | **GLASS IMPRESSIONS CORP**
202 BANKER ST
BROOKLYN, NY 11233 | **US AIRS** | **1007786435**
N/A

Site 3 of 8 in cluster A

Actual: 9 ft.

US AIRS MINOR:

Envid:	1007786435
Region Code:	02
Programmatic ID:	AIR NY0000002610700246
Facility Registry ID:	110019489150
D and B Number:	Not reported
Primary SIC Code:	7532
NAICS Code:	811121
Default Air Classification Code:	MIN
Facility Type of Ownership Code:	POF
Air CMS Category Code:	Not reported
HPV Status:	Not reported

US AIRS MINOR:

Region Code:	02
Programmatic ID:	AIR NY0000002610700246
Facility Registry ID:	110019489150
Air Operating Status Code:	OPR
Default Air Classification Code:	MIN
Air Program:	State Implementation Plan for National Primary and Secondary Ambient Air Quality Standards
Activity Date:	2009-03-13 00:00:00
Activity Status Date:	Not reported
Activity Group:	Compliance Monitoring
Activity Type:	Inspection/Evaluation
Activity Status:	Not reported

A4 Target Property | **CORZO CONTRACTING CO INC**
190 BANKER STREET
BROOKLYN, NY 11222 | **NY SWF/LF**
NY UST
NY AST | **U000394646**
N/A

Site 4 of 8 in cluster A

Actual: 9 ft.

SWF/LF:

Flag:	INACTIVE
Region Code:	2
Phone Number:	7183493580
Owner Name:	Corzo Contracting Co Inc
Owner Type:	Not reported
Owner Address:	190 Banker Street
Owner Addr2:	Not reported
Owner City,St,Zip:	Brooklyn, NY 11222
Owner Email:	Not reported
Owner Phone:	7183493580
Contact Name:	Not reported
Contact Address:	Not reported
Contact Addr2:	Not reported
Contact City,St,Zip:	Not reported
Contact Email:	Not reported
Contact Phone:	Not reported
Activity Desc:	Landfill - industrial/commercial
Activity Number:	[24WE1]
Active:	No
East Coordinate:	Not reported

CORZO CONTRACTING CO INC (Continued) **U000394646**

North Coordinate:	Not reported
Accuracy Code:	Not reported
Regulatory Status:	Registration
Waste Type:	Asphalt;Concrete;Brick;Soil (Clean)
Authorization #:	Not reported
Authorization Date:	Not reported
Expiration Date:	Not reported
Operator Name:	Corzo Contracting Co Inc
Operator Type:	Not reported
Laste Date:	Not reported

UST:

Id/Status:	2-085251 / Unregulated/Closed
Program Type:	PBS
Region:	STATE
DEC Region:	2
Expiration Date:	N/A
UTM X:	588236.14878
UTM Y:	4508719.59138
Site Type:	Other

Affiliation Records:

Site Id:	2033
Affiliation Type:	Facility Owner
Company Name:	CORZO MAINTENANCE CO INC.
Contact Type:	Not reported
Contact Name:	Not reported
Address1:	78 RICHFIELD STREET
Address2:	Not reported
City:	PLANIVIEW
State:	NY
Zip Code:	11803
Country Code:	001
Phone:	(516) 349-0061
EMail:	Not reported
Fax Number:	Not reported
Modified By:	TRANSLAT
Date Last Modified:	2004-03-04

Site Id:	2033
Affiliation Type:	Mail Contact
Company Name:	CORZO CONTRACTING CO. INC.
Contact Type:	Not reported
Contact Name:	JAMES M. LEMA
Address1:	78 RICHFIELD STREET
Address2:	Not reported
City:	PLAINVIEW
State:	NY
Zip Code:	11803
Country Code:	001
Phone:	(516) 349-0061
EMail:	Not reported
Fax Number:	Not reported
Modified By:	TRANSLAT
Date Last Modified:	2004-03-04

Site Id:	2033

CORZO CONTRACTING CO INC (Continued) **U000394646**

Affiliation Type:	Facility Operator
Company Name:	CORZO CONTRACTING CO INC
Contact Type:	Not reported
Contact Name:	CORZO CONTRACTING CO INC
Address1:	Not reported
Address2:	Not reported
City:	Not reported
State:	NN
Zip Code:	Not reported
Country Code:	001
Phone:	(718) 349-3580
EMail:	Not reported
Fax Number:	Not reported
Modified By:	TRANSLAT
Date Last Modified:	2004-03-04

Site Id:	2033
Affiliation Type:	Emergency Contact
Company Name:	CORZO MAINTENANCE CO INC.
Contact Type:	Not reported
Contact Name:	JAMES M LEMA
Address1:	Not reported
Address2:	Not reported
City:	Not reported
State:	NN
Zip Code:	Not reported
Country Code:	001
Phone:	(917) 417-3227
EMail:	Not reported
Fax Number:	Not reported
Modified By:	TRANSLAT
Date Last Modified:	2004-03-04

Tank Info:

Tank Number:	001
Tank ID:	3293
Tank Status:	Closed - Removed
Material Name:	Closed - Removed
Capacity Gallons:	3000
Install Date:	Not reported
Date Tank Closed:	01/01/1993
Registered:	True
Tank Location:	Underground
Tank Type:	Steel/carbon steel
Material Code:	0001
Common Name of Substance:	#2 Fuel Oil (On-Site Consumption)

Tightness Test Method:	NN
Date Test:	Not reported
Next Test Date:	Not reported
Pipe Model:	Not reported
Modified By:	TRANSLAT
Last Modified:	04/14/2017

Equipment Records:

J02 - Dispenser - Suction Dispenser

CORZO CONTRACTING CO INC (Continued) **U000394646**

H00 - Tank Leak Detection - None
I04 - Overfill - Product Level Gauge (A/G)
B00 - Tank External Protection - None
C00 - Pipe Location - No Piping
D02 - Pipe Type - Galvanized Steel
F00 - Pipe External Protection - None
A00 - Tank Internal Protection - None
G99 - Tank Secondary Containment - Other

AST:

Region:	STATE
DEC Region:	2
Site Status:	Unregulated/Closed
Facility Id:	2-085251
Program Type:	PBS
UTM X:	588236.14878
UTM Y:	4508719.59138
Expiration Date:	N/A
Site Type:	Other

Affiliation Records:

Site Id:	2033
Affiliation Type:	Facility Owner
Company Name:	CORZO MAINTENANCE CO INC.
Contact Type:	Not reported
Contact Name:	Not reported
Address1:	78 RICHFIELD STREET
Address2:	Not reported
City:	PLANIVIEW
State:	NY
Zip Code:	11803
Country Code:	001
Phone:	(516) 349-0061
EMail:	Not reported
Fax Number:	Not reported
Modified By:	TRANSLAT
Date Last Modified:	2004-03-04

Site Id:	2033
Affiliation Type:	Mail Contact
Company Name:	CORZO CONTRACTING CO. INC.
Contact Type:	Not reported
Contact Name:	JAMES M. LEMA
Address1:	78 RICHFIELD STREET
Address2:	Not reported
City:	PLAINVIEW
State:	NY
Zip Code:	11803
Country Code:	001
Phone:	(516) 349-0061
EMail:	Not reported
Fax Number:	Not reported
Modified By:	TRANSLAT
Date Last Modified:	2004-03-04

Site Id:	2033
Affiliation Type:	Facility Operator

CORZO CONTRACTING CO INC (Continued) **U000394646**

Company Name:	CORZO CONTRACTING CO INC
Contact Type:	Not reported
Contact Name:	CORZO CONTRACTING CO INC
Address1:	Not reported
Address2:	Not reported
City:	Not reported
State:	NN
Zip Code:	Not reported
Country Code:	001
Phone:	(718) 349-3580
EMail:	Not reported
Fax Number:	Not reported
Modified By:	TRANSLAT
Date Last Modified:	2004-03-04

Site Id:	2033
Affiliation Type:	Emergency Contact
Company Name:	CORZO MAINTENANCE CO INC.
Contact Type:	Not reported
Contact Name:	JAMES M LEMA
Address1:	Not reported
Address2:	Not reported
City:	Not reported
State:	NN
Zip Code:	Not reported
Country Code:	001
Phone:	(917) 417-3227
EMail:	Not reported
Fax Number:	Not reported
Modified By:	TRANSLAT
Date Last Modified:	2004-03-04

Tank Info:

Tank Number:	100
Tank Id:	66236
Material Code:	0000
Common Name of Substance:	Empty

Equipment Records:

	H00 - Tank Leak Detection - None
	I00 - Overfill - None
	C02 - Pipe Location - Underground/On-ground
	G00 - Tank Secondary Containment - None
	A00 - Tank Internal Protection - None
	B01 - Tank External Protection - Painted/Asphalt Coating
	D01 - Pipe Type - Steel/Carbon Steel/Iron
	F01 - Pipe External Protection - Painted/Asphalt Coating
Tank Location:	1
Tank Type:	Steel/Carbon Steel/Iron
Tank Status:	Closed - Removed
Pipe Model:	Not reported
Install Date:	Not reported
Capacity Gallons:	3000
Tightness Test Method:	NN
Date Test:	Not reported

CORZO CONTRACTING CO INC (Continued) **U000394646**

Next Test Date:	Not reported
Date Tank Closed:	05/17/2003
Register:	True
Modified By:	TRANSLAT
Last Modified:	04/14/2017
Material Name:	Not reported

A5
Target
Property

ACME SMOKED FISH **FINDS** **1008381224**
192-198 BANKER ST **N/A**
BROOKLYN, NY 11222

Site 5 of 8 in cluster A

Actual:
9 ft.

FINDS:

Registry ID: 110022503502

Environmental Interest/Information System
FIS (New York - Facility Information System) is New York's Department of Environmental Conservation (DEC) information system for tracking environmental facility information found across the State.

Click this hyperlink while viewing on your computer to access additional FINDS: detail in the EDR Site Report.

A6

ACME SMOKED FISH CO **NY UST** **U000397395**
26-56 GEM ST **N/A**
< 1/8 **BROOKLYN, NY 11222**
1 ft.

Site 6 of 8 in cluster A

Relative:
Higher

Actual:
9 ft.

UST:

Id/Status:	2-271861 / Unregulated/Closed
Program Type:	PBS
Region:	STATE
DEC Region:	2
Expiration Date:	N/A
UTM X:	588155.92281
UTM Y:	4508706.52281
Site Type:	Other

Affiliation Records:

Site Id:	11492
Affiliation Type:	Facility Owner
Company Name:	R CASLOW & J BROWNSTEIN
Contact Type:	Not reported
Contact Name:	Not reported
Address1:	272 HUNGRY HARBOR RD
Address2:	Not reported
City:	VALLEY STREAM
State:	NY
Zip Code:	11581
Country Code:	001
Phone:	(516) 791-8307
EMail:	Not reported
Fax Number:	Not reported

ACME SMOKED FISH CO (Continued) **U000397395**

Modified By:	CGFREEDM
Date Last Modified:	2004-12-15

Site Id:	11492
Affiliation Type:	Mail Contact
Company Name:	R CASLOW & J BROWNSTEIN
Contact Type:	Not reported
Contact Name:	Not reported
Address1:	272 HUNGRY HARBOR RD
Address2:	Not reported
City:	VALLEY STREAM
State:	NY
Zip Code:	11581
Country Code:	001
Phone:	(516) 791-8307
EMail:	Not reported
Fax Number:	Not reported
Modified By:	CGFREEDM
Date Last Modified:	2004-12-15

Site Id:	11492
Affiliation Type:	Facility Operator
Company Name:	ACME SMOKED FISH CO
Contact Type:	Not reported
Contact Name:	LARRY E MILLER
Address1:	Not reported
Address2:	Not reported
City:	Not reported
State:	NN
Zip Code:	Not reported
Country Code:	001
Phone:	(718) 383-8585
EMail:	Not reported
Fax Number:	Not reported
Modified By:	TRANSLAT
Date Last Modified:	2004-03-04

Site Id:	11492
Affiliation Type:	Emergency Contact
Company Name:	R CASLOW & J BROWNSTEIN
Contact Type:	Not reported
Contact Name:	LARRY E MILLER
Address1:	Not reported
Address2:	Not reported
City:	Not reported
State:	NN
Zip Code:	Not reported
Country Code:	001
Phone:	(516) 679-0005
EMail:	Not reported
Fax Number:	Not reported
Modified By:	TRANSLAT
Date Last Modified:	2004-03-04

Tank Info:

Tank Number:	001

ACME SMOKED FISH CO (Continued) **U000397395**

Tank ID:	9167
Tank Status:	Closed - In Place
Material Name:	Closed - In Place
Capacity Gallons:	5000
Install Date:	05/01/1956
Date Tank Closed:	05/01/1990
Registered:	True
Tank Location:	Underground
Tank Type:	Steel/carbon steel
Material Code:	0001
Common Name of Substance:	#2 Fuel Oil (On-Site Consumption)
Tightness Test Method:	NN
Date Test:	Not reported
Next Test Date:	Not reported
Pipe Model:	Not reported
Modified By:	TRANSLAT
Last Modified:	04/14/2017

Equipment Records:

I04 - Overfill - Product Level Gauge (A/G)
J02 - Dispenser - Suction Dispenser
B00 - Tank External Protection - None
C00 - Pipe Location - No Piping
F00 - Pipe External Protection - None
G03 - Tank Secondary Containment - Vault (w/o access)
H00 - Tank Leak Detection - None
A00 - Tank Internal Protection - None
D01 - Pipe Type - Steel/Carbon Steel/Iron

B7 **VANAGE SERVICE 3184** **NY Spills** **S104192868**
NNW **MESEROLE AVE & GEM ST** **N/A**
< 1/8 **BROOKLYN, NY**
0.007 mi.
37 ft. **Site 1 of 22 in cluster B**

Relative:
Higher

Actual:
9 ft.

SPILLS:

Facility ID:	9904547
Facility Type:	ER
Spill Number:	9904547
DER Facility ID:	145033
Site ID:	172321
DEC Region:	2
Spill Number/Closed Date:	2002-04-04
Spill Cause:	Unknown
Spill Class:	C4
SWIS:	2401
Spill Date:	1999-07-16
Investigator:	JHOCONNE
Referred To:	Not reported
Reported to Dept:	1999-07-16
CID:	389
Water Affected:	Not reported
Spill Source:	Unknown
Spill Notifier:	Other
Cleanup Ceased:	Not reported
Cleanup Meets Std:	False
Last Inspection:	Not reported

VANAGE SERVICE 3184 (Continued) **S104192868**

Recommended Penalty:	False
UST Trust:	False
Remediation Phase:	0
Date Entered In Computer:	1999-07-16
Spill Record Last Update:	2002-04-04
Spiller Name:	UNKNOWN
Spiller Company:	Unknown
Spiller Address:	UNKNOWN
Spiller Company:	999
Contact Name:	Not reported
DEC Memo:	"Prior to Sept, 2004 data translation this spill Lead_DEC Field was O'CONNELL "
Remarks:	"1 gal of unknown oil leaked into vaultage service clean up is pending sample results no callback necessary"

All Materials:

Site ID:	172321
Operable Unit ID:	1083335
Operable Unit:	01
Material ID:	304424
Material Code:	0066A
Material Name:	unknown petroleum
Case No.:	Not reported
Material FA:	Petroleum
Quantity:	1.00
Units:	G
Recovered:	.00
Oxygenate:	Not reported

B8 **VAULT VS3184** **NY Spills** **S104192472**
NNW **MESEROLE & GEM ST** **N/A**
< 1/8 **BROOKLYN, NY**
0.007 mi.
37 ft. **Site 2 of 22 in cluster B**

Relative:
Higher

Actual:
9 ft.

SPILLS:

Facility ID:	9904106
Facility Type:	ER
Spill Number:	9904106
DER Facility ID:	158182
Site ID:	189501
DEC Region:	2
Spill Number/Closed Date:	2007-05-03
Spill Cause:	Unknown
Spill Class:	C3
SWIS:	2401
Spill Date:	1999-07-08
Investigator:	JHOCONNE
Referred To:	Not reported
Reported to Dept:	1999-07-08
CID:	255
Water Affected:	Not reported
Spill Source:	Commercial/Industrial
Spill Notifier:	Affected Persons
Cleanup Ceased:	Not reported
Cleanup Meets Std:	False
Last Inspection:	Not reported

VAULT VS3184 (Continued) **S104192472**

Recommended Penalty:	False
UST Trust:	False
Remediation Phase:	0
Date Entered In Computer:	1999-07-08
Spill Record Last Update:	2007-05-03
Spiller Name:	Not reported
Spiller Company:	UNKNOWN
Spiller Address:	Not reported
Spiller Company:	999
Contact Name:	MIKE CESARE
DEC Memo:	"05/03/07 - See e-docs for Con Ed report detailing cleanup and closure. Prior to Sept, 2004 data translation this spill Lead_DEC Field was ENGELHARDT "
Remarks:	"2 Gallons on 260 gallons of water in a vault - clean up pending test results con ed #126235"

All Materials:

Site ID:	189501
Operable Unit ID:	1078527
Operable Unit:	01
Material ID:	303999
Material Code:	0066A
Material Name:	unknown petroleum
Case No.:	Not reported
Material FA:	Petroleum
Quantity:	2.00
Units:	G
Recovered:	.00
Oxygenate:	Not reported

B9 **VAULT 3184** **NY Spills** **S104509691**
NW **SS MESEROL AVE & GEM ST** **N/A**
< 1/8 **BROOKLYN, NY**
0.007 mi.
38 ft. **Site 3 of 22 in cluster B**

Relative:
Higher

Actual:
9 ft.

SPILLS:

Facility ID:	9912676
Facility Type:	ER
Spill Number:	9912676
DER Facility ID:	106205
Site ID:	122503
DEC Region:	2
Spill Number/Closed Date:	2002-02-26
Spill Cause:	Unknown
Spill Class:	C4
SWIS:	2401
Spill Date:	2000-02-07
Investigator:	JHOCONNE
Referred To:	Not reported
Reported to Dept:	2000-02-07
CID:	388
Water Affected:	Not reported
Spill Source:	Unknown
Spill Notifier:	Affected Persons
Cleanup Ceased:	Not reported
Cleanup Meets Std:	False

VAULT 3184 (Continued) **S104509691**

Last Inspection:	Not reported
Recommended Penalty:	False
UST Trust:	False
Remediation Phase:	0
Date Entered In Computer:	2000-02-07
Spill Record Last Update:	2002-02-26
Spiller Name:	Not reported
Spiller Company:	UNKNOWN
Spiller Address:	Not reported
Spiller Company:	999
Contact Name:	CALLER
DEC Memo:	"Prior to Sept, 2004 data translation this spill Lead_DEC Field was O'CONNELL "
Remarks:	"caller reports 1 quart on 400 gallons of water. con ed #129876. sample taken cleanup pending results. "

All Materials:

Site ID:	122503
Operable Unit ID:	1087204
Operable Unit:	01
Material ID:	294555
Material Code:	0066A
Material Name:	unknown petroleum
Case No.:	Not reported
Material FA:	Petroleum
Quantity:	1.00
Units:	G
Recovered:	.00
Oxygenate:	Not reported

B10 **VAULT VS3184** **NY Spills** **S104192591**
NW **MESEROLE AVE/ GEM ST** **N/A**
< 1/8 **BROOKLYN, NY**
0.007 mi.
38 ft. **Site 4 of 22 in cluster B**

Relative:
Higher

Actual:
9 ft.

SPILLS:

Facility ID:	9904235
Facility Type:	ER
Spill Number:	9904235
DER Facility ID:	225690
Site ID:	277656
DEC Region:	2
Spill Number/Closed Date:	1999-10-19
Spill Cause:	Unknown
Spill Class:	C4
SWIS:	2401
Spill Date:	1999-07-09
Investigator:	JHOCONNE
Referred To:	Not reported
Reported to Dept:	1999-07-09
CID:	382
Water Affected:	Not reported
Spill Source:	Unknown
Spill Notifier:	Other
Cleanup Ceased:	Not reported
Cleanup Meets Std:	False

VAULT VS3184 (Continued) **S104192591**

Last Inspection:	Not reported
Recommended Penalty:	False
UST Trust:	False
Remediation Phase:	0
Date Entered In Computer:	1999-07-09
Spill Record Last Update:	2000-06-02
Spiller Name:	Not reported
Spiller Company:	UNKNOWN
Spiller Address:	Not reported
Spiller Company:	999
Contact Name:	RICHARD ROACH
DEC Memo:	"Prior to Sept, 2004 data translation this spill Lead_DEC Field was O'CONNELL con ed e2mis notes: 1 pint unknown oil on approx. 3 gal water in VS 3184. Spill appears to be contained. Transformer was pressure-tested on 7/8 and held pressure (not leaking). Liquid sample taken. Lab results received lab seq pcb=65ppm-- will use prior epa# from incident to proceed with cleanup. Cleanup completed and tag removed. Double washed and dug out 1/2 drum dirt, no sump. Over 50 ppm cleanup paperwork retained with env.ops. Incident is closed. "
Remarks:	"1 QT OF UNK OIL IN VAULT. CONTAINED CLEAN UP PENDING LAB RESULTS. CON ED 126-317"

All Materials:

Site ID:	277656
Operable Unit ID:	1083161
Operable Unit:	01
Material ID:	304126
Material Code:	0066A
Material Name:	unknown petroleum
Case No.:	Not reported
Material FA:	Petroleum
Quantity:	.00
Units:	G
Recovered:	.00
Oxygenate:	Not reported

B11 **VS #3184** **NY Spills** **S104509538**
NW **MESEROLE AVE/GEM ST** **N/A**
< 1/8 **BROOKLYN, NY**
0.007 mi.
38 ft. **Site 5 of 22 in cluster B**

Relative:
Higher

Actual:
9 ft.

SPILLS:

Facility ID:	9912478
Facility Type:	ER
Spill Number:	9912478
DER Facility ID:	142237
Site ID:	168890
DEC Region:	2
Spill Number/Closed Date:	2002-02-26
Spill Cause:	Unknown
Spill Class:	C4
SWIS:	2401
Spill Date:	2000-02-01
Investigator:	JHOCONNE
Referred To:	Not reported
Reported to Dept:	2000-02-01

VS #3184 (Continued) **S104509538**

CID:	281
Water Affected:	Not reported
Spill Source:	Commercial/Industrial
Spill Notifier:	Affected Persons
Cleanup Ceased:	Not reported
Cleanup Meets Std:	False
Last Inspection:	Not reported
Recommended Penalty:	False
UST Trust:	False
Remediation Phase:	0
Date Entered In Computer:	2000-02-01
Spill Record Last Update:	2002-02-26
Spiller Name:	Not reported
Spiller Company:	UNKNOWN
Spiller Address:	Not reported
Spiller Company:	999
Contact Name:	MARK SCHLAGEL
DEC Memo:	"Prior to Sept, 2004 data translation this spill Lead_DEC Field was O'CONNELL "
Remarks:	"ABOVE MATERIAL DISCOVERED AT ABOVE LOCATION. SAMPLE TAKEN AND CLEANUP PENDING LAB RESULTS. MATERIAL DISCOVERED ON TOP OF 500 GALLONS OF WATER. CON ED #129815. NO CALL BACK REQEUSTED."

All Materials:

Site ID:	168890
Operable Unit ID:	1087013
Operable Unit:	01
Material ID:	294362
Material Code:	0066A
Material Name:	unknown petroleum
Case No.:	Not reported
Material FA:	Petroleum
Quantity:	1.00
Units:	G
Recovered:	.00
Oxygenate:	Not reported

A12 **VAULT #3533** **NY Spills** **S103573020**
South **15TH ST & GEM ST** **N/A**
< 1/8 **BROOKLYN, NY**
0.009 mi.
47 ft. **Site 7 of 8 in cluster A**

Relative:
Higher

Actual:
9 ft.

SPILLS:

Facility ID:	9808835
Facility Type:	ER
Spill Number:	9808835
DER Facility ID:	190267
Site ID:	230888
DEC Region:	2
Spill Number/Closed Date:	2002-10-28
Spill Cause:	Unknown
Spill Class:	C3
SWIS:	2401
Spill Date:	1998-10-15
Investigator:	CAENGELH
Referred To:	Not reported

VAULT #3533 (Continued) **S103573020**

Reported to Dept:	1998-10-15
CID:	365
Water Affected:	Not reported
Spill Source:	Commercial/Industrial
Spill Notifier:	Responsible Party
Cleanup Ceased:	Not reported
Cleanup Meets Std:	False
Last Inspection:	Not reported
Recommended Penalty:	False
UST Trust:	False
Remediation Phase:	0
Date Entered In Computer:	1998-10-15
Spill Record Last Update:	2002-10-28
Spiller Name:	Not reported
Spiller Company:	Not reported
Spiller Address:	Not reported
Spiller Company:	Not reported
Contact Name:	Not reported
DEC Memo:	"Prior to Sept, 2004 data translation this spill Lead_DEC Field was ENGELHARDT Con Ed e2mis #120548: Kimmel (77066) 25-MAR-1999 Modified First Reported to CIG DATE based on CIG Log information. 15-OCT-1998 17:05 J. CAMPANILE O.S NETWORKS REPORTS WHILE MAKING ROUTINE 25 YEAR INSPECTION IN VS-3533 HE FOUND APPROX 10 GALS TRANSFORMER OIL ON DIRT (HOLE IS DRY MANUFACTURE DATE FOR TRANS 1961. KNOWN PCB COUNT IS 11PPM 9-19-1985 TRANS WAS RETROFILLED PRIOR TO 1985. TRANS IS LEAKING FROM BOTTOM DUE TO HEAVY RUST. THERE ARE NO DRAINS IN HOLE. NO SUMP PUMP. HOLE IS CONTAINED NO SEWERS OR WATERWAYS AFFECTED. HE TOOK A LIQUID SAMPLE FROMN TRANS AS IT IS KNOWN OIL FROM TRANS. HE WILL REQUEST A PRIORITY 4-6 HR TURNAROUND. HE ALSO INSTALLED STOP TAG # 08548 (NO PRESSURE TEST TAKEN DUE TO UNIT AT MIN & AND LEAKING IS SEEN FROM UNIT. C.I.G MASSERIA NOTIFIED LAB RESULT RECEIVED 10/15/98 - 2325. 98-11120. 19 PPM. UPDATE 10/20/98 1400 EQUIPMENT REMOVED TRANSFORMER. UPDATE: 10/22/98 - 1300 W. TUDY - 74933 - ENV. OPS., REPORTS 19 PPM CLEANUP COMPLETE WITH SLIX AND TAG #08548 REMOVED. "
Remarks:	"POSS LEAKING FROM BOTTOM OF TRANSFORMER BUT UNKNOWN WHAT CAUSED IT - ALL CONTAINED IN THE VAULT - CON ED #120548 - OLD STAMP THAT SAYS 11 PPM PCBS - NO CLEAN UP TIL PCBS CONFIRMED"

All Materials:

Site ID:	230888
Operable Unit ID:	1070014
Operable Unit:	01
Material ID:	316320
Material Code:	0020A
Material Name:	transformer oil
Case No.:	Not reported
Material FA:	Petroleum
Quantity:	10.00
Units:	G
Recovered:	10.00
Oxygenate:	Not reported

C13 ESE < 1/8 0.010 mi. 55 ft. | **MANHOLE # 62847**
BANKER/NORMAND AVE
BROOKLYN, NY

Site 1 of 6 in cluster C

NY Spills | **S106470010**
N/A

Relative: Higher

Actual: 10 ft.

SPILLS:

Facility ID:	0402785
Facility Type:	ER
Spill Number:	0402785
DER Facility ID:	156107
Site ID:	186770
DEC Region:	2
Spill Number/Closed Date:	2005-01-24
Spill Cause:	Unknown
Spill Class:	C4
SWIS:	2401
Spill Date:	2004-06-14
Investigator:	JHOCONNE
Referred To:	Not reported
Reported to Dept:	2004-06-14
CID:	444
Water Affected:	Not reported
Spill Source:	Unknown
Spill Notifier:	Responsible Party
Cleanup Ceased:	Not reported
Cleanup Meets Std:	False
Last Inspection:	Not reported
Recommended Penalty:	False
UST Trust:	False
Remediation Phase:	0
Date Entered In Computer:	2004-06-14
Spill Record Last Update:	2005-01-24
Spiller Name:	ERT DESK
Spiller Company:	CON ED
Spiller Address:	BANKER/NORMAND AVE
Spiller Company:	001
Contact Name:	ERT DESK
DEC Memo:	"e2mis no. 153836: APPROX. 4 GAL'S OF UNKNOWN OIL ON APPROX. 3000 GAL'S OF WATER. 1 LIQ. SAMPLE TAKEN FROM SPILL Lab Sequence Number: 04-04611-001 - TOTAL PCB 48 ppm Lab Sequence Number: 04-04612-001 - Analysis indicates the presence of a substance similar to a dielectric fluid. Cleanup completed on: Date 7/23/04 Time 1515 hrs Name of cleanup contractor: Clean Harbors Cause of Spill: Unknown Name of Con Edison employee who inspected manhole and determined that manhole was cleaned and that repairs were adequate - There is no evidence of any leakage on the repair or anywhere else in the manhole: Sam Walker"
Remarks:	"ON 3000 GALLONS OF WATER, FOUND DURING INSPECTION: SAMPLES WERE TAKEN: NO TO 5 QUESTIONS AND IS CONTAINED: "

All Materials:

Site ID:	186770
Operable Unit ID:	884376
Operable Unit:	01
Material ID:	490402
Material Code:	0066A
Material Name:	unknown petroleum
Case No.:	Not reported
Material FA:	Petroleum

MANHOLE # 62847 (Continued) **S106470010**

Quantity: 4.00
Units: G
Recovered: .00
Oxygenate: Not reported

C14
ESE
< 1/8
0.010 mi.
55 ft.

MANHOLE 641
BANKER ST/NORMAN AVE
BROOKLYN, NY

Site 2 of 6 in cluster C

NY Spills **S106699560**
N/A

Relative:
Higher

Actual:
10 ft.

SPILLS:

Facility ID:	0406990
Facility Type:	ER
Spill Number:	0406990
DER Facility ID:	206090
Site ID:	251449
DEC Region:	2
Spill Number/Closed Date:	2004-11-19
Spill Cause:	Human Error
Spill Class:	C4
SWIS:	2401
Spill Date:	2004-09-23
Investigator:	SKARAKHA
Referred To:	Not reported
Reported to Dept:	2004-09-23
CID:	64
Water Affected:	Not reported
Spill Source:	Tank Truck
Spill Notifier:	Other
Cleanup Ceased:	Not reported
Cleanup Meets Std:	False
Last Inspection:	Not reported
Recommended Penalty:	False
UST Trust:	False
Remediation Phase:	0
Date Entered In Computer:	2004-09-23
Spill Record Last Update:	2004-11-19
Spiller Name:	Not reported
Spiller Company:	UNKNOWN
Spiller Address:	Not reported
Spiller Company:	999
Contact Name:	ERT DESK
DEC Memo:	"e2mis no 155501 APPROX 5 GAL OF UNKNOWN OIL ON APPROX 400 GAL OF WATER. THIS WAS FOUND AS A RESULT OF A 3RD PARTY SPILL FROM AN OIL TRUCK. 3 LIQUID SAMPLES WERE TAKEN. LSN No. 04-07614. FLASH POINT CAME BACK > 176 DEG F. LSN No. 04-07613. PCBs < 1 PPM. LSN No. 04-07615. OIL I.D. INDICATES THE PRESENCE OF KEROSENE. UPDATE: 9/24/04 - 1850 C. LABARBERA - ENV. OPS, REPORTS CLEANUP COMPLETED BY DOUBLE WASHING STRUCTURE WITH BIO GEN 760. TANKER REMOVED 1688 GALS OF LIQUIDS. NO SUMPS OR DRAINS IN STRUCTURE. TAG #44570 REMOVED."
Remarks:	"Lab results came back as kerosene on 400 gallons of water. Less than 5 gallons of kerosene. Con-Ed 155501. No to 5 questions."

All Materials:

Site ID:	251449
Operable Unit ID:	889586

MANHOLE 641 (Continued) **S106699560**

Operable Unit:	01
Material ID:	484833
Material Code:	0012A
Material Name:	kerosene
Case No.:	Not reported
Material FA:	Petroleum
Quantity:	4.00
Units:	G
Recovered:	.00
Oxygenate:	Not reported

C15 **TM 641** **NY Spills** **S104787604**
ESE **BANKER ST & NORMAN AVE** **N/A**
< 1/8 **BROOKLYN, NY**
0.011 mi.
59 ft. **Site 3 of 6 in cluster C**

Relative:
Higher

Actual:
10 ft.

SPILLS:

Facility ID:	0004919
Facility Type:	ER
Spill Number:	0004919
DER Facility ID:	152542
Site ID:	181928
DEC Region:	2
Spill Number/Closed Date:	2001-10-23
Spill Cause:	Unknown
Spill Class:	C4
SWIS:	2401
Spill Date:	2000-07-25
Investigator:	JHOCONNE
Referred To:	Not reported
Reported to Dept:	2000-07-25
CID:	257
Water Affected:	Not reported
Spill Source:	Unknown
Spill Notifier:	Affected Persons
Cleanup Ceased:	Not reported
Cleanup Meets Std:	False
Last Inspection:	Not reported
Recommended Penalty:	False
UST Trust:	False
Remediation Phase:	0
Date Entered In Computer:	2000-07-25
Spill Record Last Update:	2001-10-23
Spiller Name:	Not reported
Spiller Company:	UNKNOWN
Spiller Address:	Not reported
Spiller Company:	001
Contact Name:	STEVE ROMERO
DEC Memo:	"Prior to Sept, 2004 data translation this spill Lead_DEC Field was O'CONNELL Con Ed e2mis Notes: 7/25/00 1 pint unknown oil on 300gal water in transformer manhole. Liquid sample taken. Historical PCB count is 10ppm. Pressure tested transformer and held pressure. Sample returned <1ppm. Cleanup completed by double washing with slix. Liquids removed by tanker, solids by vactor. No leaking equipment. No sump in hole."
Remarks:	"CLEANUP PENDING TEST RESULTS - 1 PINT ON 300GAL OF WATER REF #132544"

TM 641 (Continued) **S104787604**

Not reported

All Materials:

Site ID:	181928
Operable Unit ID:	827347
Operable Unit:	01
Material ID:	549654
Material Code:	0066A
Material Name:	unknown petroleum
Case No.:	Not reported
Material FA:	Petroleum
Quantity:	1.00
Units:	G
Recovered:	.00
Oxygenate:	Not reported

C16 **MANHOLE 64827** **NY Spills** **S106697696**
ESE **BANKER ST & NORMAN AVE** **N/A**
< 1/8 **BROOKLYN, NY**
0.011 mi.
59 ft. **Site 4 of 6 in cluster C**

Relative:
Higher

Actual:
10 ft.

SPILLS:

Facility ID:	0404537
Facility Type:	ER
Spill Number:	0404537
DER Facility ID:	152542
Site ID:	309716
DEC Region:	2
Spill Number/Closed Date:	2005-01-19
Spill Cause:	Equipment Failure
Spill Class:	D4
SWIS:	2401
Spill Date:	2004-07-27
Investigator:	JHOCONNE
Referred To:	Not reported
Reported to Dept:	2004-07-27
CID:	405
Water Affected:	Not reported
Spill Source:	Commercial/Industrial
Spill Notifier:	Responsible Party
Cleanup Ceased:	Not reported
Cleanup Meets Std:	False
Last Inspection:	Not reported
Recommended Penalty:	False
UST Trust:	False
Remediation Phase:	0
Date Entered In Computer:	2004-07-27
Spill Record Last Update:	2005-01-19
Spiller Name:	ERT DESK
Spiller Company:	MANHOLE 64827
Spiller Address:	BANKER ST. AND NORMAN AVE
Spiller Company:	001
Contact Name:	ERT DESK
DEC Memo:	"e2mis no. 154533: MH refurbishing broke cable line on 345 KV FDR 62 and leaked an estimate of 4 gallons dielectric fluid on concrete floor and bucket in MH64827. Leak has been stopped by clamping cable.

MANHOLE 64827 (Continued) **S106697696**

Leon Paretsky's office to have chem lab come to location and take sample and to arrange clean up and to make repairs to feeder. UPDATE 1840HRS - 7/27/04 Sam Walker reports sample has been taken and chain of custody # DD20951 has been dropped off at chemlab. Source of oil spill was not feeder cable it was an oil return line. Lab Sequence Number: 04-05906-001 - TOTAL PCB 2 ppm Source/cause of spill: Feeder 62 started leaking. Trans ops called in for repair. Repair completed on 7/28/04. Nature or repairs: Leak clamped on 7/27/04 and barrel welded in place and complete on 7/28/04 Removed visible traces of oil? _ yes, 7/27/04 Name of Con Edison employee who inspected manhole and determined that manhole was cleaned and that repairs were adequate - There is no evidence of any leakage on the repair or anywhere else in the manhole: sam walker Cleanup completed on Date : 7/27/04 Time: 1600 hrs "

Remarks: "LEAKED FROM FEEER 38 B 62, NO TO THE 5 QUESTIONS, CLAMPING THE FEEDER TO CONTAIN THE LEAK, PENDING CLEAN UP"

All Materials:

Site ID:	309716
Operable Unit ID:	887635
Operable Unit:	01
Material ID:	488522
Material Code:	0541A
Material Name:	dielectric fluid
Case No.:	Not reported
Material FA:	Petroleum
Quantity:	4.00
Units:	G
Recovered:	.00
Oxygenate:	Not reported

C17 **STRATFORD TOOL** **NY MANIFEST** **1009232162**
SE **152 BANKER ST** **N/A**
< 1/8 **BROOKLYN, NY 11222**
0.018 mi.
96 ft. **Site 5 of 6 in cluster C**

Relative:
Higher

Actual:
10 ft.

NY MANIFEST:

Country:	USA
EPA ID:	NYP000860486
Facility Status:	Not reported
Location Address 1:	152 BANKER ST
Code:	BP
Location Address 2:	Not reported
Total Tanks:	Not reported
Location City:	BROOKLYN
Location State:	NY
Location Zip:	11222
Location Zip 4:	Not reported

NY MANIFEST:

EPAID:	NYP000860486
Mailing Name:	STRATFORD TOOL
Mailing Contact:	STRATFORD TOOL
Mailing Address 1:	152 BANKER STREET
Mailing Address 2:	Not reported
Mailing City:	BROOKLYN
Mailing State:	NY

STRATFORD TOOL (Continued) **1009232162**

Mailing Zip:	11222
Mailing Zip 4:	Not reported
Mailing Country:	USA
Mailing Phone:	7183888511

NY MANIFEST:

Document ID:	NYA3823830
Manifest Status:	K
seq:	Not reported
Year:	1986
Trans1 State ID:	57745-GB
Trans2 State ID:	Not reported
Generator Ship Date:	08/04/1986
Trans1 Recv Date:	08/04/1986
Trans2 Recv Date:	/ /
TSD Site Recv Date:	08/04/1986
Part A Recv Date:	09/03/1986
Part B Recv Date:	08/18/1986
Generator EPA ID:	NYP000860486
Trans1 EPA ID:	NYD000824334
Trans2 EPA ID:	Not reported
TSDF ID 1:	NYD000824334
TSDF ID 2:	Not reported
Manifest Tracking Number:	Not reported
Import Indicator:	Not reported
Export Indicator:	Not reported
Discr Quantity Indicator:	Not reported
Discr Type Indicator:	Not reported
Discr Residue Indicator:	Not reported
Discr Partial Reject Indicator:	Not reported
Discr Full Reject Indicator:	Not reported
Manifest Ref Number:	Not reported
Alt Facility RCRA ID:	Not reported
Alt Facility Sign Date:	Not reported
MGMT Method Type Code:	Not reported
Waste Code:	F003 - UNKNOWN
Waste Code:	Not reported
Waste Code:	Not reported
Waste Code:	Not reported
Waste Code:	Not reported
Waste Code:	Not reported
Quantity:	00800
Units:	G - Gallons (liquids only)* (8.3 pounds)
Number of Containers:	004
Container Type:	TP - Tanks, portable
Handling Method:	B Incineration, heat recovery, burning.
Specific Gravity:	100

Click this hyperlink while viewing on your computer to access
1 additional NY_MANIFEST: record(s) in the EDR Site Report.

D18 NNE < 1/8 0.018 mi. 97 ft. | **ARTHUR J EVERS CORP**
221 BANKER ST
BROOKLYN, NY 11222
Site 1 of 3 in cluster D | **RCRA NonGen / NLR**
FINDS
ECHO
NY MANIFEST | **1000458309**
NYD986936995

Relative: Higher

Actual: 10 ft.

RCRA NonGen / NLR:

Date form received by agency:	01/01/2007
Facility name:	ARTHUR J EVERS CORP
Facility address:	221 BANKER ST BROOKLYN, NY 11222-2844
EPA ID:	NYD986936995
Mailing address:	PO BOX 381 GREENPOINT STATION BROOKLYN, NY 11222
Contact:	Not reported
Contact address:	PO BOX 381 GREENPOINT STATION BROOKLYN, NY 11222
Contact country:	US
Contact telephone:	Not reported
Contact email:	Not reported
EPA Region:	02
Classification:	Non-Generator
Description:	Handler: Non-Generators do not presently generate hazardous waste

Owner/Operator Summary:

Owner/operator name:	EILEEN CARLSON
Owner/operator address:	221 BANKER ST BROOKLYN, NY 11222
Owner/operator country:	US
Owner/operator telephone:	718-383-7191
Owner/operator email:	Not reported
Owner/operator fax:	Not reported
Owner/operator extension:	Not reported
Legal status:	Private
Owner/Operator Type:	Operator
Owner/Op start date:	Not reported
Owner/Op end date:	Not reported

Owner/operator name:	EILEEN CARLSON
Owner/operator address:	221 BANKER ST BROOKLYN, NY 11222
Owner/operator country:	US
Owner/operator telephone:	718-383-7191
Owner/operator email:	Not reported
Owner/operator fax:	Not reported
Owner/operator extension:	Not reported
Legal status:	Private
Owner/Operator Type:	Owner
Owner/Op start date:	Not reported
Owner/Op end date:	Not reported

Handler Activities Summary:

U.S. importer of hazardous waste:	No
Mixed waste (haz. and radioactive):	No
Recycler of hazardous waste:	No
Transporter of hazardous waste:	No
Treater, storer or disposer of HW:	No
Underground injection activity:	No

ARTHUR J EVERS CORP (Continued) **1000458309**

On-site burner exemption: No
Furnace exemption: No
Used oil fuel burner: No
Used oil processor: No
User oil refiner: No
Used oil fuel marketer to burner: No
Used oil Specification marketer: No
Used oil transfer facility: No
Used oil transporter: No

Historical Generators:
Date form received by agency: 01/01/2006
Site name: ARTHUR J EVERS CORP
Classification: Not a generator, verified

Date form received by agency: 07/08/1999
Site name: ARTHUR J EVERS CORP
Classification: Not a generator, verified

Date form received by agency: 01/17/1991
Site name: ARTHUR J EVERS CORP
Classification: Small Quantity Generator

. Waste code: D000
. Waste name: Not Defined

. Waste code: D001
. Waste name: IGNITABLE WASTE

. Waste code: D002
. Waste name: CORROSIVE WASTE

. Waste code: D007
. Waste name: CHROMIUM

. Waste code: D008
. Waste name: LEAD

Violation Status: No violations found

FINDS:

Registry ID: 110004459014

Environmental Interest/Information System
RCRAInfo is a national information system that supports the Resource Conservation and Recovery Act (RCRA) program through the tracking of events and activities related to facilities that generate, transport, and treat, store, or dispose of hazardous waste. RCRAInfo allows RCRA program staff to track the notification, permit, compliance, and corrective action activities required under RCRA.

Click this hyperlink while viewing on your computer to access additional FINDS: detail in the EDR Site Report.

ARTHUR J EVERS CORP (Continued) **1000458309**

ECHO:

Envid:	1000458309
Registry ID:	110004459014
DFR URL:	http://echo.epa.gov/detailed-facility-report?fid=110004459014

NY MANIFEST:

Country:	USA
EPA ID:	NYD986936995
Facility Status:	Not reported
Location Address 1:	221 BANKERS ST
Code:	BP
Location Address 2:	Not reported
Total Tanks:	Not reported
Location City:	BROOKLYN
Location State:	NY
Location Zip:	11222
Location Zip 4:	Not reported

NY MANIFEST:

EPAID:	NYD986936995
Mailing Name:	ARTHUR J EVERS CORP
Mailing Contact:	CATHERINE PARDERLIKES
Mailing Address 1:	221 BANKERS STREET
Mailing Address 2:	Not reported
Mailing City:	BROOKLYN
Mailing State:	NY
Mailing Zip:	11222
Mailing Zip 4:	Not reported
Mailing Country:	USA
Mailing Phone:	7183837191

NY MANIFEST:

Document ID:	NYB2239227
Manifest Status:	C
seq:	Not reported
Year:	1991
Trans1 State ID:	NJXK18WY
Trans2 State ID:	Not reported
Generator Ship Date:	03/08/1991
Trans1 Recv Date:	03/08/1991
Trans2 Recv Date:	/ /
TSD Site Recv Date:	03/08/1991
Part A Recv Date:	03/18/1991
Part B Recv Date:	03/22/1991
Generator EPA ID:	NYD986936995
Trans1 EPA ID:	NYD000691949
Trans2 EPA ID:	Not reported
TSDF ID 1:	NYD000691949
TSDF ID 2:	Not reported
Manifest Tracking Number:	Not reported
Import Indicator:	Not reported
Export Indicator:	Not reported
Discr Quantity Indicator:	Not reported
Discr Type Indicator:	Not reported
Discr Residue Indicator:	Not reported
Discr Partial Reject Indicator:	Not reported

ARTHUR J EVERS CORP (Continued) **1000458309**

Discr Full Reject Indicator:	Not reported
Manifest Ref Number:	Not reported
Alt Facility RCRA ID:	Not reported
Alt Facility Sign Date:	Not reported
MGMT Method Type Code:	Not reported
Waste Code:	D001 - NON-LISTED IGNITABLE WASTES
Waste Code:	Not reported
Waste Code:	Not reported
Waste Code:	Not reported
Waste Code:	Not reported
Waste Code:	Not reported
Quantity:	00100
Units:	P - Pounds
Number of Containers:	001
Container Type:	DM - Metal drums, barrels
Handling Method:	T Chemical, physical, or biological treatment.
Specific Gravity:	100
Waste Code:	D001 - NON-LISTED IGNITABLE WASTES
Waste Code:	Not reported
Waste Code:	Not reported
Waste Code:	Not reported
Waste Code:	Not reported
Quantity:	00150
Units:	P - Pounds
Number of Containers:	001
Container Type:	DM - Metal drums, barrels
Handling Method:	B Incineration, heat recovery, burning.
Specific Gravity:	100
Waste Code:	D002 - NON-LISTED CORROSIVE WASTES
Waste Code:	Not reported
Waste Code:	Not reported
Waste Code:	Not reported
Waste Code:	Not reported
Quantity:	00750
Units:	P - Pounds
Number of Containers:	003
Container Type:	DM - Metal drums, barrels
Handling Method:	T Chemical, physical, or biological treatment.
Specific Gravity:	100
Waste Code:	D007 - CHROMIUM 5.0 MG/L TCLP
Waste Code:	Not reported
Waste Code:	Not reported
Waste Code:	Not reported
Waste Code:	Not reported
Quantity:	00800
Units:	P - Pounds
Number of Containers:	002
Container Type:	DM - Metal drums, barrels
Handling Method:	L Landfill.
Specific Gravity:	100

Click this hyperlink while viewing on your computer to access additional NY_MANIFEST: detail in the EDR Site Report.

D19 **NE** **< 1/8** **0.019 mi.** **98 ft.** **Relative:** **Higher**	**WH CHRISTIAN & SONS** **211-217 BANKER ST** **BROOKLYN, NY 11222** **Site 2 of 3 in cluster D**	**RCRA-SQG** **NY LTANKS** **NY UST** **NY AST** **ICIS** **FINDS** **ECHO** **NY MANIFEST**	**1000171081** **NYD986899425**

Actual:
10 ft.

RCRA-SQG:

Date form received by agency:	01/01/2007
Facility name:	WH CHRISTIAN & SONS
Facility address:	211-217 BANKER ST BROOKLYN, NY 11222
EPA ID:	NYD986899425
Mailing address:	BANKER ST BROOKLYN, NY 11222
Contact:	Not reported
Contact address:	BANKER ST BROOKLYN, NY 11222
Contact country:	US
Contact telephone:	Not reported
Contact email:	Not reported
EPA Region:	02
Land type:	Facility is not located on Indian land. Additional information is not known.
Classification:	Small Small Quantity Generator
Description:	Handler: generates more than 100 and less than 1000 kg of hazardous waste during any calendar month and accumulates less than 6000 kg of hazardous waste at any time; or generates 100 kg or less of hazardous waste during any calendar month, and accumulates more than 1000 kg of hazardous waste at any time

Owner/Operator Summary:

Owner/operator name:	WILLIAM CHRISTIAN
Owner/operator address:	NOT REQUIRED NOT REQUIRED, WY 99999
Owner/operator country:	US
Owner/operator telephone:	212-555-1212
Owner/operator email:	Not reported
Owner/operator fax:	Not reported
Owner/operator extension:	Not reported
Legal status:	Private
Owner/Operator Type:	Owner
Owner/Op start date:	Not reported
Owner/Op end date:	Not reported
Owner/operator name:	WILLIAM CHRISTIAN
Owner/operator address:	NOT REQUIRED NOT REQUIRED, WY 99999
Owner/operator country:	US
Owner/operator telephone:	212-555-1212
Owner/operator email:	Not reported
Owner/operator fax:	Not reported
Owner/operator extension:	Not reported
Legal status:	Private
Owner/Operator Type:	Operator
Owner/Op start date:	Not reported
Owner/Op end date:	Not reported

WH CHRISTIAN & SONS (Continued) **1000171081**

Handler Activities Summary:

U.S. importer of hazardous waste:	No
Mixed waste (haz. and radioactive):	No
Recycler of hazardous waste:	No
Transporter of hazardous waste:	No
Treater, storer or disposer of HW:	No
Underground injection activity:	No
On-site burner exemption:	No
Furnace exemption:	No
Used oil fuel burner:	No
Used oil processor:	No
User oil refiner:	No
Used oil fuel marketer to burner:	No
Used oil Specification marketer:	No
Used oil transfer facility:	No
Used oil transporter:	No

Historical Generators:

Date form received by agency:	01/01/2006
Site name:	WH CHRISTIAN & SONS
Classification:	Small Quantity Generator
Date form received by agency:	07/14/1999
Site name:	WH CHRISTIAN & SONS
Classification:	Small Quantity Generator
. Waste code:	NONE
. Waste name:	None
Date form received by agency:	04/30/1990
Site name:	WH CHRISTIAN & SONS
Classification:	Large Quantity Generator
. Waste code:	D000
. Waste name:	Not Defined

Facility Has Received Notices of Violations:

Regulation violated:	Not reported
Area of violation:	Generators - General
Date violation determined:	05/18/2006
Date achieved compliance:	08/28/2007
Violation lead agency:	EPA
Enforcement action:	INITIAL 3008(A) COMPLIANCE
Enforcement action date:	03/28/2007
Enf. disposition status:	Not reported
Enf. disp. status date:	Not reported
Enforcement lead agency:	EPA
Proposed penalty amount:	Not reported
Final penalty amount:	Not reported
Paid penalty amount:	Not reported
Regulation violated:	Not reported
Area of violation:	Generators - General
Date violation determined:	05/18/2006
Date achieved compliance:	08/28/2007
Violation lead agency:	EPA

WH CHRISTIAN & SONS (Continued) **1000171081**

Enforcement action: FINAL 3008(A) COMPLIANCE ORDER
Enforcement action date: 08/28/2007
Enf. disposition status: Not reported
Enf. disp. status date: Not reported
Enforcement lead agency: EPA
Proposed penalty amount: Not reported
Final penalty amount: Not reported
Paid penalty amount: Not reported

Regulation violated: Not reported
Area of violation: Generators - General
Date violation determined: 05/18/2006
Date achieved compliance: 08/28/2007
Violation lead agency: EPA
Enforcement action: WRITTEN INFORMAL
Enforcement action date: 06/12/2006
Enf. disposition status: Not reported
Enf. disp. status date: Not reported
Enforcement lead agency: EPA
Proposed penalty amount: Not reported
Final penalty amount: Not reported
Paid penalty amount: Not reported

Regulation violated: SR - 372.2(a)2,8,(c)3, 373-3.3(b),g
Area of violation: Generators - General
Date violation determined: 07/06/1999
Date achieved compliance: 09/24/1999
Violation lead agency: EPA
Enforcement action: WRITTEN INFORMAL
Enforcement action date: 08/24/1999
Enf. disposition status: Not reported
Enf. disp. status date: Not reported
Enforcement lead agency: EPA
Proposed penalty amount: Not reported
Final penalty amount: Not reported
Paid penalty amount: Not reported

Evaluation Action Summary:
Evaluation date: 08/28/2007
Evaluation: NOT A SIGNIFICANT NON-COMPLIER
Area of violation: Not reported
Date achieved compliance: Not reported
Evaluation lead agency: EPA

Evaluation date: 12/01/2006
Evaluation: SIGNIFICANT NON-COMPLIER
Area of violation: Not reported
Date achieved compliance: Not reported
Evaluation lead agency: EPA

Evaluation date: 05/18/2006
Evaluation: COMPLIANCE EVALUATION INSPECTION ON-SITE
Area of violation: Generators - General
Date achieved compliance: 08/28/2007
Evaluation lead agency: EPA

Evaluation date: 07/06/1999

WH CHRISTIAN & SONS (Continued) **1000171081**

Evaluation: COMPLIANCE EVALUATION INSPECTION ON-SITE
Area of violation: Generators - General
Date achieved compliance: 09/24/1999
Evaluation lead agency: EPA

Evaluation date: 12/29/1993
Evaluation: COMPLIANCE EVALUATION INSPECTION ON-SITE
Area of violation: Not reported
Date achieved compliance: Not reported
Evaluation lead agency: EPA Contractor/Grantee

LTANKS:
Facility ID: 0212557
Site ID: 110211
Spill Number/Closed Date: 2005-05-26
Spill Date: 2003-03-20
Spill Cause: Tank Test Failure
Spill Source: Commercial/Industrial
Spill Class: B3
Cleanup Ceased: Not reported
SWIS: 2401
Investigator: CESAWYER
Referred To: Not reported
Reported to Dept: 2003-03-20
CID: 422
Water Affected: Not reported
Spill Notifier: Responsible Party
Last Inspection: Not reported
Recommended Penalty: False
Meets Standard: False
UST Involvement: False
Remediation Phase: 0
Date Entered In Computer: 2003-03-20
Spill Record Last Update: 2005-05-26
Spiller Name: Not reported
Spiller Company: SAME
Spiller Address: Not reported
Spiller County: 999
Spiller Contact: BOB
Spiller Phone: (718) 389-7000
Spiller Extention: 227
DEC Region: 2
DER Facility ID: 96623
DEC Memo: "Prior to Sept, 2004 data translation this spill Lead_DEC Field was SAWYER 3/20/03 - AUSTIN, DDO - SENT OUT TTF LETTER TO BOB KNOZELMAN OF WH CHRISTIAN & sONS 1/7/04-Vought-Spill transferred from Vought to Austin. 1/27/04 - Sawyer - Spill transferred from Austin to Sawyer. 10/5/04 - Sawyer - Received another failed tank test from Pro Test with a letter informing the Department of repair attemps made and the ultimate removal of tank from service. Pro Test will update on further action, investigation and remediation. 03/04/05 - Sawyer - Jim from Protest called me about begining excavation at the above site 0n 3/08/05. They are going to remove the tank an about 60 cubic yards of contamination. 03/30/05 - Sawyer - Met Tom Leddy and Ted Dros of Protest Environmental at excavation. They will pump and pad the pit to clean sheen off water in pit. Clean endpoint samples and a ground water sample will then be needed. 5/26/05 - Sawyer - Received endpoint samples from Protest on 4/12/05 and though some of the

WH CHRISTIAN & SONS (Continued) **1000171081**

groundwater samples were above ground water criteria, this property was included in the Greenpoint Plume. This is the reason there are gasoline constituents in the gw sample. The groundwater is between 12-15 and this is an industrial area. No further action required. Closed."

Remarks: "tank failure, possible bad vent line "

All Materials:

Site ID:	110211
Operable Unit ID:	866012
Operable Unit:	01
Material ID:	512290
Material Code:	0001A
Material Name:	#2 fuel oil
Case No.:	Not reported
Material FA:	Petroleum
Quantity:	.00
Units:	G
Recovered:	.00
Oxygenate:	Not reported

UST:

Id/Status:	2-117080 / Active
Program Type:	PBS
Region:	STATE
DEC Region:	2
Expiration Date:	06/05/2022
UTM X:	588213.12770
UTM Y:	4508769.80497
Site Type:	Apartment Building/Office Building

Affiliation Records:

Site Id:	3972
Affiliation Type:	Mail Contact
Company Name:	W H CHRISTIAN & SONS INC
Contact Type:	Not reported
Contact Name:	WILLIAM H. CHRISTIAN
Address1:	22-28 FRANKLIN STREET
Address2:	Not reported
City:	BROOKLYN
State:	NY
Zip Code:	11222
Country Code:	001
Phone:	(718) 389-7000
EMail:	Not reported
Fax Number:	Not reported
Modified By:	KXTANG
Date Last Modified:	2007-06-04

Site Id:	3972
Affiliation Type:	Facility Operator
Company Name:	W.H. CHRISTIAN & SONS, INC.
Contact Type:	Not reported
Contact Name:	W.H.CHRISTAIN & SON, INC.
Address1:	Not reported
Address2:	Not reported
City:	Not reported

WH CHRISTIAN & SONS (Continued) **1000171081**

State:	NN
Zip Code:	Not reported
Country Code:	001
Phone:	(718) 389-7000
EMail:	Not reported
Fax Number:	Not reported
Modified By:	KXTANG
Date Last Modified:	2007-06-04

Site Id:	3972
Affiliation Type:	Emergency Contact
Company Name:	W. H. CHRISTIAN & SONS, INC.
Contact Type:	Not reported
Contact Name:	SCOTT CHRISTIAN
Address1:	Not reported
Address2:	Not reported
City:	Not reported
State:	NN
Zip Code:	Not reported
Country Code:	999
Phone:	(917) 974-2584
EMail:	Not reported
Fax Number:	Not reported
Modified By:	MFLEONAR
Date Last Modified:	2017-06-27

Site Id:	3972
Affiliation Type:	Facility Owner
Company Name:	W. H. CHRISTIAN & SONS, INC.
Contact Type:	DIRECTOR OF OPERATION
Contact Name:	SCOTT CHRISTIAN
Address1:	22-28 FRANKLIN ST
Address2:	Not reported
City:	BROOKLYN
State:	NY
Zip Code:	11222
Country Code:	001
Phone:	(718) 389-7000
EMail:	Not reported
Fax Number:	Not reported
Modified By:	MFLEONAR
Date Last Modified:	2017-06-27

Tank Info:

Tank Number:	001
Tank ID:	7904
Tank Status:	Closed - Removed
Material Name:	Closed - Removed
Capacity Gallons:	3000
Install Date:	Not reported
Date Tank Closed:	10/25/2005
Registered:	True
Tank Location:	Underground
Tank Type:	Steel/carbon steel
Material Code:	0001
Common Name of Substance:	#2 Fuel Oil (On-Site Consumption)

WH CHRISTIAN & SONS (Continued) **1000171081**

Tightness Test Method:	03
Date Test:	04/01/1998
Next Test Date:	Not reported
Pipe Model:	Not reported
Modified By:	KXTANG
Last Modified:	04/14/2017

Equipment Records:

A00 - Tank Internal Protection - None
D02 - Pipe Type - Galvanized Steel
F00 - Pipe External Protection - None
B00 - Tank External Protection - None
C00 - Pipe Location - No Piping
G00 - Tank Secondary Containment - None
J02 - Dispenser - Suction Dispenser
L09 - Piping Leak Detection - Exempt Suction Piping
H00 - Tank Leak Detection - None
I00 - Overfill - None

AST:

Region:	STATE
DEC Region:	2
Site Status:	Active
Facility Id:	2-117080
Program Type:	PBS
UTM X:	588213.12770
UTM Y:	4508769.80497
Expiration Date:	06/05/2022
Site Type:	Apartment Building/Office Building

Affiliation Records:

Site Id:	3972
Affiliation Type:	Mail Contact
Company Name:	W H CHRISTIAN & SONS INC
Contact Type:	Not reported
Contact Name:	WILLIAM H. CHRISTIAN
Address1:	22-28 FRANKLIN STREET
Address2:	Not reported
City:	BROOKLYN
State:	NY
Zip Code:	11222
Country Code:	001
Phone:	(718) 389-7000
EMail:	Not reported
Fax Number:	Not reported
Modified By:	KXTANG
Date Last Modified:	2007-06-04

Site Id:	3972
Affiliation Type:	Facility Operator
Company Name:	W.H. CHRISTIAN & SONS, INC.
Contact Type:	Not reported
Contact Name:	W.H.CHRISTAIN & SON, INC.
Address1:	Not reported
Address2:	Not reported
City:	Not reported
State:	NN
Zip Code:	Not reported

WH CHRISTIAN & SONS (Continued) **1000171081**

Country Code:	001
Phone:	(718) 389-7000
EMail:	Not reported
Fax Number:	Not reported
Modified By:	KXTANG
Date Last Modified:	2007-06-04

Site Id:	3972
Affiliation Type:	Emergency Contact
Company Name:	W. H. CHRISTIAN & SONS, INC.
Contact Type:	Not reported
Contact Name:	SCOTT CHRISTIAN
Address1:	Not reported
Address2:	Not reported
City:	Not reported
State:	NN
Zip Code:	Not reported
Country Code:	999
Phone:	(917) 974-2584
EMail:	Not reported
Fax Number:	Not reported
Modified By:	MFLEONAR
Date Last Modified:	2017-06-27

Site Id:	3972
Affiliation Type:	Facility Owner
Company Name:	W. H. CHRISTIAN & SONS, INC.
Contact Type:	DIRECTOR OF OPERATION
Contact Name:	SCOTT CHRISTIAN
Address1:	22-28 FRANKLIN ST
Address2:	Not reported
City:	BROOKLYN
State:	NY
Zip Code:	11222
Country Code:	001
Phone:	(718) 389-7000
EMail:	Not reported
Fax Number:	Not reported
Modified By:	MFLEONAR
Date Last Modified:	2017-06-27

Tank Info:

Tank Number:	002
Tank Id:	217529
Material Code:	0001
Common Name of Substance:	#2 Fuel Oil (On-Site Consumption)

Equipment Records:

K00 - Spill Prevention - None
A00 - Tank Internal Protection - None
D01 - Pipe Type - Steel/Carbon Steel/Iron
F00 - Pipe External Protection - None
G01 - Tank Secondary Containment - Diking (Aboveground)
H06 - Tank Leak Detection - Impervious Barrier/Concrete Pad (A/G)
C01 - Pipe Location - Aboveground

WH CHRISTIAN & SONS (Continued) **1000171081**

I05 - Overfill - Vent Whistle
B05 - Tank External Protection - Jacketed
J02 - Dispenser - Suction Dispenser
E01 - Piping Secondary Containment - Diking (AG only)
L09 - Piping Leak Detection - Exempt Suction Piping

Tank Location:	3
Tank Type:	Steel Tank in Concrete
Tank Status:	In Service
Pipe Model:	Not reported
Install Date:	10/25/2005
Capacity Gallons:	2500
Tightness Test Method:	NN
Date Test:	Not reported
Next Test Date:	Not reported
Date Tank Closed:	Not reported
Register:	True
Modified By:	DMPOKRZY
Last Modified:	06/27/2017
Material Name:	Not reported

ICIS:

Enforcement Action ID:	02-2001-1265
FRS ID:	110004446216
Action Name:	W H CHRISTIAN & SONS INC.
Facility Name:	WH CHRISTIAN & SONS
Facility Address:	211-217 BANKER ST BROOKLYN, NY 11222
Enforcement Action Type:	CAA 113D1 Action For Penalty
Facility County:	KINGS
Program System Acronym:	ICIS
Enforcement Action Forum Desc:	Administrative - Formal
EA Type Code:	113D1
Facility SIC Code:	7216
Federal Facility ID:	Not reported
Latitude in Decimal Degrees:	40.725358
Longitude in Decimal Degrees:	-73.95573
Permit Type Desc:	Not reported
Program System Acronym:	11506
Facility NAICS Code:	Not reported
Tribal Land Code:	Not reported

Facility Name:	WH CHRISTIAN & SONS
Address:	211-217 BANKER ST
Tribal Indicator:	N
Fed Facility:	No
NAIC Code:	Not reported
SIC Code:	7216

Facility Name:	WH CHRISTIAN & SONS
Address:	211-217 BANKER ST
Tribal Indicator:	N
Fed Facility:	No
NAIC Code:	Not reported
SIC Code:	7216

Facility Name:	WH CHRISTIAN & SONS

WH CHRISTIAN & SONS (Continued) **1000171081**

Address: 211-217 BANKER ST
Tribal Indicator: N
Fed Facility: No
NAIC Code: Not reported
SIC Code: 7216

FINDS:

Registry ID: 110004446216

Environmental Interest/Information System

AFS (Aerometric Information Retrieval System (AIRS) Facility Subsystem) replaces the former Compliance Data System (CDS), the National Emission Data System (NEDS), and the Storage and Retrieval of Aerometric Data (SAROAD). AIRS is the national repository for information concerning airborne pollution in the United States. AFS is used to track emissions and compliance data from industrial plants. AFS data are utilized by states to prepare State Implementation Plans to comply with regulatory programs and by EPA as an input for the estimation of total national emissions. AFS is undergoing a major redesign to support facility operating permits required under Title V of the Clean Air Act.

AIR SYNTHETIC MINOR

RCRAInfo is a national information system that supports the Resource Conservation and Recovery Act (RCRA) program through the tracking of events and activities related to facilities that generate, transport, and treat, store, or dispose of hazardous waste. RCRAInfo allows RCRA program staff to track the notification, permit, compliance, and corrective action activities required under RCRA.

FIS (New York - Facility Information System) is New York's Department of Environmental Conservation (DEC) information system for tracking environmental facility information found across the State.

ICIS (Integrated Compliance Information System) is the Integrated Compliance Information System and provides a database that, when complete, will contain integrated Enforcement and Compliance information across most of EPA's programs. The vision for ICIS is to replace EPA's independent databases that contain Enforcement data with a single repository for that information. Currently, ICIS contains all Federal Administrative and Judicial enforcement actions. This information is maintained in ICIS by EPA in the Regional offices and it Headquarters. A future release of ICIS will replace the Permit Compliance System (PCS) which supports the NPDES and will integrate that information with Federal actions already in the system. ICIS also has the capability to track other activities occurring in the Region that support Compliance and Enforcement programs. These include; Incident Tracking, Compliance Assistance, and Compliance Monitoring.

Click this hyperlink while viewing on your computer to access additional FINDS: detail in the EDR Site Report.

ECHO:

WH CHRISTIAN & SONS (Continued) **1000171081**

Envid:	1000171081
Registry ID:	110004446216
DFR URL:	http://echo.epa.gov/detailed-facility-report?fid=110004446216

NY MANIFEST:

Country:	USA
EPA ID:	NYD986899425
Facility Status:	Not reported
Location Address 1:	211-217 BANKER ST
Code:	BP
Location Address 2:	Not reported
Total Tanks:	Not reported
Location City:	BROOKLYN
Location State:	NY
Location Zip:	11222
Location Zip 4:	Not reported

NY MANIFEST:

EPAID:	NYD986899425
Mailing Name:	WH CHRISTIAN & SONS INC
Mailing Contact:	MARIA GEORGE
Mailing Address 1:	211-217 BANKER STREET
Mailing Address 2:	Not reported
Mailing City:	BROOKLYN
Mailing State:	NY
Mailing Zip:	11222
Mailing Zip 4:	Not reported
Mailing Country:	USA
Mailing Phone:	7183897000

NY MANIFEST:

Document ID:	Not reported
Manifest Status:	Not reported
seq:	Not reported
Year:	2011
Trans1 State ID:	NJD000564906
Trans2 State ID:	MIK814262374
Generator Ship Date:	02/02/2011
Trans1 Recv Date:	02/02/2011
Trans2 Recv Date:	02/04/2011
TSD Site Recv Date:	02/05/2011
Part A Recv Date:	Not reported
Part B Recv Date:	Not reported
Generator EPA ID:	NYD986899425
Trans1 EPA ID:	Not reported
Trans2 EPA ID:	Not reported
TSDF ID 1:	CDX107000000
TSDF ID 2:	Not reported
Manifest Tracking Number:	000012961TAG
Import Indicator:	N
Export Indicator:	Y
Discr Quantity Indicator:	N
Discr Type Indicator:	N
Discr Residue Indicator:	N
Discr Partial Reject Indicator:	N
Discr Full Reject Indicator:	N
Manifest Ref Number:	Not reported

WH CHRISTIAN & SONS (Continued) **1000171081**

Alt Facility RCRA ID:	Not reported
Alt Facility Sign Date:	Not reported
MGMT Method Type Code:	H020
Waste Code:	Not reported
Waste Code:	Not reported
Waste Code:	Not reported
Waste Code:	Not reported
Waste Code:	Not reported
Waste Code:	Not reported
Quantity:	260.0
Units:	P - Pounds
Number of Containers:	2.0
Container Type:	DM - Metal drums, barrels
Handling Method:	R Material recovery of more than 75 percent of the total material.
Specific Gravity:	1.0
Waste Code:	F002
Waste Code 1_2:	D039
Waste Code 1_3:	Not reported
Waste Code 1_4:	Not reported
Waste Code 1_5:	Not reported
Waste Code 1_6:	Not reported

Click this hyperlink while viewing on your computer to access
175 additional NY_MANIFEST: record(s) in the EDR Site Report.

D20 **W.H. CHRISTIAN & SONS** **NY DRYCLEANERS** **S109527313**
NE **211 BANKER ST(22-28 FRANKLIN ST)** **N/A**
< 1/8 **BROOKLYN, NY 11222**
0.019 mi.
98 ft. **Site 3 of 3 in cluster D**

Relative:
Higher

Actual:
10 ft.

DRYCLEANERS:

Facility ID:	2-6101-00378
Phone Number:	718-389-7000
Region:	Not reported
Registration Effective Date:	2/4/2011
Inspection Date:	11FEB4
Install Date:	'89/99/11
Drop Shop:	Not reported
Shutdown:	Not reported
Alternate Solvent:	DF2000
Current Business:	Not reported

A21 **CON EDISON - MANHOLE 8356** **RCRA-LQG** **1016450458**
WSW **23 NORTH 15 TH ST / DENNIS ST** **NY MANIFEST** **NYP004294831**
< 1/8 **BROOKLYN, NY 11222**
0.020 mi.
104 ft. **Site 8 of 8 in cluster A**

Relative:
Lower

Actual:
8 ft.

RCRA-LQG:

Date form received by agency:	03/27/2014
Facility name:	CON EDISON - MANHOLE 8356
Facility address:	23 NORTH 15 TH ST / DENNIS ST BROOKLYN, NY 11222
EPA ID:	NYP004294831

CON EDISON - MANHOLE 8356 (Continued) **1016450458**

Mailing address:	IRVING PLACE, 15TH FL NE NEW YORK, NY 10003
Contact:	DENNIS HUACON
Contact address:	IRVING PLACE, 15TH FL NE NEW YORK, NY 10003
Contact country:	US
Contact telephone:	212-460-2757
Contact email:	HUACOND@CONED.COM
EPA Region:	02
Classification:	Large Quantity Generator
Description:	Handler: generates 1,000 kg or more of hazardous waste during any calendar month; or generates more than 1 kg of acutely hazardous waste during any calendar month; or generates more than 100 kg of any residue or contaminated soil, waste or other debris resulting from the cleanup of a spill, into or on any land or water, of acutely hazardous waste during any calendar month; or generates 1 kg or less of acutely hazardous waste during any calendar month, and accumulates more than 1 kg of acutely hazardous waste at any time; or generates 100 kg or less of any residue or contaminated soil, waste or other debris resulting from the cleanup of a spill, into or on any land or water, of acutely hazardous waste during any calendar month, and accumulates more than 100 kg of that material at any time

Owner/Operator Summary:

Owner/operator name:	CONSOLIDATED EDISON COMPANY OF NY, INC.
Owner/operator address:	IRVING PLACE NEW YORK, NY 10003
Owner/operator country:	US
Owner/operator telephone:	Not reported
Owner/operator email:	Not reported
Owner/operator fax:	Not reported
Owner/operator extension:	Not reported
Legal status:	Private
Owner/Operator Type:	Owner
Owner/Op start date:	03/20/2013
Owner/Op end date:	Not reported

Owner/operator name:	CONSOLIDATED EDISON COMPANY OF NY, INC.
Owner/operator address:	IRVING PLACE NEW YORK, NY 10003
Owner/operator country:	US
Owner/operator telephone:	Not reported
Owner/operator email:	Not reported
Owner/operator fax:	Not reported
Owner/operator extension:	Not reported
Legal status:	Private
Owner/Operator Type:	Operator
Owner/Op start date:	03/20/2013
Owner/Op end date:	Not reported

Handler Activities Summary:

U.S. importer of hazardous waste:	No
Mixed waste (haz. and radioactive):	No
Recycler of hazardous waste:	No
Transporter of hazardous waste:	No
Treater, storer or disposer of HW:	No

CON EDISON - MANHOLE 8356 (Continued) **1016450458**

Underground injection activity: No
On-site burner exemption: No
Furnace exemption: No
Used oil fuel burner: No
Used oil processor: No
User oil refiner: No
Used oil fuel marketer to burner: No
Used oil Specification marketer: No
Used oil transfer facility: No
Used oil transporter: No

. Waste code: D008
. Waste name: LEAD

Historical Generators:
Date form received by agency: 04/20/2013
Site name: CON EDISON MANHOLE: 8356
Classification: Not a generator, verified

Date form received by agency: 03/20/2013
Site name: CON EDISON MANHOLE: 8356
Classification: Conditionally Exempt Small Quantity Generator

Violation Status: No violations found

NY MANIFEST:
Country: USA
EPA ID: NYP004294831
Facility Status: Not reported
Location Address 1: 23 NORTH 15 TH ST / DENNIS ST
Code: BP
Location Address 2: Not reported
Total Tanks: Not reported
Location City: BROOKLYN
Location State: NY
Location Zip: 11222
Location Zip 4: Not reported

NY MANIFEST:
EPAID: NYP004294831
Mailing Name: CON EDISON
Mailing Contact: CON EDISON
Mailing Address 1: 4 IRVING PL 15TH FL
Mailing Address 2: Not reported
Mailing City: NEW YORK
Mailing State: NY
Mailing Zip: 10003
Mailing Zip 4: Not reported
Mailing Country: USA
Mailing Phone: 2124603770

NY MANIFEST:
Document ID: Not reported
Manifest Status: Not reported
seq: Not reported
Year: 2013
Trans1 State ID: NJD003812047

CON EDISON - MANHOLE 8356 (Continued) **1016450458**

Trans2 State ID:	Not reported
Generator Ship Date:	03/20/2013
Trans1 Recv Date:	03/20/2013
Trans2 Recv Date:	Not reported
TSD Site Recv Date:	03/20/2013
Part A Recv Date:	Not reported
Part B Recv Date:	Not reported
Generator EPA ID:	NYP004294831
Trans1 EPA ID:	Not reported
Trans2 EPA ID:	Not reported
TSDF ID 1:	NJD991291105
TSDF ID 2:	Not reported
Manifest Tracking Number:	002017263GBF
Import Indicator:	N
Export Indicator:	N
Discr Quantity Indicator:	N
Discr Type Indicator:	N
Discr Residue Indicator:	N
Discr Partial Reject Indicator:	N
Discr Full Reject Indicator:	N
Manifest Ref Number:	Not reported
Alt Facility RCRA ID:	Not reported
Alt Facility Sign Date:	Not reported
MGMT Method Type Code:	H141
Waste Code:	Not reported
Waste Code:	Not reported
Waste Code:	Not reported
Waste Code:	Not reported
Waste Code:	Not reported
Waste Code:	Not reported
Quantity:	400
Units:	G - Gallons (liquids only)* (8.3 pounds)
Number of Containers:	1
Container Type:	TT - Cargo tank, tank trucks
Handling Method:	T Chemical, physical, or biological treatment.
Specific Gravity:	1
Waste Code:	D008
Waste Code 1_2:	Not reported
Waste Code 1_3:	Not reported
Waste Code 1_4:	Not reported
Waste Code 1_5:	Not reported
Waste Code 1_6:	Not reported

Click this hyperlink while viewing on your computer to access additional NY_MANIFEST: detail in the EDR Site Report.

C22 **MUSTANG BULK** **NY Spills** **S106699536**
SE **150 BANKER ST** **N/A**
< 1/8 **BROOKLYN, NY**
0.021 mi.
109 ft. **Site 6 of 6 in cluster C**

Relative:
Higher

Actual:
10 ft.

SPILLS:

Facility ID:	1001843
Facility Type:	ER
Spill Number:	1001843
DER Facility ID:	87536

MUSTANG BULK (Continued) **S106699536**

Site ID:	434928
DEC Region:	2
Spill Number/Closed Date:	2010-09-15
Spill Cause:	Equipment Failure
Spill Class:	Not reported
SWIS:	2401
Spill Date:	2010-05-17
Investigator:	vszhune
Referred To:	Not reported
Reported to Dept:	2010-05-17
CID:	Not reported
Water Affected:	Not reported
Spill Source:	Commercial Vehicle
Spill Notifier:	Other
Cleanup Ceased:	Not reported
Cleanup Meets Std:	False
Last Inspection:	Not reported
Recommended Penalty:	False
UST Trust:	False
Remediation Phase:	0
Date Entered In Computer:	2010-05-17
Spill Record Last Update:	2010-09-15
Spiller Name:	ELI ARJE
Spiller Company:	MUSTANG BULK
Spiller Address:	150 BANKER ST
Spiller Company:	999
Contact Name:	FF REDER
DEC Memo:	"05/17/10- Zhune spoke FF reder from Hazmat 1 (347)-203-6886. He said a storage gasoline tank from a repair shop was leaking. Approximatelly 20 -25 gallons of a mixture of oil and water went to the street and to the sewer. Fire Department cleaned spill on the street. Fire Department notified DEP. Incident # 185034. Repair Shop owner: Ili Argi 718-266-8360, 732 616-6898 Worker Rodney Lochansingh 06/08/10- Zhune spoke Alex Castro from DEP. Alex responded to this site. Alex spoke to Rodney Lochansingh a worker of the shop. Mr. Lochansingh said he was reparing a truck accidentally he punched one of the two gasoline tanks located on the driver side. Approximatelly 25 gallons of gasoline leaked from the tank. He tried to cleaned the spill but due to the vapors they called the Fire Departement. The F. Department used foam and water to clean the spill. This mixture went to the street and then to the sewer. 09/15/10- Saddle tank spill to street. Fire Department cleaned it. "
Remarks:	"Caller reporting a spill of approx 20 gallons of gasoline/ water mixture. Clean up is in progress."

All Materials:

Site ID:	434928
Operable Unit ID:	1185723
Operable Unit:	01
Material ID:	2180476
Material Code:	0009
Material Name:	gasoline
Case No.:	Not reported
Material FA:	Petroleum
Quantity:	20.00
Units:	G
Recovered:	Not reported
Oxygenate:	Not reported

MUSTANG BULK (Continued) **S106699536**

Facility ID:	0406925
Facility Type:	ER
Spill Number:	0406925
DER Facility ID:	87536
Site ID:	98376
DEC Region:	2
Spill Number/Closed Date:	2004-09-23
Spill Cause:	Equipment Failure
Spill Class:	C4
SWIS:	2401
Spill Date:	2004-09-23
Investigator:	MXTIPPLE
Referred To:	Not reported
Reported to Dept:	2004-09-23
CID:	38
Water Affected:	Not reported
Spill Source:	Commercial Vehicle
Spill Notifier:	Responsible Party
Cleanup Ceased:	Not reported
Cleanup Meets Std:	False
Last Inspection:	Not reported
Recommended Penalty:	False
UST Trust:	False
Remediation Phase:	0
Date Entered In Computer:	2004-09-23
Spill Record Last Update:	2004-09-23
Spiller Name:	LADOLCEGTA,JOE
Spiller Company:	MODEL PETROLEUM TRANSPORT
Spiller Address:	150 BANKER ST
Spiller Company:	001
Contact Name:	LADOLCEGTA,JOE
DEC Memo:	"Prior to Sept, 2004 data translation this spill Lead_DEC Field was TIPPLE Street spill NYC FD on site. cleand//nfa"
Remarks:	"gasket broke under dome of a tanker while truck was leaving yard 10 - 15 gallons of diesel fuel spilled on roadway. Fire Department on scene. "

All Materials:

Site ID:	98376
Operable Unit ID:	889518
Operable Unit:	01
Material ID:	484735
Material Code:	0008
Material Name:	diesel
Case No.:	Not reported
Material FA:	Petroleum
Quantity:	10.00
Units:	G
Recovered:	.00
Oxygenate:	Not reported

B23	**8 MESEROLE AVE BUILDING**	**RCRA-SQG**	**1000185169**
NW	**8 MESEROLE AVE**	**US AIRS**	**NYD002020758**
< 1/8	**BROOKLYN, NY 11222**	**FINDS**	
0.022 mi.		**ECHO**	
115 ft.	**Site 6 of 22 in cluster B**	**NY MANIFEST**	

Relative:
Lower

Actual:
8 ft.

RCRA-SQG:

Date form received by agency:	01/01/2007
Facility name:	HARD CHROME ELECTRO PROCESSING CORP
Facility address:	8 MESEROLE AVE BROOKLYN, NY 11222
EPA ID:	NYD002020758
Mailing address:	12 FRANKLIN STREET BROOKLYN, NY 11222
Contact:	SAM BRACH
Contact address:	Not reported Not reported
Contact country:	US
Contact telephone:	718-392-3636
Contact email:	KKHALSA@PRIMEENVIRONMENTAL.COM
EPA Region:	02
Land type:	Private
Classification:	Small Small Quantity Generator
Description:	Handler: generates more than 100 and less than 1000 kg of hazardous waste during any calendar month and accumulates less than 6000 kg of hazardous waste at any time; or generates 100 kg or less of hazardous waste during any calendar month, and accumulates more than 1000 kg of hazardous waste at any time

Owner/Operator Summary:

Owner/operator name:	NO NAME FOUND
Owner/operator address:	Not reported Not reported
Owner/operator country:	US
Owner/operator telephone:	Not reported
Owner/operator email:	Not reported
Owner/operator fax:	Not reported
Owner/operator extension:	Not reported
Legal status:	Private
Owner/Operator Type:	Operator
Owner/Op start date:	05/25/1989
Owner/Op end date:	Not reported

Owner/operator name:	HARDCHROME ELECTRO PROCESSNG CORPORATION
Owner/operator address:	NOT REQUIRED NOT REQUIRED, WY 99999
Owner/operator country:	US
Owner/operator telephone:	212-555-1212
Owner/operator email:	Not reported
Owner/operator fax:	Not reported
Owner/operator extension:	Not reported
Legal status:	Private
Owner/Operator Type:	Owner
Owner/Op start date:	Not reported
Owner/Op end date:	Not reported

Handler Activities Summary:

U.S. importer of hazardous waste: No

8 MESEROLE AVE BUILDING (Continued) **1000185169**

Mixed waste (haz. and radioactive): No
Recycler of hazardous waste: No
Transporter of hazardous waste: No
Treater, storer or disposer of HW: No
Underground injection activity: No
On-site burner exemption: No
Furnace exemption: No
Used oil fuel burner: No
Used oil processor: No
User oil refiner: No
Used oil fuel marketer to burner: No
Used oil Specification marketer: No
Used oil transfer facility: No
Used oil transporter: No

Historical Generators:
Date form received by agency: 04/06/2006
Site name: HARD CHROME ELECTRO PROCESSING CORP
Classification: Large Quantity Generator

. Waste code: D002
. Waste name: CORROSIVE WASTE

. Waste code: D005
. Waste name: BARIUM

Date form received by agency: 04/05/2006
Site name: HARD CHROME ELECTRO PROCESSING CORP
Classification: Small Quantity Generator

Date form received by agency: 07/08/1999
Site name: HARDCHROME ELECTRO PROCESSING CORP
Classification: Not a generator, verified

Date form received by agency: 11/18/1980
Site name: HARDCHROME ELECTRO PROCESSING CORP
Classification: Large Quantity Generator

. Waste code: D000
. Waste name: Not Defined

. Waste code: F007
. Waste name: SPENT CYANIDE PLATING BATH SOLUTIONS FROM ELECTROPLATING OPERATIONS.

. Waste code: F008
. Waste name: PLATING BATH RESIDUES FROM THE BOTTOM OF PLATING BATHS FROM ELECTROPLATING OPERATIONS IN WHICH CYANIDES ARE USED IN THE PROCESS.

. Waste code: F009
. Waste name: SPENT STRIPPING AND CLEANING BATH SOLUTIONS FROM ELECTROPLATING OPERATIONS IN WHICH CYANIDES ARE USED IN THE PROCESS.

Violation Status: No violations found

Evaluation Action Summary:
Evaluation date: 05/06/2011

8 MESEROLE AVE BUILDING (Continued) **1000185169**

Evaluation: COMPLIANCE EVALUATION INSPECTION ON-SITE
Area of violation: Not reported
Date achieved compliance: Not reported
Evaluation lead agency: EPA

Evaluation date: 09/23/1999
Evaluation: COMPLIANCE EVALUATION INSPECTION ON-SITE
Area of violation: Not reported
Date achieved compliance: Not reported
Evaluation lead agency: EPA

Evaluation date: 08/05/1986
Evaluation: COMPLIANCE EVALUATION INSPECTION ON-SITE
Area of violation: Not reported
Date achieved compliance: Not reported
Evaluation lead agency: State

US AIRS MINOR:
Envid: 1000185169
Region Code: 02
Programmatic ID: AIR NY0000002610100678
Facility Registry ID: 110009464445
D and B Number: Not reported
Primary SIC Code: 3471
NAICS Code: 332813
Default Air Classification Code: MIN
Facility Type of Ownership Code: POF
Air CMS Category Code: Not reported
HPV Status: Not reported

US AIRS MINOR:
Region Code: 02
Programmatic ID: AIR NY0000002610100678
Facility Registry ID: 110009464445
Air Operating Status Code: OPR
Default Air Classification Code: MIN
Air Program: MACT Standards (40 CFR Part 63)
Activity Date: 1999-06-03 00:00:00
Activity Status Date: Not reported
Activity Group: Compliance Monitoring
Activity Type: Inspection/Evaluation
Activity Status: Not reported

FINDS:

Registry ID: 110009464445

Environmental Interest/Information System
AFS (Aerometric Information Retrieval System (AIRS) Facility Subsystem) replaces the former Compliance Data System (CDS), the National Emission Data System (NEDS), and the Storage and Retrieval of Aerometric Data (SAROAD). AIRS is the national repository for information concerning airborne pollution in the United States. AFS is used to track emissions and compliance data from industrial plants. AFS data are utilized by states to prepare State Implementation Plans to comply with regulatory programs and by EPA as an input for the estimation of total national emissions. AFS is undergoing a major

8 MESEROLE AVE BUILDING (Continued) **1000185169**

redesign to support facility operating permits required under Title V of the Clean Air Act.

RCRAInfo is a national information system that supports the Resource Conservation and Recovery Act (RCRA) program through the tracking of events and activities related to facilities that generate, transport, and treat, store, or dispose of hazardous waste. RCRAInfo allows RCRA program staff to track the notification, permit, compliance, and corrective action activities required under RCRA.

FIS (New York - Facility Information System) is New York's Department of Environmental Conservation (DEC) information system for tracking environmental facility information found across the State.

HAZARDOUS WASTE BIENNIAL REPORTER

AIR MINOR

Click this hyperlink while viewing on your computer to access additional FINDS: detail in the EDR Site Report.

ECHO:

Envid:	1000185169
Registry ID:	110009464445
DFR URL:	http://echo.epa.gov/detailed-facility-report?fid=110009464445

NY MANIFEST:

Country:	USA
EPA ID:	NYD002020758
Facility Status:	Not reported
Location Address 1:	8 MESEROLE AVE
Code:	BP
Location Address 2:	Not reported
Total Tanks:	Not reported
Location City:	BROOKLYN
Location State:	NY
Location Zip:	11222
Location Zip 4:	Not reported

NY MANIFEST:

EPAID:	NYD002020758
Mailing Name:	HARCHROME ELECTRO PROCESSING CORP
Mailing Contact:	N/S
Mailing Address 1:	8 MESEROLE AVE
Mailing Address 2:	Not reported
Mailing City:	BROOKLYN
Mailing State:	NY
Mailing Zip:	11222
Mailing Zip 4:	Not reported
Mailing Country:	USA
Mailing Phone:	9733268800

NY MANIFEST:

Document ID:	Not reported
Manifest Status:	Not reported

8 MESEROLE AVE BUILDING (Continued) **1000185169**

seq:	Not reported
Year:	2012
Trans1 State ID:	NJD054126164
Trans2 State ID:	Not reported
Generator Ship Date:	11/16/2012
Trans1 Recv Date:	11/16/2012
Trans2 Recv Date:	Not reported
TSD Site Recv Date:	12/11/2012
Part A Recv Date:	Not reported
Part B Recv Date:	Not reported
Generator EPA ID:	NYD002020758
Trans1 EPA ID:	Not reported
Trans2 EPA ID:	Not reported
TSDF ID 1:	SCD036275626
TSDF ID 2:	Not reported
Manifest Tracking Number:	008665134JJK
Import Indicator:	N
Export Indicator:	N
Discr Quantity Indicator:	N
Discr Type Indicator:	N
Discr Residue Indicator:	N
Discr Partial Reject Indicator:	N
Discr Full Reject Indicator:	N
Manifest Ref Number:	Not reported
Alt Facility RCRA ID:	Not reported
Alt Facility Sign Date:	Not reported
MGMT Method Type Code:	H141
Waste Code:	Not reported
Waste Code:	Not reported
Waste Code:	Not reported
Waste Code:	Not reported
Waste Code:	Not reported
Waste Code:	Not reported
Quantity:	495.0
Units:	G - Gallons (liquids only)* (8.3 pounds)
Number of Containers:	9.0
Container Type:	DM - Metal drums, barrels
Handling Method:	L Landfill.
Specific Gravity:	1.0
Waste Code:	D001
Waste Code 1_2:	Not reported
Waste Code 1_3:	Not reported
Waste Code 1_4:	Not reported
Waste Code 1_5:	Not reported
Waste Code 1_6:	Not reported

Click this hyperlink while viewing on your computer to access
4 additional NY_MANIFEST: record(s) in the EDR Site Report.

B24 **MANHOLE# 62580** **NY Spills** **S106471115**
NW **18 FRANKLIN ST** **N/A**
< 1/8 **BROOKLYN, NY**
0.027 mi.
140 ft. **Site 7 of 22 in cluster B**

Relative:
Higher

Actual:
9 ft.

SPILLS:

Facility ID:	0404080
Facility Type:	ER
Spill Number:	0404080
DER Facility ID:	75900
Site ID:	82230
DEC Region:	2
Spill Number/Closed Date:	2006-10-06
Spill Cause:	Unknown
Spill Class:	C4
SWIS:	2401
Spill Date:	2004-07-15
Investigator:	JHOCONNE
Referred To:	Not reported
Reported to Dept:	2004-07-16
CID:	408
Water Affected:	Not reported
Spill Source:	Unknown
Spill Notifier:	Responsible Party
Cleanup Ceased:	Not reported
Cleanup Meets Std:	False
Last Inspection:	Not reported
Recommended Penalty:	False
UST Trust:	False
Remediation Phase:	0
Date Entered In Computer:	2004-07-16
Spill Record Last Update:	2004-10-06
Spiller Name:	ERT DESK
Spiller Company:	MANHOLE# 62580
Spiller Address:	18 FRANKLIN ST
Spiller Company:	001
Contact Name:	ERT DESK
DEC Memo:	"Prior to Sept, 2004 data translation this spill Lead_DEC Field was O'CONNELL e2mis no. 154348: APPROX 1 QT OF AN UNKNOWN OIL ON APPROX 200 GALS OF WATER IN MH62580. CLEANUP PENDING LAB RESULT. FOUND EARTHEN SUMP. LSN 04-05562 PCB 3 PPM. UPDATE 16-JUL-2004 07:56 HRS. FOUND EARTHEN SUMP. UPDATE 16-JUL-2004 08:55 HRS. REMOVED ALL LIQUID WITH VACTOR, DBL. WASHED STRUCTURE WITH BULL-DOG, ENVIR. TAG# 39285 REMOVED, SEALED EARTHEN SUMP REPORTED 07:56 HRS. CLEANUP COMPLETE 100%"
Remarks:	"1 QUART OF UNKNOWN OIL ON WATER IN A MANHOLE. FOUND AN EARTH AND SUMP IN THE MANHOLE. CON ED # 154348."

All Materials:

Site ID:	82230
Operable Unit ID:	887298
Operable Unit:	01
Material ID:	488097
Material Code:	0066A
Material Name:	unknown petroleum
Case No.:	Not reported
Material FA:	Petroleum
Quantity:	.00
Units:	L

MANHOLE# 62580 (Continued) **S106471115**

Recovered: .00
Oxygenate: Not reported

B25
NW
< 1/8
0.029 mi.
154 ft.

POLY CONVERTERS OF AMERICA INC **NY MANIFEST** **S108933954**
2 MESEROLE AVE **N/A**
BROOKLYN, NY 11222

Site 8 of 22 in cluster B

Relative:
Lower

Actual:
8 ft.

NY MANIFEST:
Country: USA
EPA ID: NYT370012361
Facility Status: Not reported
Location Address 1: 2 MESEROLE AVE
Code: BP
Location Address 2: Not reported
Total Tanks: Not reported
Location City: BROOKLYN
Location State: NY
Location Zip: 11222
Location Zip 4: Not reported

NY MANIFEST:
EPAID: NYT370012361
Mailing Name: POLY CONVERTERS OF AMERICA INC
Mailing Contact: MARLENE LEDERMAN
Mailing Address 1: 2 MESEROLE AVENUE
Mailing Address 2: Not reported
Mailing City: BROOKLYN
Mailing State: NY
Mailing Zip: 11222
Mailing Zip 4: Not reported
Mailing Country: USA
Mailing Phone: 7183833466

NY MANIFEST:
Document ID: NYA8382699
Manifest Status: C
seq: Not reported
Year: 1989
Trans1 State ID: 000000000
Trans2 State ID: 000000000
Generator Ship Date: 08/16/1989
Trans1 Recv Date: 08/16/1989
Trans2 Recv Date: / /
TSD Site Recv Date: 08/16/1989
Part A Recv Date: 08/22/1989
Part B Recv Date: 08/30/1989
Generator EPA ID: NYT370012361
Trans1 EPA ID: NJD000813477
Trans2 EPA ID: Not reported
TSDF ID 1: NYD049253719
TSDF ID 2: Not reported
Manifest Tracking Number: Not reported
Import Indicator: Not reported
Export Indicator: Not reported
Discr Quantity Indicator: Not reported

POLY CONVERTERS OF AMERICA INC (Continued) **S108933954**

Discr Type Indicator:	Not reported
Discr Residue Indicator:	Not reported
Discr Partial Reject Indicator:	Not reported
Discr Full Reject Indicator:	Not reported
Manifest Ref Number:	Not reported
Alt Facility RCRA ID:	Not reported
Alt Facility Sign Date:	Not reported
MGMT Method Type Code:	Not reported
Waste Code:	D001 - NON-LISTED IGNITABLE WASTES
Waste Code:	Not reported
Waste Code:	Not reported
Waste Code:	Not reported
Waste Code:	Not reported
Waste Code:	Not reported
Quantity:	00110
Units:	G - Gallons (liquids only)* (8.3 pounds)
Number of Containers:	002
Container Type:	DM - Metal drums, barrels
Handling Method:	R Material recovery of more than 75 percent of the total material.
Specific Gravity:	100

Click this hyperlink while viewing on your computer to access
13 additional NY_MANIFEST: record(s) in the EDR Site Report.

B26 **POLY CONVERTERS OF AMERICA INC** **RCRA NonGen / NLR** **1000439808**
NW **2 MESEROLE AVE** **FINDS** **NYD980646491**
< 1/8 **BROOKLYN, NY 11222** **ECHO**
0.029 mi. **NY MANIFEST**
154 ft. **Site 9 of 22 in cluster B**

Relative:
Lower

Actual:
8 ft.

RCRA NonGen / NLR:

Date form received by agency:	01/01/2007
Facility name:	POLY CONVERTERS OF AMERICA INC
Facility address:	2 MESEROLE AVE BROOKLYN, NY 11222-2609
EPA ID:	NYD980646491
Mailing address:	MESEROLE AVE BROOKLYN, NY 11222
Contact:	Not reported
Contact address:	MESEROLE AVE BROOKLYN, NY 11222
Contact country:	US
Contact telephone:	Not reported
Contact email:	Not reported
EPA Region:	02
Land type:	Facility is not located on Indian land. Additional information is not known.
Classification:	Non-Generator
Description:	Handler: Non-Generators do not presently generate hazardous waste

Owner/Operator Summary:

Owner/operator name:	MURRAY LEDERMAN
Owner/operator address:	NOT REQUIRED NOT REQUIRED, WY 99999
Owner/operator country:	US
Owner/operator telephone:	212-555-1212
Owner/operator email:	Not reported

POLY CONVERTERS OF AMERICA INC (Continued) **1000439808**

Owner/operator fax: Not reported
Owner/operator extension: Not reported
Legal status: Private
Owner/Operator Type: Operator
Owner/Op start date: Not reported
Owner/Op end date: Not reported

Owner/operator name: MURRAY LEDERMAN
Owner/operator address: NOT REQUIRED
NOT REQUIRED, WY 99999
Owner/operator country: US
Owner/operator telephone: 212-555-1212
Owner/operator email: Not reported
Owner/operator fax: Not reported
Owner/operator extension: Not reported
Legal status: Private
Owner/Operator Type: Owner
Owner/Op start date: Not reported
Owner/Op end date: Not reported

Handler Activities Summary:
U.S. importer of hazardous waste: No
Mixed waste (haz. and radioactive): No
Recycler of hazardous waste: No
Transporter of hazardous waste: No
Treater, storer or disposer of HW: No
Underground injection activity: No
On-site burner exemption: No
Furnace exemption: No
Used oil fuel burner: No
Used oil processor: No
User oil refiner: No
Used oil fuel marketer to burner: No
Used oil Specification marketer: No
Used oil transfer facility: No
Used oil transporter: No

Historical Generators:
Date form received by agency: 01/01/2006
Site name: POLY CONVERTERS OF AMERICA INC
Classification: Not a generator, verified

Date form received by agency: 07/08/1999
Site name: POLY CONVERTERS OF AMERICA INC
Classification: Not a generator, verified

Date form received by agency: 06/02/1981
Site name: POLY CONVERTERS OF AMERICA INC
Classification: Large Quantity Generator

. Waste code: D001
. Waste name: IGNITABLE WASTE

Facility Has Received Notices of Violations:
Regulation violated: Not reported
Area of violation: Generators - General

POLY CONVERTERS OF AMERICA INC (Continued) **1000439808**

Date violation determined: 05/22/1987
Date achieved compliance: 11/18/1987
Violation lead agency: State
Enforcement action: WRITTEN INFORMAL
Enforcement action date: 06/24/1987
Enf. disposition status: Not reported
Enf. disp. status date: Not reported
Enforcement lead agency: State
Proposed penalty amount: Not reported
Final penalty amount: Not reported
Paid penalty amount: Not reported

Regulation violated: Not reported
Area of violation: Generators - General
Date violation determined: 01/27/1987
Date achieved compliance: 01/27/1987
Violation lead agency: State
Enforcement action: Not reported
Enforcement action date: Not reported
Enf. disposition status: Not reported
Enf. disp. status date: Not reported
Enforcement lead agency: Not reported
Proposed penalty amount: Not reported
Final penalty amount: Not reported
Paid penalty amount: Not reported

Evaluation Action Summary:
Evaluation date: 05/25/2011
Evaluation: COMPLIANCE EVALUATION INSPECTION ON-SITE
Area of violation: Not reported
Date achieved compliance: Not reported
Evaluation lead agency: EPA

Evaluation date: 07/08/1999
Evaluation: COMPLIANCE EVALUATION INSPECTION ON-SITE
Area of violation: Not reported
Date achieved compliance: Not reported
Evaluation lead agency: EPA

Evaluation date: 05/22/1987
Evaluation: COMPLIANCE EVALUATION INSPECTION ON-SITE
Area of violation: Generators - General
Date achieved compliance: 11/18/1987
Evaluation lead agency: State

Evaluation date: 01/27/1987
Evaluation: NON-FINANCIAL RECORD REVIEW
Area of violation: Generators - General
Date achieved compliance: 01/27/1987
Evaluation lead agency: State

FINDS:

Registry ID: 110004388680

Environmental Interest/Information System
RCRAInfo is a national information system that supports the Resource

POLY CONVERTERS OF AMERICA INC (Continued) **1000439808**

Conservation and Recovery Act (RCRA) program through the tracking of events and activities related to facilities that generate, transport, and treat, store, or dispose of hazardous waste. RCRAInfo allows RCRA program staff to track the notification, permit, compliance, and corrective action activities required under RCRA.

Click this hyperlink while viewing on your computer to access additional FINDS: detail in the EDR Site Report.

ECHO:

Envid:	1000439808
Registry ID:	110004388680
DFR URL:	http://echo.epa.gov/detailed-facility-report?fid=110004388680

NY MANIFEST:

Country:	USA
EPA ID:	NYD980646491
Facility Status:	Not reported
Location Address 1:	2 MESEROLE AVE
Code:	BP
Location Address 2:	Not reported
Total Tanks:	Not reported
Location City:	BROOKLYN
Location State:	NY
Location Zip:	11222
Location Zip 4:	Not reported

NY MANIFEST:

EPAID:	NYD980646491
Mailing Name:	POLY CONVERTORS INC
Mailing Contact:	POLY CONVERTORS INCORPORATED
Mailing Address 1:	2 MESEROLE AVE
Mailing Address 2:	Not reported
Mailing City:	BROOKLYN
Mailing State:	NY
Mailing Zip:	11222
Mailing Zip 4:	Not reported
Mailing Country:	USA
Mailing Phone:	7183833466

NY MANIFEST:

Document ID:	Not reported
Manifest Status:	Not reported
seq:	Not reported
Year:	2012
Trans1 State ID:	NJD054126164
Trans2 State ID:	Not reported
Generator Ship Date:	06/18/2012
Trans1 Recv Date:	06/18/2012
Trans2 Recv Date:	Not reported
TSD Site Recv Date:	07/02/2012
Part A Recv Date:	Not reported
Part B Recv Date:	Not reported
Generator EPA ID:	NYD980646491
Trans1 EPA ID:	Not reported

POLY CONVERTERS OF AMERICA INC (Continued) **1000439808**

Trans2 EPA ID:	Not reported
TSDF ID 1:	SCD036275626
TSDF ID 2:	Not reported
Manifest Tracking Number:	008665763JJK
Import Indicator:	N
Export Indicator:	N
Discr Quantity Indicator:	Y
Discr Type Indicator:	N
Discr Residue Indicator:	N
Discr Partial Reject Indicator:	N
Discr Full Reject Indicator:	N
Manifest Ref Number:	Not reported
Alt Facility RCRA ID:	Not reported
Alt Facility Sign Date:	Not reported
MGMT Method Type Code:	H061
Waste Code:	Not reported
Waste Code:	Not reported
Waste Code:	Not reported
Waste Code:	Not reported
Waste Code:	Not reported
Waste Code:	Not reported
Quantity:	2730.0
Units:	P - Pounds
Number of Containers:	6.0
Container Type:	DM - Metal drums, barrels
Handling Method:	B Incineration, heat recovery, burning.
Specific Gravity:	1.0
Waste Code:	D001
Waste Code 1_2:	Not reported
Waste Code 1_3:	Not reported
Waste Code 1_4:	Not reported
Waste Code 1_5:	Not reported
Waste Code 1_6:	Not reported

Click this hyperlink while viewing on your computer to access
39 additional NY_MANIFEST: record(s) in the EDR Site Report.

E27 **MESEROLE AVENUE LLC** **NY AST** **A100194250**
North **239 BANKER STREET** **N/A**
< 1/8 **BROOKLYN, NY 11222**
0.029 mi.
155 ft. **Site 1 of 2 in cluster E**

Relative:
Higher

Actual:
11 ft.

AST:

Region:	STATE
DEC Region:	2
Site Status:	Active
Facility Id:	2-607228
Program Type:	PBS
UTM X:	588157.03391
UTM Y:	4508863.56719
Expiration Date:	12/03/2006
Site Type:	Manufacturing (Other than Chemical)/Processing

Affiliation Records:

Site Id:	29081
Affiliation Type:	Facility Owner

MESEROLE AVENUE LLC (Continued) **A100194250**

Company Name:	MESEROLE AVENUE LLC
Contact Type:	Not reported
Contact Name:	Not reported
Address1:	P.O. BOX 22-0434
Address2:	Not reported
City:	BROOKLYN
State:	NY
Zip Code:	11222-0434
Country Code:	001
Phone:	(718) 229-7111
EMail:	Not reported
Fax Number:	Not reported
Modified By:	TRANSLAT
Date Last Modified:	2004-03-04

Site Id:	29081
Affiliation Type:	Mail Contact
Company Name:	MESEROLE AVENUE LLC
Contact Type:	Not reported
Contact Name:	JERRY LEBEDOWICZ
Address1:	P.O. BOX 22-0434
Address2:	Not reported
City:	BROOKLYN
State:	NY
Zip Code:	11222-0434
Country Code:	001
Phone:	(371) 229-7111
EMail:	Not reported
Fax Number:	Not reported
Modified By:	TRANSLAT
Date Last Modified:	2004-03-04

Site Id:	29081
Affiliation Type:	Facility Operator
Company Name:	MESEROLE AVENUE LLC
Contact Type:	Not reported
Contact Name:	JERRY LEBEDOWICZ
Address1:	Not reported
Address2:	Not reported
City:	Not reported
State:	NN
Zip Code:	Not reported
Country Code:	001
Phone:	(718) 229-7111
EMail:	Not reported
Fax Number:	Not reported
Modified By:	TRANSLAT
Date Last Modified:	2004-03-04

Site Id:	29081
Affiliation Type:	Emergency Contact
Company Name:	MESEROLE AVENUE LLC
Contact Type:	Not reported
Contact Name:	JERRY LEBEDOWICZ
Address1:	Not reported
Address2:	Not reported
City:	Not reported

MESEROLE AVENUE LLC (Continued) **A100194250**

State:	NN
Zip Code:	Not reported
Country Code:	001
Phone:	(718) 229-7111
EMail:	Not reported
Fax Number:	Not reported
Modified By:	TRANSLAT
Date Last Modified:	2004-03-04

Tank Info:

Tank Number:	001
Tank Id:	62541
Material Code:	0001
Common Name of Substance:	#2 Fuel Oil (On-Site Consumption)

Equipment Records:

	H00 - Tank Leak Detection - None
	I00 - Overfill - None
	L09 - Piping Leak Detection - Exempt Suction Piping
	G00 - Tank Secondary Containment - None
	J02 - Dispenser - Suction Dispenser
	C01 - Pipe Location - Aboveground
	B00 - Tank External Protection - None
	F00 - Pipe External Protection - None
	A00 - Tank Internal Protection - None
	D01 - Pipe Type - Steel/Carbon Steel/Iron
Tank Location:	1
Tank Type:	Steel/Carbon Steel/Iron
Tank Status:	In Service
Pipe Model:	Not reported
Install Date:	Not reported
Capacity Gallons:	5000
Tightness Test Method:	NN
Date Test:	Not reported
Next Test Date:	Not reported
Date Tank Closed:	Not reported
Register:	True
Modified By:	TRANSLAT
Last Modified:	04/14/2017
Material Name:	Not reported

E28 **COMMERCIAL** **NY Spills** **S107488956**
North **239 BANKER ST** **N/A**
< 1/8 **BROOKLYN, NY**
0.029 mi.
155 ft. **Site 2 of 2 in cluster E**

Relative:
Higher

Actual:
11 ft.

SPILLS:

Facility ID:	0510562
Facility Type:	ER
Spill Number:	0510562
DER Facility ID:	306619
Site ID:	356561
DEC Region:	2
Spill Number/Closed Date:	2006-01-06
Spill Cause:	Unknown

COMMERCIAL (Continued) **S107488956**

Spill Class:	C4
SWIS:	2401
Spill Date:	2005-12-08
Investigator:	JMKRIMGO
Referred To:	Not reported
Reported to Dept:	2005-12-08
CID:	407
Water Affected:	Not reported
Spill Source:	Commercial/Industrial
Spill Notifier:	Other
Cleanup Ceased:	Not reported
Cleanup Meets Std:	False
Last Inspection:	Not reported
Recommended Penalty:	False
UST Trust:	False
Remediation Phase:	0
Date Entered In Computer:	2005-12-08
Spill Record Last Update:	2006-01-09
Spiller Name:	MAX STARK
Spiller Company:	COMMERCIAL
Spiller Address:	239 BANKER ST
Spiller Company:	001
Contact Name:	MAX STARK
DEC Memo:	"Dec 9, 2005 Contaminated soil letter sent to: Meserole Ave LLC PO Box 22-0434 Brooklyn, NY 11222-0434 01/06/06. J.Krimgold reviewed the letter report submitted by Don Carlo Enviro. dated 12/29/06. According to the report remediation of this site has been completed by excavating soil around abandoned fill line. NFA letter."
Remarks:	"soil sampling shows contamination"

All Materials:

Site ID:	356561
Operable Unit ID:	1113861
Operable Unit:	01
Material ID:	2103921
Material Code:	0001A
Material Name:	#2 fuel oil
Case No.:	Not reported
Material FA:	Petroleum
Quantity:	Not reported
Units:	G
Recovered:	.00
Oxygenate:	Not reported

B29 **W. H. CHRISTIAN & SONS, INC.** **NY UST** **U004076778**
NW **22-28 FRANKLIN STREET** **N/A**
< 1/8 **BROOKLYN, NY 11222**
0.034 mi.
179 ft. **Site 10 of 22 in cluster B**

Relative:
Higher

Actual:
9 ft.

UST:

Id/Status:	2-233447 / Active
Program Type:	PBS
Region:	STATE
DEC Region:	2
Expiration Date:	07/07/2022
UTM X:	585882.89712

W. H. CHRISTIAN & SONS, INC. (Continued) **U004076778**

UTM Y:	4493758.12332
Site Type:	Apartment Building/Office Building

Affiliation Records:

Site Id:	8496
Affiliation Type:	Mail Contact
Company Name:	W. H. CHRISTIAN & SONS, INC.
Contact Type:	Not reported
Contact Name:	WILLIAM H. CHRISTIAN
Address1:	22-28 FRANKLIN STREET
Address2:	Not reported
City:	BROOKLYN
State:	NY
Zip Code:	11222
Country Code:	001
Phone:	(718) 389-7000
EMail:	HR@WHCHRISTIAN.COM
Fax Number:	Not reported
Modified By:	MFLEONAR
Date Last Modified:	2017-06-27

Site Id:	8496
Affiliation Type:	Facility Operator
Company Name:	W. H. CHRISTIAN & SONS, INC.
Contact Type:	Not reported
Contact Name:	W H CHRISTIAN & SONS INC
Address1:	Not reported
Address2:	Not reported
City:	Not reported
State:	NN
Zip Code:	Not reported
Country Code:	001
Phone:	(718) 389-7000
EMail:	Not reported
Fax Number:	Not reported
Modified By:	NRLOMBAR
Date Last Modified:	2005-08-23

Site Id:	8496
Affiliation Type:	Emergency Contact
Company Name:	W. H. CHRISTIAN & SONS, INC.
Contact Type:	Not reported
Contact Name:	SCOTT CHRISTIAN
Address1:	Not reported
Address2:	Not reported
City:	Not reported
State:	NN
Zip Code:	Not reported
Country Code:	999
Phone:	(917) 974-2584
EMail:	Not reported
Fax Number:	Not reported
Modified By:	MFLEONAR
Date Last Modified:	2017-06-27

Site Id:	8496
Affiliation Type:	Facility Owner
Company Name:	W. H. CHRISTIAN & SONS, INC.

W. H. CHRISTIAN & SONS, INC. (Continued) **U004076778**

Contact Type:	DIRECTOR OF OPERATION
Contact Name:	SCOTT CHRISTIAN
Address1:	22-28 FRANKLIN ST
Address2:	Not reported
City:	BROOKLYN
State:	NY
Zip Code:	11222
Country Code:	001
Phone:	(718) 389-7000
EMail:	Not reported
Fax Number:	Not reported
Modified By:	MFLEONAR
Date Last Modified:	2017-06-27

Tank Info:

Tank Number:	001
Tank ID:	11003
Tank Status:	Closed - In Place
Material Name:	Closed - In Place
Capacity Gallons:	2000
Install Date:	Not reported
Date Tank Closed:	08/01/2005
Registered:	True
Tank Location:	Underground
Tank Type:	Steel/carbon steel
Material Code:	0001
Common Name of Substance:	#2 Fuel Oil (On-Site Consumption)
Tightness Test Method:	21
Date Test:	03/20/2003
Next Test Date:	Not reported
Pipe Model:	Not reported
Modified By:	MFLEONAR
Last Modified:	06/27/2017

Equipment Records:

G00 - Tank Secondary Containment - None
J02 - Dispenser - Suction Dispenser
C03 - Pipe Location - Aboveground/Underground Combination
K00 - Spill Prevention - None
A00 - Tank Internal Protection - None
D01 - Pipe Type - Steel/Carbon Steel/Iron
I05 - Overfill - Vent Whistle
B00 - Tank External Protection - None
F00 - Pipe External Protection - None
H00 - Tank Leak Detection - None
L09 - Piping Leak Detection - Exempt Suction Piping

Tank Number:	002
Tank ID:	11002
Tank Status:	Closed - In Place
Material Name:	Closed - In Place
Capacity Gallons:	1080
Install Date:	Not reported
Date Tank Closed:	04/05/2001

W. H. CHRISTIAN & SONS, INC. (Continued) **U004076778**

Registered:	True
Tank Location:	Underground
Tank Type:	Steel/carbon steel
Material Code:	0001
Common Name of Substance:	#2 Fuel Oil (On-Site Consumption)
Tightness Test Method:	-
Date Test:	Not reported
Next Test Date:	Not reported
Pipe Model:	Not reported
Modified By:	MFLEONAR
Last Modified:	06/27/2017

Equipment Records:

J02 - Dispenser - Suction Dispenser
C03 - Pipe Location - Aboveground/Underground Combination
G00 - Tank Secondary Containment - None
D01 - Pipe Type - Steel/Carbon Steel/Iron
A00 - Tank Internal Protection - None
I05 - Overfill - Vent Whistle
B00 - Tank External Protection - None
F00 - Pipe External Protection - None
L09 - Piping Leak Detection - Exempt Suction Piping
H00 - Tank Leak Detection - None

B30 **W. H. CHRISTIAN & SONS, INC.** **NY AST** **A100296584**
NW **22-28 FRANKLIN STREET** **N/A**
< 1/8 **BROOKLYN, NY 11222**
0.034 mi.
179 ft. **Site 11 of 22 in cluster B**

Relative:
Higher

Actual:
9 ft.

AST:

Region:	STATE
DEC Region:	2
Site Status:	Active
Facility Id:	2-233447
Program Type:	PBS
UTM X:	585882.89712
UTM Y:	4493758.12332
Expiration Date:	07/07/2022
Site Type:	Apartment Building/Office Building

Affiliation Records:

Site Id:	8496
Affiliation Type:	Mail Contact
Company Name:	W. H. CHRISTIAN & SONS, INC.
Contact Type:	Not reported
Contact Name:	WILLIAM H. CHRISTIAN
Address1:	22-28 FRANKLIN STREET
Address2:	Not reported
City:	BROOKLYN
State:	NY
Zip Code:	11222
Country Code:	001
Phone:	(718) 389-7000
EMail:	HR@WHCHRISTIAN.COM
Fax Number:	Not reported
Modified By:	MFLEONAR
Date Last Modified:	2017-06-27

W. H. CHRISTIAN & SONS, INC. (Continued) **A100296584**

Site Id:	8496
Affiliation Type:	Facility Operator
Company Name:	W. H. CHRISTIAN & SONS, INC.
Contact Type:	Not reported
Contact Name:	W H CHRISTIAN & SONS INC
Address1:	Not reported
Address2:	Not reported
City:	Not reported
State:	NN
Zip Code:	Not reported
Country Code:	001
Phone:	(718) 389-7000
EMail:	Not reported
Fax Number:	Not reported
Modified By:	NRLOMBAR
Date Last Modified:	2005-08-23

Site Id:	8496
Affiliation Type:	Emergency Contact
Company Name:	W. H. CHRISTIAN & SONS, INC.
Contact Type:	Not reported
Contact Name:	SCOTT CHRISTIAN
Address1:	Not reported
Address2:	Not reported
City:	Not reported
State:	NN
Zip Code:	Not reported
Country Code:	999
Phone:	(917) 974-2584
EMail:	Not reported
Fax Number:	Not reported
Modified By:	MFLEONAR
Date Last Modified:	2017-06-27

Site Id:	8496
Affiliation Type:	Facility Owner
Company Name:	W. H. CHRISTIAN & SONS, INC.
Contact Type:	DIRECTOR OF OPERATION
Contact Name:	SCOTT CHRISTIAN
Address1:	22-28 FRANKLIN ST
Address2:	Not reported
City:	BROOKLYN
State:	NY
Zip Code:	11222
Country Code:	001
Phone:	(718) 389-7000
EMail:	Not reported
Fax Number:	Not reported
Modified By:	MFLEONAR
Date Last Modified:	2017-06-27

Tank Info:

Tank Number:	003
Tank Id:	207833
Material Code:	0001
Common Name of Substance:	#2 Fuel Oil (On-Site Consumption)

W. H. CHRISTIAN & SONS, INC. (Continued) **A100296584**

Equipment Records:

E01 - Piping Secondary Containment - Diking (AG only)
J02 - Dispenser - Suction Dispenser
K00 - Spill Prevention - None
D01 - Pipe Type - Steel/Carbon Steel/Iron
A00 - Tank Internal Protection - None
I05 - Overfill - Vent Whistle
B05 - Tank External Protection - Jacketed
F00 - Pipe External Protection - None
C01 - Pipe Location - Aboveground
H06 - Tank Leak Detection - Impervious Barrier/Concrete Pad (A/G)
L00 - Piping Leak Detection - None
G01 - Tank Secondary Containment - Diking (Aboveground)

Tank Location:	3
Tank Type:	Steel Tank in Concrete
Tank Status:	In Service
Pipe Model:	Not reported
Install Date:	08/01/2005
Capacity Gallons:	1500
Tightness Test Method:	-
Date Test:	Not reported
Next Test Date:	Not reported
Date Tank Closed:	Not reported
Register:	True
Modified By:	MFLEONAR
Last Modified:	06/27/2017
Material Name:	Not reported

B31 **WH CHRISTIAN & SONS** **NY LTANKS** **1000171080**
NW **22-28 FRANKLIN ST** **RCRA NonGen / NLR** **NYD013779293**
< 1/8 **BROOKLYN, NY 11222** **ICIS**
0.034 mi. **FINDS**
179 ft. **Site 12 of 22 in cluster B** **ECHO**
NY MANIFEST

Relative:
Higher

Actual:
9 ft.

LTANKS:

Facility ID:	9704053
Site ID:	296974
Spill Number/Closed Date:	2009-12-15
Spill Date:	1997-07-03
Spill Cause:	Tank Test Failure
Spill Source:	Commercial/Industrial
Spill Class:	C4
Cleanup Ceased:	Not reported
SWIS:	2401
Investigator:	BKFALVEY
Referred To:	Not reported
Reported to Dept:	1997-07-03
CID:	252
Water Affected:	Not reported
Spill Notifier:	Tank Tester
Last Inspection:	Not reported
Recommended Penalty:	False
Meets Standard:	False
UST Involvement:	True
Remediation Phase:	0
Date Entered In Computer:	1997-07-03

WH CHRISTIAN & SONS (Continued) **1000171080**

Spill Record Last Update:	2009-12-15
Spiller Name:	BOB
Spiller Company:	WH CHRISTIAN & SONS
Spiller Address:	22 TO 28 FRANKLIN ST
Spiller County:	001
Spiller Contact:	BOB
Spiller Phone:	(718) 389-7000
Spiller Extention:	227
DEC Region:	2
DER Facility ID:	240308
DEC Memo:	"8/24/05, Dyber: No contact from Konzelman. Referred to region. Next Step: Perform state-funded investigation. 8/3/05, Dyber: I have not received closure report. Left message for Konzelman. If no return call or report, refer to region. 7/21/05, Dyber: Lavin called and said he has no information about any cleanup. His firm just does tank tests. Called WH Christian and talked with Bob Konzelman. He said that the tank was removed in 1997. He will send the closure report. 7/18/05 and 7/21/05, Dyber: Left messages for Tom Lavin. Prior to Sept, 2004 data translation this spill Lead_DEC Field was ROMMEL C PBS # DOES NOT MATCH FACILITY. PBS RECORD FOR FACILITY2-233447 DOES NOT MATCH TANKS. 4/12/04-Vought-Spill transferred from Mulqueen to Rommel as per Rommel. 11/23/09 bf: Sent ttf letter to: William H. Christian W.H. Christian & Sons Inc. 22 Franklin Street Brooklyn, NY 11222 12/15/09 Received faxed letter on 12/10/09 from Isaac Mungra of IJM Mechanical Corp. Vent line was the cause of the failure. No contamination was present during the excavation of the vent line replacement. Tank was retested and passed. No report available. Tank was closed in-place. NFA. "
Remarks:	"LEAK IS IN THE TANK TOPS ABOVE PRODUCT LEVEL-3 TANKS MAINIFOLDED TOGETHER"

All TTF:

Facility ID:	9704053
Spill Number:	9704053
Spill Tank Test:	1545198
Site ID:	296974
Tank Number:	00000000000
Tank Size:	0
Material:	0009
EPA UST:	Not reported
UST:	Not reported
Cause:	Not reported
Source:	Not reported
Test Method:	20
Test Method 2:	USTest 2000/P/LL plus USTest 2000/U
Leak Rate:	.00
Gross Fail:	Not reported
Modified By:	Spills
Last Modified Date:	Not reported

All Materials:

Site ID:	296974
Operable Unit ID:	1049926
Operable Unit:	01
Material ID:	333312
Material Code:	0009
Material Name:	gasoline

WH CHRISTIAN & SONS (Continued) **1000171080**

Case No.:	Not reported
Material FA:	Petroleum
Quantity:	.00
Units:	G
Recovered:	.00
Oxygenate:	Not reported

RCRA NonGen / NLR:

Date form received by agency:	01/01/2007
Facility name:	WH CHRISTIAN & SONS
Facility address:	22-28 FRANKLIN ST BROOKLYN, NY 11222-2039
EPA ID:	NYD013779293
Mailing address:	FRANKLIN ST BROOKLYN, NY 11222
Contact:	Not reported
Contact address:	FRANKLIN ST BROOKLYN, NY 11222
Contact country:	US
Contact telephone:	Not reported
Contact email:	Not reported
EPA Region:	02
Land type:	Facility is not located on Indian land. Additional information is not known.
Classification:	Non-Generator
Description:	Handler: Non-Generators do not presently generate hazardous waste

Owner/Operator Summary:

Owner/operator name:	UNKNOWN
Owner/operator address:	NOT REQUIRED NOT REQUIRED, WY 99999
Owner/operator country:	US
Owner/operator telephone:	212-555-1212
Owner/operator email:	Not reported
Owner/operator fax:	Not reported
Owner/operator extension:	Not reported
Legal status:	Private
Owner/Operator Type:	Operator
Owner/Op start date:	Not reported
Owner/Op end date:	Not reported

Owner/operator name:	UNKNOWN
Owner/operator address:	NOT REQUIRED NOT REQUIRED, WY 99999
Owner/operator country:	US
Owner/operator telephone:	212-555-1212
Owner/operator email:	Not reported
Owner/operator fax:	Not reported
Owner/operator extension:	Not reported
Legal status:	Private
Owner/Operator Type:	Owner
Owner/Op start date:	Not reported
Owner/Op end date:	Not reported

Handler Activities Summary:

U.S. importer of hazardous waste: No

WH CHRISTIAN & SONS (Continued) **1000171080**

Mixed waste (haz. and radioactive): No
Recycler of hazardous waste: No
Transporter of hazardous waste: No
Treater, storer or disposer of HW: No
Underground injection activity: No
On-site burner exemption: No
Furnace exemption: No
Used oil fuel burner: No
Used oil processor: No
User oil refiner: No
Used oil fuel marketer to burner: No
Used oil Specification marketer: No
Used oil transfer facility: No
Used oil transporter: No

Historical Generators:
Date form received by agency: 01/01/2006
Site name: WH CHRISTIAN & SONS
Classification: Not a generator, verified

Date form received by agency: 07/08/1999
Site name: WH CHRISTIAN & SONS
Classification: Not a generator, verified

Date form received by agency: 07/31/1987
Site name: WH CHRISTIAN & SONS
Classification: Small Quantity Generator

. Waste code: D000
. Waste name: Not Defined

. Waste code: D001
. Waste name: IGNITABLE WASTE

. Waste code: F002
. Waste name: THE FOLLOWING SPENT HALOGENATED SOLVENTS: TETRACHLOROETHYLENE, METHYLENE CHLORIDE, TRICHLOROETHYLENE, 1,1,1-TRICHLOROETHANE, CHLOROBENZENE, 1,1,2-TRICHLORO-1,2,2-TRIFLUOROETHANE, ORTHO-DICHLOROBENZENE, TRICHLOROFLUOROMETHANE, AND 1,1,2, TRICHLOROETHANE; ALL SPENT SOLVENT MIXTURES/BLENDS CONTAINING, BEFORE USE, A TOTAL OF TEN PERCENT OR MORE (BY VOLUME) OF ONE OR MORE OF THE ABOVE HALOGENATED SOLVENTS OR THOSE SOLVENTS LISTED IN F001, F004, AND F005; AND STILL BOTTOMS FROM THE RECOVERY OF THESE SPENT SOLVENTS AND SPENT SOLVENT MIXTURES.

Facility Has Received Notices of Violations:
Regulation violated: Not reported
Area of violation: Generators - General
Date violation determined: 05/18/2006
Date achieved compliance: 08/28/2007
Violation lead agency: EPA
Enforcement action: INITIAL 3008(A) COMPLIANCE
Enforcement action date: 03/28/2007
Enf. disposition status: Not reported
Enf. disp. status date: Not reported
Enforcement lead agency: EPA

WH CHRISTIAN & SONS (Continued) **1000171080**

Proposed penalty amount: 18525
Final penalty amount: Not reported
Paid penalty amount: Not reported

Regulation violated: Not reported
Area of violation: Generators - General
Date violation determined: 05/18/2006
Date achieved compliance: 08/28/2007
Violation lead agency: EPA
Enforcement action: FINAL 3008(A) COMPLIANCE ORDER
Enforcement action date: 08/28/2007
Enf. disposition status: Not reported
Enf. disp. status date: Not reported
Enforcement lead agency: EPA
Proposed penalty amount: Not reported
Final penalty amount: Not reported
Paid penalty amount: Not reported

Regulation violated: Not reported
Area of violation: Generators - General
Date violation determined: 05/18/2006
Date achieved compliance: 08/28/2007
Violation lead agency: EPA
Enforcement action: WRITTEN INFORMAL
Enforcement action date: 06/12/2006
Enf. disposition status: Not reported
Enf. disp. status date: Not reported
Enforcement lead agency: EPA
Proposed penalty amount: Not reported
Final penalty amount: Not reported
Paid penalty amount: Not reported

Evaluation Action Summary:
Evaluation date: 08/28/2007
Evaluation: NOT A SIGNIFICANT NON-COMPLIER
Area of violation: Not reported
Date achieved compliance: Not reported
Evaluation lead agency: EPA

Evaluation date: 01/28/2007
Evaluation: SIGNIFICANT NON-COMPLIER
Area of violation: Not reported
Date achieved compliance: Not reported
Evaluation lead agency: EPA

Evaluation date: 05/18/2006
Evaluation: COMPLIANCE EVALUATION INSPECTION ON-SITE
Area of violation: Generators - General
Date achieved compliance: 08/28/2007
Evaluation lead agency: EPA

Evaluation date: 07/06/1999
Evaluation: COMPLIANCE EVALUATION INSPECTION ON-SITE
Area of violation: Not reported
Date achieved compliance: Not reported
Evaluation lead agency: EPA

WH CHRISTIAN & SONS (Continued) **1000171080**

ICIS:

Enforcement Action ID:	02-2007-7108
FRS ID:	110004350452
Action Name:	WH Christian & Sons, Inc. (SB)
Facility Name:	WH CHRISTIAN & SONS
Facility Address:	22-28 FRANKLIN ST BROOKLYN, NY 112222039
Enforcement Action Type:	RCRA 3008A AO For Comp And/Or Penalty
Facility County:	KINGS
Program System Acronym:	RCRAINFO
Enforcement Action Forum Desc:	Administrative - Formal
EA Type Code:	3008A
Facility SIC Code:	Not reported
Federal Facility ID:	Not reported
Latitude in Decimal Degrees:	40.72611
Longitude in Decimal Degrees:	-73.95739
Permit Type Desc:	Not reported
Program System Acronym:	NYD013779293
Facility NAICS Code:	Not reported
Tribal Land Code:	Not reported

Facility Name:	WH CHRISTIAN & SONS
Address:	22-28 FRANKLIN ST
Tribal Indicator:	N
Fed Facility:	No
NAIC Code:	Not reported
SIC Code:	Not reported

Facility Name:	WH CHRISTIAN & SONS
Address:	22-28 FRANKLIN ST
Tribal Indicator:	N
Fed Facility:	No
NAIC Code:	Not reported
SIC Code:	Not reported

FINDS:

Registry ID: 110004350452

Environmental Interest/Information System

RCRAInfo is a national information system that supports the Resource Conservation and Recovery Act (RCRA) program through the tracking of events and activities related to facilities that generate, transport, and treat, store, or dispose of hazardous waste. RCRAInfo allows RCRA program staff to track the notification, permit, compliance, and corrective action activities required under RCRA.

Click this hyperlink while viewing on your computer to access additional FINDS: detail in the EDR Site Report.

ECHO:

Envid:	1000171080
Registry ID:	110004350452
DFR URL:	http://echo.epa.gov/detailed-facility-report?fid=110004350452

WH CHRISTIAN & SONS (Continued) **1000171080**

NY MANIFEST:

Country:	USA
EPA ID:	NYD013779293
Facility Status:	Not reported
Location Address 1:	22-28 FRANKLIN ST
Code:	BP
Location Address 2:	Not reported
Total Tanks:	Not reported
Location City:	BROOKLYN
Location State:	NY
Location Zip:	11222
Location Zip 4:	Not reported

NY MANIFEST:

EPAID:	NYD013779293
Mailing Name:	WH CHRISTIAN AND SONS
Mailing Contact:	WH CHRISTIAN AND SONS
Mailing Address 1:	22-28 FRANKLIN STREET
Mailing Address 2:	Not reported
Mailing City:	BROOKLYN
Mailing State:	NY
Mailing Zip:	11222
Mailing Zip 4:	Not reported
Mailing Country:	USA
Mailing Phone:	7183897000

NY MANIFEST:

Document ID:	NYC4444413
Manifest Status:	K
seq:	Not reported
Year:	1997
Trans1 State ID:	NYGF2859
Trans2 State ID:	1FS147OK
Generator Ship Date:	03/27/1997
Trans1 Recv Date:	03/27/1997
Trans2 Recv Date:	04/03/1997
TSD Site Recv Date:	04/04/1997
Part A Recv Date:	04/09/1997
Part B Recv Date:	04/23/1997
Generator EPA ID:	NYD013779293
Trans1 EPA ID:	ILD984908202
Trans2 EPA ID:	MOD095038998
TSDF ID 1:	OHD980587364
TSDF ID 2:	Not reported
Manifest Tracking Number:	Not reported
Import Indicator:	Not reported
Export Indicator:	Not reported
Discr Quantity Indicator:	Not reported
Discr Type Indicator:	Not reported
Discr Residue Indicator:	Not reported
Discr Partial Reject Indicator:	Not reported
Discr Full Reject Indicator:	Not reported
Manifest Ref Number:	Not reported
Alt Facility RCRA ID:	Not reported
Alt Facility Sign Date:	Not reported
MGMT Method Type Code:	Not reported
Waste Code:	F002 - HALO SOLV + STILL BOTTOMS FM REC OF SOLV

WH CHRISTIAN & SONS (Continued) **1000171080**

Waste Code:	Not reported
Waste Code:	Not reported
Waste Code:	Not reported
Waste Code:	Not reported
Waste Code:	Not reported
Quantity:	00630
Units:	P - Pounds
Number of Containers:	009
Container Type:	DF - Fiberboard or plastic drums (glass)
Handling Method:	B Incineration, heat recovery, burning.
Specific Gravity:	100

Click this hyperlink while viewing on your computer to access
101 additional NY_MANIFEST: record(s) in the EDR Site Report.

B32 **MANHOLE #62581** **NY Spills** **S104192894**
NW **MERSEROLE AVE/FRANKLIN ST** **N/A**
< 1/8 **BROOKLYN, NY**
0.038 mi.
200 ft. **Site 13 of 22 in cluster B**

Relative:
Lower

Actual:
8 ft.

SPILLS:

Facility ID:	9904561
Facility Type:	ER
Spill Number:	9904561
DER Facility ID:	179406
Site ID:	216678
DEC Region:	2
Spill Number/Closed Date:	1999-10-21
Spill Cause:	Unknown
Spill Class:	C4
SWIS:	2401
Spill Date:	1999-07-17
Investigator:	JHOCONNE
Referred To:	Not reported
Reported to Dept:	1999-07-17
CID:	252
Water Affected:	Not reported
Spill Source:	Commercial/Industrial
Spill Notifier:	Other
Cleanup Ceased:	Not reported
Cleanup Meets Std:	False
Last Inspection:	Not reported
Recommended Penalty:	False
UST Trust:	False
Remediation Phase:	0
Date Entered In Computer:	1999-07-17
Spill Record Last Update:	2000-06-05
Spiller Name:	UNKNOWN
Spiller Company:	Unknown
Spiller Address:	UNKNOWN
Spiller Company:	999
Contact Name:	RICHARD ROACHE
DEC Memo:	"Prior to Sept, 2004 data translation this spill Lead_DEC Field was O'CONNELL CON ED E2MS NOTES Approximately 2oz. unknown oil on approx. 100gals. of water. Spill appears to be contained to manhole. Liquid sample(oil & water)taken on 4-6 hr priority turnaround. CLeanup

MANHOLE #62581 (Continued) **S104192894**

pending PCB results from Chem Lab. 7-17-99 17:35hrs. Update Lab Seq#99-07447 <1.00ppm Flush rports in MH62581 (,1ppm) cleanup is completed and E.S. tag #03513 was removed. Incident is closed."

Remarks: "MATERIAL IS CONTAINED IN MANHOLE-SAMPLE TAKEN-CLEANUP PENDING RESULTS- CON ED #126598"

All Materials:

Site ID:	216678
Operable Unit ID:	1083343
Operable Unit:	01
Material ID:	304436
Material Code:	0066A
Material Name:	unknown petroleum
Case No.:	Not reported
Material FA:	Petroleum
Quantity:	.00
Units:	G
Recovered:	.00
Oxygenate:	Not reported

B33
WNW
< 1/8
0.042 mi.
223 ft.

FORMER RUBICK CONSTRUCTION BUILDING **NY UST** **U004118712**
9 FRANKLIN ST. **N/A**
ALLEGANY, NY 14706

Site 14 of 22 in cluster B

Relative:
Lower

Actual:
8 ft.

UST:

Id/Status:	9-600987 / Unregulated/Closed
Program Type:	PBS
Region:	STATE
DEC Region:	9
Expiration Date:	N/A
UTM X:	588033.33663
UTM Y:	4508808.89309
Site Type:	Other

Tank Info:

Tank Number:	1
Tank ID:	220744
Tank Status:	Closed - Removed
Material Name:	Closed - Removed
Capacity Gallons:	500
Install Date:	Not reported
Date Tank Closed:	07/25/1999
Registered:	True
Tank Location:	Underground
Tank Type:	Steel/carbon steel
Material Code:	0009
Common Name of Substance:	Gasoline
Tightness Test Method:	NN
Date Test:	Not reported
Next Test Date:	Not reported
Pipe Model:	Not reported
Modified By:	aeskalsk
Last Modified:	04/14/2017

FORMER RUBICK CONSTRUCTION BUILDING (Continued) **U004118712**

Tank Number:	2
Tank ID:	220745
Tank Status:	Closed - Removed
Material Name:	Closed - Removed
Capacity Gallons:	750
Install Date:	Not reported
Date Tank Closed:	07/25/1999
Registered:	True
Tank Location:	Underground
Tank Type:	Steel/carbon steel
Material Code:	0009
Common Name of Substance:	Gasoline
Tightness Test Method:	NN
Date Test:	Not reported
Next Test Date:	Not reported
Pipe Model:	Not reported
Modified By:	aeskalsk
Last Modified:	04/14/2017

F34 **GASOLINE ALLEY NYC INC** **EDR Hist Auto** **1020489630**
South **151 N 14TH ST** **N/A**
< 1/8 **BROOKLYN, NY 11211**
0.045 mi.
240 ft. **Site 1 of 3 in cluster F**

Relative:
Higher

Actual:
11 ft.

EDR Hist Auto

Year:	Name:	Type:
2002	GASOLINE ALLEY NYC INC	Gasoline Service Stations, NEC
2003	GASOLINE ALLEY NYC INC	Gasoline Service Stations, NEC

B35 **LOT 222,TAXBLOCK 2590** **NY E DESIGNATION** **S117676018**
WNW **7 FRANKLIN STREET** **N/A**
< 1/8 **BROOKLYN, NY 11222**
0.046 mi.
245 ft. **Site 15 of 22 in cluster B**

Relative:
Lower

Actual:
7 ft.

E DESIGNATION:

Tax Lot(s):	222
Tax Block:	2590
Borough Code:	BK
E-No:	E-138
Effective Date:	5/11/2005
Satisfaction Date:	Not reported
Ceqr Number:	04DCP003K
Ulurp Number:	050110 ZRK, 050111 ZMK, 050415 MMK, 040416 MMK, 040417 MMK, 040418 MMK, 050110(A)ZRK, 050111 (A)ZMK
Zoning Map No:	12c, 12d, 13a, 13b
Description:	Underground Gasoline Storage Tanks* Testing Protocol.
Lot Remediation Date:	Not reported
Description:	Window Wall Attenuation & Alternate Ventilation
Lot Remediation Date:	Not reported

B36 WNW < 1/8 0.046 mi. 245 ft. | **CON EDISON - SERVICE BOX 43446**
7 FRANKLIN ST
BROOKLYN, NY 11222 | **NJ MANIFEST** | **S120666634**
N/A

Site 16 of 22 in cluster B

Relative: Lower

Actual: 7 ft.

NJ MANIFEST:

EPA Id:	NYP004724365
Mail Address:	IRVING PL, 15TH FL NE
Mail City/State/Zip:	NEW YORK, NY 10003
Facility Phone:	Not reported
Emergency Phone:	Not reported
Contact:	THOMAS TEELING
Comments:	Not reported
SIC Code:	Not reported
County:	NY047
Municipal:	Not reported
Previous EPA Id:	Not reported
Gen Flag:	Not reported
Trans Flag:	Not reported
TSDF Flag:	Not reported
Name Change:	Not reported
Date Change:	Not reported

Manifest:

Manifest Number:	002422483GBF
EPA ID:	NYP004724365
Date Shipped:	2/3/2015
TSDF EPA ID:	NJD991291105
Transporter EPA ID:	NJD003812047
Transporter 2 EPA ID:	Not reported
Transporter 3 EPA ID:	Not reported
Transporter 4 EPA ID:	Not reported
Transporter 5 EPA ID:	Not reported
Transporter 6 EPA ID:	Not reported
Transporter 7 EPA ID:	Not reported
Transporter 8 EPA ID:	Not reported
Transporter 9 EPA ID:	Not reported
Transporter 10 EPA ID:	Not reported
Date Trans1 Transported Waste:	Not reported
Date Trans2 Transported Waste:	Not reported
Date Trans3 Transported Waste:	Not reported
Date Trans4 Transported Waste:	Not reported
Date Trans5 Transported Waste:	Not reported
Date Trans6 Transported Waste:	Not reported
Date Trans7 Transported Waste:	Not reported
Date Trans8 Transported Waste:	Not reported
Date Trans9 Transported Waste:	Not reported
Date Trans10 Transported Waste:	Not reported
Date TSDF Received Waste:	Not reported
TSDF EPA Facility Name:	Not reported
QTY Units:	Not reported
Transporter SEQ ID:	Not reported
Transporter-1 Date:	Not reported
Waste SEQ ID:	Not reported
Waste Type Code 2:	Not reported
Waste Type Code 3:	Not reported
Waste Type Code 4:	Not reported
Waste Type Code 5:	Not reported
Waste Type Code 6:	Not reported

CON EDISON - SERVICE BOX 43446 (Continued) **S120666634**

Date Accepted:	Not reported
Manifest Discrepancy Type:	Not reported
Data Entry Number:	Not reported
Was Load Rejected:	NEW YORK, NY 10003
Reason Load Was Rejected:	Not reported

B37 **CON EDISON** **NY MANIFEST** **S117739330**
WNW **7 FRANKLIN ST** **N/A**
< 1/8 **BROOKLYN, NY 11222**
0.046 mi.
245 ft. **Site 17 of 22 in cluster B**

Relative:
Lower

Actual:
7 ft.

NY MANIFEST:

Country:	USA
EPA ID:	NYP004724365
Facility Status:	Not reported
Location Address 1:	7 FRANKLIN ST
Code:	BP
Location Address 2:	Not reported
Total Tanks:	Not reported
Location City:	BROOKLYN
Location State:	NY
Location Zip:	11222
Location Zip 4:	Not reported

NY MANIFEST:

EPAID:	NYP004724365
Mailing Name:	CON EDISON
Mailing Contact:	CON EDISON
Mailing Address 1:	4 IRVING PL
Mailing Address 2:	15TH FL
Mailing City:	NEW YORK
Mailing State:	NY
Mailing Zip:	10003
Mailing Zip 4:	Not reported
Mailing Country:	USA
Mailing Phone:	Not reported

NY MANIFEST:

Document ID:	Not reported
Manifest Status:	Not reported
seq:	Not reported
Year:	2015
Trans1 State ID:	NJD003812047
Trans2 State ID:	Not reported
Generator Ship Date:	02/03/2015
Trans1 Recv Date:	02/03/2015
Trans2 Recv Date:	Not reported
TSD Site Recv Date:	02/09/2015
Part A Recv Date:	Not reported
Part B Recv Date:	Not reported
Generator EPA ID:	NYP004724365
Trans1 EPA ID:	Not reported
Trans2 EPA ID:	Not reported
TSDF ID 1:	NJD991291105
TSDF ID 2:	Not reported

CON EDISON (Continued) **S117739330**

Manifest Tracking Number:	002422483GBF
Import Indicator:	N
Export Indicator:	N
Discr Quantity Indicator:	N
Discr Type Indicator:	N
Discr Residue Indicator:	N
Discr Partial Reject Indicator:	N
Discr Full Reject Indicator:	N
Manifest Ref Number:	Not reported
Alt Facility RCRA ID:	Not reported
Alt Facility Sign Date:	Not reported
MGMT Method Type Code:	H110
Waste Code:	Not reported
Waste Code:	Not reported
Waste Code:	Not reported
Waste Code:	Not reported
Waste Code:	Not reported
Waste Code:	Not reported
Quantity:	1000
Units:	G - Gallons (liquids only)* (8.3 pounds)
Number of Containers:	1
Container Type:	TT - Cargo tank, tank trucks
Handling Method:	T Chemical, physical, or biological treatment.
Specific Gravity:	1
Waste Code:	D008
Waste Code 1_2:	Not reported
Waste Code 1_3:	Not reported
Waste Code 1_4:	Not reported
Waste Code 1_5:	Not reported
Waste Code 1_6:	Not reported

Click this hyperlink while viewing on your computer to access
2 additional NY_MANIFEST: record(s) in the EDR Site Report.

B38 **CON EDISON - SERVICE BOX 43446** **RCRA-LQG** **1018277699**
WNW **7 FRANKLIN ST** **NYP004724365**
< 1/8 **BROOKLYN, NY 11222**
0.046 mi.
245 ft. **Site 18 of 22 in cluster B**

Relative:
Lower

Actual:
7 ft.

RCRA-LQG:

Date form received by agency:	02/05/2016
Facility name:	CON EDISON - SERVICE BOX 43446
Facility address:	7 FRANKLIN ST BROOKLYN, NY 11222
EPA ID:	NYP004724365
Mailing address:	IRVING PLACE, 15TH FL NE NEW YORK, NY 10003
Contact:	THERESA BURKARD
Contact address:	IRVING PLACE, 15TH FL NE NEW YORK, NY 10003
Contact country:	US
Contact telephone:	212-460-2262
Contact email:	BURKARDT@CONED.COM
EPA Region:	02
Classification:	Large Quantity Generator
Description:	Handler: generates 1,000 kg or more of hazardous waste during any

CON EDISON - SERVICE BOX 43446 (Continued) **1018277699**

calendar month; or generates more than 1 kg of acutely hazardous waste during any calendar month; or generates more than 100 kg of any residue or contaminated soil, waste or other debris resulting from the cleanup of a spill, into or on any land or water, of acutely hazardous waste during any calendar month; or generates 1 kg or less of acutely hazardous waste during any calendar month, and accumulates more than 1 kg of acutely hazardous waste at any time; or generates 100 kg or less of any residue or contaminated soil, waste or other debris resulting from the cleanup of a spill, into or on any land or water, of acutely hazardous waste during any calendar month, and accumulates more than 100 kg of that material at any time

Owner/Operator Summary:

Owner/operator name:	CONSOLIDATED EDISON COMPANY OF NY, INC.
Owner/operator address:	IRVING PLACE NEW YORK, NY 10003
Owner/operator country:	US
Owner/operator telephone:	Not reported
Owner/operator email:	Not reported
Owner/operator fax:	Not reported
Owner/operator extension:	Not reported
Legal status:	Private
Owner/Operator Type:	Owner
Owner/Op start date:	02/03/2015
Owner/Op end date:	Not reported

Owner/operator name:	CONSOLIDATED EDISON COMPANY OF NY, INC.
Owner/operator address:	IRVING PLACE NEW YORK, NY 10003
Owner/operator country:	US
Owner/operator telephone:	Not reported
Owner/operator email:	Not reported
Owner/operator fax:	Not reported
Owner/operator extension:	Not reported
Legal status:	Private
Owner/Operator Type:	Operator
Owner/Op start date:	02/03/2015
Owner/Op end date:	Not reported

Handler Activities Summary:

U.S. importer of hazardous waste:	No
Mixed waste (haz. and radioactive):	No
Recycler of hazardous waste:	No
Transporter of hazardous waste:	No
Treater, storer or disposer of HW:	No
Underground injection activity:	No
On-site burner exemption:	No
Furnace exemption:	No
Used oil fuel burner:	No
Used oil processor:	No
User oil refiner:	No
Used oil fuel marketer to burner:	No
Used oil Specification marketer:	No
Used oil transfer facility:	No
Used oil transporter:	No

CON EDISON - SERVICE BOX 43446 (Continued) **1018277699**

. Waste code: D008
. Waste name: LEAD

Historical Generators:
Date form received by agency: 02/03/2015
Site name: CON EDISON
Classification: Not a generator, verified

Date form received by agency: 02/03/2015
Site name: CON EDISON
Classification: Small Quantity Generator

Biennial Reports:

Last Biennial Reporting Year: 2017

Annual Waste Handled:
Waste code: D008
Waste name: LEAD
Amount (Lbs): 8300

Violation Status: No violations found

B39
NW
< 1/8
0.048 mi.
256 ft.

LOT 215,TAXBLOCK 2590
11 FRANKLIN STREET
BROOKLYN, NY 11222

NY E DESIGNATION **S108076395**
N/A

Site 19 of 22 in cluster B

Relative:
Lower

Actual:
8 ft.

E DESIGNATION:
Tax Lot(s): 215
Tax Block: 2590
Borough Code: BK
E-No: E-138
Effective Date: 5/11/2005
Satisfaction Date: Not reported
Ceqr Number: 04DCP003K
Ulurp Number: 050110 ZRK, 050111 ZMK, 050415 MMK, 040416 MMK, 040417 MMK, 040418 MMK, 050110(A)ZRK, 050111 (A)ZMK
Zoning Map No: 12c, 12d, 13a, 13b

Description: Underground Gasoline Storage Tanks* Testing Protocol.
Lot Remediation Date: Not reported

Description: Window Wall Attenuation & Alternate Ventilation
Lot Remediation Date: Not reported

B40 NW < 1/8 0.049 mi. 257 ft. | **PAT & DOMS BODY & FENDER REPAIR**
25 FRANKLIN ST
BROOKLYN, NY 11222
Site 20 of 22 in cluster B | **RCRA NonGen / NLR**
FINDS
ECHO
NY MANIFEST | **1004755884**
NY0000623140

Relative: Higher

Actual: 9 ft.

RCRA NonGen / NLR:

Date form received by agency:	01/01/2007
Facility name:	PAT & DOMS BODY & FENDER REPAIR
Facility address:	25 FRANKLIN ST BROOKLYN, NY 11222
EPA ID:	NY0000623140
Mailing address:	FRANKLIN ST BROOKLYN, NY 11222
Contact:	PATRICK ROMANELLO
Contact address:	FRANKLIN ST BROOKLYN, NY 11222
Contact country:	US
Contact telephone:	718-383-5540
Contact email:	Not reported
EPA Region:	02
Classification:	Non-Generator
Description:	Handler: Non-Generators do not presently generate hazardous waste

Owner/Operator Summary:

Owner/operator name:	PATRICK ROMANELLO
Owner/operator address:	25 FRANKLIN ST BROOKLYN, NY 11222
Owner/operator country:	US
Owner/operator telephone:	718-383-5540
Owner/operator email:	Not reported
Owner/operator fax:	Not reported
Owner/operator extension:	Not reported
Legal status:	Private
Owner/Operator Type:	Owner
Owner/Op start date:	Not reported
Owner/Op end date:	Not reported

Owner/operator name:	PATRICK ROMANELLO
Owner/operator address:	25 FRANKLIN ST BROOKLYN, NY 11222
Owner/operator country:	US
Owner/operator telephone:	718-383-5540
Owner/operator email:	Not reported
Owner/operator fax:	Not reported
Owner/operator extension:	Not reported
Legal status:	Private
Owner/Operator Type:	Operator
Owner/Op start date:	Not reported
Owner/Op end date:	Not reported

Handler Activities Summary:

U.S. importer of hazardous waste:	No
Mixed waste (haz. and radioactive):	No
Recycler of hazardous waste:	No
Transporter of hazardous waste:	No
Treater, storer or disposer of HW:	No
Underground injection activity:	No

PAT & DOMS BODY & FENDER REPAIR (Continued) **1004755884**

On-site burner exemption: No
Furnace exemption: No
Used oil fuel burner: No
Used oil processor: No
User oil refiner: No
Used oil fuel marketer to burner: No
Used oil Specification marketer: No
Used oil transfer facility: No
Used oil transporter: No

Historical Generators:
Date form received by agency: 01/01/2006
Site name: PAT & DOMS BODY & FENDER REPAIR
Classification: Not a generator, verified

Date form received by agency: 08/26/1994
Site name: PAT & DOMS BODY & FENDER REPAIR
Classification: Conditionally Exempt Small Quantity Generator

. Waste code: D001
. Waste name: IGNITABLE WASTE

. Waste code: D035
. Waste name: METHYL ETHYL KETONE

. Waste code: F003
. Waste name: THE FOLLOWING SPENT NONHALOGENATED SOLVENTS: XYLENE, ACETONE, ETHYL ACETATE, ETHYL BENZENE, ETHYL ETHER, METHYL ISOBUTYL KETONE, N-BUTYL ALCOHOL, CYCLOHEXANONE, AND METHANOL; ALL SPENT SOLVENT MIXTURES/BLENDS CONTAINING, BEFORE USE, ONLY THE ABOVE SPENT NONHALOGENATED SOLVENTS; AND ALL SPENT SOLVENT MIXTURES/BLENDS CONTAINING, BEFORE USE, ONE OR MORE OF THE ABOVE NONHALOGENATED SOLVENTS, AND A TOTAL OF TEN PERCENT OR MORE (BY VOLUME) OF ONE OR MORE OF THOSE SOLVENTS LISTED IN F001, F002, F004, AND F005; AND STILL BOTTOMS FROM THE RECOVERY OF THESE SPENT SOLVENTS AND SPENT SOLVENT MIXTURES.

. Waste code: F005
. Waste name: THE FOLLOWING SPENT NONHALOGENATED SOLVENTS: TOLUENE, METHYL ETHYL KETONE, CARBON DISULFIDE, ISOBUTANOL, PYRIDINE, BENZENE, 2-ETHOXYETHANOL, AND 2-NITROPROPANE; ALL SPENT SOLVENT MIXTURES/BLENDS CONTAINING, BEFORE USE, A TOTAL OF TEN PERCENT OR MORE (BY VOLUME) OF ONE OR MORE OF THE ABOVE NONHALOGENATED SOLVENTS OR THOSE SOLVENTS LISTED IN F001, F002, OR F004; AND STILL BOTTOMS FROM THE RECOVERY OF THESE SPENT SOLVENTS AND SPENT SOLVENT MIXTURES.

Violation Status: No violations found

FINDS:

Registry ID: 110019746783

Environmental Interest/Information System
RCRAInfo is a national information system that supports the Resource Conservation and Recovery Act (RCRA) program through the tracking of events and activities related to facilities that generate, transport, and treat, store, or dispose of hazardous waste. RCRAInfo allows RCRA

PAT & DOMS BODY & FENDER REPAIR (Continued) **1004755884**

program staff to track the notification, permit, compliance, and corrective action activities required under RCRA.

FIS (New York - Facility Information System) is New York's Department of Environmental Conservation (DEC) information system for tracking environmental facility information found across the State.

Click this hyperlink while viewing on your computer to access additional FINDS: detail in the EDR Site Report.

ECHO:

Envid:	1004755884
Registry ID:	110019746783
DFR URL:	http://echo.epa.gov/detailed-facility-report?fid=110019746783

NY MANIFEST:

Country:	USA
EPA ID:	NY0000623140
Facility Status:	Not reported
Location Address 1:	25 FRANKLIN ST
Code:	BP
Location Address 2:	Not reported
Total Tanks:	Not reported
Location City:	BROOKLYN
Location State:	NY
Location Zip:	11222
Location Zip 4:	Not reported

NY MANIFEST:

EPAID:	NY0000623140
Mailing Name:	PAT & DOMS BODY & FENDER REPAIR
Mailing Contact:	JAMES MOONEY
Mailing Address 1:	25 FRANKLIN ST
Mailing Address 2:	Not reported
Mailing City:	BROOKLYN
Mailing State:	NY
Mailing Zip:	11222
Mailing Zip 4:	Not reported
Mailing Country:	USA
Mailing Phone:	7183835540

NY MANIFEST:

Document ID:	NJA2832960
Manifest Status:	Not reported
seq:	01
Year:	1998
Trans1 State ID:	10339
Trans2 State ID:	Not reported
Generator Ship Date:	01/19/1998
Trans1 Recv Date:	01/19/1998
Trans2 Recv Date:	Not reported
TSD Site Recv Date:	01/21/1998
Part A Recv Date:	Not reported
Part B Recv Date:	Not reported
Generator EPA ID:	NY0000623140

PAT & DOMS BODY & FENDER REPAIR (Continued) **1004755884**

Trans1 EPA ID:	NJD986608941
Trans2 EPA ID:	Not reported
TSDF ID 1:	NJD002454544
TSDF ID 2:	Not reported
Manifest Tracking Number:	Not reported
Import Indicator:	Not reported
Export Indicator:	Not reported
Discr Quantity Indicator:	Not reported
Discr Type Indicator:	Not reported
Discr Residue Indicator:	Not reported
Discr Partial Reject Indicator:	Not reported
Discr Full Reject Indicator:	Not reported
Manifest Ref Number:	Not reported
Alt Facility RCRA ID:	Not reported
Alt Facility Sign Date:	Not reported
MGMT Method Type Code:	Not reported
Waste Code:	F003 - UNKNOWN
Waste Code:	Not reported
Waste Code:	Not reported
Waste Code:	Not reported
Waste Code:	Not reported
Waste Code:	Not reported
Quantity:	00065
Units:	G - Gallons (liquids only)* (8.3 pounds)
Number of Containers:	001
Container Type:	TT - Cargo tank, tank trucks
Handling Method:	R Material recovery of more than 75 percent of the total material.
Specific Gravity:	01.00

Click this hyperlink while viewing on your computer to access
9 additional NY_MANIFEST: record(s) in the EDR Site Report.

G41 **CON EDISON** **NY MANIFEST** **S118463805**
WNW **3 N 15TH ST** **N/A**
< 1/8 **BROOKLYN, NY**
0.050 mi.
264 ft. **Site 1 of 5 in cluster G**

Relative:
Lower

Actual:
8 ft.

NY MANIFEST:

Country:	USA
EPA ID:	NYP004857363
Facility Status:	Not reported
Location Address 1:	3 N 15TH ST
Code:	BP
Location Address 2:	VS 3380
Total Tanks:	Not reported
Location City:	BROOKLYN
Location State:	NY
Location Zip:	Not reported
Location Zip 4:	Not reported

NY MANIFEST:

EPAID:	NYP004857363
Mailing Name:	CON EDISON
Mailing Contact:	DENNIS HUACON
Mailing Address 1:	4 IRVING PL 15TH FL
Mailing Address 2:	Not reported

CON EDISON (Continued) **S118463805**

Mailing City:	NEW YORK
Mailing State:	NY
Mailing Zip:	10003
Mailing Zip 4:	Not reported
Mailing Country:	USA
Mailing Phone:	2124603770

NY MANIFEST:

Document ID:	Not reported
Manifest Status:	Not reported
seq:	Not reported
Year:	2015
Trans1 State ID:	NJ0000027193
Trans2 State ID:	Not reported
Generator Ship Date:	10/21/2015
Trans1 Recv Date:	10/21/2015
Trans2 Recv Date:	Not reported
TSD Site Recv Date:	10/23/2015
Part A Recv Date:	Not reported
Part B Recv Date:	Not reported
Generator EPA ID:	NYP004857363
Trans1 EPA ID:	Not reported
Trans2 EPA ID:	Not reported
TSDF ID 1:	NJD002200046
TSDF ID 2:	Not reported
Manifest Tracking Number:	013245004JJK
Import Indicator:	N
Export Indicator:	N
Discr Quantity Indicator:	N
Discr Type Indicator:	N
Discr Residue Indicator:	N
Discr Partial Reject Indicator:	N
Discr Full Reject Indicator:	N
Manifest Ref Number:	Not reported
Alt Facility RCRA ID:	Not reported
Alt Facility Sign Date:	Not reported
MGMT Method Type Code:	H110
Waste Code:	Not reported
Waste Code:	Not reported
Waste Code:	Not reported
Waste Code:	Not reported
Waste Code:	Not reported
Waste Code:	Not reported
Quantity:	1500
Units:	P - Pounds
Number of Containers:	1
Container Type:	TT - Cargo tank, tank trucks
Handling Method:	T Chemical, physical, or biological treatment.
Specific Gravity:	1
Waste Code:	D008
Waste Code 1_2:	Not reported
Waste Code 1_3:	Not reported
Waste Code 1_4:	Not reported
Waste Code 1_5:	Not reported
Waste Code 1_6:	Not reported

CON EDISON (Continued) **S118463805**

Click this hyperlink while viewing on your computer to access
1 additional NY_MANIFEST: record(s) in the EDR Site Report.

G42 **V E 2 PLATING CO** **NY UST** **1000389047**
WNW **7-11 N 15 ST** **RCRA NonGen / NLR** **NYD001486885**
< 1/8 **BROOKLYN, NY 11222** **NY MANIFEST**
0.050 mi.
264 ft. **Site 2 of 5 in cluster G**

Relative:
Lower

Actual:
8 ft.

UST:

Id/Status:	2-364150 / Unregulated/Closed
Program Type:	PBS
Region:	STATE
DEC Region:	2
Expiration Date:	N/A
UTM X:	588070.93712
UTM Y:	4508722.77460
Site Type:	Other

Affiliation Records:

Site Id:	18445
Affiliation Type:	Facility Owner
Company Name:	VENTURINI
Contact Type:	Not reported
Contact Name:	Not reported
Address1:	1240 78ST
Address2:	Not reported
City:	BROOKLYN
State:	NY
Zip Code:	11228
Country Code:	001
Phone:	(718) 745-3376
EMail:	Not reported
Fax Number:	Not reported
Modified By:	CGFREEDM
Date Last Modified:	2004-12-16

Site Id:	18445
Affiliation Type:	Mail Contact
Company Name:	VENTURINI
Contact Type:	Not reported
Contact Name:	Not reported
Address1:	1240 78ST
Address2:	Not reported
City:	BROOKLYN
State:	NY
Zip Code:	11228
Country Code:	001
Phone:	(718) 745-3376
EMail:	Not reported
Fax Number:	Not reported
Modified By:	CGFREEDM
Date Last Modified:	2004-12-16

Site Id:	18445
Affiliation Type:	Facility Operator
Company Name:	PRESTO ELECTRO PLATING CORP

V E 2 PLATING CO (Continued) **1000389047**

Contact Type:	Not reported
Contact Name:	VENTURINI
Address1:	Not reported
Address2:	Not reported
City:	Not reported
State:	NN
Zip Code:	Not reported
Country Code:	001
Phone:	(718) 383-4747
EMail:	Not reported
Fax Number:	Not reported
Modified By:	TRANSLAT
Date Last Modified:	2004-03-04

Site Id:	18445
Affiliation Type:	Emergency Contact
Company Name:	VENTURINI
Contact Type:	Not reported
Contact Name:	VENTURINI
Address1:	Not reported
Address2:	Not reported
City:	Not reported
State:	NN
Zip Code:	Not reported
Country Code:	001
Phone:	(718) 745-3370
EMail:	Not reported
Fax Number:	Not reported
Modified By:	TRANSLAT
Date Last Modified:	2004-03-04

Tank Info:

Tank Number:	001
Tank ID:	22537
Tank Status:	Closed - In Place
Material Name:	Closed - In Place
Capacity Gallons:	2000
Install Date:	Not reported
Date Tank Closed:	07/01/1996
Registered:	True
Tank Location:	Underground
Tank Type:	Steel/carbon steel
Material Code:	0001
Common Name of Substance:	#2 Fuel Oil (On-Site Consumption)

Tightness Test Method:	NN
Date Test:	Not reported
Next Test Date:	Not reported
Pipe Model:	Not reported
Modified By:	TRANSLAT
Last Modified:	04/14/2017

Equipment Records:

G00 - Tank Secondary Containment - None
I00 - Overfill - None
A00 - Tank Internal Protection - None

V E 2 PLATING CO (Continued) **1000389047**

D01 - Pipe Type - Steel/Carbon Steel/Iron
J02 - Dispenser - Suction Dispenser
B00 - Tank External Protection - None
C00 - Pipe Location - No Piping
F00 - Pipe External Protection - None
H99 - Tank Leak Detection - Other

RCRA NonGen / NLR:

Date form received by agency:	01/01/2007
Facility name:	V E 2 PLATING CO
Facility address:	7-11 N 15 ST BROOKLYN, NY 11222
EPA ID:	NYD001486885
Mailing address:	HESTER ST NEW YORK, NY 10002
Contact:	Not reported
Contact address:	HESTER ST NEW YORK, NY 10002
Contact country:	US
Contact telephone:	Not reported
Contact email:	Not reported
EPA Region:	02
Land type:	Facility is not located on Indian land. Additional information is not known.
Classification:	Non-Generator
Description:	Handler: Non-Generators do not presently generate hazardous waste

Owner/Operator Summary:

Owner/operator name:	JACOB GUTMAN
Owner/operator address:	83 HESTER ST NEW YORK, NY 10002
Owner/operator country:	US
Owner/operator telephone:	212-226-7140
Owner/operator email:	Not reported
Owner/operator fax:	Not reported
Owner/operator extension:	Not reported
Legal status:	Private
Owner/Operator Type:	Operator
Owner/Op start date:	Not reported
Owner/Op end date:	Not reported

Owner/operator name:	JACOB GUTMAN
Owner/operator address:	83 HESTER ST NEW YORK, NY 10002
Owner/operator country:	US
Owner/operator telephone:	212-226-7140
Owner/operator email:	Not reported
Owner/operator fax:	Not reported
Owner/operator extension:	Not reported
Legal status:	Private
Owner/Operator Type:	Owner
Owner/Op start date:	Not reported
Owner/Op end date:	Not reported

Handler Activities Summary:

U.S. importer of hazardous waste:	No
Mixed waste (haz. and radioactive):	No

V E 2 PLATING CO (Continued) **1000389047**

Recycler of hazardous waste: No
Transporter of hazardous waste: No
Treater, storer or disposer of HW: No
Underground injection activity: No
On-site burner exemption: No
Furnace exemption: No
Used oil fuel burner: No
Used oil processor: No
User oil refiner: No
Used oil fuel marketer to burner: No
Used oil Specification marketer: No
Used oil transfer facility: No
Used oil transporter: No

Historical Generators:
Date form received by agency: 01/01/2006
Site name: V E 2 PLATING CO
Classification: Not a generator, verified

Date form received by agency: 09/10/1999
Site name: V E 2 PLATING CO
Classification: Not a generator, verified

Date form received by agency: 01/25/1995
Site name: V E 2 PLATING CO
Classification: Large Quantity Generator

. Waste code: D000
. Waste name: Not Defined

. Waste code: D002
. Waste name: CORROSIVE WASTE

. Waste code: D007
. Waste name: CHROMIUM

. Waste code: D008
. Waste name: LEAD

. Waste code: F007
. Waste name: SPENT CYANIDE PLATING BATH SOLUTIONS FROM ELECTROPLATING OPERATIONS.

. Waste code: F008
. Waste name: PLATING BATH RESIDUES FROM THE BOTTOM OF PLATING BATHS FROM ELECTROPLATING OPERATIONS IN WHICH CYANIDES ARE USED IN THE PROCESS.

. Waste code: F009
. Waste name: SPENT STRIPPING AND CLEANING BATH SOLUTIONS FROM ELECTROPLATING OPERATIONS IN WHICH CYANIDES ARE USED IN THE PROCESS.

Date form received by agency: 03/01/1990
Site name: PRESTO ELECTRO PLATING CORPORATION
Classification: Large Quantity Generator

Facility Has Received Notices of Violations:
Regulation violated: Not reported

V E 2 PLATING CO (Continued) **1000389047**

Area of violation: Generators - General
Date violation determined: 05/03/1994
Date achieved compliance: 02/28/1995
Violation lead agency: State
Enforcement action: INITIAL 3008(A) COMPLIANCE
Enforcement action date: 06/29/1994
Enf. disposition status: Not reported
Enf. disp. status date: Not reported
Enforcement lead agency: State
Proposed penalty amount: 9000
Final penalty amount: Not reported
Paid penalty amount: Not reported

Regulation violated: Not reported
Area of violation: LDR - General
Date violation determined: 05/03/1994
Date achieved compliance: 02/28/1995
Violation lead agency: State
Enforcement action: INITIAL 3008(A) COMPLIANCE
Enforcement action date: 06/29/1994
Enf. disposition status: Not reported
Enf. disp. status date: Not reported
Enforcement lead agency: State
Proposed penalty amount: 9000
Final penalty amount: Not reported
Paid penalty amount: Not reported

Regulation violated: Not reported
Area of violation: Generators - General
Date violation determined: 01/14/1992
Date achieved compliance: 02/28/1995
Violation lead agency: State
Enforcement action: WRITTEN INFORMAL
Enforcement action date: 01/14/1992
Enf. disposition status: Not reported
Enf. disp. status date: Not reported
Enforcement lead agency: State
Proposed penalty amount: Not reported
Final penalty amount: Not reported
Paid penalty amount: Not reported

Regulation violated: Not reported
Area of violation: Generators - General
Date violation determined: 01/14/1992
Date achieved compliance: 02/28/1995
Violation lead agency: State
Enforcement action: INITIAL 3008(A) COMPLIANCE
Enforcement action date: 06/29/1994
Enf. disposition status: Not reported
Enf. disp. status date: Not reported
Enforcement lead agency: State
Proposed penalty amount: 9000
Final penalty amount: Not reported
Paid penalty amount: Not reported

Evaluation Action Summary:
Evaluation date: 09/01/1999

V E 2 PLATING CO (Continued) **1000389047**

Evaluation: COMPLIANCE EVALUATION INSPECTION ON-SITE
Area of violation: Not reported
Date achieved compliance: Not reported
Evaluation lead agency: EPA

Evaluation date: 05/26/1993
Evaluation: COMPLIANCE EVALUATION INSPECTION ON-SITE
Area of violation: Generators - General
Date achieved compliance: 02/28/1995
Evaluation lead agency: State

Evaluation date: 05/26/1993
Evaluation: COMPLIANCE EVALUATION INSPECTION ON-SITE
Area of violation: LDR - General
Date achieved compliance: 02/28/1995
Evaluation lead agency: State

Evaluation date: 10/18/1991
Evaluation: COMPLIANCE EVALUATION INSPECTION ON-SITE
Area of violation: Generators - General
Date achieved compliance: 02/28/1995
Evaluation lead agency: State

Evaluation date: 10/18/1991
Evaluation: COMPLIANCE EVALUATION INSPECTION ON-SITE
Area of violation: LDR - General
Date achieved compliance: 02/28/1995
Evaluation lead agency: State

NY MANIFEST:
Country: USA
EPA ID: NYD001486885
Facility Status: Not reported
Location Address 1: 7-11 NORTH 15TH ST
Code: BP
Location Address 2: Not reported
Total Tanks: Not reported
Location City: BROOKLYN
Location State: NY
Location Zip: 11222
Location Zip 4: Not reported

NY MANIFEST:
EPAID: NYD001486885
Mailing Name: PRESTO ELECTRO PLATING CORP
Mailing Contact: PRESTO ELECTRO PLATING CORP
Mailing Address 1: 7-11 NORTH 15TH STREET
Mailing Address 2: Not reported
Mailing City: BROOKLYN
Mailing State: NY
Mailing Zip: 11222
Mailing Zip 4: Not reported
Mailing Country: USA
Mailing Phone: 7187453376

NY MANIFEST:
Document ID: MIA3014439
Manifest Status: C

V E 2 PLATING CO (Continued) **1000389047**

seq:	Not reported
Year:	1995
Trans1 State ID:	3721ASNY
Trans2 State ID:	Not reported
Generator Ship Date:	02/17/1995
Trans1 Recv Date:	02/17/1995
Trans2 Recv Date:	/ /
TSD Site Recv Date:	02/22/1995
Part A Recv Date:	/ /
Part B Recv Date:	03/06/1995
Generator EPA ID:	NYD001486885
Trans1 EPA ID:	NYD046765574
Trans2 EPA ID:	Not reported
TSDF ID 1:	MID098011992
TSDF ID 2:	Not reported
Manifest Tracking Number:	Not reported
Import Indicator:	Not reported
Export Indicator:	Not reported
Discr Quantity Indicator:	Not reported
Discr Type Indicator:	Not reported
Discr Residue Indicator:	Not reported
Discr Partial Reject Indicator:	Not reported
Discr Full Reject Indicator:	Not reported
Manifest Ref Number:	Not reported
Alt Facility RCRA ID:	Not reported
Alt Facility Sign Date:	Not reported
MGMT Method Type Code:	Not reported
Waste Code:	D007 - CHROMIUM 5.0 MG/L TCLP
Waste Code:	Not reported
Waste Code:	Not reported
Waste Code:	Not reported
Waste Code:	Not reported
Waste Code:	Not reported
Quantity:	35500
Units:	P - Pounds
Number of Containers:	057
Container Type:	DM - Metal drums, barrels
Handling Method:	T Chemical, physical, or biological treatment.
Specific Gravity:	100

Click this hyperlink while viewing on your computer to access
4 additional NY_MANIFEST: record(s) in the EDR Site Report.

B43 **LOT 210,TAXBLOCK 2590** **NY E DESIGNATION** **S108076394**
NW **27 FRANKLIN STREET** **N/A**
< 1/8 **BROOKLYN, NY 11222**
0.052 mi.
277 ft. **Site 21 of 22 in cluster B**

Relative:
Higher

Actual:
9 ft.

E DESIGNATION:

Tax Lot(s):	210
Tax Block:	2590
Borough Code:	BK
E-No:	E-138
Effective Date:	5/11/2005
Satisfaction Date:	Not reported
Ceqr Number:	04DCP003K

LOT 210,TAXBLOCK 2590 (Continued) **S108076394**

Ulurp Number: 050110 ZRK, 050111 ZMK, 050415 MMK, 040416 MMK, 040417 MMK, 040418 MMK, 050110(A)ZRK, 050111 (A)ZMK
Zoning Map No: 12c, 12d, 13a, 13b

Description: Window Wall Attenuation & Alternate Ventilation
Lot Remediation Date: Not reported

Description: Underground Gasoline Storage Tanks* Testing Protocol.
Lot Remediation Date: Not reported

B44
NNW
< 1/8
0.053 mi.
281 ft.

MANHOLE #5761
QUA STREET & FRANKLYN AV
BROOKLYN, NY

Site 22 of 22 in cluster B

NY Spills **S104880999**
N/A

Relative:
Higher

Actual:
10 ft.

SPILLS:

Facility ID:	0010226
Facility Type:	ER
Spill Number:	0010226
DER Facility ID:	207886
Site ID:	253796
DEC Region:	2
Spill Number/Closed Date:	2001-04-19
Spill Cause:	Unknown
Spill Class:	C4
SWIS:	2401
Spill Date:	2000-12-12
Investigator:	KMFOLEY
Referred To:	Not reported
Reported to Dept:	2000-12-12
CID:	201
Water Affected:	Not reported
Spill Source:	Unknown
Spill Notifier:	Affected Persons
Cleanup Ceased:	Not reported
Cleanup Meets Std:	False
Last Inspection:	Not reported
Recommended Penalty:	False
UST Trust:	False
Remediation Phase:	0
Date Entered In Computer:	2000-12-12
Spill Record Last Update:	2001-06-18
Spiller Name:	UNKNOWN
Spiller Company:	Unknown
Spiller Address:	UNKNOWN
Spiller Company:	999
Contact Name:	Not reported
DEC Memo:	"Prior to Sept, 2004 data translation this spill Lead_DEC Field was FOLEY DEC INSPECTOR'S NOTES Analysis <1ppm Clenaup done, pressure test, passed. CON ED E2MIS REPORT 12-12-00 While on location VS5761 for work on 6B57, found pprox. 2gals. of unknown oil on approx. 800gals. of water. Due to water condition, unable to determine if sump or sewer connection is present. 1 liquid sample taken, historical record shows 1-01-73 19ppm. Lab Seq#00-11613, <1.0ppm, no aroclor 1630hrs. Transformer pressure tested good. Oil not from transformer. Update 1-19-01 Clenaup completed by double washing structure with slix. Liquids were removed by tanker adn solids by

MANHOLE #5761 (Continued) **S104880999**

vactor. No leaking company equipment."

Remarks: "2 GLS OF UNK OIL ON 800 GLS OF WATER. CLEAN UP PENDING TEST RESULTS. CON ED #134723."

All Materials:

Site ID:	253796
Operable Unit ID:	832273
Operable Unit:	01
Material ID:	544138
Material Code:	0065A
Material Name:	unknown non-petro/non-haz material
Case No.:	Not reported
Material FA:	Other
Quantity:	2.00
Units:	G
Recovered:	.00
Oxygenate:	Not reported

H45
WSW
< 1/8
0.054 mi.
285 ft.

BROOKLYN WATER MAINTENANCE **NY TANKS** **S103274119**
22 NORTH 15TH STREET **NY Spills** **N/A**
BROOKLYN, NY 11222

Site 1 of 11 in cluster H

Relative:
Higher

Actual:
10 ft.

TANKS:

Facility Id:	2-456195
Region:	STATE
DEC Region:	2
Site Status:	Active
Program Type:	PBS
Expiration Date:	12/06/2018
UTM X:	588106.23889
UTM Y:	4508694.75697

SPILLS:

Facility ID:	9515580
Facility Type:	ER
Spill Number:	9515580
DER Facility ID:	242398
Site ID:	299627
DEC Region:	2
Spill Number/Closed Date:	2008-06-11
Spill Cause:	Equipment Failure
Spill Class:	B3
SWIS:	2401
Spill Date:	1996-03-04
Investigator:	JAKOLLEE
Referred To:	Not reported
Reported to Dept:	1996-03-04
CID:	282
Water Affected:	Not reported
Spill Source:	Commercial/Industrial
Spill Notifier:	Other
Cleanup Ceased:	Not reported
Cleanup Meets Std:	False
Last Inspection:	Not reported
Recommended Penalty:	False

BROOKLYN WATER MAINTENANCE (Continued) **S103274119**

UST Trust:	False
Remediation Phase:	0
Date Entered In Computer:	1996-03-04
Spill Record Last Update:	2008-06-11
Spiller Name:	SAME
Spiller Company:	SAME
Spiller Address:	Not reported
Spiller Company:	001
Contact Name:	LOUIS SANTOS
DEC Memo:	"Prior to Sept, 2004 data translation this spill Lead_DEC Field was KOLLEENY 06/11/08: At direction of my supervisor, Vadim Brevdo, I am closing this spill to consolidate with open spill number 9801521, under which remediation of subsurface petroleum contamination at this site will be tracked. - J. Kolleeny "
Remarks:	"piping leaked into the soil of a underground tank.the tanks are 2 1000 gallon diesel tanks.they are still in the ground. piping has been replaced.this occurred in august 1995. "

All Materials:

Site ID:	299627
Operable Unit ID:	1026658
Operable Unit:	01
Material ID:	355705
Material Code:	0008
Material Name:	diesel
Case No.:	Not reported
Material FA:	Petroleum
Quantity:	.00
Units:	G
Recovered:	.00
Oxygenate:	Not reported

Site ID:	299627
Operable Unit ID:	1026658
Operable Unit:	01
Material ID:	355706
Material Code:	0009
Material Name:	gasoline
Case No.:	Not reported
Material FA:	Petroleum
Quantity:	.00
Units:	G
Recovered:	.00
Oxygenate:	Not reported

Facility ID:	1108135
Facility Type:	ER
Spill Number:	1108135
DER Facility ID:	410421
Site ID:	455853
DEC Region:	2
Spill Number/Closed Date:	2011-10-04
Spill Cause:	Equipment Failure
Spill Class:	C4
SWIS:	2401
Spill Date:	2011-09-26
Investigator:	smsanges

BROOKLYN WATER MAINTENANCE (Continued) **S103274119**

Referred To:	Not reported
Reported to Dept:	2011-09-26
CID:	Not reported
Water Affected:	Not reported
Spill Source:	Commercial Vehicle
Spill Notifier:	Other
Cleanup Ceased:	Not reported
Cleanup Meets Std:	False
Last Inspection:	Not reported
Recommended Penalty:	False
UST Trust:	False
Remediation Phase:	0
Date Entered In Computer:	2011-09-26
Spill Record Last Update:	2011-10-04
Spiller Name:	Not reported
Spiller Company:	BROOKLYN WATER MAINT.
Spiller Address:	Not reported
Spiller Company:	999
Contact Name:	SHAY MCHEAMNEY
DEC Memo:	"Spill of hydraulic oil to the parking lot floor. Cleanup complete."
Remarks:	"spill to paved surface/clean up underway"

All Materials:

Site ID:	455853
Operable Unit ID:	1206001
Operable Unit:	01
Material ID:	2202991
Material Code:	0010
Material Name:	hydraulic oil
Case No.:	Not reported
Material FA:	Petroleum
Quantity:	5.00
Units:	G
Recovered:	Not reported
Oxygenate:	Not reported

Facility ID:	1002593
Facility Type:	ER
Spill Number:	1002593
DER Facility ID:	344162
Site ID:	435755
DEC Region:	2
Spill Number/Closed Date:	2011-02-14
Spill Cause:	Human Error
Spill Class:	C4
SWIS:	2401
Spill Date:	2010-06-04
Investigator:	smsanges
Referred To:	Not reported
Reported to Dept:	2010-06-07
CID:	Not reported
Water Affected:	Not reported
Spill Source:	Institutional, Educational, Gov., Other
Spill Notifier:	Other
Cleanup Ceased:	Not reported
Cleanup Meets Std:	False
Last Inspection:	Not reported

BROOKLYN WATER MAINTENANCE (Continued) **S103274119**

Recommended Penalty:	Not reported
UST Trust:	False
Remediation Phase:	0
Date Entered In Computer:	2010-06-07
Spill Record Last Update:	2011-02-14
Spiller Name:	Not reported
Spiller Company:	NYC DEP
Spiller Address:	Not reported
Spiller Company:	999
Contact Name:	MELISSA WHITLEY
DEC Memo:	"Sangesland spoke to Melissa Whitley at DEP. she said the pump meter was re-calibrated and a tank test is scheduled for the next few days. Inventory reconciliation is using a new system. Tempurature compensation calculations from the Veeter Root system does not add up. The old system was to match delivery quantity from the vendor (this system does add up). After the tank is tested, they will try to work out the new Veeter Root based measuring system. 2/14/2011 - DEP forwarded a 25 page packet of information showing that the problem was human error (forgot to deduct some product manually pumped off) eDocs will not allow the .pdf to be loaded despite several tries."
Remarks:	"ten day inventory reconciliation"

All Materials:

Site ID:	435755
Operable Unit ID:	1186493
Operable Unit:	01
Material ID:	2181293
Material Code:	0008
Material Name:	diesel
Case No.:	Not reported
Material FA:	Petroleum
Quantity:	9.00
Units:	G
Recovered:	Not reported
Oxygenate:	Not reported

Facility ID:	0501684
Facility Type:	ER
Spill Number:	0501684
DER Facility ID:	242398
Site ID:	345921
DEC Region:	2
Spill Number/Closed Date:	2005-05-23
Spill Cause:	Equipment Failure
Spill Class:	C4
SWIS:	2401
Spill Date:	2005-05-11
Investigator:	SMSANGES
Referred To:	Not reported
Reported to Dept:	2005-05-11
CID:	444
Water Affected:	Not reported
Spill Source:	Commercial Vehicle
Spill Notifier:	Responsible Party
Cleanup Ceased:	Not reported
Cleanup Meets Std:	False
Last Inspection:	Not reported

BROOKLYN WATER MAINTENANCE (Continued) **S103274119**

Recommended Penalty:	Not reported
UST Trust:	Not reported
Remediation Phase:	0
Date Entered In Computer:	2005-05-12
Spill Record Last Update:	2005-05-23
Spiller Name:	KAREN DEVITO
Spiller Company:	NYC DEP GARAGE
Spiller Address:	22 NORTH 15TH STREET
Spiller Company:	001
Contact Name:	KAREN DEVITO
DEC Memo:	""
Remarks:	"BROKEN HOSE, SPED DRI PLACED DOWN, AND IS CLEANED UP; NO DRAINS:"

All Materials:

Site ID:	345921
Operable Unit ID:	1103643
Operable Unit:	01
Material ID:	583866
Material Code:	0043A
Material Name:	antifreeze
Case No.:	Not reported
Material FA:	Other
Quantity:	8.00
Units:	G
Recovered:	8.00
Oxygenate:	Not reported

Facility ID:	1002082
Facility Type:	ER
Spill Number:	1002082
DER Facility ID:	344162
Site ID:	435179
DEC Region:	2
Spill Number/Closed Date:	2011-02-14
Spill Cause:	Unknown
Spill Class:	C4
SWIS:	2401
Spill Date:	2010-05-24
Investigator:	smsanges
Referred To:	Not reported
Reported to Dept:	2010-05-24
CID:	Not reported
Water Affected:	Not reported
Spill Source:	Institutional, Educational, Gov., Other
Spill Notifier:	Other
Cleanup Ceased:	Not reported
Cleanup Meets Std:	False
Last Inspection:	Not reported
Recommended Penalty:	Not reported
UST Trust:	False
Remediation Phase:	0
Date Entered In Computer:	2010-05-24
Spill Record Last Update:	2011-02-14
Spiller Name:	Not reported
Spiller Company:	NYC DEP
Spiller Address:	Not reported
Spiller Company:	999

BROOKLYN WATER MAINTENANCE (Continued) **S103274119**

Contact Name:	MALISSA WHITLEY
DEC Memo:	"Problem was determined to be a miscalibration and human error due to insufficient data collection. Spill case closed. DEP forwarded a 25 page document of data on this site, but eDocs would not allow the .pdf to be loaded..... Gave up trying."
Remarks:	"10 day reconciliation"

All Materials:

Site ID:	435179
Operable Unit ID:	1185971
Operable Unit:	01
Material ID:	2180738
Material Code:	0008
Material Name:	diesel
Case No.:	Not reported
Material FA:	Petroleum
Quantity:	4.50
Units:	G
Recovered:	Not reported
Oxygenate:	Not reported

Site ID:	435179
Operable Unit ID:	1185971
Operable Unit:	01
Material ID:	2180737
Material Code:	0009
Material Name:	gasoline
Case No.:	Not reported
Material FA:	Petroleum
Quantity:	8.00
Units:	G
Recovered:	Not reported
Oxygenate:	Not reported

Facility ID:	9801521
Facility Type:	ER
Spill Number:	9801521
DER Facility ID:	242398
Site ID:	212137
DEC Region:	2
Spill Number/Closed Date:	2013-04-09
Spill Cause:	Equipment Failure
Spill Class:	B3
SWIS:	2401
Spill Date:	1998-05-05
Investigator:	JAKOLLEE
Referred To:	Not reported
Reported to Dept:	1998-05-05
CID:	252
Water Affected:	Not reported
Spill Source:	Commercial/Industrial
Spill Notifier:	Other
Cleanup Ceased:	Not reported
Cleanup Meets Std:	False
Last Inspection:	Not reported
Recommended Penalty:	False
UST Trust:	False

BROOKLYN WATER MAINTENANCE (Continued) **S103274119**

Remediation Phase:	0
Date Entered In Computer:	1998-05-05
Spill Record Last Update:	2013-04-09
Spiller Name:	LOU DIMEGLIO
Spiller Company:	NYC DEP BORROW SHOP
Spiller Address:	22 NORTH 15TH ST
Spiller Company:	001
Contact Name:	LOU DIMEGLIO
DEC Memo:	"Prior to Sept, 2004 data translation this spill Lead_DEC Field was KOLLEENY 06/11/08: At direction of my supervisor, Vadim Brevdo, I closed spill no. 9515580 to consolidate with this spill case (9801521), under which remediation of subsurface petroleum contamination at this site will be tracked. Closed spill 9515580 was for diesel tanks; unknown if diesel tanks were at same location as gasoline tanks. - J. Kolleeny 08/04/11: Reviewed Site-Specific Investigation Plan by LiRo, dated April 2011 (in eDocs). Plan states that, based on 1996 aerial photo, old USTs (removed in 1998) were likely located in same area as new USTs. Plan proposes install'n of 4 monitoring wells around existing UST system, with soil sampling during well install'n and GW sampling following well development. If GW is found to be impacted, slug tests may be performed to obtain hydraulic conductivity data. Investigation results will be presented in an ISRP, which will discuss findings and recommend a remedial strategy, if warranted by data. I sent letter (in eDocs) approving SSIP to Afsar Samani of DDC, cc's to Fatemeh Ashkan of DDC and Steve Frank of LiRo. - JK 04/09/13: Reviewed Investigation Summary and Remediation Plan and Spill Closure Request rpt by LiRo, dated 4/5/13 (in eDocs). Rpt summarizes install'n of 4 wells in Sept. 2012 and sampling of wells in Dec. 2012 and Jan. 2013. Results of soil samples showed no VOCs or SVOCs above CP-51 SCLs. GW results for Dec. 2012 showed several low-level exceedances: well LMW-01 had 57 ug/L of MTBE, well LMW-03 had 30 ug/L of naphthalene, well LMW-04 had 160 ug/L MTBE. GW results for Jan. 2013 were similar: LMW-01 again had 57 ug/L of MTBE and LMW-04 had 110 ug/L of MTBE. LiRo concludes that there are no soil impacts ad GW impacts are minimal, therefore they recommend/request spill closure. I closed spill, sent closure letter (in eDocs) to Afsar Samani of DDC, cc's to Fatemeh Ashkan of DDC and Steve Frank of LiRo. - JK "
Remarks:	"TANK REPLACEMENT BEING PERFORMED WHEN CONTAMINATED SOIL WAS ENCOUNTERED-ASSESSMETN WILL BE DONE AFTER TANKS ARE RE-INSTALLED. 06/11/08: These are Caller Remarks [sic] from spill no. 9515580, closed on 6/11/08 to consolidate with this spill case: Piping leaked into the soil of a underground tank. The tanks are 2 1000 gallon diesel tanks. They are still in the ground. piping has been replaced. This occurred in august 1995."

All Materials:

Site ID:	212137
Operable Unit ID:	1062057
Operable Unit:	01
Material ID:	2146798
Material Code:	0008
Material Name:	diesel
Case No.:	Not reported
Material FA:	Petroleum
Quantity:	Not reported
Units:	Not reported
Recovered:	Not reported

BROOKLYN WATER MAINTENANCE (Continued) **S103274119**

Oxygenate:	Not reported

Site ID:	212137
Operable Unit ID:	1062057
Operable Unit:	01
Material ID:	323451
Material Code:	0009
Material Name:	gasoline
Case No.:	Not reported
Material FA:	Petroleum
Quantity:	.00
Units:	G
Recovered:	.00
Oxygenate:	Not reported

Facility ID:	0800167
Facility Type:	ER
Spill Number:	0800167
DER Facility ID:	242398
Site ID:	395876
DEC Region:	2
Spill Number/Closed Date:	2008-04-11
Spill Cause:	Equipment Failure
Spill Class:	C4
SWIS:	2401
Spill Date:	2008-04-04
Investigator:	smsanges
Referred To:	Not reported
Reported to Dept:	2008-04-04
CID:	408
Water Affected:	Not reported
Spill Source:	Commercial Vehicle
Spill Notifier:	Other
Cleanup Ceased:	Not reported
Cleanup Meets Std:	False
Last Inspection:	Not reported
Recommended Penalty:	Not reported
UST Trust:	Not reported
Remediation Phase:	0
Date Entered In Computer:	2008-04-04
Spill Record Last Update:	2008-04-11
Spiller Name:	SHAY MCATAMNEY
Spiller Company:	DEP GARAGE
Spiller Address:	22 NORTH 15TH STREET
Spiller Company:	001
Contact Name:	SHAY MCATAMNEY
DEC Memo:	"Delivery truck dribbled hydraulic oil on to cement. no drains impacted. All cleaned"
Remarks:	"CLEAN UP IN PROGRESS;"

All Materials:

Site ID:	395876
Operable Unit ID:	1152819
Operable Unit:	01
Material ID:	2143595
Material Code:	0010
Material Name:	hydraulic oil

BROOKLYN WATER MAINTENANCE (Continued) **S103274119**

Case No.:	Not reported
Material FA:	Petroleum
Quantity:	10.00
Units:	G
Recovered:	.00
Oxygenate:	Not reported

Facility ID:	0712917
Facility Type:	ER
Spill Number:	0712917
DER Facility ID:	344162
Site ID:	394602
DEC Region:	2
Spill Number/Closed Date:	2008-03-10
Spill Cause:	Human Error
Spill Class:	C4
SWIS:	2401
Spill Date:	2008-03-08
Investigator:	SFRAHMAN
Referred To:	Not reported
Reported to Dept:	2008-03-08
CID:	79
Water Affected:	Not reported
Spill Source:	Passenger Vehicle
Spill Notifier:	Responsible Party
Cleanup Ceased:	Not reported
Cleanup Meets Std:	False
Last Inspection:	Not reported
Recommended Penalty:	False
UST Trust:	Not reported
Remediation Phase:	0
Date Entered In Computer:	2008-03-08
Spill Record Last Update:	2008-03-10
Spiller Name:	JOE M ALVAREZ
Spiller Company:	DEP WASTE WATER TREATMENT
Spiller Address:	22 NORTH 15TH ST
Spiller Company:	001
Contact Name:	JOE M ALVAREZ
DEC Memo:	"03/10/08 I spoke with Peter Galante of DEP @ 718.391.7635.Peter indicated that hose connection broken off and spilled approx. 15 gallon on hard concrete.FD Hazmat responded and cleaned it up.No soil was impacted.Spill closed.(sr)"
Remarks:	"OVERFILLED FUEL TANK ON VEH. SPILL CONTAINED. FDNY ON SCENE DOING CLEANUP."

All Materials:

Site ID:	394602
Operable Unit ID:	1151555
Operable Unit:	01
Material ID:	2142298
Material Code:	0009
Material Name:	gasoline
Case No.:	Not reported
Material FA:	Petroleum
Quantity:	15.00
Units:	G
Recovered:	.00

BROOKLYN WATER MAINTENANCE (Continued) **S103274119**

Oxygenate: Not reported

H46 WSW < 1/8 0.054 mi. 285 ft. | **NYCDEP - BROOKLYN WATER MAINTENANCE** | **RCRA NonGen / NLR** | **1010328501**
22 N 15TH ST | **NJ MANIFEST** | **NYR000143495**
BROOKLYN, NY 11205 | **NY MANIFEST**

Site 2 of 11 in cluster H

Relative: Higher

Actual: 10 ft.

RCRA NonGen / NLR:

Date form received by agency:	01/01/2007
Facility name:	NYCDEP - BROOKLYN WATER MAINTENANCE
Facility address:	22 N 15TH ST BROOKLYN, NY 11205
EPA ID:	NYR000143495
Mailing address:	JUNCTION BLVD FLUSHING, NY 11373
Contact:	SHAY MCATAMNEY
Contact address:	JUNCTION BLVD FLUSHING, NY 11373
Contact country:	US
Contact telephone:	718-595-4618
Contact email:	SMCATAMNEY@DEP.NYC.GOV
EPA Region:	02
Classification:	Non-Generator
Description:	Handler: Non-Generators do not presently generate hazardous waste

Owner/Operator Summary:

Owner/operator name:	NYCDEP
Owner/operator address:	JUNCTION BLVD FLUSHING, NY 11373
Owner/operator country:	US
Owner/operator telephone:	Not reported
Owner/operator email:	Not reported
Owner/operator fax:	Not reported
Owner/operator extension:	Not reported
Legal status:	Municipal
Owner/Operator Type:	Owner
Owner/Op start date:	09/13/1985
Owner/Op end date:	Not reported

Owner/operator name:	NO NAME FOUND
Owner/operator address:	Not reported Not reported
Owner/operator country:	US
Owner/operator telephone:	Not reported
Owner/operator email:	Not reported
Owner/operator fax:	Not reported
Owner/operator extension:	Not reported
Legal status:	Municipal
Owner/Operator Type:	Operator
Owner/Op start date:	09/13/1985
Owner/Op end date:	Not reported

Handler Activities Summary:

U.S. importer of hazardous waste:	No
Mixed waste (haz. and radioactive):	No

NYCDEP - BROOKLYN WATER MAINTENANCE (Continued) **1010328501**

Recycler of hazardous waste:	No
Transporter of hazardous waste:	No
Treater, storer or disposer of HW:	No
Underground injection activity:	No
On-site burner exemption:	No
Furnace exemption:	No
Used oil fuel burner:	No
Used oil processor:	No
User oil refiner:	No
Used oil fuel marketer to burner:	No
Used oil Specification marketer:	No
Used oil transfer facility:	No
Used oil transporter:	No

Historical Generators:

Date form received by agency:	12/13/2006
Site name:	NYCDEP - BROOKLYN WATER MAINTENANCE
Classification:	Conditionally Exempt Small Quantity Generator
. Waste code:	D001
. Waste name:	IGNITABLE WASTE
Date form received by agency:	12/12/2006
Site name:	NYCDEP - BROOKLYN WATER MAINTENANCE
Classification:	Conditionally Exempt Small Quantity Generator
Violation Status:	No violations found

NJ MANIFEST:

EPA Id:	NYR000143495
Mail Address:	JUNCTION BLVD
Mail City/State/Zip:	FLUSHING, NY 11373
Facility Phone:	Not reported
Emergency Phone:	Not reported
Contact:	SHAY MCATAMNEY
Comments:	Not reported
SIC Code:	Not reported
County:	NY047
Municipal:	Not reported
Previous EPA Id:	Not reported
Gen Flag:	Not reported
Trans Flag:	Not reported
TSDF Flag:	Not reported
Name Change:	Not reported
Date Change:	Not reported

Manifest:

Manifest Number:	001026937JJK
EPA ID:	NYR000143495
Date Shipped:	03/18/2008
TSDF EPA ID:	NJD002200046
Transporter EPA ID:	NJ0000027193
Transporter 2 EPA ID:	Not reported
Transporter 3 EPA ID:	Not reported
Transporter 4 EPA ID:	Not reported
Transporter 5 EPA ID:	Not reported
Transporter 6 EPA ID:	Not reported
Transporter 7 EPA ID:	Not reported

NYCDEP - BROOKLYN WATER MAINTENANCE (Continued) **1010328501**

Transporter 8 EPA ID:	Not reported
Transporter 9 EPA ID:	Not reported
Transporter 10 EPA ID:	Not reported
Date Trans1 Transported Waste:	03/18/2008
Date Trans2 Transported Waste:	Not reported
Date Trans3 Transported Waste:	Not reported
Date Trans4 Transported Waste:	Not reported
Date Trans5 Transported Waste:	Not reported
Date Trans6 Transported Waste:	Not reported
Date Trans7 Transported Waste:	Not reported
Date Trans8 Transported Waste:	Not reported
Date Trans9 Transported Waste:	Not reported
Date Trans10 Transported Waste:	Not reported
Date TSDF Received Waste:	03/18/2008
TSDF EPA Facility Name:	Not reported
QTY Units:	Not reported
Transporter SEQ ID:	Not reported
Transporter-1 Date:	Not reported
Waste SEQ ID:	Not reported
Waste Type Code 2:	Not reported
Waste Type Code 3:	Not reported
Waste Type Code 4:	Not reported
Waste Type Code 5:	Not reported
Waste Type Code 6:	Not reported
Date Accepted:	Not reported
Manifest Discrepancy Type:	Not reported
Data Entry Number:	Not reported
Was Load Rejected:	FLUSHING, NY 11373
Reason Load Was Rejected:	Not reported

Waste:

Manifest Year:	Not reported
Waste Code:	D001
Hand Code:	H061
Quantity:	110 G

Manifest Number:	001055717GBF
EPA ID:	NYR000143495
Date Shipped:	02/23/2010
TSDF EPA ID:	NJD002200046
Transporter EPA ID:	NJ0000027193
Transporter 2 EPA ID:	Not reported
Transporter 3 EPA ID:	Not reported
Transporter 4 EPA ID:	Not reported
Transporter 5 EPA ID:	Not reported
Transporter 6 EPA ID:	Not reported
Transporter 7 EPA ID:	Not reported
Transporter 8 EPA ID:	Not reported
Transporter 9 EPA ID:	Not reported
Transporter 10 EPA ID:	Not reported
Date Trans1 Transported Waste:	02/23/2010
Date Trans2 Transported Waste:	Not reported
Date Trans3 Transported Waste:	Not reported
Date Trans4 Transported Waste:	Not reported
Date Trans5 Transported Waste:	Not reported
Date Trans6 Transported Waste:	Not reported
Date Trans7 Transported Waste:	Not reported

NYCDEP - BROOKLYN WATER MAINTENANCE (Continued) **1010328501**

Date Trans8 Transported Waste:	Not reported
Date Trans9 Transported Waste:	Not reported
Date Trans10 Transported Waste:	Not reported
Date TSDF Received Waste:	02/23/2010
TSDF EPA Facility Name:	Not reported
QTY Units:	Not reported
Transporter SEQ ID:	Not reported
Transporter-1 Date:	Not reported
Waste SEQ ID:	Not reported
Waste Type Code 2:	Not reported
Waste Type Code 3:	Not reported
Waste Type Code 4:	Not reported
Waste Type Code 5:	Not reported
Waste Type Code 6:	Not reported
Date Accepted:	Not reported
Manifest Discrepancy Type:	Not reported
Data Entry Number:	Not reported
Was Load Rejected:	FLUSHING, NY 11373
Reason Load Was Rejected:	Not reported

Waste:

Manifest Year:	Not reported
Waste Code:	D018
Hand Code:	H141
Quantity:	4 G

NY MANIFEST:

Country:	USA
EPA ID:	NYR000143495
Facility Status:	Not reported
Location Address 1:	22 N 15TH ST
Code:	BP
Location Address 2:	Not reported
Total Tanks:	Not reported
Location City:	BROOKLYN
Location State:	NY
Location Zip:	11205
Location Zip 4:	Not reported

NY MANIFEST:

EPAID:	NYR000143495
Mailing Name:	NYCDEP - BROOKLYN WATER MAINTENANCE
Mailing Contact:	NYCDEP - BROOKLYN WATER MAINTENANCE
Mailing Address 1:	59-17 JUNCTION BLVD
Mailing Address 2:	Not reported
Mailing City:	ELMHURST
Mailing State:	NY
Mailing Zip:	11373
Mailing Zip 4:	Not reported
Mailing Country:	USA
Mailing Phone:	7185954616

NY MANIFEST:

Document ID:	Not reported

NYCDEP - BROOKLYN WATER MAINTENANCE (Continued) **1010328501**

Manifest Status:	Not reported
seq:	Not reported
Year:	2016
Trans1 State ID:	MAC300016672
Trans2 State ID:	Not reported
Generator Ship Date:	05/20/2016
Trans1 Recv Date:	05/20/2016
Trans2 Recv Date:	Not reported
TSD Site Recv Date:	05/23/2016
Part A Recv Date:	Not reported
Part B Recv Date:	Not reported
Generator EPA ID:	NYR000143495
Trans1 EPA ID:	Not reported
Trans2 EPA ID:	Not reported
TSDF ID 1:	NYD077444263
TSDF ID 2:	Not reported
Manifest Tracking Number:	009438127FLE
Import Indicator:	N
Export Indicator:	N
Discr Quantity Indicator:	N
Discr Type Indicator:	N
Discr Residue Indicator:	N
Discr Partial Reject Indicator:	N
Discr Full Reject Indicator:	N
Manifest Ref Number:	Not reported
Alt Facility RCRA ID:	Not reported
Alt Facility Sign Date:	Not reported
MGMT Method Type Code:	H141
Waste Code:	Not reported
Waste Code:	Not reported
Waste Code:	Not reported
Waste Code:	Not reported
Waste Code:	Not reported
Waste Code:	Not reported
Quantity:	150
Units:	P - Pounds
Number of Containers:	1
Container Type:	DM - Metal drums, barrels
Handling Method:	B Incineration, heat recovery, burning.
Specific Gravity:	1
Waste Code:	D039
Waste Code 1_2:	F002
Waste Code 1_3:	Not reported
Waste Code 1_4:	Not reported
Waste Code 1_5:	Not reported
Waste Code 1_6:	Not reported

Click this hyperlink while viewing on your computer to access
13 additional NY_MANIFEST: record(s) in the EDR Site Report.

G47 WNW < 1/8 0.055 mi. 288 ft. | **MANHOLE #4347**
FRANKLIN ST & N 15TH ST
BROOKLYN, NY

Site 3 of 5 in cluster G

NY Spills | **S103575467**
N/A

Relative: Lower

Actual: 8 ft.

SPILLS:

Facility ID:	9811591
Facility Type:	ER
Spill Number:	9811591
DER Facility ID:	129024
Site ID:	151987
DEC Region:	2
Spill Number/Closed Date:	2003-02-19
Spill Cause:	Unknown
Spill Class:	C4
SWIS:	2401
Spill Date:	1998-12-15
Investigator:	JHOCONNE
Referred To:	Not reported
Reported to Dept:	1998-12-15
CID:	351
Water Affected:	Not reported
Spill Source:	Unknown
Spill Notifier:	Other
Cleanup Ceased:	Not reported
Cleanup Meets Std:	False
Last Inspection:	Not reported
Recommended Penalty:	False
UST Trust:	False
Remediation Phase:	0
Date Entered In Computer:	1998-12-15
Spill Record Last Update:	2003-02-19
Spiller Name:	Not reported
Spiller Company:	UNKNOWN
Spiller Address:	Not reported
Spiller Company:	999
Contact Name:	MIKE CEASAR
DEC Memo:	"Prior to Sept, 2004 data translation this spill Lead_DEC Field was O'CONNELL E2MIS 121959 R.CALISE #14889 SENIOR FIELD OPERATOR WHILE ATTEMPTING TO IDENTIFY FEEDER 6B47 IN MH4347 FOUND AN UNDIAPERABLE SHEEN OF UNKNOWN OIL ON 33 GALLONS OF WATER. CONTAINED TO STRUCTURE, NO SEWERS OR WATERWAYS AFFECTED. THERE IS A TANK IN STRUCTURE BUT IS NOT LEAKING. LIQUID SAMPLE TAKEN WITH A 4-6 HOUR TURN AROUND & STOP TAG#08766 PLACED. UPDATE 15-DEC-1998 2042HRS LAB RESULTS RETURNED <1.00PPM LAB SQUENCE # 98-135959 UPDATE 1/28/99 22:40 OIL CLEAN UP COMPLETED WITH SLIX IN MH4347 AND OIL TAG REMOVED BY ROSENKING FLUSH DEPT....."
Remarks:	"NOTIFIER LOCATED A SHEEN (ABOUT 1 OUNCE OF PRODUCT) ON WATER IN A MANHOLE - SAMPLE TAKEN CLEAN UP PENDING RESULTS - CON ED #121959"

All Materials:

Site ID:	151987
Operable Unit ID:	1068902
Operable Unit:	01
Material ID:	311879
Material Code:	0066A
Material Name:	unknown petroleum
Case No.:	Not reported
Material FA:	Petroleum

MANHOLE #4347 (Continued) **S103575467**

Quantity: 1.00
Units: G
Recovered: .00
Oxygenate: Not reported

G48
West
< 1/8
0.063 mi.
332 ft.

FRANKLIN AVE
BETWEEN N14TH & N15TH
BROOKLYN, NY

Site 4 of 5 in cluster G

NY Spills **S103936219**
N/A

Relative:
Higher

Actual:
9 ft.

SPILLS:

Facility ID:	9900519
Facility Type:	ER
Spill Number:	9900519
DER Facility ID:	69984
Site ID:	74601
DEC Region:	2
Spill Number/Closed Date:	2006-06-09
Spill Cause:	Equipment Failure
Spill Class:	C3
SWIS:	2401
Spill Date:	1999-04-14
Investigator:	JHOCONNE
Referred To:	Not reported
Reported to Dept:	1999-04-14
CID:	233
Water Affected:	Not reported
Spill Source:	Commercial/Industrial
Spill Notifier:	Responsible Party
Cleanup Ceased:	Not reported
Cleanup Meets Std:	False
Last Inspection:	Not reported
Recommended Penalty:	False
UST Trust:	False
Remediation Phase:	0
Date Entered In Computer:	1999-04-14
Spill Record Last Update:	2006-06-09
Spiller Name:	MIKE CESARE
Spiller Company:	CON ED
Spiller Address:	4 IRVING PLACE
Spiller Company:	001
Contact Name:	Not reported
DEC Memo:	"Prior to Sept, 2004 data translation this spill Lead_DEC Field was O'CONNELL 5/6/99: well installed at time of spill, but needs to be furtehr investigated during pipeline closure. (CAE) 1/29/04: Appendix B site no. 25/45. Investigation and remediation to be conducted. (JHO) ~~~~~~~~~~~~~~~~~~~~~~~ e2mis no. 124-237: On April 14, 1999, working in the area of a prior leak, incident no. 124172 (DEC # 9900419) when he discovered another leak on Franklin between North 14th & North 15th Street in Brooklyn. This leak is due to a corroded area on exposed pipe. Approx. 2 gallons of No. 6 Fuel Oil from 20 pipeline into trench, oil is contained. Temporary repairs in progress. UPDATE Reported by J. Mitchell, Section Manager cleanup completed approx. 15:45. Soil was removed and propertly bagged and drummed. UPDATE Reported by B. Byrne, Supervisor, clamp was put on approx. 14:40. Update 6/9/06 Spill closed based on final site

FRANKLIN AVE (Continued) **S103936219**

Remarks: investigation report located in eDocs App. B Site 25. (SKA) " "con ed # 124237 spill in a trench spill from a corroded area of pipe line spill contained clean up to be scheduled "

All Materials:

Site ID:	74601
Operable Unit ID:	1075290
Operable Unit:	01
Material ID:	556032
Material Code:	0003A
Material Name:	#6 fuel oil
Case No.:	Not reported
Material FA:	Petroleum
Quantity:	2.00
Units:	G
Recovered:	.00
Oxygenate:	Not reported

I49 **W H CHRISTIAN & SONS INC** **EDR Hist Auto** **1021178492**
NNW **31 FRANKLIN ST** **N/A**
< 1/8 **BROOKLYN, NY 11222**
0.063 mi.
335 ft. **Site 1 of 8 in cluster I**

Relative:
Higher

Actual:
10 ft.

EDR Hist Auto

Year:	Name:	Type:
1971	FRANK-QUAY INC	Gasoline Service Stations
1994	CHRISTIAN W H & SONS INC	General Automotive Repair Shops
1995	CHRISTIAN W H & SONS INC	General Automotive Repair Shops
1996	CHRISTIAN W H & SONS INC	General Automotive Repair Shops
1997	CHRISTIAN W H & SONS INC	General Automotive Repair Shops
2010	W H CHRISTIAN & SONS INC	General Automotive Repair Shops
2011	W H CHRISTIAN & SONS INC	General Automotive Repair Shops
2012	W H CHRISTIAN & SONS INC	General Automotive Repair Shops
2013	W H CHRISTIAN & SONS INC	General Automotive Repair Shops

---

I50 **W. H. CHRISTIAN & SONS INC** **NY UST** **U000416953**
NNW **31 FRANKLIN ST** **N/A**
< 1/8 **BROOKLYN, NY 11222**
0.063 mi.
335 ft. **Site 2 of 8 in cluster I**

Relative:
Higher

Actual:
10 ft.

UST:

Id/Status:	2-233439 / Unregulated/Closed
Program Type:	PBS
Region:	STATE
DEC Region:	2
Expiration Date:	N/A
UTM X:	588074.78411
UTM Y:	4508867.23659
Site Type:	Other

Affiliation Records:

Site Id:	8495
Affiliation Type:	Facility Owner

W. H. CHRISTIAN & SONS INC (Continued) **U000416953**

Company Name:	W. H. CHRISTIAN & SONS, INC.
Contact Type:	Not reported
Contact Name:	Not reported
Address1:	22-28 FRANKLIN ST
Address2:	Not reported
City:	BROOKLYN
State:	NY
Zip Code:	11222
Country Code:	001
Phone:	(718) 389-7000
EMail:	Not reported
Fax Number:	Not reported
Modified By:	TRANSLAT
Date Last Modified:	2004-03-04

Site Id:	8495
Affiliation Type:	Facility Operator
Company Name:	W. H. CHRISTIAN & SONS, INC.
Contact Type:	Not reported
Contact Name:	Not reported
Address1:	Not reported
Address2:	Not reported
City:	Not reported
State:	NN
Zip Code:	Not reported
Country Code:	001
Phone:	(718) 389-7000
EMail:	Not reported
Fax Number:	Not reported
Modified By:	TRANSLAT
Date Last Modified:	2004-03-04

Site Id:	8495
Affiliation Type:	Mail Contact
Company Name:	W H CHRISTIAN & SONS INC
Contact Type:	Not reported
Contact Name:	WILLIAM CHIRSTIAN
Address1:	22-28 FRANKLIN STREET
Address2:	Not reported
City:	BROOKLYN
State:	NY
Zip Code:	11222
Country Code:	001
Phone:	(718) 389-7000
EMail:	Not reported
Fax Number:	Not reported
Modified By:	TRANSLAT
Date Last Modified:	2004-03-04

Site Id:	8495
Affiliation Type:	Emergency Contact
Company Name:	W. H. CHRISTIAN & SONS, INC.
Contact Type:	Not reported
Contact Name:	GABRIEL LEONI
Address1:	Not reported
Address2:	Not reported
City:	Not reported

W. H. CHRISTIAN & SONS INC (Continued) **U000416953**

State:	NN
Zip Code:	Not reported
Country Code:	001
Phone:	(718) 345-3891
EMail:	Not reported
Fax Number:	Not reported
Modified By:	TRANSLAT
Date Last Modified:	2004-03-04

Tank Info:

Tank Number:	001
Tank ID:	10995
Tank Status:	Closed - Removed
Material Name:	Closed - Removed
Capacity Gallons:	550
Install Date:	Not reported
Date Tank Closed:	11/01/1997
Registered:	True
Tank Location:	Underground
Tank Type:	Steel/carbon steel
Material Code:	0009
Common Name of Substance:	Gasoline
Tightness Test Method:	NN
Date Test:	Not reported
Next Test Date:	Not reported
Pipe Model:	Not reported
Modified By:	TRANSLAT
Last Modified:	04/14/2017

Equipment Records:

G00 - Tank Secondary Containment - None
J02 - Dispenser - Suction Dispenser
C02 - Pipe Location - Underground/On-ground
A00 - Tank Internal Protection - None
D01 - Pipe Type - Steel/Carbon Steel/Iron
F00 - Pipe External Protection - None
B00 - Tank External Protection - None
H00 - Tank Leak Detection - None
I00 - Overfill - None

Tank Number:	002
Tank ID:	10996
Tank Status:	Closed - Removed
Material Name:	Closed - Removed
Capacity Gallons:	550
Install Date:	Not reported
Date Tank Closed:	11/01/1997
Registered:	True
Tank Location:	Underground
Tank Type:	Steel/carbon steel
Material Code:	0009
Common Name of Substance:	Gasoline
Tightness Test Method:	NN

W. H. CHRISTIAN & SONS INC (Continued) **U000416953**

Date Test:	Not reported
Next Test Date:	Not reported
Pipe Model:	Not reported
Modified By:	TRANSLAT
Last Modified:	04/14/2017

Equipment Records:

G00 - Tank Secondary Containment - None
J02 - Dispenser - Suction Dispenser
C02 - Pipe Location - Underground/On-ground
D01 - Pipe Type - Steel/Carbon Steel/Iron
A00 - Tank Internal Protection - None
F00 - Pipe External Protection - None
B00 - Tank External Protection - None
H00 - Tank Leak Detection - None
I00 - Overfill - None

Tank Number:	003
Tank ID:	10997
Tank Status:	Closed - Removed
Material Name:	Closed - Removed
Capacity Gallons:	550
Install Date:	Not reported
Date Tank Closed:	11/01/1997
Registered:	True
Tank Location:	Underground
Tank Type:	Steel/carbon steel
Material Code:	0009
Common Name of Substance:	Gasoline
Tightness Test Method:	NN
Date Test:	Not reported
Next Test Date:	Not reported
Pipe Model:	Not reported
Modified By:	TRANSLAT
Last Modified:	04/14/2017

Equipment Records:

C02 - Pipe Location - Underground/On-ground
G00 - Tank Secondary Containment - None
J02 - Dispenser - Suction Dispenser
D01 - Pipe Type - Steel/Carbon Steel/Iron
A00 - Tank Internal Protection - None
F00 - Pipe External Protection - None
B00 - Tank External Protection - None
H00 - Tank Leak Detection - None
I00 - Overfill - None

Tank Number:	004
Tank ID:	10998
Tank Status:	Closed - Removed
Material Name:	Closed - Removed
Capacity Gallons:	550
Install Date:	Not reported
Date Tank Closed:	11/01/1997
Registered:	True

W. H. CHRISTIAN & SONS INC (Continued) **U000416953**

Tank Location:	Underground
Tank Type:	Steel/carbon steel
Material Code:	0009
Common Name of Substance:	Gasoline
Tightness Test Method:	NN
Date Test:	Not reported
Next Test Date:	Not reported
Pipe Model:	Not reported
Modified By:	TRANSLAT
Last Modified:	04/14/2017

Equipment Records:

J02 - Dispenser - Suction Dispenser
C02 - Pipe Location - Underground/On-ground
G00 - Tank Secondary Containment - None
D01 - Pipe Type - Steel/Carbon Steel/Iron
A00 - Tank Internal Protection - None
B00 - Tank External Protection - None
F00 - Pipe External Protection - None
I00 - Overfill - None
H00 - Tank Leak Detection - None

Tank Number:	005
Tank ID:	10999
Tank Status:	Closed - Removed
Material Name:	Closed - Removed
Capacity Gallons:	550
Install Date:	Not reported
Date Tank Closed:	11/01/1997
Registered:	True
Tank Location:	Underground
Tank Type:	Steel/carbon steel
Material Code:	0009
Common Name of Substance:	Gasoline
Tightness Test Method:	NN
Date Test:	Not reported
Next Test Date:	Not reported
Pipe Model:	Not reported
Modified By:	TRANSLAT
Last Modified:	04/14/2017

Equipment Records:

J02 - Dispenser - Suction Dispenser
C02 - Pipe Location - Underground/On-ground
G00 - Tank Secondary Containment - None
A00 - Tank Internal Protection - None
D01 - Pipe Type - Steel/Carbon Steel/Iron
B00 - Tank External Protection - None
F00 - Pipe External Protection - None
H00 - Tank Leak Detection - None
I00 - Overfill - None

Tank Number:	006
Tank ID:	11000

W. H. CHRISTIAN & SONS INC (Continued) **U000416953**

Tank Status:	Closed - Removed
Material Name:	Closed - Removed
Capacity Gallons:	550
Install Date:	Not reported
Date Tank Closed:	11/01/1997
Registered:	True
Tank Location:	Underground
Tank Type:	Steel/carbon steel
Material Code:	0009
Common Name of Substance:	Gasoline
Tightness Test Method:	NN
Date Test:	Not reported
Next Test Date:	Not reported
Pipe Model:	Not reported
Modified By:	TRANSLAT
Last Modified:	04/14/2017

Equipment Records:

J02 - Dispenser - Suction Dispenser
C02 - Pipe Location - Underground/On-ground
G00 - Tank Secondary Containment - None
D01 - Pipe Type - Steel/Carbon Steel/Iron
A00 - Tank Internal Protection - None
F00 - Pipe External Protection - None
B00 - Tank External Protection - None
H00 - Tank Leak Detection - None
I00 - Overfill - None

Tank Number:	007
Tank ID:	11001
Tank Status:	Closed - Removed
Material Name:	Closed - Removed
Capacity Gallons:	550
Install Date:	Not reported
Date Tank Closed:	11/01/1997
Registered:	True
Tank Location:	Underground
Tank Type:	Steel/carbon steel
Material Code:	0009
Common Name of Substance:	Gasoline
Tightness Test Method:	NN
Date Test:	Not reported
Next Test Date:	Not reported
Pipe Model:	Not reported
Modified By:	TRANSLAT
Last Modified:	04/14/2017

Equipment Records:

J02 - Dispenser - Suction Dispenser
C02 - Pipe Location - Underground/On-ground
G00 - Tank Secondary Containment - None
A00 - Tank Internal Protection - None
D01 - Pipe Type - Steel/Carbon Steel/Iron
B00 - Tank External Protection - None
F00 - Pipe External Protection - None

W. H. CHRISTIAN & SONS INC (Continued) **U000416953**

H00 - Tank Leak Detection - None
I00 - Overfill - None

I51
NNW
< 1/8
0.063 mi.
335 ft.

WH CHRISTIAN & SONS
31 FRANKLIN ST
BROOKLYN, NY

NY LTANKS **S102960155**
N/A

Site 3 of 8 in cluster I

Relative:
Higher

Actual:
10 ft.

LTANKS:

Facility ID:	9710386
Site ID:	81346
Spill Number/Closed Date:	2003-03-03
Spill Date:	1997-12-10
Spill Cause:	Tank Failure
Spill Source:	Commercial/Industrial
Spill Class:	B3
Cleanup Ceased:	Not reported
SWIS:	2401
Investigator:	TOMASELLO
Referred To:	Not reported
Reported to Dept:	1997-12-10
CID:	322
Water Affected:	Not reported
Spill Notifier:	Other
Last Inspection:	Not reported
Recommended Penalty:	False
Meets Standard:	False
UST Involvement:	True
Remediation Phase:	0
Date Entered In Computer:	1997-12-10
Spill Record Last Update:	2003-03-03
Spiller Name:	BOB
Spiller Company:	WH CHRISTIAN & SONS
Spiller Address:	31 FRANKLIN ST
Spiller County:	001
Spiller Contact:	ROBERT KONZELMAN
Spiller Phone:	(718) 389-7000
Spiller Extention:	Not reported
DEC Region:	2
DER Facility ID:	75275
DEC Memo:	""
Remarks:	"during tank removal contaminated soil found"

All Materials:

Site ID:	81346
Operable Unit ID:	1056759
Operable Unit:	01
Material ID:	328688
Material Code:	0009
Material Name:	gasoline
Case No.:	Not reported
Material FA:	Petroleum
Quantity:	.00
Units:	G
Recovered:	.00
Oxygenate:	Not reported

I52	**W H CHRISTIAN & SONS INC**	**RCRA NonGen / NLR**	**1001215590**
NNW	**31 FRANKLIN ST**	**FINDS**	**NYR000047563**
< 1/8	**BROOKLYN, NY 11222**	**ECHO**	
0.063 mi.			
335 ft.	**Site 4 of 8 in cluster I**		

Relative:
Higher

Actual:
10 ft.

RCRA NonGen / NLR:

Date form received by agency:	01/01/2007
Facility name:	W H CHRISTIAN & SONS INC
Facility address:	31 FRANKLIN ST BROOKLYN, NY 11222-2007
EPA ID:	NYR000047563
Mailing address:	FRANKLIN ST BROOKLYN, NY 11222
Contact:	Not reported
Contact address:	FRANKLIN ST BROOKLYN, NY 11222
Contact country:	US
Contact telephone:	Not reported
Contact email:	Not reported
EPA Region:	02
Land type:	Facility is not located on Indian land. Additional information is not known.
Classification:	Non-Generator
Description:	Handler: Non-Generators do not presently generate hazardous waste

Owner/Operator Summary:

Owner/operator name:	WILLIAM CHRISTIAN
Owner/operator address:	22-28 FRANKLIN ST BROOKLYN, NY 11222
Owner/operator country:	US
Owner/operator telephone:	718-389-7000
Owner/operator email:	Not reported
Owner/operator fax:	Not reported
Owner/operator extension:	Not reported
Legal status:	Private
Owner/Operator Type:	Operator
Owner/Op start date:	Not reported
Owner/Op end date:	Not reported

Owner/operator name:	WILLIAM CHRISTIAN
Owner/operator address:	22-28 FRANKLIN ST BROOKLYN, NY 11222
Owner/operator country:	US
Owner/operator telephone:	718-389-7000
Owner/operator email:	Not reported
Owner/operator fax:	Not reported
Owner/operator extension:	Not reported
Legal status:	Private
Owner/Operator Type:	Owner
Owner/Op start date:	Not reported
Owner/Op end date:	Not reported

Handler Activities Summary:

U.S. importer of hazardous waste:	No
Mixed waste (haz. and radioactive):	No
Recycler of hazardous waste:	No
Transporter of hazardous waste:	No
Treater, storer or disposer of HW:	No

W H CHRISTIAN & SONS INC (Continued) **1001215590**

Underground injection activity: No
On-site burner exemption: No
Furnace exemption: No
Used oil fuel burner: No
Used oil processor: No
User oil refiner: No
Used oil fuel marketer to burner: No
Used oil Specification marketer: No
Used oil transfer facility: No
Used oil transporter: No

Historical Generators:
Date form received by agency: 01/01/2006
Site name: W H CHRISTIAN & SONS INC
Classification: Not a generator, verified

Date form received by agency: 07/08/1999
Site name: W H CHRISTIAN & SONS INC
Classification: Not a generator, verified

Date form received by agency: 12/08/1997
Site name: W H CHRISTIAN & SONS INC
Classification: Small Quantity Generator

. Waste code: D001
. Waste name: IGNITABLE WASTE

Violation Status: No violations found

Evaluation Action Summary:
Evaluation date: 07/06/1999
Evaluation: COMPLIANCE EVALUATION INSPECTION ON-SITE
Area of violation: Not reported
Date achieved compliance: Not reported
Evaluation lead agency: EPA

Evaluation date: 08/17/1998
Evaluation: COMPLIANCE EVALUATION INSPECTION ON-SITE
Area of violation: Not reported
Date achieved compliance: Not reported
Evaluation lead agency: EPA

FINDS:

Registry ID: 110004538947

Environmental Interest/Information System
RCRAInfo is a national information system that supports the Resource Conservation and Recovery Act (RCRA) program through the tracking of events and activities related to facilities that generate, transport, and treat, store, or dispose of hazardous waste. RCRAInfo allows RCRA program staff to track the notification, permit, compliance, and corrective action activities required under RCRA.

Click this hyperlink while viewing on your computer to access additional FINDS: detail in the EDR Site Report.

W H CHRISTIAN & SONS INC (Continued) **1001215590**

ECHO:

Envid:	1001215590
Registry ID:	110004538947
DFR URL:	http://echo.epa.gov/detailed-facility-report?fid=110004538947

J53 **FRONT OF WAREHOUSE** **NY Spills** **S107787543**
SSE **94 BANKER ST** **N/A**
< 1/8 **BROOKLYN, NY**
0.068 mi.
357 ft. **Site 1 of 7 in cluster J**

Relative:
Higher

Actual:
12 ft.

SPILLS:

Facility ID:	0600809
Facility Type:	ER
Spill Number:	0600809
DER Facility ID:	313112
Site ID:	362897
DEC Region:	2
Spill Number/Closed Date:	2006-05-01
Spill Cause:	Abandoned Drums
Spill Class:	C3
SWIS:	2401
Spill Date:	2006-04-20
Investigator:	SFRAHMAN
Referred To:	Not reported
Reported to Dept:	2006-04-20
CID:	41
Water Affected:	Not reported
Spill Source:	Commercial/Industrial
Spill Notifier:	Fire Department
Cleanup Ceased:	Not reported
Cleanup Meets Std:	False
Last Inspection:	Not reported
Recommended Penalty:	False
UST Trust:	False
Remediation Phase:	0
Date Entered In Computer:	2006-04-21
Spill Record Last Update:	2006-05-01
Spiller Name:	Not reported
Spiller Company:	UNKNOWN
Spiller Address:	Not reported
Spiller Company:	999
Contact Name:	Not reported
DEC Memo:	"added to drum run. 05/01/06 Sharif Rahman- Drum was found on 04/28/06 ,could not be pumped out bacause of the nature of the fluid (vaselin-semi solid)in it. Site info has been sent to NYC Sanitation to pick up the drum."
Remarks:	"PETROLEUM JELLY IN BARREL FOUND NEAR WAREHOUSE"

All Materials:

Site ID:	362897
Operable Unit ID:	1120974
Operable Unit:	01
Material ID:	2110458
Material Code:	0066A
Material Name:	unknown petroleum
Case No.:	Not reported
Material FA:	Petroleum

FRONT OF WAREHOUSE (Continued) **S107787543**

Quantity:	30.00
Units:	G
Recovered:	.00
Oxygenate:	Not reported

J54 **NASH METALWARE CO, INC** **NY LTANKS** **U001840125**
SSE **1 NASSAU AVENUE** **NY UST** **N/A**
< 1/8 **BROOKLYN, NY 11222** **NY CBS**
0.068 mi.
357 ft. **Site 2 of 7 in cluster J**

Relative:
Higher

Actual:
12 ft.

LTANKS:

Facility ID:	0408142
Site ID:	332794
Spill Number/Closed Date:	2009-05-11
Spill Date:	2004-10-22
Spill Cause:	Tank Test Failure
Spill Source:	Commercial/Industrial
Spill Class:	C4
Cleanup Ceased:	Not reported
SWIS:	2401
Investigator:	BKFALVEY
Referred To:	Not reported
Reported to Dept:	2004-10-22
CID:	407
Water Affected:	Not reported
Spill Notifier:	Tank Tester
Last Inspection:	Not reported
Recommended Penalty:	False
Meets Standard:	False
UST Involvement:	False
Remediation Phase:	0
Date Entered In Computer:	2004-10-22
Spill Record Last Update:	2009-05-11
Spiller Name:	STEHPANIE EISENBERG
Spiller Company:	Not reported
Spiller Address:	1 NASSAU AVE
Spiller County:	001
Spiller Contact:	STEHPANIE EISENBERG
Spiller Phone:	(718) 384-1500
Spiller Extention:	Not reported
DEC Region:	2
DER Facility ID:	15779
DEC Memo:	"8/05-Spoke with A-1 Crown leak. Will get back to me with the owner information. 9/05-Spoke to Stephanie Eisenberg. tank is no longer in use. Will send in paperwork. S. Scharf 4/06- Called stepahnie Eisenberg- reminded her to send in the paperwork that tanks is empty and building now uses gas. 9/14/06 called Stephanie Eisenberg (owner) - left message. bf 9/21/06 ttf letter sent to S. Eisenberg. bf 4/29/09 On 3/30/09, received letter from Mark Salamack of PTC. Tank failed because of many connections to heaters throughout the building were not properly sealed off. No contamination found when tank was removed. No odors or staining of soil found. Three samples taken from under the tank. Minor exceedances in 1 Benzo(a)anthracene, Benzo(a)pyrene, Benzo(b)fluoranthene. NFA. bf"
Remarks:	"PBS No: 2-333166"

NASH METALWARE CO, INC (Continued) **U001840125**

All TTF:

Facility ID:	0408142
Spill Number:	0408142
Spill Tank Test:	1548276
Site ID:	332794
Tank Number:	1
Tank Size:	10000
Material:	Not reported
EPA UST:	Not reported
UST:	Not reported
Cause:	Not reported
Source:	Not reported
Test Method:	03
Test Method 2:	Horner EZ Check I or II
Leak Rate:	.00
Gross Fail:	Not reported
Modified By:	Watchdog
Last Modified Date:	Not reported

UST:

Id/Status:	2-333166 / Unregulated/Closed
Program Type:	PBS
Region:	STATE
DEC Region:	2
Expiration Date:	N/A
UTM X:	588304.00863
UTM Y:	4508454.87388
Site Type:	Manufacturing (Other than Chemical)/Processing

Affiliation Records:

Site Id:	15799
Affiliation Type:	Facility Owner
Company Name:	NASH METALWARE CO INC.
Contact Type:	PRES
Contact Name:	STEPHANIE EISENBERG
Address1:	PO BOX 383 / 1 NASSAU AVE
Address2:	Not reported
City:	BROOKLYN
State:	NY
Zip Code:	11222
Country Code:	001
Phone:	(718) 384-1500
EMail:	Not reported
Fax Number:	Not reported
Modified By:	MSBAPTIS
Date Last Modified:	2009-02-05

Site Id:	15799
Affiliation Type:	Mail Contact
Company Name:	NASH METALWARE CO., INC.
Contact Type:	Not reported
Contact Name:	STEPHANIE EISENBERG
Address1:	1 NASSAU AVENUE
Address2:	Not reported
City:	BROOKLYN
State:	NY

NASH METALWARE CO, INC (Continued) **U001840125**

Zip Code:	11222
Country Code:	001
Phone:	(718) 384-1500
EMail:	AMERICANMETAL@MINDSPRING.COM
Fax Number:	Not reported
Modified By:	dxliving
Date Last Modified:	2009-01-23

Site Id:	15799
Affiliation Type:	Facility Operator
Company Name:	NASH METALWARE CO, INC
Contact Type:	Not reported
Contact Name:	N/A
Address1:	Not reported
Address2:	Not reported
City:	Not reported
State:	NN
Zip Code:	Not reported
Country Code:	001
Phone:	(718) 384-1500
EMail:	Not reported
Fax Number:	Not reported
Modified By:	MSBAPTIS
Date Last Modified:	2009-02-05

Site Id:	15799
Affiliation Type:	Emergency Contact
Company Name:	NASH METALWARE CO INC.
Contact Type:	Not reported
Contact Name:	STEPHANIE EISENBERG
Address1:	Not reported
Address2:	Not reported
City:	Not reported
State:	NN
Zip Code:	Not reported
Country Code:	999
Phone:	(646) 552-7208
EMail:	Not reported
Fax Number:	Not reported
Modified By:	MSBAPTIS
Date Last Modified:	2009-02-05

Tank Info:

Tank Number:	001
Tank ID:	35326
Tank Status:	Closed - Removed
Material Name:	Closed - Removed
Capacity Gallons:	10000
Install Date:	Not reported
Date Tank Closed:	01/20/2009
Registered:	True
Tank Location:	Underground
Tank Type:	Steel/carbon steel
Material Code:	0001
Common Name of Substance:	#2 Fuel Oil (On-Site Consumption)

NASH METALWARE CO, INC (Continued) **U001840125**

Tightness Test Method: 03
Date Test: 09/22/1999
Next Test Date: Not reported
Pipe Model: Not reported
Modified By: MSBAPTIS
Last Modified: 04/14/2017

Equipment Records:
I04 - Overfill - Product Level Gauge (A/G)
G00 - Tank Secondary Containment - None
J02 - Dispenser - Suction Dispenser
F00 - Pipe External Protection - None
B00 - Tank External Protection - None
C00 - Pipe Location - No Piping
A00 - Tank Internal Protection - None
D01 - Pipe Type - Steel/Carbon Steel/Iron
H00 - Tank Leak Detection - None
L09 - Piping Leak Detection - Exempt Suction Piping

CBS:
CBS Number: 2-000025
Program Type: CBS
Facility Status: Unregulated/Closed
Expiration Date: Not reported
Dec Region: 2
UTMX: 588270.89497
UTMY: 4508479.01912

J55 **NASHMATEL WARE** **RCRA NonGen / NLR** **1000242734**
SSE **1 NASSAU AVE** **US AIRS** **NYD001338631**
< 1/8 **BROOKLYN, NY 11222** **FINDS**
0.068 mi. **ECHO**
357 ft. **Site 3 of 7 in cluster J** **NY MANIFEST**

Relative:
Higher

Actual:
12 ft.

RCRA NonGen / NLR:
Date form received by agency: 01/01/2007
Facility name: NASHMATEL WARE
Facility address: 1 NASSAU AVE
BROOKLYN, NY 11222-3115
EPA ID: NYD001338631
Mailing address: NASSAU AVE
BROOKLYN, NY 11222
Contact: Not reported
Contact address: NASSAU AVE
BROOKLYN, NY 11222
Contact country: US
Contact telephone: Not reported
Contact email: Not reported
EPA Region: 02
Land type: Facility is not located on Indian land. Additional information is not known.
Classification: Non-Generator
Description: Handler: Non-Generators do not presently generate hazardous waste

Owner/Operator Summary:
Owner/operator name: Not reported
Owner/operator address: NOT REQUIRED
NOT REQUIRED, WY 99999

NASHMATEL WARE (Continued) **1000242734**

Owner/operator country: US
Owner/operator telephone: 212-555-1212
Owner/operator email: Not reported
Owner/operator fax: Not reported
Owner/operator extension: Not reported
Legal status: Private
Owner/Operator Type: Operator
Owner/Op start date: Not reported
Owner/Op end date: Not reported

Owner/operator name: Not reported
Owner/operator address: NOT REQUIRED
NOT REQUIRED, WY 99999
Owner/operator country: US
Owner/operator telephone: 212-555-1212
Owner/operator email: Not reported
Owner/operator fax: Not reported
Owner/operator extension: Not reported
Legal status: Private
Owner/Operator Type: Owner
Owner/Op start date: Not reported
Owner/Op end date: Not reported

Handler Activities Summary:
U.S. importer of hazardous waste: No
Mixed waste (haz. and radioactive): No
Recycler of hazardous waste: No
Transporter of hazardous waste: No
Treater, storer or disposer of HW: No
Underground injection activity: No
On-site burner exemption: No
Furnace exemption: No
Used oil fuel burner: No
Used oil processor: No
User oil refiner: No
Used oil fuel marketer to burner: No
Used oil Specification marketer: No
Used oil transfer facility: No
Used oil transporter: No

Historical Generators:
Date form received by agency: 01/01/2006
Site name: NASHMATEL WARE
Classification: Not a generator, verified

Date form received by agency: 07/08/1999
Site name: NASHMATEL WARE
Classification: Not a generator, verified

Date form received by agency: 12/07/1984
Site name: NASHMATEL WARE
Classification: Large Quantity Generator

. Waste code: D000
. Waste name: Not Defined

NASHMATEL WARE (Continued) **1000242734**

Violation Status: No violations found

Evaluation Action Summary:
Evaluation date: 09/01/1999
Evaluation: COMPLIANCE EVALUATION INSPECTION ON-SITE
Area of violation: Not reported
Date achieved compliance: Not reported
Evaluation lead agency: EPA

Evaluation date: 12/11/1992
Evaluation: COMPLIANCE EVALUATION INSPECTION ON-SITE
Area of violation: Not reported
Date achieved compliance: Not reported
Evaluation lead agency: EPA

US AIRS MINOR:
Envid: 1000242734
Region Code: 02
Programmatic ID: AIR NY0000002610100782
Facility Registry ID: 110009464061
D and B Number: Not reported
Primary SIC Code: 5719
NAICS Code: 999999
Default Air Classification Code: MIN
Facility Type of Ownership Code: POF
Air CMS Category Code: Not reported
HPV Status: Not reported

US AIRS MINOR:
Region Code: 02
Programmatic ID: AIR NY0000002610100782
Facility Registry ID: 110009464061
Air Operating Status Code: OPR
Default Air Classification Code: MIN
Air Program: State Implementation Plan for National Primary and Secondary Ambient Air Quality Standards
Activity Date: 1985-08-15 00:00:00
Activity Status Date: Not reported
Activity Group: Compliance Monitoring
Activity Type: Inspection/Evaluation
Activity Status: Not reported

Region Code: 02
Programmatic ID: AIR NY0000002610100782
Facility Registry ID: 110009464061
Air Operating Status Code: OPR
Default Air Classification Code: MIN
Air Program: State Implementation Plan for National Primary and Secondary Ambient Air Quality Standards
Activity Date: 1986-03-27 00:00:00
Activity Status Date: Not reported
Activity Group: Compliance Monitoring
Activity Type: Inspection/Evaluation
Activity Status: Not reported

Region Code: 02
Programmatic ID: AIR NY0000002610100782
Facility Registry ID: 110009464061
Air Operating Status Code: OPR
Default Air Classification Code: MIN

NASHMATEL WARE (Continued) **1000242734**

Air Program: State Implementation Plan for National Primary and Secondary Ambient Air Quality Standards
Activity Date: 1986-05-13 00:00:00
Activity Status Date: Not reported
Activity Group: Compliance Monitoring
Activity Type: Inspection/Evaluation
Activity Status: Not reported

Region Code: 02
Programmatic ID: AIR NY0000002610100782
Facility Registry ID: 110009464061
Air Operating Status Code: OPR
Default Air Classification Code: MIN
Air Program: State Implementation Plan for National Primary and Secondary Ambient Air Quality Standards
Activity Date: 1989-05-11 00:00:00
Activity Status Date: Not reported
Activity Group: Compliance Monitoring
Activity Type: Inspection/Evaluation
Activity Status: Not reported

Region Code: 02
Programmatic ID: AIR NY0000002610100782
Facility Registry ID: 110009464061
Air Operating Status Code: OPR
Default Air Classification Code: MIN
Air Program: State Implementation Plan for National Primary and Secondary Ambient Air Quality Standards
Activity Date: 1992-06-05 00:00:00
Activity Status Date: Not reported
Activity Group: Compliance Monitoring
Activity Type: Inspection/Evaluation
Activity Status: Not reported

Region Code: 02
Programmatic ID: AIR NY0000002610100782
Facility Registry ID: 110009464061
Air Operating Status Code: OPR
Default Air Classification Code: MIN
Air Program: State Implementation Plan for National Primary and Secondary Ambient Air Quality Standards
Activity Date: 2006-05-11 00:00:00
Activity Status Date: Not reported
Activity Group: Compliance Monitoring
Activity Type: Inspection/Evaluation
Activity Status: Not reported

FINDS:

Registry ID: 110009464061

Environmental Interest/Information System
AFS (Aerometric Information Retrieval System (AIRS) Facility Subsystem) replaces the former Compliance Data System (CDS), the National Emission Data System (NEDS), and the Storage and Retrieval of Aerometric Data (SAROAD). AIRS is the national repository for information concerning airborne pollution in the United States. AFS is used to track emissions and compliance data from industrial plants. AFS data are utilized by states to prepare State Implementation Plans to comply with regulatory programs and by EPA as an input for the

NASHMATEL WARE (Continued) **1000242734**

estimation of total national emissions. AFS is undergoing a major redesign to support facility operating permits required under Title V of the Clean Air Act.

RCRAInfo is a national information system that supports the Resource Conservation and Recovery Act (RCRA) program through the tracking of events and activities related to facilities that generate, transport, and treat, store, or dispose of hazardous waste. RCRAInfo allows RCRA program staff to track the notification, permit, compliance, and corrective action activities required under RCRA.

FIS (New York - Facility Information System) is New York's Department of Environmental Conservation (DEC) information system for tracking environmental facility information found across the State.

AIR MINOR

Click this hyperlink while viewing on your computer to access additional FINDS: detail in the EDR Site Report.

ECHO:

Envid:	1000242734
Registry ID:	110009464061
DFR URL:	http://echo.epa.gov/detailed-facility-report?fid=110009464061

NY MANIFEST:

Country:	USA
EPA ID:	NYD001338631
Facility Status:	Not reported
Location Address 1:	1 NASSAU AVE
Code:	BP
Location Address 2:	Not reported
Total Tanks:	Not reported
Location City:	BROOKLYN
Location State:	NY
Location Zip:	11222
Location Zip 4:	Not reported

NY MANIFEST:

EPAID:	NYD001338631
Mailing Name:	NASH METALWARE CO
Mailing Contact:	NASH METALWARE CO
Mailing Address 1:	1 NASSAU AVENUE
Mailing Address 2:	Not reported
Mailing City:	BROOKLYN
Mailing State:	NY
Mailing Zip:	11222
Mailing Zip 4:	Not reported
Mailing Country:	USA
Mailing Phone:	2123841500

NY MANIFEST:

Document ID:	NYA4170870
Manifest Status:	K
seq:	Not reported

NASHMATEL WARE (Continued) **1000242734**

Year:	1987
Trans1 State ID:	23000-GU
Trans2 State ID:	Not reported
Generator Ship Date:	07/22/1987
Trans1 Recv Date:	07/22/1987
Trans2 Recv Date:	/ /
TSD Site Recv Date:	07/23/1987
Part A Recv Date:	08/31/1987
Part B Recv Date:	08/03/1987
Generator EPA ID:	NYD001338631
Trans1 EPA ID:	NYD057722258
Trans2 EPA ID:	Not reported
TSDF ID 1:	NYD057722258
TSDF ID 2:	Not reported
Manifest Tracking Number:	Not reported
Import Indicator:	Not reported
Export Indicator:	Not reported
Discr Quantity Indicator:	Not reported
Discr Type Indicator:	Not reported
Discr Residue Indicator:	Not reported
Discr Partial Reject Indicator:	Not reported
Discr Full Reject Indicator:	Not reported
Manifest Ref Number:	Not reported
Alt Facility RCRA ID:	Not reported
Alt Facility Sign Date:	Not reported
MGMT Method Type Code:	Not reported
Waste Code:	F001 - UNKNOWN
Waste Code:	Not reported
Waste Code:	Not reported
Waste Code:	Not reported
Waste Code:	Not reported
Waste Code:	Not reported
Quantity:	00275
Units:	G - Gallons (liquids only)* (8.3 pounds)
Number of Containers:	005
Container Type:	DF - Fiberboard or plastic drums (glass)
Handling Method:	R Material recovery of more than 75 percent of the total material.
Specific Gravity:	100

Click this hyperlink while viewing on your computer to access
2 additional NY_MANIFEST: record(s) in the EDR Site Report.

J56 **NASH METALWARE CO.** **NY CBS AST** **S104073387**
SSE **1 NASSAU AVE.** **N/A**
< 1/8 **BROOKLYN, NY 11222**
0.068 mi.
357 ft. **Site 4 of 7 in cluster J**

Relative:
Higher

Actual:
12 ft.

CBS AST:

CBS Number:	2-000025
ICS Number:	2-125091
PBS Number:	Not reported
MOSF Number:	Not reported
SPDES Number:	Not reported
Facility Status:	IN SERVICE
Facility Type:	D
Telephone:	(718) 922-9777

NASH METALWARE CO. (Continued) **S104073387**

Facility Town:	NEW YORK CITY
Region:	STATE
Expiration Date:	03/17/1997
Total Capacity of All Active Tanks(gal):	0
Operator:	BEN CLARK
Emergency Contact:	STEPHANIE EISENBERG
Emergency Phone:	(212) 431-8660
Owner Name:	NASH METALWARE CO.
Owner Address:	1 NASSAU AVE.
Owner City,St,Zip:	BROOKLYN, NY 11222
Owner Telephone:	(718) 384-1500
Owner Type:	Corporate/Commercial
Owner Sub Type:	Not reported
Mail Name:	NASH METALWARE CO.
Mail Contact Addr:	1 NASSAU AVE.
Mail Contact Addr2:	Not reported
Mail Contact Contact:	STEPHANIE EISENBERG
Mail Contact City,St,Zip:	BROOKLYN, NY 11222
Mail Phone:	(718) 384-1500

Tank Id:	001
CAS Number:	79016
Federal ID:	Not reported
Tank Status:	0
Install Date:	06/83
Tank Closed:	00/00
Capacity (Gal):	500
Chemical:	Trichloroethene
Tank Location:	Indoors, Aboveground
Tank Type:	Steel/carbon steel
Total Tanks:	0
Tank Secret:	False
Tank Secondary Containment:	None
Tank Error Status:	No Missing Data
Date Entered:	03/17/1989
Certified Date:	03/20/1995
Substance:	Single Hazardous Substance on DEC List
Internal Protection:	None
External Protection:	None
Pipe Location:	Aboveground
Pipe Type:	Steel/Iron
Pipe Internal:	None
Pipe External:	None
Pipe Flag:	None
Leak Detection:	Other
Overfill Protection:	High Level Alarm
Haz Percent:	100
Last Test:	Not reported
Due Date:	Not reported
SWIS Code:	6101
Lat/Long:	Not reported
Is Updated:	False
Renew Date:	04/19/93
Is It There:	False
Delinquent:	False
Date Expired:	03/17/95
Owner Mark:	1

NASH METALWARE CO. (Continued) **S104073387**

Certificate Needs to be Printed: False
Fiscal Amt for Registration Fee Correct: True
Renewal Has Been Printed for Facility: True
Pre-Printed Renewal App Last Printed: 10/09/1998

I57
NW
< 1/8
0.070 mi.
367 ft.

LOT 13,TAXBLOCK 2589
93 QUAY STREET
BROOKLYN, NY 11222

NY E DESIGNATION **S108076261**
N/A

Site 5 of 8 in cluster I

Relative:
Higher

Actual:
9 ft.

E DESIGNATION:

Tax Lot(s):	13
Tax Block:	2589
Borough Code:	BK
E-No:	E-138
Effective Date:	5/11/2005
Satisfaction Date:	Not reported
Ceqr Number:	04DCP003K
Ulurp Number:	050110 ZRK, 050111 ZMK, 050415 MMK, 040416 MMK, 040417 MMK, 040418 MMK, 050110(A)ZRK, 050111 (A)ZMK
Zoning Map No:	12c, 12d, 13a, 13b
Description:	Underground Gasoline Storage Tanks* Testing Protocol.
Lot Remediation Date:	Not reported

F58
SSW
< 1/8
0.071 mi.
375 ft.

VAULT V-2803
42 WHYTHE AVE
BROOKLYN, NY

NY Spills **S111237406**
N/A

Site 2 of 3 in cluster F

Relative:
Higher

Actual:
12 ft.

SPILLS:

Facility ID:	1105885
Facility Type:	ER
Spill Number:	1105885
DER Facility ID:	408172
Site ID:	453554
DEC Region:	2
Spill Number/Closed Date:	2012-01-10
Spill Cause:	Unknown
Spill Class:	C4
SWIS:	2401
Spill Date:	2011-08-23
Investigator:	RWAUSTIN
Referred To:	Not reported
Reported to Dept:	2011-08-23
CID:	Not reported
Water Affected:	Not reported
Spill Source:	Commercial/Industrial
Spill Notifier:	Responsible Party
Cleanup Ceased:	Not reported
Cleanup Meets Std:	False
Last Inspection:	Not reported
Recommended Penalty:	False
UST Trust:	False

VAULT V-2803 (Continued) **S111237406**

Remediation Phase:	0
Date Entered In Computer:	2011-08-23
Spill Record Last Update:	2012-01-10
Spiller Name:	ERT
Spiller Company:	CONEDISON
Spiller Address:	4 IRVING PLACE
Spiller Company:	999
Contact Name:	ERT
DEC Memo:	"1/10/12 - Austin - The 18 gals. of dielectric fluid found had 65 ppm PCBs, so a PCB cleanup was performed in the vault - Con Ed contained and cleaned up the spill - See eDocs files for further details - Spill closed - end"
Remarks:	"18 gallons of oil on top of 60 gallons of water. Spill is contained to the vault. Clean up pending company resources."

All Materials:

Site ID:	453554
Operable Unit ID:	1203711
Operable Unit:	01
Material ID:	2200385
Material Code:	0066A
Material Name:	unknown petroleum
Case No.:	Not reported
Material FA:	Petroleum
Quantity:	18.00
Units:	G
Recovered:	Not reported
Oxygenate:	Not reported

I59 **VAULT 5778** **NY Spills** **S104651492**
NW **QUAY ST** **N/A**
< 1/8 **BROOKLYN, NY**
0.072 mi.
378 ft. **Site 6 of 8 in cluster I**

Relative:
Higher

Actual:
9 ft.

SPILLS:

Facility ID:	0000056
Facility Type:	ER
Spill Number:	0000056
DER Facility ID:	149800
Site ID:	178363
DEC Region:	2
Spill Number/Closed Date:	2002-01-22
Spill Cause:	Unknown
Spill Class:	C4
SWIS:	2401
Spill Date:	2000-04-03
Investigator:	JHOCONNE
Referred To:	Not reported
Reported to Dept:	2000-04-03
CID:	257
Water Affected:	Not reported
Spill Source:	Unknown
Spill Notifier:	Affected Persons
Cleanup Ceased:	Not reported
Cleanup Meets Std:	False
Last Inspection:	Not reported

VAULT 5778 (Continued) **S104651492**

Recommended Penalty:	False
UST Trust:	False
Remediation Phase:	0
Date Entered In Computer:	2000-04-03
Spill Record Last Update:	2002-01-24
Spiller Name:	Not reported
Spiller Company:	UNKNOWN
Spiller Address:	Not reported
Spiller Company:	999
Contact Name:	STEVE ROMERO
DEC Memo:	"Prior to Sept, 2004 data translation this spill Lead_DEC Field was O'CONNELL Con Ed e2mis #130703 Notes: 4-3-00 0945hrs 1 pint unknown oil on 5000gal water in vault 5778. Records show 84ppm installed 1/1/73. Sample taken. 4-4-00 0535hrs LSN 00-03190 <1ppm PCB 4-6-00 1200hrs Cleanup completed by double washing with slix. Liquids removed via tanker, solids via vactor. No leaking equipment. No sump."
	Not reported
Remarks:	"1 pint on 5000gal of water - cleanup pending test results ref#130703"
	Not reported

All Materials:

Site ID:	178363
Operable Unit ID:	821743
Operable Unit:	01
Material ID:	288328
Material Code:	0066A
Material Name:	unknown petroleum
Case No.:	Not reported
Material FA:	Petroleum
Quantity:	1.00
Units:	G
Recovered:	.00
Oxygenate:	Not reported

H60
WSW
< 1/8
0.079 mi.
415 ft.

TM 625 -
N. 14TH ST & KENT AVE
BROOKLYN, NY

Site 3 of 11 in cluster H

NY Spills **S103829150**
N/A

Relative:
Higher

Actual:
9 ft.

SPILLS:

Facility ID:	9815002
Facility Type:	ER
Spill Number:	9815002
DER Facility ID:	228533
Site ID:	281453
DEC Region:	2
Spill Number/Closed Date:	2002-06-06
Spill Cause:	Unknown
Spill Class:	C3
SWIS:	2401
Spill Date:	1999-03-18
Investigator:	CAENGELH
Referred To:	Not reported
Reported to Dept:	1999-03-18
CID:	322
Water Affected:	Not reported

TM 625 - (Continued) **S103829150**

Spill Source:	Unknown
Spill Notifier:	Affected Persons
Cleanup Ceased:	Not reported
Cleanup Meets Std:	False
Last Inspection:	Not reported
Recommended Penalty:	False
UST Trust:	False
Remediation Phase:	0
Date Entered In Computer:	1999-03-18
Spill Record Last Update:	2002-06-06
Spiller Name:	UNKNOWN
Spiller Company:	Unknown
Spiller Address:	UNKNOWN
Spiller Company:	999
Contact Name:	Not reported
DEC Memo:	"Prior to Sept, 2004 data translation this spill Lead_DEC Field was ENGELHARDT Con Ed e2mis #123696: TM625 LOCATED N/S NORTH 14 ST.36'E/O KENT AVE. MR.RASA WAS ASKED IF ANYTHING ENTERED THE SEWER SYSTEM. HE SAID HE WASN'T SURE HE WOULD GO CHECK, AND IF NECESSARY PUT DOWN PIGS AND DIAPERS AROUND SEWER. UPDATE 10:20 HRS. MR RASA CALLED STATING HE CHECKED AND SAW WATER THAT WAS PUMPED OUT GOING TOWARD SEWER. --PLACED PIGS & DIAPERS AROUND SEWER TO PREVENT SHEEN FROM ENTERING SEWER. S.CRIBBIN OF CIG NOTIFIED AT 1031 HOURS. UPDATE FROM ED RASA - HE REPORTS THAT DIAPERS AROUND SEWER ARE ABSORBING SHEEN.MR.RASA WAS ON LOCATION TO MAKE TRANSFORMER AUTO. -- TRANSFORMER IN TM625 IS A NEW TRANSFORMER.-- PRESSURE TESTED TRANSFORMER OK. -- CHECKED PCB LISTING, TRANSFORMER LISTED AT O-PCB. -- ED RASA UNABLE TO DIAPER SHEEN IN TM625. RON JAMES OF E.H.&S. NOTIFIED OF INCIDENT AT 10;45 HOURS. HE WAS GOING TO LOCATION. UPDATE 1058HRS.3/18/99 R.DONOVAN SPOKE TO ED RASA AND ASKED HIM IF DIAPERS OR PIGS WERE PUT DOWN BEFORE THE PRODUCT ENTERED THE CATCH BASIN. -- ED STATES THE PIGS WERE DOWN BEFORE THE PRODUCT ENTERED THE CATCH BASIN AND HE FEELS THE SHEEN IS BEING ABSORBED WHILE GOING THROUGH THE PIGS & DIAPERS. UPDATE 3/18/99 1252HRS. AT 1252HRS. ED RASSA REPORTS DEP SAGAR CHATTERJEE ARRIVED ON LOCATION AT 1225HRS. MR CHATTERJEE VARIFIED ED RASA'S REPORT AND IS SATISFIED WITH ALL STEPS THAT WERE TAKEN UPDATE 19:00 3/18/99 OIL SAMPLE RECEIVED FOR TM0625 LESS THEN <1 PPM PCB LAB SEQ 99-02777 FLASHPOINT RECEIVED 3/19/99 - 0805. >140 DEG. F 3/19/99 1950HRS - J. DELAROSA, FLUSH OPERATOR, REPORTS CLEAN UP COMPLETED WITH DIAPERS, ABSORBANTS AND SLIX AND ENV. STOP TAG # 18946 REMOVED"
Remarks:	"TRANSFORMER MANHOLE WAS BEING PUMPED OUT ONTO THE STREET IT WAS A CLEAR LIQUID AND THEN SUDDENLY A SHEEN APPEARED - PUMP WAS TURNED OFF AND PADS PUT DOWN TO ABSORB BUT SOME OF THE WATER DID MAKE IT INTO A SEWER - "

All Materials:

Site ID:	281453
Operable Unit ID:	1076026
Operable Unit:	01
Material ID:	308118
Material Code:	0066A
Material Name:	unknown petroleum
Case No.:	Not reported
Material FA:	Petroleum
Quantity:	.00
Units:	G
Recovered:	.00
Oxygenate:	Not reported

H61 WSW < 1/8 0.079 mi. 415 ft. | **MANHOLE #TM 625**
N 14TH ST AND KEMT AV
BROOKLYN, NY

Site 4 of 11 in cluster H

NY Spills | **S103574147**
N/A

Relative: Higher

Actual: 9 ft.

SPILLS:

Facility ID:	9810087
Facility Type:	ER
Spill Number:	9810087
DER Facility ID:	184356
Site ID:	222966
DEC Region:	2
Spill Number/Closed Date:	2002-11-07
Spill Cause:	Unknown
Spill Class:	C4
SWIS:	2401
Spill Date:	1998-11-10
Investigator:	CAENGELH
Referred To:	Not reported
Reported to Dept:	1998-11-10
CID:	384
Water Affected:	Not reported
Spill Source:	Unknown
Spill Notifier:	Other
Cleanup Ceased:	Not reported
Cleanup Meets Std:	False
Last Inspection:	Not reported
Recommended Penalty:	False
UST Trust:	False
Remediation Phase:	0
Date Entered In Computer:	1998-11-10
Spill Record Last Update:	2002-11-07
Spiller Name:	Not reported
Spiller Company:	UNKNOWN
Spiller Address:	Not reported
Spiller Company:	999
Contact Name:	Not reported
DEC Memo:	"Prior to Sept, 2004 data translation this spill Lead_DEC Field was ENGELHARDT E2MIS 121185 M.ADAMO #28458 LEAD MECHANIC IN TRANSFORMER GANG REPORTS FINDING APPROX 5 GALLONS OF AN UNKNOWN OIL IN TRANSFORMER HOLE PREVIOUSLY CLEANED OUT AS OF 11/09. CREW ON LOCATION TO INSTALL NEW UNIT. SUBSTANCE CONTAINED TO STRUCTRUE NO SEWERS OR WATERWAYS AFFECTED, LIQUID SAMPLE TAKEN & MARKED AS A RUSH, STOP TAG #22051 PLACED. CREW WILL REMAIN ON LOCATION UNTIL SAMPLE RESULTS ARE RECEIVED & TREAT LOCATION AS 50-499 PPM. #12255 VDC.***** UPDATE EPA PERMIT ISSUED # NYP 004028346. #12255 VDC 10-11-98 15:35HRS CREW ARRIVED ON LOC AND FOUND DEP WAITING & THEY REQUESTED SUPERVISOR ON LOC. VITO VAVALLO ARRIVED AND AND MET WITH MR. OLUREMI, FATIMILEHIN OF DEP AND FOUND DROPS ALL OVER THAT EQUALLED TO 1 LITER , IN HOLE & HE REQUESTED AN OVER 50 TANKER ON LOC TO PUMP HOLE ASAP. PRODUCT . TANKER WAS DISPATCHED AT 15:15HRS. ALSO HE IS REQUESTING COPY OF PCB RESULTS WHEN IT COMES BACK FROM CHEM LAB & FAXED TO DEP OFFICE # 718-- 595-4686. S.PACE 49874 UPDATE********** 10-11-98 15:52 RON JAMES WAS NOTIFIED AND IS HEADING TO LOC. S.PACE 49874. UPDATE********** 10-11-98 16:00HRS TANKER ARRIVED ON LOC. S.PACE 49874. UPDATE**********10-11-98 17:16HRS @ 1535 HRS DEP REQUESTS COPIES OF E2MIS REPORT & SAMPLE RESULTS FROM YESTERDAYS CLEANUP @ THIS LOCATION. FLUSH IS DELIVERING #120578 FOR HIM TO GIVE TO DEP.

MANHOLE #TM 625 (Continued) **S103574147**

1600HRS TANKER ARRIVED WILL START TO PUMP HOLE. 1625 HRS DEP NOT WAITING ANY LONGER FOR REPORT, DEP LEFT LOCATION & FLUSH DEPT FAXED REPORT TO HIM. 1645 HRS RON JAMES ARRIVED @ LOCATION . TANKER PUMPED STRUCTURE DOWN . WATER ENTERING FROM PRIMARY DUCTS. WILL CONTINUE TO PUMP, WAITING FOR CLEANUP CREW TO RELIEVE THEM. #12255 VDC. **UPDATE: 11/10/98 - 2345. LAB RESULTS <1.0PPM-LAB SEQ#98-12394-J.A.P.-56037 -----11/11/98--0252HRS--F.DELLATORRE FLUSH REPORTS CLEANUP COMPLETED WITH SLIX , REMOVED TAG#03664---G DONATONE---------- "

Remarks: "CON ED #121185 SAMPLES TAKEN FOR PCBS. CLEAN WILL BE DONE PENDING TEST RESULTS."

All Materials:

Site ID:	222966
Operable Unit ID:	1067355
Operable Unit:	01
Material ID:	313970
Material Code:	0066A
Material Name:	unknown petroleum
Case No.:	Not reported
Material FA:	Petroleum
Quantity:	5.00
Units:	G
Recovered:	.00
Oxygenate:	Not reported

H62
WSW
< 1/8
0.079 mi.
415 ft.

MANHOLE 4354
KENT AVE/N 14TH ST
BROOKLYN, NY

Site 5 of 11 in cluster H

NY Spills **S103573095**
N/A

Relative:
Higher

Actual:
9 ft.

SPILLS:

Facility ID:	9808915
Facility Type:	ER
Spill Number:	9808915
DER Facility ID:	139906
Site ID:	166013
DEC Region:	2
Spill Number/Closed Date:	2002-10-29
Spill Cause:	Unknown
Spill Class:	C4
SWIS:	2401
Spill Date:	1998-10-18
Investigator:	CAENGELH
Referred To:	Not reported
Reported to Dept:	1998-10-18
CID:	207
Water Affected:	Not reported
Spill Source:	Commercial/Industrial
Spill Notifier:	Responsible Party
Cleanup Ceased:	Not reported
Cleanup Meets Std:	False
Last Inspection:	Not reported
Recommended Penalty:	False
UST Trust:	False
Remediation Phase:	0
Date Entered In Computer:	1998-10-18

MANHOLE 4354 (Continued) **S103573095**

Spill Record Last Update: 2002-10-29
Spiller Name: Not reported
Spiller Company: CON ED
Spiller Address: Not reported
Spiller Company: 999
Contact Name: LISA PRIMEGGIA
DEC Memo: "Prior to Sept, 2004 data translation this spill Lead_DEC Field was ENGELHARDT Con Ed e2mis #120586: 00:48 10/18/98 G.RICHIE #21683 O.S. #9 REPORTED FINDING 1 QT. UNKNOWN OIL ON TOP OF 200 GAL WATER. IN MH4354 N/E/C KENT AVE AND NO. 14 ST.FOUND WHILE GOING TO WORK ON FEEDER. NO SEWERS OR WATERWAYS ARE AFFECTED .A SAMPLE WAS TAKEN PUT IN FOR 4-6 HRS. PRIORITY . WILL CLEAN HOLE WHEN SAMPLE RESULTS ARE RECEIVED. INSTALLED E.S. TAG #04375 THIS HOLE WAS CLEANED OF OIL ON 10/17/98. IT IS A WATER HOLE NEW SAMPLE WAS CALLED FOR AS R.COSENTINO EPA C.E. LAB RESULT RECEIVED 10/18/98 - 1125. 98-11214. 4 PPM. UPDATE: 10/19/98 - 1100 K. QUEST - 55475 - ENV. OPS., REPORTS 4 PPM CLEANUP COMPLETE WITH SLIX AND TAG #04375 REMOVED."
Remarks: "con ed # 120585 samples taken - cleanup pending lab results"

All Materials:
Site ID: 166013
Operable Unit ID: 1066268
Operable Unit: 01
Material ID: 316396
Material Code: 0066A
Material Name: unknown petroleum
Case No.: Not reported
Material FA: Petroleum
Quantity: 1.00
Units: G
Recovered: .00
Oxygenate: Not reported

H63
WSW
< 1/8
0.079 mi.
415 ft.

SPILL NUMBER 9808899 **NY Spills** **S104648026**
KENT AV/NORTH 14TH STREET **N/A**
BROOKLYN, NY

Site 6 of 11 in cluster H

Relative:
Higher

Actual:
9 ft.

SPILLS:
Facility ID: 9808899
Facility Type: ER
Spill Number: 9808899
DER Facility ID: 168535
Site ID: 202604
DEC Region: 2
Spill Number/Closed Date: 2002-03-18
Spill Cause: Unknown
Spill Class: C4
SWIS: 2401
Spill Date: 1998-10-17
Investigator: CAENGELH
Referred To: Not reported
Reported to Dept: 1998-10-17
CID: 201
Water Affected: Not reported
Spill Source: Commercial/Industrial

SPILL NUMBER 9808899 (Continued) **S104648026**

Spill Notifier:	Local Agency
Cleanup Ceased:	Not reported
Cleanup Meets Std:	False
Last Inspection:	Not reported
Recommended Penalty:	False
UST Trust:	False
Remediation Phase:	0
Date Entered In Computer:	1998-10-17
Spill Record Last Update:	2002-10-29
Spiller Name:	Not reported
Spiller Company:	UNK
Spiller Address:	Not reported
Spiller Company:	999
Contact Name:	CALLER
DEC Memo:	"Prior to Sept, 2004 data translation this spill Lead_DEC Field was ENGELHARDT Con Ed e2mis #120581: 00:56 R.RICHIE #21683 O.S. #9 REPORTED FINDING 1 GAL.UNKNOWN OIL ON TOP OF 200 GAL WATER IN MH4354 N/E/C KENT AVE & N.14 ST. WHILE GOING TO L.E.C. FDR. 6B57. NO SEWERS OR WATERWAYS ARE AFFECTED. A SAMPLE WAS TAKEN PUT IN 4-6 HRS. PRIORITY. INSTALLED E.S.TAG #07551 THERE WAS A JOINT REGULATOR IN THE HOLE CONNECTED TO 1 JT. COULD FIND NO LEAK. UPDATE** 10-17-98 10:00HRS LAB SAMPLE 15PPM 98-11207. UPDATE 10/17/98 - OIL CLEAN UP COMPLETED WITH SLIX AT 17:45."
Remarks:	"MAN HOLE #4354/WORKERS DESCOVERED UNK TYPE OF OIL IN MAN HOLE/CONTAINED AND SAMPLE TAKEN FOR TEST/CON ED REF #120581"

All Materials:

Site ID:	202604
Operable Unit ID:	1070072
Operable Unit:	01
Material ID:	316380
Material Code:	0064A
Material Name:	unknown material
Case No.:	Not reported
Material FA:	Other
Quantity:	1.00
Units:	G
Recovered:	.00
Oxygenate:	Not reported

H64 **MANHOLE 4354** **NY Spills** **S103575449**
WSW **KENT AV & 14TH ST** **N/A**
< 1/8 **BROOKLYN, NY**
0.079 mi.
415 ft. **Site 7 of 11 in cluster H**

Relative:
Higher

Actual:
9 ft.

SPILLS:

Facility ID:	9811564
Facility Type:	ER
Spill Number:	9811564
DER Facility ID:	76986
Site ID:	83685
DEC Region:	2
Spill Number/Closed Date:	2003-02-19
Spill Cause:	Unknown
Spill Class:	C4
SWIS:	2401

MANHOLE 4354 (Continued) **S103575449**

Spill Date:	1998-12-15
Investigator:	CAENGELH
Referred To:	Not reported
Reported to Dept:	1998-12-15
CID:	365
Water Affected:	Not reported
Spill Source:	Unknown
Spill Notifier:	Other
Cleanup Ceased:	Not reported
Cleanup Meets Std:	False
Last Inspection:	Not reported
Recommended Penalty:	False
UST Trust:	False
Remediation Phase:	0
Date Entered In Computer:	1998-12-15
Spill Record Last Update:	2003-02-19
Spiller Name:	Not reported
Spiller Company:	UNKNOWN
Spiller Address:	Not reported
Spiller Company:	999
Contact Name:	MR POZERELLI
DEC Memo:	"Prior to Sept, 2004 data translation this spill Lead_DEC Field was ENGELHARDT E2MIS 121949 12/15/98-02:45HRS.G. MOORE-#18872-SEN. FIELD OPERATOR-MARKING PHASES- FD APPROX 3-4 GAL OF UNKNOWN OIL ON 100 GALS OF WATER IN MH4354-CONTAINED AND NO SEWERS OR WATERWAYS AFFECTED-NO SUMPS IN MH-AND NO JOINT REGULATOR -TOOK SAMPLE WITH 4-6 HR PRIORITY-PLACED ENV STOP TAG#13578. CONTACTED CIG-S. ROMERO @ 03:28HRS. 12/15/98-08:47hrs-LAB RESULTS REC'D-LAB SEQ#98-13916-RESULTS 15 PPM UPDATE: 12/16/98 - 1400 N. SAVOCA - 17932 - ENV. OPS., REPORTS 15 PPM CLEANUP COMPLETE WITH SLIX AND TAG #13578 REMOVED. INCIDENT IS CLOSED. Detailed Description:"
Remarks:	"3-4 GALLONS OF AN UNKNOWN OIL FOUND IN MANHOLE - CLEAN UP PENDING TEST RESULTS - CON ED REF #121949"

All Materials:

Site ID:	83685
Operable Unit ID:	1068886
Operable Unit:	01
Material ID:	311855
Material Code:	0066A
Material Name:	unknown petroleum
Case No.:	Not reported
Material FA:	Petroleum
Quantity:	4.00
Units:	G
Recovered:	.00
Oxygenate:	Not reported

H65 WSW < 1/8 0.079 mi. 415 ft. | **CON ED PIPELINE NO. 7**
NORTH 14TH/FRANKLIN AVE
BROOKLYN, NY | **NY Spills** | **S104648846**
N/A

Site 8 of 11 in cluster H

Relative: Higher

Actual: 9 ft.

SPILLS:

Facility ID:	9900419
Facility Type:	ER
Spill Number:	9900419
DER Facility ID:	115775
Site ID:	134830
DEC Region:	2
Spill Number/Closed Date:	2006-06-09
Spill Cause:	Equipment Failure
Spill Class:	B3
SWIS:	2401
Spill Date:	1999-04-12
Investigator:	JHOCONNE
Referred To:	Not reported
Reported to Dept:	1999-04-12
CID:	382
Water Affected:	Not reported
Spill Source:	Commercial/Industrial
Spill Notifier:	Responsible Party
Cleanup Ceased:	Not reported
Cleanup Meets Std:	False
Last Inspection:	Not reported
Recommended Penalty:	False
UST Trust:	False
Remediation Phase:	0
Date Entered In Computer:	1999-04-12
Spill Record Last Update:	2006-06-09
Spiller Name:	CALLER
Spiller Company:	CON ED
Spiller Address:	4 IRVING PLACE
Spiller Company:	001
Contact Name:	JOE DEVOTI
DEC Memo:	"Prior to Sept, 2004 data translation this spill Lead_DEC Field was O'CONNELL DEC responder notes: 4/12/99- 2:15PM. ROBERT LEUNG SPOKE TO C. ENGELHARDT AND GAVE HIM THE INFO. No. 6 oil spilled during pigging of No. 7 line. On location John Mitchell (White Hat for Con Ed), Barry Korman, Sal Bocuzzi. Barry Korman syas occurred while pigging, had recovery vac truck @ Noble Street. First truck = 4221 gallons, second truck = 1400 gallons when stopped (noticed oil on street). Notified by NYC Sanitation inpector at 12:00. They then shut down the compressor. Contractor Clean Venture was @ Noble Street - responded by 12:15. They were vac'ing line from North 1st Street to valve 10 (North 11th / Kent) - removed 12,000 gallons. FDNY came in fire boat - did not get off boat. No NYCDEP of USCG response. No oil in water (Bushwick Inlet approx. 50 feet west). Thus far only 1 subsurface structure (Con Ed vault) is impacted. There is a sewer near 15th Street - oil did not reach it. Equipment on location: 3600 gallon vac truck (AllState Power Vac); 3150 and 5040 gallon vac trucks (Clean Venture). (CAE) 5/25/99: call from John Mitchell. They have not been monitoring the well. They will start every week for 5 weeks, then go to every 2 weeks if no product. Will be going tomorrow and next Tuesday. (CAE) ~~~~~~~~~~~~~~~~~~~~ e2mis no. 124-172: On April 12, 1999, working on Fuel Line #7 in Brooklyn. J. O'Connell and M. Dobler

CON ED PIPELINE NO. 7 (Continued) **S104648846**

was working Noble Street end and J. Daly was working at North 11th Street end of Fuel Line #7. A Santiation Department employee informed D. Daly that oil was coming out on the street. J. Daly informed J. O'Connell and they meet at the location (Kent Ave) where the oil was coming on the street. They took action by putting pads down, put drain plug on the catch basin and putting oil absorent down around the catch basin. Clean Ventures is at the location. They are in the process of taking oil out of the line. Approx. 30 gallons of oil spilled. UPDATE - April 13, 1999, from manhole 4348, 1800 gallons of oil has been pumped. At present leak has not been found, still looking. UPDATE - April 14, 1999, leak was found at 11:00 am, leak clamped 14:00 Tuesday. LARGE OIL SPILL CLEANUP CHECKLIST -Location of spill: N.14TH STREET AND FRANKLIN STREET, BROOKLYN. -Source/cause of spill: PIGGING OPERATION TO REMOVE # FUEL OIL FROM PIPELINE #7; A 20 INCH DIA PIPELINE. -Description of area affected by spill: 50' X 10' X 12' (EXCAVATION - APPROX.). Excavated contaminated soil, bluestone. -Name of contractor: ALL STATE POWER VAC, CLEAN HARBORS AND RCI. -Recovered oil 1,800 GALLONS; Recovered fluids/solids 200 CUBIC YARDS; Recovered oil/water 3,000+ GALLONS . -8 SOIL SAMPLES WERE COLLECTED FROM THE EXCAVATION. -1 WELL INSTALLED; OIL SHEEN ON WATER. ~~~~~~~~~~~~~~ DEC Responder notes (cont'd.): Results of well gauging/bailing/vacuuming: 5/26/99: Well depth - 140 (11.7'); Top of product - 40.5 ; Top of water - 29 ; product thickness - 11.5 . Well was vacuumed, approx. 400 gallons oil/water removed. 6/4/99: Oil thickness 1', Depth to water 9'6 . Approx. 500 gallons oil/water removed. 6/9/99: Oil thickness 1'2 , Depth to water 9'8 . Approx. 500 gallons oil/water removed. 6/16/99: Oil thickness (pre-vacuum) 1', Depth to water 9'3 . No notation on how much oil/water removed. Post-vacuum oil thickness 1.5 . 6/25/99: Oil thickness 8 , Depth to water 9'4 . No notation on how much oil/water removed. 7/28/99: Oil thickness 4 , Depth to water 8'9 . Approx. 350 gallons oil/water removed. Additional vacuum enhanced fluid recovery (VEFR) events occurred 7/11/00 (16 gallons); 10/27/00 (100 gallons); 1/24/01 (16 gallons); 4/17/01 (30 gallons); 10/4/01 (17 gallons); 4/4/02 (32 gallons); 10/24/02 (110 gallons). THIS IS PART OF APPENDIX B SITE 25/45. (JHO) Update 6/9/06 Spill closed based on final site investigation report located in eDocs App. B Site 25. (SKA)"

Remarks: "CALLER STATES THAT UPON EVACUATING A FUEL LINE THERE WAS AIR IN THE LINE AND OIL POURED ONTO THE STREET. CLEAN UP IS UNDERWAY AND EXCAVATION WILL BE DONE."

All Materials:

Site ID:	134830
Operable Unit ID:	1075184
Operable Unit:	01
Material ID:	307556
Material Code:	0003A
Material Name:	#6 fuel oil
Case No.:	Not reported
Material FA:	Petroleum
Quantity:	20.00
Units:	G
Recovered:	.00
Oxygenate:	Not reported

I66 NNW < 1/8 0.079 mi. 418 ft. | **S & B CAAMANO**
54 FRANKLIN ST
BROOKLYN, NY 11222

Site 7 of 8 in cluster I

NY UST | **U003127560**
N/A

Relative: Higher

Actual: 12 ft.

UST:

Id/Status:	2-110795 / Unregulated/Closed
Program Type:	PBS
Region:	STATE
DEC Region:	2
Expiration Date:	N/A
UTM X:	588070.66139
UTM Y:	4508959.50110
Site Type:	Manufacturing (Other than Chemical)/Processing

Affiliation Records:

Site Id:	3411
Affiliation Type:	Facility Owner
Company Name:	SERAFIN & BELEN J CAAMANO
Contact Type:	Not reported
Contact Name:	Not reported
Address1:	53-29 80TH ST
Address2:	Not reported
City:	ELMHURST
State:	NY
Zip Code:	11373
Country Code:	001
Phone:	(718) 639-6354
EMail:	Not reported
Fax Number:	Not reported
Modified By:	TRANSLAT
Date Last Modified:	2004-03-04

Site Id:	3411
Affiliation Type:	Mail Contact
Company Name:	BUDD WOODWORK
Contact Type:	Not reported
Contact Name:	SERAFIN CAAMANO
Address1:	54 FRANKLIN STREET
Address2:	Not reported
City:	BROOKLYN
State:	NY
Zip Code:	11222
Country Code:	001
Phone:	(718) 689-1110
EMail:	Not reported
Fax Number:	Not reported
Modified By:	TRANSLAT
Date Last Modified:	2004-03-04

Site Id:	3411
Affiliation Type:	Facility Operator
Company Name:	S & B CAAMANO
Contact Type:	Not reported
Contact Name:	BUDD WOODWORK INC
Address1:	Not reported
Address2:	Not reported
City:	Not reported
State:	NN

S & B CAAMANO (Continued) **U003127560**

Zip Code:	Not reported
Country Code:	001
Phone:	(718) 389-1111
EMail:	Not reported
Fax Number:	Not reported
Modified By:	TRANSLAT
Date Last Modified:	2004-03-04

Site Id:	3411
Affiliation Type:	Emergency Contact
Company Name:	SERAFIN & BELEN J CAAMANO
Contact Type:	Not reported
Contact Name:	SERAFIN & BELEN J CAAMANO
Address1:	Not reported
Address2:	Not reported
City:	Not reported
State:	NN
Zip Code:	Not reported
Country Code:	001
Phone:	(718) 639-6354
EMail:	Not reported
Fax Number:	Not reported
Modified By:	TRANSLAT
Date Last Modified:	2004-03-04

Tank Info:

Tank Number:	100
Tank ID:	4864
Tank Status:	Closed - In Place
Material Name:	Closed - In Place
Capacity Gallons:	2000
Install Date:	Not reported
Date Tank Closed:	11/01/1998
Registered:	True
Tank Location:	Underground
Tank Type:	Steel/carbon steel
Material Code:	0001
Common Name of Substance:	#2 Fuel Oil (On-Site Consumption)

Tightness Test Method:	NN
Date Test:	Not reported
Next Test Date:	Not reported
Pipe Model:	Not reported
Modified By:	TRANSLAT
Last Modified:	04/14/2017

Equipment Records:

I04 - Overfill - Product Level Gauge (A/G)
B00 - Tank External Protection - None
C00 - Pipe Location - No Piping
F00 - Pipe External Protection - None
H00 - Tank Leak Detection - None
A00 - Tank Internal Protection - None
D01 - Pipe Type - Steel/Carbon Steel/Iron
J02 - Dispenser - Suction Dispenser
G00 - Tank Secondary Containment - None

H67 WSW < 1/8 0.082 mi. 432 ft. | **MAN HOLE 4348**
FRANKLIN ST AND NORTH 14 ST
BROOKLYN, NY

Site 9 of 11 in cluster H

NY Spills | **S113405768**
N/A

Relative: Higher

Actual: 9 ft.

SPILLS:

Facility ID:	1216482
Facility Type:	ER
Spill Number:	1216482
DER Facility ID:	435165
Site ID:	479861
DEC Region:	2
Spill Number/Closed Date:	2013-07-08
Spill Cause:	Unknown
Spill Class:	C4
SWIS:	2401
Spill Date:	2013-03-18
Investigator:	RWAUSTIN
Referred To:	Not reported
Reported to Dept:	2013-03-18
CID:	Not reported
Water Affected:	Not reported
Spill Source:	Commercial/Industrial
Spill Notifier:	Other
Cleanup Ceased:	Not reported
Cleanup Meets Std:	False
Last Inspection:	Not reported
Recommended Penalty:	False
UST Trust:	False
Remediation Phase:	0
Date Entered In Computer:	2013-03-18
Spill Record Last Update:	2013-07-08
Spiller Name:	Not reported
Spiller Company:	CON ED
Spiller Address:	Not reported
Spiller Company:	999
Contact Name:	ERT
DEC Memo:	"7/8/13 - Austin - Thick tar-like substance (although analyzed as a light fuel oil) seeping through ducts into vault - Con Ed contained and cleaned up the spill - See eDocs files for further information - Spill closed - end"
Remarks:	"clean up pending investigation"

All Materials:

Site ID:	479861
Operable Unit ID:	1229579
Operable Unit:	01
Material ID:	2227364
Material Code:	0066A
Material Name:	unknown petroleum
Case No.:	Not reported
Material FA:	Petroleum
Quantity:	2.00
Units:	G
Recovered:	Not reported
Oxygenate:	Not reported

H68 WSW < 1/8 0.083 mi. 436 ft. | **N14TH ST/N15TH/FRANKLIN**
N14TH ST/N15TH/FRANKLIN
BROOKLYN, NY | **NY Spills** | **S103936619**
N/A

Site 10 of 11 in cluster H

Relative: Higher

Actual: 9 ft.

SPILLS:

Facility ID:	9900968
Facility Type:	ER
Spill Number:	9900968
DER Facility ID:	213285
Site ID:	261180
DEC Region:	2
Spill Number/Closed Date:	2006-06-09
Spill Cause:	Equipment Failure
Spill Class:	C4
SWIS:	2401
Spill Date:	1999-04-26
Investigator:	JHOCONNE
Referred To:	Not reported
Reported to Dept:	1999-04-26
CID:	322
Water Affected:	Not reported
Spill Source:	Commercial/Industrial
Spill Notifier:	Responsible Party
Cleanup Ceased:	Not reported
Cleanup Meets Std:	False
Last Inspection:	Not reported
Recommended Penalty:	False
UST Trust:	False
Remediation Phase:	0
Date Entered In Computer:	1999-04-26
Spill Record Last Update:	2006-06-09
Spiller Name:	CALLER
Spiller Company:	CON ED
Spiller Address:	4 IRVING PLACE
Spiller Company:	001
Contact Name:	Not reported
DEC Memo:	"Prior to Sept, 2004 data translation this spill Lead_DEC Field was O'CONNELL APPENDIX B SITE NO 25/45. TRANSFERRED FROM ENGELHARDT TO O'CONNELL. DEC INSPECTOR NOTES 5-13-99 E-Mailed ERTs for copy of E2MIS report. ~~~~~~~~~~~~~~~~~~ E2MIS NO. 124427: Approx. 25 gals. of Fuel Oil No.6 in the sanitary sewer between N. 14th ST. and N. 15th St. on Kent Ave. A floating boom was placed in the sewer. The top was removed from the next sanitary sewer hole approx. 100ft. north and found approx. 1/2 gal. of Fuel oil #6. 4-27-99 Update Both sewer manholes and connecting sewer pipe cleaned by Power washing on 4-26-99 22:45. Residue fuel oil product from leak location at N. 14th and Franklin St. Bklyn. DEC is requesting installation of monitoring well installation to be completed by 4-27-99. LARGE OIL SPILL CLEANUP CHECKLIST - Material spilled/discovered: Oil #6 LOW POUR. - Sample submitted for analysis? Yes Sample ID No. 99-03832-002, 99-03832-001, 99-03830,99-04002-001,99-03965, 99-03967. - Amount spilled/discovered: 25 GALLONS OIL/WATER. - Description of area affected by spill: SEWER MANHOLE RESIDUE OIL FROM EXAVATON MANIFESTED IN SEWER AS EXCAVATION WAS DUG TO DEPTHS OF 12 FEET OR MORE. - Blocked nearby sewers/drains with spill kits. - Removed/recovered liquid/solids. - Used absorbents to remove residual fluids. - Removed visible traces of oil. - Washed stained areas. - POWER WASHED SEWER

N14TH ST/N15TH/FRANKLIN (Continued) **S103936619**

Remarks: MANHOLE BOTH AJACENT MANHOLES AND CONNECTNG PIPE. - Name of contractor ALL STATE POWER VAC. - Cleanup completed on Date 4/26/99 Time 12:00. Update 6/9/06 Spill closed based on final site investigation report located in eDocs App. B Site 25. (SKA) " "SPILL EFFECTING 2 SEWERS 100 FT APART - SPILL FROM A FEUL LINE - SPILL IS NOT CONTAINED - FLOATING BOOM BEING PUT IN TO TRY TO CONTAIN - CON ED #124427"

All Materials:

Site ID:	261180
Operable Unit ID:	1075738
Operable Unit:	01
Material ID:	304509
Material Code:	0003A
Material Name:	#6 fuel oil
Case No.:	Not reported
Material FA:	Petroleum
Quantity:	25.00
Units:	G
Recovered:	.00
Oxygenate:	Not reported

G69
WNW
< 1/8
0.089 mi.
468 ft.

LOT 100,TAXBLOCK 2590
1 FRANKLIN STREET
BROOKLYN, NY 11222

NY E DESIGNATION **S108076209**
N/A

Site 5 of 5 in cluster G

Relative:
Lower

Actual:
5 ft.

E DESIGNATION:

Tax Lot(s):	100
Tax Block:	2590
Borough Code:	BK
E-No:	E-138
Effective Date:	5/11/2005
Satisfaction Date:	Not reported
Ceqr Number:	04DCP003K
Ulurp Number:	050110 ZRK, 050111 ZMK, 050415 MMK, 040416 MMK, 040417 MMK, 040418 MMK, 050110(A)ZRK, 050111 (A)ZMK
Zoning Map No:	12c, 12d, 13a, 13b
Description:	Underground Gasoline Storage Tanks* Testing Protocol.
Lot Remediation Date:	Not reported

K70
SE
< 1/8
0.089 mi.
471 ft.

CON EDISON - VAULT SUBMERSIBLE 3462
115 BANKER ST
BROOKLYN, NY 11222

NY MANIFEST **S120958371**
N/A

Site 1 of 7 in cluster K

Relative:
Higher

Actual:
12 ft.

NY MANIFEST:

Country:	USA
EPA ID:	NYP004933063
Facility Status:	Not reported
Location Address 1:	115 BANKER ST
Code:	BP
Location Address 2:	Not reported

CON EDISON - VAULT SUBMERSIBLE 3462 (Continued) **S120958371**

Total Tanks:	Not reported
Location City:	BROOKLYN
Location State:	NY
Location Zip:	11222
Location Zip 4:	Not reported

NY MANIFEST:

EPAID:	NYP004933063
Mailing Name:	CON EDISON - VAULT SUBMERSIBLE 3462
Mailing Contact:	CON EDISON
Mailing Address 1:	4 IRVING PL 15TH FL NE
Mailing Address 2:	Not reported
Mailing City:	NEW YORK
Mailing State:	NY
Mailing Zip:	10003
Mailing Zip 4:	Not reported
Mailing Country:	USA
Mailing Phone:	Not reported

K71 **LAFAYETTE GRINDING CORPOR** **RCRA NonGen / NLR** **1000161128**
SE **115 BANKER ST** **FINDS** **NYD001482785**
< 1/8 **BROOKLYN, NY 11222** **ECHO**
0.089 mi.
471 ft. **Site 2 of 7 in cluster K**

Relative:
Higher

Actual:
12 ft.

RCRA NonGen / NLR:

Date form received by agency:	01/01/2007
Facility name:	LAFAYETTE GRINDING CORPOR
Facility address:	115 BANKER ST BROOKLYN, NY 11222
EPA ID:	NYD001482785
Mailing address:	BANKER ST BROOKLYN, NY 11222
Contact:	Not reported
Contact address:	BANKER ST BROOKLYN, NY 11222
Contact country:	US
Contact telephone:	Not reported
Contact email:	Not reported
EPA Region:	02
Land type:	Facility is not located on Indian land. Additional information is not known.
Classification:	Non-Generator
Description:	Handler: Non-Generators do not presently generate hazardous waste

Owner/Operator Summary:

Owner/operator name:	VERNITRON CORP
Owner/operator address:	NOT REQUIRED NOT REQUIRED, WY 99999
Owner/operator country:	US
Owner/operator telephone:	212-555-1212
Owner/operator email:	Not reported
Owner/operator fax:	Not reported
Owner/operator extension:	Not reported
Legal status:	Private
Owner/Operator Type:	Operator
Owner/Op start date:	Not reported
Owner/Op end date:	Not reported

LAFAYETTE GRINDING CORPOR (Continued) **1000161128**

Owner/operator name: VERNITRON CORP
Owner/operator address: NOT REQUIRED
NOT REQUIRED, WY 99999
Owner/operator country: US
Owner/operator telephone: 212-555-1212
Owner/operator email: Not reported
Owner/operator fax: Not reported
Owner/operator extension: Not reported
Legal status: Private
Owner/Operator Type: Owner
Owner/Op start date: Not reported
Owner/Op end date: Not reported

Handler Activities Summary:
U.S. importer of hazardous waste: No
Mixed waste (haz. and radioactive): No
Recycler of hazardous waste: No
Transporter of hazardous waste: No
Treater, storer or disposer of HW: No
Underground injection activity: No
On-site burner exemption: No
Furnace exemption: No
Used oil fuel burner: No
Used oil processor: No
User oil refiner: No
Used oil fuel marketer to burner: No
Used oil Specification marketer: No
Used oil transfer facility: No
Used oil transporter: No

Historical Generators:
Date form received by agency: 01/01/2006
Site name: LAFAYETTE GRINDING CORPOR
Classification: Not a generator, verified

Date form received by agency: 03/24/1995
Site name: LAFAYETTE GRINDING CORPOR
Classification: Not a generator, verified

. Waste code: NONE
. Waste name: None

Date form received by agency: 08/18/1980
Site name: LAFAYETTE GRINDING CORPOR
Classification: Large Quantity Generator

. Waste code: NONE
. Waste name: None

Violation Status: No violations found

Evaluation Action Summary:
Evaluation date: 09/08/1988
Evaluation: COMPLIANCE EVALUATION INSPECTION ON-SITE
Area of violation: Not reported
Date achieved compliance: Not reported

LAFAYETTE GRINDING CORPOR (Continued) **1000161128**

Evaluation lead agency: State

FINDS:

Registry ID: 110004334596

Environmental Interest/Information System
RCRAInfo is a national information system that supports the Resource Conservation and Recovery Act (RCRA) program through the tracking of events and activities related to facilities that generate, transport, and treat, store, or dispose of hazardous waste. RCRAInfo allows RCRA program staff to track the notification, permit, compliance, and corrective action activities required under RCRA.

Click this hyperlink while viewing on your computer to access additional FINDS: detail in the EDR Site Report.

ECHO:
Envid: 1000161128
Registry ID: 110004334596
DFR URL: http://echo.epa.gov/detailed-facility-report?fid=110004334596

H72 **ALBEST METAL STAMPING** **NY MANIFEST** **1010203987**
SW **1 KENT AVE** **N/A**
< 1/8 **BROOKLYN, NY 11211**
0.090 mi.
477 ft. **Site 11 of 11 in cluster H**

Relative:
Higher

Actual:
10 ft.

NY MANIFEST:
Country: USA
EPA ID: NY0001420470
Facility Status: Not reported
Location Address 1: 1 KENT AVE
Code: BP
Location Address 2: Not reported
Total Tanks: Not reported
Location City: BROOKLYN
Location State: NY
Location Zip: 11211
Location Zip 4: Not reported

NY MANIFEST:
EPAID: NY0001420470
Mailing Name: ALBEST METAL STAMPING
Mailing Contact: DAVID KLEINBARD
Mailing Address 1: 1 KENT AVE
Mailing Address 2: Not reported
Mailing City: BROOKLYN
Mailing State: NY
Mailing Zip: 11211
Mailing Zip 4: Not reported
Mailing Country: USA
Mailing Phone: 7183886000

NY MANIFEST:
Document ID: NJA3294541
Manifest Status: Not reported

ALBEST METAL STAMPING (Continued) **1010203987**

seq:	01
Year:	2001
Trans1 State ID:	2809
Trans2 State ID:	Not reported
Generator Ship Date:	08/17/2001
Trans1 Recv Date:	08/17/2001
Trans2 Recv Date:	Not reported
TSD Site Recv Date:	08/17/2001
Part A Recv Date:	Not reported
Part B Recv Date:	Not reported
Generator EPA ID:	NY0001420470
Trans1 EPA ID:	NJD002454544
Trans2 EPA ID:	Not reported
TSDF ID 1:	NJD002454544
TSDF ID 2:	Not reported
Manifest Tracking Number:	Not reported
Import Indicator:	Not reported
Export Indicator:	Not reported
Discr Quantity Indicator:	Not reported
Discr Type Indicator:	Not reported
Discr Residue Indicator:	Not reported
Discr Partial Reject Indicator:	Not reported
Discr Full Reject Indicator:	Not reported
Manifest Ref Number:	Not reported
Alt Facility RCRA ID:	Not reported
Alt Facility Sign Date:	Not reported
MGMT Method Type Code:	Not reported
Waste Code:	F001 - UNKNOWN
Waste Code:	Not reported
Waste Code:	Not reported
Waste Code:	Not reported
Waste Code:	Not reported
Waste Code:	Not reported
Quantity:	00050
Units:	G - Gallons (liquids only)* (8.3 pounds)
Number of Containers:	001
Container Type:	DM - Metal drums, barrels
Handling Method:	R Material recovery of more than 75 percent of the total material.
Specific Gravity:	01.00

Click this hyperlink while viewing on your computer to access
1 additional NY_MANIFEST: record(s) in the EDR Site Report.

L73 **CON EDISON** **NY MANIFEST** **S117741080**
NW **90 QUAY ST** **N/A**
< 1/8 **BROOKLYN, NY 11222**
0.092 mi.
484 ft. **Site 1 of 20 in cluster L**

Relative:
Lower

Actual:
8 ft.

NY MANIFEST:

Country:	USA
EPA ID:	NYP004742821
Facility Status:	Not reported
Location Address 1:	F/O 90 QUAY ST
Code:	BP
Location Address 2:	SB8418
Total Tanks:	Not reported

CON EDISON (Continued) **S117741080**

Location City:	BROOKLYN
Location State:	NY
Location Zip:	11222
Location Zip 4:	Not reported

NY MANIFEST:

EPAID:	NYP004742821
Mailing Name:	CON EDISON
Mailing Contact:	CON EDISON
Mailing Address 1:	4 IRVING PL
Mailing Address 2:	15TH FL
Mailing City:	NEW YORK
Mailing State:	NY
Mailing Zip:	10003
Mailing Zip 4:	Not reported
Mailing Country:	USA
Mailing Phone:	Not reported

NY MANIFEST:

Document ID:	Not reported
Manifest Status:	Not reported
seq:	Not reported
Year:	2015
Trans1 State ID:	NJD003812047
Trans2 State ID:	Not reported
Generator Ship Date:	03/04/2015
Trans1 Recv Date:	03/04/2015
Trans2 Recv Date:	Not reported
TSD Site Recv Date:	03/06/2015
Part A Recv Date:	Not reported
Part B Recv Date:	Not reported
Generator EPA ID:	NYP004742821
Trans1 EPA ID:	Not reported
Trans2 EPA ID:	Not reported
TSDF ID 1:	NJD991291105
TSDF ID 2:	Not reported
Manifest Tracking Number:	002563839GBF
Import Indicator:	N
Export Indicator:	N
Discr Quantity Indicator:	N
Discr Type Indicator:	N
Discr Residue Indicator:	N
Discr Partial Reject Indicator:	N
Discr Full Reject Indicator:	N
Manifest Ref Number:	Not reported
Alt Facility RCRA ID:	Not reported
Alt Facility Sign Date:	Not reported
MGMT Method Type Code:	H110
Waste Code:	Not reported
Waste Code:	Not reported
Waste Code:	Not reported
Waste Code:	Not reported
Waste Code:	Not reported
Waste Code:	Not reported
Quantity:	2000
Units:	P - Pounds
Number of Containers:	1

CON EDISON (Continued) **S117741080**

Container Type:	TT - Cargo tank, tank trucks
Handling Method:	T Chemical, physical, or biological treatment.
Specific Gravity:	1
Waste Code:	D008
Waste Code 1_2:	Not reported
Waste Code 1_3:	Not reported
Waste Code 1_4:	Not reported
Waste Code 1_5:	Not reported
Waste Code 1_6:	Not reported

Click this hyperlink while viewing on your computer to access
2 additional NY_MANIFEST: record(s) in the EDR Site Report.

L74 **CON EDISON** **NY MANIFEST** **S117741109**
NW **90 QUAY ST** **N/A**
< 1/8 **BROOKLYN, NY 11222**
0.092 mi.
484 ft. **Site 2 of 20 in cluster L**

Relative:
Lower

Actual:
8 ft.

NY MANIFEST:

Country:	USA
EPA ID:	NYP004743175
Facility Status:	Not reported
Location Address 1:	90 QUAY ST
Code:	BP
Location Address 2:	Not reported
Total Tanks:	Not reported
Location City:	BROOKLYN
Location State:	NY
Location Zip:	11222
Location Zip 4:	Not reported

NY MANIFEST:

EPAID:	NYP004743175
Mailing Name:	CON EDISON
Mailing Contact:	CON EDISON
Mailing Address 1:	4 IRVING PL
Mailing Address 2:	15TH FL
Mailing City:	NEW YORK
Mailing State:	NY
Mailing Zip:	10003
Mailing Zip 4:	Not reported
Mailing Country:	USA
Mailing Phone:	Not reported

NY MANIFEST:

Document ID:	Not reported
Manifest Status:	Not reported
seq:	Not reported
Year:	2015
Trans1 State ID:	NJD003812047
Trans2 State ID:	Not reported
Generator Ship Date:	03/05/2015
Trans1 Recv Date:	03/05/2015
Trans2 Recv Date:	Not reported
TSD Site Recv Date:	03/11/2015
Part A Recv Date:	Not reported

CON EDISON (Continued) **S117741109**

Part B Recv Date:	Not reported
Generator EPA ID:	NYP004743175
Trans1 EPA ID:	Not reported
Trans2 EPA ID:	Not reported
TSDF ID 1:	NJD991291105
TSDF ID 2:	Not reported
Manifest Tracking Number:	002610769GBF
Import Indicator:	N
Export Indicator:	N
Discr Quantity Indicator:	N
Discr Type Indicator:	N
Discr Residue Indicator:	N
Discr Partial Reject Indicator:	N
Discr Full Reject Indicator:	N
Manifest Ref Number:	Not reported
Alt Facility RCRA ID:	Not reported
Alt Facility Sign Date:	Not reported
MGMT Method Type Code:	H110
Waste Code:	Not reported
Waste Code:	Not reported
Waste Code:	Not reported
Waste Code:	Not reported
Waste Code:	Not reported
Waste Code:	Not reported
Quantity:	500
Units:	P - Pounds
Number of Containers:	1
Container Type:	TT - Cargo tank, tank trucks
Handling Method:	T Chemical, physical, or biological treatment.
Specific Gravity:	1
Waste Code:	D008
Waste Code 1_2:	Not reported
Waste Code 1_3:	Not reported
Waste Code 1_4:	Not reported
Waste Code 1_5:	Not reported
Waste Code 1_6:	Not reported

Click this hyperlink while viewing on your computer to access
5 additional NY_MANIFEST: record(s) in the EDR Site Report.

L75 **NYC TRANSIT - STORAGE FACILITY** **RCRA-SQG** **1010327955**
NW **90 QUAY ST** **NY MANIFEST** **NYR000140814**
< 1/8 **BROOKLYN, NY 11222** **NJ MANIFEST**
0.092 mi.
484 ft. **Site 3 of 20 in cluster L**

Relative:
Lower

Actual:
8 ft.

RCRA-SQG:

Date form received by agency:	01/01/2007
Facility name:	NYC TRANSIT - STORAGE FACILITY
Facility address:	90 QUAY ST BROOKLYN, NY 11222
EPA ID:	NYR000140814
Mailing address:	BROADWAY - 27TH FLOOR NEW YORK, NY 10004
Contact:	SHERRY L BULKLEY
Contact address:	BROADWAY - 27TH FLOOR NEW YORK, NY 10004

NYC TRANSIT - STORAGE FACILITY (Continued) **1010327955**

Contact country:	US
Contact telephone:	646-252-5774
Contact email:	SLBULKLEY@NYCT.COM
EPA Region:	02
Classification:	Small Small Quantity Generator
Description:	Handler: generates more than 100 and less than 1000 kg of hazardous waste during any calendar month and accumulates less than 6000 kg of hazardous waste at any time; or generates 100 kg or less of hazardous waste during any calendar month, and accumulates more than 1000 kg of hazardous waste at any time

Owner/Operator Summary:

Owner/operator name:	NEW YORK CITY TRANSIT
Owner/operator address:	Not reported Not reported
Owner/operator country:	US
Owner/operator telephone:	Not reported
Owner/operator email:	Not reported
Owner/operator fax:	Not reported
Owner/operator extension:	Not reported
Legal status:	State
Owner/Operator Type:	Operator
Owner/Op start date:	08/01/1998
Owner/Op end date:	Not reported

Owner/operator name:	NEW YORK CITY TRANSIT
Owner/operator address:	BROADWAY - 27TH FLOOR NEW YORK, NY 10004
Owner/operator country:	US
Owner/operator telephone:	Not reported
Owner/operator email:	Not reported
Owner/operator fax:	Not reported
Owner/operator extension:	Not reported
Legal status:	State
Owner/Operator Type:	Owner
Owner/Op start date:	08/01/1998
Owner/Op end date:	Not reported

Handler Activities Summary:

U.S. importer of hazardous waste:	No
Mixed waste (haz. and radioactive):	No
Recycler of hazardous waste:	No
Transporter of hazardous waste:	No
Treater, storer or disposer of HW:	No
Underground injection activity:	No
On-site burner exemption:	No
Furnace exemption:	No
Used oil fuel burner:	No
Used oil processor:	No
User oil refiner:	No
Used oil fuel marketer to burner:	No
Used oil Specification marketer:	No
Used oil transfer facility:	No
Used oil transporter:	No

NYC TRANSIT - STORAGE FACILITY (Continued) **1010327955**

Historical Generators:
Date form received by agency: 08/01/2006
Site name: NYC TRANSIT - STORAGE FACILITY
Classification: Large Quantity Generator

. Waste code: D001
. Waste name: IGNITABLE WASTE

. Waste code: D002
. Waste name: CORROSIVE WASTE

Date form received by agency: 07/31/2006
Site name: NYC TRANSIT - STORAGE FACILITY
Classification: Large Quantity Generator

Violation Status: No violations found

NY MANIFEST:
Country: USA
EPA ID: NYR000140814
Facility Status: Not reported
Location Address 1: 90 QUAY ST
Code: BP
Location Address 2: Not reported
Total Tanks: Not reported
Location City: BROOKLYN
Location State: NY
Location Zip: 11222
Location Zip 4: Not reported

NY MANIFEST:
EPAID: NYR000140814
Mailing Name: NYC TRANSIT - STORAGE FACILITY
Mailing Contact: NYC TRANSIT - STORAGE FACILITY
Mailing Address 1: 2 BROADWAY
Mailing Address 2: 27TH FLOOR
Mailing City: NEW YORK
Mailing State: NY
Mailing Zip: 10004
Mailing Zip 4: Not reported
Mailing Country: USA
Mailing Phone: 6462525777

NY MANIFEST:
Document ID: Not reported
Manifest Status: Not reported
seq: Not reported
Year: 2007
Trans1 State ID: NJ0000027193
Trans2 State ID: Not reported
Generator Ship Date: 09/07/2007
Trans1 Recv Date: 09/07/2007
Trans2 Recv Date: Not reported
TSD Site Recv Date: 09/16/2007
Part A Recv Date: Not reported
Part B Recv Date: Not reported
Generator EPA ID: NYR000140814

NYC TRANSIT - STORAGE FACILITY (Continued) **1010327955**

Trans1 EPA ID:	Not reported
Trans2 EPA ID:	Not reported
TSDF ID 1:	NJD002200046
TSDF ID 2:	Not reported
Manifest Tracking Number:	001033782JJK
Import Indicator:	N
Export Indicator:	N
Discr Quantity Indicator:	N
Discr Type Indicator:	N
Discr Residue Indicator:	N
Discr Partial Reject Indicator:	N
Discr Full Reject Indicator:	N
Manifest Ref Number:	Not reported
Alt Facility RCRA ID:	NYR000140814
Alt Facility Sign Date:	Not reported
MGMT Method Type Code:	H061
Waste Code:	Not reported
Waste Code:	Not reported
Waste Code:	Not reported
Waste Code:	Not reported
Waste Code:	Not reported
Waste Code:	Not reported
Quantity:	55
Units:	G - Gallons (liquids only)* (8.3 pounds)
Number of Containers:	1
Container Type:	DM - Metal drums, barrels
Handling Method:	B Incineration, heat recovery, burning.
Specific Gravity:	1
Waste Code:	D001
Waste Code 1_2:	Not reported
Waste Code 1_3:	Not reported
Waste Code 1_4:	Not reported
Waste Code 1_5:	Not reported
Waste Code 1_6:	Not reported

Click this hyperlink while viewing on your computer to access
3 additional NY_MANIFEST: record(s) in the EDR Site Report.

NJ MANIFEST:

EPA Id:	NYR000140814
Mail Address:	BROADWAY - 27TH FLOOR
Mail City/State/Zip:	NEW YORK, NY 10004
Facility Phone:	Not reported
Emergency Phone:	Not reported
Contact:	SHERRY L BULKLEY
Comments:	Not reported
SIC Code:	Not reported
County:	NY047
Municipal:	Not reported
Previous EPA Id:	Not reported
Gen Flag:	Not reported
Trans Flag:	Not reported
TSDF Flag:	Not reported
Name Change:	Not reported
Date Change:	Not reported

NYC TRANSIT - STORAGE FACILITY (Continued) **1010327955**

Manifest:

Manifest Number:	001033782JJK
EPA ID:	NYR000140814
Date Shipped:	09/07/2007
TSDF EPA ID:	NJD002200046
Transporter EPA ID:	NJ0000027193
Transporter 2 EPA ID:	Not reported
Transporter 3 EPA ID:	Not reported
Transporter 4 EPA ID:	Not reported
Transporter 5 EPA ID:	Not reported
Transporter 6 EPA ID:	Not reported
Transporter 7 EPA ID:	Not reported
Transporter 8 EPA ID:	Not reported
Transporter 9 EPA ID:	Not reported
Transporter 10 EPA ID:	Not reported
Date Trans1 Transported Waste:	09/07/2007
Date Trans2 Transported Waste:	Not reported
Date Trans3 Transported Waste:	Not reported
Date Trans4 Transported Waste:	Not reported
Date Trans5 Transported Waste:	Not reported
Date Trans6 Transported Waste:	Not reported
Date Trans7 Transported Waste:	Not reported
Date Trans8 Transported Waste:	Not reported
Date Trans9 Transported Waste:	Not reported
Date Trans10 Transported Waste:	Not reported
Date TSDF Received Waste:	09/10/2007
TSDF EPA Facility Name:	Not reported
QTY Units:	Not reported
Transporter SEQ ID:	Not reported
Transporter-1 Date:	Not reported
Waste SEQ ID:	Not reported
Waste Type Code 2:	Not reported
Waste Type Code 3:	Not reported
Waste Type Code 4:	Not reported
Waste Type Code 5:	Not reported
Waste Type Code 6:	Not reported
Date Accepted:	Not reported
Manifest Discrepancy Type:	Not reported
Data Entry Number:	Not reported
Was Load Rejected:	NEW YORK, NY 10004
Reason Load Was Rejected:	Not reported

Waste:

Manifest Year:	Not reported
Waste Code:	D002
Hand Code:	H14
Quantity:	55 G
Manifest Year:	Not reported
Waste Code:	D001
Hand Code:	H06
Quantity:	55 G

EPA Id: NYP004743175

NYC TRANSIT - STORAGE FACILITY (Continued) **1010327955**

Mail Address:	IRVING PL15TH FL NE
Mail City/State/Zip:	NEW YORK, NY 10003
Facility Phone:	Not reported
Emergency Phone:	Not reported
Contact:	THERESA BURKARD
Comments:	Not reported
SIC Code:	Not reported
County:	NY047
Municipal:	Not reported
Previous EPA Id:	Not reported
Gen Flag:	Not reported
Trans Flag:	Not reported
TSDF Flag:	Not reported
Name Change:	Not reported
Date Change:	Not reported

Manifest:

Manifest Number:	002610769GBF
EPA ID:	NYP004743175
Date Shipped:	3/5/2015
TSDF EPA ID:	NJD991291105
Transporter EPA ID:	NJD003812047
Transporter 2 EPA ID:	Not reported
Transporter 3 EPA ID:	Not reported
Transporter 4 EPA ID:	Not reported
Transporter 5 EPA ID:	Not reported
Transporter 6 EPA ID:	Not reported
Transporter 7 EPA ID:	Not reported
Transporter 8 EPA ID:	Not reported
Transporter 9 EPA ID:	Not reported
Transporter 10 EPA ID:	Not reported
Date Trans1 Transported Waste:	Not reported
Date Trans2 Transported Waste:	Not reported
Date Trans3 Transported Waste:	Not reported
Date Trans4 Transported Waste:	Not reported
Date Trans5 Transported Waste:	Not reported
Date Trans6 Transported Waste:	Not reported
Date Trans7 Transported Waste:	Not reported
Date Trans8 Transported Waste:	Not reported
Date Trans9 Transported Waste:	Not reported
Date Trans10 Transported Waste:	Not reported
Date TSDF Received Waste:	Not reported
TSDF EPA Facility Name:	Not reported
QTY Units:	Not reported
Transporter SEQ ID:	Not reported
Transporter-1 Date:	Not reported
Waste SEQ ID:	Not reported
Waste Type Code 2:	Not reported
Waste Type Code 3:	Not reported
Waste Type Code 4:	Not reported
Waste Type Code 5:	Not reported
Waste Type Code 6:	Not reported
Date Accepted:	Not reported
Manifest Discrepancy Type:	Not reported
Data Entry Number:	Not reported
Was Load Rejected:	NEW YORK, NY 10003
Reason Load Was Rejected:	Not reported

NYC TRANSIT - STORAGE FACILITY (Continued) **1010327955**

Manifest Number:	002610917GBF
EPA ID:	NYP004743175
Date Shipped:	3/4/2015
TSDF EPA ID:	NJD991291105
Transporter EPA ID:	NJD003812047
Transporter 2 EPA ID:	Not reported
Transporter 3 EPA ID:	Not reported
Transporter 4 EPA ID:	Not reported
Transporter 5 EPA ID:	Not reported
Transporter 6 EPA ID:	Not reported
Transporter 7 EPA ID:	Not reported
Transporter 8 EPA ID:	Not reported
Transporter 9 EPA ID:	Not reported
Transporter 10 EPA ID:	Not reported
Date Trans1 Transported Waste:	Not reported
Date Trans2 Transported Waste:	Not reported
Date Trans3 Transported Waste:	Not reported
Date Trans4 Transported Waste:	Not reported
Date Trans5 Transported Waste:	Not reported
Date Trans6 Transported Waste:	Not reported
Date Trans7 Transported Waste:	Not reported
Date Trans8 Transported Waste:	Not reported
Date Trans9 Transported Waste:	Not reported
Date Trans10 Transported Waste:	Not reported
Date TSDF Received Waste:	Not reported
TSDF EPA Facility Name:	Not reported
QTY Units:	Not reported
Transporter SEQ ID:	Not reported
Transporter-1 Date:	Not reported
Waste SEQ ID:	Not reported
Waste Type Code 2:	Not reported
Waste Type Code 3:	Not reported
Waste Type Code 4:	Not reported
Waste Type Code 5:	Not reported
Waste Type Code 6:	Not reported
Date Accepted:	Not reported
Manifest Discrepancy Type:	Not reported
Data Entry Number:	Not reported
Was Load Rejected:	NEW YORK, NY 10003
Reason Load Was Rejected:	Not reported

EPA Id:	NYP004742821
Mail Address:	IRVING PL, 15TH FL NE
Mail City/State/Zip:	NEW YORK, NY 10003
Facility Phone:	Not reported
Emergency Phone:	Not reported
Contact:	THOMAS TEELING
Comments:	Not reported
SIC Code:	Not reported
County:	NY047
Municipal:	Not reported
Previous EPA Id:	Not reported
Gen Flag:	Not reported
Trans Flag:	Not reported
TSDF Flag:	Not reported

NYC TRANSIT - STORAGE FACILITY (Continued) **1010327955**

Name Change: Not reported
Date Change: Not reported

Manifest:
Manifest Number: 002563839GBF
EPA ID: NYP004742821
Date Shipped: 3/4/2015
TSDF EPA ID: NJD991291105
Transporter EPA ID: NJD003812047
Transporter 2 EPA ID: Not reported
Transporter 3 EPA ID: Not reported
Transporter 4 EPA ID: Not reported
Transporter 5 EPA ID: Not reported
Transporter 6 EPA ID: Not reported
Transporter 7 EPA ID: Not reported
Transporter 8 EPA ID: Not reported
Transporter 9 EPA ID: Not reported
Transporter 10 EPA ID: Not reported
Date Trans1 Transported Waste: Not reported
Date Trans2 Transported Waste: Not reported
Date Trans3 Transported Waste: Not reported
Date Trans4 Transported Waste: Not reported
Date Trans5 Transported Waste: Not reported
Date Trans6 Transported Waste: Not reported
Date Trans7 Transported Waste: Not reported
Date Trans8 Transported Waste: Not reported
Date Trans9 Transported Waste: Not reported
Date Trans10 Transported Waste: Not reported
Date TSDF Received Waste: Not reported
TSDF EPA Facility Name: Not reported
QTY Units: Not reported
Transporter SEQ ID: Not reported
Transporter-1 Date: Not reported
Waste SEQ ID: Not reported
Waste Type Code 2: Not reported
Waste Type Code 3: Not reported
Waste Type Code 4: Not reported
Waste Type Code 5: Not reported
Waste Type Code 6: Not reported
Date Accepted: Not reported
Manifest Discrepancy Type: Not reported
Data Entry Number: Not reported
Was Load Rejected: NEW YORK, NY 10003
Reason Load Was Rejected: Not reported

L76 **CON EDISON** **RCRA NonGen / NLR** **1018279463**
NW **90 QUAY ST** **NYP004742821**
< 1/8 **BROOKLYN, NY 11222**
0.092 mi.
484 ft. **Site 4 of 20 in cluster L**

Relative:
Lower

Actual:
8 ft.

RCRA NonGen / NLR:
Date form received by agency: 03/04/2015
Facility name: CON EDISON
Facility address: 90 QUAY ST
BROOKLYN, NY 11222

CON EDISON (Continued) **1018279463**

EPA ID: NYP004742821
Mailing address: IRVING PL, 15TH FL NE
NEW YORK, NY 10003
Contact: THOMAS TEELING
Contact address: Not reported
Not reported
Contact country: Not reported
Contact telephone: 212-460-3770
Contact email: Not reported
EPA Region: 02
Classification: Non-Generator
Description: Handler: Non-Generators do not presently generate hazardous waste

Handler Activities Summary:
U.S. importer of hazardous waste: No
Mixed waste (haz. and radioactive): No
Recycler of hazardous waste: No
Transporter of hazardous waste: No
Treater, storer or disposer of HW: No
Underground injection activity: No
On-site burner exemption: No
Furnace exemption: No
Used oil fuel burner: No
Used oil processor: No
User oil refiner: No
Used oil fuel marketer to burner: No
Used oil Specification marketer: No
Used oil transfer facility: No
Used oil transporter: No

Historical Generators:
Date form received by agency: 03/04/2015
Site name: CON EDISON
Classification: Small Quantity Generator

Violation Status: No violations found

L77
NW
< 1/8
0.092 mi.
484 ft.

CON EDISON - MANHOLE 4337 **RCRA-LQG** **1014397497**
90 QUAY ST AND WEST ST **NY MANIFEST** **NYP004198214**
BROOKLYN, NY 11222

Site 5 of 20 in cluster L

Relative:
Lower

Actual:
8 ft.

RCRA-LQG:
Date form received by agency: 04/16/2010
Facility name: CON EDISON - MANHOLE 4337
Facility address: 90 QUAY ST AND WEST ST
BROOKLYN, NY 11222
EPA ID: NYP004198214
Mailing address: IRVING PLACE
NEW YORK, NY 10003
Contact: THOMAS P TEELING
Contact address: Not reported
Not reported
Contact country: Not reported
Contact telephone: 212-460-3770
Contact email: TEELINGT@CONED.COM
EPA Region: 02

CON EDISON - MANHOLE 4337 (Continued) **1014397497**

Classification: Large Quantity Generator
Description: Handler: generates 1,000 kg or more of hazardous waste during any calendar month; or generates more than 1 kg of acutely hazardous waste during any calendar month; or generates more than 100 kg of any residue or contaminated soil, waste or other debris resulting from the cleanup of a spill, into or on any land or water, of acutely hazardous waste during any calendar month; or generates 1 kg or less of acutely hazardous waste during any calendar month, and accumulates more than 1 kg of acutely hazardous waste at any time; or generates 100 kg or less of any residue or contaminated soil, waste or other debris resulting from the cleanup of a spill, into or on any land or water, of acutely hazardous waste during any calendar month, and accumulates more than 100 kg of that material at any time

Owner/Operator Summary:
Owner/operator name: CONSOLIDATED EDISON CO. OF NY INC.
Owner/operator address: IRVING PLACE
NYC, NY 10003
Owner/operator country: US
Owner/operator telephone: Not reported
Owner/operator email: Not reported
Owner/operator fax: Not reported
Owner/operator extension: Not reported
Legal status: Private
Owner/Operator Type: Operator
Owner/Op start date: 10/15/2009
Owner/Op end date: Not reported

Owner/operator name: CONSOLIDATED EDISON CO. OF NY INC
Owner/operator address: IRVING PLACE
NYC, NY 10003
Owner/operator country: US
Owner/operator telephone: Not reported
Owner/operator email: Not reported
Owner/operator fax: Not reported
Owner/operator extension: Not reported
Legal status: Private
Owner/Operator Type: Owner
Owner/Op start date: 10/15/2009
Owner/Op end date: Not reported

Handler Activities Summary:
U.S. importer of hazardous waste: No
Mixed waste (haz. and radioactive): No
Recycler of hazardous waste: No
Transporter of hazardous waste: No
Treater, storer or disposer of HW: No
Underground injection activity: No
On-site burner exemption: No
Furnace exemption: No
Used oil fuel burner: No
Used oil processor: No
User oil refiner: No
Used oil fuel marketer to burner: No
Used oil Specification marketer: No
Used oil transfer facility: No

CON EDISON - MANHOLE 4337 (Continued) **1014397497**

Used oil transporter: No

. Waste code: D008
. Waste name: LEAD

Violation Status: No violations found

NY MANIFEST:
Country: USA
EPA ID: NYP004198214
Facility Status: Not reported
Location Address 1: 90 QUAY ST AND WEST ST
Code: BP
Location Address 2: Not reported
Total Tanks: Not reported
Location City: BROOKLYN
Location State: NY
Location Zip: 11222
Location Zip 4: Not reported

NY MANIFEST:
EPAID: NYP004198214
Mailing Name: CONSOLIDATED EDISON
Mailing Contact: FRANKLYN MURRAY
Mailing Address 1: 4 IRVING PLACE RM 828
Mailing Address 2: Not reported
Mailing City: NEW YORK
Mailing State: NY
Mailing Zip: 10003
Mailing Zip 4: Not reported
Mailing Country: USA
Mailing Phone: 2124602808

NY MANIFEST:
Document ID: Not reported
Manifest Status: Not reported
seq: Not reported
Year: 2009
Trans1 State ID: NJD003812047
Trans2 State ID: NJD003812047
Generator Ship Date: 10/19/2009
Trans1 Recv Date: 10/19/2009
Trans2 Recv Date: 10/21/2009
TSD Site Recv Date: 10/21/2009
Part A Recv Date: Not reported
Part B Recv Date: Not reported
Generator EPA ID: NYP004198214
Trans1 EPA ID: Not reported
Trans2 EPA ID: Not reported
TSDF ID 1: NJD991291105
TSDF ID 2: Not reported
Manifest Tracking Number: 000893830GBF
Import Indicator: N
Export Indicator: N
Discr Quantity Indicator: N
Discr Type Indicator: N
Discr Residue Indicator: N
Discr Partial Reject Indicator: N

CON EDISON - MANHOLE 4337 (Continued) **1014397497**

Discr Full Reject Indicator:	N
Manifest Ref Number:	Not reported
Alt Facility RCRA ID:	Not reported
Alt Facility Sign Date:	Not reported
MGMT Method Type Code:	H111
Waste Code:	Not reported
Waste Code:	Not reported
Waste Code:	Not reported
Waste Code:	Not reported
Waste Code:	Not reported
Waste Code:	Not reported
Quantity:	1000.0
Units:	G - Gallons (liquids only)* (8.3 pounds)
Number of Containers:	1.0
Container Type:	TT - Cargo tank, tank trucks
Handling Method:	T Chemical, physical, or biological treatment.
Specific Gravity:	1.0
Waste Code:	D008
Waste Code 1_2:	Not reported
Waste Code 1_3:	Not reported
Waste Code 1_4:	Not reported
Waste Code 1_5:	Not reported
Waste Code 1_6:	Not reported

Click this hyperlink while viewing on your computer to access additional NY_MANIFEST: detail in the EDR Site Report.

L78 **CON EDISON** **RCRA NonGen / NLR** **1018279547**
NW **90 QUAY ST** **FINDS** **NYP004743746**
< 1/8 **BROOKLYN, NY 11222** **ECHO**
0.092 mi.
484 ft. **Site 6 of 20 in cluster L**

Relative:
Lower

Actual:
8 ft.

RCRA NonGen / NLR:

Date form received by agency:	03/05/2015
Facility name:	CON EDISON
Facility address:	90 QUAY ST BROOKLYN, NY 11222
EPA ID:	NYP004743746
Mailing address:	IRVING PL, 15TH FL NE NEW YORK, NY 10003
Contact:	THOMAS TEELING
Contact address:	Not reported Not reported
Contact country:	Not reported
Contact telephone:	212-460-3770
Contact email:	Not reported
EPA Region:	02
Classification:	Non-Generator
Description:	Handler: Non-Generators do not presently generate hazardous waste

Handler Activities Summary:

U.S. importer of hazardous waste:	No
Mixed waste (haz. and radioactive):	No
Recycler of hazardous waste:	No
Transporter of hazardous waste:	No

CON EDISON (Continued) **1018279547**

Treater, storer or disposer of HW: No
Underground injection activity: No
On-site burner exemption: No
Furnace exemption: No
Used oil fuel burner: No
Used oil processor: No
User oil refiner: No
Used oil fuel marketer to burner: No
Used oil Specification marketer: No
Used oil transfer facility: No
Used oil transporter: No

Historical Generators:
Date form received by agency: 03/05/2015
Site name: CON EDISON
Classification: Small Quantity Generator

Violation Status: No violations found

FINDS:

Registry ID: 110067691108

Environmental Interest/Information System
RCRAInfo is a national information system that supports the Resource Conservation and Recovery Act (RCRA) program through the tracking of events and activities related to facilities that generate, transport, and treat, store, or dispose of hazardous waste. RCRAInfo allows RCRA program staff to track the notification, permit, compliance, and corrective action activities required under RCRA.

Click this hyperlink while viewing on your computer to access additional FINDS: detail in the EDR Site Report.

ECHO:
Envid: 1018279547
Registry ID: 110067691108
DFR URL: http://echo.epa.gov/detailed-facility-report?fid=110067691108

L79 **CON EDISON** **RCRA NonGen / NLR** **1018279494**
NW **90 QUAY ST** **NYP004743175**
< 1/8 **BROOKLYN, NY 11222**
0.092 mi.
484 ft. **Site 7 of 20 in cluster L**

Relative:
Lower

Actual:
8 ft.

RCRA NonGen / NLR:
Date form received by agency: 02/05/2016
Facility name: CON EDISON
Site name: CON EDISON - MANHOLE 4344
Facility address: 90 QUAY ST
BROOKLYN, NY 11222
EPA ID: NYP004743175
Mailing address: IRVING PL15TH FL NE
NEW YORK, NY 10003
Contact: THERESA BURKARD
Contact address: IRVING PL15TH FL NE

CON EDISON (Continued) **1018279494**

	NEW YORK, NY 10003
Contact country:	US
Contact telephone:	212-460-2262
Contact email:	BURKARDT@CONED.COM
EPA Region:	02
Classification:	Non-Generator
Description:	Handler: Non-Generators do not presently generate hazardous waste

Owner/Operator Summary:

Owner/operator name:	CONSOLIDATED EDISON CO OF NY INC
Owner/operator address:	IRVING PL
	NEW YORK, NY 10003
Owner/operator country:	US
Owner/operator telephone:	Not reported
Owner/operator email:	Not reported
Owner/operator fax:	Not reported
Owner/operator extension:	Not reported
Legal status:	Private
Owner/Operator Type:	Operator
Owner/Op start date:	03/04/2015
Owner/Op end date:	Not reported

Owner/operator name:	CONSOLIDATED EDISON CO OF NY INC
Owner/operator address:	IRVING PL
	NEW YORK, NY 10003
Owner/operator country:	US
Owner/operator telephone:	Not reported
Owner/operator email:	Not reported
Owner/operator fax:	Not reported
Owner/operator extension:	Not reported
Legal status:	Private
Owner/Operator Type:	Owner
Owner/Op start date:	03/04/2015
Owner/Op end date:	Not reported

Handler Activities Summary:

U.S. importer of hazardous waste:	No
Mixed waste (haz. and radioactive):	No
Recycler of hazardous waste:	No
Transporter of hazardous waste:	No
Treater, storer or disposer of HW:	No
Underground injection activity:	No
On-site burner exemption:	No
Furnace exemption:	No
Used oil fuel burner:	No
Used oil processor:	No
User oil refiner:	No
Used oil fuel marketer to burner:	No
Used oil Specification marketer:	No
Used oil transfer facility:	No
Used oil transporter:	No

. Waste code:	D008
. Waste name:	LEAD

CON EDISON (Continued) **1018279494**

Historical Generators:
Date form received by agency: 03/04/2015
Site name: CON EDISON
Classification: Not a generator, verified

Date form received by agency: 03/04/2015
Site name: CON EDISON
Classification: Small Quantity Generator

Biennial Reports:

Last Biennial Reporting Year: 2017

Annual Waste Handled:
Waste code: D008
Waste name: LEAD
Amount (Lbs): 7500

Violation Status: No violations found

F80
South
< 1/8
0.092 mi.
484 ft.

Relative:
Higher

Actual:
13 ft.

CORNER OF BROADWAY & WYTHE AVE **NY Spills** **S106722213**
NEAR 41 WYTHE AVE **N/A**
BROOKLYN, NY

Site 3 of 3 in cluster F

SPILLS:
Facility ID: 0407198
Facility Type: ER
Spill Number: 0407198
DER Facility ID: 112849
Site ID: 130959
DEC Region: 2
Spill Number/Closed Date: 2004-11-01
Spill Cause: Abandoned Drums
Spill Class: D4
SWIS: 2401
Spill Date: 2004-09-29
Investigator: TJDEMEO
Referred To: Not reported
Reported to Dept: 2004-09-29
CID: 444
Water Affected: Not reported
Spill Source: Unknown
Spill Notifier: Fire Department
Cleanup Ceased: Not reported
Cleanup Meets Std: False
Last Inspection: Not reported
Recommended Penalty: False
UST Trust: False
Remediation Phase: 0
Date Entered In Computer: 2004-09-29
Spill Record Last Update: 2006-06-27
Spiller Name: JOHN WILSON
Spiller Company: CORNER OF BROADWAY
Spiller Address: 41ST WIFE AVE
Spiller Company: 001
Contact Name: JOHN WILSON

CORNER OF BROADWAY & WYTHE AVE (Continued) **S106722213**

DEC Memo: "Prior to Sept, 2004 data translation this spill Lead_DEC Field was 11/1/04 TJD Drum emptied as part of Drum Run on 10/29/04. Spill closed"
Remarks: "1 DRUM ON Wythe AVE: Drum Run"

All Materials:

Site ID:	130959
Operable Unit ID:	889796
Operable Unit:	01
Material ID:	485039
Material Code:	0006
Material Name:	crude oil
Case No.:	Not reported
Material FA:	Petroleum
Quantity:	.00
Units:	Not reported
Recovered:	.00
Oxygenate:	Not reported

J81 SSE < 1/8 0.094 mi. 498 ft. **REGENT CONTROL CORP** **RCRA NonGen / NLR** **1000208586**
4-6 BERRY ST **FINDS** **NYD001235209**
BROOKLYN, NY 11211 **ECHO**
NY MANIFEST

Site 5 of 7 in cluster J

Relative: Higher

Actual: 13 ft.

RCRA NonGen / NLR:

Date form received by agency:	01/01/2007
Facility name:	REGENT CONTROL CORP
Facility address:	4-6 BERRY ST BROOKLYN, NY 11211-1024
EPA ID:	NYD001235209
Mailing address:	BERRY ST BROOKLYN, NY 11211
Contact:	Not reported
Contact address:	BERRY ST BROOKLYN, NY 11211
Contact country:	US
Contact telephone:	Not reported
Contact email:	Not reported
EPA Region:	02
Land type:	Facility is not located on Indian land. Additional information is not known.
Classification:	Non-Generator
Description:	Handler: Non-Generators do not presently generate hazardous waste

Owner/Operator Summary:

Owner/operator name:	DESAI MAHENDRA D
Owner/operator address:	NOT REQUIRED NOT REQUIRED, WY 99999
Owner/operator country:	US
Owner/operator telephone:	212-555-1212
Owner/operator email:	Not reported
Owner/operator fax:	Not reported
Owner/operator extension:	Not reported
Legal status:	Private
Owner/Operator Type:	Operator
Owner/Op start date:	Not reported
Owner/Op end date:	Not reported

REGENT CONTROL CORP (Continued) **1000208586**

Owner/operator name: DESAI MAHENDRA D
Owner/operator address: NOT REQUIRED
NOT REQUIRED, WY 99999
Owner/operator country: US
Owner/operator telephone: 212-555-1212
Owner/operator email: Not reported
Owner/operator fax: Not reported
Owner/operator extension: Not reported
Legal status: Private
Owner/Operator Type: Owner
Owner/Op start date: Not reported
Owner/Op end date: Not reported

Handler Activities Summary:
U.S. importer of hazardous waste: No
Mixed waste (haz. and radioactive): No
Recycler of hazardous waste: No
Transporter of hazardous waste: No
Treater, storer or disposer of HW: No
Underground injection activity: No
On-site burner exemption: No
Furnace exemption: No
Used oil fuel burner: No
Used oil processor: No
User oil refiner: No
Used oil fuel marketer to burner: No
Used oil Specification marketer: No
Used oil transfer facility: No
Used oil transporter: No

Historical Generators:
Date form received by agency: 01/01/2006
Site name: REGENT CONTROL CORP
Classification: Not a generator, verified

Date form received by agency: 07/08/1999
Site name: REGENT CONTROL CORP
Classification: Not a generator, verified

Date form received by agency: 08/18/1980
Site name: REGENT CONTROL CORP
Classification: Large Quantity Generator

. Waste code: D000
. Waste name: Not Defined

. Waste code: D002
. Waste name: CORROSIVE WASTE

. Waste code: F007
. Waste name: SPENT CYANIDE PLATING BATH SOLUTIONS FROM ELECTROPLATING OPERATIONS.

. Waste code: F008
. Waste name: PLATING BATH RESIDUES FROM THE BOTTOM OF PLATING BATHS FROM ELECTROPLATING OPERATIONS IN WHICH CYANIDES ARE USED IN THE PROCESS.

REGENT CONTROL CORP (Continued) **1000208586**

. Waste code: F009
. Waste name: SPENT STRIPPING AND CLEANING BATH SOLUTIONS FROM ELECTROPLATING OPERATIONS IN WHICH CYANIDES ARE USED IN THE PROCESS.

. Waste code: P029
. Waste name: COPPER CYANIDE (OR) COPPER CYANIDE CU(CN)

. Waste code: P030
. Waste name: CYANIDES (SOLUBLE CYANIDE SALTS), NOT OTHERWISE SPECIFIED

. Waste code: P098
. Waste name: POTASSIUM CYANIDE (OR) POTASSIUM CYANIDE K(CN)

. Waste code: P106
. Waste name: SODIUM CYANIDE (OR) SODIUM CYANIDE NA(CN)

. Waste code: P121
. Waste name: ZINC CYANIDE (OR) ZINC CYANIDE ZN(CN)2

Violation Status: No violations found

Evaluation Action Summary:
Evaluation date: 09/02/1999
Evaluation: COMPLIANCE EVALUATION INSPECTION ON-SITE
Area of violation: Not reported
Date achieved compliance: Not reported
Evaluation lead agency: EPA

Evaluation date: 01/20/1993
Evaluation: COMPLIANCE EVALUATION INSPECTION ON-SITE
Area of violation: Not reported
Date achieved compliance: Not reported
Evaluation lead agency: EPA

FINDS:

Registry ID: 110004332865

Environmental Interest/Information System
RCRAInfo is a national information system that supports the Resource Conservation and Recovery Act (RCRA) program through the tracking of events and activities related to facilities that generate, transport, and treat, store, or dispose of hazardous waste. RCRAInfo allows RCRA program staff to track the notification, permit, compliance, and corrective action activities required under RCRA.

Click this hyperlink while viewing on your computer to access additional FINDS: detail in the EDR Site Report.

ECHO:
Envid: 1000208586
Registry ID: 110004332865
DFR URL: http://echo.epa.gov/detailed-facility-report?fid=110004332865

NY MANIFEST:

REGENT CONTROL CORP (Continued) **1000208586**

Country:	USA
EPA ID:	NYD001235209
Facility Status:	Not reported
Location Address 1:	4 - 6 BERRY ST
Code:	BP
Location Address 2:	Not reported
Total Tanks:	Not reported
Location City:	BROOKLYN
Location State:	NY
Location Zip:	11211
Location Zip 4:	Not reported

NY MANIFEST:

EPAID:	NYD001235209
Mailing Name:	REGENT CONTROL CO
Mailing Contact:	REGENT CONTROL CO
Mailing Address 1:	4 - 6 BERRY STREET
Mailing Address 2:	Not reported
Mailing City:	BROOKLYN
Mailing State:	NY
Mailing Zip:	11211
Mailing Zip 4:	Not reported
Mailing Country:	USA
Mailing Phone:	0000000000

NY MANIFEST:

Document ID:	NYB2958588
Manifest Status:	C
seq:	Not reported
Year:	1992
Trans1 State ID:	Not reported
Trans2 State ID:	Not reported
Generator Ship Date:	08/25/1992
Trans1 Recv Date:	08/25/1992
Trans2 Recv Date:	/ /
TSD Site Recv Date:	08/27/1992
Part A Recv Date:	/ /
Part B Recv Date:	09/04/1992
Generator EPA ID:	NYD001235209
Trans1 EPA ID:	NYD006801245
Trans2 EPA ID:	Not reported
TSDF ID 1:	NYD082785429
TSDF ID 2:	Not reported
Manifest Tracking Number:	Not reported
Import Indicator:	Not reported
Export Indicator:	Not reported
Discr Quantity Indicator:	Not reported
Discr Type Indicator:	Not reported
Discr Residue Indicator:	Not reported
Discr Partial Reject Indicator:	Not reported
Discr Full Reject Indicator:	Not reported
Manifest Ref Number:	Not reported
Alt Facility RCRA ID:	Not reported
Alt Facility Sign Date:	Not reported
MGMT Method Type Code:	Not reported
Waste Code:	D001 - NON-LISTED IGNITABLE WASTES
Waste Code:	Not reported

REGENT CONTROL CORP (Continued) **1000208586**

Waste Code:	Not reported
Waste Code:	Not reported
Waste Code:	Not reported
Waste Code:	Not reported
Quantity:	00055
Units:	G - Gallons (liquids only)* (8.3 pounds)
Number of Containers:	001
Container Type:	DM - Metal drums, barrels
Handling Method:	L Landfill.
Specific Gravity:	100

Click this hyperlink while viewing on your computer to access
1 additional NY_MANIFEST: record(s) in the EDR Site Report.

82
East
< 1/8
0.096 mi.
505 ft.

C H LEIBFRIED MFG CORP **RCRA NonGen / NLR** **1000122157**
95-101 GUERNSEY ST **FINDS** **NYD061480042**
BROOKLYN, NY 11222 **ECHO**

Relative:
Higher

Actual:
12 ft.

RCRA NonGen / NLR:

Date form received by agency:	01/01/2007
Facility name:	C H LEIBFRIED MFG CORP
Facility address:	95-101 GUERNSEY ST BROOKLYN, NY 11222
EPA ID:	NYD061480042
Mailing address:	GUERNSEY ST BROOKLYN, NY 11222
Contact:	R ALLEN
Contact address:	GUERNSEY ST BROOKLYN, NY 11222
Contact country:	US
Contact telephone:	718-388-4041
Contact email:	Not reported
EPA Region:	02
Land type:	Facility is not located on Indian land. Additional information is not known.
Classification:	Non-Generator
Description:	Handler: Non-Generators do not presently generate hazardous waste

Owner/Operator Summary:

Owner/operator name:	THE LEWISON GROUP
Owner/operator address:	NOT REQUIRED NOT REQUIRED, WY 99999
Owner/operator country:	US
Owner/operator telephone:	212-555-1212
Owner/operator email:	Not reported
Owner/operator fax:	Not reported
Owner/operator extension:	Not reported
Legal status:	Private
Owner/Operator Type:	Operator
Owner/Op start date:	Not reported
Owner/Op end date:	Not reported

Owner/operator name:	THE LEWISON GROUP
Owner/operator address:	NOT REQUIRED NOT REQUIRED, WY 99999

C H LEIBFRIED MFG CORP (Continued) **1000122157**

Owner/operator country: US
Owner/operator telephone: 212-555-1212
Owner/operator email: Not reported
Owner/operator fax: Not reported
Owner/operator extension: Not reported
Legal status: Private
Owner/Operator Type: Owner
Owner/Op start date: Not reported
Owner/Op end date: Not reported

Handler Activities Summary:
U.S. importer of hazardous waste: No
Mixed waste (haz. and radioactive): No
Recycler of hazardous waste: No
Transporter of hazardous waste: No
Treater, storer or disposer of HW: No
Underground injection activity: No
On-site burner exemption: No
Furnace exemption: No
Used oil fuel burner: No
Used oil processor: No
User oil refiner: No
Used oil fuel marketer to burner: No
Used oil Specification marketer: No
Used oil transfer facility: No
Used oil transporter: No

Historical Generators:
Date form received by agency: 01/01/2006
Site name: C H LEIBFRIED MFG CORP
Classification: Not a generator, verified

Date form received by agency: 08/18/1980
Site name: C H LEIBFRIED MFG CORP
Classification: Unverified

. Waste code: D001
. Waste name: IGNITABLE WASTE

. Waste code: F017
. Waste name: Not Defined

Violation Status: No violations found

Evaluation Action Summary:
Evaluation date: 08/16/1989
Evaluation: COMPLIANCE EVALUATION INSPECTION ON-SITE
Area of violation: Not reported
Date achieved compliance: Not reported
Evaluation lead agency: State

FINDS:

Registry ID: 110004362519

Environmental Interest/Information System

C H LEIBFRIED MFG CORP (Continued) **1000122157**

RCRAInfo is a national information system that supports the Resource Conservation and Recovery Act (RCRA) program through the tracking of events and activities related to facilities that generate, transport, and treat, store, or dispose of hazardous waste. RCRAInfo allows RCRA program staff to track the notification, permit, compliance, and corrective action activities required under RCRA.

Click this hyperlink while viewing on your computer to access additional FINDS: detail in the EDR Site Report.

ECHO:

Envid:	1000122157
Registry ID:	110004362519
DFR URL:	http://echo.epa.gov/detailed-facility-report?fid=110004362519

K83 **CON EDISON** **RCRA NonGen / NLR** **1018279182**
SE **35 DOBBIN ST** **FINDS** **NYP004739843**
< 1/8 **BROOKLYN, NY 11222** **ECHO**
0.100 mi.
528 ft. **Site 3 of 7 in cluster K**

Relative:
Higher

Actual:
12 ft.

RCRA NonGen / NLR:

Date form received by agency:	02/27/2015
Facility name:	CON EDISON
Facility address:	35 DOBBIN ST BROOKLYN, NY 11222
EPA ID:	NYP004739843
Mailing address:	IRVING PL, 15TH FL NE NEW YORK, NY 10003
Contact:	THOMAS TEELING
Contact address:	Not reported Not reported
Contact country:	Not reported
Contact telephone:	212-460-3770
Contact email:	Not reported
EPA Region:	02
Classification:	Non-Generator
Description:	Handler: Non-Generators do not presently generate hazardous waste

Handler Activities Summary:

U.S. importer of hazardous waste:	No
Mixed waste (haz. and radioactive):	No
Recycler of hazardous waste:	No
Transporter of hazardous waste:	No
Treater, storer or disposer of HW:	No
Underground injection activity:	No
On-site burner exemption:	No
Furnace exemption:	No
Used oil fuel burner:	No
Used oil processor:	No
User oil refiner:	No
Used oil fuel marketer to burner:	No
Used oil Specification marketer:	No
Used oil transfer facility:	No
Used oil transporter:	No

CON EDISON (Continued) **1018279182**

Historical Generators:
Date form received by agency: 02/27/2015
Site name: CON EDISON
Classification: Large Quantity Generator

Violation Status: No violations found

FINDS:

Registry ID: 110067687658

Environmental Interest/Information System
RCRAInfo is a national information system that supports the Resource Conservation and Recovery Act (RCRA) program through the tracking of events and activities related to facilities that generate, transport, and treat, store, or dispose of hazardous waste. RCRAInfo allows RCRA program staff to track the notification, permit, compliance, and corrective action activities required under RCRA.

Click this hyperlink while viewing on your computer to access additional FINDS: detail in the EDR Site Report.

ECHO:
Envid: 1018279182
Registry ID: 110067687658
DFR URL: http://echo.epa.gov/detailed-facility-report?fid=110067687658

K84 **CON EDISON** **NJ MANIFEST** **S120668015**
SE **35 DOBBIN ST** **N/A**
< 1/8 **BROOKLYN, NY 11222**
0.100 mi.
528 ft. **Site 4 of 7 in cluster K**

Relative:
Higher

Actual:
12 ft.

NJ MANIFEST:
EPA Id: NYP004739843
Mail Address: IRVING PL, 15TH FL NE
Mail City/State/Zip: NEW YORK, NY 10003
Facility Phone: Not reported
Emergency Phone: Not reported
Contact: THOMAS TEELING
Comments: Not reported
SIC Code: Not reported
County: NY047
Municipal: Not reported
Previous EPA Id: Not reported
Gen Flag: Not reported
Trans Flag: Not reported
TSDF Flag: Not reported
Name Change: Not reported
Date Change: Not reported

Manifest:
Manifest Number: 002621309GBF
EPA ID: NYP004739843
Date Shipped: 2/27/2015
TSDF EPA ID: NJD991291105
Transporter EPA ID: NJD003812047

CON EDISON (Continued) **S120668015**

Transporter 2 EPA ID:	Not reported
Transporter 3 EPA ID:	Not reported
Transporter 4 EPA ID:	Not reported
Transporter 5 EPA ID:	Not reported
Transporter 6 EPA ID:	Not reported
Transporter 7 EPA ID:	Not reported
Transporter 8 EPA ID:	Not reported
Transporter 9 EPA ID:	Not reported
Transporter 10 EPA ID:	Not reported
Date Trans1 Transported Waste:	Not reported
Date Trans2 Transported Waste:	Not reported
Date Trans3 Transported Waste:	Not reported
Date Trans4 Transported Waste:	Not reported
Date Trans5 Transported Waste:	Not reported
Date Trans6 Transported Waste:	Not reported
Date Trans7 Transported Waste:	Not reported
Date Trans8 Transported Waste:	Not reported
Date Trans9 Transported Waste:	Not reported
Date Trans10 Transported Waste:	Not reported
Date TSDF Received Waste:	Not reported
TSDF EPA Facility Name:	Not reported
QTY Units:	Not reported
Transporter SEQ ID:	Not reported
Transporter-1 Date:	Not reported
Waste SEQ ID:	Not reported
Waste Type Code 2:	Not reported
Waste Type Code 3:	Not reported
Waste Type Code 4:	Not reported
Waste Type Code 5:	Not reported
Waste Type Code 6:	Not reported
Date Accepted:	Not reported
Manifest Discrepancy Type:	Not reported
Data Entry Number:	Not reported
Was Load Rejected:	NEW YORK, NY 10003
Reason Load Was Rejected:	Not reported

K85 **CON EDISON** **NY MANIFEST** **S117740795**
SE **35 DOBBIN ST** **N/A**
< 1/8 **BROOKLYN, NY 11222**
0.100 mi.
528 ft. **Site 5 of 7 in cluster K**

Relative:
Higher

Actual:
12 ft.

NY MANIFEST:

Country:	USA
EPA ID:	NYP004739843
Facility Status:	Not reported
Location Address 1:	35 DOBBIN ST
Code:	BP
Location Address 2:	SB 8079
Total Tanks:	Not reported
Location City:	BROOKLYN
Location State:	NY
Location Zip:	11222
Location Zip 4:	Not reported

NY MANIFEST:

CON EDISON (Continued) **S117740795**

EPAID:	NYP004739843
Mailing Name:	CON EDISON
Mailing Contact:	TOM TEELING
Mailing Address 1:	4 IRVING PLACE - 15TH FLOOR
Mailing Address 2:	Not reported
Mailing City:	NEW YORK
Mailing State:	NY
Mailing Zip:	10003
Mailing Zip 4:	Not reported
Mailing Country:	USA
Mailing Phone:	Not reported

NY MANIFEST:

Document ID:	Not reported
Manifest Status:	Not reported
seq:	Not reported
Year:	2015
Trans1 State ID:	NJD003812047
Trans2 State ID:	Not reported
Generator Ship Date:	02/27/2015
Trans1 Recv Date:	02/27/2015
Trans2 Recv Date:	Not reported
TSD Site Recv Date:	03/05/2015
Part A Recv Date:	Not reported
Part B Recv Date:	Not reported
Generator EPA ID:	NYP004739843
Trans1 EPA ID:	Not reported
Trans2 EPA ID:	Not reported
TSDF ID 1:	NJD991291105
TSDF ID 2:	Not reported
Manifest Tracking Number:	002621309GBF
Import Indicator:	N
Export Indicator:	N
Discr Quantity Indicator:	N
Discr Type Indicator:	N
Discr Residue Indicator:	N
Discr Partial Reject Indicator:	N
Discr Full Reject Indicator:	N
Manifest Ref Number:	Not reported
Alt Facility RCRA ID:	Not reported
Alt Facility Sign Date:	Not reported
MGMT Method Type Code:	H110
Waste Code:	Not reported
Waste Code:	Not reported
Waste Code:	Not reported
Waste Code:	Not reported
Waste Code:	Not reported
Waste Code:	Not reported
Quantity:	400
Units:	P - Pounds
Number of Containers:	1
Container Type:	TT - Cargo tank, tank trucks
Handling Method:	T Chemical, physical, or biological treatment.
Specific Gravity:	1
Waste Code:	D008
Waste Code 1_2:	Not reported
Waste Code 1_3:	Not reported

CON EDISON (Continued) **S117740795**

Waste Code 1_4: Not reported
Waste Code 1_5: Not reported
Waste Code 1_6: Not reported

Click this hyperlink while viewing on your computer to access
2 additional NY_MANIFEST: record(s) in the EDR Site Report.

M86
South
< 1/8
0.101 mi.
532 ft.

FORMER F&S CENTRAL MANUFACTURING CORP. SITE **NY BROWNFIELDS** **S118372394**
103 NORTH 13TH STREET **N/A**
BROOKLYN, NY 11249

Site 1 of 15 in cluster M

Relative:
Higher

Actual:
13 ft.

BROWNFIELDS:
Program: BCP
Site Code: 517727
Acres: 0.29
HW Code: C224230
SWIS: 2401
Town: New York City
Record Added Date: 12/07/2015
Record Updated Date: 06/13/2017
Update By: GWHEITZM
Site Description: Location: The Former F&S Central Manufacturing site is located at 103 North 13th Street, identified as Block 2279, Lot 34 in the Greenpoint section of Brooklyn. Site Features: The site is comprised of a single tax parcel totaling 12,500 square feet (0.29 acres), and is currently vacant. The exterior walls and concrete slab of a former one-story manufacturing building remain, with the slab approximately 3 feet above sidewalk grade. A UST is located in the southwest corner of the property. Current Zoning and Land Use: The site is zoned as a M1-2 district which allows both commercial and light industrial use. The surrounding parcels are used for a combination of commercial and light industrial. Prior to acceptance into the BCP, the site was used for commercial warehouse space. The nearest residential area is approximately 1000 feet to the south. Past Use of the Site: The site was undeveloped prior to 1905. From 1916 to 1930, the site was developed with three small one-story sheds/storage rooms and a portion of a single-story commercial building. The former one-story warehouse/manufacturing building was constructed in 1930. The building was used as an iron pipe warehouse (1940s 1950s), a paper storage warehouse (1960s), metal pipe hanger manufacturing facility (1970s), contractor s storage facility (1990s) and a food storage warehouse (2000s). Site Geography and Hydrogeology: Bedrock in this area of Brooklyn is an igneous intrusive classified as the Ravenswood grano-diorite of middle Ordovician to middle Cambrian age. Unconsolidated sediments overlie the bedrock and consist of Pleistocene aged sand, gravel and silty clays, deposited by glacial-fluvial activity. Non-native fill materials consisting of dredge spoils, rubble and other materials have historically been used to reinforce and extend shoreline areas and to raise and improve the drainage of low lying areas. Soil at the site is described as historic fill material to a depth as great as 13 feet below the existing building slab (10 feet below sidewalk grade), followed by a native grey (wet) sandy silt. Bedrock was not encountered at the site. The elevation of the site is approximately 14 feet above mean sea level and gradually slopes to the northwest. The depth to

FORMER F&S CENTRAL MANUFACTURING CORP. SITE (Continued) **S118372394**

groundwater beneath the site is approximately 7 feet below sidewalk grade. The groundwater flows to the north-northwest.

Env Problem: Soil and groundwater samples were analyzed for volatile organic compounds (VOCs), semi-volatile organic compounds (SVOCs), metals and PCB/pesticides. Based upon investigations conducted to date, the primary contaminants of concern include benzene, ethylbenzene, total xylene, 1,2,4-trimethylbenzene, 1,3,5-trimethylbenzene, benz(a)anthracene, benzo(a)pyrene, benzo(k)fluoranthene, chrysene, chromium, lead, arsenic and mercury in soil; and 1,1,1-trichloroethane and trichloroethene (TCE) in soil vapor. Soil - The VOCs found in subsurface soils were predominantly in the shallower soils (0-5 feet bgs). Concentrations were found as high as 0.2 ppm for benzene; 7.1 ppm for ethylbenzene, and 31 ppm for total xylene. Both 1,2,4-trimethylbenzene (24 ppm) and 1,3,5-trimethylbenzene (23 ppm) were found in deeper soils at 7 to 11 feet bgs. Offsite investigations were not conducted as the adjacent properties are fully built out with existing structures. The SVOCs were found in the shallower soils. These were found as high as 2.4 ppm for benz(a)anthracene; benzo(a)pyrene (1.7 ppm); benzo(k)fluoranthene (1.5 ppm); and chrysene (3.8 ppm). The exception to this was in the southwest corner of the site, where the same SVOC constituents were found at concentrations approximately 12 to 15 times higher at 12 to 16 feet bgs. The metal constituents were also found mostly in the shallower soils. Chromium was found as high as 381 ppm; lead at 37,500 ppm; barium at 6,840 ppm; and mercury at 11.4 ppm. Hazardous levels of lead (as high as 14.9 mg/L TCLP) were found between 4 and 13 feet bgs in the western half of the site. All soil borings were drilled to 20 feet bgs, and there were no detections of any contaminant below 13 feet bgs. Bedrock was not encountered during the investigation. Groundwater - Both lead and chromium were found to slightly exceed groundwater standards on-site, as well as naturally occurring metals including, sodium, manganese and iron. There were no VOC or SVOC constituents detected in groundwater. Soil Vapor - Soil vapor was sampled at depths ranging from 5 to 6 feet below ground surface (bgs) and low levels of petroleum-related VOCs were noted. Also, TCE and 1,1,1-trichloroethane were detected as high as 173 micrograms per cubic meter (ug/m3) and 2,090 ug/m3 respectively, and are attributed to a suspected off-site source.

Health Problem: Direct contact with contaminants in the soil is unlikely because the majority of the site is covered with buildings and pavement. People are not drinking the contaminated groundwater because the area is served by a public water supply that is not contaminated by the site. Volatile organic compounds in the groundwater may move into the soil vapor (air spaces within the soil), which in turn may move into overlying buildings and affect the indoor air quality. This process, which is similar to the movement of radon gas from the subsurface into the indoor air of buildings, is referred to as soil vapor intrusion. Because the site is vacant, the inhalation of site-related contaminants due to soil vapor intrusion does not represent a current concern. However, the potential exists for the inhalation of site contaminants due to soil vapor intrusion for any future on-site development. Furthermore, environmental sampling indicates that site-related contamination does not pose a soil vapor concern for off-site buildings.

Dump: False
Structure: False
Lagoon: False

FORMER F&S CENTRAL MANUFACTURING CORP. SITE (Continued) **S118372394**

Landfill:	False
Pond:	False
Disp Start:	Not reported
Disp Term:	Not reported
Lat/Long:	Not reported
Dell:	Not reported
Record Add:	2/1/2016 2:13:00 PM
Record Upd:	6/6/2016 4:02:00 PM
Updated By:	GWHEITZM
Own Op:	Applicant/Requestor
Sub Type:	P03
Owner Name:	Simon Dushinsky
Owner Company:	North 13 Holdings LLC
Owner Address:	505 Flushing Avenue
Owner Addr2:	Unit 1D
Owner City,St,Zip:	Brooklyn, NY 11205
Owner Country:	United States of America
Own Op:	Document Repository
Sub Type:	NNN
Owner Name:	Not reported
Owner Company:	Brooklyn Public Library - Greenpoint Branch
Owner Address:	107 Norman Street
Owner Addr2:	Not reported
Owner City,St,Zip:	Brooklyn, NY 11222
Owner Country:	United States of America
Own Op:	Owner
Sub Type:	06
Owner Name:	Simon Dushinsky
Owner Company:	North 13 Holdings LLC
Owner Address:	505 Flushing Avenue
Owner Addr2:	Unit 1D
Owner City,St,Zip:	Brooklyn, NY 11205
Owner Country:	United States of America
HW Code:	C224230
Waste Type:	benzo(b)fluoranthene
Waste Quantity:	UNKNOWN
Waste Code:	Not reported
HW Code:	C224230
Waste Type:	1,1,1-trichloroethane
Waste Quantity:	UNKNOWN
Waste Code:	Not reported
HW Code:	C224230
Waste Type:	lead
Waste Quantity:	UNKNOWN
Waste Code:	Not reported
HW Code:	C224230
Waste Type:	chrysene
Waste Quantity:	UNKNOWN
Waste Code:	Not reported
HW Code:	C224230
Waste Type:	benzo[k]fluoranthene
Waste Quantity:	UNKNOWN
Waste Code:	Not reported
HW Code:	C224230
Waste Type:	1,3,5-trimethylbenzene
Waste Quantity:	UNKNOWN
Waste Code:	Not reported

FORMER F&S CENTRAL MANUFACTURING CORP. SITE (Continued) **S118372394**

HW Code:	C224230
Waste Type:	benzo(a)anthracene
Waste Quantity:	UNKNOWN
Waste Code:	Not reported
HW Code:	C224230
Waste Type:	indeno(1,2,3-CD)pyrene
Waste Quantity:	UNKNOWN
Waste Code:	Not reported
HW Code:	C224230
Waste Type:	ethylbenzene
Waste Quantity:	UNKNOWN
Waste Code:	Not reported
HW Code:	C224230
Waste Type:	xylene (mixed)
Waste Quantity:	UNKNOWN
Waste Code:	Not reported
HW Code:	C224230
Waste Type:	chromium
Waste Quantity:	UNKNOWN
Waste Code:	Not reported
HW Code:	C224230
Waste Type:	mercury
Waste Quantity:	UNKNOWN
Waste Code:	Not reported
HW Code:	C224230
Waste Type:	trichloroethene (TCE)
Waste Quantity:	UNKNOWN
Waste Code:	Not reported
HW Code:	C224230
Waste Type:	1,2,4-trimethylbenzene
Waste Quantity:	UNKNOWN
Waste Code:	Not reported
HW Code:	C224230
Waste Type:	benzo(a)pyrene
Waste Quantity:	UNKNOWN
Waste Code:	Not reported
HW Code:	C224230
Waste Type:	dibenz[a,h]anthracene
Waste Quantity:	UNKNOWN
Waste Code:	Not reported
HW Code:	C224230
Waste Type:	arsenic
Waste Quantity:	UNKNOWN
Waste Code:	Not reported
HW Code:	C224230
Waste Type:	benzene
Waste Quantity:	UNKNOWN
Waste Code:	Not reported
Crossref ID:	1506482
Cross Ref Type Code:	01
Cross Ref Type:	Spill No.
Record Added Date:	8/26/2016 3:52:00 PM
Record Updated:	8/26/2016 3:52:00 PM
Updated By:	SXMAHAT

M87 **F&S CENTRAL** **NY AST** **A100412868**
South **103 NORTH 13TH STREET** **N/A**
< 1/8 **BROOKLYN, NY 11249**
0.101 mi.
532 ft. **Site 2 of 15 in cluster M**

Relative:
Higher

Actual:
13 ft.

AST:

Region:	STATE
DEC Region:	2
Site Status:	Unregistered
Facility Id:	2-612487
Program Type:	PBS
UTM X:	588113.54345
UTM Y:	4508506.83942
Expiration Date:	N/A
Site Type:	Other Wholesale/Retail Sales

Affiliation Records:

Site Id:	515642
Affiliation Type:	Facility Owner
Company Name:	NORTH 13 HOLDING LLC
Contact Type:	MANAGING PARTNER
Contact Name:	SIMON DUSHINSKY
Address1:	505 FLUSING AVENUE, UNIT 1D
Address2:	Not reported
City:	BROOKLYN
State:	NY
Zip Code:	11205
Country Code:	001
Phone:	(718) 246-4762
EMail:	Not reported
Fax Number:	Not reported
Modified By:	CGFREEDM
Date Last Modified:	2015-11-03

Site Id:	515642
Affiliation Type:	Mail Contact
Company Name:	NORTH 13 HOLDING LLC
Contact Type:	Not reported
Contact Name:	CHESKEL KRIEGER
Address1:	505 FLUSING AVENUE
Address2:	UNIT 1D
City:	BROOKLYN
State:	NY
Zip Code:	11205
Country Code:	001
Phone:	(718) 246-4762
EMail:	CH@RABSKYGROUP.COM
Fax Number:	Not reported
Modified By:	CGFREEDM
Date Last Modified:	2015-11-03

Site Id:	515642
Affiliation Type:	Facility Operator
Company Name:	F&S CENTRAL
Contact Type:	Not reported
Contact Name:	BOB MORO
Address1:	Not reported
Address2:	Not reported
City:	Not reported

F&S CENTRAL (Continued) **A100412868**

State:	NN
Zip Code:	Not reported
Country Code:	001
Phone:	(609) 464-2319
EMail:	Not reported
Fax Number:	Not reported
Modified By:	CGFREEDM
Date Last Modified:	2015-11-03

Site Id:	515642
Affiliation Type:	Emergency Contact
Company Name:	NORTH 13 HOLDING LLC
Contact Type:	Not reported
Contact Name:	CHESKEL KRIEGER
Address1:	Not reported
Address2:	Not reported
City:	Not reported
State:	NN
Zip Code:	Not reported
Country Code:	001
Phone:	(718) 246-4762
EMail:	Not reported
Fax Number:	Not reported
Modified By:	CGFREEDM
Date Last Modified:	2015-11-03

Tank Info:

Tank Number:	01
Tank Id:	258430

Equipment Records:

J00 - Dispenser - None
D00 - Pipe Type - No Piping
L00 - Piping Leak Detection - None
E00 - Piping Secondary Containment - None
H00 - Tank Leak Detection - None
I00 - Overfill - None
G00 - Tank Secondary Containment - None
B00 - Tank External Protection - None
C00 - Pipe Location - No Piping
F00 - Pipe External Protection - None
A00 - Tank Internal Protection - None
K00 - Spill Prevention - None

Tank Location:	3
Tank Type:	Steel/Carbon Steel/Iron
Tank Status:	Unregistered
Pipe Model:	Not reported
Install Date:	Not reported
Capacity Gallons:	550
Tightness Test Method:	NN
Date Test:	Not reported
Next Test Date:	Not reported
Date Tank Closed:	Not reported
Register:	True
Modified By:	CGFREEDM
Last Modified:	04/14/2017

F&S CENTRAL (Continued) **A100412868**

Material Name: Not reported

N88 NE < 1/8 0.102 mi. 540 ft. **MANHOLE #64088 GUERNSEY ST/MESEROLE ST BROOKLYN, NY** **NY Spills** **S104283363 N/A**

Site 1 of 5 in cluster N

Relative: Higher

Actual: 13 ft.

SPILLS:

Facility ID:	9908982
Facility Type:	ER
Spill Number:	9908982
DER Facility ID:	125067
Site ID:	146889
DEC Region:	2
Spill Number/Closed Date:	2002-02-22
Spill Cause:	Unknown
Spill Class:	C4
SWIS:	2401
Spill Date:	1999-10-24
Investigator:	CAENGELH
Referred To:	Not reported
Reported to Dept:	1999-10-24
CID:	297
Water Affected:	Not reported
Spill Source:	Commercial/Industrial
Spill Notifier:	Affected Persons
Cleanup Ceased:	Not reported
Cleanup Meets Std:	False
Last Inspection:	Not reported
Recommended Penalty:	False
UST Trust:	False
Remediation Phase:	0
Date Entered In Computer:	1999-10-24
Spill Record Last Update:	2002-02-22
Spiller Name:	Not reported
Spiller Company:	UNKNOWN
Spiller Address:	Not reported
Spiller Company:	999
Contact Name:	BILL MURPHY
DEC Memo:	"Prior to Sept, 2004 data translation this spill Lead_DEC Field was ENGELHARDT "
Remarks:	"1 GALLON OF UNKNOWN PETROLEUM FOUND FLOATING ON 100 GALLONS OF WATER IN THE ABOVE MANHOLE - SAMPLES TAKEN AND CLEAN UP WILL BE PENDING RESULTS - CON ED SPILL #128622"

All Materials:

Site ID:	146889
Operable Unit ID:	1083441
Operable Unit:	01
Material ID:	298083
Material Code:	0066A
Material Name:	unknown petroleum
Case No.:	Not reported
Material FA:	Petroleum
Quantity:	1.00
Units:	G
Recovered:	.00

MANHOLE #64088 (Continued) **S104283363**

Oxygenate: Not reported

M89
SSW
< 1/8
0.104 mi.
547 ft.

WYTHE AVE & N 13TH ST
WYTHE AVE & N 13TH ST
BROOKLYN, NY

NY Spills **S103483460**
N/A

Site 3 of 15 in cluster M

Relative:
Higher

Actual:
13 ft.

SPILLS:

Facility ID:	8912490
Facility Type:	ER
Spill Number:	8912490
DER Facility ID:	170411
Site ID:	205163
DEC Region:	2
Spill Number/Closed Date:	2015-06-12
Spill Cause:	Equipment Failure
Spill Class:	B3
SWIS:	2401
Spill Date:	1989-04-01
Investigator:	JMOCONNE
Referred To:	Not reported
Reported to Dept:	1995-05-04
CID:	Not reported
Water Affected:	Not reported
Spill Source:	Commercial/Industrial
Spill Notifier:	Responsible Party
Cleanup Ceased:	Not reported
Cleanup Meets Std:	True
Last Inspection:	Not reported
Recommended Penalty:	False
UST Trust:	False
Remediation Phase:	0
Date Entered In Computer:	Not reported
Spill Record Last Update:	2015-06-15
Spiller Name:	Not reported
Spiller Company:	CON ED
Spiller Address:	Not reported
Spiller Company:	999
Contact Name:	Not reported
DEC Memo:	"Prior to Sept, 2004 data translation this spill Lead_DEC Field was O'CONNELL APPENDIX B SITE NO. 63. 6/28/12 - Reviewed investigation work plan. Location of the incident needs to be better determined to properly investigate; the reported cause was a leaking two inch water service line impinging on the oil circulating line over a period of time created a hole; investigation was proposed instead where the feeder crosses the water main (not a service line); a large sewer (eight foot diameter) may also be in vicinity of work area running along Wythe Avenue; relatively shallow groundwater so investigation must be conducted to evaluate its condition; letter sent 6/28/12 Also requested pdf copy of work plan for our files. (JOC) 12/30/13 - response to the letter above submitted via the Department's FTS on December 24th. (JOC) 1/17/14 - reviewed response letter, sent email response today including comments to add steps to work plan to make another effort to locate the involved water service line and to clarify the details about the 10 inch circulating line to make sure the correct pipe gets ivestigated and to get additional details about

WYTHE AVE & N 13TH ST (Continued) **S103483460**

the depth and possible effects on groundwater flow from the large trunk sewer. (JOC) 4/30/14 - spoke with Con Edison PM Madsen - he is moving to new position within the company but advised he will keep working on this through work plan approval then turn it over to new Con Edison PM. Expect revised work plan this quarter. (JOC) 5/16/14 - revised SIWP received through Department FTS today. Under review. (JOC) 5/30/14 - conditional approval letter sent 5/30 (JOC) 6/27/14 - received response letter from CDM Smith/Con Edison dated June 23rd. CDM Smith had reviewed the other recently available reports for the area and made adjustments to the scope based on the relatively shallow depth to groundwater and for flow direction, will adjust based on whether a water service line is located per the history of the spill, and included a schedule for the investigation. The schedule has the utility clearance/geophysical work occuring during the first week of August, investigation work completed by the first week of September and report submission by the first week of November. Sent letter today approving the scope changes and schedule. (JOC) 8/14/14 - called Con Edison PM (Chang) at beginning of month requesting status of work per the schedule; Mr. Chang advised that they were about 7 business days behind the schedule, that they expected to be doing a site walk early in the week of 8/11 with geophysical work tentatively scheduled for 8/13. Sent email to Mr. Chang on 8/13 requesting update, whether the work had started. He called and left a message in response stating that the geophysical work was in progress, that he would follow-up with an email. Received email late in the day on 8/13 advising that geophysical work did ocucr, but they did not gain any other information about the location of a 2 inch water service line, that borings in the vicinity of the sewer along Wythe would be hand-clear only and shallow. He indicated that information and pictures of the work would sent later. He requested meeting at site Monday 8/18. I responded by email asking whether they could access any of the nearby buildings regarding the water service and suggested we meet sooner than 8/18. Held conference call this morning. During call received two pictures and one site figure. Pictures showed the markouts completed, and the site figure showed proposed boring locations and areas cleared by the geophysical work. Figure still shows feeder and circulating lines on opposite sides of Wythe Ave. They provided update on what was completed. Agreed that they need to confirm location of feeder and try again to find water main on Wythe, that the locations should be more north and south of N. 13th if they cannot find the service line. Received additional emails later - 1 confirming that the feeder is not located as shown on the figure, that the manhole in the intersection is distribution not transmission, that the feeder and circulating line are both on the east side of Wythe. Sewer depth was field checked - 8 foot diameter and 14 foot depth, and based on the 8 to 10 foot groundwater depth here, the sewer would limit LNAPL movement. As such, the locations for primary borings can all be on the east side of sewer. Second emails included scheduling for driller and geophysical for tomorrow morning, to meet at site per Con Ed PM at 9:30 to 10. Con Ed PM also followed up that appropriate Con Edison group advised that it is a 10 inch feeder and 10 inch circulating line here. Con Edison PM had also mentioned that site at SE corner of intersection undergoing construction and had bad odors of naphthalene. Sent email to DER CO Deyette regarding the noted conditions for work at site 224069. (JOC) 8/19/14 - met at Wythe Avenue and N. 13th Street on 8/15 with Con Edison remediation staff,

WYTHE AVE & N 13TH ST (Continued) **S103483460**

CDM Smith, ADT and Diversified Geophysics (Silver). They had not found with any certainty the locations of any water service lines. Mr. Silver indicated one line he thought was likely a water service line. CDM Smith indicated they had gotten no response from NYCDEP for tap cards. Apparently they had not yet actually tried to get into the buildings, so this was pursued at the time. Got access to the building unit with the suspect line, found water meter and vault under floor showing it was in fact the water line, roughly 50 feet north of N. 13th Street. Agreed that this would be a good location to start. As part of utility clearance, they will see if there has been a repair barrel installed here on the feeder/return. At the time they had a NYCDOT permit for the intersection only, so they cannot do any work outside that area. Con Edison indicated they will get NYCDOT permit for this block, and will advise on the schedule. Spoke with GEI consultant on-site person on construction site south of N. 13th who indicated they were not aware of any water service lines on the Wythe side but would confer with others. Today sent completed request form by email to NYCDEP requesting tap locations for water service on east side of Wythe between N.12th and N.14th. (JOC) 8/21/14 - NYCDEP responded that a visit the Brooklyn Permitting & Connections office at 250 Livingston Street to get water connection information. Sent email to DEC Region 2 Environmental Permits regarding LI well permit application 2-6161-01342/00001 providing information on this spill. Called Con Edison PM Chang to advise of the same permit application. He advised that they had not yet heard from NYCDOT for the permits. Discussed that if they get the permits they may proceed at the locations selected around the water line north of N. 13th Street. (JOC) 9/29/14 - work in progress. I had requested and obtained copies of documents from the construction project site located at southeast corner of Wythe and N. 13th, including tap card and tie-back drawings. Provided same to Con Edison PM Chang on 8/26. Work was to start right after Labor Day, but a heat alert was put in place so the work was delayed until 9/4. They started at the location north of N. 13th Street, focusing on trying to find a repair to the return line. Visited site on 9/8. They excavated both the return line and the feeder at the location of the water line; found the water line crossing right over the return, but found no repair at that location. Visited site on 9/9 with excavation open to meet with Con Edison staff who could confirm what was exposed. Con Edison S&TO (Slote) came to the location and confirmed (visually) that there was no repair at that location. Con Edison confirmed (9/17) that return line is east of the feeder, along the east side of Wythe. In that no repair was noted at the location, plan was to move south of the intersection for the noted water tap location there. They had to get NYCDOT permits and schedule for the work. Geophys work occurred on 9/19, targetting the area 25 feet south of the intersection of N. 13th. They started clearance work on 9/22. Visited site 9/23. CDM Smith (Horn), Con Edison CM, ADT on location. They had cleared the return line, but again found no repair. Plan at that point was to pre-clear boring locations along that section the next day, which they did. On 9/26, I reviewed the information again about the tap location, and the detail from the tap card was that the measured distance was from the building line rather than the property line. Reviewed aerial photos of prior building at that location (since removed for ongoing construction project within that property) showed that they had a small parking area along N. 13th Street, so the building was 18 to 20 feet south of the property line. Sent email to

WYTHE AVE & N 13TH ST (Continued) **S103483460**

CDM Smith/Con Edison early AM to make sure that one of the borings would be placed approximately 50 feet south of the property line. CDM Smith confirmed that this would be the case. Went to the location later to check on progress. Four borings completed along this section, two completed as monitoring wells (screen 5 to 20 feet), water found at about 15 feet below grade in both. Note that the dewatering system at the adjacent site location is off, so the groundwater level is expected to be recovering (it was at approximately 8 feet below grade prior to the dewatering project). Impacted intervals noted at roughly 6 feet and 9 feet below grade at the locations and were sampled. Discussed with Con Edison and CDM at the time that it would be worth conducting additional analyses at this location. They agreed and VOC and SVOC analyses added to chain of custody. Will check on wells shortly and need to wait for lab results.(JOC) 10/17/14 - at site in AM. CDM Smith (Horn) and ADT at location to develop wells. Two wells had been installed in parking lane close to curb on eastern side of Wythe south of N. 13th Street. Southern well had initial PID ~20 ppm, water ~13 feet; northern well had PID ~400 ppm and water ~11 feet below grade. The ground does slope downward from south to north, so the difference is not unreasonable. There was no evidence that the dewatering system at the adjacent site (east side of Wythe) was operating (no noise at all, and no activity on site). It was believed that the groundwater would be a few feet higher in the absence of any pumping; it may still be recovering, but unknown at this point. The southern well was found installed with a bottom cap on the top of the well (rather than a j-plug) which could not be removed; they had decided to pull up the pipe a couple inches and cut it off, after which they started to develop. No sheen noted in either well. They will continue to develop and collect sample for waste characterization from the drum of development water.(JOC) 11/5/14 - received update on Saturday 11/1 with soil data; no dielectric fluid detections but some VOC and SVOC detections; met with CDM Smith/Con Edison at another site today where they (Chang, Con Ed, and Beattie/Krupka, CDM Smith) indicated they could check/sample the wells tomorrow (focus on LNAPL presence and for TPH as dissolved if not) and agreed that we can meet to determine the locations for north of N. 13th Street at the same time. (JOC) 11/6/14 - went to location, on site were CDM (Horn) and ADT; ADT setting up traffic controls/safety, went to north of N. 13th to look at spacing/locations for soil borings and discussed with Horn; 211 ppm on opening B2, water at about 10 feet below grade, interface probe did not detect any LNAPL; having problem with pump so they had not sampled at all before I left site; sent email response today to 10/31 update and proposal about spacing/locations for borings/wells. (JOC) 11/17/14 - met at location with Con Edison (Chang, Baez), CDM (Horn), ADT (multiple), and Diversified (Silver) who would be completing geophysical work; went through scope and locations, selected five locations (two previously pre-cleared) and location for test pit around area a little past mid-block toward N. 14th Street where there was another potential water line to check for repair on feeder/return line. Still need to wait on Part 753 callout for utility marking. Potentially will start work at the water line/feeder return this Wednesday. (JOC) 11/24/14 - spoke with Con Edison PM (Chang) this AM; work has been delayed due to various reasons, including receipt of NYCDOT permits and incomplete utility markout (Code 53). Con Edison is completing additional geophysical work today to make sure the locations of all utilities, including on the west

WYTHE AVE & N 13TH ST (Continued) **S103483460**

side of Wythe Avenue, are known before they start work. They will let me know when the intrusive work (at TP-3, the ~mid-block location with another potential water service line) is scheduled. (JOC) 12/9/14 - Work restarted 12/1 to clear locations near where TP-3 would be going, first to check in parking lane to find water service line, checked on their progress earlier in the day (they had just started, nothing to see) and later in the day but they were gone (~310PM) and no work in center of street near feeders yet. The feeder was eventually uncovered along with the water service, but no repair was identified. Met on location on 12/4, re-confirmed locations for soil borings and wells along east side of Wythe Avenue, while ADT was on location pre-clearing those locations. Met on location on 12/5, believing they would have Geoprobe on location but it was not; finishing pre-clearing. Met on location on 12/8 in late morning and afternoon. Had already completed and installed boring/well at B-9, and proceeded to completed B-8 boring and boring/well at B-7. Next work day scheduled for 12/10, expecting to complete the last two borings and develop the two wells. (JOC) 2/10/15 - received via email January 15th draft data for work completed to date for soil and groundwater investigation; proposed to conduct sampling of two remaining wells north of N.13th Street and abandon wells at the same time based on findings to date; spoke with Con Edison PM (Chang) about the matter, explained that since the data was draft and with no report, the Department cannot approve the plan as such, any wells abandoned for which additional sampling would be needed following review of completed report would be Con Edison's responsibility to replace; received notice that National Grid, the RP for a nearby former MGP site, had requested to sample the wells installed by Con Edison, which was eventually coordinated by the involved consultants. Wells were sampled for B-07 and B-09, the remaining wells, on February 3rd; National Grid also sampled B-07. Two wells south fo N. 13th were sampled for National Grid on February 4th. Con Edison abandoned all four wells the same day. Asphalt repairs continued on Feb 5th and 6th. (JOC) 3/4/15 - asphalt repairs were completed on Feb 10. We are awaiting submission of the investigation report. (JOC) 5/1/15 - The investigation report was submitted on April 24 and is under review. (JOC) 6/15/15 - This spill was included in Order on Consent R2-1023-88-06 for investigation and, if found needed, remediation by Con Edison. Con Edison has limited information documenting the exact location of the release and on the initial remedial efforts completed, and as such, an investigation was necessary to determine whether impacts from the spill remain. Using the available information for the spill, the investigation was completed along Wythe Avenue north and south of the intersection with N. 13th Street. The investigation included three test pits to expose the feeder in the vicinity of water service lines in the area, since the reported cause of the dielectric fluid (DF) release involved a leaking two inch water line which over time impacted the feeder. Since the test pit work found no repaired section of the feeder, and impacts related to a DF release were not noted at those locations, nine soil borings were then completed along the east side of Wythe Avenue north and south of the intersection with N. 13th Street, proximate to the feeder, with four of those borings converted to monitoring wells. Soil samples collected from these borings and groundwater samples from the wells did not find any impact from dielectric fluid. The result reported for a soil sample collected from the initial test pit (TP-1) for TPH analysis included 392 mg/kg

WYTHE AVE & N 13TH ST (Continued) **S103483460**

which was identified as Sun #6, which is a dielectric fluid but would not have been the kind used in this feeder (more on TPH fingerprinting below). Other impacts unrelated to the DF release were also noted. To the southeast of the investigation location is a remediation site called the Wythe Ave. Station, with site code 224069, which is a former manufactured gas plant (MGP) site. Remedial work, under the oversight of the Department s Division of Environmental Remediation (DER), as well as building construction activities were ongoing at the MGP site at the time of this spill investigation. The work at the MGP site included for a period of time dewatering around the perimeter of the site, which lowered the local water table in the area of investigation for spill 8912490. Based on prior investigation work done at the MGP site, the spill investigation area is downgradient of the MGP site. As such, information about impacts noted and contaminant concentrations (soils from the soil borings in the dielectric fluid spill investigation were additionally analyzed for VOCs/SVOCs) were provided to the MGP site DER project manager. The Department s project manager advised that in the dewatering activities, there were no observations of NAPL recovery/impacts through the on-site treatment system installed for the groundwater being pumped. Additionally, the responsible party for the MGP site collected groundwater samples from wells installed during the spill investigation. The spill investigation was limited to a degree by other utilities in the investigation area, including an eight-foot diameter sewer which runs, generally speaking, parallel to the feeder/return beneath the center of Wythe Avenue; partially under and to the west of the feeder. The remedial investigation report documents the investigation activities completed, provides sample analysis summary tables, a data usability summary report, and the overall recommendation that since no dielectric fluid impacts were found the spill should be closed. In reviewing the RIR, the following should be noted: some of the data validation completed identified some modifications that should be made to sample analyses result data qualifiers, but not all of those modifications as described in the DUSR/validation were made to the summary tables included in the report; there are errors in the RIR text regarding Department soil cleanup objectives (e.g., naphthalene); the entries provided in the RIR data summary tables under the soil cleanup criteria column are, per the RIR table footnotes, 375-6.8(b) restricted residential or protection of groundwater, or if not available, CP-51 supplement soil cleanup objectives; some of the entries made in the same column for the various dielectric fluids are also incorrect (e.g., the Sun products were all mineral oil based and as such the 7,400 mg/kg sco is applicable); the DUSR did not evaluate the data using the project-specific data objectives/goals as defined in the Appendix B Program FSP/QAPP; while the laboratory conducting the analyses did provide identifications for petroleum in some of the samples collected, the identifications were based on GC-FID fingerprint methods only and the laboratory offered no detailed explanation on their identifications; the logs for the test pits mis-identify the equipment used and for TP-2 and TP-3 the completion dates are incorrect; for one sample (63-TP-01) the summary table in the RIR mis-identifies the result for TPH fingerprinting as No. 6 fuel oil, while the laboratory report identifies the contaminant in the sample as Sun #6 dielectric fluid with the result at 392 mg/kg. For the purposes of this spill investigation, all of the results for TPH analyses using the approved methodology were well below the DF

WYTHE AVE & N 13TH ST (Continued) **S103483460**

soil cleanup objective, so the quality of the identification is not significant. While impacts were noted in several locations, the impacts are not related to the DF spill; as noted above, the Department s project manager for the MGP site is aware of this investigation, and the responsible party for the MGP site had collected groundwater samples from the wells installed for this spill that are proximate to the MGP site. The four wells which had been installed in Wythe Avenue have been abandoned and repairs completed to the street surface. While there are a number of noted issues with the RIR, overall the conclusion remains that no DF impacts related to this spill were identified. Based on the investigation completed, this spill is closed. Spill Closure letter sent via email to Con Edison on 6/12/15.(JOC) "

Remarks: "Reported by Con Ed as required under Consent Order."

All Materials:

Site ID:	205163
Operable Unit ID:	939208
Operable Unit:	01
Material ID:	438415
Material Code:	0541A
Material Name:	dielectric fluid
Case No.:	Not reported
Material FA:	Petroleum
Quantity:	6000.00
Units:	G
Recovered:	.00
Oxygenate:	Not reported

M90 **FALSE ALARM LTD** **NY Spills** **S109374189**
SSW **168 N. 14TH ST/ 93-101 N. 13TH ST/ 29-43 WYTHE AVE** **N/A**
< 1/8 **BROOKLYN, NY**
0.104 mi.
548 ft. **Site 4 of 15 in cluster M**

Relative:
Higher

Actual:
13 ft.

SPILLS:

Facility ID:	0809769
Facility Type:	ER
Spill Number:	0809769
DER Facility ID:	356507
Site ID:	407262
DEC Region:	2
Spill Number/Closed Date:	2008-12-04
Spill Cause:	Other
Spill Class:	C4
SWIS:	2401
Spill Date:	2008-12-01
Investigator:	jbvought
Referred To:	Not reported
Reported to Dept:	2008-12-01
CID:	Not reported
Water Affected:	Not reported
Spill Source:	Private Dwelling
Spill Notifier:	Other
Cleanup Ceased:	Not reported
Cleanup Meets Std:	False
Last Inspection:	Not reported

FALSE ALARM LTD (Continued) **S109374189**

Recommended Penalty:	False
UST Trust:	False
Remediation Phase:	0
Date Entered In Computer:	2008-12-01
Spill Record Last Update:	2008-12-04
Spiller Name:	KEN SALTZMAN
Spiller Company:	FALSE ALARM LTD
Spiller Address:	168 NORTH 14TH ST
Spiller Company:	999
Contact Name:	STEVE SALTZMAN
DEC Memo:	"Sangesland spoke to Steve Saltzman. A tank was pulled at the site 4 years ago and the report from the consultant said the owner should call into the DEC for a spill number. The owner never read the report and didn't call in a spill. Now the building is being refinanced and the bank read the report and is now asking for a copy of a closure letter. Owner needs to submit the report they have and DEC will determine if additional work is required. 12/3/08-Vought-Left message for Ken Saltzman to return call to DEC with more info. Vought received callback from Steve Saltzman and tank was abandoned in 2004 (possibly fuel oil UST) and SVOCs detected in sample analyticals. Saltzman will return call to Vought with fax number. Consultant that performed work was Hydro Tech. As per Saltzman, CSL sent to: Mr. Jay Weitzman False Alarm Limited 816 Avenue I Brooklyn, NY 11230 Fax: (732) 382-2270 12/3/08-Vought-Received email copy of Hydro Tech report dated 4/8/04. Report entitled Tank Abandonment . Tank was a 3000-gallon #2 fuel oil UST located in the western interior portion of the onsite building. Tank was abandoned in place via inert foam. GPR survey performed and four soil probes were performed. Soil borings samples at 2 foot intervals down to groundwater at 13'bg. No visual or olfactory evidence of petroleum contamination. Four soil samples analyzed via 8260/8270 show no TAGM 4046 Required Soil Cleanup Objective exceedences other than PAH exceedences attributable to fill material. Vought called and left message for Saltzman to return call to DEC with future use of property including possible redevelopment and requirement of installation of vapor barrier and SSDS. 12/4/08-Vought-Received phone message from Steve Saltzman that property is not being sold but is rather being refinanced and as such property use and foundation will not change and hence vapor barrier and SSDS not required. Spill closed and NFA sent to above address. "
Remarks:	"CALLER STATES THAT THERE WAS A TANK ABANDONMENT 03/19/2004. CALLER HAS TEST RESULTS INDICATING SOIL CONTAMINATION."

All Materials:

Site ID:	407262
Operable Unit ID:	1163814
Operable Unit:	01
Material ID:	2155156
Material Code:	0066A
Material Name:	unknown petroleum
Case No.:	Not reported
Material FA:	Petroleum
Quantity:	Not reported
Units:	G
Recovered:	Not reported
Oxygenate:	Not reported

M91 SSW < 1/8 0.104 mi. 548 ft. | **168 NORTH 14TH STREET**
168 NORTH 14TH STREET
BROOKLYN, NY 11211

Site 5 of 15 in cluster M

NY UST | **U004045085**
N/A

Relative: Higher

Actual: 13 ft.

UST:

Id/Status:	2-609624 / Unregulated/Closed
Program Type:	PBS
Region:	STATE
DEC Region:	2
Expiration Date:	N/A
UTM X:	588147.86466
UTM Y:	4508565.31850
Site Type:	Other Wholesale/Retail Sales

Affiliation Records:

Site Id:	55723
Affiliation Type:	Facility Owner
Company Name:	JAY WEITZMAN
Contact Type:	PRESIDENT
Contact Name:	JAY WEITZMAN
Address1:	87 KENT AVENUE
Address2:	Not reported
City:	BROOKLYN
State:	NY
Zip Code:	11211
Country Code:	001
Phone:	(718) 963-2200
EMail:	Not reported
Fax Number:	Not reported
Modified By:	kxtang
Date Last Modified:	2004-06-28

Site Id:	55723
Affiliation Type:	Mail Contact
Company Name:	JAY WEITZMAN
Contact Type:	PRESIDENT
Contact Name:	JAY WEITZMAN
Address1:	87 KENT AVENUE
Address2:	Not reported
City:	BROOKLYN
State:	NY
Zip Code:	11211
Country Code:	001
Phone:	(718) 963-2200
EMail:	Not reported
Fax Number:	Not reported
Modified By:	kxtang
Date Last Modified:	2004-06-28

Site Id:	55723
Affiliation Type:	Facility Operator
Company Name:	168 NORTH 14TH STREET
Contact Type:	Not reported
Contact Name:	JAY WEITZMAN
Address1:	Not reported
Address2:	Not reported
City:	Not reported
State:	NN

168 NORTH 14TH STREET (Continued) **U004045085**

Zip Code:	Not reported
Country Code:	001
Phone:	(718) 963-2200
EMail:	Not reported
Fax Number:	Not reported
Modified By:	kxtang
Date Last Modified:	2004-06-28

Site Id:	55723
Affiliation Type:	Emergency Contact
Company Name:	JAY WEITZMAN
Contact Type:	Not reported
Contact Name:	JAY WEITZMAN
Address1:	Not reported
Address2:	Not reported
City:	Not reported
State:	NN
Zip Code:	Not reported
Country Code:	001
Phone:	(718) 963-2200
EMail:	Not reported
Fax Number:	Not reported
Modified By:	kxtang
Date Last Modified:	2004-06-28

Tank Info:

Tank Number:	01
Tank ID:	179312
Tank Status:	Closed - Removed
Material Name:	Closed - Removed
Capacity Gallons:	3000
Install Date:	Not reported
Date Tank Closed:	03/18/2004
Registered:	True
Tank Location:	Underground
Tank Type:	Steel/carbon steel
Material Code:	0001
Common Name of Substance:	#2 Fuel Oil (On-Site Consumption)

Tightness Test Method:	00
Date Test:	Not reported
Next Test Date:	Not reported
Pipe Model:	Not reported
Modified By:	kxtang
Last Modified:	04/14/2017

Equipment Records:

D00 - Pipe Type - No Piping
J00 - Dispenser - None
G00 - Tank Secondary Containment - None
H00 - Tank Leak Detection - None
I00 - Overfill - None
B00 - Tank External Protection - None
C00 - Pipe Location - No Piping
A00 - Tank Internal Protection - None
K00 - Spill Prevention - None

M92 **CON EDISON EXCAVATION** **NY Spills** **S118260637**
South **105 NORTH 13TH STREET** **N/A**
< 1/8 **BROOKLYN, NY**
0.104 mi.
549 ft. **Site 6 of 15 in cluster M**

Relative:
Higher

Actual:
14 ft.

SPILLS:

Facility ID:	1505367
Facility Type:	ER
Spill Number:	1505367
DER Facility ID:	467274
Site ID:	512726
DEC Region:	2
Spill Number/Closed Date:	Not reported
Spill Cause:	Unknown
Spill Class:	Not reported
SWIS:	2401
Spill Date:	2015-08-18
Investigator:	Con Ed Unassigned
Referred To:	Not reported
Reported to Dept:	2015-08-18
CID:	Not reported
Water Affected:	Not reported
Spill Source:	Unknown
Spill Notifier:	Responsible Party
Cleanup Ceased:	Not reported
Cleanup Meets Std:	False
Last Inspection:	Not reported
Recommended Penalty:	False
UST Trust:	False
Remediation Phase:	1
Date Entered In Computer:	2015-08-18
Spill Record Last Update:	2015-08-19
Spiller Name:	CON EDISON
Spiller Company:	CON EDISON
Spiller Address:	105 N13TH ST
Spiller Company:	999
Contact Name:	CON EDISON
DEC Memo:	"8/18/15-Vought-Duty desk officer. Spill assigned to Con Edison Unassigned as part of routine Con Edison minor spill portfolio review and possible closure. As per EMIS 242205, Construction Mgmt Street Ops Construction Rep A. Natale discovered 1 gallon of unknown oil in excavation while excavating a test pit to install a manhole. No WR# is available and he is awaiting help to get an env tag#, CoC and sample jars. He will reach out to Env. Ops and call back with necessary info. "
Remarks:	"Discovered unknown oil from unknown source. Cleanup is pending."

All Materials:

Site ID:	512726
Operable Unit ID:	1261977
Operable Unit:	01
Material ID:	2265469
Material Code:	0066A
Material Name:	unknown petroleum
Case No.:	Not reported
Material FA:	Petroleum
Quantity:	1.00
Units:	G
Recovered:	Not reported

CON EDISON EXCAVATION (Continued) **S118260637**

Oxygenate: Not reported

M93 **F & S CENTRAL MANUFACTURING** **NJ MANIFEST** **S120679166**
South **105 N 13TH ST** **N/A**
< 1/8 **BROOKLYN, NY 11249**
0.104 mi.
549 ft. **Site 7 of 15 in cluster M**

Relative:
Higher

Actual:
14 ft.

NJ MANIFEST:

EPA Id:	NYR000225268
Mail Address:	FLUSHING AVE UNIT 1D
Mail City/State/Zip:	BROOKLYN, NY 11205
Facility Phone:	Not reported
Emergency Phone:	Not reported
Contact:	CHARLES KRIEGER
Comments:	Not reported
SIC Code:	Not reported
County:	NY047
Municipal:	Not reported
Previous EPA Id:	Not reported
Gen Flag:	Not reported
Trans Flag:	Not reported
TSDF Flag:	Not reported
Name Change:	Not reported
Date Change:	Not reported

Manifest:

Manifest Number:	014160142JJK
EPA ID:	NYR000225268
Date Shipped:	12/29/2015
TSDF EPA ID:	NJD002200046
Transporter EPA ID:	NJ0000027193
Transporter 2 EPA ID:	Not reported
Transporter 3 EPA ID:	Not reported
Transporter 4 EPA ID:	Not reported
Transporter 5 EPA ID:	Not reported
Transporter 6 EPA ID:	Not reported
Transporter 7 EPA ID:	Not reported
Transporter 8 EPA ID:	Not reported
Transporter 9 EPA ID:	Not reported
Transporter 10 EPA ID:	Not reported
Date Trans1 Transported Waste:	Not reported
Date Trans2 Transported Waste:	Not reported
Date Trans3 Transported Waste:	Not reported
Date Trans4 Transported Waste:	Not reported
Date Trans5 Transported Waste:	Not reported
Date Trans6 Transported Waste:	Not reported
Date Trans7 Transported Waste:	Not reported
Date Trans8 Transported Waste:	Not reported
Date Trans9 Transported Waste:	Not reported
Date Trans10 Transported Waste:	Not reported
Date TSDF Received Waste:	Not reported
TSDF EPA Facility Name:	Not reported
QTY Units:	Not reported
Transporter SEQ ID:	Not reported
Transporter-1 Date:	Not reported
Waste SEQ ID:	Not reported

F & S CENTRAL MANUFACTURING (Continued) **S120679166**

Waste Type Code 2:	Not reported
Waste Type Code 3:	Not reported
Waste Type Code 4:	Not reported
Waste Type Code 5:	Not reported
Waste Type Code 6:	Not reported
Date Accepted:	Not reported
Manifest Discrepancy Type:	Not reported
Data Entry Number:	Not reported
Was Load Rejected:	BROOKLYN, NY 11205
Reason Load Was Rejected:	Not reported

M94 **F & S CENTRAL MANUFACTURING** **RCRA-LQG** **1018281150**
South **105 N 13TH ST** **FINDS** **NYR000225268**
< 1/8 **BROOKLYN, NY 11249** **ECHO**
0.104 mi.
549 ft. **Site 8 of 15 in cluster M**

Relative:
Higher

Actual:
14 ft.

RCRA-LQG:

Date form received by agency:	12/21/2015
Facility name:	F & S CENTRAL MANUFACTURING
Facility address:	105 N 13TH ST BROOKLYN, NY 11249
EPA ID:	NYR000225268
Mailing address:	FLUSHING AVE UNIT 1D BROOKLYN, NY 11205
Contact:	CHARLES KRIEGER
Contact address:	FLUSHING AVE UNIT 1D BROOKLYN, NY 11205
Contact country:	US
Contact telephone:	718-246-4762
Contact email:	CH@RABSKYGROUP.COM
EPA Region:	02
Classification:	Large Quantity Generator
Description:	Handler: generates 1,000 kg or more of hazardous waste during any calendar month; or generates more than 1 kg of acutely hazardous waste during any calendar month; or generates more than 100 kg of any residue or contaminated soil, waste or other debris resulting from the cleanup of a spill, into or on any land or water, of acutely hazardous waste during any calendar month; or generates 1 kg or less of acutely hazardous waste during any calendar month, and accumulates more than 1 kg of acutely hazardous waste at any time; or generates 100 kg or less of any residue or contaminated soil, waste or other debris resulting from the cleanup of a spill, into or on any land or water, of acutely hazardous waste during any calendar month, and accumulates more than 100 kg of that material at any time

Owner/Operator Summary:

Owner/operator name:	GALAXY DEVELOPERS
Owner/operator address:	Not reported Not reported
Owner/operator country:	US
Owner/operator telephone:	Not reported
Owner/operator email:	Not reported
Owner/operator fax:	Not reported
Owner/operator extension:	Not reported

F & S CENTRAL MANUFACTURING (Continued) **1018281150**

Legal status: Private
Owner/Operator Type: Operator
Owner/Op start date: 12/18/2014
Owner/Op end date: Not reported

Owner/operator name: NORTH 13 HOLDING LLC
Owner/operator address: FLUSHING AVE UNIT 1D
BROOKLYN, NY 11205
Owner/operator country: US
Owner/operator telephone: 718-246-4762
Owner/operator email: Not reported
Owner/operator fax: Not reported
Owner/operator extension: Not reported
Legal status: Private
Owner/Operator Type: Owner
Owner/Op start date: 01/01/2014
Owner/Op end date: Not reported

Handler Activities Summary:
U.S. importer of hazardous waste: No
Mixed waste (haz. and radioactive): No
Recycler of hazardous waste: No
Transporter of hazardous waste: No
Treater, storer or disposer of HW: No
Underground injection activity: No
On-site burner exemption: No
Furnace exemption: No
Used oil fuel burner: No
Used oil processor: No
User oil refiner: No
Used oil fuel marketer to burner: No
Used oil Specification marketer: No
Used oil transfer facility: No
Used oil transporter: No

. Waste code: D002
. Waste name: CORROSIVE WASTE

Violation Status: No violations found

FINDS:

Registry ID: 110067204340

Environmental Interest/Information System
RCRAInfo is a national information system that supports the Resource Conservation and Recovery Act (RCRA) program through the tracking of events and activities related to facilities that generate, transport, and treat, store, or dispose of hazardous waste. RCRAInfo allows RCRA program staff to track the notification, permit, compliance, and corrective action activities required under RCRA.

Click this hyperlink while viewing on your computer to access additional FINDS: detail in the EDR Site Report.

F & S CENTRAL MANUFACTURING (Continued) **1018281150**

ECHO:

Envid:	1018281150
Registry ID:	110067204340
DFR URL:	http://echo.epa.gov/detailed-facility-report?fid=110067204340

M95 South < 1/8 0.104 mi. 549 ft. **NYSDEC BCP SITE- C224230** **NY Spills** **S118261672**
105 NORTH 13TH STREET **NY MANIFEST** **N/A**
BROOKLYN, NY 11249

Site 9 of 15 in cluster M

Relative: Higher

Actual: 14 ft.

SPILLS:

Facility ID:	1506482
Facility Type:	ER
Spill Number:	1506482
DER Facility ID:	485749
Site ID:	513900
DEC Region:	2
Spill Number/Closed Date:	2016-08-31
Spill Cause:	Unknown
Spill Class:	C3
SWIS:	2401
Spill Date:	2015-09-18
Investigator:	SXMAHAT
Referred To:	Not reported
Reported to Dept:	2015-09-18
CID:	Not reported
Water Affected:	Not reported
Spill Source:	Commercial/Industrial
Spill Notifier:	Other
Cleanup Ceased:	Not reported
Cleanup Meets Std:	False
Last Inspection:	Not reported
Recommended Penalty:	False
UST Trust:	False
Remediation Phase:	0
Date Entered In Computer:	2015-09-18
Spill Record Last Update:	2016-09-06
Spiller Name:	KEVIN
Spiller Company:	NORTH 13 HOLDINGS LLC
Spiller Address:	105 NORTH 13TH STREET
Spiller Company:	999
Contact Name:	KEVIN
DEC Memo:	"9/24/15: Mahat DEC Mahat contacted Kevin from EBC inquiring about the spill and its nature. He mentioned that they found some old contaminated soil during the excavation. Phase II is under the progress. Kevin will provide the a narrative email and Phase II report shortly. DEC is waiting for a report. 8/26/16: Mahat e/c: DEC Mahat sent an email to Kevin asking for any update or report on the spill case. On 8/26/16, DEC Mahat received an email informing that site is a DEC BCP site. Email : Site is a NYSDEC BCP Project Former F&S Central Manufacturing Corp Site. C224230 PM is Scott Deyette. Entire Site is being excavated to 15 ft below grade for new building. Endpoint samples already indicate a Track 1 was achieved. Final Engineering Report will be submitted to DEC in 2017. DEC Mahat will partner with DEC BCP PM to discuss the future of the spill case. 8/31/16: Mahat The spill case is closed as the site is acutely under

NYSDEC BCP SITE- C224230 (Continued) **S118261672**

	remediation under NYSDEC BCP program. BCP Application number has bee crossed referenced. No further action is required by the DEC spill Units. "
Remarks:	"materials found when testing soil no clean up started"

All Materials:

Site ID:	513900
Operable Unit ID:	1263113
Operable Unit:	01
Material ID:	2266769
Material Code:	0063A
Material Name:	unknown hazardous material
Case No.:	Not reported
Material FA:	Hazardous Material
Quantity:	Not reported
Units:	Not reported
Recovered:	Not reported
Oxygenate:	Not reported

NY MANIFEST:

Country:	USA
EPA ID:	NYR000225268
Facility Status:	Not reported
Location Address 1:	103 N 13TH ST
Code:	BP
Location Address 2:	Not reported
Total Tanks:	Not reported
Location City:	BROOKLYN
Location State:	NY
Location Zip:	11249
Location Zip 4:	Not reported

NY MANIFEST:

EPAID:	NYR000225268
Mailing Name:	NORTH 13 HOLDINGS LLC
Mailing Contact:	NORTH 13 HOLDINGS LLC
Mailing Address 1:	505 FLUSHING AVE UNIT 1D
Mailing Address 2:	Not reported
Mailing City:	BROOKLYN
Mailing State:	NY
Mailing Zip:	11205
Mailing Zip 4:	Not reported
Mailing Country:	USA
Mailing Phone:	7182454769

NY MANIFEST:

Document ID:	Not reported
Manifest Status:	Not reported
seq:	Not reported
Year:	2017
Trans1 State ID:	NJR986849705
Trans2 State ID:	Not reported
Generator Ship Date:	03/02/2017
Trans1 Recv Date:	03/02/2017
Trans2 Recv Date:	Not reported
TSD Site Recv Date:	03/02/2017

NYSDEC BCP SITE- C224230 (Continued) **S118261672**

Part A Recv Date:	Not reported
Part B Recv Date:	Not reported
Generator EPA ID:	NYR000225268
Trans1 EPA ID:	Not reported
Trans2 EPA ID:	Not reported
TSDF ID 1:	NJD991291105
TSDF ID 2:	Not reported
Manifest Tracking Number:	017056709JJK
Import Indicator:	N
Export Indicator:	N
Discr Quantity Indicator:	Y
Discr Type Indicator:	N
Discr Residue Indicator:	N
Discr Partial Reject Indicator:	N
Discr Full Reject Indicator:	N
Manifest Ref Number:	Not reported
Alt Facility RCRA ID:	Not reported
Alt Facility Sign Date:	Not reported
MGMT Method Type Code:	H110
Waste Code:	Not reported
Waste Code:	Not reported
Waste Code:	Not reported
Waste Code:	Not reported
Waste Code:	Not reported
Waste Code:	Not reported
Quantity:	55540
Units:	P - Pounds
Number of Containers:	1
Container Type:	DT - Dump trucks
Handling Method:	T Chemical, physical, or biological treatment.
Specific Gravity:	1
Waste Code:	D008
Waste Code 1_2:	Not reported
Waste Code 1_3:	Not reported
Waste Code 1_4:	Not reported
Waste Code 1_5:	Not reported
Waste Code 1_6:	Not reported

Click this hyperlink while viewing on your computer to access
208 additional NY_MANIFEST: record(s) in the EDR Site Report.

L96 **CON EDISON** **NY MANIFEST** **S118563331**
NW **QUAY ST & WEST ST** **N/A**
< 1/8 **BROOKLYN, NY 11222**
0.104 mi.
550 ft. **Site 8 of 20 in cluster L**

Relative:
Lower

Actual:
8 ft.

NY MANIFEST:

Country:	USA
EPA ID:	NYP004751442
Facility Status:	Not reported
Location Address 1:	QUAY ST & WEST ST
Code:	BP
Location Address 2:	Not reported
Total Tanks:	Not reported
Location City:	BROOKLYN
Location State:	NY

CON EDISON (Continued) **S118563331**

Location Zip:	11222
Location Zip 4:	Not reported

NY MANIFEST:

EPAID:	NYP004751442
Mailing Name:	CON EDISON
Mailing Contact:	CON EDISON
Mailing Address 1:	4 IRVING PL
Mailing Address 2:	15TH FL
Mailing City:	NEW YORK
Mailing State:	NY
Mailing Zip:	10003
Mailing Zip 4:	Not reported
Mailing Country:	USA
Mailing Phone:	Not reported

NY MANIFEST:

Document ID:	Not reported
Manifest Status:	Not reported
seq:	Not reported
Year:	2015
Trans1 State ID:	NJD003812047
Trans2 State ID:	NJD003812047
Generator Ship Date:	03/15/2015
Trans1 Recv Date:	03/15/2015
Trans2 Recv Date:	03/19/2015
TSD Site Recv Date:	03/19/2015
Part A Recv Date:	Not reported
Part B Recv Date:	Not reported
Generator EPA ID:	NYP004751442
Trans1 EPA ID:	Not reported
Trans2 EPA ID:	Not reported
TSDF ID 1:	NJD991291105
TSDF ID 2:	Not reported
Manifest Tracking Number:	002660530GBF
Import Indicator:	N
Export Indicator:	N
Discr Quantity Indicator:	N
Discr Type Indicator:	N
Discr Residue Indicator:	N
Discr Partial Reject Indicator:	N
Discr Full Reject Indicator:	N
Manifest Ref Number:	Not reported
Alt Facility RCRA ID:	Not reported
Alt Facility Sign Date:	Not reported
MGMT Method Type Code:	H110
Waste Code:	Not reported
Waste Code:	Not reported
Waste Code:	Not reported
Waste Code:	Not reported
Waste Code:	Not reported
Waste Code:	Not reported
Quantity:	4000
Units:	P - Pounds
Number of Containers:	1
Container Type:	TT - Cargo tank, tank trucks
Handling Method:	T Chemical, physical, or biological treatment.

CON EDISON (Continued) **S118563331**

Specific Gravity:	1
Waste Code:	D008
Waste Code 1_2:	Not reported
Waste Code 1_3:	Not reported
Waste Code 1_4:	Not reported
Waste Code 1_5:	Not reported
Waste Code 1_6:	Not reported

Click this hyperlink while viewing on your computer to access additional NY_MANIFEST: detail in the EDR Site Report.

L97 **CON EDISON** **RCRA NonGen / NLR** **1018280272**
NW **QUAY ST & WEST ST** **NYP004751442**
< 1/8 **BROOKLYN, NY 11222**
0.104 mi.
550 ft. **Site 9 of 20 in cluster L**

Relative:
Lower

Actual:
8 ft.

RCRA NonGen / NLR:

Date form received by agency:	02/05/2016
Facility name:	CON EDISON
Site name:	CON EDISON - MANHOLE 4337
Facility address:	QUAY ST & WEST ST BROOKLYN, NY 11222
EPA ID:	NYP004751442
Mailing address:	IRVING PLACE, 15TH FL NE NEW YORK, NY 10003
Contact:	THERESA BURKARD
Contact address:	IRVING PLACE, 15TH FL NE NEW YORK, NY 10003
Contact country:	US
Contact telephone:	212-460-2262
Contact email:	BURKARDT@CONED.COM
EPA Region:	02
Classification:	Non-Generator
Description:	Handler: Non-Generators do not presently generate hazardous waste

Owner/Operator Summary:

Owner/operator name:	CONSOLIDATED EDISON COMPANY OF NY, INC.
Owner/operator address:	IRVING PLACE NEW YORK, NY 10003
Owner/operator country:	US
Owner/operator telephone:	Not reported
Owner/operator email:	Not reported
Owner/operator fax:	Not reported
Owner/operator extension:	Not reported
Legal status:	Private
Owner/Operator Type:	Owner
Owner/Op start date:	03/15/2015
Owner/Op end date:	Not reported

Owner/operator name:	CONSOLIDATED EDISON COMPANY OF NY, INC.
Owner/operator address:	IRVING PLACE NEW YORK, NY 10003
Owner/operator country:	US
Owner/operator telephone:	Not reported
Owner/operator email:	Not reported

CON EDISON (Continued) **1018280272**

Owner/operator fax: Not reported
Owner/operator extension: Not reported
Legal status: Private
Owner/Operator Type: Operator
Owner/Op start date: 03/15/2015
Owner/Op end date: Not reported

Handler Activities Summary:
U.S. importer of hazardous waste: No
Mixed waste (haz. and radioactive): No
Recycler of hazardous waste: No
Transporter of hazardous waste: No
Treater, storer or disposer of HW: No
Underground injection activity: No
On-site burner exemption: No
Furnace exemption: No
Used oil fuel burner: No
Used oil processor: No
User oil refiner: No
Used oil fuel marketer to burner: No
Used oil Specification marketer: No
Used oil transfer facility: No
Used oil transporter: No

. Waste code: D008
. Waste name: LEAD

Historical Generators:
Date form received by agency: 03/15/2015
Site name: CON EDISON
Classification: Not a generator, verified

Date form received by agency: 03/15/2015
Site name: CON EDISON
Classification: Large Quantity Generator

Biennial Reports:

Last Biennial Reporting Year: 2017

Annual Waste Handled:
Waste code: D008
Waste name: LEAD
Amount (Lbs): 4000

Violation Status: No violations found

L98 **CON EDISON** **RCRA NonGen / NLR** **1014396238**
NW **QUAY ST & WEST ST** **NJ MANIFEST** **NYP004184180**
< 1/8 **BROOKLYN, NY 11222** **NY MANIFEST**
0.104 mi.
550 ft. **Site 10 of 20 in cluster L**

Relative:
Lower

Actual:
8 ft.

RCRA NonGen / NLR:
Date form received by agency: 06/01/2016
Facility name: CON EDISON
Facility address: QUAY ST & WEST ST

CON EDISON (Continued) **1014396238**

	BROOKLYN, NY 11222
EPA ID:	NYP004184180
Mailing address:	4 IRVING PL, RM 828
	NEW YORK, NY 10003
Contact:	CAROLINE ISKANDER
Contact address:	Not reported
	Not reported
Contact country:	US
Contact telephone:	718-666-4714
Contact email:	Not reported
EPA Region:	02
Classification:	Non-Generator
Description:	Handler: Non-Generators do not presently generate hazardous waste

Handler Activities Summary:

U.S. importer of hazardous waste:	No
Mixed waste (haz. and radioactive):	No
Recycler of hazardous waste:	No
Transporter of hazardous waste:	No
Treater, storer or disposer of HW:	No
Underground injection activity:	No
On-site burner exemption:	No
Furnace exemption:	No
Used oil fuel burner:	No
Used oil processor:	No
User oil refiner:	No
Used oil fuel marketer to burner:	No
Used oil Specification marketer:	No
Used oil transfer facility:	No
Used oil transporter:	No

Historical Generators:

Date form received by agency:	07/14/2009
Site name:	CON EDISON
Classification:	Conditionally Exempt Small Quantity Generator
Violation Status:	No violations found

NJ MANIFEST:

EPA Id:	NYP004184180
Mail Address:	4 IRVING PL, RM 828
Mail City/State/Zip:	NEW YORK, NY 10003
Facility Phone:	Not reported
Emergency Phone:	Not reported
Contact:	CAROLINE ISKANDER
Comments:	Not reported
SIC Code:	Not reported
County:	NY047
Municipal:	Not reported
Previous EPA Id:	Not reported
Gen Flag:	Not reported
Trans Flag:	Not reported
TSDF Flag:	Not reported
Name Change:	Not reported
Date Change:	Not reported

Manifest:

CON EDISON (Continued) **1014396238**

Manifest Number:	000894181GBF
EPA ID:	NYP004184180
Date Shipped:	07/17/2009
TSDF EPA ID:	NJD991291105
Transporter EPA ID:	NJD003812047
Transporter 2 EPA ID:	NJD003812047
Transporter 3 EPA ID:	Not reported
Transporter 4 EPA ID:	Not reported
Transporter 5 EPA ID:	Not reported
Transporter 6 EPA ID:	Not reported
Transporter 7 EPA ID:	Not reported
Transporter 8 EPA ID:	Not reported
Transporter 9 EPA ID:	Not reported
Transporter 10 EPA ID:	Not reported
Date Trans1 Transported Waste:	07/17/2009
Date Trans2 Transported Waste:	07/21/2009
Date Trans3 Transported Waste:	Not reported
Date Trans4 Transported Waste:	Not reported
Date Trans5 Transported Waste:	Not reported
Date Trans6 Transported Waste:	Not reported
Date Trans7 Transported Waste:	Not reported
Date Trans8 Transported Waste:	Not reported
Date Trans9 Transported Waste:	Not reported
Date Trans10 Transported Waste:	Not reported
Date TSDF Received Waste:	07/21/2009
TSDF EPA Facility Name:	Not reported
QTY Units:	Not reported
Transporter SEQ ID:	Not reported
Transporter-1 Date:	Not reported
Waste SEQ ID:	Not reported
Waste Type Code 2:	Not reported
Waste Type Code 3:	Not reported
Waste Type Code 4:	Not reported
Waste Type Code 5:	Not reported
Waste Type Code 6:	Not reported
Date Accepted:	Not reported
Manifest Discrepancy Type:	Not reported
Data Entry Number:	Not reported
Was Load Rejected:	NEW YORK, NY 10003
Reason Load Was Rejected:	Not reported

Waste:

Manifest Year:	Not reported
Waste Code:	D008
Hand Code:	H111
Quantity:	100 G

NY MANIFEST:

Country:	USA
EPA ID:	NYP004184180
Facility Status:	Not reported
Location Address 1:	QUAY ST & WEST ST - MH 7337
Code:	BP
Location Address 2:	Not reported

CON EDISON (Continued) **1014396238**

Total Tanks:	Not reported
Location City:	BROOKLYN
Location State:	NY
Location Zip:	11201
Location Zip 4:	Not reported

NY MANIFEST:

EPAID:	NYP004184180
Mailing Name:	CONSOLIDATED EDISON
Mailing Contact:	FRANKLYN MURRAY
Mailing Address 1:	4 IRVING PLACE RM 828
Mailing Address 2:	Not reported
Mailing City:	NEW YORK
Mailing State:	NY
Mailing Zip:	10003
Mailing Zip 4:	Not reported
Mailing Country:	USA
Mailing Phone:	2124602808

NY MANIFEST:

Document ID:	Not reported
Manifest Status:	Not reported
seq:	Not reported
Year:	2009
Trans1 State ID:	NJD003812047
Trans2 State ID:	NJD003812047
Generator Ship Date:	07/17/2009
Trans1 Recv Date:	07/17/2009
Trans2 Recv Date:	07/21/2009
TSD Site Recv Date:	07/21/2009
Part A Recv Date:	Not reported
Part B Recv Date:	Not reported
Generator EPA ID:	NYP004184180
Trans1 EPA ID:	Not reported
Trans2 EPA ID:	Not reported
TSDF ID 1:	NJD991291105
TSDF ID 2:	Not reported
Manifest Tracking Number:	000894181GBF
Import Indicator:	N
Export Indicator:	N
Discr Quantity Indicator:	N
Discr Type Indicator:	N
Discr Residue Indicator:	N
Discr Partial Reject Indicator:	N
Discr Full Reject Indicator:	N
Manifest Ref Number:	Not reported
Alt Facility RCRA ID:	Not reported
Alt Facility Sign Date:	Not reported
MGMT Method Type Code:	H111
Waste Code:	Not reported
Waste Code:	Not reported
Waste Code:	Not reported
Waste Code:	Not reported
Waste Code:	Not reported
Waste Code:	Not reported
Quantity:	100.0
Units:	G - Gallons (liquids only)* (8.3 pounds)

CON EDISON (Continued) **1014396238**

Number of Containers:	1.0
Container Type:	TT - Cargo tank, tank trucks
Handling Method:	T Chemical, physical, or biological treatment.
Specific Gravity:	1.0
Waste Code:	D008
Waste Code 1_2:	Not reported
Waste Code 1_3:	Not reported
Waste Code 1_4:	Not reported
Waste Code 1_5:	Not reported
Waste Code 1_6:	Not reported

Click this hyperlink while viewing on your computer to access additional NY_MANIFEST: detail in the EDR Site Report.

L99 **MANHOLE** **NY Spills** **S117654425**
NW **WEST ST AND QUAY ST** **N/A**
< 1/8 **BROOKLYN, NY**
0.104 mi.
550 ft. **Site 11 of 20 in cluster L**

Relative:
Lower

Actual:
8 ft.

SPILLS:

Facility ID:	1411691
Facility Type:	ER
Spill Number:	1411691
DER Facility ID:	460307
Site ID:	505485
DEC Region:	2
Spill Number/Closed Date:	2015-04-24
Spill Cause:	Unknown
Spill Class:	D4
SWIS:	2401
Spill Date:	2015-03-15
Investigator:	RWAUSTIN
Referred To:	Not reported
Reported to Dept:	2015-03-15
CID:	Not reported
Water Affected:	Not reported
Spill Source:	Commercial/Industrial
Spill Notifier:	Other
Cleanup Ceased:	Not reported
Cleanup Meets Std:	False
Last Inspection:	Not reported
Recommended Penalty:	False
UST Trust:	False
Remediation Phase:	0
Date Entered In Computer:	2015-03-15
Spill Record Last Update:	2015-04-24
Spiller Name:	Not reported
Spiller Company:	CON ED
Spiller Address:	Not reported
Spiller Company:	999
Contact Name:	ERT
DEC Memo:	"emis_239719 4/24/15 - Austin - 1 gal. unk oil atop 30 gals water in vault - Con Ed contained and cleaned up the spill; no source identified - See document files for further information - Spill closed - end"
Remarks:	"Caller advised unknown type oil in manhole. Clean up is pending."

MANHOLE (Continued) **S117654425**

All Materials:

Site ID:	505485
Operable Unit ID:	1254795
Operable Unit:	01
Material ID:	2257369
Material Code:	0066A
Material Name:	unknown petroleum
Case No.:	Not reported
Material FA:	Petroleum
Quantity:	Not reported
Units:	Not reported
Recovered:	Not reported
Oxygenate:	Not reported

L100 **VAULT 5803** **NY Spills** **S104651495**
NW **QUAY ST/WEST ST** **N/A**
< 1/8 **BROOKLYN, NY**
0.104 mi.
551 ft. **Site 12 of 20 in cluster L**

Relative:
Lower

Actual:
8 ft.

SPILLS:

Facility ID:	0000060
Facility Type:	ER
Spill Number:	0000060
DER Facility ID:	235959
Site ID:	291406
DEC Region:	2
Spill Number/Closed Date:	2002-01-22
Spill Cause:	Unknown
Spill Class:	C4
SWIS:	2401
Spill Date:	2000-04-03
Investigator:	JHOCONNE
Referred To:	Not reported
Reported to Dept:	2000-04-03
CID:	270
Water Affected:	Not reported
Spill Source:	Unknown
Spill Notifier:	Affected Persons
Cleanup Ceased:	Not reported
Cleanup Meets Std:	False
Last Inspection:	Not reported
Recommended Penalty:	False
UST Trust:	False
Remediation Phase:	0
Date Entered In Computer:	2000-04-03
Spill Record Last Update:	2002-01-24
Spiller Name:	Not reported
Spiller Company:	UNKNOWN
Spiller Address:	Not reported
Spiller Company:	999
Contact Name:	CALLER
DEC Memo:	"Prior to Sept, 2004 data translation this spill Lead_DEC Field was O'CONNELL Con Ed e2mis #130705 Notes: 4-3-00 0950hrs 1 pint unknown oil on 5000gal water. Also found 1 pint unknown oil on 500gal water in bus compartment between V5778 and 5761. 2 samples taken. 4-4-00

VAULT 5803 (Continued) **S104651495**

Remarks: 0820hrs LSN 00-03189 <1ppm PCB 4-6-00 1950hrs Cleanup completed by double washing with slix. Liquids removed by tanker, solids by vactor. Transformer replaced. No leaking equipment. Sump cemented." "on 5000 gals water. 130705 clean up pending results"

All Materials:

Site ID:	291406
Operable Unit ID:	821801
Operable Unit:	01
Material ID:	288331
Material Code:	0066A
Material Name:	unknown petroleum
Case No.:	Not reported
Material FA:	Petroleum
Quantity:	1.00
Units:	G
Recovered:	.00
Oxygenate:	Not reported

L101
NW
< 1/8
0.104 mi.
551 ft.

VS 5761 **NY Spills** **S104651490**
QUAY ST/ E OF WEST ST **N/A**
BROOKLYN, NY

Site 13 of 20 in cluster L

Relative:
Lower

Actual:
8 ft.

SPILLS:

Facility ID:	0000054
Facility Type:	ER
Spill Number:	0000054
DER Facility ID:	149524
Site ID:	177973
DEC Region:	2
Spill Number/Closed Date:	2003-05-29
Spill Cause:	Unknown
Spill Class:	C4
SWIS:	2401
Spill Date:	2000-04-03
Investigator:	JHOCONNE
Referred To:	Not reported
Reported to Dept:	2000-04-03
CID:	389
Water Affected:	Not reported
Spill Source:	Unknown
Spill Notifier:	Other
Cleanup Ceased:	Not reported
Cleanup Meets Std:	False
Last Inspection:	Not reported
Recommended Penalty:	False
UST Trust:	False
Remediation Phase:	0
Date Entered In Computer:	2000-04-03
Spill Record Last Update:	2003-05-30
Spiller Name:	UNKNOWN
Spiller Company:	Unknown
Spiller Address:	UNKNOWN
Spiller Company:	999
Contact Name:	CALLER

VS 5761 (Continued) **S104651490**

DEC Memo: "Prior to Sept, 2004 data translation this spill Lead_DEC Field was O'CONNELL E2MIS 130698 03-Apr-2000 09:00 Pantaleo o/s underground reports found 1 pint unknown oil on 5000 gal of rusty water in vs 5761 can not see sump in hole. Sample was taken and it is on a 4 to 6 hr turn around. A tag # 26635 was hung in the hole. there are 3 interconnecting vaults and Mr Pantaleo is looking to see if this substance is in all three and will report back findings. I and A will pressure test unit .Historical records for this unit is.19 ppm.put in 06/07/99 It appears to be contained at this time. cig notified @1010hrs 4/4/00--1000hrs lab results returned <1.ppm lab seq#--00-03192 update 4-6-00 0445 hrs s. rosenking flush dept reports cleanup completed and e.s.tag #26635 was removed as of 0440 hrs he found sump cemented. laz #04425 Cleanup completed by double washing structure with slix. Liquid waste removed by tanker. Solid waste removed by vactor. No leaking equip. Incident is closed. TJ - 50495 UPDATE 1/17/03 REVIEW OF RECORDS REVEAL UNIT WAS PRESSURE TESTED 4/25/00 AND PASSED E.V."

Remarks: "caller reporting a 1 pint spilled on 1000 gal of water samples taken clean up pending lab results coned#130698 vault contains transformer hx pcb value is 19 ppm in the transformer will be investigating wether transformer is leaking"

All Materials:

Site ID:	177973
Operable Unit ID:	821741
Operable Unit:	01
Material ID:	288325
Material Code:	0066A
Material Name:	unknown petroleum
Case No.:	Not reported
Material FA:	Petroleum
Quantity:	1.00
Units:	G
Recovered:	.00
Oxygenate:	Not reported

M102 **CON EDISON** **NY MANIFEST** **S117738690**
South **109 NORTH 13 ST** **N/A**
< 1/8 **BROOKLYN, NY 11222**
0.105 mi.
553 ft. **Site 10 of 15 in cluster M**

Relative:
Higher

Actual:
14 ft.

NY MANIFEST:

Country:	USA
EPA ID:	NYP004717625
Facility Status:	Not reported
Location Address 1:	109 NORTH 13 ST
Code:	BP
Location Address 2:	SB8348
Total Tanks:	Not reported
Location City:	BROOKLYN
Location State:	NY
Location Zip:	11222
Location Zip 4:	Not reported

NY MANIFEST:

EPAID:	NYP004717625
Mailing Name:	CON EDISON

CON EDISON (Continued) **S117738690**

Mailing Contact:	CON EDISON
Mailing Address 1:	4 IRVING PL
Mailing Address 2:	15TH FL
Mailing City:	NEW YORK
Mailing State:	NY
Mailing Zip:	10003
Mailing Zip 4:	Not reported
Mailing Country:	USA
Mailing Phone:	Not reported

NY MANIFEST:

Document ID:	Not reported
Manifest Status:	Not reported
seq:	Not reported
Year:	2015
Trans1 State ID:	NJD003812047
Trans2 State ID:	NJD003812047
Generator Ship Date:	01/22/2015
Trans1 Recv Date:	01/22/2015
Trans2 Recv Date:	01/28/2015
TSD Site Recv Date:	01/28/2015
Part A Recv Date:	Not reported
Part B Recv Date:	Not reported
Generator EPA ID:	NYP004717625
Trans1 EPA ID:	Not reported
Trans2 EPA ID:	Not reported
TSDF ID 1:	NJD991291105
TSDF ID 2:	Not reported
Manifest Tracking Number:	002620569GBF
Import Indicator:	N
Export Indicator:	N
Discr Quantity Indicator:	N
Discr Type Indicator:	N
Discr Residue Indicator:	N
Discr Partial Reject Indicator:	N
Discr Full Reject Indicator:	N
Manifest Ref Number:	Not reported
Alt Facility RCRA ID:	Not reported
Alt Facility Sign Date:	Not reported
MGMT Method Type Code:	H110
Waste Code:	Not reported
Waste Code:	Not reported
Waste Code:	Not reported
Waste Code:	Not reported
Waste Code:	Not reported
Waste Code:	Not reported
Quantity:	30
Units:	G - Gallons (liquids only)* (8.3 pounds)
Number of Containers:	1
Container Type:	TT - Cargo tank, tank trucks
Handling Method:	T Chemical, physical, or biological treatment.
Specific Gravity:	1
Waste Code:	D008
Waste Code 1_2:	Not reported
Waste Code 1_3:	Not reported
Waste Code 1_4:	Not reported
Waste Code 1_5:	Not reported

CON EDISON (Continued) **S117738690**

Waste Code 1_6: Not reported

Click this hyperlink while viewing on your computer to access
2 additional NY_MANIFEST: record(s) in the EDR Site Report.

I103
NW
< 1/8
0.110 mi.
580 ft.

LOT 5,TAXBLOCK 2589
64 CALYER STREET
BROOKLYN, NY 11222

NY E DESIGNATION **S108076652**
N/A

Site 8 of 8 in cluster I

Relative:
Higher

Actual:
10 ft.

E DESIGNATION:

Tax Lot(s):	5
Tax Block:	2589
Borough Code:	BK
E-No:	E-138
Effective Date:	5/11/2005
Satisfaction Date:	Not reported
Ceqr Number:	04DCP003K
Ulurp Number:	050110 ZRK, 050111 ZMK, 050415 MMK, 040416 MMK, 040417 MMK, 040418 MMK, 050110(A)ZRK, 050111 (A)ZMK
Zoning Map No:	12c, 12d, 13a, 13b
Description:	Underground Gasoline Storage Tanks* Testing Protocol.
Lot Remediation Date:	Not reported

O104
SSW
< 1/8
0.113 mi.
596 ft.

CON EDISON - VAULT 4154
75 N 13TH ST
BROOKLYN, NY 11249

NY MANIFEST **S120958203**
N/A

Site 1 of 18 in cluster O

Relative:
Higher

Actual:
14 ft.

NY MANIFEST:

Country:	USA
EPA ID:	NYP004921316
Facility Status:	Not reported
Location Address 1:	75 N 13TH ST
Code:	BP
Location Address 2:	Not reported
Total Tanks:	Not reported
Location City:	BROOKLYN
Location State:	NY
Location Zip:	11249
Location Zip 4:	Not reported

NY MANIFEST:

EPAID:	NYP004921316
Mailing Name:	CON EDISON - VAULT 4154
Mailing Contact:	CON EDISON
Mailing Address 1:	4 IRVING PL 15TH FL NE
Mailing Address 2:	Not reported
Mailing City:	NEW YORK
Mailing State:	NY
Mailing Zip:	10003
Mailing Zip 4:	Not reported
Mailing Country:	USA

CON EDISON - VAULT 4154 (Continued) **S120958203**

Mailing Phone: Not reported

O105 SSW < 1/8 0.113 mi. 596 ft. **CITY METAL SMELTING & REFINING CO** **61 N 13TH ST** **BROOKLYN, NY 11211** **RCRA NonGen / NLR FINDS ECHO** **1006810137 NYN008010316**

Site 2 of 18 in cluster O

Relative: Higher

Actual: 13 ft.

RCRA NonGen / NLR:

Date form received by agency:	01/01/2007
Facility name:	CITY METAL SMELTING & REFINING CO
Facility address:	61 N 13TH ST BROOKLYN, NY 11211-1005
EPA ID:	NYN008010316
Mailing address:	N 13TH ST BROOKLYN, NY 11211-1005
Contact:	Not reported
Contact address:	N 13TH ST BROOKLYN, NY 11211-1005
Contact country:	US
Contact telephone:	Not reported
Contact email:	Not reported
EPA Region:	02
Land type:	Private
Classification:	Non-Generator
Description:	Handler: Non-Generators do not presently generate hazardous waste

Owner/Operator Summary:

Owner/operator name:	CITY METAL SMELTING & REFINING CO
Owner/operator address:	61 N 13TH ST BROOKLYN, NY 11211
Owner/operator country:	US
Owner/operator telephone:	Not reported
Owner/operator email:	Not reported
Owner/operator fax:	Not reported
Owner/operator extension:	Not reported
Legal status:	Private
Owner/Operator Type:	Operator
Owner/Op start date:	01/01/2001
Owner/Op end date:	Not reported

Owner/operator name:	CITY METAL SMELTING & REFINING CO
Owner/operator address:	61 N 13TH ST BROOKLYN, NY 11211
Owner/operator country:	US
Owner/operator telephone:	Not reported
Owner/operator email:	Not reported
Owner/operator fax:	Not reported
Owner/operator extension:	Not reported
Legal status:	Private
Owner/Operator Type:	Owner
Owner/Op start date:	01/01/2001
Owner/Op end date:	Not reported

Handler Activities Summary:

U.S. importer of hazardous waste: No

CITY METAL SMELTING & REFINING CO (Continued) **1006810137**

Mixed waste (haz. and radioactive):	No
Recycler of hazardous waste:	No
Transporter of hazardous waste:	No
Treater, storer or disposer of HW:	No
Underground injection activity:	No
On-site burner exemption:	No
Furnace exemption:	No
Used oil fuel burner:	No
Used oil processor:	No
User oil refiner:	No
Used oil fuel marketer to burner:	No
Used oil Specification marketer:	No
Used oil transfer facility:	No
Used oil transporter:	No

Historical Generators:

Date form received by agency:	01/01/2006
Site name:	CITY METAL SMELTING & REFINING CO
Classification:	Not a generator, verified
Date form received by agency:	05/22/2002
Site name:	CITY METAL SMELTING & REFINING CO
Classification:	Not a generator, verified
Violation Status:	No violations found

Evaluation Action Summary:

Evaluation date:	05/01/2002
Evaluation:	COMPLIANCE EVALUATION INSPECTION ON-SITE
Area of violation:	Not reported
Date achieved compliance:	Not reported
Evaluation lead agency:	EPA

FINDS:

Registry ID: 110014357908

Environmental Interest/Information System

RCRAInfo is a national information system that supports the Resource Conservation and Recovery Act (RCRA) program through the tracking of events and activities related to facilities that generate, transport, and treat, store, or dispose of hazardous waste. RCRAInfo allows RCRA program staff to track the notification, permit, compliance, and corrective action activities required under RCRA.

Click this hyperlink while viewing on your computer to access additional FINDS: detail in the EDR Site Report.

ECHO:

Envid:	1006810137
Registry ID:	110014357908
DFR URL:	http://echo.epa.gov/detailed-facility-report?fid=110014357908

O106 SSW < 1/8 0.113 mi. 596 ft. | **CITY METAL SMELTING & REFINING CO.** | **SEMS-ARCHIVE** | **1014201282**
61 N. 13TH ST. | **LEAD SMELTERS** | **NYN000206659**
BROOKLYN, NY 11211

Site 3 of 18 in cluster O

Relative: Higher

Actual: 13 ft.

SEMS-ARCHIVE:

Site ID:	206659
EPA ID:	NYN000206659
Federal Facility:	N
NPL:	Not on the NPL
Non NPL Status:	Removal Only Site (No Site Assessment Work Needed)

Lead Smelter Sites:

Site ID:	0206659
Facility Region Id:	02
Latitude:	Not reported
Longitude:	Not reported
CoC Ind:	Not reported
Contaminant Name:	Not reported
FF Ind:	N
NAI:	N
Non-Primary Site-Sub Type:	Not reported
NPL:	Not on the NPL
Primary Site-Sub Type:	Batteries/scrap metals/secondary smelting/precious metal recovery (Recycling)
Special Initiative:	Unrecognized Smelter per 2001 Report
Site number:	019
Street map and/or aerial photo:	Y
Sanborn fire ins map ref.:	Brooklyn 1904-8 v.4 #32
Comments:	SMD1940
DJS match to SMD 48-49:	Not reported

---

107 NNW < 1/8 0.115 mi. 605 ft. | **RAMOS RESIDENCE** | **NY Spills** | **S109414119**
84 FRANKLIN ST | **N/A**
BROOKLYN, NY 11232

Relative: Higher

Actual: 13 ft.

SPILLS:

Facility ID:	0811007
Facility Type:	ER
Spill Number:	0811007
DER Facility ID:	357802
Site ID:	408556
DEC Region:	2
Spill Number/Closed Date:	2009-01-08
Spill Cause:	Human Error
Spill Class:	C4
SWIS:	2401
Spill Date:	2008-12-31
Investigator:	SFRAHMAN
Referred To:	Not reported
Reported to Dept:	2009-01-05
CID:	Not reported
Water Affected:	Not reported
Spill Source:	Private Dwelling
Spill Notifier:	Affected Persons

RAMOS RESIDENCE (Continued) **S109414119**

Cleanup Ceased:	Not reported
Cleanup Meets Std:	False
Last Inspection:	Not reported
Recommended Penalty:	False
UST Trust:	False
Remediation Phase:	0
Date Entered In Computer:	2009-01-05
Spill Record Last Update:	2009-01-08
Spiller Name:	JOANNE SOTTILE
Spiller Company:	BLUE DIAMOND OIL COMPANY
Spiller Address:	149 34TH ST
Spiller Company:	999
Contact Name:	JOANNE SOTTILE
DEC Memo:	"Contacts: Oil Company - Joanne 718-965-0900 House: Mr Ramos 718-614-3226 On 12/31/2008 company made a miss delivery to wrong address. Building was switched to gas, but fill line and tank were still in place. 182 gal delivered, but the fill line was rotten and several gallons spilled to the basement floor. On Friday Jan 2nd, oil company was called and returned to the site and spread speedie dry in the basement and pumped out the oil from the tank, BUT DID NOT CALL IN A SPILL. On Monday Jan 5th residents called the oil company saying the basement still smells and now Blue Diamond Fuel is trying to find a company to go over and do an environmental cleanup. Friday - oil company spread speedie dry and pumped out tank. 01/08/09 I spoke with Mr. Ramos today.He told me the oil crews came back to his house few times and cleaned up the spill, he says they did a pretty good job.They closed the fill line with cement from outside to prevent further wrong delivery .He said there is no odor in his house now. I recommended to check the basement floor for any kind of cracks/holes or drain that might be a pathway for the oil to seep into the subsurface. He said he would call me if there is any problem.(sr)"
Remarks:	"CALLER STATES THAT THEY DELIVERED TO THE WRONG ADDRESS AND SPILLED ABOUT 2 GALLONS OF PRODUCT TO SOIL IN THE BASEMENT. CLEAN UP IS PENDING."

All Materials:

Site ID:	408556
Operable Unit ID:	1165077
Operable Unit:	01
Material ID:	2156472
Material Code:	0001A
Material Name:	#2 fuel oil
Case No.:	Not reported
Material FA:	Petroleum
Quantity:	2.00
Units:	G
Recovered:	.00
Oxygenate:	Not reported

P108 ENE < 1/8 0.115 mi. 606 ft. | **CON EDISON**
128 GUERNSEY ST
BROOKLYN, NY 11222

RCRA NonGen / NLR
FINDS
ECHO

1018279733
NYP004745758

Site 1 of 4 in cluster P

Relative: Higher

Actual: 12 ft.

RCRA NonGen / NLR:

Date form received by agency:	03/07/2015
Facility name:	CON EDISON
Facility address:	128 GUERNSEY ST BROOKLYN, NY 11222
EPA ID:	NYP004745758
Mailing address:	IRVING PL, 15TH FL NE NEW YORK, NY 10003
Contact:	THOMAS TEELING
Contact address:	Not reported Not reported
Contact country:	Not reported
Contact telephone:	212-460-3770
Contact email:	Not reported
EPA Region:	02
Classification:	Non-Generator
Description:	Handler: Non-Generators do not presently generate hazardous waste

Handler Activities Summary:

U.S. importer of hazardous waste:	No
Mixed waste (haz. and radioactive):	No
Recycler of hazardous waste:	No
Transporter of hazardous waste:	No
Treater, storer or disposer of HW:	No
Underground injection activity:	No
On-site burner exemption:	No
Furnace exemption:	No
Used oil fuel burner:	No
Used oil processor:	No
User oil refiner:	No
Used oil fuel marketer to burner:	No
Used oil Specification marketer:	No
Used oil transfer facility:	No
Used oil transporter:	No

Historical Generators:

Date form received by agency:	03/07/2015
Site name:	CON EDISON
Classification:	Large Quantity Generator
Violation Status:	No violations found

FINDS:

Registry ID: 110067695293

Environmental Interest/Information System

RCRAInfo is a national information system that supports the Resource Conservation and Recovery Act (RCRA) program through the tracking of events and activities related to facilities that generate, transport, and treat, store, or dispose of hazardous waste. RCRAInfo allows RCRA program staff to track the notification, permit, compliance, and corrective action activities required under RCRA.

CON EDISON (Continued) **1018279733**

Click this hyperlink while viewing on your computer to access additional FINDS: detail in the EDR Site Report.

ECHO:

Envid:	1018279733
Registry ID:	110067695293
DFR URL:	http://echo.epa.gov/detailed-facility-report?fid=110067695293

P109 **CON EDISON** **NY MANIFEST** **S117741350**
ENE **128 GUERNSEY ST** **N/A**
< 1/8 **BROOKLYN, NY 11222**
0.115 mi.
606 ft. **Site 2 of 4 in cluster P**

Relative:
Higher

Actual:
12 ft.

NY MANIFEST:

Country:	USA
EPA ID:	NYP004745758
Facility Status:	Not reported
Location Address 1:	128 GUERSEY ST
Code:	BP
Location Address 2:	SB 8162
Total Tanks:	Not reported
Location City:	BROOKLYN
Location State:	NY
Location Zip:	11222
Location Zip 4:	Not reported

NY MANIFEST:

EPAID:	NYP004745758
Mailing Name:	CON EDISON
Mailing Contact:	TOM TEELING
Mailing Address 1:	4 IRVING PLACE - 15TH FLOOR
Mailing Address 2:	Not reported
Mailing City:	NEW YORK
Mailing State:	NY
Mailing Zip:	10003
Mailing Zip 4:	Not reported
Mailing Country:	USA
Mailing Phone:	Not reported

NY MANIFEST:

Document ID:	Not reported
Manifest Status:	Not reported
seq:	Not reported
Year:	2015
Trans1 State ID:	NJD003812047
Trans2 State ID:	Not reported
Generator Ship Date:	03/07/2015
Trans1 Recv Date:	03/07/2015
Trans2 Recv Date:	Not reported
TSD Site Recv Date:	03/11/2015
Part A Recv Date:	Not reported
Part B Recv Date:	Not reported
Generator EPA ID:	NYP004745758
Trans1 EPA ID:	Not reported
Trans2 EPA ID:	Not reported

CON EDISON (Continued) **S117741350**

TSDF ID 1:	NJD991291105
TSDF ID 2:	Not reported
Manifest Tracking Number:	002618941GBF
Import Indicator:	N
Export Indicator:	N
Discr Quantity Indicator:	N
Discr Type Indicator:	N
Discr Residue Indicator:	N
Discr Partial Reject Indicator:	N
Discr Full Reject Indicator:	N
Manifest Ref Number:	Not reported
Alt Facility RCRA ID:	Not reported
Alt Facility Sign Date:	Not reported
MGMT Method Type Code:	H110
Waste Code:	Not reported
Waste Code:	Not reported
Waste Code:	Not reported
Waste Code:	Not reported
Waste Code:	Not reported
Waste Code:	Not reported
Quantity:	500
Units:	P - Pounds
Number of Containers:	1
Container Type:	TT - Cargo tank, tank trucks
Handling Method:	T Chemical, physical, or biological treatment.
Specific Gravity:	1
Waste Code:	D008
Waste Code 1_2:	Not reported
Waste Code 1_3:	Not reported
Waste Code 1_4:	Not reported
Waste Code 1_5:	Not reported
Waste Code 1_6:	Not reported

Click this hyperlink while viewing on your computer to access
2 additional NY_MANIFEST: record(s) in the EDR Site Report.

P110 **CON EDISON** **NJ MANIFEST** **S120668534**
ENE **128 GUERNSEY ST** **N/A**
< 1/8 **BROOKLYN, NY 11222**
0.115 mi.
606 ft. **Site 3 of 4 in cluster P**

Relative:
Higher

Actual:
12 ft.

NJ MANIFEST:

EPA Id:	NYP004745758
Mail Address:	IRVING PL, 15TH FL NE
Mail City/State/Zip:	NEW YORK, NY 10003
Facility Phone:	Not reported
Emergency Phone:	Not reported
Contact:	THOMAS TEELING
Comments:	Not reported
SIC Code:	Not reported
County:	NY047
Municipal:	Not reported
Previous EPA Id:	Not reported
Gen Flag:	Not reported
Trans Flag:	Not reported
TSDF Flag:	Not reported

CON EDISON (Continued) **S120668534**

Name Change:	Not reported
Date Change:	Not reported

Manifest:

Manifest Number:	002618941GBF
EPA ID:	NYP004745758
Date Shipped:	3/7/2015
TSDF EPA ID:	NJD991291105
Transporter EPA ID:	NJD003812047
Transporter 2 EPA ID:	Not reported
Transporter 3 EPA ID:	Not reported
Transporter 4 EPA ID:	Not reported
Transporter 5 EPA ID:	Not reported
Transporter 6 EPA ID:	Not reported
Transporter 7 EPA ID:	Not reported
Transporter 8 EPA ID:	Not reported
Transporter 9 EPA ID:	Not reported
Transporter 10 EPA ID:	Not reported
Date Trans1 Transported Waste:	Not reported
Date Trans2 Transported Waste:	Not reported
Date Trans3 Transported Waste:	Not reported
Date Trans4 Transported Waste:	Not reported
Date Trans5 Transported Waste:	Not reported
Date Trans6 Transported Waste:	Not reported
Date Trans7 Transported Waste:	Not reported
Date Trans8 Transported Waste:	Not reported
Date Trans9 Transported Waste:	Not reported
Date Trans10 Transported Waste:	Not reported
Date TSDF Received Waste:	Not reported
TSDF EPA Facility Name:	Not reported
QTY Units:	Not reported
Transporter SEQ ID:	Not reported
Transporter-1 Date:	Not reported
Waste SEQ ID:	Not reported
Waste Type Code 2:	Not reported
Waste Type Code 3:	Not reported
Waste Type Code 4:	Not reported
Waste Type Code 5:	Not reported
Waste Type Code 6:	Not reported
Date Accepted:	Not reported
Manifest Discrepancy Type:	Not reported
Data Entry Number:	Not reported
Was Load Rejected:	NEW YORK, NY 10003
Reason Load Was Rejected:	Not reported

J111 **I M & N PATTI** **NJ MANIFEST** **S117987451**
SSE **8 BERRY ST** **N/A**
< 1/8 **BROOKLYN, NY 11249**
0.117 mi.
616 ft. **Site 6 of 7 in cluster J**

Relative:
Higher

Actual:
13 ft.

NJ MANIFEST:

EPA Id:	NYR000196454
Mail Address:	BERRY ST
Mail City/State/Zip:	BROOKLYN, NY 11249
Facility Phone:	Not reported

I M & N PATTI (Continued) **S117987451**

Emergency Phone:	Not reported
Contact:	ANTHONY J RUSSO
Comments:	Not reported
SIC Code:	Not reported
County:	NY047
Municipal:	Not reported
Previous EPA Id:	Not reported
Gen Flag:	Not reported
Trans Flag:	Not reported
TSDF Flag:	Not reported
Name Change:	Not reported
Date Change:	Not reported

Manifest:

Manifest Number:	010558467JJK
EPA ID:	NYR000196454
Date Shipped:	8/30/2012
TSDF EPA ID:	NJD991291105
Transporter EPA ID:	NJR000029967
Transporter 2 EPA ID:	Not reported
Transporter 3 EPA ID:	Not reported
Transporter 4 EPA ID:	Not reported
Transporter 5 EPA ID:	Not reported
Transporter 6 EPA ID:	Not reported
Transporter 7 EPA ID:	Not reported
Transporter 8 EPA ID:	Not reported
Transporter 9 EPA ID:	Not reported
Transporter 10 EPA ID:	Not reported
Date Trans1 Transported Waste:	Not reported
Date Trans2 Transported Waste:	Not reported
Date Trans3 Transported Waste:	Not reported
Date Trans4 Transported Waste:	Not reported
Date Trans5 Transported Waste:	Not reported
Date Trans6 Transported Waste:	Not reported
Date Trans7 Transported Waste:	Not reported
Date Trans8 Transported Waste:	Not reported
Date Trans9 Transported Waste:	Not reported
Date Trans10 Transported Waste:	Not reported
Date TSDF Received Waste:	Not reported
TSDF EPA Facility Name:	Not reported
QTY Units:	Not reported
Transporter SEQ ID:	Not reported
Transporter-1 Date:	Not reported
Waste SEQ ID:	Not reported
Waste Type Code 2:	Not reported
Waste Type Code 3:	Not reported
Waste Type Code 4:	Not reported
Waste Type Code 5:	Not reported
Waste Type Code 6:	Not reported
Date Accepted:	Not reported
Manifest Discrepancy Type:	Not reported
Data Entry Number:	Not reported
Was Load Rejected:	BROOKLYN, NY 11249
Reason Load Was Rejected:	Not reported

Waste:

Manifest Year:	Not reported
Waste Code:	D008

I M & N PATTI (Continued) **S117987451**

Hand Code:	Not reported
Quantity:	51,300.00 Pounds

Manifest Number:	010559504JJK
EPA ID:	NYR000196454
Date Shipped:	9/6/2012
TSDF EPA ID:	NJD991291105
Transporter EPA ID:	NJR000029967
Transporter 2 EPA ID:	Not reported
Transporter 3 EPA ID:	Not reported
Transporter 4 EPA ID:	Not reported
Transporter 5 EPA ID:	Not reported
Transporter 6 EPA ID:	Not reported
Transporter 7 EPA ID:	Not reported
Transporter 8 EPA ID:	Not reported
Transporter 9 EPA ID:	Not reported
Transporter 10 EPA ID:	Not reported
Date Trans1 Transported Waste:	Not reported
Date Trans2 Transported Waste:	Not reported
Date Trans3 Transported Waste:	Not reported
Date Trans4 Transported Waste:	Not reported
Date Trans5 Transported Waste:	Not reported
Date Trans6 Transported Waste:	Not reported
Date Trans7 Transported Waste:	Not reported
Date Trans8 Transported Waste:	Not reported
Date Trans9 Transported Waste:	Not reported
Date Trans10 Transported Waste:	Not reported
Date TSDF Received Waste:	Not reported
TSDF EPA Facility Name:	Not reported
QTY Units:	Not reported
Transporter SEQ ID:	Not reported
Transporter-1 Date:	Not reported
Waste SEQ ID:	Not reported
Waste Type Code 2:	Not reported
Waste Type Code 3:	Not reported
Waste Type Code 4:	Not reported
Waste Type Code 5:	Not reported
Waste Type Code 6:	Not reported
Date Accepted:	Not reported
Manifest Discrepancy Type:	Not reported
Data Entry Number:	Not reported
Was Load Rejected:	BROOKLYN, NY 11249
Reason Load Was Rejected:	Not reported

Waste:

Manifest Year:	Not reported
Waste Code:	D008
Hand Code:	Not reported
Quantity:	36,500.00 Pounds

Manifest Number:	010559505JJK
EPA ID:	NYR000196454
Date Shipped:	9/6/2012
TSDF EPA ID:	NJD991291105
Transporter EPA ID:	NJR000029967
Transporter 2 EPA ID:	Not reported

I M & N PATTI (Continued) **S117987451**

Transporter 3 EPA ID:	Not reported
Transporter 4 EPA ID:	Not reported
Transporter 5 EPA ID:	Not reported
Transporter 6 EPA ID:	Not reported
Transporter 7 EPA ID:	Not reported
Transporter 8 EPA ID:	Not reported
Transporter 9 EPA ID:	Not reported
Transporter 10 EPA ID:	Not reported
Date Trans1 Transported Waste:	Not reported
Date Trans2 Transported Waste:	Not reported
Date Trans3 Transported Waste:	Not reported
Date Trans4 Transported Waste:	Not reported
Date Trans5 Transported Waste:	Not reported
Date Trans6 Transported Waste:	Not reported
Date Trans7 Transported Waste:	Not reported
Date Trans8 Transported Waste:	Not reported
Date Trans9 Transported Waste:	Not reported
Date Trans10 Transported Waste:	Not reported
Date TSDF Received Waste:	Not reported
TSDF EPA Facility Name:	Not reported
QTY Units:	Not reported
Transporter SEQ ID:	Not reported
Transporter-1 Date:	Not reported
Waste SEQ ID:	Not reported
Waste Type Code 2:	Not reported
Waste Type Code 3:	Not reported
Waste Type Code 4:	Not reported
Waste Type Code 5:	Not reported
Waste Type Code 6:	Not reported
Date Accepted:	Not reported
Manifest Discrepancy Type:	Not reported
Data Entry Number:	Not reported
Was Load Rejected:	BROOKLYN, NY 11249
Reason Load Was Rejected:	Not reported

Waste:

Manifest Year:	Not reported
Waste Code:	D008
Hand Code:	Not reported
Quantity:	42,160.00 Pounds

Manifest Number:	010559537JJK
EPA ID:	NYR000196454
Date Shipped:	9/12/2012
TSDF EPA ID:	NJD991291105
Transporter EPA ID:	NJR000029967
Transporter 2 EPA ID:	Not reported
Transporter 3 EPA ID:	Not reported
Transporter 4 EPA ID:	Not reported
Transporter 5 EPA ID:	Not reported
Transporter 6 EPA ID:	Not reported
Transporter 7 EPA ID:	Not reported
Transporter 8 EPA ID:	Not reported
Transporter 9 EPA ID:	Not reported
Transporter 10 EPA ID:	Not reported
Date Trans1 Transported Waste:	Not reported
Date Trans2 Transported Waste:	Not reported

I M & N PATTI (Continued) **S117987451**

Date Trans3 Transported Waste:	Not reported
Date Trans4 Transported Waste:	Not reported
Date Trans5 Transported Waste:	Not reported
Date Trans6 Transported Waste:	Not reported
Date Trans7 Transported Waste:	Not reported
Date Trans8 Transported Waste:	Not reported
Date Trans9 Transported Waste:	Not reported
Date Trans10 Transported Waste:	Not reported
Date TSDF Received Waste:	Not reported
TSDF EPA Facility Name:	Not reported
QTY Units:	Not reported
Transporter SEQ ID:	Not reported
Transporter-1 Date:	Not reported
Waste SEQ ID:	Not reported
Waste Type Code 2:	Not reported
Waste Type Code 3:	Not reported
Waste Type Code 4:	Not reported
Waste Type Code 5:	Not reported
Waste Type Code 6:	Not reported
Date Accepted:	Not reported
Manifest Discrepancy Type:	Not reported
Data Entry Number:	Not reported
Was Load Rejected:	BROOKLYN, NY 11249
Reason Load Was Rejected:	Not reported

Waste:

Manifest Year:	Not reported
Waste Code:	D008
Hand Code:	Not reported
Quantity:	32,580.00 Pounds

Manifest Number:	010558466JJK
EPA ID:	NYR000196454
Date Shipped:	8/30/2012
TSDF EPA ID:	NJD991291105
Transporter EPA ID:	NJR000029967
Transporter 2 EPA ID:	Not reported
Transporter 3 EPA ID:	Not reported
Transporter 4 EPA ID:	Not reported
Transporter 5 EPA ID:	Not reported
Transporter 6 EPA ID:	Not reported
Transporter 7 EPA ID:	Not reported
Transporter 8 EPA ID:	Not reported
Transporter 9 EPA ID:	Not reported
Transporter 10 EPA ID:	Not reported
Date Trans1 Transported Waste:	Not reported
Date Trans2 Transported Waste:	Not reported
Date Trans3 Transported Waste:	Not reported
Date Trans4 Transported Waste:	Not reported
Date Trans5 Transported Waste:	Not reported
Date Trans6 Transported Waste:	Not reported
Date Trans7 Transported Waste:	Not reported
Date Trans8 Transported Waste:	Not reported
Date Trans9 Transported Waste:	Not reported
Date Trans10 Transported Waste:	Not reported
Date TSDF Received Waste:	Not reported
TSDF EPA Facility Name:	Not reported

I M & N PATTI (Continued) **S117987451**

QTY Units:	Not reported
Transporter SEQ ID:	Not reported
Transporter-1 Date:	Not reported
Waste SEQ ID:	Not reported
Waste Type Code 2:	Not reported
Waste Type Code 3:	Not reported
Waste Type Code 4:	Not reported
Waste Type Code 5:	Not reported
Waste Type Code 6:	Not reported
Date Accepted:	Not reported
Manifest Discrepancy Type:	Not reported
Data Entry Number:	Not reported
Was Load Rejected:	BROOKLYN, NY 11249
Reason Load Was Rejected:	Not reported

Waste:

Manifest Year:	Not reported
Waste Code:	D008
Hand Code:	Not reported
Quantity:	42,480.00 Pounds

Manifest Number:	010559549JJK
EPA ID:	NYR000196454
Date Shipped:	9/12/2012
TSDF EPA ID:	NJD991291105
Transporter EPA ID:	NJR000029967
Transporter 2 EPA ID:	Not reported
Transporter 3 EPA ID:	Not reported
Transporter 4 EPA ID:	Not reported
Transporter 5 EPA ID:	Not reported
Transporter 6 EPA ID:	Not reported
Transporter 7 EPA ID:	Not reported
Transporter 8 EPA ID:	Not reported
Transporter 9 EPA ID:	Not reported
Transporter 10 EPA ID:	Not reported
Date Trans1 Transported Waste:	Not reported
Date Trans2 Transported Waste:	Not reported
Date Trans3 Transported Waste:	Not reported
Date Trans4 Transported Waste:	Not reported
Date Trans5 Transported Waste:	Not reported
Date Trans6 Transported Waste:	Not reported
Date Trans7 Transported Waste:	Not reported
Date Trans8 Transported Waste:	Not reported
Date Trans9 Transported Waste:	Not reported
Date Trans10 Transported Waste:	Not reported
Date TSDF Received Waste:	Not reported
TSDF EPA Facility Name:	Not reported
QTY Units:	Not reported
Transporter SEQ ID:	Not reported
Transporter-1 Date:	Not reported
Waste SEQ ID:	Not reported
Waste Type Code 2:	Not reported
Waste Type Code 3:	Not reported
Waste Type Code 4:	Not reported
Waste Type Code 5:	Not reported
Waste Type Code 6:	Not reported
Date Accepted:	Not reported

I M & N PATTI (Continued) **S117987451**

Manifest Discrepancy Type:	Not reported
Data Entry Number:	Not reported
Was Load Rejected:	BROOKLYN, NY 11249
Reason Load Was Rejected:	Not reported

Waste:

Manifest Year:	Not reported
Waste Code:	D008
Hand Code:	Not reported
Quantity:	39,040.00 Pounds

Manifest Number:	010559535JJK
EPA ID:	NYR000196454
Date Shipped:	9/12/2012
TSDF EPA ID:	NJD991291105
Transporter EPA ID:	NJR000029967
Transporter 2 EPA ID:	Not reported
Transporter 3 EPA ID:	Not reported
Transporter 4 EPA ID:	Not reported
Transporter 5 EPA ID:	Not reported
Transporter 6 EPA ID:	Not reported
Transporter 7 EPA ID:	Not reported
Transporter 8 EPA ID:	Not reported
Transporter 9 EPA ID:	Not reported
Transporter 10 EPA ID:	Not reported
Date Trans1 Transported Waste:	Not reported
Date Trans2 Transported Waste:	Not reported
Date Trans3 Transported Waste:	Not reported
Date Trans4 Transported Waste:	Not reported
Date Trans5 Transported Waste:	Not reported
Date Trans6 Transported Waste:	Not reported
Date Trans7 Transported Waste:	Not reported
Date Trans8 Transported Waste:	Not reported
Date Trans9 Transported Waste:	Not reported
Date Trans10 Transported Waste:	Not reported
Date TSDF Received Waste:	Not reported
TSDF EPA Facility Name:	Not reported
QTY Units:	Not reported
Transporter SEQ ID:	Not reported
Transporter-1 Date:	Not reported
Waste SEQ ID:	Not reported
Waste Type Code 2:	Not reported
Waste Type Code 3:	Not reported
Waste Type Code 4:	Not reported
Waste Type Code 5:	Not reported
Waste Type Code 6:	Not reported
Date Accepted:	Not reported
Manifest Discrepancy Type:	Not reported
Data Entry Number:	Not reported
Was Load Rejected:	BROOKLYN, NY 11249
Reason Load Was Rejected:	Not reported

Waste:

Manifest Year:	Not reported
Waste Code:	D008
Hand Code:	Not reported
Quantity:	38,980.00 Pounds

I M & N PATTI (Continued) **S117987451**

Manifest Number:	010559536JJK
EPA ID:	NYR000196454
Date Shipped:	9/12/2012
TSDF EPA ID:	NJD991291105
Transporter EPA ID:	NJR000029967
Transporter 2 EPA ID:	Not reported
Transporter 3 EPA ID:	Not reported
Transporter 4 EPA ID:	Not reported
Transporter 5 EPA ID:	Not reported
Transporter 6 EPA ID:	Not reported
Transporter 7 EPA ID:	Not reported
Transporter 8 EPA ID:	Not reported
Transporter 9 EPA ID:	Not reported
Transporter 10 EPA ID:	Not reported
Date Trans1 Transported Waste:	Not reported
Date Trans2 Transported Waste:	Not reported
Date Trans3 Transported Waste:	Not reported
Date Trans4 Transported Waste:	Not reported
Date Trans5 Transported Waste:	Not reported
Date Trans6 Transported Waste:	Not reported
Date Trans7 Transported Waste:	Not reported
Date Trans8 Transported Waste:	Not reported
Date Trans9 Transported Waste:	Not reported
Date Trans10 Transported Waste:	Not reported
Date TSDF Received Waste:	Not reported
TSDF EPA Facility Name:	Not reported
QTY Units:	Not reported
Transporter SEQ ID:	Not reported
Transporter-1 Date:	Not reported
Waste SEQ ID:	Not reported
Waste Type Code 2:	Not reported
Waste Type Code 3:	Not reported
Waste Type Code 4:	Not reported
Waste Type Code 5:	Not reported
Waste Type Code 6:	Not reported
Date Accepted:	Not reported
Manifest Discrepancy Type:	Not reported
Data Entry Number:	Not reported
Was Load Rejected:	BROOKLYN, NY 11249
Reason Load Was Rejected:	Not reported

Waste:

Manifest Year:	Not reported
Waste Code:	D008
Hand Code:	Not reported
Quantity:	36,720.00 Pounds

Manifest Number:	010558469JJK
EPA ID:	NYR000196454
Date Shipped:	8/30/2012
TSDF EPA ID:	NJD991291105
Transporter EPA ID:	NJR000029967
Transporter 2 EPA ID:	Not reported
Transporter 3 EPA ID:	Not reported
Transporter 4 EPA ID:	Not reported
Transporter 5 EPA ID:	Not reported
Transporter 6 EPA ID:	Not reported

I M & N PATTI (Continued) **S117987451**

Transporter 7 EPA ID:	Not reported
Transporter 8 EPA ID:	Not reported
Transporter 9 EPA ID:	Not reported
Transporter 10 EPA ID:	Not reported
Date Trans1 Transported Waste:	Not reported
Date Trans2 Transported Waste:	Not reported
Date Trans3 Transported Waste:	Not reported
Date Trans4 Transported Waste:	Not reported
Date Trans5 Transported Waste:	Not reported
Date Trans6 Transported Waste:	Not reported
Date Trans7 Transported Waste:	Not reported
Date Trans8 Transported Waste:	Not reported
Date Trans9 Transported Waste:	Not reported
Date Trans10 Transported Waste:	Not reported
Date TSDF Received Waste:	Not reported
TSDF EPA Facility Name:	Not reported
QTY Units:	Not reported
Transporter SEQ ID:	Not reported
Transporter-1 Date:	Not reported
Waste SEQ ID:	Not reported
Waste Type Code 2:	Not reported
Waste Type Code 3:	Not reported
Waste Type Code 4:	Not reported
Waste Type Code 5:	Not reported
Waste Type Code 6:	Not reported
Date Accepted:	Not reported
Manifest Discrepancy Type:	Not reported
Data Entry Number:	Not reported
Was Load Rejected:	BROOKLYN, NY 11249
Reason Load Was Rejected:	Not reported

Waste:

Manifest Year:	Not reported
Waste Code:	D008
Hand Code:	Not reported
Quantity:	47,680.00 Pounds

Manifest Number:	010559506JJK
EPA ID:	NYR000196454
Date Shipped:	9/6/2012
TSDF EPA ID:	NJD991291105
Transporter EPA ID:	NJR000029967
Transporter 2 EPA ID:	Not reported
Transporter 3 EPA ID:	Not reported
Transporter 4 EPA ID:	Not reported
Transporter 5 EPA ID:	Not reported
Transporter 6 EPA ID:	Not reported
Transporter 7 EPA ID:	Not reported
Transporter 8 EPA ID:	Not reported
Transporter 9 EPA ID:	Not reported
Transporter 10 EPA ID:	Not reported
Date Trans1 Transported Waste:	Not reported
Date Trans2 Transported Waste:	Not reported
Date Trans3 Transported Waste:	Not reported
Date Trans4 Transported Waste:	Not reported
Date Trans5 Transported Waste:	Not reported
Date Trans6 Transported Waste:	Not reported

I M & N PATTI (Continued) **S117987451**

Date Trans7 Transported Waste:	Not reported
Date Trans8 Transported Waste:	Not reported
Date Trans9 Transported Waste:	Not reported
Date Trans10 Transported Waste:	Not reported
Date TSDF Received Waste:	Not reported
TSDF EPA Facility Name:	Not reported
QTY Units:	Not reported
Transporter SEQ ID:	Not reported
Transporter-1 Date:	Not reported
Waste SEQ ID:	Not reported
Waste Type Code 2:	Not reported
Waste Type Code 3:	Not reported
Waste Type Code 4:	Not reported
Waste Type Code 5:	Not reported
Waste Type Code 6:	Not reported
Date Accepted:	Not reported
Manifest Discrepancy Type:	Not reported
Data Entry Number:	Not reported
Was Load Rejected:	BROOKLYN, NY 11249
Reason Load Was Rejected:	Not reported

Waste:

Manifest Year:	Not reported
Waste Code:	D008
Hand Code:	Not reported
Quantity:	45,600.00 Pounds

J112 **I M & N PATTI** **RCRA NonGen / NLR** **1014958393**
SSE **8 BERRY ST** **NY MANIFEST** **NYR000196454**
< 1/8 **BROOKLYN, NY 11249**
0.117 mi.
616 ft. **Site 7 of 7 in cluster J**

Relative:
Higher

Actual:
13 ft.

RCRA NonGen / NLR:

Date form received by agency:	11/20/2012
Facility name:	I M & N PATTI
Facility address:	8 BERRY ST BROOKLYN, NY 11249
EPA ID:	NYR000196454
Mailing address:	BERRY ST BROOKLYN, NY 11249
Contact:	ANTHONY J RUSSO
Contact address:	FRESH MEADOW LN FRESH MEADOW, NY 11249
Contact country:	US
Contact telephone:	718-961-4600
Contact email:	ANTHONYR@ANTHONYRUSSOINC.COM
EPA Region:	02
Classification:	Non-Generator
Description:	Handler: Non-Generators do not presently generate hazardous waste

Owner/Operator Summary:

Owner/operator name:	IM & PATTI
Owner/operator address:	BERRY ST BROOKLYN, NY 11249

I M & N PATTI (Continued) **1014958393**

Owner/operator country: US
Owner/operator telephone: 718-963-3700
Owner/operator email: Not reported
Owner/operator fax: Not reported
Owner/operator extension: Not reported
Legal status: Private
Owner/Operator Type: Operator
Owner/Op start date: 02/01/1974
Owner/Op end date: Not reported

Owner/operator name: IM & PATTI
Owner/operator address: BERRY ST
BROOKLYN, NY 11249
Owner/operator country: US
Owner/operator telephone: 718-963-3700
Owner/operator email: Not reported
Owner/operator fax: Not reported
Owner/operator extension: Not reported
Legal status: Private
Owner/Operator Type: Owner
Owner/Op start date: 02/01/1974
Owner/Op end date: Not reported

Handler Activities Summary:
U.S. importer of hazardous waste: No
Mixed waste (haz. and radioactive): No
Recycler of hazardous waste: No
Transporter of hazardous waste: No
Treater, storer or disposer of HW: No
Underground injection activity: No
On-site burner exemption: No
Furnace exemption: No
Used oil fuel burner: No
Used oil processor: No
User oil refiner: No
Used oil fuel marketer to burner: No
Used oil Specification marketer: No
Used oil transfer facility: No
Used oil transporter: No

. Waste code: D008
. Waste name: LEAD

Historical Generators:
Date form received by agency: 08/23/2012
Site name: I M & N PATTI
Classification: Large Quantity Generator

. Waste code: D008
. Waste name: LEAD

Violation Status: No violations found

NY MANIFEST:
Country: USA
EPA ID: NYR000196454
Facility Status: Not reported

I M & N PATTI (Continued) **1014958393**

Location Address 1:	8 BERRY STREET
Code:	BP
Location Address 2:	Not reported
Total Tanks:	Not reported
Location City:	BROOKLYN
Location State:	NY
Location Zip:	11249
Location Zip 4:	Not reported

NY MANIFEST:

EPAID:	NYR000196454
Mailing Name:	I M & N PATTI
Mailing Contact:	I M & N PATTI
Mailing Address 1:	8 BERRY ST
Mailing Address 2:	Not reported
Mailing City:	BROOKLYN
Mailing State:	NY
Mailing Zip:	11249
Mailing Zip 4:	Not reported
Mailing Country:	USA
Mailing Phone:	7189614600

NY MANIFEST:

Document ID:	Not reported
Manifest Status:	Not reported
seq:	Not reported
Year:	2012
Trans1 State ID:	NJR000029967
Trans2 State ID:	Not reported
Generator Ship Date:	09/12/2012
Trans1 Recv Date:	09/12/2012
Trans2 Recv Date:	Not reported
TSD Site Recv Date:	09/12/2012
Part A Recv Date:	Not reported
Part B Recv Date:	Not reported
Generator EPA ID:	NYR000196454
Trans1 EPA ID:	Not reported
Trans2 EPA ID:	Not reported
TSDF ID 1:	NJD991291105
TSDF ID 2:	Not reported
Manifest Tracking Number:	010559537JJK
Import Indicator:	N
Export Indicator:	N
Discr Quantity Indicator:	Y
Discr Type Indicator:	N
Discr Residue Indicator:	N
Discr Partial Reject Indicator:	N
Discr Full Reject Indicator:	N
Manifest Ref Number:	Not reported
Alt Facility RCRA ID:	Not reported
Alt Facility Sign Date:	Not reported
MGMT Method Type Code:	H111
Waste Code:	Not reported
Waste Code:	Not reported
Waste Code:	Not reported
Waste Code:	Not reported
Waste Code:	Not reported

I M & N PATTI (Continued) **1014958393**

Waste Code:	Not reported
Quantity:	32580.0
Units:	P - Pounds
Number of Containers:	1.0
Container Type:	DT - Dump trucks
Handling Method:	T Chemical, physical, or biological treatment.
Specific Gravity:	1.0
Waste Code:	D008
Waste Code 1_2:	Not reported
Waste Code 1_3:	Not reported
Waste Code 1_4:	Not reported
Waste Code 1_5:	Not reported
Waste Code 1_6:	Not reported

Click this hyperlink while viewing on your computer to access
8 additional NY_MANIFEST: record(s) in the EDR Site Report.

M113 **CONSTRUCTION SITE** **NY Spills** **S116155545**
SSW **94 NORTH 13TH ST** **N/A**
< 1/8 **BROOKLYN, NY**
0.118 mi.
623 ft. **Site 11 of 15 in cluster M**

Relative:
Higher

Actual:
14 ft.

SPILLS:

Facility ID:	1309206
Facility Type:	ER
Spill Number:	1309206
DER Facility ID:	445083
Site ID:	489985
DEC Region:	2
Spill Number/Closed Date:	2014-05-22
Spill Cause:	Unknown
Spill Class:	Not reported
SWIS:	2401
Spill Date:	2013-12-16
Investigator:	SXMAHAT
Referred To:	Not reported
Reported to Dept:	2013-12-16
CID:	Not reported
Water Affected:	Not reported
Spill Source:	Commercial/Industrial
Spill Notifier:	Other
Cleanup Ceased:	Not reported
Cleanup Meets Std:	False
Last Inspection:	Not reported
Recommended Penalty:	False
UST Trust:	False
Remediation Phase:	0
Date Entered In Computer:	2013-12-16
Spill Record Last Update:	2015-10-28
Spiller Name:	Not reported
Spiller Company:	UNKNOWN
Spiller Address:	Not reported
Spiller Company:	999
Contact Name:	CHARLES SOSIK
DEC Memo:	"12/16/13: Mahat DEC made an attempt to contact Mr. Charles Siski @ 631.504.600 to get more information about the spill. He was away from

CONSTRUCTION SITE (Continued) **S116155545**

the desk. Mr. Kevin (Senior Project Manger) suggested to call him tomorrow morning. 12/23/13: Mahat A phone conversation was conducted with Mr. Charles Sosik @ 631.504.6000 regarding more inforamtion about the spill. He mentioned that the site is a MGP (Manufancture Gas Plant) site. During a soil sample for the potnetial buyer they discovered heavy VOC and SVOC. DEC Engineer Jane O'connell is also involved in this case since it is a MGP site. Further investigation is pending as Mr. Sosik is submitting the lab report to DEC. 5/21/14: Mahat Spill case is closed on the data base since it is as MGP site and long term remediation team is working on the case. BCP #C224186 is cross referece for this spill case. "

Remarks: "cleanup pending - eoc contamination"

All Materials:

Site ID:	489985
Operable Unit ID:	1239555
Operable Unit:	01
Material ID:	2239593
Material Code:	0009
Material Name:	gasoline
Case No.:	Not reported
Material FA:	Petroleum
Quantity:	Not reported
Units:	Not reported
Recovered:	Not reported
Oxygenate:	Not reported

Facility ID:	1402188
Facility Type:	ER
Spill Number:	1402188
DER Facility ID:	445083
Site ID:	495500
DEC Region:	2
Spill Number/Closed Date:	2014-05-30
Spill Cause:	Unknown
Spill Class:	A1
SWIS:	2401
Spill Date:	2014-05-29
Investigator:	AAOBLIGA
Referred To:	Not reported
Reported to Dept:	2014-05-29
CID:	Not reported
Water Affected:	Not reported
Spill Source:	Unknown
Spill Notifier:	DEC
Cleanup Ceased:	Not reported
Cleanup Meets Std:	False
Last Inspection:	Not reported
Recommended Penalty:	False
UST Trust:	Not reported
Remediation Phase:	0
Date Entered In Computer:	2014-05-30
Spill Record Last Update:	2014-05-30
Spiller Name:	Not reported
Spiller Company:	wythe berry llc
Spiller Address:	266 broadway ste 301
Spiller Company:	999

CONSTRUCTION SITE (Continued) **S116155545**

Contact Name: WYTHE BERRY LLC
DEC Memo: "Obligado - According to DEC Montineau, while walking past this site she noticed petroleum odors in the vicinity of a drain pipe that was visible through the open gate to this construction site. From the Construction fence signs the owner is: Wythe Berry LLC 266 Broadway Suite 301 Brooklyn NY 11211 718-599-1145 The General Contractor is: Riverside Developers USA Inc. 266 Broadway Suite 301 Brooklyn NY 718-599-1105 and Atweek Inc. 184 Division Ave Brooklyn NY 11211 This site was a BCP site. 94 North 13th Street, site ID #C224186. However the application was denied in Feb 2014 because it is already a Haz waste site under Consent Oder. From UIS The proposed BCP site is part of a larger former manufactured gas plant (MGP) site, currently under an Order on Consent with Brooklyn Union Gas Company, d/b/a KeySpan Energy Delivery New York and KeySpan Gas East Corporation, d/b/a KeySpan Energy Delivery Long Island, d/b/a National Grid, Index Number A2-0552-0606. The site is identified as the Wythe Avenue Holder Station, Site Number 224069. This Order obligates National Grid to develop and implement a remedial program for the site. Spill closed."
Remarks: "petroleum odors from pipe"

All Materials:
Site ID: 495500
Operable Unit ID: 1245004
Operable Unit: 01
Material ID: 2245906
Material Code: 0066A
Material Name: unknown petroleum
Case No.: Not reported
Material FA: Petroleum
Quantity: 1.00
Units: G
Recovered: .00
Oxygenate: Not reported

M114 **MANHATTAN POLY BAG CO** **RCRA NonGen / NLR** **1000239975**
SSW **94 N 13TH ST** **NY MANIFEST** **NYD080430606**
< 1/8 **BROOKLYN, NY 11211**
0.118 mi.
623 ft. **Site 12 of 15 in cluster M**

Relative:
Higher

Actual:
14 ft.

RCRA NonGen / NLR:
Date form received by agency: 01/01/2007
Facility name: MANHATTAN POLY BAG CO
Facility address: 94 N 13TH ST
BROOKLYN, NY 11211-1008
EPA ID: NYD080430606
Mailing address: N 13TH ST
BROOKLYN, NY 11211
Contact: Not reported
Contact address: N 13TH ST
BROOKLYN, NY 11211
Contact country: US
Contact telephone: Not reported
Contact email: Not reported
EPA Region: 02
Land type: Facility is not located on Indian land. Additional information is not known.

MANHATTAN POLY BAG CO (Continued) **1000239975**

Classification: Non-Generator
Description: Handler: Non-Generators do not presently generate hazardous waste

Owner/Operator Summary:
Owner/operator name: WILLIAM & SYLVIA KAUFMAN
Owner/operator address: NOT REQUIRED
NOT REQUIRED, WY 99999
Owner/operator country: US
Owner/operator telephone: 212-555-1212
Owner/operator email: Not reported
Owner/operator fax: Not reported
Owner/operator extension: Not reported
Legal status: Private
Owner/Operator Type: Owner
Owner/Op start date: Not reported
Owner/Op end date: Not reported

Owner/operator name: WILLIAM & SYLVIA KAUFMAN
Owner/operator address: NOT REQUIRED
NOT REQUIRED, WY 99999
Owner/operator country: US
Owner/operator telephone: 212-555-1212
Owner/operator email: Not reported
Owner/operator fax: Not reported
Owner/operator extension: Not reported
Legal status: Private
Owner/Operator Type: Operator
Owner/Op start date: Not reported
Owner/Op end date: Not reported

Handler Activities Summary:
U.S. importer of hazardous waste: No
Mixed waste (haz. and radioactive): No
Recycler of hazardous waste: No
Transporter of hazardous waste: No
Treater, storer or disposer of HW: No
Underground injection activity: No
On-site burner exemption: No
Furnace exemption: No
Used oil fuel burner: No
Used oil processor: No
User oil refiner: No
Used oil fuel marketer to burner: No
Used oil Specification marketer: No
Used oil transfer facility: No
Used oil transporter: No

Historical Generators:
Date form received by agency: 01/01/2006
Site name: MANHATTAN POLY BAG CO
Classification: Not a generator, verified

Date form received by agency: 07/08/1999
Site name: MANHATTAN POLY BAG CO
Classification: Not a generator, verified

MANHATTAN POLY BAG CO (Continued) **1000239975**

Date form received by agency: 12/18/1980
Site name: MANHATTAN POLY BAG CO
Classification: Large Quantity Generator

. Waste code: D001
. Waste name: IGNITABLE WASTE

Facility Has Received Notices of Violations:
Regulation violated: Not reported
Area of violation: Generators - General
Date violation determined: 10/28/1988
Date achieved compliance: 01/26/1989
Violation lead agency: State
Enforcement action: WRITTEN INFORMAL
Enforcement action date: 12/01/1988
Enf. disposition status: Not reported
Enf. disp. status date: Not reported
Enforcement lead agency: State
Proposed penalty amount: Not reported
Final penalty amount: Not reported
Paid penalty amount: Not reported

Evaluation Action Summary:
Evaluation date: 09/15/1999
Evaluation: COMPLIANCE EVALUATION INSPECTION ON-SITE
Area of violation: Not reported
Date achieved compliance: Not reported
Evaluation lead agency: EPA

Evaluation date: 10/28/1988
Evaluation: COMPLIANCE EVALUATION INSPECTION ON-SITE
Area of violation: Generators - General
Date achieved compliance: 01/26/1989
Evaluation lead agency: State

Evaluation date: 03/12/1987
Evaluation: COMPLIANCE EVALUATION INSPECTION ON-SITE
Area of violation: Not reported
Date achieved compliance: Not reported
Evaluation lead agency: State

NY MANIFEST:
Country: USA
EPA ID: NYD080430606
Facility Status: Not reported
Location Address 1: 94 NORTH 13 STREET
Code: BP
Location Address 2: Not reported
Total Tanks: Not reported
Location City: BROOKLYN
Location State: NY
Location Zip: 11211
Location Zip 4: Not reported

NY MANIFEST:
EPAID: NYD080430606
Mailing Name: MANHATTAN POLY BAG COMPANY

MANHATTAN POLY BAG CO (Continued) **1000239975**

Mailing Contact:	GALEK SEYMOUR PRODUCTION
Mailing Address 1:	94 NORTH 13 STREET
Mailing Address 2:	Not reported
Mailing City:	BROOKLYN
Mailing State:	NY
Mailing Zip:	11211
Mailing Zip 4:	Not reported
Mailing Country:	USA
Mailing Phone:	2126796577

NY MANIFEST:

Document ID:	NYA6272118
Manifest Status:	C
seq:	Not reported
Year:	1987
Trans1 State ID:	PLATE#
Trans2 State ID:	Not reported
Generator Ship Date:	09/15/1987
Trans1 Recv Date:	09/15/1987
Trans2 Recv Date:	/ /
TSD Site Recv Date:	09/15/1987
Part A Recv Date:	09/23/1987
Part B Recv Date:	09/24/1987
Generator EPA ID:	NYD080430606
Trans1 EPA ID:	NYD000824334
Trans2 EPA ID:	Not reported
TSDF ID 1:	NYD000824334
TSDF ID 2:	Not reported
Manifest Tracking Number:	Not reported
Import Indicator:	Not reported
Export Indicator:	Not reported
Discr Quantity Indicator:	Not reported
Discr Type Indicator:	Not reported
Discr Residue Indicator:	Not reported
Discr Partial Reject Indicator:	Not reported
Discr Full Reject Indicator:	Not reported
Manifest Ref Number:	Not reported
Alt Facility RCRA ID:	Not reported
Alt Facility Sign Date:	Not reported
MGMT Method Type Code:	Not reported
Waste Code:	D001 - NON-LISTED IGNITABLE WASTES
Waste Code:	Not reported
Waste Code:	Not reported
Waste Code:	Not reported
Waste Code:	Not reported
Waste Code:	Not reported
Quantity:	00165
Units:	G - Gallons (liquids only)* (8.3 pounds)
Number of Containers:	003
Container Type:	DM - Metal drums, barrels
Handling Method:	B Incineration, heat recovery, burning.
Specific Gravity:	100

Click this hyperlink while viewing on your computer to access
14 additional NY_MANIFEST: record(s) in the EDR Site Report.

M115	**94 N. 13TH STREET**	**NY BROWNFIELDS**	**S116041508**
SSW	**94 N. 13TH STREET**	**NY Spills**	**N/A**
< 1/8	**BROOKLYN, NY 11249**		
0.118 mi.			
623 ft.	**Site 13 of 15 in cluster M**		

Relative:
Higher

Actual:
14 ft.

BROWNFIELDS:

Program:	BCP
Site Code:	491045
Acres:	1.147
HW Code:	C224186
SWIS:	2401
Town:	New York City
Record Added Date:	01/22/2014
Record Updated Date:	02/27/2014
Update By:	BXANDERS
Site Description:	BCP Denial Letter signed by DER Div Director on 2/19/14. Site Location: The proposed 94 N. 13th Street BCP site is located in the Williamsburg section of Brooklyn, Kings County. The site is made up of two tax parcels and is bordered by Wythe Avenue, N. 12th Street, and N. 13th Street. Site Features: The site is developed with two-one story commercial/industrial buildings which were built in the 1960's and are occupied. There is a small parking area and buildings cover most of the site area, which is approximately 1.147 acres in size. Current Zoning and Land Use: The site is zoned M1-2 which includes light industrial uses and is currently used by a manufacturer of clear plastic bags, and a manufacturer of wooden pallets. Past Uses of the Site: Previous uses were manufacturing and include the storage of manufactured gas and also as a plating facility. Site Geology and Hydrogeology: The geologic setting of Long Island is well documented and consists of crystalline bedrock overlain by layers of unconsolidated deposits. The bedrock in this area is igneous intrusive classified as the ravenwood grano-diorite of middle Ordovician to middle Cambrian age. Unconsolidated sediments overlie the bedrock and consist of Pleistocene aged sand, gravel and silty clays, deposited by glacial-fluvial activity. Non-native fill materials consisteing of dredge spoils, rubble and/or other materials have historically been used to raise and improve the drainage of low lying areas. Subsurface soils consist of a mixture of a silty non-native fill, to a depth of approximately 12 feet below grade followed by sand and gravel. The elevation of the site is 15 feet above National Geodetic Vertical Datum (NGVD) and the area topography gradually slopes to the northwest. Groundwater is present at a depth of approximately 7 feet below the surface and is expected to flow north.
Env Problem:	Nature of Contamination: Based upon investigations conducted to date, the primary contaminants of concern include benzene, toluene, ethylbenzene and xylene (BTEX), napthalene, 1,2,4-trimethylbenzene, and 1,3,5-trimethylbenzene; various SVOCs (PAHs), including benz(a)anthracene, benzo(a)pyrene, benzo(b)fluoranthene, chrysene and indeno(1,2,3-cd)pyrene; and several metals (lead, mercury, barium, nickel, zinc and copper). Soil- Subsurface soil contains maximum concentrations of BTEX (944 ppm), napthalene (280 ppm), total PAHs (218 ppm), lead (920 ppm), mercury (18 ppm). The metals concentrations were 920 ppm for lead, 18 ppm for mercury, 160 ppm for copper, 52 ppm for nickel, 2,300 ppm for zinc, and 2,400 ppm for barium. Groundwater- On-site groundwater contained low levels of PAHs, with a maximum concentration of total PAHs of 7 ug/L. Lead was detected at a maximum concentration of 254 ug/L. Off-site groundwater

94 N. 13TH STREET (Continued) **S116041508**

	contained BTEX concentrations as high as 6,480 ug/L, 1,600 ug/L of napthalene, total PAHs of 1,670 ug/L, 600 ug/L of 1,2,4-trimethylbenzene,and 160 ug/L of 1,3,5-trimethylbenzene.
Health Problem:	Not reported
Dump:	Not reported
Structure:	Not reported
Lagoon:	Not reported
Landfill:	Not reported
Pond:	Not reported
Disp Start:	Not reported
Disp Term:	Not reported
Lat/Long:	Not reported
Dell:	Not reported
Record Add:	Not reported
Record Upd:	Not reported
Updated By:	Not reported
Own Op:	On-Site Operator
Sub Type:	E
Owner Name:	Not reported
Owner Company:	Star Poly Bag, Inc.
Owner Address:	94 N. 13th Street
Owner Addr2:	Not reported
Owner City,St,Zip:	Brooklyn, NY 11211
Owner Country:	United States of America
Own Op:	Applicant/Requestor
Sub Type:	P03
Owner Name:	Zelig Weiss
Owner Company:	Wythe Berry LLC
Owner Address:	56 Skillman Avenue
Owner Addr2:	Not reported
Owner City,St,Zip:	Brooklyn, NY 11211
Owner Country:	United States of America
Own Op:	Document Repository
Sub Type:	NNN
Owner Name:	Not reported
Owner Company:	Brooklyn Public Library-Greenpoint Branch
Owner Address:	107 Norman Avenue
Owner Addr2:	Not reported
Owner City,St,Zip:	Brooklyn, NY 11222
Owner Country:	United States of America
Own Op:	Owner
Sub Type:	E
Owner Name:	Not reported
Owner Company:	94 North LLC
Owner Address:	23 Heyward Street
Owner Addr2:	Not reported
Owner City,St,Zip:	Brooklyn, NY 11211
Owner Country:	United States of America
Own Op:	Owner
Sub Type:	E
Owner Name:	Not reported
Owner Company:	Golden Fountain Realty Inc.
Owner Address:	32-18 152nd Street
Owner Addr2:	Not reported
Owner City,St,Zip:	Flushing, NY 11354
Owner Country:	United States of America
Own Op:	On-Site Operator

94 N. 13TH STREET (Continued) **S116041508**

Sub Type:	E
Owner Name:	Not reported
Owner Company:	New York Pallets Distribution, Inc.
Owner Address:	94 N. 13th Street
Owner Addr2:	Not reported
Owner City,St,Zip:	Brooklyn, NY 11211
Owner Country:	United States of America
HW Code:	Not reported
Waste Type:	Not reported
Waste Quantity:	Not reported
Waste Code:	Not reported
Crossref ID:	Not reported
Cross Ref Type Code:	Not reported
Cross Ref Type:	Not reported
Record Added Date:	Not reported
Record Updated:	Not reported
Updated By:	Not reported

SPILLS:

Facility ID:	1403414
Facility Type:	ER
Spill Number:	1403414
DER Facility ID:	451766
Site ID:	496771
DEC Region:	2
Spill Number/Closed Date:	2014-06-30
Spill Cause:	Unknown
Spill Class:	C4
SWIS:	2401
Spill Date:	2014-06-27
Investigator:	HRPATEL
Referred To:	Not reported
Reported to Dept:	2014-06-30
CID:	Not reported
Water Affected:	Not reported
Spill Source:	Commercial/Industrial
Spill Notifier:	Affected Persons
Cleanup Ceased:	Not reported
Cleanup Meets Std:	False
Last Inspection:	Not reported
Recommended Penalty:	False
UST Trust:	Not reported
Remediation Phase:	0
Date Entered In Computer:	2014-06-30
Spill Record Last Update:	2014-07-01
Spiller Name:	mordy steinfeld
Spiller Company:	level hotel
Spiller Address:	Not reported
Spiller Company:	999
Contact Name:	MORDY STEINFELD
DEC Memo:	"06/27/14-Hiralkumar Patel. alternate addresses: 94-102 North 13th Street, 45-59 Wythe Ave, 103-109 North 12th Street 3:51 PM:- DEC Vought sent copy of email he received from DEC Rivera. DEC Rivera received inquiry from Lisa Bloodgood. Ms. Bloodgood visited site on 06/26/14 and noted awful odors at the site. 4:30 PM:- visited site. noted very strong odors in and around the subject site. at the time of inspection, site construction activities were not happening, but a

94 N. 13TH STREET (Continued) **S116041508**

groundwater treatment system was running. site soil has been disturbed and some areas have been excavated to groundwater which is about 10-15 ft bg. met with Terrance, person who is monitoring groundwater treatment system. he mentioned that system will operate 24/7. noted white smoke from pump on the treatment system. spoke with Raphael Rivera (973-417-4467), person who has rented the treatment system. he mentioned that the system uses biodegradable oil and smoke from the system is not hazardous. spoke with Mordy Steinfeld (on-site) and Charles Sosik (over the phone). they are working to get contractor to resolve odor issue. also spoke with John Brooks (over the phone), attorney representing the site owner/developer. he will discuss with National Grid. Mordy Steinfeld **site developer** Level Hotel Ph. (718) 599-1145 (o) (432) 363-5377 (c) Email: mordy@levelhotel.com John Brook **attorney for site owner/developer** PH. (516) 455-0215 received call from Mr. Brook. he mentioned that developer's crew will cover site excavation area with tarp to control any odors from open excavation. while waiting for response from property owner/developer's crew, met with Mr. Morang from GEI, around 7 PM. at this time, the site was locked and no access provided to GEI. GEI represents National Grid. Mr. Morang mentioned that GEI has four air monitoring stations within the property, along the perimeter. he noted that there were no PID readings during work hours today. but after site work was completed, the groundwater treatment system was turned on. he also mentioned that the treatment system was installed recently. Mr. Morang suspects odors due to improper installation of the treatment system, but it can not be confirmed as no site access available. alongwith Mr. Morang, we checked air quality near corner of Wythe Ave and N 13th Street (where the treatment system is located) and found PID readings around 0.4 ppm. at this time, air quality was improved, but there were still some pockets of strong odors. Mr. Morang mentioned that from next week, GEI will use foam to abate any odors from the site. Russell Morang GEI Consultants, Inc. Ph. (860) 368-5416 (O) (860) 608-1438 (C) Email: rmorang@geiconsultants.com Donald Campbell National Grid Ph. (718) 963-5453 (O) (347) 452-5983 (C) 06/30/14-Hiralkumar Patel. 9:40 AM:- visited site. noted tarp in deeper excavation areas where groundwater was visible during earlier site visit. also noted a tarp on the entire frac tank. some odors noted near the intersection of Wythe Ave and N 13th St. DEC Scott Deyette (BCP # C224186) is managing this former MGP site. after discussing with DEC Austin, case closed. refer to BCP # C224186. 07/01/14-Hiralkumar Patel. 2:37 PM:- spoke with DEC Scott. informed him that as per Mr. Morang, GEI was planning to use foam to abate odors. Scott has discussed with involved parties and mentioned that GEI is there only for air monitoring and property owner is responsible to address any environmental issues. Scott asked to provide his cell phone number (518-461-3721) to whoever has any inquiry about remediation."

Remarks: "Lisa Bloodgood went to site on 06/26/14 and noted odors at the site."

Not reported

All Materials:

Site ID:	496771
Operable Unit ID:	1246251
Operable Unit:	01
Material ID:	2247384
Material Code:	0064A
Material Name:	unknown material
Case No.:	Not reported

94 N. 13TH STREET (Continued) **S116041508**

Material FA:	Other
Quantity:	Not reported
Units:	Not reported
Recovered:	Not reported
Oxygenate:	Not reported

116
NNE
< 1/8
0.119 mi.
627 ft.

CON EDISON - MANHOLE 8018
138 CALYER ST
BROOKLYN, NY 11222

NY MANIFEST **S120958072**
N/A

Relative:
Higher

Actual:
17 ft.

NY MANIFEST:

Country:	USA
EPA ID:	NYP004909509
Facility Status:	Not reported
Location Address 1:	138 CALYER ST
Code:	BP
Location Address 2:	Not reported
Total Tanks:	Not reported
Location City:	BROOKLYN
Location State:	NY
Location Zip:	11222
Location Zip 4:	Not reported

NY MANIFEST:

EPAID:	NYP004909509
Mailing Name:	CON EDISON - MANHOLE 8018
Mailing Contact:	CON EDISON
Mailing Address 1:	4 IRVING PL 15TH FL NE
Mailing Address 2:	Not reported
Mailing City:	NEW YORK
Mailing State:	NY
Mailing Zip:	10003
Mailing Zip 4:	Not reported
Mailing Country:	USA
Mailing Phone:	Not reported

Q117
SW
< 1/8
0.120 mi.
632 ft.

VAULT#4146
NORTH 13TH/ KENT AVE
BROOKLYN, NY

Site 1 of 12 in cluster Q

NY Spills **S106736182**
N/A

Relative:
Higher

Actual:
10 ft.

SPILLS:

Facility ID:	0410252
Facility Type:	ER
Spill Number:	0410252
DER Facility ID:	270410
Site ID:	335196
DEC Region:	2
Spill Number/Closed Date:	2005-04-22
Spill Cause:	Unknown
Spill Class:	C4
SWIS:	2401

VAULT#4146 (Continued) **S106736182**

Spill Date:	2004-12-14
Investigator:	SKARAKHA
Referred To:	Not reported
Reported to Dept:	2004-12-15
CID:	444
Water Affected:	Not reported
Spill Source:	Unknown
Spill Notifier:	Responsible Party
Cleanup Ceased:	Not reported
Cleanup Meets Std:	False
Last Inspection:	Not reported
Recommended Penalty:	False
UST Trust:	False
Remediation Phase:	0
Date Entered In Computer:	2004-12-15
Spill Record Last Update:	2005-04-22
Spiller Name:	ERT DESK
Spiller Company:	VAULT#4146
Spiller Address:	NORTH 13TH/ KENT AVE
Spiller Company:	001
Contact Name:	ERT DESK
DEC Memo:	"156580 12/14/04 - 1220 R. CHARLES FOUND APPROX 1 OZ OF AN UNKNOWN OIL ON APPROX 20 GALS OF WATER IN THE CEMENT SUMP OF V4146 (FDR - 6B43). SPILL IS CONTAINED TO SUMP. NO SEWERS OR WATERWAYS AFFECTED. THERE IS A SEWER CONNECTION VIA AN UNPLUGGED, DEFECTIVE SUMP PUMP AND PIPING. THE TRAP OF THE PUMP WAS CHECKED AND NO TRACE OF OIL WAS FOUND. TRANSFORMER WAS PRESSURE TESTED AND HELD PRESSURE. TRANSFORMER INSTALLED 1/1/65. HISTORICAL PCB COUNT IS 2 PPM DTD 12/10/02. TAG # 34899 PLACED IN STRUCTURE. PCB SAMPLE TAKEN. CHAIN OF CUSTODY FORM # EE09683 FILLED OUT AN MARKED 'E' PRIORITY. CLEANUP PENDING LAB RESULT. Lab Sequence Number: 04-10382-001 - TOTAL PCB 64 ppm Update 12/15/04 @ 21:00 HRS. A. Walker reports, 75 Gal. liquid removed by ConEd over 50 tanker. 4 drums of solid waste removed and picked up by Astoria drum pickup. Double washed with BG760 and A1 HYDRO, sump found sealed, tag remains in place due to dirt under transformer. Update 1/8/2005 05:00hrs. O.S. B.Bamonte reports on location with Hufford, Eckstein and Glodowski. Structure was double washed with 5 gallons of safety clean detergent. Sump was found cemented. All solids were drummed. One drum was generated consisting of PCB solids, PPE and zone material. No lead. Drum was taken back to 3rd. Ave. yd. under the one trip rule. An >50 Astoria tanker removed 300 gallons of wash liquids from structure. Env. stop tag was removed. Job 100% complete."
Remarks:	"1 OUNCE ON 20 GALLONS OF WATER: COMING OFF 24 HOUR CLOCK, DUE TO TIME RESTRAINTS: NO TO 5 QUESTIONS: CONED # 156580"

All Materials:

Site ID:	335196
Operable Unit ID:	1097277
Operable Unit:	01
Material ID:	577257
Material Code:	0066A
Material Name:	unknown petroleum
Case No.:	Not reported
Material FA:	Petroleum
Quantity:	.00
Units:	G
Recovered:	.00

VAULT#4146 (Continued) **S106736182**

Oxygenate: Not reported

Q118
SW
< 1/8
0.120 mi.
636 ft.

CON EDISON - VAULT 4146
13 ST & KENT AVE
BROOKLYN, NY 11211

RCRA NonGen / NLR **1010325471**
NY MANIFEST **NYP004127684**

Site 2 of 12 in cluster Q

Relative:
Higher

Actual:
10 ft.

RCRA NonGen / NLR:

Date form received by agency:	02/23/2006
Facility name:	CON EDISON - VAULT 4146
Facility address:	13 ST & KENT AVE BROOKLYN, NY 11211
EPA ID:	NYP004127684
Mailing address:	4 IRVING PLACE NEW YORK, NY 10003
Contact:	FRANKLIN MURRAY
Contact address:	4 IRVING PLACE NEW YORK, NY 10003
Contact country:	US
Contact telephone:	212-460-2808
Contact email:	MURRAYFR@CONED.COM
EPA Region:	02
Classification:	Non-Generator
Description:	Handler: Non-Generators do not presently generate hazardous waste

Owner/Operator Summary:

Owner/operator name:	CONSOLIDATED EDISON COMPANY OF NY, INC.
Owner/operator address:	4 IRVING PLACE NEW YORK, NY 10003
Owner/operator country:	US
Owner/operator telephone:	Not reported
Owner/operator email:	Not reported
Owner/operator fax:	Not reported
Owner/operator extension:	Not reported
Legal status:	Private
Owner/Operator Type:	Operator
Owner/Op start date:	12/14/2004
Owner/Op end date:	Not reported

Owner/operator name:	CONSOLIDATED EDISON COMPANY OF NY, INC.
Owner/operator address:	4 IRVING PLACE NEW YORK, NY 10003
Owner/operator country:	US
Owner/operator telephone:	Not reported
Owner/operator email:	Not reported
Owner/operator fax:	Not reported
Owner/operator extension:	Not reported
Legal status:	Private
Owner/Operator Type:	Owner
Owner/Op start date:	12/14/2004
Owner/Op end date:	Not reported

Handler Activities Summary:

U.S. importer of hazardous waste:	No
Mixed waste (haz. and radioactive):	No

CON EDISON - VAULT 4146 (Continued) **1010325471**

Recycler of hazardous waste:	No
Transporter of hazardous waste:	No
Treater, storer or disposer of HW:	No
Underground injection activity:	No
On-site burner exemption:	No
Furnace exemption:	No
Used oil fuel burner:	No
Used oil processor:	No
User oil refiner:	No
Used oil fuel marketer to burner:	No
Used oil Specification marketer:	No
Used oil transfer facility:	No
Used oil transporter:	No

Historical Generators:

Date form received by agency:	02/22/2006
Site name:	CON EDISON - VAULT 4146
Classification:	Not a generator, verified
Date form received by agency:	02/21/2006
Site name:	CON EDISON - VAULT 4146
Classification:	Large Quantity Generator
. Waste code:	B002
. Waste name:	B002
Violation Status:	No violations found

NY MANIFEST:

Country:	USA
EPA ID:	NYP004127684
Facility Status:	Not reported
Location Address 1:	V4146-N135TH ST & KENT AVE
Code:	BP
Location Address 2:	Not reported
Total Tanks:	Not reported
Location City:	BROOKLYN
Location State:	NY
Location Zip:	Not reported
Location Zip 4:	Not reported

NY MANIFEST:

EPAID:	NYP004127684
Mailing Name:	CONSOLIDATED EDISON
Mailing Contact:	Franklin Murray
Mailing Address 1:	4 IRIVING PL RM 828
Mailing Address 2:	Not reported
Mailing City:	NEW YORK
Mailing State:	NY
Mailing Zip:	10003
Mailing Zip 4:	Not reported
Mailing Country:	USA
Mailing Phone:	2124603770

NY MANIFEST:

Document ID:	NYE0655632
Manifest Status:	Not reported

CON EDISON - VAULT 4146 (Continued) **1010325471**

seq:	Not reported
Year:	2005
Trans1 State ID:	NYD006982359
Trans2 State ID:	Not reported
Generator Ship Date:	01/08/2005
Trans1 Recv Date:	01/08/2005
Trans2 Recv Date:	Not reported
TSD Site Recv Date:	01/10/2005
Part A Recv Date:	Not reported
Part B Recv Date:	Not reported
Generator EPA ID:	NYP004127684
Trans1 EPA ID:	46233JM
Trans2 EPA ID:	Not reported
TSDF ID 1:	NYD980593636
TSDF ID 2:	Not reported
Manifest Tracking Number:	Not reported
Import Indicator:	Not reported
Export Indicator:	Not reported
Discr Quantity Indicator:	Not reported
Discr Type Indicator:	Not reported
Discr Residue Indicator:	Not reported
Discr Partial Reject Indicator:	Not reported
Discr Full Reject Indicator:	Not reported
Manifest Ref Number:	Not reported
Alt Facility RCRA ID:	Not reported
Alt Facility Sign Date:	Not reported
MGMT Method Type Code:	Not reported
Waste Code:	B002 - PETROLEUM OIL WITH 50 BUT < 500 PPM PCB
Waste Code:	Not reported
Waste Code:	Not reported
Waste Code:	Not reported
Waste Code:	Not reported
Waste Code:	Not reported
Quantity:	01464
Units:	K - Kilograms (2.2 pounds)
Number of Containers:	001
Container Type:	TT - Cargo tank, tank trucks
Handling Method:	T Chemical, physical, or biological treatment.
Specific Gravity:	01.00

Click this hyperlink while viewing on your computer to access
2 additional NY_MANIFEST: record(s) in the EDR Site Report.

Q119 **VAULT NUMBER 4154** **NY Spills** **S112808526**
SW **NORTH 13TH STREET AND KENT AVE** **N/A**
< 1/8 **BROOKLYN, NY**
0.120 mi.
636 ft. **Site 3 of 12 in cluster Q**

Relative:
Higher

Actual:
10 ft.

SPILLS:

Facility ID:	1213534
Facility Type:	ER
Spill Number:	1213534
DER Facility ID:	432048
Site ID:	476724
DEC Region:	2
Spill Number/Closed Date:	2013-04-02

VAULT NUMBER 4154 (Continued) **S112808526**

Spill Cause:	Unknown
Spill Class:	C4
SWIS:	2401
Spill Date:	2012-12-14
Investigator:	RWAUSTIN
Referred To:	Not reported
Reported to Dept:	2012-12-14
CID:	Not reported
Water Affected:	Not reported
Spill Source:	Unknown
Spill Notifier:	Local Agency
Cleanup Ceased:	Not reported
Cleanup Meets Std:	False
Last Inspection:	Not reported
Recommended Penalty:	False
UST Trust:	False
Remediation Phase:	0
Date Entered In Computer:	2012-12-14
Spill Record Last Update:	2013-04-02
Spiller Name:	Not reported
Spiller Company:	CON ED
Spiller Address:	Not reported
Spiller Company:	999
Contact Name:	ERT
DEC Memo:	"4/2/13 - Austin - 1 pint of unk. oil atop 75 gals water - Con Ed contained and cleaned up the spill - See eDocs files for further information - Spill closed - end"
Remarks:	"1026 THE CALLER STATED 1 PINT OF UNKNOWN OIL WAS DISCOVERED ON WATER. THE SPILL IS CONTAINED INTO THE STRUCTURE. THE CLEAN UP IS PENDING TESTING."

All Materials:

Site ID:	476724
Operable Unit ID:	1226547
Operable Unit:	01
Material ID:	2223833
Material Code:	0063A
Material Name:	unknown hazardous material
Case No.:	Not reported
Material FA:	Hazardous Material
Quantity:	Not reported
Units:	Not reported
Recovered:	Not reported
Oxygenate:	Not reported

Q120 **NORTH 13TH ST & KENT AVE** **NY Spills** **S103936380**
SW **NORTH 13TH ST & KENT AVE** **N/A**
< 1/8 **BROOKLYN, NY**
0.120 mi.
636 ft. **Site 4 of 12 in cluster Q**

Relative:
Higher

Actual:
10 ft.

SPILLS:

Facility ID:	9900693
Facility Type:	ER
Spill Number:	9900693
DER Facility ID:	84940
Site ID:	94901

NORTH 13TH ST & KENT AVE (Continued) **S103936380**

DEC Region:	2
Spill Number/Closed Date:	2006-06-09
Spill Cause:	Equipment Failure
Spill Class:	B3
SWIS:	2401
Spill Date:	1999-04-19
Investigator:	JHOCONNE
Referred To:	Not reported
Reported to Dept:	1999-04-19
CID:	205
Water Affected:	Not reported
Spill Source:	Commercial/Industrial
Spill Notifier:	Responsible Party
Cleanup Ceased:	Not reported
Cleanup Meets Std:	False
Last Inspection:	Not reported
Recommended Penalty:	False
UST Trust:	False
Remediation Phase:	0
Date Entered In Computer:	1999-04-19
Spill Record Last Update:	2006-06-09
Spiller Name:	JOE DEVOTI
Spiller Company:	CON ED
Spiller Address:	4 IRVING PLACE
Spiller Company:	001
Contact Name:	CALLER
DEC Memo:	"Prior to Sept, 2004 data translation this spill Lead_DEC Field was O'CONNELL 4/19/99: On scene Dan Shah (ERT), Bernard Hennelly (Eng. Specialist), Ray Turkin, Barry Korman, John Mitchell. Crews were pulling manholes as precursor to re-starting pigging operation in No. 7 pipeline. Found unknown quantity of unknown oil in manhole marked FDNY Looks like aged #6 oil. All service boxes and manholes in area were checked and are clean. Con Ed contacted FDNY maintenance communications. Manhole had been paved over - Con Ed crew had to break up asphaly on top of manhole to open it. In addtion to No. 7 pipeline, Bayside Fuel terminal located across the street (on west side of Kent Ave). Chem Lab on-site to take samples for oil ID and PCBs. Con Ed was to resume pigging operation today, but will wait until clean up is complete. FDNY on-site @ 1215 hrs, off site at 1220 hrs. NYCDEP (Keith Williams) on-site at 1220 hrs. (JHO) 1410 hrs: John Mitchell, Con Ed, spoke with FDNY Bob Shields. Manhole is for fire alarm conduits. Con Ed checked other FDNY manholes in every direction from this one - all clean. All State power vac is cleaning the manhole. They will check for sources once manhole is cleaned (seepage through manhole walls, oil in conduits, etc.). Oil ID is due back this afternoon. (JHO) 5/5/99: Manhole is to be monitored for additional oil accumulation. (JHO) ~~~~~~~~~~~~~~~~~~~~~ e2mis no. 124-322: On April 19, 1999, C. Sabatasso of Transmission Operations reported approx.2.5 gallons of a oily substance between the outer cover and inner pan of a Fire Department Manhole. This is part of the job at Fuel Oil Line #7 pulling manhole covers before start pigging operations. Chem Lab has been notified to come take samples. UPDATE: spoke with C. Sabatasso via phone and was informed that manhole cover had been pull and the amount of the substance had to be changed from 2.5 gallons to 250 gallons of an oily substance. LARGE OIL SPILL CLEANUP CHECKLIST - Material spilled/discovered: Oil FUEL OIL #6. - Sample submitted for analysis? Yes Sample ID No.99-03967 & 03965. -

NORTH 13TH ST & KENT AVE (Continued) **S103936380**

Amount spilled/discovered: 100 GALLONS. - Removed/recovered liquid/solids. - Removed visible traces of oil. - Washed stained areas. - Name of contractor: ALL STATE POWER VAC. - Cleanup completed on Date: 4/19/99 Time: 20:15. Update 6/9/06 Spill closed based on final site investigation report located in eDocs App. B Site 25. (SKA)"

Remarks: "fire dept manhole - pipeline leaked. clean up in progress. con ed # 124322"

All Materials:

Site ID:	94901
Operable Unit ID:	1079467
Operable Unit:	01
Material ID:	307816
Material Code:	0003A
Material Name:	#6 fuel oil
Case No.:	Not reported
Material FA:	Petroleum
Quantity:	250.00
Units:	G
Recovered:	.00
Oxygenate:	Not reported

R121 **CON EDISON** **RCRA NonGen / NLR** **1019905484**
NNW **77-79 CALYER ST & WEST ST** **FINDS** **NYP004810194**
< 1/8 **BROOKLYN, NY 11233** **ECHO**
0.121 mi.
637 ft. **Site 1 of 5 in cluster R**

Relative:
Higher

Actual:
11 ft.

RCRA NonGen / NLR:

Date form received by agency:	07/21/2015
Facility name:	CON EDISON
Facility address:	77-79 CALYER ST & WEST ST BROOKLYN, NY 11233
EPA ID:	NYP004810194
Mailing address:	IRVING PL 15TH FL NE NEW YORK, NY 10003
Contact:	THOMAS TEELING
Contact address:	Not reported Not reported
Contact country:	Not reported
Contact telephone:	212-460-3770
Contact email:	Not reported
EPA Region:	02
Classification:	Non-Generator
Description:	Handler: Non-Generators do not presently generate hazardous waste

Handler Activities Summary:

U.S. importer of hazardous waste:	No
Mixed waste (haz. and radioactive):	No
Recycler of hazardous waste:	No
Transporter of hazardous waste:	No
Treater, storer or disposer of HW:	No
Underground injection activity:	No
On-site burner exemption:	No
Furnace exemption:	No
Used oil fuel burner:	No

CON EDISON (Continued) **1019905484**

Used oil processor: No
User oil refiner: No
Used oil fuel marketer to burner: No
Used oil Specification marketer: No
Used oil transfer facility: No
Used oil transporter: No

Historical Generators:
Date form received by agency: 07/21/2015
Site name: CON EDISON
Classification: Small Quantity Generator

Violation Status: No violations found

FINDS:

Registry ID: 110069682533

Environmental Interest/Information System
RCRAInfo is a national information system that supports the Resource Conservation and Recovery Act (RCRA) program through the tracking of events and activities related to facilities that generate, transport, and treat, store, or dispose of hazardous waste. RCRAInfo allows RCRA program staff to track the notification, permit, compliance, and corrective action activities required under RCRA.

Click this hyperlink while viewing on your computer to access additional FINDS: detail in the EDR Site Report.

ECHO:
Envid: 1019905484
Registry ID: 110069682533
DFR URL: http://echo.epa.gov/detailed-facility-report?fid=110069682533

R122 **CON EDISON** **NJ MANIFEST** **S120674203**
NNW **77-79 CALYER ST & WEST ST** **N/A**
< 1/8 **BROOKLYN, NY 11233**
0.121 mi.
637 ft. **Site 2 of 5 in cluster R**

Relative:
Higher

Actual:
11 ft.

NJ MANIFEST:
EPA Id: NYP004810194
Mail Address: IRVING PL 15TH FL NE
Mail City/State/Zip: NEW YORK, NY 10003
Facility Phone: Not reported
Emergency Phone: Not reported
Contact: THOMAS TEELING
Comments: Not reported
SIC Code: Not reported
County: NY047
Municipal: Not reported
Previous EPA Id: Not reported
Gen Flag: Not reported
Trans Flag: Not reported
TSDF Flag: Not reported
Name Change: Not reported

CON EDISON (Continued) **S120674203**

Date Change: Not reported

Manifest:

Manifest Number:	002624651GBF
EPA ID:	NYP004810194
Date Shipped:	7/21/2015
TSDF EPA ID:	NJD991291105
Transporter EPA ID:	NJD003812047
Transporter 2 EPA ID:	Not reported
Transporter 3 EPA ID:	Not reported
Transporter 4 EPA ID:	Not reported
Transporter 5 EPA ID:	Not reported
Transporter 6 EPA ID:	Not reported
Transporter 7 EPA ID:	Not reported
Transporter 8 EPA ID:	Not reported
Transporter 9 EPA ID:	Not reported
Transporter 10 EPA ID:	Not reported
Date Trans1 Transported Waste:	Not reported
Date Trans2 Transported Waste:	Not reported
Date Trans3 Transported Waste:	Not reported
Date Trans4 Transported Waste:	Not reported
Date Trans5 Transported Waste:	Not reported
Date Trans6 Transported Waste:	Not reported
Date Trans7 Transported Waste:	Not reported
Date Trans8 Transported Waste:	Not reported
Date Trans9 Transported Waste:	Not reported
Date Trans10 Transported Waste:	Not reported
Date TSDF Received Waste:	Not reported
TSDF EPA Facility Name:	Not reported
QTY Units:	Not reported
Transporter SEQ ID:	Not reported
Transporter-1 Date:	Not reported
Waste SEQ ID:	Not reported
Waste Type Code 2:	Not reported
Waste Type Code 3:	Not reported
Waste Type Code 4:	Not reported
Waste Type Code 5:	Not reported
Waste Type Code 6:	Not reported
Date Accepted:	Not reported
Manifest Discrepancy Type:	Not reported
Data Entry Number:	Not reported
Was Load Rejected:	NEW YORK, NY 10003
Reason Load Was Rejected:	Not reported

R123 **CON EDISON** **NY MANIFEST** **S119076664**
NNW **77-79 CALYER ST & WEST ST** **N/A**
< 1/8 **BROOKLYN, NY 11233**
0.121 mi.
637 ft. **Site 3 of 5 in cluster R**

Relative:
Higher

Actual:
11 ft.

NY MANIFEST:

Country:	USA
EPA ID:	NYP004810194
Facility Status:	Not reported
Location Address 1:	OPP 77-79 CALYER ST
Code:	BP

CON EDISON (Continued) **S119076664**

Location Address 2:	SB 8013
Total Tanks:	Not reported
Location City:	BROOKLYN
Location State:	NY
Location Zip:	Not reported
Location Zip 4:	Not reported

NY MANIFEST:

EPAID:	NYP004810194
Mailing Name:	CON EDISON
Mailing Contact:	DENNIS HUACON
Mailing Address 1:	4 IRVING PL 15TH FL
Mailing Address 2:	Not reported
Mailing City:	NEW YORK
Mailing State:	NY
Mailing Zip:	10003
Mailing Zip 4:	Not reported
Mailing Country:	USA
Mailing Phone:	2124603770

NY MANIFEST:

Document ID:	Not reported
Manifest Status:	Not reported
seq:	Not reported
Year:	2015
Trans1 State ID:	NJD003812047
Trans2 State ID:	Not reported
Generator Ship Date:	07/21/2015
Trans1 Recv Date:	07/21/2015
Trans2 Recv Date:	Not reported
TSD Site Recv Date:	07/23/2015
Part A Recv Date:	Not reported
Part B Recv Date:	Not reported
Generator EPA ID:	NYP004810194
Trans1 EPA ID:	Not reported
Trans2 EPA ID:	Not reported
TSDF ID 1:	NJD991291105
TSDF ID 2:	Not reported
Manifest Tracking Number:	002624651GBF
Import Indicator:	N
Export Indicator:	N
Discr Quantity Indicator:	N
Discr Type Indicator:	N
Discr Residue Indicator:	N
Discr Partial Reject Indicator:	N
Discr Full Reject Indicator:	N
Manifest Ref Number:	Not reported
Alt Facility RCRA ID:	Not reported
Alt Facility Sign Date:	Not reported
MGMT Method Type Code:	H110
Waste Code:	Not reported
Waste Code:	Not reported
Waste Code:	Not reported
Waste Code:	Not reported
Waste Code:	Not reported
Waste Code:	Not reported
Quantity:	100

CON EDISON (Continued) **S119076664**

Units:	G - Gallons (liquids only)* (8.3 pounds)
Number of Containers:	1
Container Type:	TT - Cargo tank, tank trucks
Handling Method:	T Chemical, physical, or biological treatment.
Specific Gravity:	1
Waste Code:	D008
Waste Code 1_2:	Not reported
Waste Code 1_3:	Not reported
Waste Code 1_4:	Not reported
Waste Code 1_5:	Not reported
Waste Code 1_6:	Not reported

Click this hyperlink while viewing on your computer to access
2 additional NY_MANIFEST: record(s) in the EDR Site Report.

O124 **FORMER SUNBELT EQUIPMENT** **NY BROWNFIELDS** **S117535352**
SW **25 KENT AVENUE** **N/A**
< 1/8 **BROOKLYN, NY 11249**
0.122 mi.
644 ft. **Site 4 of 18 in cluster O**

Relative:
Higher

Actual:
12 ft.

BROWNFIELDS:

Program:	BCP
Site Code:	503484
Acres:	1.83
HW Code:	C224207
SWIS:	2401
Town:	New York City
Record Added Date:	01/06/2015
Record Updated Date:	03/08/2017
Update By:	GWCROSS
Site Description:	Location: The Former Sunbelt Equipment site is located in an urban area in the Williamsburg section of Brooklyn, Kings County. The site is bounded by Wythe Avenue to the east, N 13th Street to the north, Kent Avenue to the west, and N 12th Street to the south. Site Features: The site comprises the full block. The property formerly included two groups of interconnected structures which have been razed. The perimeter of the site is enclosed with 10-ft. tall chain-link, corrugated metal and/or plywood fencing. Concrete block walls, 2-3 feet tall, border portions of the north, east and west property boundaries and are topped by the aforementioned fencing. Current Zoning/Use: The site is currently zoned M1-2 which are often buffers between M2 or M3 districts and adjacent residential or commercial districts. M1 districts include light industrial uses although offices, hotels and most retail uses are also permitted. The property is currently vacant. Surrounding land uses are primarily industrial including a former MGP site and an abandoned major oil storage facility (MOSF); however, both of these sites are slated for redevelopment as parks. Past Use(s) of the Site: Beginning in roughly 1867, the site was part of a large, multi-block petroleum refinery known as the Pratt works. Sanborn fire insurance maps dated 1887 and 1916 show numerous storage tanks related to the Pratt Works, and to paint manufacturing facilities. Subsequent land uses include manufacturing, lumber storage, and a scrap metal yard. Most recently, the property was used for storage and maintenance of heavy construction equipment. Multiple spills have been reported related to petroleum free product observed at the water table near the

FORMER SUNBELT EQUIPMENT (Continued) **S117535352**

intersection of Kent Ave and N. 13th St. and in association with underground storage tank (UST) removals. A total of 11 USTs were removed or closed in place and excavation and removal of petroleum contaminated soil was conducted near the northwest corner and at the center of the site. An approximate total of 85 tons of contaminated soil has been excavated and disposed of off-site. Site Geology and Hydrogeology: Regional maps show bedrock as an igneous intrusive known as the Ravenswood granodiorite of middle Ordovician to middle Cambrian age. Soil borings on the site have not encountered bedrock and it is presumed to be in excess of 70 feet below ground surface. Unconsolidated sediments overlie the bedrock and consist of Pleistocene aged sand, gravel and silty clays, deposited by glacial-fluvial activity. Non-native fill materials consisting of dredge spoils, rubble and/or other materials have historically been used to reinforce and extend shoreline areas and to raise and improve the drainage of low lying areas. Soil at the site is described as historic fill material to a depth of approximately 8 to 12 feet below the surface underlain by native brown fine sand with silt and some clay. Groundwater at the site is present under water table conditions at a depth of approximately 5 to 12 feet below grade. Local flow on site appears to be to the southeast; however, it is highly likely that overall flow is westward towards the East River.

Env Problem: Sampling data indicate that soil, groundwater and soil vapor have been impacted by on-site and/or off-site contamination. The primary contaminants of concern include metals, VOCs and SVOCs. Soil: Soils contain metals above unrestricted and/or restricted use SCOs including high concentrations of arsenic and lead. Lead concentrations are particularly high in the western portion of the site where concentrations of lead range from 397 to 9,350 parts per million (ppm). Soils throughout the site contain VOCs above unrestricted use SCOs. Visibly petroleum-contaminated soils have been found in several areas near locations where underground storage tanks were once located. SVOCs including benzo(a)anthracene, benzo(a)pyrene and benzo(b)fluoranthene above unrestricted and restricted use SCOs. Benzo(a)pyrene concentrations range from 1 to 13.6 ppm. Site contamination extends to depths of approximately 15 feet. Deeper soils appear to be unimpacted. Groundwater: Groundwater on the site exceeds standards for VOCs. Most notable is benzene at concentrations up to 3,300 parts per billion (ppb). SVOCs include naphthalene at concentrations up to 600 ppb. Both the VOCs and SVOCs appear to be derived from former petroleum tank locations. Soil Vapor: TCE (ND-16.2 ug/m3) PCE (ND-245 ug/m3) and TCA (ND-284 ug/m3) were detected in soil vapor samples collected from the site. These COCs have not been identified in soil or groundwater samples collected at the site and therefore no on-site source has been identified.

Health Problem: Since the site is fenced and covered with asphalt, concrete or building foundations, people will not come in contact with contaminated soils unless they dig below the surface materials. Contaminated groundwater at the site is not used for drinking or other purposes and the site is served by a public water supply that obtains water from a different source not affected by this contamination. Volatile organic compounds in groundwater may move into the soil vapor (air spaces within the soil), which in turn may move into overlying buildings and affect the indoor air quality. This process, which is similar to the movement of radon gas from the subsurface into the indoor air of buildings, is referred to as soil vapor intrusion. Because the site is vacant, the inhalation of contaminants due to soil

FORMER SUNBELT EQUIPMENT (Continued) **S117535352**

	vapor intrusion does not represent a current concern. The potential exists for the inhalation of contaminants due to soil vapor intrusion. Sampling indicates that site-related contaminants do not represent a concern for soil vapor intrusion off-site.
Dump:	False
Structure:	False
Lagoon:	False
Landfill:	False
Pond:	False
Disp Start:	Not reported
Disp Term:	Not reported
Lat/Long:	Not reported
Dell:	Not reported
Record Add:	1/9/2015 1:33:00 PM
Record Upd:	7/16/2015 2:53:00 PM
Updated By:	GWHEITZM
Own Op:	Document Repository
Sub Type:	NNN
Owner Name:	Not reported
Owner Company:	Brooklyn Public Library - Greenpoint Branch
Owner Address:	107 Norman Ave.
Owner Addr2:	Not reported
Owner City,St,Zip:	Brooklyn, NY 11222
Owner Country:	United States of America
Own Op:	Applicant/Requestor
Sub Type:	P03
Owner Name:	Toby Moskovits
Owner Company:	19 Kent Development LLC
Owner Address:	55 North 10th Street
Owner Addr2:	Not reported
Owner City,St,Zip:	Brooklyn, NY 11249
Owner Country:	United States of America
Own Op:	Owner
Sub Type:	P03
Owner Name:	Not reported
Owner Company:	19 Kent Acquisition LLC
Owner Address:	55 North 10th Street
Owner Addr2:	Not reported
Owner City,St,Zip:	Brooklyn, NY 11249
Owner Country:	United States of America
Own Op:	Applicant/Requestor
Sub Type:	P03
Owner Name:	Toby Moskovitz
Owner Company:	19 Kent Acquisition LLC
Owner Address:	55 North 10th St.
Owner Addr2:	Not reported
Owner City,St,Zip:	Brooklyn, NY 11249
Owner Country:	United States of America
Own Op:	Applicant/Requestor
Sub Type:	P03
Owner Name:	Not reported
Owner Company:	19 Kent Partners LLC
Owner Address:	2929 Arch Street
Owner Addr2:	Not reported
Owner City,St,Zip:	Philadelphia, PA 19104
Owner Country:	United States of America
HW Code:	C224207

FORMER SUNBELT EQUIPMENT (Continued) **S117535352**

Waste Type:	benzene, toluene, ethylbenzene and xylenes (BTEX)
Waste Quantity:	UNKNOWN
Waste Code:	Not reported
HW Code:	C224207
Waste Type:	1,1,1-TRICHLOROETHANE
Waste Quantity:	UNKNOWN
Waste Code:	Not reported
HW Code:	C224207
Waste Type:	Polycyclic Aromatic Hydrocarbons (PAHs), Total
Waste Quantity:	UNKNOWN
Waste Code:	Not reported
HW Code:	C224207
Waste Type:	LEAD
Waste Quantity:	UNKNOWN
Waste Code:	Not reported
HW Code:	C224207
Waste Type:	COPPER
Waste Quantity:	UNKNOWN
Waste Code:	Not reported
HW Code:	C224207
Waste Type:	ARSENIC
Waste Quantity:	UNKNOWN
Waste Code:	Not reported
HW Code:	C224207
Waste Type:	MERCURY
Waste Quantity:	UNKNOWN
Waste Code:	Not reported
HW Code:	C224207
Waste Type:	tetrachloroethene (PCE)
Waste Quantity:	UNKNOWN
Waste Code:	Not reported
HW Code:	C224207
Waste Type:	trichloroethene (TCE)
Waste Quantity:	UNKNOWN
Waste Code:	Not reported
Crossref ID:	Not reported
Cross Ref Type Code:	Not reported
Cross Ref Type:	Not reported
Record Added Date:	Not reported
Record Updated:	Not reported
Updated By:	Not reported

L125 **CONSOLIDATED FREIGHTWAYS** **NY LTANKS** **U003074667**
NW **11 WEST STREET** **NY UST** **N/A**
< 1/8 **BROOKLYN, NY 11222** **NY AST**
0.122 mi. **NY BROWNFIELDS**
646 ft. **Site 14 of 20 in cluster L** **NY Spills**

Relative:
Higher

Actual:
9 ft.

LTANKS:

Facility ID:	8906488
Site ID:	158803
Spill Number/Closed Date:	2003-03-06
Spill Date:	1989-10-02
Spill Cause:	Tank Test Failure
Spill Source:	Commercial/Industrial
Spill Class:	C4
Cleanup Ceased:	Not reported
SWIS:	2401

CONSOLIDATED FREIGHTWAYS (Continued) **U003074667**

Investigator:	ADMIN. CLOSED
Referred To:	Not reported
Reported to Dept:	1989-10-02
CID:	Not reported
Water Affected:	Not reported
Spill Notifier:	Tank Tester
Last Inspection:	Not reported
Recommended Penalty:	False
Meets Standard:	False
UST Involvement:	False
Remediation Phase:	0
Date Entered In Computer:	1989-10-03
Spill Record Last Update:	2003-03-19
Spiller Name:	Not reported
Spiller Company:	P. SHIMENTO TRUCKING INC.
Spiller Address:	11 WEST STREET
Spiller County:	001
Spiller Contact:	Not reported
Spiller Phone:	Not reported
Spiller Extention:	Not reported
DEC Region:	2
DER Facility ID:	134195
DEC Memo:	"Prior to Sept, 2004 data translation this spill Lead_DEC Field was ADMIN.CLOSED 03/06/2003 Closed Due To The Nature / Extent Of The Spill Report"
Remarks:	"4K PETROTITE.VISIBLE GROSS LEAK. TO REPAIR AND RETEST.CLOSED DUE TO LACK OF ANY RECENT INFO- DOES NOT MEET ANY CLEAN UP REQUIREMENTS."

All TTF:

Facility ID:	8906488
Spill Number:	8906488
Spill Tank Test:	1536129
Site ID:	158803
Tank Number:	015
Tank Size:	0
Material:	0001
EPA UST:	Not reported
UST:	Not reported
Cause:	Not reported
Source:	Not reported
Test Method:	00
Test Method 2:	Unknown
Leak Rate:	.00
Gross Fail:	Not reported
Modified By:	Spills
Last Modified Date:	Not reported

All Materials:

Site ID:	158803
Operable Unit ID:	934258
Operable Unit:	01
Material ID:	446899
Material Code:	0001A
Material Name:	#2 fuel oil
Case No.:	Not reported
Material FA:	Petroleum
Quantity:	-1.00

CONSOLIDATED FREIGHTWAYS (Continued) **U003074667**

Units: L
Recovered: .00
Oxygenate: Not reported

UST:
Id/Status: 2-603899 / Unregulated/Closed
Program Type: PBS
Region: STATE
DEC Region: 2
Expiration Date: N/A
UTM X: 587963.76819
UTM Y: 4508885.70121
Site Type: Trucking/Transportation/Fleet Operation

Affiliation Records:
Site Id: 25794
Affiliation Type: Facility Owner
Company Name: P. CHIMENTO
Contact Type: Not reported
Contact Name: Not reported
Address1: 11 WEST STREET
Address2: Not reported
City: BROOKLYN
State: NY
Zip Code: 11222-2091
Country Code: 001
Phone: (718) 383-3355
EMail: Not reported
Fax Number: Not reported
Modified By: TRANSLAT
Date Last Modified: 2004-03-04

Site Id: 25794
Affiliation Type: Mail Contact
Company Name: CONSOLIDATED FREIGHTWAYS
Contact Type: Not reported
Contact Name: LYNNE CARLSON
Address1: P.O. BOX 3010
Address2: Not reported
City: MENLO PARK
State: CA
Zip Code: 94026-3010
Country Code: 001
Phone: (650) 326-1700
EMail: Not reported
Fax Number: Not reported
Modified By: TRANSLAT
Date Last Modified: 2004-03-04

Site Id: 25794
Affiliation Type: Facility Operator
Company Name: CONSOLIDATED FREIGHTWAYS
Contact Type: Not reported
Contact Name: CONSOLIDATED FREIGHTWAYS
Address1: Not reported
Address2: Not reported

CONSOLIDATED FREIGHTWAYS (Continued) **U003074667**

City:	Not reported
State:	NN
Zip Code:	Not reported
Country Code:	001
Phone:	(718) 383-3355
EMail:	Not reported
Fax Number:	Not reported
Modified By:	TRANSLAT
Date Last Modified:	2004-03-04

Site Id:	25794
Affiliation Type:	Emergency Contact
Company Name:	P. CHIMENTO
Contact Type:	Not reported
Contact Name:	JOHN BEAUCHAMP
Address1:	Not reported
Address2:	Not reported
City:	Not reported
State:	NN
Zip Code:	Not reported
Country Code:	001
Phone:	(718) 383-3355
EMail:	Not reported
Fax Number:	Not reported
Modified By:	TRANSLAT
Date Last Modified:	2004-03-04

Tank Info:

Tank Number:	001
Tank ID:	30513
Tank Status:	Closed - Removed
Material Name:	Closed - Removed
Capacity Gallons:	550
Install Date:	09/01/1992
Date Tank Closed:	09/01/1992
Registered:	True
Tank Location:	Underground
Tank Type:	Steel/carbon steel
Material Code:	0008
Common Name of Substance:	Diesel

Tightness Test Method:	NN
Date Test:	Not reported
Next Test Date:	Not reported
Pipe Model:	Not reported
Modified By:	TRANSLAT
Last Modified:	04/14/2017

Equipment Records:

A00 - Tank Internal Protection - None
D01 - Pipe Type - Steel/Carbon Steel/Iron
B00 - Tank External Protection - None
C00 - Pipe Location - No Piping
F00 - Pipe External Protection - None
G00 - Tank Secondary Containment - None
J02 - Dispenser - Suction Dispenser

CONSOLIDATED FREIGHTWAYS (Continued) **U003074667**

H00 - Tank Leak Detection - None
I00 - Overfill - None

Tank Number:	002
Tank ID:	30514
Tank Status:	Closed - Removed
Material Name:	Closed - Removed
Capacity Gallons:	550
Install Date:	09/01/1992
Date Tank Closed:	09/01/1992
Registered:	True
Tank Location:	Underground
Tank Type:	Steel/carbon steel
Material Code:	0008
Common Name of Substance:	Diesel
Tightness Test Method:	NN
Date Test:	Not reported
Next Test Date:	Not reported
Pipe Model:	Not reported
Modified By:	TRANSLAT
Last Modified:	04/14/2017

Equipment Records:

A00 - Tank Internal Protection - None
D01 - Pipe Type - Steel/Carbon Steel/Iron
B00 - Tank External Protection - None
C00 - Pipe Location - No Piping
F00 - Pipe External Protection - None
G00 - Tank Secondary Containment - None
J02 - Dispenser - Suction Dispenser
H00 - Tank Leak Detection - None
I00 - Overfill - None

Tank Number:	003
Tank ID:	30515
Tank Status:	Closed - Removed
Material Name:	Closed - Removed
Capacity Gallons:	550
Install Date:	09/01/1992
Date Tank Closed:	09/01/1992
Registered:	True
Tank Location:	Underground
Tank Type:	Steel/carbon steel
Material Code:	0008
Common Name of Substance:	Diesel
Tightness Test Method:	NN
Date Test:	Not reported
Next Test Date:	Not reported
Pipe Model:	Not reported
Modified By:	TRANSLAT
Last Modified:	04/14/2017

Equipment Records:

A00 - Tank Internal Protection - None

CONSOLIDATED FREIGHTWAYS (Continued) **U003074667**

D01 - Pipe Type - Steel/Carbon Steel/Iron
B00 - Tank External Protection - None
C00 - Pipe Location - No Piping
F00 - Pipe External Protection - None
H00 - Tank Leak Detection - None
I00 - Overfill - None
G00 - Tank Secondary Containment - None
J02 - Dispenser - Suction Dispenser

Tank Number:	004
Tank ID:	30516
Tank Status:	Closed - Removed
Material Name:	Closed - Removed
Capacity Gallons:	550
Install Date:	09/01/1989
Date Tank Closed:	09/01/1992
Registered:	True
Tank Location:	Underground
Tank Type:	Steel/carbon steel
Material Code:	0008
Common Name of Substance:	Diesel
Tightness Test Method:	NN
Date Test:	Not reported
Next Test Date:	Not reported
Pipe Model:	Not reported
Modified By:	TRANSLAT
Last Modified:	04/14/2017

Equipment Records:

F00 - Pipe External Protection - None
B00 - Tank External Protection - None
C00 - Pipe Location - No Piping
G00 - Tank Secondary Containment - None
J02 - Dispenser - Suction Dispenser
H00 - Tank Leak Detection - None
I00 - Overfill - None
D01 - Pipe Type - Steel/Carbon Steel/Iron
A00 - Tank Internal Protection - None

Tank Number:	005
Tank ID:	30517
Tank Status:	Closed - Removed
Material Name:	Closed - Removed
Capacity Gallons:	550
Install Date:	09/01/1992
Date Tank Closed:	09/01/1992
Registered:	True
Tank Location:	Underground
Tank Type:	Steel/carbon steel
Material Code:	0008
Common Name of Substance:	Diesel
Tightness Test Method:	NN
Date Test:	Not reported
Next Test Date:	Not reported

CONSOLIDATED FREIGHTWAYS (Continued) **U003074667**

Pipe Model:	Not reported
Modified By:	TRANSLAT
Last Modified:	04/14/2017

Equipment Records:

B00 - Tank External Protection - None
C00 - Pipe Location - No Piping
F00 - Pipe External Protection - None
G00 - Tank Secondary Containment - None
J02 - Dispenser - Suction Dispenser
A00 - Tank Internal Protection - None
D01 - Pipe Type - Steel/Carbon Steel/Iron
H00 - Tank Leak Detection - None
I00 - Overfill - None

Tank Number:	006
Tank ID:	30518
Tank Status:	Closed - Removed
Material Name:	Closed - Removed
Capacity Gallons:	550
Install Date:	09/01/1992
Date Tank Closed:	09/01/1992
Registered:	True
Tank Location:	Underground
Tank Type:	Steel/carbon steel
Material Code:	0008
Common Name of Substance:	Diesel
Tightness Test Method:	NN
Date Test:	Not reported
Next Test Date:	Not reported
Pipe Model:	Not reported
Modified By:	TRANSLAT
Last Modified:	04/14/2017

Equipment Records:

H00 - Tank Leak Detection - None
I00 - Overfill - None
A00 - Tank Internal Protection - None
D01 - Pipe Type - Steel/Carbon Steel/Iron
G00 - Tank Secondary Containment - None
J02 - Dispenser - Suction Dispenser
B00 - Tank External Protection - None
C00 - Pipe Location - No Piping
F00 - Pipe External Protection - None

Tank Number:	007
Tank ID:	30519
Tank Status:	Closed - Removed
Material Name:	Closed - Removed
Capacity Gallons:	550
Install Date:	09/01/1992
Date Tank Closed:	09/01/1992
Registered:	True
Tank Location:	Underground
Tank Type:	Steel/carbon steel

CONSOLIDATED FREIGHTWAYS (Continued) **U003074667**

Material Code: 0008
Common Name of Substance: Diesel

Tightness Test Method: NN
Date Test: Not reported
Next Test Date: Not reported
Pipe Model: Not reported
Modified By: TRANSLAT
Last Modified: 04/14/2017

Equipment Records:

B00 - Tank External Protection - None
C00 - Pipe Location - No Piping
F00 - Pipe External Protection - None
J02 - Dispenser - Suction Dispenser
G00 - Tank Secondary Containment - None
D01 - Pipe Type - Steel/Carbon Steel/Iron
A00 - Tank Internal Protection - None
I00 - Overfill - None
H00 - Tank Leak Detection - None

Tank Number: 008
Tank ID: 30520
Tank Status: Closed - Removed
Material Name: Closed - Removed
Capacity Gallons: 550
Install Date: 09/01/1992
Date Tank Closed: 09/01/1992
Registered: True
Tank Location: Underground
Tank Type: Steel/carbon steel
Material Code: 0008
Common Name of Substance: Diesel

Tightness Test Method: NN
Date Test: Not reported
Next Test Date: Not reported
Pipe Model: Not reported
Modified By: TRANSLAT
Last Modified: 04/14/2017

Equipment Records:

B00 - Tank External Protection - None
C00 - Pipe Location - No Piping
F00 - Pipe External Protection - None
G00 - Tank Secondary Containment - None
J02 - Dispenser - Suction Dispenser
A00 - Tank Internal Protection - None
D01 - Pipe Type - Steel/Carbon Steel/Iron
H00 - Tank Leak Detection - None
I00 - Overfill - None

Tank Number: 009
Tank ID: 30521
Tank Status: Closed - Removed
Material Name: Closed - Removed

CONSOLIDATED FREIGHTWAYS (Continued) **U003074667**

Capacity Gallons:	550
Install Date:	09/01/1992
Date Tank Closed:	09/01/1992
Registered:	True
Tank Location:	Underground
Tank Type:	Steel/carbon steel
Material Code:	0008
Common Name of Substance:	Diesel
Tightness Test Method:	NN
Date Test:	Not reported
Next Test Date:	Not reported
Pipe Model:	Not reported
Modified By:	TRANSLAT
Last Modified:	04/14/2017

Equipment Records:

A00 - Tank Internal Protection - None
D01 - Pipe Type - Steel/Carbon Steel/Iron
G00 - Tank Secondary Containment - None
J02 - Dispenser - Suction Dispenser
H00 - Tank Leak Detection - None
I00 - Overfill - None
B00 - Tank External Protection - None
C00 - Pipe Location - No Piping
F00 - Pipe External Protection - None

Tank Number:	010
Tank ID:	30522
Tank Status:	Closed - Removed
Material Name:	Closed - Removed
Capacity Gallons:	550
Install Date:	09/01/1992
Date Tank Closed:	09/01/1992
Registered:	True
Tank Location:	Underground
Tank Type:	Steel/carbon steel
Material Code:	0008
Common Name of Substance:	Diesel
Tightness Test Method:	NN
Date Test:	Not reported
Next Test Date:	Not reported
Pipe Model:	Not reported
Modified By:	TRANSLAT
Last Modified:	04/14/2017

Equipment Records:

C00 - Pipe Location - No Piping
F00 - Pipe External Protection - None
B00 - Tank External Protection - None
J02 - Dispenser - Suction Dispenser
G00 - Tank Secondary Containment - None
H00 - Tank Leak Detection - None
I00 - Overfill - None
D01 - Pipe Type - Steel/Carbon Steel/Iron
A00 - Tank Internal Protection - None

CONSOLIDATED FREIGHTWAYS (Continued) **U003074667**

Tank Number:	011
Tank ID:	30523
Tank Status:	Closed - Removed
Material Name:	Closed - Removed
Capacity Gallons:	550
Install Date:	09/01/1992
Date Tank Closed:	09/01/1992
Registered:	True
Tank Location:	Underground
Tank Type:	Steel/carbon steel
Material Code:	0009
Common Name of Substance:	Gasoline
Tightness Test Method:	NN
Date Test:	Not reported
Next Test Date:	Not reported
Pipe Model:	Not reported
Modified By:	TRANSLAT
Last Modified:	04/14/2017

Equipment Records:

B00 - Tank External Protection - None
C00 - Pipe Location - No Piping
F00 - Pipe External Protection - None
G00 - Tank Secondary Containment - None
J02 - Dispenser - Suction Dispenser
A00 - Tank Internal Protection - None
D01 - Pipe Type - Steel/Carbon Steel/Iron
H00 - Tank Leak Detection - None
I00 - Overfill - None

Tank Number:	012
Tank ID:	30524
Tank Status:	Closed - Removed
Material Name:	Closed - Removed
Capacity Gallons:	550
Install Date:	09/01/1992
Date Tank Closed:	09/01/1992
Registered:	True
Tank Location:	Underground
Tank Type:	Steel/carbon steel
Material Code:	0009
Common Name of Substance:	Gasoline
Tightness Test Method:	NN
Date Test:	Not reported
Next Test Date:	Not reported
Pipe Model:	Not reported
Modified By:	TRANSLAT
Last Modified:	04/14/2017

Equipment Records:

A00 - Tank Internal Protection - None
D01 - Pipe Type - Steel/Carbon Steel/Iron
G00 - Tank Secondary Containment - None
J02 - Dispenser - Suction Dispenser
H00 - Tank Leak Detection - None

CONSOLIDATED FREIGHTWAYS (Continued) **U003074667**

I00 - Overfill - None
B00 - Tank External Protection - None
C00 - Pipe Location - No Piping
F00 - Pipe External Protection - None

Tank Number:	013
Tank ID:	30525
Tank Status:	Closed - Removed
Material Name:	Closed - Removed
Capacity Gallons:	550
Install Date:	09/01/1992
Date Tank Closed:	09/01/1992
Registered:	True
Tank Location:	Underground
Tank Type:	Steel/carbon steel
Material Code:	0009
Common Name of Substance:	Gasoline
Tightness Test Method:	NN
Date Test:	Not reported
Next Test Date:	Not reported
Pipe Model:	Not reported
Modified By:	TRANSLAT
Last Modified:	04/14/2017

Equipment Records:

F00 - Pipe External Protection - None
B00 - Tank External Protection - None
C00 - Pipe Location - No Piping
G00 - Tank Secondary Containment - None
J02 - Dispenser - Suction Dispenser
H00 - Tank Leak Detection - None
I00 - Overfill - None
A00 - Tank Internal Protection - None
D01 - Pipe Type - Steel/Carbon Steel/Iron

Tank Number:	014
Tank ID:	30526
Tank Status:	Closed - Removed
Material Name:	Closed - Removed
Capacity Gallons:	550
Install Date:	09/01/1992
Date Tank Closed:	09/01/1992
Registered:	True
Tank Location:	Underground
Tank Type:	Steel/carbon steel
Material Code:	0009
Common Name of Substance:	Gasoline
Tightness Test Method:	NN
Date Test:	Not reported
Next Test Date:	Not reported
Pipe Model:	Not reported
Modified By:	TRANSLAT
Last Modified:	04/14/2017

CONSOLIDATED FREIGHTWAYS (Continued) **U003074667**

Equipment Records:

G00 - Tank Secondary Containment - None
J02 - Dispenser - Suction Dispenser
B00 - Tank External Protection - None
C00 - Pipe Location - No Piping
F00 - Pipe External Protection - None
A00 - Tank Internal Protection - None
D01 - Pipe Type - Steel/Carbon Steel/Iron
H00 - Tank Leak Detection - None
I00 - Overfill - None

Tank Number:	015
Tank ID:	30527
Tank Status:	Closed - Removed
Material Name:	Closed - Removed
Capacity Gallons:	2000
Install Date:	10/01/1988
Date Tank Closed:	10/01/1988
Registered:	True
Tank Location:	Underground
Tank Type:	Steel/carbon steel
Material Code:	0001
Common Name of Substance:	#2 Fuel Oil (On-Site Consumption)
Tightness Test Method:	NN
Date Test:	Not reported
Next Test Date:	Not reported
Pipe Model:	Not reported
Modified By:	TRANSLAT
Last Modified:	04/14/2017

Equipment Records:

A00 - Tank Internal Protection - None
H00 - Tank Leak Detection - None
I00 - Overfill - None
B00 - Tank External Protection - None
C00 - Pipe Location - No Piping
F00 - Pipe External Protection - None
D00 - Pipe Type - No Piping
G00 - Tank Secondary Containment - None

Tank Number:	020
Tank ID:	45475
Tank Status:	Closed - Removed
Material Name:	Closed - Removed
Capacity Gallons:	5000
Install Date:	Not reported
Date Tank Closed:	10/01/1988
Registered:	True
Tank Location:	Underground
Tank Type:	Steel/carbon steel
Material Code:	0001
Common Name of Substance:	#2 Fuel Oil (On-Site Consumption)
Tightness Test Method:	NN

CONSOLIDATED FREIGHTWAYS (Continued) **U003074667**

Date Test:	Not reported
Next Test Date:	Not reported
Pipe Model:	Not reported
Modified By:	TRANSLAT
Last Modified:	04/14/2017

Equipment Records:

F00 - Pipe External Protection - None
G00 - Tank Secondary Containment - None
J02 - Dispenser - Suction Dispenser
C03 - Pipe Location - Aboveground/Underground Combination
H00 - Tank Leak Detection - None
D01 - Pipe Type - Steel/Carbon Steel/Iron
A00 - Tank Internal Protection - None
B01 - Tank External Protection - Painted/Asphalt Coating
I00 - Overfill - None

Tank Number:	021
Tank ID:	45476
Tank Status:	Tank Converted to Non-Regulated Use
Material Name:	Tank Converted to Non-Regulated Use
Capacity Gallons:	2000
Install Date:	10/01/1988
Date Tank Closed:	06/01/1999
Registered:	True
Tank Location:	Underground
Tank Type:	Steel/carbon steel
Material Code:	0001
Common Name of Substance:	#2 Fuel Oil (On-Site Consumption)
Tightness Test Method:	NN
Date Test:	Not reported
Next Test Date:	Not reported
Pipe Model:	Not reported
Modified By:	TRANSLAT
Last Modified:	04/14/2017

Equipment Records:

G04 - Tank Secondary Containment - Double-Walled (Underground)
I04 - Overfill - Product Level Gauge (A/G)
C03 - Pipe Location - Aboveground/Underground Combination
J02 - Dispenser - Suction Dispenser
F02 - Pipe External Protection - Original Sacrificial Anode
B02 - Tank External Protection - Original Sacrificial Anode
A00 - Tank Internal Protection - None
B01 - Tank External Protection - Painted/Asphalt Coating
D01 - Pipe Type - Steel/Carbon Steel/Iron
H01 - Tank Leak Detection - Interstitial - Electronic Monitoring

Tank Number:	HO-1
Tank ID:	55894
Tank Status:	Closed - In Place
Material Name:	Closed - In Place
Capacity Gallons:	2000
Install Date:	Not reported
Date Tank Closed:	06/01/1999

CONSOLIDATED FREIGHTWAYS (Continued) **U003074667**

Registered:	True
Tank Location:	Underground
Tank Type:	Steel/carbon steel
Material Code:	0001
Common Name of Substance:	#2 Fuel Oil (On-Site Consumption)
Tightness Test Method:	NN
Date Test:	Not reported
Next Test Date:	Not reported
Pipe Model:	Not reported
Modified By:	TRANSLAT
Last Modified:	04/14/2017

Equipment Records:

H00 - Tank Leak Detection - None
I00 - Overfill - None
A00 - Tank Internal Protection - None
C02 - Pipe Location - Underground/On-ground
G00 - Tank Secondary Containment - None
B00 - Tank External Protection - None
F00 - Pipe External Protection - None
D00 - Pipe Type - No Piping

Affiliation Records:

Site Id:	244
Affiliation Type:	Facility Owner
Company Name:	P. CHIMENTO TRUCKING, INC
Contact Type:	Not reported
Contact Name:	Not reported
Address1:	11 WEST ST
Address2:	Not reported
City:	BROOKLYN
State:	NY
Zip Code:	11222
Country Code:	001
Phone:	(718) 389-1335
EMail:	Not reported
Fax Number:	Not reported
Modified By:	TRANSLAT
Date Last Modified:	2004-03-04

Site Id:	244
Affiliation Type:	Mail Contact
Company Name:	P. CHIMENTO TRUCKING, INC
Contact Type:	Not reported
Contact Name:	JOHN J. CHIMENTO
Address1:	11 WEST ST
Address2:	Not reported
City:	BROOKLYN
State:	NY
Zip Code:	11222
Country Code:	001
Phone:	(718) 389-0570
EMail:	Not reported
Fax Number:	Not reported
Modified By:	TRANSLAT
Date Last Modified:	2004-03-04

CONSOLIDATED FREIGHTWAYS (Continued) **U003074667**

Site Id:	244
Affiliation Type:	Facility Operator
Company Name:	P. CHIMENTO TRUCKING, INC
Contact Type:	Not reported
Contact Name:	P. CHIMENTO TRUCKING, INC
Address1:	Not reported
Address2:	Not reported
City:	Not reported
State:	NN
Zip Code:	Not reported
Country Code:	001
Phone:	(718) 389-0570
EMail:	Not reported
Fax Number:	Not reported
Modified By:	TRANSLAT
Date Last Modified:	2004-03-04

Site Id:	244
Affiliation Type:	Emergency Contact
Company Name:	P. CHIMENTO TRUCKING, INC
Contact Type:	Not reported
Contact Name:	JOHN J. CHIMENTO
Address1:	Not reported
Address2:	Not reported
City:	Not reported
State:	NN
Zip Code:	Not reported
Country Code:	001
Phone:	(718) 389-0570
EMail:	Not reported
Fax Number:	Not reported
Modified By:	TRANSLAT
Date Last Modified:	2004-03-04

Tank Info:

Tank Number:	001
Tank ID:	30513
Tank Status:	Closed - Removed
Material Name:	Closed - Removed
Capacity Gallons:	550
Install Date:	09/01/1992
Date Tank Closed:	09/01/1992
Registered:	True
Tank Location:	Underground
Tank Type:	Steel/carbon steel
Material Code:	0008
Common Name of Substance:	Diesel

Tightness Test Method:	NN
Date Test:	Not reported
Next Test Date:	Not reported
Pipe Model:	Not reported
Modified By:	TRANSLAT
Last Modified:	04/14/2017

Equipment Records:

CONSOLIDATED FREIGHTWAYS (Continued) **U003074667**

A00 - Tank Internal Protection - None
D01 - Pipe Type - Steel/Carbon Steel/Iron
B00 - Tank External Protection - None
C00 - Pipe Location - No Piping
F00 - Pipe External Protection - None
G00 - Tank Secondary Containment - None
J02 - Dispenser - Suction Dispenser
H00 - Tank Leak Detection - None
I00 - Overfill - None

Tank Number:	002
Tank ID:	30514
Tank Status:	Closed - Removed
Material Name:	Closed - Removed
Capacity Gallons:	550
Install Date:	09/01/1992
Date Tank Closed:	09/01/1992
Registered:	True
Tank Location:	Underground
Tank Type:	Steel/carbon steel
Material Code:	0008
Common Name of Substance:	Diesel
Tightness Test Method:	NN
Date Test:	Not reported
Next Test Date:	Not reported
Pipe Model:	Not reported
Modified By:	TRANSLAT
Last Modified:	04/14/2017

Equipment Records:

A00 - Tank Internal Protection - None
D01 - Pipe Type - Steel/Carbon Steel/Iron
B00 - Tank External Protection - None
C00 - Pipe Location - No Piping
F00 - Pipe External Protection - None
G00 - Tank Secondary Containment - None
J02 - Dispenser - Suction Dispenser
H00 - Tank Leak Detection - None
I00 - Overfill - None

Tank Number:	003
Tank ID:	30515
Tank Status:	Closed - Removed
Material Name:	Closed - Removed
Capacity Gallons:	550
Install Date:	09/01/1992
Date Tank Closed:	09/01/1992
Registered:	True
Tank Location:	Underground
Tank Type:	Steel/carbon steel
Material Code:	0008
Common Name of Substance:	Diesel
Tightness Test Method:	NN
Date Test:	Not reported

CONSOLIDATED FREIGHTWAYS (Continued) **U003074667**

Next Test Date:	Not reported
Pipe Model:	Not reported
Modified By:	TRANSLAT
Last Modified:	04/14/2017

Equipment Records:

A00 - Tank Internal Protection - None
D01 - Pipe Type - Steel/Carbon Steel/Iron
B00 - Tank External Protection - None
C00 - Pipe Location - No Piping
F00 - Pipe External Protection - None
H00 - Tank Leak Detection - None
I00 - Overfill - None
G00 - Tank Secondary Containment - None
J02 - Dispenser - Suction Dispenser

Tank Number:	004
Tank ID:	30516
Tank Status:	Closed - Removed
Material Name:	Closed - Removed
Capacity Gallons:	550
Install Date:	09/01/1989
Date Tank Closed:	09/01/1992
Registered:	True
Tank Location:	Underground
Tank Type:	Steel/carbon steel
Material Code:	0008
Common Name of Substance:	Diesel
Tightness Test Method:	NN
Date Test:	Not reported
Next Test Date:	Not reported
Pipe Model:	Not reported
Modified By:	TRANSLAT
Last Modified:	04/14/2017

Equipment Records:

F00 - Pipe External Protection - None
B00 - Tank External Protection - None
C00 - Pipe Location - No Piping
G00 - Tank Secondary Containment - None
J02 - Dispenser - Suction Dispenser
H00 - Tank Leak Detection - None
I00 - Overfill - None
D01 - Pipe Type - Steel/Carbon Steel/Iron
A00 - Tank Internal Protection - None

Tank Number:	005
Tank ID:	30517
Tank Status:	Closed - Removed
Material Name:	Closed - Removed
Capacity Gallons:	550
Install Date:	09/01/1992
Date Tank Closed:	09/01/1992
Registered:	True
Tank Location:	Underground

CONSOLIDATED FREIGHTWAYS (Continued) **U003074667**

Tank Type:	Steel/carbon steel
Material Code:	0008
Common Name of Substance:	Diesel
Tightness Test Method:	NN
Date Test:	Not reported
Next Test Date:	Not reported
Pipe Model:	Not reported
Modified By:	TRANSLAT
Last Modified:	04/14/2017

Equipment Records:

B00 - Tank External Protection - None
C00 - Pipe Location - No Piping
F00 - Pipe External Protection - None
G00 - Tank Secondary Containment - None
J02 - Dispenser - Suction Dispenser
A00 - Tank Internal Protection - None
D01 - Pipe Type - Steel/Carbon Steel/Iron
H00 - Tank Leak Detection - None
I00 - Overfill - None

Tank Number:	006
Tank ID:	30518
Tank Status:	Closed - Removed
Material Name:	Closed - Removed
Capacity Gallons:	550
Install Date:	09/01/1992
Date Tank Closed:	09/01/1992
Registered:	True
Tank Location:	Underground
Tank Type:	Steel/carbon steel
Material Code:	0008
Common Name of Substance:	Diesel
Tightness Test Method:	NN
Date Test:	Not reported
Next Test Date:	Not reported
Pipe Model:	Not reported
Modified By:	TRANSLAT
Last Modified:	04/14/2017

Equipment Records:

H00 - Tank Leak Detection - None
I00 - Overfill - None
A00 - Tank Internal Protection - None
D01 - Pipe Type - Steel/Carbon Steel/Iron
G00 - Tank Secondary Containment - None
J02 - Dispenser - Suction Dispenser
B00 - Tank External Protection - None
C00 - Pipe Location - No Piping
F00 - Pipe External Protection - None

Tank Number:	007
Tank ID:	30519
Tank Status:	Closed - Removed

CONSOLIDATED FREIGHTWAYS (Continued) **U003074667**

Material Name:	Closed - Removed
Capacity Gallons:	550
Install Date:	09/01/1992
Date Tank Closed:	09/01/1992
Registered:	True
Tank Location:	Underground
Tank Type:	Steel/carbon steel
Material Code:	0008
Common Name of Substance:	Diesel
Tightness Test Method:	NN
Date Test:	Not reported
Next Test Date:	Not reported
Pipe Model:	Not reported
Modified By:	TRANSLAT
Last Modified:	04/14/2017

Equipment Records:

B00 - Tank External Protection - None
C00 - Pipe Location - No Piping
F00 - Pipe External Protection - None
J02 - Dispenser - Suction Dispenser
G00 - Tank Secondary Containment - None
D01 - Pipe Type - Steel/Carbon Steel/Iron
A00 - Tank Internal Protection - None
I00 - Overfill - None
H00 - Tank Leak Detection - None

Tank Number:	008
Tank ID:	30520
Tank Status:	Closed - Removed
Material Name:	Closed - Removed
Capacity Gallons:	550
Install Date:	09/01/1992
Date Tank Closed:	09/01/1992
Registered:	True
Tank Location:	Underground
Tank Type:	Steel/carbon steel
Material Code:	0008
Common Name of Substance:	Diesel
Tightness Test Method:	NN
Date Test:	Not reported
Next Test Date:	Not reported
Pipe Model:	Not reported
Modified By:	TRANSLAT
Last Modified:	04/14/2017

Equipment Records:

B00 - Tank External Protection - None
C00 - Pipe Location - No Piping
F00 - Pipe External Protection - None
G00 - Tank Secondary Containment - None
J02 - Dispenser - Suction Dispenser
A00 - Tank Internal Protection - None
D01 - Pipe Type - Steel/Carbon Steel/Iron
H00 - Tank Leak Detection - None

CONSOLIDATED FREIGHTWAYS (Continued) **U003074667**

I00 - Overfill - None

Tank Number:	009
Tank ID:	30521
Tank Status:	Closed - Removed
Material Name:	Closed - Removed
Capacity Gallons:	550
Install Date:	09/01/1992
Date Tank Closed:	09/01/1992
Registered:	True
Tank Location:	Underground
Tank Type:	Steel/carbon steel
Material Code:	0008
Common Name of Substance:	Diesel
Tightness Test Method:	NN
Date Test:	Not reported
Next Test Date:	Not reported
Pipe Model:	Not reported
Modified By:	TRANSLAT
Last Modified:	04/14/2017

Equipment Records:

A00 - Tank Internal Protection - None
D01 - Pipe Type - Steel/Carbon Steel/Iron
G00 - Tank Secondary Containment - None
J02 - Dispenser - Suction Dispenser
H00 - Tank Leak Detection - None
I00 - Overfill - None
B00 - Tank External Protection - None
C00 - Pipe Location - No Piping
F00 - Pipe External Protection - None

Tank Number:	010
Tank ID:	30522
Tank Status:	Closed - Removed
Material Name:	Closed - Removed
Capacity Gallons:	550
Install Date:	09/01/1992
Date Tank Closed:	09/01/1992
Registered:	True
Tank Location:	Underground
Tank Type:	Steel/carbon steel
Material Code:	0008
Common Name of Substance:	Diesel
Tightness Test Method:	NN
Date Test:	Not reported
Next Test Date:	Not reported
Pipe Model:	Not reported
Modified By:	TRANSLAT
Last Modified:	04/14/2017

Equipment Records:

C00 - Pipe Location - No Piping
F00 - Pipe External Protection - None

CONSOLIDATED FREIGHTWAYS (Continued) **U003074667**

B00 - Tank External Protection - None
J02 - Dispenser - Suction Dispenser
G00 - Tank Secondary Containment - None
H00 - Tank Leak Detection - None
I00 - Overfill - None
D01 - Pipe Type - Steel/Carbon Steel/Iron
A00 - Tank Internal Protection - None

Tank Number:	011
Tank ID:	30523
Tank Status:	Closed - Removed
Material Name:	Closed - Removed
Capacity Gallons:	550
Install Date:	09/01/1992
Date Tank Closed:	09/01/1992
Registered:	True
Tank Location:	Underground
Tank Type:	Steel/carbon steel
Material Code:	0009
Common Name of Substance:	Gasoline
Tightness Test Method:	NN
Date Test:	Not reported
Next Test Date:	Not reported
Pipe Model:	Not reported
Modified By:	TRANSLAT
Last Modified:	04/14/2017

Equipment Records:

B00 - Tank External Protection - None
C00 - Pipe Location - No Piping
F00 - Pipe External Protection - None
G00 - Tank Secondary Containment - None
J02 - Dispenser - Suction Dispenser
A00 - Tank Internal Protection - None
D01 - Pipe Type - Steel/Carbon Steel/Iron
H00 - Tank Leak Detection - None
I00 - Overfill - None

Tank Number:	012
Tank ID:	30524
Tank Status:	Closed - Removed
Material Name:	Closed - Removed
Capacity Gallons:	550
Install Date:	09/01/1992
Date Tank Closed:	09/01/1992
Registered:	True
Tank Location:	Underground
Tank Type:	Steel/carbon steel
Material Code:	0009
Common Name of Substance:	Gasoline
Tightness Test Method:	NN
Date Test:	Not reported
Next Test Date:	Not reported
Pipe Model:	Not reported

CONSOLIDATED FREIGHTWAYS (Continued) **U003074667**

Modified By: TRANSLAT
Last Modified: 04/14/2017

Equipment Records:

A00 - Tank Internal Protection - None
D01 - Pipe Type - Steel/Carbon Steel/Iron
G00 - Tank Secondary Containment - None
J02 - Dispenser - Suction Dispenser
H00 - Tank Leak Detection - None
I00 - Overfill - None
B00 - Tank External Protection - None
C00 - Pipe Location - No Piping
F00 - Pipe External Protection - None

Tank Number: 013
Tank ID: 30525
Tank Status: Closed - Removed
Material Name: Closed - Removed
Capacity Gallons: 550
Install Date: 09/01/1992
Date Tank Closed: 09/01/1992
Registered: True
Tank Location: Underground
Tank Type: Steel/carbon steel
Material Code: 0009
Common Name of Substance: Gasoline

Tightness Test Method: NN
Date Test: Not reported
Next Test Date: Not reported
Pipe Model: Not reported
Modified By: TRANSLAT
Last Modified: 04/14/2017

Equipment Records:

F00 - Pipe External Protection - None
B00 - Tank External Protection - None
C00 - Pipe Location - No Piping
G00 - Tank Secondary Containment - None
J02 - Dispenser - Suction Dispenser
H00 - Tank Leak Detection - None
I00 - Overfill - None
A00 - Tank Internal Protection - None
D01 - Pipe Type - Steel/Carbon Steel/Iron

Tank Number: 014
Tank ID: 30526
Tank Status: Closed - Removed
Material Name: Closed - Removed
Capacity Gallons: 550
Install Date: 09/01/1992
Date Tank Closed: 09/01/1992
Registered: True
Tank Location: Underground
Tank Type: Steel/carbon steel
Material Code: 0009

CONSOLIDATED FREIGHTWAYS (Continued) **U003074667**

Common Name of Substance: Gasoline

Tightness Test Method: NN
Date Test: Not reported
Next Test Date: Not reported
Pipe Model: Not reported
Modified By: TRANSLAT
Last Modified: 04/14/2017

Equipment Records:

G00 - Tank Secondary Containment - None
J02 - Dispenser - Suction Dispenser
B00 - Tank External Protection - None
C00 - Pipe Location - No Piping
F00 - Pipe External Protection - None
A00 - Tank Internal Protection - None
D01 - Pipe Type - Steel/Carbon Steel/Iron
H00 - Tank Leak Detection - None
I00 - Overfill - None

Tank Number: 015
Tank ID: 30527
Tank Status: Closed - Removed
Material Name: Closed - Removed
Capacity Gallons: 2000
Install Date: 10/01/1988
Date Tank Closed: 10/01/1988
Registered: True
Tank Location: Underground
Tank Type: Steel/carbon steel
Material Code: 0001
Common Name of Substance: #2 Fuel Oil (On-Site Consumption)

Tightness Test Method: NN
Date Test: Not reported
Next Test Date: Not reported
Pipe Model: Not reported
Modified By: TRANSLAT
Last Modified: 04/14/2017

Equipment Records:

A00 - Tank Internal Protection - None
H00 - Tank Leak Detection - None
I00 - Overfill - None
B00 - Tank External Protection - None
C00 - Pipe Location - No Piping
F00 - Pipe External Protection - None
D00 - Pipe Type - No Piping
G00 - Tank Secondary Containment - None

Tank Number: 020
Tank ID: 45475
Tank Status: Closed - Removed
Material Name: Closed - Removed
Capacity Gallons: 5000
Install Date: Not reported

CONSOLIDATED FREIGHTWAYS (Continued) **U003074667**

Date Tank Closed:	10/01/1988
Registered:	True
Tank Location:	Underground
Tank Type:	Steel/carbon steel
Material Code:	0001
Common Name of Substance:	#2 Fuel Oil (On-Site Consumption)
Tightness Test Method:	NN
Date Test:	Not reported
Next Test Date:	Not reported
Pipe Model:	Not reported
Modified By:	TRANSLAT
Last Modified:	04/14/2017

Equipment Records:

F00 - Pipe External Protection - None
G00 - Tank Secondary Containment - None
J02 - Dispenser - Suction Dispenser
C03 - Pipe Location - Aboveground/Underground Combination
H00 - Tank Leak Detection - None
D01 - Pipe Type - Steel/Carbon Steel/Iron
A00 - Tank Internal Protection - None
B01 - Tank External Protection - Painted/Asphalt Coating
I00 - Overfill - None

Tank Number:	021
Tank ID:	45476
Tank Status:	Tank Converted to Non-Regulated Use
Material Name:	Tank Converted to Non-Regulated Use
Capacity Gallons:	2000
Install Date:	10/01/1988
Date Tank Closed:	06/01/1999
Registered:	True
Tank Location:	Underground
Tank Type:	Steel/carbon steel
Material Code:	0001
Common Name of Substance:	#2 Fuel Oil (On-Site Consumption)
Tightness Test Method:	NN
Date Test:	Not reported
Next Test Date:	Not reported
Pipe Model:	Not reported
Modified By:	TRANSLAT
Last Modified:	04/14/2017

Equipment Records:

G04 - Tank Secondary Containment - Double-Walled (Underground)
I04 - Overfill - Product Level Gauge (A/G)
C03 - Pipe Location - Aboveground/Underground Combination
J02 - Dispenser - Suction Dispenser
F02 - Pipe External Protection - Original Sacrificial Anode
B02 - Tank External Protection - Original Sacrificial Anode
A00 - Tank Internal Protection - None
B01 - Tank External Protection - Painted/Asphalt Coating
D01 - Pipe Type - Steel/Carbon Steel/Iron
H01 - Tank Leak Detection - Interstitial - Electronic Monitoring

CONSOLIDATED FREIGHTWAYS (Continued) **U003074667**

Tank Number:	HO-1
Tank ID:	55894
Tank Status:	Closed - In Place
Material Name:	Closed - In Place
Capacity Gallons:	2000
Install Date:	Not reported
Date Tank Closed:	06/01/1999
Registered:	True
Tank Location:	Underground
Tank Type:	Steel/carbon steel
Material Code:	0001
Common Name of Substance:	#2 Fuel Oil (On-Site Consumption)
Tightness Test Method:	NN
Date Test:	Not reported
Next Test Date:	Not reported
Pipe Model:	Not reported
Modified By:	TRANSLAT
Last Modified:	04/14/2017

Equipment Records:

H00 - Tank Leak Detection - None
I00 - Overfill - None
A00 - Tank Internal Protection - None
C02 - Pipe Location - Underground/On-ground
G00 - Tank Secondary Containment - None
B00 - Tank External Protection - None
F00 - Pipe External Protection - None
D00 - Pipe Type - No Piping

AST:

Region:	STATE
DEC Region:	2
Site Status:	Inactive
Facility Id:	2-032816
Program Type:	PBS
UTM X:	587963.76819
UTM Y:	4508885.70121
Expiration Date:	N/A
Site Type:	Trucking/Transportation/Fleet Operation

Affiliation Records:

Site Id:	244
Affiliation Type:	Facility Owner
Company Name:	P. CHIMENTO TRUCKING, INC
Contact Type:	Not reported
Contact Name:	Not reported
Address1:	11 WEST ST
Address2:	Not reported
City:	BROOKLYN
State:	NY
Zip Code:	11222
Country Code:	001
Phone:	(718) 389-1335
EMail:	Not reported
Fax Number:	Not reported
Modified By:	TRANSLAT
Date Last Modified:	2004-03-04

CONSOLIDATED FREIGHTWAYS (Continued) **U003074667**

Site Id:	244
Affiliation Type:	Mail Contact
Company Name:	P. CHIMENTO TRUCKING, INC
Contact Type:	Not reported
Contact Name:	JOHN J. CHIMENTO
Address1:	11 WEST ST
Address2:	Not reported
City:	BROOKLYN
State:	NY
Zip Code:	11222
Country Code:	001
Phone:	(718) 389-0570
EMail:	Not reported
Fax Number:	Not reported
Modified By:	TRANSLAT
Date Last Modified:	2004-03-04

Site Id:	244
Affiliation Type:	Facility Operator
Company Name:	P. CHIMENTO TRUCKING, INC
Contact Type:	Not reported
Contact Name:	P. CHIMENTO TRUCKING, INC
Address1:	Not reported
Address2:	Not reported
City:	Not reported
State:	NN
Zip Code:	Not reported
Country Code:	001
Phone:	(718) 389-0570
EMail:	Not reported
Fax Number:	Not reported
Modified By:	TRANSLAT
Date Last Modified:	2004-03-04

Site Id:	244
Affiliation Type:	Emergency Contact
Company Name:	P. CHIMENTO TRUCKING, INC
Contact Type:	Not reported
Contact Name:	JOHN J. CHIMENTO
Address1:	Not reported
Address2:	Not reported
City:	Not reported
State:	NN
Zip Code:	Not reported
Country Code:	001
Phone:	(718) 389-0570
EMail:	Not reported
Fax Number:	Not reported
Modified By:	TRANSLAT
Date Last Modified:	2004-03-04

Tank Info:

Tank Number:	016
Tank Id:	30528
Material Code:	9999
Common Name of Substance:	Other

CONSOLIDATED FREIGHTWAYS (Continued) **U003074667**

Equipment Records:

D00 - Pipe Type - No Piping
B00 - Tank External Protection - None
C00 - Pipe Location - No Piping
F00 - Pipe External Protection - None
G00 - Tank Secondary Containment - None
A00 - Tank Internal Protection - None
H00 - Tank Leak Detection - None
I00 - Overfill - None

Tank Location:	1
Tank Type:	Steel/Carbon Steel/Iron
Tank Status:	Closed - Removed
Pipe Model:	Not reported
Install Date:	Not reported
Capacity Gallons:	275
Tightness Test Method:	NN
Date Test:	Not reported
Next Test Date:	Not reported
Date Tank Closed:	Not reported
Register:	True
Modified By:	TRANSLAT
Last Modified:	04/14/2017
Material Name:	Not reported

Tank Number:	017
Tank Id:	30529
Material Code:	9999
Common Name of Substance:	Other

Equipment Records:

G00 - Tank Secondary Containment - None
A00 - Tank Internal Protection - None
B00 - Tank External Protection - None
C00 - Pipe Location - No Piping
F00 - Pipe External Protection - None
D00 - Pipe Type - No Piping
H00 - Tank Leak Detection - None
I00 - Overfill - None

Tank Location:	1
Tank Type:	Steel/Carbon Steel/Iron
Tank Status:	Closed - Removed
Pipe Model:	Not reported
Install Date:	Not reported
Capacity Gallons:	275
Tightness Test Method:	NN
Date Test:	Not reported
Next Test Date:	Not reported
Date Tank Closed:	Not reported
Register:	True
Modified By:	TRANSLAT
Last Modified:	04/14/2017
Material Name:	Not reported

Tank Number:	018

CONSOLIDATED FREIGHTWAYS (Continued) **U003074667**

Tank Id:	30530
Material Code:	9999
Common Name of Substance:	Other

Equipment Records:

H00 - Tank Leak Detection - None
I00 - Overfill - None
B00 - Tank External Protection - None
C00 - Pipe Location - No Piping
F00 - Pipe External Protection - None
A00 - Tank Internal Protection - None
G00 - Tank Secondary Containment - None
D00 - Pipe Type - No Piping

Tank Location:	1
Tank Type:	Steel/Carbon Steel/Iron
Tank Status:	Closed - Removed
Pipe Model:	Not reported
Install Date:	Not reported
Capacity Gallons:	275
Tightness Test Method:	NN
Date Test:	Not reported
Next Test Date:	Not reported
Date Tank Closed:	Not reported
Register:	True
Modified By:	TRANSLAT
Last Modified:	04/14/2017
Material Name:	Not reported

Tank Number:	019
Tank Id:	30531
Material Code:	9999
Common Name of Substance:	Other

Equipment Records:

A00 - Tank Internal Protection - None
B00 - Tank External Protection - None
C00 - Pipe Location - No Piping
F00 - Pipe External Protection - None
G00 - Tank Secondary Containment - None
H00 - Tank Leak Detection - None
I00 - Overfill - None
D00 - Pipe Type - No Piping

Tank Location:	1
Tank Type:	Steel/Carbon Steel/Iron
Tank Status:	Closed - Removed
Pipe Model:	Not reported
Install Date:	Not reported
Capacity Gallons:	275
Tightness Test Method:	NN
Date Test:	Not reported
Next Test Date:	Not reported
Date Tank Closed:	Not reported
Register:	True
Modified By:	TRANSLAT
Last Modified:	04/14/2017

CONSOLIDATED FREIGHTWAYS (Continued) **U003074667**

Material Name: Not reported

BROWNFIELDS:

Program:	BCP
Site Code:	494074
Acres:	4.88
HW Code:	C224191
SWIS:	2401
Town:	New York City
Record Added Date:	04/24/2014
Record Updated Date:	01/18/2017
Update By:	JHOCONNE
Site Description:	Location: The site is located at 11 West Street in Brooklyn, New York. The site is an urban area in the Greenpoint neighborhood of Brooklyn and is denoted on the New York City Tax Maps as Block 2570, Lot 1. The site is bordered on the east by West Street, on the south by Quay Street, on the west by the East River, and on the north by Oak Street and the Greenpoint Marina Site (which is also enrolled in the BCP as Site C224190). Site Features: The site is 4.88 acres in size. It is currently developed with three buildings: a 47,000 square foot (sf) single story storage building with a two-sided raised platform loading dock, a 3500 sf two story building formerly used for truck maintenance which includes a cellar utilized for the boiler and electrical rooms, and a 1250 sf building formerly used for truck repair/maintenance. It is currently occupied by commercial uses including a lumber and building materials supplier and a commercial space leasing company which rents individual truck parking space and storage space. The remainder of the property is an open paved lot for staging trucks and equipment. There is rip-rap along the western edge of the site to stabilize and protect the shoreline. Current Zoning and Land Use: The site is zoned R6-R7 (residential) with C2-4 (commercial) overlay which allows some ground floor retail. The current use of the site is commercial. It is subject to New York City Office of Environmental Remediation (OER) E designation program due to the presence of underground gasoline storage tanks. Past Use of the Site: The site was developed prior to 1887 as a shipyard and iron works known as Samuel Sneden & Company and its successor, Continental Iron works. The latter company was contracted to build iron water pipes, boilers, iron ferryboat, steamboats and Ironclad warships for the United State Navy during the Civil War. The company focused on building marine boilers and iron components for gas works after the Civil War. The site was vacated sometime between 1916 and 1942. Between 1942 and 1951, the site began operation as a lumber yard, which was later replaced by a machine shop and welding company. The current building was constructed in 1965. Auto repair shops were identified in the east and west end of the building with a fueling station shown on the north side of the building in 1965. In 1978, Consolidated Freightways replaced Associated Transport and occupied the property until the company filed for bankruptcy in 2002. Site Geology and Hydrogeology: Subsurface soils at the site include a mixture of fill materials consisting of bricks and other rubble in a silty-soil matrix. The thickness of the fill ranges from 5 to more than 10 feet. Below the fill material is a silty-sand. Groundwater is present under water table conditions at a depth of approximately 5-8 feet below the ground surface and flows southwest. Elevation of the site varies from 1 to 9 feet above the National Geodetic Vertical Datum. The area topography gradually slopes to the west toward the

CONSOLIDATED FREIGHTWAYS (Continued) **U003074667**

East River.

Env Problem: Nature and Extent of Contamination: During the remedial investigation, samples of soil and groundwater were collected and analyzed for volatile organic compounds (VOCs), semi-volatile organic compounds (SVOCs), metals, pesticides and PCBs. Soil vapor samples were analyzed for VOCs. Based on investigations conducted to date, the primary contaminants of concern are petroleum-related contaminants, metals and SVOCs. Contaminants are likely associated with historic use of the site for ship building and foundry operations as well as later use for auto repair and fueling operations. Soil - The primary contaminants of concern detected in soil are SVOCs and metals. In soil, SVOCs and metals were detected site-wide at concentrations above restricted residential use soil cleanup objectives (RRUSCOs). SVOCs were detected at concentrations exceeding the RRUSCO in a few samples, including: benzo(a)anthracene, benzo(a)pyrene, benzo(b)fluoranthene and fluoranthene detected at a maximum concentration of 63 parts per million (ppm), 54 ppm, 77 ppm and 120 ppm, respectively, compared to the RRUSCO of 1 ppm; and chrysene detected at a maximum concentration of 59 ppm compared to the RRUSCO of 3.9 ppm. Metals were identified above their RRUSCOs within the historic fill layer across the site at depths ranging from surface grade to 7 feet below grade surface. Metals that have been identified in soil include: lead detected as high as 2,320 ppm (compared to the RRUSCO of 400 ppm); arsenic detected as high as 47.6 ppm (RRUSCO is 16 ppm); and mercury detected as high as 4.29 ppm (RRUSCO is 0.81 ppm). The investigation did not identify site related contaminants in off-site soil. Groundwater - Groundwater was encountered at a depth of approximately 5 to 10 feet below grade. In groundwater, SVOCs were detected at concentrations above groundwater standard across the site. During the remedial investigation, maximum detected benzo(a)anthracene, benzo(a)pyrene, benzo(b)fluoranthene, fluoranthene and chrysene were 0.32 parts per billion (ppb), 0.29 ppb, 0.47 ppb, 0.18 ppb and 0.29 ppb, respectively. VOCs including N-propylbenzene and isopropylbenzene were detected within the former fueling station at a maximum concentration of 21 parts per billion (ppb) and 14 ppb, respectively, and slightly above the Class GA Groundwater Quality Standards (GWQS) of 5 parts per billion (ppb). The investigation did not identify off-site migration of contaminants in groundwater. Soil Vapor - Chlorinated VOCs were detected in soil vapor samples site-wide, as well as soil vapor samples collected in three sub-slab from beneath the basement of the 2-story building, mostly at low concentrations. 1,1,1-trichloroethane (TCA) was detected in sub-slab as high as 187 micrograms per cubic meter (ug/m3).Petroleum-related VOCs were detected at low concentrations in on-site soil vapor. Isopropylbenzene was detected in onsite soil gas near the north property line at a maximum concentration of 1.72 ug/m3. The investigation did not identify off-site migration of contaminants in soil vapor.

Health Problem: Direct contact with contaminants in soil is unlikely because the majority of the site is covered with buildings and pavement. Contaminated groundwater at the site is not used for drinking or other purposes and the site is served by a public water supply that contains water from a different source not affected by this contamination. Volatile organic compounds in the groundwater and/or soil may move into the soil vapor (air spaces within the soil), which in turn may move into overlying buildings and affect the indoor air quality. This process, which is similar to the movement of radon gas from the

CONSOLIDATED FREIGHTWAYS (Continued) **U003074667**

	subsurface into the indoor air of buildings, is referred to as soil vapor intrusion. Sampling indicates that soil vapor intrusion is not a concern for existing on or off-site buildings; however, a soil vapor intrusion evaluation is needed for future on-site buildings.
Dump:	False
Structure:	False
Lagoon:	False
Landfill:	False
Pond:	False
Disp Start:	Not reported
Disp Term:	Not reported
Lat/Long:	Not reported
Dell:	Not reported
Record Add:	4/24/2014 2:47:00 PM
Record Upd:	7/1/2015 12:16:00 PM
Updated By:	MXMAGLOI
Own Op:	Owner
Sub Type:	06
Owner Name:	Lipa Freidman
Owner Company:	M & H Realty Developers a/k/a M & H Realty LLC
Owner Address:	420 9th Avenue
Owner Addr2:	Not reported
Owner City,St,Zip:	New York, NY 10001
Owner Country:	United States of America
Own Op:	Document Repository
Sub Type:	NNN
Owner Name:	Not reported
Owner Company:	Brooklyn Public Library - Greenpoint Branch
Owner Address:	107 Norman Avenue
Owner Addr2:	Not reported
Owner City,St,Zip:	Brooklyn, NY 11222
Owner Country:	United States of America
Own Op:	On-Site Operator
Sub Type:	NNN
Owner Name:	Not reported
Owner Company:	One Stop L.I.C.
Owner Address:	37-30 Review Avenue
Owner Addr2:	Not reported
Owner City,St,Zip:	Long Island City, NY 11120
Owner Country:	United States of America
Own Op:	Applicant/Requestor
Sub Type:	P03
Owner Name:	Lipa Friedman
Owner Company:	M & H Realty Developers a/k/a M & H Realty LLC
Owner Address:	420 9th Avenue
Owner Addr2:	Not reported
Owner City,St,Zip:	New York, NY 10001
Owner Country:	United States of America
Own Op:	On-Site Operator
Sub Type:	NNN
Owner Name:	Not reported
Owner Company:	Tri-State Lumber & Building Supply
Owner Address:	11 West Street
Owner Addr2:	Not reported
Owner City,St,Zip:	Brooklyn, NY 11211
Owner Country:	United States of America
HW Code:	C224191

CONSOLIDATED FREIGHTWAYS (Continued) **U003074667**

Waste Type:	1,1,1-TCA
Waste Quantity:	UNKNOWN
Waste Code:	Not reported
HW Code:	C224191
Waste Type:	arsenic
Waste Quantity:	UNKNOWN
Waste Code:	Not reported
HW Code:	C224191
Waste Type:	arsenic
Waste Quantity:	UNKNOWN
Waste Code:	Not reported
HW Code:	C224191
Waste Type:	1,1,1-trichloroethane
Waste Quantity:	UNKNOWN
Waste Code:	Not reported
HW Code:	C224191
Waste Type:	mercury
Waste Quantity:	UNKNOWN
Waste Code:	Not reported
HW Code:	C224191
Waste Type:	mercury
Waste Quantity:	UNKNOWN
Waste Code:	Not reported
HW Code:	C224191
Waste Type:	tetrachloroethene (PCE)
Waste Quantity:	UNKNOWN
Waste Code:	Not reported
HW Code:	C224191
Waste Type:	trichloroethene (TCE)
Waste Quantity:	UNKNOWN
Waste Code:	Not reported
HW Code:	C224191
Waste Type:	petroleum products
Waste Quantity:	UNKNOWN
Waste Code:	Not reported
HW Code:	C224191
Waste Type:	benzo(a)anthracene
Waste Quantity:	UNKNOWN
Waste Code:	Not reported
HW Code:	C224191
Waste Type:	benzo(a)anthracene
Waste Quantity:	UNKNOWN
Waste Code:	Not reported
HW Code:	C224191
Waste Type:	FLUORANTHENE
Waste Quantity:	UNKNOWN
Waste Code:	Not reported
HW Code:	C224191
Waste Type:	BENZO(A)PYRENE
Waste Quantity:	UNKNOWN
Waste Code:	Not reported
HW Code:	C224191
Waste Type:	BENZO[K]FLUORANTHENE
Waste Quantity:	UNKNOWN
Waste Code:	Not reported
HW Code:	C224191
Waste Type:	COPPER

CONSOLIDATED FREIGHTWAYS (Continued) **U003074667**

Waste Quantity:	UNKNOWN
Waste Code:	Not reported
HW Code:	C224191
Waste Type:	BARIUM
Waste Quantity:	UNKNOWN
Waste Code:	Not reported
HW Code:	C224191
Waste Type:	CHROMIUM
Waste Quantity:	UNKNOWN
Waste Code:	Not reported
HW Code:	C224191
Waste Type:	Isopropylbenzene
Waste Quantity:	UNKNOWN
Waste Code:	Not reported
HW Code:	C224191
Waste Type:	indeno(1,2,3-cd)pyrene
Waste Quantity:	UNKNOWN
Waste Code:	Not reported
HW Code:	C224191
Waste Type:	BENZ(A)ANTHRACENE
Waste Quantity:	UNKNOWN
Waste Code:	Not reported
HW Code:	C224191
Waste Type:	BENZO(B)FLUORANTHENE
Waste Quantity:	UNKNOWN
Waste Code:	Not reported
HW Code:	C224191
Waste Type:	Chrysene
Waste Quantity:	UNKNOWN
Waste Code:	Not reported
HW Code:	C224191
Waste Type:	LEAD
Waste Quantity:	UNKNOWN
Waste Code:	Not reported
HW Code:	C224191
Waste Type:	NICKEL
Waste Quantity:	UNKNOWN
Waste Code:	Not reported
HW Code:	C224191
Waste Type:	ZINC
Waste Quantity:	UNKNOWN
Waste Code:	Not reported
HW Code:	C224191
Waste Type:	N-PROPYLBENZENE
Waste Quantity:	UNKNOWN
Waste Code:	Not reported
Crossref ID:	1406369
Cross Ref Type Code:	01
Cross Ref Type:	Spill No.
Record Added Date:	1/22/2015 11:01:00 AM
Record Updated:	1/22/2015 11:01:00 AM
Updated By:	IXMUNTEA

SPILLS:

Facility ID:	9614166
Facility Type:	ER
Spill Number:	9614166

CONSOLIDATED FREIGHTWAYS (Continued) **U003074667**

DER Facility ID:	134195
Site ID:	158804
DEC Region:	2
Spill Number/Closed Date:	2003-02-12
Spill Cause:	Unknown
Spill Class:	C4
SWIS:	2401
Spill Date:	1997-03-06
Investigator:	CAENGELH
Referred To:	Not reported
Reported to Dept:	1997-03-06
CID:	216
Water Affected:	Not reported
Spill Source:	Commercial/Industrial
Spill Notifier:	Fire Department
Cleanup Ceased:	Not reported
Cleanup Meets Std:	False
Last Inspection:	Not reported
Recommended Penalty:	False
UST Trust:	False
Remediation Phase:	0
Date Entered In Computer:	1997-03-06
Spill Record Last Update:	2003-02-12
Spiller Name:	UNKNOWN
Spiller Company:	CONSOLIDATED FREIGHTWAY
Spiller Address:	11 WEST STREET
Spiller Company:	001
Contact Name:	CHIEF DIV 11
DEC Memo:	"Prior to Sept, 2004 data translation this spill Lead_DEC Field was ENGELHARDT 2/12/2003 - Closed Due To The Nature / Extent Of The Spill Report"
Remarks:	"SPILL IS IN TRUCKING TERMINAL VERY LITTLE INFO AT THIS TIME HAZ MAT UNIT 84 ON THE WAY "

All Materials:

Site ID:	158804
Operable Unit ID:	1041702
Operable Unit:	01
Material ID:	339275
Material Code:	0035A
Material Name:	nitric acid
Case No.:	07697372
Material FA:	Hazardous Material
Quantity:	11.00
Units:	G
Recovered:	11.00
Oxygenate:	Not reported

L126 **LAB RESULTS** **NY Spills** **S116553740**
NW **11 WEST ST** **N/A**
< 1/8 **BROOKLYN, NY**
0.122 mi.
646 ft. **Site 15 of 20 in cluster L**

Relative:
Higher

Actual:
9 ft.

SPILLS:

Facility ID:	1311927
Facility Type:	ER
Spill Number:	1311927
DER Facility ID:	447769
Site ID:	492863
DEC Region:	2
Spill Number/Closed Date:	Not reported
Spill Cause:	Other
Spill Class:	Not reported
SWIS:	2401
Spill Date:	2014-03-21
Investigator:	MXMAGLOI
Referred To:	Not reported
Reported to Dept:	2014-03-21
CID:	Not reported
Water Affected:	Not reported
Spill Source:	Commercial/Industrial
Spill Notifier:	Other
Cleanup Ceased:	Not reported
Cleanup Meets Std:	False
Last Inspection:	Not reported
Recommended Penalty:	False
UST Trust:	False
Remediation Phase:	1
Date Entered In Computer:	2014-03-21
Spill Record Last Update:	2014-09-02
Spiller Name:	Not reported
Spiller Company:	YOEL SABAL
Spiller Address:	Not reported
Spiller Company:	999
Contact Name:	CHARLES
DEC Memo:	"03/31/14-Hiralkumar Patel. alternate addresses: 11-27 West Street e-designation for hazmat/noise ========== PBS #: 2-032816, 2-603899 as per PBS #: 2-032816, the site had following tanks: - ten (10) 550 gal diesel USTs removed in Sep. 1992 - four (4) 550 gal gasoline USTs removed in Sep. 1992 - one (1) 2,000 gal #2 oil UST removed in Oct. 1988 - four (4) 275 gal other product AST in contact with soil and removed in past (no date on record) - one (1) 5,000 gal #2 oil UST removed in Oct. 1988 - one (1) 2,000 gal #2 oil UST, administratively closed in Jun. 1999 as per PBS #: 2-603899, the site had one (1) 2,000 gal #2 oil UST, closed-in-place in Jun. 1999. other spills #: 8906488, 9614166 spill # 8906488 was reported on 10/02/1989 due to tank test failure of 4,000 gal #2 oil tank. case was administratively closed on 03/06/03 due to lack of any recent info. spill # 9614166 was reported on 03/06/1997 by FDNY due to 11 gal nitric acid spill in trucking terminal. case was closed on 02/12/03 due to the nature/extent of the spill report. as per NYC DOB record, a permit was approved on 03/22/1993 to legalize installation of 2,000 gal double-walled steel fuel oil tank. 11:46 AM:- spoke with Jack Lefkowitz, one of the property owner. informed him about findings of soil contamination. he will talk to property management and someone will call back with more information. M & H Realty LLC. **property

LAB RESULTS (Continued) **S116553740**

owner** Attn.: Jack Lefkowitz / Lipa Friedman Ph. (646) 623-5200 email: jacklefkowitz@gmail.com 11:56 AM:- sent email to Mr. Lefkowitz requesting further information about the site. 12:28 PM:- left message for Mr. Sosik. Charlie Sosik Environmental Business Consultants Ph. (631) 504-6000 Ext. 112 (631) 357-4927 (C) Fax (631) 924-2870 email: csosik@ebcincny.com 04/02/14-Hiralkumar Patel. received email from Mr. Sosik (at 4:44 PM on 04/01/14) including lab data. he mentioned that they attended a BCP meeting on 03/28/14 with DEC Jane O'Connell and central office. they will submit an application package later this week. the site has been a truck terminal for many years with a fuel storage and truck maintenance repair. diesel contamination was found in soil near the former dispenser area which is the suspected location where the tanks were located. they will submit an investigation work plan along with the package based on comments received at the meeting. 04/21/14-Hiralkumar Patel. 3:00 PM:- sent email to Mr. Sosik and asked to submit investigation report for review. 04/30/14-Hiralkumar Patel. the department has received a BCP application and Section A in Albany is reviewing it. 09/02/14-Hiralkumar Patel. BCP application (C224191) has been approved. after discussing with Manfred Magloire, BCP project manager, case assigned to him."

Remarks: "Old Freightway terminal found diesel in the soil from lab results. Clean up is pending."

All Materials:

Site ID:	492863
Operable Unit ID:	1242374
Operable Unit:	01
Material ID:	2242929
Material Code:	0008
Material Name:	diesel
Case No.:	Not reported
Material FA:	Petroleum
Quantity:	Not reported
Units:	Not reported
Recovered:	Not reported
Oxygenate:	Not reported

L127 **CONSOLIDATED FREIGHTWAYS SITE FORMER** **RCRA NonGen / NLR** **1004757943**
NW **11 WEST ST** **FINDS** **NYD986966075**
< 1/8 **BROOKLYN, NY 11222** **ECHO**
0.122 mi. **NY MANIFEST**
646 ft. **Site 16 of 20 in cluster L**

Relative:
Higher

Actual:
9 ft.

RCRA NonGen / NLR:

Date form received by agency:	06/16/2017
Facility name:	CONSOLIDATED FREIGHTWAYS SITE FORMER
Facility address:	11 WEST ST BROOKLYN, NY 11222
EPA ID:	NYD986966075
Mailing address:	N 11TH ST BROOKLYN, NY 11211
Contact:	YOEL SABEL
Contact address:	N 11TH ST BROOKLYN, NY 11211
Contact country:	US
Contact telephone:	718-878-3805

CONSOLIDATED FREIGHTWAYS SITE FORMER (Continued) **1004757943**

Telephone ext.:	115
Contact email:	YOEL@HALCYONRE.COM
EPA Region:	02
Classification:	Non-Generator
Description:	Handler: Non-Generators do not presently generate hazardous waste

Owner/Operator Summary:

Owner/operator name:	CONSOLIDATED FREIGHTWAYS
Owner/operator address:	11 WEST ST BROOKLYN, NY 11222
Owner/operator country:	US
Owner/operator telephone:	718-383-3355
Owner/operator email:	Not reported
Owner/operator fax:	Not reported
Owner/operator extension:	Not reported
Legal status:	Private
Owner/Operator Type:	Operator
Owner/Op start date:	Not reported
Owner/Op end date:	Not reported

Owner/operator name:	M & H REALTY LLC
Owner/operator address:	C/O HALCYON MANAGEMENT 177 N 11TH ST BROOKLYN, NY 11211
Owner/operator country:	US
Owner/operator telephone:	718-878-3805
Owner/operator email:	Not reported
Owner/operator fax:	Not reported
Owner/operator extension:	Not reported
Legal status:	Private
Owner/Operator Type:	Operator
Owner/Op start date:	12/23/2002
Owner/Op end date:	Not reported

Owner/operator name:	CONSOLIDATED FREIGHTWAYS
Owner/operator address:	11 WEST ST BROOKLYN, NY 11222
Owner/operator country:	US
Owner/operator telephone:	718-383-3355
Owner/operator email:	Not reported
Owner/operator fax:	Not reported
Owner/operator extension:	Not reported
Legal status:	Private
Owner/Operator Type:	Owner
Owner/Op start date:	Not reported
Owner/Op end date:	Not reported

Owner/operator name:	M & H REALTY LLC
Owner/operator address:	C/O HALCYON MANAGEMENT 177 N 11TH ST BROOKLYN, NY 11211
Owner/operator country:	US
Owner/operator telephone:	718-878-3805
Owner/operator email:	Not reported
Owner/operator fax:	Not reported
Owner/operator extension:	Not reported
Legal status:	Private
Owner/Operator Type:	Owner
Owner/Op start date:	12/23/2002

CONSOLIDATED FREIGHTWAYS SITE FORMER (Continued) **1004757943**

Owner/Op end date: Not reported

Handler Activities Summary:
U.S. importer of hazardous waste: No
Mixed waste (haz. and radioactive): No
Recycler of hazardous waste: No
Transporter of hazardous waste: No
Treater, storer or disposer of HW: No
Underground injection activity: No
On-site burner exemption: No
Furnace exemption: No
Used oil fuel burner: No
Used oil processor: No
User oil refiner: No
Used oil fuel marketer to burner: No
Used oil Specification marketer: No
Used oil transfer facility: No
Used oil transporter: No

. Waste code: D008
. Waste name: LEAD

Historical Generators:
Date form received by agency: 04/25/2017
Site name: CONSOLIDATED FREIGHTWAYS SITE FORMER
Classification: Large Quantity Generator

. Waste code: D008
. Waste name: LEAD

Date form received by agency: 01/01/2007
Site name: CONSOLIDATED FREIGHTWAYS
Classification: Not a generator, verified

Date form received by agency: 01/01/2006
Site name: CONSOLIDATED FREIGHTWAYS
Classification: Not a generator, verified

Date form received by agency: 07/29/1994
Site name: CONSOLIDATED FREIGHTWAYS
Classification: Conditionally Exempt Small Quantity Generator

. Waste code: D001
. Waste name: IGNITABLE WASTE

. Waste code: D018
. Waste name: BENZENE

Violation Status: No violations found

FINDS:

Registry ID: 110004474140

Environmental Interest/Information System
RCRAInfo is a national information system that supports the Resource Conservation and Recovery Act (RCRA) program through the tracking of

CONSOLIDATED FREIGHTWAYS SITE FORMER (Continued) **1004757943**

events and activities related to facilities that generate, transport, and treat, store, or dispose of hazardous waste. RCRAInfo allows RCRA program staff to track the notification, permit, compliance, and corrective action activities required under RCRA.

Click this hyperlink while viewing on your computer to access additional FINDS: detail in the EDR Site Report.

ECHO:

Envid:	1004757943
Registry ID:	110004474140
DFR URL:	http://echo.epa.gov/detailed-facility-report?fid=110004474140

NY MANIFEST:

Country:	USA
EPA ID:	NYD986966075
Facility Status:	Not reported
Location Address 1:	11 WEST ST
Code:	BP
Location Address 2:	Not reported
Total Tanks:	Not reported
Location City:	BROOKLYN
Location State:	NY
Location Zip:	11222
Location Zip 4:	Not reported

NY MANIFEST:

EPAID:	NYD986966075
Mailing Name:	CONSOLIDATED FREIGHTWAY
Mailing Contact:	CONSOLIDATED FREIGHTWAY
Mailing Address 1:	11 WEST STREET
Mailing Address 2:	Not reported
Mailing City:	BROOKLYN
Mailing State:	NY
Mailing Zip:	11222
Mailing Zip 4:	Not reported
Mailing Country:	USA
Mailing Phone:	7183833355

NY MANIFEST:

Document ID:	Not reported
Manifest Status:	Not reported
seq:	Not reported
Year:	2017
Trans1 State ID:	NJR986649705
Trans2 State ID:	Not reported
Generator Ship Date:	07/11/2017
Trans1 Recv Date:	07/11/2017
Trans2 Recv Date:	Not reported
TSD Site Recv Date:	07/11/2017
Part A Recv Date:	Not reported
Part B Recv Date:	Not reported
Generator EPA ID:	NYD986966075
Trans1 EPA ID:	Not reported
Trans2 EPA ID:	Not reported

CONSOLIDATED FREIGHTWAYS SITE FORMER (Continued) **1004757943**

TSDF ID 1:	NJD991291105
TSDF ID 2:	Not reported
Manifest Tracking Number:	017581043JJK
Import Indicator:	N
Export Indicator:	N
Discr Quantity Indicator:	Y
Discr Type Indicator:	N
Discr Residue Indicator:	N
Discr Partial Reject Indicator:	N
Discr Full Reject Indicator:	N
Manifest Ref Number:	Not reported
Alt Facility RCRA ID:	Not reported
Alt Facility Sign Date:	Not reported
MGMT Method Type Code:	H110
Waste Code:	Not reported
Waste Code:	Not reported
Waste Code:	Not reported
Waste Code:	Not reported
Waste Code:	Not reported
Waste Code:	Not reported
Quantity:	54720
Units:	P - Pounds
Number of Containers:	1
Container Type:	DT - Dump trucks
Handling Method:	T Chemical, physical, or biological treatment.
Specific Gravity:	1
Waste Code:	D008
Waste Code 1_2:	Not reported
Waste Code 1_3:	Not reported
Waste Code 1_4:	Not reported
Waste Code 1_5:	Not reported
Waste Code 1_6:	Not reported

Click this hyperlink while viewing on your computer to access
23 additional NY_MANIFEST: record(s) in the EDR Site Report.

L128
WNW
< 1/8
0.123 mi.
647 ft.

CON EDISON - VS 5778 **RCRA NonGen / NLR** **1008195632**
40-49 QUAY ST. **NY MANIFEST** **NYP004110946**
BROOKLYN, NY 11211

Site 17 of 20 in cluster L

Relative:
Lower

Actual:
7 ft.

RCRA NonGen / NLR:

Date form received by agency:	02/27/2004
Facility name:	CON EDISON - VS 5778
Facility address:	40-49 QUAY ST. BROOKLYN, NY 11211
EPA ID:	NYP004110946
Mailing address:	4 IRVING PLACE NEW YORK, NY 10003
Contact:	ANTHONY DRUMMINGS
Contact address:	4 IRVING PLACE NEW YORK, NY 10003
Contact country:	US
Contact telephone:	212-460-3770
Contact email:	Not reported
EPA Region:	02

CON EDISON - VS 5778 (Continued) **1008195632**

Classification: Non-Generator
Description: Handler: Non-Generators do not presently generate hazardous waste

Owner/Operator Summary:
Owner/operator name: CONSOLIDATED EDISON COMPANY OF NY, INC.
Owner/operator address: 4 IRVING PLACE
NEW YORK, NY 10003
Owner/operator country: US
Owner/operator telephone: Not reported
Owner/operator email: Not reported
Owner/operator fax: Not reported
Owner/operator extension: Not reported
Legal status: Private
Owner/Operator Type: Owner
Owner/Op start date: 05/13/2003
Owner/Op end date: Not reported

Owner/operator name: CONSOLIDATED EDISON COMPANY OF NY, INC.
Owner/operator address: 4 IRVING PLACE
NEW YORK, NY 10003
Owner/operator country: US
Owner/operator telephone: Not reported
Owner/operator email: Not reported
Owner/operator fax: Not reported
Owner/operator extension: Not reported
Legal status: Private
Owner/Operator Type: Operator
Owner/Op start date: 05/13/2003
Owner/Op end date: Not reported

Handler Activities Summary:
U.S. importer of hazardous waste: No
Mixed waste (haz. and radioactive): No
Recycler of hazardous waste: No
Transporter of hazardous waste: No
Treater, storer or disposer of HW: No
Underground injection activity: No
On-site burner exemption: No
Furnace exemption: No
Used oil fuel burner: No
Used oil processor: No
User oil refiner: No
Used oil fuel marketer to burner: No
Used oil Specification marketer: No
Used oil transfer facility: No
Used oil transporter: No

Historical Generators:
Date form received by agency: 02/26/2004
Site name: CON EDISON - VS 5778
Classification: Not a generator, verified

Date form received by agency: 02/25/2004
Site name: CON EDISON - VS 5778
Classification: Large Quantity Generator

CON EDISON - VS 5778 (Continued) **1008195632**

. Waste code: B002
. Waste name: B002

Violation Status: No violations found

NY MANIFEST:
Country: USA
EPA ID: NYP004110946
Facility Status: Not reported
Location Address 1: 40 49 QUAY ST V5778
Code: BP
Location Address 2: Not reported
Total Tanks: Not reported
Location City: BROOKLYN
Location State: NY
Location Zip: 11201
Location Zip 4: Not reported

NY MANIFEST:
EPAID: NYP004110946
Mailing Name: CONSOLIDATED EDISON
Mailing Contact: FRANKLIN MURRAY
Mailing Address 1: 4 IRVING PLACE RM 828
Mailing Address 2: Not reported
Mailing City: NEW YORK
Mailing State: NY
Mailing Zip: 10003
Mailing Zip 4: Not reported
Mailing Country: USA
Mailing Phone: 2124602808

NY MANIFEST:
Document ID: NYE1316538
Manifest Status: Not reported
seq: 01
Year: 2003
Trans1 State ID: 46235JM
Trans2 State ID: Not reported
Generator Ship Date: 05/13/2003
Trans1 Recv Date: 05/13/2003
Trans2 Recv Date: Not reported
TSD Site Recv Date: 05/13/2003
Part A Recv Date: Not reported
Part B Recv Date: Not reported
Generator EPA ID: NYP004110946
Trans1 EPA ID: NYD006982359
Trans2 EPA ID: Not reported
TSDF ID 1: NYD980593636
TSDF ID 2: Not reported
Manifest Tracking Number: Not reported
Import Indicator: Not reported
Export Indicator: Not reported
Discr Quantity Indicator: Not reported
Discr Type Indicator: Not reported
Discr Residue Indicator: Not reported
Discr Partial Reject Indicator: Not reported
Discr Full Reject Indicator: Not reported
Manifest Ref Number: Not reported

CON EDISON - VS 5778 (Continued) **1008195632**

Alt Facility RCRA ID:	Not reported
Alt Facility Sign Date:	Not reported
MGMT Method Type Code:	Not reported
Waste Code:	B002 - PETROLEUM OIL WITH 50 BUT < 500 PPM PCB
Waste Code:	Not reported
Waste Code:	Not reported
Waste Code:	Not reported
Waste Code:	Not reported
Waste Code:	Not reported
Quantity:	01087
Units:	K - Kilograms (2.2 pounds)
Number of Containers:	001
Container Type:	TT - Cargo tank, tank trucks
Handling Method:	T Chemical, physical, or biological treatment.
Specific Gravity:	01.00

Click this hyperlink while viewing on your computer to access additional NY_MANIFEST: detail in the EDR Site Report.

L129
WNW
< 1/8
0.123 mi.
647 ft.

MERCO WHOLESALE CO **NY Spills** **S102148688**
40-96 QUAY STREET **N/A**
BROOKLYN, NY

Site 18 of 20 in cluster L

Relative:
Lower

Actual:
7 ft.

SPILLS:

Facility ID:	0302307
Facility Type:	ER
Spill Number:	0302307
DER Facility ID:	88224
Site ID:	152295
DEC Region:	2
Spill Number/Closed Date:	2003-09-26
Spill Cause:	Unknown
Spill Class:	C4
SWIS:	2401
Spill Date:	2003-06-03
Investigator:	SKARAKHA
Referred To:	Not reported
Reported to Dept:	2003-06-04
CID:	257
Water Affected:	Not reported
Spill Source:	Unknown
Spill Notifier:	Affected Persons
Cleanup Ceased:	Not reported
Cleanup Meets Std:	False
Last Inspection:	Not reported
Recommended Penalty:	False
UST Trust:	False
Remediation Phase:	0
Date Entered In Computer:	2003-06-04
Spill Record Last Update:	2003-09-29
Spiller Name:	Not reported
Spiller Company:	UNKNOWN
Spiller Address:	Not reported
Spiller Company:	001
Contact Name:	LARRY COSTA

MERCO WHOLESALE CO (Continued) **S102148688**

DEC Memo: "E2MIS 148578 6/3/03 - 1120 M. ADAMO - 28458 - BQE, REPORTS FINDING APPROX 1 PT OF AN UNKNOWN OIL ON APPROX 800 GALS OF WATER IN VS5778. SPILL IS CONTAINED. NO SEWERS OR WATERWAYS AFFECTED. NO FIRE OR SMOKE INVOLVED. NO INJURIES RELATED TO THE SPILL. NO PRIVATE PROPERTY AFFECTED. NO SEWER CONNECTIONS OR SUMPS (COMPANY RECORDS VERIFY THIS). TRANSFORMER PRESSURE TESTED AND IT HOLDS PRESSURE. HISTORICAL PCB COUNT OF UNIT IS 77 PPM DTD 10/23/02. NO MOVEMENT IN THE WATER. NO LARGE CRACKS IN THE STRUCTURE. THERE ARE 2 OTHER TRANSFORMERS & A BUSS COMPT ALONGSIDE THIS TRANSFORMER. COMPANY RECORDS SHOW NO CONNECTIONS BETWEEN THEM. PCB SAMPLE TAKEN. CHAIN OF CUSTODY FORM # CC05030 FILLED OUT AND MARKED 'E' (WITHIN 8 HRS) PRIORITY. CLEANUP PENDING LAB RESULT. TJ - 50495 UPDATE: 6/3/03 - 1215 M. ADAMO REPORTS THAT HE CHECKED THE OTHER 3 STRUCTURE & FINDS NO OIL IN ANY OF THEM. TJ - 50495 6/3/03=1735HRS LAB RESULT RETURNED < 1.0 ppm 03-04617-001 UPDATE 6/4/03 09:55 HRS. -- J.DEKANCHUK, O.S. BKLYN ENV. OPS., REPORTED TO E.VESCE THAT THE CLEANUP WILL NOT BE COMPLETE BY 11:20 HRS. DUE TO AMOUNT OF WORK 10:00 HRS. -- L.MERCADO OF BROOKLYN ENV. OPS. ALSO REPORTED THE SAME AND ALSO THAT THE TANKER IS CURRENTLY REMOVING WATER FROM STRUCTURE. INCIDENT REMOVED FROM 24-HOUR DEMINIMIS PROGRAM & CIG WILL BE NOTIFIED. 10:09 HRS. -- NOTIFIED L. COSTA OF C.I.G. UPDATE 6/4/03 10:45 HRS. -- L. MERCADO OF ENV. OPS. REPORTS TANKER FILLED UP AND RETURNING TO ASTORIA. STRUCTURE IS STILL FULL OF WATER AND ENV OPS UNABLE TO PROCEED WITH CLEANUP. I CONTACTED O.S. JOHN DEKANCHUK AND HE SAID TO HAVE THEM PACK JOB DOWN IF NETWORKS NOT GOING OUT TODAY. I THEN CONTACTED GUY PALLADINO OF NETWORKS, HE WAS NOT AWARE OF ANY CREW SCHEDULED FOR TODAY. AT 11:15 HRS.) NOTIFIED MERCADO & TRINIDAD TO PACK DOWN. CLEANUP TO BE CONTINUED AT A FUTURE TIME. UPDATE @ 1355 HRS 7/25 M.ADAMO REPORTS TRANSFORMER REMOVED, STRUCTURE READY TO BE CLEANED UP. #12255 VDC. 7/25/03 19:00 HRS. -- C. LABARBERA OF BROOKLYN ENV OPS REPORTS HE & P. ROSADO DOUBLE WASHED STRUCTURE WITH SLIX, FOUND SUMP ALREADY CEMENTED AND REMOVED ENV. STOP TAG #36476. TANKER REMOVED 100 GAL. LIQUID. CLEANUP 100% COMPLETE AS OF THIS TIME. "

Remarks: "1 pint on 800 gals of water didn't meet the 24hr rule - ref #148578 "
Not reported

All Materials:

Site ID:	152295
Operable Unit ID:	869007
Operable Unit:	01
Material ID:	506782
Material Code:	0066A
Material Name:	unknown petroleum
Case No.:	Not reported
Material FA:	Petroleum
Quantity:	1.00
Units:	G
Recovered:	.00
Oxygenate:	Not reported

Facility ID:	9407468
Facility Type:	ER
Spill Number:	9407468
DER Facility ID:	88224
Site ID:	99242
DEC Region:	2
Spill Number/Closed Date:	1994-09-02

MERCO WHOLESALE CO (Continued) **S102148688**

Spill Cause:	Equipment Failure
Spill Class:	C4
SWIS:	2401
Spill Date:	1994-09-02
Investigator:	UNASSIGNED
Referred To:	Not reported
Reported to Dept:	1994-09-02
CID:	Not reported
Water Affected:	Not reported
Spill Source:	Tank Truck
Spill Notifier:	Responsible Party
Cleanup Ceased:	1994-09-02
Cleanup Meets Std:	True
Last Inspection:	Not reported
Recommended Penalty:	False
UST Trust:	False
Remediation Phase:	0
Date Entered In Computer:	1994-10-24
Spill Record Last Update:	2004-02-17
Spiller Name:	Not reported
Spiller Company:	PETRO OIL
Spiller Address:	Not reported
Spiller Company:	001
Contact Name:	Not reported
DEC Memo:	"Prior to Sept, 2004 data translation this spill Lead_DEC Field was "
Remarks:	"GAUGE ON TRUCK FAILED RESULTING IN SPILL ON CONCRETE-CONATAINED ON PARKING LOT. PETRO IS SENDING OUT TEAMTO CLEAN UP SPILL."

All Materials:

Site ID:	99242
Operable Unit ID:	1001720
Operable Unit:	01
Material ID:	380475
Material Code:	0001A
Material Name:	#2 fuel oil
Case No.:	Not reported
Material FA:	Petroleum
Quantity:	10.00
Units:	G
Recovered:	.00
Oxygenate:	Not reported

L130 **QUAY STREET SHOP** **NY UST** **U000402774**
WNW **40-96 QUAY STREET** **N/A**
< 1/8 **GREEN POINT, NY 11222**
0.123 mi.
647 ft. **Site 19 of 20 in cluster L**

Relative:
Lower

Actual:
7 ft.

UST:

Id/Status:	2-260428 / Unregulated/Closed
Program Type:	PBS
Region:	STATE
DEC Region:	2
Expiration Date:	N/A
UTM X:	587964.43750
UTM Y:	4508881.50000
Site Type:	Other

QUAY STREET SHOP (Continued) **U000402774**

Affiliation Records:

Site Id:	10873
Affiliation Type:	Mail Contact
Company Name:	MTA - NYC TRANSIT AUTHORITY
Contact Type:	Not reported
Contact Name:	JOSEPHINE BROWN, OSS
Address1:	2 BROADWAY
Address2:	27TH FLOOR
City:	NEW YORK
State:	NY
Zip Code:	10004
Country Code:	001
Phone:	(646) 252-5777
EMail:	Not reported
Fax Number:	Not reported
Modified By:	NRLOMBAR
Date Last Modified:	2005-06-30

Site Id:	10873
Affiliation Type:	Facility Operator
Company Name:	QUAY STREET SHOP
Contact Type:	Not reported
Contact Name:	NYC TRANSIT AUTHORITY
Address1:	Not reported
Address2:	Not reported
City:	Not reported
State:	NN
Zip Code:	Not reported
Country Code:	001
Phone:	(718) 243-4581
EMail:	Not reported
Fax Number:	Not reported
Modified By:	TRANSLAT
Date Last Modified:	2004-03-04

Site Id:	10873
Affiliation Type:	Emergency Contact
Company Name:	NYC TRANSIT AUTHORITY
Contact Type:	Not reported
Contact Name:	JOSEPHINE BROWN
Address1:	Not reported
Address2:	Not reported
City:	Not reported
State:	NN
Zip Code:	Not reported
Country Code:	999
Phone:	(646) 252-5777
EMail:	Not reported
Fax Number:	Not reported
Modified By:	NRLOMBAR
Date Last Modified:	2007-05-02

Site Id:	10873
Affiliation Type:	Facility Owner
Company Name:	NYC TRANSIT AUTHORITY
Contact Type:	Not reported
Contact Name:	Not reported

QUAY STREET SHOP (Continued) **U000402774**

Address1:	2 BROADWAY
Address2:	Not reported
City:	NEW YORK
State:	NY
Zip Code:	10004
Country Code:	001
Phone:	(646) 252-5777
EMail:	Not reported
Fax Number:	Not reported
Modified By:	MXLAY
Date Last Modified:	2017-01-25

Tank Info:

Tank Number:	QUA-1
Tank ID:	55466
Tank Status:	Closed - In Place
Material Name:	Closed - In Place
Capacity Gallons:	7500
Install Date:	Not reported
Date Tank Closed:	08/17/2005
Registered:	True
Tank Location:	Underground
Tank Type:	Steel/carbon steel
Material Code:	0001
Common Name of Substance:	#2 Fuel Oil (On-Site Consumption)
Tightness Test Method:	21
Date Test:	12/03/2002
Next Test Date:	Not reported
Pipe Model:	Not reported
Modified By:	NRLOMBAR
Last Modified:	04/14/2017

Equipment Records:

G00 - Tank Secondary Containment - None
C01 - Pipe Location - Aboveground
H00 - Tank Leak Detection - None
I00 - Overfill - None
B00 - Tank External Protection - None
F00 - Pipe External Protection - None
A00 - Tank Internal Protection - None
D01 - Pipe Type - Steel/Carbon Steel/Iron

Tank Number:	QUA-2
Tank ID:	55467
Tank Status:	Closed - In Place
Material Name:	Closed - In Place
Capacity Gallons:	7500
Install Date:	Not reported
Date Tank Closed:	08/17/2005
Registered:	True
Tank Location:	Underground
Tank Type:	Steel/carbon steel
Material Code:	0001
Common Name of Substance:	#2 Fuel Oil (On-Site Consumption)

QUAY STREET SHOP (Continued) **U000402774**

Tightness Test Method:	21
Date Test:	12/03/2002
Next Test Date:	Not reported
Pipe Model:	Not reported
Modified By:	NRLOMBAR
Last Modified:	04/14/2017

Equipment Records:

G00 - Tank Secondary Containment - None
A00 - Tank Internal Protection - None
D01 - Pipe Type - Steel/Carbon Steel/Iron
B00 - Tank External Protection - None
F00 - Pipe External Protection - None
H00 - Tank Leak Detection - None
I00 - Overfill - None
C01 - Pipe Location - Aboveground

L131 **LOT 1,TAXBLOCK 2590** **NY E DESIGNATION** **S108076178**
WNW **40 QUAY STREET** **N/A**
< 1/8 **BROOKLYN, NY 11222**
0.123 mi.
647 ft. **Site 20 of 20 in cluster L**

Relative:
Lower

Actual:
7 ft.

E DESIGNATION:

Tax Lot(s):	1
Tax Block:	2590
Borough Code:	BK
E-No:	E-138
Effective Date:	5/11/2005
Satisfaction Date:	Not reported
Ceqr Number:	04DCP003K
Ulurp Number:	050110 ZRK, 050111 ZMK, 050415 MMK, 040416 MMK, 040417 MMK, 040418 MMK, 050110(A)ZRK, 050111 (A)ZMK
Zoning Map No:	12c, 12d, 13a, 13b
Description:	Underground Gasoline Storage Tanks* Testing Protocol.
Lot Remediation Date:	Not reported
Description:	Window Wall Attenuation & Alternate Ventilation
Lot Remediation Date:	Not reported

N132 **CON ED** **NY MANIFEST** **S118463823**
NE **80 MESEROLE AV** **N/A**
< 1/8 **BROOKLYN, NY 11222**
0.123 mi.
652 ft. **Site 2 of 5 in cluster N**

Relative:
Higher

Actual:
14 ft.

NY MANIFEST:

Country:	USA
EPA ID:	NYP004857587
Facility Status:	Not reported
Location Address 1:	80 MESEROLE AV
Code:	BP
Location Address 2:	MH 4322
Total Tanks:	Not reported
Location City:	BROOKLYN
Location State:	NY

CON ED (Continued) **S118463823**

Location Zip:	11222
Location Zip 4:	Not reported

NY MANIFEST:

EPAID:	NYP004857587
Mailing Name:	CON ED
Mailing Contact:	TOM TEELING
Mailing Address 1:	4 IRVING PLACE - 15TH FLOOR
Mailing Address 2:	Not reported
Mailing City:	NEW YORK
Mailing State:	NY
Mailing Zip:	10003
Mailing Zip 4:	Not reported
Mailing Country:	USA
Mailing Phone:	2124603770

NY MANIFEST:

Document ID:	Not reported
Manifest Status:	Not reported
seq:	Not reported
Year:	2015
Trans1 State ID:	NJD003812047
Trans2 State ID:	Not reported
Generator Ship Date:	10/21/2015
Trans1 Recv Date:	10/21/2015
Trans2 Recv Date:	Not reported
TSD Site Recv Date:	10/23/2015
Part A Recv Date:	Not reported
Part B Recv Date:	Not reported
Generator EPA ID:	NYP004857587
Trans1 EPA ID:	Not reported
Trans2 EPA ID:	Not reported
TSDF ID 1:	NJD991291105
TSDF ID 2:	Not reported
Manifest Tracking Number:	002622052GBF
Import Indicator:	N
Export Indicator:	N
Discr Quantity Indicator:	N
Discr Type Indicator:	N
Discr Residue Indicator:	N
Discr Partial Reject Indicator:	N
Discr Full Reject Indicator:	N
Manifest Ref Number:	Not reported
Alt Facility RCRA ID:	Not reported
Alt Facility Sign Date:	Not reported
MGMT Method Type Code:	H110
Waste Code:	Not reported
Waste Code:	Not reported
Waste Code:	Not reported
Waste Code:	Not reported
Waste Code:	Not reported
Waste Code:	Not reported
Quantity:	200
Units:	G - Gallons (liquids only)* (8.3 pounds)
Number of Containers:	1
Container Type:	TT - Cargo tank, tank trucks
Handling Method:	T Chemical, physical, or biological treatment.

CON ED (Continued) **S118463823**

Specific Gravity:	1
Waste Code:	D008
Waste Code 1_2:	Not reported
Waste Code 1_3:	Not reported
Waste Code 1_4:	Not reported
Waste Code 1_5:	Not reported
Waste Code 1_6:	Not reported

Click this hyperlink while viewing on your computer to access
1 additional NY_MANIFEST: record(s) in the EDR Site Report.

N133 **NYC DEPT OF EDUCATION - PS 31K** **RCRA-SQG** **1004762108**
NE **75 MESEROLE AVE** **NY MANIFEST** **NYR000093617**
1/8-1/4 **BROOKLYN, NY 11222**
0.127 mi.
673 ft. **Site 3 of 5 in cluster N**

Relative:
Higher

Actual:
14 ft.

RCRA-SQG:

Date form received by agency:	10/20/2015
Facility name:	NYC DEPT OF EDUCATION - PS 31K
Facility address:	75 MESEROLE AVE BROOKLYN, NY 11222
EPA ID:	NYR000093617
Mailing address:	THOMSON AVE LONG ISLAND CITY, NY 11101
Contact:	ALEXANDER LEMPERT
Contact address:	THOMSON AVE LONG ISLAND CITY, NY 11101
Contact country:	US
Contact telephone:	718-472-8501
Contact email:	ALEMPERT@NYCSCA.ORG
EPA Region:	02
Classification:	Small Small Quantity Generator
Description:	Handler: generates more than 100 and less than 1000 kg of hazardous waste during any calendar month and accumulates less than 6000 kg of hazardous waste at any time; or generates 100 kg or less of hazardous waste during any calendar month, and accumulates more than 1000 kg of hazardous waste at any time

Owner/Operator Summary:

Owner/operator name:	NEW YORK CITY BOARD OF EDUCATION
Owner/operator address:	28-11 QUEENS PLZ N LONG ISLAND CITY, NY 11101
Owner/operator country:	US
Owner/operator telephone:	718-391-6902
Owner/operator email:	Not reported
Owner/operator fax:	Not reported
Owner/operator extension:	Not reported
Legal status:	Municipal
Owner/Operator Type:	Operator
Owner/Op start date:	01/01/2001
Owner/Op end date:	Not reported

Owner/operator name:	NYC DEPT OF EDUCATION
Owner/operator address:	THOMSON AVE LONG ISLAND CITY, NY 11101

NYC DEPT OF EDUCATION - PS 31K (Continued) **1004762108**

Owner/operator country: US
Owner/operator telephone: 718-472-8501
Owner/operator email: Not reported
Owner/operator fax: Not reported
Owner/operator extension: Not reported
Legal status: Municipal
Owner/Operator Type: Owner
Owner/Op start date: 01/10/1900
Owner/Op end date: Not reported

Owner/operator name: NEW YORK CITY BOARD OF EDUCATION
Owner/operator address: 28-11 QUEENS PLZ N
LONG ISLAND CITY, NY 11101
Owner/operator country: US
Owner/operator telephone: 718-391-6902
Owner/operator email: Not reported
Owner/operator fax: Not reported
Owner/operator extension: Not reported
Legal status: Municipal
Owner/Operator Type: Owner
Owner/Op start date: 01/01/2001
Owner/Op end date: Not reported

Owner/operator name: NYC DEPT OF SCHOOL FACILITIES
Owner/operator address: Not reported
Not reported
Owner/operator country: US
Owner/operator telephone: Not reported
Owner/operator email: Not reported
Owner/operator fax: Not reported
Owner/operator extension: Not reported
Legal status: Municipal
Owner/Operator Type: Operator
Owner/Op start date: 01/10/1900
Owner/Op end date: Not reported

Handler Activities Summary:
U.S. importer of hazardous waste: No
Mixed waste (haz. and radioactive): No
Recycler of hazardous waste: No
Transporter of hazardous waste: No
Treater, storer or disposer of HW: No
Underground injection activity: No
On-site burner exemption: No
Furnace exemption: No
Used oil fuel burner: No
Used oil processor: No
User oil refiner: No
Used oil fuel marketer to burner: No
Used oil Specification marketer: No
Used oil transfer facility: No
Used oil transporter: No

. Waste code: B004
. Waste name: B004

. Waste code: B007

NYC DEPT OF EDUCATION - PS 31K (Continued) **1004762108**

. Waste name: B007

Historical Generators:
Date form received by agency: 01/01/2007
Site name: NYC BD OF ED - PUBLIC SCHOOL 31K
Classification: Not a generator, verified

Date form received by agency: 01/01/2006
Site name: NYC BD OF ED - PUBLIC SCHOOL 31K
Classification: Not a generator, verified

Date form received by agency: 01/31/2001
Site name: NYC BD OF ED - PUBLIC SCHOOL 31K
Classification: Small Quantity Generator

. Waste code: D008
. Waste name: LEAD

Violation Status: No violations found

NY MANIFEST:
Country: USA
EPA ID: NYR000093617
Facility Status: Not reported
Location Address 1: 75 MESSEROLE AVE
Code: BP
Location Address 2: Not reported
Total Tanks: Not reported
Location City: BROOKLYN
Location State: NY
Location Zip: 11201
Location Zip 4: Not reported

NY MANIFEST:
EPAID: NYR000093617
Mailing Name: NYC BOARD OF EDUCATION
Mailing Contact: NYC BOARD OF EDUCATION
Mailing Address 1: 75 MESSEROLE AVE
Mailing Address 2: Not reported
Mailing City: BROOKLYN
Mailing State: NY
Mailing Zip: 11201
Mailing Zip 4: Not reported
Mailing Country: USA
Mailing Phone: 7186170771

NY MANIFEST:
Document ID: Not reported
Manifest Status: Not reported
seq: Not reported
Year: 2009
Trans1 State ID: NYD049178296
Trans2 State ID: Not reported
Generator Ship Date: 10/15/2009
Trans1 Recv Date: 10/15/2009
Trans2 Recv Date: Not reported
TSD Site Recv Date: 10/28/2009

NYC DEPT OF EDUCATION - PS 31K (Continued) **1004762108**

Part A Recv Date:	Not reported
Part B Recv Date:	Not reported
Generator EPA ID:	NYR000093617
Trans1 EPA ID:	Not reported
Trans2 EPA ID:	Not reported
TSDF ID 1:	CDX480000000
TSDF ID 2:	Not reported
Manifest Tracking Number:	004855068JJK
Import Indicator:	N
Export Indicator:	Y
Discr Quantity Indicator:	N
Discr Type Indicator:	N
Discr Residue Indicator:	N
Discr Partial Reject Indicator:	N
Discr Full Reject Indicator:	N
Manifest Ref Number:	Not reported
Alt Facility RCRA ID:	Not reported
Alt Facility Sign Date:	Not reported
MGMT Method Type Code:	H141
Waste Code:	Not reported
Waste Code:	Not reported
Waste Code:	Not reported
Waste Code:	Not reported
Waste Code:	Not reported
Waste Code:	Not reported
Quantity:	300.0
Units:	P - Pounds
Number of Containers:	7.0
Container Type:	DF - Fiberboard or plastic drums (glass)
Handling Method:	B Incineration, heat recovery, burning.
Specific Gravity:	1.0
Waste Code:	D001
Waste Code 1_2:	Not reported
Waste Code 1_3:	Not reported
Waste Code 1_4:	Not reported
Waste Code 1_5:	Not reported
Waste Code 1_6:	Not reported

Click this hyperlink while viewing on your computer to access
6 additional NY_MANIFEST: record(s) in the EDR Site Report.

N134 **PUBLIC SCHOOL 31 (OLD 126)-BROOKLYN K031** **NY AST** **A100178457**
NE **75 MESEROLE AVE** **N/A**
1/8-1/4 **BROOKLYN, NY 11222**
0.127 mi.
673 ft. **Site 4 of 5 in cluster N**

Relative:
Higher

Actual:
14 ft.

AST:

Region:	STATE
DEC Region:	2
Site Status:	Active
Facility Id:	2-606277
Program Type:	PBS
UTM X:	588329.94178
UTM Y:	4508950.82709
Expiration Date:	07/11/2021
Site Type:	School

PUBLIC SCHOOL 31 (OLD 126)-BROOKLYN K031 (Continued) **A100178457**

Affiliation Records:

Site Id:	28141
Affiliation Type:	Facility Operator
Company Name:	PUBLIC SCHOOL 31 (OLD 126)-BROOKLYN K031
Contact Type:	Not reported
Contact Name:	MICHAEL KELLY
Address1:	Not reported
Address2:	Not reported
City:	Not reported
State:	NN
Zip Code:	Not reported
Country Code:	001
Phone:	(718) 946-3586
EMail:	Not reported
Fax Number:	Not reported
Modified By:	MRBARROW
Date Last Modified:	2016-05-09

Site Id:	28141
Affiliation Type:	Mail Contact
Company Name:	NYC DEPARTMENT OF EDUCATION
Contact Type:	Not reported
Contact Name:	MUNENDRA SHARMA
Address1:	FIELD OPERATIONS-FUEL DIVISION
Address2:	44-36 VERNON BLVD.
City:	LONG ISLAND CITY
State:	NY
Zip Code:	11101
Country Code:	001
Phone:	(718) 349-5752
EMail:	MSHARMA@SCHOOLS.NYC.GOV
Fax Number:	Not reported
Modified By:	DMPOKRZY
Date Last Modified:	2016-12-19

Site Id:	28141
Affiliation Type:	Emergency Contact
Company Name:	NYC DEPARTMENT OF EDUCATION
Contact Type:	Not reported
Contact Name:	KEN MAHADEO
Address1:	Not reported
Address2:	Not reported
City:	Not reported
State:	NN
Zip Code:	Not reported
Country Code:	999
Phone:	(646) 210-7918
EMail:	Not reported
Fax Number:	Not reported
Modified By:	DAFRANCI
Date Last Modified:	2016-10-13

Site Id:	28141
Affiliation Type:	Facility Owner
Company Name:	NYC DEPARTMENT OF EDUCATION
Contact Type:	MANAGER, FUEL DIVISION
Contact Name:	MUNENDRA SHARMA

PUBLIC SCHOOL 31 (OLD 126)-BROOKLYN K031 (Continued) **A100178457**

Address1:	44-36 VERNON BLVD.
Address2:	Not reported
City:	LONG ISLAND CITY
State:	NY
Zip Code:	11101
Country Code:	001
Phone:	(718) 349-5752
EMail:	Not reported
Fax Number:	Not reported
Modified By:	DAFRANCI
Date Last Modified:	2017-07-31

Tank Info:

Tank Number:	001
Tank Id:	61206
Material Code:	0001
Common Name of Substance:	#2 Fuel Oil (On-Site Consumption)

Equipment Records:

C01 - Pipe Location - Aboveground
I04 - Overfill - Product Level Gauge (A/G)
A00 - Tank Internal Protection - None
B01 - Tank External Protection - Painted/Asphalt Coating
D01 - Pipe Type - Steel/Carbon Steel/Iron
F01 - Pipe External Protection - Painted/Asphalt Coating
H01 - Tank Leak Detection - Interstitial - Electronic Monitoring
K00 - Spill Prevention - None
E00 - Piping Secondary Containment - None
I02 - Overfill - High Level Alarm
J02 - Dispenser - Suction Dispenser
H06 - Tank Leak Detection - Impervious Barrier/Concrete Pad (A/G)
L00 - Piping Leak Detection - None
G02 - Tank Secondary Containment - Vault (w/access)

Tank Location:	3
Tank Type:	Steel/Carbon Steel/Iron
Tank Status:	In Service
Pipe Model:	Not reported
Install Date:	01/01/2000
Capacity Gallons:	6000
Tightness Test Method:	NN
Date Test:	Not reported
Next Test Date:	Not reported
Date Tank Closed:	Not reported
Register:	True
Modified By:	MRBARROW
Last Modified:	04/14/2017
Material Name:	Not reported

K135 SE 1/8-1/4 0.129 mi. 682 ft. | **JOHN ORAVECZ CHILD CARE**
25 NASSAU AVE
BROOKLYN, NY 11222

Site 6 of 7 in cluster K

NY AST | **U003391690**
N/A

Relative: Higher

Actual: 13 ft.

AST:

Region:	STATE
DEC Region:	2
Site Status:	Active
Facility Id:	2-361224
Program Type:	PBS
UTM X:	588407.73512
UTM Y:	4508497.19085
Expiration Date:	10/06/2012
Site Type:	School

Affiliation Records:

Site Id:	18227
Affiliation Type:	Facility Owner
Company Name:	REV JOSE PANTHAPLAMTHOTTIYIL
Contact Type:	PASTOR
Contact Name:	REV JOSE PANTHAPLAMTHOTTIYIL
Address1:	HOLY FAMILTY CHURCH 21 NASSAU
Address2:	Not reported
City:	BROOKLYN
State:	NY
Zip Code:	11222
Country Code:	001
Phone:	(718) 388-5145
EMail:	Not reported
Fax Number:	Not reported
Modified By:	dxliving
Date Last Modified:	2007-08-29

Site Id:	18227
Affiliation Type:	Mail Contact
Company Name:	HOLY FAMILY CHURCH
Contact Type:	Not reported
Contact Name:	PASTOR
Address1:	21 NASSAU AVE
Address2:	Not reported
City:	BROOKLYN
State:	NY
Zip Code:	11222
Country Code:	001
Phone:	(718) 388-5145
EMail:	Not reported
Fax Number:	Not reported
Modified By:	TRANSLAT
Date Last Modified:	2004-03-04

Site Id:	18227
Affiliation Type:	Facility Operator
Company Name:	JOHN ORAVECZ CHILD CARE
Contact Type:	Not reported
Contact Name:	REV JOSE PANTHAPLAMTHOTTIYIL
Address1:	Not reported
Address2:	Not reported
City:	Not reported

JOHN ORAVECZ CHILD CARE (Continued) **U003391690**

State:	NN
Zip Code:	Not reported
Country Code:	001
Phone:	(718) 782-2727
EMail:	Not reported
Fax Number:	Not reported
Modified By:	dxliving
Date Last Modified:	2007-08-29

Site Id:	18227
Affiliation Type:	Emergency Contact
Company Name:	REV JOSE PANTHAPLAMTHOTTIYIL
Contact Type:	Not reported
Contact Name:	REV JOSE PANTHAPLAMTHOTTIYIL
Address1:	Not reported
Address2:	Not reported
City:	Not reported
State:	NN
Zip Code:	Not reported
Country Code:	999
Phone:	(718) 388-5145
EMail:	Not reported
Fax Number:	Not reported
Modified By:	dxliving
Date Last Modified:	2007-08-29

Tank Info:

Tank Number:	001
Tank Id:	22065
Material Code:	0001
Common Name of Substance:	#2 Fuel Oil (On-Site Consumption)

Equipment Records:

L00 - Piping Leak Detection - None
A00 - Tank Internal Protection - None
D01 - Pipe Type - Steel/Carbon Steel/Iron
K00 - Spill Prevention - None
J02 - Dispenser - Suction Dispenser
F00 - Pipe External Protection - None
B04 - Tank External Protection - Fiberglass
E00 - Piping Secondary Containment - None
G03 - Tank Secondary Containment - Vault (w/o access)
H00 - Tank Leak Detection - None
C01 - Pipe Location - Aboveground
I04 - Overfill - Product Level Gauge (A/G)

Tank Location:	3
Tank Type:	Fiberglass Coated Steel
Tank Status:	In Service
Pipe Model:	Not reported
Install Date:	07/31/1974
Capacity Gallons:	4000
Tightness Test Method:	NN
Date Test:	Not reported
Next Test Date:	Not reported
Date Tank Closed:	Not reported

JOHN ORAVECZ CHILD CARE (Continued) **U003391690**

Register:	True
Modified By:	dxliving
Last Modified:	04/14/2017
Material Name:	Not reported

R136
NW
1/8-1/4
0.130 mi.
687 ft.

CON EDISON - MANHOLE 4336 **NY MANIFEST** **S120958887**
26 WEST ST **N/A**
BROOKLYN, NY 11222

Site 4 of 5 in cluster R

Relative:
Higher

Actual:
10 ft.

NY MANIFEST:

Country:	USA
EPA ID:	NYP004972921
Facility Status:	Not reported
Location Address 1:	26 WEST ST
Code:	BP
Location Address 2:	Not reported
Total Tanks:	Not reported
Location City:	BROOKLYN
Location State:	NY
Location Zip:	11222
Location Zip 4:	Not reported

NY MANIFEST:

EPAID:	NYP004972921
Mailing Name:	CON EDISON - MANHOLE 4336
Mailing Contact:	CON EDISON
Mailing Address 1:	4 IRVING PL 15TH FL NE
Mailing Address 2:	Not reported
Mailing City:	NEW YORK
Mailing State:	NY
Mailing Zip:	10003
Mailing Zip 4:	Not reported
Mailing Country:	USA
Mailing Phone:	Not reported

K137
SE
1/8-1/4
0.130 mi.
687 ft.

33 NASSAU AVENUE **NY AST** **A100292150**
33 NASSAU AVENUE **N/A**
BROOKLYN, NY 11222

Site 7 of 7 in cluster K

Relative:
Higher

Actual:
13 ft.

AST:

Region:	STATE
DEC Region:	2
Site Status:	Unregulated/Closed
Facility Id:	2-608361
Program Type:	PBS
UTM X:	588406.90175
UTM Y:	4508538.75892
Expiration Date:	N/A
Site Type:	Manufacturing (Other than Chemical)/Processing

Affiliation Records:

Site Id:	30213

33 NASSAU AVENUE (Continued) **A100292150**

Affiliation Type:	Mail Contact
Company Name:	UNFLAT & ASSOCIATES
Contact Type:	Not reported
Contact Name:	ULRIC GLOUDON
Address1:	573 JOHNSON AVENUE
Address2:	Not reported
City:	BROOKLYN
State:	NY
Zip Code:	11237
Country Code:	001
Phone:	(718) 386-6100
EMail:	Not reported
Fax Number:	Not reported
Modified By:	TRANSLAT
Date Last Modified:	2004-03-04

Site Id:	30213
Affiliation Type:	Facility Owner
Company Name:	WILLMARK SALES COMPANY INC.
Contact Type:	Not reported
Contact Name:	Not reported
Address1:	33 NASSAU AVENUE
Address2:	Not reported
City:	BROOKLYN
State:	NY
Zip Code:	11222
Country Code:	001
Phone:	(718) 388-7141
EMail:	Not reported
Fax Number:	Not reported
Modified By:	TRANSLAT
Date Last Modified:	2004-03-04

Site Id:	30213
Affiliation Type:	Facility Operator
Company Name:	33 NASSAU AVENUE
Contact Type:	Not reported
Contact Name:	ROBERT LEIBOWIT
Address1:	Not reported
Address2:	Not reported
City:	Not reported
State:	NN
Zip Code:	Not reported
Country Code:	001
Phone:	(718) 388-7141
EMail:	Not reported
Fax Number:	Not reported
Modified By:	TRANSLAT
Date Last Modified:	2004-03-04

Site Id:	30213
Affiliation Type:	Emergency Contact
Company Name:	WILLMARK SALES COMPANY INC.
Contact Type:	Not reported
Contact Name:	BURTON PECHMAN
Address1:	Not reported
Address2:	Not reported

33 NASSAU AVENUE (Continued) **A100292150**

City:	Not reported
State:	NN
Zip Code:	Not reported
Country Code:	001
Phone:	(718) 388-7141
EMail:	Not reported
Fax Number:	Not reported
Modified By:	TRANSLAT
Date Last Modified:	2004-03-04

Tank Info:

Tank Number:	001
Tank Id:	65077
Material Code:	0001
Common Name of Substance:	#2 Fuel Oil (On-Site Consumption)

Equipment Records:

C01 - Pipe Location - Aboveground
G03 - Tank Secondary Containment - Vault (w/o access)
H00 - Tank Leak Detection - None
L09 - Piping Leak Detection - Exempt Suction Piping
A00 - Tank Internal Protection - None
B01 - Tank External Protection - Painted/Asphalt Coating
D01 - Pipe Type - Steel/Carbon Steel/Iron
F01 - Pipe External Protection - Painted/Asphalt Coating
J02 - Dispenser - Suction Dispenser
I05 - Overfill - Vent Whistle

Tank Location:	3
Tank Type:	Steel/Carbon Steel/Iron
Tank Status:	Closed - Removed
Pipe Model:	Not reported
Install Date:	02/01/2001
Capacity Gallons:	2500
Tightness Test Method:	-
Date Test:	Not reported
Next Test Date:	Not reported
Date Tank Closed:	05/17/2011
Register:	True
Modified By:	LXZIELIN
Last Modified:	04/14/2017
Material Name:	Not reported

O138 **CON EDISON** **NY MANIFEST** **S118462859**
SSW **55 WYTHE AVE** **N/A**
1/8-1/4 **BROOKLYN, NY 11249**
0.135 mi.
714 ft. **Site 5 of 18 in cluster O**

Relative:
Higher

Actual:
16 ft.

NY MANIFEST:

Country:	USA
EPA ID:	NYP004842601
Facility Status:	Not reported
Location Address 1:	55 WYTHE AVE
Code:	BP
Location Address 2:	Not reported
Total Tanks:	Not reported

CON EDISON (Continued) **S118462859**

Location City:	BROOKLYN
Location State:	NY
Location Zip:	11249
Location Zip 4:	Not reported

NY MANIFEST:

EPAID:	NYP004842601
Mailing Name:	CON EDISON
Mailing Contact:	DENNIS HUACON
Mailing Address 1:	4 IRVING PL 15TH FL
Mailing Address 2:	Not reported
Mailing City:	NEW YORK
Mailing State:	NY
Mailing Zip:	10003
Mailing Zip 4:	Not reported
Mailing Country:	USA
Mailing Phone:	2124603770

NY MANIFEST:

Document ID:	Not reported
Manifest Status:	Not reported
seq:	Not reported
Year:	2015
Trans1 State ID:	NJ0000027193
Trans2 State ID:	Not reported
Generator Ship Date:	10/28/2015
Trans1 Recv Date:	10/28/2015
Trans2 Recv Date:	Not reported
TSD Site Recv Date:	11/11/2015
Part A Recv Date:	Not reported
Part B Recv Date:	Not reported
Generator EPA ID:	NYP004842601
Trans1 EPA ID:	Not reported
Trans2 EPA ID:	Not reported
TSDF ID 1:	MID048090633
TSDF ID 2:	Not reported
Manifest Tracking Number:	014087942JJK
Import Indicator:	N
Export Indicator:	N
Discr Quantity Indicator:	N
Discr Type Indicator:	N
Discr Residue Indicator:	N
Discr Partial Reject Indicator:	N
Discr Full Reject Indicator:	N
Manifest Ref Number:	Not reported
Alt Facility RCRA ID:	Not reported
Alt Facility Sign Date:	Not reported
MGMT Method Type Code:	H141
Waste Code:	Not reported
Waste Code:	Not reported
Waste Code:	Not reported
Waste Code:	Not reported
Waste Code:	Not reported
Waste Code:	Not reported
Quantity:	5364
Units:	K - Kilograms (2.2 pounds)
Number of Containers:	1

CON EDISON (Continued) **S118462859**

Container Type:	CM - Metal boxes, cases, roll-offs
Handling Method:	B Incineration, heat recovery, burning.
Specific Gravity:	1
Waste Code:	B007
Waste Code 1_2:	Not reported
Waste Code 1_3:	Not reported
Waste Code 1_4:	Not reported
Waste Code 1_5:	Not reported
Waste Code 1_6:	Not reported

Click this hyperlink while viewing on your computer to access
7 additional NY_MANIFEST: record(s) in the EDR Site Report.

O139
SSW
1/8-1/4
0.135 mi.
714 ft.

CON EDISON **RCRA NonGen / NLR** **1019325623**
55 WYTHE AVE **NYP004842601**
BROOKLYN, NY 11249

Site 6 of 18 in cluster O

Relative:
Higher

Actual:
16 ft.

RCRA NonGen / NLR:

Date form received by agency:	02/26/2016
Facility name:	CON EDISON
Site name:	CON EDISON - EXCAVATION 0
Facility address:	55 WYTHE AVE BROOKLYN, NY 11249
EPA ID:	NYP004842601
Mailing address:	IRVING PLACE, 15TH FL NE NEW YORK, NY 10003
Contact:	THERESA BURKARD
Contact address:	IRVING PLACE, 15TH FL NE NEW YORK, NY 10003
Contact country:	US
Contact telephone:	212-460-2262
Contact email:	BURKARDT@CONED.COM
EPA Region:	02
Classification:	Non-Generator
Description:	Handler: Non-Generators do not presently generate hazardous waste

Owner/Operator Summary:

Owner/operator name:	CONSOLIDATED EDISON COMPANY OF NY, INC.
Owner/operator address:	IRVING PLACE NEW YORK, NY 10003
Owner/operator country:	US
Owner/operator telephone:	Not reported
Owner/operator email:	Not reported
Owner/operator fax:	Not reported
Owner/operator extension:	Not reported
Legal status:	Private
Owner/Operator Type:	Operator
Owner/Op start date:	09/23/2015
Owner/Op end date:	Not reported

Owner/operator name:	CONSOLIDATED EDISON COMPANY OF NY, INC.
Owner/operator address:	IRVING PLACE NEW YORK, NY 10003
Owner/operator country:	US

CON EDISON (Continued) **1019325623**

Owner/operator telephone: Not reported
Owner/operator email: Not reported
Owner/operator fax: Not reported
Owner/operator extension: Not reported
Legal status: Private
Owner/Operator Type: Owner
Owner/Op start date: 09/23/2015
Owner/Op end date: Not reported

Handler Activities Summary:
U.S. importer of hazardous waste: No
Mixed waste (haz. and radioactive): No
Recycler of hazardous waste: No
Transporter of hazardous waste: No
Treater, storer or disposer of HW: No
Underground injection activity: No
On-site burner exemption: No
Furnace exemption: No
Used oil fuel burner: No
Used oil processor: No
User oil refiner: No
Used oil fuel marketer to burner: No
Used oil Specification marketer: No
Used oil transfer facility: No
Used oil transporter: No

. Waste code: B007
. Waste name: B007

Historical Generators:
Date form received by agency: 09/22/2015
Site name: CON EDISON
Classification: Not a generator, verified

Date form received by agency: 09/22/2015
Site name: CON EDISON
Classification: Large Quantity Generator

Violation Status: No violations found

Q140 **19 KENT ACQUISITION LLC - FORMER SUNBELT EQUIPMENT** **RCRA NonGen / NLR** **1018281235**
SW **19 KENT AVE** **FINDS** **NYR000226118**
1/8-1/4 **BROOKLYN, NY 11234** **ECHO**
0.138 mi.
727 ft. **Site 5 of 12 in cluster Q**

Relative:
Higher

Actual:
12 ft.

RCRA NonGen / NLR:
Date form received by agency: 04/18/2017
Facility name: 19 KENT ACQUISITION LLC - FORMER SUNBELT EQUIPMENT SITE
Facility address: 19 KENT AVE
BROOKLYN, NY 11234
EPA ID: NYR000226118
Mailing address: N 10TH ST
BROOKLYN, NY 11234
Contact: ALLEN M KONSTAM
Contact address: N 10TH ST
BROOKLYN, NY 11234
Contact country: US

19 KENT ACQUISITION LLC - FORMER SUNBELT EQUIPMENT SITE (Continued) **1018281235**

Contact telephone:	917-494-9723
Contact email:	AKONSTAM@HERITAGE-EQUITY.COM
EPA Region:	02
Classification:	Non-Generator
Description:	Handler: Non-Generators do not presently generate hazardous waste

Owner/Operator Summary:

Owner/operator name:	RICK FURCHES
Owner/operator address:	Not reported
	Not reported
Owner/operator country:	Not reported
Owner/operator telephone:	Not reported
Owner/operator email:	Not reported
Owner/operator fax:	Not reported
Owner/operator extension:	Not reported
Legal status:	Private
Owner/Operator Type:	Operator
Owner/Op start date:	12/30/2015
Owner/Op end date:	Not reported

Owner/operator name:	RICK FURCHES
Owner/operator address:	Not reported
	Not reported
Owner/operator country:	US
Owner/operator telephone:	Not reported
Owner/operator email:	Not reported
Owner/operator fax:	Not reported
Owner/operator extension:	Not reported
Legal status:	Private
Owner/Operator Type:	Operator
Owner/Op start date:	12/30/2015
Owner/Op end date:	Not reported

Owner/operator name:	19 KENT ACQUISITIONS LLC
Owner/operator address:	ARCH ST
	PHILADELPHIA, PA 19104
Owner/operator country:	US
Owner/operator telephone:	718-408-8849
Owner/operator email:	Not reported
Owner/operator fax:	Not reported
Owner/operator extension:	Not reported
Legal status:	Private
Owner/Operator Type:	Owner
Owner/Op start date:	12/30/2015
Owner/Op end date:	Not reported

Handler Activities Summary:

U.S. importer of hazardous waste:	No
Mixed waste (haz. and radioactive):	No
Recycler of hazardous waste:	No
Transporter of hazardous waste:	No
Treater, storer or disposer of HW:	No
Underground injection activity:	No
On-site burner exemption:	No
Furnace exemption:	No
Used oil fuel burner:	No

19 KENT ACQUISITION LLC - FORMER SUNBELT EQUIPMENT SITE (Continued) **1018281235**

Used oil processor: No
User oil refiner: No
Used oil fuel marketer to burner: No
Used oil Specification marketer: No
Used oil transfer facility: No
Used oil transporter: No

. Waste code: D008
. Waste name: LEAD

Historical Generators:
Date form received by agency: 03/15/2016
Site name: 19 KENT ACQUISITION LLC - FORMER SUNBELT EQUIPMENT SITE
Classification: Large Quantity Generator

. Waste code: D008
. Waste name: LEAD

Violation Status: No violations found

FINDS:

Registry ID: 110067548513

Environmental Interest/Information System
RCRAInfo is a national information system that supports the Resource Conservation and Recovery Act (RCRA) program through the tracking of events and activities related to facilities that generate, transport, and treat, store, or dispose of hazardous waste. RCRAInfo allows RCRA program staff to track the notification, permit, compliance, and corrective action activities required under RCRA.

Click this hyperlink while viewing on your computer to access additional FINDS: detail in the EDR Site Report.

ECHO:
Envid: 1018281235
Registry ID: 110067548513
DFR URL: http://echo.epa.gov/detailed-facility-report?fid=110067548513

Q141
SW
1/8-1/4
0.138 mi.
727 ft.

19 KENT ACQUISITION LLC - FORMER SUNBELT EQUIPMENT **NY E DESIGNATION** **S119015904**
19 KENT AVE **NY MANIFEST** **N/A**
BROOKLYN, NY 11234

Site 6 of 12 in cluster Q

Relative:
Higher

Actual:
12 ft.

E DESIGNATION:
Tax Lot(s): 1
Tax Block: 2282
Borough Code: Not reported
E-No: E-373
Effective Date: 7/14/2016
Satisfaction Date: Not reported
Ceqr Number: 16DCP065K
Ulurp Number: 160124ZSK,160125ZSK,160126ZRK
Zoning Map No: 12c 13a

19 KENT ACQUISITION LLC - FORMER SUNBELT EQUIPMENT SITE (Continued) **S119015904**

Description: Air Quality - HVAC fuel limited to natural gas
Lot Remediation Date: Not reported

Description: Exhaust stack location limitations
Lot Remediation Date: Not reported

Description: Window Wall Attenuation & Alternate Ventilation
Lot Remediation Date: Not reported

NY MANIFEST:
Country: USA
EPA ID: NYR000226118
Facility Status: Not reported
Location Address 1: 19 KENT AVE
Code: BP
Location Address 2: Not reported
Total Tanks: Not reported
Location City: BROOKLYN
Location State: NY
Location Zip: 11234
Location Zip 4: Not reported

NY MANIFEST:
EPAID: NYR000226118
Mailing Name: 19 KENT ACQUISITION LLC - FORMER SUNBELT EQUIPMENT SITE
Mailing Contact: CIRA CENTRE
Mailing Address 1: 2929 ARCH ST 29TH FL
Mailing Address 2: Not reported
Mailing City: PHILADELPHIA
Mailing State: PA
Mailing Zip: 19104
Mailing Zip 4: Not reported
Mailing Country: USA
Mailing Phone: 6315046000

NY MANIFEST:
Document ID: Not reported
Manifest Status: Not reported
seq: Not reported
Year: 2017
Trans1 State ID: NJR000029967
Trans2 State ID: Not reported
Generator Ship Date: 03/22/2017
Trans1 Recv Date: 03/22/2017
Trans2 Recv Date: Not reported
TSD Site Recv Date: 03/22/2017
Part A Recv Date: Not reported
Part B Recv Date: Not reported
Generator EPA ID: NYR000226118
Trans1 EPA ID: Not reported
Trans2 EPA ID: Not reported
TSDF ID 1: NJD991291105
TSDF ID 2: Not reported
Manifest Tracking Number: 016327365JJK
Import Indicator: N
Export Indicator: N
Discr Quantity Indicator: Y

19 KENT ACQUISITION LLC - FORMER SUNBELT EQUIPMENT SITE (Continued) **S119015904**

Discr Type Indicator:	N
Discr Residue Indicator:	N
Discr Partial Reject Indicator:	N
Discr Full Reject Indicator:	N
Manifest Ref Number:	Not reported
Alt Facility RCRA ID:	Not reported
Alt Facility Sign Date:	Not reported
MGMT Method Type Code:	H110
Waste Code:	Not reported
Waste Code:	Not reported
Waste Code:	Not reported
Waste Code:	Not reported
Waste Code:	Not reported
Waste Code:	Not reported
Quantity:	44180
Units:	P - Pounds
Number of Containers:	1
Container Type:	DT - Dump trucks
Handling Method:	T Chemical, physical, or biological treatment.
Specific Gravity:	1
Waste Code:	D008
Waste Code 1_2:	Not reported
Waste Code 1_3:	Not reported
Waste Code 1_4:	Not reported
Waste Code 1_5:	Not reported
Waste Code 1_6:	Not reported

Click this hyperlink while viewing on your computer to access
105 additional NY_MANIFEST: record(s) in the EDR Site Report.

N142 **1031 LORIMER ST** **NY AST** **A100291232**
NE **1031 LORIMER STREET** **N/A**
1/8-1/4 **BROOKLYN, NY 11211**
0.139 mi.
732 ft. **Site 5 of 5 in cluster N**

Relative:
Higher

Actual:
15 ft.

AST:

Region:	STATE
DEC Region:	2
Site Status:	Unregulated/Closed
Facility Id:	2-608410
Program Type:	PBS
UTM X:	588387.44426
UTM Y:	4508909.78701
Expiration Date:	N/A
Site Type:	Apartment Building/Office Building

Affiliation Records:

Site Id:	30262
Affiliation Type:	Mail Contact
Company Name:	HENRY HERMAN
Contact Type:	Not reported
Contact Name:	HENRY HERMAN
Address1:	P.O. BOX 532
Address2:	Not reported
City:	HARRIMAN
State:	NY

1031 LORIMER ST (Continued) **A100291232**

Zip Code:	10926
Country Code:	001
Phone:	(917) 681-6647
EMail:	HENRYHERMAN6647@GMAIL.COM
Fax Number:	Not reported
Modified By:	DMMOLOUG
Date Last Modified:	2013-03-08

Site Id:	30262
Affiliation Type:	Facility Operator
Company Name:	1031 LORIMER ST
Contact Type:	Not reported
Contact Name:	SAMI
Address1:	Not reported
Address2:	Not reported
City:	Not reported
State:	NN
Zip Code:	Not reported
Country Code:	001
Phone:	(718) 389-0328
EMail:	Not reported
Fax Number:	Not reported
Modified By:	TRANSLAT
Date Last Modified:	2004-03-04

Site Id:	30262
Affiliation Type:	Emergency Contact
Company Name:	BINYAN LORIMER JOINT VENTURE
Contact Type:	Not reported
Contact Name:	HENRY HERMAN
Address1:	Not reported
Address2:	Not reported
City:	Not reported
State:	NN
Zip Code:	Not reported
Country Code:	999
Phone:	(917) 681-6647
EMail:	Not reported
Fax Number:	Not reported
Modified By:	DMMOLOUG
Date Last Modified:	2013-03-08

Site Id:	30262
Affiliation Type:	Facility Owner
Company Name:	BINYAN LORIMER JOINT VENTURE
Contact Type:	PRESIDENT
Contact Name:	HENRY HERMAN
Address1:	PO BOX 532
Address2:	Not reported
City:	HARRIMAN
State:	NY
Zip Code:	10926
Country Code:	001
Phone:	(917) 681-6647
EMail:	Not reported
Fax Number:	Not reported
Modified By:	DMMOLOUG

1031 LORIMER ST (Continued) **A100291232**

Date Last Modified: 2013-03-08

Tank Info:

Tank Number: 001
Tank Id: 65134
Material Code: 0001
Common Name of Substance: #2 Fuel Oil (On-Site Consumption)

Equipment Records:

C03 - Pipe Location - Aboveground/Underground Combination
G00 - Tank Secondary Containment - None
J02 - Dispenser - Suction Dispenser
K99 - Spill Prevention - Other
B00 - Tank External Protection - None
F00 - Pipe External Protection - None
A00 - Tank Internal Protection - None
D01 - Pipe Type - Steel/Carbon Steel/Iron
E00 - Piping Secondary Containment - None
H00 - Tank Leak Detection - None
L09 - Piping Leak Detection - Exempt Suction Piping
I04 - Overfill - Product Level Gauge (A/G)

Tank Location: 1
Tank Type: Steel/Carbon Steel/Iron
Tank Status: Closed - Removed
Pipe Model: Not reported
Install Date: 05/31/1964
Capacity Gallons: 1500
Tightness Test Method: -
Date Test: Not reported
Next Test Date: Not reported
Date Tank Closed: 04/29/2014
Register: True
Modified By: MXLAY
Last Modified: 09/12/2017
Material Name: Not reported

M143 **WYTHE AVE. (BERRY ST.) STATION** **EDR MGP** **1008407903**
South **WYTHE AVE., BERRY ST., N 12TH AND 13TH ST** **N/A**
1/8-1/4 **BROOKLYN, NY 11211**
0.141 mi.
743 ft. **Site 14 of 15 in cluster M**

Relative:
Higher

Actual:
17 ft.

Manufactured Gas Plants:
No additional information available

P144 ENE 1/8-1/4 0.142 mi. 751 ft.

CON EDISON SERVICE BOX: 14358
1003 LORIMER ST
BROOKLYN, NY 11222

Site 4 of 4 in cluster P

RCRA NonGen / NLR **1016967888**
NY MANIFEST **NYP004414876**

Relative: Higher

Actual: 13 ft.

RCRA NonGen / NLR:

Date form received by agency:	02/08/2014
Facility name:	CON EDISON SERVICE BOX: 14358
Facility address:	1003 LORIMER ST BROOKLYN, NY 11222
EPA ID:	NYP004414876
Mailing address:	IRVING PL, 15TH FL NE NEW YORK, NY 10003
Contact:	THOMAS TEELING
Contact address:	Not reported Not reported
Contact country:	Not reported
Contact telephone:	212-460-3770
Contact email:	Not reported
EPA Region:	02
Classification:	Non-Generator
Description:	Handler: Non-Generators do not presently generate hazardous waste

Handler Activities Summary:

U.S. importer of hazardous waste:	No
Mixed waste (haz. and radioactive):	No
Recycler of hazardous waste:	No
Transporter of hazardous waste:	No
Treater, storer or disposer of HW:	No
Underground injection activity:	No
On-site burner exemption:	No
Furnace exemption:	No
Used oil fuel burner:	No
Used oil processor:	No
User oil refiner:	No
Used oil fuel marketer to burner:	No
Used oil Specification marketer:	No
Used oil transfer facility:	No
Used oil transporter:	No

Historical Generators:

Date form received by agency:	01/08/2014
Site name:	CON EDISON SERVICE BOX: 14358
Classification:	Conditionally Exempt Small Quantity Generator
Violation Status:	No violations found

NY MANIFEST:

Country:	USA
EPA ID:	NYP004414876
Facility Status:	Not reported
Location Address 1:	1103 LORIMER ST
Code:	BP
Location Address 2:	Not reported
Total Tanks:	Not reported
Location City:	BROOKLYN
Location State:	NY
Location Zip:	11222

CON EDISON SERVICE BOX: 14358 (Continued) **1016967888**

Location Zip 4:	Not reported

NY MANIFEST:

EPAID:	NYP004414876
Mailing Name:	CON EDISON
Mailing Contact:	CON EDISON
Mailing Address 1:	4 IRVING PLACE
Mailing Address 2:	15TH FL
Mailing City:	NEW YORK
Mailing State:	NY
Mailing Zip:	10003
Mailing Zip 4:	Not reported
Mailing Country:	USA
Mailing Phone:	Not reported

NY MANIFEST:

Document ID:	Not reported
Manifest Status:	Not reported
seq:	Not reported
Year:	2014
Trans1 State ID:	NJ0000027193
Trans2 State ID:	Not reported
Generator Ship Date:	01/08/2014
Trans1 Recv Date:	01/08/2014
Trans2 Recv Date:	Not reported
TSD Site Recv Date:	01/09/2014
Part A Recv Date:	Not reported
Part B Recv Date:	Not reported
Generator EPA ID:	NYP004414876
Trans1 EPA ID:	Not reported
Trans2 EPA ID:	Not reported
TSDF ID 1:	NJD002200046
TSDF ID 2:	Not reported
Manifest Tracking Number:	011692611JJK
Import Indicator:	N
Export Indicator:	N
Discr Quantity Indicator:	N
Discr Type Indicator:	N
Discr Residue Indicator:	N
Discr Partial Reject Indicator:	N
Discr Full Reject Indicator:	N
Manifest Ref Number:	Not reported
Alt Facility RCRA ID:	Not reported
Alt Facility Sign Date:	Not reported
MGMT Method Type Code:	H110
Waste Code:	Not reported
Waste Code:	Not reported
Waste Code:	Not reported
Waste Code:	Not reported
Waste Code:	Not reported
Waste Code:	Not reported
Quantity:	800
Units:	P - Pounds
Number of Containers:	1
Container Type:	TT - Cargo tank, tank trucks
Handling Method:	T Chemical, physical, or biological treatment.
Specific Gravity:	1

CON EDISON SERVICE BOX: 14358 (Continued) **1016967888**

Waste Code:	D008
Waste Code 1_2:	Not reported
Waste Code 1_3:	Not reported
Waste Code 1_4:	Not reported
Waste Code 1_5:	Not reported
Waste Code 1_6:	Not reported

Click this hyperlink while viewing on your computer to access additional NY_MANIFEST: detail in the EDR Site Report.

M145 **STANDARD WHITE METALS CORP** **NY UST** **U000394618**
South **121 N 12 ST** **N/A**
1/8-1/4 **BROOKLYN, NY 11211**
0.147 mi.
777 ft. **Site 15 of 15 in cluster M**

Relative:
Higher

Actual:
18 ft.

UST:

Id/Status:	2-084751 / Unregulated/Closed
Program Type:	PBS
Region:	STATE
DEC Region:	2
Expiration Date:	N/A
UTM X:	588134.98495
UTM Y:	4508379.54699
Site Type:	Unknown

Affiliation Records:

Site Id:	1987
Affiliation Type:	Facility Owner
Company Name:	STANDARD WHITE METALS CORP
Contact Type:	Not reported
Contact Name:	Not reported
Address1:	121 N 12 ST
Address2:	Not reported
City:	BROOKLYN
State:	NY
Zip Code:	11211
Country Code:	001
Phone:	(718) 963-2200
EMail:	Not reported
Fax Number:	Not reported
Modified By:	TRANSLAT
Date Last Modified:	2004-03-04

Site Id:	1987
Affiliation Type:	Mail Contact
Company Name:	STANDARD WHITE METALS CORP
Contact Type:	Not reported
Contact Name:	Not reported
Address1:	121 N 12 ST
Address2:	Not reported
City:	BROOKLYN
State:	NY
Zip Code:	11211
Country Code:	001
Phone:	(718) 963-2200
EMail:	Not reported

STANDARD WHITE METALS CORP (Continued) **U000394618**

Fax Number:	Not reported
Modified By:	TRANSLAT
Date Last Modified:	2004-03-04

Site Id:	1987
Affiliation Type:	Facility Operator
Company Name:	STANDARD WHITE METALS CORP
Contact Type:	Not reported
Contact Name:	STANDARD WHITE METALS CORP
Address1:	Not reported
Address2:	Not reported
City:	Not reported
State:	NN
Zip Code:	Not reported
Country Code:	001
Phone:	(718) 963-2200
EMail:	Not reported
Fax Number:	Not reported
Modified By:	TRANSLAT
Date Last Modified:	2004-03-04

Site Id:	1987
Affiliation Type:	Emergency Contact
Company Name:	STANDARD WHITE METALS CORP
Contact Type:	Not reported
Contact Name:	PAT DE FALCO
Address1:	Not reported
Address2:	Not reported
City:	Not reported
State:	NN
Zip Code:	Not reported
Country Code:	001
Phone:	(516) 277-4586
EMail:	Not reported
Fax Number:	Not reported
Modified By:	TRANSLAT
Date Last Modified:	2004-03-04

Tank Info:

Tank Number:	001
Tank ID:	3239
Tank Status:	Closed - In Place
Material Name:	Closed - In Place
Capacity Gallons:	7500
Install Date:	03/01/1985
Date Tank Closed:	Not reported
Registered:	True
Tank Location:	Underground
Tank Type:	Steel/carbon steel
Material Code:	0001
Common Name of Substance:	#2 Fuel Oil (On-Site Consumption)

Tightness Test Method:	NN
Date Test:	Not reported
Next Test Date:	Not reported
Pipe Model:	Not reported

STANDARD WHITE METALS CORP (Continued) **U000394618**

Modified By: TRANSLAT
Last Modified: 04/14/2017

Equipment Records:

I04 - Overfill - Product Level Gauge (A/G)
B00 - Tank External Protection - None
C00 - Pipe Location - No Piping
F00 - Pipe External Protection - None
A00 - Tank Internal Protection - None
D01 - Pipe Type - Steel/Carbon Steel/Iron
G03 - Tank Secondary Containment - Vault (w/o access)
H00 - Tank Leak Detection - None
J02 - Dispenser - Suction Dispenser

Q146 **BUG, WILLIAMSBURG WORKS** **NY HSWDS** **S102872858**
SW **KENT AVENUE, NORTH 12TH STREET** **N/A**
1/8-1/4 **BROOKLYN, NY 11211**
0.148 mi.
780 ft. **Site 7 of 12 in cluster Q**

Relative:
Higher

Actual:
11 ft.

HSWDS:

Facility ID:	HS2017
Region:	2
Facility Status:	Unknown
Owner Type:	U
Owner:	(formerly) Brooklyn Union Gas
Owner Address:	195 Montague Street
Owner Phone:	(718)403-3053
Operator Type:	Same
Operator:	Unknown
Operator:	Unknown
Operator Phone:	Unknown
EPA ID:	NYD980532030
Registry:	Not on NYS Registry of Inactive Haz Waste Disposal Sites
Registry Site ID:	Unknown
RCRA Permitted:	Unknown
Site Code:	Coal Gasification Plant
Owner City State:	Brooklyn
Operator City State:	Not reported
Quadrange:	Unknown
Latitude:	40 43 25 N
Longitude:	73 57 30 W
Acres:	0.00
Operator Date:	1850
Close Date:	1936
Completed:	PA
Active:	No
PCB's Disposed:	No
Pesticides Disposed:	No
Metals Disposed:	No
Asbestos Disposed:	No
Volatile Organic Compounds Disposed:	No
Semi Volatile Organic Compounds Disposed:	No
Analytical Info Exists for Air:	Not reported
Analytical Info Exists for Ground:	None
Analytical Info Exists for Surface:	Not reported
Analytical Info Exists for Sediments:	Not reported
Analytical Info Exists for Surface:	Not reported

BUG, WILLIAMSBURG WORKS (Continued) **S102872858**

Analytical Info Exists for Substance:	Not reported
Analytical Info Exists for Waste:	Not reported
Analytical Info Exists for Leachate:	Not reported
Analytical Info Exists for EP Toxicity:	Not reported
Analytical Info Exists for TCLP:	Not reported
Threat to Environment/Public Health:	Environmental
Surface Water Contamination:	Unknown
Surface Water Body Class:	Unknown
Groundwater Contamination:	Unknown
Groundwater Classification:	Unknown
Drinking Water Contamination:	Unknown
Drinking Water Supply is Active:	Unknown
Any Known Fish or Wildlife:	Unknown
Hazardous Exposure:	Unknown
Site Has Controlled Acess:	Unknown
Ambient Air Contamination:	Unknown
Direct Contact:	Unknown
EPA Hazardous Ranking System Score:	Unknown
Inventory:	Not reported
Nefrap:	Not reported
Mailing:	Not reported
Tax Map No:	Not reported
Qualify:	Not reported
Next Action:	Not reported
Agencies:	Not reported
Air:	Not reported
Building:	Not reported
Site Desc:	Not reported
Drink:	Not reported
Eptox:	Not reported
Fish:	Not reported
Ground:	Not reported
Ground Desc:	Not reported
Hazardous Threat:	Not reported
Haz Threat Desc:	Not reported
Leachate:	Not reported
Preparer:	Not reported
Sediment:	Not reported
Soil:	Not reported
Surface:	Not reported
Status:	Not reported
Surface Soil:	Not reported
Surface:	Not reported
TCLP:	Not reported
Waste:	Not reported

O147 **CON EDISON** **NY MANIFEST** **S117741379**
SSW **65 WYTHE ST** **N/A**
1/8-1/4 **BROOKLYN, NY 11249**
0.149 mi.
786 ft. **Site 7 of 18 in cluster O**

Relative:
Higher

Actual:
18 ft.

NY MANIFEST:

Country:	USA
EPA ID:	NYP004746046
Facility Status:	Not reported
Location Address 1:	65 DIVISION AV
Code:	BP

CON EDISON (Continued) **S117741379**

Location Address 2:	SB7161
Total Tanks:	Not reported
Location City:	BROOKLYN
Location State:	NY
Location Zip:	11201
Location Zip 4:	Not reported

NY MANIFEST:

EPAID:	NYP004746046
Mailing Name:	CON EDISON
Mailing Contact:	CON EDISON
Mailing Address 1:	4 IRVING PL
Mailing Address 2:	15TH FL
Mailing City:	NEW YORK
Mailing State:	NY
Mailing Zip:	10003
Mailing Zip 4:	Not reported
Mailing Country:	USA
Mailing Phone:	Not reported

NY MANIFEST:

Document ID:	Not reported
Manifest Status:	Not reported
seq:	Not reported
Year:	2015
Trans1 State ID:	NJD003812047
Trans2 State ID:	NJD003812047
Generator Ship Date:	03/08/2015
Trans1 Recv Date:	03/08/2015
Trans2 Recv Date:	03/17/2015
TSD Site Recv Date:	03/17/2015
Part A Recv Date:	Not reported
Part B Recv Date:	Not reported
Generator EPA ID:	NYP004746046
Trans1 EPA ID:	Not reported
Trans2 EPA ID:	Not reported
TSDF ID 1:	NJD991291105
TSDF ID 2:	Not reported
Manifest Tracking Number:	002610886GBF
Import Indicator:	N
Export Indicator:	N
Discr Quantity Indicator:	N
Discr Type Indicator:	N
Discr Residue Indicator:	N
Discr Partial Reject Indicator:	N
Discr Full Reject Indicator:	N
Manifest Ref Number:	Not reported
Alt Facility RCRA ID:	Not reported
Alt Facility Sign Date:	Not reported
MGMT Method Type Code:	H110
Waste Code:	Not reported
Waste Code:	Not reported
Waste Code:	Not reported
Waste Code:	Not reported
Waste Code:	Not reported
Waste Code:	Not reported
Quantity:	250

CON EDISON (Continued) **S117741379**

Units:	P - Pounds
Number of Containers:	1
Container Type:	TT - Cargo tank, tank trucks
Handling Method:	T Chemical, physical, or biological treatment.
Specific Gravity:	1
Waste Code:	D008
Waste Code 1_2:	Not reported
Waste Code 1_3:	Not reported
Waste Code 1_4:	Not reported
Waste Code 1_5:	Not reported
Waste Code 1_6:	Not reported

Click this hyperlink while viewing on your computer to access
2 additional NY_MANIFEST: record(s) in the EDR Site Report.

O148 **CON EDISON** **RCRA NonGen / NLR** **1018279758**
SSW **65 WYTHE ST** **FINDS** **NYP004746046**
1/8-1/4 **BROOKLYN, NY 11249** **ECHO**
0.149 mi.
786 ft. **Site 8 of 18 in cluster O**

Relative:
Higher

Actual:
18 ft.

RCRA NonGen / NLR:

Date form received by agency:	03/08/2015
Facility name:	CON EDISON
Facility address:	65 WYTHE ST BROOKLYN, NY 11249
EPA ID:	NYP004746046
Mailing address:	IRVING PL, 15TH FL NE NEW YORK, NY 10003
Contact:	THOMAS TEELING
Contact address:	Not reported Not reported
Contact country:	Not reported
Contact telephone:	212-460-3770
Contact email:	Not reported
EPA Region:	02
Classification:	Non-Generator
Description:	Handler: Non-Generators do not presently generate hazardous waste

Handler Activities Summary:

U.S. importer of hazardous waste:	No
Mixed waste (haz. and radioactive):	No
Recycler of hazardous waste:	No
Transporter of hazardous waste:	No
Treater, storer or disposer of HW:	No
Underground injection activity:	No
On-site burner exemption:	No
Furnace exemption:	No
Used oil fuel burner:	No
Used oil processor:	No
User oil refiner:	No
Used oil fuel marketer to burner:	No
Used oil Specification marketer:	No
Used oil transfer facility:	No
Used oil transporter:	No

CON EDISON (Continued) **1018279758**

Historical Generators:
Date form received by agency: 03/08/2015
Site name: CON EDISON
Classification: Small Quantity Generator

Violation Status: No violations found

FINDS:

Registry ID: 110067695523

Environmental Interest/Information System
RCRAInfo is a national information system that supports the Resource Conservation and Recovery Act (RCRA) program through the tracking of events and activities related to facilities that generate, transport, and treat, store, or dispose of hazardous waste. RCRAInfo allows RCRA program staff to track the notification, permit, compliance, and corrective action activities required under RCRA.

Click this hyperlink while viewing on your computer to access additional FINDS: detail in the EDR Site Report.

ECHO:
Envid: 1018279758
Registry ID: 110067695523
DFR URL: http://echo.epa.gov/detailed-facility-report?fid=110067695523

O149 **CON EDISON** **NJ MANIFEST** **S120668556**
SSW **65 WYTHE ST** **N/A**
1/8-1/4 **BROOKLYN, NY 11249**
0.149 mi.
786 ft. **Site 9 of 18 in cluster O**

Relative:
Higher

Actual:
18 ft.

NJ MANIFEST:
EPA Id: NYP004746046
Mail Address: IRVING PL, 15TH FL NE
Mail City/State/Zip: NEW YORK, NY 10003
Facility Phone: Not reported
Emergency Phone: Not reported
Contact: THOMAS TEELING
Comments: Not reported
SIC Code: Not reported
County: NY047
Municipal: Not reported
Previous EPA Id: Not reported
Gen Flag: Not reported
Trans Flag: Not reported
TSDF Flag: Not reported
Name Change: Not reported
Date Change: Not reported

Manifest:
Manifest Number: 002610886GBF
EPA ID: NYP004746046
Date Shipped: 3/8/2015
TSDF EPA ID: NJD991291105
Transporter EPA ID: NJD003812047

CON EDISON (Continued) **S120668556**

Transporter 2 EPA ID:	Not reported
Transporter 3 EPA ID:	Not reported
Transporter 4 EPA ID:	Not reported
Transporter 5 EPA ID:	Not reported
Transporter 6 EPA ID:	Not reported
Transporter 7 EPA ID:	Not reported
Transporter 8 EPA ID:	Not reported
Transporter 9 EPA ID:	Not reported
Transporter 10 EPA ID:	Not reported
Date Trans1 Transported Waste:	Not reported
Date Trans2 Transported Waste:	Not reported
Date Trans3 Transported Waste:	Not reported
Date Trans4 Transported Waste:	Not reported
Date Trans5 Transported Waste:	Not reported
Date Trans6 Transported Waste:	Not reported
Date Trans7 Transported Waste:	Not reported
Date Trans8 Transported Waste:	Not reported
Date Trans9 Transported Waste:	Not reported
Date Trans10 Transported Waste:	Not reported
Date TSDF Received Waste:	Not reported
TSDF EPA Facility Name:	Not reported
QTY Units:	Not reported
Transporter SEQ ID:	Not reported
Transporter-1 Date:	Not reported
Waste SEQ ID:	Not reported
Waste Type Code 2:	Not reported
Waste Type Code 3:	Not reported
Waste Type Code 4:	Not reported
Waste Type Code 5:	Not reported
Waste Type Code 6:	Not reported
Date Accepted:	Not reported
Manifest Discrepancy Type:	Not reported
Data Entry Number:	Not reported
Was Load Rejected:	NEW YORK, NY 10003
Reason Load Was Rejected:	Not reported

R150 **64 OAK ST** **NY UST** **U004156998**
NNW **64 OAK ST** **N/A**
1/8-1/4 **BROOKLYN, NY 11222**
0.152 mi.
803 ft. **Site 5 of 5 in cluster R**

Relative:
Higher

Actual:
11 ft.

UST:

Id/Status:	2-611390 / Unregulated/Closed
Program Type:	PBS
Region:	STATE
DEC Region:	2
Expiration Date:	N/A
UTM X:	587952.83071
UTM Y:	4509039.89311
Site Type:	Private Residence

Affiliation Records:

Site Id:	437008
Affiliation Type:	Facility Owner
Company Name:	ANTHONY PILIASKAS

64 OAK ST (Continued) **U004156998**

Contact Type:	OWNER
Contact Name:	ANTHONY PILIASKAS
Address1:	64 OAK ST
Address2:	Not reported
City:	BROOKLYN
State:	NY
Zip Code:	11222
Country Code:	001
Phone:	(347) 29740458
EMail:	Not reported
Fax Number:	Not reported
Modified By:	MSBAPTIS
Date Last Modified:	2010-07-06

Site Id:	437008
Affiliation Type:	Mail Contact
Company Name:	ANTHONY PILIASKAS
Contact Type:	Not reported
Contact Name:	ANTHONY PILIASKAS
Address1:	64 OAK ST
Address2:	PO BOX 383
City:	BROOKLYN
State:	NY
Zip Code:	11222
Country Code:	001
Phone:	(347) 29740458
EMail:	Not reported
Fax Number:	Not reported
Modified By:	MSBAPTIS
Date Last Modified:	2010-07-06

Site Id:	437008
Affiliation Type:	Facility Operator
Company Name:	64 OAK ST
Contact Type:	Not reported
Contact Name:	N/A
Address1:	Not reported
Address2:	Not reported
City:	Not reported
State:	NN
Zip Code:	Not reported
Country Code:	001
Phone:	N/A
EMail:	Not reported
Fax Number:	Not reported
Modified By:	MSBAPTIS
Date Last Modified:	2010-07-06

Site Id:	437008
Affiliation Type:	Emergency Contact
Company Name:	ANTHONY PILIASKAS
Contact Type:	Not reported
Contact Name:	N/A
Address1:	Not reported
Address2:	Not reported
City:	Not reported
State:	NN

64 OAK ST (Continued) **U004156998**

Zip Code:	Not reported
Country Code:	001
Phone:	N/A
EMail:	Not reported
Fax Number:	Not reported
Modified By:	MSBAPTIS
Date Last Modified:	2010-07-06

Tank Info:

Tank Number:	001
Tank ID:	235105
Tank Status:	Closed - Removed
Material Name:	Closed - Removed
Capacity Gallons:	1080
Install Date:	Not reported
Date Tank Closed:	01/29/2007
Registered:	True
Tank Location:	Underground
Tank Type:	Steel/carbon steel
Material Code:	0001
Common Name of Substance:	#2 Fuel Oil (On-Site Consumption)
Tightness Test Method:	NN
Date Test:	Not reported
Next Test Date:	Not reported
Pipe Model:	Not reported
Modified By:	MSBAPTIS
Last Modified:	04/14/2017

Equipment Records:

L00 - Piping Leak Detection - None
A00 - Tank Internal Protection - None
D01 - Pipe Type - Steel/Carbon Steel/Iron
K00 - Spill Prevention - None
J00 - Dispenser - None
C02 - Pipe Location - Underground/On-ground
G00 - Tank Secondary Containment - None
E00 - Piping Secondary Containment - None
H00 - Tank Leak Detection - None
I00 - Overfill - None
B00 - Tank External Protection - None
F00 - Pipe External Protection - None

S151 **C & J COLLISION SERVICE INC** **RCRA NonGen / NLR** **1000108173**
ESE **74 GUERNSEY ST** **NY MANIFEST** **NYD982534182**
1/8-1/4 **BROOKLYN, NY 11222**
0.152 mi.
805 ft. **Site 1 of 8 in cluster S**

Relative:
Higher

Actual:
13 ft.

RCRA NonGen / NLR:

Date form received by agency:	01/01/2007
Facility name:	C & J COLLISION SERVICE INC
Facility address:	74 GUERNSEY ST BROOKLYN, NY 11222-3112
EPA ID:	NYD982534182
Mailing address:	GUERNSEY ST BROOKLYN, NY 11222

C & J COLLISION SERVICE INC (Continued) **1000108173**

Contact:	Not reported
Contact address:	GUERNSEY ST BROOKLYN, NY 11222
Contact country:	US
Contact telephone:	Not reported
Contact email:	Not reported
EPA Region:	02
Classification:	Non-Generator
Description:	Handler: Non-Generators do not presently generate hazardous waste

Owner/Operator Summary:

Owner/operator name:	JOSEPH OLFANO
Owner/operator address:	NOT REQUIRED NOT REQUIRED, WY 99999
Owner/operator country:	US
Owner/operator telephone:	212-555-1212
Owner/operator email:	Not reported
Owner/operator fax:	Not reported
Owner/operator extension:	Not reported
Legal status:	Private
Owner/Operator Type:	Operator
Owner/Op start date:	Not reported
Owner/Op end date:	Not reported

Owner/operator name:	JOSEPH OLFANO
Owner/operator address:	NOT REQUIRED NOT REQUIRED, WY 99999
Owner/operator country:	US
Owner/operator telephone:	212-555-1212
Owner/operator email:	Not reported
Owner/operator fax:	Not reported
Owner/operator extension:	Not reported
Legal status:	Private
Owner/Operator Type:	Owner
Owner/Op start date:	Not reported
Owner/Op end date:	Not reported

Handler Activities Summary:

U.S. importer of hazardous waste:	No
Mixed waste (haz. and radioactive):	No
Recycler of hazardous waste:	No
Transporter of hazardous waste:	No
Treater, storer or disposer of HW:	No
Underground injection activity:	No
On-site burner exemption:	No
Furnace exemption:	No
Used oil fuel burner:	No
Used oil processor:	No
User oil refiner:	No
Used oil fuel marketer to burner:	No
Used oil Specification marketer:	No
Used oil transfer facility:	No
Used oil transporter:	No

Historical Generators:

Date form received by agency: 01/01/2006

C & J COLLISION SERVICE INC (Continued) **1000108173**

Site name: C & J COLLISION SERVICE INC
Classification: Not a generator, verified

Date form received by agency: 07/08/1999
Site name: C & J COLLISION SERVICE INC
Classification: Not a generator, verified

Date form received by agency: 03/04/1988
Site name: C & J COLLISION SERVICE INC
Classification: Small Quantity Generator

. Waste code: D001
. Waste name: IGNITABLE WASTE

Violation Status: No violations found

NY MANIFEST:
Country: USA
EPA ID: NYD982534182
Facility Status: Not reported
Location Address 1: 74 GUERNSY ST
Code: BP
Location Address 2: Not reported
Total Tanks: Not reported
Location City: BROOKLYN
Location State: NY
Location Zip: 11222
Location Zip 4: Not reported

NY MANIFEST:
EPAID: NYD982534182
Mailing Name: C & J COLLISION
Mailing Contact: C & J COLLISION
Mailing Address 1: 74 GUERNSY STREET
Mailing Address 2: Not reported
Mailing City: BROOKLYN
Mailing State: NY
Mailing Zip: 11222
Mailing Zip 4: Not reported
Mailing Country: USA
Mailing Phone: 7187826604

NY MANIFEST:
Document ID: NJA0534826
Manifest Status: C
seq: Not reported
Year: 1988
Trans1 State ID: NJSWAS300
Trans2 State ID: Not reported
Generator Ship Date: 11/23/1988
Trans1 Recv Date: 11/23/1988
Trans2 Recv Date: / /
TSD Site Recv Date: 11/23/1988
Part A Recv Date: 11/28/1988
Part B Recv Date: 12/02/1988
Generator EPA ID: NYD982534182
Trans1 EPA ID: NJD991291105
Trans2 EPA ID: Not reported

C & J COLLISION SERVICE INC (Continued) **1000108173**

TSDF ID 1:	NJD991291105
TSDF ID 2:	Not reported
Manifest Tracking Number:	Not reported
Import Indicator:	Not reported
Export Indicator:	Not reported
Discr Quantity Indicator:	Not reported
Discr Type Indicator:	Not reported
Discr Residue Indicator:	Not reported
Discr Partial Reject Indicator:	Not reported
Discr Full Reject Indicator:	Not reported
Manifest Ref Number:	Not reported
Alt Facility RCRA ID:	Not reported
Alt Facility Sign Date:	Not reported
MGMT Method Type Code:	Not reported
Waste Code:	F005 - UNKNOWN
Waste Code:	Not reported
Waste Code:	Not reported
Waste Code:	Not reported
Waste Code:	Not reported
Waste Code:	Not reported
Quantity:	00110
Units:	G - Gallons (liquids only)* (8.3 pounds)
Number of Containers:	002
Container Type:	DM - Metal drums, barrels
Handling Method:	B Incineration, heat recovery, burning.
Specific Gravity:	100

Click this hyperlink while viewing on your computer to access
1 additional NY_MANIFEST: record(s) in the EDR Site Report.

O152 **SYLVAN EQUIPMENT** **NY LTANKS** **S104621824**
SSW **91 NORTH 12TH ST** **NY Spills** **N/A**
1/8-1/4 **BROOKLYN, NY**
0.153 mi.
806 ft. **Site 10 of 18 in cluster O**

Relative:
Higher

Actual:
17 ft.

LTANKS:

Facility ID:	0003390
Site ID:	304635
Spill Number/Closed Date:	2003-12-09
Spill Date:	2000-06-19
Spill Cause:	Tank Failure
Spill Source:	Commercial/Industrial
Spill Class:	B3
Cleanup Ceased:	Not reported
SWIS:	2401
Investigator:	SMSANGES
Referred To:	Not reported
Reported to Dept:	2000-06-19
CID:	389
Water Affected:	Not reported
Spill Notifier:	Other
Last Inspection:	Not reported
Recommended Penalty:	False
Meets Standard:	False
UST Involvement:	True
Remediation Phase:	0

SYLVAN EQUIPMENT (Continued) **S104621824**

Date Entered In Computer:	2000-06-19
Spill Record Last Update:	2003-12-09
Spiller Name:	UNKNOWN
Spiller Company:	Unknown
Spiller Address:	UNKNOWN
Spiller County:	999
Spiller Contact:	CALLER
Spiller Phone:	Not reported
Spiller Extention:	Not reported
DEC Region:	2
DER Facility ID:	109591
DEC Memo:	"Prior to Sept, 2004 data translation this spill Lead_DEC Field was SANGESLAND 6/20 SPOKE WITH TYREE..CLEANUP IN PROGRESS, WILL TAKE END POINT SAMPLES 3/15/01 HISTORICAL SITE CLEANUP MANAGED BY S. SANGESLAND This duplicate spill number is closed. Ref SPILL #9906462"
Remarks:	"caller reporting a spill of material from a leaky tank no clean up as of yet and no callback is necessary"

All Materials:

Site ID:	304635
Operable Unit ID:	824755
Operable Unit:	01
Material ID:	551711
Material Code:	0015
Material Name:	motor oil
Case No.:	Not reported
Material FA:	Petroleum
Quantity:	.00
Units:	G
Recovered:	.00
Oxygenate:	Not reported

Site ID:	304635
Operable Unit ID:	824755
Operable Unit:	01
Material ID:	551712
Material Code:	0022
Material Name:	waste oil/used oil
Case No.:	Not reported
Material FA:	Petroleum
Quantity:	.00
Units:	G
Recovered:	.00
Oxygenate:	Not reported

Site ID:	304635
Operable Unit ID:	824755
Operable Unit:	01
Material ID:	551709
Material Code:	0008
Material Name:	diesel
Case No.:	Not reported
Material FA:	Petroleum
Quantity:	.00
Units:	G
Recovered:	.00
Oxygenate:	Not reported

SYLVAN EQUIPMENT (Continued) **S104621824**

Site ID:	304635
Operable Unit ID:	824755
Operable Unit:	01
Material ID:	551710
Material Code:	0010
Material Name:	hydraulic oil
Case No.:	Not reported
Material FA:	Petroleum
Quantity:	.00
Units:	G
Recovered:	.00
Oxygenate:	Not reported

SPILLS:

Facility ID:	9906462
Facility Type:	ER
Spill Number:	9906462
DER Facility ID:	109591
Site ID:	126861
DEC Region:	2
Spill Number/Closed Date:	2012-04-02
Spill Cause:	Unknown
Spill Class:	B2
SWIS:	2401
Spill Date:	1999-07-15
Investigator:	HRPATEL
Referred To:	Not reported
Reported to Dept:	1999-08-31
CID:	252
Water Affected:	Not reported
Spill Source:	Commercial/Industrial
Spill Notifier:	Other
Cleanup Ceased:	Not reported
Cleanup Meets Std:	False
Last Inspection:	Not reported
Recommended Penalty:	False
UST Trust:	False
Remediation Phase:	0
Date Entered In Computer:	1999-08-31
Spill Record Last Update:	2015-01-07
Spiller Name:	UNKNOWN
Spiller Company:	Unknown
Spiller Address:	UNKNOWN
Spiller Company:	999
Contact Name:	UNK
DEC Memo:	"Prior to Sept, 2004 data translation this spill Lead_DEC Field was ROMMEL 9/3/99 - Environmental firm was hired by company which is buying the on site company and leasing the land. Environmental firm did a phase 1 & phase 2 assessment with several wells and borings. Found floating product and contamination. SS told them to delineate the site, submit a profile of what is there now and a proposal of what will be done to clean it up. They asked about DEC going after a former owner, SS said no, DEC holds present owner responsible. Envir. firm will submit such a report soon 2/18/2000 Sangesland called Mr. Pradhan at Malcolm Pirnie (614-888-4953). Left a voice mail to ask whatever happened to the report DEC asked for in Sept.99 Report

SYLVAN EQUIPMENT (Continued) **S104621824**

should include: 1) Delineate the site 2) Outline what is on the property now and what will be built 3) Identify how the product will be remediated. ALSO SEE SPILL # 0003390 4/12/04-Vought-Spill transferred from Sangesland to Rommel as per Rommel. 1/11/2006 - Haggerty - Malcolm Pirnie did Phase I,II site assessments to determine if this property was a canidate for development. After discovering free-floating product on groundwater, the decision was made not to develop this property. As far as I know, no additional investigation or remediation was done on site. I have made every attempt to locate responsible party with no luck I am requesting a site visit Alternate addresses 70-72 Wythe Ave 91-101 N 12 St 82 N 13 St 58 Wythe Ave 92 N 13 St I believe this property is located at the intersection of North 13th and Wythe Ave Region 2 rep visited the site, but could not get inside to inspect. Site is rented to Nations Rent - Oscar Parker salesman - 718-387-4872 Posted sign showed two different property managers: Segal Realty Group LLC 718-388-9000 M.C. O'Brien Inc. 718-252-9191 Albany review (above) - jcgrathw 1/29/07 - Austin - Transferred from Albany assignment to Patel in R-2 office for further work - end 03/09/07-Hiralkumar Patel. left message for Bill Blaker (718-387-4872), tenant (Nations Rent) at site. 03/14/07-Hiralkumar Patel. spoke with Mr. Blaker. he gave Mr. Prigozen's number (718-366-7930). spoke with Sage Prigozen. he will ask his father, who is owner of property, to call. received message from Mr. Prigozen (Cell: 917-750-4112), property owner. 03/16/07-Hiralkumar Patel. spoke with Mr. Prigozen, property owner. currently he is living in Florida. as per him, they found this contamination during tank removal and has all paperwork in storage in NY. he will submit these paper once he comes to NY in June 07. Elliot Prigozen 3400 Pen American Drive Miami, Florida 33133 Ph. (917) 750-4112 (C) Fax (305) 860-6699 email: elliotp@bobcatzone.com 06/14/07-Hiralkumar Patel. tried cell number for Elliot, but no success. left message for Elliot's son. 06/15/07-Hiralkumar Patel. left message for Elliot's son. 06/18/07-Hiralkumar Patel. received call from Elliot Prigozen. he searched for records and found some reports on tank removals. asked him to send copy of those reports. Mr. Prigozen will be back in city after 10 days and will send copies at that time. PBS #: 2-091030. as per PBS record, site had following tanks: 1. two 1,500 gal Lube Oil UST, closed and removed in July 2000 2. one 1,500 gal gasoline UST, closed and removed in July 2000 3. four 550 gal diesel USTs, closed and removed in Dec. 1998 4. one 1,000 gal diesel AST, closed and removed in Apr. 2002 5. one 550 gal gasoline UST, closed-in-place in June 1989 6. one 550 gal diesel UST, closed-in-place 7. one 1,100 gal gasoline UST, closed-in-place total 11 tanks were on-site. sent letter to Mr. Prigozen requiring Phase I, soil and groundwater delineation. letter emailed to Mr. Prigozen. 07/02/07-Hiralkumar Patel. received message from Mr. Prigozen. left message for Sage Prigozen as Elliot's number was busy. 07/05/07-Hiralkumar Patel. received copy of three reports from Mr. Prigozen. 1. addendum to tank closure report (don't have original tank closure report) for four 550 gal USTs 2. geoprobe investigation report for soil investigation in area of previously removed four 550 gal USTs (four 550 gal USTs were located in parking lot along Kent Avenue) 3. closure report for four 1500 gal tanks, which were located near main entrance (on north side) along north 12th street, and were removed in June 2000. addendum to four 550 gal USTs closure includes a further review of sample analyticals for samples taken after tanks removed in Aug. 1998. during tank removal found heavy SVOC

SYLVAN EQUIPMENT (Continued) **S104621824**

contamination in three endpoint samples out of four samples. geoprobe investigation in area of previously removed 550 gal USTs was done as found heavy SVOC contamination during endpoint analysis. abstract: - report prepared on Oct. 7, 1998 - four borings were installed (one on each side of excavation area of previous 550 gal UST location) - three soil samples from the smear zone at approx. 7 ft bg, were chosen for analysis: S-1 (southeast of excavation), S-3 (northwest of excavation) and S-4 (northeast of excavation) - all three samples were analyzed for SVOCs only (as didn't found VOCs in previous sampling) - few SVOC contamination found in sample S-3 (which is along Kent ave) abstract of tank closure report for 1500 gal tanks: - removed four 1500 gal single wall, concrete-encased USTs. - from regional water table maps, groundwater occurs approx. 15 ft bg and flows in a northwesterly direction - tanks were located approx. 4 ft bg - tanks were in good condition with no corrosion. no visible holes or leaks were noted - sidewall samples were collected at 8 ft and bottom sample was collected at 12 ft bg - groundwater was not encountered at the site during excavation - approx. 79.16 tons of contaminated soil were removed - highest PID observed in west side wall sample (PID: 398.3 ppm) - due to observed staining, odors and documented PID readings, the DEC was notified (spill #: 0003390) - minor contamination found in soil endpoint samples spoke with Mr. Prigozen. explained him that spill was reported as found free product on groundwater during environmental investigation in 1999. and during tank removal activities, no groundwater sample was taken. asked him to delineate groundwater contamination. asked him to install monitoring wells atleast to previous tanks locations (one along kent ave and one along north 12th street). sent email to Mr. Prigozen with specific requirement of monitoring well locations.
07/09/07-Hiralkumar Patel. received call from Mr. Prigozen. he mentioned that he removed four 550 gal tanks from his site, which were located along Kent Avenuen and based on closure report addendum, there was no soil contamination. and he believes that groundwater contamination, found in 1999, came from Texaco oil terminal along Kent Avenue. asked Mr. Prigozen to look for investigation report from Aug. 1999, based on which this case was reported. if monitoring wells, during that investigation, were installed along kent ave and found contaminated then based on groundwater flow direction data (if available in report), the department can ask upgradient property to do investigation, but if no site specific groundwater flow direction or previous monitoring well location available to the Deparment, then the department requires him to do groundwater delineation with site-specific groundwater flow direction. Mr. Prigozen will look for report. 07/09/07- Sangesland received a call from an Environmental consultant in Charlotte, North Carolina. He asked if the DEC required work to be done by a licenced New York State Prof. Engineer. Sangesland said no. The only requirement is the lab used for testing must be NYS Licenced and if any material is removed from the site it must be taken by a licenced hauler. 07/13/07-Hiralkumar Patel. received limited Phase II report from Mr. Prigozen. abstract: - an affidavit dated 06/13/1989 indicates that one 550 gal gasoline tank was purged and filled with concrete slurry in the sourthern portion of the site - two soil borings and nine monitoring wells were installed - highest PID reading found in boring BK-6 (595 ppm) at 5 to 7 ft bg less than -------- - groundwater sample was not obtained from boring location BK-6, which was installed closed to sediment trap area less than ---------- - based on site topography and

SYLVAN EQUIPMENT (Continued) **S104621824**

nearby waterways, it is determined that the nearby groundwater flow direction is to the northwest - free product was measured in two monitoring wells (MW-10 with 1.5 inch and MW-7 with 0.05 inch of free product) less than ---------- - minor tetracholorethane was found in (assumed) upgradient groundwater samples (BK-1, BK-2 and BK-3) - MTBE contamination (236 ppb) found in groundwater samples MW-2 and MW-3 (area near abandoned gasoline tank) - highest contamination found in soil sample at BK-6 (near old sediment trap) ----------Xylene----Benzene BK-6 (1-3 ft)------8,730-----2,025 BK-6 (3-5 ft)------3,320-------327 //during Phase II, borings were installed to maximum depth of 17.5 ft bg, but report doesn't mentioned about groundwater depth.// 07/18/07-Hiralkumar Patel. after reviewing available reports found following: - no groundwater depth information - free product in wells MW-7 and MW-10 along Kent Avneue, but no groundwater flow direction - MTBE contamination in groundwater sample at BK3, which is close to previously abandoned gasoline tank location - benzene and xylene contamination in sample at BK-6, which is close to sediment trap. no groundwater sample taken from there. spoke with Mr. Prigozen. based on available data, asked Mr. Prigozen to do following: - soil and groundwater sampling at previous sampling location BK-6 (as found Benzene and Xylene in soil and had highest PID during Phase II investigation) - soil and groundwater sampling at previous sampling location BK-3, close to previously abandoned gasoline UST (as found MTBE in gw) - complete groundwater delineation (with atleast three permanent monitoring wells and site specific groundwater flow direction) in area of previous boring locations MW-7 and MW-10. asked Mr. Prigozen to check any previous wells exists on site. if not then he needs to install new wells. based on available data and reports, asked Mr. Prigozen to disregard requirement of Phase I investigation, as mentioned in letter dated June 18, 2007. 07/19/07-Hiralkumar Patel. sent letter to Mr. Prigozen requiring soil/groundwater sampling at previous boring locations BK-3 and BK-6 and complete groundwater delineation in area of previous boring locations BK-7 and BK-10. letter emailed to Mr. Prigozen with map (from former phase II report) indicating locations where the Department requires further investigation. 09/06/07-Hiralkumar Patel. received email from Mr. Prigozen. he is contacting companies for price quote. 09/13/07-Hiralkumar Patel. left message for Mr. Prigozen. received call from Mr. Prigozen. he is reviewing quotes from companies and will fanalize next week. he will send company's name next week with scheduling and estimated date for report submission. 09/20/07-Hiralkumar Patel. received email from Mr. Prigozen. he has hired Hart & Hickman to do the investigative work. they will be on site in two to three weeks. Theron Grim Hart & Hickman, PC Ph. (704) 586-0007 Mr. Prigozen will call once get dates finalized for investigation work. 09/28/07-Hiralkumar Patel. received email from Mr. Prigozen. contractor will start work on Oct. 8th, 2007. 10/23/07-Hiralkumar Patel. received call from Mr. Grim. he just received analytical data from lab and they found contamination and free product in groundwater. Mr. Grim will submit report within two weeks. asked Mr. Grim to send analytical data, groundwater flow direction and site map with sampling locations for review. he will send these tomorrow. 10/26/07-Hiralkumar Patel. received analytical data for few samples and site map. found soil and groundwater contamination in area of former sediment trap. waiting for full report. 11/06/07-Hiralkumar Patel. spoke with Mat Ingalls Hart &

SYLVAN EQUIPMENT (Continued) **S104621824**

Hickman, PC. Mr. Grim is no longer working there. Mat is sending report to Mr. Prigozen to review and approval and once gets approval, he will forward report. Mat Ingalls Ph. (704) 887-4617 email: mingalls@harthickman.com 11/15/07-Hiralkumar Patel. received report from Mr. Ingalls. abstract: - installed four soil borings (BK-3A, BK-6A, BK-7A and BK-10A); three soil samples (BK-3A, BK-7A and BK-10A) were advanced to depth of 5 ft below grade adjacent to existing wells and boring BK-6A was installed adjacent to the northwest corner of the sediment trap and was advanced to depth of 12 ft bg (later converted to temporary well) - installed one temporary well (BK-6A) - found high PID in BK-6A (from 21.3 ppm to 2,350 ppm with max at water table at 7 ft depth) - sampled recently installed temporary well and two existing wells (BK-3 and BK-7) - depth to groundwater at the site ranges from approx. 5 ft bg in the northern portion of the site to 10 ft bg in the southern portion of the site - map indicates shallow groundwater generally flows to the southwest less than -------- - during static water level measurements, 2.37 ft of free product was measured in monitoring well BK-10 less than ---------- - directly south of the bayside fuel oil depot and also upgradient of the subject site is the former Williamburg Manufactured Gas site. soil analyticals: ----------BK-6A (5-7 ft) Benzene----------895 Ethylbenzene----------16,300 Isopropylbenzene----------3,180 p-Isopropyltoluene-------10,200 n-Propylbenzene----------5,780 1,2,4-Trimethylbenzene---22,200 Xylene----------2,530 groundwater analyticals: ----------BK-6 Benzene----------2,110 Ethylbenzene----------844 MTBE----------257 Naphthalene----------697 1,2,4-Trimethylbenzene--3,020 Xylene----------247 conclusions: - based on groundwater elevation data and lack of impacts at the potential source area well BK-7 (previous 550 gal USTs area), it appears the free product in well BK-10 is likely from an offside source - Bayside fuel oil depot is located adjacent and upgradient, and site is under Voluntary Cleanup Program (ID #: V00587-2) less than ---------- - petroleum impacts identified in soil sample collected from BK-6A are likely associated with four 1500 gal USTs located adjacent to sediment trap - lack of groundwater impacts in downgradient monitoring well BK-3 indicates impacts from onsite or upgradient sources have likely not migrated off-site report missing following: - no analysis done to identify product found in well # 10 - no site specific groundwater flow direction available - no information about tidal influence on flow direction 11/20/07-Hiralkumar Patel. left message for Mr. Ingalls to provide missing information. sent email to Mr. Prigozen and Mr. Ingalls with missing information including detailed scaled site plan with all major suspected sites in neighbourhood. 11/21/07-Hiralkumar Patel. received message from Mr. Ingalls. left message for Mr. Ingalls. 11/26/07-Hiralkumar Patel. received email from Mr. Ingalls proposing fingerprint analysis of oil from well # 10, 12 hour tidal survey and detailed site map. sent email to Mr. Ingalls asking 24 hours of tidal survey (instead of 12 hours), fingerprint analysis and detailed site map with surrounding area. 11/28/07-Hiralkumar Patel. received call from Mr. Ingalls. they will do tidal survey on two day period as access available from 8 am to 6 pm only. will submit report after Dec. 10, 2007. 12/13/07-Hiralkumar Patel. received addendum to Phase II report. abstract: - collected groundwater elevation data from monitoring wells BK-3, BK-4, BK-7, BK-8, BK-10 and BK-11 less than ---------- - product was found in

SYLVAN EQUIPMENT (Continued) **S104621824**

wells BK-10 and BK-4 less than ---------- - tidal influence survey indicates that the monitoring well water levels were consistent during the observation period (9.5 hours) and showed no tidal influence less than --------- - direction of groundwater flow was determined to be southeast less than ---------- - product observed in BK-10 is highly weathered middle distillate such as diesel oil or fuel oil less than -------- - floating free product (approx. 0.46 ft) was observed in BK-4; BK-4 is located near four former 1500 gal USTs - collected sample from BK-04 and held at lab (not analyzed) - Bayside Oil is located upgradient from subject site based on following, contractor believes that product in BK-10 is from off-site: - product thickness (2.67 ft) - degree of weathering and biological degradation - sepearation distance (approx. 50 ft) and cross gradient location of BK-10 from the former UST basin - confirmed site groundwater flow direction to the southeast - absence of floating product in BK-7 installed in the immediate vicinity of former UST basin summary: found free product in two wells: BK-4 and BK-10. BK-4 is located in area of previous 1500 gal USTs and BK-10 is located close to corner of Kent ave and N. 13th st. oil in BK-4 could be from previously removed tanks on-site, but oil in BK-10 could be coming from off-site. spoke with Matt. he mentioned that they did not found well BK-4 during Phase II investigation, but found during recent well survey. found free product in well and took sample and it is on hold, in lab. asked Matt to analyze sample from BK-4. also asked him to monitor and remove product from existing wells on-site. discussed with DEC Austin. as owner suspecting off-site spill that impacting well BK-10 at his property, Austin asked to pump out product, weekly for a month to see if any more product comes to the site and then based on product recovery data, may require futher work by site owner. sent email to Matt and Mr. Prigozen requiring analysis of sample from BK-4 and monitoring and product removal from existing wells on weekly basis. 12/24/07-Hiralkumar Patel. spoke with DEC Leszek, who is handling project at Bayside Oil. he confirmed that there was no product found in two monitoring wells (MW-4 & MW-12) located along Kent ave, near 91 N 12th street site.
01/08/08-Hiralkumar Patel. spoke with Matt. he submitted proposal for product removal but haven't heard back. spoke with Mr. Prigozen. he hasn't hire anyone to remove product. asked Mr. Prigozen to remove product from wells on his property and also explained him to install well upgradient from well # 10, on sidewalk, to prove any off-site migration. 01/15/08-Hiralkumar Patel. spoke with Mr. Prigozen. he has authorized Matt to pump product out. asked him to schedule upgradient well installation on sidewalk along kent ave. he is waiting for proposal from Matt. left message for Matt to submit analyticals for sample taken from well # 4. also asked to submit schedule for product removal and to plan for upgradient (from well # 10) well installation. 01/17/08-Hiralkumar Patel. received message from Matt. left message for Matt. received analyticals for sample from well BK-4. during fingerprint analysis, found product from well BK-4 in range from degraded gasoline or similar material to diesel or fuel oil. well BK-4 is installed in area of previous 1500 gal USTs.
01/24/08-Hiralkumar Patel. received call from Matt. they are removing product from BK-4 and BK-10. asked them to continue removing product from these wells for about a month and then based on remaining product, the department may require downgradient well from BK-4 and upgradient well from BK-10. Matt will send report.
03/20/08-Hiralkumar Patel. left message for Mr. Ingalls to submit

SYLVAN EQUIPMENT (Continued) **S104621824**

product recovery data. sent email to Mr. Ingalls and Mr. Prigozen to submit product recovery data by end of 03/28/08. 03/24/08-Hiralkumar Patel. received message from Mr. Ingalls. they finished field work and will submit report, once get Mr. Prigozen reviews it. 03/27/08-Hiralkumar Patel. received report from Mr. Ingalls. abstract: - fingerprint result indicate that the product observed in BK-4 is a mix of low boiling material such as petroleum solvent or degraded gasoline, and a middle distillate such as diesel fuel or fuel oil that has undergone extensive biological degradation apparent product thickness (in feet) in BK-4 and BK-10:
----------01/21/08---------02/06/08---------02/14/08----------02/21/
08
BK-04---------0.53----------0.21----------0.29----------0.
34
BK-10---------2.55----------0.76----------0.56----------0.
91 04/25/08-Hiralkumar Patel. left message from Mr. INgalls to continue product recovery from both wells until finds clean groundwater. based on recent product recovery report, product thickness in wells BK-04 and BK-10 has been reduced. but closest well to well BK-10 is BK-07 which is 50 ft away and crossgradient and next downgradient well from BK-10 is BK-06A which is 250 ft away and has groundwater contaminated. also closest well to BK-04 is BK-06A which is about 40 ft away and crossgradient and there are no downgradient well from BK-04. discussed with DEC Austin. as product thickness in both wells reduced, Austin believes that this could be localized problem. Austin asked for complete horizontal delineation of groundwater contamination around BK-04, BK-10 and BK-06A. Austin asked to call owner regarding continuous recovery of product and about further groundwater investigation work. spoke with Mr. Prigozen. asked him to continue product recovery from both wells. also mentioned to him regarding further groundwater delineation. Mr. Prigozen still believes that product in both wells coming from off-site. sent letter to Mr. Prigozen requiring removal of product from existing wells and further soil/groundwater delineation around wells BK-04 and BK-10 and previous boring location BK-06A. letter emailed to Mr. Prigozen and Mr. Ingalls. 04/30/08-Hiralkumar Patel. received call from Mr. Ingalls. they still believes that product in BK-10 is coming from off-site. they are planning to install well on sidewalk to see any off-site migration. Mr. Ingalls asked for number of wells around BK-10 and BK-04. mentioned to Mr. Ingalls that the department requires complete delineation which may require multiple wells on-site as well as off-site. asked him to install one permanent well at previous boring location BK-06 as found contaminated groundwater in previous investigation and BK-06 is cross gradient from BK-04. 06/04/08-Hiralkumar Patel. left message for Mr. Ingalls. spoke with Mr. Prigozen. they are currently removing oil from wells and will install required well in two weeks. 07/08/08-Hiralkumar Patel. spoke with Mr. Ingalls. they are removing oil from wells on weekly basis but haven't heard from owner regarding further well installation. spoke with Mr. Prigozen. he was out for work and just came back. he will talk to Mr. Ingalls regarding further well installation and will submit schedule by end of 07/18/08. 08/25/08-Hiralkumar Patel. left message for Mr. Prigozen. 09/19/08-Hiralkumar Patel. spoke with Mr. Ingalls. he mentioned that he tried few times but no response from Mr. Prigozen. left message for Mr. Prigozen. 09/22/08-Hiralkumar Patel. received call from Mr. Prigozen. he mentioned that he was out of country and will contact

SYLVAN EQUIPMENT (Continued) **S104621824**

Mr. Ingalls. will install wells in early october. Mr. Prigozen will ask Mr. Ingalls to call with work schedules. 12/01/08-Hiralkumar Patel. left message for Mr. Ingalls. spoke with Mr. Prigozen. he will call back as was busy. 12/02/08-Hiralkumar Patel. received message from Mr. Prigozen. left message for Mr. Prigozen. 12/03/08-Hiralkumar Patel. received call from Mr. Ingalls. they are still waiting for authorization for required work. received call from Mr. Prigozen. he mentioned that he has gave authorization long time back. asked Mr. Prigozen to contact Mr. Ingalls to solve this confusion and asked to call back with work schedule. received call from Mr. Ingalls. he spoke with Mr. Prigozen and Mr. Prigozen asked him to start work after New Year holiday. mentioned to Mr. Ingalls that required report is overdue since June 2008 and the department can't approve any more extension. he will contact Mr. Prigozen and will call back. 12/04/08-Hiralkumar Patel. received call from Mr. Ingalls. he got approval from Mr. Prigozen for additional work. he spoke with drilling company and can start work from 12/22/08. approves it and asked Mr. Ingalls to submit proposed well location map alongwith existing well locations. sent email to Mr. Ingalls to submit proposed well location map, by end of 12/09/08, including locations of previous borings and wells. email copied to Mr. Prigozen. 12/05/08-Hiralkumar Patel. received email from Ed from Hart & Hickman with proposed well location. they are proposing to install three wells: one upgradient from BK-10 (along property boundry along Kent ave), one downgradient from BK-04 (along N. 12th street) and one downgradient from previous boring BK-06 (across sediment trap which might be route for groundwater contamination.) Edward H. Stephens Hart & Hickman, PC Ph. (704) 586-0007 (704) 887-4609 Fax (704) 586-0373 email: EStephens@harthickman.com sent email to Ed and Mr. Prigozen approving proposed well locations. email copied to Mr. Ingalls. required investigation report submission by the end of Jan. 26, 2009 and weekly submission of well monitoring/product recovery data. 12/09/08-Hiralkumar Patel. received call from Ed from Hart & Hickman. he asked about location of well BK-14. he proposed to install well downgradient from sediment trap instead of at BK-14. mentioned to Ed that the Department wants well at (suspect) source location (which is sediment trap) to capture mostly contaminated material and based on findings, more wells needs to be installed. 12/15/08-Hiralkumar Patel. spoke with Ed at Hart & Hickman. they have scheduled well installation on 12/29/08. 01/06/09-Hiralkumar Patel. received email from Ed. they installed four monitoring wells on 12/30/08 and will submit report once gets sample analyticals. 02/04/09-Hiralkumar Patel. received email from Ed with site map including results of recent groundwater investigation. four more wells (or borings) were installed. well/boring BK-12 installed upgradient from BK-10. no contamination found in BK-12. well/boring BK-14 installed near previous sediment trap and found contaminated groundwater. well/boring BK-13 installed on southwest side of BK-14, where no contamination found. well/boring BK-15 was installed on northwest of BK-4 and found contaminated groundwater. groundwater analyticals: ----------BK-14------BK-15
Benzene----------1,060 Ethylbenzene----------468
Xylene----------204 Naphthalene----------738------1,040
02/11/09-Hiralkumar Patel. received call from Ed. he mentioned that during recent survey, they found groundwater flowing in southeast towards northwest portion of the site (near intersection of Kent ave and N. 13th street) and groundwater flowing in south direction

SYLVAN EQUIPMENT (Continued) **S104621824**

towards southeast portion of the site (near intersection of N. 12th street and Wythe ave). according to recent groundwater flow direction, BK-13 is downgradient from BK-14, but cross gradient from BK-4. asked Ed for off-site investigation, downgradient from wells BK-15 and BK-4. also asked for weekly monitoring and recovery of free product. Ed will speak with Mr. Prigozen and will submit complete investigation report. 02/12/09-Hiralkumar Patel. received additional Phase II report (analyticals recorded earlier). abstract: - four borings were advanced to depth of 15 ft bg - one soil sample, with highest PID, from each boring was sent for analysis - groundwater flows to the southeast in the western portion and to the south in eastern portion of the site - found 1.78 ft of free product in BK-10A - strong odor found during installation of wells BK-12 and BK-13 - high PID readings were found during installation of BK-13 (276 ppm at 5 ft) and BK-14 (729 ppm at 6 ft) conclusions from Ed: - free product was not observed in BK-12 (which is upgradient from BK-10) during the recent assessment, it is not common to observe a delay in free product recharge into newly installed monitoring well. BK-12 should be observed over time to confirm occurence of free product. - based on local groundwater flow direction and the absence of a potential on-site source in the vicinity of the observed free product at BK-10A, H&H believes the observed free product has migrated on-site from the upgradient Bayside OIl Depot. - based upon the result of the receptor survey, soil and groundwater assessment, existing poor groundwater quality in the vicinity of the subject property, and a documented upgradient source of groundwater impacts including free product, soil and groundwater impacts at the site can be most effectively managed through LAND USE RESTRICTIONS AND STANDARD ENGINEERING CONTROLS. 02/20/09-Hiralkumar Patel. spoke with Ed regarding conclusions in submitted report. mentioned to Ed that clean groundwater was found in upgradient well BK-12 which indicates no off-site source. Ed mentioned that they will go back to site to check well again as suspecting that newly installed well could recharge slowly. spoke with Mr. Prigozen. based on results of investigations till date, asked him to start weekly monitoring of all wells, and removal of any product, immediately. also asked him for off-site investigation downgradient from wells BK-4 and BK-15. told him that product must be removed from wells by next week (end of 02/28/09) and weekly there after. 02/23/09-Hiralkumar Patel. spoke with Mr. Prigozen. will do product removal on 02/25/09. alternate addresses: 58 Wythe Ave, 91-101 N 12 St, 70-72 Wythe Ave, 82 N 13 St, 92 N 13 St found two old closed spill reports: 1. 0003390:- consolidated with this spill 2. 0207277:- surface spill reported 02/25/09-Hiralkumar Patel. spoke with Mr. Prigozen. he has hired his mechanic guy to bail out product from wells. he mentioned that he got directions from Ed how to remove product and got some forms for recording. he also mentioned that they have waste oil tank on-site and they will collect product into this on-site tank and will pump out tank once get full. asked Mr. Prigozen to call once he reach to site tomorrow (02/26/09). Mr. Prigozen asked to send STIP at following address: Sylvan Holdings LLC. **property owner** c/o Sage Prigozen **Elliot's son** 58-64A Maurice Avenue Maspeth, NY 11378 Ph. (917) 750-4112 (C) Fax (305) 860-6699 email: sagep@bobcatzone.com 02/26/09-Hiralkumar Patel. received call from Mr. Prigozen. he has hired Tri-State environment for product removal (not local mechanic). will submit report. asked him to remove product weekly. 02/27/09-Hiralkumar Patel. received call from Mr. Prigozen. he is planning to hire some local

SYLVAN EQUIPMENT (Continued) **S104621824**

investiation team for further investigation. will call back with company's name who will do further investigations. sent STIP to Mr. Prigozen (7005 1820 0007 9827 6066). STIP emailed to Mr. Prigozen. 03/13/09-Hiralkumar Patel. received call from Paul from Ecosystems. they have been hired by Mr. Prigozen. will submit work plan for additional investigation. Paul Ciminello Ecosystems Strategies Inc. Ph. (845) 452-1658 (O) (914) 475-4208 (C) Email: paul@ecosystemsstrategies.com 03/16/09-Hiralkumar Patel. received STIP delivery confirmation (letter delivered on 03/11/09). 03/25/09-Hiralkumar Patel. received email from Ecosystems with work plan for further investigation. abstact: - will put absorbent pads in wells BK-4 and BK-10 as an interim remedial measure; pads will be changed, as needed, on a weekly basis - will verify groundwater flow direction - propose to install six to ten borings on site - borings will be extended (at a minimum) to the soil/groundwater interface or until refusal - at least two soil samples will be collected: one with highest PID and one at groundwater interface; if no PIDs found then only one soil sample will be collected at groundwater interface - convert one to two borings into a monitoring well - wells will be installed with a ten ft of screen; mimimum of 2 ft of screening will extend above water table according to submitted site plan in proposed work plan, Ecosystems is planning to install all borings around BK-10, but no investigation proposed to delienation soil/groundwater contamination around BK-04. less than ---------- spoke with Mr. Prigozen. told him that without having signed Stipulation agreement, i can't approve any work plan. Mr. Prigozen mentioned that his attorney asked him not to sign STIP as he might loose right to get fund from brownfield program. Mr. Prigozen will ask him attorney to call. Mr. Prigozen has choose to proceed with proposed plan without having approval from the department. spoke with Paul at Ecosystems. they are at the site today and are surveying all wells to confirm groundwater flow direction. they have put absorbent pads in wells and recovering free product. asked Paul about investigation around BK-04. he is currently concentrating on finding source for BK-10 and will eventually include investigation around BK-04. mentioned to him that the department requires investigation around BK-04 also and will only approve the work plan if includes soil/gw investigation around BK-04 along with investigation around BK-10. 03/26/09-Hiralkumar Patel. received email from Larry Schnapf, environmental attorney representing Mr. Prigozen. Larry claims that contamination found in BK-10 is from an upgradient oil depot, so he advised his client not to sign STIP which result in waiver of righs to seek reimbursement from the spill fund. he mentioned that his client will sign STIP if oil spill fund waiver paragraph deleted from agreement. Larry Schnapf email: Lawrence.Schnapf@srz.com 04/01/09-Hiralkumar Patel. spoke with Paul at Ecosystem. groundwater flow direction found almost in same direction as found earlier. no product found in well upgradient from BK-10. 04/02/09-Hiralkumar Patel. received email from Paul with report. abstract: - groundwater flow measurements are broadly consistent with the findings of previous consultant - groundwater flowing towards the south - review of sanborn maps indicates that the western portion was associated with oil refining activities predominantly performed on the adjoining property to the west (towards bayside oil depot) - numerous tanks are shown on the site between 1887 and 1916 - between 1905 and 1965 a tunnel, that appears to have contained pipes connecting both sites, extended beneath Kent ave less than ---------- - according to sanborn maps from 1887 to

SYLVAN EQUIPMENT (Continued) **S104621824**

1916, western portion of the site (in area of Bk-10) was occupied by an oil refining company and site had multiple tanks on western portion - adjoining to the southwest was MGP site from 1887 to 1916 - 1942 sanborn map showing a tunnel beneath kent ave between the subject site and western property (currently bayside oil depot) spoke with Mr. Schnapf. Mr. Schnapf mentioned that they are suspecting that old tunnel between two properties (current bayside oil depot and subject site) might be bringing contamination on his client's property. he is planning for more soil and groundwater investigation and investigation about a tunnel before signing STIP. discussed with DEC legal and legal division agreed with this. asked Mr. Schnapf to submit revised work plan for soil and groundwater investigation around BK-4 and BK-10 and tunnel investigation with time schedule. Mr. Schnapf will ask Paul to submit revised work plan by 04/06/09. spoke with Paul at Ecosystems. asked him for revised work plan. also asked him to submit site map with approx. locations of following: - BK-10, BK-4 - previous tanks on the property (from 1887 to 1916) - adjoining MGP site - tunnel under kent ave 04/06/09-Hiralkumar Patel. sent email (at 3:30 PM) to Mr. Prigozen to submit revised work plan by 4 PM today. received revised work plan. abstract: - absorbent booms will be used in wells BK-04 and BK-10 as an interim remedial measures - will sample all wells - proposes to dig minimum of three test pits in area where tunnel was located - test pits will be extended to a maximum depth of 10 ft bg or until groundwater is reached - if contamination found in soil during test pit installation, samples will be collected and soil will be removed for off-site disposal - total of 8 to 12 soil borings will be extended across the site with 3 to 5 of these boring being completed as wells - borings will be extended (at a minimum) to the soil/groundwater interface - two soil samples will be collected from each borings: one at soil/groundwater interface and one at highest PID - will submit investigation report within 10 weeks of the approval less than -------- 04/07/09-Hiralkumar Patel. sent work plan approval letter to Mr. Prigozen. letter emailed to Mr. Prigozen, Paul and Mr. Schnapf. 04/16/09-Hiralkumar Patel. received email from Richard Hooker from Ecosystems. will start investigation work at 8 AM on 04/23/09. 05/06/09-Hiralkumar Patel. received email from Richard. they completed extension of test pits at the western property line and the sampling and laboratory analysis of all existing wells. will install on- and off-site monitoring wells and extension of soil boring on-site on 05/13/09. 06/16/09-Hiralkumar Patel. 4:58 PM:- received email from Paul. he just received comments on the draft report from client and will incorporate these changes. will submit report tomorrow. 06/19/09-Hiralkumar Patel. 3:21 PM:- received investigation summary report from Paul. abstract: - one test pit was installed immediately southeast of center point of western property line - eleven soil borings were installed: nine borings (B-1 through B-9) were installed in the vicinity of BK-4 and two borings (B-10 and B-11) were installed in the vicinity of BK-10 - sampling was conducted at each boring location at five-ft intervals to a maximum depth of 20 ft bg or until refusl was reached - test pit documented the presence of a 10 inch diameter iron pipe in a brick-lined depression - broken end of pipe was found approx. 2.5 ft bg and the pipe was found to extend down to approx. 6 ft bg before turning sharply west beneath Kent Ave - water was encountered in test pit at approx. 4 ft bg and no evidence of contamination was encountered less than ---------- - field evidence of contamination was observed at

SYLVAN EQUIPMENT (Continued) **S104621824**

the groundwater interface at most borings extended in the vicinity of BK-4 less than ---------- - no field evidence of contamination was encountered in the vicinity of BK-10 less than ========= - soil borings B-1, B-9 and B-10 were completed as temporary monitoring wells MW-1, MW-2 and MW-3 respectively - screen interval from 2 ft above to 8 ft below static groundwater level - free product was noted in monitoring well MW-2 (B-9) and remains in BK-10 - previously unknown well (MW-4) was discovered to the northeast of BK-10 - found free product in BK-10: 4.7 inches of product on 03/25/09 and 4.2 inches of product on 05/13/09 less than ---------- - found 1.5 inch of free product in MW-2 less than ---------- - borings B-10 and B-11 were installed to the southwest and southeast of BK-10; soil samples from these borings at the groundwater interface found no contamination - boring B-10 was converted into well MW-3; sampled MW-3 and previously unknown well MW-4 (20 ft north of BK-10) and found no contamination - soil samples from borings collected in the area of BK-4 indicate significant, but uneven soil contamination immediately southeast of the repair shop; these results confirm the presence of an area of subsurface petroleum contamination beneath and southeast of the repair shop - petroleum odors found in borings B-1 throgh B-9 - high PID readings found in borings B-2, B-5, B-6 and B-7 PID readings (in ppm): depth (in
ft)----------B-2-----B-5------B-6------B-7
1----------845 6----------400
7----------1,500----------142
8----------3,000
10----------3,500----------4,943
11----------500 - heavy soil contamination
found in soil samples soil analyticals:
----------B-2---------B-4--------B-4-------B-5-----
---B-7--------B-9 10 ft 9.6 ft 11 ft 11 ft 8.5 ft 8 ft
Toluene----------
--510,000
Ethylbenzene----------6,
000----------3,000,000
Xylene----------1,
700----------9,100,000
1,2,4-Trimethylbenzene----------30,000------42,
000----------170,000
1,3,5-Trimethylbenzene----------4,
200----------70,000
Isopropylbenzene----------3,100--------2,400-------2,600---20,
000-------77,000----4,400
n-butylbenzene----------23,
000-------35,000
n-propylbenzene----------5,100--------4,700-------5,400---34,
000-------52,000 - found high PID in well cap well----------PID
(ppm) BK-10A---------159 BK-14----------430 BK-13----------156
BK-4----------316 BK-15----------56 MW-2----------86 groundwater
analyticals: ----------BK-14
Benzene----------740 Toluene----------50
Xylene----------228 1,2,4-Trimethylbenzene-----1,900
Naphthalene----------260 MTBE----------130 -
will submit RAWP by 07/17/09 1:45 PM:- spoke with Mr. Prigozen. based on results of further investigation, informed him that the department requires stipulation agreement signed before reviewing or approving any remediation action work plan. also asked him to schedule a site

SYLVAN EQUIPMENT (Continued) **S104621824**

visit. he agreed to meet at the site at 10 AM on 07/01/09. 2:03 PM:- received call from Paul. he spoke with Mr. Prigozen and will meet at 10 AM on 07/01/09. 07/01/09-Hiralkumar Patel. 10:00 AM:- visited site. met Mr. Prigozen and Paul. repair shop nearby entrance along N. 12th street consists three 275 gal ASTs: two for fresh oil and one for waste oil. waste oil tank is not registered. asked Mr. Prigozen to register waste oil tank. inpected areas around sediment trap/repair shop, BK-10, old abandoned tunnel and previosly abandoned gasoline UST. Paul mentioned that abandoned tunnel extends towards BK-10. Paul will submit RAP by 07/17/09. proposes to excavate area by repair shop entrance as found heavily impacted soil in boring B7. asked Mr. Prigozen to excavate all following areas: - around BK-10 (as it could be localized problem) - entire abandoned tunnel running towards BK-10 (to investigate any more product in tunnel) - in front of repair shop in area of B-7 - around B-9/MW-2 as found free product in it suggest to remove old abandoned gasoline UST as found 236 ppb MTBE in well BK-3 nearby tank location. Paul suggest to sample BK-3 again before any excavation in this area. mentioned to Mr. Prigozen that based on gw analytical results from BK-3, the department doesn't require removal of the tank, but as they will do excavation in other part of site, it will be easy to use on-site equipments to dug this suspected area. Mr. Prigozen will discuss with Paul regarding gasoline UST removal. found self-contained parts cleaning machine with small tank (probably 15-20 gal). no stains/odors found around parts cleaning machine. found well cap missing for BK-10. asked Paul to replace it. asked Mr. Prigozen to send his tenant's contact info. 12:46 PM:- received email from Mr. Prigozen with tenant's contact info. David Williams Director of Real Estate and Construction Sunbelt Rentals 800 Hartford Turnpike Shrewsbury, MA 01545-4107 Ph. (508) 925-1611 (O) (508) 245-1107 (C) email: David.williams@sunbeltrentals.com 1:40 PM:- left message for Mr. Williams. 3:51 PM:- sent revised STIP to Mr. Prigozen. asked him to submit signed STIP by end of 07/13/09. 07/06/09-Hiralkumar Patel. 1:45 PM:- received message from Mr. Williams. 07/24/09-Hiralkumar Patel. 10:41 AM:- received work plan from Ecosystems. proposes to monitoring/recover product from wells, excavate contaminated soils from areas of B-7 and BK-10. 07/27/09-Hiralkumar Patel. 10:40 AM:- spoke with Paul about work schedule. today he will send cost estimates to Mr. Prigozen and expect to start work by Aug. 3, 2009. asked him to send confirmed work schedule. 10:43 AM:- sent email to Mr. Prigozen approving proposed plan and asked to submit work schedule. email copied to Paul. 08/06/09-Hiralkumar Patel. 11:53 AM:- left message for Paul about work schedule. 12:18 PM:- received message from Paul. he met property owner and tenant yesterday to coordinate excavation and planning to start work on 08/14/09. will send email with confirmed schedule. 08/12/09-Hiralkumar Patel. 10:39 AM:- received email from Paul. they will start soil excavation on 08/21/09 and expect to finish by 08/22/09. 2:10 PM:- sent email to Paul. asked him to call me once excavation starts as planning to visit site during endpoint sample collection. 08/21/09-Hiralkumar Patel. 8:48 AM:- spoke with Richard (845-803-2709) at Ecosystems. they have started excavation in area of BK-10. found contaminated sand, construction debris and clay layer. thick clay layer found right below water table. 11:20 AM:- received call from Richard. while digging area around BK-10, well was destroyed and found brick structure in ground and heavily contaminated soil. 2:00 PM:- visited site. area around BK-10 was excavated and patially backfilled after

SYLVAN EQUIPMENT (Continued) **S104621824**

collecting endpoint samples. found water in excavation, but no product. Richrd mentioned that brick walls found on both side of BK-10 running parallel to N. 13th Street. Richard believes that this channel in ground around BK-10 was holding some product which was appearing in BK-10. crew was excavating area around B-7 (in front of garage entrance) at the time of site visit. found sticky black material from excavation with strange odors. Richard believes that this black material could be source of heavy contamination in B-7. will excavate to depth of 8 ft where contamination found during soil investigation. crew was also working inside garage where B-2 was installed and product found in MW-2. will collect appropriate endpoint samples. left site around 3 PM. 3:47 PM:- received call from Mr. Prigozen. while working inside garage around MW-2, they found abandoned tank in ground. will investigate more. 08/22/09-Hiralkumar Patel. 9:25 AM:- received call from Mr. Prigozen. they are planning to remove tank. 08/24/09-Hiralkumar Patel. 8:09 AM:- received call from Mr. Prigozen. he mentioned that tank removal is not possible as tank is located closed to foundation wall. it is about 1,500 gal tank. as per Mr. Prigozen, tank was full of product when discovered. asked him to pump out tank, clean it and then collect soil samples through bottom and sides of the tank to confirm no contamination around tank. 08/25/09-Hiralkumar Patel. 10:58 AM:- spoke with Mr. Prigozen. they pumped out at least 3,000 gal of product from tank. currently cleaning tank. 09/23/09-Hiralkumar Patel. 2:22 PM:- received call from Mr. Williams from Sunbelt Rentals inquiring about waste oil tank registration. 2:26 PM:- sent email to Mr. Williams with PBS registration form and instruction. 09/28/09-Hiralkumar Patel. 2:54 PM:- left message for Paul inquiring about cleanup report. 10/30/09-Hiralkumar Patel. 2:25 PM:- received tank closure and cleanup report from Ecosystems. abstract: - found shallow (18 inches) dark-stained soil immediately beneath the asphalt during excavation around BK-10 - beneath the stained material, found construction debris to 7 ft bg around BK-10; no evidence of contamination - immediately beneath well BK-10, a brick lined channel was encountered at 10 ft bg; expanding northwest-southeast for approx. 15 ft, the channel contained grossly contaminated sandy soil and debris - excavation in area immediately southeast of the machine shop found no field evidence of contamination until groundwater was encountered at approx. 7 ft bg and in shallow soils at the far southeastern corner of the excavation where an area of heavy, bituminous material was encountered at between 2 and 3 ft bg - found 3,000 gal previously unknown UST in area of MW-2 inside shop - collected four soil samples through sidewall and two soil samples through bottom of 3,000 gal tank - collected total of six endpoint soil samples (four sidewalls and two bottoms) from each excavations at BK-10 as well as outside of repair shop - collected groundwater samples from wells BK-4, BK-13, BK-14, BK-15 and MW-1 - found little SVOC contamination in endpoint soil samples, but no VOC contamination - found VOC contamination in groundwater sample from BK-13 (but as per report dated 03/04/10, sampling data for BK-13 and BK-14 were switched in the subject report and contamination was actually found in BK-14) - proposes quarterly monitoring for a year based on groundwater result from BK-13 VOC result:
----------BK-14 Benzene----------570
Toluene----------86 Ethylbenzene----------530
Xylene----------239 1,2,4-Trimethylbenzene-----1,400
Naphthalene----------430 MTBE----------87

SYLVAN EQUIPMENT (Continued) **S104621824**

11/02/09-Hiralkumar Patel. reviewed all previous soil and groundwater data and found: - according to Limited Phase II Environmental Site Assessment, dated Aug. 16, 1999, no contamination found in soil sample in BK-4 at 7-9 ft - found free product in well BK-4, BK-10 and well MW-2 (inside repair shop) - found soil contamination at the entrance of repair shop - contaminated soil removed from area around BK-10 and at the entrance of repair shop - found old 3,000 gal tank inside repair shop nearby MW-2 - collected soil samples through walls and bottom of 3,000 gal UST and found no contamination - installed two wells BK-13 and MW-1 downgradient from BK-4 - no free product ever observed in BK-13 and MW-1 - no free product or groundwater contamination observed in BK-4 during sampling in Oct. 2009 - found soil and groundwater contamination in area around sediment trap (BK-6 and BK-6A) - found high PID in BK-6A throughout boring (from 21.3 ppm to 2,350 ppm with max at water table at 7 ft depth) - no excavation conducted in area of sediment trap spoke with Richard about excavation around sediment trap and BK-6/BK-6A area. Richard mentioned that as found clean sidewall sample from excavation in front of repair shop area, they didn't excavated area around sediment trap. 11/03/09-Hiralkumar Patel. 9:35 AM:- spoke with Mr. Prigozen and informed him that the department requires removal of contaminated soil from area of BK-6/BK-6A (as there was soil contamination above water table and high PID readings during installation of boring BK-6A). also mentioned that the Department suggest to excavate area around BK-4, while excavating area around BK-6A, as found free product earlier. Mr. Prigozen requested copy of site map and he will discuss with Ecosystem. 9:52 AM:- spoke with Richard about location of 3,000 gal tank and MW-2 inside repair shop. Richard mentioned that MW-2 was about 6 ft from tank's north end and there was drain between tank and MW-2. they removed contamination from drain and MW-2 areas. MW-2 was destroyed during excavation work. 10:32 AM:- sent email to Mr. Prigozen with copy of site maps with sample analyticals and asked Mr. Prigozen to remove contaminated soil from area of sediment trap. email copied to Paul. 11/20/09-Hiralkumar Patel. 3:02 PM:- spoke with Mr. Prigozen regarding excavation in sediment trap. he spoke with Paul and waiting for his response. will call back.
11/24/09-Hiralkumar Patel. 10:39 AM:- received email from Richard. they are discussing with Mr. Prigozen and will call back by next week. 12/04/09-Hiralkumar Patel. 2:43 PM:- left message for Mr. Prigozen. 2:47 PM:- spoke with Richard. they are currently discussing and will call back by end of 12/07/09. 3:45 PM:- received call from Mr. Prigozen. he spoke with Richard and will call back once gets answer from Ecosystem next week. 12/09/09-Hiralkumar Patel. received email from Ecosystem (at 5:20 PM on 12/08/09) including response to soil excavation requirement in area of BK-6/BK-4 (response was recalled immediately). Ecosystem proposed for quarterly groundwater sampling instead of soil excavation in area between BK-6 and BK-4 based on endpoint samples from recent excavation and groundwater sample results in Oct. 2009 2:15 PM:- spoke with Mr. Prigozen. based on level of soil contamination and depth of water table, suggested Mr. Prigozen to excavate area around sediment trap and BK-4 to remove probably last spot of contamination. Mr. Prigozen mentioned that he would like to do excavation, if any, in his presence. he is out of NY during winter and will be back in summar. he requested to postpone soil excavation, if any, till summer. based on spill history and soil/gw sample results, approved Mr. Prigozen's request to postpone any soil excavation till summer, but required monthly monitoring and

SYLVAN EQUIPMENT (Continued) **S104621824**

quarterly sampling from existing wells. 2:31 PM:- spoke with Richard at Ecosystem regarding their response which was recalled. Richard mentioned that there is some change in it and will send revised one. Richard requested to hold requirement of gw monitoring and sampling until they submit revised response. 12/15/09-Hiralkumar Patel. 11:38 AM:- spoke with Richard regarding response to soil excavation in area of BK-6/BK-4. Richard mentioned that owner's attorney is currently reviewing it and will submit soon. 12/21/09-Hiralkumar Patel. 2:02 PM:- spoke with Richard and asked to send document by end of tomorrow. 12/22/09-Hiralkumar Patel. received email from Richard (at 4:29 PM on 12/21/09) including response regarding excavation in area of BK-6/BK-4. Ecosystem recommends at least three quarterly rounds of groundwater sampling from existing wells and continued monitoring of the booms in BK-4 prior to decision regarding implementation of any additional remediation. 12/23/09-Hiralkumar Patel. 1:37 PM:- left message for Mr. Prigozen and informed him that the department is agreed with recommendations for three rounds of quarterly sampling. asked him to provide dates for first round of sampling. 1:39 PM:- spoke with Richard. informed him that the department agreed with their recommendation of quarterly groundwater sampling. asked Richard to send dates for first round of sampling. 1:53 PM:- sent email to Mr. Prigozen and asked to submit first quarterly groundwater sampling report by the end of 02/12/10. email copied to Richard and Paul. 2:54 PM:- received call from Mr. Prigozen. he received email and will ask Paul to collect groundwater samples in Jan. 2010. 03/04/10-Hiralkumar Patel. 12:02 PM:- received first quarterly groundwater sampling report. collected groundwater samples from wells MW-1, BK-4, BK-13, BK-14 and BK-15 on 02/01/10. groundwater samples were analyzed for VOCs (via 8260) only. no free product observed in well BK-4. found VOC contamination in groundwater sample from BK-14 and very minor contamination in other wells. but as per report from Oct. 2009, no contamination found in BK-14, but contamination was found in BK-13. Paul mentioned that sample results for BK-13 and BK-14 were switched in report dated 10/30/09. groundwater analyticals: ----------BK-14 Benzene----------469 Toluene----------89 Ethylbenzene----------485 Xylene----------201 1,2,4-Trimethylbenzene-----1,290 Naphthalene----------266 MTBE----------61 06/22/10-Hiralkumar Patel. received quarterly groundwater sampling report from Ecosystems. on 06/08/10, they sampled wells MW-1, BK-4, BK-13, BK-14 and BK-15. found contamination in groundwater sample from well BK-14: the well in previous sediment trap area. found only MTBE (71 ppb) in well BK-4. will sample wells again in Sep. 2010. groundwater analyticals: ----------BK-14 Benzene----------600 Toluene----------92 Ethylbenzene----------470 Xylene----------196 1,2,4-Trimethylbenzene-------930 Naphthalene----------250 MTBE----------64 11:56 AM:- spoke with Mr. Prigozen. informed him that groundwater is contaminated near sediment trap area and if they continue groundwater monitoring and are planning for no excavation, then this case may be transferred to remediation group for long-term remediation. Mr. Prigozen will discuss with Ecosystems and will call back by 07/10/10. 07/28/10-Hiralkumar Patel. 11:08 AM:- received email from Mr. Prigozen. he mentioned that they will excavate area around BK-6/BK-4 in August, 2010. Ecosystem will send work schedule. 08/04/10-Hiralkumar Patel. 9:01 AM:- received email from Richard. they have scheduled a soil excavation around sediment

SYLVAN EQUIPMENT (Continued) **S104621824**

trap on 08/12/10. work will start at 9 AM. 09/13/10-Hiralkumar Patel. 11:51 AM:- sent email to Paul inquiring updates. email copied to Mr. Prigozen. 11:53 AM:- received email from Paul. he will submit report by end of Sep., 2010. 10/26/10-Hiralkumar Patel. 1:56 PM:- received supplemental remediation report from Ecosystems. the submitted report doesn't include info about depth of endpoint sidewall samples and sample analyticals were compared with Part 375 instead of TAGM 4046. 10/27/10-Hiralkumar Patel. 10:22 AM:- spoke with Richard at Ecosystems regarding excavation dimension and endpoint sampling depths. Richard mentioned that final excavation was approx. 50 ft by 30 ft to 15 ft depth. they collected endpoint sidewall samples at groundwater interface (at 7 ft depth) and bottom soil sample was collected at 15 ft depth. as per Richard, groundwater was seeping into excavation at very low rate, so groundwater was not present in exavation for sampling. asked Richard to submit revised report including info about sidewall sampling depth and sample results comparison with TAGM 4046 instead of Part 375. 10:31 AM:- left message for Mr. Prigozen. informed him that based on results of endpoint samples, the department requires further investigation/remediation. 10:40 AM:- sent email to Richard asking to submit revised report. email copied to Mr. Prigozen. 11:38 AM:- received call from Mr. Prigozen. he mentioned that he doesn't remeber discussing about excavation around BK-4 and based on groundwater sampling results, he does not want to dug in area of BK-4. informed Mr. Prigozen that based on quarterly groundwater sampling results from BK-4, the department does not require excavation, but based on endpoint sample results from recent excavation, the department requires further investigation/remediation. 11/30/10-Hiralkumar Patel. 9:32 AM:- spoke with Rich. he will submit revised report. they are proposing for groundwater monitoring at this time and based on monitoring results, may propose additional investigation in former sediment trap area. 12/02/10-Hiralkumar Patel. 2:13 PM:- received revised report from Ecosystems. - excavated area around former sediment trap and well BK-14 - no field evidence of contamination until groundwater was encountered at approx. 7 ft bg and in shallow soils at the far southeastern corner of the excavation where an area of heavy, bituminous material was encountered at between 2 and 3 ft bg - during excavation, petroleum odors and PID readings between 300 and 600 were recorded - five endpoint samples (four sidewalls and one bottom) were collected from excavation - sampled groundwater in wells BK-4, BK-13, BK-15 and MW-1 - petroleum contaminated soils remain at depths greater than 15 ft below the former sediment trap and below static water level - found heavy contamination in bottom endpoint soil sample - very minor VOC contamination found in groundwater samples (max 43 ppb MTBE in BK-4)
----------bottom 15 ft bg
Benzene----------3,400
Toluene----------2,900
Ethylbenzene----------31,000
Xylene----------5,400
1,2,4-Trimethylbenzene---------210,000
Naphthalene----------29,000
Isopropylbenzene----------19,000
n-Butylbenzene----------33,000
n-Propylbenzene----------37,000 due to heavy soil contamination in endpoint bottom sample and heavy contamination in groundwater sample from well BK-14, which was installed in the

SYLVAN EQUIPMENT (Continued) **S104621824**

vicinity of the sediment trap, the department requires further complete delineation of soil and groundwater investigation including installation of one well at the location of endpoint bottom sample with deeper screen. 12/07/10-Hiralkumar Patel. discussed with DEC Austin regarding soil contamination below water table. he asked to contact MGP project manager in Albany as MGP site was in neighbourhood. 11:10 AM:- spoke with DEC William Ottaway in Albany regarding MGP site. Bill mentioned that Douglas MacNeal is the project manager for MGP site (V-00732) on Kent ave. Bill mentioned that MGP waste contains very high SVOCs and may have some VOCs. reviewed recent report. no SVOCs found in any endpoint sample. 1:38 PM:- sent letter to Mr. Prigozen requiring additional soil and groundwater investigation in former sediment trap area. letter emailed to Mr. Prigozen and Paul. 12/20/10-Hiralkumar Patel. 2:22 PM:- received message from Paul from Ecosystems. 12/21/10-Hiralkumar Patel. 2:31 PM:- left message for Paul. 12/29/10-Hiralkumar Patel. 1:35 PM:- received email from Rich. a well at the former sediment trap will be installed on 01/06/11. 01/04/11-Hiralkumar Patel. 3:21 PM:- spoke with Rich. they will start well installation work around 8 AM. he also mentioned that a new drain structure has been installed in the previous sediment trap area. so they have to relocate the new well. Rich will decide well location once visit the site. 01/06/11-Hiralkumar Patel. 10:01 AM:- received call from Rich. they installed boring in area close to former sediment trap. boring was installed to 19 ft depth where they found refusal. during boring, found 160 ppm on PID at groundwater interface (groundwater at 7 ft depth) and 75 ppm from 10-15 ft depth. there was no recovery in 15-20 ft range. the boring was installed in previously excavated area to 15 ft depth. so highest PID was found at groundwater interface in backfill material. a well will be installed in boring with 15 ft of screen. as high soil contamination found at 15 ft depth in endpoint sample from excavation and as no recovery in 15-20 ft depth, asked Rich to install another boring in area. 11:15 AM:- visited site. Rich installed another boring to 20 ft depth and collected soil from 15 to 20 ft depth only. minor odor noticed in clayey material from 15 to 20 ft depth. asked Rich to collect two soil samples: one at 15-16 and one at 19-20 ft depth. Rich will sample all existing wells, around former sediment trap area, next week. 02/17/11-Hiralkumar Patel. 1:13 PM:- received supplemental investigation report from Rich. abstract: - two soil borings (2B-1 and 2B-2) installed in former sediment trap area - collected two soil samples from each boring: at 7 and 15 ft from 2B-1 and at 15 and 20 ft at 2B-2 - installed 2 inch well (BK-14(R)) at boring 2B-1 with 10 ft of screen (from 5 to 15 ft bg) - sampled water from wells BK-4, BK-13, BK-14(R) and BK-15 - no contamination found in any soil sample (not even in sample at 15 ft bg in 2B-1 which was collected in same area as endpoint bottom sample after excavation around former sediment trap) - very minor contamination found in water samples except sample from BK-14(R) groundwater analyticals: ----------BK-14(R) Benzene----------190 Ethylbenzene----------280 Xylene----------120 1,2,4-Trimethylbenzene------1,300 Naphthalene----------210 - recommended sampling of wells MW-1, BK-4, BK-13, BK-14(R) and BK-15 after three months 03/17/11-Hiralkumar Patel. discussed with DEC Austin. based on consistent data in well BK-14, Austin asked for remediation. 3:16 PM:- sent letter to Mr. Prigozen requiring submission of a RAP for remediation of contamination in and around the area of the former

SYLVAN EQUIPMENT (Continued) **S104621824**

sediment trap. letter emailed to Mr. Prigozen, Paul and Rich. 05/20/11-Hiralkumar Patel. 10:40 AM:- received call from Paul. he mentioned that as groundwater contamination found in only by former sediment trap area, he propose to monitor groundwater for some time before any active remediation. he will send work plan by 06/03/11. 07/20/11-Hiralkumar Patel. 1:46 PM:- received quarterly groundwater sampling report from Ecosystem. on 04/28/11, groundwater samples were collected from wells MW-1, BK-4, BK-13, BK-14R and BK-15 and analyzed for VOCs only. next round of quarterly sampling is schedule for the end of July 2011. found contamination in samples from BK-14R. groundwater analyticals: ----------BK-14(R) Benzene----------44 Ethylbenzene----------150 Xylene----------182 1,2,4-Trimethylbenzene--------380 Naphthalene----------240 Paul mentioned that results of groundwater samples support the conclusion that significant natural attenuation of contamination is taking place and he requested to close the case (but quarterly sampling is scheduled for end of July, 2011). need a revised report as confusing info in the report. 08/03/11-Hiralkumar Patel. 11:43 AM:- left message for Paul. 12:32 PM:- sent email to Paul requiring to submit revised report. informed him that the Department requires minimum of two years of groundwater monitoring before considering case closure. asked him to submit revised report and results of groundwater samples that must have been taken in july 2011. email copied to Mr. Prigozen, Larry Schnapf (attorney) and Richard. 08/05/11-Hiralkumar Patel. 2:14 PM:- received call from Richard. he mentioned that as first round of groundwater samples taken in 2009, two years of monitoring is over and thats why they requested closure. informed him that the Department requires two years of groundwater monitoring after the replacement of well in the former sediment trap area. 02/08/12-Hiralkumar Patel. 3:42 PM:- spoke with Mr. Prigozen. he mentioned that groundwater samples were taken last month. asked him to submit report by the end of 02/17/12. 3:45 PM:- sent email to Mr. Prigozen and asked to submit report by 02/17/12. email copied to Paul. 02/10/12-Hiralkumar Patel. received email from Paul (at 5:55 PM on 02/08/12). he will submit report by 02/21/12. 02/21/12-Hiralkumar Patel. 11:22 AM:- received quarterly groundwater monitoring report from Ecosystems. abstract: - wells MW-1, BK-4, BK-13, BK-14R and BK-15 were sampled on 02/01/12 - found very minor contamination in groundwater samples (max 41 ppb 1,2,4-Trimethylbenzene in BK-14R) 04/02/12-Hiralkumar Patel. after reviewing available information, case closed based on results of soil endpoint samples and groundwater samples. 3:35 PM:- sent spill closure letter to Mr. Prigozen. letter emailed to Mr. Prigozen and Paul. 12/05/14-Hiralkumar Patel. received call from Charles Sosik from EBC. he mentioned that soil contamination was noted during collection of waste characterization samples as part of proposed redevelopment of the site by the new owner. he inquired about either reopening the subject spill or reporting a new one. informed him that the case was closed based on available sample results and work summary and it will only be reopened if previously unknown environmental conditions found at the site which requires further work. asked him to provide sample results once available. he mentioned that the entire site will be dug down to 20-25 ft along with dewatering. 3:11 PM:- received email from Mr. Sosik including above discussion."

Remarks: "HISTORICAL SPILL-FLOATING PRODUCT ON GROUND WATER-SPILL WILL CONTINUE TO BE INVESTIGATED."

SYLVAN EQUIPMENT (Continued) **S104621824**

All Materials:

Site ID:	126861
Operable Unit ID:	1084902
Operable Unit:	01
Material ID:	299189
Material Code:	0008
Material Name:	diesel
Case No.:	Not reported
Material FA:	Petroleum
Quantity:	.00
Units:	G
Recovered:	.00
Oxygenate:	Not reported

Facility ID:	0207277
Facility Type:	ER
Spill Number:	0207277
DER Facility ID:	109591
Site ID:	267813
DEC Region:	2
Spill Number/Closed Date:	2003-11-19
Spill Cause:	Unknown
Spill Class:	C3
SWIS:	2401
Spill Date:	2002-10-14
Investigator:	JBVOUGHT
Referred To:	Not reported
Reported to Dept:	2002-10-14
CID:	281
Water Affected:	Not reported
Spill Source:	Commercial/Industrial
Spill Notifier:	Local Agency
Cleanup Ceased:	Not reported
Cleanup Meets Std:	False
Last Inspection:	Not reported
Recommended Penalty:	False
UST Trust:	False
Remediation Phase:	0
Date Entered In Computer:	2002-10-14
Spill Record Last Update:	2003-12-24
Spiller Name:	Not reported
Spiller Company:	UNKNOWN
Spiller Address:	Not reported
Spiller Company:	999
Contact Name:	NYC DEP/OPERATOR #483
DEC Memo:	"Prior to Sept, 2004 data translation this spill Lead_DEC Field was VOUGHT DEC Sigona spoke to DEC Vought on 10/15/2002. PBS database indicates that there were underground tanks removed in 2000 no longer a regulated facility. 11/19/2003-Vought-Spill to drain and DEP notified. Spill closed by Vought."
Remarks:	"CITIZEN REPORTED THAT CONSTRUCTION COMPANY IS WORKING AT ABOVE LOCATION AND AN UNKNOWN TYPE OIL APPEARS TO BE LEAKING ON SITE AND RUNNING OFF INTO A DRAIN IN AREA. DEP IS ENROUTE TO FURTHER INVWTIGATE THE PROBLEM."

All Materials:

SYLVAN EQUIPMENT (Continued) **S104621824**

Site ID:	267813
Operable Unit ID:	858901
Operable Unit:	01
Material ID:	517867
Material Code:	0066A
Material Name:	unknown petroleum
Case No.:	Not reported
Material FA:	Petroleum
Quantity:	.00
Units:	G
Recovered:	.00
Oxygenate:	Not reported

O153 **NATIONS RENT** **RCRA NonGen / NLR** **1001128042**
SSW **91 N 12TH ST** **FINDS** **NY0001497643**
1/8-1/4 **BROOKLYN, NY 11211** **ECHO**
0.153 mi. **NY MANIFEST**
806 ft. **Site 11 of 18 in cluster O**

Relative:
Higher

Actual:
17 ft.

RCRA NonGen / NLR:

Date form received by agency:	01/01/2007
Facility name:	SYLVAN EQUIPMENT CORP
Facility address:	91 N 12TH ST BROOKLYN, NY 11211
EPA ID:	NY0001497643
Mailing address:	N 12TH ST BROOKLYN, NY 11211
Contact:	Not reported
Contact address:	N 12TH ST BROOKLYN, NY 11211
Contact country:	US
Contact telephone:	Not reported
Contact email:	Not reported
EPA Region:	02
Classification:	Non-Generator
Description:	Handler: Non-Generators do not presently generate hazardous waste

Owner/Operator Summary:

Owner/operator name:	ELLIOT PRIGOZEN
Owner/operator address:	91 N 12TH ST BROOKLYN, NY 11211
Owner/operator country:	US
Owner/operator telephone:	718-387-4872
Owner/operator email:	Not reported
Owner/operator fax:	Not reported
Owner/operator extension:	Not reported
Legal status:	Private
Owner/Operator Type:	Owner
Owner/Op start date:	Not reported
Owner/Op end date:	Not reported

Owner/operator name:	ELLIOT PRIGOZEN
Owner/operator address:	91 N 12TH ST BROOKLYN, NY 11211
Owner/operator country:	US
Owner/operator telephone:	718-387-4872

NATIONS RENT (Continued) **1001128042**

Owner/operator email: Not reported
Owner/operator fax: Not reported
Owner/operator extension: Not reported
Legal status: Private
Owner/Operator Type: Operator
Owner/Op start date: Not reported
Owner/Op end date: Not reported

Handler Activities Summary:
U.S. importer of hazardous waste: No
Mixed waste (haz. and radioactive): No
Recycler of hazardous waste: No
Transporter of hazardous waste: No
Treater, storer or disposer of HW: No
Underground injection activity: No
On-site burner exemption: No
Furnace exemption: No
Used oil fuel burner: No
Used oil processor: No
User oil refiner: No
Used oil fuel marketer to burner: No
Used oil Specification marketer: No
Used oil transfer facility: No
Used oil transporter: No

Historical Generators:
Date form received by agency: 01/01/2006
Site name: SYLVAN EQUIPMENT CORP
Classification: Not a generator, verified

Date form received by agency: 05/06/1997
Site name: SYLVAN EQUIPMENT CORP
Classification: Not a generator, verified

. Waste code: NONE
. Waste name: None

Date form received by agency: 03/19/1997
Site name: SYLVAN EQUIPMENT CORP
Classification: Small Quantity Generator

. Waste code: D001
. Waste name: IGNITABLE WASTE

. Waste code: D018
. Waste name: BENZENE

Violation Status: No violations found

FINDS:

Registry ID: 110012554306

Environmental Interest/Information System
RCRAInfo is a national information system that supports the Resource Conservation and Recovery Act (RCRA) program through the tracking of events and activities related to facilities that generate, transport,

NATIONS RENT (Continued) **1001128042**

and treat, store, or dispose of hazardous waste. RCRAInfo allows RCRA program staff to track the notification, permit, compliance, and corrective action activities required under RCRA.

Registry ID: 110001572147

Environmental Interest/Information System
RCRAInfo is a national information system that supports the Resource Conservation and Recovery Act (RCRA) program through the tracking of events and activities related to facilities that generate, transport, and treat, store, or dispose of hazardous waste. RCRAInfo allows RCRA program staff to track the notification, permit, compliance, and corrective action activities required under RCRA.

Click this hyperlink while viewing on your computer to access additional FINDS: detail in the EDR Site Report.

ECHO:

Envid:	1001128042
Registry ID:	110001572147
DFR URL:	http://echo.epa.gov/detailed-facility-report?fid=110001572147

Envid:	1001128042
Registry ID:	110012554306
DFR URL:	http://echo.epa.gov/detailed-facility-report?fid=110012554306

NY MANIFEST:

Country:	USA
EPA ID:	NY0001497643
Facility Status:	Not reported
Location Address 1:	91 N 12TH ST
Code:	BP
Location Address 2:	Not reported
Total Tanks:	Not reported
Location City:	BROOKLYN
Location State:	NY
Location Zip:	11211
Location Zip 4:	Not reported

NY MANIFEST:

EPAID:	NY0001497643
Mailing Name:	SYLVAN EQUIPMENT CORP
Mailing Contact:	ELLIOT PRIGOZEN
Mailing Address 1:	91 N 12TH ST
Mailing Address 2:	Not reported
Mailing City:	BROOKLYN
Mailing State:	NY
Mailing Zip:	11211
Mailing Zip 4:	Not reported
Mailing Country:	USA
Mailing Phone:	7183874872

NY MANIFEST:

Document ID:	NYB8431956
Manifest Status:	K

NATIONS RENT (Continued) **1001128042**

seq:	Not reported
Year:	1997
Trans1 State ID:	NYPD1010
Trans2 State ID:	Not reported
Generator Ship Date:	03/21/1997
Trans1 Recv Date:	03/21/1997
Trans2 Recv Date:	/ /
TSD Site Recv Date:	03/24/1997
Part A Recv Date:	/ /
Part B Recv Date:	04/21/1997
Generator EPA ID:	NY0001497643
Trans1 EPA ID:	NYD077444263
Trans2 EPA ID:	Not reported
TSDF ID 1:	NYD077444263
TSDF ID 2:	Not reported
Manifest Tracking Number:	Not reported
Import Indicator:	Not reported
Export Indicator:	Not reported
Discr Quantity Indicator:	Not reported
Discr Type Indicator:	Not reported
Discr Residue Indicator:	Not reported
Discr Partial Reject Indicator:	Not reported
Discr Full Reject Indicator:	Not reported
Manifest Ref Number:	Not reported
Alt Facility RCRA ID:	Not reported
Alt Facility Sign Date:	Not reported
MGMT Method Type Code:	Not reported
Waste Code:	D001 - NON-LISTED IGNITABLE WASTES
Waste Code:	Not reported
Waste Code:	Not reported
Waste Code:	Not reported
Waste Code:	Not reported
Waste Code:	Not reported
Quantity:	00110
Units:	G - Gallons (liquids only)* (8.3 pounds)
Number of Containers:	002
Container Type:	DM - Metal drums, barrels
Handling Method:	B Incineration, heat recovery, burning.
Specific Gravity:	100

Click this hyperlink while viewing on your computer to access additional NY_MANIFEST: detail in the EDR Site Report.

O154 **BLAST OFF SERVICES INC** **RCRA NonGen / NLR** **1001215605**
SSW **91 N 12TH ST 1ST FLOOR** **FINDS** **NYR000047779**
1/8-1/4 **BROOKLYN, NY 11211** **ECHO**
0.153 mi. **NY MANIFEST**
806 ft. **Site 12 of 18 in cluster O**

Relative:
Higher

Actual:
17 ft.

RCRA NonGen / NLR:

Date form received by agency:	01/01/2007
Facility name:	BLAST OFF SERVICES INC
Facility address:	91 N 12TH ST 1ST FLOOR BROOKLYN, NY 11211
EPA ID:	NYR000047779
Mailing address:	MEEKER AVE BROOKLYN, NY 11222

BLAST OFF SERVICES INC (Continued) **1001215605**

Contact:	Not reported
Contact address:	MEEKER AVE BROOKLYN, NY 11222
Contact country:	US
Contact telephone:	Not reported
Contact email:	Not reported
EPA Region:	02
Land type:	Facility is not located on Indian land. Additional information is not known.
Classification:	Non-Generator
Description:	Handler: Non-Generators do not presently generate hazardous waste

Owner/Operator Summary:

Owner/operator name:	LYNN PRIGOZEN
Owner/operator address:	91 N 12TH ST 1ST FLOOR BROOKLYN, NY 11211
Owner/operator country:	US
Owner/operator telephone:	718-387-4872
Owner/operator email:	Not reported
Owner/operator fax:	Not reported
Owner/operator extension:	Not reported
Legal status:	Private
Owner/Operator Type:	Owner
Owner/Op start date:	Not reported
Owner/Op end date:	Not reported

Owner/operator name:	LYNN PRIGOZEN
Owner/operator address:	91 N 12TH ST 1ST FLOOR BROOKLYN, NY 11211
Owner/operator country:	US
Owner/operator telephone:	718-387-4872
Owner/operator email:	Not reported
Owner/operator fax:	Not reported
Owner/operator extension:	Not reported
Legal status:	Private
Owner/Operator Type:	Operator
Owner/Op start date:	Not reported
Owner/Op end date:	Not reported

Handler Activities Summary:

U.S. importer of hazardous waste:	No
Mixed waste (haz. and radioactive):	No
Recycler of hazardous waste:	No
Transporter of hazardous waste:	No
Treater, storer or disposer of HW:	No
Underground injection activity:	No
On-site burner exemption:	No
Furnace exemption:	No
Used oil fuel burner:	No
Used oil processor:	No
User oil refiner:	No
Used oil fuel marketer to burner:	No
Used oil Specification marketer:	No
Used oil transfer facility:	No
Used oil transporter:	No

BLAST OFF SERVICES INC (Continued) **1001215605**

Historical Generators:
Date form received by agency: 01/01/2006
Site name: BLAST OFF SERVICES INC
Classification: Not a generator, verified

Date form received by agency: 07/14/1999
Site name: BLAST OFF SERVICES INC
Classification: Small Quantity Generator

Date form received by agency: 12/11/1997
Site name: BLAST OFF SERVICES INC
Classification: Large Quantity Generator

. Waste code: D008
. Waste name: LEAD

Violation Status: No violations found

Evaluation Action Summary:
Evaluation date: 11/03/1998
Evaluation: COMPLIANCE EVALUATION INSPECTION ON-SITE
Area of violation: Not reported
Date achieved compliance: Not reported
Evaluation lead agency: EPA

FINDS:

Registry ID: 110004538992

Environmental Interest/Information System
RCRAInfo is a national information system that supports the Resource Conservation and Recovery Act (RCRA) program through the tracking of events and activities related to facilities that generate, transport, and treat, store, or dispose of hazardous waste. RCRAInfo allows RCRA program staff to track the notification, permit, compliance, and corrective action activities required under RCRA.

Click this hyperlink while viewing on your computer to access additional FINDS: detail in the EDR Site Report.

ECHO:
Envid: 1001215605
Registry ID: 110004538992
DFR URL: http://echo.epa.gov/detailed-facility-report?fid=110004538992

NY MANIFEST:
Country: USA
EPA ID: NYR000047779
Facility Status: Not reported
Location Address 1: 91 NORTH 12TH STREET 1ST FLOOR
Code: BP
Location Address 2: Not reported
Total Tanks: Not reported
Location City: BROOKLYN
Location State: NY

BLAST OFF SERVICES INC (Continued) **1001215605**

Location Zip:	11211
Location Zip 4:	Not reported

NY MANIFEST:

EPAID:	NYR000047779
Mailing Name:	BLAST OFF SERVICES INC
Mailing Contact:	ELLIOT PRIGOZEN
Mailing Address 1:	880 MEEKER AVENUE
Mailing Address 2:	Not reported
Mailing City:	BROOKLYN
Mailing State:	NY
Mailing Zip:	11222
Mailing Zip 4:	Not reported
Mailing Country:	USA
Mailing Phone:	7183874872

NY MANIFEST:

Document ID:	NJA2748319
Manifest Status:	Not reported
seq:	01
Year:	1998
Trans1 State ID:	S8424
Trans2 State ID:	Not reported
Generator Ship Date:	09/17/1998
Trans1 Recv Date:	09/17/1998
Trans2 Recv Date:	Not reported
TSD Site Recv Date:	09/23/1998
Part A Recv Date:	Not reported
Part B Recv Date:	Not reported
Generator EPA ID:	NYR000047779
Trans1 EPA ID:	NYD046765574
Trans2 EPA ID:	Not reported
TSDF ID 1:	NJD991291105
TSDF ID 2:	Not reported
Manifest Tracking Number:	Not reported
Import Indicator:	Not reported
Export Indicator:	Not reported
Discr Quantity Indicator:	Not reported
Discr Type Indicator:	Not reported
Discr Residue Indicator:	Not reported
Discr Partial Reject Indicator:	Not reported
Discr Full Reject Indicator:	Not reported
Manifest Ref Number:	Not reported
Alt Facility RCRA ID:	Not reported
Alt Facility Sign Date:	Not reported
MGMT Method Type Code:	Not reported
Waste Code:	D008 - LEAD 5.0 MG/L TCLP
Waste Code:	Not reported
Waste Code:	Not reported
Waste Code:	Not reported
Waste Code:	Not reported
Waste Code:	Not reported
Quantity:	00008
Units:	Y - Cubic yards* (.85 tons)
Number of Containers:	001
Container Type:	CM - Metal boxes, cases, roll-offs
Handling Method:	T Chemical, physical, or biological treatment.

BLAST OFF SERVICES INC (Continued) **1001215605**

Specific Gravity: 01.00

Click this hyperlink while viewing on your computer to access
1 additional NY_MANIFEST: record(s) in the EDR Site Report.

O155 **NATIONS RENT** **RCRA NonGen / NLR** **1005444406**
SSW **91 N 12TH ST** **NY MANIFEST** **NYR000107276**
1/8-1/4 **BROOKLYN, NY 11211**
0.153 mi.
806 ft. **Site 13 of 18 in cluster O**

Relative:
Higher

Actual:
17 ft.

RCRA NonGen / NLR:

Date form received by agency:	01/01/2007
Facility name:	NATIONS RENT
Facility address:	91 N 12TH ST BROOKLYN, NY 11211
EPA ID:	NYR000107276
Mailing address:	N 12TH ST BROOKLYN, NY 11211
Contact:	MICHAEL RICCARDI
Contact address:	N 12TH ST BROOKLYN, NY 11211
Contact country:	US
Contact telephone:	718-387-4872
Contact email:	Not reported
EPA Region:	02
Classification:	Non-Generator
Description:	Handler: Non-Generators do not presently generate hazardous waste

Owner/Operator Summary:

Owner/operator name:	ELLIOT PRIGOZEN & PARTNERS
Owner/operator address:	91 N 12TH ST BROOKLYN, NY 11211
Owner/operator country:	US
Owner/operator telephone:	718-387-4872
Owner/operator email:	Not reported
Owner/operator fax:	Not reported
Owner/operator extension:	Not reported
Legal status:	Private
Owner/Operator Type:	Operator
Owner/Op start date:	01/01/2001
Owner/Op end date:	Not reported

Owner/operator name:	ELLIOT PRIGOZEN & PARTNERS
Owner/operator address:	91 N 12TH ST BROOKLYN, NY 11211
Owner/operator country:	US
Owner/operator telephone:	718-387-4872
Owner/operator email:	Not reported
Owner/operator fax:	Not reported
Owner/operator extension:	Not reported
Legal status:	Private
Owner/Operator Type:	Owner
Owner/Op start date:	01/01/2001
Owner/Op end date:	Not reported

NATIONS RENT (Continued) **1005444406**

Handler Activities Summary:

U.S. importer of hazardous waste:	No
Mixed waste (haz. and radioactive):	No
Recycler of hazardous waste:	No
Transporter of hazardous waste:	No
Treater, storer or disposer of HW:	No
Underground injection activity:	No
On-site burner exemption:	No
Furnace exemption:	No
Used oil fuel burner:	No
Used oil processor:	No
User oil refiner:	No
Used oil fuel marketer to burner:	No
Used oil Specification marketer:	No
Used oil transfer facility:	No
Used oil transporter:	No

Historical Generators:

Date form received by agency:	01/01/2006
Site name:	NATIONS RENT
Classification:	Not a generator, verified
Date form received by agency:	06/19/2002
Site name:	NATIONS RENT
Classification:	Conditionally Exempt Small Quantity Generator
. Waste code:	D008
. Waste name:	LEAD
Violation Status:	No violations found

NY MANIFEST:

Country:	USA
EPA ID:	NYR000107276
Facility Status:	Not reported
Location Address 1:	31 NORTH 12TH STREET
Code:	BP
Location Address 2:	Not reported
Total Tanks:	Not reported
Location City:	BROOKLYN
Location State:	NY
Location Zip:	11211
Location Zip 4:	Not reported

NY MANIFEST:

EPAID:	NYR000107276
Mailing Name:	NATIONS RENT
Mailing Contact:	M RICCARDI
Mailing Address 1:	31 NORTH 12TH STREET
Mailing Address 2:	Not reported
Mailing City:	BROOKLYN
Mailing State:	NY
Mailing Zip:	11211
Mailing Zip 4:	Not reported
Mailing Country:	USA
Mailing Phone:	7183874872

NATIONS RENT (Continued) **1005444406**

NY MANIFEST:

Document ID:	NYG3390147
Manifest Status:	Not reported
seq:	01
Year:	2002
Trans1 State ID:	PD1011NY
Trans2 State ID:	Not reported
Generator Ship Date:	07/08/2002
Trans1 Recv Date:	07/08/2002
Trans2 Recv Date:	Not reported
TSD Site Recv Date:	07/08/2002
Part A Recv Date:	Not reported
Part B Recv Date:	Not reported
Generator EPA ID:	NYR000107276
Trans1 EPA ID:	NYD077444263
Trans2 EPA ID:	Not reported
TSDF ID 1:	NYD077444263
TSDF ID 2:	Not reported
Manifest Tracking Number:	Not reported
Import Indicator:	Not reported
Export Indicator:	Not reported
Discr Quantity Indicator:	Not reported
Discr Type Indicator:	Not reported
Discr Residue Indicator:	Not reported
Discr Partial Reject Indicator:	Not reported
Discr Full Reject Indicator:	Not reported
Manifest Ref Number:	Not reported
Alt Facility RCRA ID:	Not reported
Alt Facility Sign Date:	Not reported
MGMT Method Type Code:	Not reported
Waste Code:	D008 - LEAD 5.0 MG/L TCLP
Waste Code:	Not reported
Waste Code:	Not reported
Waste Code:	Not reported
Waste Code:	Not reported
Waste Code:	Not reported
Quantity:	00800
Units:	P - Pounds
Number of Containers:	002
Container Type:	DM - Metal drums, barrels
Handling Method:	T Chemical, physical, or biological treatment.
Specific Gravity:	01.00

Click this hyperlink while viewing on your computer to access additional NY_MANIFEST: detail in the EDR Site Report.

O156 **NATIONS RENT** **NY UST** **U003153135**
SSW **91 NORTH 12TH STREET** **NY AST** **N/A**
1/8-1/4 **BROOKLYN, NY 11211**
0.153 mi.
806 ft. **Site 14 of 18 in cluster O**

Relative:
Higher

Actual:
17 ft.

UST:

Id/Status:	2-091030 / Unregulated/Closed
Program Type:	PBS
Region:	STATE

NATIONS RENT (Continued) **U003153135**

DEC Region: 2
Expiration Date: N/A
UTM X: 588042.88099
UTM Y: 4508451.48618
Site Type: Other Wholesale/Retail Sales

Affiliation Records:

Site Id: 2258
Affiliation Type: Facility Owner
Company Name: NATIONS RENT
Contact Type: Not reported
Contact Name: Not reported
Address1: 91 NORTH 12TH STREET
Address2: Not reported
City: BROOKLYN
State: NY
Zip Code: 11211
Country Code: 001
Phone: (718) 387-4872
EMail: Not reported
Fax Number: Not reported
Modified By: TRANSLAT
Date Last Modified: 2004-03-04

Site Id: 2258
Affiliation Type: Mail Contact
Company Name: NATIONS RENT
Contact Type: Not reported
Contact Name: JOE GAGLIARDI
Address1: 91 NORTH 12TH STREET
Address2: Not reported
City: BROOKLYN
State: NY
Zip Code: 11211
Country Code: 001
Phone: (718) 387-4872
EMail: Not reported
Fax Number: Not reported
Modified By: TRANSLAT
Date Last Modified: 2004-03-04

Site Id: 2258
Affiliation Type: Facility Operator
Company Name: NATIONS RENT
Contact Type: Not reported
Contact Name: NATIONS RENT
Address1: Not reported
Address2: Not reported
City: Not reported
State: NN
Zip Code: Not reported
Country Code: 001
Phone: (718) 387-4872
EMail: Not reported
Fax Number: Not reported
Modified By: TRANSLAT
Date Last Modified: 2004-03-04

NATIONS RENT (Continued) **U003153135**

Site Id:	2258
Affiliation Type:	Emergency Contact
Company Name:	NATIONS RENT
Contact Type:	Not reported
Contact Name:	JOE GAGLIARDI
Address1:	Not reported
Address2:	Not reported
City:	Not reported
State:	NN
Zip Code:	Not reported
Country Code:	001
Phone:	(718) 387-4872
EMail:	Not reported
Fax Number:	Not reported
Modified By:	TRANSLAT
Date Last Modified:	2004-03-04

Tank Info:

Tank Number:	001
Tank ID:	3573
Tank Status:	Closed - In Place
Material Name:	Closed - In Place
Capacity Gallons:	550
Install Date:	Not reported
Date Tank Closed:	06/01/1989
Registered:	True
Tank Location:	Underground
Tank Type:	Steel/carbon steel
Material Code:	0009
Common Name of Substance:	Gasoline
Tightness Test Method:	NN
Date Test:	Not reported
Next Test Date:	Not reported
Pipe Model:	Not reported
Modified By:	TRANSLAT
Last Modified:	04/14/2017

Equipment Records:

A00 - Tank Internal Protection - None
D01 - Pipe Type - Steel/Carbon Steel/Iron
G00 - Tank Secondary Containment - None
J02 - Dispenser - Suction Dispenser
B00 - Tank External Protection - None
C00 - Pipe Location - No Piping
F00 - Pipe External Protection - None
H00 - Tank Leak Detection - None
I00 - Overfill - None

Tank Number:	002
Tank ID:	3574
Tank Status:	Closed - In Place
Material Name:	Closed - In Place
Capacity Gallons:	550
Install Date:	Not reported

NATIONS RENT (Continued) **U003153135**

Date Tank Closed:	Not reported
Registered:	True
Tank Location:	Underground
Tank Type:	Steel/carbon steel
Material Code:	0008
Common Name of Substance:	Diesel
Tightness Test Method:	NN
Date Test:	Not reported
Next Test Date:	Not reported
Pipe Model:	Not reported
Modified By:	TRANSLAT
Last Modified:	04/14/2017

Equipment Records:

A00 - Tank Internal Protection - None
D01 - Pipe Type - Steel/Carbon Steel/Iron
B00 - Tank External Protection - None
C00 - Pipe Location - No Piping
F00 - Pipe External Protection - None
H00 - Tank Leak Detection - None
I00 - Overfill - None
G00 - Tank Secondary Containment - None
J02 - Dispenser - Suction Dispenser

Tank Number:	003
Tank ID:	3575
Tank Status:	Closed - In Place
Material Name:	Closed - In Place
Capacity Gallons:	1100
Install Date:	Not reported
Date Tank Closed:	Not reported
Registered:	True
Tank Location:	Underground
Tank Type:	Steel/carbon steel
Material Code:	0009
Common Name of Substance:	Gasoline
Tightness Test Method:	NN
Date Test:	Not reported
Next Test Date:	Not reported
Pipe Model:	Not reported
Modified By:	TRANSLAT
Last Modified:	04/14/2017

Equipment Records:

G00 - Tank Secondary Containment - None
J02 - Dispenser - Suction Dispenser
F00 - Pipe External Protection - None
B00 - Tank External Protection - None
C00 - Pipe Location - No Piping
H00 - Tank Leak Detection - None
I00 - Overfill - None
D01 - Pipe Type - Steel/Carbon Steel/Iron
A00 - Tank Internal Protection - None

NATIONS RENT (Continued) **U003153135**

Tank Number:	004
Tank ID:	3576
Tank Status:	Closed - Removed
Material Name:	Closed - Removed
Capacity Gallons:	1500
Install Date:	06/01/2000
Date Tank Closed:	07/01/2000
Registered:	True
Tank Location:	Underground
Tank Type:	Steel/carbon steel
Material Code:	0013
Common Name of Substance:	Lube Oil
Tightness Test Method:	03
Date Test:	Not reported
Next Test Date:	Not reported
Pipe Model:	Not reported
Modified By:	TRANSLAT
Last Modified:	04/14/2017

Equipment Records:

A00 - Tank Internal Protection - None
D01 - Pipe Type - Steel/Carbon Steel/Iron
G00 - Tank Secondary Containment - None
J02 - Dispenser - Suction Dispenser
H00 - Tank Leak Detection - None
I00 - Overfill - None
B00 - Tank External Protection - None
C00 - Pipe Location - No Piping
F00 - Pipe External Protection - None

Tank Number:	005
Tank ID:	3577
Tank Status:	Closed - Removed
Material Name:	Closed - Removed
Capacity Gallons:	1500
Install Date:	12/01/1998
Date Tank Closed:	07/01/2000
Registered:	True
Tank Location:	Underground
Tank Type:	Steel/carbon steel
Material Code:	0013
Common Name of Substance:	Lube Oil
Tightness Test Method:	03
Date Test:	08/01/1997
Next Test Date:	Not reported
Pipe Model:	Not reported
Modified By:	TRANSLAT
Last Modified:	04/14/2017

Equipment Records:

G00 - Tank Secondary Containment - None
J02 - Dispenser - Suction Dispenser
B00 - Tank External Protection - None
C00 - Pipe Location - No Piping
F00 - Pipe External Protection - None

NATIONS RENT (Continued) **U003153135**

A00 - Tank Internal Protection - None
D01 - Pipe Type - Steel/Carbon Steel/Iron
H00 - Tank Leak Detection - None
I00 - Overfill - None

Tank Number:	006
Tank ID:	3578
Tank Status:	Closed - Removed
Material Name:	Closed - Removed
Capacity Gallons:	1500
Install Date:	12/01/1998
Date Tank Closed:	07/01/2000
Registered:	True
Tank Location:	Underground
Tank Type:	Steel/carbon steel
Material Code:	0009
Common Name of Substance:	Gasoline
Tightness Test Method:	03
Date Test:	08/01/1997
Next Test Date:	Not reported
Pipe Model:	Not reported
Modified By:	TRANSLAT
Last Modified:	04/14/2017

Equipment Records:

J02 - Dispenser - Suction Dispenser
G00 - Tank Secondary Containment - None
B00 - Tank External Protection - None
C00 - Pipe Location - No Piping
F00 - Pipe External Protection - None
H00 - Tank Leak Detection - None
I00 - Overfill - None
A00 - Tank Internal Protection - None
D01 - Pipe Type - Steel/Carbon Steel/Iron

Tank Number:	007
Tank ID:	3579
Tank Status:	Closed - Removed
Material Name:	Closed - Removed
Capacity Gallons:	550
Install Date:	12/01/1998
Date Tank Closed:	08/01/1998
Registered:	True
Tank Location:	Underground
Tank Type:	Steel/carbon steel
Material Code:	0008
Common Name of Substance:	Diesel
Tightness Test Method:	03
Date Test:	08/01/1997
Next Test Date:	Not reported
Pipe Model:	Not reported
Modified By:	TRANSLAT
Last Modified:	04/14/2017

NATIONS RENT (Continued) **U003153135**

Equipment Records:

A00 - Tank Internal Protection - None
D01 - Pipe Type - Steel/Carbon Steel/Iron
B00 - Tank External Protection - None
C00 - Pipe Location - No Piping
G00 - Tank Secondary Containment - None
J02 - Dispenser - Suction Dispenser
H00 - Tank Leak Detection - None
I00 - Overfill - None
F00 - Pipe External Protection - None

Tank Number:	008
Tank ID:	3580
Tank Status:	Closed - Removed
Material Name:	Closed - Removed
Capacity Gallons:	550
Install Date:	12/01/1998
Date Tank Closed:	08/01/1998
Registered:	True
Tank Location:	Underground
Tank Type:	Steel/carbon steel
Material Code:	0008
Common Name of Substance:	Diesel
Tightness Test Method:	03
Date Test:	08/01/1997
Next Test Date:	Not reported
Pipe Model:	Not reported
Modified By:	TRANSLAT
Last Modified:	04/14/2017

Equipment Records:

G00 - Tank Secondary Containment - None
J02 - Dispenser - Suction Dispenser
B00 - Tank External Protection - None
C00 - Pipe Location - No Piping
F00 - Pipe External Protection - None
A00 - Tank Internal Protection - None
D01 - Pipe Type - Steel/Carbon Steel/Iron
H00 - Tank Leak Detection - None
I00 - Overfill - None

Tank Number:	009
Tank ID:	3581
Tank Status:	Closed - Removed
Material Name:	Closed - Removed
Capacity Gallons:	550
Install Date:	12/01/1998
Date Tank Closed:	08/01/1998
Registered:	True
Tank Location:	Underground
Tank Type:	Steel/carbon steel
Material Code:	0008
Common Name of Substance:	Diesel

NATIONS RENT (Continued) **U003153135**

Tightness Test Method: 03
Date Test: 08/01/1997
Next Test Date: Not reported
Pipe Model: Not reported
Modified By: TRANSLAT
Last Modified: 04/14/2017

Equipment Records:

B00 - Tank External Protection - None
C00 - Pipe Location - No Piping
F00 - Pipe External Protection - None
A00 - Tank Internal Protection - None
D01 - Pipe Type - Steel/Carbon Steel/Iron
H00 - Tank Leak Detection - None
I00 - Overfill - None
G00 - Tank Secondary Containment - None
J02 - Dispenser - Suction Dispenser

Tank Number: 010
Tank ID: 3582
Tank Status: Closed - Removed
Material Name: Closed - Removed
Capacity Gallons: 550
Install Date: 12/01/1998
Date Tank Closed: 08/01/1998
Registered: True
Tank Location: Underground
Tank Type: Steel/carbon steel
Material Code: 0008
Common Name of Substance: Diesel

Tightness Test Method: 03
Date Test: 08/01/1997
Next Test Date: Not reported
Pipe Model: Not reported
Modified By: TRANSLAT
Last Modified: 04/14/2017

Equipment Records:

A00 - Tank Internal Protection - None
D01 - Pipe Type - Steel/Carbon Steel/Iron
G00 - Tank Secondary Containment - None
J02 - Dispenser - Suction Dispenser
H00 - Tank Leak Detection - None
I00 - Overfill - None
B00 - Tank External Protection - None
C00 - Pipe Location - No Piping
F00 - Pipe External Protection - None

AST:
Region: STATE
DEC Region: 2
Site Status: Unregulated/Closed
Facility Id: 2-091030
Program Type: PBS
UTM X: 588042.88099
UTM Y: 4508451.48618

NATIONS RENT (Continued) **U003153135**

Expiration Date: N/A
Site Type: Other Wholesale/Retail Sales

Affiliation Records:

Site Id: 2258
Affiliation Type: Facility Owner
Company Name: NATIONS RENT
Contact Type: Not reported
Contact Name: Not reported
Address1: 91 NORTH 12TH STREET
Address2: Not reported
City: BROOKLYN
State: NY
Zip Code: 11211
Country Code: 001
Phone: (718) 387-4872
EMail: Not reported
Fax Number: Not reported
Modified By: TRANSLAT
Date Last Modified: 2004-03-04

Site Id: 2258
Affiliation Type: Mail Contact
Company Name: NATIONS RENT
Contact Type: Not reported
Contact Name: JOE GAGLIARDI
Address1: 91 NORTH 12TH STREET
Address2: Not reported
City: BROOKLYN
State: NY
Zip Code: 11211
Country Code: 001
Phone: (718) 387-4872
EMail: Not reported
Fax Number: Not reported
Modified By: TRANSLAT
Date Last Modified: 2004-03-04

Site Id: 2258
Affiliation Type: Facility Operator
Company Name: NATIONS RENT
Contact Type: Not reported
Contact Name: NATIONS RENT
Address1: Not reported
Address2: Not reported
City: Not reported
State: NN
Zip Code: Not reported
Country Code: 001
Phone: (718) 387-4872
EMail: Not reported
Fax Number: Not reported
Modified By: TRANSLAT
Date Last Modified: 2004-03-04

Site Id: 2258
Affiliation Type: Emergency Contact
Company Name: NATIONS RENT

NATIONS RENT (Continued) **U003153135**

Contact Type:	Not reported
Contact Name:	JOE GAGLIARDI
Address1:	Not reported
Address2:	Not reported
City:	Not reported
State:	NN
Zip Code:	Not reported
Country Code:	001
Phone:	(718) 387-4872
EMail:	Not reported
Fax Number:	Not reported
Modified By:	TRANSLAT
Date Last Modified:	2004-03-04

Tank Info:

Tank Number:	5
Tank Id:	63392
Material Code:	0008
Common Name of Substance:	Diesel

Equipment Records:

A00 - Tank Internal Protection - None
B00 - Tank External Protection - None
F00 - Pipe External Protection - None
H00 - Tank Leak Detection - None
I00 - Overfill - None
G00 - Tank Secondary Containment - None
C01 - Pipe Location - Aboveground
J00 - Dispenser - None
D00 - Pipe Type - No Piping

Tank Location:	1
Tank Type:	Steel/Carbon Steel/Iron
Tank Status:	Closed - Removed
Pipe Model:	Not reported
Install Date:	Not reported
Capacity Gallons:	1000
Tightness Test Method:	NN
Date Test:	Not reported
Next Test Date:	Not reported
Date Tank Closed:	04/24/2002
Register:	True
Modified By:	TRANSLAT
Last Modified:	04/14/2017
Material Name:	Not reported

O157 **NYC DEP** **NY MANIFEST** **S119072580**
SSW **12TH ST & WYTHE AVE** **N/A**
1/8-1/4 **BROOKLYN, NY 11222**
0.153 mi.
808 ft. **Site 15 of 18 in cluster O**

Relative:
Higher

Actual:
19 ft.

NY MANIFEST:

Country:	USA
EPA ID:	NYP003664166
Facility Status:	Not reported
Location Address 1:	12th ST & WYTHE AVE

NYC DEP (Continued) **S119072580**

Code:	BP
Location Address 2:	Not reported
Total Tanks:	Not reported
Location City:	BROOKLYN
Location State:	NY
Location Zip:	11222
Location Zip 4:	Not reported

NY MANIFEST:

EPAID:	NYP003664166
Mailing Name:	NYC DEP
Mailing Contact:	NYC DEP
Mailing Address 1:	59-17 JUNCTION BLVD
Mailing Address 2:	Not reported
Mailing City:	FLUSHING
Mailing State:	NY
Mailing Zip:	11373
Mailing Zip 4:	Not reported
Mailing Country:	USA
Mailing Phone:	9176823008

NY MANIFEST:

Document ID:	Not reported
Manifest Status:	Not reported
seq:	Not reported
Year:	2008
Trans1 State ID:	NYD064748304
Trans2 State ID:	NJD080631369
Generator Ship Date:	10/02/2008
Trans1 Recv Date:	10/02/2008
Trans2 Recv Date:	10/10/2008
TSD Site Recv Date:	10/10/2008
Part A Recv Date:	Not reported
Part B Recv Date:	Not reported
Generator EPA ID:	NYP003664166
Trans1 EPA ID:	Not reported
Trans2 EPA ID:	Not reported
TSDF ID 1:	NJD980536593
TSDF ID 2:	Not reported
Manifest Tracking Number:	004072072JJK
Import Indicator:	N
Export Indicator:	N
Discr Quantity Indicator:	N
Discr Type Indicator:	Y
Discr Residue Indicator:	N
Discr Partial Reject Indicator:	N
Discr Full Reject Indicator:	N
Manifest Ref Number:	Not reported
Alt Facility RCRA ID:	Not reported
Alt Facility Sign Date:	Not reported
MGMT Method Type Code:	H141
Waste Code:	Not reported
Waste Code:	Not reported
Waste Code:	Not reported
Waste Code:	Not reported
Waste Code:	Not reported
Waste Code:	Not reported

NYC DEP (Continued) **S119072580**

Quantity:	500.0
Units:	P - Pounds
Number of Containers:	1.0
Container Type:	DF - Fiberboard or plastic drums (glass)
Handling Method:	B Incineration, heat recovery, burning.
Specific Gravity:	1.0
Waste Code:	D002
Waste Code 1_2:	Not reported
Waste Code 1_3:	Not reported
Waste Code 1_4:	Not reported
Waste Code 1_5:	Not reported
Waste Code 1_6:	Not reported

Click this hyperlink while viewing on your computer to access
2 additional NY_MANIFEST: record(s) in the EDR Site Report.

O158 **CON EDISON MANHOLE: 4359** **RCRA NonGen / NLR** **1016967757**
SSW **N 12TH ST & WYTHE AVE** **NY MANIFEST** **NYP004413555**
1/8-1/4 **BROOKLYN, NY 11249**
0.153 mi.
808 ft. **Site 16 of 18 in cluster O**

Relative:
Higher

Actual:
19 ft.

RCRA NonGen / NLR:

Date form received by agency:	02/06/2014
Facility name:	CON EDISON MANHOLE: 4359
Facility address:	N 12TH ST & WYTHE AVE BROOKLYN, NY 11249
EPA ID:	NYP004413555
Mailing address:	IRVING PL, 15TH FL NE NEW YORK, NY 10003
Contact:	THOMAS TEELING
Contact address:	Not reported Not reported
Contact country:	Not reported
Contact telephone:	212-460-3770
Contact email:	Not reported
EPA Region:	02
Classification:	Non-Generator
Description:	Handler: Non-Generators do not presently generate hazardous waste

Handler Activities Summary:

U.S. importer of hazardous waste:	No
Mixed waste (haz. and radioactive):	No
Recycler of hazardous waste:	No
Transporter of hazardous waste:	No
Treater, storer or disposer of HW:	No
Underground injection activity:	No
On-site burner exemption:	No
Furnace exemption:	No
Used oil fuel burner:	No
Used oil processor:	No
User oil refiner:	No
Used oil fuel marketer to burner:	No
Used oil Specification marketer:	No
Used oil transfer facility:	No
Used oil transporter:	No

CON EDISON MANHOLE: 4359 (Continued) **1016967757**

Historical Generators:

Date form received by agency:	01/06/2014
Site name:	CON EDISON MANHOLE: 4359
Classification:	Conditionally Exempt Small Quantity Generator
Violation Status:	No violations found

NY MANIFEST:

Country:	USA
EPA ID:	NYP004413555
Facility Status:	Not reported
Location Address 1:	NORTH 12TH & WYTHE AVE
Code:	BP
Location Address 2:	Not reported
Total Tanks:	Not reported
Location City:	BROOKLYN
Location State:	NY
Location Zip:	11249
Location Zip 4:	Not reported

NY MANIFEST:

EPAID:	NYP004413555
Mailing Name:	CON EDISON
Mailing Contact:	CON EDISON
Mailing Address 1:	4 IRVING PLACE
Mailing Address 2:	15TH FL
Mailing City:	NEW YORK
Mailing State:	NY
Mailing Zip:	10003
Mailing Zip 4:	Not reported
Mailing Country:	USA
Mailing Phone:	Not reported

NY MANIFEST:

Document ID:	Not reported
Manifest Status:	Not reported
seq:	Not reported
Year:	2014
Trans1 State ID:	NJ0000027193
Trans2 State ID:	Not reported
Generator Ship Date:	01/06/2014
Trans1 Recv Date:	01/07/2014
Trans2 Recv Date:	Not reported
TSD Site Recv Date:	01/09/2014
Part A Recv Date:	Not reported
Part B Recv Date:	Not reported
Generator EPA ID:	NYP004413555
Trans1 EPA ID:	Not reported
Trans2 EPA ID:	Not reported
TSDF ID 1:	NJD002200046
TSDF ID 2:	Not reported
Manifest Tracking Number:	011696277JJK
Import Indicator:	N
Export Indicator:	N
Discr Quantity Indicator:	N
Discr Type Indicator:	N
Discr Residue Indicator:	N

CON EDISON MANHOLE: 4359 (Continued) **1016967757**

Discr Partial Reject Indicator:	N
Discr Full Reject Indicator:	N
Manifest Ref Number:	Not reported
Alt Facility RCRA ID:	Not reported
Alt Facility Sign Date:	Not reported
MGMT Method Type Code:	H110
Waste Code:	Not reported
Waste Code:	Not reported
Waste Code:	Not reported
Waste Code:	Not reported
Waste Code:	Not reported
Waste Code:	Not reported
Quantity:	1500
Units:	P - Pounds
Number of Containers:	1
Container Type:	TT - Cargo tank, tank trucks
Handling Method:	T Chemical, physical, or biological treatment.
Specific Gravity:	1
Waste Code:	D008
Waste Code 1_2:	Not reported
Waste Code 1_3:	Not reported
Waste Code 1_4:	Not reported
Waste Code 1_5:	Not reported
Waste Code 1_6:	Not reported

Click this hyperlink while viewing on your computer to access additional NY_MANIFEST: detail in the EDR Site Report.

O159 **CON EDISON** **NY Spills** **S104789770**
SSW **74 WYTHE AVE BROOKLYN NY** **NY MANIFEST** **N/A**
1/8-1/4 **BROOKLYN, NY 11201**
0.153 mi.
810 ft. **Site 17 of 18 in cluster O**

Relative:
Higher

Actual:
19 ft.

SPILLS:

Facility ID:	1000353
Facility Type:	ER
Spill Number:	1000353
DER Facility ID:	380506
Site ID:	431516
DEC Region:	2
Spill Number/Closed Date:	2010-04-09
Spill Cause:	Unknown
Spill Class:	Not reported
SWIS:	3101
Spill Date:	2010-04-08
Investigator:	hrpatel
Referred To:	Not reported
Reported to Dept:	2010-04-08
CID:	Not reported
Water Affected:	Not reported
Spill Source:	Commercial/Industrial
Spill Notifier:	Citizen
Cleanup Ceased:	Not reported
Cleanup Meets Std:	False
Last Inspection:	Not reported
Recommended Penalty:	False

CON EDISON (Continued) **S104789770**

UST Trust:	False
Remediation Phase:	0
Date Entered In Computer:	2010-04-08
Spill Record Last Update:	2010-04-09
Spiller Name:	Not reported
Spiller Company:	SUPERIOR INGREDIENTS
Spiller Address:	74 WYTHE AVE
Spiller Company:	999
Contact Name:	ANONYMOUS
DEC Memo:	"04/09/10-Hiralkumar Patel. visited site (at 4:05 PM on 04/08/10). found red food color on water from backside of the warehouse. no oil spilled. no odors. case closed."
Remarks:	"Caller states that a liquid petroleum looking product is running down the road from the back door of the warehouse.Spill is visible from North of 12TH ST, has not entered sewer yet, DEC DLE # 10-005628 generated also."

All Materials:

Site ID:	431516
Operable Unit ID:	1182989
Operable Unit:	01
Material ID:	2177177
Material Code:	0064A
Material Name:	unknown material
Case No.:	Not reported
Material FA:	Other
Quantity:	Not reported
Units:	Not reported
Recovered:	Not reported
Oxygenate:	Not reported

Facility ID:	1006299
Facility Type:	ER
Spill Number:	1006299
DER Facility ID:	394650
Site ID:	439651
DEC Region:	2
Spill Number/Closed Date:	2010-12-15
Spill Cause:	Equipment Failure
Spill Class:	C3
SWIS:	2401
Spill Date:	2010-09-08
Investigator:	SFRAHMAN
Referred To:	Not reported
Reported to Dept:	2010-09-09
CID:	Not reported
Water Affected:	Not reported
Spill Source:	Commercial/Industrial
Spill Notifier:	Other
Cleanup Ceased:	Not reported
Cleanup Meets Std:	False
Last Inspection:	Not reported
Recommended Penalty:	False
UST Trust:	False
Remediation Phase:	0
Date Entered In Computer:	2010-09-09
Spill Record Last Update:	2011-05-12

CON EDISON (Continued) **S104789770**

Spiller Name: LOUIS BASCELLI
Spiller Company: UNKNOWN WAREHOUSE
Spiller Address: 74 WITHE AVE
Spiller Company: 999
Contact Name: LOUIS BASCELLI
DEC Memo: "Property is being sold. Purchaser hired a firm to do a phase 2 and found contaminated soil under a crack in the cement floor. This location used to have an oil tank standing above it. Eastern Environmental has been hired by the current owner. They have opened the floor and will have a guzzler truck suck out contaminated soil. In the next few days they HOPE to hit clean endpoints and send samples in to confirm cleanup is complete. If they do not get clean endpoints they will call Sharif Rahman directly for further instructions. 10/08/10 Stopped by the site.The area in questionw was dug and contaminated soil was removed and excavation backfilled, cemented.Report will be sent to DEC.(sr) 12/14/10 Rec'd analytical report for soil sample.VOCs/SVOCs exceedances are minor.Report in edocs.Case closed.(sr) 05/12/11 Doug from Eastern Environmental(631-727-2700) called me to say that his company was not paid for the work and asked why the spill was closed without disposal manifest.He also mentioned that the tank and associated contamination was removed properly.I explained it to him that the spill was closed based on end point data.(sr)"
Remarks: "onto concrete. Further Information Unknown at this time."

All Materials:
Site ID: 439651
Operable Unit ID: 1190286
Operable Unit: 01
Material ID: 2185264
Material Code: 0066A
Material Name: unknown petroleum
Case No.: Not reported
Material FA: Petroleum
Quantity: Not reported
Units: Not reported
Recovered: Not reported
Oxygenate: Not reported

Facility ID: 0007305
Facility Type: ER
Spill Number: 0007305
DER Facility ID: 187360
Site ID: 226995
DEC Region: 2
Spill Number/Closed Date: 2000-09-22
Spill Cause: Housekeeping
Spill Class: D5
SWIS: 2401
Spill Date: 2000-09-21
Investigator: JMKRIMGO
Referred To: Not reported
Reported to Dept: 2000-09-21
CID: 365
Water Affected: Not reported
Spill Source: Commercial/Industrial
Spill Notifier: Citizen

CON EDISON (Continued) **S104789770**

Cleanup Ceased:	Not reported
Cleanup Meets Std:	False
Last Inspection:	Not reported
Recommended Penalty:	False
UST Trust:	False
Remediation Phase:	0
Date Entered In Computer:	2000-09-21
Spill Record Last Update:	2000-09-22
Spiller Name:	Not reported
Spiller Company:	Not reported
Spiller Address:	74-76 WYTHE AV
Spiller Company:	001
Contact Name:	Not reported
DEC Memo:	"Prior to Sept, 2004 data translation this spill Lead_DEC Field was KRIMGOLD "
Remarks:	"THE COMPANY THERE HAS A DRIVEWAY ON NORTH 12TH ST & IT APPEARS THE HYDRAULIC OIL OR BRAKE FLUID IS SPILLING FROM THE BUILDING INTO THE ROADWAY - THERE IS A SEWER ON THE CORNER - UNK IF THE SEWER IS AFFECTED - YOU CAN VISIBLY SEE THE TRAIL ON THE STREET"

All Materials:

Site ID:	226995
Operable Unit ID:	828163
Operable Unit:	01
Material ID:	548399
Material Code:	0010
Material Name:	hydraulic oil
Case No.:	Not reported
Material FA:	Petroleum
Quantity:	.00
Units:	G
Recovered:	.00
Oxygenate:	Not reported

NY MANIFEST:

Country:	USA
EPA ID:	NYP004273173
Facility Status:	Not reported
Location Address 1:	74 WYTHE AVE BROOKLYN NY
Code:	BP
Location Address 2:	Not reported
Total Tanks:	Not reported
Location City:	BROOKLYN
Location State:	NY
Location Zip:	11201
Location Zip 4:	Not reported

NY MANIFEST:

EPAID:	NYP004273173
Mailing Name:	CON EDISON
Mailing Contact:	TOM TEELING
Mailing Address 1:	4 IRVING PLACE - 15TH FLOOR
Mailing Address 2:	Not reported
Mailing City:	NEW YORK
Mailing State:	NY
Mailing Zip:	10003
Mailing Zip 4:	Not reported

CON EDISON (Continued) **S104789770**

Mailing Country:	USA
Mailing Phone:	2124603770

NY MANIFEST:

Document ID:	Not reported
Manifest Status:	Not reported
seq:	Not reported
Year:	2012
Trans1 State ID:	NJD003812047
Trans2 State ID:	Not reported
Generator Ship Date:	10/10/2012
Trans1 Recv Date:	10/10/2012
Trans2 Recv Date:	Not reported
TSD Site Recv Date:	10/11/2012
Part A Recv Date:	Not reported
Part B Recv Date:	Not reported
Generator EPA ID:	NYP004273173
Trans1 EPA ID:	Not reported
Trans2 EPA ID:	Not reported
TSDF ID 1:	NJD991291105
TSDF ID 2:	Not reported
Manifest Tracking Number:	001675291GBF
Import Indicator:	N
Export Indicator:	N
Discr Quantity Indicator:	N
Discr Type Indicator:	N
Discr Residue Indicator:	N
Discr Partial Reject Indicator:	N
Discr Full Reject Indicator:	N
Manifest Ref Number:	Not reported
Alt Facility RCRA ID:	Not reported
Alt Facility Sign Date:	Not reported
MGMT Method Type Code:	H141
Waste Code:	Not reported
Waste Code:	Not reported
Waste Code:	Not reported
Waste Code:	Not reported
Waste Code:	Not reported
Waste Code:	Not reported
Quantity:	400.0
Units:	G - Gallons (liquids only)* (8.3 pounds)
Number of Containers:	1.0
Container Type:	TT - Cargo tank, tank trucks
Handling Method:	T Chemical, physical, or biological treatment.
Specific Gravity:	1.0
Waste Code:	D008
Waste Code 1_2:	Not reported
Waste Code 1_3:	Not reported
Waste Code 1_4:	Not reported
Waste Code 1_5:	Not reported
Waste Code 1_6:	Not reported

Click this hyperlink while viewing on your computer to access additional NY_MANIFEST: detail in the EDR Site Report.

O160 SSW 1/8-1/4 0.153 mi. 810 ft. | **CON ED - MH 64822**
WYTHE AVE 74 S/O RODNEY ST
BROOKLYN, NY 11205 | **RCRA NonGen / NLR**
NY MANIFEST | **1007206416**
NYP004009569

Site 18 of 18 in cluster O

Relative: Higher

Actual: 19 ft.

RCRA NonGen / NLR:

Date form received by agency:	02/28/1998
Facility name:	CON ED - MH 64822
Facility address:	WYTHE AVE 74 S/O RODNEY ST BROOKLYN, NY 11205-0000
EPA ID:	NYP004009569
Mailing address:	CONSOLIDATED EDISON INC 4 IRVING PL RM 300 NEW YORK, NY 10003-0000
Contact:	ANTHONY DRUMMINGS
Contact address:	CONSOLIDATED EDISON INC NEW YORK, NY 10003-0000
Contact country:	US
Contact telephone:	212-460-3770
Contact email:	Not reported
EPA Region:	02
Classification:	Non-Generator
Description:	Handler: Non-Generators do not presently generate hazardous waste

Handler Activities Summary:

U.S. importer of hazardous waste:	No
Mixed waste (haz. and radioactive):	No
Recycler of hazardous waste:	No
Transporter of hazardous waste:	No
Treater, storer or disposer of HW:	No
Underground injection activity:	No
On-site burner exemption:	No
Furnace exemption:	No
Used oil fuel burner:	No
Used oil processor:	No
User oil refiner:	No
Used oil fuel marketer to burner:	No
Used oil Specification marketer:	No
Used oil transfer facility:	No
Used oil transporter:	No

Historical Generators:

Date form received by agency:	02/27/1998
Site name:	CON ED - MH 64822
Classification:	Not a generator, verified
Date form received by agency:	02/26/1998
Site name:	CON ED - MH 64822
Classification:	Large Quantity Generator
Violation Status:	No violations found

NY MANIFEST:

Country:	USA
EPA ID:	NYP004009569
Facility Status:	Not reported
Location Address 1:	MH64822-WYTHE AVE & RODNEY ST
Code:	BP

CON ED - MH 64822 (Continued) **1007206416**

Location Address 2:	Not reported
Total Tanks:	Not reported
Location City:	BROOKLYN
Location State:	NY
Location Zip:	11201
Location Zip 4:	Not reported

NY MANIFEST:

EPAID:	NYP004009569
Mailing Name:	CONSOLIDATED EDISON
Mailing Contact:	FRANKLIN MURRAY
Mailing Address 1:	4 IRVING PLACE RM 828
Mailing Address 2:	Not reported
Mailing City:	NEW YORK
Mailing State:	NY
Mailing Zip:	10003
Mailing Zip 4:	Not reported
Mailing Country:	USA
Mailing Phone:	2124602808

NY MANIFEST:

Document ID:	MAJ5590340
Manifest Status:	K
seq:	Not reported
Year:	1997
Trans1 State ID:	Not reported
Trans2 State ID:	2075
Generator Ship Date:	07/19/1997
Trans1 Recv Date:	07/19/1997
Trans2 Recv Date:	07/22/1997
TSD Site Recv Date:	08/06/1997
Part A Recv Date:	09/17/1997
Part B Recv Date:	08/22/1997
Generator EPA ID:	NYP004009569
Trans1 EPA ID:	MAD039322250
Trans2 EPA ID:	NJD000813477
TSDF ID 1:	MAD053452637
TSDF ID 2:	Not reported
Manifest Tracking Number:	Not reported
Import Indicator:	Not reported
Export Indicator:	Not reported
Discr Quantity Indicator:	Not reported
Discr Type Indicator:	Not reported
Discr Residue Indicator:	Not reported
Discr Partial Reject Indicator:	Not reported
Discr Full Reject Indicator:	Not reported
Manifest Ref Number:	Not reported
Alt Facility RCRA ID:	Not reported
Alt Facility Sign Date:	Not reported
MGMT Method Type Code:	Not reported
Waste Code:	B007 - OTHER MISCELLANEOUS PCB WASTES
Waste Code:	Not reported
Waste Code:	Not reported
Waste Code:	Not reported
Waste Code:	Not reported
Waste Code:	Not reported
Quantity:	00200

CON ED - MH 64822 (Continued) **1007206416**

Units:	K - Kilograms (2.2 pounds)
Number of Containers:	001
Container Type:	DM - Metal drums, barrels
Handling Method:	T Chemical, physical, or biological treatment.
Specific Gravity:	100

Click this hyperlink while viewing on your computer to access
1 additional NY_MANIFEST: record(s) in the EDR Site Report.

T161 **1066 LORIMER ST** **NY AST** **U003395730**
NE **1066 LORIMER ST** **N/A**
1/8-1/4 **BROOKLYN, NY 11222**
0.159 mi.
841 ft. **Site 1 of 2 in cluster T**

Relative:
Higher

Actual:
18 ft.

AST:

Region:	STATE
DEC Region:	2
Site Status:	Unregulated/Closed
Facility Id:	2-600731
Program Type:	PBS
UTM X:	588381.67651
UTM Y:	4508976.25590
Expiration Date:	N/A
Site Type:	Other

Affiliation Records:

Site Id:	22711
Affiliation Type:	Facility Owner
Company Name:	DOVER MGMT CO
Contact Type:	Not reported
Contact Name:	Not reported
Address1:	P O BOX 386
Address2:	Not reported
City:	GREAT NECK
State:	NY
Zip Code:	11022
Country Code:	001
Phone:	(516) 482-4646
EMail:	Not reported
Fax Number:	Not reported
Modified By:	TRANSLAT
Date Last Modified:	2004-03-04

Site Id:	22711
Affiliation Type:	Mail Contact
Company Name:	DOVER MGMT CO
Contact Type:	Not reported
Contact Name:	BILL WEIDMAN
Address1:	P O BOX 386
Address2:	Not reported
City:	GREAT NECK
State:	NY
Zip Code:	11022
Country Code:	001
Phone:	(516) 482-4646
EMail:	Not reported

1066 LORIMER ST (Continued) **U003395730**

Fax Number:	Not reported
Modified By:	TRANSLAT
Date Last Modified:	2004-03-04

Site Id:	22711
Affiliation Type:	Facility Operator
Company Name:	1066 LORIMER ST
Contact Type:	Not reported
Contact Name:	JOE
Address1:	Not reported
Address2:	Not reported
City:	Not reported
State:	NN
Zip Code:	Not reported
Country Code:	001
Phone:	(718) 389-1175
EMail:	Not reported
Fax Number:	Not reported
Modified By:	TRANSLAT
Date Last Modified:	2004-03-04

Site Id:	22711
Affiliation Type:	Emergency Contact
Company Name:	DOVER MGMT CO
Contact Type:	Not reported
Contact Name:	BILL WEIDMAN
Address1:	Not reported
Address2:	Not reported
City:	Not reported
State:	NN
Zip Code:	Not reported
Country Code:	001
Phone:	(516) 482-4646
EMail:	Not reported
Fax Number:	Not reported
Modified By:	TRANSLAT
Date Last Modified:	2004-03-04

Tank Info:

Tank Number:	001
Tank Id:	43509
Material Code:	0001
Common Name of Substance:	#2 Fuel Oil (On-Site Consumption)

Equipment Records:

C01 - Pipe Location - Aboveground
G00 - Tank Secondary Containment - None
J02 - Dispenser - Suction Dispenser
A00 - Tank Internal Protection - None
D01 - Pipe Type - Steel/Carbon Steel/Iron
B00 - Tank External Protection - None
F00 - Pipe External Protection - None
H00 - Tank Leak Detection - None
I02 - Overfill - High Level Alarm

Tank Location: 3

1066 LORIMER ST (Continued) **U003395730**

Tank Type:	Steel/Carbon Steel/Iron
Tank Status:	Closed - In Place
Pipe Model:	Not reported
Install Date:	Not reported
Capacity Gallons:	3000
Tightness Test Method:	NN
Date Test:	Not reported
Next Test Date:	Not reported
Date Tank Closed:	10/01/1994
Register:	True
Modified By:	TRANSLAT
Last Modified:	04/14/2017
Material Name:	Not reported

Q162
SW
1/8-1/4
0.165 mi.
870 ft.

Relative:
Higher

Actual:
11 ft.

WILLIAMSBURG WORKS **NY VCP** **S113922154**
KENT AVE & 12TH STREET **N/A**
BROOKLYN, NY 11211

Site 8 of 12 in cluster Q

VCP:

Program Type:	VCP
Site Code:	58605
HW Code:	V00704
Site Class:	N
SWIS:	2401
Region:	2
Town:	New York City
Acres:	Not reported
Date Record Added:	11/06/2003
Date Record Updated:	10/30/2006
Updated By:	DKMACNEA
Site Description:	See Site 224055
Env Problem:	Not reported
Health Problem:	Not reported
Dump:	Not reported
Structure:	Not reported
Lagoon:	Not reported
Landfill:	Not reported
Pond:	Not reported
Disp Start:	Not reported
Disp Term:	Not reported
Lat/Long:	Not reported
Dell:	Not reported
Record Add:	Not reported
Record Upd:	Not reported
Updated By:	Not reported
Own Op:	Not reported
Sub Type:	Not reported
Owner Name:	Not reported
Owner Company:	Not reported
Owner Address:	Not reported
Owner Addr2:	Not reported
Owner City,St,Zip:	Not reported
Owner Country:	Not reported
HW Code:	Not reported
Waste Type:	Not reported
Waste Quantity:	Not reported

WILLIAMSBURG WORKS (Continued) **S113922154**

Waste Code:	Not reported
Crossref ID:	Not reported
Cross Ref Type Code:	Not reported
Cross Ref Type:	Not reported
Record Added Date:	Not reported
Record Updated:	Not reported
Updated By:	Not reported

Q163 **CON EDISON - TRANSFORMER VAULT 3477** **RCRA-LQG** **1012184918**
SW **KENT AVENUE AND N. 12TH STREET** **NY MANIFEST** **NYP004154308**
1/8-1/4 **BROOKLYN, NY 11222** **NJ MANIFEST**
0.165 mi.
870 ft. **Site 9 of 12 in cluster Q**

Relative:
Higher

Actual:
11 ft.

RCRA-LQG:

Date form received by agency:	02/21/2008
Facility name:	CON EDISON - TRANSFORMER VAULT 3477
Facility address:	KENT AVENUE AND N. 12TH STREET BROOKLYN, NY 11222
EPA ID:	NYP004154308
Mailing address:	4 IRVING PLACE NEW YORK, NY 10003
Contact:	FRANKLIN MURRAY
Contact address:	Not reported Not reported
Contact country:	Not reported
Contact telephone:	212-460-2808
Contact email:	MURRAYFR@CONED.COM
EPA Region:	02
Classification:	Large Quantity Generator
Description:	Handler: generates 1,000 kg or more of hazardous waste during any calendar month; or generates more than 1 kg of acutely hazardous waste during any calendar month; or generates more than 100 kg of any residue or contaminated soil, waste or other debris resulting from the cleanup of a spill, into or on any land or water, of acutely hazardous waste during any calendar month; or generates 1 kg or less of acutely hazardous waste during any calendar month, and accumulates more than 1 kg of acutely hazardous waste at any time; or generates 100 kg or less of any residue or contaminated soil, waste or other debris resulting from the cleanup of a spill, into or on any land or water, of acutely hazardous waste during any calendar month, and accumulates more than 100 kg of that material at any time

Owner/Operator Summary:

Owner/operator name:	CONSOLIDATED EDISON COMPANY OF NY, INC.
Owner/operator address:	4 IRVING PLACE NEW YORK, NY 10003
Owner/operator country:	US
Owner/operator telephone:	Not reported
Owner/operator email:	Not reported
Owner/operator fax:	Not reported
Owner/operator extension:	Not reported
Legal status:	Private
Owner/Operator Type:	Owner
Owner/Op start date:	10/04/2007
Owner/Op end date:	Not reported

CON EDISON - TRANSFORMER VAULT 3477 (Continued) **1012184918**

Owner/operator name:	CONSOLIDATED EDISON COMPANY OF NY, INC.
Owner/operator address:	4 IRVING PLACE NEW YORK, NY 10003
Owner/operator country:	US
Owner/operator telephone:	Not reported
Owner/operator email:	Not reported
Owner/operator fax:	Not reported
Owner/operator extension:	Not reported
Legal status:	Private
Owner/Operator Type:	Operator
Owner/Op start date:	10/04/2007
Owner/Op end date:	Not reported

Handler Activities Summary:

U.S. importer of hazardous waste:	No
Mixed waste (haz. and radioactive):	No
Recycler of hazardous waste:	No
Transporter of hazardous waste:	No
Treater, storer or disposer of HW:	No
Underground injection activity:	No
On-site burner exemption:	No
Furnace exemption:	No
Used oil fuel burner:	No
Used oil processor:	No
User oil refiner:	No
Used oil fuel marketer to burner:	No
Used oil Specification marketer:	No
Used oil transfer facility:	No
Used oil transporter:	No

. Waste code:	D008
. Waste name:	LEAD

Violation Status: No violations found

NY MANIFEST:

Country:	USA
EPA ID:	NYP004154308
Facility Status:	Not reported
Location Address 1:	KENT AVENUE AND N. 12TH STREET
Code:	BP
Location Address 2:	Not reported
Total Tanks:	Not reported
Location City:	BROOKLYN
Location State:	NY
Location Zip:	11222
Location Zip 4:	Not reported

NY MANIFEST:

EPAID:	NYP004154308
Mailing Name:	CONED
Mailing Contact:	CONED
Mailing Address 1:	4 IRVING PLACE
Mailing Address 2:	Not reported
Mailing City:	NEW YORK
Mailing State:	NY
Mailing Zip:	10003
Mailing Zip 4:	Not reported

CON EDISON - TRANSFORMER VAULT 3477 (Continued) **1012184918**

Mailing Country:	USA
Mailing Phone:	Not reported

NJ MANIFEST:

EPA Id:	NYP004154308
Mail Address:	4 IRVING PLACE
Mail City/State/Zip:	NEW YORK, NY 10003
Facility Phone:	Not reported
Emergency Phone:	Not reported
Contact:	FRANKLIN MURRAY
Comments:	Not reported
SIC Code:	Not reported
County:	NY047
Municipal:	Not reported
Previous EPA Id:	Not reported
Gen Flag:	Not reported
Trans Flag:	Not reported
TSDF Flag:	Not reported
Name Change:	Not reported
Date Change:	Not reported

Manifest:

Manifest Number:	000263016GBF
EPA ID:	NYP004154308
Date Shipped:	10/04/2007
TSDF EPA ID:	NJD991291105
Transporter EPA ID:	NJD003812047
Transporter 2 EPA ID:	Not reported
Transporter 3 EPA ID:	Not reported
Transporter 4 EPA ID:	Not reported
Transporter 5 EPA ID:	Not reported
Transporter 6 EPA ID:	Not reported
Transporter 7 EPA ID:	Not reported
Transporter 8 EPA ID:	Not reported
Transporter 9 EPA ID:	Not reported
Transporter 10 EPA ID:	Not reported
Date Trans1 Transported Waste:	10/04/2007
Date Trans2 Transported Waste:	Not reported
Date Trans3 Transported Waste:	Not reported
Date Trans4 Transported Waste:	Not reported
Date Trans5 Transported Waste:	Not reported
Date Trans6 Transported Waste:	Not reported
Date Trans7 Transported Waste:	Not reported
Date Trans8 Transported Waste:	Not reported
Date Trans9 Transported Waste:	Not reported
Date Trans10 Transported Waste:	Not reported
Date TSDF Received Waste:	10/04/2007
TSDF EPA Facility Name:	Not reported
QTY Units:	Not reported
Transporter SEQ ID:	Not reported
Transporter-1 Date:	Not reported
Waste SEQ ID:	Not reported
Waste Type Code 2:	Not reported
Waste Type Code 3:	Not reported
Waste Type Code 4:	Not reported
Waste Type Code 5:	Not reported

CON EDISON - TRANSFORMER VAULT 3477 (Continued) **1012184918**

Waste Type Code 6:	Not reported
Date Accepted:	Not reported
Manifest Discrepancy Type:	Not reported
Data Entry Number:	Not reported
Was Load Rejected:	NEW YORK, NY 10003
Reason Load Was Rejected:	Not reported

Q164
SW
1/8-1/4
0.165 mi.
870 ft.

CON EDISON **RCRA NonGen / NLR** **1014396113**
N 12TH ST & KENT AVE **NY MANIFEST** **NYP004182937**
BROOKLYN, NY 11211

Site 10 of 12 in cluster Q

Relative:
Higher

Actual:
11 ft.

RCRA NonGen / NLR:

Date form received by agency:	06/01/2016
Facility name:	CON EDISON
Facility address:	N 12TH ST & KENT AVE BROOKLYN, NY 11211
EPA ID:	NYP004182937
Mailing address:	4 IRVING PL, RM 828 NEW YORK, NY 10003
Contact:	CAROLINE ISKANDER
Contact address:	Not reported Not reported
Contact country:	US
Contact telephone:	718-666-4714
Contact email:	Not reported
EPA Region:	02
Classification:	Non-Generator
Description:	Handler: Non-Generators do not presently generate hazardous waste

Handler Activities Summary:

U.S. importer of hazardous waste:	No
Mixed waste (haz. and radioactive):	No
Recycler of hazardous waste:	No
Transporter of hazardous waste:	No
Treater, storer or disposer of HW:	No
Underground injection activity:	No
On-site burner exemption:	No
Furnace exemption:	No
Used oil fuel burner:	No
Used oil processor:	No
User oil refiner:	No
Used oil fuel marketer to burner:	No
Used oil Specification marketer:	No
Used oil transfer facility:	No
Used oil transporter:	No

Historical Generators:

Date form received by agency:	07/13/2009
Site name:	CON EDISON
Classification:	Conditionally Exempt Small Quantity Generator
Violation Status:	No violations found

CON EDISON (Continued) **1014396113**

NY MANIFEST:

Country:	USA
EPA ID:	NYP004182937
Facility Status:	Not reported
Location Address 1:	N 12th ST & KENT AVE - MH 63427
Code:	BP
Location Address 2:	Not reported
Total Tanks:	Not reported
Location City:	BROOKLYN
Location State:	NY
Location Zip:	11201
Location Zip 4:	Not reported

NY MANIFEST:

EPAID:	NYP004182937
Mailing Name:	CONSOLIDATED EDISON
Mailing Contact:	FRANKLYN MURRAY
Mailing Address 1:	4 IRVING PLACE RM 828
Mailing Address 2:	Not reported
Mailing City:	NEW YORK
Mailing State:	NY
Mailing Zip:	10003
Mailing Zip 4:	Not reported
Mailing Country:	USA
Mailing Phone:	2124602808

Q165 **CON EDISON MANHOLE 63427** **RCRA NonGen / NLR** **1014918177**
SW **N 12TH ST & KENT AVE S SIDE** **NJ MANIFEST** **NYP004217877**
1/8-1/4 **BROOKLYN, NY 11201** **NY MANIFEST**
0.165 mi.
870 ft. **Site 11 of 12 in cluster Q**

Relative:
Higher

Actual:
11 ft.

RCRA NonGen / NLR:

Date form received by agency:	11/13/2010
Facility name:	CON EDISON MANHOLE 63427
Facility address:	N 12TH ST & KENT AVE S SIDE 230 FEET W OF BROOKLYN, NY 11201
EPA ID:	NYP004217877
Mailing address:	IRVING PL RM 828 NEW YORK, NY 10003
Contact:	DOMINICK TURITTO
Contact address:	Not reported Not reported
Contact country:	Not reported
Contact telephone:	718-802-5194
Contact email:	Not reported
EPA Region:	02
Classification:	Non-Generator
Description:	Handler: Non-Generators do not presently generate hazardous waste

Handler Activities Summary:

U.S. importer of hazardous waste:	No
Mixed waste (haz. and radioactive):	No
Recycler of hazardous waste:	No
Transporter of hazardous waste:	No

CON EDISON MANHOLE 63427 (Continued) **1014918177**

Treater, storer or disposer of HW:	No
Underground injection activity:	No
On-site burner exemption:	No
Furnace exemption:	No
Used oil fuel burner:	No
Used oil processor:	No
User oil refiner:	No
Used oil fuel marketer to burner:	No
Used oil Specification marketer:	No
Used oil transfer facility:	No
Used oil transporter:	No

Historical Generators:

Date form received by agency:	10/14/2010
Site name:	CON EDISON MANHOLE 63427
Classification:	Conditionally Exempt Small Quantity Generator
Violation Status:	No violations found

NJ MANIFEST:

EPA Id:	NYP004217877
Mail Address:	IRVING PL RM 828
Mail City/State/Zip:	NEW YORK, NY 10003
Facility Phone:	Not reported
Emergency Phone:	Not reported
Contact:	DOMINICK TURITTO
Comments:	Not reported
SIC Code:	Not reported
County:	NY047
Municipal:	Not reported
Previous EPA Id:	Not reported
Gen Flag:	Not reported
Trans Flag:	Not reported
TSDF Flag:	Not reported
Name Change:	Not reported
Date Change:	Not reported

Manifest:

Manifest Number:	000183774GBF
EPA ID:	NYP004217877
Date Shipped:	10/19/2010
TSDF EPA ID:	NJD991291105
Transporter EPA ID:	NJD003812047
Transporter 2 EPA ID:	NJD003812047
Transporter 3 EPA ID:	Not reported
Transporter 4 EPA ID:	Not reported
Transporter 5 EPA ID:	Not reported
Transporter 6 EPA ID:	Not reported
Transporter 7 EPA ID:	Not reported
Transporter 8 EPA ID:	Not reported
Transporter 9 EPA ID:	Not reported
Transporter 10 EPA ID:	Not reported
Date Trans1 Transported Waste:	10/19/2010
Date Trans2 Transported Waste:	10/20/2010
Date Trans3 Transported Waste:	Not reported
Date Trans4 Transported Waste:	Not reported
Date Trans5 Transported Waste:	Not reported
Date Trans6 Transported Waste:	Not reported

CON EDISON MANHOLE 63427 (Continued) **1014918177**

Date Trans7 Transported Waste:	Not reported
Date Trans8 Transported Waste:	Not reported
Date Trans9 Transported Waste:	Not reported
Date Trans10 Transported Waste:	Not reported
Date TSDF Received Waste:	10/20/2010
TSDF EPA Facility Name:	Not reported
QTY Units:	Not reported
Transporter SEQ ID:	Not reported
Transporter-1 Date:	Not reported
Waste SEQ ID:	Not reported
Waste Type Code 2:	Not reported
Waste Type Code 3:	Not reported
Waste Type Code 4:	Not reported
Waste Type Code 5:	Not reported
Waste Type Code 6:	Not reported
Date Accepted:	Not reported
Manifest Discrepancy Type:	Not reported
Data Entry Number:	Not reported
Was Load Rejected:	NEW YORK, NY 10003
Reason Load Was Rejected:	Not reported

Waste:

Manifest Year:	Not reported
Waste Code:	D008
Hand Code:	H141
Quantity:	1100 P

NY MANIFEST:

Country:	USA
EPA ID:	NYP004217877
Facility Status:	Not reported
Location Address 1:	N 12th ST & KENT AVE
Code:	BP
Location Address 2:	Not reported
Total Tanks:	Not reported
Location City:	BROOKLYN
Location State:	NY
Location Zip:	11201
Location Zip 4:	Not reported

NY MANIFEST:

EPAID:	NYP004217877
Mailing Name:	CONSOLIDATED EDISON - MH 63427
Mailing Contact:	TOM TEELING
Mailing Address 1:	4 IRVING PLACE RM 828
Mailing Address 2:	Not reported
Mailing City:	NEW YORK
Mailing State:	NY
Mailing Zip:	10003
Mailing Zip 4:	Not reported
Mailing Country:	USA
Mailing Phone:	2124603770

NY MANIFEST:

CON EDISON MANHOLE 63427 (Continued) **1014918177**

Document ID:	Not reported
Manifest Status:	Not reported
seq:	Not reported
Year:	2010
Trans1 State ID:	NJD003812047
Trans2 State ID:	Not reported
Generator Ship Date:	10/19/2010
Trans1 Recv Date:	10/19/2010
Trans2 Recv Date:	Not reported
TSD Site Recv Date:	10/20/2010
Part A Recv Date:	Not reported
Part B Recv Date:	Not reported
Generator EPA ID:	NYP004217877
Trans1 EPA ID:	Not reported
Trans2 EPA ID:	Not reported
TSDF ID 1:	NJD991291105
TSDF ID 2:	Not reported
Manifest Tracking Number:	000183774GBF
Import Indicator:	N
Export Indicator:	N
Discr Quantity Indicator:	Y
Discr Type Indicator:	N
Discr Residue Indicator:	N
Discr Partial Reject Indicator:	N
Discr Full Reject Indicator:	N
Manifest Ref Number:	Not reported
Alt Facility RCRA ID:	Not reported
Alt Facility Sign Date:	Not reported
MGMT Method Type Code:	H141
Waste Code:	Not reported
Waste Code:	Not reported
Waste Code:	Not reported
Waste Code:	Not reported
Waste Code:	Not reported
Waste Code:	Not reported
Quantity:	1100.0
Units:	P - Pounds
Number of Containers:	1.0
Container Type:	CM - Metal boxes, cases, roll-offs
Handling Method:	L Landfill.
Specific Gravity:	1.0
Waste Code:	D008
Waste Code 1_2:	Not reported
Waste Code 1_3:	Not reported
Waste Code 1_4:	Not reported
Waste Code 1_5:	Not reported
Waste Code 1_6:	Not reported

Click this hyperlink while viewing on your computer to access additional NY_MANIFEST: detail in the EDR Site Report.

Q166
SW
1/8-1/4
0.165 mi.
870 ft.

K - WILLIAMSBURG WORKS
KENT AVE & 12TH STREET
BROOKLYN, NY 11211

NY SHWS **S109209078**
NY BROWNFIELDS **N/A**

Site 12 of 12 in cluster Q

Relative:
Higher

Actual:
11 ft.

SHWS:

Program:	HW
Site Code:	372653
Classification:	A
Region:	2
Acres:	5.8
HW Code:	224055
Record Add:	10/27/2006
Record Upd:	05/02/2017
Updated By:	GWCROSS

Site Description: Location: The Williamsburg Works Manufactured Gas Plant (MGP) site is located in a commercial/industrial area in the Williamsburg section of Brooklyn, New York. The site is approximately six acres in size and is composed of three parcels of land located on the east bank of the East River between North 11th and North 12th Streets on the west and east sides of Kent Avenue . Site features: Site features include a vacant asphalt paved lot and the foundation slab for the recently demolished document storage warehouse on the west side of Kent Avenue and a two -story commercial building on the east side of Kent Avenue . Current zoning and land use: The land uses in the area surrounding the MGP site are currently a mix of industrial, residential, and parkland uses. The privately-owned document storage warehouse was in active use until it was destroyed in a fire on January 31, 2015 and subsequently demolished. The vacant lot at 50 Kent Ave. is owned by the NYC Department of Parks and Recreation and used as an outdoor music venue, flea market and skate park. The two-story commercial building on the east side of Kent Avenue is privately owned and in active use. The nearest residential property is located approximately 1 block to the south. Past use of the site: A manufactured gas plant operated on the site from circa 1850 until approximately 1930. Following the decommissioning of the MGP, the lot was occupied by a NYC Department of Sanitation Garage that was demolished around 2000. Site Geology and Hydrogeology: The site is underlain by: urban fill and varied glacial sediments consisting of outwash sand and gravel, till, and lenticular clay more than 100 feet in thickness. The groundwater table is approximately 5 feet below ground surface. Groundwater flows to the west, toward the East River.

Env Problem: The Remedial Investigation of the site has not been fully completed, since large portions of the site are occupied by buildings. However, the work that has been completed has identified significant coal tar contamination in the subsurface. Soils beneath the vacant lot at 50 Kent Avenue are heavily impacted. Design work is currently under way for an excavation IRM on this parcel during the 2015 field season, and tar collection wells have been completed around the perimeter of this property. Tar removal from these wells is taking place on a continuing basis. Tar contamination has moved off site to the north but does not appear to have reached the shoreline in that area. A large portion of the former plant footprint lies beneath a document storage warehouse. Test borings around the perimeter of this building confirm the presence of MGP tars in the area, and off site migration of this tar has taken place, leading to contamination of sediments beneath adjacent areas of the East River.

Health Problem: The NYSDOH will evaluate the potential for impacts to public health

K - WILLIAMSBURG WORKS (Continued) **S109209078**

from exposure to site contaminants once sufficient information from the investigation of the site becomes available for review.

Dump:	False
Structure:	False
Lagoon:	False
Landfill:	False
Pond:	False
Disp Start:	Not reported
Disp Term:	Not reported
Lat/Long:	Not reported
Dell:	Not reported
Record Add:	9/20/2013 2:19:00 PM
Record Upd:	9/20/2013 2:19:00 PM
Updated By:	ldennist
Own Op:	Document Repository
Sub Type:	C01
Owner Name:	Williamsburg Branch
Owner Company:	Brooklyn Public Library
Owner Address:	240 Division St., at Marcy Ave.
Owner Addr2:	Not reported
Owner City,St,Zip:	Brooklyn, NY 11211
Owner Country:	United States of America
HW Code:	224055
Waste Type:	COAL TAR
Waste Quantity:	UNKNOWN
Waste Code:	Not reported
HW Code:	224055
Waste Type:	COAL TAR
Waste Quantity:	UNKNOWN
Waste Code:	Not reported
Crossref ID:	V00587
Cross Ref Type Code:	04
Cross Ref Type:	VCP Site ID
Record Added Date:	8/4/2016 11:56:00 AM
Record Updated:	8/4/2016 11:56:00 AM
Updated By:	JHOCONNE
Crossref ID:	224028
Cross Ref Type Code:	02
Cross Ref Type:	HW Site ID
Record Added Date:	11/20/2009 3:19:00 PM
Record Updated:	11/20/2009 3:19:00 PM
Updated By:	MOBARRIE

BROWNFIELDS:

Program:	BCP
Site Code:	58606
Acres:	5
HW Code:	C224055
SWIS:	2401
Town:	New York City
Record Added Date:	04/30/2004
Record Updated Date:	12/07/2009
Update By:	MOBARRIE
Site Description:	See Site 224055
Env Problem:	Not reported
Health Problem:	Not reported
Dump:	Not reported

K - WILLIAMSBURG WORKS (Continued) **S109209078**

Structure:	Not reported
Lagoon:	Not reported
Landfill:	Not reported
Pond:	Not reported
Disp Start:	Not reported
Disp Term:	Not reported
Lat/Long:	Not reported
Dell:	Not reported
Record Add:	Not reported
Record Upd:	Not reported
Updated By:	Not reported
Own Op:	Owner
Sub Type:	B99
Owner Name:	Not reported
Owner Company:	KEYSPAN
Owner Address:	Not reported
Owner Addr2:	Not reported
Owner City,St,Zip:	NY
Owner Country:	Unknown
HW Code:	Not reported
Waste Type:	Not reported
Waste Quantity:	Not reported
Waste Code:	Not reported
Crossref ID:	Not reported
Cross Ref Type Code:	Not reported
Cross Ref Type:	Not reported
Record Added Date:	Not reported
Record Updated:	Not reported
Updated By:	Not reported

U167 **CON EDISON** **RCRA NonGen / NLR** **1018280597**
East **966 LORIMER ST** **FINDS** **NYP004754867**
1/8-1/4 **BROOKLYN, NY 11222** **ECHO**
0.167 mi.
882 ft. **Site 1 of 10 in cluster U**

Relative:
Higher

Actual:
14 ft.

RCRA NonGen / NLR:

Date form received by agency:	03/20/2015
Facility name:	CON EDISON
Facility address:	966 LORIMER ST BROOKLYN, NY 11222
EPA ID:	NYP004754867
Mailing address:	IRVING PL, 15TH FL NE NEW YORK, NY 10003
Contact:	THOMAS TEELING
Contact address:	Not reported Not reported
Contact country:	Not reported
Contact telephone:	212-460-3770
Contact email:	Not reported
EPA Region:	02
Classification:	Non-Generator
Description:	Handler: Non-Generators do not presently generate hazardous waste

Handler Activities Summary:

U.S. importer of hazardous waste:	No
Mixed waste (haz. and radioactive):	No

CON EDISON (Continued) **1018280597**

Recycler of hazardous waste:	No
Transporter of hazardous waste:	No
Treater, storer or disposer of HW:	No
Underground injection activity:	No
On-site burner exemption:	No
Furnace exemption:	No
Used oil fuel burner:	No
Used oil processor:	No
User oil refiner:	No
Used oil fuel marketer to burner:	No
Used oil Specification marketer:	No
Used oil transfer facility:	No
Used oil transporter:	No

Historical Generators:

Date form received by agency:	03/20/2015
Site name:	CON EDISON
Classification:	Large Quantity Generator
Violation Status:	No violations found

FINDS:

Registry ID: 110067708779

Environmental Interest/Information System

RCRAInfo is a national information system that supports the Resource Conservation and Recovery Act (RCRA) program through the tracking of events and activities related to facilities that generate, transport, and treat, store, or dispose of hazardous waste. RCRAInfo allows RCRA program staff to track the notification, permit, compliance, and corrective action activities required under RCRA.

Click this hyperlink while viewing on your computer to access additional FINDS: detail in the EDR Site Report.

ECHO:

Envid:	1018280597
Registry ID:	110067708779
DFR URL:	http://echo.epa.gov/detailed-facility-report?fid=110067708779

U168 **CON EDISON** **NJ MANIFEST** **S120669331**
East **966 LORIMER ST** **N/A**
1/8-1/4 **BROOKLYN, NY 11222**
0.167 mi.
882 ft. **Site 2 of 10 in cluster U**

Relative:
Higher

Actual:
14 ft.

NJ MANIFEST:

EPA Id:	NYP004754867
Mail Address:	IRVING PL, 15TH FL NE
Mail City/State/Zip:	NEW YORK, NY 10003
Facility Phone:	Not reported
Emergency Phone:	Not reported
Contact:	THOMAS TEELING
Comments:	Not reported
SIC Code:	Not reported

CON EDISON (Continued) **S120669331**

County:	NY047
Municipal:	Not reported
Previous EPA Id:	Not reported
Gen Flag:	Not reported
Trans Flag:	Not reported
TSDF Flag:	Not reported
Name Change:	Not reported
Date Change:	Not reported

Manifest:

Manifest Number:	002660521GBF
EPA ID:	NYP004754867
Date Shipped:	3/20/2015
TSDF EPA ID:	NJD991291105
Transporter EPA ID:	NJD003812047
Transporter 2 EPA ID:	Not reported
Transporter 3 EPA ID:	Not reported
Transporter 4 EPA ID:	Not reported
Transporter 5 EPA ID:	Not reported
Transporter 6 EPA ID:	Not reported
Transporter 7 EPA ID:	Not reported
Transporter 8 EPA ID:	Not reported
Transporter 9 EPA ID:	Not reported
Transporter 10 EPA ID:	Not reported
Date Trans1 Transported Waste:	Not reported
Date Trans2 Transported Waste:	Not reported
Date Trans3 Transported Waste:	Not reported
Date Trans4 Transported Waste:	Not reported
Date Trans5 Transported Waste:	Not reported
Date Trans6 Transported Waste:	Not reported
Date Trans7 Transported Waste:	Not reported
Date Trans8 Transported Waste:	Not reported
Date Trans9 Transported Waste:	Not reported
Date Trans10 Transported Waste:	Not reported
Date TSDF Received Waste:	Not reported
TSDF EPA Facility Name:	Not reported
QTY Units:	Not reported
Transporter SEQ ID:	Not reported
Transporter-1 Date:	Not reported
Waste SEQ ID:	Not reported
Waste Type Code 2:	Not reported
Waste Type Code 3:	Not reported
Waste Type Code 4:	Not reported
Waste Type Code 5:	Not reported
Waste Type Code 6:	Not reported
Date Accepted:	Not reported
Manifest Discrepancy Type:	Not reported
Data Entry Number:	Not reported
Was Load Rejected:	NEW YORK, NY 10003
Reason Load Was Rejected:	Not reported

U169 **CON EDISON** **NY MANIFEST** **S118087961**
East **966 LORIMER ST** **N/A**
1/8-1/4 **BROOKLYN, NY 11222**
0.167 mi.
882 ft. **Site 3 of 10 in cluster U**

Relative:
Higher

Actual:
14 ft.

NY MANIFEST:

Country:	USA
EPA ID:	NYP004754867
Facility Status:	Not reported
Location Address 1:	966 LORIMER STREET
Code:	BP
Location Address 2:	SB # 31317
Total Tanks:	Not reported
Location City:	BROOKLYN
Location State:	NY
Location Zip:	11222
Location Zip 4:	Not reported

NY MANIFEST:

EPAID:	NYP004754867
Mailing Name:	CON EDISON
Mailing Contact:	TOM TELLING
Mailing Address 1:	4 IRVING PLACE-15TH FLOOR
Mailing Address 2:	Not reported
Mailing City:	NEW YORK
Mailing State:	NY
Mailing Zip:	10003
Mailing Zip 4:	Not reported
Mailing Country:	USA
Mailing Phone:	2124603770

NY MANIFEST:

Document ID:	Not reported
Manifest Status:	Not reported
seq:	Not reported
Year:	2015
Trans1 State ID:	NJD003812047
Trans2 State ID:	Not reported
Generator Ship Date:	03/20/2015
Trans1 Recv Date:	03/20/2015
Trans2 Recv Date:	Not reported
TSD Site Recv Date:	03/24/2015
Part A Recv Date:	Not reported
Part B Recv Date:	Not reported
Generator EPA ID:	NYP004754867
Trans1 EPA ID:	Not reported
Trans2 EPA ID:	Not reported
TSDF ID 1:	NJD991291105
TSDF ID 2:	Not reported
Manifest Tracking Number:	002660521GBF
Import Indicator:	N
Export Indicator:	N
Discr Quantity Indicator:	N
Discr Type Indicator:	N
Discr Residue Indicator:	N
Discr Partial Reject Indicator:	N
Discr Full Reject Indicator:	N
Manifest Ref Number:	Not reported

CON EDISON (Continued) **S118087961**

Alt Facility RCRA ID:	Not reported
Alt Facility Sign Date:	Not reported
MGMT Method Type Code:	H110
Waste Code:	Not reported
Waste Code:	Not reported
Waste Code:	Not reported
Waste Code:	Not reported
Waste Code:	Not reported
Waste Code:	Not reported
Quantity:	1000
Units:	P - Pounds
Number of Containers:	1
Container Type:	TT - Cargo tank, tank trucks
Handling Method:	T Chemical, physical, or biological treatment.
Specific Gravity:	1
Waste Code:	D008
Waste Code 1_2:	Not reported
Waste Code 1_3:	Not reported
Waste Code 1_4:	Not reported
Waste Code 1_5:	Not reported
Waste Code 1_6:	Not reported

Click this hyperlink while viewing on your computer to access
2 additional NY_MANIFEST: record(s) in the EDR Site Report.

S170 **51-55 NASSAU AVE** **NY AST** **U004077592**
ESE **51-55 NASSAU AVENUE** **N/A**
1/8-1/4 **BROOKLYN, NY 11222**
0.169 mi.
890 ft. **Site 2 of 8 in cluster S**

Relative:
Higher

Actual:
13 ft.

AST:

Region:	STATE
DEC Region:	2
Site Status:	Unregulated/Closed
Facility Id:	2-269069
Program Type:	PBS
UTM X:	588496.09381
UTM Y:	4508537.03880
Expiration Date:	N/A
Site Type:	Other

Affiliation Records:

Site Id:	11241
Affiliation Type:	Facility Operator
Company Name:	51-55 NASSAU AVE
Contact Type:	Not reported
Contact Name:	PERRY
Address1:	Not reported
Address2:	Not reported
City:	Not reported
State:	NN
Zip Code:	Not reported
Country Code:	001
Phone:	(718) 388-2690
EMail:	Not reported
Fax Number:	Not reported

51-55 NASSAU AVE (Continued) **U004077592**

Modified By:	MSBAPTIS
Date Last Modified:	2014-03-25

Site Id:	11241
Affiliation Type:	Emergency Contact
Company Name:	MELISSA ETLIN
Contact Type:	Not reported
Contact Name:	MELISSA ETLIN
Address1:	Not reported
Address2:	Not reported
City:	Not reported
State:	NN
Zip Code:	Not reported
Country Code:	001
Phone:	(718) 349-1484
EMail:	Not reported
Fax Number:	Not reported
Modified By:	TRANSLAT
Date Last Modified:	2004-03-04

Site Id:	11241
Affiliation Type:	Mail Contact
Company Name:	TELEPHONE COMPANY BLDG LLC
Contact Type:	Not reported
Contact Name:	MARC ETLIN
Address1:	51-55 NASSAU AVENUE
Address2:	Not reported
City:	BROOKLYN
State:	NY
Zip Code:	11222
Country Code:	001
Phone:	(917) 494-2456
EMail:	MARC.ETLIN@VERIZON.NET
Fax Number:	Not reported
Modified By:	NRLOMBAR
Date Last Modified:	2014-05-29

Site Id:	11241
Affiliation Type:	Facility Owner
Company Name:	TELEPHONE COMPANY BLDG LLC
Contact Type:	Not reported
Contact Name:	Not reported
Address1:	51-55 NASSAU AVE.
Address2:	Not reported
City:	BROOKLYN
State:	NY
Zip Code:	11222
Country Code:	001
Phone:	(718) 302-8390
EMail:	Not reported
Fax Number:	Not reported
Modified By:	NRLOMBAR
Date Last Modified:	2014-05-29

Tank Info:

Tank Number:	001

51-55 NASSAU AVE (Continued) **U004077592**

Tank Id:	13575
Material Code:	0001
Common Name of Substance:	#2 Fuel Oil (On-Site Consumption)

Equipment Records:

H00 - Tank Leak Detection - None
L09 - Piping Leak Detection - Exempt Suction Piping
B00 - Tank External Protection - None
C00 - Pipe Location - No Piping
E02 - Piping Secondary Containment - Vault (with Access)
F00 - Pipe External Protection - None
G00 - Tank Secondary Containment - None
J02 - Dispenser - Suction Dispenser
I04 - Overfill - Product Level Gauge (A/G)
A00 - Tank Internal Protection - None
D01 - Pipe Type - Steel/Carbon Steel/Iron
K00 - Spill Prevention - None

Tank Location:	6
Tank Type:	Steel/Carbon Steel/Iron
Tank Status:	Closed - Removed
Pipe Model:	Not reported
Install Date:	01/14/2014
Capacity Gallons:	3000
Tightness Test Method:	NN
Date Test:	Not reported
Next Test Date:	Not reported
Date Tank Closed:	01/02/2013
Register:	True
Modified By:	NRLOMBAR
Last Modified:	04/14/2017
Material Name:	Not reported

V171 **CON EDISON** **NY MANIFEST** **S117314006**
SSW **76 WYTHE AVE** **N/A**
1/8-1/4 **BROOKLYN, NY 11249**
0.172 mi.
910 ft. **Site 1 of 4 in cluster V**

Relative:
Higher

Actual:
20 ft.

NY MANIFEST:

Country:	USA
EPA ID:	NYP004610309
Facility Status:	Not reported
Location Address 1:	76 WYTHE AVE
Code:	BP
Location Address 2:	Not reported
Total Tanks:	Not reported
Location City:	BROOKLYN
Location State:	NY
Location Zip:	11249
Location Zip 4:	Not reported

NY MANIFEST:

EPAID:	NYP004610309
Mailing Name:	CON EDISON
Mailing Contact:	TOM TEELING
Mailing Address 1:	4 IRVING PLACE 15TH FLOOR
Mailing Address 2:	Not reported
Mailing City:	NEW YORK

CON EDISON (Continued) **S117314006**

Mailing State:	NY
Mailing Zip:	10003
Mailing Zip 4:	Not reported
Mailing Country:	USA
Mailing Phone:	Not reported

NY MANIFEST:

Document ID:	Not reported
Manifest Status:	Not reported
seq:	Not reported
Year:	2014
Trans1 State ID:	NJ0000027193
Trans2 State ID:	Not reported
Generator Ship Date:	07/28/2014
Trans1 Recv Date:	07/28/2014
Trans2 Recv Date:	Not reported
TSD Site Recv Date:	07/29/2014
Part A Recv Date:	Not reported
Part B Recv Date:	Not reported
Generator EPA ID:	NYP004610309
Trans1 EPA ID:	Not reported
Trans2 EPA ID:	Not reported
TSDF ID 1:	NJD002200046
TSDF ID 2:	Not reported
Manifest Tracking Number:	012775249JJK
Import Indicator:	N
Export Indicator:	N
Discr Quantity Indicator:	N
Discr Type Indicator:	N
Discr Residue Indicator:	N
Discr Partial Reject Indicator:	N
Discr Full Reject Indicator:	N
Manifest Ref Number:	Not reported
Alt Facility RCRA ID:	Not reported
Alt Facility Sign Date:	Not reported
MGMT Method Type Code:	H110
Waste Code:	Not reported
Waste Code:	Not reported
Waste Code:	Not reported
Waste Code:	Not reported
Waste Code:	Not reported
Waste Code:	Not reported
Quantity:	500
Units:	G - Gallons (liquids only)* (8.3 pounds)
Number of Containers:	1
Container Type:	TT - Cargo tank, tank trucks
Handling Method:	T Chemical, physical, or biological treatment.
Specific Gravity:	1
Waste Code:	D008
Waste Code 1_2:	Not reported
Waste Code 1_3:	Not reported
Waste Code 1_4:	Not reported
Waste Code 1_5:	Not reported
Waste Code 1_6:	Not reported

CON EDISON (Continued) **S117314006**

Click this hyperlink while viewing on your computer to access additional NY_MANIFEST: detail in the EDR Site Report.

W172 **JOSEPH J SARCONA TRUCKING CO** **NY UST** **U000394949**
South **124 NORTH 12TH STREET** **N/A**
1/8-1/4 **BROOKLYN, NY 11211**
0.173 mi.
913 ft. **Site 1 of 3 in cluster W**

Relative:
Higher

Actual:
20 ft.

UST:

Id/Status:	2-109088 / Unregulated/Closed
Program Type:	PBS
Region:	STATE
DEC Region:	2
Expiration Date:	N/A
UTM X:	585058.91988
UTM Y:	4502620.17660
Site Type:	Trucking/Transportation/Fleet Operation

Affiliation Records:

Site Id:	3261
Affiliation Type:	Facility Owner
Company Name:	ROBERT SHARON P.C.
Contact Type:	Not reported
Contact Name:	Not reported
Address1:	8 WEST 38 STREET
Address2:	Not reported
City:	NEW YORK
State:	NY
Zip Code:	10018
Country Code:	001
Phone:	(212) 764-4040
EMail:	Not reported
Fax Number:	Not reported
Modified By:	TRANSLAT
Date Last Modified:	2004-03-04

Site Id:	3261
Affiliation Type:	Mail Contact
Company Name:	ROBERT SHARON P.C.
Contact Type:	Not reported
Contact Name:	ROBERT SHARON P.C.
Address1:	8 WEST 38 STREET
Address2:	Not reported
City:	NEW YORK
State:	NY
Zip Code:	10018
Country Code:	001
Phone:	(212) 764-4040
EMail:	Not reported
Fax Number:	Not reported
Modified By:	TRANSLAT
Date Last Modified:	2004-03-04

Site Id:	3261
Affiliation Type:	Facility Operator
Company Name:	JOSEPH J SARCONA TRUCKING CO

JOSEPH J SARCONA TRUCKING CO (Continued) **U000394949**

Contact Type:	Not reported
Contact Name:	JOSEPH J SARCONA TRUCKING CO
Address1:	Not reported
Address2:	Not reported
City:	Not reported
State:	NN
Zip Code:	Not reported
Country Code:	001
Phone:	(718) 782-9576
EMail:	Not reported
Fax Number:	Not reported
Modified By:	TRANSLAT
Date Last Modified:	2004-03-04

Site Id:	3261
Affiliation Type:	Emergency Contact
Company Name:	ROBERT SHARON P.C.
Contact Type:	Not reported
Contact Name:	ROBERT SHARON
Address1:	Not reported
Address2:	Not reported
City:	Not reported
State:	NN
Zip Code:	Not reported
Country Code:	001
Phone:	(212) 764-4040
EMail:	Not reported
Fax Number:	Not reported
Modified By:	TRANSLAT
Date Last Modified:	2004-03-04

Tank Info:

Tank Number:	001
Tank ID:	3926
Tank Status:	Closed - Removed
Material Name:	Closed - Removed
Capacity Gallons:	550
Install Date:	Not reported
Date Tank Closed:	12/01/1994
Registered:	True
Tank Location:	Underground
Tank Type:	Steel/carbon steel
Material Code:	0009
Common Name of Substance:	Gasoline

Tightness Test Method:	NN
Date Test:	Not reported
Next Test Date:	Not reported
Pipe Model:	Not reported
Modified By:	TRANSLAT
Last Modified:	04/14/2017

Equipment Records:

B00 - Tank External Protection - None
F00 - Pipe External Protection - None
H00 - Tank Leak Detection - None

JOSEPH J SARCONA TRUCKING CO (Continued) **U000394949**

I00 - Overfill - None
A00 - Tank Internal Protection - None
D01 - Pipe Type - Steel/Carbon Steel/Iron
C02 - Pipe Location - Underground/On-ground
G00 - Tank Secondary Containment - None
J02 - Dispenser - Suction Dispenser

Tank Number:	002
Tank ID:	3927
Tank Status:	Closed - Removed
Material Name:	Closed - Removed
Capacity Gallons:	550
Install Date:	Not reported
Date Tank Closed:	12/01/1994
Registered:	True
Tank Location:	Underground
Tank Type:	Steel/carbon steel
Material Code:	0009
Common Name of Substance:	Gasoline
Tightness Test Method:	NN
Date Test:	Not reported
Next Test Date:	Not reported
Pipe Model:	Not reported
Modified By:	TRANSLAT
Last Modified:	04/14/2017

Equipment Records:

B00 - Tank External Protection - None
F00 - Pipe External Protection - None
A00 - Tank Internal Protection - None
D01 - Pipe Type - Steel/Carbon Steel/Iron
C02 - Pipe Location - Underground/On-ground
G00 - Tank Secondary Containment - None
J02 - Dispenser - Suction Dispenser
H00 - Tank Leak Detection - None
I00 - Overfill - None

Tank Number:	003
Tank ID:	3928
Tank Status:	Closed - Removed
Material Name:	Closed - Removed
Capacity Gallons:	550
Install Date:	Not reported
Date Tank Closed:	12/01/1994
Registered:	True
Tank Location:	Underground
Tank Type:	Steel/carbon steel
Material Code:	0009
Common Name of Substance:	Gasoline
Tightness Test Method:	NN
Date Test:	Not reported
Next Test Date:	Not reported
Pipe Model:	Not reported
Modified By:	TRANSLAT

JOSEPH J SARCONA TRUCKING CO (Continued) **U000394949**

Last Modified: 04/14/2017

Equipment Records:

A00 - Tank Internal Protection - None
D01 - Pipe Type - Steel/Carbon Steel/Iron
C02 - Pipe Location - Underground/On-ground
G00 - Tank Secondary Containment - None
J02 - Dispenser - Suction Dispenser
H00 - Tank Leak Detection - None
I00 - Overfill - None
B00 - Tank External Protection - None
F00 - Pipe External Protection - None

U173 **CON EDISON** **NJ MANIFEST** **S120671285**
ENE **83 NORMAN AVE** **N/A**
1/8-1/4 **BROOKLYN, NY 11222**
0.177 mi.
932 ft. **Site 4 of 10 in cluster U**

Relative:
Higher

Actual:
14 ft.

NJ MANIFEST:

EPA Id:	NYP004777090
Mail Address:	IRVING PL 15TH FL NE
Mail City/State/Zip:	NEW YORK, NY 10003
Facility Phone:	Not reported
Emergency Phone:	Not reported
Contact:	THOMAS TEELING
Comments:	Not reported
SIC Code:	Not reported
County:	NY047
Municipal:	Not reported
Previous EPA Id:	Not reported
Gen Flag:	Not reported
Trans Flag:	Not reported
TSDF Flag:	Not reported
Name Change:	Not reported
Date Change:	Not reported

Manifest:

Manifest Number:	002624021GBF
EPA ID:	NYP004777090
Date Shipped:	4/30/2015
TSDF EPA ID:	NJD991291105
Transporter EPA ID:	NJD003812047
Transporter 2 EPA ID:	Not reported
Transporter 3 EPA ID:	Not reported
Transporter 4 EPA ID:	Not reported
Transporter 5 EPA ID:	Not reported
Transporter 6 EPA ID:	Not reported
Transporter 7 EPA ID:	Not reported
Transporter 8 EPA ID:	Not reported
Transporter 9 EPA ID:	Not reported
Transporter 10 EPA ID:	Not reported
Date Trans1 Transported Waste:	Not reported
Date Trans2 Transported Waste:	Not reported
Date Trans3 Transported Waste:	Not reported
Date Trans4 Transported Waste:	Not reported
Date Trans5 Transported Waste:	Not reported
Date Trans6 Transported Waste:	Not reported
Date Trans7 Transported Waste:	Not reported

CON EDISON (Continued) **S120671285**

Date Trans8 Transported Waste:	Not reported
Date Trans9 Transported Waste:	Not reported
Date Trans10 Transported Waste:	Not reported
Date TSDF Received Waste:	Not reported
TSDF EPA Facility Name:	Not reported
QTY Units:	Not reported
Transporter SEQ ID:	Not reported
Transporter-1 Date:	Not reported
Waste SEQ ID:	Not reported
Waste Type Code 2:	Not reported
Waste Type Code 3:	Not reported
Waste Type Code 4:	Not reported
Waste Type Code 5:	Not reported
Waste Type Code 6:	Not reported
Date Accepted:	Not reported
Manifest Discrepancy Type:	Not reported
Data Entry Number:	Not reported
Was Load Rejected:	NEW YORK, NY 10003
Reason Load Was Rejected:	Not reported

U174 **CON EDISON** **NY MANIFEST** **S118090095**
ENE **83 NORMAN AVE** **N/A**
1/8-1/4 **BROOKLYN, NY 11222**
0.177 mi.
932 ft. **Site 5 of 10 in cluster U**

Relative:
Higher

Actual:
14 ft.

NY MANIFEST:

Country:	USA
EPA ID:	NYP004777090
Facility Status:	Not reported
Location Address 1:	83 NORMAN AVE
Code:	BP
Location Address 2:	SB 8319
Total Tanks:	Not reported
Location City:	BROOKLYN
Location State:	NY
Location Zip:	11222
Location Zip 4:	Not reported

NY MANIFEST:

EPAID:	NYP004777090
Mailing Name:	CON EDISON
Mailing Contact:	TOM TEELING
Mailing Address 1:	4 IRVING PLACE - 15TH FLOOR
Mailing Address 2:	Not reported
Mailing City:	NEW YORK
Mailing State:	NY
Mailing Zip:	10003
Mailing Zip 4:	Not reported
Mailing Country:	USA
Mailing Phone:	Not reported

NY MANIFEST:

Document ID:	Not reported
Manifest Status:	Not reported
seq:	Not reported

CON EDISON (Continued) **S118090095**

Year:	2015
Trans1 State ID:	NJD003812047
Trans2 State ID:	NJD003812047
Generator Ship Date:	04/30/2015
Trans1 Recv Date:	04/30/2015
Trans2 Recv Date:	05/05/2015
TSD Site Recv Date:	05/05/2015
Part A Recv Date:	Not reported
Part B Recv Date:	Not reported
Generator EPA ID:	NYP004777090
Trans1 EPA ID:	Not reported
Trans2 EPA ID:	Not reported
TSDF ID 1:	NJD991291105
TSDF ID 2:	Not reported
Manifest Tracking Number:	002624021GBF
Import Indicator:	N
Export Indicator:	N
Discr Quantity Indicator:	N
Discr Type Indicator:	N
Discr Residue Indicator:	N
Discr Partial Reject Indicator:	N
Discr Full Reject Indicator:	N
Manifest Ref Number:	Not reported
Alt Facility RCRA ID:	Not reported
Alt Facility Sign Date:	Not reported
MGMT Method Type Code:	H110
Waste Code:	Not reported
Waste Code:	Not reported
Waste Code:	Not reported
Waste Code:	Not reported
Waste Code:	Not reported
Waste Code:	Not reported
Quantity:	500
Units:	P - Pounds
Number of Containers:	1
Container Type:	TT - Cargo tank, tank trucks
Handling Method:	T Chemical, physical, or biological treatment.
Specific Gravity:	1
Waste Code:	D008
Waste Code 1_2:	Not reported
Waste Code 1_3:	Not reported
Waste Code 1_4:	Not reported
Waste Code 1_5:	Not reported
Waste Code 1_6:	Not reported

Click this hyperlink while viewing on your computer to access
2 additional NY_MANIFEST: record(s) in the EDR Site Report.

U175 ENE 1/8-1/4 0.177 mi. 932 ft.

CON EDISON
83 NORMAN AVE
BROOKLYN, NY 11222

RCRA NonGen / NLR
FINDS
ECHO

1019902724
NYP004777090

Site 6 of 10 in cluster U

Relative: Higher

Actual: 14 ft.

RCRA NonGen / NLR:

Date form received by agency:	04/30/2015
Facility name:	CON EDISON
Facility address:	83 NORMAN AVE BROOKLYN, NY 11222
EPA ID:	NYP004777090
Mailing address:	IRVING PL 15TH FL NE NEW YORK, NY 10003
Contact:	THOMAS TEELING
Contact address:	Not reported Not reported
Contact country:	Not reported
Contact telephone:	212-460-3770
Contact email:	Not reported
EPA Region:	02
Classification:	Non-Generator
Description:	Handler: Non-Generators do not presently generate hazardous waste

Handler Activities Summary:

U.S. importer of hazardous waste:	No
Mixed waste (haz. and radioactive):	No
Recycler of hazardous waste:	No
Transporter of hazardous waste:	No
Treater, storer or disposer of HW:	No
Underground injection activity:	No
On-site burner exemption:	No
Furnace exemption:	No
Used oil fuel burner:	No
Used oil processor:	No
User oil refiner:	No
Used oil fuel marketer to burner:	No
Used oil Specification marketer:	No
Used oil transfer facility:	No
Used oil transporter:	No

Historical Generators:

Date form received by agency:	04/30/2015
Site name:	CON EDISON
Classification:	Small Quantity Generator
Violation Status:	No violations found

FINDS:

Registry ID: 110069694227

Environmental Interest/Information System

RCRAInfo is a national information system that supports the Resource Conservation and Recovery Act (RCRA) program through the tracking of events and activities related to facilities that generate, transport, and treat, store, or dispose of hazardous waste. RCRAInfo allows RCRA program staff to track the notification, permit, compliance, and corrective action activities required under RCRA.

CON EDISON (Continued) **1019902724**

Click this hyperlink while viewing on your computer to access additional FINDS: detail in the EDR Site Report.

ECHO:

Envid:	1019902724
Registry ID:	110069694227
DFR URL:	http://echo.epa.gov/detailed-facility-report?fid=110069694227

X176 **CON EDISON SERVICE BOX: 8313** **RCRA NonGen / NLR** **1016973176**
North **130 NOBLE ST** **NY MANIFEST** **NYP004469680**
1/8-1/4 **BROOKLYN, NY 11222**
0.183 mi.
968 ft. **Site 1 of 4 in cluster X**

Relative:
Higher

Actual:
21 ft.

RCRA NonGen / NLR:

Date form received by agency:	04/18/2014
Facility name:	CON EDISON SERVICE BOX: 8313
Facility address:	130 NOBLE ST BROOKLYN, NY 11222
EPA ID:	NYP004469680
Mailing address:	IRVING PL, 15TH FL NE NEW YORK, NY 10003
Contact:	THOMAS TEELING
Contact address:	Not reported Not reported
Contact country:	Not reported
Contact telephone:	212-460-3770
Contact email:	Not reported
EPA Region:	02
Classification:	Non-Generator
Description:	Handler: Non-Generators do not presently generate hazardous waste

Handler Activities Summary:

U.S. importer of hazardous waste:	No
Mixed waste (haz. and radioactive):	No
Recycler of hazardous waste:	No
Transporter of hazardous waste:	No
Treater, storer or disposer of HW:	No
Underground injection activity:	No
On-site burner exemption:	No
Furnace exemption:	No
Used oil fuel burner:	No
Used oil processor:	No
User oil refiner:	No
Used oil fuel marketer to burner:	No
Used oil Specification marketer:	No
Used oil transfer facility:	No
Used oil transporter:	No

Historical Generators:

Date form received by agency:	03/18/2014
Site name:	CON EDISON SERVICE BOX: 8313
Classification:	Conditionally Exempt Small Quantity Generator
Violation Status:	No violations found

CON EDISON SERVICE BOX: 8313 (Continued) **1016973176**

NY MANIFEST:

Country:	USA
EPA ID:	NYP004469680
Facility Status:	Not reported
Location Address 1:	F/O 130 NOBLE ST
Code:	BP
Location Address 2:	SB8313
Total Tanks:	Not reported
Location City:	BROOKLYN
Location State:	NY
Location Zip:	11222
Location Zip 4:	Not reported

NY MANIFEST:

EPAID:	NYP004469680
Mailing Name:	CON EDISON
Mailing Contact:	CON EDISON
Mailing Address 1:	4 IRVING ST
Mailing Address 2:	15TH ST
Mailing City:	NEW YORK
Mailing State:	NY
Mailing Zip:	10003
Mailing Zip 4:	Not reported
Mailing Country:	USA
Mailing Phone:	Not reported

NY MANIFEST:

Document ID:	Not reported
Manifest Status:	Not reported
seq:	Not reported
Year:	2014
Trans1 State ID:	NJ0000027193
Trans2 State ID:	Not reported
Generator Ship Date:	03/18/2014
Trans1 Recv Date:	03/18/2014
Trans2 Recv Date:	Not reported
TSD Site Recv Date:	03/21/2014
Part A Recv Date:	Not reported
Part B Recv Date:	Not reported
Generator EPA ID:	NYP004469680
Trans1 EPA ID:	Not reported
Trans2 EPA ID:	Not reported
TSDF ID 1:	NJD002200046
TSDF ID 2:	Not reported
Manifest Tracking Number:	011694139JJK
Import Indicator:	N
Export Indicator:	N
Discr Quantity Indicator:	N
Discr Type Indicator:	N
Discr Residue Indicator:	N
Discr Partial Reject Indicator:	N
Discr Full Reject Indicator:	N
Manifest Ref Number:	Not reported
Alt Facility RCRA ID:	Not reported
Alt Facility Sign Date:	Not reported
MGMT Method Type Code:	H110
Waste Code:	Not reported

CON EDISON SERVICE BOX: 8313 (Continued) **1016973176**

Waste Code:	Not reported
Waste Code:	Not reported
Waste Code:	Not reported
Waste Code:	Not reported
Waste Code:	Not reported
Quantity:	500
Units:	P - Pounds
Number of Containers:	1
Container Type:	TT - Cargo tank, tank trucks
Handling Method:	T Chemical, physical, or biological treatment.
Specific Gravity:	1
Waste Code:	D008
Waste Code 1_2:	Not reported
Waste Code 1_3:	Not reported
Waste Code 1_4:	Not reported
Waste Code 1_5:	Not reported
Waste Code 1_6:	Not reported

Click this hyperlink while viewing on your computer to access additional NY_MANIFEST: detail in the EDR Site Report.

Y177 **GREENPOINT MARINA** **NY BROWNFIELDS** **S118950489**
NW **43-57 WEST ST AND 2-24 OAK ST** **N/A**
1/8-1/4 **BROOKLYN, NY 11222**
0.187 mi.
985 ft. **Site 1 of 7 in cluster Y**

Relative:
Higher

Actual:
10 ft.

BROWNFIELDS:

Program:	BCP
Site Code:	494058
Acres:	3.98
HW Code:	C224190
SWIS:	2401
Town:	New York City
Record Added Date:	04/24/2014
Record Updated Date:	01/18/2017
Update By:	JHOCONNE
Site Description:	Location: The site is located at 43-57 West Street and 2-24 Oak Street in the Borough of Brooklyn. The site is bounded by Noble Street to the north; West Street to the east; a parking lot and lumber facility to the south; and the East River to the west. The site includes all of Oak Street and the southern half of Noble Street west of West Street. Site Features: Improvements to the site include asphalt- and concrete-paved areas in the southwestern and eastern portions of the site, and a rip-rap stabilized shoreline. Five buildings associated with historic operations were destroyed in a fire in 2006. The only remaining structure is a former coal silo located immediately north of the intersection of the projection of Oak Street and the East River. Current Zoning and Land Use: The site is zoned as R6 and R8 residential and C2-4 commercial use and is currently used for equipment storage including scaffolding, garbage containers, cranes, HVAC equipment, granite, and flatbed trucks. Past Use of the Site: The site was previously used as a shipyard, coal storage, machine shop, manufacturing, milling operations, a trucking facility, and a testing laboratory. Geology and Hydrogeology: The property is underlain by historic fill consisting of black to gray to brown, medium- to fine-grained sand with varying amounts of gravel,

GREENPOINT MARINA (Continued) **S118950489**

silt, brick fragments, slag, ash, cobbles, and boulders. Fill extends to depths of 3 to 10 feet below grade surface (bgs). Foundation remnants were observed beneath the surface in the western part of the property. Native material consisting of light brown to tan, fine- to medium-grained sand with trace silt and clay was observed beneath the fill layer in the eastern and western portions of the site. A layer of river sediment, consisting of grayish black organic clay and clayey silt, was encountered beneath the fill layer in the central portion of the site. The bedrock formation underlying the site is of the Harland formation and consists of schist and granite. Groundwater elevations recorded during the Phase II ESI ranged from 5 to 7 feet bgs. Groundwater appears to flow west towards the East River.

Env Problem: Nature and Extent of Contamination: Based upon investigations performed to date, the primary contaminants of concern at the site are metals and semi-volatile organic compounds (SVOCs). Contaminants are likely associated with the former fueling station located in the southwestern portion of the site. Soil - SVOCs were present in soil predominantly in the southwestern portion of the site in the approximate location of the underground storage tanks (USTs). Concentrations of sevens SVOCs exceed the Restricted Residential Soil Use cleanup Objectives (RRUSCOs) in a few samples, all on the west side of the site. Benzo(b)fluoranthene was detected at a maximum concentration of 11.7 parts per million (ppm) (RRUSCO is 1 ppm) at a depth of 6.5 feet below surface grade where grayish-black organic clay and clayey silt was encountered. Benzo(a)anthracene was present at a maximum concentration of 18.5 ppm (RRUSCO is 1 ppm) in a boring located in the north-central portion of the site. Metals were detected almost everywhere at the site. In the southwestern portion of the site, lead was detected as high as 636 ppm (compared to the RRUSCO of 400 ppm); mercury was detected as high as 4.47 ppm (RRUSCO is 0.81ppm), and cadmium, trivalent chromium and copper were detected as high as 8.37 ppm (RRUSCO is 4.3 ppm), 498 ppm (RRSCO is 180 ppm) and 2970 ppm (RRUSCO is 270 ppm), respectively. Groundwater - The groundwater flow is toward the southwest of the site. Petroleum product was observed in two monitoring wells in the southwestern portion of the site in the vicinity of the USTs beneath Oak Street; therefore, these wells were not sampled. Groundwater was sampled from six groundwater monitoring wells. In the six wells that were sampled, only SVOCs and metals concentrations exceeded ambient water quality standards (AWQS). The following SVOCs contaminants were detected at concentrations exceeding their AWQS: benzo(a)anthracene (maximum concentration of 0.651 ppb), Benzo(a)pyrene (maximum concentration of 0.789 ppb), benzo(b)fluoranthene (maximum concentration of 0.48 ppb), benzo(k)fluoranthene (maximum concentration of 0.617 ppb), chrysene (maximum concentration of 0.629 ppb) and indeno(1,2,3-cd)pyrene (maximum concentration of 0.366 ppb). Soil Vapor - In soil vapor, the chlorinated solvents tetrachloroethene (PCE) and 1,1,1-trichloroethane (1,1,1-TCA) were detected. PCE was detected in sample at a maximum concentration of 35 g/m3 and 1,1,1-TCA was detected at a maximum concentration of 950 ug/m3.

Health Problem: The site is completely fenced, which restricts public access. However, persons who enter the site could contact contaminants in the soil by walking on the site, digging or otherwise disturbing the soil. Contaminated groundwater at the site is not used for drinking or other purposes and the site is served by a public water supply that obtains water from a different source not affected by this contamination. Volatile organic compounds in the groundwater and/or soil may move

GREENPOINT MARINA (Continued) **S118950489**

into the soil vapor (air spaces within the soil), which in turn may move into overlying buildings and affect the indoor air quality. This process, which is similar to the movement of radon gas from the subsurface into the indoor air of buildings, is referred to as soil vapor intrusion. Currently there are no occupied buildings on the site. An evaluation of the potential for soil vapor intrusion to occur will be completed should the current use of the site change. Additional investigation is needed to determine whether soil vapor intrusion is a concern for off-site buildings.

Dump:	False
Structure:	False
Lagoon:	False
Landfill:	False
Pond:	False
Disp Start:	Not reported
Disp Term:	Not reported
Lat/Long:	Not reported
Dell:	Not reported
Record Add:	4/24/2014 1:56:00 PM
Record Upd:	6/9/2014 1:51:00 PM
Updated By:	MXMAGLOI
Own Op:	Document Repository
Sub Type:	NNN
Owner Name:	Robert Simic
Owner Company:	Brooklyn Public Library - Greenpoint Branch
Owner Address:	107 Norman Avenue
Owner Addr2:	Not reported
Owner City,St,Zip:	Brooklyn, NY 11222
Owner Country:	United States of America
Own Op:	Owner
Sub Type:	E
Owner Name:	Jack Guttman
Owner Company:	24 Oak LLC
Owner Address:	155 Water Street, 3rd Floor
Owner Addr2:	Not reported
Owner City,St,Zip:	Brooklyn, NY 11201
Owner Country:	United States of America
Own Op:	Applicant/Requestor
Sub Type:	P02
Owner Name:	Jack Guttman
Owner Company:	24 Oak LLC
Owner Address:	c/o Pearl Realty Management, LLC
Owner Addr2:	155 Water Street, 3rd Floor
Owner City,St,Zip:	Brooklyn, NY 11201
Owner Country:	United States of America
Own Op:	Applicant/Requestor
Sub Type:	P02
Owner Name:	Jack Guttman
Owner Company:	57 West LLC
Owner Address:	c/o Pearl Realty Management, LLC
Owner Addr2:	155 Water Street, 3rd Floor
Owner City,St,Zip:	Brooklyn, NY 11201
Owner Country:	United States of America
Own Op:	Document Repository
Sub Type:	NNN
Owner Name:	Not reported
Owner Company:	Community Board No. 1, Brooklyn

GREENPOINT MARINA (Continued) **S118950489**

Owner Address:	435 Graham Avenue
Owner Addr2:	Not reported
Owner City,St,Zip:	Brooklyn, NY 11211
Owner Country:	United States of America
Own Op:	Owner
Sub Type:	E
Owner Name:	Jack Guttman
Owner Company:	57 West LLC
Owner Address:	155 Water Street, 3rd Floor
Owner Addr2:	Not reported
Owner City,St,Zip:	Brooklyn, NY 11201
Owner Country:	United States of America
HW Code:	C224190
Waste Type:	benzo(a)anthracene
Waste Quantity:	UNKNOWN
Waste Code:	Not reported
HW Code:	C224190
Waste Type:	CHROMIUM
Waste Quantity:	UNKNOWN
Waste Code:	Not reported
HW Code:	C224190
Waste Type:	NICKEL
Waste Quantity:	UNKNOWN
Waste Code:	Not reported
HW Code:	C224190
Waste Type:	LEAD
Waste Quantity:	UNKNOWN
Waste Code:	Not reported
HW Code:	C224190
Waste Type:	BENZO(B)FLUORANTHENE
Waste Quantity:	UNKNOWN
Waste Code:	Not reported
HW Code:	C224190
Waste Type:	Chrysene
Waste Quantity:	UNKNOWN
Waste Code:	Not reported
HW Code:	C224190
Waste Type:	BENZO(A)PYRENE
Waste Quantity:	UNKNOWN
Waste Code:	Not reported
HW Code:	C224190
Waste Type:	MERCURY
Waste Quantity:	UNKNOWN
Waste Code:	Not reported
HW Code:	C224190
Waste Type:	indeno(1,2,3-cd)pyrene
Waste Quantity:	UNKNOWN
Waste Code:	Not reported
HW Code:	C224190
Waste Type:	BENZO[K]FLUORANTHENE
Waste Quantity:	UNKNOWN
Waste Code:	Not reported
HW Code:	C224190
Waste Type:	BENZ(A)ANTHRACENE
Waste Quantity:	UNKNOWN
Waste Code:	Not reported
HW Code:	C224190

GREENPOINT MARINA (Continued) **S118950489**

Waste Type:	MANGANESE
Waste Quantity:	UNKNOWN
Waste Code:	Not reported
HW Code:	C224190
Waste Type:	ARSENIC
Waste Quantity:	UNKNOWN
Waste Code:	Not reported
HW Code:	C224190
Waste Type:	CADMIUM
Waste Quantity:	UNKNOWN
Waste Code:	Not reported
HW Code:	C224190
Waste Type:	COPPER
Waste Quantity:	UNKNOWN
Waste Code:	Not reported
Crossref ID:	Not reported
Cross Ref Type Code:	Not reported
Cross Ref Type:	Not reported
Record Added Date:	Not reported
Record Updated:	Not reported
Updated By:	Not reported

Z178 **RITE AID #10580** **RCRA-CESQG** **1014926864**
ENE **723-725 MANHATTAN AVENUE** **NY MANIFEST** **NYR000186528**
1/8-1/4 **BROOKLYN, NY 11222**
0.187 mi.
987 ft. **Site 1 of 5 in cluster Z**

Relative:
Higher

Actual:
19 ft.

RCRA-CESQG:

Date form received by agency:	02/12/2016
Facility name:	RITE AID #10580
Facility address:	723-725 MANHATTAN AVENUE BROOKLYN, NY 11222
EPA ID:	NYR000186528
Mailing address:	HUNTER LANE CAMP HILL, PA 17011
Contact:	DAVID W CROZIER
Contact address:	HUNTER LANE CAMP HILL, PA 17011
Contact country:	US
Contact telephone:	717-975-8643
Contact email:	EHS@RITEAID.COM
EPA Region:	02
Classification:	Conditionally Exempt Small Quantity Generator
Description:	Handler: generates 100 kg or less of hazardous waste per calendar month, and accumulates 1000 kg or less of hazardous waste at any time; or generates 1 kg or less of acutely hazardous waste per calendar month, and accumulates at any time: 1 kg or less of acutely hazardous waste; or 100 kg or less of any residue or contaminated soil, waste or other debris resulting from the cleanup of a spill, into or on any land or water, of acutely hazardous waste; or generates 100 kg or less of any residue or contaminated soil, waste or other debris resulting from the cleanup of a spill, into or on any land or water, of acutely hazardous waste during any calendar month, and accumulates at any time: 1 kg or less of acutely hazardous waste; or 100 kg or less of any residue or contaminated soil, waste or other debris resulting from the cleanup of a spill, into or on any land or water, of acutely hazardous waste

RITE AID #10580 (Continued) **1014926864**

Owner/Operator Summary:

Owner/operator name:	RITE AID CORP
Owner/operator address:	HUNTER LANE CAMP HILL, PA 17011
Owner/operator country:	US
Owner/operator telephone:	717-761-2633
Owner/operator email:	Not reported
Owner/operator fax:	Not reported
Owner/operator extension:	Not reported
Legal status:	Private
Owner/Operator Type:	Owner
Owner/Op start date:	04/30/2008
Owner/Op end date:	Not reported

Owner/operator name:	GENOVESE DRUG STORES, INC
Owner/operator address:	HUNTER LANE CAMP HILL, PA 17011
Owner/operator country:	US
Owner/operator telephone:	Not reported
Owner/operator email:	Not reported
Owner/operator fax:	Not reported
Owner/operator extension:	Not reported
Legal status:	Private
Owner/Operator Type:	Operator
Owner/Op start date:	04/30/2008
Owner/Op end date:	Not reported

Owner/operator name:	KRANTZ & LEVINSON, LLC
Owner/operator address:	MIDDLE COUNTRY ROAD ST. JAMES, NY 11780
Owner/operator country:	US
Owner/operator telephone:	631-750-9600
Owner/operator email:	Not reported
Owner/operator fax:	Not reported
Owner/operator extension:	Not reported
Legal status:	Private
Owner/Operator Type:	Owner
Owner/Op start date:	03/15/1988
Owner/Op end date:	Not reported

Owner/operator name:	RITE AID CORP
Owner/operator address:	Not reported Not reported
Owner/operator country:	US
Owner/operator telephone:	Not reported
Owner/operator email:	Not reported
Owner/operator fax:	Not reported
Owner/operator extension:	Not reported
Legal status:	Private
Owner/Operator Type:	Operator
Owner/Op start date:	04/30/2008
Owner/Op end date:	Not reported

Handler Activities Summary:

U.S. importer of hazardous waste:	No
Mixed waste (haz. and radioactive):	No

RITE AID #10580 (Continued) **1014926864**

Recycler of hazardous waste: No
Transporter of hazardous waste: No
Treater, storer or disposer of HW: No
Underground injection activity: No
On-site burner exemption: No
Furnace exemption: No
Used oil fuel burner: No
Used oil processor: No
User oil refiner: No
Used oil fuel marketer to burner: No
Used oil Specification marketer: No
Used oil transfer facility: No
Used oil transporter: No

. Waste code: D001
. Waste name: IGNITABLE WASTE

. Waste code: D002
. Waste name: CORROSIVE WASTE

. Waste code: D007
. Waste name: CHROMIUM

. Waste code: D010
. Waste name: SELENIUM

. Waste code: D011
. Waste name: SILVER

. Waste code: P001
. Waste name: 2H-1-BENZOPYRAN-2-ONE, 4-HYDROXY-3-(3-OXO-1-PHENYLBUTYL)-, & SALTS, WHEN PRESENT AT CONCENTRATIONS GREATER THAN 0.3% (OR) WARFARIN, & SALTS, WHEN PRESENT AT CONCENTRATIONS GREATER THAN 0.3%

. Waste code: P075
. Waste name: NICOTINE, & SALTS (OR) PYRIDINE, 3-(1-METHYL-2-PYRROLIDINYL)-,(S)-, & SALTS

. Waste code: U279
. Waste name: CARBARYL (OR) 1-NAPHTHALENOL, METHYLCARBAMATE

Historical Generators:
Date form received by agency: 11/20/2015
Site name: RITE AID #10580
Classification: Conditionally Exempt Small Quantity Generator

. Waste code: D001
. Waste name: IGNITABLE WASTE

. Waste code: D002
. Waste name: CORROSIVE WASTE

. Waste code: D007
. Waste name: CHROMIUM

. Waste code: D009
. Waste name: MERCURY

RITE AID #10580 (Continued) **1014926864**

. Waste code: D010
. Waste name: SELENIUM

. Waste code: D011
. Waste name: SILVER

. Waste code: D022
. Waste name: CHLOROFORM

. Waste code: D024
. Waste name: M-CRESOL

. Waste code: D026
. Waste name: CRESOL

. Waste code: P001
. Waste name: 2H-1-BENZOPYRAN-2-ONE, 4-HYDROXY-3-(3-OXO-1-PHENYLBUTYL)-, & SALTS, WHEN PRESENT AT CONCENTRATIONS GREATER THAN 0.3% (OR) WARFARIN, & SALTS, WHEN PRESENT AT CONCENTRATIONS GREATER THAN 0.3%

. Waste code: P075
. Waste name: NICOTINE, & SALTS (OR) PYRIDINE, 3-(1-METHYL-2-PYRROLIDINYL)-,(S)-, & SALTS

. Waste code: U044
. Waste name: CHLOROFORM (OR) METHANE, TRICHLORO-

. Waste code: U122
. Waste name: FORMALDEHYDE

. Waste code: U188
. Waste name: PHENOL

. Waste code: U201
. Waste name: 1,3-BENZENEDIOL (OR) RESORCINOL

. Waste code: U279
. Waste name: CARBARYL (OR) 1-NAPHTHALENOL, METHYLCARBAMATE

Date form received by agency: 05/10/2013
Site name: RITE AID #10580
Classification: Large Quantity Generator

. Waste code: D001
. Waste name: IGNITABLE WASTE

. Waste code: D002
. Waste name: CORROSIVE WASTE

. Waste code: D007
. Waste name: CHROMIUM

. Waste code: D009
. Waste name: MERCURY

. Waste code: D010
. Waste name: SELENIUM

RITE AID #10580 (Continued) **1014926864**

. Waste code: D024
. Waste name: M-CRESOL

. Waste code: P001
. Waste name: 2H-1-BENZOPYRAN-2-ONE, 4-HYDROXY-3-(3-OXO-1-PHENYLBUTYL)-, & SALTS, WHEN PRESENT AT CONCENTRATIONS GREATER THAN 0.3% (OR) WARFARIN, & SALTS, WHEN PRESENT AT CONCENTRATIONS GREATER THAN 0.3%

. Waste code: P075
. Waste name: NICOTINE, & SALTS (OR) PYRIDINE, 3-(1-METHYL-2-PYRROLIDINYL)-,(S)-, & SALTS

Date form received by agency: 11/04/2011
Site name: RITE AID #10580
Classification: Conditionally Exempt Small Quantity Generator

. Waste code: D001
. Waste name: IGNITABLE WASTE

. Waste code: D002
. Waste name: CORROSIVE WASTE

. Waste code: D007
. Waste name: CHROMIUM

. Waste code: D009
. Waste name: MERCURY

. Waste code: D010
. Waste name: SELENIUM

. Waste code: D024
. Waste name: M-CRESOL

. Waste code: P001
. Waste name: 2H-1-BENZOPYRAN-2-ONE, 4-HYDROXY-3-(3-OXO-1-PHENYLBUTYL)-, & SALTS, WHEN PRESENT AT CONCENTRATIONS GREATER THAN 0.3% (OR) WARFARIN, & SALTS, WHEN PRESENT AT CONCENTRATIONS GREATER THAN 0.3%

. Waste code: P075
. Waste name: NICOTINE, & SALTS (OR) PYRIDINE, 3-(1-METHYL-2-PYRROLIDINYL)-,(S)-, & SALTS

Biennial Reports:

Last Biennial Reporting Year: 2017

Annual Waste Handled:
Waste code: D001
Waste name: IGNITABLE HAZARDOUS WASTES ARE THOSE WASTES WHICH HAVE A FLASHPOINT OF LESS THAN 140 DEGREES FAHRENHEIT AS DETERMINED BY A PENSKY-MARTENS CLOSED CUP FLASH POINT TESTER. ANOTHER METHOD OF DETERMINING THE FLASH POINT OF A WASTE IS TO REVIEW THE MATERIAL SAFETY DATA SHEET, WHICH CAN BE OBTAINED FROM THE MANUFACTURER OR DISTRIBUTOR OF THE MATERIAL. LACQUER THINNER IS AN EXAMPLE OF A COMMONLY USED SOLVENT WHICH WOULD BE CONSIDERED AS IGNITABLE HAZARDOUS WASTE.
Amount (Lbs): 61.8

RITE AID #10580 (Continued) **1014926864**

Waste code: D002
Waste name: A WASTE WHICH HAS A PH OF LESS THAN 2 OR GREATER THAN 12.5 IS CONSIDERED TO BE A CORROSIVE HAZARDOUS WASTE. SODIUM HYDROXIDE, A CAUSTIC SOLUTION WITH A HIGH PH, IS OFTEN USED BY INDUSTRIES TO CLEAN OR DEGREASE PARTS. HYDROCHLORIC ACID, A SOLUTION WITH A LOW PH, IS USED BY MANY INDUSTRIES TO CLEAN METAL PARTS PRIOR TO PAINTING. WHEN THESE CAUSTIC OR ACID SOLUTIONS BECOME CONTAMINATED AND MUST BE DISPOSED, THE WASTE WOULD BE A CORROSIVE HAZARDOUS WASTE.
Amount (Lbs): 61.2

Waste code: D007
Waste name: CHROMIUM
Amount (Lbs): 44.8

Waste code: D010
Waste name: SELENIUM
Amount (Lbs): 44.8

Waste code: D011
Waste name: SILVER
Amount (Lbs): 44.8

Waste code: P001
Waste name: 2H-1-BENZOPYRAN-2-ONE, 4-HYDROXY-3-(3-OXO-1-PHENYLBUTYL)-, & SALTS, WHEN PRESENT AT CONCENTRATIONS GREATER THAN 0.3%
Amount (Lbs): .2

Waste code: P075
Waste name: NICOTINE, & SALTS
Amount (Lbs): 5.8

Waste code: U279
Waste name: CARBARYL (OR) 1-NAPHTHALENOL, METHYLCARBAMATE
Amount (Lbs): 52.2

Violation Status: No violations found

NY MANIFEST:
Country: USA
EPA ID: NYR000186528
Facility Status: Not reported
Location Address 1: 723-725 MANHATTAN AVENUE
Code: BP
Location Address 2: Not reported
Total Tanks: Not reported
Location City: BROOKLYN
Location State: NY
Location Zip: 11222
Location Zip 4: Not reported

NY MANIFEST:
EPAID: NYR000186528
Mailing Name: RITE AID #10580
Mailing Contact: RITE AID
Mailing Address 1: 723-725 MANHATTAN AVE
Mailing Address 2: Not reported
Mailing City: BROOKLYN

RITE AID #10580 (Continued) **1014926864**

Mailing State:	NY
Mailing Zip:	11222
Mailing Zip 4:	Not reported
Mailing Country:	USA
Mailing Phone:	7183837967

NY MANIFEST:

Document ID:	Not reported
Manifest Status:	Not reported
seq:	Not reported
Year:	2017
Trans1 State ID:	MAD084814136
Trans2 State ID:	Not reported
Generator Ship Date:	08/08/2017
Trans1 Recv Date:	08/08/2017
Trans2 Recv Date:	Not reported
TSD Site Recv Date:	08/09/2017
Part A Recv Date:	Not reported
Part B Recv Date:	Not reported
Generator EPA ID:	NYR000186528
Trans1 EPA ID:	Not reported
Trans2 EPA ID:	Not reported
TSDF ID 1:	PAD010154045
TSDF ID 2:	Not reported
Manifest Tracking Number:	016104993JJK
Import Indicator:	N
Export Indicator:	N
Discr Quantity Indicator:	N
Discr Type Indicator:	N
Discr Residue Indicator:	N
Discr Partial Reject Indicator:	N
Discr Full Reject Indicator:	N
Manifest Ref Number:	Not reported
Alt Facility RCRA ID:	Not reported
Alt Facility Sign Date:	Not reported
MGMT Method Type Code:	H141
Waste Code:	Not reported
Waste Code:	Not reported
Waste Code:	Not reported
Waste Code:	Not reported
Waste Code:	Not reported
Waste Code:	Not reported
Quantity:	393
Units:	P - Pounds
Number of Containers:	2
Container Type:	DF - Fiberboard or plastic drums (glass)
Handling Method:	L Landfill.
Specific Gravity:	1
Waste Code:	D002
Waste Code 1_2:	Not reported
Waste Code 1_3:	Not reported
Waste Code 1_4:	Not reported
Waste Code 1_5:	Not reported
Waste Code 1_6:	Not reported

RITE AID #10580 (Continued) **1014926864**

Click this hyperlink while viewing on your computer to access
107 additional NY_MANIFEST: record(s) in the EDR Site Report.

Z179 **RITE AID 10580** **PA MANIFEST** **S118070550**
ENE **723-725 MANHATTAN AVE** **N/A**
1/8-1/4 **BROOKLYN, NY 1222**
0.187 mi.
987 ft. **Site 2 of 5 in cluster Z**

Relative:
Higher

Actual:
19 ft.

Manifest Details:

Year:	2014
Manifest Number:	007291877FLE
Manifest Type:	TSD Copy
Generator EPA Id:	NYR000186528
Generator Date:	10/10/2014
Mailing Address:	Not reported
Mailing City,St,Zip:	Not reported
Contact Name:	Not reported
Contact Phone:	717-730-8225
TSD EPA Id:	Not reported
TSD Date:	Not reported
TSD Facility Name:	Republic Environmental Systems (Pennsylvania) LLC
TSD Facility Address:	2869 Sandstone Dr
TSD Facility City:	Hatfield
TSD Facility State:	PA
Facility Telephone:	Not reported
Page Number:	1
Line Number:	1
Waste Number:	P001
Container Number:	1
Container Type:	Fiber or plastic boxes, cartons, cases
Waste Quantity:	1
Unit:	Pounds
Handling Code:	Not reported
TSP EPA Id:	PAD085690592
Date TSP Sig:	Not reported

Year:	2014
Manifest Number:	007291877FLE
Manifest Type:	TSD Copy
Generator EPA Id:	NYR000186528
Generator Date:	10/10/2014
Mailing Address:	Not reported
Mailing City,St,Zip:	Not reported
Contact Name:	Not reported
Contact Phone:	717-730-8225
TSD EPA Id:	Not reported
TSD Date:	Not reported
TSD Facility Name:	Republic Environmental Systems (Pennsylvania) LLC
TSD Facility Address:	2869 Sandstone Dr
TSD Facility City:	Hatfield
TSD Facility State:	PA
Facility Telephone:	Not reported
Page Number:	1
Line Number:	3
Waste Number:	D011
Container Number:	1

RITE AID 10580 (Continued) **S118070550**

Container Type:	Fiber or plastic boxes, cartons, cases
Waste Quantity:	30
Unit:	Pounds
Handling Code:	Not reported
TSP EPA Id:	PAD085690592
Date TSP Sig:	Not reported

Year:	2014
Manifest Number:	007291877FLE
Manifest Type:	TSD Copy
Generator EPA Id:	NYR000186528
Generator Date:	10/10/2014
Mailing Address:	Not reported
Mailing City,St,Zip:	Not reported
Contact Name:	Not reported
Contact Phone:	717-730-8225
TSD EPA Id:	Not reported
TSD Date:	Not reported
TSD Facility Name:	Republic Environmental Systems (Pennsylvania) LLC
TSD Facility Address:	2869 Sandstone Dr
TSD Facility City:	Hatfield
TSD Facility State:	PA
Facility Telephone:	Not reported
Page Number:	1
Line Number:	2
Waste Number:	D002
Container Number:	1
Container Type:	Fiber or plastic boxes, cartons, cases
Waste Quantity:	21
Unit:	Pounds
Handling Code:	Not reported
TSP EPA Id:	PAD085690592
Date TSP Sig:	Not reported

Year:	2014
Manifest Number:	007291877FLE
Manifest Type:	TSD Copy
Generator EPA Id:	NYR000186528
Generator Date:	10/10/2014
Mailing Address:	Not reported
Mailing City,St,Zip:	Not reported
Contact Name:	Not reported
Contact Phone:	717-730-8225
TSD EPA Id:	Not reported
TSD Date:	Not reported
TSD Facility Name:	Republic Environmental Systems (Pennsylvania) LLC
TSD Facility Address:	2869 Sandstone Dr
TSD Facility City:	Hatfield
TSD Facility State:	PA
Facility Telephone:	Not reported
Page Number:	1
Line Number:	3
Waste Number:	D010
Container Number:	1
Container Type:	Fiber or plastic boxes, cartons, cases
Waste Quantity:	30
Unit:	Pounds

RITE AID 10580 (Continued) **S118070550**

Handling Code: Not reported
TSP EPA Id: PAD085690592
Date TSP Sig: Not reported

AA180 **761 MANHATTAN AVE** **NY AST** **A100295890**
NE **761 MANHATTAN AVENUE** **N/A**
1/8-1/4 **BROOKLYN, NY 11222**
0.187 mi.
987 ft. **Site 1 of 8 in cluster AA**

Relative:
Higher

Actual:
21 ft.

AST:
Region: STATE
DEC Region: 2
Site Status: Active
Facility Id: 2-608260
Program Type: PBS
UTM X: 588450.51480
UTM Y: 4508961.27649
Expiration Date: 12/22/2020
Site Type: Apartment Building/Office Building

Affiliation Records:
Site Id: 30112
Affiliation Type: Mail Contact
Company Name: 759 MANHATTAN SPE, LLC
Contact Type: Not reported
Contact Name: MAURICIO OSPINA
Address1: 3 HOPE ST
Address2: Not reported
City: BROOKLYN
State: NY
Zip Code: 11211
Country Code: 001
Phone: (718) 366-1800
EMail: Not reported
Fax Number: Not reported
Modified By: DMPOKRZY
Date Last Modified: 2017-08-14

Site Id: 30112
Affiliation Type: Facility Operator
Company Name: 761 MANHATTAN AVE
Contact Type: Not reported
Contact Name: EDWIN ACETY
Address1: Not reported
Address2: Not reported
City: Not reported
State: NN
Zip Code: Not reported
Country Code: 001
Phone: (718) 366-1800
EMail: Not reported
Fax Number: Not reported
Modified By: DMPOKRZY
Date Last Modified: 2017-08-14

Site Id: 30112
Affiliation Type: Emergency Contact

761 MANHATTAN AVE (Continued) **A100295890**

Company Name:	759 MANHATTAN SPE LLC
Contact Type:	Not reported
Contact Name:	MAURICIO OSPINA
Address1:	Not reported
Address2:	Not reported
City:	Not reported
State:	NN
Zip Code:	Not reported
Country Code:	999
Phone:	(718) 366-1800
EMail:	Not reported
Fax Number:	Not reported
Modified By:	DMPOKRZY
Date Last Modified:	2017-08-14

Site Id:	30112
Affiliation Type:	Facility Owner
Company Name:	759 MANHATTAN SPE LLC
Contact Type:	MEMBER
Contact Name:	BENJAMIN STOKES
Address1:	3 HOPE ST
Address2:	Not reported
City:	BROOKLYN
State:	NY
Zip Code:	11211
Country Code:	001
Phone:	(718) 366-1800
EMail:	Not reported
Fax Number:	Not reported
Modified By:	DMPOKRZY
Date Last Modified:	2017-08-14

Tank Info:

Tank Number:	001
Tank Id:	64966
Material Code:	0001
Common Name of Substance:	#2 Fuel Oil (On-Site Consumption)

Equipment Records:

I04 - Overfill - Product Level Gauge (A/G)
C02 - Pipe Location - Underground/On-ground
G00 - Tank Secondary Containment - None
J02 - Dispenser - Suction Dispenser
F00 - Pipe External Protection - None
A00 - Tank Internal Protection - None
B01 - Tank External Protection - Painted/Asphalt Coating
D01 - Pipe Type - Steel/Carbon Steel/Iron
K00 - Spill Prevention - None
H06 - Tank Leak Detection - Impervious Barrier/Concrete Pad (A/G)

Tank Location:	2
Tank Type:	Steel/Carbon Steel/Iron
Tank Status:	In Service
Pipe Model:	Not reported
Install Date:	01/01/1960
Capacity Gallons:	1500

761 MANHATTAN AVE (Continued) **A100295890**

Tightness Test Method:	NN
Date Test:	Not reported
Next Test Date:	Not reported
Date Tank Closed:	Not reported
Register:	True
Modified By:	DMPOKRZY
Last Modified:	08/14/2017
Material Name:	Not reported

Z181 **735 MANHATTAN AVE** **NY AST** **A100292706**
ENE **735 MANHATTAN AVENUE** **N/A**
1/8-1/4 **BROOKLYN, NY 11222**
0.187 mi.
987 ft. **Site 3 of 5 in cluster Z**

Relative:
Higher

Actual:
20 ft.

AST:

Region:	STATE
DEC Region:	2
Site Status:	Active
Facility Id:	2-608413
Program Type:	PBS
UTM X:	588478.88492
UTM Y:	4508898.33195
Expiration Date:	02/26/2018
Site Type:	Apartment Building/Office Building

Affiliation Records:

Site Id:	30265
Affiliation Type:	Facility Owner
Company Name:	STANLEY PAJAK
Contact Type:	OWNER
Contact Name:	STANLEY PAJAK
Address1:	1016 LORIMER ST
Address2:	Not reported
City:	BROOKLYN
State:	NY
Zip Code:	11222
Country Code:	001
Phone:	(718) 383-3489
EMail:	Not reported
Fax Number:	Not reported
Modified By:	KAKYER
Date Last Modified:	2013-03-29

Site Id:	30265
Affiliation Type:	Mail Contact
Company Name:	Not reported
Contact Type:	Not reported
Contact Name:	STANLEY PAJAK
Address1:	1016 LORIMER STREET
Address2:	Not reported
City:	BROOKLYN
State:	NY
Zip Code:	11222
Country Code:	001
Phone:	(718) 383-3489
EMail:	ALA7857@GMAIL.COM
Fax Number:	Not reported

735 MANHATTAN AVE (Continued) **A100292706**

Modified By:	KAKYER
Date Last Modified:	2013-03-29

Site Id:	30265
Affiliation Type:	Facility Operator
Company Name:	735 MANHATTAN AVE
Contact Type:	Not reported
Contact Name:	ABRAMOWICZ
Address1:	Not reported
Address2:	Not reported
City:	Not reported
State:	NN
Zip Code:	Not reported
Country Code:	001
Phone:	(718) 383-6783
EMail:	Not reported
Fax Number:	Not reported
Modified By:	TRANSLAT
Date Last Modified:	2004-03-04

Site Id:	30265
Affiliation Type:	Emergency Contact
Company Name:	STANLEY PAJAK
Contact Type:	Not reported
Contact Name:	ABRAMOWICZ
Address1:	Not reported
Address2:	Not reported
City:	Not reported
State:	NN
Zip Code:	Not reported
Country Code:	001
Phone:	(718) 383-6783
EMail:	Not reported
Fax Number:	Not reported
Modified By:	TRANSLAT
Date Last Modified:	2004-03-04

Tank Info:

Tank Number:	001
Tank Id:	65137
Material Code:	0001
Common Name of Substance:	#2 Fuel Oil (On-Site Consumption)

Equipment Records:

J02 - Dispenser - Suction Dispenser
A00 - Tank Internal Protection - None
B01 - Tank External Protection - Painted/Asphalt Coating
D01 - Pipe Type - Steel/Carbon Steel/Iron
K00 - Spill Prevention - None
C01 - Pipe Location - Aboveground
E02 - Piping Secondary Containment - Vault (with Access)
F00 - Pipe External Protection - None
G03 - Tank Secondary Containment - Vault (w/o access)
L09 - Piping Leak Detection - Exempt Suction Piping
H99 - Tank Leak Detection - Other

735 MANHATTAN AVE (Continued) **A100292706**

	I05 - Overfill - Vent Whistle
Tank Location:	1
Tank Type:	Steel/Carbon Steel/Iron
Tank Status:	In Service
Pipe Model:	Not reported
Install Date:	01/10/1939
Capacity Gallons:	1500
Tightness Test Method:	NN
Date Test:	Not reported
Next Test Date:	Not reported
Date Tank Closed:	Not reported
Register:	True
Modified By:	KAKYER
Last Modified:	04/14/2017
Material Name:	Not reported

S182 **CON EDISON** **NJ MANIFEST** **S120676109**
ESE **905 LORIMER ST** **N/A**
1/8-1/4 **BROOKLYN, NY 11222**
0.188 mi.
991 ft. **Site 3 of 8 in cluster S**

Relative:
Higher

Actual:
13 ft.

NJ MANIFEST:

EPA Id:	NYP004831984
Mail Address:	IRVING PL 15TH FL NE
Mail City/State/Zip:	NEW YORK, NY 10003
Facility Phone:	Not reported
Emergency Phone:	Not reported
Contact:	THOMAS TEELING
Comments:	Not reported
SIC Code:	Not reported
County:	NY047
Municipal:	Not reported
Previous EPA Id:	Not reported
Gen Flag:	Not reported
Trans Flag:	Not reported
TSDF Flag:	Not reported
Name Change:	Not reported
Date Change:	Not reported

Manifest:

Manifest Number:	002624985GBF
EPA ID:	NYP004831984
Date Shipped:	8/31/2015
TSDF EPA ID:	NJD991291105
Transporter EPA ID:	NJD003812047
Transporter 2 EPA ID:	Not reported
Transporter 3 EPA ID:	Not reported
Transporter 4 EPA ID:	Not reported
Transporter 5 EPA ID:	Not reported
Transporter 6 EPA ID:	Not reported
Transporter 7 EPA ID:	Not reported
Transporter 8 EPA ID:	Not reported
Transporter 9 EPA ID:	Not reported
Transporter 10 EPA ID:	Not reported
Date Trans1 Transported Waste:	Not reported
Date Trans2 Transported Waste:	Not reported
Date Trans3 Transported Waste:	Not reported

CON EDISON (Continued) **S120676109**

Date Trans4 Transported Waste:	Not reported
Date Trans5 Transported Waste:	Not reported
Date Trans6 Transported Waste:	Not reported
Date Trans7 Transported Waste:	Not reported
Date Trans8 Transported Waste:	Not reported
Date Trans9 Transported Waste:	Not reported
Date Trans10 Transported Waste:	Not reported
Date TSDF Received Waste:	Not reported
TSDF EPA Facility Name:	Not reported
QTY Units:	Not reported
Transporter SEQ ID:	Not reported
Transporter-1 Date:	Not reported
Waste SEQ ID:	Not reported
Waste Type Code 2:	Not reported
Waste Type Code 3:	Not reported
Waste Type Code 4:	Not reported
Waste Type Code 5:	Not reported
Waste Type Code 6:	Not reported
Date Accepted:	Not reported
Manifest Discrepancy Type:	Not reported
Data Entry Number:	Not reported
Was Load Rejected:	NEW YORK, NY 10003
Reason Load Was Rejected:	Not reported

S183 **CON EDISON** **NJ MANIFEST** **S120673681**
ESE **905 LORIMER ST** **N/A**
1/8-1/4 **BROOKLYN, NY 11234**
0.188 mi.
991 ft. **Site 4 of 8 in cluster S**

Relative:
Higher

Actual:
13 ft.

NJ MANIFEST:

EPA Id:	NYP004804480
Mail Address:	IRVING PL 15TH FL NE
Mail City/State/Zip:	NEW YORK, NY 10003
Facility Phone:	Not reported
Emergency Phone:	Not reported
Contact:	THOMAS TEELING
Comments:	Not reported
SIC Code:	Not reported
County:	NY047
Municipal:	Not reported
Previous EPA Id:	Not reported
Gen Flag:	Not reported
Trans Flag:	Not reported
TSDF Flag:	Not reported
Name Change:	Not reported
Date Change:	Not reported

Manifest:

Manifest Number:	014469442JJK
EPA ID:	NYP004804480
Date Shipped:	7/9/2015
TSDF EPA ID:	NJD002200046
Transporter EPA ID:	NJ0000027193
Transporter 2 EPA ID:	Not reported
Transporter 3 EPA ID:	Not reported

CON EDISON (Continued) **S120673681**

Transporter 4 EPA ID:	Not reported
Transporter 5 EPA ID:	Not reported
Transporter 6 EPA ID:	Not reported
Transporter 7 EPA ID:	Not reported
Transporter 8 EPA ID:	Not reported
Transporter 9 EPA ID:	Not reported
Transporter 10 EPA ID:	Not reported
Date Trans1 Transported Waste:	Not reported
Date Trans2 Transported Waste:	Not reported
Date Trans3 Transported Waste:	Not reported
Date Trans4 Transported Waste:	Not reported
Date Trans5 Transported Waste:	Not reported
Date Trans6 Transported Waste:	Not reported
Date Trans7 Transported Waste:	Not reported
Date Trans8 Transported Waste:	Not reported
Date Trans9 Transported Waste:	Not reported
Date Trans10 Transported Waste:	Not reported
Date TSDF Received Waste:	Not reported
TSDF EPA Facility Name:	Not reported
QTY Units:	Not reported
Transporter SEQ ID:	Not reported
Transporter-1 Date:	Not reported
Waste SEQ ID:	Not reported
Waste Type Code 2:	Not reported
Waste Type Code 3:	Not reported
Waste Type Code 4:	Not reported
Waste Type Code 5:	Not reported
Waste Type Code 6:	Not reported
Date Accepted:	Not reported
Manifest Discrepancy Type:	Not reported
Data Entry Number:	Not reported
Was Load Rejected:	NEW YORK, NY 10003
Reason Load Was Rejected:	Not reported

S184 **CON EDISON** **RCRA NonGen / NLR** **1019325204**
ESE **905 LORIMER ST** **NYP004804480**
1/8-1/4 **BROOKLYN, NY 11234**
0.188 mi.
991 ft. **Site 5 of 8 in cluster S**

Relative:
Higher

Actual:
13 ft.

RCRA NonGen / NLR:

Date form received by agency:	02/26/2016
Facility name:	CON EDISON
Site name:	CON EDISON - MANHOLE 4373
Facility address:	905 LORIMER ST BROOKLYN, NY 11234
EPA ID:	NYP004804480
Mailing address:	IRVING PL 15TH FL NE NEW YORK, NY 10003
Contact:	THERESA BURKARD
Contact address:	IRVING PL 15TH FL NE NEW YORK, NY 10003
Contact country:	US
Contact telephone:	212-460-2262
Contact email:	BURKARDT@CONED.COM
EPA Region:	02

CON EDISON (Continued) **1019325204**

Classification: Non-Generator
Description: Handler: Non-Generators do not presently generate hazardous waste

Owner/Operator Summary:
Owner/operator name: CONSOLIDATED EDISON CO OF NY INC
Owner/operator address: IRVING PL 15TH FL NE
NEW YORK, NY 10003
Owner/operator country: US
Owner/operator telephone: Not reported
Owner/operator email: Not reported
Owner/operator fax: Not reported
Owner/operator extension: Not reported
Legal status: Private
Owner/Operator Type: Operator
Owner/Op start date: 07/09/2015
Owner/Op end date: Not reported

Owner/operator name: CONSOLIDATED EDISON CO OF NY INC
Owner/operator address: IRVING PL 15TH FL NE
NEW YORK, NY 10003
Owner/operator country: US
Owner/operator telephone: Not reported
Owner/operator email: Not reported
Owner/operator fax: Not reported
Owner/operator extension: Not reported
Legal status: Private
Owner/Operator Type: Owner
Owner/Op start date: 07/09/2015
Owner/Op end date: Not reported

Handler Activities Summary:
U.S. importer of hazardous waste: No
Mixed waste (haz. and radioactive): No
Recycler of hazardous waste: No
Transporter of hazardous waste: No
Treater, storer or disposer of HW: No
Underground injection activity: No
On-site burner exemption: No
Furnace exemption: No
Used oil fuel burner: No
Used oil processor: No
User oil refiner: No
Used oil fuel marketer to burner: No
Used oil Specification marketer: No
Used oil transfer facility: No
Used oil transporter: No

. Waste code: D008
. Waste name: LEAD

Historical Generators:
Date form received by agency: 07/09/2015
Site name: CON EDISON
Classification: Not a generator, verified

Date form received by agency: 07/09/2015

CON EDISON (Continued) **1019325204**

Site name: CON EDISON
Classification: Large Quantity Generator

Biennial Reports:

Last Biennial Reporting Year: 2017

Annual Waste Handled:
Waste code: D008
Waste name: LEAD
Amount (Lbs): 5000

Violation Status: No violations found

S185
ESE
1/8-1/4
0.188 mi.
991 ft.

CON EDISON
905 LORIMER ST
BROOKLYN, NY 11222

NY MANIFEST **S118259442**
N/A

Site 6 of 8 in cluster S

Relative:
Higher

Actual:
13 ft.

NY MANIFEST:
Country: USA
EPA ID: NYP004804480
Facility Status: Not reported
Location Address 1: 905 LORIMER ST
Code: BP
Location Address 2: Not reported
Total Tanks: Not reported
Location City: BROOKLYN
Location State: NY
Location Zip: 11234
Location Zip 4: Not reported

NY MANIFEST:
EPAID: NYP004804480
Mailing Name: CON ED
Mailing Contact: THERESA BURKARD
Mailing Address 1: 4 IRVING PL 15TH FL NE
Mailing Address 2: Not reported
Mailing City: NEW YORK
Mailing State: NY
Mailing Zip: 10003
Mailing Zip 4: Not reported
Mailing Country: USA
Mailing Phone: 2124602262

Country: USA
EPA ID: NYP004831984
Facility Status: Not reported
Location Address 1: 905 LORIMER ST
Code: BP
Location Address 2: SB 14371
Total Tanks: Not reported
Location City: BROOKLYN
Location State: NY
Location Zip: Not reported
Location Zip 4: Not reported

CON EDISON (Continued) **S118259442**

NY MANIFEST:

EPAID:	NYP004831984
Mailing Name:	CON EDISON
Mailing Contact:	DENNIS HUACON
Mailing Address 1:	4 IRVING PL 15TH FL
Mailing Address 2:	Not reported
Mailing City:	NEW YORK
Mailing State:	NY
Mailing Zip:	10003
Mailing Zip 4:	Not reported
Mailing Country:	USA
Mailing Phone:	2124603770

NY MANIFEST:

Document ID:	Not reported
Manifest Status:	Not reported
seq:	Not reported
Year:	2015
Trans1 State ID:	NJD003812047
Trans2 State ID:	Not reported
Generator Ship Date:	08/31/2015
Trans1 Recv Date:	08/31/2015
Trans2 Recv Date:	Not reported
TSD Site Recv Date:	08/31/2015
Part A Recv Date:	Not reported
Part B Recv Date:	Not reported
Generator EPA ID:	NYP004831984
Trans1 EPA ID:	Not reported
Trans2 EPA ID:	Not reported
TSDF ID 1:	NJD991291105
TSDF ID 2:	Not reported
Manifest Tracking Number:	002624985GBF
Import Indicator:	N
Export Indicator:	N
Discr Quantity Indicator:	N
Discr Type Indicator:	N
Discr Residue Indicator:	N
Discr Partial Reject Indicator:	N
Discr Full Reject Indicator:	N
Manifest Ref Number:	Not reported
Alt Facility RCRA ID:	Not reported
Alt Facility Sign Date:	Not reported
MGMT Method Type Code:	H110
Waste Code:	Not reported
Waste Code:	Not reported
Waste Code:	Not reported
Waste Code:	Not reported
Waste Code:	Not reported
Waste Code:	Not reported
Quantity:	50
Units:	G - Gallons (liquids only)* (8.3 pounds)
Number of Containers:	1
Container Type:	TT - Cargo tank, tank trucks
Handling Method:	T Chemical, physical, or biological treatment.
Specific Gravity:	1
Waste Code:	D008

CON EDISON (Continued) **S118259442**

Waste Code 1_2:	Not reported
Waste Code 1_3:	Not reported
Waste Code 1_4:	Not reported
Waste Code 1_5:	Not reported
Waste Code 1_6:	Not reported

Click this hyperlink while viewing on your computer to access
2 additional NY_MANIFEST: record(s) in the EDR Site Report.

S186 **CON EDISON** **NY MANIFEST** **S118259893**
ESE **905 LORIMAR ST** **N/A**
1/8-1/4 **BROOKLYN, NY**
0.188 mi.
991 ft. **Site 7 of 8 in cluster S**

Relative:
Higher

Actual:
13 ft.

NY MANIFEST:

Country:	USA
EPA ID:	NYP004839860
Facility Status:	Not reported
Location Address 1:	905 LORIMAR ST
Code:	BP
Location Address 2:	SB 14371
Total Tanks:	Not reported
Location City:	BROOKLYN
Location State:	NY
Location Zip:	Not reported
Location Zip 4:	Not reported

NY MANIFEST:

EPAID:	NYP004839860
Mailing Name:	CON EDISON
Mailing Contact:	DENNIS HUACON
Mailing Address 1:	4 IRVING PL 15TH FL
Mailing Address 2:	Not reported
Mailing City:	NEW YORK
Mailing State:	NY
Mailing Zip:	10003
Mailing Zip 4:	Not reported
Mailing Country:	USA
Mailing Phone:	2124603770

NY MANIFEST:

Document ID:	Not reported
Manifest Status:	Not reported
seq:	Not reported
Year:	2015
Trans1 State ID:	NJD003812047
Trans2 State ID:	Not reported
Generator Ship Date:	09/17/2015
Trans1 Recv Date:	09/17/2015
Trans2 Recv Date:	Not reported
TSD Site Recv Date:	09/21/2015
Part A Recv Date:	Not reported
Part B Recv Date:	Not reported
Generator EPA ID:	NYP004839860
Trans1 EPA ID:	Not reported
Trans2 EPA ID:	Not reported

CON EDISON (Continued) **S118259893**

TSDF ID 1:	NJD991291105
TSDF ID 2:	Not reported
Manifest Tracking Number:	002625017GBF
Import Indicator:	N
Export Indicator:	N
Discr Quantity Indicator:	N
Discr Type Indicator:	N
Discr Residue Indicator:	N
Discr Partial Reject Indicator:	N
Discr Full Reject Indicator:	N
Manifest Ref Number:	Not reported
Alt Facility RCRA ID:	Not reported
Alt Facility Sign Date:	Not reported
MGMT Method Type Code:	H110
Waste Code:	Not reported
Waste Code:	Not reported
Waste Code:	Not reported
Waste Code:	Not reported
Waste Code:	Not reported
Waste Code:	Not reported
Quantity:	25
Units:	G - Gallons (liquids only)* (8.3 pounds)
Number of Containers:	1
Container Type:	TT - Cargo tank, tank trucks
Handling Method:	T Chemical, physical, or biological treatment.
Specific Gravity:	1
Waste Code:	D008
Waste Code 1_2:	Not reported
Waste Code 1_3:	Not reported
Waste Code 1_4:	Not reported
Waste Code 1_5:	Not reported
Waste Code 1_6:	Not reported

Click this hyperlink while viewing on your computer to access
1 additional NY_MANIFEST: record(s) in the EDR Site Report.

S187 **CON EDISON** **RCRA NonGen / NLR** **1019907259**
ESE **905 LORIMER ST** **NYP004831984**
1/8-1/4 **BROOKLYN, NY 11222**
0.188 mi.
991 ft. **Site 8 of 8 in cluster S**

Relative:
Higher

Actual:
13 ft.

RCRA NonGen / NLR:

Date form received by agency:	08/31/2015
Facility name:	CON EDISON
Facility address:	905 LORIMER ST BROOKLYN, NY 11222
EPA ID:	NYP004831984
Mailing address:	IRVING PL 15TH FL NE NEW YORK, NY 10003
Contact:	THOMAS TEELING
Contact address:	Not reported Not reported
Contact country:	Not reported
Contact telephone:	212-460-3770
Contact email:	Not reported
EPA Region:	02

CON EDISON (Continued) **1019907259**

Classification: Non-Generator
Description: Handler: Non-Generators do not presently generate hazardous waste

Handler Activities Summary:
U.S. importer of hazardous waste: No
Mixed waste (haz. and radioactive): No
Recycler of hazardous waste: No
Transporter of hazardous waste: No
Treater, storer or disposer of HW: No
Underground injection activity: No
On-site burner exemption: No
Furnace exemption: No
Used oil fuel burner: No
Used oil processor: No
User oil refiner: No
Used oil fuel marketer to burner: No
Used oil Specification marketer: No
Used oil transfer facility: No
Used oil transporter: No

Historical Generators:
Date form received by agency: 08/31/2015
Site name: CON EDISON
Classification: Small Quantity Generator

Violation Status: No violations found

V188 **MILLCRAFT MFG CO. IN** **NY UST** **U001837552**
SSW **75 NORTH 11TH ST** **NY Spills** **N/A**
1/8-1/4 **BROOKLYN, NY 11211**
0.190 mi.
1004 ft. **Site 2 of 4 in cluster V**

Relative:
Higher

Actual:
20 ft.

UST:
Id/Status: 2-403873 / Unregulated/Closed
Program Type: PBS
Region: STATE
DEC Region: 2
Expiration Date: N/A
UTM X: 587986.57427
UTM Y: 4508412.11928
Site Type: Unknown

Affiliation Records:
Site Id: 19405
Affiliation Type: Facility Owner
Company Name: MILLCRAFT MFG CO. IN
Contact Type: Not reported
Contact Name: Not reported
Address1: 80 WYTHE AVE
Address2: Not reported
City: BROOKLYN
State: NY
Zip Code: 11211
Country Code: 001
Phone: (718) 782-5560
EMail: Not reported
Fax Number: Not reported

MILLCRAFT MFG CO. IN (Continued) **U001837552**

Modified By:	TRANSLAT
Date Last Modified:	2004-03-04

Site Id:	19405
Affiliation Type:	Mail Contact
Company Name:	MILLCRAFT MFG CO. IN
Contact Type:	Not reported
Contact Name:	Not reported
Address1:	80 WYTHE AVE
Address2:	Not reported
City:	BROOKLYN
State:	NY
Zip Code:	11211
Country Code:	001
Phone:	(718) 782-5560
EMail:	Not reported
Fax Number:	Not reported
Modified By:	TRANSLAT
Date Last Modified:	2004-03-04

Site Id:	19405
Affiliation Type:	Facility Operator
Company Name:	MILLCRAFT MFG CO. IN
Contact Type:	Not reported
Contact Name:	MILLCRAFT MFG CO. IN
Address1:	Not reported
Address2:	Not reported
City:	Not reported
State:	NN
Zip Code:	Not reported
Country Code:	001
Phone:	(718) 782-5560
EMail:	Not reported
Fax Number:	Not reported
Modified By:	TRANSLAT
Date Last Modified:	2004-03-04

Site Id:	19405
Affiliation Type:	Emergency Contact
Company Name:	MILLCRAFT MFG CO. IN
Contact Type:	Not reported
Contact Name:	LEO COOPE
Address1:	Not reported
Address2:	Not reported
City:	Not reported
State:	NN
Zip Code:	Not reported
Country Code:	001
Phone:	(718) 782-5560
EMail:	Not reported
Fax Number:	Not reported
Modified By:	TRANSLAT
Date Last Modified:	2004-03-04

Tank Info:

Tank Number:	001

MILLCRAFT MFG CO. IN (Continued) **U001837552**

Tank ID:	22025
Tank Status:	Closed - Removed
Material Name:	Closed - Removed
Capacity Gallons:	7500
Install Date:	12/01/1957
Date Tank Closed:	12/01/1988
Registered:	True
Tank Location:	Underground
Tank Type:	Steel/carbon steel
Material Code:	0001
Common Name of Substance:	#2 Fuel Oil (On-Site Consumption)
Tightness Test Method:	NN
Date Test:	Not reported
Next Test Date:	Not reported
Pipe Model:	Not reported
Modified By:	TRANSLAT
Last Modified:	04/14/2017

Equipment Records:

I04 - Overfill - Product Level Gauge (A/G)
H00 - Tank Leak Detection - None
B00 - Tank External Protection - None
C00 - Pipe Location - No Piping
F00 - Pipe External Protection - None
A00 - Tank Internal Protection - None
D01 - Pipe Type - Steel/Carbon Steel/Iron
G00 - Tank Secondary Containment - None
J02 - Dispenser - Suction Dispenser

SPILLS:

Facility ID:	0012950
Facility Type:	ER
Spill Number:	0012950
DER Facility ID:	191404
Site ID:	232252
DEC Region:	2
Spill Number/Closed Date:	2003-02-13
Spill Cause:	Unknown
Spill Class:	C3
SWIS:	2401
Spill Date:	2001-03-09
Investigator:	TJDEMEO
Referred To:	Not reported
Reported to Dept:	2001-03-09
CID:	281
Water Affected:	Not reported
Spill Source:	Commercial/Industrial
Spill Notifier:	Responsible Party
Cleanup Ceased:	Not reported
Cleanup Meets Std:	False
Last Inspection:	Not reported
Recommended Penalty:	False
UST Trust:	False
Remediation Phase:	0
Date Entered In Computer:	2001-03-09
Spill Record Last Update:	2003-04-24

MILLCRAFT MFG CO. IN (Continued) **U001837552**

Spiller Name:	CALLER
Spiller Company:	KEYSPAN
Spiller Address:	175 EAST OLD COUNTRY RD
Spiller Company:	001
Contact Name:	SHAWN DAVIS
DEC Memo:	"Prior to Sept, 2004 data translation this spill Lead_DEC Field was DEMEO 2/13/2003 - Closed Due To The Nature / Extent Of The Spill Report"
Remarks:	"ABOVE MATERIAL DISCOVERED IN A RETIRED GAS LINE AT ABOVE LOCATION. SAMPLE HAS BEEN TAKEN AND CLEANUP IS IN PROGRESS."

All Materials:

Site ID:	232252
Operable Unit ID:	834884
Operable Unit:	01
Material ID:	539668
Material Code:	1036A
Material Name:	gas line condensate
Case No.:	Not reported
Material FA:	Other
Quantity:	1.00
Units:	G
Recovered:	.00
Oxygenate:	Not reported

W189
South
1/8-1/4
0.193 mi.
1017 ft.

BERRY STREET REDEVELOPMENT **NY AST** **U004122085**
34-40 BERRY STREET **N/A**
BROOKLYN, NY 11211

Site 2 of 3 in cluster W

Relative:
Higher

Actual:
19 ft.

AST:

Region:	STATE
DEC Region:	2
Site Status:	Unregulated/Closed
Facility Id:	2-610890
Program Type:	PBS
UTM X:	588162.11309
UTM Y:	4508356.61923
Expiration Date:	N/A
Site Type:	Apartment Building/Office Building

Affiliation Records:

Site Id:	401649
Affiliation Type:	Facility Owner
Company Name:	34 BERRY STREET LLC
Contact Type:	VP
Contact Name:	DAVID A SIGMAN
Address1:	ONE PENN PLAZA
Address2:	Not reported
City:	NEW YORK
State:	NY
Zip Code:	10119
Country Code:	001
Phone:	(212) 760-0060
EMail:	Not reported
Fax Number:	Not reported
Modified By:	MSBAPTIS

BERRY STREET REDEVELOPMENT (Continued) **U004122085**

Date Last Modified:	2010-03-01

Site Id:	401649
Affiliation Type:	Mail Contact
Company Name:	LCOR INC.
Contact Type:	Not reported
Contact Name:	STEPHEN MARTINELLI
Address1:	1 PENN PLAZA
Address2:	SUITE 3310
City:	NEW YORK
State:	NY
Zip Code:	10119
Country Code:	001
Phone:	(212) 760-0060
EMail:	SMARTINELLI@LCOR-NY.COM
Fax Number:	Not reported
Modified By:	msbaptis
Date Last Modified:	2008-07-24

Site Id:	401649
Affiliation Type:	Facility Operator
Company Name:	BERRY STREET REDEVELOPMENT
Contact Type:	Not reported
Contact Name:	STEPHEN MARTINELLI
Address1:	Not reported
Address2:	Not reported
City:	Not reported
State:	NN
Zip Code:	Not reported
Country Code:	001
Phone:	(212) 760-0060
EMail:	Not reported
Fax Number:	Not reported
Modified By:	msbaptis
Date Last Modified:	2008-07-24

Site Id:	401649
Affiliation Type:	Emergency Contact
Company Name:	34 BERRY STREET LLC
Contact Type:	Not reported
Contact Name:	TONY KLOSS
Address1:	Not reported
Address2:	Not reported
City:	Not reported
State:	NN
Zip Code:	Not reported
Country Code:	001
Phone:	(908) 534-8820
EMail:	Not reported
Fax Number:	Not reported
Modified By:	msbaptis
Date Last Modified:	2008-07-24

Tank Info:

Tank Number:	T001
Tank Id:	224264

BERRY STREET REDEVELOPMENT (Continued) **U004122085**

Material Code: 0009
Common Name of Substance: Gasoline

Equipment Records:
A00 - Tank Internal Protection - None
K00 - Spill Prevention - None
E00 - Piping Secondary Containment - None
G03 - Tank Secondary Containment - Vault (w/o access)
H00 - Tank Leak Detection - None
I00 - Overfill - None
J00 - Dispenser - None
D00 - Pipe Type - No Piping
L00 - Piping Leak Detection - None
C00 - Pipe Location - No Piping
F00 - Pipe External Protection - None
B00 - Tank External Protection - None

Tank Location: 6
Tank Type: Steel/Carbon Steel/Iron
Tank Status: Closed - Removed
Pipe Model: Not reported
Install Date: Not reported
Capacity Gallons: 550
Tightness Test Method: -
Date Test: Not reported
Next Test Date: Not reported
Date Tank Closed: 06/11/2008
Register: True
Modified By: LXZIELIN
Last Modified: 05/16/2017
Material Name: Not reported

Tank Number: T002
Tank Id: 224265
Material Code: 0009
Common Name of Substance: Gasoline

Equipment Records:
K00 - Spill Prevention - None
A00 - Tank Internal Protection - None
G03 - Tank Secondary Containment - Vault (w/o access)
H00 - Tank Leak Detection - None
I00 - Overfill - None
E00 - Piping Secondary Containment - None
J00 - Dispenser - None
L00 - Piping Leak Detection - None
D00 - Pipe Type - No Piping
F00 - Pipe External Protection - None
B00 - Tank External Protection - None
C00 - Pipe Location - No Piping

Tank Location: 6
Tank Type: Steel/Carbon Steel/Iron
Tank Status: Closed - Removed
Pipe Model: Not reported
Install Date: Not reported
Capacity Gallons: 550

BERRY STREET REDEVELOPMENT (Continued) **U004122085**

Tightness Test Method:	-
Date Test:	Not reported
Next Test Date:	Not reported
Date Tank Closed:	06/11/2008
Register:	True
Modified By:	LXZIELIN
Last Modified:	05/16/2017
Material Name:	Not reported

Tank Number:	T003
Tank Id:	224266
Material Code:	0009
Common Name of Substance:	Gasoline

Equipment Records:

K00 - Spill Prevention - None
A00 - Tank Internal Protection - None
G03 - Tank Secondary Containment - Vault (w/o access)
H00 - Tank Leak Detection - None
I00 - Overfill - None
E00 - Piping Secondary Containment - None
J00 - Dispenser - None
L00 - Piping Leak Detection - None
D00 - Pipe Type - No Piping
B00 - Tank External Protection - None
C00 - Pipe Location - No Piping
F00 - Pipe External Protection - None

Tank Location:	6
Tank Type:	Steel/Carbon Steel/Iron
Tank Status:	Closed - Removed
Pipe Model:	Not reported
Install Date:	Not reported
Capacity Gallons:	550
Tightness Test Method:	-
Date Test:	Not reported
Next Test Date:	Not reported
Date Tank Closed:	06/11/2008
Register:	True
Modified By:	LXZIELIN
Last Modified:	05/16/2017
Material Name:	Not reported

Tank Number:	T004
Tank Id:	224267
Material Code:	0008
Common Name of Substance:	Diesel

Equipment Records:

K00 - Spill Prevention - None
A00 - Tank Internal Protection - None
H00 - Tank Leak Detection - None
I00 - Overfill - None
E00 - Piping Secondary Containment - None
J00 - Dispenser - None

BERRY STREET REDEVELOPMENT (Continued) **U004122085**

L00 - Piping Leak Detection - None
D00 - Pipe Type - No Piping
G00 - Tank Secondary Containment - None
B00 - Tank External Protection - None
C00 - Pipe Location - No Piping
F00 - Pipe External Protection - None

Tank Location:	6
Tank Type:	Steel/Carbon Steel/Iron
Tank Status:	Closed - Removed
Pipe Model:	Not reported
Install Date:	Not reported
Capacity Gallons:	100
Tightness Test Method:	-
Date Test:	Not reported
Next Test Date:	Not reported
Date Tank Closed:	06/11/2008
Register:	True
Modified By:	LXZIELIN
Last Modified:	05/16/2017
Material Name:	Not reported

Tank Number:	T005
Tank Id:	224269
Material Code:	0008
Common Name of Substance:	Diesel

Equipment Records:

K00 - Spill Prevention - None
A00 - Tank Internal Protection - None
H00 - Tank Leak Detection - None
I00 - Overfill - None
E00 - Piping Secondary Containment - None
J00 - Dispenser - None
L00 - Piping Leak Detection - None
D00 - Pipe Type - No Piping
G00 - Tank Secondary Containment - None
B00 - Tank External Protection - None
C00 - Pipe Location - No Piping
F00 - Pipe External Protection - None

Tank Location:	6
Tank Type:	Steel/Carbon Steel/Iron
Tank Status:	Closed - Removed
Pipe Model:	Not reported
Install Date:	Not reported
Capacity Gallons:	1500
Tightness Test Method:	-
Date Test:	Not reported
Next Test Date:	Not reported
Date Tank Closed:	06/11/2008
Register:	True
Modified By:	LXZIELIN
Last Modified:	05/16/2017
Material Name:	Not reported

Tank Number:	T006

BERRY STREET REDEVELOPMENT (Continued) **U004122085**

Tank Id: 224270
Material Code: 0008
Common Name of Substance: Diesel

Equipment Records:
A00 - Tank Internal Protection - None
K00 - Spill Prevention - None
E00 - Piping Secondary Containment - None
H00 - Tank Leak Detection - None
I00 - Overfill - None
J00 - Dispenser - None
L00 - Piping Leak Detection - None
D00 - Pipe Type - No Piping
G00 - Tank Secondary Containment - None
F00 - Pipe External Protection - None
B00 - Tank External Protection - None
C00 - Pipe Location - No Piping

Tank Location: 6
Tank Type: Steel/Carbon Steel/Iron
Tank Status: Closed - Removed
Pipe Model: Not reported
Install Date: Not reported
Capacity Gallons: 500
Tightness Test Method: -
Date Test: Not reported
Next Test Date: Not reported
Date Tank Closed: 06/11/2008
Register: True
Modified By: LXZIELIN
Last Modified: 05/16/2017
Material Name: Not reported

Tank Number: T007
Tank Id: 224271
Material Code: 0008
Common Name of Substance: Diesel

Equipment Records:
K00 - Spill Prevention - None
A00 - Tank Internal Protection - None
H00 - Tank Leak Detection - None
I00 - Overfill - None
E00 - Piping Secondary Containment - None
J00 - Dispenser - None
L00 - Piping Leak Detection - None
D00 - Pipe Type - No Piping
G00 - Tank Secondary Containment - None
F00 - Pipe External Protection - None
B00 - Tank External Protection - None
C00 - Pipe Location - No Piping

Tank Location: 6
Tank Type: Steel/Carbon Steel/Iron
Tank Status: Closed - Removed
Pipe Model: Not reported
Install Date: Not reported

BERRY STREET REDEVELOPMENT (Continued) **U004122085**

Capacity Gallons:	1500
Tightness Test Method:	-
Date Test:	Not reported
Next Test Date:	Not reported
Date Tank Closed:	06/11/2008
Register:	True
Modified By:	LXZIELIN
Last Modified:	05/16/2017
Material Name:	Not reported

Tank Number:	T008
Tank Id:	224272
Material Code:	0008
Common Name of Substance:	Diesel

Equipment Records:

K00 - Spill Prevention - None
A00 - Tank Internal Protection - None
H00 - Tank Leak Detection - None
I00 - Overfill - None
E00 - Piping Secondary Containment - None
J00 - Dispenser - None
L00 - Piping Leak Detection - None
D00 - Pipe Type - No Piping
G00 - Tank Secondary Containment - None
B00 - Tank External Protection - None
C00 - Pipe Location - No Piping
F00 - Pipe External Protection - None

Tank Location:	6
Tank Type:	Steel/Carbon Steel/Iron
Tank Status:	Closed - Removed
Pipe Model:	Not reported
Install Date:	Not reported
Capacity Gallons:	500
Tightness Test Method:	-
Date Test:	Not reported
Next Test Date:	Not reported
Date Tank Closed:	06/11/2008
Register:	True
Modified By:	LXZIELIN
Last Modified:	05/16/2017
Material Name:	Not reported

Tank Number:	T009
Tank Id:	224273
Material Code:	0008
Common Name of Substance:	Diesel

Equipment Records:

A00 - Tank Internal Protection - None
K00 - Spill Prevention - None
E00 - Piping Secondary Containment - None
H00 - Tank Leak Detection - None
I00 - Overfill - None

BERRY STREET REDEVELOPMENT (Continued) **U004122085**

J00 - Dispenser - None
L00 - Piping Leak Detection - None
D00 - Pipe Type - No Piping
G00 - Tank Secondary Containment - None
F00 - Pipe External Protection - None
B00 - Tank External Protection - None
C00 - Pipe Location - No Piping

Tank Location:	6
Tank Type:	Steel/Carbon Steel/Iron
Tank Status:	Closed - Removed
Pipe Model:	Not reported
Install Date:	Not reported
Capacity Gallons:	2500
Tightness Test Method:	-
Date Test:	Not reported
Next Test Date:	Not reported
Date Tank Closed:	06/11/2008
Register:	True
Modified By:	LXZIELIN
Last Modified:	05/16/2017
Material Name:	Not reported

Tank Number:	T010
Tank Id:	224274
Material Code:	0008
Common Name of Substance:	Diesel

Equipment Records:

K00 - Spill Prevention - None
A00 - Tank Internal Protection - None
H00 - Tank Leak Detection - None
I00 - Overfill - None
E00 - Piping Secondary Containment - None
J00 - Dispenser - None
L00 - Piping Leak Detection - None
D00 - Pipe Type - No Piping
G00 - Tank Secondary Containment - None
B00 - Tank External Protection - None
C00 - Pipe Location - No Piping
F00 - Pipe External Protection - None

Tank Location:	6
Tank Type:	Steel/Carbon Steel/Iron
Tank Status:	Closed - Removed
Pipe Model:	Not reported
Install Date:	Not reported
Capacity Gallons:	3000
Tightness Test Method:	-
Date Test:	Not reported
Next Test Date:	Not reported
Date Tank Closed:	06/11/2008
Register:	True
Modified By:	LXZIELIN
Last Modified:	05/16/2017
Material Name:	Not reported

BERRY STREET REDEVELOPMENT (Continued) **U004122085**

Tank Number:	T011
Tank Id:	224275
Material Code:	0008
Common Name of Substance:	Diesel

Equipment Records:

A00 - Tank Internal Protection - None
K00 - Spill Prevention - None
E00 - Piping Secondary Containment - None
H00 - Tank Leak Detection - None
I00 - Overfill - None
J00 - Dispenser - None
L00 - Piping Leak Detection - None
D00 - Pipe Type - No Piping
G00 - Tank Secondary Containment - None
F00 - Pipe External Protection - None
B00 - Tank External Protection - None
C00 - Pipe Location - No Piping

Tank Location:	6
Tank Type:	Steel/Carbon Steel/Iron
Tank Status:	Closed - Removed
Pipe Model:	Not reported
Install Date:	01/01/1960
Capacity Gallons:	500
Tightness Test Method:	-
Date Test:	Not reported
Next Test Date:	Not reported
Date Tank Closed:	06/11/2008
Register:	True
Modified By:	LXZIELIN
Last Modified:	05/16/2017
Material Name:	Not reported

Tank Number:	T012
Tank Id:	224276
Material Code:	0008
Common Name of Substance:	Diesel

Equipment Records:

K00 - Spill Prevention - None
A00 - Tank Internal Protection - None
H00 - Tank Leak Detection - None
I00 - Overfill - None
E00 - Piping Secondary Containment - None
J00 - Dispenser - None
L00 - Piping Leak Detection - None
D00 - Pipe Type - No Piping
G00 - Tank Secondary Containment - None
F00 - Pipe External Protection - None
B00 - Tank External Protection - None
C00 - Pipe Location - No Piping

Tank Location:	6
Tank Type:	Steel/Carbon Steel/Iron
Tank Status:	Closed - Removed
Pipe Model:	Not reported

BERRY STREET REDEVELOPMENT (Continued) **U004122085**

Install Date:	01/01/1960
Capacity Gallons:	7500
Tightness Test Method:	-
Date Test:	Not reported
Next Test Date:	Not reported
Date Tank Closed:	06/11/2008
Register:	True
Modified By:	LXZIELIN
Last Modified:	05/16/2017
Material Name:	Not reported

X190 **1125 LORIMER STREET** **NY AST** **A100291300**
NNE **1125 LORIMER ST** **N/A**
1/8-1/4 **BROOKLYN, NY 11222**
0.193 mi.
1017 ft. **Site 2 of 4 in cluster X**

Relative:
Higher

Actual:
24 ft.

AST:

Region:	STATE
DEC Region:	2
Site Status:	Active
Facility Id:	2-278106
Program Type:	PBS
UTM X:	588317.12520
UTM Y:	4509120.79528
Expiration Date:	07/14/2022
Site Type:	Apartment Building/Office Building

Affiliation Records:

Site Id:	12043
Affiliation Type:	Mail Contact
Company Name:	1125 LORIMER ST HOUSING CORP
Contact Type:	REP
Contact Name:	JOSIE LULLO
Address1:	80 MAIDEN LANE STE 2204
Address2:	Not reported
City:	NEW YORK
State:	NY
Zip Code:	10038
Country Code:	001
Phone:	(212) 587-6100
EMail:	Not reported
Fax Number:	Not reported
Modified By:	MSBAPTIS
Date Last Modified:	2012-06-12

Site Id:	12043
Affiliation Type:	Facility Operator
Company Name:	1125 LORIMER STREET
Contact Type:	Not reported
Contact Name:	RICHARD JEDRCEWSKI
Address1:	Not reported
Address2:	Not reported
City:	Not reported
State:	NN
Zip Code:	Not reported
Country Code:	001
Phone:	(917) 807-1026

1125 LORIMER STREET (Continued) **A100291300**

EMail:	Not reported
Fax Number:	Not reported
Modified By:	MSBAPTIS
Date Last Modified:	2012-06-12

Site Id:	12043
Affiliation Type:	Emergency Contact
Company Name:	1125 LORIMER ST HOUSING CORP
Contact Type:	Not reported
Contact Name:	RICHARD JEDRCEWSKI
Address1:	Not reported
Address2:	Not reported
City:	Not reported
State:	NN
Zip Code:	Not reported
Country Code:	999
Phone:	(917) 807-1026
EMail:	Not reported
Fax Number:	Not reported
Modified By:	MSBAPTIS
Date Last Modified:	2012-06-12

Site Id:	12043
Affiliation Type:	Facility Owner
Company Name:	1125 LORIMER ST HOUSING CORP
Contact Type:	REP
Contact Name:	LARRY MALETZKY
Address1:	80 MAIDEN LANE STE 2204
Address2:	Not reported
City:	NEW YORK
State:	NY
Zip Code:	10038
Country Code:	001
Phone:	(212) 587-6100
EMail:	Not reported
Fax Number:	Not reported
Modified By:	DMPOKRZY
Date Last Modified:	2017-06-28

Tank Info:

Tank Number:	001
Tank Id:	14363
Material Code:	0003
Common Name of Substance:	#6 Fuel Oil (On-Site Consumption)

Equipment Records:

H00 - Tank Leak Detection - None
L09 - Piping Leak Detection - Exempt Suction Piping
B00 - Tank External Protection - None
C00 - Pipe Location - No Piping
F00 - Pipe External Protection - None
I04 - Overfill - Product Level Gauge (A/G)
A00 - Tank Internal Protection - None
D01 - Pipe Type - Steel/Carbon Steel/Iron
K00 - Spill Prevention - None

1125 LORIMER STREET (Continued) **A100291300**

G00 - Tank Secondary Containment - None
J02 - Dispenser - Suction Dispenser

Tank Location:	1
Tank Type:	Steel/Carbon Steel/Iron
Tank Status:	In Service
Pipe Model:	Not reported
Install Date:	01/01/1949
Capacity Gallons:	5000
Tightness Test Method:	NN
Date Test:	Not reported
Next Test Date:	Not reported
Date Tank Closed:	Not reported
Register:	True
Modified By:	DXLIVING
Last Modified:	04/14/2017
Material Name:	Not reported

T191 **RITE AID #4782** **RCRA-CESQG** **1014926849**
NE **783 MANHATTAN AVE** **NY MANIFEST** **NYR000186379**
1/8-1/4 **BROOKLYN, NY 11222**
0.193 mi.
1021 ft. **Site 2 of 2 in cluster T**

Relative:
Higher

Actual:
22 ft.

RCRA-CESQG:

Date form received by agency:	09/14/2015
Facility name:	RITE AID #4782
Facility address:	783 MANHATTAN AVE BROOKLYN, NY 11222
EPA ID:	NYR000186379
Mailing address:	HUNTER LANE CAMP HILL, PA 17011
Contact:	DAVID W CROZIER
Contact address:	HUNTER LANE CAMP HILL, PA 17011
Contact country:	US
Contact telephone:	717-975-8643
Contact email:	EHS@RITEAID.COM
EPA Region:	02
Classification:	Conditionally Exempt Small Quantity Generator
Description:	Handler: generates 100 kg or less of hazardous waste per calendar month, and accumulates 1000 kg or less of hazardous waste at any time; or generates 1 kg or less of acutely hazardous waste per calendar month, and accumulates at any time: 1 kg or less of acutely hazardous waste; or 100 kg or less of any residue or contaminated soil, waste or other debris resulting from the cleanup of a spill, into or on any land or water, of acutely hazardous waste; or generates 100 kg or less of any residue or contaminated soil, waste or other debris resulting from the cleanup of a spill, into or on any land or water, of acutely hazardous waste during any calendar month, and accumulates at any time: 1 kg or less of acutely hazardous waste; or 100 kg or less of any residue or contaminated soil, waste or other debris resulting from the cleanup of a spill, into or on any land or water, of acutely hazardous waste

Owner/Operator Summary:

Owner/operator name:	DOVER MANAGEMENT CO
Owner/operator address:	PO BOX 386

RITE AID #4782 (Continued) **1014926849**

	GREAT NECK, NY 11022
Owner/operator country:	US
Owner/operator telephone:	516-482-4646
Owner/operator email:	Not reported
Owner/operator fax:	Not reported
Owner/operator extension:	Not reported
Legal status:	Private
Owner/Operator Type:	Owner
Owner/Op start date:	06/14/1997
Owner/Op end date:	Not reported

Owner/operator name:	RITE AID OF NEW YORK INC
Owner/operator address:	Not reported
	Not reported
Owner/operator country:	US
Owner/operator telephone:	Not reported
Owner/operator email:	Not reported
Owner/operator fax:	Not reported
Owner/operator extension:	Not reported
Legal status:	Private
Owner/Operator Type:	Operator
Owner/Op start date:	08/04/1997
Owner/Op end date:	Not reported

Handler Activities Summary:

U.S. importer of hazardous waste:	No
Mixed waste (haz. and radioactive):	No
Recycler of hazardous waste:	No
Transporter of hazardous waste:	No
Treater, storer or disposer of HW:	No
Underground injection activity:	No
On-site burner exemption:	No
Furnace exemption:	No
Used oil fuel burner:	No
Used oil processor:	No
User oil refiner:	No
Used oil fuel marketer to burner:	No
Used oil Specification marketer:	No
Used oil transfer facility:	No
Used oil transporter:	No

. Waste code: D001
. Waste name: IGNITABLE WASTE

. Waste code: D002
. Waste name: CORROSIVE WASTE

. Waste code: D007
. Waste name: CHROMIUM

. Waste code: D009
. Waste name: MERCURY

. Waste code: D010
. Waste name: SELENIUM

. Waste code: D011

RITE AID #4782 (Continued) **1014926849**

. Waste name: SILVER

. Waste code: D022
. Waste name: CHLOROFORM

. Waste code: D024
. Waste name: M-CRESOL

. Waste code: D026
. Waste name: CRESOL

. Waste code: P001
. Waste name: 2H-1-BENZOPYRAN-2-ONE, 4-HYDROXY-3-(3-OXO-1-PHENYLBUTYL)-, & SALTS, WHEN PRESENT AT CONCENTRATIONS GREATER THAN 0.3% (OR) WARFARIN, & SALTS, WHEN PRESENT AT CONCENTRATIONS GREATER THAN 0.3%

. Waste code: P075
. Waste name: NICOTINE, & SALTS (OR) PYRIDINE, 3-(1-METHYL-2-PYRROLIDINYL)-,(S)-, & SALTS

. Waste code: U044
. Waste name: CHLOROFORM (OR) METHANE, TRICHLORO-

. Waste code: U122
. Waste name: FORMALDEHYDE

. Waste code: U188
. Waste name: PHENOL

. Waste code: U201
. Waste name: 1,3-BENZENEDIOL (OR) RESORCINOL

. Waste code: U279
. Waste name: CARBARYL (OR) 1-NAPHTHALENOL, METHYLCARBAMATE

Historical Generators:
Date form received by agency: 11/04/2011
Site name: RITE AID #4782
Classification: Conditionally Exempt Small Quantity Generator

. Waste code: D001
. Waste name: IGNITABLE WASTE

. Waste code: D002
. Waste name: CORROSIVE WASTE

. Waste code: D007
. Waste name: CHROMIUM

. Waste code: D009
. Waste name: MERCURY

. Waste code: D010
. Waste name: SELENIUM

. Waste code: D024
. Waste name: M-CRESOL

RITE AID #4782 (Continued) **1014926849**

. Waste code: P001
. Waste name: 2H-1-BENZOPYRAN-2-ONE, 4-HYDROXY-3-(3-OXO-1-PHENYLBUTYL)-, & SALTS, WHEN PRESENT AT CONCENTRATIONS GREATER THAN 0.3% (OR) WARFARIN, & SALTS, WHEN PRESENT AT CONCENTRATIONS GREATER THAN 0.3%

. Waste code: P075
. Waste name: NICOTINE, & SALTS (OR) PYRIDINE, 3-(1-METHYL-2-PYRROLIDINYL)-,(S)-, & SALTS

Violation Status: No violations found

NY MANIFEST:
Country: USA
EPA ID: NYR000186379
Facility Status: Not reported
Location Address 1: 783 MANHATTAN AVE
Code: BP
Location Address 2: Not reported
Total Tanks: Not reported
Location City: BROOKLYN
Location State: NY
Location Zip: 11222
Location Zip 4: Not reported

NY MANIFEST:
EPAID: NYR000186379
Mailing Name: RITE AID #4782
Mailing Contact: RITE AID #4782
Mailing Address 1: 783 MANHATTAN AVE
Mailing Address 2: Not reported
Mailing City: BROOKLYN
Mailing State: NY
Mailing Zip: 11222
Mailing Zip 4: Not reported
Mailing Country: USA
Mailing Phone: 7183836150

NY MANIFEST:
Document ID: Not reported
Manifest Status: Not reported
seq: Not reported
Year: 2017
Trans1 State ID: MAD084814136
Trans2 State ID: Not reported
Generator Ship Date: 06/07/2017
Trans1 Recv Date: 06/07/2017
Trans2 Recv Date: Not reported
TSD Site Recv Date: 06/09/2017
Part A Recv Date: Not reported
Part B Recv Date: Not reported
Generator EPA ID: NYR000186379
Trans1 EPA ID: Not reported
Trans2 EPA ID: Not reported
TSDF ID 1: PAD010154045
TSDF ID 2: Not reported
Manifest Tracking Number: 016477833JJK
Import Indicator: N
Export Indicator: N

RITE AID #4782 (Continued) **1014926849**

Discr Quantity Indicator:	N
Discr Type Indicator:	N
Discr Residue Indicator:	N
Discr Partial Reject Indicator:	N
Discr Full Reject Indicator:	N
Manifest Ref Number:	Not reported
Alt Facility RCRA ID:	Not reported
Alt Facility Sign Date:	Not reported
MGMT Method Type Code:	H110
Waste Code:	Not reported
Waste Code:	Not reported
Waste Code:	Not reported
Waste Code:	Not reported
Waste Code:	Not reported
Waste Code:	Not reported
Quantity:	1
Units:	P - Pounds
Number of Containers:	1
Container Type:	DF - Fiberboard or plastic drums (glass)
Handling Method:	T Chemical, physical, or biological treatment.
Specific Gravity:	1
Waste Code:	D002
Waste Code 1_2:	Not reported
Waste Code 1_3:	Not reported
Waste Code 1_4:	Not reported
Waste Code 1_5:	Not reported
Waste Code 1_6:	Not reported

Click this hyperlink while viewing on your computer to access
99 additional NY_MANIFEST: record(s) in the EDR Site Report.

AB192 **CON EDISON - VAULT 4951** **NY MANIFEST** **S120958195**
NNW **72-86 NOBLE ST** **N/A**
1/8-1/4 **BROOKLYN, NY 11222**
0.194 mi.
1026 ft. **Site 1 of 2 in cluster AB**

Relative:
Higher

Actual:
13 ft.

NY MANIFEST:

Country:	USA
EPA ID:	NYP004920821
Facility Status:	Not reported
Location Address 1:	72-86 NOBLE ST
Code:	BP
Location Address 2:	Not reported
Total Tanks:	Not reported
Location City:	BROOKLYN
Location State:	NY
Location Zip:	11222
Location Zip 4:	Not reported

NY MANIFEST:

EPAID:	NYP004920821
Mailing Name:	CON EDISON - VAULT 4951
Mailing Contact:	CON EDISON
Mailing Address 1:	4 IRVING PL 15TH FL NE
Mailing Address 2:	Not reported
Mailing City:	NEW YORK

CON EDISON - VAULT 4951 (Continued) **S120958195**

Mailing State:	NY
Mailing Zip:	10003
Mailing Zip 4:	Not reported
Mailing Country:	USA
Mailing Phone:	Not reported

AB193 NNW 1/8-1/4 0.197 mi. 1038 ft. **CON EDISON - MANHOLE 8307** **RCRA-LQG** **1016450403**
68 NOBLE ST **NY MANIFEST** **NYP004294286**
BROOKLYN, NY 11222

Site 2 of 2 in cluster AB

Relative: Higher

Actual: 13 ft.

RCRA-LQG:

Date form received by agency:	03/27/2014
Facility name:	CON EDISON - MANHOLE 8307
Facility address:	68 NOBLE ST BROOKLYN, NY 11222
EPA ID:	NYP004294286
Mailing address:	IRVING PLACE, 15TH FL NE NEW YORK, NY 10003
Contact:	DENNIS HUACON
Contact address:	IRVING PLACE, 15TH FL NE NEW YORK, NY 10003
Contact country:	US
Contact telephone:	212-460-2757
Contact email:	HUACOND@CONED.COM
EPA Region:	02
Classification:	Large Quantity Generator
Description:	Handler: generates 1,000 kg or more of hazardous waste during any calendar month; or generates more than 1 kg of acutely hazardous waste during any calendar month; or generates more than 100 kg of any residue or contaminated soil, waste or other debris resulting from the cleanup of a spill, into or on any land or water, of acutely hazardous waste during any calendar month; or generates 1 kg or less of acutely hazardous waste during any calendar month, and accumulates more than 1 kg of acutely hazardous waste at any time; or generates 100 kg or less of any residue or contaminated soil, waste or other debris resulting from the cleanup of a spill, into or on any land or water, of acutely hazardous waste during any calendar month, and accumulates more than 100 kg of that material at any time

Owner/Operator Summary:

Owner/operator name:	CONSOLIDATED EDISON COMPANY OF NY, INC.
Owner/operator address:	IRVING PLACE NEW YORK, NY 10003
Owner/operator country:	US
Owner/operator telephone:	Not reported
Owner/operator email:	Not reported
Owner/operator fax:	Not reported
Owner/operator extension:	Not reported
Legal status:	Private
Owner/Operator Type:	Owner
Owner/Op start date:	03/18/2013
Owner/Op end date:	Not reported

Owner/operator name:	CONSOLIDATED EDISON COMPANY OF NY, INC.

CON EDISON - MANHOLE 8307 (Continued) **1016450403**

Owner/operator address: IRVING PLACE
NEW YORK, NY 10003
Owner/operator country: US
Owner/operator telephone: Not reported
Owner/operator email: Not reported
Owner/operator fax: Not reported
Owner/operator extension: Not reported
Legal status: Private
Owner/Operator Type: Operator
Owner/Op start date: 03/18/2013
Owner/Op end date: Not reported

Handler Activities Summary:
U.S. importer of hazardous waste: No
Mixed waste (haz. and radioactive): No
Recycler of hazardous waste: No
Transporter of hazardous waste: No
Treater, storer or disposer of HW: No
Underground injection activity: No
On-site burner exemption: No
Furnace exemption: No
Used oil fuel burner: No
Used oil processor: No
User oil refiner: No
Used oil fuel marketer to burner: No
Used oil Specification marketer: No
Used oil transfer facility: No
Used oil transporter: No

. Waste code: D008
. Waste name: LEAD

Historical Generators:
Date form received by agency: 04/18/2013
Site name: CON EDISON MANHOLE: 8307
Classification: Not a generator, verified

Date form received by agency: 03/18/2013
Site name: CON EDISON MANHOLE: 8307
Classification: Conditionally Exempt Small Quantity Generator

Violation Status: No violations found

NY MANIFEST:
Country: USA
EPA ID: NYP004294286
Facility Status: Not reported
Location Address 1: 68 NOBLE ST
Code: BP
Location Address 2: Not reported
Total Tanks: Not reported
Location City: BROOKLYN
Location State: NY
Location Zip: 11222
Location Zip 4: Not reported

NY MANIFEST:

CON EDISON - MANHOLE 8307 (Continued) **1016450403**

EPAID:	NYP004294286
Mailing Name:	CON EDISON
Mailing Contact:	CON EDISON
Mailing Address 1:	4 IRVING PL 15TH FL
Mailing Address 2:	Not reported
Mailing City:	NEW YORK
Mailing State:	NY
Mailing Zip:	10003
Mailing Zip 4:	Not reported
Mailing Country:	USA
Mailing Phone:	2124603770

NY MANIFEST:

Document ID:	Not reported
Manifest Status:	Not reported
seq:	Not reported
Year:	2013
Trans1 State ID:	NJD003812047
Trans2 State ID:	Not reported
Generator Ship Date:	03/18/2013
Trans1 Recv Date:	03/18/2013
Trans2 Recv Date:	Not reported
TSD Site Recv Date:	03/19/2013
Part A Recv Date:	Not reported
Part B Recv Date:	Not reported
Generator EPA ID:	NYP004294286
Trans1 EPA ID:	Not reported
Trans2 EPA ID:	Not reported
TSDF ID 1:	NJD991291105
TSDF ID 2:	Not reported
Manifest Tracking Number:	002017284GBF
Import Indicator:	N
Export Indicator:	N
Discr Quantity Indicator:	N
Discr Type Indicator:	N
Discr Residue Indicator:	N
Discr Partial Reject Indicator:	N
Discr Full Reject Indicator:	N
Manifest Ref Number:	Not reported
Alt Facility RCRA ID:	Not reported
Alt Facility Sign Date:	Not reported
MGMT Method Type Code:	H141
Waste Code:	Not reported
Waste Code:	Not reported
Waste Code:	Not reported
Waste Code:	Not reported
Waste Code:	Not reported
Waste Code:	Not reported
Quantity:	600
Units:	G - Gallons (liquids only)* (8.3 pounds)
Number of Containers:	1
Container Type:	TT - Cargo tank, tank trucks
Handling Method:	T Chemical, physical, or biological treatment.
Specific Gravity:	1
Waste Code:	D008
Waste Code 1_2:	Not reported
Waste Code 1_3:	Not reported

CON EDISON - MANHOLE 8307 (Continued) **1016450403**

Waste Code 1_4: Not reported
Waste Code 1_5: Not reported
Waste Code 1_6: Not reported

Click this hyperlink while viewing on your computer to access additional NY_MANIFEST: detail in the EDR Site Report.

Y194 **24 OAK ST** **NY UST** **U004224033**
NW **24 OAK STREET** **N/A**
1/8-1/4 **BROOKLYN, NY 11222**
0.198 mi.
1046 ft. **Site 2 of 7 in cluster Y**

Relative:
Lower

Actual:
8 ft.

UST:
Id/Status: 2-612246 / Inactive
Program Type: PBS
Region: STATE
DEC Region: 2
Expiration Date: N/A
UTM X: 587805.65999
UTM Y: 4509020.93020
Site Type: Other

Affiliation Records:
Site Id: 496508
Affiliation Type: Mail Contact
Company Name: MARK MOSKOWITZ
Contact Type: Not reported
Contact Name: Not reported
Address1: 202 PLYMOUTH STREET
Address2: Not reported
City: BROOKLYN
State: NY
Zip Code: 11201
Country Code: 001
Phone: (718) 522-1267
EMail: MSIMM15@GMAIL.COM
Fax Number: Not reported
Modified By: NRLOMBAR
Date Last Modified: 2014-07-07

Site Id: 496508
Affiliation Type: Facility Operator
Company Name: 24 OAK ST
Contact Type: Not reported
Contact Name: SHOLOM GENUT
Address1: Not reported
Address2: Not reported
City: Not reported
State: NY
Zip Code: Not reported
Country Code: 001
Phone: (718) 858-9805
EMail: Not reported
Fax Number: Not reported
Modified By: MXAJOKU
Date Last Modified: 2014-09-08

24 OAK ST (Continued) **U004224033**

Site Id:	496508
Affiliation Type:	Emergency Contact
Company Name:	24 OAK LLC
Contact Type:	Not reported
Contact Name:	MARK MOSKOWITZ
Address1:	Not reported
Address2:	Not reported
City:	Not reported
State:	NN
Zip Code:	Not reported
Country Code:	999
Phone:	(718) 522-1267
EMail:	Not reported
Fax Number:	Not reported
Modified By:	MXAJOKU
Date Last Modified:	2014-09-08

Site Id:	496508
Affiliation Type:	Facility Owner
Company Name:	24 OAK LLC
Contact Type:	Not reported
Contact Name:	Not reported
Address1:	202 PLYMOUTH ST
Address2:	Not reported
City:	BROOKLYN
State:	NY
Zip Code:	11201
Country Code:	001
Phone:	(718) 522-1267
EMail:	Not reported
Fax Number:	Not reported
Modified By:	MXAJOKU
Date Last Modified:	2014-09-08

Tank Info:

Tank Number:	001
Tank ID:	252340
Tank Status:	Temporarily Out of Service
Material Name:	Temporarily Out of Service
Capacity Gallons:	5000
Install Date:	01/01/1970
Date Tank Closed:	Not reported
Registered:	True
Tank Location:	Underground
Tank Type:	Steel/carbon steel
Tightness Test Method:	NN
Date Test:	Not reported
Next Test Date:	Not reported
Pipe Model:	Not reported
Modified By:	NRLOMBAR
Last Modified:	04/14/2017

Equipment Records:

J00 - Dispenser - None
A00 - Tank Internal Protection - None
H03 - Tank Leak Detection - Vapor Well

24 OAK ST (Continued) **U004224033**

K00 - Spill Prevention - None
E00 - Piping Secondary Containment - None
G03 - Tank Secondary Containment - Vault (w/o access)
I00 - Overfill - None
B00 - Tank External Protection - None
C00 - Pipe Location - No Piping
F00 - Pipe External Protection - None
D00 - Pipe Type - No Piping
L00 - Piping Leak Detection - None

Tank Number:	002
Tank ID:	252341
Tank Status:	Temporarily Out of Service
Material Name:	Temporarily Out of Service
Capacity Gallons:	5000
Install Date:	01/01/1970
Date Tank Closed:	Not reported
Registered:	True
Tank Location:	Underground
Tank Type:	Steel/carbon steel
Tightness Test Method:	NN
Date Test:	Not reported
Next Test Date:	Not reported
Pipe Model:	Not reported
Modified By:	NRLOMBAR
Last Modified:	04/14/2017

Equipment Records:

E00 - Piping Secondary Containment - None
G03 - Tank Secondary Containment - Vault (w/o access)
I00 - Overfill - None
A00 - Tank Internal Protection - None
H03 - Tank Leak Detection - Vapor Well
K00 - Spill Prevention - None
B00 - Tank External Protection - None
C00 - Pipe Location - No Piping
F00 - Pipe External Protection - None
J00 - Dispenser - None
D00 - Pipe Type - No Piping
L00 - Piping Leak Detection - None

Tank Number:	003
Tank ID:	252342
Tank Status:	Temporarily Out of Service
Material Name:	Temporarily Out of Service
Capacity Gallons:	5000
Install Date:	01/01/1970
Date Tank Closed:	Not reported
Registered:	True
Tank Location:	Underground
Tank Type:	Steel/carbon steel
Tightness Test Method:	NN
Date Test:	Not reported
Next Test Date:	Not reported
Pipe Model:	Not reported
Modified By:	NRLOMBAR

24 OAK ST (Continued) **U004224033**

Last Modified: 04/14/2017

Equipment Records:

J00 - Dispenser - None
K00 - Spill Prevention - None
H03 - Tank Leak Detection - Vapor Well
A00 - Tank Internal Protection - None
L00 - Piping Leak Detection - None
D00 - Pipe Type - No Piping
F00 - Pipe External Protection - None
B00 - Tank External Protection - None
C00 - Pipe Location - No Piping
E00 - Piping Secondary Containment - None
G03 - Tank Secondary Containment - Vault (w/o access)
I00 - Overfill - None

Tank Number: 004
Tank ID: 252343
Tank Status: Temporarily Out of Service
Material Name: Temporarily Out of Service
Capacity Gallons: 10000
Install Date: 01/01/1970
Date Tank Closed: Not reported
Registered: True
Tank Location: Underground
Tank Type: Steel/carbon steel
Tightness Test Method: NN
Date Test: Not reported
Next Test Date: Not reported
Pipe Model: Not reported
Modified By: NRLOMBAR
Last Modified: 04/14/2017

Equipment Records:

J00 - Dispenser - None
A00 - Tank Internal Protection - None
H03 - Tank Leak Detection - Vapor Well
K00 - Spill Prevention - None
E00 - Piping Secondary Containment - None
G03 - Tank Secondary Containment - Vault (w/o access)
I00 - Overfill - None
B00 - Tank External Protection - None
C00 - Pipe Location - No Piping
F00 - Pipe External Protection - None
D00 - Pipe Type - No Piping
L00 - Piping Leak Detection - None

Tank Number: 005
Tank ID: 252344
Tank Status: Temporarily Out of Service
Material Name: Temporarily Out of Service
Capacity Gallons: 5000
Install Date: 01/01/1970
Date Tank Closed: Not reported
Registered: True
Tank Location: Underground

24 OAK ST (Continued) **U004224033**

Tank Type: Steel/carbon steel
Tightness Test Method: NN
Date Test: Not reported
Next Test Date: Not reported
Pipe Model: Not reported
Modified By: NRLOMBAR
Last Modified: 04/14/2017

Equipment Records:

D00 - Pipe Type - No Piping
L00 - Piping Leak Detection - None
J00 - Dispenser - None
A00 - Tank Internal Protection - None
H03 - Tank Leak Detection - Vapor Well
K00 - Spill Prevention - None
E00 - Piping Secondary Containment - None
G03 - Tank Secondary Containment - Vault (w/o access)
I00 - Overfill - None
B00 - Tank External Protection - None
C00 - Pipe Location - No Piping
F00 - Pipe External Protection - None

Tank Number: 006
Tank ID: 252345
Tank Status: Temporarily Out of Service
Material Name: Temporarily Out of Service
Capacity Gallons: 8000
Install Date: 01/01/1970
Date Tank Closed: Not reported
Registered: True
Tank Location: Underground
Tank Type: Steel/carbon steel
Tightness Test Method: NN
Date Test: Not reported
Next Test Date: Not reported
Pipe Model: Not reported
Modified By: NRLOMBAR
Last Modified: 04/14/2017

Equipment Records:

J00 - Dispenser - None
L00 - Piping Leak Detection - None
D00 - Pipe Type - No Piping
H03 - Tank Leak Detection - Vapor Well
K00 - Spill Prevention - None
A00 - Tank Internal Protection - None
F00 - Pipe External Protection - None
B00 - Tank External Protection - None
C00 - Pipe Location - No Piping
G03 - Tank Secondary Containment - Vault (w/o access)
I00 - Overfill - None
E00 - Piping Secondary Containment - None

Tank Number: 007
Tank ID: 252346
Tank Status: Temporarily Out of Service

24 OAK ST (Continued) **U004224033**

Material Name:	Temporarily Out of Service
Capacity Gallons:	5000
Install Date:	01/01/1970
Date Tank Closed:	Not reported
Registered:	True
Tank Location:	Underground
Tank Type:	Steel/carbon steel
Tightness Test Method:	NN
Date Test:	Not reported
Next Test Date:	Not reported
Pipe Model:	Not reported
Modified By:	NRLOMBAR
Last Modified:	04/14/2017

Equipment Records:

A00 - Tank Internal Protection - None
H03 - Tank Leak Detection - Vapor Well
K00 - Spill Prevention - None
E00 - Piping Secondary Containment - None
G03 - Tank Secondary Containment - Vault (w/o access)
I00 - Overfill - None
J00 - Dispenser - None
D00 - Pipe Type - No Piping
L00 - Piping Leak Detection - None
B00 - Tank External Protection - None
C00 - Pipe Location - No Piping
F00 - Pipe External Protection - None

AA195 **METRO OIL** **RCRA NonGen / NLR** **1010325401**
NE **100 MESEROLE AVE** **NYP000959965**
1/8-1/4 **BROOKLYN, NY 11222**
0.198 mi.
1047 ft. **Site 2 of 8 in cluster AA**

Relative:
Higher

Actual:
23 ft.

RCRA NonGen / NLR:

Date form received by agency:	04/13/2006
Facility name:	METRO OIL
Facility address:	100 MESEROLE AVE BROOKLYN, NY 11222
EPA ID:	NYP000959965
Mailing address:	KINGSLAND AVE BROOKLYN, NY 11222
Contact:	JIM CAREY
Contact address:	KINGSLAND AVE BROOKLYN, NY 11222
Contact country:	US
Contact telephone:	718-389-5800
Contact email:	Not reported
EPA Region:	02
Classification:	Non-Generator
Description:	Handler: Non-Generators do not presently generate hazardous waste

Handler Activities Summary:

U.S. importer of hazardous waste:	No
Mixed waste (haz. and radioactive):	No
Recycler of hazardous waste:	No
Transporter of hazardous waste:	No
Treater, storer or disposer of HW:	No

METRO OIL (Continued) **1010325401**

Underground injection activity: No
On-site burner exemption: No
Furnace exemption: No
Used oil fuel burner: No
Used oil processor: No
User oil refiner: No
Used oil fuel marketer to burner: No
Used oil Specification marketer: No
Used oil transfer facility: No
Used oil transporter: No

Historical Generators:
Date form received by agency: 04/12/2006
Site name: METRO OIL
Classification: Not a generator, verified

Date form received by agency: 04/11/2006
Site name: METRO OIL
Classification: Not a generator, verified

Violation Status: No violations found

AA196 **94 PCT** **NY UST** **U003074607**
NE **100 MESEROLE AVENUE** **NY AST** **N/A**
1/8-1/4 **BROOKLYN, NY 11222**
0.198 mi.
1047 ft. **Site 3 of 8 in cluster AA**

Relative:
Higher

Actual:
23 ft.

UST:
Id/Status: 2-217689 / Active
Program Type: PBS
Region: STATE
DEC Region: 2
Expiration Date: 10/15/2017
UTM X: 588456.09043
UTM Y: 4508955.35972
Site Type: Municipality (Incl. Waste Water Treatment Plants, Utilities, Swimming Pools, etc.)

Affiliation Records:
Site Id: 8250
Affiliation Type: Mail Contact
Company Name: NYC POLICE DEPARTMENT
Contact Type: Not reported
Contact Name: COMMANDING OFFICER
Address1: BUILDING MAINTENANCE SECTION
Address2: 59-06 BROOKLYN-QUEENS EXPRESSWAY
City: WOODSIDE
State: NY
Zip Code: 11377
Country Code: 001
Phone: (718) 476-7576
EMail: BRANDON.MORAN@NYPD.ORG
Fax Number: Not reported
Modified By: NTFREEMA
Date Last Modified: 2015-04-10

Site Id: 8250
Affiliation Type: Emergency Contact
Company Name: ADMINISTRATIVE SERVICE DIV.

94 PCT (Continued) **U003074607**

Contact Type:	Not reported
Contact Name:	FUEL CONTROL UNIT
Address1:	Not reported
Address2:	Not reported
City:	Not reported
State:	NN
Zip Code:	Not reported
Country Code:	999
Phone:	(718) 476-7524
EMail:	Not reported
Fax Number:	Not reported
Modified By:	BKFALVEY
Date Last Modified:	2010-01-07

Site Id:	8250
Affiliation Type:	Facility Owner
Company Name:	NYCPD
Contact Type:	SERGEANT
Contact Name:	BRENDAN MORAN
Address1:	1 POLICE PLAZA - ROOM 800
Address2:	Not reported
City:	NEW YORK
State:	NY
Zip Code:	10007
Country Code:	001
Phone:	(212) 374-7650
EMail:	Not reported
Fax Number:	Not reported
Modified By:	DMMOLOUG
Date Last Modified:	2013-03-05

Site Id:	8250
Affiliation Type:	Facility Operator
Company Name:	94 PCT
Contact Type:	Not reported
Contact Name:	MICHAEL MENSCH
Address1:	Not reported
Address2:	Not reported
City:	Not reported
State:	NN
Zip Code:	Not reported
Country Code:	001
Phone:	(718) 963-7405
EMail:	Not reported
Fax Number:	Not reported
Modified By:	AYLAGATI
Date Last Modified:	2016-11-07

Tank Info:

Tank Number:	001
Tank ID:	23718
Tank Status:	Closed - Removed
Material Name:	Closed - Removed
Capacity Gallons:	4000
Install Date:	01/01/1985
Date Tank Closed:	10/01/1995

94 PCT (Continued) **U003074607**

Registered:	True
Tank Location:	Underground
Tank Type:	Steel/carbon steel
Material Code:	0009
Common Name of Substance:	Gasoline
Tightness Test Method:	NN
Date Test:	Not reported
Next Test Date:	Not reported
Pipe Model:	Not reported
Modified By:	TRANSLAT
Last Modified:	04/14/2017

Equipment Records:

I04 - Overfill - Product Level Gauge (A/G)
C00 - Pipe Location - No Piping
D02 - Pipe Type - Galvanized Steel
F00 - Pipe External Protection - None
A00 - Tank Internal Protection - None
B01 - Tank External Protection - Painted/Asphalt Coating
G00 - Tank Secondary Containment - None
J02 - Dispenser - Suction Dispenser
H00 - Tank Leak Detection - None

Tank Number:	003
Tank ID:	47034
Tank Status:	Closed - Removed
Material Name:	Closed - Removed
Capacity Gallons:	3000
Install Date:	12/01/1983
Date Tank Closed:	02/01/2001
Registered:	True
Tank Location:	Underground
Tank Type:	Steel/carbon steel
Material Code:	0001
Common Name of Substance:	#2 Fuel Oil (On-Site Consumption)
Tightness Test Method:	NN
Date Test:	Not reported
Next Test Date:	Not reported
Pipe Model:	Not reported
Modified By:	TRANSLAT
Last Modified:	04/14/2017

Equipment Records:

A00 - Tank Internal Protection - None
B01 - Tank External Protection - Painted/Asphalt Coating
D01 - Pipe Type - Steel/Carbon Steel/Iron
F01 - Pipe External Protection - Painted/Asphalt Coating
H00 - Tank Leak Detection - None
C03 - Pipe Location - Aboveground/Underground Combination
G00 - Tank Secondary Containment - None
J02 - Dispenser - Suction Dispenser
I04 - Overfill - Product Level Gauge (A/G)

Tank Number:	004

94 PCT (Continued) **U003074607**

Tank ID:	50154
Tank Status:	In Service
Material Name:	In Service
Capacity Gallons:	3000
Install Date:	10/01/1995
Date Tank Closed:	Not reported
Registered:	True
Tank Location:	Underground
Tank Type:	Equivalent technology
Material Code:	0009
Common Name of Substance:	Gasoline
Tightness Test Method:	NN
Date Test:	Not reported
Next Test Date:	Not reported
Pipe Model:	Not reported
Modified By:	NRLOMBAR
Last Modified:	04/14/2017

Equipment Records:

G04 - Tank Secondary Containment - Double-Walled (Underground)
H05 - Tank Leak Detection - In-Tank System (ATG)
B04 - Tank External Protection - Fiberglass
D06 - Pipe Type - Fiberglass Reinforced Plastic (FRP)
I02 - Overfill - High Level Alarm
K01 - Spill Prevention - Catch Basin
L09 - Piping Leak Detection - Exempt Suction Piping
C02 - Pipe Location - Underground/On-ground
F04 - Pipe External Protection - Fiberglass
J02 - Dispenser - Suction Dispenser
E04 - Piping Secondary Containment - Double walled UG
A00 - Tank Internal Protection - None
I03 - Overfill - Automatic Shut-Off

Tank Number:	005
Tank ID:	64299
Tank Status:	In Service
Material Name:	In Service
Capacity Gallons:	5000
Install Date:	02/01/2001
Date Tank Closed:	Not reported
Registered:	True
Tank Location:	Underground
Tank Type:	Equivalent technology
Material Code:	0001
Common Name of Substance:	#2 Fuel Oil (On-Site Consumption)
Tightness Test Method:	NN
Date Test:	Not reported
Next Test Date:	Not reported
Pipe Model:	Not reported
Modified By:	NRLOMBAR
Last Modified:	04/14/2017

Equipment Records:

E04 - Piping Secondary Containment - Double walled UG
A00 - Tank Internal Protection - None

94 PCT (Continued) **U003074607**

H01 - Tank Leak Detection - Interstitial - Electronic Monitoring
C02 - Pipe Location - Underground/On-ground
F04 - Pipe External Protection - Fiberglass
J02 - Dispenser - Suction Dispenser
B04 - Tank External Protection - Fiberglass
D06 - Pipe Type - Fiberglass Reinforced Plastic (FRP)
I02 - Overfill - High Level Alarm
K01 - Spill Prevention - Catch Basin
L09 - Piping Leak Detection - Exempt Suction Piping
G04 - Tank Secondary Containment - Double-Walled (Underground)

AST:

Region:	STATE
DEC Region:	2
Site Status:	Active
Facility Id:	2-217689
Program Type:	PBS
UTM X:	588456.09043
UTM Y:	4508955.35972
Expiration Date:	10/15/2017
Site Type:	Municipality (Incl. Waste Water Treatment Plants, Utilities, Swimming Pools, etc.)

Affiliation Records:

Site Id:	8250
Affiliation Type:	Mail Contact
Company Name:	NYC POLICE DEPARTMENT
Contact Type:	Not reported
Contact Name:	COMMANDING OFFICER
Address1:	BUILDING MAINTENANCE SECTION
Address2:	59-06 BROOKLYN-QUEENS EXPRESSWAY
City:	WOODSIDE
State:	NY
Zip Code:	11377
Country Code:	001
Phone:	(718) 476-7576
EMail:	BRANDON.MORAN@NYPD.ORG
Fax Number:	Not reported
Modified By:	NTFREEMA
Date Last Modified:	2015-04-10

Site Id:	8250
Affiliation Type:	Emergency Contact
Company Name:	ADMINISTRATIVE SERVICE DIV.
Contact Type:	Not reported
Contact Name:	FUEL CONTROL UNIT
Address1:	Not reported
Address2:	Not reported
City:	Not reported
State:	NN
Zip Code:	Not reported
Country Code:	999
Phone:	(718) 476-7524
EMail:	Not reported
Fax Number:	Not reported
Modified By:	BKFALVEY
Date Last Modified:	2010-01-07

94 PCT (Continued) **U003074607**

Site Id:	8250
Affiliation Type:	Facility Owner
Company Name:	NYCPD
Contact Type:	SERGEANT
Contact Name:	BRENDAN MORAN
Address1:	1 POLICE PLAZA - ROOM 800
Address2:	Not reported
City:	NEW YORK
State:	NY
Zip Code:	10007
Country Code:	001
Phone:	(212) 374-7650
EMail:	Not reported
Fax Number:	Not reported
Modified By:	DMMOLOUG
Date Last Modified:	2013-03-05

Site Id:	8250
Affiliation Type:	Facility Operator
Company Name:	94 PCT
Contact Type:	Not reported
Contact Name:	MICHAEL MENSCH
Address1:	Not reported
Address2:	Not reported
City:	Not reported
State:	NN
Zip Code:	Not reported
Country Code:	001
Phone:	(718) 963-7405
EMail:	Not reported
Fax Number:	Not reported
Modified By:	AYLAGATI
Date Last Modified:	2016-11-07

Tank Info:

Tank Number:	002
Tank Id:	23719
Material Code:	0001
Common Name of Substance:	#2 Fuel Oil (On-Site Consumption)

Equipment Records:

C03 - Pipe Location - Aboveground/Underground Combination
A00 - Tank Internal Protection - None
B01 - Tank External Protection - Painted/Asphalt Coating
D01 - Pipe Type - Steel/Carbon Steel/Iron
F01 - Pipe External Protection - Painted/Asphalt Coating
H00 - Tank Leak Detection - None
G00 - Tank Secondary Containment - None
J02 - Dispenser - Suction Dispenser
I04 - Overfill - Product Level Gauge (A/G)

Tank Location:	1
Tank Type:	Steel/Carbon Steel/Iron
Tank Status:	Closed - Removed
Pipe Model:	Not reported
Install Date:	06/01/1950

94 PCT (Continued) **U003074607**

Capacity Gallons:	5000
Tightness Test Method:	NN
Date Test:	Not reported
Next Test Date:	Not reported
Date Tank Closed:	02/01/2001
Register:	True
Modified By:	TRANSLAT
Last Modified:	04/14/2017
Material Name:	Not reported

Tank Number:	006
Tank Id:	240851
Material Code:	0001
Common Name of Substance:	#2 Fuel Oil (On-Site Consumption)

Equipment Records:

J02 - Dispenser - Suction Dispenser
C01 - Pipe Location - Aboveground
F00 - Pipe External Protection - None
A00 - Tank Internal Protection - None
B01 - Tank External Protection - Painted/Asphalt Coating
D01 - Pipe Type - Steel/Carbon Steel/Iron
H01 - Tank Leak Detection - Interstitial - Electronic Monitoring
E00 - Piping Secondary Containment - None
I02 - Overfill - High Level Alarm
K01 - Spill Prevention - Catch Basin
L09 - Piping Leak Detection - Exempt Suction Piping
G01 - Tank Secondary Containment - Diking (Aboveground)

Tank Location:	2
Tank Type:	Steel/Carbon Steel/Iron
Tank Status:	In Service
Pipe Model:	Not reported
Install Date:	02/01/2001
Capacity Gallons:	50
Tightness Test Method:	NN
Date Test:	Not reported
Next Test Date:	Not reported
Date Tank Closed:	Not reported
Register:	True
Modified By:	NRLOMBAR
Last Modified:	04/14/2017
Material Name:	Not reported

U197 **CON EDISON - MANHOLE 4386** **NY MANIFEST** **S120958658**
East **NORMAN AVE & MANHATTAN AVE** **N/A**
1/8-1/4 **BROOKLYN, NY 11222**
0.199 mi.
1053 ft. **Site 7 of 10 in cluster U**

Relative:
Higher

Actual:
16 ft.

NY MANIFEST:

Country:	USA
EPA ID:	NYP004954770
Facility Status:	Not reported
Location Address 1:	NORMAN AVE & MANHATTAN AVE
Code:	BP
Location Address 2:	Not reported

CON EDISON - MANHOLE 4386 (Continued) **S120958658**

Total Tanks:	Not reported
Location City:	BROOKLYN
Location State:	NY
Location Zip:	11222
Location Zip 4:	Not reported

NY MANIFEST:

EPAID:	NYP004954770
Mailing Name:	CON EDISON - MANHOLE 4386
Mailing Contact:	CON EDISON
Mailing Address 1:	4 IRVING PL 15TH FL NE
Mailing Address 2:	Not reported
Mailing City:	NEW YORK
Mailing State:	NY
Mailing Zip:	10003
Mailing Zip 4:	Not reported
Mailing Country:	USA
Mailing Phone:	Not reported

AA198 **CON EDISON** **NJ MANIFEST** **S120668605**
NE **MESEROLE AVE & MANHATTAN AVE** **N/A**
1/8-1/4 **BROOKLYN, NY 11222**
0.200 mi.
1055 ft. **Site 4 of 8 in cluster AA**

Relative:
Higher

Actual:
23 ft.

NJ MANIFEST:

EPA Id:	NYP004746590
Mail Address:	IRVING PL, 15TH FL NE
Mail City/State/Zip:	NEW YORK, NY 10003
Facility Phone:	Not reported
Emergency Phone:	Not reported
Contact:	THOMAS TEELING
Comments:	Not reported
SIC Code:	Not reported
County:	NY047
Municipal:	Not reported
Previous EPA Id:	Not reported
Gen Flag:	Not reported
Trans Flag:	Not reported
TSDF Flag:	Not reported
Name Change:	Not reported
Date Change:	Not reported

Manifest:

Manifest Number:	014087145JJK
EPA ID:	NYP004746590
Date Shipped:	3/9/2015
TSDF EPA ID:	NJD002200046
Transporter EPA ID:	NJ0000027193
Transporter 2 EPA ID:	Not reported
Transporter 3 EPA ID:	Not reported
Transporter 4 EPA ID:	Not reported
Transporter 5 EPA ID:	Not reported
Transporter 6 EPA ID:	Not reported
Transporter 7 EPA ID:	Not reported
Transporter 8 EPA ID:	Not reported
Transporter 9 EPA ID:	Not reported
Transporter 10 EPA ID:	Not reported

CON EDISON (Continued) **S120668605**

Date Trans1 Transported Waste:	Not reported
Date Trans2 Transported Waste:	Not reported
Date Trans3 Transported Waste:	Not reported
Date Trans4 Transported Waste:	Not reported
Date Trans5 Transported Waste:	Not reported
Date Trans6 Transported Waste:	Not reported
Date Trans7 Transported Waste:	Not reported
Date Trans8 Transported Waste:	Not reported
Date Trans9 Transported Waste:	Not reported
Date Trans10 Transported Waste:	Not reported
Date TSDF Received Waste:	Not reported
TSDF EPA Facility Name:	Not reported
QTY Units:	Not reported
Transporter SEQ ID:	Not reported
Transporter-1 Date:	Not reported
Waste SEQ ID:	Not reported
Waste Type Code 2:	Not reported
Waste Type Code 3:	Not reported
Waste Type Code 4:	Not reported
Waste Type Code 5:	Not reported
Waste Type Code 6:	Not reported
Date Accepted:	Not reported
Manifest Discrepancy Type:	Not reported
Data Entry Number:	Not reported
Was Load Rejected:	NEW YORK, NY 10003
Reason Load Was Rejected:	Not reported

AA199 **CON EDISON** **RCRA NonGen / NLR** **1018279812**
NE **MESEROLE AVE & MANHATTAN AVE** **FINDS** **NYP004746590**
1/8-1/4 **BROOKLYN, NY 11222** **ECHO**
0.200 mi.
1055 ft. **Site 5 of 8 in cluster AA**

Relative:
Higher

Actual:
23 ft.

RCRA NonGen / NLR:

Date form received by agency:	03/09/2015
Facility name:	CON EDISON
Facility address:	MESEROLE AVE & MANHATTAN AVE BROOKLYN, NY 11222
EPA ID:	NYP004746590
Mailing address:	IRVING PL, 15TH FL NE NEW YORK, NY 10003
Contact:	THOMAS TEELING
Contact address:	Not reported Not reported
Contact country:	Not reported
Contact telephone:	212-460-3770
Contact email:	Not reported
EPA Region:	02
Classification:	Non-Generator
Description:	Handler: Non-Generators do not presently generate hazardous waste

Handler Activities Summary:

U.S. importer of hazardous waste:	No
Mixed waste (haz. and radioactive):	No
Recycler of hazardous waste:	No

CON EDISON (Continued) **1018279812**

Transporter of hazardous waste: No
Treater, storer or disposer of HW: No
Underground injection activity: No
On-site burner exemption: No
Furnace exemption: No
Used oil fuel burner: No
Used oil processor: No
User oil refiner: No
Used oil fuel marketer to burner: No
Used oil Specification marketer: No
Used oil transfer facility: No
Used oil transporter: No

Historical Generators:
Date form received by agency: 03/09/2015
Site name: CON EDISON
Classification: Large Quantity Generator

Violation Status: No violations found

FINDS:

Registry ID: 110067697086

Environmental Interest/Information System
RCRAInfo is a national information system that supports the Resource Conservation and Recovery Act (RCRA) program through the tracking of events and activities related to facilities that generate, transport, and treat, store, or dispose of hazardous waste. RCRAInfo allows RCRA program staff to track the notification, permit, compliance, and corrective action activities required under RCRA.

Click this hyperlink while viewing on your computer to access additional FINDS: detail in the EDR Site Report.

ECHO:
Envid: 1018279812
Registry ID: 110067697086
DFR URL: http://echo.epa.gov/detailed-facility-report?fid=110067697086

AA200 **CON EDISON** **NY MANIFEST** **S118708369**
NE **MESEROLE AVE & MANHATTAN AVE** **N/A**
1/8-1/4 **BROOKLYN, NY 11222**
0.200 mi.
1055 ft. **Site 6 of 8 in cluster AA**

Relative:
Higher

Actual:
23 ft.

NY MANIFEST:
Country: USA
EPA ID: NYP004746590
Facility Status: Not reported
Location Address 1: 121 MESEROLE AV
Code: BP
Location Address 2: SB8212
Total Tanks: Not reported
Location City: GREENPOINT
Location State: NY

CON EDISON (Continued) **S118708369**

Location Zip:	11201
Location Zip 4:	Not reported

NY MANIFEST:

EPAID:	NYP004746590
Mailing Name:	CON EDISON
Mailing Contact:	CON EDISON
Mailing Address 1:	4 IRVING PL
Mailing Address 2:	15TH FL
Mailing City:	NEW YORK
Mailing State:	NY
Mailing Zip:	10003
Mailing Zip 4:	Not reported
Mailing Country:	USA
Mailing Phone:	Not reported

NY MANIFEST:

Document ID:	Not reported
Manifest Status:	Not reported
seq:	Not reported
Year:	2015
Trans1 State ID:	NJ0000027193
Trans2 State ID:	Not reported
Generator Ship Date:	03/09/2015
Trans1 Recv Date:	03/09/2015
Trans2 Recv Date:	Not reported
TSD Site Recv Date:	03/09/2015
Part A Recv Date:	Not reported
Part B Recv Date:	Not reported
Generator EPA ID:	NYP004746590
Trans1 EPA ID:	Not reported
Trans2 EPA ID:	Not reported
TSDF ID 1:	NJD002200046
TSDF ID 2:	Not reported
Manifest Tracking Number:	014087145JJK
Import Indicator:	N
Export Indicator:	N
Discr Quantity Indicator:	N
Discr Type Indicator:	N
Discr Residue Indicator:	N
Discr Partial Reject Indicator:	N
Discr Full Reject Indicator:	N
Manifest Ref Number:	Not reported
Alt Facility RCRA ID:	Not reported
Alt Facility Sign Date:	Not reported
MGMT Method Type Code:	H110
Waste Code:	Not reported
Waste Code:	Not reported
Waste Code:	Not reported
Waste Code:	Not reported
Waste Code:	Not reported
Waste Code:	Not reported
Quantity:	500
Units:	P - Pounds
Number of Containers:	1
Container Type:	TT - Cargo tank, tank trucks
Handling Method:	T Chemical, physical, or biological treatment.

CON EDISON (Continued) **S118708369**

Specific Gravity:	1
Waste Code:	D008
Waste Code 1_2:	Not reported
Waste Code 1_3:	Not reported
Waste Code 1_4:	Not reported
Waste Code 1_5:	Not reported
Waste Code 1_6:	Not reported

Click this hyperlink while viewing on your computer to access
2 additional NY_MANIFEST: record(s) in the EDR Site Report.

AA201 **MTA NYCT - MESEROLE AVENUE SUBSTATION** **RCRA NonGen / NLR** **1010327848**
NE **MESEROLE & MANHATTAN AVES** **NJ MANIFEST** **NYR000140277**
1/8-1/4 **BROOKLYN, NY 11222** **NY MANIFEST**
0.200 mi.
1058 ft. **Site 7 of 8 in cluster AA**

Relative:
Higher

Actual:
23 ft.

RCRA NonGen / NLR:

Date form received by agency:	01/01/2007
Facility name:	MTA NYCT - MESEROLE AVENUE SUBSTATION
Facility address:	MESEROLE & MANHATTAN AVES BROOKLYN, NY 11222
EPA ID:	NYR000140277
Mailing address:	BROADWAY 5TH FLOOR NEW YORK, NY 10004
Contact:	LUMINITA MARINESCU
Contact address:	BROADWAY 5TH FLOOR NEW YORK, NY 10004
Contact country:	US
Contact telephone:	646-252-3506
Contact email:	LUMINITA.MARINESCU@NYCT.COM
EPA Region:	02
Classification:	Non-Generator
Description:	Handler: Non-Generators do not presently generate hazardous waste

Owner/Operator Summary:

Owner/operator name:	MTA NYCT
Owner/operator address:	BROADWAY NEW YORK, NY 10004
Owner/operator country:	US
Owner/operator telephone:	Not reported
Owner/operator email:	Not reported
Owner/operator fax:	Not reported
Owner/operator extension:	Not reported
Legal status:	State
Owner/Operator Type:	Owner
Owner/Op start date:	03/01/1968
Owner/Op end date:	Not reported
Owner/operator name:	MTA NYCT
Owner/operator address:	Not reported Not reported
Owner/operator country:	US
Owner/operator telephone:	Not reported
Owner/operator email:	Not reported
Owner/operator fax:	Not reported

MTA NYCT - MESEROLE AVENUE SUBSTATION (Continued) **1010327848**

Owner/operator extension: Not reported
Legal status: State
Owner/Operator Type: Operator
Owner/Op start date: 03/01/1968
Owner/Op end date: Not reported

Handler Activities Summary:
U.S. importer of hazardous waste: No
Mixed waste (haz. and radioactive): No
Recycler of hazardous waste: No
Transporter of hazardous waste: No
Treater, storer or disposer of HW: No
Underground injection activity: No
On-site burner exemption: No
Furnace exemption: No
Used oil fuel burner: No
Used oil processor: No
User oil refiner: No
Used oil fuel marketer to burner: No
Used oil Specification marketer: No
Used oil transfer facility: No
Used oil transporter: No

Historical Generators:
Date form received by agency: 06/13/2006
Site name: MTA NYCT - MESEROLE AVENUE SUBSTATION
Classification: Small Quantity Generator

. Waste code: D008
. Waste name: LEAD

Date form received by agency: 06/12/2006
Site name: MTA NYCT - MESEROLE AVENUE SUBSTATION
Classification: Small Quantity Generator

Violation Status: No violations found

NJ MANIFEST:
EPA Id: NYR000140277
Mail Address: BROADWAY 5TH FLOOR
Mail City/State/Zip: NEW YORK, NY 10004
Facility Phone: Not reported
Emergency Phone: Not reported
Contact: LUMINITA MARINESCU
Comments: Not reported
SIC Code: Not reported
County: NY047
Municipal: Not reported
Previous EPA Id: Not reported
Gen Flag: Not reported
Trans Flag: Not reported
TSDF Flag: Not reported
Name Change: Not reported
Date Change: Not reported

Manifest:
Manifest Number: 000199526WAS

MTA NYCT - MESEROLE AVENUE SUBSTATION (Continued) **1010327848**

EPA ID:	NYR000140277
Date Shipped:	01/07/2010
TSDF EPA ID:	NJD991291105
Transporter EPA ID:	NYD046765574
Transporter 2 EPA ID:	Not reported
Transporter 3 EPA ID:	Not reported
Transporter 4 EPA ID:	Not reported
Transporter 5 EPA ID:	Not reported
Transporter 6 EPA ID:	Not reported
Transporter 7 EPA ID:	Not reported
Transporter 8 EPA ID:	Not reported
Transporter 9 EPA ID:	Not reported
Transporter 10 EPA ID:	Not reported
Date Trans1 Transported Waste:	01/07/2010
Date Trans2 Transported Waste:	Not reported
Date Trans3 Transported Waste:	Not reported
Date Trans4 Transported Waste:	Not reported
Date Trans5 Transported Waste:	Not reported
Date Trans6 Transported Waste:	Not reported
Date Trans7 Transported Waste:	Not reported
Date Trans8 Transported Waste:	Not reported
Date Trans9 Transported Waste:	Not reported
Date Trans10 Transported Waste:	Not reported
Date TSDF Received Waste:	01/11/2010
TSDF EPA Facility Name:	Not reported
QTY Units:	Not reported
Transporter SEQ ID:	Not reported
Transporter-1 Date:	Not reported
Waste SEQ ID:	Not reported
Waste Type Code 2:	Not reported
Waste Type Code 3:	Not reported
Waste Type Code 4:	Not reported
Waste Type Code 5:	Not reported
Waste Type Code 6:	Not reported
Date Accepted:	Not reported
Manifest Discrepancy Type:	Not reported
Data Entry Number:	Not reported
Was Load Rejected:	NEW YORK, NY 10004
Reason Load Was Rejected:	Not reported

Waste:

Manifest Year:	Not reported
Waste Code:	D008
Hand Code:	H111
Quantity:	600 P

Manifest Number:	000201235WAS
EPA ID:	NYR000140277
Date Shipped:	04/17/2009
TSDF EPA ID:	NJD991291105
Transporter EPA ID:	NYD046765574
Transporter 2 EPA ID:	Not reported
Transporter 3 EPA ID:	Not reported
Transporter 4 EPA ID:	Not reported
Transporter 5 EPA ID:	Not reported
Transporter 6 EPA ID:	Not reported
Transporter 7 EPA ID:	Not reported

MTA NYCT - MESEROLE AVENUE SUBSTATION (Continued) **1010327848**

Transporter 8 EPA ID:	Not reported
Transporter 9 EPA ID:	Not reported
Transporter 10 EPA ID:	Not reported
Date Trans1 Transported Waste:	04/17/2009
Date Trans2 Transported Waste:	Not reported
Date Trans3 Transported Waste:	Not reported
Date Trans4 Transported Waste:	Not reported
Date Trans5 Transported Waste:	Not reported
Date Trans6 Transported Waste:	Not reported
Date Trans7 Transported Waste:	Not reported
Date Trans8 Transported Waste:	Not reported
Date Trans9 Transported Waste:	Not reported
Date Trans10 Transported Waste:	Not reported
Date TSDF Received Waste:	04/17/2009
TSDF EPA Facility Name:	Not reported
QTY Units:	Not reported
Transporter SEQ ID:	Not reported
Transporter-1 Date:	Not reported
Waste SEQ ID:	Not reported
Waste Type Code 2:	Not reported
Waste Type Code 3:	Not reported
Waste Type Code 4:	Not reported
Waste Type Code 5:	Not reported
Waste Type Code 6:	Not reported
Date Accepted:	Not reported
Manifest Discrepancy Type:	Not reported
Data Entry Number:	Not reported
Was Load Rejected:	NEW YORK, NY 10004
Reason Load Was Rejected:	Not reported

Waste:

Manifest Year:	Not reported
Waste Code:	D008
Hand Code:	H111
Quantity:	1000 P

Manifest Number:	003535983JJK
EPA ID:	NYR000140277
Date Shipped:	10/31/2008
TSDF EPA ID:	NJD002200046
Transporter EPA ID:	NJ0000027193
Transporter 2 EPA ID:	Not reported
Transporter 3 EPA ID:	Not reported
Transporter 4 EPA ID:	Not reported
Transporter 5 EPA ID:	Not reported
Transporter 6 EPA ID:	Not reported
Transporter 7 EPA ID:	Not reported
Transporter 8 EPA ID:	Not reported
Transporter 9 EPA ID:	Not reported
Transporter 10 EPA ID:	Not reported
Date Trans1 Transported Waste:	10/31/2008
Date Trans2 Transported Waste:	Not reported
Date Trans3 Transported Waste:	Not reported
Date Trans4 Transported Waste:	Not reported
Date Trans5 Transported Waste:	Not reported
Date Trans6 Transported Waste:	Not reported
Date Trans7 Transported Waste:	Not reported

MTA NYCT - MESEROLE AVENUE SUBSTATION (Continued) **1010327848**

Date Trans8 Transported Waste:	Not reported
Date Trans9 Transported Waste:	Not reported
Date Trans10 Transported Waste:	Not reported
Date TSDF Received Waste:	10/31/2008
TSDF EPA Facility Name:	Not reported
QTY Units:	Not reported
Transporter SEQ ID:	Not reported
Transporter-1 Date:	Not reported
Waste SEQ ID:	Not reported
Waste Type Code 2:	Not reported
Waste Type Code 3:	Not reported
Waste Type Code 4:	Not reported
Waste Type Code 5:	Not reported
Waste Type Code 6:	Not reported
Date Accepted:	Not reported
Manifest Discrepancy Type:	Not reported
Data Entry Number:	Not reported
Was Load Rejected:	NEW YORK, NY 10004
Reason Load Was Rejected:	Not reported

Waste:

Manifest Year:	Not reported
Waste Code:	D009
Hand Code:	H141
Quantity:	14 P

Manifest Number:	000198582WAS
EPA ID:	NYR000140277
Date Shipped:	08/07/2009
TSDF EPA ID:	NJD991291105
Transporter EPA ID:	NYD046765574
Transporter 2 EPA ID:	Not reported
Transporter 3 EPA ID:	Not reported
Transporter 4 EPA ID:	Not reported
Transporter 5 EPA ID:	Not reported
Transporter 6 EPA ID:	Not reported
Transporter 7 EPA ID:	Not reported
Transporter 8 EPA ID:	Not reported
Transporter 9 EPA ID:	Not reported
Transporter 10 EPA ID:	Not reported
Date Trans1 Transported Waste:	08/07/2009
Date Trans2 Transported Waste:	Not reported
Date Trans3 Transported Waste:	Not reported
Date Trans4 Transported Waste:	Not reported
Date Trans5 Transported Waste:	Not reported
Date Trans6 Transported Waste:	Not reported
Date Trans7 Transported Waste:	Not reported
Date Trans8 Transported Waste:	Not reported
Date Trans9 Transported Waste:	Not reported
Date Trans10 Transported Waste:	Not reported
Date TSDF Received Waste:	08/07/2009
TSDF EPA Facility Name:	Not reported
QTY Units:	Not reported
Transporter SEQ ID:	Not reported
Transporter-1 Date:	Not reported
Waste SEQ ID:	Not reported
Waste Type Code 2:	Not reported

MTA NYCT - MESEROLE AVENUE SUBSTATION (Continued) **1010327848**

Waste Type Code 3:	Not reported
Waste Type Code 4:	Not reported
Waste Type Code 5:	Not reported
Waste Type Code 6:	Not reported
Date Accepted:	Not reported
Manifest Discrepancy Type:	Not reported
Data Entry Number:	Not reported
Was Load Rejected:	NEW YORK, NY 10004
Reason Load Was Rejected:	Not reported

Waste:

Manifest Year:	Not reported
Waste Code:	D008
Hand Code:	H111
Quantity:	800 P

NY MANIFEST:

Country:	USA
EPA ID:	NYR000140277
Facility Status:	Not reported
Location Address 1:	MESEROLE & MANHATTAN AVES
Code:	BP
Location Address 2:	Not reported
Total Tanks:	Not reported
Location City:	BROOKLYN
Location State:	NY
Location Zip:	11222
Location Zip 4:	Not reported

NY MANIFEST:

EPAID:	NYR000140277
Mailing Name:	MTA NYCT - MESEROLE AVENUE SUBSTATION
Mailing Contact:	NYCTA - MESEROLE SUBSTATION
Mailing Address 1:	2 BROADWAY A27.72
Mailing Address 2:	Not reported
Mailing City:	NEW YORK
Mailing State:	NY
Mailing Zip:	10004
Mailing Zip 4:	Not reported
Mailing Country:	USA
Mailing Phone:	6462525777

NY MANIFEST:

Document ID:	Not reported
Manifest Status:	Not reported
seq:	Not reported
Year:	2010
Trans1 State ID:	NYD046765574
Trans2 State ID:	Not reported
Generator Ship Date:	01/07/2010
Trans1 Recv Date:	01/07/2010
Trans2 Recv Date:	Not reported
TSD Site Recv Date:	01/11/2010
Part A Recv Date:	Not reported

MTA NYCT - MESEROLE AVENUE SUBSTATION (Continued) **1010327848**

Part B Recv Date:	Not reported
Generator EPA ID:	NYR000140277
Trans1 EPA ID:	Not reported
Trans2 EPA ID:	Not reported
TSDF ID 1:	NJD991291105
TSDF ID 2:	Not reported
Manifest Tracking Number:	000199526WAS
Import Indicator:	N
Export Indicator:	N
Discr Quantity Indicator:	N
Discr Type Indicator:	N
Discr Residue Indicator:	N
Discr Partial Reject Indicator:	N
Discr Full Reject Indicator:	N
Manifest Ref Number:	Not reported
Alt Facility RCRA ID:	Not reported
Alt Facility Sign Date:	Not reported
MGMT Method Type Code:	H111
Waste Code:	Not reported
Waste Code:	Not reported
Waste Code:	Not reported
Waste Code:	Not reported
Waste Code:	Not reported
Waste Code:	Not reported
Quantity:	600.0
Units:	P - Pounds
Number of Containers:	3.0
Container Type:	DM - Metal drums, barrels
Handling Method:	T Chemical, physical, or biological treatment.
Specific Gravity:	1.0
Waste Code:	D008
Waste Code 1_2:	Not reported
Waste Code 1_3:	Not reported
Waste Code 1_4:	Not reported
Waste Code 1_5:	Not reported
Waste Code 1_6:	Not reported

Click this hyperlink while viewing on your computer to access
2 additional NY_MANIFEST: record(s) in the EDR Site Report.

AC202 **CON EDISON** **NY MANIFEST** **S119073559**
ESE **BEDFORD AVE & LORIMER ST** **N/A**
1/8-1/4 **BROOKLYN, NY 11211**
0.202 mi.
1066 ft. **Site 1 of 6 in cluster AC**

Relative:
Higher

Actual:
13 ft.

NY MANIFEST:

Country:	USA
EPA ID:	NYP004293742
Facility Status:	Not reported
Location Address 1:	S/S BEDFORD AVE 277 W/O LORIME
Code:	BP
Location Address 2:	R ST / NORTH 12 TH ST
Total Tanks:	Not reported
Location City:	BROOKLYN
Location State:	NY
Location Zip:	11211

CON EDISON (Continued) **S119073559**

Location Zip 4:	Not reported

NY MANIFEST:

EPAID:	NYP004293742
Mailing Name:	CON EDISON
Mailing Contact:	CON EDISON
Mailing Address 1:	4 IRVING PL 15TH FL
Mailing Address 2:	Not reported
Mailing City:	NEW YORK
Mailing State:	NY
Mailing Zip:	10003
Mailing Zip 4:	Not reported
Mailing Country:	USA
Mailing Phone:	2124603770

NY MANIFEST:

Document ID:	Not reported
Manifest Status:	Not reported
seq:	Not reported
Year:	2013
Trans1 State ID:	NJD003812047
Trans2 State ID:	Not reported
Generator Ship Date:	03/15/2013
Trans1 Recv Date:	03/15/2013
Trans2 Recv Date:	Not reported
TSD Site Recv Date:	03/20/2013
Part A Recv Date:	Not reported
Part B Recv Date:	Not reported
Generator EPA ID:	NYP004293742
Trans1 EPA ID:	Not reported
Trans2 EPA ID:	Not reported
TSDF ID 1:	NJD991291105
TSDF ID 2:	Not reported
Manifest Tracking Number:	002016639GBF
Import Indicator:	N
Export Indicator:	N
Discr Quantity Indicator:	N
Discr Type Indicator:	N
Discr Residue Indicator:	N
Discr Partial Reject Indicator:	N
Discr Full Reject Indicator:	N
Manifest Ref Number:	Not reported
Alt Facility RCRA ID:	Not reported
Alt Facility Sign Date:	Not reported
MGMT Method Type Code:	H141
Waste Code:	Not reported
Waste Code:	Not reported
Waste Code:	Not reported
Waste Code:	Not reported
Waste Code:	Not reported
Waste Code:	Not reported
Quantity:	300
Units:	G - Gallons (liquids only)* (8.3 pounds)
Number of Containers:	1
Container Type:	TT - Cargo tank, tank trucks
Handling Method:	T Chemical, physical, or biological treatment.
Specific Gravity:	1

CON EDISON (Continued) **S119073559**

Waste Code:	D008
Waste Code 1_2:	Not reported
Waste Code 1_3:	Not reported
Waste Code 1_4:	Not reported
Waste Code 1_5:	Not reported
Waste Code 1_6:	Not reported

Click this hyperlink while viewing on your computer to access additional NY_MANIFEST: detail in the EDR Site Report.

AC203
ESE
1/8-1/4
0.202 mi.
1066 ft.

CON EDISON - MANHOLE 4376 **RCRA-LQG** **1016450350**
S/S BEDFORD AVE 277 W/O LORIME **NYP004293742**
BROOKLYN, NY 11211

Site 2 of 6 in cluster AC

Relative:
Higher

Actual:
13 ft.

RCRA-LQG:

Date form received by agency:	03/27/2014
Facility name:	CON EDISON - MANHOLE 4376
Facility address:	S/S BEDFORD AVE 277 W/O LORIME R ST / NORTH 12 TH ST BROOKLYN, NY 11211
EPA ID:	NYP004293742
Mailing address:	IRVING PLACE, 15TH FL NE NEW YORK, NY 10003
Contact:	DENNIS HUACON
Contact address:	IRVING PLACE, 15TH FL NE NEW YORK, NY 10003
Contact country:	US
Contact telephone:	212-460-2757
Contact email:	HUACOND@CONED.COM
EPA Region:	02
Classification:	Large Quantity Generator
Description:	Handler: generates 1,000 kg or more of hazardous waste during any calendar month; or generates more than 1 kg of acutely hazardous waste during any calendar month; or generates more than 100 kg of any residue or contaminated soil, waste or other debris resulting from the cleanup of a spill, into or on any land or water, of acutely hazardous waste during any calendar month; or generates 1 kg or less of acutely hazardous waste during any calendar month, and accumulates more than 1 kg of acutely hazardous waste at any time; or generates 100 kg or less of any residue or contaminated soil, waste or other debris resulting from the cleanup of a spill, into or on any land or water, of acutely hazardous waste during any calendar month, and accumulates more than 100 kg of that material at any time

Owner/Operator Summary:

Owner/operator name:	CONSOLIDATED EDISON COMPANY OF NY, INC.
Owner/operator address:	IRVING PLACE NEW YORK, NY 10003
Owner/operator country:	US
Owner/operator telephone:	Not reported
Owner/operator email:	Not reported
Owner/operator fax:	Not reported
Owner/operator extension:	Not reported
Legal status:	Private

CON EDISON - MANHOLE 4376 (Continued) **1016450350**

Owner/Operator Type: Owner
Owner/Op start date: 03/15/2013
Owner/Op end date: Not reported

Owner/operator name: CONSOLIDATED EDISON COMPANY OF NY, INC.
Owner/operator address: IRVING PLACE
NEW YORK, NY 10003
Owner/operator country: US
Owner/operator telephone: Not reported
Owner/operator email: Not reported
Owner/operator fax: Not reported
Owner/operator extension: Not reported
Legal status: Private
Owner/Operator Type: Operator
Owner/Op start date: 03/15/2013
Owner/Op end date: Not reported

Handler Activities Summary:
U.S. importer of hazardous waste: No
Mixed waste (haz. and radioactive): No
Recycler of hazardous waste: No
Transporter of hazardous waste: No
Treater, storer or disposer of HW: No
Underground injection activity: No
On-site burner exemption: No
Furnace exemption: No
Used oil fuel burner: No
Used oil processor: No
User oil refiner: No
Used oil fuel marketer to burner: No
Used oil Specification marketer: No
Used oil transfer facility: No
Used oil transporter: No

. Waste code: D008
. Waste name: LEAD

Historical Generators:
Date form received by agency: 04/15/2013
Site name: CON EDISON MANHOLE: 4376
Classification: Not a generator, verified

Date form received by agency: 03/15/2013
Site name: CON EDISON MANHOLE: 4376
Classification: Conditionally Exempt Small Quantity Generator

Violation Status: No violations found

AC204 ESE 1/8-1/4 0.202 mi. 1066 ft.

CON EDISON
BEDFORD AVE & LORIMER ST
BROOKLYN, NY 11222

RCRA NonGen / NLR
NJ MANIFEST
NY MANIFEST

1014397428
NYP004197489

Site 3 of 6 in cluster AC

Relative: Higher

Actual: 13 ft.

RCRA NonGen / NLR:

Date form received by agency:	06/01/2016
Facility name:	CON EDISON
Facility address:	BEDFORD AVE & LORIMER ST BROOKLYN, NY 11222
EPA ID:	NYP004197489
Mailing address:	4 IRVING PL, RM 828 NEW YORK, NY 10003
Contact:	CAROLINE ISKANDER
Contact address:	Not reported Not reported
Contact country:	US
Contact telephone:	718-666-4714
Contact email:	Not reported
EPA Region:	02
Classification:	Non-Generator
Description:	Handler: Non-Generators do not presently generate hazardous waste

Handler Activities Summary:

U.S. importer of hazardous waste:	No
Mixed waste (haz. and radioactive):	No
Recycler of hazardous waste:	No
Transporter of hazardous waste:	No
Treater, storer or disposer of HW:	No
Underground injection activity:	No
On-site burner exemption:	No
Furnace exemption:	No
Used oil fuel burner:	No
Used oil processor:	No
User oil refiner:	No
Used oil fuel marketer to burner:	No
Used oil Specification marketer:	No
Used oil transfer facility:	No
Used oil transporter:	No

Historical Generators:

Date form received by agency:	10/02/2009
Site name:	CON EDISON
Classification:	Conditionally Exempt Small Quantity Generator
Violation Status:	No violations found

NJ MANIFEST:

EPA Id:	NYP004197489
Mail Address:	4 IRVING PL, RM 828
Mail City/State/Zip:	NEW YORK, NY 10003
Facility Phone:	Not reported
Emergency Phone:	Not reported
Contact:	CAROLINE ISKANDER
Comments:	Not reported
SIC Code:	Not reported
County:	NY047
Municipal:	Not reported

CON EDISON (Continued) **1014397428**

Previous EPA Id:	Not reported
Gen Flag:	Not reported
Trans Flag:	Not reported
TSDF Flag:	Not reported
Name Change:	Not reported
Date Change:	Not reported

Manifest:

Manifest Number:	000894613GBF
EPA ID:	NYP004197489
Date Shipped:	10/02/2009
TSDF EPA ID:	NJD991291105
Transporter EPA ID:	NJD003812047
Transporter 2 EPA ID:	Not reported
Transporter 3 EPA ID:	Not reported
Transporter 4 EPA ID:	Not reported
Transporter 5 EPA ID:	Not reported
Transporter 6 EPA ID:	Not reported
Transporter 7 EPA ID:	Not reported
Transporter 8 EPA ID:	Not reported
Transporter 9 EPA ID:	Not reported
Transporter 10 EPA ID:	Not reported
Date Trans1 Transported Waste:	10/02/2009
Date Trans2 Transported Waste:	Not reported
Date Trans3 Transported Waste:	Not reported
Date Trans4 Transported Waste:	Not reported
Date Trans5 Transported Waste:	Not reported
Date Trans6 Transported Waste:	Not reported
Date Trans7 Transported Waste:	Not reported
Date Trans8 Transported Waste:	Not reported
Date Trans9 Transported Waste:	Not reported
Date Trans10 Transported Waste:	Not reported
Date TSDF Received Waste:	10/07/2009
TSDF EPA Facility Name:	Not reported
QTY Units:	Not reported
Transporter SEQ ID:	Not reported
Transporter-1 Date:	Not reported
Waste SEQ ID:	Not reported
Waste Type Code 2:	Not reported
Waste Type Code 3:	Not reported
Waste Type Code 4:	Not reported
Waste Type Code 5:	Not reported
Waste Type Code 6:	Not reported
Date Accepted:	Not reported
Manifest Discrepancy Type:	Not reported
Data Entry Number:	Not reported
Was Load Rejected:	NEW YORK, NY 10003
Reason Load Was Rejected:	Not reported

Waste:

Manifest Year:	Not reported
Waste Code:	D008
Hand Code:	H141
Quantity:	200 G

CON EDISON (Continued) **1014397428**

NY MANIFEST:

Country:	USA
EPA ID:	NYP004197489
Facility Status:	Not reported
Location Address 1:	BEDFORD MH #4376
Code:	BP
Location Address 2:	Not reported
Total Tanks:	Not reported
Location City:	BROOKLYN
Location State:	NY
Location Zip:	Not reported
Location Zip 4:	Not reported

NY MANIFEST:

EPAID:	NYP004197489
Mailing Name:	CONSOLIDATED EDISON
Mailing Contact:	FRANKLYN MURRAY
Mailing Address 1:	4 IRVING PLACE RM 828
Mailing Address 2:	Not reported
Mailing City:	NEW YORK
Mailing State:	NY
Mailing Zip:	10003
Mailing Zip 4:	Not reported
Mailing Country:	USA
Mailing Phone:	2124602808

NY MANIFEST:

Document ID:	Not reported
Manifest Status:	Not reported
seq:	Not reported
Year:	2009
Trans1 State ID:	NJD003812047
Trans2 State ID:	Not reported
Generator Ship Date:	10/02/2009
Trans1 Recv Date:	10/02/2009
Trans2 Recv Date:	Not reported
TSD Site Recv Date:	10/07/2009
Part A Recv Date:	Not reported
Part B Recv Date:	Not reported
Generator EPA ID:	NYP004197489
Trans1 EPA ID:	Not reported
Trans2 EPA ID:	Not reported
TSDF ID 1:	NJD991291105
TSDF ID 2:	Not reported
Manifest Tracking Number:	000894613GBF
Import Indicator:	N
Export Indicator:	N
Discr Quantity Indicator:	N
Discr Type Indicator:	N
Discr Residue Indicator:	N
Discr Partial Reject Indicator:	N
Discr Full Reject Indicator:	N
Manifest Ref Number:	Not reported
Alt Facility RCRA ID:	Not reported
Alt Facility Sign Date:	Not reported
MGMT Method Type Code:	H141
Waste Code:	Not reported

CON EDISON (Continued) **1014397428**

Waste Code:	Not reported
Waste Code:	Not reported
Waste Code:	Not reported
Waste Code:	Not reported
Waste Code:	Not reported
Quantity:	200.0
Units:	G - Gallons (liquids only)* (8.3 pounds)
Number of Containers:	1.0
Container Type:	TT - Cargo tank, tank trucks
Handling Method:	T Chemical, physical, or biological treatment.
Specific Gravity:	1.0
Waste Code:	D008
Waste Code 1_2:	Not reported
Waste Code 1_3:	Not reported
Waste Code 1_4:	Not reported
Waste Code 1_5:	Not reported
Waste Code 1_6:	Not reported

Click this hyperlink while viewing on your computer to access additional NY_MANIFEST: detail in the EDR Site Report.

AD205 **AUTOMOTIVE TRADE HS 610 - BROOKLYN K610** **NY LTANKS** **U000409472**
SE **50 BEDFORD AVENUE** **NY UST** **N/A**
1/8-1/4 **BROOKLYN, NY 11222** **NY AST**
0.202 mi. **NY Spills**
1067 ft. **Site 1 of 2 in cluster AD**

Relative:
Higher

Actual:
14 ft.

LTANKS:

Facility ID:	0004062
Site ID:	117362
Spill Number/Closed Date:	2005-03-21
Spill Date:	2000-06-30
Spill Cause:	Tank Test Failure
Spill Source:	Commercial/Industrial
Spill Class:	B3
Cleanup Ceased:	Not reported
SWIS:	2401
Investigator:	TJDEMEO
Referred To:	Not reported
Reported to Dept:	2000-07-05
CID:	397
Water Affected:	Not reported
Spill Notifier:	Tank Tester
Last Inspection:	Not reported
Recommended Penalty:	False
Meets Standard:	False
UST Involvement:	False
Remediation Phase:	0
Date Entered In Computer:	2000-07-05
Spill Record Last Update:	2009-06-12
Spiller Name:	Not reported
Spiller Company:	NONE
Spiller Address:	Not reported
Spiller County:	999
Spiller Contact:	FRANK CARDELLO
Spiller Phone:	(718) 391-6832
Spiller Extention:	Not reported

AUTOMOTIVE TRADE HS 610 - BROOKLYN K610 (Continued) **U000409472**

DEC Region:	2
DER Facility ID:	17675
DEC Memo:	"Prior to Sept, 2004 data translation this spill Lead_DEC Field was DEMEO 3/21/2005 This spill number (tank test failure) is being closed out and consolidated with a new spill (#0413160) which involves the removal of this tank and contaminated soil found around it."
Remarks:	"tank test failure, no product leaked"

All TTF:

Facility ID:	0004062
Spill Number:	0004062
Spill Tank Test:	1525742
Site ID:	117362
Tank Number:	1
Tank Size:	20000
Material:	0002
EPA UST:	Not reported
UST:	Not reported
Cause:	Not reported
Source:	Not reported
Test Method:	03
Test Method 2:	Horner EZ Check I or II
Leak Rate:	.00
Gross Fail:	Not reported
Modified By:	Spills
Last Modified Date:	Not reported

All Materials:

Site ID:	117362
Operable Unit ID:	825295
Operable Unit:	01
Material ID:	568984
Material Code:	0002A
Material Name:	#4 fuel oil
Case No.:	Not reported
Material FA:	Petroleum
Quantity:	.00
Units:	G
Recovered:	.00
Oxygenate:	Not reported

Facility ID:	0900454
Site ID:	412394
Spill Number/Closed Date:	2011-03-22
Spill Date:	2009-04-13
Spill Cause:	Tank Test Failure
Spill Source:	Institutional, Educational, Gov., Other
Spill Class:	C4
Cleanup Ceased:	Not reported
SWIS:	2401
Investigator:	LXZIELIN
Referred To:	Not reported
Reported to Dept:	2009-04-13
CID:	Not reported
Water Affected:	Not reported
Spill Notifier:	Responsible Party

AUTOMOTIVE TRADE HS 610 - BROOKLYN K610 (Continued) **U000409472**

Last Inspection:	Not reported
Recommended Penalty:	False
Meets Standard:	False
UST Involvement:	False
Remediation Phase:	0
Date Entered In Computer:	2009-04-13
Spill Record Last Update:	2011-03-22
Spiller Name:	KEVIN BOGER
Spiller Company:	NYC SCHOOL CONSTRUCTION AUTHORITY
Spiller Address:	3030 THOMSON AVE
Spiller County:	999
Spiller Contact:	JOSE ORCENI
Spiller Phone:	(201) 797-1909
Spiller Extention:	Not reported
DEC Region:	2
DER Facility ID:	17675
DEC Memo:	"4/24/2009 TTF letter sent to: NYC Dept of Field Operations Fuel Division Mr. James Merlo 44-36 Vernon Blvd Long Island City, NY 11101 6/12/09. J.Krimgold reviewed and approved the proposed scope of work outlined in the letter report submitted by TRC and dated June 2, 2009. 01/28/10. J.Krimgold reviewed the SIR dated 08/07/09 and concurs with conclusions and recommendations of the report. However, requested closure of waste oil tank and submittal of appropriate Bulk Storage Application. 02/17/11 - LZ The waste oil tank was permanently closed in place (edocs), which meets DEC requirements. An application was submitted to change the status of the tank. However, it has been returned to the applicant since the tightness test for another tank at the facility is overdue. The spill case is closed. "
Remarks:	"TANK TEST FAILURE ON A 1000 GALLON UST UNK IF ANY PRODUCT WAS SPILLED."

All Materials:

Site ID:	412394
Operable Unit ID:	1168865
Operable Unit:	01
Material ID:	2160496
Material Code:	0022
Material Name:	waste oil/used oil
Case No.:	Not reported
Material FA:	Petroleum
Quantity:	Not reported
Units:	G
Recovered:	Not reported
Oxygenate:	Not reported

UST:

Id/Status:	2-355305 / Active
Program Type:	PBS
Region:	STATE
DEC Region:	2
Expiration Date:	06/28/2018
UTM X:	588399.04389
UTM Y:	4508451.01934
Site Type:	School

Affiliation Records:

Site Id:	17703

AUTOMOTIVE TRADE HS 610 - BROOKLYN K610 (Continued) **U000409472**

Affiliation Type:	Facility Operator
Company Name:	AUTOMOTIVE TRADE HS 610 - BROOKLYN K610
Contact Type:	Not reported
Contact Name:	GIOVANNI ALAIMO
Address1:	Not reported
Address2:	Not reported
City:	Not reported
State:	NN
Zip Code:	Not reported
Country Code:	001
Phone:	(718) 218-9301
EMail:	Not reported
Fax Number:	Not reported
Modified By:	DAFRANCI
Date Last Modified:	2017-04-24

Site Id:	17703
Affiliation Type:	Mail Contact
Company Name:	NYC DEPARTMENT OF EDUCATION
Contact Type:	Not reported
Contact Name:	MUNENDRA SHARMA
Address1:	FIELD OPERATIONS-FUEL DIVISION
Address2:	44-36 VERNON BOULEVARD
City:	LONG ISLAND CITY
State:	NY
Zip Code:	11101
Country Code:	001
Phone:	(718) 349-5752
EMail:	MSHARMA@SCHOOLS.NYC.GOV
Fax Number:	Not reported
Modified By:	DAFRANCI
Date Last Modified:	2017-04-26

Site Id:	17703
Affiliation Type:	Facility Owner
Company Name:	NEW YORK CITY DEPARTMENT OF EDUCATION
Contact Type:	MANAGER, FUEL DIVISION
Contact Name:	MUNENDRA SHARMA
Address1:	44-36 VERNON BOULEVARD
Address2:	Not reported
City:	LONG ISLAND CITY
State:	NY
Zip Code:	11101
Country Code:	001
Phone:	(718) 349-5752
EMail:	Not reported
Fax Number:	Not reported
Modified By:	DAFRANCI
Date Last Modified:	2017-05-23

Site Id:	17703
Affiliation Type:	Emergency Contact
Company Name:	NEW YORK CITY DEPARTMENT OF EDUCATION
Contact Type:	Not reported
Contact Name:	KEN MAHADEO
Address1:	Not reported
Address2:	Not reported

AUTOMOTIVE TRADE HS 610 - BROOKLYN K610 (Continued) **U000409472**

City:	Not reported
State:	NN
Zip Code:	Not reported
Country Code:	999
Phone:	(718) 935-3300
EMail:	Not reported
Fax Number:	Not reported
Modified By:	DAFRANCI
Date Last Modified:	2017-04-24

Tank Info:

Tank Number:	01
Tank ID:	34645
Tank Status:	Closed - In Place
Material Name:	Closed - In Place
Capacity Gallons:	20000
Install Date:	01/01/1938
Date Tank Closed:	07/26/2012
Registered:	True
Tank Location:	Underground
Tank Type:	Steel/carbon steel
Material Code:	0002
Common Name of Substance:	#4 Fuel Oil (On-Site Consumption)
Tightness Test Method:	00
Date Test:	Not reported
Next Test Date:	Not reported
Pipe Model:	Not reported
Modified By:	NRLOMBAR
Last Modified:	04/14/2017

Equipment Records:

L00 - Piping Leak Detection - None
A00 - Tank Internal Protection - None
B01 - Tank External Protection - Painted/Asphalt Coating
D01 - Pipe Type - Steel/Carbon Steel/Iron
F01 - Pipe External Protection - Painted/Asphalt Coating
K00 - Spill Prevention - None
C02 - Pipe Location - Underground/On-ground
G00 - Tank Secondary Containment - None
J02 - Dispenser - Suction Dispenser
E00 - Piping Secondary Containment - None
H00 - Tank Leak Detection - None
I04 - Overfill - Product Level Gauge (A/G)

Tank Number:	03
Tank ID:	228455
Tank Status:	Closed - In Place
Material Name:	Closed - In Place
Capacity Gallons:	1000
Install Date:	01/01/1938
Date Tank Closed:	12/04/2010
Registered:	True
Tank Location:	Underground
Tank Type:	Steel/carbon steel

AUTOMOTIVE TRADE HS 610 - BROOKLYN K610 (Continued) **U000409472**

Material Code: 0022
Common Name of Substance: Waste Oil/Used Oil

Tightness Test Method: NN
Date Test: Not reported
Next Test Date: Not reported
Pipe Model: Not reported
Modified By: NRLOMBAR
Last Modified: 04/14/2017

Equipment Records:

L00 - Piping Leak Detection - None
G00 - Tank Secondary Containment - None
C02 - Pipe Location - Underground/On-ground
E00 - Piping Secondary Containment - None
H00 - Tank Leak Detection - None
I00 - Overfill - None
J00 - Dispenser - None
K00 - Spill Prevention - None
F01 - Pipe External Protection - Painted/Asphalt Coating
A00 - Tank Internal Protection - None
B01 - Tank External Protection - Painted/Asphalt Coating
D01 - Pipe Type - Steel/Carbon Steel/Iron

AST:
Region: STATE
DEC Region: 2
Site Status: Active
Facility Id: 2-355305
Program Type: PBS
UTM X: 588399.04389
UTM Y: 4508451.01934
Expiration Date: 06/28/2018
Site Type: School

Affiliation Records:
Site Id: 17703
Affiliation Type: Facility Operator
Company Name: AUTOMOTIVE TRADE HS 610 - BROOKLYN K610
Contact Type: Not reported
Contact Name: GIOVANNI ALAIMO
Address1: Not reported
Address2: Not reported
City: Not reported
State: NN
Zip Code: Not reported
Country Code: 001
Phone: (718) 218-9301
EMail: Not reported
Fax Number: Not reported
Modified By: DAFRANCI
Date Last Modified: 2017-04-24

Site Id: 17703
Affiliation Type: Mail Contact
Company Name: NYC DEPARTMENT OF EDUCATION
Contact Type: Not reported
Contact Name: MUNENDRA SHARMA

AUTOMOTIVE TRADE HS 610 - BROOKLYN K610 (Continued) **U000409472**

Address1:	FIELD OPERATIONS-FUEL DIVISION
Address2:	44-36 VERNON BOULEVARD
City:	LONG ISLAND CITY
State:	NY
Zip Code:	11101
Country Code:	001
Phone:	(718) 349-5752
EMail:	MSHARMA@SCHOOLS.NYC.GOV
Fax Number:	Not reported
Modified By:	DAFRANCI
Date Last Modified:	2017-04-26

Site Id:	17703
Affiliation Type:	Facility Owner
Company Name:	NEW YORK CITY DEPARTMENT OF EDUCATION
Contact Type:	MANAGER, FUEL DIVISION
Contact Name:	MUNENDRA SHARMA
Address1:	44-36 VERNON BOULEVARD
Address2:	Not reported
City:	LONG ISLAND CITY
State:	NY
Zip Code:	11101
Country Code:	001
Phone:	(718) 349-5752
EMail:	Not reported
Fax Number:	Not reported
Modified By:	DAFRANCI
Date Last Modified:	2017-05-23

Site Id:	17703
Affiliation Type:	Emergency Contact
Company Name:	NEW YORK CITY DEPARTMENT OF EDUCATION
Contact Type:	Not reported
Contact Name:	KEN MAHADEO
Address1:	Not reported
Address2:	Not reported
City:	Not reported
State:	NN
Zip Code:	Not reported
Country Code:	999
Phone:	(718) 935-3300
EMail:	Not reported
Fax Number:	Not reported
Modified By:	DAFRANCI
Date Last Modified:	2017-04-24

Tank Info:

Tank Number:	002
Tank Id:	214061
Material Code:	0001
Common Name of Substance:	#2 Fuel Oil (On-Site Consumption)

Equipment Records:

E00 - Piping Secondary Containment - None
H06 - Tank Leak Detection - Impervious Barrier/Concrete Pad (A/G)

AUTOMOTIVE TRADE HS 610 - BROOKLYN K610 (Continued) **U000409472**

L00 - Piping Leak Detection - None
C01 - Pipe Location - Aboveground
I04 - Overfill - Product Level Gauge (A/G)
I02 - Overfill - High Level Alarm
K01 - Spill Prevention - Catch Basin
A00 - Tank Internal Protection - None
B01 - Tank External Protection - Painted/Asphalt Coating
D01 - Pipe Type - Steel/Carbon Steel/Iron
F01 - Pipe External Protection - Painted/Asphalt Coating
H01 - Tank Leak Detection - Interstitial - Electronic Monitoring
J02 - Dispenser - Suction Dispenser
G02 - Tank Secondary Containment - Vault (w/access)

Tank Location:	3
Tank Type:	Steel/Carbon Steel/Iron
Tank Status:	In Service
Pipe Model:	Not reported
Install Date:	05/19/2006
Capacity Gallons:	5000
Tightness Test Method:	-
Date Test:	Not reported
Next Test Date:	Not reported
Date Tank Closed:	Not reported
Register:	True
Modified By:	DAFRANCI
Last Modified:	04/24/2017
Material Name:	Not reported

Tank Number:	004
Tank Id:	239388
Material Code:	0022
Common Name of Substance:	Waste Oil/Used Oil

Equipment Records:

E00 - Piping Secondary Containment - None
I02 - Overfill - High Level Alarm
C01 - Pipe Location - Aboveground
I04 - Overfill - Product Level Gauge (A/G)
J00 - Dispenser - None
A00 - Tank Internal Protection - None
B01 - Tank External Protection - Painted/Asphalt Coating
D01 - Pipe Type - Steel/Carbon Steel/Iron
F01 - Pipe External Protection - Painted/Asphalt Coating
H01 - Tank Leak Detection - Interstitial - Electronic Monitoring
K00 - Spill Prevention - None
H06 - Tank Leak Detection - Impervious Barrier/Concrete Pad (A/G)
L00 - Piping Leak Detection - None
G00 - Tank Secondary Containment - None

Tank Location:	3
Tank Type:	Steel/Carbon Steel/Iron
Tank Status:	In Service
Pipe Model:	Not reported
Install Date:	04/16/2011
Capacity Gallons:	500
Tightness Test Method:	-
Date Test:	Not reported
Next Test Date:	Not reported

AUTOMOTIVE TRADE HS 610 - BROOKLYN K610 (Continued) **U000409472**

Date Tank Closed:	Not reported
Register:	True
Modified By:	DAFRANCI
Last Modified:	04/24/2017
Material Name:	Not reported

SPILLS:

Facility ID:	0413160
Facility Type:	ER
Spill Number:	0413160
DER Facility ID:	17675
Site ID:	339016
DEC Region:	2
Spill Number/Closed Date:	2017-07-07
Spill Cause:	Equipment Failure
Spill Class:	C4
SWIS:	2401
Spill Date:	2005-03-17
Investigator:	AXDORONO
Referred To:	Not reported
Reported to Dept:	2005-03-17
CID:	409
Water Affected:	Not reported
Spill Source:	Commercial/Industrial
Spill Notifier:	Local Agency
Cleanup Ceased:	Not reported
Cleanup Meets Std:	False
Last Inspection:	Not reported
Recommended Penalty:	False
UST Trust:	False
Remediation Phase:	0
Date Entered In Computer:	2005-03-18
Spill Record Last Update:	2017-07-07
Spiller Name:	LEE GUGERMAN, MS.
Spiller Company:	SCA
Spiller Address:	30-30 THOMSON AVE.
Spiller Company:	001
Contact Name:	LEE GUGERMAN, MS.
DEC Memo:	"3/21/2005 There was an earlier tank test failure spill number (0004062-DeMeo) which has now been closed out in favor of this new spill number. Earth Tech believes that the old tank was relined after the tank failed the prior tank test several years ago, however no work was ever done to remediate the contamination which occurred because of that leak. Earth Tech believes that approx 2 years ago this buried tank was taken out of service. Since that time the building has been supplied by an above ground 5,000 gal tank. Unknown if the buried tank was ever emptied. Earth Tech recently did soil borings around the UST area and came back with high contamination levels. This information was forwarded to the City SCA (SCA Contact:Lee Guterman 718-472-5802) SCA has now decided to removed the UST and excavate out the contaminated soil around it. Earth Tech is modifying the standard city bid package to site specific conditions and will work with the city as they put the excavation/remediation work out to bid. Bid package should go out around April 1st, 2005. Work should be done summer 2005. 04/13/06- Case was transferred from Jake Krimgold to Koon Tang. ----------

AUTOMOTIVE TRADE HS 610 - BROOKLYN K610 (Continued) **U000409472**

---------- 7/9/07: Reassigned from Koon Tang to Kartik Chanda (Chanda) 7/18/07: Kartik Chanda of DEC reviewed all documents regarding this spill case. On 7/18/07, Chanda sent a letter to Ms. Lee Guuterman, Manager IEH Department, NYC School Construction Authority, requiring that the following documents be submitted to the DEC for review by 9/4/07. 1. An explanation of the cause of the tank system failure; 2. Either a description of the work performed to restore the integrity of the tank system (including retesting results), or a description of the work performed to close (decommission) the tank; 3. Information regarding petroleum contamination found at the site and cleanup activities (if any) associated with a release from this tank system; 4. Any available documentation (i.e., invoices, bills, sampling analysis reports, etc.) pertaining to the work performed at this site associated with this violation. 10/29/07: Chanda called Mr. Drew Pardus(NYCSCA) to get updated information regarding this spill site. He stated that NYCSCA is finding the information regarding this spill. NYCSCA will send an investigation report shortly. 12/6/07: Chanda received an email (see edocs) from Ms. Lee Guterman, NYCSCA. She stated that The Investigation Summary Report for Automotive Trade HS has been prepared and is under my review. A Remedial Action Plan is being prepared and is anticipated to be completed by 12/15/07. 2/12/08: Chanda received a Subsurface Investigation Summary Report from NYCSCA, prepared by TRC Engineers, Inc. (TRC), dated November 9, 2007. 2/28/08: Chanda has reviewed the Subsurface Investigation Summary Report and has the following comments: -Subsurface investigation report regarding the 20,000-gallon #4 fuel oil UST. - About two years ago, a tank tightness test was performed and the tank failed. At that time UST was taken out of service and a temporary 5,000-gallon AST was installed to supply #2 fuel oil to the boiler. - The soil data indicated that the UST had leaked and had contaminated the surrounding soils near the UST and the supply line to the building. VOCs and SVOCs were detected in soil samples. The greatest impacts appear to be in the immediate vicinity of the UST and just below the depth of UST near the water table. -VOC were not detected in groundwater beneath the site. Several SVOCs were detected in groundwater beneath the site. -The results of finger print analysis indicate that the impacts are associated with #4 fuel oil. - The groundwater table has been measured between 10 and 11 feet bgs. - Removal of UST and associated impacted soil could potentially damage the adjacent school building and concrete vehicle access ramp. 3/3/08: Chanda discussed with Joe Sun (supervisor),and sent a letter with Stips and generalized Corrective Action Plan via certified mail to RP (Ms. Lee Guterman) and Mr. Drew Pardus (NYCSCA). The Department requires installation of permanent monitoring wells to determine the correct groundwater flow direction at the site. The signed STIP must be submitted to DEC by 3/25/08. 3/24/08: The Stipulation Agreement was signed by the RP (The New York City Department of Education). 3/31/08: Chanda sent a fully executed STIP to the RP and required that a Subsurface investigation and monitoring well installation report be submitted to DEC by 6/2/08 for review and approval. 4/3/08: Chanda received a Subsurface Investigation Work Plan from NYCSCA, prepared by TRC Engineers, Inc. (TRC)dated March 18, 2008. 4/4/08: Chanda has reviewed the Subsurface Investigation Work Plan and has the following comments: -TRC will advance ten (10) soil borings across the Site as part of monitoring well installation. Soil samples will be analyzed for the STARS volatile organic compounds (VOCs) and

AUTOMOTIVE TRADE HS 610 - BROOKLYN K610 (Continued) **U000409472**

STARS SVOCs. -TRC will install nine (9) two-inch diameter and one (1) four inch diameter flush mounted permanent groundwater monitoring wells. The wells will be screened approximately 5 feet above the water table and 10 feet below the water table. The samples will be analyzed for STARS VOCs and STARS SVOCs. 4/7/08: Chanda sent the work plan approval letter to Ms. Lee Guterman, NYCSCA and her consultant (TRC Engineers Inc.), requiring that an Investigation Report must be submitted to the Department by June 2, 2008 for review and approval. 4/17/08: Chanda received the following email from Mr. Drew Pardus, NYCSCA: TRC is scheduled to start preforming the field work for the investigation on April 24, 2008. We will provide the investigation report as soon as it is available. Please feel free to contact me if you have any questions or comments. Sincerely, Drew Pardus 6/2/08: Chanda received an email from Mr. Bob Kanaparthi, NYCSCA, regarding one week time extension to submit the Investigation Report for this site. Chanda sent an extension approval letter to Ms. Guterman, NYCSCA. The Deadline is extended to 6/9/08. 6/9/08: Chanda received a Site Investigation Report from NYCSCA, prepared by TRC Engineers, Inc., dated June 6, 2008. (see eDocs) 7/3/08: Chanda has reviewed the site investigation report and has the followings: -The site consists of a three-story public school building with basement, and asphalt-paved parking and landscaped areas. -The results of the analyses of the soil samples revealed detectable concentrations of VOCs and SVOCs. - Permanent flush mounted ten (10)GW monitoring wells were installed at the site. -The depth to groundwater measured at the Site is approximately 8 to 10 feet bgs. -No SVOCs detected in GW at concentrations exceeding Class GA Values. -Several VOCs were detected in GW samples. -NAPL was not encountered in any of the GW monitoring wells during gauging with an oil /water interface probe. -Based on GW table surface elevation measurements, only a slight gradient, indicating a predominant inward flow direction, exists beneath the site. Based on the results of site investigation, and considering the result of previous investigation, TRC concluded that there is a potential damage of school building that could result from attempting to remove the 20,000-gallon UST from the site. TRC recommended the following: * Permanently close-in-place the 20,000-gallon UST; * In-service waste oil UST identified during the geophysical survey is registered, operated and maintained in accordance with applicable regulations; * Close or take out of service the concrete vault in accordance with applicable regulations; * Monthly monitoring of the permanent groundwater monitoring wells for light NAPL to confirm that it is not present; * Implement a program to ensure proper maintenance of the asphalt pavement in the vicinity of the UST and impacted subsurface soil; 7/9/08: Chanda discussed with Joe Sun, NYSDEC regarding the findings of the Site Investigate Report. It is concluded that the Department (DEC) requires that a Remedial Action Work Plan to remove all contaminated media from this subject site. 7/11/08: Chanda sent a letter to RP (Ms. Lee Guterman, NYCSCA) and her consultant (TRC) requiring that a Remedial Action Plan (RAP) be submitted to DEC by 9/11/08 for review and approval. 8/1/08: A meeting was held on 7/30/08 among DER staff, NYCSCA and TRC Environmental Consultant Inc. (TRC) to discuss the site investigation results and Remedial Action Plan (RAP) to remediate all the contaminated media. The meeting s consensus was that a RAP be submitted to DEC by 9/11/2008 for review and approval. 9/11/08: A follow-up meeting was held on 9/10/08 among DER Staff, Mr. Drew Pardus(NYCSCA), and Mr. David Glass (TRC Environmental) regarding the

AUTOMOTIVE TRADE HS 610 - BROOKLYN K610 (Continued) **U000409472**

findings of the recent inspection of the school building basement for this site. As agreed at the meeting, NYCSCA will conduct the following activities associated with the Site: " Clean the 20,000-gallon UST in accordance with applicable regulation but leave it unfilled to use a monitoring point for a short time. " Clean the standing oil into the concrete vault. Evaluate the size and structure of the concrete vault and determine the piping layout associated with the vault. Also, determine if the pumping system is still in operation or needs to be. " Clean the oil strains inside the basement areas and tank vault area to see if they return. " Advance several monitoring wells in the vicinity of the 20,000-gallon UST. " Prepare and submit a brief work plan with borings and monitoring well locations. Include an implementation schedule. 9/11/08: Chanda sent a letter to Ms. Lee Guterman requiring that a brief work plan be submitted to DEC by 10/12/08 for review and approval. 10/10/08: Chanda received a Site Investigation and Interim Remedial Scope of Work from NYCSCA prepared by TRC Engineers, Inc., dated 10/7/08. Chanda reviewed the work plan. The work plan has the following: * Investigation of Concrete Valt *Removal and Monitoring of Seeps * UST and Vault Cleaning and Inspection *Geophysical Survey * Four groundwater Monitoring Wells Installation and Sampling in the vicinity of the 20,000-gallon UST 10/31/08: A meeting was held on 10/21/08 between DER staff and NYCSCA to discuss the project status and investigation work plan regarding this site. On 10/30/08, DEC approved the work plan. Chanda sent a letter to NYCSCA and Consultant (TRC) requiring that a report summarizing the findings of the investigation be submitted to the Department by December 30,2008. 05/13/2009: This spill case was transferred to A. Doronova. - AD Reviewed the file. The investigation summary report requested by Kartik Chanda of DEC was not submitted yet. AD 12/04/2009: Received a RAP. Will review. PDF copy is missing. To request its submission. AD 12/08/2009: Received a pdf copy. DL to eDocs. AD 12/30/2009: Reviewed the RAP. It states that based on previous investigations, evidence of a UST defect was not found; free product is present in soil and GW in the vicinity of UST, and is apparently being conveyed to the concrete vault via subsurface drainage system beneath the building basement; dissolved phase impacts to GW from the release are minimal and limited to the immediate vicinity of the UST. The RAP proposes the following: closure-in-place of 20,000-gallon UST and annual inspection of a concrete vault, the pump pit in the boiler room, and monitoring wells with removal of accumulated oil (if present). Proposed course of actions is questionable. To discuss the RAP with J. Kolleeny. AD 01/06/2010: Discussed the RAP with J. Kolleeny of DEC. Called and spoke with D. Pardus of SCA regarding the RAP and vault investigation. He requested a meeting with DEC. Scheduled the meeting for January 21, 2010. AD 01/21/2010: I and J. Kolleeny of DEC met with Drew Pardus and Bob Kanaparthi of NYCSCA and Charles Guder of TRC. Discussed the proposed RAP. It was agreed that two additional soil borings will be adwanced in the vicinity of the concrete vault, and based in the field observation of the soil samples, one boring will be finished as a permanent monitoring well. It was decided that gauging of the site monitoring wells and vault pumping will be performed quarterly and GW sampling will be semi-annually. Addendum to the RAP will be submitted to DEC for review and approval. AD 04/30/2010: Called and spoke with D. Pardus regarding submission of the addendum to the RAP. He said that it was prepared and is now under review for budgetary approval. AD 06/20/2011: Received an

AUTOMOTIVE TRADE HS 610 - BROOKLYN K610 (Continued) **U000409472**

e-mail from Drew Pardus saying: Ainura, In order to continue progress at Automotive Trade HS to remediate DEC Spill 0413160 and in light of constrained City budgets, an inspection of the out-of-service pump station where oil accumulates was performed. TRC s observations of this inspection and removal of oil from the out-of-service pump station (by PTC on behalf of DSF) are provided below. Another site inspection and visual monitoring of the permanent wells will be performed in approximately three months to determine if free product is observed. If no free product is observed after multiple inspections, SCA will request that the fuel oil tank may filled (i.e., closed via abandonment) and no further action for Spill Case 0413160. Please feel free to contact me at 646-577-8280 if you have any questions. Sincerely, Drew Pardus DL the attached document to eDocs. AD 03/27/2012: Received an e-mail from S. Kline of SCA saying: Ms. Doronova- As per your request, our consultant (TRC) has prepared the attached remediation action work plan addendum for the above referenced spill case. Our consultant will proceed with the scope of work described in the attached documents as soon as we have NYSDEC approval and we have secured funding for these additional remedial measures. Since Drew Pardus is no longer working on this project, I will be the SCA point of contact for this project moving forward. Please contact me with and questions or comments. Regards- Stephen Kline, P.E. NYC School Construction Authority IEH Division 30-30 Thomson Avenue Long Island City, NY 11101 Cell (347) 242-7109 Stephen.kline@gza.com DL the attached report and letter to eDocs. Will review. AD 04/20/2012: Reviewed the work plan. It states that TRC proposes to do site investigation via advancing two soil borings with collection of soil sampling; installation on one monitoring well; quarterly groundwater monitoring and free product recovery. Soil sampling will include the following: TRC will advance two (2) soil borings (TRC-SB-1 and TRC-SB-2) adjacent to the subsurface drainage pipe between the concrete vault and the building (refer to Figure 1 for the boring locations). Geologic descriptions of the soil and field screening results will be recorded in field logs. One groundwater monitoring well (TRC-MW15) will be installed in one of the boreholes. The well will be installed in TRC-SB-1 as shown if no evidence of contamination is observed during the subsurface investigation. If contamination is observed, the monitoring well will be installed in the borehole showing the highest evidence of contamination. Quarterly groundwater monitoring will be performed for a period of one year. - Monitoring wells TRC-MW-1, TRC-MW-2, TRC-MW-3, TRC-MW-4, TRC-MW-5, TRC-MW-6, TRC-MW-7, TRC-MW-8, TRC-MW-9, TRC-MW-10, TRC-MW-11, TRC-MW-12, TRCMW-13, TRC-MW-14, and TRC-MW-15 will be inspected and gauged. Any wells found to be damaged will be assessed for re-installation. - The entire monitoring well network will be gauged and sampled during the first quarterly monitoring event. If LNAPL is present in a well, groundwater will not be analyzed from that monitoring well. If the results of the analyses of groundwater from monitoring wells TRC-MW- 6, TRC-MW-8, and TRC-MW-10 (upgradient wells) from the first quarterly sampling round are below Class GA Values, these wells will not be sampled during subsequent quarterly events. However, all wells will be gauged during each quarterly event. A quarterly monitoring report with conclusions and recommendations for further actions, if necessary, will be submitted to DEC. Vault Inspections and Product Removal: TRC will perform the following activities under this task: - periodic inspections and product removal at the concrete vault for a period of one year. For

AUTOMOTIVE TRADE HS 610 - BROOKLYN K610 (Continued) **U000409472**

the first quarter, TRC anticipates performing 6 events (three during the first month, two during the second month, and one during the third month). Inspections/product removal events will occur once per quarter thereafter. - If oil is present in the vault, the procedure below will be followed: - The depth to the oil will be gauged and recorded; - The thickness of the oil and the thickness of the water will be gauged and recorded; and, - The oil and water will be removed from the vault by a vacuum truck for off-Site disposal. If no oil is detected in the concrete vault, the depth to the liquid in the vault will be gauged and recorded. - Similarly the boiler room pump pit and on-Site monitoring wells will be gauged for oil. If oil is detected in a groundwater monitoring well, the depth and thickness (if possible) of the oil will be measured and recorded, and the oil will be removed by a vacuum truck for off-Site disposal. If oil is detected in the boiler room pump pit, the pump system will be immediately shut down and the NYCDOE Division of School Facilities and the NYCSCA will be contacted to determine the appropriate course of action. - Waste generated will be properly transported off-Site for disposal in accordance with applicable laws and regulations. - The information collected during the vault inspections/product removal will be submitted with the quarterly monitoring reports. AD 04/24/2012: Discussed the work plan with J. Kolleeny of DEC. AD 04/25/2012: issued and sent an approval letter to L. Guterman of SCA. DL pdf copy of the letter to eDocs. AD 12/21/2012: Received a Project Progress Report #1 from TRC. DL the report to eDocs. Will review. AD 02/01/2013: Reviewed the report. It states that field activities were conducted at the Site between July 14 and October 18, 2012. During this period, the following activities were completed at the site: " In-place closure of the 20,000-gallon underground storage tank (UST); A 20,000-gallon UST, which is located beneath an asphalt paved parking lot north of the school building, was formerly used to store No. 4 and No. 6 fuel oil for the school s boiler and was taken out-of-service in 2003 and was cleaned in 2009. In accordance with the NYSDEC-approved RAP and RAP Addendum, the 20,000-gallon UST was permanently closed in-place in accordance with the applicable requirements of the NYSDEC and the FDNY on July 26, 2012. Prior to closing the UST in place, the UST was inspected to verify that the UST did not require additional cleaning. The UST was observed to contain a small amount of water but there was no evidence of residual product. The remaining contents of the 20,000-gallon UST were removed utilizing a vacuum truck and the UST and concrete hatch were then completely filled with concrete slurry. " Geophysical survey; " Subsurface soil investigation and installation of a permanent monitoring well; A hollow stem auger rig was used to retrieve soil samples. Soil samples were collected and screened for evidence of field contamination continuously from the ground surface to the boring completion depth. No visual or olfactory indications of contamination were observed in any of the soil samples collected. " Soil boring TRC-SB-1/MW15 was advanced, east of and adjacent to the subsurface drainage pipe, to approximately 21 feet bgs. One discrete soil sample, collected from 9 to 11 feet bgs, was selected for laboratory analysis. Groundwater was encountered at approximately 11 feet bgs in TRC-SB-1/MW15. " Soil boring TRC-SB-2 was advanced, west of and adjacent to the subsurface drainage pipe, to approximately 21 feet bgs. One discrete soil sample, collected from 9 to 11 feet bgs, was selected for laboratory analysis. Groundwater was encountered at approximately 11 feet bgs in TRC-SB-2. Soil boring location

AUTOMOTIVE TRADE HS 610 - BROOKLYN K610 (Continued) **U000409472**

TRC-SB-1/MW15 was converted into a permanent monitoring well and soil boring location TRC-SB-2 was patched at the surface with concrete. VOCs and SVOCs were not detected in any of the soil samples at concentrations above the SCLs for Fuel Oil Contaminated Soil found in Table 3 of CP-51. " One round of Quarterly groundwater sampling; The first round of quarterly groundwater samples were collected from existing permanent monitoring wells TRC-MW1, TRC-MW3, TRC-MW4, TRC-MW-5, TRC-MW6, TRC-MW7, TRC-MW8, TRCMW9, and TRC-MW10, and from newly installed permanent monitoring well TRC-MW15 on July 26, 2012, July 30, 2012 and August 2, 2012. LNAPL was present in monitoring wells TRC-MW2, TRCMW11, TRC-MW12, TRC-MW13, and TRC-MW14 and these wells were therefore not sampled. The thickness of LNAPL in these monitoring wells could not be accurately gauged due to the viscosity of the LNAPL. An obstruction (debris) was encountered in TRC-MW9 on July 26, 2012, which was cleared by TRC on July 27, 2012 using one-inch PVC well screen. The well was redeveloped by TRC on July 30, 2012 and an inspection of the well and purge water indicated that the well was suitable for sampling. TRC-MW9 was sampled on August 2, 2012. The results of the analysis of groundwater sampling indicate that MTBE was the only VOC detected at a concentration exceeding the corresponding Class GA Value. MTBE was detected at a concentration of 8.3 ug/l in well TRC-MW8, which slightly exceeds the Class GA Value of 5 ?g/L for MTBE. Monitoring well TRC-MW8 is upgradient of the Site and TRC concludes that the concentration of MTBE in the well is likely attributable to an off-site source and not to an on-site release. No other VOCs were detected in any of the groundwater samples at concentrations exceeding Class GA Values. SVOCs were not detected in any of the groundwater samples at concentrations exceeding Class GA Values. With the exception of a marginal exceedance of MTBE in TRC-MW8, which is attributable to an off-site source or regional conditions, VOCs and SVOCs were not detected in groundwater samples collected. Therefore, TRC recommends that upgradient monitoring wells TRC-MW6 and TRC-MW10 will not be sampled during subsequent quarterly groundwater sampling rounds. " Four months of concrete vault and boiler room pump pit inspections; " Four months of monitoring well gauging; and " Four months of light non-aqueous phase liquid (LNAPL) recovery events. The concrete vault north of the school building, the boiler room pump pit, and the groundwater monitoring well network were inspected and gauged for the presence of LNAPL on July 26, August 2, August 9, September 5, September 26, and October 18, 2012 by TRC. LNAPL was present during these events in the concrete vault and monitoring wells TRC-MW2, TRC-MW11, TRC-MW12, TRC-MW13, and TRC-MW14. The thickness of the LNAPL could not be accurately determined due to the high viscosity of the oil identified in the concrete vault and monitoring wells. However, based on observations noted using a bailer, monitoring well TRC-MW11 was observed to contain only minimal amounts of LNAPL. LNAPL was not present in monitoring wells TRC-MW1, TRC-MW3 through TRC-MW10, TRC-MW15 and in the boiler room pump pit. LNAPL Product Recovery Periodic recovery of LNAPL on behalf of the NYCSCA has been performed at the Site since July 2012. LNAPL was removed from the concrete vault north of the school building and groundwater monitoring wells TRC-MW2, TRC-MW11, TRC-MW12, TRC-MW13, and TRC-MW14 on July 26, August 2, August 9, September 5, September 26, and October 18, 201. During the recovery events, the thickness of the LNAPL could not be accurately determined due to the high viscosity of the LNAPL; however, based on observations noted using a bailer, the

AUTOMOTIVE TRADE HS 610 - BROOKLYN K610 (Continued) **U000409472**

thickness of the LNAPL was estimated to be less than 6 inches. LNAPL was removed from the concrete vault and groundwater monitoring wells using a vacuum truck. The procedure for removal of LNAPL at the Site consisted of the following: " The contents of the bottom of the concrete vault were removed below the elevation of the subsurface drainage pipe. This allowed LNAPL present in the pipe to flow into the concrete vault. LNAPL and water was then pumped from the concrete vault into the vacuum truck. " The vacuum truck was then used to pump oil and water from the monitoring wells containing LNAPL (TRC-MW2, TRC-MW12, TRC-MW13, and TRC-MW14). Since monitoring well TRC-MW11 was observed to contain only minor amounts of LNAPL, an oil absorbent sock was placed in this well for product recovery. The oil absorbent sock was removed and replaced during each recovery event and containerized in a 55-gallon steel drum which is staged on site. Approximately 15,604 gallons of LNAPL and water has been removed from the concrete vault and monitoring wells containing LNAPL (TRC-MW2, TRC-MW12, TRC-MW13, and TRC-MW14) from July through October 2012. Table 5 presents the amount of LNAPL and water recovered during each extraction event. The following activities are planned by TRC during the second quarter. - Quarterly inspections and product removal of the concrete vault and monitoring wells TRCMW2, TRC-MW11, TRC-MW12, TRC-MW13, and TRC-MW14 will continue. Progress Report #2 will be submitted to the NYSDEC following the next inspection and product removal event, which will be performed in January 2013. - The entire monitoring well network will be gauged during subsequent quarterly events. Quarterly sampling of the monitoring well network (with the exception of upgradient monitoring wells TRC-MW6, TRC-MW10, and any monitoring well which contains LNAPL) will continue. Progress Report #2 will include groundwater sampling results from the next round of groundwater sampling, which was performed in October 2012. AD 03/04/2013: Received a project progress Report # 2. DL the report to eDocs. Will review. AD 04/08/2013: Reviewed the report. It states that TRC performed field activities at the site between October 18, 2012 and January 25, 2013. During this period, the following activities were completed: - Two rounds of quarterly groundwater sampling (October 2012 and January 2013); - Concrete vault and boiler room pump pit inspection (January 2013); - Monitoring well gauging (January 2013); and - LNAPL recovery event (January 2013). Quarterly Groundwater Sampling: Groundwater samples were collected from 8 permanent monitoring wells: TRC-MW1, TRC-MW3, TRCMW4, TRC-MW5, TRC-MW7, TRC-MW8, TRC-MW9, and TRC-MW15 on October 17 and 18, 2012 and on January 21 and 22, 2013. LNAPL was present in 5 monitoring wells: TRC-MW2, TRC-MW11, TRC-MW12, TRC-MW13, and TRC-MW14 and therefore, these wells were not sampled. The results of the analysis of groundwater sampling indicate the VOC methyl tert-butyl ether (MTBE) was the only VOC detected at a concentration exceeding the corresponding Class GA Value during the October 2012 and January 2013 sampling events in well TRC-MW8: MTBE - 12ppb in October 2012 - 5.1ppb in January 2012 Concrete Vault/Boiler Room Pump Pit Inspections and Monitoring Well Gauging: The concrete vault north of the school building, the boiler room pump pit, and the groundwater monitoring well network were inspected and gauged for the presence of LNAPL on January 21, 2013 by TRC. LNAPL was present in the concrete vault and in 5 monitoring wells: TRC-MW2, TRC-MW11, TRCMW12, TRC-MW13, and TRC-MW14. LNAPL was not present in the boiler room pump pit or in monitoring wells TRC-MW1, TRC-MW3 through TRC-MW9, and TRC-MW15. The thickness of the LNAPL cannot be accurately determined

AUTOMOTIVE TRADE HS 610 - BROOKLYN K610 (Continued) **U000409472**

due to the high viscosity of the oil identified in the concrete vault and monitoring wells. However, TRC determined the approximate thickness of the LNAPL in monitoring wells TRC-MW2, TRC-MW11, TRC-MW12, TRC-MW13, and TRC-MW14 on January 21, 2013. An oil/water interface probe was used to measure the thickness of LNAPL by lowering the probe to the depth of LNAPL, then submerging the probe into the water until the sound indicated the presence of water, then raising the probe until the oil indicator sounded. LNAPL Product Recovery: Periodic recovery of LNAPL on behalf of the NYCSCA has been performed at the site since July 2012. LNAPL was removed from the concrete vault north of the school building and groundwater monitoring wells TRC-MW2, TRC-MW12, TRC-MW13, and TRC-MW14 on January 21, 2013, consistent with the NYSDEC-approved RAP and RAP Addendum. During the recovery event, the thickness of the LNAPL in the concrete vault could not be accurately determined due to the high viscosity of the LNAPL. LNAPL was removed from the concrete vault and groundwater monitoring wells using a vacuum truck. The procedure for removal of LNAPL at the Site consisted of the following: - The contents of the concrete vault were removed below the elevation of the building underdrain pipe. This allowed LNAPL present in the pipe to flow into the concrete vault. LNAPL and water was then pumped from the concrete vault into the vacuum truck. - The vacuum truck was then used to pump oil and water from the monitoring wells containing LNAPL (TRC-MW2, TRC-MW12, TRC-MW13, and TRC-MW14). The oil absorbent sock present in TRC-MW11 was saturated with LNAPL and was removed and replaced. The saturated sock was containerized in a 55-gallon steel drum which is staged on site. Approximately 3,650 gallons of LNAPL and water was removed from the concrete vault and monitoring wells containing LNAPL (TRC-MW2, TRC-MW12, TRC-MW13, and TRC-MW14) on January 21, 2013. A total of approximately 40 gallons of LNAPL and water were removed from each monitoring well and approximately 3,490 gallons of LNAPL and water were removed from the concrete vault for offsite disposal. The LNAPL and water removal was performed by Brookside under the supervision of TRC and transported to Clean Water of New York, Inc., of Staten Island, New York (Clean Water) for disposal. Approximately 19,254 gallons of LNAPL and water has been removed from the concrete vault and monitoring wells containing LNAPL (TRC-MW2, TRC-MW12, TRC-MW13, and TRC-MW14) from July 2012 to January 2013. Table 3 presents the amount of LNAPL and water recovered during each extraction event. Although accurate measurements of LNAPL thicknesses in the wells were not able to be obtained during previous events, based on measurements obtained during the January 2013 extraction event, previous observations made via bailing and also during the extraction events, TRC states that the LNAPL thicknesses in the wells appear to be decreasing. TRC will continue with quarterly inspection and LNAPL removal from the concrete vault and monitoring wells. Progress Report #3 will be submitted to the NYSDEC following the next inspection and product removal event, which will be performed in April 2013. AD 05/24/2013: Received the following e-mail from TRC: Ainura, Attached is Progress Report #3 for Spill Case No. 0413160 (Automotive Trade High School). Please review and contact me with any questions or comments. Thank you, Charles Guder Senior Project Manager DL the report to eDocs. Will review. AD 08/30/2013: Reviewed the report. It states that TRC performed field activities at the Site between April 9 and April 19, 2013. During this period, the following activities were completed: - Quarterly groundwater sampling; - Concrete vault and boiler room pump pit inspection; - Removal of

AUTOMOTIVE TRADE HS 610 - BROOKLYN K610 (Continued) **U000409472**

ancillary tank gauges and piping from the boiler room; - Monitoring well gauging; and - LNAPL recovery. Quarterly Groundwater Sampling; Groundwater samples were collected from monitoring wells TRC-MW1, TRC-MW2, TRC-MW3, TRC-MW4, TRC-MW5, TRC-MW7, TRC-MW8, TRC-MW9, TRC-MW11, TRC-MW14, and TRC-MW15 on April 18 and 19, 2013. TRC did not collect a groundwater sample from monitoring wells TRC-MW2, TRC-MW11 and TRC-MW14 during previous sampling events (October 2012 and January 2013) due to the presence of LNAPL in the monitoring wells. LNAPL was not present in these wells during this sampling event. In accordance with procedures detailed in the NYSDEC-approved RAP and RAP Addendum, sampling of upgradient monitoring wells TRC-MW6 and TRC-MW10 were discontinued after the initial quarterly groundwater sampling event. In addition, LNAPL was present in monitoring wells TRC-MW12 and TRC-MW13, therefore, these wells were not sampled. The results of the analysis of groundwater sampling indicate there were no VOCs or SVOCs detected at concentrations exceeding their corresponding Class GA Values. Concrete Vault/Boiler Room Pump Pit Inspections and Monitoring Well Gauging: - The concrete vault north of the school building, the boiler room pump pit, and the groundwater monitoring well network were inspected and gauged for the presence of LNAPL on April 9, 2013 by TRC. Also on April 9, 2013, remnant gauges and piping associated with the closed-in-place 20,000-gallon UST were removed and wall pipe openings were sealed with cement. LNAPL was present in the concrete vault and monitoring wells TRC-MW12 and TRC-MW13. LNAPL was not present in the boiler room pump pit or in monitoring wells TRC-MW1 through TRC-MW11, TRC-MW14, and TRC-MW15. As indicated previously, LNAPL was previously measured in monitoring wells TRC-MW2, TRC-MW11 and TRC-MW14 during the previous gauging events (October 2012 and January 2013). The thickness of the LNAPL could not be accurately determined due to the high viscosity of the oil identified in the concrete vault and monitoring wells. However, TRC determined the approximate thickness of the LNAPL in monitoring wells TRC-MW12 (0.07') and TRC-MW13 (0.1') on April 9, 2013. LNAPL Product Recovery: Periodic recovery of LNAPL on behalf of the NYCSCA has been performed at the Site since July 2012. LNAPL was removed from the concrete vault north of the school building and groundwater monitoring wells TRC-MW12 and TRC-MW13 on April 9, 2013. LNAPL was removed from the concrete vault and groundwater monitoring wells using a vacuum truck. Approximately 3,600 gallons of water mixed with LNAPL was removed from the concrete vault and monitoring wells containing LNAPL (TRC-MW12 and TRC-MW13) on April 9, 2013. A total of approximately 25 gallons of water mixed with LNAPL were removed from each of monitoring wells and approximately 3,550 gallons of water mixed with LNAPL were removed from the concrete vault for offsite disposal. The LNAPL and water removal was performed by Brookside Environmental, Inc. under the supervision of TRC and transported to Clean Water of New York, Inc., of Staten Island, New York (Clean Water) for disposal. Although accurate measurements of LNAPL thicknesses in the wells were not able to be obtained during previous events, three wells which previously contained LNAPL do not currently contain LNAPL and observations made during bailing and the extraction events indicate that LNAPL thicknesses in the wells are decreasing. TRC is planning the following activities for the fourth quarterly LNAPL removal and groundwater sampling event: - Quarterly inspection and LNAPL removal from the concrete vault and monitoring wells. An additional vacuum truck will be used during the next LNAPL removal event to ensure

AUTOMOTIVE TRADE HS 610 - BROOKLYN K610 (Continued) **U000409472**

LNAPL present in the building underdrain pipe will flow out of the pipe and be removed from the vault. - Progress Report #4 will be submitted to the NYSDEC following the next inspection and product removal event, which will be performed in July 2013. - The monitoring well network will be gauged during the 4th quarterly event. Quarterly sampling of the monitoring well network (with the exception of upgradient monitoring wells TRC-MW6, TRC-MW10, and any monitoring well which contains LNAPL) will be performed during this event. No response needed. AD 09/06/2013: Received a Progress Report # 4 for the site. DL the report to eDocs. Will review. AD 10/15/2013: Reviewed the report. It states that between July 19 and July 24, 2013 TRC conducted at the site following field activities: -Quarterly groundwater sampling; -Concrete vault and boiler room pump pit inspection; -Monitoring well gauging; -LNAPL recovery. Groundwater samples were collected from permanent monitoring wells TRC-MW1 through TRC-MW5, TRC-MW7 through TRC-MW9, and TRC-MW11 through TRC-MW15 from July 22 through July 24, 2013. Monitoring wells TRC-MW12 and TRC-MW13 contained LNAPL at minimal thicknesses (approximately 0.03 feet) when gauged on July 19, 2013; however, following vacuum extraction, measurable LNAPL was not detected, and these wells were sampled. The results of the analysis of groundwater sampling indicate that there were no VOCs or SVOCs detected at concentrations exceeding their corresponding Class GA Values. Concrete Vault/Boiler Room Pump Pit Inspections and Monitoring Well Gauging: The concrete vault north of the school building, the boiler room pump pit, and the groundwater monitoring well network were inspected and gauged for the presence of LNAPL on July 19, 2013 by TRC. LNAPL was present in the concrete vault and monitoring wells TRC-MW12 and TRC-MW13. LNAPL was not present in the boiler room pump pit or in monitoring wells TRC-MW1 through TRCMW11, TRC-MW14, and TRC-MW15. The thickness of the LNAPL could not be accurately determined due to the high viscosity of the oil identified in the concrete vault and monitoring wells. However, TRC determined the approximate thickness of the LNAPL in monitoring wells TRC-MW12(0.03') and TRC-MW13(0.03) on July 19, 2013 with an oil/water interface probe. LNAPL Product Recovery: Periodic recovery of LNAPL on behalf of the NYCSCA has been performed at the Site since July 2012. LNAPL was removed from the concrete vault north of the school building and groundwater monitoring wells TRC-MW12 and TRC-MW13 on July 19, 2013 using a vacuum truck. The procedure for removal of LNAPL at the Site consisted of the following: The contents of the concrete vault were removed below the elevation of the building underdrain pipe. This allowed LNAPL present in the pipe to flow into the concrete vault. LNAPL and water was then pumped from the concrete vault into the vacuum truck. The vacuum truck was then used to pump oil and water from the monitoring wells containing LNAPL (TRC-MW12 and TRC-MW13). The oil absorbent sock present in TRC-MW11 was removed and was placed in a 55-gallon steel drum on-site. A new oil absorbent sock was replaced in this well. Approximately 5,626 gallons of water mixed with LNAPL was removed from the concrete vault and monitoring wells containing LNAPL (TRC-MW12 and TRC-MW13) on July 19, 2013. A total of approximately 25 gallons of water mixed with LNAPL were removed from each of monitoring wells and approximately 5,576 gallons of water mixed with LNAPL were removed from the concrete vault for offsite disposal. The LNAPL and water waste was transported to Clean Water of New York, Inc., of Staten Island, New York (Clean Water) for disposal. Approximately 28,480 gallons of water mixed with LNAPL have

AUTOMOTIVE TRADE HS 610 - BROOKLYN K610 (Continued) **U000409472**

been removed from the concrete vault and monitoring wells containing LNAPL (TRC-MW2, TRC-MW12, TRC-MW13, and TRC-MW14) from July 2012 to July 2013. In accordance with the NYSDEC-approved RAP and RAP Addendum, quarterly groundwater monitoring, inspections, and product recovery have been completed for a period of one year. The source of LNAPL at the site - the former 20,000-gallon UST, has been closed-in-place in accordance with 6 NYCRR Part 614. Approximately 28,480 gallons of groundwater/LNAPL mixture have been removed from the concrete vault and monitoring wells. At the initiation of the LNAPL removal program, measurable LNAPL was present in five monitoring wells (TRC-MW2, TRC-MW11, TRCMW12, TRC-MW13, and TRC-MW14). As of July 2013, there is measurable LNAPL in only two (2) monitoring wells (TRC-MW12 and TRC-MW13), at minimal thicknesses (approximately 0.03 feet). According to TRC, the results of groundwater sampling conducted to date show that, with the exception of the concentration of MTBE detected in well TRC-MW-8 during one sampling round, VOCs and SVOCs have not been detected at concentrations above Class GA Values. Therefore, the remaining residual LNAPL in the area of the closed-in-place UST and in the building under drain system is not impacting groundwater at the Site. TRC recommends the following: - Based on the analytical results, sampling of the monitoring well network is no longer required. - Bi-annual inspection and gauging of the monitoring well network should be performed. Absorbent socks should be placed (and replaced, as necessary) in monitoring wells containing measurable LNAPL. - Bi-annual (twice yearly) inspection and LNAPL removal from the concrete vault should continue until LNAPL is no longer observed for two consecutive six month periods. AD 03/17/2014: Reveived Received a Progress Report #5 for the site. DL the report to eDocs. Will review. AD 04/24/2014: Reviewed the report. It states that field activities were conducted at the site on January 20, 2014 and consisted of the following: " Concrete vault and boiler room pump pit inspection; " Monitoring well gauging; and " LNAPL recovery. The concrete vault north of the school building, the boiler room pump pit, and the groundwater monitoring well network were inspected and gauged for the presence of LNAPL on January 20, 2014 by TRC. LNAPL was present in the concrete vault and monitoring wells TRC-MW-12 and TRC-MW-13, which is consistent with historic data. LNAPL was not present in the boiler room pump pit or in monitoring wells TRC-MW-1 through TRC-MW-11, TRC-MW-14, and TRC-MW-15. The thickness of the LNAPL could not be accurately determined due to the high viscosity of the oil identified in the concrete vault and monitoring wells. However, an oil/water interface probe was used to approximate the thickness of LNAPL by lowering the probe to the depth of LNAPL, then submerging the probe into the water until the sound indicated the presence of water, then raising the probe until the oil indicator sounded. According to the data: TRC-MW-12 - 0.03’ of free product; TRC-MW-13 - 0.09’ of free product. LNAPL Product Recovery: Periodic recovery of LNAPL on behalf of the NYCSCA has been performed at the site since July 2012. LNAPL was removed from the concrete vault north of the school building and groundwater monitoring wells TRC-MW-12 and TRC-MW-13 on January 20, 2014. LNAPL was removed from the concrete vault and groundwater monitoring wells using a vacuum truck. The procedure for removal of LNAPL at the site consisted of the following: " The contents of the concrete vault were removed below the elevation of the building underdrain pipe. This allowed LNAPL present in the pipe to flow into the concrete vault. LNAPL and water

AUTOMOTIVE TRADE HS 610 - BROOKLYN K610 (Continued) **U000409472**

was then pumped from the concrete vault into the vacuum truck. " The vacuum truck was then used to pump oil and water from the monitoring wells containing LNAPL (TRC-MW-12 and TRC-MW-13). The oil absorbent sock present in TRC-MW-11 was removed and was placed in a 55-gallon steel drum on-site. A new oil absorbent sock was replaced in this well. Approximately 3,703 gallons of water mixed with LNAPL was removed from the concrete vault and monitoring wells containing LNAPL (TRC-MW-12 and TRC-MW-13) on January 20, 2014. A total of approximately 35 gallons of water mixed with LNAPL were removed from each of monitoring wells and approximately 3,633 gallons of water mixed with LNAPL were removed from the concrete vault for offsite disposal. The LNAPL and water removal was performed by Brookside Environmental, Inc. under the supervision of TRC and transported to Clean Water of New York, Inc., of Staten Island, New York (Clean Water) for disposal. Approximately 32,183 gallons of water mixed with LNAPL have been removed from the concrete vault and monitoring wells containing LNAPL (TRC-MW-2, TRC-MW-12, TRC-MW-13, and TRC-MW-14) from July 2012 to January 20, 2014. PLANNED ACTIVITIES: The following activities are planned for the next bi-annual inspection and LNAPL removal event: " The monitoring well network will be gauged. " Inspection and LNAPL removal from the concrete vault and monitoring wells will continue. Absorbent socks will be placed (and replaced, as necessary) in monitoring wells containing measurable LNAPL. " Project progress Report #6 will be submitted to the DEC following the next inspection and product removal event, which will be performed in July 2014. AD 10/20/2014: Reveived Received a Progress Report #6 for the site. Will review. AD 12/10/2014: Reviewed the report. It states that field activities were conducted at the site on July 28, 2014 and consisted of the following: " Concrete vault and boiler room pump pit inspection; " Monitoring well gauging; and " LNAPL recovery. The concrete vault north of the school building, the boiler room pump pit, and the groundwater monitoring well network were inspected and gauged for the presence of LNAPL on July 28, 2014 by TRC. LNAPL was present in the concrete vault and monitoring wells TRC-MW-12 and TRC-MW-13, which is consistent with historic data. LNAPL was not present in the boiler room pump pit or in monitoring wells TRC-MW-1 through TRC-MW-11, TRC-MW-14, and TRC-MW-15. The thickness of the LNAPL could not be accurately determined due to the high viscosity of the oil identified in the concrete vault and monitoring wells. However, an oil/water interface probe was used to approximate the thickness of LNAPL by lowering the probe to the depth of LNAPL, then submerging the probe into the water until the sound indicated the presence of water, then raising the probe until the oil indicator sounded. According to the data: TRC-MW-12 - 0.02’ of free product; TRC-MW-13 - 0.05’ of free product. LNAPL Product Recovery: Periodic recovery of LNAPL on behalf of the NYCSCA has been performed at the site since July 2012. LNAPL was removed from the concrete vault north of the school building and groundwater monitoring wells TRC-MW-12 and TRC-MW-13 on July 28, 2014. LNAPL was removed from the concrete vault and groundwater monitoring wells using a vacuum truck. The procedure for removal of LNAPL at the site consisted of the following: " The contents of the concrete vault were removed below the elevation of the building underdrain pipe. This allowed LNAPL present in the pipe to flow into the concrete vault. LNAPL and water was then pumped from the concrete vault into the vacuum truck. " The vacuum truck was then used to pump oil and water from the monitoring wells containing LNAPL (TRC-MW-12 and TRC-MW-13). New oil absorbent socks were replaced in

AUTOMOTIVE TRADE HS 610 - BROOKLYN K610 (Continued) **U000409472**

these wells. Approximately 3,119 gallons of water mixed with LNAPL was removed from the concrete vault and monitoring wells containing LNAPL (TRC-MW-12 and TRC-MW-13) on July 28, 2014. A total of approximately 35 gallons of water mixed with LNAPL were removed from each of monitoring wells and approximately 3,049 gallons of water mixed with LNAPL were removed from the concrete vault for off-site disposal. The LNAPL and water removal was performed by Brookside Environmental, Inc. under the supervision of TRC and transported to Clean Water of New York, Inc., of Staten Island, New York (Clean Water) for disposal. Approximately 35,302 gallons of water mixed with LNAPL have been removed from the concrete vault and monitoring wells containing LNAPL (TRC-MW-2, TRC-MW-12, TRC-MW-13, and TRC-MW-14) from July 2012 to July 28, 2014. PLANNED ACTIVITIES: The following activities are planned for the next bi-annual inspection and LNAPL removal event: " The monitoring well network will be gauged. " Inspection and LNAPL removal from the concrete vault and monitoring wells will continue. Absorbent socks will be placed (and replaced, as necessary) in monitoring wells containing measurable LNAPL. " Project progress Report #7 will be submitted to the DEC following the next inspection and product removal event, which will be performed in January 2015. NRN. AD 02/12/2015: Received the following e-mail from C. Guder: Ainura Attached is Progress Report #7 for Spill Case No. 0413160 associated with Automotive Trades High School, Brooklyn, NY. Please review and contact us with any questions or comments. Thank you, Charles Guder Senior Project Manager Will review. AD 03/24/2015: Reviewed the report. It states that field activities were conducted at the Site on January 19, 2015 and consisted of the following: - Concrete vault and boiler room ejector pit inspection; - Monitoring well gauging; and - LNAPL recovery. Concrete Vault/Boiler Room Ejector Pit Inspections and Monitoring Well Gauging: The concrete vault, located north of the school building, the boiler room ejector pit, and the groundwater monitoring well network were inspected and gauged for the presence of LNAPL on January 19, 2015 by TRC. LNAPL was present in the concrete vault and monitoring wells TRC-MW12 and TRC-MW13, which is consistent with historic data. LNAPL was not present in the boiler room ejector pit or in monitoring wells TRC-MW1 through TRC-MW11, TRC-MW14, and TRC-MW15. The thickness of the LNAPL could not be accurately determined due to the high viscosity of the oil identified in the concrete vault and monitoring wells. LNAPL has only been measured in monitoring wells TRC-MW12 and TRC-MW13 since April 2013. The LNAPL thickness measured in wells TRC-MW12 and TRC-MW13 have also decreased since April 2013. The LNAPL thickness measurements (feet) recorded in monitoring wells TRC-MW12 and TRC-MW13 in April 2013 were 0.07 and 0.10, respectively. LNAPL Product Recovery: Periodic recovery of LNAPL has been performed at the Site since July 2012. LNAPL was removed from the concrete vault north of the school building and groundwater monitoring wells TRC-MW12 and TRCMW13 on January 19, 2015 using a vacuum truck. The procedure for removal of LNAPL at the Site consisted of the following: - The contents of the concrete vault were removed below the elevation of the building underdrain pipe. This allowed LNAPL present in the pipe to flow into the concrete vault. LNAPL and water was then pumped from the concrete vault into the vacuum truck. - The vacuum truck was then used to pump oil and water from the monitoring wells containing measurable LNAPL (TRC-MW12 and TRC-MW13). - The oil absorbent socks present in the monitoring wells around the closed-in-place UST (i.e.,TRC-MW2, TRC-MW11, TRC-MW12, TRC-MW-13,

AUTOMOTIVE TRADE HS 610 - BROOKLYN K610 (Continued) **U000409472**

TRC-MW14) were found to be saturated with oil. With the exception of monitoring wells TRC-MW12 and TRC-MW13, measurable LNAPL was not identified in the monitoring wells after removal of the oil absorbent socks. The oil absorbent socks present in the monitoring wells were removed and replaced with new ones. Approximately 5,724 gallons of water mixed with LNAPL was removed from the concrete vault and monitoring wells containing LNAPL (TRC-MW12 and TRC-MW13) on January 19, 2015. A total of approximately 25 gallons of water mixed with LNAPL were removed from each of monitoring wells and approximately 5,674 gallons of water mixed with LNAPL were removed from the concrete vault for offsite disposal. Approximately 41,026 gallons of water mixed with LNAPL have been removed from the concrete vault and monitoring wells containing LNAPL (TRC-MW2, TRC-MW12, TRC-MW13, and TRC-MW14) from July 2012 to January 2015. PLANNED ACTIVITIES: In connection with the NYSDEC approval letter dated October 15, 2013, the following activities are planned for the next bi-annual inspection and LNAPL removal event: - The monitoring well network will be gauged. - Inspection and LNAPL removal from the concrete vault and monitoring wells will continue. Absorbent socks will be placed (and replaced, as necessary) in monitoring wells containing LNAPL. - Project Progress Report #8 will be submitted to the NYSDEC following the next inspection and product removal event, which will be performed in July 2015. AD 08/12/2015: Received a Progress Report # 8. Will review. AD 10/02/2015: Reviewed the report. It states that field activities were conducted at the Site on July 27, 2015 and consisted of the following: - Concrete vault and boiler room ejector pit inspection; - Monitoring well gauging; and - LNAPL recovery. Concrete Vault/Boiler Room Ejector Pit Inspections and Monitoring Well Gauging: The concrete vault, the boiler room ejector pit, and the groundwater monitoring well network were inspected and gauged for the presence of LNAPL on July 27, 2015 by TRC. LNAPL was only present in the concrete vault and wells TRC-MW12 and TRC-MW13, which is consistent with historic data. LNAPL was not present in the boiler room ejector pit or in monitoring wells TRC-MW1 through TRC-MW11, TRC-MW14, and TRC-MW15. The thickness of the LNAPL could not be accurately determined due to the high viscosity of the oil identified in the concrete vault and monitoring wells. LNAPL has only been measured in monitoring wells TRC-MW12 and TRC-MW13 since April 2013. The LNAPL thickness measured in wells TRC-MW12 and TRC-MW13 have also decreased since April 2013. The LNAPL thickness measurements (feet) recorded in monitoring wells TRC-MW12 and TRC-MW13 in July 2015 were 0.03 and 0.03, respectively. LNAPL Product Recovery: Periodic recovery of LNAPL has been performed at the site since July 2012. LNAPL was removed from the concrete vault north of the school building and groundwater monitoring wells TRC-MW12 and TRCMW13 on July 27, 2015 using a vacuum truck. The procedure for removal of LNAPL at the Site consisted of the following: - The contents of the concrete vault were removed below the elevation of the building underdrain pipe. This allowed LNAPL present in the pipe to flow into the concrete vault. LNAPL and water was then pumped from the concrete vault into the vacuum truck. - The oil absorbent socks present in the monitoring wells TRC-MW12, TRC-MW-13 were found to be saturated with oil and removed. A vacuum truck was then used to pump LPAPL and water from TRC-MW12 and TRC-MW13. After pumping was complete, new oil absorbent socks were placed into TRC-MW12, TRC-MW13. Approximately 2,606 gallons of water mixed with LNAPL was removed from the concrete vault and monitoring wells (TRC-MW12 and TRC-MW13) on July 27, 2015.

AUTOMOTIVE TRADE HS 610 - BROOKLYN K610 (Continued) **U000409472**

Approximately 50 gallons of water mixed with LNAPL were removed from each of monitoring wells and approximately 2,506 gallons were removed from the concrete vault for off-site disposal. Approximately 43,632 gallons of water/LNAPL mixture have been removed from the site for the period from July 2012 to July 2015. PLANNED ACTIVITIES: The following activities are planned for the next bi-annual inspection and LNAPL removal event: - The monitoring well network will be gauged. - Inspection and LNAPL removal from the concrete vault and monitoring wells will continue. Absorbent socks will be placed (and replaced, as necessary) in monitoring wells containing LNAPL. - Project Progress Report #9 will be submitted to the NYSDEC following the next inspection and product removal event, which will be performed in January 2016. AD 02/17/2016: Received Progress Report #9. Will review. AD 03/29/2016: Reviewed the report. It states that field activities were conducted at the site on on January 18, 2016 and consisted of the following: " Concrete vault and boiler room ejector pit inspection; " Monitoring well gauging; and " LNAPL recovery. Concrete Vault/Boiler Room Ejector Pit inspections and Monitoring Well Gauging: The concrete vault (located north of the school building), the boiler room ejector pit, and the groundwater monitoring well network were inspected and gauged for the presence of LNAPL on January 18, 2016 by TRC. LNAPL was only present in the concrete vault and monitoring wells TRC-MW 12 and TRCMW-13, which is consistent with inspection results since April 9, 2013. The oil absorbent socks present in monitoring wells TRC-MW 12 and TRC-MW 13 we re also found to be saturated with oil. LNAPL was not present in the boiler room ejector pit or in monitoring wells TRC-MW-1 through TRC-MW-11, TRCMW-14, and TRC-MW-15. An oil/water interface probe was used to approximate the thickness of LNAPL by lowering the probe to the depth o f LNAPL, then submerging the probe into the water until the sound indicated the presence of water, then raising the probe until the oil indicator sounded. The thickness of the LNAPL could not be accurately determined due to the high viscosity of the oil identified in the concrete vault and monitoring wells. Since April 201 3, only monitoring wells TRC-MW12 and TRC-MW13 have had measureable LNAPL. The LNAPL thicknesses measured in monitoring wells TRC-MWl2 and TRCMW13 have decreased since April 2013. The LNAPL thickness measurements recorded in monitoring wells TRC-MW12 and TRC-MWl3 in April 201 3 were 0.07 and 0.10 feet, respectively. Periodic recovery of LNAPL has been performed at the Site since July 201 2. LNAPL was removed from the concrete vault north of the school building and groundwater monitoring wells TRC-MW 12 and TRCM W 13 on January 18, 2016 using a vacuum truck. The procedure for measurement and removal of LNAPL at the Site consisted of the following: - The contents o f the concrete vault were removed below the elevation of the building under drain pipe. This allowed LNAPL present in the pipe to flow into the concrete vault. LNAPL and water were then pumped from the concrete vault into the vacuum truck. - The oil absorbent socks present in monitoring wells TRC-MW12 and TRC-MW13 were found to be saturated with oil and we re removed. A vacuum truck was then used to pump LNAPL and water from monitoring wells TRC-MW12 and TRC-MW13. After pumping of LNAPL and water from monitoring wells TRC-MW12 and TRC-MW13 was complete, new oil absorbent socks were placed into monitoring wells TRC-MW12 and TRC-MW13. A total of approximately 3,248 gallons o f water mixed with LNAPL was removed from the concrete vault and monitoring wells containing LNAPL (TRC-MWl2 and TRC-MW13) on January 18, 2016. Approximately 25 gallons of water

AUTOMOTIVE TRADE HS 610 - BROOKLYN K610 (Continued) **U000409472**

mixed with LNAPL were removed from each of the monitoring wells and approximately 3,198 gallons of water mixed with LNAPL were removed from the concrete vault for off-site disposal. Approximately 46,880 gallons of water mixed with LNAPL have been removed from the concrete vault and monitoring wells containing LNAPL (TRC-MW2, TRC-MW12, TRC-MW13, and TRC-MW14) from July 2012 to January 2016. In connection with the NYSDEC approval letter dated October 15 , 20 13, the following activities are planned for the next bi-annual inspection and LNAPL removal event: " The monitoring well network will be gauged. " Inspection of and LNAPL removal (if required) from the concrete vault and monitoring wells. Absorbent socks will be replaced, as necessary, in monitoring wells containing LNAPL. " Project Progress Report #10 will be submitted to the NYSDEC following the next inspection and product removal event, which will be performed in July 2016. AD. 08/20/2016: Received progress Report #10. Will review. AD 09/29/2016: Reviewed the report. It states that field activities were conducted at the Site on July 5, 2016 and consisted of the following: - Concrete vault and boiler room ejector pit inspection; - Monitoring well gauging; and - LNAPL recovery. The concrete vault (located north of the school building), the boiler room ejector pit, and the groundwater monitoring well network were inspected and gauged for the presence of LNAPL on July 5, 2016 by TRC. LNAPL was only present in the concrete vault and monitoring wells TRC-MW12 and TRC-MW13, which is consistent with inspection results since April 9, 2013. The oil absorbent socks present in monitoring wells TRC-MW12 and TRC-MW13 were also found to be partially saturated with oil. LNAPL was not present in the boiler room ejector pit or in monitoring wells TRC-MW1 through TRCMW11, TRC-MW14, and TRC-MW15. A minimal amount of LNAPL was recovered by the oil absorbent socks installed in monitoring wells TRC-MW2, TRC-MW11, and TRC-MW14. An oil/water interface probe was used to approximate the thickness of LNAPL in TRC MW-12 and TRC MW-13 by lowering the probe to the depth of LNAPL, then submerging the probe into the liquid until the sound indicated the presence of water, then raising the probe until the oil indicator sounded. The thickness of the LNAPL could not be accurately determined due to the high viscosity of the oil identified in the concrete vault and monitoring wells. Since April 2013, only monitoring wells TRC-MW12 and TRC-MW13 have had measureable LNAPL. The LNAPL thicknesses measured in monitoring wells TRC-MW12 and TRC-MW13 have decreased since April 2013. The LNAPL thickness measurements recorded in monitoring wells TRC-MW12 and TRC-MW13 during the previous event on January 18, 2016 were 0.03 and 0.03 feet, respectively. Thickness measurements on April 9, 2013 were 0.07 feet in TRC-MW12 and 0.10 feet in TRC-MW13. LNAPL recovery: Periodic recovery of LNAPL has been performed at the Site since July 2012. LNAPL was removed from the concrete vault north of the school building and groundwater monitoring wells TRC-MW12 and TRC-MW13 on January 18, 2016 using a vacuum truck. The procedure for measurement and removal of LNAPL at the Site consisted of the following: " The contents of the concrete vault were removed below the elevation of the building under-drain pipe. This allowed LNAPL present in the pipe to flow into the concrete vault. LNAPL and water were then pumped from the concrete vault into the vacuum truck. " The oil absorbent socks present in monitoring wells TRC-MW12 and TRC-MW13 were found to be partially saturated with oil and were removed. A vacuum truck was used to pump LNAPL and water from monitoring wells TRC-MW12 and TRC-MW13. After pumping of LNAPL and water from

AUTOMOTIVE TRADE HS 610 - BROOKLYN K610 (Continued) **U000409472**

monitoring wells TRC-MW12 and TRC-MW13 was complete, new oil absorbent socks were placed into monitoring wells TRC-MW12 and TRC-MW13. Approximately 2,862 gallons of water mixed with LNAPL were removed from the concrete vault and monitoring wells containing LNAPL (TRC-MW12 and TRC-MW13) on July 5, 2016. Approximately 50 gallons of water mixed with LNAPL were removed from each of the monitoring wells and approximately 2,762 gallons of water mixed with LNAPL were removed from the concrete vault for off-site disposal. Approximately 49,472 gallons of water mixed with LNAPL have been removed from the concrete vault and monitoring wells containing LNAPL (TRC-MW2, TRC-MW12, TRC-MW13, and TRC-MW14) from July 2012 to July 2016. Planned activities: In connection with the NYSDEC approval letter dated October 15, 2013, the following activities are planned for the next bi-annual inspection and LNAPL removal event: " The monitoring well network will be gauged. " Inspection of and LNAPL removal (if required) from the concrete vault and monitoring wells. Absorbent socks will be replaced, as necessary, in monitoring wells containing LNAPL. " Project Progress Report #11 will be submitted to the NYSDEC following the next inspection and product removal event, which will be performed in January 2017. AD 05/05/2017: Had a conversation with TRC, Philip Castellano requested a meeting with DEC to discuss the site. TRC thinks that the site is ready for closure. Discussed the dates with J. Kolleeny. Sent the invitation to TRC. Booked the conference room for May 9, 2017. AD 05/09/2017: J. Kolleeny and I had a meeting with Lee Guterman and Bob Kanaparthi of NYCSCA and their consultants Philip Castellano of TRC and Michael Sherwood of Sherwood Environmental. Lee Guterman said that they performed extensive remediation at the site, it was effective, and only two site wells now have 0.01’ of free product. According to Ms. Guterman, NYCSCA had exhausted their funds for further remediation at this site, and questions its effectiveness. We discussed the remediation performed at the site, site specific conditions and what further actions should be taken. Since the last gauging event was in January 2017, it was agreed that TRC will remove absorbent socks from the monitoring wells and will gauge them few weeks after for LNAPL presence. Final closure report will be prepared with case closure request justification, stating all the performed remedial activities, site specific conditions, sensitive receptors survey and other related data. Jon and I had discussed the above-referenced site and request for spill case closure with Vadim Brevdo. He agreed with the proposed course of actions such as: removing absorbent socks from the monitoring wells and gauging them few weeks after for LNAPL presence and preparing final closure report. Sent an e-mail to Ms. Guterman confirming Vadim’s agreement with the proposed course of actions. AD 06/29/2017: Received the following e-mail from Bob Kanaparthi: Dear Ms. Doronova, Attached please find the requested Spill Closure Report for Automotive Trades High School, Spill Case No. 04-13160. Please contact me with any questions or comments. Thank you, Bob Kanaparthi Industrial Hygienist C Industrial and Environmental Hygiene Division New York City School Construction Authority 30-30 Thomson Ave, Long Island City, New York 11101 Email: skanaparthi@nycsca.org Telephone: (718) 472-8620 Fax: (718) 472-8500 Will review. AD 07/05/2017: Reviewed the submitted report. It states that on May 10, 2017 the oil-absorbent socks installed in monitoring wells around the perimeter of the closed-in-place UST were removed. The socks, previously installed on January 16, 2017, were stained but were not saturated with LNAPL. Following removal of the socks, monitoring

AUTOMOTIVE TRADE HS 610 - BROOKLYN K610 (Continued) **U000409472**

wells TRC-MW2, TRC-MW11, TRC-MW12, TRC-MW13, and TRC-MW14 were gauged. No measurable quantities of LNAPL were present in the wells. On May 24, 2017, two (2) weeks following removal of the socks, the wells were gauged again, and no LNAPL was present in the wells. CONCLUSIONS: Based on the information collected during remedial efforts conducted on-site to date, the following can be concluded: - Gauging data collected since 2012 has demonstrated that there is no potential for migration of LNAPL off Site. - Since July 2014 (5 gauging events), LNAPL has been detected in only two wells, with measured thicknesses less than 0.05 feet. - LNAPL was not detected in the wells adjacent to the UST on May 10, 2017 following removal of the oil-absorbent socks installed on January 16, 2017. - LNAPL was not detected in the wells adjacent to the UST, two (2) weeks after sock removal, on May 24, 2017. - Based on the age of the release, the absence of dissolved phase groundwater impacts, and observations during remedial measures conducted to date, mobile petroleum-related impacts are not present at the Site. Considering the above conclusions, TRC recommends closure of Spill No. 04-13160. Will discuss with J. Kolleeny of DEC. AD 07/07/2017: Discussed the site with J. Kolleeny. Based on the newly submitted data regarding absence of the LNAPL in the all site wells, performed remediation, nature of the product (#6 oil) and absence of dissolved phase, it was decided to approve case closure request. Issued and sent an approval letter to Lee Guterman. Case closed. AD "

Remarks: "OLD TANK THAT WAS INSTALLED AND WANTED IT TO BE REOVED. THEY TOOK TESTS AND FOUND THAT THE TANK HAS LEAKED. THE TANK HAS FAILED MANY TIMES BEFORE. TOOK TESTS FROM THE SOIL. HAS NOT BEEN CLEANED OR REMOVED. OUTSIDE UNDERGROUND TANK. 20,000 GAL CAPACITY."

All Materials:

Site ID:	339016
Operable Unit ID:	1100934
Operable Unit:	01
Material ID:	581083
Material Code:	0001A
Material Name:	#2 fuel oil
Case No.:	Not reported
Material FA:	Petroleum
Quantity:	Not reported
Units:	G
Recovered:	.00
Oxygenate:	Not reported

AD206 **NYC BD OF ED - AUTOMOTIVE HIGH SCHOOL** **RCRA-CESQG** **1001961570**
SE **50 BEDFORD AVE** **FINDS** **NYR000083642**
1/8-1/4 **BROOKLYN, NY 11222** **ECHO**
0.202 mi. **NY MANIFEST**
1067 ft. **Site 2 of 2 in cluster AD**

Relative: Higher

Actual: 14 ft.

RCRA-CESQG:

Date form received by agency:	01/01/2007
Facility name:	NYC BD OF ED - AUTOMOTIVE HIGH SCHOOL
Facility address:	50 BEDFORD AVE BROOKLYN, NY 11222-3906
EPA ID:	NYR000083642
Mailing address:	QUEENS PLZ N LONG ISLAND CITY, NY 11101

NYC BD OF ED - AUTOMOTIVE HIGH SCHOOL (Continued) **1001961570**

Contact:	BERNARD ORLAN
Contact address:	QUEENS PLZ N LONG ISLAND CITY, NY 11101
Contact country:	US
Contact telephone:	718-391-6475
Contact email:	Not reported
EPA Region:	02
Classification:	Conditionally Exempt Small Quantity Generator
Description:	Handler: generates 100 kg or less of hazardous waste per calendar month, and accumulates 1000 kg or less of hazardous waste at any time; or generates 1 kg or less of acutely hazardous waste per calendar month, and accumulates at any time: 1 kg or less of acutely hazardous waste; or 100 kg or less of any residue or contaminated soil, waste or other debris resulting from the cleanup of a spill, into or on any land or water, of acutely hazardous waste; or generates 100 kg or less of any residue or contaminated soil, waste or other debris resulting from the cleanup of a spill, into or on any land or water, of acutely hazardous waste during any calendar month, and accumulates at any time: 1 kg or less of acutely hazardous waste; or 100 kg or less of any residue or contaminated soil, waste or other debris resulting from the cleanup of a spill, into or on any land or water, of acutely hazardous waste

Owner/Operator Summary:

Owner/operator name:	NYC BOARD OF EDUCATION
Owner/operator address:	2811 QUEENS PLZ N LONG ISLAND CITY, NY 11101
Owner/operator country:	US
Owner/operator telephone:	718-391-6475
Owner/operator email:	Not reported
Owner/operator fax:	Not reported
Owner/operator extension:	Not reported
Legal status:	Municipal
Owner/Operator Type:	Owner
Owner/Op start date:	Not reported
Owner/Op end date:	Not reported

Owner/operator name:	NYC BOARD OF EDUCATION
Owner/operator address:	2811 QUEENS PLZ N LONG ISLAND CITY, NY 11101
Owner/operator country:	US
Owner/operator telephone:	718-391-6475
Owner/operator email:	Not reported
Owner/operator fax:	Not reported
Owner/operator extension:	Not reported
Legal status:	Municipal
Owner/Operator Type:	Operator
Owner/Op start date:	Not reported
Owner/Op end date:	Not reported

Handler Activities Summary:

U.S. importer of hazardous waste:	No
Mixed waste (haz. and radioactive):	No
Recycler of hazardous waste:	No
Transporter of hazardous waste:	No
Treater, storer or disposer of HW:	No

NYC BD OF ED - AUTOMOTIVE HIGH SCHOOL (Continued) **1001961570**

Underground injection activity: No
On-site burner exemption: No
Furnace exemption: No
Used oil fuel burner: No
Used oil processor: No
User oil refiner: No
Used oil fuel marketer to burner: No
Used oil Specification marketer: No
Used oil transfer facility: No
Used oil transporter: No

Historical Generators:
Date form received by agency: 01/01/2006
Site name: NYC BD OF ED - AUTOMOTIVE HIGH SCHOOL
Classification: Conditionally Exempt Small Quantity Generator

Date form received by agency: 01/13/2000
Site name: NYC BD OF ED - AUTOMOTIVE HIGH SCHOOL
Classification: Small Quantity Generator

. Waste code: D001
. Waste name: IGNITABLE WASTE

. Waste code: D002
. Waste name: CORROSIVE WASTE

Violation Status: No violations found

FINDS:

Registry ID: 110004560626

Environmental Interest/Information System
RCRAInfo is a national information system that supports the Resource Conservation and Recovery Act (RCRA) program through the tracking of events and activities related to facilities that generate, transport, and treat, store, or dispose of hazardous waste. RCRAInfo allows RCRA program staff to track the notification, permit, compliance, and corrective action activities required under RCRA.

FIS (New York - Facility Information System) is New York's Department of Environmental Conservation (DEC) information system for tracking environmental facility information found across the State.

Click this hyperlink while viewing on your computer to access additional FINDS: detail in the EDR Site Report.

ECHO:
Envid: 1001961570
Registry ID: 110004560626
DFR URL: http://echo.epa.gov/detailed-facility-report?fid=110004560626

NY MANIFEST:
Country: USA
EPA ID: NYR000083642

NYC BD OF ED - AUTOMOTIVE HIGH SCHOOL (Continued) **1001961570**

Facility Status:	Not reported
Location Address 1:	50 BEDFORD AVE
Code:	BP
Location Address 2:	Not reported
Total Tanks:	Not reported
Location City:	BROOKLYN
Location State:	NY
Location Zip:	11222
Location Zip 4:	Not reported

NY MANIFEST:

EPAID:	NYR000083642
Mailing Name:	AUTOMOTIVE HIGH SCHOOL
Mailing Contact:	ADRIENNE M SPENCER
Mailing Address 1:	50 BEDFORD AVE
Mailing Address 2:	Not reported
Mailing City:	BROOKLYN
Mailing State:	NY
Mailing Zip:	11222
Mailing Zip 4:	Not reported
Mailing Country:	USA
Mailing Phone:	7185373835

NY MANIFEST:

Document ID:	Not reported
Manifest Status:	Not reported
seq:	Not reported
Year:	2016
Trans1 State ID:	MAC300016672
Trans2 State ID:	OHD980614374
Generator Ship Date:	10/13/2016
Trans1 Recv Date:	10/13/2016
Trans2 Recv Date:	10/19/2016
TSD Site Recv Date:	10/22/2016
Part A Recv Date:	Not reported
Part B Recv Date:	Not reported
Generator EPA ID:	NYR000083642
Trans1 EPA ID:	Not reported
Trans2 EPA ID:	Not reported
TSDF ID 1:	OHD048415665
TSDF ID 2:	Not reported
Manifest Tracking Number:	009436341FLE
Import Indicator:	N
Export Indicator:	N
Discr Quantity Indicator:	N
Discr Type Indicator:	N
Discr Residue Indicator:	N
Discr Partial Reject Indicator:	N
Discr Full Reject Indicator:	N
Manifest Ref Number:	Not reported
Alt Facility RCRA ID:	Not reported
Alt Facility Sign Date:	Not reported
MGMT Method Type Code:	H040
Waste Code:	Not reported
Waste Code:	Not reported
Waste Code:	Not reported
Waste Code:	Not reported

NYC BD OF ED - AUTOMOTIVE HIGH SCHOOL (Continued) **1001961570**

Waste Code:	Not reported
Waste Code:	Not reported
Quantity:	2
Units:	P - Pounds
Number of Containers:	1
Container Type:	DF - Fiberboard or plastic drums (glass)
Handling Method:	B Incineration, heat recovery, burning.
Specific Gravity:	1
Waste Code:	D002
Waste Code 1_2:	Not reported
Waste Code 1_3:	Not reported
Waste Code 1_4:	Not reported
Waste Code 1_5:	Not reported
Waste Code 1_6:	Not reported

Click this hyperlink while viewing on your computer to access
18 additional NY_MANIFEST: record(s) in the EDR Site Report.

AC207 **CONSOLIDATED EDISON** **NY MANIFEST** **1009241087**
ESE **BEDFORD AND NASSAU AVES VS1201** **N/A**
1/8-1/4 **BROOKLYN, NY 11201**
0.202 mi.
1068 ft. **Site 4 of 6 in cluster AC**

Relative:
Higher

Actual:
13 ft.

NY MANIFEST:

Country:	USA
EPA ID:	NYP004094538
Facility Status:	Not reported
Location Address 1:	BEDFORD AND NASSAU AVES VS1201
Code:	BP
Location Address 2:	Not reported
Total Tanks:	Not reported
Location City:	BROOKLYN
Location State:	NY
Location Zip:	11201
Location Zip 4:	Not reported

NY MANIFEST:

EPAID:	NYP004094538
Mailing Name:	CONSOLIDATED EDISON
Mailing Contact:	FRANKLIN MURRAY
Mailing Address 1:	4 IRVING PLACE RM 828
Mailing Address 2:	Not reported
Mailing City:	NEW YORK
Mailing State:	NY
Mailing Zip:	10003
Mailing Zip 4:	Not reported
Mailing Country:	USA
Mailing Phone:	2124602808

NY MANIFEST:

Document ID:	NYE0743247
Manifest Status:	Not reported
seq:	01
Year:	2001
Trans1 State ID:	SM1563
Trans2 State ID:	Not reported

CONSOLIDATED EDISON (Continued) **1009241087**

Generator Ship Date:	12/30/2001
Trans1 Recv Date:	12/30/2001
Trans2 Recv Date:	Not reported
TSD Site Recv Date:	12/31/2001
Part A Recv Date:	Not reported
Part B Recv Date:	Not reported
Generator EPA ID:	NYP004094538
Trans1 EPA ID:	NYD006982359
Trans2 EPA ID:	Not reported
TSDF ID 1:	NYD980593636
TSDF ID 2:	Not reported
Manifest Tracking Number:	Not reported
Import Indicator:	Not reported
Export Indicator:	Not reported
Discr Quantity Indicator:	Not reported
Discr Type Indicator:	Not reported
Discr Residue Indicator:	Not reported
Discr Partial Reject Indicator:	Not reported
Discr Full Reject Indicator:	Not reported
Manifest Ref Number:	Not reported
Alt Facility RCRA ID:	Not reported
Alt Facility Sign Date:	Not reported
MGMT Method Type Code:	Not reported
Waste Code:	B002 - PETROLEUM OIL WITH 50 BUT < 500 PPM PCB
Waste Code:	Not reported
Waste Code:	Not reported
Waste Code:	Not reported
Waste Code:	Not reported
Waste Code:	Not reported
Quantity:	00726
Units:	K - Kilograms (2.2 pounds)
Number of Containers:	001
Container Type:	TT - Cargo tank, tank trucks
Handling Method:	T Chemical, physical, or biological treatment.
Specific Gravity:	01.00

Click this hyperlink while viewing on your computer to access additional NY_MANIFEST: detail in the EDR Site Report.

V208 **CONSOLIDATED EDISON** **NY MANIFEST** **S109584430**
SSW **WYTHE AVE & N. 11 ST** **N/A**
1/8-1/4 **BROOKLYN, NY 11211**
0.203 mi.
1070 ft. **Site 3 of 4 in cluster V**

Relative:
Higher

Actual:
22 ft.

NY MANIFEST:

Country:	USA
EPA ID:	NYP004156089
Facility Status:	Not reported
Location Address 1:	WYTHE AVE & N. 11 ST
Code:	BP
Location Address 2:	Not reported
Total Tanks:	Not reported
Location City:	BROOKLYN
Location State:	NY
Location Zip:	11211
Location Zip 4:	Not reported

CONSOLIDATED EDISON (Continued) **S109584430**

NY MANIFEST:

EPAID:	NYP004156089
Mailing Name:	CONSOLIDATED EDISON
Mailing Contact:	FRANKLYN MURRAY
Mailing Address 1:	4 IRVING PLACE RM 828
Mailing Address 2:	Not reported
Mailing City:	NEW YORK
Mailing State:	NY
Mailing Zip:	10003
Mailing Zip 4:	Not reported
Mailing Country:	USA
Mailing Phone:	2124602808

NY MANIFEST:

Document ID:	Not reported
Manifest Status:	Not reported
seq:	Not reported
Year:	2008
Trans1 State ID:	NYD006982359
Trans2 State ID:	Not reported
Generator Ship Date:	01/28/2008
Trans1 Recv Date:	01/28/2008
Trans2 Recv Date:	Not reported
TSD Site Recv Date:	01/28/2008
Part A Recv Date:	Not reported
Part B Recv Date:	Not reported
Generator EPA ID:	NYP004156089
Trans1 EPA ID:	Not reported
Trans2 EPA ID:	Not reported
TSDF ID 1:	NYD077444263
TSDF ID 2:	Not reported
Manifest Tracking Number:	001437435FLE
Import Indicator:	N
Export Indicator:	N
Discr Quantity Indicator:	N
Discr Type Indicator:	N
Discr Residue Indicator:	N
Discr Partial Reject Indicator:	N
Discr Full Reject Indicator:	N
Manifest Ref Number:	Not reported
Alt Facility RCRA ID:	Not reported
Alt Facility Sign Date:	Not reported
MGMT Method Type Code:	H141
Waste Code:	Not reported
Waste Code:	Not reported
Waste Code:	Not reported
Waste Code:	Not reported
Waste Code:	Not reported
Waste Code:	Not reported
Quantity:	50.0
Units:	K - Kilograms (2.2 pounds)
Number of Containers:	1.0
Container Type:	DM - Metal drums, barrels
Handling Method:	L Landfill.
Specific Gravity:	1.0
Waste Code:	B007

CONSOLIDATED EDISON (Continued) **S109584430**

Waste Code 1_2:	D008
Waste Code 1_3:	Not reported
Waste Code 1_4:	Not reported
Waste Code 1_5:	Not reported
Waste Code 1_6:	Not reported

Click this hyperlink while viewing on your computer to access
1 additional NY_MANIFEST: record(s) in the EDR Site Report.

V209 **CON EDISON** **RCRA NonGen / NLR** **1012185056**
SSW **WYTHE AVE & N 11TH ST** **NY MANIFEST** **NYP004158580**
1/8-1/4 **BROOKLYN, NY 11201**
0.203 mi.
1070 ft. **Site 4 of 4 in cluster V**

Relative:
Higher

Actual:
22 ft.

RCRA NonGen / NLR:

Date form received by agency:	06/01/2016
Facility name:	CON EDISON
Facility address:	WYTHE AVE & N 11TH ST BROOKLYN, NY 11201
EPA ID:	NYP004158580
Mailing address:	4 IRVING PL, RM 828 NEW YORK, NY 10003
Contact:	STEVEN MARTIS
Contact address:	Not reported Not reported
Contact country:	US
Contact telephone:	212-580-8383
Contact email:	Not reported
EPA Region:	02
Classification:	Non-Generator
Description:	Handler: Non-Generators do not presently generate hazardous waste

Handler Activities Summary:

U.S. importer of hazardous waste:	No
Mixed waste (haz. and radioactive):	No
Recycler of hazardous waste:	No
Transporter of hazardous waste:	No
Treater, storer or disposer of HW:	No
Underground injection activity:	No
On-site burner exemption:	No
Furnace exemption:	No
Used oil fuel burner:	No
Used oil processor:	No
User oil refiner:	No
Used oil fuel marketer to burner:	No
Used oil Specification marketer:	No
Used oil transfer facility:	No
Used oil transporter:	No

Historical Generators:

Date form received by agency:	05/15/2008
Site name:	CON EDISON
Classification:	Conditionally Exempt Small Quantity Generator
Violation Status:	No violations found

CON EDISON (Continued) **1012185056**

NY MANIFEST:

Country:	USA
EPA ID:	NYP004158580
Facility Status:	Not reported
Location Address 1:	N 11th ST & WYTHE AVE
Code:	BP
Location Address 2:	Not reported
Total Tanks:	Not reported
Location City:	BROOL;YN
Location State:	NY
Location Zip:	10003
Location Zip 4:	Not reported

NY MANIFEST:

EPAID:	NYP004158580
Mailing Name:	CONSOLIDATED EDISON
Mailing Contact:	FRANKLYN MURRAY
Mailing Address 1:	4 IRVING PLACE RM 828
Mailing Address 2:	Not reported
Mailing City:	NEW YORK
Mailing State:	NY
Mailing Zip:	10003
Mailing Zip 4:	Not reported
Mailing Country:	USA
Mailing Phone:	2124602808

NY MANIFEST:

Document ID:	Not reported
Manifest Status:	Not reported
seq:	Not reported
Year:	2008
Trans1 State ID:	NYD006982359
Trans2 State ID:	Not reported
Generator Ship Date:	05/16/2008
Trans1 Recv Date:	05/16/2008
Trans2 Recv Date:	Not reported
TSD Site Recv Date:	05/20/2008
Part A Recv Date:	Not reported
Part B Recv Date:	Not reported
Generator EPA ID:	NYP004158580
Trans1 EPA ID:	Not reported
Trans2 EPA ID:	Not reported
TSDF ID 1:	NYD077444263
TSDF ID 2:	Not reported
Manifest Tracking Number:	001450792FLE
Import Indicator:	N
Export Indicator:	N
Discr Quantity Indicator:	N
Discr Type Indicator:	N
Discr Residue Indicator:	N
Discr Partial Reject Indicator:	N
Discr Full Reject Indicator:	N
Manifest Ref Number:	Not reported
Alt Facility RCRA ID:	Not reported
Alt Facility Sign Date:	Not reported
MGMT Method Type Code:	H141
Waste Code:	Not reported

CON EDISON (Continued) **1012185056**

Waste Code:	Not reported
Waste Code:	Not reported
Waste Code:	Not reported
Waste Code:	Not reported
Waste Code:	Not reported
Quantity:	50.0
Units:	K - Kilograms (2.2 pounds)
Number of Containers:	1.0
Container Type:	DM - Metal drums, barrels
Handling Method:	L Landfill.
Specific Gravity:	1.0
Waste Code:	B007
Waste Code 1_2:	D008
Waste Code 1_3:	Not reported
Waste Code 1_4:	Not reported
Waste Code 1_5:	Not reported
Waste Code 1_6:	Not reported

Click this hyperlink while viewing on your computer to access additional NY_MANIFEST: detail in the EDR Site Report.

W210 **BERRY CLEANERS** **NY DRYCLEANERS** **S113813582**
South **44 BERRY STREET (Z11249)** **N/A**
1/8-1/4 **BROOKLYN, NY 11211**
0.209 mi.
1105 ft. **Site 3 of 3 in cluster W**

Relative:
Higher

Actual:
21 ft.

DRYCLEANERS:

Facility ID:	2-6101-01295
Phone Number:	(718)338-3843
Region:	Not reported
Registration Effective Date:	11MAY5
Inspection Date:	11MAY9
Install Date:	11
Drop Shop:	Not reported
Shutdown:	Not reported
Alternate Solvent:	DF2000
Current Business:	Not reported

AE211 **CON EDISON - MANHOLE 4352** **RCRA-LQG** **1012184915**
SW **KENT AVE AND N 11 ST** **NY MANIFEST** **NYP004154183**
1/8-1/4 **BROOKLYN, NY 11201** **NJ MANIFEST**
0.212 mi.
1117 ft. **Site 1 of 8 in cluster AE**

Relative:
Higher

Actual:
14 ft.

RCRA-LQG:

Date form received by agency:	02/21/2008
Facility name:	CON EDISON - MANHOLE 4352
Facility address:	KENT AVE AND N 11 ST BROOKLYN, NY 11201
EPA ID:	NYP004154183
Mailing address:	4 IRVING PLACE NEW YORK, NY 10003
Contact:	FRANKLIN MURRAY
Contact address:	Not reported

CON EDISON - MANHOLE 4352 (Continued) **1012184915**

	Not reported
Contact country:	Not reported
Contact telephone:	212-460-2808
Contact email:	MURRAYFR@CONED.COM
EPA Region:	02
Classification:	Large Quantity Generator
Description:	Handler: generates 1,000 kg or more of hazardous waste during any calendar month; or generates more than 1 kg of acutely hazardous waste during any calendar month; or generates more than 100 kg of any residue or contaminated soil, waste or other debris resulting from the cleanup of a spill, into or on any land or water, of acutely hazardous waste during any calendar month; or generates 1 kg or less of acutely hazardous waste during any calendar month, and accumulates more than 1 kg of acutely hazardous waste at any time; or generates 100 kg or less of any residue or contaminated soil, waste or other debris resulting from the cleanup of a spill, into or on any land or water, of acutely hazardous waste during any calendar month, and accumulates more than 100 kg of that material at any time

Owner/Operator Summary:

Owner/operator name:	CONSOLIDATED EDISON COMPANY OF NY, INC.
Owner/operator address:	4 IRVING PLACE NEW YORK, NY 10003
Owner/operator country:	US
Owner/operator telephone:	Not reported
Owner/operator email:	Not reported
Owner/operator fax:	Not reported
Owner/operator extension:	Not reported
Legal status:	Private
Owner/Operator Type:	Operator
Owner/Op start date:	07/30/2007
Owner/Op end date:	Not reported

Owner/operator name:	CONSOLIDATED EDISON COMPANY OF NY, INC.
Owner/operator address:	4 IRVING PLACE NEW YORK, NY 10003
Owner/operator country:	US
Owner/operator telephone:	Not reported
Owner/operator email:	Not reported
Owner/operator fax:	Not reported
Owner/operator extension:	Not reported
Legal status:	Private
Owner/Operator Type:	Owner
Owner/Op start date:	07/30/2007
Owner/Op end date:	Not reported

Handler Activities Summary:

U.S. importer of hazardous waste:	No
Mixed waste (haz. and radioactive):	No
Recycler of hazardous waste:	No
Transporter of hazardous waste:	No
Treater, storer or disposer of HW:	No
Underground injection activity:	No
On-site burner exemption:	No
Furnace exemption:	No
Used oil fuel burner:	No

CON EDISON - MANHOLE 4352 (Continued) **1012184915**

Used oil processor: No
User oil refiner: No
Used oil fuel marketer to burner: No
Used oil Specification marketer: No
Used oil transfer facility: No
Used oil transporter: No

. Waste code: D008
. Waste name: LEAD

Violation Status: No violations found

NY MANIFEST:
Country: USA
EPA ID: NYP004154183
Facility Status: Not reported
Location Address 1: KENT AVE AND N 11 ST
Code: BP
Location Address 2: Not reported
Total Tanks: Not reported
Location City: BROOKLYN
Location State: NY
Location Zip: 11201
Location Zip 4: Not reported

NY MANIFEST:
EPAID: NYP004154183
Mailing Name: CONSOLIDATED EDISON
Mailing Contact: FRANKLYN MURRAY
Mailing Address 1: 4 IRVING PL RM 828
Mailing Address 2: Not reported
Mailing City: NEW YORK
Mailing State: NY
Mailing Zip: 10003
Mailing Zip 4: Not reported
Mailing Country: USA
Mailing Phone: 2124602808

NY MANIFEST:
Document ID: Not reported
Manifest Status: Not reported
seq: Not reported
Year: 2007
Trans1 State ID: NJD003812047
Trans2 State ID: Not reported
Generator Ship Date: 10/02/2007
Trans1 Recv Date: 10/02/2007
Trans2 Recv Date: Not reported
TSD Site Recv Date: 10/04/2007
Part A Recv Date: Not reported
Part B Recv Date: Not reported
Generator EPA ID: NYP004154183
Trans1 EPA ID: Not reported
Trans2 EPA ID: Not reported
TSDF ID 1: NJD991291105
TSDF ID 2: Not reported
Manifest Tracking Number: 000183777GBF
Import Indicator: N

CON EDISON - MANHOLE 4352 (Continued) **1012184915**

Export Indicator:	N
Discr Quantity Indicator:	N
Discr Type Indicator:	N
Discr Residue Indicator:	N
Discr Partial Reject Indicator:	N
Discr Full Reject Indicator:	N
Manifest Ref Number:	Not reported
Alt Facility RCRA ID:	Not reported
Alt Facility Sign Date:	Not reported
MGMT Method Type Code:	H141
Waste Code:	Not reported
Waste Code:	Not reported
Waste Code:	Not reported
Waste Code:	Not reported
Waste Code:	Not reported
Waste Code:	Not reported
Quantity:	400
Units:	G - Gallons (liquids only)* (8.3 pounds)
Number of Containers:	1
Container Type:	CM - Metal boxes, cases, roll-offs
Handling Method:	L Landfill.
Specific Gravity:	1
Waste Code:	D008
Waste Code 1_2:	Not reported
Waste Code 1_3:	Not reported
Waste Code 1_4:	Not reported
Waste Code 1_5:	Not reported
Waste Code 1_6:	Not reported

Click this hyperlink while viewing on your computer to access additional NY_MANIFEST: detail in the EDR Site Report.

NJ MANIFEST:

EPA Id:	NYP004154183
Mail Address:	4 IRVING PLACE
Mail City/State/Zip:	NEW YORK, NY 10003
Facility Phone:	Not reported
Emergency Phone:	Not reported
Contact:	FRANKLIN MURRAY
Comments:	Not reported
SIC Code:	Not reported
County:	NY047
Municipal:	Not reported
Previous EPA Id:	Not reported
Gen Flag:	Not reported
Trans Flag:	Not reported
TSDF Flag:	Not reported
Name Change:	Not reported
Date Change:	Not reported

Manifest:

Manifest Number:	000183777GBF
EPA ID:	NYP004154183
Date Shipped:	10/02/2007
TSDF EPA ID:	NJD991291105
Transporter EPA ID:	NJD003812047

CON EDISON - MANHOLE 4352 (Continued) **1012184915**

Transporter 2 EPA ID:	NJD003812047
Transporter 3 EPA ID:	Not reported
Transporter 4 EPA ID:	Not reported
Transporter 5 EPA ID:	Not reported
Transporter 6 EPA ID:	Not reported
Transporter 7 EPA ID:	Not reported
Transporter 8 EPA ID:	Not reported
Transporter 9 EPA ID:	Not reported
Transporter 10 EPA ID:	Not reported
Date Trans1 Transported Waste:	10/02/2007
Date Trans2 Transported Waste:	10/02/2007
Date Trans3 Transported Waste:	Not reported
Date Trans4 Transported Waste:	Not reported
Date Trans5 Transported Waste:	Not reported
Date Trans6 Transported Waste:	Not reported
Date Trans7 Transported Waste:	Not reported
Date Trans8 Transported Waste:	Not reported
Date Trans9 Transported Waste:	Not reported
Date Trans10 Transported Waste:	Not reported
Date TSDF Received Waste:	10/04/2007
TSDF EPA Facility Name:	Not reported
QTY Units:	Not reported
Transporter SEQ ID:	Not reported
Transporter-1 Date:	Not reported
Waste SEQ ID:	Not reported
Waste Type Code 2:	Not reported
Waste Type Code 3:	Not reported
Waste Type Code 4:	Not reported
Waste Type Code 5:	Not reported
Waste Type Code 6:	Not reported
Date Accepted:	Not reported
Manifest Discrepancy Type:	Not reported
Data Entry Number:	Not reported
Was Load Rejected:	NEW YORK, NY 10003
Reason Load Was Rejected:	Not reported

Z212 **J RAFA CLEANERS** **RCRA-SQG** **1000990146**
ENE **718 MANHATTAN AVE** **ICIS** **NYR000001057**
1/8-1/4 **BROOKLYN, NY 11222** **US AIRS**
0.212 mi. **NY MANIFEST**
1117 ft. **Site 4 of 5 in cluster Z**

Relative:
Higher

Actual:
20 ft.

RCRA-SQG:

Date form received by agency:	03/10/2008
Facility name:	J RAFA CLEANERS
Facility address:	718 MANHATTAN AVE BROOKLYN, NY 11222
EPA ID:	NYR000001057
Mailing address:	MANHATTAN AVE BROOKLYN, NY 11222
Contact:	ANDY MUNOZ
Contact address:	MANHATTAN AVE BROOKLYN, NY 11222
Contact country:	US
Contact telephone:	718-389-1903
Contact email:	Not reported

J RAFA CLEANERS (Continued) **1000990146**

EPA Region: 02
Classification: Small Small Quantity Generator
Description: Handler: generates more than 100 and less than 1000 kg of hazardous waste during any calendar month and accumulates less than 6000 kg of hazardous waste at any time; or generates 100 kg or less of hazardous waste during any calendar month, and accumulates more than 1000 kg of hazardous waste at any time

Owner/Operator Summary:
Owner/operator name: KUAN YOO
Owner/operator address: Not reported
Not reported
Owner/operator country: Not reported
Owner/operator telephone: Not reported
Owner/operator email: Not reported
Owner/operator fax: Not reported
Owner/operator extension: Not reported
Legal status: Private
Owner/Operator Type: Operator
Owner/Op start date: 03/10/2008
Owner/Op end date: Not reported

Owner/operator name: J RAFA CLEANER
Owner/operator address: Not reported
Not reported
Owner/operator country: Not reported
Owner/operator telephone: Not reported
Owner/operator email: Not reported
Owner/operator fax: Not reported
Owner/operator extension: Not reported
Legal status: Private
Owner/Operator Type: Owner
Owner/Op start date: 03/10/2008
Owner/Op end date: Not reported

Handler Activities Summary:
U.S. importer of hazardous waste: No
Mixed waste (haz. and radioactive): No
Recycler of hazardous waste: No
Transporter of hazardous waste: No
Treater, storer or disposer of HW: No
Underground injection activity: No
On-site burner exemption: No
Furnace exemption: No
Used oil fuel burner: No
Used oil processor: No
User oil refiner: No
Used oil fuel marketer to burner: No
Used oil Specification marketer: No
Used oil transfer facility: No
Used oil transporter: No

. Waste code: D007
. Waste name: CHROMIUM

. Waste code: D039

J RAFA CLEANERS (Continued) **1000990146**

. Waste name: TETRACHLOROETHYLENE

. Waste code: D040
. Waste name: TRICHLORETHYLENE

. Waste code: F002
. Waste name: THE FOLLOWING SPENT HALOGENATED SOLVENTS: TETRACHLOROETHYLENE, METHYLENE CHLORIDE, TRICHLOROETHYLENE, 1,1,1-TRICHLOROETHANE, CHLOROBENZENE, 1,1,2-TRICHLORO-1,2,2-TRIFLUOROETHANE, ORTHO-DICHLOROBENZENE, TRICHLOROFLUOROMETHANE, AND 1,1,2, TRICHLOROETHANE; ALL SPENT SOLVENT MIXTURES/BLENDS CONTAINING, BEFORE USE, A TOTAL OF TEN PERCENT OR MORE (BY VOLUME) OF ONE OR MORE OF THE ABOVE HALOGENATED SOLVENTS OR THOSE SOLVENTS LISTED IN F001, F004, AND F005; AND STILL BOTTOMS FROM THE RECOVERY OF THESE SPENT SOLVENTS AND SPENT SOLVENT MIXTURES.

Historical Generators:
Date form received by agency: 03/09/2008
Site name: J RAFA CLEANERS
Classification: Small Quantity Generator

Date form received by agency: 01/01/2006
Site name: RAFAELS CLEANERS
Classification: Small Quantity Generator

Date form received by agency: 11/21/2002
Site name: RAFAELS CLEANERS
Classification: Small Quantity Generator

. Waste code: D007
. Waste name: CHROMIUM

. Waste code: D039
. Waste name: TETRACHLOROETHYLENE

. Waste code: D040
. Waste name: TRICHLORETHYLENE

. Waste code: F002
. Waste name: THE FOLLOWING SPENT HALOGENATED SOLVENTS: TETRACHLOROETHYLENE, METHYLENE CHLORIDE, TRICHLOROETHYLENE, 1,1,1-TRICHLOROETHANE, CHLOROBENZENE, 1,1,2-TRICHLORO-1,2,2-TRIFLUOROETHANE, ORTHO-DICHLOROBENZENE, TRICHLOROFLUOROMETHANE, AND 1,1,2, TRICHLOROETHANE; ALL SPENT SOLVENT MIXTURES/BLENDS CONTAINING, BEFORE USE, A TOTAL OF TEN PERCENT OR MORE (BY VOLUME) OF ONE OR MORE OF THE ABOVE HALOGENATED SOLVENTS OR THOSE SOLVENTS LISTED IN F001, F004, AND F005; AND STILL BOTTOMS FROM THE RECOVERY OF THESE SPENT SOLVENTS AND SPENT SOLVENT MIXTURES.

Date form received by agency: 03/01/1995
Site name: COURTSIDE CLEANERS
Classification: Small Quantity Generator

. Waste code: D007
. Waste name: CHROMIUM

. Waste code: D039

J RAFA CLEANERS (Continued) **1000990146**

. Waste name: TETRACHLOROETHYLENE

. Waste code: D040
. Waste name: TRICHLORETHYLENE

. Waste code: F002
. Waste name: THE FOLLOWING SPENT HALOGENATED SOLVENTS: TETRACHLOROETHYLENE, METHYLENE CHLORIDE, TRICHLOROETHYLENE, 1,1,1-TRICHLOROETHANE, CHLOROBENZENE, 1,1,2-TRICHLORO-1,2,2-TRIFLUOROETHANE, ORTHO-DICHLOROBENZENE, TRICHLOROFLUOROMETHANE, AND 1,1,2, TRICHLOROETHANE; ALL SPENT SOLVENT MIXTURES/BLENDS CONTAINING, BEFORE USE, A TOTAL OF TEN PERCENT OR MORE (BY VOLUME) OF ONE OR MORE OF THE ABOVE HALOGENATED SOLVENTS OR THOSE SOLVENTS LISTED IN F001, F004, AND F005; AND STILL BOTTOMS FROM THE RECOVERY OF THESE SPENT SOLVENTS AND SPENT SOLVENT MIXTURES.

Violation Status: No violations found

ICIS:

Enforcement Action ID: NY000A0000261010049600318
FRS ID: 110009483932
Action Name: J RAFA CLEANERS 36047R029200318
Facility Name: J RAFA CLEANERS
Facility Address: 718 MANHATTAN AVE
BROOKLYN, NY 112222910
Enforcement Action Type: Notice of Violation
Facility County: KINGS
Program System Acronym: AIR
Enforcement Action Forum Desc: Administrative - Informal
EA Type Code: NOV
Facility SIC Code: 7216
Federal Facility ID: Not reported
Latitude in Decimal Degrees: 40.72591
Longitude in Decimal Degrees: -73.952
Permit Type Desc: Not reported
Program System Acronym: NY0000002610100496
Facility NAICS Code: 812320
Tribal Land Code: Not reported

Enforcement Action ID: NY000A0000261010049600315
FRS ID: 110009483932
Action Name: J RAFA CLEANERS 36047R029200315
Facility Name: J RAFA CLEANERS
Facility Address: 718 MANHATTAN AVE
BROOKLYN, NY 112222910
Enforcement Action Type: Notice of Violation
Facility County: KINGS
Program System Acronym: AIR
Enforcement Action Forum Desc: Administrative - Informal
EA Type Code: NOV
Facility SIC Code: 7216
Federal Facility ID: Not reported
Latitude in Decimal Degrees: 40.72591
Longitude in Decimal Degrees: -73.952
Permit Type Desc: Not reported
Program System Acronym: NY0000002610100496
Facility NAICS Code: 812320
Tribal Land Code: Not reported

J RAFA CLEANERS (Continued) **1000990146**

Enforcement Action ID:	NY000A0000261010049600301
FRS ID:	110009483932
Action Name:	J RAFA CLEANERS 36047R029200301
Facility Name:	J RAFA CLEANERS
Facility Address:	718 MANHATTAN AVE BROOKLYN, NY 112222910
Enforcement Action Type:	Notice of Violation
Facility County:	KINGS
Program System Acronym:	AIR
Enforcement Action Forum Desc:	Administrative - Informal
EA Type Code:	NOV
Facility SIC Code:	7216
Federal Facility ID:	Not reported
Latitude in Decimal Degrees:	40.72591
Longitude in Decimal Degrees:	-73.952
Permit Type Desc:	Not reported
Program System Acronym:	NY0000002610100496
Facility NAICS Code:	812320
Tribal Land Code:	Not reported

US AIRS (AFS):

Envid:	1000990146
Region Code:	02
County Code:	NY047
Programmatic ID:	AIR NY0000002610100496
Facility Registry ID:	110009483932
D and B Number:	Not reported
Facility Site Name:	J RAFA CLEANERS
Primary SIC Code:	7216
NAICS Code:	812320
Default Air Classification Code:	SMI
Facility Type of Ownership Code:	POF
Air CMS Category Code:	Not reported
HPV Status:	Not reported

US AIRS (AFS):

Region Code:	02
Programmatic ID:	AIR NY0000002610100496
Facility Registry ID:	110009483932
Air Operating Status Code:	OPR
Default Air Classification Code:	SMI
Air Program:	MACT Standards (40 CFR Part 63)
Activity Date:	2000-02-14 00:00:00
Activity Status Date:	Not reported
Activity Group:	Compliance Monitoring
Activity Type:	Inspection/Evaluation
Activity Status:	Not reported

Region Code:	02
Programmatic ID:	AIR NY0000002610100496
Facility Registry ID:	110009483932
Air Operating Status Code:	OPR
Default Air Classification Code:	SMI
Air Program:	MACT Standards (40 CFR Part 63)
Activity Date:	2003-03-09 00:00:00
Activity Status Date:	Not reported

J RAFA CLEANERS (Continued) **1000990146**

Activity Group: Compliance Monitoring
Activity Type: Inspection/Evaluation
Activity Status: Not reported

Region Code: 02
Programmatic ID: AIR NY0000002610100496
Facility Registry ID: 110009483932
Air Operating Status Code: OPR
Default Air Classification Code: SMI
Air Program: MACT Standards (40 CFR Part 63)
Activity Date: 2004-03-14 00:00:00
Activity Status Date: Not reported
Activity Group: Compliance Monitoring
Activity Type: Inspection/Evaluation
Activity Status: Not reported

Region Code: 02
Programmatic ID: AIR NY0000002610100496
Facility Registry ID: 110009483932
Air Operating Status Code: OPR
Default Air Classification Code: SMI
Air Program: MACT Standards (40 CFR Part 63)
Activity Date: 2005-03-16 00:00:00
Activity Status Date: Not reported
Activity Group: Compliance Monitoring
Activity Type: Inspection/Evaluation
Activity Status: Not reported

Region Code: 02
Programmatic ID: AIR NY0000002610100496
Facility Registry ID: 110009483932
Air Operating Status Code: OPR
Default Air Classification Code: SMI
Air Program: MACT Standards (40 CFR Part 63)
Activity Date: 2006-03-23 00:00:00
Activity Status Date: Not reported
Activity Group: Compliance Monitoring
Activity Type: Inspection/Evaluation
Activity Status: Not reported

Region Code: 02
Programmatic ID: AIR NY0000002610100496
Facility Registry ID: 110009483932
Air Operating Status Code: OPR
Default Air Classification Code: SMI
Air Program: MACT Standards (40 CFR Part 63)
Activity Date: 2011-07-20 00:00:00
Activity Status Date: Not reported
Activity Group: Compliance Monitoring
Activity Type: Inspection/Evaluation
Activity Status: Not reported

Region Code: 02
Programmatic ID: AIR NY0000002610100496
Facility Registry ID: 110009483932
Air Operating Status Code: OPR
Default Air Classification Code: SMI

J RAFA CLEANERS (Continued) **1000990146**

Air Program:	MACT Standards (40 CFR Part 63)
Activity Date:	2001-06-18 00:00:00
Activity Status Date:	2001-06-18 00:00:00
Activity Group:	Enforcement Action
Activity Type:	Administrative - Informal
Activity Status:	Achieved

Region Code:	02
Programmatic ID:	AIR NY0000002610100496
Facility Registry ID:	110009483932
Air Operating Status Code:	OPR
Default Air Classification Code:	SMI
Air Program:	MACT Standards (40 CFR Part 63)
Activity Date:	2005-05-31 00:00:00
Activity Status Date:	2005-05-31 00:00:00
Activity Group:	Enforcement Action
Activity Type:	Administrative - Informal
Activity Status:	Achieved

Region Code:	02
Programmatic ID:	AIR NY0000002610100496
Facility Registry ID:	110009483932
Air Operating Status Code:	OPR
Default Air Classification Code:	SMI
Air Program:	MACT Standards (40 CFR Part 63)
Activity Date:	2005-07-14 00:00:00
Activity Status Date:	2005-07-14 00:00:00
Activity Group:	Enforcement Action
Activity Type:	Administrative - Informal
Activity Status:	Achieved

Region Code:	02
Programmatic ID:	AIR NY0000002610100496
Facility Registry ID:	110009483932
Air Operating Status Code:	OPR
Default Air Classification Code:	SMI
Air Program:	State Implementation Plan for National Primary and Secondary Ambient Air Quality Standards
Activity Date:	2000-02-14 00:00:00
Activity Status Date:	Not reported
Activity Group:	Compliance Monitoring
Activity Type:	Inspection/Evaluation
Activity Status:	Not reported

Region Code:	02
Programmatic ID:	AIR NY0000002610100496
Facility Registry ID:	110009483932
Air Operating Status Code:	OPR
Default Air Classification Code:	SMI
Air Program:	State Implementation Plan for National Primary and Secondary Ambient Air Quality Standards
Activity Date:	2003-03-09 00:00:00
Activity Status Date:	Not reported
Activity Group:	Compliance Monitoring
Activity Type:	Inspection/Evaluation
Activity Status:	Not reported

Region Code:	02
Programmatic ID:	AIR NY0000002610100496

J RAFA CLEANERS (Continued) **1000990146**

Facility Registry ID:	110009483932
Air Operating Status Code:	OPR
Default Air Classification Code:	SMI
Air Program:	State Implementation Plan for National Primary and Secondary Ambient Air Quality Standards
Activity Date:	2004-03-14 00:00:00
Activity Status Date:	Not reported
Activity Group:	Compliance Monitoring
Activity Type:	Inspection/Evaluation
Activity Status:	Not reported

Region Code:	02
Programmatic ID:	AIR NY0000002610100496
Facility Registry ID:	110009483932
Air Operating Status Code:	OPR
Default Air Classification Code:	SMI
Air Program:	State Implementation Plan for National Primary and Secondary Ambient Air Quality Standards
Activity Date:	2005-03-16 00:00:00
Activity Status Date:	Not reported
Activity Group:	Compliance Monitoring
Activity Type:	Inspection/Evaluation
Activity Status:	Not reported

Region Code:	02
Programmatic ID:	AIR NY0000002610100496
Facility Registry ID:	110009483932
Air Operating Status Code:	OPR
Default Air Classification Code:	SMI
Air Program:	State Implementation Plan for National Primary and Secondary Ambient Air Quality Standards
Activity Date:	2006-03-23 00:00:00
Activity Status Date:	Not reported
Activity Group:	Compliance Monitoring
Activity Type:	Inspection/Evaluation
Activity Status:	Not reported

Region Code:	02
Programmatic ID:	AIR NY0000002610100496
Facility Registry ID:	110009483932
Air Operating Status Code:	OPR
Default Air Classification Code:	SMI
Air Program:	State Implementation Plan for National Primary and Secondary Ambient Air Quality Standards
Activity Date:	2011-07-20 00:00:00
Activity Status Date:	Not reported
Activity Group:	Compliance Monitoring
Activity Type:	Inspection/Evaluation
Activity Status:	Not reported

Region Code:	02
Programmatic ID:	AIR NY0000002610100496
Facility Registry ID:	110009483932
Air Operating Status Code:	OPR
Default Air Classification Code:	SMI
Air Program:	State Implementation Plan for National Primary and Secondary Ambient Air Quality Standards
Activity Date:	2005-05-31 00:00:00
Activity Status Date:	2005-05-31 00:00:00
Activity Group:	Enforcement Action
Activity Type:	Administrative - Informal
Activity Status:	Achieved

J RAFA CLEANERS (Continued) **1000990146**

NY MANIFEST:

Country:	USA
EPA ID:	NYR000001057
Facility Status:	Not reported
Location Address 1:	718 MANHATTAN AVE
Code:	BP
Location Address 2:	Not reported
Total Tanks:	Not reported
Location City:	BROOKLYN
Location State:	NY
Location Zip:	11222
Location Zip 4:	Not reported

NY MANIFEST:

EPAID:	NYR000001057
Mailing Name:	J RAFA CLNRS
Mailing Contact:	AHAMED
Mailing Address 1:	718 MANHATTAN AVENUE
Mailing Address 2:	Not reported
Mailing City:	BROOKLYN
Mailing State:	NY
Mailing Zip:	11222
Mailing Zip 4:	Not reported
Mailing Country:	USA
Mailing Phone:	7183891903

NY MANIFEST:

Document ID:	Not reported
Manifest Status:	Not reported
seq:	Not reported
Year:	2017
Trans1 State ID:	NJD000564906
Trans2 State ID:	MIK814262374
Generator Ship Date:	08/24/2017
Trans1 Recv Date:	08/24/2017
Trans2 Recv Date:	08/29/2017
TSD Site Recv Date:	08/29/2017
Part A Recv Date:	Not reported
Part B Recv Date:	Not reported
Generator EPA ID:	NYR000001057
Trans1 EPA ID:	Not reported
Trans2 EPA ID:	Not reported
TSDF ID 1:	CDX761010010
TSDF ID 2:	Not reported
Manifest Tracking Number:	017158110JJK
Import Indicator:	N
Export Indicator:	Y
Discr Quantity Indicator:	N
Discr Type Indicator:	N
Discr Residue Indicator:	N
Discr Partial Reject Indicator:	N
Discr Full Reject Indicator:	N
Manifest Ref Number:	Not reported
Alt Facility RCRA ID:	Not reported
Alt Facility Sign Date:	Not reported
MGMT Method Type Code:	H020
Waste Code:	Not reported

J RAFA CLEANERS (Continued) **1000990146**

Waste Code:	Not reported
Waste Code:	Not reported
Waste Code:	Not reported
Waste Code:	Not reported
Waste Code:	Not reported
Quantity:	130
Units:	P - Pounds
Number of Containers:	1
Container Type:	DM - Metal drums, barrels
Handling Method:	R Material recovery of more than 75 percent of the total material.
Specific Gravity:	1
Waste Code:	F002
Waste Code 1_2:	D039
Waste Code 1_3:	Not reported
Waste Code 1_4:	Not reported
Waste Code 1_5:	Not reported
Waste Code 1_6:	Not reported

Click this hyperlink while viewing on your computer to access
122 additional NY_MANIFEST: record(s) in the EDR Site Report.

Z213 **J. RAFA/COURTSIDE CLEANERS** **NY DRYCLEANERS** **S110246888**
ENE **718 MANHATTAN AVE.** **N/A**
1/8-1/4 **BROOKLYN, NY 11222**
0.212 mi.
1117 ft. **Site 5 of 5 in cluster Z**

Relative:
Higher

Actual:
20 ft.

DRYCLEANERS:

Facility ID:	2-6101-00496
Phone Number:	718-389-1903
Region:	Not reported
Registration Effective Date:	7/20/2005
Inspection Date:	10AUG2
Install Date:	99/03
Drop Shop:	Not reported
Shutdown:	Not reported
Alternate Solvent:	Not reported
Current Business:	Not reported

AA214 **CON EDISON SERVICE BOX 15044** **RCRA NonGen / NLR** **1014918648**
NE **756 MANHATTAN AVE S OF MESEROLE** **NJ MANIFEST** **NYP004222642**
1/8-1/4 **BROOKLYN, NY 11222** **NY MANIFEST**
0.212 mi.
1119 ft. **Site 8 of 8 in cluster AA**

Relative:
Higher

Actual:
24 ft.

RCRA NonGen / NLR:

Date form received by agency:	01/30/2011
Facility name:	CON EDISON SERVICE BOX 15044
Facility address:	756 MANHATTAN AVE S OF MESEROLE AVE BROOKLYN, NY 11222
EPA ID:	NYP004222642
Mailing address:	IRVING PL RM 828 NEW YORK, NY 10003
Contact:	MEGAN KUDLACK

CON EDISON SERVICE BOX 15044 (Continued) **1014918648**

Contact address:	Not reported
	Not reported
Contact country:	Not reported
Contact telephone:	212-427-1277
Contact email:	Not reported
EPA Region:	02
Classification:	Non-Generator
Description:	Handler: Non-Generators do not presently generate hazardous waste

Handler Activities Summary:

U.S. importer of hazardous waste:	No
Mixed waste (haz. and radioactive):	No
Recycler of hazardous waste:	No
Transporter of hazardous waste:	No
Treater, storer or disposer of HW:	No
Underground injection activity:	No
On-site burner exemption:	No
Furnace exemption:	No
Used oil fuel burner:	No
Used oil processor:	No
User oil refiner:	No
Used oil fuel marketer to burner:	No
Used oil Specification marketer:	No
Used oil transfer facility:	No
Used oil transporter:	No

Historical Generators:

Date form received by agency:	12/31/2010
Site name:	CON EDISON SERVICE BOX 15044
Classification:	Conditionally Exempt Small Quantity Generator
Violation Status:	No violations found

NJ MANIFEST:

EPA Id:	NYP004222642
Mail Address:	IRVING PL RM 828
Mail City/State/Zip:	NEW YORK, NY 10003
Facility Phone:	Not reported
Emergency Phone:	Not reported
Contact:	MEGAN KUDLACK
Comments:	Not reported
SIC Code:	Not reported
County:	NY047
Municipal:	Not reported
Previous EPA Id:	Not reported
Gen Flag:	Not reported
Trans Flag:	Not reported
TSDF Flag:	Not reported
Name Change:	Not reported
Date Change:	Not reported

Manifest:

Manifest Number:	001128785GBF
EPA ID:	NYP004222642
Date Shipped:	12/31/2010
TSDF EPA ID:	NJD991291105
Transporter EPA ID:	NJD003812047

CON EDISON SERVICE BOX 15044 (Continued) **1014918648**

Transporter 2 EPA ID:	Not reported
Transporter 3 EPA ID:	Not reported
Transporter 4 EPA ID:	Not reported
Transporter 5 EPA ID:	Not reported
Transporter 6 EPA ID:	Not reported
Transporter 7 EPA ID:	Not reported
Transporter 8 EPA ID:	Not reported
Transporter 9 EPA ID:	Not reported
Transporter 10 EPA ID:	Not reported
Date Trans1 Transported Waste:	12/31/2010
Date Trans2 Transported Waste:	Not reported
Date Trans3 Transported Waste:	Not reported
Date Trans4 Transported Waste:	Not reported
Date Trans5 Transported Waste:	Not reported
Date Trans6 Transported Waste:	Not reported
Date Trans7 Transported Waste:	Not reported
Date Trans8 Transported Waste:	Not reported
Date Trans9 Transported Waste:	Not reported
Date Trans10 Transported Waste:	Not reported
Date TSDF Received Waste:	01/04/2011
TSDF EPA Facility Name:	Not reported
QTY Units:	Not reported
Transporter SEQ ID:	Not reported
Transporter-1 Date:	Not reported
Waste SEQ ID:	Not reported
Waste Type Code 2:	Not reported
Waste Type Code 3:	Not reported
Waste Type Code 4:	Not reported
Waste Type Code 5:	Not reported
Waste Type Code 6:	Not reported
Date Accepted:	Not reported
Manifest Discrepancy Type:	Not reported
Data Entry Number:	Not reported
Was Load Rejected:	NEW YORK, NY 10003
Reason Load Was Rejected:	Not reported

Waste:

Manifest Year:	Not reported
Waste Code:	D008
Hand Code:	H141
Quantity:	500 P

NY MANIFEST:

Country:	USA
EPA ID:	NYP004222642
Facility Status:	Not reported
Location Address 1:	FRONT OF 760 MANHATTAN AVE
Code:	BP
Location Address 2:	Not reported
Total Tanks:	Not reported
Location City:	BROOKLYN
Location State:	NY
Location Zip:	11201
Location Zip 4:	Not reported

CON EDISON SERVICE BOX 15044 (Continued) **1014918648**

NY MANIFEST:

EPAID:	NYP004222642
Mailing Name:	CONSOLIDATED EDISON
Mailing Contact:	TOM TEELING
Mailing Address 1:	4 IRVING PLACE RM 828
Mailing Address 2:	Not reported
Mailing City:	NEW YORK
Mailing State:	NY
Mailing Zip:	10003
Mailing Zip 4:	Not reported
Mailing Country:	USA
Mailing Phone:	2124603770

NY MANIFEST:

Document ID:	Not reported
Manifest Status:	Not reported
seq:	Not reported
Year:	2010
Trans1 State ID:	NJD003812047
Trans2 State ID:	Not reported
Generator Ship Date:	12/31/2010
Trans1 Recv Date:	12/31/2010
Trans2 Recv Date:	Not reported
TSD Site Recv Date:	01/04/2011
Part A Recv Date:	Not reported
Part B Recv Date:	Not reported
Generator EPA ID:	NYP004222642
Trans1 EPA ID:	Not reported
Trans2 EPA ID:	Not reported
TSDF ID 1:	NJD991291105
TSDF ID 2:	Not reported
Manifest Tracking Number:	001128785GBF
Import Indicator:	N
Export Indicator:	N
Discr Quantity Indicator:	N
Discr Type Indicator:	N
Discr Residue Indicator:	N
Discr Partial Reject Indicator:	N
Discr Full Reject Indicator:	N
Manifest Ref Number:	Not reported
Alt Facility RCRA ID:	Not reported
Alt Facility Sign Date:	Not reported
MGMT Method Type Code:	H141
Waste Code:	Not reported
Waste Code:	Not reported
Waste Code:	Not reported
Waste Code:	Not reported
Waste Code:	Not reported
Waste Code:	Not reported
Quantity:	500.0
Units:	P - Pounds
Number of Containers:	1.0
Container Type:	TT - Cargo tank, tank trucks
Handling Method:	T Chemical, physical, or biological treatment.
Specific Gravity:	1.0
Waste Code:	D008

CON EDISON SERVICE BOX 15044 (Continued) **1014918648**

Waste Code 1_2: Not reported
Waste Code 1_3: Not reported
Waste Code 1_4: Not reported
Waste Code 1_5: Not reported
Waste Code 1_6: Not reported

Click this hyperlink while viewing on your computer to access additional NY_MANIFEST: detail in the EDR Site Report.

X215 NNE 1/8-1/4 0.212 mi. 1121 ft. **CON EDISON SERVICE BOX: 8314** **RCRA NonGen / NLR** **1016973177**
LORIMER ST & NOBLE ST **NY MANIFEST** **NYP004469706**
BROOKLYN, NY 11222

Site 3 of 4 in cluster X

Relative: Higher

Actual: 27 ft.

RCRA NonGen / NLR:
Date form received by agency: 04/18/2014
Facility name: CON EDISON SERVICE BOX: 8314
Facility address: LORIMER ST & NOBLE ST
BROOKLYN, NY 11222
EPA ID: NYP004469706
Mailing address: IRVING PL, 15TH FL NE
NEW YORK, NY 10003
Contact: THOMAS TEELING
Contact address: Not reported
Not reported
Contact country: Not reported
Contact telephone: 212-460-3770
Contact email: Not reported
EPA Region: 02
Classification: Non-Generator
Description: Handler: Non-Generators do not presently generate hazardous waste

Handler Activities Summary:
U.S. importer of hazardous waste: No
Mixed waste (haz. and radioactive): No
Recycler of hazardous waste: No
Transporter of hazardous waste: No
Treater, storer or disposer of HW: No
Underground injection activity: No
On-site burner exemption: No
Furnace exemption: No
Used oil fuel burner: No
Used oil processor: No
User oil refiner: No
Used oil fuel marketer to burner: No
Used oil Specification marketer: No
Used oil transfer facility: No
Used oil transporter: No

Historical Generators:
Date form received by agency: 03/18/2014
Site name: CON EDISON SERVICE BOX: 8314
Classification: Conditionally Exempt Small Quantity Generator

Violation Status: No violations found

CON EDISON SERVICE BOX: 8314 (Continued) **1016973177**

NY MANIFEST:

Country:	USA
EPA ID:	NYP004469706
Facility Status:	Not reported
Location Address 1:	S/E/C NOBLE & LORIMER ST
Code:	BP
Location Address 2:	SB8314
Total Tanks:	Not reported
Location City:	BROOKLYN
Location State:	NY
Location Zip:	11222
Location Zip 4:	Not reported

NY MANIFEST:

EPAID:	NYP004469706
Mailing Name:	CON EDISON
Mailing Contact:	CON EDISON
Mailing Address 1:	4 IRVING ST
Mailing Address 2:	15TH ST
Mailing City:	NEW YORK
Mailing State:	NY
Mailing Zip:	10003
Mailing Zip 4:	Not reported
Mailing Country:	USA
Mailing Phone:	Not reported

NY MANIFEST:

Document ID:	Not reported
Manifest Status:	Not reported
seq:	Not reported
Year:	2014
Trans1 State ID:	NJ0000027193
Trans2 State ID:	Not reported
Generator Ship Date:	03/18/2014
Trans1 Recv Date:	03/18/2014
Trans2 Recv Date:	Not reported
TSD Site Recv Date:	03/21/2014
Part A Recv Date:	Not reported
Part B Recv Date:	Not reported
Generator EPA ID:	NYP004469706
Trans1 EPA ID:	Not reported
Trans2 EPA ID:	Not reported
TSDF ID 1:	NJD002200046
TSDF ID 2:	Not reported
Manifest Tracking Number:	011694140JJK
Import Indicator:	N
Export Indicator:	N
Discr Quantity Indicator:	N
Discr Type Indicator:	N
Discr Residue Indicator:	N
Discr Partial Reject Indicator:	N
Discr Full Reject Indicator:	N
Manifest Ref Number:	Not reported
Alt Facility RCRA ID:	Not reported
Alt Facility Sign Date:	Not reported
MGMT Method Type Code:	H110
Waste Code:	Not reported

CON EDISON SERVICE BOX: 8314 (Continued) **1016973177**

Waste Code:	Not reported
Waste Code:	Not reported
Waste Code:	Not reported
Waste Code:	Not reported
Waste Code:	Not reported
Quantity:	1000
Units:	P - Pounds
Number of Containers:	1
Container Type:	TT - Cargo tank, tank trucks
Handling Method:	T Chemical, physical, or biological treatment.
Specific Gravity:	1
Waste Code:	D008
Waste Code 1_2:	Not reported
Waste Code 1_3:	Not reported
Waste Code 1_4:	Not reported
Waste Code 1_5:	Not reported
Waste Code 1_6:	Not reported

Click this hyperlink while viewing on your computer to access additional NY_MANIFEST: detail in the EDR Site Report.

216
NE
1/8-1/4
0.213 mi.
1123 ft.

THE GREEN POINT SAVINGS BANK **NY UST** **U001330139**
807 MANHATTAN AVENUE **N/A**
BROOKLYN, NY 11222

Relative:
Higher

Actual:
26 ft.

UST:

Id/Status:	2-601450 / Unregulated/Closed
Program Type:	PBS
Region:	STATE
DEC Region:	2
Expiration Date:	N/A
UTM X:	588422.15234
UTM Y:	4509077.62594
Site Type:	Other

Affiliation Records:

Site Id:	23415
Affiliation Type:	Facility Owner
Company Name:	THE GREENPOINT SAVINGS BANK
Contact Type:	Not reported
Contact Name:	Not reported
Address1:	807 MANHATTAN AVENUE
Address2:	Not reported
City:	BROOKLYN
State:	NY
Zip Code:	11222
Country Code:	001
Phone:	(718) 706-2996
EMail:	Not reported
Fax Number:	Not reported
Modified By:	EJCALIFA
Date Last Modified:	2008-10-06

Site Id:	23415
Affiliation Type:	Mail Contact

THE GREEN POINT SAVINGS BANK (Continued) **U001330139**

Company Name:	THE GREEN POINT SAVINGS BANK
Contact Type:	Not reported
Contact Name:	MR. JOSEPH R. TATARKA
Address1:	807 MANHATTAN AVENUE
Address2:	Not reported
City:	BROOKLYN
State:	NY
Zip Code:	11222
Country Code:	001
Phone:	(718) 706-2996
EMail:	Not reported
Fax Number:	Not reported
Modified By:	TRANSLAT
Date Last Modified:	2004-03-04

Site Id:	23415
Affiliation Type:	Facility Operator
Company Name:	THE GREENPOINT SAVINGS BANK
Contact Type:	Not reported
Contact Name:	JOSEPH R. TATARKA
Address1:	Not reported
Address2:	Not reported
City:	Not reported
State:	NN
Zip Code:	Not reported
Country Code:	001
Phone:	(718) 706-2996
EMail:	Not reported
Fax Number:	Not reported
Modified By:	TRANSLAT
Date Last Modified:	2004-03-04

Site Id:	23415
Affiliation Type:	Emergency Contact
Company Name:	THE GREENPOINT SAVINGS BANK
Contact Type:	Not reported
Contact Name:	JOSEPH R. TATARKA
Address1:	Not reported
Address2:	Not reported
City:	Not reported
State:	NN
Zip Code:	Not reported
Country Code:	001
Phone:	(718) 706-2996
EMail:	Not reported
Fax Number:	Not reported
Modified By:	TRANSLAT
Date Last Modified:	2004-03-04

Tank Info:

Tank Number:	001
Tank ID:	46071
Tank Status:	Closed - Removed
Material Name:	Closed - Removed
Capacity Gallons:	2000
Install Date:	Not reported

THE GREEN POINT SAVINGS BANK (Continued) **U001330139**

Date Tank Closed:	05/01/1993
Registered:	True
Tank Location:	Underground
Tank Type:	Steel/carbon steel
Material Code:	0001
Common Name of Substance:	#2 Fuel Oil (On-Site Consumption)
Tightness Test Method:	NN
Date Test:	Not reported
Next Test Date:	Not reported
Pipe Model:	Not reported
Modified By:	TRANSLAT
Last Modified:	04/14/2017

Equipment Records:

C02 - Pipe Location - Underground/On-ground
G00 - Tank Secondary Containment - None
J02 - Dispenser - Suction Dispenser
A00 - Tank Internal Protection - None
D01 - Pipe Type - Steel/Carbon Steel/Iron
B00 - Tank External Protection - None
F00 - Pipe External Protection - None
H00 - Tank Leak Detection - None
I05 - Overfill - Vent Whistle

X217 **CON EDISON SERVICE BOX: 8310** **RCRA NonGen / NLR** **1016962109**
NNE **135 NOBLE ST** **NY MANIFEST** **NYP004351003**
1/8-1/4 **BROOKLYN, NY 11222**
0.213 mi.
1123 ft. **Site 4 of 4 in cluster X**

Relative:
Higher

Actual:
27 ft.

RCRA NonGen / NLR:

Date form received by agency:	09/26/2013
Facility name:	CON EDISON SERVICE BOX: 8310
Facility address:	135 NOBLE ST BROOKLYN, NY 11222
EPA ID:	NYP004351003
Mailing address:	IRVING PL, RM 828 NEW YORK, NY 10003
Contact:	ROSA PERALTA
Contact address:	Not reported Not reported
Contact country:	Not reported
Contact telephone:	718-666-4586
Contact email:	Not reported
EPA Region:	02
Classification:	Non-Generator
Description:	Handler: Non-Generators do not presently generate hazardous waste

Handler Activities Summary:

U.S. importer of hazardous waste:	No
Mixed waste (haz. and radioactive):	No
Recycler of hazardous waste:	No
Transporter of hazardous waste:	No
Treater, storer or disposer of HW:	No
Underground injection activity:	No
On-site burner exemption:	No
Furnace exemption:	No

CON EDISON SERVICE BOX: 8310 (Continued) **1016962109**

Used oil fuel burner:	No
Used oil processor:	No
User oil refiner:	No
Used oil fuel marketer to burner:	No
Used oil Specification marketer:	No
Used oil transfer facility:	No
Used oil transporter:	No

Historical Generators:

Date form received by agency:	08/26/2013
Site name:	CON EDISON SERVICE BOX: 8310
Classification:	Conditionally Exempt Small Quantity Generator
Violation Status:	No violations found

NY MANIFEST:

Country:	USA
EPA ID:	NYP004351003
Facility Status:	Not reported
Location Address 1:	135 NOBLE ST
Code:	BP
Location Address 2:	SB 8310
Total Tanks:	Not reported
Location City:	BROOKLYN
Location State:	NY
Location Zip:	11222
Location Zip 4:	Not reported

NY MANIFEST:

EPAID:	NYP004351003
Mailing Name:	CON EDISON
Mailing Contact:	CON EDISON
Mailing Address 1:	4 IRVING PL 15TH FL
Mailing Address 2:	Not reported
Mailing City:	NEW YORK
Mailing State:	NY
Mailing Zip:	10003
Mailing Zip 4:	Not reported
Mailing Country:	USA
Mailing Phone:	2124603770

NY MANIFEST:

Document ID:	Not reported
Manifest Status:	Not reported
seq:	Not reported
Year:	2013
Trans1 State ID:	NJD003812047
Trans2 State ID:	Not reported
Generator Ship Date:	08/26/2013
Trans1 Recv Date:	08/26/2013
Trans2 Recv Date:	Not reported
TSD Site Recv Date:	08/28/2013
Part A Recv Date:	Not reported
Part B Recv Date:	Not reported
Generator EPA ID:	NYP004351003
Trans1 EPA ID:	Not reported
Trans2 EPA ID:	Not reported

CON EDISON SERVICE BOX: 8310 (Continued) **1016962109**

TSDF ID 1:	NJD991291105
TSDF ID 2:	Not reported
Manifest Tracking Number:	002219492GBF
Import Indicator:	N
Export Indicator:	N
Discr Quantity Indicator:	N
Discr Type Indicator:	N
Discr Residue Indicator:	N
Discr Partial Reject Indicator:	N
Discr Full Reject Indicator:	N
Manifest Ref Number:	Not reported
Alt Facility RCRA ID:	Not reported
Alt Facility Sign Date:	Not reported
MGMT Method Type Code:	H110
Waste Code:	Not reported
Waste Code:	Not reported
Waste Code:	Not reported
Waste Code:	Not reported
Waste Code:	Not reported
Waste Code:	Not reported
Quantity:	100
Units:	G - Gallons (liquids only)* (8.3 pounds)
Number of Containers:	1
Container Type:	TT - Cargo tank, tank trucks
Handling Method:	T Chemical, physical, or biological treatment.
Specific Gravity:	1
Waste Code:	D008
Waste Code 1_2:	Not reported
Waste Code 1_3:	Not reported
Waste Code 1_4:	Not reported
Waste Code 1_5:	Not reported
Waste Code 1_6:	Not reported

Click this hyperlink while viewing on your computer to access additional NY_MANIFEST: detail in the EDR Site Report.

AE218 **BROOKLYN UNION GAS DBA NATIONAL GRID** **NY MANIFEST** **S119071692**
SW **50 KENT AVE** **N/A**
1/8-1/4 **BROOKLYN, NY 11249**
0.214 mi.
1130 ft. **Site 2 of 8 in cluster AE**

Relative:
Higher

Actual:
14 ft.

NY MANIFEST:

Country:	USA
EPA ID:	NYD986872265
Facility Status:	Not reported
Location Address 1:	50 KENT AVE
Code:	BP
Location Address 2:	Not reported
Total Tanks:	Not reported
Location City:	BROOKLYN
Location State:	NY
Location Zip:	11249
Location Zip 4:	Not reported

NY MANIFEST:

EPAID:	NYD986872265

BROOKLYN UNION GAS DBA NATIONAL GRID (Continued) **S119071692**

Mailing Name:	BROOKLYN UNION GAS DBA NATIONAL GRID
Mailing Contact:	MARK MARAIA
Mailing Address 1:	1 METROTECH CENTER
Mailing Address 2:	Not reported
Mailing City:	BROOKLYN
Mailing State:	NY
Mailing Zip:	11201
Mailing Zip 4:	Not reported
Mailing Country:	USA
Mailing Phone:	7189635453

NY MANIFEST:

Document ID:	Not reported
Manifest Status:	Not reported
seq:	Not reported
Year:	2017
Trans1 State ID:	NJD080631369
Trans2 State ID:	Not reported
Generator Ship Date:	09/25/2017
Trans1 Recv Date:	09/25/2017
Trans2 Recv Date:	Not reported
TSD Site Recv Date:	09/26/2017
Part A Recv Date:	Not reported
Part B Recv Date:	Not reported
Generator EPA ID:	NYD986872265
Trans1 EPA ID:	Not reported
Trans2 EPA ID:	Not reported
TSDF ID 1:	NJD980536593
TSDF ID 2:	Not reported
Manifest Tracking Number:	000846917VES
Import Indicator:	N
Export Indicator:	N
Discr Quantity Indicator:	N
Discr Type Indicator:	N
Discr Residue Indicator:	N
Discr Partial Reject Indicator:	N
Discr Full Reject Indicator:	N
Manifest Ref Number:	Not reported
Alt Facility RCRA ID:	Not reported
Alt Facility Sign Date:	Not reported
MGMT Method Type Code:	H141
Waste Code:	Not reported
Waste Code:	Not reported
Waste Code:	Not reported
Waste Code:	Not reported
Waste Code:	Not reported
Waste Code:	Not reported
Quantity:	100
Units:	P - Pounds
Number of Containers:	1
Container Type:	DM - Metal drums, barrels
Handling Method:	B Incineration, heat recovery, burning.
Specific Gravity:	1
Waste Code:	D001
Waste Code 1_2:	D010
Waste Code 1_3:	Not reported
Waste Code 1_4:	D004

BROOKLYN UNION GAS DBA NATIONAL GRID (Continued) **S119071692**

Waste Code 1_5: D018
Waste Code 1_6: Not reported

Click this hyperlink while viewing on your computer to access
238 additional NY_MANIFEST: record(s) in the EDR Site Report.

AE219 **BROOKLYN NORTH 1 GARAGE** **NY SHWS** **U003074882**
SW **50 KENT AVENUE** **NY AST** **N/A**
1/8-1/4 **BROOKLYN, NY 11211**
0.214 mi.
1130 ft. **Site 3 of 8 in cluster AE**

Relative:
Higher

Actual:
14 ft.

SHWS:
Program: HW
Site Code: 338766
Classification: N
Region: 2
Acres: Not reported
HW Code: 224028
Record Add: 11/18/1999
Record Upd: 11/20/2009
Updated By: MOBARRIE
Site Description: The site is being addressed under site no. 224055 (Williamsburg Works MGP).
Env Problem: Not reported
Health Problem: Not reported
Dump: Not reported
Structure: Not reported
Lagoon: Not reported
Landfill: Not reported
Pond: Not reported
Disp Start: Not reported
Disp Term: Not reported
Lat/Long: Not reported
Dell: Not reported
Record Add: Not reported
Record Upd: Not reported
Updated By: Not reported
Own Op: Not reported
Sub Type: Not reported
Owner Name: Not reported
Owner Company: Not reported
Owner Address: Not reported
Owner Addr2: Not reported
Owner City,St,Zip: Not reported
Owner Country: Not reported
HW Code: Not reported
Waste Type: Not reported
Waste Quantity: Not reported
Waste Code: Not reported
Crossref ID: Not reported
Cross Ref Type Code: Not reported
Cross Ref Type: Not reported
Record Added Date: Not reported
Record Updated: Not reported
Updated By: Not reported

BROOKLYN NORTH 1 GARAGE (Continued) **U003074882**

AST:

Region:	STATE
DEC Region:	2
Site Status:	Unregulated/Closed
Facility Id:	2-456098
Program Type:	PBS
UTM X:	587897.61513
UTM Y:	4509346.61568
Expiration Date:	N/A
Site Type:	Municipality (Incl. Waste Water Treatment Plants, Utilities, Swimming Pools, etc.)

Affiliation Records:

Site Id:	20092
Affiliation Type:	Mail Contact
Company Name:	NYC DEPT. OF SANITATION
Contact Type:	Not reported
Contact Name:	FACILITIES OFFICE
Address1:	125 WORTH STREET
Address2:	ROOM 823
City:	NEW YORK
State:	NY
Zip Code:	10013
Country Code:	001
Phone:	(646) 885-4874
EMail:	Not reported
Fax Number:	Not reported
Modified By:	TRANSLAT
Date Last Modified:	2004-03-04

Site Id:	20092
Affiliation Type:	Facility Operator
Company Name:	DSNY BROOKLYN DISTRICT 1 GARAGE
Contact Type:	Not reported
Contact Name:	GARAGE SUPERVISOR
Address1:	Not reported
Address2:	Not reported
City:	Not reported
State:	NN
Zip Code:	Not reported
Country Code:	001
Phone:	(718) 387-5426
EMail:	Not reported
Fax Number:	Not reported
Modified By:	TRANSLAT
Date Last Modified:	2004-03-04

Site Id:	20092
Affiliation Type:	Emergency Contact
Company Name:	NYC DEPT. OF SANITATION
Contact Type:	Not reported
Contact Name:	BUREAU OF CLEANING & COLLECTIONS
Address1:	Not reported
Address2:	Not reported
City:	Not reported
State:	NN
Zip Code:	Not reported
Country Code:	999

BROOKLYN NORTH 1 GARAGE (Continued) **U003074882**

Phone:	(646) 885-4874
EMail:	Not reported
Fax Number:	Not reported
Modified By:	NRLOMBAR
Date Last Modified:	2010-08-20

Site Id:	20092
Affiliation Type:	Facility Owner
Company Name:	NYC DEPT. OF SANITATION
Contact Type:	Not reported
Contact Name:	Not reported
Address1:	125 WORTH STREET RM 823
Address2:	Not reported
City:	NEW YORK
State:	NY
Zip Code:	10013
Country Code:	001
Phone:	(646) 885-4874
EMail:	Not reported
Fax Number:	Not reported
Modified By:	NRLOMBAR
Date Last Modified:	2010-01-28

Tank Info:

Tank Number:	1
Tank Id:	53846
Material Code:	0008
Common Name of Substance:	Diesel

Equipment Records:

C00 - Pipe Location - No Piping
D02 - Pipe Type - Galvanized Steel
F00 - Pipe External Protection - None
B04 - Tank External Protection - Fiberglass
I02 - Overfill - High Level Alarm
J02 - Dispenser - Suction Dispenser
A00 - Tank Internal Protection - None
B01 - Tank External Protection - Painted/Asphalt Coating
H01 - Tank Leak Detection - Interstitial - Electronic Monitoring
G04 - Tank Secondary Containment - Double-Walled (Underground)

Tank Location:	3
Tank Type:	Fiberglass Coated Steel
Tank Status:	Closed - Removed
Pipe Model:	Not reported
Install Date:	06/01/1997
Capacity Gallons:	4000
Tightness Test Method:	NN
Date Test:	Not reported
Next Test Date:	Not reported
Date Tank Closed:	11/19/2008
Register:	True
Modified By:	NRLOMBAR
Last Modified:	04/14/2017
Material Name:	Not reported

BROOKLYN NORTH 1 GARAGE (Continued) **U003074882**

Tank Number:	2
Tank Id:	36498
Material Code:	0012
Common Name of Substance:	Kerosene [#1 Fuel Oil] (On-Site Consumption)

Equipment Records:

I05 - Overfill - Vent Whistle
H00 - Tank Leak Detection - None
C01 - Pipe Location - Aboveground
G00 - Tank Secondary Containment - None
D02 - Pipe Type - Galvanized Steel
F00 - Pipe External Protection - None
A00 - Tank Internal Protection - None
B01 - Tank External Protection - Painted/Asphalt Coating

Tank Location:	1
Tank Type:	Steel/Carbon Steel/Iron
Tank Status:	Closed - Removed
Pipe Model:	Not reported
Install Date:	Not reported
Capacity Gallons:	550
Tightness Test Method:	NN
Date Test:	Not reported
Next Test Date:	Not reported
Date Tank Closed:	01/18/2008
Register:	True
Modified By:	NRLOMBAR
Last Modified:	04/14/2017
Material Name:	Not reported

Tank Number:	3
Tank Id:	36499
Material Code:	0013
Common Name of Substance:	Lube Oil

Equipment Records:

C01 - Pipe Location - Aboveground
H00 - Tank Leak Detection - None
G00 - Tank Secondary Containment - None
D02 - Pipe Type - Galvanized Steel
F00 - Pipe External Protection - None
A00 - Tank Internal Protection - None
B01 - Tank External Protection - Painted/Asphalt Coating
I05 - Overfill - Vent Whistle

Tank Location:	1
Tank Type:	Steel/Carbon Steel/Iron
Tank Status:	Closed - Removed
Pipe Model:	Not reported
Install Date:	Not reported
Capacity Gallons:	550
Tightness Test Method:	NN
Date Test:	Not reported
Next Test Date:	Not reported
Date Tank Closed:	01/18/2008
Register:	True
Modified By:	NRLOMBAR

BROOKLYN NORTH 1 GARAGE (Continued) **U003074882**

Last Modified:	04/14/2017
Material Name:	Not reported

Tank Number:	4
Tank Id:	36500
Material Code:	0013
Common Name of Substance:	Lube Oil

Equipment Records:

H00 - Tank Leak Detection - None
D02 - Pipe Type - Galvanized Steel
F00 - Pipe External Protection - None
I05 - Overfill - Vent Whistle
G00 - Tank Secondary Containment - None
C01 - Pipe Location - Aboveground
A00 - Tank Internal Protection - None
B01 - Tank External Protection - Painted/Asphalt Coating

Tank Location:	1
Tank Type:	Steel/Carbon Steel/Iron
Tank Status:	Closed - Removed
Pipe Model:	Not reported
Install Date:	Not reported
Capacity Gallons:	550
Tightness Test Method:	NN
Date Test:	Not reported
Next Test Date:	Not reported
Date Tank Closed:	01/18/2008
Register:	True
Modified By:	NRLOMBAR
Last Modified:	04/14/2017
Material Name:	Not reported

Tank Number:	5
Tank Id:	36501
Material Code:	0001
Common Name of Substance:	#2 Fuel Oil (On-Site Consumption)

Equipment Records:

D02 - Pipe Type - Galvanized Steel
F00 - Pipe External Protection - None
H00 - Tank Leak Detection - None
C01 - Pipe Location - Aboveground
A00 - Tank Internal Protection - None
B01 - Tank External Protection - Painted/Asphalt Coating
G00 - Tank Secondary Containment - None
I05 - Overfill - Vent Whistle

Tank Location:	1
Tank Type:	Steel/Carbon Steel/Iron
Tank Status:	Closed - Removed
Pipe Model:	Not reported
Install Date:	Not reported
Capacity Gallons:	5000
Tightness Test Method:	NN
Date Test:	Not reported

BROOKLYN NORTH 1 GARAGE (Continued) **U003074882**

Next Test Date:	Not reported
Date Tank Closed:	11/19/2008
Register:	True
Modified By:	NRLOMBAR
Last Modified:	04/14/2017
Material Name:	Not reported

Tank Number:	6
Tank Id:	47425
Material Code:	0013
Common Name of Substance:	Lube Oil

Equipment Records:

C01 - Pipe Location - Aboveground
G00 - Tank Secondary Containment - None
H00 - Tank Leak Detection - None
B01 - Tank External Protection - Painted/Asphalt Coating
D01 - Pipe Type - Steel/Carbon Steel/Iron
A00 - Tank Internal Protection - None
F00 - Pipe External Protection - None
I05 - Overfill - Vent Whistle

Tank Location:	1
Tank Type:	Steel/Carbon Steel/Iron
Tank Status:	Closed - Removed
Pipe Model:	Not reported
Install Date:	Not reported
Capacity Gallons:	275
Tightness Test Method:	NN
Date Test:	Not reported
Next Test Date:	Not reported
Date Tank Closed:	01/18/2008
Register:	True
Modified By:	NRLOMBAR
Last Modified:	04/14/2017
Material Name:	Not reported

Tank Number:	7
Tank Id:	66337
Material Code:	0013
Common Name of Substance:	Lube Oil

Equipment Records:

C01 - Pipe Location - Aboveground
H00 - Tank Leak Detection - None
G00 - Tank Secondary Containment - None
D01 - Pipe Type - Steel/Carbon Steel/Iron
A00 - Tank Internal Protection - None
B01 - Tank External Protection - Painted/Asphalt Coating
F00 - Pipe External Protection - None
I05 - Overfill - Vent Whistle

Tank Location:	1
Tank Type:	Steel/Carbon Steel/Iron
Tank Status:	Closed - Removed
Pipe Model:	Not reported

BROOKLYN NORTH 1 GARAGE (Continued) **U003074882**

Install Date:	Not reported
Capacity Gallons:	275
Tightness Test Method:	NN
Date Test:	Not reported
Next Test Date:	Not reported
Date Tank Closed:	01/18/2008
Register:	True
Modified By:	NRLOMBAR
Last Modified:	04/14/2017
Material Name:	Not reported

Tank Number:	8
Tank Id:	66338
Material Code:	0013
Common Name of Substance:	Lube Oil

Equipment Records:

F00 - Pipe External Protection - None
H00 - Tank Leak Detection - None
G00 - Tank Secondary Containment - None
A00 - Tank Internal Protection - None
B01 - Tank External Protection - Painted/Asphalt Coating
D01 - Pipe Type - Steel/Carbon Steel/Iron
C01 - Pipe Location - Aboveground
I05 - Overfill - Vent Whistle

Tank Location:	1
Tank Type:	Steel/Carbon Steel/Iron
Tank Status:	Closed - Removed
Pipe Model:	Not reported
Install Date:	Not reported
Capacity Gallons:	275
Tightness Test Method:	NN
Date Test:	Not reported
Next Test Date:	Not reported
Date Tank Closed:	01/18/2008
Register:	True
Modified By:	NRLOMBAR
Last Modified:	04/14/2017
Material Name:	Not reported

Tank Number:	9
Tank Id:	66339
Material Code:	0013
Common Name of Substance:	Lube Oil

Equipment Records:

I05 - Overfill - Vent Whistle
F00 - Pipe External Protection - None
H00 - Tank Leak Detection - None
C01 - Pipe Location - Aboveground
G00 - Tank Secondary Containment - None
A00 - Tank Internal Protection - None
B01 - Tank External Protection - Painted/Asphalt Coating
D01 - Pipe Type - Steel/Carbon Steel/Iron

BROOKLYN NORTH 1 GARAGE (Continued) **U003074882**

Tank Location:	1
Tank Type:	Steel/Carbon Steel/Iron
Tank Status:	Closed - Removed
Pipe Model:	Not reported
Install Date:	Not reported
Capacity Gallons:	275
Tightness Test Method:	NN
Date Test:	Not reported
Next Test Date:	Not reported
Date Tank Closed:	01/18/2008
Register:	True
Modified By:	NRLOMBAR
Last Modified:	04/14/2017
Material Name:	Not reported

AE220 **DSNY BROOKLYN DISTRICT 1 GARAGE** **NY UST** **U004077815**
SW **50 KENT AVENUE** **N/A**
1/8-1/4 **BROOKLYN, NY 11211**
0.214 mi.
1130 ft. **Site 4 of 8 in cluster AE**

Relative:
Higher

Actual:
14 ft.

UST:

Id/Status:	2-456098 / Unregulated/Closed
Program Type:	PBS
Region:	STATE
DEC Region:	2
Expiration Date:	N/A
UTM X:	587897.61513
UTM Y:	4509346.61568
Site Type:	Municipality (Incl. Waste Water Treatment Plants, Utilities, Swimming Pools, etc.)

Affiliation Records:

Site Id:	20092
Affiliation Type:	Mail Contact
Company Name:	NYC DEPT. OF SANITATION
Contact Type:	Not reported
Contact Name:	FACILITIES OFFICE
Address1:	125 WORTH STREET
Address2:	ROOM 823
City:	NEW YORK
State:	NY
Zip Code:	10013
Country Code:	001
Phone:	(646) 885-4874
EMail:	Not reported
Fax Number:	Not reported
Modified By:	TRANSLAT
Date Last Modified:	2004-03-04

Site Id:	20092
Affiliation Type:	Facility Operator
Company Name:	DSNY BROOKLYN DISTRICT 1 GARAGE
Contact Type:	Not reported
Contact Name:	GARAGE SUPERVISOR
Address1:	Not reported
Address2:	Not reported
City:	Not reported
State:	NN

DSNY BROOKLYN DISTRICT 1 GARAGE (Continued) **U004077815**

Zip Code:	Not reported
Country Code:	001
Phone:	(718) 387-5426
EMail:	Not reported
Fax Number:	Not reported
Modified By:	TRANSLAT
Date Last Modified:	2004-03-04

Site Id:	20092
Affiliation Type:	Emergency Contact
Company Name:	NYC DEPT. OF SANITATION
Contact Type:	Not reported
Contact Name:	BUREAU OF CLEANING & COLLECTIONS
Address1:	Not reported
Address2:	Not reported
City:	Not reported
State:	NN
Zip Code:	Not reported
Country Code:	999
Phone:	(646) 885-4874
EMail:	Not reported
Fax Number:	Not reported
Modified By:	NRLOMBAR
Date Last Modified:	2010-08-20

Site Id:	20092
Affiliation Type:	Facility Owner
Company Name:	NYC DEPT. OF SANITATION
Contact Type:	Not reported
Contact Name:	Not reported
Address1:	125 WORTH STREET RM 823
Address2:	Not reported
City:	NEW YORK
State:	NY
Zip Code:	10013
Country Code:	001
Phone:	(646) 885-4874
EMail:	Not reported
Fax Number:	Not reported
Modified By:	NRLOMBAR
Date Last Modified:	2010-01-28

Tank Info:

Tank Number:	001
Tank ID:	36495
Tank Status:	Closed - Removed
Material Name:	Closed - Removed
Capacity Gallons:	2000
Install Date:	Not reported
Date Tank Closed:	02/01/1997
Registered:	True
Tank Location:	Underground
Tank Type:	Steel/carbon steel
Material Code:	0008
Common Name of Substance:	Diesel

DSNY BROOKLYN DISTRICT 1 GARAGE (Continued) **U004077815**

Tightness Test Method:	NN
Date Test:	Not reported
Next Test Date:	Not reported
Pipe Model:	Not reported
Modified By:	TRANSLAT
Last Modified:	04/14/2017

Equipment Records:

H00 - Tank Leak Detection - None
I04 - Overfill - Product Level Gauge (A/G)
D02 - Pipe Type - Galvanized Steel
F00 - Pipe External Protection - None
A00 - Tank Internal Protection - None
B01 - Tank External Protection - Painted/Asphalt Coating
C02 - Pipe Location - Underground/On-ground
G00 - Tank Secondary Containment - None
J02 - Dispenser - Suction Dispenser

Tank Number:	002
Tank ID:	36496
Tank Status:	Closed - Removed
Material Name:	Closed - Removed
Capacity Gallons:	2000
Install Date:	Not reported
Date Tank Closed:	02/01/1997
Registered:	True
Tank Location:	Underground
Tank Type:	Steel/carbon steel
Material Code:	0008
Common Name of Substance:	Diesel

Tightness Test Method:	NN
Date Test:	Not reported
Next Test Date:	Not reported
Pipe Model:	Not reported
Modified By:	TRANSLAT
Last Modified:	04/14/2017

Equipment Records:

I04 - Overfill - Product Level Gauge (A/G)
D02 - Pipe Type - Galvanized Steel
F00 - Pipe External Protection - None
G00 - Tank Secondary Containment - None
J02 - Dispenser - Suction Dispenser
C02 - Pipe Location - Underground/On-ground
H00 - Tank Leak Detection - None
A00 - Tank Internal Protection - None
B01 - Tank External Protection - Painted/Asphalt Coating

Tank Number:	003
Tank ID:	36497
Tank Status:	Closed - In Place
Material Name:	Closed - In Place
Capacity Gallons:	2000
Install Date:	Not reported
Date Tank Closed:	02/01/1995

DSNY BROOKLYN DISTRICT 1 GARAGE (Continued) **U004077815**

Registered:	True
Tank Location:	Underground
Tank Type:	Steel/carbon steel
Material Code:	0009
Common Name of Substance:	Gasoline
Tightness Test Method:	NN
Date Test:	Not reported
Next Test Date:	Not reported
Pipe Model:	Not reported
Modified By:	TRANSLAT
Last Modified:	04/14/2017

Equipment Records:

C02 - Pipe Location - Underground/On-ground
G00 - Tank Secondary Containment - None
J02 - Dispenser - Suction Dispenser
I04 - Overfill - Product Level Gauge (A/G)
D02 - Pipe Type - Galvanized Steel
F00 - Pipe External Protection - None
A00 - Tank Internal Protection - None
B01 - Tank External Protection - Painted/Asphalt Coating
H00 - Tank Leak Detection - None

AE221 **BROOKLYN NORTH 01 DOS -DDC** **NY LTANKS** **S102148163**
SW **50 KENT AVENUE** **NY Spills** **N/A**
1/8-1/4 **BROOKLYN, NY 11211**
0.214 mi.
1130 ft. **Site 5 of 8 in cluster AE**

Relative:
Higher

Actual:
14 ft.

LTANKS:

Facility ID:	9600011
Site ID:	290161
Spill Number/Closed Date:	2005-05-31
Spill Date:	1996-04-01
Spill Cause:	Tank Failure
Spill Source:	Commercial/Industrial
Spill Class:	B3
Cleanup Ceased:	Not reported
SWIS:	2401
Investigator:	AIIslam
Referred To:	Not reported
Reported to Dept:	1996-04-01
CID:	275
Water Affected:	Not reported
Spill Notifier:	DEC
Last Inspection:	Not reported
Recommended Penalty:	False
Meets Standard:	False
UST Involvement:	True
Remediation Phase:	0
Date Entered In Computer:	1996-04-01
Spill Record Last Update:	2005-05-31
Spiller Name:	Not reported
Spiller Company:	NYC DOS
Spiller Address:	50 KENT AVENUE
Spiller County:	001
Spiller Contact:	DAN WEISMANN

BROOKLYN NORTH 01 DOS -DDC (Continued) **S102148163**

Spiller Phone: (718) 482-4933
Spiller Extention: Not reported
DEC Region: 2
DER Facility ID: 20058
DEC Memo: "Prior to Sept, 2004 data translation this spill Lead_DEC Field was ZHITOMIRSKY TRANSFERRED FROM Y.KRIMGOLD. Also, refer to spill # 9607376 & 9401167. 12/14/04-Spill Case is trnsferred to I. Islam. The site is under remediation by LiRo Engineers. - II 4/22/05- Reviewed the quarterly monitoring report (Nov./04 - Jan./05). The monitoring data show persistently high level of both soil and groundwater contamination. LiRo claims that the long history of the site for operation as a manufactured gas plant (MGP) may be the cause of this. However, a letter has been issued in order for LiRo to consider alternative measure(s) to remediate the site. The monitoring report has been installed in the eDoc Folder. - II 5/13/05- Afsar Samani of DDC raised the MGP issue of this site in the meeting with DEC on 5/4/05 as LiRo has written them either to increase the cost for remediation of the MGP related contaminants at the site or get the Key Span and/or other responsible agency handle the MGP site through DEC. Koon Tang is exploring with the Central office as to the finding of responsible agency to handle the former MGP site remediation.- II. 5/31/03- Joe Moloughney of Central Office confirmed via email that this site would be remediated under the KeySpan Consent Order for MGP sites. This site has been assigned with # 224055 as the MGP site. Therefore, the spill is closed.- II"
Remarks: "also ground water affected - reprts says that site is contaminated with petro and heavy metals. Also see spill # 9401167."

All Materials:
Site ID: 290161
Operable Unit ID: 1027742
Operable Unit: 01
Material ID: 353405
Material Code: 0009
Material Name: gasoline
Case No.: Not reported
Material FA: Petroleum
Quantity: .00
Units: G
Recovered: .00
Oxygenate: Not reported

Site ID: 290161
Operable Unit ID: 1027742
Operable Unit: 01
Material ID: 353404
Material Code: 0008
Material Name: diesel
Case No.: Not reported
Material FA: Petroleum
Quantity: .00
Units: G
Recovered: .00
Oxygenate: Not reported

SPILLS:

BROOKLYN NORTH 01 DOS -DDC (Continued) **S102148163**

Facility ID:	9401167
Facility Type:	ER
Spill Number:	9401167
DER Facility ID:	20058
Site ID:	177869
DEC Region:	2
Spill Number/Closed Date:	2003-10-31
Spill Cause:	Housekeeping
Spill Class:	C4
SWIS:	2401
Spill Date:	1994-04-25
Investigator:	JMKRIMGO
Referred To:	Not reported
Reported to Dept:	1994-04-25
CID:	Not reported
Water Affected:	Not reported
Spill Source:	Commercial/Industrial
Spill Notifier:	Tank Tester
Cleanup Ceased:	Not reported
Cleanup Meets Std:	False
Last Inspection:	Not reported
Recommended Penalty:	False
UST Trust:	False
Remediation Phase:	0
Date Entered In Computer:	1994-04-29
Spill Record Last Update:	2005-07-07
Spiller Name:	Not reported
Spiller Company:	Not reported
Spiller Address:	Not reported
Spiller Company:	001
Contact Name:	Not reported
DEC Memo:	"Prior to Sept, 2004 data translation this spill Lead_DEC Field was KRIMGOLD Insufficient information to follow up. Ref. to spill # 9600011."
Remarks:	"WILL PUMP OUT TANK."

All Materials:

Site ID:	177869
Operable Unit ID:	995005
Operable Unit:	01
Material ID:	384934
Material Code:	0008
Material Name:	diesel
Case No.:	Not reported
Material FA:	Petroleum
Quantity:	1.00
Units:	G
Recovered:	.00
Oxygenate:	Not reported

Facility ID:	9607376
Facility Type:	ER
Spill Number:	9607376
DER Facility ID:	20058
Site ID:	290162
DEC Region:	2
Spill Number/Closed Date:	2004-12-10

BROOKLYN NORTH 01 DOS -DDC (Continued) **S102148163**

Spill Cause:	Equipment Failure
Spill Class:	C3
SWIS:	2401
Spill Date:	1996-09-11
Investigator:	JAKOLLEE
Referred To:	Not reported
Reported to Dept:	1996-09-11
CID:	349
Water Affected:	Not reported
Spill Source:	Commercial/Industrial
Spill Notifier:	Other
Cleanup Ceased:	Not reported
Cleanup Meets Std:	False
Last Inspection:	Not reported
Recommended Penalty:	False
UST Trust:	False
Remediation Phase:	0
Date Entered In Computer:	1996-09-11
Spill Record Last Update:	2005-01-27
Spiller Name:	Not reported
Spiller Company:	NYC SANITATION GARAGE
Spiller Address:	50 KENT AVE
Spiller Company:	001
Contact Name:	Not reported
DEC Memo:	"Prior to Sept, 2004 data translation this spill Lead_DEC Field was KOLLEENY The Site is currently under remediation by LiRo. The site has another previous open spill # 9600011. As such, this spill is closed today keeping the older one open.- II (12/10/04)."
Remarks:	"PROBABLE CAUSE IS LEAKING UNDERGROUND PIPING - FOUND PRODUCT IN MONITORING WELL"

All Materials:

Site ID:	290162
Operable Unit ID:	1035330
Operable Unit:	01
Material ID:	346644
Material Code:	0008
Material Name:	diesel
Case No.:	Not reported
Material FA:	Petroleum
Quantity:	.00
Units:	G
Recovered:	.00
Oxygenate:	Not reported

AE222 **WILLIAMSBURG WORKS MANUFACTURED GAS PLANT FORMER** **RCRA-SQG** **1000141021**
SW **50 KENT AVE** **FINDS** **NYD986872265**
1/8-1/4 **BROOKLYN, NY 11249** **ECHO**
0.214 mi.
1130 ft. **Site 6 of 8 in cluster AE**

Relative:
Higher

Actual:
14 ft.

RCRA-SQG:

Date form received by agency:	01/24/2017
Facility name:	WILLIAMSBURG WORKS MANUFACTURED GAS PLANT FORMER
Facility address:	50 KENT AVE BROOKLYN, NY 11249
EPA ID:	NYD986872265

WILLIAMSBURG WORKS MANUFACTURED GAS PLANT FORMER (Continued) **1000141021**

Mailing address:	MASPETH AVE BROOKLYN, NY 11211
Contact:	DONALD P CAMPBELL
Contact address:	MASPETH AVE BROOKLYN, NY 11211
Contact country:	US
Contact telephone:	718-963-5453
Contact email:	DONALD.CAMPBELL@NATIONALGRID.COM
EPA Region:	02
Land type:	Municipal
Classification:	Small Small Quantity Generator
Description:	Handler: generates more than 100 and less than 1000 kg of hazardous waste during any calendar month and accumulates less than 6000 kg of hazardous waste at any time; or generates 100 kg or less of hazardous waste during any calendar month, and accumulates more than 1000 kg of hazardous waste at any time

Owner/Operator Summary:

Owner/operator name:	NEW YORK CITY DEPARTMENT OF PARKS & RECREATION
Owner/operator address:	5TH AVE NEW YORK, NY 10065
Owner/operator country:	US
Owner/operator telephone:	718-965-8922
Owner/operator email:	Not reported
Owner/operator fax:	Not reported
Owner/operator extension:	Not reported
Legal status:	Municipal
Owner/Operator Type:	Owner
Owner/Op start date:	09/11/2007
Owner/Op end date:	Not reported

Owner/operator name:	NEW YORK CITY DEPARTMENT OF PARKS & RECREATION
Owner/operator address:	5TH AVE NEW YORK, NY 10065
Owner/operator country:	US
Owner/operator telephone:	718-965-8922
Owner/operator email:	Not reported
Owner/operator fax:	Not reported
Owner/operator extension:	Not reported
Legal status:	Municipal
Owner/Operator Type:	Operator
Owner/Op start date:	09/11/2007
Owner/Op end date:	Not reported

Handler Activities Summary:

U.S. importer of hazardous waste:	No
Mixed waste (haz. and radioactive):	No
Recycler of hazardous waste:	No
Transporter of hazardous waste:	No
Treater, storer or disposer of HW:	No
Underground injection activity:	No
On-site burner exemption:	No
Furnace exemption:	No
Used oil fuel burner:	No
Used oil processor:	No
User oil refiner:	No

WILLIAMSBURG WORKS MANUFACTURED GAS PLANT FORMER (Continued) **1000141021**

Used oil fuel marketer to burner: No
Used oil Specification marketer: No
Used oil transfer facility: No
Used oil transporter: No

. Waste code: D001
. Waste name: IGNITABLE WASTE

. Waste code: D004
. Waste name: ARSENIC

. Waste code: D010
. Waste name: SELENIUM

. Waste code: D018
. Waste name: BENZENE

. Waste code: F003
. Waste name: THE FOLLOWING SPENT NONHALOGENATED SOLVENTS: XYLENE, ACETONE, ETHYL ACETATE, ETHYL BENZENE, ETHYL ETHER, METHYL ISOBUTYL KETONE, N-BUTYL ALCOHOL, CYCLOHEXANONE, AND METHANOL; ALL SPENT SOLVENT MIXTURES/BLENDS CONTAINING, BEFORE USE, ONLY THE ABOVE SPENT NONHALOGENATED SOLVENTS; AND ALL SPENT SOLVENT MIXTURES/BLENDS CONTAINING, BEFORE USE, ONE OR MORE OF THE ABOVE NONHALOGENATED SOLVENTS, AND A TOTAL OF TEN PERCENT OR MORE (BY VOLUME) OF ONE OR MORE OF THOSE SOLVENTS LISTED IN F001, F002, F004, AND F005; AND STILL BOTTOMS FROM THE RECOVERY OF THESE SPENT SOLVENTS AND SPENT SOLVENT MIXTURES.

. Waste code: F005
. Waste name: THE FOLLOWING SPENT NONHALOGENATED SOLVENTS: TOLUENE, METHYL ETHYL KETONE, CARBON DISULFIDE, ISOBUTANOL, PYRIDINE, BENZENE, 2-ETHOXYETHANOL, AND 2-NITROPROPANE; ALL SPENT SOLVENT MIXTURES/BLENDS CONTAINING, BEFORE USE, A TOTAL OF TEN PERCENT OR MORE (BY VOLUME) OF ONE OR MORE OF THE ABOVE NONHALOGENATED SOLVENTS OR THOSE SOLVENTS LISTED IN F001, F002, OR F004; AND STILL BOTTOMS FROM THE RECOVERY OF THESE SPENT SOLVENTS AND SPENT SOLVENT MIXTURES.

Historical Generators:
Date form received by agency: 06/14/2016
Site name: NATIONAL GRID-WILLIAMSBURG MGP
Classification: Large Quantity Generator

. Waste code: D001
. Waste name: IGNITABLE WASTE

. Waste code: D004
. Waste name: ARSENIC

. Waste code: D010
. Waste name: SELENIUM

. Waste code: D018
. Waste name: BENZENE

. Waste code: F003
. Waste name: THE FOLLOWING SPENT NONHALOGENATED SOLVENTS: XYLENE, ACETONE, ETHYL

WILLIAMSBURG WORKS MANUFACTURED GAS PLANT FORMER (Continued) **1000141021**

ACETATE, ETHYL BENZENE, ETHYL ETHER, METHYL ISOBUTYL KETONE, N-BUTYL ALCOHOL, CYCLOHEXANONE, AND METHANOL; ALL SPENT SOLVENT MIXTURES/BLENDS CONTAINING, BEFORE USE, ONLY THE ABOVE SPENT NONHALOGENATED SOLVENTS; AND ALL SPENT SOLVENT MIXTURES/BLENDS CONTAINING, BEFORE USE, ONE OR MORE OF THE ABOVE NONHALOGENATED SOLVENTS, AND A TOTAL OF TEN PERCENT OR MORE (BY VOLUME) OF ONE OR MORE OF THOSE SOLVENTS LISTED IN F001, F002, F004, AND F005; AND STILL BOTTOMS FROM THE RECOVERY OF THESE SPENT SOLVENTS AND SPENT SOLVENT MIXTURES.

. Waste code: F005
. Waste name: THE FOLLOWING SPENT NONHALOGENATED SOLVENTS: TOLUENE, METHYL ETHYL KETONE, CARBON DISULFIDE, ISOBUTANOL, PYRIDINE, BENZENE, 2-ETHOXYETHANOL, AND 2-NITROPROPANE; ALL SPENT SOLVENT MIXTURES/BLENDS CONTAINING, BEFORE USE, A TOTAL OF TEN PERCENT OR MORE (BY VOLUME) OF ONE OR MORE OF THE ABOVE NONHALOGENATED SOLVENTS OR THOSE SOLVENTS LISTED IN F001, F002, OR F004; AND STILL BOTTOMS FROM THE RECOVERY OF THESE SPENT SOLVENTS AND SPENT SOLVENT MIXTURES.

Date form received by agency: 02/25/2016
Site name: WILLIAMSBURG WORKS MANUFACTURED GAS PLANT FORMER
Classification: Large Quantity Generator

. Waste code: D001
. Waste name: IGNITABLE WASTE

. Waste code: D004
. Waste name: ARSENIC

. Waste code: D008
. Waste name: LEAD

. Waste code: D010
. Waste name: SELENIUM

. Waste code: D018
. Waste name: BENZENE

Date form received by agency: 09/08/2014
Site name: WILLIAMSBURG WORKS MANUFACTURED GAS PLANT FORMER
Classification: Small Quantity Generator

. Waste code: D001
. Waste name: IGNITABLE WASTE

. Waste code: D004
. Waste name: ARSENIC

. Waste code: D010
. Waste name: SELENIUM

. Waste code: D018
. Waste name: BENZENE

Date form received by agency: 04/16/2014
Site name: WILLIAMSBURG WORKS MANUFACTURED GAS PLANT FORMER
Classification: Large Quantity Generator

WILLIAMSBURG WORKS MANUFACTURED GAS PLANT FORMER (Continued) **1000141021**

. Waste code: D018
. Waste name: BENZENE

Date form received by agency: 01/01/2007
Site name: NYC DEPT OF SANITATION - J SCHIVAONE
Classification: Not a generator, verified

Date form received by agency: 01/01/2006
Site name: NYC DEPT OF SANITATION - J SCHIVAONE
Classification: Not a generator, verified

Date form received by agency: 07/08/1999
Site name: NYC DEPT OF SANITATION - J SCHIVAONE
Classification: Not a generator, verified

Date form received by agency: 01/08/1998
Site name: NYC DEPT OF SANITATION BROOKLYN NORTH 1
Classification: Large Quantity Generator

Date form received by agency: 04/02/1996
Site name: NYC DEPT OF SANITATION BROOKLYN GARAGE
Classification: Large Quantity Generator

Date form received by agency: 07/13/1988
Site name: NYC DEPT OF SANITATION - J SCHIVAONE
Classification: Large Quantity Generator

. Waste code: D001
. Waste name: IGNITABLE WASTE

. Waste code: X001
. Waste name: WASTE OILS

Biennial Reports:

Last Biennial Reporting Year: 2017

Annual Waste Handled:
Waste code: D001
Waste name: IGNITABLE HAZARDOUS WASTES ARE THOSE WASTES WHICH HAVE A FLASHPOINT OF LESS THAN 140 DEGREES FAHRENHEIT AS DETERMINED BY A PENSKY-MARTENS CLOSED CUP FLASH POINT TESTER. ANOTHER METHOD OF DETERMINING THE FLASH POINT OF A WASTE IS TO REVIEW THE MATERIAL SAFETY DATA SHEET, WHICH CAN BE OBTAINED FROM THE MANUFACTURER OR DISTRIBUTOR OF THE MATERIAL. LACQUER THINNER IS AN EXAMPLE OF A COMMONLY USED SOLVENT WHICH WOULD BE CONSIDERED AS IGNITABLE HAZARDOUS WASTE.
Amount (Lbs): 14562.1

Waste code: D004
Waste name: ARSENIC
Amount (Lbs): 14562.1

Waste code: D010
Waste name: SELENIUM
Amount (Lbs): 14562.1

Waste code: D018
Waste name: BENZENE

WILLIAMSBURG WORKS MANUFACTURED GAS PLANT FORMER (Continued) **1000141021**

Amount (Lbs): 14562.1

Waste code: F003
Waste name: THE FOLLOWING SPENT NON-HALOGENATED SOLVENTS: XYLENE, ACETONE, ETHYL ACETATE, ETHYL BENZENE, ETHYL ETHER, METHYL ISOBUTYL KETONE, N-BUTYL ALCOHOL, CYCLOHEXANONE, AND METHANOL; ALL SPENT SOLVENT MIXTURES/BLENDS CONTAINING, BEFORE USE, ONLY THE ABOVE SPENT NON-HALOGENATED SOLVENTS; AND ALL SPENT SOLVENT MIXTURES/BLENDS CONTAINING, BEFORE USE, ONE OR MORE OF THE ABOVE NON-HALOGENATED SOLVENTS, AND, A TOTAL OF TEN PERCENT OR MORE (BY VOLUME) OF ONE OR MORE OF THOSE SOLVENTS LISTED IN F001, F002, F004, AND F005, AND STILL BOTTOMS FROM THE RECOVERY OF THESE SPENT SOLVENTS AND SPENT SOLVENT MIXTURES.
Amount (Lbs): 14562.1

Waste code: F005
Waste name: THE FOLLOWING SPENT NON-HALOGENATED SOLVENTS: TOLUENE, METHYL ETHYL KETONE, CARBON DISULFIDE, ISOBUTANOL, PYRIDINE, BENZENE, 2-ETHOXYETHANOL, AND 2-NITROPROPANE; ALL SPENT SOLVENT MIXTURES/BLENDS CONTAINING, BEFORE USE, A TOTAL OF TEN PERCENT OR MORE (BY VOLUME) OF ONE OR MORE OF THE ABOVE NON-HALOGENATED SOLVENTS OR THOSE SOLVENTS LISTED IN F001, F002, OR F004; AND STILL BOTTOMS FROM THE RECOVERY OF THESE SPENT SOLVENTS AND SPENT SOLVENT MIXTURES.
Amount (Lbs): 14562.1

Violation Status: No violations found

Evaluation Action Summary:
Evaluation date: 07/08/1999
Evaluation: COMPLIANCE EVALUATION INSPECTION ON-SITE
Area of violation: Not reported
Date achieved compliance: Not reported
Evaluation lead agency: EPA

FINDS:

Registry ID: 110000882206

Environmental Interest/Information System
RCRAInfo is a national information system that supports the Resource Conservation and Recovery Act (RCRA) program through the tracking of events and activities related to facilities that generate, transport, and treat, store, or dispose of hazardous waste. RCRAInfo allows RCRA program staff to track the notification, permit, compliance, and corrective action activities required under RCRA.

Click this hyperlink while viewing on your computer to access additional FINDS: detail in the EDR Site Report.

ECHO:
Envid: 1000141021
Registry ID: 110000882206
DFR URL: http://echo.epa.gov/detailed-facility-report?fid=110000882206

Y223 NNW 1/8-1/4 0.215 mi. 1136 ft. | **24 OAK LLC**
NOBLE & WEST ST JCT N
BROOKLYN, NY 11222 | **RCRA NonGen / NLR** | **1010328051**
NYR000141275

Site 3 of 7 in cluster Y

Relative: Higher

Actual: 11 ft.

RCRA NonGen / NLR:

Date form received by agency:	01/01/2007
Facility name:	24 OAK LLC
Facility address:	NOBLE & WEST ST JCT N GREENPOINT SECTION BROOKLYN, NY 11222
EPA ID:	NYR000141275
Mailing address:	PEARL ST BROOKLYN, NY 11201
Contact:	JACK GUTTMAN
Contact address:	PEARL ST BROOKLYN, NY 11201
Contact country:	US
Contact telephone:	718-858-9805
Contact email:	Not reported
EPA Region:	02
Classification:	Non-Generator
Description:	Handler: Non-Generators do not presently generate hazardous waste

Owner/Operator Summary:

Owner/operator name:	JACK GUTTMAN
Owner/operator address:	Not reported Not reported
Owner/operator country:	US
Owner/operator telephone:	Not reported
Owner/operator email:	Not reported
Owner/operator fax:	Not reported
Owner/operator extension:	Not reported
Legal status:	Private
Owner/Operator Type:	Operator
Owner/Op start date:	07/27/2006
Owner/Op end date:	Not reported

Owner/operator name:	JACK GUTTMAN
Owner/operator address:	PEARL ST BROOKLYN, NY 11201
Owner/operator country:	US
Owner/operator telephone:	Not reported
Owner/operator email:	Not reported
Owner/operator fax:	Not reported
Owner/operator extension:	Not reported
Legal status:	Private
Owner/Operator Type:	Owner
Owner/Op start date:	07/27/2006
Owner/Op end date:	Not reported

Handler Activities Summary:

U.S. importer of hazardous waste:	No
Mixed waste (haz. and radioactive):	No
Recycler of hazardous waste:	No
Transporter of hazardous waste:	No
Treater, storer or disposer of HW:	No

24 OAK LLC (Continued) **1010328051**

Underground injection activity: No
On-site burner exemption: No
Furnace exemption: No
Used oil fuel burner: No
Used oil processor: No
User oil refiner: No
Used oil fuel marketer to burner: No
Used oil Specification marketer: No
Used oil transfer facility: No
Used oil transporter: No

Historical Generators:
Date form received by agency: 08/10/2006
Site name: 24 OAK LLC
Classification: Conditionally Exempt Small Quantity Generator

. Waste code: D001
. Waste name: IGNITABLE WASTE

. Waste code: F001
. Waste name: THE FOLLOWING SPENT HALOGENATED SOLVENTS USED IN DEGREASING: TETRACHLOROETHYLENE, TRICHLORETHYLENE, METHYLENE CHLORIDE, 1,1,1-TRICHLOROETHANE, CARBON TETRACHLORIDE AND CHLORINATED FLUOROCARBONS; ALL SPENT SOLVENT MIXTURES/BLENDS USED IN DEGREASING CONTAINING, BEFORE USE, A TOTAL OF TEN PERCENT OR MORE (BY VOLUME) OF ONE OR MORE OF THE ABOVE HALOGENATED SOLVENTS OR THOSE SOLVENTS LISTED IN F002, F004, AND F005; AND STILL BOTTOMS FROM THE RECOVERY OF THESE SPENT SOLVENTS AND SPENT SOLVENT MIXTURES.

Date form received by agency: 08/09/2006
Site name: 24 OAK LLC
Classification: Conditionally Exempt Small Quantity Generator

Violation Status: No violations found

U224 **680 MANHATTAN AVE** **NY AST** **U003395782**
East **680 MANHATTAN AVE** **NY Spills** **N/A**
1/8-1/4 **BROOKLYN, NY**
0.215 mi.
1137 ft. **Site 8 of 10 in cluster U**

Relative:
Higher

Actual:
17 ft.

AST:
Region: STATE
DEC Region: 2
Site Status: Active
Facility Id: 2-600887
Program Type: PBS
UTM X: 588579.74367
UTM Y: 4508735.69579
Expiration Date: 01/30/2022
Site Type: Apartment Building/Office Building

Affiliation Records:
Site Id: 22858
Affiliation Type: Emergency Contact
Company Name: PARK 80 HOLDING LLC
Contact Type: Not reported
Contact Name: JOHN MEKLO
Address1: Not reported

680 MANHATTAN AVE (Continued) **U003395782**

Address2:	Not reported
City:	Not reported
State:	NN
Zip Code:	Not reported
Country Code:	999
Phone:	(917) 754-4224
EMail:	Not reported
Fax Number:	Not reported
Modified By:	MSBAPTIS
Date Last Modified:	2012-10-10

Site Id:	22858
Affiliation Type:	Facility Operator
Company Name:	PARK 80 HOLDING
Contact Type:	Not reported
Contact Name:	MARY ANN SANTIAGO
Address1:	Not reported
Address2:	Not reported
City:	Not reported
State:	NN
Zip Code:	Not reported
Country Code:	001
Phone:	(347) 513-3483
EMail:	Not reported
Fax Number:	Not reported
Modified By:	MSBAPTIS
Date Last Modified:	2012-10-10

Site Id:	22858
Affiliation Type:	Mail Contact
Company Name:	PARK 80 HOLDING LLC
Contact Type:	MGR
Contact Name:	THOMAS J. CARACCIO
Address1:	PO BOX 3557
Address2:	Not reported
City:	NEW HYDE PARK
State:	NY
Zip Code:	11040
Country Code:	001
Phone:	(718) 343-1336
EMail:	TOMC@VLKMGT.COM
Fax Number:	Not reported
Modified By:	MSBAPTIS
Date Last Modified:	2012-10-10

Site Id:	22858
Affiliation Type:	Facility Owner
Company Name:	PARK 80 HOLDING LLC
Contact Type:	MANAGER
Contact Name:	THOMAS J. CARACCIO
Address1:	253-11 80TH AVE
Address2:	Not reported
City:	GLEN OAKS
State:	NY
Zip Code:	11004
Country Code:	001
Phone:	(718) 343-1337

680 MANHATTAN AVE (Continued) **U003395782**

EMail:	Not reported
Fax Number:	Not reported
Modified By:	DMPOKRZY
Date Last Modified:	2017-02-15

Tank Info:

Tank Number:	1
Tank Id:	44318
Material Code:	0001
Common Name of Substance:	#2 Fuel Oil (On-Site Consumption)

Equipment Records:

C01 - Pipe Location - Aboveground
I04 - Overfill - Product Level Gauge (A/G)
H06 - Tank Leak Detection - Impervious Barrier/Concrete Pad (A/G)
L00 - Piping Leak Detection - None
E00 - Piping Secondary Containment - None
G03 - Tank Secondary Containment - Vault (w/o access)
J02 - Dispenser - Suction Dispenser
A00 - Tank Internal Protection - None
D01 - Pipe Type - Steel/Carbon Steel/Iron
F01 - Pipe External Protection - Painted/Asphalt Coating
K00 - Spill Prevention - None
B00 - Tank External Protection - None
I05 - Overfill - Vent Whistle

Tank Location:	2
Tank Type:	Steel/Carbon Steel/Iron
Tank Status:	In Service
Pipe Model:	Not reported
Install Date:	04/01/1951
Capacity Gallons:	3000
Tightness Test Method:	NN
Date Test:	Not reported
Next Test Date:	Not reported
Date Tank Closed:	Not reported
Register:	True
Modified By:	DMPOKRZY
Last Modified:	04/14/2017
Material Name:	Not reported

SPILLS:

Facility ID:	9415336
Facility Type:	ER
Spill Number:	9415336
DER Facility ID:	121539
Site ID:	142400
DEC Region:	2
Spill Number/Closed Date:	2005-03-17
Spill Cause:	Unknown
Spill Class:	C3
SWIS:	2401
Spill Date:	1995-02-22
Investigator:	MCTIBBE
Referred To:	Not reported
Reported to Dept:	1995-02-22

680 MANHATTAN AVE (Continued) **U003395782**

CID:	Not reported
Water Affected:	Not reported
Spill Source:	Unknown
Spill Notifier:	Local Agency
Cleanup Ceased:	Not reported
Cleanup Meets Std:	False
Last Inspection:	Not reported
Recommended Penalty:	False
UST Trust:	False
Remediation Phase:	0
Date Entered In Computer:	1948-12-27
Spill Record Last Update:	2005-03-17
Spiller Name:	Not reported
Spiller Company:	UNKNOWN
Spiller Address:	Not reported
Spiller Company:	999
Contact Name:	Not reported
DEC Memo:	"Prior to Sept, 2004 data translation this spill Lead_DEC Field was TIBBE 1/26/04 - Austin - due to impact to subway, transferred to to Tibbe for check with NYCTA on status - may be related to spill #9813210 - end 03/17/05: According to a NYCT e-mail dated 3/14/05, NYCT inspected the site on 3/9/05 and found the area to be clean with no signs of a spill."
Remarks:	"Unknown petroleum leaking from 300 gal tank into subway"

All Materials:

Site ID:	142400
Operable Unit ID:	1012647
Operable Unit:	01
Material ID:	370513
Material Code:	0064A
Material Name:	unknown material
Case No.:	Not reported
Material FA:	Other
Quantity:	.00
Units:	G
Recovered:	.00
Oxygenate:	Not reported

AE225 **HEMISPHERE STEEL PRODUCTS CORP** **RCRA NonGen / NLR** **1000263277**
SW **54 N 11TH ST** **NY MANIFEST** **NYD002408102**
1/8-1/4 **BROOKLYN, NY 11211**
0.216 mi.
1138 ft. **Site 7 of 8 in cluster AE**

Relative:
Higher

Actual:
19 ft.

RCRA NonGen / NLR:

Date form received by agency:	01/01/2007
Facility name:	HEMISPHERE STEEL PRODUCTS CORP
Facility address:	54 N 11TH ST BROOKLYN, NY 11211-1993
EPA ID:	NYD002408102
Mailing address:	N 11TH ST BROOKLYN, NY 11211
Contact:	Not reported
Contact address:	N 11TH ST BROOKLYN, NY 11211
Contact country:	US

HEMISPHERE STEEL PRODUCTS CORP (Continued) **1000263277**

Contact telephone: Not reported
Contact email: Not reported
EPA Region: 02
Classification: Non-Generator
Description: Handler: Non-Generators do not presently generate hazardous waste

Owner/Operator Summary:
Owner/operator name: ALAN EDELSTEIN
Owner/operator address: NOT REQUIRED
NOT REQUIRED, WY 99999
Owner/operator country: US
Owner/operator telephone: 212-555-1212
Owner/operator email: Not reported
Owner/operator fax: Not reported
Owner/operator extension: Not reported
Legal status: Private
Owner/Operator Type: Operator
Owner/Op start date: Not reported
Owner/Op end date: Not reported

Owner/operator name: ALAN EDELSTEIN
Owner/operator address: NOT REQUIRED
NOT REQUIRED, WY 99999
Owner/operator country: US
Owner/operator telephone: 212-555-1212
Owner/operator email: Not reported
Owner/operator fax: Not reported
Owner/operator extension: Not reported
Legal status: Private
Owner/Operator Type: Owner
Owner/Op start date: Not reported
Owner/Op end date: Not reported

Handler Activities Summary:
U.S. importer of hazardous waste: No
Mixed waste (haz. and radioactive): No
Recycler of hazardous waste: No
Transporter of hazardous waste: No
Treater, storer or disposer of HW: No
Underground injection activity: No
On-site burner exemption: No
Furnace exemption: No
Used oil fuel burner: No
Used oil processor: No
User oil refiner: No
Used oil fuel marketer to burner: No
Used oil Specification marketer: No
Used oil transfer facility: No
Used oil transporter: No

Historical Generators:
Date form received by agency: 01/01/2006
Site name: HEMISPHERE STEEL PRODUCTS CORP
Classification: Not a generator, verified

Date form received by agency: 07/08/1999

HEMISPHERE STEEL PRODUCTS CORP (Continued) **1000263277**

Site name: HEMISPHERE STEEL PRODUCTS CORP
Classification: Not a generator, verified

Date form received by agency: 12/12/1989
Site name: HEMISPHERE STEEL PRODUCTS CORP
Classification: Small Quantity Generator

. Waste code: D001
. Waste name: IGNITABLE WASTE

. Waste code: F003
. Waste name: THE FOLLOWING SPENT NONHALOGENATED SOLVENTS: XYLENE, ACETONE, ETHYL ACETATE, ETHYL BENZENE, ETHYL ETHER, METHYL ISOBUTYL KETONE, N-BUTYL ALCOHOL, CYCLOHEXANONE, AND METHANOL; ALL SPENT SOLVENT MIXTURES/BLENDS CONTAINING, BEFORE USE, ONLY THE ABOVE SPENT NONHALOGENATED SOLVENTS; AND ALL SPENT SOLVENT MIXTURES/BLENDS CONTAINING, BEFORE USE, ONE OR MORE OF THE ABOVE NONHALOGENATED SOLVENTS, AND A TOTAL OF TEN PERCENT OR MORE (BY VOLUME) OF ONE OR MORE OF THOSE SOLVENTS LISTED IN F001, F002, F004, AND F005; AND STILL BOTTOMS FROM THE RECOVERY OF THESE SPENT SOLVENTS AND SPENT SOLVENT MIXTURES.

. Waste code: F005
. Waste name: THE FOLLOWING SPENT NONHALOGENATED SOLVENTS: TOLUENE, METHYL ETHYL KETONE, CARBON DISULFIDE, ISOBUTANOL, PYRIDINE, BENZENE, 2-ETHOXYETHANOL, AND 2-NITROPROPANE; ALL SPENT SOLVENT MIXTURES/BLENDS CONTAINING, BEFORE USE, A TOTAL OF TEN PERCENT OR MORE (BY VOLUME) OF ONE OR MORE OF THE ABOVE NONHALOGENATED SOLVENTS OR THOSE SOLVENTS LISTED IN F001, F002, OR F004; AND STILL BOTTOMS FROM THE RECOVERY OF THESE SPENT SOLVENTS AND SPENT SOLVENT MIXTURES.

Violation Status: No violations found

NY MANIFEST:
Country: USA
EPA ID: NYD002408102
Facility Status: Not reported
Location Address 1: 54 NORTH 11TH ST
Code: BP
Location Address 2: Not reported
Total Tanks: Not reported
Location City: BROOKLYN
Location State: NY
Location Zip: 11211
Location Zip 4: Not reported

NY MANIFEST:
EPAID: NYD002408102
Mailing Name: HEMISPHERE STEEL PRODUCTS
Mailing Contact: HEMISPHERE STEEL PRODUCTS
Mailing Address 1: 54 NORTH 11TH STREET
Mailing Address 2: Not reported
Mailing City: BROOKLYN
Mailing State: NY
Mailing Zip: 11211
Mailing Zip 4: Not reported
Mailing Country: USA
Mailing Phone: 7183885704

HEMISPHERE STEEL PRODUCTS CORP (Continued) **1000263277**

NY MANIFEST:

Document ID:	NJA1427999
Manifest Status:	K
seq:	Not reported
Year:	1992
Trans1 State ID:	NJDEPS869
Trans2 State ID:	Not reported
Generator Ship Date:	05/13/1992
Trans1 Recv Date:	05/13/1992
Trans2 Recv Date:	/ /
TSD Site Recv Date:	05/20/1992
Part A Recv Date:	/ /
Part B Recv Date:	06/09/1992
Generator EPA ID:	NYD002408102
Trans1 EPA ID:	ILD051060408
Trans2 EPA ID:	Not reported
TSDF ID 1:	NJD002182897
TSDF ID 2:	Not reported
Manifest Tracking Number:	Not reported
Import Indicator:	Not reported
Export Indicator:	Not reported
Discr Quantity Indicator:	Not reported
Discr Type Indicator:	Not reported
Discr Residue Indicator:	Not reported
Discr Partial Reject Indicator:	Not reported
Discr Full Reject Indicator:	Not reported
Manifest Ref Number:	Not reported
Alt Facility RCRA ID:	Not reported
Alt Facility Sign Date:	Not reported
MGMT Method Type Code:	Not reported
Waste Code:	F005 - UNKNOWN
Waste Code:	Not reported
Waste Code:	Not reported
Waste Code:	Not reported
Waste Code:	Not reported
Waste Code:	Not reported
Quantity:	00815
Units:	P - Pounds
Number of Containers:	002
Container Type:	DM - Metal drums, barrels
Handling Method:	B Incineration, heat recovery, burning.
Specific Gravity:	100

Click this hyperlink while viewing on your computer to access
15 additional NY_MANIFEST: record(s) in the EDR Site Report.

Y226 **CON EDISON** **RCRA NonGen / NLR** **1014398118**
NNW **NOBLE ST & WEST ST** **NYP004204699**
1/8-1/4 **BROOKLYN, NY 11205**
0.217 mi.
1144 ft. **Site 4 of 7 in cluster Y**

Relative:
Higher

Actual:
11 ft.

RCRA NonGen / NLR:

Date form received by agency:	03/22/2010
Facility name:	CON EDISON
Facility address:	NOBLE ST & WEST ST

CON EDISON (Continued) **1014398118**

BROOKLYN, NY 11205
EPA ID: NYP004204699
Mailing address: 4 IRVING PL, RM 828
NEW YORK, NY 10003
Contact: HERMAN BAKER
Contact address: Not reported
Not reported
Contact country: Not reported
Contact telephone: 718-267-3853
Contact email: Not reported
EPA Region: 02
Classification: Non-Generator
Description: Handler: Non-Generators do not presently generate hazardous waste

Handler Activities Summary:
U.S. importer of hazardous waste: No
Mixed waste (haz. and radioactive): No
Recycler of hazardous waste: No
Transporter of hazardous waste: No
Treater, storer or disposer of HW: No
Underground injection activity: No
On-site burner exemption: No
Furnace exemption: No
Used oil fuel burner: No
Used oil processor: No
User oil refiner: No
Used oil fuel marketer to burner: No
Used oil Specification marketer: No
Used oil transfer facility: No
Used oil transporter: No

Violation Status: No violations found

Y227 **CON EDISON** **RCRA-CESQG** **1014396125**
NNW **NOBLE ST & WEST ST** **NY MANIFEST** **NYP004183059**
1/8-1/4 **BROOKLYN, NY 11222** **NJ MANIFEST**
0.217 mi.
1144 ft. **Site 5 of 7 in cluster Y**

Relative:
Higher

Actual:
11 ft.

RCRA-CESQG:
Date form received by agency: 06/01/2016
Facility name: CON EDISON
Facility address: NOBLE ST & WEST ST
BROOKLYN, NY 11222
EPA ID: NYP004183059
Mailing address: 4 IRVING PL, RM 828
NEW YORK, NY 10003
Contact: CAROLINE ISKANDER
Contact address: Not reported
Not reported
Contact country: US
Contact telephone: 718-666-4714
Contact email: Not reported
EPA Region: 02
Classification: Conditionally Exempt Small Quantity Generator
Description: Handler: generates 100 kg or less of hazardous waste per calendar month, and accumulates 1000 kg or less of hazardous waste at any time; or generates 1 kg or less of acutely hazardous waste per calendar

CON EDISON (Continued) **1014396125**

month, and accumulates at any time: 1 kg or less of acutely hazardous waste; or 100 kg or less of any residue or contaminated soil, waste or other debris resulting from the cleanup of a spill, into or on any land or water, of acutely hazardous waste; or generates 100 kg or less of any residue or contaminated soil, waste or other debris resulting from the cleanup of a spill, into or on any land or water, of acutely hazardous waste during any calendar month, and accumulates at any time: 1 kg or less of acutely hazardous waste; or 100 kg or less of any residue or contaminated soil, waste or other debris resulting from the cleanup of a spill, into or on any land or water, of acutely hazardous waste

Handler Activities Summary:

U.S. importer of hazardous waste:	No
Mixed waste (haz. and radioactive):	No
Recycler of hazardous waste:	No
Transporter of hazardous waste:	No
Treater, storer or disposer of HW:	No
Underground injection activity:	No
On-site burner exemption:	No
Furnace exemption:	No
Used oil fuel burner:	No
Used oil processor:	No
User oil refiner:	No
Used oil fuel marketer to burner:	No
Used oil Specification marketer:	No
Used oil transfer facility:	No
Used oil transporter:	No

Historical Generators:

Date form received by agency:	07/14/2009
Site name:	CON EDISON
Classification:	Conditionally Exempt Small Quantity Generator
Violation Status:	No violations found

NY MANIFEST:

Country:	USA
EPA ID:	NYP004183059
Facility Status:	Not reported
Location Address 1:	NOBLE ST & WEST ST - MH 830
Code:	BP
Location Address 2:	Not reported
Total Tanks:	Not reported
Location City:	BROOKLYN
Location State:	NY
Location Zip:	11201
Location Zip 4:	Not reported

NY MANIFEST:

EPAID:	NYP004183059
Mailing Name:	CONSOLIDATED EDISON
Mailing Contact:	FRANKLYN MURRAY
Mailing Address 1:	4 IRVING PLACE RM 828
Mailing Address 2:	Not reported
Mailing City:	NEW YORK
Mailing State:	NY

CON EDISON (Continued) **1014396125**

Mailing Zip:	10003
Mailing Zip 4:	Not reported
Mailing Country:	USA
Mailing Phone:	2124602808

NY MANIFEST:

Document ID:	Not reported
Manifest Status:	Not reported
seq:	Not reported
Year:	2009
Trans1 State ID:	NJD003812047
Trans2 State ID:	Not reported
Generator Ship Date:	07/17/2009
Trans1 Recv Date:	07/17/2009
Trans2 Recv Date:	Not reported
TSD Site Recv Date:	07/20/2009
Part A Recv Date:	Not reported
Part B Recv Date:	Not reported
Generator EPA ID:	NYP004183059
Trans1 EPA ID:	Not reported
Trans2 EPA ID:	Not reported
TSDF ID 1:	NJD991291105
TSDF ID 2:	Not reported
Manifest Tracking Number:	000894176GBF
Import Indicator:	N
Export Indicator:	N
Discr Quantity Indicator:	N
Discr Type Indicator:	N
Discr Residue Indicator:	N
Discr Partial Reject Indicator:	N
Discr Full Reject Indicator:	N
Manifest Ref Number:	Not reported
Alt Facility RCRA ID:	Not reported
Alt Facility Sign Date:	Not reported
MGMT Method Type Code:	H111
Waste Code:	Not reported
Waste Code:	Not reported
Waste Code:	Not reported
Waste Code:	Not reported
Waste Code:	Not reported
Waste Code:	Not reported
Quantity:	2000.0
Units:	G - Gallons (liquids only)* (8.3 pounds)
Number of Containers:	1.0
Container Type:	TT - Cargo tank, tank trucks
Handling Method:	T Chemical, physical, or biological treatment.
Specific Gravity:	1.0
Waste Code:	D008
Waste Code 1_2:	Not reported
Waste Code 1_3:	Not reported
Waste Code 1_4:	Not reported
Waste Code 1_5:	Not reported
Waste Code 1_6:	Not reported

Click this hyperlink while viewing on your computer to access additional NY_MANIFEST: detail in the EDR Site Report.

CON EDISON (Continued) **1014396125**

NJ MANIFEST:

EPA Id:	NYP004183059
Mail Address:	4 IRVING PL, RM 828
Mail City/State/Zip:	NEW YORK, NY 10003
Facility Phone:	Not reported
Emergency Phone:	Not reported
Contact:	CAROLINE ISKANDER
Comments:	Not reported
SIC Code:	Not reported
County:	NY047
Municipal:	Not reported
Previous EPA Id:	Not reported
Gen Flag:	Not reported
Trans Flag:	Not reported
TSDF Flag:	Not reported
Name Change:	Not reported
Date Change:	Not reported

Manifest:

Manifest Number:	000894176GBF
EPA ID:	NYP004183059
Date Shipped:	07/17/2009
TSDF EPA ID:	NJD991291105
Transporter EPA ID:	NJD003812047
Transporter 2 EPA ID:	Not reported
Transporter 3 EPA ID:	Not reported
Transporter 4 EPA ID:	Not reported
Transporter 5 EPA ID:	Not reported
Transporter 6 EPA ID:	Not reported
Transporter 7 EPA ID:	Not reported
Transporter 8 EPA ID:	Not reported
Transporter 9 EPA ID:	Not reported
Transporter 10 EPA ID:	Not reported
Date Trans1 Transported Waste:	07/17/2009
Date Trans2 Transported Waste:	Not reported
Date Trans3 Transported Waste:	Not reported
Date Trans4 Transported Waste:	Not reported
Date Trans5 Transported Waste:	Not reported
Date Trans6 Transported Waste:	Not reported
Date Trans7 Transported Waste:	Not reported
Date Trans8 Transported Waste:	Not reported
Date Trans9 Transported Waste:	Not reported
Date Trans10 Transported Waste:	Not reported
Date TSDF Received Waste:	07/20/2009
TSDF EPA Facility Name:	Not reported
QTY Units:	Not reported
Transporter SEQ ID:	Not reported
Transporter-1 Date:	Not reported
Waste SEQ ID:	Not reported
Waste Type Code 2:	Not reported
Waste Type Code 3:	Not reported
Waste Type Code 4:	Not reported
Waste Type Code 5:	Not reported
Waste Type Code 6:	Not reported
Date Accepted:	Not reported
Manifest Discrepancy Type:	Not reported
Data Entry Number:	Not reported

CON EDISON (Continued) **1014396125**

Was Load Rejected: NEW YORK, NY 10003
Reason Load Was Rejected: Not reported

Waste:
Manifest Year: Not reported
Waste Code: D008
Hand Code: H111
Quantity: 200 G

Y228 NNW 1/8-1/4 0.217 mi. 1144 ft.

CON EDISON - MH 8303
NOBLE ST. AND WEST ST.
BROOKLYN, NY 11222

RCRA NonGen / NLR **1008195631**
NY MANIFEST **NYP004110938**

Site 6 of 7 in cluster Y

Relative: Higher

Actual: 11 ft.

RCRA NonGen / NLR:
Date form received by agency: 02/27/2004
Facility name: CON EDISON - MH 8303
Facility address: NOBLE ST. AND WEST ST.
BROOKLYN, NY 11222
EPA ID: NYP004110938
Mailing address: 4 IRVING PLACE
NEW YORK, NY 10003
Contact: ANTHONY DRUMMINGS
Contact address: 4 IRVING PLACE
NEW YORK, NY 10003
Contact country: US
Contact telephone: 212-460-3770
Contact email: Not reported
EPA Region: 02
Classification: Non-Generator
Description: Handler: Non-Generators do not presently generate hazardous waste

Owner/Operator Summary:
Owner/operator name: CONSOLIDATED EDISON COMPANY OF NY, INC.
Owner/operator address: 4 IRVING PLACE
NEW YORK, NY 10003
Owner/operator country: US
Owner/operator telephone: Not reported
Owner/operator email: Not reported
Owner/operator fax: Not reported
Owner/operator extension: Not reported
Legal status: Private
Owner/Operator Type: Operator
Owner/Op start date: 05/12/2003
Owner/Op end date: Not reported

Owner/operator name: CONSOLIDATED EDISON COMPANY OF NY, INC.
Owner/operator address: 4 IRVING PLACE
NEW YORK, NY 10003
Owner/operator country: US
Owner/operator telephone: Not reported
Owner/operator email: Not reported
Owner/operator fax: Not reported
Owner/operator extension: Not reported

CON EDISON - MH 8303 (Continued) **1008195631**

Legal status: Private
Owner/Operator Type: Owner
Owner/Op start date: 05/12/2003
Owner/Op end date: Not reported

Handler Activities Summary:
U.S. importer of hazardous waste: No
Mixed waste (haz. and radioactive): No
Recycler of hazardous waste: No
Transporter of hazardous waste: No
Treater, storer or disposer of HW: No
Underground injection activity: No
On-site burner exemption: No
Furnace exemption: No
Used oil fuel burner: No
Used oil processor: No
User oil refiner: No
Used oil fuel marketer to burner: No
Used oil Specification marketer: No
Used oil transfer facility: No
Used oil transporter: No

Historical Generators:
Date form received by agency: 02/26/2004
Site name: CON EDISON - MH 8303
Classification: Not a generator, verified

Date form received by agency: 02/25/2004
Site name: CON EDISON - MH 8303
Classification: Large Quantity Generator

. Waste code: D008
. Waste name: LEAD

. Waste code: B003
. Waste name: B003

. Waste code: B007
. Waste name: B007

Violation Status: No violations found

NY MANIFEST:
Country: USA
EPA ID: NYP004110938
Facility Status: Not reported
Location Address 1: 300 WEST ST & NOBLE ST
Code: BP
Location Address 2: Not reported
Total Tanks: Not reported
Location City: BROOKLYN
Location State: NY
Location Zip: 11201
Location Zip 4: Not reported

NY MANIFEST:
EPAID: NYP004110938

CON EDISON - MH 8303 (Continued) **1008195631**

Mailing Name:	CONSOLIDATED EDISON
Mailing Contact:	FRANKLIN MURRAY
Mailing Address 1:	4 IRVING PLACE RM 828
Mailing Address 2:	Not reported
Mailing City:	NEW YORK
Mailing State:	NY
Mailing Zip:	10003
Mailing Zip 4:	Not reported
Mailing Country:	USA
Mailing Phone:	2124602808

NY MANIFEST:

Document ID:	NYE1303947
Manifest Status:	Not reported
seq:	01
Year:	2003
Trans1 State ID:	46690JM
Trans2 State ID:	Not reported
Generator Ship Date:	05/13/2003
Trans1 Recv Date:	05/13/2003
Trans2 Recv Date:	Not reported
TSD Site Recv Date:	05/14/2003
Part A Recv Date:	Not reported
Part B Recv Date:	Not reported
Generator EPA ID:	NYP004110938
Trans1 EPA ID:	NYD006982359
Trans2 EPA ID:	Not reported
TSDF ID 1:	NYD077444263
TSDF ID 2:	Not reported
Manifest Tracking Number:	Not reported
Import Indicator:	Not reported
Export Indicator:	Not reported
Discr Quantity Indicator:	Not reported
Discr Type Indicator:	Not reported
Discr Residue Indicator:	Not reported
Discr Partial Reject Indicator:	Not reported
Discr Full Reject Indicator:	Not reported
Manifest Ref Number:	Not reported
Alt Facility RCRA ID:	Not reported
Alt Facility Sign Date:	Not reported
MGMT Method Type Code:	Not reported
Waste Code:	B007 - OTHER MISCELLANEOUS PCB WASTES
Waste Code:	Not reported
Waste Code:	Not reported
Waste Code:	Not reported
Waste Code:	Not reported
Waste Code:	Not reported
Quantity:	00200
Units:	K - Kilograms (2.2 pounds)
Number of Containers:	002
Container Type:	DM - Metal drums, barrels
Handling Method:	L Landfill.
Specific Gravity:	01.00

Click this hyperlink while viewing on your computer to access
1 additional NY_MANIFEST: record(s) in the EDR Site Report.

Y229 NNW 1/8-1/4 0.217 mi. 1144 ft. | **CON EDISON MANHOLE: 04334**
WEST ST & NOBLE ST
BROOKLYN, NY 11222

Site 7 of 7 in cluster Y

RCRA NonGen / NLR
FINDS
ECHO
NY MANIFEST

1016454067
NYP004300216

Relative: Higher

Actual: 11 ft.

RCRA NonGen / NLR:

Date form received by agency:	05/09/2013
Facility name:	CON EDISON MANHOLE: 04334
Facility address:	WEST ST & NOBLE ST BROOKLYN, NY 11222
EPA ID:	NYP004300216
Mailing address:	VING PL, 15TH FL NE NEW YORK, NY 10003
Contact:	THOMAS TEELING
Contact address:	Not reported Not reported
Contact country:	Not reported
Contact telephone:	212-460-3770
Contact email:	Not reported
EPA Region:	02
Classification:	Non-Generator
Description:	Handler: Non-Generators do not presently generate hazardous waste

Handler Activities Summary:

U.S. importer of hazardous waste:	No
Mixed waste (haz. and radioactive):	No
Recycler of hazardous waste:	No
Transporter of hazardous waste:	No
Treater, storer or disposer of HW:	No
Underground injection activity:	No
On-site burner exemption:	No
Furnace exemption:	No
Used oil fuel burner:	No
Used oil processor:	No
User oil refiner:	No
Used oil fuel marketer to burner:	No
Used oil Specification marketer:	No
Used oil transfer facility:	No
Used oil transporter:	No

Historical Generators:

Date form received by agency:	04/09/2013
Site name:	CON EDISON MANHOLE: 04334
Classification:	Conditionally Exempt Small Quantity Generator
Violation Status:	No violations found

FINDS:

Registry ID: 110056495118

Environmental Interest/Information System

RCRAInfo is a national information system that supports the Resource Conservation and Recovery Act (RCRA) program through the tracking of events and activities related to facilities that generate, transport, and treat, store, or dispose of hazardous waste. RCRAInfo allows RCRA program staff to track the notification, permit, compliance, and corrective action activities required under RCRA.

CON EDISON MANHOLE: 04334 (Continued) **1016454067**

Click this hyperlink while viewing on your computer to access additional FINDS: detail in the EDR Site Report.

ECHO:

Envid:	1016454067
Registry ID:	110056495118
DFR URL:	http://echo.epa.gov/detailed-facility-report?fid=110056495118

NY MANIFEST:

Country:	USA
EPA ID:	NYP004300216
Facility Status:	Not reported
Location Address 1:	W SIDE CENTER OF WEST ST & NOBLE ST
Code:	BP
Location Address 2:	MH 4334
Total Tanks:	Not reported
Location City:	BROOKLYN
Location State:	NY
Location Zip:	Not reported
Location Zip 4:	Not reported

NY MANIFEST:

EPAID:	NYP004300216
Mailing Name:	CON EDISON
Mailing Contact:	CON EDISON
Mailing Address 1:	4 IRVING PL 15TH FL
Mailing Address 2:	Not reported
Mailing City:	NEW YORK
Mailing State:	NY
Mailing Zip:	10003
Mailing Zip 4:	Not reported
Mailing Country:	USA
Mailing Phone:	2124603770

NY MANIFEST:

Document ID:	Not reported
Manifest Status:	Not reported
seq:	Not reported
Year:	2013
Trans1 State ID:	NJD003812047
Trans2 State ID:	Not reported
Generator Ship Date:	04/09/2013
Trans1 Recv Date:	04/09/2013
Trans2 Recv Date:	Not reported
TSD Site Recv Date:	04/10/2013
Part A Recv Date:	Not reported
Part B Recv Date:	Not reported
Generator EPA ID:	NYP004300216
Trans1 EPA ID:	Not reported
Trans2 EPA ID:	Not reported
TSDF ID 1:	NJD991291105
TSDF ID 2:	Not reported
Manifest Tracking Number:	002017103GBF
Import Indicator:	N
Export Indicator:	N

CON EDISON MANHOLE: 04334 (Continued) **1016454067**

Discr Quantity Indicator:	N
Discr Type Indicator:	N
Discr Residue Indicator:	N
Discr Partial Reject Indicator:	N
Discr Full Reject Indicator:	N
Manifest Ref Number:	Not reported
Alt Facility RCRA ID:	Not reported
Alt Facility Sign Date:	Not reported
MGMT Method Type Code:	H141
Waste Code:	Not reported
Waste Code:	Not reported
Waste Code:	Not reported
Waste Code:	Not reported
Waste Code:	Not reported
Waste Code:	Not reported
Quantity:	150
Units:	G - Gallons (liquids only)* (8.3 pounds)
Number of Containers:	1
Container Type:	TT - Cargo tank, tank trucks
Handling Method:	T Chemical, physical, or biological treatment.
Specific Gravity:	1
Waste Code:	D008
Waste Code 1_2:	Not reported
Waste Code 1_3:	Not reported
Waste Code 1_4:	Not reported
Waste Code 1_5:	Not reported
Waste Code 1_6:	Not reported

Click this hyperlink while viewing on your computer to access additional NY_MANIFEST: detail in the EDR Site Report.

U230 **CON EDISON SERVICE BOX: 77161** **RCRA NonGen / NLR** **1017775909**
East **678 MANHATTAN AVE** **NYP004537569**
1/8-1/4 **BROOKLYN, NY 11206**
0.217 mi.
1145 ft. **Site 9 of 10 in cluster U**

Relative:
Higher

Actual:
16 ft.

RCRA NonGen / NLR:

Date form received by agency:	06/20/2014
Facility name:	CON EDISON SERVICE BOX: 77161
Facility address:	678 MANHATTAN AVE BROOKLYN, NY 11206
EPA ID:	NYP004537569
Mailing address:	IRVING PL, 15TH FL NE NEW YORK, NY 10003
Contact:	THOMAS TEELING
Contact address:	Not reported Not reported
Contact country:	Not reported
Contact telephone:	212-460-3770
Contact email:	Not reported
EPA Region:	02
Classification:	Non-Generator
Description:	Handler: Non-Generators do not presently generate hazardous waste

Handler Activities Summary:

CON EDISON SERVICE BOX: 77161 (Continued) **1017775909**

U.S. importer of hazardous waste:	No
Mixed waste (haz. and radioactive):	No
Recycler of hazardous waste:	No
Transporter of hazardous waste:	No
Treater, storer or disposer of HW:	No
Underground injection activity:	No
On-site burner exemption:	No
Furnace exemption:	No
Used oil fuel burner:	No
Used oil processor:	No
User oil refiner:	No
Used oil fuel marketer to burner:	No
Used oil Specification marketer:	No
Used oil transfer facility:	No
Used oil transporter:	No

Historical Generators:

Date form received by agency:	05/20/2014
Site name:	CON EDISON
Classification:	Small Quantity Generator
Date form received by agency:	05/20/2014
Site name:	CON EDISON
Classification:	Not a generator, verified
Violation Status:	No violations found

U231
East
1/8-1/4
0.217 mi.
1145 ft.

CON EDISON **NY MANIFEST** **S117061449**
678 MANHATTAN AVE **N/A**
BROOKLYN, NY 11206

Site 10 of 10 in cluster U

Relative:
Higher

Actual:
16 ft.

NY MANIFEST:

Country:	USA
EPA ID:	NYP004537569
Facility Status:	Not reported
Location Address 1:	FO 678 MANHATTAN AVE
Code:	BP
Location Address 2:	SB 77161
Total Tanks:	Not reported
Location City:	BROOKLYN
Location State:	NY
Location Zip:	11222
Location Zip 4:	Not reported

NY MANIFEST:

EPAID:	NYP004537569
Mailing Name:	CON EDISON
Mailing Contact:	TOM TEELING
Mailing Address 1:	4 IRVING PLACE 15TH FLOOR
Mailing Address 2:	Not reported
Mailing City:	NEW YORK
Mailing State:	NY
Mailing Zip:	10003
Mailing Zip 4:	Not reported
Mailing Country:	USA
Mailing Phone:	Not reported

CON EDISON (Continued) **S117061449**

NY MANIFEST:

Document ID:	Not reported
Manifest Status:	Not reported
seq:	Not reported
Year:	2014
Trans1 State ID:	NJD003812047
Trans2 State ID:	Not reported
Generator Ship Date:	05/20/2014
Trans1 Recv Date:	05/20/2014
Trans2 Recv Date:	Not reported
TSD Site Recv Date:	05/22/2014
Part A Recv Date:	Not reported
Part B Recv Date:	Not reported
Generator EPA ID:	NYP004537569
Trans1 EPA ID:	Not reported
Trans2 EPA ID:	Not reported
TSDF ID 1:	NJD991291105
TSDF ID 2:	Not reported
Manifest Tracking Number:	002418907GBF
Import Indicator:	N
Export Indicator:	N
Discr Quantity Indicator:	N
Discr Type Indicator:	N
Discr Residue Indicator:	N
Discr Partial Reject Indicator:	N
Discr Full Reject Indicator:	N
Manifest Ref Number:	Not reported
Alt Facility RCRA ID:	Not reported
Alt Facility Sign Date:	Not reported
MGMT Method Type Code:	H110
Waste Code:	Not reported
Waste Code:	Not reported
Waste Code:	Not reported
Waste Code:	Not reported
Waste Code:	Not reported
Waste Code:	Not reported
Quantity:	50
Units:	G - Gallons (liquids only)* (8.3 pounds)
Number of Containers:	1
Container Type:	TT - Cargo tank, tank trucks
Handling Method:	T Chemical, physical, or biological treatment.
Specific Gravity:	1
Waste Code:	D008
Waste Code 1_2:	Not reported
Waste Code 1_3:	Not reported
Waste Code 1_4:	Not reported
Waste Code 1_5:	Not reported
Waste Code 1_6:	Not reported

Click this hyperlink while viewing on your computer to access additional NY_MANIFEST: detail in the EDR Site Report.

232 East 1/8-1/4 0.219 mi. 1155 ft. | **RESIDENCE**
92 NORMAN AVE
BROOKLYN, NY | **NY LTANKS** | **S107658588**
N/A

Relative: Higher

Actual: 17 ft.

LTANKS:

Facility ID:	0513280
Site ID:	359744
Spill Number/Closed Date:	2006-02-21
Spill Date:	2006-02-17
Spill Cause:	Tank Overfill
Spill Source:	Private Dwelling
Spill Class:	Not reported
Cleanup Ceased:	Not reported
SWIS:	2401
Investigator:	rmpiper
Referred To:	Not reported
Reported to Dept:	2006-02-17
CID:	408
Water Affected:	Not reported
Spill Notifier:	Other
Last Inspection:	Not reported
Recommended Penalty:	Not reported
Meets Standard:	True
UST Involvement:	Not reported
Remediation Phase:	0
Date Entered In Computer:	2006-02-17
Spill Record Last Update:	2006-02-21
Spiller Name:	JIM CAREY
Spiller Company:	RESIDENCE
Spiller Address:	92 NORMAN AVE
Spiller County:	001
Spiller Contact:	JIM CAREY
Spiller Phone:	(646) 772-5889
Spiller Extention:	CELL
DEC Region:	2
DER Facility ID:	309878
DEC Memo:	"2/17/06- DEC Piper confirmed cleanup in progress. 2/21/06- DEC Piper spoke w/ Jim Carey of Castle. Due to a faulty gauge, tank overfill to sidewalk. All cleaned up and gauge has been replaced."
Remarks:	"DUE TO A STOARGE TANK OVERFILL, ON SIDEWALK, CLEAN UP IS IN PROGRESS" Not reported

All Materials:

Site ID:	359744
Operable Unit ID:	1116938
Operable Unit:	01
Material ID:	2107403
Material Code:	0001A
Material Name:	#2 fuel oil
Case No.:	Not reported
Material FA:	Petroleum
Quantity:	10.00
Units:	G
Recovered:	.00
Oxygenate:	Not reported

AC233 **NY ARMY NATL GUARD OMS #40** **NJ MANIFEST** **S109533634**
ESE **15-79 BEDFORD AVE** **N/A**
1/8-1/4 **BROOKLYN, NY 11225**
0.222 mi.
1173 ft. **Site 5 of 6 in cluster AC**

Relative:
Higher

Actual:
14 ft.

NJ MANIFEST:

EPA Id:	NY6210090027
Mail Address:	Not reported
Mail City/State/Zip:	Not reported
Facility Phone:	7184930973
Emergency Phone:	Not reported
Contact:	Not reported
Comments:	Not reported
SIC Code:	Not reported
County:	00
Municipal:	00
Previous EPA Id:	Not reported
Gen Flag:	X
Trans Flag:	Not reported
TSDF Flag:	Not reported
Name Change:	Not reported
Date Change:	000000

Manifest:

Manifest Number:	002561455JJK
EPA ID:	NY6210090027
Date Shipped:	04/24/2008
TSDF EPA ID:	NJD002200046
Transporter EPA ID:	NY0001031814
Transporter 2 EPA ID:	NJ0000027193
Transporter 3 EPA ID:	Not reported
Transporter 4 EPA ID:	Not reported
Transporter 5 EPA ID:	Not reported
Transporter 6 EPA ID:	Not reported
Transporter 7 EPA ID:	Not reported
Transporter 8 EPA ID:	Not reported
Transporter 9 EPA ID:	Not reported
Transporter 10 EPA ID:	Not reported
Date Trans1 Transported Waste:	04/24/2008
Date Trans2 Transported Waste:	05/05/2008
Date Trans3 Transported Waste:	Not reported
Date Trans4 Transported Waste:	Not reported
Date Trans5 Transported Waste:	Not reported
Date Trans6 Transported Waste:	Not reported
Date Trans7 Transported Waste:	Not reported
Date Trans8 Transported Waste:	Not reported
Date Trans9 Transported Waste:	Not reported
Date Trans10 Transported Waste:	Not reported
Date TSDF Received Waste:	05/07/2008
TSDF EPA Facility Name:	Not reported
QTY Units:	Not reported
Transporter SEQ ID:	Not reported
Transporter-1 Date:	Not reported
Waste SEQ ID:	Not reported
Waste Type Code 2:	Not reported
Waste Type Code 3:	Not reported
Waste Type Code 4:	Not reported
Waste Type Code 5:	Not reported
Waste Type Code 6:	Not reported

NY ARMY NATL GUARD OMS #40 (Continued) **S109533634**

Date Accepted: Not reported
Manifest Discrepancy Type: Not reported
Data Entry Number: Not reported
Was Load Rejected: No
Reason Load Was Rejected: Not reported

Waste:
Manifest Year: Not reported
Waste Code: D001
Hand Code: H061
Quantity: 100 P

Manifest Year: Not reported
Waste Code: D001
Hand Code: H141
Quantity: 65 P

AF234 **107-117 NORTH 11TH STREET** **NY UST** **U004118623**
South **107-117 NORTH 11TH STREET** **NY AST** **N/A**
1/8-1/4 **BROOKLYN, NY 11211**
0.223 mi.
1179 ft. **Site 1 of 6 in cluster AF**

Relative:
Higher

Actual:
18 ft.

UST:
Id/Status: 2-243795 / Unregulated/Closed
Program Type: PBS
Region: STATE
DEC Region: 2
Expiration Date: N/A
UTM X: 588136.46577
UTM Y: 4508283.15431
Site Type: Municipality (Incl. Waste Water Treatment Plants, Utilities, Swimming Pools, etc.)

Affiliation Records:
Site Id: 9406
Affiliation Type: Mail Contact
Company Name: CAYUGA CAPITAL MANAGEMENT
Contact Type: Not reported
Contact Name: JACOB SACKS / ARI HECKMAN
Address1: 331 WEST 57TH STREET, SUITE 301
Address2: Not reported
City: NEW YORK
State: NY
Zip Code: 10019
Country Code: 001
Phone: (917) 779-9325
EMail: Not reported
Fax Number: Not reported
Modified By: dxliving
Date Last Modified: 2008-01-11

Site Id: 9406
Affiliation Type: Facility Operator
Company Name: 107-117 NORTH 11TH STREET
Contact Type: Not reported
Contact Name: JACOB L. SACKS

107-117 NORTH 11TH STREET (Continued) **U004118623**

Address1:	Not reported
Address2:	Not reported
City:	Not reported
State:	NN
Zip Code:	Not reported
Country Code:	001
Phone:	(917) 779-9325
EMail:	Not reported
Fax Number:	Not reported
Modified By:	NRLOMBAR
Date Last Modified:	2010-01-20

Site Id:	9406
Affiliation Type:	Emergency Contact
Company Name:	CCM BENTURES 7 LLC
Contact Type:	Not reported
Contact Name:	JAMIE WISEMAN
Address1:	Not reported
Address2:	Not reported
City:	Not reported
State:	NN
Zip Code:	Not reported
Country Code:	999
Phone:	(917) 779-9325
EMail:	Not reported
Fax Number:	Not reported
Modified By:	dxliving
Date Last Modified:	2008-01-11

Site Id:	9406
Affiliation Type:	Facility Owner
Company Name:	CCM VENTURES 7 LLC
Contact Type:	MANAGER
Contact Name:	JACOB L. SACKS
Address1:	331 WEST 57TH STREET
Address2:	Not reported
City:	NEW YORK
State:	NY
Zip Code:	10019
Country Code:	001
Phone:	(917) 779-9325
EMail:	Not reported
Fax Number:	Not reported
Modified By:	NRLOMBAR
Date Last Modified:	2008-01-29

Tank Info:

Tank Number:	0002
Tank ID:	221095
Tank Status:	Closed - Removed
Material Name:	Closed - Removed
Capacity Gallons:	1080
Install Date:	Not reported
Date Tank Closed:	10/15/2007
Registered:	True
Tank Location:	Underground

107-117 NORTH 11TH STREET (Continued) **U004118623**

Tank Type:	Steel/carbon steel
Material Code:	0009
Common Name of Substance:	Gasoline
Tightness Test Method:	NN
Date Test:	Not reported
Next Test Date:	Not reported
Pipe Model:	Not reported
Modified By:	dxliving
Last Modified:	04/14/2017

Equipment Records:

L00 - Piping Leak Detection - None
E00 - Piping Secondary Containment - None
H00 - Tank Leak Detection - None
I00 - Overfill - None
C02 - Pipe Location - Underground/On-ground
G00 - Tank Secondary Containment - None
J02 - Dispenser - Suction Dispenser
A00 - Tank Internal Protection - None
D01 - Pipe Type - Steel/Carbon Steel/Iron
K00 - Spill Prevention - None
B00 - Tank External Protection - None
F00 - Pipe External Protection - None

Tank Number:	0003
Tank ID:	221096
Tank Status:	Closed - Removed
Material Name:	Closed - Removed
Capacity Gallons:	1080
Install Date:	Not reported
Date Tank Closed:	10/15/2007
Registered:	True
Tank Location:	Underground
Tank Type:	Steel/carbon steel
Material Code:	0009
Common Name of Substance:	Gasoline
Tightness Test Method:	NN
Date Test:	Not reported
Next Test Date:	Not reported
Pipe Model:	Not reported
Modified By:	dxliving
Last Modified:	04/14/2017

Equipment Records:

A00 - Tank Internal Protection - None
D01 - Pipe Type - Steel/Carbon Steel/Iron
K00 - Spill Prevention - None
E00 - Piping Secondary Containment - None
H00 - Tank Leak Detection - None
I00 - Overfill - None
C02 - Pipe Location - Underground/On-ground
G00 - Tank Secondary Containment - None
J02 - Dispenser - Suction Dispenser
L00 - Piping Leak Detection - None
B00 - Tank External Protection - None

107-117 NORTH 11TH STREET (Continued) **U004118623**

F00 - Pipe External Protection - None

Tank Number:	0004
Tank ID:	221097
Tank Status:	Closed - Removed
Material Name:	Closed - Removed
Capacity Gallons:	1080
Install Date:	Not reported
Date Tank Closed:	10/15/2007
Registered:	True
Tank Location:	Underground
Tank Type:	Steel/carbon steel
Material Code:	0009
Common Name of Substance:	Gasoline
Tightness Test Method:	NN
Date Test:	Not reported
Next Test Date:	Not reported
Pipe Model:	Not reported
Modified By:	dxliving
Last Modified:	04/14/2017

Equipment Records:

L00 - Piping Leak Detection - None
C02 - Pipe Location - Underground/On-ground
G00 - Tank Secondary Containment - None
J02 - Dispenser - Suction Dispenser
E00 - Piping Secondary Containment - None
H00 - Tank Leak Detection - None
I00 - Overfill - None
A00 - Tank Internal Protection - None
D01 - Pipe Type - Steel/Carbon Steel/Iron
K00 - Spill Prevention - None
B00 - Tank External Protection - None
F00 - Pipe External Protection - None

AST:

Region:	STATE
DEC Region:	2
Site Status:	Unregulated/Closed
Facility Id:	2-243795
Program Type:	PBS
UTM X:	588136.46577
UTM Y:	4508283.15431
Expiration Date:	N/A
Site Type:	Municipality (Incl. Waste Water Treatment Plants, Utilities, Swimming Pools, etc.)

Affiliation Records:

Site Id:	9406
Affiliation Type:	Mail Contact
Company Name:	CAYUGA CAPITAL MANAGEMENT
Contact Type:	Not reported
Contact Name:	JACOB SACKS / ARI HECKMAN
Address1:	331 WEST 57TH STREET, SUITE 301
Address2:	Not reported
City:	NEW YORK
State:	NY

107-117 NORTH 11TH STREET (Continued) **U004118623**

Zip Code:	10019
Country Code:	001
Phone:	(917) 779-9325
EMail:	Not reported
Fax Number:	Not reported
Modified By:	dxliving
Date Last Modified:	2008-01-11

Site Id:	9406
Affiliation Type:	Facility Operator
Company Name:	107-117 NORTH 11TH STREET
Contact Type:	Not reported
Contact Name:	JACOB L. SACKS
Address1:	Not reported
Address2:	Not reported
City:	Not reported
State:	NN
Zip Code:	Not reported
Country Code:	001
Phone:	(917) 779-9325
EMail:	Not reported
Fax Number:	Not reported
Modified By:	NRLOMBAR
Date Last Modified:	2010-01-20

Site Id:	9406
Affiliation Type:	Emergency Contact
Company Name:	CCM BENTURES 7 LLC
Contact Type:	Not reported
Contact Name:	JAMIE WISEMAN
Address1:	Not reported
Address2:	Not reported
City:	Not reported
State:	NN
Zip Code:	Not reported
Country Code:	999
Phone:	(917) 779-9325
EMail:	Not reported
Fax Number:	Not reported
Modified By:	dxliving
Date Last Modified:	2008-01-11

Site Id:	9406
Affiliation Type:	Facility Owner
Company Name:	CCM VENTURES 7 LLC
Contact Type:	MANAGER
Contact Name:	JACOB L. SACKS
Address1:	331 WEST 57TH STREET
Address2:	Not reported
City:	NEW YORK
State:	NY
Zip Code:	10019
Country Code:	001
Phone:	(917) 779-9325
EMail:	Not reported
Fax Number:	Not reported
Modified By:	NRLOMBAR

107-117 NORTH 11TH STREET (Continued) **U004118623**

Date Last Modified: 2008-01-29

Tank Info:

Tank Number: 0001
Tank Id: 25375
Material Code: 0003
Common Name of Substance: #6 Fuel Oil (On-Site Consumption)

Equipment Records:

J02 - Dispenser - Suction Dispenser
K00 - Spill Prevention - None
D01 - Pipe Type - Steel/Carbon Steel/Iron
F01 - Pipe External Protection - Painted/Asphalt Coating
A00 - Tank Internal Protection - None
I04 - Overfill - Product Level Gauge (A/G)
C01 - Pipe Location - Aboveground
I05 - Overfill - Vent Whistle
H00 - Tank Leak Detection - None
L09 - Piping Leak Detection - Exempt Suction Piping
E00 - Piping Secondary Containment - None
G03 - Tank Secondary Containment - Vault (w/o access)
B00 - Tank External Protection - None

Tank Location: 1
Tank Type: Steel/Carbon Steel/Iron
Tank Status: Closed - Removed
Pipe Model: Not reported
Install Date: 07/01/1980
Capacity Gallons: 4000
Tightness Test Method: NN
Date Test: Not reported
Next Test Date: Not reported
Date Tank Closed: 03/05/2008
Register: True
Modified By: NRLOMBAR
Last Modified: 04/14/2017
Material Name: Not reported

Tank Number: 0005
Tank Id: 221098
Material Code: 0001
Common Name of Substance: #2 Fuel Oil (On-Site Consumption)

Equipment Records:

C01 - Pipe Location - Aboveground
L00 - Piping Leak Detection - None
E00 - Piping Secondary Containment - None
H00 - Tank Leak Detection - None
I00 - Overfill - None
G00 - Tank Secondary Containment - None
J02 - Dispenser - Suction Dispenser
A00 - Tank Internal Protection - None
D01 - Pipe Type - Steel/Carbon Steel/Iron
K00 - Spill Prevention - None
B00 - Tank External Protection - None

107-117 NORTH 11TH STREET (Continued) **U004118623**

F00 - Pipe External Protection - None

Tank Location:	3
Tank Type:	Steel/Carbon Steel/Iron
Tank Status:	Closed - Removed
Pipe Model:	Not reported
Install Date:	Not reported
Capacity Gallons:	550
Tightness Test Method:	NN
Date Test:	Not reported
Next Test Date:	Not reported
Date Tank Closed:	10/15/2007
Register:	True
Modified By:	dxliving
Last Modified:	04/14/2017
Material Name:	Not reported

Tank Number:	0006
Tank Id:	221099
Material Code:	0001
Common Name of Substance:	#2 Fuel Oil (On-Site Consumption)

Equipment Records:

E00 - Piping Secondary Containment - None
A00 - Tank Internal Protection - None
D01 - Pipe Type - Steel/Carbon Steel/Iron
K00 - Spill Prevention - None
G00 - Tank Secondary Containment - None
J02 - Dispenser - Suction Dispenser
H00 - Tank Leak Detection - None
I00 - Overfill - None
C01 - Pipe Location - Aboveground
L00 - Piping Leak Detection - None
B00 - Tank External Protection - None
F00 - Pipe External Protection - None

Tank Location:	3
Tank Type:	Steel/Carbon Steel/Iron
Tank Status:	Closed - Removed
Pipe Model:	Not reported
Install Date:	Not reported
Capacity Gallons:	275
Tightness Test Method:	NN
Date Test:	Not reported
Next Test Date:	Not reported
Date Tank Closed:	10/15/2007
Register:	True
Modified By:	dxliving
Last Modified:	04/14/2017
Material Name:	Not reported

AF235 **SEAL RITE PAINT & CHEMICAL** **RCRA NonGen / NLR** **1000274879**
South **119 N 11TH ST** **FINDS** **NYD001280791**
1/8-1/4 **BROOKLYN, NY 11211** **ECHO**
0.223 mi.
1179 ft. **Site 2 of 6 in cluster AF**

Relative:
Higher

Actual:
18 ft.

RCRA NonGen / NLR:

Date form received by agency:	01/01/2007
Facility name:	SEAL RITE PAINT & CHEMICAL
Facility address:	119 N 11TH ST BROOKLYN, NY 11211
EPA ID:	NYD001280791
Mailing address:	N 11TH ST BROOKLYN, NY 11211
Contact:	Not reported
Contact address:	N 11TH ST BROOKLYN, NY 11211
Contact country:	US
Contact telephone:	Not reported
Contact email:	Not reported
EPA Region:	02
Land type:	Facility is not located on Indian land. Additional information is not known.
Classification:	Non-Generator
Description:	Handler: Non-Generators do not presently generate hazardous waste

Owner/Operator Summary:

Owner/operator name:	Not reported
Owner/operator address:	NOT REQUIRED NOT REQUIRED, WY 99999
Owner/operator country:	US
Owner/operator telephone:	212-555-1212
Owner/operator email:	Not reported
Owner/operator fax:	Not reported
Owner/operator extension:	Not reported
Legal status:	Private
Owner/Operator Type:	Operator
Owner/Op start date:	Not reported
Owner/Op end date:	Not reported

Owner/operator name:	Not reported
Owner/operator address:	NOT REQUIRED NOT REQUIRED, WY 99999
Owner/operator country:	US
Owner/operator telephone:	212-555-1212
Owner/operator email:	Not reported
Owner/operator fax:	Not reported
Owner/operator extension:	Not reported
Legal status:	Private
Owner/Operator Type:	Owner
Owner/Op start date:	Not reported
Owner/Op end date:	Not reported

Handler Activities Summary:

U.S. importer of hazardous waste:	No
Mixed waste (haz. and radioactive):	No
Recycler of hazardous waste:	No
Transporter of hazardous waste:	No
Treater, storer or disposer of HW:	No

SEAL RITE PAINT & CHEMICAL (Continued) **1000274879**

Underground injection activity: No
On-site burner exemption: No
Furnace exemption: No
Used oil fuel burner: No
Used oil processor: No
User oil refiner: No
Used oil fuel marketer to burner: No
Used oil Specification marketer: No
Used oil transfer facility: No
Used oil transporter: No

Historical Generators:
Date form received by agency: 01/01/2006
Site name: SEAL RITE PAINT & CHEMICAL
Classification: Not a generator, verified

Date form received by agency: 07/08/1999
Site name: SEAL RITE PAINT & CHEMICAL
Classification: Not a generator, verified

Date form received by agency: 07/03/1980
Site name: SEAL RITE PAINT & CHEMICAL
Classification: Large Quantity Generator

. Waste code: K078
. Waste name: K078

. Waste code: K079
. Waste name: K079

Violation Status: No violations found

Evaluation Action Summary:
Evaluation date: 06/27/1988
Evaluation: COMPLIANCE EVALUATION INSPECTION ON-SITE
Area of violation: Not reported
Date achieved compliance: Not reported
Evaluation lead agency: State

FINDS:

Registry ID: 110004333276

Environmental Interest/Information System
RCRAInfo is a national information system that supports the Resource Conservation and Recovery Act (RCRA) program through the tracking of events and activities related to facilities that generate, transport, and treat, store, or dispose of hazardous waste. RCRAInfo allows RCRA program staff to track the notification, permit, compliance, and corrective action activities required under RCRA.

Click this hyperlink while viewing on your computer to access additional FINDS: detail in the EDR Site Report.

ECHO:

SEAL RITE PAINT & CHEMICAL (Continued) **1000274879**

Envid:	1000274879
Registry ID:	110004333276
DFR URL:	http://echo.epa.gov/detailed-facility-report?fid=110004333276

AF236 **NORTHSIDE ARTS INDUSTRIES CONDO ASSOC.** **NY UST** **U000402800**
South **119 NORTH 11TH STREET** **N/A**
1/8-1/4 **BROOKLYN, NY 11249**
0.223 mi.
1179 ft. **Site 3 of 6 in cluster AF**

Relative:
Higher

Actual:
18 ft.

UST:

Id/Status:	2-266787 / Active
Program Type:	PBS
Region:	STATE
DEC Region:	2
Expiration Date:	10/02/2022
UTM X:	588161.13966
UTM Y:	4508263.20131
Site Type:	Apartment Building/Office Building

Affiliation Records:

Site Id:	11042
Affiliation Type:	Mail Contact
Company Name:	NORTHSIDE ARTS INDUSTRIES CON
Contact Type:	Not reported
Contact Name:	JOHN MICOFF
Address1:	119 NORTH 11TH STREET
Address2:	Not reported
City:	BROOKLYN
State:	NY
Zip Code:	11249-1166
Country Code:	001
Phone:	7183) 388-1864
EMail:	JOHNMICOFF@VERIZON.NET
Fax Number:	Not reported
Modified By:	MRBARROW
Date Last Modified:	2016-04-26

Site Id:	11042
Affiliation Type:	Facility Operator
Company Name:	NORTHSIDE ARTS INDUSTRIES CONDO ASSOC.
Contact Type:	Not reported
Contact Name:	NORTHSIDE ARTS INDUSTRIES CON
Address1:	Not reported
Address2:	Not reported
City:	Not reported
State:	NN
Zip Code:	Not reported
Country Code:	001
Phone:	(718) 388-1864
EMail:	Not reported
Fax Number:	Not reported
Modified By:	MRBARROW
Date Last Modified:	2016-04-26

Site Id:	11042
Affiliation Type:	Emergency Contact
Company Name:	NORTHSIDE ARTS INDUSTRIES CON

NORTHSIDE ARTS INDUSTRIES CONDO ASSOC. (Continued) **U000402800**

Contact Type:	Not reported
Contact Name:	JOHN MICOFF
Address1:	Not reported
Address2:	Not reported
City:	Not reported
State:	NN
Zip Code:	Not reported
Country Code:	001
Phone:	(718) 388-1864
EMail:	Not reported
Fax Number:	Not reported
Modified By:	TRANSLAT
Date Last Modified:	2004-03-04

Site Id:	11042
Affiliation Type:	Facility Owner
Company Name:	NORTHSIDE ARTS INDUSTRIES CONDO ASSOC.
Contact Type:	BOARD MEMBER/MR. MAINTENANCE
Contact Name:	JOHN MICOFF
Address1:	119 NORTH 11TH STREET
Address2:	Not reported
City:	BROOKLYN
State:	NY
Zip Code:	11249-1166
Country Code:	001
Phone:	(718) 388-1864
EMail:	Not reported
Fax Number:	Not reported
Modified By:	MRBARROW
Date Last Modified:	2016-04-26

Tank Info:

Tank Number:	001
Tank ID:	18209
Tank Status:	In Service
Material Name:	In Service
Capacity Gallons:	2000
Install Date:	Not reported
Date Tank Closed:	Not reported
Registered:	True
Tank Location:	Underground
Tank Type:	Steel/carbon steel
Material Code:	0001
Common Name of Substance:	#2 Fuel Oil (On-Site Consumption)

Tightness Test Method:	00
Date Test:	Not reported
Next Test Date:	10/11/2016
Pipe Model:	Not reported
Modified By:	MRBARROW
Last Modified:	05/04/2017

Equipment Records:

B00 - Tank External Protection - None
C00 - Pipe Location - No Piping
F00 - Pipe External Protection - None

NORTHSIDE ARTS INDUSTRIES CONDO ASSOC. (Continued) **U000402800**

G00 - Tank Secondary Containment - None
J02 - Dispenser - Suction Dispenser
H00 - Tank Leak Detection - None
I00 - Overfill - None
L09 - Piping Leak Detection - Exempt Suction Piping
A00 - Tank Internal Protection - None
D01 - Pipe Type - Steel/Carbon Steel/Iron

237
WSW
1/8-1/4
0.226 mi.
1193 ft.

NORTH 12TH ST. TRANSFER STA.
20 NORTH 12TH STREET
BROOKLYN, NY 11222

NY SWF/LF **S103572470**
NY Spills **N/A**

Relative:
Lower

Actual:
5 ft.

SWF/LF:

Flag:	INACTIVE
Region Code:	2
Phone Number:	7182374288
Owner Name:	Not reported
Owner Type:	Not reported
Owner Address:	Not reported
Owner Addr2:	Not reported
Owner City,St,Zip:	Not reported
Owner Email:	Not reported
Owner Phone:	Not reported
Contact Name:	BOBBY HERBST; SUPERVISOR
Contact Address:	Not reported
Contact Addr2:	Not reported
Contact City,St,Zip:	Not reported
Contact Email:	Not reported
Contact Phone:	Not reported
Activity Desc:	Transfer station - permit
Activity Number:	[24T68]
Active:	No
East Coordinate:	587750
North Coordinate:	4508667
Accuracy Code:	Not reported
Regulatory Status:	Not reported
Waste Type:	Not reported
Authorization #:	Not reported
Authorization Date:	Not reported
Expiration Date:	Not reported
Operator Name:	Not reported
Operator Type:	Not reported
Laste Date:	Not reported

SPILLS:

Facility ID:	9805691
Facility Type:	ER
Spill Number:	9805691
DER Facility ID:	259547
Site ID:	322179
DEC Region:	2
Spill Number/Closed Date:	1998-08-10
Spill Cause:	Other
Spill Class:	C4
SWIS:	2401

NORTH 12TH ST. TRANSFER STA. (Continued) **S103572470**

Spill Date:	1998-08-07
Investigator:	SMMARTIN
Referred To:	Not reported
Reported to Dept:	1998-08-07
CID:	312
Water Affected:	EAST RIVER
Spill Source:	Commercial/Industrial
Spill Notifier:	Federal Government
Cleanup Ceased:	Not reported
Cleanup Meets Std:	False
Last Inspection:	Not reported
Recommended Penalty:	False
UST Trust:	False
Remediation Phase:	0
Date Entered In Computer:	1998-08-07
Spill Record Last Update:	1998-08-19
Spiller Name:	PETER GUNDERSON
Spiller Company:	CITY STORAGE
Spiller Address:	20 NORTH 12TH ST
Spiller Company:	001
Contact Name:	PETER GUNDERSON
DEC Memo:	"Prior to Sept, 2004 data translation this spill Lead_DEC Field was MARTINKAT "
Remarks:	"CREW CUTTING UP AN OLD BARGE AT CITY STORAGE (PIER 12) NOTICED UNK PETROLEUM LEAKING FROM IT - USCG ENROUTE"

All Materials:

Site ID:	322179
Operable Unit ID:	1063467
Operable Unit:	01
Material ID:	320429
Material Code:	0066A
Material Name:	unknown petroleum
Case No.:	Not reported
Material FA:	Petroleum
Quantity:	.00
Units:	G
Recovered:	.00
Oxygenate:	Not reported

AG238 **SOVERN ELLEN** **RCRA NonGen / NLR** **1001197464**
North **118 MILTON ST** **FINDS** **NYR000040097**
1/8-1/4 **BROOKLYN, NY 11222** **ECHO**
0.227 mi. **NY MANIFEST**
1200 ft. **Site 1 of 3 in cluster AG**

Relative:
Higher

Actual:
24 ft.

RCRA NonGen / NLR:

Date form received by agency:	01/01/2007
Facility name:	SOVERN ELLEN
Facility address:	118 MILTON ST BROOKLYN, NY 11222-2502
EPA ID:	NYR000040097
Mailing address:	MILTON ST BROOKLYN, NY 11222
Contact:	Not reported
Contact address:	MILTON ST BROOKLYN, NY 11222

SOVERN ELLEN (Continued) **1001197464**

Contact country: US
Contact telephone: Not reported
Contact email: Not reported
EPA Region: 02
Land type: Private
Classification: Non-Generator
Description: Handler: Non-Generators do not presently generate hazardous waste

Owner/Operator Summary:
Owner/operator name: ELLEN SOVERN
Owner/operator address: 118 MILTON ST
BROOKLYN, NY 11222
Owner/operator country: US
Owner/operator telephone: 718-383-4103
Owner/operator email: Not reported
Owner/operator fax: Not reported
Owner/operator extension: Not reported
Legal status: Private
Owner/Operator Type: Owner
Owner/Op start date: Not reported
Owner/Op end date: Not reported

Owner/operator name: ELLEN SOVERN
Owner/operator address: 118 MILTON ST
BROOKLYN, NY 11222
Owner/operator country: US
Owner/operator telephone: 718-383-4103
Owner/operator email: Not reported
Owner/operator fax: Not reported
Owner/operator extension: Not reported
Legal status: Private
Owner/Operator Type: Operator
Owner/Op start date: Not reported
Owner/Op end date: Not reported

Handler Activities Summary:
U.S. importer of hazardous waste: No
Mixed waste (haz. and radioactive): No
Recycler of hazardous waste: No
Transporter of hazardous waste: No
Treater, storer or disposer of HW: No
Underground injection activity: No
On-site burner exemption: No
Furnace exemption: No
Used oil fuel burner: No
Used oil processor: No
User oil refiner: No
Used oil fuel marketer to burner: No
Used oil Specification marketer: No
Used oil transfer facility: No
Used oil transporter: No

Historical Generators:
Date form received by agency: 01/01/2006
Site name: SOVERN ELLEN
Classification: Not a generator, verified

SOVERN ELLEN (Continued) **1001197464**

Date form received by agency: 07/08/1999
Site name: SOVERN ELLEN
Classification: Not a generator, verified

Date form received by agency: 05/30/1997
Site name: SOVERN ELLEN
Classification: Large Quantity Generator

. Waste code: D008
. Waste name: LEAD

Violation Status: No violations found

Evaluation Action Summary:
Evaluation date: 07/08/1999
Evaluation: COMPLIANCE EVALUATION INSPECTION ON-SITE
Area of violation: Not reported
Date achieved compliance: Not reported
Evaluation lead agency: EPA

FINDS:

Registry ID: 110004534683

Environmental Interest/Information System
RCRAInfo is a national information system that supports the Resource Conservation and Recovery Act (RCRA) program through the tracking of events and activities related to facilities that generate, transport, and treat, store, or dispose of hazardous waste. RCRAInfo allows RCRA program staff to track the notification, permit, compliance, and corrective action activities required under RCRA.

Click this hyperlink while viewing on your computer to access additional FINDS: detail in the EDR Site Report.

ECHO:
Envid: 1001197464
Registry ID: 110004534683
DFR URL: http://echo.epa.gov/detailed-facility-report?fid=110004534683

NY MANIFEST:
Country: USA
EPA ID: NYR000040097
Facility Status: Not reported
Location Address 1: 118 MILTON ST
Code: BP
Location Address 2: Not reported
Total Tanks: Not reported
Location City: BROOKLYN
Location State: NY
Location Zip: 11222
Location Zip 4: Not reported

NY MANIFEST:
EPAID: NYR000040097
Mailing Name: SOVERN ELLEN

SOVERN ELLEN (Continued) **1001197464**

Mailing Contact:	MARIO POSTORINO
Mailing Address 1:	118 MILTON ST
Mailing Address 2:	Not reported
Mailing City:	BROOKLYN
Mailing State:	NY
Mailing Zip:	11222
Mailing Zip 4:	Not reported
Mailing Country:	USA
Mailing Phone:	9086131660

NY MANIFEST:

Document ID:	NJA2733922
Manifest Status:	K
seq:	Not reported
Year:	1997
Trans1 State ID:	S50059
Trans2 State ID:	Not reported
Generator Ship Date:	06/03/1997
Trans1 Recv Date:	06/03/1997
Trans2 Recv Date:	/ /
TSD Site Recv Date:	06/04/1997
Part A Recv Date:	/ /
Part B Recv Date:	07/18/1997
Generator EPA ID:	NYR000040097
Trans1 EPA ID:	NJD986607380
Trans2 EPA ID:	Not reported
TSDF ID 1:	NJD002200046
TSDF ID 2:	Not reported
Manifest Tracking Number:	Not reported
Import Indicator:	Not reported
Export Indicator:	Not reported
Discr Quantity Indicator:	Not reported
Discr Type Indicator:	Not reported
Discr Residue Indicator:	Not reported
Discr Partial Reject Indicator:	Not reported
Discr Full Reject Indicator:	Not reported
Manifest Ref Number:	Not reported
Alt Facility RCRA ID:	Not reported
Alt Facility Sign Date:	Not reported
MGMT Method Type Code:	Not reported
Waste Code:	D008 - LEAD 5.0 MG/L TCLP
Waste Code:	Not reported
Waste Code:	Not reported
Waste Code:	Not reported
Waste Code:	Not reported
Waste Code:	Not reported
Quantity:	01500
Units:	P - Pounds
Number of Containers:	003
Container Type:	DM - Metal drums, barrels
Handling Method:	L Landfill.
Specific Gravity:	100

Click this hyperlink while viewing on your computer to access additional NY_MANIFEST: detail in the EDR Site Report.

AH239 **CON EDISON** **RCRA NonGen / NLR** **1019909280**
NNW **53 WEST ST** **NYP004883001**
1/8-1/4 **BROOKLYN, NY 11209**
0.229 mi.
1210 ft. **Site 1 of 2 in cluster AH**

Relative:
Higher

Actual:
11 ft.

RCRA NonGen / NLR:

Date form received by agency:	12/22/2015
Facility name:	CON EDISON
Facility address:	53 WEST ST BROOKLYN, NY 11209
EPA ID:	NYP004883001
Mailing address:	IRVING PL 15TH FL NE NEW YORK, NY 10003
Contact:	THOMAS TEELING
Contact address:	Not reported Not reported
Contact country:	Not reported
Contact telephone:	212-460-3770
Contact email:	Not reported
EPA Region:	02
Classification:	Non-Generator
Description:	Handler: Non-Generators do not presently generate hazardous waste

Handler Activities Summary:

U.S. importer of hazardous waste:	No
Mixed waste (haz. and radioactive):	No
Recycler of hazardous waste:	No
Transporter of hazardous waste:	No
Treater, storer or disposer of HW:	No
Underground injection activity:	No
On-site burner exemption:	No
Furnace exemption:	No
Used oil fuel burner:	No
Used oil processor:	No
User oil refiner:	No
Used oil fuel marketer to burner:	No
Used oil Specification marketer:	No
Used oil transfer facility:	No
Used oil transporter:	No

Historical Generators:

Date form received by agency:	12/22/2015
Site name:	CON EDISON
Classification:	Large Quantity Generator
Violation Status:	No violations found

AH240 **CON EDISON** **NJ MANIFEST** **S120678433**
NNW **53 WEST ST** **N/A**
1/8-1/4 **BROOKLYN, NY 11209**
0.229 mi.
1210 ft. **Site 2 of 2 in cluster AH**

Relative:
Higher

Actual:
11 ft.

NJ MANIFEST:

EPA Id:	NYP004883001
Mail Address:	IRVING PL 15TH FL NE
Mail City/State/Zip:	NEW YORK, NY 10003
Facility Phone:	Not reported
Emergency Phone:	Not reported

CON EDISON (Continued) **S120678433**

Contact:	THOMAS TEELING
Comments:	Not reported
SIC Code:	Not reported
County:	NY047
Municipal:	Not reported
Previous EPA Id:	Not reported
Gen Flag:	Not reported
Trans Flag:	Not reported
TSDF Flag:	Not reported
Name Change:	Not reported
Date Change:	Not reported

Manifest:

Manifest Number:	015320568JJK
EPA ID:	NYP004883001
Date Shipped:	12/22/2015
TSDF EPA ID:	NJD002200046
Transporter EPA ID:	NJ0000027193
Transporter 2 EPA ID:	Not reported
Transporter 3 EPA ID:	Not reported
Transporter 4 EPA ID:	Not reported
Transporter 5 EPA ID:	Not reported
Transporter 6 EPA ID:	Not reported
Transporter 7 EPA ID:	Not reported
Transporter 8 EPA ID:	Not reported
Transporter 9 EPA ID:	Not reported
Transporter 10 EPA ID:	Not reported
Date Trans1 Transported Waste:	Not reported
Date Trans2 Transported Waste:	Not reported
Date Trans3 Transported Waste:	Not reported
Date Trans4 Transported Waste:	Not reported
Date Trans5 Transported Waste:	Not reported
Date Trans6 Transported Waste:	Not reported
Date Trans7 Transported Waste:	Not reported
Date Trans8 Transported Waste:	Not reported
Date Trans9 Transported Waste:	Not reported
Date Trans10 Transported Waste:	Not reported
Date TSDF Received Waste:	Not reported
TSDF EPA Facility Name:	Not reported
QTY Units:	Not reported
Transporter SEQ ID:	Not reported
Transporter-1 Date:	Not reported
Waste SEQ ID:	Not reported
Waste Type Code 2:	Not reported
Waste Type Code 3:	Not reported
Waste Type Code 4:	Not reported
Waste Type Code 5:	Not reported
Waste Type Code 6:	Not reported
Date Accepted:	Not reported
Manifest Discrepancy Type:	Not reported
Data Entry Number:	Not reported
Was Load Rejected:	NEW YORK, NY 10003
Reason Load Was Rejected:	Not reported

AI241 **650 MANHATTAN AVENUE** **NY AST** **A100168804**
East **650 MANHATTAN AVE** **N/A**
1/8-1/4 **BROOKLYN, NY 11222**
0.231 mi.
1218 ft. **Site 1 of 5 in cluster AI**

Relative:
Higher

Actual:
16 ft.

AST:

Region:	STATE
DEC Region:	2
Site Status:	Active
Facility Id:	2-116513
Program Type:	PBS
UTM X:	588609.93210
UTM Y:	4508664.97217
Expiration Date:	10/06/2020
Site Type:	Apartment Building/Office Building

Affiliation Records:

Site Id:	3924
Affiliation Type:	Facility Operator
Company Name:	650 MANHATTAN AVENUE
Contact Type:	Not reported
Contact Name:	STEVE GOLDMAN
Address1:	Not reported
Address2:	Not reported
City:	Not reported
State:	NN
Zip Code:	Not reported
Country Code:	001
Phone:	(718) 389-1131
EMail:	Not reported
Fax Number:	Not reported
Modified By:	TRANSLAT
Date Last Modified:	2004-03-04

Site Id:	3924
Affiliation Type:	Emergency Contact
Company Name:	S&L REALTY CORP
Contact Type:	Not reported
Contact Name:	STEVE GOLDMAN
Address1:	Not reported
Address2:	Not reported
City:	Not reported
State:	NN
Zip Code:	Not reported
Country Code:	001
Phone:	(718) 279-3138
EMail:	Not reported
Fax Number:	Not reported
Modified By:	TRANSLAT
Date Last Modified:	2004-03-04

Site Id:	3924
Affiliation Type:	Facility Owner
Company Name:	S&L REALTY CORP
Contact Type:	SECRETARY
Contact Name:	STEVE GOLDMAN
Address1:	230 JAVA STREET
Address2:	Not reported
City:	BROOKLYN

650 MANHATTAN AVENUE (Continued) **A100168804**

State:	NY
Zip Code:	11222
Country Code:	001
Phone:	(718) 389-1131
EMail:	Not reported
Fax Number:	Not reported
Modified By:	NTFREEMA
Date Last Modified:	2015-08-11

Site Id:	3924
Affiliation Type:	Mail Contact
Company Name:	S&L REALTY CORP
Contact Type:	SECRETARY
Contact Name:	STEVE GOLDMAN
Address1:	230 JAVA STREET
Address2:	Not reported
City:	BROOKLYN
State:	NY
Zip Code:	11222
Country Code:	001
Phone:	(718) 389-1131
EMail:	Not reported
Fax Number:	Not reported
Modified By:	NTFREEMA
Date Last Modified:	2015-08-11

Tank Info:

Tank Number:	001
Tank Id:	4140
Material Code:	0001
Common Name of Substance:	#2 Fuel Oil (On-Site Consumption)

Equipment Records:

G00 - Tank Secondary Containment - None
J02 - Dispenser - Suction Dispenser
H00 - Tank Leak Detection - None
L09 - Piping Leak Detection - Exempt Suction Piping
E00 - Piping Secondary Containment - None
K00 - Spill Prevention - None
A00 - Tank Internal Protection - None
B01 - Tank External Protection - Painted/Asphalt Coating
F00 - Pipe External Protection - None
D00 - Pipe Type - No Piping
I04 - Overfill - Product Level Gauge (A/G)
C01 - Pipe Location - Aboveground

Tank Location:	1
Tank Type:	Steel/Carbon Steel/Iron
Tank Status:	In Service
Pipe Model:	Not reported
Install Date:	12/01/1931
Capacity Gallons:	2500
Tightness Test Method:	NN
Date Test:	Not reported
Next Test Date:	Not reported
Date Tank Closed:	Not reported

650 MANHATTAN AVENUE (Continued) **A100168804**

Register:	True
Modified By:	NTFREEMA
Last Modified:	04/14/2017
Material Name:	Not reported

AI242 **CON EDISON** **RCRA NonGen / NLR** **1018279698**
East **650 MANHATTAN AVE** **FINDS** **NYP004745394**
1/8-1/4 **BROOKLYN, NY 11222** **ECHO**
0.231 mi.
1218 ft. **Site 2 of 5 in cluster AI**

Relative:
Higher

Actual:
16 ft.

RCRA NonGen / NLR:

Date form received by agency:	02/05/2016
Facility name:	CON EDISON
Site name:	CON EDISON - SERVICE BOX 71759
Facility address:	650 MANHATTAN AVE BROOKLYN, NY 11222
EPA ID:	NYP004745394
Mailing address:	IRVING PLACE, 15TH FL NE NEW YORK, NY 10003
Contact:	THERESA BURKARD
Contact address:	IRVING PLACE, 15TH FL NE NEW YORK, NY 10003
Contact country:	US
Contact telephone:	212-460-2262
Contact email:	BURKARDT@CONED.COM
EPA Region:	02
Classification:	Non-Generator
Description:	Handler: Non-Generators do not presently generate hazardous waste

Owner/Operator Summary:

Owner/operator name:	CONSOLIDATED EDISON COMPANY OF NY, INC.
Owner/operator address:	IRVING PLACE NEW YORK, NY 10003
Owner/operator country:	US
Owner/operator telephone:	Not reported
Owner/operator email:	Not reported
Owner/operator fax:	Not reported
Owner/operator extension:	Not reported
Legal status:	Private
Owner/Operator Type:	Operator
Owner/Op start date:	03/07/2015
Owner/Op end date:	Not reported

Owner/operator name:	CONSOLIDATED EDISON COMPANY OF NY, INC.
Owner/operator address:	IRVING PLACE NEW YORK, NY 10003
Owner/operator country:	US
Owner/operator telephone:	Not reported
Owner/operator email:	Not reported
Owner/operator fax:	Not reported
Owner/operator extension:	Not reported
Legal status:	Private
Owner/Operator Type:	Owner
Owner/Op start date:	03/07/2015
Owner/Op end date:	Not reported

CON EDISON (Continued) **1018279698**

Handler Activities Summary:

U.S. importer of hazardous waste:	No
Mixed waste (haz. and radioactive):	No
Recycler of hazardous waste:	No
Transporter of hazardous waste:	No
Treater, storer or disposer of HW:	No
Underground injection activity:	No
On-site burner exemption:	No
Furnace exemption:	No
Used oil fuel burner:	No
Used oil processor:	No
User oil refiner:	No
Used oil fuel marketer to burner:	No
Used oil Specification marketer:	No
Used oil transfer facility:	No
Used oil transporter:	No

. Waste code: D008
. Waste name: LEAD

Historical Generators:

Date form received by agency: 03/07/2015
Site name: CON EDISON
Classification: Not a generator, verified

Date form received by agency: 03/07/2015
Site name: CON EDISON
Classification: Large Quantity Generator

Biennial Reports:

Last Biennial Reporting Year: 2017

Annual Waste Handled:
Waste code: D008
Waste name: LEAD
Amount (Lbs): 8300

Violation Status: No violations found

FINDS:

Registry ID: 110067695006

Environmental Interest/Information System
RCRAInfo is a national information system that supports the Resource Conservation and Recovery Act (RCRA) program through the tracking of events and activities related to facilities that generate, transport, and treat, store, or dispose of hazardous waste. RCRAInfo allows RCRA program staff to track the notification, permit, compliance, and corrective action activities required under RCRA.

Click this hyperlink while viewing on your computer to access additional FINDS: detail in the EDR Site Report.

CON EDISON (Continued) **1018279698**

ECHO:

Envid:	1018279698
Registry ID:	110067695006
DFR URL:	http://echo.epa.gov/detailed-facility-report?fid=110067695006

AI243
East
1/8-1/4
0.231 mi.
1218 ft.

Relative:
Higher

Actual:
16 ft.

CON EDISON **NJ MANIFEST** **S120668500**
650 MANHATTAN AVE **N/A**
BROOKLYN, NY 11222

Site 3 of 5 in cluster AI

NJ MANIFEST:

EPA Id:	NYP004745394
Mail Address:	IRVING PL, 15TH FL NE
Mail City/State/Zip:	NEW YORK, NY 10003
Facility Phone:	Not reported
Emergency Phone:	Not reported
Contact:	THOMAS TEELING
Comments:	Not reported
SIC Code:	Not reported
County:	NY047
Municipal:	Not reported
Previous EPA Id:	Not reported
Gen Flag:	Not reported
Trans Flag:	Not reported
TSDF Flag:	Not reported
Name Change:	Not reported
Date Change:	Not reported

Manifest:

Manifest Number:	012773553JJK
EPA ID:	NYP004745394
Date Shipped:	3/4/2015
TSDF EPA ID:	NJD002200046
Transporter EPA ID:	NJ0000027193
Transporter 2 EPA ID:	Not reported
Transporter 3 EPA ID:	Not reported
Transporter 4 EPA ID:	Not reported
Transporter 5 EPA ID:	Not reported
Transporter 6 EPA ID:	Not reported
Transporter 7 EPA ID:	Not reported
Transporter 8 EPA ID:	Not reported
Transporter 9 EPA ID:	Not reported
Transporter 10 EPA ID:	Not reported
Date Trans1 Transported Waste:	Not reported
Date Trans2 Transported Waste:	Not reported
Date Trans3 Transported Waste:	Not reported
Date Trans4 Transported Waste:	Not reported
Date Trans5 Transported Waste:	Not reported
Date Trans6 Transported Waste:	Not reported
Date Trans7 Transported Waste:	Not reported
Date Trans8 Transported Waste:	Not reported
Date Trans9 Transported Waste:	Not reported
Date Trans10 Transported Waste:	Not reported
Date TSDF Received Waste:	Not reported
TSDF EPA Facility Name:	Not reported
QTY Units:	Not reported
Transporter SEQ ID:	Not reported

CON EDISON (Continued) **S120668500**

Transporter-1 Date:	Not reported
Waste SEQ ID:	Not reported
Waste Type Code 2:	Not reported
Waste Type Code 3:	Not reported
Waste Type Code 4:	Not reported
Waste Type Code 5:	Not reported
Waste Type Code 6:	Not reported
Date Accepted:	Not reported
Manifest Discrepancy Type:	Not reported
Data Entry Number:	Not reported
Was Load Rejected:	NEW YORK, NY 10003
Reason Load Was Rejected:	Not reported

AI244 **CON EDISON** **NY MANIFEST** **S117741315**
East **650 MANHATTAN AVE** **N/A**
1/8-1/4 **BROOKLYN, NY 11222**
0.231 mi.
1218 ft. **Site 4 of 5 in cluster AI**

Relative:
Higher

Actual:
16 ft.

NY MANIFEST:

Country:	USA
EPA ID:	NYP004745394
Facility Status:	Not reported
Location Address 1:	650 MANHATTAN AVE
Code:	BP
Location Address 2:	Not reported
Total Tanks:	Not reported
Location City:	BROOKLYN
Location State:	NY
Location Zip:	11222
Location Zip 4:	Not reported

NY MANIFEST:

EPAID:	NYP004745394
Mailing Name:	CON EDISON
Mailing Contact:	TOM TEELING
Mailing Address 1:	4 IRVING PLACE - 15TH FLOOR
Mailing Address 2:	Not reported
Mailing City:	NEW YORK
Mailing State:	NY
Mailing Zip:	10003
Mailing Zip 4:	Not reported
Mailing Country:	USA
Mailing Phone:	Not reported

NY MANIFEST:

Document ID:	Not reported
Manifest Status:	Not reported
seq:	Not reported
Year:	2015
Trans1 State ID:	NJ0000027193
Trans2 State ID:	Not reported
Generator Ship Date:	03/07/2015
Trans1 Recv Date:	03/07/2015
Trans2 Recv Date:	Not reported
TSD Site Recv Date:	03/09/2015

CON EDISON (Continued) **S117741315**

Part A Recv Date:	Not reported
Part B Recv Date:	Not reported
Generator EPA ID:	NYP004745394
Trans1 EPA ID:	Not reported
Trans2 EPA ID:	Not reported
TSDF ID 1:	NJD002200046
TSDF ID 2:	Not reported
Manifest Tracking Number:	012773553JJK
Import Indicator:	N
Export Indicator:	N
Discr Quantity Indicator:	N
Discr Type Indicator:	N
Discr Residue Indicator:	N
Discr Partial Reject Indicator:	N
Discr Full Reject Indicator:	N
Manifest Ref Number:	Not reported
Alt Facility RCRA ID:	Not reported
Alt Facility Sign Date:	Not reported
MGMT Method Type Code:	H110
Waste Code:	Not reported
Waste Code:	Not reported
Waste Code:	Not reported
Waste Code:	Not reported
Waste Code:	Not reported
Waste Code:	Not reported
Quantity:	1000
Units:	G - Gallons (liquids only)* (8.3 pounds)
Number of Containers:	1
Container Type:	TT - Cargo tank, tank trucks
Handling Method:	T Chemical, physical, or biological treatment.
Specific Gravity:	1
Waste Code:	D008
Waste Code 1_2:	Not reported
Waste Code 1_3:	Not reported
Waste Code 1_4:	Not reported
Waste Code 1_5:	Not reported
Waste Code 1_6:	Not reported

Click this hyperlink while viewing on your computer to access
2 additional NY_MANIFEST: record(s) in the EDR Site Report.

AJ245 **POLISH NATIONAL ALLIANCE OF THE US OF N.A.** **NY AST** **A100178525**
NNE **155 NOBLE STREET** **N/A**
1/8-1/4 **BROOKLYN, NY 11222**
0.234 mi.
1234 ft. **Site 1 of 3 in cluster AJ**

Relative:
Higher

Actual:
30 ft.

AST:

Region:	STATE
DEC Region:	2
Site Status:	Active
Facility Id:	2-606360
Program Type:	PBS
UTM X:	588341.01142
UTM Y:	4509140.66780
Expiration Date:	06/27/2017
Site Type:	Other

POLISH NATIONAL ALLIANCE OF THE US OF N.A. (Continued) **A100178525**

Affiliation Records:

Site Id:	28223
Affiliation Type:	Mail Contact
Company Name:	POLISH NATIONAL ALLIANCE OF THE US OF N.A.
Contact Type:	Not reported
Contact Name:	JIM GURA
Address1:	6100 N CICERO AVE
Address2:	Not reported
City:	CHICAGO
State:	IL
Zip Code:	60646
Country Code:	001
Phone:	(773) 286-0500
EMail:	Not reported
Fax Number:	Not reported
Modified By:	MSBAPTIS
Date Last Modified:	2011-05-19

Site Id:	28223
Affiliation Type:	Facility Operator
Company Name:	POLISH NATIONAL ALLIANCE OF BROOKLYN, USA
Contact Type:	Not reported
Contact Name:	POLISH NATL ALLIANCE OF BKLN
Address1:	Not reported
Address2:	Not reported
City:	Not reported
State:	NN
Zip Code:	Not reported
Country Code:	001
Phone:	(718) 389-4704
EMail:	Not reported
Fax Number:	Not reported
Modified By:	TRANSLAT
Date Last Modified:	2004-03-04

Site Id:	28223
Affiliation Type:	Emergency Contact
Company Name:	POLISH NATIONAL ALLIANCE OF THE US OF N.A.
Contact Type:	Not reported
Contact Name:	HALINA KALITKA
Address1:	Not reported
Address2:	Not reported
City:	Not reported
State:	NN
Zip Code:	Not reported
Country Code:	999
Phone:	(718) 389-4704
EMail:	Not reported
Fax Number:	Not reported
Modified By:	BVCAMPBE
Date Last Modified:	2012-04-16

Site Id:	28223
Affiliation Type:	Facility Owner
Company Name:	POLISH NATIONAL ALLIANCE OF THE US OF N.A.
Contact Type:	PRES
Contact Name:	FRANK J. SPULA

POLISH NATIONAL ALLIANCE OF THE US OF N.A. (Continued) **A100178525**

Address1:	6100 N CICERO AVE
Address2:	Not reported
City:	CHICAGO
State:	IL
Zip Code:	60646
Country Code:	001
Phone:	(773) 286-0500
EMail:	Not reported
Fax Number:	Not reported
Modified By:	MSBAPTIS
Date Last Modified:	2011-05-18

Tank Info:

Tank Number:	328363
Tank Id:	61309
Material Code:	0001
Common Name of Substance:	#2 Fuel Oil (On-Site Consumption)

Equipment Records:

D02 - Pipe Type - Galvanized Steel
F00 - Pipe External Protection - None
G03 - Tank Secondary Containment - Vault (w/o access)
H00 - Tank Leak Detection - None
L09 - Piping Leak Detection - Exempt Suction Piping
B99 - Tank External Protection - Other
J02 - Dispenser - Suction Dispenser
C01 - Pipe Location - Aboveground
A00 - Tank Internal Protection - None
I01 - Overfill - Float Vent Valve

Tank Location:	1
Tank Type:	Steel/Carbon Steel/Iron
Tank Status:	In Service
Pipe Model:	Not reported
Install Date:	01/01/1985
Capacity Gallons:	3000
Tightness Test Method:	NN
Date Test:	Not reported
Next Test Date:	Not reported
Date Tank Closed:	Not reported
Register:	True
Modified By:	MSBAPTIS
Last Modified:	04/14/2017
Material Name:	Not reported

AI246 **MERCURY ROOM 102 C-O GREENPOINT WHSE** **RCRA NonGen / NLR** **1000182161**
East **NOBLE ST FOOT OF** **NY MANIFEST** **NYD044168607**
1/8-1/4 **BROOKLYN, NY 11222**
0.236 mi.
1247 ft. **Site 5 of 5 in cluster AI**

Relative:
Higher

Actual:
15 ft.

RCRA NonGen / NLR:

Date form received by agency:	01/01/2007
Facility name:	MERCURY ROOM 102 C-O GREENPOINT WHSE
Facility address:	NOBLE ST FOOT OF GREENPOINT WHSE ROOM 102 BROOKLYN, NY 11222

MERCURY ROOM 102 C-O GREENPOINT WHSE (Continued) **1000182161**

EPA ID:	NYD044168607
Contact:	Not reported
Contact address:	NOBLE ST FOOT OF BROOKLYN, NY 11222
Contact country:	US
Contact telephone:	Not reported
Contact email:	Not reported
EPA Region:	02
Land type:	Facility is not located on Indian land. Additional information is not known.
Classification:	Non-Generator
Description:	Handler: Non-Generators do not presently generate hazardous waste

Owner/Operator Summary:

Owner/operator name:	Not reported
Owner/operator address:	NOT REQUIRED NOT REQUIRED, WY 99999
Owner/operator country:	US
Owner/operator telephone:	212-555-1212
Owner/operator email:	Not reported
Owner/operator fax:	Not reported
Owner/operator extension:	Not reported
Legal status:	Private
Owner/Operator Type:	Operator
Owner/Op start date:	Not reported
Owner/Op end date:	Not reported

Owner/operator name:	Not reported
Owner/operator address:	NOT REQUIRED NOT REQUIRED, WY 99999
Owner/operator country:	US
Owner/operator telephone:	212-555-1212
Owner/operator email:	Not reported
Owner/operator fax:	Not reported
Owner/operator extension:	Not reported
Legal status:	Private
Owner/Operator Type:	Owner
Owner/Op start date:	Not reported
Owner/Op end date:	Not reported

Handler Activities Summary:

U.S. importer of hazardous waste:	No
Mixed waste (haz. and radioactive):	No
Recycler of hazardous waste:	No
Transporter of hazardous waste:	No
Treater, storer or disposer of HW:	No
Underground injection activity:	No
On-site burner exemption:	No
Furnace exemption:	No
Used oil fuel burner:	No
Used oil processor:	No
User oil refiner:	No
Used oil fuel marketer to burner:	No
Used oil Specification marketer:	No
Used oil transfer facility:	No
Used oil transporter:	No

MERCURY ROOM 102 C-O GREENPOINT WHSE (Continued) **1000182161**

Historical Generators:
Date form received by agency: 01/01/2006
Site name: MERCURY ROOM 102 C-O GREENPOINT WHSE
Classification: Not a generator, verified

Date form received by agency: 07/08/1999
Site name: MERCURY ROOM 102 C-O GREENPOINT WHSE
Classification: Not a generator, verified

Date form received by agency: 05/15/1985
Site name: MERCURY ROOM 102 C-O GREENPOINT WHSE
Classification: Large Quantity Generator

. Waste code: D000
. Waste name: Not Defined

. Waste code: D002
. Waste name: CORROSIVE WASTE

. Waste code: D009
. Waste name: MERCURY

Facility Has Received Notices of Violations:
Regulation violated: Not reported
Area of violation: Generators - General
Date violation determined: 01/27/1987
Date achieved compliance: 01/27/1987
Violation lead agency: State
Enforcement action: Not reported
Enforcement action date: Not reported
Enf. disposition status: Not reported
Enf. disp. status date: Not reported
Enforcement lead agency: Not reported
Proposed penalty amount: Not reported
Final penalty amount: Not reported
Paid penalty amount: Not reported

Evaluation Action Summary:
Evaluation date: 07/08/1999
Evaluation: COMPLIANCE EVALUATION INSPECTION ON-SITE
Area of violation: Not reported
Date achieved compliance: Not reported
Evaluation lead agency: EPA

Evaluation date: 01/27/1987
Evaluation: NON-FINANCIAL RECORD REVIEW
Area of violation: Generators - General
Date achieved compliance: 01/27/1987
Evaluation lead agency: State

NY MANIFEST:
Country: USA
EPA ID: NYD044168607
Facility Status: Not reported
Location Address 1: 1221 AVE OF AMER
Code: BP

MERCURY ROOM 102 C-O GREENPOINT WHSE (Continued) **1000182161**

Location Address 2:	Not reported
Total Tanks:	Not reported
Location City:	NEW YORK
Location State:	NY
Location Zip:	10020
Location Zip 4:	Not reported

NY MANIFEST:

EPAID:	NYD044168607
Mailing Name:	PHILIPP BROTHERS INC
Mailing Contact:	N/S
Mailing Address 1:	1221 AVE OF AMER
Mailing Address 2:	Not reported
Mailing City:	NEW YORK
Mailing State:	NY
Mailing Zip:	10020
Mailing Zip 4:	Not reported
Mailing Country:	USA
Mailing Phone:	2125755900

NY MANIFEST:

Document ID:	NJA0762096
Manifest Status:	K
seq:	Not reported
Year:	1989
Trans1 State ID:	S10331
Trans2 State ID:	Not reported
Generator Ship Date:	11/30/1989
Trans1 Recv Date:	11/30/1989
Trans2 Recv Date:	/ /
TSD Site Recv Date:	12/01/1989
Part A Recv Date:	01/16/1990
Part B Recv Date:	12/13/1989
Generator EPA ID:	NYD044168607
Trans1 EPA ID:	ILD099202681
Trans2 EPA ID:	Not reported
TSDF ID 1:	NJD089216790
TSDF ID 2:	Not reported
Manifest Tracking Number:	Not reported
Import Indicator:	Not reported
Export Indicator:	Not reported
Discr Quantity Indicator:	Not reported
Discr Type Indicator:	Not reported
Discr Residue Indicator:	Not reported
Discr Partial Reject Indicator:	Not reported
Discr Full Reject Indicator:	Not reported
Manifest Ref Number:	Not reported
Alt Facility RCRA ID:	Not reported
Alt Facility Sign Date:	Not reported
MGMT Method Type Code:	Not reported
Waste Code:	U151 - MERCURY
Waste Code:	Not reported
Waste Code:	Not reported
Waste Code:	Not reported
Waste Code:	Not reported
Waste Code:	Not reported
Quantity:	00110

MERCURY ROOM 102 C-O GREENPOINT WHSE (Continued) **1000182161**

Units:	G - Gallons (liquids only)* (8.3 pounds)
Number of Containers:	002
Container Type:	DM - Metal drums, barrels
Handling Method:	L Landfill.
Specific Gravity:	100

Click this hyperlink while viewing on your computer to access
3 additional NY_MANIFEST: record(s) in the EDR Site Report.

247
NE
1/8-1/4
0.237 mi.
1254 ft.

REGIONAL MGMT & CONSULTING INC
671 LEONARD ST - APT BLDG
BROOKLYN, NY 11222

RCRA NonGen / NLR **1005905705**
FINDS **NYR000107904**
ECHO

Relative:
Higher

Actual:
28 ft.

RCRA NonGen / NLR:

Date form received by agency:	01/01/2007
Facility name:	REGIONAL MGMT & CONSULTING INC
Facility address:	671 LEONARD ST - APT BLDG BROOKLYN, NY 11222
EPA ID:	NYR000107904
Mailing address:	BRIDGEWATER ST BROOKLYN, NY 11222
Contact:	BOGDAN SZCZUREK
Contact address:	BRIDGEWATER ST BROOKLYN, NY 11222
Contact country:	US
Contact telephone:	718-599-3718
Contact email:	Not reported
EPA Region:	02
Classification:	Non-Generator
Description:	Handler: Non-Generators do not presently generate hazardous waste

Owner/Operator Summary:

Owner/operator name:	PARASKA HANCZARENKO
Owner/operator address:	671 LEONARD ST - APT BLDG BROOKLYN, NY 11222
Owner/operator country:	US
Owner/operator telephone:	718-383-8648
Owner/operator email:	Not reported
Owner/operator fax:	Not reported
Owner/operator extension:	Not reported
Legal status:	Private
Owner/Operator Type:	Operator
Owner/Op start date:	01/01/2001
Owner/Op end date:	Not reported

Owner/operator name:	PARASKA HANCZARENKO
Owner/operator address:	671 LEONARD ST - APT BLDG BROOKLYN, NY 11222
Owner/operator country:	US
Owner/operator telephone:	718-383-8648
Owner/operator email:	Not reported
Owner/operator fax:	Not reported
Owner/operator extension:	Not reported
Legal status:	Private

REGIONAL MGMT & CONSULTING INC (Continued) **1005905705**

Owner/Operator Type: Owner
Owner/Op start date: 01/01/2001
Owner/Op end date: Not reported

Handler Activities Summary:
U.S. importer of hazardous waste: No
Mixed waste (haz. and radioactive): No
Recycler of hazardous waste: No
Transporter of hazardous waste: No
Treater, storer or disposer of HW: No
Underground injection activity: No
On-site burner exemption: No
Furnace exemption: No
Used oil fuel burner: No
Used oil processor: No
User oil refiner: No
Used oil fuel marketer to burner: No
Used oil Specification marketer: No
Used oil transfer facility: No
Used oil transporter: No

Historical Generators:
Date form received by agency: 01/01/2006
Site name: REGIONAL MGMT & CONSULTING INC
Classification: Not a generator, verified

Date form received by agency: 07/15/2002
Site name: REGIONAL MGMT & CONSULTING INC
Classification: Conditionally Exempt Small Quantity Generator

. Waste code: D000
. Waste name: Not Defined

. Waste code: D008
. Waste name: LEAD

Violation Status: No violations found

FINDS:

Registry ID: 110012568033

Environmental Interest/Information System
RCRAInfo is a national information system that supports the Resource Conservation and Recovery Act (RCRA) program through the tracking of events and activities related to facilities that generate, transport, and treat, store, or dispose of hazardous waste. RCRAInfo allows RCRA program staff to track the notification, permit, compliance, and corrective action activities required under RCRA.

Click this hyperlink while viewing on your computer to access additional FINDS: detail in the EDR Site Report.

ECHO:
Envid: 1005905705

REGIONAL MGMT & CONSULTING INC (Continued) **1005905705**

Registry ID: 110012568033
DFR URL: http://echo.epa.gov/detailed-facility-report?fid=110012568033

AE248 **BUG, PEOPLES WORKS** **NY HSWDS** **S102872857**
SW **KENT AVE.** **N/A**
1/8-1/4 **BROOKLYN, NY 11211**
0.240 mi.
1268 ft. **Site 8 of 8 in cluster AE**

Relative:
Higher

Actual:
14 ft.

HSWDS:

Facility ID:	HS2016
Region:	2
Facility Status:	Unknown
Owner Type:	Publ Utily
Owner:	Formerly BUG Company
Owner Address:	195 Montague Street
Owner Phone:	(718)403-3053
Operator Type:	Unknown
Operator:	Unknown
Operator:	Unknown
Operator Phone:	Unknown
EPA ID:	NYD980532105
Registry:	Not on NYS Registry of Inactive Haz Waste Disposal Sites
Registry Site ID:	None
RCRA Permitted:	Unknown
Site Code:	Coal Gasification Plant
Owner City State:	Brooklyn NY 11201
Operator City State:	Not reported
Quadrange:	Unknown
Latitude:	40 43’20"N
Longitude:	73 57’35"W
Acres:	0.00
Operator Date:	1871
Close Date:	1895
Completed:	PA
Active:	Unknown
PCB’s Disposed:	No
Pesticides Disposed:	No
Metals Disposed:	No
Asbestos Disposed:	No
Volatile Organic Compounds Disposed:	No
Semi Volatile Organic Compounds Disposed:	Unknown
Analytical Info Exists for Air:	Not reported
Analytical Info Exists for Ground:	None
Analytical Info Exists for Surface:	Not reported
Analytical Info Exists for Sediments:	Not reported
Analytical Info Exists for Surface:	Not reported
Analytical Info Exists for Substance:	Not reported
Analytical Info Exists for Waste:	Not reported
Analytical Info Exists for Leachate:	Not reported
Analytical Info Exists for EP Toxicity:	Not reported
Analytical Info Exists for TCLP:	Not reported
Threat to Environment/Public Health:	Environmental
Surface Water Contamination:	Unknown
Surface Water Body Class:	Unknown
Groundwater Contamination:	Unknown
Groundwater Classification:	Unknown
Drinking Water Contamination:	Unknown

BUG, PEOPLES WORKS (Continued) **S102872857**

Drinking Water Supply is Active:	No
Any Known Fish or Wildlife:	Unknown
Hazardous Exposure:	Unknown
Site Has Controlled Acess:	Unknown
Ambient Air Contamination:	Unknown
Direct Contact:	Unknown
EPA Hazardous Ranking System Score:	Unknown
Inventory:	Not reported
Nefrap:	Not reported
Mailing:	Not reported
Tax Map No:	Not reported
Qualify:	Not reported
Next Action:	Not reported
Agencies:	Not reported
Air:	Not reported
Building:	Not reported
Site Desc:	Not reported
Drink:	Not reported
Eptox:	Not reported
Fish:	Not reported
Ground:	Not reported
Ground Desc:	Not reported
Hazardous Threat:	Not reported
Haz Threat Desc:	Not reported
Leachate:	Not reported
Preparer:	Not reported
Sediment:	Not reported
Soil:	Not reported
Surface:	Not reported
Status:	Not reported
Surface Soil:	Not reported
Surface:	Not reported
TCLP:	Not reported
Waste:	Not reported

AC249
ESE
1/8-1/4
0.241 mi.
1273 ft.

Relative:
Higher

Actual:
14 ft.

MTA NYCT - NASSAU AVENUE STATION **RCRA NonGen / NLR** **1001197366**
NASSAU & MANHATTAN AVE **NY MANIFEST** **NYR000038778**
BROOKLYN, NY 11222

Site 6 of 6 in cluster AC

RCRA NonGen / NLR:

Date form received by agency:	01/01/2007
Facility name:	MTA NYCT - NASSAU AVENUE STATION
Facility address:	NASSAU & MANHATTAN AVE BROOKLYN, NY 11222
EPA ID:	NYR000038778
Mailing address:	COLUMBUS CIR 25TH FLOOR NEW YORK, NY 10019
Contact:	DAVID RISUENO
Contact address:	COLUMBUS CIR 25TH FLOOR NEW YORK, NY 10019
Contact country:	US
Contact telephone:	212-307-5589
Contact email:	Not reported
EPA Region:	02
Classification:	Non-Generator
Description:	Handler: Non-Generators do not presently generate hazardous waste

MTA NYCT - NASSAU AVENUE STATION (Continued) **1001197366**

Owner/Operator Summary:

Owner/operator name:	MTA NEW YORK CITY TRANSIT
Owner/operator address:	10 COLUMBUS CIR 25TH FLOOR NEW YORK, NY 10019
Owner/operator country:	US
Owner/operator telephone:	212-307-5589
Owner/operator email:	Not reported
Owner/operator fax:	Not reported
Owner/operator extension:	Not reported
Legal status:	Other
Owner/Operator Type:	Operator
Owner/Op start date:	Not reported
Owner/Op end date:	Not reported

Owner/operator name:	MTA NEW YORK CITY TRANSIT
Owner/operator address:	10 COLUMBUS CIR 25TH FLOOR NEW YORK, NY 10019
Owner/operator country:	US
Owner/operator telephone:	212-307-5589
Owner/operator email:	Not reported
Owner/operator fax:	Not reported
Owner/operator extension:	Not reported
Legal status:	Other
Owner/Operator Type:	Owner
Owner/Op start date:	Not reported
Owner/Op end date:	Not reported

Handler Activities Summary:

U.S. importer of hazardous waste:	No
Mixed waste (haz. and radioactive):	No
Recycler of hazardous waste:	No
Transporter of hazardous waste:	No
Treater, storer or disposer of HW:	No
Underground injection activity:	No
On-site burner exemption:	No
Furnace exemption:	No
Used oil fuel burner:	No
Used oil processor:	No
User oil refiner:	No
Used oil fuel marketer to burner:	No
Used oil Specification marketer:	No
Used oil transfer facility:	No
Used oil transporter:	No

Historical Generators:

Date form received by agency:	01/01/2006
Site name:	MTA NYCT - NASSAU AVENUE STATION
Classification:	Not a generator, verified

Date form received by agency:	05/07/1997
Site name:	MTA NYCT - NASSAU AVENUE STATION
Classification:	Small Quantity Generator

. Waste code:	D000
. Waste name:	Not Defined

MTA NYCT - NASSAU AVENUE STATION (Continued) **1001197366**

. Waste code: D008
. Waste name: LEAD

Violation Status: No violations found

NY MANIFEST:
Country: USA
EPA ID: NYR000038778
Facility Status: Not reported
Location Address 1: NASSAU & MANHATTAN AVE
Code: BP
Location Address 2: Not reported
Total Tanks: Not reported
Location City: BROOKLYN
Location State: NY
Location Zip: 11222
Location Zip 4: Not reported

NY MANIFEST:
EPAID: NYR000038778
Mailing Name: MTA NYCT - NASSAU AVE STATION
Mailing Contact: DAVID RISUENO
Mailing Address 1: 10 COLUMBUS CIR - 25TH FLR
Mailing Address 2: Not reported
Mailing City: NEW YORK
Mailing State: NY
Mailing Zip: 10019
Mailing Zip 4: Not reported
Mailing Country: USA
Mailing Phone: 2123075589

NY MANIFEST:
Document ID: Not reported
Manifest Status: Not reported
seq: Not reported
Year: 2010
Trans1 State ID: NYD046765574
Trans2 State ID: Not reported
Generator Ship Date: 06/17/2010
Trans1 Recv Date: 06/17/2010
Trans2 Recv Date: Not reported
TSD Site Recv Date: 06/17/2010
Part A Recv Date: Not reported
Part B Recv Date: Not reported
Generator EPA ID: NYR000038778
Trans1 EPA ID: Not reported
Trans2 EPA ID: Not reported
TSDF ID 1: NJD991291105
TSDF ID 2: Not reported
Manifest Tracking Number: 000067396WAS
Import Indicator: N
Export Indicator: N
Discr Quantity Indicator: N
Discr Type Indicator: N
Discr Residue Indicator: N
Discr Partial Reject Indicator: N
Discr Full Reject Indicator: N
Manifest Ref Number: Not reported

MTA NYCT - NASSAU AVENUE STATION (Continued) **1001197366**

Alt Facility RCRA ID:	Not reported
Alt Facility Sign Date:	Not reported
MGMT Method Type Code:	H111
Waste Code:	Not reported
Waste Code:	Not reported
Waste Code:	Not reported
Waste Code:	Not reported
Waste Code:	Not reported
Waste Code:	Not reported
Quantity:	200.0
Units:	P - Pounds
Number of Containers:	2.0
Container Type:	DM - Metal drums, barrels
Handling Method:	T Chemical, physical, or biological treatment.
Specific Gravity:	1.0
Waste Code:	D008
Waste Code 1_2:	Not reported
Waste Code 1_3:	Not reported
Waste Code 1_4:	Not reported
Waste Code 1_5:	Not reported
Waste Code 1_6:	Not reported

Click this hyperlink while viewing on your computer to access
3 additional NY_MANIFEST: record(s) in the EDR Site Report.

AK250 **CON EDISON** **NJ MANIFEST** **S120674595**
SSE **BEDFORD AVE & 12TH ST** **N/A**
1/8-1/4 **BROOKLYN, NY 11234**
0.243 mi.
1285 ft. **Site 1 of 11 in cluster AK**

Relative:
Higher

Actual:
16 ft.

NJ MANIFEST:

EPA Id:	NYP004814345
Mail Address:	IRVING PL 15TH FL NE
Mail City/State/Zip:	NEW YORK, NY 10003
Facility Phone:	Not reported
Emergency Phone:	Not reported
Contact:	THOMAS TEELING
Comments:	Not reported
SIC Code:	Not reported
County:	NY047
Municipal:	Not reported
Previous EPA Id:	Not reported
Gen Flag:	Not reported
Trans Flag:	Not reported
TSDF Flag:	Not reported
Name Change:	Not reported
Date Change:	Not reported

Manifest:

Manifest Number:	014469352JJK
EPA ID:	NYP004814345
Date Shipped:	7/28/2015
TSDF EPA ID:	NJD002200046
Transporter EPA ID:	NJ0000027193
Transporter 2 EPA ID:	Not reported
Transporter 3 EPA ID:	Not reported

CON EDISON (Continued) **S120674595**

Transporter 4 EPA ID:	Not reported
Transporter 5 EPA ID:	Not reported
Transporter 6 EPA ID:	Not reported
Transporter 7 EPA ID:	Not reported
Transporter 8 EPA ID:	Not reported
Transporter 9 EPA ID:	Not reported
Transporter 10 EPA ID:	Not reported
Date Trans1 Transported Waste:	Not reported
Date Trans2 Transported Waste:	Not reported
Date Trans3 Transported Waste:	Not reported
Date Trans4 Transported Waste:	Not reported
Date Trans5 Transported Waste:	Not reported
Date Trans6 Transported Waste:	Not reported
Date Trans7 Transported Waste:	Not reported
Date Trans8 Transported Waste:	Not reported
Date Trans9 Transported Waste:	Not reported
Date Trans10 Transported Waste:	Not reported
Date TSDF Received Waste:	Not reported
TSDF EPA Facility Name:	Not reported
QTY Units:	Not reported
Transporter SEQ ID:	Not reported
Transporter-1 Date:	Not reported
Waste SEQ ID:	Not reported
Waste Type Code 2:	Not reported
Waste Type Code 3:	Not reported
Waste Type Code 4:	Not reported
Waste Type Code 5:	Not reported
Waste Type Code 6:	Not reported
Date Accepted:	Not reported
Manifest Discrepancy Type:	Not reported
Data Entry Number:	Not reported
Was Load Rejected:	NEW YORK, NY 10003
Reason Load Was Rejected:	Not reported

AK251 **CON EDISON - OTHER - SPECIFY BC 1199** **NY MANIFEST** **S120957869**
SSE **BEDFORD AVE & N 12 ST** **N/A**
1/8-1/4 **KINGS, NY 11211**
0.243 mi.
1285 ft. **Site 2 of 11 in cluster AK**

Relative:
Higher

Actual:
16 ft.

NY MANIFEST:

Country:	USA
EPA ID:	NYP004889295
Facility Status:	Not reported
Location Address 1:	BEDFORD AVE & N 12 ST
Code:	BP
Location Address 2:	Not reported
Total Tanks:	Not reported
Location City:	KINGS
Location State:	NY
Location Zip:	11211
Location Zip 4:	Not reported

NY MANIFEST:

EPAID:	NYP004889295
Mailing Name:	CON EDISON - OTHER - SPECIFY BC 1199

CON EDISON - OTHER - SPECIFY BC 1199 (Continued) **S120957869**

Mailing Contact:	THERESA BURKARD
Mailing Address 1:	4 IRVING PL 15TH FL NE
Mailing Address 2:	Not reported
Mailing City:	NEW YORK
Mailing State:	NY
Mailing Zip:	10003
Mailing Zip 4:	Not reported
Mailing Country:	USA
Mailing Phone:	2124602262

AK252 **CON EDISON - MANHOLE 4378** **RCRA-LQG** **1016450176**
SSE **BEDFORD AVE** **NY MANIFEST** **NYP004291738**
1/8-1/4 **BROOKLYN, NY 11211**
0.243 mi.
1285 ft. **Site 3 of 11 in cluster AK**

Relative:
Higher

Actual:
16 ft.

RCRA-LQG:

Date form received by agency:	03/27/2014
Facility name:	CON EDISON - MANHOLE 4378
Facility address:	BEDFORD AVE BROOKLYN, NY 11211
EPA ID:	NYP004291738
Mailing address:	IRVING PLACE, 15TH FL NE NEW YORK, NY 10003
Contact:	DENNIS HUACON
Contact address:	IRVING PLACE, 15TH FL NE NEW YORK, NY 10003
Contact country:	US
Contact telephone:	212-460-2757
Contact email:	HUACOND@CONED.COM
EPA Region:	02
Classification:	Large Quantity Generator
Description:	Handler: generates 1,000 kg or more of hazardous waste during any calendar month; or generates more than 1 kg of acutely hazardous waste during any calendar month; or generates more than 100 kg of any residue or contaminated soil, waste or other debris resulting from the cleanup of a spill, into or on any land or water, of acutely hazardous waste during any calendar month; or generates 1 kg or less of acutely hazardous waste during any calendar month, and accumulates more than 1 kg of acutely hazardous waste at any time; or generates 100 kg or less of any residue or contaminated soil, waste or other debris resulting from the cleanup of a spill, into or on any land or water, of acutely hazardous waste during any calendar month, and accumulates more than 100 kg of that material at any time

Owner/Operator Summary:

Owner/operator name:	CONSOLIDATED EDISON COMPANY OF NY, INC.
Owner/operator address:	IRVING PLACE NEW YORK, NY 10003
Owner/operator country:	US
Owner/operator telephone:	Not reported
Owner/operator email:	Not reported
Owner/operator fax:	Not reported
Owner/operator extension:	Not reported
Legal status:	Private
Owner/Operator Type:	Owner

CON EDISON - MANHOLE 4378 (Continued) **1016450176**

Owner/Op start date: 03/06/2013
Owner/Op end date: Not reported

Owner/operator name: CONSOLIDATED EDISON COMPANY OF NY, INC.
Owner/operator address: IRVING PLACE
NEW YORK, NY 10003
Owner/operator country: US
Owner/operator telephone: Not reported
Owner/operator email: Not reported
Owner/operator fax: Not reported
Owner/operator extension: Not reported
Legal status: Private
Owner/Operator Type: Operator
Owner/Op start date: 03/06/2013
Owner/Op end date: Not reported

Handler Activities Summary:
U.S. importer of hazardous waste: No
Mixed waste (haz. and radioactive): No
Recycler of hazardous waste: No
Transporter of hazardous waste: No
Treater, storer or disposer of HW: No
Underground injection activity: No
On-site burner exemption: No
Furnace exemption: No
Used oil fuel burner: No
Used oil processor: No
User oil refiner: No
Used oil fuel marketer to burner: No
Used oil Specification marketer: No
Used oil transfer facility: No
Used oil transporter: No

. Waste code: D008
. Waste name: LEAD

Historical Generators:
Date form received by agency: 04/06/2013
Site name: CON EDISON MANHOLE: 4378
Classification: Not a generator, verified

Date form received by agency: 03/06/2013
Site name: CON EDISON MANHOLE: 4378
Classification: Conditionally Exempt Small Quantity Generator

Violation Status: No violations found

NY MANIFEST:
Country: USA
EPA ID: NYP004664967
Facility Status: Not reported
Location Address 1: BEDFORD AVE
Code: BP
Location Address 2: Not reported
Total Tanks: Not reported
Location City: BROOKLYN
Location State: NY

CON EDISON - MANHOLE 4378 (Continued) **1016450176**

Location Zip:	11226
Location Zip 4:	Not reported

NY MANIFEST:

EPAID:	NYP004664967
Mailing Name:	CON EDISON
Mailing Contact:	TOM TEELING
Mailing Address 1:	4 IRVING PLACE - 15TH FLOOR
Mailing Address 2:	Not reported
Mailing City:	NEW YORK
Mailing State:	NY
Mailing Zip:	10003
Mailing Zip 4:	Not reported
Mailing Country:	USA
Mailing Phone:	Not reported

NY MANIFEST:

Document ID:	Not reported
Manifest Status:	Not reported
seq:	Not reported
Year:	2014
Trans1 State ID:	NJD003812047
Trans2 State ID:	NJD003812047
Generator Ship Date:	09/24/2014
Trans1 Recv Date:	09/24/2014
Trans2 Recv Date:	09/30/2014
TSD Site Recv Date:	09/30/2014
Part A Recv Date:	Not reported
Part B Recv Date:	Not reported
Generator EPA ID:	NYP004664967
Trans1 EPA ID:	Not reported
Trans2 EPA ID:	Not reported
TSDF ID 1:	NJD991291105
TSDF ID 2:	Not reported
Manifest Tracking Number:	002617624GBF
Import Indicator:	N
Export Indicator:	N
Discr Quantity Indicator:	N
Discr Type Indicator:	N
Discr Residue Indicator:	N
Discr Partial Reject Indicator:	N
Discr Full Reject Indicator:	N
Manifest Ref Number:	Not reported
Alt Facility RCRA ID:	Not reported
Alt Facility Sign Date:	Not reported
MGMT Method Type Code:	H110
Waste Code:	Not reported
Waste Code:	Not reported
Waste Code:	Not reported
Waste Code:	Not reported
Waste Code:	Not reported
Waste Code:	Not reported
Quantity:	600
Units:	G - Gallons (liquids only)* (8.3 pounds)
Number of Containers:	1
Container Type:	TT - Cargo tank, tank trucks
Handling Method:	T Chemical, physical, or biological treatment.

CON EDISON - MANHOLE 4378 (Continued) **1016450176**

Specific Gravity:	1
Waste Code:	D008
Waste Code 1_2:	Not reported
Waste Code 1_3:	Not reported
Waste Code 1_4:	Not reported
Waste Code 1_5:	Not reported
Waste Code 1_6:	Not reported

Click this hyperlink while viewing on your computer to access additional NY_MANIFEST: detail in the EDR Site Report.

Country:	USA
EPA ID:	NYP004291738
Facility Status:	Not reported
Location Address 1:	BEDFORD AVE
Code:	BP
Location Address 2:	Not reported
Total Tanks:	Not reported
Location City:	BROOKLYN
Location State:	NY
Location Zip:	11211
Location Zip 4:	Not reported

NY MANIFEST:

EPAID:	NYP004291738
Mailing Name:	CON EDISON
Mailing Contact:	TOM TEELING
Mailing Address 1:	4 IRVING PLACE 15TH FLOOR
Mailing Address 2:	Not reported
Mailing City:	NEW YORK
Mailing State:	NY
Mailing Zip:	10003
Mailing Zip 4:	Not reported
Mailing Country:	USA
Mailing Phone:	2124603770

NY MANIFEST:

Document ID:	Not reported
Manifest Status:	Not reported
seq:	Not reported
Year:	2013
Trans1 State ID:	NJD003812047
Trans2 State ID:	Not reported
Generator Ship Date:	03/06/2013
Trans1 Recv Date:	03/06/2013
Trans2 Recv Date:	Not reported
TSD Site Recv Date:	03/06/2013
Part A Recv Date:	Not reported
Part B Recv Date:	Not reported
Generator EPA ID:	NYP004291738
Trans1 EPA ID:	Not reported
Trans2 EPA ID:	Not reported
TSDF ID 1:	NJD991291105
TSDF ID 2:	Not reported
Manifest Tracking Number:	002016682GBF
Import Indicator:	N

CON EDISON - MANHOLE 4378 (Continued) **1016450176**

Export Indicator:	N
Discr Quantity Indicator:	N
Discr Type Indicator:	N
Discr Residue Indicator:	N
Discr Partial Reject Indicator:	N
Discr Full Reject Indicator:	N
Manifest Ref Number:	Not reported
Alt Facility RCRA ID:	Not reported
Alt Facility Sign Date:	Not reported
MGMT Method Type Code:	H141
Waste Code:	Not reported
Waste Code:	Not reported
Waste Code:	Not reported
Waste Code:	Not reported
Waste Code:	Not reported
Waste Code:	Not reported
Quantity:	300
Units:	G - Gallons (liquids only)* (8.3 pounds)
Number of Containers:	1
Container Type:	TT - Cargo tank, tank trucks
Handling Method:	T Chemical, physical, or biological treatment.
Specific Gravity:	1
Waste Code:	D008
Waste Code 1_2:	Not reported
Waste Code 1_3:	Not reported
Waste Code 1_4:	Not reported
Waste Code 1_5:	Not reported
Waste Code 1_6:	Not reported

Click this hyperlink while viewing on your computer to access additional NY_MANIFEST: detail in the EDR Site Report.

AK253 **CON EDISON** **RCRA NonGen / NLR** **1019325033**
SSE **BEDFORD AVE & N 12TH ST** **NYP004789244**
1/8-1/4 **BROOKLYN, NY 11234**
0.243 mi.
1285 ft. **Site 4 of 11 in cluster AK**

Relative:
Higher

Actual:
16 ft.

RCRA NonGen / NLR:

Date form received by agency:	02/05/2016
Facility name:	CON EDISON
Site name:	CON EDISON - MANHOLE 4377
Facility address:	BEDFORD AVE & N 12TH ST BROOKLYN, NY 11234
EPA ID:	NYP004789244
Mailing address:	IRVING PLACE, 15TH FL NE NEW YORK, NY 10003
Contact:	THERESA BURKARD
Contact address:	IRVING PLACE, 15TH FL NE NEW YORK, NY 10003
Contact country:	US
Contact telephone:	212-460-2262
Contact email:	BURKARDT@CONED.COM
EPA Region:	02
Classification:	Non-Generator
Description:	Handler: Non-Generators do not presently generate hazardous waste

CON EDISON (Continued) **1019325033**

Owner/Operator Summary:

Owner/operator name:	CONSOLIDATED EDISON COMPANY OF NY, INC.
Owner/operator address:	IRVING PLACE NEW YORK, NY 10003
Owner/operator country:	US
Owner/operator telephone:	Not reported
Owner/operator email:	Not reported
Owner/operator fax:	Not reported
Owner/operator extension:	Not reported
Legal status:	Private
Owner/Operator Type:	Operator
Owner/Op start date:	06/02/2015
Owner/Op end date:	Not reported

Owner/operator name:	CONSOLIDATED EDISON COMPANY OF NY, INC.
Owner/operator address:	IRVING PLACE NEW YORK, NY 10003
Owner/operator country:	US
Owner/operator telephone:	Not reported
Owner/operator email:	Not reported
Owner/operator fax:	Not reported
Owner/operator extension:	Not reported
Legal status:	Private
Owner/Operator Type:	Owner
Owner/Op start date:	06/02/2015
Owner/Op end date:	Not reported

Handler Activities Summary:

U.S. importer of hazardous waste:	No
Mixed waste (haz. and radioactive):	No
Recycler of hazardous waste:	No
Transporter of hazardous waste:	No
Treater, storer or disposer of HW:	No
Underground injection activity:	No
On-site burner exemption:	No
Furnace exemption:	No
Used oil fuel burner:	No
Used oil processor:	No
User oil refiner:	No
Used oil fuel marketer to burner:	No
Used oil Specification marketer:	No
Used oil transfer facility:	No
Used oil transporter:	No

. Waste code: D008
. Waste name: LEAD

Historical Generators:

Date form received by agency:	06/02/2015
Site name:	CON EDISON
Classification:	Not a generator, verified

Date form received by agency:	06/02/2015
Site name:	CON EDISON
Classification:	Large Quantity Generator

CON EDISON (Continued) **1019325033**

Biennial Reports:

Last Biennial Reporting Year: 2017

Annual Waste Handled:

Waste code:	D008
Waste name:	LEAD
Amount (Lbs):	5000

Violation Status:	No violations found

AK254 **CON EDISON** **NY MANIFEST** **S118258365**
SSE **BEDFORD AVE & 12TH ST** **N/A**
1/8-1/4 **BROOKLYN, NY 11234**
0.243 mi.
1285 ft. **Site 5 of 11 in cluster AK**

Relative:
Higher

Actual:
16 ft.

NY MANIFEST:

Country:	USA
EPA ID:	NYP004814345
Facility Status:	Not reported
Location Address 1:	BEDFORD AVE & 12TH ST
Code:	BP
Location Address 2:	Not reported
Total Tanks:	Not reported
Location City:	BROOKLYN
Location State:	NY
Location Zip:	11234
Location Zip 4:	Not reported

NY MANIFEST:

EPAID:	NYP004814345
Mailing Name:	CON EDISON
Mailing Contact:	DENNIS HUACON
Mailing Address 1:	4 IRVING PL 15TH FL
Mailing Address 2:	Not reported
Mailing City:	NEW YORK
Mailing State:	NY
Mailing Zip:	10003
Mailing Zip 4:	Not reported
Mailing Country:	USA
Mailing Phone:	2124603770

NY MANIFEST:

Document ID:	Not reported
Manifest Status:	Not reported
seq:	Not reported
Year:	2015
Trans1 State ID:	NJ0000027193
Trans2 State ID:	Not reported
Generator Ship Date:	07/28/2015
Trans1 Recv Date:	07/28/2015
Trans2 Recv Date:	Not reported
TSD Site Recv Date:	07/31/2015
Part A Recv Date:	Not reported
Part B Recv Date:	Not reported
Generator EPA ID:	NYP004814345
Trans1 EPA ID:	Not reported

CON EDISON (Continued) **S118258365**

Trans2 EPA ID:	Not reported
TSDF ID 1:	NJD002200046
TSDF ID 2:	Not reported
Manifest Tracking Number:	014469352JJK
Import Indicator:	N
Export Indicator:	N
Discr Quantity Indicator:	N
Discr Type Indicator:	N
Discr Residue Indicator:	N
Discr Partial Reject Indicator:	N
Discr Full Reject Indicator:	N
Manifest Ref Number:	Not reported
Alt Facility RCRA ID:	Not reported
Alt Facility Sign Date:	Not reported
MGMT Method Type Code:	H110
Waste Code:	Not reported
Waste Code:	Not reported
Waste Code:	Not reported
Waste Code:	Not reported
Waste Code:	Not reported
Waste Code:	Not reported
Quantity:	3000
Units:	P - Pounds
Number of Containers:	1
Container Type:	TT - Cargo tank, tank trucks
Handling Method:	T Chemical, physical, or biological treatment.
Specific Gravity:	1
Waste Code:	D008
Waste Code 1_2:	Not reported
Waste Code 1_3:	Not reported
Waste Code 1_4:	Not reported
Waste Code 1_5:	Not reported
Waste Code 1_6:	Not reported

Click this hyperlink while viewing on your computer to access
2 additional NY_MANIFEST: record(s) in the EDR Site Report.

Country:	USA
EPA ID:	NYP004789244
Facility Status:	Not reported
Location Address 1:	BEDFORD AVE & N 12TH ST
Code:	BP
Location Address 2:	Not reported
Total Tanks:	Not reported
Location City:	BROOKLYN
Location State:	NY
Location Zip:	11234
Location Zip 4:	Not reported

NY MANIFEST:

EPAID:	NYP004789244
Mailing Name:	CON EDISON
Mailing Contact:	DENNIS HUACON
Mailing Address 1:	4 IRVING PL 15TH FL
Mailing Address 2:	Not reported
Mailing City:	NEW YORK
Mailing State:	NY

CON EDISON (Continued) **S118258365**

Mailing Zip:	10003
Mailing Zip 4:	Not reported
Mailing Country:	USA
Mailing Phone:	2124603770

NY MANIFEST:

Document ID:	Not reported
Manifest Status:	Not reported
seq:	Not reported
Year:	2015
Trans1 State ID:	NJ0000027193
Trans2 State ID:	Not reported
Generator Ship Date:	06/02/2015
Trans1 Recv Date:	06/02/2015
Trans2 Recv Date:	Not reported
TSD Site Recv Date:	06/05/2015
Part A Recv Date:	Not reported
Part B Recv Date:	Not reported
Generator EPA ID:	NYP004789244
Trans1 EPA ID:	Not reported
Trans2 EPA ID:	Not reported
TSDF ID 1:	NJD002200046
TSDF ID 2:	Not reported
Manifest Tracking Number:	014454087JJK
Import Indicator:	N
Export Indicator:	N
Discr Quantity Indicator:	N
Discr Type Indicator:	N
Discr Residue Indicator:	N
Discr Partial Reject Indicator:	N
Discr Full Reject Indicator:	N
Manifest Ref Number:	Not reported
Alt Facility RCRA ID:	Not reported
Alt Facility Sign Date:	Not reported
MGMT Method Type Code:	H110
Waste Code:	Not reported
Waste Code:	Not reported
Waste Code:	Not reported
Waste Code:	Not reported
Waste Code:	Not reported
Waste Code:	Not reported
Quantity:	5000
Units:	P - Pounds
Number of Containers:	1
Container Type:	TT - Cargo tank, tank trucks
Handling Method:	T Chemical, physical, or biological treatment.
Specific Gravity:	1
Waste Code:	D008
Waste Code 1_2:	Not reported
Waste Code 1_3:	Not reported
Waste Code 1_4:	Not reported
Waste Code 1_5:	Not reported
Waste Code 1_6:	Not reported

Click this hyperlink while viewing on your computer to access
2 additional NY_MANIFEST: record(s) in the EDR Site Report.

AK255 **CON EDISON** **NY MANIFEST** **S118090977**
SSE **BEDFORD AVE & N 12TH ST** **N/A**
1/8-1/4 **BROOKLYN, NY**
0.243 mi.
1285 ft. **Site 6 of 11 in cluster AK**

Relative:
Higher

Actual:
16 ft.

NY MANIFEST:

Country:	USA
EPA ID:	NYP004786257
Facility Status:	Not reported
Location Address 1:	BEDFORD AVE & N 12TH ST
Code:	BP
Location Address 2:	Not reported
Total Tanks:	Not reported
Location City:	BROOKLYN
Location State:	NY
Location Zip:	Not reported
Location Zip 4:	Not reported

NY MANIFEST:

EPAID:	NYP004786257
Mailing Name:	CON EDISON
Mailing Contact:	DENNIS HUACON
Mailing Address 1:	4 IRVING PL 15TH FL
Mailing Address 2:	Not reported
Mailing City:	NEW YORK
Mailing State:	NY
Mailing Zip:	10003
Mailing Zip 4:	Not reported
Mailing Country:	USA
Mailing Phone:	2124603770

NY MANIFEST:

Document ID:	Not reported
Manifest Status:	Not reported
seq:	Not reported
Year:	2015
Trans1 State ID:	NJ0000027193
Trans2 State ID:	Not reported
Generator Ship Date:	05/26/2015
Trans1 Recv Date:	05/26/2015
Trans2 Recv Date:	Not reported
TSD Site Recv Date:	05/27/2015
Part A Recv Date:	Not reported
Part B Recv Date:	Not reported
Generator EPA ID:	NYP004786257
Trans1 EPA ID:	Not reported
Trans2 EPA ID:	Not reported
TSDF ID 1:	NJD002200046
TSDF ID 2:	Not reported
Manifest Tracking Number:	014467791JJK
Import Indicator:	N
Export Indicator:	N
Discr Quantity Indicator:	N
Discr Type Indicator:	N
Discr Residue Indicator:	N
Discr Partial Reject Indicator:	N
Discr Full Reject Indicator:	N
Manifest Ref Number:	Not reported

CON EDISON (Continued) **S118090977**

Alt Facility RCRA ID:	Not reported
Alt Facility Sign Date:	Not reported
MGMT Method Type Code:	H110
Waste Code:	Not reported
Waste Code:	Not reported
Waste Code:	Not reported
Waste Code:	Not reported
Waste Code:	Not reported
Waste Code:	Not reported
Quantity:	1000
Units:	P - Pounds
Number of Containers:	1
Container Type:	TT - Cargo tank, tank trucks
Handling Method:	T Chemical, physical, or biological treatment.
Specific Gravity:	1
Waste Code:	D008
Waste Code 1_2:	Not reported
Waste Code 1_3:	Not reported
Waste Code 1_4:	Not reported
Waste Code 1_5:	Not reported
Waste Code 1_6:	Not reported

Click this hyperlink while viewing on your computer to access
2 additional NY_MANIFEST: record(s) in the EDR Site Report.

AK256 **CON EDISON - MANHOLE 4376** **NJ MANIFEST** **S120665717**
SSE **BEDFORD AVE & N 12TH ST** **N/A**
1/8-1/4 **BROOKLYN, NY 11222**
0.243 mi.
1285 ft. **Site 7 of 11 in cluster AK**

Relative:
Higher

Actual:
16 ft.

NJ MANIFEST:

EPA Id:	NYP004184149
Mail Address:	4 IRVING PL, RM 828
Mail City/State/Zip:	NEW YORK, NY 10003
Facility Phone:	Not reported
Emergency Phone:	Not reported
Contact:	CAROLINE ISKANDER
Comments:	Not reported
SIC Code:	Not reported
County:	NY047
Municipal:	Not reported
Previous EPA Id:	Not reported
Gen Flag:	Not reported
Trans Flag:	Not reported
TSDF Flag:	Not reported
Name Change:	Not reported
Date Change:	Not reported

Manifest:

Manifest Number:	000894192GBF
EPA ID:	NYP004184149
Date Shipped:	07/24/2009
TSDF EPA ID:	NJD991291105
Transporter EPA ID:	NJD003812047
Transporter 2 EPA ID:	Not reported
Transporter 3 EPA ID:	Not reported

CON EDISON - MANHOLE 4376 (Continued) **S120665717**

Transporter 4 EPA ID:	Not reported
Transporter 5 EPA ID:	Not reported
Transporter 6 EPA ID:	Not reported
Transporter 7 EPA ID:	Not reported
Transporter 8 EPA ID:	Not reported
Transporter 9 EPA ID:	Not reported
Transporter 10 EPA ID:	Not reported
Date Trans1 Transported Waste:	07/24/2009
Date Trans2 Transported Waste:	Not reported
Date Trans3 Transported Waste:	Not reported
Date Trans4 Transported Waste:	Not reported
Date Trans5 Transported Waste:	Not reported
Date Trans6 Transported Waste:	Not reported
Date Trans7 Transported Waste:	Not reported
Date Trans8 Transported Waste:	Not reported
Date Trans9 Transported Waste:	Not reported
Date Trans10 Transported Waste:	Not reported
Date TSDF Received Waste:	07/24/2009
TSDF EPA Facility Name:	Not reported
QTY Units:	Not reported
Transporter SEQ ID:	Not reported
Transporter-1 Date:	Not reported
Waste SEQ ID:	Not reported
Waste Type Code 2:	Not reported
Waste Type Code 3:	Not reported
Waste Type Code 4:	Not reported
Waste Type Code 5:	Not reported
Waste Type Code 6:	Not reported
Date Accepted:	Not reported
Manifest Discrepancy Type:	Not reported
Data Entry Number:	Not reported
Was Load Rejected:	NEW YORK, NY 10003
Reason Load Was Rejected:	Not reported

Waste:

Manifest Year:	Not reported
Waste Code:	D008
Hand Code:	H141
Quantity:	600 G

AK257 **CON EDISON - MANHOLE 4376** **RCRA-LQG** **1014396234**
SSE **BEDFORD AVE & NORTH 12TH STREE** **NYP004184149**
1/8-1/4 **BROOKLYN, NY 11222**
0.243 mi.
1285 ft. **Site 8 of 11 in cluster AK**

Relative:
Higher

Actual:
16 ft.

RCRA-LQG:

Date form received by agency:	03/23/2010
Facility name:	CON EDISON - MANHOLE 4376
Facility address:	BEDFORD AVE & NORTH 12TH STREE T BROOKLYN, NY 11222
EPA ID:	NYP004184149
Mailing address:	4 IRVING PLACE NEW YORK, NY 10003

CON EDISON - MANHOLE 4376 (Continued) **1014396234**

Contact:	FRANKLYN MURRAY
Contact address:	Not reported Not reported
Contact country:	Not reported
Contact telephone:	212-460-2808
Contact email:	MURRAYFR@CONED.COM
EPA Region:	02
Classification:	Large Quantity Generator
Description:	Handler: generates 1,000 kg or more of hazardous waste during any calendar month; or generates more than 1 kg of acutely hazardous waste during any calendar month; or generates more than 100 kg of any residue or contaminated soil, waste or other debris resulting from the cleanup of a spill, into or on any land or water, of acutely hazardous waste during any calendar month; or generates 1 kg or less of acutely hazardous waste during any calendar month, and accumulates more than 1 kg of acutely hazardous waste at any time; or generates 100 kg or less of any residue or contaminated soil, waste or other debris resulting from the cleanup of a spill, into or on any land or water, of acutely hazardous waste during any calendar month, and accumulates more than 100 kg of that material at any time

Owner/Operator Summary:

Owner/operator name:	CONSOLIDATED EDISON COMPANY OF NY, INC.
Owner/operator address:	4 IRVING PLACE NEW YORK, NY 10003
Owner/operator country:	US
Owner/operator telephone:	Not reported
Owner/operator email:	Not reported
Owner/operator fax:	Not reported
Owner/operator extension:	Not reported
Legal status:	Private
Owner/Operator Type:	Operator
Owner/Op start date:	07/14/2009
Owner/Op end date:	Not reported

Owner/operator name:	CONSOLIDATED EDISON COMPANY OF NY, INC.
Owner/operator address:	4 IRVING PLACE NEW YORK, NY 10003
Owner/operator country:	US
Owner/operator telephone:	Not reported
Owner/operator email:	Not reported
Owner/operator fax:	Not reported
Owner/operator extension:	Not reported
Legal status:	Private
Owner/Operator Type:	Owner
Owner/Op start date:	07/14/2009
Owner/Op end date:	Not reported

Handler Activities Summary:

U.S. importer of hazardous waste:	No
Mixed waste (haz. and radioactive):	No
Recycler of hazardous waste:	No
Transporter of hazardous waste:	No
Treater, storer or disposer of HW:	No
Underground injection activity:	No
On-site burner exemption:	No

CON EDISON - MANHOLE 4376 (Continued) **1014396234**

Furnace exemption:	No
Used oil fuel burner:	No
Used oil processor:	No
User oil refiner:	No
Used oil fuel marketer to burner:	No
Used oil Specification marketer:	No
Used oil transfer facility:	No
Used oil transporter:	No

. Waste code:	D008
. Waste name:	LEAD

Historical Generators:

Date form received by agency:	07/14/2009
Site name:	CON EDISON
Classification:	Conditionally Exempt Small Quantity Generator
Violation Status:	No violations found

AK258 **CONSOLIDATED EDISON MH4376** **NY MANIFEST** **S119073216**
SSE **BEDFORD AVE & N 12TH ST** **N/A**
1/8-1/4 **BROOKLYN, NY 11222**
0.243 mi.
1285 ft. **Site 9 of 11 in cluster AK**

Relative:
Higher

Actual:
16 ft.

NY MANIFEST:

Country:	USA
EPA ID:	NYP004184149
Facility Status:	Not reported
Location Address 1:	BEDFORD AVE & NORTH 12TH STREE
Code:	BP
Location Address 2:	T
Total Tanks:	Not reported
Location City:	BROOKLYN
Location State:	NY
Location Zip:	11222
Location Zip 4:	Not reported

NY MANIFEST:

EPAID:	NYP004184149
Mailing Name:	CONSOLIDATED EDISON MH4376
Mailing Contact:	FRANKLYN MURRAY
Mailing Address 1:	4 IRVING PL RM 828
Mailing Address 2:	Not reported
Mailing City:	NEW YORK
Mailing State:	NY
Mailing Zip:	10003
Mailing Zip 4:	Not reported
Mailing Country:	USA
Mailing Phone:	2124602808

NY MANIFEST:

Document ID:	Not reported
Manifest Status:	Not reported
seq:	Not reported
Year:	2009
Trans1 State ID:	NJD003812047
Trans2 State ID:	Not reported

CONSOLIDATED EDISON MH4376 (Continued) **S119073216**

Generator Ship Date:	07/24/2009
Trans1 Recv Date:	07/24/2009
Trans2 Recv Date:	Not reported
TSD Site Recv Date:	07/24/2009
Part A Recv Date:	Not reported
Part B Recv Date:	Not reported
Generator EPA ID:	NYP004184149
Trans1 EPA ID:	Not reported
Trans2 EPA ID:	Not reported
TSDF ID 1:	NJD991291105
TSDF ID 2:	Not reported
Manifest Tracking Number:	000894192GBF
Import Indicator:	N
Export Indicator:	N
Discr Quantity Indicator:	N
Discr Type Indicator:	N
Discr Residue Indicator:	N
Discr Partial Reject Indicator:	N
Discr Full Reject Indicator:	N
Manifest Ref Number:	Not reported
Alt Facility RCRA ID:	Not reported
Alt Facility Sign Date:	Not reported
MGMT Method Type Code:	H141
Waste Code:	Not reported
Waste Code:	Not reported
Waste Code:	Not reported
Waste Code:	Not reported
Waste Code:	Not reported
Waste Code:	Not reported
Quantity:	600.0
Units:	G - Gallons (liquids only)* (8.3 pounds)
Number of Containers:	1.0
Container Type:	TT - Cargo tank, tank trucks
Handling Method:	T Chemical, physical, or biological treatment.
Specific Gravity:	1.0
Waste Code:	D008
Waste Code 1_2:	Not reported
Waste Code 1_3:	Not reported
Waste Code 1_4:	Not reported
Waste Code 1_5:	Not reported
Waste Code 1_6:	Not reported

Click this hyperlink while viewing on your computer to access additional NY_MANIFEST: detail in the EDR Site Report.

AK259 **CON EDISON** **RCRA NonGen / NLR** **1019325305**
SSE **BEDFORD AVE & 12TH ST** **FINDS** **NYP004814345**
1/8-1/4 **BROOKLYN, NY 11234** **ECHO**
0.243 mi.
1285 ft. **Site 10 of 11 in cluster AK**

Relative:
Higher

Actual:
16 ft.

RCRA NonGen / NLR:

Date form received by agency:	02/05/2016
Facility name:	CON EDISON
Site name:	CON EDISON - VAULT SUBMERSIBLE 6165
Facility address:	BEDFORD AVE & 12TH ST BROOKLYN, NY 11234

CON EDISON (Continued) **1019325305**

EPA ID:	NYP004814345
Mailing address:	IRVING PLACE, 15TH FL NE NEW YORK, NY 10003
Contact:	THERESA BURKARD
Contact address:	IRVING PLACE, 15TH FL NE NEW YORK, NY 10003
Contact country:	US
Contact telephone:	212-460-2262
Contact email:	BURKARDT@CONED.COM
EPA Region:	02
Classification:	Non-Generator
Description:	Handler: Non-Generators do not presently generate hazardous waste

Owner/Operator Summary:

Owner/operator name:	CONSOLIDATED EDISON COMPANY OF NY, INC.
Owner/operator address:	IRVING PLACE NEW YORK, NY 10003
Owner/operator country:	US
Owner/operator telephone:	Not reported
Owner/operator email:	Not reported
Owner/operator fax:	Not reported
Owner/operator extension:	Not reported
Legal status:	Private
Owner/Operator Type:	Operator
Owner/Op start date:	07/28/2015
Owner/Op end date:	Not reported

Owner/operator name:	CONSOLIDATED EDISON COMPANY OF NY, INC.
Owner/operator address:	IRVING PLACE NEW YORK, NY 10003
Owner/operator country:	US
Owner/operator telephone:	Not reported
Owner/operator email:	Not reported
Owner/operator fax:	Not reported
Owner/operator extension:	Not reported
Legal status:	Private
Owner/Operator Type:	Owner
Owner/Op start date:	07/28/2015
Owner/Op end date:	Not reported

Handler Activities Summary:

U.S. importer of hazardous waste:	No
Mixed waste (haz. and radioactive):	No
Recycler of hazardous waste:	No
Transporter of hazardous waste:	No
Treater, storer or disposer of HW:	No
Underground injection activity:	No
On-site burner exemption:	No
Furnace exemption:	No
Used oil fuel burner:	No
Used oil processor:	No
User oil refiner:	No
Used oil fuel marketer to burner:	No
Used oil Specification marketer:	No
Used oil transfer facility:	No
Used oil transporter:	No

CON EDISON (Continued) **1019325305**

. Waste code: D008
. Waste name: LEAD

Historical Generators:
Date form received by agency: 07/28/2015
Site name: CON EDISON
Classification: Not a generator, verified

Date form received by agency: 07/28/2015
Site name: CON EDISON
Classification: Large Quantity Generator

Biennial Reports:

Last Biennial Reporting Year: 2017

Annual Waste Handled:
Waste code: D008
Waste name: LEAD
Amount (Lbs): 3000

Violation Status: No violations found

FINDS:

Registry ID: 110069386131

Environmental Interest/Information System
RCRAInfo is a national information system that supports the Resource Conservation and Recovery Act (RCRA) program through the tracking of events and activities related to facilities that generate, transport, and treat, store, or dispose of hazardous waste. RCRAInfo allows RCRA program staff to track the notification, permit, compliance, and corrective action activities required under RCRA.

Click this hyperlink while viewing on your computer to access additional FINDS: detail in the EDR Site Report.

ECHO:
Envid: 1019325305
Registry ID: 110069386131
DFR URL: http://echo.epa.gov/detailed-facility-report?fid=110069386131

AK260 **CON EDISON** **NJ MANIFEST** **S120672350**
SSE **BEDFORD AVE & N 12TH ST** **N/A**
1/8-1/4 **BROOKLYN, NY 11234**
0.243 mi.
1285 ft. **Site 11 of 11 in cluster AK**

Relative:
Higher

Actual:
16 ft.

NJ MANIFEST:
EPA Id: NYP004789244
Mail Address: IRVING PLACE, 15TH FL NE
Mail City/State/Zip: NEW YORK, NY 10003
Facility Phone: Not reported
Emergency Phone: Not reported
Contact: THERESA BURKARD

CON EDISON (Continued) **S120672350**

Comments:	Not reported
SIC Code:	Not reported
County:	NY047
Municipal:	Not reported
Previous EPA Id:	Not reported
Gen Flag:	Not reported
Trans Flag:	Not reported
TSDF Flag:	Not reported
Name Change:	Not reported
Date Change:	Not reported

Manifest:

Manifest Number:	014454087JJK
EPA ID:	NYP004789244
Date Shipped:	6/2/2015
TSDF EPA ID:	NJD002200046
Transporter EPA ID:	NJ0000027193
Transporter 2 EPA ID:	Not reported
Transporter 3 EPA ID:	Not reported
Transporter 4 EPA ID:	Not reported
Transporter 5 EPA ID:	Not reported
Transporter 6 EPA ID:	Not reported
Transporter 7 EPA ID:	Not reported
Transporter 8 EPA ID:	Not reported
Transporter 9 EPA ID:	Not reported
Transporter 10 EPA ID:	Not reported
Date Trans1 Transported Waste:	Not reported
Date Trans2 Transported Waste:	Not reported
Date Trans3 Transported Waste:	Not reported
Date Trans4 Transported Waste:	Not reported
Date Trans5 Transported Waste:	Not reported
Date Trans6 Transported Waste:	Not reported
Date Trans7 Transported Waste:	Not reported
Date Trans8 Transported Waste:	Not reported
Date Trans9 Transported Waste:	Not reported
Date Trans10 Transported Waste:	Not reported
Date TSDF Received Waste:	Not reported
TSDF EPA Facility Name:	Not reported
QTY Units:	Not reported
Transporter SEQ ID:	Not reported
Transporter-1 Date:	Not reported
Waste SEQ ID:	Not reported
Waste Type Code 2:	Not reported
Waste Type Code 3:	Not reported
Waste Type Code 4:	Not reported
Waste Type Code 5:	Not reported
Waste Type Code 6:	Not reported
Date Accepted:	Not reported
Manifest Discrepancy Type:	Not reported
Data Entry Number:	Not reported
Was Load Rejected:	NEW YORK, NY 10003
Reason Load Was Rejected:	Not reported

AF261 **CON EDISON** **NJ MANIFEST** **S120668242**
South **135 N 11TH ST** **N/A**
1/8-1/4 **BROOKLYN, NY 11211**
0.244 mi.
1288 ft. **Site 4 of 6 in cluster AF**

Relative:
Higher

Actual:
18 ft.

NJ MANIFEST:

EPA Id:	NYP004742391
Mail Address:	IRVING PL, 15TH FL NE
Mail City/State/Zip:	NEW YORK, NY 10003
Facility Phone:	Not reported
Emergency Phone:	Not reported
Contact:	THOMAS TEELING
Comments:	Not reported
SIC Code:	Not reported
County:	NY047
Municipal:	Not reported
Previous EPA Id:	Not reported
Gen Flag:	Not reported
Trans Flag:	Not reported
TSDF Flag:	Not reported
Name Change:	Not reported
Date Change:	Not reported

Manifest:

Manifest Number:	002611050GBF
EPA ID:	NYP004742391
Date Shipped:	3/3/2015
TSDF EPA ID:	NJD991291105
Transporter EPA ID:	NJD003812047
Transporter 2 EPA ID:	Not reported
Transporter 3 EPA ID:	Not reported
Transporter 4 EPA ID:	Not reported
Transporter 5 EPA ID:	Not reported
Transporter 6 EPA ID:	Not reported
Transporter 7 EPA ID:	Not reported
Transporter 8 EPA ID:	Not reported
Transporter 9 EPA ID:	Not reported
Transporter 10 EPA ID:	Not reported
Date Trans1 Transported Waste:	Not reported
Date Trans2 Transported Waste:	Not reported
Date Trans3 Transported Waste:	Not reported
Date Trans4 Transported Waste:	Not reported
Date Trans5 Transported Waste:	Not reported
Date Trans6 Transported Waste:	Not reported
Date Trans7 Transported Waste:	Not reported
Date Trans8 Transported Waste:	Not reported
Date Trans9 Transported Waste:	Not reported
Date Trans10 Transported Waste:	Not reported
Date TSDF Received Waste:	Not reported
TSDF EPA Facility Name:	Not reported
QTY Units:	Not reported
Transporter SEQ ID:	Not reported
Transporter-1 Date:	Not reported
Waste SEQ ID:	Not reported
Waste Type Code 2:	Not reported
Waste Type Code 3:	Not reported
Waste Type Code 4:	Not reported
Waste Type Code 5:	Not reported
Waste Type Code 6:	Not reported

CON EDISON (Continued) **S120668242**

Date Accepted:	Not reported
Manifest Discrepancy Type:	Not reported
Data Entry Number:	Not reported
Was Load Rejected:	NEW YORK, NY 10003
Reason Load Was Rejected:	Not reported

AF262 **CON EDISON** **NY MANIFEST** **S117741040**
South **135 N 11TH ST** **N/A**
1/8-1/4 **BROOKLYN, NY 11211**
0.244 mi.
1288 ft. **Site 5 of 6 in cluster AF**

Relative:
Higher

Actual:
18 ft.

NY MANIFEST:

Country:	USA
EPA ID:	NYP004742391
Facility Status:	Not reported
Location Address 1:	135 NORTH 11 ST
Code:	BP
Location Address 2:	SB16330
Total Tanks:	Not reported
Location City:	BROOKLYN
Location State:	NY
Location Zip:	11211
Location Zip 4:	Not reported

NY MANIFEST:

EPAID:	NYP004742391
Mailing Name:	CON EDISON
Mailing Contact:	CON EDISON
Mailing Address 1:	4 IRVING PL
Mailing Address 2:	15TH FL
Mailing City:	NEW YORK
Mailing State:	NY
Mailing Zip:	10003
Mailing Zip 4:	Not reported
Mailing Country:	USA
Mailing Phone:	Not reported

NY MANIFEST:

Document ID:	Not reported
Manifest Status:	Not reported
seq:	Not reported
Year:	2015
Trans1 State ID:	NJD003812047
Trans2 State ID:	Not reported
Generator Ship Date:	03/03/2015
Trans1 Recv Date:	03/03/2015
Trans2 Recv Date:	Not reported
TSD Site Recv Date:	03/09/2015
Part A Recv Date:	Not reported
Part B Recv Date:	Not reported
Generator EPA ID:	NYP004742391
Trans1 EPA ID:	Not reported
Trans2 EPA ID:	Not reported
TSDF ID 1:	NJD991291105
TSDF ID 2:	Not reported

CON EDISON (Continued) **S117741040**

Manifest Tracking Number:	002611050GBF
Import Indicator:	N
Export Indicator:	N
Discr Quantity Indicator:	N
Discr Type Indicator:	N
Discr Residue Indicator:	N
Discr Partial Reject Indicator:	N
Discr Full Reject Indicator:	N
Manifest Ref Number:	Not reported
Alt Facility RCRA ID:	Not reported
Alt Facility Sign Date:	Not reported
MGMT Method Type Code:	H110
Waste Code:	Not reported
Waste Code:	Not reported
Waste Code:	Not reported
Waste Code:	Not reported
Waste Code:	Not reported
Waste Code:	Not reported
Quantity:	50
Units:	P - Pounds
Number of Containers:	1
Container Type:	TT - Cargo tank, tank trucks
Handling Method:	T Chemical, physical, or biological treatment.
Specific Gravity:	1
Waste Code:	D008
Waste Code 1_2:	Not reported
Waste Code 1_3:	Not reported
Waste Code 1_4:	Not reported
Waste Code 1_5:	Not reported
Waste Code 1_6:	Not reported

Click this hyperlink while viewing on your computer to access
2 additional NY_MANIFEST: record(s) in the EDR Site Report.

AF263 **CON EDISON** **RCRA NonGen / NLR** **1018279423**
South **135 N 11TH ST** **FINDS** **NYP004742391**
1/8-1/4 **BROOKLYN, NY 11211** **ECHO**
0.244 mi.
1288 ft. **Site 6 of 6 in cluster AF**

Relative:
Higher

Actual:
18 ft.

RCRA NonGen / NLR:

Date form received by agency:	03/04/2015
Facility name:	CON EDISON
Facility address:	135 N 11TH ST BROOKLYN, NY 11211
EPA ID:	NYP004742391
Mailing address:	IRVING PL, 15TH FL NE NEW YORK, NY 10003
Contact:	THOMAS TEELING
Contact address:	Not reported Not reported
Contact country:	Not reported
Contact telephone:	212-460-3770
Contact email:	Not reported
EPA Region:	02
Classification:	Non-Generator
Description:	Handler: Non-Generators do not presently generate hazardous waste

CON EDISON (Continued) **1018279423**

Handler Activities Summary:

U.S. importer of hazardous waste:	No
Mixed waste (haz. and radioactive):	No
Recycler of hazardous waste:	No
Transporter of hazardous waste:	No
Treater, storer or disposer of HW:	No
Underground injection activity:	No
On-site burner exemption:	No
Furnace exemption:	No
Used oil fuel burner:	No
Used oil processor:	No
User oil refiner:	No
Used oil fuel marketer to burner:	No
Used oil Specification marketer:	No
Used oil transfer facility:	No
Used oil transporter:	No

Historical Generators:

Date form received by agency:	03/04/2015
Site name:	CON EDISON
Classification:	Small Quantity Generator
Violation Status:	No violations found

FINDS:

Registry ID: 110067690779

Environmental Interest/Information System

RCRAInfo is a national information system that supports the Resource Conservation and Recovery Act (RCRA) program through the tracking of events and activities related to facilities that generate, transport, and treat, store, or dispose of hazardous waste. RCRAInfo allows RCRA program staff to track the notification, permit, compliance, and corrective action activities required under RCRA.

Click this hyperlink while viewing on your computer to access additional FINDS: detail in the EDR Site Report.

ECHO:

Envid:	1018279423
Registry ID:	110067690779
DFR URL:	http://echo.epa.gov/detailed-facility-report?fid=110067690779

AL264 **BAYSIDE FUEL OIL DEPORT CORP** **FUELS PROGRAM** **1016158526**
West **1 N 12 ST** **N/A**
1/8-1/4 **BROOKLYN, NY 11211**
0.245 mi.
1294 ft. **Site 1 of 5 in cluster AL**

Relative:
Lower

Actual:
1 ft.

FUELS PROGRAM:

Program Type:	Diesel
Company Seq. ID:	4980
Business Activity:	Pipeline/Pass-Through Terminal, Truck Loading Terminal/Locomotive Marker Facility
Company Name:	BAYSIDE FUEL OIL DEPOT CORP

BAYSIDE FUEL OIL DEPORT CORP (Continued) **1016158526**

Company Address:	1776 SHORE PARKWAY BROOKLYN, NY 11214
Facility ID:	82642, 82642
Facility Type:	Diesel/Biodiesel
Facility Activity:	Pipeline/Pass-Through Terminal Facility, Truck Loading Terminal/Locomotive Marker Facility
Subject to 80.1403:	Not reported
Fuel Only For Off Road:	Not reported
Fuel Created:	Not reported
D Code:	Not reported

AL265
West
1/8-1/4
0.245 mi.
1294 ft.

Relative:
Lower

Actual:
1 ft.

TRANSGAS ENERGY SYSTEMS LLC **RCRA NonGen / NLR** **1005905710**
1 N 12TH ST - SUB YARD **NYR000107953**
BROOKLYN, NY 11211

Site 2 of 5 in cluster AL

RCRA NonGen / NLR:

Date form received by agency:	01/01/2007
Facility name:	TRANSGAS ENERGY SYSTEMS LLC
Facility address:	1 N 12TH ST - SUB YARD BROOKLYN, NY 11211
EPA ID:	NYR000107953
Mailing address:	1ST AVE SUITE 30C NEW YORK, NY 10016
Contact:	ADAM VICTOR
Contact address:	1ST AVE SUITE 30C NEW YORK, NY 10016
Contact country:	US
Contact telephone:	212-725-0427
Contact email:	Not reported
EPA Region:	02
Classification:	Non-Generator
Description:	Handler: Non-Generators do not presently generate hazardous waste

Owner/Operator Summary:

Owner/operator name:	BAYSIDE FUEL OIL DEPOT CORP
Owner/operator address:	1776 SHORE PKWY BROOKLYN, NY 11214
Owner/operator country:	US
Owner/operator telephone:	718-372-9800
Owner/operator email:	Not reported
Owner/operator fax:	Not reported
Owner/operator extension:	Not reported
Legal status:	Private
Owner/Operator Type:	Owner
Owner/Op start date:	01/01/2001
Owner/Op end date:	Not reported

Owner/operator name:	BAYSIDE FUEL OIL DEPOT CORP
Owner/operator address:	1776 SHORE PKWY BROOKLYN, NY 11214
Owner/operator country:	US
Owner/operator telephone:	718-372-9800
Owner/operator email:	Not reported
Owner/operator fax:	Not reported

TRANSGAS ENERGY SYSTEMS LLC (Continued) **1005905710**

Owner/operator extension: Not reported
Legal status: Private
Owner/Operator Type: Operator
Owner/Op start date: 01/01/2001
Owner/Op end date: Not reported

Handler Activities Summary:
U.S. importer of hazardous waste: No
Mixed waste (haz. and radioactive): No
Recycler of hazardous waste: No
Transporter of hazardous waste: No
Treater, storer or disposer of HW: No
Underground injection activity: No
On-site burner exemption: No
Furnace exemption: No
Used oil fuel burner: No
Used oil processor: No
User oil refiner: No
Used oil fuel marketer to burner: No
Used oil Specification marketer: No
Used oil transfer facility: No
Used oil transporter: No

Historical Generators:
Date form received by agency: 01/01/2006
Site name: TRANSGAS ENERGY SYSTEMS LLC
Classification: Not a generator, verified

Date form received by agency: 07/11/2002
Site name: TRANSGAS ENERGY SYSTEMS LLC
Classification: Large Quantity Generator

. Waste code: D001
. Waste name: IGNITABLE WASTE

Violation Status: No violations found

AL266 **FORMER BAYSIDE FUEL OIL DEPOT CORP** **NY MANIFEST** **S117564948**
West **1 NORTH 12TH STREET** **NY SPDES** **N/A**
1/8-1/4 **BROOKLYN, NY 11249**
0.245 mi.
1294 ft. **Site 3 of 5 in cluster AL**

Relative:
Lower

Actual:
1 ft.

NY MANIFEST:
Country: USA
EPA ID: NYD086231917
Facility Status: Not reported
Location Address 1: 1 NORTH 12TH ST-G OCONNER
Code: BP
Location Address 2: Not reported
Total Tanks: Not reported
Location City: BROOKLYN
Location State: NY
Location Zip: 11211
Location Zip 4: Not reported

NY MANIFEST:
EPAID: NYD086231917

FORMER BAYSIDE FUEL OIL DEPOT CORP (Continued) **S117564948**

Mailing Name:	STAR ENTERPRISE
Mailing Contact:	JOHN F LOVE
Mailing Address 1:	333 RESEARCH CT
Mailing Address 2:	Not reported
Mailing City:	NORCROSS
Mailing State:	GA
Mailing Zip:	30092
Mailing Zip 4:	Not reported
Mailing Country:	USA
Mailing Phone:	9088622277

NY MANIFEST:

Document ID:	NJA4117392
Manifest Status:	Not reported
seq:	01
Year:	2003
Trans1 State ID:	S6993
Trans2 State ID:	Not reported
Generator Ship Date:	09/02/2003
Trans1 Recv Date:	09/02/2003
Trans2 Recv Date:	Not reported
TSD Site Recv Date:	09/02/2003
Part A Recv Date:	Not reported
Part B Recv Date:	Not reported
Generator EPA ID:	NYD086231917
Trans1 EPA ID:	NJD980772768
Trans2 EPA ID:	Not reported
TSDF ID 1:	NJD002200046
TSDF ID 2:	Not reported
Manifest Tracking Number:	Not reported
Import Indicator:	Not reported
Export Indicator:	Not reported
Discr Quantity Indicator:	Not reported
Discr Type Indicator:	Not reported
Discr Residue Indicator:	Not reported
Discr Partial Reject Indicator:	Not reported
Discr Full Reject Indicator:	Not reported
Manifest Ref Number:	Not reported
Alt Facility RCRA ID:	Not reported
Alt Facility Sign Date:	Not reported
MGMT Method Type Code:	Not reported
Waste Code:	D001 - NON-LISTED IGNITABLE WASTES
Waste Code:	Not reported
Waste Code:	Not reported
Waste Code:	Not reported
Waste Code:	Not reported
Waste Code:	Not reported
Quantity:	00055
Units:	G - Gallons (liquids only)* (8.3 pounds)
Number of Containers:	001
Container Type:	DM - Metal drums, barrels
Handling Method:	B Incineration, heat recovery, burning.
Specific Gravity:	01.00
Waste Code:	D040 - TRICHLOROETHYLENE 0.5 MG/L TCLP
Waste Code:	Not reported
Waste Code:	Not reported
Waste Code:	Not reported

FORMER BAYSIDE FUEL OIL DEPOT CORP (Continued) **S117564948**

Waste Code:	Not reported
Quantity:	00055
Units:	G - Gallons (liquids only)* (8.3 pounds)
Number of Containers:	001
Container Type:	DM - Metal drums, barrels
Handling Method:	R Material recovery of more than 75 percent of the total material.
Specific Gravity:	01.00

Click this hyperlink while viewing on your computer to access
31 additional NY_MANIFEST: record(s) in the EDR Site Report.

Country:	USA
EPA ID:	NYR000107953
Facility Status:	Not reported
Location Address 1:	630 FIRST AVE STE 30-G
Code:	BP
Location Address 2:	Not reported
Total Tanks:	Not reported
Location City:	NEW YORK
Location State:	NY
Location Zip:	10016
Location Zip 4:	Not reported

NY MANIFEST:

EPAID:	NYR000107953
Mailing Name:	TRANS GAS ENERGY SYSTEMS
Mailing Contact:	JAMES KELLOGG
Mailing Address 1:	630 FIRST AVE STE 30-G
Mailing Address 2:	Not reported
Mailing City:	NEW YORK
Mailing State:	NY
Mailing Zip:	10016
Mailing Zip 4:	Not reported
Mailing Country:	USA
Mailing Phone:	2019335541

NY MANIFEST:

Document ID:	MIA8498117
Manifest Status:	Not reported
seq:	01
Year:	2002
Trans1 State ID:	UPW019671
Trans2 State ID:	Not reported
Generator Ship Date:	10/22/2002
Trans1 Recv Date:	10/22/2002
Trans2 Recv Date:	Not reported
TSD Site Recv Date:	10/23/2002
Part A Recv Date:	Not reported
Part B Recv Date:	Not reported
Generator EPA ID:	NYR000107953
Trans1 EPA ID:	NJD054126164
Trans2 EPA ID:	Not reported
TSDF ID 1:	MID000724831
TSDF ID 2:	Not reported
Manifest Tracking Number:	Not reported
Import Indicator:	Not reported

FORMER BAYSIDE FUEL OIL DEPOT CORP (Continued) **S117564948**

Export Indicator:	Not reported
Discr Quantity Indicator:	Not reported
Discr Type Indicator:	Not reported
Discr Residue Indicator:	Not reported
Discr Partial Reject Indicator:	Not reported
Discr Full Reject Indicator:	Not reported
Manifest Ref Number:	Not reported
Alt Facility RCRA ID:	Not reported
Alt Facility Sign Date:	Not reported
MGMT Method Type Code:	Not reported
Waste Code:	D018 - BENZENE 0.5 MG/L TCLP
Waste Code:	Not reported
Waste Code:	Not reported
Waste Code:	Not reported
Waste Code:	Not reported
Waste Code:	Not reported
Quantity:	00500
Units:	P - Pounds
Number of Containers:	001
Container Type:	DM - Metal drums, barrels
Handling Method:	T Chemical, physical, or biological treatment.
Specific Gravity:	01.00

Click this hyperlink while viewing on your computer to access
2 additional NY_MANIFEST: record(s) in the EDR Site Report.

SPDES:

Permit Number:	NY0006301
State-Region:	02
Expiration Date:	04/30/2019
Current Major Minor Status:	Minor
Primary Facility SIC Code:	Not reported
State Water Body Name:	EAST R
Limit Set Status Flag:	Active
Total Actual Average Flow(MGD):	Not reported
Total App Design Flow(MGD):	Not reported
UDF1:	DMR
Lat/Long:	40.724722 / -73.960278
DMR Cognizant Official:	KAY ZIAS
UDF2:	001702
UDF3:	I
FIPS County Code:	NY047

Non-Gov Permit Affiliation Type Desc:	DMR Mailing Address
Non-Gov Permit Org Formal Name:	NYC DEPT OF PARKS & RECREATION
Non-Gov Permit Street Address:	FORMER BAYSIDE FUEL OIL DEPOT CORP
Non-Gov Permit Supplemental Location:	117-02 ROOSEVELT AVE
Non-Gov Permit City:	CORONA
Non-Gov Permit State Code:	NY
Non-Gov Permit Zip Code:	11368
Non-Gov Facility Affiliation Type Desc:	Mailing Address
Non-Gov Facility Org Formal Name:	NYC DEPT OF PARKS & RECREATION
Non-Gov Facility Street Address:	FORMER BAYSIDE FUEL OIL DEPOT CORP
Non-Gov Facility Supplemental Location:	1 NORTH 12TH STREET
Non-Gov Facility City:	BROOKLYN

FORMER BAYSIDE FUEL OIL DEPOT CORP (Continued) **S117564948**

Non-Gov Facility State Code:	NY
Non-Gov Facility Zip Code:	11249
State Water Body:	02030201010
UDF2:	001702
UDF3:	I
FIPS County Code:	NY047
Non-Gov Permit Affiliation Type Desc:	DMR Mailing Address
Non-Gov Permit Org Formal Name:	NYC DEPT OF PARKS & RECREATION
Non-Gov Permit Street Address:	FORMER BAYSIDE FUEL OIL DEPOT CORP
Non-Gov Permit Supplemental Location:	117-02 ROOSEVELT AVE
Non-Gov Permit City:	CORONA
Non-Gov Permit State Code:	NY
Non-Gov Permit Zip Code:	11368
Non-Gov Facility Affiliation Type Desc:	Owner
Non-Gov Facility Org Formal Name:	NYC DEPT OF PARKS & RECREATION
Non-Gov Facility Street Address:	FORMER BAYSIDE FUEL OIL DEPOT CORP
Non-Gov Facility Supplemental Location:	117-02 ROOSEVELT AVE
Non-Gov Facility City:	CORONA
Non-Gov Facility State Code:	NY
Non-Gov Facility Zip Code:	11368
State Water Body:	02030201010
UDF2:	001702
UDF3:	I
FIPS County Code:	NY047
Non-Gov Permit Affiliation Type Desc:	Permittee
Non-Gov Permit Org Formal Name:	NYC DEPT OF PARKS & RECREATION
Non-Gov Permit Street Address:	117-02 ROOSEVELT AVE
Non-Gov Permit Supplemental Location:	Not reported
Non-Gov Permit City:	CORONA
Non-Gov Permit State Code:	NY
Non-Gov Permit Zip Code:	11368
Non-Gov Facility Affiliation Type Desc:	Mailing Address
Non-Gov Facility Org Formal Name:	NYC DEPT OF PARKS & RECREATION
Non-Gov Facility Street Address:	FORMER BAYSIDE FUEL OIL DEPOT CORP
Non-Gov Facility Supplemental Location:	1 NORTH 12TH STREET
Non-Gov Facility City:	BROOKLYN
Non-Gov Facility State Code:	NY
Non-Gov Facility Zip Code:	11249
State Water Body:	02030201010
UDF2:	001702
UDF3:	I
FIPS County Code:	NY047
Non-Gov Permit Affiliation Type Desc:	Permittee
Non-Gov Permit Org Formal Name:	NYC DEPT OF PARKS & RECREATION
Non-Gov Permit Street Address:	117-02 ROOSEVELT AVE
Non-Gov Permit Supplemental Location:	Not reported
Non-Gov Permit City:	CORONA
Non-Gov Permit State Code:	NY
Non-Gov Permit Zip Code:	11368
Non-Gov Facility Affiliation Type Desc:	Owner
Non-Gov Facility Org Formal Name:	NYC DEPT OF PARKS & RECREATION

FORMER BAYSIDE FUEL OIL DEPOT CORP (Continued) **S117564948**

Non-Gov Facility Street Address: FORMER BAYSIDE FUEL OIL DEPOT CORP
Non-Gov Facility Supplemental Location: 117-02 ROOSEVELT AVE
Non-Gov Facility City: CORONA
Non-Gov Facility State Code: NY
Non-Gov Facility Zip Code: 11368
State Water Body: 02030201010

AL267 **BAYSIDE FUEL OIL DEPOT CORP** **RCRA-CESQG** **1000351174**
West **1 N 12TH ST** **NY LTANKS** **NYD086231917**
1/8-1/4 **BROOKLYN, NY 11211** **NY CBS UST**
0.245 mi. **NY MOSF UST**
1294 ft. **Site 4 of 5 in cluster AL** **NY MOSF**
NY CBS
Relative: **NY CBS AST**
Lower **NY MOSF AST**
NY Spills
Actual: **US AIRS**
1 ft.

RCRA-CESQG:
Date form received by agency: 01/01/2007
Facility name: BAYSIDE FUEL OIL DEPOT CORP
Facility address: 1 N 12TH ST
BROOKLYN, NY 11211
EPA ID: NYD086231917
Mailing address: SHORE PKWY
BROOKLYN, NY 11214
Contact: ANTHONY NATALE
Contact address: SHORE PKWY
BROOKLYN, NY 11214
Contact country: US
Contact telephone: 718-372-9800
Contact email: Not reported
EPA Region: 02
Land type: Facility is not located on Indian land. Additional information is not known.
Classification: Conditionally Exempt Small Quantity Generator
Description: Handler: generates 100 kg or less of hazardous waste per calendar month, and accumulates 1000 kg or less of hazardous waste at any time; or generates 1 kg or less of acutely hazardous waste per calendar month, and accumulates at any time: 1 kg or less of acutely hazardous waste; or 100 kg or less of any residue or contaminated soil, waste or other debris resulting from the cleanup of a spill, into or on any land or water, of acutely hazardous waste; or generates 100 kg or less of any residue or contaminated soil, waste or other debris resulting from the cleanup of a spill, into or on any land or water, of acutely hazardous waste during any calendar month, and accumulates at any time: 1 kg or less of acutely hazardous waste; or 100 kg or less of any residue or contaminated soil, waste or other debris resulting from the cleanup of a spill, into or on any land or water, of acutely hazardous waste

Owner/Operator Summary:
Owner/operator name: ALFRED ALLEGRETTI
Owner/operator address: 1776 SHORE PKWY
BROOKLYN, NY 11214
Owner/operator country: US
Owner/operator telephone: 718-372-9800
Owner/operator email: Not reported
Owner/operator fax: Not reported

BAYSIDE FUEL OIL DEPOT CORP (Continued) **1000351174**

Owner/operator extension: Not reported
Legal status: Private
Owner/Operator Type: Owner
Owner/Op start date: Not reported
Owner/Op end date: Not reported

Owner/operator name: TEXACO USA
Owner/operator address: 1040 KINGS HWY PO BOX 5008
OPERCITY, NJ 99999
Owner/operator country: US
Owner/operator telephone: 609-667-3800
Owner/operator email: Not reported
Owner/operator fax: Not reported
Owner/operator extension: Not reported
Legal status: Private
Owner/Operator Type: Operator
Owner/Op start date: Not reported
Owner/Op end date: Not reported

Handler Activities Summary:
U.S. importer of hazardous waste: No
Mixed waste (haz. and radioactive): No
Recycler of hazardous waste: No
Transporter of hazardous waste: No
Treater, storer or disposer of HW: No
Underground injection activity: No
On-site burner exemption: No
Furnace exemption: No
Used oil fuel burner: No
Used oil processor: No
User oil refiner: No
Used oil fuel marketer to burner: No
Used oil Specification marketer: No
Used oil transfer facility: No
Used oil transporter: No

Historical Generators:
Date form received by agency: 01/01/2006
Site name: BAYSIDE FUEL OIL DEPOT CORP
Classification: Small Quantity Generator

Date form received by agency: 12/18/1997
Site name: BAYSIDE FUEL OIL DEPOT CORP
Classification: Small Quantity Generator

. Waste code: D000
. Waste name: Not Defined

. Waste code: D001
. Waste name: IGNITABLE WASTE

. Waste code: D002
. Waste name: CORROSIVE WASTE

. Waste code: D008
. Waste name: LEAD

BAYSIDE FUEL OIL DEPOT CORP (Continued) **1000351174**

. Waste code: D018
. Waste name: BENZENE

. Waste code: F001
. Waste name: THE FOLLOWING SPENT HALOGENATED SOLVENTS USED IN DEGREASING: TETRACHLOROETHYLENE, TRICHLORETHYLENE, METHYLENE CHLORIDE, 1,1,1-TRICHLOROETHANE, CARBON TETRACHLORIDE AND CHLORINATED FLUOROCARBONS; ALL SPENT SOLVENT MIXTURES/BLENDS USED IN DEGREASING CONTAINING, BEFORE USE, A TOTAL OF TEN PERCENT OR MORE (BY VOLUME) OF ONE OR MORE OF THE ABOVE HALOGENATED SOLVENTS OR THOSE SOLVENTS LISTED IN F002, F004, AND F005; AND STILL BOTTOMS FROM THE RECOVERY OF THESE SPENT SOLVENTS AND SPENT SOLVENT MIXTURES.

. Waste code: F002
. Waste name: THE FOLLOWING SPENT HALOGENATED SOLVENTS: TETRACHLOROETHYLENE, METHYLENE CHLORIDE, TRICHLOROETHYLENE, 1,1,1-TRICHLOROETHANE, CHLOROBENZENE, 1,1,2-TRICHLORO-1,2,2-TRIFLUOROETHANE, ORTHO-DICHLOROBENZENE, TRICHLOROFLUOROMETHANE, AND 1,1,2, TRICHLOROETHANE; ALL SPENT SOLVENT MIXTURES/BLENDS CONTAINING, BEFORE USE, A TOTAL OF TEN PERCENT OR MORE (BY VOLUME) OF ONE OR MORE OF THE ABOVE HALOGENATED SOLVENTS OR THOSE SOLVENTS LISTED IN F001, F004, AND F005; AND STILL BOTTOMS FROM THE RECOVERY OF THESE SPENT SOLVENTS AND SPENT SOLVENT MIXTURES.

. Waste code: F005
. Waste name: THE FOLLOWING SPENT NONHALOGENATED SOLVENTS: TOLUENE, METHYL ETHYL KETONE, CARBON DISULFIDE, ISOBUTANOL, PYRIDINE, BENZENE, 2-ETHOXYETHANOL, AND 2-NITROPROPANE; ALL SPENT SOLVENT MIXTURES/BLENDS CONTAINING, BEFORE USE, A TOTAL OF TEN PERCENT OR MORE (BY VOLUME) OF ONE OR MORE OF THE ABOVE NONHALOGENATED SOLVENTS OR THOSE SOLVENTS LISTED IN F001, F002, OR F004; AND STILL BOTTOMS FROM THE RECOVERY OF THESE SPENT SOLVENTS AND SPENT SOLVENT MIXTURES.

. Waste code: U228
. Waste name: ETHENE, TRICHLORO- (OR) TRICHLOROETHYLENE

Date form received by agency: 01/25/1994
Site name: TEXACO SALES TERMINAL
Classification: Large Quantity Generator

Date form received by agency: 03/17/1992
Site name: STAR ENTERPRISE
Classification: Large Quantity Generator

Date form received by agency: 11/19/1980
Site name: BAYSIDE FUEL OIL DEPOT CORP
Classification: Large Quantity Generator

Date form received by agency: 11/19/1980
Site name: BAYSIDE FUEL OIL DEPOT CORP
Classification: Not a generator, verified

. Waste code: D000
. Waste name: Not Defined

. Waste code: D001
. Waste name: IGNITABLE WASTE

BAYSIDE FUEL OIL DEPOT CORP (Continued) **1000351174**

. Waste code: D002
. Waste name: CORROSIVE WASTE

. Waste code: D008
. Waste name: LEAD

. Waste code: F001
. Waste name: THE FOLLOWING SPENT HALOGENATED SOLVENTS USED IN DEGREASING: TETRACHLOROETHYLENE, TRICHLORETHYLENE, METHYLENE CHLORIDE, 1,1,1-TRICHLOROETHANE, CARBON TETRACHLORIDE AND CHLORINATED FLUOROCARBONS; ALL SPENT SOLVENT MIXTURES/BLENDS USED IN DEGREASING CONTAINING, BEFORE USE, A TOTAL OF TEN PERCENT OR MORE (BY VOLUME) OF ONE OR MORE OF THE ABOVE HALOGENATED SOLVENTS OR THOSE SOLVENTS LISTED IN F002, F004, AND F005; AND STILL BOTTOMS FROM THE RECOVERY OF THESE SPENT SOLVENTS AND SPENT SOLVENT MIXTURES.

. Waste code: F002
. Waste name: THE FOLLOWING SPENT HALOGENATED SOLVENTS: TETRACHLOROETHYLENE, METHYLENE CHLORIDE, TRICHLOROETHYLENE, 1,1,1-TRICHLOROETHANE, CHLOROBENZENE, 1,1,2-TRICHLORO-1,2,2-TRIFLUOROETHANE, ORTHO-DICHLOROBENZENE, TRICHLOROFLUOROMETHANE, AND 1,1,2, TRICHLOROETHANE; ALL SPENT SOLVENT MIXTURES/BLENDS CONTAINING, BEFORE USE, A TOTAL OF TEN PERCENT OR MORE (BY VOLUME) OF ONE OR MORE OF THE ABOVE HALOGENATED SOLVENTS OR THOSE SOLVENTS LISTED IN F001, F004, AND F005; AND STILL BOTTOMS FROM THE RECOVERY OF THESE SPENT SOLVENTS AND SPENT SOLVENT MIXTURES.

. Waste code: F005
. Waste name: THE FOLLOWING SPENT NONHALOGENATED SOLVENTS: TOLUENE, METHYL ETHYL KETONE, CARBON DISULFIDE, ISOBUTANOL, PYRIDINE, BENZENE, 2-ETHOXYETHANOL, AND 2-NITROPROPANE; ALL SPENT SOLVENT MIXTURES/BLENDS CONTAINING, BEFORE USE, A TOTAL OF TEN PERCENT OR MORE (BY VOLUME) OF ONE OR MORE OF THE ABOVE NONHALOGENATED SOLVENTS OR THOSE SOLVENTS LISTED IN F001, F002, OR F004; AND STILL BOTTOMS FROM THE RECOVERY OF THESE SPENT SOLVENTS AND SPENT SOLVENT MIXTURES.

Violation Status: No violations found

Evaluation Action Summary:
Evaluation date: 09/08/1992
Evaluation: COMPLIANCE EVALUATION INSPECTION ON-SITE
Area of violation: Not reported
Date achieved compliance: Not reported
Evaluation lead agency: EPA

Evaluation date: 09/18/1984
Evaluation: COMPLIANCE EVALUATION INSPECTION ON-SITE
Area of violation: Not reported
Date achieved compliance: Not reported
Evaluation lead agency: State

LTANKS:
Facility ID: 0411570
Site ID: 336794
Spill Number/Closed Date: 2006-09-22
Spill Date: 2005-01-28
Spill Cause: Tank Overfill

BAYSIDE FUEL OIL DEPOT CORP (Continued) **1000351174**

Spill Source:	Commercial Vehicle
Spill Class:	C4
Cleanup Ceased:	Not reported
SWIS:	2401
Investigator:	qxabidi
Referred To:	Not reported
Reported to Dept:	2005-01-28
CID:	444
Water Affected:	Not reported
Spill Notifier:	Affected Persons
Last Inspection:	Not reported
Recommended Penalty:	False
Meets Standard:	False
UST Involvement:	False
Remediation Phase:	0
Date Entered In Computer:	2005-01-28
Spill Record Last Update:	2006-09-28
Spiller Name:	PAT
Spiller Company:	CLASSIC FUEL
Spiller Address:	150 BANKER STREET
Spiller County:	001
Spiller Contact:	SCOTT VITELLO
Spiller Phone:	(718) 372-9800
Spiller Extention:	Not reported
DEC Region:	2
DER Facility ID:	272130
DEC Memo:	"Tipple was at the site at 6:40 AM and discovered the spill. Detailed work outline was discussed with Bayside and Classic Fuel to clean up both the yard area and the street. 08/10/06: This spill is transferred from Mr. Koon Tang to Q.Abidi. Called Pat at (718)372-9800 and talked to Ms. Dana regarding status of the spill. She said that when Mr. Pat will come she will find about it and she will convey my message to Pat. Mr. Pat will call me back. -QA 09/22/06: On September 21, received a closing confirmation letter from Mr. Albert Cirino (Model Petroleum Transportation INC.). According to Mr.Cirino the spill was on concrete. No water and no land were contaminted by the spill. the spill is cleaned. Also talk to Bayside Terminal manager Mr. Sergio, He said they clean their yard. Also talk to Mr. John (718)388-1515 he said yard is asphaltand asphalt is sealed, it is not open dirt. John spoke on phone that they picked up each & every pocket of the product. so according to letter of Albert Cirino and Conversation with John and Terminal Manager Sergio DEC Staff closed the spill. -QA"
Remarks:	"OVER FILLED WHILE FILING UP A TANK: CLEANED UP:"

All Materials:

Site ID:	336794
Operable Unit ID:	1098795
Operable Unit:	01
Material ID:	578974
Material Code:	0001A
Material Name:	#2 fuel oil
Case No.:	Not reported
Material FA:	Petroleum
Quantity:	10.00
Units:	G
Recovered:	10.00
Oxygenate:	Not reported

BAYSIDE FUEL OIL DEPOT CORP (Continued) **1000351174**

CBS UST:

Detail As of 1/1/2012:

Id/Status:	2-000222 / NO LONGER A MAJOR FACILITY
Facility Type:	RETAIL GASOLINE SALES
Facility Tel:	(718) 388-1515
Total Tanks:	1
Region:	STATE
ICS No:	Not reported
PBS No:	Not reported
MOSF No:	2-1240
SPDES No:	0-006301
Town:	NEW YORK CITY
Operator:	NICHOLAS DEMARIA
Emergency Contact:	VINCENT ALEGRETTI
Emergency Contact Phone:	(718) 388-1515
Certification Date:	11/07/2001
Expiration Date:	02/08/2004
Owner Name:	BAYSIDE FUEL OIL DEPOT CORP.
Owner Address:	1776 SHORE PARKWAY
Owner City,St,Zip:	BROOKLYN, NY 11211
Owner Phone:	(718) 372-9800
Owner Type:	5
Owner Subtype:	Not reported
Mail To Name:	BAYSIDE FUEL OIL DEPOT CORP.
Mail To Contact:	VINCENT ALLEGRETTI
Mail To Address:	1776 SHORE PARKWAY
Mail To Address 2:	Not reported
Mail To City,St,Zip:	BROOKLYN, NY 11214
Mail To Telephone:	(718) 372-9800

Tank Number:	012
Date Entered:	11/05/1997
Capacity:	1080
Chemical:	Xylene (mixed)
Tank Closed:	11/97
Tank Status:	In Service
Tank Type:	Steel/carbon steel
Install Date:	04/85
CAS No:	1330207
Substance:	More than one Hazardous Substance on DEC List
Tank Location:	5
Tank Internal:	None
Tank External:	NONE
Pipe Location:	Underground
Pipe Internal:	None
Pipe External:	None
Leak Detection:	Other
Secondary Containmentt:	Double-Walled Tank
Overfill Protection:	Product Level Gauge
Haz Percent:	36
Pipe Containment:	None
Pipe Type:	STEEL/IRON
Tank Error Status:	No Missing Data
Tank Secret:	False
Date Entered:	07:30:00
Last Test:	Not reported

BAYSIDE FUEL OIL DEPOT CORP (Continued) **1000351174**

Due Date:	Not reported
SWIS Code:	6101
Cert Flag:	False
Is it There:	False
Is Updated:	False
Owners Mark:	Second Owner
Lat/Long:	40|43|29 / 73|57|37
Renew Date:	02/01/93
Deliquent:	False
Total Capacity:	8000
Date Expired:	05/14/95
Case No:	Not reported
Federal Amt:	True
Pipe Flag:	False
Reserve Flag:	True

Tank Number:	013
Date Entered:	11/05/1997
Capacity:	1080
Chemical:	Xylene (mixed)
Tank Closed:	11/97
Tank Status:	In Service
Tank Type:	Steel/carbon steel
Install Date:	04/85
CAS No:	1330207
Substance:	More than one Hazardous Substance on DEC List
Tank Location:	5
Tank Internal:	None
Tank External:	NONE
Pipe Location:	Underground
Pipe Internal:	None
Pipe External:	None
Leak Detection:	Other
Secondary Containmentt:	Double-Walled Tank
Overfill Protection:	Product Level Gauge
Haz Percent:	36
Pipe Containment:	None
Pipe Type:	STEEL/IRON
Tank Error Status:	No Missing Data
Tank Secret:	False
Date Entered:	07:30:09
Last Test:	Not reported
Due Date:	Not reported
SWIS Code:	6101
Cert Flag:	False
Is it There:	False
Is Updated:	False
Owners Mark:	Second Owner
Lat/Long:	40|43|29 / 73|57|37
Renew Date:	02/01/93
Deliquent:	False
Total Capacity:	8000
Date Expired:	05/14/95
Case No:	Not reported
Federal Amt:	True
Pipe Flag:	False

BAYSIDE FUEL OIL DEPOT CORP (Continued) **1000351174**

Reserve Flag: True

MOSF UST:

Id/Status:	2-1240 / ACTIVE FACILITY
SWIS Code:	61
Facility Town:	NEW YORK CITY
Contact Phone:	(718) 372-9800
Emergency Contact:	ALFRED ALLEGRETTI
Emergency Telephone:	(718) 372-9800
CBS Number:	-
SPDES Num:	-
Total Tanks:	13
Total Capacity:	5551798
Avg Throughput:	588000
License Stat:	1
Facility Type:	STORAGE TERMINAL/PETROLEUM DISTRIBUTOR
Prod Xfer Options:	AD
Expiration Date:	03/31/2002
Applic Rcvd:	10/07/1997
Operator:	ALFRED ALLEGRETTI
Owner Name:	BAYSIDE FUEL OIL DEPOT CORP.
Owner Address:	1776 SHORE PARKWAY
Owner City,St,Zip:	BROOKLYN, NY 11214-
Owner Telephone:	(718) 372-9800
Owner Type:	Corporate/Commercial
Owner Status:	1
Owner Mark:	Third Owner
Mail To Name:	BAYSIDE FUEL OIL DEPOT CORP.
Mail To Address:	1776 SHORE PARKWAY
Mail To Address 2:	PO BOX 140128
Mail City,St,Zip:	BROOKLYN, NY 11214-0002
Mail To Contact:	ALFRED ALLEGRETTI
Mail To Telephone:	(718) 372-9800
Legal Agent Name:	ALFRED ALLEGRETTI
Legal Agent Address:	1776 SHORE PARKWAY
Legal Agent City,St,Zip:	BROOKLYN, NY 11214-
Date Filed:	03/65
Latitude:	40|43|29
Longitude:	73|57|37

Tank ID:	012
Tank Location:	UNDERGROUND, VAULTED, WITH ACCESS
Install Date:	04/85
Capacity (Gal):	1080
Product:	UNKNOWN
Tank Status:	In Service
Tank Type:	Steel/carbon steel
Tank Internal:	Not reported
Tank External:	Not reported
Pipe Location:	Not reported
Pipe Type:	STEEL/IRON
Pipe Internal:	Not reported
Pipe External:	Not reported
Second Contain:	Diking
Leak Detection:	Other
Overfill Protection:	Product Level Gauge
Dispenser:	Suction

BAYSIDE FUEL OIL DEPOT CORP (Continued) **1000351174**

Test Date:	12/93
Date Closed:	Not reported
Status of Data:	Minor Errors
Inspected Date:	09/29/1997
Inspector Initials:	AS
Inspector Status:	Not reported
Pipe Flag:	True
License Issued:	11/01/1997
Vessel Id:	Not reported
Renew Flag:	True
Renew Date:	10/31/2001
Federal Id No:	Not reported
COI Date:	/ /

Tank ID:	013
Tank Location:	UNDERGROUND, VAULTED, WITH ACCESS
Install Date:	04/85
Capacity (Gal):	1080
Product:	UNKNOWN
Tank Status:	In Service
Tank Type:	Steel/carbon steel
Tank Internal:	Not reported
Tank External:	Not reported
Pipe Location:	Not reported
Pipe Type:	STEEL/IRON
Pipe Internal:	Not reported
Pipe External:	Not reported
Second Contain:	Diking
Leak Detection:	Other
Overfill Protection:	Product Level Gauge
Dispenser:	Suction
Test Date:	12/93
Date Closed:	Not reported
Status of Data:	Minor Errors
Inspected Date:	09/29/1997
Inspector Initials:	AS
Inspector Status:	Not reported
Pipe Flag:	True
License Issued:	11/01/1997
Vessel Id:	Not reported
Renew Flag:	True
Renew Date:	10/31/2001
Federal Id No:	Not reported
COI Date:	/ /

MOSF:

Facility ID:	2-1240
Program Type:	MOSF
Tank Status:	Inactive
Expiration Date:	Not reported
Dec Region:	2
UTMX:	587800.43256
UTMY:	4508705.26930

MOSF:

BAYSIDE FUEL OIL DEPOT CORP (Continued) **1000351174**

Facility ID:	2-1240
Program Type:	MOSF
Tank Status:	Inactive
Expiration Date:	Not reported
Dec Region:	2
UTMX:	587800.43256
UTMY:	4508705.26930

CBS:

CBS Number:	2-000222
Program Type:	CBS
Facility Status:	Unregulated/Closed
Expiration Date:	Not reported
Dec Region:	2
UTMX:	587718.00269
UTMY:	4508720.82809

CBS AST:

CBS Number:	2-000222
ICS Number:	Not reported
PBS Number:	Not reported
MOSF Number:	2-1240
SPDES Number:	0-006301
Facility Status:	IN SERVICE
Facility Type:	B
Telephone:	(718) 388-1515
Facility Town:	NEW YORK CITY
Region:	STATE
Expiration Date:	02/08/2004
Total Capacity of All Active Tanks(gal):	8000
Operator:	NICHOLAS DEMARIA
Emergency Contact:	VINCENT ALEGRETTI
Emergency Phone:	(718) 388-1515
Owner Name:	BAYSIDE FUEL OIL DEPOT CORP.
Owner Address:	1776 SHORE PARKWAY
Owner City,St,Zip:	BROOKLYN, NY 11211
Owner Telephone:	(718) 372-9800
Owner Type:	Corporate/Commercial
Owner Sub Type:	Not reported
Mail Name:	BAYSIDE FUEL OIL DEPOT CORP.
Mail Contact Addr:	1776 SHORE PARKWAY
Mail Contact Addr2:	Not reported
Mail Contact Contact:	VINCENT ALLEGRETTI
Mail Contact City,St,Zip:	BROOKLYN, NY 11214
Mail Phone:	(718) 372-9800

Tank Id:	11
CAS Number:	108883
Federal ID:	Not reported
Tank Status:	In Service
Install Date:	11/89
Tank Closed:	Not reported
Capacity (Gal):	8000
Chemical:	Toluene
Tank Location:	Indoors, Belowground
Tank Type:	Steel/carbon steel

BAYSIDE FUEL OIL DEPOT CORP (Continued) **1000351174**

Total Tanks:	1
Tank Secret:	False
Tank Secondary Containment:	Vault
Tank Error Status:	No Missing Data
Date Entered:	05/14/1991
Certified Date:	11/07/2001
Substance:	Single Hazardous Substance on DEC List
Internal Protection:	None
External Protection:	Painted/Asphalt Coating
Pipe Location:	Aboveground
Pipe Type:	Steel/Iron
Pipe Internal:	None
Pipe External:	Painted/Asphalt Coating
Pipe Flag:	Painted/Asphalt Coating
Leak Detection:	Other
Overfill Protection:	High Level Alarm
Haz Percent:	100
Last Test:	Not reported
Due Date:	Not reported
SWIS Code:	6101
Lat/Long:	40|43|29 / 73|57|37
Is Updated:	False
Renew Date:	02/01/93
Is It There:	False
Delinquent:	False
Date Expired:	05/14/95
Owner Mark:	2
Certificate Needs to be Printed:	40|43|29 / 73|57|37
Fiscal Amt for Registration Fee Correct:	40|43|29 / 73|57|37
Renewal Has Been Printed for Facility:	40|43|29 / 73|57|37
Pre-Printed Renewal App Last Printed:	40|43|29 / 73|57|37

Tank Id:	12
CAS Number:	108883
Federal ID:	Not reported
Tank Status:	In Service
Install Date:	01/91
Tank Closed:	00/00
Capacity (Gal):	10000
Chemical:	Toluene
Tank Location:	Indoors, Belowground
Tank Type:	Steel/carbon steel
Total Tanks:	1
Tank Secret:	False
Tank Secondary Containment:	Vault
Tank Error Status:	No Missing Data
Date Entered:	05/14/1991
Certified Date:	11/07/2001
Substance:	Single Hazardous Substance on DEC List
Internal Protection:	None
External Protection:	Painted/Asphalt Coating
Pipe Location:	Aboveground
Pipe Type:	Steel/Iron
Pipe Internal:	None
Pipe External:	Painted/Asphalt Coating
Pipe Flag:	Painted/Asphalt Coating

BAYSIDE FUEL OIL DEPOT CORP (Continued) **1000351174**

Leak Detection:	Other
Overfill Protection:	High Level Alarm
Haz Percent:	100
Last Test:	Not reported
Due Date:	Not reported
SWIS Code:	6101
Lat/Long:	40|43|29 / 73|57|37
Is Updated:	False
Renew Date:	02/01/93
Is It There:	False
Delinquent:	False
Date Expired:	05/14/95
Owner Mark:	2
Certificate Needs to be Printed:	40|43|29 / 73|57|37
Fiscal Amt for Registration Fee Correct:	40|43|29 / 73|57|37
Renewal Has Been Printed for Facility:	40|43|29 / 73|57|37
Pre-Printed Renewal App Last Printed:	40|43|29 / 73|57|37

MOSF AST:

MOSF Number:	2-1240
SWIS Code:	61
Facility Town:	NEW YORK CITY
Facility Phone:	(718) 372-9800
Emergency Contact Name:	ALFRED ALLEGRETTI
Emergency Contact Phone:	(718) 372-9800
Total Tanks:	13
Total Capacity:	5551798
Daily Throughput:	588000
License Status:	1
Facility Type:	STORAGE TERMINAL/PETROLEUM DISTRIBUTOR
Product Transfer Operation:	AD
Facility Status:	IN SERVICE
Operator Name:	ALFRED ALLEGRETTI
Owner Name:	BAYSIDE FUEL OIL DEPOT CORP.
Owner Address:	1776 SHORE PARKWAY
Owner City,St,Zip:	BROOKLYN, NY 11214-
Owner Phone:	(718) 372-9800
Owner Type:	Corporate/Commercial
Owner Status:	1
Owner Mark:	Third Owner
Mailing Name:	BAYSIDE FUEL OIL DEPOT CORP.
Mailing Address:	1776 SHORE PARKWAY
Mailing Address 2:	PO BOX 140128
Mailing City,St,Zip:	BROOKLYN, NY 11214-0002
Mailing Contact:	ALFRED ALLEGRETTI
Mailing Phone:	(718) 372-9800
Legal Agent Name:	ALFRED ALLEGRETTI
Legal Agent Address:	1776 SHORE PARKWAY
Legal Agent City,St,Zip:	BROOKLYN, NY 11214-
LIC Expires:	03/31/2002

Tank ID:	011
Tank Location:	ABOVEGROUND ON SADDLES LEGS, STILTS, RACK, OR CRADLE
Install Date:	11/89
Product:	UNKNOWN
Tank Type:	Steel/carbon steel
Tank Internal:	None

BAYSIDE FUEL OIL DEPOT CORP (Continued) **1000351174**

Tank External:	CATHODIC PROTECTION
Pipe Location:	Aboveground
Pipe Type:	Steel/Iron
Pipe Internal:	None
Pipe External:	Painted/Asphalt Coating
Secondary Containment:	Prefabricated Steel Dike
Leak Detection:	In_Tank System
Overfill Protection:	High Level Alarm
Dispensing Mthd:	Suction
Test Date:	11/89
Date Closed:	Not reported
Status of Data:	Complete
Capacity (gal):	8000
Lat/Long:	40|43|29 / 73|57|37
Federal ID:	Not reported
Inspected Date:	09/29/1997
Inspector:	AS
Renew Date:	10/31/2001
Inspected State:	Not reported
Pipe Flag:	True
Vessel ID:	Not reported
Reserve Flag:	True
Tank Status:	In Service
COI Date:	/ /
Date License Issued:	11/01/1997
Date License Application Received:	10/07/1997
Chemical Bulk Storage Number:	-
Pollution Discharge Elimination System Num:	-
Date Legal Agent Filed with Secretary of State:	03/65

Tank ID:	014
Tank Location:	ABOVEGROUND
Install Date:	06/90
Product:	UNKNOWN
Tank Type:	Steel/carbon steel
Tank Internal:	None
Tank External:	CATHODIC PROTECTION
Pipe Location:	Aboveground
Pipe Type:	Steel/Iron
Pipe Internal:	None
Pipe External:	Painted/Asphalt Coating
Secondary Containment:	Prefabricated Steel Dike
Leak Detection:	In_Tank System
Overfill Protection:	Product Level Gauge
Dispensing Mthd:	Suction
Test Date:	06/90
Date Closed:	Not reported
Status of Data:	Complete
Capacity (gal):	10000
Lat/Long:	40|43|29 / 73|57|37
Federal ID:	Not reported
Inspected Date:	09/29/1997
Inspector:	AS
Renew Date:	10/31/2001
Inspected State:	Not reported
Pipe Flag:	True

BAYSIDE FUEL OIL DEPOT CORP (Continued) **1000351174**

Vessel ID:	Not reported
Reserve Flag:	True
Tank Status:	In Service
COI Date:	/ /
Date License Issued:	11/01/1997
Date License Application Received:	10/07/1997
Chemical Bulk Storage Number:	-
Pollution Discharge Elimination System Num:	-
Date Legal Agent Filed with Secretary of State:	03/65

Tank ID:	017
Tank Location:	ABOVEGROUND
Install Date:	00/00
Product:	UNKNOWN
Tank Type:	Steel/carbon steel
Tank Internal:	None
Tank External:	CATHODIC PROTECTION
Pipe Location:	Aboveground
Pipe Type:	Steel/Iron
Pipe Internal:	None
Pipe External:	Painted/Asphalt Coating
Secondary Containment:	Concrete Dike
Leak Detection:	None
Overfill Protection:	None
Dispensing Mthd:	Suction
Test Date:	/
Date Closed:	Not reported
Status of Data:	Complete
Capacity (gal):	550
Lat/Long:	40|43|29 / 73|57|37
Federal ID:	Not reported
Inspected Date:	09/29/1997
Inspector:	AS
Renew Date:	10/31/2001
Inspected State:	Not reported
Pipe Flag:	True
Vessel ID:	Not reported
Reserve Flag:	True
Tank Status:	In Service
COI Date:	/ /
Date License Issued:	11/01/1997
Date License Application Received:	10/07/1997
Chemical Bulk Storage Number:	-
Pollution Discharge Elimination System Num:	-
Date Legal Agent Filed with Secretary of State:	03/65

Tank ID:	04
Tank Location:	ABOVEGROUND
Install Date:	12/65
Product:	UNLEADED GASOLINE
Tank Type:	Steel/carbon steel
Tank Internal:	None
Tank External:	NONE
Pipe Location:	Aboveground
Pipe Type:	Steel/Iron

BAYSIDE FUEL OIL DEPOT CORP (Continued) **1000351174**

Pipe Internal:	None
Pipe External:	None
Secondary Containment:	Concrete Dike
Leak Detection:	Groundwater Well
Overfill Protection:	High Level Alarm
Dispensing Mthd:	Suction
Test Date:	07/92
Date Closed:	Not reported
Status of Data:	Complete
Capacity (gal):	491988
Lat/Long:	40|43|29 / 73|57|37
Federal ID:	Not reported
Inspected Date:	09/29/1997
Inspector:	AS
Renew Date:	10/31/2001
Inspected State:	Not reported
Pipe Flag:	True
Vessel ID:	Not reported
Reserve Flag:	True
Tank Status:	In Service
COI Date:	/ /
Date License Issued:	11/01/1997
Date License Application Received:	10/07/1997
Chemical Bulk Storage Number:	-
Pollution Discharge Elimination System Num:	-
Date Legal Agent Filed with Secretary of State:	03/65

Tank ID:	05
Tank Location:	ABOVEGROUND
Install Date:	12/65
Product:	UNLEADED GASOLINE
Tank Type:	Steel/carbon steel
Tank Internal:	None
Tank External:	NONE
Pipe Location:	Aboveground
Pipe Type:	Steel/Iron
Pipe Internal:	None
Pipe External:	None
Secondary Containment:	Concrete Dike
Leak Detection:	Groundwater Well
Overfill Protection:	High Level Alarm
Dispensing Mthd:	Suction
Test Date:	08/92
Date Closed:	Not reported
Status of Data:	Complete
Capacity (gal):	171486
Lat/Long:	40|43|29 / 73|57|37
Federal ID:	Not reported
Inspected Date:	09/29/1997
Inspector:	AS
Renew Date:	10/31/2001
Inspected State:	Not reported
Pipe Flag:	True
Vessel ID:	Not reported
Reserve Flag:	True
Tank Status:	In Service

BAYSIDE FUEL OIL DEPOT CORP (Continued) **1000351174**

COI Date:	/ /
Date License Issued:	11/01/1997
Date License Application Received:	10/07/1997
Chemical Bulk Storage Number:	-
Pollution Discharge Elimination System Num:	-
Date Legal Agent Filed with Secretary of State:	03/65

Tank ID:	01
Tank Location:	ABOVEGROUND
Install Date:	12/65
Product:	UNLEADED GASOLINE
Tank Type:	Steel/carbon steel
Tank Internal:	None
Tank External:	NONE
Pipe Location:	Aboveground
Pipe Type:	Steel/Iron
Pipe Internal:	None
Pipe External:	None
Secondary Containment:	Concrete Dike
Leak Detection:	Groundwater Well
Overfill Protection:	High Level Alarm
Dispensing Mthd:	Suction
Test Date:	03/92
Date Closed:	Not reported
Status of Data:	Complete
Capacity (gal):	491778
Lat/Long:	40|43|29 / 73|57|37
Federal ID:	Not reported
Inspected Date:	09/29/1997
Inspector:	AS
Renew Date:	10/31/2001
Inspected State:	Not reported
Pipe Flag:	True
Vessel ID:	Not reported
Reserve Flag:	True
Tank Status:	In Service
COI Date:	/ /
Date License Issued:	11/01/1997
Date License Application Received:	10/07/1997
Chemical Bulk Storage Number:	-
Pollution Discharge Elimination System Num:	-
Date Legal Agent Filed with Secretary of State:	03/65

Tank ID:	02
Tank Location:	ABOVEGROUND
Install Date:	12/65
Product:	UNLEADED GASOLINE
Tank Type:	Steel/carbon steel
Tank Internal:	None
Tank External:	NONE
Pipe Location:	Aboveground
Pipe Type:	Steel/Iron
Pipe Internal:	None
Pipe External:	None
Secondary Containment:	Concrete Dike

BAYSIDE FUEL OIL DEPOT CORP (Continued) **1000351174**

Leak Detection:	Groundwater Well
Overfill Protection:	High Level Alarm
Dispensing Mthd:	Suction
Test Date:	07/92
Date Closed:	Not reported
Status of Data:	Complete
Capacity (gal):	491946
Lat/Long:	40|43|29 / 73|57|37
Federal ID:	Not reported
Inspected Date:	09/29/1997
Inspector:	AS
Renew Date:	10/31/2001
Inspected State:	Not reported
Pipe Flag:	True
Vessel ID:	Not reported
Reserve Flag:	True
Tank Status:	In Service
COI Date:	/ /
Date License Issued:	11/01/1997
Date License Application Received:	10/07/1997
Chemical Bulk Storage Number:	-
Pollution Discharge Elimination System Num:	-
Date Legal Agent Filed with Secretary of State:	03/65

Tank ID:	03
Tank Location:	ABOVEGROUND
Install Date:	12/65
Product:	UNLEADED GASOLINE
Tank Type:	Steel/carbon steel
Tank Internal:	None
Tank External:	NONE
Pipe Location:	Aboveground
Pipe Type:	Steel/Iron
Pipe Internal:	None
Pipe External:	None
Secondary Containment:	Concrete Dike
Leak Detection:	Groundwater Well
Overfill Protection:	High Level Alarm
Dispensing Mthd:	Suction
Test Date:	09/91
Date Closed:	Not reported
Status of Data:	Complete
Capacity (gal):	492114
Lat/Long:	40|43|29 / 73|57|37
Federal ID:	Not reported
Inspected Date:	09/29/1997
Inspector:	AS
Renew Date:	10/31/2001
Inspected State:	Not reported
Pipe Flag:	True
Vessel ID:	Not reported
Reserve Flag:	True
Tank Status:	In Service
COI Date:	/ /
Date License Issued:	11/01/1997
Date License Application Received:	10/07/1997

BAYSIDE FUEL OIL DEPOT CORP (Continued) **1000351174**

Chemical Bulk Storage Number: -
Pollution Discharge Elimination System Num: -
Date Legal Agent Filed with Secretary of State: 03/65

Tank ID: 06
Tank Location: ABOVEGROUND
Install Date: 12/65
Product: NOS 1,2, OR 4 FUEL OIL
Tank Type: Steel/carbon steel
Tank Internal: None
Tank External: NONE
Pipe Location: Aboveground
Pipe Type: Steel/Iron
Pipe Internal: None
Pipe External: None
Secondary Containment: Concrete Dike
Leak Detection: Groundwater Well
Overfill Protection: High Level Alarm
Dispensing Mthd: Suction
Test Date: 05/92
Date Closed: Not reported
Status of Data: Complete
Capacity (gal): 1013922
Lat/Long: 40|43|29 / 73|57|37
Federal ID: Not reported
Inspected Date: 09/29/1997
Inspector: AS
Renew Date: 10/31/2001
Inspected State: Not reported
Pipe Flag: True
Vessel ID: Not reported
Reserve Flag: True
Tank Status: In Service
COI Date: / /
Date License Issued: 11/01/1997
Date License Application Received: 10/07/1997
Chemical Bulk Storage Number: -
Pollution Discharge Elimination System Num: -
Date Legal Agent Filed with Secretary of State: 03/65

Tank ID: 07
Tank Location: ABOVEGROUND
Install Date: 12/65
Product: DIESEL
Tank Type: Steel/carbon steel
Tank Internal: None
Tank External: NONE
Pipe Location: Aboveground
Pipe Type: Steel/Iron
Pipe Internal: None
Pipe External: None
Secondary Containment: Concrete Dike
Leak Detection: Groundwater Well
Overfill Protection: High Level Alarm
Dispensing Mthd: Suction

BAYSIDE FUEL OIL DEPOT CORP (Continued) **1000351174**

Test Date:	08/92
Date Closed:	Not reported
Status of Data:	Complete
Capacity (gal):	731682
Lat/Long:	40|43|29 / 73|57|37
Federal ID:	Not reported
Inspected Date:	09/29/1997
Inspector:	AS
Renew Date:	10/31/2001
Inspected State:	Not reported
Pipe Flag:	True
Vessel ID:	Not reported
Reserve Flag:	True
Tank Status:	In Service
COI Date:	/ /
Date License Issued:	11/01/1997
Date License Application Received:	10/07/1997
Chemical Bulk Storage Number:	-
Pollution Discharge Elimination System Num:	-
Date Legal Agent Filed with Secretary of State:	03/65

Click this hyperlink while viewing on your computer to access
3 additional NY_AST_MOS: record(s) in the EDR Site Report.

SPILLS:

Facility ID:	0203677
Facility Type:	ER
Spill Number:	0203677
DER Facility ID:	272130
Site ID:	77439
DEC Region:	2
Spill Number/Closed Date:	2003-05-20
Spill Cause:	Housekeeping
Spill Class:	A3
SWIS:	2401
Spill Date:	2002-07-08
Investigator:	SIGONA
Referred To:	Not reported
Reported to Dept:	2002-07-08
CID:	270
Water Affected:	Not reported
Spill Source:	Major Facility (MOSF) > 400,000 gal
Spill Notifier:	Affected Persons
Cleanup Ceased:	Not reported
Cleanup Meets Std:	False
Last Inspection:	Not reported
Recommended Penalty:	False
UST Trust:	False
Remediation Phase:	0
Date Entered In Computer:	2002-07-08
Spill Record Last Update:	2003-05-20
Spiller Name:	W.D. HOWARD
Spiller Company:	CHEVRON PRODUCTS COMPANY
Spiller Address:	2300 WINDY RIDGE PARKWAY
Spiller Company:	001
Contact Name:	Not reported
DEC Memo:	""

BAYSIDE FUEL OIL DEPOT CORP (Continued) **1000351174**

Remarks: "While drilling at location an odor of petroleum was noticed"

All Materials:

Site ID: 77439
Operable Unit ID: 856570
Operable Unit: 01
Material ID: 560198
Material Code: 0180A
Material Name: creosote
Case No.: 08001589
Material FA: Hazardous Material
Quantity: .00
Units: G
Recovered: .00
Oxygenate: Not reported

Site ID: 77439
Operable Unit ID: 856570
Operable Unit: 01
Material ID: 560196
Material Code: 0009
Material Name: gasoline
Case No.: Not reported
Material FA: Petroleum
Quantity: .00
Units: G
Recovered: .00
Oxygenate: Not reported

Site ID: 77439
Operable Unit ID: 856570
Operable Unit: 01
Material ID: 560197
Material Code: 0159A
Material Name: coal tar pitch volatiles
Case No.: 08007452
Material FA: Hazardous Material
Quantity: .00
Units: G
Recovered: .00
Oxygenate: Not reported

Facility ID: 0211984
Facility Type: ER
Spill Number: 0211984
DER Facility ID: 272130
Site ID: 77440
DEC Region: 2
Spill Number/Closed Date: 2003-07-11
Spill Cause: Housekeeping
Spill Class: A1
SWIS: 2401
Spill Date: 2003-03-05
Investigator: SIGONA
Referred To: Not reported
Reported to Dept: 2003-03-05
CID: 205

BAYSIDE FUEL OIL DEPOT CORP (Continued) **1000351174**

Water Affected:	Not reported
Spill Source:	Major Facility (MOSF) > 400,000 gal
Spill Notifier:	Affected Persons
Cleanup Ceased:	Not reported
Cleanup Meets Std:	False
Last Inspection:	Not reported
Recommended Penalty:	False
UST Trust:	False
Remediation Phase:	0
Date Entered In Computer:	2003-03-05
Spill Record Last Update:	2003-12-04
Spiller Name:	W.D. HOWARD
Spiller Company:	CHEVRON PRODUCTS COMPANY
Spiller Address:	2300 WINDY RIDGE PARKWAY
Spiller Company:	001
Contact Name:	CALLER
DEC Memo:	""
Remarks:	"Caller stated company is digging and dirt smells of oil."

All Materials:

Site ID:	77440
Operable Unit ID:	863007
Operable Unit:	01
Material ID:	511760
Material Code:	0159A
Material Name:	coal tar pitch volatiles
Case No.:	08007452
Material FA:	Hazardous Material
Quantity:	.00
Units:	G
Recovered:	.00
Oxygenate:	Not reported

Site ID:	77440
Operable Unit ID:	863007
Operable Unit:	01
Material ID:	511759
Material Code:	0009
Material Name:	gasoline
Case No.:	Not reported
Material FA:	Petroleum
Quantity:	.00
Units:	G
Recovered:	.00
Oxygenate:	Not reported

Facility ID:	9804544
Facility Type:	ER
Spill Number:	9804544
DER Facility ID:	272130
Site ID:	77441
DEC Region:	2
Spill Number/Closed Date:	2008-01-23
Spill Cause:	Equipment Failure
Spill Class:	A3
SWIS:	2401
Spill Date:	1996-02-23

BAYSIDE FUEL OIL DEPOT CORP (Continued) **1000351174**

Investigator:	LXZIELIN
Referred To:	Not reported
Reported to Dept:	1998-07-10
CID:	382
Water Affected:	Not reported
Spill Source:	Major Facility (MOSF) > 400,000 gal
Spill Notifier:	DEC
Cleanup Ceased:	Not reported
Cleanup Meets Std:	False
Last Inspection:	Not reported
Recommended Penalty:	False
UST Trust:	False
Remediation Phase:	0
Date Entered In Computer:	1998-07-10
Spill Record Last Update:	2008-07-02
Spiller Name:	W.D. HOWARD
Spiller Company:	CHEVRON PRODUCTS COMAPNY
Spiller Address:	2300 WINDY RIDGE PARKWAY
Spiller Company:	001
Contact Name:	SCOTT VITELLO
DEC Memo:	"07/02/08 - LZ ARCADIS submitted a report dated June 26, 2008, documenting wells' decommisssioning. 01/23/08 - LZ As advised by the Regional Spill Engineer, the spill case is closed and the presence of MGP contamination at the site referred to Gardiner Cross, Central Office, Remedial Bureau C, for further investigation. An NFA letter was sent out (eDods). 11/23/07 - Zielinski ARCADIS BBL submitted a report, dated November 13, 2007, containing groundwater analytical results of sampling conducted on October 17, 2007. A sheen was detected in MW-18(an off-site well). Benzene was detected above groundwater standards limit (0.7 ppb) in twelve wells. The highest concentration was noticed in MW-14R(390 ppb), MW-11(180 ppb), B-2(110 ppb), MW-15(34 ppb), MW-19(35 ppb). Toluene was detected above the limit (5 ppb) in MW-11(17 ppb), MW-14R(21 ppb), B-1(16 ppb), and B-2(11 ppb). Ethylobenzene was detected above the limit (5 ppb)in the following wells: MW-9(5.7 ppb), MW-11(9.2 ppb), MW-14R (35 ppb), MW-19(29 ppb), B-1(13 ppb), and B-2(12 ppb). Total xylens were detected above the limit(5 ppb) in MW-9(20 ppb), MW-11(6.4 ppb), MW-14R(130 ppb), MW-15(8.4 ppb), B-1(46 ppb), and B-2(100 ppb). MTBE was detected above the limit (10 ppb) at MW-5 (11 ppb), MW-6(48 ppb), MW-12(79 ppb), and MW-14R(21 ppb). Acenaphtalene, napthalene, benzo(a)anthracene, benzo(b)fluoroanthene, and benzo(k)fluoranthene were detected above groundwater limits at MW-19(an off-site well). Acenaphthene was detected in MW-9 (20 ppb). 09/19/07 - Zielinski A letter requesting a one round groundwater sampling for the presence of SOVs, SVOCs, and MTBE was sent to ARCADIS BBL. 09/06/07 -Zielinski Historical information on spill # 9804544, 1 North 12th Street, Brooklyn, NY August 28, 1997: well gauging, conducted for Star Enterprise, reveals 0.81 feet of free product in MW-10. October 30, 1997: in its letter to NYSDEC, Star Enterprise declares that it will retain responsibility for cleanup of hydrocarbons existing at the facility, prior to the sale of the facility, and will prepare a site investigation and remediation plan. November 1, 1997: Bayside Fuel Oil Depot Corp. purchases Texaco NY Terminal. November 1997: the removal of USTs at the site. January 16, 1998: sampling by Handex reveals the presence of free product in MW-10 (0.16 feet) , and contamination in MW- 6 MTBE (6,370 ppb) and naphthalene (21 ppb). May 1998: the Technical Analyses and Proposed Remedial Actions for Texaco

BAYSIDE FUEL OIL DEPOT CORP (Continued) **1000351174**

Facility No. 58079, Brooklyn, NY, is prepared for Star Enterprise by Environmental Systems and Technologies, Inc. Findings: unsaturated zone thickness ranges from 2 to 12 feet; groundwater flows north-northeast toward the East River and the Bushwick Inlet; MW-10 (1.17 feet of LPH); MW-7 (0.04 feet of LPH); MW-6 MTBE (13,000 ppb), benzene (494 ppb); soil contamination below NYSDEC guidance values. Conclusions: the primary focus of remediation should be on removal of LPH and installation of additional wells at vicinity of MW-10. July 10, 1998: Star Enterprise notifies about a spill of an unknown cause, dated February 23, 1996; the spill receives No. 9804544. July 27, 1998: a Stipulation Agreement (SA), signed by Region 2 Regional Spill Engineer, provides that Texaco Refining and Marketing, Inc., is responsible for cleanup of the spill. The cover letter, however, indicates Star Enterprise as the respondent of the SA. The SA requires Texaco Refining and Marketing, Inc. submit a corrective action plan and quarterly progress reports. October 1998: an Investigation Report, prepared by Handex for Star Enterprise, shows results of sampling conducted on July 29, 1998; soil contamination was found near MW-13 (BTEX 754,700 ppb), no MTBE detected, TPH-DRO (Total Petroleum Hydrocarbons-Diesel Range) (2,800 ppm), THP-GRO (9,800 ppm); near MW-14 (BTEX 343,900 ppb), no MTBE, detected TPH-DRO (5,560 ppm), TPH-GRO (18,400 ppm). Groundwater contamination: MW- 10 (0.58 feet of LPH); MW-13 (0.09 feet of LPH); MW-6 BTEX (3,410 ppb). Depth to water: MW-11 (1.94 feet below grade); EPA-3 (7.51 feet below grade). November 1998: Handex prepares a report of behalf of Texaco Refining and Marketing, Inc., which reveals free product at MW-10 (0.40 feet) on September 22, 1008; and at MW-13 (0.67 feet) on September 28, 1998. The results of soil sampling; MTBE not detected, BTEX detected only near MW-16 (1.7 ppb) . January 19, 1999: since the results of investigation by Handex, submitted on November 4, 1998, indicate free product in the velocity of MW-10 and dissolved phased petroleum in the vicinity of MW-16, NYSDEC requests that Star Enterprise submit a proposed CAP in accordance with the SA. April 5, 1999: on behalf of Motiva Enterprise, LLC, Handex submits a remediation plan for the former Star Enterprises facility. The plan includes the use of enhanced fluid recovery (EFR) system, soil-vapor extraction , and removal of free product from MW-6, MW-10, and MW-13. The EFR events will be conducted once a month for six consecutive months. Groundwater samples will be collected twice a year from all wells where free product is not present. November 24, 1999: Handex is submitting, on behalf of Motiva Enterprise, a site status report. Groundwater sampling was conducted in May 1999 and EFR events conducted in May and June 1999. The EFR program was terminated because of the presence of LPH in MW-14 and MW-16. February 17, 2000: NYSDEC, reviewing the November 4, 1999, report determines that the CAP was not successful in the remediation at the site, as required by the SA. NYSDEC states that Motiva Enterprise has failed to submit a proposed plan to complete the cleanup. NYSDEC requests that Motiva Enterprise submit a progress report July 27, 2000: on behalf of Motiva Enterprise, LLC, Handex submits a quarterly progress report which asserts that additional monitoring proposed in the investigation plan were not installed because of the presence of the underground utilities. Soil contamination shows exceedances of SVOCs near MW-17, MW-18, and MW-19 and the presence of free product in MW-10, MW-13, MW-14, and MW-16. August 20, 2001: a letter from Scolaro, Shulman, Cohen, P.C., reveals that NYSDEC agreed to the discontinuance of enhanced fluid recovery in June of 1999 after LPH

BAYSIDE FUEL OIL DEPOT CORP (Continued) **1000351174**

appeared in MW-14 and MW-16. The letter informs that on April 22, 1999, NYSDEC approved the CAP submitted on July 16, 1998. December 17, 2001: Handex, on behalf of Motiva Enterprise, submits a semiannual monitoring report that reveals the presence of LPH in MW-6, 7, 10, 13, 14, 15, 18, and 19 (from traces to 0.60 feet-MW-10). Groundwater contamination was detected in MW-13 BTEX (7,706 ppb); B-2 MTBE (1,280 ppb). April 1, 2002: Anthony Sigona of NYSDEC in his memo informs that the current owner of the site (Bayside Fuel Oil Depot) has not been directly involved in the cleanup; the cleanup continues under direction of Equiva Services, LLC, which acquired Texaco Refining & Marketing; LPH have dropped to levels no greater that 0.1 feet; dissolved BTEX and MTBE are present. May 30, 2002: TransGas Energy applies for a Voluntary Cleanup Program assistance. The cover letter says that the site is adjacent to a former coal gasification or manufactured gas plant located on the south side of North 12th Street. August 20, 2002: Blasland, Bouck & Lee, Inc., (BBL) on behalf on Chevron Environmental Management Company (CEMC) submits results of June 25, 2002, groundwater sampling; LPH was observed in MW-7, 10, 15, and 16 with the highest number of 0.13 feet at MW-16. Detected groundwater contamination; MW-13 xylenes 93,040 ppb), benzene (2,120 ppb). August 22, 2002: a letter from Joseph Lentol, Assemblyman, Kings Country District, asserts that Texaco merged with Motiva (most likely between July 1998 and August 2002); the DEC files do not reveal Motiva as the company responsible for the cleanup. September 25, 2002: Anthony Sigona of NYSDEC in his letter to Chevron Product Company indicates that since Chevron has merged with Texaco Refining & Marketing , Inc., NYSDEC will determine whether Chevron is authorized to implement the remediation project on behalf of Texaco. If so, Chevron is required--under the CA--submit a feasibility study and estimated cleanup schedule for approval. November 25, 2002: Blasland, Bouck & Lee, Inc., (BBL) on behalf on Chevron Environmental Management Company (CEMC) submits a corrective action plan. The plan evaluates remediation options: natural attenuation, soil vapor extraction or bioventing (installation of wells to pump air out or into the soil), and excavation and a number of remediation methods for excavated soil (disposal and treatment at an asphalt plant, thin spreading, on-site or off-site thermal desorption, bioremediation/biopile remediation, and disposal in a landfill). BBL proposes the excavation (area 25’x50’ extending about 2’ into the water table, next to MW-10, 13, 14, and 16) and off-site disposal as the remediation method. December 27, 2002: NYSDEC approves a BBL corrective action plan of November 25, 2002, and its implementation schedule. January 8, 2003: a letter from Chevron Product Company informs that Chevron /Texaco Corporation assumes environmental responsibilities associated with Texaco Refining and Marketing, Inc., as a result of the merger on October 9, 2001. Attached to it a certificate reveals that Chevron Corp. has changed the name to ChevronTexaco Corporation. March 5, 2003: Randall Austin in his e-mail informs that during excavation of an UST discovered recently at the site--strong odors were generated and entered an adjacent property, occupied by City Storage. As a result, 3 people were sick and 25 people were evacuated. The contractor covered the excavated area with plastic sheeting and overfilled it with clean sand. March 10, 2003: NYSDEC sends a letter to Chevron Products Co. requesting that because of excessive vapors present on March 5, the CAP must be modified and submitted for DEC approval. The modification must address containment of vapors from contaminated soil. March 11, 2003:

BAYSIDE FUEL OIL DEPOT CORP (Continued) **1000351174**

Blasland, Bouck & Lee, Inc. (BBL), on behalf on Chevron Environmental Management Company submits November 2002 groundwater sampling and bimonthly gauging results. LPH were detected in MW-10 (0.02 feet); MW-16 (0.12 feet). Benzene was detected at B-1 (120 ppb); B-2 (45.3 ppb); MW-6 (72.4 ppb); MW-11 (70,6 ppb); MW-13 (1,800ppb); MW-14 (155 ppb). Toluene was discovered in B-1 (18.7 ppb); MW-13 (597 ppb). Ethylbenzene, total xylene, and MTBE were detected in B-1, MW-6, and MW-13. March 14, 2003: Windels, Marx, Lane & Mitterdorf, LLP, representing TransGas Energy Systems (TGES), LLC, sends to City Storage/ Citi Postal a Notice of Intent to Sue as a result of TGES s position that the Bayside property was polluted by significant amounts of waste from a former Manufactured Gas Plant (MGP)-a parcel that City Storage occupies. March 2003?: a drafted and undated letter by DEC Deputy Commissioner James Ferreira to Windels Marx, Lane & Mitterdorf, LLP, responds to their March 14, 2003, letter. Ferreira states that TransGas Energy Systems entered into a voluntary cleanup agreement with DEC to investigate and remediate the Bayside property. The property is also on DEC s Addendum to Hazardous Substance Waste Disposal Site Study of December 1998 , and is listed as B.U.G./Williamsburg Works site, presently owned by Keyspan. In response to a Notice of Intent to Sue, Ferreira addresses also alleged contamination of the Bayside property from MGP property, located on two parcels between North 11th and 12th Streets, and subsequent discharge into the Bushwick Inlet. He writes that the CWA allows for the initiation of citizen suits only for point-source discharges to the surface waters . Year 2003: a draft of an Order on Consent, R2-20030401-90(CO), indicates that Chevron Product Company, was the Respondent of this proposed CO. There is no proof that this order has been executed: a signed CO exists neither in the Regional Enforcement Coordination database nor in the DER s files. April 1, 2003: in its letter to NYSDEC, Chevron Environmental Management Company (CEMS) summarizes results of a meeting between these entities: NYSDEC will prepare a drafted consent order; April 7 is a deadline of a revised CAP, which include a method of sampling C&D debris stockpiled at the site; BBL will submit a review comments on a report prepared for TransGas Energy Systems to Shaminder Chawla of NYSDEC. April 2, 2003: on behalf of CEMS, BBL submits a revised corrective action plan. The plan provides that C&D debris will be disposed after analytical results are available; the UST will be left in place and abandoned. The excavation area will be capped and covered with cleanfill. Odors will be monitored by a PID meter in accordance with a Community Air Monitoring Plan. A summary report will be prepared. April 3, 2003: BBL reviews a TRC Environmental Corporation s (TRC) Phase II Baseline Environmental Assessment Report for the Bayside Fuel Oil site (former Chevron facility). BBL agrees to TRC s conclusions that a significant amount of coal tar and petroleum contamination migrated on the Bayside Property and impacted soil and groundwater. The depth of contaminated soil is limited to 13 feet or less. Shallow petroleum contamination is commingled with MGP contamination from the Williamsburg Works site. Deeper soil and groundwater are almost exclusively affected by MGP contamination. April 4, 2003: Anthony Sigona comments on the revised CAP and the Community Air Monitoring Plan (CAMP), prepared by BBL, dated April 2, 2003. Sigona writes that the CAMP must address vapor and dust suppression techniques; PID must be calibrated to 10 ppm for isobutelyne, air monitoring must be recorded every 15 minutes at a number of locations. The revised CAP should include a schedule for

BAYSIDE FUEL OIL DEPOT CORP (Continued) **1000351174**

submission of a site investigation plan in order to address any contamination documented by the TRC Environmental Corporation s Phase II Baseline Environmental Assessment Report for the Bayside Fuel Oil Site. April 25, 2003: BBL concurs with NYSDEC comments of April 4. May 2, 2003: a letter from Chevron Product Company, commenting on a drafted CO, denies its responsibilities for the spill and identifies Star Enterprise as the respondent. Also, Chevron doubts the bona fides of the Stipulation. According to Chevron, Star is responsible for surface contamination; deeper soil layers have been affected by the MGP. May 6, 2003: David Rubinton of NYSDEC responses to Chevron s letter of May 2, 2003. He rebuts a Chevron s claim that Texaco Refining and Marketing , Inc., was not the responder of the stipulation. Rubinton writes that the current Stipulation will have to be replaced and a Consent Order will be necessary. May 20, 2003: Anthony Sigona, in his letter to Chevron Products Company, approves a revised CAMP, dated May 13, 2003, upon inclusion of stringent levels of detectable hydrocarbons and monitoring of indoor air quality. May 22, 2003: BBL submits a CAMP, revised according to the May 6 NYSDEC comments. May 23, 2003: BBL sends to NYSDEC results of waste characterization sampling of the excavated C&D debris. None of the constituents analyzed were detected except for lead. May 23, 2003: Anthony Sigona requests that the CAP and the CAMP be implemented within seven business days. June 17, 2003: Deputy Commissioner, James Ferreira, responses to a citizen suit notice concerning alleged contamination from the Williamsburg MGP property affecting the Bayside site. The property is owned by Citi Storage/Citi Postal and Steinhardt Management /Fifty Kent Avenue Associates LLP. NYSDEC has plans to pursue Keyspan (the former owner) for the remediation of the property, located on two parcels between North 11th and 12th Streets. July 2, 2003: BBL submits a corrective action report, as required by NYSDEC in its letter of May 20, 2003.The report indicates that C&D debris had no excessive concentrations of SVOCs, VOCs,. Only lead was detected at 0.91 ppm (TCLP limit is 5.0 ppm). C&D debris was disposed at CWM Chemical Services, Model City. The UST was left in place and filled with concrete slurry. The existing sheeting and sand cover remain in place. July 23, 2003: Chevron sends a letter to Sigona in response to his letter of July 14 (not in the DEC files). Chevron indicates that the corrective CAP has been approved by NYSDEC. Chevron also responds to Sigona s request concerning the submission of a site investigation plan (to address petroleum contamination documented by the TRC Environmental Corporation s Phase II Baseline Environmental Assessment Report, dated December 2002). Chevron, before the submission of such a plan, needs to receive DEC s final comments concerning the TRC report. July 23, 2003: Sigona sends a commentary letter in response to Chevron today s letter. He says that while NYSDEC recognizes that there is evidence that coal gasification waste might have migrated onto CPC s former site; there is also evidence that CPC or its predecessors have discharged petroleum at this site. By August 1, 2003, CPC must submit a proposal for additional borings and well installations as well as Remedial Investigation Work Plan in accordance with DER-11. Section 3, Paragraph 3.3. August 29, 2003: BBL submits a Site Investigation Plan for the former Star Enterprise facility, in accordance with DEC Stipulation Agreement, dated July 27, 1998. The investigation will be conducted according to DER-10 and a site-specific Health and Safety Plan/Community Air Monitoring Plan(approved by NYSDEC on April 2, 2003). The plan includes test borings, soil analyses, well

BAYSIDE FUEL OIL DEPOT CORP (Continued) **1000351174**

installations, and groundwater samplings. September 10, 2003: Sigona sends comments to Chevron Product Company concerning BBL s Proposed Site Investigation Work Plan, dated August 29. NYSDEC requires that the results of the proposed BBL Work Plan be implemented in accordance with an approved schedule referenced in an executed Order on Consent (not in DEC files). April 14(?), 2004: commenting on the CAP, dated April 15, 2004, Sigona requests that Chevron submits a revised CAP by June 30, 2004, including a justification for a manual gauging and bailing instead of selecting of other remedial strategies. Earlier, NYSDEC decided to cease temporarily high-vacuum extraction events in order to investigate alterative remedial strategies. August 12, 2004: Blasland, Bouck & Lee, Inc., (BBL) on behalf on Chevron Product Company sends a revised Corrective Action Plan. Anthony Sigona approves the PSH Recovery Plan. A final remediation report must comply with DER #10; quarterly groundwater monitoring must contain petroleum constituents, dissolved oxygen, pH, alkalinity and hardness. September 16, 2004: Chevron Environmental Management Company sends a letter to NYSDEC summarizing the results of agreement between NYSDEC and Chevron on future environmental response actions at the site. BBL, the Chevron consultant, will perform bimonthly bailing and recovery of PSH; BBL will prepare an Exposure Assessment, focused on shallow zone impacts associated with the site (less than 20 feet below a land surface) by the end of year 2004. A one round of groundwater samples, including BTEX and MTBE ,will be included in the Exposure Assessment. December 27, 2004: BBL submits results of the September 2004 groundwater sampling conducted at 20 monitoring wells. Benzene was detected in B-1 (100 ppb); MW-1 (6 ppb); MW-5 (2 ppb): MW-6 (41ppb); MW-8 (61 ppb); MW-9 (9 ppb); MW-12 (3 ppb); MW-14R (380 ppb); MW-15 (120 ppb); MW-18 (31 ppb); MW-19 (59ppb). Toluene was detected in B-1 (15 ppb); MW-9 (16 ppb); MW-14R (57 ppb). Ethylbenzene was detected in B-1 (16 ppb); MW-9 (45 ppb); MW-14R (110 ppb); MW-18 (140 ppb); MW-19 (63 ppb). Total xylenes were detected in B-1 (64 ppb); MW-9 (45 ppb); MW-14R (280 ppb); MW-15 (11 ppb); MW-19 (10 ppb). MTBE was detected in MW-6 (67 ppb). PSHs were observed in EPA-3 (sheen); MW-9 (0.01 feet); MW-11 (film); MW-12 (film). Conclusions; four wells contained detectable PSH; the plume is stable and has been delineation to the central portion of the site; natural attenuation is occurring on the site. December 27, 2004: the Human Health Exposure Assessment, prepared by BBL, concludes that BTEX and MTBE are present in groundwater at concentrations exceeding NYSWQS. However, the groundwater at this site is not potable, and potential exposures would most likely be limited to direct contact with groundwater and inhalation of indoor air vapors. Potential exposure encountered during excavation could be mitigated through the use of properly trained personnel and protective equipment. Since available soil and soil vapor data is limited, they have not been evaluated. September 2, 2005: BBL submits a report on the second quarter 2005 bimonthly gauging as specified in the DEC-approved CAP. No SPH was detected in any of 21 monitoring wells during any of 8 gauging events. January 31, 2006: BBL submits a report on the bimonthly gauging as specified in the DEC-approved CAP, from August 2005 through December 2005. PSH was detected in MW-18 on December 8, 2005 (0.01 feet); 21 wells were gauged during 9 events. August 7, 2006: BBL submits a report on the twice-a-month gauging from January 2006 through March 2006; 21 wells were gauged on 5 occasions; no PSH was detected. October 6, 2006: BBL sends a report concerning gauging from April 2006 to July 2006; 21 wells were

BAYSIDE FUEL OIL DEPOT CORP (Continued) **1000351174**

gauged, and no PSH was detected on any of 8 events. Chevron Environmental Management company proposes quarterly gauging and twice-a-year reporting. November 7, 2006: BBL, an ARCADIS Company, submits a report on the twice-a-month gauging as specified in the DEC-approved CAP, from August 2006 through September 2006; 21 wells were gauged on 4 occasions; no SPH was detected. December 14, 2006: Leszek Zielinski of NYSDEC approves the semiannual gauging and groundwater elevation measurements. The absence of PSH had been observed since December 8, 2005, when 0.01 foot of free product in Well MW-18 was found. The data sufficiently demonstrates that asymptotic conditions have been reached. The department approvs BBL's request to perform quarterly gauging of the monitoring wells for the presence of PSH. Similarly, the department approved a request concerning the semiannual reporting on a groundwater elevation and a PSH thickness at these wells. January 4, 2007: ARCADIS BBL submits a report on the bimonthly well gauging from October 2006 through December 2006. PSH (0.09 feet) was detected in MW-18 on December 11, 2006. 21 wells were gauged during 5 events. August 22, 2007: ARCADIS BBL submits a report on the bimonthly well gauging from January 2007 through May 2007. PSH was observed in MW-06 (0.01 feet) in February 2007; MW-18 (0.01 feet) on February 8, 2007, and (0.01 feet) on May 15, 2007. Wells were gauged 4 times in this period. Prior to Sept, 2004 data translation this spill Lead_DEC Field was ZHAO This site cleanup has been consolidated under Spill No. 9804544. On July 16, 1998, DEC SIGONA RECEIVED PROPOSED site investigation plan. Letter sent to STar Enterprise on 7/17/98 approving plan. Stipulation Agreement sent to Star for signature on 7/10/98. In response to a complaint over elevated vapors on March 5th, 2003, filed under Spill Investigation No. 0211984, the DEC issued a verbal Order to Cease and Desist all remedial activity at the site pursuant to the Blasland, Bouck & Lee, Inc. (BBL) corrective action plan (CAP), dated November 25, 2002. The DEC confirmed that the excessive vapors generated by the excavation of petroleum contaminated soils at the site under the November 25th CAP, were shown to impact worker health and safety at the affected site at CitiStorage. As a direct result of these vapor problems associated with the implementation of the November 25th, 2002 CAP, the DEC has determined that it has become necessary to modify of the CAP conditionally approved by DEC in a letter to CPC, dated December 27, 2002. The CAP must now be modified to continue to satisfy paragraph III of the DEC's Stipulation Agreement with Texaco Refining & Marketing, Inc., dated July 27, 1998. DEC's comments regarding Blasland, Bouck & Lee, Inc. (BBL) revised Community Air Monitoring Plan (CAMP), dated May 22, 2003, to address emission of odors, vapors and dust during the remedial work proposed in the revised CAP. The DEC accepts the proposed CAMP which has addressed the comments in our May 20, 2003 letter to CPC. CPC must now implement the Blasland, Bouck & Lee, Inc. (BBL) revised corrective action plan (CAP), dated April 2, 2003, and revised CAMP, dated May 22, 2003. 4/22/2004 - Spill case is reassigned to Zhao."

Remarks: "Ground water monitoring revealed the presents of petroleum in groundwater star enterprise is developing a remediation plan with DEC (Sigona)."

All Materials:

Site ID:	77441
Operable Unit ID:	1062449
Operable Unit:	01
Material ID:	319263

BAYSIDE FUEL OIL DEPOT CORP (Continued) **1000351174**

Material Code:	0009
Material Name:	gasoline
Case No.:	Not reported
Material FA:	Petroleum
Quantity:	.00
Units:	G
Recovered:	.00
Oxygenate:	True

Site ID:	77441
Operable Unit ID:	1062449
Operable Unit:	01
Material ID:	319264
Material Code:	0159A
Material Name:	coal tar pitch volatiles
Case No.:	08007452
Material FA:	Hazardous Material
Quantity:	.00
Units:	G
Recovered:	.00
Oxygenate:	True

Site ID:	77441
Operable Unit ID:	1062449
Operable Unit:	01
Material ID:	573854
Material Code:	1213A
Material Name:	MTBE (methyl-tert-butyl ether)
Case No.:	01634044
Material FA:	Hazardous Material
Quantity:	Not reported
Units:	Not reported
Recovered:	Not reported
Oxygenate:	True

US AIRS (AFS):

Envid:	1000351174
Region Code:	02
County Code:	NY047
Programmatic ID:	AIR NY0000002610100149
Facility Registry ID:	110009468897
D and B Number:	Not reported
Facility Site Name:	BAYSIDE FUEL OIL DEPOT CORPORATION - N 1
Primary SIC Code:	5171
NAICS Code:	999999
Default Air Classification Code:	SMI
Facility Type of Ownership Code:	POF
Air CMS Category Code:	Not reported
HPV Status:	Not reported

US AIRS (AFS):

Region Code:	02
Programmatic ID:	AIR NY0000002610100149
Facility Registry ID:	110009468897
Air Operating Status Code:	OPR
Default Air Classification Code:	SMI

BAYSIDE FUEL OIL DEPOT CORP (Continued) **1000351174**

Air Program:	Federally-Enforceable State Operating Permit - Non Title V
Activity Date:	1999-01-28 00:00:00
Activity Status Date:	Not reported
Activity Group:	Compliance Monitoring
Activity Type:	Inspection/Evaluation
Activity Status:	Not reported
Region Code:	02
Programmatic ID:	AIR NY0000002610100149
Facility Registry ID:	110009468897
Air Operating Status Code:	OPR
Default Air Classification Code:	SMI
Air Program:	State Implementation Plan for National Primary and Secondary Ambient Air Quality Standards
Activity Date:	1983-03-03 00:00:00
Activity Status Date:	Not reported
Activity Group:	Compliance Monitoring
Activity Type:	Inspection/Evaluation
Activity Status:	Not reported
Region Code:	02
Programmatic ID:	AIR NY0000002610100149
Facility Registry ID:	110009468897
Air Operating Status Code:	OPR
Default Air Classification Code:	SMI
Air Program:	State Implementation Plan for National Primary and Secondary Ambient Air Quality Standards
Activity Date:	1985-03-18 00:00:00
Activity Status Date:	Not reported
Activity Group:	Compliance Monitoring
Activity Type:	Inspection/Evaluation
Activity Status:	Not reported
Region Code:	02
Programmatic ID:	AIR NY0000002610100149
Facility Registry ID:	110009468897
Air Operating Status Code:	OPR
Default Air Classification Code:	SMI
Air Program:	State Implementation Plan for National Primary and Secondary Ambient Air Quality Standards
Activity Date:	1986-03-06 00:00:00
Activity Status Date:	Not reported
Activity Group:	Compliance Monitoring
Activity Type:	Inspection/Evaluation
Activity Status:	Not reported
Region Code:	02
Programmatic ID:	AIR NY0000002610100149
Facility Registry ID:	110009468897
Air Operating Status Code:	OPR
Default Air Classification Code:	SMI
Air Program:	State Implementation Plan for National Primary and Secondary Ambient Air Quality Standards
Activity Date:	1986-11-03 00:00:00
Activity Status Date:	Not reported
Activity Group:	Compliance Monitoring
Activity Type:	Inspection/Evaluation
Activity Status:	Not reported
Region Code:	02
Programmatic ID:	AIR NY0000002610100149

BAYSIDE FUEL OIL DEPOT CORP (Continued) **1000351174**

Facility Registry ID:	110009468897
Air Operating Status Code:	OPR
Default Air Classification Code:	SMI
Air Program:	State Implementation Plan for National Primary and Secondary Ambient Air Quality Standards
Activity Date:	1987-08-27 00:00:00
Activity Status Date:	Not reported
Activity Group:	Compliance Monitoring
Activity Type:	Inspection/Evaluation
Activity Status:	Not reported

Region Code:	02
Programmatic ID:	AIR NY0000002610100149
Facility Registry ID:	110009468897
Air Operating Status Code:	OPR
Default Air Classification Code:	SMI
Air Program:	State Implementation Plan for National Primary and Secondary Ambient Air Quality Standards
Activity Date:	1988-08-24 00:00:00
Activity Status Date:	Not reported
Activity Group:	Compliance Monitoring
Activity Type:	Inspection/Evaluation
Activity Status:	Not reported

Region Code:	02
Programmatic ID:	AIR NY0000002610100149
Facility Registry ID:	110009468897
Air Operating Status Code:	OPR
Default Air Classification Code:	SMI
Air Program:	State Implementation Plan for National Primary and Secondary Ambient Air Quality Standards
Activity Date:	1989-12-11 00:00:00
Activity Status Date:	Not reported
Activity Group:	Compliance Monitoring
Activity Type:	Inspection/Evaluation
Activity Status:	Not reported

Region Code:	02
Programmatic ID:	AIR NY0000002610100149
Facility Registry ID:	110009468897
Air Operating Status Code:	OPR
Default Air Classification Code:	SMI
Air Program:	State Implementation Plan for National Primary and Secondary Ambient Air Quality Standards
Activity Date:	1990-07-24 00:00:00
Activity Status Date:	Not reported
Activity Group:	Compliance Monitoring
Activity Type:	Inspection/Evaluation
Activity Status:	Not reported

Region Code:	02
Programmatic ID:	AIR NY0000002610100149
Facility Registry ID:	110009468897
Air Operating Status Code:	OPR
Default Air Classification Code:	SMI
Air Program:	State Implementation Plan for National Primary and Secondary Ambient Air Quality Standards
Activity Date:	1991-09-17 00:00:00
Activity Status Date:	Not reported
Activity Group:	Compliance Monitoring
Activity Type:	Inspection/Evaluation
Activity Status:	Not reported

BAYSIDE FUEL OIL DEPOT CORP (Continued) **1000351174**

Region Code: 02
Programmatic ID: AIR NY0000002610100149
Facility Registry ID: 110009468897
Air Operating Status Code: OPR
Default Air Classification Code: SMI
Air Program: State Implementation Plan for National Primary and Secondary Ambient Air Quality Standards
Activity Date: 1992-10-07 00:00:00
Activity Status Date: Not reported
Activity Group: Compliance Monitoring
Activity Type: Inspection/Evaluation
Activity Status: Not reported

Region Code: 02
Programmatic ID: AIR NY0000002610100149
Facility Registry ID: 110009468897
Air Operating Status Code: OPR
Default Air Classification Code: SMI
Air Program: State Implementation Plan for National Primary and Secondary Ambient Air Quality Standards
Activity Date: 1995-03-14 00:00:00
Activity Status Date: Not reported
Activity Group: Compliance Monitoring
Activity Type: Inspection/Evaluation
Activity Status: Not reported

Region Code: 02
Programmatic ID: AIR NY0000002610100149
Facility Registry ID: 110009468897
Air Operating Status Code: OPR
Default Air Classification Code: SMI
Air Program: State Implementation Plan for National Primary and Secondary Ambient Air Quality Standards
Activity Date: 1996-03-15 00:00:00
Activity Status Date: Not reported
Activity Group: Compliance Monitoring
Activity Type: Inspection/Evaluation
Activity Status: Not reported

Region Code: 02
Programmatic ID: AIR NY0000002610100149
Facility Registry ID: 110009468897
Air Operating Status Code: OPR
Default Air Classification Code: SMI
Air Program: State Implementation Plan for National Primary and Secondary Ambient Air Quality Standards
Activity Date: 1996-09-12 00:00:00
Activity Status Date: Not reported
Activity Group: Compliance Monitoring
Activity Type: Inspection/Evaluation
Activity Status: Not reported

Region Code: 02
Programmatic ID: AIR NY0000002610100149
Facility Registry ID: 110009468897
Air Operating Status Code: OPR
Default Air Classification Code: SMI
Air Program: State Implementation Plan for National Primary and Secondary Ambient Air Quality Standards
Activity Date: 1998-03-03 00:00:00
Activity Status Date: Not reported
Activity Group: Compliance Monitoring

BAYSIDE FUEL OIL DEPOT CORP (Continued) **1000351174**

Activity Type:	Inspection/Evaluation
Activity Status:	Not reported
Region Code:	02
Programmatic ID:	AIR NY0000002610100149
Facility Registry ID:	110009468897
Air Operating Status Code:	OPR
Default Air Classification Code:	SMI
Air Program:	State Implementation Plan for National Primary and Secondary Ambient Air Quality Standards
Activity Date:	1999-01-28 00:00:00
Activity Status Date:	Not reported
Activity Group:	Compliance Monitoring
Activity Type:	Inspection/Evaluation
Activity Status:	Not reported
Region Code:	02
Programmatic ID:	AIR NY0000002610100149
Facility Registry ID:	110009468897
Air Operating Status Code:	OPR
Default Air Classification Code:	SMI
Air Program:	State Implementation Plan for National Primary and Secondary Ambient Air Quality Standards
Activity Date:	2000-02-17 00:00:00
Activity Status Date:	Not reported
Activity Group:	Compliance Monitoring
Activity Type:	Inspection/Evaluation
Activity Status:	Not reported
Region Code:	02
Programmatic ID:	AIR NY0000002610100149
Facility Registry ID:	110009468897
Air Operating Status Code:	OPR
Default Air Classification Code:	SMI
Air Program:	State Implementation Plan for National Primary and Secondary Ambient Air Quality Standards
Activity Date:	2002-06-24 00:00:00
Activity Status Date:	Not reported
Activity Group:	Compliance Monitoring
Activity Type:	Inspection/Evaluation
Activity Status:	Not reported

AL268 **BAYSIDE OIL** **NY VCP** **S113922082**
West **1-65 NORTH 12TH STREET** **N/A**
1/8-1/4 **BROOKLYN, NY 11211**
0.245 mi.
1294 ft. **Site 5 of 5 in cluster AL**

Relative:
Lower

Actual:
1 ft.

VCP:

Program Type:	VCP
Site Code:	57122
HW Code:	V00587
Site Class:	N
SWIS:	2401
Region:	2
Town:	New York City
Acres:	8
Date Record Added:	06/04/2002
Date Record Updated:	10/30/2009
Updated By:	MOBARRIE

BAYSIDE OIL (Continued) **S113922082**

Site Description: The TransGas Energy (TGE) Facility is a project for a new energy facility located on the East River waterfront between the Greenpoint and Williamsburg sections of Brooklyn. TGE proposed to construct and operate an 1100-megawatt gas-fired plant on the Brooklyn waterfront near Bushwick Inlet between the communities of Greenpoint and Williamsburg. For over 100 years, the Site has been operated as a fuel oil storage and distribution facility. Site soils and groundwater are contaminated with Petroleum spill contaminants, MGP Waste and heavy metal contamination. TGE entered the Department?s Voluntary Cleanup Program (VCP) in December 2002. The current owner of the Site is the Bayside Fuel Oil Depot. Under Bayside Fuel and previous owners (which include Socony Mobil, Texaco Refining and Marketing and others), the Site has been operated as a fuel oil storage and distribution facility for over 100 years. The Phase II assessment was completed in January 2003 and confirmed widespread groundwater and soil contamination with MGP waste and petroleum related contaminants. RI is on-going. The VCP Agreement was terminated in 2009 for lack of progress. There is an existing oil spill stipulation (Spill No. 9804544) with Texaco Refining and Marketing that has resulted in ongoing recovery of free-product and contaminated-groundwater. See also site no. 224055 (Williamsburg Works MGP) for further information.

Env Problem: Previous studies at the Site confirm widespread petroleum contamination with MGP involvement. For example, fuel oil and naphthalene odors are reported in boring logs as deep as 60 feet, and in July 2002 TRC Environmental (TGE?s consultant) found heavy staining and MGP waste in a boring 20 feet below grade and reported the occurrence to NYSDEC as a spill (No. 0203677). In addition to organic pollutants, a 1997 investigation also found soil samples with elevated levels of lead. The Phase II assessment was completed in January 2003 and confirmed widespread groundwater and soil contamination with MGP waste and petroleum related contaminants. Heavy staining and odors (coal tar) observed from 20 feet depths to top of clay at 60 feet depths. VOCs and PAH exceed RSCOs below 20 feet depth. Benzene concentrations below 20 feet depth observed up to 864,000 ppb. Off-site benzene detected upto 128,000 ppb. Free product observed (wells B4, MW7). On-site groundwater impacted from water table to top of clay by petroleum and coal tar related compounds. Benzene detected throughout the site at concentrations of 6.5 ppb to 29,500 ppb (in MWB-11). MTBE ranged from 1.2 to 329 ppb and naphthalene ranged from 1.6 to 579 ppb.

Health Problem: Not reported
Dump: Not reported
Structure: Not reported
Lagoon: Not reported
Landfill: Not reported
Pond: Not reported
Disp Start: Not reported
Disp Term: Not reported
Lat/Long: Not reported
Dell: Not reported
Record Add: Not reported
Record Upd: Not reported
Updated By: Not reported
Own Op: Applicant/Requestor
Sub Type: ZZZ
Owner Name: ATTN: ADAM VICTOR

BAYSIDE OIL (Continued) **S113922082**

Owner Company:	TRANSGAS ENERGY SYSTEMS LLC
Owner Address:	ONE NORTH 12TH STREET
Owner Addr2:	Not reported
Owner City,St,Zip:	BROOKLYN, NY 11201
Owner Country:	United States of America
Own Op:	Owner
Sub Type:	ZZZ
Owner Name:	Not reported
Owner Company:	BAYSIDE FUEL OIL DEPOT CORP.
Owner Address:	1776 SHORE PARKWAY
Owner Addr2:	Not reported
Owner City,St,Zip:	BROOKLYN, NY 11214
Owner Country:	United States of America
Own Op:	On-Site Operator
Sub Type:	01
Owner Name:	Not reported
Owner Company:	BAYSIDE FUEL OIL DEPOT CORP.
Owner Address:	1776 NORTH 12TH STREET
Owner Addr2:	Not reported
Owner City,St,Zip:	BROOKLYN, NY 11214
Owner Country:	United States of America
HW Code:	Not reported
Waste Type:	Not reported
Waste Quantity:	Not reported
Waste Code:	Not reported
Crossref ID:	Not reported
Cross Ref Type Code:	Not reported
Cross Ref Type:	Not reported
Record Added Date:	Not reported
Record Updated:	Not reported
Updated By:	Not reported

AJ269 **CON EDISON MANHOLE: 4325** **RCRA-CESQG** **1016148795**
NNE **832 MANHATTAN AVE** **FINDS** **NYP004274189**
1/8-1/4 **BROOKLYN, NY 11222** **ECHO**
0.246 mi. **NY MANIFEST**
1297 ft. **Site 2 of 3 in cluster AJ**

Relative:
Higher

Actual:
31 ft.

RCRA-CESQG:

Date form received by agency:	10/16/2012
Facility name:	CON EDISON MANHOLE: 4325
Facility address:	832 MANHATTAN AVE BROOKLYN, NY 11222
EPA ID:	NYP004274189
Mailing address:	IRVING PL, RM 828 NEW YORK, NY 10003
Contact:	KYLE ANDERSON
Contact address:	Not reported Not reported
Contact country:	Not reported
Contact telephone:	718-666-4596
Contact email:	Not reported
EPA Region:	02
Classification:	Conditionally Exempt Small Quantity Generator
Description:	Handler: generates 100 kg or less of hazardous waste per calendar month, and accumulates 1000 kg or less of hazardous waste at any time; or generates 1 kg or less of acutely hazardous waste per calendar month, and accumulates at any time: 1 kg or less of acutely hazardous

CON EDISON MANHOLE: 4325 (Continued) **1016148795**

waste; or 100 kg or less of any residue or contaminated soil, waste or other debris resulting from the cleanup of a spill, into or on any land or water, of acutely hazardous waste; or generates 100 kg or less of any residue or contaminated soil, waste or other debris resulting from the cleanup of a spill, into or on any land or water, of acutely hazardous waste during any calendar month, and accumulates at any time: 1 kg or less of acutely hazardous waste; or 100 kg or less of any residue or contaminated soil, waste or other debris resulting from the cleanup of a spill, into or on any land or water, of acutely hazardous waste

Handler Activities Summary:

U.S. importer of hazardous waste:	No
Mixed waste (haz. and radioactive):	No
Recycler of hazardous waste:	No
Transporter of hazardous waste:	No
Treater, storer or disposer of HW:	No
Underground injection activity:	No
On-site burner exemption:	No
Furnace exemption:	No
Used oil fuel burner:	No
Used oil processor:	No
User oil refiner:	No
Used oil fuel marketer to burner:	No
Used oil Specification marketer:	No
Used oil transfer facility:	No
Used oil transporter:	No

Violation Status: No violations found

FINDS:

Registry ID: 110055455993

Environmental Interest/Information System

RCRAInfo is a national information system that supports the Resource Conservation and Recovery Act (RCRA) program through the tracking of events and activities related to facilities that generate, transport, and treat, store, or dispose of hazardous waste. RCRAInfo allows RCRA program staff to track the notification, permit, compliance, and corrective action activities required under RCRA.

Click this hyperlink while viewing on your computer to access additional FINDS: detail in the EDR Site Report.

ECHO:

Envid:	1016148795
Registry ID:	110055455993
DFR URL:	http://echo.epa.gov/detailed-facility-report?fid=110055455993

NY MANIFEST:

Country:	USA
EPA ID:	NYP004274189
Facility Status:	Not reported
Location Address 1:	832 MANHATTAN AVE

CON EDISON MANHOLE: 4325 (Continued) **1016148795**

Code:	BP
Location Address 2:	MH 4325
Total Tanks:	Not reported
Location City:	BROOKLYN
Location State:	NY
Location Zip:	11220
Location Zip 4:	Not reported

NY MANIFEST:

EPAID:	NYP004274189
Mailing Name:	CON EDISON
Mailing Contact:	TOM TEELING
Mailing Address 1:	4 IRVING PLACE - 15TH FLOOR
Mailing Address 2:	Not reported
Mailing City:	NEW YORK
Mailing State:	NY
Mailing Zip:	10003
Mailing Zip 4:	Not reported
Mailing Country:	USA
Mailing Phone:	2124603770

NY MANIFEST:

Document ID:	Not reported
Manifest Status:	Not reported
seq:	Not reported
Year:	2012
Trans1 State ID:	NJD003812047
Trans2 State ID:	Not reported
Generator Ship Date:	10/16/2012
Trans1 Recv Date:	10/16/2012
Trans2 Recv Date:	Not reported
TSD Site Recv Date:	10/17/2012
Part A Recv Date:	Not reported
Part B Recv Date:	Not reported
Generator EPA ID:	NYP004274189
Trans1 EPA ID:	Not reported
Trans2 EPA ID:	Not reported
TSDF ID 1:	NJD991291105
TSDF ID 2:	Not reported
Manifest Tracking Number:	001675144GBF
Import Indicator:	N
Export Indicator:	N
Discr Quantity Indicator:	N
Discr Type Indicator:	N
Discr Residue Indicator:	N
Discr Partial Reject Indicator:	N
Discr Full Reject Indicator:	N
Manifest Ref Number:	Not reported
Alt Facility RCRA ID:	Not reported
Alt Facility Sign Date:	Not reported
MGMT Method Type Code:	H141
Waste Code:	Not reported
Waste Code:	Not reported
Waste Code:	Not reported
Waste Code:	Not reported
Waste Code:	Not reported
Waste Code:	Not reported

CON EDISON MANHOLE: 4325 (Continued) **1016148795**

Quantity:	100.0
Units:	G - Gallons (liquids only)* (8.3 pounds)
Number of Containers:	1.0
Container Type:	TT - Cargo tank, tank trucks
Handling Method:	T Chemical, physical, or biological treatment.
Specific Gravity:	1.0
Waste Code:	D008
Waste Code 1_2:	Not reported
Waste Code 1_3:	Not reported
Waste Code 1_4:	Not reported
Waste Code 1_5:	Not reported
Waste Code 1_6:	Not reported

Click this hyperlink while viewing on your computer to access additional NY_MANIFEST: detail in the EDR Site Report.

AJ270 **CON EDISON MANHOLE: 4325** **NJ MANIFEST** **S117986751**
NNE **832 MANHATTAN AVE** **N/A**
1/8-1/4 **BROOKLYN, NY 11222**
0.246 mi.
1297 ft. **Site 3 of 3 in cluster AJ**

Relative:
Higher

Actual:
31 ft.

NJ MANIFEST:

EPA Id:	NYP004274189
Mail Address:	IRVING PL, RM 828
Mail City/State/Zip:	NEW YORK, NY 10003
Facility Phone:	Not reported
Emergency Phone:	Not reported
Contact:	KYLE ANDERSON
Comments:	Not reported
SIC Code:	Not reported
County:	NY047
Municipal:	Not reported
Previous EPA Id:	Not reported
Gen Flag:	Not reported
Trans Flag:	Not reported
TSDF Flag:	Not reported
Name Change:	Not reported
Date Change:	Not reported

Manifest:

Manifest Number:	001675144GBF
EPA ID:	NYP004274189
Date Shipped:	10/16/2012
TSDF EPA ID:	NJD991291105
Transporter EPA ID:	NJD003812047
Transporter 2 EPA ID:	Not reported
Transporter 3 EPA ID:	Not reported
Transporter 4 EPA ID:	Not reported
Transporter 5 EPA ID:	Not reported
Transporter 6 EPA ID:	Not reported
Transporter 7 EPA ID:	Not reported
Transporter 8 EPA ID:	Not reported
Transporter 9 EPA ID:	Not reported
Transporter 10 EPA ID:	Not reported
Date Trans1 Transported Waste:	Not reported
Date Trans2 Transported Waste:	Not reported

CON EDISON MANHOLE: 4325 (Continued) **S117986751**

Date Trans3 Transported Waste:	Not reported
Date Trans4 Transported Waste:	Not reported
Date Trans5 Transported Waste:	Not reported
Date Trans6 Transported Waste:	Not reported
Date Trans7 Transported Waste:	Not reported
Date Trans8 Transported Waste:	Not reported
Date Trans9 Transported Waste:	Not reported
Date Trans10 Transported Waste:	Not reported
Date TSDF Received Waste:	Not reported
TSDF EPA Facility Name:	Not reported
QTY Units:	Not reported
Transporter SEQ ID:	Not reported
Transporter-1 Date:	Not reported
Waste SEQ ID:	Not reported
Waste Type Code 2:	Not reported
Waste Type Code 3:	Not reported
Waste Type Code 4:	Not reported
Waste Type Code 5:	Not reported
Waste Type Code 6:	Not reported
Date Accepted:	Not reported
Manifest Discrepancy Type:	Not reported
Data Entry Number:	Not reported
Was Load Rejected:	NEW YORK, NY 10003
Reason Load Was Rejected:	Not reported

Waste:

Manifest Year:	Not reported
Waste Code:	D008
Hand Code:	Not reported
Quantity:	100.00 gallons

AG271 **SPILL NUMBER 0010746** **NY LTANKS** **S104879798**
North **111 MILTON STREET** **NY Spills** **N/A**
1/8-1/4 **BROOKLYN, NY**
0.248 mi.
1311 ft. **Site 2 of 3 in cluster AG**

Relative:
Higher

Actual:
23 ft.

LTANKS:

Facility ID:	9312646
Site ID:	219109
Spill Number/Closed Date:	1994-01-27
Spill Date:	1994-01-27
Spill Cause:	Tank Overfill
Spill Source:	Private Dwelling
Spill Class:	C4
Cleanup Ceased:	1994-01-27
SWIS:	2401
Investigator:	KSTANG
Referred To:	Not reported
Reported to Dept:	1994-01-27
CID:	Not reported
Water Affected:	Not reported
Spill Notifier:	Responsible Party
Last Inspection:	Not reported
Recommended Penalty:	False

SPILL NUMBER 0010746 (Continued) **S104879798**

Meets Standard:	True
UST Involvement:	False
Remediation Phase:	0
Date Entered In Computer:	1994-01-28
Spill Record Last Update:	2004-09-30
Spiller Name:	Not reported
Spiller Company:	BAERENKLAU OIL CO.
Spiller Address:	740 JAMAICA AVENUE
Spiller County:	001
Spiller Contact:	Not reported
Spiller Phone:	Not reported
Spiller Extention:	Not reported
DEC Region:	2
DER Facility ID:	279871
DEC Memo:	"Prior to Sept, 2004 data translation this spill Lead_DEC Field was TANG "
Remarks:	"PUT DOWN SPEEDY DRY - WILL CLEAN"

All Materials:

Site ID:	219109
Operable Unit ID:	991300
Operable Unit:	01
Material ID:	388066
Material Code:	0001A
Material Name:	#2 fuel oil
Case No.:	Not reported
Material FA:	Petroleum
Quantity:	1.00
Units:	G
Recovered:	.00
Oxygenate:	Not reported

SPILLS:

Facility ID:	0010746
Facility Type:	ER
Spill Number:	0010746
DER Facility ID:	279871
Site ID:	320710
DEC Region:	2
Spill Number/Closed Date:	2000-12-28
Spill Cause:	Equipment Failure
Spill Class:	C3
SWIS:	2401
Spill Date:	2000-12-26
Investigator:	JMKRIMGO
Referred To:	Not reported
Reported to Dept:	2000-12-27
CID:	396
Water Affected:	Not reported
Spill Source:	Private Dwelling
Spill Notifier:	Other
Cleanup Ceased:	Not reported
Cleanup Meets Std:	False
Last Inspection:	Not reported
Recommended Penalty:	False
UST Trust:	False

SPILL NUMBER 0010746 (Continued) **S104879798**

Remediation Phase:	0
Date Entered In Computer:	2000-12-27
Spill Record Last Update:	2001-01-08
Spiller Name:	Not reported
Spiller Company:	SAME
Spiller Address:	Not reported
Spiller Company:	999
Contact Name:	MR ELVORETI
DEC Memo:	"Prior to Sept, 2004 data translation this spill Lead_DEC Field was KRIMGOLD Cleand up with absorb. pads."
Remarks:	"there was a water break in the house and the oil burner got flooded...oil kept flowing..unk spilledn and unk recovered."

All Materials:

Site ID:	320710
Operable Unit ID:	831882
Operable Unit:	01
Material ID:	544633
Material Code:	0001A
Material Name:	#2 fuel oil
Case No.:	Not reported
Material FA:	Petroleum
Quantity:	.00
Units:	G
Recovered:	.00
Oxygenate:	Not reported

AG272 **CON EDISON - CUSTOMER SERVICE BOX 8234** **NY MANIFEST** **S120958294**
North **115 MILTON ST** **N/A**
1/8-1/4 **BROOKLYN, NY 11222**
0.248 mi.
1312 ft. **Site 3 of 3 in cluster AG**

Relative:
Higher

Actual:
23 ft.

NY MANIFEST:

Country:	USA
EPA ID:	NYP004928028
Facility Status:	Not reported
Location Address 1:	115 MILTON ST
Code:	BP
Location Address 2:	Not reported
Total Tanks:	Not reported
Location City:	BROOKLYN
Location State:	NY
Location Zip:	11222
Location Zip 4:	Not reported

NY MANIFEST:

EPAID:	NYP004928028
Mailing Name:	CON EDISON - CUSTOMER SERVICE BOX 8234
Mailing Contact:	CON EDISON
Mailing Address 1:	4 IRVING PL 15TH FL NE
Mailing Address 2:	Not reported
Mailing City:	NEW YORK
Mailing State:	NY
Mailing Zip:	10003
Mailing Zip 4:	Not reported
Mailing Country:	USA
Mailing Phone:	Not reported

AM273 **BAROUH EATON ALLEN CORP.** **NY LTANKS** **S102640937**
SW **67 KENT AVE.** **NY CBS UST** **N/A**
1/4-1/2 **BROOKLYN, NY 11211** **NY AST**
0.269 mi.
1419 ft. **Site 1 of 3 in cluster AM**

Relative:
Higher

Actual:
17 ft.

LTANKS:

Facility ID:	9908120
Site ID:	305030
Spill Number/Closed Date:	2003-05-06
Spill Date:	1999-10-04
Spill Cause:	Tank Overfill
Spill Source:	Non Major Facility > 1,100 gal
Spill Class:	B1
Cleanup Ceased:	Not reported
SWIS:	2401
Investigator:	SIGONA
Referred To:	Not reported
Reported to Dept:	1999-10-04
CID:	323
Water Affected:	Not reported
Spill Notifier:	Fire Department
Last Inspection:	Not reported
Recommended Penalty:	False
Meets Standard:	False
UST Involvement:	False
Remediation Phase:	0
Date Entered In Computer:	1999-10-04
Spill Record Last Update:	2003-05-06
Spiller Name:	KATHLEN CICCHETTI
Spiller Company:	BAROUH EATON ALLEN CORP
Spiller Address:	67 KENT AVENUE
Spiller County:	001
Spiller Contact:	RICARDO RODRIGO
Spiller Phone:	(718) 782-2601
Spiller Extention:	Not reported
DEC Region:	2
DER Facility ID:	246397
DEC Memo:	""
Remarks:	"OIL MIXED WITH WATER ON THE STREET. FD ON SCENE. APPROX. 5-10 GALLONS IN THE SEWER."

All Materials:

Site ID:	305030
Operable Unit ID:	1082409
Operable Unit:	01
Material ID:	300802
Material Code:	0001A
Material Name:	#2 fuel oil
Case No.:	Not reported
Material FA:	Petroleum
Quantity:	10.00
Units:	G
Recovered:	5.00
Oxygenate:	Not reported

CBS UST:

BAROUH EATON ALLEN CORP. (Continued) **S102640937**

Detail As of 1/1/2012:

Id/Status:	2-000013 / TANK CONVERTED TO NON-REGULATED USE
Facility Type:	MANUFACTURING
Facility Tel:	(718) 782-2601
Total Tanks:	0
Region:	STATE
ICS No:	2-500025
PBS No:	2-361763
MOSF No:	Not reported
SPDES No:	Not reported
Town:	NEW YORK CITY
Operator:	RICARDO RODRIGO
Emergency Contact:	CHRISTOPHER MCGARRY
Emergency Contact Phone:	(516) 997-4292
Certification Date:	/ /
Expiration Date:	02/10/1997
Owner Name:	BAROUH EATON ALLEN CORP.
Owner Address:	67 KENT AVE.
Owner City,St,Zip:	BROOKLYN, NY 11211
Owner Phone:	(718) 782-2601
Owner Type:	5
Owner Subtype:	Not reported
Mail To Name:	BAROUH EATON ALLEN CORP.
Mail To Contact:	BAROUH EATON ALLEN CORP.
Mail To Address:	67 KENT AVE.
Mail To Address 2:	Not reported
Mail To City,St,Zip:	BROOKLYN, NY 11211
Mail To Telephone:	(718) 782-2601

Tank Number:	00001
Date Entered:	02/10/1989
Capacity:	1080
Chemical:	Methylene chloride
Tank Closed:	04/98
Tank Status:	Temporarily Out Of Service
Tank Type:	Steel/carbon steel
Install Date:	07/74
CAS No:	75092
Substance:	Single Hazardous Substance on DEC List
Tank Location:	Outdoors, Belowground
Tank Internal:	None
Tank External:	PAINTED/ASPHALT COATING
Pipe Location:	Aboveground/Underground Combination
Pipe Internal:	None
Pipe External:	Painted/Asphalt Coating
Leak Detection:	None
Secondary Containmentt:	Excavation Liner
Overfill Protection:	None
Haz Percent:	100
Pipe Containment:	Vault (w/o access)
Pipe Type:	GALVANIZED STEEL
Tank Error Status:	No Missing Data
Tank Secret:	False
Date Entered:	08:30:17
Last Test:	Not reported
Due Date:	Not reported
SWIS Code:	6101

BAROUH EATON ALLEN CORP. (Continued) **S102640937**

Cert Flag:	False
Is it There:	False
Is Updated:	False
Owners Mark:	First Owner
Lat/Long:	Not reported
Renew Date:	11/02/92
Deliquent:	False
Total Capacity:	0
Date Expired:	02/10/95
Case No:	Not reported
Federal Amt:	True
Pipe Flag:	False
Reserve Flag:	True

AST:

Region:	STATE
DEC Region:	2
Site Status:	Unregulated/Closed
Facility Id:	2-361763
Program Type:	PBS
UTM X:	587865.10830
UTM Y:	4508392.72589
Expiration Date:	N/A
Site Type:	Manufacturing (Other than Chemical)/Processing

Affiliation Records:

Site Id:	18275
Affiliation Type:	Mail Contact
Company Name:	BAROUH EATON ALLEN CORP
Contact Type:	Not reported
Contact Name:	KATHLEEN CICCHETTI
Address1:	67 KENT AVE
Address2:	Not reported
City:	BROOKLYN
State:	NY
Zip Code:	11211
Country Code:	001
Phone:	(718) 782-2601
EMail:	Not reported
Fax Number:	Not reported
Modified By:	CGFREEDM
Date Last Modified:	2004-12-16

Site Id:	18275
Affiliation Type:	Facility Operator
Company Name:	BAROUH EATON ALLEN CORP.
Contact Type:	Not reported
Contact Name:	BAROUH EATON ALLEN CORP
Address1:	Not reported
Address2:	Not reported
City:	Not reported
State:	NN
Zip Code:	Not reported
Country Code:	001
Phone:	(718) 782-2601
EMail:	Not reported
Fax Number:	Not reported

BAROUH EATON ALLEN CORP. (Continued) **S102640937**

Modified By:	TRANSLAT
Date Last Modified:	2004-03-04

Site Id:	18275
Affiliation Type:	Emergency Contact
Company Name:	BAROUH EATON ALLEN CORP.
Contact Type:	Not reported
Contact Name:	RICARDO RODRIGO
Address1:	Not reported
Address2:	Not reported
City:	Not reported
State:	NN
Zip Code:	Not reported
Country Code:	001
Phone:	(718) 384-0094
EMail:	Not reported
Fax Number:	Not reported
Modified By:	TRANSLAT
Date Last Modified:	2004-03-04

Site Id:	18275
Affiliation Type:	Facility Owner
Company Name:	BAROUH EATON ALLEN CORP.
Contact Type:	Not reported
Contact Name:	Not reported
Address1:	67 KENT AVENUE
Address2:	Not reported
City:	BROOKLYN
State:	NY
Zip Code:	11211
Country Code:	001
Phone:	(718) 782-2601
EMail:	Not reported
Fax Number:	Not reported
Modified By:	TRANSLAT
Date Last Modified:	2004-03-04

Tank Info:

Tank Number:	001
Tank Id:	22154
Material Code:	0001
Common Name of Substance:	#2 Fuel Oil (On-Site Consumption)

Equipment Records:

F00 - Pipe External Protection - None
B00 - Tank External Protection - None
C00 - Pipe Location - No Piping
G00 - Tank Secondary Containment - None
J02 - Dispenser - Suction Dispenser
H00 - Tank Leak Detection - None
I04 - Overfill - Product Level Gauge (A/G)
D01 - Pipe Type - Steel/Carbon Steel/Iron
A00 - Tank Internal Protection - None

Tank Location:	1
Tank Type:	Steel/Carbon Steel/Iron

BAROUH EATON ALLEN CORP. (Continued) **S102640937**

Tank Status:	Closed - In Place
Pipe Model:	Not reported
Install Date:	10/01/1977
Capacity Gallons:	2000
Tightness Test Method:	NN
Date Test:	Not reported
Next Test Date:	Not reported
Date Tank Closed:	05/18/1998
Register:	True
Modified By:	TRANSLAT
Last Modified:	04/14/2017
Material Name:	Not reported

AN274 **NATIONAL PAPER STOCK; INC.** **NY SWF/LF** **S105841743**
South **136 NORTH 10TH STREET** **N/A**
1/4-1/2 **BROOKLYN, NY 11211**
0.285 mi.
1506 ft. **Site 1 of 2 in cluster AN**

Relative:
Higher

Actual:
28 ft.

SWF/LF:

Flag:	INACTIVE
Region Code:	2
Phone Number:	7180000000
Owner Name:	Not reported
Owner Type:	Not reported
Owner Address:	Not reported
Owner Addr2:	Not reported
Owner City,St,Zip:	Not reported
Owner Email:	Not reported
Owner Phone:	Not reported
Contact Name:	LOU MANZIONE; OWNER
Contact Address:	Not reported
Contact Addr2:	Not reported
Contact City,St,Zip:	Not reported
Contact Email:	Not reported
Contact Phone:	Not reported
Activity Desc:	Transfer station - permit
Activity Number:	[24T91]
Active:	No
East Coordinate:	590200
North Coordinate:	4506000
Accuracy Code:	Not reported
Regulatory Status:	Not reported
Waste Type:	Not reported
Authorization #:	2-6104-00184
Authorization Date:	Not reported
Expiration Date:	Not reported
Operator Name:	Not reported
Operator Type:	Not reported
Laste Date:	Not reported

275 NNW 1/4-1/2 0.291 mi. 1534 ft. | **58 GREENPOINT AVE.**
58 GREENPOINT AVE.
BROOKLYN, NY 11222 | **NY SHWS** | **S120706232**
N/A

Relative: Higher

Actual: 14 ft.

SHWS:

Program:	HW
Site Code:	533500
Classification:	P
Region:	2
Acres:	0.09
HW Code:	224246
Record Add:	10/12/2016
Record Upd:	04/14/2017
Updated By:	SXDEWES
Site Description:	Not reported
Env Problem:	Not reported
Health Problem:	As information for this site becomes available, it will be reviewed by the NYSDOH to determine if site contamination presents public health exposure concerns.
Dump:	Not reported
Structure:	Not reported
Lagoon:	Not reported
Landfill:	Not reported
Pond:	Not reported
Disp Start:	Not reported
Disp Term:	Not reported
Lat/Long:	Not reported
Dell:	Not reported
Record Add:	Not reported
Record Upd:	Not reported
Updated By:	Not reported
Own Op:	Not reported
Sub Type:	Not reported
Owner Name:	Not reported
Owner Company:	Not reported
Owner Address:	Not reported
Owner Addr2:	Not reported
Owner City,St,Zip:	Not reported
Owner Country:	Not reported
HW Code:	Not reported
Waste Type:	Not reported
Waste Quantity:	Not reported
Waste Code:	Not reported
Crossref ID:	Not reported
Cross Ref Type Code:	Not reported
Cross Ref Type:	Not reported
Record Added Date:	Not reported
Record Updated:	Not reported
Updated By:	Not reported

276 SSW 1/4-1/2 0.291 mi. 1537 ft. | **COMMERCIAL BUILDING**
93 NORTH 9TH STREET
BROOKLYN, NY | **NY LTANKS**
NY Spills | **S105055184**
N/A

Relative: Higher

Actual: 32 ft.

LTANKS:

Facility ID:	9913062
Site ID:	275967
Spill Number/Closed Date:	2005-06-21
Spill Date:	2000-02-16
Spill Cause:	Tank Test Failure
Spill Source:	Commercial/Industrial
Spill Class:	B3
Cleanup Ceased:	Not reported
SWIS:	2401
Investigator:	JEDURNIN
Referred To:	Not reported
Reported to Dept:	2000-02-16
CID:	282
Water Affected:	Not reported
Spill Notifier:	Tank Tester
Last Inspection:	Not reported
Recommended Penalty:	False
Meets Standard:	False
UST Involvement:	False
Remediation Phase:	0
Date Entered In Computer:	2000-02-16
Spill Record Last Update:	2005-06-21
Spiller Name:	MYRON CUTLER
Spiller Company:	COMMERCIAL BUILDING
Spiller Address:	93 NORTH 9TH STREET
Spiller County:	001
Spiller Contact:	MYRON CUTLER
Spiller Phone:	(718) 388-3133
Spiller Extention:	Not reported
DEC Region:	2
DER Facility ID:	224362
DEC Memo:	"04/24/2000: Tank was re-tested on 04/06/2000 and passed the test. Report was received on 04/24/2000. All piping was replace. pyh 07/11/2001 TANK REMOVED DURING RENOVATIONS (SEE SPILL# 0103335, same site) 01/26/04: Reassigned from Rommel to Austin 02/17/04: Reassigned from AUSTIN to KRIMGOLD. Based on the above information (tank passed test, replaced piping, tank removed) this site is closed. John Durnin 6/21/2005"
Remarks:	"tank failed the test."

All TTF:

Facility ID:	9913062
Spill Number:	9913062
Spill Tank Test:	1548057
Site ID:	275967
Tank Number:	1
Tank Size:	1080
Material:	0001
EPA UST:	Not reported
UST:	Not reported
Cause:	Not reported
Source:	Not reported
Test Method:	03

COMMERCIAL BUILDING (Continued) **S105055184**

Test Method 2:	Horner EZ Check I or II
Leak Rate:	.00
Gross Fail:	Not reported
Modified By:	Spills
Last Modified Date:	Not reported

All Materials:

Site ID:	275967
Operable Unit ID:	1087599
Operable Unit:	01
Material ID:	294921
Material Code:	0001A
Material Name:	#2 fuel oil
Case No.:	Not reported
Material FA:	Petroleum
Quantity:	.00
Units:	G
Recovered:	.00
Oxygenate:	Not reported

SPILLS:

Facility ID:	0103335
Facility Type:	ER
Spill Number:	0103335
DER Facility ID:	224362
Site ID:	143272
DEC Region:	2
Spill Number/Closed Date:	2005-10-31
Spill Cause:	Unknown
Spill Class:	C3
SWIS:	2401
Spill Date:	2001-06-26
Investigator:	Unassigned
Referred To:	Not reported
Reported to Dept:	2001-06-27
CID:	397
Water Affected:	Not reported
Spill Source:	Unknown
Spill Notifier:	Federal Government
Cleanup Ceased:	Not reported
Cleanup Meets Std:	False
Last Inspection:	Not reported
Recommended Penalty:	False
UST Trust:	False
Remediation Phase:	0
Date Entered In Computer:	2001-06-27
Spill Record Last Update:	2008-08-25
Spiller Name:	UNKNOWN
Spiller Company:	Unknown
Spiller Address:	UNKNOWN
Spiller Company:	999
Contact Name:	UNK
DEC Memo:	"On July 10, 2001, RGM Liquid Waste Removal provides NYSDEC with end-point sample results collected on July 3, 2001. 07/11/2001, nysdec notes that the TANK PULLED,SOIL EXCAVATED AND STOCKPILED

COMMERCIAL BUILDING (Continued) **S105055184**

WAITING FOR DISPOSAL. END POINT SAMPLES TAKEN. 9/2/03 TIPPLE SENT REQUEST FOR DOCUMENTATION. On September 26, 2003, American Environmental Assessment Corporation provided notarized documentation that the tank was properly removed from the site on July 13, 2001. On November 24, 2003, NYSDEC was provided documentation of two Non-hazardous Material Manifests for the disposal of petroleum-contaminated soil dated July 13, 2005. Also, on November 24, 2003, NYSDEC was provided documentation of six soil sample analyses from the sides of the tank pit and the bottom of the pit, dated July 3, 2001. The samples were analyzed for STARS 8021 and 8270 and are acceptable for closing (per TAGM 4046) Spill No.0103335."

Remarks: "anonymous caller reported tanks being removed and tanks are leaking"

All Materials:

Site ID:	143272
Operable Unit ID:	840056
Operable Unit:	01
Material ID:	535420
Material Code:	0001A
Material Name:	#2 fuel oil
Case No.:	Not reported
Material FA:	Petroleum
Quantity:	.00
Units:	G
Recovered:	.00
Oxygenate:	False

AN277 **F N W MECHANICAL** **NY LTANKS** **U003418596**
South **139 NORTH 10TH STREET** **N/A**
1/4-1/2 **BROOKLYN, NY 11211**
0.297 mi.
1568 ft. **Site 2 of 2 in cluster AN**

Relative:
Higher

Actual:
25 ft.

LTANKS:

Facility ID:	0306649
Site ID:	191515
Spill Number/Closed Date:	2006-11-13
Spill Date:	2003-09-23
Spill Cause:	Tank Test Failure
Spill Source:	Commercial/Industrial
Spill Class:	B3
Cleanup Ceased:	Not reported
SWIS:	2401
Investigator:	BKFALVEY
Referred To:	Not reported
Reported to Dept:	2003-09-23
CID:	252
Water Affected:	Not reported
Spill Notifier:	Tank Tester
Last Inspection:	Not reported
Recommended Penalty:	False
Meets Standard:	False
UST Involvement:	False
Remediation Phase:	0
Date Entered In Computer:	2003-09-23
Spill Record Last Update:	2006-11-13
Spiller Name:	FRANK

F N W MECHANICAL (Continued) **U003418596**

Spiller Company:	FRANK DROSS
Spiller Address:	139 NORTH TENTH
Spiller County:	001
Spiller Contact:	PHIL FAZIN
Spiller Phone:	(516) 375-5890
Spiller Extention:	Not reported
DEC Region:	2
DER Facility ID:	25519
DEC Memo:	"Prior to Sept, 2004 data translation this spill Lead_DEC Field was DEMEO 9/23/03, ROSSAN; DDO: Tank test failure letter was prepared and sent to: Mr. Frank Dross F N W Mechanical 139 North 10th Street Brooklyn, NY 11211 Ed. 10/3/05: CBN Called Phil Fazin, the tank tester and was told he would get back to DEC with more info. 9/22/06 ttf letter sent to owner: Sandra Maislen San Ten Raz LLC 120 Pleaseant St., Apt. 2 Brookline, MA 02446 bf 11/13/06 On 10/12/06, received letter from Sandra Maislen in response to ttf letter. Reviewed letter and the attachments. The fill line, stick line, and vent line failed. I called Petroleum Tanks to see if they remember detecting any contamination when lines were replaced. I was told Mark Salamack was the person in charge of the tank repairs. He was in a meeting at the time of the call and I left a message for him to call me. Mr. Salamack (718-624-4842) called me back and told me that there was no observed contamination and no elevated reading on the PID meter used at the time of the repairs. NFA. bf"
Remarks:	"RECOMMEND TO UNCOVER-EVALUATE AND RE-TEST"

All TTF:

Facility ID:	0306649
Spill Number:	0306649
Spill Tank Test:	1528698
Site ID:	191515
Tank Number:	Not reported
Tank Size:	3000
Material:	0001
EPA UST:	Not reported
UST:	Not reported
Cause:	Not reported
Source:	Not reported
Test Method:	03
Test Method 2:	Horner EZ Check I or II
Leak Rate:	.00
Gross Fail:	Not reported
Modified By:	Spills
Last Modified Date:	Not reported

All Materials:

Site ID:	191515
Operable Unit ID:	873086
Operable Unit:	01
Material ID:	560016
Material Code:	0001A
Material Name:	#2 fuel oil
Case No.:	Not reported
Material FA:	Petroleum
Quantity:	.00
Units:	G
Recovered:	.00

F N W MECHANICAL (Continued) **U003418596**

Oxygenate: Not reported

AM278
SW
1/4-1/2
0.315 mi.
1664 ft.

87 KENT AVENUE - (OFF-SITE)
56 NORTH 9TH STREET (AKA 87 KENT AVENUE)
BROOKLYN, NY 11249

Site 2 of 3 in cluster AM

NY BROWNFIELDS **S118457876**
N/A

Relative:
Higher

Actual:
20 ft.

BROWNFIELDS:

Program:	BCP
Site Code:	501773
Acres:	Not reported
HW Code:	C224188A
SWIS:	2401
Town:	New York City
Record Added Date:	11/10/2014
Record Updated Date:	05/04/2017
Update By:	JHOCONNE
Site Description:	The area of concern subject to this work is considered off-site from BCP site C224188 and reflects the investigation and possible remediation of contamination that may have migrated from that site. This work is being carried out as provided for under the Environmental Conservation Law Section 27-1411.5. Please see C224188 for further information regarding the status of the site in the Brownfield Cleanup program. Site Location: 87 Kent Ave - Off-site is located in the Williamsburg area of Brooklyn, Kings County. To the north of the site is North 9th Street, to the south is North 8th Street, to the west is Kent Avenue, and to the east is Wythe Avenue. Site Features: The site consists of the areas surrounding by 87 Kent Ave. Current Zoning and Land Use: The site is included in the M1-2/R6A mixed use district. Site Geology and Hydrogeology: The surface topography in the surrounding area is generally flat, gradually sloping northwest towards the East River. Based on reports compiled by the United States Geological Survey (Brooklyn, NY Quadrangle), the property lies at an elevation of approximately 20 feet above the National Geodetic Vertical Datum of 1929 (an approximation of mean sea level). Based on information collected during the investigation of C224188, The soil beneath the site is miscellaneous fill at depths of up to eight feet. This is underlain by a fine to medium sand with silt and clay layers of varying thicknesses. United States Geological Survey reports indicate that the depth to bedrock at the site is expected to be approximately 100 feet below ground surface. Groundwater is approximately 15 feet below ground surface. The East River is the nearest surface water body, approximately 700 feet to the northwest. Groundwater beneath the site flows in north-northeast direction.
Env Problem:	During the on-site Remedial Investigation for site C224188, soil and groundwater samples were collected and analyzed for volatile organic compounds (VOCs), semi-volatile organic compounds (SVOCs), metals, PCBs, and pesticides. Soil vapor samples were analyzed for VOCs. Based upon the results of the RI, the primary contaminants of concern for on-site include trichloroethene (TCE) and cis-1,2-DCE. Contamination can likely be attributed to activities associated with the historic use of the site for manufacturing activities. Further investigation is needed to fully delineate the extent of off-site contamination.
Health Problem:	Information submitted with the BCP application regarding the

87 KENT AVENUE - (OFF-SITE) (Continued) **S118457876**

conditions at the site are currently under review and will be revised as additional information becomes available.

Dump:	Not reported
Structure:	Not reported
Lagoon:	Not reported
Landfill:	Not reported
Pond:	Not reported
Disp Start:	Not reported
Disp Term:	Not reported
Lat/Long:	Not reported
Dell:	Not reported
Record Add:	Not reported
Record Upd:	Not reported
Updated By:	Not reported
Own Op:	Not reported
Sub Type:	Not reported
Owner Name:	Not reported
Owner Company:	Not reported
Owner Address:	Not reported
Owner Addr2:	Not reported
Owner City,St,Zip:	Not reported
Owner Country:	Not reported
HW Code:	C224188A
Waste Type:	trichloroethene (TCE)
Waste Quantity:	UNKNOWN
Waste Code:	Not reported
HW Code:	C224188A
Waste Type:	cis-1,2-dichloroethene
Waste Quantity:	UNKNOWN
Waste Code:	Not reported
Crossref ID:	Not reported
Cross Ref Type Code:	Not reported
Cross Ref Type:	Not reported
Record Added Date:	Not reported
Record Updated:	Not reported
Updated By:	Not reported

AM279 **87 KENT AVENUE** **NY ENG CONTROLS** **S116550038**
SW **56 NORTH 9TH STREET (AKA 87 KENT AVENUE)** **NY INST CONTROL** **N/A**
1/4-1/2 **BROOKLYN, NY 11249** **NY BROWNFIELDS**
0.317 mi.
1672 ft. **Site 3 of 3 in cluster AM**

Relative:
Higher

Actual:
19 ft.

ENG CONTROLS:

Site Code:	492995
HW Code:	C224188
Control Code:	15
Control Type:	ENG
Date Record Added:	01/12/2016
Date Rec Updated:	02/23/2017
Updated By:	HRAHMED
Site Description:	Site Location: The site is located at the corner of Kent Avenue and North 9th Street in the Williamsburg area of Brooklyn, Kings County. To the north of the site is North 9th Street, to the south is North 8th Street, to the west is Kent Avenue, and to the east is Wythe Avenue. Site Features: The site is approximately 0.382 acres in size with a single story vacant warehouse covering the entire site. The site is surrounded by mixed commercial and residential property uses.

87 KENT AVENUE (Continued) **S116550038**

Current Zoning and Land Use: The site has an E-designation as part of the Greenpoint-Williamsburg Rezoning and is included in the M1-2/R6A mixed use district. The property is currently vacant. Past Use of the Site: From approximately 1980 to until 1998, the site was operated by Barouh Eaton Allen Corp., a manufacturer of typewriter ink and printer products. The building was used from 1998 to 2010 for warehousing and distribution by Lucky Paper Inc. (eastern portion), a distributor or restaurant supplies, and by LJJ, Inc. (western portion), a clothing wholesaler and distributor and from 2010 to 2012 by 200 Supplies Corp., a plumbing supplier. Site Geology and Hydrogeology: The surface topography in the surrounding area is generally flat, gradually sloping northwest towards the East River. Based on reports compiled by the United States Geological Survey (Brooklyn, NY Quadrangle), the property lies at an elevation of approximately 20 feet above the National Geodetic Vertical Datum of 1929 (an approximation of mean sea level). The soil beneath the site is miscellaneous fill at depths of up to eight feet. This is underlain by a fine to medium sand with silt and clay layers of varying thicknesses. United States Geological Survey reports indicate that the depth to bedrock at the site is expected to be approximately 100 feet below ground surface. Groundwater is approximately 15 feet below ground surface. The East River is the nearest surface water body, approximately 700 feet to the northwest. Groundwater beneath the site flows in north-northeast direction.

Env Problem: Nature and Extent of Contamination: During the Remedial Investigation, soil and groundwater samples were collected and analyzed for volatile organic compounds (VOCs), semi-volatile organic compounds (SVOCs), metals, PCBs, and pesticides. Soil vapor samples were analyzed for VOCs. Based upon the results of the RI, the primary contaminants of concern include the VOCs trichloroethene (TCE) and cis-1,2-DCE. Contamination can likely be attributed to activities associated with the historic use of the site for manufacturing activities. Soil - During the investigation in January 2014, TCE was detected at concentrations of up to 88 parts per million (ppm), above the restricted-residential SCO of 21 parts per million (ppm). With the exception of 2 samples, TCE was detected in all other samples above the unrestricted use SCO of 0.47 ppm. Low levels of SVOCs, including benzo(a)pyrene at 1.99 ppm and chrysene at 1.82 ppm, were detected at concentrations exceeding the UUSCO. In addition, metals including mercury at 4.24 ppm, copper at 100 ppm and lead at 122 ppm were detected at concentrations exceeding UUSCOs, Site-related soil contamination does not extend off-site based on the available data. Groundwater - Compounds exceeding the groundwater standards include TCE at a maximum concentration of 520 parts per billion (ppb) and cis-1,2-DCE at 14 ppb. Metals detected in groundwater at concentrations exceeding the standards include mercury at 3.5 ppb, copper at 332 ppb and lead at 1640 ppb. It should be noted that these metals were detected in unfiltered samples. Site-related groundwater contamination does not extend off-site based on the available data. Soil vapor - TCE was detected at concentrations of up to 1,600,000 ug/m3 and cis-1,2-DCE at concentrations of up to 15,000 ug/m3. Elevated concentrations of contaminants in soil vapor were found at the property boundaries and may extend off-site.

Health Problem: People are not drinking the contaminated groundwater because the area is served by a public water supply that is not affected by this contamination. Direct contact with contaminants in the soil is unlikely because the site is covered by a building and pavement.

87 KENT AVENUE (Continued) **S116550038**

Volatile organic compounds in groundwater or soil may move into the soil vapor (air spaces within the soil), which in turn may move into overlying buildings and affect the indoor air quality. This process, which is similar to the movement of radon gas from the subsurface into the indoor air of buildings, is referred to as soil vapor intrusion. Inhalation of site contaminants in indoor air due to soil vapor intrusion does not represent a concern for the site in its current condition. However, the potential exists for the inhalation of site contaminants due to soil vapor intrusion for any future on-site occupancy or development. Additional sampling is needed to evaluate the potential for soil vapor intrusion to impact off-site structures.

Dump:	False
Structure:	False
Lagoon:	False
Landfill:	False
Pond:	False
Disp Start:	Not reported
Disp Term:	Not reported
Lat/Long:	Not reported
Dell:	Not reported
Record Add:	3/27/2014 2:42:00 PM
Record Upd:	4/22/2015 10:44:00 AM
Updated By:	JHOCONNE
Own Op:	Document Repository
Sub Type:	NNN
Owner Name:	Not reported
Owner Company:	Brooklyn Public Library
Owner Address:	Greenpoint Branch
Owner Addr2:	107 Norman Avenue
Owner City,St,Zip:	Brooklyn, NY 11211
Owner Country:	United States of America
Own Op:	Owner
Sub Type:	P03
Owner Name:	Jay Weitzman
Owner Company:	Ronit Realty LLC
Owner Address:	816 Avenue I
Owner Addr2:	Not reported
Owner City,St,Zip:	Brooklyn, NY 11230
Owner Country:	United States of America
Own Op:	Applicant/Requestor
Sub Type:	P03
Owner Name:	Jay Weitzman
Owner Company:	Ronit Realty LLC
Owner Address:	816 Avenue I
Owner Addr2:	Not reported
Owner City,St,Zip:	Brooklyn, NY 11230
Owner Country:	United States of America
HW Code:	C224188
Waste Type:	SELENIUM
Waste Quantity:	UNKNOWN
Waste Code:	Not reported
HW Code:	C224188
Waste Type:	MANGANESE
Waste Quantity:	UNKNOWN
Waste Code:	Not reported
HW Code:	C224188

87 KENT AVENUE (Continued) **S116550038**

Waste Type:	BENZO(B)FLUORANTHENE
Waste Quantity:	UNKNOWN
Waste Code:	Not reported
HW Code:	C224188
Waste Type:	TRICHLOROETHENE (TCE)
Waste Quantity:	UNKNOWN
Waste Code:	Not reported
HW Code:	C224188
Waste Type:	1,1 Dichloroethene
Waste Quantity:	UNKNOWN
Waste Code:	Not reported
HW Code:	C224188
Waste Type:	BENZO(A)PYRENE
Waste Quantity:	UNKNOWN
Waste Code:	Not reported
HW Code:	C224188
Waste Type:	SODIUM
Waste Quantity:	UNKNOWN
Waste Code:	Not reported
HW Code:	C224188
Waste Type:	indeno(1,2,3-cd)pyrene
Waste Quantity:	UNKNOWN
Waste Code:	Not reported
HW Code:	C224188
Waste Type:	BENZO[K]FLUORANTHENE
Waste Quantity:	UNKNOWN
Waste Code:	Not reported
HW Code:	C224188
Waste Type:	lead
Waste Quantity:	UNKNOWN
Waste Code:	Not reported
HW Code:	C224188
Waste Type:	chrysene
Waste Quantity:	UNKNOWN
Waste Code:	Not reported
HW Code:	C224188
Waste Type:	cis-1,2-dichloroethene
Waste Quantity:	UNKNOWN
Waste Code:	Not reported
Crossref ID:	2015000281945
Cross Ref Type Code:	25
Cross Ref Type:	County Recording Identifier
Record Added Date:	9/1/2015 3:18:00 PM
Record Updated:	9/1/2015 3:18:00 PM
Updated By:	HRAHMED

Site Code:	492995
HW Code:	C224188
Control Code:	13
Control Type:	ENG
Date Record Added:	01/12/2016
Date Rec Updated:	02/23/2017
Updated By:	HRAHMED
Site Description:	Site Location: The site is located at the corner of Kent Avenue and North 9th Street in the Williamsburg area of Brooklyn, Kings County. To the north of the site is North 9th Street, to the south is North 8th Street, to the west is Kent Avenue, and to the east is Wythe

87 KENT AVENUE (Continued) **S116550038**

Avenue. Site Features: The site is approximately 0.382 acres in size with a single story vacant warehouse covering the entire site. The site is surrounded by mixed commercial and residential property uses. Current Zoning and Land Use: The site has an E-designation as part of the Greenpoint-Williamsburg Rezoning and is included in the M1-2/R6A mixed use district. The property is currently vacant. Past Use of the Site: From approximately 1980 to until 1998, the site was operated by Barouh Eaton Allen Corp., a manufacturer of typewriter ink and printer products. The building was used from 1998 to 2010 for warehousing and distribution by Lucky Paper Inc. (eastern portion), a distributor or restaurant supplies, and by LJJ, Inc. (western portion), a clothing wholesaler and distributor and from 2010 to 2012 by 200 Supplies Corp., a plumbing supplier. Site Geology and Hydrogeology: The surface topography in the surrounding area is generally flat, gradually sloping northwest towards the East River. Based on reports compiled by the United States Geological Survey (Brooklyn, NY Quadrangle), the property lies at an elevation of approximately 20 feet above the National Geodetic Vertical Datum of 1929 (an approximation of mean sea level). The soil beneath the site is miscellaneous fill at depths of up to eight feet. This is underlain by a fine to medium sand with silt and clay layers of varying thicknesses. United States Geological Survey reports indicate that the depth to bedrock at the site is expected to be approximately 100 feet below ground surface. Groundwater is approximately 15 feet below ground surface. The East River is the nearest surface water body, approximately 700 feet to the northwest. Groundwater beneath the site flows in north-northeast direction.

Env Problem: Nature and Extent of Contamination: During the Remedial Investigation, soil and groundwater samples were collected and analyzed for volatile organic compounds (VOCs), semi-volatile organic compounds (SVOCs), metals, PCBs, and pesticides. Soil vapor samples were analyzed for VOCs. Based upon the results of the RI, the primary contaminants of concern include the VOCs trichloroethene (TCE) and cis-1,2-DCE. Contamination can likely be attributed to activities associated with the historic use of the site for manufacturing activities. Soil - During the investigation in January 2014, TCE was detected at concentrations of up to 88 parts per million (ppm), above the restricted-residential SCO of 21 parts per million (ppm). With the exception of 2 samples, TCE was detected in all other samples above the unrestricted use SCO of 0.47 ppm. Low levels of SVOCs, including benzo(a)pyrene at 1.99 ppm and chrysene at 1.82 ppm, were detected at concentrations exceeding the UUSCO. In addition, metals including mercury at 4.24 ppm, copper at 100 ppm and lead at 122 ppm were detected at concentrations exceeding UUSCOs, Site-related soil contamination does not extend off-site based on the available data. Groundwater - Compounds exceeding the groundwater standards include TCE at a maximum concentration of 520 parts per billion (ppb) and cis-1,2-DCE at 14 ppb. Metals detected in groundwater at concentrations exceeding the standards include mercury at 3.5 ppb, copper at 332 ppb and lead at 1640 ppb. It should be noted that these metals were detected in unfiltered samples. Site-related groundwater contamination does not extend off-site based on the available data. Soil vapor - TCE was detected at concentrations of up to 1,600,000 ug/m3 and cis-1,2-DCE at concentrations of up to 15,000 ug/m3. Elevated concentrations of contaminants in soil vapor were found at the property boundaries and may extend off-site.

Health Problem: People are not drinking the contaminated groundwater because the area

87 KENT AVENUE (Continued) **S116550038**

is served by a public water supply that is not affected by this contamination. Direct contact with contaminants in the soil is unlikely because the site is covered by a building and pavement. Volatile organic compounds in groundwater or soil may move into the soil vapor (air spaces within the soil), which in turn may move into overlying buildings and affect the indoor air quality. This process, which is similar to the movement of radon gas from the subsurface into the indoor air of buildings, is referred to as soil vapor intrusion. Inhalation of site contaminants in indoor air due to soil vapor intrusion does not represent a concern for the site in its current condition. However, the potential exists for the inhalation of site contaminants due to soil vapor intrusion for any future on-site occupancy or development. Additional sampling is needed to evaluate the potential for soil vapor intrusion to impact off-site structures.

Dump:	False
Structure:	False
Lagoon:	False
Landfill:	False
Pond:	False
Disp Start:	Not reported
Disp Term:	Not reported
Lat/Long:	Not reported
Dell:	Not reported
Record Add:	3/27/2014 2:42:00 PM
Record Upd:	4/22/2015 10:44:00 AM
Updated By:	JHOCONNE
Own Op:	Document Repository
Sub Type:	NNN
Owner Name:	Not reported
Owner Company:	Brooklyn Public Library
Owner Address:	Greenpoint Branch
Owner Addr2:	107 Norman Avenue
Owner City,St,Zip:	Brooklyn, NY 11211
Owner Country:	United States of America
Own Op:	Owner
Sub Type:	P03
Owner Name:	Jay Weitzman
Owner Company:	Ronit Realty LLC
Owner Address:	816 Avenue I
Owner Addr2:	Not reported
Owner City,St,Zip:	Brooklyn, NY 11230
Owner Country:	United States of America
Own Op:	Applicant/Requestor
Sub Type:	P03
Owner Name:	Jay Weitzman
Owner Company:	Ronit Realty LLC
Owner Address:	816 Avenue I
Owner Addr2:	Not reported
Owner City,St,Zip:	Brooklyn, NY 11230
Owner Country:	United States of America
HW Code:	C224188
Waste Type:	SELENIUM
Waste Quantity:	UNKNOWN
Waste Code:	Not reported
HW Code:	C224188
Waste Type:	MANGANESE

87 KENT AVENUE (Continued) **S116550038**

Waste Quantity: UNKNOWN
Waste Code: Not reported
HW Code: C224188
Waste Type: BENZO(B)FLUORANTHENE
Waste Quantity: UNKNOWN
Waste Code: Not reported
HW Code: C224188
Waste Type: TRICHLOROETHENE (TCE)
Waste Quantity: UNKNOWN
Waste Code: Not reported
HW Code: C224188
Waste Type: 1,1 Dichloroethene
Waste Quantity: UNKNOWN
Waste Code: Not reported
HW Code: C224188
Waste Type: BENZO(A)PYRENE
Waste Quantity: UNKNOWN
Waste Code: Not reported
HW Code: C224188
Waste Type: SODIUM
Waste Quantity: UNKNOWN
Waste Code: Not reported
HW Code: C224188
Waste Type: indeno(1,2,3-cd)pyrene
Waste Quantity: UNKNOWN
Waste Code: Not reported
HW Code: C224188
Waste Type: BENZO[K]FLUORANTHENE
Waste Quantity: UNKNOWN
Waste Code: Not reported
HW Code: C224188
Waste Type: lead
Waste Quantity: UNKNOWN
Waste Code: Not reported
HW Code: C224188
Waste Type: chrysene
Waste Quantity: UNKNOWN
Waste Code: Not reported
HW Code: C224188
Waste Type: cis-1,2-dichloroethene
Waste Quantity: UNKNOWN
Waste Code: Not reported
Crossref ID: 2015000281945
Cross Ref Type Code: 25
Cross Ref Type: County Recording Identifier
Record Added Date: 9/1/2015 3:18:00 PM
Record Updated: 9/1/2015 3:18:00 PM
Updated By: HRAHMED

INST CONTROL:
Site Code: 492995
Control Name: Landuse Restriction
HW Code: C224188
Control Code: 25
Control Type: INST
Dt record added: 01/12/2016
Dt rec updated: 02/23/2017

87 KENT AVENUE (Continued) **S116550038**

Updated By: HRAHMED
Site Code: 492995
Site Description: Site Location: The site is located at the corner of Kent Avenue and North 9th Street in the Williamsburg area of Brooklyn, Kings County. To the north of the site is North 9th Street, to the south is North 8th Street, to the west is Kent Avenue, and to the east is Wythe Avenue. Site Features: The site is approximately 0.382 acres in size with a single story vacant warehouse covering the entire site. The site is surrounded by mixed commercial and residential property uses. Current Zoning and Land Use: The site has an E-designation as part of the Greenpoint-Williamsburg Rezoning and is included in the M1-2/R6A mixed use district. The property is currently vacant. Past Use of the Site: From approximately 1980 to until 1998, the site was operated by Barouh Eaton Allen Corp., a manufacturer of typewriter ink and printer products. The building was used from 1998 to 2010 for warehousing and distribution by Lucky Paper Inc. (eastern portion), a distributor or restaurant supplies, and by LJJ, Inc. (western portion), a clothing wholesaler and distributor and from 2010 to 2012 by 200 Supplies Corp., a plumbing supplier. Site Geology and Hydrogeology: The surface topography in the surrounding area is generally flat, gradually sloping northwest towards the East River. Based on reports compiled by the United States Geological Survey (Brooklyn, NY Quadrangle), the property lies at an elevation of approximately 20 feet above the National Geodetic Vertical Datum of 1929 (an approximation of mean sea level). The soil beneath the site is miscellaneous fill at depths of up to eight feet. This is underlain by a fine to medium sand with silt and clay layers of varying thicknesses. United States Geological Survey reports indicate that the depth to bedrock at the site is expected to be approximately 100 feet below ground surface. Groundwater is approximately 15 feet below ground surface. The East River is the nearest surface water body, approximately 700 feet to the northwest. Groundwater beneath the site flows in north-northeast direction.
Env Problem: Nature and Extent of Contamination: During the Remedial Investigation, soil and groundwater samples were collected and analyzed for volatile organic compounds (VOCs), semi-volatile organic compounds (SVOCs), metals, PCBs, and pesticides. Soil vapor samples were analyzed for VOCs. Based upon the results of the RI, the primary contaminants of concern include the VOCs trichloroethene (TCE) and cis-1,2-DCE. Contamination can likely be attributed to activities associated with the historic use of the site for manufacturing activities. Soil - During the investigation in January 2014, TCE was detected at concentrations of up to 88 parts per million (ppm), above the restricted-residential SCO of 21 parts per million (ppm). With the exception of 2 samples, TCE was detected in all other samples above the unrestricted use SCO of 0.47 ppm. Low levels of SVOCs, including benzo(a)pyrene at 1.99 ppm and chrysene at 1.82 ppm, were detected at concentrations exceeding the UUSCO. In addition, metals including mercury at 4.24 ppm, copper at 100 ppm and lead at 122 ppm were detected at concentrations exceeding UUSCOs, Site-related soil contamination does not extend off-site based on the available data. Groundwater - Compounds exceeding the groundwater standards include TCE at a maximum concentration of 520 parts per billion (ppb) and cis-1,2-DCE at 14 ppb. Metals detected in groundwater at concentrations exceeding the standards include mercury at 3.5 ppb, copper at 332 ppb and lead at 1640 ppb. It should be noted that these metals were detected in unfiltered samples. Site-related groundwater

87 KENT AVENUE (Continued) **S116550038**

contamination does not extend off-site based on the available data. Soil vapor - TCE was detected at concentrations of up to 1,600,000 ug/m3 and cis-1,2-DCE at concentrations of up to 15,000 ug/m3. Elevated concentrations of contaminants in soil vapor were found at the property boundaries and may extend off-site.

Health Problem: People are not drinking the contaminated groundwater because the area is served by a public water supply that is not affected by this contamination. Direct contact with contaminants in the soil is unlikely because the site is covered by a building and pavement. Volatile organic compounds in groundwater or soil may move into the soil vapor (air spaces within the soil), which in turn may move into overlying buildings and affect the indoor air quality. This process, which is similar to the movement of radon gas from the subsurface into the indoor air of buildings, is referred to as soil vapor intrusion. Inhalation of site contaminants in indoor air due to soil vapor intrusion does not represent a concern for the site in its current condition. However, the potential exists for the inhalation of site contaminants due to soil vapor intrusion for any future on-site occupancy or development. Additional sampling is needed to evaluate the potential for soil vapor intrusion to impact off-site structures.

Dump: False
Structure: False
Lagoon: False
Landfill: False
Pond: False
Disp Start: Not reported
Disp Term: Not reported
Lat/Long: Not reported
Dell: Not reported
Record Add: 3/27/2014 2:42:00 PM
Record Upd: 4/22/2015 10:44:00 AM
Updated By: JHOCONNE
Own Op: Document Repository
Sub Type: NNN
Owner Name: Not reported
Owner Company: Brooklyn Public Library
Owner Address: Greenpoint Branch
Owner Addr2: 107 Norman Avenue
Owner City,St,Zip: Brooklyn, NY 11211
Owner Country: United States of America
Own Op: Owner
Sub Type: P03
Owner Name: Jay Weitzman
Owner Company: Ronit Realty LLC
Owner Address: 816 Avenue I
Owner Addr2: Not reported
Owner City,St,Zip: Brooklyn, NY 11230
Owner Country: United States of America
Own Op: Applicant/Requestor
Sub Type: P03
Owner Name: Jay Weitzman
Owner Company: Ronit Realty LLC
Owner Address: 816 Avenue I
Owner Addr2: Not reported
Owner City,St,Zip: Brooklyn, NY 11230
Owner Country: United States of America

87 KENT AVENUE (Continued) **S116550038**

HW Code: C224188
Waste Type: SELENIUM
Waste Quantity: UNKNOWN
Waste Code: Not reported
HW Code: C224188
Waste Type: MANGANESE
Waste Quantity: UNKNOWN
Waste Code: Not reported
HW Code: C224188
Waste Type: BENZO(B)FLUORANTHENE
Waste Quantity: UNKNOWN
Waste Code: Not reported
HW Code: C224188
Waste Type: TRICHLOROETHENE (TCE)
Waste Quantity: UNKNOWN
Waste Code: Not reported
HW Code: C224188
Waste Type: 1,1 Dichloroethene
Waste Quantity: UNKNOWN
Waste Code: Not reported
HW Code: C224188
Waste Type: BENZO(A)PYRENE
Waste Quantity: UNKNOWN
Waste Code: Not reported
HW Code: C224188
Waste Type: SODIUM
Waste Quantity: UNKNOWN
Waste Code: Not reported
HW Code: C224188
Waste Type: indeno(1,2,3-cd)pyrene
Waste Quantity: UNKNOWN
Waste Code: Not reported
HW Code: C224188
Waste Type: BENZO[K]FLUORANTHENE
Waste Quantity: UNKNOWN
Waste Code: Not reported
HW Code: C224188
Waste Type: lead
Waste Quantity: UNKNOWN
Waste Code: Not reported
HW Code: C224188
Waste Type: chrysene
Waste Quantity: UNKNOWN
Waste Code: Not reported
HW Code: C224188
Waste Type: cis-1,2-dichloroethene
Waste Quantity: UNKNOWN
Waste Code: Not reported
Crossref ID: 2015000281945
Cross Ref Type Code: 25
Cross Ref Type: County Recording Identifier
Record Added Date: 9/1/2015 3:18:00 PM
Record Updated: 9/1/2015 3:18:00 PM
Updated By: HRAHMED

Site Code: 492995
Control Name: Ground Water Use Restriction

87 KENT AVENUE (Continued) **S116550038**

HW Code: C224188
Control Code: 08
Control Type: INST
Dt record added: 01/12/2016
Dt rec updated: 02/23/2017
Updated By: HRAHMED
Site Code: 492995
Site Description: Site Location: The site is located at the corner of Kent Avenue and North 9th Street in the Williamsburg area of Brooklyn, Kings County. To the north of the site is North 9th Street, to the south is North 8th Street, to the west is Kent Avenue, and to the east is Wythe Avenue. Site Features: The site is approximately 0.382 acres in size with a single story vacant warehouse covering the entire site. The site is surrounded by mixed commercial and residential property uses. Current Zoning and Land Use: The site has an E-designation as part of the Greenpoint-Williamsburg Rezoning and is included in the M1-2/R6A mixed use district. The property is currently vacant. Past Use of the Site: From approximately 1980 to until 1998, the site was operated by Barouh Eaton Allen Corp., a manufacturer of typewriter ink and printer products. The building was used from 1998 to 2010 for warehousing and distribution by Lucky Paper Inc. (eastern portion), a distributor or restaurant supplies, and by LJJ, Inc. (western portion), a clothing wholesaler and distributor and from 2010 to 2012 by 200 Supplies Corp., a plumbing supplier. Site Geology and Hydrogeology: The surface topography in the surrounding area is generally flat, gradually sloping northwest towards the East River. Based on reports compiled by the United States Geological Survey (Brooklyn, NY Quadrangle), the property lies at an elevation of approximately 20 feet above the National Geodetic Vertical Datum of 1929 (an approximation of mean sea level). The soil beneath the site is miscellaneous fill at depths of up to eight feet. This is underlain by a fine to medium sand with silt and clay layers of varying thicknesses. United States Geological Survey reports indicate that the depth to bedrock at the site is expected to be approximately 100 feet below ground surface. Groundwater is approximately 15 feet below ground surface. The East River is the nearest surface water body, approximately 700 feet to the northwest. Groundwater beneath the site flows in north-northeast direction.
Env Problem: Nature and Extent of Contamination: During the Remedial Investigation, soil and groundwater samples were collected and analyzed for volatile organic compounds (VOCs), semi-volatile organic compounds (SVOCs), metals, PCBs, and pesticides. Soil vapor samples were analyzed for VOCs. Based upon the results of the RI, the primary contaminants of concern include the VOCs trichloroethene (TCE) and cis-1,2-DCE. Contamination can likely be attributed to activities associated with the historic use of the site for manufacturing activities. Soil - During the investigation in January 2014, TCE was detected at concentrations of up to 88 parts per million (ppm), above the restricted-residential SCO of 21 parts per million (ppm). With the exception of 2 samples, TCE was detected in all other samples above the unrestricted use SCO of 0.47 ppm. Low levels of SVOCs, including benzo(a)pyrene at 1.99 ppm and chrysene at 1.82 ppm, were detected at concentrations exceeding the UUSCO. In addition, metals including mercury at 4.24 ppm, copper at 100 ppm and lead at 122 ppm were detected at concentrations exceeding UUSCOs, Site-related soil contamination does not extend off-site based on the available data. Groundwater - Compounds exceeding the groundwater standards include

87 KENT AVENUE (Continued) **S116550038**

TCE at a maximum concentration of 520 parts per billion (ppb) and cis-1,2-DCE at 14 ppb. Metals detected in groundwater at concentrations exceeding the standards include mercury at 3.5 ppb, copper at 332 ppb and lead at 1640 ppb. It should be noted that these metals were detected in unfiltered samples. Site-related groundwater contamination does not extend off-site based on the available data. Soil vapor - TCE was detected at concentrations of up to 1,600,000 ug/m3 and cis-1,2-DCE at concentrations of up to 15,000 ug/m3. Elevated concentrations of contaminants in soil vapor were found at the property boundaries and may extend off-site.

Health Problem: People are not drinking the contaminated groundwater because the area is served by a public water supply that is not affected by this contamination. Direct contact with contaminants in the soil is unlikely because the site is covered by a building and pavement. Volatile organic compounds in groundwater or soil may move into the soil vapor (air spaces within the soil), which in turn may move into overlying buildings and affect the indoor air quality. This process, which is similar to the movement of radon gas from the subsurface into the indoor air of buildings, is referred to as soil vapor intrusion. Inhalation of site contaminants in indoor air due to soil vapor intrusion does not represent a concern for the site in its current condition. However, the potential exists for the inhalation of site contaminants due to soil vapor intrusion for any future on-site occupancy or development. Additional sampling is needed to evaluate the potential for soil vapor intrusion to impact off-site structures.

Dump: False
Structure: False
Lagoon: False
Landfill: False
Pond: False
Disp Start: Not reported
Disp Term: Not reported
Lat/Long: Not reported
Dell: Not reported
Record Add: 3/27/2014 2:42:00 PM
Record Upd: 4/22/2015 10:44:00 AM
Updated By: JHOCONNE
Own Op: Document Repository
Sub Type: NNN
Owner Name: Not reported
Owner Company: Brooklyn Public Library
Owner Address: Greenpoint Branch
Owner Addr2: 107 Norman Avenue
Owner City,St,Zip: Brooklyn, NY 11211
Owner Country: United States of America
Own Op: Owner
Sub Type: P03
Owner Name: Jay Weitzman
Owner Company: Ronit Realty LLC
Owner Address: 816 Avenue I
Owner Addr2: Not reported
Owner City,St,Zip: Brooklyn, NY 11230
Owner Country: United States of America
Own Op: Applicant/Requestor
Sub Type: P03
Owner Name: Jay Weitzman

87 KENT AVENUE (Continued) **S116550038**

Owner Company: Ronit Realty LLC
Owner Address: 816 Avenue I
Owner Addr2: Not reported
Owner City,St,Zip: Brooklyn, NY 11230
Owner Country: United States of America
HW Code: C224188
Waste Type: SELENIUM
Waste Quantity: UNKNOWN
Waste Code: Not reported
HW Code: C224188
Waste Type: MANGANESE
Waste Quantity: UNKNOWN
Waste Code: Not reported
HW Code: C224188
Waste Type: BENZO(B)FLUORANTHENE
Waste Quantity: UNKNOWN
Waste Code: Not reported
HW Code: C224188
Waste Type: TRICHLOROETHENE (TCE)
Waste Quantity: UNKNOWN
Waste Code: Not reported
HW Code: C224188
Waste Type: 1,1 Dichloroethene
Waste Quantity: UNKNOWN
Waste Code: Not reported
HW Code: C224188
Waste Type: BENZO(A)PYRENE
Waste Quantity: UNKNOWN
Waste Code: Not reported
HW Code: C224188
Waste Type: SODIUM
Waste Quantity: UNKNOWN
Waste Code: Not reported
HW Code: C224188
Waste Type: indeno(1,2,3-cd)pyrene
Waste Quantity: UNKNOWN
Waste Code: Not reported
HW Code: C224188
Waste Type: BENZO[K]FLUORANTHENE
Waste Quantity: UNKNOWN
Waste Code: Not reported
HW Code: C224188
Waste Type: lead
Waste Quantity: UNKNOWN
Waste Code: Not reported
HW Code: C224188
Waste Type: chrysene
Waste Quantity: UNKNOWN
Waste Code: Not reported
HW Code: C224188
Waste Type: cis-1,2-dichloroethene
Waste Quantity: UNKNOWN
Waste Code: Not reported
Crossref ID: 2015000281945
Cross Ref Type Code: 25
Cross Ref Type: County Recording Identifier
Record Added Date: 9/1/2015 3:18:00 PM

87 KENT AVENUE (Continued) **S116550038**

Record Updated: 9/1/2015 3:18:00 PM
Updated By: HRAHMED

Site Code: 492995
Control Name: O&M Plan
HW Code: C224188
Control Code: 33
Control Type: INST
Dt record added: 01/12/2016
Dt rec updated: 02/23/2017
Updated By: HRAHMED
Site Code: 492995
Site Description: Site Location: The site is located at the corner of Kent Avenue and North 9th Street in the Williamsburg area of Brooklyn, Kings County. To the north of the site is North 9th Street, to the south is North 8th Street, to the west is Kent Avenue, and to the east is Wythe Avenue. Site Features: The site is approximately 0.382 acres in size with a single story vacant warehouse covering the entire site. The site is surrounded by mixed commercial and residential property uses. Current Zoning and Land Use: The site has an E-designation as part of the Greenpoint-Williamsburg Rezoning and is included in the M1-2/R6A mixed use district. The property is currently vacant. Past Use of the Site: From approximately 1980 to until 1998, the site was operated by Barouh Eaton Allen Corp., a manufacturer of typewriter ink and printer products. The building was used from 1998 to 2010 for warehousing and distribution by Lucky Paper Inc. (eastern portion), a distributor or restaurant supplies, and by LJJ, Inc. (western portion), a clothing wholesaler and distributor and from 2010 to 2012 by 200 Supplies Corp., a plumbing supplier. Site Geology and Hydrogeology: The surface topography in the surrounding area is generally flat, gradually sloping northwest towards the East River. Based on reports compiled by the United States Geological Survey (Brooklyn, NY Quadrangle), the property lies at an elevation of approximately 20 feet above the National Geodetic Vertical Datum of 1929 (an approximation of mean sea level). The soil beneath the site is miscellaneous fill at depths of up to eight feet. This is underlain by a fine to medium sand with silt and clay layers of varying thicknesses. United States Geological Survey reports indicate that the depth to bedrock at the site is expected to be approximately 100 feet below ground surface. Groundwater is approximately 15 feet below ground surface. The East River is the nearest surface water body, approximately 700 feet to the northwest. Groundwater beneath the site flows in north-northeast direction.
Env Problem: Nature and Extent of Contamination: During the Remedial Investigation, soil and groundwater samples were collected and analyzed for volatile organic compounds (VOCs), semi-volatile organic compounds (SVOCs), metals, PCBs, and pesticides. Soil vapor samples were analyzed for VOCs. Based upon the results of the RI, the primary contaminants of concern include the VOCs trichloroethene (TCE) and cis-1,2-DCE. Contamination can likely be attributed to activities associated with the historic use of the site for manufacturing activities. Soil - During the investigation in January 2014, TCE was detected at concentrations of up to 88 parts per million (ppm), above the restricted-residential SCO of 21 parts per million (ppm). With the exception of 2 samples, TCE was detected in all other samples above the unrestricted use SCO of 0.47 ppm. Low levels of SVOCs, including benzo(a)pyrene at 1.99 ppm and chrysene at 1.82 ppm, were

87 KENT AVENUE (Continued) **S116550038**

detected at concentrations exceeding the UUSCO. In addition, metals including mercury at 4.24 ppm, copper at 100 ppm and lead at 122 ppm were detected at concentrations exceeding UUSCOs, Site-related soil contamination does not extend off-site based on the available data. Groundwater - Compounds exceeding the groundwater standards include TCE at a maximum concentration of 520 parts per billion (ppb) and cis-1,2-DCE at 14 ppb. Metals detected in groundwater at concentrations exceeding the standards include mercury at 3.5 ppb, copper at 332 ppb and lead at 1640 ppb. It should be noted that these metals were detected in unfiltered samples. Site-related groundwater contamination does not extend off-site based on the available data. Soil vapor - TCE was detected at concentrations of up to 1,600,000 ug/m3 and cis-1,2-DCE at concentrations of up to 15,000 ug/m3. Elevated concentrations of contaminants in soil vapor were found at the property boundaries and may extend off-site.

Health Problem: People are not drinking the contaminated groundwater because the area is served by a public water supply that is not affected by this contamination. Direct contact with contaminants in the soil is unlikely because the site is covered by a building and pavement. Volatile organic compounds in groundwater or soil may move into the soil vapor (air spaces within the soil), which in turn may move into overlying buildings and affect the indoor air quality. This process, which is similar to the movement of radon gas from the subsurface into the indoor air of buildings, is referred to as soil vapor intrusion. Inhalation of site contaminants in indoor air due to soil vapor intrusion does not represent a concern for the site in its current condition. However, the potential exists for the inhalation of site contaminants due to soil vapor intrusion for any future on-site occupancy or development. Additional sampling is needed to evaluate the potential for soil vapor intrusion to impact off-site structures.

Dump: False
Structure: False
Lagoon: False
Landfill: False
Pond: False
Disp Start: Not reported
Disp Term: Not reported
Lat/Long: Not reported
Dell: Not reported
Record Add: 3/27/2014 2:42:00 PM
Record Upd: 4/22/2015 10:44:00 AM
Updated By: JHOCONNE
Own Op: Document Repository
Sub Type: NNN
Owner Name: Not reported
Owner Company: Brooklyn Public Library
Owner Address: Greenpoint Branch
Owner Addr2: 107 Norman Avenue
Owner City,St,Zip: Brooklyn, NY 11211
Owner Country: United States of America
Own Op: Owner
Sub Type: P03
Owner Name: Jay Weitzman
Owner Company: Ronit Realty LLC
Owner Address: 816 Avenue I
Owner Addr2: Not reported

87 KENT AVENUE (Continued) **S116550038**

Owner City,St,Zip: Brooklyn, NY 11230
Owner Country: United States of America
Own Op: Applicant/Requestor
Sub Type: P03
Owner Name: Jay Weitzman
Owner Company: Ronit Realty LLC
Owner Address: 816 Avenue I
Owner Addr2: Not reported
Owner City,St,Zip: Brooklyn, NY 11230
Owner Country: United States of America
HW Code: C224188
Waste Type: SELENIUM
Waste Quantity: UNKNOWN
Waste Code: Not reported
HW Code: C224188
Waste Type: MANGANESE
Waste Quantity: UNKNOWN
Waste Code: Not reported
HW Code: C224188
Waste Type: BENZO(B)FLUORANTHENE
Waste Quantity: UNKNOWN
Waste Code: Not reported
HW Code: C224188
Waste Type: TRICHLOROETHENE (TCE)
Waste Quantity: UNKNOWN
Waste Code: Not reported
HW Code: C224188
Waste Type: 1,1 Dichloroethene
Waste Quantity: UNKNOWN
Waste Code: Not reported
HW Code: C224188
Waste Type: BENZO(A)PYRENE
Waste Quantity: UNKNOWN
Waste Code: Not reported
HW Code: C224188
Waste Type: SODIUM
Waste Quantity: UNKNOWN
Waste Code: Not reported
HW Code: C224188
Waste Type: indeno(1,2,3-cd)pyrene
Waste Quantity: UNKNOWN
Waste Code: Not reported
HW Code: C224188
Waste Type: BENZO[K]FLUORANTHENE
Waste Quantity: UNKNOWN
Waste Code: Not reported
HW Code: C224188
Waste Type: lead
Waste Quantity: UNKNOWN
Waste Code: Not reported
HW Code: C224188
Waste Type: chrysene
Waste Quantity: UNKNOWN
Waste Code: Not reported
HW Code: C224188
Waste Type: cis-1,2-dichloroethene
Waste Quantity: UNKNOWN

87 KENT AVENUE (Continued) **S116550038**

Waste Code: Not reported
Crossref ID: 2015000281945
Cross Ref Type Code: 25
Cross Ref Type: County Recording Identifier
Record Added Date: 9/1/2015 3:18:00 PM
Record Updated: 9/1/2015 3:18:00 PM
Updated By: HRAHMED

Site Code: 492995
Control Name: Environmental Easement
HW Code: C224188
Control Code: J
Control Type: INST
Dt record added: 01/12/2016
Dt rec updated: 02/23/2017
Updated By: HRAHMED
Site Code: 492995
Site Description: Site Location: The site is located at the corner of Kent Avenue and North 9th Street in the Williamsburg area of Brooklyn, Kings County. To the north of the site is North 9th Street, to the south is North 8th Street, to the west is Kent Avenue, and to the east is Wythe Avenue. Site Features: The site is approximately 0.382 acres in size with a single story vacant warehouse covering the entire site. The site is surrounded by mixed commercial and residential property uses. Current Zoning and Land Use: The site has an E-designation as part of the Greenpoint-Williamsburg Rezoning and is included in the M1-2/R6A mixed use district. The property is currently vacant. Past Use of the Site: From approximately 1980 to until 1998, the site was operated by Barouh Eaton Allen Corp., a manufacturer of typewriter ink and printer products. The building was used from 1998 to 2010 for warehousing and distribution by Lucky Paper Inc. (eastern portion), a distributor or restaurant supplies, and by LJJ, Inc. (western portion), a clothing wholesaler and distributor and from 2010 to 2012 by 200 Supplies Corp., a plumbing supplier. Site Geology and Hydrogeology: The surface topography in the surrounding area is generally flat, gradually sloping northwest towards the East River. Based on reports compiled by the United States Geological Survey (Brooklyn, NY Quadrangle), the property lies at an elevation of approximately 20 feet above the National Geodetic Vertical Datum of 1929 (an approximation of mean sea level). The soil beneath the site is miscellaneous fill at depths of up to eight feet. This is underlain by a fine to medium sand with silt and clay layers of varying thicknesses. United States Geological Survey reports indicate that the depth to bedrock at the site is expected to be approximately 100 feet below ground surface. Groundwater is approximately 15 feet below ground surface. The East River is the nearest surface water body, approximately 700 feet to the northwest. Groundwater beneath the site flows in north-northeast direction.
Env Problem: Nature and Extent of Contamination: During the Remedial Investigation, soil and groundwater samples were collected and analyzed for volatile organic compounds (VOCs), semi-volatile organic compounds (SVOCs), metals, PCBs, and pesticides. Soil vapor samples were analyzed for VOCs. Based upon the results of the RI, the primary contaminants of concern include the VOCs trichloroethene (TCE) and cis-1,2-DCE. Contamination can likely be attributed to activities associated with the historic use of the site for manufacturing activities. Soil - During the investigation in January 2014, TCE was

87 KENT AVENUE (Continued) **S116550038**

detected at concentrations of up to 88 parts per million (ppm), above the restricted-residential SCO of 21 parts per million (ppm). With the exception of 2 samples, TCE was detected in all other samples above the unrestricted use SCO of 0.47 ppm. Low levels of SVOCs, including benzo(a)pyrene at 1.99 ppm and chrysene at 1.82 ppm, were detected at concentrations exceeding the UUSCO. In addition, metals including mercury at 4.24 ppm, copper at 100 ppm and lead at 122 ppm were detected at concentrations exceeding UUSCOs, Site-related soil contamination does not extend off-site based on the available data. Groundwater - Compounds exceeding the groundwater standards include TCE at a maximum concentration of 520 parts per billion (ppb) and cis-1,2-DCE at 14 ppb. Metals detected in groundwater at concentrations exceeding the standards include mercury at 3.5 ppb, copper at 332 ppb and lead at 1640 ppb. It should be noted that these metals were detected in unfiltered samples. Site-related groundwater contamination does not extend off-site based on the available data. Soil vapor - TCE was detected at concentrations of up to 1,600,000 ug/m3 and cis-1,2-DCE at concentrations of up to 15,000 ug/m3. Elevated concentrations of contaminants in soil vapor were found at the property boundaries and may extend off-site.

Health Problem: People are not drinking the contaminated groundwater because the area is served by a public water supply that is not affected by this contamination. Direct contact with contaminants in the soil is unlikely because the site is covered by a building and pavement. Volatile organic compounds in groundwater or soil may move into the soil vapor (air spaces within the soil), which in turn may move into overlying buildings and affect the indoor air quality. This process, which is similar to the movement of radon gas from the subsurface into the indoor air of buildings, is referred to as soil vapor intrusion. Inhalation of site contaminants in indoor air due to soil vapor intrusion does not represent a concern for the site in its current condition. However, the potential exists for the inhalation of site contaminants due to soil vapor intrusion for any future on-site occupancy or development. Additional sampling is needed to evaluate the potential for soil vapor intrusion to impact off-site structures.

Dump:	False
Structure:	False
Lagoon:	False
Landfill:	False
Pond:	False
Disp Start:	Not reported
Disp Term:	Not reported
Lat/Long:	Not reported
Dell:	Not reported
Record Add:	3/27/2014 2:42:00 PM
Record Upd:	4/22/2015 10:44:00 AM
Updated By:	JHOCONNE
Own Op:	Document Repository
Sub Type:	NNN
Owner Name:	Not reported
Owner Company:	Brooklyn Public Library
Owner Address:	Greenpoint Branch
Owner Addr2:	107 Norman Avenue
Owner City,St,Zip:	Brooklyn, NY 11211
Owner Country:	United States of America
Own Op:	Owner

87 KENT AVENUE (Continued) **S116550038**

Sub Type: P03
Owner Name: Jay Weitzman
Owner Company: Ronit Realty LLC
Owner Address: 816 Avenue I
Owner Addr2: Not reported
Owner City,St,Zip: Brooklyn, NY 11230
Owner Country: United States of America
Own Op: Applicant/Requestor
Sub Type: P03
Owner Name: Jay Weitzman
Owner Company: Ronit Realty LLC
Owner Address: 816 Avenue I
Owner Addr2: Not reported
Owner City,St,Zip: Brooklyn, NY 11230
Owner Country: United States of America
HW Code: C224188
Waste Type: SELENIUM
Waste Quantity: UNKNOWN
Waste Code: Not reported
HW Code: C224188
Waste Type: MANGANESE
Waste Quantity: UNKNOWN
Waste Code: Not reported
HW Code: C224188
Waste Type: BENZO(B)FLUORANTHENE
Waste Quantity: UNKNOWN
Waste Code: Not reported
HW Code: C224188
Waste Type: TRICHLOROETHENE (TCE)
Waste Quantity: UNKNOWN
Waste Code: Not reported
HW Code: C224188
Waste Type: 1,1 Dichloroethene
Waste Quantity: UNKNOWN
Waste Code: Not reported
HW Code: C224188
Waste Type: BENZO(A)PYRENE
Waste Quantity: UNKNOWN
Waste Code: Not reported
HW Code: C224188
Waste Type: SODIUM
Waste Quantity: UNKNOWN
Waste Code: Not reported
HW Code: C224188
Waste Type: indeno(1,2,3-cd)pyrene
Waste Quantity: UNKNOWN
Waste Code: Not reported
HW Code: C224188
Waste Type: BENZO[K]FLUORANTHENE
Waste Quantity: UNKNOWN
Waste Code: Not reported
HW Code: C224188
Waste Type: lead
Waste Quantity: UNKNOWN
Waste Code: Not reported
HW Code: C224188
Waste Type: chrysene

87 KENT AVENUE (Continued) **S116550038**

Waste Quantity: UNKNOWN
Waste Code: Not reported
HW Code: C224188
Waste Type: cis-1,2-dichloroethene
Waste Quantity: UNKNOWN
Waste Code: Not reported
Crossref ID: 2015000281945
Cross Ref Type Code: 25
Cross Ref Type: County Recording Identifier
Record Added Date: 9/1/2015 3:18:00 PM
Record Updated: 9/1/2015 3:18:00 PM
Updated By: HRAHMED

Site Code: 492995
Control Name: Site Management Plan
HW Code: C224188
Control Code: 32
Control Type: INST
Dt record added: 01/12/2016
Dt rec updated: 02/23/2017
Updated By: HRAHMED
Site Code: 492995
Site Description: Site Location: The site is located at the corner of Kent Avenue and North 9th Street in the Williamsburg area of Brooklyn, Kings County. To the north of the site is North 9th Street, to the south is North 8th Street, to the west is Kent Avenue, and to the east is Wythe Avenue. Site Features: The site is approximately 0.382 acres in size with a single story vacant warehouse covering the entire site. The site is surrounded by mixed commercial and residential property uses. Current Zoning and Land Use: The site has an E-designation as part of the Greenpoint-Williamsburg Rezoning and is included in the M1-2/R6A mixed use district. The property is currently vacant. Past Use of the Site: From approximately 1980 to until 1998, the site was operated by Barouh Eaton Allen Corp., a manufacturer of typewriter ink and printer products. The building was used from 1998 to 2010 for warehousing and distribution by Lucky Paper Inc. (eastern portion), a distributor or restaurant supplies, and by LJJ, Inc. (western portion), a clothing wholesaler and distributor and from 2010 to 2012 by 200 Supplies Corp., a plumbing supplier. Site Geology and Hydrogeology: The surface topography in the surrounding area is generally flat, gradually sloping northwest towards the East River. Based on reports compiled by the United States Geological Survey (Brooklyn, NY Quadrangle), the property lies at an elevation of approximately 20 feet above the National Geodetic Vertical Datum of 1929 (an approximation of mean sea level). The soil beneath the site is miscellaneous fill at depths of up to eight feet. This is underlain by a fine to medium sand with silt and clay layers of varying thicknesses. United States Geological Survey reports indicate that the depth to bedrock at the site is expected to be approximately 100 feet below ground surface. Groundwater is approximately 15 feet below ground surface. The East River is the nearest surface water body, approximately 700 feet to the northwest. Groundwater beneath the site flows in north-northeast direction.
Env Problem: Nature and Extent of Contamination: During the Remedial Investigation, soil and groundwater samples were collected and analyzed for volatile organic compounds (VOCs), semi-volatile organic compounds (SVOCs), metals, PCBs, and pesticides. Soil vapor samples

87 KENT AVENUE (Continued) **S116550038**

were analyzed for VOCs. Based upon the results of the RI, the primary contaminants of concern include the VOCs trichloroethene (TCE) and cis-1,2-DCE. Contamination can likely be attributed to activities associated with the historic use of the site for manufacturing activities. Soil - During the investigation in January 2014, TCE was detected at concentrations of up to 88 parts per million (ppm), above the restricted-residential SCO of 21 parts per million (ppm). With the exception of 2 samples, TCE was detected in all other samples above the unrestricted use SCO of 0.47 ppm. Low levels of SVOCs, including benzo(a)pyrene at 1.99 ppm and chrysene at 1.82 ppm, were detected at concentrations exceeding the UUSCO. In addition, metals including mercury at 4.24 ppm, copper at 100 ppm and lead at 122 ppm were detected at concentrations exceeding UUSCOs, Site-related soil contamination does not extend off-site based on the available data. Groundwater - Compounds exceeding the groundwater standards include TCE at a maximum concentration of 520 parts per billion (ppb) and cis-1,2-DCE at 14 ppb. Metals detected in groundwater at concentrations exceeding the standards include mercury at 3.5 ppb, copper at 332 ppb and lead at 1640 ppb. It should be noted that these metals were detected in unfiltered samples. Site-related groundwater contamination does not extend off-site based on the available data. Soil vapor - TCE was detected at concentrations of up to 1,600,000 ug/m3 and cis-1,2-DCE at concentrations of up to 15,000 ug/m3. Elevated concentrations of contaminants in soil vapor were found at the property boundaries and may extend off-site.

Health Problem: People are not drinking the contaminated groundwater because the area is served by a public water supply that is not affected by this contamination. Direct contact with contaminants in the soil is unlikely because the site is covered by a building and pavement. Volatile organic compounds in groundwater or soil may move into the soil vapor (air spaces within the soil), which in turn may move into overlying buildings and affect the indoor air quality. This process, which is similar to the movement of radon gas from the subsurface into the indoor air of buildings, is referred to as soil vapor intrusion. Inhalation of site contaminants in indoor air due to soil vapor intrusion does not represent a concern for the site in its current condition. However, the potential exists for the inhalation of site contaminants due to soil vapor intrusion for any future on-site occupancy or development. Additional sampling is needed to evaluate the potential for soil vapor intrusion to impact off-site structures.

Dump: False
Structure: False
Lagoon: False
Landfill: False
Pond: False
Disp Start: Not reported
Disp Term: Not reported
Lat/Long: Not reported
Dell: Not reported
Record Add: 3/27/2014 2:42:00 PM
Record Upd: 4/22/2015 10:44:00 AM
Updated By: JHOCONNE
Own Op: Document Repository
Sub Type: NNN
Owner Name: Not reported
Owner Company: Brooklyn Public Library

87 KENT AVENUE (Continued) **S116550038**

Owner Address: Greenpoint Branch
Owner Addr2: 107 Norman Avenue
Owner City,St,Zip: Brooklyn, NY 11211
Owner Country: United States of America
Own Op: Owner
Sub Type: P03
Owner Name: Jay Weitzman
Owner Company: Ronit Realty LLC
Owner Address: 816 Avenue I
Owner Addr2: Not reported
Owner City,St,Zip: Brooklyn, NY 11230
Owner Country: United States of America
Own Op: Applicant/Requestor
Sub Type: P03
Owner Name: Jay Weitzman
Owner Company: Ronit Realty LLC
Owner Address: 816 Avenue I
Owner Addr2: Not reported
Owner City,St,Zip: Brooklyn, NY 11230
Owner Country: United States of America
HW Code: C224188
Waste Type: SELENIUM
Waste Quantity: UNKNOWN
Waste Code: Not reported
HW Code: C224188
Waste Type: MANGANESE
Waste Quantity: UNKNOWN
Waste Code: Not reported
HW Code: C224188
Waste Type: BENZO(B)FLUORANTHENE
Waste Quantity: UNKNOWN
Waste Code: Not reported
HW Code: C224188
Waste Type: TRICHLOROETHENE (TCE)
Waste Quantity: UNKNOWN
Waste Code: Not reported
HW Code: C224188
Waste Type: 1,1 Dichloroethene
Waste Quantity: UNKNOWN
Waste Code: Not reported
HW Code: C224188
Waste Type: BENZO(A)PYRENE
Waste Quantity: UNKNOWN
Waste Code: Not reported
HW Code: C224188
Waste Type: SODIUM
Waste Quantity: UNKNOWN
Waste Code: Not reported
HW Code: C224188
Waste Type: indeno(1,2,3-cd)pyrene
Waste Quantity: UNKNOWN
Waste Code: Not reported
HW Code: C224188
Waste Type: BENZO[K]FLUORANTHENE
Waste Quantity: UNKNOWN
Waste Code: Not reported
HW Code: C224188

87 KENT AVENUE (Continued) **S116550038**

Waste Type: lead
Waste Quantity: UNKNOWN
Waste Code: Not reported
HW Code: C224188
Waste Type: chrysene
Waste Quantity: UNKNOWN
Waste Code: Not reported
HW Code: C224188
Waste Type: cis-1,2-dichloroethene
Waste Quantity: UNKNOWN
Waste Code: Not reported
Crossref ID: 2015000281945
Cross Ref Type Code: 25
Cross Ref Type: County Recording Identifier
Record Added Date: 9/1/2015 3:18:00 PM
Record Updated: 9/1/2015 3:18:00 PM
Updated By: HRAHMED

BROWNFIELDS:
Program: BCP
Site Code: 492995
Acres: 0.39
HW Code: C224188
SWIS: 2401
Town: New York City
Record Added Date: 03/25/2014
Record Updated Date: 01/18/2017
Update By: JHOCONNE
Site Description: Site Location: The site is located at the corner of Kent Avenue and North 9th Street in the Williamsburg area of Brooklyn, Kings County. To the north of the site is North 9th Street, to the south is North 8th Street, to the west is Kent Avenue, and to the east is Wythe Avenue. Site Features: The site is approximately 0.382 acres in size with a single story vacant warehouse covering the entire site. The site is surrounded by mixed commercial and residential property uses. Current Zoning and Land Use: The site has an E-designation as part of the Greenpoint-Williamsburg Rezoning and is included in the M1-2/R6A mixed use district. The property is currently vacant. Past Use of the Site: From approximately 1980 to until 1998, the site was operated by Barouh Eaton Allen Corp., a manufacturer of typewriter ink and printer products. The building was used from 1998 to 2010 for warehousing and distribution by Lucky Paper Inc. (eastern portion), a distributor or restaurant supplies, and by LJJ, Inc. (western portion), a clothing wholesaler and distributor and from 2010 to 2012 by 200 Supplies Corp., a plumbing supplier. Site Geology and Hydrogeology: The surface topography in the surrounding area is generally flat, gradually sloping northwest towards the East River. Based on reports compiled by the United States Geological Survey (Brooklyn, NY Quadrangle), the property lies at an elevation of approximately 20 feet above the National Geodetic Vertical Datum of 1929 (an approximation of mean sea level). The soil beneath the site is miscellaneous fill at depths of up to eight feet. This is underlain by a fine to medium sand with silt and clay layers of varying thicknesses. United States Geological Survey reports indicate that the depth to bedrock at the site is expected to be approximately 100 feet below ground surface. Groundwater is approximately 15 feet below ground surface. The East River is the nearest surface water

87 KENT AVENUE (Continued) **S116550038**

body, approximately 700 feet to the northwest. Groundwater beneath the site flows in north-northeast direction.

Env Problem: Nature and Extent of Contamination: During the Remedial Investigation, soil and groundwater samples were collected and analyzed for volatile organic compounds (VOCs), semi-volatile organic compounds (SVOCs), metals, PCBs, and pesticides. Soil vapor samples were analyzed for VOCs. Based upon the results of the RI, the primary contaminants of concern include the VOCs trichloroethene (TCE) and cis-1,2-DCE. Contamination can likely be attributed to activities associated with the historic use of the site for manufacturing activities. Soil - During the investigation in January 2014, TCE was detected at concentrations of up to 88 parts per million (ppm), above the restricted-residential SCO of 21 parts per million (ppm). With the exception of 2 samples, TCE was detected in all other samples above the unrestricted use SCO of 0.47 ppm. Low levels of SVOCs, including benzo(a)pyrene at 1.99 ppm and chrysene at 1.82 ppm, were detected at concentrations exceeding the UUSCO. In addition, metals including mercury at 4.24 ppm, copper at 100 ppm and lead at 122 ppm were detected at concentrations exceeding UUSCOs, Site-related soil contamination does not extend off-site based on the available data. Groundwater - Compounds exceeding the groundwater standards include TCE at a maximum concentration of 520 parts per billion (ppb) and cis-1,2-DCE at 14 ppb. Metals detected in groundwater at concentrations exceeding the standards include mercury at 3.5 ppb, copper at 332 ppb and lead at 1640 ppb. It should be noted that these metals were detected in unfiltered samples. Site-related groundwater contamination does not extend off-site based on the available data. Soil vapor - TCE was detected at concentrations of up to 1,600,000 ug/m3 and cis-1,2-DCE at concentrations of up to 15,000 ug/m3. Elevated concentrations of contaminants in soil vapor were found at the property boundaries and may extend off-site.

Health Problem: People are not drinking the contaminated groundwater because the area is served by a public water supply that is not affected by this contamination. Direct contact with contaminants in the soil is unlikely because the site is covered by a building and pavement. Volatile organic compounds in groundwater or soil may move into the soil vapor (air spaces within the soil), which in turn may move into overlying buildings and affect the indoor air quality. This process, which is similar to the movement of radon gas from the subsurface into the indoor air of buildings, is referred to as soil vapor intrusion. Inhalation of site contaminants in indoor air due to soil vapor intrusion does not represent a concern for the site in its current condition. However, the potential exists for the inhalation of site contaminants due to soil vapor intrusion for any future on-site occupancy or development. Additional sampling is needed to evaluate the potential for soil vapor intrusion to impact off-site structures.

Dump:	False
Structure:	False
Lagoon:	False
Landfill:	False
Pond:	False
Disp Start:	Not reported
Disp Term:	Not reported
Lat/Long:	Not reported
Dell:	Not reported
Record Add:	3/27/2014 2:42:00 PM
Record Upd:	4/22/2015 10:44:00 AM

87 KENT AVENUE (Continued) **S116550038**

Updated By:	JHOCONNE
Own Op:	Document Repository
Sub Type:	NNN
Owner Name:	Not reported
Owner Company:	Brooklyn Public Library
Owner Address:	Greenpoint Branch
Owner Addr2:	107 Norman Avenue
Owner City,St,Zip:	Brooklyn, NY 11211
Owner Country:	United States of America
Own Op:	Owner
Sub Type:	P03
Owner Name:	Jay Weitzman
Owner Company:	Ronit Realty LLC
Owner Address:	816 Avenue I
Owner Addr2:	Not reported
Owner City,St,Zip:	Brooklyn, NY 11230
Owner Country:	United States of America
Own Op:	Applicant/Requestor
Sub Type:	P03
Owner Name:	Jay Weitzman
Owner Company:	Ronit Realty LLC
Owner Address:	816 Avenue I
Owner Addr2:	Not reported
Owner City,St,Zip:	Brooklyn, NY 11230
Owner Country:	United States of America
HW Code:	C224188
Waste Type:	SELENIUM
Waste Quantity:	UNKNOWN
Waste Code:	Not reported
HW Code:	C224188
Waste Type:	MANGANESE
Waste Quantity:	UNKNOWN
Waste Code:	Not reported
HW Code:	C224188
Waste Type:	BENZO(B)FLUORANTHENE
Waste Quantity:	UNKNOWN
Waste Code:	Not reported
HW Code:	C224188
Waste Type:	TRICHLOROETHENE (TCE)
Waste Quantity:	UNKNOWN
Waste Code:	Not reported
HW Code:	C224188
Waste Type:	1,1 Dichloroethene
Waste Quantity:	UNKNOWN
Waste Code:	Not reported
HW Code:	C224188
Waste Type:	BENZO(A)PYRENE
Waste Quantity:	UNKNOWN
Waste Code:	Not reported
HW Code:	C224188
Waste Type:	SODIUM
Waste Quantity:	UNKNOWN
Waste Code:	Not reported
HW Code:	C224188
Waste Type:	indeno(1,2,3-cd)pyrene
Waste Quantity:	UNKNOWN
Waste Code:	Not reported

87 KENT AVENUE (Continued) **S116550038**

HW Code:	C224188
Waste Type:	BENZO[K]FLUORANTHENE
Waste Quantity:	UNKNOWN
Waste Code:	Not reported
HW Code:	C224188
Waste Type:	lead
Waste Quantity:	UNKNOWN
Waste Code:	Not reported
HW Code:	C224188
Waste Type:	chrysene
Waste Quantity:	UNKNOWN
Waste Code:	Not reported
HW Code:	C224188
Waste Type:	cis-1,2-dichloroethene
Waste Quantity:	UNKNOWN
Waste Code:	Not reported
Crossref ID:	2015000281945
Cross Ref Type Code:	25
Cross Ref Type:	County Recording Identifier
Record Added Date:	9/1/2015 3:18:00 PM
Record Updated:	9/1/2015 3:18:00 PM
Updated By:	HRAHMED

---

280 East 1/4-1/2 0.318 mi. 1681 ft. | **DELI**
112 NASSAU AVE
BROOKLYN, NY | **NY LTANKS** **S104953397**
NY Spills **N/A**

Relative: Higher

Actual: 16 ft.

LTANKS:

Facility ID:	0013080
Site ID:	211488
Spill Number/Closed Date:	2001-03-14
Spill Date:	2001-03-14
Spill Cause:	Tank Failure
Spill Source:	Commercial/Industrial
Spill Class:	C3
Cleanup Ceased:	Not reported
SWIS:	2401
Investigator:	SMSANGES
Referred To:	Not reported
Reported to Dept:	2001-03-14
CID:	382
Water Affected:	Not reported
Spill Notifier:	Fire Department
Last Inspection:	Not reported
Recommended Penalty:	False
Meets Standard:	False
UST Involvement:	False
Remediation Phase:	0
Date Entered In Computer:	2001-03-14
Spill Record Last Update:	2001-03-16
Spiller Name:	Not reported
Spiller Company:	ADAMS DELI
Spiller Address:	112 NASSAU AVE
Spiller County:	001
Spiller Contact:	FIREMAN RIPOLL
Spiller Phone:	(718) 476-6288

DELI (Continued) **S104953397**

Spiller Extention:	Not reported
DEC Region:	2
DER Facility ID:	175258
DEC Memo:	"Prior to Sept, 2004 data translation this spill Lead_DEC Field was SANGESLAND Duplicate spill number closed Ref: Spill 0013079"
Remarks:	"undetermined amount of oil enter drain via basement after tank let go. hazmat on scene Cross Ref Spill #0013079"

All Materials:

Site ID:	211488
Operable Unit ID:	834599
Operable Unit:	01
Material ID:	560404
Material Code:	0001A
Material Name:	#2 fuel oil
Case No.:	Not reported
Material FA:	Petroleum
Quantity:	100.00
Units:	G
Recovered:	.00
Oxygenate:	Not reported

SPILLS:

Facility ID:	0013079
Facility Type:	ER
Spill Number:	0013079
DER Facility ID:	175258
Site ID:	234948
DEC Region:	2
Spill Number/Closed Date:	2001-04-05
Spill Cause:	Unknown
Spill Class:	C3
SWIS:	2401
Spill Date:	2001-03-14
Investigator:	SMSANGES
Referred To:	Not reported
Reported to Dept:	2001-03-14
CID:	405
Water Affected:	Not reported
Spill Source:	Unknown
Spill Notifier:	Local Agency
Cleanup Ceased:	Not reported
Cleanup Meets Std:	False
Last Inspection:	Not reported
Recommended Penalty:	False
UST Trust:	False
Remediation Phase:	0
Date Entered In Computer:	2001-03-14
Spill Record Last Update:	2001-04-05
Spiller Name:	SON'S WORK TEL #
Spiller Company:	ROBERT BAK (OWNER'S SON)
Spiller Address:	112 NASSAU AVE
Spiller Company:	001
Contact Name:	FF RIPOLL
DEC Memo:	"Prior to Sept, 2004 data translation this spill Lead_DEC Field was SANGESLAND 3/14/2001 - Store front building with 3-4 apartments

DELI (Continued) **S104953397**

above. 2-275 gallon #2 oil tanks in the basement service the building. Scaggs & Walsh Oil Company made a delivery (no sign of overfill) Later that day the bottom of one of the tanks (looks like corrosion) gave way and approx 100 gallons went to the basement floor and a drywell floor drain. NYFD on scene emptied most of the 275 gallon tank into overpack drums. Scaggs & Walsh arrived on the scene and pumped out whatever remained. Scaggs & Walsh's insurance would not cover the loss because the tank is the property of the building owner and the tank failed due to corrosion. Scaggs & Walsh hired Milro Associates after a verbal discussion with the building owner (Robert Bak 718-628-9700) that the cost of the clean up was the responsibility of the building owner. 3/16/2001 - Sangesland called Milro to find the cleanup status. Paul (at Milro) said between 3/14 and 3/15 a 5'x8' section of the floor was opened up and dug down 2' and 2 cubic yards of contaminated soil was removed. Milro is not working today (3/16) because Scaggs & Walsh is installing new oil tanks. Milro will return on Monday 3/19 to continue excavation. 3/20/2001 Paul at Milro says the excavation is approx 5' x 10' x 3' deep. Because of access problems they can't really excavate any more and he'll probably spend one more day on site. Paul said he would PID the samples first and if they don't look bad, he'll back fill before the soil samples come back from the lab. 4/5/2001 End point sample from excavation was tested for: TCLP Volatiles 8021/STARS (All results were Non-Detect) TCLP Polynuc, Arom. Hydrocarbons (BN) 8270 - Non-Detect Spill closed 4/5/2001"

Remarks: "spill in inside deli's basement fd on the scene"

All Materials:

Site ID:	234948
Operable Unit ID:	834598
Operable Unit:	01
Material ID:	539808
Material Code:	0001A
Material Name:	#2 fuel oil
Case No.:	Not reported
Material FA:	Petroleum
Quantity:	100.00
Units:	G
Recovered:	.00
Oxygenate:	Not reported

281
NNW
1/4-1/2
0.341 mi.
1798 ft.

101-105 WEST STREET
101-105 WEST STREET, BROOKLYN
BROOKLYN, NY 11222

NY VCP **S108524782**
N/A

Relative:
Higher

Actual:
12 ft.

VCP:

Program Type:	VCP
Site Code:	57559
HW Code:	V00231
Site Class:	C
SWIS:	2401
Region:	2
Town:	New York City
Acres:	0.2
Date Record Added:	11/30/2000

101-105 WEST STREET (Continued) **S108524782**

Date Record Updated: 05/11/2007
Updated By: mobarrie
Site Description: 101-105 West Street is located in the Greenpoint area of Brooklyn, NY 10310, Block 2556, Lot 58. The site is a 0.2-acre parcel used as a construction material storage yard. It is located between Kent Street and Java Street, on the west side of West Street. A commercial property borders the site to the east. The intended use of the site remains to be a construction material storage yard. The surrounding uses are mainly residential with some commercial divisions. Contamination at the site was predominantly in the soil and represented by Semi Volatile Organic Compounds and metals, and resulted from historic fill and uncontrolled dumping of oil and oil-related products from trucks loading construction materials. The Remedial Investigation work plan was approved in 1999 and the RI was completed in 2000. The groundwater is 8-10 feet below ground. The soil is sandy and it is covered with 3-4 feet of fill material. The Remedial Work Plan was approved in 2001 and the field remedial work was completed in 2002. The remedy involved excavation of the entire site and off site disposal. Clean backfill material has been placed in the former excavation. Remedial work at the site is completed.
Env Problem: The contaminants of concern in soil at the site were Semi Volatile Organic Compounds (SVOCs)and heavy metals. The groundwater has not been impacted by the contaminants. In 1998, the Pase I and Phase II Environmental Site Aassessment have revealed that the contaminants of concern in soil were above TAGM 4046 RSCO. The SVOCs had excedences ranging from non detected to Benzo(a)anthracene 43ppm, benzo(a)fluoranthene 1500ppm, benzo(b)fluoranthene 41ppm, benzo(k)fluoranthene 26ppm, benzo(a)pyrene 41ppm, Chrysene 38ppm,Dibenzofuran 12ppm. Some of the havy metal excedences were Arsenic 52ppm, Selenium 5.6ppm, Chromium 49ppm, Cadmium 12.5ppm, Lead 1930ppm,Zinc 1490ppm, Mercury 3.5ppm. The source was presumed to be in the fill material and also produced by uncontrolled dumping. During the remedial phase, the site has been excavated and the end point samples showed that the concentrations of the contaminats levels were very close to TAGM 4046 RSCO. The excavation has been backfilled with clean soil. The remediation was completed in 2002.
Health Problem: Soils contaminated with metals and semi-volatile organic compounds were identified at this site. Contaminated soils have either been excavated and disposed of offsite or are covered by a concrete slab or the onsite building, thereby minimizing the potential for direct contact exposures. Groundwater has not been impacted, therefore there is no potential for ingestion exposures. Volatile organic compounds were not detected at this site therefore, inhalation via soil vapor intrusion is not a potential exposure pathway .
Dump: Not reported
Structure: Not reported
Lagoon: Not reported
Landfill: Not reported
Pond: Not reported
Disp Start: Not reported
Disp Term: Not reported
Lat/Long: Not reported
Dell: Not reported
Record Add: Not reported
Record Upd: Not reported
Updated By: Not reported
Own Op: On-Site Operator

101-105 WEST STREET (Continued) **S108524782**

Sub Type:	ZZZ
Owner Name:	Not reported
Owner Company:	SAFEWAY CONSTRUCTION ENTERPRISES INC
Owner Address:	105-107 WEST STREET
Owner Addr2:	Not reported
Owner City,St,Zip:	BROOKLYN, NY 11222
Owner Country:	United States of America
Own Op:	Applicant/Requestor
Sub Type:	ZZZ
Owner Name:	Not reported
Owner Company:	Laurel Hill Realty Co.
Owner Address:	10 LINDEN STREET
Owner Addr2:	Not reported
Owner City,St,Zip:	NEW HYDE PARK, NY 11040
Owner Country:	United States of America
Own Op:	Owner
Sub Type:	ZZZ
Owner Name:	Not reported
Owner Company:	LAUREL HILL REALTY CORP
Owner Address:	10 LINDEN STREET
Owner Addr2:	Not reported
Owner City,St,Zip:	NEW HYDE PARK, NY 11040
Owner Country:	United States of America
HW Code:	V00231
Waste Type:	BENZO(A)PYRENE
Waste Quantity:	UNKNOWN
Waste Code:	Not reported
HW Code:	V00231
Waste Type:	ANTHRACENE
Waste Quantity:	UNKNOWN
Waste Code:	Not reported
HW Code:	V00231
Waste Type:	LEAD
Waste Quantity:	UNKNOWN
Waste Code:	Not reported
Crossref ID:	D2-0023-00-05(I
Cross Ref Type Code:	20
Cross Ref Type:	Haz. Substance ID
Record Added Date:	11/30/2000 4:07:00 PM
Record Updated:	2/24/2005 3:54:00 PM
Updated By:	VCPTRANS

---

282 **146 WYTHE AVE/BROOKLYN** **NY LTANKS** **S100142800**
SSW **146 WYTHE AVENUE** **N/A**
1/4-1/2 **NEW YORK CITY, NY**
0.350 mi.
1850 ft.

Relative:
Higher

Actual:
30 ft.

LTANKS:

Facility ID:	8905160
Site ID:	303096
Spill Number/Closed Date:	1989-08-24
Spill Date:	1989-08-23
Spill Cause:	Tank Test Failure
Spill Source:	Commercial/Industrial
Spill Class:	Not reported
Cleanup Ceased:	1989-08-24
SWIS:	2401

146 WYTHE AVE/BROOKLYN (Continued) **S100142800**

Investigator:	FINGER
Referred To:	Not reported
Reported to Dept:	1989-08-24
CID:	Not reported
Water Affected:	Not reported
Spill Notifier:	Affected Persons
Last Inspection:	Not reported
Recommended Penalty:	False
Meets Standard:	True
UST Involvement:	False
Remediation Phase:	0
Date Entered In Computer:	1989-09-06
Spill Record Last Update:	2004-09-30
Spiller Name:	Not reported
Spiller Company:	Not reported
Spiller Address:	Not reported
Spiller County:	001
Spiller Contact:	Not reported
Spiller Phone:	Not reported
Spiller Extention:	Not reported
DEC Region:	2
DER Facility ID:	244883
DEC Memo:	""
Remarks:	"CONTRACTOR SAND BLASTING ADJACENT BLDG CAUSING MATERIAL TO AFFECT RESIDENTS OF THE NEIGHBORHOOD, REFERRED CASE TO THE NYCDEP & DOH."

All TTF:

Facility ID:	8905160
Spill Number:	8905160
Spill Tank Test:	1535906
Site ID:	303096
Tank Number:	Not reported
Tank Size:	0
Material:	0066A
EPA UST:	Not reported
UST:	Not reported
Cause:	Not reported
Source:	Not reported
Test Method:	00
Test Method 2:	Unknown
Leak Rate:	.00
Gross Fail:	Not reported
Modified By:	Spills
Last Modified Date:	Not reported

All Materials:

Site ID:	303096
Operable Unit ID:	930469
Operable Unit:	01
Material ID:	445602
Material Code:	0066A
Material Name:	unknown petroleum
Case No.:	Not reported
Material FA:	Petroleum
Quantity:	-1.00
Units:	Not reported
Recovered:	.00

146 WYTHE AVE/BROOKLYN (Continued) **S100142800**

Oxygenate: Not reported

---

283 South 1/4-1/2 0.360 mi. 1902 ft.

WINTER RESIDENCE
167 N. 9TH ST
BROOKLYN, NY

NY LTANKS **S108639569**
N/A

Relative: Higher

Actual: 23 ft.

LTANKS:

Facility ID:	0701659
Site ID:	381213
Spill Number/Closed Date:	2007-05-10
Spill Date:	2007-05-09
Spill Cause:	Tank Overfill
Spill Source:	Private Dwelling
Spill Class:	Not reported
Cleanup Ceased:	Not reported
SWIS:	2401
Investigator:	jbvought
Referred To:	Not reported
Reported to Dept:	2007-05-09
CID:	410
Water Affected:	Not reported
Spill Notifier:	Responsible Party
Last Inspection:	Not reported
Recommended Penalty:	False
Meets Standard:	False
UST Involvement:	False
Remediation Phase:	0
Date Entered In Computer:	2007-05-10
Spill Record Last Update:	2007-05-10
Spiller Name:	ANTHONY LOSQUADRO
Spiller Company:	FIJAX FUEL CORP
Spiller Address:	222 VARICK AVE
Spiller County:	001
Spiller Contact:	MR. WINTER
Spiller Phone:	(718) 388-3142
Spiller Extention:	Not reported
DEC Region:	2
DER Facility ID:	330604
DEC Memo:	"05/10/07-Vought-Off hours responder. Vought called Winters and left message to return call to cell phone. Vought called Vijax and spoke to Anthony Rotello and cause of spill was bad gauge. Spill came out of gauge and onto concrete floor. No sewers or drains affected. Rotello confirmed that spill amount less than five gallons. Gauge will be replaced. No spill out of vent pipe. Vought received call from resident (Ms Winter) is satsified with cleanup and confirmed that spill on concrete and no sewers or drains affected. Vought provided contact info in case additional issues arrise. Spill closed by Vought. "
Remarks:	"SPILL ONTO BASEMENT FLOOR, CLEANUP COMPLETE:"

All Materials:

Site ID:	381213
Operable Unit ID:	1138681
Operable Unit:	01
Material ID:	2128675

WINTER RESIDENCE (Continued) **S108639569**

Material Code:	0001A
Material Name:	#2 fuel oil
Case No.:	Not reported
Material FA:	Petroleum
Quantity:	5.00
Units:	G
Recovered:	5.00
Oxygenate:	Not reported

284
ESE
1/4-1/2
0.363 mi.
1916 ft.

PRIVATE RESIDENCE
101 ECKFORD STREET
BROOKLYN, NY

NY LTANKS **S102238460**
NY Spills **N/A**

Relative:
Higher

Actual:
17 ft.

LTANKS:

Facility ID:	0609437
Site ID:	373682
Spill Number/Closed Date:	2006-11-22
Spill Date:	2006-11-16
Spill Cause:	Tank Overfill
Spill Source:	Private Dwelling
Spill Class:	C4
Cleanup Ceased:	Not reported
SWIS:	2401
Investigator:	SMSANGES
Referred To:	Not reported
Reported to Dept:	2006-11-16
CID:	444
Water Affected:	Not reported
Spill Notifier:	Other
Last Inspection:	Not reported
Recommended Penalty:	Not reported
Meets Standard:	False
UST Involvement:	Not reported
Remediation Phase:	0
Date Entered In Computer:	2006-11-16
Spill Record Last Update:	2006-11-22
Spiller Name:	NICK RELLA
Spiller Company:	CONSUMER ENERGY GROUP
Spiller Address:	222 VARICK AVE
Spiller County:	001
Spiller Contact:	DYMEK HOME
Spiller Phone:	(718) 389-0379
Spiller Extention:	Not reported
DEC Region:	2
DER Facility ID:	151835
DEC Memo:	"minor spill - all cleaned"
Remarks:	"1/4 OF A GALLON SPILLED AND IS CONTAINED AND IN PROCESS OF CLEANING UP:"

All Materials:

Site ID:	373682
Operable Unit ID:	1131383
Operable Unit:	01
Material ID:	2121080
Material Code:	0001A

PRIVATE RESIDENCE (Continued) **S102238460**

Material Name:	#2 fuel oil
Case No.:	Not reported
Material FA:	Petroleum
Quantity:	.00
Units:	G
Recovered:	.00
Oxygenate:	Not reported

SPILLS:

Facility ID:	9310560
Facility Type:	ER
Spill Number:	9310560
DER Facility ID:	151835
Site ID:	181026
DEC Region:	2
Spill Number/Closed Date:	1993-12-01
Spill Cause:	Human Error
Spill Class:	C3
SWIS:	2401
Spill Date:	1993-12-01
Investigator:	CAMMISA
Referred To:	Not reported
Reported to Dept:	1993-12-01
CID:	Not reported
Water Affected:	Not reported
Spill Source:	Private Dwelling
Spill Notifier:	Other
Cleanup Ceased:	1993-12-01
Cleanup Meets Std:	True
Last Inspection:	Not reported
Recommended Penalty:	False
UST Trust:	False
Remediation Phase:	0
Date Entered In Computer:	1993-12-02
Spill Record Last Update:	2004-09-30
Spiller Name:	Not reported
Spiller Company:	Not reported
Spiller Address:	Not reported
Spiller Company:	001
Contact Name:	Not reported
DEC Memo:	""
Remarks:	"CONTAINED ON SIDEWALK - CLEAN UP IS DONE BY PETRO."

All Materials:

Site ID:	181026
Operable Unit ID:	992273
Operable Unit:	01
Material ID:	389647
Material Code:	0001A
Material Name:	#2 fuel oil
Case No.:	Not reported
Material FA:	Petroleum
Quantity:	-2.00
Units:	G
Recovered:	.00
Oxygenate:	Not reported

PRIVATE RESIDENCE (Continued) **S102238460**

Facility ID:	0612279
Facility Type:	ER
Spill Number:	0612279
DER Facility ID:	151835
Site ID:	377095
DEC Region:	2
Spill Number/Closed Date:	2007-02-08
Spill Cause:	Other
Spill Class:	C4
SWIS:	2401
Spill Date:	2007-02-08
Investigator:	SMSANGES
Referred To:	Not reported
Reported to Dept:	2007-02-08
CID:	444
Water Affected:	Not reported
Spill Source:	Private Dwelling
Spill Notifier:	Other
Cleanup Ceased:	Not reported
Cleanup Meets Std:	False
Last Inspection:	Not reported
Recommended Penalty:	Not reported
UST Trust:	Not reported
Remediation Phase:	0
Date Entered In Computer:	2007-02-08
Spill Record Last Update:	2007-02-08
Spiller Name:	JIM CAREY
Spiller Company:	METRO FUEL OIL CORP
Spiller Address:	500 KINGSLEY AVE
Spiller Company:	001
Contact Name:	BOGUMIL HOME
DEC Memo:	"100 eckert street. During a regular delivery to 100 eckert, the owner of 101 eckert asked the driver for a delivery to his house. That homeowner actually used Consumers oil and screwed up the various oil company names. Homeowner said he had a 550 gal tank (it was really a 275gal) At 240gal the tank overfilled. 3gal came out on cement driveway, 2 gal on solid sealed cement floor in basement. All cleaned within 1 hour."
Remarks:	"STORAGE TANK OVERFILL DUE TO WRONG DELIEVRY AND IS ALL CLEANED UP"

All Materials:

Site ID:	377095
Operable Unit ID:	1134650
Operable Unit:	01
Material ID:	2124527
Material Code:	0001A
Material Name:	#2 fuel oil
Case No.:	Not reported
Material FA:	Petroleum
Quantity:	5.00
Units:	G
Recovered:	5.00
Oxygenate:	Not reported

Facility ID:	9511565
Facility Type:	ER
Spill Number:	9511565

PRIVATE RESIDENCE (Continued) **S102238460**

DER Facility ID:	151835
Site ID:	92308
DEC Region:	2
Spill Number/Closed Date:	1995-12-13
Spill Cause:	Equipment Failure
Spill Class:	C4
SWIS:	2401
Spill Date:	1995-12-13
Investigator:	SMMARTIN
Referred To:	Not reported
Reported to Dept:	1995-12-13
CID:	211
Water Affected:	Not reported
Spill Source:	Private Dwelling
Spill Notifier:	Responsible Party
Cleanup Ceased:	Not reported
Cleanup Meets Std:	False
Last Inspection:	Not reported
Recommended Penalty:	False
UST Trust:	False
Remediation Phase:	0
Date Entered In Computer:	1995-12-13
Spill Record Last Update:	1996-05-13
Spiller Name:	Not reported
Spiller Company:	PETRO ASTORIA
Spiller Address:	3616 19 AV
Spiller Company:	001
Contact Name:	ANNA BABILY
DEC Memo:	"Prior to Sept, 2004 data translation this spill Lead_DEC Field was MARTINKAT "
Remarks:	"AS DRIVER WAS FILLING TANK IT SPRAYED OUT VENT - APPROXIMATE 1 CUP WHICH WAS CLEANED UP "

All Materials:

Site ID:	92308
Operable Unit ID:	1022058
Operable Unit:	01
Material ID:	358896
Material Code:	0001A
Material Name:	#2 fuel oil
Case No.:	Not reported
Material FA:	Petroleum
Quantity:	1.00
Units:	G
Recovered:	1.00
Oxygenate:	Not reported

Facility ID:	0511246
Facility Type:	ER
Spill Number:	0511246
DER Facility ID:	151835
Site ID:	357360
DEC Region:	2
Spill Number/Closed Date:	2006-01-04
Spill Cause:	Equipment Failure
Spill Class:	C4
SWIS:	2401

PRIVATE RESIDENCE (Continued) **S102238460**

Spill Date:	2005-12-27
Investigator:	SMSANGES
Referred To:	Not reported
Reported to Dept:	2005-12-27
CID:	406
Water Affected:	Not reported
Spill Source:	Private Dwelling
Spill Notifier:	Other
Cleanup Ceased:	Not reported
Cleanup Meets Std:	False
Last Inspection:	Not reported
Recommended Penalty:	False
UST Trust:	False
Remediation Phase:	0
Date Entered In Computer:	2005-12-27
Spill Record Last Update:	2006-01-31
Spiller Name:	MARIA MANDARINO
Spiller Company:	PRIVATE RESIDENCE
Spiller Address:	101 ECKFORD ST.
Spiller Company:	001
Contact Name:	MARIA MANDARINO
DEC Memo:	"Sangesland spoke to Maria at the oil company. She said the cleanup was complete. Spill was all to cement, no soil, no drains involved. Could not find a phone number for the property owner."
Remarks:	"Spill due to faulty vent alarm. Clean up is completed."

All TTF:

Facility ID:	0511246
Spill Number:	0511246
Spill Tank Test:	1549613
Site ID:	357360
Tank Number:	Not reported
Tank Size:	550
Material:	0001
EPA UST:	Not reported
UST:	Not reported
Cause:	Not reported
Source:	Not reported
Test Method:	00
Test Method 2:	Unknown
Leak Rate:	.00
Gross Fail:	Not reported
Modified By:	Watchdog
Last Modified Date:	Not reported

All Materials:

Site ID:	357360
Operable Unit ID:	1114634
Operable Unit:	01
Material ID:	2104701
Material Code:	0001A
Material Name:	#2 fuel oil
Case No.:	Not reported
Material FA:	Petroleum
Quantity:	1.00
Units:	G
Recovered:	1.00

PRIVATE RESIDENCE (Continued) **S102238460**

Oxygenate: Not reported

---

285 NE 1/4-1/2 0.367 mi. 1937 ft.

BROOKLYN FILLING STATION
176 MCGUINNESS BOULEVARD
BROOKLYN, NY 11222

NY LTANKS **U003200532**
NY UST **N/A**
NY Spills

Relative: Higher

Actual: 16 ft.

LTANKS:

Facility ID:	9108332
Site ID:	228776
Spill Number/Closed Date:	2014-10-27
Spill Date:	1991-11-04
Spill Cause:	Tank Test Failure
Spill Source:	Gasoline Station or other PBS Facility
Spill Class:	C4
Cleanup Ceased:	Not reported
SWIS:	2401
Investigator:	TJDEMEO
Referred To:	Not reported
Reported to Dept:	1991-11-04
CID:	Not reported
Water Affected:	Not reported
Spill Notifier:	Tank Tester
Last Inspection:	Not reported
Recommended Penalty:	False
Meets Standard:	False
UST Involvement:	True
Remediation Phase:	0
Date Entered In Computer:	1991-11-12
Spill Record Last Update:	2014-11-18
Spiller Name:	Not reported
Spiller Company:	Not reported
Spiller Address:	Not reported
Spiller County:	001
Spiller Contact:	Not reported
Spiller Phone:	Not reported
Spiller Extention:	Not reported
DEC Region:	2
DER Facility ID:	4291
DEC Memo:	"Prior to Sept, 2004 data translation this spill Lead_DEC Field was ROMMEL 4/12/04-Vouight-Spill transferred from Sullivan to Rommel as per Rommel. Contacted present owner. Manny Shurka (212) 832-9100. He has no info on followup tank test. He bought site in 1997. All tanks closed in 1999. If tanks were operated for two years after tank test failure, then tanks can be assumed to have been OK in 1997. Tanks were not suction dispensers. They used submersible pumps. So, depending on where the tank test failure leak was, there could have been a release. Check with Manny if he did an environmental assessment when he bought the property or if Getty did one when they sold the property. 8/17/12 Spill re-assigned to T. Demeo as per RSE. bf 10/09/14-Hiralkumar Patel. reviewed available documents for DEC DeMeo. alternate address: 190 McGuiness Blvd. PBS #s: 2-146994, 2-610594 PBS # 2-146994 for 176 McGuiness Blvd. as per PBS record, site has/had following tanks: - twelve (12) 550 gal gasoline USTs, closed-in-place in Feb. 1999 - one (1) 4,000 gal gasoline UST, closed-in-place in Feb. 1999 - two (2) 4,000 gal gasoline UST,

BROOKLYN FILLING STATION (Continued) **U003200532**

in-service, installed in Feb. 1999 - one (1) 4,000 gal diesel UST, in-service, installed in Feb. 1999 PBS #: 2-610594 for 190 McGuiness Blvd. as per PBS record, the site has on 250 gal waste oil AST on legs, installed in Apr. 2007. other spill # 0204172 was reported on 07/22/2002 due to gasoline odors during delivery to the station. case closed. found tank test report dated 06/25/1997 on PBC edoc. as per the document, twelve (12) 550 gal gasoline tanks and one (1) 4,000 gal diesel tanks were fount tight. there is no document available to confirm source of tank test failure in 1991 (subject spill) and any petroleum release associated with it. Helf Enterprises LLC. **property owner** 10/27/14 TJD File review - determinations are based upon research into historical case file by Patel. Current owner took possession of propert 1997, followed by the closure of (12) UST's in 1999 and a (4K) UST's also closed in place in 1999. In February 1999 a total of (2) new 4K UST's were installed on site and remain in operation. All (12) 550's and (1) 4K gasoline UST's passed a tighntess test in 1997 - no record of repair or remedial action in file. Passing tank tightness reports for all tanks performed in 1997 have been uploaded to DECDOCS. Due to the lack of available history at this property and the fact the tighness test failure was reported in excess of 20 years ago, the suspect tanks were abandonned in place in 1999, the site has new owner's and no additional information is currently available - no further action is required at this time - spill is administratively closed. "

Remarks: "WILL E I & R"

All TTF:

Facility ID:	9108332
Spill Number:	9108332
Spill Tank Test:	1539268
Site ID:	228776
Tank Number:	Not reported
Tank Size:	0
Material:	0009
EPA UST:	Not reported
UST:	Not reported
Cause:	Not reported
Source:	Not reported
Test Method:	00
Test Method 2:	Unknown
Leak Rate:	.00
Gross Fail:	Not reported
Modified By:	Spills
Last Modified Date:	Not reported

All Materials:

Site ID:	228776
Operable Unit ID:	962462
Operable Unit:	01
Material ID:	420485
Material Code:	0009
Material Name:	gasoline
Case No.:	Not reported
Material FA:	Petroleum
Quantity:	-1.00
Units:	G
Recovered:	.00

BROOKLYN FILLING STATION (Continued) **U003200532**

Oxygenate: Not reported

UST:

Id/Status:	2-146994 / Active
Program Type:	PBS
Region:	STATE
DEC Region:	2
Expiration Date:	02/25/2020
UTM X:	588653.55428
UTM Y:	4509166.13152
Site Type:	Retail Gasoline Sales

Affiliation Records:

Site Id:	4294
Affiliation Type:	Mail Contact
Company Name:	BROOKLYN FILLING STATION
Contact Type:	Not reported
Contact Name:	MR HARJIT SINGH KHATRA
Address1:	176 MCGUINNESS BLVD.
Address2:	Not reported
City:	BROOKLYN
State:	NY
Zip Code:	11222
Country Code:	001
Phone:	(917) 600-0779
EMail:	Not reported
Fax Number:	Not reported
Modified By:	NTFREEMA
Date Last Modified:	2015-02-12

Site Id:	4294
Affiliation Type:	Facility Operator
Company Name:	BROOKLYN FILLING STATION
Contact Type:	Not reported
Contact Name:	HARJIT SINGH KHATRA
Address1:	Not reported
Address2:	Not reported
City:	Not reported
State:	NN
Zip Code:	Not reported
Country Code:	001
Phone:	(917) 600-0799
EMail:	Not reported
Fax Number:	Not reported
Modified By:	MXLAY
Date Last Modified:	2016-10-13

Site Id:	4294
Affiliation Type:	Emergency Contact
Company Name:	MR HARJIT SINGH KHATRA
Contact Type:	Not reported
Contact Name:	HARJIT SINGH KHATRA
Address1:	Not reported
Address2:	Not reported
City:	Not reported
State:	NN

BROOKLYN FILLING STATION (Continued) **U003200532**

Zip Code:	Not reported
Country Code:	999
Phone:	(917) 600-0779
EMail:	Not reported
Fax Number:	Not reported
Modified By:	MSBAPTIS
Date Last Modified:	2010-03-22

Site Id:	4294
Affiliation Type:	Facility Owner
Company Name:	MR HARJIT SINGH KHATRA
Contact Type:	Not reported
Contact Name:	Not reported
Address1:	176 MCGUINNESS BLVD.
Address2:	Not reported
City:	BROOKLYN
State:	NY
Zip Code:	11222
Country Code:	001
Phone:	(917) 600-0779
EMail:	Not reported
Fax Number:	Not reported
Modified By:	MXLAY
Date Last Modified:	2016-12-07

Tank Info:

Tank Number:	001
Tank ID:	17941
Tank Status:	Closed - In Place
Material Name:	Closed - In Place
Capacity Gallons:	4000
Install Date:	08/01/1976
Date Tank Closed:	02/01/1999
Registered:	True
Tank Location:	Underground
Tank Type:	Steel/carbon steel
Material Code:	0009
Common Name of Substance:	Gasoline

Tightness Test Method:	03
Date Test:	06/01/1997
Next Test Date:	Not reported
Pipe Model:	Not reported
Modified By:	TRANSLAT
Last Modified:	04/14/2017

Equipment Records:

B00 - Tank External Protection - None
C00 - Pipe Location - No Piping
D02 - Pipe Type - Galvanized Steel
F00 - Pipe External Protection - None
J01 - Dispenser - Pressurized Dispenser
A00 - Tank Internal Protection - None
G03 - Tank Secondary Containment - Vault (w/o access)
H00 - Tank Leak Detection - None
I00 - Overfill - None

BROOKLYN FILLING STATION (Continued) **U003200532**

Tank Number:	002
Tank ID:	17942
Tank Status:	Closed - In Place
Material Name:	Closed - In Place
Capacity Gallons:	550
Install Date:	07/01/1962
Date Tank Closed:	02/01/1999
Registered:	True
Tank Location:	Underground
Tank Type:	Steel/carbon steel
Material Code:	0009
Common Name of Substance:	Gasoline
Tightness Test Method:	03
Date Test:	06/01/1997
Next Test Date:	Not reported
Pipe Model:	Not reported
Modified By:	TRANSLAT
Last Modified:	04/14/2017

Equipment Records:

G03 - Tank Secondary Containment - Vault (w/o access)
H00 - Tank Leak Detection - None
I00 - Overfill - None
B00 - Tank External Protection - None
C00 - Pipe Location - No Piping
D02 - Pipe Type - Galvanized Steel
F00 - Pipe External Protection - None
J01 - Dispenser - Pressurized Dispenser
A00 - Tank Internal Protection - None

Tank Number:	003
Tank ID:	17943
Tank Status:	Closed - In Place
Material Name:	Closed - In Place
Capacity Gallons:	550
Install Date:	07/01/1962
Date Tank Closed:	02/01/1999
Registered:	True
Tank Location:	Underground
Tank Type:	Steel/carbon steel
Material Code:	0009
Common Name of Substance:	Gasoline
Tightness Test Method:	03
Date Test:	06/01/1997
Next Test Date:	Not reported
Pipe Model:	Not reported
Modified By:	TRANSLAT
Last Modified:	04/14/2017

Equipment Records:

G03 - Tank Secondary Containment - Vault (w/o access)
H00 - Tank Leak Detection - None
I00 - Overfill - None
A00 - Tank Internal Protection - None
B00 - Tank External Protection - None

BROOKLYN FILLING STATION (Continued) **U003200532**

C00 - Pipe Location - No Piping
D02 - Pipe Type - Galvanized Steel
F00 - Pipe External Protection - None
J01 - Dispenser - Pressurized Dispenser

Tank Number:	004
Tank ID:	17944
Tank Status:	Closed - In Place
Material Name:	Closed - In Place
Capacity Gallons:	550
Install Date:	07/01/1962
Date Tank Closed:	02/01/1999
Registered:	True
Tank Location:	Underground
Tank Type:	Steel/carbon steel
Material Code:	0009
Common Name of Substance:	Gasoline
Tightness Test Method:	03
Date Test:	06/01/1997
Next Test Date:	Not reported
Pipe Model:	Not reported
Modified By:	TRANSLAT
Last Modified:	04/14/2017

Equipment Records:

B00 - Tank External Protection - None
C00 - Pipe Location - No Piping
D02 - Pipe Type - Galvanized Steel
F00 - Pipe External Protection - None
J01 - Dispenser - Pressurized Dispenser
G03 - Tank Secondary Containment - Vault (w/o access)
H00 - Tank Leak Detection - None
I00 - Overfill - None
A00 - Tank Internal Protection - None

Tank Number:	005
Tank ID:	17945
Tank Status:	Closed - In Place
Material Name:	Closed - In Place
Capacity Gallons:	550
Install Date:	07/01/1962
Date Tank Closed:	02/01/1999
Registered:	True
Tank Location:	Underground
Tank Type:	Steel/carbon steel
Material Code:	0009
Common Name of Substance:	Gasoline
Tightness Test Method:	03
Date Test:	06/01/1997
Next Test Date:	Not reported
Pipe Model:	Not reported
Modified By:	TRANSLAT
Last Modified:	04/14/2017

BROOKLYN FILLING STATION (Continued) **U003200532**

Equipment Records:

B00 - Tank External Protection - None
C00 - Pipe Location - No Piping
D02 - Pipe Type - Galvanized Steel
F00 - Pipe External Protection - None
J01 - Dispenser - Pressurized Dispenser
G03 - Tank Secondary Containment - Vault (w/o access)
H00 - Tank Leak Detection - None
I00 - Overfill - None
A00 - Tank Internal Protection - None

Tank Number:	006
Tank ID:	17946
Tank Status:	Closed - In Place
Material Name:	Closed - In Place
Capacity Gallons:	550
Install Date:	07/01/1962
Date Tank Closed:	02/01/1999
Registered:	True
Tank Location:	Underground
Tank Type:	Steel/carbon steel
Material Code:	0009
Common Name of Substance:	Gasoline
Tightness Test Method:	03
Date Test:	06/01/1997
Next Test Date:	Not reported
Pipe Model:	Not reported
Modified By:	TRANSLAT
Last Modified:	04/14/2017

Equipment Records:

A00 - Tank Internal Protection - None
G03 - Tank Secondary Containment - Vault (w/o access)
H00 - Tank Leak Detection - None
I00 - Overfill - None
B00 - Tank External Protection - None
C00 - Pipe Location - No Piping
D02 - Pipe Type - Galvanized Steel
F00 - Pipe External Protection - None
J01 - Dispenser - Pressurized Dispenser

Tank Number:	007
Tank ID:	17947
Tank Status:	Closed - In Place
Material Name:	Closed - In Place
Capacity Gallons:	550
Install Date:	07/01/1962
Date Tank Closed:	02/01/1999
Registered:	True
Tank Location:	Underground
Tank Type:	Steel/carbon steel
Material Code:	0009
Common Name of Substance:	Gasoline

BROOKLYN FILLING STATION (Continued) **U003200532**

Tightness Test Method: 03
Date Test: 06/01/1997
Next Test Date: Not reported
Pipe Model: Not reported
Modified By: TRANSLAT
Last Modified: 04/14/2017

Equipment Records:

B00 - Tank External Protection - None
C00 - Pipe Location - No Piping
D02 - Pipe Type - Galvanized Steel
F00 - Pipe External Protection - None
J01 - Dispenser - Pressurized Dispenser
G03 - Tank Secondary Containment - Vault (w/o access)
H00 - Tank Leak Detection - None
I00 - Overfill - None
A00 - Tank Internal Protection - None

Tank Number: 008
Tank ID: 17948
Tank Status: Closed - In Place
Material Name: Closed - In Place
Capacity Gallons: 550
Install Date: 07/01/1962
Date Tank Closed: 02/01/1999
Registered: True
Tank Location: Underground
Tank Type: Steel/carbon steel
Material Code: 0009
Common Name of Substance: Gasoline

Tightness Test Method: 03
Date Test: 06/01/1997
Next Test Date: Not reported
Pipe Model: Not reported
Modified By: TRANSLAT
Last Modified: 04/14/2017

Equipment Records:

B00 - Tank External Protection - None
C00 - Pipe Location - No Piping
D02 - Pipe Type - Galvanized Steel
F00 - Pipe External Protection - None
J01 - Dispenser - Pressurized Dispenser
G03 - Tank Secondary Containment - Vault (w/o access)
H00 - Tank Leak Detection - None
I00 - Overfill - None
A00 - Tank Internal Protection - None

Tank Number: 009
Tank ID: 17949
Tank Status: Closed - In Place
Material Name: Closed - In Place
Capacity Gallons: 550
Install Date: 07/01/1962
Date Tank Closed: 02/01/1999

BROOKLYN FILLING STATION (Continued) **U003200532**

Registered:	True
Tank Location:	Underground
Tank Type:	Steel/carbon steel
Material Code:	0009
Common Name of Substance:	Gasoline
Tightness Test Method:	03
Date Test:	06/01/1997
Next Test Date:	Not reported
Pipe Model:	Not reported
Modified By:	TRANSLAT
Last Modified:	04/14/2017

Equipment Records:

G03 - Tank Secondary Containment - Vault (w/o access)
H00 - Tank Leak Detection - None
I00 - Overfill - None
A00 - Tank Internal Protection - None
B00 - Tank External Protection - None
C00 - Pipe Location - No Piping
D02 - Pipe Type - Galvanized Steel
F00 - Pipe External Protection - None
J01 - Dispenser - Pressurized Dispenser

Tank Number:	010
Tank ID:	17950
Tank Status:	Closed - In Place
Material Name:	Closed - In Place
Capacity Gallons:	550
Install Date:	07/01/1962
Date Tank Closed:	02/01/1999
Registered:	True
Tank Location:	Underground
Tank Type:	Steel/carbon steel
Material Code:	0009
Common Name of Substance:	Gasoline
Tightness Test Method:	03
Date Test:	06/01/1997
Next Test Date:	Not reported
Pipe Model:	Not reported
Modified By:	TRANSLAT
Last Modified:	04/14/2017

Equipment Records:

B00 - Tank External Protection - None
C00 - Pipe Location - No Piping
G03 - Tank Secondary Containment - Vault (w/o access)
H00 - Tank Leak Detection - None
I00 - Overfill - None
D02 - Pipe Type - Galvanized Steel
F00 - Pipe External Protection - None
J01 - Dispenser - Pressurized Dispenser
A00 - Tank Internal Protection - None

Tank Number:	011

BROOKLYN FILLING STATION (Continued) **U003200532**

Tank ID:	17951
Tank Status:	Closed - In Place
Material Name:	Closed - In Place
Capacity Gallons:	550
Install Date:	07/01/1962
Date Tank Closed:	02/01/1999
Registered:	True
Tank Location:	Underground
Tank Type:	Steel/carbon steel
Material Code:	0009
Common Name of Substance:	Gasoline
Tightness Test Method:	03
Date Test:	06/01/1997
Next Test Date:	Not reported
Pipe Model:	Not reported
Modified By:	TRANSLAT
Last Modified:	04/14/2017

Equipment Records:

B00 - Tank External Protection - None
C00 - Pipe Location - No Piping
D02 - Pipe Type - Galvanized Steel
F00 - Pipe External Protection - None
J01 - Dispenser - Pressurized Dispenser
G03 - Tank Secondary Containment - Vault (w/o access)
H00 - Tank Leak Detection - None
I00 - Overfill - None
A00 - Tank Internal Protection - None

Tank Number:	012
Tank ID:	17952
Tank Status:	Closed - In Place
Material Name:	Closed - In Place
Capacity Gallons:	550
Install Date:	07/01/1962
Date Tank Closed:	02/01/1999
Registered:	True
Tank Location:	Underground
Tank Type:	Steel/carbon steel
Material Code:	0009
Common Name of Substance:	Gasoline
Tightness Test Method:	03
Date Test:	06/01/1997
Next Test Date:	Not reported
Pipe Model:	Not reported
Modified By:	TRANSLAT
Last Modified:	04/14/2017

Equipment Records:

G03 - Tank Secondary Containment - Vault (w/o access)
H00 - Tank Leak Detection - None
I00 - Overfill - None
A00 - Tank Internal Protection - None
B00 - Tank External Protection - None
C00 - Pipe Location - No Piping

BROOKLYN FILLING STATION (Continued) **U003200532**

D02 - Pipe Type - Galvanized Steel
F00 - Pipe External Protection - None
J01 - Dispenser - Pressurized Dispenser

Tank Number:	013
Tank ID:	17953
Tank Status:	Closed - In Place
Material Name:	Closed - In Place
Capacity Gallons:	550
Install Date:	07/01/1962
Date Tank Closed:	02/01/1999
Registered:	True
Tank Location:	Underground
Tank Type:	Steel/carbon steel
Material Code:	0009
Common Name of Substance:	Gasoline
Tightness Test Method:	03
Date Test:	06/01/1997
Next Test Date:	Not reported
Pipe Model:	Not reported
Modified By:	TRANSLAT
Last Modified:	04/14/2017

Equipment Records:

G03 - Tank Secondary Containment - Vault (w/o access)
H00 - Tank Leak Detection - None
I00 - Overfill - None
A00 - Tank Internal Protection - None
B00 - Tank External Protection - None
C00 - Pipe Location - No Piping
D02 - Pipe Type - Galvanized Steel
F00 - Pipe External Protection - None
J01 - Dispenser - Pressurized Dispenser

Tank Number:	014
Tank ID:	56001
Tank Status:	In Service
Material Name:	In Service
Capacity Gallons:	4000
Install Date:	02/01/1999
Date Tank Closed:	Not reported
Registered:	True
Tank Location:	Underground
Tank Type:	Fiberglass coated steel
Material Code:	0009
Common Name of Substance:	Gasoline
Tightness Test Method:	-
Date Test:	Not reported
Next Test Date:	Not reported
Pipe Model:	Not reported
Modified By:	MXLAY
Last Modified:	04/14/2017

Equipment Records:

BROOKLYN FILLING STATION (Continued) **U003200532**

L01 - Piping Leak Detection - Interstitial - Electronic Monitoring
C02 - Pipe Location - Underground/On-ground
F04 - Pipe External Protection - Fiberglass
J01 - Dispenser - Pressurized Dispenser
E04 - Piping Secondary Containment - Double walled UG
I02 - Overfill - High Level Alarm
K01 - Spill Prevention - Catch Basin
B04 - Tank External Protection - Fiberglass
D06 - Pipe Type - Fiberglass Reinforced Plastic (FRP)
H01 - Tank Leak Detection - Interstitial - Electronic Monitoring
L07 - Piping Leak Detection - Pressurized Piping Leak Detector
A03 - Tank Internal Protection - Fiberglass Liner (FRP)
H05 - Tank Leak Detection - In-Tank System (ATG)
G04 - Tank Secondary Containment - Double-Walled (Underground)

Tank Number:	015
Tank ID:	56002
Tank Status:	In Service
Material Name:	In Service
Capacity Gallons:	4000
Install Date:	02/01/1999
Date Tank Closed:	Not reported
Registered:	True
Tank Location:	Underground
Tank Type:	Fiberglass coated steel
Material Code:	0009
Common Name of Substance:	Gasoline
Tightness Test Method:	-
Date Test:	Not reported
Next Test Date:	Not reported
Pipe Model:	Not reported
Modified By:	MXLAY
Last Modified:	04/14/2017

Equipment Records:

A03 - Tank Internal Protection - Fiberglass Liner (FRP)
H01 - Tank Leak Detection - Interstitial - Electronic Monitoring
B04 - Tank External Protection - Fiberglass
D06 - Pipe Type - Fiberglass Reinforced Plastic (FRP)
I02 - Overfill - High Level Alarm
K01 - Spill Prevention - Catch Basin
C02 - Pipe Location - Underground/On-ground
F04 - Pipe External Protection - Fiberglass
L01 - Piping Leak Detection - Interstitial - Electronic Monitoring
H05 - Tank Leak Detection - In-Tank System (ATG)
E04 - Piping Secondary Containment - Double walled UG
J01 - Dispenser - Pressurized Dispenser
L07 - Piping Leak Detection - Pressurized Piping Leak Detector
G04 - Tank Secondary Containment - Double-Walled (Underground)

Tank Number:	016
Tank ID:	56003
Tank Status:	In Service
Material Name:	In Service
Capacity Gallons:	4000

BROOKLYN FILLING STATION (Continued) **U003200532**

Install Date:	02/01/1999
Date Tank Closed:	Not reported
Registered:	True
Tank Location:	Underground
Tank Type:	Fiberglass coated steel
Material Code:	0008
Common Name of Substance:	Diesel
Tightness Test Method:	-
Date Test:	Not reported
Next Test Date:	Not reported
Pipe Model:	Not reported
Modified By:	MXLAY
Last Modified:	04/14/2017

Equipment Records:

H01 - Tank Leak Detection - Interstitial - Electronic Monitoring
B04 - Tank External Protection - Fiberglass
D06 - Pipe Type - Fiberglass Reinforced Plastic (FRP)
I02 - Overfill - High Level Alarm
K01 - Spill Prevention - Catch Basin
C02 - Pipe Location - Underground/On-ground
F04 - Pipe External Protection - Fiberglass
L01 - Piping Leak Detection - Interstitial - Electronic Monitoring
E04 - Piping Secondary Containment - Double walled UG
J01 - Dispenser - Pressurized Dispenser
L07 - Piping Leak Detection - Pressurized Piping Leak Detector
A03 - Tank Internal Protection - Fiberglass Liner (FRP)
H05 - Tank Leak Detection - In-Tank System (ATG)
G04 - Tank Secondary Containment - Double-Walled (Underground)

SPILLS:

Facility ID:	0204172
Facility Type:	ER
Spill Number:	0204172
DER Facility ID:	262745
Site ID:	326163
DEC Region:	2
Spill Number/Closed Date:	2003-10-31
Spill Cause:	Unknown
Spill Class:	C3
SWIS:	2401
Spill Date:	1998-07-01
Investigator:	MXTIPPLE
Referred To:	Not reported
Reported to Dept:	2002-07-22
CID:	365
Water Affected:	Not reported
Spill Source:	Gasoline Station or other PBS Facility
Spill Notifier:	Affected Persons
Cleanup Ceased:	Not reported
Cleanup Meets Std:	False
Last Inspection:	Not reported
Recommended Penalty:	False
UST Trust:	False
Remediation Phase:	0
Date Entered In Computer:	2002-07-22

BROOKLYN FILLING STATION (Continued) **U003200532**

Spill Record Last Update:	2003-10-31
Spiller Name:	Not reported
Spiller Company:	GETTY GAS STATION
Spiller Address:	176 MCGUINNESS BLVD
Spiller Company:	001
Contact Name:	Not reported
DEC Memo:	"Prior to Sept, 2004 data translation this spill Lead_DEC Field was TIPPLE 7/31/2002 SITE VISIT ON 7/22 REVEALED NO ODORS NOTICEABLE, YET THE CHILD OF THE CALLER STATED THAT IT IS REAL SMELLY WHEN THE GAS STATION RECEIVES ITS DELIVERIES EARLY IN THE AM. rEFERRED THIS TO DAVE WHEELER IN THE MOBILE AIR UNIT "
Remarks:	"lee trucking & dana trucking from new jersey coming in the evening between 6-7:00. when they fuel up the tanks the odors are unbarable. this has been going on for 3-4 years now. his kids are getting sick & coughing. he also had to throw away his work uniform which smelled form the oil. callers neighbor at 169 mesrow av also wanted to make a complaint but doesn't speak english well."

All Materials:

Site ID:	326163
Operable Unit ID:	855353
Operable Unit:	01
Material ID:	518429
Material Code:	0066A
Material Name:	unknown petroleum
Case No.:	Not reported
Material FA:	Petroleum
Quantity:	.00
Units:	G
Recovered:	.00
Oxygenate:	Not reported

AO286 **BRUMAR SHEET METAL INC** **NY LTANKS** **S108076226**
ESE **498 LEONARD STREET** **NY Spills** **N/A**
1/4-1/2 **BROOKLYN, NY 11222** **NY E DESIGNATION**
0.378 mi.
1996 ft. **Site 1 of 3 in cluster AO**

Relative:
Higher

Actual:
16 ft.

LTANKS:

Facility ID:	0212132
Site ID:	265770
Spill Number/Closed Date:	2006-09-26
Spill Date:	2003-03-10
Spill Cause:	Tank Test Failure
Spill Source:	Commercial/Industrial
Spill Class:	B3
Cleanup Ceased:	Not reported
SWIS:	2401
Investigator:	VSZHUNE
Referred To:	Not reported
Reported to Dept:	2003-03-10
CID:	405
Water Affected:	Not reported
Spill Notifier:	Tank Tester
Last Inspection:	Not reported
Recommended Penalty:	False
Meets Standard:	False

BRUMAR SHEET METAL INC (Continued) **S108076226**

UST Involvement:	False
Remediation Phase:	0
Date Entered In Computer:	2003-03-10
Spill Record Last Update:	2006-10-16
Spiller Name:	JILL HUEY
Spiller Company:	BRUMAR SHEET METAL INC
Spiller Address:	498 LEONARD ST
Spiller County:	001
Spiller Contact:	JILL HUEY
Spiller Phone:	(718) 782-9052
Spiller Extention:	Not reported
DEC Region:	2
DER Facility ID:	30480
DEC Memo:	"01/27/2006 Kuldeep received the Fax from Brumer, but again information not adequate and need more follow up. 01/23/2006 Kuldeep sent a letterfor more information. 01/09/2006 Kuldeep Gupta- Facility Faxed on -01/06/2006 copy of consent Order. Region 2 Nick Lombardo on 01/09/2006 Faxed Report of 5000 gallon Tank Test report of 01/05/2004. 01/06/06 Kuldeep Gupta talked to Ms. Jill Huey and she need a letter in writing what document we need. She wanted to fax it at 1-718-486-6862. DEC Faxed the letter as requested. Kuldeep discussed with Philip Lodico Senior Attorney DEC and found Consent order signed on 03/24/2003 for not this spill. Prior to Sept, 2004 data translation this spill Lead_DEC Field was TIPPLE Does not appear on PBS database. Called Jill Huey. She stated that she received a Consent Order to bring the facility in compliance with state laws. The tank is 5000 gallons. 3/11/2003 ars. DEC Sigona sent TTF notice on March 14, 2003. 9/11/06 This case was transfered from Albany to Region 2. Zhune spoke to Jill Huey (ph: 718-9052) She doesn't want phone calls. She wants every thing by writing. 9/11/06 A TTF letter was sending to : Jill Huey 498 Leonard Street Brooklyn, NY 11222 09/18/06 Ms. Huey sent a package of documents the passing tank test from 2003 was missing. 09/19/06 I sent a letter requesting her the tank test results from 2003. 09/22/03 Ms. Huey sent a package of 8 pages including the passing tank test results from 2003, letters stated the fallowing: The system test passed. After the system test failed in October due to a vent bad line, we decided to replace all pipes just to be sure we would pass. Also we would like to convey to your department that no contamination was detected in our system. What was the cause of the tank test failure on March 3, 2003? Water in tank issue. Piping needed to be replaced was replaced and systems test passed as a result of replacement. 09/27/06 This case was closed for V. Zhune in accordance with J. Vought. "
Remarks:	"RECCOMEND CLEAN TANK DISCONNECT PIPING AND RETEST"

All Materials:

Site ID:	265770
Operable Unit ID:	865591
Operable Unit:	01
Material ID:	511867
Material Code:	0001A
Material Name:	#2 fuel oil
Case No.:	Not reported
Material FA:	Petroleum
Quantity:	.00
Units:	G
Recovered:	.00
Oxygenate:	Not reported

BRUMAR SHEET METAL INC (Continued) **S108076226**

Facility ID:	1206982
Site ID:	470012
Spill Number/Closed Date:	2015-04-09
Spill Date:	2012-10-16
Spill Cause:	Tank Test Failure
Spill Source:	Commercial/Industrial
Spill Class:	C4
Cleanup Ceased:	Not reported
SWIS:	2401
Investigator:	HRPATEL
Referred To:	Not reported
Reported to Dept:	2012-10-16
CID:	Not reported
Water Affected:	Not reported
Spill Notifier:	Other
Last Inspection:	Not reported
Recommended Penalty:	False
Meets Standard:	False
UST Involvement:	False
Remediation Phase:	0
Date Entered In Computer:	2012-10-16
Spill Record Last Update:	2015-04-09
Spiller Name:	Not reported
Spiller Company:	COMMERCIAL PROPERTY
Spiller Address:	Not reported
Spiller County:	999
Spiller Contact:	JEFF MCKENZIE
Spiller Phone:	Not reported
Spiller Extention:	Not reported
DEC Region:	2
DER Facility ID:	422283
DEC Memo:	"case reassigned to DEC Patel. 01/28/14-Hiralkumar Patel. the subject spill will be remediated under spill #: 1205075."
Remarks:	"5000 gal ust"

All Materials:

Site ID:	470012
Operable Unit ID:	1219887
Operable Unit:	01
Material ID:	2218448
Material Code:	0001A
Material Name:	#2 fuel oil
Case No.:	Not reported
Material FA:	Petroleum
Quantity:	Not reported
Units:	G
Recovered:	Not reported
Oxygenate:	Not reported

SPILLS:

Facility ID:	1205075
Facility Type:	ER
Spill Number:	1205075
DER Facility ID:	422283
Site ID:	467988
DEC Region:	2

BRUMAR SHEET METAL INC (Continued) **S108076226**

Spill Number/Closed Date:	2015-04-09
Spill Cause:	Unknown
Spill Class:	C4
SWIS:	2401
Spill Date:	2012-08-20
Investigator:	HRPATEL
Referred To:	Not reported
Reported to Dept:	2012-08-20
CID:	Not reported
Water Affected:	Not reported
Spill Source:	Commercial/Industrial
Spill Notifier:	Other
Cleanup Ceased:	Not reported
Cleanup Meets Std:	False
Last Inspection:	Not reported
Recommended Penalty:	False
UST Trust:	False
Remediation Phase:	0
Date Entered In Computer:	2012-08-20
Spill Record Last Update:	2015-04-09
Spiller Name:	EZGY KARAYEL
Spiller Company:	JOHN HULEY
Spiller Address:	498 LEONARD ST
Spiller Company:	999
Contact Name:	EZGY KARAYEL
DEC Memo:	"Sangesland spoke to Ezgy (As-Gee). (See eDocs for Phase 2 Report) She said the property is a 2 story industrial building being sold to a developer who will tear it down for a new residential building. City has placed an e-designation on the property because it's changing from industrial to residential. Problem is associated with leaking from a 5,000 gal buried oil tank. Hydro Tech was hired by the potential buyer and found contamination. Hydro Tech will continue to work on the site and come up with a plan to solve the spill problems and close them out. 6/12/13-Vought-Received call from and spoke to OER Chawla (212-442-3007) and the groundwater is 12-13'bg and proposed full excavation to the water table as part of redevelopment however contamination extends down to 30'bg. They are willing to do additional remedial action but would not like to excavate into groundwater and developer needs to decide by today or he will walk away. Three other developers walked away from site (was previously HydroTech). Former use of site is a plating site. Site was discussed with DEC Cozzy as per Chawla and Cozzy noted that it did not qualify for State BCP and Cozzy did talk to Demeo re site as per OER Chawla. Vought spoke to DEC Demeo and this spill transferred from Demeo to Patel for followup. 06/12/13-Hiralkumar Patel. little 'E' desgination for Hazmat ---------- alternate address: 498-502 Leonard Street PBS #: 2-608752. as per PBS record, the site has oe 5,000 gal #2 oil UST, in-service, installed in Jan. 1929. tank system was tested on 01/20/2010. other spills: 0212132, 1206982 spill # 0212132 was reported on 03/10/2003 due to tank test failure. tank system failed test due to bad vent line. lines were changed and system passed. no contamination found. case closed. spill # 1206982 was reported on 10/16/2012 due to tank test failure of 5,000 gal #2 oil UST. case is still open. 2:02 PM:- left message for Mr. Chawla at NYC OER. asked him to submit available reports. 2:39 PM:- received email from William Wong from NYC OER including link to reports. William H. Wong Ph. (212) 341-0659 Fax (212) 788-1482 email: WiWong@dep.nyc.gov

BRUMAR SHEET METAL INC (Continued) **S108076226**

reviewed available information:
--*-

BRUMAR SHEET METAL INC (Continued) **S108076226**

sidewalk. groundwater table elevations were measured between 14.77 and 15.71 ft ---------- - stratigraphy of the site from surface down consists of a layer of historic fill material from approx. 0 to 12 ft bg, sand, gravel and silty with heavy petroleum impacts from 12-16 ft bg, visible petroleum staining from 16-30 ft bg in the area of the UST and an impacted layer of highly compressible organic peat, clay and silt from 16-28 ft bg and highly compressible layer of clay/silt at approx. 28-34 ft bg - schools within 0.2 miles to the south ---------- - in Feb. 2013, GRANT installed five soil borings (SB-01 to SB-05) surrounding the UST in the southwest portion of the site and only visual inspection of the borings were performed (no samples were collected) ---------- - in Apr. 2013, GRANT installed seven soil borings (SB-06 to SB-12) across the entire site and collected 19 soil samples; 7 of 19 soil samples were analyzed for finger printing - borings SB-01 through SB-12 exhibited visual evidence of a petroleum discoloration layer from approx. 4 to 30 ft bg and free product observed from approx. 10 to 12 ft bg - free product noted on between 12 and 24 ft bg in borings SB-02, SB-03, SB-04 and SB-05, these borings were located around the UST ---------- - elevated PID readings were observed ranging from 455 ppm to 895 ppm in borings SB-7 through SB-12 - in Apr. 2013, GRANT installed 3 temporary wells (TWP-01 to TWP-03) towards the northwestern, northeastern and southeastern portions of the site, respectively - temporary wells were installed to a depth of 20 ft bg, with 10 ft of screen (means there were no screen above water table) ---------- - in Apr. 2013, GRANT installed 3 soil vapor probes (SVP-01 to SVP-03) and collected 3 samples - depth to groundwater was present at approx. 10 ft bg ---------- - groundwater flow direction is generally from the south towards the north ---------- - found mostly sec/n/tert-Butylbenzene in soil samples - high metals found in samples
--*-

BRUMAR SHEET METAL INC (Continued) **S108076226**

property owner's contact info, missing appendices of Feb. 2013 Phase I and investigation report for work done by HydroTech in Oct. 2013. discussed with DEC Jane regarding metal/PCBs in soil/groundwater samples. she and DEC Cozzy have discussed data with Mr. Chawla and NYC OER will manage remediation of metal/PCB contamination. 11:20 AM:- spoke with Mr. Fung, property owner. he mentioned that they are planning to build a four (4) story apartment building with one-level basement. the basement floor will be at 7.5 ft bg. they will excavate site to 10 ft bg for foundation work. currently, there is a vacant one-story warehouse at the site. scheduled a site inspection at 10:30 AM on 12/09/13. East Star Realty LLC. **property owner** 1740 East 27th Street Brooklyn, NY 11229 Attn.: Tin See Fung PH. (917) 662-3803 email: jacktinfung@gmail.com 12/09/13-Hiralkumar Patel. 10:20 AM:- visited site. met Mr. Fung. found multiple wells on-site. the tank is located under the floor, in area of one of the rolling door. found fill port and vent pipe at the foundation wall. suggested Mr. Fung to pump out the tank and seal the fill port to prevent any misdelivery and possible spill from tank. asked Mr. Fung to gauge all the wells and implement IRM, if product exists in well. he will contact his environmental contractor. found RAWP on NYC OER website. abstract of RAWP: - proposed plan to demolish the existing structure and construct a multi-story residential building that is expected to include a 65 ft by 74 ft cellar - the proposed building is planned to constructed starting from the property line along the length of Leonard St and extending east - depth to groundwater was present at approx. 10 ft bg - HydroTech installed thirteen (13) monitoring wells - wells were surveyed and groundwater table elevations were measured between 14.77 and 15.71 ft - groundwater flow direction is generally from the south towards the north - soil excavation below the water table is anticipated for the area surrounding the UST in the southwest portion of the site - will collect endpoint samples - will install a vapor barrier and an active SSDS beneath the proposed building 11:13 AM:- spoke with Stephen Morse at Grant Engineering. inquired him about spill remediation work plan, that he mentioned as attachement F in RAWP for NYC OER. Steve mentioned that such work plan is not ready yet. discussed about well gauging and implementation of IRM. Steve will talk to Mr. Fung and try to conduct well gauging prior to meeting with NYC OER on 12/13/13. Stephen Morse Grant Engineering Ph. (212) 464-8689 email: smorse@grantpllc.com 11:25 AM:- left message for Mr. Chawla. 12/10/13-Hiralkumar Patel. 11:40 AM:- left message for Steve inquiring about well gauging, prior to upcoming meeting on 12/13/13. 12/17/13-Hiralkumar Patel. 1:17 PM:- left message for Steve. 1:18 PM:- left message for Mr. Chawla. 12/20/13-Hiralkumar Patel. 10:01 AM:- spoke with Steve. they met with NYC OER on 12/13/13 and discussed remedial action plan. Steve mentioned that owner has not hired his firm to gauge wells and remove any product in well(s). 10:05 AM:- spoke with Mr. Fung. informed him that the Department requires gauging of all existing wells and immediate removal of any product in well(s). he will talk to Steve. 1:04 PM:- received call from Andrew from Grant Engineering inquiring about what work needs to be done. informed him that the Department requires well gauging and removal of any free product from wells, until permanent remediation system is installed. informed him that well gauging must be done by end of 12/27/13. also recommended removing oil from the UST. Andrew Rizk Grant Engineering Ph. (212) 464-8689 Ext. 2 email: arizk@grantpllc.com 01/08/14-Hiralkumar Patel. 10:01 AM:- received call from Andrew. they gauged 12 out of 13 wells

BRUMAR SHEET METAL INC (Continued) **S108076226**

installed for the subject project. one well was installed across the site which is inside construction zone and was not accessible for gauging. out of 12 wells, free phase product found in 3 wells. about 4 inch product found in one of the well and less than 1 inch product found in remaining two wells. Andrew will submit memo, once he gets previous well survey data from record. Andrew confirmed that the on-site tank was also pumped out last week. informed Andrew that the department requires implementation of interim remedial measures until permanent remedial system in in operation. 01/09/14-Hiralkumar Patel. received email from Andrew (at 6:59 PM on 01/08/14) including well gauging data. total of 13 wells (MW-1 through MW-13) were installed previously by Hydrotech. well MW-7 is located on west sidewalk of Leonard St, across from the site. well MW-7 was inaccessible due to the presence of green construction fence directly over top of the well. out of 12 remaining wells, product found in three wells (MW-1, MW-2 and MW-8) between 2 and 4 inches. 01/13/14-Hiralkumar Patel. 12:49 PM:- left message for Mr. Fung. 12:50 PM:- left message for Mr. Chawla. 01/27/14-Hiralkumar Patel. 11:12 AM:- received email from Mr. Chawla including owner's letter and OER briefing. property owner Mr. Fung stated that the entire site will be excavated down to 13 ft bg (into groundwater table). Mr. Chawla included copy of ORC application plan. 4:09 PM:- sent email to Mr. Chawla and informed him that the Department has not received any ORC treatment work plan and such plan is not approved prior to reviewing tank removal report with endpoint sample results. email copied to Mr. Wong at OER. 01/28/14-Hiralkumar Patel. 9:12 AM:- left message for Mr. Chawla. 9:41 AM:- received call from Mr. Chawla and Mr. Wong from NYC OER. Mr. Chawla mentioned that they received a revised RAWP and ready to issue Notice to Proceed letter. he wanted to know any requirements from DEC, prior to sending letter to property owner. revised RAWP will be forwarded for review. 12:29 PM:- received email from Mr. Chawla including link to RAWP Stipulation List. abstract of RAWP Stipulation List to NYC OER: - entire site will be excavated to 13 ft bg, with additional excavation in locations where further pockets of contamination is observed - collection and analysis of 22 endpoint samples from the bottom of excavation will be collected - a minimum of 20-millimeter vapor barrier will be installed beneath te structure's slab and along foundation wall - dewatering will be performed - excavation of the impacted soil will be performed following the removal of existing tanks abstract of site-specific groundwater treatment and monitoring plan dated 01/21/14: - remaining product from 5,000 gal tank was pumped from the tank on 12/27/13 - proposes to mitigate the contamination in three stages: 1) the existing site will be remediated via purging of product from the existing wells on a monthly basis, 2) site will be excavated to approx. 13 ft bg, or deeper in locations where contamination is present and the open excavation will be treated with chemical application, and 3) monitoring wells and contingency injection wells will be installed in the cellar level of the proposed development to allow for future chemical injections, if necessary - prior to construction, the assessment of groundwater quality will include the collection of groundwater samples from the existing wells 01/29/14-Hiralkumar Patel. 12:46 PM:- sent letter to Mr. Fung requiring bi-weekly monitoring of wells, product removal from impacted wells and monthly submission of well monitoring reports. informed him that the department only approves tank removal work (as listed in appendix 1 of RAWP Stipulation List submitted to NYC OER) and required

BRUMAR SHEET METAL INC (Continued) **S108076226**

submission of tank removal report. also informed him that the department may require additional investigation, after reviewing the tank removal report, prior to any comment on in-situ remediation, if needed. letter emailed to Mr. Fung, Mr. Chawla, Mr. Wong, Steve and Andrew. 12:53 PM:- spoke with Mr. Fung and informed him about letter sent in email. he will discuss with Grant Engineering.
02/20/14-Hiralkumar Patel. 1:06 PM:- received email from Andrew. he mentioned that while drilling borings for geotechnical investigation, a second UST was found, directly east of the existing 5,000 gal UST. unknown UST had about an inch of product. he confirmed that product from 5,000 gal tank was pumped out on 12/27/13. they pumped out product from impacted wells (MW1, MW2 and MW) on 02/07/14.
03/04/14-Hiralkumar Patel. 1:32 PM:- received email from Andrew including interim remedial measure letter report. between 1 and 6 inches of product noted in three wells (MW-1, MW-2 and MW-8).
04/09/14-Hiralkumar Patel. received email from Steve (at 5:39 PM on 04/08/14) including interim remedial measure letter report. wells were monitored on 03/07/14 and 03/21/14. between 2.5 and 6.6 inches of product noted in three wells (MW-1, MW-2 and MW-8).
04/18/14-Hiralkumar Patel. received email from Steve (at 8:09 PM on 04/17/14). he mentioned that bi-weekly groundwater gauging, monitoring and reporting will not be conducted this week due to the building currently undergoing asbestos abatement activities. he also mentioned that the existing building will be immediately demolished once the abatement work is completed. Steve mentioned that well gauging will resume, if demolition does not occur.
04/28/14-Hiralkumar Patel. 3:33 PM:- sent email to Steve inquiring updates. 04/29/14-Hiralkumar Patel. 10:15 AM:- received email from Steve. he mentioned that currently, the building is under a stop work order and full vacate order. the owner and asbestos abatement contractor are taking steps to address this. 08/19/14-Hiralkumar Patel. 11:58 AM:- received message from Ray Kahn from ESPL.
08/22/14-Hiralkumar Patel. 2:39 PM:- spoke with Mr. Kahn. ESPL has been hired for required work at the site and they are ready to start soil excavation. asked Mr. Kahn to provide work schedule for site work. he will send email. 11/14/14-Hiralkumar Patel. 10:16 AM:- left message for Mr. Kahn. 11/18/14-Hiralkumar Patel. 12:04 PM:- received call from Mr. Kahn. he mentioned that site excavation has not begun yet as owner has planned to change design of new building. Mr. Kahn will talk to property owner about required well gauging/product removal. 12/17/14-Hiralkumar Patel. 1:21 PM:- spoke with Mr. Kahn. he mentioned that property owner has met with NYC OER and planning to start excavation on 01/05/15. he mentioned that well monitoring/gauging/product removal has not been conducted yet since Feb. 2014. 1:22 PM:- left message for Mr. Wong at NYC OER. 1:44 PM:- spoke with Shaminder Chawla at NYC OER and informed him about property owner's failure to comply with the well monitoring/report submission requirements as per the letter dated 01/29/14. informed him that the case may be referred for legal enforcement. Mr. Chawla has no objection to DEC's enforcement. 01/07/15-Hiralkumar Patel. 11:52 AM:- spoke with Mr. Kahn. after discussion on 12/17/14, ESPL installed a test pit next to the UST. the test pit was dug down to 9 ft bg, where groundwater was found. free phase product was noted on groundwater and product recovered using absorbent pads. asked Mr. Kahn to submit letter summarizing test pit work and monitoring data. Mr. Kahn mentioned about chemical treatment of contamination. informed him that the department does not approve chemical treatment

BRUMAR SHEET METAL INC (Continued) **S108076226**

at this time and requires submission of endpoint soil and groundwater samnple results prior to finalizing a remedial method. 01/21/15-Hiralkumar Patel. 9:08 AM:- received email from Mr. Kahn including test pit letter report. three test pits were excavate on 12/19/14 to a depth of 11 ft bg (2 ft below groundwater) and 8 ft wide. product found on water in test pit #1 which is located east of the tank farm. product is being collected using absorbent pads. on 01/12/15, a stop work order was issued by NYC DOB. interim cleanup will continue by capturing the product using adsorption pads and pump-out methods until the actual tank removal and spill clean-up can be conducted. 9:11 AM:- sent email to Mr. Kahn and asked him to submit a scaled site map with existing well, tank and test pit locations. email copied to Mr. Chawla. 01/23/15-Hiralkumar Patel. received email from Mr. Kahn (at 8:16 PM on 01/22/15) including site map. he also mentioned that the stop work order was removed and the shoring conctractor is driving the beams into the ground in the west and north side of the site. 01/28/15-Hiralkumar Patel. received email from Mr. Kahn (at 2:54 PM on 01/25/15) including test pit/UST plan and shoring plan. he mentioned that two USTs were exposed on 01/23/15 to prepare the site location plan. both tanks were found containing water. 01/29/15-Hiralkumar Patel. 9:58 AM:- received call from Mr. Kahn. today they pumped out and removed two tanks. excavation was about 9 ft bg and groundwater was not found in the excavation. due to structural safety of the adjoining building, they have to backfill the excavation. Mr. Kahn mentioned that contaminated soils will be removed once underpinning for adjoining building is done (possibly within two weeks depends on weather). 02/05/15-Hiralkumar Patel. 2:14 PM:- received email from Mr. Chawla. William Wong of OER visited site and noted petroleum odors while tank piping being removed. 02/06/15-Hiralkumar Patel. 10:30 AM:- visited site. met with on-site supervisor. crew was underpining adjacent building in area where the USTs were located. no petroleum odors noted in work zone. 02/11/15-Hiralkumar Patel. 1:32 PM:- received message from Mr. Kahn. 02/12/15-Hiralkumar Patel. 10:03 AM:- received call from Mr. Kahn. during underpining operation, crew found set of ten (10) 1,000 gal tanks in rear portion of the site. Mr. Kahn spoke with neighbours and reviewed sanborn maps. maps shows location of ten tanks. Mr. Kahn has collected liquid samples from these ten tanks. asked him to send site map with these tank location, sanborn map and tank removal plan. also asked him to submit results of liquid samples from the tank, once available. 03/03/15-Hiralkumar Patel. 10:38 AM:- received email from Mr. Kahn including link to UST removal report. abstract: - previously known USTs # 1 & 2 were removed on 01/29/15 - during underpinning of the adjacent structure, two additional tanks (UST # 3 & 4 - size: 5.5 ft dia x 7 ft long) were discovered approx. 3 ft bg on 02/09/15, which were removed - during further work, an additional eight (8) USTs were identified (UST # 5, 6, 7, 8, 9, 10, 11 & 12) on 02/11/15; these tanks were buried vertically approx. 2.5 ft bg - USTs # 5-12 were identified on 1942-1965 Sanborn Maps - USTs # 5-12 were encased in concrete - based on site history and shape of tanks # 5-12 and interior structure, it was concluded that the tanks could have been used for mixing operation which is consistent with the site history of a carpet dying operation during 1940's and 1960's - dimensions of tanks # 5-12 varied: 5 ft dia x 6 ft long (1,000 gal) & 5 ft dia x 4 ft long (500 gal) - additional soil excavation will continue Mr. Kahn included copy of PBS application form (signed on 02/11/15) to register previously unknown tanks, but no records found in PBS

BRUMAR SHEET METAL INC (Continued) **S108076226**

record. 03/31/15-Hiralkumar Patel. 9:06 AM:- received call from Mr. Kahn. he mentioned that soil from almost entire footprint of the site has been removed to a depth of approx. 11 ft bg. they removed about 3,028 tons of soil. currently, the site excavation is filled with groundwater. the north and south sidewall of the excavations are concrete underpining under adjacent buildings and there is a shoring along the west sidewall to pretect the sidewalk. asked Mr. Kahn to collect endpoint soil samples from east sidewall, water sample from excavation pool and groundwater samples from monitoring wells on sidewalk. asked him to analyze all samples for full list VOCs/SVOCs. informed Mr. Kahn that the department does not approve application of any chemical prior to reviewing soil/groundwater samples. he mentioned that the new foundation will be at around 9.5 ft bg. 04/01/15-Hiralkumar Patel. 8:45 AM:- went to site for inspection, but site was closed. looked through opening in construction fence. the entire excavation was filled with water. no petroleum sheen or odors were observed. 04/09/15-Hiralkumar Patel. 10:55 PM:- received email from Mr. Kahn including status report. abstract: - composite soil sample was collected from east sidewall - groundwater samples were collected from excavation pool and wells MW-5 and MW-6 - no contamination found in any sample based on available documents/information, no further work is needed and case is closed. 3:01 PM:- spoke with Mr. Chawla at NYC OER and informed him about case closure. Mr. Chawla confirmed that a moisture/vapor barrier will be installed underneath the new building. 3:19 PM:- sent spill closure letter to Mr. Fung. letter emailed to Mr. Fung, Mr. Chawla and Mr. Kahn. **also refer to spill #: 1206982.**"

Remarks: "tank is in place, soil samples confirm contamination"

All Materials:

Site ID:	467988
Operable Unit ID:	1217925
Operable Unit:	01
Material ID:	2216273
Material Code:	0066A
Material Name:	unknown petroleum
Case No.:	Not reported
Material FA:	Petroleum
Quantity:	Not reported
Units:	Not reported
Recovered:	Not reported
Oxygenate:	Not reported

E DESIGNATION:

Tax Lot(s):	11
Tax Block:	2698
Borough Code:	Not reported
E-No:	E-138
Effective Date:	5/11/2005
Satisfaction Date:	Not reported
Ceqr Number:	04DCP003K
Ulurp Number:	050110 ZRK, 050111 ZMK, 050415 MMK, 040416 MMK, 040417 MMK, 040418 MMK, 050110(A)ZRK, 050111 (A)ZMK
Zoning Map No:	12c, 12d, 13a, 13b
Description:	Underground Gasoline Storage Tanks* Testing Protocol.

BRUMAR SHEET METAL INC (Continued) **S108076226**

Lot Remediation Date: Not reported

287
NNE
1/4-1/2
0.378 mi.
1998 ft.

Relative:
Higher

Actual:
16 ft.

HESS#32516
210 GREENPOINT AVENUE
BROOKLYN, NY 11222

RCRA-CESQG **1000263799**
NY LTANKS **NYD982185944**
NY UST
NY Spills
US AIRS
FINDS
ECHO
NY E DESIGNATION
NY MANIFEST

RCRA-CESQG:

Date form received by agency:	09/21/2016
Facility name:	SPEEDWAY 7821
Facility address:	210 GREENPOINT AVE BROOKLYN, NY 11222-2304
EPA ID:	NYD982185944
Mailing address:	PO BOX 1500 SPRINGFIELD, OH 45501-1500
Contact:	CHARLES A BESSE
Contact address:	PO BOX 1500 SPRINGFIELD, OH 45501-1500
Contact country:	US
Contact telephone:	937-863-6272
Contact email:	CABESSE@SPEEDWAY.COM
EPA Region:	02
Land type:	Private
Classification:	Conditionally Exempt Small Quantity Generator
Description:	Handler: generates 100 kg or less of hazardous waste per calendar month, and accumulates 1000 kg or less of hazardous waste at any time; or generates 1 kg or less of acutely hazardous waste per calendar month, and accumulates at any time: 1 kg or less of acutely hazardous waste; or 100 kg or less of any residue or contaminated soil, waste or other debris resulting from the cleanup of a spill, into or on any land or water, of acutely hazardous waste; or generates 100 kg or less of any residue or contaminated soil, waste or other debris resulting from the cleanup of a spill, into or on any land or water, of acutely hazardous waste during any calendar month, and accumulates at any time: 1 kg or less of acutely hazardous waste; or 100 kg or less of any residue or contaminated soil, waste or other debris resulting from the cleanup of a spill, into or on any land or water, of acutely hazardous waste

Owner/Operator Summary:

Owner/operator name:	SPEEDWAY LLC
Owner/operator address:	PO BOX 1500 SPRINGFIELD, OH 45501
Owner/operator country:	US
Owner/operator telephone:	937-864-3000
Owner/operator email:	Not reported
Owner/operator fax:	Not reported
Owner/operator extension:	Not reported
Legal status:	Private
Owner/Operator Type:	Owner
Owner/Op start date:	10/01/2014
Owner/Op end date:	Not reported

HESS#32516 (Continued) **1000263799**

Owner/operator name:	SPEEDWAY LLC
Owner/operator address:	Not reported
	Not reported
Owner/operator country:	US
Owner/operator telephone:	Not reported
Owner/operator email:	Not reported
Owner/operator fax:	Not reported
Owner/operator extension:	Not reported
Legal status:	Private
Owner/Operator Type:	Operator
Owner/Op start date:	10/01/2014
Owner/Op end date:	Not reported

Handler Activities Summary:

U.S. importer of hazardous waste:	No
Mixed waste (haz. and radioactive):	No
Recycler of hazardous waste:	No
Transporter of hazardous waste:	No
Treater, storer or disposer of HW:	No
Underground injection activity:	No
On-site burner exemption:	No
Furnace exemption:	No
Used oil fuel burner:	No
Used oil processor:	No
User oil refiner:	No
Used oil fuel marketer to burner:	No
Used oil Specification marketer:	No
Used oil transfer facility:	No
Used oil transporter:	No

. Waste code: D001
. Waste name: IGNITABLE WASTE

. Waste code: D018
. Waste name: BENZENE

Historical Generators:

Date form received by agency: 01/01/2007
Site name: MERIT OIL CORP
Classification: Not a generator, verified

Date form received by agency: 01/01/2006
Site name: MERIT OIL CORP
Classification: Not a generator, verified

Date form received by agency: 07/08/1999
Site name: MERIT OIL CORP
Classification: Not a generator, verified

Date form received by agency: 05/11/1987
Site name: MERIT OIL CORP
Classification: Large Quantity Generator

Violation Status: No violations found

HESS#32516 (Continued) **1000263799**

Evaluation Action Summary:

Evaluation date:	07/22/1999
Evaluation:	COMPLIANCE EVALUATION INSPECTION ON-SITE
Area of violation:	Not reported
Date achieved compliance:	Not reported
Evaluation lead agency:	EPA

LTANKS:

Facility ID:	9303423
Site ID:	174214
Spill Number/Closed Date:	2003-10-28
Spill Date:	1993-06-15
Spill Cause:	Tank Failure
Spill Source:	Gasoline Station or other PBS Facility
Spill Class:	B1
Cleanup Ceased:	Not reported
SWIS:	2401
Investigator:	SIGONA
Referred To:	Not reported
Reported to Dept:	1993-06-15
CID:	Not reported
Water Affected:	Not reported
Spill Notifier:	Affected Persons
Last Inspection:	Not reported
Recommended Penalty:	False
Meets Standard:	False
UST Involvement:	True
Remediation Phase:	0
Date Entered In Computer:	1993-06-16
Spill Record Last Update:	2003-10-28
Spiller Name:	JANICE FLATERTY
Spiller Company:	AMERADA HESS CORP
Spiller Address:	1 HESS PLAZA
Spiller County:	001
Spiller Contact:	Not reported
Spiller Phone:	Not reported
Spiller Extention:	Not reported
DEC Region:	2
DER Facility ID:	146554
DEC Memo:	""
Remarks:	"ONGOING FOR DAYS/DEC RESPONDED TO SITE. TANKS REMOVED/REPLACED BY MERIT S/S. SOIL REMOVED REQUESTED ADDITIONAL TARPS TO CONTAIN VAPORS."
	Not reported

All Materials:

Site ID:	174214
Operable Unit ID:	981755
Operable Unit:	01
Material ID:	396999
Material Code:	0009
Material Name:	gasoline
Case No.:	Not reported
Material FA:	Petroleum
Quantity:	.00
Units:	G
Recovered:	.00
Oxygenate:	Not reported

HESS#32516 (Continued) **1000263799**

UST:

Id/Status:	2-297550 / Active
Program Type:	PBS
Region:	STATE
DEC Region:	2
Expiration Date:	09/30/2019
UTM X:	588519.10267
UTM Y:	4509332.50590
Site Type:	Retail Gasoline Sales

Affiliation Records:

Site Id:	13746
Affiliation Type:	Mail Contact
Company Name:	SPEEDWAY LLC
Contact Type:	Not reported
Contact Name:	SCOTT FLEMING
Address1:	500 SPEEDWAY DRIVE
Address2:	Not reported
City:	ENON
State:	OH
Zip Code:	45323
Country Code:	001
Phone:	(937) 863-6624
EMail:	SJFLEMING@SPEEDWAY.COM
Fax Number:	Not reported
Modified By:	JAAVERSA
Date Last Modified:	2015-12-11

Site Id:	13746
Affiliation Type:	Emergency Contact
Company Name:	SPEEDWAY LLC
Contact Type:	Not reported
Contact Name:	SCOTT FLEMING
Address1:	Not reported
Address2:	Not reported
City:	Not reported
State:	NN
Zip Code:	Not reported
Country Code:	999
Phone:	(937) 207-1832
EMail:	Not reported
Fax Number:	Not reported
Modified By:	NTFREEMA
Date Last Modified:	2015-11-09

Site Id:	13746
Affiliation Type:	Facility Owner
Company Name:	SPEEDWAY LLC
Contact Type:	COMPLIANCE MANAGER
Contact Name:	SCOTT FLEMING
Address1:	500 SPEEDWAY DR
Address2:	Not reported
City:	ENON
State:	OH
Zip Code:	45323
Country Code:	001
Phone:	(937) 863-6624

HESS#32516 (Continued) **1000263799**

EMail:	SJFLEMING@SPEEDWAY.COM
Fax Number:	Not reported
Modified By:	CGFREEDM
Date Last Modified:	2015-10-29

Site Id:	13746
Affiliation Type:	Facility Operator
Company Name:	Not reported
Contact Type:	Not reported
Contact Name:	MICHAEL MATRI
Address1:	Not reported
Address2:	Not reported
City:	Not reported
State:	NN
Zip Code:	Not reported
Country Code:	001
Phone:	(585) 349-3056
EMail:	Not reported
Fax Number:	Not reported
Modified By:	SJWALSH
Date Last Modified:	2016-12-01

Tank Info:

Tank Number:	001
Tank ID:	15755
Tank Status:	Closed - Removed
Material Name:	Closed - Removed
Capacity Gallons:	4000
Install Date:	05/01/1972
Date Tank Closed:	05/01/1993
Registered:	True
Tank Location:	Underground
Tank Type:	Steel/carbon steel
Material Code:	0009
Common Name of Substance:	Gasoline

Tightness Test Method:	01
Date Test:	02/01/1988
Next Test Date:	Not reported
Pipe Model:	Not reported
Modified By:	TRANSLAT
Last Modified:	04/14/2017

Equipment Records:

A00 - Tank Internal Protection - None
G00 - Tank Secondary Containment - None
J02 - Dispenser - Suction Dispenser
I00 - Overfill - None
B00 - Tank External Protection - None
C00 - Pipe Location - No Piping
D02 - Pipe Type - Galvanized Steel
F00 - Pipe External Protection - None
H99 - Tank Leak Detection - Other

Tank Number: 002

HESS#32516 (Continued) **1000263799**

Tank ID:	15756
Tank Status:	Closed - Removed
Material Name:	Closed - Removed
Capacity Gallons:	2000
Install Date:	05/01/1972
Date Tank Closed:	05/01/1993
Registered:	True
Tank Location:	Underground
Tank Type:	Steel/carbon steel
Material Code:	0009
Common Name of Substance:	Gasoline
Tightness Test Method:	01
Date Test:	02/01/1988
Next Test Date:	Not reported
Pipe Model:	Not reported
Modified By:	TRANSLAT
Last Modified:	04/14/2017

Equipment Records:

C02 - Pipe Location - Underground/On-ground
G00 - Tank Secondary Containment - None
J02 - Dispenser - Suction Dispenser
I00 - Overfill - None
B00 - Tank External Protection - None
D02 - Pipe Type - Galvanized Steel
F00 - Pipe External Protection - None
A00 - Tank Internal Protection - None
H99 - Tank Leak Detection - Other

Tank Number:	003
Tank ID:	15757
Tank Status:	Closed - Removed
Material Name:	Closed - Removed
Capacity Gallons:	4000
Install Date:	05/01/1972
Date Tank Closed:	05/01/1993
Registered:	True
Tank Location:	Underground
Tank Type:	Steel/carbon steel
Material Code:	0009
Common Name of Substance:	Gasoline
Tightness Test Method:	01
Date Test:	02/01/1988
Next Test Date:	Not reported
Pipe Model:	Not reported
Modified By:	TRANSLAT
Last Modified:	04/14/2017

Equipment Records:

C02 - Pipe Location - Underground/On-ground
G00 - Tank Secondary Containment - None
J02 - Dispenser - Suction Dispenser
B00 - Tank External Protection - None
D02 - Pipe Type - Galvanized Steel
F00 - Pipe External Protection - None

HESS#32516 (Continued) **1000263799**

I00 - Overfill - None
H99 - Tank Leak Detection - Other
A00 - Tank Internal Protection - None

Tank Number:	004
Tank ID:	15758
Tank Status:	Closed - Removed
Material Name:	Closed - Removed
Capacity Gallons:	4000
Install Date:	05/01/1972
Date Tank Closed:	05/01/1993
Registered:	True
Tank Location:	Underground
Tank Type:	Steel/carbon steel
Material Code:	0009
Common Name of Substance:	Gasoline
Tightness Test Method:	01
Date Test:	02/01/1988
Next Test Date:	Not reported
Pipe Model:	Not reported
Modified By:	TRANSLAT
Last Modified:	04/14/2017

Equipment Records:

G00 - Tank Secondary Containment - None
J02 - Dispenser - Suction Dispenser
A00 - Tank Internal Protection - None
I00 - Overfill - None
B00 - Tank External Protection - None
C00 - Pipe Location - No Piping
D02 - Pipe Type - Galvanized Steel
F00 - Pipe External Protection - None
H99 - Tank Leak Detection - Other

Tank Number:	005
Tank ID:	15759
Tank Status:	Closed - Removed
Material Name:	Closed - Removed
Capacity Gallons:	2000
Install Date:	05/01/1972
Date Tank Closed:	05/01/1993
Registered:	True
Tank Location:	Underground
Tank Type:	Steel/carbon steel
Material Code:	0009
Common Name of Substance:	Gasoline
Tightness Test Method:	01
Date Test:	02/01/1988
Next Test Date:	Not reported
Pipe Model:	Not reported
Modified By:	TRANSLAT
Last Modified:	04/14/2017

Equipment Records:

HESS#32516 (Continued) **1000263799**

C02 - Pipe Location - Underground/On-ground
G00 - Tank Secondary Containment - None
J02 - Dispenser - Suction Dispenser
I00 - Overfill - None
B00 - Tank External Protection - None
D02 - Pipe Type - Galvanized Steel
F00 - Pipe External Protection - None
A00 - Tank Internal Protection - None
H99 - Tank Leak Detection - Other

Tank Number:	006
Tank ID:	15760
Tank Status:	Closed - Removed
Material Name:	Closed - Removed
Capacity Gallons:	4000
Install Date:	05/01/1972
Date Tank Closed:	05/01/1993
Registered:	True
Tank Location:	Underground
Tank Type:	Steel/carbon steel
Material Code:	0009
Common Name of Substance:	Gasoline
Tightness Test Method:	01
Date Test:	02/01/1988
Next Test Date:	Not reported
Pipe Model:	Not reported
Modified By:	TRANSLAT
Last Modified:	04/14/2017

Equipment Records:

C02 - Pipe Location - Underground/On-ground
G00 - Tank Secondary Containment - None
J02 - Dispenser - Suction Dispenser
B00 - Tank External Protection - None
D02 - Pipe Type - Galvanized Steel
F00 - Pipe External Protection - None
A00 - Tank Internal Protection - None
I00 - Overfill - None
H99 - Tank Leak Detection - Other

Tank Number:	007
Tank ID:	15761
Tank Status:	Closed - Removed
Material Name:	Closed - Removed
Capacity Gallons:	550
Install Date:	05/01/1972
Date Tank Closed:	05/01/1993
Registered:	True
Tank Location:	Underground
Tank Type:	Steel/carbon steel
Material Code:	9999
Common Name of Substance:	Other
Tightness Test Method:	NN
Date Test:	Not reported

HESS#32516 (Continued) **1000263799**

Next Test Date: Not reported
Pipe Model: Not reported
Modified By: TRANSLAT
Last Modified: 04/14/2017

Equipment Records:

J00 - Dispenser - None
A00 - Tank Internal Protection - None
C02 - Pipe Location - Underground/On-ground
G00 - Tank Secondary Containment - None
I00 - Overfill - None
B00 - Tank External Protection - None
D02 - Pipe Type - Galvanized Steel
F00 - Pipe External Protection - None
H99 - Tank Leak Detection - Other

Tank Number: 008
Tank ID: 46297
Tank Status: In Service
Material Name: In Service
Capacity Gallons: 4000
Install Date: 07/01/1993
Date Tank Closed: Not reported
Registered: True
Tank Location: Underground
Tank Type: Equivalent technology
Material Code: 2712
Common Name of Substance: Gasoline/Ethanol

Tightness Test Method: 20
Date Test: 08/01/1997
Next Test Date: Not reported
Pipe Model: Not reported
Modified By: ntfreema
Last Modified: 04/14/2017

Equipment Records:

A00 - Tank Internal Protection - None
H01 - Tank Leak Detection - Interstitial - Electronic Monitoring
I01 - Overfill - Float Vent Valve
L07 - Piping Leak Detection - Pressurized Piping Leak Detector
B04 - Tank External Protection - Fiberglass
D06 - Pipe Type - Fiberglass Reinforced Plastic (FRP)
I02 - Overfill - High Level Alarm
K01 - Spill Prevention - Catch Basin
C02 - Pipe Location - Underground/On-ground
F04 - Pipe External Protection - Fiberglass
L01 - Piping Leak Detection - Interstitial - Electronic Monitoring
G04 - Tank Secondary Containment - Double-Walled (Underground)
E04 - Piping Secondary Containment - Double walled UG
J01 - Dispenser - Pressurized Dispenser

Tank Number: 009
Tank ID: 46298
Tank Status: In Service
Material Name: In Service

HESS#32516 (Continued) **1000263799**

Capacity Gallons:	4000
Install Date:	07/01/1993
Date Tank Closed:	Not reported
Registered:	True
Tank Location:	Underground
Tank Type:	Equivalent technology
Material Code:	2712
Common Name of Substance:	Gasoline/Ethanol
Tightness Test Method:	20
Date Test:	08/01/1997
Next Test Date:	Not reported
Pipe Model:	Not reported
Modified By:	ntfreema
Last Modified:	04/14/2017

Equipment Records:

L07 - Piping Leak Detection - Pressurized Piping Leak Detector
C02 - Pipe Location - Underground/On-ground
F04 - Pipe External Protection - Fiberglass
L01 - Piping Leak Detection - Interstitial - Electronic Monitoring
A00 - Tank Internal Protection - None
H01 - Tank Leak Detection - Interstitial - Electronic Monitoring
I01 - Overfill - Float Vent Valve
E04 - Piping Secondary Containment - Double walled UG
J01 - Dispenser - Pressurized Dispenser
B04 - Tank External Protection - Fiberglass
D06 - Pipe Type - Fiberglass Reinforced Plastic (FRP)
I02 - Overfill - High Level Alarm
K01 - Spill Prevention - Catch Basin
G04 - Tank Secondary Containment - Double-Walled (Underground)

Tank Number:	010
Tank ID:	46299
Tank Status:	In Service
Material Name:	In Service
Capacity Gallons:	4000
Install Date:	07/01/1993
Date Tank Closed:	Not reported
Registered:	True
Tank Location:	Underground
Tank Type:	Equivalent technology
Material Code:	2712
Common Name of Substance:	Gasoline/Ethanol
Tightness Test Method:	20
Date Test:	08/01/1997
Next Test Date:	Not reported
Pipe Model:	Not reported
Modified By:	ntfreema
Last Modified:	04/14/2017

Equipment Records:

G04 - Tank Secondary Containment - Double-Walled (Underground)
B04 - Tank External Protection - Fiberglass
D06 - Pipe Type - Fiberglass Reinforced Plastic (FRP)
I02 - Overfill - High Level Alarm

HESS#32516 (Continued) **1000263799**

K01 - Spill Prevention - Catch Basin
A00 - Tank Internal Protection - None
H01 - Tank Leak Detection - Interstitial - Electronic Monitoring
I01 - Overfill - Float Vent Valve
E04 - Piping Secondary Containment - Double walled UG
J01 - Dispenser - Pressurized Dispenser
C02 - Pipe Location - Underground/On-ground
F04 - Pipe External Protection - Fiberglass
L01 - Piping Leak Detection - Interstitial - Electronic Monitoring
L07 - Piping Leak Detection - Pressurized Piping Leak Detector

Tank Number:	011
Tank ID:	46300
Tank Status:	In Service
Material Name:	In Service
Capacity Gallons:	4000
Install Date:	07/01/1993
Date Tank Closed:	Not reported
Registered:	True
Tank Location:	Underground
Tank Type:	Equivalent technology
Material Code:	2712
Common Name of Substance:	Gasoline/Ethanol
Tightness Test Method:	20
Date Test:	08/01/1997
Next Test Date:	Not reported
Pipe Model:	Not reported
Modified By:	ntfreema
Last Modified:	04/14/2017

Equipment Records:

H01 - Tank Leak Detection - Interstitial - Electronic Monitoring
I01 - Overfill - Float Vent Valve
A00 - Tank Internal Protection - None
L07 - Piping Leak Detection - Pressurized Piping Leak Detector
I02 - Overfill - High Level Alarm
K01 - Spill Prevention - Catch Basin
B04 - Tank External Protection - Fiberglass
D06 - Pipe Type - Fiberglass Reinforced Plastic (FRP)
L01 - Piping Leak Detection - Interstitial - Electronic Monitoring
C02 - Pipe Location - Underground/On-ground
F04 - Pipe External Protection - Fiberglass
G04 - Tank Secondary Containment - Double-Walled (Underground)
J01 - Dispenser - Pressurized Dispenser
E04 - Piping Secondary Containment - Double walled UG

Tank Number:	012
Tank ID:	46301
Tank Status:	In Service
Material Name:	In Service
Capacity Gallons:	4000
Install Date:	07/01/1993
Date Tank Closed:	Not reported
Registered:	True
Tank Location:	Underground

HESS#32516 (Continued) **1000263799**

Tank Type:	Equivalent technology
Material Code:	2712
Common Name of Substance:	Gasoline/Ethanol
Tightness Test Method:	20
Date Test:	08/01/1997
Next Test Date:	Not reported
Pipe Model:	Not reported
Modified By:	ntfreema
Last Modified:	04/14/2017

Equipment Records:

E04 - Piping Secondary Containment - Double walled UG
J01 - Dispenser - Pressurized Dispenser
C02 - Pipe Location - Underground/On-ground
F04 - Pipe External Protection - Fiberglass
L01 - Piping Leak Detection - Interstitial - Electronic Monitoring
B04 - Tank External Protection - Fiberglass
D06 - Pipe Type - Fiberglass Reinforced Plastic (FRP)
I02 - Overfill - High Level Alarm
K01 - Spill Prevention - Catch Basin
L07 - Piping Leak Detection - Pressurized Piping Leak Detector
A00 - Tank Internal Protection - None
H01 - Tank Leak Detection - Interstitial - Electronic Monitoring
I01 - Overfill - Float Vent Valve
G04 - Tank Secondary Containment - Double-Walled (Underground)

Tank Number:	013
Tank ID:	46302
Tank Status:	In Service
Material Name:	In Service
Capacity Gallons:	550
Install Date:	07/01/1993
Date Tank Closed:	Not reported
Registered:	True
Tank Location:	Underground
Tank Type:	Equivalent technology
Material Code:	9999
Common Name of Substance:	Other
Tightness Test Method:	20
Date Test:	08/01/1997
Next Test Date:	Not reported
Pipe Model:	Not reported
Modified By:	ntfreema
Last Modified:	04/14/2017

Equipment Records:

B04 - Tank External Protection - Fiberglass
E00 - Piping Secondary Containment - None
I02 - Overfill - High Level Alarm
K01 - Spill Prevention - Catch Basin
A00 - Tank Internal Protection - None
H01 - Tank Leak Detection - Interstitial - Electronic Monitoring
I01 - Overfill - Float Vent Valve
J00 - Dispenser - None
G04 - Tank Secondary Containment - Double-Walled (Underground)

HESS#32516 (Continued) **1000263799**

C00 - Pipe Location - No Piping
F00 - Pipe External Protection - None
D00 - Pipe Type - No Piping
L00 - Piping Leak Detection - None

SPILLS:

Facility ID:	0604788
Facility Type:	ER
Spill Number:	0604788
DER Facility ID:	146554
Site ID:	367836
DEC Region:	2
Spill Number/Closed Date:	2006-08-14
Spill Cause:	Other
Spill Class:	C4
SWIS:	2401
Spill Date:	2006-07-27
Investigator:	rmpiper
Referred To:	Not reported
Reported to Dept:	2006-07-27
CID:	406
Water Affected:	Not reported
Spill Source:	Gasoline Station or other PBS Facility
Spill Notifier:	Other
Cleanup Ceased:	Not reported
Cleanup Meets Std:	False
Last Inspection:	Not reported
Recommended Penalty:	False
UST Trust:	False
Remediation Phase:	0
Date Entered In Computer:	2006-07-27
Spill Record Last Update:	2006-08-14
Spiller Name:	MICHAEL MATRI
Spiller Company:	HESS#32516
Spiller Address:	210 GREEN POINT AVE.
Spiller Company:	001
Contact Name:	MICHAEL MATRI
DEC Memo:	"DEC Piper reviewed test reults. Though it shows a passing line afterwards, there is no indication what repairs were made to which line and evidence of product. DEC Piper spoke w/ Hess Mike MAtri. As per him flex line failed, line was replaced and retested . Passed. Small amount of producted drained into secondary containment and was tested as well. Containment was tight. Closed. E-Docs if Warranted."
Remarks:	"PBS No: 2-297550 Contractor tested line... line failed. Small amount of gasoline is in contained STP sump. Clean up is completed, line repair is completed."

All Materials:

Site ID:	367836
Operable Unit ID:	1125738
Operable Unit:	01
Material ID:	2115263
Material Code:	0009
Material Name:	gasoline
Case No.:	Not reported
Material FA:	Petroleum
Quantity:	4.00

HESS#32516 (Continued) **1000263799**

Units:	G
Recovered:	4.00
Oxygenate:	Not reported

Facility ID:	0013410
Facility Type:	ER
Spill Number:	0013410
DER Facility ID:	146554
Site ID:	141144
DEC Region:	2
Spill Number/Closed Date:	2003-11-03
Spill Cause:	Unknown
Spill Class:	C3
SWIS:	2401
Spill Date:	2001-03-22
Investigator:	SMSANGES
Referred To:	Not reported
Reported to Dept:	2001-03-23
CID:	390
Water Affected:	Not reported
Spill Source:	Unknown
Spill Notifier:	Local Agency
Cleanup Ceased:	Not reported
Cleanup Meets Std:	False
Last Inspection:	Not reported
Recommended Penalty:	False
UST Trust:	False
Remediation Phase:	0
Date Entered In Computer:	2001-03-23
Spill Record Last Update:	2003-11-03
Spiller Name:	UNKNOWN
Spiller Company:	Unknown
Spiller Address:	UNKNOWN
Spiller Company:	999
Contact Name:	DAVID LEE
DEC Memo:	"Prior to Sept, 2004 data translation this spill Lead_DEC Field was SANGESLAND REFER TO SPILL # 9303243"
Remarks:	"unk petrolium is seeping into ground water in a hess facility"

All Materials:

Site ID:	141144
Operable Unit ID:	835351
Operable Unit:	01
Material ID:	540123
Material Code:	0066A
Material Name:	unknown petroleum
Case No.:	Not reported
Material FA:	Petroleum
Quantity:	.00
Units:	G
Recovered:	.00
Oxygenate:	Not reported

Facility ID:	9713240
Facility Type:	ER
Spill Number:	9713240

HESS#32516 (Continued) **1000263799**

DER Facility ID:	146554
Site ID:	141145
DEC Region:	2
Spill Number/Closed Date:	2003-11-03
Spill Cause:	Unknown
Spill Class:	B3
SWIS:	2401
Spill Date:	1998-01-07
Investigator:	SMSANGES
Referred To:	Not reported
Reported to Dept:	1998-02-27
CID:	257
Water Affected:	Not reported
Spill Source:	Gasoline Station or other PBS Facility
Spill Notifier:	Responsible Party
Cleanup Ceased:	Not reported
Cleanup Meets Std:	False
Last Inspection:	Not reported
Recommended Penalty:	False
UST Trust:	False
Remediation Phase:	0
Date Entered In Computer:	1998-02-27
Spill Record Last Update:	2003-11-03
Spiller Name:	SCOTT CULLINAM
Spiller Company:	MERIT GAS STATION
Spiller Address:	210 GREENPOINT AVE
Spiller Company:	001
Contact Name:	SCOTT CULLINAN
DEC Memo:	"Prior to Sept, 2004 data translation this spill Lead_DEC Field was SANGESLAND CALLER REMARKS: (718)467-9480 PHILLIP HALL-MGR. CALL S/S-FAN PUT IN BOOTH TO PULL OUT VAPORS. CALL PIHALL-LEFT MESSAGE REFER TO SPILL # 9303243"
Remarks:	"fumes were coming up from the ground to the cashiers booth - still being investigated"

All Materials:

Site ID:	141145
Operable Unit ID:	1056147
Operable Unit:	01
Material ID:	324258
Material Code:	0009
Material Name:	gasoline
Case No.:	Not reported
Material FA:	Petroleum
Quantity:	.00
Units:	G
Recovered:	.00
Oxygenate:	Not reported

Facility ID:	9303243
Facility Type:	ER
Spill Number:	9303243
DER Facility ID:	146554
Site ID:	225243
DEC Region:	2
Spill Number/Closed Date:	2007-04-20
Spill Cause:	Unknown

HESS#32516 (Continued) **1000263799**

Spill Class:	A3
SWIS:	2401
Spill Date:	1993-06-11
Investigator:	skcarlso
Referred To:	NFA ISSUED 4/20/07
Reported to Dept:	1993-06-11
CID:	Not reported
Water Affected:	Not reported
Spill Source:	Gasoline Station or other PBS Facility
Spill Notifier:	Responsible Party
Cleanup Ceased:	Not reported
Cleanup Meets Std:	False
Last Inspection:	Not reported
Recommended Penalty:	False
UST Trust:	False
Remediation Phase:	0
Date Entered In Computer:	1993-06-11
Spill Record Last Update:	2007-04-20
Spiller Name:	Not reported
Spiller Company:	MERIT GAS STA.
Spiller Address:	Not reported
Spiller Company:	001
Contact Name:	Not reported
DEC Memo:	"Prior to Sept, 2004 data translation this spill Lead_DEC Field was SUN 12/23/05- Andersen - Reviewed quarterly report dated 11/7/05. Eight MW sampled on September 23, 2005. Max BTEX 729ppb (MW5), max MTBE 352ppb (MW3). SVE system shut down May 5, 2005 due because low influent vapors. RAP required for remaining contamination. 12/29/05: RAP required letter sent. RAP due 2/9/06. 1/26/06: 1/25/06 meeting with Quantum, NYSDEC, and ET. A sensitive receptor survey and soil vapor survey will be performed, and then site closure will be considered. A kiosk vapor abatement system is in place. 2/2/06: Reviewed the fourth 2005 quarterly report. Max BTEX 497 ppb (MW5), max MTBE 351 ppb (MW6). A sensitive receptor survey will be prepared. 6/30/06: Meeting on 6/28/06 with Hess, Quantum, NYSDEC, EnviroTrac and GSC. Will submit request for closure. Sub slab vapor sampling conducted. 7/25/06: Received the results of sub-slab sampling and a sensitive receptor survey. Two sub slab samples were collected from beneath the kiosk on site. MTBE and BTEX were not detected above method detection limits. The sensitive receptor survey revealed that residential houses with basements are located within 1,000 ft of the site. Closure was requested. 10/6/06: Emailed Dawn Coughlin to followup on quarterly report. Received email from Ed Russo: the site was sampled on August 15, 2006. Results indicated concentrations that we feel warrant closure, especially due to the positive results of the soil-gas sampling and sensitive receptor survey. The report was just finalized yesterday, so you should be receiving it by the middle of next week. 11/1/06: Received closure request. Max benzene 158ppb in MW3, MTBE 338 in MW3. Continued groundwater sampling required. 1/17/07: Meeting on 1/16/07 with Hess, Delta, NYSDEC. 1/23/07: Received update report. Wells samples on 11/8/06. Max BTEX 63 (MW3), max MTBE 222 (MW6). 4/20/07: Reviewed update report. Max BTEX 12.3 ppb (MW1). As reportedin the sensitive receptor survey, soil vapor sampling showed soil gas MTBE and BTEX concentrations ND. ND concentrations in downgradient wells. NFA issued."
Remarks:	"SOIL FOUND IN TANK PULL - SOIL BEING STODE PILED."

HESS#32516 (Continued) **1000263799**

All Materials:

Site ID:	225243
Operable Unit ID:	981412
Operable Unit:	01
Material ID:	396827
Material Code:	0009
Material Name:	gasoline
Case No.:	Not reported
Material FA:	Petroleum
Quantity:	.00
Units:	L
Recovered:	.00
Oxygenate:	Not reported

US AIRS MINOR:

Envid:	1000263799
Region Code:	02
Programmatic ID:	AIR NY0000002610100097
Facility Registry ID:	110001572682
D and B Number:	Not reported
Primary SIC Code:	5541
NAICS Code:	999999
Default Air Classification Code:	MIN
Facility Type of Ownership Code:	POF
Air CMS Category Code:	Not reported
HPV Status:	Not reported

US AIRS MINOR:

Region Code:	02
Programmatic ID:	AIR NY0000002610100097
Facility Registry ID:	110001572682
Air Operating Status Code:	OPR
Default Air Classification Code:	MIN
Air Program:	State Implementation Plan for National Primary and Secondary Ambient Air Quality Standards
Activity Date:	1988-05-03 00:00:00
Activity Status Date:	Not reported
Activity Group:	Compliance Monitoring
Activity Type:	Inspection/Evaluation
Activity Status:	Not reported

FINDS:

Registry ID: 110001572682

Environmental Interest/Information System
AFS (Aerometric Information Retrieval System (AIRS) Facility Subsystem) replaces the former Compliance Data System (CDS), the National Emission Data System (NEDS), and the Storage and Retrieval of Aerometric Data (SAROAD). AIRS is the national repository for information concerning airborne pollution in the United States. AFS is used to track emissions and compliance data from industrial plants. AFS data are utilized by states to prepare State Implementation Plans to comply with regulatory programs and by EPA as an input for the estimation of total national emissions. AFS is undergoing a major

HESS#32516 (Continued) **1000263799**

redesign to support facility operating permits required under Title V of the Clean Air Act.

RCRAInfo is a national information system that supports the Resource Conservation and Recovery Act (RCRA) program through the tracking of events and activities related to facilities that generate, transport, and treat, store, or dispose of hazardous waste. RCRAInfo allows RCRA program staff to track the notification, permit, compliance, and corrective action activities required under RCRA.

FIS (New York - Facility Information System) is New York's Department of Environmental Conservation (DEC) information system for tracking environmental facility information found across the State.

AIR MINOR

Click this hyperlink while viewing on your computer to access additional FINDS: detail in the EDR Site Report.

ECHO:

Envid:	1000263799
Registry ID:	110001572682
DFR URL:	http://echo.epa.gov/detailed-facility-report?fid=110001572682

E DESIGNATION:

Tax Lot(s):	7
Tax Block:	2576
Borough Code:	Not reported
E-No:	E-287
Effective Date:	12/10/2012
Satisfaction Date:	Not reported
Ceqr Number:	10DCP024K
Ulurp Number:	100218ZMK
Zoning Map No:	13a
Description:	Air Quality - HVAC fuel limited to natural gas
Lot Remediation Date:	Not reported
Description:	Exhaust stack location limitations
Lot Remediation Date:	Not reported
Description:	Hazardous Materials* Phase I and Phase II Testing Protocol
Lot Remediation Date:	Not reported
Description:	Window Wall Attenuation & Alternate Ventilation
Lot Remediation Date:	Not reported

NY MANIFEST:

Country:	USA
EPA ID:	NYD982185944
Facility Status:	Not reported
Location Address 1:	210 GREENPOINT AVE
Code:	BP
Location Address 2:	Not reported
Total Tanks:	Not reported

HESS#32516 (Continued) **1000263799**

Location City:	BROOKLYN
Location State:	NY
Location Zip:	11222
Location Zip 4:	Not reported

NY MANIFEST:

EPAID:	NYD982185944
Mailing Name:	MERIT SERVICE STATIONS
Mailing Contact:	OTTO DEBENEDICTIS
Mailing Address 1:	210 GREENPOINT AVE
Mailing Address 2:	Not reported
Mailing City:	BROOKLYN
Mailing State:	NY
Mailing Zip:	11222
Mailing Zip 4:	Not reported
Mailing Country:	USA
Mailing Phone:	0000000000

NY MANIFEST:

Document ID:	NYC2028677
Manifest Status:	K
seq:	Not reported
Year:	1993
Trans1 State ID:	NJDEPS869
Trans2 State ID:	Not reported
Generator Ship Date:	08/31/1993
Trans1 Recv Date:	08/31/1993
Trans2 Recv Date:	09/07/1993
TSD Site Recv Date:	09/08/1993
Part A Recv Date:	/ /
Part B Recv Date:	09/30/1993
Generator EPA ID:	NYD982185944
Trans1 EPA ID:	ILD984908202
Trans2 EPA ID:	ARD981908551
TSDF ID 1:	KYD053348108
TSDF ID 2:	Not reported
Manifest Tracking Number:	Not reported
Import Indicator:	Not reported
Export Indicator:	Not reported
Discr Quantity Indicator:	Not reported
Discr Type Indicator:	Not reported
Discr Residue Indicator:	Not reported
Discr Partial Reject Indicator:	Not reported
Discr Full Reject Indicator:	Not reported
Manifest Ref Number:	Not reported
Alt Facility RCRA ID:	Not reported
Alt Facility Sign Date:	Not reported
MGMT Method Type Code:	Not reported
Waste Code:	D001 - NON-LISTED IGNITABLE WASTES
Waste Code:	Not reported
Waste Code:	Not reported
Waste Code:	Not reported
Waste Code:	Not reported
Waste Code:	Not reported
Quantity:	02135
Units:	P - Pounds
Number of Containers:	005

HESS#32516 (Continued) **1000263799**

Container Type:	DM - Metal drums, barrels
Handling Method:	B Incineration, heat recovery, burning.
Specific Gravity:	100

Click this hyperlink while viewing on your computer to access additional NY_MANIFEST: detail in the EDR Site Report.

---

288 SSE 1/4-1/2 0.398 mi. 2101 ft. | **GAS STATION 2 ROEBLING ST BROOKLYN, NY** | **NY LTANKS NY Spills** | **S106702988 N/A**

Relative: Higher

Actual: 15 ft.

LTANKS:

Facility ID:	0008335
Site ID:	102738
Spill Number/Closed Date:	2005-10-25
Spill Date:	2000-10-17
Spill Cause:	Tank Failure
Spill Source:	Gasoline Station or other PBS Facility
Spill Class:	B3
Cleanup Ceased:	Not reported
SWIS:	2401
Investigator:	JRSTRANG
Referred To:	Not reported
Reported to Dept:	2000-10-17
CID:	382
Water Affected:	Not reported
Spill Notifier:	Other
Last Inspection:	Not reported
Recommended Penalty:	False
Meets Standard:	False
UST Involvement:	True
Remediation Phase:	0
Date Entered In Computer:	2000-10-17
Spill Record Last Update:	2005-10-25
Spiller Name:	Not reported
Spiller Company:	UNKNOWN
Spiller Address:	Not reported
Spiller County:	999
Spiller Contact:	UNKNOWN
Spiller Phone:	Not reported
Spiller Extention:	Not reported
DEC Region:	2
DER Facility ID:	90969
DEC Memo:	"Prior to Sept, 2004 data translation this spill Lead_DEC Field was ROMMEL 10/25/05 - New Condo built on-site. Administrative Closure."
Remarks:	"callers business was contracted for excavation of tank and when contaminated soil was found the callers business was fired. another company on scene - dano construction"

All Materials:

Site ID:	102738
Operable Unit ID:	828934
Operable Unit:	01
Material ID:	545847
Material Code:	0009

GAS STATION (Continued) **S106702988**

Material Name:	gasoline
Case No.:	Not reported
Material FA:	Petroleum
Quantity:	.00
Units:	G
Recovered:	.00
Oxygenate:	Not reported

SPILLS:

Facility ID:	0000373
Facility Type:	ER
Spill Number:	0000373
DER Facility ID:	90969
Site ID:	102737
DEC Region:	2
Spill Number/Closed Date:	2003-02-27
Spill Cause:	Unknown
Spill Class:	B3
SWIS:	2401
Spill Date:	2000-04-10
Investigator:	TOMASELLO
Referred To:	Not reported
Reported to Dept:	2000-04-10
CID:	270
Water Affected:	Not reported
Spill Source:	Gasoline Station or other PBS Facility
Spill Notifier:	Affected Persons
Cleanup Ceased:	Not reported
Cleanup Meets Std:	False
Last Inspection:	Not reported
Recommended Penalty:	False
UST Trust:	False
Remediation Phase:	0
Date Entered In Computer:	2000-04-10
Spill Record Last Update:	2003-11-17
Spiller Name:	CALLER
Spiller Company:	ANTHONY FURNACOLA
Spiller Address:	2 ROEBLING ST
Spiller Company:	001
Contact Name:	CALLER
DEC Memo:	""
Remarks:	"CALLER STATES THAT HE IS DOING EXCAVATION AND HAS DISCOVERED CONTAMINATED SOIL. CALLER REQ CALL BACK ON CELL PHONE. NUMBER LISTED ABOVE"

All Materials:

Site ID:	102737
Operable Unit ID:	822089
Operable Unit:	01
Material ID:	557707
Material Code:	0009
Material Name:	gasoline
Case No.:	Not reported
Material FA:	Petroleum
Quantity:	.00
Units:	G

GAS STATION (Continued) **S106702988**

Recovered: .00
Oxygenate: Not reported

AO289
ESE
1/4-1/2
0.401 mi.
2118 ft.

FORMER CARTER SPRAY FINISHING CORP.
65 ECKFORD STREET
BROOKLYN, NY 11222

NY BROWNFIELDS **S117936657**
N/A

Site 2 of 3 in cluster AO

Relative:
Higher

Actual:
16 ft.

BROWNFIELDS:

Program:	BCP
Site Code:	507618
Acres:	0.23
HW Code:	C224218
SWIS:	2401
Town:	New York City
Record Added Date:	05/08/2015
Record Updated Date:	04/04/2017
Update By:	GTBOBERS
Site Description:	Location: The site is located at 65 Eckford Street in the Greenpoint section of Brooklyn, NY. The site is about 0.23 acres in size. Site Features: The site is an irregular shaped lot and is developed with a one and two-story industrial/manufacturing building. Current Zoning: The site was rezoned in 2005 from industrial (M1-2) to residential (M1-2/R6B). Past Use of the Site: The site was undeveloped prior to 1887. By 1905, several one-story manufacturing buildings were constructed on the site and used as a part of the Meisel Danowitz & Co. woodworking operation. The site was redeveloped by 1916 with the existing one and two-story building currently constructed at the site. From then until the 1940s, the building variously housed a machine shop and parking garage. By 1950, the building was occupied with a wood box manufacturing company, and a company that performed lacquer spraying on the 2nd floor. From 1960 to 1989, the building was used for metal finishing and spraying. Site Geology and Hydrogeology: Based on the Remedial Investigation (RI) Report for the site, the regional geologic setting consists of bedrock overlain by layers of unconsolidated sediments (generally sand, gravel and silty clays) deposited by glacial activity. Non-native fill materials consisting of dredge spoils, rubble and/or other materials have historically been used to reinforce and extend shoreline areas and to raise and improve the drainage of low lying areas. Soil at the Site consists of historic fill material that extends to depths as great as 13 feet below grade in some areas, followed by grey silty clay. According to the United States Geographical Survey (USGS) topographic map for the area (Brooklyn Quadrangle), the elevation of the property is about 14 feet above mean sea level. The area topography gradually slopes downward to the north and west. Groundwater is present beneath the Site at a depth of 11 to 12 feet below sidewalk grade under water table conditions. Regional groundwater flow is to the northwest.
Env Problem:	Nature and Extent of Contamination: Soils: Soil samples collected during the Remedial Investigation (RI) were analyzed for all classes of contaminant (i.e., volatile organic compounds (VOCs), semi-volatile organic compounds (SVOCs), metals, PCBs, and pesticides). The following contaminants were found: - Petroleum-related contaminants were detected above unrestricted use soil cleanup objectives (SCOs) and Protection of Groundwater SCOs in soil samples collected at the water table (11-13 ft below ground

FORMER CARTER SPRAY FINISHING CORP. (Continued) **S117936657**

	surface) at several locations throughout the site; - Chlorinated solvents were detected in shallow soil samples (0-4 ft below ground surface) above Unrestricted Use SCOs and Protection of Groundwater SCOs in the southern and western portions of the site; - SVOCs were detected above Commercial SCOs in shallow soils (0-4 ft below ground surface) and soil samples collected from the water table (11-13 ft below ground surface) in the southern and eastern portions of the site; and - Metals were detected above Commercial SCOs in shallow (0-4 ft below ground surface) and deep (18-20 ft below ground surface) soil samples collected throughout the site. Groundwater: Groundwater samples were analyzed for all classes of compounds during the RI. The following contaminants were found: - Petroleum-related contaminants, chlorinated solvents and SVOCs were detected in groundwater samples above the Groundwater Quality Standards; and - Metals were detected in several groundwater samples. However the metals were not dissolved and are more indicative of soil contamination than groundwater contamination. Data does not indicate any off-site impacts in groundwater related to this site Soil Vapor: Soil vapor samples were analyzed for VOCs. The following contaminants were found: - Chlorinated solvents and petroleum-related compounds were detected in all soil vapor samples.
Health Problem:	The site is completely fenced, which restricts public access. However, persons who enter the site could contact contaminants in the soil by walking on the site, digging or otherwise disturbing the soil. Contaminated groundwater at the site is not used for drinking or other purposes and the site is served by a public water supply that obtains water from a different source not affected by this contamination. Volatile organic compounds in the groundwater may move into the soil vapor (air spaces within the soil), which in turn may move into overlying buildings and affect the indoor air quality. This process, which is similar to the movement of radon gas from the subsurface into the indoor air of buildings, is referred to as soil vapor intrusion. Because there is no on-site building, inhalation of site contaminants in indoor air due to soil vapor intrusion does not represent a concern for the site in its current condition. However, the potential exists for the inhalation of site contaminants due to soil vapor intrusion for any future on-site development. Additional investigation is needed to evaluate whether further actions are needed to address soil vapor intrusion at off-site structures.
Dump:	False
Structure:	False
Lagoon:	False
Landfill:	False
Pond:	False
Disp Start:	Not reported
Disp Term:	Not reported
Lat/Long:	Not reported
Dell:	Not reported
Record Add:	5/8/2015 1:48:00 PM
Record Upd:	5/21/2015 1:42:00 PM
Updated By:	CMSHEA
Own Op:	Document Repository
Sub Type:	NNN
Owner Name:	Not reported
Owner Company:	Brooklyn Public Library - Greenpoint Branch
Owner Address:	107 Norman Avenue
Owner Addr2:	Not reported

FORMER CARTER SPRAY FINISHING CORP. (Continued) **S117936657**

Owner City,St,Zip:	Brooklyn, NY 11222
Owner Country:	United States of America
Own Op:	Applicant/Requestor
Sub Type:	P03
Owner Name:	Yoel Schwimmer
Owner Company:	65-73 Eckford Realty LLC
Owner Address:	199 Lee Avenue, Suite 693
Owner Addr2:	Not reported
Owner City,St,Zip:	Brooklyn, NY 11211
Owner Country:	United States of America
Own Op:	Owner
Sub Type:	06
Owner Name:	Not reported
Owner Company:	65 Eckford Realty LLC
Owner Address:	360 Great Neck Road
Owner Addr2:	Not reported
Owner City,St,Zip:	Great Neck, NY 11021-4227
Owner Country:	United States of America
Own Op:	Document Repository
Sub Type:	NNN
Owner Name:	Dealice Fuller
Owner Company:	Brooklyn Community Board 1
Owner Address:	435 Graham Avenue
Owner Addr2:	Not reported
Owner City,St,Zip:	Brooklyn, NY 11211
Owner Country:	United States of America
HW Code:	C224218
Waste Type:	arsenic
Waste Quantity:	UNKNOWN
Waste Code:	Not reported
HW Code:	C224218
Waste Type:	lead
Waste Quantity:	UNKNOWN
Waste Code:	Not reported
HW Code:	C224218
Waste Type:	mercury
Waste Quantity:	UNKNOWN
Waste Code:	Not reported
HW Code:	C224218
Waste Type:	trichloroethene (TCE)
Waste Quantity:	UNKNOWN
Waste Code:	Not reported
HW Code:	C224218
Waste Type:	benzo[k]fluoranthene
Waste Quantity:	UNKNOWN
Waste Code:	Not reported
HW Code:	C224218
Waste Type:	benzo(a)anthracene
Waste Quantity:	UNKNOWN
Waste Code:	Not reported
HW Code:	C224218
Waste Type:	indeno(1,2,3-CD)pyrene
Waste Quantity:	UNKNOWN
Waste Code:	Not reported
HW Code:	C224218
Waste Type:	benzo(b)fluoranthene
Waste Quantity:	UNKNOWN

FORMER CARTER SPRAY FINISHING CORP. (Continued) **S117936657**

Waste Code:	Not reported
HW Code:	C224218
Waste Type:	benzo(a)pyrene
Waste Quantity:	UNKNOWN
Waste Code:	Not reported
HW Code:	C224218
Waste Type:	toluene
Waste Quantity:	UNKNOWN
Waste Code:	Not reported
HW Code:	C224218
Waste Type:	sec-butylbenzene
Waste Quantity:	UNKNOWN
Waste Code:	Not reported
HW Code:	C224218
Waste Type:	sec-butylbenzene
Waste Quantity:	UNKNOWN
Waste Code:	Not reported
HW Code:	C224218
Waste Type:	isopropylbenzene
Waste Quantity:	UNKNOWN
Waste Code:	Not reported
HW Code:	C224218
Waste Type:	tert-butylbenzene
Waste Quantity:	UNKNOWN
Waste Code:	Not reported
HW Code:	C224218
Waste Type:	tert-butylbenzene
Waste Quantity:	UNKNOWN
Waste Code:	Not reported
HW Code:	C224218
Waste Type:	chrysene
Waste Quantity:	UNKNOWN
Waste Code:	Not reported
HW Code:	C224218
Waste Type:	n-propylbenzene
Waste Quantity:	UNKNOWN
Waste Code:	Not reported
HW Code:	C224218
Waste Type:	n-propylbenzene
Waste Quantity:	UNKNOWN
Waste Code:	Not reported
Crossref ID:	Not reported
Cross Ref Type Code:	Not reported
Cross Ref Type:	Not reported
Record Added Date:	Not reported
Record Updated:	Not reported
Updated By:	Not reported

AO290 ESE 1/4-1/2 0.409 mi. 2160 ft. | **BERKMAN BROS INC**
ECKFORD ST
BROOKLYN, NY 11222

Site 3 of 3 in cluster AO

RCRA-CESQG
NY SHWS
NY LTANKS
NY CBS

1000271415
NYD001236017

Relative: Higher

Actual: 16 ft.

RCRA-CESQG:

Date form received by agency:	01/01/2007
Facility name:	BERKMAN BROS INC
Facility address:	ECKFORD ST BROOKLYN, NY 11222
EPA ID:	NYD001236017
Mailing address:	MEADOW ST BROOKLYN, NY 11206
Contact:	GERALD R BERKMAN
Contact address:	MEADOW ST BROOKLYN, NY 11206
Contact country:	US
Contact telephone:	718-782-1827
Contact email:	Not reported
EPA Region:	02
Land type:	Private
Classification:	Conditionally Exempt Small Quantity Generator
Description:	Handler: generates 100 kg or less of hazardous waste per calendar month, and accumulates 1000 kg or less of hazardous waste at any time; or generates 1 kg or less of acutely hazardous waste per calendar month, and accumulates at any time: 1 kg or less of acutely hazardous waste; or 100 kg or less of any residue or contaminated soil, waste or other debris resulting from the cleanup of a spill, into or on any land or water, of acutely hazardous waste; or generates 100 kg or less of any residue or contaminated soil, waste or other debris resulting from the cleanup of a spill, into or on any land or water, of acutely hazardous waste during any calendar month, and accumulates at any time: 1 kg or less of acutely hazardous waste; or 100 kg or less of any residue or contaminated soil, waste or other debris resulting from the cleanup of a spill, into or on any land or water, of acutely hazardous waste

Owner/Operator Summary:

Owner/operator name:	GERALD R BERKMAN
Owner/operator address:	LEE AVE STE 287 BROOKLYN, NY 11211
Owner/operator country:	US
Owner/operator telephone:	Not reported
Owner/operator email:	Not reported
Owner/operator fax:	Not reported
Owner/operator extension:	Not reported
Legal status:	Private
Owner/Operator Type:	Owner
Owner/Op start date:	07/29/1976
Owner/Op end date:	Not reported

Owner/operator name:	BLUE DIAMOND DEV CORP
Owner/operator address:	LEE AVE STE 287 BROOKLYN, NY 11211
Owner/operator country:	US
Owner/operator telephone:	Not reported
Owner/operator email:	Not reported
Owner/operator fax:	Not reported

BERKMAN BROS INC (Continued) **1000271415**

Owner/operator extension: Not reported
Legal status: Private
Owner/Operator Type: Operator
Owner/Op start date: 09/15/2003
Owner/Op end date: Not reported

Handler Activities Summary:
U.S. importer of hazardous waste: No
Mixed waste (haz. and radioactive): No
Recycler of hazardous waste: No
Transporter of hazardous waste: No
Treater, storer or disposer of HW: No
Underground injection activity: No
On-site burner exemption: No
Furnace exemption: No
Used oil fuel burner: No
Used oil processor: No
User oil refiner: No
Used oil fuel marketer to burner: No
Used oil Specification marketer: No
Used oil transfer facility: No
Used oil transporter: No

Historical Generators:
Date form received by agency: 01/01/2006
Site name: BERKMAN BROS INC
Classification: Small Quantity Generator

Date form received by agency: 02/18/2004
Site name: BERKMAN BROS INC
Classification: Not a generator, verified

Date form received by agency: 01/01/2001
Site name: BERMAN BROS INC
Classification: Large Quantity Generator

Date form received by agency: 07/14/1999
Site name: BERKMAN BROS INC
Classification: Small Quantity Generator

Date form received by agency: 07/28/1980
Site name: BERKMAN BROS INC
Classification: Large Quantity Generator

. Waste code: D000
. Waste name: Not Defined

. Waste code: F007
. Waste name: SPENT CYANIDE PLATING BATH SOLUTIONS FROM ELECTROPLATING OPERATIONS.

. Waste code: F008
. Waste name: PLATING BATH RESIDUES FROM THE BOTTOM OF PLATING BATHS FROM ELECTROPLATING OPERATIONS IN WHICH CYANIDES ARE USED IN THE PROCESS.

. Waste code: F009
. Waste name: SPENT STRIPPING AND CLEANING BATH SOLUTIONS FROM ELECTROPLATING

BERKMAN BROS INC (Continued) **1000271415**

OPERATIONS IN WHICH CYANIDES ARE USED IN THE PROCESS.

Facility Has Received Notices of Violations:
Regulation violated: Not reported
Area of violation: Generators - General
Date violation determined: 08/23/1989
Date achieved compliance: 08/21/1990
Violation lead agency: State
Enforcement action: WRITTEN INFORMAL
Enforcement action date: 02/16/1990
Enf. disposition status: Not reported
Enf. disp. status date: Not reported
Enforcement lead agency: State
Proposed penalty amount: Not reported
Final penalty amount: Not reported
Paid penalty amount: Not reported

Evaluation Action Summary:
Evaluation date: 09/14/2004
Evaluation: COMPLIANCE EVALUATION INSPECTION ON-SITE
Area of violation: Not reported
Date achieved compliance: Not reported
Evaluation lead agency: State

Evaluation date: 08/19/1999
Evaluation: COMPLIANCE EVALUATION INSPECTION ON-SITE
Area of violation: Not reported
Date achieved compliance: Not reported
Evaluation lead agency: EPA

Evaluation date: 08/23/1989
Evaluation: COMPLIANCE EVALUATION INSPECTION ON-SITE
Area of violation: Generators - General
Date achieved compliance: 08/21/1990
Evaluation lead agency: State

Evaluation date: 12/23/1986
Evaluation: COMPLIANCE EVALUATION INSPECTION ON-SITE
Area of violation: Not reported
Date achieved compliance: Not reported
Evaluation lead agency: State

SHWS:
Program: HW
Site Code: 470590
Classification: P
Region: 2
Acres: 0.234
HW Code: 224168
Record Add: 10/30/2012
Record Upd: 08/14/2017
Updated By: TJKILLEE
Site Description: Site was referred to DER by the NYCOER due to elevated concentrations of arsenic in on-site surficial soil. No additional information is available at this time.
Env Problem: Additional investigation will be needed in order to define the nature and extent of the contamination.

BERKMAN BROS INC (Continued) **1000271415**

Health Problem:	As information for this site becomes available, it will be reviewed by the NYSDOH to determine if site contamination presents public health exposure concerns.
Dump:	Not reported
Structure:	Not reported
Lagoon:	Not reported
Landfill:	Not reported
Pond:	Not reported
Disp Start:	Not reported
Disp Term:	Not reported
Lat/Long:	Not reported
Dell:	Not reported
Record Add:	Not reported
Record Upd:	Not reported
Updated By:	Not reported
Own Op:	Owner
Sub Type:	E
Owner Name:	Not reported
Owner Company:	Eckford - Greenpoint LLC
Owner Address:	55 Eckford Street
Owner Addr2:	Not reported
Owner City,St,Zip:	Brooklyn, NY 11222
Owner Country:	United States of America
HW Code:	Not reported
Waste Type:	Not reported
Waste Quantity:	Not reported
Waste Code:	Not reported
Crossref ID:	Not reported
Cross Ref Type Code:	Not reported
Cross Ref Type:	Not reported
Record Added Date:	Not reported
Record Updated:	Not reported
Updated By:	Not reported

LTANKS:

Facility ID:	9214462
Site ID:	107414
Spill Number/Closed Date:	1993-03-31
Spill Date:	1993-03-26
Spill Cause:	Tank Overfill
Spill Source:	Commercial/Industrial
Spill Class:	C3
Cleanup Ceased:	1993-03-31
SWIS:	2401
Investigator:	KSTANG
Referred To:	Not reported
Reported to Dept:	1993-03-31
CID:	Not reported
Water Affected:	Not reported
Spill Notifier:	Local Agency
Last Inspection:	Not reported
Recommended Penalty:	False
Meets Standard:	True
UST Involvement:	False
Remediation Phase:	0
Date Entered In Computer:	1993-04-01
Spill Record Last Update:	2004-09-30

BERKMAN BROS INC (Continued) **1000271415**

Spiller Name:	Not reported
Spiller Company:	MYSTIC FUEL CO.
Spiller Address:	1902 STEINWAY ST.
Spiller County:	001
Spiller Contact:	Not reported
Spiller Phone:	Not reported
Spiller Extention:	Not reported
DEC Region:	2
DER Facility ID:	94484
DEC Memo:	"Prior to Sept, 2004 data translation this spill Lead_DEC Field was TANG "
Remarks:	"MYSTIC CLEANED SPILL WITH SPEEDI-DRI, PICK UP AND DISPOSED."

All Materials:

Site ID:	107414
Operable Unit ID:	981754
Operable Unit:	01
Material ID:	400668
Material Code:	0003A
Material Name:	#6 fuel oil
Case No.:	Not reported
Material FA:	Petroleum
Quantity:	-1.00
Units:	G
Recovered:	.00
Oxygenate:	Not reported

CBS:

CBS Number:	2-000058
Program Type:	CBS
Facility Status:	Unregulated/Closed
Expiration Date:	Not reported
Dec Region:	2
UTMX:	588840.22131
UTMY:	4508396.61025

291
SSE
1/4-1/2
0.416 mi.
2194 ft.

ROBINSON BROS. INDUSTRIES, CORP. **NY CBS** **S102638185**
215 NORTH 10TH ST **NY CBS AST** **N/A**
BROOKLYN, NY 11211 **NY BROWNFIELDS**

Relative:
Higher

Actual:
15 ft.

CBS:

CBS Number:	2-000052
Program Type:	CBS
Facility Status:	Unregulated/Closed
Expiration Date:	Not reported
Dec Region:	2
UTMX:	588368.01315
UTMY:	4508000.32458

CBS AST:

CBS Number:	2-000052
ICS Number:	2-700268
PBS Number:	Not reported
MOSF Number:	Not reported

ROBINSON BROS. INDUSTRIES, CORP. (Continued) **S102638185**

SPDES Number:	Not reported
Facility Status:	IN SERVICE
Facility Type:	A
Telephone:	(718) 963-4260
Facility Town:	NEW YORK CITY
Region:	STATE
Expiration Date:	06/06/1993
Total Capacity of All Active Tanks(gal):	0
Operator:	EDWARD J. MAGUIRE
Emergency Contact:	EDWARD J. MAGUIRE
Emergency Phone:	(914) 961-5944
Owner Name:	ROBINSON BROS. INDUSTRIES
Owner Address:	215 NORTH 10TH ST.
Owner City,St,Zip:	BROOKLYN, NY 11211
Owner Telephone:	(718) 963-4260
Owner Type:	Corporate/Commercial
Owner Sub Type:	Not reported
Mail Name:	ROBINSON BROS. INDUSTRIES
Mail Contact Addr:	215 NORTH 10TH ST.
Mail Contact Addr2:	Not reported
Mail Contact Contact:	EDWARD J. MAGUIRE
Mail Contact City,St,Zip:	BROOKLYN, NY 11211
Mail Phone:	(718) 963-4260

Tank Id:	001
CAS Number:	7647010
Federal ID:	Not reported
Tank Status:	0
Install Date:	04/86
Tank Closed:	02/92
Capacity (Gal):	5000
Chemical:	Hydrochloric acid
Tank Location:	Indoors, Belowground
Tank Type:	Fiberglass reinforced plastic [FRP]
Total Tanks:	0
Tank Secret:	False
Tank Secondary Containment:	Vault
Tank Error Status:	No Missing Data
Date Entered:	06/06/1989
Certified Date:	06/19/1991
Substance:	Single Hazardous Substance on DEC List
Internal Protection:	None
External Protection:	None
Pipe Location:	Aboveground
Pipe Type:	Double Walled Fiberglass
Pipe Internal:	Epoxy Liner
Pipe External:	Jacketed
Pipe Flag:	Jacketed
Leak Detection:	Concrete Pad w/channels
Overfill Protection:	None
Haz Percent:	100
Last Test:	Not reported
Due Date:	Not reported
SWIS Code:	6101
Lat/Long:	Not reported
Is Updated:	False
Renew Date:	03/01/93

ROBINSON BROS. INDUSTRIES, CORP. (Continued) **S102638185**

Is It There:	False
Delinquent:	False
Date Expired:	06/06/93
Owner Mark:	1
Certificate Needs to be Printed:	False
Fiscal Amt for Registration Fee Correct:	True
Renewal Has Been Printed for Facility:	True
Pre-Printed Renewal App Last Printed:	03/01/1993

Tank Id:	003
CAS Number:	7697372
Federal ID:	Not reported
Tank Status:	0
Install Date:	01/86
Tank Closed:	01/91
Capacity (Gal):	2000
Chemical:	Nitric acid
Tank Location:	Indoors, Belowground
Tank Type:	Stainless steel alloy
Total Tanks:	0
Tank Secret:	False
Tank Secondary Containment:	Vault
Tank Error Status:	3
Date Entered:	06/06/1989
Certified Date:	06/19/1991
Substance:	Not reported
Internal Protection:	Not reported
External Protection:	Not reported
Pipe Location:	Not reported
Pipe Type:	Wrapped Steel
Pipe Internal:	Not reported
Pipe External:	Not reported
Pipe Flag:	False
Leak Detection:	Not reported
Overfill Protection:	Not reported
Haz Percent:	0
Last Test:	Not reported
Due Date:	Not reported
SWIS Code:	6101
Lat/Long:	Not reported
Is Updated:	False
Renew Date:	03/01/93
Is It There:	False
Delinquent:	False
Date Expired:	06/06/93
Owner Mark:	1
Certificate Needs to be Printed:	False
Fiscal Amt for Registration Fee Correct:	True
Renewal Has Been Printed for Facility:	True
Pre-Printed Renewal App Last Printed:	03/01/1993

Tank Id:	002
CAS Number:	1336216
Federal ID:	Not reported
Tank Status:	0

ROBINSON BROS. INDUSTRIES, CORP. (Continued) **S102638185**

Install Date:	01/86
Tank Closed:	02/92
Capacity (Gal):	12000
Chemical:	Ammonium hydroxide
Tank Location:	Indoors, Belowground
Tank Type:	Other
Total Tanks:	0
Tank Secret:	False
Tank Secondary Containment:	Vault
Tank Error Status:	No Missing Data
Date Entered:	06/06/1989
Certified Date:	06/19/1991
Substance:	Single Hazardous Substance on DEC List
Internal Protection:	Rubber Liner
External Protection:	Painted/Asphalt Coating
Pipe Location:	Aboveground
Pipe Type:	Unknown
Pipe Internal:	Rubber Liner
Pipe External:	Jacketed
Pipe Flag:	Jacketed
Leak Detection:	Concrete Pad w/channels
Overfill Protection:	None
Haz Percent:	100
Last Test:	Not reported
Due Date:	Not reported
SWIS Code:	6101
Lat/Long:	Not reported
Is Updated:	False
Renew Date:	03/01/93
Is It There:	False
Delinquent:	False
Date Expired:	06/06/93
Owner Mark:	1
Certificate Needs to be Printed:	False
Fiscal Amt for Registration Fee Correct:	True
Renewal Has Been Printed for Facility:	True
Pre-Printed Renewal App Last Printed:	03/01/1993

BROWNFIELDS:

Program:	BCP
Site Code:	515605
Acres:	0.413
HW Code:	C224229
SWIS:	2401
Town:	New York City
Record Added Date:	11/02/2015
Record Updated Date:	02/16/2016
Update By:	JBSWARTO
Site Description:	Location: The Site is located in an urban area in the Williamsburg section of the City of New York and Borough of Brooklyn (Kings County). The site is located on the corner of North 10th Street and Roebling Street. Site Features: The property is developed with two one-story buildings. One is currently occupied by Brooklyn Moto Club and Brooklyn Moto Service LLC, which rents space in the building for motorcycle repair. There are two smaller one-story structures. Parking areas surround the structures. The entire site is paved with several areas of overgrown vegetation. Current Zoning and Land Use:

ROBINSON BROS. INDUSTRIES, CORP. (Continued) **S102638185**

	The site is currently zoned M1-2 (light manufacturing) with an R6A (residential) overlay and is currently occupied by a motorcycle repair operation and storage business. The site has a New York City e designation for hazardous materials as a result of recent rezoning from the previous MX8 zoning (heavy industrial use). Past Use of the Site: The Site was developed with a varnish research works in 1942. In 1965, there were two chemical warehouses on site. Site Geology and Hydrogeology: The elevation of the Site ranges is approximately 10-14 feet above the National Geodetic Vertical Datum (NGVD). The area topography gradually slopes to the east. The geologic setting of Long Island consists of crystalline bedrock overlain by layers of unconsolidated deposits. The bedrock is an igneous intrusive classified as the Ravenswood grano-diorite of middle Ordovician to middle Cambrian age. Unconsolidated sediments overlie the bedrock and consist of Pleistocene aged sand, gravel and silty clays, deposited by glacial-fluvial activity. Non-native fill materials consisting of dredge spoils, rubble and/or other materials have historically been used to reinforce and extend shoreline areas and to raise and improve the drainage of low lying areas. Soil at the Site is described as historic fill materials to a depth as great as 4 feet below the surface followed by brown sand, red clay, brown clay black gravel, black/brown slit. The depth to groundwater beneath the Site is approximately 7 feet below grade and flows to the northeast.
Env Problem:	Information submitted with the BCP application regarding the environmental condition at the site are currently under review and will be revised as additional information becomes available.
Health Problem:	Information submitted with the BCP application regarding the conditions at the site are currently under review and will be revised as additional information becomes available.
Dump:	False
Structure:	False
Lagoon:	False
Landfill:	False
Pond:	False
Disp Start:	Not reported
Disp Term:	Not reported
Lat/Long:	Not reported
Dell:	Not reported
Record Add:	1/19/2016 10:30:00 AM
Record Upd:	1/19/2016 10:30:00 AM
Updated By:	MLSWEET
Own Op:	Owner
Sub Type:	E
Owner Name:	Not reported
Owner Company:	Northstar Equities LLC
Owner Address:	543Bedford Avenue; Suite 201
Owner Addr2:	Not reported
Owner City,St,Zip:	Brooklyn, NY 11211
Owner Country:	United States of America
Own Op:	Applicant/Requestor
Sub Type:	P03
Owner Name:	Peter Papamichael
Owner Company:	Atlas Alley LLC
Owner Address:	184 North 8th Street
Owner Addr2:	Not reported
Owner City,St,Zip:	Brooklyn, NY 11211
Owner Country:	United States of America

ROBINSON BROS. INDUSTRIES, CORP. (Continued) **S102638185**

Own Op:	Document Repository
Sub Type:	C01
Owner Name:	Not reported
Owner Company:	Brooklyn Community Board 1
Owner Address:	435 Graham Avenue
Owner Addr2:	Not reported
Owner City,St,Zip:	Brooklyn, NY 11211
Owner Country:	United States of America
Own Op:	Document Repository
Sub Type:	C01
Owner Name:	Not reported
Owner Company:	Williamsburg Public Library
Owner Address:	240 Division Ave. at Marcy Ave
Owner Addr2:	Not reported
Owner City,St,Zip:	Brooklyn, NY 11211
Owner Country:	United States of America
HW Code:	Not reported
Waste Type:	Not reported
Waste Quantity:	Not reported
Waste Code:	Not reported
Crossref ID:	Not reported
Cross Ref Type Code:	Not reported
Cross Ref Type:	Not reported
Record Added Date:	Not reported
Record Updated:	Not reported
Updated By:	Not reported

AP292 **172 BEDFORD AVE/BKLYN** **NY LTANKS** **S104275596**
South **172 BEDFORD AVENUE** **N/A**
1/4-1/2 **NEW YORK CITY, NY**
0.420 mi.
2217 ft. **Site 1 of 4 in cluster AP**

Relative:
Higher

Actual:
31 ft.

LTANKS:

Facility ID:	9006489
Site ID:	301817
Spill Number/Closed Date:	1995-05-25
Spill Date:	1990-09-13
Spill Cause:	Tank Failure
Spill Source:	Private Dwelling
Spill Class:	C3
Cleanup Ceased:	1995-05-25
SWIS:	2401
Investigator:	WILSON
Referred To:	Not reported
Reported to Dept:	1990-09-13
CID:	Not reported
Water Affected:	Not reported
Spill Notifier:	Other
Last Inspection:	Not reported
Recommended Penalty:	False
Meets Standard:	True
UST Involvement:	False
Remediation Phase:	0
Date Entered In Computer:	1990-09-20
Spill Record Last Update:	1995-05-25
Spiller Name:	Not reported
Spiller Company:	Not reported

172 BEDFORD AVE/BKLYN (Continued) **S104275596**

Spiller Address:	Not reported
Spiller County:	001
Spiller Contact:	Not reported
Spiller Phone:	Not reported
Spiller Extention:	Not reported
DEC Region:	2
DER Facility ID:	243885
DEC Memo:	""
Remarks:	"(2) 275 GAL TANKS MANIFOLDED, (1) TANK LEAKING, SPEEDY DRY APPLIED, ABC TANK WILL REPAIR OR REPLACE TANK."

All Materials:

Site ID:	301817
Operable Unit ID:	943984
Operable Unit:	01
Material ID:	433946
Material Code:	0001A
Material Name:	#2 fuel oil
Case No.:	Not reported
Material FA:	Petroleum
Quantity:	2.00
Units:	G
Recovered:	.00
Oxygenate:	Not reported

293
SW
1/4-1/2
0.422 mi.
2228 ft.

NEKBOH RECYCLING(5 N. 7TH ST. REGISTRATI **NY SWF/LF** **S106615578**
5 NORTH 7TH STREET (KENT AVE BETWEEN NORTH 6 TO NORTH 7TH) **N/A**
BROOKLYN, NY 11211

Relative:
Lower

Actual:
6 ft.

SWF/LF:

Flag:	INACTIVE
Region Code:	2
Phone Number:	7183845151
Owner Name:	Not reported
Owner Type:	Not reported
Owner Address:	Not reported
Owner Addr2:	Not reported
Owner City,St,Zip:	Not reported
Owner Email:	Not reported
Owner Phone:	Not reported
Contact Name:	PHILIP BARRETTI
Contact Address:	Not reported
Contact Addr2:	Not reported
Contact City,St,Zip:	Not reported
Contact Email:	Not reported
Contact Phone:	Not reported
Activity Desc:	C&D processing - registration
Activity Number:	[24WC3]
Active:	No
East Coordinate:	587602
North Coordinate:	4508315
Accuracy Code:	Not reported
Regulatory Status:	Not reported
Waste Type:	Not reported
Authorization #:	Not reported

NEKBOH RECYCLING(5 N. 7TH ST. REGISTRATI (Continued) **S106615578**

Authorization Date: Not reported
Expiration Date: Not reported
Operator Name: Not reported
Operator Type: Not reported
Laste Date: Not reported

---

294 South 1/4-1/2 0.422 mi. 2228 ft.

FORMER STERLING TRANSFORMER CORP.
510 DRIGGS AVENUE
BROOKLYN, NY 11211

NY BROWNFIELDS **S117363438**
NY Spills **N/A**

Relative: Higher

Actual: 18 ft.

BROWNFIELDS:

Program:	BCP
Site Code:	502541
Acres:	0.4
HW Code:	C224203
SWIS:	2401
Town:	New York City
Record Added Date:	12/03/2014
Record Updated Date:	04/04/2017
Update By:	GTBOBERS
Site Description:	Location: The site is located in the Williamsburg section of the borough of Brooklyn, NY. The site has about175 feet of frontage along Driggs Avenue and 100 feet of frontage along North 8th Street. Site Features: The property is currently developed with an asphalt-paved parking lot, with a small unoccupied attendant's booth. Current Zoning and Land Use: The property is currently a vacant parking lot. The site is zoned commercial/industrial/high density residential (M1-2/R6A and R6B). Allowable uses include light manufacturing, warehouses, wholesalers, and multi-story residential buildings. Past use of the Site: Based on a map dated 1855, the property is believed to have been occupied by a manufactured gas plant (MGP). The MGP was demolished by 1887. By 1942, southern portions of the site were developed with a garage. Between 1942 and 1951, the garage was converted to an industrial building and occupied by a chair manufacturer. The chair manufacturer was replaced by a transformer manufacturer circa 1965 and later by a food warehouse circa 1991. Both buildings were demolished in 2006 and replaced with the existing parking lot. Geology and Hydrogeology: Soil at the site is described as historic fill materials to a depth of about 15 feet below the surface followed by native brown fine sand with silt and some clay. Groundwater is present at about 12 feet below ground surface, and flows to the northeast.
Env Problem:	Nature and Extent of Contamination A Remedial Investigation (RI) was conducted at the site in August and September 2015. Soil and groundwater samples were analyzed for Volatile Organic Compounds (VOCs), Semi-Volatile Organic Compounds (SVOCs), Metals, Polychlorinated Biphenyls (PCBs) and Pesticides. Soil vapor samples were analyzed for VOCs. Soil borings in the southern half of the site encountered refusal between 18 and 21 feet below ground surface (bgs), in the vicinity of the suspected former MGP gas holder foundation. A source area near the location of the former MGP gas holder is suspected due to the presence of non-aqueous phase liquids (NAPL) and elevated levels of petroleum VOCs, chlorinated VOCs (CVOCs), and naphthalene. The following are the results for each medium sampled: Soil: Results of the RI show that fill materials are present to a depth of about 15 feet bgs. Chlorinated and

FORMER STERLING TRANSFORMER CORP. (Continued) **S117363438**

petroleum-related VOCs were reported above unrestricted use soil cleanup objectives (SCOs) in samples collected in the southern portion of the site from 10 to 21 feet bgs. Compounds included benzene (up to 0.89 parts per million (ppm)), chrysene (up to 38 ppm, naphthalene (up to 620 ppm) and vinyl chloride (up to 2.6 ppm). The unrestricted use SCOs for benzene, chrysene, naphthalene and vinyl chloride are 0.06 ppm, 1 ppm, 12 ppm and 0.02 ppm, respectively. SVOCs were detected above unrestricted use SCOs throughout the site at all sampled depths. Compounds included benz(a)anthracene (150 ppm) benzo(a)pyrene (86 ppm), benzo(b)fluoranthracene (100 ppm), chrysene (120 ppm), dibenz(a,h)anthracene (4.2 ppm), and indeno(1,2,3-cd)pyrene (27 ppm). The unrestricted use SCOs for benz(a)anthracene, benzo(a)pyrene, benzo(b)fluoranthracene, chrysene, dibenz(a,h)anthracene, and indeno(1,2,3-cd)pyrene are 1 ppm, 1ppm, 1 ppm, 1 ppm, 0.33 ppm, and 0.5 ppm, respectively. Off-site investigation of soil was not conducted as part of the RI. Metals including chromium, mercury, and lead were detected up to 121 ppm. Pesticides including chlordane, a-chlordane 4,4 -DDT, 4,4 -DDE, and deildrin were detected up to .97 ppm. Detections of metals and pesticides were predominantly at the 0 5 foot sampling depth. PCBs were not detected during environmental sampling. Groundwater: CVOCs were reported above ambient water quality standards (AWQS) at all of the sample locations, with pure solvent found in the southern portion of the site and elevated concentrations (up to 1,200 parts per billion, or ppb, of cis-1,2-dichloroethene) in the southeast corner of the site. The AWQS for cis-1,2-dichloroethene is 5 ppb. Benzene and SVOCs were also detected above AWQS in several monitoring wells. Benzene was detected up to 4,300 ppb in the central portion of the site. SVOCs including ben(a)anthracene, benzo(a)pyrene, benzo(b)flouranthene, chrysene, and indeno(1,2,3-cd)pyrene, were detected between 0.02 and 0.35 ppb, predominantly in the western portion of the site. Metals including iron, sodium, and manganese were detected above standards at levels commonly observed throughout Brooklyn due to historic over pumping of groundwater in the area. PCBs were not detected during environmental sampling. Data indicates potential off-site impacts in groundwater related to this site. Soil Vapor: Chlorinated solvents were reported in all of the soil vapor samples, with the highest levels (vinyl chloride at 116,000 micrograms (ug)/cubic meter) in the eastern portion of the site. Petroleum-related compounds were detected in soil vapor samples. Benzene was the highest petroleum- related compound at 1,240 ug/cubic meter, detected in the eastern portion of the lot. All other petroleum related compounds were detected between 2.26 ug/cubic meter and 390 ug/cubic meter. Data indicates potential off-site impacts in soil vapor related to this site.

Health Problem: Since the site is fenced and covered by asphalt or concrete, people will not come into contact with site-related soil and groundwater contamination unless they dig below the ground surface. Contaminated groundwater at the site is not used for drinking or other purposes and the site is served by a public water supply that obtains water from a different source not affected by this contamination. Volatile organic compounds in the groundwater may move into the soil vapor (air spaces within the soil), which in turn may move into overlying buildings and affect the indoor air quality. This process, which is similar to the movement of radon gas from the subsurface into the indoor air of buildings, is referred to as soil vapor intrusion. Because there are no on-site buildings, inhalation of site contaminants in indoor air

FORMER STERLING TRANSFORMER CORP. (Continued) **S117363438**

due to soil vapor intrusion does not represent a concern for the site in its current condition. However, the potential exists for the inhalation of site contaminants due to soil vapor intrusion for any future on-site development. In addition, sampling indicates soil vapor intrusion is a concern for off-site buildings.

Dump:	False
Structure:	False
Lagoon:	False
Landfill:	False
Pond:	False
Disp Start:	Not reported
Disp Term:	Not reported
Lat/Long:	Not reported
Dell:	Not reported
Record Add:	12/11/2014 11:01:00 AM
Record Upd:	11/3/2016 1:26:00 PM
Updated By:	GTBOBERS
Own Op:	Applicant/Requestor
Sub Type:	P03
Owner Name:	Michael Kohn
Owner Company:	187 North 8 Street Owner LLC
Owner Address:	266 Broadway, Suite 501
Owner Addr2:	Not reported
Owner City,St,Zip:	Brooklyn, NY 11211
Owner Country:	United States of America
Own Op:	Document Repository
Sub Type:	NNN
Owner Name:	Not reported
Owner Company:	Brooklyn Public Library - Leonard Branch
Owner Address:	81 Devoe Street
Owner Addr2:	Not reported
Owner City,St,Zip:	Brooklyn, NY 11211
Owner Country:	United States of America
Own Op:	Owner
Sub Type:	06
Owner Name:	Michael Kohn
Owner Company:	187 North 8 Street Owner LLC
Owner Address:	266 Broadway Suite 501
Owner Addr2:	Not reported
Owner City,St,Zip:	Brooklyn, NY 11211
Owner Country:	United States of America
Own Op:	Document Repository
Sub Type:	NNN
Owner Name:	Dealice Fuller
Owner Company:	Brooklyn Community Board 1
Owner Address:	435 Graham Avenue
Owner Addr2:	Not reported
Owner City,St,Zip:	Brooklyn, NY 11211
Owner Country:	United States of America
HW Code:	C224203
Waste Type:	fluorine
Waste Quantity:	UNKNOWN
Waste Code:	Not reported
HW Code:	C224203
Waste Type:	benzene
Waste Quantity:	UNKNOWN
Waste Code:	Not reported

FORMER STERLING TRANSFORMER CORP. (Continued) **S117363438**

HW Code:	C224203
Waste Type:	fluoranthene
Waste Quantity:	UNKNOWN
Waste Code:	Not reported
HW Code:	C224203
Waste Type:	toluene
Waste Quantity:	UNKNOWN
Waste Code:	Not reported
HW Code:	C224203
Waste Type:	benzo(a)pyrene
Waste Quantity:	UNKNOWN
Waste Code:	Not reported
HW Code:	C224203
Waste Type:	benzo(b)fluoranthene
Waste Quantity:	UNKNOWN
Waste Code:	Not reported
HW Code:	C224203
Waste Type:	chrysene
Waste Quantity:	UNKNOWN
Waste Code:	Not reported
HW Code:	C224203
Waste Type:	cis-1,2-dichloroethene
Waste Quantity:	UNKNOWN
Waste Code:	Not reported
HW Code:	C224203
Waste Type:	dibenz[a,h]anthracene
Waste Quantity:	UNKNOWN
Waste Code:	Not reported
HW Code:	C224203
Waste Type:	indeno(1,2,3-CD)pyrene
Waste Quantity:	UNKNOWN
Waste Code:	Not reported
HW Code:	C224203
Waste Type:	vinyl chloride
Waste Quantity:	UNKNOWN
Waste Code:	Not reported
HW Code:	C224203
Waste Type:	benzo(a)anthracene
Waste Quantity:	UNKNOWN
Waste Code:	Not reported
HW Code:	C224203
Waste Type:	xylene (mixed)
Waste Quantity:	UNKNOWN
Waste Code:	Not reported
HW Code:	C224203
Waste Type:	ethylbenzene
Waste Quantity:	UNKNOWN
Waste Code:	Not reported
HW Code:	C224203
Waste Type:	naphthalene
Waste Quantity:	UNKNOWN
Waste Code:	Not reported
HW Code:	C224203
Waste Type:	pyrene
Waste Quantity:	UNKNOWN
Waste Code:	Not reported
Crossref ID:	Not reported

FORMER STERLING TRANSFORMER CORP. (Continued) **S117363438**

Cross Ref Type Code:	Not reported
Cross Ref Type:	Not reported
Record Added Date:	Not reported
Record Updated:	Not reported
Updated By:	Not reported

SPILLS:

Facility ID:	1407145
Facility Type:	ER
Spill Number:	1407145
DER Facility ID:	455652
Site ID:	500647
DEC Region:	2
Spill Number/Closed Date:	Not reported
Spill Cause:	Unknown
Spill Class:	Not reported
SWIS:	2401
Spill Date:	2014-10-08
Investigator:	CMSHEA
Referred To:	Not reported
Reported to Dept:	2014-10-08
CID:	Not reported
Water Affected:	Not reported
Spill Source:	Commercial/Industrial
Spill Notifier:	Other
Cleanup Ceased:	Not reported
Cleanup Meets Std:	False
Last Inspection:	Not reported
Recommended Penalty:	False
UST Trust:	False
Remediation Phase:	1
Date Entered In Computer:	2014-10-08
Spill Record Last Update:	2016-03-31
Spiller Name:	Not reported
Spiller Company:	J&D DRIGGS LLC
Spiller Address:	Not reported
Spiller Company:	999
Contact Name:	CHARLES SOSIK
DEC Memo:	"10/8/2014 - Feng - Duty Desk. Called EBC (631-504-6000) and left a message to Charlie Sosik to call back. 1/14/2015 - The site has been applied for BCP, C224203. Informations are available at DECDocs. 3/30/2016 Feng This spill is transferred from J. Feng to V. Brevdo as per J. Vought. 3/31/2016- - Feng - email from Conor Shea of Central Office Jeffrey/Rui I will enter my name in the Project Manger field in UIS and begin managing this spill as part of my BCP site. Thank you, 3/31/2016 - Feng - Spill is transferred to Conor Shea in Central Office as the site has entered into the BCP program C224203."
Remarks:	"cleanup pending"

All Materials:

Site ID:	500647
Operable Unit ID:	1250048
Operable Unit:	01
Material ID:	2251724
Material Code:	0066A
Material Name:	unknown petroleum
Case No.:	Not reported

FORMER STERLING TRANSFORMER CORP. (Continued) **S117363438**

Material FA:	Petroleum
Quantity:	Not reported
Units:	Not reported
Recovered:	Not reported
Oxygenate:	Not reported

---

295 NE 1/4-1/2 0.427 mi. 2255 ft.

GREENPOINT AVENUE
GREENPOINT AVENUE
BROOKLYN, NY

NY LTANKS **S102147192**
NY Spills **N/A**

Relative: Higher

Actual: 13 ft.

LTANKS:

Facility ID:	9004970
Site ID:	222175
Spill Number/Closed Date:	1990-08-05
Spill Date:	1990-08-04
Spill Cause:	Tank Overfill
Spill Source:	Gasoline Station or other PBS Facility
Spill Class:	Not reported
Cleanup Ceased:	1990-08-05
SWIS:	2401
Investigator:	JAMES
Referred To:	Not reported
Reported to Dept:	1990-08-04
CID:	Not reported
Water Affected:	Not reported
Spill Notifier:	Responsible Party
Last Inspection:	Not reported
Recommended Penalty:	False
Meets Standard:	True
UST Involvement:	True
Remediation Phase:	0
Date Entered In Computer:	1990-08-08
Spill Record Last Update:	2004-09-30
Spiller Name:	Not reported
Spiller Company:	ISLAND TRANSPORTATION
Spiller Address:	57-00 47TH STREET
Spiller County:	001
Spiller Contact:	Not reported
Spiller Phone:	Not reported
Spiller Extention:	Not reported
DEC Region:	2
DER Facility ID:	278741
DEC Memo:	""
Remarks:	"TANK OVERFILL, SPEEDY DRY USED."

All Materials:

Site ID:	222175
Operable Unit ID:	942622
Operable Unit:	01
Material ID:	436043
Material Code:	0009
Material Name:	gasoline
Case No.:	Not reported
Material FA:	Petroleum
Quantity:	4.00

GREENPOINT AVENUE (Continued) **S102147192**

Units:	G
Recovered:	.00
Oxygenate:	Not reported

SPILLS:

Facility ID:	9308931
Facility Type:	ER
Spill Number:	9308931
DER Facility ID:	183729
Site ID:	222176
DEC Region:	2
Spill Number/Closed Date:	1995-02-15
Spill Cause:	Equipment Failure
Spill Class:	C3
SWIS:	2401
Spill Date:	1993-10-22
Investigator:	SPEDES UNIT
Referred To:	SPEDES UNIT
Reported to Dept:	1993-10-23
CID:	Not reported
Water Affected:	EAST RIVER
Spill Source:	Institutional, Educational, Gov., Other
Spill Notifier:	Federal Government
Cleanup Ceased:	1995-02-15
Cleanup Meets Std:	True
Last Inspection:	Not reported
Recommended Penalty:	False
UST Trust:	False
Remediation Phase:	0
Date Entered In Computer:	1993-10-25
Spill Record Last Update:	1995-02-15
Spiller Name:	Not reported
Spiller Company:	NYC DEP
Spiller Address:	84 AVE "V"
Spiller Company:	001
Contact Name:	Not reported
DEC Memo:	"Prior to Sept, 2004 data translation this spill Lead_DEC Field was SPDES/MARTINKAT 10/10/95: This is additional information about material spilled from the translation of the old spill file: KAW SEWAGE."
Remarks:	"ELECTRICAL EQUIPMENT FAILURE LOSS OF DC POWER - NYC DEP CREW AT SCENE REPAIRING NCB - NO ONE ELSE NOTIFIED."

All Materials:

Site ID:	222176
Operable Unit ID:	990464
Operable Unit:	01
Material ID:	391612
Material Code:	0066A
Material Name:	unknown petroleum
Case No.:	Not reported
Material FA:	Petroleum
Quantity:	.00
Units:	Not reported
Recovered:	.00
Oxygenate:	Not reported

AP296 SSW 1/4-1/2 0.431 mi. 2274 ft. | **154-158 NORTH 7TH ST/BKLY**
154-158 NORTH 7TH STREET
BROOKLYN, NY

Site 2 of 4 in cluster AP

NY LTANKS | **S104275561**
N/A

Relative: Higher

Actual: 33 ft.

LTANKS:

Facility ID:	8909928
Site ID:	219940
Spill Number/Closed Date:	2008-06-18
Spill Date:	1990-01-16
Spill Cause:	Tank Test Failure
Spill Source:	Commercial/Industrial
Spill Class:	C3
Cleanup Ceased:	Not reported
SWIS:	2401
Investigator:	BKFALVEY
Referred To:	Not reported
Reported to Dept:	1990-01-16
CID:	Not reported
Water Affected:	Not reported
Spill Notifier:	Tank Tester
Last Inspection:	Not reported
Recommended Penalty:	False
Meets Standard:	False
UST Involvement:	False
Remediation Phase:	0
Date Entered In Computer:	1990-01-23
Spill Record Last Update:	2008-06-18
Spiller Name:	Not reported
Spiller Company:	Not reported
Spiller Address:	Not reported
Spiller County:	001
Spiller Contact:	Not reported
Spiller Phone:	Not reported
Spiller Extention:	Not reported
DEC Region:	2
DER Facility ID:	181901
DEC Memo:	"Tank test failure. PBS file shows tank in service, but next tank tes due prior to the date of this spill. PBS registration expired in 2000. Need to follow up. 9/22/06 left message for attorney found on deed to contact Williamsburgh Square LLC (new owner as of 2003). address:154 N. 7th St., Brooklyn 11211. deed had no individual's name (only corporation). bf 4/30/08 Sent Old TTF letter to: Jerry Lebedowicz Williamsburg Square LLC 52-47 Browvale Lane Little Neck, NY 11362 Address obtained from tank closure application. bf 5/2/08 Received message from J. Lebedowitz to call him back. bf 5/5/089 Received call from J. Lebedowitz tank was closed. Athena Environmental sampled after tank was removed. bf 6/18/08 Yesterday, recieved message from Spiro of (Name not clear) Environmental Services. He requested call back to (718)784-7490. I called the number today, but number is not in service at this time and no further informatuion is available. Review of PBS file shows tank was closed in 2008. They should have closure report. Called Jerry Lebedowicz and left message to call me back. His number (from PBS application) is (718)784-7490. Mr. lebedowicz hand-delivered sampling results from Athenica Environmental Services. One contaminant was above soil clean-up objectives to protect gw quality: chrysene (690 ppb) in sample B-3. Faxed nfa letter to Mr. Lebedowicz. Fax:

154-158 NORTH 7TH ST/BKLY (Continued) **S104275561**

	(718)229-7111. Also mailed letter to him at address above. NFA. bf"
Remarks:	"3K TANK FAILED PETRO TITE WITH A LEAK RATE OF -.161GPH."

All TTF:

Facility ID:	8909928
Spill Number:	8909928
Spill Tank Test:	1536688
Site ID:	219940
Tank Number:	Not reported
Tank Size:	0
Material:	0001
EPA UST:	Not reported
UST:	Not reported
Cause:	Not reported
Source:	Not reported
Test Method:	00
Test Method 2:	Unknown
Leak Rate:	.00
Gross Fail:	Not reported
Modified By:	Spills
Last Modified Date:	Not reported

All Materials:

Site ID:	219940
Operable Unit ID:	936938
Operable Unit:	01
Material ID:	443066
Material Code:	0001A
Material Name:	#2 fuel oil
Case No.:	Not reported
Material FA:	Petroleum
Quantity:	-1.00
Units:	Not reported
Recovered:	.00
Oxygenate:	Not reported

AP297 **ALL PLATING CORP.** **SEMS-ARCHIVE** **1000432493**
SSW **154 NORTH 7TH STREET** **NY UST** **NYD001384072**
1/4-1/2 **BROOKLYN, NY 11211** **LIENS 2**
0.431 mi. **RCRA NonGen / NLR**
2274 ft. **Site 3 of 4 in cluster AP** **US AIRS**
NY MANIFEST

Relative:
Higher

Actual:
33 ft.

SEMS-ARCHIVE:

Site ID:	204153
EPA ID:	NYD001384072
Federal Facility:	N
NPL:	Not on the NPL
Non NPL Status:	Removal Only Site (No Site Assessment Work Needed)

Following information was gathered from the prior CERCLIS update completed in 10/2013:

Site ID:	0204153
Federal Facility:	Not a Federal Facility
NPL Status:	Not on the NPL
Non NPL Status:	Removal Only Site (No Site Assessment Work Needed)

ALL PLATING CORP. (Continued) **1000432493**

CERCLIS-NFRAP Assessment History:

Action:	LIEN ON POTENTIALLY RESPONSIBLE PARTY PROPERTY
Date Started:	/ /
Date Completed:	11/04/01
Priority Level:	Not reported
Action:	REMOVAL
Date Started:	08/26/98
Date Completed:	11/04/98
Priority Level:	Cleaned up
Action:	ADMINISTRATIVE RECORDS
Date Started:	10/13/98
Date Completed:	03/07/05
Priority Level:	Admin Record Compiled for a Removal Event
Action:	REMOVAL ASSESSMENT
Date Started:	02/18/98
Date Completed:	08/10/98
Priority Level:	Not reported
Action:	ARCHIVE SITE
Date Started:	/ /
Date Completed:	04/11/05
Priority Level:	Not reported
Action:	Public Notice Published
Date Started:	/ /
Date Completed:	10/13/98
Priority Level:	Not reported
Action:	REMOVAL NEGOTIATIONS
Date Started:	06/25/98
Date Completed:	08/21/98
Priority Level:	Not reported
Action:	Notice Letters Issued
Date Started:	/ /
Date Completed:	06/25/98
Priority Level:	Not reported
Action:	NON-NATIONAL PRIORITIES LIST POTENTIALLY RESPONSIBLE PARTY SEARCH
Date Started:	03/24/98
Date Completed:	09/27/01
Priority Level:	Search Complete, No Viable PRPs

UST:

Id/Status:	2-479748 / Unregulated/Closed
Program Type:	PBS
Region:	STATE
DEC Region:	2
Expiration Date:	N/A
UTM X:	583385.08437
UTM Y:	4495858.61547
Site Type:	Manufacturing (Other than Chemical)/Processing

ALL PLATING CORP. (Continued) **1000432493**

Affiliation Records:

Site Id:	21377
Affiliation Type:	Facility Operator
Company Name:	WILLIAMSBURG SQUARE LLC
Contact Type:	Not reported
Contact Name:	JERRY LEBEDOWICZ
Address1:	Not reported
Address2:	Not reported
City:	Not reported
State:	NN
Zip Code:	Not reported
Country Code:	999
Phone:	(718) 229-7111
EMail:	Not reported
Fax Number:	Not reported
Modified By:	dxliving
Date Last Modified:	2008-04-16

Site Id:	21377
Affiliation Type:	Emergency Contact
Company Name:	WILLIAMSBURG SQUARE LLC
Contact Type:	Not reported
Contact Name:	JERRY LEBEDOWICZ
Address1:	Not reported
Address2:	Not reported
City:	Not reported
State:	NN
Zip Code:	Not reported
Country Code:	999
Phone:	(718) 229-7111
EMail:	Not reported
Fax Number:	Not reported
Modified By:	dxliving
Date Last Modified:	2008-04-16

Site Id:	21377
Affiliation Type:	Facility Owner
Company Name:	WILLIAMSBURG SQUARE LLC
Contact Type:	MEMBER
Contact Name:	JERRY LEBEDOWICZ
Address1:	52-47 BROWVALE LA
Address2:	Not reported
City:	LITTLE NECK
State:	NY
Zip Code:	11362
Country Code:	001
Phone:	(718) 229-7111
EMail:	Not reported
Fax Number:	Not reported
Modified By:	dxliving
Date Last Modified:	2008-04-16

Site Id:	21377
Affiliation Type:	Mail Contact
Company Name:	WILLIAMSBURG SQUARE LLC
Contact Type:	MEMBER
Contact Name:	JERRY LEBEDOWICZ

ALL PLATING CORP. (Continued) **1000432493**

Address1:	52-47 BROWVALE LA
Address2:	Not reported
City:	LITTLE NECK
State:	NY
Zip Code:	11362
Country Code:	001
Phone:	(718) 229-7111
EMail:	Not reported
Fax Number:	Not reported
Modified By:	dxliving
Date Last Modified:	2008-04-16

Tank Info:

Tank Number:	001
Tank ID:	38741
Tank Status:	Closed - Removed
Material Name:	Closed - Removed
Capacity Gallons:	3000
Install Date:	Not reported
Date Tank Closed:	01/04/2008
Registered:	True
Tank Location:	Underground
Tank Type:	Steel/carbon steel
Material Code:	0001
Common Name of Substance:	#2 Fuel Oil (On-Site Consumption)
Tightness Test Method:	00
Date Test:	Not reported
Next Test Date:	Not reported
Pipe Model:	Not reported
Modified By:	dxliving
Last Modified:	04/14/2017

Equipment Records:

B00 - Tank External Protection - None
C00 - Pipe Location - No Piping
F00 - Pipe External Protection - None
H00 - Tank Leak Detection - None
L09 - Piping Leak Detection - Exempt Suction Piping
A00 - Tank Internal Protection - None
D01 - Pipe Type - Steel/Carbon Steel/Iron
I04 - Overfill - Product Level Gauge (A/G)
G00 - Tank Secondary Containment - None
J02 - Dispenser - Suction Dispenser

LIENS 2:

Facility name:	ALL PLATING CORP.
Facility address:	154 NORTH 7TH STREET BROOKLYN, NY 11211
EPA ID:	NYD001384072
Effective date:	Not reported
Lien:	LP-1
Party name:	Not reported
Reg:	2
Release date:	Not reported
Start date:	Not reported

ALL PLATING CORP. (Continued) **1000432493**

Complete date: 11/04/2001

RCRA NonGen / NLR:

Date form received by agency:	03/20/2012
Facility name:	WILLIAMSBURG SQUARE LLC
Facility address:	154 N 7TH ST BROOKLYN, NY 11211
EPA ID:	NYD001384072
Mailing address:	BROWVALE LANE LITTLE NECK, NY 11362
Contact:	JERRY LEBEDOWICZ
Contact address:	PO BOX 22-0434 BROOKLYN, NY 11222-0434
Contact country:	US
Contact telephone:	917-607-7112
Contact email:	VIPERUKI@AOL.COM
EPA Region:	02
Land type:	Private
Classification:	Non-Generator
Description:	Handler: Non-Generators do not presently generate hazardous waste

Owner/Operator Summary:

Owner/operator name:	WILLIAMSBURG SQUARE LLC
Owner/operator address:	BROWVALE LANE LITTLE NECK, NY 11362
Owner/operator country:	US
Owner/operator telephone:	718-229-7111
Owner/operator email:	Not reported
Owner/operator fax:	Not reported
Owner/operator extension:	Not reported
Legal status:	Private
Owner/Operator Type:	Owner
Owner/Op start date:	03/01/2003
Owner/Op end date:	Not reported

Owner/operator name:	JERRY LEBODOWICZ
Owner/operator address:	Not reported Not reported
Owner/operator country:	US
Owner/operator telephone:	Not reported
Owner/operator email:	Not reported
Owner/operator fax:	Not reported
Owner/operator extension:	Not reported
Legal status:	Private
Owner/Operator Type:	Operator
Owner/Op start date:	10/06/2011
Owner/Op end date:	Not reported

Handler Activities Summary:

U.S. importer of hazardous waste:	No
Mixed waste (haz. and radioactive):	No
Recycler of hazardous waste:	No
Transporter of hazardous waste:	No
Treater, storer or disposer of HW:	No
Underground injection activity:	No
On-site burner exemption:	No

ALL PLATING CORP. (Continued) **1000432493**

Furnace exemption: No
Used oil fuel burner: No
Used oil processor: No
User oil refiner: No
Used oil fuel marketer to burner: No
Used oil Specification marketer: No
Used oil transfer facility: No
Used oil transporter: No

. Waste code: D006
. Waste name: CADMIUM

. Waste code: D008
. Waste name: LEAD

Historical Generators:
Date form received by agency: 03/05/2012
Site name: WILLIAMSBURG SQUARE LLC
Classification: Large Quantity Generator

. Waste code: D006
. Waste name: CADMIUM

. Waste code: D008
. Waste name: LEAD

Date form received by agency: 10/05/2011
Site name: WILLIAMSBURG SQUARE LLC
Classification: Large Quantity Generator

. Waste code: D006
. Waste name: CADMIUM

. Waste code: D008
. Waste name: LEAD

Date form received by agency: 01/01/2007
Site name: SERVICE PLATING CO LTD
Classification: Not a generator, verified

Date form received by agency: 01/01/2006
Site name: SERVICE PLATING CO LTD
Classification: Not a generator, verified

Date form received by agency: 07/08/1999
Site name: SERVICE PLATING CO LTD
Classification: Not a generator, verified

Date form received by agency: 11/10/1980
Site name: SERVICE PLATING CO LTD
Classification: Small Quantity Generator

. Waste code: P029
. Waste name: COPPER CYANIDE (OR) COPPER CYANIDE CU(CN)

. Waste code: P098
. Waste name: POTASSIUM CYANIDE (OR) POTASSIUM CYANIDE K(CN)

ALL PLATING CORP. (Continued) **1000432493**

. Waste code: P104
. Waste name: SILVER CYANIDE (OR) SILVER CYANIDE AG(CN)

. Waste code: P106
. Waste name: SODIUM CYANIDE (OR) SODIUM CYANIDE NA(CN)

. Waste code: P121
. Waste name: ZINC CYANIDE (OR) ZINC CYANIDE ZN(CN)2

Violation Status: No violations found

Evaluation Action Summary:
Evaluation date: 12/07/1992
Evaluation: COMPLIANCE EVALUATION INSPECTION ON-SITE
Area of violation: Not reported
Date achieved compliance: Not reported
Evaluation lead agency: EPA

US AIRS MINOR:
Envid: 1000432493
Region Code: 02
Programmatic ID: AIR NY0000002610100279
Facility Registry ID: 110001574261
D and B Number: Not reported
Primary SIC Code: 3479
NAICS Code: 999999
Default Air Classification Code: MIN
Facility Type of Ownership Code: POF
Air CMS Category Code: Not reported
HPV Status: Not reported

US AIRS MINOR:
Region Code: 02
Programmatic ID: AIR NY0000002610100279
Facility Registry ID: 110001574261
Air Operating Status Code: OPR
Default Air Classification Code: MIN
Air Program: State Implementation Plan for National Primary and Secondary Ambient Air Quality Standards
Activity Date: 1985-10-23 00:00:00
Activity Status Date: Not reported
Activity Group: Compliance Monitoring
Activity Type: Inspection/Evaluation
Activity Status: Not reported

Region Code: 02
Programmatic ID: AIR NY0000002610100279
Facility Registry ID: 110001574261
Air Operating Status Code: OPR
Default Air Classification Code: MIN
Air Program: State Implementation Plan for National Primary and Secondary Ambient Air Quality Standards
Activity Date: 1986-03-04 00:00:00
Activity Status Date: Not reported
Activity Group: Compliance Monitoring
Activity Type: Inspection/Evaluation
Activity Status: Not reported

Region Code: 02
Programmatic ID: AIR NY0000002610100279

ALL PLATING CORP. (Continued) **1000432493**

Facility Registry ID:	110001574261
Air Operating Status Code:	OPR
Default Air Classification Code:	MIN
Air Program:	State Implementation Plan for National Primary and Secondary Ambient Air Quality Standards
Activity Date:	1986-12-27 00:00:00
Activity Status Date:	Not reported
Activity Group:	Compliance Monitoring
Activity Type:	Inspection/Evaluation
Activity Status:	Not reported

Region Code:	02
Programmatic ID:	AIR NY0000002610100279
Facility Registry ID:	110001574261
Air Operating Status Code:	OPR
Default Air Classification Code:	MIN
Air Program:	State Implementation Plan for National Primary and Secondary Ambient Air Quality Standards
Activity Date:	1987-02-09 00:00:00
Activity Status Date:	Not reported
Activity Group:	Compliance Monitoring
Activity Type:	Inspection/Evaluation
Activity Status:	Not reported

Region Code:	02
Programmatic ID:	AIR NY0000002610100279
Facility Registry ID:	110001574261
Air Operating Status Code:	OPR
Default Air Classification Code:	MIN
Air Program:	State Implementation Plan for National Primary and Secondary Ambient Air Quality Standards
Activity Date:	1989-01-17 00:00:00
Activity Status Date:	Not reported
Activity Group:	Compliance Monitoring
Activity Type:	Inspection/Evaluation
Activity Status:	Not reported

Region Code:	02
Programmatic ID:	AIR NY0000002610100279
Facility Registry ID:	110001574261
Air Operating Status Code:	OPR
Default Air Classification Code:	MIN
Air Program:	State Implementation Plan for National Primary and Secondary Ambient Air Quality Standards
Activity Date:	1989-10-02 00:00:00
Activity Status Date:	Not reported
Activity Group:	Compliance Monitoring
Activity Type:	Inspection/Evaluation
Activity Status:	Not reported

Region Code:	02
Programmatic ID:	AIR NY0000002610100279
Facility Registry ID:	110001574261
Air Operating Status Code:	OPR
Default Air Classification Code:	MIN
Air Program:	State Implementation Plan for National Primary and Secondary Ambient Air Quality Standards
Activity Date:	1992-01-06 00:00:00
Activity Status Date:	Not reported
Activity Group:	Compliance Monitoring
Activity Type:	Inspection/Evaluation
Activity Status:	Not reported

ALL PLATING CORP. (Continued) **1000432493**

Region Code:	02
Programmatic ID:	AIR NY0000002610100279
Facility Registry ID:	110001574261
Air Operating Status Code:	OPR
Default Air Classification Code:	MIN
Air Program:	State Implementation Plan for National Primary and Secondary Ambient Air Quality Standards
Activity Date:	2000-07-11 00:00:00
Activity Status Date:	Not reported
Activity Group:	Compliance Monitoring
Activity Type:	Inspection/Evaluation
Activity Status:	Not reported

NY MANIFEST:

Country:	USA
EPA ID:	NYD001384072
Facility Status:	Not reported
Location Address 1:	154 NORTH 7TH STREET
Code:	BP
Location Address 2:	Not reported
Total Tanks:	Not reported
Location City:	BROOKLYN
Location State:	NY
Location Zip:	11211
Location Zip 4:	Not reported

NY MANIFEST:

EPAID:	NYD001384072
Mailing Name:	SERVICE PLATING CO LTD
Mailing Contact:	FRED ACCINELLIAL
Mailing Address 1:	154 NORTH 7TH STREET
Mailing Address 2:	Not reported
Mailing City:	BROOKLYN
Mailing State:	NY
Mailing Zip:	11211
Mailing Zip 4:	Not reported
Mailing Country:	USA
Mailing Phone:	7183889360

NY MANIFEST:

Document ID:	Not reported
Manifest Status:	Not reported
seq:	Not reported
Year:	2011
Trans1 State ID:	NJR000029967
Trans2 State ID:	Not reported
Generator Ship Date:	11/03/2011
Trans1 Recv Date:	11/03/2011
Trans2 Recv Date:	Not reported
TSD Site Recv Date:	11/03/2011
Part A Recv Date:	Not reported
Part B Recv Date:	Not reported
Generator EPA ID:	NYD001384072
Trans1 EPA ID:	Not reported
Trans2 EPA ID:	Not reported
TSDF ID 1:	NJD991291105
TSDF ID 2:	Not reported

ALL PLATING CORP. (Continued) **1000432493**

Manifest Tracking Number:	008928264JJK
Import Indicator:	N
Export Indicator:	N
Discr Quantity Indicator:	Y
Discr Type Indicator:	N
Discr Residue Indicator:	N
Discr Partial Reject Indicator:	N
Discr Full Reject Indicator:	N
Manifest Ref Number:	Not reported
Alt Facility RCRA ID:	Not reported
Alt Facility Sign Date:	Not reported
MGMT Method Type Code:	H111
Waste Code:	Not reported
Waste Code:	Not reported
Waste Code:	Not reported
Waste Code:	Not reported
Waste Code:	Not reported
Waste Code:	Not reported
Quantity:	41680.0
Units:	P - Pounds
Number of Containers:	1.0
Container Type:	DT - Dump trucks
Handling Method:	T Chemical, physical, or biological treatment.
Specific Gravity:	1.0
Waste Code:	D006
Waste Code 1_2:	D008
Waste Code 1_3:	Not reported
Waste Code 1_4:	Not reported
Waste Code 1_5:	Not reported
Waste Code 1_6:	Not reported

Click this hyperlink while viewing on your computer to access
49 additional NY_MANIFEST: record(s) in the EDR Site Report.

AP298 **187 BEDFORD AVE - TTF** **NY LTANKS** **S106123807**
South **187 BEDFORD AVENUE** **N/A**
1/4-1/2 **BROOKLYN, NY 11211**
0.460 mi.
2427 ft. **Site 4 of 4 in cluster AP**

Relative:
Higher

Actual:
29 ft.

LTANKS:

Facility ID:	0307525
Site ID:	147917
Spill Number/Closed Date:	2015-03-24
Spill Date:	2003-10-16
Spill Cause:	Tank Test Failure
Spill Source:	Private Dwelling
Spill Class:	D4
Cleanup Ceased:	Not reported
SWIS:	2401
Investigator:	HRPATEL
Referred To:	Not reported
Reported to Dept:	2003-10-16
CID:	428
Water Affected:	Not reported
Spill Notifier:	Tank Tester
Last Inspection:	Not reported

187 BEDFORD AVE - TTF (Continued) **S106123807**

Recommended Penalty:	False
Meets Standard:	False
UST Involvement:	False
Remediation Phase:	0
Date Entered In Computer:	2003-10-16
Spill Record Last Update:	2015-03-24
Spiller Name:	ALEX WEROCKI
Spiller Company:	Not reported
Spiller Address:	187 BEDFORD AVE
Spiller County:	001
Spiller Contact:	ALEX WEROCKI
Spiller Phone:	(646) 87 -6165
Spiller Extention:	Not reported
DEC Region:	2
DER Facility ID:	29992
DEC Memo:	"Prior to Sept, 2004 data translation this spill Lead_DEC Field was DEMEO TTF letter sent to Mr. Wersocki at 187 Bedford Ave Bklyn 11211 12/3/05: CBN Called Alex Wersocki (718) 963-2659 and left a message for hm to call me back, but haven't heard from him yet. 12/1/08 bf: Sent ttf old spill letter to: Alexander Wersocki 187 Bedford Avenue Brooklyn, NY 11211 10/14/14-Hiralkumar Patel. reviewed available information for DEC DeMeo. alternate address: none no other spills found. PBS #: 2-608263. as per PBS record, the site has one 2,000 gal #2 oil UST, in-service, installed in Jun. 1983. as per documents available on PBS database, the tank system was found tight during test on 11/26/2008 and 01/31/2014. Alexander Wersocki **property owner** 187 Bedford Avenue Brooklyn, NY 11211 PH. (718) 963-2659 (646) 287-6165 email: dg.nycbdrs@gmail.com 2/12/15 TJD Spill reassigned from DeMeo to Patel 03/24/15-Hiralkumar Patel. 10:35 AM:- went to site for inspection, but no one was available to provide access to the basement. found a color coded fill port and vent pipe by the building wall, at the southeast corner of the building (adjacent to building 189 Bedford Ave). 10:43 AM:- spoke with Mr. Wersocki. he mentioned that he doesn't remember the actual cause of test failure in 2003, but the tank system was tested tight after 2003. he confirmed no spill inside building. 10:47 AM:- spoke with Richard (917-647-6475), who maintains the boiler system at the site. he confirmed that the site has an underground tank which was found tight during recent testing. he also confirmed no signs of oil spill within building. in accordance with R2 TTF closure protocol, this spill is being closed due to no indication of a current release, no information indicating that there may have been a historical release, no information that this tank test failure will be an issue in the future and the tank system was found tight during subsequent testing."
	Not reported
Remarks:	""

All Materials:

Site ID:	147917
Operable Unit ID:	873923
Operable Unit:	01
Material ID:	501052
Material Code:	0001A
Material Name:	#2 fuel oil
Case No.:	Not reported
Material FA:	Petroleum
Quantity:	.00
Units:	G

187 BEDFORD AVE - TTF (Continued) **S106123807**

Recovered: .00
Oxygenate: Not reported

299
NNE
1/4-1/2
0.466 mi.
2463 ft.

203 JAVA ST.
203 JAVA ST
BROOKLYN, NY

NY LTANKS **S100560362**
N/A

Relative:
Higher

Actual:
14 ft.

LTANKS:

Facility ID:	9303193
Site ID:	177715
Spill Number/Closed Date:	1993-06-10
Spill Date:	1993-06-10
Spill Cause:	Tank Failure
Spill Source:	Private Dwelling
Spill Class:	D3
Cleanup Ceased:	1993-06-10
SWIS:	2401
Investigator:	KSTANG
Referred To:	Not reported
Reported to Dept:	1993-06-10
CID:	Not reported
Water Affected:	Not reported
Spill Notifier:	Other
Last Inspection:	Not reported
Recommended Penalty:	False
Meets Standard:	True
UST Involvement:	False
Remediation Phase:	0
Date Entered In Computer:	1993-06-11
Spill Record Last Update:	1993-07-19
Spiller Name:	Not reported
Spiller Company:	WASHCYSHYN REC.
Spiller Address:	Not reported
Spiller County:	001
Spiller Contact:	Not reported
Spiller Phone:	Not reported
Spiller Extention:	Not reported
DEC Region:	2
DER Facility ID:	149323
DEC Memo:	"Prior to Sept, 2004 data translation this spill Lead_DEC Field was TANG. "
Remarks:	"SPILL ON DIRT FLOOR (CELLAR) - SORBENT APPLIED - TANK SIHING DIRECTLY ON DIRT."

All Materials:

Site ID:	177715
Operable Unit ID:	981368
Operable Unit:	01
Material ID:	396785
Material Code:	0001A
Material Name:	#2 fuel oil
Case No.:	Not reported
Material FA:	Petroleum
Quantity:	1.00
Units:	G

203 JAVA ST. (Continued) **S100560362**

Recovered: .00
Oxygenate: Not reported

AQ300 **FORMER CLEANERS SALES & EQUIPMENT CORP** **NY SHWS** **S103942699**
SW **135 KENT AVENUE** **NY CBS AST** **N/A**
1/4-1/2 **BROOKLYN, NY 11249**
0.466 mi.
2463 ft. **Site 1 of 4 in cluster AQ**

Relative:
Higher

Actual:
14 ft.

SHWS:
Program: HW
Site Code: 480999
Classification: N
Region: 2
Acres: 0.27
HW Code: 224177
Record Add: 04/19/2013
Record Upd: 10/30/2013
Updated By: BXANDERS
Site Description: Location: The site is located in an urban area at 135 Kent Avenue in the Borough of Brooklyn, Kings County, NY. The site is bordered to the north by North 6th Street, to the west by Kent Avenue, to the south by a vacant 2-story warehouse (see BCP site no. C224159), and to the east by a three story building which appears to consist of a garage on the first floor with residential above. Single and multi-family residential is located across North 6th St. and newly-constructed multi-story residential towers are located across Kent Avenue. Site Features: The Site currently consists of a 11,000 sq. ft. (0.27 acre) 2 story brick building with commercial units on the first floor and residential units on second floor. Current Zoning/Use(s): The site is currently zoned M1-2 (manufacturing) with an R6A (residential) overlay. The site is located within the Greenpoint-Williamsburg Rezoning District, and is surrounded by mixed commercial and residential uses. The Site has a NYC Restrictive Declaration (similar to E-Designation) for Hazardous Materials (E-138) and Air Quality (E-227). Past Site Use(s): The Site was previously occupied by a warehouse which operated as a commercial dry cleaner supplies distribution facility (Cleaners Sales & Equipment Corp.). This facility operated from about 1958 to 2002. Cleaners Sales & Equipment Corp. has a USEPA ID no. NYR000113480 for hazardous waste generation (tetrachloroethylene, or PCE). Furthermore, the site is a registered Chemical Bulk Storage Facility (CBS No. 2-000353 for a 5,000 gallon aboveground PCE storage tank) and Petroleum Bulk Storage facility (PBS No. 2-608579 for a 3,000 gallon closed-in-place underground storage tank. Site Geology and Hydrogeology: Soil borings installed on a neighboring property identified fill materials consisting of medium-grained sand with some gravel and brick fragments to a depth of approximately 8 feet below grade. Beneath the surface fill layer is sand and gravel to a depth of at least 28 feet below grade. Groundwater is present at a depth of approximately 12 feet below grade. Groundwater flows generally to the west-southwest towards the East River, which is located approximately 550 feet west of the site. Borings done in the sidewalk on N 6th St showed sand to 28 feet followed by a clay layer and then silty sand at 35 feet. Groundwater was at 17 feet below ground surface. This site has been accepted into the Brownfield Cleanup Program and, therefore, investigation and remediation will occur under that

FORMER CLEANERS SALES & EQUIPMENT CORP (Continued) **S103942699**

	program. The site Index is C224177.
Env Problem:	Nature and Extent of Contamination: Recent sampling was conducted as part of the Remedial Investigation for the adjacent BCP site. Soil vapor samples were collected from immediately in front of the loading dock for the former cleaner supply facility, which identified PCE at a concentration of 25,300,000ug/m3, and TCE 10,400 g/m3 and cis-1,2-DCE at 7,060 ug/m3. Significant Threat: Based upon the soil vapor sampling results there is a potential for inhalation of the site contaminants in indoor air due to soil vapor intrusion for the on-site building and off-site structures. The NYSDOH made an evaluation of significant threat for this site. The site was accepted in the Brownfield Cleanup Program (BCP) and the Index # is C224177.
Health Problem:	Volatile organic compounds related to the site in the groundwater may move into soil vapor (air spaces within the soil), which in turn may move into overlying buildings and affect the indoor air quality. This process, which is similar to the movement of radon gas from the subsurface into the indoor air of buildings, is referred to as soil vapor intrusion. The potential exists for the inhalation of site contaminants in indoor air due to soil vapor intrusion for the on-site building and off-site structures.
Dump:	Not reported
Structure:	Not reported
Lagoon:	Not reported
Landfill:	Not reported
Pond:	Not reported
Disp Start:	Not reported
Disp Term:	Not reported
Lat/Long:	Not reported
Dell:	Not reported
Record Add:	Not reported
Record Upd:	Not reported
Updated By:	Not reported
Own Op:	Owner
Sub Type:	E
Owner Name:	Lester Cohen
Owner Company:	135 Kent Ave. Management C.P.
Owner Address:	135 Kent Ave.
Owner Addr2:	Not reported
Owner City,St,Zip:	Brooklyn, NY 11249
Owner Country:	United States of America
Own Op:	Owner
Sub Type:	E
Owner Name:	Lester Cohen
Owner Company:	135 Kent Ave. Management C.P.
Owner Address:	167 Cowpens Dr
Owner Addr2:	Not reported
Owner City,St,Zip:	Orangeburg, NY 10962
Owner Country:	United States of America
HW Code:	Not reported
Waste Type:	Not reported
Waste Quantity:	Not reported
Waste Code:	Not reported
Crossref ID:	Not reported
Cross Ref Type Code:	Not reported
Cross Ref Type:	Not reported
Record Added Date:	Not reported
Record Updated:	Not reported

FORMER CLEANERS SALES & EQUIPMENT CORP (Continued) **S103942699**

Updated By: Not reported

CBS AST:

CBS Number:	2-000353
ICS Number:	Not reported
PBS Number:	Not reported
MOSF Number:	Not reported
SPDES Number:	Not reported
Facility Status:	IN SERVICE
Facility Type:	A
Telephone:	(718) 782-2400
Facility Town:	NEW YORK CITY
Region:	STATE
Expiration Date:	05/27/2003
Total Capacity of All Active Tanks(gal):	5000
Operator:	LESTER COHEN
Emergency Contact:	LESTER COHEN
Emergency Phone:	(914) 359-7152
Owner Name:	CLEANER SALES & EQUIPMENT CORP.
Owner Address:	135 KENT AVENUE
Owner City,St,Zip:	BROOKLYN, NY 11211
Owner Telephone:	(718) 782-2400
Owner Type:	Corporate/Commercial
Owner Sub Type:	Not reported
Mail Name:	CLEANER SALES & EQUIPMENT CORP.
Mail Contact Addr:	135 KENT AVENUE
Mail Contact Addr2:	Not reported
Mail Contact Contact:	MR. LESTER COHEN
Mail Contact City,St,Zip:	BROOKLYN, NY 11211
Mail Phone:	(718) 782-2400

Tank Id:	01
CAS Number:	127184
Federal ID:	Not reported
Tank Status:	In Service
Install Date:	00/00
Tank Closed:	Not reported
Capacity (Gal):	5000
Chemical:	Tetrachloroethylene
Tank Location:	Indoors, Aboveground
Tank Type:	Steel/carbon steel
Total Tanks:	1
Tank Secret:	False
Tank Secondary Containment:	01
Tank Error Status:	No Missing Data
Date Entered:	05/27/1999
Certified Date:	09/26/2001
Substance:	Single Hazardous Substance on DEC List
Internal Protection:	None
External Protection:	None,None
Pipe Location:	None
Pipe Type:	Steel/Iron
Pipe Internal:	Epoxy Liner
Pipe External:	00
Pipe Flag:	00
Leak Detection:	00
Overfill Protection:	25

FORMER CLEANERS SALES & EQUIPMENT CORP (Continued) **S103942699**

Haz Percent:	100
Last Test:	Not reported
Due Date:	Not reported
SWIS Code:	6101
Lat/Long:	40|43|11 / 73|57|43
Is Updated:	False
Renew Date:	Not reported
Is It There:	False
Delinquent:	False
Date Expired:	Not reported
Owner Mark:	1
Certificate Needs to be Printed:	40|43|11 / 73|57|43
Fiscal Amt for Registration Fee Correct:	40|43|11 / 73|57|43
Renewal Has Been Printed for Facility:	40|43|11 / 73|57|43
Pre-Printed Renewal App Last Printed:	40|43|11 / 73|57|43

AQ301 **CLEANERS SALES & EQUIPMENT** **RCRA-CESQG** **1006810542**
SW **135 KENT AVE** **NY CBS** **NYR000113480**
1/4-1/2 **BROOKLYN, NY 11211** **NY BROWNFIELDS**
0.466 mi. **NY MANIFEST**
2463 ft. **Site 2 of 4 in cluster AQ**

Relative:
Higher

Actual:
14 ft.

RCRA-CESQG:

Date form received by agency:	01/01/2007
Facility name:	CLEANERS SALES & EQUIPMENT
Facility address:	135 KENT AVE BROOKLYN, NY 11211
EPA ID:	NYR000113480
Mailing address:	KENT AVE BROOKLYN, NY 11211
Contact:	LESTER COHEN
Contact address:	KENT AVE BROOKLYN, NY 11211
Contact country:	US
Contact telephone:	718-782-2400
Contact email:	Not reported
EPA Region:	02
Classification:	Conditionally Exempt Small Quantity Generator
Description:	Handler: generates 100 kg or less of hazardous waste per calendar month, and accumulates 1000 kg or less of hazardous waste at any time; or generates 1 kg or less of acutely hazardous waste per calendar month, and accumulates at any time: 1 kg or less of acutely hazardous waste; or 100 kg or less of any residue or contaminated soil, waste or other debris resulting from the cleanup of a spill, into or on any land or water, of acutely hazardous waste; or generates 100 kg or less of any residue or contaminated soil, waste or other debris resulting from the cleanup of a spill, into or on any land or water, of acutely hazardous waste during any calendar month, and accumulates at any time: 1 kg or less of acutely hazardous waste; or 100 kg or less of any residue or contaminated soil, waste or other debris resulting from the cleanup of a spill, into or on any land or water, of acutely hazardous waste

Owner/Operator Summary:

Owner/operator name:	CLEANERS SALES & EQUIPMENT
Owner/operator address:	KENT AVE BROOKLYN, NY 11211

CLEANERS SALES & EQUIPMENT (Continued) **1006810542**

Owner/operator country: US
Owner/operator telephone: 718-782-2400
Owner/operator email: Not reported
Owner/operator fax: Not reported
Owner/operator extension: Not reported
Legal status: Private
Owner/Operator Type: Owner
Owner/Op start date: 02/21/2003
Owner/Op end date: Not reported

Owner/operator name: CLEANERS SALES & EQUIPMENT
Owner/operator address: KENT AVE
BROOKLYN, NY 11211
Owner/operator country: US
Owner/operator telephone: 718-782-2400
Owner/operator email: Not reported
Owner/operator fax: Not reported
Owner/operator extension: Not reported
Legal status: Private
Owner/Operator Type: Operator
Owner/Op start date: 02/21/2003
Owner/Op end date: Not reported

Handler Activities Summary:
U.S. importer of hazardous waste: No
Mixed waste (haz. and radioactive): No
Recycler of hazardous waste: No
Transporter of hazardous waste: No
Treater, storer or disposer of HW: No
Underground injection activity: No
On-site burner exemption: No
Furnace exemption: No
Used oil fuel burner: No
Used oil processor: No
User oil refiner: No
Used oil fuel marketer to burner: No
Used oil Specification marketer: No
Used oil transfer facility: No
Used oil transporter: No

Historical Generators:
Date form received by agency: 01/01/2006
Site name: CLEANERS SALES & EQUIPMENT
Classification: Conditionally Exempt Small Quantity Generator

Date form received by agency: 02/21/2003
Site name: CLEANERS SALES & EQUIPMENT
Classification: Small Quantity Generator

. Waste code: D007
. Waste name: CHROMIUM

. Waste code: F002
. Waste name: THE FOLLOWING SPENT HALOGENATED SOLVENTS: TETRACHLOROETHYLENE, METHYLENE CHLORIDE, TRICHLOROETHYLENE, 1,1,1-TRICHLOROETHANE, CHLOROBENZENE, 1,1,2-TRICHLORO-1,2,2-TRIFLUOROETHANE,

CLEANERS SALES & EQUIPMENT (Continued) **1006810542**

ORTHO-DICHLOROBENZENE, TRICHLOROFLUOROMETHANE, AND 1,1,2, TRICHLOROETHANE; ALL SPENT SOLVENT MIXTURES/BLENDS CONTAINING, BEFORE USE, A TOTAL OF TEN PERCENT OR MORE (BY VOLUME) OF ONE OR MORE OF THE ABOVE HALOGENATED SOLVENTS OR THOSE SOLVENTS LISTED IN F001, F004, AND F005; AND STILL BOTTOMS FROM THE RECOVERY OF THESE SPENT SOLVENTS AND SPENT SOLVENT MIXTURES.

Violation Status: No violations found

CBS:

CBS Number:	2-000353
Program Type:	CBS
Facility Status:	Unregulated/Closed
Expiration Date:	Not reported
Dec Region:	2
UTMX:	587641.12862
UTMY:	4508127.72554

BROWNFIELDS:

Program:	BCP
Site Code:	484026
Acres:	0.29
HW Code:	C224177
SWIS:	2401
Town:	New York City
Record Added Date:	07/02/2013
Record Updated Date:	09/02/2016
Update By:	JHOCONNE
Site Description:	Location: The site is bounded to the north by North 6th St., to the west by Kent Avenue, to the south by BCP C224159, and to the est by mixed commercial/residential buildings. Site Features: The site is currently developed with a 2-story commercial/residential building (measuring approx. 125 ft x 100 ft). The first floor of the building is divided into individual tenant spaces operated by a coffee shop, deli, furniture store, clothing store, and storage area. A small sub-grade utility room exists beneath part of the first floor, where a boiler historically operated. One sump and two cleanout accesses, all with dirt bottoms, exist in the floor of the utility room. The second floor consists of 11 residential units. Current Zoning and Land Use: The site use is commercial and it is included in an M1-2/R6A (Manufacturing with a Residential Overlay) mixed use district. Past Use of the Site: Former Cleaners Sales & Equipment Corp., a dry cleaning fluid distribution facility and laundry supply distributor, operated onsite from approximately 1958 to October, 2002. Site Geology and Hydrogeology: USGS reports indicate the depth of the bedrock expected to be approximatively 100 feet below ground surface (fbsg). Based on the local topograpy, groundwater most likely flows in the west-southwest direction toward East River, located 500 feet from the subject site. The depth to the groundwater is expected to be 8 to 10 fbsg.
Env Problem:	Nature and Extent of Contamination Limited information about site contamination has been obtained through investigations performed on an adjacent site, and investigations performed on the sidewalk in front of the site by NYSDEC (see former site no. 224177). Further investigation of the on-site portions of the site are planned. a) Contaminants: The primary contaminants of concern are tetrachloroethylene (PCE) and its breakdown products trichloroethene

CLEANERS SALES & EQUIPMENT (Continued) **1006810542**

(TCE), 1,2-dichloroethene (DCE) and vinyl chloride (VC). In May and June 2013, NYSDEC performed limited investigation on the sidewalk in front of 135 Kent Ave. and identified these contaminants in soil, groundwater, and soil vapor. b) Area/depth extent: The extent of the contamination has not been determined yet. c) Concentrations: Soil: PCE concentrations were detected at concentrations as high as 1.6 ppm (compared with Unrestricted Use Soil Cleanup Objective of 1.3 ppm); VC was detected at concentrations as high as 0.064 ppb (compared with 6NYCRR Part 375-6.8(a) UUSCO of 0.02 ppm). Groundwater: PCE concentrations were detected as high as 870 ppb (compared with Ambient Water Quality Standard of 5 ppb); TCE was found at up to 33 ppb (compared with AWQS of 5 ppb), and DCE was found at up to 20 ppb (compared with AWQS of 5 ppb). Soil vapor: PCE was identified at a concentration of 25,300,000 ug/m3, TCE at 10,400 g/m3 and DCE at 7,060 ug/m3. Significant Threat: The site presents a significant human health threat due to the high concentrations of PCE, TCE, and DCE in soil vapor and the potential for exposures to site-related contaminants via soil vapor intrusion.

Health Problem:	Direct contact with contaminants in the soil is unlikely because the site is covered with buildings and pavement. People are not drinking contaminated groundwater associated with the site because the area is served by a public water supply that is not contaminated by this site. Volatile organic compounds in the groundwater may move into the soil vapor (air spaces within the soil), which in turn may move into overlying buildings and affect the indoor air quality. This process, which is similar to the movement of radon gas from the subsurface in to the indoor air of buildings, is referred to as soil vapor intrusion. Environmental sampling identified impacts to the indoor air quality of the on-site building and immediate actions have been taken to minimize exposures. Additional evaluation is needed to determine whether soil vapor intrusion is a concern for off-site buildings.
Dump:	Not reported
Structure:	Not reported
Lagoon:	Not reported
Landfill:	Not reported
Pond:	Not reported
Disp Start:	Not reported
Disp Term:	Not reported
Lat/Long:	Not reported
Dell:	Not reported
Record Add:	Not reported
Record Upd:	Not reported
Updated By:	Not reported
Own Op:	Applicant/Requestor
Sub Type:	P02
Owner Name:	Lester Cohen
Owner Company:	135 Kent Avenue Management Corp - Property
Owner Address:	167 Cowpens Drive
Owner Addr2:	Not reported
Owner City,St,Zip:	Orangeburg, NY 10962
Owner Country:	United States of America
Own Op:	Owner
Sub Type:	E
Owner Name:	Lester Cohen
Owner Company:	135 Kent Avenue Management Corp.
Owner Address:	167 Cowpens Drive
Owner Addr2:	Not reported

CLEANERS SALES & EQUIPMENT (Continued) **1006810542**

Owner City,St,Zip:	Orangebourg, NY 10962
Owner Country:	United States of America
Own Op:	On-Site Operator
Sub Type:	E
Owner Name:	Raul Sillau, main tenent
Owner Company:	135 Kent Ave. Management Company
Owner Address:	135 Kent Ave.
Owner Addr2:	Not reported
Owner City,St,Zip:	Brooklyn, NY 11249
Owner Country:	United States of America
Own Op:	Document Repository
Sub Type:	NNN
Owner Name:	Not reported
Owner Company:	Brooklyn Public Library - Greenpoint Branch
Owner Address:	107 Norman Ave.
Owner Addr2:	Not reported
Owner City,St,Zip:	Brooklyn, NY 11222
Owner Country:	United States of America
HW Code:	Not reported
Waste Type:	Not reported
Waste Quantity:	Not reported
Waste Code:	Not reported
Crossref ID:	Not reported
Cross Ref Type Code:	Not reported
Cross Ref Type:	Not reported
Record Added Date:	Not reported
Record Updated:	Not reported
Updated By:	Not reported

NY MANIFEST:

Country:	USA
EPA ID:	NYR000113480
Facility Status:	Not reported
Location Address 1:	135 KENT AVE
Code:	BP
Location Address 2:	Not reported
Total Tanks:	Not reported
Location City:	BROOKLYN
Location State:	NY
Location Zip:	11211
Location Zip 4:	Not reported

NY MANIFEST:

EPAID:	NYR000113480
Mailing Name:	CLEANERS SALES AND EQUIPMENT
Mailing Contact:	LESTER COHEN
Mailing Address 1:	135 KENT AVE
Mailing Address 2:	Not reported
Mailing City:	BROOKLYN
Mailing State:	NY
Mailing Zip:	11211
Mailing Zip 4:	Not reported
Mailing Country:	USA
Mailing Phone:	7187822400

NY MANIFEST:

Document ID:	Not reported

CLEANERS SALES & EQUIPMENT (Continued) **1006810542**

Manifest Status:	Not reported
seq:	Not reported
Year:	2017
Trans1 State ID:	NYR000113480
Trans2 State ID:	Not reported
Generator Ship Date:	02/03/2017
Trans1 Recv Date:	02/03/2017
Trans2 Recv Date:	Not reported
TSD Site Recv Date:	02/03/2017
Part A Recv Date:	Not reported
Part B Recv Date:	Not reported
Generator EPA ID:	NYR000113480
Trans1 EPA ID:	Not reported
Trans2 EPA ID:	Not reported
TSDF ID 1:	NYD077444263
TSDF ID 2:	Not reported
Manifest Tracking Number:	006925501FLE
Import Indicator:	N
Export Indicator:	N
Discr Quantity Indicator:	N
Discr Type Indicator:	N
Discr Residue Indicator:	N
Discr Partial Reject Indicator:	N
Discr Full Reject Indicator:	N
Manifest Ref Number:	Not reported
Alt Facility RCRA ID:	Not reported
Alt Facility Sign Date:	Not reported
MGMT Method Type Code:	H141
Waste Code:	Not reported
Waste Code:	Not reported
Waste Code:	Not reported
Waste Code:	Not reported
Waste Code:	Not reported
Waste Code:	Not reported
Quantity:	500
Units:	P - Pounds
Number of Containers:	2
Container Type:	DM - Metal drums, barrels
Handling Method:	B Incineration, heat recovery, burning.
Specific Gravity:	1
Waste Code:	D039
Waste Code 1_2:	D040
Waste Code 1_3:	Not reported
Waste Code 1_4:	Not reported
Waste Code 1_5:	Not reported
Waste Code 1_6:	Not reported

Click this hyperlink while viewing on your computer to access
3 additional NY_MANIFEST: record(s) in the EDR Site Report.

302 NNW 1/4-1/2 0.468 mi. 2473 ft.

Relative: Higher

Actual: 10 ft.

MP 145WS OWNER LLC C/O MACK REAL ESTATE GROUP
145 WEST ST
BROOKLYN, NY 11222

RCRA-LQG
NY LTANKS
NY UST
NY AST
NY Spills
FINDS
ECHO
NY MANIFEST

1000282563
NYD002017481

RCRA-LQG:

Date form received by agency:	04/16/2015
Facility name:	MP 145WS OWNER LLC C/O MACK REAL ESTATE GROUP
Facility address:	145 WEST ST BROOKLYN, NY 11222
EPA ID:	NYD002017481
Mailing address:	BROADWAY SUITE 606 NEW YORK, NY 10019
Contact:	DARRYL HERRING
Contact address:	BROADWAY SUITE 606 NEW YORK, NY 10019
Contact country:	US
Contact telephone:	212-767-0960
Contact email:	DHERRING@URBANDP.COM
EPA Region:	02
Land type:	Private
Classification:	Large Quantity Generator
Description:	Handler: generates 1,000 kg or more of hazardous waste during any calendar month; or generates more than 1 kg of acutely hazardous waste during any calendar month; or generates more than 100 kg of any residue or contaminated soil, waste or other debris resulting from the cleanup of a spill, into or on any land or water, of acutely hazardous waste during any calendar month; or generates 1 kg or less of acutely hazardous waste during any calendar month, and accumulates more than 1 kg of acutely hazardous waste at any time; or generates 100 kg or less of any residue or contaminated soil, waste or other debris resulting from the cleanup of a spill, into or on any land or water, of acutely hazardous waste during any calendar month, and accumulates more than 100 kg of that material at any time

Owner/Operator Summary:

Owner/operator name:	MP 145WS OWNER LLC C/O MACK REAL ESTATE
Owner/operator address:	COLUMBUS CIR 20TH FL NEW YORK, NY 10023
Owner/operator country:	US
Owner/operator telephone:	212-767-0960
Owner/operator email:	Not reported
Owner/operator fax:	Not reported
Owner/operator extension:	Not reported
Legal status:	Private
Owner/Operator Type:	Owner
Owner/Op start date:	08/08/2014
Owner/Op end date:	Not reported

Owner/operator name:	MP 145WS OWNER LLC C/O MACK REAL ESTATE
Owner/operator address:	Not reported Not reported
Owner/operator country:	US
Owner/operator telephone:	Not reported
Owner/operator email:	Not reported

MP 145WS OWNER LLC C/O MACK REAL ESTATE GROUP (Continued) **1000282563**

Owner/operator fax: Not reported
Owner/operator extension: Not reported
Legal status: Private
Owner/Operator Type: Operator
Owner/Op start date: 08/08/2014
Owner/Op end date: Not reported

Handler Activities Summary:
U.S. importer of hazardous waste: No
Mixed waste (haz. and radioactive): No
Recycler of hazardous waste: No
Transporter of hazardous waste: No
Treater, storer or disposer of HW: No
Underground injection activity: No
On-site burner exemption: No
Furnace exemption: No
Used oil fuel burner: No
Used oil processor: No
User oil refiner: No
Used oil fuel marketer to burner: No
Used oil Specification marketer: No
Used oil transfer facility: No
Used oil transporter: No

. Waste code: D008
. Waste name: LEAD

Historical Generators:
Date form received by agency: 01/01/2007
Site name: HUXLEY ENVELOPE CORP
Classification: Not a generator, verified

Date form received by agency: 01/01/2006
Site name: HUXLEY ENVELOPE CORP
Classification: Not a generator, verified

Date form received by agency: 07/08/1999
Site name: HUXLEY ENVELOPE CORP
Classification: Not a generator, verified

Date form received by agency: 07/09/1986
Site name: HUXLEY ENVELOPE CORP
Classification: Large Quantity Generator

. Waste code: D000
. Waste name: Not Defined

. Waste code: K086
. Waste name: SOLVENT WASHES AND SLUDGES, CAUSTIC WASHES AND SLUDGES, OR WATER WASHES AND SLUDGES FROM CLEANING TUBS AND EQUIPMENT USED IN THE FORMULATION OF INK FROM PIGMENTS, DRIERS, SOAPS, AND STABILIZERS CONTAINING CHROMIUM AND LEAD.

Facility Has Received Notices of Violations:
Regulation violated: Not reported
Area of violation: Generators - General

MP 145WS OWNER LLC C/O MACK REAL ESTATE GROUP (Continued) **1000282563**

Date violation determined:	08/13/1990
Date achieved compliance:	08/13/1990
Violation lead agency:	State
Enforcement action:	Not reported
Enforcement action date:	Not reported
Enf. disposition status:	Not reported
Enf. disp. status date:	Not reported
Enforcement lead agency:	Not reported
Proposed penalty amount:	Not reported
Final penalty amount:	Not reported
Paid penalty amount:	Not reported

Evaluation Action Summary:

Evaluation date:	09/01/1999
Evaluation:	COMPLIANCE EVALUATION INSPECTION ON-SITE
Area of violation:	Not reported
Date achieved compliance:	Not reported
Evaluation lead agency:	EPA

Evaluation date:	08/13/1990
Evaluation:	NON-FINANCIAL RECORD REVIEW
Area of violation:	Generators - General
Date achieved compliance:	08/13/1990
Evaluation lead agency:	State

LTANKS:

Facility ID:	9408283
Site ID:	176036
Spill Number/Closed Date:	1994-12-02
Spill Date:	1994-09-21
Spill Cause:	Tank Test Failure
Spill Source:	Commercial/Industrial
Spill Class:	C3
Cleanup Ceased:	1994-12-02
SWIS:	2401
Investigator:	SMMARTIN
Referred To:	Not reported
Reported to Dept:	1994-09-22
CID:	Not reported
Water Affected:	Not reported
Spill Notifier:	Tank Tester
Last Inspection:	Not reported
Recommended Penalty:	False
Meets Standard:	True
UST Involvement:	False
Remediation Phase:	0
Date Entered In Computer:	1994-10-31
Spill Record Last Update:	2000-03-03
Spiller Name:	Not reported
Spiller Company:	UNKNOWN
Spiller Address:	Not reported
Spiller County:	999
Spiller Contact:	Not reported
Spiller Phone:	Not reported
Spiller Extention:	Not reported
DEC Region:	2
DER Facility ID:	147953

MP 145WS OWNER LLC C/O MACK REAL ESTATE GROUP (Continued) **1000282563**

DEC Memo: "Prior to Sept, 2004 data translation this spill Lead_DEC Field was MARTINKAT 12/02/94: CLOSED OUT 20K TANK, TOOK SOIL SAMPLES, BELOW STARS. SEE O'DOWD'S FILES: 9408663 "
Remarks: "TTF- WILL RECOMMEND REPAIRS"

All TTF:

Facility ID:	9408283
Spill Number:	9408283
Spill Tank Test:	1543162
Site ID:	176036
Tank Number:	Not reported
Tank Size:	0
Material:	0001
EPA UST:	Not reported
UST:	Not reported
Cause:	Not reported
Source:	Not reported
Test Method:	00
Test Method 2:	Unknown
Leak Rate:	.00
Gross Fail:	Not reported
Modified By:	Spills
Last Modified Date:	Not reported

All Materials:

Site ID:	176036
Operable Unit ID:	1005855
Operable Unit:	01
Material ID:	377721
Material Code:	0001A
Material Name:	#2 fuel oil
Case No.:	Not reported
Material FA:	Petroleum
Quantity:	-1.00
Units:	L
Recovered:	.00
Oxygenate:	Not reported

Facility ID:	9408663
Site ID:	176037
Spill Number/Closed Date:	1994-12-02
Spill Date:	1994-09-29
Spill Cause:	Tank Test Failure
Spill Source:	Private Dwelling
Spill Class:	C3
Cleanup Ceased:	1994-12-02
SWIS:	2401
Investigator:	O'DOWD
Referred To:	Not reported
Reported to Dept:	1994-09-29
CID:	Not reported
Water Affected:	Not reported
Spill Notifier:	Tank Tester
Last Inspection:	Not reported
Recommended Penalty:	False
Meets Standard:	True

MP 145WS OWNER LLC C/O MACK REAL ESTATE GROUP (Continued) **1000282563**

UST Involvement:	False
Remediation Phase:	0
Date Entered In Computer:	1994-11-01
Spill Record Last Update:	1994-12-02
Spiller Name:	Not reported
Spiller Company:	COMMERCIAL BLDG COOP APTS
Spiller Address:	145 WEST STREET
Spiller County:	001
Spiller Contact:	Not reported
Spiller Phone:	Not reported
Spiller Extention:	Not reported
DEC Region:	2
DER Facility ID:	147953
DEC Memo:	""
Remarks:	"TO PUMP TANK OUT VIA NOTIFIER"

All TTF:

Facility ID:	9408663
Spill Number:	9408663
Spill Tank Test:	1543192
Site ID:	176037
Tank Number:	Not reported
Tank Size:	0
Material:	0001
EPA UST:	Not reported
UST:	Not reported
Cause:	Not reported
Source:	Not reported
Test Method:	00
Test Method 2:	Unknown
Leak Rate:	.00
Gross Fail:	Not reported
Modified By:	Spills
Last Modified Date:	Not reported

All Materials:

Site ID:	176037
Operable Unit ID:	1002784
Operable Unit:	01
Material ID:	378091
Material Code:	0001A
Material Name:	#2 fuel oil
Case No.:	Not reported
Material FA:	Petroleum
Quantity:	-1.00
Units:	Not reported
Recovered:	.00
Oxygenate:	Not reported

UST:

Id/Status:	2-054739 / Unregulated/Closed
Program Type:	PBS
Region:	STATE
DEC Region:	2
Expiration Date:	N/A
UTM X:	587885.79758

MP 145WS OWNER LLC C/O MACK REAL ESTATE GROUP (Continued) **1000282563**

UTM Y:	4509488.22250
Site Type:	Other

Affiliation Records:

Site Id:	774
Affiliation Type:	Facility Operator
Company Name:	HUXLEY ENVELOPE CORPORATION
Contact Type:	Not reported
Contact Name:	N/A
Address1:	Not reported
Address2:	Not reported
City:	Not reported
State:	NN
Zip Code:	Not reported
Country Code:	001
Phone:	N/A
EMail:	Not reported
Fax Number:	Not reported
Modified By:	MXLAY
Date Last Modified:	2016-09-19

Site Id:	774
Affiliation Type:	Emergency Contact
Company Name:	MP 145 WS OWNER LLC
Contact Type:	Not reported
Contact Name:	ERIC PARK
Address1:	Not reported
Address2:	Not reported
City:	Not reported
State:	NN
Zip Code:	Not reported
Country Code:	999
Phone:	(646) 388-9532
EMail:	Not reported
Fax Number:	Not reported
Modified By:	MXLAY
Date Last Modified:	2016-09-19

Site Id:	774
Affiliation Type:	Facility Owner
Company Name:	MP 145 WS OWNER LLC
Contact Type:	Not reported
Contact Name:	Not reported
Address1:	% MACK REAL ESTATE GROUP 60 COLUMBUS CIRCLE, 20 FL
Address2:	Not reported
City:	NEW YORK
State:	NY
Zip Code:	10023
Country Code:	001
Phone:	(212) 767-0960
EMail:	Not reported
Fax Number:	Not reported
Modified By:	MXLAY
Date Last Modified:	2016-09-19

Site Id:	774
Affiliation Type:	Mail Contact
Company Name:	MP 145 WS OWNER LLC

MP 145WS OWNER LLC C/O MACK REAL ESTATE GROUP (Continued) **1000282563**

Contact Type:	Not reported
Contact Name:	DARRYL HERRING
Address1:	C/O MACK REAL ESTATE GROUP
Address2:	60 COLUMBUS CIRCLE, 20TH FLOOR
City:	NEW YORK
State:	NY
Zip Code:	10023
Country Code:	001
Phone:	(212) 767-0960
EMail:	DHERRING@URBANDP.COM
Fax Number:	Not reported
Modified By:	MXLAY
Date Last Modified:	2016-09-19

Tank Info:

Tank Number:	001
Tank ID:	1695
Tank Status:	Closed - Removed
Material Name:	Closed - Removed
Capacity Gallons:	20000
Install Date:	09/01/1970
Date Tank Closed:	07/17/2015
Registered:	True
Tank Location:	Underground
Tank Type:	Steel/carbon steel
Material Code:	0001
Common Name of Substance:	#2 Fuel Oil (On-Site Consumption)
Tightness Test Method:	03
Date Test:	09/01/1989
Next Test Date:	Not reported
Pipe Model:	Not reported
Modified By:	MXLAY
Last Modified:	04/14/2017

Equipment Records:

A00 - Tank Internal Protection - None
I04 - Overfill - Product Level Gauge (A/G)
H00 - Tank Leak Detection - None
J02 - Dispenser - Suction Dispenser
G00 - Tank Secondary Containment - None
C00 - Pipe Location - No Piping
D02 - Pipe Type - Galvanized Steel
F00 - Pipe External Protection - None
B00 - Tank External Protection - None

Tank Number:	003
Tank ID:	263219
Tank Status:	Closed - Removed
Material Name:	Closed - Removed
Capacity Gallons:	1080
Install Date:	Not reported
Date Tank Closed:	07/06/2015
Registered:	True
Tank Location:	Underground

MP 145WS OWNER LLC C/O MACK REAL ESTATE GROUP (Continued) **1000282563**

Tank Type:	Steel/carbon steel
Tightness Test Method:	-
Date Test:	Not reported
Next Test Date:	Not reported
Pipe Model:	Not reported
Modified By:	MXLAY
Last Modified:	04/14/2017

Tank Number:	004
Tank ID:	263221
Tank Status:	Closed - Removed
Material Name:	Closed - Removed
Capacity Gallons:	550
Install Date:	Not reported
Date Tank Closed:	07/06/2015
Registered:	True
Tank Location:	Underground
Tank Type:	Steel/carbon steel
Tightness Test Method:	-
Date Test:	Not reported
Next Test Date:	Not reported
Pipe Model:	Not reported
Modified By:	MXLAY
Last Modified:	04/14/2017

Tank Number:	005
Tank ID:	263222
Tank Status:	Closed - Removed
Material Name:	Closed - Removed
Capacity Gallons:	550
Install Date:	Not reported
Date Tank Closed:	07/06/2015
Registered:	True
Tank Location:	Underground
Tank Type:	Steel/carbon steel
Tightness Test Method:	-
Date Test:	Not reported
Next Test Date:	Not reported
Pipe Model:	Not reported
Modified By:	MXLAY
Last Modified:	04/14/2017

Tank Number:	006
Tank ID:	263223
Tank Status:	Closed - Removed
Material Name:	Closed - Removed
Capacity Gallons:	50
Install Date:	Not reported
Date Tank Closed:	07/21/2015
Registered:	True
Tank Location:	Underground
Tank Type:	Steel/carbon steel
Tightness Test Method:	-
Date Test:	Not reported

MP 145WS OWNER LLC C/O MACK REAL ESTATE GROUP (Continued) **1000282563**

Next Test Date:	Not reported
Pipe Model:	Not reported
Modified By:	MXLAY
Last Modified:	04/14/2017

AST:

Region:	STATE
DEC Region:	2
Site Status:	Unregulated/Closed
Facility Id:	2-054739
Program Type:	PBS
UTM X:	587885.79758
UTM Y:	4509488.22250
Expiration Date:	N/A
Site Type:	Other

Affiliation Records:

Site Id:	774
Affiliation Type:	Facility Operator
Company Name:	HUXLEY ENVELOPE CORPORATION
Contact Type:	Not reported
Contact Name:	N/A
Address1:	Not reported
Address2:	Not reported
City:	Not reported
State:	NN
Zip Code:	Not reported
Country Code:	001
Phone:	N/A
EMail:	Not reported
Fax Number:	Not reported
Modified By:	MXLAY
Date Last Modified:	2016-09-19

Site Id:	774
Affiliation Type:	Emergency Contact
Company Name:	MP 145 WS OWNER LLC
Contact Type:	Not reported
Contact Name:	ERIC PARK
Address1:	Not reported
Address2:	Not reported
City:	Not reported
State:	NN
Zip Code:	Not reported
Country Code:	999
Phone:	(646) 388-9532
EMail:	Not reported
Fax Number:	Not reported
Modified By:	MXLAY
Date Last Modified:	2016-09-19

Site Id:	774
Affiliation Type:	Facility Owner
Company Name:	MP 145 WS OWNER LLC
Contact Type:	Not reported
Contact Name:	Not reported
Address1:	% MACK REAL ESTATE GROUP 60 COLUMBUS CIRCLE, 20 FL

MP 145WS OWNER LLC C/O MACK REAL ESTATE GROUP (Continued) **1000282563**

Address2:	Not reported
City:	NEW YORK
State:	NY
Zip Code:	10023
Country Code:	001
Phone:	(212) 767-0960
EMail:	Not reported
Fax Number:	Not reported
Modified By:	MXLAY
Date Last Modified:	2016-09-19

Site Id:	774
Affiliation Type:	Mail Contact
Company Name:	MP 145 WS OWNER LLC
Contact Type:	Not reported
Contact Name:	DARRYL HERRING
Address1:	C/O MACK REAL ESTATE GROUP
Address2:	60 COLUMBUS CIRCLE, 20TH FLOOR
City:	NEW YORK
State:	NY
Zip Code:	10023
Country Code:	001
Phone:	(212) 767-0960
EMail:	DHERRING@URBANDP.COM
Fax Number:	Not reported
Modified By:	MXLAY
Date Last Modified:	2016-09-19

Tank Info:

Tank Number:	002
Tank Id:	48694
Material Code:	0001
Common Name of Substance:	#2 Fuel Oil (On-Site Consumption)

Equipment Records:

A00 - Tank Internal Protection - None
B01 - Tank External Protection - Painted/Asphalt Coating
D01 - Pipe Type - Steel/Carbon Steel/Iron
I04 - Overfill - Product Level Gauge (A/G)
C01 - Pipe Location - Aboveground
H00 - Tank Leak Detection - None
J02 - Dispenser - Suction Dispenser
F00 - Pipe External Protection - None
G01 - Tank Secondary Containment - Diking (Aboveground)
I05 - Overfill - Vent Whistle

Tank Location:	3
Tank Type:	Steel/Carbon Steel/Iron
Tank Status:	Closed - Removed
Pipe Model:	Not reported
Install Date:	12/01/1994
Capacity Gallons:	10000
Tightness Test Method:	NN
Date Test:	Not reported
Next Test Date:	Not reported
Date Tank Closed:	06/27/2016

MP 145WS OWNER LLC C/O MACK REAL ESTATE GROUP (Continued) **1000282563**

Register:	True
Modified By:	MXLAY
Last Modified:	04/14/2017
Material Name:	Not reported

SPILLS:

Facility ID:	1202875
Facility Type:	ER
Spill Number:	1202875
DER Facility ID:	147953
Site ID:	465660
DEC Region:	2
Spill Number/Closed Date:	2016-06-08
Spill Cause:	Unknown
Spill Class:	C4
SWIS:	2401
Spill Date:	2012-06-22
Investigator:	BHDAVIDS
Referred To:	Not reported
Reported to Dept:	2012-06-22
CID:	Not reported
Water Affected:	Not reported
Spill Source:	Commercial/Industrial
Spill Notifier:	Other
Cleanup Ceased:	Not reported
Cleanup Meets Std:	False
Last Inspection:	Not reported
Recommended Penalty:	False
UST Trust:	False
Remediation Phase:	0
Date Entered In Computer:	2012-06-22
Spill Record Last Update:	2016-06-09
Spiller Name:	FRANK GEHRLING
Spiller Company:	KNOWN
Spiller Address:	145 WEST STREET
Spiller Company:	999
Contact Name:	FRANK GEHRLING
DEC Memo:	"LNAPL found on the watertable when drilling a monitoring well outside the building during the Investigation at the Huxley Envelope Brownfield Site (C224147)near former 20,000 #2 fuel oil UST. - B. Davidson Soil and LNAPL were completely removed during the BCP remedial work. Clean end point samples obtained. Spill closed - B. Davidson"
Remarks:	"found while drilling site - clean up pending - Brownsfield program - Brian Davidson"

All Materials:

Site ID:	465660
Operable Unit ID:	1215676
Operable Unit:	01
Material ID:	2213817
Material Code:	0001A
Material Name:	#2 fuel oil
Case No.:	Not reported
Material FA:	Petroleum
Quantity:	Not reported
Units:	Not reported

MP 145WS OWNER LLC C/O MACK REAL ESTATE GROUP (Continued) **1000282563**

Recovered: Not reported
Oxygenate: Not reported

FINDS:

Registry ID: 110004336479

Environmental Interest/Information System
RCRAInfo is a national information system that supports the Resource Conservation and Recovery Act (RCRA) program through the tracking of events and activities related to facilities that generate, transport, and treat, store, or dispose of hazardous waste. RCRAInfo allows RCRA program staff to track the notification, permit, compliance, and corrective action activities required under RCRA.

Click this hyperlink while viewing on your computer to access additional FINDS: detail in the EDR Site Report.

ECHO:
Envid: 1000282563
Registry ID: 110004336479
DFR URL: http://echo.epa.gov/detailed-facility-report?fid=110004336479

NY MANIFEST:
Country: USA
EPA ID: NYD002017481
Facility Status: Not reported
Location Address 1: 145 WEST ST
Code: BP
Location Address 2: Not reported
Total Tanks: Not reported
Location City: BROOKLYN
Location State: NY
Location Zip: 11222
Location Zip 4: Not reported

NY MANIFEST:
EPAID: NYD002017481
Mailing Name: MP 145 WS OWNER LLC
Mailing Contact: MP 145 WS OWNER LLC C/O MACK REAL ESTATE GROUP
Mailing Address 1: 145 WEST ST
Mailing Address 2: Not reported
Mailing City: BROOKLYN
Mailing State: NY
Mailing Zip: 11222
Mailing Zip 4: Not reported
Mailing Country: USA
Mailing Phone: 2126960670

NY MANIFEST:
Document ID: Not reported
Manifest Status: Not reported
seq: Not reported
Year: 2015

MP 145WS OWNER LLC C/O MACK REAL ESTATE GROUP (Continued) **1000282563**

Trans1 State ID:	NJR000032961
Trans2 State ID:	Not reported
Generator Ship Date:	12/08/2015
Trans1 Recv Date:	12/08/2015
Trans2 Recv Date:	Not reported
TSD Site Recv Date:	12/08/2015
Part A Recv Date:	Not reported
Part B Recv Date:	Not reported
Generator EPA ID:	NYD002017481
Trans1 EPA ID:	Not reported
Trans2 EPA ID:	Not reported
TSDF ID 1:	NJD991291105
TSDF ID 2:	Not reported
Manifest Tracking Number:	014737772JJK
Import Indicator:	N
Export Indicator:	N
Discr Quantity Indicator:	Y
Discr Type Indicator:	N
Discr Residue Indicator:	N
Discr Partial Reject Indicator:	N
Discr Full Reject Indicator:	N
Manifest Ref Number:	Not reported
Alt Facility RCRA ID:	Not reported
Alt Facility Sign Date:	Not reported
MGMT Method Type Code:	H110
Waste Code:	Not reported
Waste Code:	Not reported
Waste Code:	Not reported
Waste Code:	Not reported
Waste Code:	Not reported
Waste Code:	Not reported
Quantity:	45740
Units:	P - Pounds
Number of Containers:	1
Container Type:	DT - Dump trucks
Handling Method:	T Chemical, physical, or biological treatment.
Specific Gravity:	1
Waste Code:	D008
Waste Code 1_2:	Not reported
Waste Code 1_3:	Not reported
Waste Code 1_4:	Not reported
Waste Code 1_5:	Not reported
Waste Code 1_6:	Not reported

Click this hyperlink while viewing on your computer to access
556 additional NY_MANIFEST: record(s) in the EDR Site Report.

303 NNW 1/4-1/2 0.471 mi. 2487 ft. | **HUXLEY ENVELOPE INDUSTRIAL SITE**
21, 23 AND 143 INDIA STREET
GREENPOINT, NY 11222 | **NY BROWNFIELDS** | **S120706167**
N/A

Relative: Higher

Actual: 9 ft.

BROWNFIELDS:

Program:	BCP
Site Code:	445604
Acres:	2.65
HW Code:	C224147
SWIS:	2401
Town:	New York City
Record Added Date:	02/23/2011
Record Updated Date:	12/28/2016
Update By:	JCGRATHW
Site Description:	Location: The site is known as Huxley Envelope Industrial Site and is located at 21, 23 and 143 India Street, Greenpoint, Brooklyn. The site is bordered by Huron Street to the north, West Street to the East, India Street to the south, and the East River to the west. The site is approximately 2.65 acres in size. Site Features: The site is currently being improved with two unoccupied steel framed masonry block structures. There are three tax lots (lots 1, 7 and 8) that comprise the site. Current Zoning and Land Use(s): The site is being developed, is zoned residential, and is located next to other vacant former industrial or underutilized sites. Past Uses of the Site: Lot 1 - There was a single-story warehouse building (approximately 96,000 square feet) which was constructed in or about 1970 for Huxley Envelope, and was owned and operated by this envelope manufacturing company through 1995. Thereafter, it was operated as an ornament manufacturing facility until 2006. Lot 7 - There was a small 2 story building on this parcel which most recently contained a seafood distribution facility until 2011. The two-story building includes a loading area and refrigerated storage units on the ground floor, an office on the second floor, and a storage area in the basement. The building was constructed in 1931. Lot 8 - There was a two-story building that formerly contained a garage on the first floor and an apartment on the second floor. The building was constructed in 1931. Due to historic industrial uses at the site, all three lots received an environmental or E designation by New York City Department of Environmental Protection (NYCDEP) during the Greenpoint rezoning of this area in 2006. The identified on-site industrial uses included, but are not limited to, solvent based manufacturing, an iron works facility, and a commercial heating facility; all of these are types of businesses/operations that typically stored and used hazardous materials, and/or generated hazardous wastes. Site Geology and Hydrogeology: The site is located within the City's designated coastal zone, in an area which is mapped as ground moraine. Borings within the site area revealed that the site is underlain by brownish grey sand with some silt, ash, fragments of brick and wood (urban fill). Black course grained sand was encountered under the western portion of the site near the East River. Brown and grey silty clay was encountered at depths ranging from 5 to 10 feet below grade in the eastern portion of the site. Groundwater movement is from east to west, with a very low gradient toward the East River, the discharge point. Groundwater was encountered at depths between 7 and 12 feet below grade level. Groundwater in the New York City area is not used as a potable water source. The potable water supply for the site is provided by the City of New York, and originates from upstate

HUXLEY ENVELOPE INDUSTRIAL SITE (Continued) **S120706167**

	reservoirs. According to the USGS Bedrock and Engineering Geologic Maps, dated 1994, the site straddles a bedrock contact between the Cambrian-Ordovician Ravenswood Granodiorite on the northwestern portion of the site and the Hartland Formation on the remainder of the site. The Ravenswood Granodiorite consists of mica-quartz-feldspar gneiss, and the Hartland Formation is characterized by granulite, mica, schist and amphilblite. The bedrock is between 70 and 100 feet below grade. The site is within the 100-year Federal Emergency Management Agency (FEMA) flood plain (Sheet 36049702020F dated September 5, 2007).
Env Problem:	Remediation at the site is complete. Prior to remediation, the primary contaminants of concern were arsenic, barium, copper, lead, mercury, and zinc in soil, benzene, ethylbenzene and lead in groundwater. Remedial actions have successfully achieved soil cleanup objectives for unrestricted use for Building C; restricted residential use for Building B and commercial use for Building A. Residual contamination in the soil and groundwater is being managed under a Site Management Plan.
Health Problem:	Remedial actions are complete and measures are in place to control the potential for coming in contact with residual contamination remaining at the site.
Dump:	False
Structure:	False
Lagoon:	False
Landfill:	False
Pond:	False
Disp Start:	Not reported
Disp Term:	Not reported
Lat/Long:	Not reported
Dell:	Not reported
Record Add:	2/23/2011 6:03:00 PM
Record Upd:	11/19/2013 10:01:00 AM
Updated By:	JAMORAS
Own Op:	Owner
Sub Type:	P03
Owner Name:	Randy Torres
Owner Company:	19 India Fee Owner LLC
Owner Address:	60 Columbus Circle, 20th Floor
Owner Addr2:	Not reported
Owner City,St,Zip:	New York, NY 10023
Owner Country:	United States of America
Own Op:	Document Repository
Sub Type:	NNN
Owner Name:	Richard Reyes Gavilian
Owner Company:	Brooklyn Central Library
Owner Address:	10 Grand Army Plaza
Owner Addr2:	Not reported
Owner City,St,Zip:	Brooklyn, NY 11238
Owner Country:	United States of America
Own Op:	Owner
Sub Type:	P03
Owner Name:	Randy Torres
Owner Company:	10 Huron FS Condo LLC
Owner Address:	60 Columbus Circle, 20th Floor
Owner Addr2:	Not reported
Owner City,St,Zip:	New York, NY 10023
Owner Country:	United States of America

HUXLEY ENVELOPE INDUSTRIAL SITE (Continued) **S120706167**

Own Op:	Applicant/Requestor
Sub Type:	P03
Owner Name:	Nathaniel Plotkin
Owner Company:	145 West Street, LLC
Owner Address:	235 Park Avenue South, 8th Floor
Owner Addr2:	Not reported
Owner City,St,Zip:	New York, NY 10003
Owner Country:	United States of America
Own Op:	Applicant/Requestor
Sub Type:	P03
Owner Name:	Richard Mack
Owner Company:	MP 145 WS Lessee LLC
Owner Address:	60 Columbus Circle, 20th Floor
Owner Addr2:	Not reported
Owner City,St,Zip:	New York, NY 10023
Owner Country:	United States of America
Own Op:	Applicant/Requestor
Sub Type:	P03
Owner Name:	Richard Mack
Owner Company:	MP 145 WS Owner LLC
Owner Address:	c/o Mack Real Estate Group
Owner Addr2:	60 Columbus Circle, 20th Floor
Owner City,St,Zip:	New York, NY 10023
Owner Country:	United States of America
Own Op:	Applicant/Requestor
Sub Type:	P03
Owner Name:	Randy Torres
Owner Company:	19 India Fee Owner LLC
Owner Address:	60 Columbus Circle, 20th Floor
Owner Addr2:	Not reported
Owner City,St,Zip:	New York, NY 10023
Owner Country:	United States of America
Own Op:	Applicant/Requestor
Sub Type:	P03
Owner Name:	Randy Torres
Owner Company:	10 Huron FS Condo LLC
Owner Address:	60 Columbus Circle, 20th Floor
Owner Addr2:	Not reported
Owner City,St,Zip:	New York, NY 10023
Owner Country:	United States of America
HW Code:	C224147
Waste Type:	LEAD
Waste Quantity:	UNKNOWN
Waste Code:	Not reported
HW Code:	C224147
Waste Type:	ZINC
Waste Quantity:	UNKNOWN
Waste Code:	Not reported
HW Code:	C224147
Waste Type:	ARSENIC
Waste Quantity:	UNKNOWN
Waste Code:	Not reported
HW Code:	C224147
Waste Type:	MERCURY
Waste Quantity:	UNKNOWN
Waste Code:	Not reported
HW Code:	C224147

HUXLEY ENVELOPE INDUSTRIAL SITE (Continued) **S120706167**

Waste Type:	COPPER
Waste Quantity:	UNKNOWN
Waste Code:	Not reported
HW Code:	C224147
Waste Type:	BARIUM
Waste Quantity:	UNKNOWN
Waste Code:	Not reported
Crossref ID:	06/06/2011
Cross Ref Type Code:	26
Cross Ref Type:	Agreement/Consent Order Date
Record Added Date:	6/21/2016 2:39:00 PM
Record Updated:	6/21/2016 2:39:00 PM
Updated By:	JCGRATHW
Crossref ID:	C224147-05-11
Cross Ref Type Code:	23
Cross Ref Type:	Agreement/Consent Order Number
Record Added Date:	6/21/2016 2:39:00 PM
Record Updated:	6/21/2016 2:39:00 PM
Updated By:	JCGRATHW
Crossref ID:	2016000445435
Cross Ref Type Code:	25
Cross Ref Type:	County Recording Identifier
Record Added Date:	12/16/2016 4:35:00 PM
Record Updated:	12/16/2016 4:35:00 PM
Updated By:	JCGRATHW
Crossref ID:	2016000421410
Cross Ref Type Code:	25
Cross Ref Type:	County Recording Identifier
Record Added Date:	12/13/2016 4:10:00 PM
Record Updated:	12/13/2016 4:10:00 PM
Updated By:	JCGRATHW

304
ESE
1/4-1/2
0.477 mi.
2521 ft.

NEW 470 PROJECT
12 ECKFORD STREET
BROOKLYN, NY 11222

NY BROWNFIELDS **S118950508**
N/A

Relative:
Higher

Actual:
16 ft.

BROWNFIELDS:

Program:	BCP
Site Code:	531164
Acres:	0.497
HW Code:	C224242
SWIS:	2401
Town:	New York City
Record Added Date:	08/08/2016
Record Updated Date:	12/08/2016
Update By:	MJKOMORO
Site Description:	Location: The site is located at 12 Eckford Street in an urban area in the Greenpoint neighborhood of Brooklyn, New York. The approximately 21,630-square foot site is bounded by a former commercial building currently being used as a construction office for the site and residential buildings to the north; residential buildings to the east; Newton Street to the southeast; Eckford Street to the west; and Manhattan Avenue to the southwest. Site Features: Currently, the site is vacant and unpaved. The buildings on-site have been demolished. Current Zoning and Land Use: The site is zoned as M1-2/R6A (light manufacturing and residential uses) and is currently

NEW 470 PROJECT (Continued) **S118950508**

vacant. This zoning is consistent with the proposed use of the site. The surrounding area is developed primarily with residential and commercial properties. Past Uses of the Site: The site formerly comprised Lots 30, 32, 33, and a portion of Lot 1. Former Lots 30, 32, and 33 have now been merged into Lot 33. According to historic Sanborn fire insurance maps, the site was undeveloped between 1887 and 1905. By 1916, Lot 1 was developed as an unspecified factory building, and former Lot 33 was developed with a barrel shed, a carriage garage, and a cooperage with an office. By 1942, Lot 1 was developed with a sash and door storage and a woodworking shop associated with the north-adjacent I. Feldman & Son Inc. sash and door manufacturer. Former Lot 30 was developed with a two-story building used for window sash storage. A gasoline tank was shown on the southwestern portion of former Lot 32. Former Lot 32 was labeled as barrels, boxes, and automobile . Former Lot 33 was developed with a cooperage and an office. By 1951, Lot 1 was developed with a metal container manufacturer and an enameling works with a baking oven and spray booths and former Lot 30 was labeled to be: garage . Former Lot 1 was developed with a new factory building in 1963 and with a spray booth and storage on the eastern portion by 1965. By 1965, former Lot 30 was developed as a garage and as a factory by 1978. By 1983, former Lot 32 was used for freight storage, and for motor freight storage between 1986 and 1991. Site Geology and Hydrogeology: The stratigraphy of the site from the surface down consists of approximately 6-12 feet of historic fill, characterized by sand, gravel, and silt with concrete, asphalt, brick, and ash. Below the historic fill is a native sand, gravel, and silt stratum to a depth of at least 20 feet below grade. Bedrock was not encountered during the investigations. Groundwater was encountered between approximately 10 and 12.5 feet below grade and flow is generally from east to west beneath the site.

Env Problem: Nature and Extent of Contamination: Soil and groundwater were analyzed for volatile organic compounds (VOCs), semi-volatile organic compounds (SVOCs), metals, polychlorinated biphenyls (PCBs), and pesticides. Soil: Soil samples were compared to the restricted-residential soil cleanup objectives (SCOs). No VOCs, PCBs, or pesticides were found above SCOs. Several heavy metals such as arsenic (maximum of 39 parts per million [ppm], compared to the SCO of 16 ppm), lead (14,000 ppm vs. 400 ppm), and mercury (7.6 ppm vs. 0.81 ppm) were found in the shallow soil across the site. Shallow soil was also contaminated above the SCOs with SVOCs in a class of contaminants called polycyclic aromatic hydrocarbons (PAHs) (for example, benzo(b)fluoranthene). The highest PAH concentration found during the investigations was benzo(b)fluoranthene at 21 ppm (1 ppm SCO). PAHs are typically associated with incomplete combustion of coal or oil. Soil with heavy metal and PAH contamination of this nature is consistent with historic fill. No source area for the VOCs was found in on-site soil, but based on the groundwater and soil vapor results, a source area may be present at the boundary with the off-site portion of Lot 1. Groundwater: Groundwater samples were compared to Class GA Ambient Water Quality Standards. PAHs were the only SVOCs detected slightly above standards. Naturally-occurring metals were also detected above standards in several samples, and a pesticide was found in a single water sample from the off-site portion of Lot 1. There were no PCBs in any samples. On-site groundwater samples contained methyl tert butyl ether (MTBE) at concentrations of up to 48 ppb, above the standard of 10 ppb.

NEW 470 PROJECT (Continued) **S118950508**

	Although on-site groundwater samples did not contain chlorinated VOCs, samples from the off-site portions of Lot 1 had VOCs 1,1,1-trichloroethane (1,1,1-TCA) at a maximum concentration of 43 ppb, 1,1-dichloroethane at 740 ppb , and trichloroethene (TCE) at 7.6 ppb. All three of these VOCs have a standard of 5 ppb. Soil Vapor: Soil vapor was analyzed for VOCs, and the primary contaminants of concern for the site include 1,1,1-TCA, tetrachloroethene (PCE), and TCE. The highest levels of these VOCs were measured in the northeastern part of the site in the northern part of former Lot 30, with 1,1,1-TCA at 37,300 micrograms/cubic meter (ug/m3), PCE at 956 ug/m3, and TCE at 1,120 ug/m3. Because these soil vapor concentrations were measured near the site boundary, off-site soil vapor may be a concern for the residential buildings adjacent to the site. Special Resources Impacted/Threatened: None.
Health Problem:	Access is restricted by a fence. However, people who enter may come into contact with contaminants in soil by walking on the site, digging, or otherwise disturbing the soil. People will not come into contact with site related groundwater contamination unless they dig below the surface. People are not drinking the contaminated water because the area is served by a public water supply that is not affected by this contamination. Volatile organic compounds in the groundwater and soil may move into the soil vapor (air spaces within the soil), which in turn may move into overlying buildings and affect the indoor air quality. This process, which is similar to the movement of radon gas from the subsurface into the indoor air of buildings, is referred to as soil vapor intrusion. The site is vacant so inhalation of site contaminants in indoor air via vapor intrusion is not a current concern. However, the potential exists for inhalation of site contaminants due to soil vapor intrusion for any future on-site development. Further evaluation is needed to determine whether soil vapor intrusion is a concern for off-site structures.
Dump:	False
Structure:	False
Lagoon:	False
Landfill:	False
Pond:	False
Disp Start:	Not reported
Disp Term:	Not reported
Lat/Long:	Not reported
Dell:	Not reported
Record Add:	9/14/2016 11:15:00 AM
Record Upd:	12/1/2016 1:03:00 PM
Updated By:	RJCOZZY
Own Op:	Owner
Sub Type:	E
Owner Name:	Ron Walker
Owner Company:	New 470 LLC
Owner Address:	58 Vanderbilt Motor Parkway, Suite 100
Owner Addr2:	Not reported
Owner City,St,Zip:	Commack, NY 11725
Owner Country:	United States of America
Own Op:	Document Repository
Sub Type:	NNN
Owner Name:	Not reported
Owner Company:	Greenpoint Library
Owner Address:	107 Norman Avenue
Owner Addr2:	Not reported

NEW 470 PROJECT (Continued) **S118950508**

Owner City,St,Zip:	Brooklyn, NY 11222
Owner Country:	United States of America
Own Op:	Applicant/Requestor
Sub Type:	P03
Owner Name:	Ron Walker
Owner Company:	New 470 LLC
Owner Address:	58 Vanderbilt Motor Parkway, Suite 100
Owner Addr2:	Not reported
Owner City,St,Zip:	Commack, NY 11725
Owner Country:	United States of America
Own Op:	Document Repository
Sub Type:	NNN
Owner Name:	Not reported
Owner Company:	Brooklyn Community Board 1
Owner Address:	435 Graham Avenue
Owner Addr2:	Not reported
Owner City,St,Zip:	Brooklyn, NY 11211
Owner Country:	United States of America
HW Code:	C224242
Waste Type:	lead
Waste Quantity:	UNKNOWN
Waste Code:	Not reported
HW Code:	C224242
Waste Type:	1,1,1-trichloroethane
Waste Quantity:	UNKNOWN
Waste Code:	Not reported
HW Code:	C224242
Waste Type:	1,1-dichloroethane
Waste Quantity:	UNKNOWN
Waste Code:	Not reported
HW Code:	C224242
Waste Type:	arsenic
Waste Quantity:	UNKNOWN
Waste Code:	Not reported
HW Code:	C224242
Waste Type:	MTBE (methyl-tert-butyl ether)
Waste Quantity:	UNKNOWN
Waste Code:	Not reported
HW Code:	C224242
Waste Type:	benzo(b)fluoranthene
Waste Quantity:	UNKNOWN
Waste Code:	Not reported
HW Code:	C224242
Waste Type:	mercury
Waste Quantity:	UNKNOWN
Waste Code:	Not reported
HW Code:	C224242
Waste Type:	trichloroethene (TCE)
Waste Quantity:	UNKNOWN
Waste Code:	Not reported
HW Code:	C224242
Waste Type:	tetrachloroethene (PCE)
Waste Quantity:	UNKNOWN
Waste Code:	Not reported
Crossref ID:	Not reported
Cross Ref Type Code:	Not reported
Cross Ref Type:	Not reported

NEW 470 PROJECT (Continued) **S118950508**

Record Added Date: Not reported
Record Updated: Not reported
Updated By: Not reported

AQ305 **149 KENT AVENUE** **NY BROWNFIELDS** **1011923119**
SW **149 KENT AVE** **FINDS** **N/A**
1/4-1/2 **BROOKLYN, NY 11211** **ECHO**
0.483 mi.
2549 ft. **Site 3 of 4 in cluster AQ**

Relative:
Higher

Actual:
16 ft.

BROWNFIELDS:
Program: BCP
Site Code: 463657
Acres: 0.92
HW Code: C224159
SWIS: 2401
Town: New York City
Record Added Date: 05/01/2012
Record Updated Date: 01/18/2017
Update By: JHOCONNE
Site Description: Location: The site is located at 149 Kent Avenue in the Williamsburg area of Brooklyn, Kings County. It is along the north side of 5th Street between Kent and Wythe Avenues and is 0.92 acres in size. Site Features: A former on site warehouse which covered the property was demolished and a new foundation for a residential building has been installed. The new building is under development. Current Zoning and Land Use: The current use of the site is commercial, and it is located in an M1-2/R6A mixed use district. Past Use of the Site: The site was operated as a rail terminal with two to three tracks for approximately 100 years prior to construction of the warehouse in 1988. The warehouse was mainly used for carpet storage until 2012, and was demolished. Contamination was mainly associated with a former loading dock located on the northwestern part of the site, where deliveries of chemicals were made to an adjacent building. Site Geology and Hydrology: Soil beneath the site consisted of approximately six (6) feet of fill materials mixed with fine to coarse sand, silt and gravel, followed by approximately ten (10) feet of dark brown fine to medium sand with trace of gravel and silt, followed by silt layers alternating with layers of sand and gravel to approximately seventy (70) feet below grade. Depth to water at the Site ranges from approximately 9-13 feet below the existing floor slab or approximately 2.8 to 6.7 foot elevation. Groundwater on the site flows in the west-southwest direction toward the East River, located approximately 500 feet from the subject site.
Env Problem: Nature and Extent of Contamination: Post-Remediation: Remediation at the site is complete. Prior to remediaiton, the primary contaminants of concern at the site included the volatile organic compounds (VOCs) tetrachloroethylene (PCE) and its degradation products trichloroethene (TCE), cis-1,2-dichloroethene (DCE) and vinyl chloride (VC) in soil, groundwater and soil vapor. Residual contamination in soil and groundwater is being managed under a Site Management Plan.
Health Problem: Measures are in place to control the potential for coming in contact with subsurface soil and groundwater contamination. Volatile organic compounds in the groundwater may move into the soil vapor (air spaces within the soil), which in turn may move into overlying buildings and affect indoor air quality. This process, which is similar to the movement of radon gas from the subsurface into the indoor air of

149 KENT AVENUE (Continued) **1011923119**

	buildings, is referred to as soil vapor intrusion. The potential exists for the inhalation of site contaminants due to soil vapor intrusion in off-site structures.
Dump:	False
Structure:	True
Lagoon:	False
Landfill:	False
Pond:	False
Disp Start:	Not reported
Disp Term:	Not reported
Lat/Long:	Not reported
Dell:	Not reported
Record Add:	5/2/2012 1:27:00 PM
Record Upd:	9/28/2015 4:38:00 PM
Updated By:	IXMUNTEA
Own Op:	Document Repository
Sub Type:	NNN
Owner Name:	Not reported
Owner Company:	Brooklyn Public Library
Owner Address:	Greenpoint Branch
Owner Addr2:	107 Norman Avenue
Owner City,St,Zip:	Brooklyn, NY 11222
Owner Country:	United States of America
Own Op:	Applicant/Requestor
Sub Type:	P03
Owner Name:	Alan Henick
Owner Company:	149 Kent Avenue LLC
Owner Address:	1545 Laurel Hollow Rd.
Owner Addr2:	Not reported
Owner City,St,Zip:	Syosset, NY 11791
Owner Country:	United States of America
Own Op:	Applicant/Requestor
Sub Type:	P03
Owner Name:	Alan Henick
Owner Company:	The Western Carpet and Linoleum Co. Inc.
Owner Address:	1545 Laurel Hollow Rd.
Owner Addr2:	Not reported
Owner City,St,Zip:	Syosset, NY 11791
Owner Country:	United States of America
Own Op:	Applicant/Requestor
Sub Type:	P03
Owner Name:	Tell Metzger
Owner Company:	Kent & Wythe Owners LLC
Owner Address:	1865 Palmer Ave.
Owner Addr2:	Suite 203
Owner City,St,Zip:	Larchmont, NY 10538
Owner Country:	United States of America
HW Code:	C224159
Waste Type:	PCB-AROCLOR 1260
Waste Quantity:	UNKNOWN
Waste Code:	Not reported
HW Code:	C224159
Waste Type:	LEAD
Waste Quantity:	UNKNOWN
Waste Code:	Not reported
HW Code:	C224159
Waste Type:	PCB-AROCLOR 1254

149 KENT AVENUE (Continued) **1011923119**

Waste Quantity:	UNKNOWN
Waste Code:	Not reported
HW Code:	C224159
Waste Type:	1,1,1-TRICHLOROETHANE
Waste Quantity:	UNKNOWN
Waste Code:	Not reported
HW Code:	C224159
Waste Type:	1,1 Dichloroethene
Waste Quantity:	UNKNOWN
Waste Code:	Not reported
HW Code:	C224159
Waste Type:	cis-1,2-dichloroethene
Waste Quantity:	UNKNOWN
Waste Code:	Not reported
HW Code:	C224159
Waste Type:	tetrachloroethene (PCE)
Waste Quantity:	UNKNOWN
Waste Code:	Not reported
HW Code:	C224159
Waste Type:	tetrachloroethene (PCE)
Waste Quantity:	UNKNOWN
Waste Code:	Not reported
HW Code:	C224159
Waste Type:	nickel
Waste Quantity:	UNKNOWN
Waste Code:	Not reported
HW Code:	C224159
Waste Type:	DICHLOROETHYLENE
Waste Quantity:	UNKNOWN
Waste Code:	Not reported
HW Code:	C224159
Waste Type:	BENZO(B)FLUORANTHENE
Waste Quantity:	UNKNOWN
Waste Code:	Not reported
HW Code:	C224159
Waste Type:	TRICHLOROETHENE (TCE)
Waste Quantity:	UNKNOWN
Waste Code:	Not reported
HW Code:	C224159
Waste Type:	Chrysene
Waste Quantity:	UNKNOWN
Waste Code:	Not reported
HW Code:	C224159
Waste Type:	TETRACHLOROETHYLENE (PCE)
Waste Quantity:	UNKNOWN
Waste Code:	Not reported
HW Code:	C224159
Waste Type:	DDD
Waste Quantity:	UNKNOWN
Waste Code:	Not reported
HW Code:	C224159
Waste Type:	BENZO(A)PYRENE
Waste Quantity:	UNKNOWN
Waste Code:	Not reported
HW Code:	C224159
Waste Type:	MERCURY
Waste Quantity:	UNKNOWN

149 KENT AVENUE (Continued) **1011923119**

Waste Code:	Not reported
HW Code:	C224159
Waste Type:	VINYL CHLORIDE
Waste Quantity:	UNKNOWN
Waste Code:	Not reported
HW Code:	C224159
Waste Type:	DDT
Waste Quantity:	UNKNOWN
Waste Code:	Not reported
HW Code:	C224159
Waste Type:	CHROMIUM
Waste Quantity:	UNKNOWN
Waste Code:	Not reported
HW Code:	C224159
Waste Type:	DDE
Waste Quantity:	UNKNOWN
Waste Code:	Not reported
HW Code:	C224159
Waste Type:	1,1,1,2-TETRACHLOROETHANE
Waste Quantity:	UNKNOWN
Waste Code:	Not reported
Crossref ID:	224177
Cross Ref Type Code:	20
Cross Ref Type:	Haz. Substance ID
Record Added Date:	5/1/2013 3:33:00 PM
Record Updated:	5/1/2013 3:33:00 PM
Updated By:	IXMUNTEA
Crossref ID:	C224159
Cross Ref Type Code:	22
Cross Ref Type:	BCP Site ID
Record Added Date:	10/14/2015 11:02:00 AM
Record Updated:	10/14/2015 11:02:00 AM
Updated By:	IXMUNTEA
Crossref ID:	C224159-06-12
Cross Ref Type Code:	23
Cross Ref Type:	Agreement/Consent Order Number
Record Added Date:	10/14/2015 2:02:00 PM
Record Updated:	10/14/2015 2:02:00 PM
Updated By:	RJCOZZY
Crossref ID:	2015000210380
Cross Ref Type Code:	25
Cross Ref Type:	County Recording Identifier
Record Added Date:	6/22/2015 9:27:00 AM
Record Updated:	10/15/2015 10:20:00 AM
Updated By:	SRHEIGEL
Crossref ID:	C224177
Cross Ref Type Code:	22
Cross Ref Type:	BCP Site ID
Record Added Date:	11/22/2013 8:50:00 AM
Record Updated:	11/22/2013 8:50:00 AM
Updated By:	IXMUNTEA
Crossref ID:	NYR000160242
Cross Ref Type Code:	06
Cross Ref Type:	RCRA EPA ID No.
Record Added Date:	5/4/2012 10:56:00 AM
Record Updated:	5/4/2012 10:56:00 AM
Updated By:	IXMUNTEA

149 KENT AVENUE (Continued) **1011923119**

FINDS:

Registry ID: 110037432123

Environmental Interest/Information System
RCRAInfo is a national information system that supports the Resource Conservation and Recovery Act (RCRA) program through the tracking of events and activities related to facilities that generate, transport, and treat, store, or dispose of hazardous waste. RCRAInfo allows RCRA program staff to track the notification, permit, compliance, and corrective action activities required under RCRA.

HAZARDOUS WASTE BIENNIAL REPORTER

Click this hyperlink while viewing on your computer to access additional FINDS: detail in the EDR Site Report.

ECHO:
Envid: 1011923119
Registry ID: 110037432123
DFR URL: http://echo.epa.gov/detailed-facility-report?fid=110037432123

AQ306 **KENT & WYTHE OWNERS LLC** **NY ENG CONTROLS** **S117742197**
SW **149 KENT AVE** **NY INST CONTROL** **N/A**
1/4-1/2 **BROOKLYN, NY 11211** **NY MANIFEST**
0.485 mi.
2562 ft. **Site 4 of 4 in cluster AQ**

Relative:
Higher

Actual:
14 ft.

ENG CONTROLS:
Site Code: 463657
HW Code: C224159
Control Code: 12
Control Type: ENG
Date Record Added: 10/03/2013
Date Rec Updated: 02/23/2017
Updated By: IXMUNTEA
Site Description: Location: The site is located at 149 Kent Avenue in the Williamsburg area of Brooklyn, Kings County. It is along the north side of 5th Street between Kent and Wythe Avenues and is 0.92 acres in size. Site Features: A former on site warehouse which covered the property was demolished and a new foundation for a residential building has been installed. The new building is under development. Current Zoning and Land Use: The current use of the site is commercial, and it is located in an M1-2/R6A mixed use district. Past Use of the Site: The site was operated as a rail terminal with two to three tracks for approximately 100 years prior to construction of the warehouse in 1988. The warehouse was mainly used for carpet storage until 2012, and was demolished. Contamination was mainly associated with a former loading dock located on the northwestern part of the site, where deliveries of chemicals were made to an adjacent building. Site Geology and Hydrology: Soil beneath the site consisted of approximately six (6) feet of fill materials mixed with fine to coarse sand, silt and gravel, followed by approximately ten (10) feet of dark brown fine to medium sand with trace of gravel and silt, followed by silt layers alternating with layers of sand and gravel to approximately seventy (70) feet below grade. Depth to water at the

KENT & WYTHE OWNERS LLC (Continued) **S117742197**

	Site ranges from approximately 9-13 feet below the existing floor slab or approximately 2.8 to 6.7 foot elevation. Groundwater on the site flows in the west-southwest direction toward the East River, located approximately 500 feet from the subject site.
Env Problem:	Nature and Extent of Contamination: Post-Remediation: Remediation at the site is complete. Prior to remediaiton, the primary contaminants of concern at the site included the volatile organic compounds (VOCs) tetrachloroethylene (PCE) and its degradation products trichloroethene (TCE), cis-1,2-dichloroethene (DCE) and vinyl chloride (VC) in soil, groundwater and soil vapor. Residual contamination in soil and groundwater is being managed under a Site Management Plan.
Health Problem:	Measures are in place to control the potential for coming in contact with subsurface soil and groundwater contamination. Volatile organic compounds in the groundwater may move into the soil vapor (air spaces within the soil), which in turn may move into overlying buildings and affect indoor air quality. This process, which is similar to the movement of radon gas from the subsurface into the indoor air of buildings, is referred to as soil vapor intrusion. The potential exists for the inhalation of site contaminants due to soil vapor intrusion in off-site structures.
Dump:	False
Structure:	True
Lagoon:	False
Landfill:	False
Pond:	False
Disp Start:	Not reported
Disp Term:	Not reported
Lat/Long:	Not reported
Dell:	Not reported
Record Add:	5/2/2012 1:27:00 PM
Record Upd:	9/28/2015 4:38:00 PM
Updated By:	IXMUNTEA
Own Op:	Document Repository
Sub Type:	NNN
Owner Name:	Not reported
Owner Company:	Brooklyn Public Library
Owner Address:	Greenpoint Branch
Owner Addr2:	107 Norman Avenue
Owner City,St,Zip:	Brooklyn, NY 11222
Owner Country:	United States of America
Own Op:	Applicant/Requestor
Sub Type:	P03
Owner Name:	Alan Henick
Owner Company:	149 Kent Avenue LLC
Owner Address:	1545 Laurel Hollow Rd.
Owner Addr2:	Not reported
Owner City,St,Zip:	Syosset, NY 11791
Owner Country:	United States of America
Own Op:	Applicant/Requestor
Sub Type:	P03
Owner Name:	Alan Henick
Owner Company:	The Western Carpet and Linoleum Co. Inc.
Owner Address:	1545 Laurel Hollow Rd.
Owner Addr2:	Not reported
Owner City,St,Zip:	Syosset, NY 11791
Owner Country:	United States of America

KENT & WYTHE OWNERS LLC (Continued) **S117742197**

Own Op:	Applicant/Requestor
Sub Type:	P03
Owner Name:	Tell Metzger
Owner Company:	Kent & Wythe Owners LLC
Owner Address:	1865 Palmer Ave.
Owner Addr2:	Suite 203
Owner City,St,Zip:	Larchmont, NY 10538
Owner Country:	United States of America
HW Code:	C224159
Waste Type:	PCB-AROCLOR 1260
Waste Quantity:	UNKNOWN
Waste Code:	Not reported
HW Code:	C224159
Waste Type:	LEAD
Waste Quantity:	UNKNOWN
Waste Code:	Not reported
HW Code:	C224159
Waste Type:	PCB-AROCLOR 1254
Waste Quantity:	UNKNOWN
Waste Code:	Not reported
HW Code:	C224159
Waste Type:	1,1,1-TRICHLOROETHANE
Waste Quantity:	UNKNOWN
Waste Code:	Not reported
HW Code:	C224159
Waste Type:	1,1 Dichloroethene
Waste Quantity:	UNKNOWN
Waste Code:	Not reported
HW Code:	C224159
Waste Type:	cis-1,2-dichloroethene
Waste Quantity:	UNKNOWN
Waste Code:	Not reported
HW Code:	C224159
Waste Type:	tetrachloroethene (PCE)
Waste Quantity:	UNKNOWN
Waste Code:	Not reported
HW Code:	C224159
Waste Type:	tetrachloroethene (PCE)
Waste Quantity:	UNKNOWN
Waste Code:	Not reported
HW Code:	C224159
Waste Type:	nickel
Waste Quantity:	UNKNOWN
Waste Code:	Not reported
HW Code:	C224159
Waste Type:	DICHLOROETHYLENE
Waste Quantity:	UNKNOWN
Waste Code:	Not reported
HW Code:	C224159
Waste Type:	BENZO(B)FLUORANTHENE
Waste Quantity:	UNKNOWN
Waste Code:	Not reported
HW Code:	C224159
Waste Type:	TRICHLOROETHENE (TCE)
Waste Quantity:	UNKNOWN
Waste Code:	Not reported
HW Code:	C224159

KENT & WYTHE OWNERS LLC (Continued) **S117742197**

Waste Type:	Chrysene
Waste Quantity:	UNKNOWN
Waste Code:	Not reported
HW Code:	C224159
Waste Type:	TETRACHLOROETHYLENE (PCE)
Waste Quantity:	UNKNOWN
Waste Code:	Not reported
HW Code:	C224159
Waste Type:	DDD
Waste Quantity:	UNKNOWN
Waste Code:	Not reported
HW Code:	C224159
Waste Type:	BENZO(A)PYRENE
Waste Quantity:	UNKNOWN
Waste Code:	Not reported
HW Code:	C224159
Waste Type:	MERCURY
Waste Quantity:	UNKNOWN
Waste Code:	Not reported
HW Code:	C224159
Waste Type:	VINYL CHLORIDE
Waste Quantity:	UNKNOWN
Waste Code:	Not reported
HW Code:	C224159
Waste Type:	DDT
Waste Quantity:	UNKNOWN
Waste Code:	Not reported
HW Code:	C224159
Waste Type:	CHROMIUM
Waste Quantity:	UNKNOWN
Waste Code:	Not reported
HW Code:	C224159
Waste Type:	DDE
Waste Quantity:	UNKNOWN
Waste Code:	Not reported
HW Code:	C224159
Waste Type:	1,1,1,2-TETRACHLOROETHANE
Waste Quantity:	UNKNOWN
Waste Code:	Not reported
Crossref ID:	224177
Cross Ref Type Code:	20
Cross Ref Type:	Haz. Substance ID
Record Added Date:	5/1/2013 3:33:00 PM
Record Updated:	5/1/2013 3:33:00 PM
Updated By:	IXMUNTEA
Crossref ID:	C224159
Cross Ref Type Code:	22
Cross Ref Type:	BCP Site ID
Record Added Date:	10/14/2015 11:02:00 AM
Record Updated:	10/14/2015 11:02:00 AM
Updated By:	IXMUNTEA
Crossref ID:	C224159-06-12
Cross Ref Type Code:	23
Cross Ref Type:	Agreement/Consent Order Number
Record Added Date:	10/14/2015 2:02:00 PM
Record Updated:	10/14/2015 2:02:00 PM
Updated By:	RJCOZZY

KENT & WYTHE OWNERS LLC (Continued) **S117742197**

Crossref ID:	2015000210380
Cross Ref Type Code:	25
Cross Ref Type:	County Recording Identifier
Record Added Date:	6/22/2015 9:27:00 AM
Record Updated:	10/15/2015 10:20:00 AM
Updated By:	SRHEIGEL
Crossref ID:	C224177
Cross Ref Type Code:	22
Cross Ref Type:	BCP Site ID
Record Added Date:	11/22/2013 8:50:00 AM
Record Updated:	11/22/2013 8:50:00 AM
Updated By:	IXMUNTEA
Crossref ID:	NYR000160242
Cross Ref Type Code:	06
Cross Ref Type:	RCRA EPA ID No.
Record Added Date:	5/4/2012 10:56:00 AM
Record Updated:	5/4/2012 10:56:00 AM
Updated By:	IXMUNTEA
Site Code:	463657
HW Code:	C224159
Control Code:	18
Control Type:	ENG
Date Record Added:	10/03/2013
Date Rec Updated:	02/23/2017
Updated By:	IXMUNTEA
Site Description:	Location: The site is located at 149 Kent Avenue in the Williamsburg area of Brooklyn, Kings County. It is along the north side of 5th Street between Kent and Wythe Avenues and is 0.92 acres in size. Site Features: A former on site warehouse which covered the property was demolished and a new foundation for a residential building has been installed. The new building is under development. Current Zoning and Land Use: The current use of the site is commercial, and it is located in an M1-2/R6A mixed use district. Past Use of the Site: The site was operated as a rail terminal with two to three tracks for approximately 100 years prior to construction of the warehouse in 1988. The warehouse was mainly used for carpet storage until 2012, and was demolished. Contamination was mainly associated with a former loading dock located on the northwestern part of the site, where deliveries of chemicals were made to an adjacent building. Site Geology and Hydrology: Soil beneath the site consisted of approximately six (6) feet of fill materials mixed with fine to coarse sand, silt and gravel, followed by approximately ten (10) feet of dark brown fine to medium sand with trace of gravel and silt, followed by silt layers alternating with layers of sand and gravel to approximately seventy (70) feet below grade. Depth to water at the Site ranges from approximately 9-13 feet below the existing floor slab or approximately 2.8 to 6.7 foot elevation. Groundwater on the site flows in the west-southwest direction toward the East River, located approximately 500 feet from the subject site.
Env Problem:	Nature and Extent of Contamination: Post-Remediation: Remediation at the site is complete. Prior to remediaiton, the primary contaminants of concern at the site included the volatile organic compounds (VOCs) tetrachloroethylene (PCE) and its degradation products trichloroethene (TCE), cis-1,2-dichloroethene (DCE) and vinyl chloride (VC) in soil, groundwater and soil vapor. Residual contamination in soil and groundwater is being managed under a Site

KENT & WYTHE OWNERS LLC (Continued) **S117742197**

	Management Plan.
Health Problem:	Measures are in place to control the potential for coming in contact with subsurface soil and groundwater contamination. Volatile organic compounds in the groundwater may move into the soil vapor (air spaces within the soil), which in turn may move into overlying buildings and affect indoor air quality. This process, which is similar to the movement of radon gas from the subsurface into the indoor air of buildings, is referred to as soil vapor intrusion. The potential exists for the inhalation of site contaminants due to soil vapor intrusion in off-site structures.
Dump:	False
Structure:	True
Lagoon:	False
Landfill:	False
Pond:	False
Disp Start:	Not reported
Disp Term:	Not reported
Lat/Long:	Not reported
Dell:	Not reported
Record Add:	5/2/2012 1:27:00 PM
Record Upd:	9/28/2015 4:38:00 PM
Updated By:	IXMUNTEA
Own Op:	Document Repository
Sub Type:	NNN
Owner Name:	Not reported
Owner Company:	Brooklyn Public Library
Owner Address:	Greenpoint Branch
Owner Addr2:	107 Norman Avenue
Owner City,St,Zip:	Brooklyn, NY 11222
Owner Country:	United States of America
Own Op:	Applicant/Requestor
Sub Type:	P03
Owner Name:	Alan Henick
Owner Company:	149 Kent Avenue LLC
Owner Address:	1545 Laurel Hollow Rd.
Owner Addr2:	Not reported
Owner City,St,Zip:	Syosset, NY 11791
Owner Country:	United States of America
Own Op:	Applicant/Requestor
Sub Type:	P03
Owner Name:	Alan Henick
Owner Company:	The Western Carpet and Linoleum Co. Inc.
Owner Address:	1545 Laurel Hollow Rd.
Owner Addr2:	Not reported
Owner City,St,Zip:	Syosset, NY 11791
Owner Country:	United States of America
Own Op:	Applicant/Requestor
Sub Type:	P03
Owner Name:	Tell Metzger
Owner Company:	Kent & Wythe Owners LLC
Owner Address:	1865 Palmer Ave.
Owner Addr2:	Suite 203
Owner City,St,Zip:	Larchmont, NY 10538
Owner Country:	United States of America
HW Code:	C224159
Waste Type:	PCB-AROCLOR 1260
Waste Quantity:	UNKNOWN

KENT & WYTHE OWNERS LLC (Continued) **S117742197**

Waste Code:	Not reported
HW Code:	C224159
Waste Type:	LEAD
Waste Quantity:	UNKNOWN
Waste Code:	Not reported
HW Code:	C224159
Waste Type:	PCB-AROCLOR 1254
Waste Quantity:	UNKNOWN
Waste Code:	Not reported
HW Code:	C224159
Waste Type:	1,1,1-TRICHLOROETHANE
Waste Quantity:	UNKNOWN
Waste Code:	Not reported
HW Code:	C224159
Waste Type:	1,1 Dichloroethene
Waste Quantity:	UNKNOWN
Waste Code:	Not reported
HW Code:	C224159
Waste Type:	cis-1,2-dichloroethene
Waste Quantity:	UNKNOWN
Waste Code:	Not reported
HW Code:	C224159
Waste Type:	tetrachloroethene (PCE)
Waste Quantity:	UNKNOWN
Waste Code:	Not reported
HW Code:	C224159
Waste Type:	tetrachloroethene (PCE)
Waste Quantity:	UNKNOWN
Waste Code:	Not reported
HW Code:	C224159
Waste Type:	nickel
Waste Quantity:	UNKNOWN
Waste Code:	Not reported
HW Code:	C224159
Waste Type:	DICHLOROETHYLENE
Waste Quantity:	UNKNOWN
Waste Code:	Not reported
HW Code:	C224159
Waste Type:	BENZO(B)FLUORANTHENE
Waste Quantity:	UNKNOWN
Waste Code:	Not reported
HW Code:	C224159
Waste Type:	TRICHLOROETHENE (TCE)
Waste Quantity:	UNKNOWN
Waste Code:	Not reported
HW Code:	C224159
Waste Type:	Chrysene
Waste Quantity:	UNKNOWN
Waste Code:	Not reported
HW Code:	C224159
Waste Type:	TETRACHLOROETHYLENE (PCE)
Waste Quantity:	UNKNOWN
Waste Code:	Not reported
HW Code:	C224159
Waste Type:	DDD
Waste Quantity:	UNKNOWN
Waste Code:	Not reported

KENT & WYTHE OWNERS LLC (Continued) **S117742197**

HW Code:	C224159
Waste Type:	BENZO(A)PYRENE
Waste Quantity:	UNKNOWN
Waste Code:	Not reported
HW Code:	C224159
Waste Type:	MERCURY
Waste Quantity:	UNKNOWN
Waste Code:	Not reported
HW Code:	C224159
Waste Type:	VINYL CHLORIDE
Waste Quantity:	UNKNOWN
Waste Code:	Not reported
HW Code:	C224159
Waste Type:	DDT
Waste Quantity:	UNKNOWN
Waste Code:	Not reported
HW Code:	C224159
Waste Type:	CHROMIUM
Waste Quantity:	UNKNOWN
Waste Code:	Not reported
HW Code:	C224159
Waste Type:	DDE
Waste Quantity:	UNKNOWN
Waste Code:	Not reported
HW Code:	C224159
Waste Type:	1,1,1,2-TETRACHLOROETHANE
Waste Quantity:	UNKNOWN
Waste Code:	Not reported
Crossref ID:	224177
Cross Ref Type Code:	20
Cross Ref Type:	Haz. Substance ID
Record Added Date:	5/1/2013 3:33:00 PM
Record Updated:	5/1/2013 3:33:00 PM
Updated By:	IXMUNTEA
Crossref ID:	C224159
Cross Ref Type Code:	22
Cross Ref Type:	BCP Site ID
Record Added Date:	10/14/2015 11:02:00 AM
Record Updated:	10/14/2015 11:02:00 AM
Updated By:	IXMUNTEA
Crossref ID:	C224159-06-12
Cross Ref Type Code:	23
Cross Ref Type:	Agreement/Consent Order Number
Record Added Date:	10/14/2015 2:02:00 PM
Record Updated:	10/14/2015 2:02:00 PM
Updated By:	RJCOZZY
Crossref ID:	2015000210380
Cross Ref Type Code:	25
Cross Ref Type:	County Recording Identifier
Record Added Date:	6/22/2015 9:27:00 AM
Record Updated:	10/15/2015 10:20:00 AM
Updated By:	SRHEIGEL
Crossref ID:	C224177
Cross Ref Type Code:	22
Cross Ref Type:	BCP Site ID
Record Added Date:	11/22/2013 8:50:00 AM
Record Updated:	11/22/2013 8:50:00 AM

KENT & WYTHE OWNERS LLC (Continued) **S117742197**

Updated By:	IXMUNTEA
Crossref ID:	NYR000160242
Cross Ref Type Code:	06
Cross Ref Type:	RCRA EPA ID No.
Record Added Date:	5/4/2012 10:56:00 AM
Record Updated:	5/4/2012 10:56:00 AM
Updated By:	IXMUNTEA
Site Code:	463657
HW Code:	C224159
Control Code:	15
Control Type:	ENG
Date Record Added:	10/03/2013
Date Rec Updated:	02/23/2017
Updated By:	IXMUNTEA
Site Description:	Location: The site is located at 149 Kent Avenue in the Williamsburg area of Brooklyn, Kings County. It is along the north side of 5th Street between Kent and Wythe Avenues and is 0.92 acres in size. Site Features: A former on site warehouse which covered the property was demolished and a new foundation for a residential building has been installed. The new building is under development. Current Zoning and Land Use: The current use of the site is commercial, and it is located in an M1-2/R6A mixed use district. Past Use of the Site: The site was operated as a rail terminal with two to three tracks for approximately 100 years prior to construction of the warehouse in 1988. The warehouse was mainly used for carpet storage until 2012, and was demolished. Contamination was mainly associated with a former loading dock located on the northwestern part of the site, where deliveries of chemicals were made to an adjacent building. Site Geology and Hydrology: Soil beneath the site consisted of approximately six (6) feet of fill materials mixed with fine to coarse sand, silt and gravel, followed by approximately ten (10) feet of dark brown fine to medium sand with trace of gravel and silt, followed by silt layers alternating with layers of sand and gravel to approximately seventy (70) feet below grade. Depth to water at the Site ranges from approximately 9-13 feet below the existing floor slab or approximately 2.8 to 6.7 foot elevation. Groundwater on the site flows in the west-southwest direction toward the East River, located approximately 500 feet from the subject site.
Env Problem:	Nature and Extent of Contamination: Post-Remediation: Remediation at the site is complete. Prior to remediaiton, the primary contaminants of concern at the site included the volatile organic compounds (VOCs) tetrachloroethylene (PCE) and its degradation products trichloroethene (TCE), cis-1,2-dichloroethene (DCE) and vinyl chloride (VC) in soil, groundwater and soil vapor. Residual contamination in soil and groundwater is being managed under a Site Management Plan.
Health Problem:	Measures are in place to control the potential for coming in contact with subsurface soil and groundwater contamination. Volatile organic compounds in the groundwater may move into the soil vapor (air spaces within the soil), which in turn may move into overlying buildings and affect indoor air quality. This process, which is similar to the movement of radon gas from the subsurface into the indoor air of buildings, is referred to as soil vapor intrusion. The potential exists for the inhalation of site contaminants due to soil vapor intrusion in off-site structures.
Dump:	False

KENT & WYTHE OWNERS LLC (Continued) **S117742197**

Structure:	True
Lagoon:	False
Landfill:	False
Pond:	False
Disp Start:	Not reported
Disp Term:	Not reported
Lat/Long:	Not reported
Dell:	Not reported
Record Add:	5/2/2012 1:27:00 PM
Record Upd:	9/28/2015 4:38:00 PM
Updated By:	IXMUNTEA
Own Op:	Document Repository
Sub Type:	NNN
Owner Name:	Not reported
Owner Company:	Brooklyn Public Library
Owner Address:	Greenpoint Branch
Owner Addr2:	107 Norman Avenue
Owner City,St,Zip:	Brooklyn, NY 11222
Owner Country:	United States of America
Own Op:	Applicant/Requestor
Sub Type:	P03
Owner Name:	Alan Henick
Owner Company:	149 Kent Avenue LLC
Owner Address:	1545 Laurel Hollow Rd.
Owner Addr2:	Not reported
Owner City,St,Zip:	Syosset, NY 11791
Owner Country:	United States of America
Own Op:	Applicant/Requestor
Sub Type:	P03
Owner Name:	Alan Henick
Owner Company:	The Western Carpet and Linoleum Co. Inc.
Owner Address:	1545 Laurel Hollow Rd.
Owner Addr2:	Not reported
Owner City,St,Zip:	Syosset, NY 11791
Owner Country:	United States of America
Own Op:	Applicant/Requestor
Sub Type:	P03
Owner Name:	Tell Metzger
Owner Company:	Kent & Wythe Owners LLC
Owner Address:	1865 Palmer Ave.
Owner Addr2:	Suite 203
Owner City,St,Zip:	Larchmont, NY 10538
Owner Country:	United States of America
HW Code:	C224159
Waste Type:	PCB-AROCLOR 1260
Waste Quantity:	UNKNOWN
Waste Code:	Not reported
HW Code:	C224159
Waste Type:	LEAD
Waste Quantity:	UNKNOWN
Waste Code:	Not reported
HW Code:	C224159
Waste Type:	PCB-AROCLOR 1254
Waste Quantity:	UNKNOWN
Waste Code:	Not reported
HW Code:	C224159
Waste Type:	1,1,1-TRICHLOROETHANE

KENT & WYTHE OWNERS LLC (Continued) **S117742197**

Waste Quantity: UNKNOWN
Waste Code: Not reported
HW Code: C224159
Waste Type: 1,1 Dichloroethene
Waste Quantity: UNKNOWN
Waste Code: Not reported
HW Code: C224159
Waste Type: cis-1,2-dichloroethene
Waste Quantity: UNKNOWN
Waste Code: Not reported
HW Code: C224159
Waste Type: tetrachloroethene (PCE)
Waste Quantity: UNKNOWN
Waste Code: Not reported
HW Code: C224159
Waste Type: tetrachloroethene (PCE)
Waste Quantity: UNKNOWN
Waste Code: Not reported
HW Code: C224159
Waste Type: nickel
Waste Quantity: UNKNOWN
Waste Code: Not reported
HW Code: C224159
Waste Type: DICHLOROETHYLENE
Waste Quantity: UNKNOWN
Waste Code: Not reported
HW Code: C224159
Waste Type: BENZO(B)FLUORANTHENE
Waste Quantity: UNKNOWN
Waste Code: Not reported
HW Code: C224159
Waste Type: TRICHLOROETHENE (TCE)
Waste Quantity: UNKNOWN
Waste Code: Not reported
HW Code: C224159
Waste Type: Chrysene
Waste Quantity: UNKNOWN
Waste Code: Not reported
HW Code: C224159
Waste Type: TETRACHLOROETHYLENE (PCE)
Waste Quantity: UNKNOWN
Waste Code: Not reported
HW Code: C224159
Waste Type: DDD
Waste Quantity: UNKNOWN
Waste Code: Not reported
HW Code: C224159
Waste Type: BENZO(A)PYRENE
Waste Quantity: UNKNOWN
Waste Code: Not reported
HW Code: C224159
Waste Type: MERCURY
Waste Quantity: UNKNOWN
Waste Code: Not reported
HW Code: C224159
Waste Type: VINYL CHLORIDE
Waste Quantity: UNKNOWN

KENT & WYTHE OWNERS LLC (Continued) **S117742197**

Waste Code:	Not reported
HW Code:	C224159
Waste Type:	DDT
Waste Quantity:	UNKNOWN
Waste Code:	Not reported
HW Code:	C224159
Waste Type:	CHROMIUM
Waste Quantity:	UNKNOWN
Waste Code:	Not reported
HW Code:	C224159
Waste Type:	DDE
Waste Quantity:	UNKNOWN
Waste Code:	Not reported
HW Code:	C224159
Waste Type:	1,1,1,2-TETRACHLOROETHANE
Waste Quantity:	UNKNOWN
Waste Code:	Not reported
Crossref ID:	224177
Cross Ref Type Code:	20
Cross Ref Type:	Haz. Substance ID
Record Added Date:	5/1/2013 3:33:00 PM
Record Updated:	5/1/2013 3:33:00 PM
Updated By:	IXMUNTEA
Crossref ID:	C224159
Cross Ref Type Code:	22
Cross Ref Type:	BCP Site ID
Record Added Date:	10/14/2015 11:02:00 AM
Record Updated:	10/14/2015 11:02:00 AM
Updated By:	IXMUNTEA
Crossref ID:	C224159-06-12
Cross Ref Type Code:	23
Cross Ref Type:	Agreement/Consent Order Number
Record Added Date:	10/14/2015 2:02:00 PM
Record Updated:	10/14/2015 2:02:00 PM
Updated By:	RJCOZZY
Crossref ID:	2015000210380
Cross Ref Type Code:	25
Cross Ref Type:	County Recording Identifier
Record Added Date:	6/22/2015 9:27:00 AM
Record Updated:	10/15/2015 10:20:00 AM
Updated By:	SRHEIGEL
Crossref ID:	C224177
Cross Ref Type Code:	22
Cross Ref Type:	BCP Site ID
Record Added Date:	11/22/2013 8:50:00 AM
Record Updated:	11/22/2013 8:50:00 AM
Updated By:	IXMUNTEA
Crossref ID:	NYR000160242
Cross Ref Type Code:	06
Cross Ref Type:	RCRA EPA ID No.
Record Added Date:	5/4/2012 10:56:00 AM
Record Updated:	5/4/2012 10:56:00 AM
Updated By:	IXMUNTEA
Site Code:	463657
HW Code:	C224159
Control Code:	13

KENT & WYTHE OWNERS LLC (Continued) **S117742197**

Control Type:	ENG
Date Record Added:	10/03/2013
Date Rec Updated:	02/23/2017
Updated By:	IXMUNTEA
Site Description:	Location: The site is located at 149 Kent Avenue in the Williamsburg area of Brooklyn, Kings County. It is along the north side of 5th Street between Kent and Wythe Avenues and is 0.92 acres in size. Site Features: A former on site warehouse which covered the property was demolished and a new foundation for a residential building has been installed. The new building is under development. Current Zoning and Land Use: The current use of the site is commercial, and it is located in an M1-2/R6A mixed use district. Past Use of the Site: The site was operated as a rail terminal with two to three tracks for approximately 100 years prior to construction of the warehouse in 1988. The warehouse was mainly used for carpet storage until 2012, and was demolished. Contamination was mainly associated with a former loading dock located on the northwestern part of the site, where deliveries of chemicals were made to an adjacent building. Site Geology and Hydrology: Soil beneath the site consisted of approximately six (6) feet of fill materials mixed with fine to coarse sand, silt and gravel, followed by approximately ten (10) feet of dark brown fine to medium sand with trace of gravel and silt, followed by silt layers alternating with layers of sand and gravel to approximately seventy (70) feet below grade. Depth to water at the Site ranges from approximately 9-13 feet below the existing floor slab or approximately 2.8 to 6.7 foot elevation. Groundwater on the site flows in the west-southwest direction toward the East River, located approximately 500 feet from the subject site.
Env Problem:	Nature and Extent of Contamination: Post-Remediation: Remediation at the site is complete. Prior to remediaiton, the primary contaminants of concern at the site included the volatile organic compounds (VOCs) tetrachloroethylene (PCE) and its degradation products trichloroethene (TCE), cis-1,2-dichloroethene (DCE) and vinyl chloride (VC) in soil, groundwater and soil vapor. Residual contamination in soil and groundwater is being managed under a Site Management Plan.
Health Problem:	Measures are in place to control the potential for coming in contact with subsurface soil and groundwater contamination. Volatile organic compounds in the groundwater may move into the soil vapor (air spaces within the soil), which in turn may move into overlying buildings and affect indoor air quality. This process, which is similar to the movement of radon gas from the subsurface into the indoor air of buildings, is referred to as soil vapor intrusion. The potential exists for the inhalation of site contaminants due to soil vapor intrusion in off-site structures.
Dump:	False
Structure:	True
Lagoon:	False
Landfill:	False
Pond:	False
Disp Start:	Not reported
Disp Term:	Not reported
Lat/Long:	Not reported
Dell:	Not reported
Record Add:	5/2/2012 1:27:00 PM
Record Upd:	9/28/2015 4:38:00 PM
Updated By:	IXMUNTEA

KENT & WYTHE OWNERS LLC (Continued) **S117742197**

Own Op:	Document Repository
Sub Type:	NNN
Owner Name:	Not reported
Owner Company:	Brooklyn Public Library
Owner Address:	Greenpoint Branch
Owner Addr2:	107 Norman Avenue
Owner City,St,Zip:	Brooklyn, NY 11222
Owner Country:	United States of America
Own Op:	Applicant/Requestor
Sub Type:	P03
Owner Name:	Alan Henick
Owner Company:	149 Kent Avenue LLC
Owner Address:	1545 Laurel Hollow Rd.
Owner Addr2:	Not reported
Owner City,St,Zip:	Syosset, NY 11791
Owner Country:	United States of America
Own Op:	Applicant/Requestor
Sub Type:	P03
Owner Name:	Alan Henick
Owner Company:	The Western Carpet and Linoleum Co. Inc.
Owner Address:	1545 Laurel Hollow Rd.
Owner Addr2:	Not reported
Owner City,St,Zip:	Syosset, NY 11791
Owner Country:	United States of America
Own Op:	Applicant/Requestor
Sub Type:	P03
Owner Name:	Tell Metzger
Owner Company:	Kent & Wythe Owners LLC
Owner Address:	1865 Palmer Ave.
Owner Addr2:	Suite 203
Owner City,St,Zip:	Larchmont, NY 10538
Owner Country:	United States of America
HW Code:	C224159
Waste Type:	PCB-AROCLOR 1260
Waste Quantity:	UNKNOWN
Waste Code:	Not reported
HW Code:	C224159
Waste Type:	LEAD
Waste Quantity:	UNKNOWN
Waste Code:	Not reported
HW Code:	C224159
Waste Type:	PCB-AROCLOR 1254
Waste Quantity:	UNKNOWN
Waste Code:	Not reported
HW Code:	C224159
Waste Type:	1,1,1-TRICHLOROETHANE
Waste Quantity:	UNKNOWN
Waste Code:	Not reported
HW Code:	C224159
Waste Type:	1,1 Dichloroethene
Waste Quantity:	UNKNOWN
Waste Code:	Not reported
HW Code:	C224159
Waste Type:	cis-1,2-dichloroethene
Waste Quantity:	UNKNOWN
Waste Code:	Not reported
HW Code:	C224159

KENT & WYTHE OWNERS LLC (Continued) **S117742197**

Waste Type:	tetrachloroethene (PCE)
Waste Quantity:	UNKNOWN
Waste Code:	Not reported
HW Code:	C224159
Waste Type:	tetrachloroethene (PCE)
Waste Quantity:	UNKNOWN
Waste Code:	Not reported
HW Code:	C224159
Waste Type:	nickel
Waste Quantity:	UNKNOWN
Waste Code:	Not reported
HW Code:	C224159
Waste Type:	DICHLOROETHYLENE
Waste Quantity:	UNKNOWN
Waste Code:	Not reported
HW Code:	C224159
Waste Type:	BENZO(B)FLUORANTHENE
Waste Quantity:	UNKNOWN
Waste Code:	Not reported
HW Code:	C224159
Waste Type:	TRICHLOROETHENE (TCE)
Waste Quantity:	UNKNOWN
Waste Code:	Not reported
HW Code:	C224159
Waste Type:	Chrysene
Waste Quantity:	UNKNOWN
Waste Code:	Not reported
HW Code:	C224159
Waste Type:	TETRACHLOROETHYLENE (PCE)
Waste Quantity:	UNKNOWN
Waste Code:	Not reported
HW Code:	C224159
Waste Type:	DDD
Waste Quantity:	UNKNOWN
Waste Code:	Not reported
HW Code:	C224159
Waste Type:	BENZO(A)PYRENE
Waste Quantity:	UNKNOWN
Waste Code:	Not reported
HW Code:	C224159
Waste Type:	MERCURY
Waste Quantity:	UNKNOWN
Waste Code:	Not reported
HW Code:	C224159
Waste Type:	VINYL CHLORIDE
Waste Quantity:	UNKNOWN
Waste Code:	Not reported
HW Code:	C224159
Waste Type:	DDT
Waste Quantity:	UNKNOWN
Waste Code:	Not reported
HW Code:	C224159
Waste Type:	CHROMIUM
Waste Quantity:	UNKNOWN
Waste Code:	Not reported
HW Code:	C224159
Waste Type:	DDE

KENT & WYTHE OWNERS LLC (Continued) **S117742197**

Waste Quantity: UNKNOWN
Waste Code: Not reported
HW Code: C224159
Waste Type: 1,1,1,2-TETRACHLOROETHANE
Waste Quantity: UNKNOWN
Waste Code: Not reported
Crossref ID: 224177
Cross Ref Type Code: 20
Cross Ref Type: Haz. Substance ID
Record Added Date: 5/1/2013 3:33:00 PM
Record Updated: 5/1/2013 3:33:00 PM
Updated By: IXMUNTEA
Crossref ID: C224159
Cross Ref Type Code: 22
Cross Ref Type: BCP Site ID
Record Added Date: 10/14/2015 11:02:00 AM
Record Updated: 10/14/2015 11:02:00 AM
Updated By: IXMUNTEA
Crossref ID: C224159-06-12
Cross Ref Type Code: 23
Cross Ref Type: Agreement/Consent Order Number
Record Added Date: 10/14/2015 2:02:00 PM
Record Updated: 10/14/2015 2:02:00 PM
Updated By: RJCOZZY
Crossref ID: 2015000210380
Cross Ref Type Code: 25
Cross Ref Type: County Recording Identifier
Record Added Date: 6/22/2015 9:27:00 AM
Record Updated: 10/15/2015 10:20:00 AM
Updated By: SRHEIGEL
Crossref ID: C224177
Cross Ref Type Code: 22
Cross Ref Type: BCP Site ID
Record Added Date: 11/22/2013 8:50:00 AM
Record Updated: 11/22/2013 8:50:00 AM
Updated By: IXMUNTEA
Crossref ID: NYR000160242
Cross Ref Type Code: 06
Cross Ref Type: RCRA EPA ID No.
Record Added Date: 5/4/2012 10:56:00 AM
Record Updated: 5/4/2012 10:56:00 AM
Updated By: IXMUNTEA

INST CONTROL:
Site Code: 463657
Control Name: Ground Water Use Restriction
HW Code: C224159
Control Code: 08
Control Type: INST
Dt record added: 10/03/2013
Dt rec updated: 02/23/2017
Updated By: IXMUNTEA
Site Code: 463657
Site Description: Location: The site is located at 149 Kent Avenue in the Williamsburg area of Brooklyn, Kings County. It is along the north side of 5th Street between Kent and Wythe Avenues and is 0.92 acres in size. Site Features: A former on site warehouse which covered the property was

KENT & WYTHE OWNERS LLC (Continued) **S117742197**

demolished and a new foundation for a residential building has been installed. The new building is under development. Current Zoning and Land Use: The current use of the site is commercial, and it is located in an M1-2/R6A mixed use district. Past Use of the Site: The site was operated as a rail terminal with two to three tracks for approximately 100 years prior to construction of the warehouse in 1988. The warehouse was mainly used for carpet storage until 2012, and was demolished. Contamination was mainly associated with a former loading dock located on the northwestern part of the site, where deliveries of chemicals were made to an adjacent building. Site Geology and Hydrology: Soil beneath the site consisted of approximately six (6) feet of fill materials mixed with fine to coarse sand, silt and gravel, followed by approximately ten (10) feet of dark brown fine to medium sand with trace of gravel and silt, followed by silt layers alternating with layers of sand and gravel to approximately seventy (70) feet below grade. Depth to water at the Site ranges from approximately 9-13 feet below the existing floor slab or approximately 2.8 to 6.7 foot elevation. Groundwater on the site flows in the west-southwest direction toward the East River, located approximately 500 feet from the subject site.

Env Problem: Nature and Extent of Contamination: Post-Remediation: Remediation at the site is complete. Prior to remediaiton, the primary contaminants of concern at the site included the volatile organic compounds (VOCs) tetrachloroethylene (PCE) and its degradation products trichloroethene (TCE), cis-1,2-dichloroethene (DCE) and vinyl chloride (VC) in soil, groundwater and soil vapor. Residual contamination in soil and groundwater is being managed under a Site Management Plan.

Health Problem: Measures are in place to control the potential for coming in contact with subsurface soil and groundwater contamination. Volatile organic compounds in the groundwater may move into the soil vapor (air spaces within the soil), which in turn may move into overlying buildings and affect indoor air quality. This process, which is similar to the movement of radon gas from the subsurface into the indoor air of buildings, is referred to as soil vapor intrusion. The potential exists for the inhalation of site contaminants due to soil vapor intrusion in off-site structures.

Dump: False
Structure: True
Lagoon: False
Landfill: False
Pond: False
Disp Start: Not reported
Disp Term: Not reported
Lat/Long: Not reported
Dell: Not reported
Record Add: 5/2/2012 1:27:00 PM
Record Upd: 9/28/2015 4:38:00 PM
Updated By: IXMUNTEA
Own Op: Document Repository
Sub Type: NNN
Owner Name: Not reported
Owner Company: Brooklyn Public Library
Owner Address: Greenpoint Branch
Owner Addr2: 107 Norman Avenue
Owner City,St,Zip: Brooklyn, NY 11222
Owner Country: United States of America

KENT & WYTHE OWNERS LLC (Continued) **S117742197**

Own Op: Applicant/Requestor
Sub Type: P03
Owner Name: Alan Henick
Owner Company: 149 Kent Avenue LLC
Owner Address: 1545 Laurel Hollow Rd.
Owner Addr2: Not reported
Owner City,St,Zip: Syosset, NY 11791
Owner Country: United States of America
Own Op: Applicant/Requestor
Sub Type: P03
Owner Name: Alan Henick
Owner Company: The Western Carpet and Linoleum Co. Inc.
Owner Address: 1545 Laurel Hollow Rd.
Owner Addr2: Not reported
Owner City,St,Zip: Syosset, NY 11791
Owner Country: United States of America
Own Op: Applicant/Requestor
Sub Type: P03
Owner Name: Tell Metzger
Owner Company: Kent & Wythe Owners LLC
Owner Address: 1865 Palmer Ave.
Owner Addr2: Suite 203
Owner City,St,Zip: Larchmont, NY 10538
Owner Country: United States of America
HW Code: C224159
Waste Type: PCB-AROCLOR 1260
Waste Quantity: UNKNOWN
Waste Code: Not reported
HW Code: C224159
Waste Type: LEAD
Waste Quantity: UNKNOWN
Waste Code: Not reported
HW Code: C224159
Waste Type: PCB-AROCLOR 1254
Waste Quantity: UNKNOWN
Waste Code: Not reported
HW Code: C224159
Waste Type: 1,1,1-TRICHLOROETHANE
Waste Quantity: UNKNOWN
Waste Code: Not reported
HW Code: C224159
Waste Type: 1,1 Dichloroethene
Waste Quantity: UNKNOWN
Waste Code: Not reported
HW Code: C224159
Waste Type: cis-1,2-dichloroethene
Waste Quantity: UNKNOWN
Waste Code: Not reported
HW Code: C224159
Waste Type: tetrachloroethene (PCE)
Waste Quantity: UNKNOWN
Waste Code: Not reported
HW Code: C224159
Waste Type: tetrachloroethene (PCE)
Waste Quantity: UNKNOWN
Waste Code: Not reported
HW Code: C224159

KENT & WYTHE OWNERS LLC (Continued) **S117742197**

Waste Type: nickel
Waste Quantity: UNKNOWN
Waste Code: Not reported
HW Code: C224159
Waste Type: DICHLOROETHYLENE
Waste Quantity: UNKNOWN
Waste Code: Not reported
HW Code: C224159
Waste Type: BENZO(B)FLUORANTHENE
Waste Quantity: UNKNOWN
Waste Code: Not reported
HW Code: C224159
Waste Type: TRICHLOROETHENE (TCE)
Waste Quantity: UNKNOWN
Waste Code: Not reported
HW Code: C224159
Waste Type: Chrysene
Waste Quantity: UNKNOWN
Waste Code: Not reported
HW Code: C224159
Waste Type: TETRACHLOROETHYLENE (PCE)
Waste Quantity: UNKNOWN
Waste Code: Not reported
HW Code: C224159
Waste Type: DDD
Waste Quantity: UNKNOWN
Waste Code: Not reported
HW Code: C224159
Waste Type: BENZO(A)PYRENE
Waste Quantity: UNKNOWN
Waste Code: Not reported
HW Code: C224159
Waste Type: MERCURY
Waste Quantity: UNKNOWN
Waste Code: Not reported
HW Code: C224159
Waste Type: VINYL CHLORIDE
Waste Quantity: UNKNOWN
Waste Code: Not reported
HW Code: C224159
Waste Type: DDT
Waste Quantity: UNKNOWN
Waste Code: Not reported
HW Code: C224159
Waste Type: CHROMIUM
Waste Quantity: UNKNOWN
Waste Code: Not reported
HW Code: C224159
Waste Type: DDE
Waste Quantity: UNKNOWN
Waste Code: Not reported
HW Code: C224159
Waste Type: 1,1,1,2-TETRACHLOROETHANE
Waste Quantity: UNKNOWN
Waste Code: Not reported
Crossref ID: 224177
Cross Ref Type Code: 20

KENT & WYTHE OWNERS LLC (Continued) **S117742197**

Cross Ref Type: Haz. Substance ID
Record Added Date: 5/1/2013 3:33:00 PM
Record Updated: 5/1/2013 3:33:00 PM
Updated By: IXMUNTEA
Crossref ID: C224159
Cross Ref Type Code: 22
Cross Ref Type: BCP Site ID
Record Added Date: 10/14/2015 11:02:00 AM
Record Updated: 10/14/2015 11:02:00 AM
Updated By: IXMUNTEA
Crossref ID: C224159-06-12
Cross Ref Type Code: 23
Cross Ref Type: Agreement/Consent Order Number
Record Added Date: 10/14/2015 2:02:00 PM
Record Updated: 10/14/2015 2:02:00 PM
Updated By: RJCOZZY
Crossref ID: 2015000210380
Cross Ref Type Code: 25
Cross Ref Type: County Recording Identifier
Record Added Date: 6/22/2015 9:27:00 AM
Record Updated: 10/15/2015 10:20:00 AM
Updated By: SRHEIGEL
Crossref ID: C224177
Cross Ref Type Code: 22
Cross Ref Type: BCP Site ID
Record Added Date: 11/22/2013 8:50:00 AM
Record Updated: 11/22/2013 8:50:00 AM
Updated By: IXMUNTEA
Crossref ID: NYR000160242
Cross Ref Type Code: 06
Cross Ref Type: RCRA EPA ID No.
Record Added Date: 5/4/2012 10:56:00 AM
Record Updated: 5/4/2012 10:56:00 AM
Updated By: IXMUNTEA

Site Code: 463657
Control Name: Landuse Restriction
HW Code: C224159
Control Code: 25
Control Type: INST
Dt record added: 10/03/2013
Dt rec updated: 02/23/2017
Updated By: IXMUNTEA
Site Code: 463657
Site Description: Location: The site is located at 149 Kent Avenue in the Williamsburg area of Brooklyn, Kings County. It is along the north side of 5th Street between Kent and Wythe Avenues and is 0.92 acres in size. Site Features: A former on site warehouse which covered the property was demolished and a new foundation for a residential building has been installed. The new building is under development. Current Zoning and Land Use: The current use of the site is commercial, and it is located in an M1-2/R6A mixed use district. Past Use of the Site: The site was operated as a rail terminal with two to three tracks for approximately 100 years prior to construction of the warehouse in 1988. The warehouse was mainly used for carpet storage until 2012, and was demolished. Contamination was mainly associated with a former loading dock located on the northwestern part of the site, where

KENT & WYTHE OWNERS LLC (Continued) **S117742197**

deliveries of chemicals were made to an adjacent building. Site Geology and Hydrology: Soil beneath the site consisted of approximately six (6) feet of fill materials mixed with fine to coarse sand, silt and gravel, followed by approximately ten (10) feet of dark brown fine to medium sand with trace of gravel and silt, followed by silt layers alternating with layers of sand and gravel to approximately seventy (70) feet below grade. Depth to water at the Site ranges from approximately 9-13 feet below the existing floor slab or approximately 2.8 to 6.7 foot elevation. Groundwater on the site flows in the west-southwest direction toward the East River, located approximately 500 feet from the subject site.

Env Problem: Nature and Extent of Contamination: Post-Remediation: Remediation at the site is complete. Prior to remediaiton, the primary contaminants of concern at the site included the volatile organic compounds (VOCs) tetrachloroethylene (PCE) and its degradation products trichloroethene (TCE), cis-1,2-dichloroethene (DCE) and vinyl chloride (VC) in soil, groundwater and soil vapor. Residual contamination in soil and groundwater is being managed under a Site Management Plan.

Health Problem: Measures are in place to control the potential for coming in contact with subsurface soil and groundwater contamination. Volatile organic compounds in the groundwater may move into the soil vapor (air spaces within the soil), which in turn may move into overlying buildings and affect indoor air quality. This process, which is similar to the movement of radon gas from the subsurface into the indoor air of buildings, is referred to as soil vapor intrusion. The potential exists for the inhalation of site contaminants due to soil vapor intrusion in off-site structures.

Dump: False
Structure: True
Lagoon: False
Landfill: False
Pond: False
Disp Start: Not reported
Disp Term: Not reported
Lat/Long: Not reported
Dell: Not reported
Record Add: 5/2/2012 1:27:00 PM
Record Upd: 9/28/2015 4:38:00 PM
Updated By: IXMUNTEA
Own Op: Document Repository
Sub Type: NNN
Owner Name: Not reported
Owner Company: Brooklyn Public Library
Owner Address: Greenpoint Branch
Owner Addr2: 107 Norman Avenue
Owner City,St,Zip: Brooklyn, NY 11222
Owner Country: United States of America
Own Op: Applicant/Requestor
Sub Type: P03
Owner Name: Alan Henick
Owner Company: 149 Kent Avenue LLC
Owner Address: 1545 Laurel Hollow Rd.
Owner Addr2: Not reported
Owner City,St,Zip: Syosset, NY 11791
Owner Country: United States of America
Own Op: Applicant/Requestor

KENT & WYTHE OWNERS LLC (Continued) **S117742197**

Sub Type: P03
Owner Name: Alan Henick
Owner Company: The Western Carpet and Linoleum Co. Inc.
Owner Address: 1545 Laurel Hollow Rd.
Owner Addr2: Not reported
Owner City,St,Zip: Syosset, NY 11791
Owner Country: United States of America
Own Op: Applicant/Requestor
Sub Type: P03
Owner Name: Tell Metzger
Owner Company: Kent & Wythe Owners LLC
Owner Address: 1865 Palmer Ave.
Owner Addr2: Suite 203
Owner City,St,Zip: Larchmont, NY 10538
Owner Country: United States of America
HW Code: C224159
Waste Type: PCB-AROCLOR 1260
Waste Quantity: UNKNOWN
Waste Code: Not reported
HW Code: C224159
Waste Type: LEAD
Waste Quantity: UNKNOWN
Waste Code: Not reported
HW Code: C224159
Waste Type: PCB-AROCLOR 1254
Waste Quantity: UNKNOWN
Waste Code: Not reported
HW Code: C224159
Waste Type: 1,1,1-TRICHLOROETHANE
Waste Quantity: UNKNOWN
Waste Code: Not reported
HW Code: C224159
Waste Type: 1,1 Dichloroethene
Waste Quantity: UNKNOWN
Waste Code: Not reported
HW Code: C224159
Waste Type: cis-1,2-dichloroethene
Waste Quantity: UNKNOWN
Waste Code: Not reported
HW Code: C224159
Waste Type: tetrachloroethene (PCE)
Waste Quantity: UNKNOWN
Waste Code: Not reported
HW Code: C224159
Waste Type: tetrachloroethene (PCE)
Waste Quantity: UNKNOWN
Waste Code: Not reported
HW Code: C224159
Waste Type: nickel
Waste Quantity: UNKNOWN
Waste Code: Not reported
HW Code: C224159
Waste Type: DICHLOROETHYLENE
Waste Quantity: UNKNOWN
Waste Code: Not reported
HW Code: C224159
Waste Type: BENZO(B)FLUORANTHENE

KENT & WYTHE OWNERS LLC (Continued) **S117742197**

Waste Quantity: UNKNOWN
Waste Code: Not reported
HW Code: C224159
Waste Type: TRICHLOROETHENE (TCE)
Waste Quantity: UNKNOWN
Waste Code: Not reported
HW Code: C224159
Waste Type: Chrysene
Waste Quantity: UNKNOWN
Waste Code: Not reported
HW Code: C224159
Waste Type: TETRACHLOROETHYLENE (PCE)
Waste Quantity: UNKNOWN
Waste Code: Not reported
HW Code: C224159
Waste Type: DDD
Waste Quantity: UNKNOWN
Waste Code: Not reported
HW Code: C224159
Waste Type: BENZO(A)PYRENE
Waste Quantity: UNKNOWN
Waste Code: Not reported
HW Code: C224159
Waste Type: MERCURY
Waste Quantity: UNKNOWN
Waste Code: Not reported
HW Code: C224159
Waste Type: VINYL CHLORIDE
Waste Quantity: UNKNOWN
Waste Code: Not reported
HW Code: C224159
Waste Type: DDT
Waste Quantity: UNKNOWN
Waste Code: Not reported
HW Code: C224159
Waste Type: CHROMIUM
Waste Quantity: UNKNOWN
Waste Code: Not reported
HW Code: C224159
Waste Type: DDE
Waste Quantity: UNKNOWN
Waste Code: Not reported
HW Code: C224159
Waste Type: 1,1,1,2-TETRACHLOROETHANE
Waste Quantity: UNKNOWN
Waste Code: Not reported
Crossref ID: 224177
Cross Ref Type Code: 20
Cross Ref Type: Haz. Substance ID
Record Added Date: 5/1/2013 3:33:00 PM
Record Updated: 5/1/2013 3:33:00 PM
Updated By: IXMUNTEA
Crossref ID: C224159
Cross Ref Type Code: 22
Cross Ref Type: BCP Site ID
Record Added Date: 10/14/2015 11:02:00 AM
Record Updated: 10/14/2015 11:02:00 AM

KENT & WYTHE OWNERS LLC (Continued) **S117742197**

Updated By: IXMUNTEA
Crossref ID: C224159-06-12
Cross Ref Type Code: 23
Cross Ref Type: Agreement/Consent Order Number
Record Added Date: 10/14/2015 2:02:00 PM
Record Updated: 10/14/2015 2:02:00 PM
Updated By: RJCOZZY
Crossref ID: 2015000210380
Cross Ref Type Code: 25
Cross Ref Type: County Recording Identifier
Record Added Date: 6/22/2015 9:27:00 AM
Record Updated: 10/15/2015 10:20:00 AM
Updated By: SRHEIGEL
Crossref ID: C224177
Cross Ref Type Code: 22
Cross Ref Type: BCP Site ID
Record Added Date: 11/22/2013 8:50:00 AM
Record Updated: 11/22/2013 8:50:00 AM
Updated By: IXMUNTEA
Crossref ID: NYR000160242
Cross Ref Type Code: 06
Cross Ref Type: RCRA EPA ID No.
Record Added Date: 5/4/2012 10:56:00 AM
Record Updated: 5/4/2012 10:56:00 AM
Updated By: IXMUNTEA

Site Code: 463657
Control Name: Monitoring Plan
HW Code: C224159
Control Code: 31
Control Type: INST
Dt record added: 10/03/2013
Dt rec updated: 02/23/2017
Updated By: IXMUNTEA
Site Code: 463657
Site Description: Location: The site is located at 149 Kent Avenue in the Williamsburg area of Brooklyn, Kings County. It is along the north side of 5th Street between Kent and Wythe Avenues and is 0.92 acres in size. Site Features: A former on site warehouse which covered the property was demolished and a new foundation for a residential building has been installed. The new building is under development. Current Zoning and Land Use: The current use of the site is commercial, and it is located in an M1-2/R6A mixed use district. Past Use of the Site: The site was operated as a rail terminal with two to three tracks for approximately 100 years prior to construction of the warehouse in 1988. The warehouse was mainly used for carpet storage until 2012, and was demolished. Contamination was mainly associated with a former loading dock located on the northwestern part of the site, where deliveries of chemicals were made to an adjacent building. Site Geology and Hydrology: Soil beneath the site consisted of approximately six (6) feet of fill materials mixed with fine to coarse sand, silt and gravel, followed by approximately ten (10) feet of dark brown fine to medium sand with trace of gravel and silt, followed by silt layers alternating with layers of sand and gravel to approximately seventy (70) feet below grade. Depth to water at the Site ranges from approximately 9-13 feet below the existing floor slab or approximately 2.8 to 6.7 foot elevation. Groundwater on the

KENT & WYTHE OWNERS LLC (Continued) **S117742197**

site flows in the west-southwest direction toward the East River, located approximately 500 feet from the subject site.

Env Problem: Nature and Extent of Contamination: Post-Remediation: Remediation at the site is complete. Prior to remediaiton, the primary contaminants of concern at the site included the volatile organic compounds (VOCs) tetrachloroethylene (PCE) and its degradation products trichloroethene (TCE), cis-1,2-dichloroethene (DCE) and vinyl chloride (VC) in soil, groundwater and soil vapor. Residual contamination in soil and groundwater is being managed under a Site Management Plan.

Health Problem: Measures are in place to control the potential for coming in contact with subsurface soil and groundwater contamination. Volatile organic compounds in the groundwater may move into the soil vapor (air spaces within the soil), which in turn may move into overlying buildings and affect indoor air quality. This process, which is similar to the movement of radon gas from the subsurface into the indoor air of buildings, is referred to as soil vapor intrusion. The potential exists for the inhalation of site contaminants due to soil vapor intrusion in off-site structures.

Dump: False
Structure: True
Lagoon: False
Landfill: False
Pond: False
Disp Start: Not reported
Disp Term: Not reported
Lat/Long: Not reported
Dell: Not reported
Record Add: 5/2/2012 1:27:00 PM
Record Upd: 9/28/2015 4:38:00 PM
Updated By: IXMUNTEA
Own Op: Document Repository
Sub Type: NNN
Owner Name: Not reported
Owner Company: Brooklyn Public Library
Owner Address: Greenpoint Branch
Owner Addr2: 107 Norman Avenue
Owner City,St,Zip: Brooklyn, NY 11222
Owner Country: United States of America
Own Op: Applicant/Requestor
Sub Type: P03
Owner Name: Alan Henick
Owner Company: 149 Kent Avenue LLC
Owner Address: 1545 Laurel Hollow Rd.
Owner Addr2: Not reported
Owner City,St,Zip: Syosset, NY 11791
Owner Country: United States of America
Own Op: Applicant/Requestor
Sub Type: P03
Owner Name: Alan Henick
Owner Company: The Western Carpet and Linoleum Co. Inc.
Owner Address: 1545 Laurel Hollow Rd.
Owner Addr2: Not reported
Owner City,St,Zip: Syosset, NY 11791
Owner Country: United States of America
Own Op: Applicant/Requestor
Sub Type: P03

KENT & WYTHE OWNERS LLC (Continued) **S117742197**

Owner Name: Tell Metzger
Owner Company: Kent & Wythe Owners LLC
Owner Address: 1865 Palmer Ave.
Owner Addr2: Suite 203
Owner City,St,Zip: Larchmont, NY 10538
Owner Country: United States of America
HW Code: C224159
Waste Type: PCB-AROCLOR 1260
Waste Quantity: UNKNOWN
Waste Code: Not reported
HW Code: C224159
Waste Type: LEAD
Waste Quantity: UNKNOWN
Waste Code: Not reported
HW Code: C224159
Waste Type: PCB-AROCLOR 1254
Waste Quantity: UNKNOWN
Waste Code: Not reported
HW Code: C224159
Waste Type: 1,1,1-TRICHLOROETHANE
Waste Quantity: UNKNOWN
Waste Code: Not reported
HW Code: C224159
Waste Type: 1,1 Dichloroethene
Waste Quantity: UNKNOWN
Waste Code: Not reported
HW Code: C224159
Waste Type: cis-1,2-dichloroethene
Waste Quantity: UNKNOWN
Waste Code: Not reported
HW Code: C224159
Waste Type: tetrachloroethene (PCE)
Waste Quantity: UNKNOWN
Waste Code: Not reported
HW Code: C224159
Waste Type: tetrachloroethene (PCE)
Waste Quantity: UNKNOWN
Waste Code: Not reported
HW Code: C224159
Waste Type: nickel
Waste Quantity: UNKNOWN
Waste Code: Not reported
HW Code: C224159
Waste Type: DICHLOROETHYLENE
Waste Quantity: UNKNOWN
Waste Code: Not reported
HW Code: C224159
Waste Type: BENZO(B)FLUORANTHENE
Waste Quantity: UNKNOWN
Waste Code: Not reported
HW Code: C224159
Waste Type: TRICHLOROETHENE (TCE)
Waste Quantity: UNKNOWN
Waste Code: Not reported
HW Code: C224159
Waste Type: Chrysene
Waste Quantity: UNKNOWN

KENT & WYTHE OWNERS LLC (Continued) **S117742197**

Waste Code: Not reported
HW Code: C224159
Waste Type: TETRACHLOROETHYLENE (PCE)
Waste Quantity: UNKNOWN
Waste Code: Not reported
HW Code: C224159
Waste Type: DDD
Waste Quantity: UNKNOWN
Waste Code: Not reported
HW Code: C224159
Waste Type: BENZO(A)PYRENE
Waste Quantity: UNKNOWN
Waste Code: Not reported
HW Code: C224159
Waste Type: MERCURY
Waste Quantity: UNKNOWN
Waste Code: Not reported
HW Code: C224159
Waste Type: VINYL CHLORIDE
Waste Quantity: UNKNOWN
Waste Code: Not reported
HW Code: C224159
Waste Type: DDT
Waste Quantity: UNKNOWN
Waste Code: Not reported
HW Code: C224159
Waste Type: CHROMIUM
Waste Quantity: UNKNOWN
Waste Code: Not reported
HW Code: C224159
Waste Type: DDE
Waste Quantity: UNKNOWN
Waste Code: Not reported
HW Code: C224159
Waste Type: 1,1,1,2-TETRACHLOROETHANE
Waste Quantity: UNKNOWN
Waste Code: Not reported
Crossref ID: 224177
Cross Ref Type Code: 20
Cross Ref Type: Haz. Substance ID
Record Added Date: 5/1/2013 3:33:00 PM
Record Updated: 5/1/2013 3:33:00 PM
Updated By: IXMUNTEA
Crossref ID: C224159
Cross Ref Type Code: 22
Cross Ref Type: BCP Site ID
Record Added Date: 10/14/2015 11:02:00 AM
Record Updated: 10/14/2015 11:02:00 AM
Updated By: IXMUNTEA
Crossref ID: C224159-06-12
Cross Ref Type Code: 23
Cross Ref Type: Agreement/Consent Order Number
Record Added Date: 10/14/2015 2:02:00 PM
Record Updated: 10/14/2015 2:02:00 PM
Updated By: RJCOZZY
Crossref ID: 2015000210380
Cross Ref Type Code: 25

KENT & WYTHE OWNERS LLC (Continued) **S117742197**

Cross Ref Type: County Recording Identifier
Record Added Date: 6/22/2015 9:27:00 AM
Record Updated: 10/15/2015 10:20:00 AM
Updated By: SRHEIGEL
Crossref ID: C224177
Cross Ref Type Code: 22
Cross Ref Type: BCP Site ID
Record Added Date: 11/22/2013 8:50:00 AM
Record Updated: 11/22/2013 8:50:00 AM
Updated By: IXMUNTEA
Crossref ID: NYR000160242
Cross Ref Type Code: 06
Cross Ref Type: RCRA EPA ID No.
Record Added Date: 5/4/2012 10:56:00 AM
Record Updated: 5/4/2012 10:56:00 AM
Updated By: IXMUNTEA

Site Code: 463657
Control Name: Site Management Plan
HW Code: C224159
Control Code: 32
Control Type: INST
Dt record added: 10/03/2013
Dt rec updated: 02/23/2017
Updated By: IXMUNTEA
Site Code: 463657
Site Description: Location: The site is located at 149 Kent Avenue in the Williamsburg area of Brooklyn, Kings County. It is along the north side of 5th Street between Kent and Wythe Avenues and is 0.92 acres in size. Site Features: A former on site warehouse which covered the property was demolished and a new foundation for a residential building has been installed. The new building is under development. Current Zoning and Land Use: The current use of the site is commercial, and it is located in an M1-2/R6A mixed use district. Past Use of the Site: The site was operated as a rail terminal with two to three tracks for approximately 100 years prior to construction of the warehouse in 1988. The warehouse was mainly used for carpet storage until 2012, and was demolished. Contamination was mainly associated with a former loading dock located on the northwestern part of the site, where deliveries of chemicals were made to an adjacent building. Site Geology and Hydrology: Soil beneath the site consisted of approximately six (6) feet of fill materials mixed with fine to coarse sand, silt and gravel, followed by approximately ten (10) feet of dark brown fine to medium sand with trace of gravel and silt, followed by silt layers alternating with layers of sand and gravel to approximately seventy (70) feet below grade. Depth to water at the Site ranges from approximately 9-13 feet below the existing floor slab or approximately 2.8 to 6.7 foot elevation. Groundwater on the site flows in the west-southwest direction toward the East River, located approximately 500 feet from the subject site.
Env Problem: Nature and Extent of Contamination: Post-Remediation: Remediation at the site is complete. Prior to remediaiton, the primary contaminants of concern at the site included the volatile organic compounds (VOCs) tetrachloroethylene (PCE) and its degradation products trichloroethene (TCE), cis-1,2-dichloroethene (DCE) and vinyl chloride (VC) in soil, groundwater and soil vapor. Residual contamination in soil and groundwater is being managed under a Site

KENT & WYTHE OWNERS LLC (Continued) **S117742197**

	Management Plan.
Health Problem:	Measures are in place to control the potential for coming in contact with subsurface soil and groundwater contamination. Volatile organic compounds in the groundwater may move into the soil vapor (air spaces within the soil), which in turn may move into overlying buildings and affect indoor air quality. This process, which is similar to the movement of radon gas from the subsurface into the indoor air of buildings, is referred to as soil vapor intrusion. The potential exists for the inhalation of site contaminants due to soil vapor intrusion in off-site structures.
Dump:	False
Structure:	True
Lagoon:	False
Landfill:	False
Pond:	False
Disp Start:	Not reported
Disp Term:	Not reported
Lat/Long:	Not reported
Dell:	Not reported
Record Add:	5/2/2012 1:27:00 PM
Record Upd:	9/28/2015 4:38:00 PM
Updated By:	IXMUNTEA
Own Op:	Document Repository
Sub Type:	NNN
Owner Name:	Not reported
Owner Company:	Brooklyn Public Library
Owner Address:	Greenpoint Branch
Owner Addr2:	107 Norman Avenue
Owner City,St,Zip:	Brooklyn, NY 11222
Owner Country:	United States of America
Own Op:	Applicant/Requestor
Sub Type:	P03
Owner Name:	Alan Henick
Owner Company:	149 Kent Avenue LLC
Owner Address:	1545 Laurel Hollow Rd.
Owner Addr2:	Not reported
Owner City,St,Zip:	Syosset, NY 11791
Owner Country:	United States of America
Own Op:	Applicant/Requestor
Sub Type:	P03
Owner Name:	Alan Henick
Owner Company:	The Western Carpet and Linoleum Co. Inc.
Owner Address:	1545 Laurel Hollow Rd.
Owner Addr2:	Not reported
Owner City,St,Zip:	Syosset, NY 11791
Owner Country:	United States of America
Own Op:	Applicant/Requestor
Sub Type:	P03
Owner Name:	Tell Metzger
Owner Company:	Kent & Wythe Owners LLC
Owner Address:	1865 Palmer Ave.
Owner Addr2:	Suite 203
Owner City,St,Zip:	Larchmont, NY 10538
Owner Country:	United States of America
HW Code:	C224159
Waste Type:	PCB-AROCLOR 1260
Waste Quantity:	UNKNOWN

KENT & WYTHE OWNERS LLC (Continued) **S117742197**

Waste Code: Not reported
HW Code: C224159
Waste Type: LEAD
Waste Quantity: UNKNOWN
Waste Code: Not reported
HW Code: C224159
Waste Type: PCB-AROCLOR 1254
Waste Quantity: UNKNOWN
Waste Code: Not reported
HW Code: C224159
Waste Type: 1,1,1-TRICHLOROETHANE
Waste Quantity: UNKNOWN
Waste Code: Not reported
HW Code: C224159
Waste Type: 1,1 Dichloroethene
Waste Quantity: UNKNOWN
Waste Code: Not reported
HW Code: C224159
Waste Type: cis-1,2-dichloroethene
Waste Quantity: UNKNOWN
Waste Code: Not reported
HW Code: C224159
Waste Type: tetrachloroethene (PCE)
Waste Quantity: UNKNOWN
Waste Code: Not reported
HW Code: C224159
Waste Type: tetrachloroethene (PCE)
Waste Quantity: UNKNOWN
Waste Code: Not reported
HW Code: C224159
Waste Type: nickel
Waste Quantity: UNKNOWN
Waste Code: Not reported
HW Code: C224159
Waste Type: DICHLOROETHYLENE
Waste Quantity: UNKNOWN
Waste Code: Not reported
HW Code: C224159
Waste Type: BENZO(B)FLUORANTHENE
Waste Quantity: UNKNOWN
Waste Code: Not reported
HW Code: C224159
Waste Type: TRICHLOROETHENE (TCE)
Waste Quantity: UNKNOWN
Waste Code: Not reported
HW Code: C224159
Waste Type: Chrysene
Waste Quantity: UNKNOWN
Waste Code: Not reported
HW Code: C224159
Waste Type: TETRACHLOROETHYLENE (PCE)
Waste Quantity: UNKNOWN
Waste Code: Not reported
HW Code: C224159
Waste Type: DDD
Waste Quantity: UNKNOWN
Waste Code: Not reported

KENT & WYTHE OWNERS LLC (Continued) **S117742197**

HW Code: C224159
Waste Type: BENZO(A)PYRENE
Waste Quantity: UNKNOWN
Waste Code: Not reported
HW Code: C224159
Waste Type: MERCURY
Waste Quantity: UNKNOWN
Waste Code: Not reported
HW Code: C224159
Waste Type: VINYL CHLORIDE
Waste Quantity: UNKNOWN
Waste Code: Not reported
HW Code: C224159
Waste Type: DDT
Waste Quantity: UNKNOWN
Waste Code: Not reported
HW Code: C224159
Waste Type: CHROMIUM
Waste Quantity: UNKNOWN
Waste Code: Not reported
HW Code: C224159
Waste Type: DDE
Waste Quantity: UNKNOWN
Waste Code: Not reported
HW Code: C224159
Waste Type: 1,1,1,2-TETRACHLOROETHANE
Waste Quantity: UNKNOWN
Waste Code: Not reported
Crossref ID: 224177
Cross Ref Type Code: 20
Cross Ref Type: Haz. Substance ID
Record Added Date: 5/1/2013 3:33:00 PM
Record Updated: 5/1/2013 3:33:00 PM
Updated By: IXMUNTEA
Crossref ID: C224159
Cross Ref Type Code: 22
Cross Ref Type: BCP Site ID
Record Added Date: 10/14/2015 11:02:00 AM
Record Updated: 10/14/2015 11:02:00 AM
Updated By: IXMUNTEA
Crossref ID: C224159-06-12
Cross Ref Type Code: 23
Cross Ref Type: Agreement/Consent Order Number
Record Added Date: 10/14/2015 2:02:00 PM
Record Updated: 10/14/2015 2:02:00 PM
Updated By: RJCOZZY
Crossref ID: 2015000210380
Cross Ref Type Code: 25
Cross Ref Type: County Recording Identifier
Record Added Date: 6/22/2015 9:27:00 AM
Record Updated: 10/15/2015 10:20:00 AM
Updated By: SRHEIGEL
Crossref ID: C224177
Cross Ref Type Code: 22
Cross Ref Type: BCP Site ID
Record Added Date: 11/22/2013 8:50:00 AM
Record Updated: 11/22/2013 8:50:00 AM

KENT & WYTHE OWNERS LLC (Continued) **S117742197**

Updated By: IXMUNTEA
Crossref ID: NYR000160242
Cross Ref Type Code: 06
Cross Ref Type: RCRA EPA ID No.
Record Added Date: 5/4/2012 10:56:00 AM
Record Updated: 5/4/2012 10:56:00 AM
Updated By: IXMUNTEA

Site Code: 463657
Control Name: IC/EC Plan
HW Code: C224159
Control Code: 34
Control Type: INST
Dt record added: 10/03/2013
Dt rec updated: 02/23/2017
Updated By: IXMUNTEA
Site Code: 463657
Site Description: Location: The site is located at 149 Kent Avenue in the Williamsburg area of Brooklyn, Kings County. It is along the north side of 5th Street between Kent and Wythe Avenues and is 0.92 acres in size. Site Features: A former on site warehouse which covered the property was demolished and a new foundation for a residential building has been installed. The new building is under development. Current Zoning and Land Use: The current use of the site is commercial, and it is located in an M1-2/R6A mixed use district. Past Use of the Site: The site was operated as a rail terminal with two to three tracks for approximately 100 years prior to construction of the warehouse in 1988. The warehouse was mainly used for carpet storage until 2012, and was demolished. Contamination was mainly associated with a former loading dock located on the northwestern part of the site, where deliveries of chemicals were made to an adjacent building. Site Geology and Hydrology: Soil beneath the site consisted of approximately six (6) feet of fill materials mixed with fine to coarse sand, silt and gravel, followed by approximately ten (10) feet of dark brown fine to medium sand with trace of gravel and silt, followed by silt layers alternating with layers of sand and gravel to approximately seventy (70) feet below grade. Depth to water at the Site ranges from approximately 9-13 feet below the existing floor slab or approximately 2.8 to 6.7 foot elevation. Groundwater on the site flows in the west-southwest direction toward the East River, located approximately 500 feet from the subject site.
Env Problem: Nature and Extent of Contamination: Post-Remediation: Remediation at the site is complete. Prior to remediaiton, the primary contaminants of concern at the site included the volatile organic compounds (VOCs) tetrachloroethylene (PCE) and its degradation products trichloroethene (TCE), cis-1,2-dichloroethene (DCE) and vinyl chloride (VC) in soil, groundwater and soil vapor. Residual contamination in soil and groundwater is being managed under a Site Management Plan.
Health Problem: Measures are in place to control the potential for coming in contact with subsurface soil and groundwater contamination. Volatile organic compounds in the groundwater may move into the soil vapor (air spaces within the soil), which in turn may move into overlying buildings and affect indoor air quality. This process, which is similar to the movement of radon gas from the subsurface into the indoor air of buildings, is referred to as soil vapor intrusion. The potential exists for the inhalation of site contaminants due to soil vapor

KENT & WYTHE OWNERS LLC (Continued) **S117742197**

intrusion in off-site structures.
Dump: False
Structure: True
Lagoon: False
Landfill: False
Pond: False
Disp Start: Not reported
Disp Term: Not reported
Lat/Long: Not reported
Dell: Not reported
Record Add: 5/2/2012 1:27:00 PM
Record Upd: 9/28/2015 4:38:00 PM
Updated By: IXMUNTEA
Own Op: Document Repository
Sub Type: NNN
Owner Name: Not reported
Owner Company: Brooklyn Public Library
Owner Address: Greenpoint Branch
Owner Addr2: 107 Norman Avenue
Owner City,St,Zip: Brooklyn, NY 11222
Owner Country: United States of America
Own Op: Applicant/Requestor
Sub Type: P03
Owner Name: Alan Henick
Owner Company: 149 Kent Avenue LLC
Owner Address: 1545 Laurel Hollow Rd.
Owner Addr2: Not reported
Owner City,St,Zip: Syosset, NY 11791
Owner Country: United States of America
Own Op: Applicant/Requestor
Sub Type: P03
Owner Name: Alan Henick
Owner Company: The Western Carpet and Linoleum Co. Inc.
Owner Address: 1545 Laurel Hollow Rd.
Owner Addr2: Not reported
Owner City,St,Zip: Syosset, NY 11791
Owner Country: United States of America
Own Op: Applicant/Requestor
Sub Type: P03
Owner Name: Tell Metzger
Owner Company: Kent & Wythe Owners LLC
Owner Address: 1865 Palmer Ave.
Owner Addr2: Suite 203
Owner City,St,Zip: Larchmont, NY 10538
Owner Country: United States of America
HW Code: C224159
Waste Type: PCB-AROCLOR 1260
Waste Quantity: UNKNOWN
Waste Code: Not reported
HW Code: C224159
Waste Type: LEAD
Waste Quantity: UNKNOWN
Waste Code: Not reported
HW Code: C224159
Waste Type: PCB-AROCLOR 1254
Waste Quantity: UNKNOWN
Waste Code: Not reported

KENT & WYTHE OWNERS LLC (Continued) **S117742197**

HW Code: C224159
Waste Type: 1,1,1-TRICHLOROETHANE
Waste Quantity: UNKNOWN
Waste Code: Not reported
HW Code: C224159
Waste Type: 1,1 Dichloroethene
Waste Quantity: UNKNOWN
Waste Code: Not reported
HW Code: C224159
Waste Type: cis-1,2-dichloroethene
Waste Quantity: UNKNOWN
Waste Code: Not reported
HW Code: C224159
Waste Type: tetrachloroethene (PCE)
Waste Quantity: UNKNOWN
Waste Code: Not reported
HW Code: C224159
Waste Type: tetrachloroethene (PCE)
Waste Quantity: UNKNOWN
Waste Code: Not reported
HW Code: C224159
Waste Type: nickel
Waste Quantity: UNKNOWN
Waste Code: Not reported
HW Code: C224159
Waste Type: DICHLOROETHYLENE
Waste Quantity: UNKNOWN
Waste Code: Not reported
HW Code: C224159
Waste Type: BENZO(B)FLUORANTHENE
Waste Quantity: UNKNOWN
Waste Code: Not reported
HW Code: C224159
Waste Type: TRICHLOROETHENE (TCE)
Waste Quantity: UNKNOWN
Waste Code: Not reported
HW Code: C224159
Waste Type: Chrysene
Waste Quantity: UNKNOWN
Waste Code: Not reported
HW Code: C224159
Waste Type: TETRACHLOROETHYLENE (PCE)
Waste Quantity: UNKNOWN
Waste Code: Not reported
HW Code: C224159
Waste Type: DDD
Waste Quantity: UNKNOWN
Waste Code: Not reported
HW Code: C224159
Waste Type: BENZO(A)PYRENE
Waste Quantity: UNKNOWN
Waste Code: Not reported
HW Code: C224159
Waste Type: MERCURY
Waste Quantity: UNKNOWN
Waste Code: Not reported
HW Code: C224159

KENT & WYTHE OWNERS LLC (Continued) **S117742197**

Waste Type: VINYL CHLORIDE
Waste Quantity: UNKNOWN
Waste Code: Not reported
HW Code: C224159
Waste Type: DDT
Waste Quantity: UNKNOWN
Waste Code: Not reported
HW Code: C224159
Waste Type: CHROMIUM
Waste Quantity: UNKNOWN
Waste Code: Not reported
HW Code: C224159
Waste Type: DDE
Waste Quantity: UNKNOWN
Waste Code: Not reported
HW Code: C224159
Waste Type: 1,1,1,2-TETRACHLOROETHANE
Waste Quantity: UNKNOWN
Waste Code: Not reported
Crossref ID: 224177
Cross Ref Type Code: 20
Cross Ref Type: Haz. Substance ID
Record Added Date: 5/1/2013 3:33:00 PM
Record Updated: 5/1/2013 3:33:00 PM
Updated By: IXMUNTEA
Crossref ID: C224159
Cross Ref Type Code: 22
Cross Ref Type: BCP Site ID
Record Added Date: 10/14/2015 11:02:00 AM
Record Updated: 10/14/2015 11:02:00 AM
Updated By: IXMUNTEA
Crossref ID: C224159-06-12
Cross Ref Type Code: 23
Cross Ref Type: Agreement/Consent Order Number
Record Added Date: 10/14/2015 2:02:00 PM
Record Updated: 10/14/2015 2:02:00 PM
Updated By: RJCOZZY
Crossref ID: 2015000210380
Cross Ref Type Code: 25
Cross Ref Type: County Recording Identifier
Record Added Date: 6/22/2015 9:27:00 AM
Record Updated: 10/15/2015 10:20:00 AM
Updated By: SRHEIGEL
Crossref ID: C224177
Cross Ref Type Code: 22
Cross Ref Type: BCP Site ID
Record Added Date: 11/22/2013 8:50:00 AM
Record Updated: 11/22/2013 8:50:00 AM
Updated By: IXMUNTEA
Crossref ID: NYR000160242
Cross Ref Type Code: 06
Cross Ref Type: RCRA EPA ID No.
Record Added Date: 5/4/2012 10:56:00 AM
Record Updated: 5/4/2012 10:56:00 AM
Updated By: IXMUNTEA

Site Code: 463657

KENT & WYTHE OWNERS LLC (Continued) **S117742197**

Control Name: Environmental Easement
HW Code: C224159
Control Code: J
Control Type: INST
Dt record added: 10/03/2013
Dt rec updated: 02/23/2017
Updated By: IXMUNTEA
Site Code: 463657
Site Description: Location: The site is located at 149 Kent Avenue in the Williamsburg area of Brooklyn, Kings County. It is along the north side of 5th Street between Kent and Wythe Avenues and is 0.92 acres in size. Site Features: A former on site warehouse which covered the property was demolished and a new foundation for a residential building has been installed. The new building is under development. Current Zoning and Land Use: The current use of the site is commercial, and it is located in an M1-2/R6A mixed use district. Past Use of the Site: The site was operated as a rail terminal with two to three tracks for approximately 100 years prior to construction of the warehouse in 1988. The warehouse was mainly used for carpet storage until 2012, and was demolished. Contamination was mainly associated with a former loading dock located on the northwestern part of the site, where deliveries of chemicals were made to an adjacent building. Site Geology and Hydrology: Soil beneath the site consisted of approximately six (6) feet of fill materials mixed with fine to coarse sand, silt and gravel, followed by approximately ten (10) feet of dark brown fine to medium sand with trace of gravel and silt, followed by silt layers alternating with layers of sand and gravel to approximately seventy (70) feet below grade. Depth to water at the Site ranges from approximately 9-13 feet below the existing floor slab or approximately 2.8 to 6.7 foot elevation. Groundwater on the site flows in the west-southwest direction toward the East River, located approximately 500 feet from the subject site.
Env Problem: Nature and Extent of Contamination: Post-Remediation: Remediation at the site is complete. Prior to remediaiton, the primary contaminants of concern at the site included the volatile organic compounds (VOCs) tetrachloroethylene (PCE) and its degradation products trichloroethene (TCE), cis-1,2-dichloroethene (DCE) and vinyl chloride (VC) in soil, groundwater and soil vapor. Residual contamination in soil and groundwater is being managed under a Site Management Plan.
Health Problem: Measures are in place to control the potential for coming in contact with subsurface soil and groundwater contamination. Volatile organic compounds in the groundwater may move into the soil vapor (air spaces within the soil), which in turn may move into overlying buildings and affect indoor air quality. This process, which is similar to the movement of radon gas from the subsurface into the indoor air of buildings, is referred to as soil vapor intrusion. The potential exists for the inhalation of site contaminants due to soil vapor intrusion in off-site structures.
Dump: False
Structure: True
Lagoon: False
Landfill: False
Pond: False
Disp Start: Not reported
Disp Term: Not reported
Lat/Long: Not reported

KENT & WYTHE OWNERS LLC (Continued) **S117742197**

Dell: Not reported
Record Add: 5/2/2012 1:27:00 PM
Record Upd: 9/28/2015 4:38:00 PM
Updated By: IXMUNTEA
Own Op: Document Repository
Sub Type: NNN
Owner Name: Not reported
Owner Company: Brooklyn Public Library
Owner Address: Greenpoint Branch
Owner Addr2: 107 Norman Avenue
Owner City,St,Zip: Brooklyn, NY 11222
Owner Country: United States of America
Own Op: Applicant/Requestor
Sub Type: P03
Owner Name: Alan Henick
Owner Company: 149 Kent Avenue LLC
Owner Address: 1545 Laurel Hollow Rd.
Owner Addr2: Not reported
Owner City,St,Zip: Syosset, NY 11791
Owner Country: United States of America
Own Op: Applicant/Requestor
Sub Type: P03
Owner Name: Alan Henick
Owner Company: The Western Carpet and Linoleum Co. Inc.
Owner Address: 1545 Laurel Hollow Rd.
Owner Addr2: Not reported
Owner City,St,Zip: Syosset, NY 11791
Owner Country: United States of America
Own Op: Applicant/Requestor
Sub Type: P03
Owner Name: Tell Metzger
Owner Company: Kent & Wythe Owners LLC
Owner Address: 1865 Palmer Ave.
Owner Addr2: Suite 203
Owner City,St,Zip: Larchmont, NY 10538
Owner Country: United States of America
HW Code: C224159
Waste Type: PCB-AROCLOR 1260
Waste Quantity: UNKNOWN
Waste Code: Not reported
HW Code: C224159
Waste Type: LEAD
Waste Quantity: UNKNOWN
Waste Code: Not reported
HW Code: C224159
Waste Type: PCB-AROCLOR 1254
Waste Quantity: UNKNOWN
Waste Code: Not reported
HW Code: C224159
Waste Type: 1,1,1-TRICHLOROETHANE
Waste Quantity: UNKNOWN
Waste Code: Not reported
HW Code: C224159
Waste Type: 1,1 Dichloroethene
Waste Quantity: UNKNOWN
Waste Code: Not reported
HW Code: C224159

KENT & WYTHE OWNERS LLC (Continued) **S117742197**

Waste Type: cis-1,2-dichloroethene
Waste Quantity: UNKNOWN
Waste Code: Not reported
HW Code: C224159
Waste Type: tetrachloroethene (PCE)
Waste Quantity: UNKNOWN
Waste Code: Not reported
HW Code: C224159
Waste Type: tetrachloroethene (PCE)
Waste Quantity: UNKNOWN
Waste Code: Not reported
HW Code: C224159
Waste Type: nickel
Waste Quantity: UNKNOWN
Waste Code: Not reported
HW Code: C224159
Waste Type: DICHLOROETHYLENE
Waste Quantity: UNKNOWN
Waste Code: Not reported
HW Code: C224159
Waste Type: BENZO(B)FLUORANTHENE
Waste Quantity: UNKNOWN
Waste Code: Not reported
HW Code: C224159
Waste Type: TRICHLOROETHENE (TCE)
Waste Quantity: UNKNOWN
Waste Code: Not reported
HW Code: C224159
Waste Type: Chrysene
Waste Quantity: UNKNOWN
Waste Code: Not reported
HW Code: C224159
Waste Type: TETRACHLOROETHYLENE (PCE)
Waste Quantity: UNKNOWN
Waste Code: Not reported
HW Code: C224159
Waste Type: DDD
Waste Quantity: UNKNOWN
Waste Code: Not reported
HW Code: C224159
Waste Type: BENZO(A)PYRENE
Waste Quantity: UNKNOWN
Waste Code: Not reported
HW Code: C224159
Waste Type: MERCURY
Waste Quantity: UNKNOWN
Waste Code: Not reported
HW Code: C224159
Waste Type: VINYL CHLORIDE
Waste Quantity: UNKNOWN
Waste Code: Not reported
HW Code: C224159
Waste Type: DDT
Waste Quantity: UNKNOWN
Waste Code: Not reported
HW Code: C224159
Waste Type: CHROMIUM

KENT & WYTHE OWNERS LLC (Continued) **S117742197**

Waste Quantity: UNKNOWN
Waste Code: Not reported
HW Code: C224159
Waste Type: DDE
Waste Quantity: UNKNOWN
Waste Code: Not reported
HW Code: C224159
Waste Type: 1,1,1,2-TETRACHLOROETHANE
Waste Quantity: UNKNOWN
Waste Code: Not reported
Crossref ID: 224177
Cross Ref Type Code: 20
Cross Ref Type: Haz. Substance ID
Record Added Date: 5/1/2013 3:33:00 PM
Record Updated: 5/1/2013 3:33:00 PM
Updated By: IXMUNTEA
Crossref ID: C224159
Cross Ref Type Code: 22
Cross Ref Type: BCP Site ID
Record Added Date: 10/14/2015 11:02:00 AM
Record Updated: 10/14/2015 11:02:00 AM
Updated By: IXMUNTEA
Crossref ID: C224159-06-12
Cross Ref Type Code: 23
Cross Ref Type: Agreement/Consent Order Number
Record Added Date: 10/14/2015 2:02:00 PM
Record Updated: 10/14/2015 2:02:00 PM
Updated By: RJCOZZY
Crossref ID: 2015000210380
Cross Ref Type Code: 25
Cross Ref Type: County Recording Identifier
Record Added Date: 6/22/2015 9:27:00 AM
Record Updated: 10/15/2015 10:20:00 AM
Updated By: SRHEIGEL
Crossref ID: C224177
Cross Ref Type Code: 22
Cross Ref Type: BCP Site ID
Record Added Date: 11/22/2013 8:50:00 AM
Record Updated: 11/22/2013 8:50:00 AM
Updated By: IXMUNTEA
Crossref ID: NYR000160242
Cross Ref Type Code: 06
Cross Ref Type: RCRA EPA ID No.
Record Added Date: 5/4/2012 10:56:00 AM
Record Updated: 5/4/2012 10:56:00 AM
Updated By: IXMUNTEA

Site Code: 463657
Control Name: Soil Management Plan
HW Code: C224159
Control Code: 14
Control Type: INST
Dt record added: 10/03/2013
Dt rec updated: 02/23/2017
Updated By: IXMUNTEA
Site Code: 463657
Site Description: Location: The site is located at 149 Kent Avenue in the Williamsburg

KENT & WYTHE OWNERS LLC (Continued) **S117742197**

area of Brooklyn, Kings County. It is along the north side of 5th Street between Kent and Wythe Avenues and is 0.92 acres in size. Site Features: A former on site warehouse which covered the property was demolished and a new foundation for a residential building has been installed. The new building is under development. Current Zoning and Land Use: The current use of the site is commercial, and it is located in an M1-2/R6A mixed use district. Past Use of the Site: The site was operated as a rail terminal with two to three tracks for approximately 100 years prior to construction of the warehouse in 1988. The warehouse was mainly used for carpet storage until 2012, and was demolished. Contamination was mainly associated with a former loading dock located on the northwestern part of the site, where deliveries of chemicals were made to an adjacent building. Site Geology and Hydrology: Soil beneath the site consisted of approximately six (6) feet of fill materials mixed with fine to coarse sand, silt and gravel, followed by approximately ten (10) feet of dark brown fine to medium sand with trace of gravel and silt, followed by silt layers alternating with layers of sand and gravel to approximately seventy (70) feet below grade. Depth to water at the Site ranges from approximately 9-13 feet below the existing floor slab or approximately 2.8 to 6.7 foot elevation. Groundwater on the site flows in the west-southwest direction toward the East River, located approximately 500 feet from the subject site.

Env Problem: Nature and Extent of Contamination: Post-Remediation: Remediation at the site is complete. Prior to remediaiton, the primary contaminants of concern at the site included the volatile organic compounds (VOCs) tetrachloroethylene (PCE) and its degradation products trichloroethene (TCE), cis-1,2-dichloroethene (DCE) and vinyl chloride (VC) in soil, groundwater and soil vapor. Residual contamination in soil and groundwater is being managed under a Site Management Plan.

Health Problem: Measures are in place to control the potential for coming in contact with subsurface soil and groundwater contamination. Volatile organic compounds in the groundwater may move into the soil vapor (air spaces within the soil), which in turn may move into overlying buildings and affect indoor air quality. This process, which is similar to the movement of radon gas from the subsurface into the indoor air of buildings, is referred to as soil vapor intrusion. The potential exists for the inhalation of site contaminants due to soil vapor intrusion in off-site structures.

Dump: False
Structure: True
Lagoon: False
Landfill: False
Pond: False
Disp Start: Not reported
Disp Term: Not reported
Lat/Long: Not reported
Dell: Not reported
Record Add: 5/2/2012 1:27:00 PM
Record Upd: 9/28/2015 4:38:00 PM
Updated By: IXMUNTEA
Own Op: Document Repository
Sub Type: NNN
Owner Name: Not reported
Owner Company: Brooklyn Public Library
Owner Address: Greenpoint Branch

KENT & WYTHE OWNERS LLC (Continued) **S117742197**

Owner Addr2: 107 Norman Avenue
Owner City,St,Zip: Brooklyn, NY 11222
Owner Country: United States of America
Own Op: Applicant/Requestor
Sub Type: P03
Owner Name: Alan Henick
Owner Company: 149 Kent Avenue LLC
Owner Address: 1545 Laurel Hollow Rd.
Owner Addr2: Not reported
Owner City,St,Zip: Syosset, NY 11791
Owner Country: United States of America
Own Op: Applicant/Requestor
Sub Type: P03
Owner Name: Alan Henick
Owner Company: The Western Carpet and Linoleum Co. Inc.
Owner Address: 1545 Laurel Hollow Rd.
Owner Addr2: Not reported
Owner City,St,Zip: Syosset, NY 11791
Owner Country: United States of America
Own Op: Applicant/Requestor
Sub Type: P03
Owner Name: Tell Metzger
Owner Company: Kent & Wythe Owners LLC
Owner Address: 1865 Palmer Ave.
Owner Addr2: Suite 203
Owner City,St,Zip: Larchmont, NY 10538
Owner Country: United States of America
HW Code: C224159
Waste Type: PCB-AROCLOR 1260
Waste Quantity: UNKNOWN
Waste Code: Not reported
HW Code: C224159
Waste Type: LEAD
Waste Quantity: UNKNOWN
Waste Code: Not reported
HW Code: C224159
Waste Type: PCB-AROCLOR 1254
Waste Quantity: UNKNOWN
Waste Code: Not reported
HW Code: C224159
Waste Type: 1,1,1-TRICHLOROETHANE
Waste Quantity: UNKNOWN
Waste Code: Not reported
HW Code: C224159
Waste Type: 1,1 Dichloroethene
Waste Quantity: UNKNOWN
Waste Code: Not reported
HW Code: C224159
Waste Type: cis-1,2-dichloroethene
Waste Quantity: UNKNOWN
Waste Code: Not reported
HW Code: C224159
Waste Type: tetrachloroethene (PCE)
Waste Quantity: UNKNOWN
Waste Code: Not reported
HW Code: C224159
Waste Type: tetrachloroethene (PCE)

KENT & WYTHE OWNERS LLC (Continued) **S117742197**

Waste Quantity: UNKNOWN
Waste Code: Not reported
HW Code: C224159
Waste Type: nickel
Waste Quantity: UNKNOWN
Waste Code: Not reported
HW Code: C224159
Waste Type: DICHLOROETHYLENE
Waste Quantity: UNKNOWN
Waste Code: Not reported
HW Code: C224159
Waste Type: BENZO(B)FLUORANTHENE
Waste Quantity: UNKNOWN
Waste Code: Not reported
HW Code: C224159
Waste Type: TRICHLOROETHENE (TCE)
Waste Quantity: UNKNOWN
Waste Code: Not reported
HW Code: C224159
Waste Type: Chrysene
Waste Quantity: UNKNOWN
Waste Code: Not reported
HW Code: C224159
Waste Type: TETRACHLOROETHYLENE (PCE)
Waste Quantity: UNKNOWN
Waste Code: Not reported
HW Code: C224159
Waste Type: DDD
Waste Quantity: UNKNOWN
Waste Code: Not reported
HW Code: C224159
Waste Type: BENZO(A)PYRENE
Waste Quantity: UNKNOWN
Waste Code: Not reported
HW Code: C224159
Waste Type: MERCURY
Waste Quantity: UNKNOWN
Waste Code: Not reported
HW Code: C224159
Waste Type: VINYL CHLORIDE
Waste Quantity: UNKNOWN
Waste Code: Not reported
HW Code: C224159
Waste Type: DDT
Waste Quantity: UNKNOWN
Waste Code: Not reported
HW Code: C224159
Waste Type: CHROMIUM
Waste Quantity: UNKNOWN
Waste Code: Not reported
HW Code: C224159
Waste Type: DDE
Waste Quantity: UNKNOWN
Waste Code: Not reported
HW Code: C224159
Waste Type: 1,1,1,2-TETRACHLOROETHANE
Waste Quantity: UNKNOWN

KENT & WYTHE OWNERS LLC (Continued) **S117742197**

Waste Code: Not reported
Crossref ID: 224177
Cross Ref Type Code: 20
Cross Ref Type: Haz. Substance ID
Record Added Date: 5/1/2013 3:33:00 PM
Record Updated: 5/1/2013 3:33:00 PM
Updated By: IXMUNTEA
Crossref ID: C224159
Cross Ref Type Code: 22
Cross Ref Type: BCP Site ID
Record Added Date: 10/14/2015 11:02:00 AM
Record Updated: 10/14/2015 11:02:00 AM
Updated By: IXMUNTEA
Crossref ID: C224159-06-12
Cross Ref Type Code: 23
Cross Ref Type: Agreement/Consent Order Number
Record Added Date: 10/14/2015 2:02:00 PM
Record Updated: 10/14/2015 2:02:00 PM
Updated By: RJCOZZY
Crossref ID: 2015000210380
Cross Ref Type Code: 25
Cross Ref Type: County Recording Identifier
Record Added Date: 6/22/2015 9:27:00 AM
Record Updated: 10/15/2015 10:20:00 AM
Updated By: SRHEIGEL
Crossref ID: C224177
Cross Ref Type Code: 22
Cross Ref Type: BCP Site ID
Record Added Date: 11/22/2013 8:50:00 AM
Record Updated: 11/22/2013 8:50:00 AM
Updated By: IXMUNTEA
Crossref ID: NYR000160242
Cross Ref Type Code: 06
Cross Ref Type: RCRA EPA ID No.
Record Added Date: 5/4/2012 10:56:00 AM
Record Updated: 5/4/2012 10:56:00 AM
Updated By: IXMUNTEA

Site Code: 463657
Control Name: O&M Plan
HW Code: C224159
Control Code: 33
Control Type: INST
Dt record added: 10/03/2013
Dt rec updated: 02/23/2017
Updated By: IXMUNTEA
Site Code: 463657
Site Description: Location: The site is located at 149 Kent Avenue in the Williamsburg area of Brooklyn, Kings County. It is along the north side of 5th Street between Kent and Wythe Avenues and is 0.92 acres in size. Site Features: A former on site warehouse which covered the property was demolished and a new foundation for a residential building has been installed. The new building is under development. Current Zoning and Land Use: The current use of the site is commercial, and it is located in an M1-2/R6A mixed use district. Past Use of the Site: The site was operated as a rail terminal with two to three tracks for approximately 100 years prior to construction of the warehouse in

KENT & WYTHE OWNERS LLC (Continued) **S117742197**

1988. The warehouse was mainly used for carpet storage until 2012, and was demolished. Contamination was mainly associated with a former loading dock located on the northwestern part of the site, where deliveries of chemicals were made to an adjacent building. Site Geology and Hydrology: Soil beneath the site consisted of approximately six (6) feet of fill materials mixed with fine to coarse sand, silt and gravel, followed by approximately ten (10) feet of dark brown fine to medium sand with trace of gravel and silt, followed by silt layers alternating with layers of sand and gravel to approximately seventy (70) feet below grade. Depth to water at the Site ranges from approximately 9-13 feet below the existing floor slab or approximately 2.8 to 6.7 foot elevation. Groundwater on the site flows in the west-southwest direction toward the East River, located approximately 500 feet from the subject site.

Env Problem: Nature and Extent of Contamination: Post-Remediation: Remediation at the site is complete. Prior to remediaiton, the primary contaminants of concern at the site included the volatile organic compounds (VOCs) tetrachloroethylene (PCE) and its degradation products trichloroethene (TCE), cis-1,2-dichloroethene (DCE) and vinyl chloride (VC) in soil, groundwater and soil vapor. Residual contamination in soil and groundwater is being managed under a Site Management Plan.

Health Problem: Measures are in place to control the potential for coming in contact with subsurface soil and groundwater contamination. Volatile organic compounds in the groundwater may move into the soil vapor (air spaces within the soil), which in turn may move into overlying buildings and affect indoor air quality. This process, which is similar to the movement of radon gas from the subsurface into the indoor air of buildings, is referred to as soil vapor intrusion. The potential exists for the inhalation of site contaminants due to soil vapor intrusion in off-site structures.

Dump: False
Structure: True
Lagoon: False
Landfill: False
Pond: False
Disp Start: Not reported
Disp Term: Not reported
Lat/Long: Not reported
Dell: Not reported
Record Add: 5/2/2012 1:27:00 PM
Record Upd: 9/28/2015 4:38:00 PM
Updated By: IXMUNTEA
Own Op: Document Repository
Sub Type: NNN
Owner Name: Not reported
Owner Company: Brooklyn Public Library
Owner Address: Greenpoint Branch
Owner Addr2: 107 Norman Avenue
Owner City,St,Zip: Brooklyn, NY 11222
Owner Country: United States of America
Own Op: Applicant/Requestor
Sub Type: P03
Owner Name: Alan Henick
Owner Company: 149 Kent Avenue LLC
Owner Address: 1545 Laurel Hollow Rd.
Owner Addr2: Not reported

KENT & WYTHE OWNERS LLC (Continued) **S117742197**

Owner City,St,Zip: Syosset, NY 11791
Owner Country: United States of America
Own Op: Applicant/Requestor
Sub Type: P03
Owner Name: Alan Henick
Owner Company: The Western Carpet and Linoleum Co. Inc.
Owner Address: 1545 Laurel Hollow Rd.
Owner Addr2: Not reported
Owner City,St,Zip: Syosset, NY 11791
Owner Country: United States of America
Own Op: Applicant/Requestor
Sub Type: P03
Owner Name: Tell Metzger
Owner Company: Kent & Wythe Owners LLC
Owner Address: 1865 Palmer Ave.
Owner Addr2: Suite 203
Owner City,St,Zip: Larchmont, NY 10538
Owner Country: United States of America
HW Code: C224159
Waste Type: PCB-AROCLOR 1260
Waste Quantity: UNKNOWN
Waste Code: Not reported
HW Code: C224159
Waste Type: LEAD
Waste Quantity: UNKNOWN
Waste Code: Not reported
HW Code: C224159
Waste Type: PCB-AROCLOR 1254
Waste Quantity: UNKNOWN
Waste Code: Not reported
HW Code: C224159
Waste Type: 1,1,1-TRICHLOROETHANE
Waste Quantity: UNKNOWN
Waste Code: Not reported
HW Code: C224159
Waste Type: 1,1 Dichloroethene
Waste Quantity: UNKNOWN
Waste Code: Not reported
HW Code: C224159
Waste Type: cis-1,2-dichloroethene
Waste Quantity: UNKNOWN
Waste Code: Not reported
HW Code: C224159
Waste Type: tetrachloroethene (PCE)
Waste Quantity: UNKNOWN
Waste Code: Not reported
HW Code: C224159
Waste Type: tetrachloroethene (PCE)
Waste Quantity: UNKNOWN
Waste Code: Not reported
HW Code: C224159
Waste Type: nickel
Waste Quantity: UNKNOWN
Waste Code: Not reported
HW Code: C224159
Waste Type: DICHLOROETHYLENE
Waste Quantity: UNKNOWN

KENT & WYTHE OWNERS LLC (Continued) **S117742197**

Waste Code: Not reported
HW Code: C224159
Waste Type: BENZO(B)FLUORANTHENE
Waste Quantity: UNKNOWN
Waste Code: Not reported
HW Code: C224159
Waste Type: TRICHLOROETHENE (TCE)
Waste Quantity: UNKNOWN
Waste Code: Not reported
HW Code: C224159
Waste Type: Chrysene
Waste Quantity: UNKNOWN
Waste Code: Not reported
HW Code: C224159
Waste Type: TETRACHLOROETHYLENE (PCE)
Waste Quantity: UNKNOWN
Waste Code: Not reported
HW Code: C224159
Waste Type: DDD
Waste Quantity: UNKNOWN
Waste Code: Not reported
HW Code: C224159
Waste Type: BENZO(A)PYRENE
Waste Quantity: UNKNOWN
Waste Code: Not reported
HW Code: C224159
Waste Type: MERCURY
Waste Quantity: UNKNOWN
Waste Code: Not reported
HW Code: C224159
Waste Type: VINYL CHLORIDE
Waste Quantity: UNKNOWN
Waste Code: Not reported
HW Code: C224159
Waste Type: DDT
Waste Quantity: UNKNOWN
Waste Code: Not reported
HW Code: C224159
Waste Type: CHROMIUM
Waste Quantity: UNKNOWN
Waste Code: Not reported
HW Code: C224159
Waste Type: DDE
Waste Quantity: UNKNOWN
Waste Code: Not reported
HW Code: C224159
Waste Type: 1,1,1,2-TETRACHLOROETHANE
Waste Quantity: UNKNOWN
Waste Code: Not reported
Crossref ID: 224177
Cross Ref Type Code: 20
Cross Ref Type: Haz. Substance ID
Record Added Date: 5/1/2013 3:33:00 PM
Record Updated: 5/1/2013 3:33:00 PM
Updated By: IXMUNTEA
Crossref ID: C224159
Cross Ref Type Code: 22

KENT & WYTHE OWNERS LLC (Continued) **S117742197**

Cross Ref Type: BCP Site ID
Record Added Date: 10/14/2015 11:02:00 AM
Record Updated: 10/14/2015 11:02:00 AM
Updated By: IXMUNTEA
Crossref ID: C224159-06-12
Cross Ref Type Code: 23
Cross Ref Type: Agreement/Consent Order Number
Record Added Date: 10/14/2015 2:02:00 PM
Record Updated: 10/14/2015 2:02:00 PM
Updated By: RJCOZZY
Crossref ID: 2015000210380
Cross Ref Type Code: 25
Cross Ref Type: County Recording Identifier
Record Added Date: 6/22/2015 9:27:00 AM
Record Updated: 10/15/2015 10:20:00 AM
Updated By: SRHEIGEL
Crossref ID: C224177
Cross Ref Type Code: 22
Cross Ref Type: BCP Site ID
Record Added Date: 11/22/2013 8:50:00 AM
Record Updated: 11/22/2013 8:50:00 AM
Updated By: IXMUNTEA
Crossref ID: NYR000160242
Cross Ref Type Code: 06
Cross Ref Type: RCRA EPA ID No.
Record Added Date: 5/4/2012 10:56:00 AM
Record Updated: 5/4/2012 10:56:00 AM
Updated By: IXMUNTEA

NY MANIFEST:
Country: USA
EPA ID: NYP004826374
Facility Status: Not reported
Location Address 1: 149 KENT AVENUE
Code: BP
Location Address 2: Not reported
Total Tanks: Not reported
Location City: BROOKLYN
Location State: NY
Location Zip: 11238
Location Zip 4: Not reported

NY MANIFEST:
EPAID: NYP004826374
Mailing Name: CON ED
Mailing Contact: THERESA BURKARD
Mailing Address 1: 4 IRVING PL 15TH FL NE
Mailing Address 2: Not reported
Mailing City: NEW YORK
Mailing State: NY
Mailing Zip: 10003
Mailing Zip 4: Not reported
Mailing Country: USA
Mailing Phone: 2124602262

Country: USA

KENT & WYTHE OWNERS LLC (Continued) **S117742197**

EPA ID:	NYR000160242
Facility Status:	Not reported
Location Address 1:	149 KENT AVENUE
Code:	BP
Location Address 2:	Not reported
Total Tanks:	Not reported
Location City:	BROOKLYN
Location State:	NY
Location Zip:	11249
Location Zip 4:	Not reported

NY MANIFEST:

EPAID:	NYR000160242
Mailing Name:	KENT & WYTHE OWNERS LLC
Mailing Contact:	KENT & WYTHE OWNER LLC
Mailing Address 1:	1865 PALMER AVE
Mailing Address 2:	Not reported
Mailing City:	LARCHMONT
Mailing State:	NY
Mailing Zip:	10538
Mailing Zip 4:	Not reported
Mailing Country:	USA
Mailing Phone:	9147746029

NY MANIFEST:

Document ID:	Not reported
Manifest Status:	Not reported
seq:	Not reported
Year:	2016
Trans1 State ID:	NJR986628162
Trans2 State ID:	Not reported
Generator Ship Date:	10/18/2016
Trans1 Recv Date:	10/18/2016
Trans2 Recv Date:	Not reported
TSD Site Recv Date:	10/18/2016
Part A Recv Date:	Not reported
Part B Recv Date:	Not reported
Generator EPA ID:	NYR000160242
Trans1 EPA ID:	Not reported
Trans2 EPA ID:	Not reported
TSDF ID 1:	NJD991291105
TSDF ID 2:	Not reported
Manifest Tracking Number:	016324161JJK
Import Indicator:	N
Export Indicator:	N
Discr Quantity Indicator:	N
Discr Type Indicator:	N
Discr Residue Indicator:	N
Discr Partial Reject Indicator:	N
Discr Full Reject Indicator:	N
Manifest Ref Number:	Not reported
Alt Facility RCRA ID:	Not reported
Alt Facility Sign Date:	Not reported
MGMT Method Type Code:	H141
Waste Code:	Not reported
Waste Code:	Not reported
Waste Code:	Not reported

KENT & WYTHE OWNERS LLC (Continued) **S117742197**

Waste Code:	Not reported
Waste Code:	Not reported
Waste Code:	Not reported
Quantity:	110
Units:	G - Gallons (liquids only)* (8.3 pounds)
Number of Containers:	2
Container Type:	DM - Metal drums, barrels
Handling Method:	L Landfill.
Specific Gravity:	1
Waste Code:	D039
Waste Code 1_2:	U210
Waste Code 1_3:	Not reported
Waste Code 1_4:	Not reported
Waste Code 1_5:	Not reported
Waste Code 1_6:	Not reported

Click this hyperlink while viewing on your computer to access
223 additional NY_MANIFEST: record(s) in the EDR Site Report.

307
NE
1/4-1/2
0.487 mi.
2572 ft.

120 JEWEL ST/BKLYN **NY LTANKS** **S100144968**
120 JEWEL ST **N/A**
NEW YORK CITY, NY

Relative:
Higher

Actual:
11 ft.

LTANKS:

Facility ID:	8708714
Site ID:	108855
Spill Number/Closed Date:	1992-09-30
Spill Date:	1988-01-12
Spill Cause:	Tank Test Failure
Spill Source:	Commercial/Industrial
Spill Class:	B3
Cleanup Ceased:	1992-09-30
SWIS:	2401
Investigator:	BATTISTA
Referred To:	Not reported
Reported to Dept:	1988-01-13
CID:	Not reported
Water Affected:	Not reported
Spill Notifier:	Tank Tester
Last Inspection:	Not reported
Recommended Penalty:	False
Meets Standard:	False
UST Involvement:	False
Remediation Phase:	0
Date Entered In Computer:	1988-01-26
Spill Record Last Update:	1994-05-12
Spiller Name:	Not reported
Spiller Company:	CERTIFIED INTERN'NAL CORP
Spiller Address:	120 JEWEL ST
Spiller County:	001
Spiller Contact:	Not reported
Spiller Phone:	Not reported
Spiller Extention:	Not reported
DEC Region:	2
DER Facility ID:	95648

120 JEWEL ST/BKLYN (Continued) **S100144968**

DEC Memo: ""
Remarks: "2K TANK SYSTEM FAILED HORNER EZY CHECK WITH AN UNKNOWN LEAK RATE, WILL EXCAVATE, ISOLATE AND RETEST."

All TTF:
Facility ID: 8708714
Spill Number: 8708714
Spill Tank Test: 1532986
Site ID: 108855
Tank Number: Not reported
Tank Size: 0
Material: 0001
EPA UST: Not reported
UST: Not reported
Cause: Not reported
Source: Not reported
Test Method: 00
Test Method 2: Unknown
Leak Rate: .00
Gross Fail: Not reported
Modified By: Spills
Last Modified Date: Not reported

All Materials:
Site ID: 108855
Operable Unit ID: 913383
Operable Unit: 01
Material ID: 464087
Material Code: 0001A
Material Name: #2 fuel oil
Case No.: Not reported
Material FA: Petroleum
Quantity: -1.00
Units: Not reported
Recovered: .00
Oxygenate: Not reported

---

308 South 1/4-1/2 0.500 mi. 2639 ft.

ST VINCENT DE PAUL R C CHURCH
167 N 6TH ST
BROOKLYN, NY 11211

NY LTANKS **U000412658**
NY UST **N/A**

Relative: Higher

Actual: 29 ft.

LTANKS:
Facility ID: 0301163
Site ID: 177051
Spill Number/Closed Date: 2005-12-21
Spill Date: 2003-05-01
Spill Cause: Tank Test Failure
Spill Source: Institutional, Educational, Gov., Other
Spill Class: B3
Cleanup Ceased: Not reported
SWIS: 2401
Investigator: JBLISTER
Referred To: Not reported
Reported to Dept: 2003-05-01
CID: 322

ST VINCENT DE PAUL R C CHURCH (Continued) **U000412658**

Water Affected:	Not reported
Spill Notifier:	Tank Tester
Last Inspection:	Not reported
Recommended Penalty:	False
Meets Standard:	False
UST Involvement:	False
Remediation Phase:	0
Date Entered In Computer:	2003-05-01
Spill Record Last Update:	2006-01-06
Spiller Name:	FR. KING
Spiller Company:	ST VINCENT DEPAUL CHURCH
Spiller Address:	167 N. 6TH ST
Spiller County:	001
Spiller Contact:	FR. KING
Spiller Phone:	(718) 388-4218
Spiller Extention:	Not reported
DEC Region:	2
DER Facility ID:	148793
DEC Memo:	"Prior to Sept, 2004 data translation this spill Lead_DEC Field was KRIMGOLD 05/02/03 - ROSSAN, DDO - Tank test failure letter was sent 5/2/03 Letter was sent to: Fr. King St Vincent De Paul Church 167 N 6th Street Brooklyn, NY 11211 END 4/30/2004 SS sent a new ttf ltr 12/06/05 called for Father King who I was informed was no longer at the church. Bishop Manuel will call me when he returns. J Lister 12/21/05 Spill closed after receiving documentation that tank was retested and passed. J Lister"
Remarks:	"tank test failure"

All TTF:

Facility ID:	0301163
Spill Number:	0301163
Spill Tank Test:	1528335
Site ID:	177051
Tank Number:	001
Tank Size:	5000
Material:	0001
EPA UST:	Not reported
UST:	Not reported
Cause:	Not reported
Source:	Not reported
Test Method:	03
Test Method 2:	Horner EZ Check I or II
Leak Rate:	.00
Gross Fail:	F
Modified By:	Spills
Last Modified Date:	Not reported

All Materials:

Site ID:	177051
Operable Unit ID:	867566
Operable Unit:	01
Material ID:	509219
Material Code:	0001A
Material Name:	#2 fuel oil
Case No.:	Not reported
Material FA:	Petroleum
Quantity:	.00

ST VINCENT DE PAUL R C CHURCH (Continued) **U000412658**

Units: G
Recovered: .00
Oxygenate: Not reported

UST:
Id/Status: 2-400203 / Unregulated/Closed
Program Type: PBS
Region: STATE
DEC Region: 2
Expiration Date: N/A
UTM X: 588063.03979
UTM Y: 4507832.51123
Site Type: School

Affiliation Records:
Site Id: 19086
Affiliation Type: Facility Owner
Company Name: ST VINCENT DE PAUL CHURCH
Contact Type: Not reported
Contact Name: Not reported
Address1: 167 N 6TH ST
Address2: Not reported
City: BROOKLYN
State: NY
Zip Code: 11211
Country Code: 001
Phone: (718) 388-4218
EMail: Not reported
Fax Number: Not reported
Modified By: TRANSLAT
Date Last Modified: 2004-03-04

Site Id: 19086
Affiliation Type: Mail Contact
Company Name: ST VINCENT DE PAUL CHURCH
Contact Type: Not reported
Contact Name: Not reported
Address1: 167 N 6TH ST
Address2: Not reported
City: BROOKLYN
State: NY
Zip Code: 11211
Country Code: 001
Phone: (718) 388-4218
EMail: Not reported
Fax Number: Not reported
Modified By: TRANSLAT
Date Last Modified: 2004-03-04

Site Id: 19086
Affiliation Type: Facility Operator
Company Name: ST VINCENT DE PAUL R C CHURCH
Contact Type: Not reported
Contact Name: ST.VINCENT DE PAUL CHURCH
Address1: Not reported
Address2: Not reported

ST VINCENT DE PAUL R C CHURCH (Continued) **U000412658**

City:	Not reported
State:	NN
Zip Code:	Not reported
Country Code:	001
Phone:	(718) 388-4218
EMail:	Not reported
Fax Number:	Not reported
Modified By:	TRANSLAT
Date Last Modified:	2004-03-04

Site Id:	19086
Affiliation Type:	Emergency Contact
Company Name:	ST VINCENT DE PAUL CHURCH
Contact Type:	Not reported
Contact Name:	ST.VINCENT DE PAUL CHURCH
Address1:	Not reported
Address2:	Not reported
City:	Not reported
State:	NN
Zip Code:	Not reported
Country Code:	001
Phone:	(718) 388-4218
EMail:	Not reported
Fax Number:	Not reported
Modified By:	TRANSLAT
Date Last Modified:	2004-03-04

Tank Info:

Tank Number:	001
Tank ID:	24598
Tank Status:	Closed - Removed
Material Name:	Closed - Removed
Capacity Gallons:	5000
Install Date:	11/01/1967
Date Tank Closed:	04/23/2012
Registered:	True
Tank Location:	Underground
Tank Type:	Steel/carbon steel
Material Code:	0001
Common Name of Substance:	#2 Fuel Oil (On-Site Consumption)

Tightness Test Method:	-
Date Test:	Not reported
Next Test Date:	Not reported
Pipe Model:	Not reported
Modified By:	LXZIELIN
Last Modified:	04/14/2017

Equipment Records:

C02 - Pipe Location - Underground/On-ground
G00 - Tank Secondary Containment - None
H04 - Tank Leak Detection - Groundwater Well
A00 - Tank Internal Protection - None
B01 - Tank External Protection - Painted/Asphalt Coating
D01 - Pipe Type - Steel/Carbon Steel/Iron
F01 - Pipe External Protection - Painted/Asphalt Coating

ST VINCENT DE PAUL R C CHURCH (Continued) **U000412658**

I05 - Overfill - Vent Whistle

309
SE
1/2-1
0.588 mi.
3104 ft.

CITY BARREL CO.
421-429 MEEKER STREET
BROOKLYN, NY 11378

NY SHWS **S105972440**
N/A

Relative:
Higher

Actual:
14 ft.

SHWS:

Program:	HW
Site Code:	55909
Classification:	N
Region:	2
Acres:	Not reported
HW Code:	224005
Record Add:	11/18/1999
Record Upd:	12/16/2003
Updated By:	kstang
Site Description:	The site did not qualify for addition to the Registry of Inactive Hazardous Disposal Sites. This site was listed in the Eckhardt subcommittee report as a disposal site. Investigation by the NYSDEC Regional offices indicate that this is an industrial operation to recycle, recover and refurbish drums and that no apparent disposal of hazardous or toxic waste have occurred here.
Env Problem:	None known. No apparent disposal of significant quantities of any hazardous waste.
Health Problem:	Not reported
Dump:	Not reported
Structure:	Not reported
Lagoon:	Not reported
Landfill:	Not reported
Pond:	Not reported
Disp Start:	Not reported
Disp Term:	Not reported
Lat/Long:	Not reported
Dell:	Not reported
Record Add:	Not reported
Record Upd:	Not reported
Updated By:	Not reported
Own Op:	Not reported
Sub Type:	Not reported
Owner Name:	Not reported
Owner Company:	Not reported
Owner Address:	Not reported
Owner Addr2:	Not reported
Owner City,St,Zip:	Not reported
Owner Country:	Not reported
HW Code:	Not reported
Waste Type:	Not reported
Waste Quantity:	Not reported
Waste Code:	Not reported
Crossref ID:	Not reported
Cross Ref Type Code:	Not reported
Cross Ref Type:	Not reported
Record Added Date:	Not reported
Record Updated:	Not reported
Updated By:	Not reported

310	**KIEN IMPORT CORPORATION**	**NY SHWS**	**1000164221**
NE	**330 CALYER ST**	**NY LTANKS**	**NYD001495993**
1/2-1	**BROOKLYN, NY 11222**	**NY CBS**	
0.627 mi.		**NY Spills**	
3310 ft.		**RCRA NonGen / NLR**	
		ICIS	
Relative:		**FINDS**	
Higher		**ECHO**	
		NY MANIFEST	
Actual:			
10 ft.			

SHWS:

Program:	HW
Site Code:	338763
Classification:	N
Region:	2
Acres:	Not reported
HW Code:	224023
Record Add:	11/18/1999
Record Upd:	12/16/2003
Updated By:	kstang
Site Description:	The site did not qualify for addition to the Registry of Inactive Hazardous Waste Sites.
Env Problem:	Not reported
Health Problem:	Not reported
Dump:	Not reported
Structure:	Not reported
Lagoon:	Not reported
Landfill:	Not reported
Pond:	Not reported
Disp Start:	Not reported
Disp Term:	Not reported
Lat/Long:	Not reported
Dell:	Not reported
Record Add:	Not reported
Record Upd:	Not reported
Updated By:	Not reported
Own Op:	Not reported
Sub Type:	Not reported
Owner Name:	Not reported
Owner Company:	Not reported
Owner Address:	Not reported
Owner Addr2:	Not reported
Owner City,St,Zip:	Not reported
Owner Country:	Not reported
HW Code:	Not reported
Waste Type:	Not reported
Waste Quantity:	Not reported
Waste Code:	Not reported
Crossref ID:	Not reported
Cross Ref Type Code:	Not reported
Cross Ref Type:	Not reported
Record Added Date:	Not reported
Record Updated:	Not reported
Updated By:	Not reported

LTANKS:

Facility ID:	9401962
Site ID:	260458
Spill Number/Closed Date:	1998-04-30

KIEN IMPORT CORPORATION (Continued) **1000164221**

Spill Date:	1994-05-10
Spill Cause:	Tank Test Failure
Spill Source:	Commercial/Industrial
Spill Class:	C3
Cleanup Ceased:	Not reported
SWIS:	2401
Investigator:	KSTANG
Referred To:	Not reported
Reported to Dept:	1994-05-10
CID:	Not reported
Water Affected:	Not reported
Spill Notifier:	Tank Tester
Last Inspection:	Not reported
Recommended Penalty:	False
Meets Standard:	False
UST Involvement:	False
Remediation Phase:	0
Date Entered In Computer:	1994-05-13
Spill Record Last Update:	2002-04-16
Spiller Name:	Not reported
Spiller Company:	Not reported
Spiller Address:	Not reported
Spiller County:	001
Spiller Contact:	Not reported
Spiller Phone:	Not reported
Spiller Extention:	Not reported
DEC Region:	2
DER Facility ID:	109689
DEC Memo:	"Prior to Sept, 2004 data translation this spill Lead_DEC Field was TANG "
Remarks:	""

All TTF:

Facility ID:	9401962
Spill Number:	9401962
Spill Tank Test:	1542692
Site ID:	260458
Tank Number:	Not reported
Tank Size:	0
Material:	0001
EPA UST:	Not reported
UST:	Not reported
Cause:	Not reported
Source:	Not reported
Test Method:	00
Test Method 2:	Unknown
Leak Rate:	.00
Gross Fail:	Not reported
Modified By:	Spills
Last Modified Date:	Not reported

All Materials:

Site ID:	260458
Operable Unit ID:	995644
Operable Unit:	01
Material ID:	385700
Material Code:	0001A

KIEN IMPORT CORPORATION (Continued) **1000164221**

Material Name:	#2 fuel oil
Case No.:	Not reported
Material FA:	Petroleum
Quantity:	1.00
Units:	G
Recovered:	.00
Oxygenate:	Not reported

CBS:

CBS Number:	2-000070
Program Type:	CBS
Facility Status:	Unregulated/Closed
Expiration Date:	Not reported
Dec Region:	2
UTMX:	588988.31330
UTMY:	4509366.77978

SPILLS:

Facility ID:	9402866
Facility Type:	ER
Spill Number:	9402866
DER Facility ID:	109689
Site ID:	126974
DEC Region:	2
Spill Number/Closed Date:	1994-05-31
Spill Cause:	Unknown
Spill Class:	C4
SWIS:	2401
Spill Date:	1994-05-26
Investigator:	KSTANG
Referred To:	Not reported
Reported to Dept:	1994-05-27
CID:	Not reported
Water Affected:	Not reported
Spill Source:	Commercial/Industrial
Spill Notifier:	Other
Cleanup Ceased:	1994-05-31
Cleanup Meets Std:	True
Last Inspection:	Not reported
Recommended Penalty:	False
UST Trust:	False
Remediation Phase:	0
Date Entered In Computer:	1994-07-25
Spill Record Last Update:	2004-09-30
Spiller Name:	Not reported
Spiller Company:	CARBONA PRODUCTS CO
Spiller Address:	330 CALYER STREET
Spiller Company:	001
Contact Name:	Not reported
DEC Memo:	"Prior to Sept, 2004 data translation this spill Lead_DEC Field was TANG 10/10/95: This is additional information about material spilled from the translation of the old spill file: TRI CHLORA ETHANE."
Remarks:	"LAWYER DOUGLAS GROSS -PLEASE CORRRESPOND DIRECTLY TO THIS PERSON"

All Materials:

Site ID:	126974

KIEN IMPORT CORPORATION (Continued) **1000164221**

Operable Unit ID:	996657
Operable Unit:	01
Material ID:	383040
Material Code:	0066A
Material Name:	unknown petroleum
Case No.:	Not reported
Material FA:	Petroleum
Quantity:	-1.00
Units:	Not reported
Recovered:	.00
Oxygenate:	Not reported

RCRA NonGen / NLR:

Date form received by agency:	01/01/2007
Facility name:	CARBONA PRODUCTS CO
Facility address:	330 CALYER ST BROOKLYN, NY 11222-1941
EPA ID:	NYD001495993
Mailing address:	CALYER ST BROOKLYN, NY 11222
Contact:	Not reported
Contact address:	CALYER ST BROOKLYN, NY 11222
Contact country:	US
Contact telephone:	Not reported
Contact email:	Not reported
EPA Region:	02
Land type:	Facility is not located on Indian land. Additional information is not known.
Classification:	Non-Generator
Description:	Handler: Non-Generators do not presently generate hazardous waste

Owner/Operator Summary:

Owner/operator name:	CARBONA PRODUCTS CO
Owner/operator address:	NOT REQUIRED NOT REQUIRED, WY 99999
Owner/operator country:	US
Owner/operator telephone:	212-555-1212
Owner/operator email:	Not reported
Owner/operator fax:	Not reported
Owner/operator extension:	Not reported
Legal status:	Private
Owner/Operator Type:	Operator
Owner/Op start date:	Not reported
Owner/Op end date:	Not reported

Owner/operator name:	CARBONA PRODUCTS CO
Owner/operator address:	NOT REQUIRED NOT REQUIRED, WY 99999
Owner/operator country:	US
Owner/operator telephone:	212-555-1212
Owner/operator email:	Not reported
Owner/operator fax:	Not reported
Owner/operator extension:	Not reported
Legal status:	Private
Owner/Operator Type:	Owner

KIEN IMPORT CORPORATION (Continued) **1000164221**

Owner/Op start date: Not reported
Owner/Op end date: Not reported

Handler Activities Summary:
U.S. importer of hazardous waste: No
Mixed waste (haz. and radioactive): No
Recycler of hazardous waste: No
Transporter of hazardous waste: No
Treater, storer or disposer of HW: No
Underground injection activity: No
On-site burner exemption: No
Furnace exemption: No
Used oil fuel burner: No
Used oil processor: No
User oil refiner: No
Used oil fuel marketer to burner: No
Used oil Specification marketer: No
Used oil transfer facility: No
Used oil transporter: No

Historical Generators:
Date form received by agency: 01/01/2006
Site name: CARBONA PRODUCTS CO
Classification: Not a generator, verified

Date form received by agency: 07/08/1999
Site name: CARBONA PRODUCTS CO
Classification: Not a generator, verified

Date form received by agency: 12/10/1986
Site name: CARBONA PRODUCTS CO
Classification: Small Quantity Generator

. Waste code: D000
. Waste name: Not Defined

. Waste code: D001
. Waste name: IGNITABLE WASTE

. Waste code: D002
. Waste name: CORROSIVE WASTE

Violation Status: No violations found

Evaluation Action Summary:
Evaluation date: 07/28/1998
Evaluation: COMPLIANCE EVALUATION INSPECTION ON-SITE
Area of violation: Not reported
Date achieved compliance: Not reported
Evaluation lead agency: EPA

ICIS:
Enforcement Action ID: 02-2003-5204
FRS ID: 110013752313
Action Name: Kien Import Corporation
Facility Name: KIEN IMPORT CORPORATION

KIEN IMPORT CORPORATION (Continued) **1000164221**

Facility Address:	330 CALYER STREET BROOKLYN, NY 11222
Enforcement Action Type:	FIFRA 14A Action For Penalty
Facility County:	KINGS
Program System Acronym:	ICIS
Enforcement Action Forum Desc:	Administrative - Formal
EA Type Code:	14A
Facility SIC Code:	Not reported
Federal Facility ID:	Not reported
Latitude in Decimal Degrees:	40.730452
Longitude in Decimal Degrees:	-73.946246
Permit Type Desc:	Not reported
Program System Acronym:	2658934
Facility NAICS Code:	Not reported
Tribal Land Code:	Not reported

Facility Name:	KIEN IMPORT CORPORATION
Address:	330 CALYER ST
Tribal Indicator:	N
Fed Facility:	Not reported
NAIC Code:	Not reported
SIC Code:	2879

Facility Name:	KIEN IMPORT CORPORATION
Address:	330 CALYER ST
Tribal Indicator:	N
Fed Facility:	Not reported
NAIC Code:	Not reported
SIC Code:	2879

Facility Name:	KIEN IMPORT CORPORATION
Address:	330 CALYER ST
Tribal Indicator:	N
Fed Facility:	Not reported
NAIC Code:	Not reported
SIC Code:	2879

FINDS:

Registry ID: 110004334872

Environmental Interest/Information System
RCRAInfo is a national information system that supports the Resource Conservation and Recovery Act (RCRA) program through the tracking of events and activities related to facilities that generate, transport, and treat, store, or dispose of hazardous waste. RCRAInfo allows RCRA program staff to track the notification, permit, compliance, and corrective action activities required under RCRA.

Registry ID: 110013752313

Environmental Interest/Information System
NCDB (National Compliance Data Base) supports implementation of the Federal Insecticide, Fungicide, and Rodenticide Act (FIFRA) and the Toxic Substances Control Act (TSCA). The system tracks inspections in regions and states with cooperative agreements, enforcement actions,

KIEN IMPORT CORPORATION (Continued) **1000164221**

and settlements.

ICIS (Integrated Compliance Information System) is the Integrated Compliance Information System and provides a database that, when complete, will contain integrated Enforcement and Compliance information across most of EPA's programs. The vision for ICIS is to replace EPA's independent databases that contain Enforcement data with a single repository for that information. Currently, ICIS contains all Federal Administrative and Judicial enforcement actions. This information is maintained in ICIS by EPA in the Regional offices and it Headquarters. A future release of ICIS will replace the Permit Compliance System (PCS) which supports the NPDES and will integrate that information with Federal actions already in the system. ICIS also has the capability to track other activities occurring in the Region that support Compliance and Enforcement programs. These include; Incident Tracking, Compliance Assistance, and Compliance Monitoring.

Click this hyperlink while viewing on your computer to access additional FINDS: detail in the EDR Site Report.

ECHO:

Envid:	1000164221
Registry ID:	110004334872
DFR URL:	http://echo.epa.gov/detailed-facility-report?fid=110004334872
Envid:	1000164221
Registry ID:	110013752313
DFR URL:	http://echo.epa.gov/detailed-facility-report?fid=110013752313

NY MANIFEST:

Country:	USA
EPA ID:	NYD001495993
Facility Status:	Not reported
Location Address 1:	330 CALYER ST
Code:	BP
Location Address 2:	Not reported
Total Tanks:	Not reported
Location City:	BROOKLYN
Location State:	NY
Location Zip:	11222
Location Zip 4:	Not reported

NY MANIFEST:

EPAID:	NYD001495993
Mailing Name:	CARBONA PRODUCTS
Mailing Contact:	CARBONA PRODUCTS
Mailing Address 1:	330 CALYER STREET
Mailing Address 2:	Not reported
Mailing City:	BROOKLYN
Mailing State:	NY
Mailing Zip:	11222
Mailing Zip 4:	Not reported
Mailing Country:	USA
Mailing Phone:	7183835599

KIEN IMPORT CORPORATION (Continued) **1000164221**

NY MANIFEST:

Document ID:	NYB5115861
Manifest Status:	K
seq:	Not reported
Year:	1994
Trans1 State ID:	NYPP5193
Trans2 State ID:	Not reported
Generator Ship Date:	08/29/1994
Trans1 Recv Date:	08/29/1994
Trans2 Recv Date:	/ /
TSD Site Recv Date:	08/29/1994
Part A Recv Date:	09/12/1994
Part B Recv Date:	09/26/1994
Generator EPA ID:	NYD001495993
Trans1 EPA ID:	NYD077444263
Trans2 EPA ID:	Not reported
TSDF ID 1:	NYD077444263
TSDF ID 2:	Not reported
Manifest Tracking Number:	Not reported
Import Indicator:	Not reported
Export Indicator:	Not reported
Discr Quantity Indicator:	Not reported
Discr Type Indicator:	Not reported
Discr Residue Indicator:	Not reported
Discr Partial Reject Indicator:	Not reported
Discr Full Reject Indicator:	Not reported
Manifest Ref Number:	Not reported
Alt Facility RCRA ID:	Not reported
Alt Facility Sign Date:	Not reported
MGMT Method Type Code:	Not reported
Waste Code:	F001 - UNKNOWN
Waste Code:	Not reported
Waste Code:	Not reported
Waste Code:	Not reported
Waste Code:	Not reported
Waste Code:	Not reported
Quantity:	00220
Units:	G - Gallons (liquids only)* (8.3 pounds)
Number of Containers:	004
Container Type:	DM - Metal drums, barrels
Handling Method:	B Incineration, heat recovery, burning.
Specific Gravity:	100

Click this hyperlink while viewing on your computer to access
1 additional NY_MANIFEST: record(s) in the EDR Site Report.

311
SSE
1/2-1
0.674 mi.
3560 ft.

BQE/ANSBACHER COLOR & DYE FACTORY **NY SHWS** **S106780917**
MEEKER AVENUE **N/A**
BROOKLYN, NY

Relative:
Higher

Actual:
15 ft.

SHWS:

Program:	HW
Site Code:	55913
Classification:	Does not present a significant threat to the public health or the

BQE/ANSBACHER COLOR & DYE FACTORY (Continued) **S106780917**

environment - action may be deferred.

Region: 2
Acres: 0.6
HW Code: 224016
Record Add: 11/18/1999
Record Upd: 03/21/2016
Updated By: JAMORAS

Site Description: Location: The site is located in the Williamsburg section of Brooklyn. The site is bounded by Havemeyer Street to the northwest, North 6th Street to the southwest, Macri Triangle park to the southeast, and North 8th Street to the northeast. Site Features: The site is completely covered with buildings in the northwest section; and covered with asphalt, concrete, and open park space in the southeast section. The site is bisected by an elevated portion of I-278 (the Brooklyn-Queens Expressway (BQE)) adjacent to the park. Current Zoning and Land Use(s): The site is zoned for residential, manufacturing, and commercial uses. The residential area is in the northwest section of the site. The manufacturing building along Meeker Avenue is unoccupied. Past Use of the Site: According to Sanborn maps, the former Ansbacher Color and Dye Factory (Ansbacher) occupied multiple buildings along North 6th Street, North 7th Street, and Metropolitan Avenue from ~1887 to ~1945. The assumed use of the facility was to manufacture paints and/or pigments for commercial and industrial use. In the early 1950's, the buildings in the southeastern section of the site were torn down to make room for the construction of the BQE. It is believed that during this construction, waste material and debris from the former Ansbacher plant may have been used as fill material in the project area. A Phase II - type investigation was conducted by the New York State Department of Transportation (NYSDOT) in 1988. The investigation found hazardous levels of arsenic and lead in the soil and elevated levels of arsenic, lead and cyanide in the groundwater. During the reconstruction of the BQE in the early 1990s, the NYSDOT completed an IRM (soil removal) within the project's right-of way. The remaining contaminated soil is located beneath asphalt and concrete. A Preliminary Site Assessment was completed by the New York State Department of Environmental Conservation (NYSDEC) during the summer of 1999 to evaluate the areas outside the BQE footprint. The sampling results indicate that the subsurface soils within the footprint of the former Ansbacher Plant contain elevated levels of arsenic, lead, and mercury. The groundwater in this area is also contaminated with these metals, but the contaminated groundwater has not migrated significantly beyond the footprint of the former factory. In 2015, the NYSDEC initiated an investigation on the perimeter of the site to identify the origin of chlorinated solvents found in groundwater beneath the sidewalk as part of routine sampling. Site Geology and Hydrogeology: The site is underlain by fine to medium sands; with limited quantities of coarse sand, gravel, and silt throughout the site at varying intervals. Groundwater is approximately 9.5 - 12.5' below grade. Flow direction in shallow groundwater is toward the west-southwest, while deeper groundwater appears to flow towards the east. (This may be due to the presence of the "L" train subway tunnel underneath North 7th Street.)

Env Problem: Nature and Extent of Contamination: - Soil Sampling was completed in multiple stages from 1988 to 1999. The primary contaminants of concern in soil at this site are arsenic, lead, and mercury. Arsenic has been found at concentrations up to 7,500 ppm, well above the

BQE/ANSBACHER COLOR & DYE FACTORY (Continued) **S106780917**

cleanup objective for commercial use (16 ppm). This soil failed for EP Toxicity (48 mg/l, 5.0 mg/l criteria), indicating the soil is hazardous. Lead has been found at concentrations up to 10,600 ppm, well above the cleanup objective for commercial use (1,000 ppm). This soil failed for EP Toxicity (20.3 mg/l, 5.0 mg/l criteria), indicating the soil is hazardous. Mercury was also found at concentrations up to 294 ppm, well above the cleanup objective for commercial use (2.8 ppm). These concentrations were all found in the vicinity of the "arsenate of lead" building in the southeast area of the site, which is now located in the footprint of the BQE. - Groundwater Sampling has been completed in multiple stages from 1988 to 2015. The primary contaminants of concern in groundwater are arsenic, lead, and mercury. Arsenic has been found at concentrations up to 15,500 ppb, well above the Class GA standard of 25 ppb. Lead has been found at concentrations up to 431 ppb, above the Class GA standard of 25 ppb. Mercury has been found at concentrations up to 75 ppb, well above the Class GA standard of 0.7 ppb. These concentrations were all found in the vicinity of the "arsenate of lead" building in the southeast area of the site, which is now located in the footprint of the BQE. In 2015, groundwater in the northwest portion of the site was also found to contain tetrachloroethene (PCE) up to 1,900 ppb, trichloroethene (TCE) up to 120 ppb, and cis-1,2-dichloroethene (DCE) up to 320 ppb. PCE, TCE, and DCE all have a Class GA standard of 5 ppb. Significant Threat: The site does not constitute a significant threat to human health or the environment as the contaminated soil is covered by existing layers of asphalt and concrete, and the contaminated groundwater has not migrated significantly beyond the footprint of the former factory.

Health Problem: Residual arsenic and lead contamination remain under the BQE and is covered with several layers of concrete and asphalt, thereby preventing direct contact. Contaminated soil also underlies several on-site buildings formerly used by Ansbacher. Groundwater in the area is not used, since public water is available. Off-site sampling of surface soils from residential yards adjacent to the site indicated the presence of metals (particularly arsenic and lead) at concentrations above the range of concentrations typically encountered in urban neighborhoods. However, the exact source of the metals in the soils could not be determined from the data collected. The NYSDOH gave the residents advice on how to minimize their exposure to these surface soil contaminants.

Dump:	False
Structure:	False
Lagoon:	False
Landfill:	True
Pond:	False
Disp Start:	unknown
Disp Term:	unknown
Lat/Long:	40:42:52:0 / 73:57:12:0
Dell:	False
Record Add:	11/18/1999 12:00:00 PM
Record Upd:	3/16/2016 2:25:00 PM
Updated By:	DKHARRIN
Own Op:	Owner
Sub Type:	05
Owner Name:	Not reported
Owner Company:	285 North 6th LLC

BQE/ANSBACHER COLOR & DYE FACTORY (Continued) **S106780917**

Owner Address:	125 Park Avenue
Owner Addr2:	Apt. 11th Floor
Owner City,St,Zip:	New York, NY 10017
Owner Country:	United States of America
Own Op:	Owner
Sub Type:	05
Owner Name:	Not reported
Owner Company:	297 North 7th LLC
Owner Address:	110A Broadway #110
Owner Addr2:	Not reported
Owner City,St,Zip:	Brooklyn, NY 11249
Owner Country:	United States of America
Own Op:	Owner
Sub Type:	C01
Owner Name:	Not reported
Owner Company:	NYC Parks and Recreation (General)
Owner Address:	Arsenal West
Owner Addr2:	16 West 61st Street
Owner City,St,Zip:	New York, NY 10023-7604
Owner Country:	United States of America
HW Code:	224016
Waste Type:	LEAD
Waste Quantity:	UNKNOWN
Waste Code:	Not reported
HW Code:	224016
Waste Type:	ARSENIC
Waste Quantity:	UNKNOWN
Waste Code:	Not reported
HW Code:	224016
Waste Type:	mercury
Waste Quantity:	UNKNOWN
Waste Code:	Not reported
Crossref ID:	Not reported
Cross Ref Type Code:	Not reported
Cross Ref Type:	Not reported
Record Added Date:	Not reported
Record Updated:	Not reported
Updated By:	Not reported

312
North
1/2-1
0.681 mi.
3597 ft.

NUHART CO
49 DUPONT ST
BROOKLYN, NY 11222

NY SHWS **1009232006**
NY BROWNFIELDS **N/A**
NY MANIFEST

Relative:
Higher

Actual:
13 ft.

SHWS:

Program:	HW
Site Code:	416038
Classification:	Significant threat to the public health or environment - action required.
Region:	2
Acres:	1.18
HW Code:	224136
Record Add:	07/03/2009
Record Upd:	09/02/2016
Updated By:	JHOCONNE
Site Description:	Location: The site is located in the Greenpoint section of Brooklyn in a mixed industrial/commercial/ residential area. The approximately

NUHART CO (Continued) **1009232006**

1 acre site is described on the county tax map as Block No. 2487, Lots No. 1, 10, 12, 72 and 78. Site Features: The dimensions of the site are approximately 240 feet by 200 feet. The building consists of a number of smaller buildings that have been joined together. A line of row houses is situated across the street to the south. Commercial buildings are situated directly across the street to the north. To the west is a park and to the northwest is a paved lot which is used for truck storage. Current Zoning/Use: The Site zoned M1-2/R6 which designates the site as manufacturing with a residential overlay. The site is currently vacant. Historic Use: The site has been in existence since 1887. It has been used for manufacturing, as an office, for storage, and for shipping and receiving. Prior to the late 1940s, the site and the surrounding lots were used as a boiler shop for Logan Ironworks, two stables, a gas and light fixture factory, a sheet metal works, a soap factory, a waterproofing factory, and a scrap metal facility. The subject property was developed for plastic manufacturing purposes in the late 1940s to early 1950s, and has remained relatively unchanged since that time. From 1983 to 2004, NuHart and Company made vinyl siding and sheeting at the site. After 2004, NuHart removed all of their equipment and offices. There are 12 underground storage tanks (USTs) located on the Site. According to records, these tanks were emptied and closed as part of an Interim Remedial Measure (IRM). There are also two large aboveground silos on site. The Petroleum Bulk Storage (PBS) number is 2-608875, and the Chemical Bulk Storage (CBS) number is 2-000444. Liquid plasticizers stored included bis(2-ethylhexyl)phthalate, bis(2-ethylhexyl)adipate, and palatinol 711P phthalate. Site Geology and Hydrogeology: Measurements of the groundwater elevation indicated groundwater flow is generally to west towards the East River.

Env Problem: Nature and Extent of Contamination: The plasticizers bis(2-ethylhexyl)phthalate, Di-n-Octyl phthalate, as well as high boiling, paraffinic, petroleum oil have been found in groundwater (both as non-aqueous phase liquid and in the dissolved phase) and in soil. TCE was also detected in soil vapor, shallow soil and groundwater in central portion of the site. From 1983 to 2004 NuHart and Company (the tenant) manufactured vinyl siding and sheeting at the factory. After manufacturing ceased in 2004, environmental investigations were performed. The investigations identified soil and groundwater contamination consisting of liquid plasticizers and petroleum. The amount of each material that was released is unknown. Soil concentrations as high as 20,000 ppm of bis(2-ethylhexyl)phthalate were detected in soil boring SB-44. Non-aqueous phase liquid (NAPL) was found at thicknesses of up to 5 feet in one well. According to the Interim Investigation Report dated April 2010, a large plume of plasticizer NAPL mixture consisting of phthalates and paraffinic petroleum was identified under the western end of the factory where the plasticizer USTs were located. A small plume of NAPL consisting primarily of phthalate was identified beneath Lot 12 near one of the plasticizer tanks. The large plume has migrated off-site in a northwesterly direction under the sidewalk. Previous interim remedial measures (IRMs) implemented under the spill program involved cleaning the floors of the factory, cleaning out the USTs, cleaning all sumps and pipe gallery wells, installing monitoring wells, and installing NAPL collection wells and recovery equipment. NAPL recovery has been ongoing since 2007. The IRM activitiy includes the use of a automated recovery unit at one recovery well and manual bailing from other wells. Typically about 70

NUHART CO (Continued) **1009232006**

	to 80 gallons of product/water mixture are recovered each month.
Health Problem:	It is unlikely that people will drink contaminated groundwater since the area is provided with public water. It is also unlikely that area residents will come in contact with contaminated soil since it is under the ground surface, however, if the site is redeveloped, construction workers or future site occupants may come in contact with site related contamination in soil if it is not handled properly. Also, the potential for nearby residents and building occupants to breathe site-related contaminants that may migrate into nearby structures via soil vapor intrusion needs to be evaluated.
Dump:	False
Structure:	False
Lagoon:	False
Landfill:	False
Pond:	False
Disp Start:	Not reported
Disp Term:	Not reported
Lat/Long:	Not reported
Dell:	Not reported
Record Add:	8/4/2009 8:09:00 AM
Record Upd:	3/25/2014 1:10:00 PM
Updated By:	YYWONG
Own Op:	Owner
Sub Type:	E
Owner Name:	Joseph Brunner
Owner Company:	Dupont Street Developers LLC
Owner Address:	390 Berry Street, Suite 200
Owner Addr2:	Not reported
Owner City,St,Zip:	Brooklyn, NY 11249
Owner Country:	United States of America
Own Op:	Document Repository
Sub Type:	NNN
Owner Name:	Not reported
Owner Company:	Brooklyn Public Library - Greenpoint Branch
Owner Address:	107 Norman Ave
Owner Addr2:	Not reported
Owner City,St,Zip:	BROOKLYN, NY 11222
Owner Country:	United States of America
Own Op:	Document Repository
Sub Type:	NNN
Owner Name:	Bryan Wong
Owner Company:	NYSDEC REGION 2 HEADQUARTERS
Owner Address:	47-40 21ST STREET
Owner Addr2:	Not reported
Owner City,St,Zip:	LONG ISLAND CITY, NY 11101
Owner Country:	United States of America
Own Op:	Document Repository
Sub Type:	NNN
Owner Name:	Not reported
Owner Company:	North Brooklyn Development Corporation
Owner Address:	148-150 Huron Street
Owner Addr2:	Not reported
Owner City,St,Zip:	brooklyn, NY 11222
Owner Country:	United States of America
HW Code:	224136
Waste Type:	FLUORENE
Waste Quantity:	UNKNOWN

NUHART CO (Continued) **1009232006**

Waste Code: Not reported
HW Code: 224136
Waste Type: PHENANTHRENE
Waste Quantity: UNKNOWN
Waste Code: Not reported
HW Code: 224136
Waste Type: BENZO(B)FLUORANTHENE
Waste Quantity: UNKNOWN
Waste Code: Not reported
HW Code: 224136
Waste Type: Chrysene
Waste Quantity: UNKNOWN
Waste Code: Not reported
HW Code: 224136
Waste Type: NAPHTHALENE
Waste Quantity: UNKNOWN
Waste Code: Not reported
HW Code: 224136
Waste Type: DIOCTYL PHTHALATE
Waste Quantity: UNKNOWN
Waste Code: Not reported
HW Code: 224136
Waste Type: BIS(2-ETHYLHEXYL)PHTHALATE
Waste Quantity: UNKNOWN
Waste Code: Not reported
HW Code: 224136
Waste Type: BIS(2-ETHYLHEXYL)PHTHALATE
Waste Quantity: UNKNOWN
Waste Code: Not reported
HW Code: 224136
Waste Type: BENZO(A)PYRENE
Waste Quantity: UNKNOWN
Waste Code: Not reported
HW Code: 224136
Waste Type: TRICHLOROETHENE (TCE)
Waste Quantity: UNKNOWN
Waste Code: Not reported
Crossref ID: 1404735
Cross Ref Type Code: 01
Cross Ref Type: Spill No.
Record Added Date: 8/1/2014 4:09:00 PM
Record Updated: 8/1/2014 4:09:00 PM
Updated By: HRAHMED
Crossref ID: 0601852
Cross Ref Type Code: 01
Cross Ref Type: Spill No.
Record Added Date: 7/3/2009 2:59:00 PM
Record Updated: 7/3/2009 2:59:00 PM
Updated By: MOBARRIE
Crossref ID: C224136
Cross Ref Type Code: 22
Cross Ref Type: BCP Site ID
Record Added Date: 11/17/2009 12:24:00 PM
Record Updated: 11/17/2009 12:24:00 PM
Updated By: AJENGLIS
Crossref ID: r2-0654-11-10
Cross Ref Type Code: 23

NUHART CO (Continued) **1009232006**

Cross Ref Type: Agreement/Consent Order Number
Record Added Date: 1/25/2011 10:35:00 AM
Record Updated: 1/25/2011 10:35:00 AM
Updated By: YYWONG
Crossref ID: 01/18/2011
Cross Ref Type Code: 26
Cross Ref Type: Agreement/Consent Order Date
Record Added Date: 1/25/2011 10:35:00 AM
Record Updated: 1/25/2011 10:35:00 AM
Updated By: YYWONG

BROWNFIELDS:
Program: BCP
Site Code: 420821
Acres: 2.81
HW Code: C224136
SWIS: 2401
Town: New York City
Record Added Date: 10/22/2009
Record Updated Date: 08/24/2010
Update By: YYWONG
Site Description: The site is located in the Greenpoint section of Brooklyn in a mixed industrial/commercial/ residential area. The building consists of a number of smaller buildings that have been joined together. The dimensions of the footprint of the one large building are approximately 400 feet by 200 feet. A line of row houses is situated across the street to the south. Commercial buildings are situated directly across the street to the north. To the west is a park and to the northwest is a paved lot which is used for truck storage. The site has been in existence since 1887. It has been used for manufacturing, as an office, as storage, and for shipping and receiving. Prior to 1950, the site was used as a boiler shop for Logan Ironworks, two stables, a gas and light fixture factory, a sheet metal works, a soap factory, a waterproofing factory, and a scrap metal facility. From 1983 to 2004, NuHart & Company made vinyl siding and sheeting at the site. After 2004, NuHart & Company removed all of their equipment and offices. The site is now used for the storage of plastic wrapping and many large (36 cu. ft.) fabric bags containing pellets of resin. There are 17 underground storage tanks located on the site and two large silos above ground at the west end of the building. The Petroleum Bulk Storage (PBS)number is 2-608875 (for 13 registered tanks). The site is a former Chemical Bulk Storage (CBS) facility #2-000444 with 5 plasticizer tanks. Liquid plasticizers stored included bis(2-ethylhexyl)tertphthalate, bis(2-ethylhexyl)adipate, and palatinol 711P phthalate. The requestor withdrew the application, and the site was listed on the Registry of Inactive Hazardous Waste disposal site as of June 2010 (see site no. 224136).
Env Problem: The plasticizers bis(2-ethylhexyl)phthalate anddi-n-octylphthalate, as well as #4 fuel oil have been found in groundwater (both as non-aqueous phase liquid and in the dissolved phase) and in soil. From 1983 to 2004 NuHart & Company (the tenant) manufactured vinyl siding and sheeting at the factory. After manufacturing ceased in 2004, environmental investigations were performed. The investigations identified soil and groundwater contamination consisting of liquid plasticizers and petroleum. The amount of each material that was released is unknown. Soil concentrations as high as 20,000,000 ppb of

NUHART CO (Continued) **1009232006**

bis(2-ethylhexyl)phthalate were detected in soil boring SB-44. Non-aqueous phase liquid (NAPL) was found at thicknesses of up to 5 feet in one well. A large plume of plasticizer NAPL was identified under the western end of the factory where the plasticizer USTs were located. This plume had migrated off-site in a northwesterly direction. A small plume of mostly #4 oil NAPL was identified under the northeast corner of the factory and had migrated a shorty distance off site. The environmental remediation which followed involved cleaning the floors of the factory, cleaning out the underground storage tanks, cleaning all sumps and pipe gallery wells, installing monitoring wells, and installing NAPL collection wells and equipment. The NAPL plumes have now been reduced in size and consist of three separate plumes. All of the plumes are contained under the sidewalks bounding the factory and under the footprint of the building. The smallest plume is under the northeast corner of the site. The former large plume under the western end of the factory is now two separate plumes (according to the November 26, 2008 gauging event) and consist solely of plasticizers. The thickness of the NAPL ranges from 0.16 feet to 1.38 feet. Product collection from these two plumes is continuing and, as of December 2008, has recovered a total of 8,356 gallons of NAPL.

Health Problem:	Not reported
Dump:	Not reported
Structure:	Not reported
Lagoon:	Not reported
Landfill:	Not reported
Pond:	Not reported
Disp Start:	Not reported
Disp Term:	Not reported
Lat/Long:	Not reported
Dell:	Not reported
Record Add:	Not reported
Record Upd:	Not reported
Updated By:	Not reported
Own Op:	Applicant/Requestor
Sub Type:	P02
Owner Name:	JOSEPH FOLKMAN
Owner Company:	49 DUPONT REALTY CORP.
Owner Address:	49 DUPONT STREET
Owner Addr2:	Not reported
Owner City,St,Zip:	BROOKLYN, NY 11222
Owner Country:	United States of America
Own Op:	Owner
Sub Type:	01
Owner Name:	JOSEPH FOLKMAN
Owner Company:	49 DUPONT REALTY CORP.
Owner Address:	49 DUPONT STREET
Owner Addr2:	Not reported
Owner City,St,Zip:	BROOKLYN, NY 11222
Owner Country:	United States of America
HW Code:	Not reported
Waste Type:	Not reported
Waste Quantity:	Not reported
Waste Code:	Not reported
Crossref ID:	Not reported
Cross Ref Type Code:	Not reported
Cross Ref Type:	Not reported

NUHART CO (Continued) **1009232006**

Record Added Date:	Not reported
Record Updated:	Not reported
Updated By:	Not reported

NY MANIFEST:

Country:	USA
EPA ID:	NYP000852456
Facility Status:	Not reported
Location Address 1:	49 DUPONT ST
Code:	BP
Location Address 2:	Not reported
Total Tanks:	Not reported
Location City:	BROOKLYN
Location State:	NY
Location Zip:	11222
Location Zip 4:	Not reported

NY MANIFEST:

EPAID:	NYP000852456
Mailing Name:	NUHART CO
Mailing Contact:	NUHART CO
Mailing Address 1:	49 DUPONT STREET
Mailing Address 2:	Not reported
Mailing City:	BROOKLYN
Mailing State:	NY
Mailing Zip:	11222
Mailing Zip 4:	Not reported
Mailing Country:	USA
Mailing Phone:	7183838484

NY MANIFEST:

Document ID:	NJA0030316
Manifest Status:	K
seq:	Not reported
Year:	1985
Trans1 State ID:	NJSWAS-32
Trans2 State ID:	Not reported
Generator Ship Date:	05/01/1985
Trans1 Recv Date:	05/01/1985
Trans2 Recv Date:	/ /
TSD Site Recv Date:	05/01/1985
Part A Recv Date:	07/18/1985
Part B Recv Date:	05/09/1985
Generator EPA ID:	NYP000852456
Trans1 EPA ID:	NJD071629976
Trans2 EPA ID:	Not reported
TSDF ID 1:	NJD002182897
TSDF ID 2:	Not reported
Manifest Tracking Number:	Not reported
Import Indicator:	Not reported
Export Indicator:	Not reported
Discr Quantity Indicator:	Not reported
Discr Type Indicator:	Not reported
Discr Residue Indicator:	Not reported
Discr Partial Reject Indicator:	Not reported
Discr Full Reject Indicator:	Not reported
Manifest Ref Number:	Not reported

NUHART CO (Continued) **1009232006**

Alt Facility RCRA ID:	Not reported
Alt Facility Sign Date:	Not reported
MGMT Method Type Code:	Not reported
Waste Code:	D001 - NON-LISTED IGNITABLE WASTES
Waste Code:	Not reported
Waste Code:	Not reported
Waste Code:	Not reported
Waste Code:	Not reported
Waste Code:	Not reported
Quantity:	00605
Units:	G - Gallons (liquids only)* (8.3 pounds)
Number of Containers:	011
Container Type:	DM - Metal drums, barrels
Handling Method:	T Chemical, physical, or biological treatment.
Specific Gravity:	100
Waste Code:	X910 - NJ UNKNOWN
Waste Code:	Not reported
Waste Code:	Not reported
Waste Code:	Not reported
Waste Code:	Not reported
Quantity:	02000
Units:	P - Pounds
Number of Containers:	004
Container Type:	DM - Metal drums, barrels
Handling Method:	T Chemical, physical, or biological treatment.
Specific Gravity:	100

Click this hyperlink while viewing on your computer to access additional NY_MANIFEST: detail in the EDR Site Report.

313
ENE
1/2-1
0.684 mi.
3614 ft.

Relative:
Higher

Actual:
12 ft.

EXXONMOBIL OIL CORPORATION BROOKLYN TERMINAL
300 NORTH HENRY STREET
BROOKLYN, NY 11222

NY SHWS **S104275564**
NY LTANKS **N/A**
NY MOSF
NY CBS
NY Spills
NY SPDES

SHWS:

Program:	HW
Site Code:	58693
Classification:	N
Region:	2
Acres:	15
HW Code:	224013
Record Add:	11/18/1999
Record Upd:	12/16/2003
Updated By:	kstang
Site Description:	See project S224150
Env Problem:	Not reported
Health Problem:	Not reported
Dump:	Not reported
Structure:	Not reported
Lagoon:	Not reported
Landfill:	Not reported
Pond:	Not reported
Disp Start:	Not reported
Disp Term:	Not reported

EXXONMOBIL OIL CORPORATION BROOKLYN TERMINAL (Continued) **S104275564**

Lat/Long:	Not reported
Dell:	Not reported
Record Add:	Not reported
Record Upd:	Not reported
Updated By:	Not reported
Own Op:	Disp. Owner
Sub Type:	NNN
Owner Name:	Not reported
Owner Company:	MOBIL OIL
Owner Address:	Not reported
Owner Addr2:	Not reported
Owner City,St,Zip:	NY
Owner Country:	Unknown
HW Code:	Not reported
Waste Type:	Not reported
Waste Quantity:	Not reported
Waste Code:	Not reported
Crossref ID:	Not reported
Cross Ref Type Code:	Not reported
Cross Ref Type:	Not reported
Record Added Date:	Not reported
Record Updated:	Not reported
Updated By:	Not reported

LTANKS:

Facility ID:	8800842
Site ID:	59220
Spill Number/Closed Date:	2003-04-23
Spill Date:	1988-04-27
Spill Cause:	Tank Test Failure
Spill Source:	Major Facility (MOSF) > 400,000 gal
Spill Class:	c3
Cleanup Ceased:	Not reported
SWIS:	2401
Investigator:	JMROMMEL
Referred To:	Not reported
Reported to Dept:	1988-04-27
CID:	Not reported
Water Affected:	Not reported
Spill Notifier:	Responsible Party
Last Inspection:	Not reported
Recommended Penalty:	False
Meets Standard:	False
UST Involvement:	False
Remediation Phase:	0
Date Entered In Computer:	1988-04-29
Spill Record Last Update:	2004-04-07
Spiller Name:	Not reported
Spiller Company:	EXXONMOBIL
Spiller Address:	Not reported
Spiller County:	001
Spiller Contact:	Not reported
Spiller Phone:	Not reported
Spiller Extention:	Not reported
DEC Region:	2
DER Facility ID:	55361
DEC Memo:	"Prior to Sept, 2004 data translation this spill Lead_DEC Field was

EXXONMOBIL OIL CORPORATION BROOKLYN TERMINAL (Continued) **S104275564**

	ROMMEL Closed and cross-referenced to spill #8800244 Rommel"
Remarks:	"THE LINE HAS BEEN ISOLATED.THE PRODUCT IS TO BE REMOVED AND EXCAVATIONTO BE DONE. THE LINE WILL BE REPLACED SINCE IT DOES NOT HOLD THE PRES-SURE TEST."

All TTF:

Facility ID:	8800842
Spill Number:	8800842
Spill Tank Test:	1533766
Site ID:	59220
Tank Number:	Not reported
Tank Size:	0
Material:	0012
EPA UST:	Not reported
UST:	Not reported
Cause:	Not reported
Source:	Not reported
Test Method:	00
Test Method 2:	Unknown
Leak Rate:	.00
Gross Fail:	Not reported
Modified By:	Spills
Last Modified Date:	Not reported

All Materials:

Site ID:	59220
Operable Unit ID:	916331
Operable Unit:	01
Material ID:	460013
Material Code:	0012A
Material Name:	kerosene
Case No.:	Not reported
Material FA:	Petroleum
Quantity:	.00
Units:	G
Recovered:	.00
Oxygenate:	Not reported

Facility ID:	8808149
Site ID:	59221
Spill Number/Closed Date:	2003-09-24
Spill Date:	1989-01-12
Spill Cause:	Tank Test Failure
Spill Source:	Major Facility (MOSF) > 400,000 gal
Spill Class:	A3
Cleanup Ceased:	Not reported
SWIS:	2401
Investigator:	JMROMMEL
Referred To:	Not reported
Reported to Dept:	1989-01-12
CID:	Not reported
Water Affected:	Not reported
Spill Notifier:	Responsible Party
Last Inspection:	Not reported
Recommended Penalty:	False
Meets Standard:	False

EXXONMOBIL OIL CORPORATION BROOKLYN TERMINAL (Continued) **S104275564**

UST Involvement:	True
Remediation Phase:	0
Date Entered In Computer:	1989-01-19
Spill Record Last Update:	2004-04-07
Spiller Name:	Not reported
Spiller Company:	EXXONMOBIL
Spiller Address:	NORTH HENRY STREET
Spiller County:	001
Spiller Contact:	Not reported
Spiller Phone:	Not reported
Spiller Extention:	Not reported
DEC Region:	2
DER Facility ID:	55361
DEC Memo:	"Prior to Sept, 2004 data translation this spill Lead_DEC Field was ROMMEL 01/12/89: MOBIL HAS GIVEN GASERVICE PERMISSION TO EXCAVATE. Formerly assigned to Sullivan. Closed and cross referenced to 8800244"
	Not reported
Remarks:	"(2) TANKS FAILED PETRO TITE, 1ST WAS UNLEADED GAS 2K TANK FAILED AT 1GPH, 2ND WAS DIESEL, 4K TANK FAILED AT 1GPH, 3RD WAS A 4K TANK WHICH HOLDS AN ADDITIVE & FAILED AIR PRESSURE TEST,LEAK IN PIPING"

All TTF:

Facility ID:	8808149
Spill Number:	8808149
Spill Tank Test:	1535079
Site ID:	59221
Tank Number:	Not reported
Tank Size:	0
Material:	0009
EPA UST:	Not reported
UST:	Not reported
Cause:	Not reported
Source:	Not reported
Test Method:	00
Test Method 2:	Unknown
Leak Rate:	.00
Gross Fail:	Not reported
Modified By:	Spills
Last Modified Date:	Not reported

All Materials:

Site ID:	59221
Operable Unit ID:	924554
Operable Unit:	01
Material ID:	452914
Material Code:	0009
Material Name:	gasoline
Case No.:	Not reported
Material FA:	Petroleum
Quantity:	.00
Units:	G
Recovered:	.00
Oxygenate:	Not reported

Facility ID:	8910558
Site ID:	59222

EXXONMOBIL OIL CORPORATION BROOKLYN TERMINAL (Continued) **S104275564**

Spill Number/Closed Date:	2003-12-03
Spill Date:	1990-02-03
Spill Cause:	Tank Failure
Spill Source:	Major Facility (MOSF) > 400,000 gal
Spill Class:	C3
Cleanup Ceased:	Not reported
SWIS:	2401
Investigator:	TOMASELLO
Referred To:	Not reported
Reported to Dept:	1990-02-05
CID:	Not reported
Water Affected:	Not reported
Spill Notifier:	Responsible Party
Last Inspection:	Not reported
Recommended Penalty:	False
Meets Standard:	False
UST Involvement:	False
Remediation Phase:	0
Date Entered In Computer:	1990-02-05
Spill Record Last Update:	2004-04-07
Spiller Name:	Not reported
Spiller Company:	ExxonMobil
Spiller Address:	Not reported
Spiller County:	999
Spiller Contact:	Not reported
Spiller Phone:	Not reported
Spiller Extention:	Not reported
DEC Region:	2
DER Facility ID:	55361
DEC Memo:	""
Remarks:	"CONTAINED IN TANK FARM AREA, 2FT BASE OF WATER ADDED, TRANSFER OIL TO BARGE."

All Materials:

Site ID:	59222
Operable Unit ID:	935928
Operable Unit:	01
Material ID:	440128
Material Code:	0012A
Material Name:	kerosene
Case No.:	Not reported
Material FA:	Petroleum
Quantity:	80.00
Units:	G
Recovered:	.00
Oxygenate:	Not reported

Facility ID:	9312129
Site ID:	59225
Spill Number/Closed Date:	2002-10-16
Spill Date:	1994-01-14
Spill Cause:	Tank Failure
Spill Source:	Major Facility (MOSF) > 400,000 gal
Spill Class:	B3
Cleanup Ceased:	Not reported
SWIS:	2401
Investigator:	SJMILLER

EXXONMOBIL OIL CORPORATION BROOKLYN TERMINAL (Continued) **S104275564**

Referred To:	Not reported
Reported to Dept:	1994-01-14
CID:	Not reported
Water Affected:	Not reported
Spill Notifier:	Responsible Party
Last Inspection:	Not reported
Recommended Penalty:	False
Meets Standard:	True
UST Involvement:	False
Remediation Phase:	0
Date Entered In Computer:	1994-01-18
Spill Record Last Update:	2004-04-07
Spiller Name:	Not reported
Spiller Company:	ExxonMobil
Spiller Address:	Not reported
Spiller County:	999
Spiller Contact:	Not reported
Spiller Phone:	Not reported
Spiller Extention:	Not reported
DEC Region:	2
DER Facility ID:	55361
DEC Memo:	"Prior to Sept, 2004 data translation this spill Lead_DEC Field was MILLER 10/10/95: This is additional information about material spilled from the translation of the old spill file: MIXED OILS-RECO.SYST."
Remarks:	"550 GAL. A/G TANK - WATER IN TANK FROZE & SPLIT SAME - OIL LEAKED TO ICE-COVERED GROUND - CONTAM. ICE P/U & DRUMMED. WILL DISPOSE - STEVE MILLER NOTIFIED AT 12:15."

All Materials:

Site ID:	59225
Operable Unit ID:	994142
Operable Unit:	01
Material ID:	391125
Material Code:	0006
Material Name:	crude oil
Case No.:	Not reported
Material FA:	Petroleum
Quantity:	.00
Units:	G
Recovered:	.00
Oxygenate:	Not reported

MOSF:

Facility ID:	2-1420
Program Type:	MOSF
Tank Status:	Unregulated/Closed
Expiration Date:	Not reported
Dec Region:	2
UTMX:	589161.51103
UTMY:	4509278.91358

CBS:

CBS Number:	2-000221
Program Type:	CBS
Facility Status:	Unregulated/Closed

EXXONMOBIL OIL CORPORATION BROOKLYN TERMINAL (Continued) **S104275564**

Expiration Date:	Not reported
Dec Region:	2
UTMX:	589161.51660
UTMY:	4509278.90656

SPILLS:

Facility ID:	0512276
Facility Type:	ER
Spill Number:	0512276
DER Facility ID:	55361
Site ID:	358481
DEC Region:	2
Spill Number/Closed Date:	2006-08-08
Spill Cause:	Human Error
Spill Class:	C4
SWIS:	2401
Spill Date:	2006-01-23
Investigator:	SFRAHMAN
Referred To:	Not reported
Reported to Dept:	2006-01-23
CID:	41
Water Affected:	Not reported
Spill Source:	Commercial/Industrial
Spill Notifier:	Responsible Party
Cleanup Ceased:	Not reported
Cleanup Meets Std:	False
Last Inspection:	Not reported
Recommended Penalty:	False
UST Trust:	False
Remediation Phase:	0
Date Entered In Computer:	2006-01-24
Spill Record Last Update:	2006-08-08
Spiller Name:	Not reported
Spiller Company:	HOP FLEET FUELING
Spiller Address:	1160 RANDALL AVE
Spiller Company:	001
Contact Name:	DEREK WARD
DEC Memo:	"01/31/06 Sharif// I spoke with Jimmy,(718)991-2106 at Hop Fleet Fueling and he said a trucktor trailer ran over the hose and spilled about 15-20 gallons. Castleton was called in and they cleaned up the oil, removed apprx. 18 tons of contaminated soil, took end point sample and will forward the closure report to DEC. Kevin Donlon,(201)727-9001 is contact from Castleton. 05/18/06 Sharif Rahman- Left a messege for Kevin Donlon asking to send the closure report to DEC. 08/08/06 Rahman- Rec'd report from Castlton Environmental.The spill ocurred while HOP fleet Fueling was fuelimg trucks and a transfer hose was punctured.The diesel full sprayed over the area and collected in standing puddles along the road.Castlton removed fuel oil impacted water from the puddles and excavated approx. 60x15' area in depth of 6-12 .A total of 15.40 tons contaminated soil soil was disposed and two end point samples were collected.VOC/SVOC levels are below TAGM limit.Waste disposal manifest, photographs were provided.NFA required."
Remarks:	"spill contained - spill team enroute - Castleton Environmental - while fueling, truck ran over hose"

All Materials:

EXXONMOBIL OIL CORPORATION BROOKLYN TERMINAL (Continued) **S104275564**

Site ID:	358481
Operable Unit ID:	1115720
Operable Unit:	01
Material ID:	2105824
Material Code:	0008
Material Name:	diesel
Case No.:	Not reported
Material FA:	Petroleum
Quantity:	15.00
Units:	G
Recovered:	.00
Oxygenate:	Not reported

Facility ID:	8801000
Facility Type:	ER
Spill Number:	8801000
DER Facility ID:	55361
Site ID:	185849
DEC Region:	2
Spill Number/Closed Date:	2003-12-03
Spill Cause:	Equipment Failure
Spill Class:	A3
SWIS:	2401
Spill Date:	1988-05-02
Investigator:	JMROMMEL
Referred To:	Not reported
Reported to Dept:	1988-05-02
CID:	Not reported
Water Affected:	Not reported
Spill Source:	Major Facility (MOSF) > 400,000 gal
Spill Notifier:	DEC
Cleanup Ceased:	Not reported
Cleanup Meets Std:	False
Last Inspection:	Not reported
Recommended Penalty:	False
UST Trust:	True
Remediation Phase:	0
Date Entered In Computer:	1988-07-06
Spill Record Last Update:	2004-04-07
Spiller Name:	Not reported
Spiller Company:	EXXONMOBIL
Spiller Address:	50 BROADWAY
Spiller Company:	001
Contact Name:	Not reported
DEC Memo:	"Prior to Sept, 2004 data translation this spill Lead_DEC Field was ROMMEL Formerly assigned to Sullivan ISR dated 2/4/93 in file. Eemail to Ann Hoenstein to inquire about status of PIN job. Spill closed and cross referenced to 8800244"
Remarks:	"ON GOING REMEDIATION CASE."

All Materials:

Site ID:	185849
Operable Unit ID:	916479
Operable Unit:	01
Material ID:	460156
Material Code:	0006
Material Name:	crude oil

EXXONMOBIL OIL CORPORATION BROOKLYN TERMINAL (Continued) **S104275564**

Case No.:	Not reported
Material FA:	Petroleum
Quantity:	.00
Units:	G
Recovered:	.00
Oxygenate:	Not reported

Facility ID:	9605875
Facility Type:	ER
Spill Number:	9605875
DER Facility ID:	55361
Site ID:	185850
DEC Region:	2
Spill Number/Closed Date:	1996-08-07
Spill Cause:	Equipment Failure
Spill Class:	B3
SWIS:	2401
Spill Date:	1996-08-07
Investigator:	GUTIERREZ
Referred To:	Not reported
Reported to Dept:	1996-08-07
CID:	257
Water Affected:	Not reported
Spill Source:	Commercial Vehicle
Spill Notifier:	Fire Department
Cleanup Ceased:	Not reported
Cleanup Meets Std:	False
Last Inspection:	Not reported
Recommended Penalty:	False
UST Trust:	False
Remediation Phase:	0
Date Entered In Computer:	1996-08-07
Spill Record Last Update:	2004-04-07
Spiller Name:	DICK KWONG
Spiller Company:	K LINE EXPRESS INC
Spiller Address:	Not reported
Spiller Company:	001
Contact Name:	CONFESSORE
DEC Memo:	""
Remarks:	"no futher info at this time fire dept is doing cleanup driver of truck jim martinez plate # xaa3023 new jersey icc # mc240801"

All Materials:

Site ID:	185850
Operable Unit ID:	1036666
Operable Unit:	01
Material ID:	348627
Material Code:	0008
Material Name:	diesel
Case No.:	Not reported
Material FA:	Petroleum
Quantity:	100.00
Units:	G
Recovered:	100.00
Oxygenate:	Not reported

EXXONMOBIL OIL CORPORATION BROOKLYN TERMINAL (Continued) **S104275564**

Facility ID:	0308199
Facility Type:	ER
Spill Number:	0308199
DER Facility ID:	55361
Site ID:	273504
DEC Region:	2
Spill Number/Closed Date:	2009-09-09
Spill Cause:	Housekeeping
Spill Class:	B3
SWIS:	2401
Spill Date:	2003-11-03
Investigator:	exhampst
Referred To:	Not reported
Reported to Dept:	2003-11-03
CID:	207
Water Affected:	Not reported
Spill Source:	Major Facility (MOSF) > 400,000 gal
Spill Notifier:	Responsible Party
Cleanup Ceased:	Not reported
Cleanup Meets Std:	False
Last Inspection:	Not reported
Recommended Penalty:	False
UST Trust:	False
Remediation Phase:	0
Date Entered In Computer:	2003-11-03
Spill Record Last Update:	2009-09-09
Spiller Name:	Not reported
Spiller Company:	ExxonMobil
Spiller Address:	Not reported
Spiller Company:	999
Contact Name:	STEVE TRIFILETTI
DEC Memo:	"Prior to Sept, 2004 data translation this spill Lead_DEC Field was ROMMEL Contaminated soil letter. This spill was reassigned from Sigona to Rommel on 4/7/2004. Transfer to E. Hampston as part of Greenpoint Petroleum Remediation Project work on 6/17/09. R-2 to review spill files to determine if any records exist. Follow up with ExxonMobil staff on Greenpoint Project for other details. (EH 6/09). Consolidate under 8800244. Exxon has provided draft characterization report for former MOSF property and former refinery property still under ownership of Exxon. Spill to be addressed under MOSF/refinery characterization and remediation steps. (EH 9/09)."
Remarks:	"Contaminated soil in an excavated project in the monitor st yard ongoing remediation"

All Materials:

Site ID:	273504
Operable Unit ID:	874468
Operable Unit:	01
Material ID:	501717
Material Code:	0006
Material Name:	crude oil
Case No.:	Not reported
Material FA:	Petroleum
Quantity:	.00
Units:	G
Recovered:	.00
Oxygenate:	Not reported

EXXONMOBIL OIL CORPORATION BROOKLYN TERMINAL (Continued) **S104275564**

Facility ID:	9103174
Facility Type:	ER
Spill Number:	9103174
DER Facility ID:	55361
Site ID:	273505
DEC Region:	2
Spill Number/Closed Date:	1995-03-30
Spill Cause:	Equipment Failure
Spill Class:	A3
SWIS:	2401
Spill Date:	1991-06-19
Investigator:	KSTANG
Referred To:	Not reported
Reported to Dept:	1991-06-19
CID:	Not reported
Water Affected:	Not reported
Spill Source:	Major Facility (MOSF) > 400,000 gal
Spill Notifier:	Responsible Party
Cleanup Ceased:	1995-03-30
Cleanup Meets Std:	True
Last Inspection:	Not reported
Recommended Penalty:	False
UST Trust:	False
Remediation Phase:	0
Date Entered In Computer:	1991-06-20
Spill Record Last Update:	2004-04-07
Spiller Name:	Not reported
Spiller Company:	EXXONMOBIL
Spiller Address:	Not reported
Spiller Company:	001
Contact Name:	Not reported
DEC Memo:	"Prior to Sept, 2004 data translation this spill Lead_DEC Field was TANG "
Remarks:	"IN TUNNEL UNDER GREENPOINT AVE, ENVIRONMENTAL PRODUCT SERVICES IS EN ROUTE. NYC FD, USCG NOTIFIED TIM. JACOBY OF MOBIL, MOBIL CLEANED UP."

All Materials:

Site ID:	273505
Operable Unit ID:	957204
Operable Unit:	01
Material ID:	425625
Material Code:	0009
Material Name:	gasoline
Case No.:	Not reported
Material FA:	Petroleum
Quantity:	1000.00
Units:	G
Recovered:	.00
Oxygenate:	Not reported

Facility ID:	8800244
Facility Type:	ER
Spill Number:	8800244
DER Facility ID:	55361
Site ID:	59219
DEC Region:	2
Spill Number/Closed Date:	Not reported

EXXONMOBIL OIL CORPORATION BROOKLYN TERMINAL (Continued) **S104275564**

Spill Cause:	Equipment Failure
Spill Class:	A3
SWIS:	2401
Spill Date:	1988-04-07
Investigator:	RJWHITCH
Referred To:	Not reported
Reported to Dept:	1988-04-07
CID:	Not reported
Water Affected:	Not reported
Spill Source:	Major Facility (MOSF) > 400,000 gal
Spill Notifier:	Responsible Party
Cleanup Ceased:	Not reported
Cleanup Meets Std:	False
Last Inspection:	Not reported
Recommended Penalty:	False
UST Trust:	False
Remediation Phase:	1
Date Entered In Computer:	1988-04-20
Spill Record Last Update:	2017-05-05
Spiller Name:	Not reported
Spiller Company:	EXXONMOBIL
Spiller Address:	300 NORTH HENRY STREET
Spiller Company:	001
Contact Name:	Not reported
DEC Memo:	"Prior to Sept, 2004 data translation this spill Lead_DEC Field was ROMMEL 04/08/88: LINE IS SHUT DOWN MOBIL INVESTIGATING. STATE INVESTIGATING FACILITIES LINE SYSTEM AND RECOVERY OF PRODUCT IN WELLS. MAJOR PROBLEMS WITH THE SITE FROM EARLIER SPILLS IN THE AREA. MOBIL GREENPOINT ON SITE REMEDIATION SPILL NUMBER See also 8808149, 8800842, 8801000 12/01/03 On site spill numbers are closed and consolidated to Spill 8800244 Rommel 10/28/2009 (E. Hampston) Closed spill 0704658 to consolidate to 8800244. See Greenpoint Petroleum Remediation Project including s224087, s224088 for more regarding this site. With execution of the Federal Consent Decree in March 2011 for the ExxonMobil Greenpoint Petroleum Remediation Project (EMGPRP) spills and petroleum remediation projects s224087 and s224088 are now being investigated and remediated in accordance with the terms of the Decree. Spill 8800244 is remaining open until Decree obligations are sufficiently addressed for administrative purposes (E. Hampston 10/2013)."
Remarks:	"HIGH AMOUNT OF PRODUCT FOUND IN WELL.LINE PRESSURE TEST FAILED 80 PSI TEST"

All Materials:

Site ID:	59219
Operable Unit ID:	917096
Operable Unit:	01
Material ID:	462962
Material Code:	0009
Material Name:	gasoline
Case No.:	Not reported
Material FA:	Petroleum
Quantity:	.00
Units:	G
Recovered:	.00
Oxygenate:	Not reported

EXXONMOBIL OIL CORPORATION BROOKLYN TERMINAL (Continued) **S104275564**

Facility ID:	9009468
Facility Type:	ER
Spill Number:	9009468
DER Facility ID:	55361
Site ID:	59223
DEC Region:	2
Spill Number/Closed Date:	2003-02-10
Spill Cause:	Equipment Failure
Spill Class:	B3
SWIS:	2401
Spill Date:	1990-11-30
Investigator:	TOMASELLO
Referred To:	Not reported
Reported to Dept:	1990-11-30
CID:	Not reported
Water Affected:	Not reported
Spill Source:	Major Facility (MOSF) > 400,000 gal
Spill Notifier:	Responsible Party
Cleanup Ceased:	Not reported
Cleanup Meets Std:	False
Last Inspection:	Not reported
Recommended Penalty:	False
UST Trust:	False
Remediation Phase:	0
Date Entered In Computer:	1990-12-11
Spill Record Last Update:	2004-04-07
Spiller Name:	Not reported
Spiller Company:	EXXONMOBIL
Spiller Address:	Not reported
Spiller Company:	001
Contact Name:	Not reported
DEC Memo:	""
Remarks:	"DURING WASTE OIL RECOVERY PROCEDURE, WATER DETECTION SHUTOFF SYSTEM FAILED, RESULTING IN TANK OVERFILL, TANK OVERFLOWED ONTO SOIL AREA."

All Materials:

Site ID:	59223
Operable Unit ID:	946568
Operable Unit:	01
Material ID:	554469
Material Code:	0022
Material Name:	waste oil/used oil
Case No.:	Not reported
Material FA:	Petroleum
Quantity:	100.00
Units:	G
Recovered:	.00
Oxygenate:	Not reported

Facility ID:	9110597
Facility Type:	ER
Spill Number:	9110597
DER Facility ID:	55361
Site ID:	59224
DEC Region:	2
Spill Number/Closed Date:	1992-01-10
Spill Cause:	Equipment Failure

EXXONMOBIL OIL CORPORATION BROOKLYN TERMINAL (Continued) **S104275564**

Spill Class:	C3
SWIS:	2401
Spill Date:	1992-01-10
Investigator:	GELLER
Referred To:	Not reported
Reported to Dept:	1992-01-10
CID:	Not reported
Water Affected:	Not reported
Spill Source:	Major Facility (MOSF) > 400,000 gal
Spill Notifier:	Responsible Party
Cleanup Ceased:	1992-01-10
Cleanup Meets Std:	True
Last Inspection:	Not reported
Recommended Penalty:	False
UST Trust:	False
Remediation Phase:	0
Date Entered In Computer:	1992-01-31
Spill Record Last Update:	2004-04-07
Spiller Name:	Not reported
Spiller Company:	ExxonMobil
Spiller Address:	Not reported
Spiller Company:	999
Contact Name:	Not reported
DEC Memo:	""
Remarks:	"SPEEDY-DRY APPLIED, PICKED UP & DISPOSED"

All Materials:

Site ID:	59224
Operable Unit ID:	964347
Operable Unit:	01
Material ID:	419118
Material Code:	0012A
Material Name:	kerosene
Case No.:	Not reported
Material FA:	Petroleum
Quantity:	3.00
Units:	G
Recovered:	.00
Oxygenate:	Not reported

Facility ID:	9414801
Facility Type:	ER
Spill Number:	9414801
DER Facility ID:	55361
Site ID:	59226
DEC Region:	2
Spill Number/Closed Date:	1995-02-10
Spill Cause:	Equipment Failure
Spill Class:	B3
SWIS:	2401
Spill Date:	1995-02-10
Investigator:	SMMARTIN
Referred To:	Not reported
Reported to Dept:	1995-02-10
CID:	Not reported
Water Affected:	Not reported
Spill Source:	Major Facility (MOSF) > 400,000 gal

EXXONMOBIL OIL CORPORATION BROOKLYN TERMINAL (Continued) **S104275564**

Spill Notifier:	Affected Persons
Cleanup Ceased:	1995-02-10
Cleanup Meets Std:	True
Last Inspection:	Not reported
Recommended Penalty:	False
UST Trust:	False
Remediation Phase:	0
Date Entered In Computer:	1995-02-10
Spill Record Last Update:	2004-04-07
Spiller Name:	Not reported
Spiller Company:	ExxonMobil
Spiller Address:	Not reported
Spiller Company:	999
Contact Name:	Not reported
DEC Memo:	"Prior to Sept, 2004 data translation this spill Lead_DEC Field was MARTINKAT "
Remarks:	"2 INCH LINE CRACKED LEAKING LESS THAN 2 GALS. PRODUCT CLEANED UP."

All Materials:

Site ID:	59226
Operable Unit ID:	1008281
Operable Unit:	01
Material ID:	373526
Material Code:	0022
Material Name:	waste oil/used oil
Case No.:	Not reported
Material FA:	Petroleum
Quantity:	2.00
Units:	G
Recovered:	.00
Oxygenate:	Not reported

SPDES:

Permit Number:	NY0004995
State-Region:	02
Expiration Date:	02/01/2006
Current Major Minor Status:	Minor
Primary Facility SIC Code:	4959
State Water Body Name:	NEWTOWN CK
Limit Set Status Flag:	Active
Total Actual Average Flow(MGD):	0.148
Total App Design Flow(MGD):	Not reported
UDF1:	Not reported
Lat/Long:	+40.729139 / -73.937583
DMR Cognizant Official:	JUSTIN KENNEDY
UDF2:	001702
UDF3:	SD
FIPS County Code:	NY047

Non-Gov Permit Affiliation Type Desc:	DMR Mailing Address
Non-Gov Permit Org Formal Name:	ROUX ASSOCIATES, INC
Non-Gov Permit Street Address:	BROOKLYN TERMINAL
Non-Gov Permit Supplemental Location:	209 SHAFTER STREET
Non-Gov Permit City:	ISLANDIA
Non-Gov Permit State Code:	NY

EXXONMOBIL OIL CORPORATION BROOKLYN TERMINAL (Continued) **S104275564**

Non-Gov Permit Zip Code:	117495074
Non-Gov Facility Affiliation Type Desc:	Mailing Address
Non-Gov Facility Org Formal Name:	EXXONMOBIL OIL CORP
Non-Gov Facility Street Address:	BROOKLYN TERMINAL
Non-Gov Facility Supplemental Location:	300 NORTH HENRY STREET
Non-Gov Facility City:	BROOKLYN
Non-Gov Facility State Code:	NY
Non-Gov Facility Zip Code:	11222
State Water Body:	02030201010
UDF2:	001702
UDF3:	SD
FIPS County Code:	NY047
Non-Gov Permit Affiliation Type Desc:	DMR Mailing Address
Non-Gov Permit Org Formal Name:	ROUX ASSOCIATES, INC
Non-Gov Permit Street Address:	BROOKLYN TERMINAL
Non-Gov Permit Supplemental Location:	209 SHAFTER STREET
Non-Gov Permit City:	ISLANDIA
Non-Gov Permit State Code:	NY
Non-Gov Permit Zip Code:	117495074
Non-Gov Facility Affiliation Type Desc:	Owner
Non-Gov Facility Org Formal Name:	EXXONMOBIL OIL CORP
Non-Gov Facility Street Address:	BROOKLYN TERMINAL
Non-Gov Facility Supplemental Location:	PO BOX 1537
Non-Gov Facility City:	EXTON
Non-Gov Facility State Code:	PA
Non-Gov Facility Zip Code:	193410120
State Water Body:	02030201010
UDF2:	001702
UDF3:	SD
FIPS County Code:	NY047
Non-Gov Permit Affiliation Type Desc:	Permittee
Non-Gov Permit Org Formal Name:	MOBIL - BROOKLYN TERMINAL
Non-Gov Permit Street Address:	300 NORTH HENRY STREET
Non-Gov Permit Supplemental Location:	Not reported
Non-Gov Permit City:	BROOKLYN
Non-Gov Permit State Code:	NY
Non-Gov Permit Zip Code:	11222
Non-Gov Facility Affiliation Type Desc:	Mailing Address
Non-Gov Facility Org Formal Name:	EXXONMOBIL OIL CORP
Non-Gov Facility Street Address:	BROOKLYN TERMINAL
Non-Gov Facility Supplemental Location:	300 NORTH HENRY STREET
Non-Gov Facility City:	BROOKLYN
Non-Gov Facility State Code:	NY
Non-Gov Facility Zip Code:	11222
State Water Body:	02030201010
UDF2:	001702
UDF3:	SD
FIPS County Code:	NY047
Non-Gov Permit Affiliation Type Desc:	Permittee
Non-Gov Permit Org Formal Name:	MOBIL - BROOKLYN TERMINAL
Non-Gov Permit Street Address:	300 NORTH HENRY STREET

EXXONMOBIL OIL CORPORATION BROOKLYN TERMINAL (Continued) **S104275564**

Non-Gov Permit Supplemental Location:	Not reported
Non-Gov Permit City:	BROOKLYN
Non-Gov Permit State Code:	NY
Non-Gov Permit Zip Code:	11222
Non-Gov Facility Affiliation Type Desc:	Owner
Non-Gov Facility Org Formal Name:	EXXONMOBIL OIL CORP
Non-Gov Facility Street Address:	BROOKLYN TERMINAL
Non-Gov Facility Supplemental Location:	PO BOX 1537
Non-Gov Facility City:	EXTON
Non-Gov Facility State Code:	PA
Non-Gov Facility Zip Code:	193410120
State Water Body:	02030201010

314
SW
1/2-1
0.695 mi.
3668 ft.

FYN PAINT & LAQUER CO. INC.
230 KENT AVENUE
BROOKLYN, NY 11211

NY SHWS **S108524789**
NY CBS **N/A**
NY INST CONTROL
NY VCP
NY BROWNFIELDS

Relative:
Higher

Actual:
18 ft.

SHWS:

Program:	HW
Site Code:	456283
Classification:	P
Region:	2
Acres:	0.135
HW Code:	224154
Record Add:	10/06/2011
Record Upd:	02/11/2013
Updated By:	JHOCONNE

Site Description: Location: The 0.135 acre site is located in an urban area of Brooklyn at 230 Kent Avenue, Brooklyn, NY 11211 (Block 2362, Lot 1). It is bordered by Kent Avenue to the east, by River Street to the west, by North First Street to the south, and by Con Edison's former North First Street Oil Storage Terminal to the north. Site Features: On site it is a two story wood frame building with a partial basement. The building was used for paint and lacquer manufacturing. The site has a RCRA Closure Work Plan which has started in 2011. Current Zoning: The current zoning is M3-1, heavy manufacturing. The site is located approximately 500 ft from the East River. The surrounding neighborhood consisted of warehouses, other manufacturing facilities, and residential buildings. In the past ten years, the neighborhood has transformed into a predominantly residential area. Historical Use: The site was a paint and lacquer manufacturing facility from 1930 to 2010. The facility was a large hazardous waste generator with an assigned EPA number 001270867. In 1999 RGJ contractor closed in place 14 USTs used to store VOCs. RGJ reported soil contamination around the USTs. The owner of the site entered into a Voluntary Cleanup Agreement (VCA) with the Department in April 2001, after Con Edison, the owner of the adjacent property discovered Volatile Organic Compounds (VOCs) under their parking lot and sued Fyn Paint Co. The investigation at the site revealed soil and groundwater highly contaminated with VOCs. After multiple phase investigations and negotiations, starting in January 2007, an IRM/pump and treatment of the groundwater was installed and operated. The RAWP was approved in 2009, and an excavation of the contaminated soil around six of the USTs constituting the source of VOCs was completed in 2010. Additional remedial design for a dual phase extraction system is being negotiated. In November 2011, RCRA Closure field work started under EPA supervision and it continued through 2012 performed by the

FYN PAINT & LAQUER CO. INC. (Continued) **S108524789**

Volunteer's consultant. Geology and Hydrogeology: The site is located in the Atlantic Coastal Plain. The geology of this province is comprised of interbedded of sand clay and marl. The shallow soil beneath the site consists of a layer of antropogenic fill material (0-12 feet and the rest to 75 feet of medium and course sand, gravel and silt layers. The groundwater is 7 to 15 feet below grade. The groundwater flow direction is west towards East River. This site is being remediated under a Voluntary Cleanup Agreement (see site no. V00380).

Env Problem: Nature and Extent of Contamination: a) contamination: based on the investigations performed at the site it was revealed that the soil, soil vapor and groundwater are highly contaminated with volatile organic compounds (VOCs). The main VOCs are acetone, ethylbenzene, toluene, and mixed xylenes. b) areal/depth extent: the VOC plume from 14 closed-in-place underground storage tanks (USTs), and from spills which occurred during the manufacture of paint and lacquer, extends across the foot print of the Fyn Paint building into the adjacent sidewalks and ConEd parking lot. c) concentrations: Groundwater monitoring conducted at the site revealed non-aqueous phase liquid (NAPL) and dissolved-phase contamination in few of the on-site and off-site monitoring wells. In March 2007, an Interim Remedial Measure (IRM) consisting of a groundwater pump and treatment system with an activated carbon filtration stage was installed and operated. A Remedial Action Work Plan (RAWP) to address on-site and off-site contamination was approved by the Department in October 2009. In July 2011, the RCRA closure work plan was approved and in November 2011, EPA started the RCRA site investigation as a response to the Department?s request for emergency action. RCRA closure activities continued through 2012.

Health Problem: As information for this site becomes available, it will be reviewed by the NYSDOH to determine if site contamination presents public health exposure concerns.

Dump: Not reported
Structure: Not reported
Lagoon: Not reported
Landfill: Not reported
Pond: Not reported
Disp Start: Not reported
Disp Term: Not reported
Lat/Long: Not reported
Dell: Not reported
Record Add: Not reported
Record Upd: Not reported
Updated By: Not reported
Own Op: Document Repository
Sub Type: NNN
Owner Name: Not reported
Owner Company: Brooklyn Public Library- Greenpoint Branch
Owner Address: 107 Norman Ave. (at Leonard St.)
Owner Addr2: Not reported
Owner City,St,Zip: Brooklyn, NY 11222
Owner Country: United States of America
Own Op: Document Repository
Sub Type: NNN
Owner Name: Not reported
Owner Company: Brooklyn Public Library- Leonard Branch
Owner Address: 81 Devoe St. (at Leonard St.)

FYN PAINT & LAQUER CO. INC. (Continued) **S108524789**

Owner Addr2:	Not reported
Owner City,St,Zip:	Brooklyn, NY 11211
Owner Country:	United States of America
Own Op:	Document Repository
Sub Type:	NNN
Owner Name:	Ioana Munteanu-Ramnic
Owner Company:	NYSDEC, Region 2 Office
Owner Address:	47-40 21st St., First Floor
Owner Addr2:	Not reported
Owner City,St,Zip:	LIC, NY 11101
Owner Country:	United States of America
Own Op:	Owner
Sub Type:	01
Owner Name:	Irving Rosenfeld
Owner Company:	Kent River Corporation
Owner Address:	36 West 44th Street
Owner Addr2:	Not reported
Owner City,St,Zip:	New York, NY 10036
Owner Country:	United States of America
Own Op:	Owner
Sub Type:	01
Owner Name:	Mrs. Feinstein
Owner Company:	Fyn Paint & Lacquer Co., Inc.
Owner Address:	157 Midgely Dr.
Owner Addr2:	Not reported
Owner City,St,Zip:	Hewlett, NY 11557
Owner Country:	United States of America
HW Code:	Not reported
Waste Type:	Not reported
Waste Quantity:	Not reported
Waste Code:	Not reported
Crossref ID:	Not reported
Cross Ref Type Code:	Not reported
Cross Ref Type:	Not reported
Record Added Date:	Not reported
Record Updated:	Not reported
Updated By:	Not reported

CBS:

CBS Number:	2-000151
Program Type:	CBS
Facility Status:	Unregulated/Closed
Expiration Date:	Not reported
Dec Region:	2
UTMX:	587396.11665
UTMY:	4507872.90939

INST CONTROL:

Site Code:	56974
Control Name:	Deed Restriction
HW Code:	V00380
Control Code:	A
Control Type:	INST
Dt record added:	11/21/2014
Dt rec updated:	11/21/2014
Updated By:	IXMUNTEA

FYN PAINT & LAQUER CO. INC. (Continued) **S108524789**

Site Code: 56974

Site Description: Location: The 0.135 acre site is located in an urban area of Brooklyn at 230 Kent Avenue, Brooklyn, NY 11211 (Block 2362, Lot 1). It is bordered by Kent Avenue to the east, by River Street to the west, by North First Street to the south, and by Con Edison's former North First Street Oil Storage Terminal to the north. Site Features: On site it is a two story wood frame building with a partial basement. The building was used for paint and lacquer manufacturing. The site has a RCRA Closure Work Plan which began in 2011 (EPA # 001270867). Current Zoning: The current zoning is M3-1, heavy manufacturing. The site is located approximately 500 ft from the East River. The surrounding neighborhood consisted of warehouses, other manufacturing facilities, and residential buildings. In the last ten years, the neighborhood has transformed into a predominantly residential area. Historical Use: The site was a paint and lacquer manufacturing facility from 1930 to 2010. The facility was a large hazardous waste generator with an assigned EPA number 001270867. The owner of the site entered into a Voluntary Cleanup Agreement (VCA) with the Department in April 2001. Geology and Hydrogeology: The site is located in the Atlantic Coastal Plain. The geology of this province is comprised of interbedded of sand clay and marl. The shallow soil beneath the site consists of 75 feet of medium and course sand, gravel and silt layers. The groundwater is 7 to 15 feet below grade. The groundwater flow direction is west towards East River.

Env Problem: Nature and Extent of Contamination: a) contamination: based on the investigations performed at the site it was revealed that the soil, soil vapor and groundwater are contaminated with volatile organic compounds (VOCs). The main VOCs are acetone, ethylbenzene, toluene, and mixed xylenes. b) areal/depth extent: the VOC plume from 14 closed-in-place underground storage tanks (USTs), and from spills which occurred during the manufacture of paint and lacquer, extends across the foot print of the Fyn Paint building into the adjacent sidewalks and parking lot. c) concentrations: Groundwater monitoring conducted in 2006 revealed non-aqueous phase liquid (NAPL) and dissolved-phase contamination in three of the on-site and off-site monitoring wells. In March 2007, an Interim Remedial Measure (IRM) consisting of a groundwater pump and treatment system with an activated carbon filtration stage was installed and operated. The Remedial Investigation (RI) was completed in January 2008. A Remedial Action Work Plan (RAWP) to address on-site and off-site contamination was approved by the Department in October 2009. In 2010, a pilot test for soil vapor extraction and dual phase extraction system was performed for additional remedial system design. In July 2011, the RCRA closure work plan was approved and RCRA closure activities continued through 2013. A Remedial Design for a dual phase extraction system was approved.

Health Problem: It is unlikely that people will drink contaminated groundwater since the area is provided with public water. It is also unlikely that area residents will come in contact with contaminated soil and subsurface material since the site and the surrounding area are covered with buildings and pavement. If the site is redeveloped, construction workers or future site occupants may come in contact with site related contamination in soil if it is not handled properly. The potential for nearby residents and building occupants to breathe site-related contaminants that may migrate into nearby buildings via soil vapor intrusion will be evaluated.

Dump: Not reported

FYN PAINT & LAQUER CO. INC. (Continued) **S108524789**

Structure: Not reported
Lagoon: Not reported
Landfill: Not reported
Pond: Not reported
Disp Start: Not reported
Disp Term: Not reported
Lat/Long: Not reported
Dell: Not reported
Record Add: Not reported
Record Upd: Not reported
Updated By: Not reported
Own Op: Owner
Sub Type: E
Owner Name: Jeffrey Herz, Esq
Owner Company: Kent River Corporation
Owner Address: Cullen and Dykman, LLP
Owner Addr2: 100 Quentin Roosevelt Ave.
Owner City,St,Zip: Garden City, NY 11530
Owner Country: United States of America
Own Op: Document Repository
Sub Type: C01
Owner Name: Not reported
Owner Company: Brooklyn Public Library - Greenpoint Branch
Owner Address: 107 Norman Ave. (at Leonard St.)
Owner Addr2: Not reported
Owner City,St,Zip: Brooklyn, NY 11222
Owner Country: United States of America
Own Op: Document Repository
Sub Type: C01
Owner Name: Not reported
Owner Company: Brooklyn Public Library - Leonard Branch
Owner Address: 81 Devoe St. (at Leonard)
Owner Addr2: Not reported
Owner City,St,Zip: Brooklyn, NY 11211
Owner Country: United States of America
Own Op: Document Repository
Sub Type: NNN
Owner Name: Ioana Munteanu-Ramnic, P.E.
Owner Company: NYSDEC
Owner Address: 47-40 21st St., First Floor
Owner Addr2: Not reported
Owner City,St,Zip: LIC, NY 11101
Owner Country: United States of America
HW Code: Not reported
Waste Type: Not reported
Waste Quantity: Not reported
Waste Code: Not reported
Crossref ID: Not reported
Cross Ref Type Code: Not reported
Cross Ref Type: Not reported
Record Added Date: Not reported
Record Updated: Not reported
Updated By: Not reported

Site Code: 56974
Control Name: Building Use Restriction
HW Code: V00380

FYN PAINT & LAQUER CO. INC. (Continued) **S108524789**

Control Code: 26
Control Type: INST
Dt record added: 11/21/2014
Dt rec updated: 11/21/2014
Updated By: IXMUNTEA
Site Code: 56974
Site Description: Location: The 0.135 acre site is located in an urban area of Brooklyn at 230 Kent Avenue, Brooklyn, NY 11211 (Block 2362, Lot 1). It is bordered by Kent Avenue to the east, by River Street to the west, by North First Street to the south, and by Con Edison's former North First Street Oil Storage Terminal to the north. Site Features: On site it is a two story wood frame building with a partial basement. The building was used for paint and lacquer manufacturing. The site has a RCRA Closure Work Plan which began in 2011 (EPA # 001270867). Current Zoning: The current zoning is M3-1, heavy manufacturing. The site is located approximately 500 ft from the East River. The surrounding neighborhood consisted of warehouses, other manufacturing facilities, and residential buildings. In the last ten years, the neighborhood has transformed into a predominantly residential area. Historical Use: The site was a paint and lacquer manufacturing facility from 1930 to 2010. The facility was a large hazardous waste generator with an assigned EPA number 001270867. The owner of the site entered into a Voluntary Cleanup Agreement (VCA) with the Department in April 2001. Geology and Hydrogeology: The site is located in the Atlantic Coastal Plain. The geology of this province is comprised of interbedded of sand clay and marl. The shallow soil beneath the site consists of 75 feet of medium and course sand, gravel and silt layers. The groundwater is 7 to 15 feet below grade. The groundwater flow direction is west towards East River.
Env Problem: Nature and Extent of Contamination: a) contamination: based on the investigations performed at the site it was revealed that the soil, soil vapor and groundwater are contaminated with volatile organic compounds (VOCs). The main VOCs are acetone, ethylbenzene, toluene, and mixed xylenes. b) areal/depth extent: the VOC plume from 14 closed-in-place underground storage tanks (USTs), and from spills which occurred during the manufacture of paint and lacquer, extends across the foot print of the Fyn Paint building into the adjacent sidewalks and parking lot. c) concentrations: Groundwater monitoring conducted in 2006 revealed non-aqueous phase liquid (NAPL) and dissolved-phase contamination in three of the on-site and off-site monitoring wells. In March 2007, an Interim Remedial Measure (IRM) consisting of a groundwater pump and treatment system with an activated carbon filtration stage was installed and operated. The Remedial Investigation (RI) was completed in January 2008. A Remedial Action Work Plan (RAWP) to address on-site and off-site contamination was approved by the Department in October 2009. In 2010, a pilot test for soil vapor extraction and dual phase extraction system was performed for additional remedial system design. In July 2011, the RCRA closure work plan was approved and RCRA closure activities continued through 2013. A Remedial Design for a dual phase extraction system was approved.
Health Problem: It is unlikely that people will drink contaminated groundwater since the area is provided with public water. It is also unlikely that area residents will come in contact with contaminated soil and subsurface material since the site and the surrounding area are covered with buildings and pavement. If the site is redeveloped, construction workers or future site occupants may come in contact with site

FYN PAINT & LAQUER CO. INC. (Continued) **S108524789**

related contamination in soil if it is not handled properly. The potential for nearby residents and building occupants to breathe site-related contaminants that may migrate into nearby buildings via soil vapor intrusion will be evaluated.

Dump: Not reported
Structure: Not reported
Lagoon: Not reported
Landfill: Not reported
Pond: Not reported
Disp Start: Not reported
Disp Term: Not reported
Lat/Long: Not reported
Dell: Not reported
Record Add: Not reported
Record Upd: Not reported
Updated By: Not reported
Own Op: Owner
Sub Type: E
Owner Name: Jeffrey Herz, Esq
Owner Company: Kent River Corporation
Owner Address: Cullen and Dykman, LLP
Owner Addr2: 100 Quentin Roosevelt Ave.
Owner City,St,Zip: Garden City, NY 11530
Owner Country: United States of America
Own Op: Document Repository
Sub Type: C01
Owner Name: Not reported
Owner Company: Brooklyn Public Library - Greenpoint Branch
Owner Address: 107 Norman Ave. (at Leonard St.)
Owner Addr2: Not reported
Owner City,St,Zip: Brooklyn, NY 11222
Owner Country: United States of America
Own Op: Document Repository
Sub Type: C01
Owner Name: Not reported
Owner Company: Brooklyn Public Library - Leonard Branch
Owner Address: 81 Devoe St. (at Leonard)
Owner Addr2: Not reported
Owner City,St,Zip: Brooklyn, NY 11211
Owner Country: United States of America
Own Op: Document Repository
Sub Type: NNN
Owner Name: Ioana Munteanu-Ramnic, P.E.
Owner Company: NYSDEC
Owner Address: 47-40 21st St., First Floor
Owner Addr2: Not reported
Owner City,St,Zip: LIC, NY 11101
Owner Country: United States of America
HW Code: Not reported
Waste Type: Not reported
Waste Quantity: Not reported
Waste Code: Not reported
Crossref ID: Not reported
Cross Ref Type Code: Not reported
Cross Ref Type: Not reported
Record Added Date: Not reported
Record Updated: Not reported

FYN PAINT & LAQUER CO. INC. (Continued) **S108524789**

Updated By: Not reported

Site Code: 56974
Control Name: Landuse Restriction
HW Code: V00380
Control Code: 25
Control Type: INST
Dt record added: 11/21/2014
Dt rec updated: 11/21/2014
Updated By: IXMUNTEA
Site Code: 56974
Site Description: Location: The 0.135 acre site is located in an urban area of Brooklyn at 230 Kent Avenue, Brooklyn, NY 11211 (Block 2362, Lot 1). It is bordered by Kent Avenue to the east, by River Street to the west, by North First Street to the south, and by Con Edison's former North First Street Oil Storage Terminal to the north. Site Features: On site it is a two story wood frame building with a partial basement. The building was used for paint and lacquer manufacturing. The site has a RCRA Closure Work Plan which began in 2011 (EPA # 001270867). Current Zoning: The current zoning is M3-1, heavy manufacturing. The site is located approximately 500 ft from the East River. The surrounding neighborhood consisted of warehouses, other manufacturing facilities, and residential buildings. In the last ten years, the neighborhood has transformed into a predominantly residential area. Historical Use: The site was a paint and lacquer manufacturing facility from 1930 to 2010. The facility was a large hazardous waste generator with an assigned EPA number 001270867. The owner of the site entered into a Voluntary Cleanup Agreement (VCA) with the Department in April 2001. Geology and Hydrogeology: The site is located in the Atlantic Coastal Plain. The geology of this province is comprised of interbedded of sand clay and marl. The shallow soil beneath the site consists of 75 feet of medium and course sand, gravel and silt layers. The groundwater is 7 to 15 feet below grade. The groundwater flow direction is west towards East River.
Env Problem: Nature and Extent of Contamination: a) contamination: based on the investigations performed at the site it was revealed that the soil, soil vapor and groundwater are contaminated with volatile organic compounds (VOCs). The main VOCs are acetone, ethylbenzene, toluene, and mixed xylenes. b) areal/depth extent: the VOC plume from 14 closed-in-place underground storage tanks (USTs), and from spills which occurred during the manufacture of paint and lacquer, extends across the foot print of the Fyn Paint building into the adjacent sidewalks and parking lot. c) concentrations: Groundwater monitoring conducted in 2006 revealed non-aqueous phase liquid (NAPL) and dissolved-phase contamination in three of the on-site and off-site monitoring wells. In March 2007, an Interim Remedial Measure (IRM) consisting of a groundwater pump and treatment system with an activated carbon filtration stage was installed and operated. The Remedial Investigation (RI) was completed in January 2008. A Remedial Action Work Plan (RAWP) to address on-site and off-site contamination was approved by the Department in October 2009. In 2010, a pilot test for soil vapor extraction and dual phase extraction system was performed for additional remedial system design. In July 2011, the RCRA closure work plan was approved and RCRA closure activities continued through 2013. A Remedial Design for a dual phase extraction system was approved.
Health Problem: It is unlikely that people will drink contaminated groundwater since

FYN PAINT & LAQUER CO. INC. (Continued) **S108524789**

the area is provided with public water. It is also unlikely that area residents will come in contact with contaminated soil and subsurface material since the site and the surrounding area are covered with buildings and pavement. If the site is redeveloped, construction workers or future site occupants may come in contact with site related contamination in soil if it is not handled properly. The potential for nearby residents and building occupants to breathe site-related contaminants that may migrate into nearby buildings via soil vapor intrusion will be evaluated.

Dump: Not reported
Structure: Not reported
Lagoon: Not reported
Landfill: Not reported
Pond: Not reported
Disp Start: Not reported
Disp Term: Not reported
Lat/Long: Not reported
Dell: Not reported
Record Add: Not reported
Record Upd: Not reported
Updated By: Not reported
Own Op: Owner
Sub Type: E
Owner Name: Jeffrey Herz, Esq
Owner Company: Kent River Corporation
Owner Address: Cullen and Dykman, LLP
Owner Addr2: 100 Quentin Roosevelt Ave.
Owner City,St,Zip: Garden City, NY 11530
Owner Country: United States of America
Own Op: Document Repository
Sub Type: C01
Owner Name: Not reported
Owner Company: Brooklyn Public Library - Greenpoint Branch
Owner Address: 107 Norman Ave. (at Leonard St.)
Owner Addr2: Not reported
Owner City,St,Zip: Brooklyn, NY 11222
Owner Country: United States of America
Own Op: Document Repository
Sub Type: C01
Owner Name: Not reported
Owner Company: Brooklyn Public Library - Leonard Branch
Owner Address: 81 Devoe St. (at Leonard)
Owner Addr2: Not reported
Owner City,St,Zip: Brooklyn, NY 11211
Owner Country: United States of America
Own Op: Document Repository
Sub Type: NNN
Owner Name: Ioana Munteanu-Ramnic, P.E.
Owner Company: NYSDEC
Owner Address: 47-40 21st St., First Floor
Owner Addr2: Not reported
Owner City,St,Zip: LIC, NY 11101
Owner Country: United States of America
HW Code: Not reported
Waste Type: Not reported
Waste Quantity: Not reported
Waste Code: Not reported

FYN PAINT & LAQUER CO. INC. (Continued) **S108524789**

Crossref ID: Not reported
Cross Ref Type Code: Not reported
Cross Ref Type: Not reported
Record Added Date: Not reported
Record Updated: Not reported
Updated By: Not reported

Site Code: 56974
Control Name: Ground Water Use Restriction
HW Code: V00380
Control Code: 08
Control Type: INST
Dt record added: 11/21/2014
Dt rec updated: 11/21/2014
Updated By: IXMUNTEA
Site Code: 56974
Site Description: Location: The 0.135 acre site is located in an urban area of Brooklyn at 230 Kent Avenue, Brooklyn, NY 11211 (Block 2362, Lot 1). It is bordered by Kent Avenue to the east, by River Street to the west, by North First Street to the south, and by Con Edison's former North First Street Oil Storage Terminal to the north. Site Features: On site it is a two story wood frame building with a partial basement. The building was used for paint and lacquer manufacturing. The site has a RCRA Closure Work Plan which began in 2011 (EPA # 001270867). Current Zoning: The current zoning is M3-1, heavy manufacturing. The site is located approximately 500 ft from the East River. The surrounding neighborhood consisted of warehouses, other manufacturing facilities, and residential buildings. In the last ten years, the neighborhood has transformed into a predominantly residential area. Historical Use: The site was a paint and lacquer manufacturing facility from 1930 to 2010. The facility was a large hazardous waste generator with an assigned EPA number 001270867. The owner of the site entered into a Voluntary Cleanup Agreement (VCA) with the Department in April 2001. Geology and Hydrogeology: The site is located in the Atlantic Coastal Plain. The geology of this province is comprised of interbedded of sand clay and marl. The shallow soil beneath the site consists of 75 feet of medium and course sand, gravel and silt layers. The groundwater is 7 to 15 feet below grade. The groundwater flow direction is west towards East River.
Env Problem: Nature and Extent of Contamination: a) contamination: based on the investigations performed at the site it was revealed that the soil, soil vapor and groundwater are contaminated with volatile organic compounds (VOCs). The main VOCs are acetone, ethylbenzene, toluene, and mixed xylenes. b) areal/depth extent: the VOC plume from 14 closed-in-place underground storage tanks (USTs), and from spills which occurred during the manufacture of paint and lacquer, extends across the foot print of the Fyn Paint building into the adjacent sidewalks and parking lot. c) concentrations: Groundwater monitoring conducted in 2006 revealed non-aqueous phase liquid (NAPL) and dissolved-phase contamination in three of the on-site and off-site monitoring wells. In March 2007, an Interim Remedial Measure (IRM) consisting of a groundwater pump and treatment system with an activated carbon filtration stage was installed and operated. The Remedial Investigation (RI) was completed in January 2008. A Remedial Action Work Plan (RAWP) to address on-site and off-site contamination was approved by the Department in October 2009. In 2010, a pilot test for soil vapor extraction and dual phase extraction system was

FYN PAINT & LAQUER CO. INC. (Continued) **S108524789**

performed for additional remedial system design. In July 2011, the RCRA closure work plan was approved and RCRA closure activities continued through 2013. A Remedial Design for a dual phase extraction system was approved.

Health Problem: It is unlikely that people will drink contaminated groundwater since the area is provided with public water. It is also unlikely that area residents will come in contact with contaminated soil and subsurface material since the site and the surrounding area are covered with buildings and pavement. If the site is redeveloped, construction workers or future site occupants may come in contact with site related contamination in soil if it is not handled properly. The potential for nearby residents and building occupants to breathe site-related contaminants that may migrate into nearby buildings via soil vapor intrusion will be evaluated.

Dump: Not reported
Structure: Not reported
Lagoon: Not reported
Landfill: Not reported
Pond: Not reported
Disp Start: Not reported
Disp Term: Not reported
Lat/Long: Not reported
Dell: Not reported
Record Add: Not reported
Record Upd: Not reported
Updated By: Not reported
Own Op: Owner
Sub Type: E
Owner Name: Jeffrey Herz, Esq
Owner Company: Kent River Corporation
Owner Address: Cullen and Dykman, LLP
Owner Addr2: 100 Quentin Roosevelt Ave.
Owner City,St,Zip: Garden City, NY 11530
Owner Country: United States of America
Own Op: Document Repository
Sub Type: C01
Owner Name: Not reported
Owner Company: Brooklyn Public Library - Greenpoint Branch
Owner Address: 107 Norman Ave. (at Leonard St.)
Owner Addr2: Not reported
Owner City,St,Zip: Brooklyn, NY 11222
Owner Country: United States of America
Own Op: Document Repository
Sub Type: C01
Owner Name: Not reported
Owner Company: Brooklyn Public Library - Leonard Branch
Owner Address: 81 Devoe St. (at Leonard)
Owner Addr2: Not reported
Owner City,St,Zip: Brooklyn, NY 11211
Owner Country: United States of America
Own Op: Document Repository
Sub Type: NNN
Owner Name: Ioana Munteanu-Ramnic, P.E.
Owner Company: NYSDEC
Owner Address: 47-40 21st St., First Floor
Owner Addr2: Not reported
Owner City,St,Zip: LIC, NY 11101

FYN PAINT & LAQUER CO. INC. (Continued) **S108524789**

Owner Country: United States of America
HW Code: Not reported
Waste Type: Not reported
Waste Quantity: Not reported
Waste Code: Not reported
Crossref ID: Not reported
Cross Ref Type Code: Not reported
Cross Ref Type: Not reported
Record Added Date: Not reported
Record Updated: Not reported
Updated By: Not reported

VCP:
Program Type: VCP
Site Code: 56974
HW Code: V00380
Site Class: A
SWIS: 2401
Region: 2
Town: New York City
Acres: 0.135
Date Record Added: 11/30/2000
Date Record Updated: 03/18/2014
Updated By: JHOCONNE
Site Description: Location: The 0.135 acre site is located in an urban area of Brooklyn at 230 Kent Avenue, Brooklyn, NY 11211 (Block 2362, Lot 1). It is bordered by Kent Avenue to the east, by River Street to the west, by North First Street to the south, and by Con Edison's former North First Street Oil Storage Terminal to the north. Site Features: On site it is a two story wood frame building with a partial basement. The building was used for paint and lacquer manufacturing. The site has a RCRA Closure Work Plan which began in 2011 (EPA # 001270867). Current Zoning: The current zoning is M3-1, heavy manufacturing. The site is located approximately 500 ft from the East River. The surrounding neighborhood consisted of warehouses, other manufacturing facilities, and residential buildings. In the last ten years, the neighborhood has transformed into a predominantly residential area. Historical Use: The site was a paint and lacquer manufacturing facility from 1930 to 2010. The facility was a large hazardous waste generator with an assigned EPA number 001270867. The owner of the site entered into a Voluntary Cleanup Agreement (VCA) with the Department in April 2001. Geology and Hydrogeology: The site is located in the Atlantic Coastal Plain. The geology of this province is comprised of interbedded of sand clay and marl. The shallow soil beneath the site consists of 75 feet of medium and course sand, gravel and silt layers. The groundwater is 7 to 15 feet below grade. The groundwater flow direction is west towards East River.
Env Problem: Nature and Extent of Contamination: a) contamination: based on the investigations performed at the site it was revealed that the soil, soil vapor and groundwater are contaminated with volatile organic compounds (VOCs). The main VOCs are acetone, ethylbenzene, toluene, and mixed xylenes. b) areal/depth extent: the VOC plume from 14 closed-in-place underground storage tanks (USTs), and from spills which occurred during the manufacture of paint and lacquer, extends across the foot print of the Fyn Paint building into the adjacent sidewalks and parking lot. c) concentrations: Groundwater monitoring conducted in 2006 revealed non-aqueous phase liquid (NAPL) and

FYN PAINT & LAQUER CO. INC. (Continued) **S108524789**

dissolved-phase contamination in three of the on-site and off-site monitoring wells. In March 2007, an Interim Remedial Measure (IRM) consisting of a groundwater pump and treatment system with an activated carbon filtration stage was installed and operated. The Remedial Investigation (RI) was completed in January 2008. A Remedial Action Work Plan (RAWP) to address on-site and off-site contamination was approved by the Department in October 2009. In 2010, a pilot test for soil vapor extraction and dual phase extraction system was performed for additional remedial system design. In July 2011, the RCRA closure work plan was approved and RCRA closure activities continued through 2013. A Remedial Design for a dual phase extraction system was approved.

Health Problem: It is unlikely that people will drink contaminated groundwater since the area is provided with public water. It is also unlikely that area residents will come in contact with contaminated soil and subsurface material since the site and the surrounding area are covered with buildings and pavement. If the site is redeveloped, construction workers or future site occupants may come in contact with site related contamination in soil if it is not handled properly. The potential for nearby residents and building occupants to breathe site-related contaminants that may migrate into nearby buildings via soil vapor intrusion will be evaluated.

Dump: Not reported
Structure: Not reported
Lagoon: Not reported
Landfill: Not reported
Pond: Not reported
Disp Start: Not reported
Disp Term: Not reported
Lat/Long: Not reported
Dell: Not reported
Record Add: Not reported
Record Upd: Not reported
Updated By: Not reported
Own Op: Owner
Sub Type: E
Owner Name: Jeffrey Herz, Esq
Owner Company: Kent River Corporation
Owner Address: Cullen and Dykman, LLP
Owner Addr2: 100 Quentin Roosevelt Ave.
Owner City,St,Zip: Garden City, NY 11530
Owner Country: United States of America
Own Op: Document Repository
Sub Type: C01
Owner Name: Not reported
Owner Company: Brooklyn Public Library - Greenpoint Branch
Owner Address: 107 Norman Ave. (at Leonard St.)
Owner Addr2: Not reported
Owner City,St,Zip: Brooklyn, NY 11222
Owner Country: United States of America
Own Op: Document Repository
Sub Type: C01
Owner Name: Not reported
Owner Company: Brooklyn Public Library - Leonard Branch
Owner Address: 81 Devoe St. (at Leonard)
Owner Addr2: Not reported
Owner City,St,Zip: Brooklyn, NY 11211

FYN PAINT & LAQUER CO. INC. (Continued) **S108524789**

Owner Country:	United States of America
Own Op:	Document Repository
Sub Type:	NNN
Owner Name:	Ioana Munteanu-Ramnic, P.E.
Owner Company:	NYSDEC
Owner Address:	47-40 21st St., First Floor
Owner Addr2:	Not reported
Owner City,St,Zip:	LIC, NY 11101
Owner Country:	United States of America
HW Code:	Not reported
Waste Type:	Not reported
Waste Quantity:	Not reported
Waste Code:	Not reported
Crossref ID:	Not reported
Cross Ref Type Code:	Not reported
Cross Ref Type:	Not reported
Record Added Date:	Not reported
Record Updated:	Not reported
Updated By:	Not reported

BROWNFIELDS:

Program:	BCP
Site Code:	509286
Acres:	Not reported
HW Code:	C224154A
SWIS:	2401
Town:	New York City
Record Added Date:	06/17/2015
Record Updated Date:	06/29/2016
Update By:	JHOCONNE
Site Description:	The area of concern subject to this work is considered off-site from BCP site C224154 and reflects the investigation and possible remediation of contamination that may have migrated from that site. This work is being carried out as provided for under the Environmental Conservation Law Section 27-1411.5. Please see C224154 for further information regarding the status of the site in the Brownfield Cleanup program. Location: The Fyn Paint and Lacquer Co., Inc.- Off-Site is located in an urban area in Brooklyn, Kings County. The site is situated on the block bounded by Kent Avenue to the east, Metropolitan Avenue to the north, North First Street to the south and River Street to the west. Site Features: The site consists of the areas surrounding the Fyn Paint facility. Site Geology and Hydrogeology: Based on information collected during the investigation of C224154, shallow soil consist fill material followed by medium and coarse grained brown sand with some silt and a trace of gravel. In general, the subsurface consists of interbedded layers of sand, gravel, clay and silt to approximately 65 feet below ground surface (bgs). Groundwater flow direction is toward the west. The depth to groundwater is approximately 12 to 15 ft below grade. The East River is located approximately 500 feet to the west of the Fyn Paint site.
Env Problem:	Nature and Extent of Contamination: The remedial investigation for the C224154 site revealed: a) contamination: the soil, soil vapor and the groundwater are contaminated with volatile organic compounds (VOCs). The main VOCs are acetone, ethylbenzene, toluene, and mixed xylenes which have migrated off-site from C224154. b) areal/depth extent: the VOC plume from site C224154 extends across the footprint of the Fyn Paint building under the adjacent sidewalks, parking lot

FYN PAINT & LAQUER CO. INC. (Continued) **S108524789**

	and streets. c) concentrations: Groundwater monitoring conducted in 2006 revealed non-aqueous phase liquid (NAPL) and dissolved-phase contamination in on-site and off-site monitoring wells. Additional investigation is necessary to delineate the plume emanating from the Fyn Paint site.
Health Problem:	Information submitted with the BCP application regarding the conditions at the site are currently under review and will be revised as additional information becomes available.
Dump:	False
Structure:	False
Lagoon:	False
Landfill:	False
Pond:	False
Disp Start:	Not reported
Disp Term:	Not reported
Lat/Long:	Not reported
Dell:	Not reported
Record Add:	1/11/2016 2:18:00 PM
Record Upd:	1/11/2016 2:18:00 PM
Updated By:	JHOCONNE
Own Op:	Not reported
Sub Type:	Not reported
Owner Name:	Not reported
Owner Company:	Not reported
Owner Address:	Not reported
Owner Addr2:	Not reported
Owner City,St,Zip:	Not reported
Owner Country:	Not reported
HW Code:	C224154A
Waste Type:	ethylbenzene
Waste Quantity:	UNKNOWN
Waste Code:	Not reported
HW Code:	C224154A
Waste Type:	toluene
Waste Quantity:	UNKNOWN
Waste Code:	Not reported
HW Code:	C224154A
Waste Type:	acetone
Waste Quantity:	UNKNOWN
Waste Code:	Not reported
HW Code:	C224154A
Waste Type:	xylene (mixed)
Waste Quantity:	UNKNOWN
Waste Code:	Not reported
Crossref ID:	9815508
Cross Ref Type Code:	01
Cross Ref Type:	Spill No.
Record Added Date:	6/17/2015 4:34:00 PM
Record Updated:	6/17/2015 4:34:00 PM
Updated By:	IXMUNTEA
Crossref ID:	1112968
Cross Ref Type Code:	01
Cross Ref Type:	Spill No.
Record Added Date:	6/17/2015 4:34:00 PM
Record Updated:	6/17/2015 4:34:00 PM
Updated By:	IXMUNTEA
Crossref ID:	V00380

FYN PAINT & LAQUER CO. INC. (Continued) **S108524789**

Cross Ref Type Code:	04
Cross Ref Type:	VCP Site ID
Record Added Date:	6/17/2015 3:31:00 PM
Record Updated:	6/17/2015 3:32:00 PM
Updated By:	IXMUNTEA
Crossref ID:	nyd001270867
Cross Ref Type Code:	06
Cross Ref Type:	RCRA EPA ID No.
Record Added Date:	6/17/2015 4:33:00 PM
Record Updated:	6/17/2015 4:33:00 PM
Updated By:	IXMUNTEA
Crossref ID:	2-000151
Cross Ref Type Code:	17
Cross Ref Type:	CBS No.
Record Added Date:	6/17/2015 4:35:00 PM
Record Updated:	6/17/2015 4:35:00 PM
Updated By:	IXMUNTEA
Crossref ID:	2-1480
Cross Ref Type Code:	19
Cross Ref Type:	MOSF No.
Record Added Date:	6/17/2015 4:35:00 PM
Record Updated:	6/17/2015 4:35:00 PM
Updated By:	IXMUNTEA
Crossref ID:	224154
Cross Ref Type Code:	20
Cross Ref Type:	Haz. Substance ID
Record Added Date:	6/17/2015 3:33:00 PM
Record Updated:	6/17/2015 3:33:00 PM
Updated By:	IXMUNTEA
Crossref ID:	00-temp-02-95
Cross Ref Type Code:	20
Cross Ref Type:	Haz. Substance ID
Record Added Date:	6/17/2015 4:36:00 PM
Record Updated:	6/17/2015 4:36:00 PM
Updated By:	IXMUNTEA
Crossref ID:	C224154
Cross Ref Type Code:	22
Cross Ref Type:	BCP Site ID
Record Added Date:	6/17/2015 3:33:00 PM
Record Updated:	6/17/2015 3:33:00 PM
Updated By:	IXMUNTEA

Program:	BCP
Site Code:	502562
Acres:	0.135
HW Code:	C224154
SWIS:	2401
Town:	New York City
Record Added Date:	12/04/2014
Record Updated Date:	01/18/2017
Update By:	JHOCONNE
Site Description:	Location: The Fyn Paint and Lacquer Co., Inc. site is located in an urban area at 230 Kent Avenue in Brooklyn, Kings County. The site is situated on the block bounded by Kent Avenue to the east, Metropolitan Avenue to the north, North First Street to the south and River Street to the west. Alternate addresses for the property are: 230-232 Kent Avenue; 76-80 River Street; and 29-37 North First

FYN PAINT & LAQUER CO. INC. (Continued) **S108524789**

Street. Site Features: The site consists of a 0.135-acre lot improved with an unoccupied two-story industrial/warehouse building with a gross floor area of approximately 5,862 square feet. A small basement contains the heating oil tank, furnace and controls for the sprinkler system. Current Zoning and Land Use: The site land use is currently recorded as Industrial and Manufacturing. Zoning for the property is M3-1, which is designated for areas with heavy industries that generate noise, traffic or pollutants. The on-site building is currently vacant. Past Use of the Site: Past land uses associated with the site include a chemical and coatings company (circa 1949) and paint and lacquer manufacturing (1959 - 2011). Prior to entry into the BCP, the site was managed under New York State s Voluntary Cleanup Program (VCP). Under the VCP a dual phase extraction system was installed to address on-site and off-site contamination in soil and groundwater. The system has been operating intermittently since 2012. Site Geology and Hydrogeology: The ground surface at the property consists of concrete and asphalt pavement. The shallow soil beneath the property consist of medium and coarse grained brown sand with some silt and a trace of gravel. In general, the subsurface consists of interbedded layers of sand, gravel, clay and silt to approximately 65 feet below ground surface (fbgs). Groundwater flow direction beneath the property is toward the west. The depth to groundwater is approximately 12 to 15 fbgs. The East River is approximate 500 feet to the west of the site boundary.

Env Problem: Nature and Extent of Contamination: A remedial investigation for the site was completed under the Voluntary Cleanup Program, site code V00380. Soil and groundwater samples were analyzed for volatile organic compounds (VOCs), semi-volatile organic compounds (SVOCs), metals, pesticides/herbicides, and PCBs. The investigation identified the primary contaminants of concern in the soil, soil vapor and groundwater as VOCs including acetone, ethylbenzene, toluene, and mixed xylenes from the 14 closed-in-place underground storage tanks (USTs), and from spills which occurred during 50 years of manufacturing of paint and lacquer. Soil - VOCs in soil extend across the footprint of the Fyn Paint building and beneath the adjacent property and sidewalks to the north and west. The contaminants in soil include xylene at concentrations of up to 7,000 parts per million (ppm), acetone at 19 ppm, toluene at 4,000 ppm, and ethylbenzene at 1,700 ppm. Groundwater - During the groundwater monitoring sampling event conducted in October 2015, non-aqueous phase liquid (NAPL) and dissolved-phase contamination was detected in on-site and off-site monitoring wells. In on-site monitoring wells the dissolved toluene was as high as 16,000 parts per billion (ppb), xylene was as high as 13,400 ppb, and ethylbezene was as high as 1,700 ppb. In the adjacent off-site monitoring wells the toluene was as high as 240,000 ppb, xylene was as high as 108,000 ppb, ethylbenzene was as high as 18,000 ppb, and acetone was as high as 35,000 ppb. An off-site monitoring well across Kent Avenue had toluene as high as 370,000 ppb. Sub-slab vapor - Sub-slab vapor samples were collected beneath the on-site building s basement slab and the following VOCs were detected: acetone at up to 6,400 micrograms per cubic meter (ug/m3); benzene at 1,200 ug/m3; toluene at 180,000 ug/m3; xylene at 186,000 ug/m3 and ethylbenzene at 36,000 ug/m3. Contaminants in sub-slab vapor extend to the property boundaries.

Health Problem: People may contact contaminated soils or groundwater if they dig below the surface. People are not drinking contaminated groundwater

FYN PAINT & LAQUER CO. INC. (Continued) **S108524789**

associated with the site because the area is served by a public water supply that is not affected by this contamination. Volatile organic compounds in the groundwater may move into the soil vapor (air spaces within the soil), which in turn may move into overlying buildings and affect the indoor air quality. This process, which is similar to the movement of radon gas from the subsurface into the indoor air of buildings, is referred to as soil vapor intrusion. The potential exists for the inhalation of site contaminants due to soil vapor intrusion on-site. Further evaluation is needed to determine whether soil vapor intrusion is a concern for off-site structures.

Dump:	False
Structure:	True
Lagoon:	False
Landfill:	False
Pond:	False
Disp Start:	1950
Disp Term:	Not reported
Lat/Long:	Not reported
Dell:	Not reported
Record Add:	12/4/2014 11:46:00 AM
Record Upd:	9/27/2016 10:27:00 AM
Updated By:	IXMUNTEA
Own Op:	Owner
Sub Type:	03
Owner Name:	Jeffrey Herz, Esq.
Owner Company:	Kent River Corp.
Owner Address:	Cullen and Dykman, LLP
Owner Addr2:	100 Quentin Roosevelt Avenue
Owner City,St,Zip:	Garden City, NY 11530
Owner Country:	United States of America
Own Op:	Disp. Owner
Sub Type:	P03
Owner Name:	Leonard S. Elman
Owner Company:	Privat
Owner Address:	50 East 79th St.
Owner Addr2:	Not reported
Owner City,St,Zip:	New York, NY 10021
Owner Country:	United States of America
Own Op:	Applicant/Requestor
Sub Type:	P03
Owner Name:	c/o Charles S. Warren, Esq.
Owner Company:	Kent Riverview LLC
Owner Address:	Kramer Levin Naftalis & Frankel LLP
Owner Addr2:	1177 Avenue of Americas
Owner City,St,Zip:	New York, NY 10036
Owner Country:	United States of America
Own Op:	Document Repository
Sub Type:	NNN
Owner Name:	Not reported
Owner Company:	Brooklyn Public Library - Leonard Branch
Owner Address:	81 Devoe Street at Leonard St.
Owner Addr2:	Not reported
Owner City,St,Zip:	Brooklyn, NY 11211
Owner Country:	United States of America
Own Op:	Document Repository
Sub Type:	NNN
Owner Name:	Not reported

FYN PAINT & LAQUER CO. INC. (Continued) **S108524789**

Owner Company:	Brooklyn Public Library - Greenpoint Branch
Owner Address:	107 Norman Avenue at Leonard St.
Owner Addr2:	Not reported
Owner City,St,Zip:	Brooklyn, NY 11222
Owner Country:	United States of America
Own Op:	Document Repository
Sub Type:	C01
Owner Name:	Not reported
Owner Company:	Brooklyn Community Board No. 1
Owner Address:	435 Graham Avenue
Owner Addr2:	Not reported
Owner City,St,Zip:	Brooklyn, NY 11211
Owner Country:	United States of America
HW Code:	C224154
Waste Type:	XYLENE (MIXED)
Waste Quantity:	UNKNOWN
Waste Code:	Not reported
HW Code:	C224154
Waste Type:	TOLUENE
Waste Quantity:	UNKNOWN
Waste Code:	Not reported
HW Code:	C224154
Waste Type:	ACETONE
Waste Quantity:	UNKNOWN
Waste Code:	Not reported
HW Code:	C224154
Waste Type:	ETHYLBENZENE
Waste Quantity:	UNKNOWN
Waste Code:	Not reported
HW Code:	C224154
Waste Type:	benzene
Waste Quantity:	UNKNOWN
Waste Code:	Not reported
Crossref ID:	C224154A
Cross Ref Type Code:	22
Cross Ref Type:	BCP Site ID
Record Added Date:	6/17/2015 3:33:00 PM
Record Updated:	6/17/2015 3:33:00 PM
Updated By:	IXMUNTEA
Crossref ID:	9815508
Cross Ref Type Code:	01
Cross Ref Type:	Spill No.
Record Added Date:	2/25/2015 2:42:00 PM
Record Updated:	2/25/2015 2:42:00 PM
Updated By:	IXMUNTEA
Crossref ID:	1112968
Cross Ref Type Code:	01
Cross Ref Type:	Spill No.
Record Added Date:	2/25/2015 2:41:00 PM
Record Updated:	2/25/2015 2:41:00 PM
Updated By:	IXMUNTEA
Crossref ID:	224154
Cross Ref Type Code:	02
Cross Ref Type:	HW Site ID
Record Added Date:	2/25/2015 2:42:00 PM
Record Updated:	2/25/2015 2:44:00 PM
Updated By:	IXMUNTEA

FYN PAINT & LAQUER CO. INC. (Continued) **S108524789**

Crossref ID:	V00380
Cross Ref Type Code:	04
Cross Ref Type:	VCP Site ID
Record Added Date:	2/24/2015 2:46:00 PM
Record Updated:	2/24/2015 2:46:00 PM
Updated By:	IXMUNTEA
Crossref ID:	nyd001270867
Cross Ref Type Code:	06
Cross Ref Type:	RCRA EPA ID No.
Record Added Date:	2/25/2015 2:43:00 PM
Record Updated:	2/25/2015 2:43:00 PM
Updated By:	IXMUNTEA
Crossref ID:	2-000151
Cross Ref Type Code:	17
Cross Ref Type:	CBS No.
Record Added Date:	2/25/2015 2:43:00 PM
Record Updated:	2/25/2015 2:43:00 PM
Updated By:	IXMUNTEA
Crossref ID:	2-1480
Cross Ref Type Code:	19
Cross Ref Type:	MOSF No.
Record Added Date:	2/25/2015 2:43:00 PM
Record Updated:	2/25/2015 2:43:00 PM
Updated By:	IXMUNTEA
Crossref ID:	00temp-02-95(I
Cross Ref Type Code:	20
Cross Ref Type:	Haz. Substance ID
Record Added Date:	2/25/2015 2:44:00 PM
Record Updated:	2/25/2015 2:44:00 PM
Updated By:	IXMUNTEA

---

315 NNE 1/2-1 0.695 mi. 3670 ft. | **FORMER NEY SMELTING AND REFINING COMPANY**
269 FREEMAN STREET
GREENPOINT, NY 11222 | **NY SHWS** | **S113916765**
N/A

Relative: Higher

Actual: 11 ft.

SHWS:

Program:	HW
Site Code:	439622
Classification:	N
Region:	2
Acres:	1.2
HW Code:	224144
Record Add:	09/08/2010
Record Upd:	10/31/2013
Updated By:	MJKOMORO

Site Description: Location: The Site is located across multiple addresses in the Greenpoint section of Brooklyn, NY. The addresses for the Site include 257, 259, 263, & 269 Freeman Street and 230, 238, 242 Eagle Street. 269 Freeman Street is also known as 105 Provost Street. The Newtown Creek Water Pollution Control Plant (WPCP) is located directly east of the Site. Site Features: The original Site encompassed five separate buildings and three yards that occupy seven separate lots. The buildings are no more than 2 stories in height. The entire Site is approximately 1.2 acres in size. There are manufacturing buildings to the north, south and west of the Site. Current Zoning/Uses: The area (and properties) is zoned M3-1 which

FORMER NEY SMELTING AND REFINING COMPANY (Continued) **S113916765**

includes heavy manufacturing and industrial uses along with certain commercial uses. Properties on the site are currently used for the manufacturing of air conditioning duct work, a distribution center for paint and varnish, parking, and staging of various contracting equipment. - 263-269 Freeman and 242 Eagle Street are currently used for the manufacturing of air conditioning duct work and accessories - 238 Eagle street is currently used for the distribution of paint and varnish. - The Yard portion east of 238 Eagle Street is currently an unused dirt yard. Historical Uses: In the early 1900?s the site was used as a cooperage for wooden barrel and cask production. From approximately 1942 to 1982, the property was occupied by Reliable Machine Company that had numerous paint spraying locations on the property. In 1982, Ney Smelting and Refining Company took ownership of the property in 1982 and renovated the buildings and used the property for smelting of lead, tin and zinc. Smelting operations ceased in 2003. Site Geology and Hydrogeology: Shallow boring logs indicate the Site overlies historic fill. The soil type below the fill is not known. Depth to groundwater is approximately 10 feet below grade and may be tidally influenced due to the close proximity to the Newtown Creek. Groundwater flow may also be affected by the adjacent Newtown Creek WPCP. Groundwater flow direction is estimated to be to the northeast Miscellaneous: There are no PBS, CBS records for the multiple addresses of the Site.

Env Problem:	The site is covered with multiple buildings and parking facilities. One small area of the site contains a dirt construction yard that is largely underlain by a concrete slab. The shallow subsurface soil is comprised of historic fill that contains building debris such as brick and concrete, ash, and soil. This material contains elevated concentrations of inorganics that are generally below allowable concentrations at industrial sites. SVOCs are also present in the soil at the site but also do not exceed standards for industrial areas. No VOCs were detected at levels that cause concern. Data from TCLP analyses were all below hazardous waste thresholds. Groundwater is sporadically impacted by PCE and breakdown products. There is no continuous plume of impacted groundwater as would be observed if a source of PCE was present.
Health Problem:	Not reported
Dump:	Not reported
Structure:	Not reported
Lagoon:	Not reported
Landfill:	Not reported
Pond:	Not reported
Disp Start:	Not reported
Disp Term:	Not reported
Lat/Long:	Not reported
Dell:	Not reported
Record Add:	Not reported
Record Upd:	Not reported
Updated By:	Not reported
Own Op:	Owner
Sub Type:	02
Owner Name:	Greenpoint Group, LLC
Owner Company:	Greenpoint Group, LLC
Owner Address:	269 Freeman Street
Owner Addr2:	Not reported
Owner City,St,Zip:	Brooklyn, NY 11222
Owner Country:	United States of America

FORMER NEY SMELTING AND REFINING COMPANY (Continued) **S113916765**

Own Op:	On-Site Operator
Sub Type:	03
Owner Name:	Michael Kustanovich
Owner Company:	Aleta Group, Inc.
Owner Address:	242 Eagle Street
Owner Addr2:	Not reported
Owner City,St,Zip:	Brooklyn, NY 11222
Owner Country:	United States of America
Own Op:	Owner
Sub Type:	03
Owner Name:	Geno Camali
Owner Company:	259 Freeman, LLC
Owner Address:	304 Harrington Ave
Owner Addr2:	Not reported
Owner City,St,Zip:	Closter, NJ 07624
Owner Country:	United States of America
Own Op:	On-Site Operator
Sub Type:	09
Owner Name:	Haim Boiangiu
Owner Company:	Abbot Paint & Varnish
Owner Address:	238 Eagle St.
Owner Addr2:	Not reported
Owner City,St,Zip:	Green Point, NY 11222
Owner Country:	United States of America
Own Op:	Owner
Sub Type:	03
Owner Name:	Herb Lowenstein
Owner Company:	238 Eagle Realty Co. LLC.
Owner Address:	3006 Davis Pl
Owner Addr2:	Not reported
Owner City,St,Zip:	Oceanside, NY 11572
Owner Country:	United States of America
HW Code:	Not reported
Waste Type:	Not reported
Waste Quantity:	Not reported
Waste Code:	Not reported
Crossref ID:	Not reported
Cross Ref Type Code:	Not reported
Cross Ref Type:	Not reported
Record Added Date:	Not reported
Record Updated:	Not reported
Updated By:	Not reported

316
ENE
1/2-1
0.721 mi.
3808 ft.

FORMER SPIC AND SPAN CLEANERS
315 KINGSLAND AVE
BROOKLYN, NY 11222

NY SHWS **S109416408**
NY Spills **N/A**

Relative:
Higher

Actual:
20 ft.

SHWS:

Program:	HW
Site Code:	405850
Classification:	Significant threat to the public health or environment - action required.
Region:	2
Acres:	0.51
HW Code:	224129
Record Add:	10/28/2008

FORMER SPIC AND SPAN CLEANERS (Continued) **S109416408**

Record Upd: 03/08/2017
Updated By: JXGRECO
Site Description: Location: The site is located in the Greenpoint section of Kings County (Borough of Brooklyn, New York City). The site is located on the southwest corner of the intersection of Kingsland and Norman Avenues. Site Features: The site is completely covered by multiple buildings of varying construction and height. Numerous other commercial and industrial properties are located to the north, east, and west of the site. A large residential area is located immediately south of the site, and extends south along both Kingsland Avenue and Monitor Street. A large sewage treatment plant is located approximately 1/2 mile north of the site. Current Zoning/Use(s): The site is zoned for both residential and light manufacturing. The site is partially occupied, and is utilized for a variety of purposes (residential, warehousing, etc.). Historical Use(s): The Department began a Site Characterization in this area during the Spring of 2007 as part of a plume trackdown investigation (Meeker Avenue Plume Trackdown, DEC Site ID No. 224121). This particular location was specifically targeted for investigation based on Sanborn fire insurance map data indicating that the site was operated by Spic and Span Cleaners and Dyers, Inc. (a.k.a. Eastern District Dye Works) from the early 1900's until the mid-1960's. The Meeker Avenue Plume Trackdown Site Characterization in the area of this site was conducted in several phases, and was completed in the Summer of 2009. Site Geology and Hydrogeology: The site is underlain by a fill unit (0.5-10' thick), a stratified sand unit with some to no fines (over 120' thick), a discontinuous glacial till unit within the sand unit (0.5-50' thick), a discontinuous clayey silt unit within the sand unit (0.5-25' thick), and the Raritan Formation (approximately 138.5' below ground surface). Groundwater is approximately 11-25' below ground surface in the vicinity of the site. Groundwater flows north to northeast toward Newtown Creek, which lies approximately 1,300' northeast of the site.
Env Problem: Nature and Extent of Contamination: - Groundwater The primary contaminant of concern at the site is tetrachloroethene (PCE). PCE has been found in shallow groundwater at concentrations up to 39,000 ppb, and in deep groundwater at concentrations up to 170,000 ppb, well above the Part 703.5 class GA standard of 5 ppb. PCE DNAPL has also been found on-site at concentrations up to 1,000,000 ppm (100%) in deep monitoring wells. Trichloroethene (up to 5,000 ppb), cis-1,2-dichloroethene (up to 14,000 ppb), and vinyl chloride (up to 3,200 ppb) have also been found in shallow groundwater at concentrations above their respective Part 703.5 class GA standards (5 ppb each). - Soil PCE has been found in soil up to 290,000 ppm, well above the soil cleanup objective for unrestricted use (1.3 ppm). -Soil Vapor and Indoor Air Concentrations of PCE in soil vapor have been found up to 8,200,000 ug/m^3, and in indoor air up to 170 ug/m^3. Concentrations of TCE in soil vapor have been found up to 32,000 ug/m^3, and in indoor air up to 12 ug/m^3. Significant Threat: The site poses a significant environmental threat due to ongoing release of PCE from source areas into soil and groundwater.
Health Problem: Exposure to site-related contamination in drinking water and soil is unlikely since area homes and businesses are supplied with public water and contaminants are below the ground surface. Since the possibility exists for vapors from site-related chemicals to migrate into nearby homes and businesses, soil vapor intrusion sampling will continue in the area and data evaluated as they become available.

FORMER SPIC AND SPAN CLEANERS (Continued) **S109416408**

Dump:	False
Structure:	True
Lagoon:	False
Landfill:	False
Pond:	False
Disp Start:	Not reported
Disp Term:	Not reported
Lat/Long:	Not reported
Dell:	Not reported
Record Add:	10/28/2008 12:22:00 PM
Record Upd:	9/20/2013 2:09:00 PM
Updated By:	ldennist
Own Op:	Document Repository
Sub Type:	C04
Owner Name:	Not reported
Owner Company:	Brooklyn Public Library - Greenpoint Branch
Owner Address:	107 Norman Avenue
Owner Addr2:	Not reported
Owner City,St,Zip:	Brooklyn, NY 11222
Owner Country:	United States of America
Own Op:	Owner
Sub Type:	01
Owner Name:	Not reported
Owner Company:	DELTA PROPERTY ASSOCIATES
Owner Address:	260 NORMAN AVENUE
Owner Addr2:	Not reported
Owner City,St,Zip:	Brooklyn, NY 11222
Owner Country:	United States of America
Own Op:	Document Repository
Sub Type:	C01
Owner Name:	Not reported
Owner Company:	Brooklyn Community Board #1
Owner Address:	435 Graham Avenue
Owner Addr2:	Not reported
Owner City,St,Zip:	Brooklyn, NY 11222
Owner Country:	United States of America
Own Op:	Owner
Sub Type:	05
Owner Name:	Jean Chau
Owner Company:	DOUBLE STAR REALESTATE, INC.
Owner Address:	307 KINGSLAND AVENUE
Owner Addr2:	Not reported
Owner City,St,Zip:	Brooklyn, NY 11222
Owner Country:	United States of America
Own Op:	Owner
Sub Type:	05
Owner Name:	FRANK CHAN
Owner Company:	DOUBLE STAR REALESTATE, INC.
Owner Address:	307 KINGSLAND AVENUE
Owner Addr2:	Not reported
Owner City,St,Zip:	Brooklyn, NY 11222
Owner Country:	United States of America
Own Op:	Owner
Sub Type:	05
Owner Name:	Sam Gee
Owner Company:	Delta Property Associates
Owner Address:	276 Grand Street

FORMER SPIC AND SPAN CLEANERS (Continued) **S109416408**

Owner Addr2:	Not reported
Owner City,St,Zip:	New York, NY 10002
Owner Country:	United States of America
HW Code:	224129
Waste Type:	TETRACHLOROETHYLENE (PCE)
Waste Quantity:	UNKNOWN
Waste Code:	Not reported
HW Code:	224129
Waste Type:	tetrachloroethene (PCE)
Waste Quantity:	UNKNOWN
Waste Code:	Not reported
Crossref ID:	224132
Cross Ref Type Code:	02
Cross Ref Type:	HW Site ID
Record Added Date:	10/31/2008 2:34:00 PM
Record Updated:	10/31/2008 2:34:00 PM
Updated By:	MOBARRIE
Crossref ID:	224131
Cross Ref Type Code:	02
Cross Ref Type:	HW Site ID
Record Added Date:	10/31/2008 2:34:00 PM
Record Updated:	10/31/2008 2:34:00 PM
Updated By:	MOBARRIE
Crossref ID:	224130
Cross Ref Type Code:	02
Cross Ref Type:	HW Site ID
Record Added Date:	10/31/2008 2:34:00 PM
Record Updated:	10/31/2008 2:34:00 PM
Updated By:	MOBARRIE
Crossref ID:	224121
Cross Ref Type Code:	02
Cross Ref Type:	HW Site ID
Record Added Date:	1/30/2009 12:35:00 PM
Record Updated:	1/30/2009 12:35:00 PM
Updated By:	JAAVERSA

SPILLS:

Facility ID:	1402556
Facility Type:	ER
Spill Number:	1402556
DER Facility ID:	450762
Site ID:	495884
DEC Region:	2
Spill Number/Closed Date:	2016-03-04
Spill Cause:	Equipment Failure
Spill Class:	D3
SWIS:	2401
Spill Date:	2014-06-09
Investigator:	DKHARRIN
Referred To:	Not reported
Reported to Dept:	2014-06-09
CID:	Not reported
Water Affected:	Not reported
Spill Source:	Unknown
Spill Notifier:	Other
Cleanup Ceased:	Not reported
Cleanup Meets Std:	True

FORMER SPIC AND SPAN CLEANERS (Continued) **S109416408**

Last Inspection:	Not reported
Recommended Penalty:	False
UST Trust:	False
Remediation Phase:	0
Date Entered In Computer:	2014-06-09
Spill Record Last Update:	2016-03-04
Spiller Name:	SCOTT MCCABE
Spiller Company:	FORMER SPIC AND SPAN CLEANERS
Spiller Address:	315 KINGSLAND AVE
Spiller Company:	999
Contact Name:	SCOTT MCCABE
DEC Memo:	"6/9/2014: During investigation work being conducted at a State Superfund site (Former Spic and Span Cleaners, DEC Site ID No. 224129), a UST was discovered beneath the southern portion of a vacant warehouse during pre-clearing activities. DEC PM (Harrington) directed the standby consultant (URS Corporation) to call in a spill for this site. Soils surrounding the tank have been found to contain visual and olfactory evidence of petroleum contamination. (Harrington) 6/9/2014: H. Patel (DEC - Region 2) received spill from dispatch. Patel contacted D. Harrington (DEC PM - Central Office) to discuss the case, and subsequently assigned it to him. 6/16/2014: URS personel have uncovered a portion of the UST located inside the property (vacant warehouse located at 315 Kingsland Avenue/260 Norman Avenue). Tank appears to be oriented long-way north to south, and is approximately 10' in length. Tank was approximately 14 below grade. Through a hole in the top of the tank, it was observed to be single-walled steel approximately 1/4 thick, and approximately 4' in diameter. There appears to be ~6 of an unidentified liquid at the bottom of the tank. Contents smelled like a mixture of weathered petroleum and solvents such as paint thinner or wood stripper. (Harrington) 6/17/2014: URS personnel collected a product sample from the UST and submitted it to the lab. Product will be analyzed for VOCs, SVOCs, PCBs, RCRA characteristics, viscosity, surface tension, and specific gravity. (Harrington) 11/21/2014: PM requested URS to generate report detailing the findings of investigation surrounding the UST inside the building. Report will include sampling results from soil and product samples, and a tank removal estimate. (Harrington) 12/26/2014: PM sent an e-mail to URS Corporation commenting on the draft UST data summary report for the work done inside the vacant building at 315 Kingsland Avenue. Numerous changes need to be made before the report can be finalized. (Harrington) 1/24/2015: PM sent an e-mail to URS Corporation approving the revised UST data summary report on 1/9/15. This report was distributed to interested parties (including Community Board 1 and Greenpoint branch of Brooklyn Public Library) on 1/21/15. (Harrington) 3/30/2015: PM sent an e-mail to URS Corp. requesting budget estimate for IRM regarding DNAPL recovery and oversight work related to the removal of the UST inside the building (which will be handled separately under response call-out with Island Pump and Tank). (Harrington) 5/18/2015: The Department sent a WA Issuance/Notice to Proceed letter to URS Corporation for the development of the Schedule 2.11 budget package regarding the IRM work assignment. This package is due to the Department in mid-June. (Harrington) 7/21/2015: DEC sent the WA Approval Letter to URS Corporation for the initiation of this IRM work assignment. IRM covers both UST removal and DNAPL recovery at the site. Call-out for tank removal to be completed by PM shortly. (Harrington) 7/31/2015: DEC PM issues call-out 124051 to Island Pump

FORMER SPIC AND SPAN CLEANERS (Continued) **S109416408**

and Tank (IPT) for the completion of UST removal within the abandoned warehouse building at 315 Kingsland Avenue/260 Norman Avenue. Site visit with IPT and URS to be completed week of August 17th. (Harrington) 8/19/2015: DEC PM conducted kick-off meeting with URS and IPT personnel regarding the UST removal from the site building. IPT to confirm the permits needed before initiating work. URS will be providing scope for structural support of roof to IPT shortly. (Harrington) 9/21/2015: IPT mobilizes to the site to complete tank pull. Wall pockets are cut into the south, east, and west walls for placement of structural steel to support the building roof. Bobcat, mini-excavator, scissor lift, and steel brought to the site. (Harrington) 9/22/2015: IPT places the structural steel beams (W12x30) in place (one east-west beam supported by east and west wall pockets, and two north-south beams supported by southern wall pockets and east-west beam). Roof made placement difficult as there is a 5 sag in the middle, as well as numerous sprinkler lines (one of which was cut and capped). (Harrington) 9/23/2015: IPT welds the steel beams together, and seals up the wall pockets with brick and mortar mix. The scissor lift is removed from the site. UST top is exposed at the southern end. There appears to be ~11 of liquid in the tank. It smells like a mix of gasoline and paint stripper. Vent and fill lines are noted heading east from the tank toward the sidewalk. Tank appears to be at an angle descending to the north. (Harrington) 9/24/2015: IPT vacuum truck removes 225 gallons of a Class 3 flammable liquid (ID Number 1993). Tank is removed from the ground and cleaned. There were a lot of holes in the tank bottom; leaks were minimized by clay soils beneath tank. Stained soils evident beneath tank. Soil samples collected by URS. IPT over-excavated the area and stockpiled contaminated soil for shipment off-site. (Harrington) 9/25/2015: IPT completed soil excavations in the UST area to the extent feasible given conditions. URS collected confirmatory samples. MJ Engineering and Land Surveying completed an updated survey of the building interior, UST location, sample locations, and excavation boundaries. (Harrington) 9/28/2015: IPT completes backfill of excavation with clean fill, then finishes by saw-cutting the rough edges in the floor and capping the backfill with a 6 layer of concrete (with wire mesh) to match the surrounding floor. IPT demobilizes from the site. (Harrington) 12/28/2015: IPT has submitted paperwork regarding their efforts to remove the UST at the property. This paperwork was approved in an e-mail to IPT. Reporting on the overall effort will be received from URS in late January-early February 2016. (Harrington) 3/4/2016: URS submitted the UST closure report. Confirmatory soil sampling indicates all contaminated soil has been removed from the site. Spill closed. (Harrington)"

Remarks: "Unknown UST (4'x10') discovered during test borings and contaminated soil found. DEC Dave Harrington out of Albany Ofc is aware and project manager. Cleanup is pending. Tank still in the ground."

All Materials:

Site ID:	495884
Operable Unit ID:	1245379
Operable Unit:	01
Material ID:	2246387
Material Code:	0001A
Material Name:	#2 fuel oil
Case No.:	Not reported
Material FA:	Petroleum
Quantity:	Not reported

FORMER SPIC AND SPAN CLEANERS (Continued) **S109416408**

Units: Not reported
Recovered: Not reported
Oxygenate: False

---

317 SW 1/2-1 0.788 mi. 4160 ft.

Relative: Higher

Actual: 21 ft.

RADIAC RESEARCH CORP
33 S 1ST ST
BROOKLYN, NY 11249

CORRACTS **1000245435**
RCRA-TSDF **NYD049178296**
RCRA-CESQG
2020 COR ACTION
PADS
FTTS
HIST FTTS
NJ MANIFEST

CORRACTS:

EPA ID: NYD049178296
EPA Region: 02
Area Name: SITEWIDE
Actual Date: 19930210
Action: CA075LO - CA Prioritization, Facility or area was assigned a low corrective action priority
NAICS Code(s): 562112 48411 49311 484121
Hazardous Waste Collection
General Freight Trucking, Local
General Warehousing and Storage
General Freight Trucking, Long-Distance, Truckload
Original schedule date: Not reported
Schedule end date: Not reported

EPA ID: NYD049178296
EPA Region: 02
Area Name: SITEWIDE
Actual Date: 20130917
Action: CA800YE
NAICS Code(s): 562112 48411 49311 484121
Hazardous Waste Collection
General Freight Trucking, Local
General Warehousing and Storage
General Freight Trucking, Long-Distance, Truckload
Original schedule date: Not reported
Schedule end date: Not reported

EPA ID: NYD049178296
EPA Region: 02
Area Name: SITEWIDE
Actual Date: 20090924
Action: CA400 - Date For Remedy Selection (CM Imposed)
NAICS Code(s): 562112 48411 49311 484121
Hazardous Waste Collection
General Freight Trucking, Local
General Warehousing and Storage
General Freight Trucking, Long-Distance, Truckload
Original schedule date: Not reported
Schedule end date: Not reported

EPA ID: NYD049178296

RADIAC RESEARCH CORP (Continued) **1000245435**

EPA Region: 02
Area Name: SITEWIDE
Actual Date: 20090924
Action: CA750YE - Migration of Contaminated Groundwater under Control, Yes, Migration of Contaminated Groundwater Under Control has been verified
NAICS Code(s): 562112 48411 49311 484121
Hazardous Waste Collection
General Freight Trucking, Local
General Warehousing and Storage
General Freight Trucking, Long-Distance, Truckload
Original schedule date: Not reported
Schedule end date: Not reported

EPA ID: NYD049178296
EPA Region: 02
Area Name: SITEWIDE
Actual Date: 20090924
Action: CA725YE - Current Human Exposures Under Control, Yes, Current Human Exposures Under Control has been verified
NAICS Code(s): 562112 48411 49311 484121
Hazardous Waste Collection
General Freight Trucking, Local
General Warehousing and Storage
General Freight Trucking, Long-Distance, Truckload
Original schedule date: Not reported
Schedule end date: Not reported

EPA ID: NYD049178296
EPA Region: 02
Area Name: SITEWIDE
Actual Date: 20090924
Action: CA999 - Corrective Action Process Terminated
NAICS Code(s): 562112 48411 49311 484121
Hazardous Waste Collection
General Freight Trucking, Local
General Warehousing and Storage
General Freight Trucking, Long-Distance, Truckload
Original schedule date: Not reported
Schedule end date: Not reported

EPA ID: NYD049178296
EPA Region: 02
Area Name: SITEWIDE
Actual Date: 20090924
Action: CA550NR
NAICS Code(s): 562112 48411 49311 484121
Hazardous Waste Collection
General Freight Trucking, Local
General Warehousing and Storage
General Freight Trucking, Long-Distance, Truckload
Original schedule date: Not reported
Schedule end date: Not reported

EPA ID: NYD049178296
EPA Region: 02
Area Name: SITEWIDE
Actual Date: 20001228

RADIAC RESEARCH CORP (Continued) **1000245435**

Action: CA050 - RFA Completed
NAICS Code(s): 562112 48411 49311 484121
Hazardous Waste Collection
General Freight Trucking, Local
General Warehousing and Storage
General Freight Trucking, Long-Distance, Truckload
Original schedule date: Not reported
Schedule end date: Not reported

EPA ID: NYD049178296
EPA Region: 02
Area Name: SITEWIDE
Actual Date: 20001228
Action: CA070NO - RFA Determination Of Need For An RFI, RFI is Not Necessary
NAICS Code(s): 562112 48411 49311 484121
Hazardous Waste Collection
General Freight Trucking, Local
General Warehousing and Storage
General Freight Trucking, Long-Distance, Truckload
Original schedule date: Not reported
Schedule end date: Not reported

EPA ID: NYD049178296
EPA Region: 02
Area Name: SITEWIDE
Actual Date: 19851129
Action: CA050 - RFA Completed
NAICS Code(s): 562112 48411 49311 484121
Hazardous Waste Collection
General Freight Trucking, Local
General Warehousing and Storage
General Freight Trucking, Long-Distance, Truckload
Original schedule date: Not reported
Schedule end date: Not reported

RCRA-TSDF:
Date form received by agency: 10/02/2012
Facility name: RADIAC RESEARCH CORP
Facility address: 33 S 1ST ST
BROOKLYN, NY 11249
EPA ID: NYD049178296
Mailing address: KENT AVE
BROOKLYN, NY 11249
Contact: JOHN V TEKIN JR
Contact address: KENT AVE
BROOKLYN, NY 11249
Contact country: US
Contact telephone: 718-963-2233
Telephone ext.: 201
Contact email: JTEKIN@RADIACENV.COM
EPA Region: 02
Land type: Facility is not located on Indian land. Additional information is not known.
Classification: TSDF
Description: Handler is engaged in the treatment, storage or disposal of hazardous waste
Classification: Conditionally Exempt Small Quantity Generator
Description: Handler: generates 100 kg or less of hazardous waste per calendar

RADIAC RESEARCH CORP (Continued) **1000245435**

month, and accumulates 1000 kg or less of hazardous waste at any time; or generates 1 kg or less of acutely hazardous waste per calendar month, and accumulates at any time: 1 kg or less of acutely hazardous waste; or 100 kg or less of any residue or contaminated soil, waste or other debris resulting from the cleanup of a spill, into or on any land or water, of acutely hazardous waste; or generates 100 kg or less of any residue or contaminated soil, waste or other debris resulting from the cleanup of a spill, into or on any land or water, of acutely hazardous waste during any calendar month, and accumulates at any time: 1 kg or less of acutely hazardous waste; or 100 kg or less of any residue or contaminated soil, waste or other debris resulting from the cleanup of a spill, into or on any land or water, of acutely hazardous waste

Classification: Non-Generator
Description: Handler: Non-Generators do not presently generate hazardous waste

Owner/Operator Summary:

Owner/operator name: RADIAC RESEARCH CORP
Owner/operator address: Not reported
Not reported
Owner/operator country: US
Owner/operator telephone: Not reported
Owner/operator email: Not reported
Owner/operator fax: Not reported
Owner/operator extension: Not reported
Legal status: Private
Owner/Operator Type: Operator
Owner/Op start date: 06/04/1986
Owner/Op end date: Not reported

Owner/operator name: SAM & ETHEL LOEFFLER
Owner/operator address: ALTON PKWY
SILVER SPRINGS, MD 20910
Owner/operator country: US
Owner/operator telephone: Not reported
Owner/operator email: Not reported
Owner/operator fax: Not reported
Owner/operator extension: Not reported
Legal status: Private
Owner/Operator Type: Owner
Owner/Op start date: 01/05/1974
Owner/Op end date: Not reported

Handler Activities Summary:

U.S. importer of hazardous waste: No
Mixed waste (haz. and radioactive): No
Recycler of hazardous waste: No
Transporter of hazardous waste: Yes
Treater, storer or disposer of HW: No
Underground injection activity: No
On-site burner exemption: No
Furnace exemption: No
Used oil fuel burner: No
Used oil processor: No
User oil refiner: No
Used oil fuel marketer to burner: No

RADIAC RESEARCH CORP (Continued) **1000245435**

Used oil Specification marketer: No
Used oil transfer facility: No
Used oil transporter: No

. Waste code: D001
. Waste name: IGNITABLE WASTE

Historical Generators:
Date form received by agency: 01/01/2007
Site name: RADIAC RESEARCH CORP
Classification: Large Quantity Generator

Date form received by agency: 02/08/2006
Site name: RADIAC RESEARCH CORP
Classification: Not a generator, verified

. Waste code: D001
. Waste name: IGNITABLE WASTE

. Waste code: D002
. Waste name: CORROSIVE WASTE

. Waste code: D003
. Waste name: REACTIVE WASTE

. Waste code: D004
. Waste name: ARSENIC

. Waste code: D005
. Waste name: BARIUM

. Waste code: D006
. Waste name: CADMIUM

. Waste code: D007
. Waste name: CHROMIUM

. Waste code: D008
. Waste name: LEAD

. Waste code: F001
. Waste name: THE FOLLOWING SPENT HALOGENATED SOLVENTS USED IN DEGREASING: TETRACHLOROETHYLENE, TRICHLORETHYLENE, METHYLENE CHLORIDE, 1,1,1-TRICHLOROETHANE, CARBON TETRACHLORIDE AND CHLORINATED FLUOROCARBONS; ALL SPENT SOLVENT MIXTURES/BLENDS USED IN DEGREASING CONTAINING, BEFORE USE, A TOTAL OF TEN PERCENT OR MORE (BY VOLUME) OF ONE OR MORE OF THE ABOVE HALOGENATED SOLVENTS OR THOSE SOLVENTS LISTED IN F002, F004, AND F005; AND STILL BOTTOMS FROM THE RECOVERY OF THESE SPENT SOLVENTS AND SPENT SOLVENT MIXTURES.

. Waste code: F002
. Waste name: THE FOLLOWING SPENT HALOGENATED SOLVENTS: TETRACHLOROETHYLENE, METHYLENE CHLORIDE, TRICHLOROETHYLENE, 1,1,1-TRICHLOROETHANE, CHLOROBENZENE, 1,1,2-TRICHLORO-1,2,2-TRIFLUOROETHANE, ORTHO-DICHLOROBENZENE, TRICHLOROFLUOROMETHANE, AND 1,1,2, TRICHLOROETHANE; ALL SPENT SOLVENT MIXTURES/BLENDS CONTAINING, BEFORE USE, A TOTAL OF TEN PERCENT OR MORE (BY VOLUME) OF ONE OR MORE OF THE

RADIAC RESEARCH CORP (Continued) **1000245435**

ABOVE HALOGENATED SOLVENTS OR THOSE SOLVENTS LISTED IN F001, F004, AND F005; AND STILL BOTTOMS FROM THE RECOVERY OF THESE SPENT SOLVENTS AND SPENT SOLVENT MIXTURES.

. Waste code: F003
. Waste name: THE FOLLOWING SPENT NONHALOGENATED SOLVENTS: XYLENE, ACETONE, ETHYL ACETATE, ETHYL BENZENE, ETHYL ETHER, METHYL ISOBUTYL KETONE, N-BUTYL ALCOHOL, CYCLOHEXANONE, AND METHANOL; ALL SPENT SOLVENT MIXTURES/BLENDS CONTAINING, BEFORE USE, ONLY THE ABOVE SPENT NONHALOGENATED SOLVENTS; AND ALL SPENT SOLVENT MIXTURES/BLENDS CONTAINING, BEFORE USE, ONE OR MORE OF THE ABOVE NONHALOGENATED SOLVENTS, AND A TOTAL OF TEN PERCENT OR MORE (BY VOLUME) OF ONE OR MORE OF THOSE SOLVENTS LISTED IN F001, F002, F004, AND F005; AND STILL BOTTOMS FROM THE RECOVERY OF THESE SPENT SOLVENTS AND SPENT SOLVENT MIXTURES.

. Waste code: F005
. Waste name: THE FOLLOWING SPENT NONHALOGENATED SOLVENTS: TOLUENE, METHYL ETHYL KETONE, CARBON DISULFIDE, ISOBUTANOL, PYRIDINE, BENZENE, 2-ETHOXYETHANOL, AND 2-NITROPROPANE; ALL SPENT SOLVENT MIXTURES/BLENDS CONTAINING, BEFORE USE, A TOTAL OF TEN PERCENT OR MORE (BY VOLUME) OF ONE OR MORE OF THE ABOVE NONHALOGENATED SOLVENTS OR THOSE SOLVENTS LISTED IN F001, F002, OR F004; AND STILL BOTTOMS FROM THE RECOVERY OF THESE SPENT SOLVENTS AND SPENT SOLVENT MIXTURES.

. Waste code: U001
. Waste name: ACETALDEHYDE (I) (OR) ETHANAL (I)

. Waste code: U002
. Waste name: 2-PROPANONE (I) (OR) ACETONE (I)

Date form received by agency: 02/07/2006
Site name: RADIAC RESEARCH CORP
Classification: Large Quantity Generator

Date form received by agency: 02/23/2004
Site name: RADIAC RESEARCH CORP
Classification: Not a generator, verified

Date form received by agency: 02/11/2002
Site name: RADIAC RESEARCH CORP
Classification: Not a generator, verified

Date form received by agency: 01/01/2001
Site name: RADIAC RESEARCH CORP.
Classification: Large Quantity Generator

Date form received by agency: 07/29/1999
Site name: RADIAC RESEARCH CORP
Classification: Large Quantity Generator

Date form received by agency: 02/27/1998
Site name: RADIAC RESEARCH CORP
Classification: Small Quantity Generator

Date form received by agency: 03/06/1996
Site name: RADIAC RESEARCH CORP.

RADIAC RESEARCH CORP (Continued) **1000245435**

Classification: Not a generator, verified

Date form received by agency: 03/25/1994
Site name: RADIAC RESEARCH CORP
Classification: Not a generator, verified

Date form received by agency: 02/27/1992
Site name: RADIAC RESEARCH CORP
Classification: Large Quantity Generator

Date form received by agency: 03/01/1990
Site name: RADIAC RESEARCH CORPORATION
Classification: Not a generator, verified

Date form received by agency: 11/19/1980
Site name: RADIAC RESEARCH CORP
Classification: Not a generator, verified

. Waste code: D000
. Waste name: Not Defined

. Waste code: D001
. Waste name: IGNITABLE WASTE

. Waste code: D002
. Waste name: CORROSIVE WASTE

. Waste code: D003
. Waste name: REACTIVE WASTE

. Waste code: F001
. Waste name: THE FOLLOWING SPENT HALOGENATED SOLVENTS USED IN DEGREASING: TETRACHLOROETHYLENE, TRICHLORETHYLENE, METHYLENE CHLORIDE, 1,1,1-TRICHLOROETHANE, CARBON TETRACHLORIDE AND CHLORINATED FLUOROCARBONS; ALL SPENT SOLVENT MIXTURES/BLENDS USED IN DEGREASING CONTAINING, BEFORE USE, A TOTAL OF TEN PERCENT OR MORE (BY VOLUME) OF ONE OR MORE OF THE ABOVE HALOGENATED SOLVENTS OR THOSE SOLVENTS LISTED IN F002, F004, AND F005; AND STILL BOTTOMS FROM THE RECOVERY OF THESE SPENT SOLVENTS AND SPENT SOLVENT MIXTURES.

. Waste code: F002
. Waste name: THE FOLLOWING SPENT HALOGENATED SOLVENTS: TETRACHLOROETHYLENE, METHYLENE CHLORIDE, TRICHLOROETHYLENE, 1,1,1-TRICHLOROETHANE, CHLOROBENZENE, 1,1,2-TRICHLORO-1,2,2-TRIFLUOROETHANE, ORTHO-DICHLOROBENZENE, TRICHLOROFLUOROMETHANE, AND 1,1,2, TRICHLOROETHANE; ALL SPENT SOLVENT MIXTURES/BLENDS CONTAINING, BEFORE USE, A TOTAL OF TEN PERCENT OR MORE (BY VOLUME) OF ONE OR MORE OF THE ABOVE HALOGENATED SOLVENTS OR THOSE SOLVENTS LISTED IN F001, F004, AND F005; AND STILL BOTTOMS FROM THE RECOVERY OF THESE SPENT SOLVENTS AND SPENT SOLVENT MIXTURES.

. Waste code: F003
. Waste name: THE FOLLOWING SPENT NONHALOGENATED SOLVENTS: XYLENE, ACETONE, ETHYL ACETATE, ETHYL BENZENE, ETHYL ETHER, METHYL ISOBUTYL KETONE, N-BUTYL ALCOHOL, CYCLOHEXANONE, AND METHANOL; ALL SPENT SOLVENT MIXTURES/BLENDS CONTAINING, BEFORE USE, ONLY THE ABOVE SPENT NONHALOGENATED SOLVENTS; AND ALL SPENT SOLVENT MIXTURES/BLENDS

RADIAC RESEARCH CORP (Continued) **1000245435**

CONTAINING, BEFORE USE, ONE OR MORE OF THE ABOVE NONHALOGENATED SOLVENTS, AND A TOTAL OF TEN PERCENT OR MORE (BY VOLUME) OF ONE OR MORE OF THOSE SOLVENTS LISTED IN F001, F002, F004, AND F005; AND STILL BOTTOMS FROM THE RECOVERY OF THESE SPENT SOLVENTS AND SPENT SOLVENT MIXTURES.

. Waste code: F004
. Waste name: THE FOLLOWING SPENT NONHALOGENATED SOLVENTS: CRESOLS, CRESYLIC ACID, AND NITROBENZENE; AND THE STILL BOTTOMS FROM THE RECOVERY OF THESE SOLVENTS; ALL SPENT SOLVENT MIXTURES/BLENDS CONTAINING, BEFORE USE, A TOTAL OF TEN PERCENT OR MORE (BY VOLUME) OF ONE OR MORE OF THE ABOVE NONHALOGENATED SOLVENTS OR THOSE SOLVENTS LISTED IN F001, F002, AND F005; AND STILL BOTTOMS FROM THE RECOVERY OF THESE SPENT SOLVENTS AND SPENT SOLVENT MIXTURES.

. Waste code: F005
. Waste name: THE FOLLOWING SPENT NONHALOGENATED SOLVENTS: TOLUENE, METHYL ETHYL KETONE, CARBON DISULFIDE, ISOBUTANOL, PYRIDINE, BENZENE, 2-ETHOXYETHANOL, AND 2-NITROPROPANE; ALL SPENT SOLVENT MIXTURES/BLENDS CONTAINING, BEFORE USE, A TOTAL OF TEN PERCENT OR MORE (BY VOLUME) OF ONE OR MORE OF THE ABOVE NONHALOGENATED SOLVENTS OR THOSE SOLVENTS LISTED IN F001, F002, OR F004; AND STILL BOTTOMS FROM THE RECOVERY OF THESE SPENT SOLVENTS AND SPENT SOLVENT MIXTURES.

. Waste code: F006
. Waste name: WASTEWATER TREATMENT SLUDGES FROM ELECTROPLATING OPERATIONS, EXCEPT FROM THE FOLLOWING PROCESSES: (1) SULFURIC ACID ANODIZING OF ALUMINUM; (2) TIN PLATING ON CARBON STEEL; (3) ZINC PLATING (SEGREGATED BASIS) ON CARBON STEEL; (4) ALUMINUM OR ZINC-ALUMINUM PLATING ON CARBON STEEL; (5) CLEANING/STRIPPING ASSOCIATED WITH TIN, ZINC, AND ALUMINUM PLATING ON CARBON STEEL; AND (6) CHEMICAL ETCHING AND MILLING OF ALUMINUM.

. Waste code: F007
. Waste name: SPENT CYANIDE PLATING BATH SOLUTIONS FROM ELECTROPLATING OPERATIONS.

. Waste code: F008
. Waste name: PLATING BATH RESIDUES FROM THE BOTTOM OF PLATING BATHS FROM ELECTROPLATING OPERATIONS IN WHICH CYANIDES ARE USED IN THE PROCESS.

. Waste code: F009
. Waste name: SPENT STRIPPING AND CLEANING BATH SOLUTIONS FROM ELECTROPLATING OPERATIONS IN WHICH CYANIDES ARE USED IN THE PROCESS.

. Waste code: F010
. Waste name: QUENCHING BATH RESIDUES FROM OIL BATHS FROM METAL HEAT TREATING OPERATIONS IN WHICH CYANIDES ARE USED IN THE PROCESS.

. Waste code: F011
. Waste name: SPENT CYANIDE SOLUTIONS FROM SLAT BATH POT CLEANING FROM METAL HEAT TREATING OPERATIONS.

. Waste code: F012
. Waste name: QUENCHING WASTEWATER TREATMENT SLUDGES FROM METAL HEAT TREATING OPERATIONS IN WHICH CYANIDES ARE USED IN THE PROCESS.

. Waste code: F019

RADIAC RESEARCH CORP (Continued) **1000245435**

. Waste name: WASTEWATER TREATMENT SLUDGES FROM THE CHEMICAL CONVERSION COATING OF ALUMINUM, EXCEPT FROM ZIRCONIUM PHOSPHATING IN ALUMINUM CAN WASHING WHEN SUCH PHOSPHATING IS AN EXCLUSIVE CONVERSION COATING PROCESS.

. Waste code: P001
. Waste name: 2H-1-BENZOPYRAN-2-ONE, 4-HYDROXY-3-(3-OXO-1-PHENYLBUTYL)-, & SALTS, WHEN PRESENT AT CONCENTRATIONS GREATER THAN 0.3% (OR) WARFARIN, & SALTS, WHEN PRESENT AT CONCENTRATIONS GREATER THAN 0.3%

. Waste code: P002
. Waste name: 1-ACETYL-2-THIOUREA (OR) ACETAMIDE, N-(AMINOTHIOXOMETHYL)-

. Waste code: P003
. Waste name: 2-PROPENAL (OR) ACROLEIN

. Waste code: P004
. Waste name: 1,4,5,8-DIMETHANONAPHTHALENE, 1,2,3,4,10,10-HEXA-CHLORO-1,4,4A,5,8,8A,-HEXAHYDRO-, (1ALPHA, 4ALPHA, 4ABETA, 5ALPHA, 8ALPHA, 8ABETA)- (OR) ALDRIN

. Waste code: P005
. Waste name: 2-PROPEN-1-OL (OR) ALLYL ALCOHOL

. Waste code: P006
. Waste name: ALUMINUM PHOSPHIDE (R,T)

. Waste code: P007
. Waste name: 3(2H)-ISOXAZOLONE, 5-(AMINOMETHYL)- (OR) 5-(AMINOMETHYL)-3-ISOXAZOLOL

. Waste code: P008
. Waste name: 4-AMINOPYRIDINE (OR) 4-PYRIDINAMINE

. Waste code: P009
. Waste name: AMMONIUM PICRATE (R) (OR) PHENOL, 2,4,6-TRINITRO-, AMMONIUM SALT (R)

. Waste code: P010
. Waste name: ARSENIC ACID H3ASO4

. Waste code: P011
. Waste name: ARSENIC OXIDE AS2O5 (OR) ARSENIC PENTOXIDE

. Waste code: P012
. Waste name: ARSENIC OXIDE AS2O3 (OR) ARSENIC TRIOXIDE

. Waste code: P013
. Waste name: BARIUM CYANIDE

. Waste code: P014
. Waste name: BENZENETHIOL (OR) THIOPHENOL

. Waste code: P015
. Waste name: BERYLLIUM

. Waste code: P016
. Waste name: DICHLOROMETHYL ETHER (OR) METHANE, OXYBIS[CHLORO-

. Waste code: P017

RADIAC RESEARCH CORP (Continued) **1000245435**

. Waste name: 2-PROPANONE, 1-BROMO- (OR) BROMOACETONE

. Waste code: P018
. Waste name: BRUCINE (OR) STRYCHNIDIN-10-ONE, 2,3-DIMETHOXY-

. Waste code: P020
. Waste name: DINOSEB (OR) PHENOL, 2-(1-METHYLPROPYL)-4,6-DINITRO-

. Waste code: P021
. Waste name: CALCIUM CYANIDE (OR) CALCIUM CYANIDE CA(CN)2

. Waste code: P022
. Waste name: CARBON DISULFIDE

. Waste code: P023
. Waste name: ACETALDEHYDE, CHLORO- (OR) CHLOROACETALDEHYDE

. Waste code: P024
. Waste name: BENZENAMINE, 4-CHLORO- (OR) P-CHLORANILINE

. Waste code: P026
. Waste name: 1-(O-CHLOROPHENYL)THIOUREA (OR) THIOUREA, (2-CHLOROPHENYL)-

. Waste code: P027
. Waste name: 3-CHLOROPROPIONITRILE (OR) PROPANENITRILE, 3-CHLORO-

. Waste code: P029
. Waste name: COPPER CYANIDE (OR) COPPER CYANIDE CU(CN)

. Waste code: P030
. Waste name: CYANIDES (SOLUBLE CYANIDE SALTS), NOT OTHERWISE SPECIFIED

. Waste code: P031
. Waste name: CYANOGEN (OR) ETHANEDINITRILE

. Waste code: P033
. Waste name: CYANOGEN CHLORIDE (OR) CYANOGEN CHLORIDE (CN)CL

. Waste code: P034
. Waste name: 2-CYCLOHEXYL-4,6-DINITROPHENOL (OR) PHENOL, 2-CYCLOHEXYL-4,6-DINITRO-

. Waste code: P036
. Waste name: ARSONOUS DICHLORIDE, PHENYL- (OR) DICHLOROPHENYLARSINE

. Waste code: P037
. Waste name: 2,7:3,6-DIMETHANONAPHTH[2,3-B]OXIRENE,
3,4,5,6,9,9-HEXACHLORO-1A,2,2A,3,6,6A,7,7A-OCTAHYDRO-, (1AALPHA,
2BETA, 2AALPHA, 3BETA, 6BETA, 6AALPHA, 7BETA, 7AALPHA)- (OR) DIELDRIN

. Waste code: P038
. Waste name: ARSINE, DIETHYL- (OR) DIETHYLARSINE

. Waste code: P039
. Waste name: DISULFOTON (OR) PHOSPHORODITHIOIC ACID, O,O-DIETHYL
S-[2-(ETHYLTHIO)ETHYL] ESTER

. Waste code: P040

RADIAC RESEARCH CORP (Continued) **1000245435**

. Waste name: O,O-DIETHYL O-PYRAZINYL PHOSPHOROTHIOATE (OR) PHOSPHOROTHIOIC ACID, O,O-DIETHYL O-PYRAZINYL ESTER

. Waste code: P041
. Waste name: DIETHYL-P-NITROPHENYL PHOSPHATE (OR) PHOSPHORIC ACID, DIETHYL 4-NITROPHENYL ESTER

. Waste code: P042
. Waste name: 1,2-BENZENEDIOL, 4-[1-HYDROXY-2-(METHYLAMINO)ETHYL]-, (R)- (OR) EPINEPHRINE

. Waste code: P043
. Waste name: DIISOPROPYLFLUOROPHOSPHATE (DFP) (OR) PHOSPHOROFLUORIDIC ACID, BIS(1-METHYLETHYL) ESTER

. Waste code: P044
. Waste name: DIMETHOATE (OR) PHOSPHORODITHIOIC ACID, O,O-DIMETHYL S-[2-(METHYLAMINO)-2-OXOETHYL] ESTER

. Waste code: P045
. Waste name: 2-BUTANONE, 3,3-DIMETHYL-1-(METHYLTHIO)-, O-[METHYLAMINO)CARBONYL] OXIME (OR) THIOFANOX

. Waste code: P046
. Waste name: ALPHA,ALPHA-DIMETHYLPHENETHYLAMINE (OR) BENZENEETHANAMINE, ALPHA, ALPHA-DIMETHYL-

. Waste code: P047
. Waste name: 4,6-DINITRO-O-CRESOL, & SALTS (OR) PHENOL, 2-METHYL-4,6-DINITRO-, & SALTS

. Waste code: P048
. Waste name: 2,4-DINITROPHENOL (OR) PHENOL, 2,4-DINITRO-

. Waste code: P049
. Waste name: DITHIOBIURET (OR) THIOIMIDODICARBONIC DIAMIDE [(H2N)C(S)]2NH

. Waste code: P050
. Waste name: 6,9-METHANO-2,4,3-BENZODIOXATHIEPIN,6,7,8,9,10,10-HEXACHLORO-1,5,5A,6, 9,9A-HEXAHYDRO-,3-OXIDE (OR) ENDOSULFAN

. Waste code: P051
. Waste name: 2,7:3,6-DIMETHANONAPHTH[2,3-B]OXIRENE, 3,4,5,6,9,9-HEXACHLORO-1A,2,2A,3,6,6A,7,7A-OCTAHYDRO-, (1AALPHA, 2BETA, 2ABETA, 3ALPHA, 6ALPHA, 6ABETA, 7BETA, 7AALPHA)- & METABOLITES (OR) ENDRIN (OR) ENDRIN, & METABOLITES

. Waste code: P054
. Waste name: AZIRIDINE (OR) ETHYLENEIMINE

. Waste code: P056
. Waste name: FLUORINE

. Waste code: P057
. Waste name: ACETAMIDE, 2-FLUORO- (OR) FLUOROACETAMIDE

. Waste code: P058

RADIAC RESEARCH CORP (Continued) **1000245435**

. Waste name: ACETIC ACID, FLUORO-, SODIUM SALT (OR) FLUOROACETIC ACID, SODIUM SALT

. Waste code: P059
. Waste name: 4,7-METHANO-1H-INDENE, 1,4,5,6,7,8,8-HEPTACHLORO-3A,4,7,7A-TETRAHYDRO- (OR) HEPTACHLOR

. Waste code: P060
. Waste name: 1,4,5,8-DIMETHANONAPHTHALENE, 1,2,3,4,10,10-HEXA-CHLORO-1,4,4A,5,8,8A,-HEXAHYDRO-, (1ALPHA, 4ALPHA, 4ABETA, 5BETA, 8BETA, 8ABETA)- (OR) ISODRIN

. Waste code: P062
. Waste name: HEXAETHYL TETRAPHOSPHATE (OR) TETRAPHOSPHORIC ACID, HEXAETHYL ESTER

. Waste code: P063
. Waste name: HYDROCYANIC ACID (OR) HYDROGEN CYANIDE

. Waste code: P064
. Waste name: METHANE, ISOCYANATO- (OR) METHYL ISOCYANATE

. Waste code: P065
. Waste name: FULMINIC ACID, MERCURY(2+) SALT (R,T) (OR) MERCURY FULMINATE (R,T)

. Waste code: P066
. Waste name: ETHANIMIDOTHIOIC ACID, N-[[(METHYLAMINO)CARBONYL]OXY]-, METHYL ESTER (OR) METHOMYL

. Waste code: P067
. Waste name: 1,2-PROPYLENIMINE (OR) AZIRIDINE, 2-METHYL-

. Waste code: P068
. Waste name: HYDRAZINE, METHYL- (OR) METHYL HYDRAZINE

. Waste code: P069
. Waste name: 2-METHYLLACTONITRILE (OR) PROPANENITRILE, 2-HYDROXY-2-METHYL-

. Waste code: P070
. Waste name: ALDICARB (OR) PROPANAL, 2-METHYL-2-(METHYLTHIO)-, O-[(METHYLAMINO)CARBONYL]OXIME

. Waste code: P071
. Waste name: METHYL PARATHION (OR) PHOSPHOROTHIOIC ACID, O,O,-DIMETHYL O-(4-NITROPHENYL) ESTER

. Waste code: P072
. Waste name: ALPHA-NAPHTHYLTHIOUREA (OR) THIOUREA, 1-NAPHTHALENYL-

. Waste code: P073
. Waste name: NICKEL CARBONYL (OR) NICKEL CARBONYL NI(CO)4, (T-4)-

. Waste code: P074
. Waste name: NICKEL CYANIDE (OR) NICKEL CYANIDE NI(CN)2

. Waste code: P075
. Waste name: NICOTINE, & SALTS (OR) PYRIDINE, 3-(1-METHYL-2-PYRROLIDINYL)-,(S)-, & SALTS

RADIAC RESEARCH CORP (Continued) **1000245435**

. Waste code: P076
. Waste name: NITRIC OXIDE (OR) NITROGEN OXIDE NO

. Waste code: P077
. Waste name: BENZENAMINE, 4-NITRO- (OR) P-NITROANILINE

. Waste code: P078
. Waste name: NITROGEN DIOXIDE (OR) NITROGEN OXIDE NO2

. Waste code: P081
. Waste name: 1,2,3-PROPANETRIOL, TRINITRATE (R) (OR) NITROGLYCERINE (R)

. Waste code: P082
. Waste name: METHANIMINE, N-METHYL-N-NITROSO- (OR) N-NITROSODIMETHYLAMINE

. Waste code: P084
. Waste name: N-NITROSOMETHYLVINYLAMINE (OR) VINYLAMINE, N-METHYL-N-NITROSO-

. Waste code: P085
. Waste name: DIPHOSPHORAMIDE, OCTAMETHYL- (OR) OCTAMETHYLPYROPHOSPHORAMIDE

. Waste code: P087
. Waste name: OSMIUM OXIDE OSO4, (T-4)- (OR) OSMIUM TETROXIDE

. Waste code: P088
. Waste name: 7-OXABICYCLO[2.2.1]HEPTANE-2,3-DICARBOXYLIC ACID (OR) ENDOTHALL

. Waste code: P089
. Waste name: PARATHION (OR) PHOSPHOROTHIOIC ACID, O,O-DIETHYL-O-(4-NITROPHENYL) ESTER

. Waste code: P092
. Waste name: MERCURY, (ACETATO-O)PHENYL- (OR) PHENYLMERCURY ACETATE

. Waste code: P093
. Waste name: PHENYLTHIOUREA (OR) THIOUREA, PHENYL-

. Waste code: P094
. Waste name: PHORATE (OR) PHOSPHORODITHIOIC ACID, O,O-DIETHYL S-[(ETHYLTHIO)METHYL] ESTER

. Waste code: P095
. Waste name: CARBONIC DICHLORIDE (OR) PHOSGENE

. Waste code: P096
. Waste name: HYDROGEN PHOSPHIDE (OR) PHOSPHINE

. Waste code: P097
. Waste name: FAMPHUR (OR) PHOSPHOROTHIOIC ACID O-[4-[(DIMETHYLAMINO)SULFONYL]PHENYL] O,O-DIMETHYL ESTER

. Waste code: P098
. Waste name: POTASSIUM CYANIDE (OR) POTASSIUM CYANIDE K(CN)

. Waste code: P099
. Waste name: ARGENTATE (1-), BIS(CYANO-C)-, POTASSIUM (OR) POTASSIUM SILVER CYANIDE

RADIAC RESEARCH CORP (Continued) **1000245435**

. Waste code: P101
. Waste name: ETHYL CYANIDE (OR) PROPANENITRILE

. Waste code: P102
. Waste name: 2-PROPYN-1-OL (OR) PROPARGYL ALCOHOL

. Waste code: P103
. Waste name: SELENOUREA

. Waste code: P104
. Waste name: SILVER CYANIDE (OR) SILVER CYANIDE AG(CN)

. Waste code: P105
. Waste name: SODIUM AZIDE

. Waste code: P106
. Waste name: SODIUM CYANIDE (OR) SODIUM CYANIDE NA(CN)

. Waste code: P107
. Waste name: STRONTIUM SULFIDE SRS

. Waste code: P108
. Waste name: STRYCHNIDIN-10-ONE, & SALTS (OR) STRYCHNINE, & SALTS

. Waste code: P109
. Waste name: TETRAETHYLDITHIOPYROPHOSPHATE (OR) THIODIPHOSPHORIC ACID, TETRAETHYL ESTER

. Waste code: P110
. Waste name: PLUMBANE, TETRAETHYL- (OR) TETRAETHYL LEAD

. Waste code: P111
. Waste name: DIPHOSPHORIC ACID, TETRAETHYL ESTER (OR) TETRAETHYL PYROPHOSPHATE

. Waste code: P112
. Waste name: METHANE, TETRANITRO- (R) (OR) TETRANITROMETHANE (R)

. Waste code: P113
. Waste name: THALLIC OXIDE (OR) THALLIUM OXIDE TL2O3

. Waste code: P114
. Waste name: SELENIOUS ACID, DITHALLIUM (1+) SALT (OR) THALLIUM(I) SELENITE

. Waste code: P115
. Waste name: SULFURIC ACID, DITHALLIUM (1+) SALT (OR) THALLIUM(I) SULFATE

. Waste code: P116
. Waste name: HYDRAZINECARBOTHIOAMIDE (OR) THIOSEMICARBAZIDE

. Waste code: P118
. Waste name: METHANETHIOL, TRICHLORO- (OR) TRICHLOROMETHANETHIOL

. Waste code: P119
. Waste name: AMMONIUM VANADATE (OR) VANADIC ACID, AMMONIUM SALT

. Waste code: P120
. Waste name: VANADIUM OXIDE V2O5 (OR) VANADIUM PENTOXIDE

RADIAC RESEARCH CORP (Continued) **1000245435**

. Waste code: P121
. Waste name: ZINC CYANIDE (OR) ZINC CYANIDE ZN(CN)2

. Waste code: P122
. Waste name: ZINC PHOSPHIDE ZN3P2, WHEN PRESENT AT CONCENTRATIONS GREATER THAN 10% (R,T)

. Waste code: P123
. Waste name: TOXAPHENE

. Waste code: U001
. Waste name: ACETALDEHYDE (I) (OR) ETHANAL (I)

. Waste code: U012
. Waste name: ANILINE (I,T) (OR) BENZENAMINE (I,T)

. Waste code: U014
. Waste name: AURAMINE (OR) BENZENAMINE, 4,4'-CARBONIMIDOYLBIS[N,N-DIMETHYL-

. Waste code: U015
. Waste name: AZASERINE (OR) L-SERINE, DIAZOACETATE (ESTER)

. Waste code: U016
. Waste name: BENZ[C]ACRIDINE

. Waste code: U017
. Waste name: BENZAL CHLORIDE (OR) BENZENE, (DICHLOROMETHYL)-

. Waste code: U018
. Waste name: BENZ[A]ANTHRACENE

. Waste code: U019
. Waste name: BENZENE (I,T)

. Waste code: U020
. Waste name: BENZENESULFONIC ACID CHLORIDE (C,R) (OR) BENZENESULFONYL CHLORIDE (C,R)

. Waste code: U021
. Waste name: [1,1'-BIPHENYL]-4,4'-DIAMINE (OR) BENZIDINE

. Waste code: U022
. Waste name: BENZO[A]PYRENE

. Waste code: U023
. Waste name: BENZENE, (TRICHLOROMETHYL)- (OR) BENZOTRICHLORIDE (C,R,T)

. Waste code: U024
. Waste name: DICHLOROMETHOXY ETHANE (OR) ETHANE, 1,1'-[METHYLENEBIS(OXY)]BIS[2-CHLORO-

. Waste code: U025
. Waste name: DICHLOROETHYL ETHER (OR) ETHANE, 1,1'-OXYBIS[2-CHLORO-

. Waste code: U026
. Waste name: CHLORNAPHAZIN (OR) NAPHTHALENAMINE, N,N'-BIS(2-CHLOROETHYL)-

RADIAC RESEARCH CORP (Continued) **1000245435**

. Waste code: U027
. Waste name: DICHLOROISOPROPYL ETHER (OR) PROPANE, 2,2'-OXYBIS[2-CHLORO-

. Waste code: U028
. Waste name: 1,2-BENZENEDICARBOXYLIC ACID, BIS(2-ETHYLHEXYL) ESTER (OR) DIETHYLHEXYL PHTHALATE

. Waste code: U029
. Waste name: METHANE, BROMO- (OR) METHYL BROMIDE

. Waste code: U030
. Waste name: 4-BROMOPHENYL PHENYL ETHER (OR) BENZENE, 1-BROMO-4-PHENOXY-

. Waste code: U031
. Waste name: 1-BUTANOL (I) (OR) N-BUTYL ALCOHOL (I)

. Waste code: U032
. Waste name: CALCIUM CHROMATE (OR) CHROMIC ACID H2CRO4, CALCIUM SALT

. Waste code: U033
. Waste name: CARBON OXYFLUORIDE (R,T) (OR) CARBONIC DIFLUORIDE

. Waste code: U034
. Waste name: ACETALDEHYDE, TRICHLORO- (OR) CHLORAL

. Waste code: U035
. Waste name: BENZENEBUTANOIC ACID, 4-[BIS(2-CHLOROETHYL)AMINO]- (OR) CHLORAMBUCIL

. Waste code: U036
. Waste name: 4,7-METHANO-1H-INDENE, 1,2,4,5,6,7,8,8-OCTACHLORO-2,3,3A,4,7,7A-HEXAHYDRO- (OR) CHLORDANE, ALPHA & GAMMA ISOMERS

. Waste code: U037
. Waste name: BENZENE, CHLORO- (OR) CHLOROBENZENE

. Waste code: U038
. Waste name: BENZENEACETIC ACID, 4-CHLORO-ALPHA-(4-CHLOROPHENYL)-ALPHA-HYDROXY-, ETHYL ESTER (OR) CHLOROBENZILATE

. Waste code: U039
. Waste name: P-CHLORO-M-CRESOL (OR) PHENOL, 4-CHLORO-3-METHYL-

. Waste code: U041
. Waste name: EPICHLOROHYDRIN (OR) OXIRANE, (CHLOROMETHYL)-

. Waste code: U042
. Waste name: 2-CHLOROETHYL VINYL ETHER (OR) ETHENE, (2-CHLOROETHOXY)-

. Waste code: U043
. Waste name: ETHENE, CHLORO- (OR) VINYL CHLORIDE

. Waste code: U044
. Waste name: CHLOROFORM (OR) METHANE, TRICHLORO-

. Waste code: U045
. Waste name: METHANE, CHLORO- (I,T) (OR) METHYL CHLORIDE (I,T)

RADIAC RESEARCH CORP (Continued) **1000245435**

. Waste code: U046
. Waste name: CHLOROMETHYL METHYL ETHER (OR) METHANE, CHLOROMETHOXY-

. Waste code: U047
. Waste name: BETA-CHLORONAPHTHALENE (OR) NAPHTHALENE, 2-CHLORO-

. Waste code: U048
. Waste name: O-CHLOROPHENOL (OR) PHENOL, 2-CHLORO-

. Waste code: U049
. Waste name: 4-CHLORO-O-TOLUIDINE, HYDROCHLORIDE (OR) BENZENAMINE, 4-CHLORO-2-METHYL-, HYDROCHLORIDE

. Waste code: U050
. Waste name: CHRYSENE

. Waste code: U051
. Waste name: CREOSOTE

. Waste code: U052
. Waste name: CRESOL (CRESYLIC ACID) (OR) PHENOL, METHYL-

. Waste code: U053
. Waste name: 2-BUTENAL (OR) CROTONALDEHYDE

. Waste code: U055
. Waste name: BENZENE, (1-METHYLETHYL)- (I) (OR) CUMENE (I)

. Waste code: U056
. Waste name: BENZENE, HEXAHYDRO- (I) (OR) CYCLOHEXANE (I)

. Waste code: U057
. Waste name: CYCLOHEXANONE (I)

. Waste code: U058
. Waste name: 2H-1,3,2-OXAZAPHOSPHORIN-2-AMINE, N,N-BIS(2-CHLOROETHYL)TETRAHYDRO-, 2-OXIDE (OR) CYCLOPHOSPHAMIDE

. Waste code: U059
. Waste name: 5,12-NAPHTHACENEDIONE, 8-ACETYL-10-[(3-AMINO-2,3,6-TRIDEOXY)-ALPHA-L-LYXO-HEXOPYRANOSYL)OXY]-7,8,9,10-TETRAHYDRO-6,8,11-TRIHYDROXY-1-METHOXY-, (8S-CIS)- (OR) DAUNOMYCIN

. Waste code: U060
. Waste name: BENZENE, 1,1'-(2,2-DICHLOROETHYLIDENE)BIS[4-CHLORO- (OR) DDD

. Waste code: U061
. Waste name: BENZENE, 1,1'-(2,2,2-TRICHLOROETHYLIDENE)BIS[4-CHLORO- (OR) DDT

. Waste code: U062
. Waste name: CARBAMOTHIOIC ACID, BIS(1-METHYLETHYL)-, S-(2,3-DICHLORO-2-PROPENYL) ESTER (OR) DIALLATE

. Waste code: U063
. Waste name: DIBENZ[A,H]ANTHRACENE

RADIAC RESEARCH CORP (Continued) **1000245435**

Date form received by agency: 07/21/1980
Site name: RADIAC RESEARCH CORP
Classification: Unverified

. Waste code: D000
. Waste name: Not Defined

. Waste code: D001
. Waste name: IGNITABLE WASTE

. Waste code: D002
. Waste name: CORROSIVE WASTE

. Waste code: D003
. Waste name: REACTIVE WASTE

. Waste code: D018
. Waste name: BENZENE

. Waste code: D019
. Waste name: CARBON TETRACHLORIDE

. Waste code: D020
. Waste name: CHLORDANE

. Waste code: D021
. Waste name: CHLOROBENZENE

. Waste code: D022
. Waste name: CHLOROFORM

. Waste code: D023
. Waste name: O-CRESOL

. Waste code: D024
. Waste name: M-CRESOL

. Waste code: D025
. Waste name: P-CRESOL

. Waste code: D026
. Waste name: CRESOL

. Waste code: D027
. Waste name: 1,4-DICHLOROBENZENE

. Waste code: D028
. Waste name: 1,2-DICHLOROETHANE

. Waste code: D029
. Waste name: 1,1-DICHLOROETHYLENE

. Waste code: D030
. Waste name: 2,4-DINITROTOLUENE

. Waste code: D031
. Waste name: HEPTACHLOR (AND ITS EPOXIDE)

RADIAC RESEARCH CORP (Continued) **1000245435**

. Waste code: D032
. Waste name: HEXACHLOROBENZENE

. Waste code: D033
. Waste name: HEXACHLOROBUTADIENE

. Waste code: D034
. Waste name: HEXACHLOROETHANE

. Waste code: D035
. Waste name: METHYL ETHYL KETONE

. Waste code: D036
. Waste name: NITROBENZENE

. Waste code: D038
. Waste name: PYRIDINE

. Waste code: D039
. Waste name: TETRACHLOROETHYLENE

. Waste code: D040
. Waste name: TRICHLORETHYLENE

. Waste code: D042
. Waste name: 2,4,6-TRICHLOROPHENOL

. Waste code: F001
. Waste name: THE FOLLOWING SPENT HALOGENATED SOLVENTS USED IN DEGREASING: TETRACHLOROETHYLENE, TRICHLORETHYLENE, METHYLENE CHLORIDE, 1,1,1-TRICHLOROETHANE, CARBON TETRACHLORIDE AND CHLORINATED FLUOROCARBONS; ALL SPENT SOLVENT MIXTURES/BLENDS USED IN DEGREASING CONTAINING, BEFORE USE, A TOTAL OF TEN PERCENT OR MORE (BY VOLUME) OF ONE OR MORE OF THE ABOVE HALOGENATED SOLVENTS OR THOSE SOLVENTS LISTED IN F002, F004, AND F005; AND STILL BOTTOMS FROM THE RECOVERY OF THESE SPENT SOLVENTS AND SPENT SOLVENT MIXTURES.

. Waste code: F002
. Waste name: THE FOLLOWING SPENT HALOGENATED SOLVENTS: TETRACHLOROETHYLENE, METHYLENE CHLORIDE, TRICHLOROETHYLENE, 1,1,1-TRICHLOROETHANE, CHLOROBENZENE, 1,1,2-TRICHLORO-1,2,2-TRIFLUOROETHANE, ORTHO-DICHLOROBENZENE, TRICHLOROFLUOROMETHANE, AND 1,1,2, TRICHLOROETHANE; ALL SPENT SOLVENT MIXTURES/BLENDS CONTAINING, BEFORE USE, A TOTAL OF TEN PERCENT OR MORE (BY VOLUME) OF ONE OR MORE OF THE ABOVE HALOGENATED SOLVENTS OR THOSE SOLVENTS LISTED IN F001, F004, AND F005; AND STILL BOTTOMS FROM THE RECOVERY OF THESE SPENT SOLVENTS AND SPENT SOLVENT MIXTURES.

. Waste code: F003
. Waste name: THE FOLLOWING SPENT NONHALOGENATED SOLVENTS: XYLENE, ACETONE, ETHYL ACETATE, ETHYL BENZENE, ETHYL ETHER, METHYL ISOBUTYL KETONE, N-BUTYL ALCOHOL, CYCLOHEXANONE, AND METHANOL; ALL SPENT SOLVENT MIXTURES/BLENDS CONTAINING, BEFORE USE, ONLY THE ABOVE SPENT NONHALOGENATED SOLVENTS; AND ALL SPENT SOLVENT MIXTURES/BLENDS CONTAINING, BEFORE USE, ONE OR MORE OF THE ABOVE NONHALOGENATED SOLVENTS, AND A TOTAL OF TEN PERCENT OR MORE (BY VOLUME) OF ONE OR MORE OF THOSE SOLVENTS LISTED IN F001, F002, F004, AND F005; AND STILL

RADIAC RESEARCH CORP (Continued) **1000245435**

BOTTOMS FROM THE RECOVERY OF THESE SPENT SOLVENTS AND SPENT SOLVENT MIXTURES.

. Waste code: F004
. Waste name: THE FOLLOWING SPENT NONHALOGENATED SOLVENTS: CRESOLS, CRESYLIC ACID, AND NITROBENZENE; AND THE STILL BOTTOMS FROM THE RECOVERY OF THESE SOLVENTS; ALL SPENT SOLVENT MIXTURES/BLENDS CONTAINING, BEFORE USE, A TOTAL OF TEN PERCENT OR MORE (BY VOLUME) OF ONE OR MORE OF THE ABOVE NONHALOGENATED SOLVENTS OR THOSE SOLVENTS LISTED IN F001, F002, AND F005; AND STILL BOTTOMS FROM THE RECOVERY OF THESE SPENT SOLVENTS AND SPENT SOLVENT MIXTURES.

. Waste code: F005
. Waste name: THE FOLLOWING SPENT NONHALOGENATED SOLVENTS: TOLUENE, METHYL ETHYL KETONE, CARBON DISULFIDE, ISOBUTANOL, PYRIDINE, BENZENE, 2-ETHOXYETHANOL, AND 2-NITROPROPANE; ALL SPENT SOLVENT MIXTURES/BLENDS CONTAINING, BEFORE USE, A TOTAL OF TEN PERCENT OR MORE (BY VOLUME) OF ONE OR MORE OF THE ABOVE NONHALOGENATED SOLVENTS OR THOSE SOLVENTS LISTED IN F001, F002, OR F004; AND STILL BOTTOMS FROM THE RECOVERY OF THESE SPENT SOLVENTS AND SPENT SOLVENT MIXTURES.

. Waste code: F006
. Waste name: WASTEWATER TREATMENT SLUDGES FROM ELECTROPLATING OPERATIONS, EXCEPT FROM THE FOLLOWING PROCESSES: (1) SULFURIC ACID ANODIZING OF ALUMINUM; (2) TIN PLATING ON CARBON STEEL; (3) ZINC PLATING (SEGREGATED BASIS) ON CARBON STEEL; (4) ALUMINUM OR ZINC-ALUMINUM PLATING ON CARBON STEEL; (5) CLEANING/STRIPPING ASSOCIATED WITH TIN, ZINC, AND ALUMINUM PLATING ON CARBON STEEL; AND (6) CHEMICAL ETCHING AND MILLING OF ALUMINUM.

. Waste code: F007
. Waste name: SPENT CYANIDE PLATING BATH SOLUTIONS FROM ELECTROPLATING OPERATIONS.

. Waste code: F008
. Waste name: PLATING BATH RESIDUES FROM THE BOTTOM OF PLATING BATHS FROM ELECTROPLATING OPERATIONS IN WHICH CYANIDES ARE USED IN THE PROCESS.

. Waste code: F009
. Waste name: SPENT STRIPPING AND CLEANING BATH SOLUTIONS FROM ELECTROPLATING OPERATIONS IN WHICH CYANIDES ARE USED IN THE PROCESS.

. Waste code: F010
. Waste name: QUENCHING BATH RESIDUES FROM OIL BATHS FROM METAL HEAT TREATING OPERATIONS IN WHICH CYANIDES ARE USED IN THE PROCESS.

. Waste code: F011
. Waste name: SPENT CYANIDE SOLUTIONS FROM SLAT BATH POT CLEANING FROM METAL HEAT TREATING OPERATIONS.

. Waste code: F012
. Waste name: QUENCHING WASTEWATER TREATMENT SLUDGES FROM METAL HEAT TREATING OPERATIONS IN WHICH CYANIDES ARE USED IN THE PROCESS.

. Waste code: F019
. Waste name: WASTEWATER TREATMENT SLUDGES FROM THE CHEMICAL CONVERSION COATING OF ALUMINUM, EXCEPT FROM ZIRCONIUM PHOSPHATING IN ALUMINUM CAN WASHING WHEN SUCH PHOSPHATING IS AN EXCLUSIVE CONVERSION COATING PROCESS.

RADIAC RESEARCH CORP (Continued) **1000245435**

. Waste code: P001
. Waste name: 2H-1-BENZOPYRAN-2-ONE, 4-HYDROXY-3-(3-OXO-1-PHENYLBUTYL)-, & SALTS, WHEN PRESENT AT CONCENTRATIONS GREATER THAN 0.3% (OR) WARFARIN, & SALTS, WHEN PRESENT AT CONCENTRATIONS GREATER THAN 0.3%

. Waste code: P002
. Waste name: 1-ACETYL-2-THIOUREA (OR) ACETAMIDE, N-(AMINOTHIOXOMETHYL)-

. Waste code: P003
. Waste name: 2-PROPENAL (OR) ACROLEIN

. Waste code: P004
. Waste name: 1,4,5,8-DIMETHANONAPHTHALENE, 1,2,3,4,10,10-HEXA-CHLORO-1,4,4A,5,8,8A,-HEXAHYDRO-, (1ALPHA, 4ALPHA, 4ABETA, 5ALPHA, 8ALPHA, 8ABETA)- (OR) ALDRIN

. Waste code: P005
. Waste name: 2-PROPEN-1-OL (OR) ALLYL ALCOHOL

. Waste code: P006
. Waste name: ALUMINUM PHOSPHIDE (R,T)

. Waste code: P007
. Waste name: 3(2H)-ISOXAZOLONE, 5-(AMINOMETHYL)- (OR) 5-(AMINOMETHYL)-3-ISOXAZOLOL

. Waste code: P008
. Waste name: 4-AMINOPYRIDINE (OR) 4-PYRIDINAMINE

. Waste code: P009
. Waste name: AMMONIUM PICRATE (R) (OR) PHENOL, 2,4,6-TRINITRO-, AMMONIUM SALT (R)

. Waste code: P010
. Waste name: ARSENIC ACID H3ASO4

. Waste code: P011
. Waste name: ARSENIC OXIDE AS2O5 (OR) ARSENIC PENTOXIDE

. Waste code: P012
. Waste name: ARSENIC OXIDE AS2O3 (OR) ARSENIC TRIOXIDE

. Waste code: P013
. Waste name: BARIUM CYANIDE

. Waste code: P014
. Waste name: BENZENETHIOL (OR) THIOPHENOL

. Waste code: P015
. Waste name: BERYLLIUM

. Waste code: P016
. Waste name: DICHLOROMETHYL ETHER (OR) METHANE, OXYBIS[CHLORO-

. Waste code: P017
. Waste name: 2-PROPANONE, 1-BROMO- (OR) BROMOACETONE

. Waste code: P018
. Waste name: BRUCINE (OR) STRYCHNIDIN-10-ONE, 2,3-DIMETHOXY-

RADIAC RESEARCH CORP (Continued) **1000245435**

. Waste code: P020
. Waste name: DINOSEB (OR) PHENOL, 2-(1-METHYLPROPYL)-4,6-DINITRO-

. Waste code: P021
. Waste name: CALCIUM CYANIDE (OR) CALCIUM CYANIDE CA(CN)2

. Waste code: P022
. Waste name: CARBON DISULFIDE

. Waste code: P023
. Waste name: ACETALDEHYDE, CHLORO- (OR) CHLOROACETALDEHYDE

. Waste code: P024
. Waste name: BENZENAMINE, 4-CHLORO- (OR) P-CHLORANILINE

. Waste code: P026
. Waste name: 1-(O-CHLOROPHENYL)THIOUREA (OR) THIOUREA, (2-CHLOROPHENYL)-

. Waste code: P027
. Waste name: 3-CHLOROPROPIONITRILE (OR) PROPANENITRILE, 3-CHLORO-

. Waste code: P029
. Waste name: COPPER CYANIDE (OR) COPPER CYANIDE CU(CN)

. Waste code: P030
. Waste name: CYANIDES (SOLUBLE CYANIDE SALTS), NOT OTHERWISE SPECIFIED

. Waste code: P031
. Waste name: CYANOGEN (OR) ETHANEDINITRILE

. Waste code: P033
. Waste name: CYANOGEN CHLORIDE (OR) CYANOGEN CHLORIDE (CN)CL

. Waste code: P034
. Waste name: 2-CYCLOHEXYL-4,6-DINITROPHENOL (OR) PHENOL, 2-CYCLOHEXYL-4,6-DINITRO-

. Waste code: P036
. Waste name: ARSONOUS DICHLORIDE, PHENYL- (OR) DICHLOROPHENYLARSINE

. Waste code: P037
. Waste name: 2,7:3,6-DIMETHANONAPHTH[2,3-B]OXIRENE, 3,4,5,6,9,9-HEXACHLORO-1A,2,2A,3,6,6A,7,7A-OCTAHYDRO-, (1AALPHA, 2BETA, 2AALPHA, 3BETA, 6BETA, 6AALPHA, 7BETA, 7AALPHA)- (OR) DIELDRIN

. Waste code: P038
. Waste name: ARSINE, DIETHYL- (OR) DIETHYLARSINE

. Waste code: P039
. Waste name: DISULFOTON (OR) PHOSPHORODITHIOIC ACID, O,O-DIETHYL S-[2-(ETHYLTHIO)ETHYL] ESTER

. Waste code: P040
. Waste name: O,O-DIETHYL O-PYRAZINYL PHOSPHOROTHIOATE (OR) PHOSPHOROTHIOIC ACID, O,O-DIETHYL O-PYRAZINYL ESTER

. Waste code: P041
. Waste name: DIETHYL-P-NITROPHENYL PHOSPHATE (OR) PHOSPHORIC ACID, DIETHYL

RADIAC RESEARCH CORP (Continued) **1000245435**

4-NITROPHENYL ESTER

. Waste code: P042
. Waste name: 1,2-BENZENEDIOL, 4-[1-HYDROXY-2-(METHYLAMINO)ETHYL]-, (R)- (OR) EPINEPHRINE

. Waste code: P043
. Waste name: DIISOPROPYLFLUOROPHOSPHATE (DFP) (OR) PHOSPHOROFLUORIDIC ACID, BIS(1-METHYLETHYL) ESTER

. Waste code: P044
. Waste name: DIMETHOATE (OR) PHOSPHORODITHIOIC ACID, O,O-DIMETHYL S-[2-(METHYLAMINO)-2-OXOETHYL] ESTER

. Waste code: P045
. Waste name: 2-BUTANONE, 3,3-DIMETHYL-1-(METHYLTHIO)-, O-[METHYLAMINO)CARBONYL] OXIME (OR) THIOFANOX

. Waste code: P046
. Waste name: ALPHA,ALPHA-DIMETHYLPHENETHYLAMINE (OR) BENZENEETHANAMINE, ALPHA, ALPHA-DIMETHYL-

. Waste code: P047
. Waste name: 4,6-DINITRO-O-CRESOL, & SALTS (OR) PHENOL, 2-METHYL-4,6-DINITRO-, & SALTS

. Waste code: P048
. Waste name: 2,4-DINITROPHENOL (OR) PHENOL, 2,4-DINITRO-

. Waste code: P049
. Waste name: DITHIOBIURET (OR) THIOIMIDODICARBONIC DIAMIDE [(H2N)C(S)]2NH

. Waste code: P050
. Waste name: 6,9-METHANO-2,4,3-BENZODIOXATHIEPIN,6,7,8,9,10,10-HEXACHLORO-1,5,5A,6, 9,9A-HEXAHYDRO-,3-OXIDE (OR) ENDOSULFAN

. Waste code: P051
. Waste name: 2,7:3,6-DIMETHANONAPHTH[2,3-B]OXIRENE, 3,4,5,6,9,9-HEXACHLORO-1A,2,2A,3,6,6A,7,7A-OCTAHYDRO-, (1AALPHA, 2BETA, 2ABETA, 3ALPHA, 6ALPHA, 6ABETA, 7BETA, 7AALPHA)- & METABOLITES (OR) ENDRIN (OR) ENDRIN, & METABOLITES

. Waste code: P054
. Waste name: AZIRIDINE (OR) ETHYLENEIMINE

. Waste code: P056
. Waste name: FLUORINE

. Waste code: P057
. Waste name: ACETAMIDE, 2-FLUORO- (OR) FLUOROACETAMIDE

. Waste code: P058
. Waste name: ACETIC ACID, FLUORO-, SODIUM SALT (OR) FLUOROACETIC ACID, SODIUM SALT

. Waste code: P059
. Waste name: 4,7-METHANO-1H-INDENE, 1,4,5,6,7,8,8-HEPTACHLORO-3A,4,7,7A-TETRAHYDRO- (OR) HEPTACHLOR

RADIAC RESEARCH CORP (Continued) **1000245435**

. Waste code: P060
. Waste name: 1,4,5,8-DIMETHANONAPHTHALENE, 1,2,3,4,10,10-HEXA-CHLORO-1,4,4A,5,8,8A,-HEXAHYDRO-, (1ALPHA, 4ALPHA, 4ABETA, 5BETA, 8BETA, 8ABETA)- (OR) ISODRIN

. Waste code: P062
. Waste name: HEXAETHYL TETRAPHOSPHATE (OR) TETRAPHOSPHORIC ACID, HEXAETHYL ESTER

. Waste code: P063
. Waste name: HYDROCYANIC ACID (OR) HYDROGEN CYANIDE

. Waste code: P064
. Waste name: METHANE, ISOCYANATO- (OR) METHYL ISOCYANATE

. Waste code: P065
. Waste name: FULMINIC ACID, MERCURY(2+) SALT (R,T) (OR) MERCURY FULMINATE (R,T)

. Waste code: P066
. Waste name: ETHANIMIDOTHIOIC ACID, N-[[(METHYLAMINO)CARBONYL]OXY]-, METHYL ESTER (OR) METHOMYL

. Waste code: P067
. Waste name: 1,2-PROPYLENIMINE (OR) AZIRIDINE, 2-METHYL-

. Waste code: P068
. Waste name: HYDRAZINE, METHYL- (OR) METHYL HYDRAZINE

. Waste code: P069
. Waste name: 2-METHYLLACTONITRILE (OR) PROPANENITRILE, 2-HYDROXY-2-METHYL-

. Waste code: P070
. Waste name: ALDICARB (OR) PROPANAL, 2-METHYL-2-(METHYLTHIO)-, O-[(METHYLAMINO)CARBONYL]OXIME

. Waste code: P071
. Waste name: METHYL PARATHION (OR) PHOSPHOROTHIOIC ACID, O,O,-DIMETHYL O-(4-NITROPHENYL) ESTER

. Waste code: P072
. Waste name: ALPHA-NAPHTHYLTHIOUREA (OR) THIOUREA, 1-NAPHTHALENYL-

. Waste code: P073
. Waste name: NICKEL CARBONYL (OR) NICKEL CARBONYL NI(CO)4, (T-4)-

. Waste code: P074
. Waste name: NICKEL CYANIDE (OR) NICKEL CYANIDE NI(CN)2

. Waste code: P075
. Waste name: NICOTINE, & SALTS (OR) PYRIDINE, 3-(1-METHYL-2-PYRROLIDINYL)-,(S)-, & SALTS

. Waste code: P076
. Waste name: NITRIC OXIDE (OR) NITROGEN OXIDE NO

. Waste code: P077
. Waste name: BENZENAMINE, 4-NITRO- (OR) P-NITROANILINE

RADIAC RESEARCH CORP (Continued) **1000245435**

. Waste code: P078
. Waste name: NITROGEN DIOXIDE (OR) NITROGEN OXIDE NO2

. Waste code: P081
. Waste name: 1,2,3-PROPANETRIOL, TRINITRATE (R) (OR) NITROGLYCERINE (R)

. Waste code: P082
. Waste name: METHANIMINE, N-METHYL-N-NITROSO- (OR) N-NITROSODIMETHYLAMINE

. Waste code: P084
. Waste name: N-NITROSOMETHYLVINYLAMINE (OR) VINYLAMINE, N-METHYL-N-NITROSO-

. Waste code: P085
. Waste name: DIPHOSPHORAMIDE, OCTAMETHYL- (OR) OCTAMETHYLPYROPHOSPHORAMIDE

. Waste code: P087
. Waste name: OSMIUM OXIDE OSO4, (T-4)- (OR) OSMIUM TETROXIDE

. Waste code: P088
. Waste name: 7-OXABICYCLO[2.2.1]HEPTANE-2,3-DICARBOXYLIC ACID (OR) ENDOTHALL

. Waste code: P089
. Waste name: PARATHION (OR) PHOSPHOROTHIOIC ACID, O,O-DIETHYL-O-(4-NITROPHENYL) ESTER

. Waste code: P092
. Waste name: MERCURY, (ACETATO-O)PHENYL- (OR) PHENYLMERCURY ACETATE

. Waste code: P093
. Waste name: PHENYLTHIOUREA (OR) THIOUREA, PHENYL-

. Waste code: P094
. Waste name: PHORATE (OR) PHOSPHORODITHIOIC ACID, O,O-DIETHYL S-[(ETHYLTHIO)METHYL] ESTER

. Waste code: P095
. Waste name: CARBONIC DICHLORIDE (OR) PHOSGENE

. Waste code: P096
. Waste name: HYDROGEN PHOSPHIDE (OR) PHOSPHINE

. Waste code: P097
. Waste name: FAMPHUR (OR) PHOSPHOROTHIOIC ACID O-[4-[(DIMETHYLAMINO)SULFONYL]PHENYL] O,O-DIMETHYL ESTER

. Waste code: P098
. Waste name: POTASSIUM CYANIDE (OR) POTASSIUM CYANIDE K(CN)

. Waste code: P099
. Waste name: ARGENTATE (1-), BIS(CYANO-C)-, POTASSIUM (OR) POTASSIUM SILVER CYANIDE

. Waste code: P101
. Waste name: ETHYL CYANIDE (OR) PROPANENITRILE

. Waste code: P102
. Waste name: 2-PROPYN-1-OL (OR) PROPARGYL ALCOHOL

RADIAC RESEARCH CORP (Continued) **1000245435**

. Waste code: P103
. Waste name: SELENOUREA

. Waste code: P104
. Waste name: SILVER CYANIDE (OR) SILVER CYANIDE AG(CN)

. Waste code: P105
. Waste name: SODIUM AZIDE

. Waste code: P106
. Waste name: SODIUM CYANIDE (OR) SODIUM CYANIDE NA(CN)

. Waste code: P107
. Waste name: STRONTIUM SULFIDE SRS

. Waste code: P108
. Waste name: STRYCHNIDIN-10-ONE, & SALTS (OR) STRYCHNINE, & SALTS

. Waste code: P109
. Waste name: TETRAETHYLDITHIOPYROPHOSPHATE (OR) THIODIPHOSPHORIC ACID, TETRAETHYL ESTER

. Waste code: P110
. Waste name: PLUMBANE, TETRAETHYL- (OR) TETRAETHYL LEAD

. Waste code: P111
. Waste name: DIPHOSPHORIC ACID, TETRAETHYL ESTER (OR) TETRAETHYL PYROPHOSPHATE

. Waste code: P112
. Waste name: METHANE, TETRANITRO- (R) (OR) TETRANITROMETHANE (R)

. Waste code: P113
. Waste name: THALLIC OXIDE (OR) THALLIUM OXIDE TL2O3

. Waste code: P114
. Waste name: SELENIOUS ACID, DITHALLIUM (1+) SALT (OR) THALLIUM(I) SELENITE

. Waste code: P115
. Waste name: SULFURIC ACID, DITHALLIUM (1+) SALT (OR) THALLIUM(I) SULFATE

. Waste code: P116
. Waste name: HYDRAZINECARBOTHIOAMIDE (OR) THIOSEMICARBAZIDE

. Waste code: P118
. Waste name: METHANETHIOL, TRICHLORO- (OR) TRICHLOROMETHANETHIOL

. Waste code: P119
. Waste name: AMMONIUM VANADATE (OR) VANADIC ACID, AMMONIUM SALT

. Waste code: P120
. Waste name: VANADIUM OXIDE V2O5 (OR) VANADIUM PENTOXIDE

. Waste code: P121
. Waste name: ZINC CYANIDE (OR) ZINC CYANIDE ZN(CN)2

. Waste code: P122
. Waste name: ZINC PHOSPHIDE ZN3P2, WHEN PRESENT AT CONCENTRATIONS GREATER THAN 10%

RADIAC RESEARCH CORP (Continued) **1000245435**

(R,T)

. Waste code: P123
. Waste name: TOXAPHENE

. Waste code: U001
. Waste name: ACETALDEHYDE (I) (OR) ETHANAL (I)

. Waste code: U012
. Waste name: ANILINE (I,T) (OR) BENZENAMINE (I,T)

. Waste code: U014
. Waste name: AURAMINE (OR) BENZENAMINE, 4,4'-CARBONIMIDOYLBIS[N,N-DIMETHYL-

. Waste code: U015
. Waste name: AZASERINE (OR) L-SERINE, DIAZOACETATE (ESTER)

. Waste code: U016
. Waste name: BENZ[C]ACRIDINE

. Waste code: U017
. Waste name: BENZAL CHLORIDE (OR) BENZENE, (DICHLOROMETHYL)-

. Waste code: U018
. Waste name: BENZ[A]ANTHRACENE

. Waste code: U019
. Waste name: BENZENE (I,T)

. Waste code: U020
. Waste name: BENZENESULFONIC ACID CHLORIDE (C,R) (OR) BENZENESULFONYL CHLORIDE (C,R)

. Waste code: U021
. Waste name: [1,1'-BIPHENYL]-4,4'-DIAMINE (OR) BENZIDINE

. Waste code: U022
. Waste name: BENZO[A]PYRENE

. Waste code: U023
. Waste name: BENZENE, (TRICHLOROMETHYL)- (OR) BENZOTRICHLORIDE (C,R,T)

. Waste code: U024
. Waste name: DICHLOROMETHOXY ETHANE (OR) ETHANE, 1,1'-[METHYLENEBIS(OXY)]BIS[2-CHLORO-

. Waste code: U025
. Waste name: DICHLOROETHYL ETHER (OR) ETHANE, 1,1'-OXYBIS[2-CHLORO-

. Waste code: U026
. Waste name: CHLORNAPHAZIN (OR) NAPHTHALENAMINE, N,N'-BIS(2-CHLOROETHYL)-

. Waste code: U027
. Waste name: DICHLOROISOPROPYL ETHER (OR) PROPANE, 2,2'-OXYBIS[2-CHLORO-

. Waste code: U028
. Waste name: 1,2-BENZENEDICARBOXYLIC ACID, BIS(2-ETHYLHEXYL) ESTER (OR)

RADIAC RESEARCH CORP (Continued) **1000245435**

DIETHYLHEXYL PHTHALATE

. Waste code: U029
. Waste name: METHANE, BROMO- (OR) METHYL BROMIDE

. Waste code: U030
. Waste name: 4-BROMOPHENYL PHENYL ETHER (OR) BENZENE, 1-BROMO-4-PHENOXY-

. Waste code: U031
. Waste name: 1-BUTANOL (I) (OR) N-BUTYL ALCOHOL (I)

. Waste code: U032
. Waste name: CALCIUM CHROMATE (OR) CHROMIC ACID H2CRO4, CALCIUM SALT

. Waste code: U033
. Waste name: CARBON OXYFLUORIDE (R,T) (OR) CARBONIC DIFLUORIDE

. Waste code: U034
. Waste name: ACETALDEHYDE, TRICHLORO- (OR) CHLORAL

. Waste code: U035
. Waste name: BENZENEBUTANOIC ACID, 4-[BIS(2-CHLOROETHYL)AMINO]- (OR) CHLORAMBUCIL

. Waste code: U036
. Waste name: 4,7-METHANO-1H-INDENE,
1,2,4,5,6,7,8,8-OCTACHLORO-2,3,3A,4,7,7A-HEXAHYDRO- (OR) CHLORDANE,
ALPHA & GAMMA ISOMERS

. Waste code: U037
. Waste name: BENZENE, CHLORO- (OR) CHLOROBENZENE

. Waste code: U038
. Waste name: BENZENEACETIC ACID, 4-CHLORO-ALPHA-(4-CHLOROPHENYL)-ALPHA-HYDROXY-,
ETHYL ESTER (OR) CHLOROBENZILATE

. Waste code: U039
. Waste name: P-CHLORO-M-CRESOL (OR) PHENOL, 4-CHLORO-3-METHYL-

. Waste code: U041
. Waste name: EPICHLOROHYDRIN (OR) OXIRANE, (CHLOROMETHYL)-

. Waste code: U042
. Waste name: 2-CHLOROETHYL VINYL ETHER (OR) ETHENE, (2-CHLOROETHOXY)-

. Waste code: U043
. Waste name: ETHENE, CHLORO- (OR) VINYL CHLORIDE

. Waste code: U044
. Waste name: CHLOROFORM (OR) METHANE, TRICHLORO-

. Waste code: U045
. Waste name: METHANE, CHLORO- (I,T) (OR) METHYL CHLORIDE (I,T)

. Waste code: U046
. Waste name: CHLOROMETHYL METHYL ETHER (OR) METHANE, CHLOROMETHOXY-

. Waste code: U047

RADIAC RESEARCH CORP (Continued) **1000245435**

. Waste name: BETA-CHLORONAPHTHALENE (OR) NAPHTHALENE, 2-CHLORO-

. Waste code: U048
. Waste name: O-CHLOROPHENOL (OR) PHENOL, 2-CHLORO-

. Waste code: U049
. Waste name: 4-CHLORO-O-TOLUIDINE, HYDROCHLORIDE (OR) BENZENAMINE, 4-CHLORO-2-METHYL-, HYDROCHLORIDE

. Waste code: U050
. Waste name: CHRYSENE

. Waste code: U051
. Waste name: CREOSOTE

. Waste code: U052
. Waste name: CRESOL (CRESYLIC ACID) (OR) PHENOL, METHYL-

. Waste code: U053
. Waste name: 2-BUTENAL (OR) CROTONALDEHYDE

. Waste code: U055
. Waste name: BENZENE, (1-METHYLETHYL)- (I) (OR) CUMENE (I)

. Waste code: U056
. Waste name: BENZENE, HEXAHYDRO- (I) (OR) CYCLOHEXANE (I)

. Waste code: U057
. Waste name: CYCLOHEXANONE (I)

. Waste code: U058
. Waste name: 2H-1,3,2-OXAZAPHOSPHORIN-2-AMINE, N,N-BIS(2-CHLOROETHYL)TETRAHYDRO-, 2-OXIDE (OR) CYCLOPHOSPHAMIDE

. Waste code: U059
. Waste name: 5,12-NAPHTHACENEDIONE, 8-ACETYL-10-[(3-AMINO-2,3,6-TRIDEOXY)-ALPHA-L-LYXO-HEXOPYRANOSYL)OXY]-7,8,9,10-TETRAHYDRO-6,8,11-TRIHYDROXY-1-METHOXY-, (8S-CIS)- (OR) DAUNOMYCIN

. Waste code: U060
. Waste name: BENZENE, 1,1'-(2,2-DICHLOROETHYLIDENE)BIS[4-CHLORO- (OR) DDD

. Waste code: U061
. Waste name: BENZENE, 1,1'-(2,2,2-TRICHLOROETHYLIDENE)BIS[4-CHLORO- (OR) DDT

. Waste code: U062
. Waste name: CARBAMOTHIOIC ACID, BIS(1-METHYLETHYL)-, S-(2,3-DICHLORO-2-PROPENYL) ESTER (OR) DIALLATE

. Waste code: U063
. Waste name: DIBENZ[A,H]ANTHRACENE

Corrective Action Summary:
Event date: 11/29/1985
Event: RFA COMPLETED

RADIAC RESEARCH CORP (Continued) **1000245435**

Event date: 02/10/1993
Event: CA PRIORITIZATION-LOW CA PRIORITY

Event date: 12/28/2000
Event: DETERMINATION OF NEED FOR AN INVESTIGATION-INVESTIGATION IS NOT NECESSARY

Event date: 12/28/2000
Event: RFA COMPLETED

Event date: 09/24/2009
Event: RELEASE TO GW CONTROLLED DETERMINATION-YES, APPLICABLE AS OF THIS DATE

Event date: 09/24/2009
Event: HUMAN EXPOSURES CONTROLLED DETERMINATION-YES, APPLICABLE AS OF THIS DATE

Event date: 09/24/2009
Event: REMEDY CONSTRUCTION-NO REMEDY CONSTRUCTED

Event date: 09/24/2009
Event: CA PROCESS IS TERMINATED

Event date: 09/24/2009
Event: REMEDY DECISION

Event date: 09/17/2013
Event: READY FOR ANTICIPATED USE DETERMINATION - READY FOR ANTICIPATED USE

Facility Has Received Notices of Violations:

Regulation violated: Not reported
Area of violation: Universal Waste - Small Quantity Handlers
Date violation determined: 11/03/2006
Date achieved compliance: 09/05/2008
Violation lead agency: State
Enforcement action: FINAL 3008(A) COMPLIANCE ORDER
Enforcement action date: 07/28/2008
Enf. disposition status: Action Satisfied (Case Closed)
Enf. disp. status date: 09/05/2008
Enforcement lead agency: State
Proposed penalty amount: Not reported
Final penalty amount: 5000
Paid penalty amount: 5000

Regulation violated: Not reported
Area of violation: Transporters - General
Date violation determined: 11/03/2006
Date achieved compliance: 09/05/2008
Violation lead agency: State
Enforcement action: FINAL 3008(A) COMPLIANCE ORDER
Enforcement action date: 07/28/2008
Enf. disposition status: Action Satisfied (Case Closed)
Enf. disp. status date: 09/05/2008
Enforcement lead agency: State
Proposed penalty amount: Not reported
Final penalty amount: 5000
Paid penalty amount: 5000

RADIAC RESEARCH CORP (Continued) **1000245435**

Regulation violated: SR - 373 Permit/373-2.3(b)
Area of violation: TSD - General
Date violation determined: 06/24/2004
Date achieved compliance: 06/24/2004
Violation lead agency: State
Enforcement action: WRITTEN INFORMAL
Enforcement action date: 10/14/2004
Enf. disposition status: Not reported
Enf. disp. status date: Not reported
Enforcement lead agency: State
Proposed penalty amount: Not reported
Final penalty amount: Not reported
Paid penalty amount: Not reported

Regulation violated: SR - 373 Permit/373-2.9(h)(3)
Area of violation: TSD - General
Date violation determined: 06/24/2004
Date achieved compliance: 06/24/2004
Violation lead agency: State
Enforcement action: WRITTEN INFORMAL
Enforcement action date: 10/14/2004
Enf. disposition status: Not reported
Enf. disp. status date: Not reported
Enforcement lead agency: State
Proposed penalty amount: Not reported
Final penalty amount: Not reported
Paid penalty amount: Not reported

Regulation violated: SR - 373 Permit
Area of violation: TSD - General
Date violation determined: 06/24/2004
Date achieved compliance: 06/24/2004
Violation lead agency: State
Enforcement action: WRITTEN INFORMAL
Enforcement action date: 10/14/2004
Enf. disposition status: Not reported
Enf. disp. status date: Not reported
Enforcement lead agency: State
Proposed penalty amount: Not reported
Final penalty amount: Not reported
Paid penalty amount: Not reported

Regulation violated: Not reported
Area of violation: Transporters - Manifest and Recordkeeping
Date violation determined: 05/08/2001
Date achieved compliance: 06/21/2001
Violation lead agency: State
Enforcement action: WRITTEN INFORMAL
Enforcement action date: 05/08/2002
Enf. disposition status: Not reported
Enf. disp. status date: Not reported
Enforcement lead agency: State
Proposed penalty amount: Not reported
Final penalty amount: Not reported
Paid penalty amount: Not reported

Regulation violated: Not reported

RADIAC RESEARCH CORP (Continued) **1000245435**

Area of violation: LDR - General
Date violation determined: 03/28/2000
Date achieved compliance: 09/08/2000
Violation lead agency: State
Enforcement action: WRITTEN INFORMAL
Enforcement action date: 05/08/2000
Enf. disposition status: Not reported
Enf. disp. status date: Not reported
Enforcement lead agency: State
Proposed penalty amount: Not reported
Final penalty amount: Not reported
Paid penalty amount: Not reported

Regulation violated: Not reported
Area of violation: TSD - General
Date violation determined: 03/28/2000
Date achieved compliance: 09/08/2000
Violation lead agency: State
Enforcement action: WRITTEN INFORMAL
Enforcement action date: 05/08/2000
Enf. disposition status: Not reported
Enf. disp. status date: Not reported
Enforcement lead agency: State
Proposed penalty amount: Not reported
Final penalty amount: Not reported
Paid penalty amount: Not reported

Regulation violated: Not reported
Area of violation: TSD - General
Date violation determined: 09/27/1999
Date achieved compliance: 04/04/2000
Violation lead agency: State
Enforcement action: FINAL 3008(A) COMPLIANCE ORDER
Enforcement action date: 04/04/2000
Enf. disposition status: Not reported
Enf. disp. status date: Not reported
Enforcement lead agency: State
Proposed penalty amount: Not reported
Final penalty amount: 20000
Paid penalty amount: 20000

Regulation violated: Not reported
Area of violation: LDR - General
Date violation determined: 09/27/1999
Date achieved compliance: 04/04/2000
Violation lead agency: State
Enforcement action: INITIAL 3008(A) COMPLIANCE
Enforcement action date: 02/15/2000
Enf. disposition status: Not reported
Enf. disp. status date: Not reported
Enforcement lead agency: State
Proposed penalty amount: 20000
Final penalty amount: Not reported
Paid penalty amount: Not reported

Regulation violated: Not reported
Area of violation: LDR - General

RADIAC RESEARCH CORP (Continued) **1000245435**

Date violation determined: 09/27/1999
Date achieved compliance: 04/04/2000
Violation lead agency: State
Enforcement action: FINAL 3008(A) COMPLIANCE ORDER
Enforcement action date: 04/04/2000
Enf. disposition status: Not reported
Enf. disp. status date: Not reported
Enforcement lead agency: State
Proposed penalty amount: Not reported
Final penalty amount: 20000
Paid penalty amount: 20000

Regulation violated: Not reported
Area of violation: TSD - General
Date violation determined: 09/27/1999
Date achieved compliance: 04/04/2000
Violation lead agency: State
Enforcement action: INITIAL 3008(A) COMPLIANCE
Enforcement action date: 02/15/2000
Enf. disposition status: Not reported
Enf. disp. status date: Not reported
Enforcement lead agency: State
Proposed penalty amount: 20000
Final penalty amount: Not reported
Paid penalty amount: Not reported

Regulation violated: SR - 6nycrr373-2.3(d) & Permit Cond
Area of violation: TSD - General
Date violation determined: 07/26/1999
Date achieved compliance: 08/13/1999
Violation lead agency: EPA
Enforcement action: WRITTEN INFORMAL
Enforcement action date: 07/26/1999
Enf. disposition status: Not reported
Enf. disp. status date: Not reported
Enforcement lead agency: EPA
Proposed penalty amount: Not reported
Final penalty amount: Not reported
Paid penalty amount: Not reported

Regulation violated: Not reported
Area of violation: TSD - General
Date violation determined: 04/20/1999
Date achieved compliance: 04/04/2000
Violation lead agency: State
Enforcement action: FINAL 3008(A) COMPLIANCE ORDER
Enforcement action date: 04/04/2000
Enf. disposition status: Not reported
Enf. disp. status date: Not reported
Enforcement lead agency: State
Proposed penalty amount: Not reported
Final penalty amount: 20000
Paid penalty amount: 20000

Regulation violated: Not reported
Area of violation: TSD - General
Date violation determined: 04/20/1999

RADIAC RESEARCH CORP (Continued) **1000245435**

Date achieved compliance: 04/04/2000
Violation lead agency: State
Enforcement action: INITIAL 3008(A) COMPLIANCE
Enforcement action date: 04/23/1999
Enf. disposition status: Not reported
Enf. disp. status date: Not reported
Enforcement lead agency: State
Proposed penalty amount: Not reported
Final penalty amount: Not reported
Paid penalty amount: Not reported

Regulation violated: Not reported
Area of violation: LDR - General
Date violation determined: 04/20/1999
Date achieved compliance: 04/04/2000
Violation lead agency: State
Enforcement action: FINAL 3008(A) COMPLIANCE ORDER
Enforcement action date: 04/04/2000
Enf. disposition status: Not reported
Enf. disp. status date: Not reported
Enforcement lead agency: State
Proposed penalty amount: Not reported
Final penalty amount: 20000
Paid penalty amount: 20000

Regulation violated: Not reported
Area of violation: LDR - General
Date violation determined: 04/20/1999
Date achieved compliance: 04/04/2000
Violation lead agency: State
Enforcement action: INITIAL 3008(A) COMPLIANCE
Enforcement action date: 04/23/1999
Enf. disposition status: Not reported
Enf. disp. status date: Not reported
Enforcement lead agency: State
Proposed penalty amount: Not reported
Final penalty amount: Not reported
Paid penalty amount: Not reported

Regulation violated: Not reported
Area of violation: TSD - General
Date violation determined: 05/15/1998
Date achieved compliance: 04/04/2000
Violation lead agency: State
Enforcement action: FINAL 3008(A) COMPLIANCE ORDER
Enforcement action date: 04/04/2000
Enf. disposition status: Not reported
Enf. disp. status date: Not reported
Enforcement lead agency: State
Proposed penalty amount: Not reported
Final penalty amount: 20000
Paid penalty amount: 20000

Regulation violated: Not reported
Area of violation: LDR - General
Date violation determined: 05/15/1998
Date achieved compliance: 04/04/2000

RADIAC RESEARCH CORP (Continued) **1000245435**

Violation lead agency: State
Enforcement action: INITIAL 3008(A) COMPLIANCE
Enforcement action date: 10/27/1998
Enf. disposition status: Not reported
Enf. disp. status date: Not reported
Enforcement lead agency: State
Proposed penalty amount: 24995
Final penalty amount: Not reported
Paid penalty amount: Not reported

Regulation violated: Not reported
Area of violation: LDR - General
Date violation determined: 05/15/1998
Date achieved compliance: 04/04/2000
Violation lead agency: State
Enforcement action: FINAL 3008(A) COMPLIANCE ORDER
Enforcement action date: 04/04/2000
Enf. disposition status: Not reported
Enf. disp. status date: Not reported
Enforcement lead agency: State
Proposed penalty amount: Not reported
Final penalty amount: 20000
Paid penalty amount: 20000

Regulation violated: Not reported
Area of violation: TSD - General
Date violation determined: 05/15/1998
Date achieved compliance: 04/04/2000
Violation lead agency: State
Enforcement action: INITIAL 3008(A) COMPLIANCE
Enforcement action date: 10/27/1998
Enf. disposition status: Not reported
Enf. disp. status date: Not reported
Enforcement lead agency: State
Proposed penalty amount: 24995
Final penalty amount: Not reported
Paid penalty amount: Not reported

Regulation violated: Not reported
Area of violation: LDR - General
Date violation determined: 04/28/1997
Date achieved compliance: 04/04/2000
Violation lead agency: State
Enforcement action: FINAL 3008(A) COMPLIANCE ORDER
Enforcement action date: 04/04/2000
Enf. disposition status: Not reported
Enf. disp. status date: Not reported
Enforcement lead agency: State
Proposed penalty amount: Not reported
Final penalty amount: 20000
Paid penalty amount: 20000

Regulation violated: Not reported
Area of violation: TSD - General
Date violation determined: 04/28/1997
Date achieved compliance: 04/04/2000
Violation lead agency: State

RADIAC RESEARCH CORP (Continued) **1000245435**

Enforcement action: FINAL 3008(A) COMPLIANCE ORDER
Enforcement action date: 04/04/2000
Enf. disposition status: Not reported
Enf. disp. status date: Not reported
Enforcement lead agency: State
Proposed penalty amount: Not reported
Final penalty amount: 20000
Paid penalty amount: 20000

Regulation violated: Not reported
Area of violation: TSD - General
Date violation determined: 04/28/1997
Date achieved compliance: 04/04/2000
Violation lead agency: State
Enforcement action: INITIAL 3008(A) COMPLIANCE
Enforcement action date: 10/02/1997
Enf. disposition status: Not reported
Enf. disp. status date: Not reported
Enforcement lead agency: State
Proposed penalty amount: 1200
Final penalty amount: Not reported
Paid penalty amount: Not reported

Regulation violated: Not reported
Area of violation: LDR - General
Date violation determined: 04/28/1997
Date achieved compliance: 04/04/2000
Violation lead agency: State
Enforcement action: INITIAL 3008(A) COMPLIANCE
Enforcement action date: 10/02/1997
Enf. disposition status: Not reported
Enf. disp. status date: Not reported
Enforcement lead agency: State
Proposed penalty amount: 1200
Final penalty amount: Not reported
Paid penalty amount: Not reported

Regulation violated: SR - 6NYCRR373-2.2(g)(2) & (4)
Area of violation: TSD - General Facility Standards
Date violation determined: 06/28/1996
Date achieved compliance: 12/17/1997
Violation lead agency: EPA
Enforcement action: FINAL 3008(A) COMPLIANCE ORDER
Enforcement action date: 03/05/1997
Enf. disposition status: Not reported
Enf. disp. status date: Not reported
Enforcement lead agency: EPA
Proposed penalty amount: Not reported
Final penalty amount: 12100
Paid penalty amount: 12100

Regulation violated: SR - 6nycrr373-2.5(d)(1), 373-2.2(h
Area of violation: Permits - Application
Date violation determined: 06/28/1996
Date achieved compliance: 07/08/1996
Violation lead agency: EPA
Enforcement action: FINAL 3008(A) COMPLIANCE ORDER

RADIAC RESEARCH CORP (Continued) **1000245435**

Enforcement action date: 03/05/1997
Enf. disposition status: Not reported
Enf. disp. status date: Not reported
Enforcement lead agency: EPA
Proposed penalty amount: Not reported
Final penalty amount: 12100
Paid penalty amount: 12100

Regulation violated: FR - 40CFR265.16(d)(4) & (e)
Area of violation: TSD - General Facility Standards
Date violation determined: 06/28/1996
Date achieved compliance: 07/08/1996
Violation lead agency: EPA
Enforcement action: INITIAL 3008(A) COMPLIANCE
Enforcement action date: 06/28/1996
Enf. disposition status: Not reported
Enf. disp. status date: Not reported
Enforcement lead agency: EPA
Proposed penalty amount: Not reported
Final penalty amount: Not reported
Paid penalty amount: Not reported

Regulation violated: FR - 40CFR265.16(d)(4) & (e)
Area of violation: TSD - General Facility Standards
Date violation determined: 06/28/1996
Date achieved compliance: 07/08/1996
Violation lead agency: EPA
Enforcement action: FINAL 3008(A) COMPLIANCE ORDER
Enforcement action date: 03/05/1997
Enf. disposition status: Not reported
Enf. disp. status date: Not reported
Enforcement lead agency: EPA
Proposed penalty amount: Not reported
Final penalty amount: 12100
Paid penalty amount: 12100

Regulation violated: SR - 6nycrr373-2.5(d)(1), 373-2.2(h
Area of violation: Permits - Application
Date violation determined: 06/28/1996
Date achieved compliance: 07/08/1996
Violation lead agency: EPA
Enforcement action: INITIAL 3008(A) COMPLIANCE
Enforcement action date: 06/28/1996
Enf. disposition status: Not reported
Enf. disp. status date: Not reported
Enforcement lead agency: EPA
Proposed penalty amount: Not reported
Final penalty amount: Not reported
Paid penalty amount: Not reported

Regulation violated: SR - 6NYCRR373-2.2(g)(2) & (4)
Area of violation: TSD - General Facility Standards
Date violation determined: 06/28/1996
Date achieved compliance: 12/17/1997
Violation lead agency: EPA
Enforcement action: INITIAL 3008(A) COMPLIANCE
Enforcement action date: 06/28/1996

RADIAC RESEARCH CORP (Continued) **1000245435**

Enf. disposition status: Not reported
Enf. disp. status date: Not reported
Enforcement lead agency: EPA
Proposed penalty amount: Not reported
Final penalty amount: Not reported
Paid penalty amount: Not reported

Regulation violated: FR - 40cfr265.32(c)and 265.33
Area of violation: TSD - General Facility Standards
Date violation determined: 06/28/1996
Date achieved compliance: 07/08/1996
Violation lead agency: EPA
Enforcement action: FINAL 3008(A) COMPLIANCE ORDER
Enforcement action date: 03/05/1997
Enf. disposition status: Not reported
Enf. disp. status date: Not reported
Enforcement lead agency: EPA
Proposed penalty amount: Not reported
Final penalty amount: 12100
Paid penalty amount: 12100

Regulation violated: FR - 40cfr265.32(c)and 265.33
Area of violation: TSD - General Facility Standards
Date violation determined: 06/28/1996
Date achieved compliance: 07/08/1996
Violation lead agency: EPA
Enforcement action: INITIAL 3008(A) COMPLIANCE
Enforcement action date: 06/28/1996
Enf. disposition status: Not reported
Enf. disp. status date: Not reported
Enforcement lead agency: EPA
Proposed penalty amount: Not reported
Final penalty amount: Not reported
Paid penalty amount: Not reported

Regulation violated: SR - 6NYCRR 376.5(a)(1)(ii)('a')
Area of violation: TSD - Container Use and Management
Date violation determined: 06/07/1995
Date achieved compliance: 07/08/1996
Violation lead agency: EPA
Enforcement action: INITIAL 3008(A) COMPLIANCE
Enforcement action date: 06/28/1996
Enf. disposition status: Not reported
Enf. disp. status date: Not reported
Enforcement lead agency: EPA
Proposed penalty amount: Not reported
Final penalty amount: Not reported
Paid penalty amount: Not reported

Regulation violated: SR - iNYCRR373-2.2(h)(5)
Area of violation: TSD - General Facility Standards
Date violation determined: 06/07/1995
Date achieved compliance: 04/17/1996
Violation lead agency: EPA
Enforcement action: FINAL 3008(A) COMPLIANCE ORDER
Enforcement action date: 03/05/1997
Enf. disposition status: Not reported

RADIAC RESEARCH CORP (Continued) **1000245435**

Enf. disp. status date: Not reported
Enforcement lead agency: EPA
Proposed penalty amount: Not reported
Final penalty amount: 12100
Paid penalty amount: 12100

Regulation violated: SR - iNYCRR373-2.2(h)(5)
Area of violation: TSD - General Facility Standards
Date violation determined: 06/07/1995
Date achieved compliance: 04/17/1996
Violation lead agency: EPA
Enforcement action: INITIAL 3008(A) COMPLIANCE
Enforcement action date: 06/28/1996
Enf. disposition status: Not reported
Enf. disp. status date: Not reported
Enforcement lead agency: EPA
Proposed penalty amount: Not reported
Final penalty amount: Not reported
Paid penalty amount: Not reported

Regulation violated: SR - 6NYCRR373-2.3(f)
Area of violation: TSD - Preparedness and Prevention
Date violation determined: 06/07/1995
Date achieved compliance: 07/08/1996
Violation lead agency: EPA
Enforcement action: FINAL 3008(A) COMPLIANCE ORDER
Enforcement action date: 03/05/1997
Enf. disposition status: Not reported
Enf. disp. status date: Not reported
Enforcement lead agency: EPA
Proposed penalty amount: Not reported
Final penalty amount: 12100
Paid penalty amount: 12100

Regulation violated: SR - 6NYCRR 376.5(a)(1)(ii)('a')
Area of violation: TSD - Container Use and Management
Date violation determined: 06/07/1995
Date achieved compliance: 07/08/1996
Violation lead agency: EPA
Enforcement action: FINAL 3008(A) COMPLIANCE ORDER
Enforcement action date: 03/05/1997
Enf. disposition status: Not reported
Enf. disp. status date: Not reported
Enforcement lead agency: EPA
Proposed penalty amount: Not reported
Final penalty amount: 12100
Paid penalty amount: 12100

Regulation violated: SR - 6NYCRR373-2.3(f)
Area of violation: TSD - Preparedness and Prevention
Date violation determined: 06/07/1995
Date achieved compliance: 07/08/1996
Violation lead agency: EPA
Enforcement action: INITIAL 3008(A) COMPLIANCE
Enforcement action date: 06/28/1996
Enf. disposition status: Not reported
Enf. disp. status date: Not reported

RADIAC RESEARCH CORP (Continued) **1000245435**

Enforcement lead agency: EPA
Proposed penalty amount: Not reported
Final penalty amount: Not reported
Paid penalty amount: Not reported

Regulation violated: Not reported
Area of violation: TSD - General
Date violation determined: 12/16/1994
Date achieved compliance: 05/17/1995
Violation lead agency: State
Enforcement action: WRITTEN INFORMAL
Enforcement action date: 12/16/1994
Enf. disposition status: Not reported
Enf. disp. status date: Not reported
Enforcement lead agency: State
Proposed penalty amount: Not reported
Final penalty amount: Not reported
Paid penalty amount: Not reported

Regulation violated: Not reported
Area of violation: LDR - General
Date violation determined: 12/16/1994
Date achieved compliance: 05/17/1995
Violation lead agency: State
Enforcement action: WRITTEN INFORMAL
Enforcement action date: 12/16/1994
Enf. disposition status: Not reported
Enf. disp. status date: Not reported
Enforcement lead agency: State
Proposed penalty amount: Not reported
Final penalty amount: Not reported
Paid penalty amount: Not reported

Regulation violated: Not reported
Area of violation: TSD - Manifest/Records/Reporting
Date violation determined: 12/16/1994
Date achieved compliance: 01/30/1995
Violation lead agency: State
Enforcement action: WRITTEN INFORMAL
Enforcement action date: 12/16/1994
Enf. disposition status: Not reported
Enf. disp. status date: Not reported
Enforcement lead agency: State
Proposed penalty amount: Not reported
Final penalty amount: Not reported
Paid penalty amount: Not reported

Regulation violated: Not reported
Area of violation: TSD - General
Date violation determined: 02/01/1991
Date achieved compliance: 01/30/1992
Violation lead agency: State
Enforcement action: FINAL 3008(A) COMPLIANCE ORDER
Enforcement action date: 05/28/1991
Enf. disposition status: Not reported
Enf. disp. status date: Not reported
Enforcement lead agency: State

RADIAC RESEARCH CORP (Continued) **1000245435**

Proposed penalty amount: Not reported
Final penalty amount: 40000
Paid penalty amount: 40000

Regulation violated: Not reported
Area of violation: TSD - General
Date violation determined: 12/21/1990
Date achieved compliance: 05/28/1991
Violation lead agency: EPA
Enforcement action: WRITTEN INFORMAL
Enforcement action date: 07/20/1990
Enf. disposition status: Not reported
Enf. disp. status date: Not reported
Enforcement lead agency: EPA
Proposed penalty amount: Not reported
Final penalty amount: Not reported
Paid penalty amount: Not reported

Regulation violated: Not reported
Area of violation: TSD - General
Date violation determined: 07/26/1990
Date achieved compliance: 01/30/1992
Violation lead agency: State
Enforcement action: FINAL 3008(A) COMPLIANCE ORDER
Enforcement action date: 05/28/1991
Enf. disposition status: Not reported
Enf. disp. status date: Not reported
Enforcement lead agency: State
Proposed penalty amount: Not reported
Final penalty amount: 40000
Paid penalty amount: 40000

Regulation violated: Not reported
Area of violation: TSD - General
Date violation determined: 07/20/1990
Date achieved compliance: 05/28/1991
Violation lead agency: EPA
Enforcement action: WRITTEN INFORMAL
Enforcement action date: 07/20/1990
Enf. disposition status: Not reported
Enf. disp. status date: Not reported
Enforcement lead agency: EPA
Proposed penalty amount: Not reported
Final penalty amount: Not reported
Paid penalty amount: Not reported

Regulation violated: Not reported
Area of violation: TSD - General
Date violation determined: 05/11/1990
Date achieved compliance: 09/24/1990
Violation lead agency: State
Enforcement action: WRITTEN INFORMAL
Enforcement action date: 05/11/1990
Enf. disposition status: Not reported
Enf. disp. status date: Not reported
Enforcement lead agency: State
Proposed penalty amount: Not reported

RADIAC RESEARCH CORP (Continued) **1000245435**

Final penalty amount: Not reported
Paid penalty amount: Not reported

Regulation violated: Not reported
Area of violation: TSD - General
Date violation determined: 09/19/1986
Date achieved compliance: 09/30/1986
Violation lead agency: State
Enforcement action: WRITTEN INFORMAL
Enforcement action date: 09/19/1986
Enf. disposition status: Not reported
Enf. disp. status date: Not reported
Enforcement lead agency: State
Proposed penalty amount: Not reported
Final penalty amount: Not reported
Paid penalty amount: Not reported

Regulation violated: Not reported
Area of violation: TSD - Financial Requirements
Date violation determined: 05/15/1986
Date achieved compliance: 08/20/1986
Violation lead agency: State
Enforcement action: WRITTEN INFORMAL
Enforcement action date: 05/15/1986
Enf. disposition status: Not reported
Enf. disp. status date: Not reported
Enforcement lead agency: State
Proposed penalty amount: Not reported
Final penalty amount: Not reported
Paid penalty amount: Not reported

Regulation violated: Not reported
Area of violation: TSD - General
Date violation determined: 05/02/1986
Date achieved compliance: 07/11/1986
Violation lead agency: State
Enforcement action: WRITTEN INFORMAL
Enforcement action date: 05/02/1986
Enf. disposition status: Not reported
Enf. disp. status date: Not reported
Enforcement lead agency: State
Proposed penalty amount: Not reported
Final penalty amount: Not reported
Paid penalty amount: Not reported

Regulation violated: Not reported
Area of violation: TSD - General
Date violation determined: 07/31/1984
Date achieved compliance: 07/12/1985
Violation lead agency: State
Enforcement action: WRITTEN INFORMAL
Enforcement action date: 03/27/1985
Enf. disposition status: Not reported
Enf. disp. status date: Not reported
Enforcement lead agency: State
Proposed penalty amount: Not reported
Final penalty amount: Not reported

RADIAC RESEARCH CORP (Continued) **1000245435**

Paid penalty amount: Not reported

Evaluation Action Summary:

Evaluation date: 03/22/2013
Evaluation: NON-FINANCIAL RECORD REVIEW
Area of violation: Not reported
Date achieved compliance: Not reported
Evaluation lead agency: State

Evaluation date: 09/13/2012
Evaluation: COMPLIANCE EVALUATION INSPECTION ON-SITE
Area of violation: Not reported
Date achieved compliance: Not reported
Evaluation lead agency: EPA

Evaluation date: 02/17/2010
Evaluation: NON-FINANCIAL RECORD REVIEW
Area of violation: Not reported
Date achieved compliance: Not reported
Evaluation lead agency: State

Evaluation date: 09/05/2008
Evaluation: COMPLIANCE EVALUATION INSPECTION ON-SITE
Area of violation: Not reported
Date achieved compliance: Not reported
Evaluation lead agency: State

Evaluation date: 09/05/2008
Evaluation: NOT A SIGNIFICANT NON-COMPLIER
Area of violation: Not reported
Date achieved compliance: Not reported
Evaluation lead agency: State

Evaluation date: 11/05/2007
Evaluation: SIGNIFICANT NON-COMPLIER
Area of violation: Transporters - General
Date achieved compliance: 09/05/2008
Evaluation lead agency: State

Evaluation date: 11/05/2007
Evaluation: SIGNIFICANT NON-COMPLIER
Area of violation: Universal Waste - Small Quantity Handlers
Date achieved compliance: 09/05/2008
Evaluation lead agency: State

Evaluation date: 11/28/2006
Evaluation: NON-FINANCIAL RECORD REVIEW
Area of violation: Not reported
Date achieved compliance: Not reported
Evaluation lead agency: State

Evaluation date: 11/03/2006
Evaluation: COMPLIANCE EVALUATION INSPECTION ON-SITE
Area of violation: Transporters - General
Date achieved compliance: 09/05/2008
Evaluation lead agency: State

RADIAC RESEARCH CORP (Continued) **1000245435**

Evaluation date: 11/03/2006
Evaluation: COMPLIANCE EVALUATION INSPECTION ON-SITE
Area of violation: Universal Waste - Small Quantity Handlers
Date achieved compliance: 09/05/2008
Evaluation lead agency: State

Evaluation date: 05/20/2006
Evaluation: FOCUSED COMPLIANCE INSPECTION
Area of violation: Not reported
Date achieved compliance: Not reported
Evaluation lead agency: State

Evaluation date: 05/11/2006
Evaluation: FINANCIAL RECORD REVIEW
Area of violation: Not reported
Date achieved compliance: Not reported
Evaluation lead agency: State

Evaluation date: 06/24/2004
Evaluation: COMPLIANCE EVALUATION INSPECTION ON-SITE
Area of violation: TSD - General
Date achieved compliance: 06/24/2004
Evaluation lead agency: State

Evaluation date: 03/10/2004
Evaluation: COMPLIANCE EVALUATION INSPECTION ON-SITE
Area of violation: Not reported
Date achieved compliance: Not reported
Evaluation lead agency: EPA

Evaluation date: 02/20/2004
Evaluation: COMPLIANCE EVALUATION INSPECTION ON-SITE
Area of violation: Not reported
Date achieved compliance: Not reported
Evaluation lead agency: State

Evaluation date: 08/27/2003
Evaluation: COMPLIANCE EVALUATION INSPECTION ON-SITE
Area of violation: Not reported
Date achieved compliance: Not reported
Evaluation lead agency: EPA

Evaluation date: 07/08/2003
Evaluation: COMPLIANCE EVALUATION INSPECTION ON-SITE
Area of violation: Not reported
Date achieved compliance: Not reported
Evaluation lead agency: State

Evaluation date: 03/04/2003
Evaluation: COMPLIANCE EVALUATION INSPECTION ON-SITE
Area of violation: Not reported
Date achieved compliance: Not reported
Evaluation lead agency: State

Evaluation date: 08/15/2002
Evaluation: COMPLIANCE EVALUATION INSPECTION ON-SITE
Area of violation: Not reported

RADIAC RESEARCH CORP (Continued) **1000245435**

Date achieved compliance: Not reported
Evaluation lead agency: State

Evaluation date: 07/11/2002
Evaluation: COMPLIANCE EVALUATION INSPECTION ON-SITE
Area of violation: Not reported
Date achieved compliance: Not reported
Evaluation lead agency: EPA

Evaluation date: 03/01/2002
Evaluation: COMPLIANCE EVALUATION INSPECTION ON-SITE
Area of violation: Not reported
Date achieved compliance: Not reported
Evaluation lead agency: State

Evaluation date: 02/01/2002
Evaluation: CASE DEVELOPMENT INSPECTION
Area of violation: Not reported
Date achieved compliance: Not reported
Evaluation lead agency: State

Evaluation date: 09/28/2001
Evaluation: COMPLIANCE EVALUATION INSPECTION ON-SITE
Area of violation: Not reported
Date achieved compliance: Not reported
Evaluation lead agency: State

Evaluation date: 07/12/2001
Evaluation: CASE DEVELOPMENT INSPECTION
Area of violation: Not reported
Date achieved compliance: Not reported
Evaluation lead agency: State

Evaluation date: 06/06/2001
Evaluation: FOCUSED COMPLIANCE INSPECTION
Area of violation: Not reported
Date achieved compliance: Not reported
Evaluation lead agency: State

Evaluation date: 05/08/2001
Evaluation: CASE DEVELOPMENT INSPECTION
Area of violation: Transporters - Manifest and Recordkeeping
Date achieved compliance: 06/21/2001
Evaluation lead agency: State

Evaluation date: 03/09/2001
Evaluation: COMPLIANCE EVALUATION INSPECTION ON-SITE
Area of violation: Not reported
Date achieved compliance: Not reported
Evaluation lead agency: State

Evaluation date: 11/28/2000
Evaluation: COMPLIANCE EVALUATION INSPECTION ON-SITE
Area of violation: Not reported
Date achieved compliance: Not reported
Evaluation lead agency: State

RADIAC RESEARCH CORP (Continued) **1000245435**

Evaluation date: 09/08/2000
Evaluation: NOT A SIGNIFICANT NON-COMPLIER
Area of violation: Not reported
Date achieved compliance: Not reported
Evaluation lead agency: State

Evaluation date: 03/28/2000
Evaluation: COMPLIANCE EVALUATION INSPECTION ON-SITE
Area of violation: LDR - General
Date achieved compliance: 09/08/2000
Evaluation lead agency: State

Evaluation date: 03/28/2000
Evaluation: COMPLIANCE EVALUATION INSPECTION ON-SITE
Area of violation: TSD - General
Date achieved compliance: 09/08/2000
Evaluation lead agency: State

Evaluation date: 09/27/1999
Evaluation: COMPLIANCE EVALUATION INSPECTION ON-SITE
Area of violation: LDR - General
Date achieved compliance: 04/04/2000
Evaluation lead agency: State

Evaluation date: 09/27/1999
Evaluation: COMPLIANCE EVALUATION INSPECTION ON-SITE
Area of violation: TSD - General
Date achieved compliance: 04/04/2000
Evaluation lead agency: State

Evaluation date: 06/17/1999
Evaluation: COMPLIANCE EVALUATION INSPECTION ON-SITE
Area of violation: TSD - General
Date achieved compliance: 08/13/1999
Evaluation lead agency: EPA

Evaluation date: 04/20/1999
Evaluation: SIGNIFICANT NON-COMPLIER
Area of violation: Not reported
Date achieved compliance: Not reported
Evaluation lead agency: State

Evaluation date: 03/03/1999
Evaluation: COMPLIANCE EVALUATION INSPECTION ON-SITE
Area of violation: TSD - General
Date achieved compliance: 04/04/2000
Evaluation lead agency: State

Evaluation date: 03/03/1999
Evaluation: COMPLIANCE EVALUATION INSPECTION ON-SITE
Area of violation: LDR - General
Date achieved compliance: 04/04/2000
Evaluation lead agency: State

Evaluation date: 03/19/1998
Evaluation: COMPLIANCE EVALUATION INSPECTION ON-SITE
Area of violation: TSD - General

RADIAC RESEARCH CORP (Continued) **1000245435**

Date achieved compliance: 04/04/2000
Evaluation lead agency: State

Evaluation date: 03/19/1998
Evaluation: COMPLIANCE EVALUATION INSPECTION ON-SITE
Area of violation: LDR - General
Date achieved compliance: 04/04/2000
Evaluation lead agency: State

Evaluation date: 03/05/1997
Evaluation: NOT A SIGNIFICANT NON-COMPLIER
Area of violation: Not reported
Date achieved compliance: Not reported
Evaluation lead agency: EPA

Evaluation date: 02/25/1997
Evaluation: COMPLIANCE EVALUATION INSPECTION ON-SITE
Area of violation: LDR - General
Date achieved compliance: 04/04/2000
Evaluation lead agency: State

Evaluation date: 02/25/1997
Evaluation: COMPLIANCE EVALUATION INSPECTION ON-SITE
Area of violation: TSD - General
Date achieved compliance: 04/04/2000
Evaluation lead agency: State

Evaluation date: 06/28/1996
Evaluation: SIGNIFICANT NON-COMPLIER
Area of violation: Not reported
Date achieved compliance: Not reported
Evaluation lead agency: EPA

Evaluation date: 04/17/1996
Evaluation: COMPLIANCE EVALUATION INSPECTION ON-SITE
Area of violation: TSD - General Facility Standards
Date achieved compliance: 07/08/1996
Evaluation lead agency: EPA

Evaluation date: 04/17/1996
Evaluation: COMPLIANCE EVALUATION INSPECTION ON-SITE
Area of violation: TSD - General Facility Standards
Date achieved compliance: 12/17/1997
Evaluation lead agency: EPA

Evaluation date: 04/17/1996
Evaluation: COMPLIANCE EVALUATION INSPECTION ON-SITE
Area of violation: Permits - Application
Date achieved compliance: 07/08/1996
Evaluation lead agency: EPA

Evaluation date: 05/24/1995
Evaluation: COMPLIANCE EVALUATION INSPECTION ON-SITE
Area of violation: TSD - Container Use and Management
Date achieved compliance: 07/08/1996
Evaluation lead agency: EPA

RADIAC RESEARCH CORP (Continued) **1000245435**

Evaluation date: 05/24/1995
Evaluation: COMPLIANCE EVALUATION INSPECTION ON-SITE
Area of violation: TSD - General Facility Standards
Date achieved compliance: 04/17/1996
Evaluation lead agency: EPA

Evaluation date: 05/24/1995
Evaluation: COMPLIANCE EVALUATION INSPECTION ON-SITE
Area of violation: TSD - Preparedness and Prevention
Date achieved compliance: 07/08/1996
Evaluation lead agency: EPA

Evaluation date: 09/27/1994
Evaluation: COMPLIANCE EVALUATION INSPECTION ON-SITE
Area of violation: TSD - General
Date achieved compliance: 05/17/1995
Evaluation lead agency: State

Evaluation date: 09/27/1994
Evaluation: COMPLIANCE EVALUATION INSPECTION ON-SITE
Area of violation: LDR - General
Date achieved compliance: 05/17/1995
Evaluation lead agency: State

Evaluation date: 09/27/1994
Evaluation: COMPLIANCE EVALUATION INSPECTION ON-SITE
Area of violation: TSD - Manifest/Records/Reporting
Date achieved compliance: 01/30/1995
Evaluation lead agency: State

Evaluation date: 09/20/1993
Evaluation: COMPLIANCE EVALUATION INSPECTION ON-SITE
Area of violation: Not reported
Date achieved compliance: Not reported
Evaluation lead agency: State

Evaluation date: 09/21/1992
Evaluation: COMPLIANCE EVALUATION INSPECTION ON-SITE
Area of violation: Not reported
Date achieved compliance: Not reported
Evaluation lead agency: State

Evaluation date: 01/30/1992
Evaluation: NOT A SIGNIFICANT NON-COMPLIER
Area of violation: Not reported
Date achieved compliance: Not reported
Evaluation lead agency: State

Evaluation date: 09/30/1991
Evaluation: COMPLIANCE EVALUATION INSPECTION ON-SITE
Area of violation: Not reported
Date achieved compliance: Not reported
Evaluation lead agency: State

Evaluation date: 02/01/1991
Evaluation: SIGNIFICANT NON-COMPLIER
Area of violation: Not reported

RADIAC RESEARCH CORP (Continued) **1000245435**

Date achieved compliance: Not reported
Evaluation lead agency: State

Evaluation date: 12/21/1990
Evaluation: COMPLIANCE EVALUATION INSPECTION ON-SITE
Area of violation: TSD - General
Date achieved compliance: 05/28/1991
Evaluation lead agency: EPA

Evaluation date: 12/21/1990
Evaluation: COMPLIANCE EVALUATION INSPECTION ON-SITE
Area of violation: TSD - General
Date achieved compliance: 01/30/1992
Evaluation lead agency: State

Evaluation date: 07/20/1990
Evaluation: COMPLIANCE EVALUATION INSPECTION ON-SITE
Area of violation: TSD - General
Date achieved compliance: 05/28/1991
Evaluation lead agency: EPA

Evaluation date: 07/06/1990
Evaluation: COMPLIANCE EVALUATION INSPECTION ON-SITE
Area of violation: TSD - General
Date achieved compliance: 01/30/1992
Evaluation lead agency: State

Evaluation date: 02/28/1990
Evaluation: COMPLIANCE EVALUATION INSPECTION ON-SITE
Area of violation: TSD - General
Date achieved compliance: 09/24/1990
Evaluation lead agency: State

Evaluation date: 02/15/1989
Evaluation: COMPLIANCE EVALUATION INSPECTION ON-SITE
Area of violation: Not reported
Date achieved compliance: Not reported
Evaluation lead agency: State

Evaluation date: 11/09/1987
Evaluation: FINANCIAL RECORD REVIEW
Area of violation: Not reported
Date achieved compliance: Not reported
Evaluation lead agency: State

Evaluation date: 09/11/1987
Evaluation: COMPLIANCE EVALUATION INSPECTION ON-SITE
Area of violation: Not reported
Date achieved compliance: Not reported
Evaluation lead agency: EPA-Initiated Oversight/Observation/Training Actions

Evaluation date: 09/03/1987
Evaluation: COMPLIANCE EVALUATION INSPECTION ON-SITE
Area of violation: Not reported
Date achieved compliance: Not reported
Evaluation lead agency: State

RADIAC RESEARCH CORP (Continued) **1000245435**

Evaluation date: 02/12/1987
Evaluation: FINANCIAL RECORD REVIEW
Area of violation: Not reported
Date achieved compliance: Not reported
Evaluation lead agency: State

Evaluation date: 02/11/1987
Evaluation: COMPLIANCE EVALUATION INSPECTION ON-SITE
Area of violation: Not reported
Date achieved compliance: Not reported
Evaluation lead agency: EPA-Initiated Oversight/Observation/Training Actions

Evaluation date: 02/11/1987
Evaluation: COMPLIANCE EVALUATION INSPECTION ON-SITE
Area of violation: Not reported
Date achieved compliance: Not reported
Evaluation lead agency: State

Evaluation date: 10/22/1986
Evaluation: NON-FINANCIAL RECORD REVIEW
Area of violation: Not reported
Date achieved compliance: Not reported
Evaluation lead agency: State

Evaluation date: 08/25/1986
Evaluation: COMPLIANCE EVALUATION INSPECTION ON-SITE
Area of violation: TSD - General
Date achieved compliance: 09/30/1986
Evaluation lead agency: State

Evaluation date: 08/25/1986
Evaluation: COMPLIANCE EVALUATION INSPECTION ON-SITE
Area of violation: Not reported
Date achieved compliance: Not reported
Evaluation lead agency: EPA-Initiated Oversight/Observation/Training Actions

Evaluation date: 06/11/1986
Evaluation: FINANCIAL RECORD REVIEW
Area of violation: Not reported
Date achieved compliance: Not reported
Evaluation lead agency: State

Evaluation date: 05/16/1986
Evaluation: NON-FINANCIAL RECORD REVIEW
Area of violation: Not reported
Date achieved compliance: Not reported
Evaluation lead agency: State

Evaluation date: 05/15/1986
Evaluation: FINANCIAL RECORD REVIEW
Area of violation: TSD - Financial Requirements
Date achieved compliance: 08/20/1986
Evaluation lead agency: State

Evaluation date: 02/28/1986
Evaluation: COMPLIANCE EVALUATION INSPECTION ON-SITE
Area of violation: TSD - General

RADIAC RESEARCH CORP (Continued) **1000245435**

Date achieved compliance: 07/11/1986
Evaluation lead agency: State

Evaluation date: 02/28/1986
Evaluation: COMPLIANCE EVALUATION INSPECTION ON-SITE
Area of violation: Not reported
Date achieved compliance: Not reported
Evaluation lead agency: EPA-Initiated Oversight/Observation/Training Actions

Evaluation date: 06/27/1985
Evaluation: COMPLIANCE EVALUATION INSPECTION ON-SITE
Area of violation: Not reported
Date achieved compliance: Not reported
Evaluation lead agency: State

Evaluation date: 07/31/1984
Evaluation: COMPLIANCE EVALUATION INSPECTION ON-SITE
Area of violation: TSD - General
Date achieved compliance: 07/12/1985
Evaluation lead agency: State

Evaluation date: 04/30/1984
Evaluation: NON-FINANCIAL RECORD REVIEW
Area of violation: Not reported
Date achieved compliance: Not reported
Evaluation lead agency: State

Evaluation date: 01/04/1984
Evaluation: NON-FINANCIAL RECORD REVIEW
Area of violation: Not reported
Date achieved compliance: Not reported
Evaluation lead agency: State

2020 COR ACTION:
EPA ID: NYD049178296
Region: 2
Action: Not reported

PADS:
EPAID: NYD049178296
Facility name: RADIAC RESEARCH CORP.
Facility Address: 33 SOUTH 1ST ST.
BROOKLYN, NY 11211
Facility country: US
Generator: No
Storer: No
Transporter: Yes
Disposer: No
Research facility: No
Smelter: No
Facility owner name: RADIAC RESEARCH CORP.
Contact title: Not reported
Contact name: LOUIS CAMACHO
Contact tel: (718)963-2233
Contact extension: Not reported
Mailing address: 261 KENT AVE.
BROOKLYN, NY 11211

RADIAC RESEARCH CORP (Continued) **1000245435**

Mailing country: US
Cert. title: Not reported
Cert. name: Not reported
Cert. date: 04/15/2003
Date received: 05/29/2003

FTTS INSP:
Inspection Number: 2004102123577 1
Region: 02
Inspection Date: 10/21/04
Inspector: L. PAPPALARDO, CN
Violation occurred: No
Investigation Type: Section 6 PCB Federal Conducted
Investigation Reason: For Cause, Disposal
Legislation Code: TSCA
Facility Function: Disposer

HIST FTTS INSP:
Inspection Number: 2004102123577 1
Region: 02
Inspection Date: Not reported
Inspector: L. PAPPALARDO, CN
Violation occurred: No
Investigation Type: Section 6 PCB Federal Conducted
Investigation Reason: For Cause, Disposal
Legislation Code: TSCA
Facility Function: Disposer

NJ MANIFEST:
EPA Id: NYD049178296
Mail Address: 261 KENT AVE
Mail City/State/Zip: BROOKLYN 11211
Facility Phone: 7189632233
Emergency Phone: Not reported
Contact: Not reported
Comments: Not reported
SIC Code: Not reported
County: 00
Municipal: 00
Previous EPA Id: Not reported
Gen Flag: X
Trans Flag: X
TSDF Flag: X
Name Change: Not reported
Date Change: Not reported

Manifest:
Manifest Number: NJA5104143
EPA ID: NYD049178296
Date Shipped: 07/29/2004
TSDF EPA ID: NJD002182897
Transporter EPA ID: NYD049178296
Transporter 2 EPA ID: Not reported
Transporter 3 EPA ID: Not reported

RADIAC RESEARCH CORP (Continued) **1000245435**

Transporter 4 EPA ID:	Not reported
Transporter 5 EPA ID:	Not reported
Transporter 6 EPA ID:	Not reported
Transporter 7 EPA ID:	Not reported
Transporter 8 EPA ID:	Not reported
Transporter 9 EPA ID:	Not reported
Transporter 10 EPA ID:	Not reported
Date Trans1 Transported Waste:	07/29/2004
Date Trans2 Transported Waste:	Not reported
Date Trans3 Transported Waste:	Not reported
Date Trans4 Transported Waste:	Not reported
Date Trans5 Transported Waste:	Not reported
Date Trans6 Transported Waste:	Not reported
Date Trans7 Transported Waste:	Not reported
Date Trans8 Transported Waste:	Not reported
Date Trans9 Transported Waste:	Not reported
Date Trans10 Transported Waste:	Not reported
Date TSDF Received Waste:	08/02/2004
TSDF EPA Facility Name:	Not reported
QTY Units:	Not reported
Transporter SEQ ID:	Not reported
Transporter-1 Date:	Not reported
Waste SEQ ID:	Not reported
Waste Type Code 2:	Not reported
Waste Type Code 3:	Not reported
Waste Type Code 4:	Not reported
Waste Type Code 5:	Not reported
Waste Type Code 6:	Not reported
Date Accepted:	Not reported
Manifest Discrepancy Type:	Not reported
Data Entry Number:	09010421
Was Load Rejected:	BROOKLYN 11211
Reason Load Was Rejected:	Not reported

Manifest Number:	NJA5104146
EPA ID:	NYD049178296
Date Shipped:	08/05/2004
TSDF EPA ID:	NJD002182897
Transporter EPA ID:	NYD049178296
Transporter 2 EPA ID:	Not reported
Transporter 3 EPA ID:	Not reported
Transporter 4 EPA ID:	Not reported
Transporter 5 EPA ID:	Not reported
Transporter 6 EPA ID:	Not reported
Transporter 7 EPA ID:	Not reported
Transporter 8 EPA ID:	Not reported
Transporter 9 EPA ID:	Not reported
Transporter 10 EPA ID:	Not reported
Date Trans1 Transported Waste:	08/05/2004
Date Trans2 Transported Waste:	Not reported
Date Trans3 Transported Waste:	Not reported
Date Trans4 Transported Waste:	Not reported
Date Trans5 Transported Waste:	Not reported
Date Trans6 Transported Waste:	Not reported
Date Trans7 Transported Waste:	Not reported
Date Trans8 Transported Waste:	Not reported
Date Trans9 Transported Waste:	Not reported

RADIAC RESEARCH CORP (Continued) **1000245435**

Date Trans10 Transported Waste:	Not reported
Date TSDF Received Waste:	08/06/2004
TSDF EPA Facility Name:	Not reported
QTY Units:	Not reported
Transporter SEQ ID:	Not reported
Transporter-1 Date:	Not reported
Waste SEQ ID:	Not reported
Waste Type Code 2:	Not reported
Waste Type Code 3:	Not reported
Waste Type Code 4:	Not reported
Waste Type Code 5:	Not reported
Waste Type Code 6:	Not reported
Date Accepted:	Not reported
Manifest Discrepancy Type:	Not reported
Data Entry Number:	08310425
Was Load Rejected:	BROOKLYN 11211
Reason Load Was Rejected:	Not reported

Manifest Number:	NJA5104160
EPA ID:	NYD049178296
Date Shipped:	10/08/2004
TSDF EPA ID:	NJD002182897
Transporter EPA ID:	NYD049178296
Transporter 2 EPA ID:	Not reported
Transporter 3 EPA ID:	Not reported
Transporter 4 EPA ID:	Not reported
Transporter 5 EPA ID:	Not reported
Transporter 6 EPA ID:	Not reported
Transporter 7 EPA ID:	Not reported
Transporter 8 EPA ID:	Not reported
Transporter 9 EPA ID:	Not reported
Transporter 10 EPA ID:	Not reported
Date Trans1 Transported Waste:	10/08/2004
Date Trans2 Transported Waste:	Not reported
Date Trans3 Transported Waste:	Not reported
Date Trans4 Transported Waste:	Not reported
Date Trans5 Transported Waste:	Not reported
Date Trans6 Transported Waste:	Not reported
Date Trans7 Transported Waste:	Not reported
Date Trans8 Transported Waste:	Not reported
Date Trans9 Transported Waste:	Not reported
Date Trans10 Transported Waste:	Not reported
Date TSDF Received Waste:	10/19/2004
TSDF EPA Facility Name:	Not reported
QTY Units:	Not reported
Transporter SEQ ID:	Not reported
Transporter-1 Date:	Not reported
Waste SEQ ID:	Not reported
Waste Type Code 2:	Not reported
Waste Type Code 3:	Not reported
Waste Type Code 4:	Not reported
Waste Type Code 5:	Not reported
Waste Type Code 6:	Not reported
Date Accepted:	Not reported
Manifest Discrepancy Type:	Not reported
Data Entry Number:	12220421
Was Load Rejected:	BROOKLYN 11211

RADIAC RESEARCH CORP (Continued) **1000245435**

Reason Load Was Rejected: Not reported

Manifest Number: 002698486JJK
EPA ID: NYD049178296
Date Shipped: 06/23/2008
TSDF EPA ID: NJD002182897
Transporter EPA ID: NJD002182897
Transporter 2 EPA ID: Not reported
Transporter 3 EPA ID: Not reported
Transporter 4 EPA ID: Not reported
Transporter 5 EPA ID: Not reported
Transporter 6 EPA ID: Not reported
Transporter 7 EPA ID: Not reported
Transporter 8 EPA ID: Not reported
Transporter 9 EPA ID: Not reported
Transporter 10 EPA ID: Not reported
Date Trans1 Transported Waste: 06/23/2008
Date Trans2 Transported Waste: Not reported
Date Trans3 Transported Waste: Not reported
Date Trans4 Transported Waste: Not reported
Date Trans5 Transported Waste: Not reported
Date Trans6 Transported Waste: Not reported
Date Trans7 Transported Waste: Not reported
Date Trans8 Transported Waste: Not reported
Date Trans9 Transported Waste: Not reported
Date Trans10 Transported Waste: Not reported
Date TSDF Received Waste: 06/26/2008
TSDF EPA Facility Name: Not reported
QTY Units: Not reported
Transporter SEQ ID: Not reported
Transporter-1 Date: Not reported
Waste SEQ ID: Not reported
Waste Type Code 2: Not reported
Waste Type Code 3: Not reported
Waste Type Code 4: Not reported
Waste Type Code 5: Not reported
Waste Type Code 6: Not reported
Date Accepted: Not reported
Manifest Discrepancy Type: Not reported
Data Entry Number: Not reported
Was Load Rejected: BROOKLYN 11211
Reason Load Was Rejected: Not reported

Waste:
Manifest Year: Not reported
Waste Code: D001
Hand Code: H061
Quantity: 40 P

Manifest Number: NJA5062427
EPA ID: NYD049178296
Date Shipped: 05/26/2005
TSDF EPA ID: NJD002182897
Transporter EPA ID: NYD049178296
Transporter 2 EPA ID: Not reported
Transporter 3 EPA ID: Not reported
Transporter 4 EPA ID: Not reported

RADIAC RESEARCH CORP (Continued) **1000245435**

Transporter 5 EPA ID:	Not reported
Transporter 6 EPA ID:	Not reported
Transporter 7 EPA ID:	Not reported
Transporter 8 EPA ID:	Not reported
Transporter 9 EPA ID:	Not reported
Transporter 10 EPA ID:	Not reported
Date Trans1 Transported Waste:	05/26/2005
Date Trans2 Transported Waste:	Not reported
Date Trans3 Transported Waste:	Not reported
Date Trans4 Transported Waste:	Not reported
Date Trans5 Transported Waste:	Not reported
Date Trans6 Transported Waste:	Not reported
Date Trans7 Transported Waste:	Not reported
Date Trans8 Transported Waste:	Not reported
Date Trans9 Transported Waste:	Not reported
Date Trans10 Transported Waste:	Not reported
Date TSDF Received Waste:	05/27/2005
TSDF EPA Facility Name:	Not reported
QTY Units:	Not reported
Transporter SEQ ID:	Not reported
Transporter-1 Date:	Not reported
Waste SEQ ID:	Not reported
Waste Type Code 2:	Not reported
Waste Type Code 3:	Not reported
Waste Type Code 4:	Not reported
Waste Type Code 5:	Not reported
Waste Type Code 6:	Not reported
Date Accepted:	Not reported
Manifest Discrepancy Type:	Not reported
Data Entry Number:	07120525
Was Load Rejected:	BROOKLYN 11211
Reason Load Was Rejected:	Not reported

Manifest Number:	NJA5091703
EPA ID:	NYD049178296
Date Shipped:	06/08/2004
TSDF EPA ID:	NJD002182897
Transporter EPA ID:	NYD049178296
Transporter 2 EPA ID:	Not reported
Transporter 3 EPA ID:	Not reported
Transporter 4 EPA ID:	Not reported
Transporter 5 EPA ID:	Not reported
Transporter 6 EPA ID:	Not reported
Transporter 7 EPA ID:	Not reported
Transporter 8 EPA ID:	Not reported
Transporter 9 EPA ID:	Not reported
Transporter 10 EPA ID:	Not reported
Date Trans1 Transported Waste:	06/08/2004
Date Trans2 Transported Waste:	Not reported
Date Trans3 Transported Waste:	Not reported
Date Trans4 Transported Waste:	Not reported
Date Trans5 Transported Waste:	Not reported
Date Trans6 Transported Waste:	Not reported
Date Trans7 Transported Waste:	Not reported
Date Trans8 Transported Waste:	Not reported
Date Trans9 Transported Waste:	Not reported
Date Trans10 Transported Waste:	Not reported

RADIAC RESEARCH CORP (Continued) **1000245435**

Date TSDF Received Waste:	06/08/2004
TSDF EPA Facility Name:	Not reported
QTY Units:	Not reported
Transporter SEQ ID:	Not reported
Transporter-1 Date:	Not reported
Waste SEQ ID:	Not reported
Waste Type Code 2:	Not reported
Waste Type Code 3:	Not reported
Waste Type Code 4:	Not reported
Waste Type Code 5:	Not reported
Waste Type Code 6:	Not reported
Date Accepted:	Not reported
Manifest Discrepancy Type:	Not reported
Data Entry Number:	06250425
Was Load Rejected:	BROOKLYN 11211
Reason Load Was Rejected:	Not reported

Manifest Number:	NJA5082859
EPA ID:	NYD049178296
Date Shipped:	01/19/2005
TSDF EPA ID:	NJD002182897
Transporter EPA ID:	NYD049178296
Transporter 2 EPA ID:	Not reported
Transporter 3 EPA ID:	Not reported
Transporter 4 EPA ID:	Not reported
Transporter 5 EPA ID:	Not reported
Transporter 6 EPA ID:	Not reported
Transporter 7 EPA ID:	Not reported
Transporter 8 EPA ID:	Not reported
Transporter 9 EPA ID:	Not reported
Transporter 10 EPA ID:	Not reported
Date Trans1 Transported Waste:	01/19/2005
Date Trans2 Transported Waste:	Not reported
Date Trans3 Transported Waste:	Not reported
Date Trans4 Transported Waste:	Not reported
Date Trans5 Transported Waste:	Not reported
Date Trans6 Transported Waste:	Not reported
Date Trans7 Transported Waste:	Not reported
Date Trans8 Transported Waste:	Not reported
Date Trans9 Transported Waste:	Not reported
Date Trans10 Transported Waste:	Not reported
Date TSDF Received Waste:	01/19/2005
TSDF EPA Facility Name:	Not reported
QTY Units:	Not reported
Transporter SEQ ID:	Not reported
Transporter-1 Date:	Not reported
Waste SEQ ID:	Not reported
Waste Type Code 2:	Not reported
Waste Type Code 3:	Not reported
Waste Type Code 4:	Not reported
Waste Type Code 5:	Not reported
Waste Type Code 6:	Not reported
Date Accepted:	Not reported
Manifest Discrepancy Type:	Not reported
Data Entry Number:	03010521
Was Load Rejected:	BROOKLYN 11211
Reason Load Was Rejected:	Not reported

RADIAC RESEARCH CORP (Continued) **1000245435**

Manifest Number:	NJA5091707
EPA ID:	NYD049178296
Date Shipped:	04/06/2004
TSDF EPA ID:	NJD002182897
Transporter EPA ID:	NYD049178296
Transporter 2 EPA ID:	Not reported
Transporter 3 EPA ID:	Not reported
Transporter 4 EPA ID:	Not reported
Transporter 5 EPA ID:	Not reported
Transporter 6 EPA ID:	Not reported
Transporter 7 EPA ID:	Not reported
Transporter 8 EPA ID:	Not reported
Transporter 9 EPA ID:	Not reported
Transporter 10 EPA ID:	Not reported
Date Trans1 Transported Waste:	04/06/2004
Date Trans2 Transported Waste:	Not reported
Date Trans3 Transported Waste:	Not reported
Date Trans4 Transported Waste:	Not reported
Date Trans5 Transported Waste:	Not reported
Date Trans6 Transported Waste:	Not reported
Date Trans7 Transported Waste:	Not reported
Date Trans8 Transported Waste:	Not reported
Date Trans9 Transported Waste:	Not reported
Date Trans10 Transported Waste:	Not reported
Date TSDF Received Waste:	04/08/2004
TSDF EPA Facility Name:	Not reported
QTY Units:	Not reported
Transporter SEQ ID:	Not reported
Transporter-1 Date:	Not reported
Waste SEQ ID:	Not reported
Waste Type Code 2:	Not reported
Waste Type Code 3:	Not reported
Waste Type Code 4:	Not reported
Waste Type Code 5:	Not reported
Waste Type Code 6:	Not reported
Date Accepted:	Not reported
Manifest Discrepancy Type:	Not reported
Data Entry Number:	05030422
Was Load Rejected:	BROOKLYN 11211
Reason Load Was Rejected:	Not reported

Manifest Number:	NJA5104147
EPA ID:	NYD049178296
Date Shipped:	09/01/2004
TSDF EPA ID:	NJD002182897
Transporter EPA ID:	NYD049178296
Transporter 2 EPA ID:	Not reported
Transporter 3 EPA ID:	Not reported
Transporter 4 EPA ID:	Not reported
Transporter 5 EPA ID:	Not reported
Transporter 6 EPA ID:	Not reported
Transporter 7 EPA ID:	Not reported
Transporter 8 EPA ID:	Not reported
Transporter 9 EPA ID:	Not reported
Transporter 10 EPA ID:	Not reported
Date Trans1 Transported Waste:	09/01/2004
Date Trans2 Transported Waste:	Not reported

RADIAC RESEARCH CORP (Continued) **1000245435**

Date Trans3 Transported Waste:	Not reported
Date Trans4 Transported Waste:	Not reported
Date Trans5 Transported Waste:	Not reported
Date Trans6 Transported Waste:	Not reported
Date Trans7 Transported Waste:	Not reported
Date Trans8 Transported Waste:	Not reported
Date Trans9 Transported Waste:	Not reported
Date Trans10 Transported Waste:	Not reported
Date TSDF Received Waste:	09/03/2004
TSDF EPA Facility Name:	Not reported
QTY Units:	Not reported
Transporter SEQ ID:	Not reported
Transporter-1 Date:	Not reported
Waste SEQ ID:	Not reported
Waste Type Code 2:	Not reported
Waste Type Code 3:	Not reported
Waste Type Code 4:	Not reported
Waste Type Code 5:	Not reported
Waste Type Code 6:	Not reported
Date Accepted:	Not reported
Manifest Discrepancy Type:	Not reported
Data Entry Number:	10220421
Was Load Rejected:	BROOKLYN 11211
Reason Load Was Rejected:	Not reported

Manifest Number:	NJA5062428
EPA ID:	NYD049178296
Date Shipped:	05/26/2005
TSDF EPA ID:	NJD002182897
Transporter EPA ID:	NYD049178296
Transporter 2 EPA ID:	Not reported
Transporter 3 EPA ID:	Not reported
Transporter 4 EPA ID:	Not reported
Transporter 5 EPA ID:	Not reported
Transporter 6 EPA ID:	Not reported
Transporter 7 EPA ID:	Not reported
Transporter 8 EPA ID:	Not reported
Transporter 9 EPA ID:	Not reported
Transporter 10 EPA ID:	Not reported
Date Trans1 Transported Waste:	05/26/2005
Date Trans2 Transported Waste:	Not reported
Date Trans3 Transported Waste:	Not reported
Date Trans4 Transported Waste:	Not reported
Date Trans5 Transported Waste:	Not reported
Date Trans6 Transported Waste:	Not reported
Date Trans7 Transported Waste:	Not reported
Date Trans8 Transported Waste:	Not reported
Date Trans9 Transported Waste:	Not reported
Date Trans10 Transported Waste:	Not reported
Date TSDF Received Waste:	05/27/2005
TSDF EPA Facility Name:	Not reported
QTY Units:	Not reported
Transporter SEQ ID:	Not reported
Transporter-1 Date:	Not reported
Waste SEQ ID:	Not reported
Waste Type Code 2:	Not reported
Waste Type Code 3:	Not reported

RADIAC RESEARCH CORP (Continued) **1000245435**

Waste Type Code 4:	Not reported
Waste Type Code 5:	Not reported
Waste Type Code 6:	Not reported
Date Accepted:	Not reported
Manifest Discrepancy Type:	Not reported
Data Entry Number:	07120525
Was Load Rejected:	BROOKLYN 11211
Reason Load Was Rejected:	Not reported

Manifest Number:	NJA2876755
EPA ID:	NYD049178296
Date Shipped:	04/07/2005
TSDF EPA ID:	NJD002182897
Transporter EPA ID:	NYD049178296
Transporter 2 EPA ID:	Not reported
Transporter 3 EPA ID:	Not reported
Transporter 4 EPA ID:	Not reported
Transporter 5 EPA ID:	Not reported
Transporter 6 EPA ID:	Not reported
Transporter 7 EPA ID:	Not reported
Transporter 8 EPA ID:	Not reported
Transporter 9 EPA ID:	Not reported
Transporter 10 EPA ID:	Not reported
Date Trans1 Transported Waste:	04/07/2005
Date Trans2 Transported Waste:	Not reported
Date Trans3 Transported Waste:	Not reported
Date Trans4 Transported Waste:	Not reported
Date Trans5 Transported Waste:	Not reported
Date Trans6 Transported Waste:	Not reported
Date Trans7 Transported Waste:	Not reported
Date Trans8 Transported Waste:	Not reported
Date Trans9 Transported Waste:	Not reported
Date Trans10 Transported Waste:	Not reported
Date TSDF Received Waste:	04/12/2005
TSDF EPA Facility Name:	Not reported
QTY Units:	Not reported
Transporter SEQ ID:	Not reported
Transporter-1 Date:	Not reported
Waste SEQ ID:	Not reported
Waste Type Code 2:	Not reported
Waste Type Code 3:	Not reported
Waste Type Code 4:	Not reported
Waste Type Code 5:	Not reported
Waste Type Code 6:	Not reported
Date Accepted:	Not reported
Manifest Discrepancy Type:	Not reported
Data Entry Number:	06160522
Was Load Rejected:	BROOKLYN 11211
Reason Load Was Rejected:	Not reported

Manifest Number:	NJA2876766
EPA ID:	NYD049178296
Date Shipped:	06/13/2005
TSDF EPA ID:	NJD002182897
Transporter EPA ID:	NYD049178296
Transporter 2 EPA ID:	Not reported
Transporter 3 EPA ID:	Not reported

RADIAC RESEARCH CORP (Continued) **1000245435**

Transporter 4 EPA ID:	Not reported
Transporter 5 EPA ID:	Not reported
Transporter 6 EPA ID:	Not reported
Transporter 7 EPA ID:	Not reported
Transporter 8 EPA ID:	Not reported
Transporter 9 EPA ID:	Not reported
Transporter 10 EPA ID:	Not reported
Date Trans1 Transported Waste:	06/13/2005
Date Trans2 Transported Waste:	Not reported
Date Trans3 Transported Waste:	Not reported
Date Trans4 Transported Waste:	Not reported
Date Trans5 Transported Waste:	Not reported
Date Trans6 Transported Waste:	Not reported
Date Trans7 Transported Waste:	Not reported
Date Trans8 Transported Waste:	Not reported
Date Trans9 Transported Waste:	Not reported
Date Trans10 Transported Waste:	Not reported
Date TSDF Received Waste:	06/24/2005
TSDF EPA Facility Name:	Not reported
QTY Units:	Not reported
Transporter SEQ ID:	Not reported
Transporter-1 Date:	Not reported
Waste SEQ ID:	Not reported
Waste Type Code 2:	Not reported
Waste Type Code 3:	Not reported
Waste Type Code 4:	Not reported
Waste Type Code 5:	Not reported
Waste Type Code 6:	Not reported
Date Accepted:	Not reported
Manifest Discrepancy Type:	Not reported
Data Entry Number:	08090535
Was Load Rejected:	BROOKLYN 11211
Reason Load Was Rejected:	Not reported

Manifest Number:	NJA5082866
EPA ID:	NYD049178296
Date Shipped:	06/21/2004
TSDF EPA ID:	NJD002182897
Transporter EPA ID:	NYD049178296
Transporter 2 EPA ID:	Not reported
Transporter 3 EPA ID:	Not reported
Transporter 4 EPA ID:	Not reported
Transporter 5 EPA ID:	Not reported
Transporter 6 EPA ID:	Not reported
Transporter 7 EPA ID:	Not reported
Transporter 8 EPA ID:	Not reported
Transporter 9 EPA ID:	Not reported
Transporter 10 EPA ID:	Not reported
Date Trans1 Transported Waste:	06/21/2004
Date Trans2 Transported Waste:	Not reported
Date Trans3 Transported Waste:	Not reported
Date Trans4 Transported Waste:	Not reported
Date Trans5 Transported Waste:	Not reported
Date Trans6 Transported Waste:	Not reported
Date Trans7 Transported Waste:	Not reported
Date Trans8 Transported Waste:	Not reported
Date Trans9 Transported Waste:	Not reported

RADIAC RESEARCH CORP (Continued) **1000245435**

Date Trans10 Transported Waste:	Not reported
Date TSDF Received Waste:	06/22/2004
TSDF EPA Facility Name:	Not reported
QTY Units:	Not reported
Transporter SEQ ID:	Not reported
Transporter-1 Date:	Not reported
Waste SEQ ID:	Not reported
Waste Type Code 2:	Not reported
Waste Type Code 3:	Not reported
Waste Type Code 4:	Not reported
Waste Type Code 5:	Not reported
Waste Type Code 6:	Not reported
Date Accepted:	Not reported
Manifest Discrepancy Type:	Not reported
Data Entry Number:	08030422
Was Load Rejected:	BROOKLYN 11211
Reason Load Was Rejected:	Not reported

Manifest Number:	NJA5104141
EPA ID:	NYD049178296
Date Shipped:	11/04/2004
TSDF EPA ID:	NJD002182897
Transporter EPA ID:	NYD049178296
Transporter 2 EPA ID:	Not reported
Transporter 3 EPA ID:	Not reported
Transporter 4 EPA ID:	Not reported
Transporter 5 EPA ID:	Not reported
Transporter 6 EPA ID:	Not reported
Transporter 7 EPA ID:	Not reported
Transporter 8 EPA ID:	Not reported
Transporter 9 EPA ID:	Not reported
Transporter 10 EPA ID:	Not reported
Date Trans1 Transported Waste:	11/04/2004
Date Trans2 Transported Waste:	Not reported
Date Trans3 Transported Waste:	Not reported
Date Trans4 Transported Waste:	Not reported
Date Trans5 Transported Waste:	Not reported
Date Trans6 Transported Waste:	Not reported
Date Trans7 Transported Waste:	Not reported
Date Trans8 Transported Waste:	Not reported
Date Trans9 Transported Waste:	Not reported
Date Trans10 Transported Waste:	Not reported
Date TSDF Received Waste:	11/05/2004
TSDF EPA Facility Name:	Not reported
QTY Units:	Not reported
Transporter SEQ ID:	Not reported
Transporter-1 Date:	Not reported
Waste SEQ ID:	Not reported
Waste Type Code 2:	Not reported
Waste Type Code 3:	Not reported
Waste Type Code 4:	Not reported
Waste Type Code 5:	Not reported
Waste Type Code 6:	Not reported
Date Accepted:	Not reported
Manifest Discrepancy Type:	Not reported
Data Entry Number:	01180521
Was Load Rejected:	BROOKLYN 11211

RADIAC RESEARCH CORP (Continued) **1000245435**

Reason Load Was Rejected:	Not reported
Manifest Number:	NJA5082883
EPA ID:	NYD049178296
Date Shipped:	03/23/2004
TSDF EPA ID:	NJD002182897
Transporter EPA ID:	NYD049178296
Transporter 2 EPA ID:	Not reported
Transporter 3 EPA ID:	Not reported
Transporter 4 EPA ID:	Not reported
Transporter 5 EPA ID:	Not reported
Transporter 6 EPA ID:	Not reported
Transporter 7 EPA ID:	Not reported
Transporter 8 EPA ID:	Not reported
Transporter 9 EPA ID:	Not reported
Transporter 10 EPA ID:	Not reported
Date Trans1 Transported Waste:	03/23/2004
Date Trans2 Transported Waste:	Not reported
Date Trans3 Transported Waste:	Not reported
Date Trans4 Transported Waste:	Not reported
Date Trans5 Transported Waste:	Not reported
Date Trans6 Transported Waste:	Not reported
Date Trans7 Transported Waste:	Not reported
Date Trans8 Transported Waste:	Not reported
Date Trans9 Transported Waste:	Not reported
Date Trans10 Transported Waste:	Not reported
Date TSDF Received Waste:	03/26/2004
TSDF EPA Facility Name:	Not reported
QTY Units:	Not reported
Transporter SEQ ID:	Not reported
Transporter-1 Date:	Not reported
Waste SEQ ID:	Not reported
Waste Type Code 2:	Not reported
Waste Type Code 3:	Not reported
Waste Type Code 4:	Not reported
Waste Type Code 5:	Not reported
Waste Type Code 6:	Not reported
Date Accepted:	Not reported
Manifest Discrepancy Type:	Not reported
Data Entry Number:	04280421
Was Load Rejected:	BROOKLYN 11211
Reason Load Was Rejected:	Not reported
Manifest Number:	NJA5062424
EPA ID:	NYD049178296
Date Shipped:	01/04/2005
TSDF EPA ID:	NJD002182897
Transporter EPA ID:	NYD049178296
Transporter 2 EPA ID:	Not reported
Transporter 3 EPA ID:	Not reported
Transporter 4 EPA ID:	Not reported
Transporter 5 EPA ID:	Not reported
Transporter 6 EPA ID:	Not reported
Transporter 7 EPA ID:	Not reported
Transporter 8 EPA ID:	Not reported
Transporter 9 EPA ID:	Not reported
Transporter 10 EPA ID:	Not reported

RADIAC RESEARCH CORP (Continued) **1000245435**

Date Trans1 Transported Waste:	01/04/2005
Date Trans2 Transported Waste:	Not reported
Date Trans3 Transported Waste:	Not reported
Date Trans4 Transported Waste:	Not reported
Date Trans5 Transported Waste:	Not reported
Date Trans6 Transported Waste:	Not reported
Date Trans7 Transported Waste:	Not reported
Date Trans8 Transported Waste:	Not reported
Date Trans9 Transported Waste:	Not reported
Date Trans10 Transported Waste:	Not reported
Date TSDF Received Waste:	01/05/2005
TSDF EPA Facility Name:	Not reported
QTY Units:	Not reported
Transporter SEQ ID:	Not reported
Transporter-1 Date:	Not reported
Waste SEQ ID:	Not reported
Waste Type Code 2:	Not reported
Waste Type Code 3:	Not reported
Waste Type Code 4:	Not reported
Waste Type Code 5:	Not reported
Waste Type Code 6:	Not reported
Date Accepted:	Not reported
Manifest Discrepancy Type:	Not reported
Data Entry Number:	04250522
Was Load Rejected:	BROOKLYN 11211
Reason Load Was Rejected:	Not reported

Manifest Number:	NJA5062459
EPA ID:	NYD049178296
Date Shipped:	03/24/2005
TSDF EPA ID:	NJD002182897
Transporter EPA ID:	NYD049178296
Transporter 2 EPA ID:	NYD049178296
Transporter 3 EPA ID:	Not reported
Transporter 4 EPA ID:	Not reported
Transporter 5 EPA ID:	Not reported
Transporter 6 EPA ID:	Not reported
Transporter 7 EPA ID:	Not reported
Transporter 8 EPA ID:	Not reported
Transporter 9 EPA ID:	Not reported
Transporter 10 EPA ID:	Not reported
Date Trans1 Transported Waste:	03/24/2005
Date Trans2 Transported Waste:	03/29/2005
Date Trans3 Transported Waste:	Not reported
Date Trans4 Transported Waste:	Not reported
Date Trans5 Transported Waste:	Not reported
Date Trans6 Transported Waste:	Not reported
Date Trans7 Transported Waste:	Not reported
Date Trans8 Transported Waste:	Not reported
Date Trans9 Transported Waste:	Not reported
Date Trans10 Transported Waste:	Not reported
Date TSDF Received Waste:	03/29/2005
TSDF EPA Facility Name:	Not reported
QTY Units:	Not reported
Transporter SEQ ID:	Not reported
Transporter-1 Date:	Not reported
Waste SEQ ID:	Not reported

RADIAC RESEARCH CORP (Continued) **1000245435**

Waste Type Code 2:	Not reported
Waste Type Code 3:	Not reported
Waste Type Code 4:	Not reported
Waste Type Code 5:	Not reported
Waste Type Code 6:	Not reported
Date Accepted:	Not reported
Manifest Discrepancy Type:	Not reported
Data Entry Number:	05180522
Was Load Rejected:	BROOKLYN 11211
Reason Load Was Rejected:	Not reported

Manifest Number:	NJA2876657
EPA ID:	NYD049178296
Date Shipped:	01/19/2004
TSDF EPA ID:	NJD002182897
Transporter EPA ID:	NYD049178296
Transporter 2 EPA ID:	Not reported
Transporter 3 EPA ID:	Not reported
Transporter 4 EPA ID:	Not reported
Transporter 5 EPA ID:	Not reported
Transporter 6 EPA ID:	Not reported
Transporter 7 EPA ID:	Not reported
Transporter 8 EPA ID:	Not reported
Transporter 9 EPA ID:	Not reported
Transporter 10 EPA ID:	Not reported
Date Trans1 Transported Waste:	01/19/2004
Date Trans2 Transported Waste:	Not reported
Date Trans3 Transported Waste:	Not reported
Date Trans4 Transported Waste:	Not reported
Date Trans5 Transported Waste:	Not reported
Date Trans6 Transported Waste:	Not reported
Date Trans7 Transported Waste:	Not reported
Date Trans8 Transported Waste:	Not reported
Date Trans9 Transported Waste:	Not reported
Date Trans10 Transported Waste:	Not reported
Date TSDF Received Waste:	01/23/2004
TSDF EPA Facility Name:	Not reported
QTY Units:	Not reported
Transporter SEQ ID:	Not reported
Transporter-1 Date:	Not reported
Waste SEQ ID:	Not reported
Waste Type Code 2:	Not reported
Waste Type Code 3:	Not reported
Waste Type Code 4:	Not reported
Waste Type Code 5:	Not reported
Waste Type Code 6:	Not reported
Date Accepted:	Not reported
Manifest Discrepancy Type:	Not reported
Data Entry Number:	03090425
Was Load Rejected:	BROOKLYN 11211
Reason Load Was Rejected:	Not reported

Manifest Number:	NJA5082861
EPA ID:	NYD049178296
Date Shipped:	03/19/2004
TSDF EPA ID:	NJD002182897
Transporter EPA ID:	NYD049178296

RADIAC RESEARCH CORP (Continued) **1000245435**

Transporter 2 EPA ID:	Not reported
Transporter 3 EPA ID:	Not reported
Transporter 4 EPA ID:	Not reported
Transporter 5 EPA ID:	Not reported
Transporter 6 EPA ID:	Not reported
Transporter 7 EPA ID:	Not reported
Transporter 8 EPA ID:	Not reported
Transporter 9 EPA ID:	Not reported
Transporter 10 EPA ID:	Not reported
Date Trans1 Transported Waste:	03/19/2004
Date Trans2 Transported Waste:	Not reported
Date Trans3 Transported Waste:	Not reported
Date Trans4 Transported Waste:	Not reported
Date Trans5 Transported Waste:	Not reported
Date Trans6 Transported Waste:	Not reported
Date Trans7 Transported Waste:	Not reported
Date Trans8 Transported Waste:	Not reported
Date Trans9 Transported Waste:	Not reported
Date Trans10 Transported Waste:	Not reported
Date TSDF Received Waste:	03/26/2004
TSDF EPA Facility Name:	Not reported
QTY Units:	Not reported
Transporter SEQ ID:	Not reported
Transporter-1 Date:	Not reported
Waste SEQ ID:	Not reported
Waste Type Code 2:	Not reported
Waste Type Code 3:	Not reported
Waste Type Code 4:	Not reported
Waste Type Code 5:	Not reported
Waste Type Code 6:	Not reported
Date Accepted:	Not reported
Manifest Discrepancy Type:	Not reported
Data Entry Number:	05180421
Was Load Rejected:	BROOKLYN 11211
Reason Load Was Rejected:	Not reported

Manifest Number:	NJA5091712
EPA ID:	NYD049178296
Date Shipped:	04/28/2004
TSDF EPA ID:	NJD002182897
Transporter EPA ID:	NYD049178296
Transporter 2 EPA ID:	Not reported
Transporter 3 EPA ID:	Not reported
Transporter 4 EPA ID:	Not reported
Transporter 5 EPA ID:	Not reported
Transporter 6 EPA ID:	Not reported
Transporter 7 EPA ID:	Not reported
Transporter 8 EPA ID:	Not reported
Transporter 9 EPA ID:	Not reported
Transporter 10 EPA ID:	Not reported
Date Trans1 Transported Waste:	04/28/2004
Date Trans2 Transported Waste:	Not reported
Date Trans3 Transported Waste:	Not reported
Date Trans4 Transported Waste:	Not reported
Date Trans5 Transported Waste:	Not reported
Date Trans6 Transported Waste:	Not reported
Date Trans7 Transported Waste:	Not reported

RADIAC RESEARCH CORP (Continued) **1000245435**

Date Trans8 Transported Waste:	Not reported
Date Trans9 Transported Waste:	Not reported
Date Trans10 Transported Waste:	Not reported
Date TSDF Received Waste:	05/04/2004
TSDF EPA Facility Name:	Not reported
QTY Units:	Not reported
Transporter SEQ ID:	Not reported
Transporter-1 Date:	Not reported
Waste SEQ ID:	Not reported
Waste Type Code 2:	Not reported
Waste Type Code 3:	Not reported
Waste Type Code 4:	Not reported
Waste Type Code 5:	Not reported
Waste Type Code 6:	Not reported
Date Accepted:	Not reported
Manifest Discrepancy Type:	Not reported
Data Entry Number:	05270422
Was Load Rejected:	BROOKLYN 11211
Reason Load Was Rejected:	Not reported

AR318 **460 KINGSLAND AVENUE** **NY SHWS** **U003074537**
NE **460 KINGSLAND AVENUE** **NY AST** **N/A**
1/2-1 **BROOKLYN, NY 11222** **NY Spills**
0.846 mi.
4467 ft. **Site 1 of 2 in cluster AR**

Relative:
Lower

Actual:
8 ft.

SHWS:

Program:	HW
Site Code:	415641
Classification:	P
Region:	2
Acres:	3.5
HW Code:	224135
Record Add:	06/25/2009
Record Upd:	09/15/2010
Updated By:	SRHEIGEL

Site Description: The Site is located at 460 Kingsland Avenue in the northernmost section of Brooklyn within a commercial/industrial area and is approximately 3.5 acres in size. It is bordered by Newtown Creek to the east, Kingsland Avenue to the west, Greenpoint Avenue to the north (adjacent to Newtown Creek WPCP), and the Former ExxonMobil Brooklyn Terminal (Mobil Brooklyn Refinery) to the south. Topographic elevations at the Site are approximately 7 feet above mean sea level (amsl) within the southeastern portion of the Site and gradually rise to approximately 11 ft amsl within the northwestern portion of the Site. The Site is currently vacant but was most recently used as a trucking distribution hub. The site has two abutting one-story buildings divided into storage and office space. Exterior areas are paved and used for delivery and shipping purposes, as well as the staging of delivery vehicles. The Site was historically operated as part of the former Mobil Brooklyn Refinery (SOCONY), which itself was a continuation of petroleum refining and storage operations that were prevalent in Greenpoint since the mid-Nineteenth Century. As part of the earlier petroleum refining and storage operations, the southern region of the Site was used for petroleum bulk storage purposes whereas improvements in the northern region of the Site included a distillery and a boiler works storage yard. Under former operations,

460 KINGSLAND AVENUE (Continued) **U003074537**

the Site also served as a petroleum bulk storage yard that included three petroleum bulk storage tanks, two chemical bulk storage tanks containing acids, and an API-type oil/water separator along the southern Site boundary. The site was reportedly used by Mobil?s Technical Services Division (TSD) for study of petroleum product uses. After refinery operations at the former Mobil Brooklyn Refinery ceased in 1966, the Site was sold in 1967 and redeveloped with the existing commercial building in 1968 and occupied by miscellaneous trucking operations. In addition, fifteen underground storage tanks containing diesel fuel, heating oil, and waste oil were maintained during the operation of the commercial/transfer facilities and were removed in 1994. A spill (#9402812) reported during the tank removal initiated site investigation and characterization activities. In addition, ExxonMobil has performed some investigation of the site as part of the remediation of the former Mobil Brooklyn Refinery. The initial investigation activities indicated petroleum-impacted soils existed within the shallow subsurface beneath the Site and that free-phase petroleum product was also located within the shallow subsurface. More recent sampling seeking to close the open spill identified PCB contamination in shallow soil under the asphalt pavement and indicated limited groundwater contamination from PCBs exists.

Env Problem: Soil sampling indicates that hazardous waste disposal has occurred at the site. Groundwater sampling at the site indicates that PCBs may be present in the shallow groundwater at levels above the NYSAWQS. Additional site characterization is necessary to examine complete nature and extent in groundwater and soil and to determine if a significant amount of waste is present. Petroleum impacts are present in site in shallow and deeper soils, and in groundwater from former refining operations on and near the site.

Health Problem: As information for this site becomes available, it will be reviewed by the NYSDOH to determine if site contamination presents public health exposure concerns.

Dump:	Not reported
Structure:	Not reported
Lagoon:	Not reported
Landfill:	Not reported
Pond:	Not reported
Disp Start:	Not reported
Disp Term:	Not reported
Lat/Long:	Not reported
Dell:	Not reported
Record Add:	Not reported
Record Upd:	Not reported
Updated By:	Not reported
Own Op:	Owner
Sub Type:	02
Owner Name:	Not reported
Owner Company:	NEW SAG LLC
Owner Address:	2 GALASSO PLACE
Owner Addr2:	Not reported
Owner City,St,Zip:	MASPETH, NY 11378
Owner Country:	United States of America
Own Op:	Owner
Sub Type:	NNN
Owner Name:	SALVATORE TROVATO
Owner Company:	REVEAL KINGSLAND LLC

460 KINGSLAND AVENUE (Continued) **U003074537**

Owner Address:	X
Owner Addr2:	Not reported
Owner City,St,Zip:	X, NY 11222
Owner Country:	United States of America
Own Op:	Owner
Sub Type:	NNN
Owner Name:	FRANK GALASSO
Owner Company:	NEWSAG LLC
Owner Address:	X
Owner Addr2:	Not reported
Owner City,St,Zip:	X, NY 11222
Owner Country:	United States of America
HW Code:	Not reported
Waste Type:	Not reported
Waste Quantity:	Not reported
Waste Code:	Not reported
Crossref ID:	Not reported
Cross Ref Type Code:	Not reported
Cross Ref Type:	Not reported
Record Added Date:	Not reported
Record Updated:	Not reported
Updated By:	Not reported

AST:

Region:	STATE
DEC Region:	2
Site Status:	Unregulated/Closed
Facility Id:	2-318035
Program Type:	PBS
UTM X:	589315.25375
UTM Y:	4509558.92143
Expiration Date:	N/A
Site Type:	Trucking/Transportation/Fleet Operation

Affiliation Records:

Site Id:	14649
Affiliation Type:	Facility Owner
Company Name:	YELLOW FREIGHT SYSTEM, INC
Contact Type:	Not reported
Contact Name:	Not reported
Address1:	10990 ROE AVE
Address2:	Not reported
City:	OVERLAND PARK
State:	KS
Zip Code:	66211
Country Code:	001
Phone:	(913) 345-3000
EMail:	Not reported
Fax Number:	Not reported
Modified By:	TRANSLAT
Date Last Modified:	2004-03-04

Site Id:	14649
Affiliation Type:	Mail Contact
Company Name:	YELLOW FREIGHT SYSTEM, INC
Contact Type:	Not reported
Contact Name:	ENVIRONMENTAL SERVICES

460 KINGSLAND AVENUE (Continued) **U003074537**

Address1:	10990 ROE AVE
Address2:	Not reported
City:	OVERLAND PARK
State:	KS
Zip Code:	66211
Country Code:	001
Phone:	(913) 344-3000
EMail:	Not reported
Fax Number:	Not reported
Modified By:	TRANSLAT
Date Last Modified:	2004-03-04

Site Id:	14649
Affiliation Type:	Facility Operator
Company Name:	YELLOW FREIGHT SYSTEM, INC
Contact Type:	Not reported
Contact Name:	STEVE SHINNERS
Address1:	Not reported
Address2:	Not reported
City:	Not reported
State:	NN
Zip Code:	Not reported
Country Code:	001
Phone:	(913) 344-3000
EMail:	Not reported
Fax Number:	Not reported
Modified By:	TRANSLAT
Date Last Modified:	2004-03-04

Site Id:	14649
Affiliation Type:	Emergency Contact
Company Name:	YELLOW FREIGHT SYSTEM, INC
Contact Type:	Not reported
Contact Name:	CARL BEZNOTT
Address1:	Not reported
Address2:	Not reported
City:	Not reported
State:	NN
Zip Code:	Not reported
Country Code:	001
Phone:	(913) 344-3000
EMail:	Not reported
Fax Number:	Not reported
Modified By:	TRANSLAT
Date Last Modified:	2004-03-04

Tank Info:

Tank Number:	014
Tank Id:	48533
Material Code:	9999
Common Name of Substance:	Other

Equipment Records:

C02 - Pipe Location - Underground/On-ground
G00 - Tank Secondary Containment - None

460 KINGSLAND AVENUE (Continued) **U003074537**

J02 - Dispenser - Suction Dispenser
B00 - Tank External Protection - None
F00 - Pipe External Protection - None
H00 - Tank Leak Detection - None
I00 - Overfill - None
A00 - Tank Internal Protection - None
D01 - Pipe Type - Steel/Carbon Steel/Iron

Tank Location:	1
Tank Type:	Steel/Carbon Steel/Iron
Tank Status:	Closed - Removed
Pipe Model:	Not reported
Install Date:	07/01/1994
Capacity Gallons:	1000
Tightness Test Method:	NN
Date Test:	Not reported
Next Test Date:	Not reported
Date Tank Closed:	07/01/1994
Register:	True
Modified By:	TRANSLAT
Last Modified:	04/14/2017
Material Name:	Not reported

Tank Number:	017
Tank Id:	48535
Material Code:	9999
Common Name of Substance:	Other

Equipment Records:

B00 - Tank External Protection - None
F00 - Pipe External Protection - None
C02 - Pipe Location - Underground/On-ground
G00 - Tank Secondary Containment - None
J02 - Dispenser - Suction Dispenser
H00 - Tank Leak Detection - None
I00 - Overfill - None
L09 - Piping Leak Detection - Exempt Suction Piping
A00 - Tank Internal Protection - None
D01 - Pipe Type - Steel/Carbon Steel/Iron

Tank Location:	6
Tank Type:	Steel/Carbon Steel/Iron
Tank Status:	In Service
Pipe Model:	Not reported
Install Date:	01/01/1978
Capacity Gallons:	275
Tightness Test Method:	NN
Date Test:	Not reported
Next Test Date:	Not reported
Date Tank Closed:	Not reported
Register:	True
Modified By:	TRANSLAT
Last Modified:	04/14/2017
Material Name:	Not reported

SPILLS:

Facility ID:	0307959

460 KINGSLAND AVENUE (Continued) **U003074537**

Facility Type:	ER
Spill Number:	0307959
DER Facility ID:	251993
Site ID:	107522
DEC Region:	2
Spill Number/Closed Date:	2003-11-13
Spill Cause:	Unknown
Spill Class:	C4
SWIS:	2401
Spill Date:	2003-10-28
Investigator:	TJDEMEO
Referred To:	Not reported
Reported to Dept:	2003-10-28
CID:	207
Water Affected:	Not reported
Spill Source:	Commercial Vehicle
Spill Notifier:	Fire Department
Cleanup Ceased:	Not reported
Cleanup Meets Std:	False
Last Inspection:	Not reported
Recommended Penalty:	False
UST Trust:	False
Remediation Phase:	0
Date Entered In Computer:	2003-10-28
Spill Record Last Update:	2003-11-13
Spiller Name:	Not reported
Spiller Company:	Not reported
Spiller Address:	Not reported
Spiller Company:	001
Contact Name:	FDNY DISP 381
DEC Memo:	"Prior to Sept, 2004 data translation this spill Lead_DEC Field was DEMEO 10/28/2003 - ROSSAN, DDO; Called FDNY Disp. 381, who confirmed that clean-up is been done by the Sanitation Dept. using Spedi-dri. and sand. Advised that the NYS-DEP be informed. FDNY called again to cinfirmed that amount of diesel spilled is 200 gallons. Discussed with Michelle, who decided to visit spill site. Ed. 10/29/03 Tipple conducted site visit//sand still on roadway//three drums of mostly liquid oil on site//called FDNY, located captain who responded, by the time the FD arrived, the truck responsible for the spill was long gone. Upon interviewing individuals who worked adjacent to the facility the truck was a dark green fuel iol truck, no one interviewed noticed the name of the company. NO RP IDENTIFIED. put drums on drum run. 11/13/03 TJD Containers emptied on 11/7/03 as part of R2 drum run. See spill #9930008. Spill closed."
Remarks:	"cleanup in progress"

All Materials:

Site ID:	107522
Operable Unit ID:	874334
Operable Unit:	01
Material ID:	501480
Material Code:	0008
Material Name:	diesel
Case No.:	Not reported
Material FA:	Petroleum
Quantity:	200.00
Units:	G
Recovered:	.00

460 KINGSLAND AVENUE (Continued) **U003074537**

Oxygenate:	Not reported

Facility ID:	9402812
Facility Type:	ER
Spill Number:	9402812
DER Facility ID:	251993
Site ID:	312529
DEC Region:	2
Spill Number/Closed Date:	2009-03-27
Spill Cause:	Unknown
Spill Class:	B3
SWIS:	2401
Spill Date:	1994-05-19
Investigator:	ADZHITOM
Referred To:	Not reported
Reported to Dept:	1994-05-26
CID:	Not reported
Water Affected:	Not reported
Spill Source:	Unknown
Spill Notifier:	Other
Cleanup Ceased:	Not reported
Cleanup Meets Std:	False
Last Inspection:	Not reported
Recommended Penalty:	False
UST Trust:	False
Remediation Phase:	0
Date Entered In Computer:	1994-07-22
Spill Record Last Update:	2009-03-31
Spiller Name:	Not reported
Spiller Company:	YELLOW FREIGHT SYSTEM
Spiller Address:	10990 ROE AVENUE
Spiller Company:	001
Contact Name:	Not reported
DEC Memo:	"Prior to Sept, 2004 data translation this spill Lead_DEC Field was ROMMEL ALSO SEE LATER, CLOSED SPILL REPORT NO. 9403747. 10/10/95: This is additional information about material spilled from the translation of the old spill file: HEAVY FUEL OIL. 03/29/04 Related to Mobil Greenpoint spill Transferred from Miller to Rommel. 10/12/04 Received call from John Harrison, EcolSciences, Rockaway, NJ, 973-366-9500, representing potential buyer. Plans to FOIA the file. Rommel 3/4/05 - Mr. Arthur Max, a consultant representing the current owner called to inquire about what it takes to close out the case. His Number is 201-867-6777. Transfer it to Alex Zhitomirsky. - KST 3/31/2005 According to Arthur Max Yellow Freight pulled some tanks in 1994. They found and removed most of the soil contamination. DEC asked to remove more contamination around the perimeter. Woodward Clyde stated that due to the Mobil spill and high background contamination there is no point in removing more soil. Weintraub real estate company was hired by Yellow Freight. Alex Zhitomirsky requested on March 4, 2005, that the responsible party should submit documentation supporting their case to NYSDEC. AZ 9/26/2005 Conversation with Arthur Max. They want to buy this property and inquired what should be done in order to close this spill. I responded that site assessment should be performed. Gw wells installed at the property and along the perimetr of the property in order to compare background contamination with the site

460 KINGSLAND AVENUE (Continued) **U003074537**

contamination. AZ 1/17/2006 I left a message for Arthur Max. Investigation/delineation is pending. AZ 1/18/2006 I contacted Arthur Max (Weintraub, Casey - Realtors 201-876-6777). He informed me that they sold this property in November 2005 to Sagres, LLC 2 Galasso Place, Maspeth, NY 11378 718-456-1800(?)(they are in the same building as Galasso Trucking). I contacted Frank Galasso (partner) at 718-456-1800. He said that I should talk to Phil Galasso (partner)516-965-7766. He will ask him to contact me ASAP. AZ 4/3/2006 I contacted Phil Galasso (Reveal New Sag LLC.)516-965-7766. He will file for FOIL and have his consultant contact me. AZ 6/13/2006 I left a message for John Urda (DEC Legal)requesting his assistance with this case. AZ 6/14/2006 Jon Kolleeny recommended to refer this case to J. Urda. J. Urda recommended to send RP a short form STIP. J. Kolleeny supported this recommendation. A short form STIP was sent to Phil Galasso, Sagres LLC, 2 Galasso Place, Maspeth, NY 11378 AZ 6/27/2006 Received a message from Steve Russo (212-421-2150). Left a message for Steve Russo. AZ 6/27/2006 Conversation with Steve Russo, attorney for the owner (Reveal New Sag). He works for Sive Paget company(212-421-2150). They will send me report for review. I will get back to them when I review the report. AZ 6/28/2006 The report does not contain a map showing the locations of the old excavated tanks (15 USTs). No borings were installed near the old tank field. Fingerprint analyses were not attached. AZ 7/27/2006 Left a message for Steve Russo (Sive, Paget & Riesel). AZ 8/2/2006 Conversation with Steve Russo (212-421-2150). I conveyed to him that the report lacks essential information:borings/wells were not installed near the old tank field; there is no map showing the old excavated tanks (15 USTs), fingerprint analyses were not attached to the report. DEC requested new borings/wells installation, mointoring of the new wells and fingerprint analyses of the free phase. He will get back to me with a plan of actin in a week. AZ 8/10/06 I sent e-mail to Steven Russo Sive, Paget & Riesel, P.C. at 460 Park Avenue New York, New York 10022(212) 421-2150 confirming the additional items that should be submitted to DEC: 1. A sampling plan providing for the installation of groundwater wells and collection of soil samples proximate to the area where the former Yellow Freight USTs were excavated 2. Reflect the former UST location on the map or maps accompanying the supplemental sampling plan 3. Provide results of historic and new fingerprint analysis of petroleum, if any, collected from the newly installed monitoring wells or, if no free product is collected from the wells, from soil samples. AZ 1/31/2007 I contacted Steven Russo @ (212) 421-2150 (Sive, Paget & Riesel). Exxon Mobil is preparing an extensive sampling plan for this site which will be submitted within a month. He will send me fingerprint analyses and a map with tank locations. He will forward a sampling plan as soon as it will be available. AZ 2/6/2007 Received historical and current fingerprint analyses from Steve Russo. He stated that we are hoping to finalize access issues with Exxon Mobil in the next week so that a work plan to more fully investigate the site can be submitted shortly. AZ 4/13/2007 Received e-mail from Ed Hampston (DER Albany). He received proposed investigation plan (part of investigations associated with the former Mobil Refinery/Terminal from Exxon) and forwarded it to Reg. 2. E. Hampston will likely to request some of their borings go beyond the first impermeable layer they encounter (or nest wells) to see if there is deeper contamination. I reviewed the Exxon proposals and discussed the work plan with Ed. I suggested increasing the

460 KINGSLAND AVENUE (Continued) **U003074537**

number of wells (they initially suggested 3 wells), advancing wells at the locations of the former Yellow Freight tanks, advancing wells near the Exxon plume boundaries, performing fingerprint analyses on all samples, compiling detailed groundwater and soil plume maps. AZ 11/1/2007 Reviewed Investigation Report by Roux Associates dated August 2, 2007 and received on August 21, 2007. Nine soil borings and three new shallow aquifer wells wells and three new regional aquifer monitoring wells were completed. SVOC and metals were detected at concentrations greater than the NYSDEC Restricted Commercial Use Criteria in the shallow subsurface beneath the property. with the highest concentrations present in the vicinity of SB-4, SB-7, SB-9. PCBs were also detected at three soil borings with the highest concentrations observed at SB-6. Although petroleum staining was observed throughout the shallow subsurface, only globules of free product were observed at two locations that were associated historic petroleum storage operations. There were no observed visual impacts within the regional aquifer. VOC and SVOCs are present in groundwater above the NYSDEC AWQSGV within the shallow aquifer. PCB were detected in one location within the sallow aquifer at monitoring well KNW-4. Within the regional aquifer, only minor concentrations of petroleum and chlorinated compounds were observed in gw above the guidance level. According to the report, data indicated that the free product plume present within the regional aquifer beneath the Exxon Mobil Brooklyn Terminal to the south of the property does not extend to the north beneath the property. AZ 12-27-2007 Letters to Phil Galasso and Exxon Mobil were sent out by DEC (Ed Hampston - Central Office). The DEC letters required further investigation and remediation of the site. AZ 1-9-2008 Meeting with Philip Galasso (Revael New Sag), John Urda, Ed Hapston, Alan Michaels (by phone NYSDEC), Michael Bogin (Steve, Paget), Dan Buget. AZ 8-12-2008 The owner is proceeding with the sale of the property. The existing building will be demolished for a clean fill recycling operation. As part of the demo, they intend to dig out around the building footprint, and want to know if this will be enough to close the UST spill. I recommended taking the end point samples. Also, a work plan containing a site map with UST locations, hot spots (based on the previous investigations), the excavation area and proposed sampling locations should be submitted to DEC. I conveyed my suggestions to John Urda and Ed Hampston. AZ 10-27-2008 I have received an e-mail from Ed Hampston who forwarded a request for spill closure by Leggette, Brashears @ Graham. I e-mailed my response to John Urda and Ed Hampstead. AZ 10-29-2008 Conference call with John Urda and Michael Bogin. DEC requested that New Sag investigate and remediate area in front of the building at the locations of the former USTs (diesel, waste oil and heating oil tanks). According to September 19, 1994 closure report, waste oil tank had 3 holes and soil in the USTs area exhibited VOC exceedances. Also, VOC concentrations in the former USTs area exceeded the background concentrations. DEC (Mike Mulqueen 2-27-1995) requested further investigation and remediation. AZ 1-8-2008 A conference call with Central office was held (V.Brevdo, J. Urda, Ed Hampston, Alan Michaels, Joseph White). The site was discussed. Central Office will work with Exxon Mobil to address PCB contamination. AZ 2/4/2009 A meeting was held among Alex Zhitomirsky, John Urda, Vadim Brevdo, Allan Michaels, Ed Hampston of DEC and Phil Galasso and Michael Bogin representing Mr. Galasso. Phil Galasso and Michael Bogin presented information that appears to support their conviction that PCB contamination and remaining petroleum contamination plums are part of

460 KINGSLAND AVENUE (Continued) **U003074537**

a greater Exxon Mobil plume (Greenpoint plume) and, therefore, should be investigated/remediated by Exxon Mobil. It was decided that Albany (Ed Hempston and Allan Michaels) will call a meeting with Exxon Mobil so the other party can present their case. If information presented by 460 Kingsland owners is confirmed then this spill number will be closed and referred to a main spill number of Greenpoint (Exxon Mobil)spill for further investigation/remediation. AZ 3-27-2009 After consultation with V. Brevdo, J. Urda and Ed Hampston this spill number is closed. According to Ed Hampston, all further activities for this site will be tracked under spill #8800244 (this is the spill Central Ofiice has PIN attached). Ed Hampston intends to create a P site for 460 Kingsland. AZ "

Remarks: "FOUNDATION TEST BARINGS-OIL MAY BE FROM ADJACENT MOBIL REFINERY"

All Materials:

Site ID:	312529
Operable Unit ID:	996611
Operable Unit:	01
Material ID:	567174
Material Code:	0066A
Material Name:	unknown petroleum
Case No.:	Not reported
Material FA:	Petroleum
Quantity:	-1.00
Units:	L
Recovered:	.00
Oxygenate:	Not reported

Facility ID:	9403747
Facility Type:	ER
Spill Number:	9403747
DER Facility ID:	251993
Site ID:	312530
DEC Region:	2
Spill Number/Closed Date:	2002-12-26
Spill Cause:	Other
Spill Class:	C3
SWIS:	2401
Spill Date:	1994-06-16
Investigator:	SJMILLER
Referred To:	Not reported
Reported to Dept:	1994-06-16
CID:	Not reported
Water Affected:	Not reported
Spill Source:	Commercial/Industrial
Spill Notifier:	Other
Cleanup Ceased:	Not reported
Cleanup Meets Std:	False
Last Inspection:	Not reported
Recommended Penalty:	False
UST Trust:	False
Remediation Phase:	0
Date Entered In Computer:	1994-09-22
Spill Record Last Update:	2003-10-03
Spiller Name:	Not reported
Spiller Company:	YELOW FREIGHT LINE
Spiller Address:	460 KINGSLAND AVENUE

460 KINGSLAND AVENUE (Continued) **U003074537**

Spiller Company: 001
Contact Name: Not reported
DEC Memo: "Prior to Sept, 2004 data translation this spill Lead_DEC Field was MILLER SEE EARLY, OPEN SPILL REPORT NO. 9402812. 10/10/95: This is additional information about material spilled from the translation of the old spill file: PETRO & HYDRO CARBON. 12/26/02, MILLER CLOSED SPILL REPORT 9403747 AND CROSS-REFERENCED IT WITH OPEN, EARLIER SPILL REPORT NO. 9402812."
Remarks: "SPILL PREVIOUSLY REPORTED"

All Materials:
Site ID: 312530
Operable Unit ID: 997426
Operable Unit: 01
Material ID: 383917
Material Code: 0009
Material Name: gasoline
Case No.: Not reported
Material FA: Petroleum
Quantity: -1.00
Units: L
Recovered: .00
Oxygenate: Not reported

---

319 ESE 1/2-1 0.853 mi. 4506 ft.

Relative: Higher

Actual: 35 ft.

GOODMAN BROTHERS STEEL DRUM CO INC
18 DIVISION PLACE
BROOKLYN, NY 11222

RCRA-CESQG **1000190383**
NY SHWS **NYD047683776**
NY UST
NY CBS
NY CBS AST
NY Spills
RAATS
ICIS
FINDS
ECHO
NY AIRS
NY MANIFEST
NJ MANIFEST

RCRA-CESQG:
Date form received by agency: 01/01/2007
Facility name: GOODMAN BROTHERS STEEL DRUM CO INC
Facility address: 18 DIVISION PLACE
BROOKLYN, NY 11222
EPA ID: NYD047683776
Mailing address: DIVISION PL
BROOKLYN, NY 11222
Contact: SIMON GOODMAN
Contact address: DIVISION PL
BROOKLYN, NY 11222
Contact country: US
Contact telephone: 718-782-3056
Contact email: Not reported
EPA Region: 02
Land type: Facility is not located on Indian land. Additional information is not known.
Classification: Conditionally Exempt Small Quantity Generator
Description: Handler: generates 100 kg or less of hazardous waste per calendar month, and accumulates 1000 kg or less of hazardous waste at any time;

GOODMAN BROTHERS STEEL DRUM CO INC (Continued) **1000190383**

or generates 1 kg or less of acutely hazardous waste per calendar month, and accumulates at any time: 1 kg or less of acutely hazardous waste; or 100 kg or less of any residue or contaminated soil, waste or other debris resulting from the cleanup of a spill, into or on any land or water, of acutely hazardous waste; or generates 100 kg or less of any residue or contaminated soil, waste or other debris resulting from the cleanup of a spill, into or on any land or water, of acutely hazardous waste during any calendar month, and accumulates at any time: 1 kg or less of acutely hazardous waste; or 100 kg or less of any residue or contaminated soil, waste or other debris resulting from the cleanup of a spill, into or on any land or water, of acutely hazardous waste

Owner/Operator Summary:

Owner/operator name:	GOODMAN BROS STEEL DRUM CO INC
Owner/operator address:	NOT REQUIRED NOT REQUIRED, WY 99999
Owner/operator country:	US
Owner/operator telephone:	212-555-1212
Owner/operator email:	Not reported
Owner/operator fax:	Not reported
Owner/operator extension:	Not reported
Legal status:	Private
Owner/Operator Type:	Owner
Owner/Op start date:	Not reported
Owner/Op end date:	Not reported

Owner/operator name:	GOODMAN BROS STEEL DRUM CO INC
Owner/operator address:	NOT REQUIRED NOT REQUIRED, WY 99999
Owner/operator country:	US
Owner/operator telephone:	212-555-1212
Owner/operator email:	Not reported
Owner/operator fax:	Not reported
Owner/operator extension:	Not reported
Legal status:	Private
Owner/Operator Type:	Operator
Owner/Op start date:	Not reported
Owner/Op end date:	Not reported

Handler Activities Summary:

U.S. importer of hazardous waste:	No
Mixed waste (haz. and radioactive):	No
Recycler of hazardous waste:	No
Transporter of hazardous waste:	No
Treater, storer or disposer of HW:	No
Underground injection activity:	No
On-site burner exemption:	No
Furnace exemption:	No
Used oil fuel burner:	No
Used oil processor:	No
User oil refiner:	No
Used oil fuel marketer to burner:	No
Used oil Specification marketer:	No
Used oil transfer facility:	No
Used oil transporter:	No

GOODMAN BROTHERS STEEL DRUM CO INC (Continued) **1000190383**

Historical Generators:
Date form received by agency: 01/01/2006
Site name: GOODMAN BROTHERS STEEL DRUM CO INC
Classification: Small Quantity Generator

Date form received by agency: 11/21/2002
Site name: GOODMAN BROTHERS STEEL DRUM CO INC
Classification: Large Quantity Generator

Date form received by agency: 01/01/2001
Site name: GOODMAN BROS STEEL DRUM CO INC
Classification: Large Quantity Generator

Date form received by agency: 02/28/1998
Site name: GOODMAN BROTHERS STEEL DRUM CO INC
Classification: Large Quantity Generator

Date form received by agency: 03/11/1996
Site name: GOODMAN BROS. STEEL DRUM CO. INC.
Classification: Large Quantity Generator

Date form received by agency: 03/25/1994
Site name: GOODMAN BROS STEEL DRUM CO INC
Classification: Large Quantity Generator

Date form received by agency: 08/18/1980
Site name: GOODMAN BROS STEEL DRUM CO INC
Classification: Large Quantity Generator

. Waste code: D000
. Waste name: Not Defined

. Waste code: D001
. Waste name: IGNITABLE WASTE

. Waste code: F017
. Waste name: Not Defined

. Waste code: U220
. Waste name: BENZENE, METHYL- (OR) TOLUENE

. Waste code: U239
. Waste name: BENZENE, DIMETHYL- (I,T) (OR) XYLENE (I)

Facility Has Received Notices of Violations:
Regulation violated: SR - 372.2a&b;373-1.1d&e;373-3.3b&g
Area of violation: Generators - General
Date violation determined: 01/03/2002
Date achieved compliance: 01/26/2005
Violation lead agency: State
Enforcement action: FINAL 3008(A) COMPLIANCE ORDER
Enforcement action date: 06/18/2003
Enf. disposition status: Dropped
Enf. disp. status date: 01/26/2005
Enforcement lead agency: State
Proposed penalty amount: Not reported

GOODMAN BROTHERS STEEL DRUM CO INC (Continued) **1000190383**

Final penalty amount: 17500
Paid penalty amount: 8750

Regulation violated: SR - 372.2a&b;373-1.1d&e;373-3.3b&g
Area of violation: Generators - General
Date violation determined: 01/03/2002
Date achieved compliance: 01/26/2005
Violation lead agency: State
Enforcement action: INITIAL 3008(A) COMPLIANCE
Enforcement action date: 03/21/2002
Enf. disposition status: Dropped
Enf. disp. status date: 01/26/2005
Enforcement lead agency: State
Proposed penalty amount: Not reported
Final penalty amount: Not reported
Paid penalty amount: Not reported

Regulation violated: SR - 372
Area of violation: Generators - General
Date violation determined: 01/29/1999
Date achieved compliance: 04/01/1999
Violation lead agency: EPA
Enforcement action: WRITTEN INFORMAL
Enforcement action date: 03/01/1999
Enf. disposition status: Not reported
Enf. disp. status date: Not reported
Enforcement lead agency: EPA
Proposed penalty amount: Not reported
Final penalty amount: Not reported
Paid penalty amount: Not reported

Regulation violated: Not reported
Area of violation: Generators - General
Date violation determined: 06/03/1987
Date achieved compliance: 12/15/1987
Violation lead agency: State
Enforcement action: FINAL 3008(A) COMPLIANCE ORDER
Enforcement action date: 09/22/1987
Enf. disposition status: Not reported
Enf. disp. status date: Not reported
Enforcement lead agency: State
Proposed penalty amount: Not reported
Final penalty amount: 6500
Paid penalty amount: 6500

Regulation violated: Not reported
Area of violation: Generators - General
Date violation determined: 09/02/1982
Date achieved compliance: 12/06/1983
Violation lead agency: State
Enforcement action: Not reported
Enforcement action date: Not reported
Enf. disposition status: Not reported
Enf. disp. status date: Not reported
Enforcement lead agency: Not reported
Proposed penalty amount: Not reported
Final penalty amount: Not reported

GOODMAN BROTHERS STEEL DRUM CO INC (Continued) **1000190383**

Paid penalty amount: Not reported

Evaluation Action Summary:

Evaluation date: 01/26/2005
Evaluation: NOT A SIGNIFICANT NON-COMPLIER
Area of violation: Not reported
Date achieved compliance: Not reported
Evaluation lead agency: State

Evaluation date: 03/15/2002
Evaluation: SIGNIFICANT NON-COMPLIER
Area of violation: Not reported
Date achieved compliance: Not reported
Evaluation lead agency: State

Evaluation date: 01/03/2002
Evaluation: COMPLIANCE EVALUATION INSPECTION ON-SITE
Area of violation: Not reported
Date achieved compliance: Not reported
Evaluation lead agency: EPA

Evaluation date: 01/03/2002
Evaluation: COMPLIANCE EVALUATION INSPECTION ON-SITE
Area of violation: Generators - General
Date achieved compliance: 01/26/2005
Evaluation lead agency: State

Evaluation date: 12/10/1998
Evaluation: COMPLIANCE EVALUATION INSPECTION ON-SITE
Area of violation: Generators - General
Date achieved compliance: 04/01/1999
Evaluation lead agency: EPA

Evaluation date: 08/16/1993
Evaluation: COMPLIANCE EVALUATION INSPECTION ON-SITE
Area of violation: Not reported
Date achieved compliance: Not reported
Evaluation lead agency: EPA

Evaluation date: 06/03/1987
Evaluation: COMPLIANCE EVALUATION INSPECTION ON-SITE
Area of violation: Generators - General
Date achieved compliance: 12/15/1987
Evaluation lead agency: State

Evaluation date: 09/02/1982
Evaluation: COMPLIANCE EVALUATION INSPECTION ON-SITE
Area of violation: Generators - General
Date achieved compliance: 12/06/1983
Evaluation lead agency: State

SHWS:

Program: HW
Site Code: 505634
Classification: Significant threat to the public health or environment - action required.
Region: 2

GOODMAN BROTHERS STEEL DRUM CO INC (Continued) **1000190383**

Acres: 0.67
HW Code: 224211
Record Add: 03/18/2015
Record Upd: 03/08/2017
Updated By: JXGRECO
Site Description: Location: The site is located in the Greenpoint/East Williamsburg Industrial Area section of Kings County (Borough of Brooklyn, New York City). The site is located on the south side of Division Place between Kingsland and Debevoise Avenues. Site Features: The site is mostly covered with one-story buildings, with a storage yard located on the south side along Richardson Street. Current Zoning and Land Use: The site is zoned for manufacturing. The site is currently used by a furniture manufacturing company. Numerous commercial, industrial, and residential properties surround the site. Past Use of the Site: Goodman Brothers began operations in 1909 as a re-conditioner and recycler of used steel drums for re-use or disposal. The Department's initial involvement with the facility was a RCRA inspection conducted in September 1982, as the company was a large quantity generator of hazardous waste above a sole-source aquifer. The company went out of business in June 2002. During the last 20 years of its operation, Goodman Brothers entered into one consent order with the USEPA (1983), and two consent orders with the Department (1987 and 2003), and agreed to pay penalties in the overall amount of $28,000 for numerous violations. In February 2003 a limited subsurface investigation was performed at the site; a total of nine soil borings were installed with soil samples collected from all nine borings and groundwater samples collected at four locations. The Department began a Site Characterization in this area during the Summer of 2011 as part of a plume trackdown investigation (Meeker Avenue Plume Trackdown, DEC Site ID No. 224121). Site Geology and Hydrogeology: The site is underlain by a sand/silty sand unit (~15-35' thick), a discontinuous sand/gravel unit within the sand/silty sand unit (~5' thick), a discontinuous clayey silt unit within the sand/silty sand unit (~5' thick), and a sand unit below. Groundwater is approximately 15-20' below grade in the immediate vicinity of the site, and appears to be a perched unit. Groundwater below the site flows toward the east in the direction of Newtown Creek (~3,600' away).
Env Problem: Nature and Extent of Contamination: - Groundwater The primary contaminants of concern at the site are tetrachloroethene (PCE) and its daughter compounds (trichloroethene, cis-1,2 dichloroethene and vinyl chloride); 1,1,1, trichloroethane (1,1,1 TCA); BTEX compounds (benzene, toluene, ethylbenzene, and xylene); and PCBs. These compounds have been found well above their respective Part 703.5 Class GA standards (shown in parenthesis). PCE has been found up to 30,000 ppb (5 ppb); trichloroethene (TCE) up to 2,800 ppb (5 ppb); cis-1,2 dichloroethene (DCE) up to 140,000 ppb (5 ppb); vinyl chloride up to 2,300 ppb (2 ppb); 1,1,1-TCA up to 15,000 ppb (5 ppb); benzene up to 2,400 ppb (1 ppb); toluene up to 54,000 ppb (5 ppb); ethylbenzene up to 2,400 ppb (5 ppb); total xylenes up to 12,100 ppb (5 ppb); and PCBs (Arochlor-1260) up to 940 ppb (0.09 ppb). All the contaminants listed above (except PCBs) have migrated off-site. - Soil Numerous compounds have been found in excess of their unrestricted use soil cleanup objective (shown in parenthesis). PCE has been found up to 260 ppm (1.3 ppm); TCE up to 140 ppm (0.47 ppm); DCE up to 70 ppm (0.25 ppm); 1,1,1-TCA up to 22 ppm (0.68 ppm); benzene up to 13 ppm (0.06 ppm); toluene up to 520 ppm (0.7 ppm);

GOODMAN BROTHERS STEEL DRUM CO INC (Continued) **1000190383**

ethylbenzene up to 88 ppm (1 ppm); total xylenes up to 368 ppm (0.26 ppm); PCBs up to 80 ppm (0.1 ppm); lead up to 1,300 ppm (63 ppm); and mercury up to 240 ppm (0.18 ppm). Significant Threat: The site poses a significant environmental threat due to ongoing releases of PCE (and its breakdown products), BTEX compounds, and PCBs from source areas into soil and groundwater.

Health Problem: Direct contact with contaminants in the soil is unlikely because the majority of the site is covered with buildings and pavement. People are not drinking the contaminated groundwater because the area is served by a public water supply that is not affected by this contamination. Volatile organic compounds in the groundwater may move into the soil vapor (air spaces within the soil), which in turn may move into overlying buildings and affect the indoor air quality. This process, which is similar to the movement of radon gas from the subsurface into the indoor air of buildings, is referred to as soil vapor intrusion. The potential for soil vapor intrusion in on-site and off-site structures exists and should be evaluated and may need to be evaluated for off-site structures.

Dump:	False
Structure:	True
Lagoon:	False
Landfill:	False
Pond:	False
Disp Start:	Not reported
Disp Term:	Not reported
Lat/Long:	Not reported
Dell:	Not reported
Record Add:	3/30/2015 9:44:00 AM
Record Upd:	3/30/2015 9:44:00 AM
Updated By:	DKHARRIN
Own Op:	On-Site Operator
Sub Type:	E
Owner Name:	Not reported
Owner Company:	Art Furniture Co.
Owner Address:	275 Richardson Street
Owner Addr2:	Not reported
Owner City,St,Zip:	Brooklyn, NY 11222-5641
Owner Country:	United States of America
Own Op:	Owner
Sub Type:	E
Owner Name:	Kris Rutkowski
Owner Company:	King Tower Properties, Inc.
Owner Address:	18 Division Place
Owner Addr2:	Not reported
Owner City,St,Zip:	Brooklyn, NY 11222
Owner Country:	United States of America
Own Op:	Owner
Sub Type:	E
Owner Name:	Hieronima Rutkowska
Owner Company:	Richland Properties, Inc.
Owner Address:	275 Richardson Street
Owner Addr2:	Not reported
Owner City,St,Zip:	Brooklyn, NY 11222-5641
Owner Country:	United States of America
HW Code:	224211
Waste Type:	tetrachloroethene (PCE)
Waste Quantity:	UNKNOWN

GOODMAN BROTHERS STEEL DRUM CO INC (Continued) **1000190383**

Waste Code: Not reported
HW Code: 224211
Waste Type: PCB aroclor 1260
Waste Quantity: UNKNOWN
Waste Code: Not reported
HW Code: 224211
Waste Type: 1,1,1-trichloroethane
Waste Quantity: UNKNOWN
Waste Code: Not reported
HW Code: 224211
Waste Type: toluene
Waste Quantity: UNKNOWN
Waste Code: Not reported
HW Code: 224211
Waste Type: lead
Waste Quantity: UNKNOWN
Waste Code: Not reported
HW Code: 224211
Waste Type: xylene (mixed)
Waste Quantity: UNKNOWN
Waste Code: Not reported
Crossref ID: NYD047699061
Cross Ref Type Code: 06
Cross Ref Type: RCRA EPA ID No.
Record Added Date: 8/25/2015 2:25:00 PM
Record Updated: 8/25/2015 2:25:00 PM
Updated By: RXSCHICK
Crossref ID: NYD047683776
Cross Ref Type Code: 06
Cross Ref Type: RCRA EPA ID No.
Record Added Date: 3/30/2015 9:45:00 AM
Record Updated: 3/30/2015 9:45:00 AM
Updated By: DKHARRIN

UST:
Id/Status: 2-017620 / Unregulated/Closed
Program Type: PBS
Region: STATE
DEC Region: 2
Expiration Date: N/A
UTM X: 589559.19127
UTM Y: 4508238.80696
Site Type: Other

Affiliation Records:
Site Id: 150
Affiliation Type: Facility Owner
Company Name: GOODMAN BROTHERS STEEL DRUM CO.
Contact Type: Not reported
Contact Name: Not reported
Address1: 18 DIVISION PLACE
Address2: Not reported
City: BROOKLYN
State: NY
Zip Code: 11222
Country Code: 001
Phone: (718) 782-3056

GOODMAN BROTHERS STEEL DRUM CO INC (Continued) **1000190383**

EMail:	Not reported
Fax Number:	Not reported
Modified By:	TRANSLAT
Date Last Modified:	2004-03-04

Site Id:	150
Affiliation Type:	Mail Contact
Company Name:	GOODMAN BROTHERS STEEL DRUM CO.
Contact Type:	Not reported
Contact Name:	Not reported
Address1:	18 DIVISION PLACE
Address2:	Not reported
City:	BROOKLYN
State:	NY
Zip Code:	11222
Country Code:	001
Phone:	(718) 782-3056
EMail:	Not reported
Fax Number:	Not reported
Modified By:	TRANSLAT
Date Last Modified:	2004-03-04

Site Id:	150
Affiliation Type:	Facility Operator
Company Name:	GOODMAN BROTHERS STEEL DRUM CO.
Contact Type:	Not reported
Contact Name:	IRVING GOODMAN
Address1:	Not reported
Address2:	Not reported
City:	Not reported
State:	NN
Zip Code:	Not reported
Country Code:	001
Phone:	(718) 782-3056
EMail:	Not reported
Fax Number:	Not reported
Modified By:	TRANSLAT
Date Last Modified:	2004-03-04

Site Id:	150
Affiliation Type:	Emergency Contact
Company Name:	GOODMAN BROTHERS STEEL DRUM CO.
Contact Type:	Not reported
Contact Name:	MORTMAN
Address1:	Not reported
Address2:	Not reported
City:	Not reported
State:	NN
Zip Code:	Not reported
Country Code:	001
Phone:	(718) 494-7704
EMail:	Not reported
Fax Number:	Not reported
Modified By:	TRANSLAT
Date Last Modified:	2004-03-04

GOODMAN BROTHERS STEEL DRUM CO INC (Continued) **1000190383**

Tank Info:

Tank Number:	001
Tank ID:	27072
Tank Status:	Closed - In Place
Material Name:	Closed - In Place
Capacity Gallons:	500
Install Date:	01/01/1997
Date Tank Closed:	01/01/1997
Registered:	True
Tank Location:	Underground
Tank Type:	Steel/carbon steel
Material Code:	0001
Common Name of Substance:	#2 Fuel Oil (On-Site Consumption)
Tightness Test Method:	NN
Date Test:	Not reported
Next Test Date:	Not reported
Pipe Model:	Not reported
Modified By:	TRANSLAT
Last Modified:	04/14/2017

Equipment Records:

H00 - Tank Leak Detection - None
I00 - Overfill - None
G00 - Tank Secondary Containment - None
J02 - Dispenser - Suction Dispenser
B00 - Tank External Protection - None
C00 - Pipe Location - No Piping
D02 - Pipe Type - Galvanized Steel
F00 - Pipe External Protection - None
A00 - Tank Internal Protection - None

Tank Number:	002
Tank ID:	27073
Tank Status:	In Service
Material Name:	In Service
Capacity Gallons:	1100
Install Date:	Not reported
Date Tank Closed:	Not reported
Registered:	True
Tank Location:	Underground
Tank Type:	Steel/carbon steel
Material Code:	0001
Common Name of Substance:	#2 Fuel Oil (On-Site Consumption)
Tightness Test Method:	NN
Date Test:	Not reported
Next Test Date:	Not reported
Pipe Model:	Not reported
Modified By:	TRANSLAT
Last Modified:	04/14/2017

Equipment Records:

L09 - Piping Leak Detection - Exempt Suction Piping
H00 - Tank Leak Detection - None
I00 - Overfill - None

GOODMAN BROTHERS STEEL DRUM CO INC (Continued) **1000190383**

J02 - Dispenser - Suction Dispenser
G00 - Tank Secondary Containment - None
A00 - Tank Internal Protection - None
C00 - Pipe Location - No Piping
D02 - Pipe Type - Galvanized Steel
F00 - Pipe External Protection - None
B00 - Tank External Protection - None

Tank Number:	003
Tank ID:	27074
Tank Status:	In Service
Material Name:	In Service
Capacity Gallons:	1100
Install Date:	Not reported
Date Tank Closed:	Not reported
Registered:	True
Tank Location:	Underground
Tank Type:	Steel/carbon steel
Material Code:	0001
Common Name of Substance:	#2 Fuel Oil (On-Site Consumption)
Tightness Test Method:	NN
Date Test:	Not reported
Next Test Date:	Not reported
Pipe Model:	Not reported
Modified By:	TRANSLAT
Last Modified:	04/14/2017

Equipment Records:

G00 - Tank Secondary Containment - None
H00 - Tank Leak Detection - None
I00 - Overfill - None
A00 - Tank Internal Protection - None
L09 - Piping Leak Detection - Exempt Suction Piping
J02 - Dispenser - Suction Dispenser
B00 - Tank External Protection - None
C00 - Pipe Location - No Piping
D02 - Pipe Type - Galvanized Steel
F00 - Pipe External Protection - None

CBS:

CBS Number:	2-000008
Program Type:	CBS
Facility Status:	Unregulated/Closed
Expiration Date:	Not reported
Dec Region:	2
UTMX:	589518.57883
UTMY:	4508231.19860

CBS AST:

CBS Number:	2-000008
ICS Number:	2-125161
PBS Number:	Not reported
MOSF Number:	Not reported
SPDES Number:	Not reported
Facility Status:	IN SERVICE

GOODMAN BROTHERS STEEL DRUM CO INC (Continued) **1000190383**

Facility Type:	I
Telephone:	(718) 782-3038
Facility Town:	NEW YORK CITY
Region:	STATE
Expiration Date:	02/03/2003
Total Capacity of All Active Tanks(gal):	3000
Operator:	RAY KRUZINSKI/FRANK CATALDI
Emergency Contact:	IRVING GOODMAN
Emergency Phone:	(212) 737-7181
Owner Name:	GOODMAN BROTHERS STEEL DRUM CO.
Owner Address:	18 DIVISION PL.
Owner City,St,Zip:	BROOKLYN, NY 11222
Owner Telephone:	(718) 782-3056
Owner Type:	Corporate/Commercial
Owner Sub Type:	Not reported
Mail Name:	GOODMAN BROTHERS STEEL DRUM CO.
Mail Contact Addr:	18 DIVISION PL.
Mail Contact Addr2:	Not reported
Mail Contact Contact:	IRVING GOODMAN
Mail Contact City,St,Zip:	BROOKLYN, NY 11222
Mail Phone:	(718) 782-3056

Tank Id:	00001-A
CAS Number:	7647010
Federal ID:	Not reported
Tank Status:	In Service
Install Date:	02/00
Tank Closed:	Not reported
Capacity (Gal):	3000
Chemical:	Hydrochloric acid
Tank Location:	Indoors, Belowground
Tank Type:	Fiberglass reinforced plastic [FRP]
Total Tanks:	1
Tank Secret:	False
Tank Secondary Containment:	Cut-off Walls
Tank Error Status:	No Missing Data
Date Entered:	01/16/2001
Certified Date:	01/17/2001
Substance:	Single Hazardous Substance on DEC List
Internal Protection:	Other
External Protection:	Other
Pipe Location:	Aboveground
Pipe Type:	Double Walled Fiberglass
Pipe Internal:	Other
Pipe External:	Other
Pipe Flag:	Other
Leak Detection:	Interstitial Monitoring
Overfill Protection:	Product Level Gauge
Haz Percent:	31
Last Test:	Not reported
Due Date:	Not reported
SWIS Code:	6101
Lat/Long:	Not reported
Is Updated:	False
Renew Date:	11/02/92
Is It There:	False
Delinquent:	False

GOODMAN BROTHERS STEEL DRUM CO INC (Continued) **1000190383**

Date Expired:	02/03/95
Owner Mark:	1
Certificate Needs to be Printed:	False
Fiscal Amt for Registration Fee Correct:	True
Renewal Has Been Printed for Facility:	True
Pre-Printed Renewal App Last Printed:	11/07/2000

Tank Id:	00001
CAS Number:	7647010
Federal ID:	Not reported
Tank Status:	In Service
Install Date:	00/00
Tank Closed:	02/00
Capacity (Gal):	5000
Chemical:	Hydrochloric acid
Tank Location:	Indoors, Belowground
Tank Type:	Fiberglass coated steel
Total Tanks:	1
Tank Secret:	False
Tank Secondary Containment:	Cut-off Walls
Tank Error Status:	No Missing Data
Date Entered:	02/03/1989
Certified Date:	01/17/2001
Substance:	Single Hazardous Substance on DEC List
Internal Protection:	Fiberglass Liner (FRP
External Protection:	Fiberglass
Pipe Location:	Aboveground
Pipe Type:	Double Walled Fiberglass
Pipe Internal:	None
Pipe External:	None
Pipe Flag:	None
Leak Detection:	None
Overfill Protection:	Catch Basin
Haz Percent:	31
Last Test:	Not reported
Due Date:	Not reported
SWIS Code:	6101
Lat/Long:	Not reported
Is Updated:	False
Renew Date:	11/02/92
Is It There:	False
Delinquent:	False
Date Expired:	02/03/95
Owner Mark:	1
Certificate Needs to be Printed:	False
Fiscal Amt for Registration Fee Correct:	True
Renewal Has Been Printed for Facility:	True
Pre-Printed Renewal App Last Printed:	11/07/2000

SPILLS:

Facility ID:	0109317
Facility Type:	ER
Spill Number:	0109317
DER Facility ID:	161369
Site ID:	193547
DEC Region:	2

GOODMAN BROTHERS STEEL DRUM CO INC (Continued) **1000190383**

Spill Number/Closed Date:	2003-02-13
Spill Cause:	Other
Spill Class:	C4
SWIS:	2401
Spill Date:	2001-12-20
Investigator:	SMSANGES
Referred To:	Not reported
Reported to Dept:	2001-12-20
CID:	199
Water Affected:	Not reported
Spill Source:	Commercial/Industrial
Spill Notifier:	Responsible Party
Cleanup Ceased:	Not reported
Cleanup Meets Std:	False
Last Inspection:	Not reported
Recommended Penalty:	False
UST Trust:	False
Remediation Phase:	0
Date Entered In Computer:	2001-12-20
Spill Record Last Update:	2003-02-13
Spiller Name:	Not reported
Spiller Company:	SAME
Spiller Address:	Not reported
Spiller Company:	999
Contact Name:	CRAIG GOODMAN
DEC Memo:	"Prior to Sept, 2004 data translation this spill Lead_DEC Field was SANGESLAND ADMINISTRATIVE CLOSURE - AUSTIN"
Remarks:	"WHILE DOING MAINTAINCE ON A PUMP APPROX 1 QT OF WASTE WATER LEAKED OUT - ALL MATERAL CLEANED UP"

All Materials:

Site ID:	193547
Operable Unit ID:	846668
Operable Unit:	01
Material ID:	530525
Material Code:	0060A
Material Name:	wastewater
Case No.:	Not reported
Material FA:	Other
Quantity:	1.00
Units:	G
Recovered:	1.00
Oxygenate:	Not reported

Facility ID:	0109316
Facility Type:	ER
Spill Number:	0109316
DER Facility ID:	242844
Site ID:	300204
DEC Region:	2
Spill Number/Closed Date:	2003-07-07
Spill Cause:	Other
Spill Class:	C4
SWIS:	2401
Spill Date:	2001-12-20
Investigator:	SMSANGES
Referred To:	Not reported

GOODMAN BROTHERS STEEL DRUM CO INC (Continued) **1000190383**

Reported to Dept:	2001-12-20
CID:	199
Water Affected:	Not reported
Spill Source:	Commercial/Industrial
Spill Notifier:	Responsible Party
Cleanup Ceased:	Not reported
Cleanup Meets Std:	False
Last Inspection:	Not reported
Recommended Penalty:	False
UST Trust:	False
Remediation Phase:	0
Date Entered In Computer:	2001-12-20
Spill Record Last Update:	2003-07-07
Spiller Name:	Not reported
Spiller Company:	SAME
Spiller Address:	Not reported
Spiller Company:	999
Contact Name:	CRAIG GOODMAN
DEC Memo:	"Prior to Sept, 2004 data translation this spill Lead_DEC Field was SANGESLAND "
Remarks:	"WHILE DOING ROUTINE MAINTAINCE ON COMPRESSOR 2-3 GAL OF MOTOR OIL SPILLED FROM MACHINERY"

All Materials:

Site ID:	300204
Operable Unit ID:	847677
Operable Unit:	01
Material ID:	530524
Material Code:	0015
Material Name:	motor oil
Case No.:	Not reported
Material FA:	Petroleum
Quantity:	3.00
Units:	G
Recovered:	3.00
Oxygenate:	Not reported

ICIS:

Enforcement Action ID:	NY000A0000261010015000328
FRS ID:	110000892017
Action Name:	Not reported
Facility Name:	GOODMAN BROS STEEL DRUM CO-18DIVISIONPL
Facility Address:	18 DIVISION PL BROOKLYN, NY 11222
Enforcement Action Type:	Administrative Order
Facility County:	KINGS
Program System Acronym:	AIR
Enforcement Action Forum Desc:	Administrative - Formal
EA Type Code:	SCAAAO
Facility SIC Code:	3412
Federal Facility ID:	Not reported
Latitude in Decimal Degrees:	40.720775
Longitude in Decimal Degrees:	73.9414628
Permit Type Desc:	Not reported
Program System Acronym:	NY0000002610100150
Facility NAICS Code:	332439

GOODMAN BROTHERS STEEL DRUM CO INC (Continued) **1000190383**

Tribal Land Code:	Not reported
Enforcement Action ID:	NY000A0000261010015000321
FRS ID:	110000892017
Action Name:	Not reported
Facility Name:	GOODMAN BROS STEEL DRUM CO-18DIVISIONPL
Facility Address:	18 DIVISION PL BROOKLYN, NY 11222
Enforcement Action Type:	Notice of Violation
Facility County:	KINGS
Program System Acronym:	AIR
Enforcement Action Forum Desc:	Administrative - Informal
EA Type Code:	NOV
Facility SIC Code:	3412
Federal Facility ID:	Not reported
Latitude in Decimal Degrees:	40.720775
Longitude in Decimal Degrees:	73.9414628
Permit Type Desc:	Not reported
Program System Acronym:	NY0000002610100150
Facility NAICS Code:	332439
Tribal Land Code:	Not reported

FINDS:

Registry ID: 110000892017

Environmental Interest/Information System

AIR EMISSIONS CLASSIFICATION UNKNOWN

US EPA TRIS (Toxics Release Inventory System) contains information from facilities on the amounts of over 300 listed toxic chemicals that these facilities release directly to air, water, land, or that are transported off-site.

RCRAInfo is a national information system that supports the Resource Conservation and Recovery Act (RCRA) program through the tracking of events and activities related to facilities that generate, transport, and treat, store, or dispose of hazardous waste. RCRAInfo allows RCRA program staff to track the notification, permit, compliance, and corrective action activities required under RCRA.

FIS (New York - Facility Information System) is New York's Department of Environmental Conservation (DEC) information system for tracking environmental facility information found across the State.

HAZARDOUS WASTE BIENNIAL REPORTER

Click this hyperlink while viewing on your computer to access additional FINDS: detail in the EDR Site Report.

ECHO:

Envid:	1000190383
Registry ID:	110000892017
DFR URL:	http://echo.epa.gov/detailed-facility-report?fid=110000892017

GOODMAN BROTHERS STEEL DRUM CO INC (Continued) **1000190383**

AIRS:

Permit Type:	ATV
Permit Status:	Expired
Issue Date:	07/30/2002
Expiration Date:	Not reported
County Fips:	Not reported
DEC Id:	2610100150
Emission Unit Id:	Not reported
Process Id:	Not reported
Contaminant Name/cas:	Not reported
Epa Control Code:	Not reported
Contol Eff:	Not reported
Emissions:	Not reported
Unit:	Not reported
Auth Type Code:	7
Latitude:	40.720775234
Longitude:	73.941462833

Permit Type:	ATV
Permit Status:	Expired
Issue Date:	01/12/2000
Expiration Date:	07/30/2002
County Fips:	Not reported
DEC Id:	2610100150
Emission Unit Id:	Not reported
Process Id:	Not reported
Contaminant Name/cas:	Not reported
Epa Control Code:	Not reported
Contol Eff:	Not reported
Emissions:	Not reported
Unit:	Not reported
Auth Type Code:	7
Latitude:	40.720775234
Longitude:	73.941462833

NY MANIFEST:

Country:	USA
EPA ID:	NYD047683776
Facility Status:	Not reported
Location Address 1:	18 DIVISION PLACE
Code:	BP
Location Address 2:	Not reported
Total Tanks:	Not reported
Location City:	BROOKLYN
Location State:	NY
Location Zip:	11222
Location Zip 4:	5699

NY MANIFEST:

EPAID:	NYD047683776
Mailing Name:	GOODMAN BROS STEEL DRUM CO INC
Mailing Contact:	SIMON GOODMAN
Mailing Address 1:	18 DIVISION PLACE
Mailing Address 2:	Not reported
Mailing City:	BROOKLYN
Mailing State:	NY
Mailing Zip:	11222

GOODMAN BROTHERS STEEL DRUM CO INC (Continued) **1000190383**

Mailing Zip 4:	5699
Mailing Country:	USA
Mailing Phone:	7187823056

NY MANIFEST:

Document ID:	NJA5031614
Manifest Status:	Not reported
seq:	Not reported
Year:	2004
Trans1 State ID:	NY1A378
Trans2 State ID:	2809
Generator Ship Date:	01/27/2004
Trans1 Recv Date:	01/27/2004
Trans2 Recv Date:	01/30/2004
TSD Site Recv Date:	01/30/2004
Part A Recv Date:	Not reported
Part B Recv Date:	Not reported
Generator EPA ID:	NYD047683776
Trans1 EPA ID:	NYD064748304
Trans2 EPA ID:	Not reported
TSDF ID 1:	NJD002454
TSDF ID 2:	Not reported
Manifest Tracking Number:	Not reported
Import Indicator:	Not reported
Export Indicator:	Not reported
Discr Quantity Indicator:	Not reported
Discr Type Indicator:	Not reported
Discr Residue Indicator:	Not reported
Discr Partial Reject Indicator:	Not reported
Discr Full Reject Indicator:	Not reported
Manifest Ref Number:	Not reported
Alt Facility RCRA ID:	Not reported
Alt Facility Sign Date:	Not reported
MGMT Method Type Code:	Not reported
Waste Code:	F003 - UNKNOWN
Waste Code:	Not reported
Waste Code:	Not reported
Waste Code:	Not reported
Waste Code:	Not reported
Waste Code:	Not reported
Quantity:	05000
Units:	P - Pounds
Number of Containers:	010
Container Type:	DM - Metal drums, barrels
Handling Method:	R Material recovery of more than 75 percent of the total material.
Specific Gravity:	01.00

Click this hyperlink while viewing on your computer to access
101 additional NY_MANIFEST: record(s) in the EDR Site Report.

NJ MANIFEST:

EPA Id:	NYD047683776
Mail Address:	Not reported
Mail City/State/Zip:	Not reported
Facility Phone:	Not reported

GOODMAN BROTHERS STEEL DRUM CO INC (Continued) **1000190383**

Emergency Phone:	Not reported
Contact:	Not reported
Comments:	Not reported
SIC Code:	Not reported
County:	00
Municipal:	00
Previous EPA Id:	Not reported
Gen Flag:	X
Trans Flag:	X
TSDF Flag:	Not reported
Name Change:	Not reported
Date Change:	Not reported

Manifest:

Manifest Number:	NJA5031614
EPA ID:	NYD047683776
Date Shipped:	01/27/2004
TSDF EPA ID:	NJD002454544
Transporter EPA ID:	NYD064748304
Transporter 2 EPA ID:	NJD002454544
Transporter 3 EPA ID:	Not reported
Transporter 4 EPA ID:	Not reported
Transporter 5 EPA ID:	Not reported
Transporter 6 EPA ID:	Not reported
Transporter 7 EPA ID:	Not reported
Transporter 8 EPA ID:	Not reported
Transporter 9 EPA ID:	Not reported
Transporter 10 EPA ID:	Not reported
Date Trans1 Transported Waste:	01/27/2004
Date Trans2 Transported Waste:	01/30/2004
Date Trans3 Transported Waste:	Not reported
Date Trans4 Transported Waste:	Not reported
Date Trans5 Transported Waste:	Not reported
Date Trans6 Transported Waste:	Not reported
Date Trans7 Transported Waste:	Not reported
Date Trans8 Transported Waste:	Not reported
Date Trans9 Transported Waste:	Not reported
Date Trans10 Transported Waste:	Not reported
Date TSDF Received Waste:	01/30/2004
TSDF EPA Facility Name:	Not reported
QTY Units:	Not reported
Transporter SEQ ID:	Not reported
Transporter-1 Date:	Not reported
Waste SEQ ID:	Not reported
Waste Type Code 2:	Not reported
Waste Type Code 3:	Not reported
Waste Type Code 4:	Not reported
Waste Type Code 5:	Not reported
Waste Type Code 6:	Not reported
Date Accepted:	Not reported
Manifest Discrepancy Type:	Not reported
Data Entry Number:	03090422
Was Load Rejected:	No
Reason Load Was Rejected:	Not reported

320 North 1/2-1 0.872 mi. 4604 ft. | **S & G WOODWORKING INC**
1155 MANHATTAN AVE - MAIN FLOOR
BROOKLYN, NY 11222 | **RCRA-CESQG**
NY SHWS
NY MANIFEST | **1008892201**
NYR000135772

Relative: Higher

Actual: 10 ft.

RCRA-CESQG:

Date form received by agency:	01/01/2007
Facility name:	S & G WOODWORKING INC
Facility address:	1155 MANHATTAN AVE - MAIN FLOOR BROOKLYN, NY 11222
EPA ID:	NYR000135772
Mailing address:	MANHATTAN AVE - MAIN FLOOR BROOKLYN, NY 11222
Contact:	MOSHE GRANIT
Contact address:	MANHATTAN AVE - MAIN FLOOR BROOKLYN, NY 11222
Contact country:	US
Contact telephone:	718-389-5602
Telephone ext.:	19
Contact email:	Not reported
EPA Region:	02
Classification:	Conditionally Exempt Small Quantity Generator
Description:	Handler: generates 100 kg or less of hazardous waste per calendar month, and accumulates 1000 kg or less of hazardous waste at any time; or generates 1 kg or less of acutely hazardous waste per calendar month, and accumulates at any time: 1 kg or less of acutely hazardous waste; or 100 kg or less of any residue or contaminated soil, waste or other debris resulting from the cleanup of a spill, into or on any land or water, of acutely hazardous waste; or generates 100 kg or less of any residue or contaminated soil, waste or other debris resulting from the cleanup of a spill, into or on any land or water, of acutely hazardous waste during any calendar month, and accumulates at any time: 1 kg or less of acutely hazardous waste; or 100 kg or less of any residue or contaminated soil, waste or other debris resulting from the cleanup of a spill, into or on any land or water, of acutely hazardous waste

Owner/Operator Summary:

Owner/operator name:	NO NAME FOUND
Owner/operator address:	Not reported Not reported
Owner/operator country:	US
Owner/operator telephone:	Not reported
Owner/operator email:	Not reported
Owner/operator fax:	Not reported
Owner/operator extension:	Not reported
Legal status:	Other
Owner/Operator Type:	Operator
Owner/Op start date:	01/01/1983
Owner/Op end date:	Not reported

Owner/operator name:	NO NAME FOUND
Owner/operator address:	Not reported Not reported
Owner/operator country:	US
Owner/operator telephone:	Not reported
Owner/operator email:	Not reported
Owner/operator fax:	Not reported

S & G WOODWORKING INC (Continued) **1008892201**

Owner/operator extension: Not reported
Legal status: Other
Owner/Operator Type: Owner
Owner/Op start date: 01/01/1983
Owner/Op end date: Not reported

Handler Activities Summary:
U.S. importer of hazardous waste: No
Mixed waste (haz. and radioactive): No
Recycler of hazardous waste: No
Transporter of hazardous waste: No
Treater, storer or disposer of HW: No
Underground injection activity: No
On-site burner exemption: No
Furnace exemption: No
Used oil fuel burner: No
Used oil processor: No
User oil refiner: No
Used oil fuel marketer to burner: No
Used oil Specification marketer: No
Used oil transfer facility: No
Used oil transporter: No

Historical Generators:
Date form received by agency: 01/01/2006
Site name: S & G WOODWORKING INC
Classification: Conditionally Exempt Small Quantity Generator

Date form received by agency: 12/07/2005
Site name: S & G WOODWORKING INC
Classification: Small Quantity Generator

Violation Status: No violations found

SHWS:
Program: HW
Site Code: 421914
Classification: N
Region: 2
Acres: 3.865
HW Code: 224138
Record Add: 11/17/2009
Record Upd: 08/26/2011
Updated By: MJKOMORO
Site Description: LOCATION: The Greenpoint Manufacturing and Design Center (GMDC) property is located at 1155-1205 Manhattan Avenue which is an urban area of Brooklyn (Kings County) in New York City. SITE FEATURES: The property is nearly entirely covered by structures, with only one small area covered with other impervious material located along the northern edge of the property along Newtown Creek. There are eight contiguous four to six-story building on the property. The property borders Newtown Creek on the north side. CURRENT ZONING/USE: This property is currently in use for many separate commercial uses, primarily by small businesses and artisans. The surrounding uses are varied - the property adjacent to the west is indicated as having residential and commercial use but appears commercial; the properties to the east across Manhattan Avenue are indicated as being

S & G WOODWORKING INC (Continued) **1008892201**

factory/industrial uses, but appear to be commercial with residential above. HISTORICAL USE(s): The property has a long industrial/commercial history, but went through an extensive remedial effort overseen by local agencies in the 1990's. The property owners have done significant renovations on the buildings and have conducted at least two recent investigations which identified limited groundwater contamination, but did not identify any significant soil contamination.

Env Problem: NATURE AND EXTENT OF CONTAMINATION: Only two (of ten) temporary groundwater sampling wells located in the basement of the structure at 1155 Manhattan Avenue showed evidence of contamination. Each contained one chlorinated VOC slightly above standards. Tetrachloroethylene was identified at 21ppb; chloroform was identified at 12 ppb. Groundwater standards are 5 ppb and 7 ppb respectively. Soil samples from these borings were below unrestricted standards for the same compounds. Samples taken from permanent wells did not identify any VOC contamination. Based on professional judgment, the slight exceedances of groundwater standards, adjacent to the Newtown Creek Superfund Site, do not constitute a significant threat to the environment. No further investigations are warranted at this time. Site designation was changed from "P" to "N."

Health Problem: Not reported
Dump: Not reported
Structure: Not reported
Lagoon: Not reported
Landfill: Not reported
Pond: Not reported
Disp Start: Not reported
Disp Term: Not reported
Lat/Long: Not reported
Dell: Not reported
Record Add: Not reported
Record Upd: Not reported
Updated By: Not reported
Own Op: Owner
Sub Type: 01
Owner Name: Manhattan Avenue Holding Corp.
Owner Company: Manhattan Avenue Holding Corp.
Owner Address: 1155 Manhattan Avenue
Owner Addr2: Not reported
Owner City,St,Zip: Brooklyn, NY 11222
Owner Country: United States of America
Own Op: On-Site Operator
Sub Type: NNN
Owner Name: Paul Parkhill
Owner Company: Greenpoint Manufacturing & Design Center
Owner Address: 1155 Manhattan Avenue
Owner Addr2: Not reported
Owner City,St,Zip: Brooklyn, NY 11222
Owner Country: United States of America
HW Code: Not reported
Waste Type: Not reported
Waste Quantity: Not reported
Waste Code: Not reported
Crossref ID: Not reported
Cross Ref Type Code: Not reported

S & G WOODWORKING INC (Continued) **1008892201**

Cross Ref Type: Not reported
Record Added Date: Not reported
Record Updated: Not reported
Updated By: Not reported

NY MANIFEST:
Country: USA
EPA ID: NYR000135772
Facility Status: Not reported
Location Address 1: 1155 MANHATTAN AVENUE
Code: BP
Location Address 2: Not reported
Total Tanks: Not reported
Location City: BROOKLYN
Location State: NY
Location Zip: 11222
Location Zip 4: Not reported

NY MANIFEST:
EPAID: NYR000135772
Mailing Name: SG WOODWORKING INC
Mailing Contact: ZOGALA
Mailing Address 1: 1155 MANHATTAN AVENUE
Mailing Address 2: Not reported
Mailing City: BROOKLYN
Mailing State: NY
Mailing Zip: 11222
Mailing Zip 4: Not reported
Mailing Country: USA
Mailing Phone: 7183895602

---

321 West 1/2-1 0.874 mi. 4617 ft. | **CON EDISON - EAST 11TH ST. WORKS MGP** | **EDR MGP** | **1008407983**
EAST 11TH - EAST 13TH STS. | **N/A**
NEW YORK, NY 10002

Relative: Lower

Actual: 4 ft.

Manufactured Gas Plants:
No additional information available

AR322 NE 1/2-1 0.885 mi. 4675 ft. | **FORMER MANHATTAN ADHESIVES PLANT** | **NY SHWS** | **S105972443**
425-459 GREENPOINT AVENUE | **N/A**
BROOKLYN, NY

Site 2 of 2 in cluster AR

Relative: Lower

Actual: 6 ft.

SHWS:
Program: HW
Site Code: 58916
Classification: N
Region: 2
Acres: Not reported
HW Code: 224009

FORMER MANHATTAN ADHESIVES PLANT (Continued) **S105972443**

Record Add: 11/18/1999
Record Upd: 12/16/2003
Updated By: kstang
Site Description: The site did not qualify for addition to the Registry of Inactive Hazardous Disposal Sites. Manhattan Adhesives is currently an empty factory building that is located at the foot of the Greenpoint Ave., Bridge in Brooklyn. Besides the Manhattan Adhesives factory, about 10 feet from the northeast wall is a manhole (not a sewer or drain) into which liquid waste was allegedly discharged. This waste came from a condemned oil storage site located at the intersection of Rt. 280, and the NJ Turnpike in NJ. The manhole is suspected of being the opening to an underground tank; however, the quantity of the waste allegedly dumped exceeds the capacity of most tanks. This information was obtained from the State Senate Committee on Crime and the Brooklyn District Attorney's office. Phase I State Superfund has been completed. A partial phase II investigation was completed during 1985 and recommended no further action. The Responsible Party has agreed to undertake an investigation in 1986. An investigation has not found hazardous waste on-site.
Env Problem: Not reported
Health Problem: Not reported
Dump: Not reported
Structure: Not reported
Lagoon: Not reported
Landfill: Not reported
Pond: Not reported
Disp Start: Not reported
Disp Term: Not reported
Lat/Long: Not reported
Dell: Not reported
Record Add: Not reported
Record Upd: Not reported
Updated By: Not reported
Own Op: Owner
Sub Type: E
Owner Name: Not reported
Owner Company: FRANK CASTIGLIONE
Owner Address: 32-02 COLLEGE POINT BLVD.
Owner Addr2: Not reported
Owner City,St,Zip: FLUSHING, NY 11354
Owner Country: United States of America
Own Op: Owner
Sub Type: NNN
Owner Name: Not reported
Owner Company: Frank Castiglione
Owner Address: 32-02 College Point Boulevard
Owner Addr2: Not reported
Owner City,St,Zip: Flushing, NY 11354
Owner Country: United States of America
HW Code: Not reported
Waste Type: Not reported
Waste Quantity: Not reported
Waste Code: Not reported
Crossref ID: Not reported
Cross Ref Type Code: Not reported
Cross Ref Type: Not reported
Record Added Date: Not reported

FORMER MANHATTAN ADHESIVES PLANT (Continued) **S105972443**

Record Updated: Not reported
Updated By: Not reported

323
WNW
1/2-1
0.900 mi.
4753 ft.

CON EDISON - EAST 14TH ST. WORKS MGP
EAST 14TH - EAST 16TH STS.
NEW YORK, NY 10009

EDR MGP **1008407984**
N/A

Relative:
Higher

Actual:
9 ft.

Manufactured Gas Plants:
No additional information available

324
East
1/2-1
0.971 mi.
5129 ft.

95 LOMBARDY ST./ACME ARCH. PRODS., INC.
95 LOMBARDY ST
BROOKLYN, NY 11222

NY SHWS **U003652054**
NY UST **N/A**

Relative:
Higher

Actual:
45 ft.

SHWS:
Program: HW
Site Code: 405853
Classification: Significant threat to the public health or environment - action required.
Region: 2
Acres: 1.01
HW Code: 224131
Record Add: 10/28/2008
Record Upd: 03/08/2017
Updated By: JXGRECO
Site Description: Location: The site is located in the Greenpoint/East Williamsburg Industrial Area section of Kings County (Borough of Brooklyn, New York City). The site is located on the east side of Vandervoort Avenue between Anthony and Lombardy Streets. Site Features: The site is completely covered by one (1) two-story and three (3) one-story brick buildings. The site is surrounded by other commercial and industrial properties. Sergeant William Dougherty Playground is located immediately north of the site across Anthony Street, and the eastbound on-ramp to the Brooklyn-Queens Expressway (I-278) is located one block to the north. A small residential area is located one block south of the site. Current Zoning/Use(s): The site is zoned for manufacturing. The site is currently used as a granite warehouse and showroom at 95 Lombardy Street, and a paper distribution office and a kitchen cabinet warehouse/showroom at 46 Anthony Street. Historical Use(s): The Department began a Site Characterization in this area during the Spring of 2007 as part of a plume trackdown investigation (Meeker Avenue Plume Trackdown, DEC Site ID No. 224121). This particular location was specifically targeted for investigation based on Sanborn fire insurance map data indicating that the site was utilized as a metal fabricator and painting facility from the 1930's to the late 2000's, and a Department database which lists the site as a generator of F001 waste (spent halogenated solvents used in de-greasing). This investigation was conducted in several phases, and was completed in the Summer of 2009. Based on an extensive records search and several inspections, it was

95 LOMBARDY ST./ACME ARCH. PRODS., INC. (Continued) **U003652054**

	determined that waste paint, waste oil, waste degreasers, and waste water precipitate were generated at the property during site operations. Numerous floor drains with unknown outfall locations existed within the property, and were identified as potential injection wells. In addition, an underground storage tank that was used as a dip tank and for storing degreasing products was located in the northwest corner of the site. Several pipes that originated from the dip tank discharged to a floor drain in the loading dock area. Site Geology and Hydrogeology: The site is underlain by a fill unit (0.5-9' thick), a sand/silty sand unit (~100' thick), a discontinuous clay/silt unit (~1-10' thick) within the sand/silty sand unit at various depths within the site area, a sand and gravel unit (~5' thick), and the Raritan Formation (~120-125' below ground surface). Groundwater is approximately 35-45' below ground surface in the vicinity of the site. Groundwater flows northeast toward Newtown Creek, which lies approximately 2,500' northeast of the site.
Env Problem:	Nature and Extent of Contamination: - Groundwater The primary contaminant of concern at the site is trichloroethene (TCE). TCE has been found on-site in shallow groundwater at concentrations up to 66,000 ppb, and in deep groundwater at concentrations up to 70,000 ppb, well above Part 703.5 class GA standards (5 ppb). Concentrations of tetrachloroethene (up to 8,000 ppb) and 1,2-dichloroethene (3,200 ppb) have also been found above their respective Part 703.5 class GA standards (5 ppb each). The plume of TCE-contaminated groundwater has migrated at least 400' off-site. - Soil Vapor and Indoor Air Concentrations of PCE in soil vapor have been found up to 3,100 ug/m^3. Concentrations of TCE in soil vapor have been found up to 4,500 ug/m^3, and in indoor air up to 13 ug/m^3. Significant Threat: The site poses a significant environmental threat due to ongoing releases of TCE from source areas into soil and groundwater.
Health Problem:	Exposure to site-related contamination in drinking water and soil is unlikely since area homes and businesses are supplied with public water and contaminants are below the ground surface. Since the possibility exists for vapors from site-related chemicals to migrate into nearby homes and businesses, soil vapor intrusion sampling will continue in the area and data evaluated as they become available.
Dump:	False
Structure:	True
Lagoon:	False
Landfill:	False
Pond:	False
Disp Start:	Not reported
Disp Term:	Not reported
Lat/Long:	Not reported
Dell:	Not reported
Record Add:	10/28/2008 12:21:00 PM
Record Upd:	9/20/2013 2:01:00 PM
Updated By:	ldennist
Own Op:	Owner
Sub Type:	01
Owner Name:	MAUREEN BABIS
Owner Company:	NYC IDA
Owner Address:	110 WILLIAM STREET
Owner Addr2:	Not reported
Owner City,St,Zip:	NEW YORK, NY 10038
Owner Country:	United States of America
Own Op:	Document Repository

95 LOMBARDY ST./ACME ARCH. PRODS., INC. (Continued) **U003652054**

Sub Type:	C01
Owner Name:	Not reported
Owner Company:	Brooklyn Community Board #1
Owner Address:	435 Graham Avenue
Owner Addr2:	Not reported
Owner City,St,Zip:	Brooklyn, NY 11222
Owner Country:	United States of America
Own Op:	On-Site Operator
Sub Type:	01
Owner Name:	PAUL BURDYN
Owner Company:	ACME ARCHITECTURAL PRODUCTS, INC.
Owner Address:	251 LOMBARDY STREET
Owner Addr2:	Not reported
Owner City,St,Zip:	BROOKLYN, NY 11222
Owner Country:	United States of America
Own Op:	Document Repository
Sub Type:	C04
Owner Name:	Not reported
Owner Company:	Brooklyn Public Library - Greenpoint Branch
Owner Address:	107 Norman Avenue
Owner Addr2:	Not reported
Owner City,St,Zip:	Brooklyn, NY 11222
Owner Country:	United States of America
HW Code:	224131
Waste Type:	TRICHLOROETHENE (TCE)
Waste Quantity:	UNKNOWN
Waste Code:	Not reported
Crossref ID:	224129
Cross Ref Type Code:	02
Cross Ref Type:	HW Site ID
Record Added Date:	10/31/2008 2:34:00 PM
Record Updated:	10/31/2008 2:34:00 PM
Updated By:	MOBARRIE
Crossref ID:	224130
Cross Ref Type Code:	02
Cross Ref Type:	HW Site ID
Record Added Date:	10/31/2008 2:41:00 PM
Record Updated:	10/31/2008 2:41:00 PM
Updated By:	MOBARRIE
Crossref ID:	224132
Cross Ref Type Code:	02
Cross Ref Type:	HW Site ID
Record Added Date:	10/31/2008 2:42:00 PM
Record Updated:	10/31/2008 2:42:00 PM
Updated By:	MOBARRIE
Crossref ID:	224121
Cross Ref Type Code:	02
Cross Ref Type:	HW Site ID
Record Added Date:	1/30/2009 12:36:00 PM
Record Updated:	1/30/2009 12:36:00 PM
Updated By:	JAAVERSA

UST:

Id/Status:	2-603942 / Unregulated/Closed
Program Type:	PBS
Region:	STATE
DEC Region:	2

95 LOMBARDY ST./ACME ARCH. PRODS., INC. (Continued) **U003652054**

Expiration Date:	N/A
UTM X:	589801.46252
UTM Y:	4508492.42560
Site Type:	Manufacturing (Other than Chemical)/Processing

Affiliation Records:

Site Id:	25835
Affiliation Type:	Facility Owner
Company Name:	WHITEHEAD COMPANY
Contact Type:	Not reported
Contact Name:	Not reported
Address1:	513 PORTER AVENUE
Address2:	Not reported
City:	BROOKLYN
State:	NY
Zip Code:	11222
Country Code:	001
Phone:	(718) 384-7800
EMail:	Not reported
Fax Number:	Not reported
Modified By:	TRANSLAT
Date Last Modified:	2004-03-04

Site Id:	25835
Affiliation Type:	Mail Contact
Company Name:	ACME ARCHITECTURAL PRODUCTS, INC.
Contact Type:	Not reported
Contact Name:	MILDRED OLSEN
Address1:	513 PORTER AVENUE
Address2:	Not reported
City:	BROOKLYN
State:	NY
Zip Code:	11222
Country Code:	001
Phone:	(718) 384-7800
EMail:	Not reported
Fax Number:	Not reported
Modified By:	TRANSLAT
Date Last Modified:	2004-03-04

Site Id:	25835
Affiliation Type:	Facility Operator
Company Name:	95 LOMBARDY ST./ACME ARCH. PRODS., INC.
Contact Type:	Not reported
Contact Name:	ACME ARCH PRODS., INC.
Address1:	Not reported
Address2:	Not reported
City:	Not reported
State:	NN
Zip Code:	Not reported
Country Code:	001
Phone:	(718) 384-7800
EMail:	Not reported
Fax Number:	Not reported
Modified By:	TRANSLAT
Date Last Modified:	2004-03-04

Site Id:	25835

95 LOMBARDY ST./ACME ARCH. PRODS., INC. (Continued) **U003652054**

Affiliation Type:	Emergency Contact
Company Name:	WHITEHEAD COMPANY
Contact Type:	Not reported
Contact Name:	WILLIAM MCDONNELL
Address1:	Not reported
Address2:	Not reported
City:	Not reported
State:	NN
Zip Code:	Not reported
Country Code:	001
Phone:	(718) 384-7800
EMail:	Not reported
Fax Number:	Not reported
Modified By:	TRANSLAT
Date Last Modified:	2004-03-04

Tank Info:

Tank Number:	1
Tank ID:	56116
Tank Status:	Closed - In Place
Material Name:	Closed - In Place
Capacity Gallons:	8500
Install Date:	Not reported
Date Tank Closed:	Not reported
Registered:	True
Tank Location:	Underground
Tank Type:	Steel/carbon steel
Material Code:	0003
Common Name of Substance:	#6 Fuel Oil (On-Site Consumption)
Tightness Test Method:	NN
Date Test:	Not reported
Next Test Date:	Not reported
Pipe Model:	Not reported
Modified By:	TRANSLAT
Last Modified:	04/14/2017

Equipment Records:

C02 - Pipe Location - Underground/On-ground
J02 - Dispenser - Suction Dispenser
G08 - Tank Secondary Containment - Flexible Internal Linning (Bladder)
H00 - Tank Leak Detection - None
A00 - Tank Internal Protection - None
D01 - Pipe Type - Steel/Carbon Steel/Iron
B00 - Tank External Protection - None
F00 - Pipe External Protection - None
I05 - Overfill - Vent Whistle

Tank Number:	2
Tank ID:	56117
Tank Status:	Closed - In Place
Material Name:	Closed - In Place
Capacity Gallons:	1080
Install Date:	Not reported
Date Tank Closed:	Not reported

95 LOMBARDY ST./ACME ARCH. PRODS., INC. (Continued) **U003652054**

Registered:	True
Tank Location:	Underground
Tank Type:	Steel/carbon steel
Material Code:	0001
Common Name of Substance:	#2 Fuel Oil (On-Site Consumption)
Tightness Test Method:	NN
Date Test:	Not reported
Next Test Date:	Not reported
Pipe Model:	Not reported
Modified By:	TRANSLAT
Last Modified:	04/14/2017

Equipment Records:

A00 - Tank Internal Protection - None
C02 - Pipe Location - Underground/On-ground
J02 - Dispenser - Suction Dispenser
B00 - Tank External Protection - None
F00 - Pipe External Protection - None
G08 - Tank Secondary Containment - Flexible Internal Linning (Bladder)
H00 - Tank Leak Detection - None
D01 - Pipe Type - Steel/Carbon Steel/Iron
I05 - Overfill - Vent Whistle

---

325 ESE 1/2-1 0.988 mi. 5217 ft. | **FORMER KLINK COSMO CLEANERS**
364 RICHARDSON STREET
BROOKLYN, NY 11222 | **NY SHWS** | **S109416412**
N/A

Relative: Higher

Actual: 38 ft.

SHWS:

Program:	HW
Site Code:	405851
Classification:	Significant threat to the public health or environment - action required.
Region:	2
Acres:	1.08
HW Code:	224130
Record Add:	10/28/2008
Record Upd:	03/08/2017
Updated By:	JXGRECO

Site Description: Location: The site is located in the Greenpoint/East Williamsburg Industrial Area section of Brooklyn, NY. The site is located on the southwest corner of the intersection of Vandervoort Avenue and Richardson Street. Site Features: The site is completely covered by a one-story brick building. Numerous other commercial and industrial properties are located to the north, south, and west of the site. The Greenpoint Little League fields and a National Grid energy facility are east of the site across Vandervoort Avenue. A small residential area is located 1-2 blocks north of the site. An eastbound on-ramp to the Brooklyn-Queens Expressway (I-278) is located 4 blocks to the north. Current Zoning/Use(s): The site is zoned for manufacturing. The site is currently used for sheet metal fabrication. Historical Use(s): The Department began a Site Characterization in this area during the spring of 2007 as part of a plume trackdown investigation (Meeker Avenue Plume Trackdown, DEC Site ID No. 224121). This particular location was specifically targeted for investigation based on interviews with multiple residents indicating the site s former

FORMER KLINK COSMO CLEANERS (Continued) **S109416412**

usage as a commercial dry cleaner from the 1950's to the mid 1990's (including one former employee), and a Department database which lists the cleaners as a generator of F002 waste (spent halogenated solvents). The Meeker Avenue Plume Trackdown Site Characterization in the area of the site was conducted in several phases, and was completed in the summer of 2009. Site Geology and Hydrogeology: The site is underlain by a fill unit (0.5-8' thick), a sand/silty sand unit (approximately 100' thick), a discontinuous clay/silt unit (approximately 1-10' thick) within the sand/silty sand unit, a sand and gravel unit (approximately 1-3' thick), and the Raritan Formation (located 108-113' below ground surface). Groundwater is approximately 24-50' below ground surface in the vicinity of the site. Groundwater flows north to northeast toward Newtown Creek, which lies approximately 3,000' northeast of the site.

Env Problem: Nature and Extent of Contamination: - Groundwater The primary contaminant of concern at the site is tetrachloroethene (PCE). PCE has been found in shallow groundwater at concentrations up to 46,000 ppb, which is well above the Part 703.5 class GA standard of 5 ppb. PCE has also been found in very deep groundwater (atop the Raritan clay) at 4,500 ppb. The plume of PCE-contaminated groundwater has migrated at least 1,200' downgradient of the site. - Soil PCE has been found in on-site soils at concentrations up to 273 ppm, above the soil cleanup objective for unrestricted use (1.3 ppm). - Soil Vapor PCE has been found in soil vapor beneath the site at concentrations up to 48,200,000 ug/m^3. TCE has been found at concentrations up to 230,000 ug/m^3. Significant Threat: The site poses a significant environmental threat due to ongoing releases of PCE from source areas into soil and groundwater.

Health Problem: Exposure to site-related contamination in drinking water and soil is unlikely since area homes and businesses are supplied with public water and contaminants are below the ground surface. Since the possibility exists for vapors from site-related chemicals to migrate into nearby homes and businesses, soil vapor intrusion sampling will continue in the area and data evaluated as they become available.

Dump:	False
Structure:	True
Lagoon:	False
Landfill:	False
Pond:	False
Disp Start:	Not reported
Disp Term:	Not reported
Lat/Long:	Not reported
Dell:	Not reported
Record Add:	10/28/2008 12:21:00 PM
Record Upd:	3/2/2016 9:54:00 AM
Updated By:	DKHARRIN
Own Op:	On-Site Operator
Sub Type:	08
Owner Name:	Not reported
Owner Company:	AWL Industries
Owner Address:	364 Richardson Street
Owner Addr2:	Not reported
Owner City,St,Zip:	Brooklyn, NY 11222
Owner Country:	United States of America
Own Op:	Owner
Sub Type:	01
Owner Name:	PAVLOVICH & COMPANY

FORMER KLINK COSMO CLEANERS (Continued) **S109416412**

Owner Company:	PAVLOVICH & COMPANY
Owner Address:	460 MORGAN AVENUE
Owner Addr2:	Not reported
Owner City,St,Zip:	BROOKLYN, NY 11222-5706
Owner Country:	United States of America
Own Op:	Document Repository
Sub Type:	C01
Owner Name:	Not reported
Owner Company:	Brooklyn Community Board #1
Owner Address:	435 Graham Avenue
Owner Addr2:	Not reported
Owner City,St,Zip:	Brooklyn, NY 11222
Owner Country:	United States of America
Own Op:	Document Repository
Sub Type:	C04
Owner Name:	Not reported
Owner Company:	Brooklyn Public Library - Greenpoint Branch
Owner Address:	107 Norman Avenue
Owner Addr2:	Not reported
Owner City,St,Zip:	Brooklyn, NY 11222
Owner Country:	United States of America
HW Code:	224130
Waste Type:	TETRACHLOROETHYLENE (PCE)
Waste Quantity:	UNKNOWN
Waste Code:	Not reported
HW Code:	224130
Waste Type:	tetrachloroethene (PCE)
Waste Quantity:	UNKNOWN
Waste Code:	Not reported
Crossref ID:	224129
Cross Ref Type Code:	02
Cross Ref Type:	HW Site ID
Record Added Date:	10/31/2008 2:34:00 PM
Record Updated:	10/31/2008 2:34:00 PM
Updated By:	MOBARRIE
Crossref ID:	224131
Cross Ref Type Code:	02
Cross Ref Type:	HW Site ID
Record Added Date:	10/31/2008 2:41:00 PM
Record Updated:	10/31/2008 2:41:00 PM
Updated By:	MOBARRIE
Crossref ID:	224132
Cross Ref Type Code:	02
Cross Ref Type:	HW Site ID
Record Added Date:	10/31/2008 2:41:00 PM
Record Updated:	10/31/2008 2:41:00 PM
Updated By:	MOBARRIE
Crossref ID:	224121
Cross Ref Type Code:	02
Cross Ref Type:	HW Site ID
Record Added Date:	8/26/2009 4:51:00 PM
Record Updated:	8/26/2009 4:51:00 PM
Updated By:	dkharrin

Count: 18 records.

ORPHAN SUMMARY

City	EDR ID	Site Name	Site Address	Zip	Database(s)
BROOKLYN	S105003695	USPS GOWANUS SITE, FORMER MGP METR	2ND AVENUE AND 12TH STREET		NY VCP
BROOKLYN	S113916585	DAVIDSON PIPE SUPPLY COMPANY	3RD AVE & 37TH STREET		NY SHWS
BROOKLYN	S113922099	KEAP ST. STATION	KEAP ST, WYTHE AVE, HOOPER ST,	11206	NY VCP
BROOKLYN	S113922122	PEOPLES WORKS	KENT AVE. S. 10TH ST., S. 11TH	11211	NY VCP
BROOKLYN	S113916586	KENT TERMINAL	KENT AVE. BETWEEN 5TH-11TH ST.	11211	NY SHWS, NY VCP
BROOKLYN	S113922086	PEOPLES WORKS	KENT AVE. S., 10TH ST., S. 11T	11211	NY VCP
BROOKLYN	1003863859	BKLYN UNION GAS /PEOPLES WORKS	KENT AVE S 10TH & 11TH STS	11211	SEMS-ARCHIVE
BROOKLYN	1003863853	BKLYN UNION GAS /WILLIAMSBURGH WOR	KENT AVE N 12TH ST /E RIV	11211	SEMS-ARCHIVE
BROOKLYN	S105972439	JONES MOTORS	LOMBARDY STREET (FOOT OF NEWTO		NY SHWS
BROOKLYN	S121102044	MCCARREN COMFORT STSTION	LORIMER ST		NY LTANKS
BROOKLYN	S113916693	MEEKER AVENUE PLUME TRACKDOWN	MEEKER AVENUE	11222	NY SHWS
BROOKLYN	S113916666	MORGAN OIL TERMINAL	224038 MORGAN OIL TERMINAL		NY SHWS
BROOKLYN	S113922150	RUTLEDGE STATION	RUTLEDGE ST, WYTHE&,KENTAVE&WA	11206	NY VCP
BROOKLYN	S110487592	K - SCHOLES ST. STATION	SCHOLES ST 7 BOGART STS, MESSE	11206	NY SHWS, NY BROWNFIELDS
BROOKLYN	S117535331	BASEMENT	925 UNION ST		NY LTANKS
BROOKLYN	S113922105	WYTHE AVE (BERRY ST.) STATION	WYTHE AVE., BERRY ST., N 12TH	11211	NY VCP
NEW YORK	S108984515	CE - E. 14TH ST. (STUYTOWN) WORKS	EAST 14TH - EAST 16TH STS.	10009	NY VCP
QUEENS COUNTY	S113916834	OUTLET CITY	QUEENS BLVD & JACKSON AVE	11101	NY SHWS

GOVERNMENT RECORDS SEARCHED / DATA CURRENCY TRACKING

To maintain currency of the following federal and state databases, EDR contacts the appropriate governmental agency on a monthly or quarterly basis, as required.

Number of Days to Update: Provides confirmation that EDR is reporting records that have been updated within 90 days from the date the government agency made the information available to the public.

STANDARD ENVIRONMENTAL RECORDS

Federal NPL site list

NPL: National Priority List

National Priorities List (Superfund). The NPL is a subset of CERCLIS and identifies over 1,200 sites for priority cleanup under the Superfund Program. NPL sites may encompass relatively large areas. As such, EDR provides polygon coverage for over 1,000 NPL site boundaries produced by EPA's Environmental Photographic Interpretation Center (EPIC) and regional EPA offices.

Date of Government Version: 05/30/2017
Date Data Arrived at EDR: 06/08/2017
Date Made Active in Reports: 09/15/2017
Number of Days to Update: 99

Source: EPA
Telephone: N/A
Last EDR Contact: 11/03/2017
Next Scheduled EDR Contact: 01/15/2018
Data Release Frequency: Quarterly

NPL Site Boundaries

Sources:

EPA's Environmental Photographic Interpretation Center (EPIC)
Telephone: 202-564-7333

EPA Region 1
Telephone 617-918-1143

EPA Region 6
Telephone: 214-655-6659

EPA Region 3
Telephone 215-814-5418

EPA Region 7
Telephone: 913-551-7247

EPA Region 4
Telephone 404-562-8033

EPA Region 8
Telephone: 303-312-6774

EPA Region 5
Telephone 312-886-6686

EPA Region 9
Telephone: 415-947-4246

EPA Region 10
Telephone 206-553-8665

Proposed NPL: Proposed National Priority List Sites

A site that has been proposed for listing on the National Priorities List through the issuance of a proposed rule in the Federal Register. EPA then accepts public comments on the site, responds to the comments, and places on the NPL those sites that continue to meet the requirements for listing.

Date of Government Version: 05/30/2017
Date Data Arrived at EDR: 06/09/2017
Date Made Active in Reports: 09/15/2017
Number of Days to Update: 98

Source: EPA
Telephone: N/A
Last EDR Contact: 11/03/2017
Next Scheduled EDR Contact: 01/15/2018
Data Release Frequency: Quarterly

NPL LIENS: Federal Superfund Liens

Federal Superfund Liens. Under the authority granted the USEPA by CERCLA of 1980, the USEPA has the authority to file liens against real property in order to recover remedial action expenditures or when the property owner received notification of potential liability. USEPA compiles a listing of filed notices of Superfund Liens.

Date of Government Version: 10/15/1991
Date Data Arrived at EDR: 02/02/1994
Date Made Active in Reports: 03/30/1994
Number of Days to Update: 56

Source: EPA
Telephone: 202-564-4267
Last EDR Contact: 08/15/2011
Next Scheduled EDR Contact: 11/28/2011
Data Release Frequency: No Update Planned

Federal Delisted NPL site list

Delisted NPL: National Priority List Deletions

The National Oil and Hazardous Substances Pollution Contingency Plan (NCP) establishes the criteria that the EPA uses to delete sites from the NPL. In accordance with 40 CFR 300.425.(e), sites may be deleted from the NPL where no further response is appropriate.

Date of Government Version: 05/30/2017	Source: EPA
Date Data Arrived at EDR: 06/09/2017	Telephone: N/A
Date Made Active in Reports: 09/15/2017	Last EDR Contact: 11/03/2017
Number of Days to Update: 98	Next Scheduled EDR Contact: 01/15/2018
	Data Release Frequency: Quarterly

Federal CERCLIS list

FEDERAL FACILITY: Federal Facility Site Information listing

A listing of National Priority List (NPL) and Base Realignment and Closure (BRAC) sites found in the Comprehensive Environmental Response, Compensation and Liability Information System (CERCLIS) Database where EPA Federal Facilities Restoration and Reuse Office is involved in cleanup activities.

Date of Government Version: 11/07/2016	Source: Environmental Protection Agency
Date Data Arrived at EDR: 01/05/2017	Telephone: 703-603-8704
Date Made Active in Reports: 04/07/2017	Last EDR Contact: 10/06/2017
Number of Days to Update: 92	Next Scheduled EDR Contact: 01/15/2018
	Data Release Frequency: Varies

SEMS: Superfund Enterprise Management System

SEMS (Superfund Enterprise Management System) tracks hazardous waste sites, potentially hazardous waste sites, and remedial activities performed in support of EPA's Superfund Program across the United States. The list was formerly know as CERCLIS, renamed to SEMS by the EPA in 2015. The list contains data on potentially hazardous waste sites that have been reported to the USEPA by states, municipalities, private companies and private persons, pursuant to Section 103 of the Comprehensive Environmental Response, Compensation, and Liability Act (CERCLA). This dataset also contains sites which are either proposed to or on the National Priorities List (NPL) and the sites which are in the screening and assessment phase for possible inclusion on the NPL.

Date of Government Version: 07/11/2017	Source: EPA
Date Data Arrived at EDR: 07/21/2017	Telephone: 800-424-9346
Date Made Active in Reports: 10/06/2017	Last EDR Contact: 11/03/2017
Number of Days to Update: 77	Next Scheduled EDR Contact: 01/29/2018
	Data Release Frequency: Quarterly

Federal CERCLIS NFRAP site list

SEMS-ARCHIVE: Superfund Enterprise Management System Archive

SEMS-ARCHIVE (Superfund Enterprise Management System Archive) tracks sites that have no further interest under the Federal Superfund Program based on available information. The list was formerly known as the CERCLIS-NFRAP, renamed to SEMS ARCHIVE by the EPA in 2015. EPA may perform a minimal level of assessment work at a site while it is archived if site conditions change and/or new information becomes available. Archived sites have been removed and archived from the inventory of SEMS sites. Archived status indicates that, to the best of EPA's knowledge, assessment at a site has been completed and that EPA has determined no further steps will be taken to list the site on the National Priorities List (NPL), unless information indicates this decision was not appropriate or other considerations require a recommendation for listing at a later time. The decision does not necessarily mean that there is no hazard associated with a given site; it only means that. based upon available information, the location is not judged to be potential NPL site.

Date of Government Version: 07/11/2017
Date Data Arrived at EDR: 07/28/2017
Date Made Active in Reports: 10/06/2017
Number of Days to Update: 70

Source: EPA
Telephone: 800-424-9346
Last EDR Contact: 11/03/2017
Next Scheduled EDR Contact: 01/29/2018
Data Release Frequency: Quarterly

Federal RCRA CORRACTS facilities list

CORRACTS: Corrective Action Report
CORRACTS identifies hazardous waste handlers with RCRA corrective action activity.

Date of Government Version: 09/13/2017
Date Data Arrived at EDR: 09/26/2017
Date Made Active in Reports: 10/06/2017
Number of Days to Update: 10

Source: EPA
Telephone: 800-424-9346
Last EDR Contact: 09/26/2017
Next Scheduled EDR Contact: 01/08/2018
Data Release Frequency: Quarterly

Federal RCRA non-CORRACTS TSD facilities list

RCRA-TSDF: RCRA - Treatment, Storage and Disposal
RCRAInfo is EPA's comprehensive information system, providing access to data supporting the Resource Conservation and Recovery Act (RCRA) of 1976 and the Hazardous and Solid Waste Amendments (HSWA) of 1984. The database includes selective information on sites which generate, transport, store, treat and/or dispose of hazardous waste as defined by the Resource Conservation and Recovery Act (RCRA). Transporters are individuals or entities that move hazardous waste from the generator offsite to a facility that can recycle, treat, store, or dispose of the waste. TSDFs treat, store, or dispose of the waste.

Date of Government Version: 09/13/2017
Date Data Arrived at EDR: 09/26/2017
Date Made Active in Reports: 10/06/2017
Number of Days to Update: 10

Source: Environmental Protection Agency
Telephone: (212) 637-3660
Last EDR Contact: 09/26/2017
Next Scheduled EDR Contact: 01/08/2018
Data Release Frequency: Quarterly

Federal RCRA generators list

RCRA-LQG: RCRA - Large Quantity Generators
RCRAInfo is EPA's comprehensive information system, providing access to data supporting the Resource Conservation and Recovery Act (RCRA) of 1976 and the Hazardous and Solid Waste Amendments (HSWA) of 1984. The database includes selective information on sites which generate, transport, store, treat and/or dispose of hazardous waste as defined by the Resource Conservation and Recovery Act (RCRA). Large quantity generators (LQGs) generate over 1,000 kilograms (kg) of hazardous waste, or over 1 kg of acutely hazardous waste per month.

Date of Government Version: 09/13/2017
Date Data Arrived at EDR: 09/26/2017
Date Made Active in Reports: 10/06/2017
Number of Days to Update: 10

Source: Environmental Protection Agency
Telephone: (212) 637-3660
Last EDR Contact: 09/26/2017
Next Scheduled EDR Contact: 01/08/2018
Data Release Frequency: Quarterly

RCRA-SQG: RCRA - Small Quantity Generators

RCRAInfo is EPA's comprehensive information system, providing access to data supporting the Resource Conservation and Recovery Act (RCRA) of 1976 and the Hazardous and Solid Waste Amendments (HSWA) of 1984. The database includes selective information on sites which generate, transport, store, treat and/or dispose of hazardous waste as defined by the Resource Conservation and Recovery Act (RCRA). Small quantity generators (SQGs) generate between 100 kg and 1,000 kg of hazardous waste per month.

Date of Government Version: 09/13/2017
Date Data Arrived at EDR: 09/26/2017
Date Made Active in Reports: 10/06/2017
Number of Days to Update: 10

Source: Environmental Protection Agency
Telephone: (212) 637-3660
Last EDR Contact: 09/26/2017
Next Scheduled EDR Contact: 01/08/2018
Data Release Frequency: Quarterly

RCRA-CESQG: RCRA - Conditionally Exempt Small Quantity Generators

RCRAInfo is EPA's comprehensive information system, providing access to data supporting the Resource Conservation and Recovery Act (RCRA) of 1976 and the Hazardous and Solid Waste Amendments (HSWA) of 1984. The database includes selective information on sites which generate, transport, store, treat and/or dispose of hazardous waste as defined by the Resource Conservation and Recovery Act (RCRA). Conditionally exempt small quantity generators (CESQGs) generate less than 100 kg of hazardous waste, or less than 1 kg of acutely hazardous waste per month.

Date of Government Version: 09/13/2017
Date Data Arrived at EDR: 09/26/2017
Date Made Active in Reports: 10/06/2017
Number of Days to Update: 10

Source: Environmental Protection Agency
Telephone: (212) 637-3660
Last EDR Contact: 09/26/2017
Next Scheduled EDR Contact: 01/08/2018
Data Release Frequency: Quarterly

Federal institutional controls / engineering controls registries

LUCIS: Land Use Control Information System

LUCIS contains records of land use control information pertaining to the former Navy Base Realignment and Closure properties.

Date of Government Version: 05/22/2017
Date Data Arrived at EDR: 06/13/2017
Date Made Active in Reports: 09/15/2017
Number of Days to Update: 94

Source: Department of the Navy
Telephone: 843-820-7326
Last EDR Contact: 11/08/2017
Next Scheduled EDR Contact: 02/26/2018
Data Release Frequency: Varies

US ENG CONTROLS: Engineering Controls Sites List

A listing of sites with engineering controls in place. Engineering controls include various forms of caps, building foundations, liners, and treatment methods to create pathway elimination for regulated substances to enter environmental media or effect human health.

Date of Government Version: 08/10/2017
Date Data Arrived at EDR: 08/30/2017
Date Made Active in Reports: 10/13/2017
Number of Days to Update: 44

Source: Environmental Protection Agency
Telephone: 703-603-0695
Last EDR Contact: 08/30/2017
Next Scheduled EDR Contact: 12/11/2017
Data Release Frequency: Varies

US INST CONTROL: Sites with Institutional Controls

A listing of sites with institutional controls in place. Institutional controls include administrative measures, such as groundwater use restrictions, construction restrictions, property use restrictions, and post remediation care requirements intended to prevent exposure to contaminants remaining on site. Deed restrictions are generally required as part of the institutional controls.

Date of Government Version: 08/10/2017
Date Data Arrived at EDR: 08/30/2017
Date Made Active in Reports: 10/13/2017
Number of Days to Update: 44

Source: Environmental Protection Agency
Telephone: 703-603-0695
Last EDR Contact: 08/30/2017
Next Scheduled EDR Contact: 12/11/2017
Data Release Frequency: Varies

Federal ERNS list

ERNS: Emergency Response Notification System

Emergency Response Notification System. ERNS records and stores information on reported releases of oil and hazardous substances.

Date of Government Version: 09/18/2017
Date Data Arrived at EDR: 09/21/2017
Date Made Active in Reports: 10/13/2017
Number of Days to Update: 22

Source: National Response Center, United States Coast Guard
Telephone: 202-267-2180
Last EDR Contact: 09/21/2017
Next Scheduled EDR Contact: 01/08/2018
Data Release Frequency: Quarterly

State- and tribal - equivalent CERCLIS

SHWS: Inactive Hazardous Waste Disposal Sites in New York State

Referred to as the State Superfund Program, the Inactive Hazardous Waste Disposal Site Remedial Program is the cleanup program for inactive hazardous waste sites and now includes hazardous substance sites

Date of Government Version: 08/15/2017
Date Data Arrived at EDR: 08/17/2017
Date Made Active in Reports: 10/24/2017
Number of Days to Update: 68

Source: Department of Environmental Conservation
Telephone: 518-402-9622
Last EDR Contact: 08/17/2017
Next Scheduled EDR Contact: 11/27/2017
Data Release Frequency: Annually

VAPOR REOPENED: Vapor Intrustion Legacy Site List

New York is currently re-evaluating previous assumptions and decisions regarding the potential for soil vapor intrusion exposures at sites. As a result, all past, current, and future contaminated sites will be evaluated to determine whether these sites have the potential for exposures related to soil vapor intrusion.

Date of Government Version: 05/01/2017
Date Data Arrived at EDR: 05/18/2017
Date Made Active in Reports: 09/22/2017
Number of Days to Update: 127

Source: Department of Environmenal Conservation
Telephone: 518-402-9814
Last EDR Contact: 08/18/2017
Next Scheduled EDR Contact: 11/27/2017
Data Release Frequency: Varies

State and tribal landfill and/or solid waste disposal site lists

SWF/LF: Facility Register

Solid Waste Facilities/Landfill Sites. SWF/LF type records typically contain an inventory of solid waste disposal facilities or landfills in a particular state. Depending on the state, these may be active or inactive facilities or open dumps that failed to meet RCRA Subtitle D Section 4004 criteria for solid waste landfills or disposal sites.

Date of Government Version: 09/25/2017
Date Data Arrived at EDR: 09/26/2017
Date Made Active in Reports: 11/13/2017
Number of Days to Update: 48

Source: Department of Environmental Conservation
Telephone: 518-457-2051
Last EDR Contact: 09/21/2017
Next Scheduled EDR Contact: 01/15/2018
Data Release Frequency: Quarterly

State and tribal leaking storage tank lists

INDIAN LUST R5: Leaking Underground Storage Tanks on Indian Land

Leaking underground storage tanks located on Indian Land in Michigan, Minnesota and Wisconsin.

Date of Government Version: 04/26/2017
Date Data Arrived at EDR: 07/27/2017
Date Made Active in Reports: 10/13/2017
Number of Days to Update: 78

Source: EPA, Region 5
Telephone: 312-886-7439
Last EDR Contact: 10/27/2017
Next Scheduled EDR Contact: 02/05/2018
Data Release Frequency: Varies

INDIAN LUST R10: Leaking Underground Storage Tanks on Indian Land
LUSTs on Indian land in Alaska, Idaho, Oregon and Washington.

Date of Government Version: 10/07/2016
Date Data Arrived at EDR: 01/26/2017
Date Made Active in Reports: 05/05/2017
Number of Days to Update: 99

Source: EPA Region 10
Telephone: 206-553-2857
Last EDR Contact: 11/07/2017
Next Scheduled EDR Contact: 02/05/2018
Data Release Frequency: Quarterly

INDIAN LUST R9: Leaking Underground Storage Tanks on Indian Land
LUSTs on Indian land in Arizona, California, New Mexico and Nevada

Date of Government Version: 04/13/2017
Date Data Arrived at EDR: 07/27/2017
Date Made Active in Reports: 10/13/2017
Number of Days to Update: 78

Source: Environmental Protection Agency
Telephone: 415-972-3372
Last EDR Contact: 10/27/2017
Next Scheduled EDR Contact: 02/05/2018
Data Release Frequency: Varies

INDIAN LUST R8: Leaking Underground Storage Tanks on Indian Land
LUSTs on Indian land in Colorado, Montana, North Dakota, South Dakota, Utah and Wyoming.

Date of Government Version: 05/01/2017
Date Data Arrived at EDR: 07/27/2017
Date Made Active in Reports: 10/13/2017
Number of Days to Update: 78

Source: EPA Region 8
Telephone: 303-312-6271
Last EDR Contact: 10/27/2017
Next Scheduled EDR Contact: 02/05/2018
Data Release Frequency: Varies

INDIAN LUST R7: Leaking Underground Storage Tanks on Indian Land
LUSTs on Indian land in Iowa, Kansas, and Nebraska

Date of Government Version: 04/14/2017
Date Data Arrived at EDR: 07/27/2017
Date Made Active in Reports: 10/06/2017
Number of Days to Update: 71

Source: EPA Region 7
Telephone: 913-551-7003
Last EDR Contact: 10/27/2017
Next Scheduled EDR Contact: 02/05/2018
Data Release Frequency: Varies

INDIAN LUST R6: Leaking Underground Storage Tanks on Indian Land
LUSTs on Indian land in New Mexico and Oklahoma.

Date of Government Version: 04/24/2017
Date Data Arrived at EDR: 07/27/2017
Date Made Active in Reports: 10/06/2017
Number of Days to Update: 71

Source: EPA Region 6
Telephone: 214-665-6597
Last EDR Contact: 10/27/2017
Next Scheduled EDR Contact: 02/05/2018
Data Release Frequency: Varies

INDIAN LUST R4: Leaking Underground Storage Tanks on Indian Land
LUSTs on Indian land in Florida, Mississippi and North Carolina.

Date of Government Version: 10/14/2016
Date Data Arrived at EDR: 01/27/2017
Date Made Active in Reports: 05/05/2017
Number of Days to Update: 98

Source: EPA Region 4
Telephone: 404-562-8677
Last EDR Contact: 10/27/2017
Next Scheduled EDR Contact: 02/05/2018
Data Release Frequency: Semi-Annually

INDIAN LUST R1: Leaking Underground Storage Tanks on Indian Land
A listing of leaking underground storage tank locations on Indian Land.

Date of Government Version: 04/14/2017
Date Data Arrived at EDR: 07/27/2017
Date Made Active in Reports: 10/06/2017
Number of Days to Update: 71

Source: EPA Region 1
Telephone: 617-918-1313
Last EDR Contact: 10/27/2017
Next Scheduled EDR Contact: 02/05/2018
Data Release Frequency: Varies

LTANKS: Spills Information Database

Leaking Storage Tank Incident Reports. These records contain an inventory of reported leaking storage tank incidents reported from 4/1/86 through the most recent update. They can be either leaking underground storage tanks or leaking aboveground storage tanks. The causes of the incidents are tank test failures, tank failures or tank overfills.

Date of Government Version: 10/31/2017
Date Data Arrived at EDR: 10/31/2017
Date Made Active in Reports: 11/02/2017
Number of Days to Update: 2

Source: Department of Environmental Conservation
Telephone: 518-402-9549
Last EDR Contact: 10/31/2017
Next Scheduled EDR Contact: 11/27/2017
Data Release Frequency: Varies

HIST LTANKS: Listing of Leaking Storage Tanks

A listing of leaking underground and aboveground storage tanks. The causes of the incidents are tank test failures, tank failures or tank overfills. In 2002, the Department of Environmental Conservation stopped providing updates to its original Spills Information Database. This database includes fields that are no longer available from the NYDEC as of January 1, 2002. Current information may be found in the NY LTANKS database. Department of Environmental Conservation.

Date of Government Version: 01/01/2002
Date Data Arrived at EDR: 07/08/2005
Date Made Active in Reports: 07/14/2005
Number of Days to Update: 6

Source: Department of Environmental Conservation
Telephone: 518-402-9549
Last EDR Contact: 07/07/2005
Next Scheduled EDR Contact: N/A
Data Release Frequency: No Update Planned

State and tribal registered storage tank lists

FEMA UST: Underground Storage Tank Listing

A listing of all FEMA owned underground storage tanks.

Date of Government Version: 05/15/2017
Date Data Arrived at EDR: 05/30/2017
Date Made Active in Reports: 10/13/2017
Number of Days to Update: 136

Source: FEMA
Telephone: 202-646-5797
Last EDR Contact: 10/13/2017
Next Scheduled EDR Contact: 01/22/2018
Data Release Frequency: Varies

UST: Petroleum Bulk Storage (PBS) Database

Facilities that have petroleum storage capacities in excess of 1,100 gallons and less than 400,000 gallons.

Date of Government Version: 09/21/2017
Date Data Arrived at EDR: 09/21/2017
Date Made Active in Reports: 09/22/2017
Number of Days to Update: 1

Source: Department of Environmental Conservation
Telephone: 518-402-9549
Last EDR Contact: 09/21/2017
Next Scheduled EDR Contact: 01/08/2018
Data Release Frequency: No Update Planned

CBS UST: Chemical Bulk Storage Database

Facilities that store regulated hazardous substances in underground tanks of any size

Date of Government Version: 01/01/2002
Date Data Arrived at EDR: 02/20/2002
Date Made Active in Reports: 03/22/2002
Number of Days to Update: 30

Source: NYSDEC
Telephone: 518-402-9549
Last EDR Contact: 10/24/2005
Next Scheduled EDR Contact: 01/23/2006
Data Release Frequency: No Update Planned

MOSF UST: Major Oil Storage Facilities Database

Facilities that may be onshore facilities or vessels, with petroleum storage capacities of 400,000 gallons or greater.

Date of Government Version: 01/01/2002
Date Data Arrived at EDR: 02/20/2002
Date Made Active in Reports: 03/22/2002
Number of Days to Update: 30

Source: NYSDEC
Telephone: 518-402-9549
Last EDR Contact: 07/25/2005
Next Scheduled EDR Contact: 10/24/2005
Data Release Frequency: No Update Planned

CBS: Chemical Bulk Storage Site Listing
These facilities store regulated hazardous substances in aboveground tanks with capacities of 185 gallons or greater, and/or in underground tanks of any size

Date of Government Version: 09/21/2017
Date Data Arrived at EDR: 09/21/2017
Date Made Active in Reports: 09/22/2017
Number of Days to Update: 1

Source: Department of Environmental Conservation
Telephone: 518-402-9549
Last EDR Contact: 09/21/2017
Next Scheduled EDR Contact: 01/08/2018
Data Release Frequency: Quarterly

MOSF: Major Oil Storage Facility Site Listing
These facilities may be onshore facilities or vessels, with petroleum storage capacities of 400,000 gallons or greater.

Date of Government Version: 09/21/2017
Date Data Arrived at EDR: 09/21/2017
Date Made Active in Reports: 09/22/2017
Number of Days to Update: 1

Source: Department of Environmental Conservation
Telephone: 518-402-9549
Last EDR Contact: 09/21/2017
Next Scheduled EDR Contact: 01/08/2018
Data Release Frequency: Quarterly

AST: Petroleum Bulk Storage
Registered Aboveground Storage Tanks.

Date of Government Version: 09/21/2017
Date Data Arrived at EDR: 09/21/2017
Date Made Active in Reports: 09/22/2017
Number of Days to Update: 1

Source: Department of Environmental Conservation
Telephone: 518-402-9549
Last EDR Contact: 09/21/2017
Next Scheduled EDR Contact: 01/08/2018
Data Release Frequency: No Update Planned

CBS AST: Chemical Bulk Storage Database
Facilities that store regulated hazardous substances in aboveground tanks with capacities of 185 gallons or greater, and/or in underground tanks of any size.

Date of Government Version: 01/01/2002
Date Data Arrived at EDR: 02/20/2002
Date Made Active in Reports: 03/22/2002
Number of Days to Update: 30

Source: NYSDEC
Telephone: 518-402-9549
Last EDR Contact: 07/25/2005
Next Scheduled EDR Contact: 10/24/2005
Data Release Frequency: No Update Planned

MOSF AST: Major Oil Storage Facilities Database
Facilities that may be onshore facilities or vessels, with petroleum storage capacities of 400,000 gallons or greater.

Date of Government Version: 01/01/2002
Date Data Arrived at EDR: 02/20/2002
Date Made Active in Reports: 03/22/2002
Number of Days to Update: 30

Source: NYSDEC
Telephone: 518-402-9549
Last EDR Contact: 07/25/2005
Next Scheduled EDR Contact: 10/24/2005
Data Release Frequency: No Update Planned

INDIAN UST R10: Underground Storage Tanks on Indian Land
The Indian Underground Storage Tank (UST) database provides information about underground storage tanks on Indian land in EPA Region 10 (Alaska, Idaho, Oregon, Washington, and Tribal Nations).

Date of Government Version: 04/25/2017
Date Data Arrived at EDR: 07/27/2017
Date Made Active in Reports: 10/13/2017
Number of Days to Update: 78

Source: EPA Region 10
Telephone: 206-553-2857
Last EDR Contact: 10/27/2017
Next Scheduled EDR Contact: 02/05/2018
Data Release Frequency: Varies

INDIAN UST R7: Underground Storage Tanks on Indian Land

The Indian Underground Storage Tank (UST) database provides information about underground storage tanks on Indian land in EPA Region 7 (Iowa, Kansas, Missouri, Nebraska, and 9 Tribal Nations).

Date of Government Version: 05/02/2017
Date Data Arrived at EDR: 07/27/2017
Date Made Active in Reports: 10/06/2017
Number of Days to Update: 71

Source: EPA Region 7
Telephone: 913-551-7003
Last EDR Contact: 10/27/2017
Next Scheduled EDR Contact: 02/05/2018
Data Release Frequency: Varies

INDIAN UST R6: Underground Storage Tanks on Indian Land

The Indian Underground Storage Tank (UST) database provides information about underground storage tanks on Indian land in EPA Region 6 (Louisiana, Arkansas, Oklahoma, New Mexico, Texas and 65 Tribes).

Date of Government Version: 10/01/2016
Date Data Arrived at EDR: 01/26/2017
Date Made Active in Reports: 05/05/2017
Number of Days to Update: 99

Source: EPA Region 6
Telephone: 214-665-7591
Last EDR Contact: 10/27/2017
Next Scheduled EDR Contact: 02/05/2018
Data Release Frequency: Semi-Annually

INDIAN UST R8: Underground Storage Tanks on Indian Land

The Indian Underground Storage Tank (UST) database provides information about underground storage tanks on Indian land in EPA Region 8 (Colorado, Montana, North Dakota, South Dakota, Utah, Wyoming and 27 Tribal Nations).

Date of Government Version: 05/01/2017
Date Data Arrived at EDR: 07/27/2017
Date Made Active in Reports: 10/13/2017
Number of Days to Update: 78

Source: EPA Region 8
Telephone: 303-312-6137
Last EDR Contact: 10/27/2017
Next Scheduled EDR Contact: 02/05/2018
Data Release Frequency: Varies

INDIAN UST R9: Underground Storage Tanks on Indian Land

The Indian Underground Storage Tank (UST) database provides information about underground storage tanks on Indian land in EPA Region 9 (Arizona, California, Hawaii, Nevada, the Pacific Islands, and Tribal Nations).

Date of Government Version: 04/13/2017
Date Data Arrived at EDR: 07/27/2017
Date Made Active in Reports: 10/13/2017
Number of Days to Update: 78

Source: EPA Region 9
Telephone: 415-972-3368
Last EDR Contact: 10/27/2017
Next Scheduled EDR Contact: 02/05/2018
Data Release Frequency: Varies

INDIAN UST R5: Underground Storage Tanks on Indian Land

The Indian Underground Storage Tank (UST) database provides information about underground storage tanks on Indian land in EPA Region 5 (Michigan, Minnesota and Wisconsin and Tribal Nations).

Date of Government Version: 04/26/2017
Date Data Arrived at EDR: 07/27/2017
Date Made Active in Reports: 10/06/2017
Number of Days to Update: 71

Source: EPA Region 5
Telephone: 312-886-6136
Last EDR Contact: 10/27/2017
Next Scheduled EDR Contact: 02/05/2018
Data Release Frequency: Varies

INDIAN UST R4: Underground Storage Tanks on Indian Land

The Indian Underground Storage Tank (UST) database provides information about underground storage tanks on Indian land in EPA Region 4 (Alabama, Florida, Georgia, Kentucky, Mississippi, North Carolina, South Carolina, Tennessee and Tribal Nations)

Date of Government Version: 10/14/2016
Date Data Arrived at EDR: 01/27/2017
Date Made Active in Reports: 05/05/2017
Number of Days to Update: 98

Source: EPA Region 4
Telephone: 404-562-9424
Last EDR Contact: 10/27/2017
Next Scheduled EDR Contact: 02/05/2018
Data Release Frequency: Semi-Annually

INDIAN UST R1: Underground Storage Tanks on Indian Land

The Indian Underground Storage Tank (UST) database provides information about underground storage tanks on Indian land in EPA Region 1 (Connecticut, Maine, Massachusetts, New Hampshire, Rhode Island, Vermont and ten Tribal Nations).

Date of Government Version: 04/14/2017
Date Data Arrived at EDR: 07/27/2017
Date Made Active in Reports: 10/06/2017
Number of Days to Update: 71

Source: EPA, Region 1
Telephone: 617-918-1313
Last EDR Contact: 10/27/2017
Next Scheduled EDR Contact: 02/05/2018
Data Release Frequency: Varies

TANKS: Storage Tank Faciliy Listing

This database contains records of facilities that are or have been regulated under Bulk Storage Program. Tank information for these facilities may not be releasable by the state agency.

Date of Government Version: 09/21/2017
Date Data Arrived at EDR: 09/21/2017
Date Made Active in Reports: 09/22/2017
Number of Days to Update: 1

Source: Department of Environmental Conservation
Telephone: 518-402-9543
Last EDR Contact: 09/21/2017
Next Scheduled EDR Contact: 01/08/2018
Data Release Frequency: Quarterly

State and tribal institutional control / engineering control registries

RES DECL: Restrictive Declarations Listing

A restrictive declaration is a covenant running with the land which binds the present and future owners of the property. As a condition of certain special permits, the City Planning Commission may require an applicant to sign and record a restrictive declaration that places specified conditions on the future use and development of the property. Certain restrictive declarations are indicated by a D on zoning maps.

Date of Government Version: 11/18/2010
Date Data Arrived at EDR: 06/30/2014
Date Made Active in Reports: 07/21/2014
Number of Days to Update: 21

Source: NYC Department of City Planning
Telephone: 212-720-3401
Last EDR Contact: 09/22/2017
Next Scheduled EDR Contact: 01/01/2018
Data Release Frequency: Varies

ENV RES DECL: Environmental Restrictive Declarations

The Environmental Restrictive Declarations (ERD) listed were recorded in connection with a zoning action against the noted Tax Blocks and Tax Lots, or portion thereof, and are available in the property records on file at the Office of the City Register for Bronx, Kings, New York and Queens counties or at the Richmond County Clerk's office. They contain environmental requirements with respect to hazardous materials, air quality and/or noise in accordance with Section 11-15 of this Resolution.

Date of Government Version: 06/27/2017
Date Data Arrived at EDR: 09/21/2017
Date Made Active in Reports: 09/22/2017
Number of Days to Update: 1

Source: New York City Department of City Planning
Telephone: 212-720-3300
Last EDR Contact: 09/19/2017
Next Scheduled EDR Contact: 01/01/2018
Data Release Frequency: Varies

ENG CONTROLS: Registry of Engineering Controls

Environmental Remediation sites that have engineering controls in place.

Date of Government Version: 08/15/2017
Date Data Arrived at EDR: 08/17/2017
Date Made Active in Reports: 10/24/2017
Number of Days to Update: 68

Source: Department of Environmental Conservation
Telephone: 518-402-9553
Last EDR Contact: 08/17/2017
Next Scheduled EDR Contact: 11/27/2017
Data Release Frequency: Quarterly

INST CONTROL: Registry of Institutional Controls

Environmental Remediation sites that have institutional controls in place.

Date of Government Version: 08/15/2017
Date Data Arrived at EDR: 08/17/2017
Date Made Active in Reports: 10/24/2017
Number of Days to Update: 68

Source: Department of Environmental Conservation
Telephone: 518-402-9553
Last EDR Contact: 08/17/2017
Next Scheduled EDR Contact: 11/27/2017
Data Release Frequency: Quarterly

State and tribal voluntary cleanup sites

VCP NYC: Voluntary Cleanup Program Listing NYC
New York City voluntary cleanup program sites.

Date of Government Version: 10/04/2017
Date Data Arrived at EDR: 10/06/2017
Date Made Active in Reports: 11/13/2017
Number of Days to Update: 38

Source: New York City Office of Environmental Protection
Telephone: 212-788-8841
Last EDR Contact: 09/18/2017
Next Scheduled EDR Contact: 01/01/2018
Data Release Frequency: Varies

VCP: Voluntary Cleanup Agreements
New York established its Voluntary Cleanup Program (VCP) to address the environmental, legal and financial barriers that often hinder the redevelopment and reuse of contaminated properties. The Voluntary Cleanup Program was developed to enhance private sector cleanup of brownfields by enabling parties to remediate sites using private rather than public funds and to reduce the development pressures on "greenfield" sites.

Date of Government Version: 08/15/2017
Date Data Arrived at EDR: 08/17/2017
Date Made Active in Reports: 10/24/2017
Number of Days to Update: 68

Source: Department of Environmental Conservation
Telephone: 518-402-9711
Last EDR Contact: 08/17/2017
Next Scheduled EDR Contact: 11/27/2017
Data Release Frequency: Semi-Annually

INDIAN VCP R7: Voluntary Cleanup Priority Lisitng
A listing of voluntary cleanup priority sites located on Indian Land located in Region 7.

Date of Government Version: 03/20/2008
Date Data Arrived at EDR: 04/22/2008
Date Made Active in Reports: 05/19/2008
Number of Days to Update: 27

Source: EPA, Region 7
Telephone: 913-551-7365
Last EDR Contact: 04/20/2009
Next Scheduled EDR Contact: 07/20/2009
Data Release Frequency: Varies

INDIAN VCP R1: Voluntary Cleanup Priority Listing
A listing of voluntary cleanup priority sites located on Indian Land located in Region 1.

Date of Government Version: 07/27/2015
Date Data Arrived at EDR: 09/29/2015
Date Made Active in Reports: 02/18/2016
Number of Days to Update: 142

Source: EPA, Region 1
Telephone: 617-918-1102
Last EDR Contact: 09/25/2017
Next Scheduled EDR Contact: 01/08/2018
Data Release Frequency: Varies

State and tribal Brownfields sites

BROWNFIELDS: Brownfields Site List
A Brownfield is any real property where redevelopment or re-use may be complicated by the presence or potential presence of a hazardous waste, petroleum, pollutant, or contaminant.

Date of Government Version: 08/15/2017
Date Data Arrived at EDR: 08/17/2017
Date Made Active in Reports: 10/24/2017
Number of Days to Update: 68

Source: Department of Environmental Conservation
Telephone: 518-402-9764
Last EDR Contact: 08/17/2017
Next Scheduled EDR Contact: 11/27/2017
Data Release Frequency: Semi-Annually

ERP: Environmental Restoration Program Listing

In an effort to spur the cleanup and redevelopment of brownfields, New Yorkers approved a $200 million Environmental Restoration or Brownfields Fund as part of the $1.75 billion Clean Water/Clean Air Bond Act of 1996 (1996 Bond Act). Enhancements to the program were enacted on October 7, 2003. Under the Environmental Restoration Program, the State provides grants to municipalities to reimburse up to 90 percent of on-site eligible costs and 100% of off-site eligible costs for site investigation and remediation activities. Once remediated, the property may then be reused for commercial, industrial, residential or public use.

Date of Government Version: 08/15/2017
Date Data Arrived at EDR: 08/17/2017
Date Made Active in Reports: 10/24/2017
Number of Days to Update: 68

Source: Department of Environmental Conservation
Telephone: 518-402-9622
Last EDR Contact: 08/17/2017
Next Scheduled EDR Contact: 11/27/2017
Data Release Frequency: Quarterly

ADDITIONAL ENVIRONMENTAL RECORDS

Local Brownfield lists

US BROWNFIELDS: A Listing of Brownfields Sites

Brownfields are real property, the expansion, redevelopment, or reuse of which may be complicated by the presence or potential presence of a hazardous substance, pollutant, or contaminant. Cleaning up and reinvesting in these properties takes development pressures off of undeveloped, open land, and both improves and protects the environment. Assessment, Cleanup and Redevelopment Exchange System (ACRES) stores information reported by EPA Brownfields grant recipients on brownfields properties assessed or cleaned up with grant funding as well as information on Targeted Brownfields Assessments performed by EPA Regions. A listing of ACRES Brownfield sites is obtained from Cleanups in My Community. Cleanups in My Community provides information on Brownfields properties for which information is reported back to EPA, as well as areas served by Brownfields grant programs.

Date of Government Version: 06/19/2017
Date Data Arrived at EDR: 06/20/2017
Date Made Active in Reports: 09/15/2017
Number of Days to Update: 87

Source: Environmental Protection Agency
Telephone: 202-566-2777
Last EDR Contact: 09/20/2017
Next Scheduled EDR Contact: 01/01/2018
Data Release Frequency: Semi-Annually

Local Lists of Landfill / Solid Waste Disposal Sites

SWRCY: Registered Recycling Facility List

A listing of recycling facilities.

Date of Government Version: 09/25/2017
Date Data Arrived at EDR: 09/26/2017
Date Made Active in Reports: 11/13/2017
Number of Days to Update: 48

Source: Department of Environmental Conservation
Telephone: 518-402-8705
Last EDR Contact: 09/21/2017
Next Scheduled EDR Contact: 01/15/2018
Data Release Frequency: Quarterly

SWTIRE: Registered Waste Tire Storage & Facility List

A listing of facilities registered to accept waste tires.

Date of Government Version: 06/14/2017
Date Data Arrived at EDR: 06/16/2017
Date Made Active in Reports: 09/22/2017
Number of Days to Update: 98

Source: Department of Environmental Conservation
Telephone: 518-402-8694
Last EDR Contact: 09/15/2017
Next Scheduled EDR Contact: 12/25/2017
Data Release Frequency: Annually

INDIAN ODI: Report on the Status of Open Dumps on Indian Lands

Location of open dumps on Indian land.

Date of Government Version: 12/31/1998
Date Data Arrived at EDR: 12/03/2007
Date Made Active in Reports: 01/24/2008
Number of Days to Update: 52

Source: Environmental Protection Agency
Telephone: 703-308-8245
Last EDR Contact: 10/30/2017
Next Scheduled EDR Contact: 02/12/2018
Data Release Frequency: Varies

DEBRIS REGION 9: Torres Martinez Reservation Illegal Dump Site Locations
A listing of illegal dump sites location on the Torres Martinez Indian Reservation located in eastern Riverside County and northern Imperial County, California.

Date of Government Version: 01/12/2009
Date Data Arrived at EDR: 05/07/2009
Date Made Active in Reports: 09/21/2009
Number of Days to Update: 137

Source: EPA, Region 9
Telephone: 415-947-4219
Last EDR Contact: 10/20/2017
Next Scheduled EDR Contact: 02/05/2018
Data Release Frequency: No Update Planned

ODI: Open Dump Inventory
An open dump is defined as a disposal facility that does not comply with one or more of the Part 257 or Part 258 Subtitle D Criteria.

Date of Government Version: 06/30/1985
Date Data Arrived at EDR: 08/09/2004
Date Made Active in Reports: 09/17/2004
Number of Days to Update: 39

Source: Environmental Protection Agency
Telephone: 800-424-9346
Last EDR Contact: 06/09/2004
Next Scheduled EDR Contact: N/A
Data Release Frequency: No Update Planned

IHS OPEN DUMPS: Open Dumps on Indian Land
A listing of all open dumps located on Indian Land in the United States.

Date of Government Version: 04/01/2014
Date Data Arrived at EDR: 08/06/2014
Date Made Active in Reports: 01/29/2015
Number of Days to Update: 176

Source: Department of Health & Human Serivces, Indian Health Service
Telephone: 301-443-1452
Last EDR Contact: 11/03/2017
Next Scheduled EDR Contact: 02/12/2018
Data Release Frequency: Varies

Local Lists of Hazardous waste / Contaminated Sites

US HIST CDL: National Clandestine Laboratory Register
A listing of clandestine drug lab locations that have been removed from the DEAs National Clandestine Laboratory Register.

Date of Government Version: 07/13/2017
Date Data Arrived at EDR: 09/06/2017
Date Made Active in Reports: 10/06/2017
Number of Days to Update: 30

Source: Drug Enforcement Administration
Telephone: 202-307-1000
Last EDR Contact: 08/30/2017
Next Scheduled EDR Contact: 12/11/2017
Data Release Frequency: No Update Planned

DEL SHWS: Delisted Registry Sites
A database listing of sites delisted from the Registry of Inactive Hazardous Waste Disposal Sites.

Date of Government Version: 08/15/2017
Date Data Arrived at EDR: 08/17/2017
Date Made Active in Reports: 09/22/2017
Number of Days to Update: 36

Source: Department of Environmental Conservation
Telephone: 518-402-9622
Last EDR Contact: 08/17/2017
Next Scheduled EDR Contact: 11/27/2017
Data Release Frequency: Annually

US CDL: Clandestine Drug Labs
A listing of clandestine drug lab locations. The U.S. Department of Justice ("the Department") provides this web site as a public service. It contains addresses of some locations where law enforcement agencies reported they found chemicals or other items that indicated the presence of either clandestine drug laboratories or dumpsites. In most cases, the source of the entries is not the Department, and the Department has not verified the entry and does not guarantee its accuracy. Members of the public must verify the accuracy of all entries by, for example, contacting local law enforcement and local health departments.

Date of Government Version: 07/13/2017
Date Data Arrived at EDR: 09/06/2017
Date Made Active in Reports: 10/06/2017
Number of Days to Update: 30

Source: Drug Enforcement Administration
Telephone: 202-307-1000
Last EDR Contact: 08/30/2017
Next Scheduled EDR Contact: 12/11/2017
Data Release Frequency: Quarterly

Local Lists of Registered Storage Tanks

HIST UST: Historical Petroleum Bulk Storage Database
These facilities have petroleum storage capacities in excess of 1,100 gallons and less than 400,000 gallons. This database contains detailed information per site. It is no longer updated due to the sensitive nature of the information involved. See UST for more current data.

Date of Government Version: 01/01/2002
Date Data Arrived at EDR: 06/02/2006
Date Made Active in Reports: 07/20/2006
Number of Days to Update: 48

Source: Department of Environmental Conservation
Telephone: 518-402-9549
Last EDR Contact: 10/23/2006
Next Scheduled EDR Contact: 01/22/2007
Data Release Frequency: Varies

HIST AST: Historical Petroleum Bulk Storage Database
These facilities have petroleum storage capabilities in excess of 1,100 gallons and less than 400,000 gallons. This database contains detailed information per site. No longer updated due to the sensitive nature of the information involved. See AST for more current data.

Date of Government Version: 01/01/2002
Date Data Arrived at EDR: 06/02/2006
Date Made Active in Reports: 07/20/2006
Number of Days to Update: 48

Source: Department of Environmental Conservation
Telephone: 518-402-9549
Last EDR Contact: 10/23/2006
Next Scheduled EDR Contact: 01/22/2007
Data Release Frequency: No Update Planned

Local Land Records

LIENS: Spill Liens Information
Lien information from the Oil Spill Fund.

Date of Government Version: 11/06/2017
Date Data Arrived at EDR: 11/07/2017
Date Made Active in Reports: 11/13/2017
Number of Days to Update: 6

Source: Office of the State Comptroller
Telephone: 518-474-9034
Last EDR Contact: 11/06/2017
Next Scheduled EDR Contact: 02/19/2018
Data Release Frequency: Quarterly

LIENS 2: CERCLA Lien Information
A Federal CERCLA ('Superfund') lien can exist by operation of law at any site or property at which EPA has spent Superfund monies. These monies are spent to investigate and address releases and threatened releases of contamination. CERCLIS provides information as to the identity of these sites and properties.

Date of Government Version: 07/11/2017
Date Data Arrived at EDR: 07/26/2017
Date Made Active in Reports: 10/13/2017
Number of Days to Update: 79

Source: Environmental Protection Agency
Telephone: 202-564-6023
Last EDR Contact: 11/03/2017
Next Scheduled EDR Contact: 02/05/2018
Data Release Frequency: Semi-Annually

Records of Emergency Release Reports

HMIRS: Hazardous Materials Information Reporting System
Hazardous Materials Incident Report System. HMIRS contains hazardous material spill incidents reported to DOT.

Date of Government Version: 09/21/2017
Date Data Arrived at EDR: 09/21/2017
Date Made Active in Reports: 10/13/2017
Number of Days to Update: 22

Source: U.S. Department of Transportation
Telephone: 202-366-4555
Last EDR Contact: 09/21/2017
Next Scheduled EDR Contact: 01/08/2018
Data Release Frequency: Quarterly

SPILLS: Spills Information Database
Data collected on spills reported to NYSDEC as required by one or more of the following: Article 12 of the Navigation Law, 6 NYCRR Section 613.8 (from PBS regs), or 6 NYCRR Section 595.2 (from CBS regs). It includes spills active as of April 1, 1986, as well as spills occurring since this date.

Date of Government Version: 10/31/2017
Date Data Arrived at EDR: 10/31/2017
Date Made Active in Reports: 11/02/2017
Number of Days to Update: 2

Source: Department of Environmental Conservation
Telephone: 518-402-9549
Last EDR Contact: 10/31/2017
Next Scheduled EDR Contact: 11/27/2017
Data Release Frequency: Varies

HIST SPILLS: SPILLS Database

This database contains records of chemical and petroleum spill incidents. Under State law, petroleum and hazardous chemical spills that can impact the waters of the state must be reported by the spiller (and, in some cases, by anyone who has knowledge of the spills). In 2002, the Department of Environmental Conservation stopped providing updates to its original Spills Information Database. This database includes fields that are no longer available from the NYDEC as of January 1, 2002. Current information may be found in the NY SPILLS database. Department of Environmental Conservation.

Date of Government Version: 01/01/2002
Date Data Arrived at EDR: 07/08/2005
Date Made Active in Reports: 07/14/2005
Number of Days to Update: 6

Source: Department of Environmental Conservation
Telephone: 518-402-9549
Last EDR Contact: 07/07/2005
Next Scheduled EDR Contact: N/A
Data Release Frequency: No Update Planned

SPILLS 90: SPILLS90 data from FirstSearch

Spills 90 includes those spill and release records available exclusively from FirstSearch databases. Typically, they may include chemical, oil and/or hazardous substance spills recorded after 1990. Duplicate records that are already included in EDR incident and release records are not included in Spills 90.

Date of Government Version: 12/14/2012
Date Data Arrived at EDR: 01/03/2013
Date Made Active in Reports: 02/12/2013
Number of Days to Update: 40

Source: FirstSearch
Telephone: N/A
Last EDR Contact: 01/03/2013
Next Scheduled EDR Contact: N/A
Data Release Frequency: No Update Planned

SPILLS 80: SPILLS80 data from FirstSearch

Spills 80 includes those spill and release records available from FirstSearch databases prior to 1990. Typically, they may include chemical, oil and/or hazardous substance spills recorded before 1990. Duplicate records that are already included in EDR incident and release records are not included in Spills 80.

Date of Government Version: 11/02/2010
Date Data Arrived at EDR: 01/03/2013
Date Made Active in Reports: 03/07/2013
Number of Days to Update: 63

Source: FirstSearch
Telephone: N/A
Last EDR Contact: 01/03/2013
Next Scheduled EDR Contact: N/A
Data Release Frequency: No Update Planned

Other Ascertainable Records

RCRA NonGen / NLR: RCRA - Non Generators / No Longer Regulated

RCRAInfo is EPA's comprehensive information system, providing access to data supporting the Resource Conservation and Recovery Act (RCRA) of 1976 and the Hazardous and Solid Waste Amendments (HSWA) of 1984. The database includes selective information on sites which generate, transport, store, treat and/or dispose of hazardous waste as defined by the Resource Conservation and Recovery Act (RCRA). Non-Generators do not presently generate hazardous waste.

Date of Government Version: 09/13/2017
Date Data Arrived at EDR: 09/26/2017
Date Made Active in Reports: 10/06/2017
Number of Days to Update: 10

Source: Environmental Protection Agency
Telephone: (212) 637-3660
Last EDR Contact: 09/26/2017
Next Scheduled EDR Contact: 01/08/2018
Data Release Frequency: Quarterly

FUDS: Formerly Used Defense Sites

The listing includes locations of Formerly Used Defense Sites properties where the US Army Corps of Engineers is actively working or will take necessary cleanup actions.

Date of Government Version: 01/31/2015
Date Data Arrived at EDR: 07/08/2015
Date Made Active in Reports: 10/13/2015
Number of Days to Update: 97

Source: U.S. Army Corps of Engineers
Telephone: 202-528-4285
Last EDR Contact: 08/25/2017
Next Scheduled EDR Contact: 12/04/2017
Data Release Frequency: Varies

DOD: Department of Defense Sites

This data set consists of federally owned or administered lands, administered by the Department of Defense, that have any area equal to or greater than 640 acres of the United States, Puerto Rico, and the U.S. Virgin Islands.

Date of Government Version: 12/31/2005
Date Data Arrived at EDR: 11/10/2006
Date Made Active in Reports: 01/11/2007
Number of Days to Update: 62

Source: USGS
Telephone: 888-275-8747
Last EDR Contact: 10/13/2017
Next Scheduled EDR Contact: 01/22/2018
Data Release Frequency: Semi-Annually

FEDLAND: Federal and Indian Lands

Federally and Indian administrated lands of the United States. Lands included are administrated by: Army Corps of Engineers, Bureau of Reclamation, National Wild and Scenic River, National Wildlife Refuge, Public Domain Land, Wilderness, Wilderness Study Area, Wildlife Management Area, Bureau of Indian Affairs, Bureau of Land Management, Department of Justice, Forest Service, Fish and Wildlife Service, National Park Service.

Date of Government Version: 12/31/2005
Date Data Arrived at EDR: 02/06/2006
Date Made Active in Reports: 01/11/2007
Number of Days to Update: 339

Source: U.S. Geological Survey
Telephone: 888-275-8747
Last EDR Contact: 10/11/2017
Next Scheduled EDR Contact: 01/22/2018
Data Release Frequency: N/A

SCRD DRYCLEANERS: State Coalition for Remediation of Drycleaners Listing

The State Coalition for Remediation of Drycleaners was established in 1998, with support from the U.S. EPA Office of Superfund Remediation and Technology Innovation. It is comprised of representatives of states with established drycleaner remediation programs. Currently the member states are Alabama, Connecticut, Florida, Illinois, Kansas, Minnesota, Missouri, North Carolina, Oregon, South Carolina, Tennessee, Texas, and Wisconsin.

Date of Government Version: 01/01/2017
Date Data Arrived at EDR: 02/03/2017
Date Made Active in Reports: 04/07/2017
Number of Days to Update: 63

Source: Environmental Protection Agency
Telephone: 615-532-8599
Last EDR Contact: 08/18/2017
Next Scheduled EDR Contact: 11/27/2017
Data Release Frequency: Varies

US FIN ASSUR: Financial Assurance Information

All owners and operators of facilities that treat, store, or dispose of hazardous waste are required to provide proof that they will have sufficient funds to pay for the clean up, closure, and post-closure care of their facilities.

Date of Government Version: 05/10/2017
Date Data Arrived at EDR: 05/17/2017
Date Made Active in Reports: 09/15/2017
Number of Days to Update: 121

Source: Environmental Protection Agency
Telephone: 202-566-1917
Last EDR Contact: 11/01/2017
Next Scheduled EDR Contact: 01/08/2018
Data Release Frequency: Quarterly

EPA WATCH LIST: EPA WATCH LIST

EPA maintains a "Watch List" to facilitate dialogue between EPA, state and local environmental agencies on enforcement matters relating to facilities with alleged violations identified as either significant or high priority. Being on the Watch List does not mean that the facility has actually violated the law only that an investigation by EPA or a state or local environmental agency has led those organizations to allege that an unproven violation has in fact occurred. Being on the Watch List does not represent a higher level of concern regarding the alleged violations that were detected, but instead indicates cases requiring additional dialogue between EPA, state and local agencies - primarily because of the length of time the alleged violation has gone unaddressed or unresolved.

Date of Government Version: 08/30/2013
Date Data Arrived at EDR: 03/21/2014
Date Made Active in Reports: 06/17/2014
Number of Days to Update: 88

Source: Environmental Protection Agency
Telephone: 617-520-3000
Last EDR Contact: 11/06/2017
Next Scheduled EDR Contact: 02/19/2018
Data Release Frequency: Quarterly

2020 COR ACTION: 2020 Corrective Action Program List

The EPA has set ambitious goals for the RCRA Corrective Action program by creating the 2020 Corrective Action Universe. This RCRA cleanup baseline includes facilities expected to need corrective action. The 2020 universe contains a wide variety of sites. Some properties are heavily contaminated while others were contaminated but have since been cleaned up. Still others have not been fully investigated yet, and may require little or no remediation. Inclusion in the 2020 Universe does not necessarily imply failure on the part of a facility to meet its RCRA obligations.

Date of Government Version: 04/22/2013
Date Data Arrived at EDR: 03/03/2015
Date Made Active in Reports: 03/09/2015
Number of Days to Update: 6

Source: Environmental Protection Agency
Telephone: 703-308-4044
Last EDR Contact: 11/09/2017
Next Scheduled EDR Contact: 02/19/2018
Data Release Frequency: Varies

TSCA: Toxic Substances Control Act

Toxic Substances Control Act. TSCA identifies manufacturers and importers of chemical substances included on the TSCA Chemical Substance Inventory list. It includes data on the production volume of these substances by plant site.

Date of Government Version: 12/31/2012
Date Data Arrived at EDR: 01/15/2015
Date Made Active in Reports: 01/29/2015
Number of Days to Update: 14

Source: EPA
Telephone: 202-260-5521
Last EDR Contact: 09/22/2017
Next Scheduled EDR Contact: 01/01/2018
Data Release Frequency: Every 4 Years

TRIS: Toxic Chemical Release Inventory System

Toxic Release Inventory System. TRIS identifies facilities which release toxic chemicals to the air, water and land in reportable quantities under SARA Title III Section 313.

Date of Government Version: 12/31/2014
Date Data Arrived at EDR: 11/24/2015
Date Made Active in Reports: 04/05/2016
Number of Days to Update: 133

Source: EPA
Telephone: 202-566-0250
Last EDR Contact: 08/23/2017
Next Scheduled EDR Contact: 12/04/2017
Data Release Frequency: Annually

SSTS: Section 7 Tracking Systems

Section 7 of the Federal Insecticide, Fungicide and Rodenticide Act, as amended (92 Stat. 829) requires all registered pesticide-producing establishments to submit a report to the Environmental Protection Agency by March 1st each year. Each establishment must report the types and amounts of pesticides, active ingredients and devices being produced, and those having been produced and sold or distributed in the past year.

Date of Government Version: 12/31/2009
Date Data Arrived at EDR: 12/10/2010
Date Made Active in Reports: 02/25/2011
Number of Days to Update: 77

Source: EPA
Telephone: 202-564-4203
Last EDR Contact: 10/27/2017
Next Scheduled EDR Contact: 02/05/2018
Data Release Frequency: Annually

ROD: Records Of Decision

Record of Decision. ROD documents mandate a permanent remedy at an NPL (Superfund) site containing technical and health information to aid in the cleanup.

Date of Government Version: 09/27/2017
Date Data Arrived at EDR: 10/12/2017
Date Made Active in Reports: 10/20/2017
Number of Days to Update: 8

Source: EPA
Telephone: 703-416-0223
Last EDR Contact: 11/03/2017
Next Scheduled EDR Contact: 12/18/2017
Data Release Frequency: Annually

RMP: Risk Management Plans

When Congress passed the Clean Air Act Amendments of 1990, it required EPA to publish regulations and guidance for chemical accident prevention at facilities using extremely hazardous substances. The Risk Management Program Rule (RMP Rule) was written to implement Section 112(r) of these amendments. The rule, which built upon existing industry codes and standards, requires companies of all sizes that use certain flammable and toxic substances to develop a Risk Management Program, which includes a(n): Hazard assessment that details the potential effects of an accidental release, an accident history of the last five years, and an evaluation of worst-case and alternative accidental releases; Prevention program that includes safety precautions and maintenance, monitoring, and employee training measures; and Emergency response program that spells out emergency health care, employee training measures and procedures for informing the public and response agencies (e.g the fire department) should an accident occur.

Date of Government Version: 02/01/2017
Date Data Arrived at EDR: 02/09/2017
Date Made Active in Reports: 04/07/2017
Number of Days to Update: 57

Source: Environmental Protection Agency
Telephone: 202-564-8600
Last EDR Contact: 10/23/2017
Next Scheduled EDR Contact: 02/05/2018
Data Release Frequency: Varies

RAATS: RCRA Administrative Action Tracking System

RCRA Administration Action Tracking System. RAATS contains records based on enforcement actions issued under RCRA pertaining to major violators and includes administrative and civil actions brought by the EPA. For administration actions after September 30, 1995, data entry in the RAATS database was discontinued. EPA will retain a copy of the database for historical records. It was necessary to terminate RAATS because a decrease in agency resources made it impossible to continue to update the information contained in the database.

Date of Government Version: 04/17/1995
Date Data Arrived at EDR: 07/03/1995
Date Made Active in Reports: 08/07/1995
Number of Days to Update: 35

Source: EPA
Telephone: 202-564-4104
Last EDR Contact: 06/02/2008
Next Scheduled EDR Contact: 09/01/2008
Data Release Frequency: No Update Planned

PRP: Potentially Responsible Parties

A listing of verified Potentially Responsible Parties

Date of Government Version: 10/25/2013
Date Data Arrived at EDR: 10/17/2014
Date Made Active in Reports: 10/20/2014
Number of Days to Update: 3

Source: EPA
Telephone: 202-564-6023
Last EDR Contact: 11/03/2017
Next Scheduled EDR Contact: 02/19/2018
Data Release Frequency: Quarterly

PADS: PCB Activity Database System

PCB Activity Database. PADS Identifies generators, transporters, commercial storers and/or brokers and disposers of PCB's who are required to notify the EPA of such activities.

Date of Government Version: 06/01/2017
Date Data Arrived at EDR: 06/09/2017
Date Made Active in Reports: 10/13/2017
Number of Days to Update: 126

Source: EPA
Telephone: 202-566-0500
Last EDR Contact: 10/13/2017
Next Scheduled EDR Contact: 01/22/2018
Data Release Frequency: Annually

ICIS: Integrated Compliance Information System

The Integrated Compliance Information System (ICIS) supports the information needs of the national enforcement and compliance program as well as the unique needs of the National Pollutant Discharge Elimination System (NPDES) program.

Date of Government Version: 11/18/2016
Date Data Arrived at EDR: 11/23/2016
Date Made Active in Reports: 02/10/2017
Number of Days to Update: 79

Source: Environmental Protection Agency
Telephone: 202-564-2501
Last EDR Contact: 10/11/2017
Next Scheduled EDR Contact: 01/22/2018
Data Release Frequency: Quarterly

FTTS: FIFRA/ TSCA Tracking System - FIFRA (Federal Insecticide, Fungicide, & Rodenticide Act)/TSCA (Toxic Substances Control Act)
FTTS tracks administrative cases and pesticide enforcement actions and compliance activities related to FIFRA, TSCA and EPCRA (Emergency Planning and Community Right-to-Know Act). To maintain currency, EDR contacts the Agency on a quarterly basis.

Date of Government Version: 04/09/2009
Date Data Arrived at EDR: 04/16/2009
Date Made Active in Reports: 05/11/2009
Number of Days to Update: 25

Source: EPA/Office of Prevention, Pesticides and Toxic Substances
Telephone: 202-566-1667
Last EDR Contact: 08/18/2017
Next Scheduled EDR Contact: 12/04/2017
Data Release Frequency: Quarterly

FTTS INSP: FIFRA/ TSCA Tracking System - FIFRA (Federal Insecticide, Fungicide, & Rodenticide Act)/TSCA (Toxic Substances Control Act)
A listing of FIFRA/TSCA Tracking System (FTTS) inspections and enforcements.

Date of Government Version: 04/09/2009
Date Data Arrived at EDR: 04/16/2009
Date Made Active in Reports: 05/11/2009
Number of Days to Update: 25

Source: EPA
Telephone: 202-566-1667
Last EDR Contact: 08/18/2017
Next Scheduled EDR Contact: 12/04/2017
Data Release Frequency: Quarterly

MLTS: Material Licensing Tracking System
MLTS is maintained by the Nuclear Regulatory Commission and contains a list of approximately 8,100 sites which possess or use radioactive materials and which are subject to NRC licensing requirements. To maintain currency, EDR contacts the Agency on a quarterly basis.

Date of Government Version: 08/30/2016
Date Data Arrived at EDR: 09/08/2016
Date Made Active in Reports: 10/21/2016
Number of Days to Update: 43

Source: Nuclear Regulatory Commission
Telephone: 301-415-7169
Last EDR Contact: 10/16/2017
Next Scheduled EDR Contact: 11/20/2017
Data Release Frequency: Quarterly

COAL ASH DOE: Steam-Electric Plant Operation Data
A listing of power plants that store ash in surface ponds.

Date of Government Version: 12/31/2005
Date Data Arrived at EDR: 08/07/2009
Date Made Active in Reports: 10/22/2009
Number of Days to Update: 76

Source: Department of Energy
Telephone: 202-586-8719
Last EDR Contact: 10/03/2017
Next Scheduled EDR Contact: 12/18/2017
Data Release Frequency: Varies

COAL ASH EPA: Coal Combustion Residues Surface Impoundments List
A listing of coal combustion residues surface impoundments with high hazard potential ratings.

Date of Government Version: 07/01/2014
Date Data Arrived at EDR: 09/10/2014
Date Made Active in Reports: 10/20/2014
Number of Days to Update: 40

Source: Environmental Protection Agency
Telephone: N/A
Last EDR Contact: 09/08/2017
Next Scheduled EDR Contact: 12/18/2017
Data Release Frequency: Varies

PCB TRANSFORMER: PCB Transformer Registration Database
The database of PCB transformer registrations that includes all PCB registration submittals.

Date of Government Version: 02/01/2011
Date Data Arrived at EDR: 10/19/2011
Date Made Active in Reports: 01/10/2012
Number of Days to Update: 83

Source: Environmental Protection Agency
Telephone: 202-566-0517
Last EDR Contact: 10/26/2017
Next Scheduled EDR Contact: 02/05/2018
Data Release Frequency: Varies

RADINFO: Radiation Information Database
The Radiation Information Database (RADINFO) contains information about facilities that are regulated by U.S. Environmental Protection Agency (EPA) regulations for radiation and radioactivity.

Date of Government Version: 10/02/2017
Date Data Arrived at EDR: 10/05/2017
Date Made Active in Reports: 10/13/2017
Number of Days to Update: 8

Source: Environmental Protection Agency
Telephone: 202-343-9775
Last EDR Contact: 10/05/2017
Next Scheduled EDR Contact: 01/15/2018
Data Release Frequency: Quarterly

HIST FTTS: FIFRA/TSCA Tracking System Administrative Case Listing

A complete administrative case listing from the FIFRA/TSCA Tracking System (FTTS) for all ten EPA regions. The information was obtained from the National Compliance Database (NCDB). NCDB supports the implementation of FIFRA (Federal Insecticide, Fungicide, and Rodenticide Act) and TSCA (Toxic Substances Control Act). Some EPA regions are now closing out records. Because of that, and the fact that some EPA regions are not providing EPA Headquarters with updated records, it was decided to create a HIST FTTS database. It included records that may not be included in the newer FTTS database updates. This database is no longer updated.

Date of Government Version: 10/19/2006
Date Data Arrived at EDR: 03/01/2007
Date Made Active in Reports: 04/10/2007
Number of Days to Update: 40

Source: Environmental Protection Agency
Telephone: 202-564-2501
Last EDR Contact: 12/17/2007
Next Scheduled EDR Contact: 03/17/2008
Data Release Frequency: No Update Planned

HIST FTTS INSP: FIFRA/TSCA Tracking System Inspection & Enforcement Case Listing

A complete inspection and enforcement case listing from the FIFRA/TSCA Tracking System (FTTS) for all ten EPA regions. The information was obtained from the National Compliance Database (NCDB). NCDB supports the implementation of FIFRA (Federal Insecticide, Fungicide, and Rodenticide Act) and TSCA (Toxic Substances Control Act). Some EPA regions are now closing out records. Because of that, and the fact that some EPA regions are not providing EPA Headquarters with updated records, it was decided to create a HIST FTTS database. It included records that may not be included in the newer FTTS database updates. This database is no longer updated.

Date of Government Version: 10/19/2006
Date Data Arrived at EDR: 03/01/2007
Date Made Active in Reports: 04/10/2007
Number of Days to Update: 40

Source: Environmental Protection Agency
Telephone: 202-564-2501
Last EDR Contact: 12/17/2008
Next Scheduled EDR Contact: 03/17/2008
Data Release Frequency: No Update Planned

DOT OPS: Incident and Accident Data

Department of Transporation, Office of Pipeline Safety Incident and Accident data.

Date of Government Version: 07/31/2012
Date Data Arrived at EDR: 08/07/2012
Date Made Active in Reports: 09/18/2012
Number of Days to Update: 42

Source: Department of Transporation, Office of Pipeline Safety
Telephone: 202-366-4595
Last EDR Contact: 10/31/2017
Next Scheduled EDR Contact: 02/12/2018
Data Release Frequency: Varies

CONSENT: Superfund (CERCLA) Consent Decrees

Major legal settlements that establish responsibility and standards for cleanup at NPL (Superfund) sites. Released periodically by United States District Courts after settlement by parties to litigation matters.

Date of Government Version: 06/30/2017
Date Data Arrived at EDR: 08/03/2017
Date Made Active in Reports: 10/20/2017
Number of Days to Update: 78

Source: Department of Justice, Consent Decree Library
Telephone: Varies
Last EDR Contact: 09/25/2017
Next Scheduled EDR Contact: 01/08/2018
Data Release Frequency: Varies

BRS: Biennial Reporting System

The Biennial Reporting System is a national system administered by the EPA that collects data on the generation and management of hazardous waste. BRS captures detailed data from two groups: Large Quantity Generators (LQG) and Treatment, Storage, and Disposal Facilities.

Date of Government Version: 12/31/2015
Date Data Arrived at EDR: 02/22/2017
Date Made Active in Reports: 09/28/2017
Number of Days to Update: 218

Source: EPA/NTIS
Telephone: 800-424-9346
Last EDR Contact: 09/21/2017
Next Scheduled EDR Contact: 12/04/2017
Data Release Frequency: Biennially

INDIAN RESERV: Indian Reservations

This map layer portrays Indian administered lands of the United States that have any area equal to or greater than 640 acres.

Date of Government Version: 12/31/2014
Date Data Arrived at EDR: 07/14/2015
Date Made Active in Reports: 01/10/2017
Number of Days to Update: 546

Source: USGS
Telephone: 202-208-3710
Last EDR Contact: 10/11/2017
Next Scheduled EDR Contact: 01/22/2018
Data Release Frequency: Semi-Annually

FUSRAP: Formerly Utilized Sites Remedial Action Program

DOE established the Formerly Utilized Sites Remedial Action Program (FUSRAP) in 1974 to remediate sites where radioactive contamination remained from Manhattan Project and early U.S. Atomic Energy Commission (AEC) operations.

Date of Government Version: 12/23/2016
Date Data Arrived at EDR: 12/27/2016
Date Made Active in Reports: 02/17/2017
Number of Days to Update: 52

Source: Department of Energy
Telephone: 202-586-3559
Last EDR Contact: 11/02/2017
Next Scheduled EDR Contact: 02/19/2018
Data Release Frequency: Varies

UMTRA: Uranium Mill Tailings Sites

Uranium ore was mined by private companies for federal government use in national defense programs. When the mills shut down, large piles of the sand-like material (mill tailings) remain after uranium has been extracted from the ore. Levels of human exposure to radioactive materials from the piles are low; however, in some cases tailings were used as construction materials before the potential health hazards of the tailings were recognized.

Date of Government Version: 06/23/2017
Date Data Arrived at EDR: 10/11/2017
Date Made Active in Reports: 11/03/2017
Number of Days to Update: 23

Source: Department of Energy
Telephone: 505-845-0011
Last EDR Contact: 10/10/2017
Next Scheduled EDR Contact: 12/04/2017
Data Release Frequency: Varies

LEAD SMELTER 1: Lead Smelter Sites

A listing of former lead smelter site locations.

Date of Government Version: 05/30/2017
Date Data Arrived at EDR: 06/09/2017
Date Made Active in Reports: 09/15/2017
Number of Days to Update: 98

Source: Environmental Protection Agency
Telephone: 703-603-8787
Last EDR Contact: 11/03/2017
Next Scheduled EDR Contact: 01/15/2018
Data Release Frequency: Varies

LEAD SMELTER 2: Lead Smelter Sites

A list of several hundred sites in the U.S. where secondary lead smelting was done from 1931and 1964. These sites may pose a threat to public health through ingestion or inhalation of contaminated soil or dust

Date of Government Version: 04/05/2001
Date Data Arrived at EDR: 10/27/2010
Date Made Active in Reports: 12/02/2010
Number of Days to Update: 36

Source: American Journal of Public Health
Telephone: 703-305-6451
Last EDR Contact: 12/02/2009
Next Scheduled EDR Contact: N/A
Data Release Frequency: No Update Planned

US AIRS (AFS): Aerometric Information Retrieval System Facility Subsystem (AFS)

The database is a sub-system of Aerometric Information Retrieval System (AIRS). AFS contains compliance data on air pollution point sources regulated by the U.S. EPA and/or state and local air regulatory agencies. This information comes from source reports by various stationary sources of air pollution, such as electric power plants, steel mills, factories, and universities, and provides information about the air pollutants they produce. Action, air program, air program pollutant, and general level plant data. It is used to track emissions and compliance data from industrial plants.

Date of Government Version: 10/12/2016
Date Data Arrived at EDR: 10/26/2016
Date Made Active in Reports: 02/03/2017
Number of Days to Update: 100

Source: EPA
Telephone: 202-564-2496
Last EDR Contact: 09/26/2017
Next Scheduled EDR Contact: 01/08/2018
Data Release Frequency: Annually

US AIRS MINOR: Air Facility System Data
A listing of minor source facilities.

Date of Government Version: 10/12/2016
Date Data Arrived at EDR: 10/26/2016
Date Made Active in Reports: 02/03/2017
Number of Days to Update: 100

Source: EPA
Telephone: 202-564-2496
Last EDR Contact: 09/26/2017
Next Scheduled EDR Contact: 01/08/2018
Data Release Frequency: Annually

US MINES: Mines Master Index File
Contains all mine identification numbers issued for mines active or opened since 1971. The data also includes violation information.

Date of Government Version: 07/31/2017
Date Data Arrived at EDR: 08/30/2017
Date Made Active in Reports: 10/13/2017
Number of Days to Update: 44

Source: Department of Labor, Mine Safety and Health Administration
Telephone: 303-231-5959
Last EDR Contact: 08/30/2017
Next Scheduled EDR Contact: 12/11/2017
Data Release Frequency: Semi-Annually

US MINES 2: Ferrous and Nonferrous Metal Mines Database Listing
This map layer includes ferrous (ferrous metal mines are facilities that extract ferrous metals, such as iron ore or molybdenum) and nonferrous (Nonferrous metal mines are facilities that extract nonferrous metals, such as gold, silver, copper, zinc, and lead) metal mines in the United States.

Date of Government Version: 12/05/2005
Date Data Arrived at EDR: 02/29/2008
Date Made Active in Reports: 04/18/2008
Number of Days to Update: 49

Source: USGS
Telephone: 703-648-7709
Last EDR Contact: 09/01/2017
Next Scheduled EDR Contact: 12/11/2017
Data Release Frequency: Varies

US MINES 3: Active Mines & Mineral Plants Database Listing
Active Mines and Mineral Processing Plant operations for commodities monitored by the Minerals Information Team of the USGS.

Date of Government Version: 04/14/2011
Date Data Arrived at EDR: 06/08/2011
Date Made Active in Reports: 09/13/2011
Number of Days to Update: 97

Source: USGS
Telephone: 703-648-7709
Last EDR Contact: 09/01/2017
Next Scheduled EDR Contact: 12/11/2017
Data Release Frequency: Varies

ABANDONED MINES: Abandoned Mines
An inventory of land and water impacted by past mining (primarily coal mining) is maintained by OSMRE to provide information needed to implement the Surface Mining Control and Reclamation Act of 1977 (SMCRA). The inventory contains information on the location, type, and extent of AML impacts, as well as, information on the cost associated with the reclamation of those problems. The inventory is based upon field surveys by State, Tribal, and OSMRE program officials. It is dynamic to the extent that it is modified as new problems are identified and existing problems are reclaimed.

Date of Government Version: 09/25/2017
Date Data Arrived at EDR: 09/26/2017
Date Made Active in Reports: 10/20/2017
Number of Days to Update: 24

Source: Department of Interior
Telephone: 202-208-2609
Last EDR Contact: 09/25/2017
Next Scheduled EDR Contact: 12/25/2017
Data Release Frequency: Quarterly

FINDS: Facility Index System/Facility Registry System

Facility Index System. FINDS contains both facility information and 'pointers' to other sources that contain more detail. EDR includes the following FINDS databases in this report: PCS (Permit Compliance System), AIRS (Aerometric Information Retrieval System), DOCKET (Enforcement Docket used to manage and track information on civil judicial enforcement cases for all environmental statutes), FURS (Federal Underground Injection Control), C-DOCKET (Criminal Docket System used to track criminal enforcement actions for all environmental statutes), FFIS (Federal Facilities Information System), STATE (State Environmental Laws and Statutes), and PADS (PCB Activity Data System).

Date of Government Version: 07/23/2017
Date Data Arrived at EDR: 09/06/2017
Date Made Active in Reports: 09/15/2017
Number of Days to Update: 9

Source: EPA
Telephone: (212) 637-3000
Last EDR Contact: 09/06/2017
Next Scheduled EDR Contact: 12/18/2017
Data Release Frequency: Quarterly

UXO: Unexploded Ordnance Sites

A listing of unexploded ordnance site locations

Date of Government Version: 10/25/2016
Date Data Arrived at EDR: 06/02/2017
Date Made Active in Reports: 10/13/2017
Number of Days to Update: 133

Source: Department of Defense
Telephone: 703-704-1564
Last EDR Contact: 10/16/2017
Next Scheduled EDR Contact: 01/29/2018
Data Release Frequency: Varies

DOCKET HWC: Hazardous Waste Compliance Docket Listing

A complete list of the Federal Agency Hazardous Waste Compliance Docket Facilities.

Date of Government Version: 02/13/2017
Date Data Arrived at EDR: 02/15/2017
Date Made Active in Reports: 11/03/2017
Number of Days to Update: 261

Source: Environmental Protection Agency
Telephone: 202-564-0527
Last EDR Contact: 09/21/2017
Next Scheduled EDR Contact: 12/11/2017
Data Release Frequency: Varies

ECHO: Enforcement & Compliance History Information

ECHO provides integrated compliance and enforcement information for about 800,000 regulated facilities nationwide.

Date of Government Version: 09/02/2017
Date Data Arrived at EDR: 09/06/2017
Date Made Active in Reports: 10/20/2017
Number of Days to Update: 44

Source: Environmental Protection Agency
Telephone: 202-564-2280
Last EDR Contact: 09/06/2017
Next Scheduled EDR Contact: 12/18/2017
Data Release Frequency: Quarterly

FUELS PROGRAM: EPA Fuels Program Registered Listing

This listing includes facilities that are registered under the Part 80 (Code of Federal Regulations) EPA Fuels Programs. All companies now are required to submit new and updated registrations.

Date of Government Version: 08/17/2017
Date Data Arrived at EDR: 08/17/2017
Date Made Active in Reports: 09/15/2017
Number of Days to Update: 29

Source: EPA
Telephone: 800-385-6164
Last EDR Contact: 08/17/2017
Next Scheduled EDR Contact: 12/04/2017
Data Release Frequency: Quarterly

AIRS: Air Emissions Data

Point source emissions inventory data.

Date of Government Version: 11/06/2017
Date Data Arrived at EDR: 11/07/2017
Date Made Active in Reports: 11/13/2017
Number of Days to Update: 6

Source: Department of Environmental Conservation
Telephone: 518-402-8452
Last EDR Contact: 10/23/2017
Next Scheduled EDR Contact: 02/05/2018
Data Release Frequency: Annually

COAL ASH: Coal Ash Disposal Site Listing
A listing of coal ash disposal site locations.

Date of Government Version: 09/25/2017
Date Data Arrived at EDR: 09/26/2017
Date Made Active in Reports: 10/12/2017
Number of Days to Update: 16

Source: Department of Environmental Conservation
Telephone: 518-402-8660
Last EDR Contact: 09/21/2017
Next Scheduled EDR Contact: 01/15/2018
Data Release Frequency: Quarterly

DRYCLEANERS: Registered Drycleaners
A listing of all registered drycleaning facilities.

Date of Government Version: 10/27/2016
Date Data Arrived at EDR: 01/10/2017
Date Made Active in Reports: 02/10/2017
Number of Days to Update: 31

Source: Department of Environmental Conservation
Telephone: 518-402-8403
Last EDR Contact: 09/08/2017
Next Scheduled EDR Contact: 12/25/2017
Data Release Frequency: Varies

E DESIGNATION: E DESIGNATION SITE LISTING
The (E (Environmental)) designation would ensure that sampling and remediation take place on the subject properties, and would avoid any significant impacts related to hazardous materials at these locations. The (E) designations would require that the fee owner of the sites conduct a testing and sampling protocol, and remediation where appropriate, to the satisfaction of the NYCDEP before the issuance of a building permit by the Department of Buildings pursuant to the provisions of Section 11-15 of the Zoning Resolution (Environmental Requirements). The (E) designations also include a mandatory construction-related health and safety plan which must be approved by NYCDEP.

Date of Government Version: 08/22/2017
Date Data Arrived at EDR: 09/21/2017
Date Made Active in Reports: 09/22/2017
Number of Days to Update: 1

Source: New York City Department of City Planning
Telephone: 718-595-6658
Last EDR Contact: 09/18/2017
Next Scheduled EDR Contact: 01/01/2018
Data Release Frequency: Varies

Financial Assurance 1: Financial Assurance Information Listing
Financial assurance information.

Date of Government Version: 09/07/2017
Date Data Arrived at EDR: 10/02/2017
Date Made Active in Reports: 10/12/2017
Number of Days to Update: 10

Source: Department of Environmental Conservation
Telephone: 518-402-8660
Last EDR Contact: 09/21/2017
Next Scheduled EDR Contact: 01/15/2018
Data Release Frequency: Quarterly

Financial Assurance 2: Financial Assurance Information Listing
A listing of financial assurance information for hazardous waste facilities. Financial assurance is intended to ensure that resources are available to pay for the cost of closure, post-closure care, and corrective measures if the owner or operator of a regulated facility is unable or unwilling to pay.

Date of Government Version: 03/09/2017
Date Data Arrived at EDR: 04/12/2017
Date Made Active in Reports: 10/13/2017
Number of Days to Update: 184

Source: Department of Environmental Conservation
Telephone: 518-402-8712
Last EDR Contact: 09/08/2017
Next Scheduled EDR Contact: 12/25/2017
Data Release Frequency: Varies

HSWDS: Hazardous Substance Waste Disposal Site Inventory
The list includes any known or suspected hazardous substance waste disposal sites. Also included are sites delisted from the Registry of Inactive Hazardous Waste Disposal Sites and non-Registry sites that U.S. EPA Preliminary Assessment (PA) reports or Site Investigation (SI) reports were prepared. Hazardous Substance Waste Disposal Sites are eligible to be Superfund sites now that the New York State Superfund has been refinanced and changed. This means that the study inventory has served its purpose and will no longer be maintained as a separate entity. The last version of the study inventory is frozen in time. The sites on the study will not automatically be made Superfund sites, rather each site will be further evaluated for listing on the Registry. So overtime they will be added to the registry or not.

Date of Government Version: 01/01/2003
Date Data Arrived at EDR: 10/20/2006
Date Made Active in Reports: 11/30/2006
Number of Days to Update: 41

Source: Department of Environmental Conservation
Telephone: 518-402-9564
Last EDR Contact: 05/26/2009
Next Scheduled EDR Contact: 08/24/2009
Data Release Frequency: No Update Planned

NY MANIFEST: Facility and Manifest Data

Manifest is a document that lists and tracks hazardous waste from the generator through transporters to a TSD facility.

Date of Government Version: 10/01/2017
Date Data Arrived at EDR: 11/01/2017
Date Made Active in Reports: 11/13/2017
Number of Days to Update: 12

Source: Department of Environmental Conservation
Telephone: 518-402-8651
Last EDR Contact: 11/01/2017
Next Scheduled EDR Contact: 02/12/2018
Data Release Frequency: Quarterly

SPDES: State Pollutant Discharge Elimination System

New York State has a state program which has been approved by the United States Environmental Protection Agency for the control of wastewater and stormwater discharges in accordance with the Clean Water Act. Under New York State law the program is known as the State Pollutant Discharge Elimination System (SPDES) and is broader in scope than that required by the Clean Water Act in that it controls point source discharges to groundwaters as well as surface waters.

Date of Government Version: 07/24/2017
Date Data Arrived at EDR: 08/08/2017
Date Made Active in Reports: 10/13/2017
Number of Days to Update: 66

Source: Department of Environmental Conservation
Telephone: 518-402-8233
Last EDR Contact: 10/23/2017
Next Scheduled EDR Contact: 02/05/2018
Data Release Frequency: No Update Planned

UIC: Underground Injection Control Wells

A listing of enhanced oil recovery underground injection wells.

Date of Government Version: 09/05/2017
Date Data Arrived at EDR: 09/08/2017
Date Made Active in Reports: 10/13/2017
Number of Days to Update: 35

Source: Department of Environmental Conservation
Telephone: 518-402-8056
Last EDR Contact: 09/08/2017
Next Scheduled EDR Contact: 12/18/2017
Data Release Frequency: Quarterly

EDR HIGH RISK HISTORICAL RECORDS

EDR Exclusive Records

EDR MGP: EDR Proprietary Manufactured Gas Plants

The EDR Proprietary Manufactured Gas Plant Database includes records of coal gas plants (manufactured gas plants) compiled by EDR's researchers. Manufactured gas sites were used in the United States from the 1800's to 1950's to produce a gas that could be distributed and used as fuel. These plants used whale oil, rosin, coal, or a mixture of coal, oil, and water that also produced a significant amount of waste. Many of the byproducts of the gas production, such as coal tar (oily waste containing volatile and non-volatile chemicals), sludges, oils and other compounds are potentially hazardous to human health and the environment. The byproduct from this process was frequently disposed of directly at the plant site and can remain or spread slowly, serving as a continuous source of soil and groundwater contamination.

Date of Government Version: N/A
Date Data Arrived at EDR: N/A
Date Made Active in Reports: N/A
Number of Days to Update: N/A

Source: EDR, Inc.
Telephone: N/A
Last EDR Contact: N/A
Next Scheduled EDR Contact: N/A
Data Release Frequency: No Update Planned

EDR Hist Auto: EDR Exclusive Historic Auto Stations

EDR has searched selected national collections of business directories and has collected listings of potential gas station/filling station/service station sites that were available to EDR researchers. EDR's review was limited to those categories of sources that might, in EDR's opinion, include gas station/filling station/service station establishments. The categories reviewed included, but were not limited to gas, gas station, gasoline station, filling station, auto, automobile repair, auto service station, service station, etc. This database falls within a category of information EDR classifies as "High Risk Historical Records", or HRHR. EDR's HRHR effort presents unique and sometimes proprietary data about past sites and operations that typically create environmental concerns, but may not show up in current government records searches.

Date of Government Version: N/A
Date Data Arrived at EDR: N/A
Date Made Active in Reports: N/A
Number of Days to Update: N/A

Source: EDR, Inc.
Telephone: N/A
Last EDR Contact: N/A
Next Scheduled EDR Contact: N/A
Data Release Frequency: Varies

EDR Hist Cleaner: EDR Exclusive Historic Cleaners

EDR has searched selected national collections of business directories and has collected listings of potential dry cleaner sites that were available to EDR researchers. EDR's review was limited to those categories of sources that might, in EDR's opinion, include dry cleaning establishments. The categories reviewed included, but were not limited to dry cleaners, cleaners, laundry, laundromat, cleaning/laundry, wash & dry etc. This database falls within a category of information EDR classifies as "High Risk Historical Records", or HRHR. EDR's HRHR effort presents unique and sometimes proprietary data about past sites and operations that typically create environmental concerns, but may not show up in current government records searches.

Date of Government Version: N/A
Date Data Arrived at EDR: N/A
Date Made Active in Reports: N/A
Number of Days to Update: N/A

Source: EDR, Inc.
Telephone: N/A
Last EDR Contact: N/A
Next Scheduled EDR Contact: N/A
Data Release Frequency: Varies

EDR RECOVERED GOVERNMENT ARCHIVES

Exclusive Recovered Govt. Archives

RGA HWS: Recovered Government Archive State Hazardous Waste Facilities List

The EDR Recovered Government Archive State Hazardous Waste database provides a list of SHWS incidents derived from historical databases and includes many records that no longer appear in current government lists. Compiled from Records formerly available from the Department of Environmental Conservation in New York.

Date of Government Version: N/A
Date Data Arrived at EDR: 07/01/2013
Date Made Active in Reports: 12/30/2013
Number of Days to Update: 182

Source: Department of Environmental Conservation
Telephone: N/A
Last EDR Contact: 06/01/2012
Next Scheduled EDR Contact: N/A
Data Release Frequency: Varies

RGA LF: Recovered Government Archive Solid Waste Facilities List

The EDR Recovered Government Archive Landfill database provides a list of landfills derived from historical databases and includes many records that no longer appear in current government lists. Compiled from Records formerly available from the Department of Environmental Conservation in New York.

Date of Government Version: N/A
Date Data Arrived at EDR: 07/01/2013
Date Made Active in Reports: 01/10/2014
Number of Days to Update: 193

Source: Department of Environmental Conservation
Telephone: N/A
Last EDR Contact: 06/01/2012
Next Scheduled EDR Contact: N/A
Data Release Frequency: Varies

COUNTY RECORDS

CORTLAND COUNTY:

Cortland County Storage Tank Listing

A listing of aboveground storage tank sites located in Cortland County.

Date of Government Version: 06/26/2017
Date Data Arrived at EDR: 08/18/2017
Date Made Active in Reports: 09/22/2017
Number of Days to Update: 35

Source: Cortland County Health Department
Telephone: 607-753-5035
Last EDR Contact: 10/30/2017
Next Scheduled EDR Contact: 02/12/2018
Data Release Frequency: Quarterly

Cortland County Storage Tank Listing
A listing of underground storage tank sites located in Cortland County.

Date of Government Version: 06/26/2017
Date Data Arrived at EDR: 08/18/2017
Date Made Active in Reports: 09/22/2017
Number of Days to Update: 35

Source: Cortland County Health Department
Telephone: 607-753-5035
Last EDR Contact: 10/30/2017
Next Scheduled EDR Contact: 02/12/2018
Data Release Frequency: Quarterly

NASSAU COUNTY:

Registered Tank Database
A listing of aboveground storage tank sites located in Nassau County.

Date of Government Version: 01/09/2017
Date Data Arrived at EDR: 01/11/2017
Date Made Active in Reports: 02/15/2017
Number of Days to Update: 35

Source: Nassau County Health Department
Telephone: 516-571-3314
Last EDR Contact: 11/10/2017
Next Scheduled EDR Contact: 02/12/2018
Data Release Frequency: No Update Planned

Storage Tank Database
A listing of aboveground storage tank sites located in Nassau County.

Date of Government Version: 02/15/2011
Date Data Arrived at EDR: 02/23/2011
Date Made Active in Reports: 03/29/2011
Number of Days to Update: 34

Source: Nassau County Office of the Fire Marshal
Telephone: 516-572-1000
Last EDR Contact: 10/26/2017
Next Scheduled EDR Contact: 02/12/2018
Data Release Frequency: Varies

Registered Tank Database in Nassau County
A listing of facilities in Nassau County with storage tanks.

Date of Government Version: 01/09/2017
Date Data Arrived at EDR: 01/11/2017
Date Made Active in Reports: 02/15/2017
Number of Days to Update: 35

Source: Nassau County Department of Health
Telephone: 516-227-9691
Last EDR Contact: 11/10/2017
Next Scheduled EDR Contact: 02/12/2018
Data Release Frequency: Varies

Registered Tank Database
A listing of underground storage tank sites located in Nassau County.

Date of Government Version: 01/09/2017
Date Data Arrived at EDR: 01/11/2017
Date Made Active in Reports: 02/15/2017
Number of Days to Update: 35

Source: Nassau County Health Department
Telephone: 516-571-3314
Last EDR Contact: 11/10/2017
Next Scheduled EDR Contact: 02/12/2018
Data Release Frequency: No Update Planned

Storage Tank Database
A listing of underground storage tank sites located in Nassau County.

Date of Government Version: 02/15/2011
Date Data Arrived at EDR: 02/23/2011
Date Made Active in Reports: 03/29/2011
Number of Days to Update: 34

Source: Nassau County Office of the Fire Marshal
Telephone: 516-572-1000
Last EDR Contact: 10/26/2017
Next Scheduled EDR Contact: 02/12/2018
Data Release Frequency: Varies

ROCKLAND COUNTY:

Petroleum Bulk Storage Database
A listing of aboveground storage tank sites located in Rockland County.

Date of Government Version: 02/02/2017
Date Data Arrived at EDR: 03/17/2017
Date Made Active in Reports: 09/22/2017
Number of Days to Update: 189

Source: Rockland County Health Department
Telephone: 914-364-2605
Last EDR Contact: 08/31/2017
Next Scheduled EDR Contact: 12/18/2017
Data Release Frequency: Quarterly

Petroleum Bulk Storage Database
A listing of underground storage tank sites located in Rockland County.

Date of Government Version: 02/02/2017
Date Data Arrived at EDR: 03/17/2017
Date Made Active in Reports: 09/22/2017
Number of Days to Update: 189

Source: Rockland County Health Department
Telephone: 914-364-2605
Last EDR Contact: 08/31/2017
Next Scheduled EDR Contact: 12/18/2017
Data Release Frequency: Quarterly

SUFFOLK COUNTY:

Storage Tank Database
A listing of aboveground storage tank sites located in Suffolk County.

Date of Government Version: 03/03/2015
Date Data Arrived at EDR: 03/10/2015
Date Made Active in Reports: 03/23/2015
Number of Days to Update: 13

Source: Suffolk County Department of Health Services
Telephone: 631-854-2521
Last EDR Contact: 10/30/2017
Next Scheduled EDR Contact: 02/12/2018
Data Release Frequency: No Update Planned

Storage Tank Database
A listing of underground storage tank sites located in Suffolk County.

Date of Government Version: 03/03/2015
Date Data Arrived at EDR: 03/10/2015
Date Made Active in Reports: 03/23/2015
Number of Days to Update: 13

Source: Suffolk County Department of Health Services
Telephone: 631-854-2521
Last EDR Contact: 10/30/2017
Next Scheduled EDR Contact: 02/12/2018
Data Release Frequency: No Update Planned

WESTCHESTER COUNTY:

Listing of Storage Tanks
A listing of aboveground storage tank sites located in Westchester County.

Date of Government Version: 07/03/2017
Date Data Arrived at EDR: 08/15/2017
Date Made Active in Reports: 09/22/2017
Number of Days to Update: 38

Source: Westchester County Department of Health
Telephone: 914-813-5161
Last EDR Contact: 10/26/2017
Next Scheduled EDR Contact: 02/12/2018
Data Release Frequency: Varies

Listing of Storage Tanks
A listing of underground storage tank sites located in Westchester County.

Date of Government Version: 07/03/2017
Date Data Arrived at EDR: 08/15/2017
Date Made Active in Reports: 09/22/2017
Number of Days to Update: 38

Source: Westchester County Department of Health
Telephone: 914-813-5161
Last EDR Contact: 10/26/2017
Next Scheduled EDR Contact: 02/12/2018
Data Release Frequency: Varies

OTHER DATABASE(S)

Depending on the geographic area covered by this report, the data provided in these specialty databases may or may not be complete. For example, the existence of wetlands information data in a specific report does not mean that all wetlands in the area covered by the report are included. Moreover, the absence of any reported wetlands information does not necessarily mean that wetlands do not exist in the area covered by the report.

CT MANIFEST: Hazardous Waste Manifest Data
Facility and manifest data. Manifest is a document that lists and tracks hazardous waste from the generator through transporters to a tsd facility.

Date of Government Version: 07/28/2017
Date Data Arrived at EDR: 08/18/2017
Date Made Active in Reports: 11/14/2017
Number of Days to Update: 88

Source: Department of Energy & Environmental Protection
Telephone: 860-424-3375
Last EDR Contact: 11/14/2017
Next Scheduled EDR Contact: 02/26/2018
Data Release Frequency: No Update Planned

NJ MANIFEST: Manifest Information
Hazardous waste manifest information.

Date of Government Version: 12/31/2016
Date Data Arrived at EDR: 04/11/2017
Date Made Active in Reports: 07/27/2017
Number of Days to Update: 107

Source: Department of Environmental Protection
Telephone: N/A
Last EDR Contact: 10/05/2017
Next Scheduled EDR Contact: 01/22/2018
Data Release Frequency: Annually

PA MANIFEST: Manifest Information
Hazardous waste manifest information.

Date of Government Version: 12/31/2016
Date Data Arrived at EDR: 07/25/2017
Date Made Active in Reports: 09/25/2017
Number of Days to Update: 62

Source: Department of Environmental Protection
Telephone: 717-783-8990
Last EDR Contact: 10/16/2017
Next Scheduled EDR Contact: 01/29/2018
Data Release Frequency: Annually

RI MANIFEST: Manifest information
Hazardous waste manifest information

Date of Government Version: 12/31/2013
Date Data Arrived at EDR: 06/19/2015
Date Made Active in Reports: 07/15/2015
Number of Days to Update: 26

Source: Department of Environmental Management
Telephone: 401-222-2797
Last EDR Contact: 08/21/2017
Next Scheduled EDR Contact: 12/04/2017
Data Release Frequency: Annually

VT MANIFEST: Hazardous Waste Manifest Data
Hazardous waste manifest information.

Date of Government Version: 08/29/2017
Date Data Arrived at EDR: 09/08/2017
Date Made Active in Reports: 11/10/2017
Number of Days to Update: 63

Source: Department of Environmental Conservation
Telephone: 802-241-3443
Last EDR Contact: 10/16/2017
Next Scheduled EDR Contact: 01/29/2018
Data Release Frequency: Annually

WI MANIFEST: Manifest Information
Hazardous waste manifest information.

Date of Government Version: 12/31/2016
Date Data Arrived at EDR: 04/13/2017
Date Made Active in Reports: 07/14/2017
Number of Days to Update: 92

Source: Department of Natural Resources
Telephone: N/A
Last EDR Contact: 09/11/2017
Next Scheduled EDR Contact: 12/25/2017
Data Release Frequency: Annually

Oil/Gas Pipelines
Source: PennWell Corporation
Petroleum Bundle (Crude Oil, Refined Products, Petrochemicals, Gas Liquids (LPG/NGL), and Specialty Gases (Miscellaneous)) N = Natural Gas Bundle (Natural Gas, Gas Liquids (LPG/NGL), and Specialty Gases (Miscellaneous)). This map includes information copyrighted by PennWell Corporation. This information is provided on a best effort basis and PennWell Corporation does not guarantee its accuracy nor warrant its fitness for any particular purpose. Such information has been reprinted with the permission of PennWell.

Electric Power Transmission Line Data
Source: PennWell Corporation
This map includes information copyrighted by PennWell Corporation. This information is provided on a best effort basis and PennWell Corporation does not guarantee its accuracy nor warrant its fitness for any particular purpose. Such information has been reprinted with the permission of PennWell.

Sensitive Receptors: There are individuals deemed sensitive receptors due to their fragile immune systems and special sensitivity to environmental discharges. These sensitive receptors typically include the elderly, the sick, and children. While the location of all sensitive receptors cannot be determined, EDR indicates those buildings and facilities - schools, daycares, hospitals, medical centers, and nursing homes - where individuals who are sensitive receptors are likely to be located.

AHA Hospitals:
Source: American Hospital Association, Inc.
Telephone: 312-280-5991
The database includes a listing of hospitals based on the American Hospital Association's annual survey of hospitals.

Medical Centers: Provider of Services Listing
Source: Centers for Medicare & Medicaid Services
Telephone: 410-786-3000
A listing of hospitals with Medicare provider number, produced by Centers of Medicare & Medicaid Services, a federal agency within the U.S. Department of Health and Human Services.

Nursing Homes
Source: National Institutes of Health
Telephone: 301-594-6248
Information on Medicare and Medicaid certified nursing homes in the United States.

Public Schools
Source: National Center for Education Statistics
Telephone: 202-502-7300
The National Center for Education Statistics' primary database on elementary and secondary public education in the United States. It is a comprehensive, annual, national statistical database of all public elementary and secondary schools and school districts, which contains data that are comparable across all states.

Private Schools
Source: National Center for Education Statistics
Telephone: 202-502-7300
The National Center for Education Statistics' primary database on private school locations in the United States.

Daycare Centers: Day Care Providers
Source: Department of Health
Telephone: 212-676-2444

Flood Zone Data: This data was obtained from the Federal Emergency Management Agency (FEMA). It depicts 100-year and 500-year flood zones as defined by FEMA. It includes the National Flood Hazard Layer (NFHL) which incorporates Flood Insurance Rate Map (FIRM) data and Q3 data from FEMA in areas not covered by NFHL.
Source: FEMA
Telephone: 877-336-2627
Date of Government Version: 2003, 2015

NWI: National Wetlands Inventory. This data, available in select counties across the country, was obtained by EDR in 2002, 2005 and 2010 from the U.S. Fish and Wildlife Service.

State Wetlands Data: Freshwater Wetlands
Source: Department of Environmental Conservation
Telephone: 518-402-8961

GOVERNMENT RECORDS SEARCHED / DATA CURRENCY TRACKING

Current USGS 7.5 Minute Topographic Map
Source: U.S. Geological Survey

STREET AND ADDRESS INFORMATION

© 2015 TomTom North America, Inc. All rights reserved. This material is proprietary and the subject of copyright protection and other intellectual property rights owned by or licensed to Tele Atlas North America, Inc. The use of this material is subject to the terms of a license agreement. You will be held liable for any unauthorized copying or disclosure of this material.

GEOCHECK ®- PHYSICAL SETTING SOURCE ADDENDUM

TARGET PROPERTY ADDRESS

INLET ASSEMBLAGE
30 GEM STREET
BROOKLYN, NY 11222

TARGET PROPERTY COORDINATES

Latitude (North):	40.724831 - 40˚ 43' 29.39''
Longitude (West):	73.95617 - 73˚ 57' 22.21''
Universal Tranverse Mercator:	Zone 18
UTM X (Meters):	588154.9
UTM Y (Meters):	4508524.0
Elevation:	9 ft. above sea level

USGS TOPOGRAPHIC MAP

Target Property Map:	5940597 BROOKLYN, NY
Version Date:	2013

EDR's GeoCheck Physical Setting Source Addendum is provided to assist the environmental professional in forming an opinion about the impact of potential contaminant migration.

Assessment of the impact of contaminant migration generally has two principal investigative components:

1. Groundwater flow direction, and
2. Groundwater flow velocity.

Groundwater flow direction may be impacted by surface topography, hydrology, hydrogeology, characteristics of the soil, and nearby wells. Groundwater flow velocity is generally impacted by the nature of the geologic strata.

GEOCHECK® - PHYSICAL SETTING SOURCE SUMMARY

GROUNDWATER FLOW DIRECTION INFORMATION

Groundwater flow direction for a particular site is best determined by a qualified environmental professional using site-specific well data. If such data is not reasonably ascertainable, it may be necessary to rely on other sources of information, such as surface topographic information, hydrologic information, hydrogeologic data collected on nearby properties, and regional groundwater flow information (from deep aquifers).

TOPOGRAPHIC INFORMATION

Surface topography may be indicative of the direction of surficial groundwater flow. This information can be used to assist the environmental professional in forming an opinion about the impact of nearby contaminated properties or, should contamination exist on the target property, what downgradient sites might be impacted.

TARGET PROPERTY TOPOGRAPHY

General Topographic Gradient: General West

SURROUNDING TOPOGRAPHY: ELEVATION PROFILES

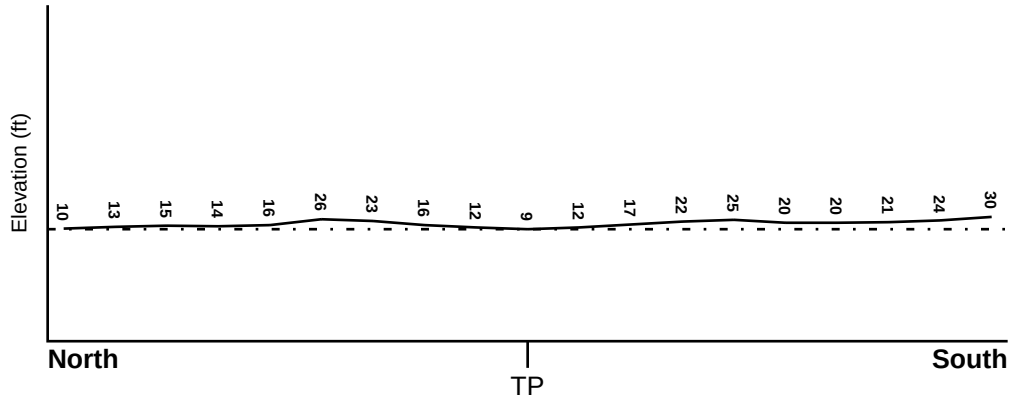

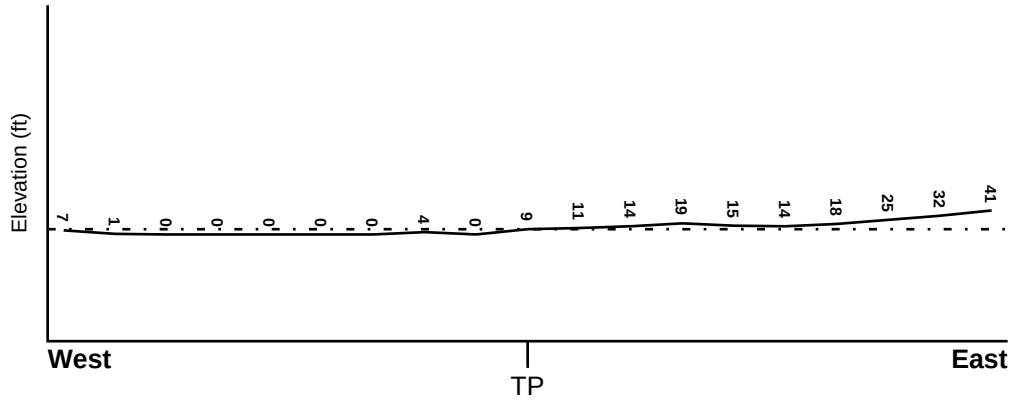

Target Property Elevation: 9 ft.

0 1/2 1 Miles

Source: Topography has been determined from the USGS 7.5' Digital Elevation Model and should be evaluated on a relative (not an absolute) basis. Relative elevation information between sites of close proximity should be field verified.

GEOCHECK® - PHYSICAL SETTING SOURCE SUMMARY

HYDROLOGIC INFORMATION

Surface water can act as a hydrologic barrier to groundwater flow. Such hydrologic information can be used to assist the environmental professional in forming an opinion about the impact of nearby contaminated properties or, should contamination exist on the target property, what downgradient sites might be impacted.

Refer to the Physical Setting Source Map following this summary for hydrologic information (major waterways and bodies of water).

FEMA FLOOD ZONE

Flood Plain Panel at Target Property	FEMA Source Type
3604970202F	FEMA FIRM Flood data

Additional Panels in search area:	FEMA Source Type
3604970201F	FEMA FIRM Flood data
3604970206F	FEMA FIRM Flood data
3604970203F	FEMA FIRM Flood data
3604970204F	FEMA FIRM Flood data

NATIONAL WETLAND INVENTORY

NWI Quad at Target Property	NWI Electronic Data Coverage
BROOKLYN	YES - refer to the Overview Map and Detail Map

HYDROGEOLOGIC INFORMATION

Hydrogeologic information obtained by installation of wells on a specific site can often be an indicator of groundwater flow direction in the immediate area. Such hydrogeologic information can be used to assist the environmental professional in forming an opinion about the impact of nearby contaminated properties or, should contamination exist on the target property, what downgradient sites might be impacted.

Site-Specific Hydrogeological Data*:

Search Radius:	1.25 miles
Status:	Not found

AQUIFLOW®

Search Radius: 1.000 Mile.

EDR has developed the AQUIFLOW Information System to provide data on the general direction of groundwater flow at specific points. EDR has reviewed reports submitted by environmental professionals to regulatory authorities at select sites and has extracted the date of the report, groundwater flow direction as determined hydrogeologically, and the depth to water table.

MAP ID	LOCATION FROM TP	GENERAL DIRECTION GROUNDWATER FLOW
Not Reported		

* ©1996 Site−specific hydrogeological data gathered by CERCLIS Alerts, Inc., Bainbridge Island, WA. All rights reserved. All of the information and opinions presented are those of the cited EPA report(s), which were completed under a Comprehensive Environmental Response Compensation and Liability Information System (CERCLIS) investigation.

GEOCHECK® - PHYSICAL SETTING SOURCE SUMMARY

GROUNDWATER FLOW VELOCITY INFORMATION

Groundwater flow velocity information for a particular site is best determined by a qualified environmental professional using site specific geologic and soil strata data. If such data are not reasonably ascertainable, it may be necessary to rely on other sources of information, including geologic age identification, rock stratigraphic unit and soil characteristics data collected on nearby properties and regional soil information. In general, contaminant plumes move more quickly through sandy-gravelly types of soils than silty-clayey types of soils.

GEOLOGIC INFORMATION IN GENERAL AREA OF TARGET PROPERTY

Geologic information can be used by the environmental professional in forming an opinion about the relative speed at which contaminant migration may be occurring.

ROCK STRATIGRAPHIC UNIT

Era:	Paleozoic
System:	Ordovician
Series:	Ordovician
Code:	Oe *(decoded above as Era, System & Series)*

GEOLOGIC AGE IDENTIFICATION

Category: Eugeosynclinal Deposits

Geologic Age and Rock Stratigraphic Unit Source: P.G. Schruben, R.E. Arndt and W.J. Bawiec, Geology of the Conterminous U.S. at 1:2,500,000 Scale - a digital representation of the 1974 P.B. King and H.M. Beikman Map, USGS Digital Data Series DDS - 11 (1994).

DOMINANT SOIL COMPOSITION IN GENERAL AREA OF TARGET PROPERTY

The U.S. Department of Agriculture's (USDA) Soil Conservation Service (SCS) leads the National Cooperative Soil Survey (NCSS) and is responsible for collecting, storing, maintaining and distributing soil survey information for privately owned lands in the United States. A soil map in a soil survey is a representation of soil patterns in a landscape. Soil maps for STATSGO are compiled by generalizing more detailed (SSURGO) soil survey maps. The following information is based on Soil Conservation Service STATSGO data.

Soil Component Name:	URBAN LAND
Soil Surface Texture:	variable
Hydrologic Group:	Not reported
Soil Drainage Class:	Not reported

Hydric Status: Soil does not meet the requirements for a hydric soil.

Corrosion Potential - Uncoated Steel:	Not Reported
Depth to Bedrock Min:	> 10 inches
Depth to Bedrock Max:	> 10 inches

GEOCHECK® - PHYSICAL SETTING SOURCE SUMMARY

Soil Layer Information							
	Boundary			Classification			
Layer	Upper	Lower	Soil Texture Class	AASHTO Group	Unified Soil	Permeability Rate (in/hr)	Soil Reaction (pH)
1	0 inches	6 inches	variable	Not reported	Not reported	Max: 0.00 Min: 0.00	Max: 0.00 Min: 0.00

OTHER SOIL TYPES IN AREA

Based on Soil Conservation Service STATSGO data, the following additional subordinant soil types may appear within the general area of target property.

Soil Surface Textures: silt loam
loamy sand
sandy loam
fine sandy loam

Surficial Soil Types: silt loam
loamy sand
sandy loam
fine sandy loam

Shallow Soil Types: sandy loam

Deeper Soil Types: unweathered bedrock
very gravelly - loamy sand
stratified
sandy loam

LOCAL / REGIONAL WATER AGENCY RECORDS

EDR Local/Regional Water Agency records provide water well information to assist the environmental professional in assessing sources that may impact ground water flow direction, and in forming an opinion about the impact of contaminant migration on nearby drinking water wells.

WELL SEARCH DISTANCE INFORMATION

DATABASE	SEARCH DISTANCE (miles)
Federal USGS	1.000
Federal FRDS PWS	Nearest PWS within 0.001 miles
State Database	1.000

FEDERAL USGS WELL INFORMATION

MAP ID	WELL ID	LOCATION FROM TP

GEOCHECK® - PHYSICAL SETTING SOURCE SUMMARY

FEDERAL USGS WELL INFORMATION

MAP ID	WELL ID	LOCATION FROM TP
A1	USGS40000829834	1/8 - 1/4 Mile South
A2	USGS40000829805	1/4 - 1/2 Mile South
B3	USGS40000829806	1/4 - 1/2 Mile SSW
B4	USGS40000829792	1/4 - 1/2 Mile South
5	USGS40000829816	1/2 - 1 Mile WSW
6	USGS40000830615	1/2 - 1 Mile North
7	USGS40000830576	1/2 - 1 Mile NNW
8	USGS40000829707	1/2 - 1 Mile SE
C9	USGS40000829572	1/2 - 1 Mile SSW
C10	USGS40000829561	1/2 - 1 Mile SSW
11	USGS40000829616	1/2 - 1 Mile SW
12	USGS40000829578	1/2 - 1 Mile SSE
D13	USGS40000829963	1/2 - 1 Mile East
D14	USGS40000829964	1/2 - 1 Mile East
E15	USGS40000829485	1/2 - 1 Mile SSE
E16	USGS40000829478	1/2 - 1 Mile SSE
17	USGS40000830369	1/2 - 1 Mile ENE
18	USGS40000829892	1/2 - 1 Mile East
19	USGS40000830814	1/2 - 1 Mile North
20	USGS40000830776	1/2 - 1 Mile NNE
21	USGS40000829529	1/2 - 1 Mile SW
22	USGS40000830700	1/2 - 1 Mile NE
23	USGS40000829373	1/2 - 1 Mile South
24	USGS40000829528	1/2 - 1 Mile SE
25	USGS40000830559	1/2 - 1 Mile NE

FEDERAL FRDS PUBLIC WATER SUPPLY SYSTEM INFORMATION

MAP ID	WELL ID	LOCATION FROM TP
No PWS System Found		

Note: PWS System location is not always the same as well location.

STATE DATABASE WELL INFORMATION

MAP ID	WELL ID	LOCATION FROM TP
No Wells Found		

PHYSICAL SETTING SOURCE MAP - 5106013.2s

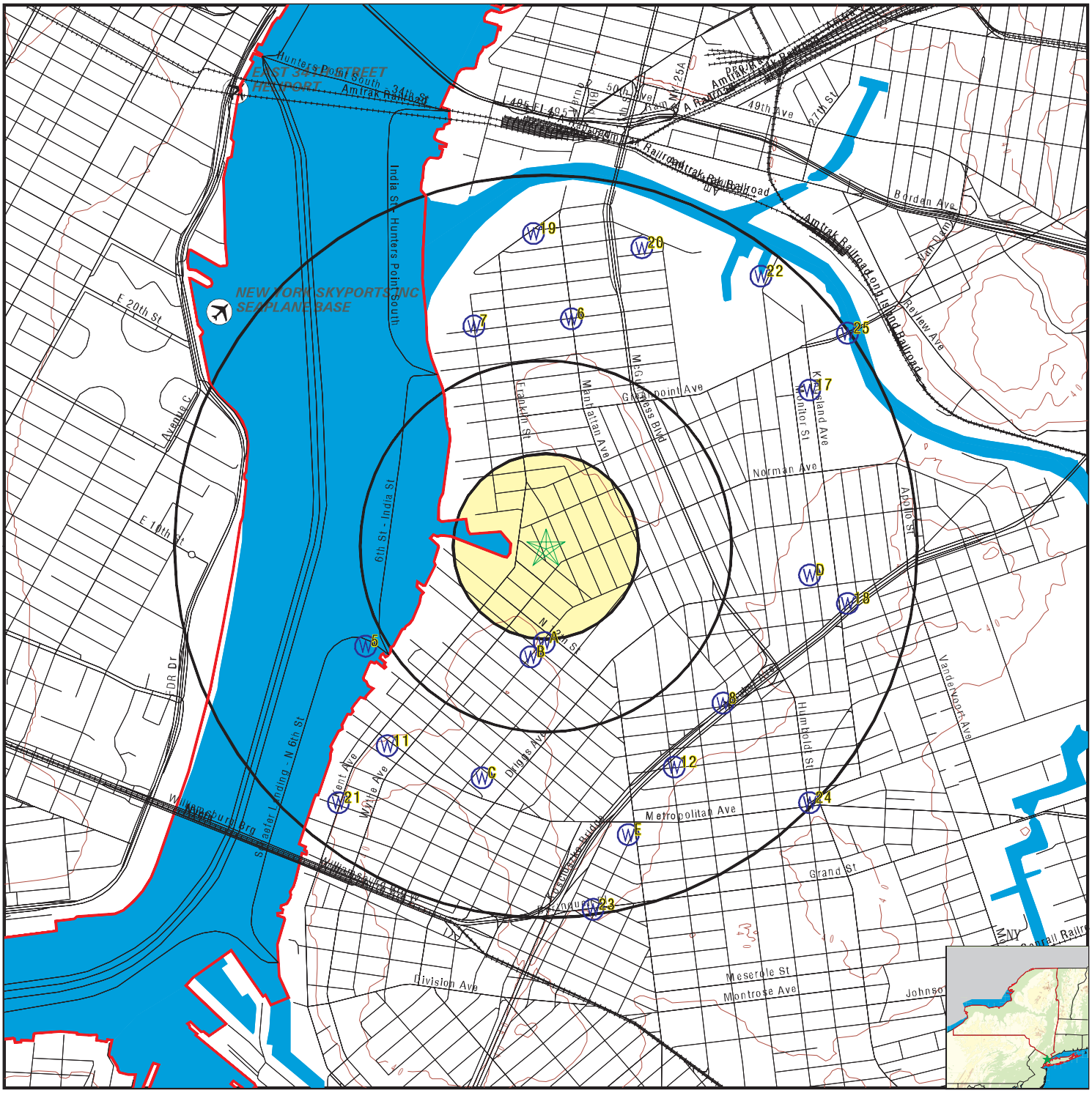

County Boundary
Major Roads
Contour Lines
Airports
Earthquake epicenter, Richter 5 or greater
Water Wells
Public Water Supply Wells
Cluster of Multiple Icons

Groundwater Flow Direction
GI Indeterminate Groundwater Flow at Location
GV Groundwater Flow Varies at Location
HD Closest Hydrogeological Data
Oil, gas or related wells

SITE NAME: Inlet Assemblage ADDRESS: 30 Gem Street Brooklyn NY 11222 LAT/LONG: 40.724831 / 73.95617	CLIENT: Langan Engineering, Inc. CONTACT: Shana Holberton INQUIRY #: 5106013.2s DATE: November 15, 2017 10:40 am

Copyright © 2017 EDR, Inc. © 2015 TomTom Rel. 2015.

Map ID Direction Distance Elevation	Database	EDR ID Number
A1 **South** **1/8 - 1/4 Mile** **Higher**	**FED USGS**	**USGS40000829834**

Org. Identifier:	USGS-NY		
Formal name:	USGS New York Water Science Center		
Monloc Identifier:	USGS-404317073572501		
Monloc name:	K 49. 1		
Monloc type:	Well		
Monloc desc:	Not Reported		
Huc code:	02030201	Drainagearea value:	Not Reported
Drainagearea Units:	Not Reported	Contrib drainagearea:	Not Reported
Contrib drainagearea units:	Not Reported	Latitude:	40.7214912
Longitude:	-73.956527	Sourcemap scale:	24000
Horiz Acc measure:	1	Horiz Acc measure units:	seconds
Horiz Collection method:	Interpolated from map		
Horiz coord refsys:	NAD83	Vert measure val:	18.0
Vert measure units:	feet	Vertacc measure val:	0.1
Vert accmeasure units:	feet		
Vertcollection method:	Level or other surveying method		
Vert coord refsys:	NGVD29	Countrycode:	US
Aquifername:	Not Reported		
Formation type:	Not Reported		
Aquifer type:	Not Reported		
Construction date:	Not Reported	Welldepth:	Not Reported
Welldepth units:	Not Reported	Wellholedepth:	333
Wellholedepth units:	ft		

Ground-water levels, Number of Measurements: 0

A2 **South** **1/4 - 1/2 Mile** **Higher**	**FED USGS**	**USGS40000829805**

Org. Identifier:	USGS-NY		
Formal name:	USGS New York Water Science Center		
Monloc Identifier:	USGS-404314073572301		
Monloc name:	K 1112. 1		
Monloc type:	Well		
Monloc desc:	Not Reported		
Huc code:	02030201	Drainagearea value:	Not Reported
Drainagearea Units:	Not Reported	Contrib drainagearea:	Not Reported
Contrib drainagearea units:	Not Reported	Latitude:	40.7206579
Longitude:	-73.9559715	Sourcemap scale:	24000
Horiz Acc measure:	1	Horiz Acc measure units:	seconds
Horiz Collection method:	Interpolated from map		
Horiz coord refsys:	NAD83	Vert measure val:	7.0
Vert measure units:	feet	Vertacc measure val:	0.1
Vert accmeasure units:	feet		
Vertcollection method:	Level or other surveying method		
Vert coord refsys:	NGVD29	Countrycode:	US
Aquifername:	Not Reported		
Formation type:	Not Reported		

Aquifer type:	Not Reported		
Construction date:	Not Reported	Welldepth:	Not Reported
Welldepth units:	Not Reported	Wellholedepth:	55
Wellholedepth units:	ft		

Ground-water levels, Number of Measurements: 0

B3
SSW **FED USGS** **USGS40000829806**
1/4 - 1/2 Mile
Higher

Org. Identifier:	USGS-NY		
Formal name:	USGS New York Water Science Center		
Monloc Identifier:	USGS-404314073572801		
Monloc name:	K 50. 1		
Monloc type:	Well		
Monloc desc:	Not Reported		
Huc code:	02030201	Drainagearea value:	Not Reported
Drainagearea Units:	Not Reported	Contrib drainagearea:	Not Reported
Contrib drainagearea units:	Not Reported	Latitude:	40.7206579
Longitude:	-73.9573604	Sourcemap scale:	24000
Horiz Acc measure:	1	Horiz Acc measure units:	seconds
Horiz Collection method:	Interpolated from map		
Horiz coord refsys:	NAD83	Vert measure val:	16.0
Vert measure units:	feet	Vertacc measure val:	0.1
Vert accmeasure units:	feet		
Vertcollection method:	Level or other surveying method		
Vert coord refsys:	NGVD29	Countrycode:	US
Aquifername:	Not Reported		
Formation type:	Not Reported		
Aquifer type:	Not Reported		
Construction date:	Not Reported	Welldepth:	Not Reported
Welldepth units:	Not Reported	Wellholedepth:	157
Wellholedepth units:	ft		

Ground-water levels, Number of Measurements: 0

B4
South **FED USGS** **USGS40000829792**
1/4 - 1/2 Mile
Higher

Org. Identifier:	USGS-NY		
Formal name:	USGS New York Water Science Center		
Monloc Identifier:	USGS-404313073572508		
Monloc name:	K 463. 1		
Monloc type:	Well		
Monloc desc:	Not Reported		
Huc code:	02030201	Drainagearea value:	Not Reported
Drainagearea Units:	Not Reported	Contrib drainagearea:	Not Reported
Contrib drainagearea units:	Not Reported	Latitude:	40.7203801
Longitude:	-73.956527	Sourcemap scale:	24000
Horiz Acc measure:	1	Horiz Acc measure units:	seconds
Horiz Collection method:	Interpolated from map		
Horiz coord refsys:	NAD83	Vert measure val:	Not Reported
Vert measure units:	Not Reported	Vertacc measure val:	Not Reported
Vert accmeasure units:	Not Reported		
Vertcollection method:	Not Reported		
Vert coord refsys:	Not Reported	Countrycode:	US
Aquifername:	Not Reported		
Formation type:	Not Reported		

GEOCHECK® - PHYSICAL SETTING SOURCE MAP FINDINGS

Aquifer type:	Not Reported		
Construction date:	Not Reported	Welldepth:	32
Welldepth units:	ft	Wellholedepth:	Not Reported
Wellholedepth units:	Not Reported		

Ground-water levels, Number of Measurements: 106

Date	Feet below Surface	Feet to Sealevel	Date	Feet below Surface	Feet to Sealevel
1939-11-18		3.22	1939-11-11		3.18
1939-11-04		3.26	1939-10-28		3.28
1939-10-25		3.27	1939-10-18		3.26
1939-10-11		3.39	1939-10-04		3.76
1939-09-23		3.83	1939-09-16		3.77
1939-09-08		3.75	1939-09-01		3.85
1939-08-25		4.13	1939-08-18		4.26
1939-08-11		4.39	1939-08-04		4.52
1939-07-28		4.57	1939-07-21		4.58
1939-07-14		4.59	1939-07-07		4.59
1939-06-30		4.56	1939-06-23		4.58
1939-06-16		4.60	1939-06-09		4.61
1939-06-02		4.58	1939-05-26		4.60
1939-05-19		4.61	1939-05-12		4.62
1939-05-05		4.62	1939-04-28		4.63
1939-04-21		4.64	1939-04-15		4.64
1939-04-08		4.67	1939-03-31		4.72
1939-03-24		4.70	1939-03-17		4.69
1939-03-10		4.73	1939-03-03		4.76
1939-02-24		4.72	1939-02-17		4.73
1939-02-10		4.74	1939-02-03		4.76
1939-01-27		4.78	1939-01-20		4.81
1939-01-13		4.83	1939-01-06		4.85
1938-12-30		4.88	1938-12-23		4.91
1938-12-16		4.91	1938-12-09		4.94
1938-12-02		4.95	1938-11-25		5.03
1938-11-18		5.01	1938-11-11		5.04
1938-11-04		5.09	1938-10-28		5.20
1938-10-21		5.30	1938-10-14		5.97
1938-10-07		5.19	1938-09-30		5.24
1938-09-23		5.27	1938-09-16		4.91
1938-09-09		4.41	1938-09-02		4.41
1938-08-26		4.42	1938-08-19		4.42
1938-08-12		4.40	1938-08-05		4.41
1938-07-29		4.41	1938-07-22		4.40
1938-07-15		4.41	1938-07-08		4.40
1938-07-01		4.42	1938-06-25		4.42
1938-06-18		4.43	1938-06-11		4.43
1938-06-04		4.46	1938-05-28		4.48
1938-05-21		4.60	1938-05-14		4.78
1938-05-07		4.79	1938-04-30		4.81
1938-04-23		4.87	1938-04-16		4.88
1938-04-09		5.12	1938-04-02		5.05
1938-03-26		4.65	1938-03-19		4.63
1938-03-12		4.63	1938-03-05		4.66
1938-02-26		4.67	1938-02-19		4.68
1938-02-04		4.72	1938-01-28		4.72
1938-01-21		4.74	1938-01-14		4.77
1938-01-07		4.81	1937-12-31		4.81
1937-12-24		4.86	1937-12-18		4.88

Ground-water levels, continued.

Date	Feet below Surface	Feet to Sealevel	Date	Feet below Surface	Feet to Sealevel
1937-12-11		4.87	1937-12-04		4.80
1937-11-27		4.76	1937-11-20		4.73
1937-11-13		4.40	1937-11-08		4.40

5
WSW **FED USGS** **USGS40000829816**
1/2 - 1 Mile
Lower

Org. Identifier:	USGS-NY		
Formal name:	USGS New York Water Science Center		
Monloc Identifier:	USGS-404315073575701		
Monloc name:	K 688. 1		
Monloc type:	Well		
Monloc desc:	Not Reported		
Huc code:	02030201	Drainagearea value:	Not Reported
Drainagearea Units:	Not Reported	Contrib drainagearea:	Not Reported
Contrib drainagearea units:	Not Reported	Latitude:	40.7209357
Longitude:	-73.9654162	Sourcemap scale:	24000
Horiz Acc measure:	1	Horiz Acc measure units:	seconds
Horiz Collection method:	Interpolated from map		
Horiz coord refsys:	NAD83	Vert measure val:	Not Reported
Vert measure units:	Not Reported	Vertacc measure val:	Not Reported
Vert accmeasure units:	Not Reported		
Vertcollection method:	Not Reported		
Vert coord refsys:	Not Reported	Countrycode:	US
Aquifername:	Not Reported		
Formation type:	Not Reported		
Aquifer type:	Not Reported		
Construction date:	Not Reported	Welldepth:	Not Reported
Welldepth units:	Not Reported	Wellholedepth:	111
Wellholedepth units:	ft		

Ground-water levels, Number of Measurements: 0

6
North **FED USGS** **USGS40000830615**
1/2 - 1 Mile
Higher

Org. Identifier:	USGS-NY		
Formal name:	USGS New York Water Science Center		
Monloc Identifier:	USGS-404401073571901		
Monloc name:	K 710. 1		
Monloc type:	Well		
Monloc desc:	Not Reported		
Huc code:	02030201	Drainagearea value:	Not Reported
Drainagearea Units:	Not Reported	Contrib drainagearea:	Not Reported
Contrib drainagearea units:	Not Reported	Latitude:	40.7337132
Longitude:	-73.9548604	Sourcemap scale:	24000

Horiz Acc measure:	1	Horiz Acc measure units:	seconds
Horiz Collection method:	Interpolated from map		
Horiz coord refsys:	NAD83	Vert measure val:	13.0
Vert measure units:	feet	Vertacc measure val:	0.1
Vert accmeasure units:	feet		
Vertcollection method:	Level or other surveying method		
Vert coord refsys:	NGVD29	Countrycode:	US
Aquifername:	Not Reported		
Formation type:	Not Reported		
Aquifer type:	Not Reported		
Construction date:	Not Reported	Welldepth:	Not Reported
Welldepth units:	Not Reported	Wellholedepth:	54
Wellholedepth units:	ft		

Ground-water levels, Number of Measurements: 0

7
NNW **FED USGS** **USGS40000830576**
1/2 - 1 Mile
Higher

Org. Identifier:	USGS-NY		
Formal name:	USGS New York Water Science Center		
Monloc Identifier:	USGS-404400073573701		
Monloc name:	K 682. 1		
Monloc type:	Well		
Monloc desc:	Not Reported		
Huc code:	02030201	Drainagearea value:	Not Reported
Drainagearea Units:	Not Reported	Contrib drainagearea:	Not Reported
Contrib drainagearea units:	Not Reported	Latitude:	40.7334354
Longitude:	-73.9598605	Sourcemap scale:	24000
Horiz Acc measure:	1	Horiz Acc measure units:	seconds
Horiz Collection method:	Interpolated from map		
Horiz coord refsys:	NAD83	Vert measure val:	10.0
Vert measure units:	feet	Vertacc measure val:	0.1
Vert accmeasure units:	feet		
Vertcollection method:	Level or other surveying method		
Vert coord refsys:	NGVD29	Countrycode:	US
Aquifername:	Not Reported		
Formation type:	Not Reported		
Aquifer type:	Not Reported		
Construction date:	Not Reported	Welldepth:	Not Reported
Welldepth units:	Not Reported	Wellholedepth:	53
Wellholedepth units:	ft		

Ground-water levels, Number of Measurements: 0

8
SE **FED USGS** **USGS40000829707**
1/2 - 1 Mile
Higher

Org. Identifier:	USGS-NY		
Formal name:	USGS New York Water Science Center		
Monloc Identifier:	USGS-404307073565101		
Monloc name:	K 690. 1		
Monloc type:	Well		
Monloc desc:	Not Reported		
Huc code:	02030201	Drainagearea value:	Not Reported
Drainagearea Units:	Not Reported	Contrib drainagearea:	Not Reported
Contrib drainagearea units:	Not Reported	Latitude:	40.7187135
Longitude:	-73.9470823	Sourcemap scale:	24000

Horiz Acc measure:	1	Horiz Acc measure units:	seconds
Horiz Collection method:	Interpolated from map		
Horiz coord refsys:	NAD83	Vert measure val:	10.0
Vert measure units:	feet	Vertacc measure val:	0.1
Vert accmeasure units:	feet		
Vertcollection method:	Level or other surveying method		
Vert coord refsys:	NGVD29	Countrycode:	US
Aquifername:	Not Reported		
Formation type:	Not Reported		
Aquifer type:	Not Reported		
Construction date:	Not Reported	Welldepth:	Not Reported
Welldepth units:	Not Reported	Wellholedepth:	194
Wellholedepth units:	ft		

Ground-water levels, Number of Measurements: 0

C9
SSW **FED USGS** **USGS40000829572**
1/2 - 1 Mile
Higher

Org. Identifier:	USGS-NY		
Formal name:	USGS New York Water Science Center		
Monloc Identifier:	USGS-404257073573701		
Monloc name:	K 2262. 1		
Monloc type:	Well		
Monloc desc:	Not Reported		
Huc code:	02030201	Drainagearea value:	Not Reported
Drainagearea Units:	Not Reported	Contrib drainagearea:	Not Reported
Contrib drainagearea units:	Not Reported	Latitude:	40.7159358
Longitude:	-73.9598605	Sourcemap scale:	24000
Horiz Acc measure:	1	Horiz Acc measure units:	seconds
Horiz Collection method:	Interpolated from map		
Horiz coord refsys:	NAD83	Vert measure val:	8.0
Vert measure units:	feet	Vertacc measure val:	0.1
Vert accmeasure units:	feet		
Vertcollection method:	Level or other surveying method		
Vert coord refsys:	NGVD29	Countrycode:	US
Aquifername:	Not Reported		
Formation type:	Not Reported		
Aquifer type:	Not Reported		
Construction date:	Not Reported	Welldepth:	Not Reported
Welldepth units:	Not Reported	Wellholedepth:	61
Wellholedepth units:	ft		

Ground-water levels, Number of Measurements: 0

C10
SSW **FED USGS** **USGS40000829561**
1/2 - 1 Mile
Higher

Org. Identifier:	USGS-NY		
Formal name:	USGS New York Water Science Center		
Monloc Identifier:	USGS-404256073573401		
Monloc name:	K 1303. 1		
Monloc type:	Well		
Monloc desc:	3401		
Huc code:	02030201	Drainagearea value:	Not Reported
Drainagearea Units:	Not Reported	Contrib drainagearea:	Not Reported
Contrib drainagearea units:	Not Reported	Latitude:	40.715658
Longitude:	-73.9590271	Sourcemap scale:	24000

Horiz Acc measure:	1	Horiz Acc measure units:	seconds
Horiz Collection method:	Interpolated from map		
Horiz coord refsys:	NAD83	Vert measure val:	16.0
Vert measure units:	feet	Vertacc measure val:	0.1
Vert accmeasure units:	feet		
Vertcollection method:	Level or other surveying method		
Vert coord refsys:	NGVD29	Countrycode:	US
Aquifername:	Not Reported		
Formation type:	Not Reported		
Aquifer type:	Not Reported		
Construction date:	Not Reported	Welldepth:	Not Reported
Welldepth units:	Not Reported	Wellholedepth:	90
Wellholedepth units:	ft		

Ground-water levels, Number of Measurements: 0

11
SW **FED USGS** **USGS40000829616**
1/2 - 1 Mile
Higher

Org. Identifier:	USGS-NY		
Formal name:	USGS New York Water Science Center		
Monloc Identifier:	USGS-404301073575301		
Monloc name:	K 2591. 1		
Monloc type:	Well		
Monloc desc:	Not Reported		
Huc code:	02030201	Drainagearea value:	Not Reported
Drainagearea Units:	Not Reported	Contrib drainagearea:	Not Reported
Contrib drainagearea units:	Not Reported	Latitude:	40.7170469
Longitude:	-73.964305	Sourcemap scale:	24000
Horiz Acc measure:	1	Horiz Acc measure units:	seconds
Horiz Collection method:	Interpolated from map		
Horiz coord refsys:	NAD83	Vert measure val:	2.0
Vert measure units:	feet	Vertacc measure val:	0.1
Vert accmeasure units:	feet		
Vertcollection method:	Level or other surveying method		
Vert coord refsys:	NGVD29	Countrycode:	US
Aquifername:	Northern Atlantic Coastal Plain aquifer system		
Formation type:	Glacial Aquifer, Upper		
Aquifer type:	Not Reported		
Construction date:	Not Reported	Welldepth:	Not Reported
Welldepth units:	Not Reported	Wellholedepth:	Not Reported
Wellholedepth units:	Not Reported		

Ground-water levels, Number of Measurements: 0

12
SSE **FED USGS** **USGS40000829578**
1/2 - 1 Mile
Higher

Org. Identifier:	USGS-NY		
Formal name:	USGS New York Water Science Center		
Monloc Identifier:	USGS-404258073570001		
Monloc name:	K 691. 1		
Monloc type:	Well		
Monloc desc:	Not Reported		
Huc code:	02030201	Drainagearea value:	Not Reported
Drainagearea Units:	Not Reported	Contrib drainagearea:	Not Reported
Contrib drainagearea units:	Not Reported	Latitude:	40.7162136
Longitude:	-73.9495824	Sourcemap scale:	24000

Horiz Acc measure:	1	Horiz Acc measure units:	seconds
Horiz Collection method:	Interpolated from map		
Horiz coord refsys:	NAD83	Vert measure val:	18.0
Vert measure units:	feet	Vertacc measure val:	0.1
Vert accmeasure units:	feet		
Vertcollection method:	Level or other surveying method		
Vert coord refsys:	NGVD29	Countrycode:	US
Aquifername:	Not Reported		
Formation type:	Not Reported		
Aquifer type:	Not Reported		
Construction date:	Not Reported	Welldepth:	Not Reported
Welldepth units:	Not Reported	Wellholedepth:	195
Wellholedepth units:	ft		

Ground-water levels, Number of Measurements: 0

D13
East
1/2 - 1 Mile
Higher

FED USGS **USGS40000829963**

Org. Identifier:	USGS-NY		
Formal name:	USGS New York Water Science Center		
Monloc Identifier:	USGS-404325073563508		
Monloc name:	K 3260. 1		
Monloc type:	Well		
Monloc desc:	Not Reported		
Huc code:	02030201	Drainagearea value:	Not Reported
Drainagearea Units:	Not Reported	Contrib drainagearea:	Not Reported
Contrib drainagearea units:	Not Reported	Latitude:	40.7237134
Longitude:	-73.9426378	Sourcemap scale:	24000
Horiz Acc measure:	1	Horiz Acc measure units:	seconds
Horiz Collection method:	Interpolated from map		
Horiz coord refsys:	NAD83	Vert measure val:	28.7
Vert measure units:	feet	Vertacc measure val:	0.1
Vert accmeasure units:	feet		
Vertcollection method:	Level or other surveying method		
Vert coord refsys:	NGVD29	Countrycode:	US
Aquifername:	Northern Atlantic Coastal Plain aquifer system		
Formation type:	Glacial Aquifer, Upper		
Aquifer type:	Not Reported		
Construction date:	Not Reported	Welldepth:	23
Welldepth units:	ft	Wellholedepth:	Not Reported
Wellholedepth units:	Not Reported		

Ground-water levels, Number of Measurements: 80

Date	Feet below Surface	Feet to Sealevel	Date	Feet below Surface	Feet to Sealevel
2000-10-24		12.89	2000-09-27		12.26
2000-08-24		12.89	2000-07-27		13.11
2000-06-28		13.58	2000-05-23		13.47
2000-04-27		13.00	2000-03-22		12.58
2000-02-29		12.01	1999-12-13		12.83
1999-11-23		12.54	1999-10-19		12.73
1999-09-23		12.52	1999-08-17		11.99
1999-07-20		12.49	1999-06-24		12.86
1999-05-18		13.16	1999-04-28		13.32
1999-03-23		12.97	1999-03-02		12.05

Ground-water levels, continued.

Date	Feet below Surface	Feet to Sealevel	Date	Feet below Surface	Feet to Sealevel
1999-01-27		11.50	1998-11-24		11.33
1998-09-29		11.65	1998-09-01		12.13
1998-07-28		12.61	1998-05-28		13.04
1998-04-29		12.48	1998-03-24		12.86
1998-02-26		11.94	1998-01-26		10.65
1997-12-29		11.32	1997-11-26		10.69
1997-10-29		10.78	1997-09-29		11.75
1997-03-24		11.56	1996-07-12		10.24
1995-09-29		10.00	1995-06-22		9.94
1995-01-03		10.61	1994-06-28		10.89
1993-11-22		9.93	1993-08-25		10.16
1993-07-22		10.33	1993-06-22		10.58
1993-05-24		10.71	1993-04-28		11.06
1993-03-26		10.29	1993-01-19		9.89
1992-12-28		9.63	1992-11-20		9.96
1992-10-27		9.50	1992-09-18		9.70
1992-08-24		10.04	1992-07-16		11.74
1992-06-23		9.74	1992-06-15		8.22
1985-10-01		10.36	1985-05-21		10.43
1984-12-28		11.59	1984-10-05		11.26
1984-06-27		11.69	1984-03-15		11.43
1984-01-05		11.29	1983-09-29		10.77
1983-06-29		10.29	1983-03-25		10.29
1982-12-20		10.10	1982-10-06		10.29
1982-07-01		10.38	1982-03-24		10.04
1981-12-30		8.94	1981-09-22		9.59
1981-06-24		9.84	1981-03-18		9.89
1981-02-12		9.83	1980-12-22		10.02
1980-09-23		10.89	1980-06-24		11.27
1980-06-10		11.36	1980-04-11		10.86

D14
East
1/2 - 1 Mile
Higher

FED USGS **USGS40000829964**

Org. Identifier:	USGS-NY		
Formal name:	USGS New York Water Science Center		
Monloc Identifier:	USGS-404325073563509		
Monloc name:	K 3260. 2		
Monloc type:	Well		
Monloc desc:	MONITOR ST. AND DRIGGS AVE., GREENPOINT		
Huc code:	02030201	Drainagearea value:	Not Reported
Drainagearea Units:	Not Reported	Contrib drainagearea:	Not Reported
Contrib drainagearea units:	Not Reported	Latitude:	40.7237134
Longitude:	-73.9426378	Sourcemap scale:	24000
Horiz Acc measure:	1	Horiz Acc measure units:	seconds
Horiz Collection method:	Interpolated from map		
Horiz coord refsys:	NAD83	Vert measure val:	29
Vert measure units:	feet	Vertacc measure val:	1
Vert accmeasure units:	feet		
Vertcollection method:	Level or other surveying method		
Vert coord refsys:	NGVD29	Countrycode:	US
Aquifername:	Northern Atlantic Coastal Plain aquifer system		
Formation type:	Glacial Aquifer, Upper		

Aquifer type:	Unconfined single aquifer		
Construction date:	20010716	Welldepth:	42.6
Welldepth units:	ft	Wellholedepth:	45
Wellholedepth units:	ft		

Ground-water levels, Number of Measurements: 39

Date	Feet below Surface	Feet to Sealevel	Date	Feet below Surface	Feet to Sealevel
2005-02-15		10.95	2005-01-21		11.05
2004-12-15		10.95	2004-11-23		10.98
2004-10-21		11.29	2004-09-21		11.21
2004-08-25		11.08	2004-07-19		10.93
2004-06-16		10.97	2004-05-25		11.13
2004-04-29		11.05	2004-02-25		10.87
2003-12-18		11.04	2003-11-25		10.91
2003-10-29		11.09	2003-09-24		11.24
2003-08-25		11.57	2003-07-21		12.54
2003-06-25		11.55	2003-05-19		11.08
2003-04-28		10.70	2003-01-28		10.66
2002-12-27		10.48	2002-11-26		10.28
2002-10-21		10.03	2002-09-25		9.74
2002-08-27		9.53	2002-07-22		9.75
2002-06-18		9.75	2002-05-29		9.71
2002-04-24		9.50	2002-02-27		9.70
2002-01-28		9.71	2001-12-28		9.87
2001-11-15		10.10	2001-10-24		10.26
2001-09-26		10.31	2001-08-29		10.43
2001-07-24		10.66			

E15
SSE **FED USGS** **USGS40000829485**
1/2 - 1 Mile
Higher

Org. Identifier:	USGS-NY		
Formal name:	USGS New York Water Science Center		
Monloc Identifier:	USGS-404249073570801		
Monloc name:	K 673. 1		
Monloc type:	Well		
Monloc desc:	Not Reported		
Huc code:	02030201	Drainagearea value:	Not Reported
Drainagearea Units:	Not Reported	Contrib drainagearea:	Not Reported
Contrib drainagearea units:	Not Reported	Latitude:	40.7137136
Longitude:	-73.9518047	Sourcemap scale:	24000
Horiz Acc measure:	1	Horiz Acc measure units:	seconds
Horiz Collection method:	Interpolated from map		
Horiz coord refsys:	NAD83	Vert measure val:	14.0
Vert measure units:	feet	Vertacc measure val:	0.1
Vert accmeasure units:	feet		
Vertcollection method:	Level or other surveying method		
Vert coord refsys:	NGVD29	Countrycode:	US
Aquifername:	Not Reported		
Formation type:	Not Reported		

Aquifer type:	Not Reported		
Construction date:	Not Reported	Welldepth:	Not Reported
Welldepth units:	Not Reported	Wellholedepth:	196
Wellholedepth units:	ft		

Ground-water levels, Number of Measurements: 0

E16
SSE **FED USGS** **USGS40000829478**
1/2 - 1 Mile
Higher

Org. Identifier:	USGS-NY		
Formal name:	USGS New York Water Science Center		
Monloc Identifier:	USGS-404248073570901		
Monloc name:	K 898. 1		
Monloc type:	Well		
Monloc desc:	Not Reported		
Huc code:	02030201	Drainagearea value:	Not Reported
Drainagearea Units:	Not Reported	Contrib drainagearea:	Not Reported
Contrib drainagearea units:	Not Reported	Latitude:	40.7134358
Longitude:	-73.9520825	Sourcemap scale:	24000
Horiz Acc measure:	1	Horiz Acc measure units:	seconds
Horiz Collection method:	Interpolated from map		
Horiz coord refsys:	NAD83	Vert measure val:	7.0
Vert measure units:	feet	Vertacc measure val:	0.1
Vert accmeasure units:	feet		
Vertcollection method:	Level or other surveying method		
Vert coord refsys:	NGVD29	Countrycode:	US
Aquifername:	Not Reported		
Formation type:	Not Reported		
Aquifer type:	Not Reported		
Construction date:	Not Reported	Welldepth:	46
Welldepth units:	ft	Wellholedepth:	74
Wellholedepth units:	ft		

Ground-water levels, Number of Measurements: 0

17
ENE **FED USGS** **USGS40000830369**
1/2 - 1 Mile
Higher

Org. Identifier:	USGS-NY		
Formal name:	USGS New York Water Science Center		
Monloc Identifier:	USGS-404351073563501		
Monloc name:	K 579. 1		
Monloc type:	Well		
Monloc desc:	Not Reported		
Huc code:	02030201	Drainagearea value:	Not Reported
Drainagearea Units:	Not Reported	Contrib drainagearea:	Not Reported
Contrib drainagearea units:	Not Reported	Latitude:	40.7309355
Longitude:	-73.9426378	Sourcemap scale:	24000
Horiz Acc measure:	1	Horiz Acc measure units:	seconds
Horiz Collection method:	Interpolated from map		
Horiz coord refsys:	NAD83	Vert measure val:	7.0
Vert measure units:	feet	Vertacc measure val:	0.1
Vert accmeasure units:	feet		
Vertcollection method:	Level or other surveying method		
Vert coord refsys:	NGVD29	Countrycode:	US
Aquifername:	Not Reported		
Formation type:	Not Reported		

Aquifer type:	Not Reported		
Construction date:	Not Reported	Welldepth:	Not Reported
Welldepth units:	Not Reported	Wellholedepth:	82
Wellholedepth units:	ft		

Ground-water levels, Number of Measurements: 0

18
East
1/2 - 1 Mile
Higher

FED USGS **USGS40000829892**

Org. Identifier:	USGS-NY		
Formal name:	USGS New York Water Science Center		
Monloc Identifier:	USGS-404321073562801		
Monloc name:	K 679. 1		
Monloc type:	Well		
Monloc desc:	Not Reported		
Huc code:	02030201	Drainagearea value:	Not Reported
Drainagearea Units:	Not Reported	Contrib drainagearea:	Not Reported
Contrib drainagearea units:	Not Reported	Latitude:	40.7226023
Longitude:	-73.9406933	Sourcemap scale:	24000
Horiz Acc measure:	1	Horiz Acc measure units:	seconds
Horiz Collection method:	Interpolated from map		
Horiz coord refsys:	NAD83	Vert measure val:	35.0
Vert measure units:	feet	Vertacc measure val:	0.1
Vert accmeasure units:	feet		
Vertcollection method:	Level or other surveying method		
Vert coord refsys:	NGVD29	Countrycode:	US
Aquifername:	Not Reported		
Formation type:	Not Reported		
Aquifer type:	Not Reported		
Construction date:	Not Reported	Welldepth:	Not Reported
Welldepth units:	Not Reported	Wellholedepth:	218
Wellholedepth units:	ft		

Ground-water levels, Number of Measurements: 0

19
North
1/2 - 1 Mile
Higher

FED USGS **USGS40000830814**

Org. Identifier:	USGS-NY		
Formal name:	USGS New York Water Science Center		
Monloc Identifier:	USGS-404413073572601		
Monloc name:	K 2227. 1		
Monloc type:	Well		
Monloc desc:	Not Reported		
Huc code:	02030201	Drainagearea value:	Not Reported
Drainagearea Units:	Not Reported	Contrib drainagearea:	Not Reported
Contrib drainagearea units:	Not Reported	Latitude:	40.7370465
Longitude:	-73.9568049	Sourcemap scale:	24000
Horiz Acc measure:	1	Horiz Acc measure units:	seconds
Horiz Collection method:	Interpolated from map		
Horiz coord refsys:	NAD83	Vert measure val:	10.0
Vert measure units:	feet	Vertacc measure val:	0.1
Vert accmeasure units:	feet		
Vertcollection method:	Level or other surveying method		
Vert coord refsys:	NGVD29	Countrycode:	US
Aquifername:	Not Reported		
Formation type:	Not Reported		

Aquifer type:	Not Reported		
Construction date:	Not Reported	Welldepth:	Not Reported
Welldepth units:	Not Reported	Wellholedepth:	50
Wellholedepth units:	ft		

Ground-water levels, Number of Measurements: 0

20
NNE **FED USGS** **USGS40000830776**
1/2 - 1 Mile
Higher

Org. Identifier:	USGS-NY		
Formal name:	USGS New York Water Science Center		
Monloc Identifier:	USGS-404411073570601		
Monloc name:	K 465. 1		
Monloc type:	Well		
Monloc desc:	Not Reported		
Huc code:	02030201	Drainagearea value:	Not Reported
Drainagearea Units:	Not Reported	Contrib drainagearea:	Not Reported
Contrib drainagearea units:	Not Reported	Latitude:	40.7364909
Longitude:	-73.9512491	Sourcemap scale:	24000
Horiz Acc measure:	1	Horiz Acc measure units:	seconds
Horiz Collection method:	Interpolated from map		
Horiz coord refsys:	NAD83	Vert measure val:	10.0
Vert measure units:	feet	Vertacc measure val:	0.1
Vert accmeasure units:	feet		
Vertcollection method:	Level or other surveying method		
Vert coord refsys:	NGVD29	Countrycode:	US
Aquifername:	Not Reported		
Formation type:	Not Reported		
Aquifer type:	Not Reported		
Construction date:	Not Reported	Welldepth:	Not Reported
Welldepth units:	Not Reported	Wellholedepth:	400
Wellholedepth units:	ft		

Ground-water levels, Number of Measurements: 0

21
SW **FED USGS** **USGS40000829529**
1/2 - 1 Mile
Higher

Org. Identifier:	USGS-NY		
Formal name:	USGS New York Water Science Center		
Monloc Identifier:	USGS-404253073580201		
Monloc name:	K 458. 1		
Monloc type:	Well		
Monloc desc:	Not Reported		
Huc code:	02030201	Drainagearea value:	Not Reported
Drainagearea Units:	Not Reported	Contrib drainagearea:	Not Reported
Contrib drainagearea units:	Not Reported	Latitude:	40.7148247
Longitude:	-73.9668051	Sourcemap scale:	24000
Horiz Acc measure:	1	Horiz Acc measure units:	seconds
Horiz Collection method:	Interpolated from map		
Horiz coord refsys:	NAD83	Vert measure val:	5.0
Vert measure units:	feet	Vertacc measure val:	0.1
Vert accmeasure units:	feet		
Vertcollection method:	Level or other surveying method		
Vert coord refsys:	NGVD29	Countrycode:	US
Aquifername:	Not Reported		
Formation type:	Not Reported		

Aquifer type:	Not Reported		
Construction date:	Not Reported	Welldepth:	Not Reported
Welldepth units:	Not Reported	Wellholedepth:	1053
Wellholedepth units:	ft		

Ground-water levels, Number of Measurements: 0

22
NE
1/2 - 1 Mile
Lower

FED USGS **USGS40000830700**

Org. Identifier:	USGS-NY		
Formal name:	USGS New York Water Science Center		
Monloc Identifier:	USGS-404407073564401		
Monloc name:	K 692. 1		
Monloc type:	Well		
Monloc desc:	Not Reported		
Huc code:	02030201	Drainagearea value:	Not Reported
Drainagearea Units:	Not Reported	Contrib drainagearea:	Not Reported
Contrib drainagearea units:	Not Reported	Latitude:	40.7353799
Longitude:	-73.9451379	Sourcemap scale:	24000
Horiz Acc measure:	1	Horiz Acc measure units:	seconds
Horiz Collection method:	Interpolated from map		
Horiz coord refsys:	NAD83	Vert measure val:	3.0
Vert measure units:	feet	Vertacc measure val:	0.1
Vert accmeasure units:	feet		
Vertcollection method:	Level or other surveying method		
Vert coord refsys:	NGVD29	Countrycode:	US
Aquifername:	Not Reported		
Formation type:	Not Reported		
Aquifer type:	Not Reported		
Construction date:	Not Reported	Welldepth:	Not Reported
Welldepth units:	Not Reported	Wellholedepth:	88
Wellholedepth units:	ft		

Ground-water levels, Number of Measurements: 0

23
South
1/2 - 1 Mile
Higher

FED USGS **USGS40000829373**

Org. Identifier:	USGS-NY		
Formal name:	USGS New York Water Science Center		
Monloc Identifier:	USGS-404238073571501		
Monloc name:	K 672. 1		
Monloc type:	Well		
Monloc desc:	Not Reported		
Huc code:	02030201	Drainagearea value:	Not Reported
Drainagearea Units:	Not Reported	Contrib drainagearea:	Not Reported
Contrib drainagearea units:	Not Reported	Latitude:	40.7106581
Longitude:	-73.9537492	Sourcemap scale:	24000
Horiz Acc measure:	1	Horiz Acc measure units:	seconds
Horiz Collection method:	Interpolated from map		
Horiz coord refsys:	NAD83	Vert measure val:	20.0
Vert measure units:	feet	Vertacc measure val:	0.1
Vert accmeasure units:	feet		
Vertcollection method:	Level or other surveying method		
Vert coord refsys:	NGVD29	Countrycode:	US
Aquifername:	Not Reported		
Formation type:	Not Reported		

Aquifer type:	Not Reported		
Construction date:	Not Reported	Welldepth:	Not Reported
Welldepth units:	Not Reported	Wellholedepth:	170
Wellholedepth units:	ft		

Ground-water levels, Number of Measurements: 0

24
SE
1/2 - 1 Mile
Higher

FED USGS **USGS40000829528**

Org. Identifier:	USGS-NY		
Formal name:	USGS New York Water Science Center		
Monloc Identifier:	USGS-404253073563501		
Monloc name:	K 678. 1		
Monloc type:	Well		
Monloc desc:	Not Reported		
Huc code:	02030201	Drainagearea value:	Not Reported
Drainagearea Units:	Not Reported	Contrib drainagearea:	Not Reported
Contrib drainagearea units:	Not Reported	Latitude:	40.7148247
Longitude:	-73.9426378	Sourcemap scale:	24000
Horiz Acc measure:	1	Horiz Acc measure units:	seconds
Horiz Collection method:	Interpolated from map		
Horiz coord refsys:	NAD83	Vert measure val:	39.0
Vert measure units:	feet	Vertacc measure val:	0.1
Vert accmeasure units:	feet		
Vertcollection method:	Level or other surveying method		
Vert coord refsys:	NGVD29	Countrycode:	US
Aquifername:	Not Reported		
Formation type:	Not Reported		
Aquifer type:	Not Reported		
Construction date:	Not Reported	Welldepth:	Not Reported
Welldepth units:	Not Reported	Wellholedepth:	221
Wellholedepth units:	ft		

Ground-water levels, Number of Measurements: 0

25
NE
1/2 - 1 Mile
Lower

FED USGS **USGS40000830559**

Org. Identifier:	USGS-NY		
Formal name:	USGS New York Water Science Center		
Monloc Identifier:	USGS-404359073562801		
Monloc name:	K 711. 1		
Monloc type:	Well		
Monloc desc:	Not Reported		
Huc code:	02030201	Drainagearea value:	Not Reported
Drainagearea Units:	Not Reported	Contrib drainagearea:	Not Reported
Contrib drainagearea units:	Not Reported	Latitude:	40.7331577
Longitude:	-73.9406933	Sourcemap scale:	24000
Horiz Acc measure:	1	Horiz Acc measure units:	seconds
Horiz Collection method:	Interpolated from map		
Horiz coord refsys:	NAD83	Vert measure val:	Not Reported
Vert measure units:	Not Reported	Vertacc measure val:	Not Reported
Vert accmeasure units:	Not Reported		
Vertcollection method:	Not Reported		
Vert coord refsys:	Not Reported	Countrycode:	US
Aquifername:	Not Reported		
Formation type:	Not Reported		

Aquifer type:	Not Reported		
Construction date:	Not Reported	Welldepth:	Not Reported
Welldepth units:	Not Reported	Wellholedepth:	74
Wellholedepth units:	ft		

Ground-water levels, Number of Measurements: 0

GEOCHECK® - PHYSICAL SETTING SOURCE MAP FINDINGS
RADON

AREA RADON INFORMATION

Federal EPA Radon Zone for KINGS County: 3

Note: Zone 1 indoor average level > 4 pCi/L.
: Zone 2 indoor average level >= 2 pCi/L and <= 4 pCi/L.
: Zone 3 indoor average level < 2 pCi/L.

Federal Area Radon Information for KINGS COUNTY, NY

Number of sites tested: 51

Area	Average Activity	% <4 pCi/L	% 4-20 pCi/L	% >20 pCi/L
Living Area	0.750 pCi/L	100%	0%	0%
Basement	1.370 pCi/L	88%	10%	2%

PHYSICAL SETTING SOURCE RECORDS SEARCHED

TOPOGRAPHIC INFORMATION

USGS 7.5' Digital Elevation Model (DEM)
Source: United States Geologic Survey
EDR acquired the USGS 7.5' Digital Elevation Model in 2002 and updated it in 2006. The 7.5 minute DEM corresponds to the USGS 1:24,000- and 1:25,000-scale topographic quadrangle maps. The DEM provides elevation data with consistent elevation units and projection.

Current USGS 7.5 Minute Topographic Map
Source: U.S. Geological Survey

HYDROLOGIC INFORMATION

Flood Zone Data: This data was obtained from the Federal Emergency Management Agency (FEMA). It depicts 100-year and 500-year flood zones as defined by FEMA. It includes the National Flood Hazard Layer (NFHL) which incorporates Flood Insurance Rate Map (FIRM) data and Q3 data from FEMA in areas not covered by NFHL.
Source: FEMA
Telephone: 877-336-2627
Date of Government Version: 2003, 2015

NWI: National Wetlands Inventory. This data, available in select counties across the country, was obtained by EDR in 2002, 2005 and 2010 from the U.S. Fish and Wildlife Service.

State Wetlands Data: Freshwater Wetlands
Source: Department of Environmental Conservation
Telephone: 518-402-8961

HYDROGEOLOGIC INFORMATION

AQUIFLOW[R] Information System
Source: EDR proprietary database of groundwater flow information
EDR has developed the AQUIFLOW Information System (AIS) to provide data on the general direction of groundwater flow at specific points. EDR has reviewed reports submitted to regulatory authorities at select sites and has extracted the date of the report, hydrogeologically determined groundwater flow direction and depth to water table information.

GEOLOGIC INFORMATION

Geologic Age and Rock Stratigraphic Unit
Source: P.G. Schruben, R.E. Arndt and W.J. Bawiec, Geology of the Conterminous U.S. at 1:2,500,000 Scale - A digital representation of the 1974 P.B. King and H.M. Beikman Map, USGS Digital Data Series DDS - 11 (1994).

STATSGO: State Soil Geographic Database
Source: Department of Agriculture, Natural Resources Conservation Service (NRCS)
The U.S. Department of Agriculture's (USDA) Natural Resources Conservation Service (NRCS) leads the national Conservation Soil Survey (NCSS) and is responsible for collecting, storing, maintaining and distributing soil survey information for privately owned lands in the United States. A soil map in a soil survey is a representation of soil patterns in a landscape. Soil maps for STATSGO are compiled by generalizing more detailed (SSURGO) soil survey maps.

SSURGO: Soil Survey Geographic Database
Source: Department of Agriculture, Natural Resources Conservation Service (NRCS)
Telephone: 800-672-5559
SSURGO is the most detailed level of mapping done by the Natural Resources Conservation Service, mapping scales generally range from 1:12,000 to 1:63,360. Field mapping methods using national standards are used to construct the soil maps in the Soil Survey Geographic (SSURGO) database. SSURGO digitizing duplicates the original soil survey maps. This level of mapping is designed for use by landowners, townships and county natural resource planning and management.

PHYSICAL SETTING SOURCE RECORDS SEARCHED

LOCAL / REGIONAL WATER AGENCY RECORDS

FEDERAL WATER WELLS

PWS: Public Water Systems
Source: EPA/Office of Drinking Water
Telephone: 202-564-3750
Public Water System data from the Federal Reporting Data System. A PWS is any water system which provides water to at least 25 people for at least 60 days annually. PWSs provide water from wells, rivers and other sources.

PWS ENF: Public Water Systems Violation and Enforcement Data
Source: EPA/Office of Drinking Water
Telephone: 202-564-3750
Violation and Enforcement data for Public Water Systems from the Safe Drinking Water Information System (SDWIS) after August 1995. Prior to August 1995, the data came from the Federal Reporting Data System (FRDS).

USGS Water Wells: USGS National Water Inventory System (NWIS)
This database contains descriptive information on sites where the USGS collects or has collected data on surface water and/or groundwater. The groundwater data includes information on wells, springs, and other sources of groundwater.

STATE RECORDS

New York Public Water Wells
Source: New York Department of Health
Telephone: 518-458-6731

OTHER STATE DATABASE INFORMATION

Oil and Gas Well Database
Department of Environmental Conservation
Telephone: 518-402-8072
These files contain records, in the database, of wells that have been drilled.

RADON

State Database: NY Radon
Source: Department of Health
Telephone: 518-402-7556
Radon Test Results

Area Radon Information
Source: USGS
Telephone: 703-356-4020
The National Radon Database has been developed by the U.S. Environmental Protection Agency (USEPA) and is a compilation of the EPA/State Residential Radon Survey and the National Residential Radon Survey. The study covers the years 1986 - 1992. Where necessary data has been supplemented by information collected at private sources such as universities and research institutions.

EPA Radon Zones
Source: EPA
Telephone: 703-356-4020
Sections 307 & 309 of IRAA directed EPA to list and identify areas of U.S. with the potential for elevated indoor radon levels.

OTHER

Airport Landing Facilities: Private and public use landing facilities
Source: Federal Aviation Administration, 800-457-6656

Epicenters: World earthquake epicenters, Richter 5 or greater
Source: Department of Commerce, National Oceanic and Atmospheric Administration

Earthquake Fault Lines: The fault lines displayed on EDR's Topographic map are digitized quaternary faultlines, prepared in 1975 by the United State Geological Survey

PHYSICAL SETTING SOURCE RECORDS SEARCHED

STREET AND ADDRESS INFORMATION

© 2015 TomTom North America, Inc. All rights reserved. This material is proprietary and the subject of copyright protection and other intellectual property rights owned by or licensed to Tele Atlas North America, Inc. The use of this material is subject to the terms of a license agreement. You will be held liable for any unauthorized copying or disclosure of this material.

APPENDIX E

FREEDOM OF INFORMATION ACT REQUESTS AND AVAILABLE RESPONSES

November 13, 2017

Fire Department, City of New York
Bureau of Revenue Management
9 MetroTech East
Brooklyn, New York 11201-3857

Re: Freedom of Information Request
10 - 56 Gem Street
166 - 236 Banker Street
14 - 32 Meserole Avenue
39 - 47 North 15th Street
14 Wythe Avenue
Brooklyn, New York
Block 2615, Lots 1, 6, 19, 21, 25, 50, and 125
Langan Project No.: 170494901

Dear Sir or Madam:

Pursuant to the Federal Freedom of Information Act (5 U.S.C 552 et seq.) dealing with the examination and duplication of documents maintained by public agencies, Langan is requesting any information or copies of files regarding environmental conditions on the above property, such as environmental permits, notices of violations, spill/discharge incidents, storage or disposal of hazardous substances, Underground Storage Tanks (USTs), Leaking Underground Storage Tanks (LTANKs), asbestos abatement, and any other environmental reports that your department may have.

The subject property is located at **Block 2615, Lot 1 (36 - 56 Gem Street, alternatively addressed as 14 - 22 Meserole Avenue), Lot 6 (214 - 236 Banker Street, alternatively addressed as 26 - 32 Meserole Avenue), Lot 19 (200 – 202 Banker Street), Lot 21 (16 - 24 Gem Street, alternatively addressed as 192 – 198 Banker Street), Lot 25 (10 - 14 Gem Street, alternatively addressed as 166 – 190 Banker Street and 39 – 47 North 15th Street), Lot 50 (26 – 34 Gem Street), and Lot 125 (14 Wythe Avenue).** The subject property is bound by Meserole Avenue to the north, Banker Street to the east, Wythe Avenue and North 15th Street to the south, and Gem Street to the west.

Please contact me at **212-479-5400x5750** with any questions or send your response to my attention at **sholberton@langan.com** or at the below address:

Langan
21 Penn Plaza
360 West 31st Street, 8th floor
New York, New York 10001-2727

Thank you in advance for your cooperation.

Sincerely,

Langan Engineering, Environmental, Surveying and Landscape Architecture, D.P.C.

Shana Holberton
Senior Staff Scientist

FIRE DEPARTMENT – CITY OF NEW YORK

Public Records Unit / Tanks Section

9 MetroTech Center
Brooklyn, New York 11201-3857
(718) 999-2441 or 2442

Fuel Tank Special Report Request Form

SECTION A CUSTOMER INFORMATION

Please print the required information below.

Shana Holberton
Name

21 Penn Plaza - 360 West 31st Street 8th Floor
Address

New York 10001
State Zip Code

(212)479-5499x5750
Telephone Number

OFFICE USE ONLY

_____
Cashier / Search No.

PRU Staff
Accepted By/Initials:_____

Searched By:_____

Total Amount:_____

Note: Please make sure you complete this form and attach all required documents. Enclose a check or money order made payable to the NYC Fire Department and a stamped self-addressed envelope (with postage). Mail checks or money orders directly to the address and unit listed above. DO NOT MAIL CASH.

SECTION B FUEL TANK REPORT - FEE $10.00 / PER REPORT

House Number	Street Name	Borough
214 - 236 26 - 32	Banker Street Meserole Avenue (Block 2615, Lot 6)	Brooklyn

- [X] **THE TOTAL AMOUNT AND SIZE OF EXISTING FUEL OIL / HEATING TANKS**
- [X] **THE TOTAL AMOUNT AND SIZE OF REMOVED OR SEALED FUEL OIL / HEATING TANKS**
- [X] **THE TOTAL AMOUNT AND SIZE OF EXISTING BURIED MOTOR VEHICLE TANKS**
- [X] **THE TOTAL AMOUNT AND SIZE OF REMOVED OR SEALED BURIED MOTOR VEHICLE TANKS**
- [X] **MOST RECENT TANK / PIPING TEST RESULTS**
- [X] **HISTORY OF BURIED TANKS LEAKS**

Note: Requests will be responded to within 10 business days.

PR3 (July-08)

Environmental Protection

Vincent Sapienza. P.E.
Commissioner

Kevin T. McBride
Deputy Commissioner
Bureau of Police & Security

59-17 Junction Boulevard
9th Floor
Flushing, NY 11373

December 14, 2017

Langan Engineering
360 West 31st Street, 8th Floor
New York, NY 10001

Re: Block 2615, Lot 1, 6, 19, 25 & 50 Brooklyn, NY

Dear Shana Holberton:

[X] We write to inform you that a search of records maintained by The Division of Emergency Response and Technical Assessment, (DERTA) yielded documents responsive to your FOIL request. Your request is granted. Copies of records responsive to your request and to which you are entitled access are enclosed.

[ ] Please be advised that a search of records maintained by DERTA was made and records you requested were not found.

In the event that you disagree with this determination, you may appeal it within 30 days, by writing to:

DEP FOIL Appeals Officer
NYC Department of Environmental Protection
59-17 Junction Blvd., 19th Floor
Flushing, NY 11373

FOIL 165618

Sincerely,

P. Abbott

Patricia Abbott
Executive Assistant
Bureau of Police & Security, DERTA
dertafoil@dep.nyc.gov

RIGHT-TO-KNOW
LIST OF CHEMICALS
FOIL

Facility Id	Facility Name	Facility Street	Facility City	Facility State	Facility Zip Code	Chemical Name	Max Daily Amount Code
2012	W.H. CHRISTIAN & SONS, INC. (BANKER ST)	211-217 BANKER Street	BROOKLYN	New York	11222	STARLITE	3
2012	W.H. CHRISTIAN & SONS, INC. (BANKER ST)	211-217 BANKER Street	BROOKLYN	New York	11222	RUSTEX	3
2012	W.H. CHRISTIAN & SONS, INC. (BANKER ST)	211-217 BANKER Street	BROOKLYN	New York	11222	DIAMOND CRT SAFETY BLEACH	2
2012	W.H. CHRISTIAN & SONS, INC. (BANKER ST)	211-217 BANKER Street	BROOKLYN	New York	11222	C.P. P.O.G	1
2012	W.H. CHRISTIAN & SONS, INC. (BANKER ST)	211-217 BANKER Street	BROOKLYN	New York	11222	RUSTGO	1
2012	W.H. CHRISTIAN & SONS, INC. (BANKER ST)	211-217 BANKER Street	BROOKLYN	New York	11222	SUPER LUBE SILICONE LUBRICATING GREASE WITH SYNCOLON	1
2012	W.H. CHRISTIAN & SONS, INC. (BANKER ST)	211-217 BANKER Street	BROOKLYN	New York	11222	3-IN-1 WHITE LITHIUM GREASE AEROSOL	1
2012	W.H. CHRISTIAN & SONS, INC. (BANKER ST)	211-217 BANKER Street	BROOKLYN	New York	11222	DIAMOND DUST MACHINE OIL	2
2012	W.H. CHRISTIAN & SONS, INC. (BANKER ST)	211-217 BANKER Street	BROOKLYN	New York	11222	ORANGE SOLVE	1
2012	W.H. CHRISTIAN & SONS, INC. (BANKER ST)	211-217 BANKER Street	BROOKLYN	New York	11222	CHEM-AQUA 900	1
2012	W.H. CHRISTIAN & SONS, INC. (BANKER ST)	211-217 BANKER Street	BROOKLYN	New York	11222	CBD-93	1
2012	W.H. CHRISTIAN & SONS, INC. (BANKER ST)	211-217 BANKER Street	BROOKLYN	New York	11222	CHEM-AQUA 150	1
2012	W.H. CHRISTIAN & SONS, INC. (BANKER ST)	211-217 BANKER Street	BROOKLYN	New York	11222	BP-800	1
2012	W.H. CHRISTIAN & SONS, INC. (BANKER ST)	211-217 BANKER Street	BROOKLYN	New York	11222	DF-2000 / SYNTHETIC ALIPHATIC HYDROCARBON	2
2012	W.H. CHRISTIAN & SONS, INC. (BANKER ST)	211-217 BANKER Street	BROOKLYN	New York	11222	INKGO	1
2012	W.H. CHRISTIAN & SONS, INC. (BANKER ST)	211-217 BANKER Street	BROOKLYN	New York	11222	ICLEAN	1
2012	W.H. CHRISTIAN & SONS, INC. (BANKER ST)	211-217 BANKER Street	BROOKLYN	New York	11222	YELLOWGO	1
2012	W.H. CHRISTIAN & SONS, INC. (BANKER ST)	211-217 BANKER Street	BROOKLYN	New York	11222	C.P. SPRAY SPOTTER	1
2012	W.H. CHRISTIAN & SONS, INC. (BANKER ST)	211-217 BANKER Street	BROOKLYN	New York	11222	C.P. PROTEIN	1
2012	W.H. CHRISTIAN & SONS, INC. (BANKER ST)	211-217 BANKER Street	BROOKLYN	New York	11222	STREETEX	1
2012	W.H. CHRISTIAN & SONS, INC. (BANKER ST)	211-217 BANKER Street	BROOKLYN	New York	11222	SPOTLESS	1
2012	W.H. CHRISTIAN & SONS, INC. (BANKER ST)	211-217 BANKER Street	BROOKLYN	New York	11222	ULTRA-LITE 3-36	1
2012	W.H. CHRISTIAN & SONS, INC. (BANKER ST)	211-217 BANKER Street	BROOKLYN	New York	11222	GREEN KEY LAUNDRY DETERGENT	3

From:	Shana Holberton
Sent:	Thursday, November 16, 2017 10:57 AM
To:	recordsaccess@health.nyc.gov
Subject:	Freedom of Information Request: Block 2615, Lots 1, 6, 19, 21, 25, 50, and 125
Attachments:	NYCDOH 02 - Request Form (email attachment).pdf

Dear Sir or Madam:

Pursuant to the Federal Freedom of Information Act (5 U.S.C 552 et seq.) dealing with the examination and duplication of documents maintained by public agencies, Langan is requesting any information or copies of files regarding environmental conditions on the above property, such as environmental permits, notices of violations, spill/discharge incidents, storage or disposal of hazardous substances, Underground Storage Tanks (USTs), Leaking Underground Storage Tanks (LTANKs), asbestos abatement, and any other environmental reports that your department may have.

The subject property is located at **Block 2615, Lot 1 (36 - 56 Gem Street, alternatively addressed as 14 - 22 Meserole Avenue), Lot 6 (214 - 236 Banker Street, alternatively addressed as 26 - 32 Meserole Avenue), Lot 19 (200 – 202 Banker Street), Lot 21 (16 - 24 Gem Street, alternatively addressed as 192 – 198 Banker Street), Lot 25 (10 - 14 Gem Street, alternatively addressed as 166 – 190 Banker Street and 39 – 47 North 15th Street), Lot 50 (26 – 34 Gem Street), and Lot 125 (14 Wythe Avenue).** The subject property is bound by Meserole Avenue to the north, Banker Street to the east, Wythe Avenue and North 15th Street to the south, and Gem Street to the west.

Please contact me at **212-479-5400x5750** with any questions or send your response to my attention at **sholberton@langan.com** or at the below address:

Langan
21 Penn Plaza
360 West 31st Street, 8th floor
New York, New York 10001-2727

Thank you in advance for your cooperation.

Best,

Shana Holberton
Senior Staff Scientist
Direct: 212.479.5499 x5750
Mobile: 510.459.1148
File Sharing Link

LANGAN
Phone: 212.479.5400 Fax: 212.479.5444
21 Penn Plaza
360 West 31st Street, 8th Floor
New York, NY 10001-2727
www.langan.com

NEW YORK NEW JERSEY CONNECTICUT PENNSYLVANIA WASHINGTON, DC
VIRGINIA WEST VIRGINIA OHIO FLORIDA TEXAS ARIZONA CALIFORNIA
ABU DHABI ATHENS DOHA DUBAI ISTANBUL LONDON PANAMA

NEW YORK CITY DEPARTMENT OF
HEALTH AND MENTAL HYGIENE
Mary T. Bassett, MD, MPH
Commissioner

Christopher Boyd
Assistant Commissioner
Bureau of Environmental
Sciences and Engineering

42-09 28th Street
14th Floor, CN-56
Queens, NY 11101

718-310-2772 (tel.)
718-310-2888 (fax)

January 11, 2018

Shana Holberton
LANGAN
21 Penn Plaza, 360 W. 31 St., 8th Fl.
New York, NY

RE: Control #: 2017FR01327

Dear Shana Holberton,

In response to your recent request for the record(s) concerning the address/es listed below:

550-562 West 25th Street, NYC

Please be advised that based upon a thorough review of the files available to the Office of Public Health Engineering, our records revealed there are no records located in our files pertaining to your request. If you have any questions please call 718-310-2850.

Yours truly,

Li Huang, PE
Director
Office of Public Health Engineering

From: New York DEC Support <newyorkdec@mycusthelp.net>
Sent: Tuesday, December 12, 2017 9:15 AM
To: Shana Holberton
Subject: Freedom of Information Law Request :: W029381-111617

--- Please respond above this line ---

Region 2 - Long Island City
P: (718) 482-4940 | F:
www.dec.ny.gov

RE: PUBLIC RECORDS REQUEST of 11/16/2017, Reference # W029381-111617

Dear Senior Staff Scientist Shana Holberton,

I write in response to your Freedom of Information Law (FOIL) request seeking:
The subject property is located at Block 2615, Lot 1 (36 - 56 Gem Street, alternatively addressed as 14 - 22 Meserole Avenue), Lot 6 (214 - 236 Banker Street, alternatively addressed as 26 - 32 Meserole Avenue), Lot 19 (200 – 202 Banker Street), Lot 21 (16 - 24 Gem Street, alternatively addressed as 192 – 198 Banker Street), Lot 25 (10 - 14 Gem Street, alternatively addressed as 166 – 190 Banker Street and 39 – 47 North 15th Street), Lot 50 (26 – 34 Gem Street), and Lot 125 (14 Wythe Avenue). The subject property is bound by Meserole Avenue to the north, Banker Street to the east, Wythe Avenue and North 15th Street to the south, and Gem Street to the west. Pursuant to the Federal Freedom of Information Act (5 U.S.C 552 et seq.) dealing with the examination and duplication of documents maintained by public agencies, Langan is requesting any information or copies of files regarding environmental conditions on the property, such as environmental permits, notices of violations, spill/discharge incidents, storage or disposal of hazardous substances, Underground Storage Tanks (USTs), Leaking Underground Storage Tanks (LTANKs), asbestos abatement, and any other environmental reports that your department may have..

A diligent search of the files maintained by the Department produced no responsive records.

If I can be of further assistance, please contact me at (718) 482-4940 and reference FOIL W029381-111617.

Sincerely,
Region 2 FOIL Coordinator

From: New York DEC Support <newyorkdec@mycusthelp.net>
Sent: Wednesday, December 13, 2017 12:50 PM
To: Shana Holberton
Subject: Freedom of Information Law Request :: W029384-111617

--- Please respond above this line ---

Region 2 - Long Island City
P: (718) 482-4940 | F:
www.dec.ny.gov

RE: PUBLIC RECORDS REQUEST of 11/16/2017, Reference # W029384-111617

Dear Senior Staff Scientist Shana Holberton,

I write in response to your Freedom of Information Law (FOIL) request seeking:
The subject property is located in Brooklyn, New York and identified on the Brooklyn Tax Map as Block 2615, Lot 1 (36 - 56 Gem Street, alternatively addressed as 14 - 22 Meserole Avenue), Lot 6 (214 - 236 Banker Street, alternatively addressed as 26 - 32 Meserole Avenue), Lot 19 (200 – 202 Banker Street), Lot 21 (16 - 24 Gem Street, alternatively addressed as 192 – 198 Banker Street), Lot 25 (10 - 14 Gem Street, alternatively addressed as 166 – 190 Banker Street and 39 – 47 North 15th Street), Lot 50 (26 – 34 Gem Street), and Lot 125 (14 Wythe Avenue). The subject property is bound by Meserole Avenue to the north, Banker Street to the east, Wythe Avenue and North 15th Street to the south, and Gem Street to the west..

A diligent search of the files maintained by the Department produced no responsive records.

If I can be of further assistance, please contact me at (718) 482-4940 and reference FOIL W029384-111617.

Sincerely,
Region 2 FOIL Coordinator

From:	Shana Holberton
Sent:	Thursday, November 16, 2017 11:06 AM
To:	foil@health.ny.gov
Subject:	Freedom of Information Request: Brooklyn NY Block 2615, Lots 1, 6, 19, 21, 25, 50, and 125
Attachments:	NYSDOH 02 - Request Form (email attachment).pdf

Dear Sir or Madam:

Pursuant to the Federal Freedom of Information Act (5 U.S.C 552 et seq.) dealing with the examination and duplication of documents maintained by public agencies, Langan is requesting any information or copies of files regarding environmental conditions on the above property, such as environmental permits, notices of violations, spill/discharge incidents, storage or disposal of hazardous substances, Underground Storage Tanks (USTs), Leaking Underground Storage Tanks (LTANKs), asbestos abatement, and any other environmental reports that your department may have.

The subject property is located at **Block 2615, Lot 1 (36 - 56 Gem Street, alternatively addressed as 14 - 22 Meserole Avenue), Lot 6 (214 - 236 Banker Street, alternatively addressed as 26 - 32 Meserole Avenue), Lot 19 (200 – 202 Banker Street), Lot 21 (16 - 24 Gem Street, alternatively addressed as 192 – 198 Banker Street), Lot 25 (10 - 14 Gem Street, alternatively addressed as 166 – 190 Banker Street and 39 – 47 North 15th Street), Lot 50 (26 – 34 Gem Street), and Lot 125 (14 Wythe Avenue).** The subject property is bound by Meserole Avenue to the north, Banker Street to the east, Wythe Avenue and North 15th Street to the south, and Gem Street to the west.

Please contact me at **212-479-5400x5750** with any questions or send your response to my attention at **sholberton@langan.com** or at the below address:

Langan
21 Penn Plaza
360 West 31st Street, 8th floor
New York, New York 10001-2727

Thank you in advance for your cooperation.

Best,

Shana Holberton
Senior Staff Scientist
Direct: 212.479.5499 x5750
Mobile: 510.459.1148
File Sharing Link

LANGAN
Phone: 212.479.5400 Fax: 212.479.5444
21 Penn Plaza
360 West 31st Street, 8th Floor
New York, NY 10001-2727
www.langan.com

NEW YORK NEW JERSEY CONNECTICUT PENNSYLVANIA WASHINGTON, DC
VIRGINIA WEST VIRGINIA OHIO FLORIDA TEXAS ARIZONA CALIFORNIA
ABU DHABI ATHENS DOHA DUBAI ISTANBUL LONDON PANAMA

NEW YORK STATE OF OPPORTUNITY. | Department of Health

ANDREW M. CUOMO
Governor

HOWARD A. ZUCKER, M.D., J.D.
Commissioner

SALLY DRESLIN, M.S., R.N.
Executive Deputy Commissioner

December 18, 2017

Shana Holberton
Langan
21 Penn Plaza
360 West 31st Street, 8th Floor
New York, NY 10001

FOIL #: 17-11-278
Langan Project No. 170494901

Dear Ms. Holberton:

This letter responds to your Freedom of Information Law request of November 16, 2017, in which you requested a copy of environmental records pertaining to the following addresses;

1. 36 - 56 Gem Street, alternatively addressed as 14 - 22 Meserole Avenue
2. 214 - 236 Banker Street, alternatively addressed as 26 - 32 Meserole Avenue)
3. 200 - 202 Banker Street
4. 16 – 24 Gem Street, alternatively addressed as 192-198 Banker Street
5. 10 -14 Gem Street, alternatively addressed as 166 -190 Banker Street and 39 - 47 North 15th Street
6. 26 - 34 Gem Street
7. 14 Wythe Avenue

Please be advised that after conducting a diligent search, no records responsive to your request have been located.

Insofar as your request pertains to records regarding asbestos, please be advised records of this type may be maintained by the New York State Department of Labor's Asbestos Control Bureau. The contact information for that office is:

New York State Department of Labor
Asbestos Control Bureau
One Hudson Square
75 Varick Street, 7th Floor
New York, New York 10013
Tel: (212) 775-3540

Should you feel that you have been unlawfully denied access to records, you may appeal such denial in writing within 30 days to the Records Access Appeals Officer, Division of Legal Affairs, Empire State Plaza, 2438 Corning Tower, Albany, New York 12237-0026.

If you require additional information or wish to discuss this matter further, please do not hesitate to contact me at (518) 474-8734.

Sincerely,

Rosemarie Hewig, Esq.
Records Access Officer

RH/vb

November 16, 2017

United States Environmental Protection Agency Region 2
290 Broadway
New York, New York 10007-1866

Re: Freedom of Information Request
10 - 56 Gem Street
166 - 236 Banker Street
14 - 32 Meserole Avenue
39 - 47 North 15th Street
14 Wythe Avenue
Brooklyn, New York
Block 2615, Lots 1, 6, 19, 21, 25, 50, and 125
Langan Project No.: 170494901

Dear Sir or Madam:

Pursuant to the Federal Freedom of Information Act (5 U.S.C 552 et seq.) dealing with the examination and duplication of documents maintained by public agencies, Langan is requesting any information or copies of files regarding environmental conditions on the above property, such as environmental permits, notices of violations, spill/discharge incidents, storage or disposal of hazardous substances, Underground Storage Tanks (USTs), Leaking Underground Storage Tanks (LTANKs), asbestos abatement, and any other environmental reports that your department may have.

The subject property is located at **Block 2615, Lot 1 (36 - 56 Gem Street, alternatively addressed as 14 - 22 Meserole Avenue), Lot 6 (214 - 236 Banker Street, alternatively addressed as 26 - 32 Meserole Avenue), Lot 19 (200 – 202 Banker Street), Lot 21 (16 - 24 Gem Street, alternatively addressed as 192 – 198 Banker Street), Lot 25 (10 - 14 Gem Street, alternatively addressed as 166 – 190 Banker Street and 39 – 47 North 15th Street), Lot 50 (26 – 34 Gem Street), and Lot 125 (14 Wythe Avenue).** The subject property is bound by Meserole Avenue to the north, Banker Street to the east, Wythe Avenue and North 15th Street to the south, and Gem Street to the west.

Please contact me at **212-479-5400x5750** with any questions or send your response to my attention at **sholberton@langan.com** or at the below address:

Langan
21 Penn Plaza
360 West 31st Street, 8th floor
New York, New York 10001-2727

Thank you in advance for your cooperation.

Sincerely,

Langan Engineering, Environmental, Surveying and Landscape Architecture, D.P.C.

Shana Holberton
Senior Staff Scientist

From: calderon.wanda@epa.gov
Sent: Monday, November 27, 2017 2:32 PM
To: Shana Holberton
Subject: FOIA Request EPA-R2-2018-001972 Submitted

This message is to confirm your request submission to the FOIAonline application: View Request. Request information is as follows:

- Tracking Number: EPA-R2-2018-001972
- Requester Name: Shana Holberton
- Date Submitted: 11/27/2017
- Request Status: Submitted
- Description: Pursuant to the Federal Freedom of Information Act (5 U.S.C 552 et seq.) dealing with the examination and duplication of documents maintained by public agencies, Langan is requesting any information or copies of files regarding environmental conditions at the following property, such as environmental permits, notices of violations, spill/discharge incidents, storage or disposal of hazardous substances, Underground Storage Tanks (USTs), Leaking Underground Storage Tanks (LTANKs), asbestos abatement, and any other environmental reports that your department may have. The property is located at Block 2615, Lot 1 (36 - 56 Gem Street, alternatively addressed as 14 - 22 Meserole Avenue), Lot 6 (214 - 236 Banker Street, alternatively addressed as 26 - 32 Meserole Avenue), Lot 19 (200 – 202 Banker Street), Lot 21 (16 - 24 Gem Street, alternatively addressed as 192 – 198 Banker Street), Lot 25 (10 - 14 Gem Street, alternatively addressed as 166 – 190 Banker Street and 39 – 47 North 15th Street), Lot 50 (26 – 34 Gem Street), and Lot 125 (14 Wythe Avenue). The property is bound by Meserole Avenue to the north, Banker Street to the east, Wythe Avenue and North 15th Street to the south, and Gem Street to the west.

U.S. EPA Region 2
290 Broadway, 26th Fl
New York, NY 10007-1866

Shana Holberton
Langan
21 Penn Plaza
360 West 31st Street, 8th Floor
New York, NY 10001-2727

December 13, 2017

Dear Ms. Shana Holberton,

EPA-R2-2018-001972 has been processed with the following final disposition: Full grant.

This is in response to your Freedom of Information Act (FOIA) request, identified above, dated 11/27/2017, that you submitted to the U.S. Environmental Protection Agency (EPA). Your request seeks to obtain environmental assessment information on the following:

"Block 2615, Lot 1 (36 - 56 Gem Street, alternatively addressed as 14 - 22 Meserole Avenue), Lot 6 (214 - 236 Banker Street, alternatively addressed as 26 - 32 Meserole Avenue), Lot 19 (200 –202 Banker Street), Lot 21 (16 - 24 Gem Street, alternatively addressed as 192 –198 Banker Street), Lot 25 (10 - 14 Gem Street, alternatively addressed as 166 –190 Banker Street and 39 –47 North 15th Street), Lot 50 (26 –34 Gem Street), and Lot 125 (14 Wythe Avenue). The property is bound by Meserole Avenue to the north, Banker Street to the east, Wythe Avenue and North 15th Street to the south, and Gem Street to the west."

The information that you are seeking is publicly available on EPA's *MyPropertyInfo* online database. The database will provide you with information concerning records the EPA has about a specific property, and it can be accessed at the link below:

https://www.epa.gov/enviro/frs-query-page

Because this information is publicly available, your FOIA request for this information is being administratively closed, in accordance with EPA's FOIA regulations. See 40 C.F.R. Part 2, Subpart A. ***Please note you should perform the initial search of a property of interest by visiting the above link. If your search produces results, then proceed with an information request for additional records under FOIA. Your FOIA submittal should be accompanied by these results.***

If you consider this response to be a denial of your request, you may appeal this determination to the National Freedom of Information Office, U.S. EPA, 1200 Pennsylvania Avenue, N.W. (2822T), Washington, DC 20460 (U.S. Postal Service Only). Only items mailed through the United States Postal Service may be delivered to 1200 Pennsylvania Avenue, N.W. If you are submitting your appeal via hand delivery, courier service, or overnight delivery, you must address your correspondence to 1301 Constitution Avenue, N.W., Room 6416J, Washington, DC 20001. Your appeal must be made in writing, and it must be received no later than 90 calendar days from the date of this letter. The Agency will not consider appeals received after the 90 calendar day limit. Appeals received after 5:00 pm EST will be considered received the next business day. The appeal letter should include the FOIA tracking number listed above. For quickest possible handling, the subject line of your email, the appeal letter, and its envelope, if applicable, should be marked "Freedom of Information Act Appeal." Additionally, you may seek assistance from EPA's FOIA Public Liaison at hq.foia@epa.gov or (202)566-1667, or from the Office of Government Information Services (OGIS). You may contact OGIS in any of the following ways: by mail, Office of Government Information Services, National Archives and Records Administration, Room 2510, 8610 Adelphi Road, College Park, MD 20740-6001; e-mail, ogis@nara.gov; telephone, 301-837-1996 or 1-877-684-6448; and facsimile, 301-837-0348.

Please contact Ms. Wanda Calderon of my staff if you have web access difficulties. This letter concludes our response to your request. Thank you for your interest in this information.

Respectfully,

/s/
Mary Mears

Public Affairs Director
U.S. EPA Region 2 (NJ, NY, PR, the US VI and eight Indian Nations)

APPENDIX F

NEW YORK CITY DEPARTMENT OF BUILDINGS RECORDS

Inlet Assemblage
30 Gem Street
Brooklyn, NY 11222

Inquiry Number: 5106013.8
November 15, 2017

EDR Building Permit Report

Target Property and Adjoining Properties

Environmental Data Resources Inc

6 Armstrong Road
Shelton, CT 06484
800.352.0050
www.edrnet.com

TABLE OF CONTENTS

SECTION

About This Report

Executive Summary

Findings

Glossary

Thank you for your business.
Please contact EDR at 1-800-352-0050
with any questions or comments.

Disclaimer - Copyright and Trademark Notice

This Report contains certain information obtained from a variety of public and other sources reasonably available to Environmental Data Resources, Inc. It cannot be concluded from this Report that coverage information for the target and surrounding properties does not exist from other sources. **NO WARRANTY EXPRESSED OR IMPLIED, IS MADE WHATSOEVER IN CONNECTION WITH THIS REPORT. ENVIRONMENTAL DATA RESOURCES, INC. SPECIFICALLY DISCLAIMS THE MAKING OF ANY SUCH WARRANTIES, INCLUDING WITHOUT LIMITATION, MERCHANTABILITY OR FITNESS FOR A PARTICULAR USE OR PURPOSE. ALL RISK IS ASSUMED BY THE USER. IN NO EVENT SHALL ENVIRONMENTAL DATA RESOURCES, INC. BE LIABLE TO ANYONE, WHETHER ARISING OUT OF ERRORS OR OMISSIONS, NEGLIGENCE, ACCIDENT OR ANY OTHER CAUSE, FOR ANY LOSS OR DAMAGE, INCLUDING, WITHOUT LIMITATION, SPECIAL, INCIDENTAL, CONSEQUENTIAL, OR EXEMPLARY DAMAGES. ANY LIABILITY ON THE PART OF ENVIRONMENTAL DATA RESOURCES, INC. IS STRICTLY LIMITED TO A REFUND OF THE AMOUNT PAID FOR THIS REPORT.** Purchaser accepts this Report "AS IS". Any analyses, estimates, ratings, environmental risk levels or risk codes provided in this Report are provided for illustrative purposes only, and are not intended to provide, nor should they be interpreted as providing any facts regarding, or prediction orforecast of, any environmental risk for any property. Only a Phase I Environmental Site Assessment performed by an environmental professional can provide information regarding the environmental risk for any property. Additionally, the information provided in this Report is not to be construed as legal advice.

Copyright 2017 by Environmental Data Resources, Inc. All rights reserved. Reproduction in any media or format, in whole or in part, of any report or map of Environmental Data Resources, Inc. or its affiliates is prohibited without prior written permission.

EDR and its logos (including Sanborn and Sanborn Map) are trademarks of Environmental Data Resources, Inc. or its affiliates. All other trademarks used herein are the property of their respective owners.

EDR BUILDING PERMIT REPORT

About This Report

The EDR Building Permit Report provides a practical and efficient method to search building department records for indications of environmental conditions. Generated via a search of municipal building permit records gathered from more than 1,600 cities nationwide, this report will assist you in meeting the search requirements of EPA's Standards and Practices for All Appropriate Inquiries (40 CFR Part 312), the ASTM Standard Practice for Environmental Site Assessments (E 1527-13), or custom requirements developed for the evaluation of environmental risk associated with a parcel of real estate.

Building permit data can be used to identify current and/or former operations and structures/features of environmental concern. The data can provide information on a target property and adjoining properties such as the presence of underground storage tanks, pump islands, sumps, drywells, etc., as well as information regarding water, sewer, natural gas, electrical connection dates, and current/former septic tanks.

ASTM and EPA Requirements

ASTM E 1527-13 lists building department records as a "standard historical source," as detailed in § 8.3.4.7: "Building Department Records - The term building department records means those records of the local government in which the property is located indicating permission of the local government to construct, alter, or demolish improvements on the property." ASTM also states that "Uses in the area surrounding the property shall be identified in the report, but this task is required only to the extent that this information is revealed in the course of researching the property itself."

EPA's Standards and Practices for All Appropriate Inquires (AAI) states: "§312.24: Reviews of historical sources of information. (a) Historical documents and records must be reviewed for the purposes of achieving the objectives and performance factors of §312.20(e) and (f). Historical documents and records may include, but are not limited to, aerial photographs, fire insurance maps, building department records, chain of title documents, and land use records."

Methodology

EDR has developed the EDR Building Permit Report through our partnership with BuildFax, the nation's largest repository of building department records. BuildFax collects, updates, and manages building department records from local municipal governments. The database now includes 30 million permits, on more than 10 million properties across 1,600 cities in the United States.

The EDR Building Permit Report comprises local municipal building permit records, gathered directly from local jurisdictions, including both target property and adjoining properties. Years of coverage vary by municipality. Data reported includes (where available): date of permit, permit type, permit number, status, valuation, contractor company, contractor name, and description.

Incoming permit data is checked at seven stages in a regimented quality control process, from initial data source interview, to data preparation, through final auditing. To ensure the building department is accurate, each of the seven quality control stages contains, on average, 15 additional quality checks, resulting in a process of approximately 105 quality control "touch points."

For more information about the EDR Building Permit Report, please contact your EDR Account Executive at (800) 352-0050.

EDR® Environmental Data Resources Inc

BUILD FAX® PROPERTY HISTORY

EXECUTIVE SUMMARY: SEARCH DOCUMENTATION

A search of building department records was conducted by Environmental Data Resources, Inc (EDR) on behalf of Langan Engineering, Inc. on Nov 15, 2017.

TARGET PROPERTY

30 Gem Street
Brooklyn, NY 11222

SEARCH METHODS

EDR searches available lists for both the Target Property and Surrounding Properties.

RESEARCH SUMMARY

Building permits identified: **YES**

The following research sources were consulted in the preparation of this report. An "X" indicates where information was identified in the source and provided in this report.

P//New York City, NY

Year	*Source*	*TP*	*Adjoining*
2017	New York City, Department of Buildings		X
2016	New York City, Department of Buildings		X
2015	New York City, Department of Buildings		X
2014	New York City, Department of Buildings		X
2013	New York City, Department of Buildings		X
	New York City, Department of Buildings	X	
2012	New York City, Department of Buildings		X
2011	New York City, Department of Buildings		X
2010	New York City, Department of Buildings		X
2009	New York City, Department of Buildings		X
	New York City, Department of Buildings	X	
2008	New York City, Department of Buildings		X
2007	New York City, Department of Buildings		X
2006	New York City, Department of Buildings		X
2005	New York City, Department of Buildings		X
2004	New York City, Department of Buildings		X
2003	New York City, Department of Buildings		X
	New York City, Department of Buildings	X	
2002	New York City, Department of Buildings		X
2001	New York City, Department of Buildings		X
	New York City, Department of Buildings	X	
2000	New York City, Department of Buildings		X
1999	New York City, Department of Buildings		X
1998	New York City, Department of Buildings		X
1997	New York City, Department of Buildings		X
1996	New York City, Department of Buildings		X
1995	New York City, Department of Buildings		X
1994	New York City, Department of Buildings		X

EXECUTIVE SUMMARY: SEARCH DOCUMENTATION

Year	Source	TP	Adjoining
1993	New York City, Department of Buildings		X
1992	New York City, Department of Buildings		X
1991	New York City, Department of Buildings		X
1990	New York City, Department of Buildings		X
	New York City, Department of Buildings	X	
1989	New York City, Department of Buildings		X
1988	New York City, Department of Buildings		X
1987	New York City, Department of Buildings		X
1986	New York City, Department of Buildings		X
1985	New York City, Department of Buildings		X
1984	New York City, Department of Buildings		X
1983	New York City, Department of Buildings		X
1982	New York City, Department of Buildings		
1981	New York City, Department of Buildings		
1980	New York City, Department of Buildings		
1979	New York City, Department of Buildings		
1978	New York City, Department of Buildings		
1977	New York City, Department of Buildings		
1976	New York City, Department of Buildings		
1975	New York City, Department of Buildings		
1974	New York City, Department of Buildings		
1973	New York City, Department of Buildings		
1972	New York City, Department of Buildings		
1971	New York City, Department of Buildings		

BUILDING DEPARTMENT RECORDS SEARCHED

Name: P//New York City, NY
Years: 1971-2017
Source: New York City, Department of Buildings, BROOKLYN, NY
Phone: (212) 566-5000

TARGET PROPERTY FINDINGS

TARGET PROPERTY DETAIL

30 Gem Street
Brooklyn, NY 11222

30 GEM ST

Date:	**8/29/2013**
Permit Type:	**ELECTRICAL**
Description:	
Permit Description:	
Work Class:	MINOR WORK
Proposed Use:	
Permit Number:	B371837
Status:	Closed
Valuation:	$0.00
Contractor Company:	
Contractor Name:	FLEETWOOD ELEC. CO., INC. DAVID MILLER

Date:	**7/2/2009**
Permit Type:	**EW**
Description:	**ALTERATION TYPE 2 - MECH/HVAC** **PLUMBING AND MECHANICAL WORK AS PER PLANS FILED HEREWITH. WORK WILL NOT AFFECT** **THE USE,OCCUPANCY OR EGRESS.**
Permit Description:	**EQUIPMENT WORK**
Work Class:	A2 - ALTERATION TYPE 2
Proposed Use:	MECHANICAL/HVAC
Permit Number:	310304382-01-EW-MH
Status:	ISSUED
Valuation:	$0.00
Contractor Company:	
Contractor Name:	TROY ALIX

TARGET PROPERTY FINDINGS

Date:	**6/10/2009**
Permit Type:	**PL**
Description:	**PLUMBING - ALTERATION TYPE 2** **PLUMBING AND MECHANICAL WORK AS PER PLANS FILED HEREWITH. WORK WILL NOT AFFECT** **THE USE,OCCUPANCY OR EGRESS.**
Permit Description:	**PLUMBING**
Work Class:	A2 - ALTERATION TYPE 2
Proposed Use:	
Permit Number:	310304382-01-PL
Status:	ISSUED
Valuation:	$0.00
Contractor Company:	
Contractor Name:	MARIO ZGALJARDIC

Date:	**6/9/2009**
Permit Type:	**EW**
Description:	**ALTERATION TYPE 2 - STRUCTURAL** **STRUCTURAL WORK AS PER PLANS FILED HEREWITH. WORK WILL NOT AFFECT THE** **USE,OCCUPANCY OR EGRESS.**
Permit Description:	**EQUIPMENT WORK**
Work Class:	A2 - ALTERATION TYPE 2
Proposed Use:	OTHER CONSTRUCTION EQUIPMENT
Permit Number:	320006578-01-EW-OT
Status:	ISSUED
Valuation:	$0.00
Contractor Company:	
Contractor Name:	LUIS A SANTIS

TARGET PROPERTY FINDINGS

Date: **5/14/2009**
Permit Type: **ELECTRICAL**
Description:

Permit Description:
Work Class:
Proposed Use:
Permit Number: B316297
Status: AWAITING INSPECTION REQUEST
Valuation: $0.00
Contractor Company:
Contractor Name: C. B. ELECTRIC, INC. CARMINE BENI

Date: **4/25/2003**
Permit Type: **ELECTRICAL**
Description:

Permit Description:
Work Class:
Proposed Use:
Permit Number: B238111
Status: COMPLETED
Valuation: $0.00
Contractor Company:
Contractor Name: C. B. ELECTRIC, INC. CARMINE BENI

Date: **4/30/2001**
Permit Type: **PL**
Description: **PLUMBING - ALTERATION TYPE 1**
CONSTRUCT NEW LOCKERS & MEZZANINE

Permit Description: **PLUMBING**
Work Class: A1 - ALTERATION TYPE 1
Proposed Use:
Permit Number: 301108021-01-PL
Status: ISSUED
Valuation: $0.00
Contractor Company:
Contractor Name: MICHAEL BRZOZA

TARGET PROPERTY FINDINGS

Date:	**4/2/2001**
Permit Type:	**AL**
Description:	**ALTERATION TYPE 1 - CONSTRUCT NEW LOCKERS & MEZZANINE**
Permit Description:	**ALTERATION**
Work Class:	A1 - ALTERATION TYPE 1
Proposed Use:	
Permit Number:	301108021-01-AL
Status:	ISSUED
Valuation:	$0.00
Contractor Company:	
Contractor Name:	ROBERT CASLOW

Date:	**4/16/1990**
Permit Type:	**ELECTRICAL**
Description:	
Permit Description:	
Work Class:	
Proposed Use:	
Permit Number:	B066664
Status:	COMPLETED
Valuation:	$0.00
Contractor Company:	
Contractor Name:	C.H.M CHAIM MILCHMAN

ADJOINING PROPERTY FINDINGS

ADJOINING PROPERTY DETAIL

The following Adjoining Property addresses were researched for this report. Detailed findings are provided for each address.

BANKER ST

139 BANKER ST

Date:	**1/24/1992**
Permit Type:	**AL**
Description:	**ALTERATION TYPE 1 - INDICATE EXISTING 2D.TOILET APPROVED UND ER B.N.47-90. DELETE 1 EXIT SIG ONLY 1 EXIT REQUIRED PER OLD CODE SECTIO N 6.1.2.2.2. APPLICATION. NO WORK INVOLVED UNDER THIS APPLICATION.**
Permit Description:	**ALTERATION**
Work Class:	A1 - ALTERATION TYPE 1
Proposed Use:	
Permit Number:	300129466-01-AL
Status:	ISSUED
Valuation:	$0.00
Contractor Company:	
Contractor Name:	ANTHONY MUSTO OWNER 896 BEE ST VALLEY STREAM NY 11580

Date:	**11/28/1989**
Permit Type:	**ELECTRICAL**
Description:	
Permit Description:	
Work Class:	
Proposed Use:	
Permit Number:	B061148
Status:	COMPLETED
Valuation:	$0.00
Contractor Company:	
Contractor Name:	L. ELECTRIC CO., INC. ANTHONY BONANNO

ADJOINING PROPERTY FINDINGS

Date: **12/20/1984**
Permit Type: **ELECTRICAL**
Description:

Permit Description:
Work Class:
Proposed Use:
Permit Number: K14301
Status: COMPLETED
Valuation: $0.00
Contractor Company:
Contractor Name: K COMPANY INC. WALTER KNITTEL

Date: **10/29/1984**
Permit Type: **ELECTRICAL**
Description:

Permit Description:
Work Class:
Proposed Use:
Permit Number: K12499
Status: COMPLETED
Valuation: $0.00
Contractor Company:
Contractor Name: BKLYN-QUEENS ELECT. CORP. ANTHONY CISEK

Date: **6/1/1983**
Permit Type: **ELECTRICAL**
Description:

Permit Description:
Work Class:
Proposed Use:
Permit Number: K05481B
Status: COMPLETED
Valuation: $0.00
Contractor Company:
Contractor Name: JOSEPH WEINSTEIN ELECTRIC MARTIN WEINSTEIN

ADJOINING PROPERTY FINDINGS

141 BANKER ST

Date:	**5/1/1990**
Permit Type:	**ELECTRICAL**
Description:	
Permit Description:	
Work Class:	
Proposed Use:	
Permit Number:	B067037
Status:	COMPLETED
Valuation:	$0.00
Contractor Company:	
Contractor Name:	CHAMPION ELECTRIC INC MICHAEL KIM

143 BANKER ST

Date:	**5/10/1992**
Permit Type:	**ELECTRICAL**
Description:	
Permit Description:	
Work Class:	
Proposed Use:	
Permit Number:	B098907
Status:	COMPLETED
Valuation:	$0.00
Contractor Company:	
Contractor Name:	L.J.F. ELECTRIC CO. INC. LOUIS FRANCHINO

ADJOINING PROPERTY FINDINGS

150 BANKER ST

Date: **7/30/2002**
Permit Type: **ELECTRICAL**
Description:

Permit Description:
Work Class:
Proposed Use:
Permit Number: B228754
Status: COMPLETED
Valuation: $0.00
Contractor Company:
Contractor Name: C & A ELECTRICAL CORP. CLIVE JOHNSON

Date: **6/7/2002**
Permit Type: **ELECTRICAL**
Description:

Permit Description:
Work Class:
Proposed Use:
Permit Number: B227053
Status: AWAITING INSPECTION REQUEST
Valuation: $0.00
Contractor Company:
Contractor Name: GLOW-BRITE ELECTRIC SVC. EDMUND ENDRULAT

ADJOINING PROPERTY FINDINGS

168 BANKER ST

Date:	**10/4/2010**
Permit Type:	**ELECTRICAL**
Description:	
Permit Description:	
Work Class:	
Proposed Use:	
Permit Number:	B331815
Status:	AWAITING INSPECTION REQUEST
Valuation:	$0.00
Contractor Company:	
Contractor Name:	C. B. ELECTRIC, INC. CARMINE BENI

Date:	**3/10/2006**
Permit Type:	**ELECTRICAL**
Description:	
Permit Description:	
Work Class:	
Proposed Use:	
Permit Number:	B276629
Status:	AWAITING INSPECTION REQUEST
Valuation:	$0.00
Contractor Company:	
Contractor Name:	DOOLEY ELECTRIC CO., INC. J NAVAS, DOOLEY ELECTRIC CO., INC. ROBERT HEMSING, DOOLEY ELECTRIC CO., IN

ADJOINING PROPERTY FINDINGS

179 BANKER ST

Date:	**8/16/1994**
Permit Type:	**ELECTRICAL**
Description:	
Permit Description:	
Work Class:	
Proposed Use:	
Permit Number:	B130075
Status:	COMPLETED
Valuation:	$0.00
Contractor Company:	
Contractor Name:	T & A ELEC'L CONTR. INC. ABRAM KESSLER

190 BANKER ST

Date:	**8/3/2017**
Permit Type:	**EW**
Description:	**ALTERATION TYPE 2 - SPRINKLER MODIFICATION TO EXISTING SPRINKLER SYSTEM AS PER PLANS FILED HEREWITH. NO CHANGE TO USE, EGRESS OR OCCUPANCY.**
Permit Description:	**EQUIPMENT WORK**
Work Class:	A2 - ALTERATION TYPE 2
Proposed Use:	SPRINKLER
Permit Number:	340501362-01-EW-SP
Status:	ISSUED
Valuation:	$0.00
Contractor Company:	
Contractor Name:	EDWIN VAZQUEZ

ADJOINING PROPERTY FINDINGS

Date:	**6/2/2017**
Permit Type:	**EQ**
Description:	**ALTERATION TYPE 3 - CONSTRUCTION EQUIPMENT - SIDEWALK-SHED INSTALLATION OF SIDEWALK SHED DURING BUILDING ALTERATION, FILED SEPARATELY. SIDEWALK SHED SHALL COMPLY WITH CHAPTER #33 OF THE NYC BUILDING CODE. NO CHANGE IN USE, OCCUPANCY OR EGRESS UNDER THIS APPLICATION.**
Permit Description:	**CONSTRUCTION EQUIPMENT**
Work Class:	A3 - ALTERATION TYPE 3
Proposed Use:	SIDEWALK SHED
Permit Number:	340509738-01-EQ-SH
Status:	ISSUED
Valuation:	$0.00
Contractor Company:	
Contractor Name:	ADNAN RAJA

Date:	**4/13/2017**
Permit Type:	**PL**
Description:	**PLUMBING - ALTERATION TYPE 2 MECHANICAL WORK FILED SUBSEQUENTLY TO THE RENOVATION OF THE SECOND FLOOR OFFICE. WORK INCLUDES INSTALLATION OF NEW SPLIT SYSTEM AC UNITS;AND, MINOR PLUMBING FIXTURE CHANGES AS PER PLANS FILED HEREWITH. NO CHANGE TO USE, EGRESS, OR OCCUPANCY.**
Permit Description:	**PLUMBING**
Work Class:	A2 - ALTERATION TYPE 2
Proposed Use:	
Permit Number:	321523650-02-PL
Status:	ISSUED
Valuation:	$0.00
Contractor Company:	
Contractor Name:	EDWIN VAZQUEZ

ADJOINING PROPERTY FINDINGS

Date:	**4/7/2017**
Permit Type:	**EW**
Description:	**ALTERATION TYPE 2 - GEN. CONSTR. FILED FOR INTERIOR RENOVATION OF OFFICES TO INCLUDE REMOVAL AND INSTALLATION OF NON BEARING PARTITIONS AND RELATED FINISHES, AND INSTALLATION OF NEW LIGHTING AS PER PLANS FILED HEREWITH. NO CHANGE TO USE, EGRESS OR OCCUPANCY.**
Permit Description:	**EQUIPMENT WORK**
Work Class:	A2 - ALTERATION TYPE 2
Proposed Use:	OTHER CONSTRUCTION EQUIPMENT
Permit Number:	321523650-01-EW-OT
Status:	ISSUED
Valuation:	$0.00
Contractor Company:	
Contractor Name:	DAMIEN RYAN-NEVIN

Date:	**4/7/2017**
Permit Type:	**EW**
Description:	**ALTERATION TYPE 2 - MECH/HVAC MECHANICAL WORK FILED SUBSEQUENTLY TO THE RENOVATION OF THE SECOND FLOOR OFFICE. WORK INCLUDES INSTALLATION OF NEW SPLIT SYSTEM AC UNITS;AND, MINOR PLUMBING FIXTURE CHANGES AS PER PLANS FILED HEREWITH. NO CHANGE TO USE, EGRESS, OR OCCUPANCY.**
Permit Description:	**EQUIPMENT WORK**
Work Class:	A2 - ALTERATION TYPE 2
Proposed Use:	MECHANICAL/HVAC
Permit Number:	321523650-02-EW-MH
Status:	ISSUED
Valuation:	$0.00
Contractor Company:	
Contractor Name:	DAMIEN RYAN-NEVIN

ADJOINING PROPERTY FINDINGS

Date:	**3/23/2016**
Permit Type:	**SG**
Description:	**SIGN - INDIRECTLY ILLUMINATED ADVERTISING HAND PAINTED WALL SIGN. NO CHANGE IN USE, EGRESS OR OCCUPANCY**
Permit Description:	**SIGN**
Work Class:	SG - SIGN
Proposed Use:	
Permit Number:	321323670-01-SG
Status:	ISSUED
Valuation:	$0.00
Contractor Company:	
Contractor Name:	JONATHAN C BRAGOLI

Date:	**12/7/2015**
Permit Type:	**ELECTRICAL**
Description:	
Permit Description:	
Work Class:	ACTIVE
Proposed Use:	
Permit Number:	B404472
Status:	AWAITING INSPECTION REQUEST
Valuation:	$0.00
Contractor Company:	
Contractor Name:	

ADJOINING PROPERTY FINDINGS

Date:	**1/9/2007**
Permit Type:	**EW**
Description:	**ALTERATION TYPE 2 - GC** **CONSTRUCT EQUIPMENT WASHING ROOM AT 1STFLR AS PER PLANS INSTALL NEW** **SEWER CONNECTION AT GEM STREET**
Permit Description:	**EQUIPMENT WORK**
Work Class:	A2 - ALTERATION TYPE 2
Proposed Use:	OTHER CONSTRUCTION EQUIPMENT
Permit Number:	302158420-01-EW-OT
Status:	ISSUED
Valuation:	$0.00
Contractor Company:	
Contractor Name:	ANTHONY TRANCHINA

Date:	**6/27/2006**
Permit Type:	**PL**
Description:	**PLUMBING - ALTERATION TYPE 2** **HEREBY FILING THE INSTALLATION OF A NEW HEAT TRANSFER SYSTEM FOR DOMESTIC HOT** **WATER AS PER PLANS. NO CHANGE IN USE EGRESS OR OCCUPANCY. THIS JOB TO BE** **PROFESSIONALLY CERTIFIED. SEE COMMENT #16.**
Permit Description:	**PLUMBING**
Work Class:	A2 - ALTERATION TYPE 2
Proposed Use:	
Permit Number:	302164379-01-PL
Status:	ISSUED
Valuation:	$0.00
Contractor Company:	
Contractor Name:	MARIO ZGAJARDIC

ADJOINING PROPERTY FINDINGS

Date:	**6/7/2006**
Permit Type:	**EW**
Description:	**ALTERATION TYPE 2 - MECH/HVAC** **HEREBY FILING THE INSTALLATION OF A NEW HEAT TRANSFER SYSTEM FOR DOMESTIC HOT** **WATER AS PER PLANS. NO CHANGE IN USE EGRESS OR OCCUPANCY. THIS JOB TO BE** **PROFESSIONALLY CERTIFIED. SEE COMMENT #16.**
Permit Description:	**EQUIPMENT WORK**
Work Class:	A2 - ALTERATION TYPE 2
Proposed Use:	MECHANICAL/HVAC
Permit Number:	302164379-01-EW-MH
Status:	ISSUED
Valuation:	$0.00
Contractor Company:	
Contractor Name:	TROY ALIX

Date:	**11/24/2004**
Permit Type:	**EW**
Description:	**ALTERATION TYPE 2 - MECH/HVAC** **CONSTRUCT NEW REFRIGERATION ROOM INSTALL ROOFTOP DUNNAGE FOR EQUIPMENT** **ND CREATE NEW OPENING IN MASONRY**
Permit Description:	**EQUIPMENT WORK**
Work Class:	A2 - ALTERATION TYPE 2
Proposed Use:	MECHANICAL/HVAC
Permit Number:	301855393-01-EW-MH
Status:	ISSUED
Valuation:	$0.00
Contractor Company:	
Contractor Name:	GLENDALE BRZOZA

ADJOINING PROPERTY FINDINGS

Date:	**11/24/2004**
Permit Type:	**EW**
Description:	**ALTERATION TYPE 2 - GC** **CONSTRUCT NEW REFRIGERATION ROOM INSTALL ROOFTOP DUNNAGE FOR EQUIPMENT** **ND CREATE NEW OPENING IN MASONRY**
Permit Description:	**EQUIPMENT WORK**
Work Class:	A2 - ALTERATION TYPE 2
Proposed Use:	OTHER CONSTRUCTION EQUIPMENT
Permit Number:	301855393-01-EW-OT
Status:	ISSUED
Valuation:	$0.00
Contractor Company:	
Contractor Name:	GLENDALE BRZOZA

Date:	**10/15/1993**
Permit Type:	**ELECTRICAL**
Description:	
Permit Description:	
Work Class:	
Proposed Use:	
Permit Number:	B118400
Status:	COMPLETED
Valuation:	$0.00
Contractor Company:	
Contractor Name:	CROSSLAND ELECT'L SYS INC, CROSSLAND ELECT'L SYS INC JOSEPH MARCHESE, CROSSLAND ELECT'L SYS INC M AR

ADJOINING PROPERTY FINDINGS

Date: **6/5/1990**
Permit Type: **ELECTRICAL**
Description:

Permit Description:
Work Class:
Proposed Use:
Permit Number: B068850
Status: CLOSED/CANCELLED
Valuation: $0.00
Contractor Company:
Contractor Name: LOWEIN EL. D/B/A ABLE EL. T LOSCHIN, LOWEIN EL. D/B/A ABLE EL. H WEINOWITZ

Date: **4/27/1987**
Permit Type: **ELECTRICAL**
Description:

Permit Description:
Work Class:
Proposed Use:
Permit Number: B020085
Status: COMPLETED
Valuation: $0.00
Contractor Company:
Contractor Name: BKLYN-QUEENS ELECT. CORP. ANTHONY CISEK

ADJOINING PROPERTY FINDINGS

193 BANKER ST

Date:	**10/26/2017**
Permit Type:	**PL**
Description:	**PLUMBING - ALTERATION TYPE 1** **MECHANICAL AND PLUMBING WORK AS SHOWN ON PLANS FILED HEREWITH.**
Permit Description:	**PLUMBING**
Work Class:	A1 - ALTERATION TYPE 1
Proposed Use:	
Permit Number:	320913909-02-PL
Status:	ISSUED
Valuation:	$0.00
Contractor Company:	
Contractor Name:	JACEK G OSTROWSKI

Date:	**3/7/2017**
Permit Type:	**EQ**
Description:	**ALTERATION TYPE 3 - CONSTRUCTION EQUIPMENT - FENCE** **FILING HEREWITH TEMPORARY CONSTRUCTION FENCE.**
Permit Description:	**CONSTRUCTION EQUIPMENT**
Work Class:	A3 - ALTERATION TYPE 3
Proposed Use:	FENCE
Permit Number:	321323180-01-EQ-FN
Status:	ISSUED
Valuation:	$0.00
Contractor Company:	
Contractor Name:	MARC A HEIMAN

ADJOINING PROPERTY FINDINGS

Date: **10/11/2016**
Permit Type: **ELECTRICAL**
Description:

Permit Description:
Work Class: ACTIVE
Proposed Use:
Permit Number: B418531
Status: AWAITING INSPECTION REQUEST
Valuation: $0.00
Contractor Company:
Contractor Name:

Date: **7/21/2016**
Permit Type: **ELECTRICAL**
Description:

Permit Description:
Work Class: ACTIVE
Proposed Use:
Permit Number: B414602
Status: AWAITING INSPECTION REQUEST
Valuation: $0.00
Contractor Company:
Contractor Name:

Date: **3/16/2016**
Permit Type: **AL**
Description: **ALTERATION TYPE 3 - CURB CUT**
INSTALL NEW CURB CUT AS SHOWN ON PLANS FILED HEREWITH.
APPLICATION FILED IN CONJUNCTION WITH ALT1 # 320913909

Permit Description: **ALTERATION**
Work Class: A3 - ALTERATION TYPE 3
Proposed Use:
Permit Number: 340246424-01-AL
Status: ISSUED
Valuation: $0.00
Contractor Company:
Contractor Name: MARC A HEIMAN

ADJOINING PROPERTY FINDINGS

Date: **1/22/2016**
Permit Type: **ELECTRICAL**
Description:

Permit Description:
Work Class: ACTIVE
Proposed Use:
Permit Number: B406331
Status: AWAITING INSPECTION REQUEST
Valuation: $0.00
Contractor Company:
Contractor Name:

Date: **11/18/2015**
Permit Type: **AL**
Description: **ALTERATION TYPE 3 - CURB CUT**
INSTALL NEW CURB CUT AS SHOWN ON PLANS FILED HEREWITH.

Permit Description: **ALTERATION**
Work Class: A3 - ALTERATION TYPE 3
Proposed Use:
Permit Number: 340246406-01-AL
Status: ISSUED
Valuation: $0.00
Contractor Company:
Contractor Name: MARC A HEIMAN

Date: **11/4/2015**
Permit Type: **AL**
Description: **ALTERATION TYPE 3 - CURB CUT**
INSTALL NEW CURB CUT AS SHOWN ON PLANS FILED HEREWITH.

Permit Description: **ALTERATION**
Work Class: A3 - ALTERATION TYPE 3
Proposed Use:
Permit Number: 340246415-01-AL
Status: ISSUED
Valuation: $0.00
Contractor Company:
Contractor Name: MARC A HEIMAN

ADJOINING PROPERTY FINDINGS

Date:	**10/16/2015**
Permit Type:	**AL**
Description:	**ALTERATION TYPE 1 - HORIZONTAL AND VERTICAL ENLARGEMENT OF EXISTING 2 STORY BUILDING INDUSTRIAL BUILDING**
Permit Description:	**ALTERATION**
Work Class:	A1 - ALTERATION TYPE 1
Proposed Use:	
Permit Number:	320913909-01-AL
Status:	ISSUED
Valuation:	$0.00
Contractor Company:	
Contractor Name:	MARC A HEIMAN

Date:	**9/2/2003**
Permit Type:	**ELECTRICAL**
Description:	
Permit Description:	
Work Class:	
Proposed Use:	
Permit Number:	B244003
Status:	COMPLETED
Valuation:	$0.00
Contractor Company:	
Contractor Name:	T & A ELEC'L CONTR. INC. ABRAM KESSLER

ADJOINING PROPERTY FINDINGS

Date:	**7/25/2001**
Permit Type:	**EQ**
Description:	**ALTERATION TYPE 2 - CONSTRUCTION EQUIPMENT - FENCE FILING FOR STRUCTURAL WORK AS PER PLANS NO CHANGE IN EGRESS, USE OR OCCUPANCY**
Permit Description:	**CONSTRUCTION EQUIPMENT**
Work Class:	A2 - ALTERATION TYPE 2
Proposed Use:	FENCE
Permit Number:	300948660-01-EQ-FN
Status:	ISSUED
Valuation:	$0.00
Contractor Company:	
Contractor Name:	DAREK STEANOWSKI

Date:	**7/25/2001**
Permit Type:	**EW**
Description:	**ALTERATION TYPE 2 - GC FILING FOR STRUCTURAL WORK AS PER PLANS NO CHANGE IN EGRESS, USE OR OCCUPANCY**
Permit Description:	**EQUIPMENT WORK**
Work Class:	A2 - ALTERATION TYPE 2
Proposed Use:	OTHER CONSTRUCTION EQUIPMENT
Permit Number:	300948660-01-EW-OT
Status:	ISSUED
Valuation:	$0.00
Contractor Company:	
Contractor Name:	DAREK STEFANOWSKI

ADJOINING PROPERTY FINDINGS

Date:	**9/23/1996**
Permit Type:	**EW**
Description:	**ALTERATION TYPE 2 - FUEL STORAGE 275 GAL. F.O. TANK REPLACEMENT**
Permit Description:	**EQUIPMENT WORK**
Work Class:	A2 - ALTERATION TYPE 2
Proposed Use:	FUEL STORAGE
Permit Number:	300549565-01-EW-FS
Status:	ISSUED
Valuation:	$0.00
Contractor Company:	
Contractor Name:	GEORGE ADAMONIS

195 BANKER ST

Date:	**6/1/1993**
Permit Type:	**ELECTRICAL**
Description:	
Permit Description:	
Work Class:	
Proposed Use:	
Permit Number:	B112669
Status:	COMPLETED
Valuation:	$0.00
Contractor Company:	
Contractor Name:	RAYMOR ELECTRIC CORP. SEYMOUR FRANK

ADJOINING PROPERTY FINDINGS

202 BANKER ST

Date:	**7/9/1997**
Permit Type:	**AL**
Description:	**ALTERATION TYPE 3 - GENL.CONST.** **RENOVATE EXISTING AUTO REPAIR SHOP NO CH ANGE IN USE, EGRESS OR OCCUPANC**
Permit Description:	**ALTERATION**
Work Class:	A3 - ALTERATION TYPE 3
Proposed Use:	
Permit Number:	300650383-01-AL
Status:	ISSUED
Valuation:	$0.00
Contractor Company:	
Contractor Name:	SHIU CHU

Date:	**2/6/1988**
Permit Type:	**ELECTRICAL**
Description:	
Permit Description:	
Work Class:	
Proposed Use:	
Permit Number:	B033818
Status:	COMPLETED
Valuation:	$0.00
Contractor Company:	
Contractor Name:	VELTA ELEC. CONTR'G CORP. K ROSVOGLOU, VELTA ELEC. CONTR'G CORP. DIMITRIOS ROSVOGLOU

ADJOINING PROPERTY FINDINGS

211 BANKER ST

Date:	**10/9/2014**
Permit Type:	**PL**
Description:	**PLUMBING - ALTERATION TYPE 2** **REPLACE 2 BURNERS. SAME TO FIRE FUEL OIL AND NATURAL GAS. EXISTING BOILERS TO** **REMAIN IN EXISTING BOILER ROOM. NO CHANGE IN USE, EGRESS, OR OCCUPANCY.**
Permit Description:	**PLUMBING**
Work Class:	A2 - ALTERATION TYPE 2
Proposed Use:	
Permit Number:	320833504-01-PL
Status:	ISSUED
Valuation:	$0.00
Contractor Company:	
Contractor Name:	\AY FRIEDMAN

Date:	**11/22/2013**
Permit Type:	**EW**
Description:	
Permit Description:	**EQUIPMENT WORK**
Work Class:	
Proposed Use:	FUEL BURNING
Permit Number:	320833504-01-EW-FB
Status:	
Valuation:	$0.00
Contractor Company:	
Contractor Name:	

ADJOINING PROPERTY FINDINGS

Date: **7/13/2011**
Permit Type:
Description:

Permit Description: **ELECTRICAL**
Work Class:
Proposed Use:
Permit Number: B340516
Status: COMPLETED
Valuation: $0.00
Contractor Company:
Contractor Name: MICHAEL SCHONDORF, INC. MICHAEL SCHONDORF

Date: **2/28/2011**
Permit Type: **EW**
Description: **ALTERATION TYPE 2 - INSTALLATION**
PROPOSE TO REPLACE EXIST'G DRY CLEANING MACHINES WITH NEW DRY CLEANING MACHINES
USING HYDROCARBON SOLVENT. ENCLOSE SAME WITH A NEW 2 HOUR PARTITION, AND F.R.
CEILING. NO CHANGE IN USE, EGRESS, OR OCCUPANCY.

Permit Description: **EQUIPMENT WORK**
Work Class: A2 - ALTERATION TYPE 2
Proposed Use: OTHER CONSTRUCTION EQUIPMENT
Permit Number: 320215646-01-EW-OT
Status: ISSUED
Valuation: $0.00
Contractor Company:
Contractor Name: RONALD HIRSH

ADJOINING PROPERTY FINDINGS

Date:	**1/25/2011**
Permit Type:	**PL**
Description:	**PLUMBING - ALTERATION TYPE 2** **PROPOSE TO REPLACE EXIST'G DRY CLEANING MACHINES WITH NEW DRY CLEANING MACHINES** **USING HYDROCARBON SOLVENT. ENCLOSE SAME WITH A NEW 2 HOUR PARTITION, AND F.R.** **CEILING. NO CHANGE IN USE, EGRESS, OR OCCUPANCY.**
Permit Description:	**PLUMBING**
Work Class:	A2 - ALTERATION TYPE 2
Proposed Use:	
Permit Number:	320215646-01-PL
Status:	ISSUED
Valuation:	$0.00
Contractor Company:	
Contractor Name:	GILAD GLICK

Date:	**8/14/2009**
Permit Type:	**EW**
Description:	**ALTERATION TYPE 2 - BOILER** **PROPOSE TO REPLACE SECOND OIL FIRED STEAM BOILER IN EXIST'G BOILER ROOM.** **INSTALL NEW DOORS IN THE EXIST'G BOILER ROOM PARTITION. NO CHANGE IN USE,** **OCCUPANCY, OR EGRESS.**
Permit Description:	**EQUIPMENT WORK**
Work Class:	A2 - ALTERATION TYPE 2
Proposed Use:	BOILER
Permit Number:	320021070-01-EW-BL
Status:	ISSUED
Valuation:	$0.00
Contractor Company:	
Contractor Name:	JACK PICCININNI

ADJOINING PROPERTY FINDINGS

Date:	**8/14/2009**
Permit Type:	**EW**
Description:	
Permit Description:	**EQUIPMENT WORK**
Work Class:	
Proposed Use:	FUEL BURNING
Permit Number:	320021070-01-EW-FB
Status:	
Valuation:	$0.00
Contractor Company:	
Contractor Name:	

Date:	**8/14/2009**
Permit Type:	**EW**
Description:	**ALTERATION TYPE 2 - DOORS** **PROPOSE TO REPLACE SECOND OIL FIRED STEAM BOILER IN EXIST'G BOILER ROOM.** **INSTALL NEW DOORS IN THE EXIST'G BOILER ROOM PARTITION. NO CHANGE IN USE,** **OCCUPANCY, OR EGRESS.**
Permit Description:	**EQUIPMENT WORK**
Work Class:	A2 - ALTERATION TYPE 2
Proposed Use:	OTHER CONSTRUCTION EQUIPMENT
Permit Number:	320021070-01-EW-OT
Status:	ISSUED
Valuation:	$0.00
Contractor Company:	
Contractor Name:	RONALD HIRSH

ADJOINING PROPERTY FINDINGS

Date:	**4/29/2009**
Permit Type:	**EW**
Description:	**ALTERATION TYPE 2 - BOILER** **PROPOSE TO REPLACE OIL FIRED STEAM BOILER IN EXISTING BOILER ROOM.** **NO CHANGE IN** **USE, OCCUPANCY, OR EGRESS.**
Permit Description:	**EQUIPMENT WORK**
Work Class:	A2 - ALTERATION TYPE 2
Proposed Use:	BOILER
Permit Number:	320009414-01-EW-BL
Status:	ISSUED
Valuation:	$0.00
Contractor Company:	
Contractor Name:	JACK PICCININNI

Date:	**4/29/2009**
Permit Type:	**EW**
Description:	
Permit Description:	**EQUIPMENT WORK**
Work Class:	
Proposed Use:	FUEL BURNING
Permit Number:	320009414-01-EW-FB
Status:	
Valuation:	$0.00
Contractor Company:	
Contractor Name:	

ADJOINING PROPERTY FINDINGS

Date:	**1/10/2000**
Permit Type:	**EW**
Description:	**ALTERATION TYPE 2 - MECH/HVAC** **REPLACE DRY CLEANING MACHINE IN EXISTING WHOLESALE DRY CLEANING ESTABLI** **HMENT.NO CHANGE IN EGRESS,OCCUPANCY OR U SE UNDER THIS APPLICATION.**
Permit Description:	**EQUIPMENT WORK**
Work Class:	A2 - ALTERATION TYPE 2
Proposed Use:	MECHANICAL/HVAC
Permit Number:	300977539-01-EW-MH
Status:	ISSUED
Valuation:	$0.00
Contractor Company:	
Contractor Name:	JOSEPH CARLUCCI

Date:	**1/10/2000**
Permit Type:	**EW**
Description:	**ALTERATION TYPE 2 - GC** **REPLACE DRY CLEANING MACHINE IN EXISTING WHOLESALE DRY CLEANING ESTABLI** **HMENT.NO CHANGE IN EGRESS,OCCUPANCY OR U SE UNDER THIS APPLICATION.**
Permit Description:	**EQUIPMENT WORK**
Work Class:	A2 - ALTERATION TYPE 2
Proposed Use:	OTHER CONSTRUCTION EQUIPMENT
Permit Number:	300977539-01-EW-OT
Status:	ISSUED
Valuation:	$0.00
Contractor Company:	
Contractor Name:	JOSEPH CARLUCCI

ADJOINING PROPERTY FINDINGS

Date: **1/13/1989**
Permit Type: **ELECTRICAL**
Description:

Permit Description:
Work Class:
Proposed Use:
Permit Number: B048101
Status: COMPLETED
Valuation: $0.00
Contractor Company:
Contractor Name: GARY ELECTRIC CORP. GARY LEVINE

221 BANKER ST

Date: **10/2/2000**
Permit Type: **PL**
Description: **PLUMBING - ALTERATION TYPE 2**
Installation of 3 roof top HVAC units, dunage and associated gas house piping. Existing ducts to be reused. No change to occupancy or egress under this application.

Permit Description: **PLUMBING**
Work Class: A2 - ALTERATION TYPE 2
Proposed Use:
Permit Number: 301046963-01-PL
Status: ISSUED
Valuation: $0.00
Contractor Company:
Contractor Name: WILLIAM F HARVERY

ADJOINING PROPERTY FINDINGS

Date:	**9/27/2000**
Permit Type:	**EW**
Description:	**ALTERATION TYPE 2 - MECH/HVAC** **Installation of 3 roof top HVAC units, dunage and associated gas house piping. Existing ducts to be reused. No change to occupancy or egress under this application.**
Permit Description:	**EQUIPMENT WORK**
Work Class:	A2 - ALTERATION TYPE 2
Proposed Use:	MECHANICAL/HVAC
Permit Number:	301046963-01-EW-MH
Status:	ISSUED
Valuation:	$0.00
Contractor Company:	
Contractor Name:	COMPTON MENDONCA

Date:	**9/27/2000**
Permit Type:	**EW**
Description:	**ALTERATION TYPE 2 - GC** **Installation of 3 roof top HVAC units, dunage and associated gas house piping. Existing ducts to be reused. No change to occupancy or egress under this application.**
Permit Description:	**EQUIPMENT WORK**
Work Class:	A2 - ALTERATION TYPE 2
Proposed Use:	OTHER CONSTRUCTION EQUIPMENT
Permit Number:	301046963-01-EW-OT
Status:	ISSUED
Valuation:	$0.00
Contractor Company:	
Contractor Name:	COMPTON MENDONCA

ADJOINING PROPERTY FINDINGS

Date: **2/2/1999**
Permit Type: **ELECTRICAL**
Description:

Permit Description:
Work Class:
Proposed Use:
Permit Number: B186406
Status: COMPLETED
Valuation: $0.00
Contractor Company:
Contractor Name: BALANCE ELEC CONT'G CORP. ION BALAN

228 BANKER ST

Date: **9/11/1990**
Permit Type: **ELECTRICAL**
Description:

Permit Description:
Work Class:
Proposed Use:
Permit Number: B073911
Status: COMPLETED
Valuation: $0.00
Contractor Company:
Contractor Name: TOM & TOM ELECT. CORP. K TOM

ADJOINING PROPERTY FINDINGS

239 BANKER ST

Date:	**4/30/2012**
Permit Type:	**AL**
Description:	**ALTERATION TYPE 3 - GEN. CONSTR. RE-POINT BRICK FACADES. NO CHANGE IN OCCUPANCY, EGRESS, OR USE.**
Permit Description:	**ALTERATION**
Work Class:	A3 - ALTERATION TYPE 3
Proposed Use:	
Permit Number:	320468613-01-AL
Status:	ISSUED
Valuation:	$0.00
Contractor Company:	
Contractor Name:	YEHOSHUA WERTZBERGER

Date:	**1/25/2011**
Permit Type:	**AL**
Description:	**ALTERATION TYPE 1 - CONVERTING FROM MFG. UG 16-17 INTO TRANSIENT HOTEL,UG 5 - PL & PARTITIONS AS PER PLANS**
Permit Description:	**ALTERATION**
Work Class:	A1 - ALTERATION TYPE 1
Proposed Use:	
Permit Number:	302260871-01-AL
Status:	ISSUED
Valuation:	$0.00
Contractor Company:	
Contractor Name:	JORGE HUERTES

ADJOINING PROPERTY FINDINGS

Date:	**1/25/2011**
Permit Type:	**EQ**
Description:	**ALTERATION TYPE 1 - CONSTRUCTION EQUIPMENT - FENCE CONVERTING FROM MFG. UG 16-17 INTO TRANSIENT HOTEL,UG 5 - PL & PARTITIONS AS PER PLANS**
Permit Description:	**CONSTRUCTION EQUIPMENT**
Work Class:	A1 - ALTERATION TYPE 1
Proposed Use:	FENCE
Permit Number:	302260871-01-EQ-FN
Status:	ISSUED
Valuation:	$0.00
Contractor Company:	
Contractor Name:	JORGE HUERTES

Date:	**12/11/2009**
Permit Type:	**PL**
Description:	**PLUMBING - ALTERATION TYPE 1 CONVERTING FROM MFG. UG 16-17 INTO TRANSIENT HOTEL,UG 5 - PL & PARTITIONS AS PER PLANS**
Permit Description:	**PLUMBING**
Work Class:	A1 - ALTERATION TYPE 1
Proposed Use:	
Permit Number:	302260871-01-PL
Status:	ISSUED
Valuation:	$0.00
Contractor Company:	
Contractor Name:	JORGE HUERTES

ADJOINING PROPERTY FINDINGS

Date: **12/5/2008**
Permit Type: **ELECTRICAL**
Description:

Permit Description:
Work Class:
Proposed Use:
Permit Number: B311311
Status: AWAITING INSPECTION REQUEST
Valuation: $0.00
Contractor Company:
Contractor Name: ACCURATE ELEC'L CORP. BENJAMIN DREBIN

Date: **7/28/2008**
Permit Type: **EQ**
Description: **ALTERATION TYPE 1 - CONSTRUCTION EQUIPMENT - SIDEWALK-SHED SIDEWALK SHED 100' LN FT ON MESEROLE AVE AND 175' LN FT ON BANKER ST**

Permit Description: **CONSTRUCTION EQUIPMENT**
Work Class: A1 - ALTERATION TYPE 1
Proposed Use: SIDEWALK SHED
Permit Number: 302260871-02-EQ-SH
Status: ISSUED
Valuation: $0.00
Contractor Company:
Contractor Name: JORGE HUERTES

Date: **3/20/2008**
Permit Type: **ELECTRICAL**
Description:

Permit Description:
Work Class:
Proposed Use:
Permit Number: B301874
Status: AWAITING INSPECTION REQUEST
Valuation: $0.00
Contractor Company:
Contractor Name: ALSON ELEC'L CONTR. INC ALTAF SYED-NAQVI

ADJOINING PROPERTY FINDINGS

Date:	**3/11/2008**
Permit Type:	**EQ**
Description:	**ALTERATION TYPE 3 - CONSTRUCTION EQUIPMENT - SIDEWALK-SHED INSTALLATION OF 115 L.F. TEMPORARY HEAVY DUTY SIDEWALK SHED FOR REMEDIAL PURPOSE TO COMPLY WITH LL33/91. NO CHANGE IN USE, EGRESS OR OCCUPANCY.**
Permit Description:	**CONSTRUCTION EQUIPMENT**
Work Class:	A3 - ALTERATION TYPE 3
Proposed Use:	SIDEWALK SHED
Permit Number:	310113828-01-EQ-SH
Status:	ISSUED
Valuation:	$0.00
Contractor Company:	
Contractor Name:	ZAFAR ULLAH

Date:	**6/13/2000**
Permit Type:	**PL**
Description:	**PLUMBING - ALTERATION TYPE 2 INSTALLING NON-BEARING PARTITIONS IN WHI CH TTWO ROOMS AND BATHROOM WILL BE CRATED AND ALSO HANGING GRID TILES AT CEILING.**
Permit Description:	**PLUMBING**
Work Class:	A2 - ALTERATION TYPE 2
Proposed Use:	
Permit Number:	301035476-01-PL
Status:	ISSUED
Valuation:	$0.00
Contractor Company:	
Contractor Name:	ZBIGNIEW WANIELISTA

ADJOINING PROPERTY FINDINGS

Date:	**6/12/2000**
Permit Type:	**EW**
Description:	**ALTERATION TYPE 2 - MECH/HVAC** **INSTALLING NON-BEARING PARTITIONS IN WHI CH TTWO ROOMS AND BATHROOM WILL** **BE CRATED AND ALSO HANGING GRID TILES AT CEILING.**
Permit Description:	**EQUIPMENT WORK**
Work Class:	A2 - ALTERATION TYPE 2
Proposed Use:	MECHANICAL/HVAC
Permit Number:	301035476-01-EW-MH
Status:	ISSUED
Valuation:	$0.00
Contractor Company:	
Contractor Name:	DAREK STEFANOWSKI

Date:	**6/12/2000**
Permit Type:	**EW**
Description:	**ALTERATION TYPE 2 - GEN CONST** **INSTALLING NON-BEARING PARTITIONS IN WHI CH TTWO ROOMS AND BATHROOM WILL** **BE CRATED AND ALSO HANGING GRID TILES AT CEILING.**
Permit Description:	**EQUIPMENT WORK**
Work Class:	A2 - ALTERATION TYPE 2
Proposed Use:	OTHER CONSTRUCTION EQUIPMENT
Permit Number:	301035476-01-EW-OT
Status:	ISSUED
Valuation:	$0.00
Contractor Company:	
Contractor Name:	DAREK STEFANOWSKI

ADJOINING PROPERTY FINDINGS

Date:	**11/6/1998**
Permit Type:	**EW**
Description:	**ALTERATION TYPE 2 - BOILER** **INSTALL GAS FIRED PACKAGE BOILER.INSTALL NEW GAS METER & GAS PIPING CONN** **CT TO EXISTING GAS SERVICE.INSTALL BOILE R ROOM ENCLOSURE AND METAL GAS VENT.NO** **HANGE IN EGRESS,OCCUPANCY OR USE UNDER T HIS APPLICATION.LOCAL LAW 17/95 DOES NO** **APPLY TO THIS APPLICATION.**
Permit Description:	**EQUIPMENT WORK**
Work Class:	A2 - ALTERATION TYPE 2
Proposed Use:	BOILER
Permit Number:	300800765-01-EW-BL
Status:	ISSUED
Valuation:	$0.00
Contractor Company:	
Contractor Name:	JAMES SEICKEL

Date:	**11/6/1998**
Permit Type:	**EW**
Description:	**ALTERATION TYPE 2 - GC** **INSTALL GAS FIRED PACKAGE BOILER.INSTALL NEW GAS METER & GAS PIPING CONN** **CT TO EXISTING GAS SERVICE.INSTALL BOILE R ROOM ENCLOSURE AND METAL GAS VENT.NO** **HANGE IN EGRESS,OCCUPANCY OR USE UNDER T HIS APPLICATION.LOCAL LAW 17/95 DOES NO** **APPLY TO THIS APPLICATION.**
Permit Description:	**EQUIPMENT WORK**
Work Class:	A2 - ALTERATION TYPE 2
Proposed Use:	OTHER CONSTRUCTION EQUIPMENT
Permit Number:	300800765-01-EW-OT
Status:	ISSUED
Valuation:	$0.00
Contractor Company:	
Contractor Name:	JAMES SEICKEL

ADJOINING PROPERTY FINDINGS

Date:	**11/6/1998**
Permit Type:	**PL**
Description:	**PLUMBING - ALTERATION TYPE 2** **INSTALL GAS FIRED PACKAGE BOILER.INSTALL NEW GAS METER & GAS PIPING CONN** **CT TO EXISTING GAS SERVICE.INSTALL BOILE R ROOM ENCLOSURE AND METAL GAS VENT.NO** **HANGE IN EGRESS,OCCUPANCY OR USE UNDER T HIS APPLICATION.LOCAL LAW 17/95 DOES NO** **APPLY TO THIS APPLICATION.**
Permit Description:	**PLUMBING**
Work Class:	A2 - ALTERATION TYPE 2
Proposed Use:	
Permit Number:	300800765-01-PL
Status:	ISSUED
Valuation:	$0.00
Contractor Company:	
Contractor Name:	JAMES SEICKEL

Date:	**1/10/1994**
Permit Type:	**EW**
Description:	**ALTERATION TYPE 2 - DEMO,PARTI.** **DEMO, INTERIOR PARTITIONS & PLUMBING ON 3RD.& 4TH. FLOORS. NO CHANGE IN** **USE, EGRESS OR OCCUPANCY.**
Permit Description:	**EQUIPMENT WORK**
Work Class:	A2 - ALTERATION TYPE 2
Proposed Use:	OTHER CONSTRUCTION EQUIPMENT
Permit Number:	300310562-01-EW-OT
Status:	ISSUED
Valuation:	$0.00
Contractor Company:	
Contractor Name:	ANDREW LAIGHT

ADJOINING PROPERTY FINDINGS

Date:	**4/19/1993**
Permit Type:	**EW**
Description:	**ALTERATION TYPE 2 - CHIMNEY & SUPPR REPLACE METAL CHIMNEY AND CHIMNEY SUPPOR TS. NO CHANGE IN EGRESS OCCUPAN Y OR USE UNDER THIS APLICATION.**
Permit Description:	**EQUIPMENT WORK**
Work Class:	A2 - ALTERATION TYPE 2
Proposed Use:	OTHER CONSTRUCTION EQUIPMENT
Permit Number:	300241325-01-EW-OT
Status:	ISSUED
Valuation:	$0.00
Contractor Company:	
Contractor Name:	MICHAEL SHERR

Date:	
Permit Type:	
Description:	
Permit Description:	**ELECTRICAL**
Work Class:	
Proposed Use:	
Permit Number:	B350626
Status:	OBJECTION PENDING AT OWNER
Valuation:	$0.00
Contractor Company:	
Contractor Name:	

ADJOINING PROPERTY FINDINGS

249 BANKER ST

Date:	**10/31/1988**
Permit Type:	**ELECTRICAL**
Description:	
Permit Description:	
Work Class:	
Proposed Use:	
Permit Number:	B045206
Status:	COMPLETED
Valuation:	$0.00
Contractor Company:	
Contractor Name:	WARREN ELEVATOR SVC CO KENNETH SEIFERTH, WARREN ELEVATOR SVC CO KENNETH SEIFERTH, JR.

259 BANKER ST

Date:	**8/22/2012**
Permit Type:	**AL**
Description:	**ALTERATION TYPE 1 - TO CHANGE SECOND FLOOR OCCUPANCY AND JOIN NEW SECOND FLOOR EATING AND DRINKING ESTABLISHEMENT (UG 12) WITH EXISTING FIRST FLOOR ESTABLISHMENT. ALL WORK AS PER PLANS**
Permit Description:	**ALTERATION**
Work Class:	A1 - ALTERATION TYPE 1
Proposed Use:	
Permit Number:	310114122-01-AL
Status:	ISSUED
Valuation:	$0.00
Contractor Company:	
Contractor Name:	TOBY YANGUANG LIN

ADJOINING PROPERTY FINDINGS

Date:	**8/22/2012**
Permit Type:	**EQ**
Description:	**ALTERATION TYPE 3 - CONSTRUCTION EQUIPMENT - FENCE INSTALLATION OF A TEMPORARY WOOD FENCE. NO CHANGE TO USE, EGRESS OR OCCUPANCY.**
Permit Description:	**CONSTRUCTION EQUIPMENT**
Work Class:	A3 - ALTERATION TYPE 3
Proposed Use:	FENCE
Permit Number:	320426749-01-EQ-FN
Status:	ISSUED
Valuation:	$0.00
Contractor Company:	
Contractor Name:	TOBY YANGUANG LIN

Date:	**5/4/2012**
Permit Type:	**EW**
Description:	**ALTERATION TYPE 2 - MECH/HVAC SUBSEQUENT FILING FOR MH AND SPRINKLER WORK TYPE WHICH WAS INADVERTANTLY OMITTED**
Permit Description:	**EQUIPMENT WORK**
Work Class:	A2 - ALTERATION TYPE 2
Proposed Use:	MECHANICAL/HVAC
Permit Number:	320403513-02-EW-MH
Status:	ISSUED
Valuation:	$0.00
Contractor Company:	
Contractor Name:	TOBY YANGUANG NIN

ADJOINING PROPERTY FINDINGS

Date:	**4/24/2012**
Permit Type:	**PL**
Description:	**PLUMBING - ALTERATION TYPE 2** **FILING FOR PLUMBING WORK IN CONJUCTION WITH ALT I:310114122.NO CHNAGE TO USE** **EGRESS OR OCCUPANCY.**
Permit Description:	**PLUMBING**
Work Class:	A2 - ALTERATION TYPE 2
Proposed Use:	
Permit Number:	320403513-01-PL
Status:	ISSUED
Valuation:	$0.00
Contractor Company:	
Contractor Name:	STEVEN WASSERMAN

Date:	**4/24/2012**
Permit Type:	**EW**
Description:	**ALTERATION TYPE 2 - SPRINKLER** **SUBSEQUENT FILING FOR MH AND SPRINKLER WORK TYPE WHICH WAS INADVERTANTLY** **OMITTED**
Permit Description:	**EQUIPMENT WORK**
Work Class:	A2 - ALTERATION TYPE 2
Proposed Use:	SPRINKLER
Permit Number:	320403513-02-EW-SP
Status:	ISSUED
Valuation:	$0.00
Contractor Company:	
Contractor Name:	STEVEN WASSERMAN

ADJOINING PROPERTY FINDINGS

Date:	**4/5/2012**
Permit Type:	
Description:	

Permit Description:	**ELECTRICAL**
Work Class:	
Proposed Use:	
Permit Number:	B348680
Status:	COMPLETED
Valuation:	$0.00
Contractor Company:	
Contractor Name:	AL-LECTRIC ELECT'L CONTRG SANG CHEUNG

Date:	**7/18/2011**
Permit Type:	**AL**
Description:	**ALTERATION TYPE 3 - CURB CUT** **CURB CUT ON EAST SIDE OF BANKER STREET, 195'-5 3/8" NORTH OF MESEROLE AVE.**

Permit Description:	**ALTERATION**
Work Class:	A3 - ALTERATION TYPE 3
Proposed Use:	
Permit Number:	320298281-01-AL
Status:	ISSUED
Valuation:	$0.00
Contractor Company:	
Contractor Name:	TOBY YANGUANG LIN

ADJOINING PROPERTY FINDINGS

Date:	**8/1/2008**
Permit Type:	**ELECTRICAL**
Description:	
Permit Description:	
Work Class:	
Proposed Use:	
Permit Number:	B307334
Status:	COMPLETED
Valuation:	$0.00
Contractor Company:	
Contractor Name:	NEW GRAND ELECTRIC, INC. RAFAEL SEPULVEDA, NEW GRAND ELECTRIC, INC. CHRISTOPHER BISHUNDAT

Date:	**6/27/2008**
Permit Type:	**PL**
Description:	**PLUMBING - ALTERATION TYPE 1** **TO CHANGE SECOND FLOOR OCCUPANCY AND JOIN NEW SECOND FLOOR EATING AND DRINKING** **ESTABLISHEMENT (UG 12) WITH EXISTING FIRST FLOOR ESTABLISHMENT. ALL WORK AS PER** **PLANS**
Permit Description:	**PLUMBING**
Work Class:	A1 - ALTERATION TYPE 1
Proposed Use:	
Permit Number:	310114122-01-PL
Status:	ISSUED
Valuation:	$0.00
Contractor Company:	
Contractor Name:	DANIEL WEINTRAUB

ADJOINING PROPERTY FINDINGS

Date:	**1/17/2008**
Permit Type:	**EW**
Description:	**ALTERATION TYPE 2 - GC** **PLANS FILED TO RELOCATE DJ BOOTH ENLARGE RAISED PLATFORM AND VIP ROOM ALL AS** **PER PLANS FILED HEREWITH. NO CHANGE IN USE, OCCUPANCY OR EGRESS.**
Permit Description:	**EQUIPMENT WORK**
Work Class:	A2 - ALTERATION TYPE 2
Proposed Use:	OTHER CONSTRUCTION EQUIPMENT
Permit Number:	310047614-01-EW-OT
Status:	ISSUED
Valuation:	$0.00
Contractor Company:	
Contractor Name:	RAUL SILLAU

Date:	**7/12/2006**
Permit Type:	**EW**
Description:	**ALTERATION TYPE 2 - GC** **INSTALLATION OF NEW PARTITION, REMOVAL AND CAPPING OF EXISTING BAS FIXTU** **RES AS PER PLAN. NO CHANGE IN USE, EGRES S OR OCCUPANCY.**
Permit Description:	**EQUIPMENT WORK**
Work Class:	A2 - ALTERATION TYPE 2
Proposed Use:	OTHER CONSTRUCTION EQUIPMENT
Permit Number:	302185436-01-EW-OT
Status:	ISSUED
Valuation:	$0.00
Contractor Company:	
Contractor Name:	EUSEBIO BANKS

ADJOINING PROPERTY FINDINGS

Date:	**12/1/2004**
Permit Type:	**PL**
Description:	**PLUMBING - ALTERATION TYPE 2** **NEW HVAC SYSTEM FOR THE FIRST FLOOR AS PER PLANS SUBMITTED HEREWITH-GAS LINS** **FILED UNDER A SEPARATE ALTERATION APPLICATION.**
Permit Description:	**PLUMBING**
Work Class:	A2 - ALTERATION TYPE 2
Proposed Use:	
Permit Number:	301385294-01-PL
Status:	ISSUED
Valuation:	$0.00
Contractor Company:	
Contractor Name:	JOHN RINALDI

Date:	**1/13/2004**
Permit Type:	**EW**
Description:	**ALTERATION TYPE 2 - FIRE SUPPRESSION** **Propose to install a kitchen fire suppression system as per plans submitted herewith. Gas shut-off valve filed under alteration number 301384829. There is no change to use occupancy or egress under this application.**
Permit Description:	**EQUIPMENT WORK**
Work Class:	A2 - ALTERATION TYPE 2
Proposed Use:	FIRE SUPPRESSION
Permit Number:	301668121-01-EW-FP
Status:	ISSUED
Valuation:	$0.00
Contractor Company:	
Contractor Name:	LESLIE MUNICH

ADJOINING PROPERTY FINDINGS

Date: **10/6/2003**
Permit Type: **AL**
Description: **ALTERATION TYPE 1 -**
Propose to change the use on the first floor to CABARET as per plans submitted herewith

Permit Description: **ALTERATION**
Work Class: A1 - ALTERATION TYPE 1
Proposed Use:
Permit Number: 301384829-01-AL
Status: ISSUED
Valuation: $0.00
Contractor Company:
Contractor Name: DAREK STEFANOWSKI

Date: **7/23/2003**
Permit Type: **ELECTRICAL**
Description:

Permit Description:
Work Class:
Proposed Use:
Permit Number: B242806
Status: COMPLETED
Valuation: $0.00
Contractor Company:
Contractor Name: FOSTER ELEC'L SVC., INC. MAURICE SITRUK

Date: **5/26/2003**
Permit Type: **ELECTRICAL**
Description:

Permit Description:
Work Class:
Proposed Use:
Permit Number: B240228
Status: CLOSED/CANCELLED
Valuation: $0.00
Contractor Company:
Contractor Name: FOSTER ELEC'L SVC., INC. MAURICE SITRUK

ADJOINING PROPERTY FINDINGS

Date:	**4/22/2003**
Permit Type:	**EW**
Description:	**ALTERATION TYPE 2 - SPRINKLER** **PROPOSE TO ALTER THE EXISTING SPRINKLER SYSTEM TO ACCOMODATE THE NEW LAYOUT AS** **PER PLANS SUBMITTED HEREWITH**
Permit Description:	**EQUIPMENT WORK**
Work Class:	A2 - ALTERATION TYPE 2
Proposed Use:	SPRINKLER
Permit Number:	301417009-01-EW-SP
Status:	ISSUED
Valuation:	$0.00
Contractor Company:	
Contractor Name:	GUS ALATSIS

Date:	**4/22/2003**
Permit Type:	**PL**
Description:	**PLUMBING - ALTERATION TYPE 2** **PROPOSE TO ALTER THE EXISTING SPRINKLER SYSTEM TO ACCOMODATE THE NEW LAYOUT AS** **PER PLANS SUBMITTED HEREWITH**
Permit Description:	**PLUMBING**
Work Class:	A2 - ALTERATION TYPE 2
Proposed Use:	
Permit Number:	301417009-01-PL
Status:	ISSUED
Valuation:	$0.00
Contractor Company:	
Contractor Name:	ALFRED GLEICH

ADJOINING PROPERTY FINDINGS

Date:	**12/11/2002**
Permit Type:	**PL**
Description:	**PLUMBING - ALTERATION TYPE 1** **Propose to change the use on the first floor to CABARET as per plans submitted herewith**
Permit Description:	**PLUMBING**
Work Class:	A1 - ALTERATION TYPE 1
Proposed Use:	
Permit Number:	301384829-01-PL
Status:	ISSUED
Valuation:	$0.00
Contractor Company:	
Contractor Name:	ALBERT PULLINI

Date:	**10/24/2002**
Permit Type:	**EQ**
Description:	**ALTERATION TYPE 3 - CONSTRUCTION EQUIPMENT - FENCE** **APPLICATION FILED FOR A CONSTRUCTION FENCE IN CONJUNCTION WITH WORK TO BE** **PERFORMED UNDER ALTERATION 301384829. 8'-0" HIGH BY 82'-0" IN LENGTH AS PER** **PLANS FILED HEREWITH.**
Permit Description:	**CONSTRUCTION EQUIPMENT**
Work Class:	A3 - ALTERATION TYPE 3
Proposed Use:	FENCE
Permit Number:	301424117-01-EQ-FN
Status:	ISSUED
Valuation:	$0.00
Contractor Company:	
Contractor Name:	DAREK STEFANOWSKI

ADJOINING PROPERTY FINDINGS

Date:	**9/27/2002**
Permit Type:	**EW**
Description:	**ALTERATION TYPE 2 - MECH/HVAC** **NEW HVAC SYSTEM FOR THE FIRST FLOOR AS PER PLANS SUBMITTED HEREWITH-GAS LINS** **FILED UNDER A SEPARATE ALTERATION APPLICATION.**
Permit Description:	**EQUIPMENT WORK**
Work Class:	A2 - ALTERATION TYPE 2
Proposed Use:	MECHANICAL/HVAC
Permit Number:	301385294-01-EW-MH
Status:	ISSUED
Valuation:	$0.00
Contractor Company:	
Contractor Name:	DAREK STEFANOWSKI

Date:	**9/27/2002**
Permit Type:	**EW**
Description:	**ALTERATION TYPE 2 - STEEL DUNNAGE** **NEW HVAC SYSTEM FOR THE FIRST FLOOR AS PER PLANS SUBMITTED HEREWITH-GAS LINS** **FILED UNDER A SEPARATE ALTERATION APPLICATION.**
Permit Description:	**EQUIPMENT WORK**
Work Class:	A2 - ALTERATION TYPE 2
Proposed Use:	OTHER CONSTRUCTION EQUIPMENT
Permit Number:	301385294-01-EW-OT
Status:	ISSUED
Valuation:	$0.00
Contractor Company:	
Contractor Name:	DAREK STEFANOWSKI

ADJOINING PROPERTY FINDINGS

Date:	**12/15/2000**
Permit Type:	**PL**
Description:	**PLUMBING - ALTERATION TYPE 2** **(2)MODINE UNIT HEATERS.NO CHANGE IN EGRE SS,USE OR OCCUPANCY**
Permit Description:	**PLUMBING**
Work Class:	A2 - ALTERATION TYPE 2
Proposed Use:	
Permit Number:	301105195-01-PL
Status:	ISSUED
Valuation:	$0.00
Contractor Company:	
Contractor Name:	MARTIN MARK

CLIFFORD PL

10 CLIFFORD PL

Date:	**7/10/2007**
Permit Type:	**EQ**
Description:	**ALTERATION TYPE 3 - CONSTRUCTION EQUIPMENT - SCAFFOLD** **INSTALLATION OF 17'LENGTH BY 24' HEIGHTPIPE SCAFFOLDING .** **NO CHANGE OF USE, EGRESS OR OCCUPANCY**
Permit Description:	**CONSTRUCTION EQUIPMENT**
Work Class:	A3 - ALTERATION TYPE 3
Proposed Use:	SCAFFOLD
Permit Number:	302369345-01-EQ-SF
Status:	ISSUED
Valuation:	$0.00
Contractor Company:	
Contractor Name:	MICHAEL SIWIEC

ADJOINING PROPERTY FINDINGS

Date: **5/9/2006**
Permit Type: **ELECTRICAL**
Description:

Permit Description:
Work Class:
Proposed Use:
Permit Number: B279082
Status: COMPLETED
Valuation: $0.00
Contractor Company:
Contractor Name: DARIUSZ GRYGLEWSKI DARIUSZ GRYGLEWSKI

Date: **4/13/2006**
Permit Type: **PL**
Description: **PLUMBING - ALTERATION TYPE 2**
NE NONCLOMBUSTIBLE REAR PORCH AND NEW GR EEN HOUSE AT REAR CELLAR & FIRS
NO CHANGE TO ZONING USE OCCUPANCY OR EG RESS AS PER PPN# 7/94 SELF CERTIFICATIO
OF OBJECTIONS IS REQUESTED

Permit Description: **PLUMBING**
Work Class: A2 - ALTERATION TYPE 2
Proposed Use:
Permit Number: 301954687-01-PL
Status: ISSUED
Valuation: $0.00
Contractor Company:
Contractor Name: MICHAEL MESSEMER

ADJOINING PROPERTY FINDINGS

Date:	**1/17/2006**
Permit Type:	**EW**
Description:	**ALTERATION TYPE 2 - ENL** **NE NONCLOMBUSTIBLE REAR PORCH AND NEW GR EEN HOUSE AT REAR CELLAR & FIRS** **NO CHANGE TO ZONING USE OCCUPANCY OR EG RESS AS PER PPN# 7/94 SELF CERTIFICATIO** **OF OBJECTIONS IS REQUESTED**
Permit Description:	**EQUIPMENT WORK**
Work Class:	A2 - ALTERATION TYPE 2
Proposed Use:	OTHER CONSTRUCTION EQUIPMENT
Permit Number:	301954687-01-EW-OT
Status:	ISSUED
Valuation:	$0.00
Contractor Company:	
Contractor Name:	PETER PRASZKOWICZ

Date:	**7/14/2005**
Permit Type:	**EW**
Description:	**ALTERATION TYPE 2 - MECH/HVAC** **INTERIOR RENOVATION OF EXISTING 2 FAMILY DWELLING. NO CHNAGE TO ZONING** **SE OCCUPANCY OR EGRESS. NO EXTERIOR WORK OR WINDOW REPLACEMENT. AS PER PPN# 7/** **. SELF CERTIFICATION OF OBJECTION IS REQ UESTED.**
Permit Description:	**EQUIPMENT WORK**
Work Class:	A2 - ALTERATION TYPE 2
Proposed Use:	MECHANICAL/HVAC
Permit Number:	301686325-01-EW-MH
Status:	ISSUED
Valuation:	$0.00
Contractor Company:	
Contractor Name:	MICHAEL MESSEMER

ADJOINING PROPERTY FINDINGS

Date:	**4/22/2004**
Permit Type:	**PL**
Description:	**PLUMBING - ALTERATION TYPE 2** **INTERIOR RENOVATION OF EXISTING 2 FAMILY DWELLING. NO CHNAGE TO ZONING** **SE OCCUPANCY OR EGRESS. NO EXTERIOR WORK OR WINDOW REPLACEMENT. AS PER PPN# 7/** **. SELF CERTIFICATION OF OBJECTION IS REQ UESTED.**
Permit Description:	**PLUMBING**
Work Class:	A2 - ALTERATION TYPE 2
Proposed Use:	
Permit Number:	301686325-01-PL
Status:	ISSUED
Valuation:	$0.00
Contractor Company:	
Contractor Name:	MICHAEL MESSEMER

Date:	**4/9/2004**
Permit Type:	**EW**
Description:	**ALTERATION TYPE 2 - GC** **INTERIOR RENOVATION OF EXISTING 2 FAMILY DWELLING. NO CHNAGE TO ZONING** **SE OCCUPANCY OR EGRESS. NO EXTERIOR WORK OR WINDOW REPLACEMENT. AS PER PPN# 7/** **. SELF CERTIFICATION OF OBJECTION IS REQ UESTED.**
Permit Description:	**EQUIPMENT WORK**
Work Class:	A2 - ALTERATION TYPE 2
Proposed Use:	OTHER CONSTRUCTION EQUIPMENT
Permit Number:	301686325-01-EW-OT
Status:	ISSUED
Valuation:	$0.00
Contractor Company:	
Contractor Name:	MARIAN CZAJKA

ADJOINING PROPERTY FINDINGS

Date: **11/25/2003**
Permit Type: **ELECTRICAL**
Description:

Permit Description:
Work Class:
Proposed Use:
Permit Number: B249402
Status: COMPLETED
Valuation: $0.00
Contractor Company:
Contractor Name: CNE ELECTRICAL CORP. NICHOLAS SHOSHILOS

11 CLIFFORD PL

Date: **7/10/1994**
Permit Type: **ELECTRICAL**
Description:

Permit Description:
Work Class:
Proposed Use:
Permit Number: B128115
Status: AWAITING INSPECTION REQUEST
Valuation: $0.00
Contractor Company:
Contractor Name: AMPOL ELEC'L CONT. INC. MAREK SZLEZAK

ADJOINING PROPERTY FINDINGS

12 CLIFFORD PL

Date:	**9/29/2017**
Permit Type:	**EW**
Description:	**ALTERATION TYPE 2 - BOILER** **REPLACE GAS BURNER AND NEW GAS METER FOR AN EXISTING BOILER IN THE CELLAR. NO** **CHANGE THE USE, EGRESS AND OCCUPANCY.**
Permit Description:	**EQUIPMENT WORK**
Work Class:	A2 - ALTERATION TYPE 2
Proposed Use:	BOILER
Permit Number:	220258780-01-EW-BL
Status:	ISSUED
Valuation:	$0.00
Contractor Company:	
Contractor Name:	FRANCIS A REDHEAD

Date:	**2/12/2015**
Permit Type:	**PL**
Description:	**PLUMBING - ALTERATION TYPE 2** **REPLACE GAS BURNER AND NEW GAS METER FOR AN EXISTING BOILER IN THE CELLAR. NO** **CHANGE THE USE, EGRESS AND OCCUPANCY.**
Permit Description:	**PLUMBING**
Work Class:	A2 - ALTERATION TYPE 2
Proposed Use:	
Permit Number:	220258780-01-PL
Status:	ISSUED
Valuation:	$0.00
Contractor Company:	
Contractor Name:	ASDRUBAL AGUIRRE

ADJOINING PROPERTY FINDINGS

Date:	**7/31/2008**
Permit Type:	**PL**
Description:	**PLUMBING - ALTERATION TYPE 2** **RENOVATION OF APARTMENENT 2L. NO CHANGE TO USE, OCCUPANCY AND EGRESS.**
Permit Description:	**PLUMBING**
Work Class:	A2 - ALTERATION TYPE 2
Proposed Use:	
Permit Number:	310166744-01-PL
Status:	ISSUED
Valuation:	$0.00
Contractor Company:	
Contractor Name:	LOUIS ABRAMO

Date:	**7/29/2008**
Permit Type:	**EW**
Description:	**ALTERATION TYPE 2 - GEN. CONSTR** **RENOVATION OF APARTMENENT 2L. NO CHANGE TO USE, OCCUPANCY AND EGRESS.**
Permit Description:	**EQUIPMENT WORK**
Work Class:	A2 - ALTERATION TYPE 2
Proposed Use:	OTHER CONSTRUCTION EQUIPMENT
Permit Number:	310166744-01-EW-OT
Status:	ISSUED
Valuation:	$0.00
Contractor Company:	
Contractor Name:	JAN WILCZEWSKI

ADJOINING PROPERTY FINDINGS

Date:	**7/28/2004**
Permit Type:	**PL**
Description:	**PLUMBING - ALTERATION TYPE 2** **LEGALIZE EXISTING CELLAR LAYOUT NO WORK NO CHANGE TO ZONING USE OCCUPANCY OR EGRESS AS PER PPN#7/94 SELF CERTIFICATION OF OBJECTIONS IS** **REQUESTED**
Permit Description:	**PLUMBING**
Work Class:	A2 - ALTERATION TYPE 2
Proposed Use:	
Permit Number:	301799418-01-PL
Status:	ISSUED
Valuation:	$0.00
Contractor Company:	
Contractor Name:	RICK LAKATOS

Date:	**7/16/2004**
Permit Type:	**EW**
Description:	**ALTERATION TYPE 2 - NO WORK** **LEGALIZE EXISTING CELLAR LAYOUT NO WORK NO CHANGE TO ZONING USE OCCUPANCY OR EGRESS AS PER PPN#7/94 SELF CERTIFICATION OF OBJECTIONS IS** **REQUESTED**
Permit Description:	**EQUIPMENT WORK**
Work Class:	A2 - ALTERATION TYPE 2
Proposed Use:	OTHER CONSTRUCTION EQUIPMENT
Permit Number:	301799418-01-EW-OT
Status:	ISSUED
Valuation:	$0.00
Contractor Company:	
Contractor Name:	JAN MIODUSZEWSKI OWNER 148 DRIGGS AVENUE BKLYN NY 11222

ADJOINING PROPERTY FINDINGS

Date: **8/26/2001**
Permit Type: **ELECTRICAL**
Description:

Permit Description:
Work Class:
Proposed Use:
Permit Number: B217420
Status: COMPLETED
Valuation: $0.00
Contractor Company:
Contractor Name: M & R ELEC'L CONT'G & REP MICHAEL MIRINO, M & R ELEC'L CONT'G & REP MARIUSZ ROGALSKI

Date: **2/11/1993**
Permit Type: **ELECTRICAL**
Description:

Permit Description:
Work Class:
Proposed Use:
Permit Number: Y056838
Status: COMPLETED
Valuation: $0.00
Contractor Company:
Contractor Name: P.N. TRAMANTANO.LIC ELCTR PETER TRAMANTANO

ADJOINING PROPERTY FINDINGS

Date:	**2/6/1992**
Permit Type:	**EW**
Description:	**ALTERATION TYPE 2 - BOILER REPLACEMENT (1) NEW L. P. BOILER/BURNER NO CHANGE IN MEANS OF EGRESS,USE GROUP OR OCCUPANCY**
Permit Description:	**EQUIPMENT WORK**
Work Class:	A2 - ALTERATION TYPE 2
Proposed Use:	BOILER
Permit Number:	200147037-01-EW-BL
Status:	ISSUED
Valuation:	$0.00
Contractor Company:	
Contractor Name:	TODD PALLADINO

Date:	**2/6/1992**
Permit Type:	**EW**
Description:	
Permit Description:	**EQUIPMENT WORK**
Work Class:	
Proposed Use:	FUEL BURNING
Permit Number:	200147037-01-EW-FB
Status:	
Valuation:	$0.00
Contractor Company:	
Contractor Name:	

ADJOINING PROPERTY FINDINGS

13 CLIFFORD PL

Date:	**10/3/2017**
Permit Type:	**PL**
Description:	**PLUMBING - ALTERATION TYPE 2** **INTERIOR RENOVATION TO APT# 1L,2L,2R,3L ON 1-3 FLOORS. PARTITION AND PLUMBING** **WORK. NEW BATHROOM VENTS. ALL AS PER PLANS. NO CHANGE IN USE, EGRESS OR** **OCCUPANCY.**
Permit Description:	**PLUMBING**
Work Class:	A2 - ALTERATION TYPE 2
Proposed Use:	
Permit Number:	321655801-01-PL
Status:	ISSUED
Valuation:	$0.00
Contractor Company:	
Contractor Name:	HOWARD M SCHREIER

Date:	**9/26/2017**
Permit Type:	**EW**
Description:	**ALTERATION TYPE 2 - MECH/HVAC** **INTERIOR RENOVATION TO APT# 1L,2L,2R,3L ON 1-3 FLOORS. PARTITION AND PLUMBING** **WORK. NEW BATHROOM VENTS. ALL AS PER PLANS. NO CHANGE IN USE, EGRESS OR** **OCCUPANCY.**
Permit Description:	**EQUIPMENT WORK**
Work Class:	A2 - ALTERATION TYPE 2
Proposed Use:	MECHANICAL/HVAC
Permit Number:	321655801-01-EW-MH
Status:	ISSUED
Valuation:	$0.00
Contractor Company:	
Contractor Name:	CONO MANZOLILLO

ADJOINING PROPERTY FINDINGS

Date:	**9/26/2017**
Permit Type:	**EW**
Description:	**ALTERATION TYPE 2 - GEN. CONSTR. INTERIOR RENOVATION TO APT# 1L,2L,2R,3L ON 1-3 FLOORS. PARTITION AND PLUMBING WORK. NEW BATHROOM VENTS. ALL AS PER PLANS. NO CHANGE IN USE, EGRESS OR OCCUPANCY.**
Permit Description:	**EQUIPMENT WORK**
Work Class:	A2 - ALTERATION TYPE 2
Proposed Use:	OTHER CONSTRUCTION EQUIPMENT
Permit Number:	321655801-01-EW-OT
Status:	ISSUED
Valuation:	$0.00
Contractor Company:	
Contractor Name:	CONO MANZOLILLO

Date:	**5/26/2017**
Permit Type:	**EW**
Description:	**ALTERATION TYPE 2 - GEN. CONSTR. INTERIOR DEMOLITION OF 4 STORY BUILDING**
Permit Description:	**EQUIPMENT WORK**
Work Class:	A2 - ALTERATION TYPE 2
Proposed Use:	OTHER CONSTRUCTION EQUIPMENT
Permit Number:	321585138-01-EW-OT
Status:	ISSUED
Valuation:	$0.00
Contractor Company:	
Contractor Name:	CONO MANZOLILLO

ADJOINING PROPERTY FINDINGS

Date:	**5/7/2010**
Permit Type:	**EQ**
Description:	**ALTERATION TYPE 3 - CONSTRUCTION EQUIPMENT - SIDEWALK-SHED PROPOSED INSTALLATION OF HEAVYDUTY SIDEWALK SHED FILED FOR REMEDIAL REPAIRS AS PER PLANS. NO CHANGE IN USE OCCUPANCY OR EGRESS UNDER THIS APPLICATION. LIVE LOAD 300 PSF. SIDEWALK SHED SHALL COMPLY WITH CHAPTER # 33 OF THE 2008 CODE. NO STORAGE ON SIDEWALK SHED**
Permit Description:	**CONSTRUCTION EQUIPMENT**
Work Class:	A3 - ALTERATION TYPE 3
Proposed Use:	SIDEWALK SHED
Permit Number:	320152151-01-EQ-SH
Status:	ISSUED
Valuation:	$0.00
Contractor Company:	
Contractor Name:	PRABJIT SINGH

Date:	**5/6/2010**
Permit Type:	**ELECTRICAL**
Description:	
Permit Description:	
Work Class:	
Proposed Use:	
Permit Number:	B326951
Status:	AWAITING INSPECTION REQUEST
Valuation:	$0.00
Contractor Company:	
Contractor Name:	U.S. ELECTRIC CORP. L DUBOFF, U.S. ELECTRIC CORP. WINSTON BERKEL

ADJOINING PROPERTY FINDINGS

Date:	**5/4/2010**
Permit Type:	**EQ**
Description:	**ALTERATION TYPE 3 - CONSTRUCTION EQUIPMENT - SCAFFOLD PROPOSED INSTALLATION OF PIPE SCAFFOLD FOR REMEDIAL REPAIRS AS PER PLANS. NO CHANGE IN USE OCCUPANCY OR EGRESS UNDER THIS APPLICATION. SIDEWALK SHED FILED UNDER SEPARATE APPLICATION.**
Permit Description:	**CONSTRUCTION EQUIPMENT**
Work Class:	A3 - ALTERATION TYPE 3
Proposed Use:	SCAFFOLD
Permit Number:	320152124-01-EQ-SF
Status:	ISSUED
Valuation:	$0.00
Contractor Company:	
Contractor Name:	PRABJIT SINGH

Date:	**7/1/1994**
Permit Type:	**ELECTRICAL**
Description:	
Permit Description:	
Work Class:	
Proposed Use:	
Permit Number:	B128109
Status:	AWAITING INSPECTION REQUEST
Valuation:	$0.00
Contractor Company:	
Contractor Name:	AMPOL ELEC'L CONT. INC. MAREK SZLEZAK

ADJOINING PROPERTY FINDINGS

14 CLIFFORD PL

Date:	**10/10/1984**
Permit Type:	**ELECTRICAL**
Description:	
Permit Description:	
Work Class:	
Proposed Use:	
Permit Number:	K11934
Status:	COMPLETED
Valuation:	$0.00
Contractor Company:	
Contractor Name:	GILSON ELEC'L CO., INC. I WALLENSTEIN

15 CLIFFORD PL

Date:	**8/11/2017**
Permit Type:	**EQ**
Description:	**ALTERATION TYPE 3 - CONSTRUCTION EQUIPMENT - SIDEWALK-SHED PROPOSED INSTALLATION OF HEAVY DUTY SIDEWALK SHED AS PER PLANS. LIVE LOAD 300 PER SQUARE FEET. SIDEWALK SHED SHALL COMPLY WITH CHAPTER #33 OF THE NYC BUILDING CODE. NO CHANGE IN USE, OCCUPANCY, OR EGRESS UNDER THIS APPLICATION**
Permit Description:	**CONSTRUCTION EQUIPMENT**
Work Class:	A3 - ALTERATION TYPE 3
Proposed Use:	SIDEWALK SHED
Permit Number:	340530679-01-EQ-SH
Status:	ISSUED
Valuation:	$0.00
Contractor Company:	
Contractor Name:	NARINDER KAUR

ADJOINING PROPERTY FINDINGS

Date:	**3/1/2002**
Permit Type:	**ELECTRICAL**
Description:	
Permit Description:	
Work Class:	
Proposed Use:	
Permit Number:	B224210
Status:	COMPLETED
Valuation:	$0.00
Contractor Company:	
Contractor Name:	BERGER QUALITY ELE'L CONT CARLOS BERGER

Date:	**2/27/2001**
Permit Type:	**EW**
Description:	**ALTERATION TYPE 2 - BOILER REPLACE BOILER AND HOTWATER HEATERS NO CHANGE TO EGRESS,OCCUPANCY OR USE**
Permit Description:	**EQUIPMENT WORK**
Work Class:	A2 - ALTERATION TYPE 2
Proposed Use:	BOILER
Permit Number:	301119162-01-EW-BL
Status:	ISSUED
Valuation:	$0.00
Contractor Company:	
Contractor Name:	RICHARD SCARPONI

ADJOINING PROPERTY FINDINGS

Date:	**2/27/2001**
Permit Type:	**PL**
Description:	**PLUMBING - ALTERATION TYPE 2 REPLACE BOILER AND HOTWATER HEATERS NO CHANGE TO EGRESS,OCCUPANCY OR USE**
Permit Description:	**PLUMBING**
Work Class:	A2 - ALTERATION TYPE 2
Proposed Use:	
Permit Number:	301119162-01-PL
Status:	ISSUED
Valuation:	$0.00
Contractor Company:	
Contractor Name:	RICHARD SCARPONI

Date:	**9/27/1991**
Permit Type:	**ELECTRICAL**
Description:	
Permit Description:	
Work Class:	
Proposed Use:	
Permit Number:	B089811
Status:	COMPLETED
Valuation:	$0.00
Contractor Company:	
Contractor Name:	BKLYN-QUEENS ELECT. CORP. ANTHONY CISEK

ADJOINING PROPERTY FINDINGS

16 CLIFFORD PL

Date:	**11/27/1985**
Permit Type:	**ELECTRICAL**
Description:	
Permit Description:	
Work Class:	
Proposed Use:	
Permit Number:	K27584
Status:	COMPLETED
Valuation:	$0.00
Contractor Company:	
Contractor Name:	D. RYAN LIC. ELEC'L CONTR DENNIS RYAN

2 CLIFFORD PL

Date:	**3/27/1986**
Permit Type:	**ELECTRICAL**
Description:	
Permit Description:	
Work Class:	
Proposed Use:	
Permit Number:	B000430
Status:	COMPLETED
Valuation:	$0.00
Contractor Company:	
Contractor Name:	SALVATORE CAMPISI & SONS SALVATORE CAMPISI SR, SALVATORE CAMPISI & SONS PETER CAMPISI

ADJOINING PROPERTY FINDINGS

4 CLIFFORD PL

Date: **11/10/1990**
Permit Type: **ELECTRICAL**
Description:

Permit Description:
Work Class:
Proposed Use:
Permit Number: B076908
Status: COMPLETED
Valuation: $0.00
Contractor Company:
Contractor Name: PETER J. CATANZARO, INC. PETER CATANZARO

DOBBIN ST

100 DOBBIN ST

Date: **11/27/1991**
Permit Type: **ELECTRICAL**
Description:

Permit Description:
Work Class:
Proposed Use:
Permit Number: B093657
Status: AWAITING INSPECTION REQUEST
Valuation: $0.00
Contractor Company:
Contractor Name: BKLYN-QUEENS ELECT. CORP. ANTHONY CISEK

ADJOINING PROPERTY FINDINGS

Date: **4/23/1990**
Permit Type: **ELECTRICAL**
Description:

Permit Description:
Work Class:
Proposed Use:
Permit Number: B067199
Status: COMPLETED
Valuation: $0.00
Contractor Company:
Contractor Name: BKLYN-QUEENS ELECT. CORP. ANTHONY CISEK

Date: **5/8/1989**
Permit Type: **ELECTRICAL**
Description:

Permit Description:
Work Class:
Proposed Use:
Permit Number: B052559
Status: COMPLETED
Valuation: $0.00
Contractor Company:
Contractor Name: BKLYN-QUEENS ELECT. CORP. ANTHONY CISEK

Date: **2/11/1988**
Permit Type: **ELECTRICAL**
Description:

Permit Description:
Work Class:
Proposed Use:
Permit Number: B033582
Status: COMPLETED
Valuation: $0.00
Contractor Company:
Contractor Name: BKLYN-QUEENS ELECT. CORP. ANTHONY CISEK

ADJOINING PROPERTY FINDINGS

Date: **7/15/1987**
Permit Type: **ELECTRICAL**
Description:

Permit Description:
Work Class:
Proposed Use:
Permit Number: B024119
Status: COMPLETED
Valuation: $0.00
Contractor Company:
Contractor Name: BKLYN-QUEENS ELECT. CORP. ANTHONY CISEK

103 DOBBIN ST

Date: **3/18/1988**
Permit Type: **ELECTRICAL**
Description:

Permit Description:
Work Class:
Proposed Use:
Permit Number: B035073
Status: COMPLETED
Valuation: $0.00
Contractor Company:
Contractor Name: NUNEZ ELECTRIC INC. JOSE NUNEZ

ADJOINING PROPERTY FINDINGS

104 DOBBIN ST

Date: **9/28/1995**
Permit Type: **ELECTRICAL**
Description:

Permit Description:
Work Class:
Proposed Use:
Permit Number: B145623
Status: CLOSED/CANCELLED
Valuation: $0.00
Contractor Company:
Contractor Name: BKLYN-QUEENS ELECT. CORP. ANTHONY CISEK

Date: **7/13/1988**
Permit Type: **ELECTRICAL**
Description:

Permit Description:
Work Class:
Proposed Use:
Permit Number: B040347
Status: COMPLETED
Valuation: $0.00
Contractor Company:
Contractor Name: BKLYN-QUEENS ELECT. CORP. ANTHONY CISEK

ADJOINING PROPERTY FINDINGS

108 DOBBIN ST

Date:	**1/15/2008**
Permit Type:	**EW**
Description:	**ALTERATION TYPE 2 - SPRINKLER** **LEGALIZE EXISTING PAINT SPAY BOOTH ON 1S T FLOOR NO CHANGE TO ZONING,** **EGRESS OR OCCUPANCY INVOLVED IN THIS APP LICATION.**
Permit Description:	**EQUIPMENT WORK**
Work Class:	A2 - ALTERATION TYPE 2
Proposed Use:	SPRINKLER
Permit Number:	300346597-01-EW-SP
Status:	ISSUED
Valuation:	$0.00
Contractor Company:	
Contractor Name:	GEORGE PENNY

Date:	**10/30/1998**
Permit Type:	**ELECTRICAL**
Description:	
Permit Description:	
Work Class:	
Proposed Use:	
Permit Number:	B183597
Status:	COMPLETED
Valuation:	$0.00
Contractor Company:	
Contractor Name:	M & R ELEC'L CONT'G & REP MICHAEL MIRINO, M & R ELEC'L CONT'G & REP MARIUSZ ROGALSKI

ADJOINING PROPERTY FINDINGS

Date:	**8/18/1994**
Permit Type:	**EW**
Description:	**ALTERATION TYPE 2 - MECH/HVAC** **LEGALIZE EXISTING PAINT SPAY BOOTH ON 1S T FLOOR NO CHANGE TO ZONING,** **EGRESS OR OCCUPANCY INVOLVED IN THIS APP LICATION.**
Permit Description:	**EQUIPMENT WORK**
Work Class:	A2 - ALTERATION TYPE 2
Proposed Use:	MECHANICAL/HVAC
Permit Number:	300346597-01-EW-MH
Status:	ISSUED
Valuation:	$0.00
Contractor Company:	
Contractor Name:	DONALD FRIEDLANDER

Date:	**8/18/1994**
Permit Type:	**EW**
Description:	**ALTERATION TYPE 2 - SPRAY BOOTH** **LEGALIZE EXISTING PAINT SPAY BOOTH ON 1S T FLOOR NO CHANGE TO ZONING,** **EGRESS OR OCCUPANCY INVOLVED IN THIS APP LICATION.**
Permit Description:	**EQUIPMENT WORK**
Work Class:	A2 - ALTERATION TYPE 2
Proposed Use:	OTHER CONSTRUCTION EQUIPMENT
Permit Number:	300346597-01-EW-OT
Status:	ISSUED
Valuation:	$0.00
Contractor Company:	
Contractor Name:	DONALD FRIEDLANDER

ADJOINING PROPERTY FINDINGS

Date: **1/5/1994**
Permit Type: **EW**
Description: **ALTERATION TYPE 2 - BOILER**
REPLACE BOILER AND BURNER

Permit Description: **EQUIPMENT WORK**
Work Class: A2 - ALTERATION TYPE 2
Proposed Use: BOILER
Permit Number: 300316263-01-EW-BL
Status: ISSUED
Valuation: $0.00
Contractor Company:
Contractor Name: DONATO SERINI

Date: **1/5/1994**
Permit Type: **EW**
Description:

Permit Description: **EQUIPMENT WORK**
Work Class:
Proposed Use: FUEL BURNING
Permit Number: 300316263-01-EW-FB
Status:
Valuation: $0.00
Contractor Company:
Contractor Name:

Date: **5/30/1986**
Permit Type: **ELECTRICAL**
Description:

Permit Description:
Work Class:
Proposed Use:
Permit Number: B003124
Status: COMPLETED
Valuation: $0.00
Contractor Company:
Contractor Name: BKLYN-QUEENS ELECT. CORP. ANTHONY CISEK

ADJOINING PROPERTY FINDINGS

115 DOBBIN ST

Date:	**2/8/2011**
Permit Type:	**EW**
Description:	**ALTERATION TYPE 2 - MECH/HVAC INSTALLATION OF 2 AC UNITS ON 1ST FLOOR ROOF. NO CHANGE IN USE, EGRESS OR OCCUPANCY. JOB FILED IN CONJUNCTION WITH APPLICATION# 302370235.**
Permit Description:	**EQUIPMENT WORK**
Work Class:	A2 - ALTERATION TYPE 2
Proposed Use:	MECHANICAL/HVAC
Permit Number:	320268811-01-EW-MH
Status:	ISSUED
Valuation:	$0.00
Contractor Company:	
Contractor Name:	PETER PACHACZ

Date:	**8/5/2008**
Permit Type:	**AL**
Description:	**ALTERATION TYPE 1 - APPLICATION FILED TO OBTAIN THE CERTIFICATE OF OCCUPANCY FOR THE COMMERCIAL BUILDING AND ADAPT IT FOR THE HANDICAPPED ACCESSIBILITY AND TO ADD CARETAKER'S APT. AT 2ND FLOOR.**
Permit Description:	**ALTERATION**
Work Class:	A1 - ALTERATION TYPE 1
Proposed Use:	
Permit Number:	302370235-01-AL
Status:	ISSUED
Valuation:	$0.00
Contractor Company:	
Contractor Name:	PAUL PACHACZ

ADJOINING PROPERTY FINDINGS

Date: **5/23/1986**
Permit Type: **ELECTRICAL**
Description:

Permit Description:
Work Class:
Proposed Use:
Permit Number: B003059
Status: COMPLETED
Valuation: $0.00
Contractor Company:
Contractor Name: STEPHEN TATE ELECT. CORP. STEPHEN TATE

Date: **9/3/1985**
Permit Type: **ELECTRICAL**
Description:

Permit Description:
Work Class:
Proposed Use:
Permit Number: K23807
Status: COMPLETED
Valuation: $0.00
Contractor Company:
Contractor Name: MECHANICS ELECTRIC CONTR' M FINE

ADJOINING PROPERTY FINDINGS

117 DOBBIN ST

Date:	**10/13/2017**
Permit Type:	**EW**
Description:	**ALTERATION TYPE 2 - SPRINKLER** **HEREBY FILING TO CONVERT A DRY SPRINKLER SYSTEM TO A WET SPRINKLER SYSTEM** **THROUGH OUT THE BUILDING. NO CHANGE IN USE, EGRESS OR OCCUPANCY.**
Permit Description:	**EQUIPMENT WORK**
Work Class:	A2 - ALTERATION TYPE 2
Proposed Use:	SPRINKLER
Permit Number:	321667709-01-EW-SP
Status:	ISSUED
Valuation:	$0.00
Contractor Company:	
Contractor Name:	IVAN PESANTE

Date:	**4/11/2014**
Permit Type:	**ELECTRICAL**
Description:	
Permit Description:	
Work Class:	REHABILITATION
Proposed Use:	
Permit Number:	B379787
Status:	Closed
Valuation:	$0.00
Contractor Company:	
Contractor Name:	DENMAR ELECTRIC CORP WIESLAW MAKSIM

ADJOINING PROPERTY FINDINGS

Date:	**10/17/2013**
Permit Type:	**ELECTRICAL**
Description:	
Permit Description:	
Work Class:	REHABILITATION
Proposed Use:	
Permit Number:	B373660
Status:	Closed
Valuation:	$0.00
Contractor Company:	
Contractor Name:	DENMAR ELECTRIC CORP WIESLAW MAKSIM

Date:	**5/2/2012**
Permit Type:	**PL**
Description:	**PLUMBING - ALTERATION TYPE 1** **HEREBY FILING FOR CONVERSION OF AN EXISTING MANUFACTURING SPACE TO COMMERCIAL OFFICES AS INDICATEDON PLANS**
Permit Description:	**PLUMBING**
Work Class:	A1 - ALTERATION TYPE 1
Proposed Use:	
Permit Number:	302272421-01-PL
Status:	ISSUED
Valuation:	$0.00
Contractor Company:	
Contractor Name:	CHUN-SIUNG HUANG

ADJOINING PROPERTY FINDINGS

Date:	**5/1/2012**
Permit Type:	**AL**
Description:	**ALTERATION TYPE 1 - HEREBY FILING FOR CONVERSION OF AN EXISTING MANUFACTURING SPACE TO COMMERCIAL OFFICES AS INDICATEDON PLANS**
Permit Description:	**ALTERATION**
Work Class:	A1 - ALTERATION TYPE 1
Proposed Use:	
Permit Number:	302272421-01-AL
Status:	ISSUED
Valuation:	$0.00
Contractor Company:	
Contractor Name:	SERGEY NAAVGUST

Date:	**7/23/2007**
Permit Type:	**ELECTRICAL**
Description:	
Permit Description:	
Work Class:	
Proposed Use:	
Permit Number:	B293786
Status:	COMPLETED
Valuation:	$0.00
Contractor Company:	
Contractor Name:	UNITED ELEC'L CONT'G CORP JOE YUK LEE

ADJOINING PROPERTY FINDINGS

Date:	**12/19/2006**
Permit Type:	**PL**
Description:	**PLUMBING - ALTERATION TYPE 2** **FILING FOR SECOND FLOOR RENOVATION FOR INDUSTRIAL SHOPS. NO CHANGE IN USE** **EGRESS OR OCCUPANCY.**
Permit Description:	**PLUMBING**
Work Class:	A2 - ALTERATION TYPE 2
Proposed Use:	
Permit Number:	302247922-01-PL
Status:	ISSUED
Valuation:	$0.00
Contractor Company:	
Contractor Name:	CHUN-HSIUNG HUANG

Date:	**12/1/2006**
Permit Type:	**EW**
Description:	**ALTERATION TYPE 2 - MECH/HVAC** **FILING FOR SECOND FLOOR RENOVATION FOR INDUSTRIAL SHOPS. NO CHANGE IN USE** **EGRESS OR OCCUPANCY.**
Permit Description:	**EQUIPMENT WORK**
Work Class:	A2 - ALTERATION TYPE 2
Proposed Use:	MECHANICAL/HVAC
Permit Number:	302247922-01-EW-MH
Status:	ISSUED
Valuation:	$0.00
Contractor Company:	
Contractor Name:	LIANG CHEN

ADJOINING PROPERTY FINDINGS

Date:	**12/1/2006**
Permit Type:	**EW**
Description:	**ALTERATION TYPE 2 - GC** **FILING FOR SECOND FLOOR RENOVATION FOR INDUSTRIAL SHOPS. NO CHANGE IN USE** **EGRESS OR OCCUPANCY.**
Permit Description:	**EQUIPMENT WORK**
Work Class:	A2 - ALTERATION TYPE 2
Proposed Use:	OTHER CONSTRUCTION EQUIPMENT
Permit Number:	302247922-01-EW-OT
Status:	ISSUED
Valuation:	$0.00
Contractor Company:	
Contractor Name:	LIANG CHEN

Date:	**9/3/1985**
Permit Type:	**ELECTRICAL**
Description:	
Permit Description:	
Work Class:	
Proposed Use:	
Permit Number:	K23806
Status:	VIOLATN PENDING AT CONTRACTOR
Valuation:	$0.00
Contractor Company:	
Contractor Name:	MECHANICS ELECTRIC CONTR' M FINE

ADJOINING PROPERTY FINDINGS

121 DOBBIN ST

Date:	**1/13/2010**
Permit Type:	**PL**
Description:	**PLUMBING - ALTERATION TYPE 2** **MINOR PARTITION ALTERATION, REPLACEMENT OF PLUMBING FIXTURES AND RENOVATION OF** **APARTMENT 4R ONLY AT THE 4TH FLOOR OF EIGHT FAMILY BUILDING. NO CHANGE IN USE,** **EGRESS, BULK OR OCCUPANCY OF THE BUILDING.**
Permit Description:	**PLUMBING**
Work Class:	A2 - ALTERATION TYPE 2
Proposed Use:	
Permit Number:	320095856-01-PL
Status:	ISSUED
Valuation:	$0.00
Contractor Company:	
Contractor Name:	ZBIGNIEW WANIELISTA

Date:	**1/6/2010**
Permit Type:	**ELECTRICAL**
Description:	
Permit Description:	
Work Class:	
Proposed Use:	
Permit Number:	B323427
Status:	COMPLETED
Valuation:	$0.00
Contractor Company:	
Contractor Name:	ELECTROTEC OF NY ELECL IN WILLIAM GOLDENBAUM, ELECTROTEC OF NY ELECL IN DYLAN SALANT

ADJOINING PROPERTY FINDINGS

Date:	**12/3/2009**
Permit Type:	**EW**
Description:	**ALTERATION TYPE 2 - PARTITIONS** **MINOR PARTITION ALTERATION, REPLACEMENT OF PLUMBING FIXTURES AND RENOVATION OF** **APARTMENT 4R ONLY AT THE 4TH FLOOR OF EIGHT FAMILY BUILDING. NO CHANGE IN USE,** **EGRESS, BULK OR OCCUPANCY OF THE BUILDING.**
Permit Description:	**EQUIPMENT WORK**
Work Class:	A2 - ALTERATION TYPE 2
Proposed Use:	OTHER CONSTRUCTION EQUIPMENT
Permit Number:	320095856-01-EW-OT
Status:	ISSUED
Valuation:	$0.00
Contractor Company:	
Contractor Name:	MARK WESOLOWSKI

Date:	**4/6/2009**
Permit Type:	**ELECTRICAL**
Description:	
Permit Description:	
Work Class:	
Proposed Use:	
Permit Number:	B315068
Status:	COMPLETED
Valuation:	$0.00
Contractor Company:	
Contractor Name:	REILLY ELECTRICAL INC. TERRENCE REILLY, REILLY ELECTRICAL INC. G MODICA

ADJOINING PROPERTY FINDINGS

66 DOBBIN ST

Date:	**6/5/2016**
Permit Type:	**ELECTRICAL**
Description:	
Permit Description:	
Work Class:	ACTIVE
Proposed Use:	
Permit Number:	B412559
Status:	AWAITING INSPECTION REQUEST
Valuation:	$0.00
Contractor Company:	
Contractor Name:	

Date:	**1/12/2006**
Permit Type:	**EW**
Description:	**ALTERATION TYPE 2 - MECH/HVAC INSTALATION OF NEW HVAC UNIT ON THE ROOF AND OBTAING EQUIPMENT USE PERMI T**
Permit Description:	**EQUIPMENT WORK**
Work Class:	A2 - ALTERATION TYPE 2
Proposed Use:	MECHANICAL/HVAC
Permit Number:	302060276-01-EW-MH
Status:	ISSUED
Valuation:	$0.00
Contractor Company:	
Contractor Name:	KRIS WISNIESKI

ADJOINING PROPERTY FINDINGS

Date:	**1/12/2006**
Permit Type:	**EW**
Description:	**ALTERATION TYPE 2 - AGE** **INSTALATION OF NEW HVAC UNIT ON THE ROOF AND OBTAING EQUIPMENT USE PERMI** **T**
Permit Description:	**EQUIPMENT WORK**
Work Class:	A2 - ALTERATION TYPE 2
Proposed Use:	OTHER CONSTRUCTION EQUIPMENT
Permit Number:	302060276-01-EW-OT
Status:	ISSUED
Valuation:	$0.00
Contractor Company:	
Contractor Name:	KRIS WISNIESKI

Date:	**9/9/2002**
Permit Type:	**PL**
Description:	**PLUMBING - NEW BUILDING**
Permit Description:	**PLUMBING**
Work Class:	NB - NEW BUILDING
Proposed Use:	
Permit Number:	300977067-01-PL
Status:	ISSUED
Valuation:	$0.00
Contractor Company:	
Contractor Name:	JIMMY YU

ADJOINING PROPERTY FINDINGS

Date: **5/14/2002**
Permit Type: **ELECTRICAL**
Description:

Permit Description:
Work Class:
Proposed Use:
Permit Number: B226235
Status: COMPLETED
Valuation: $0.00
Contractor Company:
Contractor Name: GARY ELECTRIC CORP. GARY LEVINE

Date: **11/16/2001**
Permit Type: **NB**
Description: **NEW BUILDING -**

Permit Description: **NEW BUILDING**
Work Class: NB - NEW BUILDING
Proposed Use:
Permit Number: 300977067-01-NB
Status: ISSUED
Valuation: $0.00
Contractor Company:
Contractor Name: OMAR PERALTA

Date: **11/1/2001**
Permit Type: **EQ**
Description: **NEW BUILDING - CONSTRUCTION EQUIPMENT - FENCE**

Permit Description: **CONSTRUCTION EQUIPMENT**
Work Class: NB - NEW BUILDING
Proposed Use: FENCE
Permit Number: 300977067-01-EQ-FN
Status: ISSUED
Valuation: $0.00
Contractor Company:
Contractor Name: OMAR PERALTA

ADJOINING PROPERTY FINDINGS

Date: **6/25/1995**
Permit Type: **ELECTRICAL**
Description:

Permit Description:
Work Class:
Proposed Use:
Permit Number: B142157
Status: COMPLETED
Valuation: $0.00
Contractor Company:
Contractor Name: L.J.F. ELECTRIC CO. INC. LOUIS FRANCHINO

95 DOBBIN ST

Date: **8/25/2008**
Permit Type: **ELECTRICAL**
Description:

Permit Description:
Work Class:
Proposed Use:
Permit Number: B307907
Status: AWAITING INSPECTION REQUEST
Valuation: $0.00
Contractor Company:
Contractor Name: CITYWIDE ELEC'L CONTR'G C CARL WEISS

Date: **2/5/2004**
Permit Type: **ELECTRICAL**
Description:

Permit Description:
Work Class:
Proposed Use:
Permit Number: B249679
Status: AWAITING INSPECTION REQUEST
Valuation: $0.00
Contractor Company:
Contractor Name: HELLER ELECTRIC CO., INC. MORRIS HELLER

ADJOINING PROPERTY FINDINGS

Date:	**11/18/2003**
Permit Type:	**EQ**
Description:	**ALTERATION TYPE 2 - CONSTRUCTION EQUIPMENT - FENCE** **Replace existing windows by combining two openings into one wide opening by removing bricks from between as per plans filed herewith. no change in occupancy , use or egress.**
Permit Description:	**CONSTRUCTION EQUIPMENT**
Work Class:	A2 - ALTERATION TYPE 2
Proposed Use:	FENCE
Permit Number:	301641436-01-EQ-FN
Status:	ISSUED
Valuation:	$0.00
Contractor Company:	
Contractor Name:	ISAAC FEURWERGER

Date:	**11/18/2003**
Permit Type:	**EW**
Description:	**ALTERATION TYPE 2 - GC** **Replace existing windows by combining two openings into one wide opening by removing bricks from between as per plans filed herewith. no change in occupancy , use or egress.**
Permit Description:	**EQUIPMENT WORK**
Work Class:	A2 - ALTERATION TYPE 2
Proposed Use:	OTHER CONSTRUCTION EQUIPMENT
Permit Number:	301641436-01-EW-OT
Status:	ISSUED
Valuation:	$0.00
Contractor Company:	
Contractor Name:	ISAAC FEURWERGER

ADJOINING PROPERTY FINDINGS

Date:	**6/4/2001**
Permit Type:	**PL**
Description:	**PLUMBING - ALTERATION TYPE 2** **CONSTRUCT INTERIOR PARTITIONS;INSTALL PL UMBINFG FIXTURES AND RELATED P** **ING ON 2ND FLOOR AS SHOWN ON DRAWINGS FI LED HEREWITH. NO CHANGE IN USE, EGRES** **OR OCCUPANCY TO EXISTING COMMERCIAL BLDG**
Permit Description:	**PLUMBING**
Work Class:	A2 - ALTERATION TYPE 2
Proposed Use:	
Permit Number:	301072247-01-PL
Status:	ISSUED
Valuation:	$0.00
Contractor Company:	
Contractor Name:	RICHARD LA MARCA

Date:	**2/14/2001**
Permit Type:	**EW**
Description:	**ALTERATION TYPE 2 - GC** **CONSTRUCT INTERIOR PARTITIONS;INSTALL PL UMBINFG FIXTURES AND RELATED P** **ING ON 2ND FLOOR AS SHOWN ON DRAWINGS FI LED HEREWITH. NO CHANGE IN USE, EGRES** **OR OCCUPANCY TO EXISTING COMMERCIAL BLDG**
Permit Description:	**EQUIPMENT WORK**
Work Class:	A2 - ALTERATION TYPE 2
Proposed Use:	OTHER CONSTRUCTION EQUIPMENT
Permit Number:	301072247-01-EW-OT
Status:	ISSUED
Valuation:	$0.00
Contractor Company:	
Contractor Name:	AVI SHALOM

ADJOINING PROPERTY FINDINGS

Date:	**2/14/2001**
Permit Type:	**AL**
Description:	**ALTERATION TYPE 1 -** **Porpose to convert existing 2nd floor to artist's studios in conjunction with Al teration type II: 301073347. No work to be performed under this application. All work filed under Alt 2: 301073347**
Permit Description:	**ALTERATION**
Work Class:	A1 - ALTERATION TYPE 1
Proposed Use:	
Permit Number:	301139408-01-AL
Status:	ISSUED
Valuation:	$0.00
Contractor Company:	
Contractor Name:	ISAAC FEUERWERGER

Date:	**1/20/2001**
Permit Type:	**ELECTRICAL**
Description:	
Permit Description:	
Work Class:	
Proposed Use:	
Permit Number:	B210615
Status:	COMPLETED
Valuation:	$0.00
Contractor Company:	
Contractor Name:	ACCURATE ELEC'L CORP. BENJAMIN DREBIN

ADJOINING PROPERTY FINDINGS

Date: **3/18/1988**
Permit Type: **ELECTRICAL**
Description:

Permit Description:
Work Class:
Proposed Use:
Permit Number: B035074
Status: COMPLETED
Valuation: $0.00
Contractor Company:
Contractor Name: NUNEZ ELECTRIC INC. JOSE NUNEZ

Date: **2/27/1987**
Permit Type: **ELECTRICAL**
Description:

Permit Description:
Work Class:
Proposed Use:
Permit Number: B016411
Status: COMPLETED
Valuation: $0.00
Contractor Company:
Contractor Name: MAOR ELECTR'L SERV. INC. K KAIN

Date: **5/17/1984**
Permit Type: **ELECTRICAL**
Description:

Permit Description:
Work Class:
Proposed Use:
Permit Number: K05047
Status: COMPLETED
Valuation: $0.00
Contractor Company:
Contractor Name: KAIN ELECTRIC CO. K KAIN

ADJOINING PROPERTY FINDINGS

FRANKLIN ST

12 FRANKLIN ST

Date:	**4/4/2017**
Permit Type:	**AL**
Description:	**ALTERATION TYPE 1 - PLEASE SEE COMMENTS ON SECTION 24.**
Permit Description:	**ALTERATION**
Work Class:	A1 - ALTERATION TYPE 1
Proposed Use:	
Permit Number:	320690310-01-AL
Status:	ISSUED
Valuation:	$0.00
Contractor Company:	
Contractor Name:	PAUL R MATHEWS

Date:	**1/27/2017**
Permit Type:	**PL**
Description:	**PLUMBING - ALTERATION TYPE 2 LEGALIZATION OF PLUMBING FIXTURES INSTALLED AT ROOF AS INDICATED ON THE DRAWINGS FILED HEREIN. ALL TR-1 AND TR8 INSPECTION COMPLETED UNDER THE ALT I APPLICATION #320690310. NO CHANGE TO USE, OCCUPANCY OR EGRESS UNDER THIS APPLICATION.**
Permit Description:	**PLUMBING**
Work Class:	A2 - ALTERATION TYPE 2
Proposed Use:	
Permit Number:	321368186-01-PL
Status:	ISSUED
Valuation:	$0.00
Contractor Company:	
Contractor Name:	AUSENCIO H SANTOS

ADJOINING PROPERTY FINDINGS

Date:	**1/29/2014**
Permit Type:	**PL**
Description:	**PLUMBING - ALTERATION TYPE 2** **FILING FOR KITCHEN FIRE SUPPRESSION SYSTEM IN CONJUNCTION WITH JOB#320690310, AS** **SHOWN ON PLAN. COOKING EQUIPMENT AND COOKING EXHAUST SYSTEM FILED UNDER** **JOB#320690310. NO CHANGE IN USE, OCCUPANCY, OR EGRESS.**
Permit Description:	**PLUMBING**
Work Class:	A2 - ALTERATION TYPE 2
Proposed Use:	
Permit Number:	320816104-01-PL
Status:	ISSUED
Valuation:	$0.00
Contractor Company:	
Contractor Name:	LOUIS R ABRAMO

Date:	**1/23/2014**
Permit Type:	**EW**
Description:	**ALTERATION TYPE 2 - FIRE SUPPRESSION** **FILING FOR KITCHEN FIRE SUPPRESSION SYSTEM IN CONJUNCTION WITH JOB#320690310, AS** **SHOWN ON PLAN. COOKING EQUIPMENT AND COOKING EXHAUST SYSTEM FILED UNDER** **JOB#320690310. NO CHANGE IN USE, OCCUPANCY, OR EGRESS.**
Permit Description:	**EQUIPMENT WORK**
Work Class:	A2 - ALTERATION TYPE 2
Proposed Use:	FIRE SUPPRESSION
Permit Number:	320816104-01-EW-FP
Status:	ISSUED
Valuation:	$0.00
Contractor Company:	
Contractor Name:	ANTHONY GURBALL

ADJOINING PROPERTY FINDINGS

Date:	**10/19/2013**
Permit Type:	**ELECTRICAL**
Description:	
Permit Description:	
Work Class:	REHABILITATION
Proposed Use:	
Permit Number:	B373736
Status:	Closed
Valuation:	$0.00
Contractor Company:	
Contractor Name:	BELMONT ELECTRICAL, INC JAROSLAW KURACH

Date:	**10/3/2013**
Permit Type:	**EW**
Description:	**ALTERATION TYPE 1 - INSTALLATION OF NEW PLUMBING FIXTURES AND RELOCATION OF EXISTING SPRINKLER HEADS**
Permit Description:	**EQUIPMENT WORK**
Work Class:	A1 - ALTERATION TYPE 1
Proposed Use:	SPRINKLER
Permit Number:	3PL005309-03-EW-SP
Status:	ISSUED
Valuation:	$0.00
Contractor Company:	
Contractor Name:	CLEANTHIS S MEIMAROGLOU

ADJOINING PROPERTY FINDINGS

Date:	**4/24/2013**
Permit Type:	**PL**
Description:	**PLUMBING - ALTERATION TYPE 1** **INSTALLATION OF NEW PLUMBING FIXTURES AND RELOCATION OF EXISTING SPRINKLER HEADS**
Permit Description:	**PLUMBING**
Work Class:	A1 - ALTERATION TYPE 1
Proposed Use:	
Permit Number:	320690310-03-PL
Status:	ISSUED
Valuation:	$0.00
Contractor Company:	
Contractor Name:	LOUIS R ABRAMO

Date:	**8/21/2012**
Permit Type:	**EW**
Description:	**ALTERATION TYPE 2 - GEN. CONSTR** **BUILD NEW CMU WALL IN MIDDLE OF COMMERCIAL SPACE. NO CHANGE IN OCCUPANCY, EGRESS** **OR USE.**
Permit Description:	**EQUIPMENT WORK**
Work Class:	A2 - ALTERATION TYPE 2
Proposed Use:	OTHER CONSTRUCTION EQUIPMENT
Permit Number:	320099692-01-EW-OT
Status:	ISSUED
Valuation:	$0.00
Contractor Company:	
Contractor Name:	CHAIM D GROSS

ADJOINING PROPERTY FINDINGS

Date: **10/17/2006**
Permit Type: **EW**
Description: **ALTERATION TYPE 2 - GC**
YESHIVA BNOS AHAVAS ISRAEL TOILET FOR ADA COMPLIANT CONVERSION

Permit Description: **EQUIPMENT WORK**
Work Class: A2 - ALTERATION TYPE 2
Proposed Use: OTHER CONSTRUCTION EQUIPMENT
Permit Number: 301721858-01-EW-OT
Status: ISSUED
Valuation: $0.00
Contractor Company:
Contractor Name: EIAS MOUSTAKAS

Date: **10/17/2006**
Permit Type: **PL**
Description: **PLUMBING - ALTERATION TYPE 2**
YESHIVA BNOS AHAVAS ISRAEL TOILET FOR ADA COMPLIANT CONVERSION

Permit Description: **PLUMBING**
Work Class: A2 - ALTERATION TYPE 2
Proposed Use:
Permit Number: 301721858-01-PL
Status: ISSUED
Valuation: $0.00
Contractor Company:
Contractor Name: THOMAS BELLINI

Date: **4/12/1994**
Permit Type: **ELECTRICAL**
Description:

Permit Description:
Work Class:
Proposed Use:
Permit Number: B125023
Status: COMPLETED
Valuation: $0.00
Contractor Company:
Contractor Name: BKLYN-QUEENS ELECT. CORP. ANTHONY CISEK

ADJOINING PROPERTY FINDINGS

Date: **7/30/1993**
Permit Type: **ELECTRICAL**
Description:

Permit Description:
Work Class:
Proposed Use:
Permit Number: B115564
Status: COMPLETED
Valuation: $0.00
Contractor Company:
Contractor Name: BKLYN-QUEENS ELECT. CORP. ANTHONY CISEK

Date: **6/23/1993**
Permit Type: **PL**
Description: **PLUMBING - ALTERATION TYPE 2**
AMENDED DRAWING FILED, HEREWITH, SHOWING RELOCATION OF CATALYTIC INCIN
ATOR ON ROOF. " NO CHANGE IN EGRESS OR O CCUPANCY INVOL
VED WITH THIS APPLICATION." P.A.A.AMENDED PLAN FILED SHOWING AS-BUIL
T INSTALLATION.

Permit Description: **PLUMBING**
Work Class: A2 - ALTERATION TYPE 2
Proposed Use:
Permit Number: 300154669-01-PL
Status: ISSUED
Valuation: $0.00
Contractor Company:
Contractor Name: SHARAZ KHAN

ADJOINING PROPERTY FINDINGS

Date:	**11/19/1992**
Permit Type:	**EW**
Description:	**ALTERATION TYPE 2 - INCINERATOR AMENDED DRAWING FILED, HEREWITH, SHOWING RELOCATION OF CATALYTIC INCIN ATOR ON ROOF. " NO CHANGE IN EGRESS OR O CCUPANCY INVOL VED WITH THIS APPLICATION." P.A.A.AMENDED PLAN FILED SHOWING AS-BUIL T INSTALLATION.**
Permit Description:	**EQUIPMENT WORK**
Work Class:	A2 - ALTERATION TYPE 2
Proposed Use:	OTHER CONSTRUCTION EQUIPMENT
Permit Number:	300154669-01-EW-OT
Status:	ISSUED
Valuation:	$0.00
Contractor Company:	
Contractor Name:	JACK TANKON

Date:	**1/16/1989**
Permit Type:	**ELECTRICAL**
Description:	
Permit Description:	
Work Class:	
Proposed Use:	
Permit Number:	B048154
Status:	NO ACCESS
Valuation:	$0.00
Contractor Company:	
Contractor Name:	GILSON ELEC'L CO., INC. I WALLENSTEIN

ADJOINING PROPERTY FINDINGS

38 FRANKLIN ST

Date:	**6/30/1995**
Permit Type:	**ELECTRICAL**
Description:	
Permit Description:	
Work Class:	
Proposed Use:	
Permit Number:	B142527
Status:	COMPLETED
Valuation:	$0.00
Contractor Company:	
Contractor Name:	MATTERN ELECTRIC CORP. E MATTERN

7 FRANKLIN ST

Date:	**12/22/1995**
Permit Type:	**ELECTRICAL**
Description:	
Permit Description:	
Work Class:	
Proposed Use:	
Permit Number:	B148417
Status:	COMPLETED
Valuation:	$0.00
Contractor Company:	
Contractor Name:	SAL SIMETI ELEC'L CORP. SALVATORE SIMETI

ADJOINING PROPERTY FINDINGS

Date:	**10/3/1995**
Permit Type:	**PL**
Description:	**PLUMBING - ALTERATION TYPE 2** **__INSTALL 4 HEATING UNITS IN THE 1 ST FLOOR. (NO CHANGE IN USE, EGRESS OR OCCUPANCY).**
Permit Description:	**PLUMBING**
Work Class:	A2 - ALTERATION TYPE 2
Proposed Use:	
Permit Number:	300443081-01-PL
Status:	ISSUED
Valuation:	$0.00
Contractor Company:	
Contractor Name:	PASQUALE QUARATINO

Date:	**4/28/1995**
Permit Type:	**ELECTRICAL**
Description:	
Permit Description:	
Work Class:	
Proposed Use:	
Permit Number:	B140082
Status:	COMPLETED
Valuation:	$0.00
Contractor Company:	
Contractor Name:	GIADIN ELECT'L CONTR CORP VINCENT DINAPOLI

ADJOINING PROPERTY FINDINGS

GEM ST

26 GEM ST

Date:	**12/13/2012**
Permit Type:	**EQ**
Description:	**ALTERATION TYPE 3 - CONSTRUCTION EQUIPMENT - SIDEWALK-SHED SIDEWALK SHED PROPOSED INSTALLATION OF SIDEWALK SHED AS PER PLAN NO CHANGE IN USE, OCCUPANCY OF EGRESS UNDER THIS APPLICATION.**
Permit Description:	**CONSTRUCTION EQUIPMENT**
Work Class:	A3 - ALTERATION TYPE 3
Proposed Use:	SIDEWALK SHED
Permit Number:	340028507-01-EQ-SH
Status:	ISSUED
Valuation:	$0.00
Contractor Company:	
Contractor Name:	JOEL P ARGUELLES

Date:	**12/13/2012**
Permit Type:	**EQ**
Description:	**ALTERATION TYPE 3 - CONSTRUCTION EQUIPMENT - SCAFFOLD PIPE SCAFFOLD PROPOSED INSTALLATION OF PIPE SCAFFOLD AS PER PLAN NO CHANGE IN USE, OCCUPANCY OF EGRESS UNDER THIS APPLICATION.**
Permit Description:	**CONSTRUCTION EQUIPMENT**
Work Class:	A3 - ALTERATION TYPE 3
Proposed Use:	SCAFFOLD
Permit Number:	340028516-01-EQ-SF
Status:	ISSUED
Valuation:	$0.00
Contractor Company:	
Contractor Name:	JOEL P ARGUELLES

ADJOINING PROPERTY FINDINGS

Date:	**12/10/2012**
Permit Type:	**EW**
Description:	**ALTERATION TYPE 2 - GEN. CONSTR.** **REPAIR PARAPET WALL AND RESET LINTEL TO EXISTING COMMERCIAL BUILDING.**
Permit Description:	**EQUIPMENT WORK**
Work Class:	A2 - ALTERATION TYPE 2
Proposed Use:	OTHER CONSTRUCTION EQUIPMENT
Permit Number:	320750148-01-EW-OT
Status:	ISSUED
Valuation:	$0.00
Contractor Company:	
Contractor Name:	ANTHONY TRANCHINA

Date:	**7/9/2008**
Permit Type:	**PL**
Description:	**PLUMBING - ALTERATION TYPE 2** **REPLACEMENT OF GREASE INTERCEPTOR FOR FISH PROCESSING, INSTALLATION OF DRAINS,** **REPLACEMENT OF HOUSE TRAP. NO CHANGE IN USE, EGRESS OR OCCUPANCY UNDER THIS** **APPLICATION.**
Permit Description:	**PLUMBING**
Work Class:	A2 - ALTERATION TYPE 2
Proposed Use:	
Permit Number:	310117619-01-PL
Status:	ISSUED
Valuation:	$0.00
Contractor Company:	
Contractor Name:	MARIO ZGJARDIC

ADJOINING PROPERTY FINDINGS

Date: **11/4/1988**
Permit Type: **ELECTRICAL**
Description:

Permit Description:
Work Class:
Proposed Use:
Permit Number: B046102
Status: COMPLETED
Valuation: $0.00
Contractor Company:
Contractor Name: LOWEIN EL. D/B/A ABLE EL. T LOSCHIN, LOWEIN EL. D/B/A ABLE EL. H WEINOWITZ

Date: **10/21/1988**
Permit Type: **ELECTRICAL**
Description:

Permit Description:
Work Class:
Proposed Use:
Permit Number: B044845
Status: COMPLETED
Valuation: $0.00
Contractor Company:
Contractor Name: LOWEIN EL. D/B/A ABLE EL. T LOSCHIN, LOWEIN EL. D/B/A ABLE EL. H WEINOWITZ

ADJOINING PROPERTY FINDINGS

26-56 GEM ST

Date:	**12/13/2012**
Permit Type:	**EQ**
Description:	**ALTERATION TYPE 3 - CONSTRUCTION EQUIPMENT - SIDEWALK-SHED SIDEWALK SHED PROPOSED INSTALLATION OF SIDEWALK SHED AS PER PLAN NO CHANGE IN USE, OCCUPANCY OF EGRESS UNDER THIS APPLICATION.**
Permit Description:	**CONSTRUCTION EQUIPMENT**
Work Class:	A3 - ALTERATION TYPE 3
Proposed Use:	SIDEWALK SHED
Permit Number:	340028507-01-EQ-SH
Status:	ISSUED
Valuation:	$0.00
Contractor Company:	
Contractor Name:	JOEL P ARGUELLES

Date:	**12/13/2012**
Permit Type:	**EQ**
Description:	**ALTERATION TYPE 3 - CONSTRUCTION EQUIPMENT - SCAFFOLD PIPE SCAFFOLD PROPOSED INSTALLATION OF PIPE SCAFFOLD AS PER PLAN NO CHANGE IN USE, OCCUPANCY OF EGRESS UNDER THIS APPLICATION.**
Permit Description:	**CONSTRUCTION EQUIPMENT**
Work Class:	A3 - ALTERATION TYPE 3
Proposed Use:	SCAFFOLD
Permit Number:	340028516-01-EQ-SF
Status:	ISSUED
Valuation:	$0.00
Contractor Company:	
Contractor Name:	JOEL P ARGUELLES

ADJOINING PROPERTY FINDINGS

Date:	**12/10/2012**
Permit Type:	**EW**
Description:	**ALTERATION TYPE 2 - GEN. CONSTR.** **REPAIR PARAPET WALL AND RESET LINTEL TO EXISTING COMMERCIAL BUILDING.**
Permit Description:	**EQUIPMENT WORK**
Work Class:	A2 - ALTERATION TYPE 2
Proposed Use:	OTHER CONSTRUCTION EQUIPMENT
Permit Number:	320750148-01-EW-OT
Status:	ISSUED
Valuation:	$0.00
Contractor Company:	
Contractor Name:	ANTHONY TRANCHINA

Date:	**7/9/2008**
Permit Type:	**PL**
Description:	**PLUMBING - ALTERATION TYPE 2** **REPLACEMENT OF GREASE INTERCEPTOR FOR FISH PROCESSING, INSTALLATION OF DRAINS,** **REPLACEMENT OF HOUSE TRAP. NO CHANGE IN USE, EGRESS OR OCCUPANCY UNDER THIS** **APPLICATION.**
Permit Description:	**PLUMBING**
Work Class:	A2 - ALTERATION TYPE 2
Proposed Use:	
Permit Number:	310117619-01-PL
Status:	ISSUED
Valuation:	$0.00
Contractor Company:	
Contractor Name:	MARIO ZGJARDIC

ADJOINING PROPERTY FINDINGS

Date: **11/4/1988**
Permit Type: **ELECTRICAL**
Description:

Permit Description:
Work Class:
Proposed Use:
Permit Number: B046102
Status: COMPLETED
Valuation: $0.00
Contractor Company:
Contractor Name: LOWEIN EL. D/B/A ABLE EL. T LOSCHIN, LOWEIN EL. D/B/A ABLE EL. H WEINOWITZ

Date: **10/21/1988**
Permit Type: **ELECTRICAL**
Description:

Permit Description:
Work Class:
Proposed Use:
Permit Number: B044845
Status: COMPLETED
Valuation: $0.00
Contractor Company:
Contractor Name: LOWEIN EL. D/B/A ABLE EL. T LOSCHIN, LOWEIN EL. D/B/A ABLE EL. H WEINOWITZ

ADJOINING PROPERTY FINDINGS

KENT AVE

17 KENT AVE

Date:	**3/16/1987**
Permit Type:	**ELECTRICAL**
Description:	
Permit Description:	
Work Class:	
Proposed Use:	
Permit Number:	B017563
Status:	COMPLETED
Valuation:	$0.00
Contractor Company:	
Contractor Name:	OLYMPIC ELEC'L CORP. LEONARD FISHBAUM

MESEROLE AVE

29 MESEROLE AVE

Date:	**9/22/2014**
Permit Type:	**EW**
Description:	**ALTERATION TYPE 2 - MECH/HVAC** **MECHANICAL WORK ON 1ST, 2ND FLOOR AND ROF TO INCLUDE THE INSTALLATION OF NEW** **WALK -IN BOXES & CONDENSING UNIT AND SUPPLEMENTARY AC UNITS AS PER PLANS FILED.** **NO CHANGE TO USE, EGRESS OR OCCUPANCY UNDER THIS APPLICATION.**
Permit Description:	**EQUIPMENT WORK**
Work Class:	A2 - ALTERATION TYPE 2
Proposed Use:	MECHANICAL/HVAC
Permit Number:	320968066-01-EW-MH
Status:	ISSUED
Valuation:	$0.00
Contractor Company:	
Contractor Name:	BEN YIH

ADJOINING PROPERTY FINDINGS

Date:	**8/27/2014**
Permit Type:	**ELECTRICAL**
Description:	
Permit Description:	
Work Class:	REHABILITATION
Proposed Use:	
Permit Number:	B385375
Status:	Closed
Valuation:	$0.00
Contractor Company:	
Contractor Name:	KEVIN KEAVENY ELEC CO INC KEVIN KEAVENY

Date:	**7/31/2014**
Permit Type:	**EW**
Description:	**ALTERATION TYPE 2 - GEN. CONSTR. INTERIOR RENOVATION TO INCLUDE REMOVAL AND CONSTRUCTION OF NON-LOAD BEARING PARTITIONS, MISC. GENERAL CONSTRUCTION REPAIRS AND REPLACEMENT OF PLUMBING FIXTURES, ALL AS PER PLANS. NO CHANGE IN USE, EGRESS OR OCCUPANCY UNDER THIS APPLICATION.**
Permit Description:	**EQUIPMENT WORK**
Work Class:	A2 - ALTERATION TYPE 2
Proposed Use:	OTHER CONSTRUCTION EQUIPMENT
Permit Number:	320976538-01-EW-OT
Status:	ISSUED
Valuation:	$0.00
Contractor Company:	
Contractor Name:	STANLEY WINNICK

ADJOINING PROPERTY FINDINGS

Date:	**6/19/2014**
Permit Type:	**ELECTRICAL**
Description:	
Permit Description:	
Work Class:	REHABILITATION
Proposed Use:	
Permit Number:	B382382
Status:	Closed
Valuation:	$0.00
Contractor Company:	
Contractor Name:	D'ALCO ELECTRICAL, INC. FRANK D'ALESSANDRO

Date:	**4/7/2014**
Permit Type:	**PL**
Description:	**PLUMBING - ALTERATION TYPE 2** **INTERIOR RENOVATION TO INCLUDE REMOVAL AND CONSTRUCTION OF NON-LOAD BEARING** **PARTITIONS, MISC. GENERAL CONSTRUCTION REPAIRS AND REPLACEMENT OF PLUMBING** **FIXTURES, ALL AS PER PLANS. NO CHANGE IN USE, EGRESS OR OCCUPANCY UNDER THIS** **APPLICATION.**
Permit Description:	**PLUMBING**
Work Class:	A2 - ALTERATION TYPE 2
Proposed Use:	
Permit Number:	320976538-01-PL
Status:	ISSUED
Valuation:	$0.00
Contractor Company:	
Contractor Name:	MICHAEL VULPIS

ADJOINING PROPERTY FINDINGS

Date:	**3/31/2014**
Permit Type:	**ELECTRICAL**
Description:	
Permit Description:	
Work Class:	REHABILITATION
Proposed Use:	
Permit Number:	B379354
Status:	Closed
Valuation:	$0.00
Contractor Company:	
Contractor Name:	KEVIN KEAVENY ELEC CO INC KEVIN KEAVENY

Date:	**12/31/2013**
Permit Type:	**EW**
Description:	**ALTERATION TYPE 2 - GEN. CONSTR. REMOVAL OF NON-LOAD BEARING PARTITIONS, RAISED PLATFORM, DROP CEILINGS AND PLUMBING FIXTURES. NEW NON-RATED PARTIONS. NO CHANGE IN USE, EGRESS OR OCCUPANCY.**
Permit Description:	**EQUIPMENT WORK**
Work Class:	A2 - ALTERATION TYPE 2
Proposed Use:	OTHER CONSTRUCTION EQUIPMENT
Permit Number:	320849720-01-EW-OT
Status:	ISSUED
Valuation:	$0.00
Contractor Company:	
Contractor Name:	STANLEY WINNICK

ADJOINING PROPERTY FINDINGS

44 MESEROLE AVE

Date:	**12/9/2014**
Permit Type:	**PL**
Description:	**PLUMBING - ALTERATION TYPE 2** **General construction to include new partition and new plumbing on existing roughing. No change to use egress or occupancy.**
Permit Description:	**PLUMBING**
Work Class:	A2 - ALTERATION TYPE 2
Proposed Use:	
Permit Number:	302218874-01-PL
Status:	ISSUED
Valuation:	$0.00
Contractor Company:	
Contractor Name:	DAVID L LEO

Date:	**9/14/2006**
Permit Type:	**EW**
Description:	**ALTERATION TYPE 2 - GC** **General construction to include new partition and new plumbing on existing roughing. No change to use egress or occupancy.**
Permit Description:	**EQUIPMENT WORK**
Work Class:	A2 - ALTERATION TYPE 2
Proposed Use:	OTHER CONSTRUCTION EQUIPMENT
Permit Number:	302218874-01-EW-OT
Status:	ISSUED
Valuation:	$0.00
Contractor Company:	
Contractor Name:	DAVID TURNER

ADJOINING PROPERTY FINDINGS

Date:	**6/23/2005**
Permit Type:	**EW**
Description:	**ALTERATION TYPE 2 - CONSTRUCTION APPLICATION FILED TO SHOW RENOVATION OF THIRD & FOURTH FLOOR APARTMENT.THERE IS NO CHANGE TO BULK,EGRESS,FLOOR AREA, USE OR OCCUPANCY PROPOSED UNDER APPLICATION.**
Permit Description:	**EQUIPMENT WORK**
Work Class:	A2 - ALTERATION TYPE 2
Proposed Use:	OTHER CONSTRUCTION EQUIPMENT
Permit Number:	301954990-01-EW-OT
Status:	ISSUED
Valuation:	$0.00
Contractor Company:	
Contractor Name:	GREGORY MIKAELIAN

46 MESEROLE AVE

Date:	**4/8/2009**
Permit Type:	**ELECTRICAL**
Description:	
Permit Description:	
Work Class:	
Proposed Use:	
Permit Number:	B315214
Status:	COMPLETED
Valuation:	$0.00
Contractor Company:	
Contractor Name:	BLUE RIBBON ELEC'L CONTRS SILVIO HONOVIC

ADJOINING PROPERTY FINDINGS

50 MESEROLE AVE

Date:	**3/24/1994**
Permit Type:	**ELECTRICAL**
Description:	
Permit Description:	
Work Class:	
Proposed Use:	
Permit Number:	B123783
Status:	COMPLETED
Valuation:	$0.00
Contractor Company:	
Contractor Name:	MATTERN ELECTRIC CORP. E MATTERN

52 MESEROLE AVE

Date:	**8/30/1988**
Permit Type:	**ELECTRICAL**
Description:	
Permit Description:	
Work Class:	
Proposed Use:	
Permit Number:	B042495
Status:	COMPLETED
Valuation:	$0.00
Contractor Company:	
Contractor Name:	ROGER DE ELECTRIC CO. ROGER DE CANDIA

ADJOINING PROPERTY FINDINGS

55 MESEROLE AVE

Date: **2/2/1990**
Permit Type: **ELECTRICAL**
Description:

Permit Description:
Work Class:
Proposed Use:
Permit Number: B063298
Status: NO ACCESS
Valuation: $0.00
Contractor Company:
Contractor Name: FRANK GUASTELLA ELECT. CO F GUASTELLA

Date: **6/6/1985**
Permit Type: **ELECTRICAL**
Description:

Permit Description:
Work Class:
Proposed Use:
Permit Number: K20640
Status: COMPLETED
Valuation: $0.00
Contractor Company:
Contractor Name: GENERAL ELEC'L CONTR'G CO CARMINE CAMENZULI

Date: **1/21/1985**
Permit Type: **ELECTRICAL**
Description:

Permit Description:
Work Class:
Proposed Use:
Permit Number: K15335
Status: CLOSED/CANCELLED
Valuation: $0.00
Contractor Company:
Contractor Name: N.R.G ELEC. CORP. CARMINE CAMENZULI

ADJOINING PROPERTY FINDINGS

8 MESEROLE AVE

Date:	**6/26/2008**
Permit Type:	**EW**
Description:	**ALTERATION TYPE 2 - MECH/HVAC** **RENOVATE EXISTING FACTORY UG17NO CHANGE TO USE EGRESS OR OCCUPANCY**
Permit Description:	**EQUIPMENT WORK**
Work Class:	A2 - ALTERATION TYPE 2
Proposed Use:	MECHANICAL/HVAC
Permit Number:	302315386-01-EW-MH
Status:	ISSUED
Valuation:	$0.00
Contractor Company:	
Contractor Name:	IRINA BOLKHOVSKY

Date:	**6/12/2007**
Permit Type:	**EW**
Description:	**ALTERATION TYPE 2 - GC** **RENOVATE EXISTING FACTORY UG17NO CHANGE TO USE EGRESS OR OCCUPANCY**
Permit Description:	**EQUIPMENT WORK**
Work Class:	A2 - ALTERATION TYPE 2
Proposed Use:	OTHER CONSTRUCTION EQUIPMENT
Permit Number:	302315386-01-EW-OT
Status:	ISSUED
Valuation:	$0.00
Contractor Company:	
Contractor Name:	IRINA BOLKHOVSKY

ADJOINING PROPERTY FINDINGS

N 14TH ST

131 N 14TH ST

Date:	**7/7/2009**
Permit Type:	**AL**
Description:	**ALTERATION TYPE 1 - RENOVATION OF EXISTING ONE STORY BUILDING AND CHANGE IN USE FROM LIGHT MANUFACTURING TO PHOTOGRAPHIC STUDIO AND ACCESSORY USES. NO INCREASE IN FLOOR AREA AND NO CHANGE IN BULK.**
Permit Description:	**ALTERATION**
Work Class:	A1 - ALTERATION TYPE 1
Proposed Use:	
Permit Number:	310214309-01-AL
Status:	ISSUED
Valuation:	$0.00
Contractor Company:	
Contractor Name:	ALLEN MEYERS

Date:	**7/7/2009**
Permit Type:	**EQ**
Description:	**ALTERATION TYPE 1 - CONSTRUCTION EQUIPMENT - FENCE RENOVATION OF EXISTING ONE STORY BUILDING AND CHANGE IN USE FROM LIGHT MANUFACTURING TO PHOTOGRAPHIC STUDIO AND ACCESSORY USES. NO INCREASE IN FLOOR AREA AND NO CHANGE IN BULK.**
Permit Description:	**CONSTRUCTION EQUIPMENT**
Work Class:	A1 - ALTERATION TYPE 1
Proposed Use:	FENCE
Permit Number:	310214309-01-EQ-FN
Status:	ISSUED
Valuation:	$0.00
Contractor Company:	
Contractor Name:	ALLEN MEYERS

ADJOINING PROPERTY FINDINGS

Date: **1/23/2009**
Permit Type: **ELECTRICAL**
Description:

Permit Description:
Work Class:
Proposed Use:
Permit Number: B312905
Status: COMPLETED
Valuation: $0.00
Contractor Company:
Contractor Name: COLE ELECTRIC CORP. KISLAND COLE

Date: **12/31/2008**
Permit Type: **PL**
Description: **PLUMBING - ALTERATION TYPE 1**

Permit Description: **PLUMBING**
Work Class: A1 - ALTERATION TYPE 1
Proposed Use:
Permit Number: 310214309-02-PL
Status: ISSUED
Valuation: $0.00
Contractor Company:
Contractor Name: BILLY STAVRIANOPOULOS

Date: **11/18/2008**
Permit Type: **EW**
Description: **ALTERATION TYPE 2 - SPRINKLER**
SPRINKLER MODIFICATIONS ASSOCIATED WITH A TENANT FIT-OUT. AS PER FILED HEREWITH.

Permit Description: **EQUIPMENT WORK**
Work Class: A2 - ALTERATION TYPE 2
Proposed Use: SPRINKLER
Permit Number: 310214318-01-EW-SP
Status: ISSUED
Valuation: $0.00
Contractor Company:
Contractor Name: JOHN LOVETRO

ADJOINING PROPERTY FINDINGS

Date:	**9/16/2008**
Permit Type:	**EQ**
Description:	**ALTERATION TYPE 2 - CONSTRUCTION EQUIPMENT - FENCE REMOVE&REBUILD PART OF EXISTING 1ST FLOOR EXTERIOR MASONRY PARTITIONS AT THE NORTH WEST CORNER OF THE BUILDING. WORK TO INCLUDE INSTALLATION OF NEW WINDOWS AND INSTALLATION OF TEMPORARY CONSTRUCTION FENCE AS PER PLANS FILED HEREWITH. NO CHANGE IN USE, EGRESS OR OCCUPANCY.**
Permit Description:	**CONSTRUCTION EQUIPMENT**
Work Class:	A2 - ALTERATION TYPE 2
Proposed Use:	FENCE
Permit Number:	310181031-01-EQ-FN
Status:	ISSUED
Valuation:	$0.00
Contractor Company:	
Contractor Name:	ALLEN MEYERS

Date:	**9/16/2008**
Permit Type:	**EW**
Description:	**ALTERATION TYPE 2 - GC REMOVE&REBUILD PART OF EXISTING 1ST FLOOR EXTERIOR MASONRY PARTITIONS AT THE NORTH WEST CORNER OF THE BUILDING. WORK TO INCLUDE INSTALLATION OF NEW WINDOWS AND INSTALLATION OF TEMPORARY CONSTRUCTION FENCE AS PER PLANS FILED HEREWITH. NO CHANGE IN USE, EGRESS OR OCCUPANCY.**
Permit Description:	**EQUIPMENT WORK**
Work Class:	A2 - ALTERATION TYPE 2
Proposed Use:	OTHER CONSTRUCTION EQUIPMENT
Permit Number:	310181031-01-EW-OT
Status:	ISSUED
Valuation:	$0.00
Contractor Company:	
Contractor Name:	ALLEN MEYERS

Date:	**9/16/2008**
Permit Type:	**EW**
Description:	**ALTERATION TYPE 2 - STRUCTURAL STRUCTURAL MODIFICATIONS FOR RECONSTRUCTION OF EXTERIOR WALLS AT THE NORTHEAST CORNER OF THE BUILDING, AS PER PLANS FILED HEREWITH. NO CHANGE IN USE,EGRESS OR OCCUPANCY.**
Permit Description:	**EQUIPMENT WORK**
Work Class:	A2 - ALTERATION TYPE 2
Proposed Use:	OTHER CONSTRUCTION EQUIPMENT
Permit Number:	310181031-02-EW-OT
Status:	ISSUED
Valuation:	$0.00
Contractor Company:	
Contractor Name:	ALLEN MEYERS

190 N 14TH ST

Date:	**4/5/2012**
Permit Type:	**AL**
Description:	**ALTERATION TYPE 1 - CHANGE OF USE ON FIRST FLOOR UG-9 STUDIO TO UG-9 CATERING ESTABLISHMENT MINOR PARTITIONS, PLUMBING AND MECHANICAL INCLUDING VENTILATION & REPLACEMENT OF HVAC UNIT ON ROOF AS PER PLAN.**
Permit Description:	**ALTERATION**
Work Class:	A1 - ALTERATION TYPE 1
Proposed Use:	
Permit Number:	320336775-01-AL
Status:	ISSUED
Valuation:	$0.00
Contractor Company:	
Contractor Name:	MICHAEL KATZ

ADJOINING PROPERTY FINDINGS

Date:	**4/26/2010**
Permit Type:	**EW**
Description:	**ALTERATION TYPE 2 - BOILER** **Mechanical, Plumbing and Boiler work as shown, filed in conjunction with Alteration Type I #302079266. No change in use, egress, or occupancy.**
Permit Description:	**EQUIPMENT WORK**
Work Class:	A2 - ALTERATION TYPE 2
Proposed Use:	BOILER
Permit Number:	310054605-01-EW-BL
Status:	ISSUED
Valuation:	$0.00
Contractor Company:	
Contractor Name:	GABI HELD

Date:	**4/26/2010**
Permit Type:	**PL**
Description:	**PLUMBING - ALTERATION TYPE 2** **Mechanical, Plumbing and Boiler work as shown, filed in conjunction with Alteration Type I #302079266. No change in use, egress, or occupancy.**
Permit Description:	**PLUMBING**
Work Class:	A2 - ALTERATION TYPE 2
Proposed Use:	
Permit Number:	310054605-01-PL
Status:	ISSUED
Valuation:	$0.00
Contractor Company:	
Contractor Name:	GABI HELD

ADJOINING PROPERTY FINDINGS

Date:	**3/24/2010**
Permit Type:	**EW**
Description:	**ALTERATION TYPE 2 - SPRINKLER** **New sprinkler system installation off of existing water service as shown on drawings submitted herewith. No change in use, egress, or occupancy.**
Permit Description:	**EQUIPMENT WORK**
Work Class:	A2 - ALTERATION TYPE 2
Proposed Use:	SPRINKLER
Permit Number:	310054598-01-EW-SP
Status:	ISSUED
Valuation:	$0.00
Contractor Company:	
Contractor Name:	PETER A BARBARITO

Date:	**3/4/2010**
Permit Type:	**AL**
Description:	**ALTERATION TYPE 1 -** **General Construction in conjunction with change of use and vertical enlargement as shown on plans submitted herewith. Obtain new CO.**
Permit Description:	**ALTERATION**
Work Class:	A1 - ALTERATION TYPE 1
Proposed Use:	
Permit Number:	302079266-01-AL
Status:	ISSUED
Valuation:	$0.00
Contractor Company:	
Contractor Name:	PATRICK HAYNE

ADJOINING PROPERTY FINDINGS

Date:	**3/4/2010**
Permit Type:	**EW**
Description:	**ALTERATION TYPE 2 - ST** **Structural work as shown, filed in conjunction with Alteration Type I #302079266. No change in use, egress, or occupancy.**
Permit Description:	**EQUIPMENT WORK**
Work Class:	A2 - ALTERATION TYPE 2
Proposed Use:	OTHER CONSTRUCTION EQUIPMENT
Permit Number:	302339716-01-EW-OT
Status:	ISSUED
Valuation:	$0.00
Contractor Company:	
Contractor Name:	PARTICK HAYNE

Date:	**3/4/2010**
Permit Type:	**EW**
Description:	**ALTERATION TYPE 2 - MECH/HVAC** **Mechanical, Plumbing and Boiler work as shown, filed in conjunction with Alteration Type I #302079266. No change in use, egress, or occupancy.**
Permit Description:	**EQUIPMENT WORK**
Work Class:	A2 - ALTERATION TYPE 2
Proposed Use:	MECHANICAL/HVAC
Permit Number:	310054605-01-EW-MH
Status:	ISSUED
Valuation:	$0.00
Contractor Company:	
Contractor Name:	PATRICK HAYNE

ADJOINING PROPERTY FINDINGS

Date: **10/10/2009**
Permit Type: **ELECTRICAL**
Description:

Permit Description:
Work Class:
Proposed Use:
Permit Number: B321073
Status: COMPLETED
Valuation: $0.00
Contractor Company:
Contractor Name: RELIABLE ELEC'L CONTR'S MIKHAIL LEYBMAN

Date: **4/23/2008**
Permit Type: **ELECTRICAL**
Description:

Permit Description:
Work Class:
Proposed Use:
Permit Number: B303465
Status: COMPLETED
Valuation: $0.00
Contractor Company:
Contractor Name: TECH ELECTRICAL JOSEPH CANTALINO, TECH ELECTRICAL

ADJOINING PROPERTY FINDINGS

Date:	**1/15/2008**
Permit Type:	**EQ**
Description:	**ALTERATION TYPE 3 - CONSTRUCTION EQUIPMENT - SIDEWALK-SHED INSTALLATION OF HEAVY DUTY SIDEWALK SHED 40' DURING A1 CONSTRUCTION (301237301). NO CHANGES IN USE, EGRESS OR OCCUPANCY. SHED TO COMPLY WITH LL33/91 AND TPPN 9/99.**

Permit Description:	**CONSTRUCTION EQUIPMENT**
Work Class:	A3 - ALTERATION TYPE 3
Proposed Use:	SIDEWALK SHED
Permit Number:	310014383-01-EQ-SH
Status:	ISSUED
Valuation:	$0.00
Contractor Company:	
Contractor Name:	ALFRED GALLICHIO

Date:	**9/7/2007**
Permit Type:	**EQ**
Description:	**ALTERATION TYPE 3 - CONSTRUCTION EQUIPMENT - SCAFFOLD INSTALLATION OF A SCAFFOLD 40' LONG BY 20' HIGH DURING A1 CONSTRUCTION (301237301). NO CHANGES IN USE, EGRESS OR OCCUPANCY.**

Permit Description:	**CONSTRUCTION EQUIPMENT**
Work Class:	A3 - ALTERATION TYPE 3
Proposed Use:	SCAFFOLD
Permit Number:	310014374-01-EQ-SF
Status:	ISSUED
Valuation:	$0.00
Contractor Company:	
Contractor Name:	ALFRED GALLICHIO

ADJOINING PROPERTY FINDINGS

Date: **8/23/2007**
Permit Type: **ELECTRICAL**
Description:

Permit Description:
Work Class:
Proposed Use:
Permit Number: B294800
Status: CLOSED/CANCELLED
Valuation: $0.00
Contractor Company:
Contractor Name: BELMONT ELECTRICAL, INC JAROSLAW KURACH

194 N 14TH ST

Date: **12/11/2012**
Permit Type: **EW**
Description: **ALTERATION TYPE 2 - BOILER**
REPLACE EXISTING BOILER WITH NEW. NO CHANGE TO USE, EGRESS OR OCCUPANCY UNDER
THIS APPLICATION.

Permit Description: **EQUIPMENT WORK**
Work Class: A2 - ALTERATION TYPE 2
Proposed Use: BOILER
Permit Number: 320749561-01-EW-BL
Status: ISSUED
Valuation: $0.00
Contractor Company:
Contractor Name: ROMAN MIDYANY

ADJOINING PROPERTY FINDINGS

Date:	**6/12/2012**
Permit Type:	**EW**
Description:	**ALTERATION TYPE 2 - FIRE SUPPRESSION** **MODIFY FIRE SUPPRESSION SYSTEM ONLY. NO CHANGE IN USE, EGRESS OR OCCUPANCY.**
Permit Description:	**EQUIPMENT WORK**
Work Class:	A2 - ALTERATION TYPE 2
Proposed Use:	FIRE SUPPRESSION
Permit Number:	320480369-01-EW-FP
Status:	ISSUED
Valuation:	$0.00
Contractor Company:	
Contractor Name:	MARK J MCGOEY

Date:	**4/11/2012**
Permit Type:	**PL**
Description:	**PLUMBING - ALTERATION TYPE 2** **INTERIOR RENOVATION OF EXISTING STUDIO, MINOR PLUMBING AND MECHANICAL AS PER** **PLAN. NO CHANGE TO USE, EGRESS OR OCCUPANCY UNDER THIS APPLICATION.**
Permit Description:	**PLUMBING**
Work Class:	A2 - ALTERATION TYPE 2
Proposed Use:	
Permit Number:	320432563-01-PL
Status:	ISSUED
Valuation:	$0.00
Contractor Company:	
Contractor Name:	ROMAN MIDYANY

ADJOINING PROPERTY FINDINGS

Date:	**4/2/2012**
Permit Type:	**EW**
Description:	**ALTERATION TYPE 2 - GEN. CONSTR. INTERIOR RENOVATION OF EXISTING STUDIO, MINOR PLUMBING AND MECHANICAL AS PER PLAN. NO CHANGE TO USE, EGRESS OR OCCUPANCY UNDER THIS APPLICATION.**
Permit Description:	**EQUIPMENT WORK**
Work Class:	A2 - ALTERATION TYPE 2
Proposed Use:	OTHER CONSTRUCTION EQUIPMENT
Permit Number:	320432563-01-EW-OT
Status:	ISSUED
Valuation:	$0.00
Contractor Company:	
Contractor Name:	MICHAEL KATZ

Date:	**4/2/2012**
Permit Type:	**EW**
Description:	**ALTERATION TYPE 2 - MECH/HVAC INTERIOR RENOVATION OF EXISTING STUDIO, MINOR PLUMBING AND MECHANICAL AS PER PLAN. NO CHANGE TO USE, EGRESS OR OCCUPANCY UNDER THIS APPLICATION.**
Permit Description:	**EQUIPMENT WORK**
Work Class:	A2 - ALTERATION TYPE 2
Proposed Use:	MECHANICAL/HVAC
Permit Number:	320432563-01-EW-MH
Status:	ISSUED
Valuation:	$0.00
Contractor Company:	
Contractor Name:	MICHAEL KATZ

ADJOINING PROPERTY FINDINGS

Date: **12/21/1992**
Permit Type: **EW**
Description: **ALTERATION TYPE 2 - BOILER**
INSTALL TWO OIL FIRED BURNERS.

Permit Description: **EQUIPMENT WORK**
Work Class: A2 - ALTERATION TYPE 2
Proposed Use: BOILER
Permit Number: 300213999-01-EW-BL
Status: ISSUED
Valuation: $0.00
Contractor Company:
Contractor Name: JEROME BARR

Date: **12/21/1992**
Permit Type: **EW**
Description:

Permit Description: **EQUIPMENT WORK**
Work Class:
Proposed Use: FUEL BURNING
Permit Number: 300213999-01-EW-FB
Status:
Valuation: $0.00
Contractor Company:
Contractor Name:

Date: **3/8/1989**
Permit Type: **ELECTRICAL**
Description:

Permit Description:
Work Class:
Proposed Use:
Permit Number: B052646
Status: CLOSED/CANCELLED
Valuation: $0.00
Contractor Company:
Contractor Name: WARREN ELEVATOR SVC CO KENNETH SEIFERTH, WARREN ELEVATOR SVC CO KENNETH SEIFERTH, JR.

ADJOINING PROPERTY FINDINGS

200 N 14TH ST

Date:	**3/9/2016**
Permit Type:	**SG**
Description:	**SIGN -** **INDIRECTLY ILLUMINATED ADVERTISING WALL SIGN.**
Permit Description:	**SIGN**
Work Class:	SG - SIGN
Proposed Use:	
Permit Number:	321261362-01-SG
Status:	ISSUED
Valuation:	$0.00
Contractor Company:	
Contractor Name:	JONATHAN C BRAGOLI

Date:	**11/20/2015**
Permit Type:	**ELECTRICAL**
Description:	
Permit Description:	
Work Class:	ACTIVE
Proposed Use:	
Permit Number:	B403874
Status:	AWAITING INSPECTION REQUEST
Valuation:	$0.00
Contractor Company:	
Contractor Name:	

ADJOINING PROPERTY FINDINGS

Date:	**6/10/2010**
Permit Type:	**PL**
Description:	**PLUMBING - ALTERATION TYPE 1** **CONVERSION OF STORAGE AREA WITHIN BOWLING ALLEY/RESTAURANT TO PART OF** **RESTAURANT. ARCHITECTURAL AND PLUMBING WORK. AMENDMENT OF C OF O TO BE OBTAINED.**
Permit Description:	**PLUMBING**
Work Class:	A1 - ALTERATION TYPE 1
Proposed Use:	
Permit Number:	320070800-01-PL
Status:	ISSUED
Valuation:	$0.00
Contractor Company:	
Contractor Name:	AZARIA BEN-ITSHAK

Date:	**5/13/2010**
Permit Type:	**ELECTRICAL**
Description:	
Permit Description:	
Work Class:	
Proposed Use:	
Permit Number:	B327179
Status:	COMPLETED
Valuation:	$0.00
Contractor Company:	
Contractor Name:	CONTACT ELECTRIC CORP MOSHE POTCHIN

ADJOINING PROPERTY FINDINGS

Date: **5/4/2010**
Permit Type: **ELECTRICAL**
Description:

Permit Description:
Work Class:
Proposed Use:
Permit Number: B326781
Status: COMPLETED
Valuation: $0.00
Contractor Company:
Contractor Name: PETER J. CATANZARO, INC. PETER CATANZARO

Date: **1/5/2010**
Permit Type: **AL**
Description: **ALTERATION TYPE 1 -**
CONVERSION OF STORAGE AREA WITHIN BOWLING ALLEY/RESTAURANT TO PART OF
RESTAURANT. ARCHITECTURAL AND PLUMBING WORK. AMENDMENT OF C OF O TO BE OBTAINED.

Permit Description: **ALTERATION**
Work Class: A1 - ALTERATION TYPE 1
Proposed Use:
Permit Number: 320070800-01-AL
Status: ISSUED
Valuation: $0.00
Contractor Company:
Contractor Name: ERAN LOTZKY

ADJOINING PROPERTY FINDINGS

Date:	**7/26/2007**
Permit Type:	**PL**
Description:	**PLUMBING - ALTERATION TYPE 2** **Filing herewith interior demolition of minor non-loadbearing partition and the removal of 2 waterclosets and 1 lavatory. No change to use, egress, or occupancy.**
Permit Description:	**PLUMBING**
Work Class:	A2 - ALTERATION TYPE 2
Proposed Use:	
Permit Number:	302254423-01-PL
Status:	ISSUED
Valuation:	$0.00
Contractor Company:	
Contractor Name:	AHMET T SANGIRAY

Date:	**6/26/2007**
Permit Type:	**EW**
Description:	**ALTERATION TYPE 2 - SPRINKLER** **FILING HEREWITH SPRINKLER PLANS IN CONJUNCTION WITH ALT1 FILING NO CHANGE TO** **USE, EGRESS, OR OCCUPANCY**
Permit Description:	**EQUIPMENT WORK**
Work Class:	A2 - ALTERATION TYPE 2
Proposed Use:	SPRINKLER
Permit Number:	302271574-01-EW-SP
Status:	ISSUED
Valuation:	$0.00
Contractor Company:	
Contractor Name:	AVI SHTIERMAN

ADJOINING PROPERTY FINDINGS

Date:	**2/20/2007**
Permit Type:	**PL**
Description:	**PLUMBING - ALTERATION TYPE 1** **FILING HEREWITH MECHANICAL AND PLUMBING PLANS TO CONVERT A WAREHOUSE INTO A BAR**
Permit Description:	**PLUMBING**
Work Class:	A1 - ALTERATION TYPE 1
Proposed Use:	
Permit Number:	302271958-02-PL
Status:	ISSUED
Valuation:	$0.00
Contractor Company:	
Contractor Name:	THEODORE WAGNER

Date:	**12/28/2006**
Permit Type:	**AL**
Description:	**ALTERATION TYPE 1 -** **FILING HEREWITH PLANS TO CONVERT A WAREH OUSE INTO A BAR**
Permit Description:	**ALTERATION**
Work Class:	A1 - ALTERATION TYPE 1
Proposed Use:	
Permit Number:	302271958-01-AL
Status:	ISSUED
Valuation:	$0.00
Contractor Company:	
Contractor Name:	VINCENT RUSSO

ADJOINING PROPERTY FINDINGS

Date:	**12/15/2006**
Permit Type:	**ELECTRICAL**
Description:	
Permit Description:	
Work Class:	
Proposed Use:	
Permit Number:	B286281
Status:	COMPLETED
Valuation:	$0.00
Contractor Company:	
Contractor Name:	PETER J. CATANZARO, INC. PETER CATANZARO

Date:	**11/28/2006**
Permit Type:	**EW**
Description:	**ALTERATION TYPE 2 - GC** **Filing herewith interior demolition of minor non-loadbearing partition and the removal of 2 waterclosets and 1 lavatory. No change to use, egress, or occupancy.**
Permit Description:	**EQUIPMENT WORK**
Work Class:	A2 - ALTERATION TYPE 2
Proposed Use:	OTHER CONSTRUCTION EQUIPMENT
Permit Number:	302254423-01-EW-OT
Status:	ISSUED
Valuation:	$0.00
Contractor Company:	
Contractor Name:	VINNY RUSSO

ADJOINING PROPERTY FINDINGS

N 15TH ST

22 N 15TH ST

Date: **4/19/2016**
Permit Type: **ELECTRICAL**
Description:

Permit Description:
Work Class: CLOSED
Proposed Use:
Permit Number: B410295
Status: COMPLETED
Valuation: $0.00
Contractor Company:
Contractor Name:

Date: **4/21/2014**
Permit Type: **ELECTRICAL**
Description:

Permit Description:
Work Class: REHABILITATION
Proposed Use:
Permit Number: B380080
Status: Closed
Valuation: $0.00
Contractor Company:
Contractor Name: LEWIN ELECTRIC CORP HOWARD LEWIN

ADJOINING PROPERTY FINDINGS

Date:	**3/24/2014**
Permit Type:	**ELECTRICAL**
Description:	
Permit Description:	
Work Class:	REHABILITATION
Proposed Use:	
Permit Number:	B378969
Status:	Closed
Valuation:	$0.00
Contractor Company:	
Contractor Name:	WADE ELECTRIC INC. IRA WARHAFTIG

Date:	**1/8/2008**
Permit Type:	**EW**
Description:	**ALTERATION TYPE 2 - FIRE SUPPRESSION INSTALL FIRE SUPPRESSION SYSTEM OVER GASOLINE DISPENSERS. NO CHANGE IN USE, EGRESS OR OCCUPANCY.**
Permit Description:	**EQUIPMENT WORK**
Work Class:	A2 - ALTERATION TYPE 2
Proposed Use:	FIRE SUPPRESSION
Permit Number:	302172921-01-EW-FP
Status:	ISSUED
Valuation:	$0.00
Contractor Company:	
Contractor Name:	JAMES MEYER

ADJOINING PROPERTY FINDINGS

Date:	**10/23/2007**
Permit Type:	**EW**
Description:	**ALTERATION TYPE 2 - GC** **CONCRETE FOOTING AND STRUCTURAL SUPPORTFOR FIRE SUP. (SEP.#302172921** **OVER THE EXISTING DEP FUELING STATION.NO CHANGE IN OCCUPANCY USE OR EGRESS.**
Permit Description:	**EQUIPMENT WORK**
Work Class:	A2 - ALTERATION TYPE 2
Proposed Use:	OTHER CONSTRUCTION EQUIPMENT
Permit Number:	310015774-01-EW-OT
Status:	ISSUED
Valuation:	$0.00
Contractor Company:	
Contractor Name:	JIM CARDILLO

Date:	**9/5/2007**
Permit Type:	**ELECTRICAL**
Description:	
Permit Description:	
Work Class:	
Proposed Use:	
Permit Number:	B295098
Status:	ADMINISTRATIVELY CLOSED (MINOR WORK)
Valuation:	$0.00
Contractor Company:	
Contractor Name:	JEMCO ELECT. CONTRS INC JAMES MAGRIPLES

ADJOINING PROPERTY FINDINGS

Date: **7/15/2007**
Permit Type: **ELECTRICAL**
Description:

Permit Description:
Work Class:
Proposed Use:
Permit Number: B293148
Status: COMPLETED
Valuation: $0.00
Contractor Company:
Contractor Name: METRO YORK ELEC'L INC. JAMES PIRRELLO

Date: **6/28/2004**
Permit Type: **ELECTRICAL**
Description:

Permit Description:
Work Class:
Proposed Use:
Permit Number: B254878
Status: AWAITING INSPECTION REQUEST
Valuation: $0.00
Contractor Company:
Contractor Name: J.M.J. ELECTRIC CORP. ANNIELLE AURICCHIO, J.M.J. ELECTRIC CORP. R DICKINSON, J.M.J. ELECTRIC CORP. J

ADJOINING PROPERTY FINDINGS

Date:	**7/3/2000**
Permit Type:	**EW**
Description:	**ALTERATION TYPE 2 - GC** **INSTALL 6' X 9' CHAIN LINK CAGE FOR STORAGE OF PROPANE TANKS ADJACENT TO BUILDING AS INDICATED ON PLAN. NO CHANGE IN USE, EGRESS, OR** **OCCUPANCY.**
Permit Description:	**EQUIPMENT WORK**
Work Class:	A2 - ALTERATION TYPE 2
Proposed Use:	OTHER CONSTRUCTION EQUIPMENT
Permit Number:	300935380-01-EW-OT
Status:	ISSUED
Valuation:	$0.00
Contractor Company:	
Contractor Name:	SCOTT A JOHNSON

Date:	**5/21/1998**
Permit Type:	**ELECTRICAL**
Description:	
Permit Description:	
Work Class:	
Proposed Use:	
Permit Number:	B177893
Status:	COMPLETED
Valuation:	$0.00
Contractor Company:	
Contractor Name:	HUNTER ELECTRIC, INC. VITO DIPAOLO

ADJOINING PROPERTY FINDINGS

Date:	**4/2/1998**
Permit Type:	**AL**
Description:	**ALTERATION TYPE 3 - UST REMOVAL INS TO REMOVE (3) 1000 GALLON USTS, (3) PUMP S, (3) VENTS, (1) PUMP ISLAND D ASSOCIATED PIPING, INSTALL (3) 1000 GA LLON DOUBLE WALL USTS, (2) PAMPS, (3) NTS, (1) PUMP ISLAND AND ASSOCIATED PIPI NG.**
Permit Description:	**ALTERATION**
Work Class:	A3 - ALTERATION TYPE 3
Proposed Use:	
Permit Number:	300696263-01-AL
Status:	ISSUED
Valuation:	$0.00
Contractor Company:	
Contractor Name:	BOB STASCIO

Date:	**5/1/1987**
Permit Type:	**ELECTRICAL**
Description:	
Permit Description:	
Work Class:	
Proposed Use:	
Permit Number:	B021398
Status:	COMPLETED
Valuation:	$0.00
Contractor Company:	
Contractor Name:	DEPT.OF ENVIRON. PROTECT J FOTAKIS, DEPT.OF ENVIRON. PROTECT SCOTT DRANGEL

ADJOINING PROPERTY FINDINGS

Date: **9/26/1985**
Permit Type: **ELECTRICAL**
Description:

Permit Description:
Work Class:
Proposed Use:
Permit Number: K31536
Status: COMPLETED
Valuation: $0.00
Contractor Company:
Contractor Name: DEPT.OF ENVIRON. PROTECT J FOTAKIS, DEPT.OF ENVIRON. PROTECT SCOTT DRANGEL

Date: **1/10/1985**
Permit Type: **ELECTRICAL**
Description:

Permit Description:
Work Class:
Proposed Use:
Permit Number: K31537
Status: CLOSED/CANCELLED
Valuation: $0.00
Contractor Company:
Contractor Name: DEPT.OF ENVIRON. PROTECT J FOTAKIS, DEPT.OF ENVIRON. PROTECT SCOTT DRANGEL

ADJOINING PROPERTY FINDINGS

3 N 15TH ST

Date:	**6/14/2012**
Permit Type:	**AL**
Description:	**ALTERATION TYPE 3 - GEN. CONSTR. FILING TO ADD INTERIOR WALL**
Permit Description:	**ALTERATION**
Work Class:	A3 - ALTERATION TYPE 3
Proposed Use:	
Permit Number:	320489547-01-AL
Status:	ISSUED
Valuation:	$0.00
Contractor Company:	
Contractor Name:	ELDWYN BROWN

Date:	**1/24/2011**
Permit Type:	**EW**
Description:	**ALTERATION TYPE 2 - MECH/HVAC AIR CONDITIONING ON ROOF TO BE REPLACED. NO CHANGE IN USE, EGRESS OR OCCUPANCY UNDER THIS APPLICATION.**
Permit Description:	**EQUIPMENT WORK**
Work Class:	A2 - ALTERATION TYPE 2
Proposed Use:	MECHANICAL/HVAC
Permit Number:	320266010-01-EW-MH
Status:	ISSUED
Valuation:	$0.00
Contractor Company:	
Contractor Name:	JOAN DELGADO

ADJOINING PROPERTY FINDINGS

37 N 15TH ST

Date:	**9/2/2016**
Permit Type:	**EW**
Description:	**ALTERATION TYPE 2 - MECH/HVAC** **INSTALL A NEW HVAC SYSTEM ON FLOORS 1,2 AND ROOF. NO CHANGE TO USE, EGRESS OR** **OCCUPANCY.**
Permit Description:	**EQUIPMENT WORK**
Work Class:	A2 - ALTERATION TYPE 2
Proposed Use:	MECHANICAL/HVAC
Permit Number:	321396565-01-EW-MH
Status:	ISSUED
Valuation:	$0.00
Contractor Company:	
Contractor Name:	PATRICK HAYNE

Date:	**7/14/2016**
Permit Type:	**EW**
Description:	**ALTERATION TYPE 2 - GEN. CONSTR.** **CREATE NEW OPENINGS AND INSTALL LINTELS IN MASONRY WALL FOR NEW WINDOWS**
Permit Description:	**EQUIPMENT WORK**
Work Class:	A2 - ALTERATION TYPE 2
Proposed Use:	OTHER CONSTRUCTION EQUIPMENT
Permit Number:	340392131-01-EW-OT
Status:	ISSUED
Valuation:	$0.00
Contractor Company:	
Contractor Name:	DOUGLAS S GORNICK

ADJOINING PROPERTY FINDINGS

Date:	**7/14/2016**
Permit Type:	**EQ**
Description:	**ALTERATION TYPE 2 - CONSTRUCTION EQUIPMENT - FENCE CREATE NEW OPENINGS AND INSTALL LINTELS IN MASONRY WALL FOR NEW WINDOWS**
Permit Description:	**CONSTRUCTION EQUIPMENT**
Work Class:	A2 - ALTERATION TYPE 2
Proposed Use:	FENCE
Permit Number:	340392131-01-EQ-FN
Status:	ISSUED
Valuation:	$0.00
Contractor Company:	
Contractor Name:	DOUGLAS S GORNICK

Date:	**4/30/2016**
Permit Type:	**ELECTRICAL**
Description:	
Permit Description:	
Work Class:	ACTIVE
Proposed Use:	
Permit Number:	B410882
Status:	AWAITING INSPECTION REQUEST
Valuation:	$0.00
Contractor Company:	
Contractor Name:	

ADJOINING PROPERTY FINDINGS

Date:	**2/26/2007**
Permit Type:	**PL**
Description:	**PLUMBING - ALTERATION TYPE 2** **INTERIOR ALTERATIONS TO SECOND FLOOR OFFICE SPACE AS PER PLANS SUBMITTED** **HEREWITH. NO CHANGE TO USE, OCCUPANCY GROUP OR EGRESS.**
Permit Description:	**PLUMBING**
Work Class:	A2 - ALTERATION TYPE 2
Proposed Use:	
Permit Number:	302054595-01-PL
Status:	ISSUED
Valuation:	$0.00
Contractor Company:	
Contractor Name:	ROBERT MCMANUS

Date:	**4/4/2006**
Permit Type:	**PL**
Description:	**PLUMBING - ALTERATION TYPE 1** **Interior alterations to first & second floor to convert from office to music studios as per plans submitted herewith.**
Permit Description:	**PLUMBING**
Work Class:	A1 - ALTERATION TYPE 1
Proposed Use:	
Permit Number:	302068063-01-PL
Status:	ISSUED
Valuation:	$0.00
Contractor Company:	
Contractor Name:	BOB MCMANUS

ADJOINING PROPERTY FINDINGS

Date:	**3/16/2006**
Permit Type:	**AL**
Description:	**ALTERATION TYPE 1 -** **Interior alterations to first & second floor to convert from office to music studios as per plans submitted herewith.**
Permit Description:	**ALTERATION**
Work Class:	A1 - ALTERATION TYPE 1
Proposed Use:	
Permit Number:	302068063-01-AL
Status:	ISSUED
Valuation:	$0.00
Contractor Company:	
Contractor Name:	MICHAEL PECORA

Date:	**3/16/2006**
Permit Type:	**EW**
Description:	**ALTERATION TYPE 2 - SPRINKLER** **Modification of existing sprinkler system throughout the building. No proposed changes to existing uses, egress or occupancy.**
Permit Description:	**EQUIPMENT WORK**
Work Class:	A2 - ALTERATION TYPE 2
Proposed Use:	SPRINKLER
Permit Number:	302078132-01-EW-SP
Status:	ISSUED
Valuation:	$0.00
Contractor Company:	
Contractor Name:	THOAMS PETRONIS

ADJOINING PROPERTY FINDINGS

Date:	**3/10/2006**
Permit Type:	**EW**
Description:	**ALTERATION TYPE 2 - MECH/HVAC** **Installation of (4) 5-ton a.c. systems throughout the building. No proposed changes to existing uses, egress or occupancy.**
Permit Description:	**EQUIPMENT WORK**
Work Class:	A2 - ALTERATION TYPE 2
Proposed Use:	MECHANICAL/HVAC
Permit Number:	302078141-01-EW-MH
Status:	ISSUED
Valuation:	$0.00
Contractor Company:	
Contractor Name:	MICHAEL PECORA

Date:	**2/3/2006**
Permit Type:	**EW**
Description:	**ALTERATION TYPE 2 - GEN CONST** **INTERIOR ALTERATIONS TO SECOND FLOOR OFFICE SPACE AS PER PLANS SUBMITTED** **HEREWITH. NO CHANGE TO USE, OCCUPANCY GROUP OR EGRESS.**
Permit Description:	**EQUIPMENT WORK**
Work Class:	A2 - ALTERATION TYPE 2
Proposed Use:	OTHER CONSTRUCTION EQUIPMENT
Permit Number:	302054595-01-EW-OT
Status:	ISSUED
Valuation:	$0.00
Contractor Company:	
Contractor Name:	MICHAEL PECORA

ADJOINING PROPERTY FINDINGS

Date:	**1/15/2006**
Permit Type:	**ELECTRICAL**
Description:	
Permit Description:	
Work Class:	
Proposed Use:	
Permit Number:	B276668
Status:	COMPLETED
Valuation:	$0.00
Contractor Company:	
Contractor Name:	JOMA ELEC'L CONTR'G CO. JOSEPH RUTYNA

Date:	**2/12/1999**
Permit Type:	**EW**
Description:	**ALTERATION TYPE 2 - BOILER ONE NEW MOBILE TRAILER WITH ONE NEW L.P. BOILER/BURNER AND ONE FUEL OIL TORAGE TANK.VIN #C126AVP968128.NO CHANGE IN MEANS OF EGRESS,USE GROUP OR OCCUPA CY.**
Permit Description:	**EQUIPMENT WORK**
Work Class:	A2 - ALTERATION TYPE 2
Proposed Use:	BOILER
Permit Number:	300787762-01-EW-BL
Status:	ISSUED
Valuation:	$0.00
Contractor Company:	
Contractor Name:	ANTHONY PATANE

ADJOINING PROPERTY FINDINGS

Date:	**2/12/1999**
Permit Type:	**EW**
Description:	**ALTERATION TYPE 2 - FUEL BURNING ONE NEW MOBILE TRAILER WITH ONE NEW L.P. BOILER/BURNER AND ONE FUEL OIL TORAGE TANK.VIN #C126AVP968128.NO CHANGE IN MEANS OF EGRESS,USE GROUP OR OCCUPA CY.**
Permit Description:	**EQUIPMENT WORK**
Work Class:	A2 - ALTERATION TYPE 2
Proposed Use:	FUEL BURNING
Permit Number:	300787762-01-EW-FB
Status:	ISSUED
Valuation:	$0.00
Contractor Company:	
Contractor Name:	ANTHONY PATANE

Date:	**2/12/1999**
Permit Type:	**EW**
Description:	**ALTERATION TYPE 2 - FUEL STORAGE ONE NEW MOBILE TRAILER WITH ONE NEW L.P. BOILER/BURNER AND ONE FUEL OIL TORAGE TANK.VIN #C126AVP968128.NO CHANGE IN MEANS OF EGRESS,USE GROUP OR OCCUPA CY.**
Permit Description:	**EQUIPMENT WORK**
Work Class:	A2 - ALTERATION TYPE 2
Proposed Use:	FUEL STORAGE
Permit Number:	300787762-01-EW-FS
Status:	ISSUED
Valuation:	$0.00
Contractor Company:	
Contractor Name:	ANTHONY PATANE

ADJOINING PROPERTY FINDINGS

Date:	**4/4/1996**
Permit Type:	**EW**
Description:	**ALTERATION TYPE 2 - BOILER** **PROPOSE PARTITIONS AND NEW PLUMBING FIXT URES ON 1ST AND 2ND FLOOR AS P** **PLAN.INSTALL NEW BOILER AND GAS FIRED H EATERS ON 1ST FLOOR.THERE IS NO CHANGE** **OF USE,EGRESS OR OCCUPANCY.**
Permit Description:	**EQUIPMENT WORK**
Work Class:	A2 - ALTERATION TYPE 2
Proposed Use:	BOILER
Permit Number:	300450269-01-EW-BL
Status:	ISSUED
Valuation:	$0.00
Contractor Company:	
Contractor Name:	PETER LEOUTSAKIS

Date:	**4/4/1996**
Permit Type:	**EW**
Description:	**ALTERATION TYPE 2 - MECH/HVAC** **PROPOSE PARTITIONS AND NEW PLUMBING FIXT URES ON 1ST AND 2ND FLOOR AS P** **PLAN.INSTALL NEW BOILER AND GAS FIRED H EATERS ON 1ST FLOOR.THERE IS NO CHANGE** **OF USE,EGRESS OR OCCUPANCY.**
Permit Description:	**EQUIPMENT WORK**
Work Class:	A2 - ALTERATION TYPE 2
Proposed Use:	MECHANICAL/HVAC
Permit Number:	300450269-01-EW-MH
Status:	ISSUED
Valuation:	$0.00
Contractor Company:	
Contractor Name:	PETER LEOUTSAKIS

ADJOINING PROPERTY FINDINGS

Date:	**4/4/1996**
Permit Type:	**EW**
Description:	**ALTERATION TYPE 2 - GEN.CONSTR. PROPOSE PARTITIONS AND NEW PLUMBING FIXT URES ON 1ST AND 2ND FLOOR AS P PLAN.INSTALL NEW BOILER AND GAS FIRED H EATERS ON 1ST FLOOR.THERE IS NO CHANGE OF USE,EGRESS OR OCCUPANCY.**
Permit Description:	**EQUIPMENT WORK**
Work Class:	A2 - ALTERATION TYPE 2
Proposed Use:	OTHER CONSTRUCTION EQUIPMENT
Permit Number:	300450269-01-EW-OT
Status:	ISSUED
Valuation:	$0.00
Contractor Company:	
Contractor Name:	PETER LEOUTSAKIS

Date:	**4/4/1996**
Permit Type:	**PL**
Description:	**PLUMBING - ALTERATION TYPE 2 PROPOSE PARTITIONS AND NEW PLUMBING FIXT URES ON 1ST AND 2ND FLOOR AS P PLAN.INSTALL NEW BOILER AND GAS FIRED H EATERS ON 1ST FLOOR.THERE IS NO CHANGE OF USE,EGRESS OR OCCUPANCY.**
Permit Description:	**PLUMBING**
Work Class:	A2 - ALTERATION TYPE 2
Proposed Use:	
Permit Number:	300450269-01-PL
Status:	ISSUED
Valuation:	$0.00
Contractor Company:	
Contractor Name:	PETER LEOUTSAKIS

ADJOINING PROPERTY FINDINGS

7 N 15TH ST

Date:	**4/22/2015**
Permit Type:	**EW**
Description:	**ALTERATION TYPE 2 - MECH/HVAC** **LEGALIZATION OF FOUR ROOF TOP UNITS, AND DUNNAGE. (3) COMPRESSORS AND (1)GLYCOL** **CHILLER UNIT, ALL FOUR INSTALLED WITH AND FOR EXISTING EQUIPMENT AT FIRST FLOOR** **BREWERY (REFRIGERATION), FILED UNDER 320549331. APPLICATION TO RESOLVE FDNY** **VIOLATION# 11384742L**
Permit Description:	**EQUIPMENT WORK**
Work Class:	A2 - ALTERATION TYPE 2
Proposed Use:	MECHANICAL/HVAC
Permit Number:	321061701-01-EW-MH
Status:	ISSUED
Valuation:	$0.00
Contractor Company:	
Contractor Name:	MAREK KAZBEROV

Date:	**4/22/2015**
Permit Type:	**EW**
Description:	**ALTERATION TYPE 2 - DUNNAGE** **LEGALIZATION OF FOUR ROOF TOP UNITS, AND DUNNAGE. (3) COMPRESSORS AND (1)GLYCOL** **CHILLER UNIT, ALL FOUR INSTALLED WITH AND FOR EXISTING EQUIPMENT AT FIRST FLOOR** **BREWERY (REFRIGERATION), FILED UNDER 320549331. APPLICATION TO RESOLVE FDNY** **VIOLATION# 11384742L**
Permit Description:	**EQUIPMENT WORK**
Work Class:	A2 - ALTERATION TYPE 2
Proposed Use:	OTHER CONSTRUCTION EQUIPMENT
Permit Number:	321061701-01-EW-OT
Status:	ISSUED
Valuation:	$0.00
Contractor Company:	
Contractor Name:	MAREK KAZBEROV

ADJOINING PROPERTY FINDINGS

Date:	**2/12/2014**
Permit Type:	**EW**
Description:	**ALTERATION TYPE 2 - FIRE SUPPRESSION MODIFICATION OF EXISTING KITCHEN FIRE SUPPRESSION SYSTEM. NO CHANGE IN USE EGRESS OR OCCUPANCY.**
Permit Description:	**EQUIPMENT WORK**
Work Class:	A2 - ALTERATION TYPE 2
Proposed Use:	FIRE SUPPRESSION
Permit Number:	320952643-01-EW-FP
Status:	ISSUED
Valuation:	$0.00
Contractor Company:	
Contractor Name:	PIOTR KACZYNSKI

Date:	**11/14/2013**
Permit Type:	**AL**
Description:	**ALTERATION TYPE 3 - CURB CUT INSTALL CURB CUT ON THE EAST SIDE OF NORTH 15TH STREET, DISTANT 70'FROM THE CORNER OF FRANKLIN STREET AND NORTH 15TH STREET. NO CHANGE IN EGRESS, OCCUPANCY OR USE UNDER THIS APPLICATION.**
Permit Description:	**ALTERATION**
Work Class:	A3 - ALTERATION TYPE 3
Proposed Use:	
Permit Number:	320749188-01-AL
Status:	ISSUED
Valuation:	$0.00
Contractor Company:	
Contractor Name:	ROBERT CAPEZZANO

ADJOINING PROPERTY FINDINGS

Date:	**9/25/2013**
Permit Type:	**PL**
Description:	**PLUMBING - ALTERATION TYPE 2** **INSTALL NEW 4" FIRE SERVICE & CONNECT TO EXISTING SPRINKLER SYSTEM. MODIFY HEADS** **& PIPING AS INDICATED ON PLANS FILED HEREWITH. NO CHANGE TO EGRESS, OCCUPANCY** **OR USE UNDER THIS APPLICATION.**
Permit Description:	**PLUMBING**
Work Class:	A2 - ALTERATION TYPE 2
Proposed Use:	
Permit Number:	320554734-01-PL
Status:	ISSUED
Valuation:	$0.00
Contractor Company:	
Contractor Name:	DUANE D POLADIAN

Date:	**7/12/2013**
Permit Type:	**AL**
Description:	**ALTERATION TYPE 1 -** **PARTIAL FIRST FLOOR INTERIOR RENOVATION FOR EATING & DRINKING EST. WITH** **ACCESSORY BREWING (U.G.6C & ACCESSORY BREWING ROOM) AS INDICATED ON PLAN.**
Permit Description:	**ALTERATION**
Work Class:	A1 - ALTERATION TYPE 1
Proposed Use:	
Permit Number:	320549331-01-AL
Status:	ISSUED
Valuation:	$0.00
Contractor Company:	
Contractor Name:	MAREK KAZBEROV

ADJOINING PROPERTY FINDINGS

Date:	**4/19/2013**
Permit Type:	**PL**
Description:	**PLUMBING - ALTERATION TYPE 1** **PARTIAL FIRST FLOOR INTERIOR RENOVATION FOR EATING & DRINKING EST. WITH** **ACCESSORY BREWING (U.G.6C & ACCESSORY BREWING ROOM) AS INDICATED ON PLAN.**
Permit Description:	**PLUMBING**
Work Class:	A1 - ALTERATION TYPE 1
Proposed Use:	
Permit Number:	320549331-01-PL
Status:	ISSUED
Valuation:	$0.00
Contractor Company:	
Contractor Name:	DUANE D POLADIAN

Date:	**1/16/2013**
Permit Type:	**EW**
Description:	**ALTERATION TYPE 2 - FIRE SUPPRESSION** **MODIFY FIRE SUPPRESSION SYSTEM ONLY, NO CHANGE IN USE EGRESS OR OCCUPANCY. GAS** **VALVE FILED UNDER APPL# 320549331**
Permit Description:	**EQUIPMENT WORK**
Work Class:	A2 - ALTERATION TYPE 2
Proposed Use:	FIRE SUPPRESSION
Permit Number:	320695351-01-EW-FP
Status:	ISSUED
Valuation:	$0.00
Contractor Company:	
Contractor Name:	PIOTR KACZYNSKI

ADJOINING PROPERTY FINDINGS

Date:	**11/26/2012**
Permit Type:	**EW**
Description:	**ALTERATION TYPE 2 - SPRINKLER** **INSTALL NEW 4" FIRE SERVICE & CONNECT TO EXISTING SPRINKLER SYSTEM. MODIFY HEADS** **& PIPING AS INDICATED ON PLANS FILED HEREWITH. NO CHANGE TO EGRESS, OCCUPANCY** **OR USE UNDER THIS APPLICATION.**
Permit Description:	**EQUIPMENT WORK**
Work Class:	A2 - ALTERATION TYPE 2
Proposed Use:	SPRINKLER
Permit Number:	320554734-01-EW-SP
Status:	ISSUED
Valuation:	$0.00
Contractor Company:	
Contractor Name:	JAY FRIEDMAN

Date:	**11/23/2012**
Permit Type:	**PL**
Description:	**PLUMBING - ALTERATION TYPE 2** **INTERIOR REOVATION INCLUDING PARTITIONS, FINISHES IN EXISTING UG 16 WAREHOUSE.** **NO CHANGE TO EGRESS, OCCUPANCY OR USE.**
Permit Description:	**PLUMBING**
Work Class:	A2 - ALTERATION TYPE 2
Proposed Use:	
Permit Number:	320608598-01-PL
Status:	ISSUED
Valuation:	$0.00
Contractor Company:	
Contractor Name:	STUART P WACHTEL

ADJOINING PROPERTY FINDINGS

Date:	**8/21/2012**
Permit Type:	**EW**
Description:	**ALTERATION TYPE 2 - MECH/HVAC** **INTERIOR REOVATION INCLUDING PARTITIONS, FINISHES IN EXISTING UG 16 WAREHOUSE.** **NO CHANGE TO EGRESS, OCCUPANCY OR USE.**
Permit Description:	**EQUIPMENT WORK**
Work Class:	A2 - ALTERATION TYPE 2
Proposed Use:	MECHANICAL/HVAC
Permit Number:	320608598-01-EW-MH
Status:	ISSUED
Valuation:	$0.00
Contractor Company:	
Contractor Name:	MAREK KAZBEROV

Date:	**8/21/2012**
Permit Type:	**EW**
Description:	**ALTERATION TYPE 2 - GEN. CONSTR.** **INTERIOR REOVATION INCLUDING PARTITIONS, FINISHES IN EXISTING UG 16 WAREHOUSE.** **NO CHANGE TO EGRESS, OCCUPANCY OR USE.**
Permit Description:	**EQUIPMENT WORK**
Work Class:	A2 - ALTERATION TYPE 2
Proposed Use:	OTHER CONSTRUCTION EQUIPMENT
Permit Number:	320608598-01-EW-OT
Status:	ISSUED
Valuation:	$0.00
Contractor Company:	
Contractor Name:	MAREK KAZBEROV

ADJOINING PROPERTY FINDINGS

N TH ST

15 N TH ST

Date:	**3/9/2017**
Permit Type:	**SG**
Description:	**SIGN -** **TO INSTALL AN INDIRECTLY ILLUMINATED WALL ADVERTISING SIGN**
Permit Description:	**SIGN**
Work Class:	SG - SIGN
Proposed Use:	
Permit Number:	321539545-01-SG
Status:	ISSUED
Valuation:	$0.00
Contractor Company:	
Contractor Name:	JEFFREY J WOODS

Date:	**5/15/1995**
Permit Type:	**ELECTRICAL**
Description:	
Permit Description:	
Work Class:	
Proposed Use:	
Permit Number:	B140832
Status:	COMPLETED
Valuation:	$0.00
Contractor Company:	
Contractor Name:	FOLKS ELECTRICAL INC GENNADY FALIKS

ADJOINING PROPERTY FINDINGS

Date:	**4/7/1995**
Permit Type:	**PL**
Description:	**PLUMBING - ALTERATION TYPE 2** **INTERIOR ALTERATION AND REPLACEMENT OF A/C EQUIPMENT AND NEW ROOFING.** **NO CHANGE IN USE,EGRESS OR OCCUPANCY**
Permit Description:	**PLUMBING**
Work Class:	A2 - ALTERATION TYPE 2
Proposed Use:	
Permit Number:	300423361-01-PL
Status:	ISSUED
Valuation:	$0.00
Contractor Company:	
Contractor Name:	MOSES FISCHMAN

Date:	**3/13/1995**
Permit Type:	**EW**
Description:	**ALTERATION TYPE 2 - MECH/HVAC** **INTERIOR ALTERATION AND REPLACEMENT OF A/C EQUIPMENT AND NEW ROOFING.** **NO CHANGE IN USE,EGRESS OR OCCUPANCY**
Permit Description:	**EQUIPMENT WORK**
Work Class:	A2 - ALTERATION TYPE 2
Proposed Use:	MECHANICAL/HVAC
Permit Number:	300423361-01-EW-MH
Status:	REISSUED
Valuation:	$0.00
Contractor Company:	
Contractor Name:	MOSHE MISHEL

ADJOINING PROPERTY FINDINGS

Date:	**3/13/1995**
Permit Type:	**EW**
Description:	**ALTERATION TYPE 2 - GEN CONST** **INTERIOR ALTERATION AND REPLACEMENT OF A/C EQUIPMENT AND NEW ROOFING.** **NO CHANGE IN USE,EGRESS OR OCCUPANCY**
Permit Description:	**EQUIPMENT WORK**
Work Class:	A2 - ALTERATION TYPE 2
Proposed Use:	OTHER CONSTRUCTION EQUIPMENT
Permit Number:	300423361-01-EW-OT
Status:	ISSUED
Valuation:	$0.00
Contractor Company:	
Contractor Name:	MOSHE MISHEL

NORMAN AVE

29 NORMAN AVE

Date:	**5/8/2017**
Permit Type:	**AL**
Description:	**ALTERATION TYPE 3 - FPP** **FIRE PROTECTION PLAN IN CON JUNCTION WITH ALT 1 321206985**
Permit Description:	**ALTERATION**
Work Class:	A3 - ALTERATION TYPE 3
Proposed Use:	
Permit Number:	321177338-01-AL
Status:	ISSUED
Valuation:	$0.00
Contractor Company:	
Contractor Name:	ERIC BUNGE REGISTERED ARCHITECT

ADJOINING PROPERTY FINDINGS

Date:	**12/29/2016**
Permit Type:	**EW**
Description:	**ALTERATION TYPE 2 - BOILER** **INSTALLATION OF NEW BOILERS, IN CONJUNCTION WITH ALT 1 321206985**
Permit Description:	**EQUIPMENT WORK**
Work Class:	A2 - ALTERATION TYPE 2
Proposed Use:	BOILER
Permit Number:	321376596-01-EW-BL
Status:	ISSUED
Valuation:	$0.00
Contractor Company:	
Contractor Name:	MATTHEW W THOMPSON

Date:	**12/15/2016**
Permit Type:	**PL**
Description:	**PLUMBING - ALTERATION TYPE 2** **MEP DEMO IN CONJUNCTION WITH INTERIOR DEMO**
Permit Description:	**PLUMBING**
Work Class:	A2 - ALTERATION TYPE 2
Proposed Use:	
Permit Number:	321210426-02-PL
Status:	ISSUED
Valuation:	$0.00
Contractor Company:	
Contractor Name:	SANTO GIAMPAPA

ADJOINING PROPERTY FINDINGS

Date:	**10/26/2016**
Permit Type:	**EW**
Description:	**ALTERATION TYPE 2 - FIRE SUPPRESSION** **FILING FOR A FIRE SUPPRESSION SYSTEM. ALL ELECTRIC EQUIPMENT.** **RESTAURANT FILED** **UNDER APPL#321206985. NO CHANGE IN USE, EGRESS OR OCCUPANCY.**

Permit Description:	**EQUIPMENT WORK**
Work Class:	A2 - ALTERATION TYPE 2
Proposed Use:	FIRE SUPPRESSION
Permit Number:	321459015-01-EW-FP
Status:	ISSUED
Valuation:	$0.00
Contractor Company:	
Contractor Name:	DOUGLAS L COGER

Date:	**10/20/2016**
Permit Type:	**EW**
Description:	**ALTERATION TYPE 2 - SPRINKLER** **SPRINKLER IN CONJUNCTION WITH ALT 1**

Permit Description:	**EQUIPMENT WORK**
Work Class:	A2 - ALTERATION TYPE 2
Proposed Use:	SPRINKLER
Permit Number:	321393112-01-EW-SP
Status:	ISSUED
Valuation:	$0.00
Contractor Company:	
Contractor Name:	THEMIES N TAMBASSOPOULOS

ADJOINING PROPERTY FINDINGS

Date:	**9/2/2016**
Permit Type:	**PL**
Description:	**PLUMBING - ALTERATION TYPE 2** **PLUMBING FOR RESTAURANT IN CONJUNCTION WITH ALT 1**
Permit Description:	**PLUMBING**
Work Class:	A2 - ALTERATION TYPE 2
Proposed Use:	
Permit Number:	321443568-01-PL
Status:	ISSUED
Valuation:	$0.00
Contractor Company:	
Contractor Name:	SANTO GIAMPAPA

Date:	**5/16/2016**
Permit Type:	**AL**
Description:	**ALTERATION TYPE 1 -** **RENOVATION AND CHANGE OF USE TO EXISTING 1 STORY BUILDING.**
Permit Description:	**ALTERATION**
Work Class:	A1 - ALTERATION TYPE 1
Proposed Use:	
Permit Number:	321206985-01-AL
Status:	ISSUED
Valuation:	$0.00
Contractor Company:	
Contractor Name:	THOMAS BARRETT

ADJOINING PROPERTY FINDINGS

Date:	**5/16/2016**
Permit Type:	**PL**
Description:	**PLUMBING - ALTERATION TYPE 1** **MEP WORK IN CONJUNCTION WITH ALT 1**

Permit Description:	**PLUMBING**
Work Class:	A1 - ALTERATION TYPE 1
Proposed Use:	
Permit Number:	321206985-03-PL
Status:	ISSUED
Valuation:	$0.00
Contractor Company:	
Contractor Name:	SANTO GIAMPAPA

Date:	**4/29/2016**
Permit Type:	**EQ**
Description:	**ALTERATION TYPE 3 - CONSTRUCTION EQUIPMENT - FENCE** **INSTALL CONSTRUCTION FENCE AS PER PLAN, NO CHANGE USE, EGRESS AND OCCUPANCY**

Permit Description:	**CONSTRUCTION EQUIPMENT**
Work Class:	A3 - ALTERATION TYPE 3
Proposed Use:	FENCE
Permit Number:	340373688-01-EQ-FN
Status:	ISSUED
Valuation:	$0.00
Contractor Company:	
Contractor Name:	TAMIZ AHAMED

ADJOINING PROPERTY FINDINGS

Date:	**3/22/2016**
Permit Type:	**ELECTRICAL**
Description:	
Permit Description:	
Work Class:	ACTIVE
Proposed Use:	
Permit Number:	B409063
Status:	AWAITING INSPECTION REQUEST
Valuation:	$0.00
Contractor Company:	
Contractor Name:	

Date:	**11/2/2015**
Permit Type:	**EW**
Description:	**ALTERATION TYPE 2 - GEN. CONSTR. INTERIOR DEMOLITION ONLY ALL WORK TO BE FILED SEPARATELY. NO CHANGE IN USE EGRESS OR OCCUPANCY UNDER THIS APPLICATION.**
Permit Description:	**EQUIPMENT WORK**
Work Class:	A2 - ALTERATION TYPE 2
Proposed Use:	OTHER CONSTRUCTION EQUIPMENT
Permit Number:	321210426-01-EW-OT
Status:	ISSUED
Valuation:	$0.00
Contractor Company:	
Contractor Name:	THOMAS BARRETT

ADJOINING PROPERTY FINDINGS

Date:	**11/2/2015**
Permit Type:	**EW**
Description:	**ALTERATION TYPE 2 - MECH/HVAC** **MEP DEMO IN CONJUNCTION WITH INTERIOR DEMO**
Permit Description:	**EQUIPMENT WORK**
Work Class:	A2 - ALTERATION TYPE 2
Proposed Use:	MECHANICAL/HVAC
Permit Number:	321210426-02-EW-MH
Status:	ISSUED
Valuation:	$0.00
Contractor Company:	
Contractor Name:	THOMAS BARRETT

Date:	**11/16/2007**
Permit Type:	**EW**
Description:	**ALTERATION TYPE 2 - FIRE SUPPRESSION** **INSTALL RANGEHOOD FIRE SUPPRESSION SYSTEM AS SHOWN ON PLAN. NO CHANGE IN USE** **OCUPANCY OR EGRESS.**
Permit Description:	**EQUIPMENT WORK**
Work Class:	A2 - ALTERATION TYPE 2
Proposed Use:	FIRE SUPPRESSION
Permit Number:	310036341-01-EW-FP
Status:	ISSUED
Valuation:	$0.00
Contractor Company:	
Contractor Name:	ANTHONY GURBALL

ADJOINING PROPERTY FINDINGS

Date:	**10/18/2007**
Permit Type:	**EW**
Description:	**ALTERATION TYPE 2 - FUEL STORAGE** **Installation of new diesel emergency generator, double door & roll up door replacing existing single doors, new roof and concrete slab. No change in existing use, occupancy or egress.**
Permit Description:	**EQUIPMENT WORK**
Work Class:	A2 - ALTERATION TYPE 2
Proposed Use:	FUEL STORAGE
Permit Number:	301792825-01-EW-FS
Status:	ISSUED
Valuation:	$0.00
Contractor Company:	
Contractor Name:	ROBERT TRAKTMAN

Date:	**7/28/2004**
Permit Type:	**EW**
Description:	**ALTERATION TYPE 2 - MECH/HVAC** **Installation of new diesel emergency generator, double door & roll up door replacing existing single doors, new roof and concrete slab. No change in existing use, occupancy or egress.**
Permit Description:	**EQUIPMENT WORK**
Work Class:	A2 - ALTERATION TYPE 2
Proposed Use:	MECHANICAL/HVAC
Permit Number:	301792825-01-EW-MH
Status:	WITHDRAWN
Valuation:	$0.00
Contractor Company:	
Contractor Name:	JOSEPH GOROSSTO

ADJOINING PROPERTY FINDINGS

Date:	**7/28/2004**
Permit Type:	**EW**
Description:	**ALTERATION TYPE 2 -** **Installation of new diesel emergency generator, double door & roll up door replacing existing single doors, new roof and concrete slab. No change in existing use, occupancy or egress.**
Permit Description:	**EQUIPMENT WORK**
Work Class:	A2 - ALTERATION TYPE 2
Proposed Use:	OTHER CONSTRUCTION EQUIPMENT
Permit Number:	301792825-01-EW-OT
Status:	WITHDRAWN
Valuation:	$0.00
Contractor Company:	
Contractor Name:	JOSEPH GOROSSTO

Date:	**2/9/1999**
Permit Type:	**PL**
Description:	**PLUMBING - ALTERATION TYPE 2** **Renovation to first floor. Partitions and plumbing fixtures replaced. No change to use, egress or occupancy.**
Permit Description:	**PLUMBING**
Work Class:	A2 - ALTERATION TYPE 2
Proposed Use:	
Permit Number:	300821877-01-PL
Status:	ISSUED
Valuation:	$0.00
Contractor Company:	
Contractor Name:	JIMMY YU

ADJOINING PROPERTY FINDINGS

Date:	**12/24/1998**
Permit Type:	**EW**
Description:	**ALTERATION TYPE 2 - GC** **Renovation to first floor. Partitions and plumbing fixtures replaced.** **No change to use, egress or occupancy.**
Permit Description:	**EQUIPMENT WORK**
Work Class:	A2 - ALTERATION TYPE 2
Proposed Use:	OTHER CONSTRUCTION EQUIPMENT
Permit Number:	300821877-01-EW-OT
Status:	ISSUED
Valuation:	$0.00
Contractor Company:	
Contractor Name:	EDUARD MALUSHI

Date:	**7/18/1997**
Permit Type:	**PL**
Description:	**PLUMBING - ALTERATION TYPE 2** **LEGALIZATION OF ROOFTOP HVAC UNIT. WORK DONE PRIOR TO 1/1/89. NO WORK** **TO BE DONE UNDER THIS APPLICATION. NO CHANGE IN EGRESS, USE, OR OCCUPANCY.**
Permit Description:	**PLUMBING**
Work Class:	A2 - ALTERATION TYPE 2
Proposed Use:	
Permit Number:	300632466-01-PL
Status:	ISSUED
Valuation:	$0.00
Contractor Company:	
Contractor Name:	DANIEL O'DONOVAN

ADJOINING PROPERTY FINDINGS

Date:	**5/13/1997**
Permit Type:	**EW**
Description:	**ALTERATION TYPE 2 - MECH/HVAC** **LEGALIZATION OF ROOFTOP HVAC UNIT. WORK DONE PRIOR TO 1/1/89. NO WORK** **TO BE DONE UNDER THIS APPLICATION. NO CHANGE IN EGRESS, USE, OR OCCUPANCY.**
Permit Description:	**EQUIPMENT WORK**
Work Class:	A2 - ALTERATION TYPE 2
Proposed Use:	MECHANICAL/HVAC
Permit Number:	300632466-01-EW-MH
Status:	ISSUED
Valuation:	$0.00
Contractor Company:	
Contractor Name:	DAVID KLEIN OWNER 29 NORMAN AVENUE BROOKLYN NY 11204

Date:	**5/13/1997**
Permit Type:	**EW**
Description:	**ALTERATION TYPE 2 - DUNNAGE** **LEGALIZATION OF ROOFTOP HVAC UNIT. WORK DONE PRIOR TO 1/1/89. NO WORK** **TO BE DONE UNDER THIS APPLICATION. NO CHANGE IN EGRESS, USE, OR OCCUPANCY.**
Permit Description:	**EQUIPMENT WORK**
Work Class:	A2 - ALTERATION TYPE 2
Proposed Use:	OTHER CONSTRUCTION EQUIPMENT
Permit Number:	300632466-01-EW-OT
Status:	ISSUED
Valuation:	$0.00
Contractor Company:	
Contractor Name:	DAVID KLEIN OWNER 29 NORMAN AVENUE BROOKLYN NY 11204

ADJOINING PROPERTY FINDINGS

38 NORMAN AVE

Date:	**11/20/2015**
Permit Type:	**ELECTRICAL**
Description:	
Permit Description:	
Work Class:	ACTIVE
Proposed Use:	
Permit Number:	B403875
Status:	AWAITING INSPECTION REQUEST
Valuation:	$0.00
Contractor Company:	
Contractor Name:	

Date:	**10/7/2015**
Permit Type:	**SG**
Description:	**SIGN - INDIRECTLY ILLUMINATED ADVERTISING HAND PAINTED WALL SIGN**
Permit Description:	**SIGN**
Work Class:	SG - SIGN
Proposed Use:	
Permit Number:	321153602-01-SG
Status:	ISSUED
Valuation:	$0.00
Contractor Company:	
Contractor Name:	DAVID WEHMEYER

ADJOINING PROPERTY FINDINGS

Date:	**8/16/2013**
Permit Type:	**ELECTRICAL**
Description:	
Permit Description:	
Work Class:	REHABILITATION
Proposed Use:	
Permit Number:	B371370
Status:	Closed
Valuation:	$0.00
Contractor Company:	
Contractor Name:	A.J. IANNI ELEC'L CONTR L CAESAR IANNI

Date:	**7/16/2013**
Permit Type:	**EW**
Description:	**ALTERATION TYPE 2 - FIRE SUPPRESSION INSTALLATION OF DRY CHEMICAL FIRE SUPPRESSION SYSTEM FOR PAINT SPRAY BOOTH AND MIXING ROOM ON THE FIRST FLOOR. NO CHANGE IN USE, EGRESS OR OCCUPANCY.**
Permit Description:	**EQUIPMENT WORK**
Work Class:	A2 - ALTERATION TYPE 2
Proposed Use:	FIRE SUPPRESSION
Permit Number:	320520067-01-EW-FP
Status:	ISSUED
Valuation:	$0.00
Contractor Company:	
Contractor Name:	REYNOLD R ALEXANDER

ADJOINING PROPERTY FINDINGS

Date:	**1/30/2013**
Permit Type:	**ELECTRICAL**
Description:	
Permit Description:	
Work Class:	REHABILITATION
Proposed Use:	
Permit Number:	B360407
Status:	Closed
Valuation:	$0.00
Contractor Company:	
Contractor Name:	A.J. IANNI ELEC'L CONTR L CAESAR IANNI

Date:	**10/4/2012**
Permit Type:	**PL**
Description:	**PLUMBING - ALTERATION TYPE 1** **REMOVE & CAP (2) TOILETS AND (2) LAVATORIES, REPLACE AND RELOCATE (1) TOILET,** **(1) LAVATORY, (1) STALL SHOWER IN BATHROOM #3**
Permit Description:	**PLUMBING**
Work Class:	A1 - ALTERATION TYPE 1
Proposed Use:	
Permit Number:	320373485-02-PL
Status:	ISSUED
Valuation:	$0.00
Contractor Company:	
Contractor Name:	JASON W QUINN

ADJOINING PROPERTY FINDINGS

Date: **4/30/2012**
Permit Type:
Description:

Permit Description: **ELECTRICAL**
Work Class:
Proposed Use:
Permit Number: B349416
Status: COMPLETED
Valuation: $0.00
Contractor Company:
Contractor Name: AL-LECTRIC ELECT'L CONTRG SANG CHEUNG

Date: **3/28/2012**
Permit Type: **AL**
Description: **ALTERATION TYPE 1 -**
PROPOSED FILING TO AMEND CURRENT C OF O, TO REDUCE USES TO THOSE SPECIFIED
HEREWITH AND TO INSTALL SPRAY BOOTH IN CONJUNCTION WITH EXISTING AUTO BODY SHOP
USE, AND MINOR ALTERATION AS SHOWN ON PLANS.

Permit Description: **ALTERATION**
Work Class: A1 - ALTERATION TYPE 1
Proposed Use:
Permit Number: 320373485-01-AL
Status: ISSUED
Valuation: $0.00
Contractor Company:
Contractor Name: JOSEPH TORRES

ADJOINING PROPERTY FINDINGS

Date: **4/27/1987**
Permit Type: **ELECTRICAL**
Description:

Permit Description:
Work Class:
Proposed Use:
Permit Number: B020796
Status: COMPLETED
Valuation: $0.00
Contractor Company:
Contractor Name: BLUE RIBBON ELEC'L CONTRS SILVIO HONOVIC

Date: **11/20/1986**
Permit Type: **ELECTRICAL**
Description:

Permit Description:
Work Class:
Proposed Use:
Permit Number: B011859
Status: COMPLETED
Valuation: $0.00
Contractor Company:
Contractor Name: BLUE RIBBON ELEC'L CONTRS SILVIO HONOVIC

ADJOINING PROPERTY FINDINGS

39 NORMAN AVE

Date:	**4/25/2016**
Permit Type:	**PL**
Description:	**PLUMBING - ALTERATION TYPE 1** **APPLICATION FILED TO CONVERT MEAT PROCESSING PLANT TO MULTI-TENANT SPACE FOR C** **LOTHING MANUFACTURE & AUTO BODY REPAIR INCONJUNCTION W/ALT 2 321100125 & SUBDI** **VISION FOR 2 EXISTING TAX LOT 35 & 38 THESE TAX LOTS 35 & 38 WILL REMAIN AS ON E** **1 ZONING LOT.THIS APPLICATION TO SUPERSEDE JOB#302226455.**
Permit Description:	**PLUMBING**
Work Class:	A1 - ALTERATION TYPE 1
Proposed Use:	
Permit Number:	320818898-01-PL
Status:	ISSUED
Valuation:	$0.00
Contractor Company:	
Contractor Name:	LUCIANO SPINA

Date:	**8/26/2015**
Permit Type:	**AL**
Description:	**ALTERATION TYPE 1 -** **APPLICATION FILED TO CONVERT MEAT PROCESSING PLANT TO MULTI-TENANT SPACE FOR C** **LOTHING MANUFACTURE & AUTO BODY REPAIR INCONJUNCTION W/ALT 2 321100125 & SUBDI** **VISION FOR 2 EXISTING TAX LOT 35 & 38 THESE TAX LOTS 35 & 38 WILL REMAIN AS ON E** **1 ZONING LOT.THIS APPLICATION TO SUPERSEDE JOB#302226455.**
Permit Description:	**ALTERATION**
Work Class:	A1 - ALTERATION TYPE 1
Proposed Use:	
Permit Number:	320818898-01-AL
Status:	ISSUED
Valuation:	$0.00
Contractor Company:	
Contractor Name:	MATT STAUFFER

ADJOINING PROPERTY FINDINGS

Date:	**6/30/2015**
Permit Type:	**EW**
Description:	**ALTERATION TYPE 2 - GC** **MISCELLANEOUS RENOVATIONS INCLUDING REMOVAL OF WALK-IN REGRIGERATOR,** **CONSTRUCTION OF DEMISING WALL, OFFICE PARTITIONS AND NEW TOILET ROOMS.**
Permit Description:	**EQUIPMENT WORK**
Work Class:	A2 - ALTERATION TYPE 2
Proposed Use:	OTHER CONSTRUCTION EQUIPMENT
Permit Number:	301383839-01-EW-OT
Status:	ISSUED
Valuation:	$0.00
Contractor Company:	
Contractor Name:	OSCAR DELAVILLA

Date:	**6/30/2015**
Permit Type:	**EW**
Description:	**ALTERATION TYPE 2 - GEN CONST** **MINOR PARTITIONS AND NEW COOKING EQUIPMENT FOR ACCESSORY KITCHEN INSTALLATION.** **REPLACE TOILET FIXTURES ON EXISTING ROUGHING. NEW MOP BASIN AND THREE (3)** **COMPARTMENT SINK. NO CHANGE TO USE, EGRESS NOR OCCUPANCY.**
Permit Description:	**EQUIPMENT WORK**
Work Class:	A2 - ALTERATION TYPE 2
Proposed Use:	OTHER CONSTRUCTION EQUIPMENT
Permit Number:	301480387-01-EW-OT
Status:	ISSUED
Valuation:	$0.00
Contractor Company:	
Contractor Name:	OSCAR DE LA VILLA

ADJOINING PROPERTY FINDINGS

Date:	**6/30/2015**
Permit Type:	**EW**
Description:	**ALTERATION TYPE 2 - GC** **INSTALL NEW EXTERIOR WINDOW AND DOOR IN EXISTING MASONRY OPENINGS PREVIOUSLY** **SEALED; AND INSTALL TWO (2) SKYLIGHTS IN EXISTING ROOF OPENINGS. NO CHANGE TO** **USE EGRESS NOR OCCUPANCY.**
Permit Description:	**EQUIPMENT WORK**
Work Class:	A2 - ALTERATION TYPE 2
Proposed Use:	OTHER CONSTRUCTION EQUIPMENT
Permit Number:	302047586-01-EW-OT
Status:	ISSUED
Valuation:	$0.00
Contractor Company:	
Contractor Name:	AL CARACCIOLO

Date:	**3/24/2015**
Permit Type:	**EW**
Description:	**ALTERATION TYPE 2 - MECH/HVAC** **INSTALLATION OF AUTO PAINT SPRAY BOOTH, AUTO PREP STATION AND PAINT STORAGE &** **MIIXING ROOM. INSTALL GAS LINE FROM EXISTING METER TO BURNER ON SPRAY BOOTH.**
Permit Description:	**EQUIPMENT WORK**
Work Class:	A2 - ALTERATION TYPE 2
Proposed Use:	MECHANICAL/HVAC
Permit Number:	321100125-01-EW-MH
Status:	ISSUED
Valuation:	$0.00
Contractor Company:	
Contractor Name:	ROBERT LYSOHIR

ADJOINING PROPERTY FINDINGS

Date:	**3/24/2015**
Permit Type:	**EW**
Description:	**ALTERATION TYPE 2 - PT. SPRAY BOOTH** **INSTALLATION OF AUTO PAINT SPRAY BOOTH, AUTO PREP STATION AND PAINT STORAGE &** **MIIXING ROOM. INSTALL GAS LINE FROM EXISTING METER TO BURNER ON SPRAY BOOTH.**
Permit Description:	**EQUIPMENT WORK**
Work Class:	A2 - ALTERATION TYPE 2
Proposed Use:	OTHER CONSTRUCTION EQUIPMENT
Permit Number:	321100125-01-EW-OT
Status:	ISSUED
Valuation:	$0.00
Contractor Company:	
Contractor Name:	ROBERT LYSOHIR

Date:	**6/30/2010**
Permit Type:	**ELECTRICAL**
Description:	
Permit Description:	
Work Class:	
Proposed Use:	
Permit Number:	B327770
Status:	AWAITING INSPECTION REQUEST
Valuation:	$0.00
Contractor Company:	
Contractor Name:	SHALLY ELECTRICAL CO. INC RONALD TWITTY

ADJOINING PROPERTY FINDINGS

Date:	**11/4/2002**
Permit Type:	**PL**
Description:	**PLUMBING - ALTERATION TYPE 2** **MISCELLANEOUS RENOVATIONS INCLUDING REMOVAL OF WALK-IN REGRIGERATOR,** **CONSTRUCTION OF DEMISING WALL, OFFICE PARTITIONS AND NEW TOILET ROOMS.**
Permit Description:	**PLUMBING**
Work Class:	A2 - ALTERATION TYPE 2
Proposed Use:	
Permit Number:	301383839-01-PL
Status:	ISSUED
Valuation:	$0.00
Contractor Company:	
Contractor Name:	JAY FRIEDMAN

Date:	**10/24/2002**
Permit Type:	**EW**
Description:	**ALTERATION TYPE 2 - MECH/HVAC** **INSTALL ROOF TOP AIR CONDITIONING UNIT.NEW DUNNAGE STEEL, INTERIOR BRANCH** **DUCTWORK& PATCH ROOFING.NO CHANGE TO USE EGRESS NOR OCCUPANCY.**
Permit Description:	**EQUIPMENT WORK**
Work Class:	A2 - ALTERATION TYPE 2
Proposed Use:	MECHANICAL/HVAC
Permit Number:	301419445-01-EW-MH
Status:	ISSUED
Valuation:	$0.00
Contractor Company:	
Contractor Name:	OSCAR DE LA VILLA

ADJOINING PROPERTY FINDINGS

Date:	**10/24/2002**
Permit Type:	**EW**
Description:	**ALTERATION TYPE 2 - GEN CONST** **INSTALL ROOF TOP AIR CONDITIONING UNIT.NEW DUNNAGE STEEL, INTERIOR BRANCH** **DUCTWORK& PATCH ROOFING.NO CHANGE TO USE EGRESS NOR OCCUPANCY.**
Permit Description:	**EQUIPMENT WORK**
Work Class:	A2 - ALTERATION TYPE 2
Proposed Use:	OTHER CONSTRUCTION EQUIPMENT
Permit Number:	301419445-01-EW-OT
Status:	ISSUED
Valuation:	$0.00
Contractor Company:	
Contractor Name:	OSCAR DE LA VILLA

Date:	**10/21/2002**
Permit Type:	**EW**
Description:	**ALTERATION TYPE 2 - BOILER** **INSTALL GAS HIGH PRESSURE BOILER IN NEW BOILER ROOM AND NEW GAS VENT.** **PLUMBING WORK UNDER SEPARATE APPLICATION . NO CHANGE IN EGRESS, OCCUPANCY.**
Permit Description:	**EQUIPMENT WORK**
Work Class:	A2 - ALTERATION TYPE 2
Proposed Use:	BOILER
Permit Number:	301420022-01-EW-BL
Status:	ISSUED
Valuation:	$0.00
Contractor Company:	
Contractor Name:	STEPHEN SEICKEL

ADJOINING PROPERTY FINDINGS

Date:	**10/21/2002**
Permit Type:	**EW**
Description:	**ALTERATION TYPE 2 - GC** **INSTALL GAS HIGH PRESSURE BOILER IN NEW BOILER ROOM AND NEW GAS VENT.** **PLUMBING WORK UNDER SEPARATE APPLICATION . NO CHANGE IN EGRESS, OCCUPANCY.**
Permit Description:	**EQUIPMENT WORK**
Work Class:	A2 - ALTERATION TYPE 2
Proposed Use:	OTHER CONSTRUCTION EQUIPMENT
Permit Number:	301420022-01-EW-OT
Status:	ISSUED
Valuation:	$0.00
Contractor Company:	
Contractor Name:	STEPHEN SEICKEL

Date:	**1/10/2001**
Permit Type:	**EW**
Description:	**ALTERATION TYPE 2 - FIRE SUPPRESSION** **INSTALL FIRE SUPPRESSION SYSTEM.NO CHANG E IN USE EGRESS OR OCCUPANCY**
Permit Description:	**EQUIPMENT WORK**
Work Class:	A2 - ALTERATION TYPE 2
Proposed Use:	FIRE SUPPRESSION
Permit Number:	301108334-01-EW-FP
Status:	ISSUED
Valuation:	$0.00
Contractor Company:	
Contractor Name:	HENRY SALA

ADJOINING PROPERTY FINDINGS

Date:	**12/24/1996**
Permit Type:	**PL**
Description:	**PLUMBING - ALTERATION TYPE 2** **INSTALL FIRE SUPPRESSION SYSTEM NO CHANGE IN USE, EGRESS OR OCCUPANCY**
Permit Description:	**PLUMBING**
Work Class:	A2 - ALTERATION TYPE 2
Proposed Use:	
Permit Number:	300530628-01-PL
Status:	ISSUED
Valuation:	$0.00
Contractor Company:	
Contractor Name:	GARY J LONG

Date:	**7/11/1996**
Permit Type:	**EW**
Description:	**ALTERATION TYPE 2 - FIRE SUPPRESSION** **INSTALL FIRE SUPPRESSION SYSTEM NO CHANGE IN USE, EGRESS OR OCCUPANCY**
Permit Description:	**EQUIPMENT WORK**
Work Class:	A2 - ALTERATION TYPE 2
Proposed Use:	FIRE SUPPRESSION
Permit Number:	300530628-01-EW-FP
Status:	ISSUED
Valuation:	$0.00
Contractor Company:	
Contractor Name:	HENRY SALA

ADJOINING PROPERTY FINDINGS

Date:	**3/25/1996**
Permit Type:	**PL**
Description:	**PLUMBING - ALTERATION TYPE 2** **PROPOSE TO INSTALL NEW GAS FIRED DEEP FRYER EQUIPMENT.EXTENSION OF EXI** **STING GAS LINE TO FRYER,MINOR INTERIOR NON-BEARING PARTITION,NEW EXAUST AND** **FRESH AIR FAN**
Permit Description:	**PLUMBING**
Work Class:	A2 - ALTERATION TYPE 2
Proposed Use:	
Permit Number:	300506851-01-PL
Status:	ISSUED
Valuation:	$0.00
Contractor Company:	
Contractor Name:	JOSZEF KORBL

Date:	**3/15/1996**
Permit Type:	**EW**
Description:	**ALTERATION TYPE 2 - MECH/HVAC** **PROPOSE TO INSTALL NEW GAS FIRED DEEP FRYER EQUIPMENT.EXTENSION OF EXI** **STING GAS LINE TO FRYER,MINOR INTERIOR NON-BEARING PARTITION,NEW EXAUST AND** **FRESH AIR FAN**
Permit Description:	**EQUIPMENT WORK**
Work Class:	A2 - ALTERATION TYPE 2
Proposed Use:	MECHANICAL/HVAC
Permit Number:	300506851-01-EW-MH
Status:	ISSUED
Valuation:	$0.00
Contractor Company:	
Contractor Name:	ALEX DZIEDUSZYCKI

ADJOINING PROPERTY FINDINGS

Date:	**3/15/1996**
Permit Type:	**EW**
Description:	**ALTERATION TYPE 2 - GEN CONSTR** **PROPOSE TO INSTALL NEW GAS FIRED DEEP FRYER EQUIPMENT.EXTENSION OF EXI** **STING GAS LINE TO FRYER,MINOR INTERIOR NON-BEARING PARTITION,NEW EXAUST AND** **FRESH AIR FAN**
Permit Description:	**EQUIPMENT WORK**
Work Class:	A2 - ALTERATION TYPE 2
Proposed Use:	OTHER CONSTRUCTION EQUIPMENT
Permit Number:	300506851-01-EW-OT
Status:	ISSUED
Valuation:	$0.00
Contractor Company:	
Contractor Name:	ALEX DZIEDUSZYCKI

Date:	**7/20/1994**
Permit Type:	**PL**
Description:	**PLUMBING - ALTERATION TYPE 2** **EXTEND EXISTING GAS LINE FOR NEW EQUIPME NT AS FOLLOW: GAS UNIT HEATHER** **AND DEEP FRYER AS SHOWN ON PLANS FILED HEREWITH.**
Permit Description:	**PLUMBING**
Work Class:	A2 - ALTERATION TYPE 2
Proposed Use:	
Permit Number:	300344349-02-PL
Status:	ISSUED
Valuation:	$0.00
Contractor Company:	
Contractor Name:	JOSZEF KORBAL

ADJOINING PROPERTY FINDINGS

Date:	**7/20/1994**
Permit Type:	**PL**
Description:	**PLUMBING - ALTERATION TYPE 2** **PROPOSED TO INSTALL DRY CHEMICAL SYSTEM AS SHOWN ON DRAWING FILED HEREWI** **TH. NO CHANGE IN USE EGRESS OR OCCUPANCY**
Permit Description:	**PLUMBING**
Work Class:	A2 - ALTERATION TYPE 2
Proposed Use:	
Permit Number:	300344349-03-PL
Status:	ISSUED
Valuation:	$0.00
Contractor Company:	
Contractor Name:	JOSZEF KORBAL

Date:	**7/7/1994**
Permit Type:	**EW**
Description:	**ALTERATION TYPE 2 - MECH/HVAC** **PROPOSE TO INSTALL NEW NON-BEARING PARTI TIONS, NEW DEEP FRYER AND TWO (** **)_NEW CENTRIFUGAL FANS ON ROOF AS SHOWN ON DRAWINGS FILED HEREWITH. NO CHANGE IN** **USE OCCUPANCY OR EGRESS.**
Permit Description:	**EQUIPMENT WORK**
Work Class:	A2 - ALTERATION TYPE 2
Proposed Use:	MECHANICAL/HVAC
Permit Number:	300344349-01-EW-MH
Status:	ISSUED
Valuation:	$0.00
Contractor Company:	
Contractor Name:	ALEX DZIEDUSZYCKI

ADJOINING PROPERTY FINDINGS

Date:	**7/7/1994**
Permit Type:	**EW**
Description:	**ALTERATION TYPE 2 - GEN.CONSTR. PROPOSE TO INSTALL NEW NON-BEARING PARTI TIONS, NEW DEEP FRYER AND TWO ( )_NEW CENTRIFUGAL FANS ON ROOF AS SHOWN ON DRAWINGS FILED HEREWITH. NO CHANGE IN USE OCCUPANCY OR EGRESS.**
Permit Description:	**EQUIPMENT WORK**
Work Class:	A2 - ALTERATION TYPE 2
Proposed Use:	OTHER CONSTRUCTION EQUIPMENT
Permit Number:	300344349-01-EW-OT
Status:	ISSUED
Valuation:	$0.00
Contractor Company:	
Contractor Name:	ALEX DZIEDUSZYCKI

Date:	**7/7/1994**
Permit Type:	**EW**
Description:	**ALTERATION TYPE 2 - FIRE SUPPRESSION PROPOSED TO INSTALL DRY CHEMICAL SYSTEM AS SHOWN ON DRAWING FILED HEREWI TH. NO CHANGE IN USE EGRESS OR OCCUPANCY**
Permit Description:	**EQUIPMENT WORK**
Work Class:	A2 - ALTERATION TYPE 2
Proposed Use:	FIRE SUPPRESSION
Permit Number:	300344349-03-EW-FP
Status:	ISSUED
Valuation:	$0.00
Contractor Company:	
Contractor Name:	HENRY SALA

ADJOINING PROPERTY FINDINGS

Date:	**10/5/1993**
Permit Type:	**EW**
Description:	**ALTERATION TYPE 2 - FIRE SUPPRESSION** **FILING HEREWITH EXTENSION TO EXISTING FI RE SUPPRESSION SYSTEM PREVIOUSL** **APPROVED UNDER APPLICATION ALT. II 30013 8768.**
Permit Description:	**EQUIPMENT WORK**
Work Class:	A2 - ALTERATION TYPE 2
Proposed Use:	FIRE SUPPRESSION
Permit Number:	300254178-02-EW-FP
Status:	ISSUED
Valuation:	$0.00
Contractor Company:	
Contractor Name:	PETER MARTINEZ

Date:	**10/5/1993**
Permit Type:	**EW**
Description:	**ALTERATION TYPE 2 - MECH/HVAC** **PROPOSED TO REMOVE EXISTING MAKE UP AIR SYSTEM AND INSTALL NEW MODIFIED** **AIR SYSTEM IN SAME IN SAME LOCATION ALSO ADD NEW SUPPLENENTAL BLOWER AS SHOWN O** **DRAWING FILE HEREWITH. NO CHANGE IN USE EGRESS OR OCCUPANCY.**
Permit Description:	**EQUIPMENT WORK**
Work Class:	A2 - ALTERATION TYPE 2
Proposed Use:	MECHANICAL/HVAC
Permit Number:	300254178-03-EW-MH
Status:	ISSUED
Valuation:	$0.00
Contractor Company:	
Contractor Name:	ALEX DZIEEDUSZYCKI

ADJOINING PROPERTY FINDINGS

Date:	**9/15/1993**
Permit Type:	**PL**
Description:	**PLUMBING - ALTERATION TYPE 2** **PROPOSE TO INSTALL NEW EQUIPMENT, INSTAL NEW HIGH TEM CHIMNEY FOR NEW EQ** **IPMENT & INSTALL NEW SLIDING DOOR. AS SH OWN ON DRAWING FILED HEREWITH. NO CHAN** **E IN USE, EGRESS OR OCCUPANCY.**
Permit Description:	**PLUMBING**
Work Class:	A2 - ALTERATION TYPE 2
Proposed Use:	
Permit Number:	300254178-01-PL
Status:	ISSUED
Valuation:	$0.00
Contractor Company:	
Contractor Name:	JOSZEF KORBL

Date:	**8/31/1993**
Permit Type:	**EW**
Description:	**ALTERATION TYPE 2 - MECH/HVAC** **PROPOSE TO INSTALL NEW EQUIPMENT, INSTAL NEW HIGH TEM CHIMNEY FOR NEW EQ** **IPMENT & INSTALL NEW SLIDING DOOR. AS SH OWN ON DRAWING FILED HEREWITH. NO CHAN** **E IN USE, EGRESS OR OCCUPANCY.**
Permit Description:	**EQUIPMENT WORK**
Work Class:	A2 - ALTERATION TYPE 2
Proposed Use:	MECHANICAL/HVAC
Permit Number:	300254178-01-EW-MH
Status:	ISSUED
Valuation:	$0.00
Contractor Company:	
Contractor Name:	ALEX DZIEDUSZYCKI

ADJOINING PROPERTY FINDINGS

Date:	**8/31/1993**
Permit Type:	**EW**
Description:	**ALTERATION TYPE 2 - GEN.CONSTR.** **PROPOSE TO INSTALL NEW EQUIPMENT, INSTAL NEW HIGH TEM CHIMNEY FOR NEW EQ** **IPMENT & INSTALL NEW SLIDING DOOR. AS SH OWN ON DRAWING FILED HEREWITH. NO CHAN** **E IN USE, EGRESS OR OCCUPANCY.**
Permit Description:	**EQUIPMENT WORK**
Work Class:	A2 - ALTERATION TYPE 2
Proposed Use:	OTHER CONSTRUCTION EQUIPMENT
Permit Number:	300254178-01-EW-OT
Status:	ISSUED
Valuation:	$0.00
Contractor Company:	
Contractor Name:	ALEX DZIEDUSZYCKI

Date:	**4/6/1992**
Permit Type:	**PL**
Description:	**PLUMBING - ALTERATION TYPE 2** **CONVERT EXISTING TOILET TO NEW HANDICAPP ED TOILET, INSTALL 1WC. & 1 LAV** **ERECT NEW NON-BEARING PARTITION FOR NEW STORAGE RM. IN HANDICAPPED.** **NO CHANGE IN USE, EGRESS OR OCCUPANCY.**
Permit Description:	**PLUMBING**
Work Class:	A2 - ALTERATION TYPE 2
Proposed Use:	
Permit Number:	300138768-03-PL
Status:	ISSUED
Valuation:	$0.00
Contractor Company:	
Contractor Name:	JOZSEF KORBL

ADJOINING PROPERTY FINDINGS

Date:	**4/3/1992**
Permit Type:	**EW**
Description:	**ALTERATION TYPE 2 - MECH/HVAC** **CONVERT EXISTING TOILET TO NEW HANDICAPP ED TOILET, INSTALL 1WC. & 1 LAV** **ERECT NEW NON-BEARING PARTITION FOR NEW STORAGE RM. IN HANDICAPPED.** **NO CHANGE IN USE, EGRESS OR OCCUPANCY.**
Permit Description:	**EQUIPMENT WORK**
Work Class:	A2 - ALTERATION TYPE 2
Proposed Use:	MECHANICAL/HVAC
Permit Number:	300138768-03-EW-MH
Status:	ISSUED
Valuation:	$0.00
Contractor Company:	
Contractor Name:	ALEX DZIEDUSZYCKI

Date:	**3/26/1992**
Permit Type:	**PL**
Description:	**PLUMBING - ALTERATION TYPE 2** **PROPOSED TO INCLUDE NEW GAS METER AND NE W GAS BOOSTER AS PER INSPECTORS** **REQUEST,OMITTED IN ERROR.SUBMITTING REVI SED PW1-B TO INDICATE GAS METER AND GA** **BOOSTER**
Permit Description:	**PLUMBING**
Work Class:	A2 - ALTERATION TYPE 2
Proposed Use:	
Permit Number:	300138768-01-PL
Status:	ISSUED
Valuation:	$0.00
Contractor Company:	
Contractor Name:	JOZSEF KORBL

ADJOINING PROPERTY FINDINGS

Date:	**3/26/1992**
Permit Type:	**PL**
Description:	**PLUMBING - ALTERATION TYPE 2** **PROPOSED TO INSTALL DRY CHEMICAL SYSTEM AS SHOWN ON DRAWINGS FILE** **HEREWITH.**
Permit Description:	**PLUMBING**
Work Class:	A2 - ALTERATION TYPE 2
Proposed Use:	
Permit Number:	300138768-02-PL
Status:	ISSUED
Valuation:	$0.00
Contractor Company:	
Contractor Name:	JOZSEF KORBL

Date:	**3/24/1992**
Permit Type:	**EW**
Description:	**ALTERATION TYPE 2 - MECH/HVAC** **PROPOSED TO INCLUDE NEW GAS METER AND NE W GAS BOOSTER AS PER INSPECTORS** **REQUEST,OMITTED IN ERROR.SUBMITTING REVI SED PW1-B TO INDICATE GAS METER AND GA** **BOOSTER**
Permit Description:	**EQUIPMENT WORK**
Work Class:	A2 - ALTERATION TYPE 2
Proposed Use:	MECHANICAL/HVAC
Permit Number:	300138768-01-EW-MH
Status:	ISSUED
Valuation:	$0.00
Contractor Company:	
Contractor Name:	ALEX DZIEDUSZYCKI

ADJOINING PROPERTY FINDINGS

Date:	**3/24/1992**
Permit Type:	**EW**
Description:	**ALTERATION TYPE 2 - PARTITION** **PROPOSED TO INCLUDE NEW GAS METER AND NE W GAS BOOSTER AS PER INSPECTORS** **REQUEST,OMITTED IN ERROR.SUBMITTING REVI SED PW1-B TO INDICATE GAS METER AND GA** **BOOSTER**
Permit Description:	**EQUIPMENT WORK**
Work Class:	A2 - ALTERATION TYPE 2
Proposed Use:	OTHER CONSTRUCTION EQUIPMENT
Permit Number:	300138768-01-EW-OT
Status:	ISSUED
Valuation:	$0.00
Contractor Company:	
Contractor Name:	ALEX DZIEDUSZYCKI

Date:	**3/24/1992**
Permit Type:	**EW**
Description:	**ALTERATION TYPE 2 - PARTITIONS** **CONVERT EXISTING TOILET TO NEW HANDICAPP ED TOILET, INSTALL 1WC. & 1 LAV** **ERECT NEW NON-BEARING PARTITION FOR NEW STORAGE RM. IN HANDICAPPED.** **NO CHANGE IN USE, EGRESS OR OCCUPANCY.**
Permit Description:	**EQUIPMENT WORK**
Work Class:	A2 - ALTERATION TYPE 2
Proposed Use:	OTHER CONSTRUCTION EQUIPMENT
Permit Number:	300138768-03-EW-OT
Status:	ISSUED
Valuation:	$0.00
Contractor Company:	
Contractor Name:	ALEX DZIEDUSZYCKI

ADJOINING PROPERTY FINDINGS

Date:	**3/24/1992**
Permit Type:	**EW**
Description:	**ALTERATION TYPE 2 - FIRE SUPPRESSION PROPOSED TO INSTALL DRY CHEMICAL SYSTEM AS SHOWN ON DRAWINGS FILE HEREWITH.**
Permit Description:	**EQUIPMENT WORK**
Work Class:	A2 - ALTERATION TYPE 2
Proposed Use:	FIRE SUPPRESSION
Permit Number:	300138768-02-EW-FP
Status:	ISSUED
Valuation:	$0.00
Contractor Company:	
Contractor Name:	PETER MARTINEZ

QUAY ST

93 QUAY ST

Date:	**7/9/1991**
Permit Type:	**ELECTRICAL**
Description:	
Permit Description:	
Work Class:	
Proposed Use:	
Permit Number:	B086654
Status:	COMPLETED
Valuation:	$0.00
Contractor Company:	
Contractor Name:	PABST ELECTRIC CO INC P GENOVESE, PABST ELECTRIC CO INC JOSEPH FASULO

ADJOINING PROPERTY FINDINGS

Date:	**4/8/1985**
Permit Type:	**ELECTRICAL**
Description:	
Permit Description:	
Work Class:	
Proposed Use:	
Permit Number:	K18022
Status:	VIOLATN PENDING AT CONTRACTOR
Valuation:	$0.00
Contractor Company:	
Contractor Name:	SPIELER & RICCA ELEC'L CO RONALD SPIELER, SPIELER & RICCA ELEC'L CO ANTHONY LOSQUADRO

WYTHE AVE

1 WYTHE AVE

Date:	**8/4/2015**
Permit Type:	**SG**
Description:	**SIGN - ERECT INDIRECTLY ILLUMINATED ADVERTISING SIGN ON WALL. NO CHANGE OF USE, EGRESS OR OCCUPANCY.**
Permit Description:	**SIGN**
Work Class:	SG - SIGN
Proposed Use:	
Permit Number:	321143945-01-SG
Status:	ISSUED
Valuation:	$0.00
Contractor Company:	
Contractor Name:	DONALD CANGIALOSI

ADJOINING PROPERTY FINDINGS

Date:	**8/4/2015**
Permit Type:	**SG**
Description:	**SIGN - ERECT INDIRECTLY ILLUMINATED ADVERTISING SIGN ON WALL. NO CHANGE OF USE, EGRESS OR OCCUPANCY.**
Permit Description:	**SIGN**
Work Class:	SG - SIGN
Proposed Use:	
Permit Number:	321143954-01-SG
Status:	ISSUED
Valuation:	$0.00
Contractor Company:	
Contractor Name:	DONALD CANGIALOSI

Date:	**7/5/2002**
Permit Type:	**ELECTRICAL**
Description:	
Permit Description:	
Work Class:	
Proposed Use:	
Permit Number:	B227798
Status:	COMPLETED
Valuation:	$0.00
Contractor Company:	
Contractor Name:	C & A ELECTRICAL CORP. CLIVE JOHNSON

ADJOINING PROPERTY FINDINGS

13 WYTHE AVE

Date:	**8/22/1984**
Permit Type:	**ELECTRICAL**
Description:	
Permit Description:	
Work Class:	
Proposed Use:	
Permit Number:	K09437
Status:	NO ACCESS
Valuation:	$0.00
Contractor Company:	
Contractor Name:	HABER ELECTRIC CO., INC. M HABER, HABER ELECTRIC CO., INC. ARTHUR HABER

20 WYTHE AVE

Date:	**7/6/2011**
Permit Type:	**EQ**
Description:	**ALTERATION TYPE 3 - CONSTRUCTION EQUIPMENT - SIDEWALK-SHED PROPOSED INSTALLATION OF 246 LF OF SIDEALK SHED FOR EMERGENCY PEDESTRIAN PROTECTION AND FOR PERFORMING REMEDIAL REPAIR WORK AND LIVE LOAD NOT TO EXCEED 300 PSF. NO CHANGE IN USE, OCCUPANCY, AND EGRESS TO THE BUILDING FOR THIS FILING.**
Permit Description:	**CONSTRUCTION EQUIPMENT**
Work Class:	A3 - ALTERATION TYPE 3
Proposed Use:	SIDEWALK SHED
Permit Number:	320319776-01-EQ-SH
Status:	ISSUED
Valuation:	$0.00
Contractor Company:	
Contractor Name:	RUPINDER KAUR

ADJOINING PROPERTY FINDINGS

Date:	**6/14/2011**
Permit Type:	**EW**
Description:	**ALTERATION TYPE 2 - GEN. CONSTR PROPOSED ROOF PARAPET RESTORATION; FILED TO ADDRES ECB VIOLATION# 34910489Z. NO CHANGE IN USE, EGRESS, AND OCCUPANCY.**
Permit Description:	**EQUIPMENT WORK**
Work Class:	A2 - ALTERATION TYPE 2
Proposed Use:	OTHER CONSTRUCTION EQUIPMENT
Permit Number:	320319767-01-EW-OT
Status:	ISSUED
Valuation:	$0.00
Contractor Company:	
Contractor Name:	MOHAMMED ALAM

28 WYTHE AVE

Date:	**2/2/2016**
Permit Type:	**ELECTRICAL**
Description:	
Permit Description:	
Work Class:	ACTIVE
Proposed Use:	
Permit Number:	B406741
Status:	AWAITING INSPECTION REQUEST
Valuation:	$0.00
Contractor Company:	
Contractor Name:	

ADJOINING PROPERTY FINDINGS

Date:	**6/9/1998**
Permit Type:	**EW**
Description:	**ALTERATION TYPE 2 - MECH/HVAC** **REPLACE EXISTING AIR CONDITIONER UNIT AT AT ROOF. NO CHANGE IN USE, EGRE** **S OR OCCUPANCY.**
Permit Description:	**EQUIPMENT WORK**
Work Class:	A2 - ALTERATION TYPE 2
Proposed Use:	MECHANICAL/HVAC
Permit Number:	300732697-01-EW-MH
Status:	ISSUED
Valuation:	$0.00
Contractor Company:	
Contractor Name:	WILLIAM CHIN

Date:	**3/16/1994**
Permit Type:	**ELECTRICAL**
Description:	
Permit Description:	
Work Class:	
Proposed Use:	
Permit Number:	B123916
Status:	COMPLETED
Valuation:	$0.00
Contractor Company:	
Contractor Name:	GARY ELECTRIC CORP. GARY LEVINE

ADJOINING PROPERTY FINDINGS

29 WYTHE AVE

Date: **2/10/2016**
Permit Type: **ELECTRICAL**
Description:

Permit Description:
Work Class: ACTIVE
Proposed Use:
Permit Number: B407104
Status: AWAITING INSPECTION REQUEST
Valuation: $0.00
Contractor Company:
Contractor Name:

Date: **3/20/2015**
Permit Type: **ELECTRICAL**
Description:

Permit Description:
Work Class: MINOR WORK JOB
Proposed Use:
Permit Number: B393231
Status: ADMINISTRATIVELY CLOSED (MINOR WORK)
Valuation: $0.00
Contractor Company:
Contractor Name: CSI ELEC'L & MECHANICAL I STEPHEN MARTINO

ADJOINING PROPERTY FINDINGS

Date:	**11/13/2014**
Permit Type:	**EW**
Description:	**ALTERATION TYPE 2 - GEN. CONSTR.** **REMOVE MEZZANINE . NO CHNAGE TO, USE EGRESS OR OCCUPANCY.**
Permit Description:	**EQUIPMENT WORK**
Work Class:	A2 - ALTERATION TYPE 2
Proposed Use:	OTHER CONSTRUCTION EQUIPMENT
Permit Number:	320919609-01-EW-OT
Status:	ISSUED
Valuation:	$0.00
Contractor Company:	
Contractor Name:	BOB SULLIVAN

Date:	**3/13/2005**
Permit Type:	**ELECTRICAL**
Description:	
Permit Description:	
Work Class:	
Proposed Use:	
Permit Number:	B265052
Status:	AWAITING INSPECTION REQUEST
Valuation:	$0.00
Contractor Company:	
Contractor Name:	Z QUALITY ELECTRIC INC. AARON KOLODNY, Z QUALITY ELECTRIC INC. ZVI SARAFRAZ

ADJOINING PROPERTY FINDINGS

Date:	**2/17/2004**
Permit Type:	**EW**
Description:	**ALTERATION TYPE 2 - SPRINKLER** **Modification of sprinkler system as per plans filed herewith. No change in use, egress or occupancy.**

Permit Description:	**EQUIPMENT WORK**
Work Class:	A2 - ALTERATION TYPE 2
Proposed Use:	SPRINKLER
Permit Number:	301666837-01-EW-SP
Status:	ISSUED
Valuation:	$0.00
Contractor Company:	
Contractor Name:	MORRIS AVRUCH

Date:	**2/2/2004**
Permit Type:	**EW**
Description:	**ALTERATION TYPE 2 - MECH/HVAC** **Installation of mechanical equipment as per plans filed herewith. Gas piping filed under 301619014. No change to use, egress or occupancy.**

Permit Description:	**EQUIPMENT WORK**
Work Class:	A2 - ALTERATION TYPE 2
Proposed Use:	MECHANICAL/HVAC
Permit Number:	301689554-01-EW-MH
Status:	ISSUED
Valuation:	$0.00
Contractor Company:	
Contractor Name:	TOMMY TSANG

ADJOINING PROPERTY FINDINGS

Date:	**10/22/2003**
Permit Type:	**AL**
Description:	**ALTERATION TYPE 1 -** **General construction to change use form warehouse to place of assembly on the 1st floor and mezz.**
Permit Description:	**ALTERATION**
Work Class:	A1 - ALTERATION TYPE 1
Proposed Use:	
Permit Number:	301619014-01-AL
Status:	ISSUED
Valuation:	$0.00
Contractor Company:	
Contractor Name:	TOMMY TSANG

Date:	**9/30/2003**
Permit Type:	**PL**
Description:	**PLUMBING - ALTERATION TYPE 1** **General construction to change use form warehouse to place of assembly on the 1st floor and mezz.**
Permit Description:	**PLUMBING**
Work Class:	A1 - ALTERATION TYPE 1
Proposed Use:	
Permit Number:	301619014-01-PL
Status:	ISSUED
Valuation:	$0.00
Contractor Company:	
Contractor Name:	DANIEL WEINTRAUB

ADJOINING PROPERTY FINDINGS

Date: **9/25/2003**
Permit Type: **ELECTRICAL**
Description:

Permit Description:
Work Class:
Proposed Use:
Permit Number: B245076
Status: AWAITING INSPECTION REQUEST
Valuation: $0.00
Contractor Company:
Contractor Name: RAMDEEN'S ELEC. CONTR.COR BALDATH RAMDEEN

5 WYTHE AVE

Date: **7/6/1994**
Permit Type: **ELECTRICAL**
Description:

Permit Description:
Work Class:
Proposed Use:
Permit Number: B127805
Status: COMPLETED
Valuation: $0.00
Contractor Company:
Contractor Name: JOHN CAPPELLI ELEC'L INST RICHARD NANNETTI, JOHN CAPPELLI ELEC'L INST JOSEPH GENOVESE

GLOSSARY

General Building Department concepts

- **ICC:** The International Code Council. The governing body for the building/development codes used by all jurisdictions who've adopted the ICC guidelines. MOST of the US has done this. Canada, Mexico, and other countries use ICC codes books and guides as well. There are a few states who have added guidelines to the ICC codes to better fit their needs. For example, California has added seismic retrofit requirements for most commercial structures.
- **Building Department (Permitting Authority, Building Codes, Inspections Department, Building and Inspections):** This is the department in a jurisdiction where an owner or contractor goes to obtain permits and inspections for building, tearing down, remodeling, adding to, re-roofing, moving or otherwise making changes to any structure, Residential or Commercial.
- **Jurisdiction:** This is the geographic area representing the properties over which a Permitting Authority has responsibility.
- **GC:** General Contractor. Usually the primary contractor hired for any Residential or Commercial construction work.
- **Sub:** Subordinate contracting companies or subcontractors. Usually a "trades" contractor working for the GC. These contractors generally have an area of expertise in which they are licensed like Plumbing, Electrical, Heating and Air systems, Gas Systems, Pools etc. (called "trades").
- **Journeymen:** Sub contractors who have their own personal licenses in one or more trades and work for different contracting companies, wherever they are needed or there is work.
- **HVAC (Mechanical, Heating & Air companies):** HVAC = Heating, Ventilation, and Air Conditioning.
- **ELEC (Electrical, TempPole, TPole, TPower, Temporary Power, Panel, AMP Change, Power Release):** Electrical permits can be pulled for many reasons. The most common reason is to increase the AMPs of power in an electrical power panel. This requires a permit in almost every jurisdiction. Other commons reason for Electrical permits is to insert a temporary power pole at a new construction site. Construction requires electricity, and in a new development, power has yet to be run to the lot. The temporary power pole is usually the very first permit pulled for new development. The power is released to the home owner when construction is complete and this sometimes takes the form of a Power Release permit or inspection.
- **"Pull" a permit:** To obtain and pay for a building permit.
- **CBO:** Chief Building Official
- **Planning Department:** The department in the development process where the building /structural plans are reviewed for their completeness and compliance with building codes
- **Zoning Department:** The department in the development process where the site plans are reviewed for their compliance with the regulations associated with the zoning district in which they are situated.
- **Zoning District:** A pre-determined geographic boundary within a jurisdiction where certain types of structures are permitted / prohibited. Examples are Residential structure, Commercial/Retail structures, Industrial/Manufacturing structures etc. Each zoning district has regulations associated with it like the sizes of the lots, the density of the structures on the lots, the number of parking spaces required for certain types of structures on the lots etc.
- **PIN (TMS, GIS ID, Parcel#):** Property Identification Number and Tax Map System number.
- **State Card (Business license):** A license card issued to a contractor to conduct business.
- **Building Inspector (Inspector):** The inspector is a building department employee that inspects building construction for compliance to codes.
- **C.O.:** Certificate of Occupancy. This is the end of the construction process and designates that the owners now have permission to occupy a structure after its building is complete. Sometimes also referred to as a Certificate of Compliance.

GLOSSARY

Permit Content Definitions

- Permit Number: The alphanumerical designation assigned to a permit for tracking within the building department system. Sometimes the permit number gives clues to its role, e.g. a "PL" prefix may designate a plumbing permit.
- Description: A field on the permit form that allows the building department to give a brief description of the work being done. More often than not, this is the most important field for EP's to find clues to the prior use(s) of the property.
- Permit Type: Generally a brief designation of the type of job being done. For example BLDG-RES, BLDG-COM, ELEC, MECH etc.

Sample Building Permit Data

Date: Nov 09, 2000
Permit Type: Bldg -
New Permit Number: 101000000405
Status: Valuation: $1,000,000.00
Contractor Company: OWNER-BUILDER
Contractor Name:

Description: New one store retail (SAV-ON) with drive-thru pharmacy. Certificate of Occupancy.

CLICK HERE TO SIGN UP FOR BUILDINGS NEWS

NYC Department of Buildings

Property Profile Overview

26 MESEROLE AVENUE		BROOKLYN 11222		BIN# 3065482	
BANKER STREET	214 - 236	Health Area	: 100	Tax Block	: 2615
MESEROLE AVENUE	26 - 32	Census Tract	: 561	Tax Lot	: 6
		Community Board	: 301	Condo	: NO
		Buildings on Lot	: 1	Vacant	: NO

View DCP Addresses... Browse Block

View Zoning Documents | View Challenge Results | Pre - BIS PA | View Certificates of Occupancy

Cross Street(s):	GEM STREET, BANKER STREET		
DOB Special Place Name:			
DOB Building Remarks:			
Landmark Status:		**Special Status:**	N/A
Local Law:	NO	**Loft Law:**	NO
SRO Restricted:	NO	**TA Restricted:**	NO
UB Restricted:	NO		
Environmental Restrictions:	N/A	**Grandfathered Sign:**	NO
Legal Adult Use:	NO	**City Owned:**	NO
Additional BINs for Building:	3840162 3805281		
Additional Designation(s):	IBZ - INDUSTRIAL BUSINESS ZONE		

Special District: UNKNOWN

This property is located in an area that may be affected by the following:

Tidal Wetlands Map Check:	No	
Freshwater Wetlands Map Check:	No	Click here for more information
Coastal Erosion Hazard Area Map Check:	No	
Special Flood Hazard Area Check:	Yes	

Department of Finance Building Classification: E1-WAREHOUSE

Please Note: The Department of Finance's building classification information shows a building's tax status, which may not be the same as the legal use of the structure. To determine the legal use of a structure, research the records of the Department of Buildings.

	Total	Open
Complaints	0	0
Violations-DOB	17	10
Violations-ECB (DOB)	0	0
Jobs/Filings	0	
ARA / LAA Jobs	0	
Total Jobs	0	
Total Actions	0	

OR Enter Action Type:

OR Select from List: Select...

AND Show Actions

- Elevator Records
- Electrical Applications
- Permits In-Process / Issued
- Illuminated Signs Annual Permits
- Plumbing Inspections
- Open Plumbing Jobs / Work Types
- Facades
- Marquee Annual Permits
- Boiler Records
- DEP Boiler Information
- Crane Information
- After Hours Variance Permits

If you have any questions please review these Frequently Asked Questions, the Glossary, or call the 311 Citizen Service Center by dialing 311 or (212) NEW YORK outside of New York City.

CLICK HERE TO SIGN UP FOR BUILDINGS NEWS

NYC Department of Buildings

Property Profile Overview

ALSO SEE OTHER BIN(S) BELOW

214 BANKER STREET	BROOKLYN 11222	BIN# 3805281

BANKER STREET	214 - 236	**Health Area**	: 100	**Tax Block**	: 2615
		Census Tract	: 561	**Tax Lot**	: 45
		Community Board	: 301	**Condo**	: NO
		Buildings on Lot	: 1	**Vacant**	: NO

View DCP Addresses... Browse Block

View Zoning Documents | View Challenge Results | Pre - BIS PA | View Certificates of Occupancy

Cross Street(s):	NORMAN AVENUE, MESEROLE AVENUE		
DOB Special Place Name:			
DOB Building Remarks:			
Landmark Status:		**Special Status:**	N/A
Local Law:	NO	**Loft Law:**	NO
SRO Restricted:	NO	**TA Restricted:**	NO
UB Restricted:	NO		
Environmental Restrictions:	N/A	**Grandfathered Sign:**	NO
Legal Adult Use:	NO	**City Owned:**	NO
Additional BINs for Building:	3840162 3065482		

Special District: UNKNOWN

This property is located in an area that may be affected by the following:

Tidal Wetlands Map Check:	No	
Freshwater Wetlands Map Check:	No	Click here for more information
Coastal Erosion Hazard Area Map Check:	No	
Special Flood Hazard Area Check:	Yes	

Department of Finance Building Classification: F9-FACTORY/INDSTRIAL

Please Note: The Department of Finance's building classification information shows a building's tax status, which may not be the same as the legal use of the structure. To determine the legal use of a structure, research the records of the Department of Buildings.

	Total	Open
Complaints	0	0
Violations-DOB	1	0
Violations-ECB (DOB)	0	0
Jobs/Filings	0	
ARA / LAA Jobs	1	
Total Jobs	1	
Actions	16	

OR Enter Action Type:

OR Select from List: Select...

AND Show Actions

- Elevator Records
- Electrical Applications
- Permits In-Process / Issued
- Illuminated Signs Annual Permits
- Plumbing Inspections
- Open Plumbing Jobs / Work Types
- Facades
- Marquee Annual Permits
- Boiler Records
- DEP Boiler Information
- Crane Information
- After Hours Variance Permits

If you have any questions please review these Frequently Asked Questions, the Glossary, or call the 311 Citizen Service Center by dialing 311 or (212) NEW YORK outside of New York City.

CLICK HERE TO SIGN UP FOR BUILDINGS NEWS

NYC Department of Buildings

Property Profile Overview

ALSO SEE OTHER BIN(S) BELOW

234 BANKER STREET	BROOKLYN 11222	BIN# 3840162

BANKER STREET	234 - 234	**Health Area**	: 100	**Tax Block**	: 2592
		Census Tract	: 561	**Tax Lot**	: 26
		Community Board	: 301	**Condo**	: NO
		Buildings on Lot	: 1	**Vacant**	: NO

View DCP Addresses... Browse Block

View Zoning Documents | View Challenge Results | Pre - BIS PA | View Certificates of Occupancy

Cross Street(s):	NORMAN AVENUE, MESEROLE AVENUE		
DOB Special Place Name:			
DOB Building Remarks:			
Landmark Status:		**Special Status:**	N/A
Local Law:	YES	**Loft Law:**	NO
SRO Restricted:	NO	**TA Restricted:**	NO
UB Restricted:	NO		
Environmental Restrictions:	N/A	**Grandfathered Sign:**	NO
Legal Adult Use:	NO	**City Owned:**	NO
Additional BINs for Building:	3805281 3065482		
Additional Designation(s):	IBZ - INDUSTRIAL BUSINESS ZONE		

Special District: UNKNOWN

This property is located in an area that may be affected by the following:

Tidal Wetlands Map Check:	No	
Freshwater Wetlands Map Check:	No	Click here for more information
Coastal Erosion Hazard Area Map Check:	No	
Special Flood Hazard Area Check:	Yes	

Department of Finance Building Classification: F5-FACTORY/INDSTRIAL

Please Note: The Department of Finance's building classification information shows a building's tax status, which may not be the same as the legal use of the structure. To determine the legal use of a structure, research the records of the Department of Buildings.

	Total	Open
Complaints	0	0
Violations-DOB	1	1
Violations-ECB (DOB)	1	1
Jobs/Filings	0	
ARA / LAA Jobs	0	
Total Jobs	0	
Total Actions	0	

OR Enter Action Type:

OR Select from List: Select...

AND Show Actions

- Elevator Records
- Electrical Applications
- Permits In-Process / Issued
- Illuminated Signs Annual Permits
- Plumbing Inspections
- Open Plumbing Jobs / Work Types
- Facades
- Marquee Annual Permits
- Boiler Records
- DEP Boiler Information
- Crane Information
- After Hours Variance Permits

If you have any questions please review these Frequently Asked Questions, the Glossary, or call the 311 Citizen Service Center by dialing 311 or (212) NEW YORK outside of New York City.

No. 59807

DUPLICATE

OFFICE OF THE PRESIDENT OF THE BOROUGH OF BROOKLYN

BUREAU OF BUILDINGS

CERTIFICATE OF OCCUPANCY

(Issued Pursuant to Article 1, Section 5, Building Code)

BROOKLYN, N. Y., March 11 1930

OWNER William E. Long

ARCHITECT Larry Pfeltzer

This is to certify that the NEW ~~ALTERED~~ BUILDING

Located at 714 Banker Street W.S. 177'0" S of Meserole Ave

has been COMPLETED substantially according to the approved plans and specifications and the requirements of the BUILDING CODE, and PERMISSION is hereby granted for the OCCUPANCY of said building for the following purposes:

This certificate supersedes all previously issued certificates.

Story	Live Loads Lbs. per Sq. Ft.	Persons Accommodated Male	Female	Total	Use
~~Cellar~~					None
~~Basement~~					
First Story		Storage Shed for Foundry Material			
~~Second Floor~~					
Third "					
Fourth "					
Fifth "					
Sixth "					
Seventh "					
Eighth "					
Ninth "					
Tenth to					
th					

Number of Buildings One (1)

Permit No. 17967 29

Work Completed 1/6/30

Louis W. Kennedy
Chief Inspector and Acting Superintendent of Buildings

Superintendent of Buildings

Per E. G. Foley

10A-2085-28-CK

No. 35407

OFFICE OF THE PRESIDENT OF THE BOROUGH OF BROOKLYN

BUREAU OF BUILDINGS

CERTIFICATE OF OCCUPANCY

(Issued Pursuant to Article 1, Section 5, Building Code)

BROOKLYN, N. Y.

NEW

ALTERATION

Office in to existing plot site

Location

Block

Lot

Use

Class

Zone

Use

Cost

Fees

Date

Signature

Form 54-115M-7016(27(55)) 114

DEPARTMENT OF [redacted] BUILDINGS

BOROUGH OF BROOKLYN, CITY OF NEW YORK

No. 1[illegible]1290

Date NOV 5 - 1956

CERTIFICATE OF OCCUPANCY

(Standard form adopted by the Board of Standards and Appeals and issued pursuant to Section 646 of the New York Charter, and Sections C26-181.0 to C26-187.0 inclusive Administrative Code 2.1.3.1. to 2.1.3.7. Building Code.)

This certificate supersedes C. O. No.

To the owner or owners of the building or premises:

THIS CERTIFIES that the new ~~[illegible]~~ building—premises located at (26/52) Off.214/256 Disp. 234 Banker Street, Southwest Corner of Meserole Avenue

Block 2615 Lot 6

conforms substantially to the approved plans and specifications, and to the requirements of the building code and all other laws and ordinances, and of the rules and regulations of the Board of Standards and Appeals, applicable to a building of its class and kind at the time the permit was issued; and

CERTIFIES FURTHER that, any provisions of Section 646F of the New York Charter have been complied with as certified by a report of the Fire Commissioner to the Borough Superintendent.

~~[illegible]~~ N.B. 652/55

Construction classification ~~Fireproof~~

Occupancy classification Factory

Height 1 stories, 20' feet.

Date of completion Const. 10/5/56 Plumb. 10/5/56 P.S. 10/30/66

Located in Unrestricted Use District.

Area Height Zone at time of issuance of permit

This certificate is issued subject to the limitations hereinafter specified and to the following resolutions of the Board of Standards and Appeals: (Calendar numbers to be inserted here)

PERMISSIBLE USE AND OCCUPANCY

STORY	LIVE LOADS Lbs. per Sq. Ft.	PERSONS ACCOMMODATED MALE	FEMALE	TOTAL	USE
First	on ground	20	-	20	Factory for fabrication of steel products
Mezzanine	50	6	-	6	Office
		Total — Factory			

Fire Department approval dated October 22, 1956 (fuel oil)

Department of Air Pollution Control Certificate #1474/1956 issued October 16th, 1956.

Borough Superintendent

CERTIFICATE WILL BE NULL AND VOID IF ALTERED IN ANY MANNER OR ADDITIONS ARE MADE THERETO.

(Page 1)

NO CHANGES OF USE OR OCCUPANCY NOT CONSISTENT WITH THIS CERTIFICATE SHALL BE MADE UNLESS FIRST APPROVED BY THE BOROUGH SUPERINTENDENT

Unless an approval for the same has been obtained from the Borough Superintendent, no change or rearrangement in the structural parts of the building, or affecting the light and ventilation of any part thereof, or in the exit facilities, shall be made; no enlargement, whether by extending on any side or by increasing in height shall be made; nor shall the building be moved from one location or position to another; nor shall there be any reduction or diminution of the area of the lot or plot on which the building is located.

The building or any part thereof shall not be used for any purpose other than that for which it is certified.

The superimposed, uniformly distributed loads, or concentrated loads producing the same stresses in the construction in any story shall not exceed the live loads specified on reverse side; the number of persons of either sex in any story shall not exceed that specified when sex is indicated, nor shall the aggregate number of persons in any story exceed the specified total; and the use to which any story may be put shall be restricted to that fixed by this certificate except as specifically stated.

This certificate does not in any way relieve the owner or owners or any other person or persons in possession or control of the building, or any part thereof from obtaining such other permits, licenses or approvals as may be prescribed by law for the uses or purposes for which the building is designed or intended; nor from obtaining the special certificates required for the use and operation of elevators; nor from the installation of fire alarm systems where required by law; nor from complying with any lawful order for additional fire extinguishing appliances under the discretionary powers of the fire commissioner; nor from complying with any lawful order issued with the object of maintaining the building in a safe or lawful condition; nor from complying with any authorized direction to remove encroachments into a public highway or other public place, whether attached to or part of the building or not.

If this certificate is marked "Temporary", it is applicable only to those parts of the building indicated on its face, and certifies to the legal use and occupancy of only such parts of the building; it is subject to all the provisions and conditions applying to a final or permanent certificate; it is not applicable to any building under the jurisdiction of the Housing Division unless it is also approved and endorsed by them, and it must be replaced by a full certificate at the date of expiration.

If this certificate is for an existing building, erected prior to March 14, 1916, it has been duly inspected and it has been found to have been occupied or arranged to be occupied prior to March 14, 1916, as noted on the reverse side, and that on information and belief, since that date there has been no alteration or conversion to a use that changed its classification as defined in the Building Code, or that would necessitate compliance with some special requirement or with the State Labor Law or any other law or ordinance; that there are no notices of violations or orders pending in the Department of Housing and Buildings at this time; that Section 646F of the New York City Charter has been complied with as certified by a report of the Fire Commissioner to the Borough Superintendent, and that, so long as the building is not altered, except by permission of the Borough Superintendent, the existing use and occupancy may be continued.

"§ 646 F. No certificate of occupancy shall be issued for any building, structure, enclosure, place or premises wherein containers for combustibles, chemicals, explosives, inflammables and other dangerous substances, articles, compounds or mixtures are stored, or wherein automatic or other fire alarm systems or fire extinguishing equipment are required by law to be or are installed, until the fire commissioner has tested and inspected and has certified his approval in writing of the installation of such containers, systems or equipment to the Borough Superintendent of the borough in which the installation has been made. Such approval shall be recorded on the certificate of occupancy."

Additional copies of this certificate will be furnished to persons having an interest in the building or premises, upon payment of a fee of fifty cents per copy.

APPENDIX G

NEW YORK CITY PLANNING COMMISSION ZONING MAP

Inlet Assemblage
30 Gem Street
Brooklyn, NY 11222

Inquiry Number: 5106013.6
November 15, 2017

The EDR Property Tax Map Report

Environmental Data Resources Inc

6 Armstrong Road
Shelton, CT 06484
800.352.0050
www.edrnet.com

EDR Property Tax Map Report

Environmental Data Resources, Inc.'s EDR Property Tax Map Report is designed to assist environmental professionals in evaluating potential environmental conditions on a target property by understanding property boundaries and other characteristics. The report includes a search of available property tax maps, which include information on boundaries for the target property and neighboring properties, addresses, parcel identification numbers, as well as other data typically used in property location and identification.

NO COVERAGE

Thank you for your business.
Please contact EDR at 1-800-352-0050
with any questions or comments.

Disclaimer - Copyright and Trademark Notice

This Report contains certain information obtained from a variety of public and other sources reasonably available to Environmental Data Resources, Inc. It cannot be concluded from this Report that coverage information for the target and surrounding properties does not exist from other sources. **NO WARRANTY EXPRESSED OR IMPLIED, IS MADE WHATSOEVER IN CONNECTION WITH THIS REPORT. ENVIRONMENTAL DATA RESOURCES, INC. SPECIFICALLY DISCLAIMS THE MAKING OF ANY SUCH WARRANTIES, INCLUDING WITHOUT LIMITATION, MERCHANTABILITY OR FITNESS FOR A PARTICULAR USE OR PURPOSE. ALL RISK IS ASSUMED BY THE USER. IN NO EVENT SHALL ENVIRONMENTAL DATA RESOURCES, INC. BE LIABLE TO ANYONE, WHETHER ARISING OUT OF ERRORS OR OMISSIONS, NEGLIGENCE, ACCIDENT OR ANY OTHER CAUSE, FOR ANY LOSS OR DAMAGE, INCLUDING, WITHOUT LIMITATION, SPECIAL, INCIDENTAL, CONSEQUENTIAL, OR EXEMPLARY DAMAGES. ANY LIABILITY ON THE PART OF ENVIRONMENTAL DATA RESOURCES, INC. IS STRICTLY LIMITED TO A REFUND OF THE AMOUNT PAID FOR THIS REPORT.** Purchaser accepts this Report "AS IS". Any analyses, estimates, ratings, environmental risk levels or risk codes provided in this Report are provided for illustrative purposes only, and are not intended to provide, nor should they be interpreted as providing any facts regarding, or prediction orforecast of, any environmental risk for any property. Only a Phase I Environmental Site Assessment performed by an environmental professional can provide information regarding the environmental risk for any property. Additionally, the information provided in this Report is not to be construed as legal advice.

Copyright 2017 by Environmental Data Resources, Inc. All rights reserved. Reproduction in any media or format, in whole or in part, of any report or map of Environmental Data Resources, Inc. or its affiliates is prohibited without prior written permission.

EDR and its logos (including Sanborn and Sanborn Map) are trademarks of Environmental Data Resources, Inc. or its affiliates. All other trademarks used herein are the property of their respective owners.

Click blue outline on map to view diagram of **proposed** zoning change

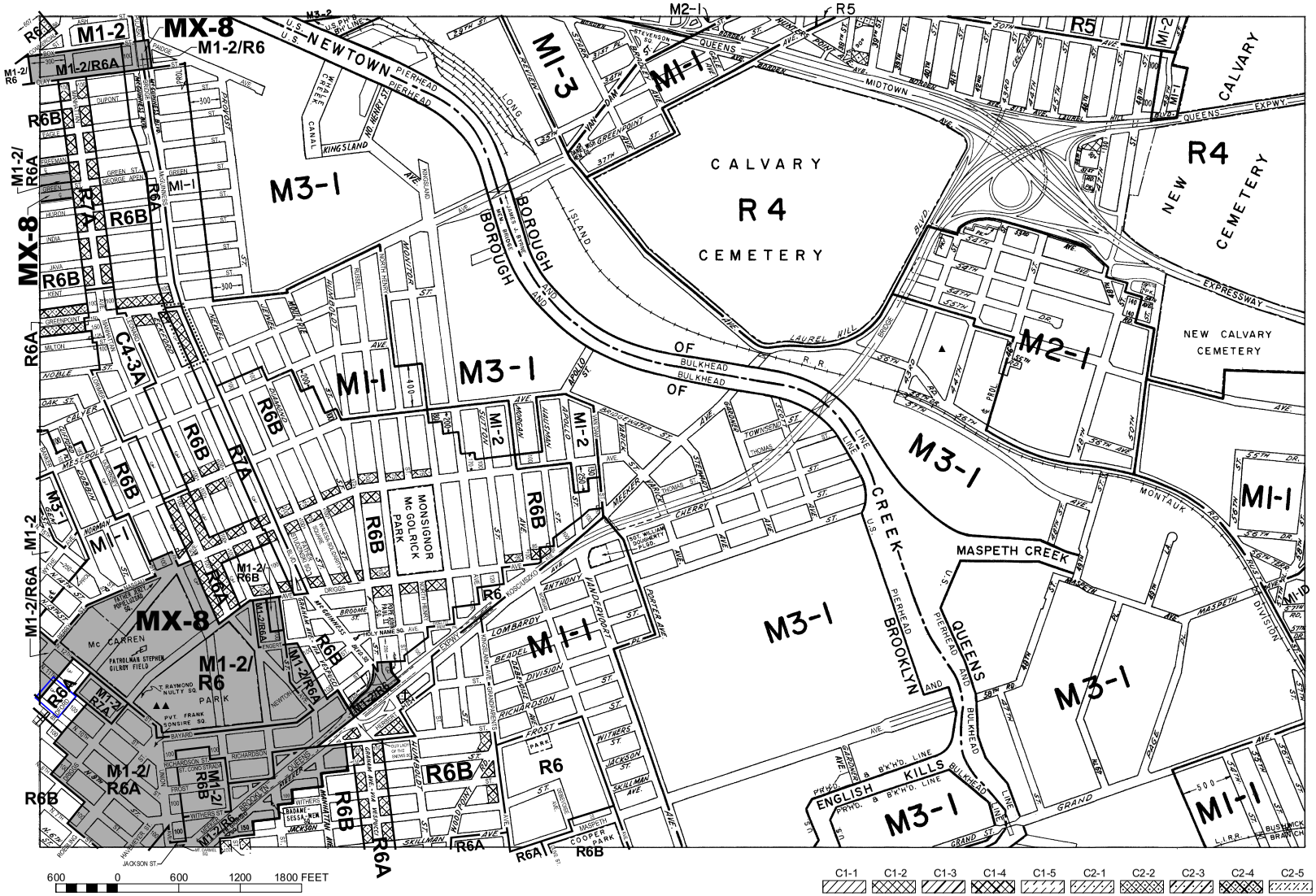

C1-1 C1-2 C1-3 C1-4 C1-5 C2-1 C2-2 C2-3 C2-4 C2-5

NOTE: Where no dimensions for zoning district boundaries appear on the zoning maps, such dimensions are determined in Article VII, Chapter 6 (Location of District Boundaries) of the Zoning Resolution.

ZONING MAP

THE NEW YORK CITY PLANNING COMMISSION

Major Zoning Classifications:

The number(s) and/or letter(s) that follows an R, C or M District designation indicates use, bulk and other controls as described in the text of the Zoning Resolution.

R – RESIDENTIAL DISTRICT

C – COMMERCIAL DISTRICT

M – MANUFACTURING DISTRICT

SPECIAL PURPOSE DISTRICT
The letter(s) within the shaded area designates the special purpose district as described in the text of the Zoning Resolution.

AREA(S) REZONED

Effective Date(s) of Rezoning:

12–10–2012 C 100218 ZMK

Special Requirements:

For a list of lots subject to CEQR environmental requirements, see APPENDIX C.

For a list of lots subject to "D" restrictive declarations, see APPENDIX D.

For Inclusionary Housing designated areas and Mandatory Inclusionary Housing areas on this map, see APPENDIX F.

CITY MAP CHANGE(S):

▲▲ 06–08–2016 C 110254 MMK
▲ 02–28–2015 C 070109 MMQ

N

MAP KEY

8d	9b	9d
12c	**13a**	13c
12d	13b	13d

© Copyrighted by the City of New York

ZONING MAP **13a**

NOTE: Zoning information as shown on this map is subject to change. For the most up-to-date zoning information for this map, visit the Zoning section of the Department of City Planning website: **www.nyc.gov/planning** or contact the Zoning Information Desk at (212) 720-3291.

APPENDIX H

AERIAL PHOTOGRAPHS

Inlet Assemblage

30 Gem Street

Brooklyn, NY 11222

Inquiry Number: 5106013.12

November 15, 2017

The EDR Aerial Photo Decade Package

6 Armstrong Road, 4th floor
Shelton, CT 06484
Toll Free: 800.352.0050
www.edrnet.com

EDR Aerial Photo Decade Package

11/15/17

Site Name:

Inlet Assemblage
30 Gem Street
Brooklyn, NY 11222
EDR Inquiry # 5106013.12

Client Name:

Langan Engineering, Inc.
360 W. 31st Street
New York, NY 10001
Contact: Shana Holberton

Environmental Data Resources, Inc. (EDR) Aerial Photo Decade Package is a screening tool designed to assist environmental professionals in evaluating potential liability on a target property resulting from past activities. EDR's professional researchers provide digitally reproduced historical aerial photographs, and when available, provide one photo per decade.

Search Results:

Year	*Scale*	*Details*	*Source*
2011	1"=500'	Flight Year: 2011	USDA/NAIP
2009	1"=500'	Flight Year: 2009	USDA/NAIP
2006	1"=500'	Flight Year: 2006	USDA/NAIP
1994	1"=500'	Acquisition Date: April 04, 1994	USGS/DOQQ
1991	1"=500'	Flight Date: March 09, 1991	USGS
1984	1"=500'	Flight Date: March 26, 1984	USGS
1980	1"=500'	Flight Date: July 25, 1980	NOAA
1976	1"=500'	Flight Date: October 29, 1976	USGS
1974	1"=500'	Flight Date: October 19, 1974	NOAA
1966	1"=500'	Flight Date: February 23, 1966	USGS
1961	1"=500'	Flight Date: April 12, 1961	EDR Proprietary Aerial Viewpoint
1954	1"=500'	Flight Date: February 23, 1954	USGS
1951	1"=500'	Flight Date: April 21, 1951	EDR Proprietary Aerial Viewpoint
1944	1"=500'	Flight Date: January 01, 1944	FirstSearch

When delivered electronically by EDR, the aerial photo images included with this report are for ONE TIME USE ONLY. Further reproduction of these aerial photo images is prohibited without permission from EDR. For more information contact your EDR Account Executive.

Disclaimer - Copyright and Trademark Notice

This Report contains certain information obtained from a variety of public and other sources reasonably available to Environmental Data Resources, Inc. It cannot be concluded from this Report that coverage information for the target and surrounding properties does not exist from other sources. NO WARRANTY EXPRESSED OR IMPLIED, IS MADE WHATSOEVER IN CONNECTION WITH THIS REPORT. ENVIRONMENTAL DATA RESOURCES, INC. SPECIFICALLY DISCLAIMS THE MAKING OF ANY SUCH WARRANTIES, INCLUDING WITHOUT LIMITATION, MERCHANTABILITY OR FITNESS FOR A PARTICULAR USE OR PURPOSE. ALL RISK IS ASSUMED BY THE USER. IN NO EVENT SHALL ENVIRONMENTAL DATA RESOURCES, INC. BE LIABLE TO ANYONE, WHETHER ARISING OUT OF ERRORS OR OMISSIONS, NEGLIGENCE, ACCIDENT OR ANY OTHER CAUSE, FOR ANY LOSS OF DAMAGE, INCLUDING, WITHOUT LIMITATION, SPECIAL, INCIDENTAL, CONSEQUENTIAL, OR EXEMPLARY DAMAGES. ANY LIABILITY ON THE PART OF ENVIRONMENTAL DATA RESOURCES, INC. IS STRICTLY LIMITED TO A REFUND OF THE AMOUNT PAID FOR THIS REPORT. Purchaser accepts this Report "AS IS". Any analyses, estimates, ratings, environmental risk levels or risk codes provided in this Report are provided for illustrative purposes only, and are not intended to provide, nor should they be interpreted as providing any facts regarding, or prediction or forecast of, any environmental risk for any property. Only a Phase I Environmental Site Assessment performed by an environmental professional can provide information regarding the environmental risk for any property. Additionally, the information provided in this Report is not to be construed as legal advice.

Copyright 2017 by Environmental Data Resources, Inc. All rights reserved. Reproduction in any media or format, in whole or in part, of any report or map of Environmental Data Resources, Inc., or its affiliates, is prohibited without prior written permission.

EDR and its logos (including Sanborn and Sanborn Map) are trademarks of Environmental Data Resources, Inc. or its affiliates. All other trademarks used herein are the property of their respective owners.

INQUIRY #: 5106013.12

YEAR: 2011

= 500'

N

EDR

INQUIRY #: 5106013.12

YEAR: 2009

= 500'

N

EDR

INQUIRY #: 5106013.12
YEAR: 2006
= 500'
N
EDR

INQUIRY #: 5106013.12

YEAR: 1994

= 500'

N

EDR

INQUIRY #: 5106013.12

YEAR: 1991

= 500'

N

EDR

INQUIRY #: 5106013.12

YEAR: 1984

= 500'

N

EDR

INQUIRY #: 5106013.12
YEAR: 1980
= 500'
N
EDR

INQUIRY #: 5106013.12

YEAR: 1976

= 500'

N

EDR

INQUIRY #: 5106013.12
YEAR: 1974
= 500'
N
EDR

INQUIRY #: 5106013.12
YEAR: 1966
= 500'
N
EDR

INQUIRY #: 5106013.12

YEAR: 1961

= 500'

N

EDR

INQUIRY #: 5106013.12

YEAR: 1954

= 500'

N

EDR

INQUIRY #: 5106013.12

YEAR: 1951

= 500'

N

EDR



INQUIRY #: 5106013.12

YEAR: 1944

= 500'

N

EDR

APPENDIX I

SANBORN FIRE INSURANCE MAPS

Inlet Assemblage

30 Gem Street

Brooklyn, NY 11222

Inquiry Number: 5106013.3

November 15, 2017

Certified Sanborn® Map Report

6 Armstrong Road, 4th floor
Shelton, CT 06484
Toll Free: 800.352.0050
www.edrnet.com

Certified Sanborn® Map Report

11/15/17

Site Name:	Client Name:
Inlet Assemblage	Langan Engineering, Inc.
30 Gem Street	360 W. 31st Street
Brooklyn, NY 11222	New York, NY 10001
EDR Inquiry # 5106013.3	Contact: Shana Holberton

The Sanborn Library has been searched by EDR and maps covering the target property location as provided by Langan Engineering, Inc. were identified for the years listed below. The Sanborn Library is the largest, most complete collection of fire insurance maps. The collection includes maps from Sanborn, Bromley, Perris & Browne, Hopkins, Barlow, and others. Only Environmental Data Resources Inc. (EDR) is authorized to grant rights for commercial reproduction of maps by the Sanborn Library LLC, the copyright holder for the collection. Results can be authenticated by visiting www.edrnet.com/sanborn.

The Sanborn Library is continually enhanced with newly identified map archives. This report accesses all maps in the collection as of the day this report was generated.

Certified Sanborn Results:

Certification # D0A0-48A5-80A8

PO # 170494901

Project Inlet Assemblage

Maps Provided:

2007	1995	1982	1928
2006	1993	1981	1916
2005	1991	1980	1905
2004	1989	1979	1887
2003	1988	1978	
2002	1987	1965	
2001	1986	1951	
1996	1983	1942	

Sanborn® Library search results

Certification #: D0A0-48A5-80A8

The Sanborn Library includes more than 1.2 million fire insurance maps from Sanborn, Bromley, Perris & Browne, Hopkins, Barlow and others which track historical property usage in approximately 12,000 American cities and towns. Collections searched:

- ✔ Library of Congress
- ✔ University Publications of America
- ✔ EDR Private Collection

The Sanborn Library LLC Since 1866™

Limited Permission To Make Copies

Langan Engineering, Inc. (the client) is permitted to make up to FIVE photocopies of this Sanborn Map transmittal and each fire insurance map accompanying this report solely for the limited use of its customer. No one other than the client is authorized to make copies. Upon request made directly to an EDR Account Executive, the client may be permitted to make a limited number of additional photocopies. This permission is conditioned upon compliance by the client, its customer and their agents with EDR's copyright policy; a copy of which is available upon request.

Disclaimer - Copyright and Trademark Notice

This Report contains certain information obtained from a variety of public and other sources reasonably available to Environmental Data Resources, Inc. It cannot be concluded from this Report that coverage information for the target and surrounding properties does not exist from other sources. NO WARRANTY EXPRESSED OR IMPLIED, IS MADE WHATSOEVER IN CONNECTION WITH THIS REPORT. ENVIRONMENTAL DATA RESOURCES, INC. SPECIFICALLY DISCLAIMS THE MAKING OF ANY SUCH WARRANTIES, INCLUDING WITHOUT LIMITATION, MERCHANTABILITY OR FITNESS FOR A PARTICULAR USE OR PURPOSE. ALL RISK IS ASSUMED BY THE USER. IN NO EVENT SHALL ENVIRONMENTAL DATA RESOURCES, INC. BE LIABLE TO ANYONE, WHETHER ARISING OUT OF ERRORS OR OMISSIONS, NEGLIGENCE, ACCIDENT OR ANY OTHER CAUSE, FOR ANY LOSS OF DAMAGE, INCLUDING, WITHOUT LIMITATION, SPECIAL, INCIDENTAL, CONSEQUENTIAL, OR EXEMPLARY DAMAGES. ANY LIABILITY ON THE PART OF ENVIRONMENTAL DATA RESOURCES, INC. IS STRICTLY LIMITED TO A REFUND OF THE AMOUNT PAID FOR THIS REPORT. Purchaser accepts this Report "AS IS". Any analyses, estimates, ratings, environmental risk levels or risk codes provided in this Report are provided for illustrative purposes only, and are not intended to provide, nor should they be interpreted as providing any facts regarding, or prediction or forecast of, any environmental risk for any property. Only a Phase I Environmental Site Assessment performed by an environmental professional can provide information regarding the environmental risk for any property. Additionally, the information provided in this Report is not to be construed as legal advice.

Copyright 2017 by Environmental Data Resources, Inc. All rights reserved. Reproduction in any media or format, in whole or in part, of any report or map of Environmental Data Resources, Inc., or its affiliates, is prohibited without prior written permission.

EDR and its logos (including Sanborn and Sanborn Map) are trademarks of Environmental Data Resources, Inc. or its affiliates. All other trademarks used herein are the property of their respective owners.

Sanborn Sheet Key

This Certified Sanborn Map Report is based upon the following Sanborn Fire Insurance map sheets.

2007 Source Sheets

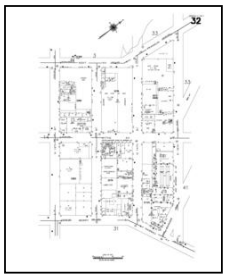
Volume 4, Sheet 32
2007

Volume 4, Sheet 33
2007

Volume 4, Sheet 34
2007

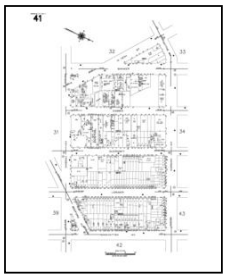
Volume 4, Sheet 41
2007

2006 Source Sheets

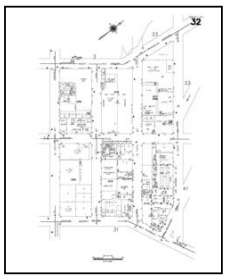
Volume 4, Sheet 32
2006

Volume 4, Sheet 33
2006

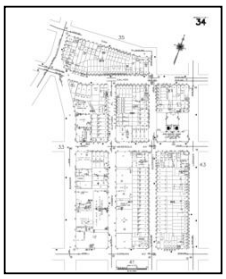
Volume 4, Sheet 34
2006

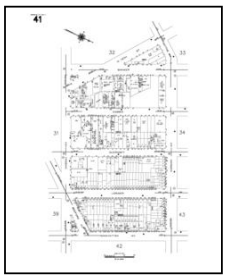
Volume 4, Sheet 41
2006

2005 Source Sheets

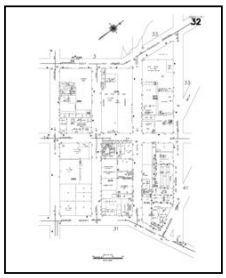
Volume 4, Sheet 32
2005

Volume 4, Sheet 33
2005

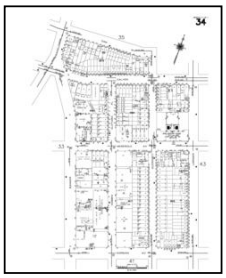
Volume 4, Sheet 34
2005

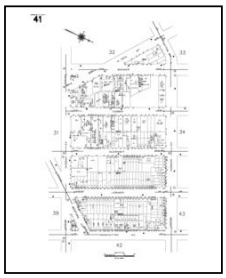
Volume 4, Sheet 41
2005

2004 Source Sheets

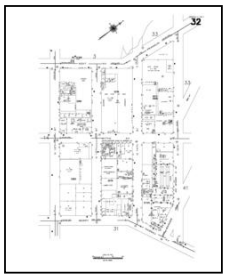
Volume 4, Sheet 32
2004

Volume 4, Sheet 33
2004

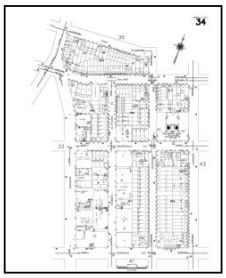
Volume 4, Sheet 34
2004

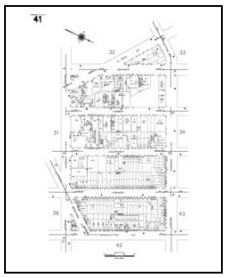
Volume 4, Sheet 41
2004

Sanborn Sheet Key

This Certified Sanborn Map Report is based upon the following Sanborn Fire Insurance map sheets.

2003 Source Sheets

Volume 4, Sheet 32
2003

Volume 4, Sheet 33
2003

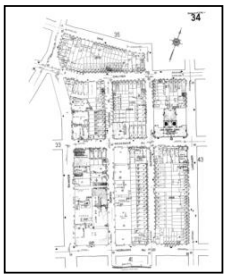
Volume 4, Sheet 34
2003

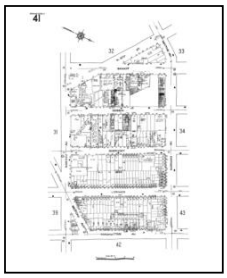
Volume 4, Sheet 41
2003

2002 Source Sheets

Volume 4, Sheet 32
2002

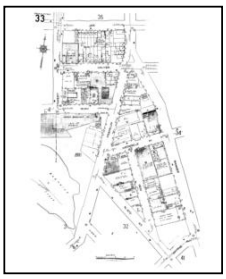
Volume 4, Sheet 33
2002

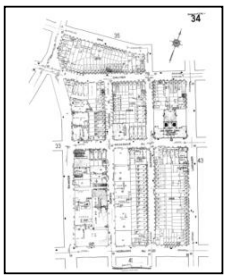
Volume 4, Sheet 34
2002

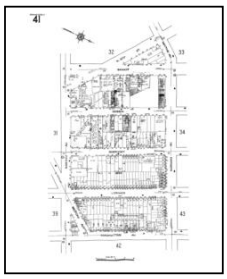
Volume 4, Sheet 41
2002

2001 Source Sheets

Volume 4, Sheet 32
2001

Volume 4, Sheet 33
2001

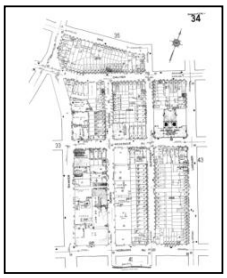
Volume 4, Sheet 34
2001

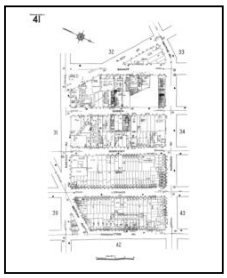
Volume 4, Sheet 41
2001

1996 Source Sheets

Volume 4, Sheet 32
1996

Volume 4, Sheet 33
1996

Volume 4, Sheet 34
1996

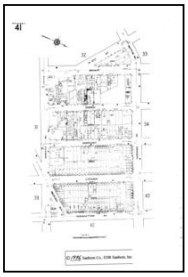
Volume 4, Sheet 41
1996

Sanborn Sheet Key

This Certified Sanborn Map Report is based upon the following Sanborn Fire Insurance map sheets.

1995 Source Sheets

Volume 4, Sheet 32
1995

Volume 4, Sheet 33
1995


Volume 4, Sheet 34
1995

Volume 4, Sheet 41
1995

1993 Source Sheets

Volume 4, Sheet 32
1993

Volume 4, Sheet 33
1993

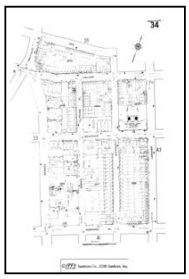
Volume 4, Sheet 34
1993


Volume 4, Sheet 41
1993

1991 Source Sheets

Volume 4, Sheet 32
1991

Volume 4, Sheet 33
1991

Volume 4, Sheet 34
1991


Volume 4, Sheet 41
1991

1989 Source Sheets

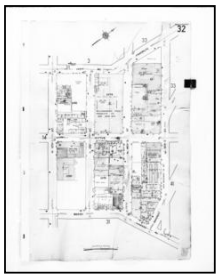
Volume 4, Sheet 32
1989

Volume 4, Sheet 33
1989

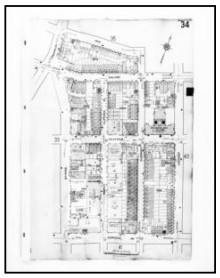
Volume 4, Sheet 34
1989

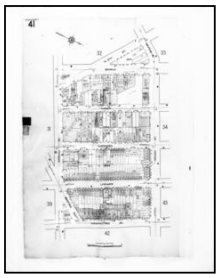
Volume 4, Sheet 41
1989

Sanborn Sheet Key

This Certified Sanborn Map Report is based upon the following Sanborn Fire Insurance map sheets.

1988 Source Sheets

Volume 4, Sheet 32
1988

Volume 4, Sheet 33
1988

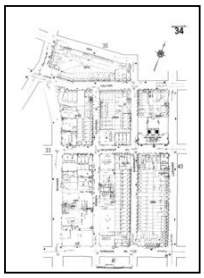
Volume 4, Sheet 34
1988

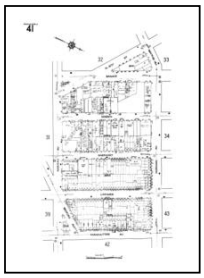
Volume 4, Sheet 41
1988

1987 Source Sheets

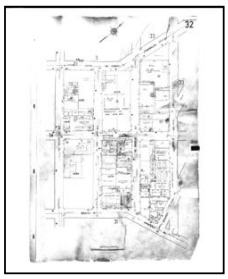
Volume 4, Sheet 32
1987

Volume 4, Sheet 33
1987

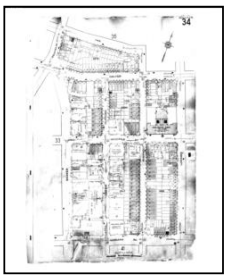
Volume 4, Sheet 34
1987

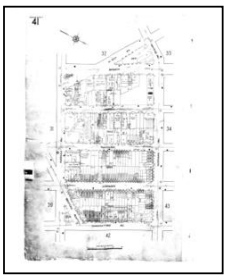
Volume 4, Sheet 41
1987

1986 Source Sheets

Volume 4, Sheet 32
1986

Volume 4, Sheet 33
1986

Volume 4, Sheet 34
1986

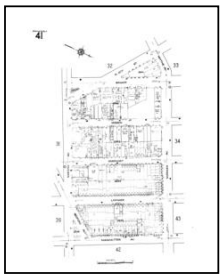
Volume 4, Sheet 41
1986

1983 Source Sheets

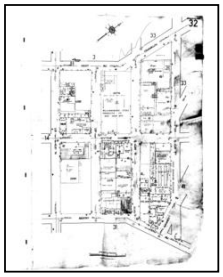
Volume 4, Sheet 32
1983

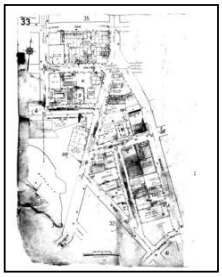
Volume 4, Sheet 33
1983

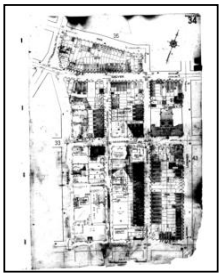
Volume 4, Sheet 34
1983

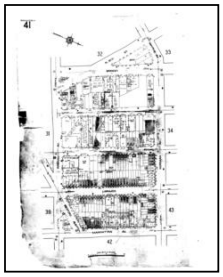
Volume 4, Sheet 41
1983

Sanborn Sheet Key

This Certified Sanborn Map Report is based upon the following Sanborn Fire Insurance map sheets.

1982 Source Sheets

Volume 4, Sheet 32
1982

Volume 4, Sheet 33
1982

Volume 4, Sheet 34
1982

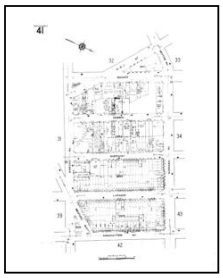
Volume 4, Sheet 41
1982

1981 Source Sheets

Volume 4, Sheet 32
1981

Volume 4, Sheet 33
1981

Volume 4, Sheet 34
1981


Volume 4, Sheet 41
1981

1980 Source Sheets

Volume 4, Sheet 32
1980

Volume 4, Sheet 33
1980

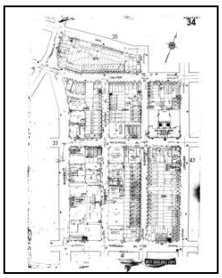
Volume 4, Sheet 34
1980

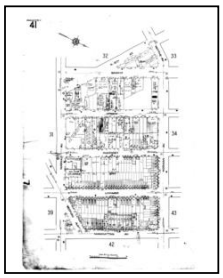
Volume 4, Sheet 41
1980

1979 Source Sheets

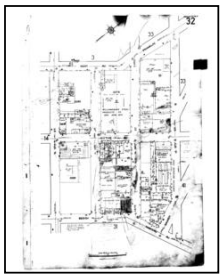
Volume 4, Sheet 32
1979

Volume 4, Sheet 33
1979

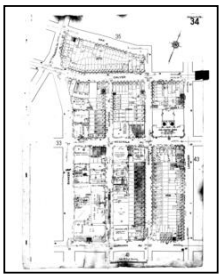
Volume 4, Sheet 34
1979

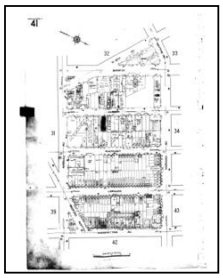
Volume 4, Sheet 41
1979

Sanborn Sheet Key

This Certified Sanborn Map Report is based upon the following Sanborn Fire Insurance map sheets.

1978 Source Sheets

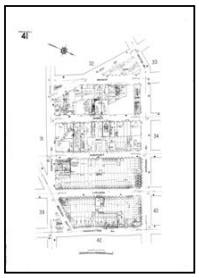
Volume 4, Sheet 41
1978

Volume 4, Sheet 32
1978

Volume 4, Sheet 33
1978

Volume 4, Sheet 34
1978

1965 Source Sheets

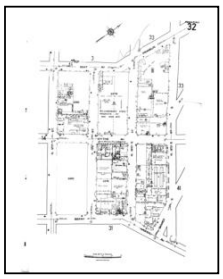
Volume 4, Sheet 32
1965

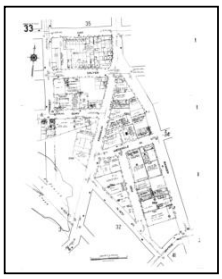
Volume 4, Sheet 33
1965

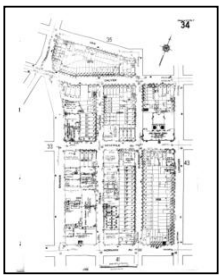
Volume 4, Sheet 34
1965

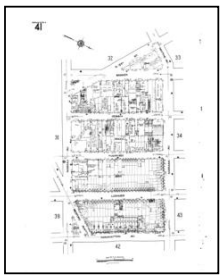
Volume 4, Sheet 41
1965

1951 Source Sheets

Volume 4, Sheet 32
1951

Volume 4, Sheet 33
1951

Volume 4, Sheet 34
1951

Volume 4, Sheet 41
1951

1942 Source Sheets

Volume 4, Sheet 32
1942

Volume 4, Sheet 33
1942

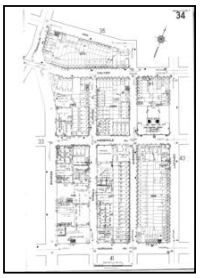
Volume 4, Sheet 34
1942


Volume 4, Sheet 41
1942

Sanborn Sheet Key

This Certified Sanborn Map Report is based upon the following Sanborn Fire Insurance map sheets.

1928 Source Sheets

Volume Pier Maps, Sheet 41
1928

1916 Source Sheets

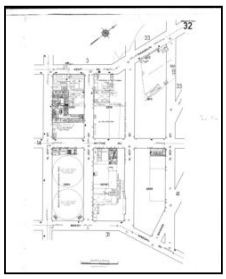

Volume 4, Sheet 32
1916

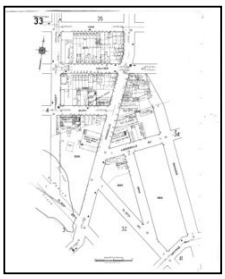

Volume 4, Sheet 33
1916

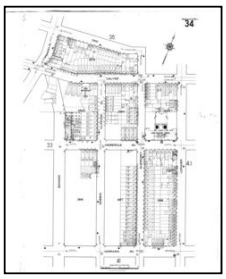

Volume 4, Sheet 34
1916

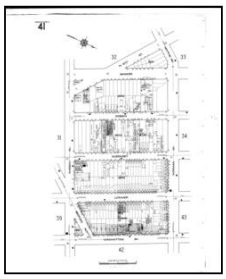

Volume 4, Sheet 41
1916

1905 Source Sheets

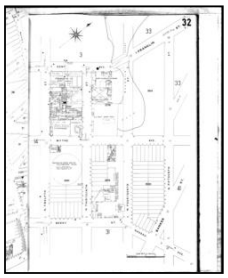

Volume 4, Sheet 32
1905

Volume 4, Sheet 33
1905

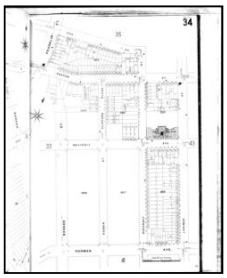

Volume 4, Sheet 34
1905

Volume 4, Sheet 41
1905

1887 Source Sheets

Volume 4, Sheet 101
1887

Volume 4, Sheet 87
1887



Volume 4, Sheet 96
1887

Certified Sanborn® Map

2007

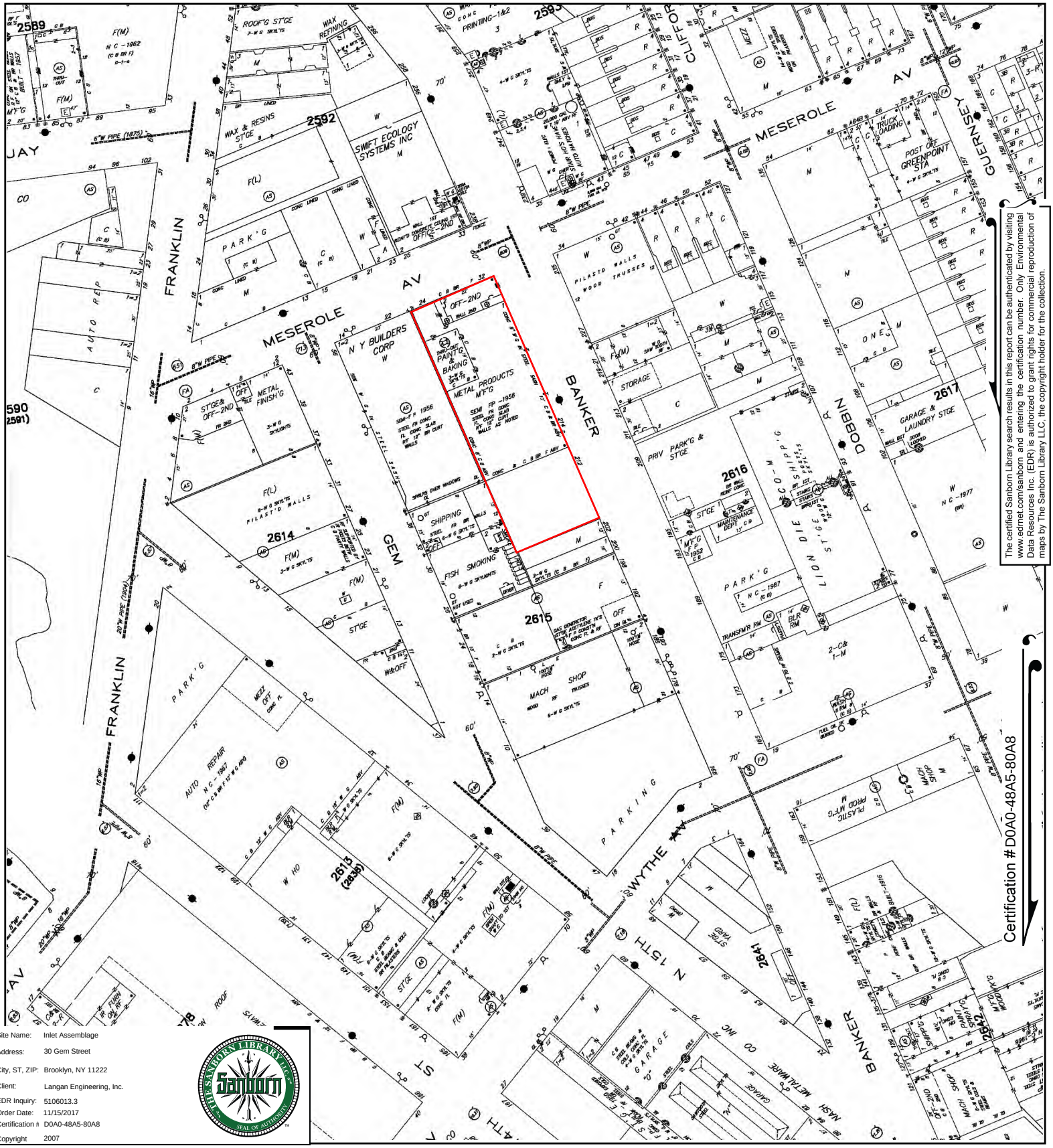

The certified Sanborn Library search results in this report can be authenticated by visiting www.edrnet.com/sanborn and entering the certification number. Only Environmental Data Resources Inc. (EDR) is authorized to grant rights for commercial reproduction of maps by The Sanborn Library LLC, the copyright holder for the collection.

Site Name:	Inlet Assemblage
Address:	30 Gem Street
City, ST, ZIP:	Brooklyn, NY 11222
Client:	Langan Engineering, Inc.
EDR Inquiry:	5106013.3
Order Date:	11/15/2017
Certification #	D0A0-48A5-80A8
Copyright	2007

This Certified Sanborn Map combines the following sheets.
Outlined areas indicate map sheets within the collection.

0 Feet 150 300 600

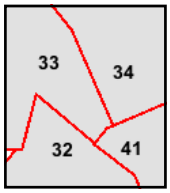

Volume 4, Sheet 41
Volume 4, Sheet 34
Volume 4, Sheet 33
Volume 4, Sheet 32

N

Certified Sanborn® Map

2006

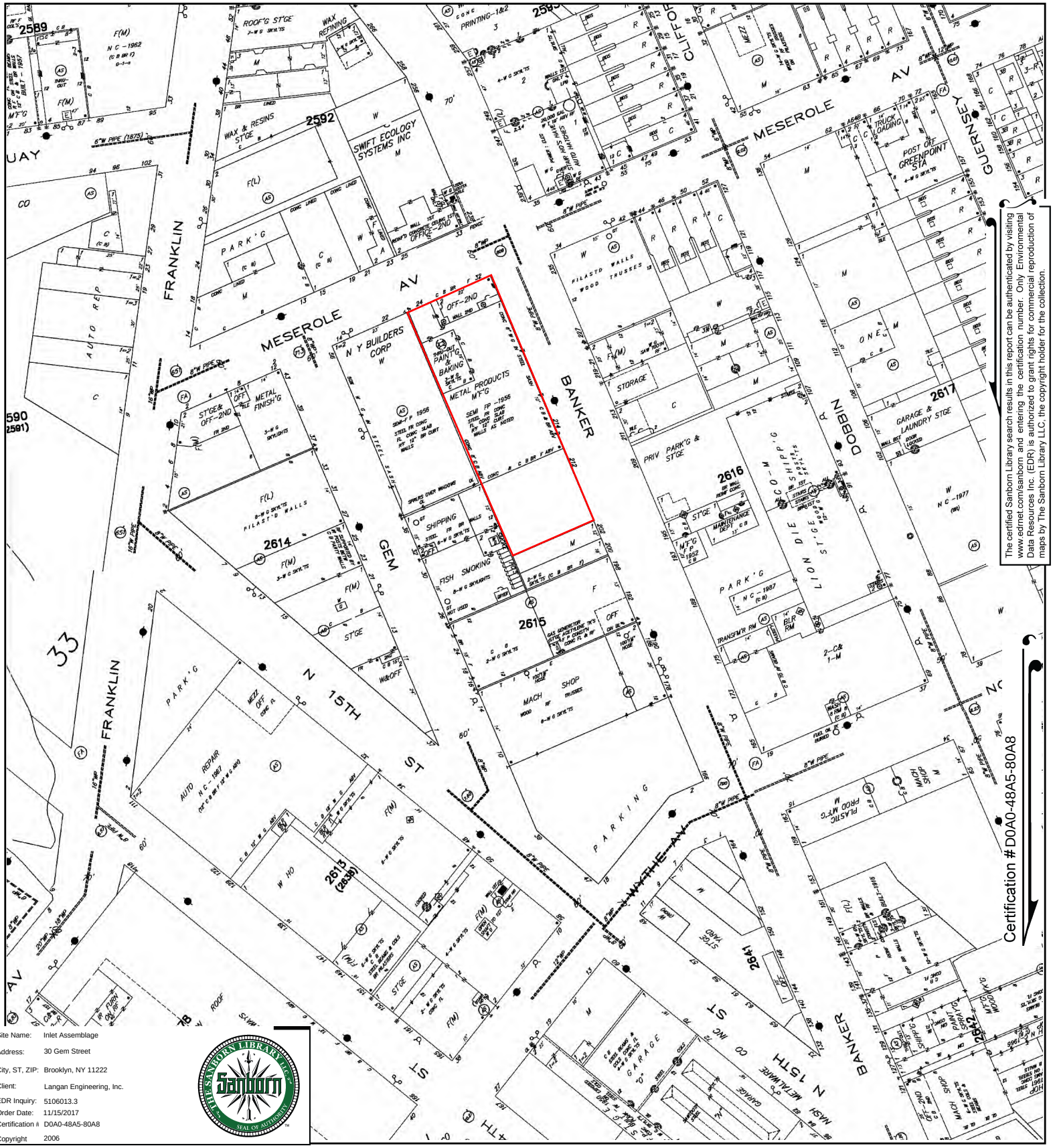

The certified Sanborn Library search results in this report can be authenticated by visiting www.edrnet.com/sanborn and entering the certification number. Only Environmental Data Resources Inc. (EDR) is authorized to grant rights for commercial reproduction of maps by The Sanborn Library LLC, the copyright holder for the collection.

Site Name:	Inlet Assemblage
Address:	30 Gem Street
City, ST, ZIP:	Brooklyn, NY 11222
Client:	Langan Engineering, Inc.
EDR Inquiry:	5106013.3
Order Date:	11/15/2017
Certification #	D0A0-48A5-80A8
Copyright	2006

This Certified Sanborn Map combines the following sheets.
Outlined areas indicate map sheets within the collection.

0 Feet 150 300 600

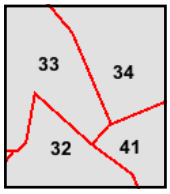

Volume 4, Sheet 41
Volume 4, Sheet 34
Volume 4, Sheet 33
Volume 4, Sheet 32

N

Certified Sanborn® Map

2005

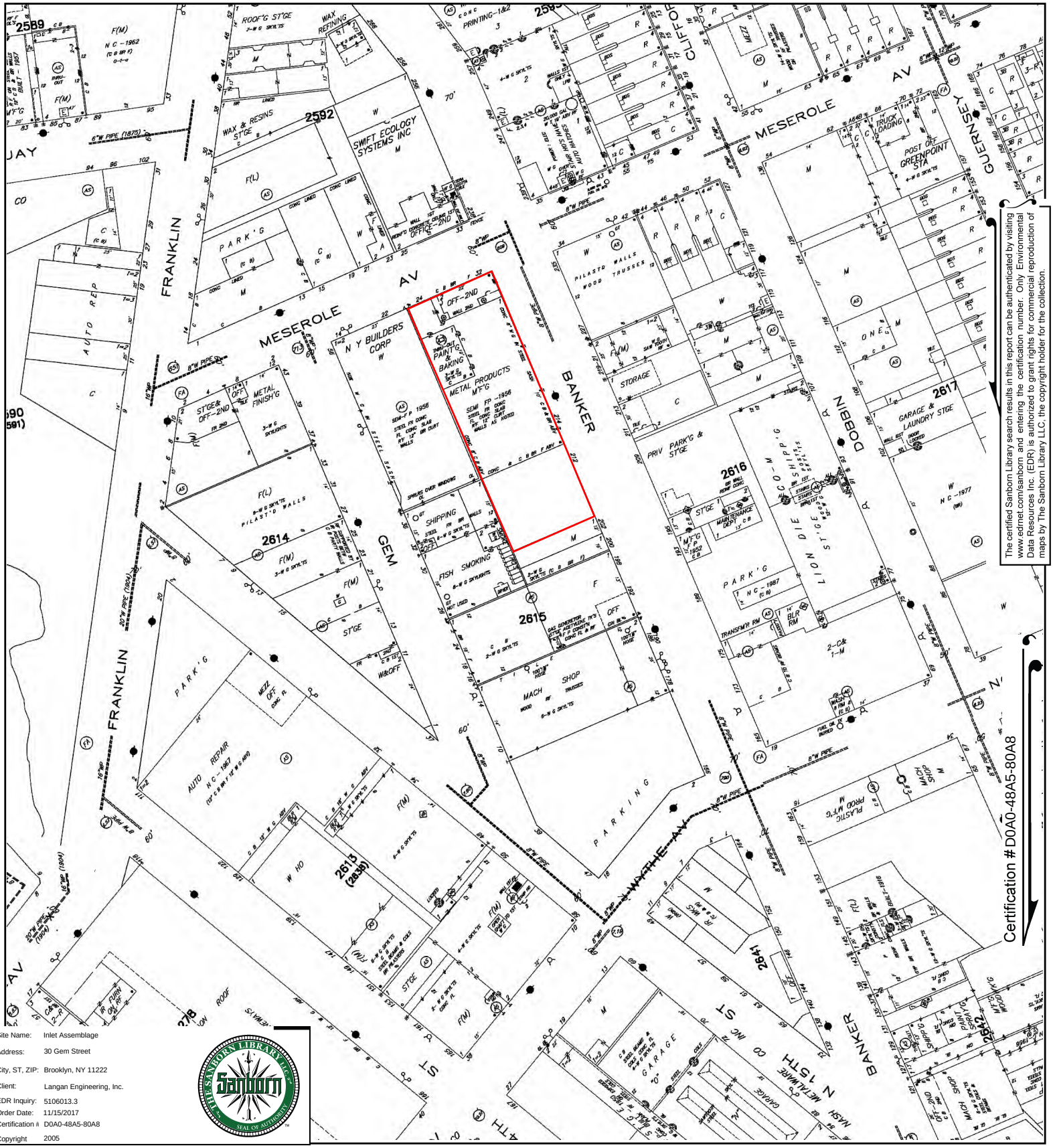

The certified Sanborn Library search results in this report can be authenticated by visiting www.edrnet.com/sanborn and entering the certification number. Only Environmental Data Resources Inc. (EDR) is authorized to grant rights for commercial reproduction of maps by The Sanborn Library LLC, the copyright holder for the collection.

Site Name:	Inlet Assemblage
Address:	30 Gem Street
City, ST, ZIP:	Brooklyn, NY 11222
Client:	Langan Engineering, Inc.
EDR Inquiry:	5106013.3
Order Date:	11/15/2017
Certification #	D0A0-48A5-80A8
Copyright	2005

This Certified Sanborn Map combines the following sheets.
Outlined areas indicate map sheets within the collection.

0 Feet 150 300 600

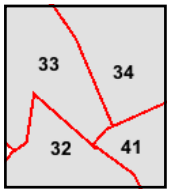

Volume 4, Sheet 41
Volume 4, Sheet 34
Volume 4, Sheet 33
Volume 4, Sheet 32

N

Certified Sanborn® Map

2004

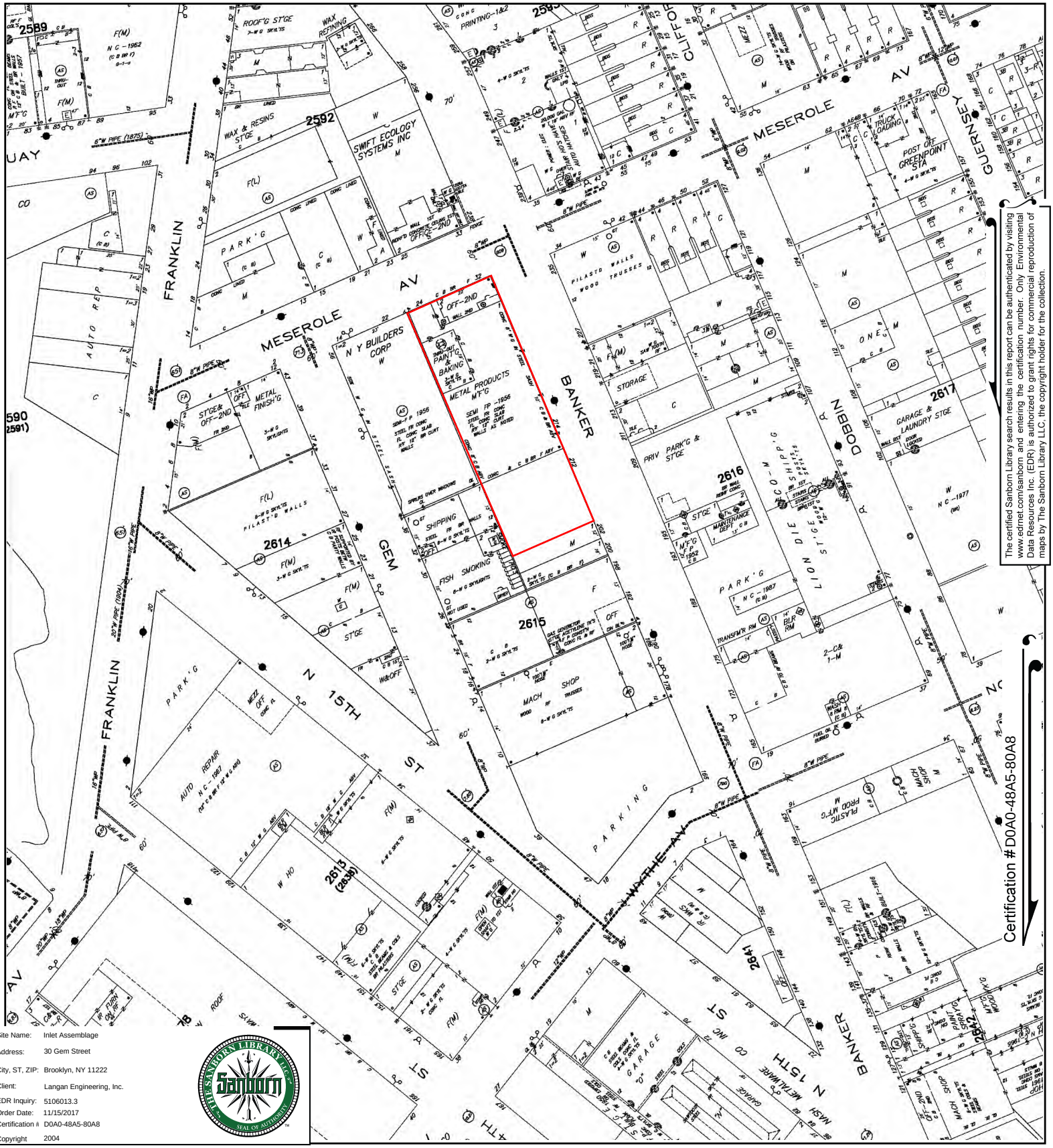

The certified Sanborn Library search results in this report can be authenticated by visiting www.edrnet.com/sanborn and entering the certification number. Only Environmental Data Resources Inc. (EDR) is authorized to grant rights for commercial reproduction of maps by The Sanborn Library LLC, the copyright holder for the collection.

Site Name:	Inlet Assemblage
Address:	30 Gem Street
City, ST, ZIP:	Brooklyn, NY 11222
Client:	Langan Engineering, Inc.
EDR Inquiry:	5106013.3
Order Date:	11/15/2017
Certification #	D0A0-48A5-80A8
Copyright	2004

This Certified Sanborn Map combines the following sheets.
Outlined areas indicate map sheets within the collection.

0 Feet 150 300 600

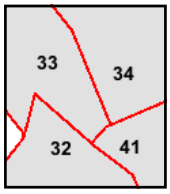

Volume 4, Sheet 41
Volume 4, Sheet 34
Volume 4, Sheet 33
Volume 4, Sheet 32

N

Certified Sanborn® Map

2003

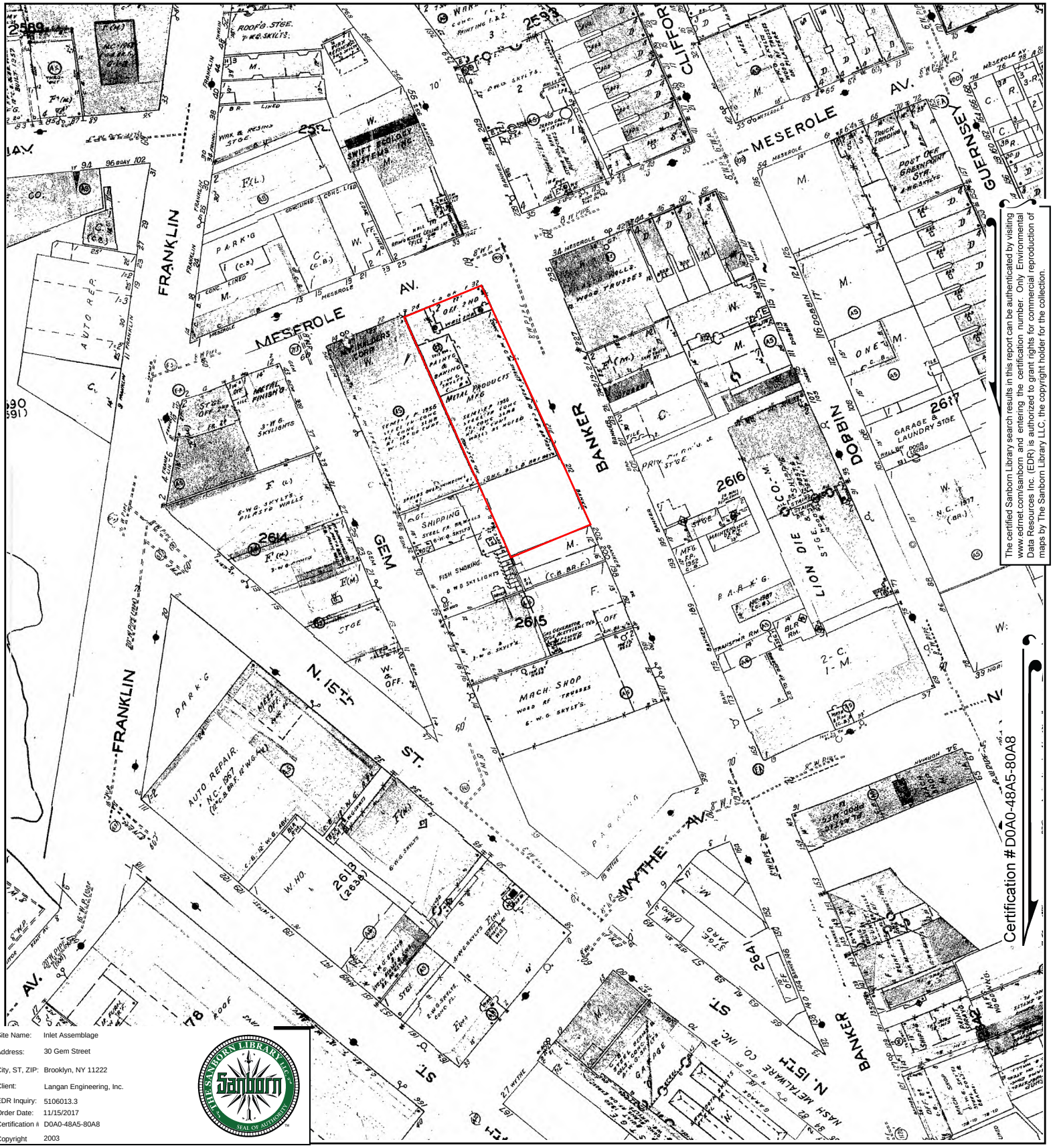

Certification # D0A0-48A5-80A8

The certified Sanborn Library search results in this report can be authenticated by visiting www.edrnet.com/sanborn and entering the certification number. Only Environmental Data Resources Inc. (EDR) is authorized to grant rights for commercial reproduction of maps by The Sanborn Library LLC, the copyright holder for the collection.

Site Name:	Inlet Assemblage
Address:	30 Gem Street
City, ST, ZIP:	Brooklyn, NY 11222
Client:	Langan Engineering, Inc.
EDR Inquiry:	5106013.3
Order Date:	11/15/2017
Certification #	D0A0-48A5-80A8
Copyright	2003

This Certified Sanborn Map combines the following sheets.
Outlined areas indicate map sheets within the collection.

0 Feet 150 300 600

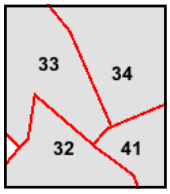

Volume 4, Sheet 41
Volume 4, Sheet 34
Volume 4, Sheet 33
Volume 4, Sheet 32

N

Certified Sanborn® Map

2002

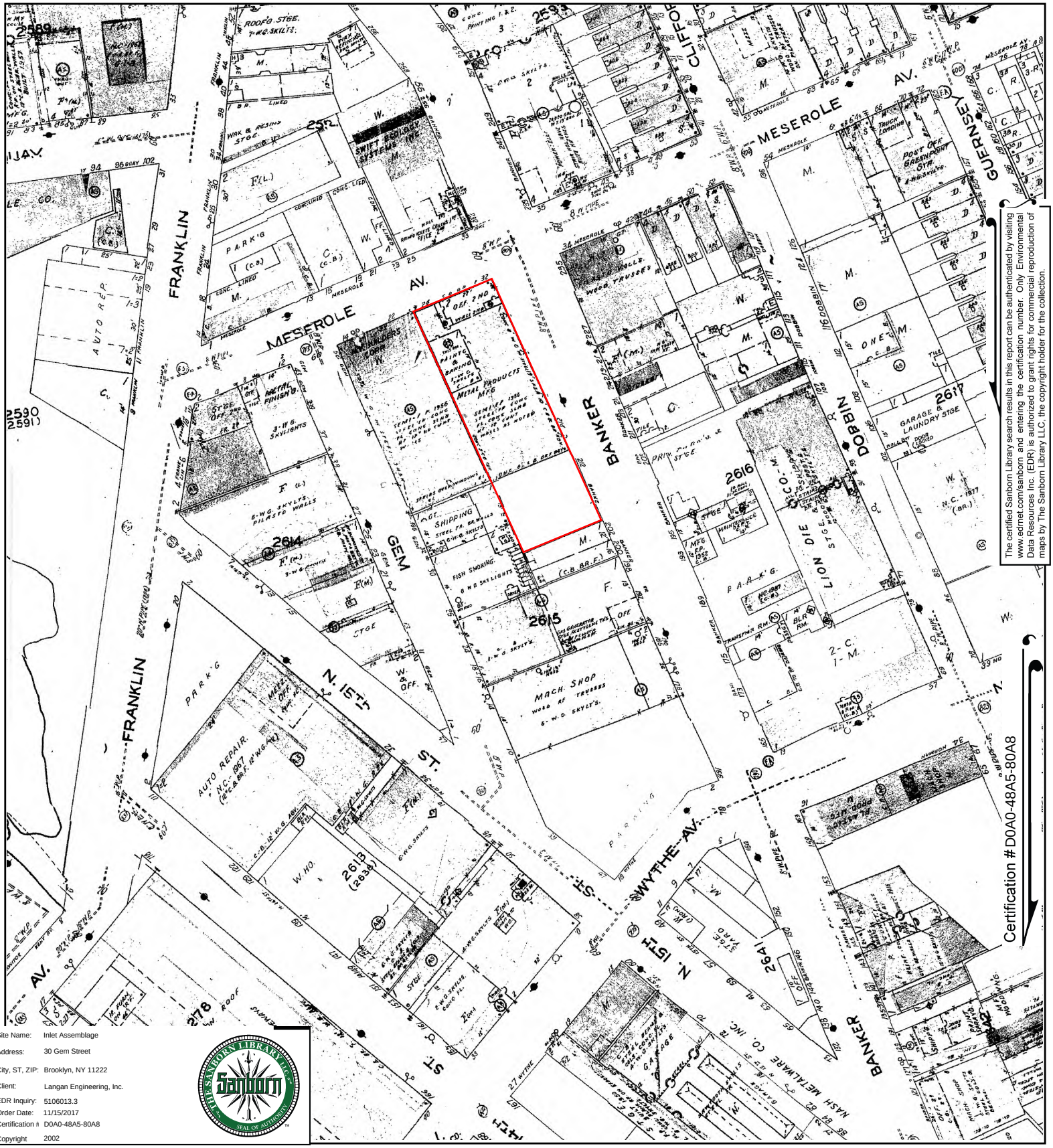

The certified Sanborn Library search results in this report can be authenticated by visiting www.edrnet.com/sanborn and entering the certification number. Only Environmental Data Resources Inc. (EDR) is authorized to grant rights for commercial reproduction of maps by The Sanborn Library LLC, the copyright holder for the collection.

Site Name:	Inlet Assemblage
Address:	30 Gem Street
City, ST, ZIP:	Brooklyn, NY 11222
Client:	Langan Engineering, Inc.
EDR Inquiry:	5106013.3
Order Date:	11/15/2017
Certification #	D0A0-48A5-80A8
Copyright	2002

This Certified Sanborn Map combines the following sheets.
Outlined areas indicate map sheets within the collection.

0 Feet 150 300 600

Volume 4, Sheet 41
Volume 4, Sheet 34
Volume 4, Sheet 33
Volume 4, Sheet 32

N

Certified Sanborn® Map

2001

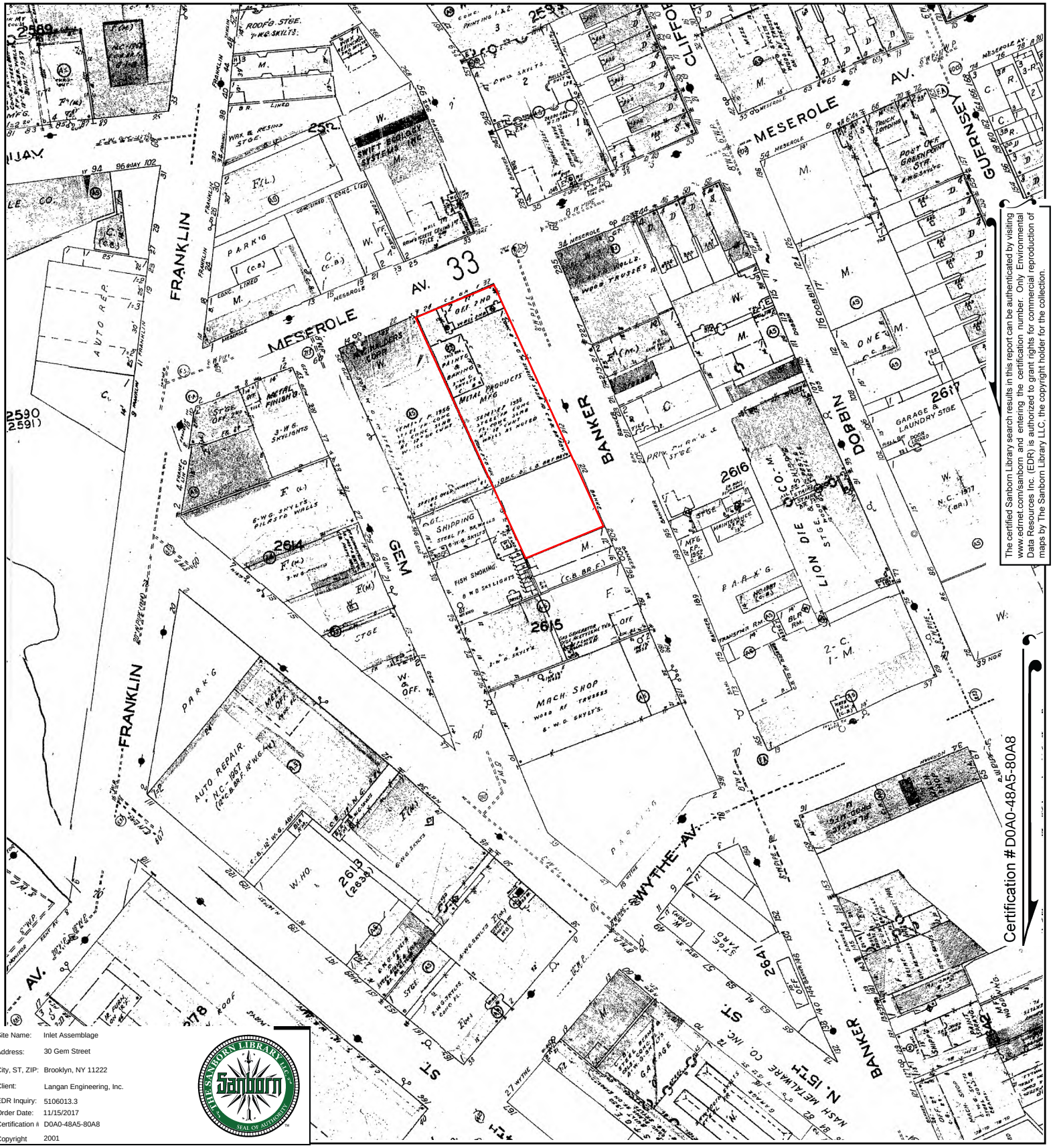

The certified Sanborn Library search results in this report can be authenticated by visiting www.edrnet.com/sanborn and entering the certification number. Only Environmental Data Resources Inc. (EDR) is authorized to grant rights for commercial reproduction of maps by The Sanborn Library LLC, the copyright holder for the collection.

Site Name:	Inlet Assemblage
Address:	30 Gem Street
City, ST, ZIP:	Brooklyn, NY 11222
Client:	Langan Engineering, Inc.
EDR Inquiry:	5106013.3
Order Date:	11/15/2017
Certification #	D0A0-48A5-80A8
Copyright	2001

This Certified Sanborn Map combines the following sheets.
Outlined areas indicate map sheets within the collection.

0 Feet 150 300 600

Volume 4, Sheet 41
Volume 4, Sheet 34
Volume 4, Sheet 33
Volume 4, Sheet 32

N

Certified Sanborn® Map

1996

The certified Sanborn Library search results in this report can be authenticated by visiting www.edrnet.com/sanborn and entering the certification number. Only Environmental Data Resources Inc. (EDR) is authorized to grant rights for commercial reproduction of maps by The Sanborn Library LLC, the copyright holder for the collection.

Site Name:	Inlet Assemblage
Address:	30 Gem Street
City, ST, ZIP:	Brooklyn, NY 11222
Client:	Langan Engineering, Inc.
EDR Inquiry:	5106013.3
Order Date:	11/15/2017
Certification #	D0A0-48A5-80A8
Copyright	1996

This Certified Sanborn Map combines the following sheets.
Outlined areas indicate map sheets within the collection.

0 Feet 150 300 600

Volume 4, Sheet 41
Volume 4, Sheet 34
Volume 4, Sheet 33
Volume 4, Sheet 32

N

Certified Sanborn® Map

1995

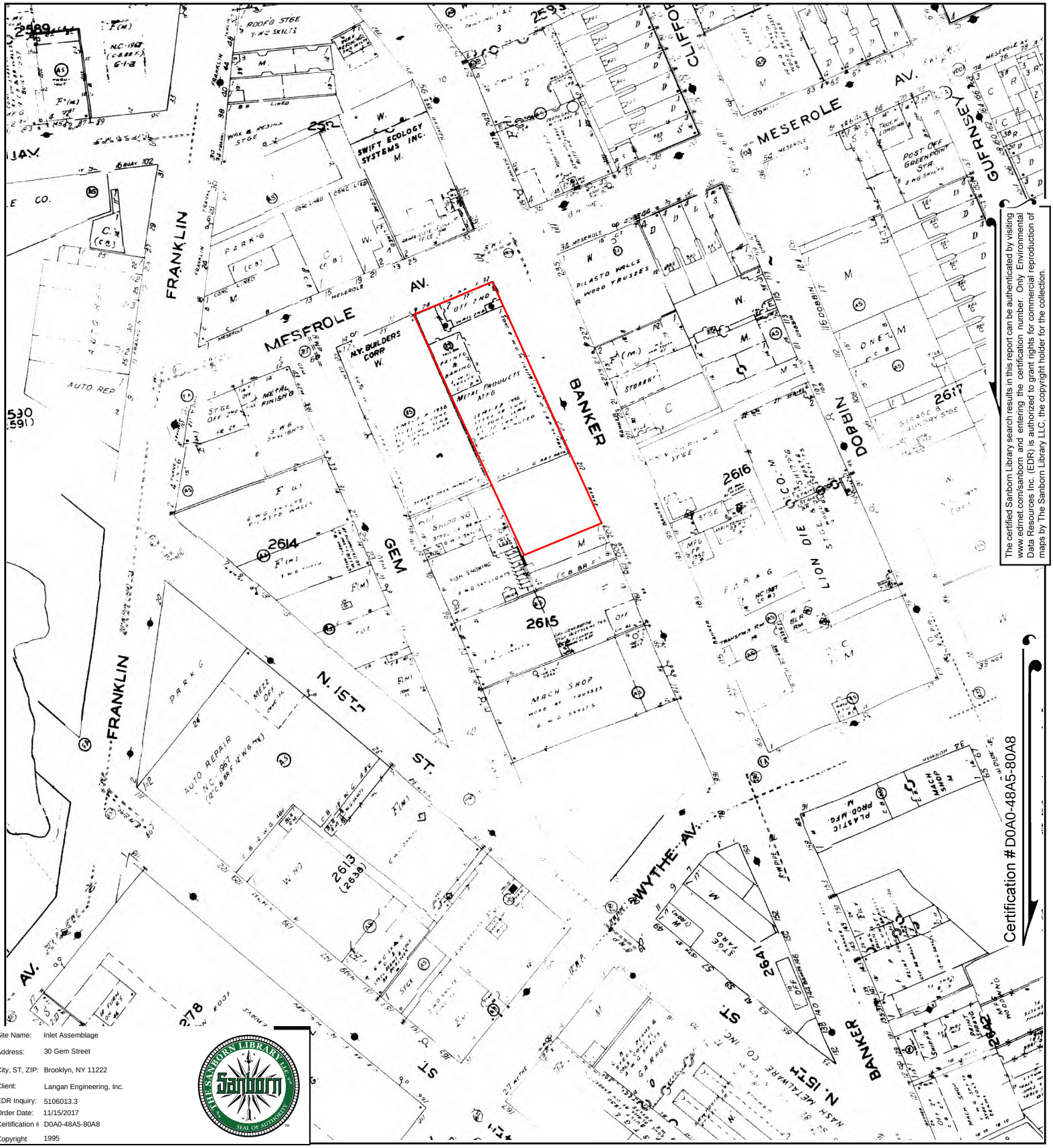

The certified Sanborn Library search results in this report can be authenticated by visiting www.edrnet.com/sanborn and entering the certification number. Only Environmental Data Resources Inc. (EDR) is authorized to grant rights for commercial reproduction of maps by The Sanborn Library LLC, the copyright holder for the collection.

Site Name:	Inlet Assemblage
Address:	30 Gem Street
City, ST, ZIP:	Brooklyn, NY 11222
Client:	Langan Engineering, Inc.
EDR Inquiry:	5106013.3
Order Date:	11/15/2017
Certification #	D0A0-48A5-80A8
Copyright	1995

This Certified Sanborn Map combines the following sheets.
Outlined areas indicate map sheets within the collection.

0 Feet 150 300 600

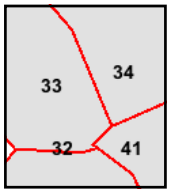

Volume 4, Sheet 41
Volume 4, Sheet 34
Volume 4, Sheet 33
Volume 4, Sheet 32

N

Certified Sanborn® Map

1993

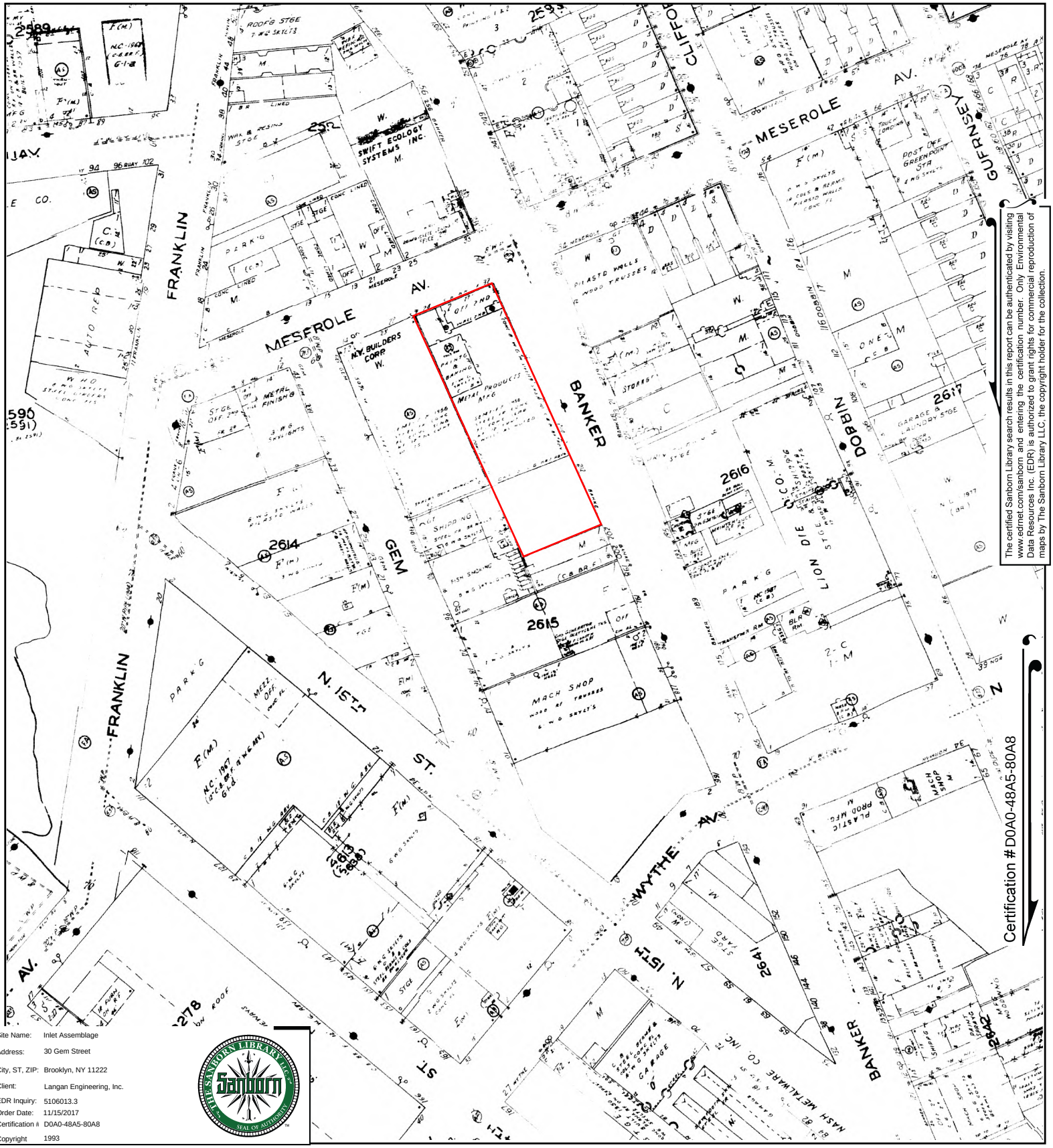

The certified Sanborn Library search results in this report can be authenticated by visiting www.edrnet.com/sanborn and entering the certification number. Only Environmental Data Resources Inc. (EDR) is authorized to grant rights for commercial reproduction of maps by The Sanborn Library LLC, the copyright holder for the collection.

Certification # D0A0-48A5-80A8

Site Name:	Inlet Assemblage
Address:	30 Gem Street
City, ST, ZIP:	Brooklyn, NY 11222
Client:	Langan Engineering, Inc.
EDR Inquiry:	5106013.3
Order Date:	11/15/2017
Certification #	D0A0-48A5-80A8
Copyright	1993

This Certified Sanborn Map combines the following sheets.
Outlined areas indicate map sheets within the collection.

0 Feet 150 300 600

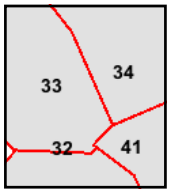

Volume 4, Sheet 41
Volume 4, Sheet 34
Volume 4, Sheet 33
Volume 4, Sheet 32

N

Certified Sanborn® Map

1991

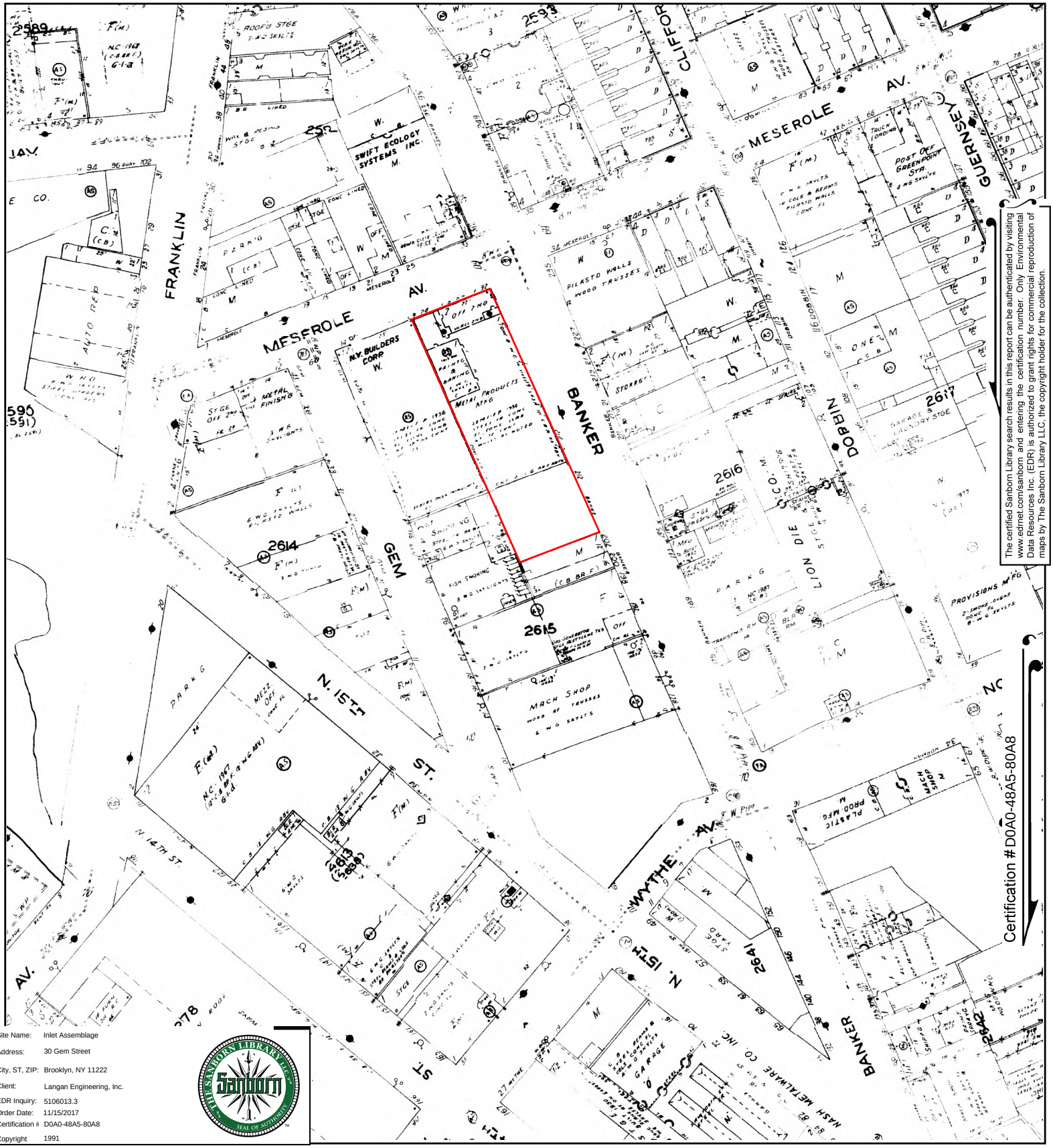

Certification # D0A0-48A5-80A8

The certified Sanborn Library search results in this report can be authenticated by visiting www.edrnet.com/sanborn and entering the certification number. Only Environmental Data Resources Inc. (EDR) is authorized to grant rights for commercial reproduction of maps by The Sanborn Library LLC, the copyright holder for the collection.

Site Name:	Inlet Assemblage
Address:	30 Gem Street
City, ST, ZIP:	Brooklyn, NY 11222
Client:	Langan Engineering, Inc.
EDR Inquiry:	5106013.3
Order Date:	11/15/2017
Certification #	D0A0-48A5-80A8
Copyright	1991

This Certified Sanborn Map combines the following sheets.
Outlined areas indicate map sheets within the collection.

0 Feet 150 300 600

Volume 4, Sheet 41
Volume 4, Sheet 34
Volume 4, Sheet 33
Volume 4, Sheet 32

N

Certified Sanborn® Map

1989

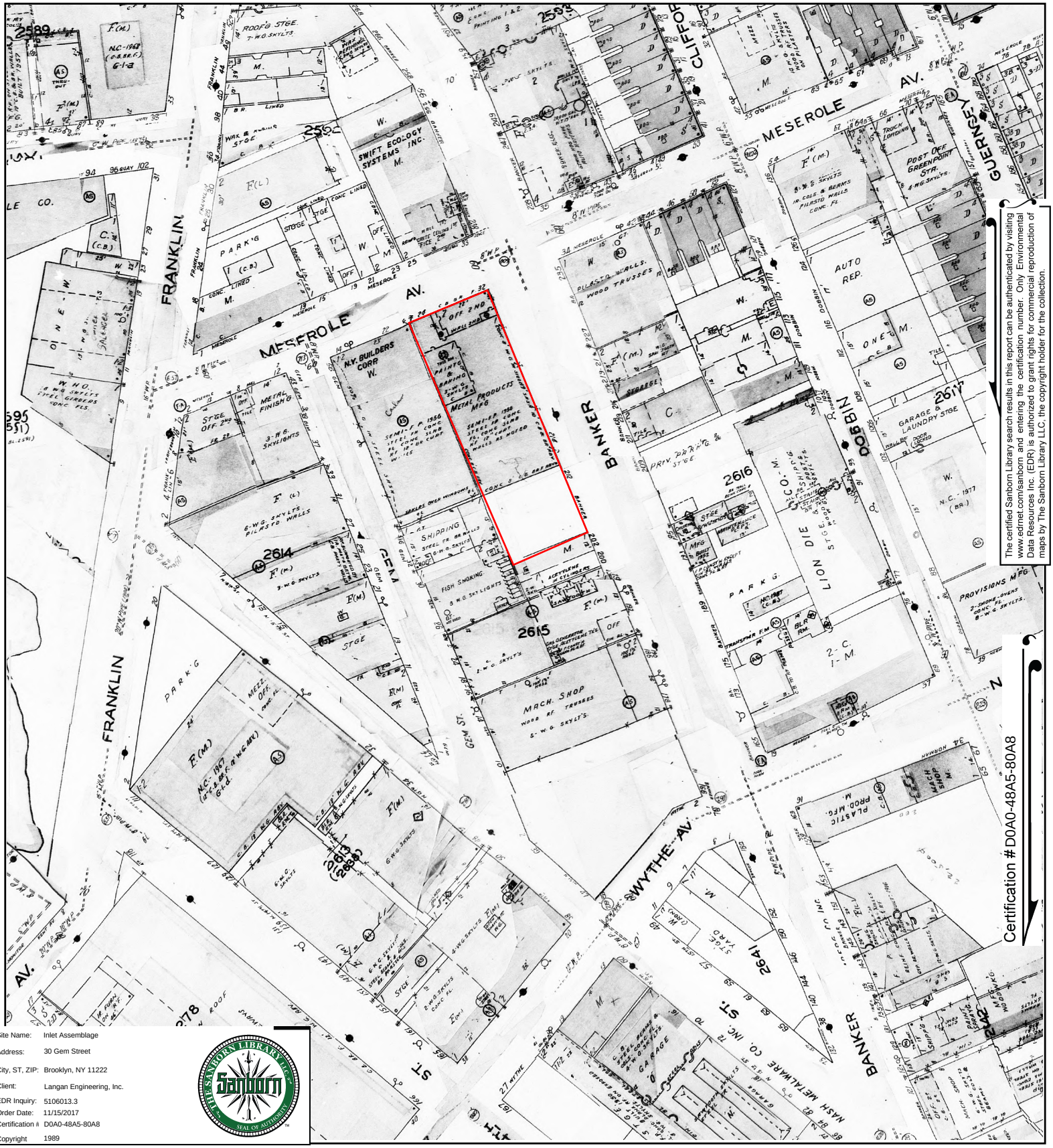

Certification # D0A0-48A5-80A8

The certified Sanborn Library search results in this report can be authenticated by visiting www.edrnet.com/sanborn and entering the certification number. Only Environmental Data Resources Inc. (EDR) is authorized to grant rights for commercial reproduction of maps by The Sanborn Library LLC, the copyright holder for the collection.

Site Name:	Inlet Assemblage
Address:	30 Gem Street
City, ST, ZIP:	Brooklyn, NY 11222
Client:	Langan Engineering, Inc.
EDR Inquiry:	5106013.3
Order Date:	11/15/2017
Certification #	D0A0-48A5-80A8
Copyright	1989

This Certified Sanborn Map combines the following sheets.
Outlined areas indicate map sheets within the collection.

0 Feet 150 300 600

Volume 4, Sheet 41
Volume 4, Sheet 34
Volume 4, Sheet 33
Volume 4, Sheet 32

N

Certified Sanborn® Map

1988

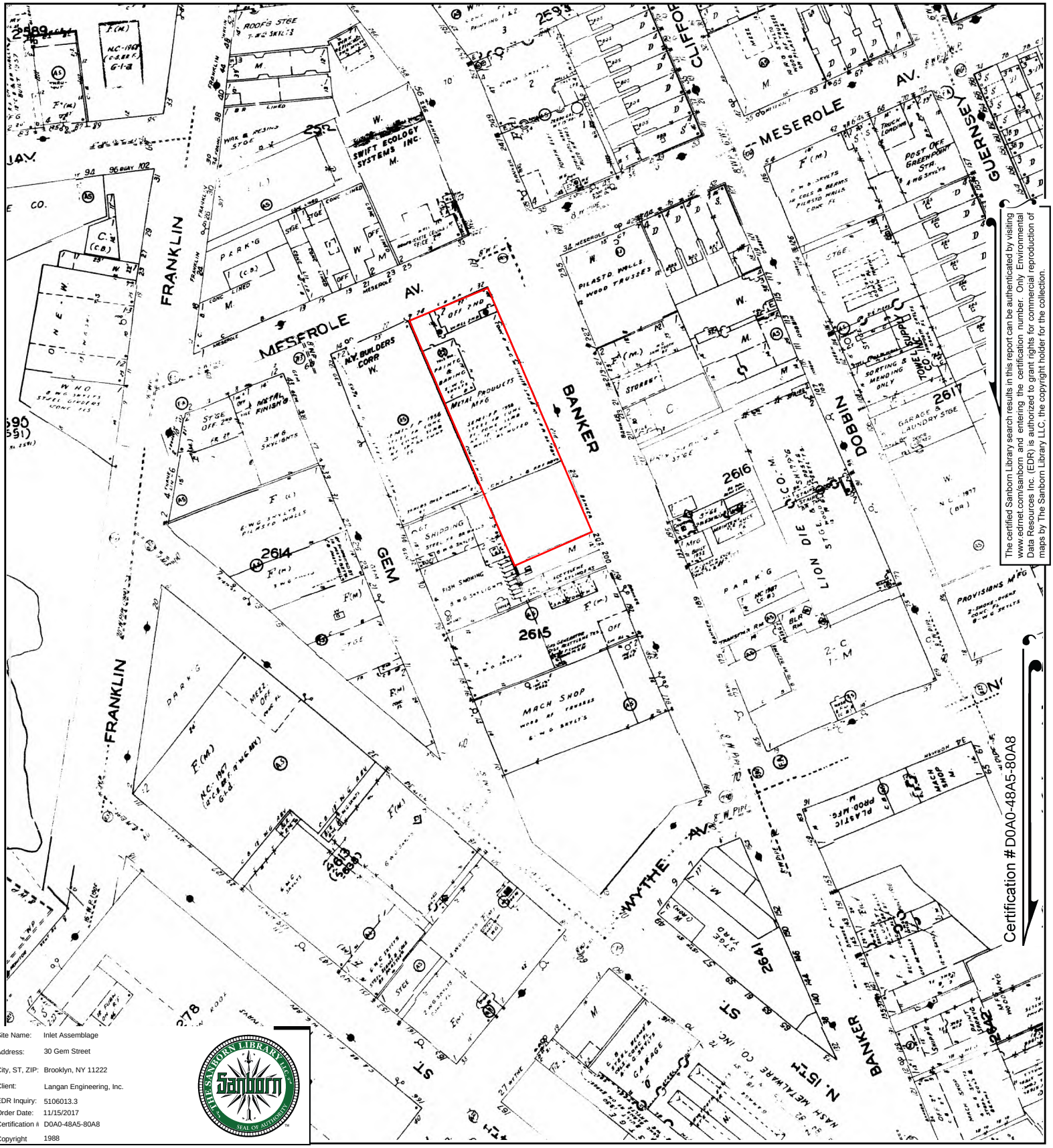

The certified Sanborn Library search results in this report can be authenticated by visiting www.edrnet.com/sanborn and entering the certification number. Only Environmental Data Resources Inc. (EDR) is authorized to grant rights for commercial reproduction of maps by The Sanborn Library LLC, the copyright holder for the collection.

Certification # D0A0-48A5-80A8

Site Name:	Inlet Assemblage
Address:	30 Gem Street
City, ST, ZIP:	Brooklyn, NY 11222
Client:	Langan Engineering, Inc.
EDR Inquiry:	5106013.3
Order Date:	11/15/2017
Certification #	D0A0-48A5-80A8
Copyright	1988

This Certified Sanborn Map combines the following sheets.
Outlined areas indicate map sheets within the collection.

0 Feet 150 300 600

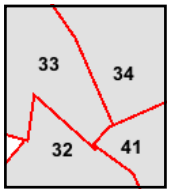

Volume 4, Sheet 41
Volume 4, Sheet 34
Volume 4, Sheet 33
Volume 4, Sheet 32

N

Certified Sanborn® Map

1987

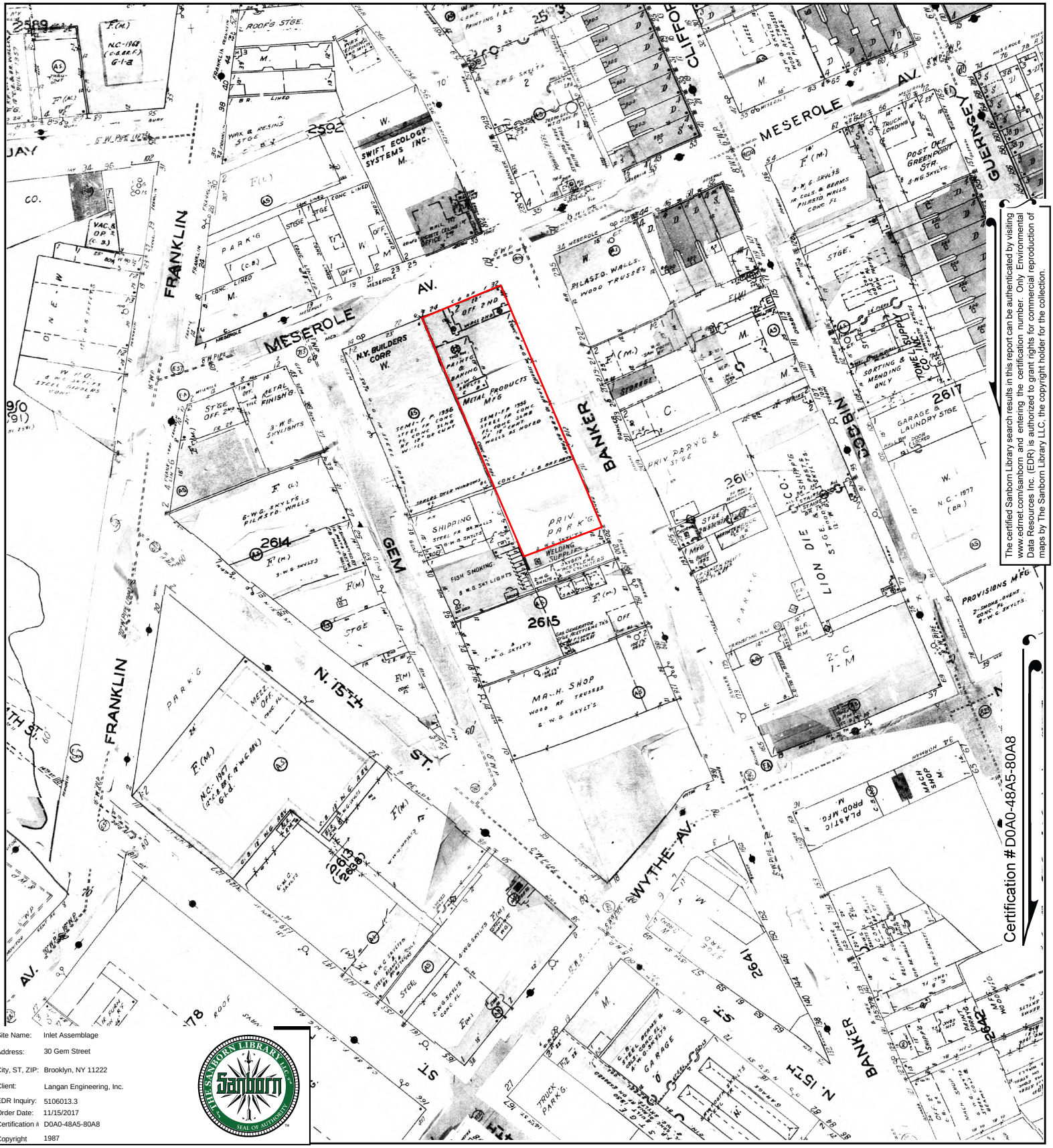

The certified Sanborn Library search results in this report can be authenticated by visiting www.edrnet.com/sanborn and entering the certification number. Only Environmental Data Resources Inc. (EDR) is authorized to grant rights for commercial reproduction of maps by The Sanborn Library LLC, the copyright holder for the collection.

Certification # D0A0-48A5-80A8

Site Name:	Inlet Assemblage
Address:	30 Gem Street
City, ST, ZIP:	Brooklyn, NY 11222
Client:	Langan Engineering, Inc.
EDR Inquiry:	5106013.3
Order Date:	11/15/2017
Certification #	D0A0-48A5-80A8
Copyright	1987

This Certified Sanborn Map combines the following sheets.
Outlined areas indicate map sheets within the collection.

0 Feet 150 300 600

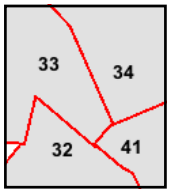

Volume 4, Sheet 41
Volume 4, Sheet 34
Volume 4, Sheet 33
Volume 4, Sheet 32

N

Certified Sanborn® Map

1986

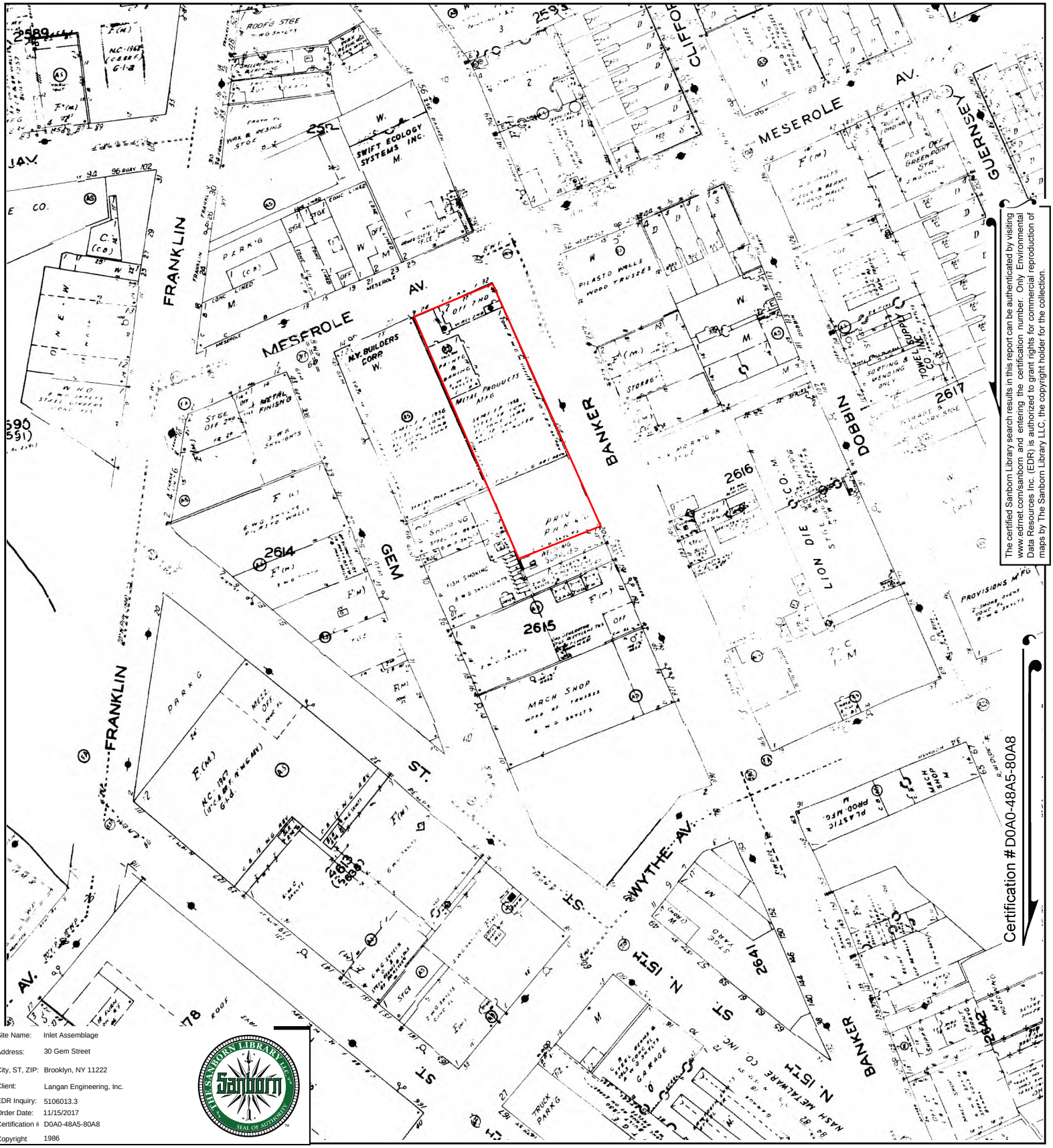

The certified Sanborn Library search results in this report can be authenticated by visiting www.edrnet.com/sanborn and entering the certification number. Only Environmental Data Resources Inc. (EDR) is authorized to grant rights for commercial reproduction of maps by The Sanborn Library LLC, the copyright holder for the collection.

Site Name:	Inlet Assemblage
Address:	30 Gem Street
City, ST, ZIP:	Brooklyn, NY 11222
Client:	Langan Engineering, Inc.
EDR Inquiry:	5106013.3
Order Date:	11/15/2017
Certification #	D0A0-48A5-80A8
Copyright	1986

This Certified Sanborn Map combines the following sheets.
Outlined areas indicate map sheets within the collection.

0 Feet 150 300 600

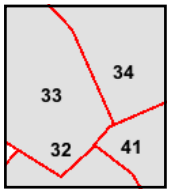

Volume 4, Sheet 41
Volume 4, Sheet 34
Volume 4, Sheet 33
Volume 4, Sheet 32

N

Certified Sanborn® Map

1983

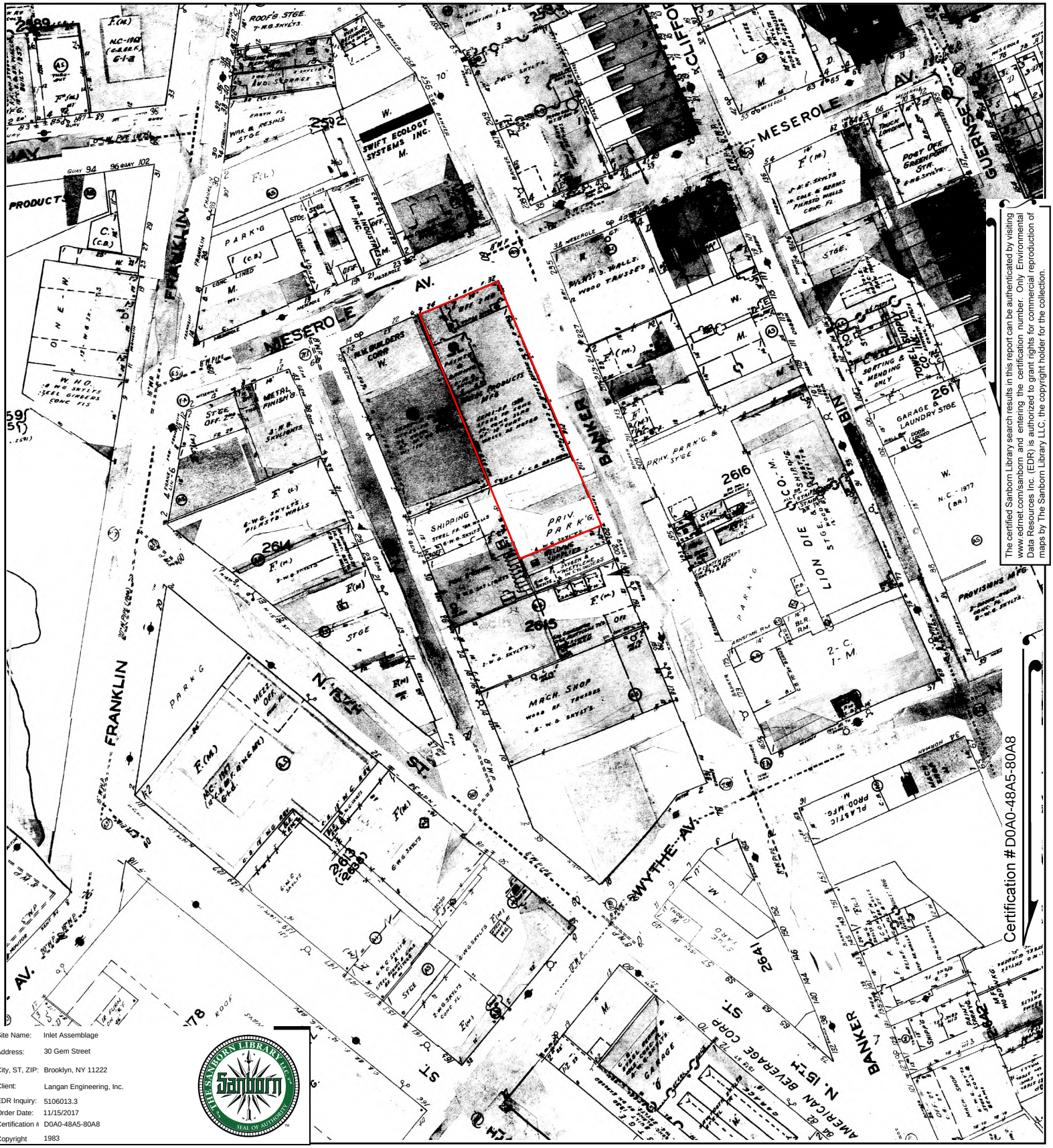

Site Name: Inlet Assemblage
Address: 30 Gem Street
City, ST, ZIP: Brooklyn, NY 11222
Client: Langan Engineering, Inc.
EDR Inquiry: 5106013.3
Order Date: 11/15/2017
Certification # D0A0-48A5-80A8
Copyright 1983

Certification # D0A0-48A5-80A8

The certified Sanborn Library search results in this report can be authenticated by visiting www.edrnet.com/sanborn and entering the certification number. Only Environmental Data Resources Inc. (EDR) is authorized to grant rights for commercial reproduction of maps by The Sanborn Library LLC, the copyright holder for the collection.

This Certified Sanborn Map combines the following sheets.
Outlined areas indicate map sheets within the collection.

0 Feet 150 300 600

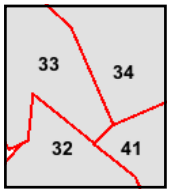

Volume 4, Sheet 41
Volume 4, Sheet 34
Volume 4, Sheet 33
Volume 4, Sheet 32

N

Certified Sanborn® Map

1982

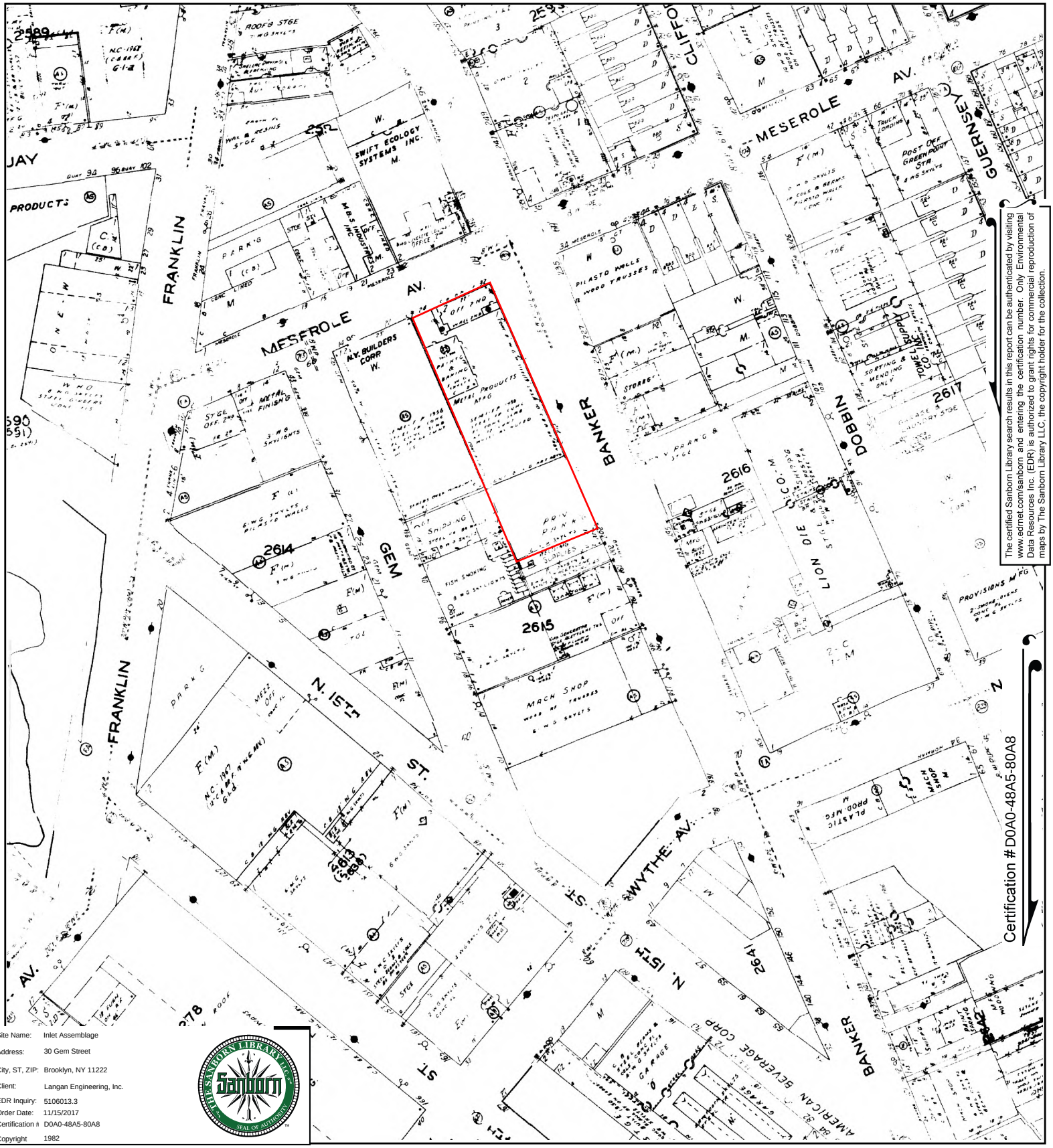

Certified Sanborn® Map

1981

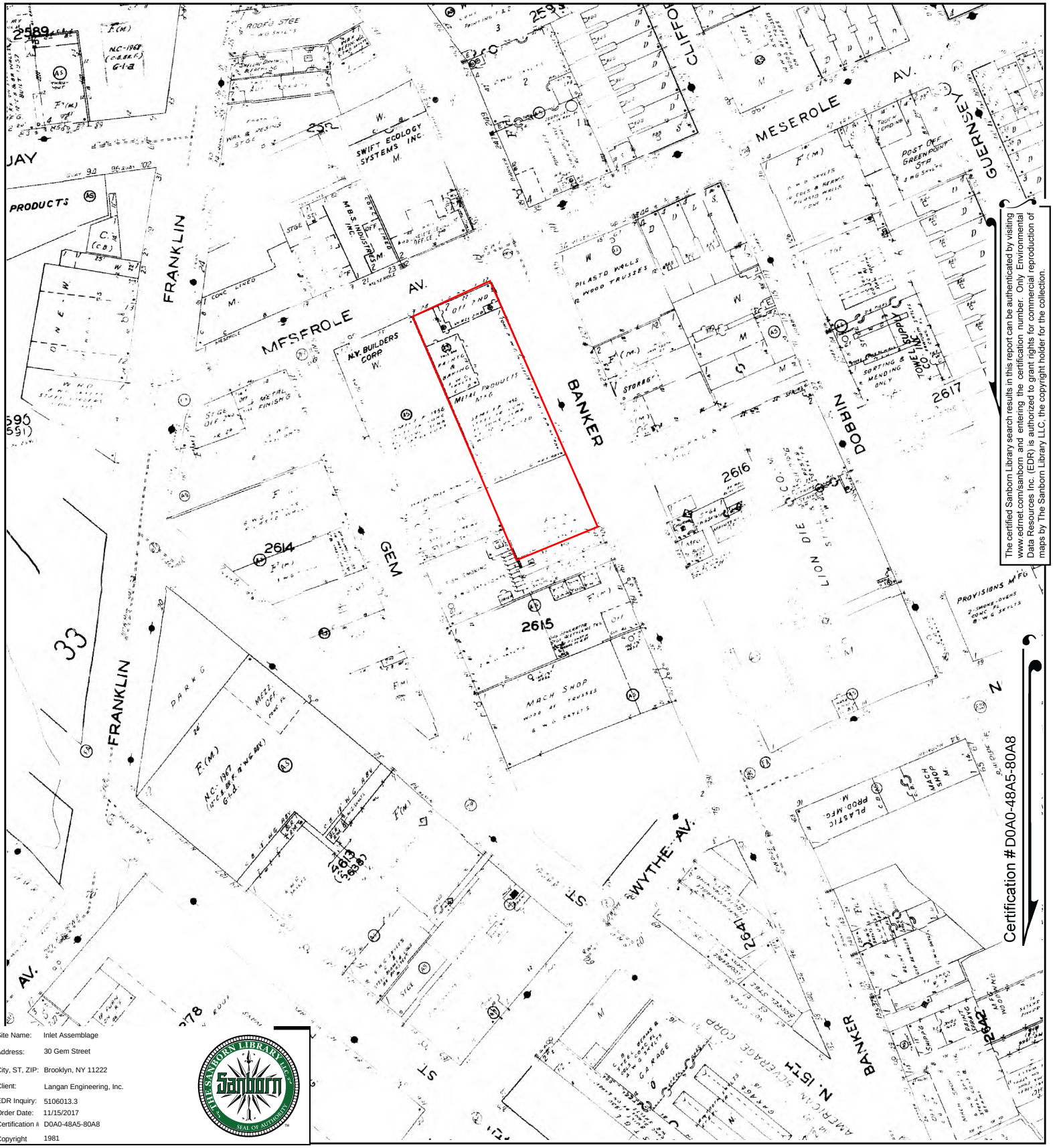

The certified Sanborn Library search results in this report can be authenticated by visiting www.edrnet.com/sanborn and entering the certification number. Only Environmental Data Resources Inc. (EDR) is authorized to grant rights for commercial reproduction of maps by The Sanborn Library LLC, the copyright holder for the collection.

Site Name:	Inlet Assemblage
Address:	30 Gem Street
City, ST, ZIP:	Brooklyn, NY 11222
Client:	Langan Engineering, Inc.
EDR Inquiry:	5106013.3
Order Date:	11/15/2017
Certification #	D0A0-48A5-80A8
Copyright	1981

This Certified Sanborn Map combines the following sheets.
Outlined areas indicate map sheets within the collection.

0 Feet 150 300 600

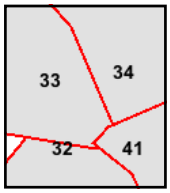

Volume 4, Sheet 41
Volume 4, Sheet 34
Volume 4, Sheet 33
Volume 4, Sheet 32

N

Certified Sanborn® Map

1980

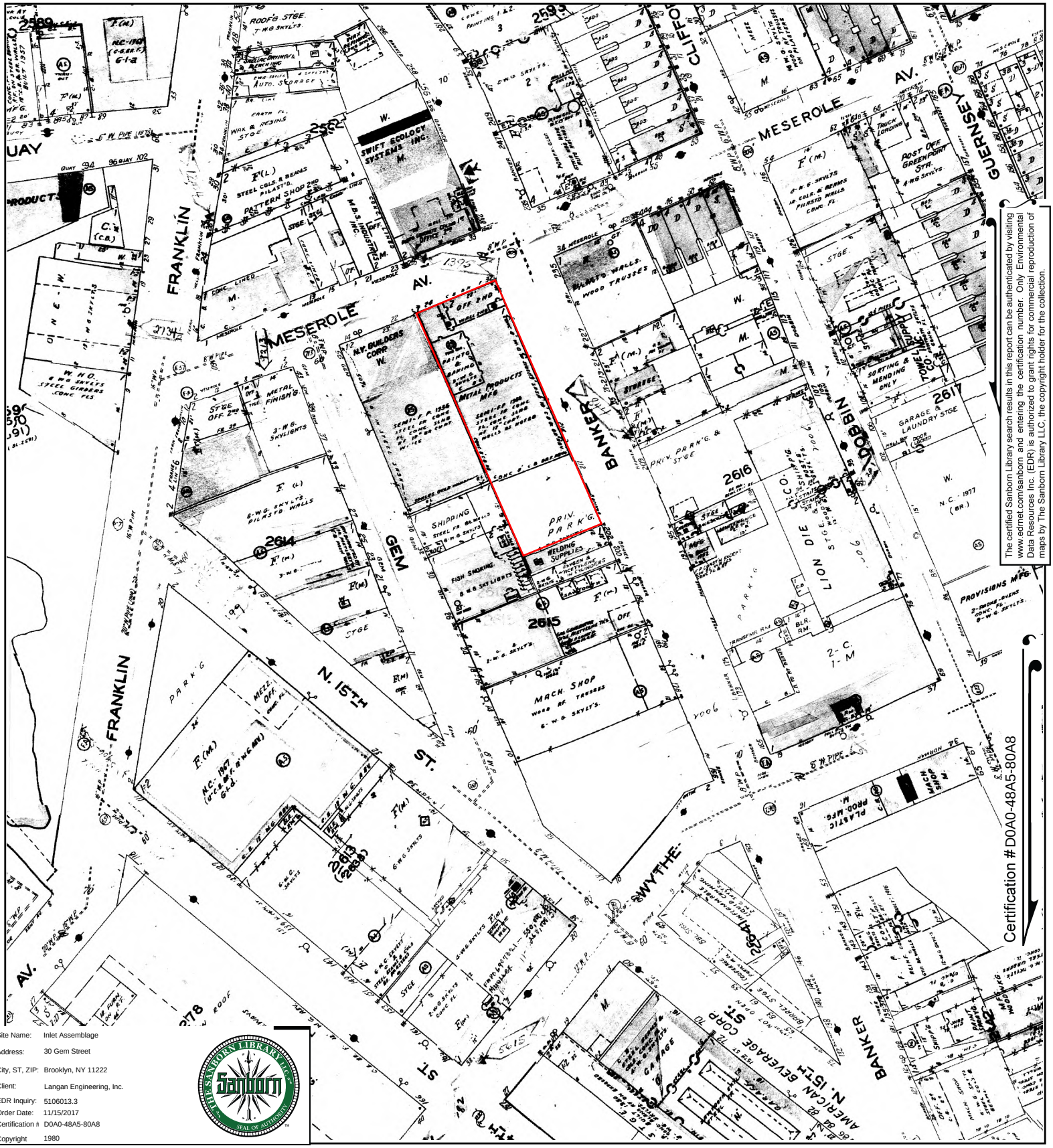

The certified Sanborn Library search results in this report can be authenticated by visiting www.edrnet.com/sanborn and entering the certification number. Only Environmental Data Resources Inc. (EDR) is authorized to grant rights for commercial reproduction of maps by The Sanborn Library LLC, the copyright holder for the collection.

Certification # D0A0-48A5-80A8

Site Name:	Inlet Assemblage
Address:	30 Gem Street
City, ST, ZIP:	Brooklyn, NY 11222
Client:	Langan Engineering, Inc.
EDR Inquiry:	5106013.3
Order Date:	11/15/2017
Certification #	D0A0-48A5-80A8
Copyright	1980

This Certified Sanborn Map combines the following sheets.
Outlined areas indicate map sheets within the collection.

0 Feet 150 300 600

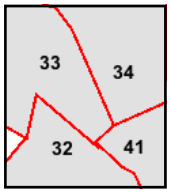

Volume 4, Sheet 41
Volume 4, Sheet 34
Volume 4, Sheet 33
Volume 4, Sheet 32

N

Certified Sanborn® Map

1979

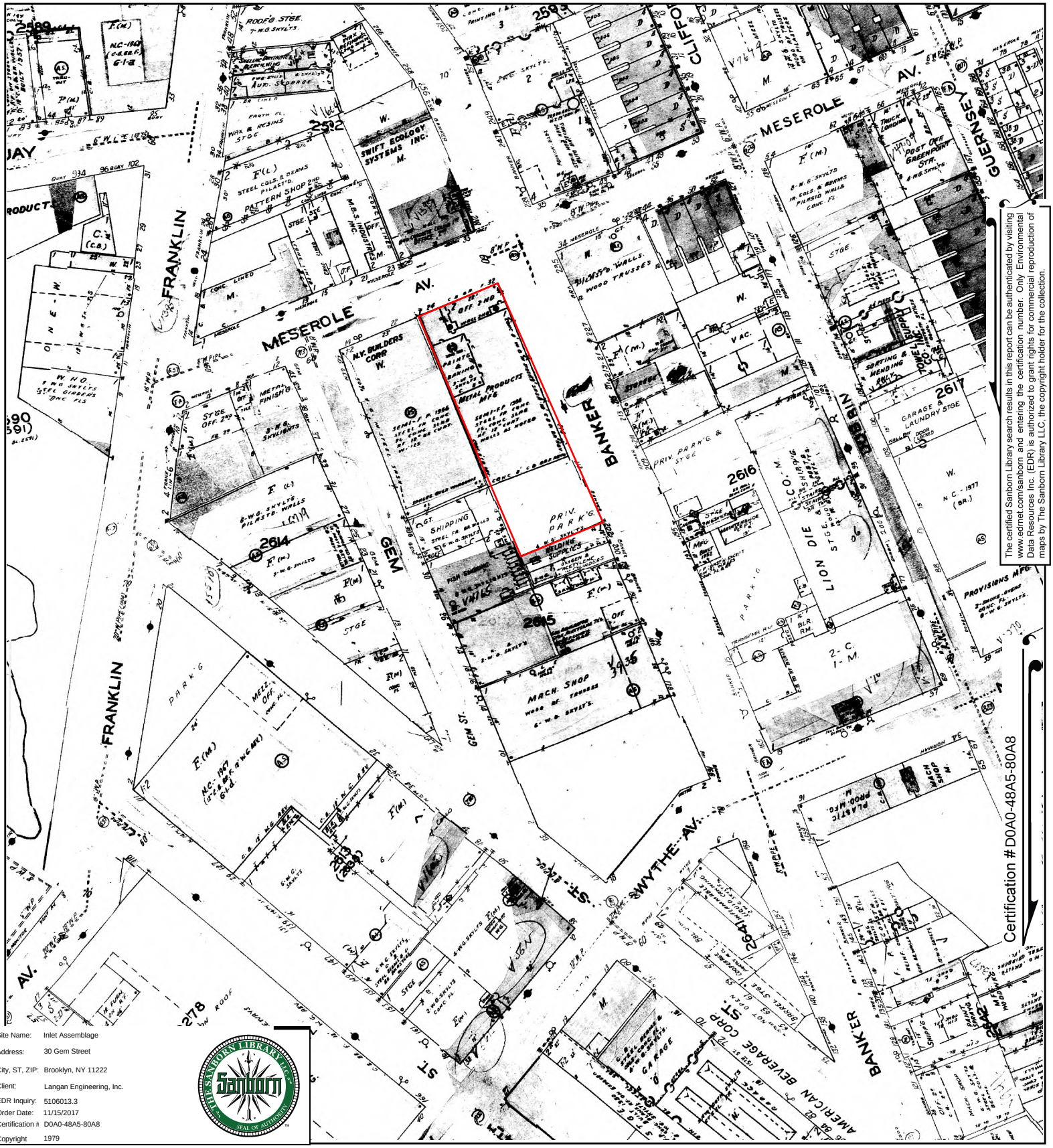

Certification # D0A0-48A5-80A8

The certified Sanborn Library search results in this report can be authenticated by visiting www.edrnet.com/sanborn and entering the certification number. Only Environmental Data Resources Inc. (EDR) is authorized to grant rights for commercial reproduction of maps by The Sanborn Library LLC, the copyright holder for the collection.

Site Name:	Inlet Assemblage
Address:	30 Gem Street
City, ST, ZIP:	Brooklyn, NY 11222
Client:	Langan Engineering, Inc.
EDR Inquiry:	5106013.3
Order Date:	11/15/2017
Certification #	D0A0-48A5-80A8
Copyright	1979

This Certified Sanborn Map combines the following sheets.
Outlined areas indicate map sheets within the collection.

0 Feet 150 300 600

Volume 4, Sheet 41
Volume 4, Sheet 34
Volume 4, Sheet 33
Volume 4, Sheet 32

N

Certified Sanborn® Map

1978

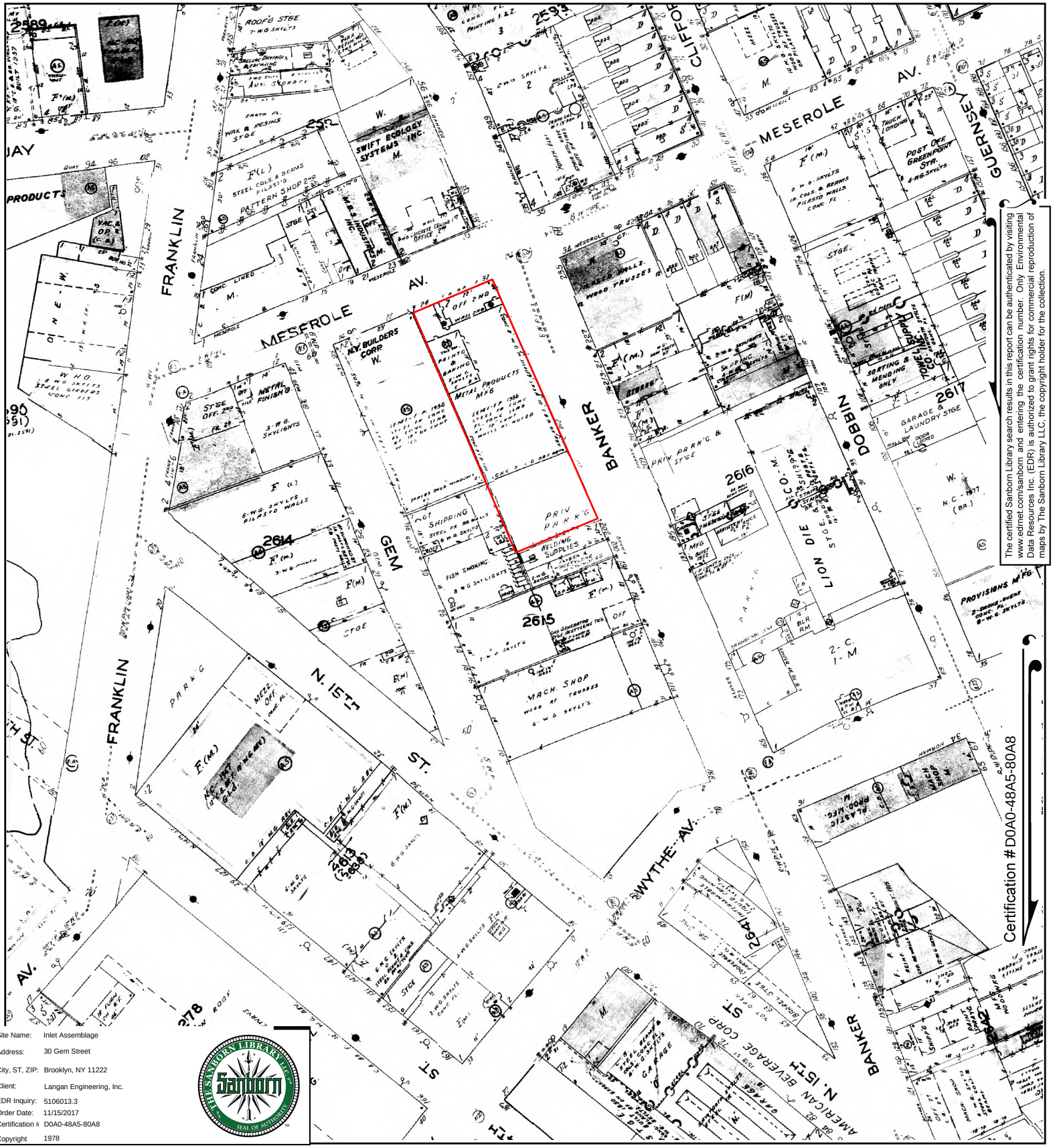

The certified Sanborn Library search results in this report can be authenticated by visiting www.edrnet.com/sanborn and entering the certification number. Only Environmental Data Resources Inc. (EDR) is authorized to grant rights for commercial reproduction of maps by The Sanborn Library LLC, the copyright holder for the collection.

Site Name:	Inlet Assemblage
Address:	30 Gem Street
City, ST, ZIP:	Brooklyn, NY 11222
Client:	Langan Engineering, Inc.
EDR Inquiry:	5106013.3
Order Date:	11/15/2017
Certification #	D0A0-48A5-80A8
Copyright	1978

This Certified Sanborn Map combines the following sheets.
Outlined areas indicate map sheets within the collection.

0 Feet 150 300 600

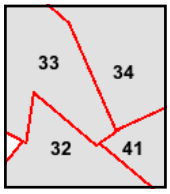

Volume 4, Sheet 34
Volume 4, Sheet 33
Volume 4, Sheet 32
Volume 4, Sheet 41

N

Certified Sanborn® Map

1965

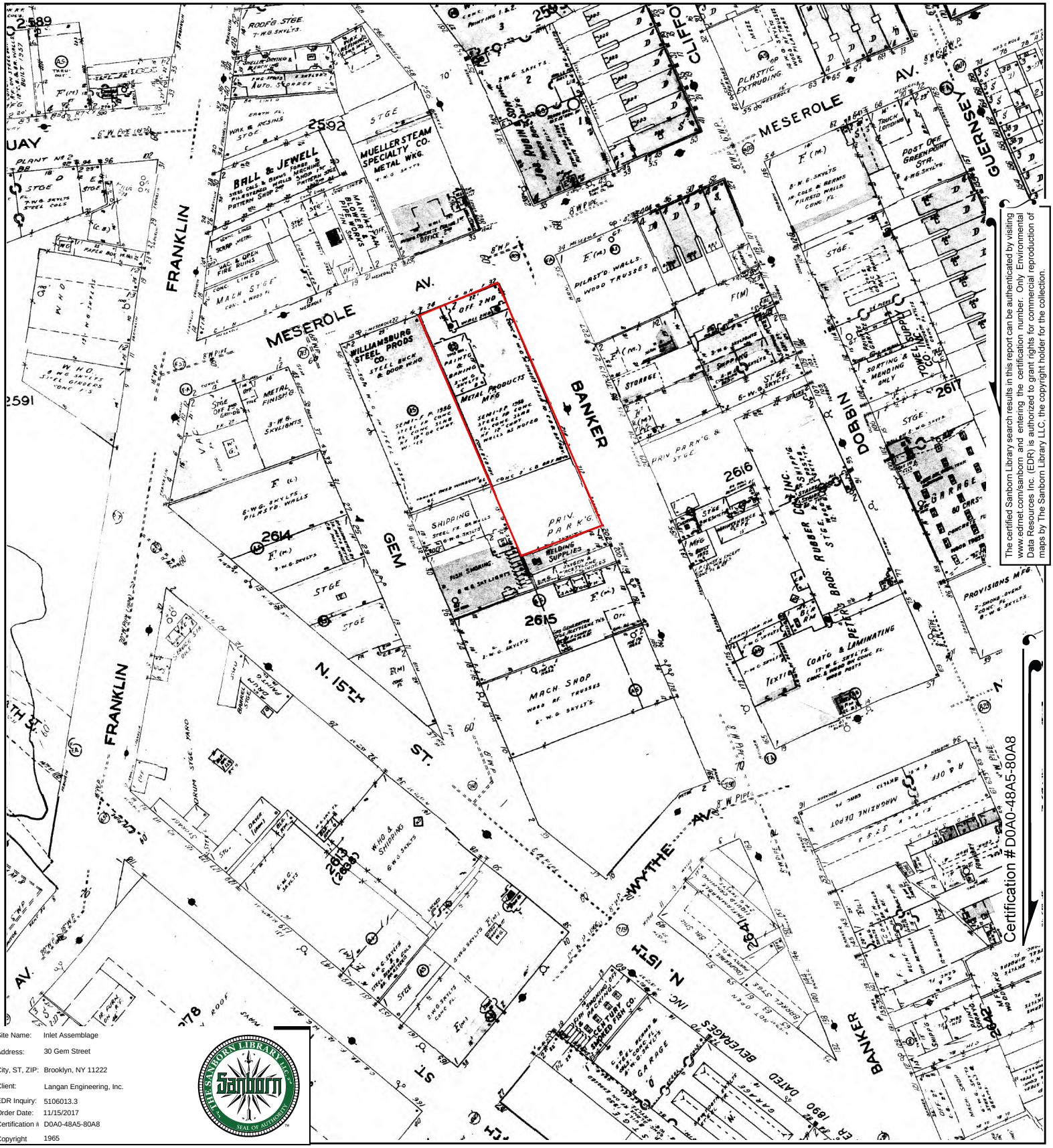

The certified Sanborn Library search results in this report can be authenticated by visiting www.edrnet.com/sanborn and entering the certification number. Only Environmental Data Resources Inc. (EDR) is authorized to grant rights for commercial reproduction of maps by The Sanborn Library LLC, the copyright holder for the collection.

Site Name:	Inlet Assemblage
Address:	30 Gem Street
City, ST, ZIP:	Brooklyn, NY 11222
Client:	Langan Engineering, Inc.
EDR Inquiry:	5106013.3
Order Date:	11/15/2017
Certification #	D0A0-48A5-80A8
Copyright	1965

This Certified Sanborn Map combines the following sheets.
Outlined areas indicate map sheets within the collection.

0 Feet 150 300 600

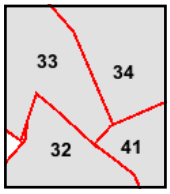

Volume 4, Sheet 41
Volume 4, Sheet 34
Volume 4, Sheet 33
Volume 4, Sheet 32

N

Certified Sanborn® Map

1951

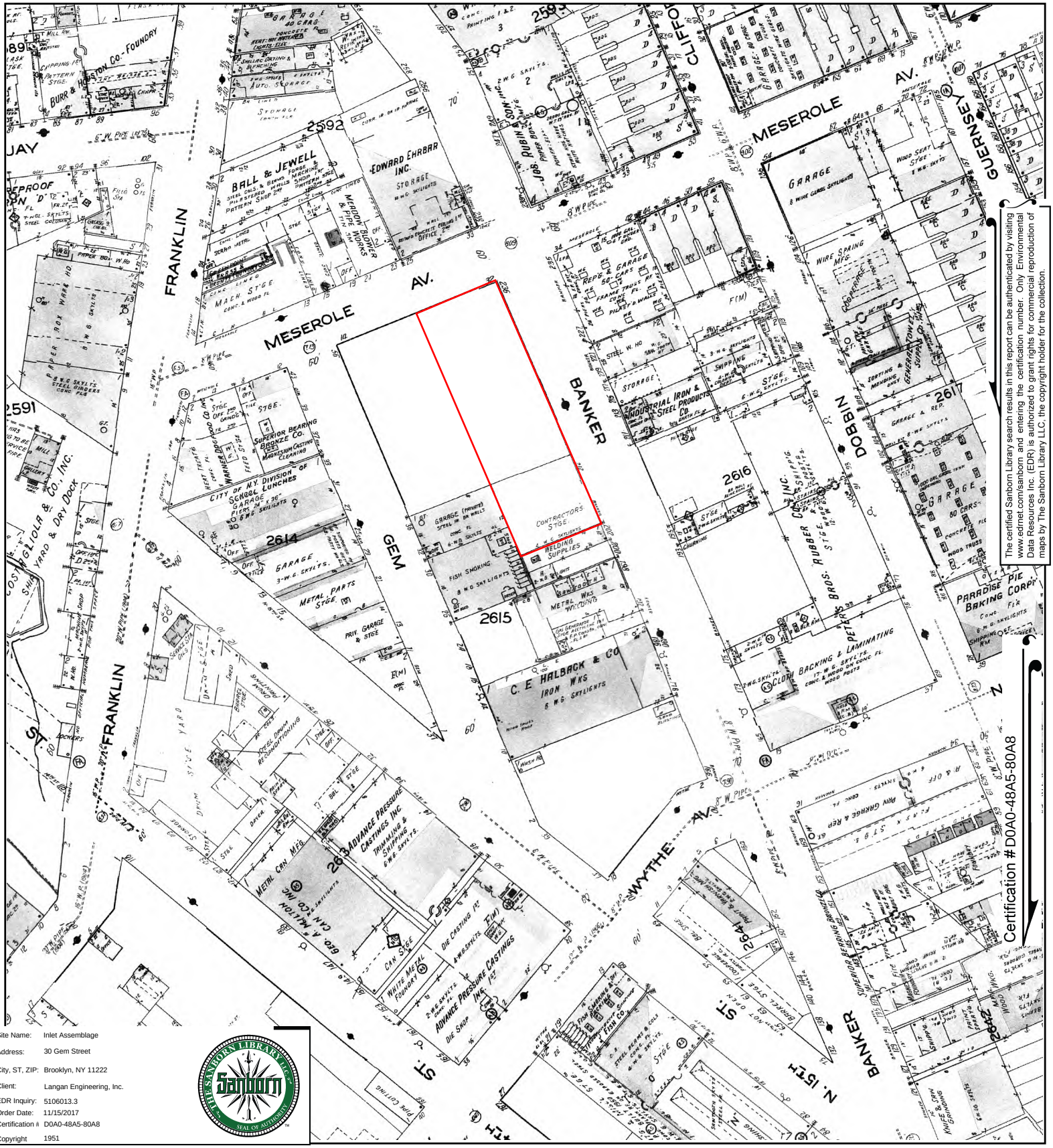

Site Name: Inlet Assemblage
Address: 30 Gem Street
City, ST, ZIP: Brooklyn, NY 11222
Client: Langan Engineering, Inc.
EDR Inquiry: 5106013.3
Order Date: 11/15/2017
Certification # D0A0-48A5-80A8
Copyright 1951

The certified Sanborn Library search results in this report can be authenticated by visiting www.edrnet.com/sanborn and entering the certification number. Only Environmental Data Resources Inc. (EDR) is authorized to grant rights for commercial reproduction of maps by The Sanborn Library LLC, the copyright holder for the collection.

Certification # D0A0-48A5-80A8

This Certified Sanborn Map combines the following sheets.
Outlined areas indicate map sheets within the collection.

0 Feet 150 300 600

Volume 4, Sheet 41
Volume 4, Sheet 34
Volume 4, Sheet 33
Volume 4, Sheet 32

N

Certified Sanborn® Map

1942

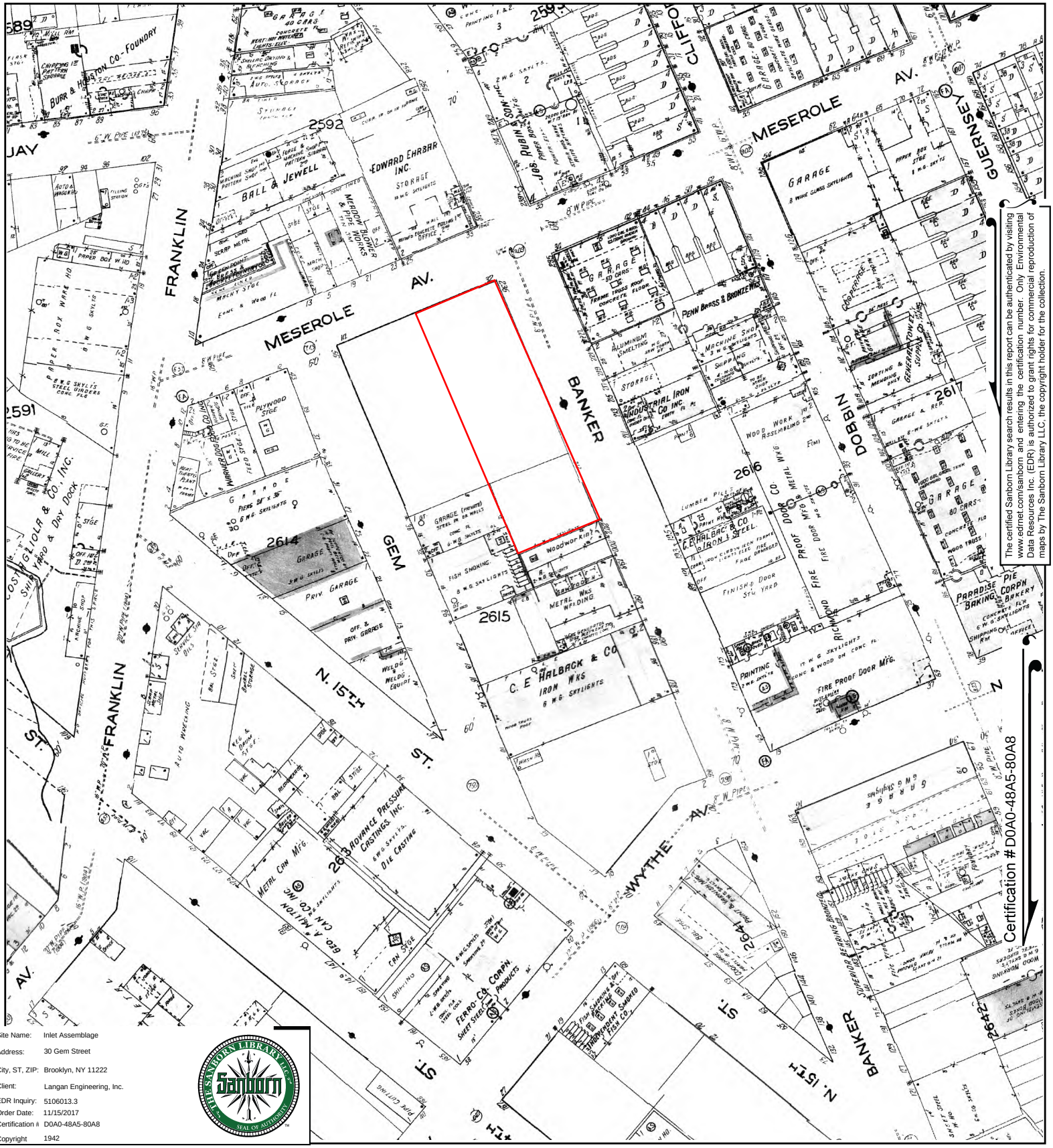
FRANKLIN
MESEROLE AV.
GEM
BANKER
DOBBIN
GUERNSEY
CLIFFO
N. 15TH ST.
WYTHE AV.
BALL & JEWELL
EDWARD EHRBAR INC.
STORAGE
MERIDAN BLOWER & PIPE WORKS
PENN BRASS & BRONZE MFG.
ALUMINUM SMELTING
MACHINE SHOP
SHIPPING
STORAGE
INDUSTRIAL IRON CO INC.
WOOD WORK ASSEMBLING
FIRE PROOF DOOR MFG. CO.
C. E. HALBACK & CO IRON WKS
FISH SMOKING
WOODWORKING
METAL WKG WELDING
PRIV. GARAGE
OFF. & PRIV. GARAGE
PLYWOOD STGE
GARAGE
PRINTING
FIRE PROOF DOOR MFG.
PARADISE PIE BAKING CORPN BAKERY
ADVANCE PRESSURE CASTINGS INC.
DIE CASTING
METAL CAN MFG.
CAN STGE
FERRO-CO. CORPN. SHEET STEEL PRODUCTS
INDEPENDENT SMOKED FISH CO.
SUPERIOR BEARING BRONZE
BURR & HOUSTON CO. FOUNDRY
GARAGE 40 CARS
GARAGE 80 CARS
GARAGE 8 WIRE GLASS SKYLIGHTS
GARAGE 50 CARS
GARAGE 6 W.G. SKYLIGHTS
GARAGE 6 W.G. SKYLIGHTS
GARAGE 6 W.G. SKYLIGHT

Certified Sanborn® Map

1928

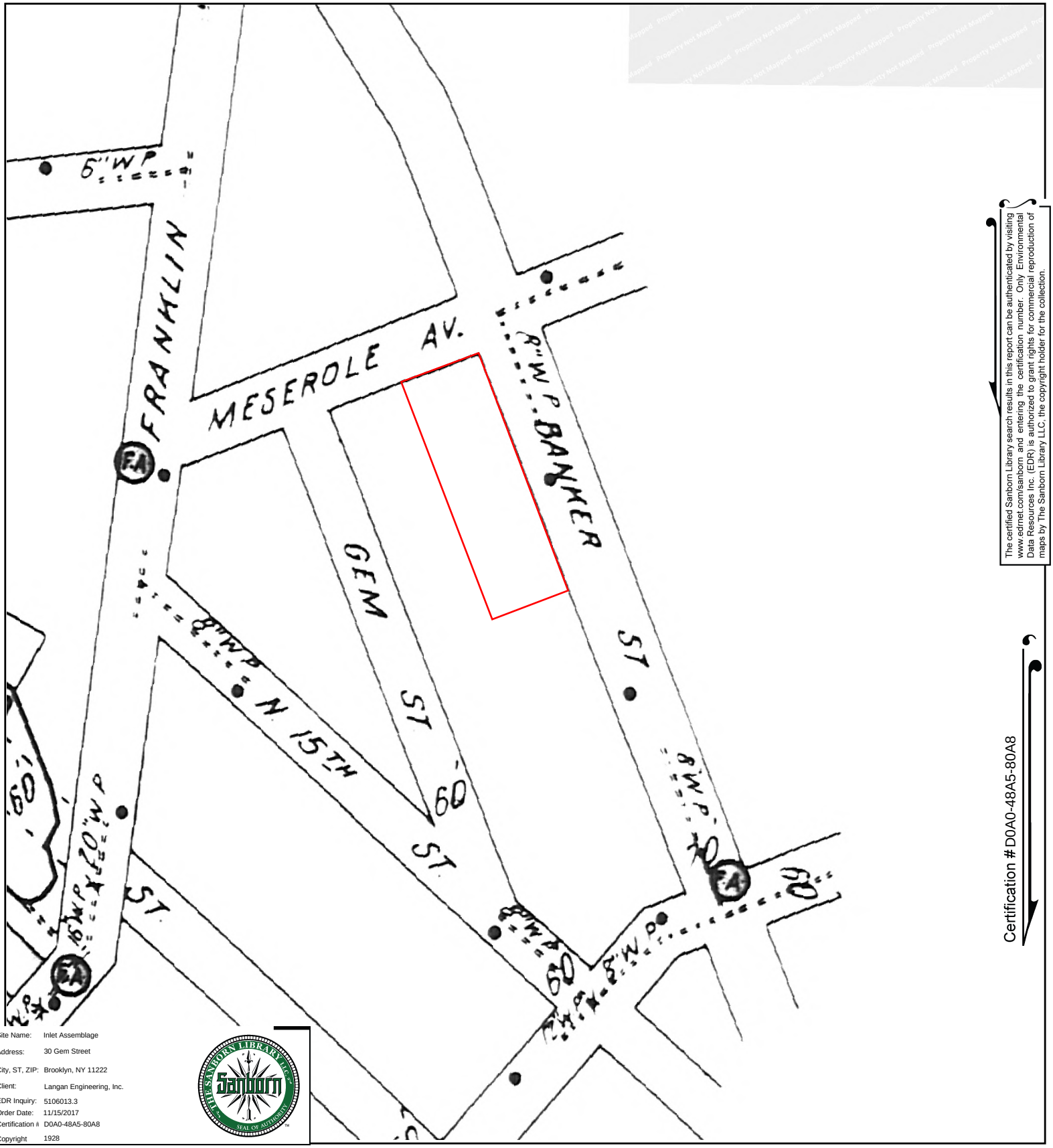
6" W.P.
FRANKLIN
MESEROLE AV.
8" W.P.
BANKER
GEM
ST
N 15TH
ST.
60
ST
8" W.P.
8" W.P.
8" W.P.
8" W.P.
8" W.P.
8" W.P.
60
60
60

Certified Sanborn® Map

1916

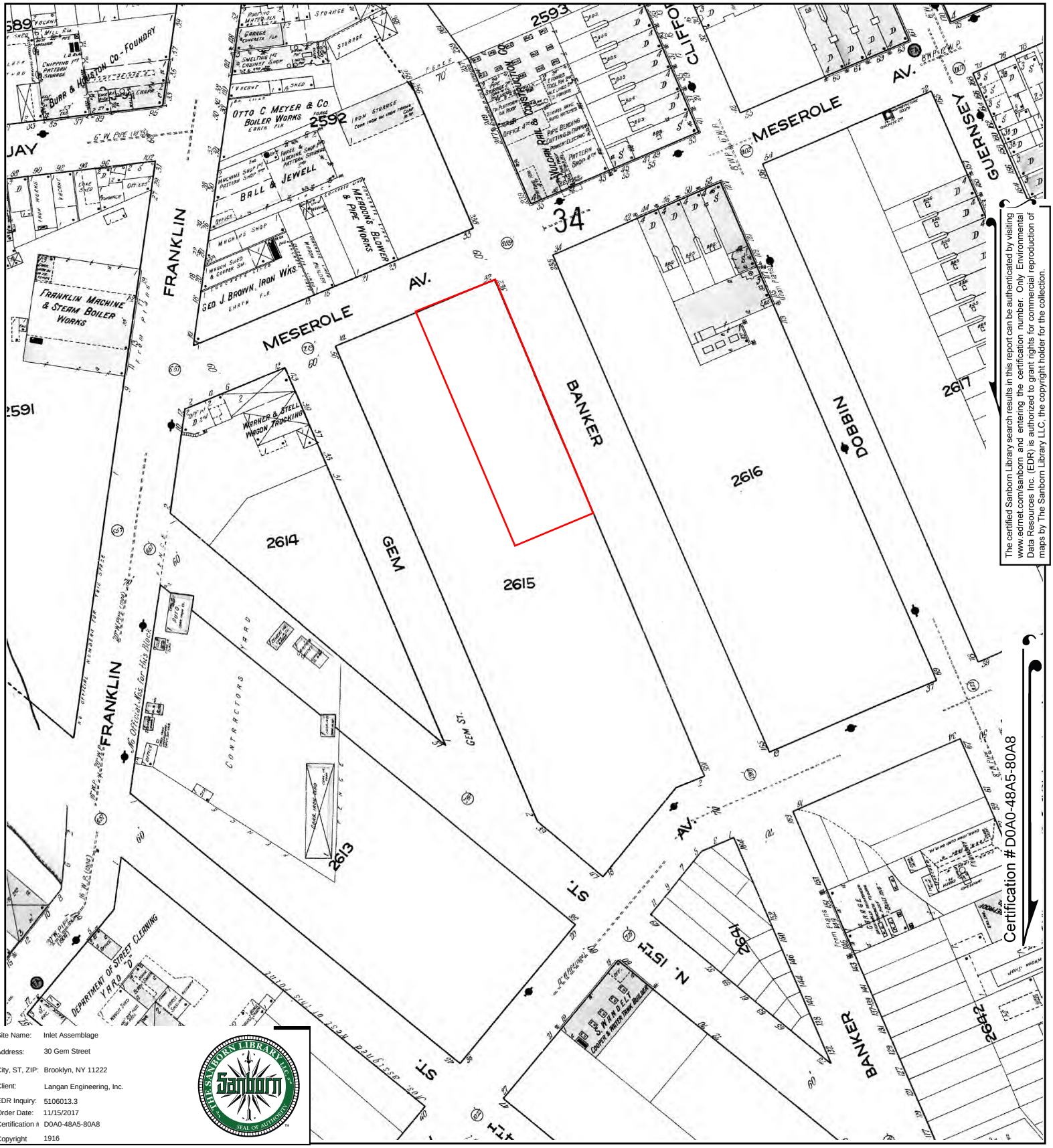

The certified Sanborn Library search results in this report can be authenticated by visiting www.edrnet.com/sanborn and entering the certification number. Only Environmental Data Resources Inc. (EDR) is authorized to grant rights for commercial reproduction of maps by The Sanborn Library LLC, the copyright holder for the collection.

Certification # D0A0-48A5-80A8

Site Name:	Inlet Assemblage
Address:	30 Gem Street
City, ST, ZIP:	Brooklyn, NY 11222
Client:	Langan Engineering, Inc.
EDR Inquiry:	5106013.3
Order Date:	11/15/2017
Certification #	D0A0-48A5-80A8
Copyright	1916

This Certified Sanborn Map combines the following sheets.
Outlined areas indicate map sheets within the collection.

0 Feet 150 300 600

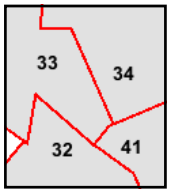

Volume 4, Sheet 41
Volume 4, Sheet 34
Volume 4, Sheet 33
Volume 4, Sheet 32

N

Certified Sanborn® Map

1905

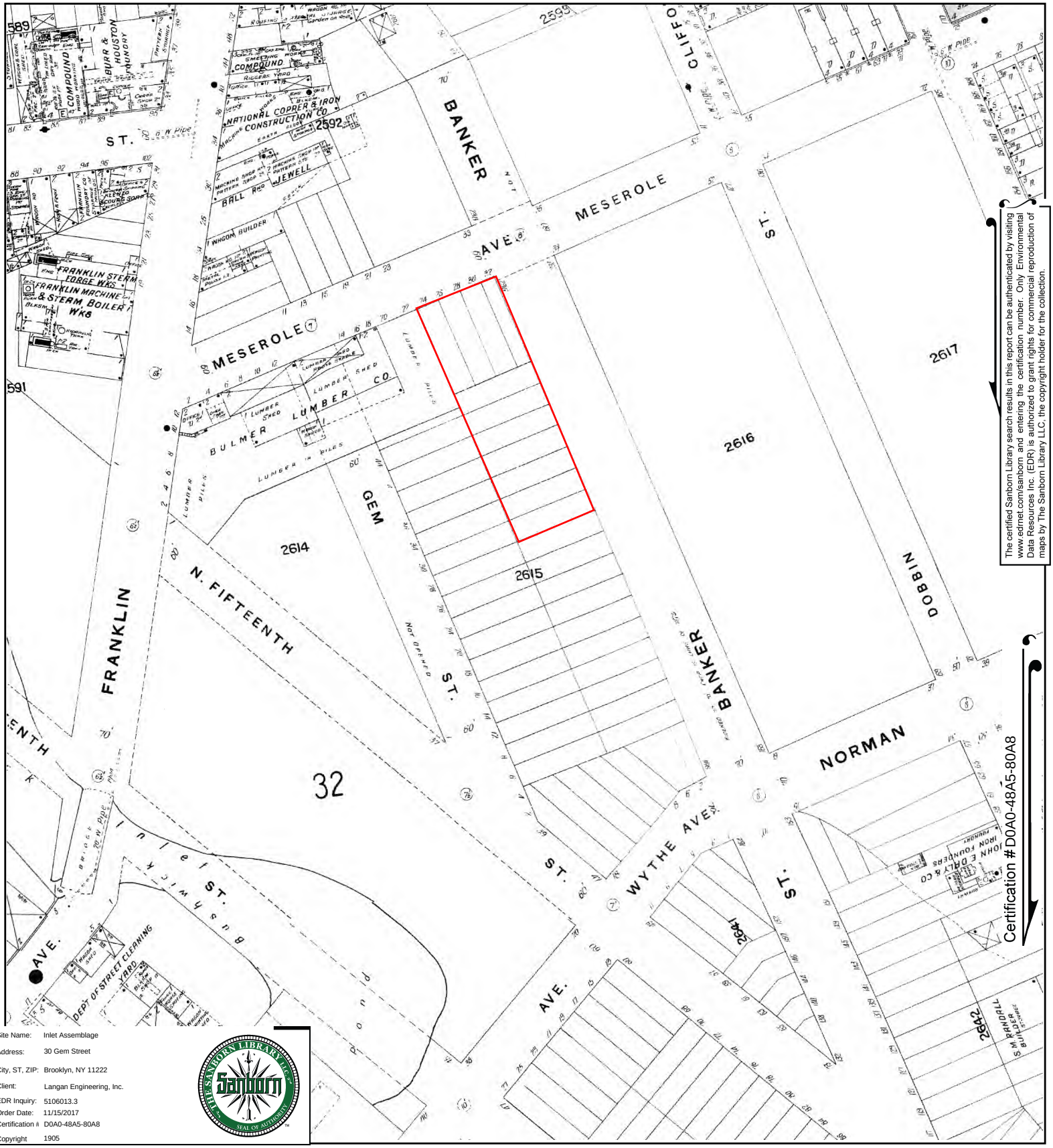

The certified Sanborn Library search results in this report can be authenticated by visiting www.edrnet.com/sanborn and entering the certification number. Only Environmental Data Resources Inc. (EDR) is authorized to grant rights for commercial reproduction of maps by The Sanborn Library LLC, the copyright holder for the collection.

Certification #D0A0-48A5-80A8

Site Name:	Inlet Assemblage
Address:	30 Gem Street
City, ST, ZIP:	Brooklyn, NY 11222
Client:	Langan Engineering, Inc.
EDR Inquiry:	5106013.3
Order Date:	11/15/2017
Certification #	D0A0-48A5-80A8
Copyright	1905

This Certified Sanborn Map combines the following sheets.
Outlined areas indicate map sheets within the collection.

0 Feet 150 300 600

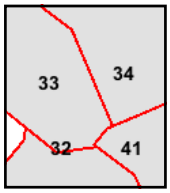

Volume 4, Sheet 41
Volume 4, Sheet 34
Volume 4, Sheet 33
Volume 4, Sheet 32

N

Certified Sanborn® Map

1887

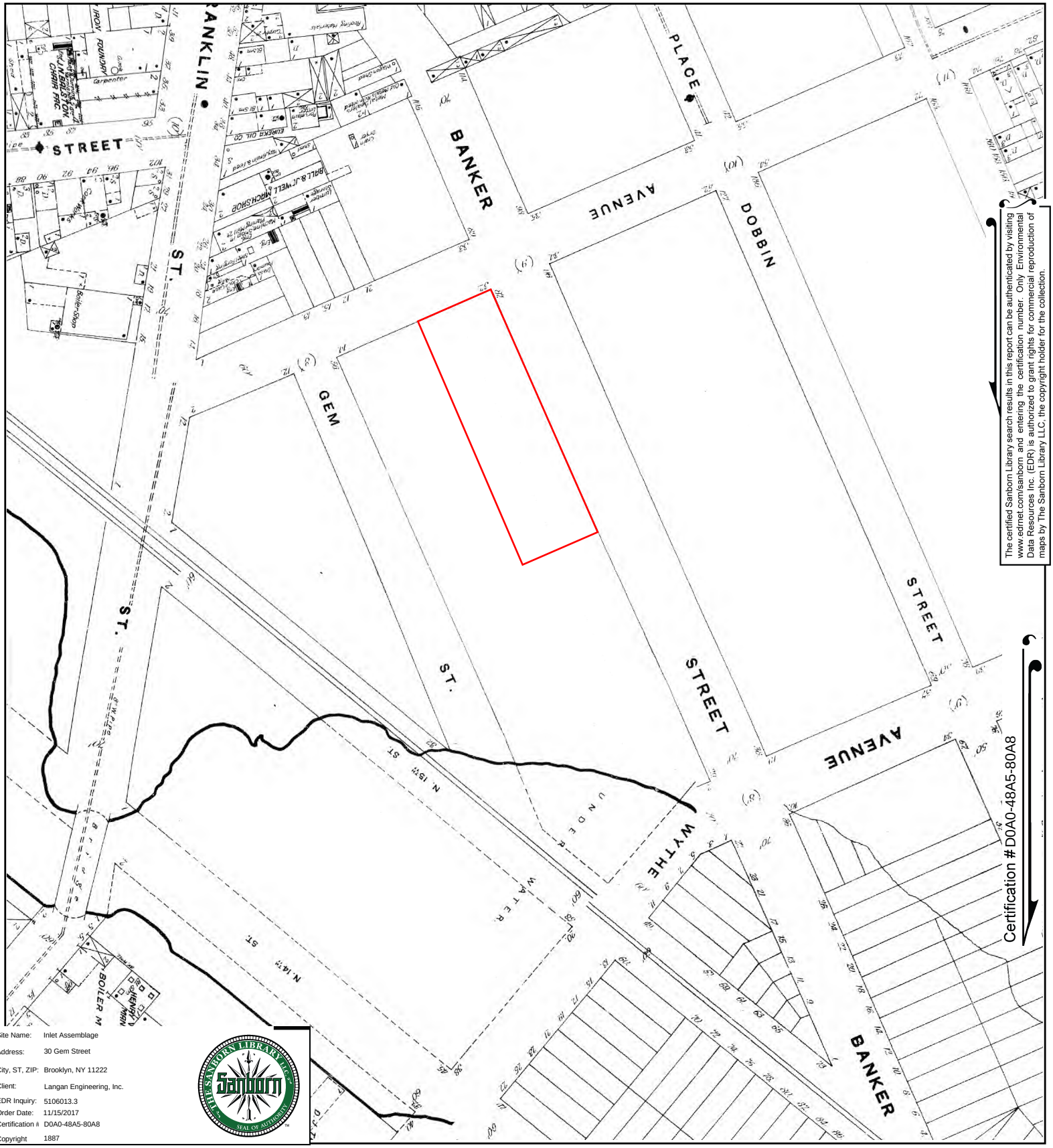

The certified Sanborn Library search results in this report can be authenticated by visiting www.edrnet.com/sanborn and entering the certification number. Only Environmental Data Resources Inc. (EDR) is authorized to grant rights for commercial reproduction of maps by The Sanborn Library LLC, the copyright holder for the collection.

Site Name:	Inlet Assemblage
Address:	30 Gem Street
City, ST, ZIP:	Brooklyn, NY 11222
Client:	Langan Engineering, Inc.
EDR Inquiry:	5106013.3
Order Date:	11/15/2017
Certification #	D0A0-48A5-80A8
Copyright	1887

This Certified Sanborn Map combines the following sheets.
Outlined areas indicate map sheets within the collection.

0 Feet 150 300 600

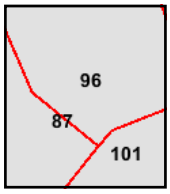

Volume 4, Sheet 96
Volume 4, Sheet 87
Volume 4, Sheet 101

N

APPENDIX J

HISTORICAL USGS TOPOGRAPHIC QUADRANGLE MAPS

Inlet Assemblage

30 Gem Street

Brooklyn, NY 11222

Inquiry Number: 5106013.4

November 15, 2017

EDR Historical Topo Map Report

with QuadMatch™

6 Armstrong Road, 4th floor
Shelton, CT 06484
Toll Free: 800.352.0050
www.edrnet.com

EDR Historical Topo Map Report

11/15/17

Site Name:	Client Name:
Inlet Assemblage	Langan Engineering, Inc.
30 Gem Street	360 W. 31st Street
Brooklyn, NY 11222	New York, NY 10001
EDR Inquiry # 5106013.4	Contact: Shana Holberton

EDR Topographic Map Library has been searched by EDR and maps covering the target property location as provided by Langan Engineering, Inc. were identified for the years listed below. EDR's Historical Topo Map Report is designed to assist professionals in evaluating potential liability on a target property resulting from past activities. EDRs Historical Topo Map Report includes a search of a collection of public and private color historical topographic maps, dating back to the late 1800s.

Search Results:		*Coordinates:*	
P.O.#	170494901	**Latitude:**	40.724831 40° 43' 29" North
Project:	Inlet Assemblage	**Longitude:**	-73.95617 -73° 57' 22" West
		UTM Zone:	Zone 18 North
		UTM X Meters:	588152.52
		UTM Y Meters:	4508735.35
		Elevation:	9.00' above sea level

Maps Provided:

2013	1897
1995	
1979	
1967	
1956	
1947	
1900	
1898	

Disclaimer - Copyright and Trademark Notice

This Report contains certain information obtained from a variety of public and other sources reasonably available to Environmental Data Resources, Inc. It cannot be concluded from this Report that coverage information for the target and surrounding properties does not exist from other sources. NO WARRANTY EXPRESSED OR IMPLIED, IS MADE WHATSOEVER IN CONNECTION WITH THIS REPORT. ENVIRONMENTAL DATA RESOURCES, INC. SPECIFICALLY DISCLAIMS THE MAKING OF ANY SUCH WARRANTIES, INCLUDING WITHOUT LIMITATION, MERCHANTABILITY OR FITNESS FOR A PARTICULAR USE OR PURPOSE. ALL RISK IS ASSUMED BY THE USER. IN NO EVENT SHALL ENVIRONMENTAL DATA RESOURCES, INC. BE LIABLE TO ANYONE, WHETHER ARISING OUT OF ERRORS OR OMISSIONS, NEGLIGENCE, ACCIDENT OR ANY OTHER CAUSE, FOR ANY LOSS OF DAMAGE, INCLUDING, WITHOUT LIMITATION, SPECIAL, INCIDENTAL, CONSEQUENTIAL, OR EXEMPLARY DAMAGES. ANY LIABILITY ON THE PART OF ENVIRONMENTAL DATA RESOURCES, INC. IS STRICTLY LIMITED TO A REFUND OF THE AMOUNT PAID FOR THIS REPORT. Purchaser accepts this Report "AS IS". Any analyses, estimates, ratings, environmental risk levels or risk codes provided in this Report are provided for illustrative purposes only, and are not intended to provide, nor should they be interpreted as providing any facts regarding, or prediction or forecast of, any environmental risk for any property. Only a Phase I Environmental Site Assessment performed by an environmental professional can provide information regarding the environmental risk for any property. Additionally, the information provided in this Report is not to be construed as legal advice.

Copyright 2017 by Environmental Data Resources, Inc. All rights reserved. Reproduction in any media or format, in whole or in part, of any report or map of Environmental Data Resources, Inc., or its affiliates, is prohibited without prior written permission.

EDR and its logos (including Sanborn and Sanborn Map) are trademarks of Environmental Data Resources, Inc. or its affiliates. All other trademarks used herein are the property of their respective owners.

Topo Sheet Key

This EDR Topo Map Report is based upon the following USGS topographic map sheets.

2013 Source Sheets

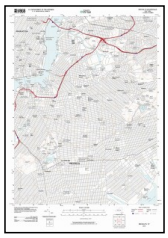

Brooklyn
2013
7.5-minute, 24000

1995 Source Sheets

Brooklyn
1995
7.5-minute, 24000
Aerial Photo Revised 1977

1979 Source Sheets

Brooklyn
1979
7.5-minute, 24000
Aerial Photo Revised 1977

1967 Source Sheets

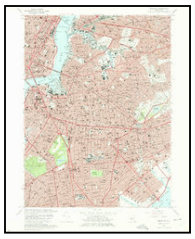

Brooklyn
1967
7.5-minute, 24000
Aerial Photo Revised 1966

Topo Sheet Key

This EDR Topo Map Report is based upon the following USGS topographic map sheets.

1956 Source Sheets

Brooklyn
1956
7.5-minute, 24000

1947 Source Sheets

Brooklyn
1947
7.5-minute, 24000
Aerial Photo Revised 1940

1900 Source Sheets

Brooklyn
1900
15-minute, 62500

1898 Source Sheets

Brooklyn
1898
15-minute, 62500

Topo Sheet Key

This EDR Topo Map Report is based upon the following USGS topographic map sheets.

1897 Source Sheets

Brooklyn
1897
15-minute, 62500

Historical Topo Map

2013

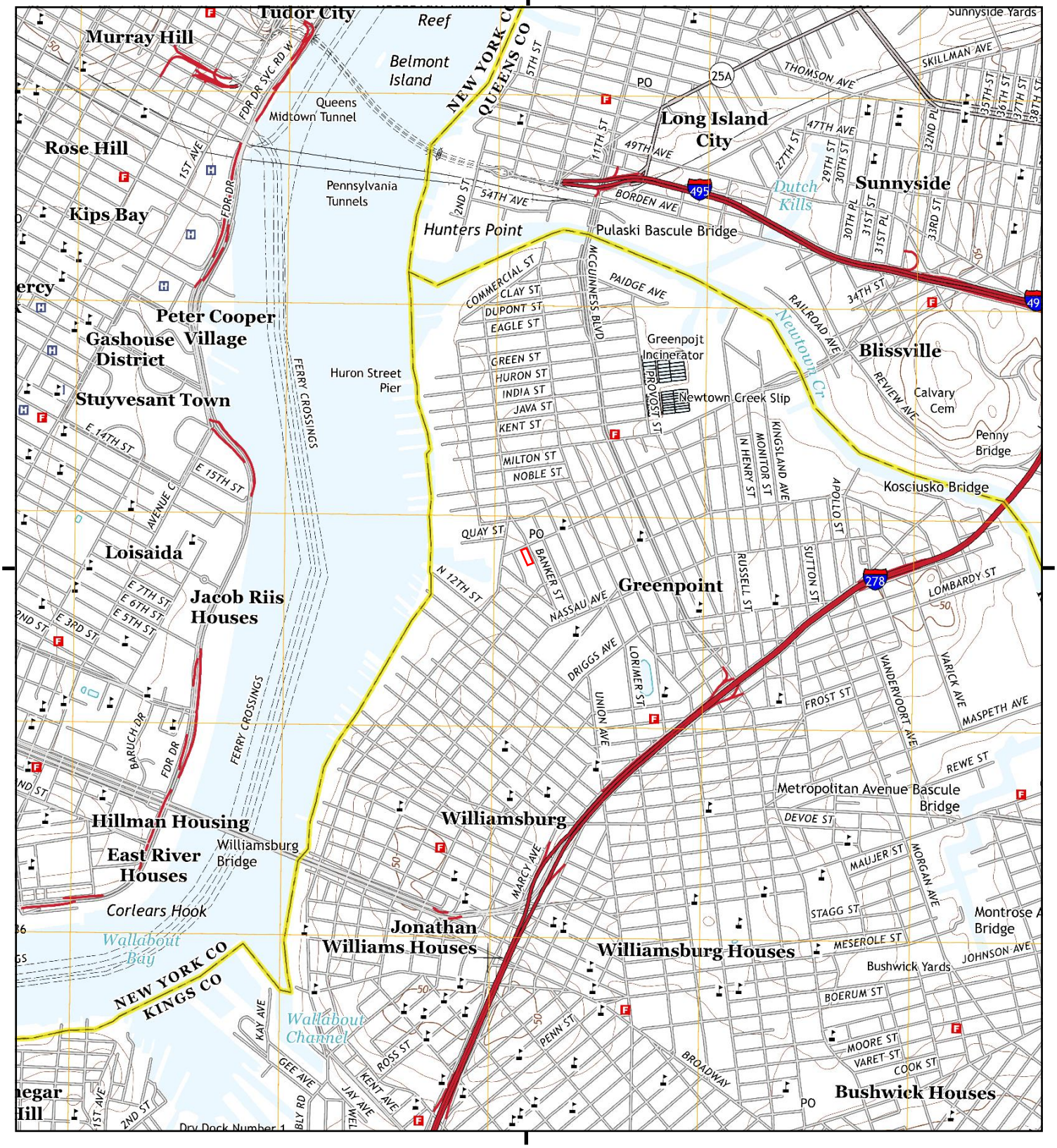

This report includes information from the following map sheet(s).

0 Miles 0.25 0.5 1 1.5

NW N NE
W E
SW S SE

TP, Brooklyn, 2013, 7.5-minute

SITE NAME: Inlet Assemblage
ADDRESS: 30 Gem Street
Brooklyn, NY 11222
CLIENT: Langan Engineering, Inc.

N

Historical Topo Map

1995

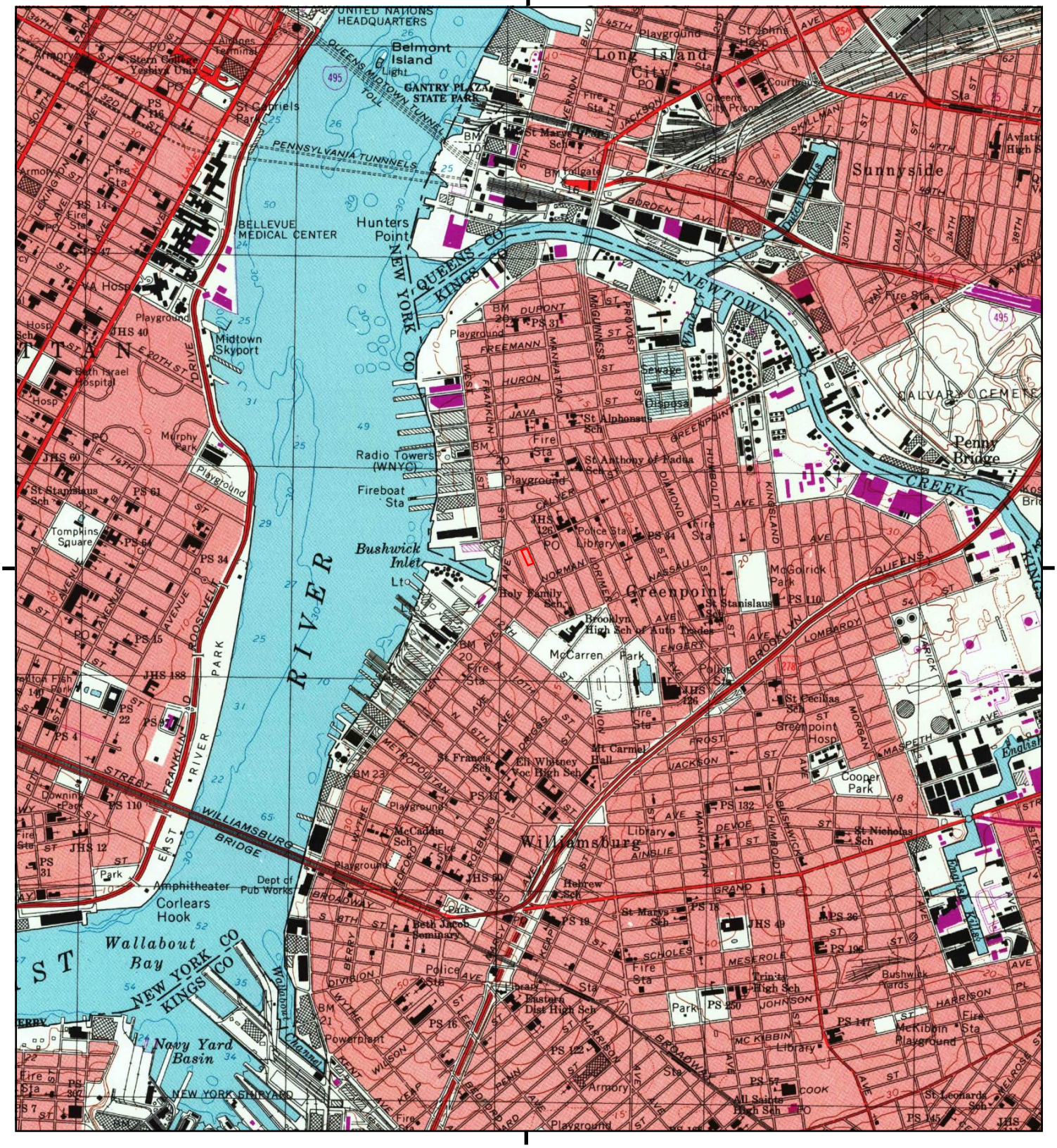

This report includes information from the following map sheet(s).

0 Miles 0.25 0.5 1 1.5

NW N NE
W E
SW S SE

TP, Brooklyn, 1995, 7.5-minute

SITE NAME: Inlet Assemblage
ADDRESS: 30 Gem Street
Brooklyn, NY 11222
CLIENT: Langan Engineering, Inc.

N

Historical Topo Map

1979

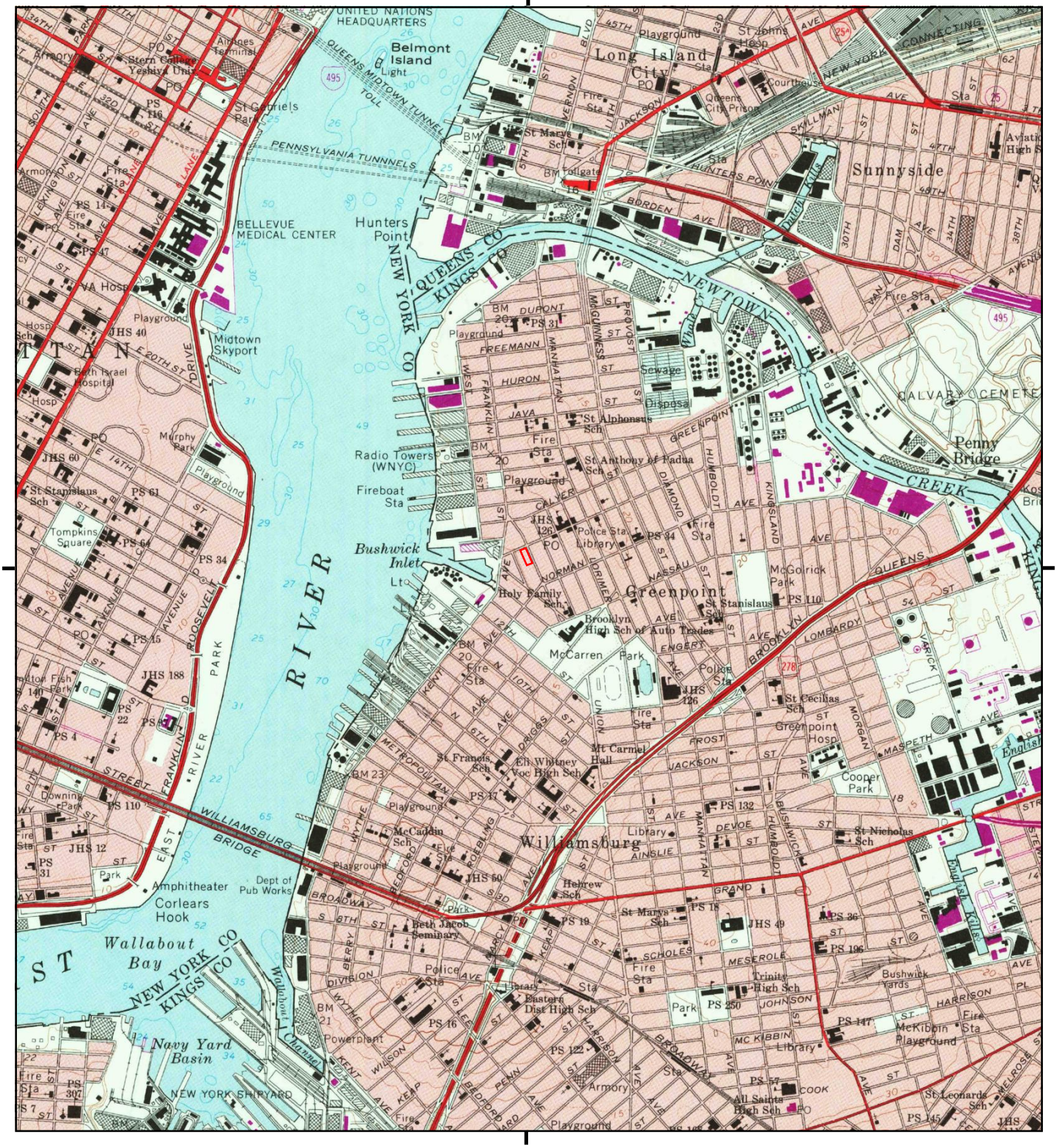

This report includes information from the following map sheet(s).

0 Miles 0.25 0.5 1 1.5

NW N NE
W E
SW S SE

TP, Brooklyn, 1979, 7.5-minute

SITE NAME: Inlet Assemblage
ADDRESS: 30 Gem Street
Brooklyn, NY 11222
CLIENT: Langan Engineering, Inc.

N

Historical Topo Map

1967

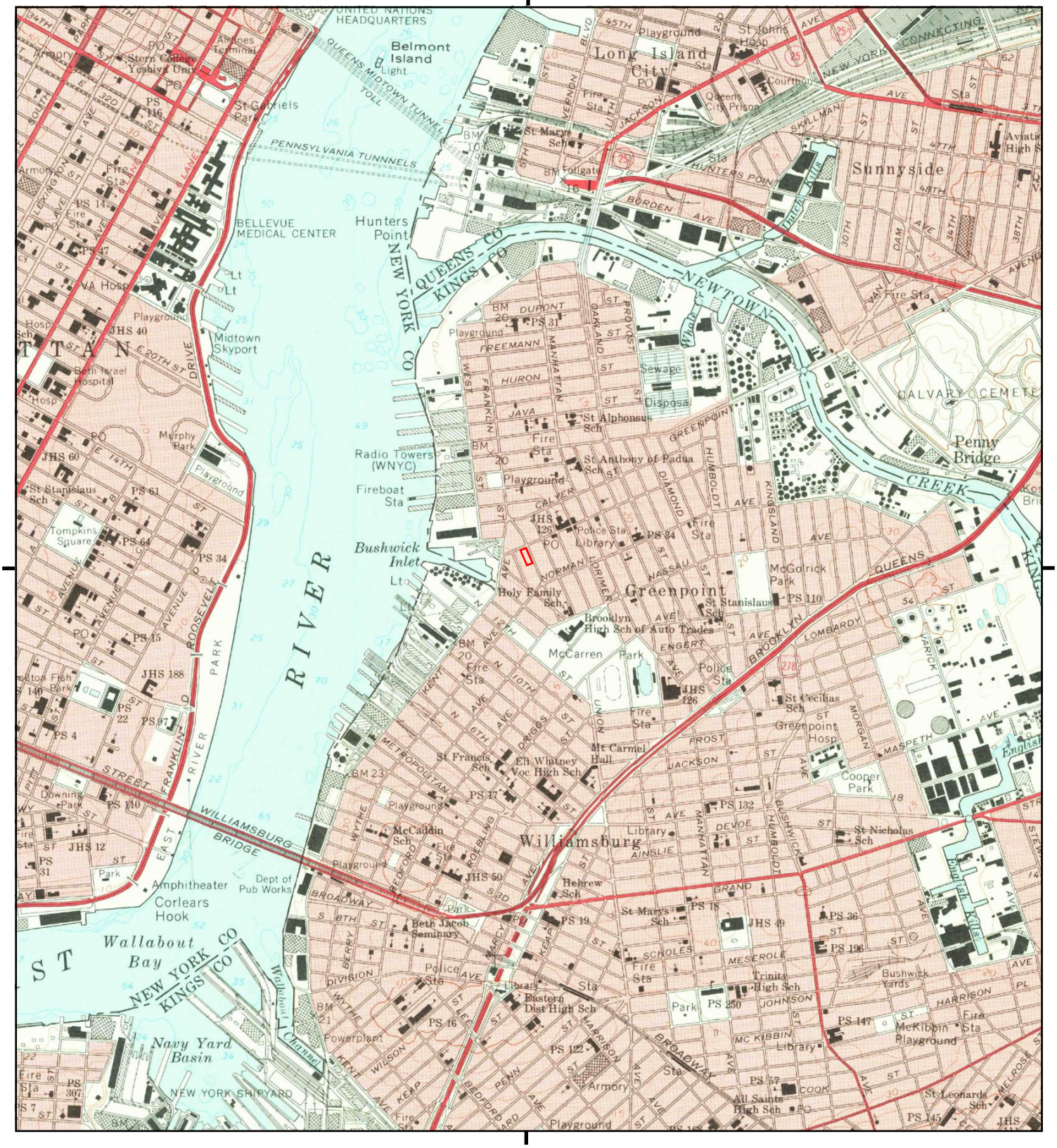

This report includes information from the following map sheet(s).

0 Miles 0.25 0.5 1 1.5

NW N NE
W E
SW S SE

TP, Brooklyn, 1967, 7.5-minute

SITE NAME: Inlet Assemblage
ADDRESS: 30 Gem Street
Brooklyn, NY 11222
CLIENT: Langan Engineering, Inc.

N

Historical Topo Map

1956

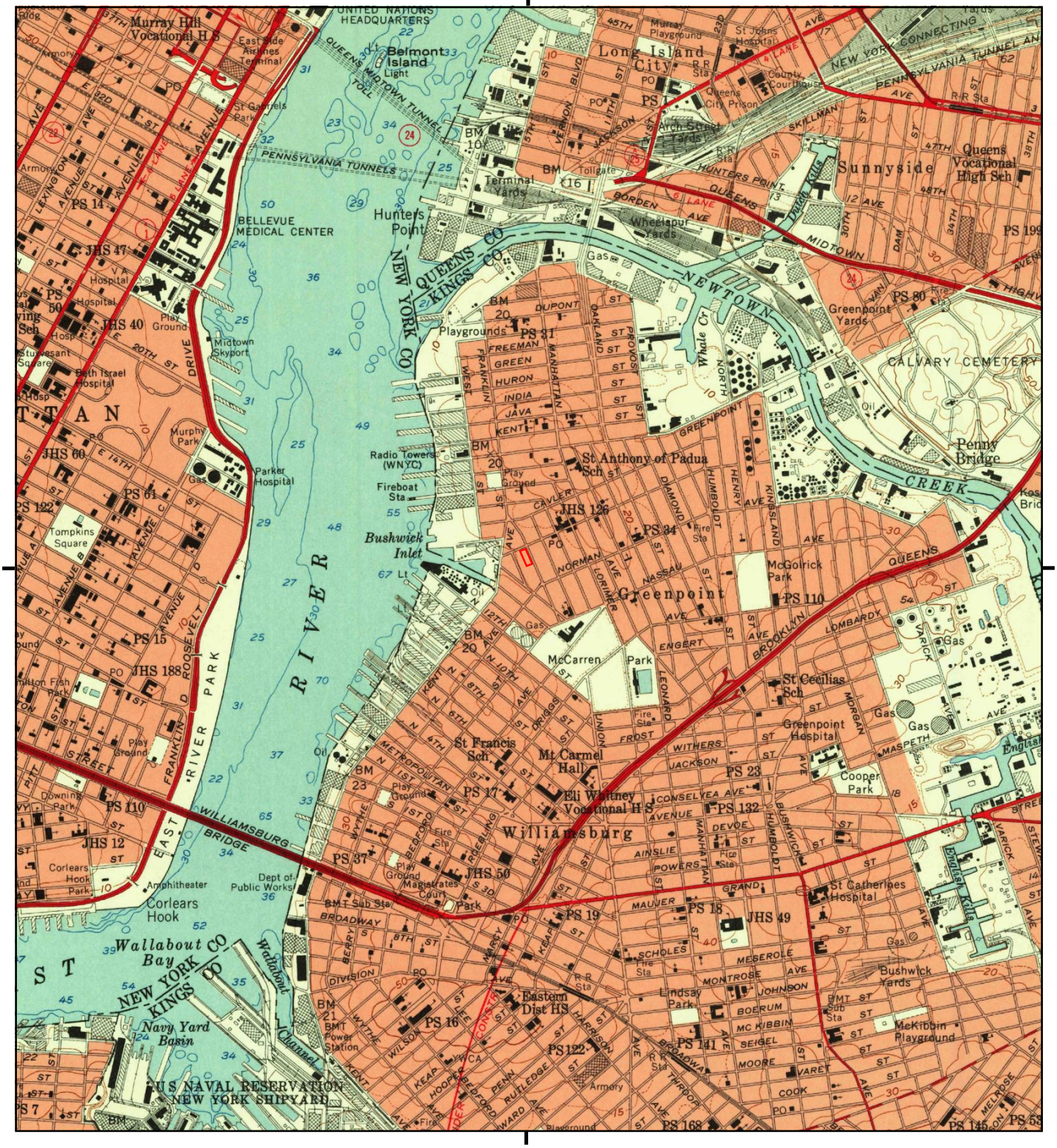

This report includes information from the following map sheet(s).

0 Miles 0.25 0.5 1 1.5

NW N NE
W E
SW S SE

TP, Brooklyn, 1956, 7.5-minute

SITE NAME: Inlet Assemblage
ADDRESS: 30 Gem Street
Brooklyn, NY 11222
CLIENT: Langan Engineering, Inc.

N

Historical Topo Map

1947

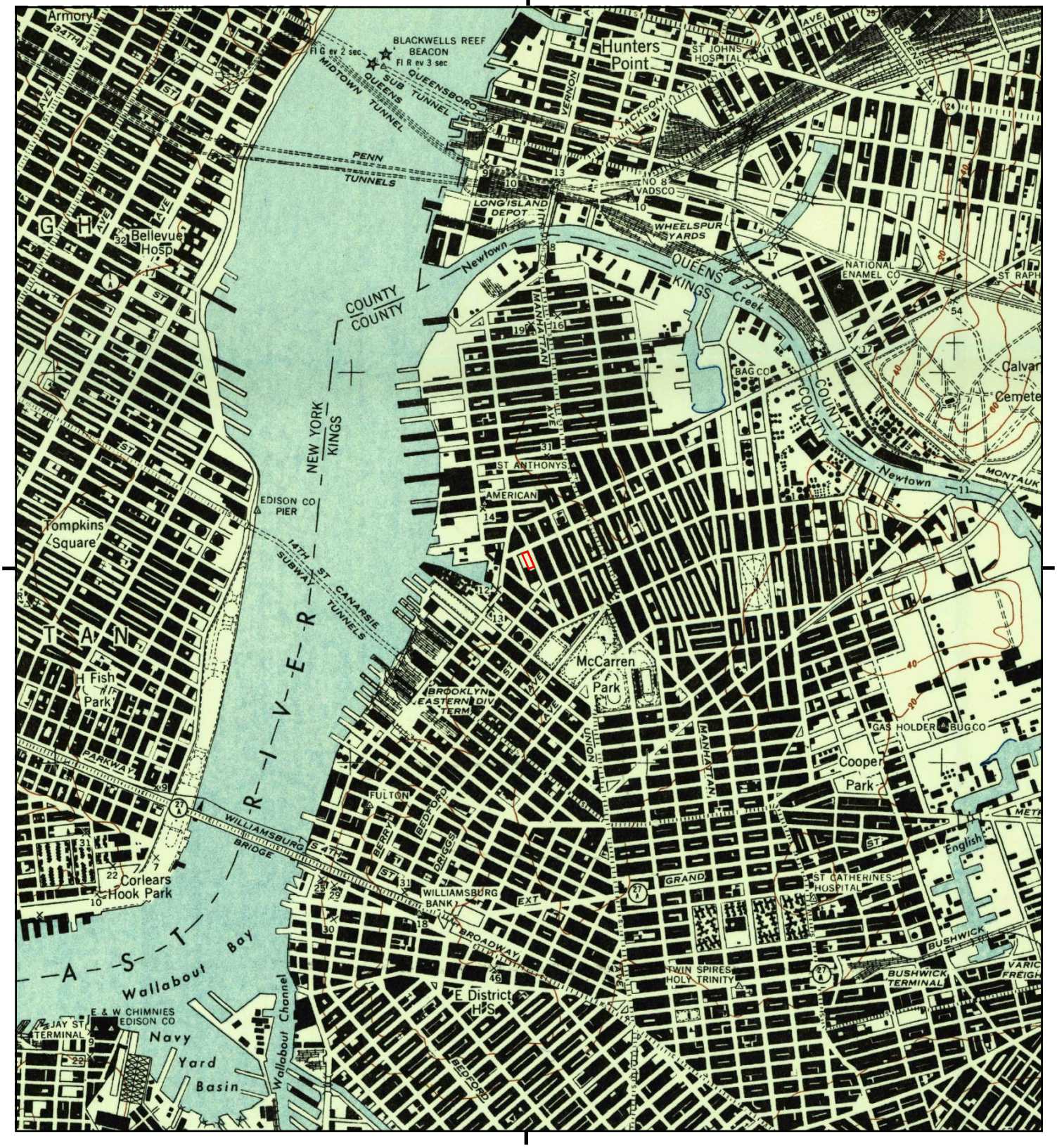

This report includes information from the following map sheet(s).

0 Miles 0.25 0.5 1 1.5

NW N NE
W E
SW S SE

TP, Brooklyn, 1947, 7.5-minute

SITE NAME: Inlet Assemblage
ADDRESS: 30 Gem Street
Brooklyn, NY 11222
CLIENT: Langan Engineering, Inc.

N

Historical Topo Map

1900

This report includes information from the following map sheet(s).

0 Miles 0.25 0.5 1 1.5

NW N NE
W E
SW S SE

TP, Brooklyn, 1900, 15-minute

SITE NAME: Inlet Assemblage
ADDRESS: 30 Gem Street
Brooklyn, NY 11222
CLIENT: Langan Engineering, Inc.

N

Historical Topo Map

1898

This report includes information from the following map sheet(s).

0 Miles 0.25 0.5 1 1.5

NW N NE
W E
SW S SE

TP, Brooklyn, 1898, 15-minute

SITE NAME: Inlet Assemblage
ADDRESS: 30 Gem Street
Brooklyn, NY 11222
CLIENT: Langan Engineering, Inc.

N

Historical Topo Map

1897

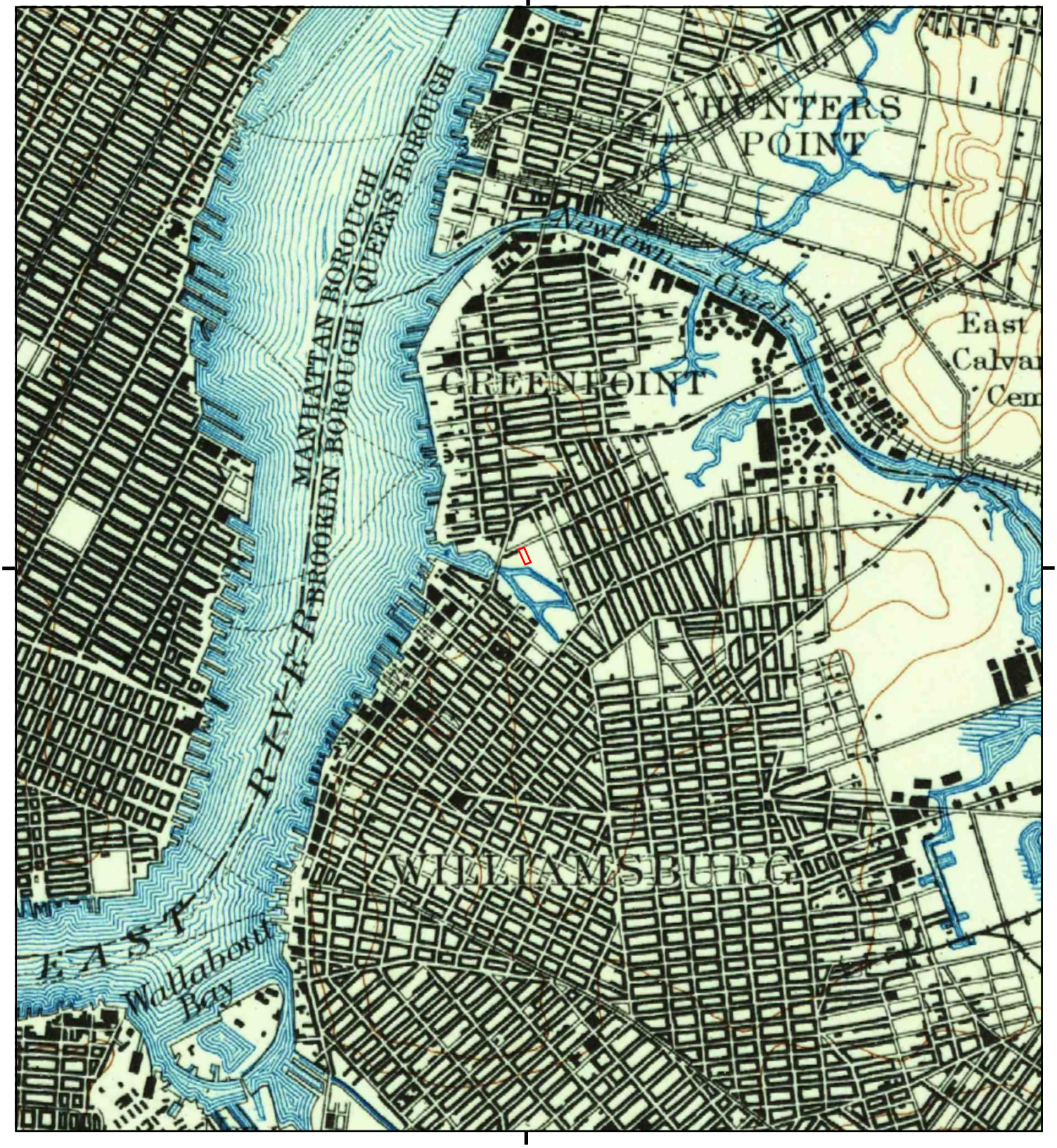

This report includes information from the following map sheet(s).

0 Miles 0.25 0.5 1 1.5

NW N NE
W E
SW S SE

TP, Brooklyn, 1897, 15-minute

SITE NAME: Inlet Assemblage
ADDRESS: 30 Gem Street
Brooklyn, NY 11222
CLIENT: Langan Engineering, Inc.

N

APPENDIX K

CITY DIRECTORY ABSTRACT

Inlet Assemblage
30 Gem Street
Brooklyn, NY 11222

Inquiry Number: 5106013.5
November 15, 2017

The EDR-City Directory Abstract

Environmental Data Resources Inc

6 Armstrong Road
Shelton, CT 06484
800.352.0050
www.edrnet.com

TABLE OF CONTENTS

SECTION

Executive Summary

Findings

City Directory Images

Thank you for your business.
Please contact EDR at 1-800-352-0050
with any questions or comments.

Disclaimer - Copyright and Trademark Notice

This Report contains certain information obtained from a variety of public and other sources reasonably available to Environmental Data Resources, Inc. It cannot be concluded from this Report that coverage information for the target and surrounding properties does not exist from other sources. **NO WARRANTY EXPRESSED OR IMPLIED, IS MADE WHATSOEVER IN CONNECTION WITH THIS REPORT. ENVIRONMENTAL DATA RESOURCES, INC. SPECIFICALLY DISCLAIMS THE MAKING OF ANY SUCH WARRANTIES, INCLUDING WITHOUT LIMITATION, MERCHANTABILITY OR FITNESS FOR A PARTICULAR USE OR PURPOSE. ALL RISK IS ASSUMED BY THE USER. IN NO EVENT SHALL ENVIRONMENTAL DATA RESOURCES, INC. BE LIABLE TO ANYONE, WHETHER ARISING OUT OF ERRORS OR OMISSIONS, NEGLIGENCE, ACCIDENT OR ANY OTHER CAUSE, FOR ANY LOSS OR DAMAGE, INCLUDING, WITHOUT LIMITATION, SPECIAL, INCIDENTAL, CONSEQUENTIAL, OR EXEMPLARY DAMAGES. ANY LIABILITY ON THE PART OF ENVIRONMENTAL DATA RESOURCES, INC. IS STRICTLY LIMITED TO A REFUND OF THE AMOUNT PAID FOR THIS REPORT.** Purchaser accepts this Report "AS IS". Any analyses, estimates, ratings, environmental risk levels or risk codes provided in this Report are provided for illustrative purposes only, and are not intended to provide, nor should they be interpreted as providing any facts regarding, or prediction orforecast of, any environmental risk for any property. Only a Phase I Environmental Site Assessment performed by an environmental professional can provide information regarding the environmental risk for any property. Additionally, the information provided in this Report is not to be construed as legal advice.

Copyright 2017 by Environmental Data Resources, Inc. All rights reserved. Reproduction in any media or format, in whole or in part, of any report or map of Environmental Data Resources, Inc. or its affiliates is prohibited without prior written permission.

EDR and its logos (including Sanborn and Sanborn Map) are trademarks of Environmental Data Resources, Inc. or its affiliates. All other trademarks used herein are the property of their respective owners.

EXECUTIVE SUMMARY

DESCRIPTION

Environmental Data Resources, Inc.'s (EDR) City Directory Abstract is a screening tool designed to assist environmental professionals in evaluating potential liability on a target property resulting from past activities. EDR's City Directory Abstract includes a search and abstract of available city directory data. For each address, the directory lists the name of the corresponding occupant at five year intervals.

Business directories including city, cross reference and telephone directories were reviewed, if available, at approximately five year intervals for the years spanning 1928 through 2014. This report compiles information gathered in this review by geocoding the latitude and longitude of properties identified and gathering information about properties within 501 feet of the target property.

A summary of the information obtained is provided in the text of this report.

RECORD SOURCES

EDR's Digital Archive combines historical directory listings from sources such as Cole Information and Dun & Bradstreet. These standard sources of property information complement and enhance each other to provide a more comprehensive report.

EDR is licensed to reproduce certain City Directory works by the copyright holders of those works. The purchaser of this EDR City Directory Report may include it in report(s) delivered to a customer. Reproduction of City Directories without permission of the publisher or licensed vendor may be a violation of copyright.

Data by infoUSA®

Copyright©2008
All Rights Reserved

RESEARCH SUMMARY

The following research sources were consulted in the preparation of this report. An "X" indicates where information was identified in the source and provided in this report.

Year	Source	TP	Adjoining	Text Abstract	Source Image
2014	EDR Digital Archive	X	X	X	-
2010	EDR Digital Archive	X	X	X	-
2005	Hill-Donnelly Corporation	-	X	X	-
	Hill-Donnelly Corporation	X	X	X	-
2000	Cole Information Services	-	X	X	-
1997	NYNEX	-	X	X	-
	NYNEX	X	X	X	-
1992	NYNEX Informantion Resource Co.	-	X	X	-
1985	NYNEX Information Resources Company	-	X	X	-
1980	New York Telephone	-	X	X	-
1976	New York Telephone	-	X	X	-
1973	New York Telephone	-	X	X	-

EXECUTIVE SUMMARY

Year	Source	TP	Adjoining	Text Abstract	Source Image
1970	New York Telephone	-	X	X	-
	New York Telephone	X	X	X	-
1965	New York Telephone	-	X	X	-
1960	New York Telephone	-	X	X	-
	New York Telephone Company	-	X	X	-
1949	New York Telephone Company	-	X	X	-
1945	New York Telephone	-	X	X	-
1940	New York Telephone	-	X	X	-
1934	R. L. Polk & Co.	-	X	X	-
	R. L. Polk & Co.	X	X	X	-
1928	New York Telephone	-	X	X	-

EXECUTIVE SUMMARY

SELECTED ADDRESSES

The following addresses were selected by the client, for EDR to research. An "X" indicates where information was identified.

Address	***Type***	***Findings***
10 Gem Street	Client Entered	
14 Meserole Avenue	Client Entered	X
166 Banker Street	Client Entered	
39 North 15th Street	Client Entered	
14 Wythe Avenue	Client Entered	X
132 Banker Street	Client Entered	
8 34-42 and 15-33 Meserole Avenue	Client Entered	
1 Gem Street	Client Entered	
3-37 49-73 and 34-60 North 15th Street	Client Entered	
1-19 20-38 and 34-48 Wythe Avenue	Client Entered	

FINDINGS

TARGET PROPERTY INFORMATION

ADDRESS

30 Gem Street
Brooklyn, NY 11222

FINDINGS DETAIL

Target Property research detail.

Banker Street

166 Banker Street

Year	Uses	Source

Gem St

30 Gem St

Year	Uses	Source
2014	ACME SMOKED FISH CORP	EDR Digital Archive
	CHARMIR HOLDINGS INC	EDR Digital Archive
2010	ACME SMOKED FISH CORP	EDR Digital Archive
	CHARMIR HOLDINGS INC	EDR Digital Archive

Gem Street

10 Gem Street

Year	Uses	Source

MEJEROLE AVE

14 MEJEROLE AVE

Year	Uses	Source
1934	WINOKUR LOUIS IRONER R	R. L. Polk & Co.

MESEROLE AVE

14 MESEROLE AVE

Year	Uses	Source
1970	Hanlin Andrew J	New York Telephone

FINDINGS

Year	Uses	Source
1934	WEINER CELIA CLK R	R. L. Polk & Co.

Meserole Avenue

14 Meserole Avenue

Year	Uses	Source
1970	Hanlin Andrew J	New York Telephone
1934	WEINER CELIA CLK R	R. L. Polk & Co.

North 15th Street

39 North 15th Street

Year	Uses	Source

Wythe Avenue

14 Wythe Avenue

Year	Uses	Source
2005	B Wieder Isaac & Goldy v	Hill-Donnelly Corporation
	Number4 A Wilkins Carrie Mrs	Hill-Donnelly Corporation
	Number93 JYour Total Image	Hill-Donnelly Corporation
1997	LARSON Laura	NYNEX

FINDINGS

ADJOINING PROPERTY DETAIL

The following Adjoining Property addresses were researched for this report. Detailed findings are provided for each address.

BANKER

141 BANKER

Year	Uses	Source
1992	PAT CONTRCTNG	NYNEX Informantion Resource Co.
	MAX S WAY COMP	NYNEX Informantion Resource Co.

143 BANKER

Year	Uses	Source
1992	MANHATTAN & QUEENS FUEL CORP	NYNEX Informantion Resource Co.

150 BANKER

Year	Uses	Source
1985	CRYSTAL TRANSPORT INC	NYNEX Information Resources Company
	T D S BARR BELL CORP	NYNEX Information Resources Company
	JOANN INTERNATIONAL CORP	NYNEX Information Resources Company
1980	ANGLO CHEMICAL & RUBBER CORP	New York Telephone
1976	EAGLE BARREL SVCE CO	New York Telephone
1960	EAGLE BARREL SVCE CO	New York Telephone

152 BANKER

Year	Uses	Source
1992	STRATFORD TOOL INC	NYNEX Informantion Resource Co.
1985	STRATFORD TOOL INC	NYNEX Information Resources Company
1976	ANGLO CHEMCL & RUBBR CORP	New York Telephone
1960	ZITT ARTHUR B	New York Telephone
	SPIRIT FLUID MFG CORP	New York Telephone

179 BANKER

Year	Uses	Source
1992	G & I AUTO REPAIR CENTER	NYNEX Informantion Resource Co.
	OCHNER DAVID	NYNEX Informantion Resource Co.

190 BANKER

Year	Uses	Source
1992	HARNDEN INC	NYNEX Informantion Resource Co.

FINDINGS

Year	Uses	Source
1992	ELSNER ENGINEERING WORKS INC	NYNEX Informantion Resource Co.
	CORZO CONTRCTNG CO INC	NYNEX Informantion Resource Co.
1985	ELSNER ENGINEERING WORKS INC	NYNEX Information Resources Company
1976	SCHULTZ ENGNRNG CORP	New York Telephone
1960	SCHULTZ ENGNREG CORP	New York Telephone
1934	NELCO REALTY CORP A WALTER NELSON PRES-TREAS A LINCOLN MOSEMAN SEC	R. L. Polk & Co.
	HALCO STEEL SACH CO INC A WAITER NELSON PRES-TREAS A LINCOLN MOSEMAN SEC	R. L. Polk & Co.
	HALBACK C E & CO INC A WALTER NELSON PRES-TREAS A LINCOLN MOSEMAN SEC IRON	R. L. Polk & Co.
1928	NELCO RITY CORP	New York Telephone
	HALCO STEEL SASH CO	New York Telephone
	HALBACK C E & CO ORNNMTL IRON & STEEL	New York Telephone

192 BANKER

Year	Uses	Source
1976	CARMEL CONST CORP	New York Telephone
1960	WASHEX MACHY CORP	New York Telephone
1934	V-PRES C J SCHLUTER INC	R. L. Polk & Co.
	SCHLUTER A H SEC C J SCHLUTER INC	R. L. Polk & Co.
	SCHLUTER CHAS J INC CHAS J SCHLUTER PRES TREAS FRED HOLD V-PRES H H SCHLUT	R. L. Polk & Co.
1928	SCHLUTER CHAS J INC TANKS STCKS	New York Telephone

193 BANKER

Year	Uses	Source
1985	R & Z METAL CORP	NYNEX Information Resources Company

195 BANKER

Year	Uses	Source
1992	DATA COMMUNICATIONS & SECURITY SYSTEMS	NYNEX Informantion Resource Co.
	DATA COMMUNICATIONS SALES	NYNEX Informantion Resource Co.

200 BANKER

Year	Uses	Source
1976	BITUMEN WELDING SUPL CO INC	New York Telephone

FINDINGS

Year	Uses	Source
1934	BLENNER JOHN BLDR	R. L. Polk & Co.
1928	BLENNER JOHN BLDR	New York Telephone

202 BANKER

Year	Uses	Source
1992	VIZ MOLD & DIE LTD	NYNEX Informantion Resource Co.
	VIZ PLASTIC PRODUCTS LTD	NYNEX Informantion Resource Co.
1985	SEAFORD MECHANICAL CORP	NYNEX Information Resources Company
1976	BITUMEN RENTAL & REPR CORP	New York Telephone
1960	BITUMEN WELDING SUPL CO INC	New York Telephone

211 BANKER

Year	Uses	Source
1928	SAMPLE JOHN C CONSLTG ENGR	New York Telephone
	INDUSTRIAL IRON CO	New York Telephone

218 BANKER

Year	Uses	Source
1992	M A E TRUCKING CORP	NYNEX Informantion Resource Co.

221 BANKER

Year	Uses	Source
1992	EVERS ARTHUR J INC	NYNEX Informantion Resource Co.
1985	EVERS ARTHUR J INC	NYNEX Information Resources Company
1976	EVERS ARTHUR J INC	New York Telephone
1960	EVERS ARTHUR J INC	New York Telephone

234 BANKER

Year	Uses	Source
1992	WORLD WIDE MARBLE & GRANITE CORP	NYNEX Informantion Resource Co.
1985	INDUSTRI IRON & STEEL PRODS CO	NYNEX Information Resources Company
1976	INDUSTRL IRON & STEEL PRODS CO	New York Telephone
1960	INDUSTRIAL IRON & STEEL PRODS CO	New York Telephone

239 BANKER

Year	Uses	Source
1992	RALMAR FABRICS INC	NYNEX Informantion Resource Co.
	ANDOVER PROTECTION SYSTEMS INC	NYNEX Informantion Resource Co.
	CARMEN TEXTILES CORP	NYNEX Informantion Resource Co.
1985	RALMAR FABRICS INC	NYNEX Information Resources Company

FINDINGS

Year	Uses	Source
1985	PENNANT SPORTSWEAR INC	NYNEX Information Resources Company
	KOZEE KOMFORT PRODS INC	NYNEX Information Resources Company
	GLO-BEST FINISHERS INC	NYNEX Information Resources Company
1976	KOZEE KOMFORT PRODS INC	New York Telephone
	MOBILE KNITTING MILLS INC	New York Telephone
	RALMAR FABRICS INC	New York Telephone

BANKER 3495395

239 BANKER 3495395

Year	Uses	Source
1997	SMART William H	NYNEX

BANKER H LARCHONT NY

190 BANKER H LARCHONT NY

Year	Uses	Source
1934	NELSON A WALTER PRES-TREAS HALCO STEEL SASH CO INC	R. L. Polk & Co.

BANKER R MOUNT VERNON NY

190 BANKER R MOUNT VERNON NY

Year	Uses	Source
1934	MOSEMAN A LINCOLN SEC HALCO STEEL SASH CO INC	R. L. Polk & Co.

BANKER ST

141 BANKER ST

Year	Uses	Source
2005	Splendor Marble LL C	Hill-Donnelly Corporation
2000	JUN K CORP	Cole Information Services

143 BANKER ST

Year	Uses	Source
2005	Steeldeck Ny Inc	Hill-Donnelly Corporation
2000	DIRECT EFFECTS	Cole Information Services
1997	Superior Locations Van Svce	NYNEX

FINDINGS

Banker St

145 Banker St

Year	Uses	Source
2010	STEELDECK NY INC	EDR Digital Archive
	STEELDECK NY INC	EDR Digital Archive

BANKER ST

145 BANKER ST

Year	Uses	Source
2000	E S C	Cole Information Services

Banker St

150 Banker St

Year	Uses	Source
2014	KEBAPOLIS LLC	EDR Digital Archive
	KEBAPOLIS LLC	EDR Digital Archive
2010	MUSTANG BULK CARRIERS INC	EDR Digital Archive
	CLASSIC FUEL OIL CORP	EDR Digital Archive
	MODEL PETROLEUM INC	EDR Digital Archive
	MODEL PETROLEUM INC	EDR Digital Archive
	MUSTANG BULK CARRIERS INC	EDR Digital Archive
	CLASSIC FUEL OIL CORP	EDR Digital Archive

152 Banker St

Year	Uses	Source
2014	STEELCRAFT MASTERS INC	EDR Digital Archive
	MATTHEW FAIRBANK DESIGN	EDR Digital Archive
	STEELCRAFT MASTERS INC	EDR Digital Archive
	MATTHEW FAIRBANK DESIGN	EDR Digital Archive
2010	STEELCRAFT MASTERS INC	EDR Digital Archive
	STEELCRAFT MASTERS INC	EDR Digital Archive

BANKER ST

152 BANKER ST

Year	Uses	Source
2005	Steelcraft Masters Inc	Hill-Donnelly Corporation
2000	PTRSNT FN ARTS INC	Cole Information Services

Year	Uses	Source
2000	SUN BEE TRADE CORP	Cole Information Services

159 BANKER ST

Year	Uses	Source
1973	Selective Books Inc	New York Telephone
1970	Selective Books Inc	New York Telephone

Banker St

168 Banker St

Year	Uses	Source
2014	CORZO CONTRACTING CO INC	EDR Digital Archive
	CORZO CONTRACTING CO INC	EDR Digital Archive

BANKER ST

179 BANKER ST

Year	Uses	Source
2005	G &I Auto Repair Ctr 15s	Hill-Donnelly Corporation
2000	G & I AUTO RPR CTR	Cole Information Services
1997	G & I Auto Repair Center	NYNEX

Banker St

190 Banker St

Year	Uses	Source
2010	CORZO CONTRACTING CO INC	EDR Digital Archive
	CORZO CONTRACTING CO INC	EDR Digital Archive

BANKER ST

190 BANKER ST

Year	Uses	Source
2005	Coro Contracting Co	Hill-Donnelly Corporation
2000	CORZO CNTRCTNG CO	Cole Information Services
	TIMOTHY MCADAMS	Cole Information Services
1997	Corzo Contrctng Co Inc	NYNEX
	Elsner Engineering Works Inc	NYNEX
	Harnden Inc	NYNEX
1949	Nelco Rity Corpn	New York Telephone Company
	Halco Steel Sash Co	New York Telephone Company

FINDINGS

Year	Uses	Source
1949	Halback C E & Co ornmtl iron & steel	New York Telephone Company
1945	Halco Steel Sash Co	New York Telephone
	Nelco Rity Corpn	New York Telephone
	Halback C E & Co ornmtl iron & steel	New York Telephone
1940	Halback C E & Co ornmtl iron & steel	New York Telephone
	Halco Steel Sash Co	New York Telephone
	Nelco Rity Corpn	New York Telephone

192 BANKER ST

Year	Uses	Source
1973	Cavalier Multicolor Corp	New York Telephone
1940	Schluter Chak J inc tanks stcks	New York Telephone

Banker St

193 Banker St

Year	Uses	Source
2010	FASTWAY TOWING & COLLISION	EDR Digital Archive
	WEMAKE CORP	EDR Digital Archive
	WEMAKE CORP	EDR Digital Archive
	FASTWAY TOWING & COLLISION	EDR Digital Archive

BANKER ST

193 BANKER ST

Year	Uses	Source
2005	Myssura Trading Co	Hill-Donnelly Corporation
	Fastway Towing & Collision	Hill-Donnelly Corporation

Banker St

195 Banker St

Year	Uses	Source
2014	U-HAUL COMPANY	EDR Digital Archive
	U-HAUL COMPANY	EDR Digital Archive

BANKER ST

200 BANKER ST

Year	Uses	Source
1940	Blenner John bldr	New York Telephone

FINDINGS

Banker St

202 Banker St

Year	Uses	Source
2014	HALCION GOURMET	EDR Digital Archive
	HALCION GOURMET	EDR Digital Archive
2010	HALCION GOURMET	EDR Digital Archive
	HALCION GOURMET	EDR Digital Archive

BANKER ST

202 BANKER ST

Year	Uses	Source
2000	MAJOR BODY & FENDER	Cole Information Services
1997	Major Queen Body Fender	NYNEX
1973	Bitumen Welding Supl Co Inc	New York Telephone
	Bitumen Rental & Repr Corp	New York Telephone
1970	Bitumen Weldinq Supl Co Inc	New York Telephone
	Bitumen Rental & Repr	New York Telephone

Banker St

211 Banker St

Year	Uses	Source
2014	W H CHRISTIAN & SONS INC	EDR Digital Archive
	W H CHRISTIAN & SONS INC	EDR Digital Archive
2010	W H CHRISTIAN & SONS INC	EDR Digital Archive
	W H CHRISTIAN & SONS INC	EDR Digital Archive

221 Banker St

Year	Uses	Source
2014	PROTOTYPE REALTY CORP	EDR Digital Archive
	KALISH HOWARD	EDR Digital Archive
	KALISH HOWARD	EDR Digital Archive
	PROTOTYPE REALTY CORP	EDR Digital Archive
2010	SCULPTVISION	EDR Digital Archive
	PROTOTYPE REALTY CORP	EDR Digital Archive
	PROTOTYPE REALTY CORP	EDR Digital Archive
	SCULPTVISION	EDR Digital Archive

FINDINGS

BANKER ST

221 BANKER ST

Year	Uses	Source
2005	h Kallsh Howard	Hill-Donnelly Corporation
2000	CLIFF SAPAR	Cole Information Services
	IAN COUCH	Cole Information Services

Banker St

233 Banker St

Year	Uses	Source
2014	DAEDALUS DESIGN & PROD INC	EDR Digital Archive
	DAEDALUS DESIGN & PROD INC	EDR Digital Archive
2010	DAEDALUS DESIGN & PROD INC	EDR Digital Archive
	DAEDALUS DESIGN & PROD INC	EDR Digital Archive

BANKER ST

233 BANKER ST

Year	Uses	Source
2005	Daedalus Design & Production	Hill-Donnelly Corporation

Banker St

234 Banker St

Year	Uses	Source
2014	ABC WORLDWIDE STONE TRDG LLC	EDR Digital Archive
	ABC WORLDWIDE STONE TRDG LLC	EDR Digital Archive
2010	ABC WORLDWIDE STONE TRDG LLC	EDR Digital Archive
	ABC WORLDWIDE STONE TRDG LLC	EDR Digital Archive

BANKER ST

234 BANKER ST

Year	Uses	Source
2005	Abe Worldwide Stone Trading	Hill-Donnelly Corporation
2000	WORLD MARBLE & GRNT	Cole Information Services
1997	World Wide Marble & Granite Corp	NYNEX

FINDINGS

Banker St

239 Banker St

Year	Uses	Source
2014	JELLIO INC	EDR Digital Archive
	ANDOVER PROTECTION SYSTEMS	EDR Digital Archive
	HEATONIST LLC	EDR Digital Archive
	JELLIO INC	EDR Digital Archive
	ANDOVER PROTECTION SYSTEMS	EDR Digital Archive
	HEATONIST LLC	EDR Digital Archive
2010	WINTERFORD INC	EDR Digital Archive
	ANDOVER PROTECTION SYSTEMS	EDR Digital Archive
	WINTERFORD INC	EDR Digital Archive
	ANDOVER PROTECTION SYSTEMS	EDR Digital Archive

BANKER ST

239 BANKER ST

Year	Uses	Source
2005	Andover Protection Systems Inc	Hill-Donnelly Corporation
2000	JEREMY ANGIER	Cole Information Services
	TAKAKO AZUMA	Cole Information Services
	DAVID Y CHOW	Cole Information Services
	RETO HALME	Cole Information Services
	NAOMI KURITA	Cole Information Services
	WISTER D LAMB	Cole Information Services
	ANDREW LYGHT	Cole Information Services
	NATALIE MOORE	Cole Information Services
	ELLIE MURPHY	Cole Information Services
	EDWARD ROSTON	Cole Information Services
	GUY SMIT	Cole Information Services
	LINARES ELIAS	Cole Information Services
	RALMAR FABRICS INC	Cole Information Services
1997	Ralmar Fabrics Inc	NYNEX
	AZUMA Takako	NYNEX
	BOAK N S	NYNEX
	CHOW David V K	NYNEX
	KUCERA D	NYNEX
	LAMB Wister D	NYNEX
	LYGHT Andrew	NYNEX

FINDINGS

Year	Uses	Source
1997	MURPHY Ellie	NYNEX
	PLEASANTS Robert	NYNEX
	POLESCNNER Paula	NYNEX
	ROSTON Edward	NYNEX
	SCHUMACHER Elisha	NYNEX
	SCHUMACHER Elisha	NYNEX
	SINGER J	NYNEX
	SMIT GUY	NYNEX
	TUNICK Dawny	NYNEX
1973	Kozee Komfort Prods Inc	New York Telephone
	Ralmar Fabrics Inc	New York Telephone
1970	Kozee Komfort Prods Inc	New York Telephone
	Ralmar Fabrics Inc	New York Telephone

BANKR

150 BANKR

Year	Uses	Source
1960	Eagle Barrel Svce Co	New York Telephone Company
1949	Eagle Barrel Svce Co	New York Telephone Company
1945	Eagle Barrel Svce Inc	New York Telephone
	Dwyer Winifred Miss	New York Telephone

152 BANKR

Year	Uses	Source
1960	Zitt Arthur b	New York Telephone Company
	Spirit Fluid Mfg Corp	New York Telephone Company
1949	Rowe Paint Co	New York Telephone Company
	ROWE C L CORP enamis	New York Telephone Company
1940	Rowe Paint Co	New York Telephone
	Rowe C L Corp enamls	New York Telephone

190 BANKR

Year	Uses	Source
1960	Schultz Engnreg Corp	New York Telephone Company

192 BANKR

Year	Uses	Source
1960	WASHEX MACHY CORP	New York Telephone Company

Year	Uses	Source
1949	Fabric Launrdry & Dry Cleaning Machy Corp	New York Telephone Company
1945	Fabric Laundry & Dry Cleaning Machy Corp	New York Telephone

200 BANKR

Year	Uses	Source
1945	Bitumen Welding Supl Co	New York Telephone

202 BANKR

Year	Uses	Source
1960	BITUMEN WELDING SUPL CO INC	New York Telephone Company
1949	Bitumen Welding Supl Co Inc	New York Telephone Company

211 BANKR

Year	Uses	Source
1949	Industrl Iron & Steel Prods Co	New York Telephone Company
1945	Industrl Iron & Steel Prods Co	New York Telephone
1940	Sample John C consltg engr	New York Telephone
	Industrl Iron Co Inc	New York Telephone

219 BANKR

Year	Uses	Source
1949	Atlantic Steel Corp	New York Telephone Company

221 BANKR

Year	Uses	Source
1960	Evers Arthur J Inc	New York Telephone Company

234 BANKR

Year	Uses	Source
1960	Industrial Iron & Steel Prods Co	New York Telephone Company

BANKR st

150 BANKR st

Year	Uses	Source
1973	Eagle Barrel Svce Co	New York Telephone
1970	Eagle Barrel Svce Co	New York Telephone

FINDINGS

BANKR St

150 BANKR St

Year	Uses	Source
1965	Eagle Barrei Svce Co	New York Telephone

BANKR st

152 BANKR st

Year	Uses	Source
1973	Anglo Chemcl & Rubbr Corp	New York Telephone
1970	Anglo Chemcl & Rubbr Corp	New York Telephone

BANKR St

152 BANKR St

Year	Uses	Source
1965	Anglo Chemcl & Rubbr Corp	New York Telephone

BANKR st

190 BANKR st

Year	Uses	Source
1973	Schultz Engnrng Corp	New York Telephone
1970	Schultz Engnrng Corp	New York Telephone

BANKR St

190 BANKR St

Year	Uses	Source
1965	Schultz Engnrng Corp	New York Telephone

BANKR st

192 BANKR st

Year	Uses	Source
1970	Carmel Const Corp	New York Telephone

FINDINGS

BANKR St

192 BANKR St

Year	Uses	Source
1965	Carmel Const Corp	New York Telephone

202 BANKR St

Year	Uses	Source
1965	BITUMEN WELDING SUPL CO INC	New York Telephone

BANKR st

221 BANKR st

Year	Uses	Source
1973	Evers Arthnr J Inc	New York Telephone
1970	Evers Arthur J Inc	New York Telephone

BANKR St

221 BANKR St

Year	Uses	Source
1965	Evers Arthur J Inc	New York Telephone

BANKR st

234 BANKR st

Year	Uses	Source
1973	Industrl Iron & Steel Prods Co	New York Telephone
1970	Industrl Iron & Steel Prods Co	New York Telephone

BANKR St

234 BANKR St

Year	Uses	Source
1965	Industrl Iron & Steel Prods Co	New York Telephone

DOBBIN

81 DOBBIN

Year	Uses	Source
1934	FEIDELER FRANK R	R. L. Polk & Co.

FINDINGS

95 DOBBIN

Year	Uses	Source
1992	LION DIE CUTNG CO INC	NYNEX Informantion Resource Co.
	LION OFC SUPL	NYNEX Informantion Resource Co.
	LYNDON ANDREW	NYNEX Informantion Resource Co.
	ARKANSAS JIM	NYNEX Informantion Resource Co.
	DISCOVERY EXPRESS	NYNEX Informantion Resource Co.
	KALINA FASHIONS INC	NYNEX Informantion Resource Co.
1985	LION DIE CUTNG CO INC	NYNEX Information Resources Company
	OSWALD KERMIT	NYNEX Information Resources Company
1934	ANDRAS CHAS V-PRES RELIANCE BRONZE & STEEL CORP	R. L. Polk & Co.
	HESS GEO C V-PRES RELIANCE BRONZE & STEEL CORP	R. L. Polk & Co.
	RAPPAPORT JACOB A PRES RELLANCE BRONZE & STEEL CORP	R. L. Polk & Co.

103 DOBBIN

Year	Uses	Source
1992	SPIVEY RICHARD	NYNEX Informantion Resource Co.
1985	SPIVEY RICHARD	NYNEX Information Resources Company

105 DOBBIN

Year	Uses	Source
1992	ULTRA SHINE AUTO SPA INC	NYNEX Informantion Resource Co.
	JOMICDAN REALTY CORP	NYNEX Informantion Resource Co.
1985	DEL ROSSO M CARTING CO	NYNEX Information Resources Company
1976	CHERNIN IRON WKS	New York Telephone

108 DOBBIN

Year	Uses	Source
1992	CELTIC WOODWORKING CORP	NYNEX Informantion Resource Co.
1985	CELTIC WOODWORKING CORP	NYNEX Information Resources Company
1976	BEST METROPOLITAN	New York Telephone
1934	DOBBIN WET WASH LAUNDRY NY ALEX MCKILLOP PRES-TREAS DANL MCKILLOP SEC	R. L. Polk & Co.
	MCKILLOP BROS WIPING MATERIALS MFTS	R. L. Polk & Co.

FINDINGS

111 DOBBIN

Year	Uses	Source
1934	LANDOLT HENRY W V-PRES PENN BRASS & BRONZE WKS INC	R. L. Polk & Co.
	LANDOLT FRED H SEC PENN BRASS & BRONZE WKS INC	R. L. Polk & Co.
	LANDOLT E TREAS PENN BRASS & BRONKE WKS INC	R. L. Polk & Co.

115 DOBBIN

Year	Uses	Source
1985	HONEY BUNCH HANDBAGS INC	NYNEX Information Resources Company

117 DOBBIN

Year	Uses	Source
1992	BUTTON TOUCH CO	NYNEX Informantion Resource Co.
	STACY CHARLES INC	NYNEX Informantion Resource Co.
	WORDEN FRED	NYNEX Informantion Resource Co.

120 DOBBIN

Year	Uses	Source
1992	T & L PIPEHANGERS AND STEEL FABRICATOR INC	NYNEX Informantion Resource Co.
1985	DESANTIS CREATION IN METAL INC	NYNEX Information Resources Company

121 DOBBIN

Year	Uses	Source
1992	BALL EDWARD R	NYNEX Informantion Resource Co.
	CAMHI L	NYNEX Informantion Resource Co.
	GRUNTOWICZ PIOTR	NYNEX Informantion Resource Co.
	KROL MARIOLA	NYNEX Informantion Resource Co.
	KUCHIBA ASSOCIATE	NYNEX Informantion Resource Co.
	KUCHIBA KUNIHIKO	NYNEX Informantion Resource Co.
	OSOWIECKI N	NYNEX Informantion Resource Co.
1985	KUCHIBA ASSOCIATE	NYNEX Information Resources Company
	KUCHIBA KUNIHIKO	NYNEX Information Resources Company
	OSOWIECKI N	NYNEX Information Resources Company
	ZYLAK G	NYNEX Information Resources Company
1980	KILLMAN JOSEFF	New York Telephone
	OSOWIECKI N	New York Telephone
1976	OSOWIECKI N	New York Telephone
	YURGEL STEVEN	New York Telephone

Year	Uses	Source
1934	GORICKI LEOPOLD GRO H	R. L. Polk & Co.
	HUBER FREDK CLK R	R. L. Polk & Co.

DOBBIN 150

95 DOBBIN 150

Year	Uses	Source
1934	RELIANCE BRONZE & STEEL CORP (NY) JACOB A PRES CHAS ANDRAS AND GEO C HESS V	R. L. Polk & Co.

DOBBIN 60

111 DOBBIN 60

Year	Uses	Source
1934	PENN BRASS & BRONZO WORKS INC (NY)	R. L. Polk & Co.

DOBBIN ST

87 DOBBIN ST

Year	Uses	Source
2005	Mult Unit Address	Hill-Donnelly Corporation
	Number204 Brazen Jessica	Hill-Donnelly Corporation
	Gentles Cle	Hill-Donnelly Corporation
	Matsuno Mild 4 Number 209 Mtustonen Alex	Hill-Donnelly Corporation
	Number210 Nell Megan	Hill-Donnelly Corporation
	Number203 Powellt J	Hill-Donnelly Corporation
	Number211 Smith Marcus v	Hill-Donnelly Corporation
	Number211 Spector Shayne	Hill-Donnelly Corporation

Dobbin St

95 Dobbin St

Year	Uses	Source
2014	LION DIE-CUTTING CO INC	EDR Digital Archive
	LION OFFICE SUPPLIES	EDR Digital Archive
	KAREN DSILVA CREATIVE SVCS INC	EDR Digital Archive
	LION DIE-CUTTING CO INC	EDR Digital Archive
	LION OFFICE SUPPLIES	EDR Digital Archive
	KAREN DSILVA CREATIVE SVCS INC	EDR Digital Archive

FINDINGS

Year	Uses	Source
2010	KAREN DSILVA CREATIVE SVCS INC	EDR Digital Archive
	LION OFFICE SUPPLIES	EDR Digital Archive
	GREENPOINT ORIGINALS	EDR Digital Archive
	MELISSA MCELROY ART AND DESIGN	EDR Digital Archive
	BACK2FRONT	EDR Digital Archive
	FIRSTRIDE	EDR Digital Archive
	SUPERCHIEF INC	EDR Digital Archive
	LION DIE-CUTTING CO INC	EDR Digital Archive
	KAREN DSILVA CREATIVE SVCS INC	EDR Digital Archive
	LION OFFICE SUPPLIES	EDR Digital Archive
	GREENPOINT ORIGINALS	EDR Digital Archive
	MELISSA MCELROY ART AND DESIGN	EDR Digital Archive
	BACK2FRONT	EDR Digital Archive
	FIRSTRIDE	EDR Digital Archive
	SUPERCHIEF INC	EDR Digital Archive
	LION DIE-CUTTING CO INC	EDR Digital Archive

DOBBIN ST

95 DOBBIN ST

Year	Uses	Source
2005	Rafter Art	Hill-Donnelly Corporation
	h Arkansas Jim	Hill-Donnelly Corporation
	Dsilva Karen	Hill-Donnelly Corporation
	L on Die Cutting Co	Hill-Donnelly Corporation
	Pallion Packagng Co	Hill-Donnelly Corporation
2000	JIM ARKANSAS	Cole Information Services
	BYRON KIRM	Cole Information Services
	PAUL H RAMIREZ	Cole Information Services
	HONGS CUTTING INC	Cole Information Services
	LION DIE CUT CO	Cole Information Services
	LION OFC SUPL	Cole Information Services
1997	Lion Ofc Supl	NYNEX
	ARKANSAS Jim	NYNEX
	RAMIREZ Paul Henry	NYNEX
	Lion Die Cutting Co Inc	NYNEX
	Hongs Cutting Inc	NYNEX

FINDINGS

Dobbin St

103 Dobbin St

Year	Uses	Source
2014	RICHARDS PLUMBING & HTG CO INC	EDR Digital Archive
	RICHARDS FIRE PROTECTION	EDR Digital Archive
	RICHARDS PLUMBING & HTG CO INC	EDR Digital Archive
	RICHARDS FIRE PROTECTION	EDR Digital Archive
2010	RICHARDS FIRE PROTECTION	EDR Digital Archive
	RICHARDS PLUMBING & HTG CO INC	EDR Digital Archive
	RICHARDS FIRE PROTECTION	EDR Digital Archive
	RICHARDS PLUMBING & HTG CO INC	EDR Digital Archive

DOBBIN ST

103 DOBBIN ST

Year	Uses	Source
2005	h Barchowsky Damien	Hill-Donnelly Corporation
	Richards Fire Protection Corp	Hill-Donnelly Corporation
	Richards Plumbing & Heating	Hill-Donnelly Corporation
2000	T & L & STEEL FAB INC	Cole Information Services
	DAMIEN BARCHOWSKY	Cole Information Services
1997	BARCHOWSKY Damien	NYNEX
	Terra Chips	NYNEX
	Dana Alexander Inc	NYNEX

Dobbin St

105 Dobbin St

Year	Uses	Source
2010	DIAMOND GRANITE CORPORATION	EDR Digital Archive
	ICE STONE WORK INC	EDR Digital Archive
	ICE STONE WORK INC	EDR Digital Archive
	DIAMOND GRANITE CORPORATION	EDR Digital Archive

DOBBIN ST

105 DOBBIN ST

Year	Uses	Source
2000	JOMICDAN RLTY CORP	Cole Information Services
1997	Jomicdan Realty Corp	NYNEX

Year	Uses	Source
1973	Chernin Iron Wks	New York Telephone

Dobbin St

108 Dobbin St

Year	Uses	Source
2010	DESIGN CRAFT CORP	EDR Digital Archive
	DESIGN CRAFT CORP	EDR Digital Archive

DOBBIN ST

108 DOBBIN ST

Year	Uses	Source
2005	Cettc Cabinet Corp	Hill-Donnelly Corporation
2000	CELTIC CBNT CORP	Cole Information Services
1997	Celtic Woodworking Corp	NYNEX
1973	Best Motor Rental	New York Telephone
1949	Diamond Overall & Uniform Dry Cleaning Co	New York Telephone Company
	Genl Towet & Apron Supl Co	New York Telephone Company
1945	Genl Towel & Apron Supl Co	New York Telephone
	Diamond Overall & Uniform Dry Cleaning Co	New York Telephone

111 DOBBIN ST

Year	Uses	Source
1945	Penn Brass & Bronze Wks	New York Telephone
1940	Penn Brass & Bronze Wks	New York Telephone

112 DOBBIN ST

Year	Uses	Source
1940	Reliable Fireproof Sash & Door Corpn	New York Telephone

Dobbin St

115 Dobbin St

Year	Uses	Source
2014	CRACOVIA GENERAL CONTRACTORS	EDR Digital Archive
	CRACOVIA GENERAL CONTRACTORS	EDR Digital Archive
2010	CRACOVIA GENERAL CONTRACTORS	EDR Digital Archive
	SOPOT LIGHT AND PWR ELC CONTRS	EDR Digital Archive

Year	Uses	Source
2010	FALCON PLISH VLLEYBALL CLB INC	EDR Digital Archive
	CRACOVIA GENERAL CONTRACTORS	EDR Digital Archive
	FALCON PLISH VLLEYBALL CLB INC	EDR Digital Archive
	SOPOT LIGHT AND PWR ELC CONTRS	EDR Digital Archive

DOBBIN ST

115 DOBBIN ST

Year	Uses	Source
2005	Cracovia General Contracting	Hill-Donnelly Corporation
2000	A ALAN BACCHIOCHI	Cole Information Services
	APARTMENTS	Cole Information Services
	CHARLES BRAUN	Cole Information Services
1997	ROCHMAN Gregg	NYNEX
	BRAUN Charles	NYNEX
1973	Epact Corp	New York Telephone

Dobbin St

117 Dobbin St

Year	Uses	Source
2014	MONARC LLC	EDR Digital Archive
	SPROUT A REVOLUTION INC	EDR Digital Archive
	TRUTH AND SOUL	EDR Digital Archive
	DOBBIN STUDIOS LLC	EDR Digital Archive
	SPROUT A REVOLUTION INC	EDR Digital Archive
	TRUTH AND SOUL	EDR Digital Archive
	DOBBIN STUDIOS LLC	EDR Digital Archive
	MONARC LLC	EDR Digital Archive
2010	JULIAN RICHARDS LLC	EDR Digital Archive
	MOON & SNOW INC	EDR Digital Archive
	GOLIATH VISUAL SPACE INC	EDR Digital Archive
	BROOKLYN OENOLOGY LLC	EDR Digital Archive
	DOBBIN STUDIOS LLC	EDR Digital Archive
	BROOKLYN OENOLOGY LLC	EDR Digital Archive
	DOBBIN STUDIOS LLC	EDR Digital Archive
	JULIAN RICHARDS LLC	EDR Digital Archive
	MOON & SNOW INC	EDR Digital Archive
	GOLIATH VISUAL SPACE INC	EDR Digital Archive

FINDINGS

DOBBIN ST

117 DOBBIN ST

Year	Uses	Source
2005	Rosenthal Scott	Hill-Donnelly Corporation
	h Post C N	Hill-Donnelly Corporation
	London Nick	Hill-Donnelly Corporation
	h Moore C	Hill-Donnelly Corporation
2000	WINKLER & WINKLER	Cole Information Services
	C N POST	Cole Information Services
	MATTHEW S POLHAMUS	Cole Information Services
	RICK ZARAGOZA	Cole Information Services
	ELIZABETH PARDUE	Cole Information Services
	TORU HAYASHI	Cole Information Services
1997	NYA Warehouse	NYNEX
	Winkler & Winkler	NYNEX

120 DOBBIN ST

Year	Uses	Source
2005	T & L Pipehangers & Steel Inc	Hill-Donnelly Corporation
1997	T & L Pipehangers And Steel Fabricator Inc	NYNEX
1945	Natl Cooperage Ca Inc	New York Telephone
1940	Natl Cooperage Co Inc	New York Telephone

Dobbin St

121 Dobbin St

Year	Uses	Source
2014	JONATHAN GRANT W	EDR Digital Archive
	JONATHAN GRANT W	EDR Digital Archive
2010	H K RENOVATIONS INC	EDR Digital Archive
	COMA	EDR Digital Archive
	H K RENOVATIONS INC	EDR Digital Archive
	COMA	EDR Digital Archive

DOBBIN ST

121 DOBBIN ST

Year	Uses	Source
2005	a Dowiecki N	Hill-Donnelly Corporation

FINDINGS

Year	Uses	Source
2005	Thomas Brian M	Hill-Donnelly Corporation
	L Martynick Vera	Hill-Donnelly Corporation
	Lorelli John	Hill-Donnelly Corporation
	Number1 L Kuchiba Kunlhiko	Hill-Donnelly Corporation
	Coats Matthew	Hill-Donnelly Corporation
	h Blatter Coma C	Hill-Donnelly Corporation
	Blatter C	Hill-Donnelly Corporation
	Number4 LE Bamhll Anne	Hill-Donnelly Corporation
	Multi Unit Address	Hill-Donnelly Corporation
2000	KUCHIBA ASSOCIATE	Cole Information Services
	3 ANTONETTA TROIANO	Cole Information Services
	EWA SZWED	Cole Information Services
	N OSOWIECKI	Cole Information Services
	ARKADIUSZ MAZURUK	Cole Information Services
	7 VERA M MARTYNICK	Cole Information Services
	KUNIHIKO KUCHIBA	Cole Information Services
	ROB HANNIGAN	Cole Information Services
	6 C BLATTER	Cole Information Services
	C BLATTER-COMA	Cole Information Services
1997	Kuachiba Associate	NYNEX
	BLATTER C	NYNEX
	JOHNSON Chad	NYNEX
	LARKSPUR Ruby	NYNEX
	LUGO Marlin	NYNEX
	MARTYNICK Vera	NYNEX
	MUSACCHI Waker	NYNEX
	OSOWIECKI N	NYNEX
1973	Finneran Joseph	New York Telephone
	Lopez Aristedes	New York Telephone
	Yurgel Steven	New York Telephone
1970	Finneran Joseph	New York Telephone

DOBBINS

121 DOBBINS

Year	Uses	Source
1934	ROBINSON ARTH STAMPER H	R. L. Polk & Co.
	MARTIN JAS LAB R	R. L. Polk & Co.
	MAJESKI FRANK IRON MLDR H	R. L. Polk & Co.

Year	Uses	Source
1934	STANGENBERG FRANK WTCHMN H	R. L. Polk & Co.

DOBIN

95 DOBIN

Year	Uses	Source
1976	PETERS BROS COATING & LAMINATING CO INC	New York Telephone
1960	PETERS BROS RUBBER CO INC	New York Telephone

103 DOBIN

Year	Uses	Source
1960	EMPRESS PRODS INC	New York Telephone
	NY STAMPING CO	New York Telephone

108 DOBIN

Year	Uses	Source
1960	NATL OVERALL & DRY CLEANG CO	New York Telephone
	BEST TOWEL & LINEN SUPL INC	New York Telephone
	Natl Uniform Co	New York Telephone Company
	Natl Overall & Dry Cleang Co	New York Telephone Company
	Best Towel & Linen Supl Inc	New York Telephone Company
	NATL UNIFORM CO	New York Telephone

115 DOBIN

Year	Uses	Source
1960	REGAL CHEMICAL CORPORATION	New York Telephone
	Regal Chemical Corporation	New York Telephone Company
	HEILIG THEN B	New York Telephone

120 DOBIN

Year	Uses	Source
1949	King Spring Prods Co Inc	New York Telephone Company

121 DOBIN

Year	Uses	Source
1997	KUCHIBA	NYNEX
1992	TROIANO ANTONETTA	NYNEX Informantion Resource Co.
1985	TROIANO PETER	NYNEX Information Resources Company
1980	TROIANO PETER	New York Telephone
1976	LASKER ALFRED A	New York Telephone

FINDINGS

Year	Uses	Source
1976	NOVAK ADAM	New York Telephone
	TROIANO PETER	New York Telephone
1960	BOBAR EDW J	New York Telephone
	FANNON MICHL	New York Telephone
	LASKER ALFRED A	New York Telephone
	MAKOWSKI IRENE MRS	New York Telephone
	NOVAK ADAM	New York Telephone
	TROIANO PETER	New York Telephone
	Bobar Edw J	New York Telephone Company
	Fannon Michl	New York Telephone Company
	Lasker Alfred A	New York Telephone Company
	Makowski Irene Mrs	New York Telephone Company
	Novak Adam	New York Telephone Company
	Troiano Peter	New York Telephone Company
1949	Haberski Jost G	New York Telephone Company
	Rodowicz Cecelia	New York Telephone Company

DOBIN st

95 DOBIN st

Year	Uses	Source
1973	Peters Bros Coating & Lamninating CO Inc	New York Telephone
1970	Peters Bros Coating & Laminating Co Inc	New York Telephone

103 DOBIN st

Year	Uses	Source
1970	NY Stampg Co	New York Telephone
	Empress Prods Inc	New York Telephone

108 DOBIN st

Year	Uses	Source
1973	Natl Uniform Co	New York Telephone
	Natl Overall & Dry Cleang Co	New York Telephone
	Best Uniforms Co	New York Telephone
	BEST TOWEL & LINEN SUPL INC	New York Telephone
1970	Natl Uniform Co	New York Telephone
	Best Uniforms Co	New York Telephone
	BEST TOWEL & LINEN SUPL INC	New York Telephone

FINDINGS

DOBIN St

108 DOBIN St

Year	Uses	Source
1965	Best Uniforms Co	New York Telephone
	BEST TOWEL & LINEN SUPL INC	New York Telephone
	Natl Uniform Co	New York Telephone

DOBIN st

115 DOBIN st

Year	Uses	Source
1970	Heilig Theo b	New York Telephone
	Regal Chemical Corporation	New York Telephone

DOBIN St

115 DOBIN St

Year	Uses	Source
1965	Regal Chemical Corporation	New York Telephone

DOBIN st

121 DOBIN st

Year	Uses	Source
1973	Lasker Alfred A	New York Telephone
	Novak Adam	New York Telephone
	Troiano Peter	New York Telephone
1970	Lasker Alfred A	New York Telephone
	Novak Adam	New York Telephone
	Troiano Peter	New York Telephone
	Yurgel Steven	New York Telephone

DOBIN St

121 DOBIN St

Year	Uses	Source
1965	Novak Adam	New York Telephone
	Lasker Alfred A	New York Telephone
	Fales Martin	New York Telephone
	Troiano Peter	New York Telephone

FINDINGS

DOBN

103 DOBN

Year	Uses	Source
1960	Empress Prods Inc	New York Telephone Company
	NY Stamping Co	New York Telephone Company
1949	Empress Prods Inc	New York Telephone Company
	NY Stamping Co	New York Telephone Company
1945	Empress Ware Prods Co	New York Telephone
	NY Stamping Co	New York Telephone
1940	Jacques C Beattie Co metl stmpng	New York Telephone
	NY Stamping Co	New York Telephone

DOBN St

103 DOBN St

Year	Uses	Source
1965	NY Stamping Co	New York Telephone

FRANKLIN

2 FRANKLIN

Year	Uses	Source
1940	Greenpoint Metal Co	New York Telephone
1934	HOWE WALTER H BLDG SUPPLIES	R. L. Polk & Co.
1928	HOWE WALTER H MSNS MTL	New York Telephone

6 FRANKLIN

Year	Uses	Source
1928	AUSTIN NICHOLS & CO WHOLESALE GROCERS	New York Telephone

8 FRANKLIN

Year	Uses	Source
1960	ANDY S DINER	New York Telephone
	Andys Diner	New York Telephone Company
1949	Andys Diner	New York Telephone Company
1945	Andys Diner	New York Telephone
1934	ATLANTIC STEEL TREATING CO	R. L. Polk & Co.
	BITETTI & VALOROSA RESTR	R. L. Polk & Co.
	DAVENPORT WM B WITH ATLANTIC STEEL TREATING CO	R. L. Polk & Co.

Year	Uses	Source
1928	BITETTI & VALOROSA IUNCH	New York Telephone

10 FRANKLIN

Year	Uses	Source
1992	PIEKUS PAULINA M	NYNEX Informantion Resource Co.
1985	PORYS FOOD CENTER	NYNEX Information Resources Company
1960	Greenpoint Svce Sta Inc	New York Telephone Company
	GREENPOINT SVCE STA INC	New York Telephone
1949	Natl Canine Prods Inc mfrs	New York Telephone Company
1945	Jacks Svce Sta	New York Telephone
1940	Petes Svce Sta	New York Telephone

10B FRANKLIN

Year	Uses	Source
1960	LETO ANTHONY J	New York Telephone

14L FRANKLIN

Year	Uses	Source
1960	STEPHAN ANTON BTCHR	New York Telephone

28A FRANKLIN

Year	Uses	Source
1934	GRAND AUTO BODY & RADIATOR CO	R. L. Polk & Co.

FRANKLIN PL

8 FRANKLIN PL

Year	Uses	Source
1928	MAHLER CHAS R	New York Telephone

10 FRANKLIN PL

Year	Uses	Source
1928	GLOWACKI WM R	New York Telephone
	ROBERTS CHAS H R	New York Telephone

FRANKLIN ST

3 FRANKLIN ST

Year	Uses	Source
2005	h Shpungin Diana v	Hill-Donnelly Corporation
	oes Grocery	Hill-Donnelly Corporation

FINDINGS

FRANKLIN St

4 FRANKLIN St

Year	Uses	Source
1965	HANDLER MEYER INC ofc	New York Telephone

Franklin St

7 Franklin St

Year	Uses	Source
2014	POPS POPULAR CLOTHING INC	EDR Digital Archive
	POPSCORP INC	EDR Digital Archive
	POPS POPULAR CLOTHING INC	EDR Digital Archive
	POPSCORP INC	EDR Digital Archive
2010	POPS POPULAR CLOTHING INC	EDR Digital Archive
	POPS POPULAR CLOTHING INC	EDR Digital Archive

FRANKLIN ST

7 FRANKLIN ST

Year	Uses	Source
2005	Pops Popular Clothing	Hill-Donnelly Corporation
1997	Pops Popular Clothing	NYNEX

FRANKLIN St

8 FRANKLIN St

Year	Uses	Source
1965	Clems Diner	New York Telephone

10 FRANKLIN St

Year	Uses	Source
1965	De La Parra Amelia	New York Telephone
	de La Parra Raphael	New York Telephone
	Greenpoint Svce Sta	New York Telephone
	Robertson John J genl contr	New York Telephone

FINDINGS

FRANKLIN ST

11 FRANKLIN ST

Year	Uses	Source
1997	Pat & Doms Custom Coach Inc	NYNEX

Franklin St

12 Franklin St

Year	Uses	Source
2014	YESHIVA AHAVAS ISRAEL	EDR Digital Archive
	7 EAST MAIN STREET LLC	EDR Digital Archive
	NORTHERN TERRITORY	EDR Digital Archive
	EASTERN METAL PLUMBING SUP INC	EDR Digital Archive
	YESHIVA AHAVAS ISRAEL	EDR Digital Archive
	7 EAST MAIN STREET LLC	EDR Digital Archive
	NORTHERN TERRITORY	EDR Digital Archive
	EASTERN METAL PLUMBING SUP INC	EDR Digital Archive
2010	POLY CRAFT INDUSTRIES CORP	EDR Digital Archive
	YESHIVA AHAVAS ISRAEL	EDR Digital Archive
	POLY CRAFT INDUSTRIES CORP	EDR Digital Archive
	YESHIVA AHAVAS ISRAEL	EDR Digital Archive

FRANKLIN ST

12 FRANKLIN ST

Year	Uses	Source
2005	Yeshiva Bnos Ahabvas	Hill-Donnelly Corporation
	Poly Craft	Hill-Donnelly Corporation
1997	Poly Craft	NYNEX

FRANKLIN st

12 FRANKLIN st

Year	Uses	Source
1973	Ace Cellophane & Polyethylene Corp	New York Telephone
1970	Ace Cellophane & Polyethylene Corp	New York Telephone

FINDINGS

FRANKLIN St

12 FRANKLIN St

Year	Uses	Source
1965	Warner Dog Food Co Inc	New York Telephone
	Dri Food Prods Inc	New York Telephone

FRANKLIN st

17 FRANKLIN st

Year	Uses	Source
1973	Aceste Truckg Co Inc	New York Telephone

Franklin St

18 Franklin St

Year	Uses	Source
2014	ATC LUGGAGE INC	EDR Digital Archive
	ATC INC	EDR Digital Archive
	ATC LUGGAGE INC	EDR Digital Archive
	ATC INC	EDR Digital Archive

FRANKUN ST

7 FRANKUN ST

Year	Uses	Source
2000	POPS PPLR CLTHNG	Cole Information Services

FRNKIN st

17 FRNKIN st

Year	Uses	Source
1970	Aceste Truckg Co Inc	New York Telephone

GEAN st

1397 GEAN st

Year	Uses	Source
1973	Daniel Gwendolyn	New York Telephone

FINDINGS

GEM

26 GEM

Year	Uses	Source
1940	Irving Smoked Fish Co ofc	New York Telephone
	Warehse	New York Telephone
1934	GREEN CHAS AUTO GARAGE	R. L. Polk & Co.
	HILLEBRAND THEO TRUCKING	R. L. Polk & Co.

30 GEM

Year	Uses	Source
1997	Arcee Sales Co	NYNEX
	ACME SMOKED FISH CORP	NYNEX
1992	ACME SMOKED FISH CORP	NYNEX Informantion Resource Co.
	ARCEE SALES CO	NYNEX Informantion Resource Co.
1985	ACME SMOKED FISH CORP	NYNEX Information Resources Company
	ARCEE SALES CO	NYNEX Information Resources Company
1980	ACME SMOKED FISH CORP	New York Telephone
	ARCEE SALES CO	New York Telephone
1976	ARCEE SALES CO	New York Telephone
	ACME SMOKED FISH CORP	New York Telephone
1960	ACME SMOKED FISH CORP	New York Telephone
	CASLOW RUBIN FISH	New York Telephone

32 GEM

Year	Uses	Source
1960	NORTH SIDE FUEL OIL CO	New York Telephone
1940	Hillebrand Theo trukmn	New York Telephone
	Hillebrand Trucking Co	New York Telephone

33 GEM

Year	Uses	Source
1940	Greenberg Irving smoked fish	New York Telephone
	Irving Smoked Fish Co ofc	New York Telephone

GEM ST

26 GEM ST

Year	Uses	Source
1949	Warehouse	New York Telephone Company
	Amer Smoked Fish Corp ofc	New York Telephone Company

FINDINGS

Year	Uses	Source
1945	Warehse	New York Telephone
	Irving Smoked Fish Co ofc	New York Telephone

30 GEM ST

Year	Uses	Source
2005	Acme Smoked Fish Corp	Hill-Donnelly Corporation
	Arcee Sales Co	Hill-Donnelly Corporation
2000	ACME SMKD FSH CRP	Cole Information Services
	ARCEE SALES CO	Cole Information Services

GEM st

30 GEM st

Year	Uses	Source
1973	Acme Smoked Fish Corp	New York Telephone
	Arcee Sales Co	New York Telephone
1970	Acme Smoked Fish Corp	New York Telephone
	Arcee Sales Co	New York Telephone

GEM ST

30 GEM ST

Year	Uses	Source
1965	Acme Smoked Fish Corp	New York Telephone
	Arcee Sales Co	New York Telephone
1960	Acme Smoked Fish Corp	New York Telephone Company
	Caslow Rubin fish	New York Telephone Company
1949	Factory	New York Telephone Company
	Amer Smoked Fish Corp ofc	New York Telephone Company
1945	Gem Smoked Fish Co	New York Telephone
	ofc	New York Telephone
	Gem Smoked Fish Co	New York Telephone
	Shipping dept	New York Telephone

32 GEM ST

Year	Uses	Source
1960	North Side Fuel Oil Co	New York Telephone Company
1949	Hillebrand Theo trukmn	New York Telephone Company
	Hillebrand Trucking Co	New York Telephone Company
1945	Hillebrand Theo trukmn	New York Telephone

Year	Uses	Source
1945	Hillebrand Trucking Co	New York Telephone

33 GEM ST

Year	Uses	Source
1945	Greenberg Irving smokd fish	New York Telephone
	Irving Smoked Fish Co ofc	New York Telephone

GEM st

34 GEM st

Year	Uses	Source
1973	New York Builders Supply Corp	New York Telephone

Gem St

35 Gem St

Year	Uses	Source
2010	NORTHEAST SUPPLY CORP	EDR Digital Archive
	NORTHEAST SUPPLY CORP	EDR Digital Archive

GEM ST

35 GEM ST

Year	Uses	Source
2005	Maximum Supply	Hill-Donnelly Corporation
2000	NE SUPPLY CORP	Cole Information Services
	MAXIMUM SUPPLY	Cole Information Services

GEN

87 GEN

Year	Uses	Source
1997	MUNITZ Beatriz	NYNEX

GEN CORP 643 MONTGOMERY

3 GEN CORP 643 MONTGOMERY

Year	Uses	Source
1997	Three Ds Auto Repair	NYNEX

FINDINGS

GEN st

85 GEN st

Year	Uses	Source
1970	Cannisi Jos	New York Telephone

GENY

95 GENY

Year	Uses	Source
1934	BOGGI GENDERION R	R. L. Polk & Co.

GIEN

57 GIEN

Year	Uses	Source
1997	CHEN Xian Yi	NYNEX

GIEN st

65 GIEN st

Year	Uses	Source
1970	Campagnola Michl	New York Telephone

99 GIEN st

Year	Uses	Source
1973	Calabretta Anthony	New York Telephone

MECERO AVE

17 MECERO AVE

Year	Uses	Source
1949	Aerovent Equip Co	New York Telephone Company
	AERO MAYFLOWER TRANSIT CO	New York Telephone Company

MESEROLE

17L MESEROLE

Year	Uses	Source
1960	KAYE TERRY	New York Telephone

FINDINGS

MESEROLE AVE

1 MESEROLE AVE

Year	Uses	Source
2000	APARTMENTS	Cole Information Services
	2 PEDRO ADAMES	Cole Information Services
	ORQUIDIA BRITO	Cole Information Services
	22 SIMEON CONTRERA	Cole Information Services
	28 JUANA DIAZ	Cole Information Services
	23 JOSE V LANTIGUA	Cole Information Services
	8 HARRY MARRERO	Cole Information Services
	22 GREGORIO PEREZ	Cole Information Services
	20 ROMAN PEREZ	Cole Information Services
	J RODRIGUEZ	Cole Information Services
	6 JUAN VASQUEZ	Cole Information Services
	C VELEZ	Cole Information Services
1970	Eclipse Machy Co Inc	New York Telephone
1965	Eclipse Machy Co Inc	New York Telephone
1949	Monzon Chas	New York Telephone Company

2 MESEROLE AVE

Year	Uses	Source
1965	Warner Sales Co	New York Telephone
	Synerjol Co	New York Telephone
1960	WARNER SALES CO	New York Telephone
	Synerjol Co	New York Telephone Company
	Warner Sales Co	New York Telephone Company
	SYNERJOL CO	New York Telephone

3 MESEROLE AVE

Year	Uses	Source
2000	VANESSA PTY SPPLS	Cole Information Services

Meserole Ave

8 Meserole Ave

Year	Uses	Source
2014	SCILABS MUSIC CORP	EDR Digital Archive
	SCILABS MUSIC CORP	EDR Digital Archive
2010	SCILABS MUSIC CORP	EDR Digital Archive

Year	Uses	Source
2010	SCILABS MUSIC CORP	EDR Digital Archive

MESEROLE AVE

8 MESEROLE AVE

Year	Uses	Source
1992	HARDCHROME ELECTRO PLATING INC	NYNEX Informantion Resource Co.
1985	HARDCHROME ELECTRO PROCESSING CORP	NYNEX Information Resources Company
1980	HARDCHROME ELECTRO PROCESSING CORP	New York Telephone
1976	UNIVERSAL ELECTRO CHEMCL CO	New York Telephone
	HARDCHROME ELECTRO PROCESSING CORP	New York Telephone
1973	Universal Electro Chemcl Co	New York Telephone
	Hardchrome Electro Processing Corp	New York Telephone
1970	Universal Electro Chemcl Co	New York Telephone
	Hardchrome Electro Processing Corp	New York Telephone
1965	UNIVERSAL ELEC SIGN CO INC	New York Telephone
	Universal Electro Chemcl Co	New York Telephone
	Hardchrome Electro Processing Corp	New York Telephone

10 MESEROLE AVE

Year	Uses	Source
1965	Roesemann Fred I	New York Telephone

11 MESEROLE AVE

Year	Uses	Source
2000	CARIBE AUTO BODY	Cole Information Services

13 MESEROLE AVE

Year	Uses	Source
2000	RICKY ORTEGA	Cole Information Services

15 MESEROLE AVE

Year	Uses	Source
1973	Acme Blow Pipe Corp Div MBC Industries Inc	New York Telephone
	MBC INDUSTRIES INC	New York Telephone
	MEADONS BLOWER & PIPE WORKS DIV MBC INDUSTRIES INC	New York Telephone
1970	MANHATN BLOWER CORP	New York Telephone

Year	Uses	Source
1965	MANHATN BLOWER CORP	New York Telephone
1960	MANHATN BLOWER CORP	New York Telephone Company
	MANHATN BLOWER CORP	New York Telephone
1949	Manhatn Blower Corp	New York Telephone Company
	Acme Metallizing Co & Mach Wks	New York Telephone Company
1934	MANHATTAN TIN & SHEET IRON WORKS INC SAM ROTHSCHILD PRES MAX KRAMITZ SEC-T	R. L. Polk & Co.
1928	GAVULIS & GROLIMUND WAGON BLDRS	New York Telephone

17 MESEROLE AVE

Year	Uses	Source
1949	Amer Fan & Pipe Corp	New York Telephone Company

18 MESEROLE AVE

Year	Uses	Source
1973	Fedrizzi Ernest	New York Telephone

19 MESEROLE AVE

Year	Uses	Source
1970	Acme Blow Pipe Corp	New York Telephone
1965	Acme Blow Pipe Corp	New York Telephone
1960	ACME BLOW PIPE CORP	New York Telephone
	ACME BLOW PIPE CORP	New York Telephone Company
1949	Acme Blow Pipe Corp	New York Telephone Company

21 MESEROLE AVE

Year	Uses	Source
2005	Ate Group Inc	Hill-Donnelly Corporation
1970	Schluter C J Co tank stacks	New York Telephone
1965	Schluter C J Co tank stacks	New York Telephone
1960	SCHLUTER C J CO TANK STACKS	New York Telephone
	Schluter C J Co tank stacks	New York Telephone Company

Meserole Ave

23 Meserole Ave

Year	Uses	Source
2014	DOMA INTERNATIONAL TRAVEL INC	EDR Digital Archive
	BACIK COMPANY NEW YORK INC	EDR Digital Archive

Year	Uses	Source
2014	DOMA INTERNATIONAL TRAVEL INC	EDR Digital Archive
	BACIK COMPANY NEW YORK INC	EDR Digital Archive
2010	BACIK COMPANY OF NY INC	EDR Digital Archive
	DOMA INTERNATIONAL TRAVEL INC	EDR Digital Archive
	ROLLETIC INC	EDR Digital Archive
	DOMA EXPORT	EDR Digital Archive
	DOMA EXPORT	EDR Digital Archive
	ROLLETIC INC	EDR Digital Archive
	BACIK COMPANY OF NY INC	EDR Digital Archive
	DOMA INTERNATIONAL TRAVEL INC	EDR Digital Archive

MESEROLE AVE

23 MESEROLE AVE

Year	Uses	Source
2005	Bacik Co Of New York Corp	Hill-Donnelly Corporation
2000	ENRIQUE NACIMIENTO	Cole Information Services
	RAFAEL GONZALEZ	Cole Information Services
	GILBERT CARABALLO	Cole Information Services
	BELEN CARABALLO	Cole Information Services
1997	Bacik Co Of Ny Corp	NYNEX
1965	MEADONS BLOWER & PIPE WKS INC	New York Telephone
1960	MEADON S BLOWER & PIPE WKS INC	New York Telephone
	Meadons Blower & Pipe Wks Inc	New York Telephone Company
1949	Meadons Blower & Pipe Wks Inc	New York Telephone Company
	Meadons Blower & Pipe Wks Inc	New York Telephone Company
1945	Meadons Blower & Pipe Wks Inc	New York Telephone
	Manhatn Tin & Sheet Iron Wks Inc	New York Telephone
	Amer Fan & Pipe Corp	New York Telephone
	Aerovent Equip Co	New York Telephone
1940	Aerovent Equip Co	New York Telephone
	Amer Fan & Pipe Co Inc	New York Telephone
	Manhatn Tin & Sheet Iron Wks Inc	New York Telephone
	Meadons Blower & Pipe Wks Inc	New York Telephone
1934	MEADONS BLOWER & PIPE WKS INC	R. L. Polk & Co.

25 MESEROLE AVE

Year	Uses	Source
1928	MEADON S BLOWER & PIPE WORKS	New York Telephone

FINDINGS

Meserole Ave

29 Meserole Ave

Year	Uses	Source
2014	SUNRISE SUN-RIPENED TOMATOES	EDR Digital Archive
	SUNRISE SUN-RIPENED TOMATOES	EDR Digital Archive
2010	SUNRISE SUN-RIPENED TOMATOES	EDR Digital Archive
	MARC JASON REALTY CO INC	EDR Digital Archive
	SUNRISE SUN-RIPENED TOMATOES	EDR Digital Archive
	MARC JASON REALTY CO INC	EDR Digital Archive

MESEROLE AVE

29 MESEROLE AVE

Year	Uses	Source
2005	Luckys Real Tomatoes	Hill-Donnelly Corporation
2000	SUNRISE SUN RPND	Cole Information Services
1997	Sunrise Sun Ripened Tomatoes Inc	NYNEX
1973	Mueller Steam Specialty Co	New York Telephone
1970	East Coast Valve & Fitting Co Inc	New York Telephone
1965	East Coast Valve & Fitting Co Inc	New York Telephone
	MUELLER STEAM SPECIALTY CO	New York Telephone
1960	Mueller Steam Specialty Co	New York Telephone Company
	MUELLER STEAM SPECIALTY CO	New York Telephone
1949	Adams J D Co metropolitn distributr	New York Telephone Company
	Barber Greene Co domstc sales	New York Telephone Company
	EHRBAR EDW INC const equip	New York Telephone Company
	Industrl power div	New York Telephone Company
	Tractor & industrl sales & svce	New York Telephone Company
1945	Adam J D Co metropolitn distributr	New York Telephone
	Barber Greene Co	New York Telephone
	Ehrbar Edw Inc const equip	New York Telephone
1940	Ehrbar Edw Inc const equip	New York Telephone
	Farrell T F b	New York Telephone
1934	EHRBAR EDW INC EDW EHRBAR PRES-TREAS LORETTA E EHRBAR SEC MACHY	R. L. Polk & Co.
1928	EHRBAR EDW MFRS AGT	New York Telephone
	SIDNEY STEEL SCRAPER CO	New York Telephone

FINDINGS

30 MESEROLE AVE

Year	Uses	Source
1934	BOLAND HENRY CLK R	R. L. Polk & Co.

34 MESEROLE AVE

Year	Uses	Source
1960	MAUJER TRUCKG CORP	New York Telephone
	Maujer Truckg Corp	New York Telephone Company

35 MESEROLE AVE

Year	Uses	Source
2005	Tommy G Products Inc	Hill-Donnelly Corporation
1973	ARLINGTON BRIAR PIPE CORP	New York Telephone
	Commercial Knitting Mill Inc	New York Telephone
1970	Commercial Knitting Mill Inc	New York Telephone
	ARLINGTON BRIAR PIPE CORP	New York Telephone
1965	Arr Jay Box Corp	New York Telephone
	Executive offices	New York Telephone
	Rubin Jos & Sons Inc papr bxs	New York Telephone
1960	ARR JAY BOX CORP	New York Telephone
	RUBIN JOS & SONS INC PAPR BXS EXECUTIVE OFFICES	New York Telephone
	Rubin Jos & Sons Inc papr bxs Executive offices	New York Telephone Company
	Arr Jay Box Corp	New York Telephone Company
1949	Exec offs	New York Telephone Company
	Rubin Jos & Suns papr boxes	New York Telephone Company
	Arr Jay Box Corp	New York Telephone Company
1945	Rubin Jos & Sons papr boxes Exec offs	New York Telephone
	Arr Jay Box Corp	New York Telephone
1940	Arr Jay Box Corp	New York Telephone
	Rubin Jos & Sons papr boxes Exec offs	New York Telephone
1928	RUBIN JOS & SONS PAPER BOXES	New York Telephone
	RUBIN BERNARD D PAPER BOXES	New York Telephone
	RUBIN WM B PAPER BOXES	New York Telephone

40 MESEROLE AVE

Year	Uses	Source
1973	Adragna John R	New York Telephone

FINDINGS

42 MESEROLE AVE

Year	Uses	Source
1949	Meserole Garage	New York Telephone Company
1945	Meserole Garage	New York Telephone
1940	Meserole Garage	New York Telephone
1934	ALESE PETER COAT CONTR	R. L. Polk & Co.
	MESEROLE GARAGE INC FRANK SOROCA PRES JAS GREIG SEC TREAS	R. L. Polk & Co.
1928	MESEROLE GARAGE	New York Telephone

44 MESEROLE AVE

Year	Uses	Source
2005	h Borkowska K	Hill-Donnelly Corporation
	Krasicki Edyta	Hill-Donnelly Corporation
	Zalewski Adam	Hill-Donnelly Corporation
2000	APARTMENTS	Cole Information Services
	3L K BORKOWSKA	Cole Information Services
	EDWARD DOBRZYCKI	Cole Information Services
	WALDEMAR DOBRZYCKI	Cole Information Services
	4R M GRZESIAK	Cole Information Services
	3R S GUDANOWSKI	Cole Information Services
	4L JOZEF PIASCIK	Cole Information Services
	ADAM ZALEWSKI	Cole Information Services
1997	BORKOWSKA K	NYNEX
	DOBRZVCKI Edward	NYNEX
	GRZESIAK M	NYNEX
	JEZEWSKI Reneta	NYNEX
	PIASCIK Jozef	NYNEX
	ZALEWSKI Adam	NYNEX
1973	Battle Alfred Jr	New York Telephone
	Goscinsky Victor T	New York Telephone
	Stamoolis H	New York Telephone
	Wyper Walter J Jr	New York Telephone
1970	Kilian Andrew J	New York Telephone
1965	Broderick Wm E	New York Telephone
	Di Maria Rose Mrs	New York Telephone
	Hughes Jos E	New York Telephone
	Soyka Richd	New York Telephone
	Tratz Loretta Mrs	New York Telephone
1960	Ameron Gerard	New York Telephone Company

FINDINGS

Year	Uses	Source
1960	Bass Stephen	New York Telephone Company
	Di Maria Rose Mrs	New York Telephone Company
	Hughes Jos E	New York Telephone Company
	Parsons Cyril	New York Telephone Company
	Robinson John A	New York Telephone Company
	AMERON GERARD	New York Telephone
	BASS STEPHEN	New York Telephone
	DIMARIA ROSE MRS	New York Telephone
	HUGHES JOS E	New York Telephone
	PARSONS CYRIL	New York Telephone
	ROBINSON JOHN A	New York Telephone
1949	Hughes Edw P	New York Telephone Company
	Hughes Jos E	New York Telephone Company
	Redding Edw P	New York Telephone Company
	Summers Anna H	New York Telephone Company
1934	ARISS FRANK STOCK CLK H	R. L. Polk & Co.
	BOHM JOHN LAB H	R. L. Polk & Co.
	EASTLAND JOHN INS AGT H	R. L. Polk & Co.
	FLEMING EDW LAB H	R. L. Polk & Co.
	NICOSLA JOSEPHINE H	R. L. Polk & Co.
	OLSEN LOUIS J CLK H	R. L. Polk & Co.
	ROSSITIO SALVATORE SHOE REPRMN H	R. L. Polk & Co.
	ZIEMBA ANTHONY LAB R	R. L. Polk & Co.
	ZIEMBA MARIANNA H	R. L. Polk & Co.
1928	BODE CHAS R	New York Telephone

46 MESEROLE AVE

Year	Uses	Source
2005	Banka Mariusz	Hill-Donnelly Corporation
	h Gardocki Kazimierz	Hill-Donnelly Corporation
	h Macieg John	Hill-Donnelly Corporation
	h Salwa Tadeusz	Hill-Donnelly Corporation
	h Tracz Ewa	Hill-Donnelly Corporation
2000	APARTMENTS	Cole Information Services
	Z ALEKSIEJEWICZ	Cole Information Services
	7 MALGORZATA GALARDA	Cole Information Services
	4R KAZIMIERZ GARDOCKI	Cole Information Services
	1 KRZYSZTOF IWINSKI	Cole Information Services

FINDINGS

Year	Uses	Source
2000	MARIANNA JEZEWSKA	Cole Information Services
	2 STEFANIA KONIENCZA	Cole Information Services
	JOHN MACIEG	Cole Information Services
	5 TADEUSZ SALWA	Cole Information Services
	ISABEL VARGAS	Cole Information Services
	ROSA VARGAS	Cole Information Services
1997	IWINSKI Krzysztof	NYNEX
	JEZEWSKA Marianna	NYNEX
	PIETRUZTA Grazyna	NYNEX
	PRZYBYLO M	NYNEX
	SALWA Tadeusz	NYNEX
1973	Machado Jose	New York Telephone
1970	Nobregas Lucas A	New York Telephone
1965	Eckenberg Nellie Mrs	New York Telephone
	Lewinski Jos M	New York Telephone
	Nobregas Lucas A	New York Telephone
	Peterson Wm	New York Telephone
1960	ECKENBERG NELLIE MRS	New York Telephone
	GULICK CLARENCE H	New York Telephone
	SMITH ANNA	New York Telephone
	SMITH WALLACE E	New York Telephone
	TYRRELL DANL J JR	New York Telephone
	Eckenberg Nellie Mrs	New York Telephone Company
	Gulick Clarence H	New York Telephone Company
	Smith Anna	New York Telephone Company
	Smith Wallace E	New York Telephone Company
	Tyrrell Danl J Jr	New York Telephone Company
1949	Hunt Jas J	New York Telephone Company
	Koszalka Walter A	New York Telephone Company
1945	Hunt Jas J	New York Telephone
1934	BOCCAGNI ORAZIO OPR R	R. L. Polk & Co.
	BOCCAGNI LOUIS MACH R	R. L. Polk & Co.
	BOCCAGNI CARLO R	R. L. Polk & Co.
	BOCCAGNI LEO J MECH H	R. L. Polk & Co.
	CROWLEY ARTH H	R. L. Polk & Co.
	HUNT JAS IRON MLDR H	R. L. Polk & Co.
	NICHOLSON THOS PDLR H	R. L. Polk & Co.
	STILES GEO PRSMN H	R. L. Polk & Co.

Year	Uses	Source
1928	KNAACK WM R	New York Telephone

MESORELE AVE

23 MESORELE AVE

Year	Uses	Source
1934	KATZ HARRY MALT & HOPS	R. L. Polk & Co.

MOSEROLE AVE

42 MOSEROLE AVE

Year	Uses	Source
1934	MANES PETER BARBER	R. L. Polk & Co.

N 14

11 N 14

Year	Uses	Source
1928	SILVE D R	New York Telephone

12 N 14

Year	Uses	Source
1928	HANNON P J R	New York Telephone

13 N 14

Year	Uses	Source
1928	DOUGHTY E F MISS R	New York Telephone

24 N 14

Year	Uses	Source
1928	BOYD ANNA MRS R	New York Telephone

41 N 14

Year	Uses	Source
1928	HUESTIS A L R	New York Telephone

45 N 14

Year	Uses	Source
1928	HAYES JAS H R	New York Telephone

FINDINGS

46 N 14

Year	Uses	Source
1928	BROOKS M G BLUE PRINTS	New York Telephone

49 N 14

Year	Uses	Source
1928	PLETSCHER CHAS C R	New York Telephone

52 N 14

Year	Uses	Source
1928	AUSTIN B MRS R	New York Telephone

57 N 14

Year	Uses	Source
1928	GEIPEL PAUL A R	New York Telephone

59 N 14

Year	Uses	Source
1928	FERGUSON LAURENCA D R	New York Telephone

63 N 14

Year	Uses	Source
1928	EHRHARN H F R	New York Telephone

64 N 14

Year	Uses	Source
1928	NESMITH EDITH MISS R	New York Telephone
	TINDALE R T MRS R	New York Telephone

71 N 14

Year	Uses	Source
1934	KUYAL AGNES MACH OPR H	R. L. Polk & Co.

73 N 14

Year	Uses	Source
1928	RAPP CARRIE R	New York Telephone

81 N 14

Year	Uses	Source
1928	WILLETT C MRS R	New York Telephone

FINDINGS

87 N 14

Year	Uses	Source
1928	MILES J H R	New York Telephone

91 N 14

Year	Uses	Source
1928	CROWDER R A R	New York Telephone

110 N 14

Year	Uses	Source
1928	CHRISTIE F C MISS R	New York Telephone

123 N 14

Year	Uses	Source
1928	KINSEY VERNA ROWE R	New York Telephone

124 N 14

Year	Uses	Source
1928	BRIGGS M MISS R	New York Telephone

131 N 14

Year	Uses	Source
1985	HEIN PAPER PRODS INC	NYNEX Information Resources Company
	GOTHAM CORRUGATED CONTAINER CO INC	NYNEX Information Resources Company
	APPROVED SUPL CORP	NYNEX Information Resources Company
1976	ROSE LAMP CO	New York Telephone
1960	MILTON GEO A CAN CO INC	New York Telephone
	MILTON GEO A CAN MKR	New York Telephone
	Milton Geo A can mkr	New York Telephone Company
	MILTON GEO A CAN CO INC	New York Telephone Company
1949	Milton Geo A Can Co Inc	New York Telephone Company
	Milton Geo A can maker	New York Telephone Company
1945	Milton Geo A Can Co Inc	New York Telephone
	Milton Geo A can makor	New York Telephone
1940	Milton Geo A Can Co Inc	New York Telephone
	Milton Geo A Can makhr	New York Telephone

FINDINGS

N 14TH

61 N 14TH

Year	Uses	Source
1928	GALVIN A MRS R	New York Telephone

108 N 14TH

Year	Uses	Source
1934	DUNSTON RICHD LAB R	R. L. Polk & Co.

131 N 14TH

Year	Uses	Source
1934	MILTON GEO A CAN MFR	R. L. Polk & Co.

N 14th St

131 N 14th St

Year	Uses	Source
2014	CENTURY KITCHEN INTERNATIONAL	EDR Digital Archive
	TREC RENTAL	EDR Digital Archive
	ROOT CAPTURE INC	EDR Digital Archive
	TREC RENTAL	EDR Digital Archive
	CENTURY KITCHEN INTERNATIONAL	EDR Digital Archive
	ROOT CAPTURE INC	EDR Digital Archive
2010	CENTURY KITCHEN INTERNATIONAL	EDR Digital Archive
	TREC RENTAL	EDR Digital Archive
	EAST COAST STEEL INC	EDR Digital Archive
	TREC RENTAL	EDR Digital Archive
	CENTURY KITCHEN INTERNATIONAL	EDR Digital Archive
	EAST COAST STEEL INC	EDR Digital Archive

N 14TH ST

131 N 14TH ST

Year	Uses	Source
2005	Century Kitchen Intl Rstrnt	Hill-Donnelly Corporation

FINDINGS

N 14TH St

131 N 14TH St

Year	Uses	Source
1973	Rose Lamp Co	New York Telephone
1970	Rose Lamp Co	New York Telephone
1965	MILTON GEO A CAN CO INC	New York Telephone
	Milton Geo A can mkr	New York Telephone

N 15

3 N 15

Year	Uses	Source
1992	DE BONO FRANK M CONSTRUCTION CORP	NYNEX Informantion Resource Co.

5 N 15

Year	Uses	Source
1976	TRIO CONTAINER CORP	New York Telephone
1960	Acme Finishing Co Inc	New York Telephone Company
	ACME FINISHING CO INC	New York Telephone
1949	NY CITY OF COURTS EDUCATION BOARD OF Division of Elementary Schl Lunch Svce	New York Telephone Company
1945	Division of Schl Lunches Garage	New York Telephone
	N Y CITY OF WELFARE DEPT OF	New York Telephone
1940	North Fifteenth St Garage	New York Telephone

7 N 15

Year	Uses	Source
1992	PRESTO ELECTRO PLATING CORP	NYNEX Informantion Resource Co.
1985	PRESTO ELECTRO PLATING CORP	NYNEX Information Resources Company
	PRESTO GALAXY INC	NYNEX Information Resources Company
1976	PRESTO ELECTRO PLATING CORP	New York Telephone
1960	Acme Mailing Co	New York Telephone Company
	ACME MAILING CO	New York Telephone

12 N 15

Year	Uses	Source
1928	SCHIFFRIN SARAH MRS R	New York Telephone

FINDINGS

15 N 15

Year	Uses	Source
1949	Bulldog Concrete Forms Co	New York Telephone Company
1945	Garage	New York Telephone
	Van Cott Trucking Inc	New York Telephone

18 N 15

Year	Uses	Source
1940	Clifford Adam cooprge	New York Telephone

26 N 15

Year	Uses	Source
1928	KOGUT WM BARRELS	New York Telephone

28 N 15

Year	Uses	Source
1960	HANDLER MEYER INC OFC	New York Telephone
	HANDLER MEYER INC ofc	New York Telephone Company
	Plant	New York Telephone Company
1949	Handler M cooprge	New York Telephone Company
1945	Handler M cooprge	New York Telephone
1940	Handler M cooprge	New York Telephone

34 N 15

Year	Uses	Source
1997	Plastic Fabricators Corp	NYNEX
1992	PLASTIC FABRICATORS CORP	NYNEX Informantion Resource Co.
	JACK CASABONA INC	NYNEX Informantion Resource Co.
1985	PLASTIC FABRICATORS CORP	NYNEX Information Resources Company
1976	PLASTIC FABRICATORS CORP	New York Telephone
1940	Waltz A F die casting	New York Telephone
	Advance Pressure Castings Inc	New York Telephone

36 N 15

Year	Uses	Source
1928	WEATHERLOW J H INC ELEC SUPP	New York Telephone

37 N 15

Year	Uses	Source
1992	UNIQUE SPOT WELDING CO INC	NYNEX Informantion Resource Co.
	COMBINED INDUSTRIES INC	NYNEX Informantion Resource Co.

Year	Uses	Source
1985	UNIQUE SPOT WELDING CO INC	NYNEX Information Resources Company
1960	TASTYCHIP CO INC	New York Telephone
	LION POTATO CHIP CO INC	New York Telephone
	Lion Potato Chip Co Inc	New York Telephone Company
	Tastychip Co Inc	New York Telephone Company
1949	Amer Smoked Fish Corp ofc	New York Telephone Company
	Irving Smoked Fish Co	New York Telephone Company
	Tastychip Co Inc	New York Telephone Company
	Greenberg Irving smoked fish	New York Telephone Company
1940	Landis Jos Inc weldng	New York Telephone

48 N 15

Year	Uses	Source
1928	COHEN IRVING R	New York Telephone

58 N 15

Year	Uses	Source
1985	BERRY METALS LTD	NYNEX Information Resources Company
1976	CRESTLINE PRODS INC	New York Telephone
	ADDAR PRODS CORP	New York Telephone
	ADDER PRODS CORP	New York Telephone

63 N 15

Year	Uses	Source
1928	GOLDEN K MRS R	New York Telephone
	GOLDEN ROBT E R	New York Telephone

N 15TH

18 N 15TH

Year	Uses	Source
1934	CENDROSKI ADAM BARRELS	R. L. Polk & Co.
	CENDROSKI STEVEN BARRELS	R. L. Polk & Co.
	CLIFFORD COOPERAGE CO	R. L. Polk & Co.
	BERDNASKI TENI BARRELS	R. L. Polk & Co.
	CENDROWSKI ANDREW BARRELS	R. L. Polk & Co.

26 N 15TH

Year	Uses	Source
1934	KOGUT WM HARRELS H DO	R. L. Polk & Co.

34 N 15TH

Year	Uses	Source
1934	ADVANCE PRESSURE CASTINGS INC (NY CAP 50000 PFR 100 SHARES COM NPV ANTON F	R. L. Polk & Co.

N 15th St

3 N 15th St

Year	Uses	Source
2014	LINAIRE SHEET METAL CORP	EDR Digital Archive
	LINAIRE SHEET METAL CORP	EDR Digital Archive
2010	LINAIRE SHEET METAL CORP	EDR Digital Archive
	LINAIRE SHEET METAL CORP	EDR Digital Archive

N 15TH ST

3 N 15TH ST

Year	Uses	Source
2005	Linaire Corp	Hill-Donnelly Corporation

N 15TH St

5 N 15TH St

Year	Uses	Source
1973	Sentry Corrugated Container Corp	New York Telephone
	Sentry Corrugated Container Corp	New York Telephone
1970	Aavon Laminating Corp	New York Telephone
1965	Aavon Laminating Corp	New York Telephone

N 15th St

7 N 15th St

Year	Uses	Source
2014	DIRK NORSEMAN	EDR Digital Archive
	DIRK NORSEMAN	EDR Digital Archive

N 15TH St

7 N 15TH St

Year	Uses	Source
1973	Presto Electro Plating Corp	New York Telephone

Year	Uses	Source
1970	Presto Electro Plating Corp	New York Telephone
1965	Presto Electro Plating Corp	New York Telephone

N 15th St

15 N 15th St

Year	Uses	Source
2014	STEINTEX MFG NY LLC	EDR Digital Archive
	STEINTEX MFG NY LLC	EDR Digital Archive
2010	STEINTEX MFG CORP	EDR Digital Archive
	STEINTEX MFG CORP	EDR Digital Archive

N 15TH ST

15 N 15TH ST

Year	Uses	Source
2005	h Guttman Jacob	Hill-Donnelly Corporation
	Steintex Manufacturing Corp	Hill-Donnelly Corporation

N 15TH St

22 N 15TH St

Year	Uses	Source
1970	Mersco Whoi Co	New York Telephone

28 N 15TH St

Year	Uses	Source
1965	Plant	New York Telephone
	HANDLER MEYER INC ofc	New York Telephone

36 N 15TH St

Year	Uses	Source
1970	Sandford Box Repr Corp	New York Telephone
	Sandford Box Repr Corp	New York Telephone

N 15th St

37 N 15th St

Year	Uses	Source
2014	MAXIMUM MECHANICAL	EDR Digital Archive
	MAXIMUM MECHANICAL	EDR Digital Archive

Year	Uses	Source
2010	37 NORTH 15TH STREET CORP	EDR Digital Archive
	MAXIMUM MECHANICAL	EDR Digital Archive
	176 WEST STREET CORP	EDR Digital Archive
	163 REMSEN AVENUE CORP	EDR Digital Archive
	LOCK AND LOCKSMTIH	EDR Digital Archive
	COMBINED INDUSTRIES INC	EDR Digital Archive
	37 NORTH 15TH STREET CORP	EDR Digital Archive
	MAXIMUM MECHANICAL	EDR Digital Archive
	COMBINED INDUSTRIES INC	EDR Digital Archive
	176 WEST STREET CORP	EDR Digital Archive
	163 REMSEN AVENUE CORP	EDR Digital Archive
	LOCK AND LOCKSMTIH	EDR Digital Archive

N 15TH ST

37 N 15TH ST

Year	Uses	Source
2005	h Choo Steve	Hill-Donnelly Corporation

N 15TH St

37 N 15TH St

Year	Uses	Source
1973	Tastychip Co Inc	New York Telephone
	Girmac Inc	New York Telephone
1970	Tastychip Co Inc	New York Telephone
1965	Tastychip Co Inc	New York Telephone
	Lion Potato Chip Co Inc	New York Telephone

N 15th St

48 N 15th St

Year	Uses	Source
2014	GLOPACK INC	EDR Digital Archive
	GLOPACK INC	EDR Digital Archive
2010	GLOPACK INC	EDR Digital Archive
	GLOPACK INC	EDR Digital Archive

FINDINGS

N 15TH ST

48 N 15TH ST

Year	Uses	Source
2005	Glopack	Hill-Donnelly Corporation

N 15TH St

58 N 15TH St

Year	Uses	Source
1973	Crestline Prods Inc	New York Telephone
1970	Crestline Proas Inc	New York Telephone
1965	MARLUN MPG CO INC aplncs	New York Telephone
	Crestline Prods Inc	New York Telephone
	BLACK ANGUS BROILER	New York Telephone

NORMAN

14 NORMAN

Year	Uses	Source
1980	ASH HENRY	New York Telephone

NORMAN AVE

3 NORMAN AVE

Year	Uses	Source
2005	h Quhshi Huda	Hill-Donnelly Corporation
	oystar LLC	Hill-Donnelly Corporation
1965	Batchelder John ZO	New York Telephone

7 NORMAN AVE

Year	Uses	Source
2005	No Current Listing	Hill-Donnelly Corporation

8 NORMAN AVE

Year	Uses	Source
1980	BAKED WITH LOVE	New York Telephone

9 NORMAN AVE

Year	Uses	Source
1945	Waxier E statnry	New York Telephone

10 NORMAN AVE

Year	Uses	Source
1973	Chung Sun Mun	New York Telephone

12 NORMAN AVE

Year	Uses	Source
1976	BENKERT ERNA	New York Telephone
1928	LIEBELT ALBERT E R	New York Telephone

16 NORMAN AVE

Year	Uses	Source
1940	Dealers Transport Co	New York Telephone
	Lewis R E auto transptn	New York Telephone
	Diamond T Sales & Svce Inc	New York Telephone

19L NORMAN AVE

Year	Uses	Source
1960	RANZIE ARTHUR	New York Telephone

NORMAN PL

6 NORMAN PL

Year	Uses	Source
1934	DEROSA CARL CHAUF H	R. L. Polk & Co.

8 NORMAN PL

Year	Uses	Source
1934	DELOTTO OLIYER CARP H	R. L. Polk & Co.
1928	BAGLIONE JOE R	New York Telephone

10 NORMAN PL

Year	Uses	Source
1934	COGLIANO ANTONIO STUDENT R	R. L. Polk & Co.
	COGLIANO YOLANDA STUDENT R	R. L. Polk & Co.
	COGLIANO NICOLINA M ARTIST R	R. L. Polk & Co.
	COGLIANO JOS H	R. L. Polk & Co.
1928	COGLIANO JOS R	New York Telephone

NORMAN PL 1ST FL

10 NORMAN PL 1ST FL

Year	Uses	Source
1934	COGLIANO MERION R	R. L. Polk & Co.
	COGLIANO GUISENNE H	R. L. Polk & Co.
	CAGLIANO ANTHONY STUDENT R	R. L. Polk & Co.

NORMAN PL 2ND FL

6 NORMAN PL 2ND FL

Year	Uses	Source
1934	FISCHETTI MILDRED CLK R	R. L. Polk & Co.

8 NORMAN PL 2ND FL

Year	Uses	Source
1934	NOLAN FRANK CLK H	R. L. Polk & Co.

NORMN AN

17 NORMN AN

Year	Uses	Source
1945	Azure Cecylia	New York Telephone

S NORMN AVE

10 S NORMN AVE

Year	Uses	Source
1949	Peabody Eda F	New York Telephone Company

W 14TH St

35 W 14TH St

Year	Uses	Source
1970	BUSCHS KREDIT JEWELERS	New York Telephone
	Manhatn Stores	New York Telephone
1965	BUSCHS KREDIT JEWELERS Manhatn Stores	New York Telephone
	Exec Offices	New York Telephone
	BUSCHS KREDIT JEWELERS	New York Telephone

FINDINGS

W 15TH ST

10 W 15TH ST

Year	Uses	Source
2000	FNNST CLWNS IN THE	Cole Information Services

30 W 15TH ST

Year	Uses	Source
2000	JAMES GARNSON	Cole Information Services

Wythe Ave

1 Wythe Ave

Year	Uses	Source
2014	KLINE CAITLIN	EDR Digital Archive
	KLINE CAITLIN	EDR Digital Archive

WYTHE AVE

6 WYTHE AVE

Year	Uses	Source
1976	BRAVER LOUIS	New York Telephone

7 WYTHE AVE

Year	Uses	Source
1970	Universal Carbn Papr Co	New York Telephone
1965	UNIVERSAL BLDRS SUPL CO INC	New York Telephone
	Universal Carbn Papr Co	New York Telephone
1934	CAVANAGH THOS NATIONAL PRINTING INK CO	R. L. Polk & Co.
	NATIONAL PRINTING INK CO	R. L. Polk & Co.
1928	RESOL PRODUCTS CORP	New York Telephone

Wythe Ave

9 Wythe Ave

Year	Uses	Source
2014	ANDE S MARBLE & GRANITE INC	EDR Digital Archive
	ANDE S MARBLE & GRANITE INC	EDR Digital Archive
2010	ANDE S MARBLE & GRANITE INC	EDR Digital Archive
	LEE TRANSPORT CARRIERS INC	EDR Digital Archive
	ANDE S MARBLE & GRANITE INC	EDR Digital Archive

Year	Uses	Source
2010	LEE TRANSPORT CARRIERS INC	EDR Digital Archive

WYTHE AVE

9 WYTHE AVE

Year	Uses	Source
2005	Classic Fuel Oil Corp i o	Hill-Donnelly Corporation
	Andes Marble & Granite Inc	Hill-Donnelly Corporation
2000	CLASSIC FUEL OIL	Cole Information Services
1992	CLASSIC FUEL OIL	NYNEX Informantion Resource Co.

Wythe Ave

11 Wythe Ave

Year	Uses	Source
2010	DOUBLE NICKLE TRUCKING INC	EDR Digital Archive
	DOUBLE NICKLE TRUCKING INC	EDR Digital Archive

WYTHE AVE

11 WYTHE AVE

Year	Uses	Source
2005	Twin Gun Production 10 c	Hill-Donnelly Corporation
	Wallace Joan A	Hill-Donnelly Corporation
2000	GIBSON CHARLES	Cole Information Services
	SIMS JOHN	Cole Information Services
	TWIN GUN PRODN	Cole Information Services
	TWO TSUNAMI PRODN	Cole Information Services
	WALLACE JOAN	Cole Information Services
1997	NYA Warehouse INc	NYNEX
	Mosset Olivier	NYNEX
	MARCH J Rabbi	NYNEX
1992	STEEL CRAFT CONTRACTING CORP	NYNEX Informantion Resource Co.
	V R MACHINE & DESIGN INC	NYNEX Informantion Resource Co.
1985	STEEL CRAFT CONTRACTING CORP	NYNEX Information Resources Company
	V R PRECISION CO INC	NYNEX Information Resources Company
1980	VR PRECISION CO	New York Telephone
1976	THREE BORO SHEET METAL & VENTLTNG CO	New York Telephone
1973	Threeboro Sheet Metal & Ventltng Co	New York Telephone

Year	Uses	Source
1970	Interstate Steel Metal Corp	New York Telephone
1965	Century Smoked Fish Corp	New York Telephone
1960	CENTURY SMOKED FISH CORP	New York Telephone
	Century Smoked Fish Corp	New York Telephone Company
1949	Century Smoked Fish Corp	New York Telephone Company
	Harvey Smoked Fish Corn	New York Telephone Company
	Indepndnt Smoked Fish Corp	New York Telephone Company
1945	Harvey Smoked Fish Corp	New York Telephone
	Indepndnt Smoked Fish Corp	New York Telephone
1940	Indepndnt Smoked Fish Corp	New York Telephone
1928	SPIVAK HYMAN R	New York Telephone

13 WYTHE AVE

Year	Uses	Source
1934	ROSLOWSKY ANNA R	R. L. Polk & Co.
1928	WANDELT SAML COOPER TANKS	New York Telephone

14 WYTHE AVE

Year	Uses	Source
1997	LARSON Laura	NYNEX

15 WYTHE AVE

Year	Uses	Source
2005	Art Bar	Hill-Donnelly Corporation

17 WYTHE AVE

Year	Uses	Source
2005	No Current Listing	Hill-Donnelly Corporation

Wythe Ave

19 Wythe Ave

Year	Uses	Source
2010	VIOLETTE STUDIO	EDR Digital Archive
	VIOLETTE STUDIO	EDR Digital Archive

20 Wythe Ave

Year	Uses	Source
2014	TECHNIPOLY MANUFACTURING INC	EDR Digital Archive
	TECHNIPOLY MANUFACTURING INC	EDR Digital Archive
2010	TECHNIPOLY MANUFACTURING INC	EDR Digital Archive

Year	Uses	Source
2010	TECHNIPOLY MANUFACTURING INC	EDR Digital Archive

WYTHE AVE

20 WYTHE AVE

Year	Uses	Source
2005	Tmi Plastic Industries Inc	Hill-Donnelly Corporation
2000	TECHNIPOLY MFG INC	Cole Information Services
	TMI TCHNPLY MFG	Cole Information Services
1997	TMI Technipoly Mfg Inc	NYNEX
1992	TECHNIPOLY MFG INC	NYNEX Informantion Resource Co.
	TMI TECHNIPOLY MFG INC	NYNEX Informantion Resource Co.
1985	TECHNIPOLY MFG INC	NYNEX Information Resources Company
	ZITO JOSEPH B	NYNEX Information Resources Company
1980	BLUE STAR PACKAGING INDUSTRY INC	New York Telephone
1976	BUSH METAL PRODS INC	New York Telephone
1973	Bush Metal Prods Inc	New York Telephone
	East Coast Valve & Fitting Co Inc	New York Telephone
	MUELLER STEAM SPECIALTY CO	New York Telephone
1970	Bush Metal Prods Inc	New York Telephone
1965	Bush Metal Prods Inc	New York Telephone
1960	ADVANCE PRESSURE CASTINGS INC OFCS	New York Telephone
	ADVANCE PRESSURE CASTINGS INC ofcs	New York Telephone Company
	Bush Metal Prods Inc	New York Telephone Company
1949	Advance Pressure Castings Inc ofcs	New York Telephone Company
1934	FERRO CO CORP A D MELLOR PRES-TREAS C C WEBSTER SEC STEEL SPECIALTIES	R. L. Polk & Co.
	MELLOR I A DIR FERIA CO CORP	R. L. Polk & Co.
	WEBSTER C C SEC FERRO CO CORP	R. L. Polk & Co.
	WEBSTER C C SEC FERRO CO CORP	R. L. Polk & Co.

Wythe Ave

21 Wythe Ave

Year	Uses	Source
2010	GUEAR ART	EDR Digital Archive
	GUEAR ART	EDR Digital Archive

FINDINGS

WYTHE AVE

21 WYTHE AVE

Year	Uses	Source
2005	No Current Listing	Hill-Donnelly Corporation

26 WYTHE AVE

Year	Uses	Source
1997	Technipoly Mfg Inc	NYNEX

Wythe Ave

28 Wythe Ave

Year	Uses	Source
2014	T M I PLASTICS INDUSTRIES INC	EDR Digital Archive
	PACKCO INC	EDR Digital Archive
	T M I PLASTICS INDUSTRIES INC	EDR Digital Archive
	PACKCO INC	EDR Digital Archive
2010	PACKCO INC	EDR Digital Archive
	T M I PLASTICS INDUSTRIES INC	EDR Digital Archive
	PACKCO INC	EDR Digital Archive
	T M I PLASTICS INDUSTRIES INC	EDR Digital Archive

WYTHE AVE

34 WYTHE AVE

Year	Uses	Source
1970	Urban John A	New York Telephone

WYTHE PL

14 WYTHE PL

Year	Uses	Source
2005	B Wieder Isaac & Goldy v	Hill-Donnelly Corporation
	Number93 JYour Total Image	Hill-Donnelly Corporation
	Number4 A Wilkins Carrie Mrs	Hill-Donnelly Corporation

26 WYTHE PL

Year	Uses	Source
1980	SPITZER E RABBI	New York Telephone

FINDINGS

TARGET PROPERTY: ADDRESS NOT IDENTIFIED IN RESEARCH SOURCE

The following Target Property addresses were researched for this report, and the addresses were not identified in the research source.

Address Researched	Address Not Identified in Research Source
30 Gem Street	2000, 1992, 1985, 1980, 1976, 1973, 1965, 1960, 1949, 1945, 1940, 1928

ADJOINING PROPERTY: ADDRESSES NOT IDENTIFIED IN RESEARCH SOURCE

The following Adjoining Property addresses were researched for this report, and the addresses were not identified in research source.

Address Researched	Address Not Identified in Research Source
1-19 20-38 and 34-48 Wythe Avenue	2014, 2010, 2005, 2000, 1997, 1992, 1985, 1980, 1976, 1973, 1970, 1965, 1960, 1949, 1945, 1940, 1934, 1928
3-37 49-73 and 34-60 North 15th Street	2014, 2010, 2005, 2000, 1997, 1992, 1985, 1980, 1976, 1973, 1970, 1965, 1960, 1949, 1945, 1940, 1934, 1928
1 Gem Street	2014, 2010, 2005, 2000, 1997, 1992, 1985, 1980, 1976, 1973, 1970, 1965, 1960, 1949, 1945, 1940, 1934, 1928
1 MESEROLE AVE	2014, 2010, 2005, 1997, 1992, 1985, 1980, 1976, 1973, 1960, 1945, 1940, 1934, 1928
1 Wythe Ave	2010, 2005, 2000, 1997, 1992, 1985, 1980, 1976, 1973, 1970, 1965, 1960, 1949, 1945, 1940, 1934, 1928
1 Wythe Ave	2010, 2005, 2000, 1997, 1992, 1985, 1980, 1976, 1973, 1970, 1965, 1960, 1949, 1945, 1940, 1934, 1928
10 FRANKLIN	2014, 2010, 2005, 2000, 1997, 1980, 1976, 1973, 1970, 1965, 1934, 1928
10 FRANKLIN PL	2014, 2010, 2005, 2000, 1997, 1992, 1985, 1980, 1976, 1973, 1970, 1965, 1960, 1949, 1945, 1940, 1934
10 FRANKLIN St	2014, 2010, 2005, 2000, 1997, 1992, 1985, 1980, 1976, 1973, 1970, 1960, 1949, 1945, 1940, 1934, 1928
10 MESEROLE AVE	2014, 2010, 2005, 2000, 1997, 1992, 1985, 1980, 1976, 1973, 1970, 1960, 1949, 1945, 1940, 1934, 1928
10 NORMAN AVE	2014, 2010, 2005, 2000, 1997, 1992, 1985, 1980, 1976, 1970, 1965, 1960, 1949, 1945, 1940, 1934, 1928
10 NORMAN PL	2014, 2010, 2005, 2000, 1997, 1992, 1985, 1980, 1976, 1973, 1970, 1965, 1960, 1949, 1945, 1940
10 NORMAN PL 1ST FL	2014, 2010, 2005, 2000, 1997, 1992, 1985, 1980, 1976, 1973, 1970, 1965, 1960, 1949, 1945, 1940, 1928
10 S NORMN AVE	2014, 2010, 2005, 2000, 1997, 1992, 1985, 1980, 1976, 1973, 1970, 1965, 1960, 1945, 1940, 1934, 1928
10 W 15TH ST	2014, 2010, 2005, 1997, 1992, 1985, 1980, 1976, 1973, 1970, 1965, 1960, 1949, 1945, 1940, 1934, 1928
103 DOBBIN	2014, 2010, 2005, 2000, 1997, 1980, 1976, 1973, 1970, 1965, 1960, 1949, 1945, 1940, 1934, 1928
103 DOBBIN ST	2014, 2010, 1992, 1985, 1980, 1976, 1973, 1970, 1965, 1960, 1949, 1945, 1940, 1934, 1928

FINDINGS

Address Researched	Address Not Identified in Research Source
103 Dobbin St	2005, 2000, 1997, 1992, 1985, 1980, 1976, 1973, 1970, 1965, 1960, 1949, 1945, 1940, 1934, 1928
103 Dobbin St	2005, 2000, 1997, 1992, 1985, 1980, 1976, 1973, 1970, 1965, 1960, 1949, 1945, 1940, 1934, 1928
103 DOBIN	2014, 2010, 2005, 2000, 1997, 1992, 1985, 1980, 1976, 1973, 1970, 1965, 1949, 1945, 1940, 1934, 1928
103 DOBIN st	2014, 2010, 2005, 2000, 1997, 1992, 1985, 1980, 1976, 1973, 1965, 1960, 1949, 1945, 1940, 1934, 1928
103 DOBN	2014, 2010, 2005, 2000, 1997, 1992, 1985, 1980, 1976, 1973, 1970, 1965, 1934, 1928
103 DOBN St	2014, 2010, 2005, 2000, 1997, 1992, 1985, 1980, 1976, 1973, 1970, 1960, 1949, 1945, 1940, 1934, 1928
105 DOBBIN	2014, 2010, 2005, 2000, 1997, 1980, 1973, 1970, 1965, 1960, 1949, 1945, 1940, 1934, 1928
105 DOBBIN ST	2014, 2010, 2005, 1992, 1985, 1980, 1976, 1970, 1965, 1960, 1949, 1945, 1940, 1934, 1928
105 Dobbin St	2014, 2005, 2000, 1997, 1992, 1985, 1980, 1976, 1973, 1970, 1965, 1960, 1949, 1945, 1940, 1934, 1928
105 Dobbin St	2014, 2005, 2000, 1997, 1992, 1985, 1980, 1976, 1973, 1970, 1965, 1960, 1949, 1945, 1940, 1934, 1928
108 DOBBIN	2014, 2010, 2005, 2000, 1997, 1980, 1973, 1970, 1965, 1960, 1949, 1945, 1940, 1928
108 DOBBIN ST	2014, 2010, 1992, 1985, 1980, 1976, 1970, 1965, 1960, 1940, 1934, 1928
108 Dobbin St	2014, 2005, 2000, 1997, 1992, 1985, 1980, 1976, 1973, 1970, 1965, 1960, 1949, 1945, 1940, 1934, 1928
108 Dobbin St	2014, 2005, 2000, 1997, 1992, 1985, 1980, 1976, 1973, 1970, 1965, 1960, 1949, 1945, 1940, 1934, 1928
108 DOBIN	2014, 2010, 2005, 2000, 1997, 1992, 1985, 1980, 1976, 1973, 1970, 1965, 1949, 1945, 1940, 1934, 1928
108 DOBIN St	2014, 2010, 2005, 2000, 1997, 1992, 1985, 1980, 1976, 1973, 1970, 1960, 1949, 1945, 1940, 1934, 1928
108 DOBIN st	2014, 2010, 2005, 2000, 1997, 1992, 1985, 1980, 1976, 1965, 1960, 1949, 1945, 1940, 1934, 1928
108 N 14TH	2014, 2010, 2005, 2000, 1997, 1992, 1985, 1980, 1976, 1973, 1970, 1965, 1960, 1949, 1945, 1940, 1928
10B FRANKLIN	2014, 2010, 2005, 2000, 1997, 1992, 1985, 1980, 1976, 1973, 1970, 1965, 1949, 1945, 1940, 1934, 1928
11 FRANKLIN ST	2014, 2010, 2005, 2000, 1992, 1985, 1980, 1976, 1973, 1970, 1965, 1960, 1949, 1945, 1940, 1934, 1928
11 MESEROLE AVE	2014, 2010, 2005, 1997, 1992, 1985, 1980, 1976, 1973, 1970, 1965, 1960, 1949, 1945, 1940, 1934, 1928
11 N 14	2014, 2010, 2005, 2000, 1997, 1992, 1985, 1980, 1976, 1973, 1970, 1965, 1960, 1949, 1945, 1940, 1934
11 WYTHE AVE	2014, 2010, 1934
11 Wythe Ave	2014, 2005, 2000, 1997, 1992, 1985, 1980, 1976, 1973, 1970, 1965, 1960, 1949, 1945, 1940, 1934, 1928
11 Wythe Ave	2014, 2005, 2000, 1997, 1992, 1985, 1980, 1976, 1973, 1970, 1965, 1960, 1949, 1945, 1940, 1934, 1928

FINDINGS

Address Researched	Address Not Identified in Research Source
110 N 14	2014, 2010, 2005, 2000, 1997, 1992, 1985, 1980, 1976, 1973, 1970, 1965, 1960, 1949, 1945, 1940, 1934
111 DOBBIN	2014, 2010, 2005, 2000, 1997, 1992, 1985, 1980, 1976, 1973, 1970, 1965, 1960, 1949, 1945, 1940, 1928
111 DOBBIN 60	2014, 2010, 2005, 2000, 1997, 1992, 1985, 1980, 1976, 1973, 1970, 1965, 1960, 1949, 1945, 1940, 1928
111 DOBBIN ST	2014, 2010, 2005, 2000, 1997, 1992, 1985, 1980, 1976, 1973, 1970, 1965, 1960, 1949, 1934, 1928
112 DOBBIN ST	2014, 2010, 2005, 2000, 1997, 1992, 1985, 1980, 1976, 1973, 1970, 1965, 1960, 1949, 1945, 1934, 1928
115 DOBBIN	2014, 2010, 2005, 2000, 1997, 1992, 1980, 1976, 1973, 1970, 1965, 1960, 1949, 1945, 1940, 1934, 1928
115 DOBBIN ST	2014, 2010, 1992, 1985, 1980, 1976, 1970, 1965, 1960, 1949, 1945, 1940, 1934, 1928
115 Dobbin St	2005, 2000, 1997, 1992, 1985, 1980, 1976, 1973, 1970, 1965, 1960, 1949, 1945, 1940, 1934, 1928
115 Dobbin St	2005, 2000, 1997, 1992, 1985, 1980, 1976, 1973, 1970, 1965, 1960, 1949, 1945, 1940, 1934, 1928
115 DOBIN	2014, 2010, 2005, 2000, 1997, 1992, 1985, 1980, 1976, 1973, 1970, 1965, 1949, 1945, 1940, 1934, 1928
115 DOBIN St	2014, 2010, 2005, 2000, 1997, 1992, 1985, 1980, 1976, 1973, 1970, 1960, 1949, 1945, 1940, 1934, 1928
115 DOBIN st	2014, 2010, 2005, 2000, 1997, 1992, 1985, 1980, 1976, 1973, 1965, 1960, 1949, 1945, 1940, 1934, 1928
117 DOBBIN	2014, 2010, 2005, 2000, 1997, 1985, 1980, 1976, 1973, 1970, 1965, 1960, 1949, 1945, 1940, 1934, 1928
117 DOBBIN ST	2014, 2010, 1992, 1985, 1980, 1976, 1973, 1970, 1965, 1960, 1949, 1945, 1940, 1934, 1928
117 Dobbin St	2005, 2000, 1997, 1992, 1985, 1980, 1976, 1973, 1970, 1965, 1960, 1949, 1945, 1940, 1934, 1928
117 Dobbin St	2005, 2000, 1997, 1992, 1985, 1980, 1976, 1973, 1970, 1965, 1960, 1949, 1945, 1940, 1934, 1928
12 Franklin St	2005, 2000, 1997, 1992, 1985, 1980, 1976, 1973, 1970, 1965, 1960, 1949, 1945, 1940, 1934, 1928
12 FRANKLIN ST	2014, 2010, 2000, 1992, 1985, 1980, 1976, 1973, 1970, 1965, 1960, 1949, 1945, 1940, 1934, 1928
12 FRANKLIN St	2014, 2010, 2005, 2000, 1997, 1992, 1985, 1980, 1976, 1973, 1970, 1960, 1949, 1945, 1940, 1934, 1928
12 FRANKLIN st	2014, 2010, 2005, 2000, 1997, 1992, 1985, 1980, 1976, 1965, 1960, 1949, 1945, 1940, 1934, 1928
12 Franklin St	2005, 2000, 1997, 1992, 1985, 1980, 1976, 1973, 1970, 1965, 1960, 1949, 1945, 1940, 1934, 1928
12 N 14	2014, 2010, 2005, 2000, 1997, 1992, 1985, 1980, 1976, 1973, 1970, 1965, 1960, 1949, 1945, 1940, 1934
12 N 15	2014, 2010, 2005, 2000, 1997, 1992, 1985, 1980, 1976, 1973, 1970, 1965, 1960, 1949, 1945, 1940, 1934
12 NORMAN AVE	2014, 2010, 2005, 2000, 1997, 1992, 1985, 1980, 1973, 1970, 1965, 1960, 1949, 1945, 1940, 1934

FINDINGS

Address Researched	Address Not Identified in Research Source
120 DOBBIN	2014, 2010, 2005, 2000, 1997, 1980, 1976, 1973, 1970, 1965, 1960, 1949, 1945, 1940, 1934, 1928
120 DOBBIN ST	2014, 2010, 2000, 1992, 1985, 1980, 1976, 1973, 1970, 1965, 1960, 1949, 1934, 1928
120 DOBIN	2014, 2010, 2005, 2000, 1997, 1992, 1985, 1980, 1976, 1973, 1970, 1965, 1960, 1945, 1940, 1934, 1928
121 DOBBIN	2014, 2010, 2005, 2000, 1997, 1973, 1970, 1965, 1960, 1949, 1945, 1940, 1928
121 DOBBIN ST	2014, 2010, 1992, 1985, 1980, 1976, 1965, 1960, 1949, 1945, 1940, 1934, 1928
121 Dobbin St	2005, 2000, 1997, 1992, 1985, 1980, 1976, 1973, 1970, 1965, 1960, 1949, 1945, 1940, 1934, 1928
121 Dobbin St	2005, 2000, 1997, 1992, 1985, 1980, 1976, 1973, 1970, 1965, 1960, 1949, 1945, 1940, 1934, 1928
121 DOBBINS	2014, 2010, 2005, 2000, 1997, 1992, 1985, 1980, 1976, 1973, 1970, 1965, 1960, 1949, 1945, 1940, 1928
121 DOBIN	2014, 2010, 2005, 2000, 1973, 1970, 1965, 1945, 1940, 1934, 1928
121 DOBIN St	2014, 2010, 2005, 2000, 1997, 1992, 1985, 1980, 1976, 1973, 1970, 1960, 1949, 1945, 1940, 1934, 1928
121 DOBIN st	2014, 2010, 2005, 2000, 1997, 1992, 1985, 1980, 1976, 1965, 1960, 1949, 1945, 1940, 1934, 1928
123 N 14	2014, 2010, 2005, 2000, 1997, 1992, 1985, 1980, 1976, 1973, 1970, 1965, 1960, 1949, 1945, 1940, 1934
124 N 14	2014, 2010, 2005, 2000, 1997, 1992, 1985, 1980, 1976, 1973, 1970, 1965, 1960, 1949, 1945, 1940, 1934
13 MESEROLE AVE	2014, 2010, 2005, 1997, 1992, 1985, 1980, 1976, 1973, 1970, 1965, 1960, 1949, 1945, 1940, 1934, 1928
13 N 14	2014, 2010, 2005, 2000, 1997, 1992, 1985, 1980, 1976, 1973, 1970, 1965, 1960, 1949, 1945, 1940, 1934
13 WYTHE AVE	2014, 2010, 2005, 2000, 1997, 1992, 1985, 1980, 1976, 1973, 1970, 1965, 1960, 1949, 1945, 1940
131 N 14	2014, 2010, 2005, 2000, 1997, 1992, 1980, 1973, 1970, 1965, 1934, 1928
131 N 14TH	2014, 2010, 2005, 2000, 1997, 1992, 1985, 1980, 1976, 1973, 1970, 1965, 1960, 1949, 1945, 1940, 1928
131 N 14TH ST	2014, 2010, 2000, 1997, 1992, 1985, 1980, 1976, 1973, 1970, 1965, 1960, 1949, 1945, 1940, 1934, 1928
131 N 14TH St	2014, 2010, 2005, 2000, 1997, 1992, 1985, 1980, 1976, 1960, 1949, 1945, 1940, 1934, 1928
131 N 14th St	2005, 2000, 1997, 1992, 1985, 1980, 1976, 1973, 1970, 1965, 1960, 1949, 1945, 1940, 1934, 1928
131 N 14th St	2005, 2000, 1997, 1992, 1985, 1980, 1976, 1973, 1970, 1965, 1960, 1949, 1945, 1940, 1934, 1928
132 Banker Street	2014, 2010, 2005, 2000, 1997, 1992, 1985, 1980, 1976, 1973, 1970, 1965, 1960, 1949, 1945, 1940, 1934, 1928
1397 GEAN st	2014, 2010, 2005, 2000, 1997, 1992, 1985, 1980, 1976, 1970, 1965, 1960, 1949, 1945, 1940, 1934, 1928
14 NORMAN	2014, 2010, 2005, 2000, 1997, 1992, 1985, 1976, 1973, 1970, 1965, 1960, 1949, 1945, 1940, 1934, 1928

FINDINGS

Address Researched	Address Not Identified in Research Source
14 WYTHE AVE	2014, 2010, 2005, 2000, 1992, 1985, 1980, 1976, 1973, 1970, 1965, 1960, 1949, 1945, 1940, 1934, 1928
14 WYTHE PL	2014, 2010, 2000, 1997, 1992, 1985, 1980, 1976, 1973, 1970, 1965, 1960, 1949, 1945, 1940, 1934, 1928
141 BANKER	2014, 2010, 2005, 2000, 1997, 1985, 1980, 1976, 1973, 1970, 1965, 1960, 1949, 1945, 1940, 1934, 1928
141 BANKER ST	2014, 2010, 1997, 1992, 1985, 1980, 1976, 1973, 1970, 1965, 1960, 1949, 1945, 1940, 1934, 1928
143 BANKER	2014, 2010, 2005, 2000, 1997, 1985, 1980, 1976, 1973, 1970, 1965, 1960, 1949, 1945, 1940, 1934, 1928
143 BANKER ST	2014, 2010, 1992, 1985, 1980, 1976, 1973, 1970, 1965, 1960, 1949, 1945, 1940, 1934, 1928
145 BANKER ST	2014, 2010, 2005, 1997, 1992, 1985, 1980, 1976, 1973, 1970, 1965, 1960, 1949, 1945, 1940, 1934, 1928
145 Banker St	2014, 2005, 2000, 1997, 1992, 1985, 1980, 1976, 1973, 1970, 1965, 1960, 1949, 1945, 1940, 1934, 1928
145 Banker St	2014, 2005, 2000, 1997, 1992, 1985, 1980, 1976, 1973, 1970, 1965, 1960, 1949, 1945, 1940, 1934, 1928
14L FRANKLIN	2014, 2010, 2005, 2000, 1997, 1992, 1985, 1980, 1976, 1973, 1970, 1965, 1949, 1945, 1940, 1934, 1928
15 MESEROLE AVE	2014, 2010, 2005, 2000, 1997, 1992, 1985, 1980, 1976, 1945, 1940
15 N 15	2014, 2010, 2005, 2000, 1997, 1992, 1985, 1980, 1976, 1973, 1970, 1965, 1960, 1940, 1934, 1928
15 N 15TH ST	2014, 2010, 2000, 1997, 1992, 1985, 1980, 1976, 1973, 1970, 1965, 1960, 1949, 1945, 1940, 1934, 1928
15 N 15th St	2005, 2000, 1997, 1992, 1985, 1980, 1976, 1973, 1970, 1965, 1960, 1949, 1945, 1940, 1934, 1928
15 N 15th St	2005, 2000, 1997, 1992, 1985, 1980, 1976, 1973, 1970, 1965, 1960, 1949, 1945, 1940, 1934, 1928
15 WYTHE AVE	2014, 2010, 2000, 1997, 1992, 1985, 1980, 1976, 1973, 1970, 1965, 1960, 1949, 1945, 1940, 1934, 1928
150 BANKER	2014, 2010, 2005, 2000, 1997, 1992, 1973, 1970, 1965, 1949, 1945, 1940, 1934, 1928
150 Banker St	2005, 2000, 1997, 1992, 1985, 1980, 1976, 1973, 1970, 1965, 1960, 1949, 1945, 1940, 1934, 1928
150 Banker St	2005, 2000, 1997, 1992, 1985, 1980, 1976, 1973, 1970, 1965, 1960, 1949, 1945, 1940, 1934, 1928
150 BANKR	2014, 2010, 2005, 2000, 1997, 1992, 1985, 1980, 1976, 1973, 1970, 1965, 1940, 1934, 1928
150 BANKR St	2014, 2010, 2005, 2000, 1997, 1992, 1985, 1980, 1976, 1973, 1970, 1960, 1949, 1945, 1940, 1934, 1928
150 BANKR st	2014, 2010, 2005, 2000, 1997, 1992, 1985, 1980, 1976, 1965, 1960, 1949, 1945, 1940, 1934, 1928
152 BANKER	2014, 2010, 2005, 2000, 1997, 1980, 1973, 1970, 1965, 1949, 1945, 1940, 1934, 1928
152 BANKER ST	2014, 2010, 1997, 1992, 1985, 1980, 1976, 1973, 1970, 1965, 1960, 1949, 1945, 1940, 1934, 1928

FINDINGS

Address Researched	Address Not Identified in Research Source
152 Banker St	2005, 2000, 1997, 1992, 1985, 1980, 1976, 1973, 1970, 1965, 1960, 1949, 1945, 1940, 1934, 1928
152 Banker St	2005, 2000, 1997, 1992, 1985, 1980, 1976, 1973, 1970, 1965, 1960, 1949, 1945, 1940, 1934, 1928
152 BANKR	2014, 2010, 2005, 2000, 1997, 1992, 1985, 1980, 1976, 1973, 1970, 1965, 1945, 1934, 1928
152 BANKR St	2014, 2010, 2005, 2000, 1997, 1992, 1985, 1980, 1976, 1973, 1970, 1960, 1949, 1945, 1940, 1934, 1928
152 BANKR st	2014, 2010, 2005, 2000, 1997, 1992, 1985, 1980, 1976, 1965, 1960, 1949, 1945, 1940, 1934, 1928
159 BANKER ST	2014, 2010, 2005, 2000, 1997, 1992, 1985, 1980, 1976, 1965, 1960, 1949, 1945, 1940, 1934, 1928
16 NORMAN AVE	2014, 2010, 2005, 2000, 1997, 1992, 1985, 1980, 1976, 1973, 1970, 1965, 1960, 1949, 1945, 1934, 1928
168 Banker St	2010, 2005, 2000, 1997, 1992, 1985, 1980, 1976, 1973, 1970, 1965, 1960, 1949, 1945, 1940, 1934, 1928
168 Banker St	2010, 2005, 2000, 1997, 1992, 1985, 1980, 1976, 1973, 1970, 1965, 1960, 1949, 1945, 1940, 1934, 1928
17 FRANKLIN st	2014, 2010, 2005, 2000, 1997, 1992, 1985, 1980, 1976, 1970, 1965, 1960, 1949, 1945, 1940, 1934, 1928
17 FRNKIN st	2014, 2010, 2005, 2000, 1997, 1992, 1985, 1980, 1976, 1973, 1965, 1960, 1949, 1945, 1940, 1934, 1928
17 MECERO AVE	2014, 2010, 2005, 2000, 1997, 1992, 1985, 1980, 1976, 1973, 1970, 1965, 1960, 1945, 1940, 1934, 1928
17 MESEROLE AVE	2014, 2010, 2005, 2000, 1997, 1992, 1985, 1980, 1976, 1973, 1970, 1965, 1960, 1945, 1940, 1934, 1928
17 NORMN AN	2014, 2010, 2005, 2000, 1997, 1992, 1985, 1980, 1976, 1973, 1970, 1965, 1960, 1949, 1940, 1934, 1928
17 WYTHE AVE	2014, 2010, 2000, 1997, 1992, 1985, 1980, 1976, 1973, 1970, 1965, 1960, 1949, 1945, 1940, 1934, 1928
179 BANKER	2014, 2010, 2005, 2000, 1997, 1985, 1980, 1976, 1973, 1970, 1965, 1960, 1949, 1945, 1940, 1934, 1928
179 BANKER ST	2014, 2010, 1992, 1985, 1980, 1976, 1973, 1970, 1965, 1960, 1949, 1945, 1940, 1934, 1928
17L MESEROLE	2014, 2010, 2005, 2000, 1997, 1992, 1985, 1980, 1976, 1973, 1970, 1965, 1949, 1945, 1940, 1934, 1928
18 Franklin St	2010, 2005, 2000, 1997, 1992, 1985, 1980, 1976, 1973, 1970, 1965, 1960, 1949, 1945, 1940, 1934, 1928
18 Franklin St	2010, 2005, 2000, 1997, 1992, 1985, 1980, 1976, 1973, 1970, 1965, 1960, 1949, 1945, 1940, 1934, 1928
18 MESEROLE AVE	2014, 2010, 2005, 2000, 1997, 1992, 1985, 1980, 1976, 1970, 1965, 1960, 1949, 1945, 1940, 1934, 1928
18 N 15	2014, 2010, 2005, 2000, 1997, 1992, 1985, 1980, 1976, 1973, 1970, 1965, 1960, 1949, 1945, 1934, 1928
18 N 15TH	2014, 2010, 2005, 2000, 1997, 1992, 1985, 1980, 1976, 1973, 1970, 1965, 1960, 1949, 1945, 1940, 1928
19 MESEROLE AVE	2014, 2010, 2005, 2000, 1997, 1992, 1985, 1980, 1976, 1973, 1945, 1940, 1934, 1928

FINDINGS

Address Researched	Address Not Identified in Research Source
19 Wythe Ave	2014, 2005, 2000, 1997, 1992, 1985, 1980, 1976, 1973, 1970, 1965, 1960, 1949, 1945, 1940, 1934, 1928
19 Wythe Ave	2014, 2005, 2000, 1997, 1992, 1985, 1980, 1976, 1973, 1970, 1965, 1960, 1949, 1945, 1940, 1934, 1928
190 BANKER	2014, 2010, 2005, 2000, 1997, 1980, 1973, 1970, 1965, 1949, 1945, 1940
190 BANKER H LARCHONT NY	2014, 2010, 2005, 2000, 1997, 1992, 1985, 1980, 1976, 1973, 1970, 1965, 1960, 1949, 1945, 1940, 1928
190 BANKER R MOUNT VERNON NY	2014, 2010, 2005, 2000, 1997, 1992, 1985, 1980, 1976, 1973, 1970, 1965, 1960, 1949, 1945, 1940, 1928
190 BANKER ST	2014, 2010, 1992, 1985, 1980, 1976, 1973, 1970, 1965, 1960, 1934, 1928
190 Banker St	2014, 2005, 2000, 1997, 1992, 1985, 1980, 1976, 1973, 1970, 1965, 1960, 1949, 1945, 1940, 1934, 1928
190 Banker St	2014, 2005, 2000, 1997, 1992, 1985, 1980, 1976, 1973, 1970, 1965, 1960, 1949, 1945, 1940, 1934, 1928
190 BANKR	2014, 2010, 2005, 2000, 1997, 1992, 1985, 1980, 1976, 1973, 1970, 1965, 1949, 1945, 1940, 1934, 1928
190 BANKR St	2014, 2010, 2005, 2000, 1997, 1992, 1985, 1980, 1976, 1973, 1970, 1960, 1949, 1945, 1940, 1934, 1928
190 BANKR st	2014, 2010, 2005, 2000, 1997, 1992, 1985, 1980, 1976, 1965, 1960, 1949, 1945, 1940, 1934, 1928
192 BANKER	2014, 2010, 2005, 2000, 1997, 1992, 1985, 1980, 1973, 1970, 1965, 1949, 1945, 1940
192 BANKER ST	2014, 2010, 2005, 2000, 1997, 1992, 1985, 1980, 1976, 1970, 1965, 1960, 1949, 1945, 1934, 1928
192 BANKR	2014, 2010, 2005, 2000, 1997, 1992, 1985, 1980, 1976, 1973, 1970, 1965, 1940, 1934, 1928
192 BANKR St	2014, 2010, 2005, 2000, 1997, 1992, 1985, 1980, 1976, 1973, 1970, 1960, 1949, 1945, 1940, 1934, 1928
192 BANKR st	2014, 2010, 2005, 2000, 1997, 1992, 1985, 1980, 1976, 1973, 1965, 1960, 1949, 1945, 1940, 1934, 1928
193 BANKER	2014, 2010, 2005, 2000, 1997, 1992, 1980, 1976, 1973, 1970, 1965, 1960, 1949, 1945, 1940, 1934, 1928
193 BANKER ST	2014, 2010, 2000, 1997, 1992, 1985, 1980, 1976, 1973, 1970, 1965, 1960, 1949, 1945, 1940, 1934, 1928
193 Banker St	2014, 2005, 2000, 1997, 1992, 1985, 1980, 1976, 1973, 1970, 1965, 1960, 1949, 1945, 1940, 1934, 1928
193 Banker St	2014, 2005, 2000, 1997, 1992, 1985, 1980, 1976, 1973, 1970, 1965, 1960, 1949, 1945, 1940, 1934, 1928
195 BANKER	2014, 2010, 2005, 2000, 1997, 1985, 1980, 1976, 1973, 1970, 1965, 1960, 1949, 1945, 1940, 1934, 1928
195 Banker St	2010, 2005, 2000, 1997, 1992, 1985, 1980, 1976, 1973, 1970, 1965, 1960, 1949, 1945, 1940, 1934, 1928
195 Banker St	2010, 2005, 2000, 1997, 1992, 1985, 1980, 1976, 1973, 1970, 1965, 1960, 1949, 1945, 1940, 1934, 1928
19L NORMAN AVE	2014, 2010, 2005, 2000, 1997, 1992, 1985, 1980, 1976, 1973, 1970, 1965, 1949, 1945, 1940, 1934, 1928
2 FRANKLIN	2014, 2010, 2005, 2000, 1997, 1992, 1985, 1980, 1976, 1973, 1970, 1965, 1960, 1949, 1945

FINDINGS

Address Researched	Address Not Identified in Research Source
2 MESEROLE AVE	2014, 2010, 2005, 2000, 1997, 1992, 1985, 1980, 1976, 1973, 1970, 1949, 1945, 1940, 1934, 1928
20 WYTHE AVE	2014, 2010, 1945, 1940, 1928
20 Wythe Ave	2005, 2000, 1997, 1992, 1985, 1980, 1976, 1973, 1970, 1965, 1960, 1949, 1945, 1940, 1934, 1928
20 Wythe Ave	2005, 2000, 1997, 1992, 1985, 1980, 1976, 1973, 1970, 1965, 1960, 1949, 1945, 1940, 1934, 1928
200 BANKER	2014, 2010, 2005, 2000, 1997, 1992, 1985, 1980, 1973, 1970, 1965, 1960, 1949, 1945, 1940
200 BANKER ST	2014, 2010, 2005, 2000, 1997, 1992, 1985, 1980, 1976, 1973, 1970, 1965, 1960, 1949, 1945, 1934, 1928
200 BANKR	2014, 2010, 2005, 2000, 1997, 1992, 1985, 1980, 1976, 1973, 1970, 1965, 1960, 1949, 1940, 1934, 1928
202 BANKER	2014, 2010, 2005, 2000, 1997, 1980, 1973, 1970, 1965, 1949, 1945, 1940, 1934, 1928
202 BANKER ST	2014, 2010, 2005, 1992, 1985, 1980, 1976, 1965, 1960, 1949, 1945, 1940, 1934, 1928
202 Banker St	2005, 2000, 1997, 1992, 1985, 1980, 1976, 1973, 1970, 1965, 1960, 1949, 1945, 1940, 1934, 1928
202 Banker St	2005, 2000, 1997, 1992, 1985, 1980, 1976, 1973, 1970, 1965, 1960, 1949, 1945, 1940, 1934, 1928
202 BANKR	2014, 2010, 2005, 2000, 1997, 1992, 1985, 1980, 1976, 1973, 1970, 1965, 1945, 1940, 1934, 1928
202 BANKR St	2014, 2010, 2005, 2000, 1997, 1992, 1985, 1980, 1976, 1973, 1970, 1960, 1949, 1945, 1940, 1934, 1928
21 MESEROLE AVE	2014, 2010, 2000, 1997, 1992, 1985, 1980, 1976, 1973, 1949, 1945, 1940, 1934, 1928
21 WYTHE AVE	2014, 2010, 2000, 1997, 1992, 1985, 1980, 1976, 1973, 1970, 1965, 1960, 1949, 1945, 1940, 1934, 1928
21 Wythe Ave	2014, 2005, 2000, 1997, 1992, 1985, 1980, 1976, 1973, 1970, 1965, 1960, 1949, 1945, 1940, 1934, 1928
21 Wythe Ave	2014, 2005, 2000, 1997, 1992, 1985, 1980, 1976, 1973, 1970, 1965, 1960, 1949, 1945, 1940, 1934, 1928
211 BANKER	2014, 2010, 2005, 2000, 1997, 1992, 1985, 1980, 1976, 1973, 1970, 1965, 1960, 1949, 1945, 1940, 1934
211 Banker St	2005, 2000, 1997, 1992, 1985, 1980, 1976, 1973, 1970, 1965, 1960, 1949, 1945, 1940, 1934, 1928
211 Banker St	2005, 2000, 1997, 1992, 1985, 1980, 1976, 1973, 1970, 1965, 1960, 1949, 1945, 1940, 1934, 1928
211 BANKR	2014, 2010, 2005, 2000, 1997, 1992, 1985, 1980, 1976, 1973, 1970, 1965, 1960, 1934, 1928
218 BANKER	2014, 2010, 2005, 2000, 1997, 1985, 1980, 1976, 1973, 1970, 1965, 1960, 1949, 1945, 1940, 1934, 1928
219 BANKR	2014, 2010, 2005, 2000, 1997, 1992, 1985, 1980, 1976, 1973, 1970, 1965, 1960, 1945, 1940, 1934, 1928
22 N 15TH St	2014, 2010, 2005, 2000, 1997, 1992, 1985, 1980, 1976, 1973, 1965, 1960, 1949, 1945, 1940, 1934, 1928

FINDINGS

Address Researched	Address Not Identified in Research Source
221 BANKER	2014, 2010, 2005, 2000, 1997, 1980, 1973, 1970, 1965, 1949, 1945, 1940, 1934, 1928
221 Banker St	2005, 2000, 1997, 1992, 1985, 1980, 1976, 1973, 1970, 1965, 1960, 1949, 1945, 1940, 1934, 1928
221 BANKER ST	2014, 2010, 1997, 1992, 1985, 1980, 1976, 1973, 1970, 1965, 1960, 1949, 1945, 1940, 1934, 1928
221 Banker St	2005, 2000, 1997, 1992, 1985, 1980, 1976, 1973, 1970, 1965, 1960, 1949, 1945, 1940, 1934, 1928
221 BANKR	2014, 2010, 2005, 2000, 1997, 1992, 1985, 1980, 1976, 1973, 1970, 1965, 1949, 1945, 1940, 1934, 1928
221 BANKR St	2014, 2010, 2005, 2000, 1997, 1992, 1985, 1980, 1976, 1973, 1970, 1960, 1949, 1945, 1940, 1934, 1928
221 BANKR st	2014, 2010, 2005, 2000, 1997, 1992, 1985, 1980, 1976, 1965, 1960, 1949, 1945, 1940, 1934, 1928
23 Meserole Ave	2005, 2000, 1997, 1992, 1985, 1980, 1976, 1973, 1970, 1965, 1960, 1949, 1945, 1940, 1934, 1928
23 MESEROLE AVE	2014, 2010, 1992, 1985, 1980, 1976, 1973, 1970, 1928
23 Meserole Ave	2005, 2000, 1997, 1992, 1985, 1980, 1976, 1973, 1970, 1965, 1960, 1949, 1945, 1940, 1934, 1928
23 MESORELE AVE	2014, 2010, 2005, 2000, 1997, 1992, 1985, 1980, 1976, 1973, 1970, 1965, 1960, 1949, 1945, 1940, 1928
233 BANKER ST	2014, 2010, 2000, 1997, 1992, 1985, 1980, 1976, 1973, 1970, 1965, 1960, 1949, 1945, 1940, 1934, 1928
233 Banker St	2005, 2000, 1997, 1992, 1985, 1980, 1976, 1973, 1970, 1965, 1960, 1949, 1945, 1940, 1934, 1928
233 Banker St	2005, 2000, 1997, 1992, 1985, 1980, 1976, 1973, 1970, 1965, 1960, 1949, 1945, 1940, 1934, 1928
234 BANKER	2014, 2010, 2005, 2000, 1997, 1980, 1973, 1970, 1965, 1949, 1945, 1940, 1934, 1928
234 Banker St	2005, 2000, 1997, 1992, 1985, 1980, 1976, 1973, 1970, 1965, 1960, 1949, 1945, 1940, 1934, 1928
234 BANKER ST	2014, 2010, 1992, 1985, 1980, 1976, 1973, 1970, 1965, 1960, 1949, 1945, 1940, 1934, 1928
234 Banker St	2005, 2000, 1997, 1992, 1985, 1980, 1976, 1973, 1970, 1965, 1960, 1949, 1945, 1940, 1934, 1928
234 BANKR	2014, 2010, 2005, 2000, 1997, 1992, 1985, 1980, 1976, 1973, 1970, 1965, 1949, 1945, 1940, 1934, 1928
234 BANKR St	2014, 2010, 2005, 2000, 1997, 1992, 1985, 1980, 1976, 1973, 1970, 1960, 1949, 1945, 1940, 1934, 1928
234 BANKR st	2014, 2010, 2005, 2000, 1997, 1992, 1985, 1980, 1976, 1965, 1960, 1949, 1945, 1940, 1934, 1928
239 BANKER	2014, 2010, 2005, 2000, 1997, 1980, 1973, 1970, 1965, 1960, 1949, 1945, 1940, 1934, 1928
239 BANKER 3495395	2014, 2010, 2005, 2000, 1992, 1985, 1980, 1976, 1973, 1970, 1965, 1960, 1949, 1945, 1940, 1934, 1928
239 BANKER ST	2014, 2010, 1992, 1985, 1980, 1976, 1965, 1960, 1949, 1945, 1940, 1934, 1928
239 Banker St	2005, 2000, 1997, 1992, 1985, 1980, 1976, 1973, 1970, 1965, 1960, 1949, 1945, 1940, 1934, 1928

FINDINGS

Address Researched	Address Not Identified in Research Source
239 Banker St	2005, 2000, 1997, 1992, 1985, 1980, 1976, 1973, 1970, 1965, 1960, 1949, 1945, 1940, 1934, 1928
24 N 14	2014, 2010, 2005, 2000, 1997, 1992, 1985, 1980, 1976, 1973, 1970, 1965, 1960, 1949, 1945, 1940, 1934
25 MESEROLE AVE	2014, 2010, 2005, 2000, 1997, 1992, 1985, 1980, 1976, 1973, 1970, 1965, 1960, 1949, 1945, 1940, 1934
26 GEM	2014, 2010, 2005, 2000, 1997, 1992, 1985, 1980, 1976, 1973, 1970, 1965, 1960, 1949, 1945, 1928
26 GEM ST	2014, 2010, 2005, 2000, 1997, 1992, 1985, 1980, 1976, 1973, 1970, 1965, 1960, 1940, 1934, 1928
26 N 15	2014, 2010, 2005, 2000, 1997, 1992, 1985, 1980, 1976, 1973, 1970, 1965, 1960, 1949, 1945, 1940, 1934
26 N 15TH	2014, 2010, 2005, 2000, 1997, 1992, 1985, 1980, 1976, 1973, 1970, 1965, 1960, 1949, 1945, 1940, 1928
26 WYTHE AVE	2014, 2010, 2005, 2000, 1992, 1985, 1980, 1976, 1973, 1970, 1965, 1960, 1949, 1945, 1940, 1934, 1928
26 WYTHE PL	2014, 2010, 2005, 2000, 1997, 1992, 1985, 1976, 1973, 1970, 1965, 1960, 1949, 1945, 1940, 1934, 1928
28 N 15	2014, 2010, 2005, 2000, 1997, 1992, 1985, 1980, 1976, 1973, 1970, 1965, 1934, 1928
28 N 15TH St	2014, 2010, 2005, 2000, 1997, 1992, 1985, 1980, 1976, 1973, 1970, 1960, 1949, 1945, 1940, 1934, 1928
28 Wythe Ave	2005, 2000, 1997, 1992, 1985, 1980, 1976, 1973, 1970, 1965, 1960, 1949, 1945, 1940, 1934, 1928
28 Wythe Ave	2005, 2000, 1997, 1992, 1985, 1980, 1976, 1973, 1970, 1965, 1960, 1949, 1945, 1940, 1934, 1928
28A FRANKLIN	2014, 2010, 2005, 2000, 1997, 1992, 1985, 1980, 1976, 1973, 1970, 1965, 1960, 1949, 1945, 1940, 1928
29 MESEROLE AVE	2014, 2010, 1992, 1985, 1980, 1976
29 Meserole Ave	2005, 2000, 1997, 1992, 1985, 1980, 1976, 1973, 1970, 1965, 1960, 1949, 1945, 1940, 1934, 1928
29 Meserole Ave	2005, 2000, 1997, 1992, 1985, 1980, 1976, 1973, 1970, 1965, 1960, 1949, 1945, 1940, 1934, 1928
3 FRANKLIN ST	2014, 2010, 2000, 1997, 1992, 1985, 1980, 1976, 1973, 1970, 1965, 1960, 1949, 1945, 1940, 1934, 1928
3 GEN CORP 643 MONTGOMERY	2014, 2010, 2005, 2000, 1992, 1985, 1980, 1976, 1973, 1970, 1965, 1960, 1949, 1945, 1940, 1934, 1928
3 MESEROLE AVE	2014, 2010, 2005, 1997, 1992, 1985, 1980, 1976, 1973, 1970, 1965, 1960, 1949, 1945, 1940, 1934, 1928
3 N 15	2014, 2010, 2005, 2000, 1997, 1985, 1980, 1976, 1973, 1970, 1965, 1960, 1949, 1945, 1940, 1934, 1928
3 N 15TH ST	2014, 2010, 2000, 1997, 1992, 1985, 1980, 1976, 1973, 1970, 1965, 1960, 1949, 1945, 1940, 1934, 1928
3 N 15th St	2005, 2000, 1997, 1992, 1985, 1980, 1976, 1973, 1970, 1965, 1960, 1949, 1945, 1940, 1934, 1928
3 N 15th St	2005, 2000, 1997, 1992, 1985, 1980, 1976, 1973, 1970, 1965, 1960, 1949, 1945, 1940, 1934, 1928

FINDINGS

Address Researched	Address Not Identified in Research Source
3 NORMAN AVE	2014, 2010, 2000, 1997, 1992, 1985, 1980, 1976, 1973, 1970, 1960, 1949, 1945, 1940, 1934, 1928
30 GEM	2014, 2010, 2005, 2000, 1973, 1970, 1965, 1949, 1945, 1940, 1934, 1928
30 GEM ST	2014, 2010, 1997, 1992, 1985, 1980, 1976, 1973, 1970, 1940, 1934, 1928
30 GEM st	2014, 2010, 2005, 2000, 1997, 1992, 1985, 1980, 1976, 1965, 1960, 1949, 1945, 1940, 1934, 1928
30 MESEROLE AVE	2014, 2010, 2005, 2000, 1997, 1992, 1985, 1980, 1976, 1973, 1970, 1965, 1960, 1949, 1945, 1940, 1928
30 W 15TH ST	2014, 2010, 2005, 1997, 1992, 1985, 1980, 1976, 1973, 1970, 1965, 1960, 1949, 1945, 1940, 1934, 1928
32 GEM	2014, 2010, 2005, 2000, 1997, 1992, 1985, 1980, 1976, 1973, 1970, 1965, 1949, 1945, 1934, 1928
32 GEM ST	2014, 2010, 2005, 2000, 1997, 1992, 1985, 1980, 1976, 1973, 1970, 1965, 1940, 1934, 1928
33 GEM	2014, 2010, 2005, 2000, 1997, 1992, 1985, 1980, 1976, 1973, 1970, 1965, 1960, 1949, 1945, 1934, 1928
33 GEM ST	2014, 2010, 2005, 2000, 1997, 1992, 1985, 1980, 1976, 1973, 1970, 1965, 1960, 1949, 1940, 1934, 1928
34 GEM st	2014, 2010, 2005, 2000, 1997, 1992, 1985, 1980, 1976, 1970, 1965, 1960, 1949, 1945, 1940, 1934, 1928
34 MESEROLE AVE	2014, 2010, 2005, 2000, 1997, 1992, 1985, 1980, 1976, 1973, 1970, 1965, 1949, 1945, 1940, 1934, 1928
34 N 15	2014, 2010, 2005, 2000, 1980, 1973, 1970, 1965, 1960, 1949, 1945, 1934, 1928
34 N 15TH	2014, 2010, 2005, 2000, 1997, 1992, 1985, 1980, 1976, 1973, 1970, 1965, 1960, 1949, 1945, 1940, 1928
34 WYTHE AVE	2014, 2010, 2005, 2000, 1997, 1992, 1985, 1980, 1976, 1973, 1965, 1960, 1949, 1945, 1940, 1934, 1928
35 GEM ST	2014, 2010, 1997, 1992, 1985, 1980, 1976, 1973, 1970, 1965, 1960, 1949, 1945, 1940, 1934, 1928
35 Gem St	2014, 2005, 2000, 1997, 1992, 1985, 1980, 1976, 1973, 1970, 1965, 1960, 1949, 1945, 1940, 1934, 1928
35 Gem St	2014, 2005, 2000, 1997, 1992, 1985, 1980, 1976, 1973, 1970, 1965, 1960, 1949, 1945, 1940, 1934, 1928
35 MESEROLE AVE	2014, 2010, 2000, 1997, 1992, 1985, 1980, 1976, 1934
35 W 14TH St	2014, 2010, 2005, 2000, 1997, 1992, 1985, 1980, 1976, 1973, 1960, 1949, 1945, 1940, 1934, 1928
36 N 15	2014, 2010, 2005, 2000, 1997, 1992, 1985, 1980, 1976, 1973, 1970, 1965, 1960, 1949, 1945, 1940, 1934
36 N 15TH St	2014, 2010, 2005, 2000, 1997, 1992, 1985, 1980, 1976, 1973, 1965, 1960, 1949, 1945, 1940, 1934, 1928
37 N 15	2014, 2010, 2005, 2000, 1997, 1980, 1976, 1973, 1970, 1965, 1945, 1934, 1928
37 N 15TH ST	2014, 2010, 2000, 1997, 1992, 1985, 1980, 1976, 1973, 1970, 1965, 1960, 1949, 1945, 1940, 1934, 1928
37 N 15TH St	2014, 2010, 2005, 2000, 1997, 1992, 1985, 1980, 1976, 1960, 1949, 1945, 1940, 1934, 1928

FINDINGS

Address Researched	Address Not Identified in Research Source
37 N 15th St	2005, 2000, 1997, 1992, 1985, 1980, 1976, 1973, 1970, 1965, 1960, 1949, 1945, 1940, 1934, 1928
37 N 15th St	2005, 2000, 1997, 1992, 1985, 1980, 1976, 1973, 1970, 1965, 1960, 1949, 1945, 1940, 1934, 1928
4 FRANKLIN St	2014, 2010, 2005, 2000, 1997, 1992, 1985, 1980, 1976, 1973, 1970, 1960, 1949, 1945, 1940, 1934, 1928
40 MESEROLE AVE	2014, 2010, 2005, 2000, 1997, 1992, 1985, 1980, 1976, 1970, 1965, 1960, 1949, 1945, 1940, 1934, 1928
41 N 14	2014, 2010, 2005, 2000, 1997, 1992, 1985, 1980, 1976, 1973, 1970, 1965, 1960, 1949, 1945, 1940, 1934
42 MESEROLE AVE	2014, 2010, 2005, 2000, 1997, 1992, 1985, 1980, 1976, 1973, 1970, 1965, 1960
42 MOSEROLE AVE	2014, 2010, 2005, 2000, 1997, 1992, 1985, 1980, 1976, 1973, 1970, 1965, 1960, 1949, 1945, 1940, 1928
44 MESEROLE AVE	2014, 2010, 1992, 1985, 1980, 1976, 1945, 1940
45 N 14	2014, 2010, 2005, 2000, 1997, 1992, 1985, 1980, 1976, 1973, 1970, 1965, 1960, 1949, 1945, 1940, 1934
46 MESEROLE AVE	2014, 2010, 1992, 1985, 1980, 1976, 1940
46 N 14	2014, 2010, 2005, 2000, 1997, 1992, 1985, 1980, 1976, 1973, 1970, 1965, 1960, 1949, 1945, 1940, 1934
48 N 15	2014, 2010, 2005, 2000, 1997, 1992, 1985, 1980, 1976, 1973, 1970, 1965, 1960, 1949, 1945, 1940, 1934
48 N 15TH ST	2014, 2010, 2000, 1997, 1992, 1985, 1980, 1976, 1973, 1970, 1965, 1960, 1949, 1945, 1940, 1934, 1928
48 N 15th St	2005, 2000, 1997, 1992, 1985, 1980, 1976, 1973, 1970, 1965, 1960, 1949, 1945, 1940, 1934, 1928
48 N 15th St	2005, 2000, 1997, 1992, 1985, 1980, 1976, 1973, 1970, 1965, 1960, 1949, 1945, 1940, 1934, 1928
49 N 14	2014, 2010, 2005, 2000, 1997, 1992, 1985, 1980, 1976, 1973, 1970, 1965, 1960, 1949, 1945, 1940, 1934
5 N 15	2014, 2010, 2005, 2000, 1997, 1992, 1985, 1980, 1973, 1970, 1965, 1934, 1928
5 N 15TH St	2014, 2010, 2005, 2000, 1997, 1992, 1985, 1980, 1976, 1960, 1949, 1945, 1940, 1934, 1928
52 N 14	2014, 2010, 2005, 2000, 1997, 1992, 1985, 1980, 1976, 1973, 1970, 1965, 1960, 1949, 1945, 1940, 1934
57 GIEN	2014, 2010, 2005, 2000, 1992, 1985, 1980, 1976, 1973, 1970, 1965, 1960, 1949, 1945, 1940, 1934, 1928
57 N 14	2014, 2010, 2005, 2000, 1997, 1992, 1985, 1980, 1976, 1973, 1970, 1965, 1960, 1949, 1945, 1940, 1934
58 N 15	2014, 2010, 2005, 2000, 1997, 1992, 1980, 1973, 1970, 1965, 1960, 1949, 1945, 1940, 1934, 1928
58 N 15TH St	2014, 2010, 2005, 2000, 1997, 1992, 1985, 1980, 1976, 1960, 1949, 1945, 1940, 1934, 1928
59 N 14	2014, 2010, 2005, 2000, 1997, 1992, 1985, 1980, 1976, 1973, 1970, 1965, 1960, 1949, 1945, 1940, 1934
6 FRANKLIN	2014, 2010, 2005, 2000, 1997, 1992, 1985, 1980, 1976, 1973, 1970, 1965, 1960, 1949, 1945, 1940, 1934

FINDINGS

Address Researched	Address Not Identified in Research Source
6 NORMAN PL	2014, 2010, 2005, 2000, 1997, 1992, 1985, 1980, 1976, 1973, 1970, 1965, 1960, 1949, 1945, 1940, 1928
6 NORMAN PL 2ND FL	2014, 2010, 2005, 2000, 1997, 1992, 1985, 1980, 1976, 1973, 1970, 1965, 1960, 1949, 1945, 1940, 1928
6 WYTHE AVE	2014, 2010, 2005, 2000, 1997, 1992, 1985, 1980, 1973, 1970, 1965, 1960, 1949, 1945, 1940, 1934, 1928
61 N 14TH	2014, 2010, 2005, 2000, 1997, 1992, 1985, 1980, 1976, 1973, 1970, 1965, 1960, 1949, 1945, 1940, 1934
63 N 14	2014, 2010, 2005, 2000, 1997, 1992, 1985, 1980, 1976, 1973, 1970, 1965, 1960, 1949, 1945, 1940, 1934
63 N 15	2014, 2010, 2005, 2000, 1997, 1992, 1985, 1980, 1976, 1973, 1970, 1965, 1960, 1949, 1945, 1940, 1934
64 N 14	2014, 2010, 2005, 2000, 1997, 1992, 1985, 1980, 1976, 1973, 1970, 1965, 1960, 1949, 1945, 1940, 1934
65 GIEN st	2014, 2010, 2005, 2000, 1997, 1992, 1985, 1980, 1976, 1973, 1965, 1960, 1949, 1945, 1940, 1934, 1928
7 FRANKLIN ST	2014, 2010, 2000, 1992, 1985, 1980, 1976, 1973, 1970, 1965, 1960, 1949, 1945, 1940, 1934, 1928
7 Franklin St	2005, 2000, 1997, 1992, 1985, 1980, 1976, 1973, 1970, 1965, 1960, 1949, 1945, 1940, 1934, 1928
7 Franklin St	2005, 2000, 1997, 1992, 1985, 1980, 1976, 1973, 1970, 1965, 1960, 1949, 1945, 1940, 1934, 1928
7 FRANKUN ST	2014, 2010, 2005, 1997, 1992, 1985, 1980, 1976, 1973, 1970, 1965, 1960, 1949, 1945, 1940, 1934, 1928
7 N 15	2014, 2010, 2005, 2000, 1997, 1980, 1973, 1970, 1965, 1949, 1945, 1940, 1934, 1928
7 N 15TH St	2014, 2010, 2005, 2000, 1997, 1992, 1985, 1980, 1976, 1960, 1949, 1945, 1940, 1934, 1928
7 N 15th St	2010, 2005, 2000, 1997, 1992, 1985, 1980, 1976, 1973, 1970, 1965, 1960, 1949, 1945, 1940, 1934, 1928
7 N 15th St	2010, 2005, 2000, 1997, 1992, 1985, 1980, 1976, 1973, 1970, 1965, 1960, 1949, 1945, 1940, 1934, 1928
7 NORMAN AVE	2014, 2010, 2000, 1997, 1992, 1985, 1980, 1976, 1973, 1970, 1965, 1960, 1949, 1945, 1940, 1934, 1928
7 WYTHE AVE	2014, 2010, 2005, 2000, 1997, 1992, 1985, 1980, 1976, 1973, 1960, 1949, 1945, 1940
71 N 14	2014, 2010, 2005, 2000, 1997, 1992, 1985, 1980, 1976, 1973, 1970, 1965, 1960, 1949, 1945, 1940, 1928
73 N 14	2014, 2010, 2005, 2000, 1997, 1992, 1985, 1980, 1976, 1973, 1970, 1965, 1960, 1949, 1945, 1940, 1934
8 34-42 and 15-33 Meserole Avenue	2014, 2010, 2005, 2000, 1997, 1992, 1985, 1980, 1976, 1973, 1970, 1965, 1960, 1949, 1945, 1940, 1934, 1928
8 FRANKLIN	2014, 2010, 2005, 2000, 1997, 1992, 1985, 1980, 1976, 1973, 1970, 1965, 1940
8 FRANKLIN PL	2014, 2010, 2005, 2000, 1997, 1992, 1985, 1980, 1976, 1973, 1970, 1965, 1960, 1949, 1945, 1940, 1934
8 FRANKLIN St	2014, 2010, 2005, 2000, 1997, 1992, 1985, 1980, 1976, 1973, 1970, 1960, 1949, 1945, 1940, 1934, 1928
8 MESEROLE AVE	2014, 2010, 2005, 2000, 1997, 1960, 1949, 1945, 1940, 1934, 1928

FINDINGS

Address Researched	Address Not Identified in Research Source
8 Meserole Ave	2005, 2000, 1997, 1992, 1985, 1980, 1976, 1973, 1970, 1965, 1960, 1949, 1945, 1940, 1934, 1928
8 Meserole Ave	2005, 2000, 1997, 1992, 1985, 1980, 1976, 1973, 1970, 1965, 1960, 1949, 1945, 1940, 1934, 1928
8 NORMAN AVE	2014, 2010, 2005, 2000, 1997, 1992, 1985, 1976, 1973, 1970, 1965, 1960, 1949, 1945, 1940, 1934, 1928
8 NORMAN PL	2014, 2010, 2005, 2000, 1997, 1992, 1985, 1980, 1976, 1973, 1970, 1965, 1960, 1949, 1945, 1940
8 NORMAN PL 2ND FL	2014, 2010, 2005, 2000, 1997, 1992, 1985, 1980, 1976, 1973, 1970, 1965, 1960, 1949, 1945, 1940, 1928
81 DOBBIN	2014, 2010, 2005, 2000, 1997, 1992, 1985, 1980, 1976, 1973, 1970, 1965, 1960, 1949, 1945, 1940, 1928
81 N 14	2014, 2010, 2005, 2000, 1997, 1992, 1985, 1980, 1976, 1973, 1970, 1965, 1960, 1949, 1945, 1940, 1934
85 GEN st	2014, 2010, 2005, 2000, 1997, 1992, 1985, 1980, 1976, 1973, 1965, 1960, 1949, 1945, 1940, 1934, 1928
87 DOBBIN ST	2014, 2010, 2000, 1997, 1992, 1985, 1980, 1976, 1973, 1970, 1965, 1960, 1949, 1945, 1940, 1934, 1928
87 GEN	2014, 2010, 2005, 2000, 1992, 1985, 1980, 1976, 1973, 1970, 1965, 1960, 1949, 1945, 1940, 1934, 1928
87 N 14	2014, 2010, 2005, 2000, 1997, 1992, 1985, 1980, 1976, 1973, 1970, 1965, 1960, 1949, 1945, 1940, 1934
9 NORMAN AVE	2014, 2010, 2005, 2000, 1997, 1992, 1985, 1980, 1976, 1973, 1970, 1965, 1960, 1949, 1940, 1934, 1928
9 WYTHE AVE	2014, 2010, 1997, 1985, 1980, 1976, 1973, 1970, 1965, 1960, 1949, 1945, 1940, 1934, 1928
9 Wythe Ave	2005, 2000, 1997, 1992, 1985, 1980, 1976, 1973, 1970, 1965, 1960, 1949, 1945, 1940, 1934, 1928
9 Wythe Ave	2005, 2000, 1997, 1992, 1985, 1980, 1976, 1973, 1970, 1965, 1960, 1949, 1945, 1940, 1934, 1928
91 N 14	2014, 2010, 2005, 2000, 1997, 1992, 1985, 1980, 1976, 1973, 1970, 1965, 1960, 1949, 1945, 1940, 1934
95 DOBBIN	2014, 2010, 2005, 2000, 1997, 1980, 1976, 1973, 1970, 1965, 1960, 1949, 1945, 1940, 1928
95 DOBBIN 150	2014, 2010, 2005, 2000, 1997, 1992, 1985, 1980, 1976, 1973, 1970, 1965, 1960, 1949, 1945, 1940, 1928
95 DOBBIN ST	2014, 2010, 1992, 1985, 1980, 1976, 1973, 1970, 1965, 1960, 1949, 1945, 1940, 1934, 1928
95 Dobbin St	2005, 2000, 1997, 1992, 1985, 1980, 1976, 1973, 1970, 1965, 1960, 1949, 1945, 1940, 1934, 1928
95 Dobbin St	2005, 2000, 1997, 1992, 1985, 1980, 1976, 1973, 1970, 1965, 1960, 1949, 1945, 1940, 1934, 1928
95 DOBIN	2014, 2010, 2005, 2000, 1997, 1992, 1985, 1980, 1973, 1970, 1965, 1949, 1945, 1940, 1934, 1928
95 DOBIN st	2014, 2010, 2005, 2000, 1997, 1992, 1985, 1980, 1976, 1965, 1960, 1949, 1945, 1940, 1934, 1928
95 GENY	2014, 2010, 2005, 2000, 1997, 1992, 1985, 1980, 1976, 1973, 1970, 1965, 1960, 1949, 1945, 1940, 1928

FINDINGS

Address Researched	Address Not Identified in Research Source
99 GIEN st	2014, 2010, 2005, 2000, 1997, 1992, 1985, 1980, 1976, 1970, 1965, 1960, 1949, 1945, 1940, 1934, 1928

APPENDIX L

ENVIRONMENTAL LIEN SEARCH

Inlet Assemblage
30 Gem Street
Brooklyn, NY 11222

Inquiry Number: 5106013.7
November 17, 2017

EDR Environmental Lien and AUL Search

Environmental Data Resources Inc

6 Armstrong Road
Shelton, CT 06484
800.352.0050
www.edrnet.com

EDR Environmental Lien and AUL Search

The EDR Environmental Lien and AUL Search Report provides results from a search of available current land title records for environmental cleanup liens and other activity and use limitations, such as engineering controls and institutional controls.

A network of professional, trained researchers, following established procedures, uses client supplied address information to:

- search for parcel information and/or legal description;
- search for ownership information;
- research official land title documents recorded at jurisdictional agencies such as recorders' offices, registries of deeds, county clerks' offices, etc.;
- access a copy of the deed;
- search for environmental encumbering instrument(s) associated with the deed;
- provide a copy of any environmental encumbrance(s) based upon a review of key words in the instrument(s) (title, parties involved, and description); and
- provide a copy of the deed or cite documents reviewed.

Thank you for your business.
Please contact EDR at 1-800-352-0050
with any questions or comments.

Disclaimer - Copyright and Trademark Notice

This Report contains certain information obtained from a variety of public and other sources reasonably available to Environmental Data Resources, Inc. It cannot be concluded from this Report that coverage information for the target and surrounding properties does not exist from other sources. **NO WARRANTY EXPRESSED OR IMPLIED, IS MADE WHATSOEVER IN CONNECTION WITH THIS REPORT. ENVIRONMENTAL DATA RESOURCES, INC. SPECIFICALLY DISCLAIMS THE MAKING OF ANY SUCH WARRANTIES, INCLUDING WITHOUT LIMITATION, MERCHANTABILITY OR FITNESS FOR A PARTICULAR USE OR PURPOSE. ALL RISK IS ASSUMED BY THE USER. IN NO EVENT SHALL ENVIRONMENTAL DATA RESOURCES, INC. BE LIABLE TO ANYONE, WHETHER ARISING OUT OF ERRORS OR OMISSIONS, NEGLIGENCE, ACCIDENT OR ANY OTHER CAUSE, FOR ANY LOSS OR DAMAGE, INCLUDING, WITHOUT LIMITATION, SPECIAL, INCIDENTAL, CONSEQUENTIAL, OR EXEMPLARY DAMAGES. ANY LIABILITY ON THE PART OF ENVIRONMENTAL DATA RESOURCES, INC. IS STRICTLY LIMITED TO A REFUND OF THE AMOUNT PAID FOR THIS REPORT.** Purchaser accepts this Report "AS IS". Any analyses, estimates, ratings, environmental risk levels or risk codes provided in this Report are provided for illustrative purposes only, and are not intended to provide, nor should they be interpreted as providing any facts regarding, or prediction orforecast of, any environmental risk for any property. Only a Phase I Environmental Site Assessment performed by an environmental professional can provide information regarding the environmental risk for any property. Additionally, the information provided in this Report is not to be construed as legal advice.

Copyright 2017 by Environmental Data Resources, Inc. All rights reserved. Reproduction in any media or format, in whole or in part, of any report or map of Environmental Data Resources, Inc. or its affiliates is prohibited without prior written permission.

EDR and its logos (including Sanborn and Sanborn Map) are trademarks of Environmental Data Resources, Inc. or its affiliates. All other trademarks used herein are the property of their respective owners.

EDR Environmental Lien and AUL Search

TARGET PROPERTY INFORMATION

ADDRESS

30 Gem Street
Inlet Assemblage
Brooklyn, NY 11222

RESEARCH SOURCE

Source 1:

Kings county recorder
Kings, NY

PROPERTY INFORMATION

Deed 1:

Type of Deed:	Deed
Title is vested in:	Charmir Holdings Inc
Title received from:	Joseph Brown Stein
Deed Dated	5/15/1994
Deed Recorded:	5/23/1994
Book:	NA
Page:	na
Volume:	na
Instrument:	na
Docket:	NA
Land Record Comments:	see exhibit
Miscellaneous Comments:	na
Legal Description:	see exhibit
Legal Current Owner:	Charmir Holdings Inc
Parcel # / Property Identifier:	2615-1
Comments:	see exhibit

Deed 2:

Type of Deed:	Deed
Title is vested in:	Dimitrios Lymberis
Title received from:	James P Ruddy
Deed Dated	6/19/1986
Deed Recorded:	7/11/1986
Book:	NA
Page:	na
Volume:	na
Instrument:	na
Docket:	NA
Land Record Comments:	

	see exhibit
Miscellaneous Comments:	na
Legal Description:	see exhibit
Legal Current Owner:	Dimitrios Lymberis
Parcel # / Property Identifier:	2615-19
Comments:	see exhibit

Deed 3:

Type of Deed:	Deed
Title is vested in:	Charmir Holdings Inc
Title received from:	Miriam Brownstein
Deed Dated	6/6/1994
Deed Recorded:	6/13/1994
Book:	na
Page:	na
Volume:	NA
Instrument:	na
Docket:	NA
Land Record Comments:	see exhibit
Miscellaneous Comments:	na
Legal Description:	see exhibit
Legal Current Owner:	Charmir Holdings Inc
Parcel # / Property Identifier:	2615-21
Comments:	see exhibit

Deed 4:

Type of Deed:	Deed
Title is vested in:	Charmir Holdings Inc
Title received from:	Joseph Brownstein
Deed Dated	4/17/1994
Deed Recorded:	5/6/1994
Book:	NA
Page:	na
Volume:	na
Instrument:	na
Docket:	NA
Land Record Comments:	see exhibit
Miscellaneous Comments:	na
Legal Description:	see exhibit

EDR Environmental Lien and AUL Search

Legal Current Owner: Charmir Holdings Inc

Parcel # / Property Identifier: 2615-50

Comments: see exhibit

Deed 5:

Type of Deed:	Deed
Title is vested in:	Ingraham Realty Properties LLC
Title received from:	Ingraham Realty Co
Deed Dated	9/17/2003
Deed Recorded:	11/14/2003
Book:	NA
Page:	na
Volume:	na
Instrument:	na
Docket:	NA
Land Record Comments:	see exhibit
Miscellaneous Comments:	na

Legal Description: see exhibit

Legal Current Owner: Ingraham Realty Properties LLC

Parcel # / Property Identifier: 2615-6

Comments: see exhibit

Deed 6:

Type of Deed:	Deed
Title is vested in:	190 Gem LLC
Title received from:	Corzo Maintenance Co Inc
Deed Dated	6/27/2003
Deed Recorded:	7/9/2003
Book:	NA
Page:	na
Volume:	na
Instrument:	na
Docket:	NA
Land Record Comments:	see exhibit
Miscellaneous Comments:	na

Legal Description: see exhibit

Legal Current Owner: 190 Gem LLC

Parcel # / Property Identifier: 2615-25

EDR Environmental Lien and AUL Search

Comments: see exhibit

Deed 7:

Type of Deed:	Deed
Title is vested in:	Corzo Maintenance Co Inc
Title received from:	Zee-Jay Realty Co
Deed Dated	5/25/1990
Deed Recorded:	6/7/1990
Book:	NA
Page:	na
Volume:	na
Instrument:	na
Docket:	NA
Land Record Comments:	see exhibit
Miscellaneous Comments:	na

Legal Description: see exhibit

Legal Current Owner: Corzo Maintenance Co Inc

Parcel # / Property Identifier: 2615-125

Comments: see exhibit

ENVIRONMENTAL LIEN

Environmental Lien: Found ☐ Not Found ☒

OTHER ACTIVITY AND USE LIMITATIONS (AULs)

AULs: Found ☐ Not Found ☒

Deed Exhibit 1

Standard N Y B T U form 8002 - 2-73 - Warranty Deed With Full Covenants - Individual or Corporation (single sheet)

CONSULT YOUR LAWYER BEFORE SIGNING THIS INSTRUMENT — THIS INSTRUMENT SHOULD BE USED BY LAWYERS ONLY.

THIS INDENTURE, made the 15TH day of MAY nineteen hundred and ninety four

BETWEEN Rubin Caslow and Joseph Brownstein, residing respectively at 35 Oak Drive, East Hills, NY 11576 and 272 Hungry Harbor Road, Valley Stream, NY 11581

party of the first part, and

Charmir Holdings, Inc., a New York corporation with its principal office at 30 Gem Street, Brooklyn, NY 11222

party of the second part.

WITNESSETH, that the party of the first part, in consideration of Ten Dollars and other valuable consideration paid by the party of the second part, does hereby grant and release unto the party of the second part, the heirs or successors and assigns of the party of the second part forever,

No Consideration

ALL that certain plot, piece or parcel of land, with the buildings and improvements thereon erected, situate, lying and being in the Borough of Brooklyn, County of Kings, City and State of New York, bounded and described as follows:

BEGINNING at the corner formed by the intersection of the Southerly side of Meserole Street and Easterly side of Gem Street running Southerly along Easterly side of Gem Street 205 feet; thence Easterly and parallel with Meserole Avenue 95 feet; running Northerly and parallel with Gem Street 205 feet to Southerly side or Meserole Avenue and thence Westerly along Southerly side or Meserole Avenue 95 feet to the point or place of Beginning.

Sec. 9
Blk, 2615
Lot. 1

The Premises are also known as and by the street address, 34 Gem Street, Brooklyn, New York., a/k/a 14-22 Meserole Street, Brooklyn, NY

TOGETHER with all right, title and interest, if any, of the party of the first part of, in and to any streets and roads abutting the above-described premises to the center lines thereof; TOGETHER with the appurtenances and all the estate and rights of the party of the first part in and to said premises; TO HAVE AND TO HOLD the premises herein granted unto the party of the second part, the heirs or successors and assigns of the party of the second part forever

AND the party of the first part in compliance with Section 13 of the Lien Law, covenants that the party of the first part will receive the consideration for this conveyance and will hold the right to receive such consideration as a trust fund to be applied first for the purpose of paying the cost of the improvement and will apply the same first to the payment of the cost of the improvement before using any part of the total of the same for any other purpose

AND the party of the first part covenants as follows: that said party of the first part is seized of the said premises in fee simple, and has good right to convey the same; that the party of the second part shall quietly enjoy the said premises; that the said premises are free from incumbrances, except as aforesaid; that the party of the first part will execute or procure any further necessary assurance of the title to said premises; and that said party of the first part will forever warrant the title to said premises.

The word "party" shall be construed as if it read "parties" whenever the sense of this indenture so requires.

IN WITNESS WHEREOF, the party of the first part has duly executed this deed the day and year first above written.

IN PRESENCE OF

Rubin Caslow

Joseph Brownstein

2295 PG 0412

STATE OF NEW YORK, COUNTY OF Kings ss.:

On the 15TH day of MAY 19 94, before me personally came Rubin Caslow and Joseph Brownstein

to me known to be the individual s described in and who executed the foregoing instrument, and acknowledged that they executed the same.

SHERMAN S. LAWRENCE
Notary Public, State of New York
No. 745:900
Qualified in Nassau County
Commission Expires December 31, 19

STATE OF NEW YORK, COUNTY OF ss.:

On the day of 19 , before me personally came

to me known to be the individual described in and who executed the foregoing instrument, and acknowledged that executed the same.

STATE OF NEW YORK, COUNTY OF ss.:

On the day of 19 , before me personally came

to me known, who, being by me duly sworn, did depose and say that he resides at No.

that he is the ;
of

, the corporation described in and which executed the foregoing instrument; that he knows the seal of said corporation; that the seal affixed to said instrument is such corporate seal; that it was so affixed by order of the board of directors of said corporation, and that he signed h name thereto by like order.

STATE OF NEW YORK, COUNTY OF ss.:

On the day of 19 , before me personally came

the subscribing witness to the foregoing instrument, with whom I am personally acquainted, who, being by me duly sworn, did depose and say that he resides at No.

that he knows ;

to be the individual described in and who executed the foregoing instrument; that he, said subscribing witness, was present and saw execute the same; and that he, said witness, at the same time subscribed h name as witness thereto.

Warranty Deed
WITH FULL COVENANTS

TITLE NO.

Rubin Caslow and Joseph Brownstein

TO

Charmir Holdings, Inc.

SECTION 9
BLOCK 2615
LOT 1
COUNTY Kings, New York

STANDARD FORM OF NEW YORK BOARD OF TITLE UNDERWRITERS
Distributed by
american title insurance company
north east region
A Member of The Continental Insurance Companies

Recorded At Request of American Title Insurance Company
RETURN BY MAIL TO:

Sherman S. Lawrence, Esq.
1350 Ave. of the Americas
26th Floor
New York, New York

Zip No. 10019

FIRST AMERICAN TITLE INSURANCE
COMPANY OF NEW YORK
226 EAST 45TH STREET
NEW YORK, NEW YORK 10017

RESERVE THIS SPACE FOR USE OF RECORDING OFFICE

REC. FEE
SST $
RPT #

Deed Exhibit 2

WCB2

Standard N.Y. B.T.U. Form 8002 - Bargain and Sale Deed, with Covenant against Grantor's Acts—Individual or Corporation (single sheet)

CONSULT YOUR LAWYER BEFORE SIGNING THIS INSTRUMENT—THIS INSTRUMENT SHOULD BE USED BY LAWYERS ONLY.

THIS INDENTURE, made the 19 day of June, nineteen hundred and eighty-six

BETWEEN JAMES P. RUDDY, residing at 17 Salt Meadow Lane, Bayport, New York

AS IN ORIGINAL

party of the first part, and Dimitrios LYMBERIS, residing at 393 McGuinness Boulevard, Brooklyn, New York

party of the second part,

WITNESSETH, that the party of the first part, in consideration of Ten Dollars and other valuable consideration paid by the party of the second part, does hereby grant and release unto the party of the second part, the heirs or successors and assigns of the party of the second part forever,

ALL that certain plot, piece or parcel of land, with the buildings and improvements thereon erected, situate, lying and being in the Borough of Brooklyn, County of Kings, City and State of New York, known as lots numbered 67 and 68 on Block 2615 on Map of the Estate of Henry Hilton, deceased, filed in the Register's Kings County Office on March 25, 1920, and which said two lots, taken together, are bounded and described as follows: BEGINNING at a point on the westerly side of Banker Street, distanc 285 feet southerly from the corner formed by the intersection of the westerly side of Banker Street with the southerly side of Meserole Avenue; RUNNING THENCE westerly parallel with Meserole Avenue, 95 feet; THENCE southerly parallel with Banker Street, 40 feet; THENCE easterly parallel with Meserole Avenue, 95 feet to the westerly side of Banker Street; RUNNING THENCE northerly along the westerly side of Banker Street, 40 feet to the point or place of beginning.

STAMPS 684

Said premises being known as street number, 202 Banker Street, Brooklyn, New York. Block 2615 and lot 19.

SUBJECT to any state of facts an accurate survey may show.
SUBJECT to covenants, restrictions, reservations, easements if any of record.
SUBJECT to zoning ordinances of the municipality having jurisdiction over the premises.
"Premises not encumbered by a credit line Mortgage"

TOGETHER with all right, title and interest, if any, of the party of the first part in and to any streets and roads abutting the above described premises to the center lines thereof; TOGETHER with the appurtenances and all the estate and rights of the party of the first part in and to said premises; TO HAVE AND TO HOLD the premises herein granted unto the party of the second part, the heirs or successors and assigns of the party of the second part forever.

AND the party of the first part covenants that the party of the first part has not done or suffered anything whereby the said premises have been encumbered in any way whatever, except as aforesaid.
AND the party of the first part, in compliance with Section 13 of the Lien Law, covenants that the party of the first part will receive the consideration for this conveyance and will hold the right to receive such consideration as a trust fund to be applied first for the purpose of paying the cost of the improvement and will apply the same first to the payment of the cost of the improvement before using any part of the total of the same for any other purpose.
The word "party" shall be construed as if it read "parties" whenever the sense of this indenture so requires.

IN WITNESS WHEREOF, the party of the first part has duly executed this deed the day and year first above written.

IN PRESENCE OF:

James P. Ruddy

STATE OF NEW YORK, COUNTY OF Suffolk ss:

On the 9 day of June 19 86, before me personally came JAMES P. RUDDY

to me known to be the individual described in and who executed the foregoing instrument, and acknowledged that he executed the same.

NOTARY PUBLIC, State of New York
Qualified in Nassau County
Term Expires March 30 19

STATE OF NEW YORK, COUNTY OF ss:

On the day of 19 , before me personally came

to me known to be the individual described in and who executed the foregoing instrument, and acknowledged that executed the same.

STATE OF NEW YORK, COUNTY OF ss:

On the day of 19 , before me personally came
to me known, who, being by me duly sworn, did depose and say that he resides at No.

that he is the ;
of

, the corporation described in and which executed the foregoing instrument; that he knows the seal of said corporation; that the seal affixed to said instrument is such corporate seal; that it was so affixed by order of the board of directors of said corporation, and that he signed h name thereto by like order.

STATE OF NEW YORK, COUNTY OF ss:

On the day of 19 , before me personally came
the subscribing witness to the foregoing instrument, with whom I am personally acquainted, who, being by me duly sworn, did depose and say that he resides at No.

that he knows ;

to be the individual described in and who executed the foregoing instrument; that he, said subscribing witness, was present and saw execute the same; and that he, said witness, at the same time subscribed h name as witness thereto.

Bargain and Sale Deed
WITH COVENANT AGAINST GRANTOR'S ACTS

TITLE NO. K913550

JAMES P. RUDDY

TO

DIMOS LYMBERIS

036749

STANDARD FORM OF NEW YORK BOARD OF TITLE UNDERWRITERS
Distributed by
First American Title Insurance Company of New York

RECORDED AT THE REQUEST OF SECURITY TITLE AND GUARANTY COMPANY 300 EAST 40 STREET NEW YORK, N.Y. 10016

SECTION 9
BLOCK 2615
LOT 19
COUNTY OR TOWN Kings County

LOC. VER.
BY ADDRESS

Recorded At Request of
Title Insurance Company of New York

RETURN BY MAIL TO:

Dionysios S. Spyropoulos, Esq.
299 Broadway
Suite 806
New York, N.Y. 10007

Zip No.

RESERVE THIS SPACE FOR USE OF RECORDING OFFICE

CITY REGISTER
1986 JUL 11 PM 2 13

07-11-86	P-03	PAID	31.00
07-11-86	CHRF	CHRF	00763
07-11-86	P-03	PAID	5.00
07-11-86	SST	SST	00769
07-11-86	P-03	PAID	31.00
07-11-86	MEM	MEM	00768

OFFICE OF CITY REGISTER
Kings County
RECORDED
Witness my hand
and official seal

R. Gallina

CITY REGISTER

RECEIVED
$ 687
REAL ESTATE
JUL 11 1986
TRANSFER TAX
KINGS COUNTY
21584

REC. FEE
SST &
RIF #

A15-
8947
6737

Deed Exhibit 3

REEL 3312 PG 1463

Standard N.Y.B.T.U. Form 8003 – 2-73 – Warranty Deed With Full Covenants – Individual or Corporation (single sheet)

CONSULT YOUR LAWYER BEFORE SIGNING THIS INSTRUMENT — THIS INSTRUMENT SHOULD BE USED BY LAWYERS ONLY.

THIS INDENTURE, made the 6th day of June nineteen hundred and ninety four

BETWEEN Charlotte Caslow and Miriam Brownstein, residing respectively at 35 Oak Drive, East Hills, NY 11576 and 272 Hungry Harbor Road, Valley Stream, NY 11581

party of the first part, and

Charmir Holdings, Inc., a New York corporation with its principal office at 30 Gem Street, Brooklyn, New York 11222

No Consideration

party of the second part,

WITNESSETH, that the party of the first part, in consideration of Ten Dollars and other valuable consideration paid by the party of the second part, does hereby grant and release unto the party of the second part, the heirs or successors and assigns of the party of the second part forever,

Sec. 9
Blk. 2615
Lot 21

ALL that certain plot, piece or parcel of land, with the buildings and improvements thereon erected, situate, lying and being in the Borough of Brooklyn, County of Kings, City and State of New York, bounded and described as follows:

BEGINNING at a point on the Easterly side of Gem Street distance 325 feet Southerly from the corner formed by the intersection of the Easterly side of Gem Street and the Southerly sie of Meserole Avenue; running thence Easterly parallel with Meserole Avenue 190 feet to the Westerly side of Banker Street 80 feet; thence Westerly parallel with Meserole Avenue 190 feet to the Easterly side of Gem Street; thence Northerly along the Easterly side of Gem Street 80 feet to the point or place of Beginning.

The Premises are also known as and by the street address, 192 Banker Street, Brooklyn, New York.

TOGETHER with all right, title and interest, if any, of the party of the first part of, in and to any streets and roads abutting the above-described premises to the center lines thereof; TOGETHER with the appurtenances and all the estate and rights of the party of the first part in and to said premises; TO HAVE AND TO HOLD the premises herein granted unto the party of the second part, the heirs or successors and assigns of the party of the second part forever.

AND the party of the first part, in compliance with Section 13 of the Lien Law, covenants that the party of the first part will receive the consideration for this conveyance and will hold the right to receive such consideration as a trust fund to be applied first for the purpose of paying the cost of the improvement and will apply the same first to the payment of the cost of the improvement before using any part of the total of the same for any other purpose.

AND the party of the first part covenants as follows: that said party of the first part is seized of the said premises in fee simple, and has good right to convey the same; that the party of the second part shall quietly enjoy the said premises; that the said premises are free from incumbrances, except as aforesaid; that the party of the first part will execute or procure any further necessary assurance of the title to said premises; and that said party of the first part will forever warrant the title to said premises.

The word "party" shall be construed as if it read "parties" whenever the sense of this indenture so requires.

IN WITNESS WHEREOF, the party of the first part has duly executed this deed the day and year first above written.

IN PRESENCE OF:

Charlotte Caslow

Charlotte Caslow

Miriam Brownstein

Miriam Brownstein

REEL 3312 PG 1464

STATE OF NEW YORK, COUNTY OF NASSAU ss.:

On the 6th day of June 19 94, before me personally came Charlotte Caslow and Miriam Brownstein to me known to be the individuals described in and who executed the foregoing instrument, and acknowledged that they executed the same.

SHERMAN S. LAWRENCE
Notary Public, State of New York
No. 7461900
Qualified in Nassau County
Commission Expires December 31, 1994

STATE OF NEW YORK, COUNTY OF ss.:

On the day of 19, before me personally came to me known, who, being by me duly sworn, did depose and say that he resides at No.

that he is the of , the corporation described in and which executed the foregoing instrument; that he knows the seal of said corporation; that the seal affixed to said instrument is such corporate seal; that it was so affixed by order of the board of directors of said corporation, and that he signed h name thereto by like order.

STATE OF NEW YORK, COUNTY OF ss.:

On the day of 19, before me personally came to me known to be the individual described in and who executed the foregoing instrument, and acknowledged that executed the same.

SHERMAN S. LAWRENCE
Notary Public, State of New York
No. 7461900
Qualified in Nassau County
Commission Expires December 31, 1994

STATE OF NEW YORK, COUNTY OF ss.:

On the day of 19, before me personally came the subscribing witness to the foregoing instrument, with whom I am personally acquainted, who, being by me duly sworn, did depose and say that he resides at No.

that he knows to be the individual described in and who executed the foregoing instrument; that he, said subscribing witness, was present and saw execute the same; and that he, said witness, at the same time subscribed h name as witness thereto.

Warranty Deed
WITH FULL COVENANTS

TITLE NO. 34201

Charlotte Caslow and Miriam Brownstein

TO

Charmir Holdings, Inc.

SECTION 9
BLOCK 2615
LOT 21
COUNTY Kings

Recorded At Request of American Title Insurance Company
RETURN BY MAIL TO:

Sherman S. Lawrence, Esq.
1350 Ave. of the Americas,
26th Floor
New York, New York

Zip No. 10019

STANDARD FORM OF NEW YORK BOARD OF TITLE UNDERWRITERS
Distributed by
american title insurance company
north east region

A Member of The Continental Insurance Companies

FIRST AMERICAN TITLE INSURANCE COMPANY OF NEW YORK
228 EAST 45th STREET
NEW YORK, NEW YORK 10017

M30495

RECEIVED
$ 52
015088 REAL ESTATE
JUN 13 1994
TRANSFER TAX
KINGS COUNTY

RESERVE THIS SPACE FOR USE OF RECORDING OFFICE

KINGS COUNTY

CITY REGISTER
94 JUN 13 AM 9:55

WITNESS MY HAND AND OFFICIAL SEAL

06-13-94 BK02 PAID CANF
06-13-94 BK02 PAID DEED
572553 $1.00
572552 $19.00

REC. FEE
SCT $
ISS
MT 0
T9620

Deed Exhibit 4

L 3 2 8 3 0 3 1 0

Standard N Y B T U Form 8003 – 2-73 – Warranty Deed With Full Covenants – Individual or Corporation (single sheet)

CONSULT YOUR LAWYER BEFORE SIGNING THIS INSTRUMENT – THIS INSTRUMENT SHOULD BE USED BY LAWYERS ONLY.

THIS INDENTURE, made the 17th day of APRIL nineteen hundred and ninety four

BETWEEN Rubin Caslow and Joseph Brownstein, residing respectively at 35 Oak Drive, East Hills, NY 11576 and 272 Hungry Harbor Road, Valley Stream, NY 11581

party of the first part, and Charmir Holdings, Inc., a New York corporation with its principal office at 30 Gem Street, Brooklyn, NY 11222

party of the second part,

WITNESSETH, that the party of the first part, in consideration of Ten Dollars and other valuable consideration paid by the party of the second part, does hereby grant and release unto the party of the second part, the heirs or successors and assigns of the party of the second part forever,

No Consideration

ALL that certain plot, piece or parcel of land, with the buildings and improvements thereon erected, situate, lying and being in the Borough of Brooklyn, County of Kings, City and State of New York, bounded and described as follows: Schedule "A" attached hereto.

Sec. 9
Block 2615
Lot 50

The Premises are also known as and by the street address, 30 Gem Street, Brooklyn, New York 11222

TOGETHER with all right, title and interest, if any, of the party of the first part of, in and to any streets and roads abutting the above-described premises to the center lines thereof; TOGETHER with the appurtenances and all the estate and rights of the party of the first part in and to said premises; TO HAVE AND TO HOLD the premises herein granted unto the party of the second part, the heirs or successors and assigns of the party of the second part forever.

AND the party of the first part, in compliance with Section 13 of the Lien Law, covenants that the party of the first part will receive the consideration for this conveyance and will hold the right to receive such consideration as a trust fund to be applied first for the purpose of paying the cost of the improvement and will apply the same first to the payment of the cost of the improvement before using any part of the total of the same for any other purpose.

AND the party of the first part covenants as follows: that said party of the first part is seized of the said premises in fee simple, and has good right to convey the same; that the party of the second part shall quietly enjoy the said premises; that the said premises are free from incumbrances, except as aforesaid; that the party of the first part will execute or procure any further necessary assurance of the title to said premises; and that said party of the first part will forever warrant the title to said premises.

The word "party" shall be construed as if it read "parties" whenever the sense of this indenture so requires.

IN WITNESS WHEREOF, the party of the first part has duly executed this deed the day and year first above written.

IN PRESENCE OF:

Rubin Caslow

Rubin Caslow

Joseph Brownstein

Joseph Brownstein

SCHEDULE "A"

All that certain plot, piece or parcel of land, with the buildings and improvements thereon erected, situate, lying and being in the Borough of Brooklyn, County of Kings, City and State of New York, known and designated as Lots 94 to 99 inclusive, Block 2615 on a certain map entitled "Map of the Estate of Henry Hilton, Deceased, situated in the Seventeenth Ward, Borough of Brooklyn, City of New York and filed in the Office of the Register of the County of Kings, on March 25th, 1920, being more particulary bounded and described as follows:

BEGINNING at a point on the easterly side of Gem Street, distant 205 feet southerly from the corner formed by the intersection of the easterly side of Gem Street with the southerly side of Meserole Avenue; running thence easterly along the northerly side of lot 99 on said map 95 feet to the easterly side of lot 99 as laid down on said map; thence southerly along lot 99 and partly along the easterly side of lots 99, 97, 96, 95 and 94, 120 feet to the southerly side of lot 94 on said map; and thence westerly along the southerly side of lot 94 and said map 95 feet to the easterly side of Gem Street; and thence northerly along the easterly side of Gem Street 120 feet to the point or place of BEGINNING.

Said premises known as and by the street number 30 Gem Street, Brooklyn, New York.

Intended to be the same premises conveyed to the party of the first part herein by deed dated May 1, 1979 executed by Mildred Cannon and Allene Saggese and recorded May 4, 1979, Reel 1070, Page 918, Office of the City Register, Kings County.

STATE OF NEW YORK, COUNTY OF Kings ss.:

On the 17th day of April 1994, before me personally came Rubin Caslow and Joseph Brownstein

to me known to be the individuals described in and who executed the foregoing instrument, and acknowledged that they executed the same.

SHERMAN S. LAWRENCE
Notary Public, State of New York
Qualified in Kings County
Commission Expires October 31, 1994

STATE OF NEW YORK, COUNTY OF ss.:

On the day of 19, before me personally came

to me known, who, being by me duly sworn, did depose and say that he resides at No.

that he is the ;
of

, the corporation described in and which executed the foregoing instrument; that he knows the seal of said corporation; that the seal affixed to said instrument is such corporate seal; that it was so affixed by order of the board of directors of said corporation, and that he signed h name thereto by like order.

83 312

STATE OF NEW YORK, COUNTY OF ss.:

On the day of 19, before me personally came

to me known to be the individual described in and who executed the foregoing instrument, and acknowledged that executed the same.

STATE OF NEW YORK, COUNTY OF ss.:

On the day of 19, before me personally came

the subscribing witness to the foregoing instrument, with whom I am personally acquainted, who, being by me duly sworn, did depose and say that he resides at No.

that he knows ;

to be the individual described in and who executed the foregoing instrument; that he, said subscribing witness, was present and saw execute the same; and that he, said witness, at the same time subscribed h name as witness thereto.

05-05-94 9:01 11:70 [illegible]
[illegible] [illegible] [illegible]

05-05-94 [illegible] [illegible] [illegible]
[illegible] [illegible] 25.00

Warranty Deed
WITH FULL COVENANTS

TITLE No. M-304671

Rubin Caslow and Joseph Brownstein

TO

Charmir Holdings, Inc.

SECTION 9
BLOCK 2615
LOT 50
COUNTY ~~[illegible]~~ Kings

Prem: 30 Gem Street

26310

STANDARD FORM OF NEW YORK BOARD OF TITLE UNDERWRITERS
Distributed by
american title insurance company
north east region
A Member of The Continental Insurance Companies

Recorded At Request of American Title Insurance Company
RETURN BY MAIL TO:

Sherman S. Lawrence, Esq.
1350 Ave. of the Americas
26th Floor
New York, New York

Zip No. 10019

AMERICAN TITLE INSURANCE COMPANY OF NEW YORK
228 EAST 45th STREET
NEW YORK, NEW YORK 10017

RESERVE THIS SPACE FOR USE OF RECORDING OFFICE

RECEIVED
$
REAL ESTATE
MAY 6 1994
TRANSFER TAX
KINGS COUNTY

COUNTY

94 MAY -6 PM 4:11

H-21
05052
X-1

Deed Exhibit 5

NYC DEPARTMENT OF FINANCE
OFFICE OF THE CITY REGISTER

This page is part of the instrument. The City Register will rely on the information provided by you on this page for purposes of indexing this instrument. The information on this page will control for indexing purposes in the event of any conflict with the rest of the document.

2003111401612001001EACD0

RECORDING AND ENDORSEMENT COVER PAGE

Document ID: 2003111401612001 Document Date: 09-17-2003 Preparation Date: 11-14-2003
Document Type: DEED
Document Page Count: 5

PRESENTER:	**RETURN TO:**
COOKE ABSTRACT CORP. 248-52 JERICHO TURNPIKE BELLEROSE VILLAGE, NY 11001 516-352-7800 lcooke.title@verizon.net	LIMONCELLI & SPERENDI 229 SEVENTH STREET, SUITE 305 GARDEN CITY, NY 11530

PROPERTY DATA

Borough	Block	Lot	Unit	Address
BROOKLYN	2615	6	Entire Lot	26 MESEROLE AVENUE
Property Type:	INDUSTRIAL BUILDING			
Borough	**Block**	**Lot**	**Unit**	**Address**
BROOKLYN	2616	1	Entire Lot	34 MESEROLE AVENUE
Property Type:	INDUSTRIAL BUILDING			

x Additional Properties on Continuation Page

CROSS REFERENCE DATA

CRFN_____ ***or*** Document ID_____ ***or*** _____ Year _____ Reel ___ Page _____ ***or*** File Number_____

PARTIES

GRANTOR/SELLER:	**GRANTEE/BUYER:**
INGRAHAM REALTY COMPANY 610 JOHNSON AVENUE BROOKLYN, NY 11237	INGRAHAM REALTY PROPERTIES, LLC 610 JOHNSON AVENUE BROOKLYN, NY 11237

FEES AND TAXES

Mortgage			Recording Fee: $	72.00
Mortgage Amount:	$	0.00	Affidavit Fee: $	0.00
Taxable Mortgage Amount:	$	0.00	NYC Real Property Transfer Tax Filing Fee:	
Exemption:			$	50.00
TAXES:			NYS Real Estate Transfer Tax:	
County (Basic):	$	0.00	$	0.00
City (Additional):	$	0.00		
Spec (Additional):	$	0.00		
TASF:	$	0.00		
MTA:	$	0.00		
NYCTA:	$	0.00		
TOTAL:	$	0.00		

NYC HPD Affidavit in Lieu of Registration Statement

RECORDED OR FILED IN THE OFFICE OF THE CITY REGISTER OF THE CITY OF NEW YORK

Recorded/Filed 02-19-2004 11:35
City Register File No.(CRFN):
2004000097641

Rochelle Patrick

City Register Official Signature

NYC DEPARTMENT OF FINANCE
OFFICE OF THE CITY REGISTER

2003111401612001001CAE50

Document ID: 2003111401612001 Document Date: 09-17-2003 Preparation Date: 11-14-2003
Document Type: DEED

PROPERTY DATA

Borough	Block	Lot	Unit	Address
BROOKLYN	2963	1	Entire Lot	150 VARICK AVENUE
Property Type:	INDUSTRIAL BUILDING			
Borough	**Block**	**Lot**	**Unit**	**Address**
BROOKLYN	2963	12	Entire Lot	500 STAGG STREET
Property Type:	INDUSTRIAL BUILDING			
Borough	**Block**	**Lot**	**Unit**	**Address**
BROOKLYN	2963	39	Entire Lot	501 SCHOLES STREET
Property Type:	INDUSTRIAL BUILDING			

CONSULT YOUR LAWYER BEFORE SIGNING THIS INSTRUMENT-THIS INSTRUMENT SHOULD BE USED BY LAWYERS ONLY

THIS INDENTURE, made the 17TH day of SEPTEMBER, 2003

BETWEEN

Ingraham Realty Company, a New York partnership, with its principal office at 610 Johnson Avenue, Brooklyn, New York 11237

party of the first part, and

Ingraham Realty Properties, LLC, a New York Limited Liability Company with its principal office at 610 Johnson Avenue, Brooklyn, New York 11237

party of the second part,
WITNESSETH, that the party of the first part, in consideration of ten dollars and other valuable consideration paid by the party of the second part, does hereby grant and release unto the party of the second part, the heirs or successors and assigns of the party of the second part forever,

SEE SCHEDULE A ATTACHED, describing parcels in the following tax lots:

	Block	Lot	Address
1.	2615	6	26 Meserole Ave. Brooklyn, NY
2.	2616	1	34 Meserole Ave. Brooklyn, NY
3.	2963	1	150 Varick Ave. Brooklyn, NY
4.	2963	12	500 Stagg St. Brooklyn, NY
5.	2963	39	501 Scholes St. Brooklyn, NY

TOGETHER with all right, title and interest, if any, of the party of the first part in and to any streets and roads abutting the above described premises to the center lines thereof; TOGETHER with the appurtenances and all the estate and rights of the party of the first part in and to said premises; TO HAVE AND TO HOLD the premises herein granted unto the party of the second part, the heirs or successors and assigns of the party of the second part forever.

AND the party of the first part, in compliance with Section 13 of the Lien Law, covenants that the party of the first part will receive the consideration for this conveyance and will hold the right to receive such consideration as a trust fund to be applied first for the purpose of paying the cost of the improvement and will apply the same first to the payment of the cost of the improvement before using any part of the total of the same for any other purpose.
AND the party of the first part covenants as follows: that said party of the first part is seized of the said premises in fee simple, and has good right to convey the same; that the party of the second part shall quietly enjoy the said premises; that the said premises are free from encumbrances, except as aforesaid; that the party of the first part will execute or procure any further necessary assurance of the title to said premises; and that said party of the first part will forever warrant the title to said premises.

The word "party" shall be construed as if it read "parties" whenever the sense of this indenture so requires.

IN WITNESS WHEREOF. the party of the first part has duly executed this deed the day and year first above written.

IN PRESENCE OF:

INGRAHAM REALTY COMPANY

By: _____
STEVEN LEVY, General Partner

Standard N.Y.B.T.U. Form 8003 – Warranty Deed With Full Covenants – Uniform Acknowledgment
Form 2222

TO BE USED ONLY WHEN THE ACKNOWLEDGMENT IS MADE IN NEW YORK STATE

State of New York, County of **Nassau** ss:

On the 17th day of SEPTEMBER in the year **2003** before me, the undersigned, personally appeared

STEVEN LEVY

personally known to me or proved to me on the basis of satisfactory evidence to be the individual(s) whose name(s) is (are) subscribed to the within instrument and acknowledged to me that he/she/they executed the same in his/her/their capacity(ies), and that by his/her/their signature(s) on the instrument, the individual(s), or the person upon behalf of which the individual(s) acted, executed the instrument.

(signature and office of individual taking acknowledgment)

JERRY J. LIMONCELLI
Notary Public, State of New York
No. 02LI2364970
Qualified in Nassau County
Commission Expires January 31, 2006

State of New York, County of ss:

On the day of in the year before me, the undersigned, personally appeared

personally known to me or proved to me on the basis of satisfactory evidence to be the individual(s) whose name(s) is (are) subscribed to the within instrument and acknowledged to me that he/she/they executed the same in his/her/their capacity(ies), and that by his/her/their signature(s) on the instrument, the individual(s), or the person upon behalf of which the individual(s) acted, executed the instrument.

(signature and office of individual taking acknowledgment)

TO BE USED ONLY WHEN THE ACKNOWLEDGMENT IS MADE OUTSIDE NEW YORK STATE

State (or District of Columbia, Territory, or Foreign Country) of ss:

On the day of in the year before me, the undersigned, personally appeared

personally known to me or proved to me on the basis of satisfactory evidence to be the individual(s) whose name(s) is (are) subscribed to the within instrument and acknowledged to me that he/she/they executed the same in his/her/their capacity(ies), and that by his/her/their signature(s) on the instrument, the individual(s), or the person upon behalf of which the individual(s) acted, executed the instrument, and that such individual made such appearance before the undersigned in the

_____ in _____.
(insert the City or other political subdivision) (and insert the State or Country or other place the acknowledgment was taken)

(signature and office of individual taking acknowledgment)

WARRANTY DEED
WITH FULL COVENANTS

Title No. CTSY-COOKE

INGRAHAM REALTY COMPANY
TO
INGRAHAM REALTY PROPERTIES, LLC

SECTION
BLOCK
LOT
COUNTY
ADDRESS

	Block	Lot	Address
1.	2615	6	26 Meserole Ave. Brooklyn, NY
2.	2616	1	34 Meserole Ave. Brooklyn, NY
3.	2963	1	150 Varick Ave. Brooklyn, NY
4.	2963	12	500 Stagg St. Brooklyn, NY
5.	2963	39	501 Scholes St. Brooklyn, NY

Recorded at Request of
COMMONWEALTH LAND TITLE INSURANCE COMPANY

RETURN BY MAIL TO:

Limoncelli & Sperendi
229 Seventh Street, Suite 305
Garden City, New York 11530

STANDARD FORM OF NEW YORK BOARD OF TITLE UNDERWRITERS
Distributed by
Commonwealth
A LandAmerica company
COMMONWEALTH LAND TITLE INSURANCE COMPANY

RESERVE THIS SPACE FOR USE OF RECORDING OFFICE

SCHEDULE A

Parcel 1: **Block: 2615** **Lot: 6** **26 Meserole Ave. Brooklyn, NY**

ALL that certain plot, piece or parcel of land, with the buildings and improvements thereon erected, situate, lying and being in the Borough of Brooklyn, County of Kings, City and State of New York, bounded and described as follows:

BEGINNING at the corner formed by the intersection of the Southerly side of Meserole Avenue with the Westerly wide of Banker Street;

RUNNING THENCE Southerly along the Westerly side of Banker Street, 285 feet;

RUNNING THENCE Westerly parallel with Meserole Avenue, 95 feet;

RUNNING THENCE Northerly parallel with Banker Street, 285 feet to the Southerly side of Meserole Avenue;

RUNNING THENCE Easterly along the Southerly side of Meserole Avenue, 95 feet to the point or place of BEGINNING.

BEING and intended to be all of the same premises conveyed to the Grantor herein by deed dated 4-19-85, and recorded in the office of the Register Kings County on 4-26-85, in Reel 1635, Page 1633.

PARCEL 2: **Block: 2616** **Lot: 1** **34 Meserole Ave. Brooklyn, NY**

ALL that certain plot, piece or parcel of land, with the buildings and improvements thereon erected, situate, lying and being in the Borough of Brooklyn, County of Kings, City and State of New York, bounded and described as follows:

BEGINNING at the corner formed by the intersection of the southerly side of Meserole Avenue with the easterly side of Banker Street;

Running thence southerly along the easterly side of Banker Street, 105 feet;

Then easterly parallel with Meserole Avenue, 100 feet;

Then northerly parallel with Banker Street, 105 feet, to the southerly side of Meserole Avenue;

And thence westerly along the southerly side of Meserole Avenue, 100 feet to the corner, the point or place of BEGINNING.

BEING and intended to be all of the same premises conveyed to the Grantor herein by deed dated 3-18-81, and recorded in the office of the Register Kings County on 4-27-81, in Reel 1233, Page 1529.

PARCEL 3: **Block: 2963 Lot: 1 150 Varick Ave. Brooklyn, NY**

ALL that certain plot, piece or parcel of land, with the buildings and improvements thereon erected, situate, lying and being in the Borough of Brooklyn, County of Kings, City and State of New York, bounded and described as follows:

BEGINNING at the corner formed by the intersection of the northerly side of Scholes street with the easterly side of Varick Avenue;

Running thence northerly along the easterly side of Varick Avenue, 200 feet to the southerly side of Stagg Street;

Thence easterly along the southerly side of Stagg Street, 141 feet 3 inches;

Thence southerly parallel with the easterly side of Varick Avenue, 100 feet;

Thence westerly parallel with the northerly side of Scholes Street, 9 feet 3 inches;

Thence southerly parallel with the easterly side of Varick Avenue, 100 feet to the northerly side of Scholes Street;

Thence westerly along the northerly side of Scholes Street, 132 feet to the aforesaid corner, at the point or place of BEGINNING.

BEING and intended to be all of the same premises conveyed to the Grantor herein by deed dated 5-20-77, and recorded in the office of the Register Kings County on 5-25-77, in Reel 921 Page 1614.

PARCEL 4: **Block: 2963** **Lot: 12** **500 Stagg St.**
Brooklyn, NY

ALL that certain plot, piece or parcel of land, with the buildings and improvements thereon erected, situate, lying and being in the Borough of Brooklyn, County of Kings, City and State of New York, bounded and described as follows:

BEGINNING at a point on the southerly side of Stagg Street distant 141 feet 3 inches easterly from the corner formed by the intersection of the southerly side of Stagg Street with the easterly side of Varick Avenue;

Running thence southerly and parallel with the easterly side of Varick Avenue 100 feet;

Thence easterly and parallel with the northerly side of Scholes Street 100 feet 9 inches;

Thence northerly and parallel with the easterly side of Varick Avenue 100 feet to the southerly side of Stagg Street;

Thence westerly along the southerly side of Stagg Street 100 feet 9 inches to the point or place of BEGINNING.

BEING and intended to be all of the same premises conveyed to the Grantor herein by deed dated 6-08-78, and recorded in the office of the Register Kings County on 6-28-78, in Reel 1002 Page 1215.

PARCEL 5: **Block: 2963** **Lot: 39** **501 Scholes St.**
Brooklyn, NY

ALL that certain plot, piece or parcel of land, with the buildings and improvements thereon erected, situate, lying and being in the Borough of Brooklyn, County of Kings, City and State of New York, bounded and described as follows:

BEGINNING on the northerly side of Scholes Street, 132 feet easterly from the corner formed by the intersection of the northerly side of Scholes Street and the easterly side of Varick Avenue;

Thence northerly parallel with Varick Avenue, 100 feet;

Thence easterly parallel with the northerly side of Scholes Street and along the center line of the block, 89 feet;

Thence southerly parallel with the easterly side of Varick Avenue, 100 feet to the northerly side of Scholes Street and;

Thence westerly along the northerly side of Scholes Street, 89 feet to the point or place of BEGINNING.

BEING and intended to be all of the same premises conveyed to the Grantor herein by deed dated 11-30-87, and recorded in the office of the Register Kings County on 12-24-87, in Reel 2146 Page 1031.

NYC DEPARTMENT OF FINANCE
OFFICE OF THE CITY REGISTER

2003111401612001001S6251

SUPPORTING DOCUMENT COVER PAGE

Document ID: 2003111401612001 Document Date: 09-17-2003 Preparation Date: 11-14-2003
Document Type: DEED

SUPPORTING DOCUMENTS SUBMITTED:

	Page Count
RP - 5217 REAL PROPERTY TRANSFER REPORT	1

FOR CITY USE ONLY
C1. County Code | C2. Date Deed Recorded Month / Day / Year
C3. Book | C4. Page
OR
C5. CRFN

REAL PROPERTY TRANSFER REPORT

STATE OF NEW YORK
STATE BOARD OF REAL PROPERTY SERVICES

RP - 5217NYC

(Rev 11/2002)

PROPERTY INFORMATION

1. Property Location: SEE ATTACHED SHEET (STREET NUMBER / STREET NAME / BOROUGH / ZIP CODE)

2. Buyer Name: Ingraham Realty Properties, LLC (LAST NAME / COMPANY / FIRST NAME)
(LAST NAME / COMPANY / FIRST NAME)

3. Tax Billing Address: Indicate where future Tax Bills are to be sent if other than buyer address (at bottom of form) (LAST NAME / COMPANY / FIRST NAME)
(STREET NUMBER AND STREET NAME / CITY OR TOWN / STATE / ZIP CODE)

4. Indicate the number of Assessment Roll parcels transferred on the deed: 5 # of Parcels OR ☐ Part of a Parcel

4A. Planning Board Approval - N/A for NYC
4B. Agricultural District Notice - N/A for NYC

Check the boxes below as they apply:
6. Ownership Type is Condominium ☐
7. New Construction on Vacant Land ☐

5. Deed Property Size: ① 95 x 285 ② 100 x 105 ③ 200 (FRONT FEET) X 132 IRRE (DEPTH) OR (ACRES) ④ 100 x 100 ⑤ 89 x 100

8. Seller Name: Ingraham Realty Company (LAST NAME / COMPANY / FIRST NAME)
(LAST NAME / COMPANY / FIRST NAME)

9. Check the box below which most accurately describes the use of the property at the time of sale: See attached sheet

A ☐ One Family Residential
B ☐ 2 or 3 Family Residential
C ☐ Residential Vacant Land
D ☐ Non-Residential Vacant Land
E ☒ Commercial
F ☐ Apartment
G ☐ Entertainment / Amusement
H ☐ Community Service
I ☐ Industrial
J ☐ Public Service

SALE INFORMATION

10. Sale Contract Date: NONE (Month / Day / Year)

11. Date of Sale / Transfer: 9 / 17 / 03 (Month / Day / Year)

12. Full Sale Price: NONE

(Full Sale Price is the total amount paid for the property including personal property. This payment may be in the form of cash, other property or goods, or the assumption of mortgages or other obligations.) *Please round to the nearest whole dollar amount.*

13. Indicate the value of personal property included in the sale: NONE

14. Check one or more of these conditions as applicable to transfer:

A ☐ Sale Between Relatives or Former Relatives
B ☐ Sale Between Related Companies or Partners in Business
C ☐ One of the Buyers is also a Seller
D ☐ Buyer or Seller is Government Agency or Lending Institution
E ☐ Deed Type **not** Warranty or Bargain and Sale (Specify Below)
F ☐ Sale of Fractional or Less than Fee Interest (Specify Below)
G ☐ Significant Change in Property Between Taxable Status and Sale Dates
H ☐ Sale of Business is Included in Sale Price
I ☐ Other Unusual Factors Affecting Sale Price (Specify Below)
J ☐ None

Change of Form of Ownership

ASSESSMENT INFORMATION - Data should reflect the latest Final Assessment Roll and Tax Bill

15. Building Class: SEE ATTACHED

16. Total Assessed Value (of all parcels in transfer): SEE ATTACHED SHEET

17. Borough, Block and Lot / Roll Identifier(s) (If more than three, attach sheet with additional identifier(s))

SEE ATTACHED SHEET

CERTIFICATION

I certify that all of the items of information entered on this form are true and correct (to the best of my knowledge and belief) and I understand that the making of any willful false statement of material fact herein will subject me to the provisions of the penal law relative to the making and filing of false instruments.

BUYER

BUYER SIGNATURE | DATE: 9/17/03

610 (STREET NUMBER) | Johnson Avenue (STREET NAME (AFTER SALE))

Brooklyn (CITY OR TOWN) | N Y (STATE) | 11237 (ZIP CODE)

BUYER'S ATTORNEY

Limoncelli (LAST NAME) | Jerry J. (FIRST NAME)

516 (AREA CODE) | 742-3777 (TELEPHONE NUMBER)

SELLER

SELLER SIGNATURE | DATE: 9/17/03

Deed Exhibit 6

NYC DEPARTMENT OF FINANCE
OFFICE OF THE CITY REGISTER

This page is part of the instrument. The City Register will rely on the information provided by you on this page for purposes of indexing this instrument. The information on this page will control for indexing purposes in the event of any conflict with the rest of the document.

2003070900779001001E98BB

RECORDING AND ENDORSEMENT COVER PAGE

Document ID: 2003070900779001 Document Date: 06-27-2003 Preparation Date: 07-09-2003
Document Type: DEED, OTHER
Document Page Count: 3

PRESENTER:
STEWART TITLE INSURANCE COMPANY
300E 42ND STREET 4TH FLOOR
230004921
NEW YORK, NY 10017
212-922-0509
cyassim@stewart.com

RETURN TO:
SHATZ, MEIER, FRAZINO & SHER
ATTN: STEVEN MEIER, ESQ
18 EAST 48TH STREET
NEW YORK, NY 10017

PROPERTY DATA

Borough	Block	Lot	Unit	Address
BROOKLYN	2615	25	Entire Lot	190 BANKER STREET

Property Type: INDUSTRIAL BUILDING

CROSS REFERENCE DATA

CRFN _____ *or* Document ID _____ *or* Year ____ Reel ____ Page ____ *or* File Number _____

PARTIES

GRANTOR:
CORZO MAINTENANCE CO., INC.,
78 RICHFIELD STREET
PLAINVEIW, NY 11803

GRANTEE:
190 GEM LLC
30 GEM STREET
BROOKLYN, NY 11222

FEES AND TAXES

Mortgage
Mortgage Amount: $ 0.00
Taxable Mortgage Amount: $ 0.00
Exemption:
TAXES:
County (Basic): $ 0.00
City (Additional): $ 0.00
Spec (Additional): $ 0.00
TASF: $ 0.00
MTA: $ 0.00
NYCTA: $ 0.00
TOTAL: $ 0.00

NYC HPD Affidavit in Lieu of Registration Statement

Recording Fee: $ 52.00
Affidavit Fee: $ 0.00
NYC Real Property Transfer Tax Filing Fee: $ 50.00
NYS Real Estate Transfer Tax: $ 8,800.00

RECORDED OR FILED IN THE OFFICE OF THE CITY REGISTER OF THE CITY OF NEW YORK
Recorded/Filed 09-09-2003 09:30
City Register File No.(CRFN): **2003000338982**

City Register Official Signature

Blumbergs Law Products T 689— Standard N.Y.B.T.U. Form 8001
Bargain & sale deed, without covenant against grantor's acts-Ind. or Corp., 11-98

DISTRIBUTED BY BlumbergExcelsior, Inc., PUBLISHER, NYC 10013

CONSULT YOUR LAWYER BEFORE SIGNING THIS INSTRUMENT—THIS INSTRUMENT SHOULD BE USED BY LAWYERS ONLY.

THIS INDENTURE, made on June 27, 2003

BETWEEN

CORZO MAINTENANCE CO., INC., 78 RIchfield Street,
Plainview, New York 11803

party of the first part, and

190 GEM LLC, 30 Gem Street, Brooklyn,
New York 11222

party of the second part,

WITNESSETH, that the party of the first part, in consideration of ten dollars and other valuable consideration paid by the party of the second part, does hereby grant and release unto the party of the second part, the heirs or successors and assigns of the party of the second part forever,

ALL that certain plot, piece or parcel of land, with the buildings and improvements thereon erected, situate, lying and being in the

See Schedule A annexed hereto

TOGETHER with all right, title and interest, if any, of the party of the first part in and to any streets and roads abutting the above described premises to the center lines thereof; TOGETHER with the appurtenances and all the estate and rights of the party of the first part in and to said premises; TO HAVE AND TO HOLD the premises herein granted unto the party of the second part, the heirs or successors and assigns of the party of the second part forever.

AND the party of the first part, in compliance with Section 13 of the Lien Law, covenants that the party of the first part will receive the consideration for this conveyance and will hold the right to receive such consideration as a trust fund to be applied first for the purpose of paying the cost of the improvement and will apply the same first to the payment of the cost of the improvement before using any part of the total of the same for any other purpose. The word "party" shall be construed as if it read "parties" whenever the sense of this indenture so requires.

IN WITNESS WHEREOF, the party of the first part has duly executed this deed the day and year first above written.

IN PRESENCE OF:

CORZO MAINTENANCE CO., INC.

Gloria W. Lema

By: GLORIA W. LEMA
Title: PRESIDENT

ACKNOWLEDGMENT IN NEW YORK STATE (RPL 309-a)

State of New York, County of New York **ss.:**
On June 27, 2003 before me, the undersigned, personally appeared
Gloria V. Lee

personally known to me or proved to me on the basis of satisfactory evidence to be the individual(s) whose name(s) is (are) subscribed to the within instrument and acknowledged to me that he/she/they executed the same in his/her/their capacity(ies), and that by his/her/their signature(s) on the instrument, the individual(s), or the person upon behalf of which the individual(s) acted, executed the instrument.

(signature and office of individual taking acknowledgment)

RUDDICK LAWRENCE
Notary Public, State of New York
No. 31-4762183
Qualified in New York County
Commission Expires July 31, 20 06

ACKNOWLEDGMENT OUTSIDE NEW YORK STATE (RPL 309-b)

State of **County of** **ss.:**
On before me, the undersigned, personally appeared

personally known to me or proved to me on the basis of satisfactory evidence to be the individual(s) whose name(s) is (are) subscribed to the within instrument and acknowledged to me that he/she/they executed the same in his/her/their capacity(ies), and that by his/her/their signature(s) on the instrument, the individual(s), or the person upon behalf of which the individual(s) acted, executed the instrument, and that such individual made such appearance before the undersigned in

(insert city or political subdivision and state or county or other place acknowledgment taken)

(signature and office of individual taking acknowledgment)

ACKNOWLEDGMENT BY SUBSCRIBING WITNESS(ES)

State of
County of } **ss.:**

On before me, the undersigned, personally appeared

the subscribing witness(es) to the foregoing instrument, with whom I am personally acquainted, who, being by me duly sworn, did depose and say that he/she/they reside(s) in *(if the place of residence is in a city, include the street and street number, if any, thereof);*

that he/she/they know(s)

to be the individual(s) described in and who executed the foregoing instrument; that said subscribing witness(es) was (were) present and saw said

execute the same; and that said witness(es) at the same time subscribed his/her/their name(s) as a witness(es) thereto.

(☐ *if taken outside New York State insert city or political subdivision and state or country or other place acknowledgment taken* And that said subscribing witness(es) made such appearance before the undersigned in

)

(signature and office of individual taking acknowledgment)

Bargain and Sale Deed
WITHOUT COVENANT AGAINST GRANTOR'S ACTS

TITLE No.

CORZO MAINTENANCE CO., INC.

TO

190 GEM LLC

SECTION 9
BLOCK 2615
LOT 25
COUNTY OR TOWN Kings

RETURN BY MAIL TO:

SHATZ, MEIER, FRAZINO & SHER
Attn: Steven Meier, Esq.
18 East 48th Street
New York, NY
Zip No. 10017

Reserve this space for use of Recording Office.

Stewart Title Insurance Company

Title No: **23KS04921** **Policy No.: M-8832-646890**

Schedule A Description

ALL that certain plot, piece or parcel of land, situate, lying and being in the Borough of Brooklyn, County of Kings, City and State of New York, being more particularly bounded and described as follows:

BEGINNING at a point on the Southwesterly side of Banker Street distant 78 feet 7 3/8 inches Northwesterly from the corner formed by the intersection of the Southwesterly side of Banker Street and the Northwesterly side of Wythe Avenue;

RUNNING THENCE Southwesterly, and at right angles to Banker Street, 190.0 feet;

THENCE Northwesterly and parallel with the Southwesterly side of Banker Street, 95 feet 1 5/8 inches;

THENCE Northeasterly and again at right angles to the Southwesterly side of Banker Street, 190.0 feet to the Southwesterly side of Banker Street;

THENCE Southeasterly along the Southwesterly side of Banker Street, 95 feet 1 5/8 inches to the point or place of BEGINNING.

'MENT OF FINANCE
HE CITY REGISTER

2003070900779001001S563A

SUPPORTING DOCUMENT COVER PAGE **PAGE 1 OF 1**

Document ID: 2003070900779001 Document Date: 06-27-2003 Preparation Date: 07-09-2003
Document Type: DEED, OTHER

SUPPORTING DOCUMENTS SUBMITTED:

	Page Count
RP - 5217 REAL PROPERTY TRANSFER REPORT	1

FOR CITY USE ONLY

C1. County Code ____ C2. Date Deed Recorded ___ / ___ / ___ (Month Day Year)

C3. Book ____ C4. Page ____

OR

C5. CRFN ____

REAL PROPERTY TRANSFER REPORT

STATE OF NEW YORK
STATE BOARD OF REAL PROPERTY SERVICES

RP - 5217NYC

(Rev 11/2002)

PROPERTY INFORMATION

1. Property Location: 190 (STREET NUMBER) 190 Banker Street (STREET NAME) Brooklyn (BOROUGH) 11222 (ZIP CODE)

2. Buyer Name: 190 Gem LLC (LAST NAME / COMPANY) ____ (FIRST NAME)
____ (LAST NAME / COMPANY) ____ (FIRST NAME)

3. Tax Billing Address: Indicate where future Tax Bills are to be sent if other than buyer address (at bottom of form) ____ (LAST NAME / COMPANY) ____ (FIRST NAME)
30 Gem Street (STREET NUMBER AND STREET NAME) Brooklyn (CITY OR TOWN) NY (STATE) 11222 (ZIP CODE)

4. Indicate the number of Assessment Roll parcels transferred on the deed ____ # of Parcels OR ☐ Part of a Parcel

4A. Planning Board Approval - N/A for NYC
4B. Agricultural District Notice - N/A for NYC

Check the boxes below as they apply:
6. Ownership Type is Condominium ☐
7. New Construction on Vacant Land ☐

5. Deed Property Size: 95 1/8 (FRONT FEET) X 190 (DEPTH) OR ____ (ACRES)

8. Seller Name: Corzo Maintenance Co Inc. (LAST NAME / COMPANY) ____ (FIRST NAME)
____ (LAST NAME / COMPANY) ____ (FIRST NAME)

9. Check the box below which most accurately describes the use of the property at the time of sale:

A ☐ One Family Residential
B ☐ 2 or 3 Family Residential
C ☐ Residential Vacant Land
D ☐ Non-Residential Vacant Land
E ☒ Commercial
F ☐ Apartment
G ☐ Entertainment / Amusement
H ☐ Community Service
I ☐ Industrial
J ☐ Public Service

SALE INFORMATION

10. Sale Contract Date: 4 / 8 / 2003 (Month Day Year)

11. Date of Sale / Transfer: 6 / 27 / 2003 (Month Day Year)

12. Full Sale Price: 2,200,000

(Full Sale Price is the total amount paid for the property including personal property. This payment may be in the form of cash, other property or goods, or the assumption of mortgages or other obligations.) *Please round to the nearest whole dollar amount.*

13. Indicate the value of personal property included in the sale ____

14. Check one or more of these conditions as applicable to transfer:

A ☐ Sale Between Relatives or Former Relatives
B ☐ Sale Between Related Companies or Partners in Business
C ☐ One of the Buyers is also a Seller
D ☐ Buyer or Seller is Government Agency or Lending Institution
E ☐ Deed Type not Warranty or Bargain and Sale (Specify Below)
F ☐ Sale of Fractional or Less than Fee Interest (Specify Below)
G ☐ Significant Change in Property Between Taxable Status and Sale Dates
H ☐ Sale of Business is Included in Sale Price
I ☐ Other Unusual Factors Affecting Sale Price (Specify Below)
J ☐ None

ASSESSMENT INFORMATION - Data should reflect the latest Final Assessment Roll and Tax Bill

15. Building Class ____

16. Total Assessed Value (of all parcels in transfer) ____

17. Borough, Block and Lot / Roll Identifier(s) (If more than three, attach sheet with additional identifier(s))

Block 2615 Lot 25

CERTIFICATION

I certify that all of the items of information entered on this form are true and correct (to the best of my knowledge and belief) and I understand that the making of any willful false statement of material fact herein will subject me to the provisions of the penal law relative to the making and filing of false instruments.

BUYER

190 Gem LLC
By: Robert Gale President (BUYER SIGNATURE) 6/27/03 (DATE)

190 (STREET NUMBER) Banker Street (STREET NAME (AFTER SALE))

Brooklyn (CITY OR TOWN) N Y (STATE) 11222 (ZIP CODE)

BUYER'S ATTORNEY

Meier (LAST NAME) Steven (FIRST NAME)

212 (AREA CODE) 644-2298 (TELEPHONE NUMBER)

SELLER

Glenn W. Lemo (SELLER SIGNATURE) 6/27/03 (DATE)

Deed Exhibit 7

L.S.

$6400

Standard N. Y. B. T. U. Form 8002 — Bargain and Sale Deed, with Covenant against Grantor's Acts—Individual or Corporation (Single Sheet)

TR1-2675K

CONSULT YOUR LAWYER BEFORE SIGNING THIS INSTRUMENT—THIS INSTRUMENT SHOULD BE USED BY LAWYERS ONLY.

REC'D 2566 PAGE 1237

Sold $6,400-

THIS INDENTURE, made the 25th day of May, nineteen hundred and ninety

BETWEEN Zee-Jay Realty, Co., A New York partnership having an office at 2161 81st Street, Brooklyn, New York 11222

party of the first part, and Corzo Maintenance Co., Inc., a New York corporation having an office at 78 Richfield Street, Plainview, New York

party of the second part,

WITNESSETH, that the party of the first part, in consideration of ten dollars and other valuable consideration paid by the party of the second part, does hereby grant and release unto the party of the second part, the heirs or successors and assigns of the party of the second part forever,

ALL that certain plot, piece or parcel of land, with the buildings and improvements thereon erected, situate, lying and being in the Borough of Brooklyn, County of Kings, City and State of New York as shown on Map entitled "Map of the Estate of Henry Hilton, deceased, siutated in the 17th Ward of the Borough of Brooklyn, City of New York" surveyed December, 1919 by Homer L. Bartlett, C.S. and filed March 25, 1920 in the office of the Register of the County of Kings and known as and by the lot numbers 73,74,75,76,77,78,79,80,81, 82,83,84,85,86,87,88 and 89.

Except so much thereof as has been taken for the widening of Wythe Avenue.

BEGINNING at a point on the southwesterly side of Banker Street distant 405' southeasterly from the corner formed by the intersection of the southwesterly side of Banker Street with the southeasterly side of Meserole Avenue;

RUNNING THENCE southeasterly along the southwesterly side of Banker Street 173'9" to the westerly side of Wythe Avenue;

THENCE southerly along the westerly side of Wythe Avenue 162'11¼" to the northerly side of North 15th Street;

THENCE westerly along the northerly side of North 15th Street 98'5 3/4" to the northeasterly side of Gem Street;

THENCE northwesterly along the northeasterly side of Gem Street 160' 8 1/8";

THENCE northeasterly and at right angles to the northeasterly side of Gem Street 190' 0" to the point or place of BEGINNING.

The premises known as 190 Banker Street.

See Rider A attached hereto

See Schedule A attached

TOGETHER with all right, title and interest, if any, of the party of the first part in and to any streets and roads abutting the above described premises to the center lines thereof; TOGETHER with the appurtenances and all the estate and rights of the party of the first part in and to said premises; TO HAVE AND TO HOLD the premises herein granted unto the party of the second part, the heirs or successors and assigns of the party of the second part forever.

AND the party of the first part covenants that the party of the first part has not done or suffered anything whereby the said premises have been encumbered in any way whatever, except as aforesaid.

AND the party of the first part, in compliance with Section 13 of the Lien Law, covenants that the party of the first part will receive the consideration for this conveyance and will hold the right to receive such consideration as a trust fund to be applied first for the purpose of paying the cost of the improvement and will apply the same first to the payment of the cost of the improvement before using any part of the total of the same for any other purpose.

The word "party" shall be construed as if it read "parties" whenever the sense of this indenture so requires.

IN WITNESS WHEREOF, the party of the first part has duly executed this deed the day and year first above written.

IN PRESENCE OF:

Zee-Jay Realty, Co.

Corzo Maintenance Co., Inc.

By: _____

By: _____

Zvi Berger, Partner

CORZO MAINTENANCE CORPORATION SEAL 1990 NEW YORK

RIDER "A"

This conveyance is subject to that certain mortgage made by Zee Jay Realty Co. to Roosevelt Savings Bank dated May 7, 1987 in the original principal amount of $499,999.00, recorded June 9, 1987 in the New York City Registers Office at Reel 2036, Page 1547 which mortgage has been reduced to the present principal balance of $457,841.74 plus interest, and which mortgage is a valid and existing first mortgage lien of record, and which mortgage has been assigned to National Westminster Bank USA by assignment to be recorded simultaneously herewith, and which mortgage is hereby assumed by Corzo Maintenance Co., Inc., the party of the second part, which party of the second part does hereby assume and agree to pay pursuant to the terms thereof.

SCHEDULE A

REEL 2566 PAGE 1239

ALL that certain plot, piece, or parcel of land, with the buildings and improvements thereon erected, situate, lying and being in the Borough of Brooklyn, County of Kings, City and State of New York, more particularly bounded and described as follows:

As shown on Map entitled "Map of the Estate of Henry Hilton deceased, situated in the 17th Ward of the Borough of Brooklyn, City of New York" surveyed 12/1919 by Homer L. Bartlett, C.S. and filed 3/25/1920 in the Office of the Register of the County of Kings and known as and by the lot numbers 73, 74, 75, 76, 84, 85, 86, 87, 88, and 89 and parts of 77, 78, 79, 80, 81, 82 and 83, and more particularly bounded and described as follows:

BEGINNING at a point on the Southwesterly side of Banker Street distant 405 feet Southeasterly from the corner formed by the intersection of the Southwesterly side of Banker Street with the Southeasterly side of Messerole Avenue;

RUNNING THENCE Southeasterly along the Southwesterly side of Banker Street, 173 feet 9 inches to the Westerly side of Wythe Avenue;

THENCE Southerly along the Westerly side of Wythe Avenue at an interior angle of 117 degrees 15 minutes 03 seconds with the preceding course 162 feet 11¼ inches to the Northerly side of North 15th Street;

THENCE Westerly along the Northerly side of North 15th Street at an angle 90 degrees with the preceding course 98 feet 5 3/4 inchs to the Northeasterly side of Gem Street;

THENCE Northwesterly along the Northeasterly side of Gem Street at an interior angle of 152 degrees 44 minutes 57 seconds with the preceding course 160 feet 8 1/8 inches;

THENCE Northeasterly and at right angles to the Northeasterly side of Gem Street 190 feet 0 inches to the point or place of BEGINNING.

Premises: 190 Banker Street AKA 2/13 Wythe Avenue, 39/47 North 15th Street, 10/14 Gem Street, Brooklyn, New York.

For conveyancing only, if intended to be conveyed. { Together with all right, title and interest of, in and to any streets and roads abutting the above described premises, to the center line thereof

REEL 2566 PAGE 1240

TR1 2675

Sec 9

Block 2615

Lot 25

Prem: 190 Banker Street, etal.

Bklyn, NY

Recorded by

Tri-State Land Examiners Co. Inc.
132 Nassau Street - Suite 519
New York, New York 10038
(212) 608-4180

REEL 2566 PAGE 1241

STATE OF NEW YORK, COUNTY OF ~~Albany~~ Suffolk ss:

On the 25th day of May 1990, before me personally came Zvi Berger

to me known to be the individual described in and who executed the foregoing instrument, and acknowledged that he executed the same. as a partner of Zee-Jay Realty Co the partnership which executed the foregoing instrument and he stated that he had the authority of all the partners to do same.

PAULETTE ZUK
NOTARY PUBLIC, State of New York
No. 4850600
Qualified in Nassau County
Commission Expires January 20, 19 92

STATE OF NEW YORK, COUNTY OF Nassau ss:

On the 25th day of May 1990, before me personally came Zvi Berger

to me known, who, being by me duly sworn, did depose and say that he resides at No. 2161 81st St. Bklyn. New York ; that he is ~~the~~ a Partner of Zee-Jay Realty Co.

, the corporation described in and which executed the foregoing instrument; that he knows the seal of said corporation; that the seal affixed to said instrument is such corporate seal; that it was so affixed by order of the board of directors of said corporation, and that he signed h name thereto by like order.

PAULETTE ZUK
NOTARY PUBLIC, State of New York
No. 4850600
Qualified in Nassau County
Commission Expires January 20, 19 92

STATE OF NEW YORK, COUNTY OF ss:

On the day of 19, before me personally came

to me known to be the individual described in and who executed the foregoing instrument, and acknowledged that executed the same.

STATE OF NEW YORK, COUNTY OF Nassau ss:

On the 25th day of May 1990, before me personally came Gloria Lema

~~the subscribing witness to the foregoing instrument, with whom I am personally acquainted, who, being by me duly sworn, did depose and say that he resides at No.~~

; that he knows

to be the individual ~~described in and who executed the foregoing instrument~~; that he, said subscribing witness, was present and saw execute the same; and that ~~he~~ said witness, ~~at the same time subscribed h name as witness thereto.~~

to me known, who, being by me duly sworn, did depose and say that she resides at 78 Richfield St. Plainview, N.Y. that she is President of Corzo Maintenance Co., Inc. the corporation described in and which executed the foregoing instrument; that she knows the seal of said corporation; that the seal affixed to said instrument is such corporate seal; that it was so affixed by order of the board of directors of said corporation, and that she signed h name thereto by like order.

PAULETTE ZUK
NOTARY PUBLIC, State of New York
No. 4850600
Qualified in Nassau County
Commission Expires January 20, 19 92

~~SECTION 9~~
~~BLOCK 2615~~
~~LOT 25~~
COUNTY OR TOWN Kings

Bargain and Sale Deed

WITH COVENANT AGAINST GRANTOR'S ACTS

TITLE NO. TR-2675

Zee-Jay Realty, Co.

TO

Corzo Maintenance Co. Inc.

028337

Sec 9
Block 2615
Lot 25
From: 195 Banks St
etal
Bklyn N.Y.

LOC. BY ADDRESS

RECORDED BY

RETURN BY MAIL TO:

Richard Heller, Esq.
305 Broadway
N.Y., N.Y.

Zip No. 10007

STANDARD FORM OF NEW YORK BOARD OF TITLE UNDERWRITERS
Distributed by
SECURITY TITLE AND GUARANTY COMPANY
CHARTERED 1928 IN NEW YORK

Title Land Examiners Co. Inc
132 Nassau Street - Suite
New York, New York
(212) 608-4180

RESERVE THIS SPACE FOR USE OF RECORDING OFFICE

REC $ 2,700
REAL ESTATE
JUN - 7 1990
TRANSFER TAX
KINGS COUNTY
15548

06-07-90 B-02 DEED 178737 $23.00
06-07-90 B-02 CHAFF 178738 $1.00
06-07-90 B-02 DEED 178739 $2.00

RECORDED IN KINGS COUNTY
OFFICE OF THE CITY REGISTER
1990 JUN -7 P 2:27

423
460
08044
4-2
SST $
RPT $

APPENDIX M

RESUMES

Gregory C. Wyka, PG, LEED AP

Project Geologist
Environmental Engineering

9 years in the industry

Mr. Wyka is a geologist with experience in regulatory government, brownfield development, and environmental liability consulting. His expertise includes site characterization, remedial investigation, waste characterization, conceptual site modeling, remedial design and implementation, construction management, GIS, and sustainability. Mr. Wyka's abilities integrate remediation with property redevelopment and he provides technical, regulatory, logistical, and risk management guidance to clients, including developers, owners, and environmental attorneys. He provides direct assistance for clients on construction and remediation projects in the New York State Inactive Hazardous Waste Disposal Site Program, New York State Spill Response Program, New York State Brownfield Cleanup Program, New York City E-Designation Program and New York City Voluntary Cleanup Program.

Selected Projects

Greenpoint Landing Waterfront Residential Development, Phase I ESAs, remedial investigations, waste characterizations, remedial action work plans, remedial action implementation, construction management, e-designation management and closure, and agency coordination, Brooklyn, NY

Brownfield Cleanup Program, remedial Investigations and agency coordination, ABC site, Long Island City, NY

Brownfield Cleanup Program, remedial investigations and agency coordination, City DPW Yard, New Rochelle, NY

160 Leroy Street, Phase I ESA, remedial investigations, waste characterizations, remedial action work plans, remedial action implementation, construction management, e-designation management, and agency/client coordination, New York, NY

2409 Jerome Avenue, phase I ESA, phase II ESI, remedial investigation, open spill management, and agency/client coordination, Bronx, NY

685 First Avenue, New York, NY – Waste characterization, construction management, and agency coordination, Bronx, NY

60 West Street, remedial investigation, waste characterization, remedial action work plan, and e-designation management, Brooklyn, NY

27-19 44th Drive, construction management and agency coordination, Long Island City, NY

82 King Street, e-designation management, New York, NY

515 West 42nd Street, e-designation management, New York, NY

421 Kent Avenue, remedial investigations, waste characterizations, remedial action work plans, remedial action implementation, construction management, e-designation management, and agency/client coordination, Brooklyn, NY

Education

B.A., Geology, Chemistry and Environmental Studies
Bowdoin College

Professional Registrations

Professional Geologist (PG) in NY

LEED AP Neighborhood Development

40 Hour OSHA HAZWOPER

10 Hour OSHA Construction Safety

8 Hour OSHA Site Supervisor

CPR and First Aid Certified

Affiliations

New York State Council of Professional Geologists (NYSCPG)

Urban Green Council

New York City Brownfield Partnership

LANGAN

Brooklyn Bridge Park, Pierhouse, construction management and agency/client coordination, Brooklyn, NY
550 Myrtle Avenue, construction management, e-designation management and closure, Brooklyn, NY
310 Meserole Street, Phase I ESA, Brooklyn, NY
13-17 Laight Street, Phase I ESA, New York, NY
460 Mother Gaston Boulevard, Phase I ESA, Brooklyn, NY
25 Kent Avenue, Phase I ESA, Brooklyn, NY
1110 Oak Point Avenue, Phase I ESA, Bronx, NY
859-863 Lexington Avenue, Phase I ESA, New York, NY
49 East 21st Street, Phase I ESA, New York, NY
1552-1560 Broadway, Phase I ESA, New York, NY
287-291 East Houston Street, Phase I ESA, New York, NY
205 Water Street, construction oversight and management, tank closure, e-designation management and closure, Brooklyn, NY
29-01 Borden Avenue, remedial investigation and petroleum spill closure, Long Island City, NY
29-10 Hunters Point Avenue, remedial investigation and tank closure, Long Island City, NY
30-27 Greenpoint Avenue, remedial investigation and petroleum spill closure, Long Island City, NY –
55 Water Street, emergency petroleum spill closure (Tropical Storm Sandy), New York, NY
489 Great Neck Road, remedial investigation and remedial design, Great Neck, NY
505 West 27th Street, remedial investigation and e-designation management, New York, NY
144 East 201st Street, Phase I ESA, remedial investigation, construction oversight, and e-designation management, Bronx, NY
Big River Study Area (Superfund), remedial investigation, Old Lead Belt, Park Hills and Desloge, MO
Berry's Creek Study Area (Superfund Site), remedial investigation, Bergen County, NJ
Everglades Restoration Project, remedial investigation, Clewiston, FL
Marble River Wind Farm, wetland delineation, Ellenburg, NY

Mimi Raygorodetsky

Senior Associate
Environmental Engineering

16 years in the industry

Ms. Raygorodetsky sources and directs large, complex environmental remediation and redevelopment projects from the earliest stages of pre-development diligence, through the remediation/construction phase, to long-term operation and monitoring of remedial systems and engineering controls. She has a comprehensive understanding of federal, state and local regulatory programs and she uses this expertise to guide her clients through a preliminary cost benefit analysis to select the right program(s) given the clients' legal obligations, development desires and risk tolerance. She is particularly strong at integrating the requirements of selected programs and client development needs to develop and design targeted and streamlined diligence programs and remediation strategies. Ms. Raygorodetsky is also highly skilled in integrating remediation with construction on large urban waterfront projects, which tend to more complex than landside projects.

Selected Projects

- 25 Kent Avenue, Due Diligence for Purchase of a Brownfields Location, Brooklyn, NY
- Ferry Point Waterfront Park, Redevelopment of a Former Landfill into a Park, Bronx, NY
- Battery Maritime Building (10 South Street), Phase I ESA, New York, NY
- Residential Development at 351-357 Broadway, Phase 1 ESA, New York, NY
- 450 Union Street, Phase I and Phase II Remediation (NYS DEC Brownfield Cleanup Program), New York, NY
- Echo Bay Center, NYS DEC Brownfield Cleanup Program, New York, NY
- 420 Kent Avenue, NYS DEC Brownfield Cleanup Program, Brooklyn, NY
- 416 Kent Avenue, NYS DEC Brownfield Cleanup Program, Brooklyn, NY
- 264 Fifth Avenue, Phase I ESA, New York, NY
- 262 Fifth Avenue, Phase I ESA, New York, NY
- ABC Blocks 25-27 (Mixed-Use Properties), Brownfield Cleanup Program, Long Island City, NY
- Residences at 100 Barrow Street, Phase I ESA, New York, NY
- Residences at 22-12 Jackson Avenue, Due Diligence for Building Sale, Long Island City, NY
- Residences at 2253-2255 Broadway, Phase I and Phase II Services, New York, NY
- Prince Point, Phase I ESA, Staten Island, NY
- 787 Eleventh Avenue (Office Building Renovation), Phase I UST Closure, New York, NY
- 218 Front Street/98 Gold Street, Planning and Brownfield Consulting, Brooklyn, NY

Education

B.A., Biology and Spanish Literature
Colby College

Affiliations

Committee Member – New York Building Congress, Council of Industry Women

Founding Member and Current President – New York City Brownfield Partnership

Committee Member – NYC Office of Environmental Remediation Technical Task Force

- Mark JCH of Bensonhurst, Phase I and HazMat Renovation, Brooklyn, NY
- 39 West 23rd Street, E-Designation Brownfield, New York, NY
- 250 Water Street, Phase I and Phase II Property Transaction, New York, NY
- 27-19 44th Drive, Residential Redevelopment, Long Island City, NY
- 515 West 42nd Street, E-Designation, New York, NY
- 310 Meserole Street, Due Diligence Property Purchase, Brooklyn, NY
- Former Georgetown Heating Plant, HazMat and Phase I ESA, Washington D.C.
- 80-110 Flatbush Avenue, Brooklyn, NY
- 132 East 23rd Street, New York, NY
- 846 Sixth Avenue, New York, NY
- Greenpoint Landing, Remediation/Redevelopment, Brooklyn, NY
- 711 Eleventh Avenue, Due Diligence/Owner's Representative, New York, NY
- Brooklyn Bridge Park, Pier 1, Waste Characterization and Remediation, Brooklyn, NY
- Post-Hurricane Sandy Mold Remediation, Various Private Homes, Far Rockaway, NY
- Brooklyn Bridge Park, One John Street Development, Pre-Construction Due Diligence and Construction Administration, Brooklyn, NY
- 7 West 21st Street, Brownfields Remediation, New York, NY
- 546 West 44th Street, Brownfields Remediation, New York, NY
- Post-Hurricane Sandy Mold Remediation, Various Private Homes, Nassau and Suffolk Counties, Long Island, NY
- 55 West 17th Street, Brownfield Site Support, New York, NY
- Pratt Institute, 550 Myrtle Avenue Renovations, Environmental Remediation, Brooklyn, NY
- 42-02 Crescent Street Redevelopment, Phase I and II Environmental, Long Island City, NY
- IAC Building (555 West 18th Street), New York, NY
- Retirement Communities on100-acre Parcels in ME, NJ, MA, CT, and NJ
- 363-365 Bond Street/400 Carroll Street, Brooklyn, NY
- 160 East 22nd Street, New York, NY
- 110 Third Avenue, New York, NY
- Lycee Francais (East 76th Street & York Avenue), New York, NY
- Winchester Arms Munitions Factory, New Haven, CT

Shana Holberton

Senior Staff Scientist
Environmental Engineering

7 years in the industry

Ms. Holberton is an environmental scientist with a diverse background which includes experience both managing and regulating environmental projects located in the New York Metropolitan and San Francisco Bay areas. As a consultant, she has managed numerous site assessments/ investigations and remedial programs at residential, commercial, and industrial properties. Ms. Holberton has implemented, reviewed, and drafted budgets, proposals, and invoices for Phase I environmental site assessments, Phase II site investigations, vapor intrusion studies, and comprehensive remedial projects. She has provided oversight for site remediation activities that included the design of waste characterization studies to determine appropriate solid waste disposal facilities, the excavation and transport of native and contaminated on-site soil, soil and groundwater treatment, the decommissioning of groundwater monitoring wells, the removal/closure of buried tanks, and the installation of engineering controls. Ms. Holberton has prepared detailed reports for both private clients and government agencies and provided guidance to clients on environmental issues and possible resolutions based on careful consideration of investigation results, applicable cleanup criteria, and proposed development plans. She has also served as the lead on business development programs including RFP bid submissions.

As a regulator for the New York City Mayor's Office of Environmental Remediation (OER), Ms. Holberton managed over 100 New York City development projects simultaneously. As OER's Chief of Contracts she also managed the selection of on-call contractors, the issuance of RFPs, and the review of bid submissions and technical documents. In addition, she served as OER's Chief of Hazardous Waste Management, overseeing the office's hazardous waste fee waiver program through ongoing coordination with the NYSDEC. While at OER, Ms. Holberton worked directly with OER's director to develop and advance initiatives which supported the mayor's goals, to include programs which supported affordable housing development as well as the design and management of a pilot program to bring clean soil to community gardens from sites remediated under OER's oversight.

Selected Projects

OER/GreenThumb/Brooklyn College Community Garden Pilot Program, Clean Soil Study for Community Gardens, Brooklyn, NY

Domino Sugar Factory Development (Hazardous Materials RIWPs, RIRs, and RAWPs; Air Quality and Noise RAPs; remediation oversight; NYCDOT, NYCDCP, NYCDPR, NYCHPD, and NYSDEC coordination), Brooklyn, NY

Hudson Yards Redevelopment, Phase I Eastern Yard (Air Quality and Noise RAPs; remediation oversight), New York, NY

Education

B.A., Environmental Science
Mills College

Professional Registration

29 CFR 1910.120 40-hour HAZWOPER

29 CFR 1910.120 8-hour HAZWOPER Annual Refresher

29 CFR 1926 10-hour Construction Safety and Health

Affiliations

New York City Brownfield Partnership – Committee Member

LANGAN

Seaside Park and Community Arts Center (Hazardous Materials RIWP, RIR, and RAP; remediation oversight), Brooklyn, NY

”Edge” Condominium Tower and Waterfront Esplanade (Hazardous Materials RIWP, RIR, and RAWP; Noise Monitoring and RAP; NYCDOT and NYCDPR coordination; remediation oversight), Brooklyn, NY

Flushing Commons Phase I (Hazardous Materials RIWP, RIR, and RAWP; Air Quality and Noise RAP; remediation oversight), Flushing, NY

843 Lexington Avenue (Hazardous Materials RIWP, RIR, and RAWP; noise monitoring report; NYSDEC interaction), Brooklyn, NY

52-01 Queens Boulevard (Hazardous Materials RIR and RAWP; performed remedial oversight), Sunnyside, NY

Confidential Proposed NYCSCA Pre-K Development Site (Excavation Materials Management Plan, Health and Safety Plan, and waste characterization sampling), Brooklyn, NY

60-01 Northern Boulevard (NYSDEC-approved investigative work plan, interim remedial work plan), Woodside, NY

Confidential Development Site (Phase I ESA, Phase II ESI, and underground storage tank removal), Brooklyn, NY

Confidential Site (Phase I ESA and vapor intrusion study), Brooklyn, NY

PHASE I ENVIRONMENTAL SITE ASSESSMENT AND LIMITED PHASE II ENVIRONMENTAL SITE INVESTIGATION

for

14 Wythe Avenue
Brooklyn, New York
Block 2615, Lot 125

Prepared For:

RP Inlet Prop, LLC
c/o Rubenstein Partners
2929 Arch Street, 28th Floor
Philadelphia, Pennsylvania 19104

Prepared By:

Langan Engineering, Environmental, Surveying, and Landscape Architecture, D.P.C.
21 Penn Plaza
360 West 31st Street, 8th Floor
New York, New York 10001

March 16, 2018
Langan Project No. 170494901

LANGAN

TABLE OF CONTENTS

EXECUTIVE SUMMARY 3
1.0 INTRODUCTION 6
1.1. Purpose 6
1.2. Scope of the ESA 6
1.3. Assumptions, Limitations, and Exceptions 8
2.0 SITE DESCRIPTION 10
2.1 Location and Description 10
2.2 Description of Subject Property Improvements 11
2.3 Title Records 11
3.0 USER PROVIDED INFORMATION 13
3.1 User Questionnaire 13
3.2 Owner Questionnaire 13
3.3 Previous Environmental Reports 13
4.0 RECORDS REVIEW 17
4.1 Environmental Records 17
4.1.1 Federal Agency Database Findings 19
4.1.2 State Agency Database Findings 20
4.1.3 Other Database Findings 26
4.1.4 Local Regulatory Agency Findings 27
4.2 Physical Setting Sources 29
4.2.1 Topography 29
4.2.2 Geology 29
4.2.3 Hydrology 30
4.3 Historical Use Information 31
4.3.1 Aerial Photographs 31
4.3.2 Sanborn Fire Insurance Maps 31
4.3.3 Historical USGS Topographic Quadrangles 33
4.3.4 City Directories 33
4.3.5 Title Records, Environmental Liens, and Use Limitations 34
5.0 SITE RECONNAISSANCE 35
5.1 Methodology and Limiting Conditions 35
5.1.1 Date and Time of Inspections 35
5.1.2 General Site Setting and Reconnaissance Observations 35
6.0 INTERVIEWS 37
6.1 Subject Property Owner 37
6.2 Owners/Tenants of Adjoining Properties 37

7.0 ADDITIONAL SERVICES 39
7.1 Radon 39
7.2 Asbestos-Containing Material, Lead-Based Paint, and PCBs 39
8.0 DEVIATIONS AND DATA GAPS 46
8.1 Deviations 46
8.2 Data Gaps 46
9.0 FINDINGS AND OPINIONS 47
10.0 REFERENCES 49
11.0 STATEMENT OF QUALIFICATIONS AND SIGNATURES 50

TABLES

Table 1 Summary of Current and Historical Uses of Adjoining and Surrounding Properties

FIGURES

Figure 1 Subject Property Location Map
Figure 2 Adjoining and Surrounding Property Use Map

APPENDICES

Appendix A Site Reconnaissance Photographs
Appendix B User Questionnaire
Appendix C Previous Environmental Reports
Appendix D Environmental Data Resources Inc. ™ Report
Appendix E Freedom of Information Act Requests and Responses
Appendix F New York City Department of Building Records
Appendix G New York City Planning Commission Zoning Map
Appendix H Aerial Photographs
Appendix I Sanborn Fire Insurance Maps
Appendix J Historical USGS Topographic Quadrangle Maps
Appendix K City Directory Abstract
Appendix L Environmental Lien Search Report
Appendix M Limited Phase II Environmental Site Investigation Documentation
Appendix N Resumes

EXECUTIVE SUMMARY

Langan Engineering, Environmental, Surveying and Landscape Architecture, D.P.C. (Langan) was retained by RP Inlet Prop, LLC (the User) to prepare a Phase I Environmental Site Assessment (ESA) and Limited Phase II Environmental Site Investigation (ESI) for the property located at 14 Wythe Avenue in the Greenpoint neighborhood of Brooklyn, New York (the Subject Property). The Subject Property is identified as Tax Block 2615, Lot 125 on the Brooklyn Borough Tax Map. The Subject Property was once a part of former Lot 25 before a property subdivision created Lot 125 in 2003. The Subject Property is bound by a one-story industrial building (Lot 25 of Block 2615) to the north, Banker Street to the east, Wythe Avenue to the southeast, North 15th Street to the southwest, and Gem Street to the west. The Subject Property is about 21,730 square feet in area and consists of a concrete- and asphalt-paved contractor yard with a one-story structure, a shed, and a trailer.

The Phase I ESA was conducted in accordance with ASTM International (ASTM) Practice E1527-13 (Standard Practice for ESA: Phase I ESA Process) and the United States Environmental Protection Agency's (USEPA) All Appropriate Inquiry (AAI) Rule, and reflects the findings of the Limited Phase II ESI. The objective of this Phase I ESA was to identify the presence or likely presence, use, or release of hazardous substances or petroleum products on the Subject Property, defined in ASTM E1527-13 as a recognized environmental condition (REC), and to satisfy the AAI needed to qualify for the bona fide prospective purchaser liability protections available under the Comprehensive Environmental Response Compensation and Liability Act (CERCLA).

The Limited Phase II ESI was performed at the Subject Property in December 2017 for due diligence purposes to evaluate site conditions and collect preliminary waste characterization samples. The investigation included soil, groundwater, and soil vapor sampling and laboratory analysis.

Based on information obtained during the visual inspection of the Subject Property, review of environmental databases and historic information, contact with federal, state, and local agencies, and the findings of our Limited Phase II ESI, no RECs, controlled recognized environmental conditions (CRECs) or historic recognized environmental conditions (HRECs) were identified.

De Minimis Conditions

A *de minimis* condition is a condition that generally does not present a threat to human health or the environment and that generally would not be the subject of an enforcement action if brought to the attention of appropriate governmental agencies. Conditions determined to be de *minimis* conditions are not recognized environmental conditions nor controlled recognized environmental conditions. The following *de minimis* condition was identified on the Subject Property:

CVOCs in Groundwater and Soil Vapor and Petroleum-Impacted Soil and Soil Vapor

The results of the Limited Phase II ESI identified chlorinated volatile organic compounds (CVOCs) in soil vapor and groundwater at the Subject Property. In addition, field and analytical evidence of subsurface petroleum contamination in soil, including petroleum-like odors, elevated photoionization detector (PID) readings and petroleum-related volatile organic compounds (VOCs) above regulatory criteria, were detected at one sampling location. Petroleum-related VOCs were also identified in soil vapor.

The source of these impacts is likely an unknown on-site source or one or more of the adjoining and hydraulically up- and cross-gradient surrounding properties that have a nearly 90-year history of industrial uses that may have involved CVOC and petroleum uses. Industrial uses included various manufacturing facilities, machinery/equipment/auto repair, dry cleaning facilities and rubber and chemical companies. One of these properties was listed as a Recourse Conservation and Recovery Act (RCRA) generator of hazardous waste, including halogenated solvent wastes.

These conditions do not currently present a threat to human health, as soil vapor intrusion risk to site occupants is negligible and a municipal restriction prohibits the use of groundwater as drinking water. These conditions are indicative of past releases of hazardous substances and petroleum that are typical in urban areas with long histories of industrial use and do not constitute a new threat to the environment. In addition, these conditions generally would not be the subject of an enforcement action if brought to the attention of appropriate governmental agencies and no regulatory framework exists that would require mitigation on non-regulated sites.

Business Environmental Risk

A business environmental risk (BER) is defined by ASTM 1527-13 as a risk that can have a material environmental or environmentally-driven impact on the business associated with the current or planned use of a parcel of commercial real estate, not necessarily limited to those environmental issues required to be investigated in this practice. The following BER was identified on the Subject Property:

BER 1 - Redevelopment Considerations

Contaminants associated with historic fill material, specifically semivolatile organic compounds (SVOCs) and metals, were detected in soil during previous environmental investigations and Langan's Limited Phase II ESI at the Subject Property. The presence of historic fill material will require implementation of special soil handling, management and off-site disposal procedures at a cost premium during any future site redevelopment that will entail excavation.

Special management of groundwater (e.g., on-site treatment before discharge to the municipal sewer system under an appropriate permit or off-site disposal) may be required during any future site redevelopment that will involve dewatering.

When evaluated with the New York State Department of Health Soil Vapor/Indoor Air Decision Matrices (dated May 2017), the concentrations of CVOCs in soil vapor yield recommendations ranging from no futher action to mitigation depending on the CVOC concentrations found in indoor air. Engineering controls (e.g., a vapor barrier membrane system and/or a sub-membrane depressurization system) could be used to mitigate soil vapor intrusion conditions as part of any future site redevelopment.

It is reasonable to expect the Subject Property would be assigned an E-Designation for Hazardous Materials in connection with any discretionary zoning action or approval, which would make any future site redevelopment subject to review by the New York City Office of Environmental Remediation (OER). The management and mitigation measures outlined above are typical requirements for E-Designation sites with subsurface conditions similar to those identified on the Subject Property.

1.0 INTRODUCTION

Langan Engineering, Environmental, Surveying and Landscape Architecture, D.P.C. (Langan) was retained by RP Inlet Prop, LLC (the User) to prepare a Phase I Environmental Site Assessment (ESA) and Limited Phase II Environmental Site Investigation (ESI) for the property located at 14 Wythe Avenue in the Greenpoint neighborhood of Brooklyn, New York (the Subject Property). The Subject Property is identified as Tax Block 2615, Lot 125 on the Brooklyn Borough Tax Map. The Subject Property is bound by a one-story industrial building (Lot 25 of Block 2615) to the north, Banker Street to the east, Wythe Avenue to the southeast, North 15th Street to the southwest, and Gem Street to the west. This Phase I ESA was performed in general accordance with ASTM International (ASTM) Standard E1527-13 (Standard Practice for Environmental Site Assessments: Phase I Environmental Site Assessment Process) and the guidelines set forth in the United States Environmental Protection Agency's (USEPA) All Appropriate Inquiries (AAI) Rule, 40 Code of Federal Regulations (CFR) Part 312, and reflects the findings of the Limited Phase II ESI.

1.1. Purpose

The purpose of this Phase I ESA is to accomplish the following:

> (1) Identify Recognized Environmental Conditions (RECs) in connection with the Subject Property, as defined in The Standard Practice for Environmental Site Assessments: Phase I Environmental Site Assessment Process, Designation E1527-13, which states: The presence or likely presence of any hazardous substances or petroleum products in, on, or at a property: (1) due to any release to the environment; (2) under conditions indicative of a release to the environment; or (3) under conditions that pose a material threat of a future release to the environment. The term is not intended to include de minimis conditions that generally do not present a material risk of harm to public health or the environment and that generally would not be the subject of an enforcement action if brought to the attention of appropriate governmental agencies.
>
> (2) Satisfy the criteria of USEPA 40 CFR Part 312 Subpart C Standards and Practices §312.20 AAI Rule.

The purpose of the Limited Phase II ESI was to evaluate the Subject Property for due diligence purposes, to evaluate soil, groundwater, and soil vapor quality and collect preliminary waste characterization samples to inform future site redevelopment costs.

1.2. Scope of the ESA

This Phase I ESA was conducted using a standard of good commercial and customary practice that is consistent with the ASTM Standard E1527-13. Any significant scope-of-work additions,

deletions, or deviations to ASTM E1527-13 are noted in Section 8.0 of this report. In general, the scope of this assessment consisted of obtaining information from the User, reviewing reasonably ascertainable information and environmental data relating to the Subject Property, reviewing maps and records maintained by federal, state, and local regulatory agencies, interviewing persons knowledgeable about the Subject Property, and conducting a site inspection. The specific scope of this assessment included the following:

1. A site reconnaissance to characterize conditions and assess the location of the Subject Property's with respect to adjoining and surrounding property uses and natural surface features. The reconnaissance included the surrounding roads and observations of surrounding properties from public rights-of-way to identify obvious potential environmental conditions on neighboring properties. The site reconnaissance was conducted in a systematic manner focusing on the spatial extent of the Subject Property and then progressing to adjoining and surrounding properties. Photographs taken as part of the site reconnaissance are provided in Appendix A.
2. A review of the responses to the User/Client Questionnaire. The completed questionnaire is provided in Appendix B.
3. A review of available previous environmental reports completed for the Subject Property. Copies of the previous reports are included in Appendix C.
4. A review of environmental databases maintained by the USEPA, state, and local agencies within the approximate minimum search distance. The environmental database report was provided by Environmental Data Resources, Inc. (EDR), and is included in Appendix D.
5. Filing of Freedom of Information Act (FOIA) requests with federal, state, and local agencies. Copies of the FOIA requests are included in Appendix E.
6. A review of New York City Department of Buildings (NYCDOB) records and a Planning Commission Zoning Map. Available NYCDOB records and the Zoning Map are included in Appendices F and G, respectively.
7. A review of physical characteristics of the Subject Property through a review of referenced sources for topographic, geologic, soils and hydrologic data.
8. A review and interpretation of aerial photographs, Sanborn Fire Insurance Maps (Sanborn Maps), historical topographic maps, and city directories to identify previous activities on and in the vicinity of the Subject Property. Copies are included in Appendices H, I, J, and K respectively.
9. A review of environmental lien searches for the lots at the Subject Property. A copy of the environmental lien search report is included as Appendix L.

10. A review of published radon occurrence maps to evaluate whether the Subject Property is located in an area with a propensity for elevated radon levels.

1.3. Scope of the Limited Phase II Subsurface Investigation

The Limited Phase II ESI included soil, groundwater, and soil vapor sampling and laboratory analysis. The investigation methodology, field observations, and analytical results are presented in Section 7.0. The findings of the Limited Phase II ESI were also taken into account in connection with the Phase I ESA conclusions.

1.4. Assumptions, Limitations, and Exceptions

This Phase I ESA was prepared for RP Inlet Prop, LLC for the Subject Property located at 14 Wythe Avenue in the Greenpoint neighborhood of Brooklyn, New York. The report is intended to be used in its entirety. Excerpts taken from this report are not necessarily representative of the assessment findings. Langan cannot assume responsibility for use of this report for any property other than the Subject Property addressed herein, or by any other third party without a written authorization from Langan.

Langan's scope of services, which is described in Section 1.1, was limited to that agreed to with the User and no other services beyond those explicitly stated are implied. The services performed and agreed upon for this effort comports to those prescribed in ASTM E1527-13. Soil, groundwater and soil vapor sampling were performed as part of the Limited Phase II ESI.

This Phase I ESA was not intended to be a definitive investigation of possible environmental impacts at the Subject Property. The purpose of this investigation was limited to identifying RECs at the Subject Property. It should be understood that even the most comprehensive Phase I ESA might fail to detect environmental liabilities at a particular Subject Property. Therefore, Langan cannot "insure" or "certify" that the Subject Property is free of environmental impacts. No expressed or implied representation or warranty is included or intended in this report, except that our services were performed as described herein, within the limits prescribed by our client and with the customary standard of care exercised by professionals performing similar services under similar circumstances within the same jurisdiction.

The conclusions, opinions, and recommendations provided in this report are based solely on the specific activities as required for the performance of ASTM E1527-13, as supplemented by a Limited Phase II ESI and are intended exclusively for the purpose stated herein, at the specified Subject Property, as it existed at the time of our site visits.

Our preliminary waste characterization sampling program was designed as screening tool to characterize subsurface material and identify potential disposal facilities for future development programs. The sampling program was based on typical receiving facility requirements and was

not designed to meet the specific requirements of all receiving facilities; therefore, additional soil sampling and analysis will be required to obtain approvals from receiving facilities.

The results provided in this report are based on subsurface conditions ascertained from the analysis of a limited number of samples. Recommendations provided are contingent upon one another and no recommendation should be followed independent of the others. Actual conditions encountered may differ substantially from those presented herein and should be promptly brought to the attention of the owner and to Langan. Based on the facility selected or on field observations during construction, the contractor may be required to collect additional samples and have additional laboratory analysis completed. Langan is in no way responsible for the waste characterization grids, including marking out, maintaining or ensuring the accuracy of the grid. Handling, characterizing, marking out grids, excavating, transporting and disposing of excavated material is solely the responsibility of the contractor.

2.0 SITE DESCRIPTION

2.1 Location and Description

The Subject Property is about 21,730 square feet in area, is located at 14 Wythe Avenue in Brooklyn, New York, and is identified on the Brooklyn Borough Tax Map as Block 2615, Lot 125. The Subject Property was once a part of former Lot 25 before a property subdivision created Lot 125 in 2003. Corzo Maintenance Co., Inc. operates a concrete and/or asphalt-paved contractor yard with a one-story structure, a shed, and a trailer on the Subject Property. A site location map is included as Figure 1.

The Subject Property is located in an urban area characterized by industrial/manufacturing, commercial, and residential buildings. According to the 2013 United States Geological Survey (USGS) Brooklyn, N.Y. 7.5-minute Series Topographic Quadrangle Map, the Subject Property is at an elevation of about 10 feet above mean sea level. Site reconnaissance photographs are provided in Appendix A. Surrounding property use is summarized in the following table:

Direction	Adjoining Properties			Surrounding Properties
	Block No.	Lot No.	Description	
North	2615	25	One- and two-story building (190 Banker Street 10-14 Gem Street [alternatively addressed as 10-14 Gem Street, 166-190 Banker Street and 39-47 North 15th Street]) occupied by ACME Smoked Fish Corp.	Industrial and commercial buildings
East	2616	31	Banker Street followed by a one-story industrial building (165-173 Banker Street/69-75 Dobbin Street/19-37 Norman Avenue) occupied by A/D/O (retail, restaurant, workspace, and gallery)	Industrial, commercial, and residential buildings
Southeast	2641	1	Wythe Avenue followed by a one-story industrial building (132-150 Banker Street/9-11 Wythe Avenue/49-73 North 15th Street) occupied by Andes Marble and Granite and Elevations Urban Landscape Design	Industrial and commercial buildings
		3	Wythe Avenue followed by a one-story industrial building (152 Banker Street/7Wythe Avenue) occupied by Matthew Fairbank Design Handmade Furniture	
		4	Wythe Avenue followed by a one-story industrial building (164 Banker Street/1-5 Wythe Avenue) - vacant or occupied by an unidentified tenant	
Southwest	2613	20	North 15th Street followed by a one-story industrial building (34-48 North 15th Street) occupied by Glopack, Inc.	
		28	North 15th Street followed by three two-story industrial buildings (50-58 North 15th Street/20-38 Wythe Avenue/153-165 North 14th Street) occupied by Packco Inc.	

2.2 Description of Subject Property Improvements

Improvements at the Subject Property are summarized in the following table:

SUBJECT PROPERTY DESCRIPTION	
Size of the Subject Property	About 21,730 square feet
Buildings/Spaces/Structures	A one-story structure used as a workshop is present in the central part, a shed is present at the southwest part and a pre-fabricated construction trailer is present in the northwestern corner of the Subject Property.
Surface Water	Surface water is not located on the Subject Property.
Potable Water Source	New York City Municipal
Sanitary and Storm Sewer Utilities	New York City Municipal
Electrical and Gas Utilities	Electric - Consolidated Edison Company of New York, Inc. Gas – National Grid
Construction Completion Date	The one-story structure was constructed circa 2001 and the shed was constructed circa 2010. It is not known when the construction trailer was placed on the Subject Property.
General Construction Type	The one-story structure and shed are constructed of wood with flat and sloped roofing, respectively. The construction trailer is metal.
Heating/Cooling System Type	The construction trailer is heated and cooled by electric-powered wall-mounted units. The other two buildings are not heated or cooled.
Emergency Power	Emergency power is not provided at the Subject Property.

2.3 Title Records

Langan researched ownership records through the New York City Department of Finance (NYCDOF), Office of the City Register Automated City Register Information System (ACRIS) website at http://a836-acris.nyc.gov/CP/. There were no records of deeds for Block 2615, Lot 125 listed in the ACRIS website.

James Lema, the owner of Corzo Maintenance Co Inc. was interviewed during the preparation of this report. Corzo Maintenance Co Inc. owned former Lot 25 of Block 2615 from 1990 to 2003. The former Lot 25 was subdivided into Lots 25 and Lot 125 in 2003. The subdivision was confirmed with records available on the NYCDOF's website.

Deeds for Lot Block 2615, Lot 25 are available in the ACRIS database. The following table provides available deed information for Lot 25:

Block 2615, Lot 25			
Document Date	**Document Type**	**Party 1**	**Party 2**
6/27/2003	DEED	Corzo Maintenance Co., Inc.	190 Gem LLC
5/25/1990	DEED	Zee-Jay Realty Co	Corzo Maintenance Co., Inc.
3/10/1987	DEED	Harnden, Inc	Zee-Jay Realty Co
7/11/1982	DEED	Wythe-gem Realty Corp	Schyltz Engineering CP

Ownership records for Lot 25 do not indicate the likely presence of hazardous substance and/or petroleum impacts to soil, groundwater and/or soil vapor at the Subject Property.

Based on information obtained from environmental lien, AUL and deed search (see Section 4.3.5), the current owner of the Subject Property (Lot 125) is Corzo Maintenance Co. Inc. Ownership records do not indicate the likely presence of hazardous substance and/or petroleum impacts to soil, groundwater and/or soil vapor at the Subject Property.

3.0 USER PROVIDED INFORMATION

3.1 User Questionnaire

Per ASTM E1527-13, a User questionnaire was provided to RP Inlet Prop, LLC to inquire about specialized information related to the Subject Property. The User questionnaire was completed by Rick Furches, Vice President/Director of Development at RP Inlet Prop, LLC, the potential purchaser of the Subject Property, on December 13, 2017. Mr. Furches stated that he is not aware of any environmental cleanup liens or Activity Use Limitations (AULs), chemical releases, or open spills at the Subject Property. According to Mr. Furches, the purchase price of the Subject Property reasonably reflects fair market value and was not discounted for contamination known or believed to be present at the Subject Property. Mr. Furches stated that he is not aware of remediated spills and chemicals that are present or once were present at the property because of releases. The completed questionnaire is provided as Appendix B.

3.2 Owner Questionnaire

Per ASTM E1527-13, an Owner questionnaire was provided to Corzo Maintenance Co Inc. (the owner of the Subject Property) to inquire about specialized information related to the Subject Property. As of the date of this report, the completed questionnaire has not been received.

3.3 Previous Environmental Reports

The following previous environmental reports pertaining to the Subject Property were reviewed. Copies of these reports are included in Appendix C.

<u>Soil Boring Logs and Boring Location Plan for Block 2615, Lot 125, prepared by Soil Mechanics Drilling Corp., dated February 28, 2003</u>

The boring logs document the findings of four geotechnical borings completed up to 52 feet below ground surface (bgs) that were completed at the Subject Property in 2003. The logs indicate that a 13- to 21-foot thick layer of fill material below ground surface across the Subject Property. The fill is underlain by organic silt and peat, which are underlain by sand overlying a clayey sand formation. Bedrock was not encountered during the Soil Mechanics geotechnical investigation. Groundwater was encountered at a depth of about 14-15 feet bgs.

<u>Limited Subsurface Investigation at 18 Wythe Avenue, Brooklyn, New York, prepared by DPV Consultants, Inc. (DPV) dated March 16, 2015</u>

DPV conducted a limited subsurface investigation at the Subject Property to investigate "environmental issues" identified by a Phase I ESA[1] that included historical use of adjoining and surrounding properties and fill material present at the Subject Property. Eight soil borings were completed to the water table, about 15 feet bgs. The soil generally consisted of about 10 feet of fill material (brown to black sandy soil mixed with brick, cinders, and gravel) underlain by silt and clay with sand lenses. No visual, olfactory, or instrumental evidence of petroleum or chemical release was identified at any of the borings.

Soil samples were collected at each boring from varying depths (between 4 and 12 feet bgs) and analyzed for volatile organic compounds (VOCs), semivolatile organic compounds (SVOCs), polychlorinated biphenyls (PCBs), organochlorine pesticides, and metals. SVOCs, specifically polycyclic aromatic hydrocarbons (PAHs), and metals were detected at concentrations exceeding their Title 6 New York Codes Rules and Regulations (6 NYCRR) Part 375-6.8(b) Commercial Use and Industrial Use Soil Cleanup Objectives (SCOs) in one or more soil samples. VOCs, PCBs, or organochlorine pesticides were either not detected or did not exceed their Unrestricted Use SCOs.

Groundwater samples were collected at two of the soil borings using a mill slot sampler and analyzed for VOCs, SVOCs, PCBs, organochlorine pesticides, and metals. One VOC, naphthalene, several PAHs, and several metals were detected in groundwater at concentrations above the NYSDEC Technical Operational Guidance Series 1.1.1 Ambient Water Quality Standards and Guidance Values (SGVs). Acetone, benzene, carbon disulfide, and trichloroethene (TCE) were also detected in groundwater, but at concentrations below the NYSDEC SGVs. The general conclusions of the report were as follows:

- The soil boring indicated that the property is underlain by about 15 feet of historic fill material, underlain by dark gray silt and clay, with some sandy layers and shells, indicative of a shallow marine environment;
- The presence of naphthalene in groundwater was inconsistent with soil results and the duplicate groundwater sample;
- The presence of SVOCs and metals in soil is related to the historic fill material present at the Subject Property;

[1] No specific reference was provided in the Limited Subsurface Investigation as to the date or preparer of the Phase I ESA.

- The PAHs in groundwater are likely attributable to the presence of historic fill material because of high sample turbidity and the fact the constituents have poor solubility in water rather than a specific on-site source;
- The metals in groundwater are likely attributable to high sample turbidity because the constituents have poor solubility in water.

Langan agrees with the conclusions of the report as presented by DPV except the conclusion related to naphthalene. No data for a duplicate groundwater sample was included in the report or laboratory data package so the statement regarding the inconsistency with a duplicable groundwater sample is erroneous and misleading. In addition, even if naphthalene was present in soil at higher concentrations than reported, its presence in soil would not be a good indicator of likely groundwater impacts because naphthalene is insoluble in water.

Langan concludes the presence of naphthalene in groundwater samples analyzed during the 2015 investigation is likely related to high sample turbidity. In addition, Langan concludes the concentrations of PAHs and metals detected in the historic fill material are characteristic of and consistent with urban environments and have no migration potential as they are adsorbed to solid particles in subsurface strata.

Furthermore, Langan concluded that the limited investigation was not adequate to evaluate the potential impact of historical off-site uses on soil, groundwater, and soil vapor conditions at the Subject Property for the following reasons:

1. No soil vapor samples were collected and analyzed;
2. No groundwater samples were collected at the inferred hydraulically up-gradient part of Subject Property adjacent to Wythe Avenue. Such samples would provide data to evaluate whether contamination from off-site sources migrated onto the Subject Property;
3. Groundwater samples were collected using a mill slot sampler, which generally yields turbid, poor quality samples that exhibit higher concentrations of certain constituents than would be present in groundwater under naturally-occurring conditions. In addition, the presence of very high concentrations of certain analytical parameters, can also mask low-level concentrations of other analytical parameters because of elevated reporting limits caused by sample dilutions, which are a standard laboratory corrections to account for constituents with abnormally high concentrations;
4. Groundwater flow direction was not evaluated; and
5. The deepest soil sample at each boring was not collected at the groundwater interface (about 14 feet bgs); the deepest soil samples were collected 2 to 8 feet above the groundwater interface. Soil samples at the groundwater interface are typically good indicators of off-site impacts that have migrated on-site.

Geotechnical Desktop Study Technical Memorandum, prepared by Langan dated February 16, 2018

Langan completed a geotechnical desktop study and limited geotechnical investigation to provide information on anticipated and known subsurface conditions and conceptual recommendations for foundation design and construction. Of relevance to this Phase I ESA, the limited geotechnical investigation includes boring logs and descriptions for two 102-foot deep borings completed at the Subject Property and three approximately 102-foot deep borings completed on the sidewalks of the adjacent properties to the west and north. The logs indicate the fill material is about 7 to 15 feet deep and is underlain by organic clay followed by moraine till (sand, silt, and clay) overlying bedrock at the Subject Property. Groundwater was measured at about 7.5 to 10.5 feet bgs (corresponding to about el. -0.5 and el. 2 feet North American Vertical Datum [NAVD88][2]) using monitoring wells installed as part of Langan's Limited Phase II ESI. Competent bedrock was not encountered in the two borings at the Subject Property; however, weathered bedrock was found at about 96 feet below grade in a boring on Gem Street. These findings are consistent with available bedrock geology maps, which indicate the bedrock surface varies between 90 and 110 feet bgs in the area.

Conclusions

The presence of historic fill material is considered a business environmental risk (BER) as it will require implementation of special soil handling, management and off-site disposal procedures during any future site redevelopment that will entail excavation. Additional investigation is necessary to evaluate the potential impact of historical off-site uses on soil, groundwater, and soil vapor conditions at the Subject Property.

[2] NAVD88 is 1.1 feet above the U.S. Coast and Geodetic Survey Datum mean sea level at Sandy Hook, New Jersey, 1929 (NGVD).

4.0 RECORDS REVIEW

4.1 Environmental Records

Regulatory database information was provided by EDR and is included in Appendix D. The EDR report is a listing of sites identified on select federal and state standard source environmental databases within the approximate search radius specified by ASTM E1527-13. Langan reviewed each environmental database on a record-by-record basis to determine if certain sites identified in the report represent the likely presence of hazardous substances or petroleum at the Subject Property. Langan also reviewed "Orphan Sites" listed within the report. Orphan Sites are those sites that could not be mapped because of inadequate address information. Eighteen Orphan Sites were identified, and 12 were determined by Langan to be located beyond the ASTM search radii and as such, are not discussed below. Six Orphan Sites were determined to be within the ASTM search radii and are discussed below in the appropriate sub-sections. All distances were measured from the perimeter of the Subject Property unless noted otherwise.

The following table lists the number of sites by database within the prescribed search radius appearing in the EDR Report.

DATABASE RECORD SUMMARY			
Database Reviewed (Date of government version)	**Minimum Search Area**	**Subject Property listed**	**Number of Sites Within Minimum Search Area**
USEPA DATABASES			
National Priorities List (NPL) (05/30/2017)	1 Mile Radius	No	0
Delisted NPL (05/30/2017)	1 Mile Radius	No	0
Superfund Enterprise Management System (SEMS, formerly CERCLIS) and SEMS-Archive (formerly known as CERCLIS-NFRAP) (107/11/2017)	1/2 Mile Radius	No	4
Resource Conservation and Recovery Act (RCRA) Corrective Reports (CORRACTS) (09/13/2017)	1 Mile Radius	No	1
RCRA Treatment, Storage, and Disposal Facilities (TSDF) (09/13/2017)	1/2 Mile Radius	No	0

DATABASE RECORD SUMMARY			
Database Reviewed (Date of government version)	**Minimum Search Area**	**Subject Property listed**	**Number of Sites Within Minimum Search Area**
USEPA DATABASES (Continued)			
RCRA Generators (Large Quantity Generator [LQG], Small Quantity Generator [SQG], Conditionally Exempt Small Quantity Generator [CESQG], Non-Generators [NonGen]) (09/13/2017)	Subject Property and Adjoining	No	N/A
Facility Index System (FINDS) (07/23/2017)	Subject Property	No	NA
Environmental Response Notification System (ERNS) (09/18/2017)	Subject Property	No	N/A
Federal Engineering Controls (US ENG CONTROLS) Sites Lists (08/10/2017)	Subject Property	No	N/A
Federal Institutional Controls (US INST CONTROLS) Sites Lists (08/10/2017)	Subject Property	No	N/A
US Brownfields (06/19/2017)	1/2 Mile Radius	No	0
NYSDEC DATABASES			
Inactive Hazardous Waste Disposal Site (NY SHWS) (08/15/2017)	1 Mile Radius	No	21
Hazardous Substance Waste Disposal Site Inventory (NY HSWDS) (01/01/2003)	1/2 Mile Radius	No	2
Solid Waste or Landfill Facilities (NY SWF/LF) (06/30/2017)	1/2 Mile Radius	No	4
Registered Recycling Facility (NY SWRCY) (06/30/2017)	1/2 Mile Radius	No	0
New York Leaking Storage Tank Incident Reports (NY LTANKS) (08/15/2017)	1/2 Mile Radius	No	32
SPILLS Information Database (NY SPILLS) (08/15/2017)	1/8 Mile Radius	No	47
Voluntary Cleanup Program (NY VCP) (12/19/2016)	1/2 Mile Radius	No	5
NY Brownfields (08/15/2017)	1/2 Mile Radius	No	15
New York Engineering Controls Sites List (NY ENG CONTROLS) (08/15/2017)	Subject Property	No	N/A

DATABASE RECORD SUMMARY			
Database Reviewed (Date of government version)	**Minimum Search Area**	**Subject Property listed**	**Number of Sites Within Minimum Search Area**
NYSDEC DATABASES (Continued)			
New York Institutional Controls Sites List (NY INST CONTROLS) (08/15/2017)	Subject Property	No	N/A
Chemical Bulk Storage (CBS) Underground Storage Tank (UST) and Aboveground Storage Tank (AST) (09/21/2017)	Subject Property and Adjoining	No	N/A
Major Oil Storage Facilities (NY MOSF) UST and AST Databases (09/21/2017)	Subject Property and Adjoining	No	0
Registered and Historical Drycleaners (NY DRYCLEANERS) (10/27/2016)	1/4 Mile Radius	No	3
Petroleum Bulk Storage Facilities (PBS) UST and AST Databases (09/21/2017)	Subject Property and Adjoining	No	1
NY E-Designation	Subject Property and Adjoining	No	N/A
EDR (PROPRIETARY) DATABASES			
EDR Former Manufactured Gas Plant (MGP) Sites (N/A)	1 Mile Radius	No	3
EDR US Historical Auto Stations (N/A)	¼ Mile Radius	No	2
EDR US Historical Cleaners (N/A)	¼ Mile Radius	No	0

N/A: Not Applicable

A summary of the database listing for the adjoining and surrounding sites identified in one or more of the reviewed databases within the prescribed search area is presented below.

4.1.1 Federal Agency Database Findings

The Subject Property was not identified in any of the reviewed federal databases. Sites within their respective minimum search distances as specified by ASTM E1527-13 were not listed in the following federal agency databases: NPL, Proposed NPL, Delisted NPL, RCRA-TSDF, RCRA-LQG, RCRA-SQG, RCRA-CESQG, RCRA NonGen, FINDS, ERNS, US ENG CONTROLS, US INST CONTROLS, and US BROWNFIELDS.

Superfund Enterprise Management System (SEMS, formerly CERCLIS) and SEMS-Archive (formerly known as CERCLIS-NFRAP)

The SEMS database contains data on potentially hazardous waste sites that were reported to the USEPA by states, municipalities, private companies and private persons, pursuant to Section 103 of the Comprehensive Environmental Response, Compensation and Liability Act (CERCLA). The list was formerly known as CERCLIS, and was renamed to SEMS by the USEPA in 2015. SEMS contains sites that are either proposed or on the NPL and sites that are in the screening assessment phase for possible inclusion on the NPL. SEMS Archive sites are sites that were removed and archived from the inventory of SEMS sites. Archived sites indicate that, to the best of USEPA's knowledge, assessment at a site was completed and that USEPA determined no further steps will be taken to list this site on the NPL, unless information indicates this decision was not appropriate or other considerations require a recommendation for listing at a later time.

The Subject Property was not listed in the SEMS or SEMS Archive database and there were no sites within the minimum search distance listed in the SEMS database. Four sites in the SEMS Archive database (two of which were listed on the Orphan Site list by EDR) were identified within the minimum search distance. All of the sites were located greater than 500 feet from the Subject Property and at hydraulically cross-or down-gradient locations and do not indicate the presence of hazardous substances and/or petroleum that has impacted the Subject Property.

CORRACTS

RCRA CORRACTS identifies hazardous waste handlers with RCRA corrective action activity. The Subject Property was not listed in this database. One site was identified within the minimum search criteria; however, the site was located more than 4,000 feet from the Subject Property and at a hydraulically cross-gradient location and does not indicate the presence of hazardous substances and/or petroleum that has impacted the Subject Property.

4.1.2 State Agency Database Findings

The Subject Property was not identified in any of the reviewed state databases. Sites within their respective minimum search distances as specified by ASTM E1527-13 were not listed in the following state agency databases: NY SWRCY, NY ENG CONTROL, NY INST CONTROL, NY CBS, NY MOSF, and NY E-Designation.

SHWS Database

The SHWS database is a comprehensive listing of sites that are the state's equivalent to SEMS. These consist of priority sites planned for cleanup using state funds (state equivalent of Superfund) and/or by potentially responsible parties. The Subject Property was not listed in the SHWS database; however, 21 sites were identified within the minimum search distance (including two sites listed on the Orphan Site list by EDR). Fifteen of the listed sites are located

more than 750 feet from the Subject Property in a hydraulically cross- or down-gradient direction. These listings do not indicate releases of hazardous substances and/or petroleum that have impacted the Subject Property. The remaining listed sites are located greater than 2,000 feet from the Subject Property in a hydraulically upgradient direction. As such, these listings do not indicate of the presence of hazardous substances and/or petroleum that has impacted the Subject Property.

HSWDS

The HSWDS database includes any known or suspected hazardous substance waste disposal sites. The Subject Property was not listed in the HSWDS database; however, two sites on this database were identified within the minimum search distance. Both sites are located over 500 feet and hydraulically cross-gradient of the Subject Property and therefore do not indicate the presence of hazardous substance and/or petroleum that has migrated to and impacted the Subject Property.

SWF/LF

The SWF/LF database is a comprehensive listing of State permitted/recorded solid waste facilities. The Subject Property was not listed in the SWF/LF database. Four facilities in the SWF/LF database were identified within the minimum search distance. The adjoining property to the north was listed as an inactive registered industrial/commercial landfill facility under the facility name Corzo Contracting Co Inc. (190 Banker Street). The waste type was listed as asphalt, concrete, brick, and clean soil. James Lema, the owner of Corzo Maintenance Co Inc. (owner of the Subject Property and formerly the owner of 190 Banker Street [Lot 25]) was interviewed during the preparation of this report. Mr. Lema indicated that Corzo Maintenance Co Inc. had applied to the NYSDEC and New York City Department of Sanitation for a transfer facility permit in the late 1990s before Lot 25 was subdivided into Lots 25 and 125 in 2003, but later rescinded the application. Mr. Lema confirmed that no waste management or transfer facility activities ever occurred at the former Lot 25 before the property subdivision.

Based on the information obtained from the owner, this listing does not indicate the likely release of hazardous substances and/or petroleum that has migrated to and impacted the Subject Property. The remaining listed SWF/LF facilities are located more than 1,000 feet from the Subject Property at hydraulically cross- or down-gradient directions and do not indicate the presence of hazardous substances and/or petroleum that has impacted the Subject Property.

LTANKS Database

The LTANKS database contains an inventory of reported leaking storage tank incidents, including leaking USTs and ASTs. The minimum search radius for the LTANKS database includes the Subject Property and any sites within a 1/2-mile radius. The Subject Property was not listed in

the LTANKS database; however, 32 sites were listed within the search radius (including one Orphan Site). Of the 32 spill incidents, 31 were not reported at adjoining properties and were closed by the NYSDEC and do not indicate presence of hazardous substances and/or petroleum that has impacted the Subject Property. The remaining listing is described below:

Site Name: WH Christian & Sons

Site Address: 211-217 Banker Street

Location: About 325 feet north of the Subject Property; hydraulically cross-gradient

Classification: Spill No. 0212557 (Closed)

Description: The spill was assigned in March 2003 following a tank test failure reported at the property. The NYSDEC database entry indicates that the tank was removed and endpoint soil samples and groundwater samples were subsequently collected. Concentrations of gasoline constituents, including benzene, ethylbenze, toluene, xylenes, methyl-tert butyl ether, naphthalene, 1,2-4-trimethylbenzene, and 1,3,5-trimethylbenzene, were detected in groundwater above the regulatory criteria; however, concentrations were attributed to a regional plume and the spill was closed. Although the spill case was closed, the spill listing notes in the EDR report do that indicate that any effort was undertaken to address or reduce the concentrations of the gasoline constituents in groundwater.

The limited subsurface investigation completed on the Subject Property by DPV in 2015 documented the presence of petroleum constituents in groundwater, including benzene. No petroleum constituents were identified in groundwater samples collected as part of Langan's Limited Phase II ESI at the Subject Property; however, petroleum-related VOCs were detected in soil and soil vapor. The presence of petroleum-related VOCs in soil and soil vapor on the Subject Property may be related to this off-site source and is considered a *de minimis* condition.

Spills Database

The NY Spills database is an inventory of sites where spills were identified and reported to the NYSDEC. The minimum search radius for the Spills database includes the Subject Property and any sites within a 1/8-mile radius. The Subject Property was not listed in the Spills database; however, 47 spill sites were listed within the search radius. The listed spills were primarily caused by tank test failures, tank failures, and tank overfills. All of the spill cases were closed by the NYSDEC and 41 of the 47 spill sites were not located at adjoining properties, and do not indicate the presence of hazardous substances and/or petroleum that has impacted the Subject Property. Five closed spill incidents were reported at spill sites that adjoined the site within vaults and manholes:

Site Name: VAULT #3533

Spill No.: 9808835 (Closed)

Site Name: MANHOLE # 62847

Spill No.: 0402785 (Closed)

Site Name: MANHOLE 641

Spill No.: 0406990 (Closed)

Site Name: TM 641

Spill No.: 0004919 (Closed)

Site Name: MANHOLE 64827

Spill No.: 0404537 (Closed)

The NYSDEC database entries for each of the spill incidents indicate that the spilled material was contained and recovered. Based on this information, the reported spills at the manholes and vaults do not indicate the presence of hazardous substances and/or petroleum that has impacted the Subject Property.

Two closed spills were reported at a spill site that adjoins the Subject Property and are described below:

Site Name: Mustang Bulk

Site Address: 150 Banker Street

Location: Across Wythe Avenue about 60 feet southeast of the Subject Property; hydraulically up-gradient

Classification: Spill Nos. 0406925 and 1001843 (both closed)

Description: Spill No. 0406925 was assigned in September 2004 following the release of about 10 to 15 gallons of diesel fluid on a roadway because a broken gasket under the dome of a tanker truck. The fluid was recovered and the spill was closed in September 2004. Spill No. 1001843 was assigned in May 2010 following the release of about 20 to 25 gallons of fluid to the roadway and sewer at the same location. The material was identified as gasoline from a truck in a repair shop at the listing address and the fluid was reportedly recovered. The NYSDEC closed the spill in September 2010. Based on recovery of the petroleum product and the regulatory status, these spills do not indicate the presence of hazardous substances and/or petroleum that has impacted the Subject Property.

Voluntary Cleanup Program Sites

VCP sites are properties at which redevelopment or re-use may be complicated by the presence or potential presence of hazardous substances, pollutants, or contamination. The Subject Property was not listed in the VCP database; however, five VCP sites (including two Orphan Sites) were identified within 1/2 mile of the Subject Property. All of the sites were located more than 750 feet from and at hydraulically cross- or down-gradient locations relative to the Subject Property and do not indicate the presence of hazardous substances and/or petroleum that has impacted the Subject Property.

Brownfield Sites

Brownfield sites are those at which investigation and remediation is being conducted or was completed pursuant to the New York State Brownfield Cleanup Program. A brownfield site is any real property where a contaminant is present at levels exceeding the soil cleanup objectives or other health-based or environmental standards, criteria or guidance adopted by NYSDEC that are applicable based on the reasonably anticipated use of the property. The Subject Property was not listed as a NY Brownfield site; however, 15 NY Brownfield sites were identified within 1/2 mile of the Subject Property. Sites listed on the NY Brownfield database were either located more than 500 feet hydraulically cross- or down-gradient from the Subject Property or were located greater than 2,000 feet hydraulically up-gradient of the Subject Property. These listings do not indicate the presence of hazardous substances and/or petroleum that has impacted the Subject Property.

Registered Drycleaners (DRYCLEANERS)

The DRYCLEANERS database is a listing of registered dry cleaning facilities. Dry cleaning facilities are associated with the use of tetrachloroethylene (PCE), a chlorinated solvent that has the potential to infiltrate groundwater and can readily migrate to surrounding properties. The Subject Property was not listed in the DRYCLEANERS database. Three facilities were identified within 1/4 mile of the Subject Property in the DRYCLEANERS database. Of the three sites, two were located more than 1,000 feet from and hydraulically cross-gradient from the Subject Property, and therefore do not indicate the presence of hazardous substances that has migrated to and impacted the Subject Property. The remaining site is discussed below:

Site Name: WH Christian & Sons

Site Address: 211 Banker Street

Location: About 325 feet north of the Subject Property; hydraulically cross-gradient

Description: The site was registered under Facility No. 2-6101-00378 in the DRYCLEANERS database. The facility was also listed in the RCRA database as a SQG of unspecified RCRA waste in 1999, 2006, and 2007, and a LQG in 1990. General generator

violations were listed in 1999 and 2006; however, the facility was listed as having achieved compliance. The facility was also listed under the NY Manifest database for the transport of halogenated solvent waste (F002), chromium (D007), 1,1-dichloroethylene (D029), tetrachloroethene (D039), and trichloroethene (D040) between 1990 and 2011. The use of this hydraulically cross-gradient property as a dry cleaning facility that generated hazardous chlorinated solvent waste since at least 1990 indicates the likely presence of hazardous substances that may have migrated to and impacted groundwater and/or soil vapor at the Subject Property. The limited subsurface investigation completed in 2015 documented a low concentration of TCE in groundwater below applicable regulatory criteria. Langan's Limited Phase II ESI documented TCE in groundwater above applicable regulatory criteria and documented TCE and other CVOCs, included cis-1,2-dichloroethene, tetrachloroethene (PCE), and vinyl chloride in soil vapor at the Subject Property. Vinyl chloride and cis-1,2-dichloroethene are known daughter products of TCE and PCE from natural dechlorination and degradation processes. This listing represents a likely off-site source of the TCE in groundwater and CVOCs in soil vapor at the Subject Property, which is considered a *de minimis* condition for the reasons set forth in Section 7.3.

PBS UST/AST Databases

The PBS UST and AST databases are listings of all properties that have petroleum storage capacities in excess of 1,100-gallons, but less than 400,000 gallons. The minimum search radius for the UST and AST databases includes the Subject Property and adjoining properties. The Subject Property was not listed in the PBS database. The following adjoining property was identified in the PBS database:

Site Name: Corzo Contracting Co Inc

Site Address: 190 Banker Street

Location: North adjoining property; hydraulically cross-gradient

Description: According to the EDR report and the NYSDEC on-line PBS database, one closed 3,000-gallon No. 2 fuel oil UST and one closed 3,000 gallon AST are registered at the site (PBS Facility No. 2-085251). The records indicate the UST was removed in January 1993, and the AST was removed in May 2003. The installation dates of both tanks are unknown. The former 3,000-gallon AST does not indicate the presence of petroleum that has migrated to and impacted the Subject Property as no spills appear to be associated with the AST.

James Lema, the owner of Corzo Maintenance Co Inc. (owner of the Subject Property and formerly the owner of 190 Banker Street (Lot 25) / PBS Facility No. 2-085251), was

interviewed during the site reconnaissance and indicated he was present at the time of the UST was removed. Mr. Lema stated that the UST was located below the sidewalk immediately east of the building and there was no evidence of leaks or contamination when the tank was removed. Evidence of a release could not be verified in the photographs of the removal provided by Mr. Lema during the site reconnaissance. To the best of our knowledge, an environmental professional was not present at the time of UST removal. Langan's Limited Phase II ESI documented petroleum-like odors, elevated photoionization detector (PID) readings, and petroleum-related VOCs in soil at or below the groundwater table at sampling locations in the northeastern portion of the Subject Property, most proximate to the former location of the 3,000-gallon UST; the Limited Phase II ESI also identified petroleum-related VOCs in soil vapor. The lack of appropriate tank closure documentation indicates that this UST could be an off-source of the subsurface petroleum contamination identified at the Subject Property.

4.1.3 Other Database Findings

Manufactured Gas Plant Sites

The MGP sites database is a proprietary database that includes records of manufactured coal gas plants compiled by EDR. The Subject Property was not listed in the MGP database. Three sites were identified within the minimum search criteria. Two of the sites are located in Manhattan across the East River and the remaining site is located about 600 feet southwest and hydraulically cross-gradient with respect to the Subject Property. Based on the distance and location relative to the Subject Property, these sites do not indicate the presence of hazardous substances and/or petroleum that has impacted the Subject Property.

Historical Auto

The Historical Auto database is a proprietary database that lists potential gas station/filling station/service station sites based on review of national collections of business directories that were available to EDR researchers. EDR's review was limited to those categories of sources that might, in EDR's opinion, include gas station/filling station/service station establishments. The Subject Property was not listed in the EDR Historical Auto database. Two facilities were identified within the minimum search criteria.

One of the facilities is located about 150 feet and hydraulically cross-gradient of the Subject Property. The facility was not listed for reporting any spills or LTANK incidents. Based on the hydraulically cross-gradient location with respect to the Subject Property and the absence of documented spills, this facility does not indicate the presence of hazardous substances and/or petroleum that has impacted the Subject Property.

The second facility was located about 300 feet northwest and hydraulically down-gradient of the Subject Property. A spill related to a tank failure was reported; however, the spill case was closed. No other documented spills or releases are associated with the site. Based on the distance and down-gradient location relative to the Subject Property and the closed status of the spill, this facility does not indicate the presence of hazardous substances and/or petroleum that has impacted the Subject Property.

4.1.4 Local Regulatory Agency Findings

FOIA Requests

FOIA requests were submitted to the following local, state, and federal agencies via written correspondence:

- New York City Department of Environmental Protection (NYCDEP)
- New York City Department of Health and Mental Hygiene (NYCDHMH)
- New York City Fire Department (FDNY)
- New York State Department of Health (NYSDOH)
- NYSDEC
- USEPA, Region 2

The following table summarizes acknowledgements of receipt and responses to date.

Agency	Acknowledgement of Receipt Date	Response
NYCDEP	November 16, 2017	None received
NYCDHMH	None received	None received
FDNY	None received	None received
NYSDOH	December 13, 2017	December 18, 2017
NYSDEC	November 16, 2017	December 13, 2017
USEPA Region 2	November 27, 2017	December 13, 2017

USEPA Region 2 issued a response stating that information for the Subject Property is publicly available on the EPA's website. Langan conducted a records search through the USEPA's online query system on December 15, 2017; however, no records were identified. The NYSDOH and the NYSDEC issued responses stating that no records related to the Subject Property were

located. Should pending responses alter the conclusions provided within this report, we will issue the modified conclusions as an addendum.

Langan submitted a FOIL request to the NYSDEC for information on the closed spill (at Spill No. 0212557) associated with the WH Christian & Sons facility at 211-217 Banker Street, located cross-gradient and off-site. The response included tank tightness test results, the NYSDEC spill report, manifests for exported contaminated soil and groundwater, and groundwater analytical results. Remedial actions associated with this spill included the export of 2,508 gallons of contaminated water and 280 tons of contaminated soil to off-site disposal facilities. Groundwater analytical results obtained during the spill investigation indicated gasoline constituents, including benzene, ethylbenze, toluene, total xylenes, methyl-tert butyl ether, naphthalene, 1,2-4-trimethylbenzene, 1,3,5-trimethylbenzene, isopropylbenzene, p-isopropylbenzene, and n-propylbenzene were detected. The results also indicated three SVOCs, including fluorine, phenanthrene, and acenaphthene were detected.

Copies of the FOIA requests and responses are included in Appendix E.

New York City Department of Buildings (NYCDOB)

Langan conducted a records search through the NYCDOB online query system on November 27, 2017. The following table summarizes NYCDOB records:

Lot	Building Identification Number (BIN)	NYCDOF Classification	Actions	Total Jobs	DOB Violations		Environmental Control Board (ECB) Violations	
					Total	Open	Total	Open
125	17048691	Z9 - other miscellaneous	0	13	0	0	0	0

Thirteen jobs relating to various alterations are listed for the Subject Property. Langan's review of NYCDOB records did not identify the likely presence of hazardous substances and/or petroleum at the Subject Property. A copy of the NYCDOB findings is included in Appendix F.

'E'-Designation Status

The New York City Department of City Planning (NYCDCP) coordinates a program identifying properties requiring an assessment of environmental site conditions based on documented historical use, requiring attenuation of neighborhood noise conditions, and/or special measure to mitigate against exacerbation of neighborhood air quality issues. These properties are identified as part of the environmental review process associated with discretionary actions, and are then noted as E-Designated sites on the City's zoning maps and in the NYCDOB Building Information System (BIS) database. For properties that have been so designated, the NYCDOB is restricted

from issuing building permits until the New York City Office of Environmental Remediation (OER) reviews information prepared by an environmental professional and makes a determination to issue a "Notice-of-No-Objection" or a "Notice-to-Proceed" to the NYCDOB. Before the OER was established in 2008, the NYCDEP conducted these reviews. Langan reviewed the following information sources to determine if the Subject Property was listed as an E-Designated site:

- CEQR Environmental Designations List dated October 31, 2017 (https://www1.nyc.gov/assets/planning/download/pdf/zoning/zoning-text/appendixc_tab1.pdf)
- CEQR Restrictive Declaration List dated October 17, 2017 (https://www1.nyc.gov/assets/planning/download/pdf/zoning/zoning-text/appendixc_tab2.pdf)
- NYCDOB BIS on November 27, 2017 (http://a810-bisweb.nyc.gov/bisweb/bispi00.jsp).

The Subject Property was not listed for an E-Designation according to these resources. Any discretionary zoning action (rezoning or other zoning approval) would be expected to require an environmental review of the Subject Property. As a result, an E-Designation for Hazardous Materials (and potentially also for Noise and Air Quality) would likely be placed on the Subject Property.

Zoning Department

According to the New York City Planning Commission Zoning Map 13a, the Subject Property is located in a M3-1 zoning district, which is designated for areas with heavy industries that generate noise, traffic and air pollutants. A copy of the zoning map is included in Appendix G.

4.2 Physical Setting Sources

4.2.1 Topography

According to the 2013 USGS Brooklyn, N.Y. 7.5-minute Series Topographic Quadrangle Map, the Subject Property is at an elevation of approximately 10 feet above mean sea level. The topography at the Subject Property was observed to be relatively flat. According to the Federal Emergency Management Agency (FEMA) Flood Insurance Rate Map (FIRM) dated September 5, 2007 (Map Number 3604970202F) and the preliminary FIRM dated December 5, 2013 (Map Number 3604970202G), the Subject Property is located within the 100-year floodplain.

4.2.2 Geology

Geological surface features (e.g., rock outcroppings) were not observed at the Subject Property. Soil and bedrock stratigraphy throughout Brooklyn typically consists of a layer of historical fill that overlies glacial till, decomposed unconsolidated bedrock, and bedrock. Based on a review of the Bedrock and Engineering Geologic Maps of New York County and Parts of Kings and Queens

Counties, New York and Parts of Bergen and Hudson Counties New Jersey, by Charles A. Baskerville, dated 1994, the Subject Property is underlain by a glacial deposit known as ground moraine. New York City's subsurface soil is primarily the result of repeated glaciation and ice advancement during the Pleistocene Epoch. During ice advancement, soil and rock material scraped from the surface and pushed southward by the glaciers was deposited at the limit of the ice advance as a wall of soil and rock called a terminal moraine. The New York City area terminal moraine stretches across northern Long Island, through Staten Island and across New Jersey. When the climate moderated, the glacier began a gradual retreat northward. During the retreat, soil and rock material was still carried south in the melting glacier outwash and spread out over the ground in front of the ice as a veneer called ground moraine. The ground moraine is a widespread dense layer, consisting typically of clay, sand, and boulders, typically less than 100 feet thick.

Historical maps indicate the Subject Property, which was once part of Bushwick Inlet, was filled in for development purposes in the mid-1800s. Historic fill material was also identified during previous geotechnical and environmental investigations and Langan's Limited Phase II ESI and geotechnical exploration at the Subject Property. The investigations identified historic fill to depths of about 7 to 20 feet below ground surface followed by, in descending order, organic slay to a depth of about 35 feet bgs and moraine till (sand, silt, and clay). Competent bedrock was not encountered in the two geotechnical borings completed by Langan at the Subject Property; however, weathered bedrock was found at about 96 feet below grade in a boring compelted by Langan on Gem Street. These findings are consistent with available bedrock geology maps, which indicate the bedrock surface varies between 90 and 110 feet bgs in the area .

4.2.3 Hydrology

Groundwater flow is typically hydraulically influenced, as shallow groundwater tends to originate in areas of topographic highs and flow toward areas of topographic lows, such as rivers, stream valleys, ponds, and wetlands. A broader, interconnected hydrogeologic network often governs groundwater flow at depth or in the bedrock aquifer. Groundwater depth and flow direction are also subject to hydrogeologic and anthropogenic variables such as precipitation, evaporation, extent of vegetative cover, and extent of impervious cover. Other factors influencing groundwater include depth to bedrock, the presence of artificial fill, and variability in local geology and groundwater sources or sinks.

According to Langan's geotechnical technical memorandum and well gauging records generated by Langan's Lmited Phase II ESI (discussed in Section 7.3), groundwater is present at about 7.5 to 10 feet bgs at the Subject Property. Groundwater flow direction was not evaluated as part of previous investigations or Langan's Limited Phase II ESI; however, based on the regional and local topography, groundwater in the area is inferred to flow to the west/northwest towards the

Bushwick Inlet, which is about 500 feet northwest of the Subject Property. Potable water is provided to the Subject Property by the City of New York and is derived from surface impoundments in the Croton, Catskill, and Delaware watersheds.

4.3 Historical Use Information

Langan reviewed available historic resources (including aerial photographs, Sanborn and topographic maps, and city directories) dated between 1887 and 2013. Findings from the review are presented below.

4.3.1 Aerial Photographs

Langan reviewed aerial photographs of the Subject Property and surrounding areas for the years 1944, 1951, 1954, 1961, 1966, 1974, 1976, 1980, 1984, 1991, 1994, 2006, 2009, and 2011. Copies of aerial photographs are included in Appendix H.

The aerial photographs indicate the Subject Property was located in a developed urban area as early as 1944. The Subject Property itself appears to be vacant and undeveloped in the 1944, 1951, and 1954 aerial photographs. By 1961, the Subject Property appears to have been used as a contractor yard with parked vehicles and stockpiles of what appear to be fill materials. Between 1961 and 2011, the site appears to have maintained the same use with the exception of the period between 1974 and 1980 when aerial photographs indicate the Subject Property was vacant. The current one-story structure is first visible in the 2006 aerial image and the current shed is first visible in the 2011 aerial image. The review of aerial photographs did not reveal any evidence indicating the likely presence of hazardous substances and/or petroleum at the Subject Property.

The area surrounding the Subject Property appears industrial with residential areas farther to the north, east, and south of the Subject Property in all photographs. Several large tank-like structures appear along the waterfront about 1,000 feet west and hydraulically down-gradient of the Subject Property from about 1944 to 1954, and then again from 1966 to 2011. Two manufactured gas holders can be seen about 600 feet south and hydraulically cross-gradient of the Subject Property on the photographs from 1944 through 1961. Based on their location and distance from the Subject Property, these structures do not indicate the likely presence of hazardous substances and/or petroleum that has migrated to and impacted the Subject Property.

4.3.2 Sanborn Fire Insurance Maps

Langan reviewed Sanborn Fire Insurance Maps (Sanborn Maps) for the years 1887, 1905, 1916, 1928, 1942, 1951, 1965, 1978 through 1983, 1986 through 1989, 1991, 1993, 1995, 1996, and 2001 through 2007. Sanborn Maps constitute a database of prior site uses for real properties located in many cities and towns across the United States. Copies of the maps are included in Appendix I.

Sanborn Maps indicate the Subject Property was largely undeveloped from circa 1887 to circa 2007. Part of the Subject Property is labeled as "under water" on the 1887 map. Small one-story structures labeled "wash house", "storage", and "sand blasting" are shown as present on the 1942 and 1951 maps. No improvements are shown in Sanborn Maps on the Subject Property from circa 1951 to 2001. The Subject Property appears to have been used for parking between 2001 and 2007. The review of the Sanborn maps did not reveal any evidence indicating the likely presence of hazardous substances and/or petroleum at the Subject Property.

Industrial uses were indicated in historical Sanborn maps for adjoining and surrounding properties. The following historical uses at the adjoining and hydraulically up-gradient surrounding properties indicate the likely presence of hazardous substances and/or petroleum that may have migrated to and impacted soil, groundwater and/or soil vapor at the Subject Property:

- North-adjoining
    - Iron works (10-14 Gem Street) – 1942-1951
    - Machine shop (10-14 Gem Street) – 1965-2007
- Northeast-adjoining
    - Fire-proof door manufacturing company with buried fuel oil tank (175 Banker Street) – 1942
    - Rubber company with boiler room, transformer room, and buried fuel oil tank (175 Banker Street) – 1951-1965
    - Die company with boiler room, transformer room, and buried fuel oil tank (175 Banker Street) – 1978-2007
- Southeast- adjoining
    - Garage and auto repair with gasoline tank (159-163 Banker Street) – 1942-1951
    - Paint and varnishing (7 Wythe Avenue) – 1942-1951
    - Inflammable liquid canning (7 Wythe Avenue) – 1965-1981
    - Plastic products manufacturing (159-163 Banker Street) – 1978-2007
- Southwest- adjoining
    - Sheet steel products (50-58 North 15th Street) – 1942
    - Pressure casting company (50-58 North 15th Street) – 1951

One or more of these listings, along with unidentified on-site historical activities, could be the off-source of the TCE in groundwater, CVOCs and petroleum-related compounds in soil vapor, and/or petroleum-like odors and elevated photoionization detector (PID) readings and petroleum-related VOCs in soil at and below the groundwater table at the Subject Property as documented by Langan's Limited Phase II ESI.

4.3.3 Historical USGS Topographic Quadrangles

Langan reviewed historical USGS Topographic Quadrangles obtained from EDR for information regarding past uses of the Subject Property. Quadrangle maps were available for the Subject Property for the years 1897, 1898, 1900, 1947, 1956, 1967, 1979, 1995, and 2013. Copies of the topographic maps are provided in Appendix J. Based on a review of the historic topographic maps, the Subject Property and adjoining properties were undeveloped and partially underwater in the 1897 through 1900 maps. By 1947, the Subject Property and surrounding area was indicated to be in a dense urban environment. The review the historic topographic maps of did not reveal any evidence indicating the likely presence of hazardous substances and/or petroleum at the Subject Property.

4.3.4 City Directories

The City Directory Abstract obtained from EDR is a review of available business directories, including city, cross-reference, and telephone directories, at approximately five-year intervals for the years spanning 1928 through 2014. A copy of the City Directory Abstract is included in Appendix K.

No listings were provided for the Subject Property.

Historical industrial uses were identified for adjoining properties. The following historical uses at the adjoining and hydraulically up-gradient surrounding properties indicate the likely presence of hazardous substances and/or petroleum that migrated to and impacted groundwater and/or soil vapor at the Subject Property:

- Block 2615, Lot 25 (adjoining property north of the Subject Property and hydraulically cross-gradient): steel and iron works companies (1928 to 1949)
- Block 2616, Lot 18 (about 60 feet northeast of the Subject Property and hydraulically cross-gradient): bronze/steel/ironworks companies (1934 to 1976), a chemical corporation (1960 to 1970), a coating and laminating company (1970 to 1973), and a die cutting company (1985 to 2014)
- Block 2641, Lot 1 (about 60 feet southeast of the Subject Property and hydraulically up-gradient): a barrel service company (1945-1976), sheet metal and steel companies (1970 to 1992), a chemical and rubber corporation (1980), a fuel oil corporation (1992 to 2010), and petroleum/carrier/trucking companies (2010)
- Block 2641, Lot 3 (about 60 feet southeast of the Subject Property and hydraulically up-gradient): a printing ink company (1934), a paint and enamel company (1940 and 1949), a fluid manufacturing corporation (1960), a chemical and rubber corporation (1965 to 1976), a carbon paper company (1965 to 1970), and a steel/ironworks contractor (2005 to 2014)

- Block 2642, Lot 52: (about 190 feet southeast of the Subject Property and hydraulically up-gradient): a fuel corporation (1992)
- Block 2613, Lot 28 (about 50 feet southwest of the Subject Property and hydraulically cross-gradient): a steel co (1934), a pressure casting company (1949 to 1960), a metal products company (1965 to 1985), and a plastic products manufacturer (1985 to 2014)
- Block 2613, Lot 20 (about 60 feet southwest of the Subject Property and hydraulically down-gradient): an electrical supply company (1928), a die/pressure casting company (1934 to 1940), and a plastic fabricator (1976 to 1997)

One or more of these listings could be an off-source of TCE in groundwater, CVOCs and petroleum-related compounds in soil vapor, and/or petroleum-like odors and elevated photoionization detector (PID) readings and petroleum-related VOCs identified in soil at or below the groundwater table at the Subject Property as documented by Langan's Limited Phase II ESI.

4.3.5 Title Records, Environmental Liens, and Use Limitations

An environmental lien and AUL search was provided by EDR to confirm whether environmental liens or AULs (engineering or institutional controls) existed for the Subject Property and Lot 25 since Lot 125 was once part of former Lot 25. Environmental liens and AULs were not identified for the Subject Property or Lot 25. Deed records identified during the search listed the following current owner of the Subject Property and Lot 25:

Block No.	Lot No.	Lot Address	Current Lot Owner
2615	125	14 Wythe Avenue	Corzo Maintenance Co Inc
2615	25	190 Banker Street (alternatively addressed as 10-14 Gem Street, 166-190 Banker Street and 39-47 North 15th Street)	190 Gem LLC

The lien and AUL search did not identify the likely presence of hazardous substance and/or petroleum impacts to soil, groundwater and/or soil vapor at the Subject Property or Lot 25. A copy of the report is included in Appendix L.

5.0 SITE RECONNAISSANCE

5.1 Methodology and Limiting Conditions

The site reconnaissance was conducted in a systematic manner focusing on the spatial extent of the Subject Property and progressing to the adjoining and surrounding properties. The assessment of the adjoining and surrounding properties was limited to identifying, if possible, any indications of past or current use that may involve the use, storage, disposal, or generation of hazardous substances or petroleum products, noting the general type of current use, the general topography of the surrounding area, and providing a general description of adjoining structures.

5.1.1 Date and Time of Inspections

The site reconnaissance was performed on November 21, 2017 by Shana Holberton of Langan. James Lema, President of Corzo Maintenance Co., Inc., the owner and operator of the Subject Property, accompanied Langan during the site reconnaissance. The weather at the time of inspections was sunny and about 45 degrees Fahrenheit. Photographs taken as part of the site reconnaissance are included in Appendix A.

5.1.2 General Site Setting and Reconnaissance Observations

The Subject Property consisted of a concrete and asphalt-paved contractor yard with a one-story makeshift structure, a storage shed, and a pre-fabricated trailer (on a platform above the ground) occupied Corzo Maintenance Co., Inc. The one-story makeshift struction is not completely weathertight. The yard was used for vehicle parking and storage of construction materials. The storage shed was located at the western part of the property and contained miscellaneous construction supplies and the one-story makeshift structure was located in the central part of the Subject Property and used as a workshop and for limited and infrequent equipment repairs. The trailer was used as an office and was located in the northeastern corner of the property.

Pits, Ponds, Lagoons

A pit resembling a drainage pit was observed within the concrete floor at the eastern end of the one-story structure. No staining or other indications of spills or releases were observed around the pit.

Pools of Liquid

No pools of liquid were observed.

Drains, Wells, and Cisterns

Drains, wells, and cisterns were not observed at the Subject Property. Storm drains were observed with the asphalt-paved streets immediately south of the Subject Property at the

intersection of Wythe Avenue and North 15th Street and Wythe Avenue and Banker Street. Evidence of an unregulated release was not observed around any of the drains.

Polychlorinated Biphenyl (PCB) Transformers and/or Hydraulic Equipment

Transformers and hydraulic equipment were not observed.

Storage Containers and Drums

Miscellaneous cleaning supplies and degreasers, water-based epoxy acrylic pavement coating, pavement marking material, concrete bonding agents, lubricants, asphalt sealant, and transmission oil in one- to five-gallon containers were observed in the workshop, storage shed and trailer. Two propane tanks were observed in a locked cage in the storage shed. Two cylinders containing compressed oxygen gas and three 55-gallon street drums containing transmission fluid were observed in the workshop, and a 55-gallon steel drum containing hydraulic fluid was observed in the yard.

Waste Generation, Storage, and Disposal

Waste materials were stored in designated storage areas prior to regularly scheduled pickups for off-site disposal by a commercial hauling company.

Air Emissions or Wastewater Discharges

Air emissions or wastewater discharges were not observed at the Subject Property.

Sumps

Sumps were not observed at the Subject Property.

USTs or ASTs

No evidence of tanks was observed at the Subject Property.

Monitoring Wells or Remedial Activities

No monitoring wells or other evidence of remedial activities (e.g., patched borings) were observed at the Subject Property. Petroleum pipeline indicators were observed on sidewalk on the north side of Wythe Avenue. The petroleum pipeline is underground and owned by Buckeye Partners, L.P. Langan contacted Buckeye Partners, L.P. and received confirmation that pipeline is 12 inches in diameter.

Stained or Discolored Surfaces (Soil, Asphalt, Concrete, etc.)

Petroleum-like staining was observed on the concrete floor of the one-story structure. The staining was localized on a concrete surface and not indicative of a reportable release. The concrete in the vicinity of the staining appeared to be in good condition without fractures or cracks indicative of preferential migration pathways.

Leachate or Seeps

Leachate and seeps were not observed.

Adjoining and Surrounding Property Uses

The adjoining properties consist of industrial and commercial buildings occupied by a fish-smoking company, retail, a restaurant, a gallery, warehouses, workshops and studios, and packaging companies. A full description of the buildings and identifiable tenants is listed in Section 2.1. Three fuel oil fill ports and vent pipes were observed on the northwest and southwest façades of the adjoining building to the southeast across Wythe Avenue (Lot 1 of Block 2641). A uniform supply business (W.H. Christian & Sons, Inc., formerly registered as a dry cleaner) was observed at 211-213 Banker Street (Lot 56 of Block 2616, about 325 feet north of the Subject Property).

Site Reconnaissance Conclusions

The conclusions of the site reconnaissance are as follows:

No evidence of spills or releases was observed at the Subject Property. The uniform supply business/former dry cleaner, W.H. Christian & Sons, Inc., which is located hydraulically cross-gradient relative to the Subject Property, indicates the likely presence of hazardous substances and petroleum that could have migrated to and impacted groundwater and/or soil vapor at the Subject Property.

6.0 INTERVIEWS

6.1 Subject Property Owner

James Lema, the president of Corzo Maintenace Co., Inc. (the owner/operator of the Subject Property and former owner/operator of the adjoining property to the north [Lot 25 of Block 2615]) was interviewed during the site reconnaissance for information related to use of the Subject Property and the adjoining property to the north. Mr. Lema was not aware of any petroleum or chemical spills or releases on the Subject Property or north-adjoining property. Mr. Lema indicated he had knowledge of a tank removal, as described in Section 4.1.2. In addition, as described in Section 4.1.2, Mr. Lema indicated that Corzo Maintenance Co Inc. had applied to the NYSDEC and New York City Department of Sanitation for a transfer facility permit in the late 1990s before former Lot 25 was subdivided into Lots 25 and 125 in 2003, but later rescinded the application. Mr. Lema confirmed that no waste management or transfer facility activities ever occurred at the former Lot 25 before the property subdivision.

6.2 Owners/Tenants of Adjoining Properties

Ryan Smith, the plant engineer for ACME Smoked Fish Corp. (the operator of four lots on the Subject Property block including the adjoining lot, Lot 25), was interviewed during the site

reconnaissance for information related to use of the Subject Property. Mr. Smith indicated he had been an employee of ACME for about one year and that that he was not aware of petroleum or chemical spills or releases that occurred as part of ACME Smoked Fish Corp.'s operations.

7.0 ADDITIONAL SERVICES

7.1 Radon

Radon is a colorless, odorless radioactive gas that results from the natural breakdown of uranium minerals in soil, rock, and water and subsequently, enters the atmosphere. It can concentrate in buildings by entering through cracks and/or other penetrations of a building foundation. Some areas are more likely to have elevated concentrations of radon than others, which is reflective of subsurface lithological conditions.

The NYSDOH maintains a database of radon test results on a local and county level. According to the database (updated in October 2017), 109 and 474 radon tests were conducted on first floors and basements, respectively, in homes in Kings County. The average radon levels in basements and first floors were 2.42 pico Curies per Liter (pCi/L) and 1.10 pCi/L, respectively. A total of 88% of indoor radon tests for basement areas and 96% for first floor areas conducted in Kings County resulted in a radon concentration less than 4.0 pCi/L. Based on this information, it is unlikely that actionable levels of radon gas are present at the Subject Property.

7.2 Asbestos-Containing Material, Lead-Based Paint, and PCBs

A formal survey to identify asbestos containing materials (ACM), lead-based paint (LBP), and PCBs in building materials was not completed. Based on research conducted for this report, structures were not identified on the Subject Property before 1990 and therefore it is unlikely that the current structures contain ACM, LBP, and PCBs.

7.3 Limited Phase II Environmental Site Investigation (ESI)

Langan conducted a limited Phase II subsurface environmental site investigation (ESI) at the Subject Property in December 2017 for due diligence purposes to evaluate site conditions and collect preliminary waste characterization samples. The investigation included soil, groundwater, and soil vapor sampling and laboratory analysis. Sampling locations are presented on Figure 1 in Appendix M. Soil borings, monitoring wells and soil vapor sampling points were installed by AARCO Environmental Services, Inc. (AARCO) under the observation of Langan field staff. Soil, groundwater and soil vapor samples were collected into laboratory-supplied batch-certified clean containers and submitted to a New York State Department of Health (NYSDOH) Environmental Laboratory Approval Program (ELAP)-certified laboratory (Alpha Analytical, Inc. of Westborough, MA [ELAP ID #11148]) via courier service under standard chain-of-custody protocol. The investigation methodology, field observations, and analytical results are summarized below.

Due Diligence Soil Investigation and Sample Results

AARCO advanced five soil borings (C-SB01 through C-SB05) to 20 feet bgs using a Geoprobe® 7822DT direct-push drill rig. Soil samples were continuously collected using 2-inch Macrocore® sampler with dedicated acetate sleeves. Langan field staff supervised the installation of the

borings, classified extracted soil samples, screened soil samples with a photoionization detector (PID), and collected soil samples for laboratory analysis. Grab soil samples were generally collected at the surface (about 0-2 feet bgs), middle of the soil boring (about 6-7 feet bgs), and at the groundwater interface (about 10-11 feet bgs). Quality assurance/quality control samples were also collected for laboratory analysis. A sample summary is included in Table 1 in Appendix D.

The stratigraphy immediately underlying the site cover consists of a 10- to 12-foot thick layer of historic fill material composed of varying amounts of sand, silt, gravel, brick, wood, asphalt, and concrete. The historic fill is underlain by native soil consisting of gray clay with organic matter to a depth of approximately 35 feet bgs followed by gray clayey fine sand (based on geotechnical borings). Bedrock was not encountered during the investigation. No visual, olfactory, or instrumental evidence of petroleum or chemical impacts were identified in any of the borings with the exception of petroleum-like odors and elevated PIDs readings encountered at boring C-SB02 at about 12 feet bgs, approximately 3 feet below the depth at which groundwater was encountered. Boring logs are included in Appendix M.

Soil samples were submitted to Alpha and analyzed for VOCs, SVOCs, PCBs, pesticides, herbicides, and inorganics, including metals and cyanide. The analytical soil results were tabulated and compared to 6 NYCRR Part 375-6.8(a,b) Unrestricted Use (UU) and Commercial Use SCOs (see Tables 2 to 5).

A summary of the soil analytical results is provided below:

- VOCs – Seven VOCs exceeded the UU SCOs including acetone, 1,2,4-trimethylbenzene, benzene, ethylbenzene, naphthalene, toluene and total xylenes in one or more soil samples. No VOCs exceeded the Commercial Use SCOs except naphthalene in a sample collected from boring C-SB03. Acetone is considered a laboratory artifact.
- SVOCs – Nine SVOCs, 3-methylphenol/4-methylphenol, benzo(a)anthracene, benzo(a)pyrene, benzo(b)fluoranthene, benzo(k)fluoranthene, chrysene, dibenzo(a,h)anthracene, indeno(1,2,3-cd)pyrene, and naphthalene, exceeded their UU SCOs in one or more soil samples. Four SVOCs, including benzo(a)anthracene, benzo(a)pyrene, benzo(b)fluoranthene, and dibenzo(a,h)anthracene exceeded their Commercial Use SCOs.
- Metals – Eight metals, including arsenic, barium, hexavalent chromium, trivalent chromium, copper, lead, mercury and zinc exceeded the UU SCOs in one or more soil samples. No metals exceeded the Commercial Use SCOs except arsenic and copper.
- Pesticides - Three pesticides, including 4,4-DDE, 4,4-DDT, and 4,4,4-DDD, exceeded the UU SCOs in one soil sample. No pesticides exceeded their Commercial Use SCO.

- PCBs and Herbicides – No PCBs exceeded the UU SCOs and no herbicides were detected in any soil sample.

Due Diligence Groundwater Investigation and Sample Results

AARCO installed two permanent monitoring wells (C-MW01 and C-MW02) using the Geoprobe® 7822DT direct-push drill rig fitted with hollow stem augers. The wells were constructed of 2-inch Schedule 40 PVC pipe with 0.010-inch slotted well screen across the groundwater interface and coarse sand filter pack with flush-mounted covers. Depth to groundwater was measured at about 9 feet bgs in both monitoring wells using an interface probe. No light non-aqueous phase liquid (LNAPL) or dense light non-aqueous phase liquid (DNAPL) was found in the monitoring wells. The monitoring wells were not surveyed. One groundwater sample was collected from each monitoring well in accordance with NYSDEC DER-10 and USEPA's *Low Flow Purging and Sampling Procedures for the Collection of Groundwater Samples from Monitoring Wells*. The groundwater samples were collected at least one week after the monitoring wells were installed using a submersible pump connected to dedicated polyethylene tubing at well C-MW01 and a disposable polyethylene bailer at well C-MW02 because of poor well recharge. Quality assurance/quality control samplers were also collected for laboratory analysis. Well construction logs, well sampling logs and a sample summary (Table 1) are included in Appendix M.

Groundwater samples were submitted to Alpha and analyzed for VOCs, SVOCs, PCBs, and inorganics, including total and dissolved metals and cyanide. The analytical groundwater results were tabulated and compared to the NYSDEC SGVs (see Tables 6 to 9).

A summary of the groundwater analytical results is provided below:

- VOCs – Trichloroethene was detected at a concentration that modestly exceeded the NYSDEC SGV (5.0 micrograms per liter [µg/l]) in the groundwater sample collected from well C-MW02 at a concentration of 8.8 µg/l). No other VOCs exceeded their NYSDEC SGVs.
- SVOCs – One SVOC exceeded the NYSDEC SGV in the groundwater sample collected from well C-MW01. Six SVOCs, all PAHs, exceeded the NYSDEC SGVs in the groundwater sample collected from well C-MW02.
- Metals – Iron, manganese, and sodium exceeded the NYSDEC SGVs at total and dissolved concentrations in the groundwater sample collected from well C-MW01. Sixteen metals exceeded the NYSDEC SGVs in the groundwater sample collected from well C-MW02, but only three metals, including antimony, manganese and sodium exceeded the NYSDEC SGV at dissolved concentrations in this sample.
- Inorganics – Cyanide exceeded its NYSDEC SGV in the groundwater sample collected from well C-MW02.

- PCBs – No PCBs exceeded the NYSDEC SGVs.

Due Diligence Soil Vapor Investigation and Sample Results

AARCO installed two soil vapor points at about 7 feet bgs using Geoprobe® 7822DT direct-push drill rig. The vapor points consisted of a 2-inch polyethylene-probe and inert 1/4-inch by 3/16-inch Teflon tubing. The annulus (i.e., the sampling zone) around the probe was filled with clean coarse silica sand to about 1 foot below ground surface; a hydrated bentonite seal was installed above the sampling zone up to the ground surface.

Samples were collected in accordance with the NYSDOH Final Guidance on Soil Vapor Intrusion (dated October 2006). Before collecting vapor samples, a minimum of three implant volumes (i.e., the volume of the sample probe and tubing) were purged from each sample port. An inert tracer gas (helium) was introduced into an above-grade sampling chamber to ensure that the soil vapor point was properly sealed above the targeted sampling depth. Soil vapor samples were collected into laboratory-supplied batch-certified clean 6-liter Summa® canisters calibrated with flow controllers for a 2-hour collection period. Soil vapor samples were submitted to Alpha and analyzed for VOCs. A sample summary is included in Table 1 in Appendix M. The analytical soil vapor results were tabulated and evaluated with reference to the May 2017 NYSDOH Soil Vapor/Indoor Air Decision Matrices (see Table 10).

A summary of the soil vapor analytical results is provided below:

- Alcohol, ketone, petroleum, and solvent-related compounds (including chlorinated volatile organic compounds [CVOCs]) were detected in soil vapor samples:
    - Alcohol compounds included ethanol, isopropanol, and tert-butyl alcohol
    - Ketone compounds included acetone, methyl ethyl ketone (2-butanone), 2-hexanone, methyl isobutyl ketone (4-methyl-2-pentanone)
    - Petroleum compounds included benzene, toluene, ethyl benzene and xylenes (BTEX) and other petroleum-related compounds (i.e., 1,2,4-trimethylbenzene)
    - Solvent-related compounds included, but were not limited to cis-1,2-dichloroethene (cis-1,2-DCE), chloroform, chloromethane, heptane, n-hexane, methylene chloride, tetrachloroethene (PCE), trichloroethene (TCE), and vinyl chloride
- When evaluated with the New York State Department of Health Soil Vapor/Indoor Air Decision Matrices (dated May 2017) across possible indoor air concentrations as a

screening exercise for future development considerations,[3] the concentrations of CVOCs in soil vapor (as summarized in the table below) indicate potential recommendations ranging from no futher action to mitigation:

Compound	Soil Vapor Concentration
cis-1,2-DCE	128 µg/m^3 (SV01)
	2.2 µg/m^3 (SV02)
PCE	142 µg/m^3 (SV01)
	Not Detected (SV02)
TCE	32.2 µg/m^3 (SV01)
	490 µg/m^3 (SV02)
Vinyl chloride	Not Detected (SV01)
	21.3 µg/m^3 (SV02)

No complete exposure pathways to current site workers via inhalation of soil vapor with CVOCs exists at the Subject Property. Although a one-story structure is present at the Subject Property, it is not weather-tight and is constructed above asphalt pavement. The main entrance doors are kept open most of the time during working hours and multiple holes and penetrations in the wood siding were observed during the site reconnaissance allowing exchanges between indoor and outdoor air. Therefore, it is unlikely soil vapor would accumulate within the structure and affect indoor air quality. The prefabricated trailer is set on an elevated platform without contact with the ground surface thereby precluding vapor intrusion risk.

Preliminary Waste Characterization

Waste characterization samples sets, consisting of grab and composite samples, were also collected from four of the five borings to characterize the historic fill layer and native soil from grade to about 20 feet bgs to evaluate future disposal options. Six sample sets were collected to characterize the historic fill layer at a frequency of about one sample per 1,600 cubic yards, and two sample sets were collected to characterize native soil, below the historic fill layer, at frequency of one sample per 3,200 yards. In addition, one groundwater sample was collected and analyzed for New York City Department of Environmental Protection (NYCDEP) Sewer Discharge Parameters. A sample summary is included in Table 11 in Appendix M.

[3] Indoor air samples were not collected and analyzed as part of the Limited Phase II ESI. The evaluation presented herein is a screening tool and the outcome is not based on comparisons of soil vapor concentrations to actual indoor air concentrations, which is prescribed in the NYSDOH Guidance. Application of the NYSDOH decision matrices require co-located and concurrent indoor air and soil vapor samples.

Grab and composite soil samples were submitted to Alpha for laboratory analysis. Grab soil samples were analyzed for VOCs, extractable petroleum hydrocarbons (EPH) and metals. Composite soil samples were analyzed for SVOCs, PCBs, pesticides, herbicides, inorganics, including metals and cyanide, Resource Conservation and Recovery Act (RCRA) characteristics, and Toxicity Characteristic Leaching Procedure (TCLP) metals. The analytical soil results were tabulated and compared to the 6 NYCRR Part 375-6.8(a,b) Unrestricted, Residential and Protection of Groundwater (PGW) Use SCOs and 40 CFR 261 Subpart C and Table 1 of 40 CFR 261.24 - Maximum Concentration of Contaminants for the Toxicity Characteristic (see Tables 12 to 16). The analytical groundwater results were tabulated and compared to the NYCDEP sewer discharge effluent limitations (see Tables 17).

A summary of the soil analytical results is provided below:

- VOCs – Two VOCs including acetone and TCE exceeded the UU and PGW SCOs in or more grab soil samples. No VOCs exceeded their Residential SCOs. Acetone is considered a laboratory artifact.
- EPH – EPH was detected in all grab soil samples.
- SVOCs – Ten SVOCs, including 1,2-dichlorobenzene, 3-methylphenol/4-methylphenol, benzo(a)anthracene, benzo(a)pyrene, benzo(b)fluoranthene, chrysene, benzo(k)fluoranthene, dibenzo(a,h)anthracene, indeno(1,2,3-cd)pyrene, and naphthalene exceeded their UU, Residential, and/or PGW SCOs in one or more composite soil samples.
- Metals – Six metals, including arsenic, copper, lead, mercury, nickel and zinc exceeded their UU, PGW, and/or Residential Use SCOs in one or more composite soil samples.
- TCLP Metals – No metals exceeded their maximum concentration for the toxicity characteristic in any composite soil sample.
- Pesticides - One pesticide, 4,4-DDT, exceeded the UU SCOs in one composite soil sample. No pesticides exceeded the Residential or PGW SCOs.
- PCBs and Herbicides – No PCBs exceeded the UU SCOs and no herbicides were detected in any composite soil sample.

No groundwater parameters exceeded the NYCDEP sewer discharge effluent limitations.

Limited Phase II ESI Conclusions

Based on the field observations and analytical results of the Limited Phase II ESI and the Preliminary Waste Characterization, Langan concludes the following:

- Historic fill material is present at the Subject Property up to 12 feet bgs and is underlain by native soil consisting of gray clay with organic matter followed by gray clayey fine sand. The concentrations of SVOCs and metals detected in the historic fill material are characteristic of and consistent with urban environments, not indicative of spills or releases, and have no migration potential as they are adsorbed to solid particles in subsurface strata.
- The petroleum-like odors, elevated PID readings and petroleum-related VOCs detected in historic fill and soil vapor may be related to an isolated, unknown on-site source or an off-site source.
- The total concentrations of SVOCs, metals, and cyanide detected in the groundwater sample from well C-MW02 are attributed to high sample turbidity and suspended solids derived from historic fill material. True groundwater quality at the Subject Property is represented by the groundwater sample from well C-MW01 with zero turbidity. Dissolved iron, manganese, and sodium in groundwater are characteristic of brackish and naturally-occurring groundwater conditions related to the proximity of the Subject Property to the East River.
- The CVOCs detected in groundwater and soil vapor are likely attributable to an off-site source as no source was identified at the Subject Property based on field observations and the analytical soil results.
- The presence of historic fill material will require implementation of special soil handling, management and off-site disposal procedures at a cost premium during any future site redevelopment that will entail excavation. No hazardous waste was identified by the preliminary waste characterization. The preliminary results do not indicate any anomalies that would restrict typical disposal options for construction projects in New York City.
- Special management of groundwater (e.g., on-site treatment before discharge to municipal sewer system under an appropriate permit or off-site disposal) may be required during any future site redevelopment that will involve dewatering.
- The concentrations of CVOCs in soil vapor indicate future developments may need engineering controls (e.g., a vapor barrier membrane system and/or a sub-membrane depressurization system) to mitigate potential soil vapor intrusion risk.

8.0 DEVIATIONS AND DATA GAPS

8.1 Deviations

Langan has performed a Phase I ESA of the Subject Property using a standard of good commercial and customary practice that is consistent with the ASTM E1527-13 and the USEPA AAI Rule. Significant deviations were not made to the above referenced standards except for the additional services described in Section 7.0.

8.2 Data Gaps

According to ASTM E1527-13, Section 8.3.2.3, "historical research is complete when either: (1) the objectives in 8.3.1 through 8.3.2.2 are achieved; or (2) data failure is encountered. Data failure occurs when all standard historical sources that are reasonably ascertainable and likely to be useful have been reviewed and yet the objectives have not been met. If data failure is encountered, the report shall document the failure and, if any of the standard historical sources were excluded, give the reasons for the exclusion." In order to address data gaps, additional sources of information may be consulted.

One data gaps was identified during the preparation of this Phase I ESA:

- As noted in Section 4.1.4, complete responses to FOIA requests were not received from the NYCDEP, NYCDHMH, and FDNY. However, other data sources, such as regulatory databases, were consulted to address this data gap and the lack of responses is not expected to materially affect the findings of this Phase I ESA. Therefore, this data gap is not considered significant.

Should additional information provided in the FOIA responses alter the conclusions of this Phase I ESA, we will issue an addendum to this report.

9.0 FINDINGS AND OPINIONS

This Phase I ESA was conducted in accordance with ASTM E1527-13 and the USEPA AAI Rule. The objective of this Phase I ESA was to identify the presence or likely presence, use, or release on the Subject Property of hazardous substances or petroleum products as defined in ASTM E1527-13 as a REC.

Based on information obtained during the visual inspection of the Subject Property, review of environmental databases and historic information, and contact with federal, state, and local agencies, RECs were identified. Controlled recognized environmental conditions (CRECs) and historic recognized environmental conditions (HRECs) were not identified.

Based on information obtained during the visual inspection of the Subject Property, review of environmental databases and historic information, contact with federal, state, and local agencies, and the findings of our Limited Phase II ESI, no RECs, controlled recognized environmental conditions (CRECs) or historic recognized environmental conditions (HRECs) were identified.

De Minimis Conditions

A *de minimis* condition is a condition that generally does not present a threat to human health or the environment and that generally would not be the subject of an enforcement action if brought to the attention of appropriate governmental agencies. Conditions determined to be de *minimis* conditions are not recognized environmental conditions nor controlled recognized environmental conditions. The following *de minimis* condition was identified on the Subject Property:

<u>CVOCs in Groundwater and Soil Vapor and Petroleum-Impacted Soil and Soil Vapor</u>

The results of the Limited Phase II ESI identified chlorinated volatile organic compounds (CVOCs) in soil vapor and groundwater at the Subject Property. In addition, field and analytical evidence of subsurface petroleum contamination in soil, including petroleum-like odors, elevated photoionization detector (PID) readings and petroleum-related volatile organic compounds (VOCs) above regulatory criteria, were detected at one Limited Phase II ESI sampling location. Petroleum-related VOCs were also identified in soil vapor.

The source of these impacts is likely an unknown on-site source or one or more of the adjoining and hydraulically up- and cross-gradient surrounding properties that have a nearly 90-year history of industrial uses that may have involved CVOC use and use of petroleum products. Industrial uses included various manufacturing facilities, machinery/equipment/auto repair, dry cleaning facilities and rubber and chemical companies. One of these properties was listed as a Recourse Conservation and Recovery Act (RCRA) generator of hazardous waste, including halogenated solvent wastes.

These conditions does not present a threat to human health, as soil vapor intrusion risk to current site occupants is negligible, and a municipal restriction prohibits the use of groundwater as

drinking water. These conditions are indicative of past releases of hazardous substances and petroleum that are typical of urban areas with long histories of industrial use and do not constitute a new threat to the environment. In addition, these conditions generally would not be the subject of an enforcement action if brought to the attention of appropriate governmental agencies and no regulatory framework exists that would require mitigation on non-regulated sites.

Business Environmental Risk

A business environmental risk (BER) is defined by ASTM 1527-13 as a risk that can have a material environmental or environmentally-driven impact on the business associated with the current or planned use of a parcel of commercial real estate, not necessarily limited to those environmental issues required to be investigated in this practice. The following BER was identified on the Subject Property:

BER 1 - Redevelopment Considerations

Contaminants associated with historic fill material, specifically semivolatile organic compounds (SVOCs) and metals, were detected in soil during previous environmental investigations and Langan's Limited Phase II ESI at the Subject Property. The presence of historic fill material will require implementation of special soil handling, management and off-site disposal procedures at a cost premium during any future site redevelopment that will entail excavation.

Special management of groundwater (e.g., on-site treatment before discharge to the municipal sewer system under an appropriate permit or off-site disposal) will likely be required during any future site redevelopment that will involve dewatering.

When evaluated with the New York State Department of Health Soil Vapor/Indoor Air Decision Matrices (dated May 2017), the concentrations of CVOCs in soil vapor indicate recommendations ranging from no futher action to mitigation depending on the CVOC concentrations found in indoor air. Engineering controls (e.g., a vapor barrier membrane system and/or a sub-membrane depressurization system) could be used to mitigate soil vapor intrusion conditions as part of any future site redevelopment.

It is reasonable to expect the Subject Property would be assigned an E-Designation for Hazardous Materials in connection with any discretionary zoning action or approval, which would make any future site redevelopment subject to review by the New York City Office of Environmental Remediation (OER). The management and mitigation measures outlined above are typical requirements for E-Designation sites with subsurface conditions similar to those identified on the Subject Property.

A table of summarizing the uses of adjoining and surrounding properties is included as Table 1. A map of the Subject Property and adjoining and surrounding property uses is included as Figure 2.

10.0 REFERENCES

The following references were reviewed as part of this Phase I ESA:

1. Environmental Data Resources, Inc., Inquiry Number: 5106013.12, November 15, 2017. Aerial Photo Decade Package.
2. Environmental Data Resources, Inc., Inquiry Number: 5106013.5, November 15, 2017. City Directory Abstract.
3. Environmental Data Resources, Inc., Inquiry Number: 5106013.4, November 15, 2017. Historical Topographic Map Report.
4. Environmental Data Resources, Inc., Inquiry Number: 5106013.2s, November 15, 2017. Radius Map with GeoCheck.
5. Environmental Data Resources, Inc., Inquiry Number: 5106013.3, November 15, 2017. Sanborn Map Report.
6. Environmental Data Resources, Inc. Inquiry Number 5106013.7, November 17, 2017. EDR Environmental Lien and Activity and Use Limitations Search.
7. Federal Emergency Management Agency Flood Insurance Rate Map, (Map Number 360497, Panel 202, Suffix F), effective September 5, 2007.
8. New York City Department of Buildings, Building Information System, http://www.nyc.gov/html/dob/html/bis/bis.shtml, reviewed November 27, 2017.
9. New York City Planning Commission. November 16, 2017. Zoning Map 13a.
10. New York City Department of Finance, Office of the City Register, Automated City Register Information System (ACRIS) website, http://a836-acris.nyc.gov/CP/, reviewed November 27, 2017.
11. NYC Oasis Maps: http://www.oasisnyc.com/map.aspx, reviewed November 27, 2017.
12. Limited Subsurface Investigation at 18 Wythe Avenue, Brooklyn, New York, prepared by DPV Consultants, Inc. (DPV), dated March 16, 2015
13. US Fish and Wildlife Service National Wetlands Inventory (https://www.fws.gov/wetlands/index.html), reviewed November 27, 2017.

11.0 STATEMENT OF QUALIFICATIONS AND SIGNATURES

Langan declares that, to the best of its professional knowledge and belief, the personnel who performed this Phase I ESA meet the definition of Environmental Professional as defined in Subsection 312 10 of 40 CFR 312 and that they have the specific qualifications based on education, training, and experience to assess a property of the nature, history, and setting of the Subject Property. They have developed and performed the AAIs in conformance with the standards and practices set forth in 40 CFR Part 312. Resumes outlining the qualifications of the Environmental Professionals who performed this Phase I ESA are included in Appendix M.

Langan Engineering, Environmental, Surveying and Landscape Architecture, D.P.C.



Mimi Raygorodetsky
Senior Associate/Vice President

TABLES

Table 1
Summary of Current and Historical Uses of Adjoining and Surrounding Properties

Phase I Environmental Site Assessment
Brooklyn Block 2615, Lot 125
Brooklyn, New York
Langan Project No. 170494901

North-adjoining and hydraulically cross-gradient property - Block 2615		
190-192 Banker Street	Lot 25	Steel and iron works (1928-1951)
		Machine shop, tool and die manufacturing, machine manufacturing and repair (1962-2007)
		NYSDEC PBS facility 2-085251 - 3,000-gallon No. 2 fuel oil UST (located beneath Banker Street sidewalk, removed 1993)
Northeast surrounding and hydraulically cross-gradient properties - Block 2616		
211-217 Banker Street	Lot 56	Iron and steel company (1928-1951)
		Dry cleaner (1990-2011); RCRA SQG (1999, 2006) & LQG (1990) spent halogenated solvents
		LTANKS Spill No. 0212557 - contamination encountered during removal of a 3,000-gallon No. 2 fuel oil UST
77 Dobbin Street	Lot 18	Bronze, steel, and iron company (1934-1976)
		Manufacturing building with buried oil tank (1942)
		Rubber company with boiler room, transformer room, and buried oil tank (1951-1965)
		Chemical company (1960-1970)
		Coating and laminating company (1970-1973)
		Die company with a boiler room, transformer room, and buried oil tank (1978-2014)
		Auto repair (1992-2005)
165-173 Banker Street	Lot 31	Garage and auto repair with gasoline tank (1942-1951)
Southeast surrounding and hydraulically up-gradient properties - Block 2642		
159-163 Banker Street	Lot 1	Garage and auto repair with gasoline tank (1942-1951)
		Plastic products manufacturing (1978-2007)
61 Dobbin Street	Lot 11	Manhattan and Queens Fuel Corp (1992)
South surrounding and hydraulically up-gradient properties - Block 2641		
7 Wythe Avenue / 152 Banker Street	Lot 3	Printing ink company (1934)
		Paint and enamel company (1940-1951)
		Fluid manufacturing (1960)
		Carbon paper company (1965-1970)
		Chemical and rubber company (1965-1978)
		Inflammable liquid canning (1965-1981)
		Tool company (1985-1992)
		Steel and iron works contractor (2005-2014)
9 Wythe Avenue	Lot 1	Barrel service company (1945-1976)
		Sheet metal and steel company (1970-1992)
		Chemical and rubber corporation (1980)
		Fuel oil corporation (1992-2010)
		Petroleum carrier and trucking company (2004-2010)
Southwest adjoining and hydraulically down-gradient properties - Block 2613		
34-48 North 15th Street	Lot 20	Steel company (1934-1942)
		Pressure casting company (1949-1960)
		Metal products company (1965-1985)
		Plastic products manufacturing (1985-2014)

Notes:
1. NYSDEC PBS = New York State Department of Environmental Conservation Petroleum Bulk Storage
2. UST = underground storage tank
3. LTANKS = NYSDEC Leaking Storage Tank database
4. RCRA = Recourse Conservation and Recovery Act
5. SQG = Small Quantity Generator
6. LQG = Large Quantity Generator

FIGURES

LEGEND:

APPROXIMATE BOUNDARY OF THE SUBJECT PROPERTY

WARNING: IT IS A VIOLATION OF THE NYS EDUCATION LAW ARTICLE 145 FOR ANY PERSON, UNLESS HE IS ACTING UNDER THE DIRECTION OF A LICENSED PROFESSIONAL ENGINEER, TO ALTER THIS ITEM IN ANY WAY.

BASE MAP REFERENCE:
UNITED STATES GEOLOGICAL SURVEY (USGS) 7.5-MINUTE BROOKLYN, N.Y. TOPOGRAPHIC QUADRANGLE MAP, DATED 2013

LANGAN
21 Penn Plaza, 360 West 31st Street, 8th Floor
New York, NY 10001
T: 212.479.5400 F: 212.479.5444 www.langan.com
Langan Engineering, Environmental, Surveying and Landscape Architecture, D.P.C.
Langan Engineering and Environmental Services, Inc.
Langan CT, Inc.
Langan International LLC
Collectively known as Langan

Project	Figure Title	Project No. 170494901	Figure No.
14 WYTHE AVENUE BLOCK No. 2615, LOT No. 125 BROOKLYN NEW YORK	SUBJECT PROPERTY LOCATION MAP	Date 12/12/2017 Scale NTS Drawn By SH / Checked By GW Submission Date --	1 Sheet 1 of 2

© 2014 Langan

Filename: \\langan.com\data\NY\data9\170494901\Project Data\CAD\01\SheetFiles\Environmental\Figure 1 - Site Location Map - Lot 125.dwg Date: 1/9/2018 Time: 15:43 User: sholberton Style Table: Langan.stb Layout: Site Location

LEGEND:

APPROXIMATE SUBJECT PROPERTY BOUNDARY

ENVIRONMENTAL CONCERNS AT ADJOINING AND SURROUNDING PROPERTIES

HISTORICAL PETROLEUM BULK STORAGE

INFERRED GROUNDWATER FLOW DIRECTION

NOTES:

1. BASE MAP TAKEN FROM GIS.NYC.GOV/TAXMAP/MAP.HTM ON NOVEMBER 29, 2017.
2. SEE TABLE 1 FOR A FULL LISTING OF CURRENT AND HISTORICAL USES AND REGULATORY LISTINGS ASSOCIATED WITH ADJOINING AND SURROUNDING PROPERTIES, WHICH ARE IDENTIFIED BY TAX BLOCK AND LOT.
3. UST = UNDERGROUND STORAGE TANK

WARNING: IT IS A VIOLATION OF THE NYS EDUCATION LAW ARTICLE 145 FOR ANY PERSON, UNLESS HE IS ACTING UNDER THE DIRECTION OF A LICENSED PROFESSIONAL ENGINEER, TO ALTER THIS ITEM IN ANY WAY.

150 0 75 150

SCALE IN FEET

LANGAN

21 Penn Plaza, 360 West 31st Street, 8th Floor
New York, NY 10001
T: 212.479.5400 F: 212.479.5444 www.langan.com

Langan Engineering, Environmental, Surveying and Landscape Architecture, D.P.C. S.A.
Langan Engineering, Environmental, Surveying and Landscape Architecture, D.P.C.
Langan Engineering and Environmental Services, Inc.
Langan CT, Inc.
Langan International LLC
Collectively known as Langan

Project

14 WYTHE AVENUE

BLOCK No. 2615, LOT No. 125

BROOKLYN NEW YORK

Figure Title

ADJOINING AND SURROUNDING PROPERTY USE MAP

Project No. 170494901	Figure No. 2
Date 2/15/2018	
Scale 1"=150'	
Drawn By AS / Checked By GW	
Submission Date	Sheet 2 of 2

© 2017 Langan

Filename: \\langan.com\data\NY\data9\170494901\Project Data\CAD\01\SheetFiles\Environmental\Phase I ESAs\Figure 2 - A-S Property Use Map - Lot 125.dwg Date: 2/15/2018 Time: 10:23 User: gwyka Style Table: Langan.stb Layout: REC MAP

APPENDIX A

SITE RECONNAISSANCE PHOTOGRAPHS



Photograph 1: View of the Subject Property from across the intersection of Wythe Avenue and North 15th Street; facing north.

Photograph 2: View of the Subject Property and the adjoining properties to the north and east from across the intersection of Wythe Avenue and Banker Street; facing northwest.

Photograph 3: View of the Subject Property and the adjoining property to the north from Banker Street; facing northwest.

Photograph 4: View of the Subject Property and the adjoining property to the north from the sidewalk west of the Subject Property; facing north.

Photograph 5: View of the adjoining properties to the southeast across Wythe Avenue (Block 2641)

Photograph 6: View of the adjoining properties to the southwest across North 15th Street (Lots 20 and 28 of Block 2613)

Photograph 7: View of the Subject Property parking area; facing east.

Photograph 8: View of sand and gravel stockpiles at the south side of the Subject Property; facing southwest.

Photograph 9: Equipment stored at the west side of the one-story structure at the Subject Property; facing northeast.

Photograph 10: Contractor supplies and a 55-gallon steel drum containing hydraulic oil observed at the north end of the Subject Property; facing north.

Photograph 11: Five-gallon buckets containing pavement coating observed in the storage shed at the southwestern part of the Subject Property; facing southwest.

Photograph 12: Interior of the one-story structure at the Subject Property; facing west.

Photograph 13: View of a metal plate covering a pit near the entrance of the one-story structure at the Subject Property; facing east.

Photograph 14: View of storage shelves within the one-story structure at the Subject Property.

Photograph 15: View of three 55-gallon steel drums containing transmission fluid within the one-story structure at the Subject Property.

Photograph 16: View of the office and storage areas within the on-site trailer; facing southwest.

APPENDIX B

USER QUESTIONNAIRE

LANGAN

ASTM PRACTICE E 1527-13: USER/CLIENT QUESTIONNAIRE

Please complete the below form and return to
Langan Engineering, Environmental, Surveying and Landscape Architecture, D.P.C.

In order to qualify for one of the Landowner Liability Protections (LLPs) offered by the Small Business Liability Relief and Brownfields Revitalization Act of 2001 (the "Brownfields Amendments"), the User must conduct the following inquiries required by 40 CFR 312.25, 312.28, 312.29, 312.30, and 312.31. The User is defined as the party seeking to use Practice E1527 to complete an environmental site assessment of the property. A User may include, without limitation, a potential purchaser of property, a potential tenant of property, an owner of property, a lender, or a property manager. These inquiries must also be conducted by the EPA Brownfield Assessment and Characterization grantees. The User should provide the following information to the environmental professional. Failure to conduct these inquiries could result in a determination that "all appropriate inquires" is not complete.

General Information

User/Client Name (s): R P INLET PROP, LLC

Property Name: CORZO

Address: 14 WYTHE AVE

BROOKLYN, NY

Property Type: STORAGE YARD

Type of Property Transaction:

- Purchase of property ☑
- Financing of property ☐
- Sale of property ☐
- Ground Lease ☐
- Build to Suit Lease ☐
- Other _____

Reason Why Phase I ESA is required: PRE-PURCHASE INVESTIGATION.

Site Contact (s): JAMES LEMA

Required Information

The citation at the end of each item (e.g. 40 CFR 312.XX) is the section of EPA's November 1, 2005 AAI Final Rule which discusses that item.

LANGAN

	Yes	No
(1.) Environmental liens that are filed or recorded against the property (40 CFR 312.25). Did a search of recorded land title records (or judicial records, where appropriate, see Note 1 below) identify any environmental liens filed or recorded against the property under federal, tribal, state or local law? Note 1 – In certain jurisdictions, federal, tribal, state or local statutes or regulations specify that environmental liens and AULs be filed in judicial records rather than in land title records. In such cases judicial records must be searched for environmental liens and AULs.	☐	☑

WE HAVE NOT DONE A SEARCH

	Yes	No
(2.) Activity and use limitations that are in place on the property or that have been filed or recorded against the property (40 CFR 312.26(a)(1)(v) and (vi)). Did a search of recorded land title records (or judicial records where appropriate, see Note 1 above) identify any AULs, such as engineering controls, land use restrictions or institutional controls that are in place at the property and/or have been filed or recorded against the property under federal, tribal, state or local law?	☐	☑

DON'T KNOW

	Yes	No
(3.) Specialized knowledge or experience of the person seeking to qualify for the LLP (40 CFR 312.28). Do you have any specialized knowledge or experience related to the property or nearby properties? For example, are you involved in the same line of business as the current or former occupants of the property or an adjoining property so that you would have specialized knowledge of the chemicals and processes used by this type of business?	☐	☑
(4.) Relationship of the purchase price to the fair market value of the property if it were not contaminated (40 CFR 312.29).	**Yes**	**No**
(a.) Does the purchase price being paid for this property reasonably reflect the fair market value of the property? [If no, proceed to Part 5.]	☑	☐
(b.) If you conclude that there is a difference, have you considered whether the lower purchase price is because contamination is known or believed to be present at the property?	☐	☑
(5.) Commonly known or reasonably known or reasonably ascertainable information about the property (40 CFR 312.30).	**Yes**	**No**
Are you aware of commonly known or reasonably ascertainable information about the property that would help the environmental professional to identify conditions indicative of releases or threatened releases? For example, as user,	☐	☑
(a.) Do you know the past uses of the property?	☐	☑
(b.) Do you know of specific chemicals that are present or once were present at the property?	☐	☑
(c.) Do you know of spills or other chemical releases that have taken place at the property?	☐	☑
(d.) Do you know of any environmental cleanups that have taken place at the property?	☐	☑
(6.) The degree of obviousness of the presence or likely presence of contamination at the property, and the ability to detect the contamination by appropriate investigation (40 CFR 312.31). Based on your knowledge and experience related to the property are there any obvious indicators that point to the presence or likely presence of releases at the property?	☐	☑

LANGAN

Additional Information

Please provide any additional information that you feel is pertinent to the investigation:

N/A

SIGNATURE:

It is understood that the information presented in this form is an integral part of the Phase I ESA process and that Langan will evaluate and rely on this information in the development of the final Phase I ESA report.

Completed By: [signature]

Print/Type Name: RICK FURCHES

Title: VP - DIR. OF DEVELOPMENT

Company: RP INLET PROP, LLC

Date: 12/13/17

APPENDIX C

PREVIOUS ENVIRONMENTAL REPORTS

SUBSOIL
INVESTIGATIONS

SOIL MECHANICS DRILLING CORP.

3770 MERRICK ROAD • SEAFORD, L. I., NEW YORK 11783
(516) 221-2333 • FAX (516) 221-0254

February 28, 2003

CORZO CONTRACTING INC.
190 Banker Street
Brooklyn, NY 11222

Re: Wythe Av., N. 15 St.
Bl. 2615, Lot 125
Brooklyn, N.Y.
Our Job 03-080

Att: James M. Lema,
Vice Pres.-Operations

Gentlemen:

Forwarded herewith are two (2) copies of the boring logs for drilling work completed recently at the above referenced site.

Three copies of the logs, along with Forms TR-1 for filing with the Building Department, are being sent to your Architects, DeLaCour & Ferrara.

Please note that sample recovery was obtained using a CME automatic trip hammer and a standard 2 in. split spoon sampler. The number of blows required to advance the sampler each 6 in. increment were recorded and are shown on our boring logs, along with a written description of the recovered soil sample per our geologist's visual identification of same. The CME automatic hammer operates with an efficiency of approximately 90%. The older conventional use of rope, cathead and drop weight, on the other hand, operates with an efficiency of approximately 60%. As a consequence, the standard penetration test results obtained

Corzo Contracting Inc.
Att: James M. Lema

Feb. 28, 2003

using the CME auto-hammer are on the order of two-thirds the value that would have been obtained had the older rope and cathead method been used. This is significant if you are using design charts for soil strength parameters based on historical data associated with the rope and cathead method. If so, you should adjust our data accordingly.

Our investigation revealed that the areas drilled are blanketed by a loose to moderately dense fill varying from 13 to 21 ft. in depth below existing grade. The fill is, in turn, underlain by organic silts and peat which are underlain by a moderately dense sand overlying a moderately stiff to very stiff silt and/or clay or clayey sand formation to the deepest depth drilled.

Ground water was encountered at depths ranging from 14'2" to 14'6" below existing grade at the time the work was done.

Percolation tests were conducted at depths of 5 ft. and 10 ft. at Boring B-4. The results at the 5 ft. depth indicated a percolation rate of 8 minutes 30 seconds. That conducted at the 10 ft. depth in the organic silt had no percolation.

Based on the above results, we recommend that any proposed construction be supported on piles that are founded in the dense sand and/or stiff clays below the organic silt and peat formation. An allowance should be provided for drag-

SOIL MECHANICS DRILLING CORP.
3770 MERRICK ROAD • SEAFORD, L. I., NEW YORK 11783
(516) 221-2333 • FAX (516) 221-02

Corzo Contracting Inc.
Att: James M. Lema

Feb. 28, 2003

down. N.Y.C. Building Code permits the use of friction piles with capacities of up to 30 tons without load testing. Typically, in soil profiles similar to the ones at this site, timber piles of 30 ton capacity might prove least expensive. For that type of pile, a dragdown on the order of 5 tons per pile would be appropriate, i.e., if a pile is driven to 30 ton capacity, it would have a net capacity of 25 tons to be used to support the proposed construction.

Percolation tests suggest that shallow drainage units are most applicable.

Soil samples recovered during drilling operations will be stored in our lab for a period of 30 days after which they will be destroyed. During this period we will deliver these samples to any prescribed location upon request.

If after you examine the enclosed you have any further questions, please feel free to call and discuss them with us.

Billing is enclosed.

Very truly yours,

SOIL MECHANICS DRILLING CORP.

VN/mfw
encl.

Vincent Nantista
Vice President

cc: DeLaCour & Ferrara Arch. PC
Att: Kenneth W. Church, Jr.
91 Atlantic Avenue
Brooklyn, NY 11201

B-1

(EL. 8.46') GROUND SURFACE

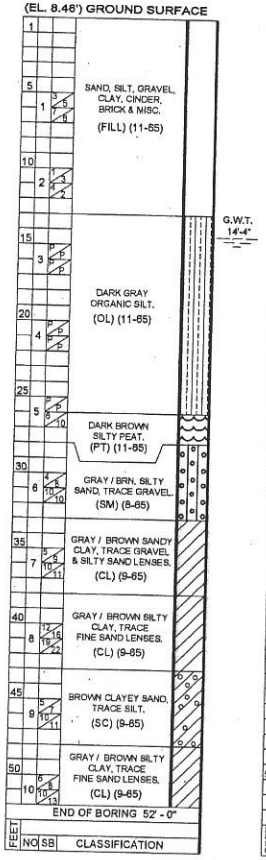

B-2

(EL. 8.2') GROUND SURFACE

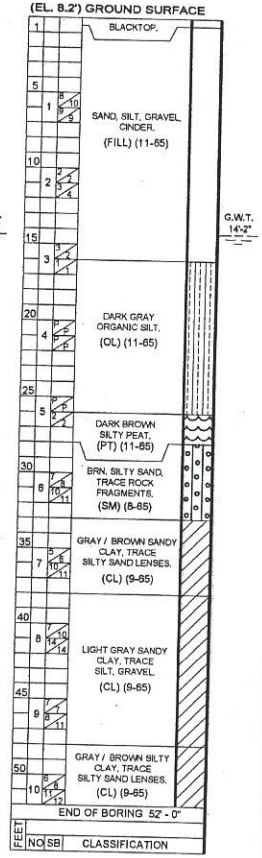

B-3

(EL. 8.65') GROUND SURFACE

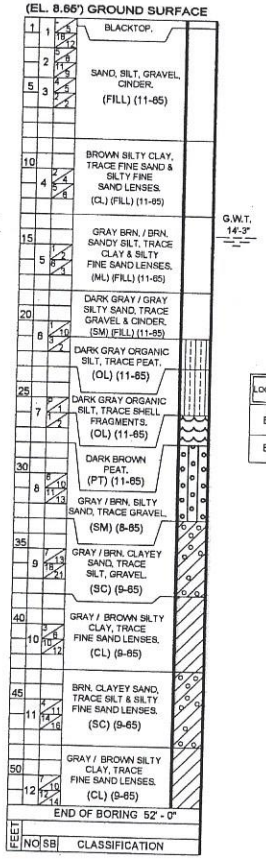

B-4

(EL. 8.99') GROUND SURFACE

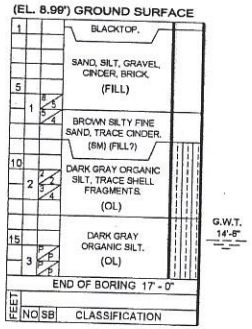

- PERCOLATION TEST -

LOCATION :	DEPTH :	STABILIZED RATE FOR WATER TO DROP 1" :
B-4	5'-0"	8 MIN. - 30 SEC.
B-4	10'-0"	NO PERCOLATION

BORING LOCATION PLAN

SCALE : 1"=20.0'

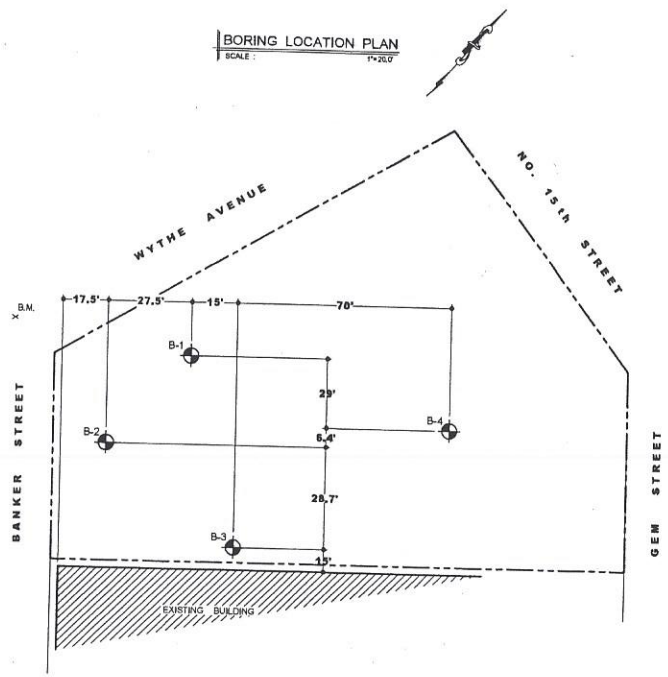

NOTES :

1. - SOIL DESCRIPTIONS ARE BY VISUAL EXAMINATION OF SOIL SAMPLES RECOVERED DURING DRILLING OPERATIONS.
2. - SOIL DESCRIPTIONS ARE IN ACCORDANCE WITH THE UNIFIED SOIL CLASSIFICATION SYSTEM.
3. - GROUND WATER WAS MEASURED INSIDE THE DRILL CASING AT THE COMPLETION OF EACH BOREHOLE.
4. - SOIL STRATIFICATIONS ARE ACCURATE TO WITHIN TWO FEET VERTICALLY.
5. - ELEVATIONS WERE REFERENCED TO B.M. - INTERSECTION SHOWN - ELEVATION AT 7.9' - TAKEN FROM BROOKLYN TOPO MAP #3, DATED 6/12/75.
6. - SOIL SAMPLES WERE OBTAINED USING A CENTRAL MINE EQUIPMENT (CME) AUTOMATIC TRIP HAMMER.
7. - BORINGS DRILLED ARE IN ACCORDANCE WITH THE NEW YORK CITY BUILDING CODE REQUIREMENTS.

UNIFIED SOIL CLASSIFICATION

SOIL GROUPS	TYPICAL NAMES AND SOIL SYMBOLS
GW	WELL GRADED GRAVELS, GRAVEL SAND MIXTURES, LITTLE OR NO FINES
GP	POORLY GRADED GRAVELS OR GRAVEL SAND MIXTURES, LITTLE OR NO FINES
GM	SILTY GRAVELS, GRAVEL - SAND - SILT MIXTURE
GC	CLAYEY GRAVELS, GRAVEL - SAND - CLAY MIXTURE
SW	WELL GRADED SANDS, GRAVELLY SANDS, LITTLE OR NO FINES
SP	POORLY GRADED SANDS OR GRAVELLY SANDS, LITTLE OR NO FINES
SM	SILTY SANDS, SAND - SILT MIXTURES
SC	CLAYEY SANDS, SAND - CLAY MIXTURES
ML	INORGANIC SILTS, VERY FINE SANDS, CLAYEY SILTS, SLIGHT PLASTICITY
CL	INORGANIC CLAYS OF LOW TO MEDIUM PLASTICITY, GRAVELLY CLAYS SANDY CLAYS, SILTY CLAYS
OL	ORGANIC SILTS AND ORGANIC SILTY CLAYS OF LOW PLASTICITY
MH	INORGANIC SILTS, MICACEOUS OR DIATOMACEOUS FINE SANDY OR SILTY SOILS, ELASTIC SILTS
CH	INORGANIC CLAYS OF HIGH PLASTICITY, FAT CLAYS
OH	ORGANIC CLAYS OF MEDIUM TO HIGH PLASTICITY, ORGANIC SILTS
Pt	PEAT AND OTHER HIGHLY ORGANIC SOILS

ALLOWABLE SOIL BEARING PRESSURES, N.Y.C. BLDG. CODE C26-1103

CLASS OF MATERIALS	DESCRIPTION	ALLOWABLE BEARING TONS/SQ. FT
1 - 65	HARD SOUND ROCK	60
2 - 65	MEDIUM HARD ROCK	40
3 - 65	INTERMEDIATE ROCK	20
4 - 65	SOFT ROCK	8
5 - 65	HARDPAN	8 - 12
6 - 65	GRAVEL AND GRAVEL SOILS (SOIL GROUPS GW,GP,GM,&GC AND GROUPS SW,SP & SM CONTAINING MORE THAN 10% GRAVEL)	4 - 10
7 - 65	SANDS (OTHER THAN FINE SANDS)(SOIL GROUPS SW, SP & SM BUT CONTAINING NO MORE THAN 10% GRAVEL)	3 - 6
8 - 65	FINE SAND	2 - 4
9 - 65	CLAYS AND CLAY SOILS (SOIL GROUPS SC, CL & CH)	
	HARD	(5 MAX)
	MEDIUM	(2 MAX)
	SOFT	BY TEST
10 - 65	SILTS AND SILT SOILS (SOIL GROUPS ML & MH)	
	DENSE	3
	MEDIUM	1.5
	LOOSE	BY TEST
11 - 65	NOMINALLY UNSATISFACTORY BEARING MATERIALS	BY TEST

COMPACTION RELATED TO SPOON BLOWS PER FOOT

SAND		SILT & CLAY	
LOOSE	15 OR LESS	SOFT	10 OR LESS
MEDIUM	10 TO 39	MEDIUM	11 TO 29
DENSE	40 OR MORE	HARD	30 OR MORE

" N " STANDARD PENETRATION TEST (2" SPOON, 140lb HAMMER, 30" FALL)

N=17 BLOWS PER FOOT

SPOON BLOW COUNT IS GENERALLY SHOWN IN 6" INCREMENTS FOR 2' DRIVE TO OBTAIN BLOWS PER FOOT (N) USE THE 2ND & 3RD 6" INCREMENT

	ROTARY CASING	EXTRA HEAVY CASING	SAMPLE SPOON
SIZES, INCHES	2.5		2.0
HAMMER WEIGHT, POUNDS			140
HAMMER FALL, INCHES			30

CB - CASING BLOWSPER 1 FOOT DRIVE
SB - SPOON BLOWS PER 6 INCH DRIVE
P - PUSHED BY WEIGHT OF HAMMER

UD - UNDISTURBED SOIL SAMPLE
NO - SAMPLE NUMBER
FEET - DEPTH FROM GND. SUR. NOTED AT EACH 5'

THE LIABILITY OF SOIL MECHANICS DRILLING CORP., ITS OFFICERS OR EMPLOYEES, FOR ERRORS, OMISSIONS OR NEGLIGENCE RESULTING IN PERSONAL INJURIES, PROPERTY DAMAGE OR ANY CONSEQUENTIAL DAMAGES, IS LIMITED TO THE AMOUNT OF THE FEE PAID FOR THIS REPORT. THE RETENTION OR USE OF ANY PART OF THIS REPORT WILL CONSTITUTE AN ACCEPTANCE OF THIS LIMITED LIABILITY. IF THIS IS UNACCEPTABLE, THE CLIENT MUST NOTIFY SOIL MECHANICS DRILLING CORP. IN WRITING BY CERTIFIED MAIL, WITHIN SEVEN DAYS FROM THE DATE OF RECEIPT. THE FEE CHARGED FOR THIS REPORT IS BASED ON THIS LIMITATION OF LIABILITY WHICH IS THE ESSENCE OF THIS AGREEMENT.IF THE CLIENT WANTS A HIGHER LIMITATION OF LIABILITY, SOIL MECHANICS DRILLING CORP., WILL NEGOTIATE ONE, BASED UPON A HIGHER FEE BEING CHARGED FOR THE ADDITIONAL ASSUMPTION OF LIABILITY. SOIL MECHANICS DRILLING CORP., ITS OFFICERS OR EMPLOYEES, HAVE NO LIABILITY OR RESPONSIBILITY TO PERSONS OTHER THAN THE CLIENT FOR WHOM THIS REPORT WAS PREPARED. ANYONE, OTHER THAN OUR CLIENT, RELIES ON THIS REPORT AT THEIR OWN RISK.

DELACOUR & FERRARA ARCHITECTS, P.C.
91 ATLANIC AVENUE - BROOKLYN, N Y 11201

SOIL MECHANICS DRILLING CORP.
subsoil investigations
3770 MERRICK ROAD * SEAFORD, NEW YORK 11783 * 516 - 221-2333

-SUBSURFACE INVESTIGATION-

BROOKLYN, NEW YORK

VERTICAL BORING SCALE: 1/4"=1'-0"	DRAWING DATE FEBRUARY 28, 2003	DRAWING NUMBER 03R080-4
DATES OF BORING FEBRUARY 3 & 6, 2003	REVISED: L.L.	SHEET 1 OF 1.

Your complimentary use of this PDF has ended. Thank you for using PDF Complete.
Click here to purchase this PDF Complete Expanded Features
PDF Complete

B-1

(EL. 8.46') GROUND SURFACE

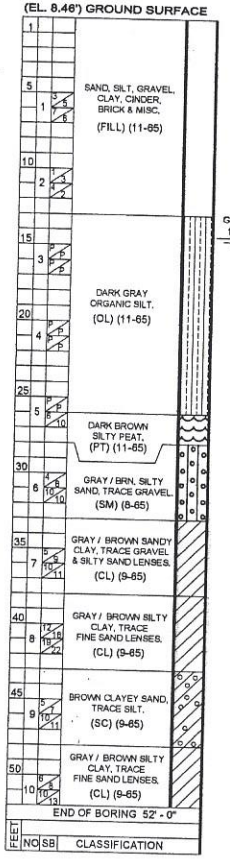

B-2

(EL. 8.2') GROUND SURFACE

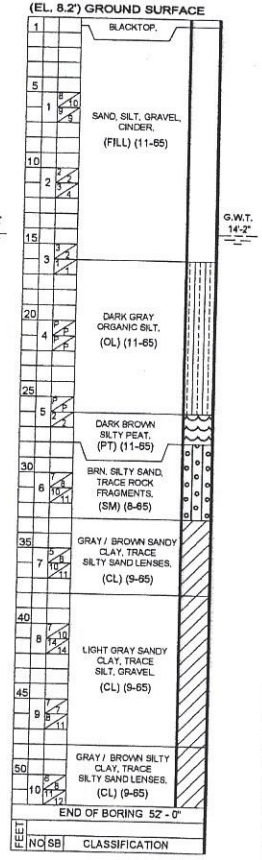

B-3

(EL. 8.65') GROUND SURFACE

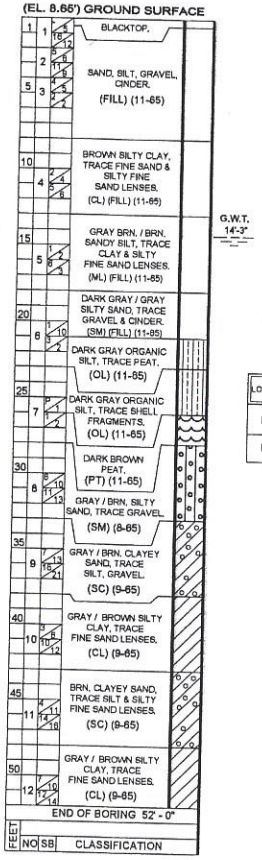

B-4

(EL. 8.99') GROUND SURFACE

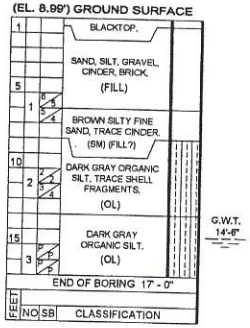

- PERCOLATION TEST -

LOCATION :	DEPTH :	STABILIZED RATE FOR WATER TO DROP 1" :
B-4	5'-0"	8 MIN. - 30 SEC.
B-4	10'-0"	NO PERCOLATION

NOTES :

1. - SOIL DESCRIPTIONS ARE BY VISUAL EXAMINATION OF SOIL SAMPLES RECOVERED DURING DRILLING OPERATIONS.
2. - SOIL DESCRIPTIONS ARE IN ACCORDANCE WITH THE UNIFIED SOIL CLASSIFICATION SYSTEM.
3. - GROUND WATER WAS MEASURED INSIDE THE DRILL CASING AT THE COMPLETION OF EACH BOREHOLE.
4. - SOIL STRATIFICATIONS ARE ACCURATE TO WITHIN TWO FEET VERTICALLY.
5. - ELEVATIONS WERE REFERENCED TO B.M. - INTERSECTION SHOWN - ELEVATION AT 7.9' - TAKEN FROM BROOKLYN TOPO MAP #3, DATED 6/12/75.
6. - SOIL SAMPLES WERE OBTAINED USING A CENTRAL MINE EQUIPMENT (CME) AUTOMATIC TRIP HAMMER.
7. - BORINGS DRILLED ARE IN ACCORDANCE WITH THE NEW YORK CITY BUILDING CODE REQUIREMENTS.

BORING LOCATION PLAN

SCALE : 1"=20.0'

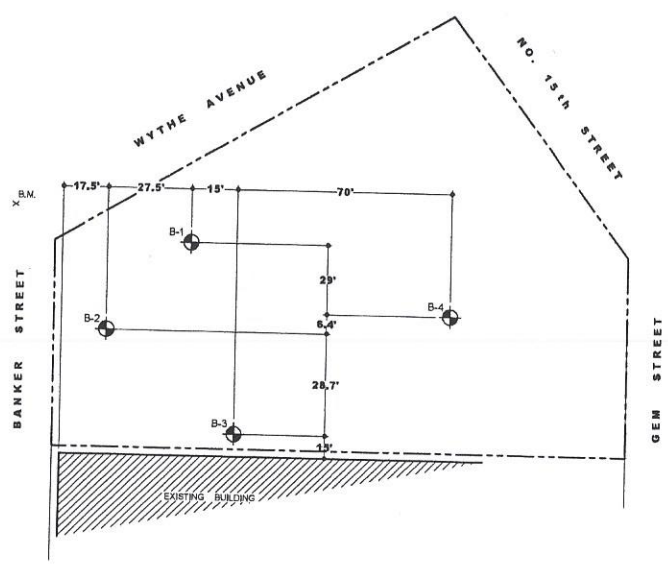

UNIFIED SOIL CLASSIFICATION

SOIL GROUPS	TYPICAL NAMES AND SOIL SYMBOLS
GW	WELL GRADED GRAVELS, GRAVEL SAND MIXTURES, LITTLE OR NO FINES
GP	POORLY GRADED GRAVELS OR GRAVEL SAND MIXTURES, LITTLE OR NO FINES
GM	SILTY GRAVELS, GRAVEL - SAND - SILT MIXTURE
GC	CLAYEY GRAVELS, GRAVEL - SAND - CLAY MIXTURE
SW	WELL GRADED SANDS, GRAVELLY SANDS, LITTLE OR NO FINES
SP	POORLY GRADED SANDS OR GRAVELLY SANDS, LITTLE OR NO FINES
SM	SILTY SANDS, SAND - SILT MIXTURES
SC	CLAYEY SANDS, SAND - CLAY MIXTURES
ML	INORGANIC SILTS, VERY FINE SANDS, CLAYEY SILTS, SLIGHT PLASTICITY
CL	INORGANIC CLAYS OF LOW TO MEDIUM PLASTICITY, GRAVELLY CLAYS SANDY CLAYS, SILTY CLAYS
OL	ORGANIC SILTS AND ORGANIC SILTY CLAYS OF LOW PLASTICITY
MH	INORGANIC SILTS, MICACEOUS OR DIATOMACEOUS FINE SANDY OR SILTY SOILS, ELASTIC SILTS
CH	INORGANIC CLAYS OF HIGH PLASTICITY, FAT CLAYS
OH	ORGANIC CLAYS OF MEDIUM TO HIGH PLASTICITY, ORGANIC SILTS
Pt	PEAT AND OTHER HIGHLY ORGANIC SOILS

ALLOWABLE SOIL BEARING PRESSURES, N.Y.C. BLDG. CODE C26-1103

CLASS OF MATERIALS	DESCRIPTION	ALLOWABLE BEARING TONS/SQ. FT
1 - 65	HARD SOUND ROCK	60
2 - 65	MEDIUM HARD ROCK	40
3 - 65	INTERMEDIATE ROCK	20
4 - 65	SOFT ROCK	8
5 - 65	HARDPAN	8 - 12
6 - 65	GRAVEL AND GRAVEL SOILS (SOIL GROUPS GW,GP,GM,&GC AND GROUPS SW,SP & SM CONTAINING MORE THAN 10% GRAVEL)	4 - 10
7 - 65	SANDS (OTHER THAN FINE SANDS)(SOIL GROUPS SW, SP & SM BUT CONTAINING NO MORE THAN 10% GRAVEL)	3 - 8
8 - 65	FINE SAND	2 - 4
9 - 65	CLAYS AND CLAY SOILS (SOIL GROUPS SC, CL & CH)	
	HARD	(5 MAX)
	MEDIUM	(2 MAX)
	SOFT	BY TEST
10 - 65	SILTS AND SILT SOILS (SOIL GROUPS ML & MH)	
	DENSE	3
	MEDIUM	1.5
	LOOSE	BY TEST
11 - 65	NOMINALLY UNSATISFACTORY BEARING MATERIALS	BY TEST

COMPACTION RELATED TO SPOON BLOWS PER FOOT

SAND		SILT & CLAY	
LOOSE	15 OR LESS	SOFT	10 OR LESS
MEDIUM	16 TO 39	MEDIUM	11 TO 29
DENSE	40 OR MORE	HARD	30 OR MORE

" N " STANDARD PENETRATION TEST (2" SPOON, 140lb HAMMER, 30" FALL)

N=17 BLOWS PER FOOT

SPOON BLOW COUNT IS GENERALLY SHOWN IN 6" INCREMENTS FOR 2' DRIVE

TO OBTAIN BLOWS PER FOOT (N) USE THE 2ND & 3RD 6" INCREMENT

	ROTARY CASING	EXTRA HEAVY CASING	SAMPLE SPOON
SIZES, INCHES	2.5		2.0
HAMMER WEIGHT, POUNDS			140
HAMMER FALL, INCHES			30

CB - CASING BLOWSPER 1 FOOT DRIVE
SB - SPOON BLOWS PER 6 INCH DRIVE
P - PUSHED BY WEIGHT OF HAMMER

UD - UNDISTURBED SOIL SAMPLE
NO - SAMPLE NUMBER
FEET - DEPTH FROM GND. SUR. NOTED AT EACH 5'

THE LIABILITY OF SOIL MECHANICS DRILLING CORP., ITS OFFICERS OR EMPLOYEES, FOR ERRORS, OMISSIONS OR NEGLIGENCE RESULTING IN PERSONAL INJURIES, PROPERTY DAMAGE OR ANY CONSEQUENTIAL DAMAGES, IS LIMITED TO THE AMOUNT OF THE FEE PAID FOR THIS REPORT. THE RETENTION OR USE OF ANY PART OF THIS REPORT WILL CONSTITUTE AN ACCEPTANCE OF THIS LIMITED LIABILITY. IF THIS IS UNACCEPTABLE, THE CLIENT MUST NOTIFY SOIL MECHANICS DRILLING CORP. IN WRITING BY CERTIFIED MAIL, WITHIN SEVEN DAYS FROM THE DATE OF RECEIPT. THE FEE CHARGED FOR THIS REPORT IS BASED ON THIS LIMITATION OF LIABILITY WHICH IS THE ESSENCE OF THIS AGREEMENT.IF THE CLIENT WANTS A HIGHER LIMITATION OF LIABILITY, SOIL MECHANICS DRILLING CORP., WILL NEGOTIATE ONE, BASED UPON A HIGHER FEE BEING CHARGED FOR THE ADDITIONAL ASSUMPTION OF LIABILITY. SOIL MECHANICS DRILLING CORP., ITS OFFICERS OR EMPLOYEES, HAVE NO LIABILITY OR RESPONSIBILITY TO PERSONS OTHER THAN THE CLIENT FOR WHOM THIS REPORT WAS PREPARED. ANYONE, OTHER THAN OUR CLIENT, RELIES ON THIS REPORT AT THEIR OWN RISK.

DELACOUR & FERRARA ARCHITECTS, P.C.
91 ATLANIC AVENUE - BROOKLYN, N Y 11201

SOIL MECHANICS DRILLING CORP.
subsoil investigations
3770 MERRICK ROAD * SEAFORD, NEW YORK 11783 * 516 - 221-2333

-SUBSURFACE INVESTIGATION-

BROOKLYN, NEW YORK

VERTICAL BORING SCALE: 1/8"=1'-0"	DRAWING DATE FEBRUARY 28, 2003	DRAWING NUMBER 03R080-4
DATES OF BORING FEBRUARY 3 & 6, 2003	REVISED: L.L.	SHEET 1 OF 1.

Your complimentary use of this file expires 30 days after the date of download. Upgrade to unlimited use, plus other features and benefits, with PDF Complete.
PDF Complete

03R080-4.dwg

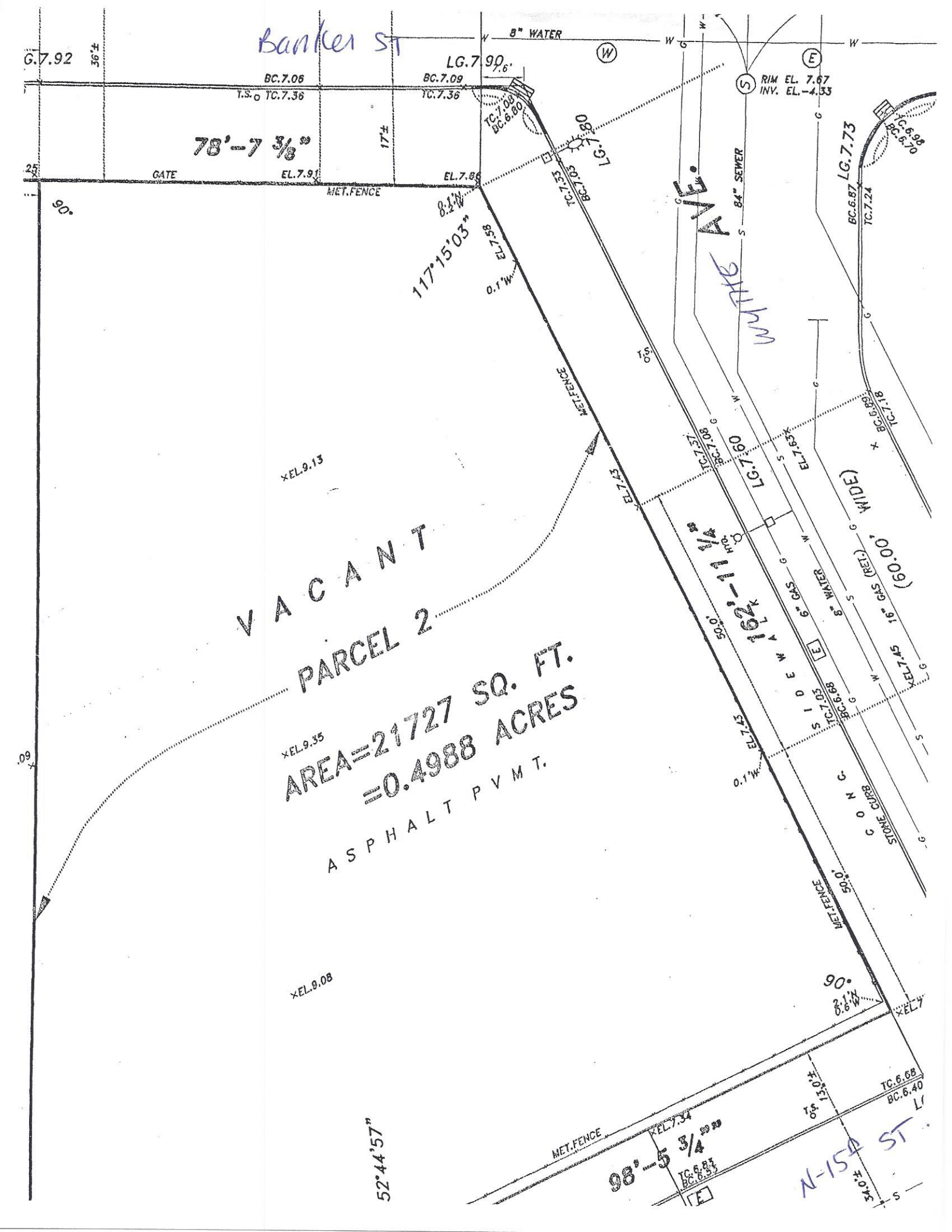
Banker ST
8" WATER
LG.7.90
BC.7.06
BC.7.09
T.S. TC.7.36
TC.7.36
78'-7 3/8"
17±
GATE
EL.7.91
EL.7.86
MET.FENCE
90°
117°15'03"
EL.7.58
LG.7.80
RIM EL. 7.67
INV. EL.-4.33
84" SEWER
LG.7.73
BC.6.87
TC.7.24
MET.FENCE
EL.7.43
LG.7.60
EL.7.63
162'-11 1/4"
50.0'
6" GAS
8" WATER
16" GAS (RET.)
(60.00' WIDE)
SIDEWALK
CONC
STONE CURB
VACANT
PARCEL 2
AREA=21727 SQ. FT.
=0.4988 ACRES
ASPHALT PVMT.
EL.9.13
EL.9.35
EL.9.08
90°
52°44'57"
98'-5 3/4"
MET.FENCE
EL.7.34
TC.6.68
BC.6.40
13.0±
34.0±
N-15 ST.

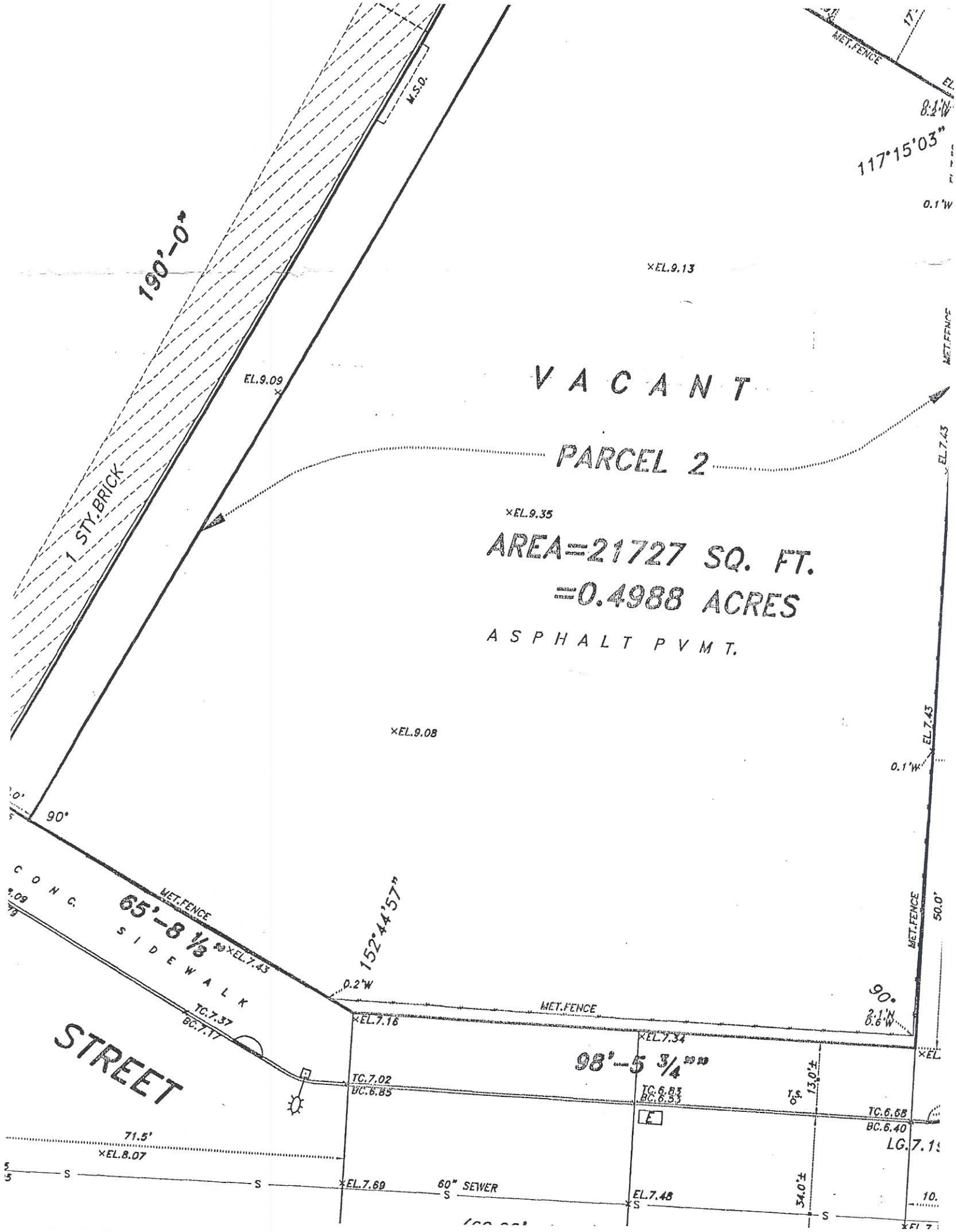
MET.FENCE
M.S.D.
117°15'03"
0.1'W
190'-0"
×EL.9.13
EL.9.09
VACANT
PARCEL 2
1 STY.BRICK
×EL.9.35
AREA=21727 SQ. FT.
=0.4988 ACRES
ASPHALT PVMT.
EL.7.43
×EL.9.08
0.1'W
90°
CONC.
65'-8 1/8"
SIDEWALK
×EL.7.43
152°44'57"
0.2'W
MET.FENCE
50.0'
90°
2.1'W
0.6'W
TC.7.37
BC.7.17
×EL.7.16
×EL.7.34
98'-5 3/4"
STREET
TC.7.02
BC.6.85
TC.6.83
BC.6.55
13.0'±
T.S.
TC.6.68
BC.6.40
LG.7.1
71.5'
×EL.8.07
×EL.7.69
60" SEWER
EL.7.48
34.0'±

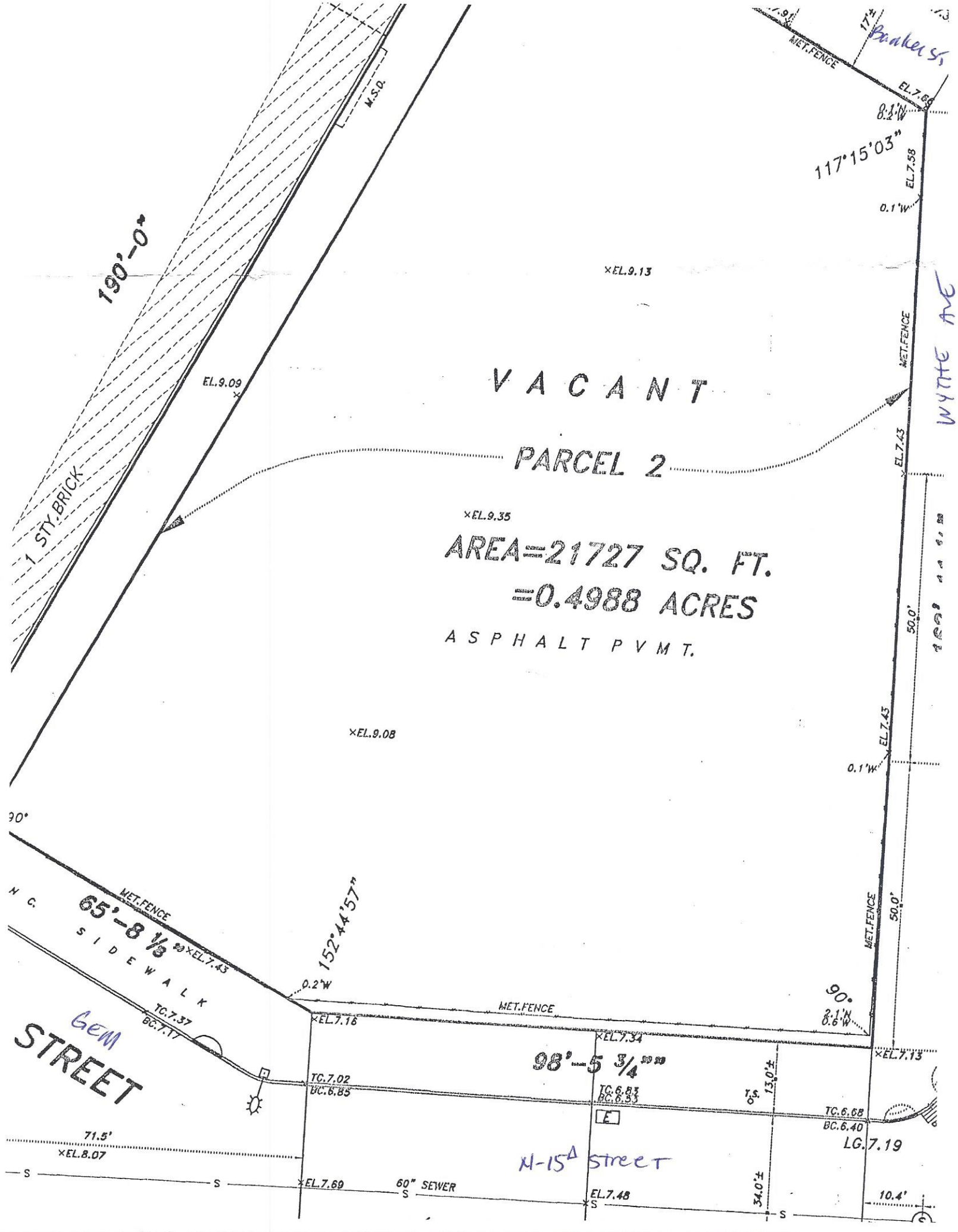
Baker St
MET. FENCE
EL.7.68
8.1'W
117°15'03"
EL.7.58
0.1'W
N.S.Q.
190'-0"
×EL.9.13
WYTHE AVE
MET. FENCE
EL.9.09
VACANT
PARCEL 2
EL.7.43
1 STY. BRICK
×EL.9.35
AREA=21727 SQ. FT.
=0.4988 ACRES
ASPHALT PVMT.
50.0'
×EL.9.08
EL.7.43
0.1'W
90°
MET. FENCE
65'-8 1/8"
×EL.7.43
SIDEWALK
152°44'57"
0.2'W
MET. FENCE
50.0'
90°
2.1'N
8.6'W
MET. FENCE
GEM STREET
TC.7.37
BC.7.17
×EL.7.16
×EL.7.34
98'-5 3/4"
×EL.7.13
TC.7.02
BC.6.85
TC.6.83
BC.6.33
13.0'±
T.S.
TC.6.68
BC.6.40
LG.7.19
71.5'
×EL.8.07
N-15th Street
S
S
×EL.7.69
60" SEWER
S
EL.7.48
S
34.0'±
10.4'
S

DPV CONSULTANTS, INC.

19 West 36th Street/9th Floor
New York, NY 10018
Phone: 718-701-2757
Fax: 718-874-6263

March 16, 2015

Park Central Real Estate Co. LLC
c/o
Doug Arnaudin
Mitchell Holdings LLC
801 Madison Avenue, 4th Floor
New York, NY 10065

Re: Limited Subsurface Investigation
18 Wythe Avenue, Brooklyn, NY 11222
DPV Project #2015008

Dear Mr. Arnaudin:

DPV Consultants Inc. (DPV) has prepared this letter report to document the results of the Limited Phase II Environmental Site Assessment (ESA) services conducted at the above-referenced property on February 11, 2015. The investigation was performed in accordance with DPV's proposal, dated January 9, 2015.

Background

The site consists of a 21,730-square foot (SF) tax parcel located on the north side of Wythe Avenue, between North 15th and Banker Streets, in the Greenpoint section of the Borough of Brooklyn, City of New York, Kings County, New York (Figure 1). The northwest portions of the property are also bordered by Gem Street. The site is currently developed with an approximately 1,350 SF, one-story, workshop/ storage structure and a 350 SF office trailer, both situated at the north-central portion of the lot. Two steel cargo/shipping containers are built into the northern side of the workshop/storage structure. In addition, a corrugated steel canopy structure is present along the fence-line at the southwest corner of the site as a shelter for stored materials. The remainder of the property consists of an asphalt-paved yard area utilized for the storage of construction equipment, vehicles and construction materials. The property is owned by Corzo Maintenance Co., Inc., an underground utility construction contractor and utilized as an office, workshop and equipment/material storage yard.

The Phase I Environmental Site Assessment for the site identified several outstanding environmental issues that required additional investigation to determine if they present a significant environmental risk to the property. The outstanding issues are summarized below:

- Sanborn maps and historic city directories indicate that several of the adjacent and further surrounding properties were historically utilized for industrial purposes including metal foundries, machine shops, paint and varnish manufacturing and various other manufacturing uses, as well as several properties with underground gasoline tanks. As such, there is a potential for historic operations at adjacent/nearby sites to have impacted groundwater and/or soil gas quality beneath the subject property.

- The 1887 Sanborn map shows that southwestern half of the subject property and adjacent areas southwest to N. 14th Street were formerly submerged beneath historic portions of Bushwick Inlet. No documentation regarding the nature or source of the fill materials utilized during land reclamation activities. As such, there is a potential for contaminated and/or structurally unsuitable fill materials to be present on the site. The presence of fill materials beneath the site was confirmed during a 2003 geotechnical investigation.

SCOPE OF WORK

Soil Boring Investigation

DPV conducted a limited subsurface investigation on February 11, 2015 to determine if the historic uses of the adjacent properties and/or the fill materials have impacted the subsurface and to determine if additional investigation and/or remediation is warranted. The investigation included the installation of eight soil borings (SB-1 through SB-8) at representative locations throughout the paved and unpaved portions of the site. Soil boring locations are shown on Figure 2.

The soil borings were drilled by WRS Environmental Services (WRS) of Yaphank, New York using a track-mounted Geoprobe™ Model 6610 direct push unit. The Geoprobe™ uses direct push technology to drive core samplers to the desired depth for soil sample collection. This method can be performed quickly, so if refusal occurs a new location can be accessed with minimal effort. At each boring location, soil samples were collected continuously from grade to the water table, approximately 15 feet below ground surface, using a five-foot long macrocore sampler equipped with disposable acetate liners. Soil samples were characterized by a DPV geologist and inspected for visual and olfactory evidence of contamination (i.e. staining and/or odors). Subsurface soils consisted generally of fill materials (brown to black sandy soil mixed with brick, cinders and gravel), underlain by dark gray silt and clay, with some sandy layers and shells, indicative of a shallow marine environment. In addition, each sample was field screened for the presence of volatile organic compounds (VOCs) using a Rae Systems MiniRae 2000 photoionization detector (PID). Soil descriptions and PID measurements were recorded in a bound field notebook. Boring logs are included in Attachment A. Non-disposable sampling equipment was cleaned using a potable water and Alconox detergent wash followed by a potable water rinse prior to the collection of each sample.

As no visual or olfactory evidence of contamination or elevated PID response was identified, except for the presence of urban fill materials, one soil sample was collected from each (eight samples total) for analysis, with the selected sample depths varied to be representative of site conditions at multiple depths above the water table. Upon collection, the samples were placed in pre-cleaned laboratory supplied glassware and stored in a cooler packed with ice for transport to the laboratory.

Samples were transported by DPV personnel and laboratory courier to Alpha Analytical (Alpha) in Westborough, Massachusetts, a National Environmental Laboratory Accreditation Program (NELAP) and New York State Department of Health (NYSDOH)-certified laboratory (NY Cert. No. 11148) for analysis. The soil samples were analyzed for Target Compound List (TCL) volatile organic compounds (VOCs) using United States Environmental Protection Agency (USEPA) USEPA Method 8260B, TCL semi-volatile organic compounds (SVOCs) using USEPA Method 8270, polychlorinated biphenyls (PCBs) using USEPA Method 8082, pesticides using USEPA Method 8081A and priority pollutant (PP) metals using USEPA Methods 6010B and 7470.

These methods are generally consistent with those required by the New York State Department of Environmental Conservation (NYSDEC) and the New York City Office of Environmental Remediation (NYCOER) in the evaluation of State Inactive Hazardous Waste Sites and City E-designated and Brownfields sites.

Analytical results were compared to the NYSDEC's Division of Environmental Remediation 6 NYCRR Part 375 Soil Cleanup Objective tables (Table 375-6.8[a]: Unrestricted Use Soil Cleanup Objectives [UUSCOs] and Table 375-6.8[b]: Restricted Use Soil Cleanup Objectives Commercial [RUSCOs]) to determine if additional investigation and/or remediation is warranted. The analytical results revealed that one or more VOCs, most notably acetone, 2-butanone (methyl ethyl ketone) and naphthalene were detected above their respective laboratory method detection limits (MDLs) in each of the eight samples submitted for analysis, but at concentrations well below their respective UUSCOs.

In addition, one or more of the SVOCs fluoranthene, benzo(a)anthracene, benzo(a)pyrene, benzo(b)anthracene, benzo(k)anthracene, chrysene, dibenzo(a,h)anthracene, indeno(1,2,3)pyrene and pyrene were detected in each of the eight soil samples analyzed, except for the sample from soil boring SB-3 (SB-3 [8-10']) at concentrations exceeding their respective UUSCO. The concentrations of benzo(b)anthracene and indeno(1,2,3)pyrene detected in sample SB-1 8-10' and benzo(a)pyrene, benzo(b)anthracene, benzo(k)anthracene, chrysene, dibenzo(a,h)anthracene, and indeno(1,2,3)pyrene detected in sample SB-5 8-10' also exceeded their respective commercial RUSCOs. Several additional SVOCs were also detected in each of the eight soil samples analyzed, but at concentrations below their respective UUSCOs.

No pesticides or PCBs were detected above their respective laboratory MDLs in each of the eight soil samples analyzed.

Several metals, including arsenic, copper, lead, mercury, selenium and zinc were detected in one or more of the eight soil samples at concentrations exceeding their respective UUSCOs. The concentrations of arsenic in samples SB-4 (6-8') (25 milligrams per kilogram [mg/kg] and SB-7 (8-10') 20 mg/kg) also exceeded the commercial RUSCO of 16 mg/kg. In addition, the concentration of mercury in sample SB-7 (8-10') (7.0 mg/kg) exceeded the commercial RUSCO of 2.8 mg/kg. Several metals were also detected in each of the eight soil samples analyzed, but at concentrations below their respective UUSCOs.

Laboratory analytical results are summarized on Tables 1 through 4, and the laboratory reports are provided as Attachment B.

Groundwater Sampling

Four of the eight soil borings were proposed to be extended below the water table to facilitate the collection of groundwater samples. However, due to the presence of silt and clay below the water table, the formations did not yield sufficient water into the Geoprobe™ samplers or temporary wells in order the facilitate the collection of samples from two locations (soil borings SB-2 and SB-6). As such, groundwater samples were only collected from two of the soil boring

locations SB-1 and SB-7. Poor yield also resulted in insufficient sample volume from soil boring SB-7, which prevented the sample from being analyzed for pesticides and PCBs.

At soil boring locations SB-1 and SB-7, a four-foot long mill slot sampler was driven to a depth of approximately three feet below the water table. This allowed the sampler screen to intersect the water table and allow floating product or petroleum sheens (if present) to be documented. A piece of disposable polyethylene tubing with a stainless steel check valve was then inserted through the probe rods into the water bearing zone and the tubing hand oscillated to obtain the samples. The groundwater samples were collected directly from the tubing into pre-cleaned laboratory supplied glassware and stored in a cooler packed with ice for transport to the laboratory. Non-disposable sampling equipment was cleaned using a distilled water and Alconox detergent wash followed by a potable water rinse prior to the collection of each sample.

The groundwater samples were analyzed for TCL VOCs by EPA Method 8260B, TCL SVOCs using USEPA Method 8270, PCBs using USEPA Method 8082, pesticides using USEPA Method 8081A and PP metals using USEPA Methods 6010B and 7470. As noted above, the sample from SB-7 was not analyzed for pesticides and PCBs due to insufficient sample volume related to poor yield from the silty/clayey formation underlying the site. It should also be noted that due to the presence of silt and clay within the formation and the poor yield, samples submitted to the laboratory were extremely turbid. High turbidity levels may result in falsely elevated analytical results, especially heavy metals, as these compounds tend to adhere to suspended particulates in the sample and are not indicative of dissolved concentrations.

The analytical results were compared to the NYSDEC's Class GA Groundwater Standards specified in the NYSDEC's Technical and Operational Guidance Series (TOGS) 1.1.1 Ambient Water Quality Standards and Guidance Values and Groundwater Effluent Limitations. The analytical results revealed that the VOC naphthalene was detected in sample SB-7 at a concentration of 14 micrograms per liter (ug/l) slightly exceeding the guidance value of 10 ug/l. Do to the nature of this compound, naphthalene was also analyzed as an SVOC, and was detected at a concentration of 2 ug/l. It should also be noted that naphthalene was detected in the soil sample collected from SB-7 at a concentration of 130 mg/k, which is significantly below the UUSCO of 12,000 mg/kg. Several other VOCs were also detected in samples SB-1 GW and SB-7 GW, but at concentrations below their respective groundwater standard or guidance value.

The SVOCs benzo(a)anthracene, benzo(b)anthracene, chrysene, and indeno(1,2,3)pyrene were detected in each of the the groundwater samples analyzed at concentrations exceeding their respective groundwater standards/guidance values. The concentrations of benzo(k)anthracene detected in sample SB-1 GW also exceeded its groundwater guidance value. Several additional SVOCs were detected in both of the groundwater samples analyzed, but at concentrations below their respective groundwater standard or guidance value. It should be noted that the detected SVOCs are typically associated with the incomplete combustion of fossil fuels, are not likely related to a specific source at the site, and are most likely attributable to the presence of fill material beneath the site and the high sample turbidity. Based on the potential toxicological effects of these compounds guidance values are extremely low (typically below common laboratory detection limits). However, these compounds are poorly soluble, do

not typically migrate far from their source area, and naturally attenuate. Further, the detected concentrations of SVOCs are generally higher in sample SB-1, which represents the hydraulically upgradient sample, compared to sample SB-7. As such, the concentrations of these compounds, while above the NYSDEC standards/guidance values are not significant enough to warrant environmental concern.
No pesticides or PCBs were detected above their respective laboratory MDLs in sample SB-1 GW.

The metals including arsenic, beryllium, chromium, copper, lead, mercury, nickel, selenium and zinc were detected in one or both of the groundwater samples analyzed at concentrations exceeding their respective groundwater standards. Several additional metals were also detected in both of the groundwater samples analyzed, but at concentrations below their respective groundwater standards. As noted above the presence of elevated metals is likely attributable to high sample turbidity.

Conclusions and Recommendations

The soil boring investigation indicated that the property is underlain by approximately 15 feet of fill materials (brown to black sandy soil mixed with brick, cinders, and gravel), underlain by dark gray silt and clay, with some sandy layers and shells, indicative of a shallow marine environment.

Eight soil/fill material samples were collected from eight representative soil borings drilled across the site and analyzed for the presence of VOCs, SVOCs, pesticides, PCBs and metals. The analytical results indicate that each of samples contained one or more SVOCs and/or metals at concentrations exceeding their respective NYSDEC UUSCOs. In addition, the samples collected from borings SB-1 and SB-5 contained several SVOCs at concentrations exceeding their commercial RUSCOs and the samples from borings SB-4 contained one and two metals, respectively, at concentrations exceeding their commercial RUSCOs. No VOCs, pesticides or PCBs were detected in each of the eight samples at concentrations exceeding their respective laboratory MDLs and/or their UUSCOs.

Given that SVOC and metals-impacted soils are presence beneath the site, and since the property is proposed to be re-developed for commercial use, DECA recommends following practical regulatory procedures for the type and extent of SVOC and metals impacts found in on-site fill materials and soils at the site. These procedures and protocols would be outlined in a Soil Management Plan (SMP) and a Construction Health and Safety Plan (CHASP) prepared for the site, specific to any proposed re-development. These procedures generally consist of the following: (a) retaining a Part 364 permitted environmental contractor to excavate, characterize, transport and dispose of impacted fill and/or soils at the appropriately-licensed disposal facility; and (b) backfilling the excavations with clean fill material. All impacted material should be transported, with appropriate manifesting, with the site owner signing as the generator and maintaining the original manifests.

Experience with similar projects shows that approved RAP and CHASP allow for impacted urban fill, not excavated to support construction activities, to remain on-site, and as such we do not foresee an issue related to undisturbed urban fill. However, all urban fill material that is disturbed during the construction project will be required to be addressed (e.g., dust monitoring, stockpiled on and covered with plastic, proper off-site disposal, etc.).

Due to poor groundwater yield from the silty/clayey formation underlying the site, only two of the four proposed samples were able to be collected. In addition, one of these soil boring locations yielded insufficient sample volume to complete the analysis of pesticides and PCBs. Further, the collected samples were extremely turbid and likely resulted in falsely elevated metals, and to a lesser extent SVOC results due to the adherence of these compounds to suspected particulates.

Naphthalene was detected above its groundwater standard in one of the two samples analyzed, but its presence is inconsistent with duplicate analysis performed on this sample and concentrations of naphthalene detected in the soil sample collected from this location. As such, the elevated concentration of naphthalene in this sample is insufficient to warrant regulatory concern.

Several SVOCs, more specifically petroleum aromatic hydrocarbons (PAHs) were detected in both of the groundwater samples collected/analyzed at concentrations above their respective groundwater guidance values (no Class GA groundwater standards have been established for these compounds). A number of metals were also detected in both of the groundwater samples at concentrations exceeding their respective groundwater standards and/or guidance values.

The detected SVOC compounds, most of which are suspected carcinogens have extremely low guidance values, often below laboratory method detection limits. Although SVOCs and metals were also detected in soil samples collected from these borings, their presence in groundwater is likely attributable to high sample turbidity, as they are poorly soluble. Finally, the detected concentrations of SVOCs and metals in groundwater are generally higher in sample SB-1, which represents the hydraulically upgradient sample, compared to sample SB-7. As such, the concentrations of these compounds, while above the NYSDEC standards/guidance values are not significant enough to warrant environmental concern. However, should the proposed redevelopment project include dewatering operations groundwater from the site will likely require filtration to remove suspended particulates. Additional treatment to remove slightly elevated SVOCs can be accomplished with carbon filtration; however, based upon the detected concentrations of SVOCs in groundwater samples carbon filtration is unlikely to be warranted.

Finally, should the proposed re-development of the site be modified to include residential occupancy on the first floor and/or a subgrade level, then DPV also recommends that the building be constructed with sub-slab depressurization systems and/or vapor barriers to prevent the potential migration of contaminate vapors present in unexcavated soils and/or groundwater beneath the site to be protective of the health of future building occupants.

Attached are all analytical data, site boring plan and logs for your review. Should you have any questions or comments, please do not hesitate to contact our office.

Best regards

Michael McMahon
President

FIGURE 1
SITE LOCATION PLAN

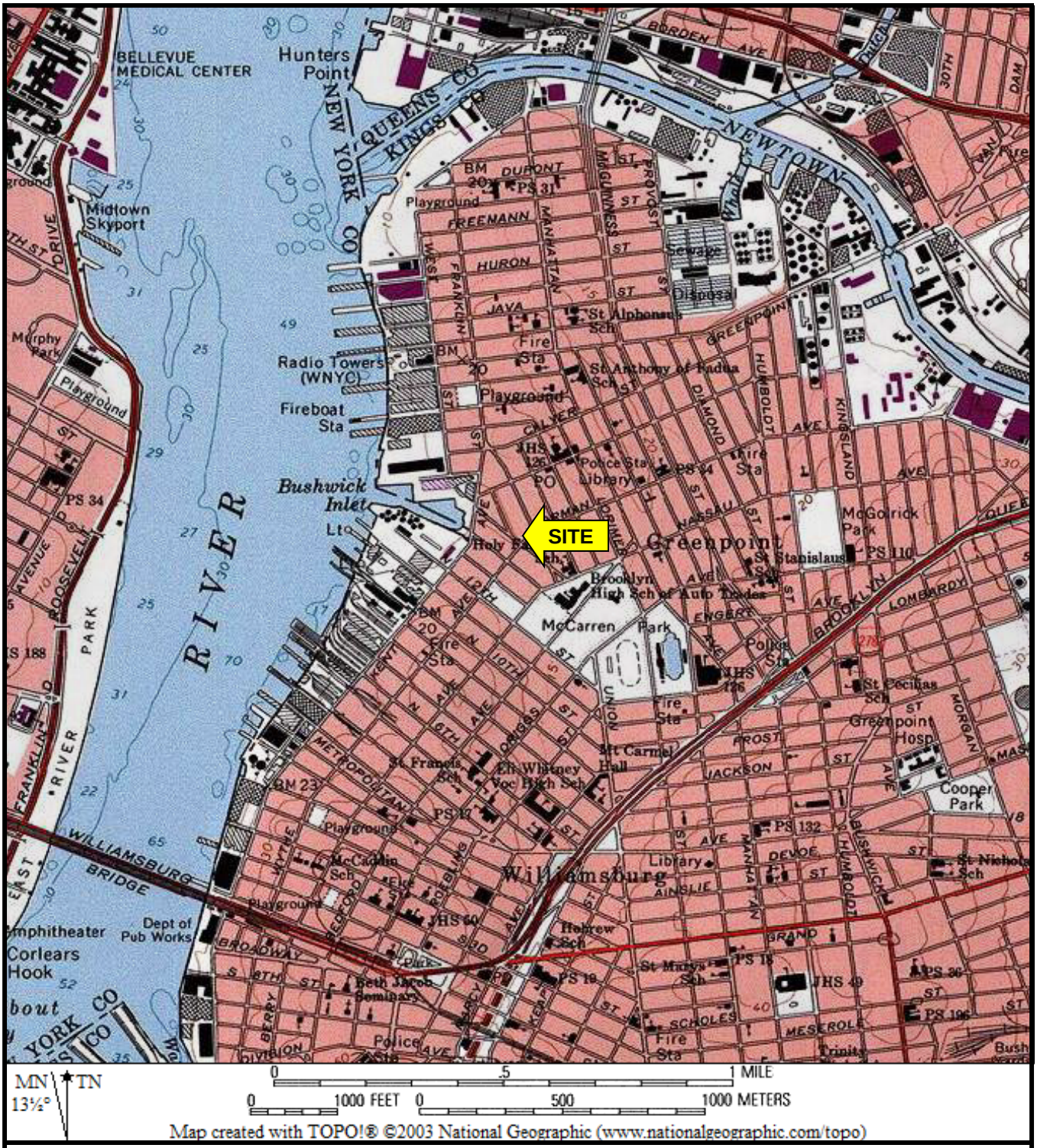

FIGURE 1 – SITE LOCATION MAP

DPV Consultants, Inc. 19 W. 36th Street, 9th Fl. New York, NY 10018	**SITE NAME:** Industrial Property **STREET ADDRESS:** 14 Wythe Avenue **MUNICIPALITY, STATE, ZIP:** Brooklyn, NY 11222 **PROJECT NUMBER:** DPV12-04 **SCALE:** As Shown	N

FIGURE 2
SOIL BORING PLAN

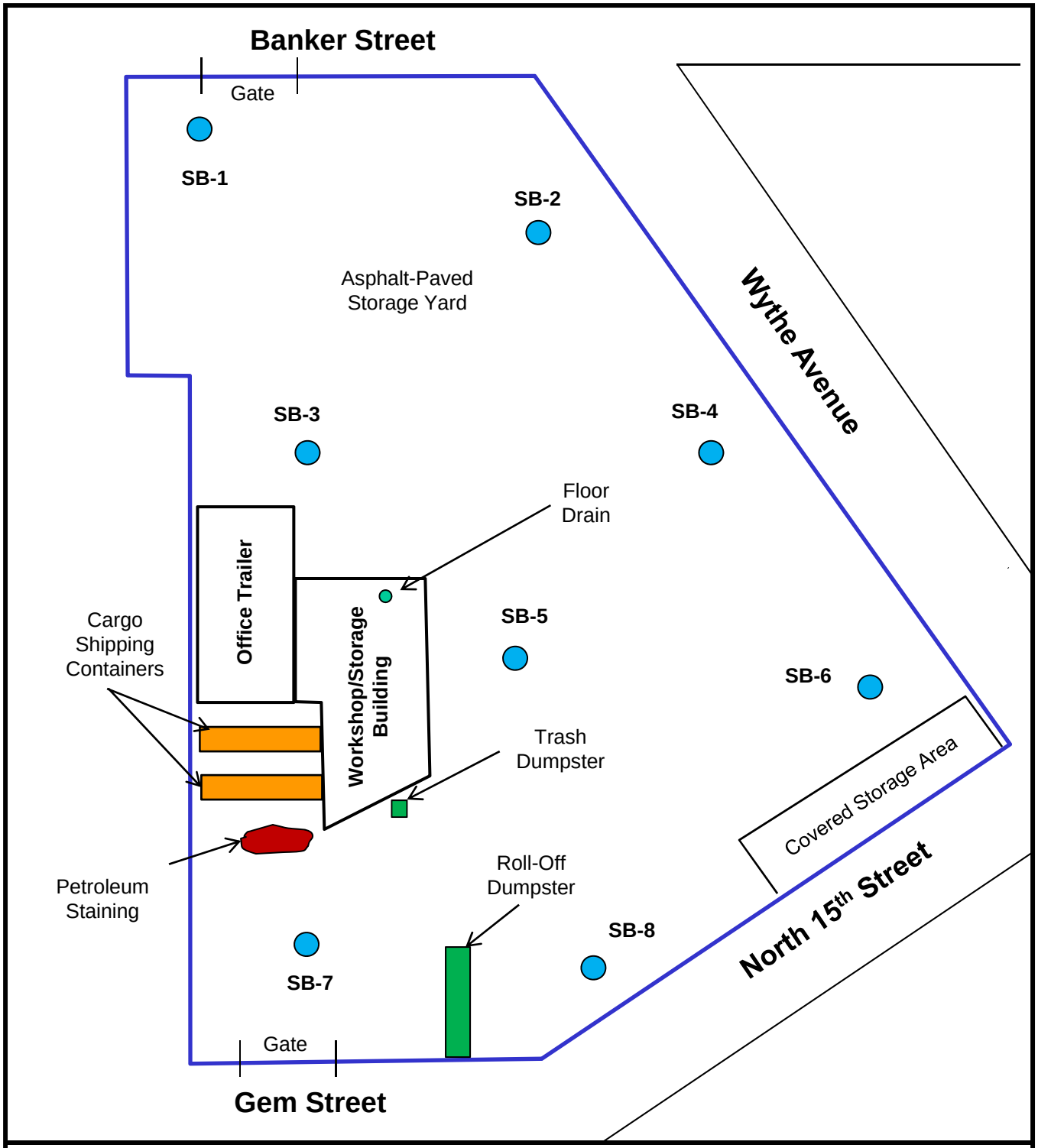

FIGURE 2 - SOIL BORING LOCATION Map

DPV Consultants, Inc. 19 W. 36th Street, 9th Fl. New York, NY 10018	**SITE NAME:** Industrial Property **STREET ADDRESS:** 18 Wythe Avenue **MUNICIPALITY, STATE, ZIP:** Brooklyn, NY 11222 **PROJECT NUMBER:** DPV12-04 **SCALE:** As Shown	N

APPENDIX A

ANALYTICAL SUMMARY TABLES

14 WYTHE AVENUE
BROOKLYN, NEW YORK

TABLE 1

SUMMARY OF SOIL ANALYTICAL RESULTS FOR VOLATILE ORGANIC COMPOUNDS

Compounds	NYSDEC Commercial RUSCOs (1)	NYSDEC UUSCOs (2)	SB-1 (8-10') 2/11/2015	SB-2 (8-10') 2/11/2015	SB-3 (8-10') 2/11/2015	SB-4 (6-8') 2/11/2015	SB-5 (8-10') 2/11/2015	SB-6 (4-6') 2/11/2015	SB-7 (8-10') 2/11/2015	SB-8 (10-12') 2/11/2015
Target Compound List Volatile Organics										
Methylene chloride	500,000	50	ND	ND	ND	ND	ND	ND	ND	ND
1,1-Dichloroethane	240,000	270	ND	ND	ND	ND	ND	ND	ND	ND
Chloroform	350,000	370	ND	ND	ND	ND	ND	ND	ND	ND
Carbon tetrachloride	22,000	760	ND	ND	ND	ND	ND	ND	ND	ND
1,2-Dichloropropane	NS	NS	ND	ND	ND	ND	ND	ND	ND	ND
Dibromochloromethane	NS	NS	ND	ND	ND	ND	ND	ND	ND	ND
1,1,2-Trichloroethane	NS	NS	ND	ND	ND	ND	ND	ND	ND	ND
Tetrachloroethene	150,000	1,300	ND	ND	ND	ND	ND	ND	ND	2.3
Chlorobenzene	500,000	1,100	ND	ND	ND	ND	ND	ND	ND	ND
Trichlorofluoromethane	NS	NS	ND	ND	ND	ND	ND	ND	ND	ND
1,2-Dichloroethane	30,000	20	ND	ND	ND	ND	ND	ND	ND	ND
1,1,1-Trichloroethane	500,000	680	ND	ND	ND	ND	ND	ND	ND	ND
Bromodichloromethane	NS	NS	ND	ND	ND	ND	ND	ND	ND	ND
trans-1,3-Dichloropropene	NS	NS	ND	ND	ND	ND	ND	ND	ND	ND
cis-1,3-Dichloropropene	NS	NS	ND	ND	ND	ND	ND	ND	ND	ND
1,3-Dichloropropene (Total)	NS	NS	ND	ND	ND	ND	ND	ND	ND	ND
1,1-Dichloropropene	NS	NS	ND	ND	ND	ND	ND	ND	ND	ND
Bromoform	NS	NS	ND	ND	ND	ND	ND	ND	ND	ND
1,1,2,2-Tetrachloroethane	NS	NS	ND	ND	ND	ND	ND	ND	ND	ND
Benzene	44,000	60	ND	ND	ND	0.25 J	ND	ND	ND	ND
Toluene	500,000	700	ND	ND	ND	0.32 J	ND	ND	ND	ND
Ethylbenzene	390,000	1,000	ND	ND	ND	0.32 J	ND	ND	ND	ND
Chloromethane	NS	NS	ND	ND	ND	ND	ND	ND	ND	ND
Bromomethane	NS	NS	ND	ND	ND	ND	ND	ND	ND	ND
Vinyl chloride	13,000	20	ND	ND	3.4	ND	ND	ND	ND	ND
Chloroethane	NS	NS	ND	ND	ND	ND	ND	ND	ND	ND
1,1-Dichloroethene	500,000	330	ND	ND	ND	ND	ND	ND	ND	ND
trans-1,2-Dichloroethene	500,000	190	ND	ND	2.4	ND	ND	ND	ND	ND
Trichloroethene	200,000	470	ND	ND	1.2	ND	ND	ND	ND	ND
1,2-Dichlorobenzene	500,000	1,100	ND	ND	ND	ND	ND	ND	ND	ND
1,3-Dichlorobenzene	280,000	2,400	ND	ND	ND	ND	ND	ND	ND	ND
1,4-Dichlorobenzene	130,000	1,800	ND	ND	ND	ND	ND	ND	ND	ND
Methyl tert butyl ether	500,000	930	ND	ND	ND	ND	ND	ND	ND	ND
m/p-Xylene	500,000	260	ND	ND	ND	0.73 J	ND	ND	ND	ND
o-Xylene	500,000	260	ND	ND	ND	0.32 J	ND	ND	ND	ND
Xylenes (Total)	500,000	260	ND	ND	ND	1.1 J	ND	ND	ND	ND
cis-1,2-Dichloroethene	500,000	250	ND	ND	12	ND	ND	ND	ND	ND
1,2-Dichloroethene (Total)	500,000	250	ND	ND	14	ND	ND	ND	ND	ND
Dibromomethane	NS	NS	ND	ND	ND	ND	ND	ND	ND	ND
Styrene	NS	NS	ND	ND	ND	ND	ND	ND	ND	ND
Dichlorodifluoromethane	NS	NS	ND	ND	ND	ND	ND	ND	ND	ND
Acetone	500,000	50	ND	ND	110	44	15	14	100	7 J
Carbon disulfide	NS	NS	ND	ND	ND	ND	ND	ND	ND	ND
2-Butanone	500,000	120	5.7 J	4.4 J	17	6 J	ND	1.7 J	18	ND
Vinyl acetate	NS	NS	ND	ND	ND	ND	ND	ND	ND	ND
4-Methyl-2-pentanone	NS	NS	ND	ND	ND	ND	ND	ND	ND	ND
1,2,3-Trichlorobenzene	NS	NS	ND	ND	ND	ND	ND	ND	ND	ND
2-Hexanone	NS	NS	ND	ND	ND	ND	ND	ND	ND	ND
Bromochloromethane	NS	NS	ND	ND	ND	ND	ND	ND	ND	ND
2,2-Dichloropropane	NS	NS	ND	ND	ND	ND	ND	ND	ND	ND
1,2-Dibromoethane	NS	NS	ND	ND	ND	ND	ND	ND	ND	ND
1,3-Dichloropropane	NS	NS	ND	ND	ND	ND	ND	ND	ND	ND
1,1,1,2-Tetrachloroethane	NS	NS	ND	ND	ND	ND	ND	ND	ND	ND
Bromobenzene	NS	NS	ND	ND	ND	ND	ND	ND	ND	ND
n-Butylbenzene	NS	12,000	ND	ND	ND	ND	ND	ND	ND	ND
sec-Butylbenzene	500,000	11,000	ND	ND	ND	ND	ND	ND	ND	ND
tert-Butylbenzene	500,000	5,900	ND	ND	ND	ND	ND	ND	ND	ND
o-Chlorotoluene	NS	NS	ND	ND	ND	ND	ND	ND	ND	ND
p-Chlorotoluene	NS	NS	ND	ND	ND	ND	ND	ND	ND	ND
1,2-Dibromo-3-chloropropane	NS	NS	ND	ND	ND	ND	ND	ND	ND	ND
Hexachlorobutadiene	NS	NS	ND	ND	ND	ND	ND	ND	ND	ND
Isopropylbenzene	NS	NS	ND	ND	ND	ND	ND	ND	ND	ND
p-Isopropyltoluene	NS	NS	ND	ND	ND	ND	ND	ND	ND	ND
Naphthalene	500,000	12,000	ND	ND	34	1.3 J	26	0.48 J	0.4 J	ND
Acrylonitrile	NS	NS	0.4 J	ND	ND	ND	ND	ND	ND	ND
n-Propylbenzene	500,000	3,900	ND	ND	ND	ND	ND	ND	ND	ND
1,2,3-Trichlorobenzene	NS	NS	ND	ND	ND	ND	ND	ND	ND	ND
1,2,4-Trichlorobenzene	NS	NS	ND	ND	ND	ND	ND	ND	ND	ND
1,3,5-Trimethylbenzene	190,000	8.4	ND	ND	0.25 J	ND	ND	ND	ND	ND
1,2,4-Trimethylbenzene	190,000	3,600	ND	ND	0.38	ND	ND	ND	ND	ND
1,4-Dioxane	130,000	100	ND	ND	ND	ND	ND	ND	ND	ND
p-Diethylbenzene	NS	NS	ND	ND	0.34 J	ND	ND	ND	ND	ND
p-Diethyltoluene	NS	NS	ND	ND	0.24 J	ND	ND	ND	ND	ND
1,2,4,5-Tetramethylbenzene	NS	NS	ND	ND	ND	ND	ND	ND	ND	ND
Ethyl ether	NS	NS	ND	ND	ND	ND	ND	ND	ND	ND
trans-1,4-Dichloro-2-butene	NS	NS	ND	ND	ND	ND	ND	ND	ND	ND

Notes:
1 - NYSDEC 6 NYCRR Part 375 Table 375-6.8(b) Restricted Commercial) Use Soil Cleanup Objectives, June 2006.
2 - NYSDEC 6 NYCRR Part 375 Table 375-6.8(a) Unrestricted Use Soil Cleanup Objectives, June 2006.
All concentrations are shown in milligrams per kilogram (mg/kg).
NS - None specified
ND - Analyte not detected at or above the laboratory detections limit.
J - Estimated concentration.

14 WYTHE AVENUE
BROOKLYN, NEW YORK

TABLE 2

SUMMARY OF ANALYTICAL RESULTS FOR SEMI-VOLATILE ORGANIC COMPOUNDS

Compounds	NYSDEC Commercial RUSCOs (1)	NYSDEC UUSCOs (2)	SB-1 (8-10') 2/11/2015	SB-2 (8-10') 2/11/2015	SB-3 (8-10') 2/11/2015	SB-4 (6-8') 2/11/2015	SB-5 (8-10') 2/11/2015	SB-6 (4-6') 2/11/2015	SB-7 (8-10') 2/11/2015	SB-8 (10-12') 2/11/2015
NYSDEC STARS List Semi-Volatile Organics										
Acenaphthene	500,000	20,000	180 J	580	220	120 J	13,000	320	1,400	110 J
1,2,4-Trichlorobenzene	NS	NS	ND	ND	ND	ND	ND	ND	ND	ND
Hexachlorobenzene	NS	NS	ND	ND	ND	ND	ND	ND	ND	ND
Bis(2-chloroethyl)ether	NS	NS	ND	ND	ND	ND	ND	ND	ND	ND
2-Chloronaphthalene	NS	NS	ND	ND	ND	ND	ND	ND	ND	ND
1,2-Dichlorobenzene	NS	NS	ND	ND	ND	ND	ND	ND	ND	ND
1,3-Dichlorobenzene	NS	NS	ND	ND	ND	ND	ND	ND	ND	ND
1,4-Dichlorobenzene	NS	NS	ND	ND	ND	ND	ND	ND	ND	ND
3,3-Dichlorobenzidine	NS	NS	ND	ND	ND	ND	ND	ND	ND	ND
2,4-Dinitrotoluene	NS	NS	ND	ND	ND	ND	ND	ND	ND	ND
2,6-Dinitrotoluene	NS	NS	ND	ND	ND	ND	ND	ND	ND	ND
Fluoranthene	500,000	100,000	3,600	4,000	1,800	1,400	160,000	5,400	9,500	1,700
4-Chlorophenyl phenyl ether	NS	NS	ND	ND	ND	ND	ND	ND	ND	ND
4-Bromophenyl phenyl ether	NS	NS	ND	ND	ND	ND	ND	ND	ND	ND
Bis(2-chloroisopropyl)ether	NS	NS	ND	ND	ND	ND	ND	ND	ND	ND
Bis(2-chloroethoxy)methane	NS	NS	ND	ND	ND	ND	ND	ND	ND	ND
Hexachlorobutadiene	NS	NS	ND	ND	ND	ND	ND	ND	ND	ND
Hexachlorocyclopentadiene	NS	NS	ND	ND	ND	ND	ND	ND	ND	ND
Hexachloroethane	NS	NS	ND	ND	ND	ND	ND	ND	ND	ND
Isophorone	NS	NS	ND	ND	ND	ND	ND	ND	ND	ND
Naphthalene	12,000	NS	160 J	510	260	ND	3,200	120 J	740	130 J
Nitrobenzene	NS	NS	ND	ND	ND	ND	ND	ND	ND	ND
NitrosoDiPhenylAmine(NDPA)/DPA	NS	NS	ND	ND	ND	ND	ND	ND	ND	ND
n-Nitrosodi-n-propylamine	NS	NS	ND	ND	ND	ND	ND	ND	ND	ND
Bis(2-Ethylyhexyl)phthalate	NS	NS	ND	ND	ND	ND	ND	ND	ND	ND
Butyl benzyl phthalate	NS	NS	ND	ND	ND	ND	ND	ND	ND	ND
Di-n-butylphthalate	NS	NS	ND	ND	ND	ND	ND	ND	ND	ND
Di-n-octylphthalate	NS	NS	ND	ND	ND	ND	ND	ND	ND	ND
Diethyl phthalate	NS	NS	ND	ND	ND	ND	ND	ND	ND	ND
Dimethyl phthalale	NS	NS	ND	ND	ND	ND	ND	ND	ND	ND
Benzo(a)anthracene	5,600	1,000	4,000	1,700	750	790	69,000	2,600	4,000	940
Benzo(a)pyrene	1,000	1,000	7,400	1,500	660	790	68,000	2,500	4,000	850
Benzo(b)fluoranthene	5,600	1,000	7,500	1,900	860	1,200	88,000	3,300	4,500	1,100
Benzo(k)fluoranthene	56,000	800	2,700	640	280	450	27,000	1,100	1,800	350
Chrysene	56,000	1,000	3,700	1,700	770	910	66,000	2,400	3,700	830
Acenaphthylene	500,000	100,000	71 J	140 J	89 J	ND	610	98 J	86 J	ND
Anthracene	500,000	100,000	580	890	440	220	33,000	1,100	3,200	300
Benzo(ghi)perylene	500,000	100,000	5,500	850	320	540	39,000	1,600	2,300	540
Fluorene	500,000	30,000	130 J	560	250	ND	11,000	390	1,500	110 J
Phenanthrene	500,000	100,000	1,600	4,600	1,900	1,000	112,000	3,800	10,000	1,100
Dibenzo(a,h)anthracene	5,600	330	1,300	190	81 J	120 J	9,600	410	270	120 J
Indeno(1,2,3-cd)pyrene	5,600	500	5,800	870	360	560	43,000	1,800	2,500	570
Pyrene	500,000	100,000	3,600	3,600	1,500	1,200	140,000	4,700	8,400	1,500
Biphenyl	NS	NS	ND	70 J	ND	ND	690 J	ND	150 J	ND
4-Chloroaniline	NS	NS	ND	ND	ND	ND	ND	ND	ND	ND
2-Nitroaniline	NS	NS	ND	ND	ND	ND	ND	ND	ND	ND
3-Nitroaniline	NS	NS	ND	ND	ND	ND	ND	ND	ND	ND
4-Nitroaniline	NS	NS	ND	ND	ND	ND	ND	ND	ND	ND
Dibenzofuran	NS	NS	ND	380	220	ND	6,800	230	1,000	ND
2-Methylnaphthalene	NS	NS	ND	210 J	110 J	ND	1,500	77 J	420	ND
1,2,4,5-Tetrachlorobenzene	NS	NS	ND	ND	ND	ND	ND	ND	ND	ND
Acetophenone	NS	NS	ND	ND	ND	ND	ND	ND	ND	ND
2,4,6-Trichlorophenyl	NS	NS	ND	ND	ND	ND	ND	ND	ND	ND
P-Chloro-M-Cresol	500,000	330	ND	ND	ND	ND	ND	ND	ND	ND
2-Chlorophenol	NS	NS	ND	ND	ND	ND	ND	ND	ND	ND
2,4-Dichlorophenol	NS	NS	ND	ND	ND	ND	ND	ND	ND	ND
2-Nitrophenol	NS	NS	ND	ND	ND	ND	ND	ND	ND	ND
4-Nitorphenol	NS	NS	ND	ND	ND	ND	ND	ND	ND	ND
2,4-Dinitrophenol	NS	NS	ND	ND	ND	ND	ND	ND	ND	ND
4,6-Dinitrophenol	NS	NS	ND	ND	ND	ND	ND	ND	ND	ND
Pentachlorophenol	6,700	800	ND	ND	ND	ND	ND	ND	ND	ND
Phenol	500,000	330	ND	ND	ND	ND	ND	ND	ND	ND
2-Methylphenol	NS	NS	ND	ND	ND	ND	ND	ND	ND	ND
3-Methylphenol/4-Methylphenol	NS	NS	ND	160 J	ND	ND	ND	ND	99 J	140 J
2,4,5-Trichlorophenol	NS	NS	ND	ND	ND	ND	ND	ND	ND	ND
Benzoic Acid	NS	NS	ND	440	ND	ND	ND	ND	ND	ND
Benzyl Alcohol	NS	NS	ND	ND	ND	ND	ND	ND	ND	ND
Carbazole	NS	NS	350 J	ND	210	100 J	7,600	360	1,100	84 J

Notes:
1 - NYSDEC 6 NYCRR Part 375 Table 375-6.8(b) Restricted Commercial) Use Soil Cleanup Objectives, June 2006.
2 - NYSDEC 6 NYCRR Part 375 Table 375-6.8(a) Unrestricted Use Soil Cleanup Objectives, June 2006.
Highlighted text denotes concentrations exceeding the RUSCO.
Highlighted text denotes concentrations exceeding the UUSCO.
All concentrations are shown in milligrams per kilogram (mg/kg).
NS - None specified
ND - Analyte not detected at or above the laboratory detections limit.
J - Estimated concentration.

14 WYTHE AVENUE
BROOKLYN, NEW YORK

TABLE 3

SUMMARY OF SOIL ANALYTICAL RESULTS FOR PESTICIDES AND PCBs

Compounds	NYSDEC Commercial RUSCOs (1)	NYSDEC UUSCOs (2)	SB-1 (8-10') 2/11/2015	SB-2 (8-10') 2/11/2015	SB-3 (8-10') 2/11/2015	SB-4 (6-8') 2/11/2015	SB-5 (8-10') 2/11/2015	SB-6 (4-6') 2/11/2015	SB-7 (8-10') 2/11/2015	SB-8 (10-12') 2/11/2015
Polychlorinated Biphenyls (PCBs)										
Aroclor 1016	1,000	1,000	ND	ND	ND	ND	ND	ND	ND	ND
Aroclor 1221	1,000	1,000	ND	ND	ND	ND	ND	ND	ND	ND
Aroclor 1232	1,000	1,000	ND	ND	ND	ND	ND	ND	ND	ND
Aroclor 1242	1,000	1,000	ND	ND	ND	ND	ND	ND	ND	ND
Aroclor 1248	1,000	1,000	ND	ND	ND	ND	ND	ND	ND	ND
Aroclor 1254	1,000	1,000	ND	ND	ND	ND	ND	ND	ND	ND
Aroclor 1260	1,000	1,000	ND	ND	ND	ND	ND	ND	ND	ND
Aroclor 1262	1,000	1,000	ND	ND	ND	ND	ND	ND	ND	ND
Aroclor 1268	1,000	1,000	ND	ND	ND	ND	ND	ND	ND	ND
Organophosphate Pesticides										
Delta BHC	500,000	40	ND	ND	ND	ND	ND	ND	ND	ND
Lindane	9,200	100	ND	ND	ND	ND	ND	ND	ND	ND
Alpha-BHC	3,400	20	ND	ND	ND	ND	ND	ND	ND	ND
Beta-BHC	3,000	36	ND	ND	ND	ND	ND	ND	ND	ND
Heptachlor	15,000	42	ND	ND	ND	ND	ND	ND	ND	ND
Aldrin	680	5	ND	ND	ND	ND	ND	ND	ND	ND
Heptachlor epoxide	NS	NS	ND	ND	ND	ND	ND	ND	ND	ND
Endrin	89,000	14	ND	ND	ND	ND	ND	ND	ND	ND
Endrin ketone	NS	NS	ND	ND	ND	ND	ND	ND	ND	ND
Dieldrin	1,400	5	ND	ND	ND	ND	ND	ND	ND	ND
4,4-DDE	62,000	3.3	ND	ND	ND	ND	ND	ND	ND	ND
4,4-DDD	92,000	3.3	ND	ND	ND	ND	ND	ND	ND	ND
4,4-DDT	47,000	3.3	ND	ND	ND	ND	ND	ND	ND	ND
Endosulfan I	200,000	2,400	ND	ND	ND	ND	ND	ND	ND	ND
Endosulfan II	200,000	2,400	ND	ND	ND	ND	ND	ND	ND	ND
Endosulfan sulfate	200,000	2,400	ND	ND	ND	ND	ND	ND	ND	ND
Methoxychlor	NS	NS	ND	ND	ND	ND	ND	ND	ND	ND
Toxaphene	NS	NS	ND	ND	ND	ND	ND	ND	ND	ND
cis-Chlordane	NS	NS	ND	ND	ND	ND	ND	ND	ND	ND
trans-Chlordane	NS	NS	ND	ND	ND	ND	ND	ND	ND	ND
Chlordane	24,000	94	ND	ND	ND	ND	ND	ND	ND	ND

Notes:
1 - NYSDEC 6 NYCRR Part 375 Table 375-6.8(b) Restricted (Commercial) Use Soil Cleanup Objectives, June 2006.
2 - NYSDEC 6 NYCRR Part 375 Table 375-6.8(a) Unrestricted Use Soil Cleanup Objectives, June 2006.
All concentrations are shown in milligrams per kilogram (mg/kg).
NS - None specified
ND - Analyte not detected at or above the laboratory detections limit.
J - Estimated concentration.

14 WYTHE AVENUE

BROOKLYN, NEW YORK

TABLE 4

SUMMARY OF SOIL ANALYTICAL RESULTS FOR PRIORITY POLLUTANT METALS

Compounds	NYSDEC Commercial RUSCOs (1)	NYSDEC UUSCOs (2)	SB-1 (8-10') 2/11/2015	SB-2 (8-10') 2/11/2015	SB-3 (8-10') 2/11/2015	SB-4 (6-8') 2/11/2015	SB-5 (8-10') 2/11/2015	SB-6 (4-6') 2/11/2015	SB-7 (8-10') 2/11/2015	SB-8 (10-12') 2/11/2015
Priority Pollutant Metals										
Antimony	NS	NS	ND	ND	0.58 J	ND	1.3 J	0.58 J	3.3	1.2 J
Arsenic	16	13	3.4	8.2	7.6	25	5.1	8.7	20	12
Beryllium	590	7.2	0.24	0.39	0.17 J	0.17 J	0.26	0.32	0.21 J	0.15 J
Cadmium	9.3	2.5	0.1 J	0.12 J	0.06 J	0.7	0.22 J	0.21 J	0.37 J	0.25 J
Chromium	1,500	30	9.4	18	9.4	18	11	15	20	12
Copper	270	50	39	190	35	38	49	40	140	58
Lead	1,000	63	59	120	88	65	89	150	340	180
Mercury	2.8	0.18	ND	0.3	0.32	0.14	0.46	0.07 J	7	0.26
Nickel	310	30	0.18	14	10	13	9.1	11	14	12
Selenium	1,500	3.9	7.8	0.76 J	1	2.9	0.15 J	0.26 J	1.4	0.88 J
Silver	1,500	2	0.3 J	ND	ND	0.15 J	ND	ND	0.26 J	ND
Thallium	NS	NS	0.1 J	ND	ND	ND	ND	ND	ND	ND
Zinc	10,000	109	91	170	53	490	190	420	430	120

Notes:

1 - NYSDEC 6 NYCRR Part 375 Table 375-6.8(b) Restricted Commercial) Use Soil Cleanup Objectives, June 2006.

2 - NYSDEC 6 NYCRR Part 375 Table 375-6.8(a) Unrestricted Use Soil Cleanup Objectives, June 2006.

Highlighted text denotes concentrations exceeding the RUSCO.

Highlighted text denotes concentrations exceeding the UUSCO.

All concentrations are shown in milligrams per kilogram (mg/kg).

NS - None specified

ND - Analyte not detected at or above the laboratory detections limit.

J - Estimated concentration.

14 WYTHE AVENUE
BROOKLYN, NEW YORK

TABLE 5

SUMMARY OF GROUNDWATER ANALYTICAL RESULTS
FOR VOLATILE ORGANIC COMPOUNDS

Compounds	NYSDEC UUSCOs (2)	SB-1 GW 2/11/2015		SB-7 GW 2/11/2015	
Target Compound List Volatile Organics					
Methylene chloride	5	ND		ND	
1,1-Dichloroethane	5	ND		ND	
Chloroform	7	ND		ND	
Carbon tetrachloride	5	ND		ND	
1,2-Dichloropropane	1	ND		ND	
Dibromochloromethane	50*	ND		ND	
1,1,2-Trichloroethane	1	ND		ND	
Tetrachloroethene	5	ND		ND	
Chlorobenzene	5	ND		ND	
Trichlorofluoromethane	5	ND		ND	
1,2-Dichloroethane	3	ND		ND	
1,1,1-Trichloroethane	5	ND		ND	
Bromodichloromethane	50*	ND		ND	
trans-1,3-Dichloropropene	0.04	ND		ND	
cis-1,3-Dichloropropene	0.04	ND		ND	
1,3-Dichloropropene (Total)	0.04	ND		ND	
1,1-Dichloropropene	5	ND		ND	
Bromoform	50*	ND		ND	
1,1,2,2-Tetrachloroethane	5	ND		ND	
Benzene	1	0.28	J	0.19	J
Toluene	5	ND		ND	
Ethylbenzene	5	ND		ND	
Chloromethane	5	ND		ND	
Bromomethane	5	ND		ND	
Vinyl chloride	2	ND		ND	
Chloroethane	5	ND		ND	
1,1-Dichloroethene	5	ND		ND	
trans-1,2-Dichloroethene	5	ND		ND	
Trichloroethene	5	0.25	J	ND	
1,2-Dichlorobenzene	3	ND		ND	
1,3-Dichlorobenzene	3	ND		ND	
1,4-Dichlorobenzene	3	ND		ND	
Methyl tert butyl ether	10*	ND		ND	
m/p-Xylene	5	ND		ND	
o-Xylene	5	ND		ND	
Xylenes (Total)	5	ND		ND	
cis-1,2-Dichloroethene	5	ND		ND	
1,2-Dichloroethene (Total)	5	ND		ND	
Dibromomethane	5	ND		ND	
Styrene	5	ND		ND	
Dichlorodifluoromethane	5	ND		ND	
Acetone	50*	5.7		14	
Carbon disulfide	60*	ND		2.5	J
2-Butanone	50*	ND		ND	
Vinyl acetate	NS	ND		ND	
4-Methyl-2-pentanone	NS	ND		ND	
1,2,3-Trichloropropane	0.04	ND		ND	
2-Hexanone	50*	ND		ND	
Bromochloromethane	5	ND		ND	
2,2-Dichloropropane	5	ND		ND	
1,2-Dibromoethane	0.0006	ND		ND	
1,3-Dichloropropane	5	ND		ND	
1,1,1,2-Tetrachloroethane	5	ND		ND	
Bromobenzene	5	ND		ND	
n-Butylbenzene	5	ND		ND	
sec-Butylbenzene	5	ND		ND	
tert-Butylbenzene	5	ND		ND	
o-Chlorotoluene	5	ND		ND	
p-Chlorotoluene	5	ND		ND	
1,2-Dibromo-3-chloropropane	0.04	ND		ND	
Hexachlorobutadiene	0.5	ND		ND	
Isopropylbenzene	5	ND		ND	
p-Isopropyltoluene	5	ND		ND	
Naphthalene	10*	1.8	J	14	
Acrylonitrile	5	ND		ND	
n-Propylbenzene	5	ND		ND	
1,2,3-Trichlorobenzene	5	ND		ND	
1,2,4-Trichlorobenzene	5	ND		ND	
1,3,5-Trimethylbenzene	5	ND		ND	
1,2,4-Trimethylbenzene	5	ND		ND	
1,4-Dioxane	NS	ND		ND	
p-Diethylbenzene	NS	ND		ND	
p-Diethyltoluene	NS	ND		ND	
1,2,4,5-Tetramethylbenzene	5	ND		ND	
Ethyl ether	NS	ND		ND	
trans-1,4-Dichloro-2-butene	5	ND		ND	

Notes:
1 - NYSDEC TOGS 1.1.1 - Ambient Water Quality and Standards and Guidance Values and Groundwater Effluent Standards, June 1998
* - Guidance Value
Highlighted text denotes concentrations exceeding the standard.
All concentrations are shown in milligrams per liter (mg/L).
ND - Analyte not detected at or above the laboratory detections limit.
J - Estimated concentration.

14 WYTHE AVENUE
BROOKLYN, NEW YORK

TABLE 6

SUMMARY OF GROUNDWATER ANALYTICAL RESULTS
FOR SEMI-VOLATILE ORGANIC COMPOUNDS

Compounds	NYSDEC UUSCOs (2)	SB-1 GW 2/11/2015		SB-7 GW 2/11/2015	
NYSDEC STARS List Semi-Volatile Organics					
Acenaphthene	20*	4		0.35	
1,2,4-Trichlorobenzene	5	ND		ND	
Hexachlorobenzene	0.04	ND		ND	
Bis(2-chloroethyl)ether	0.1	ND		ND	
2-Chloronaphthalene	10*	ND		ND	
1,2-Dichlorobenzene	3	ND		ND	
1,3-Dichlorobenzene	3	ND		ND	
1,4-Dichlorobenzene	3	ND		ND	
3,3-Dichlorobenzidine	5	ND		ND	
2,4-Dinitrotoluene	5	ND		ND	
2,6-Dinitrotoluene	5	ND		ND	
Fluoranthene	50*	3.1		0.32	
4-Chlorophenyl phenyl ether	NS	ND		ND	
4-Bromophenyl phenyl ether	NS	ND		ND	
Bis(2-chloroisopropyl)ether	5	ND		ND	
Bis(2-chloroethoxy)methane	5	ND		ND	
Hexachlorobutadiene	0.5	ND		ND	
Hexachlorocyclopentadiene	5	ND		ND	
Hexachloroethane	5	ND		ND	
Isophorone	50*	ND		ND	
Naphthalene	10*	0.62		2	
Nitrobenzene	0.4	ND		ND	
NitrosoDiPhenylAmine(NDPA)/DPA	50*	ND		ND	
n-Nitrosodi-n-propylamine	NS	ND		ND	
Bis(2-Ethylyhexyl)phthalate	5	4.8		ND	
Butyl benzyl phthalate	50*	5	J	2.5	J
Di-n-butylphthalate	50	ND		ND	
Di-n-octylphthalate	50*	ND		ND	
Diethyl phthalate	50*	0.6	J	ND	
Dimethyl phthalale	50*	ND		ND	
Benzo(a)anthracene	0.002*	0.82		0.13	J
Benzo(a)pyrene	ND	0.5		0.14	J
Benzo(b)fluoranthene	0.002*	0.71		0.17	J
Benzo(k)fluoranthene	0.002*	0.3		ND	
Chrysene	0.002*	0.86		0.11	J
Acenaphthylene	NS	0.29		ND	
Anthracene	50*	5.8		0.2	
Benzo(ghi)perylene	NS	0.41		0.1	J
Fluorene	50*	3.6		0.42	
Phenanthrene	50*	9.3		0.97	
Dibenzo(a,h)anthracene	NS	ND		ND	
Indeno(1,2,3-cd)pyrene	0.002*	0.33		0.09	J
Pyrene	50*	2.3		0.23	
Biphenyl	5	ND		ND	
4-Chloroaniline	5	ND		ND	
2-Nitroaniline	5	ND		ND	
3-Nitroaniline	5	ND		ND	
4-Nitroaniline	5	ND		ND	
Dibenzofuran	NS	ND		0.29	J
2-Methylnaphthalene	NS	0.09	J	0.46	
1,2,4,5-Tetrachlorobenzene	5	ND		ND	
Acetophenone	NS	ND		ND	
2,4,6-Trichlorophenyl	NS	ND		ND	
P-Chloro-M-Cresol	NS	ND		ND	
2-Chlorophenol	5	ND		ND	
2,4-Dichlorophenol	5	ND		ND	
2-Nitrophenol	5	ND		ND	
4-Nitorphenol	5	ND		ND	
2,4-Dinitrophenol	5	ND		ND	
4,6-Dinitrophenol	5	ND		ND	
Pentachlorophenol	5	ND		ND	
Phenol	5	ND		ND	
2-Methylphenol	5	ND		ND	
3-Methylphenol/4-Methylphenol	5	ND		ND	
2,4,5-Trichlorophenol	NS	ND		ND	
Benzoic Acid	NS	15	J	9.8	J
Benzyl Alcohol	NS	0.99	J	ND	
Carbazole	NS	ND		0.55	J

Notes:
Notes:
1 - NYSDEC TOGS 1.1.1 - Ambient Water Quality and Standards and Guidance Values and Groundwater Effluent Standards, June 1998
* - Guidance Value
Highlighted text denotes concentrations exceeding the standard.
All concentrations are shown in milligrams per liter (mg/L).
ND - Analyte not detected at or above the laboratory detections limit.
J - Estimated concentration.

14 WYTHE AVENUE
BROOKLYN, NEW YORK

TABLE 7

SUMMARY OF GROUNDWATER ANALYTICAL RESULTS FOR PESTICIDES AND PCBs

Compounds	NYSDEC Groundwater Standard (1)	SB-7 GW 2/11/2015
Polychlorinated Biphenyls (PCBs)		
Aroclor 1016	0.09	ND
Aroclor 1221	0.09	ND
Aroclor 1232	0.09	ND
Aroclor 1242	0.09	ND
Aroclor 1248	0.09	ND
Aroclor 1254	0.09	ND
Aroclor 1260	0.09	ND
Aroclor 1262	0.09	ND
Aroclor 1268	0.09	ND
Organophosphate Pesticides		
Delta BHC	0.04	ND
Lindane	0.05	ND
Alpha-BHC	0.01	ND
Beta-BHC	0.04	ND
Heptachlor	0.04	ND
Aldrin	ND	ND
Heptachlor epoxide	0.03	ND
Endrin	ND	ND
Endrin ketone	5	ND
Dieldrin	0.004	ND
4,4-DDE	0.2	ND
4,4-DDD	0.3	ND
4,4-DDT	0.2	ND
Endosulfan I	NS	ND
Endosulfan II	NS	ND
Endosulfan sulfate	NS	ND
Methoxychlor	35	ND
Toxaphene	0.06	ND
cis-Chlordane	NS	ND
trans-Chlordane	NS	ND
Chlordane	0.05	ND

Notes:
1 - NYSDEC TOGS 1.1.1 - Ambient Water Quality and Standards and Guidance Values and Groundwater Effluent Standards, June 1998
All concentrations are shown in micrograms per kilogram (ug/l).
NS - None specified
ND - Analyte not detected at or above the laboratory detections limit.

14 WYTHE AVENUE
BROOKLYN, NEW YORK

TABLE 8

SUMMARY OF GROUNDWATER ANALYTICAL RESULTS FOR PRIORITY POLLUTANT METALS

Compounds	NYSDEC Groundwater Standard (1)	SB-1 GW 2/11/2015	SB-7 GW 2/11/2015
Priority Pollutant Metals			
Antimony	0.003	0.00075	0.00079 J
Arsenic	0.025	0.03774	0.01349
Beryllium	0.003*	0.00986	0.00369 J
Cadmium	0.005	0.00434	0.00146 J
Chromium	0.05	1.886	0.3935
Copper	0.2	3.013	0.5359
Lead	0.025	2.374	0.9304
Mercury	0.0007	0.00311	0.0008
Nickel	0.01*	0.9743	0.2212
Selenium	0.01	0.0148 J	ND
Silver	0.05	0.00239	ND
Thallium	0.0005*	ND	0.00057 J
Zinc	2*	18.39	1.149

Notes:
1 - NYSDEC TOGS 1.1.1 - Ambient Water Quality and Standards and Guidance Values and Groundwater Effluent Standards, June 1998
* - Guidance Value
Highlighted text denotes concentrations exceeding the standard.
All concentrations are shown in milligrams per liter (mg/L).
ND - Analyte not detected at or above the laboratory detections limit.
J - Estimated concentration.

APPENDIX B

LAB ANALYTICAL DATA

ANALYTICAL REPORT

Lab Number:	L1502740
ATTN:	Keith Butler
Phone:	(917) 690-9498
Project Name:	14 WYTHE AVE., BROOKLYN, NY
Project Number:	1501.3360M105
Report Date:	02/19/15

The original project report/data package is held by Alpha Analytical. This report/data package is paginated and should be reproduced only in its entirety. Alpha Analytical holds no responsibility for results and/or data that are not consistent with the original.

Certifications & Approvals: MA (M-MA086), NY (11148), CT (PH-0574), NH (2003), NJ NELAP (MA935), RI (LAO00065), ME (MA00086), PA (68-03671), VA (460195), MD (348), IL (200077), NC (666), TX (T104704476), DOD (L2217), USDA (Permit #P-330-11-00240).

Eight Walkup Drive, Westborough, MA 01581-1019
508-898-9220 (Fax) 508-898-9193 800-624-9220 - www.alphalab.com

Project Name: 14 WYTHE AVE., BROOKLYN, NY
Project Number: 1501.3360M105

Lab Number: L1502740
Report Date: 02/19/15

Alpha Sample ID	Client ID	Matrix	Sample Location	Collection Date/Time	Receive Date
L1502740-01	SB-1 (8-10')	SOIL	14 WYTHE AVE., BROOKLYN, NY	02/11/15 12:45	02/12/15
L1502740-02	SB-2 (8-10')	SOIL	14 WYTHE AVE., BROOKLYN, NY	02/11/15 14:00	02/12/15
L1502740-03	SB-3 (8-10')	SOIL	14 WYTHE AVE., BROOKLYN, NY	02/11/15 12:10	02/12/15
L1502740-04	SB-4 (6-8')	SOIL	14 WYTHE AVE., BROOKLYN, NY	02/11/15 11:40	02/12/15
L1502740-05	SB-5 (8-10')	SOIL	14 WYTHE AVE., BROOKLYN, NY	02/11/15 09:30	02/12/15
L1502740-06	SB-6 (4-6')	SOIL	14 WYTHE AVE., BROOKLYN, NY	02/11/15 11:30	02/12/15
L1502740-07	SB-7 (8-10')	SOIL	14 WYTHE AVE., BROOKLYN, NY	02/11/15 09:40	02/12/15
L1502740-08	SB-8 (10-12')	SOIL	14 WYTHE AVE., BROOKLYN, NY	02/11/15 10:45	02/12/15
L1502740-09	SB-1 GW	WATER	14 WYTHE AVE., BROOKLYN, NY	02/11/15 13:10	02/12/15
L1502740-10	SB-7 GW	WATER	14 WYTHE AVE., BROOKLYN, NY	02/11/15 09:50	02/12/15

Project Name:	14 WYTHE AVE., BROOKLYN, NY	**Lab Number:**	L1502740
Project Number:	1501.3360M105	**Report Date:**	02/19/15

Case Narrative

The samples were received in accordance with the Chain of Custody and no significant deviations were encountered during the preparation or analysis unless otherwise noted. Sample Receipt, Container Information, and the Chain of Custody are located at the back of the report.

Results contained within this report relate only to the samples submitted under this Alpha Lab Number and meet all of the requirements of NELAC, for all NELAC accredited parameters. The data presented in this report is organized by parameter (i.e. VOC, SVOC, etc.). Sample specific Quality Control data (i.e. Surrogate Spike Recovery) is reported at the end of the target analyte list for each individual sample, followed by the Laboratory Batch Quality Control at the end of each parameter. If a sample was re-analyzed or re-extracted due to a required quality control corrective action and if both sets of data are reported, the Laboratory ID of the re-analysis or re-extraction is designated with an "R" or "RE", respectively. When multiple Batch Quality Control elements are reported (e.g. more than one LCS), the associated samples for each element are noted in the grey shaded header line of each data table. Any Laboratory Batch, Sample Specific % recovery or RPD value that is outside the listed Acceptance Criteria is bolded in the report. All specific QC information is also incorporated in the Data Usability format of our Data Merger tool where it can be reviewed along with any associated usability implications. Soil/sediments, solids and tissues are reported on a dry weight basis unless otherwise noted. Definitions of all data qualifiers and acronyms used in this report are provided in the Glossary located at the back of the report.

In reference to questions H (CAM) or 4 (RCP) when "NO" is checked, the performance criteria for CAM and RCP methods allow for some quality control failures to occur and still be within method compliance. In these instances the specific failure is not narrated but noted in the associated QC table. The information is also incorporated in the Data Usability format of our Data Merger tool where it can be reviewed along with any associated usability implications.

Please see the associated ADEx data file for a comparison of laboratory reporting limits that were achieved with the regulatory Numerical Standards requested on the Chain of Custody.

HOLD POLICY
For samples submitted on hold, Alpha's policy is to hold samples (with the exception of Air canisters) free of charge for 21 calendar days from the date the project is completed. After 21 calendar days, we will dispose of all samples submitted including those put on hold unless you have contacted your Client Service Representative and made arrangements for Alpha to continue to hold the samples. Air canisters will be disposed after 3 business days from the date the project is completed.

Please contact Client Services at 800-624-9220 with any questions.

Project Name:	14 WYTHE AVE., BROOKLYN, NY	**Lab Number:**	L1502740
Project Number:	1501.3360M105	**Report Date:**	02/19/15

Case Narrative (continued)

Report Submission

All non-detect (ND) or estimated concentrations (J-qualified) have been quantitated to the limit noted in the MDL column.

Volatile Organics

L1502740-06: The internal standard (IS) response for 1,4-dichlorobenzene-d4 (44%) and the surrogate recovery for 4-bromofluorobenzene (139%) were outside the acceptance criteria; however, re-analysis achieved similar results: 1,4-dichlorobenzene-d4 (30%) and 4-bromofluorobenzene (180%). The results of both analyses are reported.

Semivolatile Organics

L1502740-01, -04, and -08 have elevated detection limits due to the dilutions required by the sample matrices.

L1502740-09 has elevated detection limits due to limited sample volume available for analysis.

Semivolatile Organics by SIM

L1502740-09 has elevated detection limits due to limited sample volume available for analysis.

The WG762758-3 LCSD recoveries, associated with L1502740-09, are below the acceptance criteria for acenaphthene (9%), 2-chloronaphthalene (9%), fluoranthene (12%), hexachlorobutadiene (5%), naphthalene (8%), benzo(a)anthracene (11%), benzo(a)pyrene (11%), benzo(b)fluoranthene (11%), benzo(k)fluoranthene (12%), chrysene (11%), acenaphthylene (10%), anthracene (11%), benzo(ghi)perylene (11%), fluorene (10%), phenanthrene (10%), dibenzo(a,h)anthracene (11%), indeno(1,2,3-cd)pyrene (11%), pyrene (12%), 2-methylnaphthalene (9%), hexachlorobenzene (11%), and hexachloroethane (6%); however, re-extraction could not be performed due to lack of additional sample. The results of the original analyses are reported.

Pesticides

L1502740-07 has elevated detection limits due to the dilution required by the sample matrix.

The WG762667-1 Method Blank, associated with L1502740-10, has concentrations above the reporting limits

Project Name:	14 WYTHE AVE., BROOKLYN, NY	**Lab Number:**	L1502740
Project Number:	1501.3360M105	**Report Date:**	02/19/15

Case Narrative (continued)

for heptachlor, cis-chlordane, trans-chlordane, and chlordane. Since the sample was non-detect for these target analytes, no further actions were taken. The results of the original analysis are reported.

Metals

L1502740-09 and -10 have elevated detection limits for all elements, with the exception of mercury, due to the dilutions required by matrix interferences encountered during analysis.

I, the undersigned, attest under the pains and penalties of perjury that, to the best of my knowledge and belief and based upon my personal inquiry of those responsible for providing the information contained in this analytical report, such information is accurate and complete. This certificate of analysis is not complete unless this page accompanies any and all pages of this report.

Authorized Signature: Kelly Stenstrom

Title: Technical Director/Representative Date: 02/19/15

ORGANICS

VOLATILES

Project Name: 14 WYTHE AVE., BROOKLYN, NY
Lab Number: L1502740
Project Number: 1501.3360M105
Report Date: 02/19/15

SAMPLE RESULTS

Lab ID: L1502740-01
Client ID: SB-1 (8-10')
Sample Location: 14 WYTHE AVE., BROOKLYN, NY
Matrix: Soil
Analytical Method: 1,8260C
Analytical Date: 02/17/15 16:49
Analyst: BN
Percent Solids: 87%

Date Collected: 02/11/15 12:45
Date Received: 02/12/15
Field Prep: Not Specified

Parameter	Result	Qualifier	Units	RL	MDL	Dilution Factor
Volatile Organics by GC/MS - Westborough Lab						
Methylene chloride	ND		ug/kg	11	1.3	1
1,1-Dichloroethane	ND		ug/kg	1.7	0.10	1
Chloroform	ND		ug/kg	1.7	0.42	1
Carbon tetrachloride	ND		ug/kg	1.1	0.24	1
1,2-Dichloropropane	ND		ug/kg	4.0	0.26	1
Dibromochloromethane	ND		ug/kg	1.1	0.18	1
1,1,2-Trichloroethane	ND		ug/kg	1.7	0.35	1
Tetrachloroethene	ND		ug/kg	1.1	0.16	1
Chlorobenzene	ND		ug/kg	1.1	0.40	1
Trichlorofluoromethane	ND		ug/kg	5.7	0.44	1
1,2-Dichloroethane	ND		ug/kg	1.1	0.13	1
1,1,1-Trichloroethane	ND		ug/kg	1.1	0.13	1
Bromodichloromethane	ND		ug/kg	1.1	0.20	1
trans-1,3-Dichloropropene	ND		ug/kg	1.1	0.14	1
cis-1,3-Dichloropropene	ND		ug/kg	1.1	0.14	1
1,3-Dichloropropene, Total	ND		ug/kg	1.1	0.14	1
1,1-Dichloropropene	ND		ug/kg	5.7	0.16	1
Bromoform	ND		ug/kg	4.6	0.27	1
1,1,2,2-Tetrachloroethane	ND		ug/kg	1.1	0.12	1
Benzene	ND		ug/kg	1.1	0.14	1
Toluene	ND		ug/kg	1.7	0.22	1
Ethylbenzene	ND		ug/kg	1.1	0.15	1
Chloromethane	ND		ug/kg	5.7	0.34	1
Bromomethane	ND		ug/kg	2.3	0.39	1
Vinyl chloride	ND		ug/kg	2.3	0.13	1
Chloroethane	ND		ug/kg	2.3	0.36	1
1,1-Dichloroethene	ND		ug/kg	1.1	0.30	1
trans-1,2-Dichloroethene	ND		ug/kg	1.7	0.24	1
Trichloroethene	ND		ug/kg	1.1	0.14	1
1,2-Dichlorobenzene	ND		ug/kg	5.7	0.18	1

Project Name: 14 WYTHE AVE., BROOKLYN, NY **Lab Number:** L1502740

Project Number: 1501.3360M105 **Report Date:** 02/19/15

SAMPLE RESULTS

Lab ID: L1502740-01 Date Collected: 02/11/15 12:45

Client ID: SB-1 (8-10') Date Received: 02/12/15

Sample Location: 14 WYTHE AVE., BROOKLYN, NY Field Prep: Not Specified

Parameter	Result	Qualifier	Units	RL	MDL	Dilution Factor
Volatile Organics by GC/MS - Westborough Lab						
1,3-Dichlorobenzene	ND		ug/kg	5.7	0.16	1
1,4-Dichlorobenzene	ND		ug/kg	5.7	0.16	1
Methyl tert butyl ether	ND		ug/kg	2.3	0.10	1
p/m-Xylene	ND		ug/kg	2.3	0.23	1
o-Xylene	ND		ug/kg	2.3	0.20	1
Xylenes, Total	ND		ug/kg	2.3	0.20	1
cis-1,2-Dichloroethene	ND		ug/kg	1.1	0.16	1
1,2-Dichloroethene, Total	ND		ug/kg	1.1	0.16	1
Dibromomethane	ND		ug/kg	11	0.19	1
Styrene	ND		ug/kg	2.3	0.46	1
Dichlorodifluoromethane	ND		ug/kg	11	0.22	1
Acetone	56		ug/kg	11	1.2	1
Carbon disulfide	ND		ug/kg	11	1.3	1
2-Butanone	5.7	J	ug/kg	11	0.31	1
Vinyl acetate	ND		ug/kg	11	0.15	1
4-Methyl-2-pentanone	ND		ug/kg	11	0.28	1
1,2,3-Trichloropropane	ND		ug/kg	11	0.19	1
2-Hexanone	ND		ug/kg	11	0.76	1
Bromochloromethane	ND		ug/kg	5.7	0.32	1
2,2-Dichloropropane	ND		ug/kg	5.7	0.26	1
1,2-Dibromoethane	ND		ug/kg	4.6	0.20	1
1,3-Dichloropropane	ND		ug/kg	5.7	0.17	1
1,1,1,2-Tetrachloroethane	ND		ug/kg	1.1	0.36	1
Bromobenzene	ND		ug/kg	5.7	0.24	1
n-Butylbenzene	ND		ug/kg	1.1	0.13	1
sec-Butylbenzene	ND		ug/kg	1.1	0.14	1
tert-Butylbenzene	ND		ug/kg	5.7	0.16	1
o-Chlorotoluene	ND		ug/kg	5.7	0.18	1
p-Chlorotoluene	ND		ug/kg	5.7	0.15	1
1,2-Dibromo-3-chloropropane	ND		ug/kg	5.7	0.46	1
Hexachlorobutadiene	ND		ug/kg	5.7	0.26	1
Isopropylbenzene	ND		ug/kg	1.1	0.12	1
p-Isopropyltoluene	ND		ug/kg	1.1	0.14	1
Naphthalene	0.40	J	ug/kg	5.7	0.16	1
Acrylonitrile	ND		ug/kg	11	0.59	1
n-Propylbenzene	ND		ug/kg	1.1	0.12	1
1,2,3-Trichlorobenzene	ND		ug/kg	5.7	0.17	1
1,2,4-Trichlorobenzene	ND		ug/kg	5.7	0.21	1
1,3,5-Trimethylbenzene	ND		ug/kg	5.7	0.16	1

Project Name: 14 WYTHE AVE., BROOKLYN, NY **Lab Number:** L1502740

Project Number: 1501.3360M105 **Report Date:** 02/19/15

SAMPLE RESULTS

Lab ID: L1502740-01 Date Collected: 02/11/15 12:45

Client ID: SB-1 (8-10') Date Received: 02/12/15

Sample Location: 14 WYTHE AVE., BROOKLYN, NY Field Prep: Not Specified

Parameter	Result	Qualifier	Units	RL	MDL	Dilution Factor
Volatile Organics by GC/MS - Westborough Lab						
1,2,4-Trimethylbenzene	ND		ug/kg	5.7	0.16	1
1,4-Dioxane	ND		ug/kg	110	16.	1
p-Diethylbenzene	ND		ug/kg	4.6	0.18	1
p-Ethyltoluene	ND		ug/kg	4.6	0.14	1
1,2,4,5-Tetramethylbenzene	ND		ug/kg	4.6	0.15	1
Ethyl ether	ND		ug/kg	5.7	0.30	1
trans-1,4-Dichloro-2-butene	ND		ug/kg	5.7	0.45	1

Surrogate	% Recovery	Qualifier	Acceptance Criteria
1,2-Dichloroethane-d4	106		70-130
Toluene-d8	108		70-130
4-Bromofluorobenzene	115		70-130
Dibromofluoromethane	98		70-130

Project Name: 14 WYTHE AVE., BROOKLYN, NY **Lab Number:** L1502740

Project Number: 1501.3360M105 **Report Date:** 02/19/15

SAMPLE RESULTS

Lab ID:	L1502740-02	Date Collected:	02/11/15 14:00
Client ID:	SB-2 (8-10')	Date Received:	02/12/15
Sample Location:	14 WYTHE AVE., BROOKLYN, NY	Field Prep:	Not Specified
Matrix:	Soil		
Analytical Method:	1,8260C		
Analytical Date:	02/17/15 17:15		
Analyst:	BN		
Percent Solids:	87%		

Parameter	Result	Qualifier	Units	RL	MDL	Dilution Factor
Volatile Organics by GC/MS - Westborough Lab						
Methylene chloride	ND		ug/kg	11	1.3	1
1,1-Dichloroethane	ND		ug/kg	1.7	0.10	1
Chloroform	ND		ug/kg	1.7	0.42	1
Carbon tetrachloride	ND		ug/kg	1.1	0.24	1
1,2-Dichloropropane	ND		ug/kg	4.0	0.26	1
Dibromochloromethane	ND		ug/kg	1.1	0.18	1
1,1,2-Trichloroethane	ND		ug/kg	1.7	0.35	1
Tetrachloroethene	ND		ug/kg	1.1	0.16	1
Chlorobenzene	ND		ug/kg	1.1	0.40	1
Trichlorofluoromethane	ND		ug/kg	5.7	0.44	1
1,2-Dichloroethane	ND		ug/kg	1.1	0.13	1
1,1,1-Trichloroethane	ND		ug/kg	1.1	0.13	1
Bromodichloromethane	ND		ug/kg	1.1	0.20	1
trans-1,3-Dichloropropene	ND		ug/kg	1.1	0.14	1
cis-1,3-Dichloropropene	ND		ug/kg	1.1	0.13	1
1,3-Dichloropropene, Total	ND		ug/kg	1.1	0.13	1
1,1-Dichloropropene	ND		ug/kg	5.7	0.16	1
Bromoform	ND		ug/kg	4.6	0.27	1
1,1,2,2-Tetrachloroethane	ND		ug/kg	1.1	0.12	1
Benzene	ND		ug/kg	1.1	0.14	1
Toluene	ND		ug/kg	1.7	0.22	1
Ethylbenzene	ND		ug/kg	1.1	0.15	1
Chloromethane	ND		ug/kg	5.7	0.34	1
Bromomethane	ND		ug/kg	2.3	0.39	1
Vinyl chloride	ND		ug/kg	2.3	0.13	1
Chloroethane	ND		ug/kg	2.3	0.36	1
1,1-Dichloroethene	ND		ug/kg	1.1	0.30	1
trans-1,2-Dichloroethene	ND		ug/kg	1.7	0.24	1
Trichloroethene	ND		ug/kg	1.1	0.14	1
1,2-Dichlorobenzene	ND		ug/kg	5.7	0.18	1

Project Name: 14 WYTHE AVE., BROOKLYN, NY **Lab Number:** L1502740

Project Number: 1501.3360M105 **Report Date:** 02/19/15

SAMPLE RESULTS

Lab ID: L1502740-02 Date Collected: 02/11/15 14:00

Client ID: SB-2 (8-10') Date Received: 02/12/15

Sample Location: 14 WYTHE AVE., BROOKLYN, NY Field Prep: Not Specified

Parameter	Result	Qualifier	Units	RL	MDL	Dilution Factor
Volatile Organics by GC/MS - Westborough Lab						
1,3-Dichlorobenzene	ND		ug/kg	5.7	0.15	1
1,4-Dichlorobenzene	ND		ug/kg	5.7	0.16	1
Methyl tert butyl ether	ND		ug/kg	2.3	0.10	1
p/m-Xylene	ND		ug/kg	2.3	0.23	1
o-Xylene	ND		ug/kg	2.3	0.20	1
Xylenes, Total	ND		ug/kg	2.3	0.20	1
cis-1,2-Dichloroethene	ND		ug/kg	1.1	0.16	1
1,2-Dichloroethene, Total	ND		ug/kg	1.1	0.16	1
Dibromomethane	ND		ug/kg	11	0.19	1
Styrene	ND		ug/kg	2.3	0.46	1
Dichlorodifluoromethane	ND		ug/kg	11	0.22	1
Acetone	38		ug/kg	11	1.2	1
Carbon disulfide	ND		ug/kg	11	1.3	1
2-Butanone	4.4	J	ug/kg	11	0.31	1
Vinyl acetate	ND		ug/kg	11	0.15	1
4-Methyl-2-pentanone	ND		ug/kg	11	0.28	1
1,2,3-Trichloropropane	ND		ug/kg	11	0.19	1
2-Hexanone	ND		ug/kg	11	0.76	1
Bromochloromethane	ND		ug/kg	5.7	0.32	1
2,2-Dichloropropane	ND		ug/kg	5.7	0.26	1
1,2-Dibromoethane	ND		ug/kg	4.6	0.20	1
1,3-Dichloropropane	ND		ug/kg	5.7	0.17	1
1,1,1,2-Tetrachloroethane	ND		ug/kg	1.1	0.36	1
Bromobenzene	ND		ug/kg	5.7	0.24	1
n-Butylbenzene	ND		ug/kg	1.1	0.13	1
sec-Butylbenzene	ND		ug/kg	1.1	0.14	1
tert-Butylbenzene	ND		ug/kg	5.7	0.16	1
o-Chlorotoluene	ND		ug/kg	5.7	0.18	1
p-Chlorotoluene	ND		ug/kg	5.7	0.15	1
1,2-Dibromo-3-chloropropane	ND		ug/kg	5.7	0.45	1
Hexachlorobutadiene	ND		ug/kg	5.7	0.26	1
Isopropylbenzene	ND		ug/kg	1.1	0.12	1
p-Isopropyltoluene	ND		ug/kg	1.1	0.14	1
Naphthalene	ND		ug/kg	5.7	0.16	1
Acrylonitrile	ND		ug/kg	11	0.59	1
n-Propylbenzene	ND		ug/kg	1.1	0.12	1
1,2,3-Trichlorobenzene	ND		ug/kg	5.7	0.17	1
1,2,4-Trichlorobenzene	ND		ug/kg	5.7	0.21	1
1,3,5-Trimethylbenzene	ND		ug/kg	5.7	0.16	1

Project Name: 14 WYTHE AVE., BROOKLYN, NY **Lab Number:** L1502740

Project Number: 1501.3360M105 **Report Date:** 02/19/15

SAMPLE RESULTS

Lab ID: L1502740-02 Date Collected: 02/11/15 14:00

Client ID: SB-2 (8-10') Date Received: 02/12/15

Sample Location: 14 WYTHE AVE., BROOKLYN, NY Field Prep: Not Specified

Parameter	Result	Qualifier	Units	RL	MDL	Dilution Factor
Volatile Organics by GC/MS - Westborough Lab						
1,2,4-Trimethylbenzene	ND		ug/kg	5.7	0.16	1
1,4-Dioxane	ND		ug/kg	110	16.	1
p-Diethylbenzene	ND		ug/kg	4.6	0.18	1
p-Ethyltoluene	ND		ug/kg	4.6	0.14	1
1,2,4,5-Tetramethylbenzene	ND		ug/kg	4.6	0.15	1
Ethyl ether	ND		ug/kg	5.7	0.30	1
trans-1,4-Dichloro-2-butene	ND		ug/kg	5.7	0.45	1

Surrogate	% Recovery	Qualifier	Acceptance Criteria
1,2-Dichloroethane-d4	107		70-130
Toluene-d8	103		70-130
4-Bromofluorobenzene	105		70-130
Dibromofluoromethane	95		70-130

Project Name: 14 WYTHE AVE., BROOKLYN, NY **Lab Number:** L1502740

Project Number: 1501.3360M105 **Report Date:** 02/19/15

SAMPLE RESULTS

Lab ID:	L1502740-03	Date Collected:	02/11/15 12:10
Client ID:	SB-3 (8-10')	Date Received:	02/12/15
Sample Location:	14 WYTHE AVE., BROOKLYN, NY	Field Prep:	Not Specified
Matrix:	Soil		
Analytical Method:	1,8260C		
Analytical Date:	02/17/15 17:40		
Analyst:	BN		
Percent Solids:	88%		

Parameter	Result	Qualifier	Units	RL	MDL	Dilution Factor
Volatile Organics by GC/MS - Westborough Lab						
Methylene chloride	ND		ug/kg	11	1.2	1
1,1-Dichloroethane	ND		ug/kg	1.7	0.10	1
Chloroform	ND		ug/kg	1.7	0.42	1
Carbon tetrachloride	ND		ug/kg	1.1	0.24	1
1,2-Dichloropropane	ND		ug/kg	4.0	0.26	1
Dibromochloromethane	ND		ug/kg	1.1	0.18	1
1,1,2-Trichloroethane	ND		ug/kg	1.7	0.35	1
Tetrachloroethene	ND		ug/kg	1.1	0.16	1
Chlorobenzene	ND		ug/kg	1.1	0.40	1
Trichlorofluoromethane	ND		ug/kg	5.7	0.44	1
1,2-Dichloroethane	ND		ug/kg	1.1	0.13	1
1,1,1-Trichloroethane	ND		ug/kg	1.1	0.13	1
Bromodichloromethane	ND		ug/kg	1.1	0.20	1
trans-1,3-Dichloropropene	ND		ug/kg	1.1	0.14	1
cis-1,3-Dichloropropene	ND		ug/kg	1.1	0.13	1
1,3-Dichloropropene, Total	ND		ug/kg	1.1	0.13	1
1,1-Dichloropropene	ND		ug/kg	5.7	0.16	1
Bromoform	ND		ug/kg	4.6	0.27	1
1,1,2,2-Tetrachloroethane	ND		ug/kg	1.1	0.11	1
Benzene	ND		ug/kg	1.1	0.13	1
Toluene	ND		ug/kg	1.7	0.22	1
Ethylbenzene	ND		ug/kg	1.1	0.14	1
Chloromethane	ND		ug/kg	5.7	0.34	1
Bromomethane	ND		ug/kg	2.3	0.38	1
Vinyl chloride	3.4		ug/kg	2.3	0.13	1
Chloroethane	ND		ug/kg	2.3	0.36	1
1,1-Dichloroethene	ND		ug/kg	1.1	0.30	1
trans-1,2-Dichloroethene	2.4		ug/kg	1.7	0.24	1
Trichloroethene	1.2		ug/kg	1.1	0.14	1
1,2-Dichlorobenzene	ND		ug/kg	5.7	0.17	1

Project Name: 14 WYTHE AVE., BROOKLYN, NY **Lab Number:** L1502740

Project Number: 1501.3360M105 **Report Date:** 02/19/15

SAMPLE RESULTS

Lab ID: L1502740-03 Date Collected: 02/11/15 12:10

Client ID: SB-3 (8-10') Date Received: 02/12/15

Sample Location: 14 WYTHE AVE., BROOKLYN, NY Field Prep: Not Specified

Parameter	Result	Qualifier	Units	RL	MDL	Dilution Factor
Volatile Organics by GC/MS - Westborough Lab						
1,3-Dichlorobenzene	ND		ug/kg	5.7	0.15	1
1,4-Dichlorobenzene	ND		ug/kg	5.7	0.16	1
Methyl tert butyl ether	ND		ug/kg	2.3	0.10	1
p/m-Xylene	ND		ug/kg	2.3	0.22	1
o-Xylene	ND		ug/kg	2.3	0.20	1
Xylenes, Total	ND		ug/kg	2.3	0.20	1
cis-1,2-Dichloroethene	12		ug/kg	1.1	0.16	1
1,2-Dichloroethene, Total	14		ug/kg	1.1	0.16	1
Dibromomethane	ND		ug/kg	11	0.19	1
Styrene	ND		ug/kg	2.3	0.46	1
Dichlorodifluoromethane	ND		ug/kg	11	0.22	1
Acetone	110		ug/kg	11	1.2	1
Carbon disulfide	ND		ug/kg	11	1.2	1
2-Butanone	17		ug/kg	11	0.31	1
Vinyl acetate	ND		ug/kg	11	0.15	1
4-Methyl-2-pentanone	ND		ug/kg	11	0.28	1
1,2,3-Trichloropropane	ND		ug/kg	11	0.18	1
2-Hexanone	ND		ug/kg	11	0.76	1
Bromochloromethane	ND		ug/kg	5.7	0.31	1
2,2-Dichloropropane	ND		ug/kg	5.7	0.26	1
1,2-Dibromoethane	ND		ug/kg	4.6	0.20	1
1,3-Dichloropropane	ND		ug/kg	5.7	0.16	1
1,1,1,2-Tetrachloroethane	ND		ug/kg	1.1	0.36	1
Bromobenzene	ND		ug/kg	5.7	0.24	1
n-Butylbenzene	ND		ug/kg	1.1	0.13	1
sec-Butylbenzene	ND		ug/kg	1.1	0.14	1
tert-Butylbenzene	ND		ug/kg	5.7	0.15	1
o-Chlorotoluene	ND		ug/kg	5.7	0.18	1
p-Chlorotoluene	ND		ug/kg	5.7	0.15	1
1,2-Dibromo-3-chloropropane	ND		ug/kg	5.7	0.45	1
Hexachlorobutadiene	ND		ug/kg	5.7	0.26	1
Isopropylbenzene	ND		ug/kg	1.1	0.12	1
p-Isopropyltoluene	ND		ug/kg	1.1	0.14	1
Naphthalene	34		ug/kg	5.7	0.16	1
Acrylonitrile	ND		ug/kg	11	0.59	1
n-Propylbenzene	ND		ug/kg	1.1	0.12	1
1,2,3-Trichlorobenzene	ND		ug/kg	5.7	0.17	1
1,2,4-Trichlorobenzene	ND		ug/kg	5.7	0.21	1
1,3,5-Trimethylbenzene	0.25	J	ug/kg	5.7	0.16	1

Project Name: 14 WYTHE AVE., BROOKLYN, NY **Lab Number:** L1502740

Project Number: 1501.3360M105 **Report Date:** 02/19/15

SAMPLE RESULTS

Lab ID: L1502740-03 Date Collected: 02/11/15 12:10

Client ID: SB-3 (8-10') Date Received: 02/12/15

Sample Location: 14 WYTHE AVE., BROOKLYN, NY Field Prep: Not Specified

Parameter	Result	Qualifier	Units	RL	MDL	Dilution Factor
Volatile Organics by GC/MS - Westborough Lab						
1,2,4-Trimethylbenzene	0.38	J	ug/kg	5.7	0.16	1
1,4-Dioxane	ND		ug/kg	110	16.	1
p-Diethylbenzene	0.34	J	ug/kg	4.6	0.18	1
p-Ethyltoluene	0.24	J	ug/kg	4.6	0.14	1
1,2,4,5-Tetramethylbenzene	ND		ug/kg	4.6	0.15	1
Ethyl ether	ND		ug/kg	5.7	0.30	1
trans-1,4-Dichloro-2-butene	ND		ug/kg	5.7	0.45	1

Surrogate	% Recovery	Qualifier	Acceptance Criteria
1,2-Dichloroethane-d4	111		70-130
Toluene-d8	102		70-130
4-Bromofluorobenzene	102		70-130
Dibromofluoromethane	98		70-130

Project Name: 14 WYTHE AVE., BROOKLYN, NY **Lab Number:** L1502740

Project Number: 1501.3360M105 **Report Date:** 02/19/15

SAMPLE RESULTS

Lab ID:	L1502740-04	Date Collected:	02/11/15 11:40
Client ID:	SB-4 (6-8')	Date Received:	02/12/15
Sample Location:	14 WYTHE AVE., BROOKLYN, NY	Field Prep:	Not Specified
Matrix:	Soil		
Analytical Method:	1,8260C		
Analytical Date:	02/17/15 18:06		
Analyst:	BN		
Percent Solids:	89%		

Parameter	Result	Qualifier	Units	RL	MDL	Dilution Factor
Volatile Organics by GC/MS - Westborough Lab						
Methylene chloride	ND		ug/kg	11	1.2	1
1,1-Dichloroethane	ND		ug/kg	1.7	0.10	1
Chloroform	ND		ug/kg	1.7	0.42	1
Carbon tetrachloride	ND		ug/kg	1.1	0.24	1
1,2-Dichloropropane	ND		ug/kg	3.9	0.26	1
Dibromochloromethane	ND		ug/kg	1.1	0.17	1
1,1,2-Trichloroethane	ND		ug/kg	1.7	0.34	1
Tetrachloroethene	ND		ug/kg	1.1	0.16	1
Chlorobenzene	ND		ug/kg	1.1	0.39	1
Trichlorofluoromethane	ND		ug/kg	5.6	0.44	1
1,2-Dichloroethane	ND		ug/kg	1.1	0.13	1
1,1,1-Trichloroethane	ND		ug/kg	1.1	0.12	1
Bromodichloromethane	ND		ug/kg	1.1	0.19	1
trans-1,3-Dichloropropene	ND		ug/kg	1.1	0.14	1
cis-1,3-Dichloropropene	ND		ug/kg	1.1	0.13	1
1,3-Dichloropropene, Total	ND		ug/kg	1.1	0.13	1
1,1-Dichloropropene	ND		ug/kg	5.6	0.16	1
Bromoform	ND		ug/kg	4.5	0.26	1
1,1,2,2-Tetrachloroethane	ND		ug/kg	1.1	0.11	1
Benzene	0.25	J	ug/kg	1.1	0.13	1
Toluene	0.32	J	ug/kg	1.7	0.22	1
Ethylbenzene	0.32	J	ug/kg	1.1	0.14	1
Chloromethane	ND		ug/kg	5.6	0.33	1
Bromomethane	ND		ug/kg	2.2	0.38	1
Vinyl chloride	ND		ug/kg	2.2	0.13	1
Chloroethane	ND		ug/kg	2.2	0.35	1
1,1-Dichloroethene	ND		ug/kg	1.1	0.29	1
trans-1,2-Dichloroethene	ND		ug/kg	1.7	0.24	1
Trichloroethene	ND		ug/kg	1.1	0.14	1
1,2-Dichlorobenzene	ND		ug/kg	5.6	0.17	1

Project Name: 14 WYTHE AVE., BROOKLYN, NY **Lab Number:** L1502740

Project Number: 1501.3360M105 **Report Date:** 02/19/15

SAMPLE RESULTS

Lab ID: L1502740-04 Date Collected: 02/11/15 11:40

Client ID: SB-4 (6-8') Date Received: 02/12/15

Sample Location: 14 WYTHE AVE., BROOKLYN, NY Field Prep: Not Specified

Parameter	Result	Qualifier	Units	RL	MDL	Dilution Factor
Volatile Organics by GC/MS - Westborough Lab						
1,3-Dichlorobenzene	ND		ug/kg	5.6	0.15	1
1,4-Dichlorobenzene	ND		ug/kg	5.6	0.16	1
Methyl tert butyl ether	ND		ug/kg	2.2	0.10	1
p/m-Xylene	0.73	J	ug/kg	2.2	0.22	1
o-Xylene	0.32	J	ug/kg	2.2	0.19	1
Xylenes, Total	1.1	J	ug/kg	2.2	0.19	1
cis-1,2-Dichloroethene	ND		ug/kg	1.1	0.16	1
1,2-Dichloroethene, Total	ND		ug/kg	1.1	0.16	1
Dibromomethane	ND		ug/kg	11	0.18	1
Styrene	ND		ug/kg	2.2	0.45	1
Dichlorodifluoromethane	ND		ug/kg	11	0.21	1
Acetone	44		ug/kg	11	1.2	1
Carbon disulfide	ND		ug/kg	11	1.2	1
2-Butanone	6.0	J	ug/kg	11	0.30	1
Vinyl acetate	ND		ug/kg	11	0.15	1
4-Methyl-2-pentanone	ND		ug/kg	11	0.27	1
1,2,3-Trichloropropane	ND		ug/kg	11	0.18	1
2-Hexanone	ND		ug/kg	11	0.75	1
Bromochloromethane	ND		ug/kg	5.6	0.31	1
2,2-Dichloropropane	ND		ug/kg	5.6	0.25	1
1,2-Dibromoethane	ND		ug/kg	4.5	0.20	1
1,3-Dichloropropane	ND		ug/kg	5.6	0.16	1
1,1,1,2-Tetrachloroethane	ND		ug/kg	1.1	0.36	1
Bromobenzene	ND		ug/kg	5.6	0.23	1
n-Butylbenzene	ND		ug/kg	1.1	0.13	1
sec-Butylbenzene	ND		ug/kg	1.1	0.14	1
tert-Butylbenzene	ND		ug/kg	5.6	0.15	1
o-Chlorotoluene	ND		ug/kg	5.6	0.18	1
p-Chlorotoluene	ND		ug/kg	5.6	0.15	1
1,2-Dibromo-3-chloropropane	ND		ug/kg	5.6	0.44	1
Hexachlorobutadiene	ND		ug/kg	5.6	0.26	1
Isopropylbenzene	ND		ug/kg	1.1	0.12	1
p-Isopropyltoluene	ND		ug/kg	1.1	0.14	1
Naphthalene	1.3	J	ug/kg	5.6	0.16	1
Acrylonitrile	ND		ug/kg	11	0.58	1
n-Propylbenzene	ND		ug/kg	1.1	0.12	1
1,2,3-Trichlorobenzene	ND		ug/kg	5.6	0.16	1
1,2,4-Trichlorobenzene	ND		ug/kg	5.6	0.20	1
1,3,5-Trimethylbenzene	ND		ug/kg	5.6	0.16	1

Project Name: 14 WYTHE AVE., BROOKLYN, NY **Lab Number:** L1502740

Project Number: 1501.3360M105 **Report Date:** 02/19/15

SAMPLE RESULTS

Lab ID: L1502740-04 Date Collected: 02/11/15 11:40

Client ID: SB-4 (6-8') Date Received: 02/12/15

Sample Location: 14 WYTHE AVE., BROOKLYN, NY Field Prep: Not Specified

Parameter	Result	Qualifier	Units	RL	MDL	Dilution Factor
Volatile Organics by GC/MS - Westborough Lab						
1,2,4-Trimethylbenzene	ND		ug/kg	5.6	0.16	1
1,4-Dioxane	ND		ug/kg	110	16.	1
p-Diethylbenzene	ND		ug/kg	4.5	0.18	1
p-Ethyltoluene	ND		ug/kg	4.5	0.14	1
1,2,4,5-Tetramethylbenzene	ND		ug/kg	4.5	0.15	1
Ethyl ether	ND		ug/kg	5.6	0.29	1
trans-1,4-Dichloro-2-butene	ND		ug/kg	5.6	0.44	1

Surrogate	% Recovery	Qualifier	Acceptance Criteria
1,2-Dichloroethane-d4	107		70-130
Toluene-d8	104		70-130
4-Bromofluorobenzene	109		70-130
Dibromofluoromethane	96		70-130

Project Name: 14 WYTHE AVE., BROOKLYN, NY **Lab Number:** L1502740

Project Number: 1501.3360M105 **Report Date:** 02/19/15

SAMPLE RESULTS

Lab ID:	L1502740-05	Date Collected:	02/11/15 09:30
Client ID:	SB-5 (8-10')	Date Received:	02/12/15
Sample Location:	14 WYTHE AVE., BROOKLYN, NY	Field Prep:	Not Specified
Matrix:	Soil		
Analytical Method:	1,8260C		
Analytical Date:	02/17/15 18:32		
Analyst:	BN		
Percent Solids:	91%		

Parameter	Result	Qualifier	Units	RL	MDL	Dilution Factor
Volatile Organics by GC/MS - Westborough Lab						
Methylene chloride	ND		ug/kg	11	1.2	1
1,1-Dichloroethane	ND		ug/kg	1.6	0.09	1
Chloroform	ND		ug/kg	1.6	0.41	1
Carbon tetrachloride	ND		ug/kg	1.1	0.23	1
1,2-Dichloropropane	ND		ug/kg	3.8	0.25	1
Dibromochloromethane	ND		ug/kg	1.1	0.17	1
1,1,2-Trichloroethane	ND		ug/kg	1.6	0.33	1
Tetrachloroethene	ND		ug/kg	1.1	0.15	1
Chlorobenzene	ND		ug/kg	1.1	0.38	1
Trichlorofluoromethane	ND		ug/kg	5.5	0.43	1
1,2-Dichloroethane	ND		ug/kg	1.1	0.12	1
1,1,1-Trichloroethane	ND		ug/kg	1.1	0.12	1
Bromodichloromethane	ND		ug/kg	1.1	0.19	1
trans-1,3-Dichloropropene	ND		ug/kg	1.1	0.13	1
cis-1,3-Dichloropropene	ND		ug/kg	1.1	0.13	1
1,3-Dichloropropene, Total	ND		ug/kg	1.1	0.13	1
1,1-Dichloropropene	ND		ug/kg	5.5	0.16	1
Bromoform	ND		ug/kg	4.4	0.26	1
1,1,2,2-Tetrachloroethane	ND		ug/kg	1.1	0.11	1
Benzene	ND		ug/kg	1.1	0.13	1
Toluene	ND		ug/kg	1.6	0.21	1
Ethylbenzene	ND		ug/kg	1.1	0.14	1
Chloromethane	ND		ug/kg	5.5	0.32	1
Bromomethane	ND		ug/kg	2.2	0.37	1
Vinyl chloride	ND		ug/kg	2.2	0.13	1
Chloroethane	ND		ug/kg	2.2	0.35	1
1,1-Dichloroethene	ND		ug/kg	1.1	0.29	1
trans-1,2-Dichloroethene	ND		ug/kg	1.6	0.23	1
Trichloroethene	ND		ug/kg	1.1	0.14	1
1,2-Dichlorobenzene	ND		ug/kg	5.5	0.17	1

Project Name: 14 WYTHE AVE., BROOKLYN, NY **Lab Number:** L1502740

Project Number: 1501.3360M105 **Report Date:** 02/19/15

SAMPLE RESULTS

Lab ID: L1502740-05 Date Collected: 02/11/15 09:30

Client ID: SB-5 (8-10') Date Received: 02/12/15

Sample Location: 14 WYTHE AVE., BROOKLYN, NY Field Prep: Not Specified

Parameter	Result	Qualifier	Units	RL	MDL	Dilution Factor
Volatile Organics by GC/MS - Westborough Lab						
1,3-Dichlorobenzene	ND		ug/kg	5.5	0.15	1
1,4-Dichlorobenzene	ND		ug/kg	5.5	0.15	1
Methyl tert butyl ether	ND		ug/kg	2.2	0.09	1
p/m-Xylene	ND		ug/kg	2.2	0.22	1
o-Xylene	ND		ug/kg	2.2	0.19	1
Xylenes, Total	ND		ug/kg	2.2	0.19	1
cis-1,2-Dichloroethene	ND		ug/kg	1.1	0.16	1
1,2-Dichloroethene, Total	ND		ug/kg	1.1	0.16	1
Dibromomethane	ND		ug/kg	11	0.18	1
Styrene	ND		ug/kg	2.2	0.44	1
Dichlorodifluoromethane	ND		ug/kg	11	0.21	1
Acetone	15		ug/kg	11	1.1	1
Carbon disulfide	ND		ug/kg	11	1.2	1
2-Butanone	ND		ug/kg	11	0.30	1
Vinyl acetate	ND		ug/kg	11	0.14	1
4-Methyl-2-pentanone	ND		ug/kg	11	0.27	1
1,2,3-Trichloropropane	ND		ug/kg	11	0.18	1
2-Hexanone	ND		ug/kg	11	0.73	1
Bromochloromethane	ND		ug/kg	5.5	0.30	1
2,2-Dichloropropane	ND		ug/kg	5.5	0.25	1
1,2-Dibromoethane	ND		ug/kg	4.4	0.19	1
1,3-Dichloropropane	ND		ug/kg	5.5	0.16	1
1,1,1,2-Tetrachloroethane	ND		ug/kg	1.1	0.35	1
Bromobenzene	ND		ug/kg	5.5	0.23	1
n-Butylbenzene	ND		ug/kg	1.1	0.13	1
sec-Butylbenzene	ND		ug/kg	1.1	0.13	1
tert-Butylbenzene	ND		ug/kg	5.5	0.15	1
o-Chlorotoluene	ND		ug/kg	5.5	0.18	1
p-Chlorotoluene	ND		ug/kg	5.5	0.14	1
1,2-Dibromo-3-chloropropane	ND		ug/kg	5.5	0.44	1
Hexachlorobutadiene	ND		ug/kg	5.5	0.25	1
Isopropylbenzene	ND		ug/kg	1.1	0.11	1
p-Isopropyltoluene	ND		ug/kg	1.1	0.14	1
Naphthalene	26		ug/kg	5.5	0.15	1
Acrylonitrile	ND		ug/kg	11	0.56	1
n-Propylbenzene	ND		ug/kg	1.1	0.12	1
1,2,3-Trichlorobenzene	ND		ug/kg	5.5	0.16	1
1,2,4-Trichlorobenzene	ND		ug/kg	5.5	0.20	1
1,3,5-Trimethylbenzene	ND		ug/kg	5.5	0.16	1

Project Name: 14 WYTHE AVE., BROOKLYN, NY **Lab Number:** L1502740

Project Number: 1501.3360M105 **Report Date:** 02/19/15

SAMPLE RESULTS

Lab ID: L1502740-05 Date Collected: 02/11/15 09:30

Client ID: SB-5 (8-10') Date Received: 02/12/15

Sample Location: 14 WYTHE AVE., BROOKLYN, NY Field Prep: Not Specified

Parameter	Result	Qualifier	Units	RL	MDL	Dilution Factor
Volatile Organics by GC/MS - Westborough Lab						
1,2,4-Trimethylbenzene	ND		ug/kg	5.5	0.16	1
1,4-Dioxane	ND		ug/kg	110	16.	1
p-Diethylbenzene	ND		ug/kg	4.4	0.18	1
p-Ethyltoluene	ND		ug/kg	4.4	0.14	1
1,2,4,5-Tetramethylbenzene	ND		ug/kg	4.4	0.14	1
Ethyl ether	ND		ug/kg	5.5	0.28	1
trans-1,4-Dichloro-2-butene	ND		ug/kg	5.5	0.43	1

Surrogate	% Recovery	Qualifier	Acceptance Criteria
1,2-Dichloroethane-d4	107		70-130
Toluene-d8	103		70-130
4-Bromofluorobenzene	103		70-130
Dibromofluoromethane	96		70-130

Project Name: 14 WYTHE AVE., BROOKLYN, NY **Lab Number:** L1502740

Project Number: 1501.3360M105 **Report Date:** 02/19/15

SAMPLE RESULTS

Lab ID:	L1502740-06	Date Collected:	02/11/15 11:30
Client ID:	SB-6 (4-6')	Date Received:	02/12/15
Sample Location:	14 WYTHE AVE., BROOKLYN, NY	Field Prep:	Not Specified
Matrix:	Soil		
Analytical Method:	1,8260C		
Analytical Date:	02/17/15 18:57		
Analyst:	BN		
Percent Solids:	84%		

Parameter	Result	Qualifier	Units	RL	MDL	Dilution Factor
Volatile Organics by GC/MS - Westborough Lab						
Methylene chloride	ND		ug/kg	12	1.3	1
1,1-Dichloroethane	ND		ug/kg	1.8	0.10	1
Chloroform	ND		ug/kg	1.8	0.44	1
Carbon tetrachloride	ND		ug/kg	1.2	0.25	1
1,2-Dichloropropane	ND		ug/kg	4.2	0.27	1
Dibromochloromethane	ND		ug/kg	1.2	0.18	1
1,1,2-Trichloroethane	ND		ug/kg	1.8	0.36	1
Tetrachloroethene	ND		ug/kg	1.2	0.17	1
Chlorobenzene	ND		ug/kg	1.2	0.42	1
Trichlorofluoromethane	ND		ug/kg	6.0	0.46	1
1,2-Dichloroethane	ND		ug/kg	1.2	0.14	1
1,1,1-Trichloroethane	ND		ug/kg	1.2	0.13	1
Bromodichloromethane	ND		ug/kg	1.2	0.21	1
trans-1,3-Dichloropropene	ND		ug/kg	1.2	0.14	1
cis-1,3-Dichloropropene	ND		ug/kg	1.2	0.14	1
1,3-Dichloropropene, Total	ND		ug/kg	1.2	0.14	1
1,1-Dichloropropene	ND		ug/kg	6.0	0.17	1
Bromoform	ND		ug/kg	4.8	0.28	1
1,1,2,2-Tetrachloroethane	ND		ug/kg	1.2	0.12	1
Benzene	ND		ug/kg	1.2	0.14	1
Toluene	ND		ug/kg	1.8	0.23	1
Ethylbenzene	ND		ug/kg	1.2	0.15	1
Chloromethane	ND		ug/kg	6.0	0.35	1
Bromomethane	ND		ug/kg	2.4	0.40	1
Vinyl chloride	ND		ug/kg	2.4	0.14	1
Chloroethane	ND		ug/kg	2.4	0.38	1
1,1-Dichloroethene	ND		ug/kg	1.2	0.31	1
trans-1,2-Dichloroethene	ND		ug/kg	1.8	0.25	1
Trichloroethene	ND		ug/kg	1.2	0.15	1
1,2-Dichlorobenzene	ND		ug/kg	6.0	0.18	1

Project Name: 14 WYTHE AVE., BROOKLYN, NY **Lab Number:** L1502740

Project Number: 1501.3360M105 **Report Date:** 02/19/15

SAMPLE RESULTS

Lab ID: L1502740-06 Date Collected: 02/11/15 11:30

Client ID: SB-6 (4-6') Date Received: 02/12/15

Sample Location: 14 WYTHE AVE., BROOKLYN, NY Field Prep: Not Specified

Parameter	Result	Qualifier	Units	RL	MDL	Dilution Factor
Volatile Organics by GC/MS - Westborough Lab						
1,3-Dichlorobenzene	ND		ug/kg	6.0	0.16	1
1,4-Dichlorobenzene	ND		ug/kg	6.0	0.16	1
Methyl tert butyl ether	ND		ug/kg	2.4	0.10	1
p/m-Xylene	ND		ug/kg	2.4	0.24	1
o-Xylene	ND		ug/kg	2.4	0.20	1
Xylenes, Total	ND		ug/kg	2.4	0.20	1
cis-1,2-Dichloroethene	ND		ug/kg	1.2	0.17	1
1,2-Dichloroethene, Total	ND		ug/kg	1.2	0.17	1
Dibromomethane	ND		ug/kg	12	0.20	1
Styrene	ND		ug/kg	2.4	0.48	1
Dichlorodifluoromethane	ND		ug/kg	12	0.23	1
Acetone	14		ug/kg	12	1.2	1
Carbon disulfide	ND		ug/kg	12	1.3	1
2-Butanone	ND		ug/kg	12	0.32	1
Vinyl acetate	ND		ug/kg	12	0.16	1
4-Methyl-2-pentanone	ND		ug/kg	12	0.29	1
1,2,3-Trichloropropane	ND		ug/kg	12	0.19	1
2-Hexanone	ND		ug/kg	12	0.80	1
Bromochloromethane	ND		ug/kg	6.0	0.33	1
2,2-Dichloropropane	ND		ug/kg	6.0	0.27	1
1,2-Dibromoethane	ND		ug/kg	4.8	0.21	1
1,3-Dichloropropane	ND		ug/kg	6.0	0.17	1
1,1,1,2-Tetrachloroethane	ND		ug/kg	1.2	0.38	1
Bromobenzene	ND		ug/kg	6.0	0.25	1
n-Butylbenzene	ND		ug/kg	1.2	0.14	1
sec-Butylbenzene	ND		ug/kg	1.2	0.14	1
tert-Butylbenzene	ND		ug/kg	6.0	0.16	1
o-Chlorotoluene	ND		ug/kg	6.0	0.19	1
p-Chlorotoluene	ND		ug/kg	6.0	0.16	1
1,2-Dibromo-3-chloropropane	ND		ug/kg	6.0	0.47	1
Hexachlorobutadiene	ND		ug/kg	6.0	0.27	1
Isopropylbenzene	ND		ug/kg	1.2	0.12	1
p-Isopropyltoluene	ND		ug/kg	1.2	0.15	1
Naphthalene	0.48	J	ug/kg	6.0	0.16	1
Acrylonitrile	ND		ug/kg	12	0.61	1
n-Propylbenzene	ND		ug/kg	1.2	0.13	1
1,2,3-Trichlorobenzene	ND		ug/kg	6.0	0.18	1
1,2,4-Trichlorobenzene	ND		ug/kg	6.0	0.22	1
1,3,5-Trimethylbenzene	ND		ug/kg	6.0	0.17	1

Project Name: 14 WYTHE AVE., BROOKLYN, NY **Lab Number:** L1502740

Project Number: 1501.3360M105 **Report Date:** 02/19/15

SAMPLE RESULTS

Lab ID: L1502740-06 Date Collected: 02/11/15 11:30

Client ID: SB-6 (4-6') Date Received: 02/12/15

Sample Location: 14 WYTHE AVE., BROOKLYN, NY Field Prep: Not Specified

Parameter	Result	Qualifier	Units	RL	MDL	Dilution Factor
Volatile Organics by GC/MS - Westborough Lab						
1,2,4-Trimethylbenzene	ND		ug/kg	6.0	0.17	1
1,4-Dioxane	ND		ug/kg	120	17.	1
p-Diethylbenzene	ND		ug/kg	4.8	0.19	1
p-Ethyltoluene	ND		ug/kg	4.8	0.15	1
1,2,4,5-Tetramethylbenzene	ND		ug/kg	4.8	0.16	1
Ethyl ether	ND		ug/kg	6.0	0.31	1
trans-1,4-Dichloro-2-butene	ND		ug/kg	6.0	0.47	1

Surrogate	% Recovery	Qualifier	Acceptance Criteria
1,2-Dichloroethane-d4	110		70-130
Toluene-d8	113		70-130
4-Bromofluorobenzene	**139**	Q	70-130
Dibromofluoromethane	97		70-130

Project Name: 14 WYTHE AVE., BROOKLYN, NY **Lab Number:** L1502740

Project Number: 1501.3360M105 **Report Date:** 02/19/15

SAMPLE RESULTS

Lab ID:	L1502740-06 R	Date Collected:	02/11/15 11:30
Client ID:	SB-6 (4-6')	Date Received:	02/12/15
Sample Location:	14 WYTHE AVE., BROOKLYN, NY	Field Prep:	Not Specified
Matrix:	Soil		
Analytical Method:	1,8260C		
Analytical Date:	02/19/15 11:08		
Analyst:	BN		
Percent Solids:	84%		

Parameter	Result	Qualifier	Units	RL	MDL	Dilution Factor
Volatile Organics by GC/MS - Westborough Lab						
Methylene chloride	ND		ug/kg	12	1.3	1
1,1-Dichloroethane	ND		ug/kg	1.8	0.10	1
Chloroform	ND		ug/kg	1.8	0.44	1
Carbon tetrachloride	ND		ug/kg	1.2	0.25	1
1,2-Dichloropropane	ND		ug/kg	4.2	0.27	1
Dibromochloromethane	ND		ug/kg	1.2	0.18	1
1,1,2-Trichloroethane	ND		ug/kg	1.8	0.36	1
Tetrachloroethene	ND		ug/kg	1.2	0.17	1
Chlorobenzene	ND		ug/kg	1.2	0.42	1
Trichlorofluoromethane	ND		ug/kg	6.0	0.46	1
1,2-Dichloroethane	ND		ug/kg	1.2	0.14	1
1,1,1-Trichloroethane	ND		ug/kg	1.2	0.13	1
Bromodichloromethane	ND		ug/kg	1.2	0.21	1
trans-1,3-Dichloropropene	ND		ug/kg	1.2	0.14	1
cis-1,3-Dichloropropene	ND		ug/kg	1.2	0.14	1
1,3-Dichloropropene, Total	ND		ug/kg	1.2	0.14	1
1,1-Dichloropropene	ND		ug/kg	6.0	0.17	1
Bromoform	ND		ug/kg	4.8	0.28	1
1,1,2,2-Tetrachloroethane	ND		ug/kg	1.2	0.12	1
Benzene	ND		ug/kg	1.2	0.14	1
Toluene	ND		ug/kg	1.8	0.23	1
Ethylbenzene	ND		ug/kg	1.2	0.15	1
Chloromethane	ND		ug/kg	6.0	0.35	1
Bromomethane	ND		ug/kg	2.4	0.40	1
Vinyl chloride	ND		ug/kg	2.4	0.14	1
Chloroethane	ND		ug/kg	2.4	0.38	1
1,1-Dichloroethene	ND		ug/kg	1.2	0.31	1
trans-1,2-Dichloroethene	ND		ug/kg	1.8	0.25	1
Trichloroethene	ND		ug/kg	1.2	0.15	1
1,2-Dichlorobenzene	ND		ug/kg	6.0	0.18	1

Project Name: 14 WYTHE AVE., BROOKLYN, NY **Lab Number:** L1502740

Project Number: 1501.3360M105 **Report Date:** 02/19/15

SAMPLE RESULTS

Lab ID: L1502740-06 R Date Collected: 02/11/15 11:30

Client ID: SB-6 (4-6') Date Received: 02/12/15

Sample Location: 14 WYTHE AVE., BROOKLYN, NY Field Prep: Not Specified

Parameter	Result	Qualifier	Units	RL	MDL	Dilution Factor
Volatile Organics by GC/MS - Westborough Lab						
1,3-Dichlorobenzene	ND		ug/kg	6.0	0.16	1
1,4-Dichlorobenzene	ND		ug/kg	6.0	0.16	1
Methyl tert butyl ether	ND		ug/kg	2.4	0.10	1
p/m-Xylene	ND		ug/kg	2.4	0.24	1
o-Xylene	ND		ug/kg	2.4	0.20	1
Xylenes, Total	ND		ug/kg	2.4	0.20	1
cis-1,2-Dichloroethene	ND		ug/kg	1.2	0.17	1
1,2-Dichloroethene, Total	ND		ug/kg	1.2	0.17	1
Dibromomethane	ND		ug/kg	12	0.20	1
Styrene	ND		ug/kg	2.4	0.48	1
Dichlorodifluoromethane	ND		ug/kg	12	0.23	1
Acetone	14		ug/kg	12	1.2	1
Carbon disulfide	ND		ug/kg	12	1.3	1
2-Butanone	1.7	J	ug/kg	12	0.32	1
Vinyl acetate	ND		ug/kg	12	0.16	1
4-Methyl-2-pentanone	ND		ug/kg	12	0.29	1
1,2,3-Trichloropropane	ND		ug/kg	12	0.19	1
2-Hexanone	ND		ug/kg	12	0.80	1
Bromochloromethane	ND		ug/kg	6.0	0.33	1
2,2-Dichloropropane	ND		ug/kg	6.0	0.27	1
1,2-Dibromoethane	ND		ug/kg	4.8	0.21	1
1,3-Dichloropropane	ND		ug/kg	6.0	0.17	1
1,1,1,2-Tetrachloroethane	ND		ug/kg	1.2	0.38	1
Bromobenzene	ND		ug/kg	6.0	0.25	1
n-Butylbenzene	ND		ug/kg	1.2	0.14	1
sec-Butylbenzene	ND		ug/kg	1.2	0.14	1
tert-Butylbenzene	ND		ug/kg	6.0	0.16	1
o-Chlorotoluene	ND		ug/kg	6.0	0.19	1
p-Chlorotoluene	ND		ug/kg	6.0	0.16	1
1,2-Dibromo-3-chloropropane	ND		ug/kg	6.0	0.47	1
Hexachlorobutadiene	ND		ug/kg	6.0	0.27	1
Isopropylbenzene	ND		ug/kg	1.2	0.12	1
p-Isopropyltoluene	ND		ug/kg	1.2	0.15	1
Naphthalene	0.24	J	ug/kg	6.0	0.16	1
Acrylonitrile	ND		ug/kg	12	0.61	1
n-Propylbenzene	ND		ug/kg	1.2	0.13	1
1,2,3-Trichlorobenzene	ND		ug/kg	6.0	0.18	1
1,2,4-Trichlorobenzene	ND		ug/kg	6.0	0.22	1
1,3,5-Trimethylbenzene	ND		ug/kg	6.0	0.17	1

Project Name: 14 WYTHE AVE., BROOKLYN, NY **Lab Number:** L1502740

Project Number: 1501.3360M105 **Report Date:** 02/19/15

SAMPLE RESULTS

Lab ID: L1502740-06 R Date Collected: 02/11/15 11:30

Client ID: SB-6 (4-6') Date Received: 02/12/15

Sample Location: 14 WYTHE AVE., BROOKLYN, NY Field Prep: Not Specified

Parameter	Result	Qualifier	Units	RL	MDL	Dilution Factor
Volatile Organics by GC/MS - Westborough Lab						
1,2,4-Trimethylbenzene	ND		ug/kg	6.0	0.17	1
1,4-Dioxane	ND		ug/kg	120	17.	1
p-Diethylbenzene	ND		ug/kg	4.8	0.19	1
p-Ethyltoluene	ND		ug/kg	4.8	0.15	1
1,2,4,5-Tetramethylbenzene	ND		ug/kg	4.8	0.16	1
Ethyl ether	ND		ug/kg	6.0	0.31	1
trans-1,4-Dichloro-2-butene	ND		ug/kg	6.0	0.47	1

Surrogate	% Recovery	Qualifier	Acceptance Criteria
1,2-Dichloroethane-d4	112		70-130
Toluene-d8	129		70-130
4-Bromofluorobenzene	**180**	Q	70-130
Dibromofluoromethane	99		70-130

Project Name: 14 WYTHE AVE., BROOKLYN, NY **Lab Number:** L1502740

Project Number: 1501.3360M105 **Report Date:** 02/19/15

SAMPLE RESULTS

Lab ID:	L1502740-07	Date Collected:	02/11/15 09:40
Client ID:	SB-7 (8-10')	Date Received:	02/12/15
Sample Location:	14 WYTHE AVE., BROOKLYN, NY	Field Prep:	Not Specified
Matrix:	Soil		
Analytical Method:	1,8260C		
Analytical Date:	02/17/15 19:22		
Analyst:	BN		
Percent Solids:	82%		

Parameter	Result	Qualifier	Units	RL	MDL	Dilution Factor
Volatile Organics by GC/MS - Westborough Lab						
Methylene chloride	ND		ug/kg	12	1.4	1
1,1-Dichloroethane	ND		ug/kg	1.8	0.10	1
Chloroform	ND		ug/kg	1.8	0.45	1
Carbon tetrachloride	ND		ug/kg	1.2	0.26	1
1,2-Dichloropropane	ND		ug/kg	4.3	0.28	1
Dibromochloromethane	ND		ug/kg	1.2	0.19	1
1,1,2-Trichloroethane	ND		ug/kg	1.8	0.37	1
Tetrachloroethene	ND		ug/kg	1.2	0.17	1
Chlorobenzene	ND		ug/kg	1.2	0.43	1
Trichlorofluoromethane	ND		ug/kg	6.1	0.48	1
1,2-Dichloroethane	ND		ug/kg	1.2	0.14	1
1,1,1-Trichloroethane	ND		ug/kg	1.2	0.14	1
Bromodichloromethane	ND		ug/kg	1.2	0.21	1
trans-1,3-Dichloropropene	ND		ug/kg	1.2	0.15	1
cis-1,3-Dichloropropene	ND		ug/kg	1.2	0.14	1
1,3-Dichloropropene, Total	ND		ug/kg	1.2	0.14	1
1,1-Dichloropropene	ND		ug/kg	6.1	0.17	1
Bromoform	ND		ug/kg	4.9	0.29	1
1,1,2,2-Tetrachloroethane	ND		ug/kg	1.2	0.12	1
Benzene	ND		ug/kg	1.2	0.14	1
Toluene	ND		ug/kg	1.8	0.24	1
Ethylbenzene	ND		ug/kg	1.2	0.16	1
Chloromethane	ND		ug/kg	6.1	0.36	1
Bromomethane	ND		ug/kg	2.4	0.41	1
Vinyl chloride	ND		ug/kg	2.4	0.14	1
Chloroethane	ND		ug/kg	2.4	0.39	1
1,1-Dichloroethene	ND		ug/kg	1.2	0.32	1
trans-1,2-Dichloroethene	ND		ug/kg	1.8	0.26	1
Trichloroethene	ND		ug/kg	1.2	0.15	1
1,2-Dichlorobenzene	ND		ug/kg	6.1	0.19	1

Project Name: 14 WYTHE AVE., BROOKLYN, NY **Lab Number:** L1502740

Project Number: 1501.3360M105 **Report Date:** 02/19/15

SAMPLE RESULTS

Lab ID: L1502740-07 Date Collected: 02/11/15 09:40

Client ID: SB-7 (8-10') Date Received: 02/12/15

Sample Location: 14 WYTHE AVE., BROOKLYN, NY Field Prep: Not Specified

Parameter	Result	Qualifier	Units	RL	MDL	Dilution Factor
Volatile Organics by GC/MS - Westborough Lab						
1,3-Dichlorobenzene	ND		ug/kg	6.1	0.16	1
1,4-Dichlorobenzene	ND		ug/kg	6.1	0.17	1
Methyl tert butyl ether	ND		ug/kg	2.4	0.10	1
p/m-Xylene	ND		ug/kg	2.4	0.24	1
o-Xylene	ND		ug/kg	2.4	0.21	1
Xylenes, Total	ND		ug/kg	2.4	0.21	1
cis-1,2-Dichloroethene	ND		ug/kg	1.2	0.18	1
1,2-Dichloroethene, Total	ND		ug/kg	1.2	0.18	1
Dibromomethane	ND		ug/kg	12	0.20	1
Styrene	ND		ug/kg	2.4	0.49	1
Dichlorodifluoromethane	ND		ug/kg	12	0.23	1
Acetone	100		ug/kg	12	1.3	1
Carbon disulfide	ND		ug/kg	12	1.4	1
2-Butanone	18		ug/kg	12	0.33	1
Vinyl acetate	ND		ug/kg	12	0.16	1
4-Methyl-2-pentanone	ND		ug/kg	12	0.30	1
1,2,3-Trichloropropane	ND		ug/kg	12	0.20	1
2-Hexanone	ND		ug/kg	12	0.82	1
Bromochloromethane	ND		ug/kg	6.1	0.34	1
2,2-Dichloropropane	ND		ug/kg	6.1	0.28	1
1,2-Dibromoethane	ND		ug/kg	4.9	0.21	1
1,3-Dichloropropane	ND		ug/kg	6.1	0.18	1
1,1,1,2-Tetrachloroethane	ND		ug/kg	1.2	0.39	1
Bromobenzene	ND		ug/kg	6.1	0.25	1
n-Butylbenzene	ND		ug/kg	1.2	0.14	1
sec-Butylbenzene	ND		ug/kg	1.2	0.15	1
tert-Butylbenzene	ND		ug/kg	6.1	0.16	1
o-Chlorotoluene	ND		ug/kg	6.1	0.20	1
p-Chlorotoluene	ND		ug/kg	6.1	0.16	1
1,2-Dibromo-3-chloropropane	ND		ug/kg	6.1	0.48	1
Hexachlorobutadiene	ND		ug/kg	6.1	0.28	1
Isopropylbenzene	ND		ug/kg	1.2	0.13	1
p-Isopropyltoluene	ND		ug/kg	1.2	0.15	1
Naphthalene	0.40	J	ug/kg	6.1	0.17	1
Acrylonitrile	ND		ug/kg	12	0.63	1
n-Propylbenzene	ND		ug/kg	1.2	0.13	1
1,2,3-Trichlorobenzene	ND		ug/kg	6.1	0.18	1
1,2,4-Trichlorobenzene	ND		ug/kg	6.1	0.22	1
1,3,5-Trimethylbenzene	ND		ug/kg	6.1	0.18	1

Project Name: 14 WYTHE AVE., BROOKLYN, NY **Lab Number:** L1502740

Project Number: 1501.3360M105 **Report Date:** 02/19/15

SAMPLE RESULTS

Lab ID: L1502740-07 Date Collected: 02/11/15 09:40

Client ID: SB-7 (8-10') Date Received: 02/12/15

Sample Location: 14 WYTHE AVE., BROOKLYN, NY Field Prep: Not Specified

Parameter	Result	Qualifier	Units	RL	MDL	Dilution Factor
Volatile Organics by GC/MS - Westborough Lab						
1,2,4-Trimethylbenzene	ND		ug/kg	6.1	0.17	1
1,4-Dioxane	ND		ug/kg	120	18.	1
p-Diethylbenzene	ND		ug/kg	4.9	0.20	1
p-Ethyltoluene	ND		ug/kg	4.9	0.15	1
1,2,4,5-Tetramethylbenzene	ND		ug/kg	4.9	0.16	1
Ethyl ether	ND		ug/kg	6.1	0.32	1
trans-1,4-Dichloro-2-butene	ND		ug/kg	6.1	0.48	1

Surrogate	% Recovery	Qualifier	Acceptance Criteria
1,2-Dichloroethane-d4	107		70-130
Toluene-d8	104		70-130
4-Bromofluorobenzene	110		70-130
Dibromofluoromethane	97		70-130

Project Name: 14 WYTHE AVE., BROOKLYN, NY **Lab Number:** L1502740

Project Number: 1501.3360M105 **Report Date:** 02/19/15

SAMPLE RESULTS

Lab ID:	L1502740-08	Date Collected:	02/11/15 10:45
Client ID:	SB-8 (10-12')	Date Received:	02/12/15
Sample Location:	14 WYTHE AVE., BROOKLYN, NY	Field Prep:	Not Specified
Matrix:	Soil		
Analytical Method:	1,8260C		
Analytical Date:	02/17/15 19:48		
Analyst:	BN		
Percent Solids:	86%		

Parameter	Result	Qualifier	Units	RL	MDL	Dilution Factor
Volatile Organics by GC/MS - Westborough Lab						
Methylene chloride	ND		ug/kg	12	1.3	1
1,1-Dichloroethane	ND		ug/kg	1.7	0.10	1
Chloroform	ND		ug/kg	1.7	0.43	1
Carbon tetrachloride	ND		ug/kg	1.2	0.24	1
1,2-Dichloropropane	ND		ug/kg	4.1	0.26	1
Dibromochloromethane	ND		ug/kg	1.2	0.18	1
1,1,2-Trichloroethane	ND		ug/kg	1.7	0.35	1
Tetrachloroethene	2.3		ug/kg	1.2	0.16	1
Chlorobenzene	ND		ug/kg	1.2	0.40	1
Trichlorofluoromethane	ND		ug/kg	5.8	0.45	1
1,2-Dichloroethane	ND		ug/kg	1.2	0.13	1
1,1,1-Trichloroethane	ND		ug/kg	1.2	0.13	1
Bromodichloromethane	ND		ug/kg	1.2	0.20	1
trans-1,3-Dichloropropene	ND		ug/kg	1.2	0.14	1
cis-1,3-Dichloropropene	ND		ug/kg	1.2	0.14	1
1,3-Dichloropropene, Total	ND		ug/kg	1.2	0.14	1
1,1-Dichloropropene	ND		ug/kg	5.8	0.16	1
Bromoform	ND		ug/kg	4.6	0.27	1
1,1,2,2-Tetrachloroethane	ND		ug/kg	1.2	0.12	1
Benzene	ND		ug/kg	1.2	0.14	1
Toluene	ND		ug/kg	1.7	0.23	1
Ethylbenzene	ND		ug/kg	1.2	0.15	1
Chloromethane	ND		ug/kg	5.8	0.34	1
Bromomethane	ND		ug/kg	2.3	0.39	1
Vinyl chloride	ND		ug/kg	2.3	0.14	1
Chloroethane	ND		ug/kg	2.3	0.37	1
1,1-Dichloroethene	ND		ug/kg	1.2	0.30	1
trans-1,2-Dichloroethene	ND		ug/kg	1.7	0.25	1
Trichloroethene	ND		ug/kg	1.2	0.14	1
1,2-Dichlorobenzene	ND		ug/kg	5.8	0.18	1

Project Name: 14 WYTHE AVE., BROOKLYN, NY **Lab Number:** L1502740

Project Number: 1501.3360M105 **Report Date:** 02/19/15

SAMPLE RESULTS

Lab ID: L1502740-08 Date Collected: 02/11/15 10:45

Client ID: SB-8 (10-12') Date Received: 02/12/15

Sample Location: 14 WYTHE AVE., BROOKLYN, NY Field Prep: Not Specified

Parameter	Result	Qualifier	Units	RL	MDL	Dilution Factor
Volatile Organics by GC/MS - Westborough Lab						
1,3-Dichlorobenzene	ND		ug/kg	5.8	0.16	1
1,4-Dichlorobenzene	ND		ug/kg	5.8	0.16	1
Methyl tert butyl ether	ND		ug/kg	2.3	0.10	1
p/m-Xylene	ND		ug/kg	2.3	0.23	1
o-Xylene	ND		ug/kg	2.3	0.20	1
Xylenes, Total	ND		ug/kg	2.3	0.20	1
cis-1,2-Dichloroethene	ND		ug/kg	1.2	0.17	1
1,2-Dichloroethene, Total	ND		ug/kg	1.2	0.17	1
Dibromomethane	ND		ug/kg	12	0.19	1
Styrene	ND		ug/kg	2.3	0.47	1
Dichlorodifluoromethane	ND		ug/kg	12	0.22	1
Acetone	7.0	J	ug/kg	12	1.2	1
Carbon disulfide	ND		ug/kg	12	1.3	1
2-Butanone	ND		ug/kg	12	0.32	1
Vinyl acetate	ND		ug/kg	12	0.15	1
4-Methyl-2-pentanone	ND		ug/kg	12	0.28	1
1,2,3-Trichloropropane	ND		ug/kg	12	0.19	1
2-Hexanone	ND		ug/kg	12	0.78	1
Bromochloromethane	ND		ug/kg	5.8	0.32	1
2,2-Dichloropropane	ND		ug/kg	5.8	0.26	1
1,2-Dibromoethane	ND		ug/kg	4.6	0.20	1
1,3-Dichloropropane	ND		ug/kg	5.8	0.17	1
1,1,1,2-Tetrachloroethane	ND		ug/kg	1.2	0.37	1
Bromobenzene	ND		ug/kg	5.8	0.24	1
n-Butylbenzene	ND		ug/kg	1.2	0.13	1
sec-Butylbenzene	ND		ug/kg	1.2	0.14	1
tert-Butylbenzene	ND		ug/kg	5.8	0.16	1
o-Chlorotoluene	ND		ug/kg	5.8	0.19	1
p-Chlorotoluene	ND		ug/kg	5.8	0.15	1
1,2-Dibromo-3-chloropropane	ND		ug/kg	5.8	0.46	1
Hexachlorobutadiene	ND		ug/kg	5.8	0.26	1
Isopropylbenzene	ND		ug/kg	1.2	0.12	1
p-Isopropyltoluene	ND		ug/kg	1.2	0.14	1
Naphthalene	ND		ug/kg	5.8	0.16	1
Acrylonitrile	ND		ug/kg	12	0.60	1
n-Propylbenzene	ND		ug/kg	1.2	0.13	1
1,2,3-Trichlorobenzene	ND		ug/kg	5.8	0.17	1
1,2,4-Trichlorobenzene	ND		ug/kg	5.8	0.21	1
1,3,5-Trimethylbenzene	ND		ug/kg	5.8	0.17	1

Project Name: 14 WYTHE AVE., BROOKLYN, NY **Lab Number:** L1502740

Project Number: 1501.3360M105 **Report Date:** 02/19/15

SAMPLE RESULTS

Lab ID: L1502740-08 Date Collected: 02/11/15 10:45

Client ID: SB-8 (10-12') Date Received: 02/12/15

Sample Location: 14 WYTHE AVE., BROOKLYN, NY Field Prep: Not Specified

Parameter	Result	Qualifier	Units	RL	MDL	Dilution Factor
Volatile Organics by GC/MS - Westborough Lab						
1,2,4-Trimethylbenzene	ND		ug/kg	5.8	0.16	1
1,4-Dioxane	ND		ug/kg	120	17.	1
p-Diethylbenzene	ND		ug/kg	4.6	0.19	1
p-Ethyltoluene	ND		ug/kg	4.6	0.14	1
1,2,4,5-Tetramethylbenzene	ND		ug/kg	4.6	0.15	1
Ethyl ether	ND		ug/kg	5.8	0.30	1
trans-1,4-Dichloro-2-butene	ND		ug/kg	5.8	0.46	1

Surrogate	% Recovery	Qualifier	Acceptance Criteria
1,2-Dichloroethane-d4	108		70-130
Toluene-d8	106		70-130
4-Bromofluorobenzene	113		70-130
Dibromofluoromethane	98		70-130

Project Name: 14 WYTHE AVE., BROOKLYN, NY **Lab Number:** L1502740

Project Number: 1501.3360M105 **Report Date:** 02/19/15

SAMPLE RESULTS

Lab ID:	L1502740-09	Date Collected:	02/11/15 13:10
Client ID:	SB-1 GW	Date Received:	02/12/15
Sample Location:	14 WYTHE AVE., BROOKLYN, NY	Field Prep:	Not Specified
Matrix:	Water		
Analytical Method:	1,8260C		
Analytical Date:	02/14/15 19:29		
Analyst:	PD		

Parameter	Result	Qualifier	Units	RL	MDL	Dilution Factor
Volatile Organics by GC/MS - Westborough Lab						
Methylene chloride	ND		ug/l	2.5	0.70	1
1,1-Dichloroethane	ND		ug/l	2.5	0.70	1
Chloroform	ND		ug/l	2.5	0.70	1
Carbon tetrachloride	ND		ug/l	0.50	0.13	1
1,2-Dichloropropane	ND		ug/l	1.0	0.13	1
Dibromochloromethane	ND		ug/l	0.50	0.15	1
1,1,2-Trichloroethane	ND		ug/l	1.5	0.50	1
Tetrachloroethene	ND		ug/l	0.50	0.18	1
Chlorobenzene	ND		ug/l	2.5	0.70	1
Trichlorofluoromethane	ND		ug/l	2.5	0.70	1
1,2-Dichloroethane	ND		ug/l	0.50	0.13	1
1,1,1-Trichloroethane	ND		ug/l	2.5	0.70	1
Bromodichloromethane	ND		ug/l	0.50	0.19	1
trans-1,3-Dichloropropene	ND		ug/l	0.50	0.16	1
cis-1,3-Dichloropropene	ND		ug/l	0.50	0.14	1
1,3-Dichloropropene, Total	ND		ug/l	0.50	0.14	1
1,1-Dichloropropene	ND		ug/l	2.5	0.70	1
Bromoform	ND		ug/l	2.0	0.65	1
1,1,2,2-Tetrachloroethane	ND		ug/l	0.50	0.14	1
Benzene	0.28	J	ug/l	0.50	0.16	1
Toluene	ND		ug/l	2.5	0.70	1
Ethylbenzene	ND		ug/l	2.5	0.70	1
Chloromethane	ND		ug/l	2.5	0.70	1
Bromomethane	ND		ug/l	2.5	0.70	1
Vinyl chloride	ND		ug/l	1.0	0.33	1
Chloroethane	ND		ug/l	2.5	0.70	1
1,1-Dichloroethene	ND		ug/l	0.50	0.14	1
trans-1,2-Dichloroethene	ND		ug/l	2.5	0.70	1
Trichloroethene	0.25	J	ug/l	0.50	0.18	1
1,2-Dichlorobenzene	ND		ug/l	2.5	0.70	1

Project Name: 14 WYTHE AVE., BROOKLYN, NY **Lab Number:** L1502740

Project Number: 1501.3360M105 **Report Date:** 02/19/15

SAMPLE RESULTS

Lab ID: L1502740-09 Date Collected: 02/11/15 13:10

Client ID: SB-1 GW Date Received: 02/12/15

Sample Location: 14 WYTHE AVE., BROOKLYN, NY Field Prep: Not Specified

Parameter	Result	Qualifier	Units	RL	MDL	Dilution Factor
Volatile Organics by GC/MS - Westborough Lab						
1,3-Dichlorobenzene	ND		ug/l	2.5	0.70	1
1,4-Dichlorobenzene	ND		ug/l	2.5	0.70	1
Methyl tert butyl ether	ND		ug/l	2.5	0.70	1
p/m-Xylene	ND		ug/l	2.5	0.70	1
o-Xylene	ND		ug/l	2.5	0.70	1
Xylenes, Total	ND		ug/l	2.5	0.70	1
cis-1,2-Dichloroethene	ND		ug/l	2.5	0.70	1
1,2-Dichloroethene, Total	ND		ug/l	2.5	0.70	1
Dibromomethane	ND		ug/l	5.0	1.0	1
1,2,3-Trichloropropane	ND		ug/l	2.5	0.70	1
Acrylonitrile	ND		ug/l	5.0	1.5	1
Styrene	ND		ug/l	2.5	0.70	1
Dichlorodifluoromethane	ND		ug/l	5.0	1.0	1
Acetone	5.7		ug/l	5.0	1.5	1
Carbon disulfide	ND		ug/l	5.0	1.0	1
2-Butanone	ND		ug/l	5.0	1.9	1
Vinyl acetate	ND		ug/l	5.0	1.0	1
4-Methyl-2-pentanone	ND		ug/l	5.0	1.0	1
2-Hexanone	ND		ug/l	5.0	1.0	1
Bromochloromethane	ND		ug/l	2.5	0.70	1
2,2-Dichloropropane	ND		ug/l	2.5	0.70	1
1,2-Dibromoethane	ND		ug/l	2.0	0.65	1
1,3-Dichloropropane	ND		ug/l	2.5	0.70	1
1,1,1,2-Tetrachloroethane	ND		ug/l	2.5	0.70	1
Bromobenzene	ND		ug/l	2.5	0.70	1
n-Butylbenzene	ND		ug/l	2.5	0.70	1
sec-Butylbenzene	ND		ug/l	2.5	0.70	1
tert-Butylbenzene	ND		ug/l	2.5	0.70	1
o-Chlorotoluene	ND		ug/l	2.5	0.70	1
p-Chlorotoluene	ND		ug/l	2.5	0.70	1
1,2-Dibromo-3-chloropropane	ND		ug/l	2.5	0.70	1
Hexachlorobutadiene	ND		ug/l	2.5	0.70	1
Isopropylbenzene	ND		ug/l	2.5	0.70	1
p-Isopropyltoluene	ND		ug/l	2.5	0.70	1
Naphthalene	1.8	J	ug/l	2.5	0.70	1
n-Propylbenzene	ND		ug/l	2.5	0.70	1
1,2,3-Trichlorobenzene	ND		ug/l	2.5	0.70	1
1,2,4-Trichlorobenzene	ND		ug/l	2.5	0.70	1
1,3,5-Trimethylbenzene	ND		ug/l	2.5	0.70	1

Project Name: 14 WYTHE AVE., BROOKLYN, NY **Lab Number:** L1502740

Project Number: 1501.3360M105 **Report Date:** 02/19/15

SAMPLE RESULTS

Lab ID: L1502740-09 Date Collected: 02/11/15 13:10

Client ID: SB-1 GW Date Received: 02/12/15

Sample Location: 14 WYTHE AVE., BROOKLYN, NY Field Prep: Not Specified

Parameter	Result	Qualifier	Units	RL	MDL	Dilution Factor
Volatile Organics by GC/MS - Westborough Lab						
1,2,4-Trimethylbenzene	ND		ug/l	2.5	0.70	1
1,4-Dioxane	ND		ug/l	250	41.	1
p-Diethylbenzene	ND		ug/l	2.0	0.70	1
p-Ethyltoluene	ND		ug/l	2.0	0.70	1
1,2,4,5-Tetramethylbenzene	ND		ug/l	2.0	0.65	1
Ethyl ether	ND		ug/l	2.5	0.70	1
trans-1,4-Dichloro-2-butene	ND		ug/l	2.5	0.70	1

Surrogate	% Recovery	Qualifier	Acceptance Criteria
1,2-Dichloroethane-d4	97		70-130
Toluene-d8	102		70-130
4-Bromofluorobenzene	96		70-130
Dibromofluoromethane	97		70-130

Project Name: 14 WYTHE AVE., BROOKLYN, NY **Lab Number:** L1502740

Project Number: 1501.3360M105 **Report Date:** 02/19/15

SAMPLE RESULTS

Lab ID:	L1502740-10	Date Collected:	02/11/15 09:50
Client ID:	SB-7 GW	Date Received:	02/12/15
Sample Location:	14 WYTHE AVE., BROOKLYN, NY	Field Prep:	Not Specified
Matrix:	Water		
Analytical Method:	1,8260C		
Analytical Date:	02/14/15 19:57		
Analyst:	PD		

Parameter	Result	Qualifier	Units	RL	MDL	Dilution Factor
Volatile Organics by GC/MS - Westborough Lab						
Methylene chloride	ND		ug/l	2.5	0.70	1
1,1-Dichloroethane	ND		ug/l	2.5	0.70	1
Chloroform	ND		ug/l	2.5	0.70	1
Carbon tetrachloride	ND		ug/l	0.50	0.13	1
1,2-Dichloropropane	ND		ug/l	1.0	0.13	1
Dibromochloromethane	ND		ug/l	0.50	0.15	1
1,1,2-Trichloroethane	ND		ug/l	1.5	0.50	1
Tetrachloroethene	ND		ug/l	0.50	0.18	1
Chlorobenzene	ND		ug/l	2.5	0.70	1
Trichlorofluoromethane	ND		ug/l	2.5	0.70	1
1,2-Dichloroethane	ND		ug/l	0.50	0.13	1
1,1,1-Trichloroethane	ND		ug/l	2.5	0.70	1
Bromodichloromethane	ND		ug/l	0.50	0.19	1
trans-1,3-Dichloropropene	ND		ug/l	0.50	0.16	1
cis-1,3-Dichloropropene	ND		ug/l	0.50	0.14	1
1,3-Dichloropropene, Total	ND		ug/l	0.50	0.14	1
1,1-Dichloropropene	ND		ug/l	2.5	0.70	1
Bromoform	ND		ug/l	2.0	0.65	1
1,1,2,2-Tetrachloroethane	ND		ug/l	0.50	0.14	1
Benzene	0.19	J	ug/l	0.50	0.16	1
Toluene	ND		ug/l	2.5	0.70	1
Ethylbenzene	ND		ug/l	2.5	0.70	1
Chloromethane	ND		ug/l	2.5	0.70	1
Bromomethane	ND		ug/l	2.5	0.70	1
Vinyl chloride	ND		ug/l	1.0	0.33	1
Chloroethane	ND		ug/l	2.5	0.70	1
1,1-Dichloroethene	ND		ug/l	0.50	0.14	1
trans-1,2-Dichloroethene	ND		ug/l	2.5	0.70	1
Trichloroethene	ND		ug/l	0.50	0.18	1
1,2-Dichlorobenzene	ND		ug/l	2.5	0.70	1

Project Name: 14 WYTHE AVE., BROOKLYN, NY **Lab Number:** L1502740

Project Number: 1501.3360M105 **Report Date:** 02/19/15

SAMPLE RESULTS

Lab ID: L1502740-10 Date Collected: 02/11/15 09:50

Client ID: SB-7 GW Date Received: 02/12/15

Sample Location: 14 WYTHE AVE., BROOKLYN, NY Field Prep: Not Specified

Parameter	Result	Qualifier	Units	RL	MDL	Dilution Factor
Volatile Organics by GC/MS - Westborough Lab						
1,3-Dichlorobenzene	ND		ug/l	2.5	0.70	1
1,4-Dichlorobenzene	ND		ug/l	2.5	0.70	1
Methyl tert butyl ether	ND		ug/l	2.5	0.70	1
p/m-Xylene	ND		ug/l	2.5	0.70	1
o-Xylene	ND		ug/l	2.5	0.70	1
Xylenes, Total	ND		ug/l	2.5	0.70	1
cis-1,2-Dichloroethene	ND		ug/l	2.5	0.70	1
1,2-Dichloroethene, Total	ND		ug/l	2.5	0.70	1
Dibromomethane	ND		ug/l	5.0	1.0	1
1,2,3-Trichloropropane	ND		ug/l	2.5	0.70	1
Acrylonitrile	ND		ug/l	5.0	1.5	1
Styrene	ND		ug/l	2.5	0.70	1
Dichlorodifluoromethane	ND		ug/l	5.0	1.0	1
Acetone	14		ug/l	5.0	1.5	1
Carbon disulfide	2.5	J	ug/l	5.0	1.0	1
2-Butanone	ND		ug/l	5.0	1.9	1
Vinyl acetate	ND		ug/l	5.0	1.0	1
4-Methyl-2-pentanone	ND		ug/l	5.0	1.0	1
2-Hexanone	ND		ug/l	5.0	1.0	1
Bromochloromethane	ND		ug/l	2.5	0.70	1
2,2-Dichloropropane	ND		ug/l	2.5	0.70	1
1,2-Dibromoethane	ND		ug/l	2.0	0.65	1
1,3-Dichloropropane	ND		ug/l	2.5	0.70	1
1,1,1,2-Tetrachloroethane	ND		ug/l	2.5	0.70	1
Bromobenzene	ND		ug/l	2.5	0.70	1
n-Butylbenzene	ND		ug/l	2.5	0.70	1
sec-Butylbenzene	ND		ug/l	2.5	0.70	1
tert-Butylbenzene	ND		ug/l	2.5	0.70	1
o-Chlorotoluene	ND		ug/l	2.5	0.70	1
p-Chlorotoluene	ND		ug/l	2.5	0.70	1
1,2-Dibromo-3-chloropropane	ND		ug/l	2.5	0.70	1
Hexachlorobutadiene	ND		ug/l	2.5	0.70	1
Isopropylbenzene	ND		ug/l	2.5	0.70	1
p-Isopropyltoluene	ND		ug/l	2.5	0.70	1
Naphthalene	14		ug/l	2.5	0.70	1
n-Propylbenzene	ND		ug/l	2.5	0.70	1
1,2,3-Trichlorobenzene	ND		ug/l	2.5	0.70	1
1,2,4-Trichlorobenzene	ND		ug/l	2.5	0.70	1
1,3,5-Trimethylbenzene	ND		ug/l	2.5	0.70	1

Project Name: 14 WYTHE AVE., BROOKLYN, NY **Lab Number:** L1502740

Project Number: 1501.3360M105 **Report Date:** 02/19/15

SAMPLE RESULTS

Lab ID: L1502740-10 Date Collected: 02/11/15 09:50

Client ID: SB-7 GW Date Received: 02/12/15

Sample Location: 14 WYTHE AVE., BROOKLYN, NY Field Prep: Not Specified

Parameter	Result	Qualifier	Units	RL	MDL	Dilution Factor
Volatile Organics by GC/MS - Westborough Lab						
1,2,4-Trimethylbenzene	ND		ug/l	2.5	0.70	1
1,4-Dioxane	ND		ug/l	250	41.	1
p-Diethylbenzene	ND		ug/l	2.0	0.70	1
p-Ethyltoluene	ND		ug/l	2.0	0.70	1
1,2,4,5-Tetramethylbenzene	ND		ug/l	2.0	0.65	1
Ethyl ether	ND		ug/l	2.5	0.70	1
trans-1,4-Dichloro-2-butene	ND		ug/l	2.5	0.70	1

Surrogate	% Recovery	Qualifier	Acceptance Criteria
1,2-Dichloroethane-d4	96		70-130
Toluene-d8	101		70-130
4-Bromofluorobenzene	94		70-130
Dibromofluoromethane	94		70-130

Project Name: 14 WYTHE AVE., BROOKLYN, NY **Lab Number:** L1502740

Project Number: 1501.3360M105 **Report Date:** 02/19/15

Method Blank Analysis
Batch Quality Control

Analytical Method: 1,8260C
Analytical Date: 02/14/15 11:07
Analyst: PD

Parameter	Result	Qualifier	Units	RL	MDL
Volatile Organics by GC/MS - Westborough Lab for sample(s): 09-10 Batch: WG762905-3					
Methylene chloride	ND		ug/l	2.5	0.70
1,1-Dichloroethane	ND		ug/l	2.5	0.70
Chloroform	ND		ug/l	2.5	0.70
Carbon tetrachloride	ND		ug/l	0.50	0.13
1,2-Dichloropropane	ND		ug/l	1.0	0.13
Dibromochloromethane	ND		ug/l	0.50	0.15
1,1,2-Trichloroethane	ND		ug/l	1.5	0.50
Tetrachloroethene	ND		ug/l	0.50	0.18
Chlorobenzene	ND		ug/l	2.5	0.70
Trichlorofluoromethane	ND		ug/l	2.5	0.70
1,2-Dichloroethane	ND		ug/l	0.50	0.13
1,1,1-Trichloroethane	ND		ug/l	2.5	0.70
Bromodichloromethane	ND		ug/l	0.50	0.19
trans-1,3-Dichloropropene	ND		ug/l	0.50	0.16
cis-1,3-Dichloropropene	ND		ug/l	0.50	0.14
1,3-Dichloropropene, Total	ND		ug/l	0.50	0.14
1,1-Dichloropropene	ND		ug/l	2.5	0.70
Bromoform	ND		ug/l	2.0	0.65
1,1,2,2-Tetrachloroethane	ND		ug/l	0.50	0.14
Benzene	ND		ug/l	0.50	0.16
Toluene	ND		ug/l	2.5	0.70
Ethylbenzene	ND		ug/l	2.5	0.70
Chloromethane	ND		ug/l	2.5	0.70
Bromomethane	ND		ug/l	2.5	0.70
Vinyl chloride	ND		ug/l	1.0	0.33
Chloroethane	ND		ug/l	2.5	0.70
1,1-Dichloroethene	ND		ug/l	0.50	0.14
trans-1,2-Dichloroethene	ND		ug/l	2.5	0.70
Trichloroethene	ND		ug/l	0.50	0.18

Project Name: 14 WYTHE AVE., BROOKLYN, NY **Lab Number:** L1502740

Project Number: 1501.3360M105 **Report Date:** 02/19/15

Method Blank Analysis
Batch Quality Control

Analytical Method: 1,8260C
Analytical Date: 02/14/15 11:07
Analyst: PD

Parameter	Result	Qualifier	Units	RL	MDL
Volatile Organics by GC/MS - Westborough Lab for sample(s): 09-10 Batch: WG762905-3					
1,2-Dichlorobenzene	ND		ug/l	2.5	0.70
1,3-Dichlorobenzene	ND		ug/l	2.5	0.70
1,4-Dichlorobenzene	ND		ug/l	2.5	0.70
Methyl tert butyl ether	ND		ug/l	2.5	0.70
p/m-Xylene	ND		ug/l	2.5	0.70
o-Xylene	ND		ug/l	2.5	0.70
Xylenes, Total	ND		ug/l	2.5	0.70
cis-1,2-Dichloroethene	ND		ug/l	2.5	0.70
1,2-Dichloroethene, Total	ND		ug/l	2.5	0.70
Dibromomethane	ND		ug/l	5.0	1.0
1,2,3-Trichloropropane	ND		ug/l	2.5	0.70
Acrylonitrile	ND		ug/l	5.0	1.5
Styrene	ND		ug/l	2.5	0.70
Dichlorodifluoromethane	ND		ug/l	5.0	1.0
Acetone	ND		ug/l	5.0	1.5
Carbon disulfide	ND		ug/l	5.0	1.0
2-Butanone	ND		ug/l	5.0	1.9
Vinyl acetate	ND		ug/l	5.0	1.0
4-Methyl-2-pentanone	ND		ug/l	5.0	1.0
2-Hexanone	ND		ug/l	5.0	1.0
Bromochloromethane	ND		ug/l	2.5	0.70
2,2-Dichloropropane	ND		ug/l	2.5	0.70
1,2-Dibromoethane	ND		ug/l	2.0	0.65
1,3-Dichloropropane	ND		ug/l	2.5	0.70
1,1,1,2-Tetrachloroethane	ND		ug/l	2.5	0.70
Bromobenzene	ND		ug/l	2.5	0.70
n-Butylbenzene	ND		ug/l	2.5	0.70
sec-Butylbenzene	ND		ug/l	2.5	0.70
tert-Butylbenzene	ND		ug/l	2.5	0.70

Project Name: 14 WYTHE AVE., BROOKLYN, NY **Lab Number:** L1502740

Project Number: 1501.3360M105 **Report Date:** 02/19/15

Method Blank Analysis
Batch Quality Control

Analytical Method: 1,8260C
Analytical Date: 02/14/15 11:07
Analyst: PD

Parameter	Result	Qualifier	Units	RL	MDL
Volatile Organics by GC/MS - Westborough Lab for sample(s): 09-10 Batch: WG762905-3					
o-Chlorotoluene	ND		ug/l	2.5	0.70
p-Chlorotoluene	ND		ug/l	2.5	0.70
1,2-Dibromo-3-chloropropane	ND		ug/l	2.5	0.70
Hexachlorobutadiene	ND		ug/l	2.5	0.70
Isopropylbenzene	ND		ug/l	2.5	0.70
p-Isopropyltoluene	ND		ug/l	2.5	0.70
Naphthalene	ND		ug/l	2.5	0.70
n-Propylbenzene	ND		ug/l	2.5	0.70
1,2,3-Trichlorobenzene	0.71	J	ug/l	2.5	0.70
1,2,4-Trichlorobenzene	ND		ug/l	2.5	0.70
1,3,5-Trimethylbenzene	ND		ug/l	2.5	0.70
1,2,4-Trimethylbenzene	ND		ug/l	2.5	0.70
1,4-Dioxane	ND		ug/l	250	41.
p-Diethylbenzene	ND		ug/l	2.0	0.70
p-Ethyltoluene	ND		ug/l	2.0	0.70
1,2,4,5-Tetramethylbenzene	ND		ug/l	2.0	0.65
Ethyl ether	ND		ug/l	2.5	0.70
trans-1,4-Dichloro-2-butene	ND		ug/l	2.5	0.70

Surrogate	%Recovery	Qualifier	Acceptance Criteria
1,2-Dichloroethane-d4	94		70-130
Toluene-d8	100		70-130
4-Bromofluorobenzene	95		70-130
Dibromofluoromethane	94		70-130

Project Name: 14 WYTHE AVE., BROOKLYN, NY **Lab Number:** L1502740

Project Number: 1501.3360M105 **Report Date:** 02/19/15

Method Blank Analysis
Batch Quality Control

Analytical Method: 1,8260C
Analytical Date: 02/17/15 12:08
Analyst: BN

Parameter	Result	Qualifier	Units	RL	MDL
Volatile Organics by GC/MS - Westborough Lab for sample(s): 01-08 Batch: WG763331-3					
Methylene chloride	ND		ug/kg	10	1.1
1,1-Dichloroethane	ND		ug/kg	1.5	0.09
Chloroform	ND		ug/kg	1.5	0.37
Carbon tetrachloride	ND		ug/kg	1.0	0.21
1,2-Dichloropropane	ND		ug/kg	3.5	0.23
Dibromochloromethane	ND		ug/kg	1.0	0.15
2-Chloroethylvinyl ether	ND		ug/kg	20	0.62
1,1,2-Trichloroethane	ND		ug/kg	1.5	0.30
Tetrachloroethene	ND		ug/kg	1.0	0.14
Chlorobenzene	ND		ug/kg	1.0	0.35
Trichlorofluoromethane	ND		ug/kg	5.0	0.39
1,2-Dichloroethane	ND		ug/kg	1.0	0.11
1,1,1-Trichloroethane	ND		ug/kg	1.0	0.11
Bromodichloromethane	ND		ug/kg	1.0	0.17
trans-1,3-Dichloropropene	ND		ug/kg	1.0	0.12
cis-1,3-Dichloropropene	ND		ug/kg	1.0	0.12
1,3-Dichloropropene, Total	ND		ug/kg	1.0	0.12
1,1-Dichloropropene	ND		ug/kg	5.0	0.14
Bromoform	ND		ug/kg	4.0	0.24
1,1,2,2-Tetrachloroethane	ND		ug/kg	1.0	0.10
Benzene	ND		ug/kg	1.0	0.12
Toluene	ND		ug/kg	1.5	0.19
Ethylbenzene	ND		ug/kg	1.0	0.13
Chloromethane	ND		ug/kg	5.0	0.29
Bromomethane	0.64	J	ug/kg	2.0	0.34
Vinyl chloride	ND		ug/kg	2.0	0.12
Chloroethane	ND		ug/kg	2.0	0.32
1,1-Dichloroethene	ND		ug/kg	1.0	0.26
trans-1,2-Dichloroethene	ND		ug/kg	1.5	0.21

Project Name: 14 WYTHE AVE., BROOKLYN, NY **Lab Number:** L1502740

Project Number: 1501.3360M105 **Report Date:** 02/19/15

Method Blank Analysis
Batch Quality Control

Analytical Method: 1,8260C
Analytical Date: 02/17/15 12:08
Analyst: BN

Parameter	Result	Qualifier	Units	RL	MDL
Volatile Organics by GC/MS - Westborough Lab for sample(s): 01-08 Batch: WG763331-3					
Trichloroethene	ND		ug/kg	1.0	0.12
1,2-Dichlorobenzene	ND		ug/kg	5.0	0.15
1,3-Dichlorobenzene	ND		ug/kg	5.0	0.14
1,4-Dichlorobenzene	ND		ug/kg	5.0	0.14
Methyl tert butyl ether	ND		ug/kg	2.0	0.08
p/m-Xylene	0.26	J	ug/kg	2.0	0.20
o-Xylene	ND		ug/kg	2.0	0.17
Xylenes, Total	0.26	J	ug/kg	2.0	0.17
cis-1,2-Dichloroethene	ND		ug/kg	1.0	0.14
1,2-Dichloroethene, Total	ND		ug/kg	1.0	0.14
Dibromomethane	ND		ug/kg	10	0.16
Styrene	ND		ug/kg	2.0	0.40
Dichlorodifluoromethane	ND		ug/kg	10	0.19
Acetone	2.2	J	ug/kg	10	1.0
Carbon disulfide	ND		ug/kg	10	1.1
2-Butanone	ND		ug/kg	10	0.27
Vinyl acetate	ND		ug/kg	10	0.13
4-Methyl-2-pentanone	ND		ug/kg	10	0.24
1,2,3-Trichloropropane	ND		ug/kg	10	0.16
2-Hexanone	ND		ug/kg	10	0.67
Bromochloromethane	ND		ug/kg	5.0	0.28
2,2-Dichloropropane	ND		ug/kg	5.0	0.23
1,2-Dibromoethane	ND		ug/kg	4.0	0.17
1,3-Dichloropropane	ND		ug/kg	5.0	0.14
1,1,1,2-Tetrachloroethane	ND		ug/kg	1.0	0.32
Bromobenzene	ND		ug/kg	5.0	0.21
n-Butylbenzene	ND		ug/kg	1.0	0.11
sec-Butylbenzene	ND		ug/kg	1.0	0.12
tert-Butylbenzene	ND		ug/kg	5.0	0.14

Project Name: 14 WYTHE AVE., BROOKLYN, NY **Lab Number:** L1502740

Project Number: 1501.3360M105 **Report Date:** 02/19/15

Method Blank Analysis
Batch Quality Control

Analytical Method: 1,8260C
Analytical Date: 02/17/15 12:08
Analyst: BN

Parameter	Result	Qualifier	Units	RL	MDL
Volatile Organics by GC/MS - Westborough Lab for sample(s): 01-08 Batch: WG763331-3					
o-Chlorotoluene	ND		ug/kg	5.0	0.16
p-Chlorotoluene	ND		ug/kg	5.0	0.13
1,2-Dibromo-3-chloropropane	ND		ug/kg	5.0	0.40
Hexachlorobutadiene	ND		ug/kg	5.0	0.23
Isopropylbenzene	ND		ug/kg	1.0	0.10
p-Isopropyltoluene	ND		ug/kg	1.0	0.12
Naphthalene	ND		ug/kg	5.0	0.14
Acrylonitrile	ND		ug/kg	10	0.51
Diisopropyl Ether	ND		ug/kg	4.0	0.14
Tert-Butyl Alcohol	ND		ug/kg	60	2.9
n-Propylbenzene	ND		ug/kg	1.0	0.11
1,2,3-Trichlorobenzene	ND		ug/kg	5.0	0.15
1,2,4-Trichlorobenzene	ND		ug/kg	5.0	0.18
1,3,5-Trimethylbenzene	ND		ug/kg	5.0	0.14
1,2,4-Trimethylbenzene	ND		ug/kg	5.0	0.14
Methyl Acetate	ND		ug/kg	20	0.27
Ethyl Acetate	ND		ug/kg	20	0.92
Acrolein	ND		ug/kg	25	8.1
Cyclohexane	ND		ug/kg	20	0.15
1,4-Dioxane	ND		ug/kg	100	14.
Freon-113	ND		ug/kg	20	0.27
p-Diethylbenzene	ND		ug/kg	4.0	0.16
p-Ethyltoluene	ND		ug/kg	4.0	0.12
1,2,4,5-Tetramethylbenzene	ND		ug/kg	4.0	0.13
Tetrahydrofuran	ND		ug/kg	20	1.0
Ethyl ether	ND		ug/kg	5.0	0.26
trans-1,4-Dichloro-2-butene	ND		ug/kg	5.0	0.39
Methyl cyclohexane	ND		ug/kg	4.0	0.15
Ethyl-Tert-Butyl-Ether	ND		ug/kg	4.0	0.12

Project Name: 14 WYTHE AVE., BROOKLYN, NY **Lab Number:** L1502740

Project Number: 1501.3360M105 **Report Date:** 02/19/15

Method Blank Analysis
Batch Quality Control

Analytical Method: 1,8260C
Analytical Date: 02/17/15 12:08
Analyst: BN

Parameter	Result	Qualifier	Units	RL	MDL
Volatile Organics by GC/MS - Westborough Lab for sample(s): 01-08 Batch: WG763331-3					
Tertiary-Amyl Methyl Ether	ND		ug/kg	4.0	0.10

Surrogate	%Recovery	Qualifier	Acceptance Criteria
1,2-Dichloroethane-d4	99		70-130
Toluene-d8	102		70-130
4-Bromofluorobenzene	98		70-130
Dibromofluoromethane	91		70-130

Project Name: 14 WYTHE AVE., BROOKLYN, NY **Lab Number:** L1502740

Project Number: 1501.3360M105 **Report Date:** 02/19/15

Method Blank Analysis
Batch Quality Control

Analytical Method: 1,8260C
Analytical Date: 02/19/15 10:43
Analyst: BN

Parameter	Result	Qualifier	Units	RL	MDL
Volatile Organics by GC/MS - Westborough Lab for sample(s): 06 Batch: WG763331-6					
Methylene chloride	ND		ug/kg	10	1.1
1,1-Dichloroethane	ND		ug/kg	1.5	0.09
Chloroform	ND		ug/kg	1.5	0.37
Carbon tetrachloride	ND		ug/kg	1.0	0.21
1,2-Dichloropropane	ND		ug/kg	3.5	0.23
Dibromochloromethane	ND		ug/kg	1.0	0.15
2-Chloroethylvinyl ether	ND		ug/kg	20	0.62
1,1,2-Trichloroethane	ND		ug/kg	1.5	0.30
Tetrachloroethene	ND		ug/kg	1.0	0.14
Chlorobenzene	ND		ug/kg	1.0	0.35
Trichlorofluoromethane	ND		ug/kg	5.0	0.39
1,2-Dichloroethane	ND		ug/kg	1.0	0.11
1,1,1-Trichloroethane	ND		ug/kg	1.0	0.11
Bromodichloromethane	ND		ug/kg	1.0	0.17
trans-1,3-Dichloropropene	ND		ug/kg	1.0	0.12
cis-1,3-Dichloropropene	ND		ug/kg	1.0	0.12
1,3-Dichloropropene, Total	ND		ug/kg	1.0	0.12
1,1-Dichloropropene	ND		ug/kg	5.0	0.14
Bromoform	ND		ug/kg	4.0	0.24
1,1,2,2-Tetrachloroethane	ND		ug/kg	1.0	0.10
Benzene	ND		ug/kg	1.0	0.12
Toluene	ND		ug/kg	1.5	0.19
Ethylbenzene	ND		ug/kg	1.0	0.13
Chloromethane	ND		ug/kg	5.0	0.29
Bromomethane	0.72	J	ug/kg	2.0	0.34
Vinyl chloride	ND		ug/kg	2.0	0.12
Chloroethane	ND		ug/kg	2.0	0.32
1,1-Dichloroethene	ND		ug/kg	1.0	0.26
trans-1,2-Dichloroethene	ND		ug/kg	1.5	0.21

Project Name: 14 WYTHE AVE., BROOKLYN, NY **Lab Number:** L1502740

Project Number: 1501.3360M105 **Report Date:** 02/19/15

Method Blank Analysis
Batch Quality Control

Analytical Method: 1,8260C
Analytical Date: 02/19/15 10:43
Analyst: BN

Parameter	Result	Qualifier	Units	RL	MDL
Volatile Organics by GC/MS - Westborough Lab for sample(s): 06 Batch: WG763331-6					
Trichloroethene	ND		ug/kg	1.0	0.12
1,2-Dichlorobenzene	ND		ug/kg	5.0	0.15
1,3-Dichlorobenzene	ND		ug/kg	5.0	0.14
1,4-Dichlorobenzene	ND		ug/kg	5.0	0.14
Methyl tert butyl ether	ND		ug/kg	2.0	0.08
p/m-Xylene	ND		ug/kg	2.0	0.20
o-Xylene	ND		ug/kg	2.0	0.17
Xylenes, Total	ND		ug/kg	2.0	0.17
cis-1,2-Dichloroethene	ND		ug/kg	1.0	0.14
1,2-Dichloroethene, Total	ND		ug/kg	1.0	0.14
Dibromomethane	ND		ug/kg	10	0.16
Styrene	ND		ug/kg	2.0	0.40
Dichlorodifluoromethane	ND		ug/kg	10	0.19
Acetone	5.1	J	ug/kg	10	1.0
Carbon disulfide	ND		ug/kg	10	1.1
2-Butanone	0.94	J	ug/kg	10	0.27
Vinyl acetate	ND		ug/kg	10	0.13
4-Methyl-2-pentanone	ND		ug/kg	10	0.24
1,2,3-Trichloropropane	ND		ug/kg	10	0.16
2-Hexanone	ND		ug/kg	10	0.67
Bromochloromethane	ND		ug/kg	5.0	0.28
2,2-Dichloropropane	ND		ug/kg	5.0	0.23
1,2-Dibromoethane	ND		ug/kg	4.0	0.17
1,3-Dichloropropane	ND		ug/kg	5.0	0.14
1,1,1,2-Tetrachloroethane	ND		ug/kg	1.0	0.32
Bromobenzene	ND		ug/kg	5.0	0.21
n-Butylbenzene	ND		ug/kg	1.0	0.11
sec-Butylbenzene	ND		ug/kg	1.0	0.12
tert-Butylbenzene	ND		ug/kg	5.0	0.14

Project Name: 14 WYTHE AVE., BROOKLYN, NY **Lab Number:** L1502740

Project Number: 1501.3360M105 **Report Date:** 02/19/15

Method Blank Analysis
Batch Quality Control

Analytical Method: 1,8260C
Analytical Date: 02/19/15 10:43
Analyst: BN

Parameter	Result	Qualifier	Units	RL	MDL
Volatile Organics by GC/MS - Westborough Lab for sample(s): 06 Batch: WG763331-6					
o-Chlorotoluene	ND		ug/kg	5.0	0.16
p-Chlorotoluene	ND		ug/kg	5.0	0.13
1,2-Dibromo-3-chloropropane	ND		ug/kg	5.0	0.40
Hexachlorobutadiene	ND		ug/kg	5.0	0.23
Isopropylbenzene	ND		ug/kg	1.0	0.10
p-Isopropyltoluene	ND		ug/kg	1.0	0.12
Naphthalene	ND		ug/kg	5.0	0.14
Acrylonitrile	ND		ug/kg	10	0.51
Diisopropyl Ether	ND		ug/kg	4.0	0.14
Tert-Butyl Alcohol	ND		ug/kg	60	2.9
n-Propylbenzene	ND		ug/kg	1.0	0.11
1,2,3-Trichlorobenzene	ND		ug/kg	5.0	0.15
1,2,4-Trichlorobenzene	ND		ug/kg	5.0	0.18
1,3,5-Trimethylbenzene	ND		ug/kg	5.0	0.14
1,2,4-Trimethylbenzene	ND		ug/kg	5.0	0.14
Methyl Acetate	ND		ug/kg	20	0.27
Ethyl Acetate	ND		ug/kg	20	0.92
Acrolein	ND		ug/kg	25	8.1
Cyclohexane	ND		ug/kg	20	0.15
1,4-Dioxane	ND		ug/kg	100	14.
Freon-113	ND		ug/kg	20	0.27
p-Diethylbenzene	ND		ug/kg	4.0	0.16
p-Ethyltoluene	ND		ug/kg	4.0	0.12
1,2,4,5-Tetramethylbenzene	ND		ug/kg	4.0	0.13
Tetrahydrofuran	ND		ug/kg	20	1.0
Ethyl ether	ND		ug/kg	5.0	0.26
trans-1,4-Dichloro-2-butene	ND		ug/kg	5.0	0.39
Methyl cyclohexane	ND		ug/kg	4.0	0.15
Ethyl-Tert-Butyl-Ether	ND		ug/kg	4.0	0.12

Project Name: 14 WYTHE AVE., BROOKLYN, NY **Lab Number:** L1502740

Project Number: 1501.3360M105 **Report Date:** 02/19/15

Method Blank Analysis
Batch Quality Control

Analytical Method: 1,8260C
Analytical Date: 02/19/15 10:43
Analyst: BN

Parameter	Result	Qualifier	Units	RL	MDL
Volatile Organics by GC/MS - Westborough Lab for sample(s): 06 Batch: WG763331-6					
Tertiary-Amyl Methyl Ether	ND		ug/kg	4.0	0.10

Surrogate	%Recovery	Qualifier	Acceptance Criteria
1,2-Dichloroethane-d4	104		70-130
Toluene-d8	102		70-130
4-Bromofluorobenzene	103		70-130
Dibromofluoromethane	86		70-130

Lab Control Sample Analysis
Batch Quality Control

Project Name: 14 WYTHE AVE., BROOKLYN, NY
Project Number: 1501.3360M105

Lab Number: L1502740
Report Date: 02/19/15

Parameter	LCS %Recovery	Qual	LCSD %Recovery	Qual	%Recovery Limits	RPD	Qual	RPD Limits
Volatile Organics by GC/MS - Westborough Lab Associated sample(s): 09-10 Batch: WG762905-1 WG762905-2								
Methylene chloride	99		97		70-130	2		20
1,1-Dichloroethane	95		92		70-130	3		20
Chloroform	103		100		70-130	3		20
Carbon tetrachloride	91		90		63-132	1		20
1,2-Dichloropropane	103		99		70-130	4		20
Dibromochloromethane	90		90		63-130	0		20
1,1,2-Trichloroethane	97		96		70-130	1		20
Tetrachloroethene	92		87		70-130	6		20
Chlorobenzene	97		92		75-130	5		20
Trichlorofluoromethane	94		93		62-150	1		20
1,2-Dichloroethane	100		98		70-130	2		20
1,1,1-Trichloroethane	95		92		67-130	3		20
Bromodichloromethane	102		101		67-130	1		20
trans-1,3-Dichloropropene	89		86		70-130	3		20
cis-1,3-Dichloropropene	100		98		70-130	2		20
1,1-Dichloropropene	93		91		70-130	2		20
Bromoform	84		84		54-136	0		20
1,1,2,2-Tetrachloroethane	89		89		67-130	0		20
Benzene	100		96		70-130	4		20
Toluene	94		88		70-130	7		20
Ethylbenzene	94		89		70-130	5		20

Lab Control Sample Analysis
Batch Quality Control

Project Name: 14 WYTHE AVE., BROOKLYN, NY
Project Number: 1501.3360M105

Lab Number: L1502740
Report Date: 02/19/15

Parameter	LCS %Recovery	Qual	LCSD %Recovery	Qual	%Recovery Limits	RPD	Qual	RPD Limits
Volatile Organics by GC/MS - Westborough Lab Associated sample(s): 09-10 Batch: WG762905-1 WG762905-2								
Chloromethane	80		74		64-130	8		20
Bromomethane	126		118		39-139	7		20
Vinyl chloride	84		80		55-140	5		20
Chloroethane	101		97		55-138	4		20
1,1-Dichloroethene	88		85		61-145	3		20
trans-1,2-Dichloroethene	95		93		70-130	2		20
Trichloroethene	101		96		70-130	5		20
1,2-Dichlorobenzene	93		89		70-130	4		20
1,3-Dichlorobenzene	93		87		70-130	7		20
1,4-Dichlorobenzene	92		88		70-130	4		20
Methyl tert butyl ether	89		90		63-130	1		20
p/m-Xylene	96		89		70-130	8		20
o-Xylene	94		90		70-130	4		20
cis-1,2-Dichloroethene	103		97		70-130	6		20
Dibromomethane	103		103		70-130	0		20
1,2,3-Trichloropropane	89		90		64-130	1		20
Acrylonitrile	96		94		70-130	2		20
Styrene	93		88		70-130	6		20
Dichlorodifluoromethane	99		96		36-147	3		20
Acetone	87		85		58-148	2		20
Carbon disulfide	84		80		51-130	5		20

Lab Control Sample Analysis
Batch Quality Control

Project Name: 14 WYTHE AVE., BROOKLYN, NY
Project Number: 1501.3360M105

Lab Number: L1502740
Report Date: 02/19/15

Parameter	LCS %Recovery	Qual	LCSD %Recovery	Qual	%Recovery Limits	RPD	Qual	RPD Limits
Volatile Organics by GC/MS - Westborough Lab Associated sample(s): 09-10 Batch: WG762905-1 WG762905-2								
2-Butanone	86		86		63-138	0		20
Vinyl acetate	79		78		70-130	1		20
4-Methyl-2-pentanone	91		93		59-130	2		20
2-Hexanone	67		68		57-130	1		20
Bromochloromethane	104		100		70-130	4		20
2,2-Dichloropropane	94		92		63-133	2		20
1,2-Dibromoethane	92		90		70-130	2		20
1,3-Dichloropropane	93		90		70-130	3		20
1,1,1,2-Tetrachloroethane	96		92		64-130	4		20
Bromobenzene	90		86		70-130	5		20
n-Butylbenzene	101		92		53-136	9		20
sec-Butylbenzene	94		86		70-130	9		20
tert-Butylbenzene	93		86		70-130	8		20
o-Chlorotoluene	89		85		70-130	5		20
p-Chlorotoluene	93		86		70-130	8		20
1,2-Dibromo-3-chloropropane	84		85		41-144	1		20
Hexachlorobutadiene	97		91		63-130	6		20
Isopropylbenzene	90		84		70-130	7		20
p-Isopropyltoluene	94		86		70-130	9		20
Naphthalene	76		106		70-130	**33**	Q	20
n-Propylbenzene	94		88		69-130	7		20

Lab Control Sample Analysis
Batch Quality Control

Project Name: 14 WYTHE AVE., BROOKLYN, NY
Project Number: 1501.3360M105

Lab Number: L1502740
Report Date: 02/19/15

Parameter	LCS %Recovery	Qual	LCSD %Recovery	Qual	%Recovery Limits	RPD	Qual	RPD Limits
Volatile Organics by GC/MS - Westborough Lab Associated sample(s): 09-10 Batch: WG762905-1 WG762905-2								
1,2,3-Trichlorobenzene	80		103		70-130	**25**	Q	20
1,2,4-Trichlorobenzene	83		94		70-130	12		20
1,3,5-Trimethylbenzene	94		86		64-130	9		20
1,2,4-Trimethylbenzene	95		88		70-130	8		20
1,4-Dioxane	92		102		56-162	10		20
p-Diethylbenzene	93		85		70-130	9		20
p-Ethyltoluene	92		86		70-130	7		20
1,2,4,5-Tetramethylbenzene	91		86		70-130	6		20
Ethyl ether	103		101		59-134	2		20
trans-1,4-Dichloro-2-butene	77		81		70-130	5		20

Surrogate	LCS %Recovery	Qual	LCSD %Recovery	Qual	Acceptance Criteria
1,2-Dichloroethane-d4	92		95		70-130
Toluene-d8	94		93		70-130
4-Bromofluorobenzene	94		95		70-130
Dibromofluoromethane	102		103		70-130

Lab Control Sample Analysis
Batch Quality Control

Project Name: 14 WYTHE AVE., BROOKLYN, NY
Project Number: 1501.3360M105

Lab Number: L1502740
Report Date: 02/19/15

Parameter	LCS %Recovery	Qual	LCSD %Recovery	Qual	%Recovery Limits	RPD	Qual	RPD Limits
Volatile Organics by GC/MS - Westborough Lab Associated sample(s): 01-08 Batch: WG763331-1 WG763331-2								
Methylene chloride	106		114		70-130	7		30
1,1-Dichloroethane	108		120		70-130	11		30
Chloroform	108		116		70-130	7		30
Carbon tetrachloride	113		130		70-130	14		30
1,2-Dichloropropane	107		114		70-130	6		30
Dibromochloromethane	104		108		70-130	4		30
2-Chloroethylvinyl ether	93		97		70-130	4		30
1,1,2-Trichloroethane	106		109		70-130	3		30
Tetrachloroethene	115		127		70-130	10		30
Chlorobenzene	107		116		70-130	8		30
Trichlorofluoromethane	111		132		70-139	17		30
1,2-Dichloroethane	107		111		70-130	4		30
1,1,1-Trichloroethane	113		129		70-130	13		30
Bromodichloromethane	104		111		70-130	7		30
trans-1,3-Dichloropropene	107		111		70-130	4		30
cis-1,3-Dichloropropene	107		112		70-130	5		30
1,1-Dichloropropene	115		**131**	Q	70-130	13		30
Bromoform	101		103		70-130	2		30
1,1,2,2-Tetrachloroethane	108		108		70-130	0		30
Benzene	109		119		70-130	9		30
Toluene	108		119		70-130	10		30

Lab Control Sample Analysis
Batch Quality Control

Project Name: 14 WYTHE AVE., BROOKLYN, NY
Project Number: 1501.3360M105

Lab Number: L1502740
Report Date: 02/19/15

Parameter	LCS %Recovery	Qual	LCSD %Recovery	Qual	%Recovery Limits	RPD	Qual	RPD Limits
Volatile Organics by GC/MS - Westborough Lab Associated sample(s): 01-08 Batch: WG763331-1 WG763331-2								
Ethylbenzene	112		123		70-130	9		30
Chloromethane	104		123		52-130	17		30
Bromomethane	102		120		57-147	16		30
Vinyl chloride	110		**134**	Q	67-130	20		30
Chloroethane	108		126		50-151	15		30
1,1-Dichloroethene	112		130		65-135	15		30
trans-1,2-Dichloroethene	108		121		70-130	11		30
Trichloroethene	109		121		70-130	10		30
1,2-Dichlorobenzene	107		112		70-130	5		30
1,3-Dichlorobenzene	109		116		70-130	6		30
1,4-Dichlorobenzene	109		114		70-130	4		30
Methyl tert butyl ether	105		107		66-130	2		30
p/m-Xylene	111		122		70-130	9		30
o-Xylene	109		119		70-130	9		30
cis-1,2-Dichloroethene	108		118		70-130	9		30
Dibromomethane	105		106		70-130	1		30
Styrene	110		118		70-130	7		30
Dichlorodifluoromethane	115		137		30-146	17		30
Acetone	114		122		54-140	7		30
Carbon disulfide	108		126		59-130	15		30
2-Butanone	108		110		70-130	2		30

Lab Control Sample Analysis
Batch Quality Control

Project Name: 14 WYTHE AVE., BROOKLYN, NY
Project Number: 1501.3360M105

Lab Number: L1502740
Report Date: 02/19/15

Parameter	LCS %Recovery	Qual	LCSD %Recovery	Qual	%Recovery Limits	RPD	Qual	RPD Limits
Volatile Organics by GC/MS - Westborough Lab Associated sample(s): 01-08 Batch: WG763331-1 WG763331-2								
Vinyl acetate	105		107		70-130	2		30
4-Methyl-2-pentanone	94		94		70-130	0		30
1,2,3-Trichloropropane	108		108		68-130	0		30
2-Hexanone	98		102		70-130	4		30
Bromochloromethane	107		110		70-130	3		30
2,2-Dichloropropane	112		126		70-130	12		30
1,2-Dibromoethane	107		111		70-130	4		30
1,3-Dichloropropane	108		110		69-130	2		30
1,1,1,2-Tetrachloroethane	108		115		70-130	6		30
Bromobenzene	107		112		70-130	5		30
n-Butylbenzene	118		130		70-130	10		30
sec-Butylbenzene	116		129		70-130	11		30
tert-Butylbenzene	115		125		70-130	8		30
o-Chlorotoluene	114		122		70-130	7		30
p-Chlorotoluene	114		120		70-130	5		30
1,2-Dibromo-3-chloropropane	91		95		68-130	4		30
Hexachlorobutadiene	111		126		67-130	13		30
Isopropylbenzene	114		127		70-130	11		30
p-Isopropyltoluene	116		126		70-130	8		30
Naphthalene	107		106		70-130	1		30
Acrylonitrile	105		107		70-130	2		30

Lab Control Sample Analysis
Batch Quality Control

Project Name: 14 WYTHE AVE., BROOKLYN, NY
Project Number: 1501.3360M105

Lab Number: L1502740
Report Date: 02/19/15

Parameter	LCS %Recovery	Qual	LCSD %Recovery	Qual	%Recovery Limits	RPD	Qual	RPD Limits
Volatile Organics by GC/MS - Westborough Lab Associated sample(s): 01-08 Batch: WG763331-1 WG763331-2								
Diisopropyl Ether	106		112		66-130	6		30
Tert-Butyl Alcohol	101		101		70-130	0		30
n-Propylbenzene	115		125		70-130	8		30
1,2,3-Trichlorobenzene	108		110		70-130	2		30
1,2,4-Trichlorobenzene	111		114		70-130	3		30
1,3,5-Trimethylbenzene	114		123		70-130	8		30
1,2,4-Trimethylbenzene	114		122		70-130	7		30
Methyl Acetate	101		103		51-146	2		30
Ethyl Acetate	109		105		70-130	4		30
Acrolein	123		105		70-130	16		30
Cyclohexane	118		139		59-142	16		30
1,4-Dioxane	110		105		65-136	5		30
Freon-113	116		135		50-139	15		30
p-Diethylbenzene	112		125		70-130	11		30
p-Ethyltoluene	113		124		70-130	9		30
1,2,4,5-Tetramethylbenzene	107		116		70-130	8		30
Tetrahydrofuran	105		106		66-130	1		30
Ethyl ether	103		110		67-130	7		30
trans-1,4-Dichloro-2-butene	108		107		70-130	1		30
Methyl cyclohexane	118		**137**	Q	70-130	15		30
Ethyl-Tert-Butyl-Ether	105		110		70-130	5		30

Lab Control Sample Analysis
Batch Quality Control

Project Name: 14 WYTHE AVE., BROOKLYN, NY
Project Number: 1501.3360M105

Lab Number: L1502740
Report Date: 02/19/15

Parameter	LCS %Recovery	Qual	LCSD %Recovery	Qual	%Recovery Limits	RPD	Qual	RPD Limits
Volatile Organics by GC/MS - Westborough Lab Associated sample(s): 01-08 Batch: WG763331-1 WG763331-2								
Tertiary-Amyl Methyl Ether	106		109		70-130	3		30

Surrogate	LCS %Recovery	Qual	LCSD %Recovery	Qual	Acceptance Criteria
1,2-Dichloroethane-d4	99		98		70-130
Toluene-d8	101		101		70-130
4-Bromofluorobenzene	103		101		70-130
Dibromofluoromethane	102		101		70-130

Lab Control Sample Analysis
Batch Quality Control

Project Name: 14 WYTHE AVE., BROOKLYN, NY
Project Number: 1501.3360M105

Lab Number: L1502740
Report Date: 02/19/15

Parameter	LCS %Recovery	Qual	LCSD %Recovery	Qual	%Recovery Limits	RPD	Qual	RPD Limits
Volatile Organics by GC/MS - Westborough Lab Associated sample(s): 06 Batch: WG763331-4 WG763331-5								
Methylene chloride	93		101		70-130	8		30
1,1-Dichloroethane	100		113		70-130	12		30
Chloroform	98		110		70-130	12		30
Carbon tetrachloride	99		115		70-130	15		30
1,2-Dichloropropane	98		110		70-130	12		30
Dibromochloromethane	92		104		70-130	12		30
2-Chloroethylvinyl ether	97		101		70-130	4		30
1,1,2-Trichloroethane	105		112		70-130	6		30
Tetrachloroethene	96		109		70-130	13		30
Chlorobenzene	93		105		70-130	12		30
Trichlorofluoromethane	106		119		70-139	12		30
1,2-Dichloroethane	109		116		70-130	6		30
1,1,1-Trichloroethane	104		117		70-130	12		30
Bromodichloromethane	92		105		70-130	13		30
trans-1,3-Dichloropropene	101		112		70-130	10		30
cis-1,3-Dichloropropene	95		106		70-130	11		30
1,1-Dichloropropene	106		120		70-130	12		30
Bromoform	92		101		70-130	9		30
1,1,2,2-Tetrachloroethane	116		119		70-130	3		30
Benzene	99		111		70-130	11		30
Toluene	96		110		70-130	14		30

Lab Control Sample Analysis
Batch Quality Control

Project Name: 14 WYTHE AVE., BROOKLYN, NY
Project Number: 1501.3360M105

Lab Number: L1502740
Report Date: 02/19/15

Parameter	LCS %Recovery	Qual	LCSD %Recovery	Qual	%Recovery Limits	RPD	Qual	RPD Limits
Volatile Organics by GC/MS - Westborough Lab Associated sample(s): 06 Batch: WG763331-4 WG763331-5								
Ethylbenzene	98		113		70-130	14		30
Chloromethane	109		119		52-130	9		30
Bromomethane	103		110		57-147	7		30
Vinyl chloride	114		126		67-130	10		30
Chloroethane	107		119		50-151	11		30
1,1-Dichloroethene	101		112		65-135	10		30
trans-1,2-Dichloroethene	97		109		70-130	12		30
Trichloroethene	98		111		70-130	12		30
1,2-Dichlorobenzene	94		104		70-130	10		30
1,3-Dichlorobenzene	94		104		70-130	10		30
1,4-Dichlorobenzene	93		104		70-130	11		30
Methyl tert butyl ether	104		110		66-130	6		30
p/m-Xylene	97		110		70-130	13		30
o-Xylene	95		107		70-130	12		30
cis-1,2-Dichloroethene	95		106		70-130	11		30
Dibromomethane	104		106		70-130	2		30
Styrene	92		108		70-130	16		30
Dichlorodifluoromethane	117		130		30-146	11		30
Acetone	**147**	Q	135		54-140	9		30
Carbon disulfide	95		110		59-130	15		30
2-Butanone	**133**	Q	125		70-130	6		30

Lab Control Sample Analysis
Batch Quality Control

Project Name: 14 WYTHE AVE., BROOKLYN, NY
Project Number: 1501.3360M105

Lab Number: L1502740
Report Date: 02/19/15

Parameter	LCS %Recovery	Qual	LCSD %Recovery	Qual	%Recovery Limits	RPD	Qual	RPD Limits
Volatile Organics by GC/MS - Westborough Lab Associated sample(s): 06 Batch: WG763331-4 WG763331-5								
Vinyl acetate	113		118		70-130	4		30
4-Methyl-2-pentanone	106		104		70-130	2		30
1,2,3-Trichloropropane	120		122		68-130	2		30
2-Hexanone	116		115		70-130	1		30
Bromochloromethane	96		104		70-130	8		30
2,2-Dichloropropane	104		118		70-130	13		30
1,2-Dibromoethane	105		111		70-130	6		30
1,3-Dichloropropane	107		115		69-130	7		30
1,1,1,2-Tetrachloroethane	94		106		70-130	12		30
Bromobenzene	92		102		70-130	10		30
n-Butylbenzene	106		121		70-130	13		30
sec-Butylbenzene	102		117		70-130	14		30
tert-Butylbenzene	99		114		70-130	14		30
o-Chlorotoluene	102		116		70-130	13		30
p-Chlorotoluene	101		114		70-130	12		30
1,2-Dibromo-3-chloropropane	94		96		68-130	2		30
Hexachlorobutadiene	90		104		67-130	14		30
Isopropylbenzene	100		115		70-130	14		30
p-Isopropyltoluene	99		115		70-130	15		30
Naphthalene	107		110		70-130	3		30
Acrylonitrile	129		124		70-130	4		30

Lab Control Sample Analysis
Batch Quality Control

Project Name: 14 WYTHE AVE., BROOKLYN, NY
Project Number: 1501.3360M105

Lab Number: L1502740
Report Date: 02/19/15

Parameter	LCS %Recovery	Qual	LCSD %Recovery	Qual	%Recovery Limits	RPD	Qual	RPD Limits
Volatile Organics by GC/MS - Westborough Lab Associated sample(s): 06 Batch: WG763331-4 WG763331-5								
Diisopropyl Ether	102		112		66-130	9		30
Tert-Butyl Alcohol	123		114		70-130	8		30
n-Propylbenzene	102		117		70-130	14		30
1,2,3-Trichlorobenzene	94		103		70-130	9		30
1,2,4-Trichlorobenzene	93		103		70-130	10		30
1,3,5-Trimethylbenzene	100		114		70-130	13		30
1,2,4-Trimethylbenzene	99		113		70-130	13		30
Methyl Acetate	130		122		51-146	6		30
Ethyl Acetate	130		122		70-130	6		30
Acrolein	114		106		70-130	7		30
Cyclohexane	111		126		59-142	13		30
1,4-Dioxane	131		124		65-136	5		30
Freon-113	107		120		50-139	11		30
p-Diethylbenzene	96		108		70-130	12		30
p-Ethyltoluene	99		112		70-130	12		30
1,2,4,5-Tetramethylbenzene	89		102		70-130	14		30
Tetrahydrofuran	**139**	Q	126		66-130	10		30
Ethyl ether	104		108		67-130	4		30
trans-1,4-Dichloro-2-butene	123		126		70-130	2		30
Methyl cyclohexane	104		119		70-130	13		30
Ethyl-Tert-Butyl-Ether	99		110		70-130	11		30

Lab Control Sample Analysis
Batch Quality Control

Project Name: 14 WYTHE AVE., BROOKLYN, NY
Project Number: 1501.3360M105

Lab Number: L1502740
Report Date: 02/19/15

Parameter	LCS %Recovery	Qual	LCSD %Recovery	Qual	%Recovery Limits	RPD	Qual	RPD Limits
Volatile Organics by GC/MS - Westborough Lab Associated sample(s): 06 Batch: WG763331-4 WG763331-5								
Tertiary-Amyl Methyl Ether	100		109		70-130	9		30

Surrogate	LCS %Recovery	Qual	LCSD %Recovery	Qual	Acceptance Criteria
1,2-Dichloroethane-d4	120		113		70-130
Toluene-d8	100		102		70-130
4-Bromofluorobenzene	105		106		70-130
Dibromofluoromethane	101		100		70-130

SEMIVOLATILES

Project Name: 14 WYTHE AVE., BROOKLYN, NY **Lab Number:** L1502740

Project Number: 1501.3360M105 **Report Date:** 02/19/15

SAMPLE RESULTS

Lab ID:	L1502740-01 D	Date Collected:	02/11/15 12:45
Client ID:	SB-1 (8-10')	Date Received:	02/12/15
Sample Location:	14 WYTHE AVE., BROOKLYN, NY	Field Prep:	Not Specified
Matrix:	Soil	Extraction Method:	EPA 3546
Analytical Method:	1,8270D	Extraction Date:	02/13/15 23:54
Analytical Date:	02/18/15 11:11		
Analyst:	AS		
Percent Solids:	87%		

Parameter	Result	Qualifier	Units	RL	MDL	Dilution Factor
Semivolatile Organics by GC/MS - Westborough Lab						
Acenaphthene	180	J	ug/kg	300	78.	2
1,2,4-Trichlorobenzene	ND		ug/kg	380	120	2
Hexachlorobenzene	ND		ug/kg	220	70.	2
Bis(2-chloroethyl)ether	ND		ug/kg	340	100	2
2-Chloronaphthalene	ND		ug/kg	380	120	2
1,2-Dichlorobenzene	ND		ug/kg	380	120	2
1,3-Dichlorobenzene	ND		ug/kg	380	120	2
1,4-Dichlorobenzene	ND		ug/kg	380	110	2
3,3'-Dichlorobenzidine	ND		ug/kg	380	100	2
2,4-Dinitrotoluene	ND		ug/kg	380	81.	2
2,6-Dinitrotoluene	ND		ug/kg	380	96.	2
Fluoranthene	3600		ug/kg	220	69.	2
4-Chlorophenyl phenyl ether	ND		ug/kg	380	110	2
4-Bromophenyl phenyl ether	ND		ug/kg	380	86.	2
Bis(2-chloroisopropyl)ether	ND		ug/kg	450	130	2
Bis(2-chloroethoxy)methane	ND		ug/kg	410	110	2
Hexachlorobutadiene	ND		ug/kg	380	110	2
Hexachlorocyclopentadiene	ND		ug/kg	1100	240	2
Hexachloroethane	ND		ug/kg	300	68.	2
Isophorone	ND		ug/kg	340	100	2
Naphthalene	160	J	ug/kg	380	120	2
Nitrobenzene	ND		ug/kg	340	90.	2
NitrosoDiPhenylAmine(NDPA)/DPA	ND		ug/kg	300	79.	2
n-Nitrosodi-n-propylamine	ND		ug/kg	380	110	2
Bis(2-Ethylhexyl)phthalate	ND		ug/kg	380	99.	2
Butyl benzyl phthalate	ND		ug/kg	380	74.	2
Di-n-butylphthalate	ND		ug/kg	380	73.	2
Di-n-octylphthalate	ND		ug/kg	380	92.	2
Diethyl phthalate	ND		ug/kg	380	80.	2
Dimethyl phthalate	ND		ug/kg	380	96.	2

Project Name: 14 WYTHE AVE., BROOKLYN, NY **Lab Number:** L1502740

Project Number: 1501.3360M105 **Report Date:** 02/19/15

SAMPLE RESULTS

Lab ID: L1502740-01 D Date Collected: 02/11/15 12:45

Client ID: SB-1 (8-10') Date Received: 02/12/15

Sample Location: 14 WYTHE AVE., BROOKLYN, NY Field Prep: Not Specified

Parameter	Result	Qualifier	Units	RL	MDL	Dilution Factor
Semivolatile Organics by GC/MS - Westborough Lab						
Benzo(a)anthracene	4000		ug/kg	220	74.	2
Benzo(a)pyrene	7400		ug/kg	300	92.	2
Benzo(b)fluoranthene	7500		ug/kg	220	76.	2
Benzo(k)fluoranthene	2700		ug/kg	220	72.	2
Chrysene	3700		ug/kg	220	74.	2
Acenaphthylene	71	J	ug/kg	300	70.	2
Anthracene	580		ug/kg	220	63.	2
Benzo(ghi)perylene	5500		ug/kg	300	78.	2
Fluorene	130	J	ug/kg	380	110	2
Phenanthrene	1600		ug/kg	220	74.	2
Dibenzo(a,h)anthracene	1300		ug/kg	220	73.	2
Indeno(1,2,3-cd)Pyrene	5800		ug/kg	300	84.	2
Pyrene	3600		ug/kg	220	73.	2
Biphenyl	ND		ug/kg	860	120	2
4-Chloroaniline	ND		ug/kg	380	99.	2
2-Nitroaniline	ND		ug/kg	380	110	2
3-Nitroaniline	ND		ug/kg	380	100	2
4-Nitroaniline	ND		ug/kg	380	100	2
Dibenzofuran	ND		ug/kg	380	120	2
2-Methylnaphthalene	ND		ug/kg	450	120	2
1,2,4,5-Tetrachlorobenzene	ND		ug/kg	380	120	2
Acetophenone	ND		ug/kg	380	120	2
2,4,6-Trichlorophenol	ND		ug/kg	220	71.	2
P-Chloro-M-Cresol	ND		ug/kg	380	110	2
2-Chlorophenol	ND		ug/kg	380	110	2
2,4-Dichlorophenol	ND		ug/kg	340	120	2
2,4-Dimethylphenol	ND		ug/kg	380	110	2
2-Nitrophenol	ND		ug/kg	810	120	2
4-Nitrophenol	ND		ug/kg	530	120	2
2,4-Dinitrophenol	ND		ug/kg	1800	510	2
4,6-Dinitro-o-cresol	ND		ug/kg	980	140	2
Pentachlorophenol	ND		ug/kg	300	80.	2
Phenol	ND		ug/kg	380	110	2
2-Methylphenol	ND		ug/kg	380	120	2
3-Methylphenol/4-Methylphenol	ND		ug/kg	540	120	2
2,4,5-Trichlorophenol	ND		ug/kg	380	120	2
Benzoic Acid	ND		ug/kg	1200	380	2
Benzyl Alcohol	ND		ug/kg	380	120	2
Carbazole	350	J	ug/kg	380	81.	2

Project Name: 14 WYTHE AVE., BROOKLYN, NY **Lab Number:** L1502740

Project Number: 1501.3360M105 **Report Date:** 02/19/15

SAMPLE RESULTS

Lab ID: L1502740-01 D Date Collected: 02/11/15 12:45

Client ID: SB-1 (8-10') Date Received: 02/12/15

Sample Location: 14 WYTHE AVE., BROOKLYN, NY Field Prep: Not Specified

Parameter	Result	Qualifier	Units	RL	MDL	Dilution Factor

Semivolatile Organics by GC/MS - Westborough Lab

Surrogate	% Recovery	Qualifier	Acceptance Criteria
2-Fluorophenol	61		25-120
Phenol-d6	63		10-120
Nitrobenzene-d5	64		23-120
2-Fluorobiphenyl	65		30-120
2,4,6-Tribromophenol	67		10-136
4-Terphenyl-d14	64		18-120

Project Name: 14 WYTHE AVE., BROOKLYN, NY
Lab Number: L1502740
Project Number: 1501.3360M105
Report Date: 02/19/15

SAMPLE RESULTS

Lab ID:	L1502740-02	Date Collected:	02/11/15 14:00
Client ID:	SB-2 (8-10')	Date Received:	02/12/15
Sample Location:	14 WYTHE AVE., BROOKLYN, NY	Field Prep:	Not Specified
Matrix:	Soil	Extraction Method:	EPA 3546
Analytical Method:	1,8270D	Extraction Date:	02/13/15 23:54
Analytical Date:	02/18/15 11:39		
Analyst:	AS		
Percent Solids:	87%		

Parameter	Result	Qualifier	Units	RL	MDL	Dilution Factor
Semivolatile Organics by GC/MS - Westborough Lab						
Acenaphthene	580		ug/kg	150	39.	1
1,2,4-Trichlorobenzene	ND		ug/kg	190	62.	1
Hexachlorobenzene	ND		ug/kg	110	35.	1
Bis(2-chloroethyl)ether	ND		ug/kg	170	53.	1
2-Chloronaphthalene	ND		ug/kg	190	62.	1
1,2-Dichlorobenzene	ND		ug/kg	190	62.	1
1,3-Dichlorobenzene	ND		ug/kg	190	60.	1
1,4-Dichlorobenzene	ND		ug/kg	190	57.	1
3,3'-Dichlorobenzidine	ND		ug/kg	190	50.	1
2,4-Dinitrotoluene	ND		ug/kg	190	41.	1
2,6-Dinitrotoluene	ND		ug/kg	190	48.	1
Fluoranthene	4000		ug/kg	110	35.	1
4-Chlorophenyl phenyl ether	ND		ug/kg	190	57.	1
4-Bromophenyl phenyl ether	ND		ug/kg	190	43.	1
Bis(2-chloroisopropyl)ether	ND		ug/kg	230	66.	1
Bis(2-chloroethoxy)methane	ND		ug/kg	200	57.	1
Hexachlorobutadiene	ND		ug/kg	190	53.	1
Hexachlorocyclopentadiene	ND		ug/kg	540	120	1
Hexachloroethane	ND		ug/kg	150	34.	1
Isophorone	ND		ug/kg	170	50.	1
Naphthalene	510		ug/kg	190	63.	1
Nitrobenzene	ND		ug/kg	170	45.	1
NitrosoDiPhenylAmine(NDPA)/DPA	ND		ug/kg	150	40.	1
n-Nitrosodi-n-propylamine	ND		ug/kg	190	56.	1
Bis(2-Ethylhexyl)phthalate	ND		ug/kg	190	49.	1
Butyl benzyl phthalate	ND		ug/kg	190	37.	1
Di-n-butylphthalate	ND		ug/kg	190	36.	1
Di-n-octylphthalate	ND		ug/kg	190	46.	1
Diethyl phthalate	ND		ug/kg	190	40.	1
Dimethyl phthalate	ND		ug/kg	190	48.	1

Project Name: 14 WYTHE AVE., BROOKLYN, NY **Lab Number:** L1502740

Project Number: 1501.3360M105 **Report Date:** 02/19/15

SAMPLE RESULTS

Lab ID: L1502740-02 Date Collected: 02/11/15 14:00

Client ID: SB-2 (8-10') Date Received: 02/12/15

Sample Location: 14 WYTHE AVE., BROOKLYN, NY Field Prep: Not Specified

Parameter	Result	Qualifier	Units	RL	MDL	Dilution Factor
Semivolatile Organics by GC/MS - Westborough Lab						
Benzo(a)anthracene	1700		ug/kg	110	37.	1
Benzo(a)pyrene	1500		ug/kg	150	46.	1
Benzo(b)fluoranthene	1900		ug/kg	110	38.	1
Benzo(k)fluoranthene	640		ug/kg	110	36.	1
Chrysene	1700		ug/kg	110	37.	1
Acenaphthylene	140	J	ug/kg	150	35.	1
Anthracene	890		ug/kg	110	31.	1
Benzo(ghi)perylene	850		ug/kg	150	39.	1
Fluorene	560		ug/kg	190	54.	1
Phenanthrene	4600		ug/kg	110	37.	1
Dibenzo(a,h)anthracene	190		ug/kg	110	36.	1
Indeno(1,2,3-cd)Pyrene	870		ug/kg	150	42.	1
Pyrene	3600		ug/kg	110	37.	1
Biphenyl	70	J	ug/kg	430	62.	1
4-Chloroaniline	ND		ug/kg	190	50.	1
2-Nitroaniline	ND		ug/kg	190	53.	1
3-Nitroaniline	ND		ug/kg	190	52.	1
4-Nitroaniline	ND		ug/kg	190	51.	1
Dibenzofuran	380		ug/kg	190	63.	1
2-Methylnaphthalene	210	J	ug/kg	230	60.	1
1,2,4,5-Tetrachlorobenzene	ND		ug/kg	190	58.	1
Acetophenone	ND		ug/kg	190	58.	1
2,4,6-Trichlorophenol	ND		ug/kg	110	36.	1
P-Chloro-M-Cresol	ND		ug/kg	190	55.	1
2-Chlorophenol	ND		ug/kg	190	57.	1
2,4-Dichlorophenol	ND		ug/kg	170	61.	1
2,4-Dimethylphenol	ND		ug/kg	190	56.	1
2-Nitrophenol	ND		ug/kg	410	59.	1
4-Nitrophenol	ND		ug/kg	260	61.	1
2,4-Dinitrophenol	ND		ug/kg	910	260	1
4,6-Dinitro-o-cresol	ND		ug/kg	490	69.	1
Pentachlorophenol	ND		ug/kg	150	40.	1
Phenol	ND		ug/kg	190	56.	1
2-Methylphenol	ND		ug/kg	190	61.	1
3-Methylphenol/4-Methylphenol	160	J	ug/kg	270	62.	1
2,4,5-Trichlorophenol	ND		ug/kg	190	61.	1
Benzoic Acid	ND		ug/kg	610	190	1
Benzyl Alcohol	ND		ug/kg	190	58.	1
Carbazole	440		ug/kg	190	41.	1

Project Name: 14 WYTHE AVE., BROOKLYN, NY **Lab Number:** L1502740

Project Number: 1501.3360M105 **Report Date:** 02/19/15

SAMPLE RESULTS

Lab ID: L1502740-02 Date Collected: 02/11/15 14:00

Client ID: SB-2 (8-10') Date Received: 02/12/15

Sample Location: 14 WYTHE AVE., BROOKLYN, NY Field Prep: Not Specified

Parameter	Result	Qualifier	Units	RL	MDL	Dilution Factor

Semivolatile Organics by GC/MS - Westborough Lab

Surrogate	% Recovery	Qualifier	Acceptance Criteria
2-Fluorophenol	85		25-120
Phenol-d6	86		10-120
Nitrobenzene-d5	89		23-120
2-Fluorobiphenyl	88		30-120
2,4,6-Tribromophenol	97		10-136
4-Terphenyl-d14	81		18-120

Project Name: 14 WYTHE AVE., BROOKLYN, NY
Lab Number: L1502740
Project Number: 1501.3360M105
Report Date: 02/19/15

SAMPLE RESULTS

Lab ID:	L1502740-03	Date Collected:	02/11/15 12:10
Client ID:	SB-3 (8-10')	Date Received:	02/12/15
Sample Location:	14 WYTHE AVE., BROOKLYN, NY	Field Prep:	Not Specified
Matrix:	Soil	Extraction Method:	EPA 3546
Analytical Method:	1,8270D	Extraction Date:	02/13/15 23:54
Analytical Date:	02/18/15 12:06		
Analyst:	AS		
Percent Solids:	88%		

Parameter	Result	Qualifier	Units	RL	MDL	Dilution Factor
Semivolatile Organics by GC/MS - Westborough Lab						
Acenaphthene	220		ug/kg	150	38.	1
1,2,4-Trichlorobenzene	ND		ug/kg	190	61.	1
Hexachlorobenzene	ND		ug/kg	110	35.	1
Bis(2-chloroethyl)ether	ND		ug/kg	170	52.	1
2-Chloronaphthalene	ND		ug/kg	190	61.	1
1,2-Dichlorobenzene	ND		ug/kg	190	61.	1
1,3-Dichlorobenzene	ND		ug/kg	190	59.	1
1,4-Dichlorobenzene	ND		ug/kg	190	57.	1
3,3'-Dichlorobenzidine	ND		ug/kg	190	50.	1
2,4-Dinitrotoluene	ND		ug/kg	190	40.	1
2,6-Dinitrotoluene	ND		ug/kg	190	48.	1
Fluoranthene	1800		ug/kg	110	34.	1
4-Chlorophenyl phenyl ether	ND		ug/kg	190	57.	1
4-Bromophenyl phenyl ether	ND		ug/kg	190	43.	1
Bis(2-chloroisopropyl)ether	ND		ug/kg	220	66.	1
Bis(2-chloroethoxy)methane	ND		ug/kg	200	57.	1
Hexachlorobutadiene	ND		ug/kg	190	53.	1
Hexachlorocyclopentadiene	ND		ug/kg	540	120	1
Hexachloroethane	ND		ug/kg	150	34.	1
Isophorone	ND		ug/kg	170	50.	1
Naphthalene	260		ug/kg	190	62.	1
Nitrobenzene	ND		ug/kg	170	44.	1
NitrosoDiPhenylAmine(NDPA)/DPA	ND		ug/kg	150	39.	1
n-Nitrosodi-n-propylamine	ND		ug/kg	190	56.	1
Bis(2-Ethylhexyl)phthalate	ND		ug/kg	190	49.	1
Butyl benzyl phthalate	ND		ug/kg	190	36.	1
Di-n-butylphthalate	ND		ug/kg	190	36.	1
Di-n-octylphthalate	ND		ug/kg	190	46.	1
Diethyl phthalate	ND		ug/kg	190	40.	1
Dimethyl phthalate	ND		ug/kg	190	48.	1

Project Name: 14 WYTHE AVE., BROOKLYN, NY **Lab Number:** L1502740

Project Number: 1501.3360M105 **Report Date:** 02/19/15

SAMPLE RESULTS

Lab ID: L1502740-03 Date Collected: 02/11/15 12:10

Client ID: SB-3 (8-10') Date Received: 02/12/15

Sample Location: 14 WYTHE AVE., BROOKLYN, NY Field Prep: Not Specified

Parameter	Result	Qualifier	Units	RL	MDL	Dilution Factor
Semivolatile Organics by GC/MS - Westborough Lab						
Benzo(a)anthracene	750		ug/kg	110	37.	1
Benzo(a)pyrene	660		ug/kg	150	46.	1
Benzo(b)fluoranthene	860		ug/kg	110	38.	1
Benzo(k)fluoranthene	280		ug/kg	110	36.	1
Chrysene	770		ug/kg	110	37.	1
Acenaphthylene	89	J	ug/kg	150	35.	1
Anthracene	440		ug/kg	110	31.	1
Benzo(ghi)perylene	320		ug/kg	150	39.	1
Fluorene	250		ug/kg	190	54.	1
Phenanthrene	1900		ug/kg	110	37.	1
Dibenzo(a,h)anthracene	81	J	ug/kg	110	36.	1
Indeno(1,2,3-cd)Pyrene	360		ug/kg	150	42.	1
Pyrene	1500		ug/kg	110	36.	1
Biphenyl	ND		ug/kg	430	62.	1
4-Chloroaniline	ND		ug/kg	190	49.	1
2-Nitroaniline	ND		ug/kg	190	53.	1
3-Nitroaniline	ND		ug/kg	190	52.	1
4-Nitroaniline	ND		ug/kg	190	50.	1
Dibenzofuran	220		ug/kg	190	62.	1
2-Methylnaphthalene	110	J	ug/kg	220	60.	1
1,2,4,5-Tetrachlorobenzene	ND		ug/kg	190	58.	1
Acetophenone	ND		ug/kg	190	58.	1
2,4,6-Trichlorophenol	ND		ug/kg	110	35.	1
P-Chloro-M-Cresol	ND		ug/kg	190	54.	1
2-Chlorophenol	ND		ug/kg	190	56.	1
2,4-Dichlorophenol	ND		ug/kg	170	61.	1
2,4-Dimethylphenol	ND		ug/kg	190	56.	1
2-Nitrophenol	ND		ug/kg	400	58.	1
4-Nitrophenol	ND		ug/kg	260	61.	1
2,4-Dinitrophenol	ND		ug/kg	900	260	1
4,6-Dinitro-o-cresol	ND		ug/kg	490	68.	1
Pentachlorophenol	ND		ug/kg	150	40.	1
Phenol	ND		ug/kg	190	55.	1
2-Methylphenol	ND		ug/kg	190	60.	1
3-Methylphenol/4-Methylphenol	ND		ug/kg	270	61.	1
2,4,5-Trichlorophenol	ND		ug/kg	190	61.	1
Benzoic Acid	ND		ug/kg	610	190	1
Benzyl Alcohol	ND		ug/kg	190	58.	1
Carbazole	210		ug/kg	190	40.	1

Project Name: 14 WYTHE AVE., BROOKLYN, NY **Lab Number:** L1502740

Project Number: 1501.3360M105 **Report Date:** 02/19/15

SAMPLE RESULTS

Lab ID: L1502740-03 Date Collected: 02/11/15 12:10

Client ID: SB-3 (8-10') Date Received: 02/12/15

Sample Location: 14 WYTHE AVE., BROOKLYN, NY Field Prep: Not Specified

Parameter	Result	Qualifier	Units	RL	MDL	Dilution Factor

Semivolatile Organics by GC/MS - Westborough Lab

Surrogate	% Recovery	Qualifier	Acceptance Criteria
2-Fluorophenol	67		25-120
Phenol-d6	72		10-120
Nitrobenzene-d5	73		23-120
2-Fluorobiphenyl	73		30-120
2,4,6-Tribromophenol	87		10-136
4-Terphenyl-d14	73		18-120

Project Name: 14 WYTHE AVE., BROOKLYN, NY **Lab Number:** L1502740

Project Number: 1501.3360M105 **Report Date:** 02/19/15

SAMPLE RESULTS

Lab ID:	L1502740-04 D	Date Collected:	02/11/15 11:40
Client ID:	SB-4 (6-8')	Date Received:	02/12/15
Sample Location:	14 WYTHE AVE., BROOKLYN, NY	Field Prep:	Not Specified
Matrix:	Soil	Extraction Method:	EPA 3546
Analytical Method:	1,8270D	Extraction Date:	02/13/15 23:54
Analytical Date:	02/18/15 12:34		
Analyst:	AS		
Percent Solids:	89%		

Parameter	Result	Qualifier	Units	RL	MDL	Dilution Factor
Semivolatile Organics by GC/MS - Westborough Lab						
Acenaphthene	120	J	ug/kg	290	76.	2
1,2,4-Trichlorobenzene	ND		ug/kg	370	120	2
Hexachlorobenzene	ND		ug/kg	220	69.	2
Bis(2-chloroethyl)ether	ND		ug/kg	330	100	2
2-Chloronaphthalene	ND		ug/kg	370	120	2
1,2-Dichlorobenzene	ND		ug/kg	370	120	2
1,3-Dichlorobenzene	ND		ug/kg	370	120	2
1,4-Dichlorobenzene	ND		ug/kg	370	110	2
3,3'-Dichlorobenzidine	ND		ug/kg	370	98.	2
2,4-Dinitrotoluene	ND		ug/kg	370	79.	2
2,6-Dinitrotoluene	ND		ug/kg	370	94.	2
Fluoranthene	1400		ug/kg	220	68.	2
4-Chlorophenyl phenyl ether	ND		ug/kg	370	110	2
4-Bromophenyl phenyl ether	ND		ug/kg	370	85.	2
Bis(2-chloroisopropyl)ether	ND		ug/kg	440	130	2
Bis(2-chloroethoxy)methane	ND		ug/kg	400	110	2
Hexachlorobutadiene	ND		ug/kg	370	100	2
Hexachlorocyclopentadiene	ND		ug/kg	1000	240	2
Hexachloroethane	ND		ug/kg	290	67.	2
Isophorone	ND		ug/kg	330	98.	2
Naphthalene	ND		ug/kg	370	120	2
Nitrobenzene	ND		ug/kg	330	88.	2
NitrosoDiPhenylAmine(NDPA)/DPA	ND		ug/kg	290	77.	2
n-Nitrosodi-n-propylamine	ND		ug/kg	370	110	2
Bis(2-Ethylhexyl)phthalate	ND		ug/kg	370	96.	2
Butyl benzyl phthalate	ND		ug/kg	370	72.	2
Di-n-butylphthalate	ND		ug/kg	370	71.	2
Di-n-octylphthalate	ND		ug/kg	370	90.	2
Diethyl phthalate	ND		ug/kg	370	78.	2
Dimethyl phthalate	ND		ug/kg	370	94.	2

Project Name: 14 WYTHE AVE., BROOKLYN, NY **Lab Number:** L1502740

Project Number: 1501.3360M105 **Report Date:** 02/19/15

SAMPLE RESULTS

Lab ID: L1502740-04 D Date Collected: 02/11/15 11:40

Client ID: SB-4 (6-8') Date Received: 02/12/15

Sample Location: 14 WYTHE AVE., BROOKLYN, NY Field Prep: Not Specified

Parameter	Result	Qualifier	Units	RL	MDL	Dilution Factor
Semivolatile Organics by GC/MS - Westborough Lab						
Benzo(a)anthracene	790		ug/kg	220	72.	2
Benzo(a)pyrene	790		ug/kg	290	90.	2
Benzo(b)fluoranthene	1200		ug/kg	220	74.	2
Benzo(k)fluoranthene	450		ug/kg	220	70.	2
Chrysene	910		ug/kg	220	72.	2
Acenaphthylene	ND		ug/kg	290	69.	2
Anthracene	220		ug/kg	220	61.	2
Benzo(ghi)perylene	540		ug/kg	290	76.	2
Fluorene	ND		ug/kg	370	100	2
Phenanthrene	1000		ug/kg	220	72.	2
Dibenzo(a,h)anthracene	120	J	ug/kg	220	71.	2
Indeno(1,2,3-cd)Pyrene	560		ug/kg	290	82.	2
Pyrene	1200		ug/kg	220	72.	2
Biphenyl	ND		ug/kg	840	120	2
4-Chloroaniline	ND		ug/kg	370	97.	2
2-Nitroaniline	ND		ug/kg	370	100	2
3-Nitroaniline	ND		ug/kg	370	100	2
4-Nitroaniline	ND		ug/kg	370	99.	2
Dibenzofuran	ND		ug/kg	370	120	2
2-Methylnaphthalene	ND		ug/kg	440	120	2
1,2,4,5-Tetrachlorobenzene	ND		ug/kg	370	110	2
Acetophenone	ND		ug/kg	370	110	2
2,4,6-Trichlorophenol	ND		ug/kg	220	69.	2
P-Chloro-M-Cresol	ND		ug/kg	370	110	2
2-Chlorophenol	ND		ug/kg	370	110	2
2,4-Dichlorophenol	ND		ug/kg	330	120	2
2,4-Dimethylphenol	ND		ug/kg	370	110	2
2-Nitrophenol	ND		ug/kg	800	110	2
4-Nitrophenol	ND		ug/kg	520	120	2
2,4-Dinitrophenol	ND		ug/kg	1800	500	2
4,6-Dinitro-o-cresol	ND		ug/kg	960	130	2
Pentachlorophenol	ND		ug/kg	290	79.	2
Phenol	ND		ug/kg	370	110	2
2-Methylphenol	ND		ug/kg	370	120	2
3-Methylphenol/4-Methylphenol	ND		ug/kg	530	120	2
2,4,5-Trichlorophenol	ND		ug/kg	370	120	2
Benzoic Acid	ND		ug/kg	1200	370	2
Benzyl Alcohol	ND		ug/kg	370	110	2
Carbazole	100	J	ug/kg	370	79.	2

Project Name: 14 WYTHE AVE., BROOKLYN, NY **Lab Number:** L1502740

Project Number: 1501.3360M105 **Report Date:** 02/19/15

SAMPLE RESULTS

Lab ID: L1502740-04 D Date Collected: 02/11/15 11:40

Client ID: SB-4 (6-8') Date Received: 02/12/15

Sample Location: 14 WYTHE AVE., BROOKLYN, NY Field Prep: Not Specified

Parameter	Result	Qualifier	Units	RL	MDL	Dilution Factor

Semivolatile Organics by GC/MS - Westborough Lab

Surrogate	% Recovery	Qualifier	Acceptance Criteria
2-Fluorophenol	68		25-120
Phenol-d6	69		10-120
Nitrobenzene-d5	75		23-120
2-Fluorobiphenyl	73		30-120
2,4,6-Tribromophenol	77		10-136
4-Terphenyl-d14	66		18-120

Project Name: 14 WYTHE AVE., BROOKLYN, NY
Lab Number: L1502740
Project Number: 1501.3360M105
Report Date: 02/19/15

SAMPLE RESULTS

Lab ID:	L1502740-05 D2	Date Collected:	02/11/15 09:30
Client ID:	SB-5 (8-10')	Date Received:	02/12/15
Sample Location:	14 WYTHE AVE., BROOKLYN, NY	Field Prep:	Not Specified
Matrix:	Soil	Extraction Method:	EPA 3546
Analytical Method:	1,8270D	Extraction Date:	02/13/15 23:54
Analytical Date:	02/18/15 15:46		
Analyst:	AS		
Percent Solids:	91%		

Parameter	Result	Qualifier	Units	RL	MDL	Dilution Factor
Semivolatile Organics by GC/MS - Westborough Lab						
Fluoranthene	160000		ug/kg	4300	1300	40
Benzo(a)anthracene	69000		ug/kg	4300	1400	40
Benzo(a)pyrene	68000		ug/kg	5700	1800	40
Benzo(b)fluoranthene	88000		ug/kg	4300	1400	40
Benzo(k)fluoranthene	27000		ug/kg	4300	1400	40
Chrysene	66000		ug/kg	4300	1400	40
Anthracene	33000		ug/kg	4300	1200	40
Benzo(ghi)perylene	39000		ug/kg	5700	1500	40
Phenanthrene	120000		ug/kg	4300	1400	40
Dibenzo(a,h)anthracene	9600		ug/kg	4300	1400	40
Indeno(1,2,3-cd)Pyrene	43000		ug/kg	5700	1600	40
Pyrene	140000		ug/kg	4300	1400	40

Project Name: 14 WYTHE AVE., BROOKLYN, NY **Lab Number:** L1502740

Project Number: 1501.3360M105 **Report Date:** 02/19/15

SAMPLE RESULTS

Lab ID:	L1502740-05 D	Date Collected:	02/11/15 09:30
Client ID:	SB-5 (8-10')	Date Received:	02/12/15
Sample Location:	14 WYTHE AVE., BROOKLYN, NY	Field Prep:	Not Specified
Matrix:	Soil	Extraction Method:	EPA 3546
Analytical Method:	1,8270D	Extraction Date:	02/13/15 23:54
Analytical Date:	02/18/15 13:01		
Analyst:	AS		
Percent Solids:	91%		

Parameter	Result	Qualifier	Units	RL	MDL	Dilution Factor
Semivolatile Organics by GC/MS - Westborough Lab						
Acenaphthene	13000		ug/kg	290	74.	2
1,2,4-Trichlorobenzene	ND		ug/kg	360	120	2
Hexachlorobenzene	ND		ug/kg	220	67.	2
Bis(2-chloroethyl)ether	ND		ug/kg	320	100	2
2-Chloronaphthalene	ND		ug/kg	360	120	2
1,2-Dichlorobenzene	ND		ug/kg	360	120	2
1,3-Dichlorobenzene	ND		ug/kg	360	110	2
1,4-Dichlorobenzene	ND		ug/kg	360	110	2
3,3'-Dichlorobenzidine	ND		ug/kg	360	95.	2
2,4-Dinitrotoluene	ND		ug/kg	360	77.	2
2,6-Dinitrotoluene	ND		ug/kg	360	92.	2
Fluoranthene	110000	E	ug/kg	220	66.	2
4-Chlorophenyl phenyl ether	ND		ug/kg	360	110	2
4-Bromophenyl phenyl ether	ND		ug/kg	360	82.	2
Bis(2-chloroisopropyl)ether	ND		ug/kg	430	130	2
Bis(2-chloroethoxy)methane	ND		ug/kg	390	110	2
Hexachlorobutadiene	ND		ug/kg	360	100	2
Hexachlorocyclopentadiene	ND		ug/kg	1000	230	2
Hexachloroethane	ND		ug/kg	290	65.	2
Isophorone	ND		ug/kg	320	95.	2
Naphthalene	3200		ug/kg	360	120	2
Nitrobenzene	ND		ug/kg	320	85.	2
NitrosoDiPhenylAmine(NDPA)/DPA	ND		ug/kg	290	75.	2
n-Nitrosodi-n-propylamine	ND		ug/kg	360	110	2
Bis(2-Ethylhexyl)phthalate	ND		ug/kg	360	94.	2
Butyl benzyl phthalate	ND		ug/kg	360	70.	2
Di-n-butylphthalate	ND		ug/kg	360	69.	2
Di-n-octylphthalate	ND		ug/kg	360	88.	2
Diethyl phthalate	ND		ug/kg	360	76.	2
Dimethyl phthalate	ND		ug/kg	360	91.	2

Project Name: 14 WYTHE AVE., BROOKLYN, NY **Lab Number:** L1502740

Project Number: 1501.3360M105 **Report Date:** 02/19/15

SAMPLE RESULTS

Lab ID: L1502740-05 D Date Collected: 02/11/15 09:30

Client ID: SB-5 (8-10') Date Received: 02/12/15

Sample Location: 14 WYTHE AVE., BROOKLYN, NY Field Prep: Not Specified

Parameter	Result	Qualifier	Units	RL	MDL	Dilution Factor
Semivolatile Organics by GC/MS - Westborough Lab						
Benzo(a)anthracene	85000	E	ug/kg	220	70.	2
Benzo(a)pyrene	15000	E	ug/kg	290	88.	2
Benzo(b)fluoranthene	110000	E	ug/kg	220	72.	2
Benzo(k)fluoranthene	18000	E	ug/kg	220	68.	2
Chrysene	47000	E	ug/kg	220	70.	2
Acenaphthylene	610		ug/kg	290	67.	2
Anthracene	28000	E	ug/kg	220	60.	2
Benzo(ghi)perylene	45000	E	ug/kg	290	75.	2
Fluorene	11000		ug/kg	360	100	2
Phenanthrene	87000	E	ug/kg	220	70.	2
Dibenzo(a,h)anthracene	18000	E	ug/kg	220	69.	2
Indeno(1,2,3-cd)Pyrene	45000	E	ug/kg	290	80.	2
Pyrene	100000	E	ug/kg	220	70.	2
Biphenyl	690	J	ug/kg	820	120	2
4-Chloroaniline	ND		ug/kg	360	95.	2
2-Nitroaniline	ND		ug/kg	360	100	2
3-Nitroaniline	ND		ug/kg	360	99.	2
4-Nitroaniline	ND		ug/kg	360	97.	2
Dibenzofuran	6800		ug/kg	360	120	2
2-Methylnaphthalene	1500		ug/kg	430	110	2
1,2,4,5-Tetrachlorobenzene	ND		ug/kg	360	110	2
Acetophenone	ND		ug/kg	360	110	2
2,4,6-Trichlorophenol	ND		ug/kg	220	68.	2
P-Chloro-M-Cresol	ND		ug/kg	360	100	2
2-Chlorophenol	ND		ug/kg	360	110	2
2,4-Dichlorophenol	ND		ug/kg	320	120	2
2,4-Dimethylphenol	ND		ug/kg	360	110	2
2-Nitrophenol	ND		ug/kg	770	110	2
4-Nitrophenol	ND		ug/kg	500	120	2
2,4-Dinitrophenol	ND		ug/kg	1700	490	2
4,6-Dinitro-o-cresol	ND		ug/kg	930	130	2
Pentachlorophenol	ND		ug/kg	290	77.	2
Phenol	ND		ug/kg	360	110	2
2-Methylphenol	ND		ug/kg	360	120	2
3-Methylphenol/4-Methylphenol	ND		ug/kg	520	120	2
2,4,5-Trichlorophenol	ND		ug/kg	360	120	2
Benzoic Acid	ND		ug/kg	1200	360	2
Benzyl Alcohol	ND		ug/kg	360	110	2
Carbazole	7600		ug/kg	360	77.	2

Project Name: 14 WYTHE AVE., BROOKLYN, NY **Lab Number:** L1502740

Project Number: 1501.3360M105 **Report Date:** 02/19/15

SAMPLE RESULTS

Lab ID: L1502740-05 D Date Collected: 02/11/15 09:30

Client ID: SB-5 (8-10') Date Received: 02/12/15

Sample Location: 14 WYTHE AVE., BROOKLYN, NY Field Prep: Not Specified

Parameter	Result	Qualifier	Units	RL	MDL	Dilution Factor

Semivolatile Organics by GC/MS - Westborough Lab

Surrogate	% Recovery	Qualifier	Acceptance Criteria
2-Fluorophenol	69		25-120
Phenol-d6	72		10-120
Nitrobenzene-d5	78		23-120
2-Fluorobiphenyl	77		30-120
2,4,6-Tribromophenol	86		10-136
4-Terphenyl-d14	84		18-120

Project Name: 14 WYTHE AVE., BROOKLYN, NY
Lab Number: L1502740
Project Number: 1501.3360M105
Report Date: 02/19/15

SAMPLE RESULTS

Lab ID:	L1502740-06	Date Collected:	02/11/15 11:30
Client ID:	SB-6 (4-6')	Date Received:	02/12/15
Sample Location:	14 WYTHE AVE., BROOKLYN, NY	Field Prep:	Not Specified
Matrix:	Soil	Extraction Method:	EPA 3546
Analytical Method:	1,8270D	Extraction Date:	02/13/15 23:54
Analytical Date:	02/18/15 13:29		
Analyst:	AS		
Percent Solids:	84%		

Parameter	Result	Qualifier	Units	RL	MDL	Dilution Factor
Semivolatile Organics by GC/MS - Westborough Lab						
Acenaphthene	320		ug/kg	160	40.	1
1,2,4-Trichlorobenzene	ND		ug/kg	200	64.	1
Hexachlorobenzene	ND		ug/kg	120	36.	1
Bis(2-chloroethyl)ether	ND		ug/kg	180	55.	1
2-Chloronaphthalene	ND		ug/kg	200	64.	1
1,2-Dichlorobenzene	ND		ug/kg	200	64.	1
1,3-Dichlorobenzene	ND		ug/kg	200	62.	1
1,4-Dichlorobenzene	ND		ug/kg	200	59.	1
3,3'-Dichlorobenzidine	ND		ug/kg	200	52.	1
2,4-Dinitrotoluene	ND		ug/kg	200	42.	1
2,6-Dinitrotoluene	ND		ug/kg	200	50.	1
Fluoranthene	5400		ug/kg	120	36.	1
4-Chlorophenyl phenyl ether	ND		ug/kg	200	59.	1
4-Bromophenyl phenyl ether	ND		ug/kg	200	45.	1
Bis(2-chloroisopropyl)ether	ND		ug/kg	230	69.	1
Bis(2-chloroethoxy)methane	ND		ug/kg	210	59.	1
Hexachlorobutadiene	ND		ug/kg	200	55.	1
Hexachlorocyclopentadiene	ND		ug/kg	560	120	1
Hexachloroethane	ND		ug/kg	160	36.	1
Isophorone	ND		ug/kg	180	52.	1
Naphthalene	120	J	ug/kg	200	65.	1
Nitrobenzene	ND		ug/kg	180	46.	1
NitrosoDiPhenylAmine(NDPA)/DPA	ND		ug/kg	160	41.	1
n-Nitrosodi-n-propylamine	ND		ug/kg	200	58.	1
Bis(2-Ethylhexyl)phthalate	ND		ug/kg	200	51.	1
Butyl benzyl phthalate	ND		ug/kg	200	38.	1
Di-n-butylphthalate	ND		ug/kg	200	38.	1
Di-n-octylphthalate	ND		ug/kg	200	48.	1
Diethyl phthalate	ND		ug/kg	200	41.	1
Dimethyl phthalate	ND		ug/kg	200	50.	1

Project Name: 14 WYTHE AVE., BROOKLYN, NY **Lab Number:** L1502740

Project Number: 1501.3360M105 **Report Date:** 02/19/15

SAMPLE RESULTS

Lab ID: L1502740-06 Date Collected: 02/11/15 11:30

Client ID: SB-6 (4-6') Date Received: 02/12/15

Sample Location: 14 WYTHE AVE., BROOKLYN, NY Field Prep: Not Specified

Parameter	Result	Qualifier	Units	RL	MDL	Dilution Factor
Semivolatile Organics by GC/MS - Westborough Lab						
Benzo(a)anthracene	2600		ug/kg	120	38.	1
Benzo(a)pyrene	2500		ug/kg	160	48.	1
Benzo(b)fluoranthene	3300		ug/kg	120	39.	1
Benzo(k)fluoranthene	1100		ug/kg	120	37.	1
Chrysene	2400		ug/kg	120	38.	1
Acenaphthylene	98	J	ug/kg	160	36.	1
Anthracene	1100		ug/kg	120	32.	1
Benzo(ghi)perylene	1600		ug/kg	160	41.	1
Fluorene	390		ug/kg	200	56.	1
Phenanthrene	3800		ug/kg	120	38.	1
Dibenzo(a,h)anthracene	410		ug/kg	120	38.	1
Indeno(1,2,3-cd)Pyrene	1800		ug/kg	160	43.	1
Pyrene	4700		ug/kg	120	38.	1
Biphenyl	ND		ug/kg	440	64.	1
4-Chloroaniline	ND		ug/kg	200	52.	1
2-Nitroaniline	ND		ug/kg	200	55.	1
3-Nitroaniline	ND		ug/kg	200	54.	1
4-Nitroaniline	ND		ug/kg	200	53.	1
Dibenzofuran	230		ug/kg	200	65.	1
2-Methylnaphthalene	77	J	ug/kg	230	62.	1
1,2,4,5-Tetrachlorobenzene	ND		ug/kg	200	60.	1
Acetophenone	ND		ug/kg	200	60.	1
2,4,6-Trichlorophenol	ND		ug/kg	120	37.	1
P-Chloro-M-Cresol	ND		ug/kg	200	57.	1
2-Chlorophenol	ND		ug/kg	200	59.	1
2,4-Dichlorophenol	ND		ug/kg	180	63.	1
2,4-Dimethylphenol	ND		ug/kg	200	58.	1
2-Nitrophenol	ND		ug/kg	420	61.	1
4-Nitrophenol	ND		ug/kg	270	63.	1
2,4-Dinitrophenol	ND		ug/kg	940	270	1
4,6-Dinitro-o-cresol	ND		ug/kg	510	71.	1
Pentachlorophenol	ND		ug/kg	160	42.	1
Phenol	ND		ug/kg	200	58.	1
2-Methylphenol	ND		ug/kg	200	63.	1
3-Methylphenol/4-Methylphenol	ND		ug/kg	280	64.	1
2,4,5-Trichlorophenol	ND		ug/kg	200	63.	1
Benzoic Acid	ND		ug/kg	630	200	1
Benzyl Alcohol	ND		ug/kg	200	60.	1
Carbazole	260		ug/kg	200	42.	1

Project Name: 14 WYTHE AVE., BROOKLYN, NY **Lab Number:** L1502740

Project Number: 1501.3360M105 **Report Date:** 02/19/15

SAMPLE RESULTS

Lab ID:	L1502740-06	Date Collected:	02/11/15 11:30
Client ID:	SB-6 (4-6')	Date Received:	02/12/15
Sample Location:	14 WYTHE AVE., BROOKLYN, NY	Field Prep:	Not Specified

Parameter	Result	Qualifier	Units	RL	MDL	Dilution Factor

Semivolatile Organics by GC/MS - Westborough Lab

Surrogate	% Recovery	Qualifier	Acceptance Criteria
2-Fluorophenol	70		25-120
Phenol-d6	68		10-120
Nitrobenzene-d5	78		23-120
2-Fluorobiphenyl	77		30-120
2,4,6-Tribromophenol	80		10-136
4-Terphenyl-d14	70		18-120

Project Name: 14 WYTHE AVE., BROOKLYN, NY **Lab Number:** L1502740

Project Number: 1501.3360M105 **Report Date:** 02/19/15

SAMPLE RESULTS

Lab ID:	L1502740-07	Date Collected:	02/11/15 09:40
Client ID:	SB-7 (8-10')	Date Received:	02/12/15
Sample Location:	14 WYTHE AVE., BROOKLYN, NY	Field Prep:	Not Specified
Matrix:	Soil	Extraction Method:	EPA 3546
Analytical Method:	1,8270D	Extraction Date:	02/13/15 23:54
Analytical Date:	02/18/15 13:56		
Analyst:	AS		
Percent Solids:	82%		

Parameter	Result	Qualifier	Units	RL	MDL	Dilution Factor
Semivolatile Organics by GC/MS - Westborough Lab						
Acenaphthene	1400		ug/kg	160	41.	1
1,2,4-Trichlorobenzene	ND		ug/kg	200	65.	1
Hexachlorobenzene	ND		ug/kg	120	37.	1
Bis(2-chloroethyl)ether	ND		ug/kg	180	56.	1
2-Chloronaphthalene	ND		ug/kg	200	65.	1
1,2-Dichlorobenzene	ND		ug/kg	200	65.	1
1,3-Dichlorobenzene	ND		ug/kg	200	63.	1
1,4-Dichlorobenzene	ND		ug/kg	200	60.	1
3,3'-Dichlorobenzidine	ND		ug/kg	200	53.	1
2,4-Dinitrotoluene	ND		ug/kg	200	43.	1
2,6-Dinitrotoluene	ND		ug/kg	200	51.	1
Fluoranthene	9200	E	ug/kg	120	36.	1
4-Chlorophenyl phenyl ether	ND		ug/kg	200	60.	1
4-Bromophenyl phenyl ether	ND		ug/kg	200	46.	1
Bis(2-chloroisopropyl)ether	ND		ug/kg	240	70.	1
Bis(2-chloroethoxy)methane	ND		ug/kg	210	60.	1
Hexachlorobutadiene	ND		ug/kg	200	56.	1
Hexachlorocyclopentadiene	ND		ug/kg	570	130	1
Hexachloroethane	ND		ug/kg	160	36.	1
Isophorone	ND		ug/kg	180	53.	1
Naphthalene	740		ug/kg	200	66.	1
Nitrobenzene	ND		ug/kg	180	47.	1
NitrosoDiPhenylAmine(NDPA)/DPA	ND		ug/kg	160	42.	1
n-Nitrosodi-n-propylamine	ND		ug/kg	200	59.	1
Bis(2-Ethylhexyl)phthalate	ND		ug/kg	200	52.	1
Butyl benzyl phthalate	ND		ug/kg	200	39.	1
Di-n-butylphthalate	ND		ug/kg	200	38.	1
Di-n-octylphthalate	ND		ug/kg	200	49.	1
Diethyl phthalate	ND		ug/kg	200	42.	1
Dimethyl phthalate	ND		ug/kg	200	50.	1

Project Name: 14 WYTHE AVE., BROOKLYN, NY **Lab Number:** L1502740

Project Number: 1501.3360M105 **Report Date:** 02/19/15

SAMPLE RESULTS

Lab ID: L1502740-07 Date Collected: 02/11/15 09:40

Client ID: SB-7 (8-10') Date Received: 02/12/15

Sample Location: 14 WYTHE AVE., BROOKLYN, NY Field Prep: Not Specified

Parameter	Result	Qualifier	Units	RL	MDL	Dilution Factor
Semivolatile Organics by GC/MS - Westborough Lab						
Benzo(a)anthracene	4000		ug/kg	120	39.	1
Benzo(a)pyrene	4000		ug/kg	160	49.	1
Benzo(b)fluoranthene	4500		ug/kg	120	40.	1
Benzo(k)fluoranthene	1800		ug/kg	120	38.	1
Chrysene	3700		ug/kg	120	39.	1
Acenaphthylene	86	J	ug/kg	160	37.	1
Anthracene	3200		ug/kg	120	33.	1
Benzo(ghi)perylene	2300		ug/kg	160	41.	1
Fluorene	1500		ug/kg	200	57.	1
Phenanthrene	10000	E	ug/kg	120	39.	1
Dibenzo(a,h)anthracene	470		ug/kg	120	38.	1
Indeno(1,2,3-cd)Pyrene	2500		ug/kg	160	44.	1
Pyrene	8000	E	ug/kg	120	39.	1
Biphenyl	150	J	ug/kg	450	66.	1
4-Chloroaniline	ND		ug/kg	200	52.	1
2-Nitroaniline	ND		ug/kg	200	56.	1
3-Nitroaniline	ND		ug/kg	200	55.	1
4-Nitroaniline	ND		ug/kg	200	54.	1
Dibenzofuran	1000		ug/kg	200	66.	1
2-Methylnaphthalene	420		ug/kg	240	64.	1
1,2,4,5-Tetrachlorobenzene	ND		ug/kg	200	62.	1
Acetophenone	ND		ug/kg	200	62.	1
2,4,6-Trichlorophenol	ND		ug/kg	120	38.	1
P-Chloro-M-Cresol	ND		ug/kg	200	58.	1
2-Chlorophenol	ND		ug/kg	200	60.	1
2,4-Dichlorophenol	ND		ug/kg	180	64.	1
2,4-Dimethylphenol	ND		ug/kg	200	59.	1
2-Nitrophenol	ND		ug/kg	430	62.	1
4-Nitrophenol	ND		ug/kg	280	64.	1
2,4-Dinitrophenol	ND		ug/kg	950	270	1
4,6-Dinitro-o-cresol	ND		ug/kg	520	73.	1
Pentachlorophenol	ND		ug/kg	160	42.	1
Phenol	ND		ug/kg	200	59.	1
2-Methylphenol	ND		ug/kg	200	64.	1
3-Methylphenol/4-Methylphenol	99	J	ug/kg	290	65.	1
2,4,5-Trichlorophenol	ND		ug/kg	200	64.	1
Benzoic Acid	ND		ug/kg	640	200	1
Benzyl Alcohol	ND		ug/kg	200	61.	1
Carbazole	1100		ug/kg	200	43.	1

Project Name: 14 WYTHE AVE., BROOKLYN, NY **Lab Number:** L1502740

Project Number: 1501.3360M105 **Report Date:** 02/19/15

SAMPLE RESULTS

Lab ID: L1502740-07 Date Collected: 02/11/15 09:40

Client ID: SB-7 (8-10') Date Received: 02/12/15

Sample Location: 14 WYTHE AVE., BROOKLYN, NY Field Prep: Not Specified

Parameter	Result	Qualifier	Units	RL	MDL	Dilution Factor

Semivolatile Organics by GC/MS - Westborough Lab

Surrogate	% Recovery	Qualifier	Acceptance Criteria
2-Fluorophenol	64		25-120
Phenol-d6	68		10-120
Nitrobenzene-d5	74		23-120
2-Fluorobiphenyl	75		30-120
2,4,6-Tribromophenol	83		10-136
4-Terphenyl-d14	70		18-120

Project Name: 14 WYTHE AVE., BROOKLYN, NY
Lab Number: L1502740
Project Number: 1501.3360M105
Report Date: 02/19/15

SAMPLE RESULTS

Lab ID:	L1502740-07 D	Date Collected:	02/11/15 09:40
Client ID:	SB-7 (8-10')	Date Received:	02/12/15
Sample Location:	14 WYTHE AVE., BROOKLYN, NY	Field Prep:	Not Specified
Matrix:	Soil	Extraction Method:	EPA 3546
Analytical Method:	1,8270D	Extraction Date:	02/13/15 23:54
Analytical Date:	02/18/15 15:19		
Analyst:	AS		
Percent Solids:	82%		

Parameter	Result	Qualifier	Units	RL	MDL	Dilution Factor
Semivolatile Organics by GC/MS - Westborough Lab						
Fluoranthene	9500		ug/kg	240	73.	2
Phenanthrene	10000		ug/kg	240	78.	2
Pyrene	8400		ug/kg	240	77.	2

Project Name: 14 WYTHE AVE., BROOKLYN, NY **Lab Number:** L1502740

Project Number: 1501.3360M105 **Report Date:** 02/19/15

SAMPLE RESULTS

Lab ID:	L1502740-08 D	Date Collected:	02/11/15 10:45
Client ID:	SB-8 (10-12')	Date Received:	02/12/15
Sample Location:	14 WYTHE AVE., BROOKLYN, NY	Field Prep:	Not Specified
Matrix:	Soil	Extraction Method:	EPA 3546
Analytical Method:	1,8270D	Extraction Date:	02/13/15 23:54
Analytical Date:	02/18/15 14:24		
Analyst:	AS		
Percent Solids:	86%		

Parameter	Result	Qualifier	Units	RL	MDL	Dilution Factor
Semivolatile Organics by GC/MS - Westborough Lab						
Acenaphthene	110	J	ug/kg	310	79.	2
1,2,4-Trichlorobenzene	ND		ug/kg	380	130	2
Hexachlorobenzene	ND		ug/kg	230	72.	2
Bis(2-chloroethyl)ether	ND		ug/kg	350	110	2
2-Chloronaphthalene	ND		ug/kg	380	120	2
1,2-Dichlorobenzene	ND		ug/kg	380	130	2
1,3-Dichlorobenzene	ND		ug/kg	380	120	2
1,4-Dichlorobenzene	ND		ug/kg	380	120	2
3,3'-Dichlorobenzidine	ND		ug/kg	380	100	2
2,4-Dinitrotoluene	ND		ug/kg	380	83.	2
2,6-Dinitrotoluene	ND		ug/kg	380	99.	2
Fluoranthene	1700		ug/kg	230	71.	2
4-Chlorophenyl phenyl ether	ND		ug/kg	380	120	2
4-Bromophenyl phenyl ether	ND		ug/kg	380	89.	2
Bis(2-chloroisopropyl)ether	ND		ug/kg	460	140	2
Bis(2-chloroethoxy)methane	ND		ug/kg	420	120	2
Hexachlorobutadiene	ND		ug/kg	380	110	2
Hexachlorocyclopentadiene	ND		ug/kg	1100	250	2
Hexachloroethane	ND		ug/kg	310	70.	2
Isophorone	ND		ug/kg	350	100	2
Naphthalene	130	J	ug/kg	380	130	2
Nitrobenzene	ND		ug/kg	350	92.	2
NitrosoDiPhenylAmine(NDPA)/DPA	ND		ug/kg	310	81.	2
n-Nitrosodi-n-propylamine	ND		ug/kg	380	110	2
Bis(2-Ethylhexyl)phthalate	ND		ug/kg	380	100	2
Butyl benzyl phthalate	ND		ug/kg	380	75.	2
Di-n-butylphthalate	ND		ug/kg	380	74.	2
Di-n-octylphthalate	ND		ug/kg	380	95.	2
Diethyl phthalate	ND		ug/kg	380	81.	2
Dimethyl phthalate	ND		ug/kg	380	98.	2

Project Name: 14 WYTHE AVE., BROOKLYN, NY **Lab Number:** L1502740

Project Number: 1501.3360M105 **Report Date:** 02/19/15

SAMPLE RESULTS

Lab ID: L1502740-08 D Date Collected: 02/11/15 10:45

Client ID: SB-8 (10-12') Date Received: 02/12/15

Sample Location: 14 WYTHE AVE., BROOKLYN, NY Field Prep: Not Specified

Parameter	Result	Qualifier	Units	RL	MDL	Dilution Factor
Semivolatile Organics by GC/MS - Westborough Lab						
Benzo(a)anthracene	940		ug/kg	230	75.	2
Benzo(a)pyrene	850		ug/kg	310	94.	2
Benzo(b)fluoranthene	1100		ug/kg	230	78.	2
Benzo(k)fluoranthene	350		ug/kg	230	74.	2
Chrysene	830		ug/kg	230	76.	2
Acenaphthylene	ND		ug/kg	310	72.	2
Anthracene	300		ug/kg	230	64.	2
Benzo(ghi)perylene	540		ug/kg	310	80.	2
Fluorene	110	J	ug/kg	380	110	2
Phenanthrene	1100		ug/kg	230	75.	2
Dibenzo(a,h)anthracene	120	J	ug/kg	230	75.	2
Indeno(1,2,3-cd)Pyrene	570		ug/kg	310	86.	2
Pyrene	1500		ug/kg	230	75.	2
Biphenyl	ND		ug/kg	880	130	2
4-Chloroaniline	ND		ug/kg	380	100	2
2-Nitroaniline	ND		ug/kg	380	110	2
3-Nitroaniline	ND		ug/kg	380	110	2
4-Nitroaniline	ND		ug/kg	380	100	2
Dibenzofuran	ND		ug/kg	380	130	2
2-Methylnaphthalene	ND		ug/kg	460	120	2
1,2,4,5-Tetrachlorobenzene	ND		ug/kg	380	120	2
Acetophenone	ND		ug/kg	380	120	2
2,4,6-Trichlorophenol	ND		ug/kg	230	73.	2
P-Chloro-M-Cresol	ND		ug/kg	380	110	2
2-Chlorophenol	ND		ug/kg	380	120	2
2,4-Dichlorophenol	ND		ug/kg	350	120	2
2,4-Dimethylphenol	ND		ug/kg	380	110	2
2-Nitrophenol	ND		ug/kg	830	120	2
4-Nitrophenol	ND		ug/kg	540	120	2
2,4-Dinitrophenol	ND		ug/kg	1800	530	2
4,6-Dinitro-o-cresol	ND		ug/kg	1000	140	2
Pentachlorophenol	ND		ug/kg	310	82.	2
Phenol	ND		ug/kg	380	110	2
2-Methylphenol	ND		ug/kg	380	120	2
3-Methylphenol/4-Methylphenol	140	J	ug/kg	560	130	2
2,4,5-Trichlorophenol	ND		ug/kg	380	120	2
Benzoic Acid	ND		ug/kg	1200	390	2
Benzyl Alcohol	ND		ug/kg	380	120	2
Carbazole	84	J	ug/kg	380	83.	2

Project Name: 14 WYTHE AVE., BROOKLYN, NY **Lab Number:** L1502740

Project Number: 1501.3360M105 **Report Date:** 02/19/15

SAMPLE RESULTS

Lab ID: L1502740-08 D Date Collected: 02/11/15 10:45

Client ID: SB-8 (10-12') Date Received: 02/12/15

Sample Location: 14 WYTHE AVE., BROOKLYN, NY Field Prep: Not Specified

Parameter	Result	Qualifier	Units	RL	MDL	Dilution Factor

Semivolatile Organics by GC/MS - Westborough Lab

Surrogate	% Recovery	Qualifier	Acceptance Criteria
2-Fluorophenol	57		25-120
Phenol-d6	60		10-120
Nitrobenzene-d5	67		23-120
2-Fluorobiphenyl	67		30-120
2,4,6-Tribromophenol	69		10-136
4-Terphenyl-d14	56		18-120

Project Name: 14 WYTHE AVE., BROOKLYN, NY
Lab Number: L1502740
Project Number: 1501.3360M105
Report Date: 02/19/15

SAMPLE RESULTS

Lab ID:	L1502740-09	Date Collected:	02/11/15 13:10
Client ID:	SB-1 GW	Date Received:	02/12/15
Sample Location:	14 WYTHE AVE., BROOKLYN, NY	Field Prep:	Not Specified
Matrix:	Water	Extraction Method:	EPA 3510C
Analytical Method:	1,8270D	Extraction Date:	02/14/15 01:37
Analytical Date:	02/17/15 16:43		
Analyst:	AS		

Parameter	Result	Qualifier	Units	RL	MDL	Dilution Factor
Semivolatile Organics by GC/MS - Westborough Lab						
1,2,4-Trichlorobenzene	ND		ug/l	6.9	0.29	1
Bis(2-chloroethyl)ether	ND		ug/l	2.8	0.57	1
1,2-Dichlorobenzene	ND		ug/l	2.8	0.42	1
1,3-Dichlorobenzene	ND		ug/l	2.8	0.49	1
1,4-Dichlorobenzene	ND		ug/l	2.8	0.45	1
3,3'-Dichlorobenzidine	ND		ug/l	6.9	0.66	1
2,4-Dinitrotoluene	ND		ug/l	6.9	1.4	1
2,6-Dinitrotoluene	ND		ug/l	6.9	1.2	1
4-Chlorophenyl phenyl ether	ND		ug/l	2.8	0.49	1
4-Bromophenyl phenyl ether	ND		ug/l	2.8	0.59	1
Bis(2-chloroisopropyl)ether	ND		ug/l	2.8	0.83	1
Bis(2-chloroethoxy)methane	ND		ug/l	6.9	0.83	1
Hexachlorocyclopentadiene	ND		ug/l	28	0.81	1
Isophorone	ND		ug/l	6.9	1.1	1
Nitrobenzene	ND		ug/l	2.8	0.56	1
NitrosoDiPhenylAmine(NDPA)/DPA	ND		ug/l	2.8	0.47	1
n-Nitrosodi-n-propylamine	ND		ug/l	6.9	0.90	1
Bis(2-Ethylhexyl)phthalate	4.8		ug/l	4.2	1.3	1
Butyl benzyl phthalate	5.0	J	ug/l	6.9	1.6	1
Di-n-butylphthalate	ND		ug/l	6.9	1.1	1
Di-n-octylphthalate	ND		ug/l	6.9	1.7	1
Diethyl phthalate	0.60	J	ug/l	6.9	0.54	1
Dimethyl phthalate	ND		ug/l	6.9	0.46	1
Biphenyl	ND		ug/l	2.8	0.33	1
4-Chloroaniline	ND		ug/l	6.9	1.2	1
2-Nitroaniline	ND		ug/l	6.9	1.3	1
3-Nitroaniline	ND		ug/l	6.9	0.93	1
4-Nitroaniline	ND		ug/l	6.9	1.2	1
Dibenzofuran	ND		ug/l	2.8	0.30	1
1,2,4,5-Tetrachlorobenzene	ND		ug/l	14	0.50	1

Project Name: 14 WYTHE AVE., BROOKLYN, NY **Lab Number:** L1502740

Project Number: 1501.3360M105 **Report Date:** 02/19/15

SAMPLE RESULTS

Lab ID: L1502740-09 Date Collected: 02/11/15 13:10

Client ID: SB-1 GW Date Received: 02/12/15

Sample Location: 14 WYTHE AVE., BROOKLYN, NY Field Prep: Not Specified

Parameter	Result	Qualifier	Units	RL	MDL	Dilution Factor
Semivolatile Organics by GC/MS - Westborough Lab						
Acetophenone	ND		ug/l	6.9	0.59	1
2,4,6-Trichlorophenol	ND		ug/l	6.9	1.1	1
P-Chloro-M-Cresol	ND		ug/l	2.8	0.75	1
2-Chlorophenol	ND		ug/l	2.8	0.80	1
2,4-Dichlorophenol	ND		ug/l	6.9	0.78	1
2,4-Dimethylphenol	ND		ug/l	6.9	0.80	1
2-Nitrophenol	ND		ug/l	14	1.4	1
4-Nitrophenol	ND		ug/l	14	1.5	1
2,4-Dinitrophenol	ND		ug/l	28	2.0	1
4,6-Dinitro-o-cresol	ND		ug/l	14	1.9	1
Phenol	ND		ug/l	6.9	0.38	1
2-Methylphenol	ND		ug/l	6.9	0.98	1
3-Methylphenol/4-Methylphenol	ND		ug/l	6.9	1.0	1
2,4,5-Trichlorophenol	ND		ug/l	6.9	1.0	1
Benzoic Acid	15	J	ug/l	69	1.4	1
Benzyl Alcohol	0.99	J	ug/l	2.8	0.94	1
Carbazole	ND		ug/l	2.8	0.52	1

Surrogate	% Recovery	Qualifier	Acceptance Criteria
2-Fluorophenol	39		21-120
Phenol-d6	33		10-120
Nitrobenzene-d5	70		23-120
2-Fluorobiphenyl	77		15-120
2,4,6-Tribromophenol	67		10-120
4-Terphenyl-d14	89		41-149

Project Name: 14 WYTHE AVE., BROOKLYN, NY
Lab Number: L1502740
Project Number: 1501.3360M105
Report Date: 02/19/15

SAMPLE RESULTS

Lab ID:	L1502740-09	Date Collected:	02/11/15 13:10
Client ID:	SB-1 GW	Date Received:	02/12/15
Sample Location:	14 WYTHE AVE., BROOKLYN, NY	Field Prep:	Not Specified
Matrix:	Water	Extraction Method:	EPA 3510C
Analytical Method:	1,8270D-SIM	Extraction Date:	02/14/15 01:34
Analytical Date:	02/17/15 17:33		
Analyst:	MW		

Parameter	Result	Qualifier	Units	RL	MDL	Dilution Factor
Semivolatile Organics by GC/MS-SIM - Westborough Lab						
Acenaphthene	4.0		ug/l	0.28	0.09	1
2-Chloronaphthalene	ND		ug/l	0.28	0.09	1
Fluoranthene	3.1		ug/l	0.28	0.06	1
Hexachlorobutadiene	ND		ug/l	0.69	0.10	1
Naphthalene	0.62		ug/l	0.28	0.09	1
Benzo(a)anthracene	0.68		ug/l	0.28	0.08	1
Benzo(a)pyrene	0.50		ug/l	0.28	0.10	1
Benzo(b)fluoranthene	0.71		ug/l	0.28	0.10	1
Benzo(k)fluoranthene	0.30		ug/l	0.28	0.09	1
Chrysene	0.86		ug/l	0.28	0.07	1
Acenaphthylene	0.29		ug/l	0.28	0.07	1
Anthracene	5.8		ug/l	0.28	0.09	1
Benzo(ghi)perylene	0.41		ug/l	0.28	0.10	1
Fluorene	3.6		ug/l	0.28	0.08	1
Phenanthrene	9.3		ug/l	0.28	0.09	1
Dibenzo(a,h)anthracene	ND		ug/l	0.28	0.10	1
Indeno(1,2,3-cd)Pyrene	0.33		ug/l	0.28	0.11	1
Pyrene	2.3		ug/l	0.28	0.08	1
2-Methylnaphthalene	0.09	J	ug/l	0.28	0.08	1
Pentachlorophenol	ND		ug/l	1.1	0.26	1
Hexachlorobenzene	ND		ug/l	1.1	0.02	1
Hexachloroethane	ND		ug/l	1.1	0.09	1

Project Name: 14 WYTHE AVE., BROOKLYN, NY **Lab Number:** L1502740

Project Number: 1501.3360M105 **Report Date:** 02/19/15

SAMPLE RESULTS

Lab ID:	L1502740-09	Date Collected:	02/11/15 13:10
Client ID:	SB-1 GW	Date Received:	02/12/15
Sample Location:	14 WYTHE AVE., BROOKLYN, NY	Field Prep:	Not Specified

Parameter	Result	Qualifier	Units	RL	MDL	Dilution Factor

Semivolatile Organics by GC/MS-SIM - Westborough Lab

Surrogate	% Recovery	Qualifier	Acceptance Criteria
2-Fluorophenol	33		21-120
Phenol-d6	29		10-120
Nitrobenzene-d5	64		23-120
2-Fluorobiphenyl	69		15-120
2,4,6-Tribromophenol	58		10-120
4-Terphenyl-d14	72		41-149

Project Name: 14 WYTHE AVE., BROOKLYN, NY **Lab Number:** L1502740

Project Number: 1501.3360M105 **Report Date:** 02/19/15

SAMPLE RESULTS

Lab ID:	L1502740-10	Date Collected:	02/11/15 09:50
Client ID:	SB-7 GW	Date Received:	02/12/15
Sample Location:	14 WYTHE AVE., BROOKLYN, NY	Field Prep:	Not Specified
Matrix:	Water	Extraction Method:	EPA 3510C
Analytical Method:	1,8270D	Extraction Date:	02/14/15 01:37
Analytical Date:	02/17/15 17:08		
Analyst:	AS		

Parameter	Result	Qualifier	Units	RL	MDL	Dilution Factor
Semivolatile Organics by GC/MS - Westborough Lab						
1,2,4-Trichlorobenzene	ND		ug/l	5.0	0.21	1
Bis(2-chloroethyl)ether	ND		ug/l	2.0	0.41	1
1,2-Dichlorobenzene	ND		ug/l	2.0	0.30	1
1,3-Dichlorobenzene	ND		ug/l	2.0	0.35	1
1,4-Dichlorobenzene	ND		ug/l	2.0	0.32	1
3,3'-Dichlorobenzidine	ND		ug/l	5.0	0.48	1
2,4-Dinitrotoluene	ND		ug/l	5.0	1.0	1
2,6-Dinitrotoluene	ND		ug/l	5.0	0.89	1
4-Chlorophenyl phenyl ether	ND		ug/l	2.0	0.36	1
4-Bromophenyl phenyl ether	ND		ug/l	2.0	0.43	1
Bis(2-chloroisopropyl)ether	ND		ug/l	2.0	0.60	1
Bis(2-chloroethoxy)methane	ND		ug/l	5.0	0.60	1
Hexachlorocyclopentadiene	ND		ug/l	20	0.58	1
Isophorone	ND		ug/l	5.0	0.79	1
Nitrobenzene	ND		ug/l	2.0	0.40	1
NitrosoDiPhenylAmine(NDPA)/DPA	ND		ug/l	2.0	0.34	1
n-Nitrosodi-n-propylamine	ND		ug/l	5.0	0.64	1
Bis(2-Ethylhexyl)phthalate	2.5	J	ug/l	3.0	0.93	1
Butyl benzyl phthalate	ND		ug/l	5.0	1.1	1
Di-n-butylphthalate	ND		ug/l	5.0	0.77	1
Di-n-octylphthalate	ND		ug/l	5.0	1.2	1
Diethyl phthalate	ND		ug/l	5.0	0.39	1
Dimethyl phthalate	ND		ug/l	5.0	0.33	1
Biphenyl	ND		ug/l	2.0	0.24	1
4-Chloroaniline	ND		ug/l	5.0	0.84	1
2-Nitroaniline	ND		ug/l	5.0	0.96	1
3-Nitroaniline	ND		ug/l	5.0	0.67	1
4-Nitroaniline	ND		ug/l	5.0	0.83	1
Dibenzofuran	0.29	J	ug/l	2.0	0.22	1
1,2,4,5-Tetrachlorobenzene	ND		ug/l	10	0.36	1

Project Name: 14 WYTHE AVE., BROOKLYN, NY **Lab Number:** L1502740

Project Number: 1501.3360M105 **Report Date:** 02/19/15

SAMPLE RESULTS

Lab ID: L1502740-10 Date Collected: 02/11/15 09:50

Client ID: SB-7 GW Date Received: 02/12/15

Sample Location: 14 WYTHE AVE., BROOKLYN, NY Field Prep: Not Specified

Parameter	Result	Qualifier	Units	RL	MDL	Dilution Factor
Semivolatile Organics by GC/MS - Westborough Lab						
Acetophenone	ND		ug/l	5.0	0.43	1
2,4,6-Trichlorophenol	ND		ug/l	5.0	0.78	1
P-Chloro-M-Cresol	ND		ug/l	2.0	0.54	1
2-Chlorophenol	ND		ug/l	2.0	0.58	1
2,4-Dichlorophenol	ND		ug/l	5.0	0.56	1
2,4-Dimethylphenol	ND		ug/l	5.0	0.58	1
2-Nitrophenol	ND		ug/l	10	1.0	1
4-Nitrophenol	ND		ug/l	10	1.1	1
2,4-Dinitrophenol	ND		ug/l	20	1.4	1
4,6-Dinitro-o-cresol	ND		ug/l	10	1.4	1
Phenol	ND		ug/l	5.0	0.27	1
2-Methylphenol	ND		ug/l	5.0	0.70	1
3-Methylphenol/4-Methylphenol	ND		ug/l	5.0	0.72	1
2,4,5-Trichlorophenol	ND		ug/l	5.0	0.75	1
Benzoic Acid	9.8	J	ug/l	50	1.0	1
Benzyl Alcohol	ND		ug/l	2.0	0.68	1
Carbazole	0.55	J	ug/l	2.0	0.37	1

Surrogate	% Recovery	Qualifier	Acceptance Criteria
2-Fluorophenol	39		21-120
Phenol-d6	30		10-120
Nitrobenzene-d5	75		23-120
2-Fluorobiphenyl	79		15-120
2,4,6-Tribromophenol	68		10-120
4-Terphenyl-d14	93		41-149

Project Name: 14 WYTHE AVE., BROOKLYN, NY
Lab Number: L1502740
Project Number: 1501.3360M105
Report Date: 02/19/15

SAMPLE RESULTS

Lab ID:	L1502740-10	Date Collected:	02/11/15 09:50
Client ID:	SB-7 GW	Date Received:	02/12/15
Sample Location:	14 WYTHE AVE., BROOKLYN, NY	Field Prep:	Not Specified
Matrix:	Water	Extraction Method:	EPA 3510C
Analytical Method:	1,8270D-SIM	Extraction Date:	02/17/15 13:44
Analytical Date:	02/17/15 22:59		
Analyst:	MW		

Parameter	Result	Qualifier	Units	RL	MDL	Dilution Factor
Semivolatile Organics by GC/MS-SIM - Westborough Lab						
Acenaphthene	0.35		ug/l	0.20	0.06	1
2-Chloronaphthalene	ND		ug/l	0.20	0.07	1
Fluoranthene	0.32		ug/l	0.20	0.04	1
Hexachlorobutadiene	ND		ug/l	0.50	0.07	1
Naphthalene	2.0		ug/l	0.20	0.06	1
Benzo(a)anthracene	0.13	J	ug/l	0.20	0.06	1
Benzo(a)pyrene	0.14	J	ug/l	0.20	0.07	1
Benzo(b)fluoranthene	0.17	J	ug/l	0.20	0.07	1
Benzo(k)fluoranthene	ND		ug/l	0.20	0.07	1
Chrysene	0.11	J	ug/l	0.20	0.05	1
Acenaphthylene	ND		ug/l	0.20	0.05	1
Anthracene	0.20		ug/l	0.20	0.06	1
Benzo(ghi)perylene	0.10	J	ug/l	0.20	0.07	1
Fluorene	0.42		ug/l	0.20	0.06	1
Phenanthrene	0.97		ug/l	0.20	0.06	1
Dibenzo(a,h)anthracene	ND		ug/l	0.20	0.07	1
Indeno(1,2,3-cd)Pyrene	0.09	J	ug/l	0.20	0.08	1
Pyrene	0.23		ug/l	0.20	0.06	1
2-Methylnaphthalene	0.46		ug/l	0.20	0.06	1
Pentachlorophenol	ND		ug/l	0.80	0.19	1
Hexachlorobenzene	ND		ug/l	0.80	0.01	1
Hexachloroethane	ND		ug/l	0.80	0.07	1

Project Name: 14 WYTHE AVE., BROOKLYN, NY **Lab Number:** L1502740

Project Number: 1501.3360M105 **Report Date:** 02/19/15

SAMPLE RESULTS

Lab ID:	L1502740-10	Date Collected:	02/11/15 09:50
Client ID:	SB-7 GW	Date Received:	02/12/15
Sample Location:	14 WYTHE AVE., BROOKLYN, NY	Field Prep:	Not Specified

Parameter	Result	Qualifier	Units	RL	MDL	Dilution Factor

Semivolatile Organics by GC/MS-SIM - Westborough Lab

Surrogate	% Recovery	Qualifier	Acceptance Criteria
2-Fluorophenol	47		21-120
Phenol-d6	32		10-120
Nitrobenzene-d5	86		23-120
2-Fluorobiphenyl	84		15-120
2,4,6-Tribromophenol	85		10-120
4-Terphenyl-d14	80		41-149

Project Name: 14 WYTHE AVE., BROOKLYN, NY
Project Number: 1501.3360M105

Lab Number: L1502740
Report Date: 02/19/15

Method Blank Analysis
Batch Quality Control

Analytical Method: 1,8270D
Analytical Date: 02/16/15 18:15
Analyst: AS

Extraction Method: EPA 3546
Extraction Date: 02/13/15 23:54

Parameter	Result	Qualifier	Units	RL	MDL
Semivolatile Organics by GC/MS - Westborough Lab for sample(s): 01-08 Batch: WG762737-1					
Acenaphthene	ND		ug/kg	130	33.
1,2,4-Trichlorobenzene	ND		ug/kg	160	53.
Hexachlorobenzene	ND		ug/kg	97	30.
Bis(2-chloroethyl)ether	ND		ug/kg	140	45.
2-Chloronaphthalene	ND		ug/kg	160	53.
1,2-Dichlorobenzene	ND		ug/kg	160	53.
1,3-Dichlorobenzene	ND		ug/kg	160	51.
1,4-Dichlorobenzene	ND		ug/kg	160	49.
3,3'-Dichlorobenzidine	ND		ug/kg	160	43.
2,4-Dinitrotoluene	ND		ug/kg	160	35.
2,6-Dinitrotoluene	ND		ug/kg	160	41.
Fluoranthene	ND		ug/kg	97	30.
4-Chlorophenyl phenyl ether	ND		ug/kg	160	49.
4-Bromophenyl phenyl ether	ND		ug/kg	160	37.
Bis(2-chloroisopropyl)ether	ND		ug/kg	190	57.
Bis(2-chloroethoxy)methane	ND		ug/kg	170	49.
Hexachlorobutadiene	ND		ug/kg	160	46.
Hexachlorocyclopentadiene	ND		ug/kg	460	100
Hexachloroethane	ND		ug/kg	130	29.
Isophorone	ND		ug/kg	140	43.
Naphthalene	ND		ug/kg	160	54.
Nitrobenzene	ND		ug/kg	140	38.
NitrosoDiPhenylAmine(NDPA)/DPA	ND		ug/kg	130	34.
n-Nitrosodi-n-propylamine	ND		ug/kg	160	48.
Bis(2-Ethylhexyl)phthalate	ND		ug/kg	160	42.
Butyl benzyl phthalate	ND		ug/kg	160	32.
Di-n-butylphthalate	ND		ug/kg	160	31.
Di-n-octylphthalate	ND		ug/kg	160	40.
Diethyl phthalate	ND		ug/kg	160	34.

Project Name: 14 WYTHE AVE., BROOKLYN, NY
Project Number: 1501.3360M105

Lab Number: L1502740
Report Date: 02/19/15

Method Blank Analysis
Batch Quality Control

Analytical Method: 1,8270D
Analytical Date: 02/16/15 18:15
Analyst: AS

Extraction Method: EPA 3546
Extraction Date: 02/13/15 23:54

Parameter	Result	Qualifier	Units	RL	MDL
Semivolatile Organics by GC/MS - Westborough Lab for sample(s): 01-08 Batch: WG762737-1					
Dimethyl phthalate	ND		ug/kg	160	41.
Benzo(a)anthracene	ND		ug/kg	97	32.
Benzo(a)pyrene	ND		ug/kg	130	40.
Benzo(b)fluoranthene	ND		ug/kg	97	33.
Benzo(k)fluoranthene	ND		ug/kg	97	31.
Chrysene	ND		ug/kg	97	32.
Acenaphthylene	ND		ug/kg	130	30.
Anthracene	ND		ug/kg	97	27.
Benzo(ghi)perylene	ND		ug/kg	130	34.
Fluorene	ND		ug/kg	160	46.
Phenanthrene	ND		ug/kg	97	32.
Dibenzo(a,h)anthracene	ND		ug/kg	97	31.
Indeno(1,2,3-cd)Pyrene	ND		ug/kg	130	36.
Pyrene	ND		ug/kg	97	31.
Biphenyl	ND		ug/kg	370	53.
4-Chloroaniline	ND		ug/kg	160	43.
2-Nitroaniline	ND		ug/kg	160	46.
3-Nitroaniline	ND		ug/kg	160	45.
4-Nitroaniline	ND		ug/kg	160	44.
Dibenzofuran	ND		ug/kg	160	54.
2-Methylnaphthalene	ND		ug/kg	190	52.
1,2,4,5-Tetrachlorobenzene	ND		ug/kg	160	50.
Acetophenone	ND		ug/kg	160	50.
2,4,6-Trichlorophenol	ND		ug/kg	97	30.
P-Chloro-M-Cresol	ND		ug/kg	160	47.
2-Chlorophenol	ND		ug/kg	160	49.
2,4-Dichlorophenol	ND		ug/kg	140	52.
2,4-Dimethylphenol	ND		ug/kg	160	48.
2-Nitrophenol	ND		ug/kg	350	50.

Project Name: 14 WYTHE AVE., BROOKLYN, NY
Project Number: 1501.3360M105

Lab Number: L1502740
Report Date: 02/19/15

Method Blank Analysis
Batch Quality Control

Analytical Method: 1,8270D
Analytical Date: 02/16/15 18:15
Analyst: AS

Extraction Method: EPA 3546
Extraction Date: 02/13/15 23:54

Parameter	Result	Qualifier	Units	RL	MDL
Semivolatile Organics by GC/MS - Westborough Lab for sample(s): 01-08 Batch: WG762737-1					
4-Nitrophenol	ND		ug/kg	230	52.
2,4-Dinitrophenol	ND		ug/kg	780	220
4,6-Dinitro-o-cresol	ND		ug/kg	420	59.
Pentachlorophenol	ND		ug/kg	130	35.
Phenol	ND		ug/kg	160	48.
2-Methylphenol	ND		ug/kg	160	52.
3-Methylphenol/4-Methylphenol	ND		ug/kg	230	53.
2,4,5-Trichlorophenol	ND		ug/kg	160	52.
Benzoic Acid	ND		ug/kg	520	160
Benzyl Alcohol	ND		ug/kg	160	50.
Carbazole	ND		ug/kg	160	35.

Surrogate	%Recovery	Qualifier	Acceptance Criteria
2-Fluorophenol	62		25-120
Phenol-d6	67		10-120
Nitrobenzene-d5	59		23-120
2-Fluorobiphenyl	71		30-120
2,4,6-Tribromophenol	85		10-136
4-Terphenyl-d14	97		18-120

Project Name: 14 WYTHE AVE., BROOKLYN, NY
Project Number: 1501.3360M105

Lab Number: L1502740
Report Date: 02/19/15

Method Blank Analysis
Batch Quality Control

Analytical Method: 1,8270D-SIM
Analytical Date: 02/17/15 13:27
Analyst: MW

Extraction Method: EPA 3510C
Extraction Date: 02/14/15 01:34

Parameter	Result	Qualifier	Units	RL	MDL
Semivolatile Organics by GC/MS-SIM - Westborough Lab for sample(s): 09 Batch: WG762758-1					
Acenaphthene	ND		ug/l	0.20	0.06
2-Chloronaphthalene	ND		ug/l	0.20	0.07
Fluoranthene	ND		ug/l	0.20	0.04
Hexachlorobutadiene	ND		ug/l	0.50	0.07
Naphthalene	ND		ug/l	0.20	0.06
Benzo(a)anthracene	ND		ug/l	0.20	0.06
Benzo(a)pyrene	ND		ug/l	0.20	0.07
Benzo(b)fluoranthene	ND		ug/l	0.20	0.07
Benzo(k)fluoranthene	ND		ug/l	0.20	0.07
Chrysene	ND		ug/l	0.20	0.05
Acenaphthylene	ND		ug/l	0.20	0.05
Anthracene	ND		ug/l	0.20	0.06
Benzo(ghi)perylene	ND		ug/l	0.20	0.07
Fluorene	ND		ug/l	0.20	0.06
Phenanthrene	ND		ug/l	0.20	0.06
Dibenzo(a,h)anthracene	ND		ug/l	0.20	0.07
Indeno(1,2,3-cd)Pyrene	ND		ug/l	0.20	0.08
Pyrene	ND		ug/l	0.20	0.06
2-Methylnaphthalene	ND		ug/l	0.20	0.06
Pentachlorophenol	ND		ug/l	0.80	0.19
Hexachlorobenzene	ND		ug/l	0.80	0.01
Hexachloroethane	ND		ug/l	0.80	0.07

Project Name: 14 WYTHE AVE., BROOKLYN, NY
Project Number: 1501.3360M105

Lab Number: L1502740
Report Date: 02/19/15

Method Blank Analysis
Batch Quality Control

Analytical Method: 1,8270D-SIM
Analytical Date: 02/17/15 13:27
Analyst: MW

Extraction Method: EPA 3510C
Extraction Date: 02/14/15 01:34

Parameter	Result	Qualifier	Units	RL	MDL
Semivolatile Organics by GC/MS-SIM - Westborough Lab for sample(s): 09 Batch: WG762758-1					

Surrogate	%Recovery	Qualifier	Acceptance Criteria
2-Fluorophenol	40		21-120
Phenol-d6	27		10-120
Nitrobenzene-d5	76		23-120
2-Fluorobiphenyl	74		15-120
2,4,6-Tribromophenol	71		10-120
4-Terphenyl-d14	90		41-149

Project Name: 14 WYTHE AVE., BROOKLYN, NY
Project Number: 1501.3360M105

Lab Number: L1502740
Report Date: 02/19/15

Method Blank Analysis
Batch Quality Control

Analytical Method: 1,8270D
Analytical Date: 02/17/15 15:26
Analyst: AS

Extraction Method: EPA 3510C
Extraction Date: 02/14/15 01:37

Parameter	Result	Qualifier	Units	RL	MDL
Semivolatile Organics by GC/MS - Westborough Lab for sample(s): 09-10 Batch: WG762759-1					
1,2,4-Trichlorobenzene	ND		ug/l	5.0	0.21
Bis(2-chloroethyl)ether	ND		ug/l	2.0	0.41
1,2-Dichlorobenzene	ND		ug/l	2.0	0.30
1,3-Dichlorobenzene	ND		ug/l	2.0	0.35
1,4-Dichlorobenzene	ND		ug/l	2.0	0.32
3,3'-Dichlorobenzidine	ND		ug/l	5.0	0.48
2,4-Dinitrotoluene	ND		ug/l	5.0	1.0
2,6-Dinitrotoluene	ND		ug/l	5.0	0.89
4-Chlorophenyl phenyl ether	ND		ug/l	2.0	0.36
4-Bromophenyl phenyl ether	ND		ug/l	2.0	0.43
Bis(2-chloroisopropyl)ether	ND		ug/l	2.0	0.60
Bis(2-chloroethoxy)methane	ND		ug/l	5.0	0.60
Hexachlorocyclopentadiene	ND		ug/l	20	0.58
Isophorone	ND		ug/l	5.0	0.79
Nitrobenzene	ND		ug/l	2.0	0.40
NitrosoDiPhenylAmine(NDPA)/DPA	ND		ug/l	2.0	0.34
n-Nitrosodi-n-propylamine	ND		ug/l	5.0	0.64
Bis(2-Ethylhexyl)phthalate	2.4	J	ug/l	3.0	0.93
Butyl benzyl phthalate	ND		ug/l	5.0	1.1
Di-n-butylphthalate	ND		ug/l	5.0	0.77
Di-n-octylphthalate	ND		ug/l	5.0	1.2
Diethyl phthalate	ND		ug/l	5.0	0.39
Dimethyl phthalate	ND		ug/l	5.0	0.33
Biphenyl	ND		ug/l	2.0	0.24
4-Chloroaniline	ND		ug/l	5.0	0.84
2-Nitroaniline	ND		ug/l	5.0	0.96
3-Nitroaniline	ND		ug/l	5.0	0.67
4-Nitroaniline	ND		ug/l	5.0	0.83
Dibenzofuran	ND		ug/l	2.0	0.22

Project Name: 14 WYTHE AVE., BROOKLYN, NY
Project Number: 1501.3360M105

Lab Number: L1502740
Report Date: 02/19/15

Method Blank Analysis
Batch Quality Control

Analytical Method: 1,8270D
Analytical Date: 02/17/15 15:26
Analyst: AS

Extraction Method: EPA 3510C
Extraction Date: 02/14/15 01:37

Parameter	Result	Qualifier	Units	RL	MDL
Semivolatile Organics by GC/MS - Westborough Lab for sample(s): 09-10 Batch: WG762759-1					
1,2,4,5-Tetrachlorobenzene	ND		ug/l	10	0.36
Acetophenone	ND		ug/l	5.0	0.43
2,4,6-Trichlorophenol	ND		ug/l	5.0	0.78
P-Chloro-M-Cresol	ND		ug/l	2.0	0.54
2-Chlorophenol	ND		ug/l	2.0	0.58
2,4-Dichlorophenol	ND		ug/l	5.0	0.56
2,4-Dimethylphenol	ND		ug/l	5.0	0.58
2-Nitrophenol	ND		ug/l	10	1.0
4-Nitrophenol	ND		ug/l	10	1.1
2,4-Dinitrophenol	ND		ug/l	20	1.4
4,6-Dinitro-o-cresol	ND		ug/l	10	1.4
Phenol	ND		ug/l	5.0	0.27
2-Methylphenol	ND		ug/l	5.0	0.70
3-Methylphenol/4-Methylphenol	ND		ug/l	5.0	0.72
2,4,5-Trichlorophenol	ND		ug/l	5.0	0.75
Benzoic Acid	ND		ug/l	50	1.0
Benzyl Alcohol	ND		ug/l	2.0	0.68
Carbazole	ND		ug/l	2.0	0.37

Surrogate	%Recovery	Qualifier	Acceptance Criteria
2-Fluorophenol	44		21-120
Phenol-d6	29		10-120
Nitrobenzene-d5	77		23-120
2-Fluorobiphenyl	82		15-120
2,4,6-Tribromophenol	70		10-120
4-Terphenyl-d14	96		41-149

Project Name: 14 WYTHE AVE., BROOKLYN, NY
Project Number: 1501.3360M105

Lab Number: L1502740
Report Date: 02/19/15

Method Blank Analysis
Batch Quality Control

Analytical Method: 1,8270D-SIM
Analytical Date: 02/17/15 21:45
Analyst: MW

Extraction Method: EPA 3510C
Extraction Date: 02/17/15 08:32

Parameter	Result	Qualifier	Units	RL	MDL
Semivolatile Organics by GC/MS-SIM - Westborough Lab for sample(s): 10 Batch: WG763105-1					
Acenaphthene	ND		ug/l	0.20	0.06
2-Chloronaphthalene	ND		ug/l	0.20	0.07
Fluoranthene	ND		ug/l	0.20	0.04
Hexachlorobutadiene	ND		ug/l	0.50	0.07
Naphthalene	ND		ug/l	0.20	0.06
Benzo(a)anthracene	ND		ug/l	0.20	0.06
Benzo(a)pyrene	ND		ug/l	0.20	0.07
Benzo(b)fluoranthene	ND		ug/l	0.20	0.07
Benzo(k)fluoranthene	ND		ug/l	0.20	0.07
Chrysene	ND		ug/l	0.20	0.05
Acenaphthylene	ND		ug/l	0.20	0.05
Anthracene	ND		ug/l	0.20	0.06
Benzo(ghi)perylene	ND		ug/l	0.20	0.07
Fluorene	ND		ug/l	0.20	0.06
Phenanthrene	ND		ug/l	0.20	0.06
Dibenzo(a,h)anthracene	ND		ug/l	0.20	0.07
Indeno(1,2,3-cd)Pyrene	ND		ug/l	0.20	0.08
Pyrene	ND		ug/l	0.20	0.06
2-Methylnaphthalene	ND		ug/l	0.20	0.06
Pentachlorophenol	ND		ug/l	0.80	0.19
Hexachlorobenzene	ND		ug/l	0.80	0.01
Hexachloroethane	ND		ug/l	0.80	0.07

Project Name: 14 WYTHE AVE., BROOKLYN, NY
Project Number: 1501.3360M105

Lab Number: L1502740
Report Date: 02/19/15

Method Blank Analysis
Batch Quality Control

Analytical Method: 1,8270D-SIM
Analytical Date: 02/17/15 21:45
Analyst: MW

Extraction Method: EPA 3510C
Extraction Date: 02/17/15 08:32

Parameter	Result	Qualifier	Units	RL	MDL
Semivolatile Organics by GC/MS-SIM - Westborough Lab for sample(s): 10 Batch: WG763105-1					

Surrogate	%Recovery	Qualifier	Acceptance Criteria
2-Fluorophenol	23		21-120
Phenol-d6	17		10-120
Nitrobenzene-d5	38		23-120
2-Fluorobiphenyl	41		15-120
2,4,6-Tribromophenol	64		10-120
4-Terphenyl-d14	70		41-149

Lab Control Sample Analysis
Batch Quality Control

Project Name: 14 WYTHE AVE., BROOKLYN, NY
Project Number: 1501.3360M105

Lab Number: L1502740
Report Date: 02/19/15

Parameter	LCS %Recovery	Qual	LCSD %Recovery	Qual	%Recovery Limits	RPD	Qual	RPD Limits
Semivolatile Organics by GC/MS - Westborough Lab Associated sample(s): 01-08 Batch: WG762737-2 WG762737-3								
Acenaphthene	62		74		31-137	18		50
1,2,4-Trichlorobenzene	64		72		38-107	12		50
Hexachlorobenzene	66		80		40-140	19		50
Bis(2-chloroethyl)ether	58		68		40-140	16		50
2-Chloronaphthalene	65		76		40-140	16		50
1,2-Dichlorobenzene	57		67		40-140	16		50
1,3-Dichlorobenzene	57		65		40-140	13		50
1,4-Dichlorobenzene	57		66		28-104	15		50
3,3'-Dichlorobenzidine	**30**	Q	**38**	Q	40-140	24		50
2,4-Dinitrotoluene	69		87		28-89	23		50
2,6-Dinitrotoluene	67		81		40-140	19		50
Fluoranthene	67		87		40-140	26		50
4-Chlorophenyl phenyl ether	64		77		40-140	18		50
4-Bromophenyl phenyl ether	66		83		40-140	23		50
Bis(2-chloroisopropyl)ether	59		70		40-140	17		50
Bis(2-chloroethoxy)methane	61		71		40-117	15		50
Hexachlorobutadiene	60		70		40-140	15		50
Hexachlorocyclopentadiene	59		66		40-140	11		50
Hexachloroethane	58		64		40-140	10		50
Isophorone	62		72		40-140	15		50
Naphthalene	64		73		40-140	13		50

Lab Control Sample Analysis
Batch Quality Control

Project Name: 14 WYTHE AVE., BROOKLYN, NY
Project Number: 1501.3360M105

Lab Number: L1502740
Report Date: 02/19/15

Parameter	LCS %Recovery	Qual	LCSD %Recovery	Qual	%Recovery Limits	RPD	Qual	RPD Limits
Semivolatile Organics by GC/MS - Westborough Lab Associated sample(s): 01-08 Batch: WG762737-2 WG762737-3								
Nitrobenzene	63		74		40-140	16		50
NitrosoDiPhenylAmine(NDPA)/DPA	67		85		36-157	24		50
n-Nitrosodi-n-propylamine	61		71		32-121	15		50
Bis(2-Ethylhexyl)phthalate	72		94		40-140	27		50
Butyl benzyl phthalate	69		90		40-140	26		50
Di-n-butylphthalate	68		90		40-140	28		50
Di-n-octylphthalate	75		99		40-140	28		50
Diethyl phthalate	65		82		40-140	23		50
Dimethyl phthalate	64		80		40-140	22		50
Benzo(a)anthracene	69		91		40-140	28		50
Benzo(a)pyrene	72		92		40-140	24		50
Benzo(b)fluoranthene	70		91		40-140	26		50
Benzo(k)fluoranthene	72		95		40-140	28		50
Chrysene	68		90		40-140	28		50
Acenaphthylene	66		77		40-140	15		50
Anthracene	69		90		40-140	26		50
Benzo(ghi)perylene	70		90		40-140	25		50
Fluorene	65		80		40-140	21		50
Phenanthrene	64		86		40-140	29		50
Dibenzo(a,h)anthracene	68		90		40-140	28		50
Indeno(1,2,3-cd)Pyrene	71		92		40-140	26		50

Lab Control Sample Analysis
Batch Quality Control

Project Name: 14 WYTHE AVE., BROOKLYN, NY
Project Number: 1501.3360M105

Lab Number: L1502740
Report Date: 02/19/15

Parameter	LCS %Recovery	Qual	LCSD %Recovery	Qual	%Recovery Limits	RPD	Qual	RPD Limits
Semivolatile Organics by GC/MS - Westborough Lab Associated sample(s): 01-08 Batch: WG762737-2 WG762737-3								
Pyrene	67		88		35-142	27		50
Biphenyl	63		75		54-104	17		50
4-Chloroaniline	**31**	Q	**30**	Q	40-140	3		50
2-Nitroaniline	70		86		47-134	21		50
3-Nitroaniline	28		34		26-129	19		50
4-Nitroaniline	67		85		41-125	24		50
Dibenzofuran	65		77		40-140	17		50
2-Methylnaphthalene	63		73		40-140	15		50
1,2,4,5-Tetrachlorobenzene	60		71		40-117	17		50
Acetophenone	62		74		14-144	18		50
2,4,6-Trichlorophenol	68		82		30-130	19		50
P-Chloro-M-Cresol	72		88		26-103	20		50
2-Chlorophenol	63		74		25-102	16		50
2,4-Dichlorophenol	72		82		30-130	13		50
2,4-Dimethylphenol	63		74		30-130	16		50
2-Nitrophenol	64		72		30-130	12		50
4-Nitrophenol	84		113		11-114	29		50
2,4-Dinitrophenol	62		81		4-130	27		50
4,6-Dinitro-o-cresol	64		82		10-130	25		50
Pentachlorophenol	71		96		17-109	30		50
Phenol	62		73		26-90	16		50

Lab Control Sample Analysis
Batch Quality Control

Project Name: 14 WYTHE AVE., BROOKLYN, NY
Project Number: 1501.3360M105

Lab Number: L1502740
Report Date: 02/19/15

Parameter	LCS %Recovery	Qual	LCSD %Recovery	Qual	%Recovery Limits	RPD	Qual	RPD Limits
Semivolatile Organics by GC/MS - Westborough Lab Associated sample(s): 01-08 Batch: WG762737-2 WG762737-3								
2-Methylphenol	64		76		30-130.	17		50
3-Methylphenol/4-Methylphenol	67		80		30-130	18		50
2,4,5-Trichlorophenol	67		84		30-130	23		50
Benzoic Acid	50		60		10-66	18		50
Benzyl Alcohol	66		78		40-140	17		50
Carbazole	66		90		54-128	31		50

Surrogate	LCS %Recovery	Qual	LCSD %Recovery	Qual	Acceptance Criteria
2-Fluorophenol	65		77		25-120
Phenol-d6	68		79		10-120
Nitrobenzene-d5	63		73		23-120
2-Fluorobiphenyl	67		76		30-120
2,4,6-Tribromophenol	70		89		10-136
4-Terphenyl-d14	65		84		18-120

Lab Control Sample Analysis
Batch Quality Control

Project Name: 14 WYTHE AVE., BROOKLYN, NY
Project Number: 1501.3360M105

Lab Number: L1502740
Report Date: 02/19/15

Parameter	LCS %Recovery	Qual	LCSD %Recovery	Qual	%Recovery Limits	RPD	Qual	RPD Limits
Semivolatile Organics by GC/MS-SIM - Westborough Lab Associated sample(s): 09 Batch: WG762758-2 WG762758-3								
Acenaphthene	72		**9**	Q	37-111	**156**	Q	40
2-Chloronaphthalene	71		**9**	Q	40-140	**156**	Q	40
Fluoranthene	92		**12**	Q	40-140	**154**	Q	40
Hexachlorobutadiene	48		**5**	Q	40-140	**160**	Q	40
Naphthalene	66		**8**	Q	40-140	**159**	Q	40
Benzo(a)anthracene	87		**11**	Q	40-140	**155**	Q	40
Benzo(a)pyrene	89		**11**	Q	40-140	**156**	Q	40
Benzo(b)fluoranthene	98		**11**	Q	40-140	**160**	Q	40
Benzo(k)fluoranthene	89		**12**	Q	40-140	**152**	Q	40
Chrysene	85		**11**	Q	40-140	**154**	Q	40
Acenaphthylene	73		**10**	Q	40-140	**154**	Q	40
Anthracene	81		**11**	Q	40-140	**152**	Q	40
Benzo(ghi)perylene	95		**11**	Q	40-140	**158**	Q	40
Fluorene	80		**10**	Q	40-140	**156**	Q	40
Phenanthrene	81		**10**	Q	40-140	**156**	Q	40
Dibenzo(a,h)anthracene	97		**11**	Q	40-140	**159**	Q	40
Indeno(1,2,3-cd)Pyrene	96		**11**	Q	40-140	**159**	Q	40
Pyrene	90		**12**	Q	26-127	**153**	Q	40
2-Methylnaphthalene	73		**9**	Q	40-140	**158**	Q	40
Pentachlorophenol	83		11		9-103	**153**	Q	40
Hexachlorobenzene	85		**11**	Q	40-140	**154**	Q	40

Lab Control Sample Analysis
Batch Quality Control

Project Name: 14 WYTHE AVE., BROOKLYN, NY
Project Number: 1501.3360M105

Lab Number: L1502740
Report Date: 02/19/15

Parameter	LCS %Recovery	Qual	LCSD %Recovery	Qual	%Recovery Limits	RPD	Qual	RPD Limits
Semivolatile Organics by GC/MS-SIM - Westborough Lab Associated sample(s): 09 Batch: WG762758-2 WG762758-3								
Hexachloroethane	52		**6**	Q	40-140	**160**	Q	40

Surrogate	LCS %Recovery	Qual	LCSD %Recovery	Qual	Acceptance Criteria
2-Fluorophenol	42		**5**	Q	21-120
Phenol-d6	32		**4**	Q	10-120
Nitrobenzene-d5	74		**8**	Q	23-120
2-Fluorobiphenyl	73		**9**	Q	15-120
2,4,6-Tribromophenol	77		11		10-120
4-Terphenyl-d14	87		**12**	Q	41-149

Lab Control Sample Analysis
Batch Quality Control

Project Name: 14 WYTHE AVE., BROOKLYN, NY
Project Number: 1501.3360M105

Lab Number: L1502740
Report Date: 02/19/15

Parameter	LCS %Recovery	Qual	LCSD %Recovery	Qual	%Recovery Limits	RPD	Qual	RPD Limits
Semivolatile Organics by GC/MS - Westborough Lab Associated sample(s): 09-10 Batch: WG762759-2 WG762759-3								
1,2,4-Trichlorobenzene	60		51		39-98	16		30
Bis(2-chloroethyl)ether	57		50		40-140	13		30
1,2-Dichlorobenzene	53		47		40-140	12		30
1,3-Dichlorobenzene	52		46		40-140	12		30
1,4-Dichlorobenzene	53		46		36-97	14		30
3,3'-Dichlorobenzidine	**38**	Q	**35**	Q	40-140	8		30
2,4-Dinitrotoluene	69		60		24-96	14		30
2,6-Dinitrotoluene	74		64		40-140	14		30
4-Chlorophenyl phenyl ether	69		60		40-140	14		30
4-Bromophenyl phenyl ether	71		61		40-140	15		30
Bis(2-chloroisopropyl)ether	54		46		40-140	16		30
Bis(2-chloroethoxy)methane	61		53		40-140	14		30
Hexachlorocyclopentadiene	51		45		40-140	13		30
Isophorone	63		56		40-140	12		30
Nitrobenzene	65		55		40-140	17		30
NitrosoDiPhenylAmine(NDPA)/DPA	66		56		40-140	16		30
n-Nitrosodi-n-propylamine	59		50		29-132	17		30
Bis(2-Ethylhexyl)phthalate	62		54		40-140	14		30
Butyl benzyl phthalate	66		57		40-140	15		30
Di-n-butylphthalate	71		62		40-140	14		30
Di-n-octylphthalate	63		55		40-140	14		30

Lab Control Sample Analysis
Batch Quality Control

Project Name: 14 WYTHE AVE., BROOKLYN, NY
Project Number: 1501.3360M105

Lab Number: L1502740
Report Date: 02/19/15

Parameter	LCS %Recovery	Qual	LCSD %Recovery	Qual	%Recovery Limits	RPD	Qual	RPD Limits
Semivolatile Organics by GC/MS - Westborough Lab Associated sample(s): 09-10 Batch: WG762759-2 WG762759-3								
Diethyl phthalate	72		63		40-140	13		30
Dimethyl phthalate	71		61		40-140	15		30
Biphenyl	66		57		54-104	15		30
4-Chloroaniline	47		56		40-140	17		30
2-Nitroaniline	68		59		52-143	14		30
3-Nitroaniline	36		34		25-145	6		30
4-Nitroaniline	66		55		51-143	18		30
Dibenzofuran	67		58		40-140	14		30
1,2,4,5-Tetrachlorobenzene	65		56		2-134	15		30
Acetophenone	60		53		39-129	12		30
2,4,6-Trichlorophenol	66		58		30-130	13		30
P-Chloro-M-Cresol	68		57		23-97	18		30
2-Chlorophenol	58		49		27-123	17		30
2,4-Dichlorophenol	69		58		30-130	17		30
2,4-Dimethylphenol	31		**26**	Q	30-130	18		30
2-Nitrophenol	64		55		30-130	15		30
4-Nitrophenol	48		39		10-80	21		30
2,4-Dinitrophenol	60		54		20-130	11		30
4,6-Dinitro-o-cresol	67		60		20-164	11		30
Phenol	28		22		12-110	24		30
2-Methylphenol	47		37		30-130	24		30

Lab Control Sample Analysis
Batch Quality Control

Project Name: 14 WYTHE AVE., BROOKLYN, NY
Project Number: 1501.3360M105

Lab Number: L1502740
Report Date: 02/19/15

Parameter	LCS %Recovery	Qual	LCSD %Recovery	Qual	%Recovery Limits	RPD	Qual	RPD Limits
Semivolatile Organics by GC/MS - Westborough Lab Associated sample(s): 09-10 Batch: WG762759-2 WG762759-3								
3-Methylphenol/4-Methylphenol	50		41		30-130	20		30
2,4,5-Trichlorophenol	68		59		30-130	14		30
Benzoic Acid	34		28		10-110	19		30
Benzyl Alcohol	54		47		15-110	14		30
Carbazole	72		61		55-144	17		30

Surrogate	LCS %Recovery	Qual	LCSD %Recovery	Qual	Acceptance Criteria
2-Fluorophenol	38		31		21-120
Phenol-d6	27		22		10-120
Nitrobenzene-d5	63		57		23-120
2-Fluorobiphenyl	63		55		15-120
2,4,6-Tribromophenol	69		62		10-120
4-Terphenyl-d14	73		63		41-149

Lab Control Sample Analysis
Batch Quality Control

Project Name: 14 WYTHE AVE., BROOKLYN, NY
Project Number: 1501.3360M105

Lab Number: L1502740
Report Date: 02/19/15

Parameter	LCS %Recovery	Qual	LCSD %Recovery	Qual	%Recovery Limits	RPD	Qual	RPD Limits
Semivolatile Organics by GC/MS-SIM - Westborough Lab Associated sample(s): 10 Batch: WG763105-2 WG763105-3								
Acenaphthene	70		76		37-111	8		40
2-Chloronaphthalene	70		76		40-140	8		40
Fluoranthene	91		95		40-140	4		40
Hexachlorobutadiene	53		59		40-140	11		40
Naphthalene	64		69		40-140	8		40
Benzo(a)anthracene	87		91		40-140	4		40
Benzo(a)pyrene	87		92		40-140	6		40
Benzo(b)fluoranthene	89		93		40-140	4		40
Benzo(k)fluoranthene	82		87		40-140	6		40
Chrysene	82		86		40-140	5		40
Acenaphthylene	78		85		40-140	9		40
Anthracene	82		86		40-140	5		40
Benzo(ghi)perylene	89		93		40-140	4		40
Fluorene	79		85		40-140	7		40
Phenanthrene	76		81		40-140	6		40
Dibenzo(a,h)anthracene	90		94		40-140	4		40
Indeno(1,2,3-cd)Pyrene	90		94		40-140	4		40
Pyrene	89		93		26-127	4		40
2-Methylnaphthalene	70		78		40-140	11		40
Pentachlorophenol	78		83		9-103	6		40
Hexachlorobenzene	76		81		40-140	6		40

Lab Control Sample Analysis
Batch Quality Control

Project Name: 14 WYTHE AVE., BROOKLYN, NY
Project Number: 1501.3360M105

Lab Number: L1502740
Report Date: 02/19/15

Parameter	LCS %Recovery	Qual	LCSD %Recovery	Qual	%Recovery Limits	RPD	Qual	RPD Limits
Semivolatile Organics by GC/MS-SIM - Westborough Lab Associated sample(s): 10 Batch: WG763105-2 WG763105-3								
Hexachloroethane	54		59		40-140	9		40

Surrogate	LCS %Recovery	Qual	LCSD %Recovery	Qual	Acceptance Criteria
2-Fluorophenol	47		51		21-120
Phenol-d6	33		36		10-120
Nitrobenzene-d5	72		79		23-120
2-Fluorobiphenyl	68		80		15-120
2,4,6-Tribromophenol	85		91		10-120
4-Terphenyl-d14	84		88		41-149

PCBS

Project Name: 14 WYTHE AVE., BROOKLYN, NY
Lab Number: L1502740
Project Number: 1501.3360M105
Report Date: 02/19/15

SAMPLE RESULTS

Lab ID:	L1502740-01	Date Collected:	02/11/15 12:45
Client ID:	SB-1 (8-10')	Date Received:	02/12/15
Sample Location:	14 WYTHE AVE., BROOKLYN, NY	Field Prep:	Not Specified
Matrix:	Soil	Extraction Method:	EPA 3546
Analytical Method:	1,8082A	Extraction Date:	02/14/15 04:06
Analytical Date:	02/17/15 16:42	Cleanup Method:	EPA 3665A
Analyst:	JW	Cleanup Date:	02/16/15
Percent Solids:	87%	Cleanup Method:	EPA 3660B
		Cleanup Date:	02/16/15

Parameter	Result	Qualifier	Units	RL	MDL	Dilution Factor	Column
Polychlorinated Biphenyls by GC - Westborough Lab							
Aroclor 1016	ND		ug/kg	37.3	2.94	1	A
Aroclor 1221	ND		ug/kg	37.3	3.44	1	A
Aroclor 1232	ND		ug/kg	37.3	4.37	1	A
Aroclor 1242	ND		ug/kg	37.3	4.56	1	A
Aroclor 1248	ND		ug/kg	37.3	3.14	1	A
Aroclor 1254	ND		ug/kg	37.3	3.06	1	A
Aroclor 1260	ND		ug/kg	37.3	2.84	1	A
Aroclor 1262	ND		ug/kg	37.3	1.85	1	A
Aroclor 1268	ND		ug/kg	37.3	5.40	1	A
PCBs, Total	ND		ug/kg	37.3	1.85	1	A

Surrogate	% Recovery	Qualifier	Acceptance Criteria	Column
2,4,5,6-Tetrachloro-m-xylene	70		30-150	A
Decachlorobiphenyl	73		30-150	A
2,4,5,6-Tetrachloro-m-xylene	73		30-150	B
Decachlorobiphenyl	86		30-150	B

Project Name: 14 WYTHE AVE., BROOKLYN, NY
Lab Number: L1502740
Project Number: 1501.3360M105
Report Date: 02/19/15

SAMPLE RESULTS

Lab ID:	L1502740-02	Date Collected:	02/11/15 14:00
Client ID:	SB-2 (8-10')	Date Received:	02/12/15
Sample Location:	14 WYTHE AVE., BROOKLYN, NY	Field Prep:	Not Specified
Matrix:	Soil	Extraction Method:	EPA 3546
Analytical Method:	1,8082A	Extraction Date:	02/14/15 04:06
Analytical Date:	02/17/15 16:56	Cleanup Method:	EPA 3665A
Analyst:	JW	Cleanup Date:	02/16/15
Percent Solids:	87%	Cleanup Method:	EPA 3660B
		Cleanup Date:	02/16/15

Parameter	Result	Qualifier	Units	RL	MDL	Dilution Factor	Column
Polychlorinated Biphenyls by GC - Westborough Lab							
Aroclor 1016	ND		ug/kg	38.0	3.00	1	A
Aroclor 1221	ND		ug/kg	38.0	3.51	1	A
Aroclor 1232	ND		ug/kg	38.0	4.46	1	A
Aroclor 1242	ND		ug/kg	38.0	4.66	1	A
Aroclor 1248	ND		ug/kg	38.0	3.21	1	A
Aroclor 1254	ND		ug/kg	38.0	3.13	1	A
Aroclor 1260	ND		ug/kg	38.0	2.90	1	A
Aroclor 1262	ND		ug/kg	38.0	1.89	1	A
Aroclor 1268	ND		ug/kg	38.0	5.52	1	A
PCBs, Total	ND		ug/kg	38.0	1.89	1	A

Surrogate	% Recovery	Qualifier	Acceptance Criteria	Column
2,4,5,6-Tetrachloro-m-xylene	67		30-150	A
Decachlorobiphenyl	72		30-150	A
2,4,5,6-Tetrachloro-m-xylene	70		30-150	B
Decachlorobiphenyl	85		30-150	B

Project Name: 14 WYTHE AVE., BROOKLYN, NY
Lab Number: L1502740
Project Number: 1501.3360M105
Report Date: 02/19/15

SAMPLE RESULTS

Lab ID:	L1502740-03	Date Collected:	02/11/15 12:10
Client ID:	SB-3 (8-10')	Date Received:	02/12/15
Sample Location:	14 WYTHE AVE., BROOKLYN, NY	Field Prep:	Not Specified
Matrix:	Soil	Extraction Method:	EPA 3546
Analytical Method:	1,8082A	Extraction Date:	02/14/15 04:06
Analytical Date:	02/17/15 17:10	Cleanup Method:	EPA 3665A
Analyst:	JW	Cleanup Date:	02/16/15
Percent Solids:	88%	Cleanup Method:	EPA 3660B
		Cleanup Date:	02/16/15

Parameter	Result	Qualifier	Units	RL	MDL	Dilution Factor	Column
Polychlorinated Biphenyls by GC - Westborough Lab							
Aroclor 1016	ND		ug/kg	35.8	2.82	1	A
Aroclor 1221	ND		ug/kg	35.8	3.30	1	A
Aroclor 1232	ND		ug/kg	35.8	4.19	1	A
Aroclor 1242	ND		ug/kg	35.8	4.38	1	A
Aroclor 1248	ND		ug/kg	35.8	3.02	1	A
Aroclor 1254	ND		ug/kg	35.8	2.94	1	A
Aroclor 1260	ND		ug/kg	35.8	2.72	1	A
Aroclor 1262	ND		ug/kg	35.8	1.77	1	A
Aroclor 1268	ND		ug/kg	35.8	5.19	1	A
PCBs, Total	ND		ug/kg	35.8	1.77	1	A

Surrogate	% Recovery	Qualifier	Acceptance Criteria	Column
2,4,5,6-Tetrachloro-m-xylene	56		30-150	A
Decachlorobiphenyl	72		30-150	A
2,4,5,6-Tetrachloro-m-xylene	62		30-150	B
Decachlorobiphenyl	81		30-150	B

Project Name: 14 WYTHE AVE., BROOKLYN, NY
Lab Number: L1502740
Project Number: 1501.3360M105
Report Date: 02/19/15

SAMPLE RESULTS

Lab ID:	L1502740-04	Date Collected:	02/11/15 11:40
Client ID:	SB-4 (6-8')	Date Received:	02/12/15
Sample Location:	14 WYTHE AVE., BROOKLYN, NY	Field Prep:	Not Specified
Matrix:	Soil	Extraction Method:	EPA 3546
Analytical Method:	1,8082A	Extraction Date:	02/14/15 04:06
Analytical Date:	02/17/15 17:24	Cleanup Method:	EPA 3665A
Analyst:	JW	Cleanup Date:	02/16/15
Percent Solids:	89%	Cleanup Method:	EPA 3660B
		Cleanup Date:	02/16/15

Parameter	Result	Qualifier	Units	RL	MDL	Dilution Factor	Column
Polychlorinated Biphenyls by GC - Westborough Lab							
Aroclor 1016	ND		ug/kg	35.9	2.84	1	A
Aroclor 1221	ND		ug/kg	35.9	3.31	1	A
Aroclor 1232	ND		ug/kg	35.9	4.21	1	A
Aroclor 1242	ND		ug/kg	35.9	4.39	1	A
Aroclor 1248	ND		ug/kg	35.9	3.03	1	A
Aroclor 1254	ND		ug/kg	35.9	2.95	1	A
Aroclor 1260	ND		ug/kg	35.9	2.74	1	A
Aroclor 1262	ND		ug/kg	35.9	1.78	1	A
Aroclor 1268	ND		ug/kg	35.9	5.20	1	A
PCBs, Total	ND		ug/kg	35.9	1.78	1	A

Surrogate	% Recovery	Qualifier	Acceptance Criteria	Column
2,4,5,6-Tetrachloro-m-xylene	61		30-150	A
Decachlorobiphenyl	68		30-150	A
2,4,5,6-Tetrachloro-m-xylene	63		30-150	B
Decachlorobiphenyl	78		30-150	B

Project Name: 14 WYTHE AVE., BROOKLYN, NY
Lab Number: L1502740
Project Number: 1501.3360M105
Report Date: 02/19/15

SAMPLE RESULTS

Lab ID:	L1502740-05	Date Collected:	02/11/15 09:30
Client ID:	SB-5 (8-10')	Date Received:	02/12/15
Sample Location:	14 WYTHE AVE., BROOKLYN, NY	Field Prep:	Not Specified
Matrix:	Soil	Extraction Method:	EPA 3546
Analytical Method:	1,8082A	Extraction Date:	02/14/15 04:06
Analytical Date:	02/16/15 17:23	Cleanup Method:	EPA 3665A
Analyst:	JW	Cleanup Date:	02/16/15
Percent Solids:	91%	Cleanup Method:	EPA 3660B
		Cleanup Date:	02/16/15

Parameter	Result	Qualifier	Units	RL	MDL	Dilution Factor	Column
Polychlorinated Biphenyls by GC - Westborough Lab							
Aroclor 1016	ND		ug/kg	36.2	2.86	1	A
Aroclor 1221	ND		ug/kg	36.2	3.34	1	A
Aroclor 1232	ND		ug/kg	36.2	4.24	1	A
Aroclor 1242	ND		ug/kg	36.2	4.43	1	A
Aroclor 1248	ND		ug/kg	36.2	3.05	1	A
Aroclor 1254	ND		ug/kg	36.2	2.97	1	A
Aroclor 1260	ND		ug/kg	36.2	2.76	1	A
Aroclor 1262	ND		ug/kg	36.2	1.79	1	A
Aroclor 1268	ND		ug/kg	36.2	5.24	1	A
PCBs, Total	ND		ug/kg	36.2	1.79	1	A

Surrogate	% Recovery	Qualifier	Acceptance Criteria	Column
2,4,5,6-Tetrachloro-m-xylene	49		30-150	A
Decachlorobiphenyl	50		30-150	A
2,4,5,6-Tetrachloro-m-xylene	47		30-150	B
Decachlorobiphenyl	52		30-150	B

Project Name: 14 WYTHE AVE., BROOKLYN, NY
Lab Number: L1502740
Project Number: 1501.3360M105
Report Date: 02/19/15

SAMPLE RESULTS

Lab ID:	L1502740-06	Date Collected:	02/11/15 11:30
Client ID:	SB-6 (4-6')	Date Received:	02/12/15
Sample Location:	14 WYTHE AVE., BROOKLYN, NY	Field Prep:	Not Specified
Matrix:	Soil	Extraction Method:	EPA 3546
Analytical Method:	1,8082A	Extraction Date:	02/14/15 04:06
Analytical Date:	02/17/15 17:38	Cleanup Method:	EPA 3665A
Analyst:	JW	Cleanup Date:	02/16/15
Percent Solids:	84%	Cleanup Method:	EPA 3660B
		Cleanup Date:	02/16/15

Parameter	Result	Qualifier	Units	RL	MDL	Dilution Factor	Column
Polychlorinated Biphenyls by GC - Westborough Lab							
Aroclor 1016	ND		ug/kg	37.5	2.96	1	A
Aroclor 1221	ND		ug/kg	37.5	3.46	1	A
Aroclor 1232	ND		ug/kg	37.5	4.39	1	A
Aroclor 1242	ND		ug/kg	37.5	4.59	1	A
Aroclor 1248	ND		ug/kg	37.5	3.16	1	A
Aroclor 1254	ND		ug/kg	37.5	3.08	1	A
Aroclor 1260	ND		ug/kg	37.5	2.86	1	A
Aroclor 1262	ND		ug/kg	37.5	1.86	1	A
Aroclor 1268	ND		ug/kg	37.5	5.43	1	A
PCBs, Total	ND		ug/kg	37.5	1.86	1	A

Surrogate	% Recovery	Qualifier	Acceptance Criteria	Column
2,4,5,6-Tetrachloro-m-xylene	64		30-150	A
Decachlorobiphenyl	64		30-150	A
2,4,5,6-Tetrachloro-m-xylene	68		30-150	B
Decachlorobiphenyl	81		30-150	B

Project Name: 14 WYTHE AVE., BROOKLYN, NY
Lab Number: L1502740
Project Number: 1501.3360M105
Report Date: 02/19/15

SAMPLE RESULTS

Lab ID:	L1502740-07	Date Collected:	02/11/15 09:40
Client ID:	SB-7 (8-10')	Date Received:	02/12/15
Sample Location:	14 WYTHE AVE., BROOKLYN, NY	Field Prep:	Not Specified
Matrix:	Soil	Extraction Method:	EPA 3546
Analytical Method:	1,8082A	Extraction Date:	02/14/15 04:06
Analytical Date:	02/17/15 17:52	Cleanup Method:	EPA 3665A
Analyst:	JW	Cleanup Date:	02/16/15
Percent Solids:	82%	Cleanup Method:	EPA 3660B
		Cleanup Date:	02/16/15

Parameter	Result	Qualifier	Units	RL	MDL	Dilution Factor	Column
Polychlorinated Biphenyls by GC - Westborough Lab							
Aroclor 1016	ND		ug/kg	38.7	3.06	1	A
Aroclor 1221	ND		ug/kg	38.7	3.57	1	A
Aroclor 1232	ND		ug/kg	38.7	4.54	1	A
Aroclor 1242	ND		ug/kg	38.7	4.74	1	A
Aroclor 1248	ND		ug/kg	38.7	3.27	1	A
Aroclor 1254	ND		ug/kg	38.7	3.18	1	A
Aroclor 1260	ND		ug/kg	38.7	2.95	1	A
Aroclor 1262	ND		ug/kg	38.7	1.92	1	A
Aroclor 1268	ND		ug/kg	38.7	5.61	1	A
PCBs, Total	ND		ug/kg	38.7	1.92	1	A

Surrogate	% Recovery	Qualifier	Acceptance Criteria	Column
2,4,5,6-Tetrachloro-m-xylene	37		30-150	A
Decachlorobiphenyl	38		30-150	A
2,4,5,6-Tetrachloro-m-xylene	38		30-150	B
Decachlorobiphenyl	45		30-150	B

Project Name: 14 WYTHE AVE., BROOKLYN, NY
Lab Number: L1502740
Project Number: 1501.3360M105
Report Date: 02/19/15

SAMPLE RESULTS

Lab ID:	L1502740-08	Date Collected:	02/11/15 10:45
Client ID:	SB-8 (10-12')	Date Received:	02/12/15
Sample Location:	14 WYTHE AVE., BROOKLYN, NY	Field Prep:	Not Specified
Matrix:	Soil	Extraction Method:	EPA 3546
Analytical Method:	1,8082A	Extraction Date:	02/14/15 04:06
Analytical Date:	02/16/15 18:00	Cleanup Method:	EPA 3665A
Analyst:	JW	Cleanup Date:	02/16/15
Percent Solids:	86%	Cleanup Method:	EPA 3660B
		Cleanup Date:	02/16/15

Parameter	Result	Qualifier	Units	RL	MDL	Dilution Factor	Column
Polychlorinated Biphenyls by GC - Westborough Lab							
Aroclor 1016	ND		ug/kg	38.8	3.06	1	A
Aroclor 1221	ND		ug/kg	38.8	3.58	1	A
Aroclor 1232	ND		ug/kg	38.8	4.54	1	A
Aroclor 1242	ND		ug/kg	38.8	4.75	1	A
Aroclor 1248	ND		ug/kg	38.8	3.27	1	A
Aroclor 1254	ND		ug/kg	38.8	3.19	1	A
Aroclor 1260	ND		ug/kg	38.8	2.95	1	A
Aroclor 1262	ND		ug/kg	38.8	1.92	1	A
Aroclor 1268	ND		ug/kg	38.8	5.62	1	A
PCBs, Total	ND		ug/kg	38.8	1.92	1	A

Surrogate	% Recovery	Qualifier	Acceptance Criteria	Column
2,4,5,6-Tetrachloro-m-xylene	67		30-150	A
Decachlorobiphenyl	59		30-150	A
2,4,5,6-Tetrachloro-m-xylene	63		30-150	B
Decachlorobiphenyl	60		30-150	B

Project Name: 14 WYTHE AVE., BROOKLYN, NY
Lab Number: L1502740
Project Number: 1501.3360M105
Report Date: 02/19/15

SAMPLE RESULTS

Lab ID:	L1502740-10	Date Collected:	02/11/15 09:50
Client ID:	SB-7 GW	Date Received:	02/12/15
Sample Location:	14 WYTHE AVE., BROOKLYN, NY	Field Prep:	Not Specified
Matrix:	Water	Extraction Method:	EPA 3510C
Analytical Method:	1,8082A	Extraction Date:	02/14/15 02:05
Analytical Date:	02/16/15 21:30	Cleanup Method:	EPA 3665A
Analyst:	JW	Cleanup Date:	02/16/15
		Cleanup Method:	EPA 3660B
		Cleanup Date:	02/16/15

Parameter	Result	Qualifier	Units	RL	MDL	Dilution Factor	Column
Polychlorinated Biphenyls by GC - Westborough Lab							
Aroclor 1016	ND		ug/l	0.083	0.055	1	A
Aroclor 1221	ND		ug/l	0.083	0.053	1	A
Aroclor 1232	ND		ug/l	0.083	0.031	1	A
Aroclor 1242	ND		ug/l	0.083	0.060	1	A
Aroclor 1248	ND		ug/l	0.083	0.051	1	A
Aroclor 1254	ND		ug/l	0.083	0.034	1	A
Aroclor 1260	ND		ug/l	0.083	0.032	1	A
Aroclor 1262	ND		ug/l	0.083	0.029	1	A
Aroclor 1268	ND		ug/l	0.083	0.038	1	A
PCBs, Total	ND		ug/l	0.083	0.029	1	A

Surrogate	% Recovery	Qualifier	Acceptance Criteria	Column
2,4,5,6-Tetrachloro-m-xylene	69		30-150	B
Decachlorobiphenyl	65		30-150	B
2,4,5,6-Tetrachloro-m-xylene	71		30-150	A
Decachlorobiphenyl	80		30-150	A

Project Name: 14 WYTHE AVE., BROOKLYN, NY

Project Number: 1501.3360M105

Lab Number: L1502740

Report Date: 02/19/15

Method Blank Analysis
Batch Quality Control

Analytical Method: 1,8082A
Analytical Date: 02/16/15 21:43
Analyst: JW

Extraction Method: EPA 3510C
Extraction Date: 02/14/15 02:05
Cleanup Method: EPA 3665A
Cleanup Date: 02/16/15
Cleanup Method: EPA 3660B
Cleanup Date: 02/16/15

Parameter	Result	Qualifier	Units	RL	MDL	Column
Polychlorinated Biphenyls by GC - Westborough Lab for sample(s): 10 Batch: WG762766-1						
Aroclor 1016	ND		ug/l	0.083	0.055	A
Aroclor 1221	ND		ug/l	0.083	0.053	A
Aroclor 1232	ND		ug/l	0.083	0.031	A
Aroclor 1242	ND		ug/l	0.083	0.060	A
Aroclor 1248	ND		ug/l	0.083	0.051	A
Aroclor 1254	ND		ug/l	0.083	0.034	A
Aroclor 1260	ND		ug/l	0.083	0.032	A
Aroclor 1262	ND		ug/l	0.083	0.029	A
Aroclor 1268	ND		ug/l	0.083	0.038	A
PCBs, Total	ND		ug/l	0.083	0.029	A

Surrogate	%Recovery	Qualifier	Acceptance Criteria	Column
2,4,5,6-Tetrachloro-m-xylene	93		30-150	B
Decachlorobiphenyl	87		30-150	B
2,4,5,6-Tetrachloro-m-xylene	88		30-150	A
Decachlorobiphenyl	107		30-150	A

Project Name: 14 WYTHE AVE., BROOKLYN, NY

Project Number: 1501.3360M105

Lab Number: L1502740

Report Date: 02/19/15

Method Blank Analysis
Batch Quality Control

Analytical Method: 1,8082A
Analytical Date: 02/16/15 15:54
Analyst: JW

Extraction Method: EPA 3546
Extraction Date: 02/14/15 04:06
Cleanup Method: EPA 3665A
Cleanup Date: 02/16/15
Cleanup Method: EPA 3660B
Cleanup Date: 02/16/15

Parameter	Result	Qualifier	Units	RL	MDL	Column
Polychlorinated Biphenyls by GC - Westborough Lab for sample(s): 01-08 Batch: WG762771-1						
Aroclor 1016	ND		ug/kg	31.8	2.52	A
Aroclor 1221	ND		ug/kg	31.8	2.94	A
Aroclor 1232	ND		ug/kg	31.8	3.73	A
Aroclor 1242	ND		ug/kg	31.8	3.90	A
Aroclor 1248	ND		ug/kg	31.8	2.69	A
Aroclor 1254	ND		ug/kg	31.8	2.62	A
Aroclor 1260	ND		ug/kg	31.8	2.43	A
Aroclor 1262	ND		ug/kg	31.8	1.58	A
Aroclor 1268	ND		ug/kg	31.8	4.62	A
PCBs, Total	ND		ug/kg	31.8	1.58	A

Surrogate	%Recovery	Qualifier	Acceptance Criteria	Column
2,4,5,6-Tetrachloro-m-xylene	80		30-150	A
Decachlorobiphenyl	79		30-150	A
2,4,5,6-Tetrachloro-m-xylene	78		30-150	B
Decachlorobiphenyl	72		30-150	B

Lab Control Sample Analysis
Batch Quality Control

Project Name: 14 WYTHE AVE., BROOKLYN, NY
Project Number: 1501.3360M105

Lab Number: L1502740
Report Date: 02/19/15

Parameter	LCS %Recovery	Qual	LCSD %Recovery	Qual	%Recovery Limits	RPD	Qual	RPD Limits	Column
Polychlorinated Biphenyls by GC - Westborough Lab Associated sample(s): 10 Batch: WG762766-2 WG762766-3									
Aroclor 1016	91		92		40-140	2		50	A
Aroclor 1260	101		100		40-140	1		50	A

Surrogate	LCS %Recovery	Qual	LCSD %Recovery	Qual	Acceptance Criteria	Column
2,4,5,6-Tetrachloro-m-xylene	85		79		30-150	B
Decachlorobiphenyl	86		83		30-150	B
2,4,5,6-Tetrachloro-m-xylene	82		77		30-150	A
Decachlorobiphenyl	106		103		30-150	A

Lab Control Sample Analysis
Batch Quality Control

Project Name: 14 WYTHE AVE., BROOKLYN, NY
Project Number: 1501.3360M105

Lab Number: L1502740
Report Date: 02/19/15

Parameter	LCS %Recovery	Qual	LCSD %Recovery	Qual	%Recovery Limits	RPD	Qual	RPD Limits	Column
Polychlorinated Biphenyls by GC - Westborough Lab Associated sample(s): 01-08 Batch: WG762771-2 WG762771-3									
Aroclor 1016	82		84		40-140	2		50	A
Aroclor 1260	78		85		40-140	9		50	A

Surrogate	LCS %Recovery	Qual	LCSD %Recovery	Qual	Acceptance Criteria	Column
2,4,5,6-Tetrachloro-m-xylene	80		82		30-150	A
Decachlorobiphenyl	88		97		30-150	A
2,4,5,6-Tetrachloro-m-xylene	79		81		30-150	B
Decachlorobiphenyl	81		88		30-150	B

PESTICIDES

Project Name: 14 WYTHE AVE., BROOKLYN, NY
Lab Number: L1502740
Project Number: 1501.3360M105
Report Date: 02/19/15

SAMPLE RESULTS

Lab ID:	L1502740-01	Date Collected:	02/11/15 12:45
Client ID:	SB-1 (8-10')	Date Received:	02/12/15
Sample Location:	14 WYTHE AVE., BROOKLYN, NY	Field Prep:	Not Specified
Matrix:	Soil	Extraction Method:	EPA 3546
Analytical Method:	1,8081B	Extraction Date:	02/14/15 04:07
Analytical Date:	02/16/15 22:36	Cleanup Method:	EPA 3620B
Analyst:	SS	Cleanup Date:	02/16/15
Percent Solids:	87%		

Parameter	Result	Qualifier	Units	RL	MDL	Dilution Factor	Column
Organochlorine Pesticides by GC - Westborough Lab							
Delta-BHC	ND		ug/kg	1.83	0.358	1	A
Lindane	ND		ug/kg	0.762	0.341	1	A
Alpha-BHC	ND		ug/kg	0.762	0.216	1	A
Beta-BHC	ND		ug/kg	1.83	0.694	1	A
Heptachlor	ND		ug/kg	0.915	0.410	1	A
Aldrin	ND		ug/kg	1.83	0.644	1	A
Heptachlor epoxide	ND		ug/kg	3.43	1.03	1	A
Endrin	ND		ug/kg	0.762	0.312	1	A
Endrin ketone	ND		ug/kg	1.83	0.471	1	A
Dieldrin	ND		ug/kg	1.14	0.572	1	A
4,4'-DDE	ND		ug/kg	1.83	0.423	1	A
4,4'-DDD	ND		ug/kg	1.83	0.652	1	A
4,4'-DDT	ND		ug/kg	3.43	1.47	1	A
Endosulfan I	ND		ug/kg	1.83	0.432	1	A
Endosulfan II	ND		ug/kg	1.83	0.611	1	A
Endosulfan sulfate	ND		ug/kg	0.762	0.363	1	A
Methoxychlor	ND		ug/kg	3.43	1.07	1	A
Toxaphene	ND		ug/kg	34.3	9.60	1	A
cis-Chlordane	ND		ug/kg	2.29	0.637	1	A
trans-Chlordane	ND		ug/kg	2.29	0.604	1	A
Chlordane	ND		ug/kg	14.9	6.06	1	A

Surrogate	% Recovery	Qualifier	Acceptance Criteria	Column
2,4,5,6-Tetrachloro-m-xylene	79		30-150	B
Decachlorobiphenyl	83		30-150	B
2,4,5,6-Tetrachloro-m-xylene	131		30-150	A
Decachlorobiphenyl	59		30-150	A

Project Name: 14 WYTHE AVE., BROOKLYN, NY
Lab Number: L1502740
Project Number: 1501.3360M105
Report Date: 02/19/15

SAMPLE RESULTS

Lab ID:	L1502740-02	Date Collected:	02/11/15 14:00
Client ID:	SB-2 (8-10')	Date Received:	02/12/15
Sample Location:	14 WYTHE AVE., BROOKLYN, NY	Field Prep:	Not Specified
Matrix:	Soil	Extraction Method:	EPA 3546
Analytical Method:	1,8081B	Extraction Date:	02/14/15 04:07
Analytical Date:	02/16/15 22:49	Cleanup Method:	EPA 3620B
Analyst:	SS	Cleanup Date:	02/16/15
Percent Solids:	87%		

Parameter	Result	Qualifier	Units	RL	MDL	Dilution Factor	Column
Organochlorine Pesticides by GC - Westborough Lab							
Delta-BHC	ND		ug/kg	1.73	0.339	1	A
Lindane	ND		ug/kg	0.722	0.323	1	A
Alpha-BHC	ND		ug/kg	0.722	0.205	1	A
Beta-BHC	ND		ug/kg	1.73	0.657	1	A
Heptachlor	ND		ug/kg	0.866	0.388	1	A
Aldrin	ND		ug/kg	1.73	0.610	1	A
Heptachlor epoxide	ND		ug/kg	3.25	0.974	1	A
Endrin	ND		ug/kg	0.722	0.296	1	A
Endrin ketone	ND		ug/kg	1.73	0.446	1	A
Dieldrin	ND		ug/kg	1.08	0.541	1	A
4,4'-DDE	ND		ug/kg	1.73	0.400	1	A
4,4'-DDD	ND		ug/kg	1.73	0.618	1	A
4,4'-DDT	ND		ug/kg	3.25	1.39	1	A
Endosulfan I	ND		ug/kg	1.73	0.409	1	A
Endosulfan II	ND		ug/kg	1.73	0.579	1	A
Endosulfan sulfate	ND		ug/kg	0.722	0.344	1	A
Methoxychlor	ND		ug/kg	3.25	1.01	1	A
Toxaphene	ND		ug/kg	32.5	9.09	1	A
cis-Chlordane	ND		ug/kg	2.16	0.603	1	A
trans-Chlordane	ND		ug/kg	2.16	0.572	1	A
Chlordane	ND		ug/kg	14.1	5.74	1	A

Surrogate	% Recovery	Qualifier	Acceptance Criteria	Column
2,4,5,6-Tetrachloro-m-xylene	74		30-150	B
Decachlorobiphenyl	60		30-150	B
2,4,5,6-Tetrachloro-m-xylene	**241**	Q	30-150	A
Decachlorobiphenyl	44		30-150	A

Project Name: 14 WYTHE AVE., BROOKLYN, NY
Lab Number: L1502740
Project Number: 1501.3360M105
Report Date: 02/19/15

SAMPLE RESULTS

Lab ID:	L1502740-03	Date Collected:	02/11/15 12:10
Client ID:	SB-3 (8-10')	Date Received:	02/12/15
Sample Location:	14 WYTHE AVE., BROOKLYN, NY	Field Prep:	Not Specified
Matrix:	Soil	Extraction Method:	EPA 3546
Analytical Method:	1,8081B	Extraction Date:	02/14/15 04:07
Analytical Date:	02/16/15 23:03	Cleanup Method:	EPA 3620B
Analyst:	SS	Cleanup Date:	02/16/15
Percent Solids:	88%		

Parameter	Result	Qualifier	Units	RL	MDL	Dilution Factor	Column
Organochlorine Pesticides by GC - Westborough Lab							
Delta-BHC	ND		ug/kg	1.73	0.338	1	A
Lindane	ND		ug/kg	0.720	0.322	1	A
Alpha-BHC	ND		ug/kg	0.720	0.204	1	A
Beta-BHC	ND		ug/kg	1.73	0.655	1	A
Heptachlor	ND		ug/kg	0.864	0.388	1	A
Aldrin	ND		ug/kg	1.73	0.609	1	A
Heptachlor epoxide	ND		ug/kg	3.24	0.972	1	A
Endrin	ND		ug/kg	0.720	0.295	1	A
Endrin ketone	ND		ug/kg	1.73	0.445	1	A
Dieldrin	ND		ug/kg	1.08	0.540	1	A
4,4'-DDE	ND		ug/kg	1.73	0.400	1	A
4,4'-DDD	ND		ug/kg	1.73	0.616	1	A
4,4'-DDT	ND		ug/kg	3.24	1.39	1	A
Endosulfan I	ND		ug/kg	1.73	0.408	1	A
Endosulfan II	ND		ug/kg	1.73	0.578	1	A
Endosulfan sulfate	ND		ug/kg	0.720	0.343	1	A
Methoxychlor	ND		ug/kg	3.24	1.01	1	A
Toxaphene	ND		ug/kg	32.4	9.08	1	A
cis-Chlordane	ND		ug/kg	2.16	0.602	1	A
trans-Chlordane	ND		ug/kg	2.16	0.570	1	A
Chlordane	ND		ug/kg	14.0	5.73	1	A

Surrogate	% Recovery	Qualifier	Acceptance Criteria	Column
2,4,5,6-Tetrachloro-m-xylene	32		30-150	B
Decachlorobiphenyl	58		30-150	B
2,4,5,6-Tetrachloro-m-xylene	82		30-150	A
Decachlorobiphenyl	39		30-150	A

Project Name: 14 WYTHE AVE., BROOKLYN, NY
Lab Number: L1502740
Project Number: 1501.3360M105
Report Date: 02/19/15

SAMPLE RESULTS

Lab ID:	L1502740-04	Date Collected:	02/11/15 11:40
Client ID:	SB-4 (6-8')	Date Received:	02/12/15
Sample Location:	14 WYTHE AVE., BROOKLYN, NY	Field Prep:	Not Specified
Matrix:	Soil	Extraction Method:	EPA 3546
Analytical Method:	1,8081B	Extraction Date:	02/14/15 04:07
Analytical Date:	02/16/15 23:16	Cleanup Method:	EPA 3620B
Analyst:	SS	Cleanup Date:	02/16/15
Percent Solids:	89%		

Parameter	Result	Qualifier	Units	RL	MDL	Dilution Factor	Column
Organochlorine Pesticides by GC - Westborough Lab							
Delta-BHC	ND		ug/kg	1.75	0.343	1	A
Lindane	ND		ug/kg	0.730	0.326	1	A
Alpha-BHC	ND		ug/kg	0.730	0.207	1	A
Beta-BHC	ND		ug/kg	1.75	0.664	1	A
Heptachlor	ND		ug/kg	0.876	0.392	1	A
Aldrin	ND		ug/kg	1.75	0.617	1	A
Heptachlor epoxide	ND		ug/kg	3.28	0.985	1	A
Endrin	ND		ug/kg	0.730	0.299	1	A
Endrin ketone	ND		ug/kg	1.75	0.451	1	A
Dieldrin	ND		ug/kg	1.09	0.547	1	A
4,4'-DDE	ND		ug/kg	1.75	0.405	1	A
4,4'-DDD	ND		ug/kg	1.75	0.625	1	A
4,4'-DDT	ND		ug/kg	3.28	1.41	1	A
Endosulfan I	ND		ug/kg	1.75	0.414	1	A
Endosulfan II	ND		ug/kg	1.75	0.585	1	A
Endosulfan sulfate	ND		ug/kg	0.730	0.347	1	A
Methoxychlor	ND		ug/kg	3.28	1.02	1	A
Toxaphene	ND		ug/kg	32.8	9.19	1	A
cis-Chlordane	ND		ug/kg	2.19	0.610	1	A
trans-Chlordane	ND		ug/kg	2.19	0.578	1	A
Chlordane	ND		ug/kg	14.2	5.80	1	A

Surrogate	% Recovery	Qualifier	Acceptance Criteria	Column
2,4,5,6-Tetrachloro-m-xylene	82		30-150	B
Decachlorobiphenyl	53		30-150	B
2,4,5,6-Tetrachloro-m-xylene	77		30-150	A
Decachlorobiphenyl	58		30-150	A

Project Name: 14 WYTHE AVE., BROOKLYN, NY
Lab Number: L1502740
Project Number: 1501.3360M105
Report Date: 02/19/15

SAMPLE RESULTS

Lab ID:	L1502740-05	Date Collected:	02/11/15 09:30
Client ID:	SB-5 (8-10')	Date Received:	02/12/15
Sample Location:	14 WYTHE AVE., BROOKLYN, NY	Field Prep:	Not Specified
Matrix:	Soil	Extraction Method:	EPA 3546
Analytical Method:	1,8081B	Extraction Date:	02/14/15 04:07
Analytical Date:	02/16/15 23:29	Cleanup Method:	EPA 3620B
Analyst:	SS	Cleanup Date:	02/16/15
Percent Solids:	91%		

Parameter	Result	Qualifier	Units	RL	MDL	Dilution Factor	Column
Organochlorine Pesticides by GC - Westborough Lab							
Delta-BHC	ND		ug/kg	1.68	0.328	1	A
Lindane	ND		ug/kg	0.699	0.312	1	A
Alpha-BHC	ND		ug/kg	0.699	0.198	1	A
Beta-BHC	ND		ug/kg	1.68	0.636	1	A
Heptachlor	ND		ug/kg	0.838	0.376	1	A
Aldrin	ND		ug/kg	1.68	0.590	1	A
Heptachlor epoxide	ND		ug/kg	3.14	0.943	1	A
Endrin	ND		ug/kg	0.699	0.286	1	A
Endrin ketone	ND		ug/kg	1.68	0.432	1	A
Dieldrin	ND		ug/kg	1.05	0.524	1	A
4,4'-DDE	ND		ug/kg	1.68	0.388	1	A
4,4'-DDD	ND		ug/kg	1.68	0.598	1	A
4,4'-DDT	ND		ug/kg	3.14	1.35	1	A
Endosulfan I	ND		ug/kg	1.68	0.396	1	A
Endosulfan II	ND		ug/kg	1.68	0.560	1	A
Endosulfan sulfate	ND		ug/kg	0.699	0.332	1	A
Methoxychlor	ND		ug/kg	3.14	0.978	1	A
Toxaphene	ND		ug/kg	31.4	8.80	1	A
cis-Chlordane	ND		ug/kg	2.10	0.584	1	A
trans-Chlordane	ND		ug/kg	2.10	0.553	1	A
Chlordane	ND		ug/kg	13.6	5.55	1	A

Surrogate	% Recovery	Qualifier	Acceptance Criteria	Column
2,4,5,6-Tetrachloro-m-xylene	85		30-150	B
Decachlorobiphenyl	91		30-150	B
2,4,5,6-Tetrachloro-m-xylene	100		30-150	A
Decachlorobiphenyl	74		30-150	A

Project Name: 14 WYTHE AVE., BROOKLYN, NY
Lab Number: L1502740
Project Number: 1501.3360M105
Report Date: 02/19/15

SAMPLE RESULTS

Lab ID:	L1502740-06	Date Collected:	02/11/15 11:30
Client ID:	SB-6 (4-6')	Date Received:	02/12/15
Sample Location:	14 WYTHE AVE., BROOKLYN, NY	Field Prep:	Not Specified
Matrix:	Soil	Extraction Method:	EPA 3546
Analytical Method:	1,8081B	Extraction Date:	02/14/15 04:07
Analytical Date:	02/16/15 23:42	Cleanup Method:	EPA 3620B
Analyst:	SS	Cleanup Date:	02/16/15
Percent Solids:	84%		

Parameter	Result	Qualifier	Units	RL	MDL	Dilution Factor	Column
Organochlorine Pesticides by GC - Westborough Lab							
Delta-BHC	ND		ug/kg	1.82	0.356	1	A
Lindane	ND		ug/kg	0.758	0.339	1	A
Alpha-BHC	ND		ug/kg	0.758	0.215	1	A
Beta-BHC	ND		ug/kg	1.82	0.689	1	A
Heptachlor	ND		ug/kg	0.909	0.408	1	A
Aldrin	ND		ug/kg	1.82	0.640	1	A
Heptachlor epoxide	ND		ug/kg	3.41	1.02	1	A
Endrin	ND		ug/kg	0.758	0.311	1	A
Endrin ketone	ND		ug/kg	1.82	0.468	1	A
Dieldrin	ND		ug/kg	1.14	0.568	1	A
4,4'-DDE	ND		ug/kg	1.82	0.420	1	A
4,4'-DDD	ND		ug/kg	1.82	0.648	1	A
4,4'-DDT	ND		ug/kg	3.41	1.46	1	A
Endosulfan I	ND		ug/kg	1.82	0.430	1	A
Endosulfan II	ND		ug/kg	1.82	0.608	1	A
Endosulfan sulfate	ND		ug/kg	0.758	0.361	1	A
Methoxychlor	ND		ug/kg	3.41	1.06	1	A
Toxaphene	ND		ug/kg	34.1	9.54	1	A
cis-Chlordane	ND		ug/kg	2.27	0.633	1	A
trans-Chlordane	ND		ug/kg	2.27	0.600	1	A
Chlordane	ND		ug/kg	14.8	6.02	1	A

Surrogate	% Recovery	Qualifier	Acceptance Criteria	Column
2,4,5,6-Tetrachloro-m-xylene	69		30-150	B
Decachlorobiphenyl	68		30-150	B
2,4,5,6-Tetrachloro-m-xylene	140		30-150	A
Decachlorobiphenyl	52		30-150	A

Project Name: 14 WYTHE AVE., BROOKLYN, NY **Lab Number:** L1502740

Project Number: 1501.3360M105 **Report Date:** 02/19/15

SAMPLE RESULTS

Lab ID:	L1502740-07 D	Date Collected:	02/11/15 09:40
Client ID:	SB-7 (8-10')	Date Received:	02/12/15
Sample Location:	14 WYTHE AVE., BROOKLYN, NY	Field Prep:	Not Specified
Matrix:	Soil	Extraction Method:	EPA 3546
Analytical Method:	1,8081B	Extraction Date:	02/14/15 04:07
Analytical Date:	02/18/15 20:54	Cleanup Method:	EPA 3620B
Analyst:	SS	Cleanup Date:	02/16/15
Percent Solids:	82%		

Parameter	Result	Qualifier	Units	RL	MDL	Dilution Factor	Column
Organochlorine Pesticides by GC - Westborough Lab							
Delta-BHC	ND		ug/kg	19.2	3.76	10	A
Lindane	ND		ug/kg	8.00	3.58	10	A
Alpha-BHC	ND		ug/kg	8.00	2.27	10	A
Beta-BHC	ND		ug/kg	19.2	7.28	10	A
Heptachlor	ND		ug/kg	9.60	4.31	10	A
Aldrin	ND		ug/kg	19.2	6.76	10	A
Heptachlor epoxide	ND		ug/kg	36.0	10.8	10	A
Endrin	ND		ug/kg	8.00	3.28	10	A
Endrin ketone	ND		ug/kg	19.2	4.95	10	A
Dieldrin	ND		ug/kg	12.0	6.00	10	A
4,4'-DDE	ND		ug/kg	19.2	4.44	10	A
4,4'-DDD	ND		ug/kg	19.2	6.85	10	A
4,4'-DDT	ND		ug/kg	36.0	15.4	10	A
Endosulfan I	ND		ug/kg	19.2	4.54	10	A
Endosulfan II	ND		ug/kg	19.2	6.42	10	A
Endosulfan sulfate	ND		ug/kg	8.00	3.81	10	A
Methoxychlor	ND		ug/kg	36.0	11.2	10	A
Toxaphene	ND		ug/kg	360	101.	10	A
cis-Chlordane	ND		ug/kg	24.0	6.69	10	A
trans-Chlordane	ND		ug/kg	24.0	6.34	10	A
Chlordane	ND		ug/kg	156	63.6	10	A

Surrogate	% Recovery	Qualifier	Acceptance Criteria	Column
2,4,5,6-Tetrachloro-m-xylene	35		30-150	B
Decachlorobiphenyl	94		30-150	B
2,4,5,6-Tetrachloro-m-xylene	**642**	Q	30-150	A
Decachlorobiphenyl	90		30-150	A

Project Name: 14 WYTHE AVE., BROOKLYN, NY
Lab Number: L1502740
Project Number: 1501.3360M105
Report Date: 02/19/15

SAMPLE RESULTS

Lab ID:	L1502740-08	Date Collected:	02/11/15 10:45
Client ID:	SB-8 (10-12')	Date Received:	02/12/15
Sample Location:	14 WYTHE AVE., BROOKLYN, NY	Field Prep:	Not Specified
Matrix:	Soil	Extraction Method:	EPA 3546
Analytical Method:	1,8081B	Extraction Date:	02/14/15 04:07
Analytical Date:	02/17/15 00:08	Cleanup Method:	EPA 3620B
Analyst:	SS	Cleanup Date:	02/16/15
Percent Solids:	86%		

Parameter	Result	Qualifier	Units	RL	MDL	Dilution Factor	Column
Organochlorine Pesticides by GC - Westborough Lab							
Delta-BHC	ND		ug/kg	1.84	0.360	1	A
Lindane	ND		ug/kg	0.766	0.342	1	A
Alpha-BHC	ND		ug/kg	0.766	0.218	1	A
Beta-BHC	ND		ug/kg	1.84	0.697	1	A
Heptachlor	ND		ug/kg	0.919	0.412	1	A
Aldrin	ND		ug/kg	1.84	0.647	1	A
Heptachlor epoxide	ND		ug/kg	3.45	1.03	1	A
Endrin	ND		ug/kg	0.766	0.314	1	A
Endrin ketone	ND		ug/kg	1.84	0.473	1	A
Dieldrin	ND		ug/kg	1.15	0.574	1	A
4,4'-DDE	ND		ug/kg	1.84	0.425	1	A
4,4'-DDD	ND		ug/kg	1.84	0.656	1	A
4,4'-DDT	ND		ug/kg	3.45	1.48	1	A
Endosulfan I	ND		ug/kg	1.84	0.434	1	A
Endosulfan II	ND		ug/kg	1.84	0.614	1	A
Endosulfan sulfate	ND		ug/kg	0.766	0.364	1	A
Methoxychlor	ND		ug/kg	3.45	1.07	1	A
Toxaphene	ND		ug/kg	34.5	9.65	1	A
cis-Chlordane	ND		ug/kg	2.30	0.640	1	A
trans-Chlordane	ND		ug/kg	2.30	0.606	1	A
Chlordane	ND		ug/kg	14.9	6.09	1	A

Surrogate	% Recovery	Qualifier	Acceptance Criteria	Column
2,4,5,6-Tetrachloro-m-xylene	74		30-150	B
Decachlorobiphenyl	47		30-150	B
2,4,5,6-Tetrachloro-m-xylene	93		30-150	A
Decachlorobiphenyl	40		30-150	A

Project Name: 14 WYTHE AVE., BROOKLYN, NY
Lab Number: L1502740
Project Number: 1501.3360M105
Report Date: 02/19/15

SAMPLE RESULTS

Lab ID:	L1502740-10	Date Collected:	02/11/15 09:50
Client ID:	SB-7 GW	Date Received:	02/12/15
Sample Location:	14 WYTHE AVE., BROOKLYN, NY	Field Prep:	Not Specified
Matrix:	Water	Extraction Method:	EPA 3510C
Analytical Method:	1,8081B	Extraction Date:	02/13/15 16:26
Analytical Date:	02/17/15 01:00	Cleanup Method:	EPA 3620B
Analyst:	GP	Cleanup Date:	02/16/15

Parameter	Result	Qualifier	Units	RL	MDL	Dilution Factor	Column
Organochlorine Pesticides by GC - Westborough Lab							
Delta-BHC	ND		ug/l	0.020	0.005	1	A
Lindane	ND		ug/l	0.020	0.004	1	A
Alpha-BHC	ND		ug/l	0.020	0.004	1	A
Beta-BHC	ND		ug/l	0.020	0.006	1	A
Heptachlor	ND		ug/l	0.020	0.003	1	A
Aldrin	ND		ug/l	0.020	0.002	1	A
Heptachlor epoxide	ND		ug/l	0.020	0.004	1	A
Endrin	ND		ug/l	0.040	0.004	1	A
Endrin ketone	ND		ug/l	0.040	0.005	1	A
Dieldrin	ND		ug/l	0.040	0.004	1	A
4,4'-DDE	ND		ug/l	0.040	0.004	1	A
4,4'-DDD	ND		ug/l	0.040	0.005	1	A
4,4'-DDT	ND		ug/l	0.040	0.004	1	A
Endosulfan I	ND		ug/l	0.020	0.003	1	A
Endosulfan II	ND		ug/l	0.040	0.005	1	A
Endosulfan sulfate	ND		ug/l	0.040	0.005	1	A
Methoxychlor	ND		ug/l	0.200	0.007	1	A
Toxaphene	ND		ug/l	0.200	0.063	1	A
cis-Chlordane	ND		ug/l	0.020	0.007	1	A
trans-Chlordane	ND		ug/l	0.020	0.006	1	A
Chlordane	ND		ug/l	0.200	0.046	1	A

Surrogate	% Recovery	Qualifier	Acceptance Criteria	Column
2,4,5,6-Tetrachloro-m-xylene	93		30-150	A
Decachlorobiphenyl	65		30-150	A
2,4,5,6-Tetrachloro-m-xylene	76		30-150	B
Decachlorobiphenyl	56		30-150	B

Project Name: 14 WYTHE AVE., BROOKLYN, NY
Project Number: 1501.3360M105

Lab Number: L1502740
Report Date: 02/19/15

Method Blank Analysis
Batch Quality Control

Analytical Method: 1,8081B
Analytical Date: 02/17/15 00:21
Analyst: GP

Extraction Method: EPA 3510C
Extraction Date: 02/13/15 16:26
Cleanup Method: EPA 3620B
Cleanup Date: 02/16/15

Parameter	Result	Qualifier	Units	RL	MDL	Column
Organochlorine Pesticides by GC - Westborough Lab for sample(s): 10 Batch: WG762667-1						
Delta-BHC	ND		ug/l	0.020	0.005	A
Lindane	ND		ug/l	0.020	0.004	A
Alpha-BHC	ND		ug/l	0.020	0.004	A
Beta-BHC	ND		ug/l	0.020	0.006	A
Heptachlor	0.202		ug/l	0.020	0.003	A
Aldrin	ND		ug/l	0.020	0.002	A
Heptachlor epoxide	ND		ug/l	0.020	0.004	A
Endrin	ND		ug/l	0.040	0.004	A
Endrin ketone	ND		ug/l	0.040	0.005	A
Dieldrin	ND		ug/l	0.040	0.004	A
4,4'-DDE	ND		ug/l	0.040	0.004	A
4,4'-DDD	ND		ug/l	0.040	0.005	A
4,4'-DDT	ND		ug/l	0.040	0.004	A
Endosulfan I	ND		ug/l	0.020	0.003	A
Endosulfan II	ND		ug/l	0.040	0.005	A
Endosulfan sulfate	ND		ug/l	0.040	0.005	A
Methoxychlor	ND		ug/l	0.200	0.007	A
Toxaphene	ND		ug/l	0.200	0.063	A
cis-Chlordane	0.215		ug/l	0.020	0.007	A
trans-Chlordane	0.289		ug/l	0.020	0.006	A
Chlordane	2.52		ug/l	0.200	0.046	A

Surrogate	%Recovery	Qualifier	Acceptance Criteria	Column
2,4,5,6-Tetrachloro-m-xylene	98		30-150	A
Decachlorobiphenyl	76		30-150	A
2,4,5,6-Tetrachloro-m-xylene	76		30-150	B
Decachlorobiphenyl	64		30-150	B

Project Name: 14 WYTHE AVE., BROOKLYN, NY
Project Number: 1501.3360M105

Lab Number: L1502740
Report Date: 02/19/15

Method Blank Analysis
Batch Quality Control

Analytical Method: 1,8081B
Analytical Date: 02/16/15 21:57
Analyst: SS

Extraction Method: EPA 3546
Extraction Date: 02/14/15 04:07
Cleanup Method: EPA 3620B
Cleanup Date: 02/16/15

Parameter	Result	Qualifier	Units	RL	MDL	Column
Organochlorine Pesticides by GC - Westborough Lab for sample(s): 01-08 Batch: WG762772-1						
Delta-BHC	ND		ug/kg	1.58	0.310	A
Lindane	ND		ug/kg	0.660	0.295	A
Alpha-BHC	ND		ug/kg	0.660	0.187	A
Beta-BHC	ND		ug/kg	1.58	0.600	A
Heptachlor	ND		ug/kg	0.792	0.355	A
Aldrin	ND		ug/kg	1.58	0.557	A
Heptachlor epoxide	ND		ug/kg	2.97	0.890	A
Endrin	ND		ug/kg	0.660	0.270	A
Endrin ketone	ND		ug/kg	1.58	0.408	A
Dieldrin	ND		ug/kg	0.989	0.495	A
4,4'-DDE	ND		ug/kg	1.58	0.366	A
4,4'-DDD	ND		ug/kg	1.58	0.565	A
4,4'-DDT	ND		ug/kg	2.97	1.27	A
Endosulfan I	ND		ug/kg	1.58	0.374	A
Endosulfan II	ND		ug/kg	1.58	0.529	A
Endosulfan sulfate	ND		ug/kg	0.660	0.314	A
Methoxychlor	ND		ug/kg	2.97	0.923	A
Toxaphene	ND		ug/kg	29.7	8.31	A
cis-Chlordane	ND		ug/kg	1.98	0.551	A
trans-Chlordane	ND		ug/kg	1.98	0.522	A
Chlordane	ND		ug/kg	12.9	5.24	A

Surrogate	%Recovery	Qualifier	Acceptance Criteria	Column
2,4,5,6-Tetrachloro-m-xylene	55		30-150	B
Decachlorobiphenyl	47		30-150	B
2,4,5,6-Tetrachloro-m-xylene	60		30-150	A
Decachlorobiphenyl	42		30-150	A

Lab Control Sample Analysis
Batch Quality Control

Project Name: 14 WYTHE AVE., BROOKLYN, NY
Project Number: 1501.3360M105

Lab Number: L1502740
Report Date: 02/19/15

Parameter	LCS %Recovery	Qual	LCSD %Recovery	Qual	%Recovery Limits	RPD	Qual	RPD Limits	Column
Organochlorine Pesticides by GC - Westborough Lab Associated sample(s): 10 Batch: WG762667-2 WG762667-3									
Delta-BHC	79		91		30-150	14		20	A
Lindane	88		97		30-150	9		20	A
Alpha-BHC	103		113		30-150	9		20	A
Beta-BHC	91		104		30-150	13		20	A
Heptachlor	85		96		30-150	12		20	A
Aldrin	82		93		30-150	12		20	A
Heptachlor epoxide	90		100		30-150	11		20	A
Endrin	92		103		30-150	12		20	A
Endrin ketone	63		74		30-150	16		20	A
Dieldrin	89		98		30-150	10		20	A
4,4'-DDE	92		103		30-150	11		20	A
4,4'-DDD	91		104		30-150	13		20	A
4,4'-DDT	71		81		30-150	14		20	A
Endosulfan I	81		90		30-150	10		20	A
Endosulfan II	83		94		30-150	12		20	A
Endosulfan sulfate	65		76		30-150	16		20	A
Methoxychlor	69		76		30-150	11		20	A
cis-Chlordane	82		92		30-150	11		20	A
trans-Chlordane	94		104		30-150	10		20	A

Lab Control Sample Analysis
Batch Quality Control

Project Name: 14 WYTHE AVE., BROOKLYN, NY
Project Number: 1501.3360M105

Lab Number: L1502740
Report Date: 02/19/15

Parameter	LCS %Recovery	Qual	LCSD %Recovery	Qual	%Recovery Limits	RPD	Qual	RPD Limits
Organochlorine Pesticides by GC - Westborough Lab Associated sample(s): 10 Batch: WG762667-2 WG762667-3								

Surrogate	LCS %Recovery	Qual	LCSD %Recovery	Qual	Acceptance Criteria	Column
2,4,5,6-Tetrachloro-m-xylene	84		86		30-150	A
Decachlorobiphenyl	61		66		30-150	A
2,4,5,6-Tetrachloro-m-xylene	75		79		30-150	B
Decachlorobiphenyl	58		63		30-150	B

Lab Control Sample Analysis
Batch Quality Control

Project Name: 14 WYTHE AVE., BROOKLYN, NY
Project Number: 1501.3360M105

Lab Number: L1502740
Report Date: 02/19/15

Parameter	LCS %Recovery	Qual	LCSD %Recovery	Qual	%Recovery Limits	RPD	Qual	RPD Limits	Column
Organochlorine Pesticides by GC - Westborough Lab Associated sample(s): 01-08 Batch: WG762772-2 WG762772-3									
Delta-BHC	94		105		30-150	11		30	A
Lindane	92		103		30-150	11		30	A
Alpha-BHC	108		119		30-150	10		30	A
Beta-BHC	111		123		30-150	10		30	A
Heptachlor	106		118		30-150	11		30	A
Aldrin	98		111		30-150	12		30	A
Heptachlor epoxide	97		110		30-150	13		30	A
Endrin	105		119		30-150	13		30	A
Endrin ketone	85		96		30-150	12		30	A
Dieldrin	98		112		30-150	13		30	A
4,4'-DDE	104		118		30-150	13		30	A
4,4'-DDD	105		120		30-150	13		30	A
4,4'-DDT	102		116		30-150	13		30	A
Endosulfan I	92		102		30-150	10		30	A
Endosulfan II	96		109		30-150	13		30	A
Endosulfan sulfate	83		94		30-150	12		30	A
Methoxychlor	99		108		30-150	9		30	A
cis-Chlordane	93		104		30-150	11		30	A
trans-Chlordane	112		123		30-150	9		30	A

Lab Control Sample Analysis
Batch Quality Control

Project Name: 14 WYTHE AVE., BROOKLYN, NY
Project Number: 1501.3360M105

Lab Number: L1502740
Report Date: 02/19/15

Parameter	LCS %Recovery	Qual	LCSD %Recovery	Qual	%Recovery Limits	RPD	Qual	RPD Limits
Organochlorine Pesticides by GC - Westborough Lab Associated sample(s): 01-08 Batch: WG762772-2 WG762772-3								

Surrogate	LCS %Recovery	Qual	LCSD %Recovery	Qual	Acceptance Criteria	Column
2,4,5,6-Tetrachloro-m-xylene	48		54		30-150	B
Decachlorobiphenyl	44		47		30-150	B
2,4,5,6-Tetrachloro-m-xylene	53		59		30-150	A
Decachlorobiphenyl	37		47		30-150	A

METALS

Project Name: 14 WYTHE AVE., BROOKLYN, NY
Lab Number: L1502740
Project Number: 1501.3360M105
Report Date: 02/19/15

SAMPLE RESULTS

Lab ID: L1502740-01
Client ID: SB-1 (8-10')
Sample Location: 14 WYTHE AVE., BROOKLYN, NY
Matrix: Soil
Percent Solids: 87%

Date Collected: 02/11/15 12:45
Date Received: 02/12/15
Field Prep: Not Specified

Parameter	Result	Qualifier	Units	RL	MDL	Dilution Factor	Date Prepared	Date Analyzed	Prep Method	Analytical Method	Analyst
Total Metals - Westborough Lab											
Antimony, Total	ND		mg/kg	2.2	0.34	1	02/13/15 15:45	02/16/15 12:15	EPA 3050B	1,6010C	MG
Arsenic, Total	3.4		mg/kg	0.43	0.09	1	02/13/15 15:45	02/16/15 12:15	EPA 3050B	1,6010C	MG
Beryllium, Total	0.24		mg/kg	0.22	0.04	1	02/13/15 15:45	02/16/15 12:15	EPA 3050B	1,6010C	MG
Cadmium, Total	0.10	J	mg/kg	0.43	0.03	1	02/13/15 15:45	02/16/15 12:15	EPA 3050B	1,6010C	MG
Chromium, Total	9.4		mg/kg	0.43	0.09	1	02/13/15 15:45	02/16/15 12:15	EPA 3050B	1,6010C	MG
Copper, Total	39		mg/kg	0.43	0.09	1	02/13/15 15:45	02/16/15 12:15	EPA 3050B	1,6010C	MG
Lead, Total	59		mg/kg	2.2	0.09	1	02/13/15 15:45	02/16/15 12:15	EPA 3050B	1,6010C	MG
Mercury, Total	0.18		mg/kg	0.07	0.02	1	02/13/15 06:04	02/13/15 13:25	EPA 7471B	1,7471B	MC
Nickel, Total	7.8		mg/kg	1.1	0.17	1	02/13/15 15:45	02/16/15 12:15	EPA 3050B	1,6010C	MG
Selenium, Total	0.30	J	mg/kg	0.86	0.13	1	02/13/15 15:45	02/16/15 12:15	EPA 3050B	1,6010C	MG
Silver, Total	0.10	J	mg/kg	0.43	0.09	1	02/13/15 15:45	02/16/15 12:15	EPA 3050B	1,6010C	MG
Thallium, Total	ND		mg/kg	0.86	0.17	1	02/13/15 15:45	02/16/15 12:15	EPA 3050B	1,6010C	MG
Zinc, Total	91		mg/kg	2.2	0.30	1	02/13/15 15:45	02/16/15 12:15	EPA 3050B	1,6010C	MG

Project Name: 14 WYTHE AVE., BROOKLYN, NY
Lab Number: L1502740
Project Number: 1501.3360M105
Report Date: 02/19/15

SAMPLE RESULTS

Lab ID: L1502740-02
Client ID: SB-2 (8-10')
Sample Location: 14 WYTHE AVE., BROOKLYN, NY
Matrix: Soil
Percent Solids: 87%

Date Collected: 02/11/15 14:00
Date Received: 02/12/15
Field Prep: Not Specified

Parameter	Result	Qualifier	Units	RL	MDL	Dilution Factor	Date Prepared	Date Analyzed	Prep Method	Analytical Method	Analyst
Total Metals - Westborough Lab											
Antimony, Total	ND		mg/kg	2.2	0.36	1	02/13/15 15:45	02/16/15 12:18	EPA 3050B	1,6010C	MG
Arsenic, Total	8.2		mg/kg	0.45	0.09	1	02/13/15 15:45	02/16/15 12:18	EPA 3050B	1,6010C	MG
Beryllium, Total	0.39		mg/kg	0.22	0.05	1	02/13/15 15:45	02/16/15 12:18	EPA 3050B	1,6010C	MG
Cadmium, Total	0.12	J	mg/kg	0.45	0.03	1	02/13/15 15:45	02/16/15 12:18	EPA 3050B	1,6010C	MG
Chromium, Total	18		mg/kg	0.45	0.09	1	02/13/15 15:45	02/16/15 12:18	EPA 3050B	1,6010C	MG
Copper, Total	190		mg/kg	0.45	0.09	1	02/13/15 15:45	02/16/15 12:18	EPA 3050B	1,6010C	MG
Lead, Total	120		mg/kg	2.2	0.09	1	02/13/15 15:45	02/16/15 12:18	EPA 3050B	1,6010C	MG
Mercury, Total	0.30		mg/kg	0.07	0.02	1	02/13/15 06:04	02/13/15 13:30	EPA 7471B	1,7471B	MC
Nickel, Total	14		mg/kg	1.1	0.18	1	02/13/15 15:45	02/16/15 12:18	EPA 3050B	1,6010C	MG
Selenium, Total	0.76	J	mg/kg	0.90	0.13	1	02/13/15 15:45	02/16/15 12:18	EPA 3050B	1,6010C	MG
Silver, Total	ND		mg/kg	0.45	0.09	1	02/13/15 15:45	02/16/15 12:18	EPA 3050B	1,6010C	MG
Thallium, Total	ND		mg/kg	0.90	0.18	1	02/13/15 15:45	02/16/15 12:18	EPA 3050B	1,6010C	MG
Zinc, Total	170		mg/kg	2.2	0.31	1	02/13/15 15:45	02/16/15 12:18	EPA 3050B	1,6010C	MG

Project Name: 14 WYTHE AVE., BROOKLYN, NY
Lab Number: L1502740
Project Number: 1501.3360M105
Report Date: 02/19/15

SAMPLE RESULTS

Lab ID: L1502740-03
Client ID: SB-3 (8-10')
Sample Location: 14 WYTHE AVE., BROOKLYN, NY
Matrix: Soil
Percent Solids: 88%

Date Collected: 02/11/15 12:10
Date Received: 02/12/15
Field Prep: Not Specified

Parameter	Result	Qualifier	Units	RL	MDL	Dilution Factor	Date Prepared	Date Analyzed	Prep Method	Analytical Method	Analyst
Total Metals - Westborough Lab											
Antimony, Total	0.58	J	mg/kg	2.2	0.35	1	02/13/15 15:45	02/16/15 12:22	EPA 3050B	1,6010C	MG
Arsenic, Total	7.6		mg/kg	0.44	0.09	1	02/13/15 15:45	02/16/15 12:22	EPA 3050B	1,6010C	MG
Beryllium, Total	0.17	J	mg/kg	0.22	0.04	1	02/13/15 15:45	02/16/15 12:22	EPA 3050B	1,6010C	MG
Cadmium, Total	0.06	J	mg/kg	0.44	0.03	1	02/13/15 15:45	02/16/15 12:22	EPA 3050B	1,6010C	MG
Chromium, Total	9.4		mg/kg	0.44	0.09	1	02/13/15 15:45	02/16/15 12:22	EPA 3050B	1,6010C	MG
Copper, Total	35		mg/kg	0.44	0.09	1	02/13/15 15:45	02/16/15 12:22	EPA 3050B	1,6010C	MG
Lead, Total	88		mg/kg	2.2	0.09	1	02/13/15 15:45	02/16/15 12:22	EPA 3050B	1,6010C	MG
Mercury, Total	0.32		mg/kg	0.08	0.02	1	02/13/15 06:04	02/13/15 13:32	EPA 7471B	1,7471B	MC
Nickel, Total	10		mg/kg	1.1	0.17	1	02/13/15 15:45	02/16/15 12:22	EPA 3050B	1,6010C	MG
Selenium, Total	1.0		mg/kg	0.87	0.13	1	02/13/15 15:45	02/16/15 12:22	EPA 3050B	1,6010C	MG
Silver, Total	ND		mg/kg	0.44	0.09	1	02/13/15 15:45	02/16/15 12:22	EPA 3050B	1,6010C	MG
Thallium, Total	ND		mg/kg	0.87	0.17	1	02/13/15 15:45	02/16/15 12:22	EPA 3050B	1,6010C	MG
Zinc, Total	53		mg/kg	2.2	0.30	1	02/13/15 15:45	02/16/15 12:22	EPA 3050B	1,6010C	MG

Project Name: 14 WYTHE AVE., BROOKLYN, NY
Lab Number: L1502740
Project Number: 1501.3360M105
Report Date: 02/19/15

SAMPLE RESULTS

Lab ID: L1502740-04
Client ID: SB-4 (6-8')
Sample Location: 14 WYTHE AVE., BROOKLYN, NY
Matrix: Soil
Percent Solids: 89%

Date Collected: 02/11/15 11:40
Date Received: 02/12/15
Field Prep: Not Specified

Parameter	Result	Qualifier	Units	RL	MDL	Dilution Factor	Date Prepared	Date Analyzed	Prep Method	Analytical Method	Analyst
Total Metals - Westborough Lab											
Antimony, Total	ND		mg/kg	2.2	0.35	1	02/13/15 15:45	02/16/15 12:26	EPA 3050B	1,6010C	MG
Arsenic, Total	25		mg/kg	0.43	0.09	1	02/13/15 15:45	02/16/15 12:26	EPA 3050B	1,6010C	MG
Beryllium, Total	0.17	J	mg/kg	0.22	0.04	1	02/13/15 15:45	02/16/15 12:26	EPA 3050B	1,6010C	MG
Cadmium, Total	0.70		mg/kg	0.43	0.03	1	02/13/15 15:45	02/16/15 12:26	EPA 3050B	1,6010C	MG
Chromium, Total	18		mg/kg	0.43	0.09	1	02/13/15 15:45	02/16/15 12:26	EPA 3050B	1,6010C	MG
Copper, Total	38		mg/kg	0.43	0.09	1	02/13/15 15:45	02/16/15 12:26	EPA 3050B	1,6010C	MG
Lead, Total	65		mg/kg	2.2	0.09	1	02/13/15 15:45	02/16/15 12:26	EPA 3050B	1,6010C	MG
Mercury, Total	0.14		mg/kg	0.07	0.02	1	02/13/15 06:04	02/13/15 13:34	EPA 7471B	1,7471B	MC
Nickel, Total	13		mg/kg	1.1	0.17	1	02/13/15 15:45	02/16/15 12:26	EPA 3050B	1,6010C	MG
Selenium, Total	2.9		mg/kg	0.86	0.13	1	02/13/15 15:45	02/16/15 12:26	EPA 3050B	1,6010C	MG
Silver, Total	0.15	J	mg/kg	0.43	0.09	1	02/13/15 15:45	02/16/15 12:26	EPA 3050B	1,6010C	MG
Thallium, Total	ND		mg/kg	0.86	0.17	1	02/13/15 15:45	02/16/15 12:26	EPA 3050B	1,6010C	MG
Zinc, Total	490		mg/kg	2.2	0.30	1	02/13/15 15:45	02/16/15 12:26	EPA 3050B	1,6010C	MG

Project Name: 14 WYTHE AVE., BROOKLYN, NY
Lab Number: L1502740
Project Number: 1501.3360M105
Report Date: 02/19/15

SAMPLE RESULTS

Lab ID: L1502740-05
Client ID: SB-5 (8-10')
Sample Location: 14 WYTHE AVE., BROOKLYN, NY
Matrix: Soil
Percent Solids: 91%

Date Collected: 02/11/15 09:30
Date Received: 02/12/15
Field Prep: Not Specified

Parameter	Result	Qualifier	Units	RL	MDL	Dilution Factor	Date Prepared	Date Analyzed	Prep Method	Analytical Method	Analyst
Total Metals - Westborough Lab											
Antimony, Total	1.3	J	mg/kg	2.0	0.33	1	02/13/15 15:45	02/16/15 12:30	EPA 3050B	1,6010C	MG
Arsenic, Total	5.1		mg/kg	0.41	0.08	1	02/13/15 15:45	02/16/15 12:30	EPA 3050B	1,6010C	MG
Beryllium, Total	0.26		mg/kg	0.20	0.04	1	02/13/15 15:45	02/16/15 12:30	EPA 3050B	1,6010C	MG
Cadmium, Total	0.22	J	mg/kg	0.41	0.03	1	02/13/15 15:45	02/16/15 12:30	EPA 3050B	1,6010C	MG
Chromium, Total	11		mg/kg	0.41	0.08	1	02/13/15 15:45	02/16/15 12:30	EPA 3050B	1,6010C	MG
Copper, Total	49		mg/kg	0.41	0.08	1	02/13/15 15:45	02/16/15 12:30	EPA 3050B	1,6010C	MG
Lead, Total	89		mg/kg	2.0	0.08	1	02/13/15 15:45	02/16/15 12:30	EPA 3050B	1,6010C	MG
Mercury, Total	0.46		mg/kg	0.07	0.02	1	02/13/15 06:04	02/13/15 13:36	EPA 7471B	1,7471B	MC
Nickel, Total	9.1		mg/kg	1.0	0.16	1	02/13/15 15:45	02/16/15 12:30	EPA 3050B	1,6010C	MG
Selenium, Total	0.15	J	mg/kg	0.82	0.12	1	02/13/15 15:45	02/16/15 12:30	EPA 3050B	1,6010C	MG
Silver, Total	ND		mg/kg	0.41	0.08	1	02/13/15 15:45	02/16/15 12:30	EPA 3050B	1,6010C	MG
Thallium, Total	ND		mg/kg	0.82	0.16	1	02/13/15 15:45	02/16/15 12:30	EPA 3050B	1,6010C	MG
Zinc, Total	190		mg/kg	2.0	0.29	1	02/13/15 15:45	02/16/15 12:30	EPA 3050B	1,6010C	MG

Project Name: 14 WYTHE AVE., BROOKLYN, NY
Lab Number: L1502740
Project Number: 1501.3360M105
Report Date: 02/19/15

SAMPLE RESULTS

Lab ID: L1502740-06
Client ID: SB-6 (4-6')
Sample Location: 14 WYTHE AVE., BROOKLYN, NY
Matrix: Soil
Percent Solids: 84%

Date Collected: 02/11/15 11:30
Date Received: 02/12/15
Field Prep: Not Specified

Parameter	Result	Qualifier	Units	RL	MDL	Dilution Factor	Date Prepared	Date Analyzed	Prep Method	Analytical Method	Analyst
Total Metals - Westborough Lab											
Antimony, Total	0.58	J	mg/kg	2.2	0.36	1	02/13/15 15:45	02/16/15 12:34	EPA 3050B	1,6010C	MG
Arsenic, Total	8.7		mg/kg	0.45	0.09	1	02/13/15 15:45	02/16/15 12:34	EPA 3050B	1,6010C	MG
Beryllium, Total	0.32		mg/kg	0.22	0.05	1	02/13/15 15:45	02/16/15 12:34	EPA 3050B	1,6010C	MG
Cadmium, Total	0.21	J	mg/kg	0.45	0.03	1	02/13/15 15:45	02/16/15 12:34	EPA 3050B	1,6010C	MG
Chromium, Total	15		mg/kg	0.45	0.09	1	02/13/15 15:45	02/16/15 12:34	EPA 3050B	1,6010C	MG
Copper, Total	40		mg/kg	0.45	0.09	1	02/13/15 15:45	02/16/15 12:34	EPA 3050B	1,6010C	MG
Lead, Total	150		mg/kg	2.2	0.09	1	02/13/15 15:45	02/16/15 12:34	EPA 3050B	1,6010C	MG
Mercury, Total	0.07	J	mg/kg	0.08	0.02	1	02/13/15 06:04	02/13/15 13:37	EPA 7471B	1,7471B	MC
Nickel, Total	11		mg/kg	1.1	0.18	1	02/13/15 15:45	02/16/15 12:34	EPA 3050B	1,6010C	MG
Selenium, Total	0.26	J	mg/kg	0.90	0.13	1	02/13/15 15:45	02/16/15 12:34	EPA 3050B	1,6010C	MG
Silver, Total	ND		mg/kg	0.45	0.09	1	02/13/15 15:45	02/16/15 12:34	EPA 3050B	1,6010C	MG
Thallium, Total	ND		mg/kg	0.90	0.18	1	02/13/15 15:45	02/16/15 12:34	EPA 3050B	1,6010C	MG
Zinc, Total	420		mg/kg	2.2	0.31	1	02/13/15 15:45	02/16/15 12:34	EPA 3050B	1,6010C	MG

Project Name: 14 WYTHE AVE., BROOKLYN, NY
Lab Number: L1502740
Project Number: 1501.3360M105
Report Date: 02/19/15

SAMPLE RESULTS

Lab ID: L1502740-07
Client ID: SB-7 (8-10')
Sample Location: 14 WYTHE AVE., BROOKLYN, NY
Matrix: Soil
Percent Solids: 82%

Date Collected: 02/11/15 09:40
Date Received: 02/12/15
Field Prep: Not Specified

Parameter	Result	Qualifier	Units	RL	MDL	Dilution Factor	Date Prepared	Date Analyzed	Prep Method	Analytical Method	Analyst
Total Metals - Westborough Lab											
Antimony, Total	3.3		mg/kg	2.4	0.38	1	02/13/15 15:45	02/16/15 12:37	EPA 3050B	1,6010C	MG
Arsenic, Total	20		mg/kg	0.48	0.10	1	02/13/15 15:45	02/16/15 12:37	EPA 3050B	1,6010C	MG
Beryllium, Total	0.21	J	mg/kg	0.24	0.05	1	02/13/15 15:45	02/16/15 12:37	EPA 3050B	1,6010C	MG
Cadmium, Total	0.37	J	mg/kg	0.48	0.03	1	02/13/15 15:45	02/16/15 12:37	EPA 3050B	1,6010C	MG
Chromium, Total	20		mg/kg	0.48	0.10	1	02/13/15 15:45	02/16/15 12:37	EPA 3050B	1,6010C	MG
Copper, Total	140		mg/kg	0.48	0.10	1	02/13/15 15:45	02/16/15 12:37	EPA 3050B	1,6010C	MG
Lead, Total	340		mg/kg	2.4	0.10	1	02/13/15 15:45	02/16/15 12:37	EPA 3050B	1,6010C	MG
Mercury, Total	7.0		mg/kg	0.80	0.17	10	02/13/15 06:04	02/13/15 15:08	EPA 7471B	1,7471B	MC
Nickel, Total	14		mg/kg	1.2	0.19	1	02/13/15 15:45	02/16/15 12:37	EPA 3050B	1,6010C	MG
Selenium, Total	1.4		mg/kg	0.96	0.14	1	02/13/15 15:45	02/16/15 12:37	EPA 3050B	1,6010C	MG
Silver, Total	0.26	J	mg/kg	0.48	0.10	1	02/13/15 15:45	02/16/15 12:37	EPA 3050B	1,6010C	MG
Thallium, Total	ND		mg/kg	0.96	0.19	1	02/13/15 15:45	02/16/15 12:37	EPA 3050B	1,6010C	MG
Zinc, Total	430		mg/kg	2.4	0.34	1	02/13/15 15:45	02/16/15 12:37	EPA 3050B	1,6010C	MG

Project Name: 14 WYTHE AVE., BROOKLYN, NY
Lab Number: L1502740
Project Number: 1501.3360M105
Report Date: 02/19/15

SAMPLE RESULTS

Lab ID: L1502740-08
Client ID: SB-8 (10-12')
Sample Location: 14 WYTHE AVE., BROOKLYN, NY
Matrix: Soil
Percent Solids: 86%

Date Collected: 02/11/15 10:45
Date Received: 02/12/15
Field Prep: Not Specified

Parameter	Result	Qualifier	Units	RL	MDL	Dilution Factor	Date Prepared	Date Analyzed	Prep Method	Analytical Method	Analyst
Total Metals - Westborough Lab											
Antimony, Total	1.2	J	mg/kg	2.3	0.37	1	02/13/15 15:45	02/16/15 13:12	EPA 3050B	1,6010C	MG
Arsenic, Total	12		mg/kg	0.46	0.09	1	02/13/15 15:45	02/16/15 13:12	EPA 3050B	1,6010C	MG
Beryllium, Total	0.15	J	mg/kg	0.23	0.05	1	02/13/15 15:45	02/16/15 13:12	EPA 3050B	1,6010C	MG
Cadmium, Total	0.25	J	mg/kg	0.46	0.03	1	02/13/15 15:45	02/16/15 13:12	EPA 3050B	1,6010C	MG
Chromium, Total	12		mg/kg	0.46	0.09	1	02/13/15 15:45	02/16/15 13:12	EPA 3050B	1,6010C	MG
Copper, Total	58		mg/kg	0.46	0.09	1	02/13/15 15:45	02/16/15 13:12	EPA 3050B	1,6010C	MG
Lead, Total	180		mg/kg	2.3	0.09	1	02/13/15 15:45	02/16/15 13:12	EPA 3050B	1,6010C	MG
Mercury, Total	0.26		mg/kg	0.08	0.02	1	02/13/15 06:04	02/13/15 13:41	EPA 7471B	1,7471B	MC
Nickel, Total	12		mg/kg	1.2	0.18	1	02/13/15 15:45	02/16/15 13:12	EPA 3050B	1,6010C	MG
Selenium, Total	0.88	J	mg/kg	0.92	0.14	1	02/13/15 15:45	02/16/15 13:12	EPA 3050B	1,6010C	MG
Silver, Total	ND		mg/kg	0.46	0.09	1	02/13/15 15:45	02/16/15 13:12	EPA 3050B	1,6010C	MG
Thallium, Total	ND		mg/kg	0.92	0.18	1	02/13/15 15:45	02/16/15 13:12	EPA 3050B	1,6010C	MG
Zinc, Total	120		mg/kg	2.3	0.32	1	02/13/15 15:45	02/16/15 13:12	EPA 3050B	1,6010C	MG

Project Name: 14 WYTHE AVE., BROOKLYN, NY
Lab Number: L1502740
Project Number: 1501.3360M105
Report Date: 02/19/15

SAMPLE RESULTS

Lab ID: L1502740-09
Client ID: SB-1 GW
Sample Location: 14 WYTHE AVE., BROOKLYN, NY
Matrix: Water

Date Collected: 02/11/15 13:10
Date Received: 02/12/15
Field Prep: Not Specified

Parameter	Result	Qualifier	Units	RL	MDL	Dilution Factor	Date Prepared	Date Analyzed	Prep Method	Analytical Method	Analyst
Total Metals - Westborough Lab											
Antimony, Total	0.00075	J	mg/l	0.00500	0.00069	10	02/13/15 11:14	02/17/15 13:43	EPA 3005A	1,6020A	KL
Arsenic, Total	0.03774		mg/l	0.00500	0.00123	10	02/13/15 11:14	02/17/15 13:43	EPA 3005A	1,6020A	KL
Beryllium, Total	0.00986		mg/l	0.00500	0.00150	10	02/13/15 11:14	02/17/15 13:43	EPA 3005A	1,6020A	KL
Cadmium, Total	0.00434		mg/l	0.00200	0.00050	10	02/13/15 11:14	02/17/15 13:43	EPA 3005A	1,6020A	KL
Chromium, Total	1.886		mg/l	0.01000	0.00253	10	02/13/15 11:14	02/17/15 13:43	EPA 3005A	1,6020A	KL
Copper, Total	3.013		mg/l	0.01000	0.00262	10	02/13/15 11:14	02/17/15 13:43	EPA 3005A	1,6020A	KL
Lead, Total	2.374		mg/l	0.01000	0.00129	10	02/13/15 11:14	02/17/15 13:43	EPA 3005A	1,6020A	KL
Mercury, Total	0.00311		mg/l	0.00020	0.00006	1	02/13/15 09:55	02/13/15 12:55	EPA 7470A	1,7470A	AB
Nickel, Total	0.9743		mg/l	0.00500	0.00086	10	02/13/15 11:14	02/17/15 13:43	EPA 3005A	1,6020A	KL
Selenium, Total	0.0148	J	mg/l	0.0500	0.0100	10	02/13/15 11:14	02/17/15 13:43	EPA 3005A	1,6020A	KL
Silver, Total	0.00239	J	mg/l	0.00400	0.00077	10	02/13/15 11:14	02/17/15 13:43	EPA 3005A	1,6020A	KL
Thallium, Total	ND		mg/l	0.00500	0.00056	10	02/13/15 11:14	02/17/15 13:43	EPA 3005A	1,6020A	KL
Zinc, Total	18.39		mg/l	1.000	0.2560	100	02/13/15 11:14	02/18/15 12:02	EPA 3005A	1,6020A	KL

Project Name:	14 WYTHE AVE., BROOKLYN, NY	**Lab Number:**	L1502740
Project Number:	1501.3360M105	**Report Date:**	02/19/15

SAMPLE RESULTS

Lab ID:	L1502740-10	Date Collected:	02/11/15 09:50
Client ID:	SB-7 GW	Date Received:	02/12/15
Sample Location:	14 WYTHE AVE., BROOKLYN, NY	Field Prep:	Not Specified
Matrix:	Water		

Parameter	Result	Qualifier	Units	RL	MDL	Dilution Factor	Date Prepared	Date Analyzed	Prep Method	Analytical Method	Analyst
Total Metals - Westborough Lab											
Antimony, Total	0.00079	J	mg/l	0.03000	0.00069	10	02/13/15 11:14	02/17/15 13:46	EPA 3005A	1,6020A	KL
Arsenic, Total	0.01349		mg/l	0.00500	0.00123	10	02/13/15 11:14	02/17/15 13:46	EPA 3005A	1,6020A	KL
Beryllium, Total	0.00369	J	mg/l	0.00500	0.00150	10	02/13/15 11:14	02/17/15 13:46	EPA 3005A	1,6020A	KL
Cadmium, Total	0.00146	J	mg/l	0.00200	0.00050	10	02/13/15 11:14	02/17/15 13:46	EPA 3005A	1,6020A	KL
Chromium, Total	0.3935		mg/l	0.01000	0.00253	10	02/13/15 11:14	02/17/15 13:46	EPA 3005A	1,6020A	KL
Copper, Total	0.5359		mg/l	0.01000	0.00262	10	02/13/15 11:14	02/17/15 13:46	EPA 3005A	1,6020A	KL
Lead, Total	0.9304		mg/l	0.01000	0.00129	10	02/13/15 11:14	02/17/15 13:46	EPA 3005A	1,6020A	KL
Mercury, Total	0.00080		mg/l	0.00020	0.00006	1	02/13/15 09:55	02/13/15 13:07	EPA 7470A	1,7470A	AB
Nickel, Total	0.2212		mg/l	0.00500	0.00086	10	02/13/15 11:14	02/17/15 13:46	EPA 3005A	1,6020A	KL
Selenium, Total	ND		mg/l	0.0500	0.0100	10	02/13/15 11:14	02/17/15 13:46	EPA 3005A	1,6020A	KL
Silver, Total	ND		mg/l	0.00400	0.00077	10	02/13/15 11:14	02/17/15 13:46	EPA 3005A	1,6020A	KL
Thallium, Total	0.00057	J	mg/l	0.00500	0.00056	10	02/13/15 11:14	02/17/15 13:46	EPA 3005A	1,6020A	KL
Zinc, Total	1.149		mg/l	0.1000	0.02560	10	02/13/15 11:14	02/17/15 13:46	EPA 3005A	1,6020A	KL

Project Name: 14 WYTHE AVE., BROOKLYN, NY **Lab Number:** L1502740

Project Number: 1501.3360M105 **Report Date:** 02/19/15

Method Blank Analysis
Batch Quality Control

Parameter	Result	Qualifier	Units	RL	MDL	Dilution Factor	Date Prepared	Date Analyzed	Analytical Method	Analyst
Total Metals - Westborough Lab for sample(s): 01-08 Batch: WG762478-1										
Mercury, Total	ND		mg/kg	0.08	0.02	1	02/13/15 06:04	02/13/15 12:55	1,7471B	MC

Prep Information

Digestion Method: EPA 7471B

Parameter	Result	Qualifier	Units	RL	MDL	Dilution Factor	Date Prepared	Date Analyzed	Analytical Method	Analyst
Total Metals - Westborough Lab for sample(s): 09-10 Batch: WG762520-1										
Mercury, Total	ND		mg/l	0.00020	0.00006	1	02/13/15 09:55	02/13/15 12:51	1,7470A	AB

Prep Information

Digestion Method: EPA 7470A

Parameter	Result	Qualifier	Units	RL	MDL	Dilution Factor	Date Prepared	Date Analyzed	Analytical Method	Analyst
Total Metals - Westborough Lab for sample(s): 09-10 Batch: WG762566-1										
Antimony, Total	0.00145	J	mg/l	0.00300	0.00006	1	02/13/15 11:14	02/17/15 13:10	1,6020A	KL
Arsenic, Total	ND		mg/l	0.00050	0.00012	1	02/13/15 11:14	02/17/15 13:10	1,6020A	KL
Beryllium, Total	ND		mg/l	0.00050	0.00015	1	02/13/15 11:14	02/17/15 13:10	1,6020A	KL
Cadmium, Total	0.00010	J	mg/l	0.00020	0.00005	1	02/13/15 11:14	02/17/15 13:10	1,6020A	KL
Chromium, Total	ND		mg/l	0.00100	0.00025	1	02/13/15 11:14	02/17/15 13:10	1,6020A	KL
Copper, Total	ND		mg/l	0.00100	0.00026	1	02/13/15 11:14	02/17/15 13:10	1,6020A	KL
Lead, Total	ND		mg/l	0.00100	0.00012	1	02/13/15 11:14	02/17/15 13:10	1,6020A	KL
Nickel, Total	ND		mg/l	0.00050	0.00008	1	02/13/15 11:14	02/17/15 13:10	1,6020A	KL
Selenium, Total	ND		mg/l	0.00500	0.00100	1	02/13/15 11:14	02/17/15 13:10	1,6020A	KL
Silver, Total	ND		mg/l	0.00040	0.00007	1	02/13/15 11:14	02/17/15 13:10	1,6020A	KL
Thallium, Total	ND		mg/l	0.00050	0.00005	1	02/13/15 11:14	02/17/15 13:10	1,6020A	KL
Zinc, Total	ND		mg/l	0.01000	0.00256	1	02/13/15 11:14	02/17/15 13:10	1,6020A	KL

Project Name: 14 WYTHE AVE., BROOKLYN, NY **Lab Number:** L1502740

Project Number: 1501.3360M105 **Report Date:** 02/19/15

Method Blank Analysis
Batch Quality Control

Prep Information

Digestion Method: EPA 3005A

Parameter	Result	Qualifier	Units	RL	MDL	Dilution Factor	Date Prepared	Date Analyzed	Analytical Method	Analyst
Total Metals - Westborough Lab for sample(s): 01-08 Batch: WG762634-1										
Antimony, Total	ND		mg/kg	2.0	0.32	1	02/13/15 15:45	02/16/15 10:39	1,6010C	MG
Arsenic, Total	ND		mg/kg	0.40	0.08	1	02/13/15 15:45	02/16/15 10:39	1,6010C	MG
Beryllium, Total	ND		mg/kg	0.20	0.04	1	02/13/15 15:45	02/16/15 10:39	1,6010C	MG
Cadmium, Total	ND		mg/kg	0.40	0.03	1	02/13/15 15:45	02/16/15 10:39	1,6010C	MG
Chromium, Total	ND		mg/kg	0.40	0.08	1	02/13/15 15:45	02/16/15 10:39	1,6010C	MG
Copper, Total	ND		mg/kg	0.40	0.08	1	02/13/15 15:45	02/16/15 10:39	1,6010C	MG
Lead, Total	ND		mg/kg	2.0	0.08	1	02/13/15 15:45	02/16/15 10:39	1,6010C	MG
Nickel, Total	ND		mg/kg	1.0	0.16	1	02/13/15 15:45	02/16/15 10:39	1,6010C	MG
Selenium, Total	ND		mg/kg	0.80	0.12	1	02/13/15 15:45	02/16/15 10:39	1,6010C	MG
Silver, Total	ND		mg/kg	0.40	0.08	1	02/13/15 15:45	02/16/15 10:39	1,6010C	MG
Thallium, Total	ND		mg/kg	0.80	0.16	1	02/13/15 15:45	02/16/15 10:39	1,6010C	MG
Zinc, Total	ND		mg/kg	2.0	0.28	1	02/13/15 15:45	02/16/15 10:39	1,6010C	MG

Prep Information

Digestion Method: EPA 3050B

Lab Control Sample Analysis
Batch Quality Control

Project Name: 14 WYTHE AVE., BROOKLYN, NY
Project Number: 1501.3360M105

Lab Number: L1502740
Report Date: 02/19/15

Parameter	LCS %Recovery	Qual	LCSD %Recovery	Qual	%Recovery Limits	RPD	Qual	RPD Limits
Total Metals - Westborough Lab Associated sample(s): 01-08 Batch: WG762478-2 SRM Lot Number: D083-540								
Mercury, Total	103		-		75-126	-		
Total Metals - Westborough Lab Associated sample(s): 09-10 Batch: WG762520-2								
Mercury, Total	108		-		80-120	-		
Total Metals - Westborough Lab Associated sample(s): 09-10 Batch: WG762566-2								
Antimony, Total	90		-		80-120	-		
Arsenic, Total	102		-		80-120	-		
Beryllium, Total	105		-		80-120	-		
Cadmium, Total	113		-		80-120	-		
Chromium, Total	109		-		80-120	-		
Copper, Total	104		-		80-120	-		
Lead, Total	103		-		80-120	-		
Nickel, Total	101		-		80-120	-		
Selenium, Total	90		-		80-120	-		
Silver, Total	96		-		80-120	-		
Thallium, Total	99		-		80-120	-		
Zinc, Total	109		-		80-120	-		

Lab Control Sample Analysis
Batch Quality Control

Project Name: 14 WYTHE AVE., BROOKLYN, NY
Project Number: 1501.3360M105

Lab Number: L1502740
Report Date: 02/19/15

Parameter	LCS %Recovery	LCSD %Recovery	%Recovery Limits	RPD	RPD Limits
Total Metals - Westborough Lab Associated sample(s): 01-08 Batch: WG762634-2 SRM Lot Number: D083-540					
Antimony, Total	129	-	1-210	-	
Arsenic, Total	106	-	78-122	-	
Beryllium, Total	101	-	82-118	-	
Cadmium, Total	99	-	82-118	-	
Chromium, Total	95	-	79-121	-	
Copper, Total	100	-	80-120	-	
Lead, Total	94	-	81-119	-	
Nickel, Total	96	-	82-118	-	
Selenium, Total	102	-	78-123	-	
Silver, Total	99	-	74-125	-	
Thallium, Total	95	-	78-122	-	
Zinc, Total	92	-	80-121	-	

Matrix Spike Analysis
Batch Quality Control

Project Name: 14 WYTHE AVE., BROOKLYN, NY
Project Number: 1501.3360M105

Lab Number: L1502740
Report Date: 02/19/15

Parameter	Native Sample	MS Added	MS Found	MS %Recovery	Qual	MSD Found	MSD %Recovery	Qual	Recovery Limits	RPD	Qual	RPD Limits
Total Metals - Westborough Lab Associated sample(s): 01-08 QC Batch ID: WG762478-4 QC Sample: L1502733-07 Client ID: MS Sample												
Mercury, Total	ND	0.148	0.19	**128**	Q	-	-		80-120	-		20
Total Metals - Westborough Lab Associated sample(s): 09-10 QC Batch ID: WG762520-4 QC Sample: L1502740-09 Client ID: SB-1 GW												
Mercury, Total	0.00311	0.005	0.00770	92		-	-		75-125	-		20
Total Metals - Westborough Lab Associated sample(s): 09-10 QC Batch ID: WG762566-4 QC Sample: L1502802-03 Client ID: MS Sample												
Antimony, Total	ND	0.5	0.5159	103		-	-		75-125	-		20
Arsenic, Total	0.02589J	0.12	0.1461	122		-	-		75-125	-		20
Beryllium, Total	ND	0.05	0.03950	79		-	-		75-125	-		20
Cadmium, Total	ND	0.051	0.05418	106		-	-		75-125	-		20
Chromium, Total	0.0188	0.2	0.2084	95		-	-		75-125	-		20
Copper, Total	0.0112	0.25	0.2657	102		-	-		75-125	-		20
Lead, Total	0.0014J	0.51	0.1471	**29**	Q	-	-		75-125	-		20
Nickel, Total	0.0330	0.5	0.5335	100		-	-		75-125	-		20
Selenium, Total	0.052	0.12	0.173	101		-	-		75-125	-		20
Silver, Total	ND	0.05	0.04649	93		-	-		75-125	-		20
Thallium, Total	ND	0.12	0.1171	98		-	-		75-125	-		20
Zinc, Total	ND	0.5	0.4597	92		-	-		75-125	-		20

Matrix Spike Analysis
Batch Quality Control

Project Name: 14 WYTHE AVE., BROOKLYN, NY
Project Number: 1501.3360M105

Lab Number: L1502740
Report Date: 02/19/15

Parameter	Native Sample	MS Added	MS Found	MS %Recovery	MSD Found	MSD %Recovery	Recovery Limits	RPD	RPD Limits
Total Metals - Westborough Lab Associated sample(s): 01-08 QC Batch ID: WG762634-4 QC Sample: L1502733-07 Client ID: MS Sample									
Antimony, Total	ND	40.8	32	78	-	-	75-125	-	20
Arsenic, Total	0.72J	9.79	8.2	84	-	-	75-125	-	20
Beryllium, Total	ND	4.08	4.0	98	-	-	75-125	-	20
Cadmium, Total	ND	4.16	4.3	103	-	-	75-125	-	20
Chromium, Total	4.9	16.3	20	92	-	-	75-125	-	20
Copper, Total	1.2	20.4	21	97	-	-	75-125	-	20
Lead, Total	1.5J	41.6	43	103	-	-	75-125	-	20
Nickel, Total	0.50J	40.8	39	96	-	-	75-125	-	20
Selenium, Total	ND	9.79	8.0	82	-	-	75-125	-	20
Silver, Total	ND	24.5	26	106	-	-	75-125	-	20
Thallium, Total	ND	9.79	8.6	88	-	-	75-125	-	20
Zinc, Total	1.3J	40.8	40	98	-	-	75-125	-	20

Lab Duplicate Analysis
Batch Quality Control

Project Name: 14 WYTHE AVE., BROOKLYN, NY
Project Number: 1501.3360M105

Lab Number: L1502740
Report Date: 02/19/15

Parameter	Native Sample	Duplicate Sample	Units	RPD	Qual	RPD Limits
Total Metals - Westborough Lab Associated sample(s): 01-08 QC Batch ID: WG762478-3 QC Sample: L1502733-07 Client ID: DUP Sample						
Mercury, Total	ND	0.02J	mg/kg	NC		20
Total Metals - Westborough Lab Associated sample(s): 09-10 QC Batch ID: WG762520-3 QC Sample: L1502740-09 Client ID: SB-1 GW						
Mercury, Total	0.00311	0.00319	mg/l	3		20
Total Metals - Westborough Lab Associated sample(s): 09-10 QC Batch ID: WG762566-3 QC Sample: L1502802-03 Client ID: DUP Sample						
Arsenic, Total	0.02589J	0.02356	mg/l	NC		20
Total Metals - Westborough Lab Associated sample(s): 01-08 QC Batch ID: WG762634-3 QC Sample: L1502733-07 Client ID: DUP Sample						
Antimony, Total	ND	ND	mg/kg	NC		20
Arsenic, Total	0.72J	0.50J	mg/kg	NC		20
Beryllium, Total	ND	ND	mg/kg	NC		20
Cadmium, Total	ND	ND	mg/kg	NC		20
Chromium, Total	4.9	3.7	mg/kg	**28**	Q	20
Copper, Total	1.2	0.95	mg/kg	**23**	Q	20
Lead, Total	1.5J	1.4J	mg/kg	NC		20
Nickel, Total	0.50J	0.35J	mg/kg	NC		20
Selenium, Total	ND	0.53J	mg/kg	NC		20
Silver, Total	ND	ND	mg/kg	NC		20
Thallium, Total	ND	ND	mg/kg	NC		20
Zinc, Total	1.3J	1.0J	mg/kg	NC		20

INORGANICS
&
MISCELLANEOUS

Project Name: 14 WYTHE AVE., BROOKLYN, NY
Project Number: 1501.3360M105

Lab Number: L1502740
Report Date: 02/19/15

SAMPLE RESULTS

Lab ID: L1502740-01
Client ID: SB-1 (8-10')
Sample Location: 14 WYTHE AVE., BROOKLYN, NY
Matrix: Soil

Date Collected: 02/11/15 12:45
Date Received: 02/12/15
Field Prep: Not Specified

Parameter	Result	Qualifier	Units	RL	MDL	Dilution Factor	Date Prepared	Date Analyzed	Analytical Method	Analyst
General Chemistry - Westborough Lab										
Solids, Total	87.0		%	0.100	NA	1	-	02/13/15 11:11	30,2540G	SG

Project Name: 14 WYTHE AVE., BROOKLYN, NY
Project Number: 1501.3360M105

Lab Number: L1502740
Report Date: 02/19/15

SAMPLE RESULTS

Lab ID: L1502740-02
Client ID: SB-2 (8-10')
Sample Location: 14 WYTHE AVE., BROOKLYN, NY
Matrix: Soil

Date Collected: 02/11/15 14:00
Date Received: 02/12/15
Field Prep: Not Specified

Parameter	Result	Qualifier	Units	RL	MDL	Dilution Factor	Date Prepared	Date Analyzed	Analytical Method	Analyst
General Chemistry - Westborough Lab										
Solids, Total	87.2		%	0.100	NA	1	-	02/13/15 11:11	30,2540G	SG

Project Name: 14 WYTHE AVE., BROOKLYN, NY
Project Number: 1501.3360M105

Lab Number: L1502740
Report Date: 02/19/15

SAMPLE RESULTS

Lab ID: L1502740-03
Client ID: SB-3 (8-10')
Sample Location: 14 WYTHE AVE., BROOKLYN, NY
Matrix: Soil

Date Collected: 02/11/15 12:10
Date Received: 02/12/15
Field Prep: Not Specified

Parameter	Result	Qualifier	Units	RL	MDL	Dilution Factor	Date Prepared	Date Analyzed	Analytical Method	Analyst
General Chemistry - Westborough Lab										
Solids, Total	87.7		%	0.100	NA	1	-	02/13/15 11:11	30,2540G	SG

Project Name: 14 WYTHE AVE., BROOKLYN, NY
Project Number: 1501.3360M105

Lab Number: L1502740
Report Date: 02/19/15

SAMPLE RESULTS

Lab ID: L1502740-04
Client ID: SB-4 (6-8')
Sample Location: 14 WYTHE AVE., BROOKLYN, NY
Matrix: Soil

Date Collected: 02/11/15 11:40
Date Received: 02/12/15
Field Prep: Not Specified

Parameter	Result	Qualifier	Units	RL	MDL	Dilution Factor	Date Prepared	Date Analyzed	Analytical Method	Analyst
General Chemistry - Westborough Lab										
Solids, Total	89.1		%	0.100	NA	1	-	02/13/15 11:11	30,2540G	SG

Project Name: 14 WYTHE AVE., BROOKLYN, NY
Project Number: 1501.3360M105

Lab Number: L1502740
Report Date: 02/19/15

SAMPLE RESULTS

Lab ID: L1502740-05
Client ID: SB-5 (8-10')
Sample Location: 14 WYTHE AVE., BROOKLYN, NY
Matrix: Soil

Date Collected: 02/11/15 09:30
Date Received: 02/12/15
Field Prep: Not Specified

Parameter	Result	Qualifier	Units	RL	MDL	Dilution Factor	Date Prepared	Date Analyzed	Analytical Method	Analyst
General Chemistry - Westborough Lab										
Solids, Total	91.0		%	0.100	NA	1	-	02/13/15 11:11	30,2540G	SG

Project Name: 14 WYTHE AVE., BROOKLYN, NY
Project Number: 1501.3360M105

Lab Number: L1502740
Report Date: 02/19/15

SAMPLE RESULTS

Lab ID: L1502740-06
Client ID: SB-6 (4-6')
Sample Location: 14 WYTHE AVE., BROOKLYN, NY
Matrix: Soil

Date Collected: 02/11/15 11:30
Date Received: 02/12/15
Field Prep: Not Specified

Parameter	Result	Qualifier	Units	RL	MDL	Dilution Factor	Date Prepared	Date Analyzed	Analytical Method	Analyst
General Chemistry - Westborough Lab										
Solids, Total	83.7		%	0.100	NA	1	-	02/13/15 11:11	30,2540G	SG

Project Name: 14 WYTHE AVE., BROOKLYN, NY
Project Number: 1501.3360M105

Lab Number: L1502740
Report Date: 02/19/15

SAMPLE RESULTS

Lab ID: L1502740-07
Client ID: SB-7 (8-10')
Sample Location: 14 WYTHE AVE., BROOKLYN, NY
Matrix: Soil

Date Collected: 02/11/15 09:40
Date Received: 02/12/15
Field Prep: Not Specified

Parameter	Result	Qualifier	Units	RL	MDL	Dilution Factor	Date Prepared	Date Analyzed	Analytical Method	Analyst
General Chemistry - Westborough Lab										
Solids, Total	81.6		%	0.100	NA	1	-	02/13/15 11:11	30,2540G	SG

Project Name: 14 WYTHE AVE., BROOKLYN, NY
Project Number: 1501.3360M105

Lab Number: L1502740
Report Date: 02/19/15

SAMPLE RESULTS

Lab ID: L1502740-08
Client ID: SB-8 (10-12')
Sample Location: 14 WYTHE AVE., BROOKLYN, NY
Matrix: Soil

Date Collected: 02/11/15 10:45
Date Received: 02/12/15
Field Prep: Not Specified

Parameter	Result	Qualifier	Units	RL	MDL	Dilution Factor	Date Prepared	Date Analyzed	Analytical Method	Analyst
General Chemistry - Westborough Lab										
Solids, Total	85.9		%	0.100	NA	1	-	02/13/15 11:11	30,2540G	SG

Lab Duplicate Analysis
Batch Quality Control

Project Name: 14 WYTHE AVE., BROOKLYN, NY
Project Number: 1501.3360M105

Lab Number: L1502740
Report Date: 02/19/15

Parameter	Native Sample	Duplicate Sample	Units	RPD	Qual	RPD Limits
General Chemistry - Westborough Lab Associated sample(s): 01-08 QC Batch ID: WG762581-1 QC Sample: L1502740-01 Client ID: SB-1 (8-10')						
Solids, Total	87.0	88.3	%	1		20

Project Name: 14 WYTHE AVE., BROOKLYN, NY
Project Number: 1501.3360M105

Lab Number: L1502740
Report Date: 02/19/15

Sample Receipt and Container Information

Were project specific reporting limits specified? YES

Reagent H2O Preserved Vials Frozen on: NA

Cooler Information Custody Seal

Cooler	
A	Absent
B	Absent

Container Information

Container ID	Container Type	Cooler	pH	Temp deg C	Pres	Seal	Analysis(*)
L1502740-01A	Vial Large Septa unpreserved	A	N/A	3.0	Y	Absent	NYTCL-8260(14)
L1502740-01B	Glass 250ml/8oz unpreserved	A	N/A	3.0	Y	Absent	BE-TI(180),NYTCL-8270(14),AS-TI(180),AG-TI(180),CR-TI(180),NI-TI(180),TL-TI(180),TS(7),CU-TI(180),PB-TI(180),SB-TI(180),SE-TI(180),ZN-TI(180),NYTCL-8081(14),HG-T(28),NYTCL-8082(14),CD-TI(180)
L1502740-01C	Glass 60mL/2oz unpreserved	A	N/A	3.0	Y	Absent	BE-TI(180),NYTCL-8270(14),AS-TI(180),AG-TI(180),CR-TI(180),NI-TI(180),TL-TI(180),TS(7),CU-TI(180),PB-TI(180),SB-TI(180),SE-TI(180),ZN-TI(180),NYTCL-8081(14),HG-T(28),NYTCL-8082(14),CD-TI(180)
L1502740-02A	Vial Large Septa unpreserved	A	N/A	3.0	Y	Absent	NYTCL-8260(14)
L1502740-02B	Glass 250ml/8oz unpreserved	A	N/A	3.0	Y	Absent	BE-TI(180),NYTCL-8270(14),AS-TI(180),AG-TI(180),CR-TI(180),NI-TI(180),TL-TI(180),TS(7),CU-TI(180),PB-TI(180),SB-TI(180),SE-TI(180),ZN-TI(180),NYTCL-8081(14),HG-T(28),NYTCL-8082(14),CD-TI(180)
L1502740-02C	Glass 60mL/2oz unpreserved	A	N/A	3.0	Y	Absent	BE-TI(180),NYTCL-8270(14),AS-TI(180),AG-TI(180),CR-TI(180),NI-TI(180),TL-TI(180),TS(7),CU-TI(180),PB-TI(180),SB-TI(180),SE-TI(180),ZN-TI(180),NYTCL-8081(14),HG-T(28),NYTCL-8082(14),CD-TI(180)
L1502740-03A	Vial Large Septa unpreserved	A	N/A	3.0	Y	Absent	NYTCL-8260(14)

*Values in parentheses indicate holding time in days

Project Name: 14 WYTHE AVE., BROOKLYN, NY
Project Number: 1501.3360M105

Lab Number: L1502740
Report Date: 02/19/15

Container Information

Container ID	Container Type	Cooler	pH	Temp deg C	Pres	Seal	Analysis(*)
L1502740-03B	Glass 250ml/8oz unpreserved	A	N/A	3.0	Y	Absent	BE-TI(180),NYTCL-8270(14),AS-TI(180),AG-TI(180),CR-TI(180),NI-TI(180),TL-TI(180),TS(7),CU-TI(180),PB-TI(180),SB-TI(180),SE-TI(180),ZN-TI(180),NYTCL-8081(14),HG-T(28),NYTCL-8082(14),CD-TI(180)
L1502740-03C	Glass 60mL/2oz unpreserved	A	N/A	3.0	Y	Absent	BE-TI(180),NYTCL-8270(14),AS-TI(180),AG-TI(180),CR-TI(180),NI-TI(180),TL-TI(180),TS(7),CU-TI(180),PB-TI(180),SB-TI(180),SE-TI(180),ZN-TI(180),NYTCL-8081(14),HG-T(28),NYTCL-8082(14),CD-TI(180)
L1502740-04A	Vial Large Septa unpreserved	A	N/A	3.0	Y	Absent	NYTCL-8260(14)
L1502740-04B	Glass 250ml/8oz unpreserved	A	N/A	3.0	Y	Absent	BE-TI(180),NYTCL-8270(14),AS-TI(180),AG-TI(180),CR-TI(180),NI-TI(180),TL-TI(180),TS(7),CU-TI(180),PB-TI(180),SB-TI(180),SE-TI(180),ZN-TI(180),NYTCL-8081(14),HG-T(28),NYTCL-8082(14),CD-TI(180)
L1502740-04C	Glass 60mL/2oz unpreserved	A	N/A	3.0	Y	Absent	BE-TI(180),NYTCL-8270(14),AS-TI(180),AG-TI(180),CR-TI(180),NI-TI(180),TL-TI(180),TS(7),CU-TI(180),PB-TI(180),SB-TI(180),SE-TI(180),ZN-TI(180),NYTCL-8081(14),HG-T(28),NYTCL-8082(14),CD-TI(180)
L1502740-05A	Vial Large Septa unpreserved	A	N/A	3.0	Y	Absent	NYTCL-8260(14)
L1502740-05B	Glass 250ml/8oz unpreserved	A	N/A	3.0	Y	Absent	BE-TI(180),NYTCL-8270(14),AS-TI(180),AG-TI(180),CR-TI(180),NI-TI(180),TL-TI(180),TS(7),CU-TI(180),PB-TI(180),SB-TI(180),SE-TI(180),ZN-TI(180),NYTCL-8081(14),HG-T(28),NYTCL-8082(14),CD-TI(180)
L1502740-05C	Glass 60mL/2oz unpreserved	A	N/A	3.0	Y	Absent	BE-TI(180),NYTCL-8270(14),AS-TI(180),AG-TI(180),CR-TI(180),NI-TI(180),TL-TI(180),TS(7),CU-TI(180),PB-TI(180),SB-TI(180),SE-TI(180),ZN-TI(180),NYTCL-8081(14),HG-T(28),NYTCL-8082(14),CD-TI(180)
L1502740-06A	Vial Large Septa unpreserved	A	N/A	3.0	Y	Absent	NYTCL-8260(14)

*Values in parentheses indicate holding time in days

Project Name: 14 WYTHE AVE., BROOKLYN, NY
Project Number: 1501.3360M105

Lab Number: L1502740
Report Date: 02/19/15

Container Information

Container ID	Container Type	Cooler	pH	Temp deg C	Pres	Seal	Analysis(*)
L1502740-06B	Glass 250ml/8oz unpreserved	A	N/A	3.0	Y	Absent	BE-TI(180),NYTCL-8270(14),AS-TI(180),AG-TI(180),CR-TI(180),NI-TI(180),TL-TI(180),TS(7),CU-TI(180),PB-TI(180),SB-TI(180),SE-TI(180),ZN-TI(180),NYTCL-8081(14),HG-T(28),NYTCL-8082(14),CD-TI(180)
L1502740-06C	Glass 60mL/2oz unpreserved	A	N/A	3.0	Y	Absent	BE-TI(180),NYTCL-8270(14),AS-TI(180),AG-TI(180),CR-TI(180),NI-TI(180),TL-TI(180),TS(7),CU-TI(180),PB-TI(180),SB-TI(180),SE-TI(180),ZN-TI(180),NYTCL-8081(14),HG-T(28),NYTCL-8082(14),CD-TI(180)
L1502740-07A	Vial Large Septa unpreserved	A	N/A	3.0	Y	Absent	NYTCL-8260(14)
L1502740-07B	Glass 250ml/8oz unpreserved	A	N/A	3.0	Y	Absent	BE-TI(180),NYTCL-8270(14),AS-TI(180),AG-TI(180),CR-TI(180),NI-TI(180),TL-TI(180),TS(7),CU-TI(180),PB-TI(180),SB-TI(180),SE-TI(180),ZN-TI(180),NYTCL-8081(14),HG-T(28),NYTCL-8082(14),CD-TI(180)
L1502740-07C	Glass 60mL/2oz unpreserved	A	N/A	3.0	Y	Absent	BE-TI(180),NYTCL-8270(14),AS-TI(180),AG-TI(180),CR-TI(180),NI-TI(180),TL-TI(180),TS(7),CU-TI(180),PB-TI(180),SB-TI(180),SE-TI(180),ZN-TI(180),NYTCL-8081(14),HG-T(28),NYTCL-8082(14),CD-TI(180)
L1502740-08A	Vial Large Septa unpreserved	A	N/A	3.0	Y	Absent	NYTCL-8260(14)
L1502740-08B	Glass 250ml/8oz unpreserved	A	N/A	3.0	Y	Absent	BE-TI(180),NYTCL-8270(14),AS-TI(180),AG-TI(180),CR-TI(180),NI-TI(180),TL-TI(180),TS(7),CU-TI(180),PB-TI(180),SB-TI(180),SE-TI(180),ZN-TI(180),NYTCL-8081(14),HG-T(28),NYTCL-8082(14),CD-TI(180)
L1502740-08C	Glass 60mL/2oz unpreserved	A	N/A	3.0	Y	Absent	BE-TI(180),NYTCL-8270(14),AS-TI(180),AG-TI(180),CR-TI(180),NI-TI(180),TL-TI(180),TS(7),CU-TI(180),PB-TI(180),SB-TI(180),SE-TI(180),ZN-TI(180),NYTCL-8081(14),HG-T(28),NYTCL-8082(14),CD-TI(180)
L1502740-09A	Vial HCl preserved	B	N/A	2.6	Y	Absent	NYTCL-8260(14)

*Values in parentheses indicate holding time in days

Project Name: 14 WYTHE AVE., BROOKLYN, NY
Project Number: 1501.3360M105

Lab Number: L1502740
Report Date: 02/19/15

Container Information

Container ID	Container Type	Cooler	pH	Temp deg C	Pres	Seal	Analysis(*)
L1502740-09B	Vial HCl preserved	B	N/A	2.6	Y	Absent	NYTCL-8260(14)
L1502740-09D	Plastic 500ml HNO3 preserved	B	<2	2.6	Y	Absent	SE-6020T(180),TL-6020T(180),CR-6020T(180),NI-6020T(180),CU-6020T(180),ZN-6020T(180),PB-6020T(180),BE-6020T(180),AS-6020T(180),SB-6020T(180),AG-6020T(180),CD-6020T(180),HG-T(28)
L1502740-09E	Amber 1000ml unpreserved	B	7	2.6	Y	Absent	NYTCL-8270(7),NYTCL-8270-SIM(7)
L1502740-10A	Vial HCl preserved	B	N/A	2.6	Y	Absent	NYTCL-8260(14)
L1502740-10B	Vial HCl preserved	B	N/A	2.6	Y	Absent	NYTCL-8260(14)
L1502740-10C	Vial HCl preserved	B	N/A	2.6	Y	Absent	NYTCL-8260(14)
L1502740-10D	Plastic 250ml HNO3 preserved	B	<2	2.6	Y	Absent	SE-6020T(180),TL-6020T(180),CR-6020T(180),NI-6020T(180),CU-6020T(180),ZN-6020T(180),PB-6020T(180),BE-6020T(180),AS-6020T(180),SB-6020T(180),AG-6020T(180),CD-6020T(180),HG-T(28)
L1502740-10E	Amber 1000ml unpreserved	B	7	2.6	Y	Absent	NYTCL-8270(7),NYTCL-8270-SIM(7)
L1502740-10F	Amber 1000ml unpreserved	B	7	2.6	Y	Absent	NYTCL-8270(7),NYTCL-8270-SIM(7)
L1502740-10G	Amber 1000ml unpreserved	B	7	2.6	Y	Absent	NYTCL-8082-1200ML(7)
L1502740-10H	Amber 1000ml unpreserved	B	7	2.6	Y	Absent	NYTCL-8082-1200ML(7)
L1502740-10I	Amber 500ml unpreserved	B	7	2.6	Y	Absent	NYTCL-8081(7)
L1502740-10J	Amber 500ml unpreserved	B	A	2.6	Y	Absent	NYTCL-8081(7)

*Values in parentheses indicate holding time in days

Project Name:	14 WYTHE AVE., BROOKLYN, NY	**Lab Number:**	L1502740
Project Number:	1501.3360M105	**Report Date:**	02/19/15

GLOSSARY

Acronyms

EDL - Estimated Detection Limit: This value represents the level to which target analyte concentrations are reported as estimated values, when those target analyte concentrations are quantified below the reporting limit (RL). The EDL includes any adjustments from dilutions, concentrations or moisture content, where applicable. The use of EDLs is specific to the analysis of PAHs using Solid-Phase Microextraction (SPME).

EPA - Environmental Protection Agency.

LCS - Laboratory Control Sample: A sample matrix, free from the analytes of interest, spiked with verified known amounts of analytes or a material containing known and verified amounts of analytes.

LCSD - Laboratory Control Sample Duplicate: Refer to LCS.

LFB - Laboratory Fortified Blank: A sample matrix, free from the analytes of interest, spiked with verified known amounts of analytes or a material containing known and verified amounts of analytes.

MDL - Method Detection Limit: This value represents the level to which target analyte concentrations are reported as estimated values, when those target analyte concentrations are quantified below the reporting limit (RL). The MDL includes any adjustments from dilutions, concentrations or moisture content, where applicable.

MS - Matrix Spike Sample: A sample prepared by adding a known mass of target analyte to a specified amount of matrix sample for which an independent estimate of target analyte concentration is available.

MSD - Matrix Spike Sample Duplicate: Refer to MS.

NA - Not Applicable.

NC - Not Calculated: Term is utilized when one or more of the results utilized in the calculation are non-detect at the parameter's reporting unit.

NI - Not Ignitable.

RL - Reporting Limit: The value at which an instrument can accurately measure an analyte at a specific concentration. The RL includes any adjustments from dilutions, concentrations or moisture content, where applicable.

RPD - Relative Percent Difference: The results from matrix and/or matrix spike duplicates are primarily designed to assess the precision of analytical results in a given matrix and are expressed as relative percent difference (RPD). Values which are less than five times the reporting limit for any individual parameter are evaluated by utilizing the absolute difference between the values; although the RPD value will be provided in the report.

SRM - Standard Reference Material: A reference sample of a known or certified value that is of the same or similar matrix as the associated field samples.

Footnotes

1 - The reference for this analyte should be considered modified since this analyte is absent from the target analyte list of the original method.

Terms

Total: With respect to Organic analyses, a 'Total' result is defined as the summation of results for individual isomers or Aroclors. If a 'Total' result is requested, the results of its individual components will also be reported. This is applicable to 'Total' results for methods 8260, 8081 and 8082.

Analytical Method: Both the document from which the method originates and the analytical reference method. (Example: EPA 8260B is shown as 1,8260B.) The codes for the reference method documents are provided in the References section of the Addendum.

Data Qualifiers

A - Spectra identified as "Aldol Condensation Product".

B - The analyte was detected above the reporting limit in the associated method blank. Flag only applies to associated field samples that have detectable concentrations of the analyte at less than ten times (10x) the concentration found in the blank. For MCP-related projects, flag only applies to associated field samples that have detectable concentrations of the analyte at less than ten times (10x) the concentration found in the blank. For DOD-related projects, flag only applies to associated field samples that have detectable concentrations of the analyte at less than ten times (10x) the concentration found in the blank AND the analyte was detected above one-half the reporting limit (or above the reporting limit for common lab contaminants) in the associated method blank. For NJ-Air-related projects, flag only applies to associated field samples that have detectable concentrations of the analyte above the reporting limit. For NJ-related projects (excluding Air), flag only applies to associated field samples that have detectable concentrations of the analyte, which was detected above the reporting limit in the associated method blank or above five times the reporting limit for common lab contaminants (Phthalates, Acetone, Methylene Chloride, 2-Butanone).

C - Co-elution: The target analyte co-elutes with a known lab standard (i.e. surrogate, internal standards, etc.) for co-extracted analyses.

D - Concentration of analyte was quantified from diluted analysis. Flag only applies to field samples that have detectable concentrations of the analyte.

E - Concentration of analyte exceeds the range of the calibration curve and/or linear range of the instrument.

Report Format: DU Report with 'J' Qualifiers

Project Name:	14 WYTHE AVE., BROOKLYN, NY	**Lab Number:**	L1502740
Project Number:	1501.3360M105	**Report Date:**	02/19/15

Data Qualifiers

G - The concentration may be biased high due to matrix interferences (i.e, co-elution) with non-target compound(s). The result should be considered estimated.

H - The analysis of pH was performed beyond the regulatory-required holding time of 15 minutes from the time of sample collection.

I - The lower value for the two columns has been reported due to obvious interference.

M - Reporting Limit (RL) exceeds the MCP CAM Reporting Limit for this analyte.

NJ - Presumptive evidence of compound. This represents an estimated concentration for Tentatively Identified Compounds (TICs), where the identification is based on a mass spectral library search.

P - The RPD between the results for the two columns exceeds the method-specified criteria.

Q - The quality control sample exceeds the associated acceptance criteria. For DOD-related projects, LCS and/or Continuing Calibration Standard exceedences are also qualified on all associated sample results. Note: This flag is not applicable for matrix spike recoveries when the sample concentration is greater than 4x the spike added or for batch duplicate RPD when the sample concentrations are less than 5x the RL. (Metals only.)

R - Analytical results are from sample re-analysis.

RE - Analytical results are from sample re-extraction.

S - Analytical results are from modified screening analysis.

J - Estimated value. The Target analyte concentration is below the quantitation limit (RL), but above the Method Detection Limit (MDL) or Estimated Detection Limit (EDL) for SPME-related analyses. This represents an estimated concentration for Tentatively Identified Compounds (TICs).

ND - Not detected at the method detection limit (MDL) for the sample, or estimated detection limit (EDL) for SPME-related analyses.

Report Format: DU Report with 'J' Qualifiers

Project Name:	14 WYTHE AVE., BROOKLYN, NY	**Lab Number:**	L1502740
Project Number:	1501.3360M105	**Report Date:**	02/19/15

REFERENCES

1 Test Methods for Evaluating Solid Waste: Physical/Chemical Methods. EPA SW-846. Third Edition. Updates I - IV, 2007.

30 Standard Methods for the Examination of Water and Wastewater. APHA-AWWA-WPCF. 18th Edition. 1992.

LIMITATION OF LIABILITIES

Alpha Analytical performs services with reasonable care and diligence normal to the analytical testing laboratory industry. In the event of an error, the sole and exclusive responsibility of Alpha Analytical shall be to re-perform the work at it's own expense. In no event shall Alpha Analytical be held liable for any incidental, consequential or special damages, including but not limited to, damages in any way connected with the use of, interpretation of, information or analysis provided by Alpha Analytical.

We strongly urge our clients to comply with EPA protocol regarding sample volume, preservation, cooling, containers, sampling procedures, holding time and splitting of samples in the field.

Certification Information

Last revised December 16, 2014

The following analytes are not included in our NELAP Scope of Accreditation:

Westborough Facility
EPA 524.2: Acetone, 2-Butanone (Methyl ethyl ketone (MEK)), Tert-butyl alcohol, 2-Hexanone, Tetrahydrofuran, 1,3,5-Trichlorobenzene, 4-Methyl-2-pentanone (MIBK), Carbon disulfide, Diethyl ether.
EPA 8260C: 1,2,4,5-Tetramethylbenzene, 4-Ethyltoluene, Iodomethane (methyl iodide), Methyl methacrylate, Azobenzene.
EPA 8270D: 1-Methylnaphthalene, Dimethylnaphthalene,1,4-Diphenylhydrazine.
EPA 625: 4-Chloroaniline, 4-Methylphenol.
SM4500: Soil: Total Phosphorus, TKN, NO2, NO3.
EPA 9071: Total Petroleum Hydrocarbons, Oil & Grease.

Mansfield Facility
EPA 8270D: Biphenyl.
EPA 2540D: TSS
EPA TO-15: Halothane, 2,4,4-Trimethyl-2-pentene, 2,4,4-Trimethyl-1-pentene, Thiophene, 2-Methylthiophene, 3-Methylthiophene, 2-Ethylthiophene, 1,2,3-Trimethylbenzene, Indan, Indene, 1,2,4,5-Tetramethylbenzene, Benzothiophene, 1-Methylnaphthalene.

The following analytes are included in our Massachusetts DEP Scope of Accreditation, Westborough Facility:

Drinking Water
EPA 200.8: Sb,As,Ba,Be,Cd,Cr,Cu,Pb,Ni,Se,Tl; **EPA 200.7**: Ba,Be,Ca,Cd,Cr,Cu,Na; **EPA 245.1:** Mercury;
EPA 300.0: Nitrate-N, Fluoride, Sulfate; **EPA 353.2**: Nitrate-N, Nitrite-N; **SM4500NO3-F**: Nitrate-N, Nitrite-N; **SM4500F-C, SM4500CN-CE, EPA 180.1, SM2130B, SM4500Cl-D, SM2320B, SM2540C, SM4500H-B**
EPA 332: Perchlorate.
Microbiology: **SM9215B; SM9223-P/A, SM9223B-Colilert-QT, Enterolert-QT.**

Non-Potable Water
EPA 200.8: Al,Sb,As,Be,Cd,Cr,Cu,Pb,Mn,Ni,Se,Ag,Tl,Zn;
EPA 200.7: Al,Sb,As,Be,Cd,Ca,Cr,Co,Cu,Fe,Pb,Mg,Mn,Mo,Ni,K,Se,Ag,Na,Sr,Ti,Tl,V,Zn;
EPA 245.1, SM4500H,B, EPA 120.1, SM2510B, SM2540C, SM2340B, SM2320B, SM4500CL-E, SM4500F-BC, SM426C, SM4500NH3-BH, **EPA 350.1**: Ammonia-N, **LACHAT 10-107-06-1-B**: Ammonia-N, **SM4500NO3-F,**
EPA 353.2: Nitrate-N**, SM4500NH3-BC-NES, EPA 351.1, SM4500P-E, SM4500P-B, E, SM5220D, EPA 410.4, SM5210B, SM5310C, SM4500CL-D, EPA 1664, SM14 510AC, EPA 420.1, SM4500-CN-CE, SM2540D.**
EPA 624: Volatile Halocarbons & Aromatics,
EPA 608: Chlordane, Toxaphene, Aldrin, alpha-BHC, beta-BHC, gamma-BHC, delta-BHC, Dieldrin, DDD, DDE, DDT, Endosulfan I, Endosulfan II, Endosulfan sulfate, Endrin, Endrin Aldehyde, Heptachlor, Heptachlor Epoxide, PCBs
EPA 625: SVOC (Acid/Base/Neutral Extractables), **EPA 600/4-81-045**: PCB-Oil.
Microbiology: **SM9223B-Colilert-QT; Enterolert-QT, SM9222D-MF**.

For a complete listing of analytes and methods, please contact your Alpha Project Manager.

-revised 2/19/15 ks

Serial No:02191515:36

NEW YORK CHAIN OF CUSTODY

ALPHA ANALYTICAL

Westborough, MA 01581
8 Walkup Dr.
TEL: 508-898-9220
FAX: 508-898-9193

Mansfield, MA 02048
320 Forbes Blvd
TEL: 508-822-9300
FAX: 508-822-3288

Service Centers
Mahwah, NJ 07430: 35 Whitney Rd, Suite 5
Albany, NY 12205: 14 Walker Way
Tonawanda, NY 14150: 275 Cooper Ave, Suite 105

Page 1 of 1

Date Rec'd in Lab: 2-13-15

ALPHA Job #: L1502740

Client Information
Client: VCCA
Address: 2004 W Vernon Bl Philadelphia, PA
Phone: 516 776 6629
Fax: 215
Email: KBaker@vccadc.com

Project Information
Project Name: 14 Wythe Ave, Brooklyn, NY
Project Location: SAA
Project #: 1501.3360M105
(Use Project name as Project #) ☐
Project Manager: K. Baker
ALPHAQuote #:

Turn-Around Time
Standard ☒ Due Date: 2-19-15
Rush (only if pre approved) ☐ # of Days:

Deliverables
☐ ASP-A ☐ ASP-B
☐ EQuIS (1 File) ☐ EQuIS (4 File)
☐ Other

Regulatory Requirement
☐ NY TOGS ☒ NY Part 375
☐ AWQ Standards ☐ NY CP-51
☐ NY Restricted Use ☐ Other
☐ NY Unrestricted Use
☐ NYC Sewer Discharge

Billing Information
☒ Same as Client Info
PO #:

Disposal Site Information
Please identify below location of applicable disposal facilities.
Disposal Facility:
☐ NJ ☐ NY
☐ Other:

These samples have been previously analyzed by Alpha ☐

Other project specific requirements/comments:

Please specify ~~Metals or TAL~~ Priority Pollutant Metals

Sample Filtration
☐ Done
☐ Lab to do
Preservation
☐ Lab to do
(Please Specify below)

ALPHA Lab ID (Lab Use Only)	Sample ID	Collection Date	Collection Time	Sample Matrix	Sampler's Initials	TCL VOCs	TCL SVOCs	PP Metals	Pest 8081	PCBs 8082	Total Bottle	Sample Specific Comments
02990-01	SB-1 (8-10)	2/11/15	1245	S	KB	X	X	X	X	X		
02	SB-2 (8-10')		1400			X	X	X	X	X		
03	SB-3 (8-10')		1210			X	X	X	X	X		
04	SB-4 (6-8')		1140			X	X	X	X	X		
05	SB-5 (8-10')		0930			X	X	X	X	X		
06	SB-6 (4-6')		1130			X	X	X	X	X		
07	SB-7 (8-10')		0940			X	X	X	X	X		
08	SB-8 (10-12')		1045			X	X	X	X	X		
09	SB-1 GW		1310	GW		X	X	X	~~X~~	~~X~~		
10	SB-7 GW		950	GW		X	X	X	X	X		
	Container Type					A	A	~~A~~ P	A	A		
	Preservative					HCl		HNO3				

If Volume is Adequate

Preservative Code:
A = None
B = HCl
C = HNO_3
D = H_2SO_4
E = NaOH
F = MeOH
G = $NaHSO_4$
H = $Na_2S_2O_3$
K/E = Zn Ac/NaOH
O = Other

Container Code
P = Plastic
A = Amber Glass
V = Vial
G = Glass
B = Bacteria Cup
C = Cube
O = Other
E = Encore
D = BOD Bottle

Westboro: Certification No: MA935
Mansfield: Certification No: MA015

Relinquished By:	Date/Time	Received By:	Date/Time
[illegible]	2/12/15 1350	[illegible] (AL)	2/12/15 1350
[illegible]	2/12/15 1845	Tom Tober	2-12-15 1842
Tom Tober	2-12-15 2236	[illegible]	2-12-15 2236

Please print clearly, legibly and completely. Samples can not be logged in and turnaround time clock will not start until any ambiguities are resolved. BY EXECUTING THIS COC, THE CLIENT HAS READ AND AGREES TO BE BOUND BY ALPHA'S TERMS & CONDITIONS. (See reverse side.)

Form No: 01-25 HC (rev. 30-Sept-2013)

NEW YORK CHAIN OF CUSTODY

ALPHA ANALYTICAL

Westborough, MA 01581
8 Walkup Dr.
TEL: 508-898-9220
FAX: 508-898-9193

Mansfield, MA 02048
320 Forbes Blvd
TEL: 508-822-9300
FAX: 508-822-3288

Service Centers
Mahwah, NJ 07430: 35 Whitney Rd, Suite 5
Albany, NY 12205: 14 Walker Way
Tonawanda, NY 14150: 275 Cooper Ave, Suite 105

Page 1 of 1

Date Rec'd in Lab: 2-13-15

ALPHA Job #: L1502740

Project Information
Project Name: 14 Wythe Ave, Brooklyn, NY
Project Location: SAA
Project #: 1501.3360M105
(Use Project name as Project #) ☐
Project Manager: K. Baker
ALPHAQuote #:

Client Information
Client: VCCA
Address: 2004 W Vernon Bl, Philadelphia, PA
Phone: 516 776 6629
Fax: 215
Email: KBaker@vccadc.com

Turn-Around Time
Standard ☒ Due Date: 2-19-15
Rush (only if pre approved) ☐ # of Days:

Deliverables
☐ ASP-A ☐ ASP-B
☐ EQuIS (1 File) ☐ EQuIS (4 File)
☐ Other

Billing Information
☑ Same as Client Info
PO #:

Regulatory Requirement
☐ NY TOGS ☑ NY Part 375
☐ AWQ Standards ☐ NY CP-51
☐ NY Restricted Use ☐ Other
☐ NY Unrestricted Use
☐ NYC Sewer Discharge

Disposal Site Information
Please identify below location of applicable disposal facilities.
Disposal Facility:
☐ NJ ☐ NY
☐ Other:

These samples have been previously analyzed by Alpha ☐

Other project specific requirements/comments:

Please specify ~~Metals or TAL~~ Priority Pollutant Metals

Sample Filtration
☐ Done
☐ Lab to do
Preservation
☐ Lab to do
(Please Specify below)

ALPHA Lab ID (Lab Use Only)	Sample ID	Collection Date	Collection Time	Sample Matrix	Sampler's Initials	TCL VOCs	TCL SVOCs	PP Metals	Pest 8081	PCBs 8082	Total Bottle	Sample Specific Comments
02990-01	SB-1 (8-10)	2/11/15	1245	S	KB	X	X	X	X	X		
02	SB-2 (8-10')		1400			X	X	X	X	X		
03	SB-3 (8-10')		1210			X	X	X	X	X		
04	SB-4 (6-8')		1140			X	X	X	X	X		
05	SB-5 (8-10')		0930			X	X	X	X	X		
06	SB-6 (4-6')		1130			X	X	X	X	X		
07	SB-7 (8-10')		0940			X	X	X	X	X		
08	SB-8 (10-12')		1045			X	X	X	X	X		
09	SB-1 GW		1310	GW		X	X	X	X	X		
10	SB-7 GW		950	GW		X	X	X				
	Container Type					A	A	~~A~~ P	A	A		
	Preservative					HCl		HNO3				

If Volume is Adequate

Preservative Code:
A = None
B = HCl
C = HNO_3
D = H_2SO_4
E = NaOH
F = MeOH
G = $NaHSO_4$
H = $Na_2S_2O_3$
K/E = Zn Ac/NaOH
O = Other

Container Code
P = Plastic
A = Amber Glass
V = Vial
G = Glass
B = Bacteria Cup
C = Cube
O = Other
E = Encore
D = BOD Bottle

Westboro: Certification No: MA935
Mansfield: Certification No: MA015

Relinquished By:	Date/Time	Received By:	Date/Time
[illegible]	2/12/15 1350	[illegible] (AL)	2/12/15 1350
[illegible]	2/12/15 1845	Tom Tober	2-12-15 1842
Tom Tober	2-12-15 2236	[illegible]	2-12-15 2236

Please print clearly, legibly and completely. Samples can not be logged in and turnaround time clock will not start until any ambiguities are resolved. BY EXECUTING THIS COC, THE CLIENT HAS READ AND AGREES TO BE BOUND BY ALPHA'S TERMS & CONDITIONS. (See reverse side.)

Form No: 01-25 HC (rev. 30-Sept-2013)

APPENDIX C

SOIL BORING LOGS

DPV Consultants, Inc. 19 West 36th Street, 9th Floor New York, NY 10018	Site Loc.	14 Wythe Ave., Brooklyn	Boring ID	SB-1
	Weather	Overcast and cold, 38°F	Sheet	1 of 1
	Drill Company	WRS Environmental Services	Job #	1501.3360M105
			Date	2/11/2015
	Driller	Usi and Butch	Geologist	K. Butler
			DTW	N/A
	Rig	Geoprobe 6610	Depth	20'

Recovery	Sample ID	Moisture	Depth Feet	Lithology	Description	PID Readings	Notes
42"	MC-1 0-5'	Frozen/ moist	1 2 3 4	Fill	Brown to black silty sand with brick fragments, cinders and f-m gravel	0.0	
40"	MC-2 5-10'	Moist	5 6 7 8 9	Fill CL	Top 12" brown to black silty sand with brick, fragments, cinders and f-m gravel. Bottom 28" black silty sand and cinders, some clay	0.0 Sample to lab (8-10')	
44"	MC-3 10-15'	Moist/Wet	10 11 12 13 14 15 16 17 18 19 20	CL	Dark gray sility clay, trace sand	0.0 Approx. WT Boring extended to 20' to facilitate GW sampling End of Boring @ 20'	

Notes:

Location:

DPV Consultants, Inc. 19 West 36th Street, 9th Floor New York, NY 10018	Site Loc.	18 Wythe Ave., Brooklyn	Boring ID	SB-2
	Weather	Overcast and cold, 38°F	Sheet	1 of 1
	Drill Company	WRS Environmental Services	Job #	1501.3360M105
			Date	2/11/2015
	Driller	Usi and Butch	Geologist	K. Butler
			DTW	N/A
	Rig	Geoprobe 6610	Depth	20'

Recovery	Sample ID	Moisture	Depth Feet	Lithology	Description	PID Readings	Notes
48"	MC-1 0-5'	Frozen/ moist	1 2 3 4	Fill	Brown to black silty sand with brick fragments, cinders and f-m gravel	0.0	
46"	MC-2 5-10'	Moist	5 6 7 8 9	Fill CL	Brown to black silty sand with brick, fragments, cinders and f-m gravel. Bottom 20" grades to dark gray silty clay	0.0 Sample to lab (8-10')	
38"	MC-3 10-15'	Moist/Wet	10 11 12 13 14 15 16 17 18 19 20	CL	Dark gray sility clay, trace sand, soft	0.0 Approx. WT End of Boring @ 15'	

Notes:

Location:

DPV Consultants, Inc. 19 West 36th Street, 9th Floor New York, NY 10018	Site Loc.	18 Wythe Ave., Brooklyn	Boring ID	SB-3
	Weather	Overcast and cold, 38°F	Sheet	1 of 1
	Drill Company	WRS Environmental Services	Job #	1501.3360M105
			Date	2/11/2015
	Driller	Usi and Butch	Geologist	K. Butler
			DTW	N/A
	Rig	Geoprobe 6610	Depth	20'

Recovery	Sample ID	Moisture	Depth Feet	Lithology	Description	PID Readings	Notes
52"	MC-1 0-5'	Frozen/ moist	1 2 3 4	Fill	Brown to black silty sand with brick fragments, cinders and f-m gravel	0.0	
46"	MC-2 5-10'	Moist	5 6 7 8 9	Fill CL	Top 12" brown to black silty sand with brick, fragments, cinders and f-m gravel. Bottom 28" black silty sand and cinders, some clay	0.0 Sample to lab (8-10')	
46"	MC-3 10-15'	Moist/Wet	10 11 12 13 14 15 16 17 18 19 20	CL	Dark gray sility clay, trace sand	0.0 Approx. WT End of Boring @ 15'	

Notes:

Location:

DPV Consultants, Inc. 19 West 36th Street, 9th Floor New York, NY 10018	Site Loc.	18 Wythe Ave., Brooklyn	Boring ID	SB-4
	Weather	Overcast and cold, 38°F	Sheet	1 of 1
	Drill Company	WRS Environmental Services	Job #	1501.3360M105
			Date	2/11/2015
	Driller	Usi and Butch	Geologist	K. Butler
			DTW	N/A
	Rig	Geoprobe 6610	Depth	20'

Recovery	Sample ID	Moisture	Depth Feet	Lithology	Description	PID Readings	Notes
42"	MC-1 0-5'	Frozen/ moist	1 2 3 4	Fill	Brown to black silty sand with brick fragments, cinders and f-m gravel	0.0	
40"	MC-2 5-10'	Moist	5 6 7 8 9	Fill CL	Top 24" brown to black silty sand with brick, fragments, cinders and f-m gravel. Bottom 18" grading to dark gray silty clay, trace sand	0.0 Sample to lab (6-8')	
44"	MC-3 10-15'	Moist/Wet	10 11 12 13 14 15 16 17 18 19 20	CL	Dark gray sility clay, trace sand	0.0 Approx. WT End of Boring @ 15'	

Notes:

Location:

DPV Consultants, Inc. 19 West 36th Street, 9th Floor New York, NY 10018	Site Loc.	18 Wythe Ave., Brooklyn	Boring ID	SB-5
	Weather	Overcast and cold, 38°F	Sheet	1 of 1
	Drill Company	WRS Environmental Services	Job #	1501.3360M105
			Date	2/11/2015
	Driller	Usi and Butch	Geologist	K. Butler
			DTW	N/A
	Rig	Geoprobe 6610	Depth	20'

Recovery	Sample ID	Moisture	Depth Feet	Lithology	Description	PID Readings	Notes
36"	MC-1 0-5'	Frozen/ moist	1	Fill	Brown to black silty sand with brick fragment, slag, cinders and f-m gravel	0.0	
			2				
			3				
			4				
38"	MC-2 5-10'	Moist	5	Fill CL	Brown to black silty sand with brick fragment, slag, cinders and f-m gravel grading to dark gray silty clay in lower 10"	0.0	
			6				
			7				
			8			Sample to lab (8-10')	
			9				
40"	MC-3 10-15'	Moist/Wet	10	CL	Dark gray soft clay with shell fragments	0.0	
			11				
			12				
			13				
			14			Approx. WT	
			15			End of Boring @ 15'	
			16				
			17				
			18				
			19				
			20				

Notes:

Location:

DPV Consultants, Inc. 19 West 36th Street, 9th Floor New York, NY 10018	Site Loc.	18 Wythe Ave., Brooklyn	Boring ID	SB-6
	Weather	Overcast and cold, 38°F	Sheet	1 of 1
	Drill Company	WRS Environmental Services	Job #	1501.3360M105
			Date	2/11/2015
	Driller	Usi and Butch	Geologist	K. Butler
			DTW	N/A
	Rig	Geoprobe 6610	Depth	20'

Recovery	Sample ID	Moisture	Depth Feet	Lithology	Description	PID Readings	Notes
50"	MC-1 0-5'	Frozen/ moist	1	Fill	Brown to black silty sand with brick fragment, slag, cinders and f-m gravel	0.0	
			2				
			3				
			4			Sample to lab (4-6')	
42"	MC-2 5-10'	Moist	5	Fill CL	Brown to black silty sand with brick fragment, slag, cinders and f-m gravel	0.0	
			6				
			7				
			8				
			9				
46"	MC-3 10-15'	Moist/Wet	10	CL	Dark gray silty clay, with some sand.	0.0	
			11				
			12				
			13				
			14				
			15				
			16				
			17				
			18				
			19				
			20			End of Boring @ 20'	

Notes:

Location:

DPV Consultants, Inc. 19 West 36th Street, 9th Floor New York, NY 10018	Site Loc.	18 Wythe Ave., Brooklyn	Boring ID	SB-7
	Weather	Overcast and cold, 38°F	Sheet	1 of 1
	Drill Company	WRS Environmental Services	Job #	1501.3360M105
			Date	2/11/2015
	Driller	Usi and Butch	Geologist	K. Butler
			DTW	N/A
	Rig	Geoprobe 6610	Depth	20'

Recovery	Sample ID	Moisture	Depth Feet	Lithology	Description	PID Readings	Notes
29"	MC-1 0-5'	Frozen/ moist	1 2 3 4	Fill	Brown to black silty sand with asphalt fragments, cinders and f-m gravel	0.0	
36"	MC-2 5-10'	Moist	5 6 7 8 9	Fill CL	Top 2" brown to black silty sandd with asphalt fragments, cinders and f-m gravel. Bottom 34" grading to dark gray sandy and silty clay	0.0 Sample to lab (8-10')	
38"	MC-3 10-15'	Moist/Wet	10 11 12 13 14 15 16 17 18 19 20	CL	Grayish brown f-m sand, little silt, trace clay	0.0 GW sample 13-17' Approx. WT Boring extended to 20' to facilitate GW sampling End of Boring @ 20'	

Notes:

Location:

DPV Consultants, Inc. 19 West 36th Street, 9th Floor New York, NY 10018	Site Loc.	18 Wythe Ave., Brooklyn	Boring ID	SB-8
	Weather	Overcast and cold, 38°F	Sheet	1 of 1
	Drill Company	WRS Environmental Services	Job #	1501.3360M105
			Date	2/11/2015
	Driller	Usi and Butch	Geologist	K. Butler
			DTW	N/A
	Rig	Geoprobe 6610	Depth	20'

Recovery	Sample ID	Moisture	Depth Feet	Lithology	Description	PID Readings	Notes
52"	MC-1 0-5'	Frozen/ moist	1	Fill	Brown to black silty sand with brick fragment, slag, cinders and f-m gravel	0.0	
			2				
			3				
			4				
39"	MC-2 5-10'	Moist	5	Fill CL	Brown to black silty sand with brick fragment, slag, cinders and f-m gravel	0.0	
			6				
			7				
			8				
			9				
42"	MC-3 10-15'	Moist/Wet	10	CL	Dark gray sandy, silty clay, with some sandy layers.	0.0 Sample to lab (10-12)	
			11				
			12				
			13			GW Sample at 13-17' Approx. WT	
			14				
			15				
			16				
			17				
			18				
			19				
			20			End of Boring @ 20'	

Notes:

Location:

LANGAN

Technical Memorandum

Langan Engineering, Environmental, Surveying and Landscape Architecture, D.P.C.
21 Penn Plaza, 360 West 31st Street, 8th Floor New York, NY 10001 T: 212.479.5400 F: 212.479.5444

To: Jeremiah Kane, Jeff Fronek – Rubenstein Partners

From: Robert Garino, PE; Samuel Singer, PE - Langan

Info: Gregory Biesiadecki, PE; Mimi Raygorodetsky - Langan

Date: 17 January 2018

Re: Geotechnical Desktop Study
30 Gem Street
Brooklyn, New York
Langan Project No.: 170494901

This memorandum presents a summary of our geotechnical desktop study for the proposed development at 30 Gem Street in Brooklyn. The purposes of the desktop study are to provide:

- Information on anticipated subsurface conditions;
- Recommendation for a site-specific subsurface exploration program;
- Conceptual recommendations for foundations; and
- Conceptual recommendations for geotechnical aspects of design and construction.

This desktop study has been prepared based on our review of:

- Conceptual development information based on a massing study prepared by Gensler, dated 7 September 2017;
- Research of available maps, public databases, and nearby projects in our company database;
- Geotechnical borings drilled in 2003 at the southern lot on the site; and
- Two geotechnical borings drilled and three monitoring wells installed as a part of the 2018 due diligence study conducted by Langan.

At the time this memorandum was prepared, a site-specific topographic survey was not available. Elevations presented herein are based on public maps and are given in reference to the North American Vertical Datum of 1988 (NAVD 88)[1]. The elevations presented in this report are considered estimated.

[1] NAVD 88 is 1.1 feet above the U.S. Coast and Geodetic Survey Datum mean sea level at Sandy Hook, New Jersey, 1929, (NGVD).

PROJECT UNDERSTANDING

The project site, an entire city block in the Greenpoint neighborhood of Brooklyn, New York is bordered by Meserole Avenue to the north, Banker Street to the east, Wythe Avenue and North 15th Street to the south, and Gem Street to the west (NYC Tax Map Block 2615, Lots 1, 6, 19, 21, 25, 50, and 125). A site location map is presented as Drawing No. 1.

The referenced site has a footprint area of about 116,750-square-feet (ft), which is occupied at the northern part by one- to two-story industrial and manufacturing buildings. The top of first floor of the buildings generally matches the adjacent sidewalk grade. An 8-ft high cellar occupies parts of the buildings on Lots 21 and 50. Foundation information for the buildings was not available at the time this memorandum was written. Lot 125 (the southern-most lot) is a construction equipment yard. Sidewalk grades surrounding the site are between about el 8 and 11.

Historical Land Use

Historic maps dated pre-1900 indicates that meadows and marsh occupied the majority of the site and Bushwick Inlet inundated the southern part of the site. Miscellaneous fill was placed in part of the inlet to level the area of the project site during a period of land reclamation in the early 1900s. Construction of the industrial and manufacturing buildings that presently occupy the site commenced in the 1920s and early 1930s. A historic map of Bushwick Inlet from 1855 is provided as Drawing No. 2.

Flood Hazard Information

We have reviewed the National Flood Insurance Rate Maps (FIRM) for the City of New York, Community-Panel Number 3604970202F, published by the Federal Emergency Management Agency (FEMA) on 5 September 2007; and the Preliminary FIRM Community-Panel Number 3604970202G, published by FEMA on 5 December 2013. The more restrictive of each these FIRMS controls for design.

According to the 2007 FIRM, the entire site is within Special Flood Hazard Area AE - "areas subject to inundation by the 1-percent annual chance flood (100-year flood)." The base flood elevation (BFE) for a 1% annual-chance of being exceeded is el 8.9 NAVD88 (el 10 NGVD). The relevant portion of the 2007 FIRM is provided in Drawing No. 3.

According to the 2013 Preliminary FIRM, the majority of the site is within Special Flood Hazard Area AE, and the middle part of the site is within Zone X - "areas determined to be outside of the 0.2% annual chance floodplain." The BFE for a 1% annual-chance of being exceeded was increased from the 2007 FIRM to el 11 NAVD88. The relevant portion of the 2013 Preliminary FIRM is provided in Drawing No. 4.

Proposed Construction

Conceptual plans for the proposed development consist of demolishing the existing buildings and constructing a new building up to 10-stories above sidewalk grade. The proposed development is the approximate footprint of the block. Constructing a cellar for the new building is an option being considered by the owner. Our understanding is that the owner would attempt to amend the zoning to allow for the new building to include commercial space and light manufacturing.

We understand that a project consideration is sequencing the development in phases to allow for part of the proposed building to be constructed on a portion of the site to allow operations in the existing buildings to continue. In this scenario, once the first phase of construction is completed, the existing buildings on site would be demolished to allow for completion of the development. The building layout and sequencing is yet to be defined as several conceptual schemes are presently being evaluated by the project team. Structural loading has not been determined.

SUBSURFACE CONDITIONS

We have reviewed subsurface information for the site from USGS geologic maps, logs of three 52-ft-deep borings drilled by Soil Mechanics Drilling Corp. in 2003, two 102-ft-deep borings and three groundwater monitoring wells completed in 2017 and 2018 by Langan for due diligence of the proposed development, and a review of historical borings information from our company database. Copies of the boring logs are provided in Appendix A.

Based on the available information, the subsurface profile consists generally of miscellaneous fill, underlain by organic clay, underlain by moraine till (sand, silt, clay), overlying bedrock. A description of each layer is as follows:

- The miscellaneous fill is about 7 to 15 ft deep and consists generally of sand with trace amounts of gravel, and occasional construction debris (asphalt, concrete, brick). The miscellaneous fill is considered a loose material.

- The organic clay layer is about 5- to 20-ft thick and consists generally of organic clay with trace amounts of silt, shells, and vegetation. N-values within the organic clay are generally less than 5 blows per foot (bpf), which is indicative of a soft and compressible material.

- The moraine till layer was encountered at depths of about 15- to 35-ft below grade, sloping generally downward from east to west. The moraine till consists of medium to fine sand with varying amounts of silt, clay, and gravel. Two to ten-ft thick pockets of silt and clay were observed in this layer. Cobbles and boulders were prevalent throughout the

moraine till. N-values within this layer are generally between 10 and 50 bpf (typically increasing with depth), indicative of a medium-dense to dense material.

- Top of mica schist bedrock varies between about 90 and 110 ft below grade based on the available bedrock geologic map. The bedrock geologic map is provided as Drawing No. 5.

- Groundwater was measured between about 7.5 and 10.5 ft below grade (corresponding to about el -0.5 to 2).

PRELIMINARY RECOMMENDATIONS

The following sections present our preliminary geotechnical recommendations for the proposed development. Recommendations are based on the 2014 Building Code.

Seismic Parameters

Based on the subsurface conditions described in the available borings, the site is assigned to Site Class E (Soft Soil Profile). The site coefficients for short period (F_a) and for 1-second period (F_v) are 2.37 and 3.50, respectively, based on the assumed Site Class. The design spectral acceleration at short periods (S_{DS}) and 1-second period (S_{D1}) are 0.444g is 0.170g, respectively. Therefore, the proposed building should be designed to meet the seismic design requirements of Seismic Design Category C.

The seismic parameters identified above are based on limited information provided in the available borings, and are subject to change. Additional borings and/or S-CPTs are needed to substantiate appropriate seismic parameters. If the moraine till is determined to be liquefiable or if the deposits of organic clay is found to be greater than 10-ft thick across the site, a site specific seismic study will be required per the Building Code.

Foundations

We recommend that the proposed building be supported on deep foundations with a structural first floor slab. We do not recommend shallow foundations, because (1) the loose fill does not provide suitable support for the proposed building tower, and (2) the organic clay layer is highly compressible which can cause excessive settlement when additionally loaded. Driven piles are not recommended if foundations are installed on one part of the site while nearby existing buildings remain operational. Drilled pressure-grouted micropiles and caissons are two recommended deep foundation types that are suitable; these drilled, non-driven pile types are discussed below. Details for the piles and their corresponding appropriate load capacity will require the proposed foundation loading and additional subsurface information.

Pressure-Grouted Micropiles are constructed by drilling steel casing through the overburden soils into the moraine till bearing stratum and cleaning out the soils from inside of the casing. Once the casing has been drilled to the required tip elevation, grout is pumped under pressure into the pile while the casing is partially withdrawn to create a bond zone within the bearing stratum. The casing remains permanently in place above the bond zone. The axial load in the micropile is transferred to the bearing stratum by means of side friction in the bond zone. We anticipate that a 13.375-inch diameter micropile with a bond length of about 30 to 40 ft can achieve an allowable axial capacity of about 75 tons. The estimated micropile capacity is based on limited information provided in the historic borings and is subject to change. Micropiles will need to be load tested to verify allowable axial capacities.

Caissons may be used to support higher axial and uplift loads at the columns compared to micropiles. A caisson consists of an open-ended steel casing section drilled into bedrock. A rock socket is then drilled several feet into bedrock. The structural load is transferred from the caisson to bedrock through the rock socket. Once the required rock socket depth is achieved, the rock socket is visually inspected, and the entire shaft is filled with cement grout and steel reinforcement. Axial load tests are not required provided that the rock socket of each caisson is inspected by video to verify rock quality and depth prior to grouting. We anticipate that a 13.375-inch diameter caisson with a bond length of about 10 ft can achieve an allowable axial capacity of about 400 tons.

Cellar Construction Issues

If a cellar is incorporated into the building design, we recommend that the cellar slabs and corresponding walls are fully waterproofed using a sheet membrane waterproofing to maintain a dry space. The cellar slab would need to be designed to resist hydrostatic pressures to the design flood elevation, and the below-grade walls would be designed to resist hydrostatic, earth, and surcharge pressures.

Temporary support of excavation would be required during excavation for construction of the proposed cellar and corresponding foundations. A watertight support of excavation system (e.g, vibrated sheet piles or drilled soil mixing) is recommended to support the adjacent streets. Soil anchors beneath the street or internal rakers with heel blocks can be used to provide lateral bracing support of the support of excavation wall.

If nearby existing buildings on the site remain operational while excavation takes place, we recommend that an open-cut slope to the bottom of excavation remains a minimum ratio of 4-horizontal-units to 1-vertical-unit from the existing building foundations to avoid undermining the existing buildings. Temporary support of the excavation or underpinning is recommended if the excavation is closer to the existing building foundations.

A dewatering system of well points or deep wells may also be required to maintain a dry excavation depending on the cellar layout and depth. Pumping water into the stormwater system would need to be approved by the NYC Department of Environmental Protection (DEP).

Additional Geotechnical Subsurface Exploration

An expanded subsurface exploration program is required to meet New York City Building Code requirements and to further evaluate the subsurface conditions for final recommendations. Assuming that the new building will be supported by deep foundations, the building code requires a minimum of one boring per 2,000 square ft for built-over areas up to 20,000-square-ft, and one additional boring for each additional 4,000-square-ft of built-over area. Based on the site footprint, the building code requires a minimum of 34 borings be drilled. We recommended an additional 31 borings be drilled (each drilled a minimum of 5 ft into rock) and five additional groundwater monitoring wells be installed. Proposed locations are shown on our Subsurface Exploration Plan provided as Drawing No. 6. Geotechnical laboratory tests will be conducted on representative soil samples to confirm visual field classifications and to assess grain size, moisture content, permeability, Atterberg Limits, organic content, compressibility, and shear strength.

The Building Code allows for up to half of the required borings to be replaced with alternate methods of exploration (e.g., seismic cone penetration tests [S-CPTs]) on a 1:1.5 replacement ratio (e.g., 10 borings could be replaced for 15 S-CPTs). S-CPT probes consist of pushing an instrumented cone penetrometer into the ground while continuously measuring cone-tip resistance, side friction, and pore water pressure. S-CPTs provide valuable information to determine site specific seismic parameters.

LIMITATIONS

This memorandum is a summary of our desktop study only. The findings and preliminary recommendations given in this memorandum are based on limited borings and historic plans provided to us. The recommendations given herein are contingent upon one another and no recommendation should be followed independent of the others. Any changes should be brought to our attention so that we may determine how such changes may affect our recommendations.

The boring logs provide approximate subsurface conditions only at the indicated locations. Subsurface conditions between boreholes are inferred and may vary from conditions encountered at the boring locations. Groundwater conditions described refer only to those at the time and location of observation. These conditions may vary seasonably or as the result of construction. The recommendations presented in this memorandum assume that the subsurface conditions do not deviate appreciably from those disclosed by the borings.

This memorandum was produced to assist the project team for the proposed 30 Gem Street development in Brooklyn, New York. Langan cannot assume responsibility for the use of this report to generate foundation design other than at the specific site addressed in this report.

Environmental issues (such as potentially contaminated soil and groundwater) and are outside the scope of this study and should be addressed in a separate study.

Attachments: Drawing No. 1: Site Location Map
Drawing No. 2: 1855 Bushwick Inlet Map
Drawing No. 3: FEMA FIRM (2007)
Drawing No. 4: FEMA FIRM (2013)
Drawing No. 5: Bedrock Engineering and Geology Map
Drawing No. 6: Subsurface Exploration Plan

\\langan.com\data\NYC\data9\170494901\Project Data_Discipline\Geotechnical\Reports\30 Gem St _Geotechnical Desktop Study Memo.docx

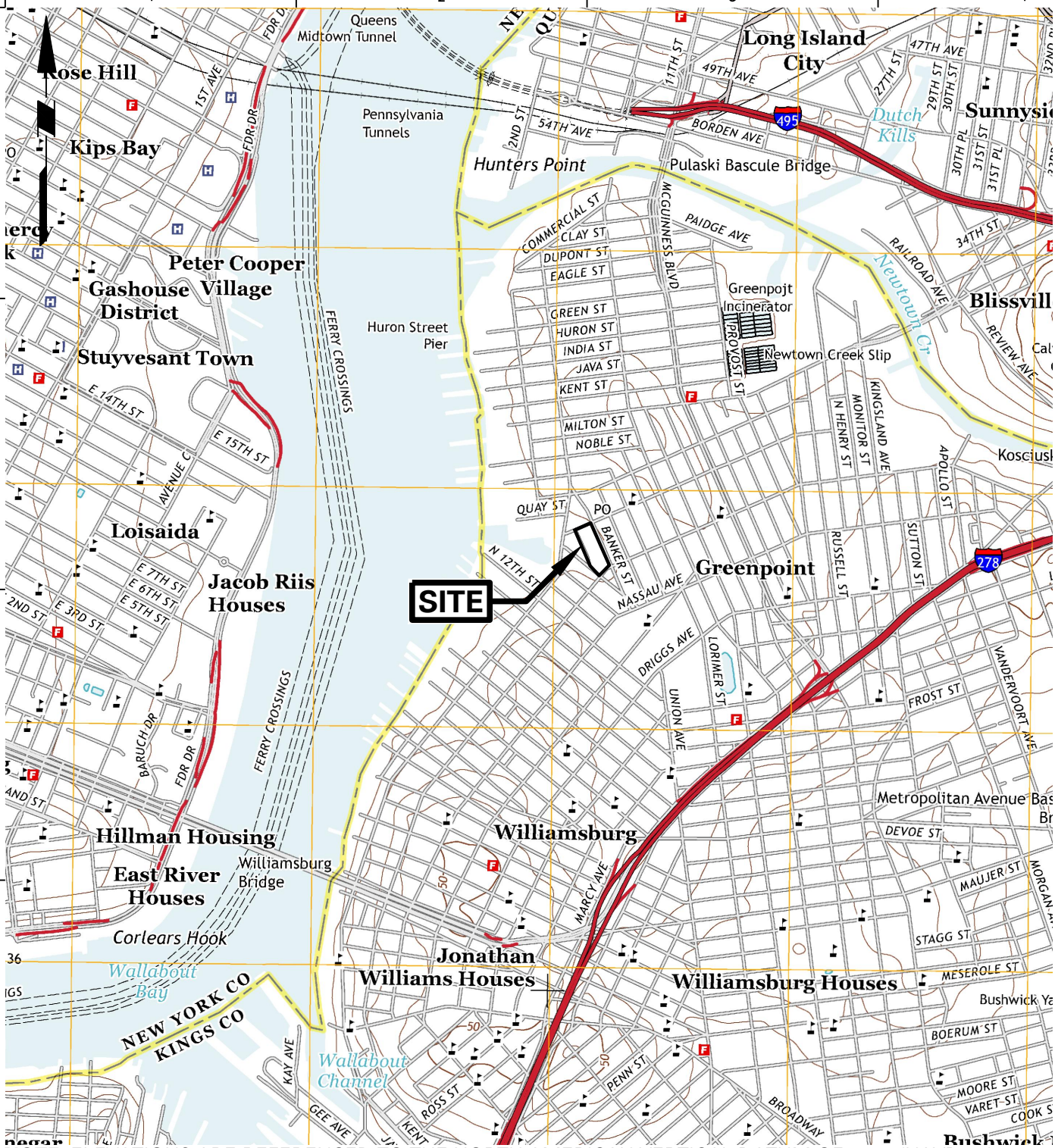

NOTE: ELEVATIONS ARE REFERENCED TO THE NORTH AMERICAN VERTICAL DATUM OF 1988 (NAVD 88).

SOURCE: "BROOKLYN NEW YORK 7.5-MINUTE SERIES", U.S. GEOLOGICAL SURVEY, 2013

2000 0 1000 2000

SCALE IN FEET

LANGAN

21 Penn Plaza, 360 West 31st Street, 8th Floor
New York, NY 10001
T: 212.479.5400 F: 212.479.5444 www.langan.com

Langan Engineering, Environmental, Surveying and Landscape Architecture, D.P.C. S.A.
Langan Engineering, Environmental, Surveying and Landscape Architecture, D.P.C.
Langan Engineering and Environmental Services, Inc.
Langan CT, Inc.
Langan International LLC
Collectively known as Langan

Project	Drawing Title	Project No.	Drawing No.
30 GEM ST BLOCK No. 2615, LOT No.1, 6, 19, 21, 15, 50, 125 BROOKLYN NEW YORK	SITE LOCATION MAP	170494901	1
		Date 11/20/2017	
		Scale 1" = 2000'	
		Drawn By JTC / Checked By RAG	
		Submission Date	Sheet 1 of 6

© 2016 Langan

Filename: \\langan.com\data\NYC\data9\170494901\Project Data\CAD\01\SheetFiles\Geotechnical\SLM.dwg Date: 1/12/2018 Time: 14:45 User: sghosh Style Table: Langan.stb Layout: ANSIA-BP

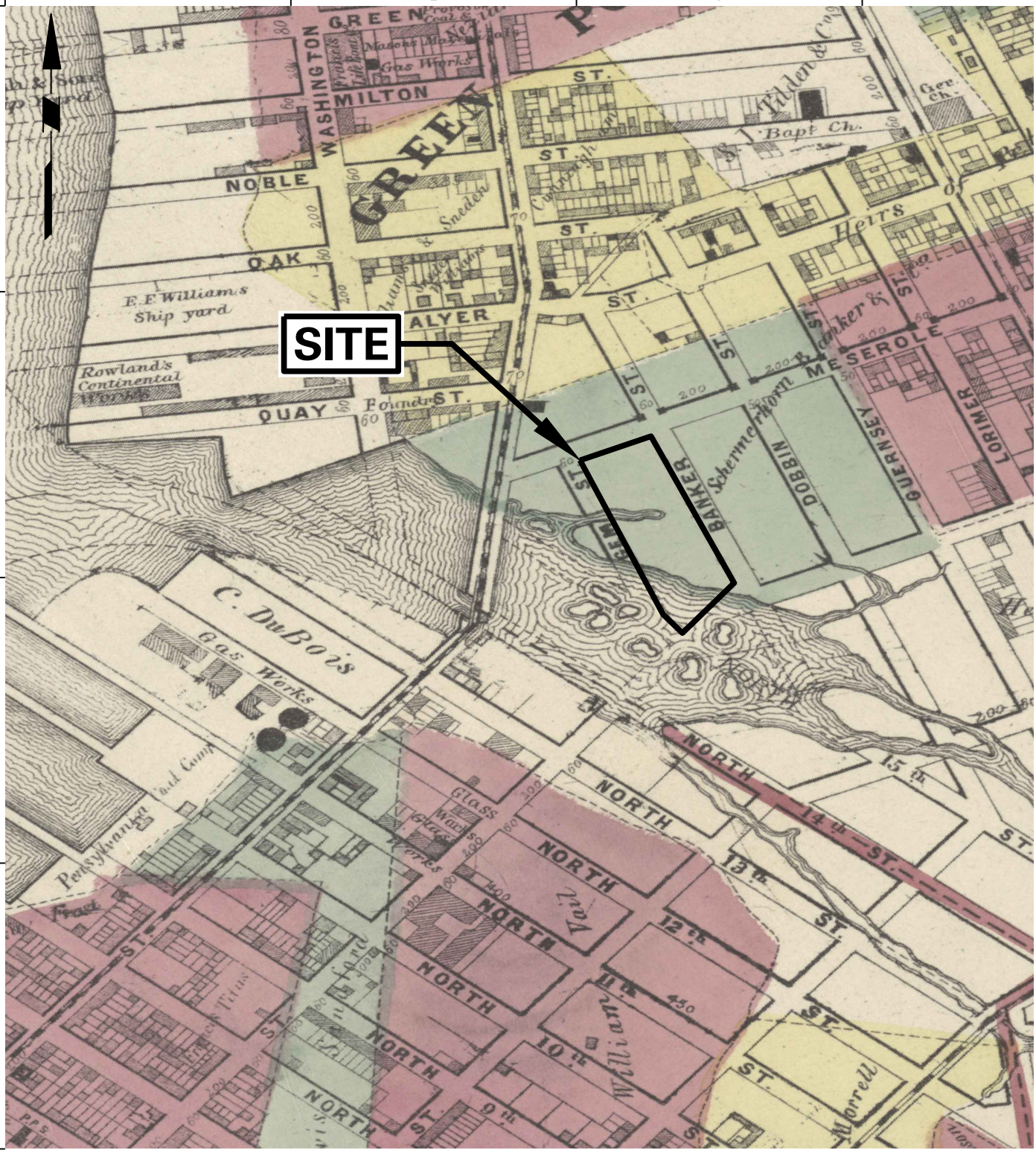

2000 0 1000 2000

SCALE IN FEET

SOURCE: NEW YORK PUBLIC LIBRARY

LANGAN

21 Penn Plaza, 360 West 31st Street, 8th Floor
New York, NY 10001
T: 212.479.5400 F: 212.479.5444 www.langan.com

Langan Engineering, Environmental, Surveying and Landscape Architecture, D.P.C. S.A.
Langan Engineering, Environmental, Surveying and Landscape Architecture, D.P.C.
Langan Engineering and Environmental Services, Inc.
Langan CT, Inc.
Langan International LLC
Collectively known as Langan

Project

30 GEM ST

BLOCK No. 2615, LOT No.1, 6, 19, 21, 15, 50, 125

BROOKLYN NEW YORK

Drawing Title

1855 BUSHWICK INLET MAP

Project No.	170494901
Date	1/12/2018
Scale	1" = 2000'
Drawn By	SG
Checked By	SWS
Submission Date	1/12/2018
Drawing No.	2
Sheet	2 of 6

© 2016 Langan

Filename: \\langan.com\data\NYC\data9\170494901\Project Data\CAD\01\SheetFiles\Geotechnical\1849 Colton Map.dwg Date: 1/12/2018 Time: 16:17 User: sghosh Style Table: Langan.stb Layout: ANSIA-BP

SOURCE: FIRM FLOOD RATE INSURANCE MAP FOR THE CITY OF NEW YORK, NEW YORK PANELS 202 OF 457 [3604970202F] MAP REVISED SEPTEMBER 5, 2007.

LEGEND

SPECIAL FLOOD HAZARD AREAS SUBJECT TO INUNDATION BY THE 1% ANNUAL CHANCE FLOOD

The 1% annual flood (100-year flood), also known as the base flood, is the flood that has a 1% chance of being equaled or exceeded in any given year. The Special Flood Hazard Area is the area subject to flooding by the 1% annual chance flood. Areas of Special Flood Hazard include Zones A, AE, AH, AO, AR, A99, V, and VE. The Base Flood Elevation is the water-surface elevation of the 1% annual chance flood.

ZONE A	No Base Flood Elevations determined.
ZONE AE	Base Flood Elevations determined.
ZONE AH	Flood depths of 1 to 3 feet (usually areas of ponding); Base Flood Elevations determined.
ZONE AO	Flood depths of 1 to 3 feet (usually sheet flow on sloping terrain); average depths determined. For areas of alluvial fan flooding, velocities also determined.
ZONE AR	Special Flood Hazard Area formerly protected from the 1% annual chance flood by a flood control system that was subsequently decertified. Zone AR indicates that the former flood control system is being restored to provide protection from the 1% annual chance or greater flood.
ZONE A99	Area to be protected from 1% annual chance flood by a Federal flood protection system under construction; no Base Flood Elevations determined.
ZONE V	Coastal flood zone with velocity hazard (wave action); no Base Flood Elevations determined.
ZONE VE	Coastal flood zone with velocity hazard (wave action); Base Flood Elevations determined.

FLOODWAY AREAS IN ZONE AE

The floodway is the channel of a stream plus any adjacent floodplain areas that must be kept free of encroachment so that the 1% annual chance flood can be carried without substantial increases in flood heights.

OTHER FLOOD AREAS

ZONE X	Areas of 0.2% annual chance flood; areas of 1% annual chance flood with average depths of less than 1 foot or with drainage areas less than 1 square mile; and areas protected by levees from 1% annual chance flood.

OTHER AREAS

ZONE X	Areas determined to be outside the 0.2% annual chance floodplain.
ZONE D	Areas in which flood hazards are undetermined, but possible.

COASTAL BARRIER RESOURCES SYSTEM (CBRS) AREAS

OTHERWISE PROTECTED AREAS (OPAs)

CBRS areas and OPAs are normally located within or adjacent to Special Flood Hazard Areas.

1% annual chance floodplain boundary

0.2% annual chance floodplain boundary

Floodway boundary

Zone D boundary

CBRS and OPA boundary

Boundary dividing Special Flood Hazard Area Zones and boundary dividing Special Flood Hazard Areas of different Base Flood Elevations, flood depths or flood velocities.

513 — Base Flood Elevation line and value; elevation in feet*

500 0 250 500

SCALE IN FEET

LANGAN

21 Penn Plaza, 360 West 31st Street, 8th Floor
New York, NY 10001
T: 212.479.5400 F: 212.479.5444 www.langan.com

Langan Engineering, Environmental, Surveying and Landscape Architecture, D.P.C. S.A.
Langan Engineering, Environmental, Surveying and Landscape Architecture, D.P.C.
Langan Engineering and Environmental Services, Inc.
Langan CT, Inc.
Langan International LLC
Collectively known as Langan

Project

30 GEM STREET

BLOCK No. 2615, LOTS No. 1, 6, 19, 21, 25, 50, 125

BROOKLYN NEW YORK

Drawing Title

EFFECTIVE FEMA FLOOD INSURANCE RATE MAP (2007)

Project No. 170494901	Drawing No. 5
Date 1/11/18	
Scale 1" = 500'	
Drawn By JTC / Checked By SWS	
Submission Date 1/11/18	Sheet 5 of 6

© 2016 Langan

SOURCE: FIRM FLOOD RATE INSURANCE MAP FOR THE CITY OF NEW YORK, NEW YORK PANELS 202 OF 457 [3604970202G] MAP REVISED PRELIMINARY DECEMBER 5, 2013.

LEGEND

SPECIAL FLOOD HAZARD AREAS SUBJECT TO INUNDATION BY THE 1% ANNUAL CHANCE FLOOD

The 1% annual flood (100-year flood), also known as the base flood, is the flood that has a 1% chance of being equaled or exceeded in any given year. The Special Flood Hazard Area is the area subject to flooding by the 1% annual chance flood. Areas of Special Flood Hazard include Zones A, AE, AH, AO, AR, A99, V, and VE. The Base Flood Elevation is the water-surface elevation of the 1% annual chance flood.

ZONE A	No Base Flood Elevations determined.
ZONE AE	Base Flood Elevations determined.
ZONE AH	Flood depths of 1 to 3 feet (usually areas of ponding); Base Flood Elevations determined.
ZONE AO	Flood depths of 1 to 3 feet (usually sheet flow on sloping terrain); average depths determined. For areas of alluvial fan flooding, velocities also determined.
ZONE AR	Special Flood Hazard Area formerly protected from the 1% annual chance flood by a flood control system that was subsequently decertified. Zone AR indicates that the former flood control system is being restored to provide protection from the 1% annual chance or greater flood.
ZONE A99	Area to be protected from 1% annual chance flood by a Federal flood protection system under construction; no Base Flood Elevations determined.
ZONE V	Coastal flood zone with velocity hazard (wave action); no Base Flood Elevations determined.
ZONE VE	Coastal flood zone with velocity hazard (wave action); Base Flood Elevations determined.

FLOODWAY AREAS IN ZONE AE

The floodway is the channel of a stream plus any adjacent floodplain areas that must be kept free of encroachment so that the 1% annual chance flood can be carried without substantial increases in flood heights.

OTHER FLOOD AREAS

ZONE X — Areas of 0.2% annual chance flood; areas of 1% annual chance flood with average depths of less than 1 foot or with drainage areas less than 1 square mile; and areas protected by levees from 1% annual chance flood.

OTHER AREAS

ZONE X — Areas determined to be outside the 0.2% annual chance floodplain.

ZONE D — Areas in which flood hazards are undetermined, but possible.

COASTAL BARRIER RESOURCES SYSTEM (CBRS) AREAS

OTHERWISE PROTECTED AREAS (OPAs)

CBRS areas and OPAs are normally located within or adjacent to Special Flood Hazard Areas.

1% annual chance floodplain boundary

0.2% annual chance floodplain boundary

Floodway boundary

Zone D boundary

CBRS and OPA boundary

Boundary dividing Special Flood Hazard Area Zones and boundary dividing Special Flood Hazard Areas of different Base Flood Elevations, flood depths or flood velocities.

Limit of Moderate Wave Action

513 — Base Flood Elevation line and value; elevation in feet*

(EL 987) — Base Flood Elevation value where uniform within zone; elevation in feet*

* Referenced to the North American Vertical Datum of 1988

500 0 250 500

SCALE IN FEET

LANGAN

21 Penn Plaza, 360 West 31st Street, 8th Floor
New York, NY 10001
T: 212.479.5400 F: 212.479.5444 www.langan.com

Langan Engineering, Environmental, Surveying and Landscape Architecture, D.P.C. S.A.
Langan Engineering, Environmental, Surveying and Landscape Architecture, D.P.C.
Langan Engineering and Environmental Services, Inc.
Langan CT, Inc.
Langan International LLC
Collectively known as Langan

Project

30 GEM STREET

BLOCK No. 2615, LOTS No. 1, 6, 19, 21, 25, 50, 125

BROOKLYN NEW YORK

Drawing Title

PRELIMINARY FEMA FLOOD INSURANCE RATE MAP (2013)

Project No. 170494901	Drawing No. 4
Date 1/11/18	
Scale 1" = 500'	
Drawn By JTC / Checked By SWS	
Submission Date 1/11/18	Sheet 4 of 6

© 2016 Langan

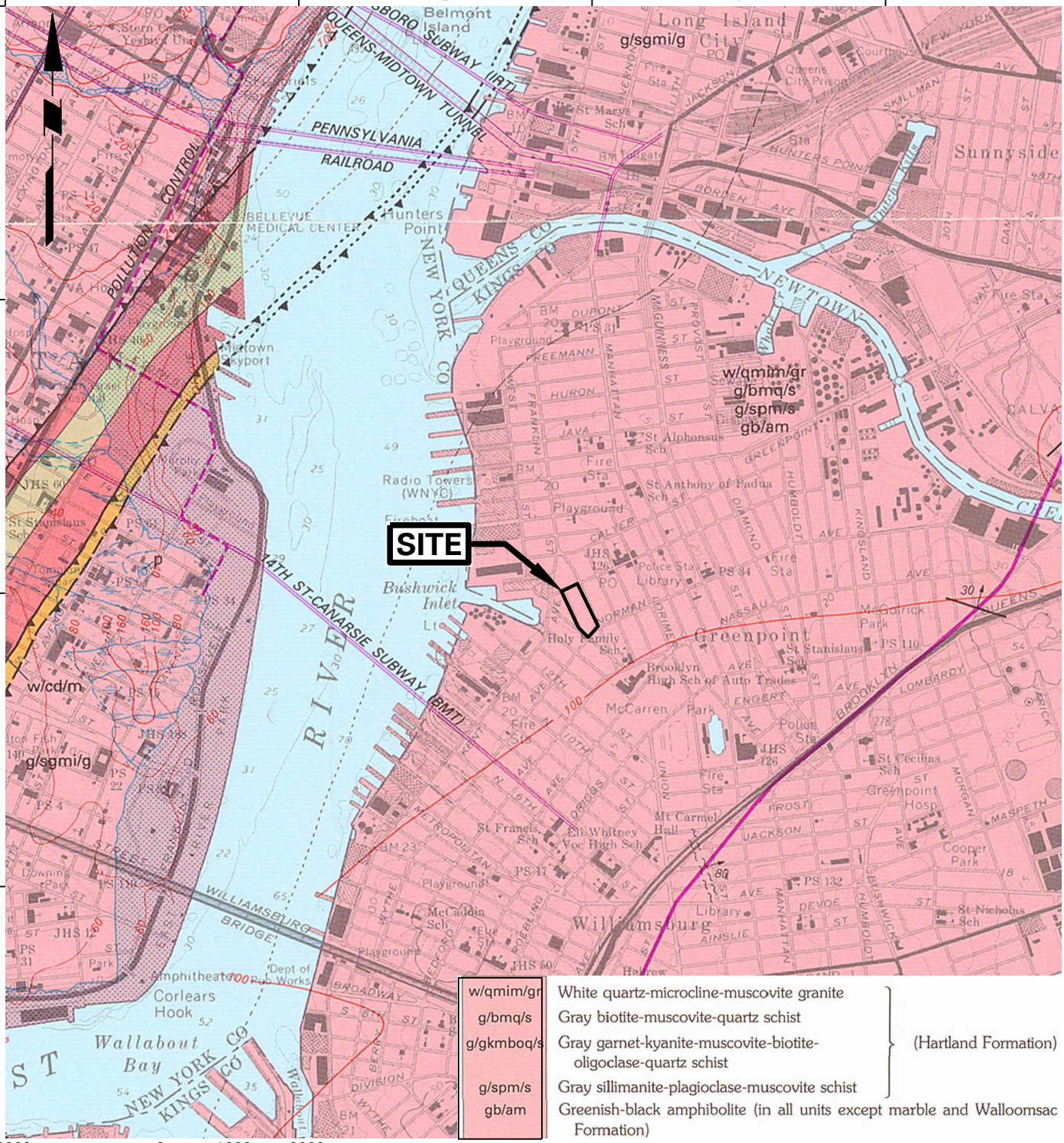

w/qmim/gr	White quartz-microcline-muscovite granite	(Hartland Formation)
g/bmq/s	Gray biotite-muscovite-quartz schist	
g/gkmboq/s	Gray garnet-kyanite-muscovite-biotite-oligoclase-quartz schist	
g/spm/s	Gray sillimanite-plagioclase-muscovite schist	
gb/am	Greenish-black amphibolite (in all units except marble and Walloomsac Formation)	

NOTE: ELEVATIONS ARE REFERENCED TO THE NATIONAL GEODETIC VERTICAL DATUM OF 1929 (NGVD 29), WHICH IS 1.1 FEET BELOW NORTH AMERICAN VERTICAL DATUM OF 1988 (NAVD 88).

SOURCE: "BEDROCK AND ENGINEERING GEOLOGIC MAPS OF NEW YORK COUNTY AND PARTS OF KINGS AND QUEENS COUNTIES, NEW YORK, AND PARTS OF BERGEN AND HUDSON COUNTIES, NEW JERSEY", BASKERVILLE,1994

LANGAN

21 Penn Plaza, 360 West 31st Street, 8th Floor
New York, NY 10001
T: 212.479.5400 F: 212.479.5444 www.langan.com

Langan Engineering, Environmental, Surveying and Landscape Architecture, D.P.C. S.A.
Langan Engineering, Environmental, Surveying and Landscape Architecture, D.P.C.
Langan Engineering and Environmental Services, Inc.
Langan CT, Inc.
Langan International LLC
Collectively known as Langan

Project

30 GEM ST

BLOCK No. 2615, LOT No.1, 6, 19, 21, 15, 50, 125

BROOKLYN NEW YORK

Drawing Title

BEDROCK ENGINEERING AND GEOLOGY MAP

Project No. 170494901	Drawing No. 5
Date 11/20/2017	
Scale 1" = 2000'	
Drawn By JTC / Checked By RAG	
Submission Date	Sheet 5 of 6

© 2016 Langan

Filename: \\langan.com\data\NYC\data9\170494901\Project Data\CAD\01\SheetFiles\Geotechnical\Surficial Geology map.dwg Date: 1/12/2018 Time: 16:35 User: sghosh Style Table: Langan.stb Layout: ANSIA-BP

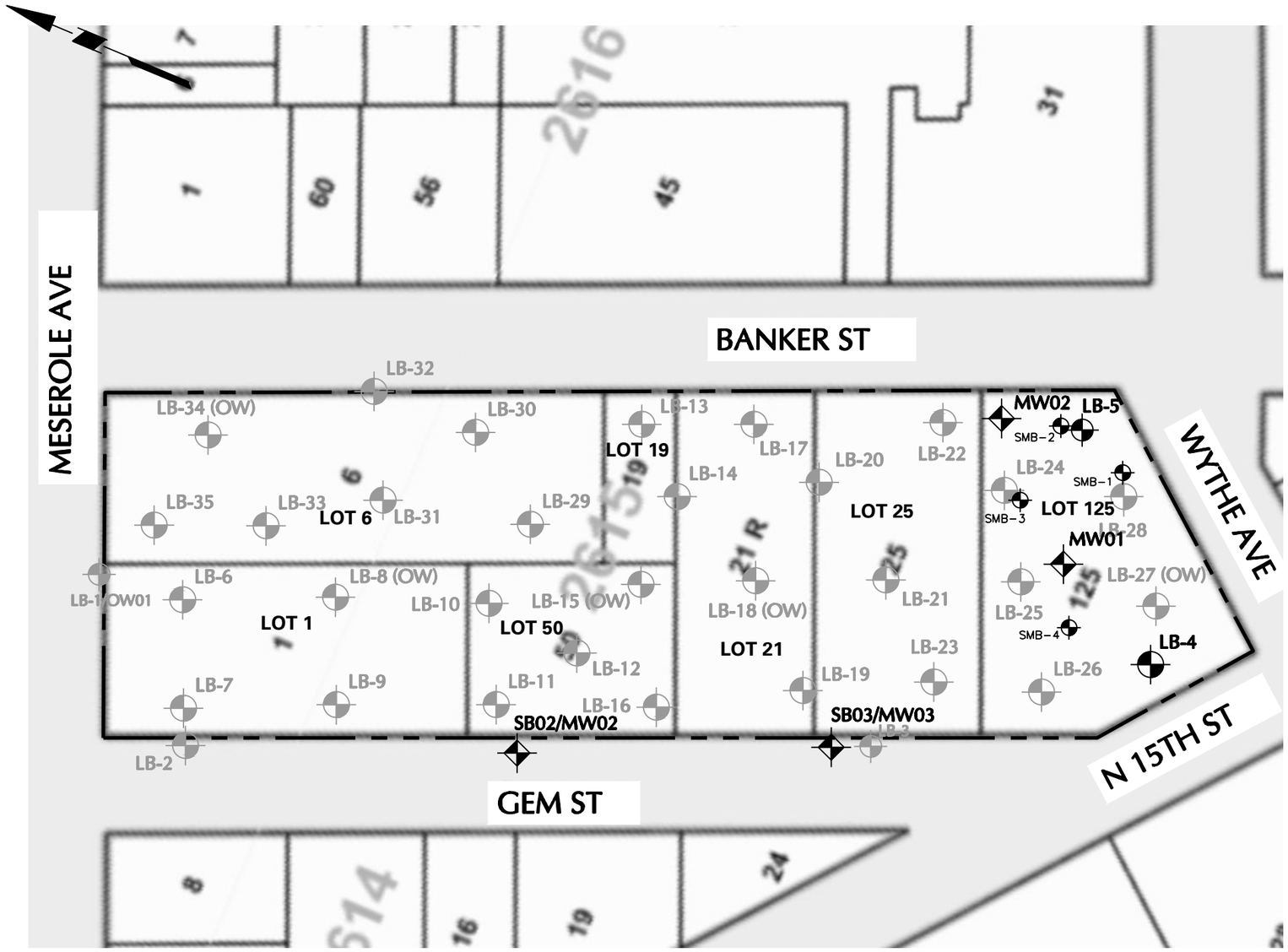

PLAN

SCALE : 1' =70'

LEGEND:

LB-# PROPOSED GEOTECHNICAL BORING LOCATION

LB-# COMPLETED BORING LOCATION PLAN

MW # COMPLETED ENVIRONMENTAL WELL LOCATION

SMB-# 2003 GEOTECHNICAL BORINGS PERFORMED BY SOIL MECHANICS DRILLING COMPANY

NOTES:

1. BASE MAP TAKEN FROM GIS.NYC.GOV/TAXMAP/MAP.HTM ON NOVEMBER 29, 2017.
2. ENVIRONMENTAL MONITORING WELLS WERE INSTALLED BY AARCO BETWEEN 15 DECEMBER AND 30 DECEMBER 2017 UNDER THE FULL-TIME INSPECTION BY A LANGAN ENGINEER.
3. BORINGS LB-4 AND LB-5 WERE PERFORMED BETWEEN 3 AND 8 JANUARY 2018 BY CRAIG TEST BORING COMPANY USING A CME-75 TRUCK MOUNTED RIG UNDER THE FULL-TIME INSPECTION BY A LANGAN ENGINEER.
4. BORINGS SMB-1 THROUGH SMB-4 WERE PERFORMED BETWEEN 3 AND 8 FEBRUARY 2003 BY SOIL MECHANICS DRILLING CORPORATION.
5. PROPOSED BORINGS TO BE DRILLED A MINIMUM OF 5 FEET BELOW TOP OF ROCK.
6. BORING AND MONITORING WELL LOCATIONS ARE APPROXIMATE.

70 0 35 70

SCALE IN FEET

LANGAN

21 Penn Plaza, 360 West 31st Street, 8th Floor
New York, NY 10001
T: 212.479.5400 F: 212.479.5444 www.langan.com

Langan Engineering, Environmental, Surveying and Landscape Architecture, D.P.C. S.A.
Langan Engineering, Environmental, Surveying and Landscape Architecture, D.P.C.
Langan Engineering and Environmental Services, Inc.
Langan CT, Inc.
Langan International LLC
Collectively known as Langan

Project: 30 GEM STREET

BLOCK No. 2615, LOT Nos. 1, 6, 19, 21, 25, 50, 125

BROOKLYN NEW YORK

Figure Title: SUBSURFACE EXPLORATION PLAN

Project No. 170494901	Figure No. 6
Date 1/12/2018	
Scale 1"=70'	
Drawn By SG / Checked By SWS	
Submission Date 1/12/2018	Sheet 6 of 6

© 2017 Langan

Filename: \\langan.com\data\NYC\data9\170494901\Project Data\CAD\01\SheetFiles\Environmental\Due Diligence Investigations\REC Map and Boring Location Plan.dwg Date: 1/12/2018 Time: 16:51 User: sghosh Style Table: Langan.stb Layout: GEO BLP (Desk STudy)

LANGAN

Log of Boring **LB-4** Sheet 1 of 5

Project: 30 Gem Street	Project No.: 170494901
Location: Brooklyn, NY	Elevation and Datum: Approx. 9 ft NAVD88
Drilling Company: Craig Test Boring Company	Date Started: 1/3/18 / Date Finished: 1/3/18
Drilling Equipment: CME 75 Truck Mounted Drill Rig	Completion Depth: 102 ft / Rock Depth: N/A
Size and Type of Bit: 3-7/8" Tricone Roller Bit	Number of Samples: Disturbed 24, Undisturbed -, Core -
Casing Diameter (in): 4 1/2" OD Flush Jointed Steel / Casing Depth (ft): 14	Water Level (ft.): First -, Completion -, 24 HR. -
Casing Hammer: Auto / Weight (lbs): 140 / Drop (in): 30	Drilling Foreman: Keith Parent
Sampler: 2" O.D. Split Spoon Sampler	Field Engineer: Daniel O'Donnell
Sampler Hammer: Auto / Weight (lbs): 140 / Drop (in): 30	

Elev. (ft)	Building Code	Sample Description	Casng blws/ft Coring (min)	Depth Scale	Number	Type	Recov. (in)	Penetr. resist BL/6in	N-Value (Blows/ft)	Remarks (Drilling Fluid, Depth of Casing, Fluid Loss, Drilling Resistance, etc.)
+9.0										
+8.8		3" Asphalt								
		Brown m-f SAND, tr. Silt; asphalt/brick fragments (dry)[FILL]	PUSH, PUSH	0, 1	S-1	SS	16	57, 26, 12, 8	38	Roller Bit through 3" Asphalt Take S-1 at 0'-2'
		Black/Brown m-f SAND, tr. Silt; asphalt/gravel fragments (dry)[FILL]	PUSH, PUSH	2, 3	S-2	SS	8	5, 8, 8, 4	16	Take S-2 at 2'-4'
	Class 7	Gray Silty SAND; asphalt/gravel fragments (moist)[FILL]	PUSH, PUSH	4, 5	S-3	SS	16	2, 3, 1, 1	4	Take S-3 at 4'-6'
		Dark Brown Silty SAND; asphalt fragments (wet)[FILL]	PUSH, PUSH	6, 7	S-4	SS	18	1, WOH, 1, 1		Take S-4 at 6'-8'
		Brown Silty SAND; asphalt fragments, organic odor (wet)[FILL]	PUSH, PUSH	8, 9	S-5	SS	16	4, 4, 3, 2	7	Take S-5 at 8'-10'
-1.0										
		Gray m-f SAND, so. Silt; organic odor (wet)[SP-SC]	PUSH, PUSH	10, 11	S-6	SS	16	3, 3, 1, 2	4	Take S-6 at 10'-12'
	Class 6		PUSH, PUSH	12, 13						Drill to 15' with 4 7/8" Roller Bit Install 10' of casing -1' stickup Install 5' of casing -1' stickup Drill to 15' with 3 7/8" Roller Bit -wash: gray -drilling: quick/smooth
-4.5			PUSH	14						
		No Recovery		15, 16	S-7A	SS	0	WOH, WOH, WOH, WOH		Take S-7A at 15'-17' -no sample recovery -take sample directly beneath
	Class 6	Gray CLAY (wet)[CH]		17, 18, 19	S-7B	SS	20	WOH, WOH, WOH, WOH		Take S-7B at 17'-19' using a 3" split spoon Empty cuttings from upper 15' into a metal drum

\\LANGAN.COM\DATA\NYC\DATA9\170494901\PROJECT DATA_DISCIPLINE\GEOTECHNICAL\GINTLOGS\30 GEM STREET.GPJ ... 1/5/2018 1:14:29 PM ... Report: Log - LANGAN

LANGAN

Log of Boring **LB-4** Sheet 2 of 5

Project	Project No.
30 Gem Street	170494901
Location	**Elevation and Datum**
Brooklyn, NY	Approx. 9 ft NAVD88

Elev. (ft)	Building Code	Sample Description
-11.0	Class 6	Gray CLAY (wet)[CH]
-20.0	Class 4b	Gray Clay; shell fragments (wet)[CH]
-24.5	Class 3b	Gray CLAY, so. Gravel (wet)[CH]
-34.5	Class 3a	Brown m-f SAND, so. Clay, tr. Gravel (wet)[SP-SC]
		Gray/Brown c-f SAND, tr. Clay (wet)[SP]

Sample Data

Number	Type	Recov. (in)	Penetr. resist BL/6in	N-Value (Blows/ft)	Remarks (Drilling Fluid, Depth of Casing, Fluid Loss, Drilling Resistance, etc.)
S-8	SS	8	WOH WOH WOH WOH		Drill to 20' -wash: gray -drilling: quick/smooth Take S-8 at 20'-22'
					Drill to 25' -wash: gray -drilling: quick/smooth
S-9	SS	14	WOR WOR WOR WOR		Take S-9 at 25'-27'
					Drill to 30' -wash: gray -drilling: quick -- light chatter at 29'
S-10	SS	5	5 5 5 9	10	Take S-10 at 30'-32'
					Drill to 35' -wash: gray -drilling: quick/smooth
S-11	SS	3	6 4 7 6	11	Take S-11 at 35'-37'
					Add drilling mud to tub
					Drill to 40' -wash: gray -drilling: quick/ light chatter at 38'
S-12	SS	20	11 12 15 25	27	Take S-12 at 40'-42'
					Drill to 45' -wash: gray -drilling: quick/ light chatter at 44'

Depth Scale: 20, 21, 22, 23, 24, 25, 26, 27, 28, 29, 30, 31, 32, 33, 34, 35, 36, 37, 38, 39, 40, 41, 42, 43, 44, 45

N-Value (Blows/ft): 10 20 30 40

\\LANGAN.COM\DATA\NYC\DATA9\170494901\PROJECT DATA_DISCIPLINE\GEOTECHNICAL\GINTLOGS\30 GEM STREET.GPJ ... 1/5/2018 1:14:30 PM ... Report: Log - LANGAN

LANGAN

Log of Boring **LB-4** Sheet 3 of 5

Project	Project No.
30 Gem Street	170494901
Location	**Elevation and Datum**
Brooklyn, NY	Approx. 9 ft NAVD88

Elev. (ft)	Building Code	Sample Description
-36.0		
	Class 3a	Brown m-f SAND, tr. Silt (wet)[SP]
		Brown fine Silty SAND (wet)[SM]
		Brown m-f SAND, tr. Silt (wet)[SP]
		Reddish Brown fine SAND, so. Silt (wet)[SP-SM]
-54.5		
	Class 3b	Brown varved Silty SAND (wet)[SP-SM]
-59.5		
	Class 3a	

Casng blws/ ft Coring (min)

Depth Scale: 45, 46, 47, 48, 49, 50, 51, 52, 53, 54, 55, 56, 57, 58, 59, 60, 61, 62, 63, 64, 65, 66, 67, 68, 69, 70

Sample Data

Number	Type	Recov. (in)	Penetr. resist BL/6in	N-Value (Blows/ft)	Remarks (Drilling Fluid, Depth of Casing, Fluid Loss, Drilling Resistance, etc.)
S-13	SS	16	16 20 20 25	40	Take S-13 at 45'-47'
					Drill to 50' -wash: gray -drilling: quick/smooth
S-14	SS	16	17 18 19 32	37	Take S-14 at 50'-52'
					Drill to 55' -wash: brown/gray -drilling: quick/smooth
S-15	SS	24	21 25 25 18	50	Take S-15 at 55'-57'
					Drill to 60' -wash: brown/gray -drilling: quick/smooth
S-16	SS	22	18 24 17 27	41	Take S-16 at 60'-62'
					Drill to 65' -wash: brown -drilling: quick/smooth
S-17	SS	22	7 12 17 21	29	Take S-17 at 65'-67'
					Drill to 70' -wash: brown -drilling: quick/smooth

N-Value (Blows/ft): 10 20 30 40

\\LANGAN.COM\DATA\NYC\DATA9\170494901\PROJECT DATA_DISCIPLINE\GEOTECHNICAL\GINTLOGS\30 GEM STREET.GPJ ... 1/5/2018 1:14:31 PM ... Report: Log - LANGAN

LANGAN

Log of Boring **LB-4** Sheet 4 of 5

Project	Project No.
30 Gem Street	170494901
Location	**Elevation and Datum**
Brooklyn, NY	Approx. 9 ft NAVD88

Elev. (ft)	Building Code	Sample Description	Depth Scale	Number	Type	Recov. (in)	Penetr. resist BL/6in	N-Value (Blows/ft)	Remarks (Drilling Fluid, Depth of Casing, Fluid Loss, Drilling Resistance, etc.)
-61.0			70						
		Brown m-f SAND, tr. Silt (wet)[SP]	71	S-18	SS	21	14 27 32 38	59	Take S-18 at 70'-72'
			72						
			73						Drill to 75' -wash: brown -drilling: quick/smooth
			74						
			75						
	Class 3a	Brown c-f SAND, tr. Gravel, tr. Silt (wet)[SP]	76	S-19	SS	21	29 37 16 36	53	Take S-19 at 75'-77'
			77						
			78						Drill to 80' -wash: brown -drilling: heavy rig chatter at 79'
			79						
			80						
		Brown c-f SAND, tr. Gravel, tr. Silt (wet)[SP]	81	S-20	SS	14	28 34 17 12	51	Take S-20 at 80'-82' -mottled clay in spoon tip
-73.0			82						
			83						Drill to 85' -wash: brown -drilling: light chatter from 81'
			84						
	Class 4a		85						
		Red mottled CLAY, tr. Sand (wet)[CL]	86	S-21	SS	16	7 17 17 25	34	Take S-21 at 85'-87'
			87						Drill to 90' -wash: brown -drilling: smooth
			88						
-79.5			89						
			90						
		White heavily weathered m-f SAND, so. Silt, tr. Clay	91	S-22	SS	21	20 19 22 22	41	Take S-22 at 90'-92'
	Class 3a		92						
			93						Drill to 95' -wash: brown -drilling: smooth
			94						
			95						

Casng blws/ ft Coring (min)

N-Value scale: 10 20 30 40

\\LANGAN.COM\DATA\NYC\DATA9\170494901\PROJECT DATA_DISCIPLINE\GEOTECHNICAL\GINTLOGS\30 GEM STREET.GPJ ... 1/5/2018 1:14:31 PM ... Report: Log - LANGAN

LANGAN

Log of Boring **LB-4** Sheet 5 of 5

Project	Project No.
30 Gem Street	170494901
Location	**Elevation and Datum**
Brooklyn, NY	Approx. 9 ft NAVD88

Elev. (ft)	Building Code	Sample Description	Depth Scale	Number	Type	Recov. (in)	Penetr. resist BL/6in	N-Value (Blows/ft)	Remarks (Drilling Fluid, Depth of Casing, Fluid Loss, Drilling Resistance, etc.)
-86.0	Class 3a	White/Gray heavily weathered m-f SAND, so. Silt; 5" intrusion of Gray mottled CLAY (wet)[SP-SM]	95	S-23	SS	22	17, 25, 20, 24	45	Take S-23 at 95'-97'
-89.5	Class 4a	White heavily weathered Sandy CLAY (wet)[CL]	96, 97, 98, 99, 100	S-24	SS	24	10, 15, 20, 22	35	Drill to 100' -wash: brown -drilling: smooth Take S-24 at 100'-102' Backfill hole to grade with existing cuttings and soil plug. Patch with concrete.
-93.0			101, 102						

Depth Scale: 95, 96, 97, 98, 99, 100, 101, 102, 103, 104, 105, 106, 107, 108, 109, 110, 111, 112, 113, 114, 115, 116, 117, 118, 119, 120

Casng blws/ ft Coring (min)

N-Value scale: 10 20 30 40

\\LANGAN.COM\DATA\NYC\DATA9\170494901\PROJECT DATA_DISCIPLINE\GEOTECHNICAL\GINTLOGS\30 GEM STREET.GPJ ... 1/5/2018 1:14:32 PM ... Report: Log - LANGAN

LANGAN

Log of Boring **LB-5** Sheet 1 of 5

Project: 30 Gem Street	Project No.: 170494901
Location: Brooklyn, NY	Elevation and Datum: Approx. 9 ft NAVD88
Drilling Company: Craig Test Boring Company	Date Started: 1/8/18 / Date Finished: 1/8/18
Drilling Equipment: CME 75 Truck Mounted Drill Rig	Completion Depth: 102 ft / Rock Depth: N/A
Size and Type of Bit: 3-7/8" Tricone Roller Bit	Number of Samples: Disturbed 26, Undisturbed 1, Core -
Casing Diameter (in): 4 1/2" OD Flush Jointed Steel / Casing Depth (ft): 15	Water Level (ft.): First -, Completion -, 24 HR. -
Casing Hammer: Auto / Weight (lbs): 140 / Drop (in): 30	Drilling Foreman: Keith Parent
Sampler: 2" O.D. Split Spoon Sampler	Field Engineer: Joe Como
Sampler Hammer: Auto / Weight (lbs): 140 / Drop (in): 30	

Elev. (ft)	Building Code	Sample Description	Sample Number	Type	Recov. (in)	Penetr. resist BL/6in	N-Value (Blows/ft)	Remarks (Drilling Fluid, Depth of Casing, Fluid Loss, Drilling Resistance, etc.)
+9.0								Begin LB-5 at 9:45 AM
+8.8		3" Asphalt						Drill through 3" asphalt
		Brown m-f SAND, some gravel, trace silt (Dry) [FILL]	S-1	SS	13	17 6 7 7	13	Take S-1 at 0'-2'
		Brown m-f SAND, some gravel, trace silt (Dry) [FILL]	S-2	SS	15	2 4 4 6	8	Take S-2 at 2'-4'
	CLASS 7	Brown m-f SAND, some gravel, trace silt (Dry) [FILL]	S-3	SS	17	2 2 1 1	3	Take S-3 at 4'-6'
		Brown m-f SAND, some gravel (Dry) [Fill]	S-4	SS	8	1 3 4 3	7	Take S-4 at 6'-8'
		Black-gray gravelly m-f SAND, trace clay (wet) [FILL]	S-5	SS	9	5 3 2 2	5	Take S-5 at 8'-10' Drill to 10'. Brown wash. Push casing to 10'.
-1.0								
		Black-gray m-f SAND, some clay (wet) [SP]	S-6	SS	5	1 2 2 3	4	Take S-6 at 10'-12' Drill to 15 ft . Dark brown wash.
	CLASS 6							
-6.0								
		Gray CLAY (wet) [CH] Penetrometer: 0.5 tsf	S-7	SS	18	1 WOH WOH WOH		Take S-7 at 15'-17'. Push casing to 15'. Drill to 17.
	CLASS 6		U-1	ST	24			Take shelby tube 17'-19'. Drill to 20 ft. Brown wash.

Depth Scale: 0, 1, 2, 3, 4, 5, 6, 7, 8, 9, 10, 11, 12, 13, 14, 15, 16, 17, 18, 19, 20

N-Value (Blows/ft): 10 20 30 40

\\LANGAN.COM\DATA\NYC\DATA9\170494901\PROJECT DATA_DISCIPLINE\GEOTECHNICAL\GINTLOGS\30 GEM STREET.GPJ ... 1/11/2018 4:04:50 PM ... Report: Log - LANGAN

LANGAN

Log of Boring **LB-5** Sheet 2 of 5

Project	Project No.
30 Gem Street	170494901
Location	**Elevation and Datum**
Brooklyn, NY	Approx. 9 ft NAVD88

Elev. (ft)	Building Code	Sample Description	Depth Scale	Number	Type	Recov. (in)	Penetr. resist BL/6in	N-Value (Blows/ft)	Remarks (Drilling Fluid, Depth of Casing, Fluid Loss, Drilling Resistance, etc.)
-11.0			20						
		Gray CLAY, shell fragments (wet) [CH] Penetrometer: 0.25 tsf	21	S-8	SS	24	WOH WOH WOH WOH		Take S-8 at 20'-22'.
			22						
		Gray CLAY, shell fragments (wet) [CH] Penetrometer: 0.25 tsf	23	S-9	SS	24	WOH WOH WOH WOH		Take S-9 at 22'-24'. Drill to 25'. Brown wash. Smooth drilling.
			24						
	CLASS 6		25						
		Gray CLAY (wet) [CH] Penetrometer: 0.25 tsf	26	S-10	SS	14	WOR WOR WOR WOR		Take S-10 at 25'-27'.
			27						
		Gray clay turning to dark gray sandy CLAY (wet) [CH]	28	S-11	SS	16	WOH WOH 1 2		Take S-11 at 27'-29'. Drill to 30'. Brown wash. Smooth drilling.
			29						
-21.0	CLASS 3A		30	S-12	SS	6	9 100/5"	100/5"	Take S-12 at 30'-32'. Refusal at 31'. Drill to 35'. Rod chattering. Brown wash.
-22.0		Brown m-f SAD, trace gravel, trace clay (wet) [SP]	31						
			32						
-24.0			33						
			34						
			35						
	CLASS 3A	Brown m-f SAND, trace gravel, trace silt (wet) [SP]	36	S-13	SS	17	16 17 14 18	31	Take S-13 at 35'-37' Drill to 40'. Brown wash. Smooth drilling.
			37						
			38						
			39						
-31.0		Boulder from 40'-42.5-	40	S-14	SS	2	50/3"	50/3"	
			41						Take S-14 at 40'-42'. Refusal at 40'-3" Drill to 45'. Rod Chattering. Brown wash.
			42						
-33.5			43						
	CLASS 3A		44						
			45						

\\LANGAN.COM\DATA\NYC\DATA9\170494901\PROJECT DATA_DISCIPLINE\GEOTECHNICAL\GINTLOGS\30 GEM STREET.GPJ ... 1/11/2018 4:04:51 PM ... Report: Log - LANGAN

LANGAN

Log of Boring **LB-5** Sheet 3 of 5

Project	Project No.
30 Gem Street	170494901
Location	**Elevation and Datum**
Brooklyn, NY	Approx. 9 ft NAVD88

Elev. (ft)	Building Code	Sample Description	Sample Number	Type	Recov. (in)	Penetr. resist BL/6in	N-Value (Blows/ft)	Remarks (Drilling Fluid, Depth of Casing, Fluid Loss, Drilling Resistance, etc.)
-36.0	CLASS 3A	Brown m-f SAND, some silt, trace coarse gravel (wet) [SP]	S-15	SS	14	8, 15, 17, 20	32	Take S-15 at 45'-47'. Drill to 50'. Brown wash. Slight rod chatter.
-41.0	CLASS 3B	Brown m-f SAND, trace silt (wet) [SP]	S-16	SS	14	9, 12, 9, 11	21	Take S-16 at 50'-52'. Drill to 55. Brown wash. Smooth drilling.
-46.0	CLASS 3A	Brown m-f SAND, some clay (wet) [SP]	S-17	SS	19	10, 15, 17, 19	32	Take S-17 at 55'-57'. Drill to 60'. brown wash. Smooth drilling.
-51.0	CLASS 4B	Brown CLAY (wet) [CL] Penetrometer: 3.0 tsf	S-18	SS	21	8, 12, 14, 13	26	Take S-18 at 60'-62'. Drill to 65'. Brown wash. Smooth drilling.
		Brown CLAY (wet) [CL]	S-19	SS	20	5, 8, 9, 10	17	Take S-19 at 60'-62'. Drill to 70'. Brown wash. Smooth drilling.

Depth Scale: 45, 46, 47, 48, 49, 50, 51, 52, 53, 54, 55, 56, 57, 58, 59, 60, 61, 62, 63, 64, 65, 66, 67, 68, 69, 70

N-Value scale: 10 20 30 40

\\LANGAN.COM\DATA\NYC\DATA9\170494901\PROJECT DATA_DISCIPLINE\GEOTECHNICAL\GINTLOGS\30 GEM STREET.GPJ ... 1/11/2018 4:04:52 PM ... Report: Log - LANGAN

LANGAN

Log of Boring **LB-5** Sheet 4 of 5

Project	Project No.
30 Gem Street	170494901
Location	**Elevation and Datum**
Brooklyn, NY	Approx. 9 ft NAVD88

Elev. (ft)	Building Code	Sample Description	Depth Scale	Number	Type	Recov. (in)	Penetr. resist BL/6in	N-Value (Blows/ft)	Remarks (Drilling Fluid, Depth of Casing, Fluid Loss, Drilling Resistance, etc.)
-61.0	CLASS 4B		70						
-62.0		Brown CLAY turning to brown m-f SAND at 71'-3" (wet) [CL]/[SP]	71	S-20	SS	24	5, 13, 16, 23	29	Take S-20 at 70'-72'. Drill to 75'. Brown wash. Smooth drilling.
	CLASS 3B		72, 73, 74						
-66.0		Brown CLAY, trace sand (wet) [CL] Penetrometer: 2.5 tsf	75, 76	S-21	SS	16	6, 5, 4, 5	9	Take S-21 at 75'-77'. Drill to 80'. Brown wash. Smooth drilling.
	CLASS 4B		77, 78, 79						
-71.0		White-tan clayey SAND, trace gravel (wet) [SP]	80, 81	S-22	SS	17	6, 12, 17, 14	29	Take S-22 at 80'-82'. Drill to 85'. Brown wash. Smooth drilling.
	CLASS 3B		82, 83, 84						
-76.0		White-gray CLAY (wet) [CL] Penetrmeter: 3.0 tsf	85, 86	S-23	SS	18	7, 15, 17, 22	32	Take S-23 at 85'-87'. Drill to 90'. Smooth drilling.
	CLASS 4A		87, 88, 89						
-81.0		White-gray sandy CLAY (wet) [CL] Penetrometer: 2.5 tsf	90, 91	S-24	SS	19	WOH, 5, 7, 10	12	Take S-24 at 90'-92'. Drill to 95'. Brown wash. Smooth drilling.
	CLASS 4B		92, 93, 94, 95						

\\LANGAN.COM\DATA\NYC\DATA9\170494901\PROJECT DATA_DISCIPLINE\GEOTECHNICAL\GINTLOGS\30 GEM STREET.GPJ ... 1/11/2018 4:04:52 PM ... Report: Log - LANGAN

LANGAN

Log of Boring **LB-5** Sheet 5 of 5

Project	Project No.
30 Gem Street	170494901
Location	**Elevation and Datum**
Brooklyn, NY	Approx. 9 ft NAVD88

Elev. (ft)	Building Code	Sample Description	Depth Scale	Number	Type	Recov. (in)	Penetr. resist BL/6in	N-Value (Blows/ft)	Remarks (Drilling Fluid, Depth of Casing, Fluid Loss, Drilling Resistance, etc.)
-86.0	CLASS 4B	White-gray CLAY (wet) [CL] Penetrometer: 2.5 tsf	95–97	S-25	SS	16	4, 12, 14, 15	26	Take S-25 at 95'-97'. Drill to 100'. Brown wash. Smooth drilliing.
-91.0	CLASS 3A	White-gray clayey m-f SAND (wet) [SP]	100–102	S-26	SS	22	4, 8, 11, 15	19	Take S-26 at 100'-102'. End of Boring at 102 ft.
-93.0									

Depth Scale: 95, 96, 97, 98, 99, 100, 101, 102, 103, 104, 105, 106, 107, 108, 109, 110, 111, 112, 113, 114, 115, 116, 117, 118, 119, 120

N-Value scale: 10 20 30 40

\\LANGAN.COM\DATA\NYC\DATA9\170494901\PROJECT DATA_DISCIPLINE\GEOTECHNICAL\GINTLOGS\30 GEM STREET.GPJ ... 1/11/2018 4:04:53 PM ... Report: Log - LANGAN

APPENDIX D

ENVIRONMENTAL DATA RESOURCES REPORT

Inlet Assemblage
30 Gem Street
Brooklyn, NY 11222

Inquiry Number: 5106013.2s
November 15, 2017

The EDR Radius Map™ Report with GeoCheck®

6 Armstrong Road, 4th floor
Shelton, CT 06484
Toll Free: 800.352.0050
www.edrnet.com

TABLE OF CONTENTS

SECTION	PAGE
Executive Summary	ES1
Overview Map	2
Detail Map	3
Map Findings Summary	4
Map Findings	8
Orphan Summary	1091
Government Records Searched/Data Currency Tracking	GR-1

GEOCHECK ADDENDUM

Physical Setting Source Addendum	A-1
Physical Setting Source Summary	A-2
Physical Setting Source Map	A-7
Physical Setting Source Map Findings	A-8
Physical Setting Source Records Searched	PSGR-1

Thank you for your business.
Please contact EDR at 1-800-352-0050
with any questions or comments.

Disclaimer - Copyright and Trademark Notice

This Report contains certain information obtained from a variety of public and other sources reasonably available to Environmental Data Resources, Inc. It cannot be concluded from this Report that coverage information for the target and surrounding properties does not exist from other sources. **NO WARRANTY EXPRESSED OR IMPLIED, IS MADE WHATSOEVER IN CONNECTION WITH THIS REPORT. ENVIRONMENTAL DATA RESOURCES, INC. SPECIFICALLY DISCLAIMS THE MAKING OF ANY SUCH WARRANTIES, INCLUDING WITHOUT LIMITATION, MERCHANTABILITY OR FITNESS FOR A PARTICULAR USE OR PURPOSE. ALL RISK IS ASSUMED BY THE USER. IN NO EVENT SHALL ENVIRONMENTAL DATA RESOURCES, INC. BE LIABLE TO ANYONE, WHETHER ARISING OUT OF ERRORS OR OMISSIONS, NEGLIGENCE, ACCIDENT OR ANY OTHER CAUSE, FOR ANY LOSS OF DAMAGE, INCLUDING, WITHOUT LIMITATION, SPECIAL, INCIDENTAL, CONSEQUENTIAL, OR EXEMPLARY DAMAGES. ANY LIABILITY ON THE PART OF ENVIRONMENTAL DATA RESOURCES, INC. IS STRICTLY LIMITED TO A REFUND OF THE AMOUNT PAID FOR THIS REPORT.** Purchaser accepts this Report "AS IS". Any analyses, estimates, ratings, environmental risk levels or risk codes provided in this Report are provided for illustrative purposes only, and are not intended to provide, nor should they be interpreted as providing any facts regarding, or prediction or forecast of, any environmental risk for any property. Only a Phase I Environmental Site Assessment performed by an environmental professional can provide information regarding the environmental risk for any property. Additionally, the information provided in this Report is not to be construed as legal advice.

Copyright 2017 by Environmental Data Resources, Inc. All rights reserved. Reproduction in any media or format, in whole or in part, of any report or map of Environmental Data Resources, Inc., or its affiliates, is prohibited without prior written permission.

EDR and its logos (including Sanborn and Sanborn Map) are trademarks of Environmental Data Resources, Inc. or its affiliates. All other trademarks used herein are the property of their respective owners.

EXECUTIVE SUMMARY

A search of available environmental records was conducted by Environmental Data Resources, Inc (EDR). The report was designed to assist parties seeking to meet the search requirements of EPA's Standards and Practices for All Appropriate Inquiries (40 CFR Part 312), the ASTM Standard Practice for Environmental Site Assessments (E 1527-13) or custom requirements developed for the evaluation of environmental risk associated with a parcel of real estate.

TARGET PROPERTY INFORMATION

ADDRESS

30 GEM STREET
BROOKLYN, NY 11222

COORDINATES

Latitude (North):	40.7248310 - 40˚ 43' 29.39''
Longitude (West):	73.9561700 - 73˚ 57' 22.21''
Universal Tranverse Mercator:	Zone 18
UTM X (Meters):	588154.9
UTM Y (Meters):	4508524.0
Elevation:	9 ft. above sea level

USGS TOPOGRAPHIC MAP ASSOCIATED WITH TARGET PROPERTY

Target Property Map:	5940597 BROOKLYN, NY
Version Date:	2013

AERIAL PHOTOGRAPHY IN THIS REPORT

Portions of Photo from:	20150522
Source:	USDA

MAPPED SITES SUMMARY

Target Property Address:
30 GEM STREET
BROOKLYN, NY 11222

Click on Map ID to see full detail.

MAP ID	SITE NAME	ADDRESS	DATABASE ACRONYMS	RELATIVE ELEVATION	DIST (ft. & mi.) DIRECTION
A1	GLASS IMPRESSIONS CO	202 BANKER ST	FINDS, ECHO		TP
A2	CORZO CONTRACTING CO	190 BANKER STREET	NY RGA LF		TP
A3	GLASS IMPRESSIONS CO	202 BANKER ST	US AIRS		TP
A4	CORZO CONTRACTING CO	190 BANKER STREET	NY SWF/LF, NY UST, NY AST		TP
A5	ACME SMOKED FISH	192-198 BANKER ST	FINDS		TP
A6	ACME SMOKED FISH CO	26-56 GEM ST	NY UST	Higher	1 ft.
B7	VANAGE SERVICE 3184	MESEROLE AVE & GEM S	NY Spills	Higher	37, 0.007, NNW
B8	VAULT VS3184	MESEROLE & GEM ST	NY Spills	Higher	37, 0.007, NNW
B9	VAULT 3184	SS MESEROL AVE & GEM	NY Spills	Higher	38, 0.007, NW
B10	VAULT VS3184	MESEROLE AVE/ GEM ST	NY Spills	Higher	38, 0.007, NW
B11	VS #3184	MESEROLE AVE/GEM ST	NY Spills	Higher	38, 0.007, NW
A12	VAULT #3533	15TH ST & GEM ST	NY Spills	Higher	47, 0.009, South
C13	MANHOLE # 62847	BANKER/NORMAND AVE	NY Spills	Higher	55, 0.010, ESE
C14	MANHOLE 641	BANKER ST/NORMAN AVE	NY Spills	Higher	55, 0.010, ESE
C15	TM 641	BANKER ST & NORMAN A	NY Spills	Higher	59, 0.011, ESE
C16	MANHOLE 64827	BANKER ST & NORMAN A	NY Spills	Higher	59, 0.011, ESE
C17	STRATFORD TOOL	152 BANKER ST	NY MANIFEST	Higher	96, 0.018, SE
D18	ARTHUR J EVERS CORP	221 BANKER ST	RCRA NonGen / NLR, FINDS, ECHO, NY MANIFEST	Higher	97, 0.018, NNE
D19	WH CHRISTIAN & SONS	211-217 BANKER ST	RCRA-SQG, NY LTANKS, NY UST, NY AST, ICIS, FINDS,...	Higher	98, 0.019, NE
D20	W.H. CHRISTIAN & SON	211 BANKER ST(22-28	NY DRYCLEANERS	Higher	98, 0.019, NE
A21	CON EDISON - MANHOLE	23 NORTH 15 TH ST /	RCRA-LQG, NY MANIFEST	Lower	104, 0.020, WSW
C22	MUSTANG BULK	150 BANKER ST	NY Spills	Higher	109, 0.021, SE
B23	8 MESEROLE AVE BUILD	8 MESEROLE AVE	RCRA-SQG, US AIRS, FINDS, ECHO, NY MANIFEST	Lower	115, 0.022, NW
B24	MANHOLE# 62580	18 FRANKLIN ST	NY Spills	Higher	140, 0.027, NW
B25	POLY CONVERTERS OF A	2 MESEROLE AVE	NY MANIFEST	Lower	154, 0.029, NW
B26	POLY CONVERTERS OF A	2 MESEROLE AVE	RCRA NonGen / NLR, FINDS, ECHO, NY MANIFEST	Lower	154, 0.029, NW
E27	MESEROLE AVENUE LLC	239 BANKER STREET	NY AST	Higher	155, 0.029, North
E28	COMMERCIAL	239 BANKER ST	NY Spills	Higher	155, 0.029, North
B29	W. H. CHRISTIAN & SO	22-28 FRANKLIN STREE	NY UST	Higher	179, 0.034, NW
B30	W. H. CHRISTIAN & SO	22-28 FRANKLIN STREE	NY AST	Higher	179, 0.034, NW
B31	WH CHRISTIAN & SONS	22-28 FRANKLIN ST	NY LTANKS, RCRA NonGen / NLR, ICIS, FINDS, ECHO,...	Higher	179, 0.034, NW
B32	MANHOLE #62581	MERSEROLE AVE/FRANKL	NY Spills	Lower	200, 0.038, NW
B33	FORMER RUBICK CONSTR	9 FRANKLIN ST.	NY UST	Lower	223, 0.042, WNW
F34	GASOLINE ALLEY NYC I	151 N 14TH ST	EDR Hist Auto	Higher	240, 0.045, South
B35	LOT 222,TAXBLOCK 259	7 FRANKLIN STREET	NY E DESIGNATION	Lower	245, 0.046, WNW
B36	CON EDISON - SERVICE	7 FRANKLIN ST	NJ MANIFEST	Lower	245, 0.046, WNW
B37	CON EDISON	7 FRANKLIN ST	NY MANIFEST	Lower	245, 0.046, WNW
B38	CON EDISON - SERVICE	7 FRANKLIN ST	RCRA-LQG	Lower	245, 0.046, WNW
B39	LOT 215,TAXBLOCK 259	11 FRANKLIN STREET	NY E DESIGNATION	Lower	256, 0.048, NW

MAPPED SITES SUMMARY

Target Property Address:
30 GEM STREET
BROOKLYN, NY 11222

Click on Map ID to see full detail.

MAP ID	SITE NAME	ADDRESS	DATABASE ACRONYMS	RELATIVE ELEVATION	DIST (ft. & mi.) DIRECTION
B40	PAT & DOMS BODY & FE	25 FRANKLIN ST	RCRA NonGen / NLR, FINDS, ECHO, NY MANIFEST	Higher	257, 0.049, NW
G41	CON EDISON	3 N 15TH ST	NY MANIFEST	Lower	264, 0.050, WNW
G42	V E 2 PLATING CO	7-11 N 15 ST	NY UST, RCRA NonGen / NLR, NY MANIFEST	Lower	264, 0.050, WNW
B43	LOT 210,TAXBLOCK 259	27 FRANKLIN STREET	NY E DESIGNATION	Higher	277, 0.052, NW
B44	MANHOLE #5761	QUA STREET & FRANKLY	NY Spills	Higher	281, 0.053, NNW
H45	BROOKLYN WATER MAINT	22 NORTH 15TH STREET	NY TANKS, NY Spills	Higher	285, 0.054, WSW
H46	NYCDEP - BROOKLYN WA	22 N 15TH ST	RCRA NonGen / NLR, NJ MANIFEST, NY MANIFEST	Higher	285, 0.054, WSW
G47	MANHOLE #4347	FRANKLIN ST & N 15TH	NY Spills	Lower	288, 0.055, WNW
G48	FRANKLIN AVE	BETWEEN N14TH & N15T	NY Spills	Higher	332, 0.063, West
I49	W H CHRISTIAN & SONS	31 FRANKLIN ST	EDR Hist Auto	Higher	335, 0.063, NNW
I50	W. H. CHRISTIAN & SO	31 FRANKLIN ST	NY UST	Higher	335, 0.063, NNW
I51	WH CHRISTIAN & SONS	31 FRANKLIN ST	NY LTANKS	Higher	335, 0.063, NNW
I52	W H CHRISTIAN & SONS	31 FRANKLIN ST	RCRA NonGen / NLR, FINDS, ECHO	Higher	335, 0.063, NNW
J53	FRONT OF WAREHOUSE	94 BANKER ST	NY Spills	Higher	357, 0.068, SSE
J54	NASH METALWARE CO, I	1 NASSAU AVENUE	NY LTANKS, NY UST, NY CBS	Higher	357, 0.068, SSE
J55	NASHMATEL WARE	1 NASSAU AVE	RCRA NonGen / NLR, US AIRS, FINDS, ECHO, NY...	Higher	357, 0.068, SSE
J56	NASH METALWARE CO.	1 NASSAU AVE.	NY CBS AST	Higher	357, 0.068, SSE
I57	LOT 13,TAXBLOCK 2589	93 QUAY STREET	NY E DESIGNATION	Higher	367, 0.070, NW
F58	VAULT V-2803	42 WHYTHE AVE	NY Spills	Higher	375, 0.071, SSW
I59	VAULT 5778	QUAY ST	NY Spills	Higher	378, 0.072, NW
H60	TM 625 -	N. 14TH ST & KENT AV	NY Spills	Higher	415, 0.079, WSW
H61	MANHOLE #TM 625	N 14TH ST AND KEMT A	NY Spills	Higher	415, 0.079, WSW
H62	MANHOLE 4354	KENT AVE/N 14TH ST	NY Spills	Higher	415, 0.079, WSW
H63	SPILL NUMBER 9808899	KENT AV/NORTH 14TH S	NY Spills	Higher	415, 0.079, WSW
H64	MANHOLE 4354	KENT AV & 14TH ST	NY Spills	Higher	415, 0.079, WSW
H65	CON ED PIPELINE NO.	NORTH 14TH/FRANKLIN	NY Spills	Higher	415, 0.079, WSW
I66	S & B CAAMANO	54 FRANKLIN ST	NY UST	Higher	418, 0.079, NNW
H67	MAN HOLE 4348	FRANKLIN ST AND NORT	NY Spills	Higher	432, 0.082, WSW
H68	N14TH ST/N15TH/FRANK	N14TH ST/N15TH/FRANK	NY Spills	Higher	436, 0.083, WSW
G69	LOT 100,TAXBLOCK 259	1 FRANKLIN STREET	NY E DESIGNATION	Lower	468, 0.089, WNW
K70	CON EDISON - VAULT S	115 BANKER ST	NY MANIFEST	Higher	471, 0.089, SE
K71	LAFAYETTE GRINDING C	115 BANKER ST	RCRA NonGen / NLR, FINDS, ECHO	Higher	471, 0.089, SE
H72	ALBEST METAL STAMPIN	1 KENT AVE	NY MANIFEST	Higher	477, 0.090, SW
L73	CON EDISON	90 QUAY ST	NY MANIFEST	Lower	484, 0.092, NW
L74	CON EDISON	90 QUAY ST	NY MANIFEST	Lower	484, 0.092, NW
L75	NYC TRANSIT - STORAG	90 QUAY ST	RCRA-SQG, NY MANIFEST, NJ MANIFEST	Lower	484, 0.092, NW
L76	CON EDISON	90 QUAY ST	RCRA NonGen / NLR	Lower	484, 0.092, NW
L77	CON EDISON - MANHOLE	90 QUAY ST AND WEST	RCRA-LQG, NY MANIFEST	Lower	484, 0.092, NW
L78	CON EDISON	90 QUAY ST	RCRA NonGen / NLR, FINDS, ECHO	Lower	484, 0.092, NW

MAPPED SITES SUMMARY

Target Property Address:
30 GEM STREET
BROOKLYN, NY 11222

Click on Map ID to see full detail.

MAP ID	SITE NAME	ADDRESS	DATABASE ACRONYMS	RELATIVE ELEVATION	DIST (ft. & mi.) DIRECTION
L79	CON EDISON	90 QUAY ST	RCRA NonGen / NLR	Lower	484, 0.092, NW
F80	CORNER OF BROADWAY &	NEAR 41 WYTHE AVE	NY Spills	Higher	484, 0.092, South
J81	REGENT CONTROL CORP	4-6 BERRY ST	RCRA NonGen / NLR, FINDS, ECHO, NY MANIFEST	Higher	498, 0.094, SSE
82	C H LEIBFRIED MFG CO	95-101 GUERNSEY ST	RCRA NonGen / NLR, FINDS, ECHO	Higher	505, 0.096, East
K83	CON EDISON	35 DOBBIN ST	RCRA NonGen / NLR, FINDS, ECHO	Higher	528, 0.100, SE
K84	CON EDISON	35 DOBBIN ST	NJ MANIFEST	Higher	528, 0.100, SE
K85	CON EDISON	35 DOBBIN ST	NY MANIFEST	Higher	528, 0.100, SE
M86	FORMER F&S CENTRAL M	103 NORTH 13TH STREE	NY BROWNFIELDS	Higher	532, 0.101, South
M87	F&S CENTRAL	103 NORTH 13TH STREE	NY AST	Higher	532, 0.101, South
N88	MANHOLE #64088	GUERNSEY ST/MESEROLE	NY Spills	Higher	540, 0.102, NE
M89	WYTHE AVE & N 13TH S	WYTHE AVE & N 13TH S	NY Spills	Higher	547, 0.104, SSW
M90	FALSE ALARM LTD	168 N. 14TH ST/ 93-1	NY Spills	Higher	548, 0.104, SSW
M91	168 NORTH 14TH STREE	168 NORTH 14TH STREE	NY UST	Higher	548, 0.104, SSW
M92	CON EDISON EXCAVATIO	105 NORTH 13TH STREE	NY Spills	Higher	549, 0.104, South
M93	F & S CENTRAL MANUFA	105 N 13TH ST	NJ MANIFEST	Higher	549, 0.104, South
M94	F & S CENTRAL MANUFA	105 N 13TH ST	RCRA-LQG, FINDS, ECHO	Higher	549, 0.104, South
M95	NYSDEC BCP SITE- C22	105 NORTH 13TH STREE	NY Spills, NY MANIFEST	Higher	549, 0.104, South
L96	CON EDISON	QUAY ST & WEST ST	NY MANIFEST	Lower	550, 0.104, NW
L97	CON EDISON	QUAY ST & WEST ST	RCRA NonGen / NLR	Lower	550, 0.104, NW
L98	CON EDISON	QUAY ST & WEST ST	RCRA NonGen / NLR, NJ MANIFEST, NY MANIFEST	Lower	550, 0.104, NW
L99	MANHOLE	WEST ST AND QUAY ST	NY Spills	Lower	550, 0.104, NW
L100	VAULT 5803	QUAY ST/WEST ST	NY Spills	Lower	551, 0.104, NW
L101	VS 5761	QUAY ST/ E OF WEST S	NY Spills	Lower	551, 0.104, NW
M102	CON EDISON	109 NORTH 13 ST	NY MANIFEST	Higher	553, 0.105, South
I103	LOT 5,TAXBLOCK 2589	64 CALYER STREET	NY E DESIGNATION	Higher	580, 0.110, NW
O104	CON EDISON - VAULT 4	75 N 13TH ST	NY MANIFEST	Higher	596, 0.113, SSW
O105	CITY METAL SMELTING	61 N 13TH ST	RCRA NonGen / NLR, FINDS, ECHO	Higher	596, 0.113, SSW
O106	CITY METAL SMELTING	61 N. 13TH ST.	SEMS-ARCHIVE, LEAD SMELTERS	Higher	596, 0.113, SSW
107	RAMOS RESIDENCE	84 FRANKLIN ST	NY Spills	Higher	605, 0.115, NNW
P108	CON EDISON	128 GUERNSEY ST	RCRA NonGen / NLR, FINDS, ECHO	Higher	606, 0.115, ENE
P109	CON EDISON	128 GUERNSEY ST	NY MANIFEST	Higher	606, 0.115, ENE
P110	CON EDISON	128 GUERNSEY ST	NJ MANIFEST	Higher	606, 0.115, ENE
J111	I M & N PATTI	8 BERRY ST	NJ MANIFEST	Higher	616, 0.117, SSE
J112	I M & N PATTI	8 BERRY ST	RCRA NonGen / NLR, NY MANIFEST	Higher	616, 0.117, SSE
M113	CONSTRUCTION SITE	94 NORTH 13TH ST	NY Spills	Higher	623, 0.118, SSW
M114	MANHATTAN POLY BAG C	94 N 13TH ST	RCRA NonGen / NLR, NY MANIFEST	Higher	623, 0.118, SSW
M115	94 N. 13TH STREET	94 N. 13TH STREET	NY BROWNFIELDS, NY Spills	Higher	623, 0.118, SSW
116	CON EDISON - MANHOLE	138 CALYER ST	NY MANIFEST	Higher	627, 0.119, NNE
Q117	VAULT#4146	NORTH 13TH/ KENT AVE	NY Spills	Higher	632, 0.120, SW

MAPPED SITES SUMMARY

Target Property Address:
30 GEM STREET
BROOKLYN, NY 11222

Click on Map ID to see full detail.

MAP ID	SITE NAME	ADDRESS	DATABASE ACRONYMS	RELATIVE ELEVATION	DIST (ft. & mi.) DIRECTION
Q118	CON EDISON - VAULT 4	13 ST & KENT AVE	RCRA NonGen / NLR, NY MANIFEST	Higher	636, 0.120, SW
Q119	VAULT NUMBER 4154	NORTH 13TH STREET AN	NY Spills	Higher	636, 0.120, SW
Q120	NORTH 13TH ST & KENT	NORTH 13TH ST & KENT	NY Spills	Higher	636, 0.120, SW
R121	CON EDISON	77-79 CALYER ST & WE	RCRA NonGen / NLR, FINDS, ECHO	Higher	637, 0.121, NNW
R122	CON EDISON	77-79 CALYER ST & WE	NJ MANIFEST	Higher	637, 0.121, NNW
R123	CON EDISON	77-79 CALYER ST & WE	NY MANIFEST	Higher	637, 0.121, NNW
O124	FORMER SUNBELT EQUIP	25 KENT AVENUE	NY BROWNFIELDS	Higher	644, 0.122, SW
L125	CONSOLIDATED FREIGHT	11 WEST STREET	NY LTANKS, NY UST, NY AST, NY BROWNFIELDS, NY...	Higher	646, 0.122, NW
L126	LAB RESULTS	11 WEST ST	NY Spills	Higher	646, 0.122, NW
L127	CONSOLIDATED FREIGHT	11 WEST ST	RCRA NonGen / NLR, FINDS, ECHO, NY MANIFEST	Higher	646, 0.122, NW
L128	CON EDISON - VS 5778	40-49 QUAY ST.	RCRA NonGen / NLR, NY MANIFEST	Lower	647, 0.123, WNW
L129	MERCO WHOLESALE CO	40-96 QUAY STREET	NY Spills	Lower	647, 0.123, WNW
L130	QUAY STREET SHOP	40-96 QUAY STREET	NY UST	Lower	647, 0.123, WNW
L131	LOT 1,TAXBLOCK 2590	40 QUAY STREET	NY E DESIGNATION	Lower	647, 0.123, WNW
N132	CON ED	80 MESEROLE AV	NY MANIFEST	Higher	652, 0.123, NE
N133	NYC DEPT OF EDUCATIO	75 MESEROLE AVE	RCRA-SQG, NY MANIFEST	Higher	673, 0.127, NE
N134	PUBLIC SCHOOL 31 (OL	75 MESEROLE AVE	NY AST	Higher	673, 0.127, NE
K135	JOHN ORAVECZ CHILD C	25 NASSAU AVE	NY AST	Higher	682, 0.129, SE
R136	CON EDISON - MANHOLE	26 WEST ST	NY MANIFEST	Higher	687, 0.130, NW
K137	33 NASSAU AVENUE	33 NASSAU AVENUE	NY AST	Higher	687, 0.130, SE
O138	CON EDISON	55 WYTHE AVE	NY MANIFEST	Higher	714, 0.135, SSW
O139	CON EDISON	55 WYTHE AVE	RCRA NonGen / NLR	Higher	714, 0.135, SSW
Q140	19 KENT ACQUISITION	19 KENT AVE	RCRA NonGen / NLR, FINDS, ECHO	Higher	727, 0.138, SW
Q141	19 KENT ACQUISITION	19 KENT AVE	NY E DESIGNATION, NY MANIFEST	Higher	727, 0.138, SW
N142	1031 LORIMER ST	1031 LORIMER STREET	NY AST	Higher	732, 0.139, NE
M143	WYTHE AVE. (BERRY ST	WYTHE AVE., BERRY ST	EDR MGP	Higher	743, 0.141, South
P144	CON EDISON SERVICE B	1003 LORIMER ST	RCRA NonGen / NLR, NY MANIFEST	Higher	751, 0.142, ENE
M145	STANDARD WHITE METAL	121 N 12 ST	NY UST	Higher	777, 0.147, South
Q146	BUG, WILLIAMSBURG WO	KENT AVENUE, NORTH 1	NY HSWDS	Higher	780, 0.148, SW
O147	CON EDISON	65 WYTHE ST	NY MANIFEST	Higher	786, 0.149, SSW
O148	CON EDISON	65 WYTHE ST	RCRA NonGen / NLR, FINDS, ECHO	Higher	786, 0.149, SSW
O149	CON EDISON	65 WYTHE ST	NJ MANIFEST	Higher	786, 0.149, SSW
R150	64 OAK ST	64 OAK ST	NY UST	Higher	803, 0.152, NNW
S151	C & J COLLISION SERV	74 GUERNSEY ST	RCRA NonGen / NLR, NY MANIFEST	Higher	805, 0.152, ESE
O152	SYLVAN EQUIPMENT	91 NORTH 12TH ST	NY LTANKS, NY Spills	Higher	806, 0.153, SSW
O153	NATIONS RENT	91 N 12TH ST	RCRA NonGen / NLR, FINDS, ECHO, NY MANIFEST	Higher	806, 0.153, SSW
O154	BLAST OFF SERVICES I	91 N 12TH ST 1ST FLO	RCRA NonGen / NLR, FINDS, ECHO, NY MANIFEST	Higher	806, 0.153, SSW
O155	NATIONS RENT	91 N 12TH ST	RCRA NonGen / NLR, NY MANIFEST	Higher	806, 0.153, SSW
O156	NATIONS RENT	91 NORTH 12TH STREET	NY UST, NY AST	Higher	806, 0.153, SSW

MAPPED SITES SUMMARY

Target Property Address:
30 GEM STREET
BROOKLYN, NY 11222

Click on Map ID to see full detail.

MAP ID	SITE NAME	ADDRESS	DATABASE ACRONYMS	RELATIVE ELEVATION	DIST (ft. & mi.) DIRECTION
O157	NYC DEP	12TH ST & WYTHE AVE	NY MANIFEST	Higher	808, 0.153, SSW
O158	CON EDISON MANHOLE:	N 12TH ST & WYTHE AV	RCRA NonGen / NLR, NY MANIFEST	Higher	808, 0.153, SSW
O159	CON EDISON	74 WYTHE AVE BROOKLY	NY Spills, NY MANIFEST	Higher	810, 0.153, SSW
O160	CON ED - MH 64822	WYTHE AVE 74 S/O ROD	RCRA NonGen / NLR, NY MANIFEST	Higher	810, 0.153, SSW
T161	1066 LORIMER ST	1066 LORIMER ST	NY AST	Higher	841, 0.159, NE
Q162	WILLIAMSBURG WORKS	KENT AVE & 12TH STRE	NY VCP	Higher	870, 0.165, SW
Q163	CON EDISON - TRANSFO	KENT AVENUE AND N. 1	RCRA-LQG, NY MANIFEST, NJ MANIFEST	Higher	870, 0.165, SW
Q164	CON EDISON	N 12TH ST & KENT AVE	RCRA NonGen / NLR, NY MANIFEST	Higher	870, 0.165, SW
Q165	CON EDISON MANHOLE 6	N 12TH ST & KENT AVE	RCRA NonGen / NLR, NJ MANIFEST, NY MANIFEST	Higher	870, 0.165, SW
Q166	K - WILLIAMSBURG WOR	KENT AVE & 12TH STRE	NY SHWS, NY BROWNFIELDS	Higher	870, 0.165, SW
U167	CON EDISON	966 LORIMER ST	RCRA NonGen / NLR, FINDS, ECHO	Higher	882, 0.167, East
U168	CON EDISON	966 LORIMER ST	NJ MANIFEST	Higher	882, 0.167, East
U169	CON EDISON	966 LORIMER ST	NY MANIFEST	Higher	882, 0.167, East
S170	51-55 NASSAU AVE	51-55 NASSAU AVENUE	NY AST	Higher	890, 0.169, ESE
V171	CON EDISON	76 WYTHE AVE	NY MANIFEST	Higher	910, 0.172, SSW
W172	JOSEPH J SARCONA TRU	124 NORTH 12TH STREE	NY UST	Higher	913, 0.173, South
U173	CON EDISON	83 NORMAN AVE	NJ MANIFEST	Higher	932, 0.177, ENE
U174	CON EDISON	83 NORMAN AVE	NY MANIFEST	Higher	932, 0.177, ENE
U175	CON EDISON	83 NORMAN AVE	RCRA NonGen / NLR, FINDS, ECHO	Higher	932, 0.177, ENE
X176	CON EDISON SERVICE B	130 NOBLE ST	RCRA NonGen / NLR, NY MANIFEST	Higher	968, 0.183, North
Y177	GREENPOINT MARINA	43-57 WEST ST AND 2-	NY BROWNFIELDS	Higher	985, 0.187, NW
Z178	RITE AID #10580	723-725 MANHATTAN AV	RCRA-CESQG, NY MANIFEST	Higher	987, 0.187, ENE
Z179	RITE AID 10580	723-725 MANHATTAN AV	PA MANIFEST	Higher	987, 0.187, ENE
AA180	761 MANHATTAN AVE	761 MANHATTAN AVENUE	NY AST	Higher	987, 0.187, NE
Z181	735 MANHATTAN AVE	735 MANHATTAN AVENUE	NY AST	Higher	987, 0.187, ENE
S182	CON EDISON	905 LORIMER ST	NJ MANIFEST	Higher	991, 0.188, ESE
S183	CON EDISON	905 LORIMER ST	NJ MANIFEST	Higher	991, 0.188, ESE
S184	CON EDISON	905 LORIMER ST	RCRA NonGen / NLR	Higher	991, 0.188, ESE
S185	CON EDISON	905 LORIMER ST	NY MANIFEST	Higher	991, 0.188, ESE
S186	CON EDISON	905 LORIMAR ST	NY MANIFEST	Higher	991, 0.188, ESE
S187	CON EDISON	905 LORIMER ST	RCRA NonGen / NLR	Higher	991, 0.188, ESE
V188	MILLCRAFT MFG CO. IN	75 NORTH 11TH ST	NY UST, NY Spills	Higher	1004, 0.190, SSW
W189	BERRY STREET REDEVEL	34-40 BERRY STREET	NY AST	Higher	1017, 0.193, South
X190	1125 LORIMER STREET	1125 LORIMER ST	NY AST	Higher	1017, 0.193, NNE
T191	RITE AID #4782	783 MANHATTAN AVE	RCRA-CESQG, NY MANIFEST	Higher	1021, 0.193, NE
AB192	CON EDISON - VAULT 4	72-86 NOBLE ST	NY MANIFEST	Higher	1026, 0.194, NNW
AB193	CON EDISON - MANHOLE	68 NOBLE ST	RCRA-LQG, NY MANIFEST	Higher	1038, 0.197, NNW
Y194	24 OAK ST	24 OAK STREET	NY UST	Lower	1046, 0.198, NW
AA195	METRO OIL	100 MESEROLE AVE	RCRA NonGen / NLR	Higher	1047, 0.198, NE

MAPPED SITES SUMMARY

Target Property Address:
30 GEM STREET
BROOKLYN, NY 11222

Click on Map ID to see full detail.

MAP ID	SITE NAME	ADDRESS	DATABASE ACRONYMS	RELATIVE ELEVATION	DIST (ft. & mi.) DIRECTION
AA196	94 PCT	100 MESEROLE AVENUE	NY UST, NY AST	Higher	1047, 0.198, NE
U197	CON EDISON - MANHOLE	NORMAN AVE & MANHATT	NY MANIFEST	Higher	1053, 0.199, East
AA198	CON EDISON	MESEROLE AVE & MANHA	NJ MANIFEST	Higher	1055, 0.200, NE
AA199	CON EDISON	MESEROLE AVE & MANHA	RCRA NonGen / NLR, FINDS, ECHO	Higher	1055, 0.200, NE
AA200	CON EDISON	MESEROLE AVE & MANHA	NY MANIFEST	Higher	1055, 0.200, NE
AA201	MTA NYCT - MESEROLE	MESEROLE & MANHATTAN	RCRA NonGen / NLR, NJ MANIFEST, NY MANIFEST	Higher	1058, 0.200, NE
AC202	CON EDISON	BEDFORD AVE & LORIME	NY MANIFEST	Higher	1066, 0.202, ESE
AC203	CON EDISON - MANHOLE	S/S BEDFORD AVE 277	RCRA-LQG	Higher	1066, 0.202, ESE
AC204	CON EDISON	BEDFORD AVE & LORIME	RCRA NonGen / NLR, NJ MANIFEST, NY MANIFEST	Higher	1066, 0.202, ESE
AD205	AUTOMOTIVE TRADE HS	50 BEDFORD AVENUE	NY LTANKS, NY UST, NY AST, NY Spills	Higher	1067, 0.202, SE
AD206	NYC BD OF ED - AUTOM	50 BEDFORD AVE	RCRA-CESQG, FINDS, ECHO, NY MANIFEST	Higher	1067, 0.202, SE
AC207	CONSOLIDATED EDISON	BEDFORD AND NASSAU A	NY MANIFEST	Higher	1068, 0.202, ESE
V208	CONSOLIDATED EDISON	WYTHE AVE & N. 11 ST	NY MANIFEST	Higher	1070, 0.203, SSW
V209	CON EDISON	WYTHE AVE & N 11TH S	RCRA NonGen / NLR, NY MANIFEST	Higher	1070, 0.203, SSW
W210	BERRY CLEANERS	44 BERRY STREET (Z11	NY DRYCLEANERS	Higher	1105, 0.209, South
AE211	CON EDISON - MANHOLE	KENT AVE AND N 11 ST	RCRA-LQG, NY MANIFEST, NJ MANIFEST	Higher	1117, 0.212, SW
Z212	J RAFA CLEANERS	718 MANHATTAN AVE	RCRA-SQG, ICIS, US AIRS, NY MANIFEST	Higher	1117, 0.212, ENE
Z213	J. RAFA/COURTSIDE CL	718 MANHATTAN AVE.	NY DRYCLEANERS	Higher	1117, 0.212, ENE
AA214	CON EDISON SERVICE B	756 MANHATTAN AVE S	RCRA NonGen / NLR, NJ MANIFEST, NY MANIFEST	Higher	1119, 0.212, NE
X215	CON EDISON SERVICE B	LORIMER ST & NOBLE S	RCRA NonGen / NLR, NY MANIFEST	Higher	1121, 0.212, NNE
216	THE GREEN POINT SAVI	807 MANHATTAN AVENUE	NY UST	Higher	1123, 0.213, NE
X217	CON EDISON SERVICE B	135 NOBLE ST	RCRA NonGen / NLR, NY MANIFEST	Higher	1123, 0.213, NNE
AE218	BROOKLYN UNION GAS D	50 KENT AVE	NY MANIFEST	Higher	1130, 0.214, SW
AE219	BROOKLYN NORTH 1 GAR	50 KENT AVENUE	NY SHWS, NY AST	Higher	1130, 0.214, SW
AE220	DSNY BROOKLYN DISTRI	50 KENT AVENUE	NY UST	Higher	1130, 0.214, SW
AE221	BROOKLYN NORTH 01 DO	50 KENT AVENUE	NY LTANKS, NY Spills	Higher	1130, 0.214, SW
AE222	WILLIAMSBURG WORKS M	50 KENT AVE	RCRA-SQG, FINDS, ECHO	Higher	1130, 0.214, SW
Y223	24 OAK LLC	NOBLE & WEST ST JCT	RCRA NonGen / NLR	Higher	1136, 0.215, NNW
U224	680 MANHATTAN AVE	680 MANHATTAN AVE	NY AST, NY Spills	Higher	1137, 0.215, East
AE225	HEMISPHERE STEEL PRO	54 N 11TH ST	RCRA NonGen / NLR, NY MANIFEST	Higher	1138, 0.216, SW
Y226	CON EDISON	NOBLE ST & WEST ST	RCRA NonGen / NLR	Higher	1144, 0.217, NNW
Y227	CON EDISON	NOBLE ST & WEST ST	RCRA-CESQG, NY MANIFEST, NJ MANIFEST	Higher	1144, 0.217, NNW
Y228	CON EDISON - MH 8303	NOBLE ST. AND WEST S	RCRA NonGen / NLR, NY MANIFEST	Higher	1144, 0.217, NNW
Y229	CON EDISON MANHOLE:	WEST ST & NOBLE ST	RCRA NonGen / NLR, FINDS, ECHO, NY MANIFEST	Higher	1144, 0.217, NNW
U230	CON EDISON SERVICE B	678 MANHATTAN AVE	RCRA NonGen / NLR	Higher	1145, 0.217, East
U231	CON EDISON	678 MANHATTAN AVE	NY MANIFEST	Higher	1145, 0.217, East
232	RESIDENCE	92 NORMAN AVE	NY LTANKS	Higher	1155, 0.219, East
AC233	NY ARMY NATL GUARD O	15-79 BEDFORD AVE	NJ MANIFEST	Higher	1173, 0.222, ESE
AF234	107-117 NORTH 11TH S	107-117 NORTH 11TH S	NY UST, NY AST	Higher	1179, 0.223, South

MAPPED SITES SUMMARY

Target Property Address:
30 GEM STREET
BROOKLYN, NY 11222

Click on Map ID to see full detail.

MAP ID	SITE NAME	ADDRESS	DATABASE ACRONYMS	RELATIVE ELEVATION	DIST (ft. & mi.) DIRECTION
AF235	SEAL RITE PAINT & CH	119 N 11TH ST	RCRA NonGen / NLR, FINDS, ECHO	Higher	1179, 0.223, South
AF236	NORTHSIDE ARTS INDUS	119 NORTH 11TH STREE	NY UST	Higher	1179, 0.223, South
237	NORTH 12TH ST. TRANS	20 NORTH 12TH STREET	NY SWF/LF, NY Spills	Lower	1193, 0.226, WSW
AG238	SOVERN ELLEN	118 MILTON ST	RCRA NonGen / NLR, FINDS, ECHO, NY MANIFEST	Higher	1200, 0.227, North
AH239	CON EDISON	53 WEST ST	RCRA NonGen / NLR	Higher	1210, 0.229, NNW
AH240	CON EDISON	53 WEST ST	NJ MANIFEST	Higher	1210, 0.229, NNW
AI241	650 MANHATTAN AVENUE	650 MANHATTAN AVE	NY AST	Higher	1218, 0.231, East
AI242	CON EDISON	650 MANHATTAN AVE	RCRA NonGen / NLR, FINDS, ECHO	Higher	1218, 0.231, East
AI243	CON EDISON	650 MANHATTAN AVE	NJ MANIFEST	Higher	1218, 0.231, East
AI244	CON EDISON	650 MANHATTAN AVE	NY MANIFEST	Higher	1218, 0.231, East
AJ245	POLISH NATIONAL ALLI	155 NOBLE STREET	NY AST	Higher	1234, 0.234, NNE
AI246	MERCURY ROOM 102 C-O	NOBLE ST FOOT OF	RCRA NonGen / NLR, NY MANIFEST	Higher	1247, 0.236, East
247	REGIONAL MGMT & CONS	671 LEONARD ST - APT	RCRA NonGen / NLR, FINDS, ECHO	Higher	1254, 0.237, NE
AE248	BUG, PEOPLES WORKS	KENT AVE.	NY HSWDS	Higher	1268, 0.240, SW
AC249	MTA NYCT - NASSAU AV	NASSAU & MANHATTAN A	RCRA NonGen / NLR, NY MANIFEST	Higher	1273, 0.241, ESE
AK250	CON EDISON	BEDFORD AVE & 12TH S	NJ MANIFEST	Higher	1285, 0.243, SSE
AK251	CON EDISON - OTHER -	BEDFORD AVE & N 12 S	NY MANIFEST	Higher	1285, 0.243, SSE
AK252	CON EDISON - MANHOLE	BEDFORD AVE	RCRA-LQG, NY MANIFEST	Higher	1285, 0.243, SSE
AK253	CON EDISON	BEDFORD AVE & N 12TH	RCRA NonGen / NLR	Higher	1285, 0.243, SSE
AK254	CON EDISON	BEDFORD AVE & 12TH S	NY MANIFEST	Higher	1285, 0.243, SSE
AK255	CON EDISON	BEDFORD AVE & N 12TH	NY MANIFEST	Higher	1285, 0.243, SSE
AK256	CON EDISON - MANHOLE	BEDFORD AVE & N 12TH	NJ MANIFEST	Higher	1285, 0.243, SSE
AK257	CON EDISON - MANHOLE	BEDFORD AVE & NORTH	RCRA-LQG	Higher	1285, 0.243, SSE
AK258	CONSOLIDATED EDISON	BEDFORD AVE & N 12TH	NY MANIFEST	Higher	1285, 0.243, SSE
AK259	CON EDISON	BEDFORD AVE & 12TH S	RCRA NonGen / NLR, FINDS, ECHO	Higher	1285, 0.243, SSE
AK260	CON EDISON	BEDFORD AVE & N 12TH	NJ MANIFEST	Higher	1285, 0.243, SSE
AF261	CON EDISON	135 N 11TH ST	NJ MANIFEST	Higher	1288, 0.244, South
AF262	CON EDISON	135 N 11TH ST	NY MANIFEST	Higher	1288, 0.244, South
AF263	CON EDISON	135 N 11TH ST	RCRA NonGen / NLR, FINDS, ECHO	Higher	1288, 0.244, South
AL264	BAYSIDE FUEL OIL DEP	1 N 12 ST	FUELS PROGRAM	Lower	1294, 0.245, West
AL265	TRANSGAS ENERGY SYST	1 N 12TH ST - SUB YA	RCRA NonGen / NLR	Lower	1294, 0.245, West
AL266	FORMER BAYSIDE FUEL	1 NORTH 12TH STREET	NY MANIFEST, NY SPDES	Lower	1294, 0.245, West
AL267	BAYSIDE FUEL OIL DEP	1 N 12TH ST	RCRA-CESQG, NY LTANKS, NY CBS UST, NY MOSF UST, NY	Lower	1294, 0.245, West
AL268	BAYSIDE OIL	1-65 NORTH 12TH STRE	NY VCP	Lower	1294, 0.245, West
AJ269	CON EDISON MANHOLE:	832 MANHATTAN AVE	RCRA-CESQG, FINDS, ECHO, NY MANIFEST	Higher	1297, 0.246, NNE
AJ270	CON EDISON MANHOLE:	832 MANHATTAN AVE	NJ MANIFEST	Higher	1297, 0.246, NNE
AG271	SPILL NUMBER 0010746	111 MILTON STREET	NY LTANKS, NY Spills	Higher	1311, 0.248, North
AG272	CON EDISON - CUSTOME	115 MILTON ST	NY MANIFEST	Higher	1312, 0.248, North
AM273	BAROUH EATON ALLEN C	67 KENT AVE.	NY LTANKS, NY CBS UST, NY AST	Higher	1419, 0.269, SW

MAPPED SITES SUMMARY

Target Property Address:
30 GEM STREET
BROOKLYN, NY 11222

Click on Map ID to see full detail.

MAP ID	SITE NAME	ADDRESS	DATABASE ACRONYMS	RELATIVE ELEVATION	DIST (ft. & mi.) DIRECTION
AN274	NATIONAL PAPER STOCK	136 NORTH 10TH STREE	NY SWF/LF	Higher	1506, 0.285, South
275	58 GREENPOINT AVE.	58 GREENPOINT AVE.	NY SHWS	Higher	1534, 0.291, NNW
276	COMMERCIAL BUILDING	93 NORTH 9TH STREET	NY LTANKS, NY Spills	Higher	1537, 0.291, SSW
AN277	F N W MECHANICAL	139 NORTH 10TH STREE	NY LTANKS	Higher	1568, 0.297, South
AM278	87 KENT AVENUE - (OF	56 NORTH 9TH STREET	NY BROWNFIELDS	Higher	1664, 0.315, SW
AM279	87 KENT AVENUE	56 NORTH 9TH STREET	NY ENG CONTROLS, NY INST CONTROL, NY BROWNFIELDS	Higher	1672, 0.317, SW
280	DELI	112 NASSAU AVE	NY LTANKS, NY Spills	Higher	1681, 0.318, East
281	101-105 WEST STREET	101-105 WEST STREET,	NY VCP	Higher	1798, 0.341, NNW
282	146 WYTHE AVE/BROOKL	146 WYTHE AVENUE	NY LTANKS	Higher	1850, 0.350, SSW
283	WINTER RESIDENCE	167 N. 9TH ST	NY LTANKS	Higher	1902, 0.360, South
284	PRIVATE RESIDENCE	101 ECKFORD STREET	NY LTANKS, NY Spills	Higher	1916, 0.363, ESE
285	BROOKLYN FILLING STA	176 MCGUINNESS BOULE	NY LTANKS, NY UST, NY Spills	Higher	1937, 0.367, NE
AO286	BRUMAR SHEET METAL I	498 LEONARD STREET	NY LTANKS, NY Spills, NY E DESIGNATION	Higher	1996, 0.378, ESE
287	HESS#32516	210 GREENPOINT AVENU	RCRA-CESQG, NY LTANKS, NY UST, NY Spills, US AIRS,...	Higher	1998, 0.378, NNE
288	GAS STATION	2 ROEBLING ST	NY LTANKS, NY Spills	Higher	2101, 0.398, SSE
AO289	FORMER CARTER SPRAY	65 ECKFORD STREET	NY BROWNFIELDS	Higher	2118, 0.401, ESE
AO290	BERKMAN BROS INC	ECKFORD ST	RCRA-CESQG, NY SHWS, NY LTANKS, NY CBS	Higher	2160, 0.409, ESE
291	ROBINSON BROS. INDUS	215 NORTH 10TH ST	NY CBS, NY CBS AST, NY BROWNFIELDS	Higher	2194, 0.416, SSE
AP292	172 BEDFORD AVE/BKLY	172 BEDFORD AVENUE	NY LTANKS	Higher	2217, 0.420, South
293	NEKBOH RECYCLING(5 N	5 NORTH 7TH STREET (	NY SWF/LF	Lower	2228, 0.422, SW
294	FORMER STERLING TRAN	510 DRIGGS AVENUE	NY BROWNFIELDS, NY Spills	Higher	2228, 0.422, South
295	GREENPOINT AVENUE	GREENPOINT AVENUE	NY LTANKS, NY Spills	Higher	2255, 0.427, NE
AP296	154-158 NORTH 7TH ST	154-158 NORTH 7TH ST	NY LTANKS	Higher	2274, 0.431, SSW
AP297	ALL PLATING CORP.	154 NORTH 7TH STREET	SEMS-ARCHIVE, NY UST, LIENS 2, RCRA NonGen / NLR,...	Higher	2274, 0.431, SSW
AP298	187 BEDFORD AVE - TT	187 BEDFORD AVENUE	NY LTANKS	Higher	2427, 0.460, South
299	203 JAVA ST.	203 JAVA ST	NY LTANKS	Higher	2463, 0.466, NNE
AQ300	FORMER CLEANERS SALE	135 KENT AVENUE	NY SHWS, NY CBS AST	Higher	2463, 0.466, SW
AQ301	CLEANERS SALES & EQU	135 KENT AVE	RCRA-CESQG, NY CBS, NY BROWNFIELDS, NY MANIFEST	Higher	2463, 0.466, SW
302	MP 145WS OWNER LLC C	145 WEST ST	RCRA-LQG, NY LTANKS, NY UST, NY AST, NY Spills,...	Higher	2473, 0.468, NNW
303	HUXLEY ENVELOPE INDU	21, 23 AND 143 INDIA	NY BROWNFIELDS	Higher	2487, 0.471, NNW
304	NEW 470 PROJECT	12 ECKFORD STREET	NY BROWNFIELDS	Higher	2521, 0.477, ESE
AQ305	149 KENT AVENUE	149 KENT AVE	NY BROWNFIELDS, FINDS, ECHO	Higher	2549, 0.483, SW
AQ306	KENT & WYTHE OWNERS	149 KENT AVE	NY ENG CONTROLS, NY INST CONTROL, NY MANIFEST	Higher	2562, 0.485, SW
307	120 JEWEL ST/BKLYN	120 JEWEL ST	NY LTANKS	Higher	2572, 0.487, NE
308	ST VINCENT DE PAUL R	167 N 6TH ST	NY LTANKS, NY UST	Higher	2639, 0.500, South
309	CITY BARREL CO.	421-429 MEEKER STREE	NY SHWS	Higher	3104, 0.588, SE
310	KIEN IMPORT CORPORAT	330 CALYER ST	NY SHWS, NY LTANKS, NY CBS, NY Spills, RCRA NonGen...	Higher	3310, 0.627, NE
311	BQE/ANSBACHER COLOR	MEEKER AVENUE	NY SHWS	Higher	3560, 0.674, SSE
312	NUHART CO	49 DUPONT ST	NY SHWS, NY BROWNFIELDS, NY MANIFEST	Higher	3597, 0.681, North

MAPPED SITES SUMMARY

Target Property Address:
30 GEM STREET
BROOKLYN, NY 11222

Click on Map ID to see full detail.

MAP ID	SITE NAME	ADDRESS	DATABASE ACRONYMS	RELATIVE ELEVATION	DIST (ft. & mi.) DIRECTION
313	EXXONMOBIL OIL CORPO	300 NORTH HENRY STRE	NY SHWS, NY LTANKS, NY MOSF, NY CBS, NY Spills, NY...	Higher	3614, 0.684, ENE
314	FYN PAINT & LAQUER C	230 KENT AVENUE	NY SHWS, NY CBS, NY INST CONTROL, NY VCP, NY...	Higher	3668, 0.695, SW
315	FORMER NEY SMELTING	269 FREEMAN STREET	NY SHWS	Higher	3670, 0.695, NNE
316	FORMER SPIC AND SPAN	315 KINGSLAND AVE	NY SHWS, NY Spills	Higher	3808, 0.721, ENE
317	RADIAC RESEARCH CORP	33 S 1ST ST	CORRACTS, RCRA-TSDF, RCRA-CESQG, 2020 COR ACTION,	Higher	4160, 0.788, SW
AR318	460 KINGSLAND AVENUE	460 KINGSLAND AVENUE	NY SHWS, NY AST, NY Spills	Lower	4467, 0.846, NE
319	GOODMAN BROTHERS STE	18 DIVISION PLACE	RCRA-CESQG, NY SHWS, NY UST, NY CBS, NY CBS AST,...	Higher	4506, 0.853, ESE
320	S & G WOODWORKING IN	1155 MANHATTAN AVE -	RCRA-CESQG, NY SHWS, NY MANIFEST	Higher	4604, 0.872, North
321	CON EDISON - EAST 11	EAST 11TH - EAST 13T	EDR MGP	Lower	4617, 0.874, West
AR322	FORMER MANHATTAN ADH	425-459 GREENPOINT A	NY SHWS	Lower	4675, 0.885, NE
323	CON EDISON - EAST 14	EAST 14TH - EAST 16T	EDR MGP	Higher	4753, 0.900, WNW
324	95 LOMBARDY ST./ACME	95 LOMBARDY ST	NY SHWS, NY UST	Higher	5129, 0.971, East
325	FORMER KLINK COSMO C	364 RICHARDSON STREE	NY SHWS	Higher	5217, 0.988, ESE

EXECUTIVE SUMMARY

TARGET PROPERTY SEARCH RESULTS

The target property was identified in the following records. For more information on this property see page 8 of the attached EDR Radius Map report:

Site	Database(s)	EPA ID
GLASS IMPRESSIONS CO 202 BANKER ST BROOKLYN, NY 11233	FINDS Registry ID:: 110019489150 ECHO	N/A
CORZO CONTRACTING CO 190 BANKER STREET BROOKLYN, NY	NY RGA LF	N/A
GLASS IMPRESSIONS CO 202 BANKER ST BROOKLYN, NY 11233	US AIRS Database: US AIRS MINOR, Date of Government Version: 10/12/2016 EPA plant ID:: 110038450333	N/A
CORZO CONTRACTING CO 190 BANKER STREET BROOKLYN, NY 11222	NY SWF/LF NY UST Database: UST, Date of Government Version: 09/21/2017 NY AST Database: AST, Date of Government Version: 09/21/2017 Facility Id: 2-085251	N/A
ACME SMOKED FISH 192-198 BANKER ST BROOKLYN, NY 11222	FINDS Registry ID:: 110022503502	N/A

DATABASES WITH NO MAPPED SITES

No mapped sites were found in EDR's search of available ("reasonably ascertainable ") government records either on the target property or within the search radius around the target property for the following databases:

STANDARD ENVIRONMENTAL RECORDS

Federal NPL site list

NPL..... National Priority List
Proposed NPL..... Proposed National Priority List Sites

EXECUTIVE SUMMARY

NPL LIENS..... Federal Superfund Liens

Federal Delisted NPL site list

Delisted NPL..... National Priority List Deletions

Federal CERCLIS list

FEDERAL FACILITY..... Federal Facility Site Information listing
SEMS..... Superfund Enterprise Management System

Federal institutional controls / engineering controls registries

LUCIS..... Land Use Control Information System
US ENG CONTROLS..... Engineering Controls Sites List
US INST CONTROL..... Sites with Institutional Controls

Federal ERNS list

ERNS..... Emergency Response Notification System

State- and tribal - equivalent CERCLIS

NY VAPOR REOPENED..... Vapor Intrusion Legacy Site List

State and tribal leaking storage tank lists

INDIAN LUST..... Leaking Underground Storage Tanks on Indian Land
NY HIST LTANKS..... Listing of Leaking Storage Tanks

State and tribal registered storage tank lists

FEMA UST..... Underground Storage Tank Listing
INDIAN UST..... Underground Storage Tanks on Indian Land

State and tribal institutional control / engineering control registries

NY RES DECL..... Restrictive Declarations Listing

State and tribal voluntary cleanup sites

INDIAN VCP..... Voluntary Cleanup Priority Listing

State and tribal Brownfields sites

NY ERP..... Environmental Restoration Program Listing

ADDITIONAL ENVIRONMENTAL RECORDS

Local Brownfield lists

US BROWNFIELDS..... A Listing of Brownfields Sites

Local Lists of Landfill / Solid Waste Disposal Sites

NY SWTIRE..... Registered Waste Tire Storage & Facility List

NY SWRCY ..... Registered Recycling Facility List
INDIAN ODI ..... Report on the Status of Open Dumps on Indian Lands
DEBRIS REGION 9 ..... Torres Martinez Reservation Illegal Dump Site Locations
ODI ..... Open Dump Inventory
IHS OPEN DUMPS ..... Open Dumps on Indian Land

Local Lists of Hazardous waste / Contaminated Sites

US HIST CDL ..... Delisted National Clandestine Laboratory Register
NY DEL SHWS ..... Delisted Registry Sites
US CDL ..... National Clandestine Laboratory Register

Local Lists of Registered Storage Tanks

NY HIST UST ..... Historical Petroleum Bulk Storage Database
NY HIST AST ..... Historical Petroleum Bulk Storage Database

Local Land Records

NY LIENS ..... Spill Liens Information

Records of Emergency Release Reports

HMIRS ..... Hazardous Materials Information Reporting System
NY Hist Spills ..... SPILLS Database
NY SPILLS 90 ..... SPILLS 90 data from FirstSearch
NY SPILLS 80 ..... SPILLS 80 data from FirstSearch

Other Ascertainable Records

FUDS ..... Formerly Used Defense Sites
DOD ..... Department of Defense Sites
SCRD DRYCLEANERS ..... State Coalition for Remediation of Drycleaners Listing
US FIN ASSUR ..... Financial Assurance Information
EPA WATCH LIST ..... EPA WATCH LIST
TSCA ..... Toxic Substances Control Act
TRIS ..... Toxic Chemical Release Inventory System
SSTS ..... Section 7 Tracking Systems
ROD ..... Records Of Decision
RMP ..... Risk Management Plans
PRP ..... Potentially Responsible Parties
MLTS ..... Material Licensing Tracking System
COAL ASH DOE ..... Steam-Electric Plant Operation Data
COAL ASH EPA ..... Coal Combustion Residues Surface Impoundments List
PCB TRANSFORMER ..... PCB Transformer Registration Database
RADINFO ..... Radiation Information Database
DOT OPS ..... Incident and Accident Data
CONSENT ..... Superfund (CERCLA) Consent Decrees
INDIAN RESERV ..... Indian Reservations
FUSRAP ..... Formerly Utilized Sites Remedial Action Program
UMTRA ..... Uranium Mill Tailings Sites
US MINES ..... Mines Master Index File
ABANDONED MINES ..... Abandoned Mines
UXO ..... Unexploded Ordnance Sites
DOCKET HWC ..... Hazardous Waste Compliance Docket Listing

EXECUTIVE SUMMARY

NY COAL ASH..... Coal Ash Disposal Site Listing
NY Financial Assurance..... Financial Assurance Information Listing
NY UIC..... Underground Injection Control Wells

EDR HIGH RISK HISTORICAL RECORDS

EDR Exclusive Records

EDR Hist Cleaner..... EDR Exclusive Historic Cleaners

EDR RECOVERED GOVERNMENT ARCHIVES

Exclusive Recovered Govt. Archives

NY RGA HWS..... Recovered Government Archive State Hazardous Waste Facilities List

SURROUNDING SITES: SEARCH RESULTS

Surrounding sites were identified in the following databases.

Elevations have been determined from the USGS Digital Elevation Model and should be evaluated on a relative (not an absolute) basis. Relative elevation information between sites of close proximity should be field verified. Sites with an elevation equal to or higher than the target property have been differentiated below from sites with an elevation lower than the target property.
Page numbers and map identification numbers refer to the EDR Radius Map report where detailed data on individual sites can be reviewed.

Sites listed in ***bold italics*** are in multiple databases.

Unmappable (orphan) sites are not considered in the foregoing analysis.

STANDARD ENVIRONMENTAL RECORDS

Federal CERCLIS NFRAP site list

SEMS-ARCHIVE: SEMS-ARCHIVE (Superfund Enterprise Management System Archive) tracks sites that have no further interest under the Federal Superfund Program based on available information. The list was formerly known as the CERCLIS-NFRAP, renamed to SEMS ARCHIVE by the EPA in 2015. EPA may perform a minimal level of assessment work at a site while it is archived if site conditions change and/or new information becomes available. Archived sites have been removed and archived from the inventory of SEMS sites. Archived status indicates that, to the best of EPA's knowledge, assessment at a site has been completed and that EPA has determined no further steps will be taken to list the site on the National Priorities List (NPL), unless information indicates this decision was not appropriate or other considerations require a recommendation for listing at a later time. The decision does not necessarily mean that there is no hazard associated with a given site; it only means that. based upon available information, the location is not judged to be potential NPL site.

A review of the SEMS-ARCHIVE list, as provided by EDR, and dated 07/11/2017 has revealed that there are 2 SEMS-ARCHIVE sites within approximately 0.5 miles of the target property.

Equal/Higher Elevation	Address	Direction / Distance	Map ID	Page
CITY METAL SMELTING	***61 N. 13TH ST.***	***SSW 0 - 1/8 (0.113 mi.)***	***O106***	***218***
ALL PLATING CORP.	***154 NORTH 7TH STREET***	***SSW 1/4 - 1/2 (0.431 mi.)***	***AP297***	***824***

EXECUTIVE SUMMARY

Federal RCRA CORRACTS facilities list

CORRACTS: CORRACTS is a list of handlers with RCRA Corrective Action Activity. This report shows which nationally-defined corrective action core events have occurred for every handler that has had corrective action activity.

A review of the CORRACTS list, as provided by EDR, and dated 09/13/2017 has revealed that there is 1 CORRACTS site within approximately 1 mile of the target property.

Equal/Higher Elevation	Address	Direction / Distance	Map ID	Page
RADIAC RESEARCH CORP	***33 S 1ST ST***	***SW 1/2 - 1 (0.788 mi.)***	***317***	***983***

Federal RCRA generators list

RCRA-LQG: RCRAInfo is EPA's comprehensive information system, providing access to data supporting the Resource Conservation and Recovery Act (RCRA) of 1976 and the Hazardous and Solid Waste Amendments (HSWA) of 1984. The database includes selective information on sites which generate, transport, store, treat and/or dispose of hazardous waste as defined by the Resource Conservation and Recovery Act (RCRA). Large quantity generators (LQGs) generate over 1,000 kilograms (kg) of hazardous waste, or over 1 kg of acutely hazardous waste per month.

A review of the RCRA-LQG list, as provided by EDR, and dated 09/13/2017 has revealed that there are 10 RCRA-LQG sites within approximately 0.25 miles of the target property.

Equal/Higher Elevation	Address	Direction / Distance	Map ID	Page
F & S CENTRAL MANUFA	***105 N 13TH ST***	***S 0 - 1/8 (0.104 mi.)***	***M94***	***199***
CON EDISON - TRANSFO	***KENT AVENUE AND N. 1***	***SW 1/8 - 1/4 (0.165 mi.)***	***Q163***	***396***
CON EDISON - MANHOLE	***68 NOBLE ST***	***NNW 1/8 - 1/4 (0.197 mi.)***	***AB193***	***467***
CON EDISON - MANHOLE	S/S BEDFORD AVE 277	ESE 1/8 - 1/4 (0.202 mi.)	AC203	495
CON EDISON - MANHOLE	***KENT AVE AND N 11 ST***	***SW 1/8 - 1/4 (0.212 mi.)***	***AE211***	***535***
CON EDISON - MANHOLE	***BEDFORD AVE***	***SSE 1/8 - 1/4 (0.243 mi.)***	***AK252***	***639***
CON EDISON - MANHOLE	BEDFORD AVE & NORTH	SSE 1/8 - 1/4 (0.243 mi.)	AK257	650

Lower Elevation	Address	Direction / Distance	Map ID	Page
CON EDISON - MANHOLE	***23 NORTH 15 TH ST /***	***WSW 0 - 1/8 (0.020 mi.)***	***A21***	***44***
CON EDISON - SERVICE	7 FRANKLIN ST	WNW 0 - 1/8 (0.046 mi.)	B38	81
CON EDISON - MANHOLE	***90 QUAY ST AND WEST***	***NW 0 - 1/8 (0.092 mi.)***	***L77***	***163***

RCRA-SQG: RCRAInfo is EPA's comprehensive information system, providing access to data supporting the Resource Conservation and Recovery Act (RCRA) of 1976 and the Hazardous and Solid Waste Amendments (HSWA) of 1984. The database includes selective information on sites which generate, transport, store, treat and/or dispose of hazardous waste as defined by the Resource Conservation and Recovery Act (RCRA). Small quantity generators (SQGs) generate between 100 kg and 1,000 kg of hazardous waste per month.

A review of the RCRA-SQG list, as provided by EDR, and dated 09/13/2017 has revealed that there are 6 RCRA-SQG sites within approximately 0.25 miles of the target property.

Equal/Higher Elevation	Address	Direction / Distance	Map ID	Page
WH CHRISTIAN & SONS	***211-217 BANKER ST***	***NE 0 - 1/8 (0.019 mi.)***	***D19***	***33***
NYC DEPT OF EDUCATIO	***75 MESEROLE AVE***	***NE 1/8 - 1/4 (0.127 mi.)***	***N133***	***308***
J RAFA CLEANERS	***718 MANHATTAN AVE***	***ENE 1/8 - 1/4 (0.212 mi.)***	***Z212***	***539***

Equal/Higher Elevation	Address	Direction / Distance	Map ID	Page
WILLIAMSBURG WORKS M	*50 KENT AVE*	*SW 1/8 - 1/4 (0.214 mi.)*	*AE222*	*573*

Lower Elevation	Address	Direction / Distance	Map ID	Page
8 MESEROLE AVE BUILD	*8 MESEROLE AVE*	*NW 0 - 1/8 (0.022 mi.)*	*B23*	*50*
NYC TRANSIT - STORAG	*90 QUAY ST*	*NW 0 - 1/8 (0.092 mi.)*	*L75*	*155*

RCRA-CESQG: RCRAInfo is EPA's comprehensive information system, providing access to data supporting the Resource Conservation and Recovery Act (RCRA) of 1976 and the Hazardous and Solid Waste Amendments (HSWA) of 1984. The database includes selective information on sites which generate, transport, store, treat and/or dispose of hazardous waste as defined by the Resource Conservation and Recovery Act (RCRA). Conditionally exempt small quantity generators (CESQGs) generate less than 100 kg of hazardous waste, or less than 1 kg of acutely hazardous waste per month.

A review of the RCRA-CESQG list, as provided by EDR, and dated 09/13/2017 has revealed that there are 6 RCRA-CESQG sites within approximately 0.25 miles of the target property.

Equal/Higher Elevation	Address	Direction / Distance	Map ID	Page
RITE AID #10580	*723-725 MANHATTAN AV*	*ENE 1/8 - 1/4 (0.187 mi.)*	*Z178*	*427*
RITE AID #4782	*783 MANHATTAN AVE*	*NE 1/8 - 1/4 (0.193 mi.)*	*T191*	*462*
NYC BD OF ED - AUTOM	*50 BEDFORD AVE*	*SE 1/8 - 1/4 (0.202 mi.)*	*AD206*	*526*
CON EDISON	*NOBLE ST & WEST ST*	*NNW 1/8 - 1/4 (0.217 mi.)*	*Y227*	*587*
CON EDISON MANHOLE:	*832 MANHATTAN AVE*	*NNE 1/8 - 1/4 (0.246 mi.)*	*AJ269*	*701*

Lower Elevation	Address	Direction / Distance	Map ID	Page
BAYSIDE FUEL OIL DEP	*1 N 12TH ST*	*W 1/8 - 1/4 (0.245 mi.)*	*AL267*	*667*

State- and tribal - equivalent CERCLIS

NY SHWS: The State Hazardous Waste Sites records are the states' equivalent to CERCLIS. These sites may or may not already be listed on the federal CERCLIS list. Priority sites planned for cleanup using state funds (state equivalent of Superfund) are identified along with sites where cleanup will be paid for by potentially responsible parties. The data come from the Department of Environmental Conservation's Inactive Hazardous waste Disposal Sites in New York State.

A review of the NY SHWS list, as provided by EDR, and dated 08/15/2017 has revealed that there are 19 NY SHWS sites within approximately 1 mile of the target property.

Equal/Higher Elevation	Address	Direction / Distance	Map ID	Page
K - WILLIAMSBURG WOR Site Code: 372653	*KENT AVE & 12TH STRE*	*SW 1/8 - 1/4 (0.165 mi.)*	*Q166*	*404*
BROOKLYN NORTH 1 GAR Site Code: 338766	*50 KENT AVENUE*	*SW 1/8 - 1/4 (0.214 mi.)*	*AE219*	*560*
58 GREENPOINT AVE. Site Code: 533500	58 GREENPOINT AVE.	NNW 1/4 - 1/2 (0.291 mi.)	275	713
BERKMAN BROS INC Site Code: 470590	*ECKFORD ST*	*ESE 1/4 - 1/2 (0.409 mi.)*	*AO290*	*805*
FORMER CLEANERS SALE	*135 KENT AVENUE*	*SW 1/4 - 1/2 (0.466 mi.)*	*AQ300*	*836*

Site Code: 480999				
CITY BARREL CO. Site Code: 55909	421-429 MEEKER STREE	SE 1/2 - 1 (0.588 mi.)	309	922
KIEN IMPORT CORPORAT Site Code: 338763	***330 CALYER ST***	***NE 1/2 - 1 (0.627 mi.)***	***310***	***923***
BQE/ANSBACHER COLOR Site Code: 55913 Class Code: Does not present a significant threat to the public health or the environment - action may be deferred.	MEEKER AVENUE	SSE 1/2 - 1 (0.674 mi.)	311	930
NUHART CO Site Code: 416038 Class Code: Significant threat to the public health or environment - action required.	***49 DUPONT ST***	***N 1/2 - 1 (0.681 mi.)***	***312***	***933***
EXXONMOBIL OIL CORPO Site Code: 58693	***300 NORTH HENRY STRE***	***ENE 1/2 - 1 (0.684 mi.)***	***313***	***940***
FYN PAINT & LAQUER C Site Code: 456283	***230 KENT AVENUE***	***SW 1/2 - 1 (0.695 mi.)***	***314***	***956***
FORMER NEY SMELTING Site Code: 439622	269 FREEMAN STREET	NNE 1/2 - 1 (0.695 mi.)	315	975
FORMER SPIC AND SPAN Site Code: 405850 Class Code: Significant threat to the public health or environment - action required.	***315 KINGSLAND AVE***	***ENE 1/2 - 1 (0.721 mi.)***	***316***	***977***
GOODMAN BROTHERS STE	***18 DIVISION PLACE***	***ESE 1/2 - 1 (0.853 mi.)***	***319***	***1059***
S & G WOODWORKING IN Site Code: 421914	***1155 MANHATTAN AVE -***	***N 1/2 - 1 (0.872 mi.)***	***320***	***1078***
95 LOMBARDY ST./ACME Site Code: 405853 Class Code: Significant threat to the public health or environment - action required.	***95 LOMBARDY ST***	***E 1/2 - 1 (0.971 mi.)***	***324***	***1083***
FORMER KLINK COSMO C Site Code: 405851 Class Code: Significant threat to the public health or environment - action required.	364 RICHARDSON STREE	ESE 1/2 - 1 (0.988 mi.)	325	1088

Lower Elevation	Address	Direction / Distance	Map ID	Page
460 KINGSLAND AVENUE Site Code: 415641	***460 KINGSLAND AVENUE***	***NE 1/2 - 1 (0.846 mi.)***	***AR318***	***1049***
FORMER MANHATTAN ADH Site Code: 58916	425-459 GREENPOINT A	NE 1/2 - 1 (0.885 mi.)	AR322	1081

State and tribal landfill and/or solid waste disposal site lists

NY SWF/LF: The Solid Waste Facilities/Landfill Sites records typically contain an inventory of solid waste disposal facilities or landfills in a particular state. The data come from the list.

A review of the NY SWF/LF list, as provided by EDR, and dated 09/25/2017 has revealed that there are 3 NY SWF/LF sites within approximately 0.5 miles of the target property.

Equal/Higher Elevation	Address	Direction / Distance	Map ID	Page
NATIONAL PAPER STOCK	136 NORTH 10TH STREE	S 1/4 - 1/2 (0.285 mi.)	AN274	712

Lower Elevation	Address	Direction / Distance	Map ID	Page
NORTH 12TH ST. TRANS	***20 NORTH 12TH STREET***	***WSW 1/8 - 1/4 (0.226 mi.)***	***237***	***612***

Lower Elevation	Address	Direction / Distance	Map ID	Page
NEKBOH RECYCLING(5 N	5 NORTH 7TH STREET (	SW 1/4 - 1/2 (0.422 mi.)	293	815

State and tribal leaking storage tank lists

NY LTANKS: Leaking Storage Tank Incident Reports. These records contain an inventory of reported leaking storage tank incidents reported from 4/1/86 through the most recent update. They can be either leaking underground storage tanks or leaking aboveground storage tanks. The causes of the incidents are tank test failures, tank failures or tank overfills

A review of the NY LTANKS list, as provided by EDR, and dated 10/31/2017 has revealed that there are 31 NY LTANKS sites within approximately 0.5 miles of the target property.

Equal/Higher Elevation	Address	Direction / Distance	Map ID	Page
WH CHRISTIAN & SONS Spill Number/Closed Date: 2005-05-26 Site ID: 110211 Program Number: 0212557	***211-217 BANKER ST***	***NE 0 - 1/8 (0.019 mi.)***	***D19***	***33***
WH CHRISTIAN & SONS Spill Number/Closed Date: 2009-12-15 Site ID: 296974 Program Number: 9704053	***22-28 FRANKLIN ST***	***NW 0 - 1/8 (0.034 mi.)***	***B31***	***69***
WH CHRISTIAN & SONS Spill Number/Closed Date: 2003-03-03 Site ID: 81346 Program Number: 9710386	31 FRANKLIN ST	NNW 0 - 1/8 (0.063 mi.)	I51	119
NASH METALWARE CO, I Spill Number/Closed Date: 2009-05-11 Site ID: 332794 Program Number: 0408142	***1 NASSAU AVENUE***	***SSE 0 - 1/8 (0.068 mi.)***	***J54***	***123***
CONSOLIDATED FREIGHT Spill Number/Closed Date: 2003-03-06 Site ID: 158803 Program Number: 8906488	***11 WEST STREET***	***NW 0 - 1/8 (0.122 mi.)***	***L125***	***259***
SYLVAN EQUIPMENT Spill Number/Closed Date: 2003-12-09 Site ID: 304635 Program Number: 0003390	***91 NORTH 12TH ST***	***SSW 1/8 - 1/4 (0.153 mi.)***	***O152***	***342***
AUTOMOTIVE TRADE HS Spill Number/Closed Date: 2005-03-21 Spill Number/Closed Date: 2011-03-22 Site ID: 117362 Site ID: 412394 Program Number: 0004062 Program Number: 0900454	***50 BEDFORD AVENUE***	***SE 1/8 - 1/4 (0.202 mi.)***	***AD205***	***500***
BROOKLYN NORTH 01 DO Spill Number/Closed Date: 2005-05-31 Site ID: 290161 Program Number: 9600011	***50 KENT AVENUE***	***SW 1/8 - 1/4 (0.214 mi.)***	***AE221***	***570***
RESIDENCE	92 NORMAN AVE	E 1/8 - 1/4 (0.219 mi.)	232	599

Spill Number/Closed Date: 2006-02-21 Site ID: 359744 Program Number: 0513280				
SPILL NUMBER 0010746 Spill Number/Closed Date: 1994-01-27 Site ID: 219109 Program Number: 9312646	***111 MILTON STREET***	***N 1/8 - 1/4 (0.248 mi.)***	***AG271***	***705***
BAROUH EATON ALLEN C Spill Number/Closed Date: 2003-05-06 Site ID: 305030 Program Number: 9908120	***67 KENT AVE.***	***SW 1/4 - 1/2 (0.269 mi.)***	***AM273***	***708***
COMMERCIAL BUILDING Spill Number/Closed Date: 2005-06-21 Site ID: 275967 Program Number: 9913062	***93 NORTH 9TH STREET***	***SSW 1/4 - 1/2 (0.291 mi.)***	***276***	***714***
F N W MECHANICAL Spill Number/Closed Date: 2006-11-13 Site ID: 191515 Program Number: 0306649	139 NORTH 10TH STREE	S 1/4 - 1/2 (0.297 mi.)	AN277	716
DELI Spill Number/Closed Date: 2001-03-14 Site ID: 211488 Program Number: 0013080	***112 NASSAU AVE***	***E 1/4 - 1/2 (0.318 mi.)***	***280***	***744***
146 WYTHE AVE/BROOKL Spill Number/Closed Date: 1989-08-24 Site ID: 303096 Program Number: 8905160	146 WYTHE AVENUE	SSW 1/4 - 1/2 (0.350 mi.)	282	748
WINTER RESIDENCE Spill Number/Closed Date: 2007-05-10 Site ID: 381213 Program Number: 0701659	167 N. 9TH ST	S 1/4 - 1/2 (0.360 mi.)	283	750
PRIVATE RESIDENCE Spill Number/Closed Date: 2006-11-22 Site ID: 373682 Program Number: 0609437	***101 ECKFORD STREET***	***ESE 1/4 - 1/2 (0.363 mi.)***	***284***	***751***
BROOKLYN FILLING STA Spill Number/Closed Date: 2014-10-27 Site ID: 228776 Program Number: 9108332	***176 MCGUINNESS BOULE***	***NE 1/4 - 1/2 (0.367 mi.)***	***285***	***756***
BRUMAR SHEET METAL I Spill Number/Closed Date: 2006-09-26 Spill Number/Closed Date: 2015-04-09 Site ID: 265770 Site ID: 470012 Program Number: 0212132 Program Number: 1206982	***498 LEONARD STREET***	***ESE 1/4 - 1/2 (0.378 mi.)***	***AO286***	***769***
HESS#32516 Spill Number/Closed Date: 2003-10-28 Site ID: 174214 Program Number: 9303423	***210 GREENPOINT AVENU***	***NNE 1/4 - 1/2 (0.378 mi.)***	***287***	***780***
GAS STATION	***2 ROEBLING ST***	***SSE 1/4 - 1/2 (0.398 mi.)***	***288***	***799***

Spill Number/Closed Date: 2005-10-25 Site ID: 102738 Program Number: 0008335				
BERKMAN BROS INC Spill Number/Closed Date: 1993-03-31 Site ID: 107414 Program Number: 9214462	***ECKFORD ST***	***ESE 1/4 - 1/2 (0.409 mi.)***	***AO290***	***805***
172 BEDFORD AVE/BKLY Spill Number/Closed Date: 1995-05-25 Site ID: 301817 Program Number: 9006489	172 BEDFORD AVENUE	S 1/4 - 1/2 (0.420 mi.)	AP292	814
GREENPOINT AVENUE Spill Number/Closed Date: 1990-08-05 Site ID: 222175 Program Number: 9004970	***GREENPOINT AVENUE***	***NE 1/4 - 1/2 (0.427 mi.)***	***295***	***821***
154-158 NORTH 7TH ST Spill Number/Closed Date: 2008-06-18 Site ID: 219940 Program Number: 8909928	154-158 NORTH 7TH ST	SSW 1/4 - 1/2 (0.431 mi.)	AP296	823
187 BEDFORD AVE - TT Spill Number/Closed Date: 2015-03-24 Site ID: 147917 Program Number: 0307525	187 BEDFORD AVENUE	S 1/4 - 1/2 (0.460 mi.)	AP298	833
203 JAVA ST. Spill Number/Closed Date: 1993-06-10 Site ID: 177715 Program Number: 9303193	203 JAVA ST	NNE 1/4 - 1/2 (0.466 mi.)	299	835
MP 145WS OWNER LLC C Spill Number/Closed Date: 1994-12-02 Site ID: 176036 Site ID: 176037 Program Number: 9408283 Program Number: 9408663	***145 WEST ST***	***NNW 1/4 - 1/2 (0.468 mi.)***	***302***	***845***
120 JEWEL ST/BKLYN Spill Number/Closed Date: 1992-09-30 Site ID: 108855 Program Number: 8708714	120 JEWEL ST	NE 1/4 - 1/2 (0.487 mi.)	307	917
ST VINCENT DE PAUL R Spill Number/Closed Date: 2005-12-21 Site ID: 177051 Program Number: 0301163	***167 N 6TH ST***	***S 1/4 - 1/2 (0.500 mi.)***	***308***	***918***

Lower Elevation	Address	Direction / Distance	Map ID	Page
BAYSIDE FUEL OIL DEP Spill Number/Closed Date: 2006-09-22 Site ID: 336794 Program Number: 0411570	***1 N 12TH ST***	***W 1/8 - 1/4 (0.245 mi.)***	***AL267***	***667***

EXECUTIVE SUMMARY

State and tribal registered storage tank lists

NY UST: The Underground Storage Tank database contains registered USTs. USTs are regulated under Subtitle I of the Resource Conservation and Recovery Act (RCRA). The data come from the Department of Environmental Conservation's Petroleum Bulk Storage (PBS) Database

A review of the NY UST list, as provided by EDR, has revealed that there are 23 NY UST sites within approximately 0.25 miles of the target property.

Equal/Higher Elevation	Address	Direction / Distance	Map ID	Page
ACME SMOKED FISH CO Database: UST, Date of Government Version: 09/21/2017	26-56 GEM ST	0 - 1/8 (0.000 mi.)	A6	14
WH CHRISTIAN & SONS Database: UST, Date of Government Version: 09/21/2017	***211-217 BANKER ST***	***NE 0 - 1/8 (0.019 mi.)***	***D19***	***33***
W. H. CHRISTIAN & SO Database: UST, Date of Government Version: 09/21/2017	22-28 FRANKLIN STREE	NW 0 - 1/8 (0.034 mi.)	B29	64
W. H. CHRISTIAN & SO Database: UST, Date of Government Version: 09/21/2017	31 FRANKLIN ST	NNW 0 - 1/8 (0.063 mi.)	I50	113
NASH METALWARE CO, I Database: UST, Date of Government Version: 09/21/2017	***1 NASSAU AVENUE***	***SSE 0 - 1/8 (0.068 mi.)***	***J54***	***123***
S & B CAAMANO Database: UST, Date of Government Version: 09/21/2017	54 FRANKLIN ST	NNW 0 - 1/8 (0.079 mi.)	I66	144
168 NORTH 14TH STREE Database: UST, Date of Government Version: 09/21/2017	168 NORTH 14TH STREE	SSW 0 - 1/8 (0.104 mi.)	M91	195
CONSOLIDATED FREIGHT Database: UST, Date of Government Version: 09/21/2017	***11 WEST STREET***	***NW 0 - 1/8 (0.122 mi.)***	***L125***	***259***
STANDARD WHITE METAL Database: UST, Date of Government Version: 09/21/2017	121 N 12 ST	S 1/8 - 1/4 (0.147 mi.)	M145	330
64 OAK ST Database: UST, Date of Government Version: 09/21/2017	64 OAK ST	NNW 1/8 - 1/4 (0.152 mi.)	R150	337
NATIONS RENT Database: UST, Date of Government Version: 09/21/2017	***91 NORTH 12TH STREET***	***SSW 1/8 - 1/4 (0.153 mi.)***	***O156***	***373***
JOSEPH J SARCONA TRU Database: UST, Date of Government Version: 09/21/2017	124 NORTH 12TH STREE	S 1/8 - 1/4 (0.173 mi.)	W172	414
MILLCRAFT MFG CO. IN Database: UST, Date of Government Version: 09/21/2017	***75 NORTH 11TH ST***	***SSW 1/8 - 1/4 (0.190 mi.)***	***V188***	***448***
94 PCT Database: UST, Date of Government Version: 09/21/2017	***100 MESEROLE AVENUE***	***NE 1/8 - 1/4 (0.198 mi.)***	***AA196***	***476***
AUTOMOTIVE TRADE HS Database: UST, Date of Government Version: 09/21/2017	***50 BEDFORD AVENUE***	***SE 1/8 - 1/4 (0.202 mi.)***	***AD205***	***500***
THE GREEN POINT SAVI Database: UST, Date of Government Version: 09/21/2017	807 MANHATTAN AVENUE	NE 1/8 - 1/4 (0.213 mi.)	216	554
DSNY BROOKLYN DISTRI Database: UST, Date of Government Version: 09/21/2017	50 KENT AVENUE	SW 1/8 - 1/4 (0.214 mi.)	AE220	567
107-117 NORTH 11TH S Database: UST, Date of Government Version: 09/21/2017	***107-117 NORTH 11TH S***	***S 1/8 - 1/4 (0.223 mi.)***	***AF234***	***601***
NORTHSIDE ARTS INDUS Database: UST, Date of Government Version: 09/21/2017	119 NORTH 11TH STREE	S 1/8 - 1/4 (0.223 mi.)	AF236	610

Lower Elevation	Address	Direction / Distance	Map ID	Page
FORMER RUBICK CONSTR Database: UST, Date of Government Version: 09/21/2017	9 FRANKLIN ST.	WNW 0 - 1/8 (0.042 mi.)	B33	77

EXECUTIVE SUMMARY

Lower Elevation	Address	Direction / Distance	Map ID	Page
V E 2 PLATING CO	***7-11 N 15 ST***	***WNW 0 - 1/8 (0.050 mi.)***	***G42***	***89***
Database: UST, Date of Government Version: 09/21/2017				
QUAY STREET SHOP	40-96 QUAY STREET	WNW 0 - 1/8 (0.123 mi.)	L130	303
Database: UST, Date of Government Version: 09/21/2017				
24 OAK ST	24 OAK STREET	NW 1/8 - 1/4 (0.198 mi.)	Y194	470
Database: UST, Date of Government Version: 09/21/2017				

NY CBS UST: Chemical Bulk Storage Database. Registration data collected as required by 6 NYCRR Part 596. It includes facilities storing hazardous substances listed in 6 NYCRR Part 597, in aboveground tanks with capacities of 185 gallons or greater, and/or in underground tanks of any size. Includes facilities registered (and closed) since effective date of CBS regulations (July 15, 1988) through the date request is processed.

A review of the NY CBS UST list, as provided by EDR, and dated 01/01/2002 has revealed that there is 1 NY CBS UST site within approximately 0.25 miles of the target property.

Lower Elevation	Address	Direction / Distance	Map ID	Page
BAYSIDE FUEL OIL DEP	***1 N 12TH ST***	***W 1/8 - 1/4 (0.245 mi.)***	***AL267***	***667***
Facility Status: 3 Id/Status: 2-000222 Tank Status: 1				

NY MOSF UST: Major Oil Storage Facilities Database. Facilities are licensed pursuant to Article 12 of the Navigation Law, 6 NYCRR Part 610 and 17 NYCRR Part 30. These facilities may be onshore facilities or vessels, with petroleum storage capacities of 400,000 gallons or greater. Includes MOSF's licensed or closed since April 1, 1986, (responsibility was transferred from DOT on October 13, 1985) plus available data obtained from DOT facilities licensed since Article 12 became law on April 1, 1978.

A review of the NY MOSF UST list, as provided by EDR, and dated 01/01/2002 has revealed that there is 1 NY MOSF UST site within approximately 0.5 miles of the target property.

Lower Elevation	Address	Direction / Distance	Map ID	Page
BAYSIDE FUEL OIL DEP	***1 N 12TH ST***	***W 1/8 - 1/4 (0.245 mi.)***	***AL267***	***667***

NY CBS: These facilities store regulated hazardous substances in aboveground tanks with capacities of 185 gallons or greater, and/or in underground tanks of any size

A review of the NY CBS list, as provided by EDR, and dated 09/21/2017 has revealed that there are 2 NY CBS sites within approximately 0.25 miles of the target property.

Equal/Higher Elevation	Address	Direction / Distance	Map ID	Page
NASH METALWARE CO, I	***1 NASSAU AVENUE***	***SSE 0 - 1/8 (0.068 mi.)***	***J54***	***123***
Facility Status: Unregulated/Closed CBS Number: 2-000025				

Lower Elevation	Address	Direction / Distance	Map ID	Page
BAYSIDE FUEL OIL DEP	***1 N 12TH ST***	***W 1/8 - 1/4 (0.245 mi.)***	***AL267***	***667***

Facility Status: Unregulated/Closed
CBS Number: 2-000222

NY MOSF: These facilities may be onshore facilities or vessels, with petroleum storage capacities of 400,000 gallons or greater.

A review of the NY MOSF list, as provided by EDR, and dated 09/21/2017 has revealed that there is 1 NY MOSF site within approximately 0.5 miles of the target property.

Lower Elevation	Address	Direction / Distance	Map ID	Page
BAYSIDE FUEL OIL DEP	***1 N 12TH ST***	***W 1/8 - 1/4 (0.245 mi.)***	***AL267***	***667***
Tank Status: Inactive Facility Id: 2-1240				

NY AST: The Aboveground Storage Tank database contains registered ASTs. The data come from the Department of Environmental Conservation's Petroleum Bulk Storage (PBS) Database.

A review of the NY AST list, as provided by EDR, has revealed that there are 23 NY AST sites within approximately 0.25 miles of the target property.

Equal/Higher Elevation	Address	Direction / Distance	Map ID	Page
WH CHRISTIAN & SONS	***211-217 BANKER ST***	***NE 0 - 1/8 (0.019 mi.)***	***D19***	***33***
Database: AST, Date of Government Version: 09/21/2017 Facility Id: 2-117080				
MESEROLE AVENUE LLC	239 BANKER STREET	N 0 - 1/8 (0.029 mi.)	E27	61
Database: AST, Date of Government Version: 09/21/2017 Facility Id: 2-607228				
W. H. CHRISTIAN & SO	22-28 FRANKLIN STREE	NW 0 - 1/8 (0.034 mi.)	B30	67
Database: AST, Date of Government Version: 09/21/2017 Facility Id: 2-233447				
F&S CENTRAL	103 NORTH 13TH STREE	S 0 - 1/8 (0.101 mi.)	M87	184
Database: AST, Date of Government Version: 09/21/2017 Facility Id: 2-612487				
CONSOLIDATED FREIGHT	***11 WEST STREET***	***NW 0 - 1/8 (0.122 mi.)***	***L125***	***259***
Database: AST, Date of Government Version: 09/21/2017 Facility Id: 2-032816				
PUBLIC SCHOOL 31 (OL	75 MESEROLE AVE	NE 1/8 - 1/4 (0.127 mi.)	N134	311
Database: AST, Date of Government Version: 09/21/2017 Facility Id: 2-606277				
JOHN ORAVECZ CHILD C	25 NASSAU AVE	SE 1/8 - 1/4 (0.129 mi.)	K135	314
Database: AST, Date of Government Version: 09/21/2017 Facility Id: 2-361224				
33 NASSAU AVENUE	33 NASSAU AVENUE	SE 1/8 - 1/4 (0.130 mi.)	K137	316
Database: AST, Date of Government Version: 09/21/2017 Facility Id: 2-608361				
1031 LORIMER ST	1031 LORIMER STREET	NE 1/8 - 1/4 (0.139 mi.)	N142	325
Database: AST, Date of Government Version: 09/21/2017 Facility Id: 2-608410				
NATIONS RENT	***91 NORTH 12TH STREET***	***SSW 1/8 - 1/4 (0.153 mi.)***	***O156***	***373***
Database: AST, Date of Government Version: 09/21/2017				

Facility Id: 2-091030				
1066 LORIMER ST Database: AST, Date of Government Version: 09/21/2017 Facility Id: 2-600731	1066 LORIMER ST	NE 1/8 - 1/4 (0.159 mi.)	T161	393
51-55 NASSAU AVE Database: AST, Date of Government Version: 09/21/2017 Facility Id: 2-269069	51-55 NASSAU AVENUE	ESE 1/8 - 1/4 (0.169 mi.)	S170	410
761 MANHATTAN AVE Database: AST, Date of Government Version: 09/21/2017 Facility Id: 2-608260	761 MANHATTAN AVENUE	NE 1/8 - 1/4 (0.187 mi.)	AA180	436
735 MANHATTAN AVE Database: AST, Date of Government Version: 09/21/2017 Facility Id: 2-608413	735 MANHATTAN AVENUE	ENE 1/8 - 1/4 (0.187 mi.)	Z181	438
BERRY STREET REDEVEL Database: AST, Date of Government Version: 09/21/2017 Facility Id: 2-610890	34-40 BERRY STREET	S 1/8 - 1/4 (0.193 mi.)	W189	451
1125 LORIMER STREET Database: AST, Date of Government Version: 09/21/2017 Facility Id: 2-278106	1125 LORIMER ST	NNE 1/8 - 1/4 (0.193 mi.)	X190	460
94 PCT Database: AST, Date of Government Version: 09/21/2017 Facility Id: 2-217689	***100 MESEROLE AVENUE***	***NE 1/8 - 1/4 (0.198 mi.)***	***AA196***	***476***
AUTOMOTIVE TRADE HS Database: AST, Date of Government Version: 09/21/2017 Facility Id: 2-355305	***50 BEDFORD AVENUE***	***SE 1/8 - 1/4 (0.202 mi.)***	***AD205***	***500***
BROOKLYN NORTH 1 GAR Database: AST, Date of Government Version: 09/21/2017 Facility Id: 2-456098	***50 KENT AVENUE***	***SW 1/8 - 1/4 (0.214 mi.)***	***AE219***	***560***
680 MANHATTAN AVE Database: AST, Date of Government Version: 09/21/2017 Facility Id: 2-600887	***680 MANHATTAN AVE***	***E 1/8 - 1/4 (0.215 mi.)***	***U224***	***580***
107-117 NORTH 11TH S Database: AST, Date of Government Version: 09/21/2017 Facility Id: 2-243795	***107-117 NORTH 11TH S***	***S 1/8 - 1/4 (0.223 mi.)***	***AF234***	***601***
650 MANHATTAN AVENUE Database: AST, Date of Government Version: 09/21/2017 Facility Id: 2-116513	650 MANHATTAN AVE	E 1/8 - 1/4 (0.231 mi.)	AI241	619
POLISH NATIONAL ALLI Database: AST, Date of Government Version: 09/21/2017 Facility Id: 2-606360	155 NOBLE STREET	NNE 1/8 - 1/4 (0.234 mi.)	AJ245	625

NY CBS AST: Chemical Bulk Storage Database. Registration data collected as required by 6 NYCRR Part 596. It includes facilities storing hazardous substances listed in 6 NYCRR Part 597, in aboveground tanks with capacities of 185 gallons or greater, and/or in underground tanks of any size. Includes facilities registered (and closed) since effective date of CBS regulations (July 15, 1988) through the date request is processed.

A review of the NY CBS AST list, as provided by EDR, and dated 01/01/2002 has revealed that there are

2 NY CBS AST sites within approximately 0.25 miles of the target property.

Equal/Higher Elevation	Address	Direction / Distance	Map ID	Page
NASH METALWARE CO. Facility Status: 2 Facility Status: 1 CBS Number: 2-000025	1 NASSAU AVE.	SSE 0 - 1/8 (0.068 mi.)	J56	131

Lower Elevation	Address	Direction / Distance	Map ID	Page
BAYSIDE FUEL OIL DEP Facility Status: 1 Facility Status: 1 CBS Number: 2-000222	***1 N 12TH ST***	***W 1/8 - 1/4 (0.245 mi.)***	***AL267***	***667***

NY MOSF AST: Major Oil Storage Facilities Database. Facilities are licensed pursuant to Article 12 of the Navigation Law, 6 NYCRR Part 610 and 17 NYCRR Part 30. These facilities may be onshore facilities or vessels, with petroleum storage capacities of 400,000 gallons or greater. Includes MOSF's licensed or closed since April 1, 1986, (responsibility was transferred from DOT on October 13, 1985) plus available data obtained from DOT facilities licensed since Article 12 became law on April 1, 1978.

A review of the NY MOSF AST list, as provided by EDR, and dated 01/01/2002 has revealed that there is 1 NY MOSF AST site within approximately 0.5 miles of the target property.

Lower Elevation	Address	Direction / Distance	Map ID	Page
BAYSIDE FUEL OIL DEP Facility Status: 1 Facility Status: 1	***1 N 12TH ST***	***W 1/8 - 1/4 (0.245 mi.)***	***AL267***	***667***

NY TANKS: This database contains records of facilities that are or have been regulated under Bulk Storage Program. Tank information for these facilities may not be releasable by the state agency.

A review of the NY TANKS list, as provided by EDR, has revealed that there is 1 NY TANKS site within approximately 0.25 miles of the target property.

Equal/Higher Elevation	Address	Direction / Distance	Map ID	Page
BROOKLYN WATER MAINT Database: TANKS, Date of Government Version: 09/21/2017 Facility Id: 2-456195 Site Status: Active	***22 NORTH 15TH STREET***	***WSW 0 - 1/8 (0.054 mi.)***	***H45***	***97***

State and tribal institutional control / engineering control registries

NY ENG CONTROLS: Environmental Remediation sites that have engineering controls in place.

A review of the NY ENG CONTROLS list, as provided by EDR, and dated 08/15/2017 has revealed that there are 2 NY ENG CONTROLS sites within approximately 0.5 miles of the target property.

Equal/Higher Elevation	Address	Direction / Distance	Map ID	Page
87 KENT AVENUE	***56 NORTH 9TH STREET***	***SW 1/4 - 1/2 (0.317 mi.)***	***AM279***	***719***

Site Code: 492995				
KENT & WYTHE OWNERS	***149 KENT AVE***	***SW 1/4 - 1/2 (0.485 mi.)***	***AQ306***	***869***
Site Code: 463657				

Environmental Remediation sites that have institutional controls in place.

A review of the NY INST CONTROL list, as provided by EDR, and dated 08/15/2017 has revealed that there are 2 NY INST CONTROL sites within approximately 0.5 miles of the target property.

Equal/Higher Elevation	Address	Direction / Distance	Map ID	Page
87 KENT AVENUE	***56 NORTH 9TH STREET***	***SW 1/4 - 1/2 (0.317 mi.)***	***AM279***	***719***
Site Code: 492995				
KENT & WYTHE OWNERS	***149 KENT AVE***	***SW 1/4 - 1/2 (0.485 mi.)***	***AQ306***	***869***
Site Code: 463657				

State and tribal voluntary cleanup sites

NY VCP: Voluntary Cleanup Agreements. The voluntary remedial program uses private monies to get contaminated sites remediated to levels allowing for the sites' productive use. The program covers virtually any kind of site and contamination.

A review of the NY VCP list, as provided by EDR, has revealed that there are 3 NY VCP sites within approximately 0.5 miles of the target property.

Equal/Higher Elevation	Address	Direction / Distance	Map ID	Page
WILLIAMSBURG WORKS	KENT AVE & 12TH STRE	SW 1/8 - 1/4 (0.165 mi.)	Q162	395
Database: VCP, Date of Government Version: 08/15/2017				
Site Code: 58605				
101-105 WEST STREET	101-105 WEST STREET,	NNW 1/4 - 1/2 (0.341 mi.)	281	746
Database: VCP, Date of Government Version: 08/15/2017				
Site Code: 57559				

Lower Elevation	Address	Direction / Distance	Map ID	Page
BAYSIDE OIL	1-65 NORTH 12TH STRE	W 1/8 - 1/4 (0.245 mi.)	AL268	699
Database: VCP, Date of Government Version: 08/15/2017				
Site Code: 57122				

State and tribal Brownfields sites

NY BROWNFIELDS: Brownfields Site List

A review of the NY BROWNFIELDS list, as provided by EDR, and dated 08/15/2017 has revealed that there are 15 NY BROWNFIELDS sites within approximately 0.5 miles of the target property.

Equal/Higher Elevation	Address	Direction / Distance	Map ID	Page
FORMER F&S CENTRAL M	103 NORTH 13TH STREE	S 0 - 1/8 (0.101 mi.)	M86	180

Site Code: 517727				
94 N. 13TH STREET Site Code: 491045	***94 N. 13TH STREET***	***SSW 0 - 1/8 (0.118 mi.)***	***M115***	***241***
FORMER SUNBELT EQUIP Site Code: 503484	25 KENT AVENUE	SW 0 - 1/8 (0.122 mi.)	O124	256
CONSOLIDATED FREIGHT Site Code: 494074	***11 WEST STREET***	***NW 0 - 1/8 (0.122 mi.)***	***L125***	***259***
K - WILLIAMSBURG WOR Site Code: 58606	***KENT AVE & 12TH STRE***	***SW 1/8 - 1/4 (0.165 mi.)***	***Q166***	***404***
GREENPOINT MARINA Site Code: 494058	43-57 WEST ST AND 2-	NW 1/8 - 1/4 (0.187 mi.)	Y177	423
87 KENT AVENUE - (OF Site Code: 501773	56 NORTH 9TH STREET	SW 1/4 - 1/2 (0.315 mi.)	AM278	718
87 KENT AVENUE Site Code: 492995	***56 NORTH 9TH STREET***	***SW 1/4 - 1/2 (0.317 mi.)***	***AM279***	***719***
FORMER CARTER SPRAY Site Code: 507618	65 ECKFORD STREET	ESE 1/4 - 1/2 (0.401 mi.)	AO289	801
ROBINSON BROS. INDUS Site Code: 515605	***215 NORTH 10TH ST***	***SSE 1/4 - 1/2 (0.416 mi.)***	***291***	***809***
FORMER STERLING TRAN Site Code: 502541	***510 DRIGGS AVENUE***	***S 1/4 - 1/2 (0.422 mi.)***	***294***	***816***
CLEANERS SALES & EQU Site Code: 484026	***135 KENT AVE***	***SW 1/4 - 1/2 (0.466 mi.)***	***AQ301***	***839***
HUXLEY ENVELOPE INDU Site Code: 445604	21, 23 AND 143 INDIA	NNW 1/4 - 1/2 (0.471 mi.)	303	858
NEW 470 PROJECT Site Code: 531164	12 ECKFORD STREET	ESE 1/4 - 1/2 (0.477 mi.)	304	861
149 KENT AVENUE Site Code: 463657	***149 KENT AVE***	***SW 1/4 - 1/2 (0.483 mi.)***	***AQ305***	***865***

ADDITIONAL ENVIRONMENTAL RECORDS

Records of Emergency Release Reports

NY Spills: Data collected on spills reported to NYSDEC. is required by one or more of the following: Article 12 of the Navigation Law, 6 NYCRR Section 613.8 (from PBS regs), or 6 NYCRR Section 595.2 (from CBS regs). It includes spills active as of April 1, 1986, as well as spills occurring since this date.

A review of the NY Spills list, as provided by EDR, and dated 10/31/2017 has revealed that there are 47 NY Spills sites within approximately 0.125 miles of the target property.

Equal/Higher Elevation	Address	Direction / Distance	Map ID	Page
VANAGE SERVICE 3184 Spill Number/Closed Date: 2002-04-04 spillno: 9904547 Site ID: 172321	MESEROLE AVE & GEM S	NNW 0 - 1/8 (0.007 mi.)	B7	16
VAULT VS3184	MESEROLE & GEM ST	NNW 0 - 1/8 (0.007 mi.)	B8	17

Spill Number/Closed Date: 2007-05-03 spillno: 9904106 Site ID: 189501				
VAULT 3184 Spill Number/Closed Date: 2002-02-26 spillno: 9912676 Site ID: 122503	SS MESEROL AVE & GEM	NW 0 - 1/8 (0.007 mi.)	B9	18
VAULT VS3184 Spill Number/Closed Date: 1999-10-19 spillno: 9904235 Site ID: 277656	MESEROLE AVE/ GEM ST	NW 0 - 1/8 (0.007 mi.)	B10	19
VS #3184 Spill Number/Closed Date: 2002-02-26 spillno: 9912478 Site ID: 168890	MESEROLE AVE/GEM ST	NW 0 - 1/8 (0.007 mi.)	B11	20
VAULT #3533 Spill Number/Closed Date: 2002-10-28 spillno: 9808835 Site ID: 230888	15TH ST & GEM ST	S 0 - 1/8 (0.009 mi.)	A12	21
MANHOLE # 62847 Spill Number/Closed Date: 2005-01-24 spillno: 0402785 Site ID: 186770	BANKER/NORMAND AVE	ESE 0 - 1/8 (0.010 mi.)	C13	23
MANHOLE 641 Spill Number/Closed Date: 2004-11-19 spillno: 0406990 Site ID: 251449	BANKER ST/NORMAN AVE	ESE 0 - 1/8 (0.010 mi.)	C14	24
TM 641 Spill Number/Closed Date: 2001-10-23 spillno: 0004919 Site ID: 181928	BANKER ST & NORMAN A	ESE 0 - 1/8 (0.011 mi.)	C15	25
MANHOLE 64827 Spill Number/Closed Date: 2005-01-19 spillno: 0404537 Site ID: 309716	BANKER ST & NORMAN A	ESE 0 - 1/8 (0.011 mi.)	C16	26
MUSTANG BULK Spill Number/Closed Date: 2010-09-15 Spill Number/Closed Date: 2004-09-23 spillno: 1001843 spillno: 0406925 Site ID: 434928 Site ID: 98376	150 BANKER ST	SE 0 - 1/8 (0.021 mi.)	C22	47
MANHOLE# 62580 Spill Number/Closed Date: 2006-10-06 spillno: 0404080 Site ID: 82230	18 FRANKLIN ST	NW 0 - 1/8 (0.027 mi.)	B24	55
COMMERCIAL Spill Number/Closed Date: 2006-01-06 spillno: 0510562 Site ID: 356561	239 BANKER ST	N 0 - 1/8 (0.029 mi.)	E28	63
MANHOLE #5761	QUA STREET & FRANKLY	NNW 0 - 1/8 (0.053 mi.)	B44	96

Spill Number/Closed Date: 2001-04-19 spillno: 0010226 Site ID: 253796				
BROOKLYN WATER MAINT	***22 NORTH 15TH STREET***	***WSW 0 - 1/8 (0.054 mi.)***	***H45***	***97***
Spill Number/Closed Date: 2008-06-11 Spill Number/Closed Date: 2011-10-04 Spill Number/Closed Date: 2011-02-14 Spill Number/Closed Date: 2005-05-23 Spill Number/Closed Date: 2013-04-09 **Additional key fields are available in the Map Findings section* spillno: 9515580 spillno: 1108135 spillno: 1002593 spillno: 0501684 spillno: 1002082 **Additional key fields are available in the Map Findings section* Site ID: 299627 Site ID: 455853 Site ID: 435755 Site ID: 345921 Site ID: 435179 **Additional key fields are available in the Map Findings section*				
FRANKLIN AVE	BETWEEN N14TH & N15T	W 0 - 1/8 (0.063 mi.)	G48	112
Spill Number/Closed Date: 2006-06-09 spillno: 9900519 Site ID: 74601				
FRONT OF WAREHOUSE	94 BANKER ST	SSE 0 - 1/8 (0.068 mi.)	J53	122
Spill Number/Closed Date: 2006-05-01 spillno: 0600809 Site ID: 362897				
VAULT V-2803	42 WHYTHE AVE	SSW 0 - 1/8 (0.071 mi.)	F58	133
Spill Number/Closed Date: 2012-01-10 spillno: 1105885 Site ID: 453554				
VAULT 5778	QUAY ST	NW 0 - 1/8 (0.072 mi.)	I59	134
Spill Number/Closed Date: 2002-01-22 spillno: 0000056 Site ID: 178363				
TM 625 -	N. 14TH ST & KENT AV	WSW 0 - 1/8 (0.079 mi.)	H60	135
Spill Number/Closed Date: 2002-06-06 spillno: 9815002 Site ID: 281453				
MANHOLE #TM 625	N 14TH ST AND KEMT A	WSW 0 - 1/8 (0.079 mi.)	H61	137
Spill Number/Closed Date: 2002-11-07 spillno: 9810087 Site ID: 222966				
MANHOLE 4354	KENT AVE/N 14TH ST	WSW 0 - 1/8 (0.079 mi.)	H62	138
Spill Number/Closed Date: 2002-10-29 spillno: 9808915 Site ID: 166013				
SPILL NUMBER 9808899	KENT AV/NORTH 14TH S	WSW 0 - 1/8 (0.079 mi.)	H63	139
Spill Number/Closed Date: 2002-03-18				

spillno: 9808899 Site ID: 202604				
MANHOLE 4354 Spill Number/Closed Date: 2003-02-19 spillno: 9811564 Site ID: 83685	KENT AV & 14TH ST	WSW 0 - 1/8 (0.079 mi.)	H64	140
CON ED PIPELINE NO. Spill Number/Closed Date: 2006-06-09 spillno: 9900419 Site ID: 134830	NORTH 14TH/FRANKLIN	WSW 0 - 1/8 (0.079 mi.)	H65	142
MAN HOLE 4348 Spill Number/Closed Date: 2013-07-08 spillno: 1216482 Site ID: 479861	FRANKLIN ST AND NORT	WSW 0 - 1/8 (0.082 mi.)	H67	146
N14TH ST/N15TH/FRANK Spill Number/Closed Date: 2006-06-09 spillno: 9900968 Site ID: 261180	N14TH ST/N15TH/FRANK	WSW 0 - 1/8 (0.083 mi.)	H68	147
CORNER OF BROADWAY & Spill Number/Closed Date: 2004-11-01 spillno: 0407198 Site ID: 130959	NEAR 41 WYTHE AVE	S 0 - 1/8 (0.092 mi.)	F80	169
MANHOLE #64088 Spill Number/Closed Date: 2002-02-22 spillno: 9908982 Site ID: 146889	GUERNSEY ST/MESEROLE	NE 0 - 1/8 (0.102 mi.)	N88	186
WYTHE AVE & N 13TH S Spill Number/Closed Date: 2015-06-12 spillno: 8912490 Site ID: 205163	WYTHE AVE & N 13TH S	SSW 0 - 1/8 (0.104 mi.)	M89	187
FALSE ALARM LTD Spill Number/Closed Date: 2008-12-04 spillno: 0809769 Site ID: 407262	168 N. 14TH ST/ 93-1	SSW 0 - 1/8 (0.104 mi.)	M90	193
CON EDISON EXCAVATIO spillno: 1505367 Site ID: 512726	105 NORTH 13TH STREE	S 0 - 1/8 (0.104 mi.)	M92	197
NYSDEC BCP SITE- C22 Spill Number/Closed Date: 2016-08-31 spillno: 1506482 Site ID: 513900	***105 NORTH 13TH STREE***	***S 0 - 1/8 (0.104 mi.)***	***M95***	***201***
RAMOS RESIDENCE Spill Number/Closed Date: 2009-01-08 spillno: 0811007 Site ID: 408556	84 FRANKLIN ST	NNW 0 - 1/8 (0.115 mi.)	107	218
CONSTRUCTION SITE Spill Number/Closed Date: 2014-05-22 Spill Number/Closed Date: 2014-05-30 spillno: 1309206 spillno: 1402188 Site ID: 489985	94 NORTH 13TH ST	SSW 0 - 1/8 (0.118 mi.)	M113	235

Site ID: 495500				
94 N. 13TH STREET Spill Number/Closed Date: 2014-06-30 spillno: 1403414 Site ID: 496771	***94 N. 13TH STREET***	***SSW 0 - 1/8 (0.118 mi.)***	***M115***	***241***
VAULT#4146 Spill Number/Closed Date: 2005-04-22 spillno: 0410252 Site ID: 335196	NORTH 13TH/ KENT AVE	SW 0 - 1/8 (0.120 mi.)	Q117	245
VAULT NUMBER 4154 Spill Number/Closed Date: 2013-04-02 spillno: 1213534 Site ID: 476724	NORTH 13TH STREET AN	SW 0 - 1/8 (0.120 mi.)	Q119	249
NORTH 13TH ST & KENT Spill Number/Closed Date: 2006-06-09 spillno: 9900693 Site ID: 94901	NORTH 13TH ST & KENT	SW 0 - 1/8 (0.120 mi.)	Q120	250
CONSOLIDATED FREIGHT Spill Number/Closed Date: 2003-02-12 spillno: 9614166 Site ID: 158804	***11 WEST STREET***	***NW 0 - 1/8 (0.122 mi.)***	***L125***	***259***
LAB RESULTS spillno: 1311927 Site ID: 492863	11 WEST ST	NW 0 - 1/8 (0.122 mi.)	L126	293

Lower Elevation	Address	Direction / Distance	Map ID	Page
MANHOLE #62581 Spill Number/Closed Date: 1999-10-21 spillno: 9904561 Site ID: 216678	MERSEROLE AVE/FRANKL	NW 0 - 1/8 (0.038 mi.)	B32	76
MANHOLE #4347 Spill Number/Closed Date: 2003-02-19 spillno: 9811591 Site ID: 151987	FRANKLIN ST & N 15TH	WNW 0 - 1/8 (0.055 mi.)	G47	111
MANHOLE Spill Number/Closed Date: 2015-04-24 spillno: 1411691 Site ID: 505485	WEST ST AND QUAY ST	NW 0 - 1/8 (0.104 mi.)	L99	210
VAULT 5803 Spill Number/Closed Date: 2002-01-22 spillno: 0000060 Site ID: 291406	QUAY ST/WEST ST	NW 0 - 1/8 (0.104 mi.)	L100	211
VS 5761 Spill Number/Closed Date: 2003-05-29 spillno: 0000054 Site ID: 177973	QUAY ST/ E OF WEST S	NW 0 - 1/8 (0.104 mi.)	L101	212
MERCO WHOLESALE CO Spill Number/Closed Date: 2003-09-26 Spill Number/Closed Date: 1994-09-02 spillno: 0302307	40-96 QUAY STREET	WNW 0 - 1/8 (0.123 mi.)	L129	301

EXECUTIVE SUMMARY

spillno: 9407468
Site ID: 152295
Site ID: 99242

Other Ascertainable Records

RCRA NonGen / NLR: RCRAInfo is EPA's comprehensive information system, providing access to data supporting the Resource Conservation and Recovery Act (RCRA) of 1976 and the Hazardous and Solid Waste Amendments (HSWA) of 1984. The database includes selective information on sites which generate, transport, store, treat and/or dispose of hazardous waste as defined by the Resource Conservation and Recovery Act (RCRA). Non-Generators do not presently generate hazardous waste.

A review of the RCRA NonGen / NLR list, as provided by EDR, and dated 09/13/2017 has revealed that there are 67 RCRA NonGen / NLR sites within approximately 0.25 miles of the target property.

Equal/Higher Elevation	Address	Direction / Distance	Map ID	Page
ARTHUR J EVERS CORP	***221 BANKER ST***	***NNE 0 - 1/8 (0.018 mi.)***	***D18***	***29***
WH CHRISTIAN & SONS	***22-28 FRANKLIN ST***	***NW 0 - 1/8 (0.034 mi.)***	***B31***	***69***
PAT & DOMS BODY & FE	***25 FRANKLIN ST***	***NW 0 - 1/8 (0.049 mi.)***	***B40***	***84***
NYCDEP - BROOKLYN WA	***22 N 15TH ST***	***WSW 0 - 1/8 (0.054 mi.)***	***H46***	***106***
W H CHRISTIAN & SONS	***31 FRANKLIN ST***	***NNW 0 - 1/8 (0.063 mi.)***	***I52***	***120***
NASHMATEL WARE	***1 NASSAU AVE***	***SSE 0 - 1/8 (0.068 mi.)***	***J55***	***126***
LAFAYETTE GRINDING C	***115 BANKER ST***	***SE 0 - 1/8 (0.089 mi.)***	***K71***	***149***
REGENT CONTROL CORP	***4-6 BERRY ST***	***SSE 0 - 1/8 (0.094 mi.)***	***J81***	***170***
C H LEIBFRIED MFG CO	***95-101 GUERNSEY ST***	***E 0 - 1/8 (0.096 mi.)***	***82***	***174***
CON EDISON	***35 DOBBIN ST***	***SE 0 - 1/8 (0.100 mi.)***	***K83***	***176***
CITY METAL SMELTING	***61 N 13TH ST***	***SSW 0 - 1/8 (0.113 mi.)***	***O105***	***216***
CON EDISON	***128 GUERNSEY ST***	***ENE 0 - 1/8 (0.115 mi.)***	***P108***	***220***
I M & N PATTI	***8 BERRY ST***	***SSE 0 - 1/8 (0.117 mi.)***	***J112***	***232***
MANHATTAN POLY BAG C	***94 N 13TH ST***	***SSW 0 - 1/8 (0.118 mi.)***	***M114***	***237***
CON EDISON - VAULT 4	***13 ST & KENT AVE***	***SW 0 - 1/8 (0.120 mi.)***	***Q118***	***247***
CON EDISON	***77-79 CALYER ST & WE***	***NNW 0 - 1/8 (0.121 mi.)***	***R121***	***252***
CONSOLIDATED FREIGHT	***11 WEST ST***	***NW 0 - 1/8 (0.122 mi.)***	***L127***	***294***
CON EDISON	55 WYTHE AVE	SSW 1/8 - 1/4 (0.135 mi.)	O139	320
19 KENT ACQUISITION	***19 KENT AVE***	***SW 1/8 - 1/4 (0.138 mi.)***	***Q140***	***321***
CON EDISON SERVICE B	***1003 LORIMER ST***	***ENE 1/8 - 1/4 (0.142 mi.)***	***P144***	***328***
CON EDISON	***65 WYTHE ST***	***SSW 1/8 - 1/4 (0.149 mi.)***	***O148***	***335***
C & J COLLISION SERV	***74 GUERNSEY ST***	***ESE 1/8 - 1/4 (0.152 mi.)***	***S151***	***339***
NATIONS RENT	***91 N 12TH ST***	***SSW 1/8 - 1/4 (0.153 mi.)***	***O153***	***364***
BLAST OFF SERVICES I	***91 N 12TH ST 1ST FLO***	***SSW 1/8 - 1/4 (0.153 mi.)***	***O154***	***367***
NATIONS RENT	***91 N 12TH ST***	***SSW 1/8 - 1/4 (0.153 mi.)***	***O155***	***371***
CON EDISON MANHOLE:	***N 12TH ST & WYTHE AV***	***SSW 1/8 - 1/4 (0.153 mi.)***	***O158***	***384***
CON ED - MH 64822	***WYTHE AVE 74 S/O ROD***	***SSW 1/8 - 1/4 (0.153 mi.)***	***O160***	***391***
CON EDISON	***N 12TH ST & KENT AVE***	***SW 1/8 - 1/4 (0.165 mi.)***	***Q164***	***399***
CON EDISON MANHOLE 6	***N 12TH ST & KENT AVE***	***SW 1/8 - 1/4 (0.165 mi.)***	***Q165***	***400***
CON EDISON	***966 LORIMER ST***	***E 1/8 - 1/4 (0.167 mi.)***	***U167***	***406***
CON EDISON	***83 NORMAN AVE***	***ENE 1/8 - 1/4 (0.177 mi.)***	***U175***	***420***
CON EDISON SERVICE B	***130 NOBLE ST***	***N 1/8 - 1/4 (0.183 mi.)***	***X176***	***421***
CON EDISON	905 LORIMER ST	ESE 1/8 - 1/4 (0.188 mi.)	S184	442
CON EDISON	905 LORIMER ST	ESE 1/8 - 1/4 (0.188 mi.)	S187	447
METRO OIL	100 MESEROLE AVE	NE 1/8 - 1/4 (0.198 mi.)	AA195	475
CON EDISON	***MESEROLE AVE & MANHA***	***NE 1/8 - 1/4 (0.200 mi.)***	***AA199***	***484***
MTA NYCT - MESEROLE	***MESEROLE & MANHATTAN***	***NE 1/8 - 1/4 (0.200 mi.)***	***AA201***	***487***
CON EDISON	***BEDFORD AVE & LORIME***	***ESE 1/8 - 1/4 (0.202 mi.)***	***AC204***	***497***

EXECUTIVE SUMMARY

Equal/Higher Elevation	Address	Direction / Distance	Map ID	Page
CON EDISON	***WYTHE AVE & N 11TH S***	***SSW 1/8 - 1/4 (0.203 mi.)***	***V209***	***533***
CON EDISON SERVICE B	***756 MANHATTAN AVE S***	***NE 1/8 - 1/4 (0.212 mi.)***	***AA214***	***548***
CON EDISON SERVICE B	***LORIMER ST & NOBLE S***	***NNE 1/8 - 1/4 (0.212 mi.)***	***X215***	***552***
CON EDISON SERVICE B	***135 NOBLE ST***	***NNE 1/8 - 1/4 (0.213 mi.)***	***X217***	***556***
24 OAK LLC	NOBLE & WEST ST JCT	NNW 1/8 - 1/4 (0.215 mi.)	Y223	579
HEMISPHERE STEEL PRO	***54 N 11TH ST***	***SW 1/8 - 1/4 (0.216 mi.)***	***AE225***	***583***
CON EDISON	NOBLE ST & WEST ST	NNW 1/8 - 1/4 (0.217 mi.)	Y226	586
CON EDISON - MH 8303	***NOBLE ST. AND WEST S***	***NNW 1/8 - 1/4 (0.217 mi.)***	***Y228***	***591***
CON EDISON MANHOLE:	***WEST ST & NOBLE ST***	***NNW 1/8 - 1/4 (0.217 mi.)***	***Y229***	***594***
CON EDISON SERVICE B	678 MANHATTAN AVE	E 1/8 - 1/4 (0.217 mi.)	U230	596
SEAL RITE PAINT & CH	***119 N 11TH ST***	***S 1/8 - 1/4 (0.223 mi.)***	***AF235***	***608***
SOVERN ELLEN	***118 MILTON ST***	***N 1/8 - 1/4 (0.227 mi.)***	***AG238***	***613***
CON EDISON	53 WEST ST	NNW 1/8 - 1/4 (0.229 mi.)	AH239	617
CON EDISON	***650 MANHATTAN AVE***	***E 1/8 - 1/4 (0.231 mi.)***	***AI242***	***621***
MERCURY ROOM 102 C-O	***NOBLE ST FOOT OF***	***E 1/8 - 1/4 (0.236 mi.)***	***AI246***	***627***
REGIONAL MGMT & CONS	***671 LEONARD ST - APT***	***NE 1/8 - 1/4 (0.237 mi.)***	***247***	***631***
MTA NYCT - NASSAU AV	***NASSAU & MANHATTAN A***	***ESE 1/8 - 1/4 (0.241 mi.)***	***AC249***	***634***
CON EDISON	BEDFORD AVE & N 12TH	SSE 1/8 - 1/4 (0.243 mi.)	AK253	643
CON EDISON	***BEDFORD AVE & 12TH S***	***SSE 1/8 - 1/4 (0.243 mi.)***	***AK259***	***653***
CON EDISON	***135 N 11TH ST***	***S 1/8 - 1/4 (0.244 mi.)***	***AF263***	***659***

Lower Elevation	Address	Direction / Distance	Map ID	Page
POLY CONVERTERS OF A	***2 MESEROLE AVE***	***NW 0 - 1/8 (0.029 mi.)***	***B26***	***57***
V E 2 PLATING CO	***7-11 N 15 ST***	***WNW 0 - 1/8 (0.050 mi.)***	***G42***	***89***
CON EDISON	90 QUAY ST	NW 0 - 1/8 (0.092 mi.)	L76	162
CON EDISON	***90 QUAY ST***	***NW 0 - 1/8 (0.092 mi.)***	***L78***	***166***
CON EDISON	90 QUAY ST	NW 0 - 1/8 (0.092 mi.)	L79	167
CON EDISON	QUAY ST & WEST ST	NW 0 - 1/8 (0.104 mi.)	L97	205
CON EDISON	***QUAY ST & WEST ST***	***NW 0 - 1/8 (0.104 mi.)***	***L98***	***206***
CON EDISON - VS 5778	***40-49 QUAY ST.***	***WNW 0 - 1/8 (0.123 mi.)***	***L128***	***298***
TRANSGAS ENERGY SYST	1 N 12TH ST - SUB YA	W 1/8 - 1/4 (0.245 mi.)	AL265	661

FUELS PROGRAM: This listing includes facilities that are registered under the Part 80 (Code of Federal Regulations) EPA Fuels Programs. All companies now are required to submit new and updated registrations.

A review of the FUELS PROGRAM list, as provided by EDR, and dated 08/17/2017 has revealed that there is 1 FUELS PROGRAM site within approximately 0.25 miles of the target property.

Lower Elevation	Address	Direction / Distance	Map ID	Page
BAYSIDE FUEL OIL DEP	1 N 12 ST	W 1/8 - 1/4 (0.245 mi.)	AL264	660

NY DRYCLEANERS: A listing of all registered drycleaning facilities.

A review of the NY DRYCLEANERS list, as provided by EDR, and dated 10/27/2016 has revealed that there are 3 NY DRYCLEANERS sites within approximately 0.25 miles of the target property.

Equal/Higher Elevation	Address	Direction / Distance	Map ID	Page
W.H. CHRISTIAN & SON Facility Id: 2-6101-00378	211 BANKER ST(22-28	NE 0 - 1/8 (0.019 mi.)	D20	44
BERRY CLEANERS	44 BERRY STREET (Z11	S 1/8 - 1/4 (0.209 mi.)	W210	535

Facility Id: 2-6101-01295				
J. RAFA/COURTSIDE CL Facility Id: 2-6101-00496	718 MANHATTAN AVE.	ENE 1/8 - 1/4 (0.212 mi.)	Z213	548

NY E DESIGNATION: Lots designation with an ?E? on the Zoning Maps of the City of New York for potential hazardous material contamination, air and/or noise quality impacts.

A review of the NY E DESIGNATION list, as provided by EDR, and dated 08/22/2017 has revealed that there are 7 NY E DESIGNATION sites within approximately 0.125 miles of the target property.

Equal/Higher Elevation	Address	Direction / Distance	Map ID	Page
LOT 210,TAXBLOCK 259	27 FRANKLIN STREET	NW 0 - 1/8 (0.052 mi.)	B43	95
LOT 13,TAXBLOCK 2589	93 QUAY STREET	NW 0 - 1/8 (0.070 mi.)	I57	133
LOT 5,TAXBLOCK 2589	64 CALYER STREET	NW 0 - 1/8 (0.110 mi.)	I103	215

Lower Elevation	Address	Direction / Distance	Map ID	Page
LOT 222,TAXBLOCK 259	7 FRANKLIN STREET	WNW 0 - 1/8 (0.046 mi.)	B35	78
LOT 215,TAXBLOCK 259	11 FRANKLIN STREET	NW 0 - 1/8 (0.048 mi.)	B39	83
LOT 100,TAXBLOCK 259	1 FRANKLIN STREET	WNW 0 - 1/8 (0.089 mi.)	G69	148
LOT 1,TAXBLOCK 2590	40 QUAY STREET	WNW 0 - 1/8 (0.123 mi.)	L131	306

NY HSWDS: The List includes any known or suspected hazardous substance waste disposal sites. Also included are sites delisted from the Registry of Inactive Hazardous Waste Disposal Sites and non-registry sites that U.S. EPA Preliminary Assessment (PA) reports or Site Investigation (SI) reports were prepared. Hazardous Substance Waste Disposal Sites are eligible to be Superfund sites now that the New York State Superfund has been refinanced and changed. This means that the study inventory has served its purpose and will no longer be maintained as a separate entity The latest version of the study is frozen in time. The sites on the study will not automatically be made superfund sites, rather each site will be further evaluated for listing in the registry. So overtime they will be added to the registry or not.

A review of the NY HSWDS list, as provided by EDR, and dated 01/01/2003 has revealed that there are 2 NY HSWDS sites within approximately 0.5 miles of the target property.

Equal/Higher Elevation	Address	Direction / Distance	Map ID	Page
BUG, WILLIAMSBURG WO Facility Id: HS2017	KENT AVENUE, NORTH 1	SW 1/8 - 1/4 (0.148 mi.)	Q146	332
BUG, PEOPLES WORKS Facility Id: HS2016	KENT AVE.	SW 1/8 - 1/4 (0.240 mi.)	AE248	633

NY MANIFEST: Manifest is a document that lists and tracks hazardous waste from the generator through transporters to a TSD facility.

A review of the NY MANIFEST list, as provided by EDR, and dated 10/01/2017 has revealed that there are 96 NY MANIFEST sites within approximately 0.25 miles of the target property.

Equal/Higher Elevation	Address	Direction / Distance	Map ID	Page
STRATFORD TOOL EPA ID: NYP000860486	152 BANKER ST	SE 0 - 1/8 (0.018 mi.)	C17	27
ARTHUR J EVERS CORP	***221 BANKER ST***	***NNE 0 - 1/8 (0.018 mi.)***	***D18***	***29***

EPA ID: NYD986936995				
WH CHRISTIAN & SONS EPA ID: NYD986899425	***211-217 BANKER ST***	***NE 0 - 1/8 (0.019 mi.)***	***D19***	***33***
WH CHRISTIAN & SONS EPA ID: NYD013779293	***22-28 FRANKLIN ST***	***NW 0 - 1/8 (0.034 mi.)***	***B31***	***69***
PAT & DOMS BODY & FE EPA ID: NY0000623140	***25 FRANKLIN ST***	***NW 0 - 1/8 (0.049 mi.)***	***B40***	***84***
NYCDEP - BROOKLYN WA EPA ID: NYR000143495	***22 N 15TH ST***	***WSW 0 - 1/8 (0.054 mi.)***	***H46***	***106***
NASHMATEL WARE EPA ID: NYD001338631	***1 NASSAU AVE***	***SSE 0 - 1/8 (0.068 mi.)***	***J55***	***126***
CON EDISON - VAULT S EPA ID: NYP004933063	115 BANKER ST	SE 0 - 1/8 (0.089 mi.)	K70	148
ALBEST METAL STAMPIN EPA ID: NY0001420470	1 KENT AVE	SW 0 - 1/8 (0.090 mi.)	H72	151
REGENT CONTROL CORP EPA ID: NYD001235209	***4-6 BERRY ST***	***SSE 0 - 1/8 (0.094 mi.)***	***J81***	***170***
CON EDISON EPA ID: NYP004739843	35 DOBBIN ST	SE 0 - 1/8 (0.100 mi.)	K85	178
NYSDEC BCP SITE- C22 EPA ID: NYR000225268	***105 NORTH 13TH STREE***	***S 0 - 1/8 (0.104 mi.)***	***M95***	***201***
CON EDISON EPA ID: NYP004717625	109 NORTH 13 ST	S 0 - 1/8 (0.105 mi.)	M102	213
CON EDISON - VAULT 4 EPA ID: NYP004921316	75 N 13TH ST	SSW 0 - 1/8 (0.113 mi.)	O104	215
CON EDISON EPA ID: NYP004745758	128 GUERNSEY ST	ENE 0 - 1/8 (0.115 mi.)	P109	221
I M & N PATTI EPA ID: NYR000196454	***8 BERRY ST***	***SSE 0 - 1/8 (0.117 mi.)***	***J112***	***232***
MANHATTAN POLY BAG C EPA ID: NYD080430606	***94 N 13TH ST***	***SSW 0 - 1/8 (0.118 mi.)***	***M114***	***237***
CON EDISON - MANHOLE EPA ID: NYP004909509	138 CALYER ST	NNE 0 - 1/8 (0.119 mi.)	116	245
CON EDISON - VAULT 4 EPA ID: NYP004127684	***13 ST & KENT AVE***	***SW 0 - 1/8 (0.120 mi.)***	***Q118***	***247***
CON EDISON EPA ID: NYP004810194	77-79 CALYER ST & WE	NNW 0 - 1/8 (0.121 mi.)	R123	254
CONSOLIDATED FREIGHT EPA ID: NYD986966075	***11 WEST ST***	***NW 0 - 1/8 (0.122 mi.)***	***L127***	***294***
CON ED EPA ID: NYP004857587	80 MESEROLE AV	NE 0 - 1/8 (0.123 mi.)	N132	306
NYC DEPT OF EDUCATIO EPA ID: NYR000093617	***75 MESEROLE AVE***	***NE 1/8 - 1/4 (0.127 mi.)***	***N133***	***308***
CON EDISON - MANHOLE EPA ID: NYP004972921	26 WEST ST	NW 1/8 - 1/4 (0.130 mi.)	R136	316
CON EDISON	55 WYTHE AVE	SSW 1/8 - 1/4 (0.135 mi.)	O138	318

EPA ID: NYP004842601				
19 KENT ACQUISITION EPA ID: NYR000226118	***19 KENT AVE***	***SW 1/8 - 1/4 (0.138 mi.)***	***Q141***	***323***
CON EDISON SERVICE B EPA ID: NYP004414876	***1003 LORIMER ST***	***ENE 1/8 - 1/4 (0.142 mi.)***	***P144***	***328***
CON EDISON EPA ID: NYP004746046	65 WYTHE ST	SSW 1/8 - 1/4 (0.149 mi.)	O147	333
C & J COLLISION SERV EPA ID: NYD982534182	***74 GUERNSEY ST***	***ESE 1/8 - 1/4 (0.152 mi.)***	***S151***	***339***
NATIONS RENT EPA ID: NY0001497643	***91 N 12TH ST***	***SSW 1/8 - 1/4 (0.153 mi.)***	***O153***	***364***
BLAST OFF SERVICES I EPA ID: NYR000047779	***91 N 12TH ST 1ST FLO***	***SSW 1/8 - 1/4 (0.153 mi.)***	***O154***	***367***
NATIONS RENT EPA ID: NYR000107276	***91 N 12TH ST***	***SSW 1/8 - 1/4 (0.153 mi.)***	***O155***	***371***
NYC DEP EPA ID: NYP003664166	12TH ST & WYTHE AVE	SSW 1/8 - 1/4 (0.153 mi.)	O157	382
CON EDISON MANHOLE: EPA ID: NYP004413555	***N 12TH ST & WYTHE AV***	***SSW 1/8 - 1/4 (0.153 mi.)***	***O158***	***384***
CON EDISON EPA ID: NYP004273173	***74 WYTHE AVE BROOKLY***	***SSW 1/8 - 1/4 (0.153 mi.)***	***O159***	***386***
CON ED - MH 64822 EPA ID: NYP004009569	***WYTHE AVE 74 S/O ROD***	***SSW 1/8 - 1/4 (0.153 mi.)***	***O160***	***391***
CON EDISON - TRANSFO EPA Id: NYP004154308	***KENT AVENUE AND N. 1***	***SW 1/8 - 1/4 (0.165 mi.)***	***Q163***	***396***
CON EDISON EPA ID: NYP004182937	***N 12TH ST & KENT AVE***	***SW 1/8 - 1/4 (0.165 mi.)***	***Q164***	***399***
CON EDISON MANHOLE 6 EPA ID: NYP004217877	***N 12TH ST & KENT AVE***	***SW 1/8 - 1/4 (0.165 mi.)***	***Q165***	***400***
CON EDISON EPA ID: NYP004754867	966 LORIMER ST	E 1/8 - 1/4 (0.167 mi.)	U169	409
CON EDISON EPA ID: NYP004610309	76 WYTHE AVE	SSW 1/8 - 1/4 (0.172 mi.)	V171	412
CON EDISON EPA ID: NYP004777090	83 NORMAN AVE	ENE 1/8 - 1/4 (0.177 mi.)	U174	418
CON EDISON SERVICE B EPA ID: NYP004469680	***130 NOBLE ST***	***N 1/8 - 1/4 (0.183 mi.)***	***X176***	***421***
RITE AID #10580 EPA ID: NYR000186528	***723-725 MANHATTAN AV***	***ENE 1/8 - 1/4 (0.187 mi.)***	***Z178***	***427***
CON EDISON EPA ID: NYP004804480 EPA ID: NYP004831984	905 LORIMER ST	ESE 1/8 - 1/4 (0.188 mi.)	S185	444
CON EDISON EPA ID: NYP004839860	905 LORIMAR ST	ESE 1/8 - 1/4 (0.188 mi.)	S186	446
RITE AID #4782 EPA ID: NYR000186379	***783 MANHATTAN AVE***	***NE 1/8 - 1/4 (0.193 mi.)***	***T191***	***462***
CON EDISON - VAULT 4	72-86 NOBLE ST	NNW 1/8 - 1/4 (0.194 mi.)	AB192	466

EPA ID: NYP004920821				
CON EDISON - MANHOLE EPA ID: NYP004294286	***68 NOBLE ST***	***NNW 1/8 - 1/4 (0.197 mi.)***	***AB193***	***467***
CON EDISON - MANHOLE EPA ID: NYP004954770	NORMAN AVE & MANHATT	E 1/8 - 1/4 (0.199 mi.)	U197	482
CON EDISON EPA ID: NYP004746590	MESEROLE AVE & MANHA	NE 1/8 - 1/4 (0.200 mi.)	AA200	485
MTA NYCT - MESEROLE EPA ID: NYR000140277	***MESEROLE & MANHATTAN***	***NE 1/8 - 1/4 (0.200 mi.)***	***AA201***	***487***
CON EDISON EPA ID: NYP004293742	BEDFORD AVE & LORIME	ESE 1/8 - 1/4 (0.202 mi.)	AC202	493
CON EDISON EPA ID: NYP004197489	***BEDFORD AVE & LORIME***	***ESE 1/8 - 1/4 (0.202 mi.)***	***AC204***	***497***
NYC BD OF ED - AUTOM EPA ID: NYR000083642	***50 BEDFORD AVE***	***SE 1/8 - 1/4 (0.202 mi.)***	***AD206***	***526***
CONSOLIDATED EDISON EPA ID: NYP004094538	BEDFORD AND NASSAU A	ESE 1/8 - 1/4 (0.202 mi.)	AC207	530
CONSOLIDATED EDISON EPA ID: NYP004156089	WYTHE AVE & N. 11 ST	SSW 1/8 - 1/4 (0.203 mi.)	V208	531
CON EDISON EPA ID: NYP004158580	***WYTHE AVE & N 11TH S***	***SSW 1/8 - 1/4 (0.203 mi.)***	***V209***	***533***
CON EDISON - MANHOLE EPA Id: NYP004154183	***KENT AVE AND N 11 ST***	***SW 1/8 - 1/4 (0.212 mi.)***	***AE211***	***535***
J RAFA CLEANERS EPA ID: NYR000001057	***718 MANHATTAN AVE***	***ENE 1/8 - 1/4 (0.212 mi.)***	***Z212***	***539***
CON EDISON SERVICE B EPA ID: NYP004222642	***756 MANHATTAN AVE S***	***NE 1/8 - 1/4 (0.212 mi.)***	***AA214***	***548***
CON EDISON SERVICE B EPA ID: NYP004469706	***LORIMER ST & NOBLE S***	***NNE 1/8 - 1/4 (0.212 mi.)***	***X215***	***552***
CON EDISON SERVICE B EPA ID: NYP004351003	***135 NOBLE ST***	***NNE 1/8 - 1/4 (0.213 mi.)***	***X217***	***556***
BROOKLYN UNION GAS D EPA ID: NYD986872265	50 KENT AVE	SW 1/8 - 1/4 (0.214 mi.)	AE218	558
HEMISPHERE STEEL PRO EPA ID: NYD002408102	***54 N 11TH ST***	***SW 1/8 - 1/4 (0.216 mi.)***	***AE225***	***583***
CON EDISON EPA Id: NYP004183059	***NOBLE ST & WEST ST***	***NNW 1/8 - 1/4 (0.217 mi.)***	***Y227***	***587***
CON EDISON - MH 8303 EPA ID: NYP004110938	***NOBLE ST. AND WEST S***	***NNW 1/8 - 1/4 (0.217 mi.)***	***Y228***	***591***
CON EDISON MANHOLE: EPA ID: NYP004300216	***WEST ST & NOBLE ST***	***NNW 1/8 - 1/4 (0.217 mi.)***	***Y229***	***594***
CON EDISON EPA ID: NYP004537569	678 MANHATTAN AVE	E 1/8 - 1/4 (0.217 mi.)	U231	597
SOVERN ELLEN EPA ID: NYR000040097	***118 MILTON ST***	***N 1/8 - 1/4 (0.227 mi.)***	***AG238***	***613***
CON EDISON	650 MANHATTAN AVE	E 1/8 - 1/4 (0.231 mi.)	AI244	624

EPA ID: NYP004745394				
MERCURY ROOM 102 C-O EPA ID: NYD044168607	***NOBLE ST FOOT OF***	***E 1/8 - 1/4 (0.236 mi.)***	***AI246***	***627***
MTA NYCT - NASSAU AV EPA ID: NYR000038778	***NASSAU & MANHATTAN A***	***ESE 1/8 - 1/4 (0.241 mi.)***	***AC249***	***634***
CON EDISON - OTHER - EPA ID: NYP004889295	BEDFORD AVE & N 12 S	SSE 1/8 - 1/4 (0.243 mi.)	AK251	638
CON EDISON - MANHOLE EPA ID: NYP004664967 EPA ID: NYP004291738	***BEDFORD AVE***	***SSE 1/8 - 1/4 (0.243 mi.)***	***AK252***	***639***
CON EDISON EPA ID: NYP004814345 EPA ID: NYP004789244	BEDFORD AVE & 12TH S	SSE 1/8 - 1/4 (0.243 mi.)	AK254	645
CON EDISON EPA ID: NYP004786257	BEDFORD AVE & N 12TH	SSE 1/8 - 1/4 (0.243 mi.)	AK255	648
CONSOLIDATED EDISON EPA ID: NYP004184149	BEDFORD AVE & N 12TH	SSE 1/8 - 1/4 (0.243 mi.)	AK258	652
CON EDISON EPA ID: NYP004742391	135 N 11TH ST	S 1/8 - 1/4 (0.244 mi.)	AF262	658
CON EDISON MANHOLE: EPA ID: NYP004274189	***832 MANHATTAN AVE***	***NNE 1/8 - 1/4 (0.246 mi.)***	***AJ269***	***701***
CON EDISON - CUSTOME EPA ID: NYP004928028	115 MILTON ST	N 1/8 - 1/4 (0.248 mi.)	AG272	707

Lower Elevation	Address	Direction / Distance	Map ID	Page
CON EDISON - MANHOLE EPA ID: NYP004294831	***23 NORTH 15 TH ST /***	***WSW 0 - 1/8 (0.020 mi.)***	***A21***	***44***
8 MESEROLE AVE BUILD EPA ID: NYD002020758	***8 MESEROLE AVE***	***NW 0 - 1/8 (0.022 mi.)***	***B23***	***50***
POLY CONVERTERS OF A EPA ID: NYT370012361	2 MESEROLE AVE	NW 0 - 1/8 (0.029 mi.)	B25	56
POLY CONVERTERS OF A EPA ID: NYD980646491	***2 MESEROLE AVE***	***NW 0 - 1/8 (0.029 mi.)***	***B26***	***57***
CON EDISON EPA ID: NYP004724365	7 FRANKLIN ST	WNW 0 - 1/8 (0.046 mi.)	B37	80
CON EDISON EPA ID: NYP004857363	3 N 15TH ST	WNW 0 - 1/8 (0.050 mi.)	G41	87
V E 2 PLATING CO EPA ID: NYD001486885	***7-11 N 15 ST***	***WNW 0 - 1/8 (0.050 mi.)***	***G42***	***89***
CON EDISON EPA ID: NYP004742821	90 QUAY ST	NW 0 - 1/8 (0.092 mi.)	L73	152
CON EDISON EPA ID: NYP004743175	90 QUAY ST	NW 0 - 1/8 (0.092 mi.)	L74	154
NYC TRANSIT - STORAG EPA Id: NYR000140814 EPA Id: NYP004743175 EPA Id: NYP004742821	***90 QUAY ST***	***NW 0 - 1/8 (0.092 mi.)***	***L75***	***155***
CON EDISON - MANHOLE	***90 QUAY ST AND WEST***	***NW 0 - 1/8 (0.092 mi.)***	***L77***	***163***

EPA ID: NYP004198214				
CON EDISON EPA ID: NYP004751442	QUAY ST & WEST ST	NW 0 - 1/8 (0.104 mi.)	L96	203
CON EDISON EPA ID: NYP004184180	***QUAY ST & WEST ST***	***NW 0 - 1/8 (0.104 mi.)***	***L98***	***206***
CON EDISON - VS 5778 EPA ID: NYP004110946	***40-49 QUAY ST.***	***WNW 0 - 1/8 (0.123 mi.)***	***L128***	***298***
FORMER BAYSIDE FUEL EPA ID: NYD086231917 EPA ID: NYR000107953	***1 NORTH 12TH STREET***	***W 1/8 - 1/4 (0.245 mi.)***	***AL266***	***662***

PA MANIFEST: Hazardous waste manifest information.

A review of the PA MANIFEST list, as provided by EDR, and dated 12/31/2016 has revealed that there is 1 PA MANIFEST site within approximately 0.25 miles of the target property.

Equal/Higher Elevation	Address	Direction / Distance	Map ID	Page
RITE AID 10580 Generator EPA Id: NYR000186528	723-725 MANHATTAN AV	ENE 1/8 - 1/4 (0.187 mi.)	Z179	434

NJ MANIFEST: Hazardous waste manifest information.

A review of the NJ MANIFEST list, as provided by EDR, and dated 12/31/2016 has revealed that there are 30 NJ MANIFEST sites within approximately 0.25 miles of the target property.

Equal/Higher Elevation	Address	Direction / Distance	Map ID	Page
NYCDEP - BROOKLYN WA EPA ID: NYR000143495	***22 N 15TH ST***	***WSW 0 - 1/8 (0.054 mi.)***	***H46***	***106***
CON EDISON EPA Id: NYP004739843	35 DOBBIN ST	SE 0 - 1/8 (0.100 mi.)	K84	177
F & S CENTRAL MANUFA EPA Id: NYR000225268	105 N 13TH ST	S 0 - 1/8 (0.104 mi.)	M93	198
CON EDISON EPA Id: NYP004745758	128 GUERNSEY ST	ENE 0 - 1/8 (0.115 mi.)	P110	222
I M & N PATTI EPA Id: NYR000196454	8 BERRY ST	SSE 0 - 1/8 (0.117 mi.)	J111	223
CON EDISON EPA Id: NYP004810194	77-79 CALYER ST & WE	NNW 0 - 1/8 (0.121 mi.)	R122	253
CON EDISON EPA Id: NYP004746046	65 WYTHE ST	SSW 1/8 - 1/4 (0.149 mi.)	O149	336
CON EDISON - TRANSFO EPA Id: NYP004154308	***KENT AVENUE AND N. 1***	***SW 1/8 - 1/4 (0.165 mi.)***	***Q163***	***396***
CON EDISON MANHOLE 6 EPA ID: NYP004217877	***N 12TH ST & KENT AVE***	***SW 1/8 - 1/4 (0.165 mi.)***	***Q165***	***400***
CON EDISON EPA Id: NYP004754867	966 LORIMER ST	E 1/8 - 1/4 (0.167 mi.)	U168	407
CON EDISON	83 NORMAN AVE	ENE 1/8 - 1/4 (0.177 mi.)	U173	417

EPA Id: NYP004777090				
CON EDISON EPA Id: NYP004831984	905 LORIMER ST	ESE 1/8 - 1/4 (0.188 mi.)	S182	440
CON EDISON EPA Id: NYP004804480	905 LORIMER ST	ESE 1/8 - 1/4 (0.188 mi.)	S183	441
CON EDISON EPA Id: NYP004746590	MESEROLE AVE & MANHA	NE 1/8 - 1/4 (0.200 mi.)	AA198	483
MTA NYCT - MESEROLE EPA ID: NYR000140277	***MESEROLE & MANHATTAN***	***NE 1/8 - 1/4 (0.200 mi.)***	***AA201***	***487***
CON EDISON EPA ID: NYP004197489	***BEDFORD AVE & LORIME***	***ESE 1/8 - 1/4 (0.202 mi.)***	***AC204***	***497***
CON EDISON - MANHOLE EPA Id: NYP004154183	***KENT AVE AND N 11 ST***	***SW 1/8 - 1/4 (0.212 mi.)***	***AE211***	***535***
CON EDISON SERVICE B EPA ID: NYP004222642	***756 MANHATTAN AVE S***	***NE 1/8 - 1/4 (0.212 mi.)***	***AA214***	***548***
CON EDISON EPA Id: NYP004183059	***NOBLE ST & WEST ST***	***NNW 1/8 - 1/4 (0.217 mi.)***	***Y227***	***587***
NY ARMY NATL GUARD O EPA Id: NY6210090027	15-79 BEDFORD AVE	ESE 1/8 - 1/4 (0.222 mi.)	AC233	600
CON EDISON EPA Id: NYP004883001	53 WEST ST	NNW 1/8 - 1/4 (0.229 mi.)	AH240	617
CON EDISON EPA Id: NYP004745394	650 MANHATTAN AVE	E 1/8 - 1/4 (0.231 mi.)	AI243	623
CON EDISON EPA Id: NYP004814345	BEDFORD AVE & 12TH S	SSE 1/8 - 1/4 (0.243 mi.)	AK250	637
CON EDISON - MANHOLE EPA Id: NYP004184149	BEDFORD AVE & N 12TH	SSE 1/8 - 1/4 (0.243 mi.)	AK256	649
CON EDISON EPA Id: NYP004789244	BEDFORD AVE & N 12TH	SSE 1/8 - 1/4 (0.243 mi.)	AK260	655
CON EDISON EPA Id: NYP004742391	135 N 11TH ST	S 1/8 - 1/4 (0.244 mi.)	AF261	657
CON EDISON MANHOLE: EPA Id: NYP004274189	832 MANHATTAN AVE	NNE 1/8 - 1/4 (0.246 mi.)	AJ270	704

Lower Elevation	Address	Direction / Distance	Map ID	Page
CON EDISON - SERVICE EPA Id: NYP004724365	7 FRANKLIN ST	WNW 0 - 1/8 (0.046 mi.)	B36	79
NYC TRANSIT - STORAG EPA Id: NYR000140814 EPA Id: NYP004743175 EPA Id: NYP004742821	***90 QUAY ST***	***NW 0 - 1/8 (0.092 mi.)***	***L75***	***155***
CON EDISON EPA ID: NYP004184180	***QUAY ST & WEST ST***	***NW 0 - 1/8 (0.104 mi.)***	***L98***	***206***

EXECUTIVE SUMMARY

EDR HIGH RISK HISTORICAL RECORDS

EDR Exclusive Records

EDR MGP: The EDR Proprietary Manufactured Gas Plant Database includes records of coal gas plants (manufactured gas plants) compiled by EDR's researchers. Manufactured gas sites were used in the United States from the 1800's to 1950's to produce a gas that could be distributed and used as fuel. These plants used whale oil, rosin, coal, or a mixture of coal, oil, and water that also produced a significant amount of waste. Many of the byproducts of the gas production, such as coal tar (oily waste containing volatile and non-volatile chemicals), sludges, oils and other compounds are potentially hazardous to human health and the environment. The byproduct from this process was frequently disposed of directly at the plant site and can remain or spread slowly, serving as a continuous source of soil and groundwater contamination.

A review of the EDR MGP list, as provided by EDR, has revealed that there are 3 EDR MGP sites within approximately 1 mile of the target property.

Equal/Higher Elevation	Address	Direction / Distance	Map ID	Page
WYTHE AVE. (BERRY ST	WYTHE AVE., BERRY ST	S 1/8 - 1/4 (0.141 mi.)	M143	327
CON EDISON - EAST 14	EAST 14TH - EAST 16T	WNW 1/2 - 1 (0.900 mi.)	323	1083

Lower Elevation	Address	Direction / Distance	Map ID	Page
CON EDISON - EAST 11	EAST 11TH - EAST 13T	W 1/2 - 1 (0.874 mi.)	321	1081

EDR Hist Auto: EDR has searched selected national collections of business directories and has collected listings of potential gas station/filling station/service station sites that were available to EDR researchers. EDR's review was limited to those categories of sources that might, in EDR's opinion, include gas station/filling station/service station establishments. The categories reviewed included, but were not limited to gas, gas station, gasoline station, filling station, auto, automobile repair, auto service station, service station, etc. This database falls within a category of information EDR classifies as "High Risk Historical Records", or HRHR. EDR's HRHR effort presents unique and sometimes proprietary data about past sites and operations that typically create environmental concerns, but may not show up in current government records searches.

A review of the EDR Hist Auto list, as provided by EDR, has revealed that there are 2 EDR Hist Auto sites within approximately 0.125 miles of the target property.

Equal/Higher Elevation	Address	Direction / Distance	Map ID	Page
GASOLINE ALLEY NYC I	151 N 14TH ST	S 0 - 1/8 (0.045 mi.)	F34	78
W H CHRISTIAN & SONS	31 FRANKLIN ST	NNW 0 - 1/8 (0.063 mi.)	I49	113

EXECUTIVE SUMMARY

Due to poor or inadequate address information, the following sites were not mapped. Count: 18 records.

Site Name	Database(s)
DAVIDSON PIPE SUPPLY COMPANY	NY SHWS
KENT TERMINAL	NY SHWS, NY VCP
JONES MOTORS	NY SHWS
MEEKER AVENUE PLUME TRACKDOWN	NY SHWS
MORGAN OIL TERMINAL	NY SHWS
K - SCHOLES ST. STATION	NY SHWS, NY BROWNFIELDS
OUTLET CITY	NY SHWS
BKLYN UNION GAS /PEOPLES WORKS	SEMS-ARCHIVE
BKLYN UNION GAS /WILLIAMSBURGH WOR	SEMS-ARCHIVE
MCCARREN COMFORT STSTION	NY LTANKS
BASEMENT	NY LTANKS
USPS GOWANUS SITE, FORMER MGP METR	NY VCP
KEAP ST. STATION	NY VCP
PEOPLES WORKS	NY VCP
PEOPLES WORKS	NY VCP
RUTLEDGE STATION	NY VCP
WYTHE AVE (BERRY ST.) STATION	NY VCP
CE - E. 14TH ST. (STUYTOWN) WORKS	NY VCP

OVERVIEW MAP - 5106013.2S

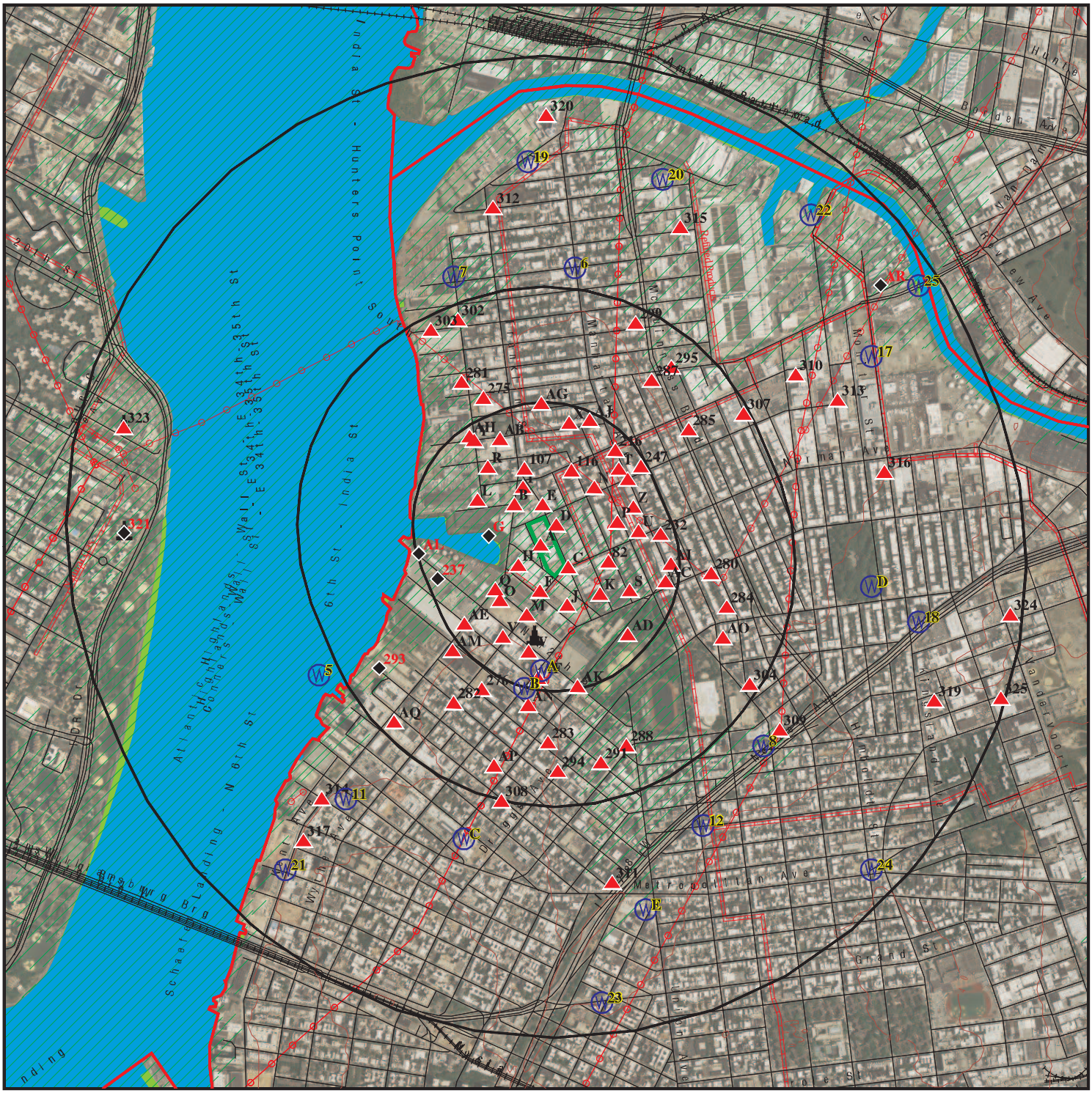
India St - Hunters Point South
6th St - India St
Newtown Creek
Meeker Ave
Norman Ave
Review Ave
Borden Ave
Hunter
Metropolitan Ave
Grand St
Wyckoff Ave
Flushing Ave
Maspeth Ave
Atlantic Highlands
Conners's Hds
Wall St - E 34th St
E 34th St
35th St
Schaefer Landing - North St
Schaefer Landing Bridge
Amtrak Northeast Corridor
Long Island Rail Road
Belt Parkway
Van Dam St
Vandervoort Ave
Hillside Ave
Dr Dr
Dr Spring Ave
Nassau Ave
Ridgewood Ave
Lorimer St
Leonard St
Manhattan Ave
Bushwick Ave
Humboldt St

DETAIL MAP - 5106013.2S

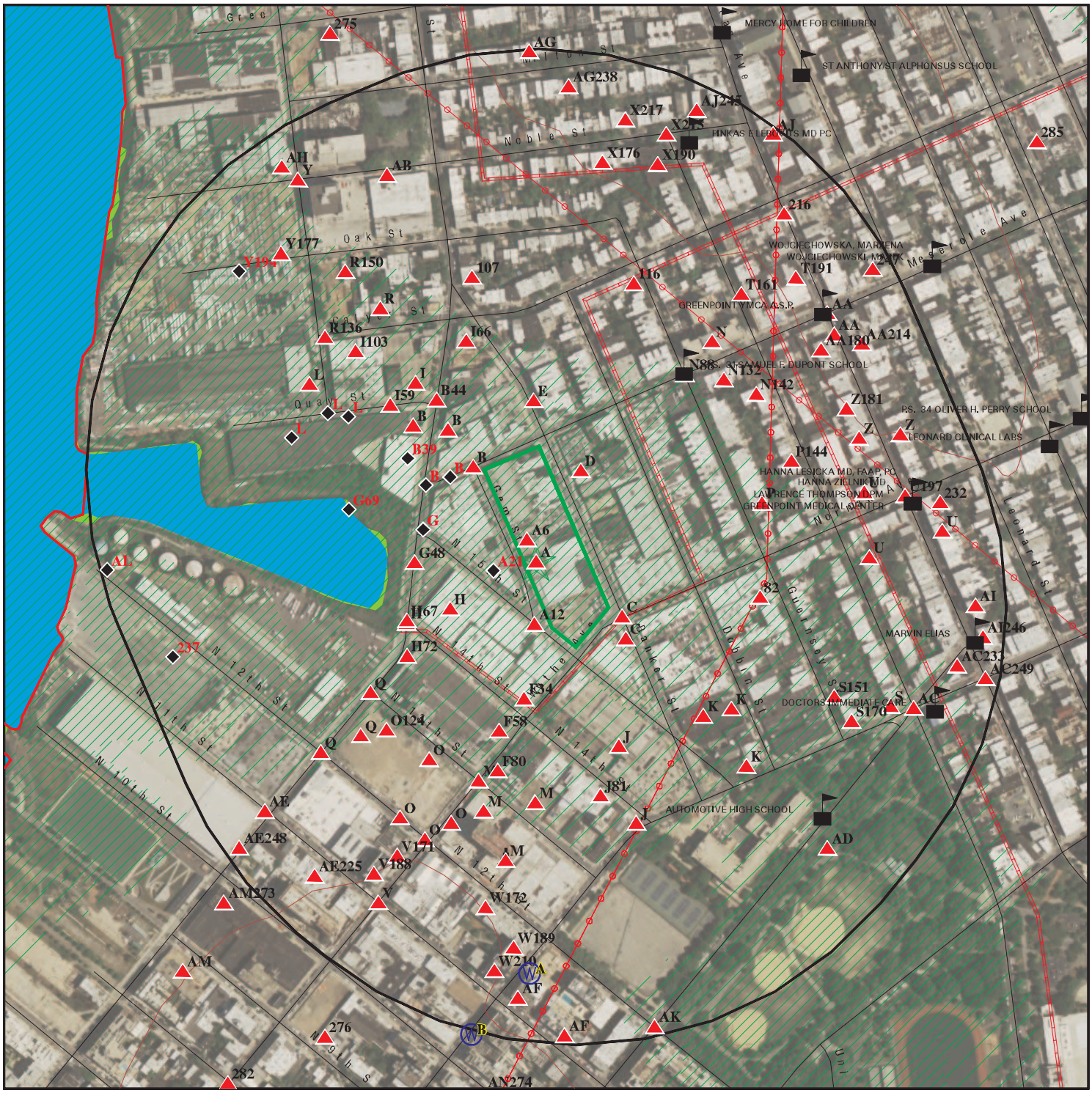

Target Property

Sites at elevations higher than or equal to the target property

Sites at elevations lower than the target property

Manufactured Gas Plants

Sensitive Receptors

National Priority List Sites

Dept. Defense Sites

0 1/16 1/8 1/4 Miles

Indian Reservations BIA

County Boundary

Power transmission lines

Pipelines

100-year flood zone

500-year flood zone

National Wetland Inventory

State Wetlands

This report includes Interactive Map Layers to display and/or hide map information. The legend includes only those icons for the default map view.

SITE NAME: Inlet Assemblage	CLIENT: Langan Engineering, Inc.
ADDRESS: 30 Gem Street Brooklyn NY 11222	CONTACT: Shana Holberton INQUIRY #: 5106013.2s
LAT/LONG: 40.724831 / 73.95617	DATE: November 15, 2017 10:40 am

Copyright © 2017 EDR, Inc. © 2015 TomTom Rel. 2015.

MAP FINDINGS SUMMARY

Database	Search Distance (Miles)	Target Property	< 1/8	1/8 - 1/4	1/4 - 1/2	1/2 - 1	> 1	Total Plotted
STANDARD ENVIRONMENTAL RECORDS								
Federal NPL site list								
NPL	1.000		0	0	0	0	NR	0
Proposed NPL	1.000		0	0	0	0	NR	0
NPL LIENS	0.001		0	NR	NR	NR	NR	0
Federal Delisted NPL site list								
Delisted NPL	1.000		0	0	0	0	NR	0
Federal CERCLIS list								
FEDERAL FACILITY	0.500		0	0	0	NR	NR	0
SEMS	0.500		0	0	0	NR	NR	0
Federal CERCLIS NFRAP site list								
SEMS-ARCHIVE	0.500		1	0	1	NR	NR	2
Federal RCRA CORRACTS facilities list								
CORRACTS	1.000		0	0	0	1	NR	1
Federal RCRA non-CORRACTS TSD facilities list								
RCRA-TSDF	0.500		0	0	0	NR	NR	0
Federal RCRA generators list								
RCRA-LQG	0.250		4	6	NR	NR	NR	10
RCRA-SQG	0.250		3	3	NR	NR	NR	6
RCRA-CESQG	0.250		0	6	NR	NR	NR	6
Federal institutional controls / engineering controls registries								
LUCIS	0.500		0	0	0	NR	NR	0
US ENG CONTROLS	0.500		0	0	0	NR	NR	0
US INST CONTROL	0.500		0	0	0	NR	NR	0
Federal ERNS list								
ERNS	0.001		0	NR	NR	NR	NR	0
State- and tribal - equivalent CERCLIS								
NY SHWS	1.000		0	2	3	14	NR	19
NY VAPOR REOPENED	1.000		0	0	0	0	NR	0
State and tribal landfill and/or solid waste disposal site lists								
NY SWF/LF	0.500	1	0	1	2	NR	NR	4
State and tribal leaking storage tank lists								
INDIAN LUST	0.500		0	0	0	NR	NR	0
NY LTANKS	0.500		5	6	20	NR	NR	31
NY HIST LTANKS	0.500		0	0	0	NR	NR	0

MAP FINDINGS SUMMARY

Database	Search Distance (Miles)	Target Property	< 1/8	1/8 - 1/4	1/4 - 1/2	1/2 - 1	> 1	Total Plotted
State and tribal registered storage tank lists								
FEMA UST	0.250		0	0	NR	NR	NR	0
NY UST	0.250	1	11	12	NR	NR	NR	24
NY CBS UST	0.250		0	1	NR	NR	NR	1
NY MOSF UST	0.500		0	1	0	NR	NR	1
NY CBS	0.250		1	1	NR	NR	NR	2
NY MOSF	0.500		0	1	0	NR	NR	1
NY AST	0.250	1	5	18	NR	NR	NR	24
NY CBS AST	0.250		1	1	NR	NR	NR	2
NY MOSF AST	0.500		0	1	0	NR	NR	1
INDIAN UST	0.250		0	0	NR	NR	NR	0
NY TANKS	0.250		1	0	NR	NR	NR	1
State and tribal institutional control / engineering control registries								
NY RES DECL	0.125		0	NR	NR	NR	NR	0
NY ENG CONTROLS	0.500		0	0	2	NR	NR	2
NY INST CONTROL	0.500		0	0	2	NR	NR	2
State and tribal voluntary cleanup sites								
NY VCP	0.500		0	2	1	NR	NR	3
INDIAN VCP	0.500		0	0	0	NR	NR	0
State and tribal Brownfields sites								
NY BROWNFIELDS	0.500		4	2	9	NR	NR	15
NY ERP	0.500		0	0	0	NR	NR	0
ADDITIONAL ENVIRONMENTAL RECORDS								
Local Brownfield lists								
US BROWNFIELDS	0.500		0	0	0	NR	NR	0
Local Lists of Landfill / Solid Waste Disposal Sites								
NY SWTIRE	0.500		0	0	0	NR	NR	0
NY SWRCY	0.500		0	0	0	NR	NR	0
INDIAN ODI	0.500		0	0	0	NR	NR	0
DEBRIS REGION 9	0.500		0	0	0	NR	NR	0
ODI	0.500		0	0	0	NR	NR	0
IHS OPEN DUMPS	0.500		0	0	0	NR	NR	0
Local Lists of Hazardous waste / Contaminated Sites								
US HIST CDL	0.001		0	NR	NR	NR	NR	0
NY DEL SHWS	1.000		0	0	0	0	NR	0
US CDL	0.001		0	NR	NR	NR	NR	0
Local Lists of Registered Storage Tanks								
NY HIST UST	0.250		0	0	NR	NR	NR	0

MAP FINDINGS SUMMARY

Database	Search Distance (Miles)	Target Property	< 1/8	1/8 - 1/4	1/4 - 1/2	1/2 - 1	> 1	Total Plotted
NY HIST AST	0.001		0	NR	NR	NR	NR	0
Local Land Records								
NY LIENS	0.001		0	NR	NR	NR	NR	0
LIENS 2	0.001		0	NR	NR	NR	NR	0
Records of Emergency Release Reports								
HMIRS	0.001		0	NR	NR	NR	NR	0
NY Spills	0.125		47	NR	NR	NR	NR	47
NY Hist Spills	0.125		0	NR	NR	NR	NR	0
NY SPILLS 90	0.125		0	NR	NR	NR	NR	0
NY SPILLS 80	0.125		0	NR	NR	NR	NR	0
Other Ascertainable Records								
RCRA NonGen / NLR	0.250		25	42	NR	NR	NR	67
FUDS	1.000		0	0	0	0	NR	0
DOD	1.000		0	0	0	0	NR	0
SCRD DRYCLEANERS	0.500		0	0	0	NR	NR	0
US FIN ASSUR	0.001		0	NR	NR	NR	NR	0
EPA WATCH LIST	0.001		0	NR	NR	NR	NR	0
2020 COR ACTION	0.250		0	0	NR	NR	NR	0
TSCA	0.001		0	NR	NR	NR	NR	0
TRIS	0.001		0	NR	NR	NR	NR	0
SSTS	0.001		0	NR	NR	NR	NR	0
ROD	1.000		0	0	0	0	NR	0
RMP	0.001		0	NR	NR	NR	NR	0
RAATS	0.001		0	NR	NR	NR	NR	0
PRP	0.001		0	NR	NR	NR	NR	0
PADS	0.001		0	NR	NR	NR	NR	0
ICIS	0.001		0	NR	NR	NR	NR	0
FTTS	0.001		0	NR	NR	NR	NR	0
MLTS	0.001		0	NR	NR	NR	NR	0
COAL ASH DOE	0.001		0	NR	NR	NR	NR	0
COAL ASH EPA	0.500		0	0	0	NR	NR	0
PCB TRANSFORMER	0.001		0	NR	NR	NR	NR	0
RADINFO	0.001		0	NR	NR	NR	NR	0
HIST FTTS	0.001		0	NR	NR	NR	NR	0
DOT OPS	0.001		0	NR	NR	NR	NR	0
CONSENT	1.000		0	0	0	0	NR	0
INDIAN RESERV	0.001		0	NR	NR	NR	NR	0
FUSRAP	1.000		0	0	0	0	NR	0
UMTRA	0.500		0	0	0	NR	NR	0
LEAD SMELTERS	0.001		0	NR	NR	NR	NR	0
US AIRS	0.001	1	0	NR	NR	NR	NR	1
US MINES	0.250		0	0	NR	NR	NR	0
ABANDONED MINES	0.001		0	NR	NR	NR	NR	0
FINDS	0.001	2	0	NR	NR	NR	NR	2
UXO	1.000		0	0	0	0	NR	0
DOCKET HWC	0.001		0	NR	NR	NR	NR	0
ECHO	0.001	1	0	NR	NR	NR	NR	1
FUELS PROGRAM	0.250		0	1	NR	NR	NR	1

MAP FINDINGS SUMMARY

Database	Search Distance (Miles)	Target Property	< 1/8	1/8 - 1/4	1/4 - 1/2	1/2 - 1	> 1	Total Plotted
NY AIRS	0.001		0	NR	NR	NR	NR	0
NY COAL ASH	0.500		0	0	0	NR	NR	0
NY DRYCLEANERS	0.250		1	2	NR	NR	NR	3
NY E DESIGNATION	0.125		7	NR	NR	NR	NR	7
NY Financial Assurance	0.001		0	NR	NR	NR	NR	0
NY HSWDS	0.500		0	2	0	NR	NR	2
NY MANIFEST	0.250		36	60	NR	NR	NR	96
PA MANIFEST	0.250		0	1	NR	NR	NR	1
NJ MANIFEST	0.250		9	21	NR	NR	NR	30
NY SPDES	0.001		0	NR	NR	NR	NR	0
NY UIC	0.001		0	NR	NR	NR	NR	0
EDR HIGH RISK HISTORICAL RECORDS								
EDR Exclusive Records								
EDR MGP	1.000		0	1	0	2	NR	3
EDR Hist Auto	0.125		2	NR	NR	NR	NR	2
EDR Hist Cleaner	0.125		0	NR	NR	NR	NR	0
EDR RECOVERED GOVERNMENT ARCHIVES								
Exclusive Recovered Govt. Archives								
NY RGA HWS	0.001		0	NR	NR	NR	NR	0
NY RGA LF	0.001	1	0	NR	NR	NR	NR	1
- Totals --		8	163	194	40	17	0	422

NOTES:

TP = Target Property

NR = Not Requested at this Search Distance

Sites may be listed in more than one database

A1 Target Property | **GLASS IMPRESSIONS CORP**
202 BANKER ST
BROOKLYN, NY 11233 | **FINDS** | **1016049173**
ECHO | **N/A**

Site 1 of 8 in cluster A

Actual: 9 ft.

FINDS:

Registry ID: 110019489150

Environmental Interest/Information System

AFS (Aerometric Information Retrieval System (AIRS) Facility Subsystem) replaces the former Compliance Data System (CDS), the National Emission Data System (NEDS), and the Storage and Retrieval of Aerometric Data (SAROAD). AIRS is the national repository for information concerning airborne pollution in the United States. AFS is used to track emissions and compliance data from industrial plants. AFS data are utilized by states to prepare State Implementation Plans to comply with regulatory programs and by EPA as an input for the estimation of total national emissions. AFS is undergoing a major redesign to support facility operating permits required under Title V of the Clean Air Act.

FIS (New York - Facility Information System) is New York's Department of Environmental Conservation (DEC) information system for tracking environmental facility information found across the State.

AIR MINOR

Click this hyperlink while viewing on your computer to access additional FINDS: detail in the EDR Site Report.

ECHO:

Envid: 1016049173
Registry ID: 110019489150
DFR URL: http://echo.epa.gov/detailed-facility-report?fid=110019489150

A2 Target Property | **CORZO CONTRACTING CO INC**
190 BANKER STREET
BROOKLYN, NY | **NY RGA LF** | **S114955985**
N/A

Site 2 of 8 in cluster A

Actual: 9 ft.

RGA LF:

2012	CORZO CONTRACTING CO INC	190 BANKER STREET
2011	CORZO CONTRACTING CO INC	190 BANKER STREET
2010	CORZO CONTRACTING CO INC	190 BANKER STREET
2009	CORZO CONTRACTING CO INC	190 BANKER STREET
2008	CORZO CONTRACTING CO INC	190 BANKER STREET
2007	CORZO CONTRACTING CO INC	190 BANKER STREET
2006	CORZO CONTRACTING CO INC	190 BANKER STREET
2005	CORZO CONTRACTING CO INC	190 BANKER STREET
2004	CORZO CONTRACTING CO INC	190 BANKER STREET
1999	CORZO CONTRACTING CO INC	190 BANKER STREET

A3 Target Property | **GLASS IMPRESSIONS CORP**
202 BANKER ST
BROOKLYN, NY 11233 | **US AIRS** | **1007786435**
N/A

Site 3 of 8 in cluster A

Actual: 9 ft.

US AIRS MINOR:

Envid:	1007786435
Region Code:	02
Programmatic ID:	AIR NY0000002610700246
Facility Registry ID:	110019489150
D and B Number:	Not reported
Primary SIC Code:	7532
NAICS Code:	811121
Default Air Classification Code:	MIN
Facility Type of Ownership Code:	POF
Air CMS Category Code:	Not reported
HPV Status:	Not reported

US AIRS MINOR:

Region Code:	02
Programmatic ID:	AIR NY0000002610700246
Facility Registry ID:	110019489150
Air Operating Status Code:	OPR
Default Air Classification Code:	MIN
Air Program:	State Implementation Plan for National Primary and Secondary Ambient Air Quality Standards
Activity Date:	2009-03-13 00:00:00
Activity Status Date:	Not reported
Activity Group:	Compliance Monitoring
Activity Type:	Inspection/Evaluation
Activity Status:	Not reported

A4 Target Property | **CORZO CONTRACTING CO INC**
190 BANKER STREET
BROOKLYN, NY 11222 | **NY SWF/LF**
NY UST
NY AST | **U000394646**
N/A

Site 4 of 8 in cluster A

Actual: 9 ft.

SWF/LF:

Flag:	INACTIVE
Region Code:	2
Phone Number:	7183493580
Owner Name:	Corzo Contracting Co Inc
Owner Type:	Not reported
Owner Address:	190 Banker Street
Owner Addr2:	Not reported
Owner City,St,Zip:	Brooklyn, NY 11222
Owner Email:	Not reported
Owner Phone:	7183493580
Contact Name:	Not reported
Contact Address:	Not reported
Contact Addr2:	Not reported
Contact City,St,Zip:	Not reported
Contact Email:	Not reported
Contact Phone:	Not reported
Activity Desc:	Landfill - industrial/commercial
Activity Number:	[24WE1]
Active:	No
East Coordinate:	Not reported

CORZO CONTRACTING CO INC (Continued) **U000394646**

North Coordinate:	Not reported
Accuracy Code:	Not reported
Regulatory Status:	Registration
Waste Type:	Asphalt;Concrete;Brick;Soil (Clean)
Authorization #:	Not reported
Authorization Date:	Not reported
Expiration Date:	Not reported
Operator Name:	Corzo Contracting Co Inc
Operator Type:	Not reported
Laste Date:	Not reported

UST:

Id/Status:	2-085251 / Unregulated/Closed
Program Type:	PBS
Region:	STATE
DEC Region:	2
Expiration Date:	N/A
UTM X:	588236.14878
UTM Y:	4508719.59138
Site Type:	Other

Affiliation Records:

Site Id:	2033
Affiliation Type:	Facility Owner
Company Name:	CORZO MAINTENANCE CO INC.
Contact Type:	Not reported
Contact Name:	Not reported
Address1:	78 RICHFIELD STREET
Address2:	Not reported
City:	PLANIVIEW
State:	NY
Zip Code:	11803
Country Code:	001
Phone:	(516) 349-0061
EMail:	Not reported
Fax Number:	Not reported
Modified By:	TRANSLAT
Date Last Modified:	2004-03-04

Site Id:	2033
Affiliation Type:	Mail Contact
Company Name:	CORZO CONTRACTING CO. INC.
Contact Type:	Not reported
Contact Name:	JAMES M. LEMA
Address1:	78 RICHFIELD STREET
Address2:	Not reported
City:	PLAINVIEW
State:	NY
Zip Code:	11803
Country Code:	001
Phone:	(516) 349-0061
EMail:	Not reported
Fax Number:	Not reported
Modified By:	TRANSLAT
Date Last Modified:	2004-03-04

Site Id:	2033

CORZO CONTRACTING CO INC (Continued) **U000394646**

Affiliation Type:	Facility Operator
Company Name:	CORZO CONTRACTING CO INC
Contact Type:	Not reported
Contact Name:	CORZO CONTRACTING CO INC
Address1:	Not reported
Address2:	Not reported
City:	Not reported
State:	NN
Zip Code:	Not reported
Country Code:	001
Phone:	(718) 349-3580
EMail:	Not reported
Fax Number:	Not reported
Modified By:	TRANSLAT
Date Last Modified:	2004-03-04

Site Id:	2033
Affiliation Type:	Emergency Contact
Company Name:	CORZO MAINTENANCE CO INC.
Contact Type:	Not reported
Contact Name:	JAMES M LEMA
Address1:	Not reported
Address2:	Not reported
City:	Not reported
State:	NN
Zip Code:	Not reported
Country Code:	001
Phone:	(917) 417-3227
EMail:	Not reported
Fax Number:	Not reported
Modified By:	TRANSLAT
Date Last Modified:	2004-03-04

Tank Info:

Tank Number:	001
Tank ID:	3293
Tank Status:	Closed - Removed
Material Name:	Closed - Removed
Capacity Gallons:	3000
Install Date:	Not reported
Date Tank Closed:	01/01/1993
Registered:	True
Tank Location:	Underground
Tank Type:	Steel/carbon steel
Material Code:	0001
Common Name of Substance:	#2 Fuel Oil (On-Site Consumption)

Tightness Test Method:	NN
Date Test:	Not reported
Next Test Date:	Not reported
Pipe Model:	Not reported
Modified By:	TRANSLAT
Last Modified:	04/14/2017

Equipment Records:

J02 - Dispenser - Suction Dispenser

CORZO CONTRACTING CO INC (Continued) **U000394646**

H00 - Tank Leak Detection - None
I04 - Overfill - Product Level Gauge (A/G)
B00 - Tank External Protection - None
C00 - Pipe Location - No Piping
D02 - Pipe Type - Galvanized Steel
F00 - Pipe External Protection - None
A00 - Tank Internal Protection - None
G99 - Tank Secondary Containment - Other

AST:

Region:	STATE
DEC Region:	2
Site Status:	Unregulated/Closed
Facility Id:	2-085251
Program Type:	PBS
UTM X:	588236.14878
UTM Y:	4508719.59138
Expiration Date:	N/A
Site Type:	Other

Affiliation Records:

Site Id:	2033
Affiliation Type:	Facility Owner
Company Name:	CORZO MAINTENANCE CO INC.
Contact Type:	Not reported
Contact Name:	Not reported
Address1:	78 RICHFIELD STREET
Address2:	Not reported
City:	PLANIVIEW
State:	NY
Zip Code:	11803
Country Code:	001
Phone:	(516) 349-0061
EMail:	Not reported
Fax Number:	Not reported
Modified By:	TRANSLAT
Date Last Modified:	2004-03-04

Site Id:	2033
Affiliation Type:	Mail Contact
Company Name:	CORZO CONTRACTING CO. INC.
Contact Type:	Not reported
Contact Name:	JAMES M. LEMA
Address1:	78 RICHFIELD STREET
Address2:	Not reported
City:	PLAINVIEW
State:	NY
Zip Code:	11803
Country Code:	001
Phone:	(516) 349-0061
EMail:	Not reported
Fax Number:	Not reported
Modified By:	TRANSLAT
Date Last Modified:	2004-03-04

Site Id:	2033
Affiliation Type:	Facility Operator

CORZO CONTRACTING CO INC (Continued) **U000394646**

Company Name:	CORZO CONTRACTING CO INC
Contact Type:	Not reported
Contact Name:	CORZO CONTRACTING CO INC
Address1:	Not reported
Address2:	Not reported
City:	Not reported
State:	NN
Zip Code:	Not reported
Country Code:	001
Phone:	(718) 349-3580
EMail:	Not reported
Fax Number:	Not reported
Modified By:	TRANSLAT
Date Last Modified:	2004-03-04

Site Id:	2033
Affiliation Type:	Emergency Contact
Company Name:	CORZO MAINTENANCE CO INC.
Contact Type:	Not reported
Contact Name:	JAMES M LEMA
Address1:	Not reported
Address2:	Not reported
City:	Not reported
State:	NN
Zip Code:	Not reported
Country Code:	001
Phone:	(917) 417-3227
EMail:	Not reported
Fax Number:	Not reported
Modified By:	TRANSLAT
Date Last Modified:	2004-03-04

Tank Info:

Tank Number:	100
Tank Id:	66236
Material Code:	0000
Common Name of Substance:	Empty

Equipment Records:

	H00 - Tank Leak Detection - None
	I00 - Overfill - None
	C02 - Pipe Location - Underground/On-ground
	G00 - Tank Secondary Containment - None
	A00 - Tank Internal Protection - None
	B01 - Tank External Protection - Painted/Asphalt Coating
	D01 - Pipe Type - Steel/Carbon Steel/Iron
	F01 - Pipe External Protection - Painted/Asphalt Coating
Tank Location:	1
Tank Type:	Steel/Carbon Steel/Iron
Tank Status:	Closed - Removed
Pipe Model:	Not reported
Install Date:	Not reported
Capacity Gallons:	3000
Tightness Test Method:	NN
Date Test:	Not reported

CORZO CONTRACTING CO INC (Continued) **U000394646**

Next Test Date:	Not reported
Date Tank Closed:	05/17/2003
Register:	True
Modified By:	TRANSLAT
Last Modified:	04/14/2017
Material Name:	Not reported

A5
Target
Property

ACME SMOKED FISH **FINDS** **1008381224**
192-198 BANKER ST **N/A**
BROOKLYN, NY 11222

Site 5 of 8 in cluster A

Actual:
9 ft.

FINDS:

Registry ID: 110022503502

Environmental Interest/Information System
FIS (New York - Facility Information System) is New York's Department of Environmental Conservation (DEC) information system for tracking environmental facility information found across the State.

Click this hyperlink while viewing on your computer to access additional FINDS: detail in the EDR Site Report.

A6

ACME SMOKED FISH CO **NY UST** **U000397395**
26-56 GEM ST **N/A**
< 1/8 **BROOKLYN, NY 11222**
1 ft.

Site 6 of 8 in cluster A

Relative:
Higher

Actual:
9 ft.

UST:

Id/Status:	2-271861 / Unregulated/Closed
Program Type:	PBS
Region:	STATE
DEC Region:	2
Expiration Date:	N/A
UTM X:	588155.92281
UTM Y:	4508706.52281
Site Type:	Other

Affiliation Records:

Site Id:	11492
Affiliation Type:	Facility Owner
Company Name:	R CASLOW & J BROWNSTEIN
Contact Type:	Not reported
Contact Name:	Not reported
Address1:	272 HUNGRY HARBOR RD
Address2:	Not reported
City:	VALLEY STREAM
State:	NY
Zip Code:	11581
Country Code:	001
Phone:	(516) 791-8307
EMail:	Not reported
Fax Number:	Not reported

ACME SMOKED FISH CO (Continued) **U000397395**

Modified By:	CGFREEDM
Date Last Modified:	2004-12-15

Site Id:	11492
Affiliation Type:	Mail Contact
Company Name:	R CASLOW & J BROWNSTEIN
Contact Type:	Not reported
Contact Name:	Not reported
Address1:	272 HUNGRY HARBOR RD
Address2:	Not reported
City:	VALLEY STREAM
State:	NY
Zip Code:	11581
Country Code:	001
Phone:	(516) 791-8307
EMail:	Not reported
Fax Number:	Not reported
Modified By:	CGFREEDM
Date Last Modified:	2004-12-15

Site Id:	11492
Affiliation Type:	Facility Operator
Company Name:	ACME SMOKED FISH CO
Contact Type:	Not reported
Contact Name:	LARRY E MILLER
Address1:	Not reported
Address2:	Not reported
City:	Not reported
State:	NN
Zip Code:	Not reported
Country Code:	001
Phone:	(718) 383-8585
EMail:	Not reported
Fax Number:	Not reported
Modified By:	TRANSLAT
Date Last Modified:	2004-03-04

Site Id:	11492
Affiliation Type:	Emergency Contact
Company Name:	R CASLOW & J BROWNSTEIN
Contact Type:	Not reported
Contact Name:	LARRY E MILLER
Address1:	Not reported
Address2:	Not reported
City:	Not reported
State:	NN
Zip Code:	Not reported
Country Code:	001
Phone:	(516) 679-0005
EMail:	Not reported
Fax Number:	Not reported
Modified By:	TRANSLAT
Date Last Modified:	2004-03-04

Tank Info:

Tank Number:	001

ACME SMOKED FISH CO (Continued) **U000397395**

Tank ID:	9167
Tank Status:	Closed - In Place
Material Name:	Closed - In Place
Capacity Gallons:	5000
Install Date:	05/01/1956
Date Tank Closed:	05/01/1990
Registered:	True
Tank Location:	Underground
Tank Type:	Steel/carbon steel
Material Code:	0001
Common Name of Substance:	#2 Fuel Oil (On-Site Consumption)
Tightness Test Method:	NN
Date Test:	Not reported
Next Test Date:	Not reported
Pipe Model:	Not reported
Modified By:	TRANSLAT
Last Modified:	04/14/2017

Equipment Records:

I04 - Overfill - Product Level Gauge (A/G)
J02 - Dispenser - Suction Dispenser
B00 - Tank External Protection - None
C00 - Pipe Location - No Piping
F00 - Pipe External Protection - None
G03 - Tank Secondary Containment - Vault (w/o access)
H00 - Tank Leak Detection - None
A00 - Tank Internal Protection - None
D01 - Pipe Type - Steel/Carbon Steel/Iron

B7 **VANAGE SERVICE 3184** **NY Spills** **S104192868**
NNW **MESEROLE AVE & GEM ST** **N/A**
< 1/8 **BROOKLYN, NY**
0.007 mi.
37 ft. **Site 1 of 22 in cluster B**

Relative:
Higher

Actual:
9 ft.

SPILLS:

Facility ID:	9904547
Facility Type:	ER
Spill Number:	9904547
DER Facility ID:	145033
Site ID:	172321
DEC Region:	2
Spill Number/Closed Date:	2002-04-04
Spill Cause:	Unknown
Spill Class:	C4
SWIS:	2401
Spill Date:	1999-07-16
Investigator:	JHOCONNE
Referred To:	Not reported
Reported to Dept:	1999-07-16
CID:	389
Water Affected:	Not reported
Spill Source:	Unknown
Spill Notifier:	Other
Cleanup Ceased:	Not reported
Cleanup Meets Std:	False
Last Inspection:	Not reported

VANAGE SERVICE 3184 (Continued) **S104192868**

Recommended Penalty:	False
UST Trust:	False
Remediation Phase:	0
Date Entered In Computer:	1999-07-16
Spill Record Last Update:	2002-04-04
Spiller Name:	UNKNOWN
Spiller Company:	Unknown
Spiller Address:	UNKNOWN
Spiller Company:	999
Contact Name:	Not reported
DEC Memo:	"Prior to Sept, 2004 data translation this spill Lead_DEC Field was O'CONNELL "
Remarks:	"1 gal of unknown oil leaked into vaultage service clean up is pending sample results no callback necessary"

All Materials:

Site ID:	172321
Operable Unit ID:	1083335
Operable Unit:	01
Material ID:	304424
Material Code:	0066A
Material Name:	unknown petroleum
Case No.:	Not reported
Material FA:	Petroleum
Quantity:	1.00
Units:	G
Recovered:	.00
Oxygenate:	Not reported

B8 **VAULT VS3184** **NY Spills** **S104192472**
NNW **MESEROLE & GEM ST** **N/A**
< 1/8 **BROOKLYN, NY**
0.007 mi.
37 ft. **Site 2 of 22 in cluster B**

Relative:
Higher

Actual:
9 ft.

SPILLS:

Facility ID:	9904106
Facility Type:	ER
Spill Number:	9904106
DER Facility ID:	158182
Site ID:	189501
DEC Region:	2
Spill Number/Closed Date:	2007-05-03
Spill Cause:	Unknown
Spill Class:	C3
SWIS:	2401
Spill Date:	1999-07-08
Investigator:	JHOCONNE
Referred To:	Not reported
Reported to Dept:	1999-07-08
CID:	255
Water Affected:	Not reported
Spill Source:	Commercial/Industrial
Spill Notifier:	Affected Persons
Cleanup Ceased:	Not reported
Cleanup Meets Std:	False
Last Inspection:	Not reported

VAULT VS3184 (Continued) **S104192472**

Recommended Penalty:	False
UST Trust:	False
Remediation Phase:	0
Date Entered In Computer:	1999-07-08
Spill Record Last Update:	2007-05-03
Spiller Name:	Not reported
Spiller Company:	UNKNOWN
Spiller Address:	Not reported
Spiller Company:	999
Contact Name:	MIKE CESARE
DEC Memo:	"05/03/07 - See e-docs for Con Ed report detailing cleanup and closure. Prior to Sept, 2004 data translation this spill Lead_DEC Field was ENGELHARDT "
Remarks:	"2 Gallons on 260 gallons of water in a vault - clean up pending test results con ed #126235"

All Materials:

Site ID:	189501
Operable Unit ID:	1078527
Operable Unit:	01
Material ID:	303999
Material Code:	0066A
Material Name:	unknown petroleum
Case No.:	Not reported
Material FA:	Petroleum
Quantity:	2.00
Units:	G
Recovered:	.00
Oxygenate:	Not reported

B9 **VAULT 3184** **NY Spills** **S104509691**
NW **SS MESEROL AVE & GEM ST** **N/A**
< 1/8 **BROOKLYN, NY**
0.007 mi.
38 ft. **Site 3 of 22 in cluster B**

Relative:
Higher

Actual:
9 ft.

SPILLS:

Facility ID:	9912676
Facility Type:	ER
Spill Number:	9912676
DER Facility ID:	106205
Site ID:	122503
DEC Region:	2
Spill Number/Closed Date:	2002-02-26
Spill Cause:	Unknown
Spill Class:	C4
SWIS:	2401
Spill Date:	2000-02-07
Investigator:	JHOCONNE
Referred To:	Not reported
Reported to Dept:	2000-02-07
CID:	388
Water Affected:	Not reported
Spill Source:	Unknown
Spill Notifier:	Affected Persons
Cleanup Ceased:	Not reported
Cleanup Meets Std:	False

VAULT 3184 (Continued) **S104509691**

Last Inspection:	Not reported
Recommended Penalty:	False
UST Trust:	False
Remediation Phase:	0
Date Entered In Computer:	2000-02-07
Spill Record Last Update:	2002-02-26
Spiller Name:	Not reported
Spiller Company:	UNKNOWN
Spiller Address:	Not reported
Spiller Company:	999
Contact Name:	CALLER
DEC Memo:	"Prior to Sept, 2004 data translation this spill Lead_DEC Field was O'CONNELL "
Remarks:	"caller reports 1 quart on 400 gallons of water. con ed #129876. sample taken cleanup pending results. "

All Materials:

Site ID:	122503
Operable Unit ID:	1087204
Operable Unit:	01
Material ID:	294555
Material Code:	0066A
Material Name:	unknown petroleum
Case No.:	Not reported
Material FA:	Petroleum
Quantity:	1.00
Units:	G
Recovered:	.00
Oxygenate:	Not reported

B10 **VAULT VS3184** **NY Spills** **S104192591**
NW **MESEROLE AVE/ GEM ST** **N/A**
< 1/8 **BROOKLYN, NY**
0.007 mi.
38 ft. **Site 4 of 22 in cluster B**

Relative:
Higher

Actual:
9 ft.

SPILLS:

Facility ID:	9904235
Facility Type:	ER
Spill Number:	9904235
DER Facility ID:	225690
Site ID:	277656
DEC Region:	2
Spill Number/Closed Date:	1999-10-19
Spill Cause:	Unknown
Spill Class:	C4
SWIS:	2401
Spill Date:	1999-07-09
Investigator:	JHOCONNE
Referred To:	Not reported
Reported to Dept:	1999-07-09
CID:	382
Water Affected:	Not reported
Spill Source:	Unknown
Spill Notifier:	Other
Cleanup Ceased:	Not reported
Cleanup Meets Std:	False

VAULT VS3184 (Continued) **S104192591**

Last Inspection:	Not reported
Recommended Penalty:	False
UST Trust:	False
Remediation Phase:	0
Date Entered In Computer:	1999-07-09
Spill Record Last Update:	2000-06-02
Spiller Name:	Not reported
Spiller Company:	UNKNOWN
Spiller Address:	Not reported
Spiller Company:	999
Contact Name:	RICHARD ROACH
DEC Memo:	"Prior to Sept, 2004 data translation this spill Lead_DEC Field was O'CONNELL con ed e2mis notes: 1 pint unknown oil on approx. 3 gal water in VS 3184. Spill appears to be contained. Transformer was pressure-tested on 7/8 and held pressure (not leaking). Liquid sample taken. Lab results received lab seq pcb=65ppm-- will use prior epa# from incident to proceed with cleanup. Cleanup completed and tag removed. Double washed and dug out 1/2 drum dirt, no sump. Over 50 ppm cleanup paperwork retained with env.ops. Incident is closed. "
Remarks:	"1 QT OF UNK OIL IN VAULT. CONTAINED CLEAN UP PENDING LAB RESULTS. CON ED 126-317"

All Materials:

Site ID:	277656
Operable Unit ID:	1083161
Operable Unit:	01
Material ID:	304126
Material Code:	0066A
Material Name:	unknown petroleum
Case No.:	Not reported
Material FA:	Petroleum
Quantity:	.00
Units:	G
Recovered:	.00
Oxygenate:	Not reported

B11 **VS #3184** **NY Spills** **S104509538**
NW **MESEROLE AVE/GEM ST** **N/A**
< 1/8 **BROOKLYN, NY**
0.007 mi.
38 ft. **Site 5 of 22 in cluster B**

Relative:
Higher

Actual:
9 ft.

SPILLS:

Facility ID:	9912478
Facility Type:	ER
Spill Number:	9912478
DER Facility ID:	142237
Site ID:	168890
DEC Region:	2
Spill Number/Closed Date:	2002-02-26
Spill Cause:	Unknown
Spill Class:	C4
SWIS:	2401
Spill Date:	2000-02-01
Investigator:	JHOCONNE
Referred To:	Not reported
Reported to Dept:	2000-02-01

VS #3184 (Continued) **S104509538**

CID:	281
Water Affected:	Not reported
Spill Source:	Commercial/Industrial
Spill Notifier:	Affected Persons
Cleanup Ceased:	Not reported
Cleanup Meets Std:	False
Last Inspection:	Not reported
Recommended Penalty:	False
UST Trust:	False
Remediation Phase:	0
Date Entered In Computer:	2000-02-01
Spill Record Last Update:	2002-02-26
Spiller Name:	Not reported
Spiller Company:	UNKNOWN
Spiller Address:	Not reported
Spiller Company:	999
Contact Name:	MARK SCHLAGEL
DEC Memo:	"Prior to Sept, 2004 data translation this spill Lead_DEC Field was O'CONNELL "
Remarks:	"ABOVE MATERIAL DISCOVERED AT ABOVE LOCATION. SAMPLE TAKEN AND CLEANUP PENDING LAB RESULTS. MATERIAL DISCOVERED ON TOP OF 500 GALLONS OF WATER. CON ED #129815. NO CALL BACK REQEUSTED."

All Materials:

Site ID:	168890
Operable Unit ID:	1087013
Operable Unit:	01
Material ID:	294362
Material Code:	0066A
Material Name:	unknown petroleum
Case No.:	Not reported
Material FA:	Petroleum
Quantity:	1.00
Units:	G
Recovered:	.00
Oxygenate:	Not reported

A12 **VAULT #3533** **NY Spills** **S103573020**
South **15TH ST & GEM ST** **N/A**
< 1/8 **BROOKLYN, NY**
0.009 mi.
47 ft. **Site 7 of 8 in cluster A**

Relative:
Higher

Actual:
9 ft.

SPILLS:

Facility ID:	9808835
Facility Type:	ER
Spill Number:	9808835
DER Facility ID:	190267
Site ID:	230888
DEC Region:	2
Spill Number/Closed Date:	2002-10-28
Spill Cause:	Unknown
Spill Class:	C3
SWIS:	2401
Spill Date:	1998-10-15
Investigator:	CAENGELH
Referred To:	Not reported

VAULT #3533 (Continued) **S103573020**

Reported to Dept:	1998-10-15
CID:	365
Water Affected:	Not reported
Spill Source:	Commercial/Industrial
Spill Notifier:	Responsible Party
Cleanup Ceased:	Not reported
Cleanup Meets Std:	False
Last Inspection:	Not reported
Recommended Penalty:	False
UST Trust:	False
Remediation Phase:	0
Date Entered In Computer:	1998-10-15
Spill Record Last Update:	2002-10-28
Spiller Name:	Not reported
Spiller Company:	Not reported
Spiller Address:	Not reported
Spiller Company:	Not reported
Contact Name:	Not reported
DEC Memo:	"Prior to Sept, 2004 data translation this spill Lead_DEC Field was ENGELHARDT Con Ed e2mis #120548: Kimmel (77066) 25-MAR-1999 Modified First Reported to CIG DATE based on CIG Log information. 15-OCT-1998 17:05 J. CAMPANILE O.S NETWORKS REPORTS WHILE MAKING ROUTINE 25 YEAR INSPECTION IN VS-3533 HE FOUND APPROX 10 GALS TRANSFORMER OIL ON DIRT (HOLE IS DRY MANUFACTURE DATE FOR TRANS 1961. KNOWN PCB COUNT IS 11PPM 9-19-1985 TRANS WAS RETROFILLED PRIOR TO 1985. TRANS IS LEAKING FROM BOTTOM DUE TO HEAVY RUST. THERE ARE NO DRAINS IN HOLE. NO SUMP PUMP. HOLE IS CONTAINED NO SEWERS OR WATERWAYS AFFECTED. HE TOOK A LIQUID SAMPLE FROMN TRANS AS IT IS KNOWN OIL FROM TRANS. HE WILL REQUEST A PRIORITY 4-6 HR TURNAROUND. HE ALSO INSTALLED STOP TAG # 08548 (NO PRESSURE TEST TAKEN DUE TO UNIT AT MIN & AND LEAKING IS SEEN FROM UNIT. C.I.G MASSERIA NOTIFIED LAB RESULT RECEIVED 10/15/98 - 2325. 98-11120. 19 PPM. UPDATE 10/20/98 1400 EQUIPMENT REMOVED TRANSFORMER. UPDATE: 10/22/98 - 1300 W. TUDY - 74933 - ENV. OPS., REPORTS 19 PPM CLEANUP COMPLETE WITH SLIX AND TAG #08548 REMOVED. "
Remarks:	"POSS LEAKING FROM BOTTOM OF TRANSFORMER BUT UNKNOWN WHAT CAUSED IT - ALL CONTAINED IN THE VAULT - CON ED #120548 - OLD STAMP THAT SAYS 11 PPM PCBS - NO CLEAN UP TIL PCBS CONFIRMED"

All Materials:

Site ID:	230888
Operable Unit ID:	1070014
Operable Unit:	01
Material ID:	316320
Material Code:	0020A
Material Name:	transformer oil
Case No.:	Not reported
Material FA:	Petroleum
Quantity:	10.00
Units:	G
Recovered:	10.00
Oxygenate:	Not reported

C13 ESE < 1/8 0.010 mi. 55 ft. | **MANHOLE # 62847**
BANKER/NORMAND AVE
BROOKLYN, NY

Site 1 of 6 in cluster C

NY Spills | **S106470010**
N/A

Relative: Higher

Actual: 10 ft.

SPILLS:

Facility ID:	0402785
Facility Type:	ER
Spill Number:	0402785
DER Facility ID:	156107
Site ID:	186770
DEC Region:	2
Spill Number/Closed Date:	2005-01-24
Spill Cause:	Unknown
Spill Class:	C4
SWIS:	2401
Spill Date:	2004-06-14
Investigator:	JHOCONNE
Referred To:	Not reported
Reported to Dept:	2004-06-14
CID:	444
Water Affected:	Not reported
Spill Source:	Unknown
Spill Notifier:	Responsible Party
Cleanup Ceased:	Not reported
Cleanup Meets Std:	False
Last Inspection:	Not reported
Recommended Penalty:	False
UST Trust:	False
Remediation Phase:	0
Date Entered In Computer:	2004-06-14
Spill Record Last Update:	2005-01-24
Spiller Name:	ERT DESK
Spiller Company:	CON ED
Spiller Address:	BANKER/NORMAND AVE
Spiller Company:	001
Contact Name:	ERT DESK
DEC Memo:	"e2mis no. 153836: APPROX. 4 GAL'S OF UNKNOWN OIL ON APPROX. 3000 GAL'S OF WATER. 1 LIQ. SAMPLE TAKEN FROM SPILL Lab Sequence Number: 04-04611-001 - TOTAL PCB 48 ppm Lab Sequence Number: 04-04612-001 - Analysis indicates the presence of a substance similar to a dielectric fluid. Cleanup completed on: Date 7/23/04 Time 1515 hrs Name of cleanup contractor: Clean Harbors Cause of Spill: Unknown Name of Con Edison employee who inspected manhole and determined that manhole was cleaned and that repairs were adequate - There is no evidence of any leakage on the repair or anywhere else in the manhole: Sam Walker"
Remarks:	"ON 3000 GALLONS OF WATER, FOUND DURING INSPECTION: SAMPLES WERE TAKEN: NO TO 5 QUESTIONS AND IS CONTAINED: "

All Materials:

Site ID:	186770
Operable Unit ID:	884376
Operable Unit:	01
Material ID:	490402
Material Code:	0066A
Material Name:	unknown petroleum
Case No.:	Not reported
Material FA:	Petroleum

MANHOLE # 62847 (Continued) **S106470010**

Quantity: 4.00
Units: G
Recovered: .00
Oxygenate: Not reported

C14
ESE
< 1/8
0.010 mi.
55 ft.

MANHOLE 641
BANKER ST/NORMAN AVE
BROOKLYN, NY

Site 2 of 6 in cluster C

NY Spills **S106699560**
N/A

Relative:
Higher

Actual:
10 ft.

SPILLS:

Facility ID:	0406990
Facility Type:	ER
Spill Number:	0406990
DER Facility ID:	206090
Site ID:	251449
DEC Region:	2
Spill Number/Closed Date:	2004-11-19
Spill Cause:	Human Error
Spill Class:	C4
SWIS:	2401
Spill Date:	2004-09-23
Investigator:	SKARAKHA
Referred To:	Not reported
Reported to Dept:	2004-09-23
CID:	64
Water Affected:	Not reported
Spill Source:	Tank Truck
Spill Notifier:	Other
Cleanup Ceased:	Not reported
Cleanup Meets Std:	False
Last Inspection:	Not reported
Recommended Penalty:	False
UST Trust:	False
Remediation Phase:	0
Date Entered In Computer:	2004-09-23
Spill Record Last Update:	2004-11-19
Spiller Name:	Not reported
Spiller Company:	UNKNOWN
Spiller Address:	Not reported
Spiller Company:	999
Contact Name:	ERT DESK
DEC Memo:	"e2mis no 155501 APPROX 5 GAL OF UNKNOWN OIL ON APPROX 400 GAL OF WATER. THIS WAS FOUND AS A RESULT OF A 3RD PARTY SPILL FROM AN OIL TRUCK. 3 LIQUID SAMPLES WERE TAKEN. LSN No. 04-07614. FLASH POINT CAME BACK > 176 DEG F. LSN No. 04-07613. PCBs < 1 PPM. LSN No. 04-07615. OIL I.D. INDICATES THE PRESENCE OF KEROSENE. UPDATE: 9/24/04 - 1850 C. LABARBERA - ENV. OPS, REPORTS CLEANUP COMPLETED BY DOUBLE WASHING STRUCTURE WITH BIO GEN 760. TANKER REMOVED 1688 GALS OF LIQUIDS. NO SUMPS OR DRAINS IN STRUCTURE. TAG #44570 REMOVED."
Remarks:	"Lab results came back as kerosene on 400 gallons of water. Less than 5 gallons of kerosene. Con-Ed 155501. No to 5 questions."

All Materials:

Site ID:	251449
Operable Unit ID:	889586

MANHOLE 641 (Continued) **S106699560**

Operable Unit:	01
Material ID:	484833
Material Code:	0012A
Material Name:	kerosene
Case No.:	Not reported
Material FA:	Petroleum
Quantity:	4.00
Units:	G
Recovered:	.00
Oxygenate:	Not reported

C15 **TM 641** **NY Spills** **S104787604**
ESE **BANKER ST & NORMAN AVE** **N/A**
< 1/8 **BROOKLYN, NY**
0.011 mi.
59 ft. **Site 3 of 6 in cluster C**

Relative:
Higher

Actual:
10 ft.

SPILLS:

Facility ID:	0004919
Facility Type:	ER
Spill Number:	0004919
DER Facility ID:	152542
Site ID:	181928
DEC Region:	2
Spill Number/Closed Date:	2001-10-23
Spill Cause:	Unknown
Spill Class:	C4
SWIS:	2401
Spill Date:	2000-07-25
Investigator:	JHOCONNE
Referred To:	Not reported
Reported to Dept:	2000-07-25
CID:	257
Water Affected:	Not reported
Spill Source:	Unknown
Spill Notifier:	Affected Persons
Cleanup Ceased:	Not reported
Cleanup Meets Std:	False
Last Inspection:	Not reported
Recommended Penalty:	False
UST Trust:	False
Remediation Phase:	0
Date Entered In Computer:	2000-07-25
Spill Record Last Update:	2001-10-23
Spiller Name:	Not reported
Spiller Company:	UNKNOWN
Spiller Address:	Not reported
Spiller Company:	001
Contact Name:	STEVE ROMERO
DEC Memo:	"Prior to Sept, 2004 data translation this spill Lead_DEC Field was O'CONNELL Con Ed e2mis Notes: 7/25/00 1 pint unknown oil on 300gal water in transformer manhole. Liquid sample taken. Historical PCB count is 10ppm. Pressure tested transformer and held pressure. Sample returned <1ppm. Cleanup completed by double washing with slix. Liquids removed by tanker, solids by vactor. No leaking equipment. No sump in hole."
Remarks:	"CLEANUP PENDING TEST RESULTS - 1 PINT ON 300GAL OF WATER REF #132544"

TM 641 (Continued) **S104787604**

Not reported

All Materials:

Site ID:	181928
Operable Unit ID:	827347
Operable Unit:	01
Material ID:	549654
Material Code:	0066A
Material Name:	unknown petroleum
Case No.:	Not reported
Material FA:	Petroleum
Quantity:	1.00
Units:	G
Recovered:	.00
Oxygenate:	Not reported

C16 **MANHOLE 64827** **NY Spills** **S106697696**
ESE **BANKER ST & NORMAN AVE** **N/A**
< 1/8 **BROOKLYN, NY**
0.011 mi.
59 ft. **Site 4 of 6 in cluster C**

Relative:
Higher

Actual:
10 ft.

SPILLS:

Facility ID:	0404537
Facility Type:	ER
Spill Number:	0404537
DER Facility ID:	152542
Site ID:	309716
DEC Region:	2
Spill Number/Closed Date:	2005-01-19
Spill Cause:	Equipment Failure
Spill Class:	D4
SWIS:	2401
Spill Date:	2004-07-27
Investigator:	JHOCONNE
Referred To:	Not reported
Reported to Dept:	2004-07-27
CID:	405
Water Affected:	Not reported
Spill Source:	Commercial/Industrial
Spill Notifier:	Responsible Party
Cleanup Ceased:	Not reported
Cleanup Meets Std:	False
Last Inspection:	Not reported
Recommended Penalty:	False
UST Trust:	False
Remediation Phase:	0
Date Entered In Computer:	2004-07-27
Spill Record Last Update:	2005-01-19
Spiller Name:	ERT DESK
Spiller Company:	MANHOLE 64827
Spiller Address:	BANKER ST. AND NORMAN AVE
Spiller Company:	001
Contact Name:	ERT DESK
DEC Memo:	"e2mis no. 154533: MH refurbishing broke cable line on 345 KV FDR 62 and leaked an estimate of 4 gallons dielectric fluid on concrete floor and bucket in MH64827. Leak has been stopped by clamping cable.

MANHOLE 64827 (Continued) **S106697696**

Leon Paretsky's office to have chem lab come to location and take sample and to arrange clean up and to make repairs to feeder. UPDATE 1840HRS - 7/27/04 Sam Walker reports sample has been taken and chain of custody # DD20951 has been dropped off at chemlab. Source of oil spill was not feeder cable it was an oil return line. Lab Sequence Number: 04-05906-001 - TOTAL PCB 2 ppm Source/cause of spill: Feeder 62 started leaking. Trans ops called in for repair. Repair completed on 7/28/04. Nature or repairs: Leak clamped on 7/27/04 and barrel welded in place and complete on 7/28/04 Removed visible traces of oil? _ yes, 7/27/04 Name of Con Edison employee who inspected manhole and determined that manhole was cleaned and that repairs were adequate - There is no evidence of any leakage on the repair or anywhere else in the manhole: sam walker Cleanup completed on Date : 7/27/04 Time: 1600 hrs "

Remarks: "LEAKED FROM FEEER 38 B 62, NO TO THE 5 QUESTIONS, CLAMPING THE FEEDER TO CONTAIN THE LEAK, PENDING CLEAN UP"

All Materials:

Site ID:	309716
Operable Unit ID:	887635
Operable Unit:	01
Material ID:	488522
Material Code:	0541A
Material Name:	dielectric fluid
Case No.:	Not reported
Material FA:	Petroleum
Quantity:	4.00
Units:	G
Recovered:	.00
Oxygenate:	Not reported

C17 **STRATFORD TOOL** **NY MANIFEST** **1009232162**
SE **152 BANKER ST** **N/A**
< 1/8 **BROOKLYN, NY 11222**
0.018 mi.
96 ft. **Site 5 of 6 in cluster C**

Relative:
Higher

Actual:
10 ft.

NY MANIFEST:

Country:	USA
EPA ID:	NYP000860486
Facility Status:	Not reported
Location Address 1:	152 BANKER ST
Code:	BP
Location Address 2:	Not reported
Total Tanks:	Not reported
Location City:	BROOKLYN
Location State:	NY
Location Zip:	11222
Location Zip 4:	Not reported

NY MANIFEST:

EPAID:	NYP000860486
Mailing Name:	STRATFORD TOOL
Mailing Contact:	STRATFORD TOOL
Mailing Address 1:	152 BANKER STREET
Mailing Address 2:	Not reported
Mailing City:	BROOKLYN
Mailing State:	NY

STRATFORD TOOL (Continued) **1009232162**

Mailing Zip:	11222
Mailing Zip 4:	Not reported
Mailing Country:	USA
Mailing Phone:	7183888511

NY MANIFEST:

Document ID:	NYA3823830
Manifest Status:	K
seq:	Not reported
Year:	1986
Trans1 State ID:	57745-GB
Trans2 State ID:	Not reported
Generator Ship Date:	08/04/1986
Trans1 Recv Date:	08/04/1986
Trans2 Recv Date:	/ /
TSD Site Recv Date:	08/04/1986
Part A Recv Date:	09/03/1986
Part B Recv Date:	08/18/1986
Generator EPA ID:	NYP000860486
Trans1 EPA ID:	NYD000824334
Trans2 EPA ID:	Not reported
TSDF ID 1:	NYD000824334
TSDF ID 2:	Not reported
Manifest Tracking Number:	Not reported
Import Indicator:	Not reported
Export Indicator:	Not reported
Discr Quantity Indicator:	Not reported
Discr Type Indicator:	Not reported
Discr Residue Indicator:	Not reported
Discr Partial Reject Indicator:	Not reported
Discr Full Reject Indicator:	Not reported
Manifest Ref Number:	Not reported
Alt Facility RCRA ID:	Not reported
Alt Facility Sign Date:	Not reported
MGMT Method Type Code:	Not reported
Waste Code:	F003 - UNKNOWN
Waste Code:	Not reported
Waste Code:	Not reported
Waste Code:	Not reported
Waste Code:	Not reported
Waste Code:	Not reported
Quantity:	00800
Units:	G - Gallons (liquids only)* (8.3 pounds)
Number of Containers:	004
Container Type:	TP - Tanks, portable
Handling Method:	B Incineration, heat recovery, burning.
Specific Gravity:	100

Click this hyperlink while viewing on your computer to access
1 additional NY_MANIFEST: record(s) in the EDR Site Report.

D18 NNE < 1/8 0.018 mi. 97 ft. | **ARTHUR J EVERS CORP**
221 BANKER ST
BROOKLYN, NY 11222
Site 1 of 3 in cluster D | **RCRA NonGen / NLR**
FINDS
ECHO
NY MANIFEST | **1000458309**
NYD986936995

Relative: Higher

Actual: 10 ft.

RCRA NonGen / NLR:

Date form received by agency:	01/01/2007
Facility name:	ARTHUR J EVERS CORP
Facility address:	221 BANKER ST BROOKLYN, NY 11222-2844
EPA ID:	NYD986936995
Mailing address:	PO BOX 381 GREENPOINT STATION BROOKLYN, NY 11222
Contact:	Not reported
Contact address:	PO BOX 381 GREENPOINT STATION BROOKLYN, NY 11222
Contact country:	US
Contact telephone:	Not reported
Contact email:	Not reported
EPA Region:	02
Classification:	Non-Generator
Description:	Handler: Non-Generators do not presently generate hazardous waste

Owner/Operator Summary:

Owner/operator name:	EILEEN CARLSON
Owner/operator address:	221 BANKER ST BROOKLYN, NY 11222
Owner/operator country:	US
Owner/operator telephone:	718-383-7191
Owner/operator email:	Not reported
Owner/operator fax:	Not reported
Owner/operator extension:	Not reported
Legal status:	Private
Owner/Operator Type:	Operator
Owner/Op start date:	Not reported
Owner/Op end date:	Not reported

Owner/operator name:	EILEEN CARLSON
Owner/operator address:	221 BANKER ST BROOKLYN, NY 11222
Owner/operator country:	US
Owner/operator telephone:	718-383-7191
Owner/operator email:	Not reported
Owner/operator fax:	Not reported
Owner/operator extension:	Not reported
Legal status:	Private
Owner/Operator Type:	Owner
Owner/Op start date:	Not reported
Owner/Op end date:	Not reported

Handler Activities Summary:

U.S. importer of hazardous waste:	No
Mixed waste (haz. and radioactive):	No
Recycler of hazardous waste:	No
Transporter of hazardous waste:	No
Treater, storer or disposer of HW:	No
Underground injection activity:	No

ARTHUR J EVERS CORP (Continued) **1000458309**

On-site burner exemption: No
Furnace exemption: No
Used oil fuel burner: No
Used oil processor: No
User oil refiner: No
Used oil fuel marketer to burner: No
Used oil Specification marketer: No
Used oil transfer facility: No
Used oil transporter: No

Historical Generators:
Date form received by agency: 01/01/2006
Site name: ARTHUR J EVERS CORP
Classification: Not a generator, verified

Date form received by agency: 07/08/1999
Site name: ARTHUR J EVERS CORP
Classification: Not a generator, verified

Date form received by agency: 01/17/1991
Site name: ARTHUR J EVERS CORP
Classification: Small Quantity Generator

. Waste code: D000
. Waste name: Not Defined

. Waste code: D001
. Waste name: IGNITABLE WASTE

. Waste code: D002
. Waste name: CORROSIVE WASTE

. Waste code: D007
. Waste name: CHROMIUM

. Waste code: D008
. Waste name: LEAD

Violation Status: No violations found

FINDS:

Registry ID: 110004459014

Environmental Interest/Information System
RCRAInfo is a national information system that supports the Resource Conservation and Recovery Act (RCRA) program through the tracking of events and activities related to facilities that generate, transport, and treat, store, or dispose of hazardous waste. RCRAInfo allows RCRA program staff to track the notification, permit, compliance, and corrective action activities required under RCRA.

Click this hyperlink while viewing on your computer to access additional FINDS: detail in the EDR Site Report.

ARTHUR J EVERS CORP (Continued) **1000458309**

ECHO:

Envid:	1000458309
Registry ID:	110004459014
DFR URL:	http://echo.epa.gov/detailed-facility-report?fid=110004459014

NY MANIFEST:

Country:	USA
EPA ID:	NYD986936995
Facility Status:	Not reported
Location Address 1:	221 BANKERS ST
Code:	BP
Location Address 2:	Not reported
Total Tanks:	Not reported
Location City:	BROOKLYN
Location State:	NY
Location Zip:	11222
Location Zip 4:	Not reported

NY MANIFEST:

EPAID:	NYD986936995
Mailing Name:	ARTHUR J EVERS CORP
Mailing Contact:	CATHERINE PARDERLIKES
Mailing Address 1:	221 BANKERS STREET
Mailing Address 2:	Not reported
Mailing City:	BROOKLYN
Mailing State:	NY
Mailing Zip:	11222
Mailing Zip 4:	Not reported
Mailing Country:	USA
Mailing Phone:	7183837191

NY MANIFEST:

Document ID:	NYB2239227
Manifest Status:	C
seq:	Not reported
Year:	1991
Trans1 State ID:	NJXK18WY
Trans2 State ID:	Not reported
Generator Ship Date:	03/08/1991
Trans1 Recv Date:	03/08/1991
Trans2 Recv Date:	/ /
TSD Site Recv Date:	03/08/1991
Part A Recv Date:	03/18/1991
Part B Recv Date:	03/22/1991
Generator EPA ID:	NYD986936995
Trans1 EPA ID:	NYD000691949
Trans2 EPA ID:	Not reported
TSDF ID 1:	NYD000691949
TSDF ID 2:	Not reported
Manifest Tracking Number:	Not reported
Import Indicator:	Not reported
Export Indicator:	Not reported
Discr Quantity Indicator:	Not reported
Discr Type Indicator:	Not reported
Discr Residue Indicator:	Not reported
Discr Partial Reject Indicator:	Not reported

ARTHUR J EVERS CORP (Continued) **1000458309**

Discr Full Reject Indicator:	Not reported
Manifest Ref Number:	Not reported
Alt Facility RCRA ID:	Not reported
Alt Facility Sign Date:	Not reported
MGMT Method Type Code:	Not reported
Waste Code:	D001 - NON-LISTED IGNITABLE WASTES
Waste Code:	Not reported
Waste Code:	Not reported
Waste Code:	Not reported
Waste Code:	Not reported
Waste Code:	Not reported
Quantity:	00100
Units:	P - Pounds
Number of Containers:	001
Container Type:	DM - Metal drums, barrels
Handling Method:	T Chemical, physical, or biological treatment.
Specific Gravity:	100
Waste Code:	D001 - NON-LISTED IGNITABLE WASTES
Waste Code:	Not reported
Waste Code:	Not reported
Waste Code:	Not reported
Waste Code:	Not reported
Quantity:	00150
Units:	P - Pounds
Number of Containers:	001
Container Type:	DM - Metal drums, barrels
Handling Method:	B Incineration, heat recovery, burning.
Specific Gravity:	100
Waste Code:	D002 - NON-LISTED CORROSIVE WASTES
Waste Code:	Not reported
Waste Code:	Not reported
Waste Code:	Not reported
Waste Code:	Not reported
Quantity:	00750
Units:	P - Pounds
Number of Containers:	003
Container Type:	DM - Metal drums, barrels
Handling Method:	T Chemical, physical, or biological treatment.
Specific Gravity:	100
Waste Code:	D007 - CHROMIUM 5.0 MG/L TCLP
Waste Code:	Not reported
Waste Code:	Not reported
Waste Code:	Not reported
Waste Code:	Not reported
Quantity:	00800
Units:	P - Pounds
Number of Containers:	002
Container Type:	DM - Metal drums, barrels
Handling Method:	L Landfill.
Specific Gravity:	100

Click this hyperlink while viewing on your computer to access additional NY_MANIFEST: detail in the EDR Site Report.

D19 **NE** **< 1/8** **0.019 mi.** **98 ft.** **Relative:** **Higher**	**WH CHRISTIAN & SONS** **211-217 BANKER ST** **BROOKLYN, NY 11222** **Site 2 of 3 in cluster D**	**RCRA-SQG** **NY LTANKS** **NY UST** **NY AST** **ICIS** **FINDS** **ECHO** **NY MANIFEST**	**1000171081** **NYD986899425**

Actual:
10 ft.

RCRA-SQG:

Date form received by agency:	01/01/2007
Facility name:	WH CHRISTIAN & SONS
Facility address:	211-217 BANKER ST BROOKLYN, NY 11222
EPA ID:	NYD986899425
Mailing address:	BANKER ST BROOKLYN, NY 11222
Contact:	Not reported
Contact address:	BANKER ST BROOKLYN, NY 11222
Contact country:	US
Contact telephone:	Not reported
Contact email:	Not reported
EPA Region:	02
Land type:	Facility is not located on Indian land. Additional information is not known.
Classification:	Small Small Quantity Generator
Description:	Handler: generates more than 100 and less than 1000 kg of hazardous waste during any calendar month and accumulates less than 6000 kg of hazardous waste at any time; or generates 100 kg or less of hazardous waste during any calendar month, and accumulates more than 1000 kg of hazardous waste at any time

Owner/Operator Summary:

Owner/operator name:	WILLIAM CHRISTIAN
Owner/operator address:	NOT REQUIRED NOT REQUIRED, WY 99999
Owner/operator country:	US
Owner/operator telephone:	212-555-1212
Owner/operator email:	Not reported
Owner/operator fax:	Not reported
Owner/operator extension:	Not reported
Legal status:	Private
Owner/Operator Type:	Owner
Owner/Op start date:	Not reported
Owner/Op end date:	Not reported
Owner/operator name:	WILLIAM CHRISTIAN
Owner/operator address:	NOT REQUIRED NOT REQUIRED, WY 99999
Owner/operator country:	US
Owner/operator telephone:	212-555-1212
Owner/operator email:	Not reported
Owner/operator fax:	Not reported
Owner/operator extension:	Not reported
Legal status:	Private
Owner/Operator Type:	Operator
Owner/Op start date:	Not reported
Owner/Op end date:	Not reported

WH CHRISTIAN & SONS (Continued) **1000171081**

Handler Activities Summary:

U.S. importer of hazardous waste:	No
Mixed waste (haz. and radioactive):	No
Recycler of hazardous waste:	No
Transporter of hazardous waste:	No
Treater, storer or disposer of HW:	No
Underground injection activity:	No
On-site burner exemption:	No
Furnace exemption:	No
Used oil fuel burner:	No
Used oil processor:	No
User oil refiner:	No
Used oil fuel marketer to burner:	No
Used oil Specification marketer:	No
Used oil transfer facility:	No
Used oil transporter:	No

Historical Generators:

Date form received by agency:	01/01/2006
Site name:	WH CHRISTIAN & SONS
Classification:	Small Quantity Generator
Date form received by agency:	07/14/1999
Site name:	WH CHRISTIAN & SONS
Classification:	Small Quantity Generator
. Waste code:	NONE
. Waste name:	None
Date form received by agency:	04/30/1990
Site name:	WH CHRISTIAN & SONS
Classification:	Large Quantity Generator
. Waste code:	D000
. Waste name:	Not Defined

Facility Has Received Notices of Violations:

Regulation violated:	Not reported
Area of violation:	Generators - General
Date violation determined:	05/18/2006
Date achieved compliance:	08/28/2007
Violation lead agency:	EPA
Enforcement action:	INITIAL 3008(A) COMPLIANCE
Enforcement action date:	03/28/2007
Enf. disposition status:	Not reported
Enf. disp. status date:	Not reported
Enforcement lead agency:	EPA
Proposed penalty amount:	Not reported
Final penalty amount:	Not reported
Paid penalty amount:	Not reported
Regulation violated:	Not reported
Area of violation:	Generators - General
Date violation determined:	05/18/2006
Date achieved compliance:	08/28/2007
Violation lead agency:	EPA

WH CHRISTIAN & SONS (Continued) **1000171081**

Enforcement action: FINAL 3008(A) COMPLIANCE ORDER
Enforcement action date: 08/28/2007
Enf. disposition status: Not reported
Enf. disp. status date: Not reported
Enforcement lead agency: EPA
Proposed penalty amount: Not reported
Final penalty amount: Not reported
Paid penalty amount: Not reported

Regulation violated: Not reported
Area of violation: Generators - General
Date violation determined: 05/18/2006
Date achieved compliance: 08/28/2007
Violation lead agency: EPA
Enforcement action: WRITTEN INFORMAL
Enforcement action date: 06/12/2006
Enf. disposition status: Not reported
Enf. disp. status date: Not reported
Enforcement lead agency: EPA
Proposed penalty amount: Not reported
Final penalty amount: Not reported
Paid penalty amount: Not reported

Regulation violated: SR - 372.2(a)2,8,(c)3, 373-3.3(b),g
Area of violation: Generators - General
Date violation determined: 07/06/1999
Date achieved compliance: 09/24/1999
Violation lead agency: EPA
Enforcement action: WRITTEN INFORMAL
Enforcement action date: 08/24/1999
Enf. disposition status: Not reported
Enf. disp. status date: Not reported
Enforcement lead agency: EPA
Proposed penalty amount: Not reported
Final penalty amount: Not reported
Paid penalty amount: Not reported

Evaluation Action Summary:
Evaluation date: 08/28/2007
Evaluation: NOT A SIGNIFICANT NON-COMPLIER
Area of violation: Not reported
Date achieved compliance: Not reported
Evaluation lead agency: EPA

Evaluation date: 12/01/2006
Evaluation: SIGNIFICANT NON-COMPLIER
Area of violation: Not reported
Date achieved compliance: Not reported
Evaluation lead agency: EPA

Evaluation date: 05/18/2006
Evaluation: COMPLIANCE EVALUATION INSPECTION ON-SITE
Area of violation: Generators - General
Date achieved compliance: 08/28/2007
Evaluation lead agency: EPA

Evaluation date: 07/06/1999

WH CHRISTIAN & SONS (Continued) **1000171081**

Evaluation: COMPLIANCE EVALUATION INSPECTION ON-SITE
Area of violation: Generators - General
Date achieved compliance: 09/24/1999
Evaluation lead agency: EPA

Evaluation date: 12/29/1993
Evaluation: COMPLIANCE EVALUATION INSPECTION ON-SITE
Area of violation: Not reported
Date achieved compliance: Not reported
Evaluation lead agency: EPA Contractor/Grantee

LTANKS:
Facility ID: 0212557
Site ID: 110211
Spill Number/Closed Date: 2005-05-26
Spill Date: 2003-03-20
Spill Cause: Tank Test Failure
Spill Source: Commercial/Industrial
Spill Class: B3
Cleanup Ceased: Not reported
SWIS: 2401
Investigator: CESAWYER
Referred To: Not reported
Reported to Dept: 2003-03-20
CID: 422
Water Affected: Not reported
Spill Notifier: Responsible Party
Last Inspection: Not reported
Recommended Penalty: False
Meets Standard: False
UST Involvement: False
Remediation Phase: 0
Date Entered In Computer: 2003-03-20
Spill Record Last Update: 2005-05-26
Spiller Name: Not reported
Spiller Company: SAME
Spiller Address: Not reported
Spiller County: 999
Spiller Contact: BOB
Spiller Phone: (718) 389-7000
Spiller Extention: 227
DEC Region: 2
DER Facility ID: 96623
DEC Memo: "Prior to Sept, 2004 data translation this spill Lead_DEC Field was SAWYER 3/20/03 - AUSTIN, DDO - SENT OUT TTF LETTER TO BOB KNOZELMAN OF WH CHRISTIAN & sONS 1/7/04-Vought-Spill transferred from Vought to Austin. 1/27/04 - Sawyer - Spill transferred from Austin to Sawyer. 10/5/04 - Sawyer - Received another failed tank test from Pro Test with a letter informing the Department of repair attemps made and the ultimate removal of tank from service. Pro Test will update on further action, investigation and remediation. 03/04/05 - Sawyer - Jim from Protest called me about begining excavation at the above site 0n 3/08/05. They are going to remove the tank an about 60 cubic yards of contamination. 03/30/05 - Sawyer - Met Tom Leddy and Ted Dros of Protest Environmental at excavation. They will pump and pad the pit to clean sheen off water in pit. Clean endpoint samples and a ground water sample will then be needed. 5/26/05 - Sawyer - Received endpoint samples from Protest on 4/12/05 and though some of the

WH CHRISTIAN & SONS (Continued) **1000171081**

groundwater samples were above ground water criteria, this property was included in the Greenpoint Plume. This is the reason there are gasoline constituents in the gw sample. The groundwater is between 12-15 and this is an industrial area. No further action required. Closed."

Remarks: "tank failure, possible bad vent line "

All Materials:

Site ID:	110211
Operable Unit ID:	866012
Operable Unit:	01
Material ID:	512290
Material Code:	0001A
Material Name:	#2 fuel oil
Case No.:	Not reported
Material FA:	Petroleum
Quantity:	.00
Units:	G
Recovered:	.00
Oxygenate:	Not reported

UST:

Id/Status:	2-117080 / Active
Program Type:	PBS
Region:	STATE
DEC Region:	2
Expiration Date:	06/05/2022
UTM X:	588213.12770
UTM Y:	4508769.80497
Site Type:	Apartment Building/Office Building

Affiliation Records:

Site Id:	3972
Affiliation Type:	Mail Contact
Company Name:	W H CHRISTIAN & SONS INC
Contact Type:	Not reported
Contact Name:	WILLIAM H. CHRISTIAN
Address1:	22-28 FRANKLIN STREET
Address2:	Not reported
City:	BROOKLYN
State:	NY
Zip Code:	11222
Country Code:	001
Phone:	(718) 389-7000
EMail:	Not reported
Fax Number:	Not reported
Modified By:	KXTANG
Date Last Modified:	2007-06-04

Site Id:	3972
Affiliation Type:	Facility Operator
Company Name:	W.H. CHRISTIAN & SONS, INC.
Contact Type:	Not reported
Contact Name:	W.H.CHRISTAIN & SON, INC.
Address1:	Not reported
Address2:	Not reported
City:	Not reported

WH CHRISTIAN & SONS (Continued) **1000171081**

State:	NN
Zip Code:	Not reported
Country Code:	001
Phone:	(718) 389-7000
EMail:	Not reported
Fax Number:	Not reported
Modified By:	KXTANG
Date Last Modified:	2007-06-04

Site Id:	3972
Affiliation Type:	Emergency Contact
Company Name:	W. H. CHRISTIAN & SONS, INC.
Contact Type:	Not reported
Contact Name:	SCOTT CHRISTIAN
Address1:	Not reported
Address2:	Not reported
City:	Not reported
State:	NN
Zip Code:	Not reported
Country Code:	999
Phone:	(917) 974-2584
EMail:	Not reported
Fax Number:	Not reported
Modified By:	MFLEONAR
Date Last Modified:	2017-06-27

Site Id:	3972
Affiliation Type:	Facility Owner
Company Name:	W. H. CHRISTIAN & SONS, INC.
Contact Type:	DIRECTOR OF OPERATION
Contact Name:	SCOTT CHRISTIAN
Address1:	22-28 FRANKLIN ST
Address2:	Not reported
City:	BROOKLYN
State:	NY
Zip Code:	11222
Country Code:	001
Phone:	(718) 389-7000
EMail:	Not reported
Fax Number:	Not reported
Modified By:	MFLEONAR
Date Last Modified:	2017-06-27

Tank Info:

Tank Number:	001
Tank ID:	7904
Tank Status:	Closed - Removed
Material Name:	Closed - Removed
Capacity Gallons:	3000
Install Date:	Not reported
Date Tank Closed:	10/25/2005
Registered:	True
Tank Location:	Underground
Tank Type:	Steel/carbon steel
Material Code:	0001
Common Name of Substance:	#2 Fuel Oil (On-Site Consumption)

WH CHRISTIAN & SONS (Continued) **1000171081**

Tightness Test Method:	03
Date Test:	04/01/1998
Next Test Date:	Not reported
Pipe Model:	Not reported
Modified By:	KXTANG
Last Modified:	04/14/2017

Equipment Records:

A00 - Tank Internal Protection - None
D02 - Pipe Type - Galvanized Steel
F00 - Pipe External Protection - None
B00 - Tank External Protection - None
C00 - Pipe Location - No Piping
G00 - Tank Secondary Containment - None
J02 - Dispenser - Suction Dispenser
L09 - Piping Leak Detection - Exempt Suction Piping
H00 - Tank Leak Detection - None
I00 - Overfill - None

AST:

Region:	STATE
DEC Region:	2
Site Status:	Active
Facility Id:	2-117080
Program Type:	PBS
UTM X:	588213.12770
UTM Y:	4508769.80497
Expiration Date:	06/05/2022
Site Type:	Apartment Building/Office Building

Affiliation Records:

Site Id:	3972
Affiliation Type:	Mail Contact
Company Name:	W H CHRISTIAN & SONS INC
Contact Type:	Not reported
Contact Name:	WILLIAM H. CHRISTIAN
Address1:	22-28 FRANKLIN STREET
Address2:	Not reported
City:	BROOKLYN
State:	NY
Zip Code:	11222
Country Code:	001
Phone:	(718) 389-7000
EMail:	Not reported
Fax Number:	Not reported
Modified By:	KXTANG
Date Last Modified:	2007-06-04

Site Id:	3972
Affiliation Type:	Facility Operator
Company Name:	W.H. CHRISTIAN & SONS, INC.
Contact Type:	Not reported
Contact Name:	W.H.CHRISTAIN & SON, INC.
Address1:	Not reported
Address2:	Not reported
City:	Not reported
State:	NN
Zip Code:	Not reported

WH CHRISTIAN & SONS (Continued) **1000171081**

Country Code:	001
Phone:	(718) 389-7000
EMail:	Not reported
Fax Number:	Not reported
Modified By:	KXTANG
Date Last Modified:	2007-06-04

Site Id:	3972
Affiliation Type:	Emergency Contact
Company Name:	W. H. CHRISTIAN & SONS, INC.
Contact Type:	Not reported
Contact Name:	SCOTT CHRISTIAN
Address1:	Not reported
Address2:	Not reported
City:	Not reported
State:	NN
Zip Code:	Not reported
Country Code:	999
Phone:	(917) 974-2584
EMail:	Not reported
Fax Number:	Not reported
Modified By:	MFLEONAR
Date Last Modified:	2017-06-27

Site Id:	3972
Affiliation Type:	Facility Owner
Company Name:	W. H. CHRISTIAN & SONS, INC.
Contact Type:	DIRECTOR OF OPERATION
Contact Name:	SCOTT CHRISTIAN
Address1:	22-28 FRANKLIN ST
Address2:	Not reported
City:	BROOKLYN
State:	NY
Zip Code:	11222
Country Code:	001
Phone:	(718) 389-7000
EMail:	Not reported
Fax Number:	Not reported
Modified By:	MFLEONAR
Date Last Modified:	2017-06-27

Tank Info:

Tank Number:	002
Tank Id:	217529
Material Code:	0001
Common Name of Substance:	#2 Fuel Oil (On-Site Consumption)

Equipment Records:

K00 - Spill Prevention - None
A00 - Tank Internal Protection - None
D01 - Pipe Type - Steel/Carbon Steel/Iron
F00 - Pipe External Protection - None
G01 - Tank Secondary Containment - Diking (Aboveground)
H06 - Tank Leak Detection - Impervious Barrier/Concrete Pad (A/G)
C01 - Pipe Location - Aboveground

WH CHRISTIAN & SONS (Continued) **1000171081**

I05 - Overfill - Vent Whistle
B05 - Tank External Protection - Jacketed
J02 - Dispenser - Suction Dispenser
E01 - Piping Secondary Containment - Diking (AG only)
L09 - Piping Leak Detection - Exempt Suction Piping

Tank Location:	3
Tank Type:	Steel Tank in Concrete
Tank Status:	In Service
Pipe Model:	Not reported
Install Date:	10/25/2005
Capacity Gallons:	2500
Tightness Test Method:	NN
Date Test:	Not reported
Next Test Date:	Not reported
Date Tank Closed:	Not reported
Register:	True
Modified By:	DMPOKRZY
Last Modified:	06/27/2017
Material Name:	Not reported

ICIS:

Enforcement Action ID:	02-2001-1265
FRS ID:	110004446216
Action Name:	W H CHRISTIAN & SONS INC.
Facility Name:	WH CHRISTIAN & SONS
Facility Address:	211-217 BANKER ST BROOKLYN, NY 11222
Enforcement Action Type:	CAA 113D1 Action For Penalty
Facility County:	KINGS
Program System Acronym:	ICIS
Enforcement Action Forum Desc:	Administrative - Formal
EA Type Code:	113D1
Facility SIC Code:	7216
Federal Facility ID:	Not reported
Latitude in Decimal Degrees:	40.725358
Longitude in Decimal Degrees:	-73.95573
Permit Type Desc:	Not reported
Program System Acronym:	11506
Facility NAICS Code:	Not reported
Tribal Land Code:	Not reported

Facility Name:	WH CHRISTIAN & SONS
Address:	211-217 BANKER ST
Tribal Indicator:	N
Fed Facility:	No
NAIC Code:	Not reported
SIC Code:	7216

Facility Name:	WH CHRISTIAN & SONS
Address:	211-217 BANKER ST
Tribal Indicator:	N
Fed Facility:	No
NAIC Code:	Not reported
SIC Code:	7216

Facility Name:	WH CHRISTIAN & SONS

WH CHRISTIAN & SONS (Continued) **1000171081**

Address: 211-217 BANKER ST
Tribal Indicator: N
Fed Facility: No
NAIC Code: Not reported
SIC Code: 7216

FINDS:

Registry ID: 110004446216

Environmental Interest/Information System

AFS (Aerometric Information Retrieval System (AIRS) Facility Subsystem) replaces the former Compliance Data System (CDS), the National Emission Data System (NEDS), and the Storage and Retrieval of Aerometric Data (SAROAD). AIRS is the national repository for information concerning airborne pollution in the United States. AFS is used to track emissions and compliance data from industrial plants. AFS data are utilized by states to prepare State Implementation Plans to comply with regulatory programs and by EPA as an input for the estimation of total national emissions. AFS is undergoing a major redesign to support facility operating permits required under Title V of the Clean Air Act.

AIR SYNTHETIC MINOR

RCRAInfo is a national information system that supports the Resource Conservation and Recovery Act (RCRA) program through the tracking of events and activities related to facilities that generate, transport, and treat, store, or dispose of hazardous waste. RCRAInfo allows RCRA program staff to track the notification, permit, compliance, and corrective action activities required under RCRA.

FIS (New York - Facility Information System) is New York's Department of Environmental Conservation (DEC) information system for tracking environmental facility information found across the State.

ICIS (Integrated Compliance Information System) is the Integrated Compliance Information System and provides a database that, when complete, will contain integrated Enforcement and Compliance information across most of EPA's programs. The vision for ICIS is to replace EPA's independent databases that contain Enforcement data with a single repository for that information. Currently, ICIS contains all Federal Administrative and Judicial enforcement actions. This information is maintained in ICIS by EPA in the Regional offices and it Headquarters. A future release of ICIS will replace the Permit Compliance System (PCS) which supports the NPDES and will integrate that information with Federal actions already in the system. ICIS also has the capability to track other activities occurring in the Region that support Compliance and Enforcement programs. These include; Incident Tracking, Compliance Assistance, and Compliance Monitoring.

Click this hyperlink while viewing on your computer to access additional FINDS: detail in the EDR Site Report.

ECHO:

WH CHRISTIAN & SONS (Continued) **1000171081**

Envid:	1000171081
Registry ID:	110004446216
DFR URL:	http://echo.epa.gov/detailed-facility-report?fid=110004446216

NY MANIFEST:

Country:	USA
EPA ID:	NYD986899425
Facility Status:	Not reported
Location Address 1:	211-217 BANKER ST
Code:	BP
Location Address 2:	Not reported
Total Tanks:	Not reported
Location City:	BROOKLYN
Location State:	NY
Location Zip:	11222
Location Zip 4:	Not reported

NY MANIFEST:

EPAID:	NYD986899425
Mailing Name:	WH CHRISTIAN & SONS INC
Mailing Contact:	MARIA GEORGE
Mailing Address 1:	211-217 BANKER STREET
Mailing Address 2:	Not reported
Mailing City:	BROOKLYN
Mailing State:	NY
Mailing Zip:	11222
Mailing Zip 4:	Not reported
Mailing Country:	USA
Mailing Phone:	7183897000

NY MANIFEST:

Document ID:	Not reported
Manifest Status:	Not reported
seq:	Not reported
Year:	2011
Trans1 State ID:	NJD000564906
Trans2 State ID:	MIK814262374
Generator Ship Date:	02/02/2011
Trans1 Recv Date:	02/02/2011
Trans2 Recv Date:	02/04/2011
TSD Site Recv Date:	02/05/2011
Part A Recv Date:	Not reported
Part B Recv Date:	Not reported
Generator EPA ID:	NYD986899425
Trans1 EPA ID:	Not reported
Trans2 EPA ID:	Not reported
TSDF ID 1:	CDX107000000
TSDF ID 2:	Not reported
Manifest Tracking Number:	000012961TAG
Import Indicator:	N
Export Indicator:	Y
Discr Quantity Indicator:	N
Discr Type Indicator:	N
Discr Residue Indicator:	N
Discr Partial Reject Indicator:	N
Discr Full Reject Indicator:	N
Manifest Ref Number:	Not reported

WH CHRISTIAN & SONS (Continued) **1000171081**

Alt Facility RCRA ID:	Not reported
Alt Facility Sign Date:	Not reported
MGMT Method Type Code:	H020
Waste Code:	Not reported
Waste Code:	Not reported
Waste Code:	Not reported
Waste Code:	Not reported
Waste Code:	Not reported
Waste Code:	Not reported
Quantity:	260.0
Units:	P - Pounds
Number of Containers:	2.0
Container Type:	DM - Metal drums, barrels
Handling Method:	R Material recovery of more than 75 percent of the total material.
Specific Gravity:	1.0
Waste Code:	F002
Waste Code 1_2:	D039
Waste Code 1_3:	Not reported
Waste Code 1_4:	Not reported
Waste Code 1_5:	Not reported
Waste Code 1_6:	Not reported

Click this hyperlink while viewing on your computer to access
175 additional NY_MANIFEST: record(s) in the EDR Site Report.

D20 **W.H. CHRISTIAN & SONS** **NY DRYCLEANERS** **S109527313**
NE **211 BANKER ST(22-28 FRANKLIN ST)** **N/A**
< 1/8 **BROOKLYN, NY 11222**
0.019 mi.
98 ft. **Site 3 of 3 in cluster D**

Relative:
Higher

Actual:
10 ft.

DRYCLEANERS:

Facility ID:	2-6101-00378
Phone Number:	718-389-7000
Region:	Not reported
Registration Effective Date:	2/4/2011
Inspection Date:	11FEB4
Install Date:	'89/99/11
Drop Shop:	Not reported
Shutdown:	Not reported
Alternate Solvent:	DF2000
Current Business:	Not reported

A21 **CON EDISON - MANHOLE 8356** **RCRA-LQG** **1016450458**
WSW **23 NORTH 15 TH ST / DENNIS ST** **NY MANIFEST** **NYP004294831**
< 1/8 **BROOKLYN, NY 11222**
0.020 mi.
104 ft. **Site 8 of 8 in cluster A**

Relative:
Lower

Actual:
8 ft.

RCRA-LQG:

Date form received by agency:	03/27/2014
Facility name:	CON EDISON - MANHOLE 8356
Facility address:	23 NORTH 15 TH ST / DENNIS ST BROOKLYN, NY 11222
EPA ID:	NYP004294831

CON EDISON - MANHOLE 8356 (Continued) **1016450458**

Mailing address:	IRVING PLACE, 15TH FL NE NEW YORK, NY 10003
Contact:	DENNIS HUACON
Contact address:	IRVING PLACE, 15TH FL NE NEW YORK, NY 10003
Contact country:	US
Contact telephone:	212-460-2757
Contact email:	HUACOND@CONED.COM
EPA Region:	02
Classification:	Large Quantity Generator
Description:	Handler: generates 1,000 kg or more of hazardous waste during any calendar month; or generates more than 1 kg of acutely hazardous waste during any calendar month; or generates more than 100 kg of any residue or contaminated soil, waste or other debris resulting from the cleanup of a spill, into or on any land or water, of acutely hazardous waste during any calendar month; or generates 1 kg or less of acutely hazardous waste during any calendar month, and accumulates more than 1 kg of acutely hazardous waste at any time; or generates 100 kg or less of any residue or contaminated soil, waste or other debris resulting from the cleanup of a spill, into or on any land or water, of acutely hazardous waste during any calendar month, and accumulates more than 100 kg of that material at any time

Owner/Operator Summary:

Owner/operator name:	CONSOLIDATED EDISON COMPANY OF NY, INC.
Owner/operator address:	IRVING PLACE NEW YORK, NY 10003
Owner/operator country:	US
Owner/operator telephone:	Not reported
Owner/operator email:	Not reported
Owner/operator fax:	Not reported
Owner/operator extension:	Not reported
Legal status:	Private
Owner/Operator Type:	Owner
Owner/Op start date:	03/20/2013
Owner/Op end date:	Not reported

Owner/operator name:	CONSOLIDATED EDISON COMPANY OF NY, INC.
Owner/operator address:	IRVING PLACE NEW YORK, NY 10003
Owner/operator country:	US
Owner/operator telephone:	Not reported
Owner/operator email:	Not reported
Owner/operator fax:	Not reported
Owner/operator extension:	Not reported
Legal status:	Private
Owner/Operator Type:	Operator
Owner/Op start date:	03/20/2013
Owner/Op end date:	Not reported

Handler Activities Summary:

U.S. importer of hazardous waste:	No
Mixed waste (haz. and radioactive):	No
Recycler of hazardous waste:	No
Transporter of hazardous waste:	No
Treater, storer or disposer of HW:	No

CON EDISON - MANHOLE 8356 (Continued) **1016450458**

Underground injection activity: No
On-site burner exemption: No
Furnace exemption: No
Used oil fuel burner: No
Used oil processor: No
User oil refiner: No
Used oil fuel marketer to burner: No
Used oil Specification marketer: No
Used oil transfer facility: No
Used oil transporter: No

. Waste code: D008
. Waste name: LEAD

Historical Generators:
Date form received by agency: 04/20/2013
Site name: CON EDISON MANHOLE: 8356
Classification: Not a generator, verified

Date form received by agency: 03/20/2013
Site name: CON EDISON MANHOLE: 8356
Classification: Conditionally Exempt Small Quantity Generator

Violation Status: No violations found

NY MANIFEST:
Country: USA
EPA ID: NYP004294831
Facility Status: Not reported
Location Address 1: 23 NORTH 15 TH ST / DENNIS ST
Code: BP
Location Address 2: Not reported
Total Tanks: Not reported
Location City: BROOKLYN
Location State: NY
Location Zip: 11222
Location Zip 4: Not reported

NY MANIFEST:
EPAID: NYP004294831
Mailing Name: CON EDISON
Mailing Contact: CON EDISON
Mailing Address 1: 4 IRVING PL 15TH FL
Mailing Address 2: Not reported
Mailing City: NEW YORK
Mailing State: NY
Mailing Zip: 10003
Mailing Zip 4: Not reported
Mailing Country: USA
Mailing Phone: 2124603770

NY MANIFEST:
Document ID: Not reported
Manifest Status: Not reported
seq: Not reported
Year: 2013
Trans1 State ID: NJD003812047

CON EDISON - MANHOLE 8356 (Continued) **1016450458**

Trans2 State ID:	Not reported
Generator Ship Date:	03/20/2013
Trans1 Recv Date:	03/20/2013
Trans2 Recv Date:	Not reported
TSD Site Recv Date:	03/20/2013
Part A Recv Date:	Not reported
Part B Recv Date:	Not reported
Generator EPA ID:	NYP004294831
Trans1 EPA ID:	Not reported
Trans2 EPA ID:	Not reported
TSDF ID 1:	NJD991291105
TSDF ID 2:	Not reported
Manifest Tracking Number:	002017263GBF
Import Indicator:	N
Export Indicator:	N
Discr Quantity Indicator:	N
Discr Type Indicator:	N
Discr Residue Indicator:	N
Discr Partial Reject Indicator:	N
Discr Full Reject Indicator:	N
Manifest Ref Number:	Not reported
Alt Facility RCRA ID:	Not reported
Alt Facility Sign Date:	Not reported
MGMT Method Type Code:	H141
Waste Code:	Not reported
Waste Code:	Not reported
Waste Code:	Not reported
Waste Code:	Not reported
Waste Code:	Not reported
Waste Code:	Not reported
Quantity:	400
Units:	G - Gallons (liquids only)* (8.3 pounds)
Number of Containers:	1
Container Type:	TT - Cargo tank, tank trucks
Handling Method:	T Chemical, physical, or biological treatment.
Specific Gravity:	1
Waste Code:	D008
Waste Code 1_2:	Not reported
Waste Code 1_3:	Not reported
Waste Code 1_4:	Not reported
Waste Code 1_5:	Not reported
Waste Code 1_6:	Not reported

Click this hyperlink while viewing on your computer to access additional NY_MANIFEST: detail in the EDR Site Report.

C22 **MUSTANG BULK** **NY Spills** **S106699536**
SE **150 BANKER ST** **N/A**
< 1/8 **BROOKLYN, NY**
0.021 mi.
109 ft. **Site 6 of 6 in cluster C**

Relative:
Higher

Actual:
10 ft.

SPILLS:

Facility ID:	1001843
Facility Type:	ER
Spill Number:	1001843
DER Facility ID:	87536

MUSTANG BULK (Continued) **S106699536**

Site ID:	434928
DEC Region:	2
Spill Number/Closed Date:	2010-09-15
Spill Cause:	Equipment Failure
Spill Class:	Not reported
SWIS:	2401
Spill Date:	2010-05-17
Investigator:	vszhune
Referred To:	Not reported
Reported to Dept:	2010-05-17
CID:	Not reported
Water Affected:	Not reported
Spill Source:	Commercial Vehicle
Spill Notifier:	Other
Cleanup Ceased:	Not reported
Cleanup Meets Std:	False
Last Inspection:	Not reported
Recommended Penalty:	False
UST Trust:	False
Remediation Phase:	0
Date Entered In Computer:	2010-05-17
Spill Record Last Update:	2010-09-15
Spiller Name:	ELI ARJE
Spiller Company:	MUSTANG BULK
Spiller Address:	150 BANKER ST
Spiller Company:	999
Contact Name:	FF REDER
DEC Memo:	"05/17/10- Zhune spoke FF reder from Hazmat 1 (347)-203-6886. He said a storage gasoline tank from a repair shop was leaking. Approximatelly 20 -25 gallons of a mixture of oil and water went to the street and to the sewer. Fire Department cleaned spill on the street. Fire Department notified DEP. Incident # 185034. Repair Shop owner: Ili Argi 718-266-8360, 732 616-6898 Worker Rodney Lochansingh 06/08/10- Zhune spoke Alex Castro from DEP. Alex responded to this site. Alex spoke to Rodney Lochansingh a worker of the shop. Mr. Lochansingh said he was reparing a truck accidentally he punched one of the two gasoline tanks located on the driver side. Approximatelly 25 gallons of gasoline leaked from the tank. He tried to cleaned the spill but due to the vapors they called the Fire Departement. The F. Department used foam and water to clean the spill. This mixture went to the street and then to the sewer. 09/15/10- Saddle tank spill to street. Fire Department cleaned it. "
Remarks:	"Caller reporting a spill of approx 20 gallons of gasoline/ water mixture. Clean up is in progress."

All Materials:

Site ID:	434928
Operable Unit ID:	1185723
Operable Unit:	01
Material ID:	2180476
Material Code:	0009
Material Name:	gasoline
Case No.:	Not reported
Material FA:	Petroleum
Quantity:	20.00
Units:	G
Recovered:	Not reported
Oxygenate:	Not reported

MUSTANG BULK (Continued) **S106699536**

Facility ID:	0406925
Facility Type:	ER
Spill Number:	0406925
DER Facility ID:	87536
Site ID:	98376
DEC Region:	2
Spill Number/Closed Date:	2004-09-23
Spill Cause:	Equipment Failure
Spill Class:	C4
SWIS:	2401
Spill Date:	2004-09-23
Investigator:	MXTIPPLE
Referred To:	Not reported
Reported to Dept:	2004-09-23
CID:	38
Water Affected:	Not reported
Spill Source:	Commercial Vehicle
Spill Notifier:	Responsible Party
Cleanup Ceased:	Not reported
Cleanup Meets Std:	False
Last Inspection:	Not reported
Recommended Penalty:	False
UST Trust:	False
Remediation Phase:	0
Date Entered In Computer:	2004-09-23
Spill Record Last Update:	2004-09-23
Spiller Name:	LADOLCEGTA,JOE
Spiller Company:	MODEL PETROLEUM TRANSPORT
Spiller Address:	150 BANKER ST
Spiller Company:	001
Contact Name:	LADOLCEGTA,JOE
DEC Memo:	"Prior to Sept, 2004 data translation this spill Lead_DEC Field was TIPPLE Street spill NYC FD on site. cleand//nfa"
Remarks:	"gasket broke under dome of a tanker while truck was leaving yard 10 - 15 gallons of diesel fuel spilled on roadway. Fire Department on scene. "

All Materials:

Site ID:	98376
Operable Unit ID:	889518
Operable Unit:	01
Material ID:	484735
Material Code:	0008
Material Name:	diesel
Case No.:	Not reported
Material FA:	Petroleum
Quantity:	10.00
Units:	G
Recovered:	.00
Oxygenate:	Not reported

B23	**8 MESEROLE AVE BUILDING**	**RCRA-SQG**	**1000185169**
NW	**8 MESEROLE AVE**	**US AIRS**	**NYD002020758**
< 1/8	**BROOKLYN, NY 11222**	**FINDS**	
0.022 mi.		**ECHO**	
115 ft.	**Site 6 of 22 in cluster B**	**NY MANIFEST**	

Relative:
Lower

Actual:
8 ft.

RCRA-SQG:

Date form received by agency:	01/01/2007
Facility name:	HARD CHROME ELECTRO PROCESSING CORP
Facility address:	8 MESEROLE AVE BROOKLYN, NY 11222
EPA ID:	NYD002020758
Mailing address:	12 FRANKLIN STREET BROOKLYN, NY 11222
Contact:	SAM BRACH
Contact address:	Not reported Not reported
Contact country:	US
Contact telephone:	718-392-3636
Contact email:	KKHALSA@PRIMEENVIRONMENTAL.COM
EPA Region:	02
Land type:	Private
Classification:	Small Small Quantity Generator
Description:	Handler: generates more than 100 and less than 1000 kg of hazardous waste during any calendar month and accumulates less than 6000 kg of hazardous waste at any time; or generates 100 kg or less of hazardous waste during any calendar month, and accumulates more than 1000 kg of hazardous waste at any time

Owner/Operator Summary:

Owner/operator name:	NO NAME FOUND
Owner/operator address:	Not reported Not reported
Owner/operator country:	US
Owner/operator telephone:	Not reported
Owner/operator email:	Not reported
Owner/operator fax:	Not reported
Owner/operator extension:	Not reported
Legal status:	Private
Owner/Operator Type:	Operator
Owner/Op start date:	05/25/1989
Owner/Op end date:	Not reported

Owner/operator name:	HARDCHROME ELECTRO PROCESSNG CORPORATION
Owner/operator address:	NOT REQUIRED NOT REQUIRED, WY 99999
Owner/operator country:	US
Owner/operator telephone:	212-555-1212
Owner/operator email:	Not reported
Owner/operator fax:	Not reported
Owner/operator extension:	Not reported
Legal status:	Private
Owner/Operator Type:	Owner
Owner/Op start date:	Not reported
Owner/Op end date:	Not reported

Handler Activities Summary:

U.S. importer of hazardous waste: No

8 MESEROLE AVE BUILDING (Continued) **1000185169**

Mixed waste (haz. and radioactive): No
Recycler of hazardous waste: No
Transporter of hazardous waste: No
Treater, storer or disposer of HW: No
Underground injection activity: No
On-site burner exemption: No
Furnace exemption: No
Used oil fuel burner: No
Used oil processor: No
User oil refiner: No
Used oil fuel marketer to burner: No
Used oil Specification marketer: No
Used oil transfer facility: No
Used oil transporter: No

Historical Generators:
Date form received by agency: 04/06/2006
Site name: HARD CHROME ELECTRO PROCESSING CORP
Classification: Large Quantity Generator

. Waste code: D002
. Waste name: CORROSIVE WASTE

. Waste code: D005
. Waste name: BARIUM

Date form received by agency: 04/05/2006
Site name: HARD CHROME ELECTRO PROCESSING CORP
Classification: Small Quantity Generator

Date form received by agency: 07/08/1999
Site name: HARDCHROME ELECTRO PROCESSING CORP
Classification: Not a generator, verified

Date form received by agency: 11/18/1980
Site name: HARDCHROME ELECTRO PROCESSING CORP
Classification: Large Quantity Generator

. Waste code: D000
. Waste name: Not Defined

. Waste code: F007
. Waste name: SPENT CYANIDE PLATING BATH SOLUTIONS FROM ELECTROPLATING OPERATIONS.

. Waste code: F008
. Waste name: PLATING BATH RESIDUES FROM THE BOTTOM OF PLATING BATHS FROM ELECTROPLATING OPERATIONS IN WHICH CYANIDES ARE USED IN THE PROCESS.

. Waste code: F009
. Waste name: SPENT STRIPPING AND CLEANING BATH SOLUTIONS FROM ELECTROPLATING OPERATIONS IN WHICH CYANIDES ARE USED IN THE PROCESS.

Violation Status: No violations found

Evaluation Action Summary:
Evaluation date: 05/06/2011

8 MESEROLE AVE BUILDING (Continued) **1000185169**

Evaluation: COMPLIANCE EVALUATION INSPECTION ON-SITE
Area of violation: Not reported
Date achieved compliance: Not reported
Evaluation lead agency: EPA

Evaluation date: 09/23/1999
Evaluation: COMPLIANCE EVALUATION INSPECTION ON-SITE
Area of violation: Not reported
Date achieved compliance: Not reported
Evaluation lead agency: EPA

Evaluation date: 08/05/1986
Evaluation: COMPLIANCE EVALUATION INSPECTION ON-SITE
Area of violation: Not reported
Date achieved compliance: Not reported
Evaluation lead agency: State

US AIRS MINOR:
Envid: 1000185169
Region Code: 02
Programmatic ID: AIR NY0000002610100678
Facility Registry ID: 110009464445
D and B Number: Not reported
Primary SIC Code: 3471
NAICS Code: 332813
Default Air Classification Code: MIN
Facility Type of Ownership Code: POF
Air CMS Category Code: Not reported
HPV Status: Not reported

US AIRS MINOR:
Region Code: 02
Programmatic ID: AIR NY0000002610100678
Facility Registry ID: 110009464445
Air Operating Status Code: OPR
Default Air Classification Code: MIN
Air Program: MACT Standards (40 CFR Part 63)
Activity Date: 1999-06-03 00:00:00
Activity Status Date: Not reported
Activity Group: Compliance Monitoring
Activity Type: Inspection/Evaluation
Activity Status: Not reported

FINDS:

Registry ID: 110009464445

Environmental Interest/Information System
AFS (Aerometric Information Retrieval System (AIRS) Facility Subsystem) replaces the former Compliance Data System (CDS), the National Emission Data System (NEDS), and the Storage and Retrieval of Aerometric Data (SAROAD). AIRS is the national repository for information concerning airborne pollution in the United States. AFS is used to track emissions and compliance data from industrial plants. AFS data are utilized by states to prepare State Implementation Plans to comply with regulatory programs and by EPA as an input for the estimation of total national emissions. AFS is undergoing a major

8 MESEROLE AVE BUILDING (Continued) **1000185169**

redesign to support facility operating permits required under Title V of the Clean Air Act.

RCRAInfo is a national information system that supports the Resource Conservation and Recovery Act (RCRA) program through the tracking of events and activities related to facilities that generate, transport, and treat, store, or dispose of hazardous waste. RCRAInfo allows RCRA program staff to track the notification, permit, compliance, and corrective action activities required under RCRA.

FIS (New York - Facility Information System) is New York's Department of Environmental Conservation (DEC) information system for tracking environmental facility information found across the State.

HAZARDOUS WASTE BIENNIAL REPORTER

AIR MINOR

Click this hyperlink while viewing on your computer to access additional FINDS: detail in the EDR Site Report.

ECHO:

Envid:	1000185169
Registry ID:	110009464445
DFR URL:	http://echo.epa.gov/detailed-facility-report?fid=110009464445

NY MANIFEST:

Country:	USA
EPA ID:	NYD002020758
Facility Status:	Not reported
Location Address 1:	8 MESEROLE AVE
Code:	BP
Location Address 2:	Not reported
Total Tanks:	Not reported
Location City:	BROOKLYN
Location State:	NY
Location Zip:	11222
Location Zip 4:	Not reported

NY MANIFEST:

EPAID:	NYD002020758
Mailing Name:	HARCHROME ELECTRO PROCESSING CORP
Mailing Contact:	N/S
Mailing Address 1:	8 MESEROLE AVE
Mailing Address 2:	Not reported
Mailing City:	BROOKLYN
Mailing State:	NY
Mailing Zip:	11222
Mailing Zip 4:	Not reported
Mailing Country:	USA
Mailing Phone:	9733268800

NY MANIFEST:

Document ID:	Not reported
Manifest Status:	Not reported

8 MESEROLE AVE BUILDING (Continued) **1000185169**

seq:	Not reported
Year:	2012
Trans1 State ID:	NJD054126164
Trans2 State ID:	Not reported
Generator Ship Date:	11/16/2012
Trans1 Recv Date:	11/16/2012
Trans2 Recv Date:	Not reported
TSD Site Recv Date:	12/11/2012
Part A Recv Date:	Not reported
Part B Recv Date:	Not reported
Generator EPA ID:	NYD002020758
Trans1 EPA ID:	Not reported
Trans2 EPA ID:	Not reported
TSDF ID 1:	SCD036275626
TSDF ID 2:	Not reported
Manifest Tracking Number:	008665134JJK
Import Indicator:	N
Export Indicator:	N
Discr Quantity Indicator:	N
Discr Type Indicator:	N
Discr Residue Indicator:	N
Discr Partial Reject Indicator:	N
Discr Full Reject Indicator:	N
Manifest Ref Number:	Not reported
Alt Facility RCRA ID:	Not reported
Alt Facility Sign Date:	Not reported
MGMT Method Type Code:	H141
Waste Code:	Not reported
Waste Code:	Not reported
Waste Code:	Not reported
Waste Code:	Not reported
Waste Code:	Not reported
Waste Code:	Not reported
Quantity:	495.0
Units:	G - Gallons (liquids only)* (8.3 pounds)
Number of Containers:	9.0
Container Type:	DM - Metal drums, barrels
Handling Method:	L Landfill.
Specific Gravity:	1.0
Waste Code:	D001
Waste Code 1_2:	Not reported
Waste Code 1_3:	Not reported
Waste Code 1_4:	Not reported
Waste Code 1_5:	Not reported
Waste Code 1_6:	Not reported

Click this hyperlink while viewing on your computer to access
4 additional NY_MANIFEST: record(s) in the EDR Site Report.

B24 **MANHOLE# 62580** **NY Spills** **S106471115**
NW **18 FRANKLIN ST** **N/A**
< 1/8 **BROOKLYN, NY**
0.027 mi.
140 ft. **Site 7 of 22 in cluster B**

Relative:
Higher

Actual:
9 ft.

SPILLS:

Facility ID:	0404080
Facility Type:	ER
Spill Number:	0404080
DER Facility ID:	75900
Site ID:	82230
DEC Region:	2
Spill Number/Closed Date:	2006-10-06
Spill Cause:	Unknown
Spill Class:	C4
SWIS:	2401
Spill Date:	2004-07-15
Investigator:	JHOCONNE
Referred To:	Not reported
Reported to Dept:	2004-07-16
CID:	408
Water Affected:	Not reported
Spill Source:	Unknown
Spill Notifier:	Responsible Party
Cleanup Ceased:	Not reported
Cleanup Meets Std:	False
Last Inspection:	Not reported
Recommended Penalty:	False
UST Trust:	False
Remediation Phase:	0
Date Entered In Computer:	2004-07-16
Spill Record Last Update:	2004-10-06
Spiller Name:	ERT DESK
Spiller Company:	MANHOLE# 62580
Spiller Address:	18 FRANKLIN ST
Spiller Company:	001
Contact Name:	ERT DESK
DEC Memo:	"Prior to Sept, 2004 data translation this spill Lead_DEC Field was O'CONNELL e2mis no. 154348: APPROX 1 QT OF AN UNKNOWN OIL ON APPROX 200 GALS OF WATER IN MH62580. CLEANUP PENDING LAB RESULT. FOUND EARTHEN SUMP. LSN 04-05562 PCB 3 PPM. UPDATE 16-JUL-2004 07:56 HRS. FOUND EARTHEN SUMP. UPDATE 16-JUL-2004 08:55 HRS. REMOVED ALL LIQUID WITH VACTOR, DBL. WASHED STRUCTURE WITH BULL-DOG, ENVIR. TAG# 39285 REMOVED, SEALED EARTHEN SUMP REPORTED 07:56 HRS. CLEANUP COMPLETE 100%"
Remarks:	"1 QUART OF UNKNOWN OIL ON WATER IN A MANHOLE. FOUND AN EARTH AND SUMP IN THE MANHOLE. CON ED # 154348."

All Materials:

Site ID:	82230
Operable Unit ID:	887298
Operable Unit:	01
Material ID:	488097
Material Code:	0066A
Material Name:	unknown petroleum
Case No.:	Not reported
Material FA:	Petroleum
Quantity:	.00
Units:	L

MANHOLE# 62580 (Continued) **S106471115**

Recovered: .00
Oxygenate: Not reported

B25
NW
< 1/8
0.029 mi.
154 ft.

POLY CONVERTERS OF AMERICA INC **NY MANIFEST** **S108933954**
2 MESEROLE AVE **N/A**
BROOKLYN, NY 11222

Site 8 of 22 in cluster B

Relative:
Lower

Actual:
8 ft.

NY MANIFEST:
Country: USA
EPA ID: NYT370012361
Facility Status: Not reported
Location Address 1: 2 MESEROLE AVE
Code: BP
Location Address 2: Not reported
Total Tanks: Not reported
Location City: BROOKLYN
Location State: NY
Location Zip: 11222
Location Zip 4: Not reported

NY MANIFEST:
EPAID: NYT370012361
Mailing Name: POLY CONVERTERS OF AMERICA INC
Mailing Contact: MARLENE LEDERMAN
Mailing Address 1: 2 MESEROLE AVENUE
Mailing Address 2: Not reported
Mailing City: BROOKLYN
Mailing State: NY
Mailing Zip: 11222
Mailing Zip 4: Not reported
Mailing Country: USA
Mailing Phone: 7183833466

NY MANIFEST:
Document ID: NYA8382699
Manifest Status: C
seq: Not reported
Year: 1989
Trans1 State ID: 000000000
Trans2 State ID: 000000000
Generator Ship Date: 08/16/1989
Trans1 Recv Date: 08/16/1989
Trans2 Recv Date: / /
TSD Site Recv Date: 08/16/1989
Part A Recv Date: 08/22/1989
Part B Recv Date: 08/30/1989
Generator EPA ID: NYT370012361
Trans1 EPA ID: NJD000813477
Trans2 EPA ID: Not reported
TSDF ID 1: NYD049253719
TSDF ID 2: Not reported
Manifest Tracking Number: Not reported
Import Indicator: Not reported
Export Indicator: Not reported
Discr Quantity Indicator: Not reported

POLY CONVERTERS OF AMERICA INC (Continued) **S108933954**

Discr Type Indicator:	Not reported
Discr Residue Indicator:	Not reported
Discr Partial Reject Indicator:	Not reported
Discr Full Reject Indicator:	Not reported
Manifest Ref Number:	Not reported
Alt Facility RCRA ID:	Not reported
Alt Facility Sign Date:	Not reported
MGMT Method Type Code:	Not reported
Waste Code:	D001 - NON-LISTED IGNITABLE WASTES
Waste Code:	Not reported
Waste Code:	Not reported
Waste Code:	Not reported
Waste Code:	Not reported
Waste Code:	Not reported
Quantity:	00110
Units:	G - Gallons (liquids only)* (8.3 pounds)
Number of Containers:	002
Container Type:	DM - Metal drums, barrels
Handling Method:	R Material recovery of more than 75 percent of the total material.
Specific Gravity:	100

Click this hyperlink while viewing on your computer to access
13 additional NY_MANIFEST: record(s) in the EDR Site Report.

B26 **POLY CONVERTERS OF AMERICA INC** **RCRA NonGen / NLR** **1000439808**
NW **2 MESEROLE AVE** **FINDS** **NYD980646491**
< 1/8 **BROOKLYN, NY 11222** **ECHO**
0.029 mi. **NY MANIFEST**
154 ft. **Site 9 of 22 in cluster B**

Relative:
Lower

Actual:
8 ft.

RCRA NonGen / NLR:

Date form received by agency:	01/01/2007
Facility name:	POLY CONVERTERS OF AMERICA INC
Facility address:	2 MESEROLE AVE BROOKLYN, NY 11222-2609
EPA ID:	NYD980646491
Mailing address:	MESEROLE AVE BROOKLYN, NY 11222
Contact:	Not reported
Contact address:	MESEROLE AVE BROOKLYN, NY 11222
Contact country:	US
Contact telephone:	Not reported
Contact email:	Not reported
EPA Region:	02
Land type:	Facility is not located on Indian land. Additional information is not known.
Classification:	Non-Generator
Description:	Handler: Non-Generators do not presently generate hazardous waste

Owner/Operator Summary:

Owner/operator name:	MURRAY LEDERMAN
Owner/operator address:	NOT REQUIRED NOT REQUIRED, WY 99999
Owner/operator country:	US
Owner/operator telephone:	212-555-1212
Owner/operator email:	Not reported

POLY CONVERTERS OF AMERICA INC (Continued) **1000439808**

Owner/operator fax: Not reported
Owner/operator extension: Not reported
Legal status: Private
Owner/Operator Type: Operator
Owner/Op start date: Not reported
Owner/Op end date: Not reported

Owner/operator name: MURRAY LEDERMAN
Owner/operator address: NOT REQUIRED
NOT REQUIRED, WY 99999
Owner/operator country: US
Owner/operator telephone: 212-555-1212
Owner/operator email: Not reported
Owner/operator fax: Not reported
Owner/operator extension: Not reported
Legal status: Private
Owner/Operator Type: Owner
Owner/Op start date: Not reported
Owner/Op end date: Not reported

Handler Activities Summary:
U.S. importer of hazardous waste: No
Mixed waste (haz. and radioactive): No
Recycler of hazardous waste: No
Transporter of hazardous waste: No
Treater, storer or disposer of HW: No
Underground injection activity: No
On-site burner exemption: No
Furnace exemption: No
Used oil fuel burner: No
Used oil processor: No
User oil refiner: No
Used oil fuel marketer to burner: No
Used oil Specification marketer: No
Used oil transfer facility: No
Used oil transporter: No

Historical Generators:
Date form received by agency: 01/01/2006
Site name: POLY CONVERTERS OF AMERICA INC
Classification: Not a generator, verified

Date form received by agency: 07/08/1999
Site name: POLY CONVERTERS OF AMERICA INC
Classification: Not a generator, verified

Date form received by agency: 06/02/1981
Site name: POLY CONVERTERS OF AMERICA INC
Classification: Large Quantity Generator

. Waste code: D001
. Waste name: IGNITABLE WASTE

Facility Has Received Notices of Violations:
Regulation violated: Not reported
Area of violation: Generators - General

POLY CONVERTERS OF AMERICA INC (Continued) **1000439808**

Date violation determined: 05/22/1987
Date achieved compliance: 11/18/1987
Violation lead agency: State
Enforcement action: WRITTEN INFORMAL
Enforcement action date: 06/24/1987
Enf. disposition status: Not reported
Enf. disp. status date: Not reported
Enforcement lead agency: State
Proposed penalty amount: Not reported
Final penalty amount: Not reported
Paid penalty amount: Not reported

Regulation violated: Not reported
Area of violation: Generators - General
Date violation determined: 01/27/1987
Date achieved compliance: 01/27/1987
Violation lead agency: State
Enforcement action: Not reported
Enforcement action date: Not reported
Enf. disposition status: Not reported
Enf. disp. status date: Not reported
Enforcement lead agency: Not reported
Proposed penalty amount: Not reported
Final penalty amount: Not reported
Paid penalty amount: Not reported

Evaluation Action Summary:
Evaluation date: 05/25/2011
Evaluation: COMPLIANCE EVALUATION INSPECTION ON-SITE
Area of violation: Not reported
Date achieved compliance: Not reported
Evaluation lead agency: EPA

Evaluation date: 07/08/1999
Evaluation: COMPLIANCE EVALUATION INSPECTION ON-SITE
Area of violation: Not reported
Date achieved compliance: Not reported
Evaluation lead agency: EPA

Evaluation date: 05/22/1987
Evaluation: COMPLIANCE EVALUATION INSPECTION ON-SITE
Area of violation: Generators - General
Date achieved compliance: 11/18/1987
Evaluation lead agency: State

Evaluation date: 01/27/1987
Evaluation: NON-FINANCIAL RECORD REVIEW
Area of violation: Generators - General
Date achieved compliance: 01/27/1987
Evaluation lead agency: State

FINDS:

Registry ID: 110004388680

Environmental Interest/Information System
RCRAInfo is a national information system that supports the Resource

POLY CONVERTERS OF AMERICA INC (Continued) **1000439808**

Conservation and Recovery Act (RCRA) program through the tracking of events and activities related to facilities that generate, transport, and treat, store, or dispose of hazardous waste. RCRAInfo allows RCRA program staff to track the notification, permit, compliance, and corrective action activities required under RCRA.

Click this hyperlink while viewing on your computer to access additional FINDS: detail in the EDR Site Report.

ECHO:

Envid:	1000439808
Registry ID:	110004388680
DFR URL:	http://echo.epa.gov/detailed-facility-report?fid=110004388680

NY MANIFEST:

Country:	USA
EPA ID:	NYD980646491
Facility Status:	Not reported
Location Address 1:	2 MESEROLE AVE
Code:	BP
Location Address 2:	Not reported
Total Tanks:	Not reported
Location City:	BROOKLYN
Location State:	NY
Location Zip:	11222
Location Zip 4:	Not reported

NY MANIFEST:

EPAID:	NYD980646491
Mailing Name:	POLY CONVERTORS INC
Mailing Contact:	POLY CONVERTORS INCORPORATED
Mailing Address 1:	2 MESEROLE AVE
Mailing Address 2:	Not reported
Mailing City:	BROOKLYN
Mailing State:	NY
Mailing Zip:	11222
Mailing Zip 4:	Not reported
Mailing Country:	USA
Mailing Phone:	7183833466

NY MANIFEST:

Document ID:	Not reported
Manifest Status:	Not reported
seq:	Not reported
Year:	2012
Trans1 State ID:	NJD054126164
Trans2 State ID:	Not reported
Generator Ship Date:	06/18/2012
Trans1 Recv Date:	06/18/2012
Trans2 Recv Date:	Not reported
TSD Site Recv Date:	07/02/2012
Part A Recv Date:	Not reported
Part B Recv Date:	Not reported
Generator EPA ID:	NYD980646491
Trans1 EPA ID:	Not reported

POLY CONVERTERS OF AMERICA INC (Continued) **1000439808**

Trans2 EPA ID:	Not reported
TSDF ID 1:	SCD036275626
TSDF ID 2:	Not reported
Manifest Tracking Number:	008665763JJK
Import Indicator:	N
Export Indicator:	N
Discr Quantity Indicator:	Y
Discr Type Indicator:	N
Discr Residue Indicator:	N
Discr Partial Reject Indicator:	N
Discr Full Reject Indicator:	N
Manifest Ref Number:	Not reported
Alt Facility RCRA ID:	Not reported
Alt Facility Sign Date:	Not reported
MGMT Method Type Code:	H061
Waste Code:	Not reported
Waste Code:	Not reported
Waste Code:	Not reported
Waste Code:	Not reported
Waste Code:	Not reported
Waste Code:	Not reported
Quantity:	2730.0
Units:	P - Pounds
Number of Containers:	6.0
Container Type:	DM - Metal drums, barrels
Handling Method:	B Incineration, heat recovery, burning.
Specific Gravity:	1.0
Waste Code:	D001
Waste Code 1_2:	Not reported
Waste Code 1_3:	Not reported
Waste Code 1_4:	Not reported
Waste Code 1_5:	Not reported
Waste Code 1_6:	Not reported

Click this hyperlink while viewing on your computer to access
39 additional NY_MANIFEST: record(s) in the EDR Site Report.

E27 **MESEROLE AVENUE LLC** **NY AST** **A100194250**
North **239 BANKER STREET** **N/A**
< 1/8 **BROOKLYN, NY 11222**
0.029 mi.
155 ft. **Site 1 of 2 in cluster E**

Relative:
Higher

Actual:
11 ft.

AST:

Region:	STATE
DEC Region:	2
Site Status:	Active
Facility Id:	2-607228
Program Type:	PBS
UTM X:	588157.03391
UTM Y:	4508863.56719
Expiration Date:	12/03/2006
Site Type:	Manufacturing (Other than Chemical)/Processing

Affiliation Records:

Site Id:	29081
Affiliation Type:	Facility Owner

MESEROLE AVENUE LLC (Continued) **A100194250**

Company Name:	MESEROLE AVENUE LLC
Contact Type:	Not reported
Contact Name:	Not reported
Address1:	P.O. BOX 22-0434
Address2:	Not reported
City:	BROOKLYN
State:	NY
Zip Code:	11222-0434
Country Code:	001
Phone:	(718) 229-7111
EMail:	Not reported
Fax Number:	Not reported
Modified By:	TRANSLAT
Date Last Modified:	2004-03-04

Site Id:	29081
Affiliation Type:	Mail Contact
Company Name:	MESEROLE AVENUE LLC
Contact Type:	Not reported
Contact Name:	JERRY LEBEDOWICZ
Address1:	P.O. BOX 22-0434
Address2:	Not reported
City:	BROOKLYN
State:	NY
Zip Code:	11222-0434
Country Code:	001
Phone:	(371) 229-7111
EMail:	Not reported
Fax Number:	Not reported
Modified By:	TRANSLAT
Date Last Modified:	2004-03-04

Site Id:	29081
Affiliation Type:	Facility Operator
Company Name:	MESEROLE AVENUE LLC
Contact Type:	Not reported
Contact Name:	JERRY LEBEDOWICZ
Address1:	Not reported
Address2:	Not reported
City:	Not reported
State:	NN
Zip Code:	Not reported
Country Code:	001
Phone:	(718) 229-7111
EMail:	Not reported
Fax Number:	Not reported
Modified By:	TRANSLAT
Date Last Modified:	2004-03-04

Site Id:	29081
Affiliation Type:	Emergency Contact
Company Name:	MESEROLE AVENUE LLC
Contact Type:	Not reported
Contact Name:	JERRY LEBEDOWICZ
Address1:	Not reported
Address2:	Not reported
City:	Not reported

MESEROLE AVENUE LLC (Continued) **A100194250**

State:	NN
Zip Code:	Not reported
Country Code:	001
Phone:	(718) 229-7111
EMail:	Not reported
Fax Number:	Not reported
Modified By:	TRANSLAT
Date Last Modified:	2004-03-04

Tank Info:

Tank Number:	001
Tank Id:	62541
Material Code:	0001
Common Name of Substance:	#2 Fuel Oil (On-Site Consumption)

Equipment Records:

	H00 - Tank Leak Detection - None
	I00 - Overfill - None
	L09 - Piping Leak Detection - Exempt Suction Piping
	G00 - Tank Secondary Containment - None
	J02 - Dispenser - Suction Dispenser
	C01 - Pipe Location - Aboveground
	B00 - Tank External Protection - None
	F00 - Pipe External Protection - None
	A00 - Tank Internal Protection - None
	D01 - Pipe Type - Steel/Carbon Steel/Iron
Tank Location:	1
Tank Type:	Steel/Carbon Steel/Iron
Tank Status:	In Service
Pipe Model:	Not reported
Install Date:	Not reported
Capacity Gallons:	5000
Tightness Test Method:	NN
Date Test:	Not reported
Next Test Date:	Not reported
Date Tank Closed:	Not reported
Register:	True
Modified By:	TRANSLAT
Last Modified:	04/14/2017
Material Name:	Not reported

E28 **COMMERCIAL** **NY Spills** **S107488956**
North **239 BANKER ST** **N/A**
< 1/8 **BROOKLYN, NY**
0.029 mi.
155 ft. **Site 2 of 2 in cluster E**

Relative:
Higher

Actual:
11 ft.

SPILLS:

Facility ID:	0510562
Facility Type:	ER
Spill Number:	0510562
DER Facility ID:	306619
Site ID:	356561
DEC Region:	2
Spill Number/Closed Date:	2006-01-06
Spill Cause:	Unknown

COMMERCIAL (Continued) **S107488956**

Spill Class:	C4
SWIS:	2401
Spill Date:	2005-12-08
Investigator:	JMKRIMGO
Referred To:	Not reported
Reported to Dept:	2005-12-08
CID:	407
Water Affected:	Not reported
Spill Source:	Commercial/Industrial
Spill Notifier:	Other
Cleanup Ceased:	Not reported
Cleanup Meets Std:	False
Last Inspection:	Not reported
Recommended Penalty:	False
UST Trust:	False
Remediation Phase:	0
Date Entered In Computer:	2005-12-08
Spill Record Last Update:	2006-01-09
Spiller Name:	MAX STARK
Spiller Company:	COMMERCIAL
Spiller Address:	239 BANKER ST
Spiller Company:	001
Contact Name:	MAX STARK
DEC Memo:	"Dec 9, 2005 Contaminated soil letter sent to: Meserole Ave LLC PO Box 22-0434 Brooklyn, NY 11222-0434 01/06/06. J.Krimgold reviewed the letter report submitted by Don Carlo Enviro. dated 12/29/06. According to the report remediation of this site has been completed by excavating soil around abandoned fill line. NFA letter."
Remarks:	"soil sampling shows contamination"

All Materials:

Site ID:	356561
Operable Unit ID:	1113861
Operable Unit:	01
Material ID:	2103921
Material Code:	0001A
Material Name:	#2 fuel oil
Case No.:	Not reported
Material FA:	Petroleum
Quantity:	Not reported
Units:	G
Recovered:	.00
Oxygenate:	Not reported

B29 **W. H. CHRISTIAN & SONS, INC.** **NY UST** **U004076778**
NW **22-28 FRANKLIN STREET** **N/A**
< 1/8 **BROOKLYN, NY 11222**
0.034 mi.
179 ft. **Site 10 of 22 in cluster B**

Relative:
Higher

Actual:
9 ft.

UST:

Id/Status:	2-233447 / Active
Program Type:	PBS
Region:	STATE
DEC Region:	2
Expiration Date:	07/07/2022
UTM X:	585882.89712

W. H. CHRISTIAN & SONS, INC. (Continued) **U004076778**

UTM Y:	4493758.12332
Site Type:	Apartment Building/Office Building

Affiliation Records:

Site Id:	8496
Affiliation Type:	Mail Contact
Company Name:	W. H. CHRISTIAN & SONS, INC.
Contact Type:	Not reported
Contact Name:	WILLIAM H. CHRISTIAN
Address1:	22-28 FRANKLIN STREET
Address2:	Not reported
City:	BROOKLYN
State:	NY
Zip Code:	11222
Country Code:	001
Phone:	(718) 389-7000
EMail:	HR@WHCHRISTIAN.COM
Fax Number:	Not reported
Modified By:	MFLEONAR
Date Last Modified:	2017-06-27

Site Id:	8496
Affiliation Type:	Facility Operator
Company Name:	W. H. CHRISTIAN & SONS, INC.
Contact Type:	Not reported
Contact Name:	W H CHRISTIAN & SONS INC
Address1:	Not reported
Address2:	Not reported
City:	Not reported
State:	NN
Zip Code:	Not reported
Country Code:	001
Phone:	(718) 389-7000
EMail:	Not reported
Fax Number:	Not reported
Modified By:	NRLOMBAR
Date Last Modified:	2005-08-23

Site Id:	8496
Affiliation Type:	Emergency Contact
Company Name:	W. H. CHRISTIAN & SONS, INC.
Contact Type:	Not reported
Contact Name:	SCOTT CHRISTIAN
Address1:	Not reported
Address2:	Not reported
City:	Not reported
State:	NN
Zip Code:	Not reported
Country Code:	999
Phone:	(917) 974-2584
EMail:	Not reported
Fax Number:	Not reported
Modified By:	MFLEONAR
Date Last Modified:	2017-06-27

Site Id:	8496
Affiliation Type:	Facility Owner
Company Name:	W. H. CHRISTIAN & SONS, INC.

W. H. CHRISTIAN & SONS, INC. (Continued) **U004076778**

Contact Type:	DIRECTOR OF OPERATION
Contact Name:	SCOTT CHRISTIAN
Address1:	22-28 FRANKLIN ST
Address2:	Not reported
City:	BROOKLYN
State:	NY
Zip Code:	11222
Country Code:	001
Phone:	(718) 389-7000
EMail:	Not reported
Fax Number:	Not reported
Modified By:	MFLEONAR
Date Last Modified:	2017-06-27

Tank Info:

Tank Number:	001
Tank ID:	11003
Tank Status:	Closed - In Place
Material Name:	Closed - In Place
Capacity Gallons:	2000
Install Date:	Not reported
Date Tank Closed:	08/01/2005
Registered:	True
Tank Location:	Underground
Tank Type:	Steel/carbon steel
Material Code:	0001
Common Name of Substance:	#2 Fuel Oil (On-Site Consumption)
Tightness Test Method:	21
Date Test:	03/20/2003
Next Test Date:	Not reported
Pipe Model:	Not reported
Modified By:	MFLEONAR
Last Modified:	06/27/2017

Equipment Records:

G00 - Tank Secondary Containment - None
J02 - Dispenser - Suction Dispenser
C03 - Pipe Location - Aboveground/Underground Combination
K00 - Spill Prevention - None
A00 - Tank Internal Protection - None
D01 - Pipe Type - Steel/Carbon Steel/Iron
I05 - Overfill - Vent Whistle
B00 - Tank External Protection - None
F00 - Pipe External Protection - None
H00 - Tank Leak Detection - None
L09 - Piping Leak Detection - Exempt Suction Piping

Tank Number:	002
Tank ID:	11002
Tank Status:	Closed - In Place
Material Name:	Closed - In Place
Capacity Gallons:	1080
Install Date:	Not reported
Date Tank Closed:	04/05/2001

W. H. CHRISTIAN & SONS, INC. (Continued) **U004076778**

Registered:	True
Tank Location:	Underground
Tank Type:	Steel/carbon steel
Material Code:	0001
Common Name of Substance:	#2 Fuel Oil (On-Site Consumption)
Tightness Test Method:	-
Date Test:	Not reported
Next Test Date:	Not reported
Pipe Model:	Not reported
Modified By:	MFLEONAR
Last Modified:	06/27/2017

Equipment Records:

J02 - Dispenser - Suction Dispenser
C03 - Pipe Location - Aboveground/Underground Combination
G00 - Tank Secondary Containment - None
D01 - Pipe Type - Steel/Carbon Steel/Iron
A00 - Tank Internal Protection - None
I05 - Overfill - Vent Whistle
B00 - Tank External Protection - None
F00 - Pipe External Protection - None
L09 - Piping Leak Detection - Exempt Suction Piping
H00 - Tank Leak Detection - None

B30 **W. H. CHRISTIAN & SONS, INC.** **NY AST** **A100296584**
NW **22-28 FRANKLIN STREET** **N/A**
< 1/8 **BROOKLYN, NY 11222**
0.034 mi.
179 ft. **Site 11 of 22 in cluster B**

Relative:
Higher

Actual:
9 ft.

AST:

Region:	STATE
DEC Region:	2
Site Status:	Active
Facility Id:	2-233447
Program Type:	PBS
UTM X:	585882.89712
UTM Y:	4493758.12332
Expiration Date:	07/07/2022
Site Type:	Apartment Building/Office Building

Affiliation Records:

Site Id:	8496
Affiliation Type:	Mail Contact
Company Name:	W. H. CHRISTIAN & SONS, INC.
Contact Type:	Not reported
Contact Name:	WILLIAM H. CHRISTIAN
Address1:	22-28 FRANKLIN STREET
Address2:	Not reported
City:	BROOKLYN
State:	NY
Zip Code:	11222
Country Code:	001
Phone:	(718) 389-7000
EMail:	HR@WHCHRISTIAN.COM
Fax Number:	Not reported
Modified By:	MFLEONAR
Date Last Modified:	2017-06-27

W. H. CHRISTIAN & SONS, INC. (Continued) **A100296584**

Site Id:	8496
Affiliation Type:	Facility Operator
Company Name:	W. H. CHRISTIAN & SONS, INC.
Contact Type:	Not reported
Contact Name:	W H CHRISTIAN & SONS INC
Address1:	Not reported
Address2:	Not reported
City:	Not reported
State:	NN
Zip Code:	Not reported
Country Code:	001
Phone:	(718) 389-7000
EMail:	Not reported
Fax Number:	Not reported
Modified By:	NRLOMBAR
Date Last Modified:	2005-08-23

Site Id:	8496
Affiliation Type:	Emergency Contact
Company Name:	W. H. CHRISTIAN & SONS, INC.
Contact Type:	Not reported
Contact Name:	SCOTT CHRISTIAN
Address1:	Not reported
Address2:	Not reported
City:	Not reported
State:	NN
Zip Code:	Not reported
Country Code:	999
Phone:	(917) 974-2584
EMail:	Not reported
Fax Number:	Not reported
Modified By:	MFLEONAR
Date Last Modified:	2017-06-27

Site Id:	8496
Affiliation Type:	Facility Owner
Company Name:	W. H. CHRISTIAN & SONS, INC.
Contact Type:	DIRECTOR OF OPERATION
Contact Name:	SCOTT CHRISTIAN
Address1:	22-28 FRANKLIN ST
Address2:	Not reported
City:	BROOKLYN
State:	NY
Zip Code:	11222
Country Code:	001
Phone:	(718) 389-7000
EMail:	Not reported
Fax Number:	Not reported
Modified By:	MFLEONAR
Date Last Modified:	2017-06-27

Tank Info:

Tank Number:	003
Tank Id:	207833
Material Code:	0001
Common Name of Substance:	#2 Fuel Oil (On-Site Consumption)

W. H. CHRISTIAN & SONS, INC. (Continued) **A100296584**

Equipment Records:

E01 - Piping Secondary Containment - Diking (AG only)
J02 - Dispenser - Suction Dispenser
K00 - Spill Prevention - None
D01 - Pipe Type - Steel/Carbon Steel/Iron
A00 - Tank Internal Protection - None
I05 - Overfill - Vent Whistle
B05 - Tank External Protection - Jacketed
F00 - Pipe External Protection - None
C01 - Pipe Location - Aboveground
H06 - Tank Leak Detection - Impervious Barrier/Concrete Pad (A/G)
L00 - Piping Leak Detection - None
G01 - Tank Secondary Containment - Diking (Aboveground)

Tank Location:	3
Tank Type:	Steel Tank in Concrete
Tank Status:	In Service
Pipe Model:	Not reported
Install Date:	08/01/2005
Capacity Gallons:	1500
Tightness Test Method:	-
Date Test:	Not reported
Next Test Date:	Not reported
Date Tank Closed:	Not reported
Register:	True
Modified By:	MFLEONAR
Last Modified:	06/27/2017
Material Name:	Not reported

B31 **WH CHRISTIAN & SONS** **NY LTANKS** **1000171080**
NW **22-28 FRANKLIN ST** **RCRA NonGen / NLR** **NYD013779293**
< 1/8 **BROOKLYN, NY 11222** **ICIS**
0.034 mi. **FINDS**
179 ft. **Site 12 of 22 in cluster B** **ECHO**
NY MANIFEST

Relative:
Higher

Actual:
9 ft.

LTANKS:

Facility ID:	9704053
Site ID:	296974
Spill Number/Closed Date:	2009-12-15
Spill Date:	1997-07-03
Spill Cause:	Tank Test Failure
Spill Source:	Commercial/Industrial
Spill Class:	C4
Cleanup Ceased:	Not reported
SWIS:	2401
Investigator:	BKFALVEY
Referred To:	Not reported
Reported to Dept:	1997-07-03
CID:	252
Water Affected:	Not reported
Spill Notifier:	Tank Tester
Last Inspection:	Not reported
Recommended Penalty:	False
Meets Standard:	False
UST Involvement:	True
Remediation Phase:	0
Date Entered In Computer:	1997-07-03

WH CHRISTIAN & SONS (Continued) **1000171080**

Spill Record Last Update:	2009-12-15
Spiller Name:	BOB
Spiller Company:	WH CHRISTIAN & SONS
Spiller Address:	22 TO 28 FRANKLIN ST
Spiller County:	001
Spiller Contact:	BOB
Spiller Phone:	(718) 389-7000
Spiller Extention:	227
DEC Region:	2
DER Facility ID:	240308
DEC Memo:	"8/24/05, Dyber: No contact from Konzelman. Referred to region. Next Step: Perform state-funded investigation. 8/3/05, Dyber: I have not received closure report. Left message for Konzelman. If no return call or report, refer to region. 7/21/05, Dyber: Lavin called and said he has no information about any cleanup. His firm just does tank tests. Called WH Christian and talked with Bob Konzelman. He said that the tank was removed in 1997. He will send the closure report. 7/18/05 and 7/21/05, Dyber: Left messages for Tom Lavin. Prior to Sept, 2004 data translation this spill Lead_DEC Field was ROMMEL C PBS # DOES NOT MATCH FACILITY. PBS RECORD FOR FACILITY2-233447 DOES NOT MATCH TANKS. 4/12/04-Vought-Spill transferred from Mulqueen to Rommel as per Rommel. 11/23/09 bf: Sent ttf letter to: William H. Christian W.H. Christian & Sons Inc. 22 Franklin Street Brooklyn, NY 11222 12/15/09 Received faxed letter on 12/10/09 from Isaac Mungra of IJM Mechanical Corp. Vent line was the cause of the failure. No contamination was present during the excavation of the vent line replacement. Tank was retested and passed. No report available. Tank was closed in-place. NFA. "
Remarks:	"LEAK IS IN THE TANK TOPS ABOVE PRODUCT LEVEL-3 TANKS MAINIFOLDED TOGETHER"

All TTF:

Facility ID:	9704053
Spill Number:	9704053
Spill Tank Test:	1545198
Site ID:	296974
Tank Number:	00000000000
Tank Size:	0
Material:	0009
EPA UST:	Not reported
UST:	Not reported
Cause:	Not reported
Source:	Not reported
Test Method:	20
Test Method 2:	USTest 2000/P/LL plus USTest 2000/U
Leak Rate:	.00
Gross Fail:	Not reported
Modified By:	Spills
Last Modified Date:	Not reported

All Materials:

Site ID:	296974
Operable Unit ID:	1049926
Operable Unit:	01
Material ID:	333312
Material Code:	0009
Material Name:	gasoline

WH CHRISTIAN & SONS (Continued) **1000171080**

Case No.:	Not reported
Material FA:	Petroleum
Quantity:	.00
Units:	G
Recovered:	.00
Oxygenate:	Not reported

RCRA NonGen / NLR:

Date form received by agency:	01/01/2007
Facility name:	WH CHRISTIAN & SONS
Facility address:	22-28 FRANKLIN ST BROOKLYN, NY 11222-2039
EPA ID:	NYD013779293
Mailing address:	FRANKLIN ST BROOKLYN, NY 11222
Contact:	Not reported
Contact address:	FRANKLIN ST BROOKLYN, NY 11222
Contact country:	US
Contact telephone:	Not reported
Contact email:	Not reported
EPA Region:	02
Land type:	Facility is not located on Indian land. Additional information is not known.
Classification:	Non-Generator
Description:	Handler: Non-Generators do not presently generate hazardous waste

Owner/Operator Summary:

Owner/operator name:	UNKNOWN
Owner/operator address:	NOT REQUIRED NOT REQUIRED, WY 99999
Owner/operator country:	US
Owner/operator telephone:	212-555-1212
Owner/operator email:	Not reported
Owner/operator fax:	Not reported
Owner/operator extension:	Not reported
Legal status:	Private
Owner/Operator Type:	Operator
Owner/Op start date:	Not reported
Owner/Op end date:	Not reported

Owner/operator name:	UNKNOWN
Owner/operator address:	NOT REQUIRED NOT REQUIRED, WY 99999
Owner/operator country:	US
Owner/operator telephone:	212-555-1212
Owner/operator email:	Not reported
Owner/operator fax:	Not reported
Owner/operator extension:	Not reported
Legal status:	Private
Owner/Operator Type:	Owner
Owner/Op start date:	Not reported
Owner/Op end date:	Not reported

Handler Activities Summary:

U.S. importer of hazardous waste: No

WH CHRISTIAN & SONS (Continued) **1000171080**

Mixed waste (haz. and radioactive): No
Recycler of hazardous waste: No
Transporter of hazardous waste: No
Treater, storer or disposer of HW: No
Underground injection activity: No
On-site burner exemption: No
Furnace exemption: No
Used oil fuel burner: No
Used oil processor: No
User oil refiner: No
Used oil fuel marketer to burner: No
Used oil Specification marketer: No
Used oil transfer facility: No
Used oil transporter: No

Historical Generators:
Date form received by agency: 01/01/2006
Site name: WH CHRISTIAN & SONS
Classification: Not a generator, verified

Date form received by agency: 07/08/1999
Site name: WH CHRISTIAN & SONS
Classification: Not a generator, verified

Date form received by agency: 07/31/1987
Site name: WH CHRISTIAN & SONS
Classification: Small Quantity Generator

. Waste code: D000
. Waste name: Not Defined

. Waste code: D001
. Waste name: IGNITABLE WASTE

. Waste code: F002
. Waste name: THE FOLLOWING SPENT HALOGENATED SOLVENTS: TETRACHLOROETHYLENE, METHYLENE CHLORIDE, TRICHLOROETHYLENE, 1,1,1-TRICHLOROETHANE, CHLOROBENZENE, 1,1,2-TRICHLORO-1,2,2-TRIFLUOROETHANE, ORTHO-DICHLOROBENZENE, TRICHLOROFLUOROMETHANE, AND 1,1,2, TRICHLOROETHANE; ALL SPENT SOLVENT MIXTURES/BLENDS CONTAINING, BEFORE USE, A TOTAL OF TEN PERCENT OR MORE (BY VOLUME) OF ONE OR MORE OF THE ABOVE HALOGENATED SOLVENTS OR THOSE SOLVENTS LISTED IN F001, F004, AND F005; AND STILL BOTTOMS FROM THE RECOVERY OF THESE SPENT SOLVENTS AND SPENT SOLVENT MIXTURES.

Facility Has Received Notices of Violations:
Regulation violated: Not reported
Area of violation: Generators - General
Date violation determined: 05/18/2006
Date achieved compliance: 08/28/2007
Violation lead agency: EPA
Enforcement action: INITIAL 3008(A) COMPLIANCE
Enforcement action date: 03/28/2007
Enf. disposition status: Not reported
Enf. disp. status date: Not reported
Enforcement lead agency: EPA

WH CHRISTIAN & SONS (Continued) **1000171080**

Proposed penalty amount: 18525
Final penalty amount: Not reported
Paid penalty amount: Not reported

Regulation violated: Not reported
Area of violation: Generators - General
Date violation determined: 05/18/2006
Date achieved compliance: 08/28/2007
Violation lead agency: EPA
Enforcement action: FINAL 3008(A) COMPLIANCE ORDER
Enforcement action date: 08/28/2007
Enf. disposition status: Not reported
Enf. disp. status date: Not reported
Enforcement lead agency: EPA
Proposed penalty amount: Not reported
Final penalty amount: Not reported
Paid penalty amount: Not reported

Regulation violated: Not reported
Area of violation: Generators - General
Date violation determined: 05/18/2006
Date achieved compliance: 08/28/2007
Violation lead agency: EPA
Enforcement action: WRITTEN INFORMAL
Enforcement action date: 06/12/2006
Enf. disposition status: Not reported
Enf. disp. status date: Not reported
Enforcement lead agency: EPA
Proposed penalty amount: Not reported
Final penalty amount: Not reported
Paid penalty amount: Not reported

Evaluation Action Summary:
Evaluation date: 08/28/2007
Evaluation: NOT A SIGNIFICANT NON-COMPLIER
Area of violation: Not reported
Date achieved compliance: Not reported
Evaluation lead agency: EPA

Evaluation date: 01/28/2007
Evaluation: SIGNIFICANT NON-COMPLIER
Area of violation: Not reported
Date achieved compliance: Not reported
Evaluation lead agency: EPA

Evaluation date: 05/18/2006
Evaluation: COMPLIANCE EVALUATION INSPECTION ON-SITE
Area of violation: Generators - General
Date achieved compliance: 08/28/2007
Evaluation lead agency: EPA

Evaluation date: 07/06/1999
Evaluation: COMPLIANCE EVALUATION INSPECTION ON-SITE
Area of violation: Not reported
Date achieved compliance: Not reported
Evaluation lead agency: EPA

WH CHRISTIAN & SONS (Continued) **1000171080**

ICIS:

Enforcement Action ID:	02-2007-7108
FRS ID:	110004350452
Action Name:	WH Christian & Sons, Inc. (SB)
Facility Name:	WH CHRISTIAN & SONS
Facility Address:	22-28 FRANKLIN ST BROOKLYN, NY 112222039
Enforcement Action Type:	RCRA 3008A AO For Comp And/Or Penalty
Facility County:	KINGS
Program System Acronym:	RCRAINFO
Enforcement Action Forum Desc:	Administrative - Formal
EA Type Code:	3008A
Facility SIC Code:	Not reported
Federal Facility ID:	Not reported
Latitude in Decimal Degrees:	40.72611
Longitude in Decimal Degrees:	-73.95739
Permit Type Desc:	Not reported
Program System Acronym:	NYD013779293
Facility NAICS Code:	Not reported
Tribal Land Code:	Not reported

Facility Name:	WH CHRISTIAN & SONS
Address:	22-28 FRANKLIN ST
Tribal Indicator:	N
Fed Facility:	No
NAIC Code:	Not reported
SIC Code:	Not reported

Facility Name:	WH CHRISTIAN & SONS
Address:	22-28 FRANKLIN ST
Tribal Indicator:	N
Fed Facility:	No
NAIC Code:	Not reported
SIC Code:	Not reported

FINDS:

Registry ID: 110004350452

Environmental Interest/Information System

RCRAInfo is a national information system that supports the Resource Conservation and Recovery Act (RCRA) program through the tracking of events and activities related to facilities that generate, transport, and treat, store, or dispose of hazardous waste. RCRAInfo allows RCRA program staff to track the notification, permit, compliance, and corrective action activities required under RCRA.

Click this hyperlink while viewing on your computer to access additional FINDS: detail in the EDR Site Report.

ECHO:

Envid:	1000171080
Registry ID:	110004350452
DFR URL:	http://echo.epa.gov/detailed-facility-report?fid=110004350452

WH CHRISTIAN & SONS (Continued) **1000171080**

NY MANIFEST:

Country:	USA
EPA ID:	NYD013779293
Facility Status:	Not reported
Location Address 1:	22-28 FRANKLIN ST
Code:	BP
Location Address 2:	Not reported
Total Tanks:	Not reported
Location City:	BROOKLYN
Location State:	NY
Location Zip:	11222
Location Zip 4:	Not reported

NY MANIFEST:

EPAID:	NYD013779293
Mailing Name:	WH CHRISTIAN AND SONS
Mailing Contact:	WH CHRISTIAN AND SONS
Mailing Address 1:	22-28 FRANKLIN STREET
Mailing Address 2:	Not reported
Mailing City:	BROOKLYN
Mailing State:	NY
Mailing Zip:	11222
Mailing Zip 4:	Not reported
Mailing Country:	USA
Mailing Phone:	7183897000

NY MANIFEST:

Document ID:	NYC4444413
Manifest Status:	K
seq:	Not reported
Year:	1997
Trans1 State ID:	NYGF2859
Trans2 State ID:	1FS147OK
Generator Ship Date:	03/27/1997
Trans1 Recv Date:	03/27/1997
Trans2 Recv Date:	04/03/1997
TSD Site Recv Date:	04/04/1997
Part A Recv Date:	04/09/1997
Part B Recv Date:	04/23/1997
Generator EPA ID:	NYD013779293
Trans1 EPA ID:	ILD984908202
Trans2 EPA ID:	MOD095038998
TSDF ID 1:	OHD980587364
TSDF ID 2:	Not reported
Manifest Tracking Number:	Not reported
Import Indicator:	Not reported
Export Indicator:	Not reported
Discr Quantity Indicator:	Not reported
Discr Type Indicator:	Not reported
Discr Residue Indicator:	Not reported
Discr Partial Reject Indicator:	Not reported
Discr Full Reject Indicator:	Not reported
Manifest Ref Number:	Not reported
Alt Facility RCRA ID:	Not reported
Alt Facility Sign Date:	Not reported
MGMT Method Type Code:	Not reported
Waste Code:	F002 - HALO SOLV + STILL BOTTOMS FM REC OF SOLV

WH CHRISTIAN & SONS (Continued) **1000171080**

Waste Code:	Not reported
Waste Code:	Not reported
Waste Code:	Not reported
Waste Code:	Not reported
Waste Code:	Not reported
Quantity:	00630
Units:	P - Pounds
Number of Containers:	009
Container Type:	DF - Fiberboard or plastic drums (glass)
Handling Method:	B Incineration, heat recovery, burning.
Specific Gravity:	100

Click this hyperlink while viewing on your computer to access
101 additional NY_MANIFEST: record(s) in the EDR Site Report.

B32 **MANHOLE #62581** **NY Spills** **S104192894**
NW **MERSEROLE AVE/FRANKLIN ST** **N/A**
< 1/8 **BROOKLYN, NY**
0.038 mi.
200 ft. **Site 13 of 22 in cluster B**

Relative:
Lower

Actual:
8 ft.

SPILLS:

Facility ID:	9904561
Facility Type:	ER
Spill Number:	9904561
DER Facility ID:	179406
Site ID:	216678
DEC Region:	2
Spill Number/Closed Date:	1999-10-21
Spill Cause:	Unknown
Spill Class:	C4
SWIS:	2401
Spill Date:	1999-07-17
Investigator:	JHOCONNE
Referred To:	Not reported
Reported to Dept:	1999-07-17
CID:	252
Water Affected:	Not reported
Spill Source:	Commercial/Industrial
Spill Notifier:	Other
Cleanup Ceased:	Not reported
Cleanup Meets Std:	False
Last Inspection:	Not reported
Recommended Penalty:	False
UST Trust:	False
Remediation Phase:	0
Date Entered In Computer:	1999-07-17
Spill Record Last Update:	2000-06-05
Spiller Name:	UNKNOWN
Spiller Company:	Unknown
Spiller Address:	UNKNOWN
Spiller Company:	999
Contact Name:	RICHARD ROACHE
DEC Memo:	"Prior to Sept, 2004 data translation this spill Lead_DEC Field was O'CONNELL CON ED E2MS NOTES Approximately 2oz. unknown oil on approx. 100gals. of water. Spill appears to be contained to manhole. Liquid sample(oil & water)taken on 4-6 hr priority turnaround. CLeanup

MANHOLE #62581 (Continued) **S104192894**

pending PCB results from Chem Lab. 7-17-99 17:35hrs. Update Lab Seq#99-07447 <1.00ppm Flush rports in MH62581 (,1ppm) cleanup is completed and E.S. tag #03513 was removed. Incident is closed."

Remarks: "MATERIAL IS CONTAINED IN MANHOLE-SAMPLE TAKEN-CLEANUP PENDING RESULTS- CON ED #126598"

All Materials:

Site ID:	216678
Operable Unit ID:	1083343
Operable Unit:	01
Material ID:	304436
Material Code:	0066A
Material Name:	unknown petroleum
Case No.:	Not reported
Material FA:	Petroleum
Quantity:	.00
Units:	G
Recovered:	.00
Oxygenate:	Not reported

B33
WNW
< 1/8
0.042 mi.
223 ft.

FORMER RUBICK CONSTRUCTION BUILDING **NY UST** **U004118712**
9 FRANKLIN ST. **N/A**
ALLEGANY, NY 14706

Site 14 of 22 in cluster B

Relative:
Lower

Actual:
8 ft.

UST:

Id/Status:	9-600987 / Unregulated/Closed
Program Type:	PBS
Region:	STATE
DEC Region:	9
Expiration Date:	N/A
UTM X:	588033.33663
UTM Y:	4508808.89309
Site Type:	Other

Tank Info:

Tank Number:	1
Tank ID:	220744
Tank Status:	Closed - Removed
Material Name:	Closed - Removed
Capacity Gallons:	500
Install Date:	Not reported
Date Tank Closed:	07/25/1999
Registered:	True
Tank Location:	Underground
Tank Type:	Steel/carbon steel
Material Code:	0009
Common Name of Substance:	Gasoline
Tightness Test Method:	NN
Date Test:	Not reported
Next Test Date:	Not reported
Pipe Model:	Not reported
Modified By:	aeskalsk
Last Modified:	04/14/2017

FORMER RUBICK CONSTRUCTION BUILDING (Continued) **U004118712**

Tank Number:	2
Tank ID:	220745
Tank Status:	Closed - Removed
Material Name:	Closed - Removed
Capacity Gallons:	750
Install Date:	Not reported
Date Tank Closed:	07/25/1999
Registered:	True
Tank Location:	Underground
Tank Type:	Steel/carbon steel
Material Code:	0009
Common Name of Substance:	Gasoline
Tightness Test Method:	NN
Date Test:	Not reported
Next Test Date:	Not reported
Pipe Model:	Not reported
Modified By:	aeskalsk
Last Modified:	04/14/2017

F34 **GASOLINE ALLEY NYC INC** **EDR Hist Auto** **1020489630**
South **151 N 14TH ST** **N/A**
< 1/8 **BROOKLYN, NY 11211**
0.045 mi.
240 ft. **Site 1 of 3 in cluster F**

Relative:
Higher

Actual:
11 ft.

EDR Hist Auto

Year:	Name:	Type:
2002	GASOLINE ALLEY NYC INC	Gasoline Service Stations, NEC
2003	GASOLINE ALLEY NYC INC	Gasoline Service Stations, NEC

B35 **LOT 222,TAXBLOCK 2590** **NY E DESIGNATION** **S117676018**
WNW **7 FRANKLIN STREET** **N/A**
< 1/8 **BROOKLYN, NY 11222**
0.046 mi.
245 ft. **Site 15 of 22 in cluster B**

Relative:
Lower

Actual:
7 ft.

E DESIGNATION:

Tax Lot(s):	222
Tax Block:	2590
Borough Code:	BK
E-No:	E-138
Effective Date:	5/11/2005
Satisfaction Date:	Not reported
Ceqr Number:	04DCP003K
Ulurp Number:	050110 ZRK, 050111 ZMK, 050415 MMK, 040416 MMK, 040417 MMK, 040418 MMK, 050110(A)ZRK, 050111 (A)ZMK
Zoning Map No:	12c, 12d, 13a, 13b
Description:	Underground Gasoline Storage Tanks* Testing Protocol.
Lot Remediation Date:	Not reported
Description:	Window Wall Attenuation & Alternate Ventilation
Lot Remediation Date:	Not reported

B36 WNW < 1/8 0.046 mi. 245 ft. | **CON EDISON - SERVICE BOX 43446**
7 FRANKLIN ST
BROOKLYN, NY 11222 | **NJ MANIFEST** | **S120666634**
N/A

Site 16 of 22 in cluster B

Relative: Lower

Actual: 7 ft.

NJ MANIFEST:

EPA Id:	NYP004724365
Mail Address:	IRVING PL, 15TH FL NE
Mail City/State/Zip:	NEW YORK, NY 10003
Facility Phone:	Not reported
Emergency Phone:	Not reported
Contact:	THOMAS TEELING
Comments:	Not reported
SIC Code:	Not reported
County:	NY047
Municipal:	Not reported
Previous EPA Id:	Not reported
Gen Flag:	Not reported
Trans Flag:	Not reported
TSDF Flag:	Not reported
Name Change:	Not reported
Date Change:	Not reported

Manifest:

Manifest Number:	002422483GBF
EPA ID:	NYP004724365
Date Shipped:	2/3/2015
TSDF EPA ID:	NJD991291105
Transporter EPA ID:	NJD003812047
Transporter 2 EPA ID:	Not reported
Transporter 3 EPA ID:	Not reported
Transporter 4 EPA ID:	Not reported
Transporter 5 EPA ID:	Not reported
Transporter 6 EPA ID:	Not reported
Transporter 7 EPA ID:	Not reported
Transporter 8 EPA ID:	Not reported
Transporter 9 EPA ID:	Not reported
Transporter 10 EPA ID:	Not reported
Date Trans1 Transported Waste:	Not reported
Date Trans2 Transported Waste:	Not reported
Date Trans3 Transported Waste:	Not reported
Date Trans4 Transported Waste:	Not reported
Date Trans5 Transported Waste:	Not reported
Date Trans6 Transported Waste:	Not reported
Date Trans7 Transported Waste:	Not reported
Date Trans8 Transported Waste:	Not reported
Date Trans9 Transported Waste:	Not reported
Date Trans10 Transported Waste:	Not reported
Date TSDF Received Waste:	Not reported
TSDF EPA Facility Name:	Not reported
QTY Units:	Not reported
Transporter SEQ ID:	Not reported
Transporter-1 Date:	Not reported
Waste SEQ ID:	Not reported
Waste Type Code 2:	Not reported
Waste Type Code 3:	Not reported
Waste Type Code 4:	Not reported
Waste Type Code 5:	Not reported
Waste Type Code 6:	Not reported

CON EDISON - SERVICE BOX 43446 (Continued) **S120666634**

Date Accepted:	Not reported
Manifest Discrepancy Type:	Not reported
Data Entry Number:	Not reported
Was Load Rejected:	NEW YORK, NY 10003
Reason Load Was Rejected:	Not reported

B37 **CON EDISON** **NY MANIFEST** **S117739330**
WNW **7 FRANKLIN ST** **N/A**
< 1/8 **BROOKLYN, NY 11222**
0.046 mi.
245 ft. **Site 17 of 22 in cluster B**

Relative:
Lower

Actual:
7 ft.

NY MANIFEST:

Country:	USA
EPA ID:	NYP004724365
Facility Status:	Not reported
Location Address 1:	7 FRANKLIN ST
Code:	BP
Location Address 2:	Not reported
Total Tanks:	Not reported
Location City:	BROOKLYN
Location State:	NY
Location Zip:	11222
Location Zip 4:	Not reported

NY MANIFEST:

EPAID:	NYP004724365
Mailing Name:	CON EDISON
Mailing Contact:	CON EDISON
Mailing Address 1:	4 IRVING PL
Mailing Address 2:	15TH FL
Mailing City:	NEW YORK
Mailing State:	NY
Mailing Zip:	10003
Mailing Zip 4:	Not reported
Mailing Country:	USA
Mailing Phone:	Not reported

NY MANIFEST:

Document ID:	Not reported
Manifest Status:	Not reported
seq:	Not reported
Year:	2015
Trans1 State ID:	NJD003812047
Trans2 State ID:	Not reported
Generator Ship Date:	02/03/2015
Trans1 Recv Date:	02/03/2015
Trans2 Recv Date:	Not reported
TSD Site Recv Date:	02/09/2015
Part A Recv Date:	Not reported
Part B Recv Date:	Not reported
Generator EPA ID:	NYP004724365
Trans1 EPA ID:	Not reported
Trans2 EPA ID:	Not reported
TSDF ID 1:	NJD991291105
TSDF ID 2:	Not reported

CON EDISON (Continued) **S117739330**

Manifest Tracking Number:	002422483GBF
Import Indicator:	N
Export Indicator:	N
Discr Quantity Indicator:	N
Discr Type Indicator:	N
Discr Residue Indicator:	N
Discr Partial Reject Indicator:	N
Discr Full Reject Indicator:	N
Manifest Ref Number:	Not reported
Alt Facility RCRA ID:	Not reported
Alt Facility Sign Date:	Not reported
MGMT Method Type Code:	H110
Waste Code:	Not reported
Waste Code:	Not reported
Waste Code:	Not reported
Waste Code:	Not reported
Waste Code:	Not reported
Waste Code:	Not reported
Quantity:	1000
Units:	G - Gallons (liquids only)* (8.3 pounds)
Number of Containers:	1
Container Type:	TT - Cargo tank, tank trucks
Handling Method:	T Chemical, physical, or biological treatment.
Specific Gravity:	1
Waste Code:	D008
Waste Code 1_2:	Not reported
Waste Code 1_3:	Not reported
Waste Code 1_4:	Not reported
Waste Code 1_5:	Not reported
Waste Code 1_6:	Not reported

Click this hyperlink while viewing on your computer to access
2 additional NY_MANIFEST: record(s) in the EDR Site Report.

B38 **CON EDISON - SERVICE BOX 43446** **RCRA-LQG** **1018277699**
WNW **7 FRANKLIN ST** **NYP004724365**
< 1/8 **BROOKLYN, NY 11222**
0.046 mi.
245 ft. **Site 18 of 22 in cluster B**

Relative:
Lower

Actual:
7 ft.

RCRA-LQG:

Date form received by agency:	02/05/2016
Facility name:	CON EDISON - SERVICE BOX 43446
Facility address:	7 FRANKLIN ST BROOKLYN, NY 11222
EPA ID:	NYP004724365
Mailing address:	IRVING PLACE, 15TH FL NE NEW YORK, NY 10003
Contact:	THERESA BURKARD
Contact address:	IRVING PLACE, 15TH FL NE NEW YORK, NY 10003
Contact country:	US
Contact telephone:	212-460-2262
Contact email:	BURKARDT@CONED.COM
EPA Region:	02
Classification:	Large Quantity Generator
Description:	Handler: generates 1,000 kg or more of hazardous waste during any

CON EDISON - SERVICE BOX 43446 (Continued) **1018277699**

calendar month; or generates more than 1 kg of acutely hazardous waste during any calendar month; or generates more than 100 kg of any residue or contaminated soil, waste or other debris resulting from the cleanup of a spill, into or on any land or water, of acutely hazardous waste during any calendar month; or generates 1 kg or less of acutely hazardous waste during any calendar month, and accumulates more than 1 kg of acutely hazardous waste at any time; or generates 100 kg or less of any residue or contaminated soil, waste or other debris resulting from the cleanup of a spill, into or on any land or water, of acutely hazardous waste during any calendar month, and accumulates more than 100 kg of that material at any time

Owner/Operator Summary:

Owner/operator name:	CONSOLIDATED EDISON COMPANY OF NY, INC.
Owner/operator address:	IRVING PLACE NEW YORK, NY 10003
Owner/operator country:	US
Owner/operator telephone:	Not reported
Owner/operator email:	Not reported
Owner/operator fax:	Not reported
Owner/operator extension:	Not reported
Legal status:	Private
Owner/Operator Type:	Owner
Owner/Op start date:	02/03/2015
Owner/Op end date:	Not reported

Owner/operator name:	CONSOLIDATED EDISON COMPANY OF NY, INC.
Owner/operator address:	IRVING PLACE NEW YORK, NY 10003
Owner/operator country:	US
Owner/operator telephone:	Not reported
Owner/operator email:	Not reported
Owner/operator fax:	Not reported
Owner/operator extension:	Not reported
Legal status:	Private
Owner/Operator Type:	Operator
Owner/Op start date:	02/03/2015
Owner/Op end date:	Not reported

Handler Activities Summary:

U.S. importer of hazardous waste:	No
Mixed waste (haz. and radioactive):	No
Recycler of hazardous waste:	No
Transporter of hazardous waste:	No
Treater, storer or disposer of HW:	No
Underground injection activity:	No
On-site burner exemption:	No
Furnace exemption:	No
Used oil fuel burner:	No
Used oil processor:	No
User oil refiner:	No
Used oil fuel marketer to burner:	No
Used oil Specification marketer:	No
Used oil transfer facility:	No
Used oil transporter:	No

CON EDISON - SERVICE BOX 43446 (Continued) **1018277699**

. Waste code: D008
. Waste name: LEAD

Historical Generators:
Date form received by agency: 02/03/2015
Site name: CON EDISON
Classification: Not a generator, verified

Date form received by agency: 02/03/2015
Site name: CON EDISON
Classification: Small Quantity Generator

Biennial Reports:

Last Biennial Reporting Year: 2017

Annual Waste Handled:
Waste code: D008
Waste name: LEAD
Amount (Lbs): 8300

Violation Status: No violations found

B39
NW
< 1/8
0.048 mi.
256 ft.

LOT 215,TAXBLOCK 2590
11 FRANKLIN STREET
BROOKLYN, NY 11222

NY E DESIGNATION **S108076395**
N/A

Site 19 of 22 in cluster B

Relative:
Lower

Actual:
8 ft.

E DESIGNATION:
Tax Lot(s): 215
Tax Block: 2590
Borough Code: BK
E-No: E-138
Effective Date: 5/11/2005
Satisfaction Date: Not reported
Ceqr Number: 04DCP003K
Ulurp Number: 050110 ZRK, 050111 ZMK, 050415 MMK, 040416 MMK, 040417 MMK, 040418 MMK, 050110(A)ZRK, 050111 (A)ZMK
Zoning Map No: 12c, 12d, 13a, 13b

Description: Underground Gasoline Storage Tanks* Testing Protocol.
Lot Remediation Date: Not reported

Description: Window Wall Attenuation & Alternate Ventilation
Lot Remediation Date: Not reported

B40 NW < 1/8 0.049 mi. 257 ft. | **PAT & DOMS BODY & FENDER REPAIR**
25 FRANKLIN ST
BROOKLYN, NY 11222
Site 20 of 22 in cluster B | **RCRA NonGen / NLR**
FINDS
ECHO
NY MANIFEST | **1004755884**
NY0000623140

Relative: Higher

Actual: 9 ft.

RCRA NonGen / NLR:

Date form received by agency:	01/01/2007
Facility name:	PAT & DOMS BODY & FENDER REPAIR
Facility address:	25 FRANKLIN ST BROOKLYN, NY 11222
EPA ID:	NY0000623140
Mailing address:	FRANKLIN ST BROOKLYN, NY 11222
Contact:	PATRICK ROMANELLO
Contact address:	FRANKLIN ST BROOKLYN, NY 11222
Contact country:	US
Contact telephone:	718-383-5540
Contact email:	Not reported
EPA Region:	02
Classification:	Non-Generator
Description:	Handler: Non-Generators do not presently generate hazardous waste

Owner/Operator Summary:

Owner/operator name:	PATRICK ROMANELLO
Owner/operator address:	25 FRANKLIN ST BROOKLYN, NY 11222
Owner/operator country:	US
Owner/operator telephone:	718-383-5540
Owner/operator email:	Not reported
Owner/operator fax:	Not reported
Owner/operator extension:	Not reported
Legal status:	Private
Owner/Operator Type:	Owner
Owner/Op start date:	Not reported
Owner/Op end date:	Not reported

Owner/operator name:	PATRICK ROMANELLO
Owner/operator address:	25 FRANKLIN ST BROOKLYN, NY 11222
Owner/operator country:	US
Owner/operator telephone:	718-383-5540
Owner/operator email:	Not reported
Owner/operator fax:	Not reported
Owner/operator extension:	Not reported
Legal status:	Private
Owner/Operator Type:	Operator
Owner/Op start date:	Not reported
Owner/Op end date:	Not reported

Handler Activities Summary:

U.S. importer of hazardous waste:	No
Mixed waste (haz. and radioactive):	No
Recycler of hazardous waste:	No
Transporter of hazardous waste:	No
Treater, storer or disposer of HW:	No
Underground injection activity:	No

PAT & DOMS BODY & FENDER REPAIR (Continued) **1004755884**

On-site burner exemption: No
Furnace exemption: No
Used oil fuel burner: No
Used oil processor: No
User oil refiner: No
Used oil fuel marketer to burner: No
Used oil Specification marketer: No
Used oil transfer facility: No
Used oil transporter: No

Historical Generators:
Date form received by agency: 01/01/2006
Site name: PAT & DOMS BODY & FENDER REPAIR
Classification: Not a generator, verified

Date form received by agency: 08/26/1994
Site name: PAT & DOMS BODY & FENDER REPAIR
Classification: Conditionally Exempt Small Quantity Generator

. Waste code: D001
. Waste name: IGNITABLE WASTE

. Waste code: D035
. Waste name: METHYL ETHYL KETONE

. Waste code: F003
. Waste name: THE FOLLOWING SPENT NONHALOGENATED SOLVENTS: XYLENE, ACETONE, ETHYL ACETATE, ETHYL BENZENE, ETHYL ETHER, METHYL ISOBUTYL KETONE, N-BUTYL ALCOHOL, CYCLOHEXANONE, AND METHANOL; ALL SPENT SOLVENT MIXTURES/BLENDS CONTAINING, BEFORE USE, ONLY THE ABOVE SPENT NONHALOGENATED SOLVENTS; AND ALL SPENT SOLVENT MIXTURES/BLENDS CONTAINING, BEFORE USE, ONE OR MORE OF THE ABOVE NONHALOGENATED SOLVENTS, AND A TOTAL OF TEN PERCENT OR MORE (BY VOLUME) OF ONE OR MORE OF THOSE SOLVENTS LISTED IN F001, F002, F004, AND F005; AND STILL BOTTOMS FROM THE RECOVERY OF THESE SPENT SOLVENTS AND SPENT SOLVENT MIXTURES.

. Waste code: F005
. Waste name: THE FOLLOWING SPENT NONHALOGENATED SOLVENTS: TOLUENE, METHYL ETHYL KETONE, CARBON DISULFIDE, ISOBUTANOL, PYRIDINE, BENZENE, 2-ETHOXYETHANOL, AND 2-NITROPROPANE; ALL SPENT SOLVENT MIXTURES/BLENDS CONTAINING, BEFORE USE, A TOTAL OF TEN PERCENT OR MORE (BY VOLUME) OF ONE OR MORE OF THE ABOVE NONHALOGENATED SOLVENTS OR THOSE SOLVENTS LISTED IN F001, F002, OR F004; AND STILL BOTTOMS FROM THE RECOVERY OF THESE SPENT SOLVENTS AND SPENT SOLVENT MIXTURES.

Violation Status: No violations found

FINDS:

Registry ID: 110019746783

Environmental Interest/Information System
RCRAInfo is a national information system that supports the Resource Conservation and Recovery Act (RCRA) program through the tracking of events and activities related to facilities that generate, transport, and treat, store, or dispose of hazardous waste. RCRAInfo allows RCRA

PAT & DOMS BODY & FENDER REPAIR (Continued) **1004755884**

program staff to track the notification, permit, compliance, and corrective action activities required under RCRA.

FIS (New York - Facility Information System) is New York's Department of Environmental Conservation (DEC) information system for tracking environmental facility information found across the State.

Click this hyperlink while viewing on your computer to access additional FINDS: detail in the EDR Site Report.

ECHO:

Envid:	1004755884
Registry ID:	110019746783
DFR URL:	http://echo.epa.gov/detailed-facility-report?fid=110019746783

NY MANIFEST:

Country:	USA
EPA ID:	NY0000623140
Facility Status:	Not reported
Location Address 1:	25 FRANKLIN ST
Code:	BP
Location Address 2:	Not reported
Total Tanks:	Not reported
Location City:	BROOKLYN
Location State:	NY
Location Zip:	11222
Location Zip 4:	Not reported

NY MANIFEST:

EPAID:	NY0000623140
Mailing Name:	PAT & DOMS BODY & FENDER REPAIR
Mailing Contact:	JAMES MOONEY
Mailing Address 1:	25 FRANKLIN ST
Mailing Address 2:	Not reported
Mailing City:	BROOKLYN
Mailing State:	NY
Mailing Zip:	11222
Mailing Zip 4:	Not reported
Mailing Country:	USA
Mailing Phone:	7183835540

NY MANIFEST:

Document ID:	NJA2832960
Manifest Status:	Not reported
seq:	01
Year:	1998
Trans1 State ID:	10339
Trans2 State ID:	Not reported
Generator Ship Date:	01/19/1998
Trans1 Recv Date:	01/19/1998
Trans2 Recv Date:	Not reported
TSD Site Recv Date:	01/21/1998
Part A Recv Date:	Not reported
Part B Recv Date:	Not reported
Generator EPA ID:	NY0000623140

PAT & DOMS BODY & FENDER REPAIR (Continued) **1004755884**

Trans1 EPA ID:	NJD986608941
Trans2 EPA ID:	Not reported
TSDF ID 1:	NJD002454544
TSDF ID 2:	Not reported
Manifest Tracking Number:	Not reported
Import Indicator:	Not reported
Export Indicator:	Not reported
Discr Quantity Indicator:	Not reported
Discr Type Indicator:	Not reported
Discr Residue Indicator:	Not reported
Discr Partial Reject Indicator:	Not reported
Discr Full Reject Indicator:	Not reported
Manifest Ref Number:	Not reported
Alt Facility RCRA ID:	Not reported
Alt Facility Sign Date:	Not reported
MGMT Method Type Code:	Not reported
Waste Code:	F003 - UNKNOWN
Waste Code:	Not reported
Waste Code:	Not reported
Waste Code:	Not reported
Waste Code:	Not reported
Waste Code:	Not reported
Quantity:	00065
Units:	G - Gallons (liquids only)* (8.3 pounds)
Number of Containers:	001
Container Type:	TT - Cargo tank, tank trucks
Handling Method:	R Material recovery of more than 75 percent of the total material.
Specific Gravity:	01.00

Click this hyperlink while viewing on your computer to access
9 additional NY_MANIFEST: record(s) in the EDR Site Report.

G41 **CON EDISON** **NY MANIFEST** **S118463805**
WNW **3 N 15TH ST** **N/A**
< 1/8 **BROOKLYN, NY**
0.050 mi.
264 ft. **Site 1 of 5 in cluster G**

Relative:
Lower

Actual:
8 ft.

NY MANIFEST:

Country:	USA
EPA ID:	NYP004857363
Facility Status:	Not reported
Location Address 1:	3 N 15TH ST
Code:	BP
Location Address 2:	VS 3380
Total Tanks:	Not reported
Location City:	BROOKLYN
Location State:	NY
Location Zip:	Not reported
Location Zip 4:	Not reported

NY MANIFEST:

EPAID:	NYP004857363
Mailing Name:	CON EDISON
Mailing Contact:	DENNIS HUACON
Mailing Address 1:	4 IRVING PL 15TH FL
Mailing Address 2:	Not reported

CON EDISON (Continued) **S118463805**

Mailing City:	NEW YORK
Mailing State:	NY
Mailing Zip:	10003
Mailing Zip 4:	Not reported
Mailing Country:	USA
Mailing Phone:	2124603770

NY MANIFEST:

Document ID:	Not reported
Manifest Status:	Not reported
seq:	Not reported
Year:	2015
Trans1 State ID:	NJ0000027193
Trans2 State ID:	Not reported
Generator Ship Date:	10/21/2015
Trans1 Recv Date:	10/21/2015
Trans2 Recv Date:	Not reported
TSD Site Recv Date:	10/23/2015
Part A Recv Date:	Not reported
Part B Recv Date:	Not reported
Generator EPA ID:	NYP004857363
Trans1 EPA ID:	Not reported
Trans2 EPA ID:	Not reported
TSDF ID 1:	NJD002200046
TSDF ID 2:	Not reported
Manifest Tracking Number:	013245004JJK
Import Indicator:	N
Export Indicator:	N
Discr Quantity Indicator:	N
Discr Type Indicator:	N
Discr Residue Indicator:	N
Discr Partial Reject Indicator:	N
Discr Full Reject Indicator:	N
Manifest Ref Number:	Not reported
Alt Facility RCRA ID:	Not reported
Alt Facility Sign Date:	Not reported
MGMT Method Type Code:	H110
Waste Code:	Not reported
Waste Code:	Not reported
Waste Code:	Not reported
Waste Code:	Not reported
Waste Code:	Not reported
Waste Code:	Not reported
Quantity:	1500
Units:	P - Pounds
Number of Containers:	1
Container Type:	TT - Cargo tank, tank trucks
Handling Method:	T Chemical, physical, or biological treatment.
Specific Gravity:	1
Waste Code:	D008
Waste Code 1_2:	Not reported
Waste Code 1_3:	Not reported
Waste Code 1_4:	Not reported
Waste Code 1_5:	Not reported
Waste Code 1_6:	Not reported

CON EDISON (Continued) **S118463805**

Click this hyperlink while viewing on your computer to access
1 additional NY_MANIFEST: record(s) in the EDR Site Report.

G42 **V E 2 PLATING CO** **NY UST** **1000389047**
WNW **7-11 N 15 ST** **RCRA NonGen / NLR** **NYD001486885**
< 1/8 **BROOKLYN, NY 11222** **NY MANIFEST**
0.050 mi.
264 ft. **Site 2 of 5 in cluster G**

Relative:
Lower

Actual:
8 ft.

UST:

Id/Status:	2-364150 / Unregulated/Closed
Program Type:	PBS
Region:	STATE
DEC Region:	2
Expiration Date:	N/A
UTM X:	588070.93712
UTM Y:	4508722.77460
Site Type:	Other

Affiliation Records:

Site Id:	18445
Affiliation Type:	Facility Owner
Company Name:	VENTURINI
Contact Type:	Not reported
Contact Name:	Not reported
Address1:	1240 78ST
Address2:	Not reported
City:	BROOKLYN
State:	NY
Zip Code:	11228
Country Code:	001
Phone:	(718) 745-3376
EMail:	Not reported
Fax Number:	Not reported
Modified By:	CGFREEDM
Date Last Modified:	2004-12-16

Site Id:	18445
Affiliation Type:	Mail Contact
Company Name:	VENTURINI
Contact Type:	Not reported
Contact Name:	Not reported
Address1:	1240 78ST
Address2:	Not reported
City:	BROOKLYN
State:	NY
Zip Code:	11228
Country Code:	001
Phone:	(718) 745-3376
EMail:	Not reported
Fax Number:	Not reported
Modified By:	CGFREEDM
Date Last Modified:	2004-12-16

Site Id:	18445
Affiliation Type:	Facility Operator
Company Name:	PRESTO ELECTRO PLATING CORP

V E 2 PLATING CO (Continued) **1000389047**

Contact Type:	Not reported
Contact Name:	VENTURINI
Address1:	Not reported
Address2:	Not reported
City:	Not reported
State:	NN
Zip Code:	Not reported
Country Code:	001
Phone:	(718) 383-4747
EMail:	Not reported
Fax Number:	Not reported
Modified By:	TRANSLAT
Date Last Modified:	2004-03-04

Site Id:	18445
Affiliation Type:	Emergency Contact
Company Name:	VENTURINI
Contact Type:	Not reported
Contact Name:	VENTURINI
Address1:	Not reported
Address2:	Not reported
City:	Not reported
State:	NN
Zip Code:	Not reported
Country Code:	001
Phone:	(718) 745-3370
EMail:	Not reported
Fax Number:	Not reported
Modified By:	TRANSLAT
Date Last Modified:	2004-03-04

Tank Info:

Tank Number:	001
Tank ID:	22537
Tank Status:	Closed - In Place
Material Name:	Closed - In Place
Capacity Gallons:	2000
Install Date:	Not reported
Date Tank Closed:	07/01/1996
Registered:	True
Tank Location:	Underground
Tank Type:	Steel/carbon steel
Material Code:	0001
Common Name of Substance:	#2 Fuel Oil (On-Site Consumption)

Tightness Test Method:	NN
Date Test:	Not reported
Next Test Date:	Not reported
Pipe Model:	Not reported
Modified By:	TRANSLAT
Last Modified:	04/14/2017

Equipment Records:

G00 - Tank Secondary Containment - None
I00 - Overfill - None
A00 - Tank Internal Protection - None

V E 2 PLATING CO (Continued) **1000389047**

D01 - Pipe Type - Steel/Carbon Steel/Iron
J02 - Dispenser - Suction Dispenser
B00 - Tank External Protection - None
C00 - Pipe Location - No Piping
F00 - Pipe External Protection - None
H99 - Tank Leak Detection - Other

RCRA NonGen / NLR:

Date form received by agency:	01/01/2007
Facility name:	V E 2 PLATING CO
Facility address:	7-11 N 15 ST BROOKLYN, NY 11222
EPA ID:	NYD001486885
Mailing address:	HESTER ST NEW YORK, NY 10002
Contact:	Not reported
Contact address:	HESTER ST NEW YORK, NY 10002
Contact country:	US
Contact telephone:	Not reported
Contact email:	Not reported
EPA Region:	02
Land type:	Facility is not located on Indian land. Additional information is not known.
Classification:	Non-Generator
Description:	Handler: Non-Generators do not presently generate hazardous waste

Owner/Operator Summary:

Owner/operator name:	JACOB GUTMAN
Owner/operator address:	83 HESTER ST NEW YORK, NY 10002
Owner/operator country:	US
Owner/operator telephone:	212-226-7140
Owner/operator email:	Not reported
Owner/operator fax:	Not reported
Owner/operator extension:	Not reported
Legal status:	Private
Owner/Operator Type:	Operator
Owner/Op start date:	Not reported
Owner/Op end date:	Not reported

Owner/operator name:	JACOB GUTMAN
Owner/operator address:	83 HESTER ST NEW YORK, NY 10002
Owner/operator country:	US
Owner/operator telephone:	212-226-7140
Owner/operator email:	Not reported
Owner/operator fax:	Not reported
Owner/operator extension:	Not reported
Legal status:	Private
Owner/Operator Type:	Owner
Owner/Op start date:	Not reported
Owner/Op end date:	Not reported

Handler Activities Summary:

U.S. importer of hazardous waste:	No
Mixed waste (haz. and radioactive):	No

V E 2 PLATING CO (Continued) **1000389047**

Recycler of hazardous waste: No
Transporter of hazardous waste: No
Treater, storer or disposer of HW: No
Underground injection activity: No
On-site burner exemption: No
Furnace exemption: No
Used oil fuel burner: No
Used oil processor: No
User oil refiner: No
Used oil fuel marketer to burner: No
Used oil Specification marketer: No
Used oil transfer facility: No
Used oil transporter: No

Historical Generators:
Date form received by agency: 01/01/2006
Site name: V E 2 PLATING CO
Classification: Not a generator, verified

Date form received by agency: 09/10/1999
Site name: V E 2 PLATING CO
Classification: Not a generator, verified

Date form received by agency: 01/25/1995
Site name: V E 2 PLATING CO
Classification: Large Quantity Generator

. Waste code: D000
. Waste name: Not Defined

. Waste code: D002
. Waste name: CORROSIVE WASTE

. Waste code: D007
. Waste name: CHROMIUM

. Waste code: D008
. Waste name: LEAD

. Waste code: F007
. Waste name: SPENT CYANIDE PLATING BATH SOLUTIONS FROM ELECTROPLATING OPERATIONS.

. Waste code: F008
. Waste name: PLATING BATH RESIDUES FROM THE BOTTOM OF PLATING BATHS FROM ELECTROPLATING OPERATIONS IN WHICH CYANIDES ARE USED IN THE PROCESS.

. Waste code: F009
. Waste name: SPENT STRIPPING AND CLEANING BATH SOLUTIONS FROM ELECTROPLATING OPERATIONS IN WHICH CYANIDES ARE USED IN THE PROCESS.

Date form received by agency: 03/01/1990
Site name: PRESTO ELECTRO PLATING CORPORATION
Classification: Large Quantity Generator

Facility Has Received Notices of Violations:
Regulation violated: Not reported

V E 2 PLATING CO (Continued) **1000389047**

Area of violation: Generators - General
Date violation determined: 05/03/1994
Date achieved compliance: 02/28/1995
Violation lead agency: State
Enforcement action: INITIAL 3008(A) COMPLIANCE
Enforcement action date: 06/29/1994
Enf. disposition status: Not reported
Enf. disp. status date: Not reported
Enforcement lead agency: State
Proposed penalty amount: 9000
Final penalty amount: Not reported
Paid penalty amount: Not reported

Regulation violated: Not reported
Area of violation: LDR - General
Date violation determined: 05/03/1994
Date achieved compliance: 02/28/1995
Violation lead agency: State
Enforcement action: INITIAL 3008(A) COMPLIANCE
Enforcement action date: 06/29/1994
Enf. disposition status: Not reported
Enf. disp. status date: Not reported
Enforcement lead agency: State
Proposed penalty amount: 9000
Final penalty amount: Not reported
Paid penalty amount: Not reported

Regulation violated: Not reported
Area of violation: Generators - General
Date violation determined: 01/14/1992
Date achieved compliance: 02/28/1995
Violation lead agency: State
Enforcement action: WRITTEN INFORMAL
Enforcement action date: 01/14/1992
Enf. disposition status: Not reported
Enf. disp. status date: Not reported
Enforcement lead agency: State
Proposed penalty amount: Not reported
Final penalty amount: Not reported
Paid penalty amount: Not reported

Regulation violated: Not reported
Area of violation: Generators - General
Date violation determined: 01/14/1992
Date achieved compliance: 02/28/1995
Violation lead agency: State
Enforcement action: INITIAL 3008(A) COMPLIANCE
Enforcement action date: 06/29/1994
Enf. disposition status: Not reported
Enf. disp. status date: Not reported
Enforcement lead agency: State
Proposed penalty amount: 9000
Final penalty amount: Not reported
Paid penalty amount: Not reported

Evaluation Action Summary:
Evaluation date: 09/01/1999

V E 2 PLATING CO (Continued) **1000389047**

Evaluation: COMPLIANCE EVALUATION INSPECTION ON-SITE
Area of violation: Not reported
Date achieved compliance: Not reported
Evaluation lead agency: EPA

Evaluation date: 05/26/1993
Evaluation: COMPLIANCE EVALUATION INSPECTION ON-SITE
Area of violation: Generators - General
Date achieved compliance: 02/28/1995
Evaluation lead agency: State

Evaluation date: 05/26/1993
Evaluation: COMPLIANCE EVALUATION INSPECTION ON-SITE
Area of violation: LDR - General
Date achieved compliance: 02/28/1995
Evaluation lead agency: State

Evaluation date: 10/18/1991
Evaluation: COMPLIANCE EVALUATION INSPECTION ON-SITE
Area of violation: Generators - General
Date achieved compliance: 02/28/1995
Evaluation lead agency: State

Evaluation date: 10/18/1991
Evaluation: COMPLIANCE EVALUATION INSPECTION ON-SITE
Area of violation: LDR - General
Date achieved compliance: 02/28/1995
Evaluation lead agency: State

NY MANIFEST:
Country: USA
EPA ID: NYD001486885
Facility Status: Not reported
Location Address 1: 7-11 NORTH 15TH ST
Code: BP
Location Address 2: Not reported
Total Tanks: Not reported
Location City: BROOKLYN
Location State: NY
Location Zip: 11222
Location Zip 4: Not reported

NY MANIFEST:
EPAID: NYD001486885
Mailing Name: PRESTO ELECTRO PLATING CORP
Mailing Contact: PRESTO ELECTRO PLATING CORP
Mailing Address 1: 7-11 NORTH 15TH STREET
Mailing Address 2: Not reported
Mailing City: BROOKLYN
Mailing State: NY
Mailing Zip: 11222
Mailing Zip 4: Not reported
Mailing Country: USA
Mailing Phone: 7187453376

NY MANIFEST:
Document ID: MIA3014439
Manifest Status: C

V E 2 PLATING CO (Continued) **1000389047**

seq:	Not reported
Year:	1995
Trans1 State ID:	3721ASNY
Trans2 State ID:	Not reported
Generator Ship Date:	02/17/1995
Trans1 Recv Date:	02/17/1995
Trans2 Recv Date:	/ /
TSD Site Recv Date:	02/22/1995
Part A Recv Date:	/ /
Part B Recv Date:	03/06/1995
Generator EPA ID:	NYD001486885
Trans1 EPA ID:	NYD046765574
Trans2 EPA ID:	Not reported
TSDF ID 1:	MID098011992
TSDF ID 2:	Not reported
Manifest Tracking Number:	Not reported
Import Indicator:	Not reported
Export Indicator:	Not reported
Discr Quantity Indicator:	Not reported
Discr Type Indicator:	Not reported
Discr Residue Indicator:	Not reported
Discr Partial Reject Indicator:	Not reported
Discr Full Reject Indicator:	Not reported
Manifest Ref Number:	Not reported
Alt Facility RCRA ID:	Not reported
Alt Facility Sign Date:	Not reported
MGMT Method Type Code:	Not reported
Waste Code:	D007 - CHROMIUM 5.0 MG/L TCLP
Waste Code:	Not reported
Waste Code:	Not reported
Waste Code:	Not reported
Waste Code:	Not reported
Waste Code:	Not reported
Quantity:	35500
Units:	P - Pounds
Number of Containers:	057
Container Type:	DM - Metal drums, barrels
Handling Method:	T Chemical, physical, or biological treatment.
Specific Gravity:	100

Click this hyperlink while viewing on your computer to access
4 additional NY_MANIFEST: record(s) in the EDR Site Report.

B43 **LOT 210,TAXBLOCK 2590** **NY E DESIGNATION** **S108076394**
NW **27 FRANKLIN STREET** **N/A**
< 1/8 **BROOKLYN, NY 11222**
0.052 mi.
277 ft. **Site 21 of 22 in cluster B**

Relative:
Higher

Actual:
9 ft.

E DESIGNATION:

Tax Lot(s):	210
Tax Block:	2590
Borough Code:	BK
E-No:	E-138
Effective Date:	5/11/2005
Satisfaction Date:	Not reported
Ceqr Number:	04DCP003K

LOT 210,TAXBLOCK 2590 (Continued) **S108076394**

Ulurp Number: 050110 ZRK, 050111 ZMK, 050415 MMK, 040416 MMK, 040417 MMK, 040418 MMK, 050110(A)ZRK, 050111 (A)ZMK
Zoning Map No: 12c, 12d, 13a, 13b

Description: Window Wall Attenuation & Alternate Ventilation
Lot Remediation Date: Not reported

Description: Underground Gasoline Storage Tanks* Testing Protocol.
Lot Remediation Date: Not reported

B44
NNW
< 1/8
0.053 mi.
281 ft.

MANHOLE #5761
QUA STREET & FRANKLYN AV
BROOKLYN, NY

Site 22 of 22 in cluster B

NY Spills **S104880999**
N/A

Relative:
Higher

Actual:
10 ft.

SPILLS:

Facility ID:	0010226
Facility Type:	ER
Spill Number:	0010226
DER Facility ID:	207886
Site ID:	253796
DEC Region:	2
Spill Number/Closed Date:	2001-04-19
Spill Cause:	Unknown
Spill Class:	C4
SWIS:	2401
Spill Date:	2000-12-12
Investigator:	KMFOLEY
Referred To:	Not reported
Reported to Dept:	2000-12-12
CID:	201
Water Affected:	Not reported
Spill Source:	Unknown
Spill Notifier:	Affected Persons
Cleanup Ceased:	Not reported
Cleanup Meets Std:	False
Last Inspection:	Not reported
Recommended Penalty:	False
UST Trust:	False
Remediation Phase:	0
Date Entered In Computer:	2000-12-12
Spill Record Last Update:	2001-06-18
Spiller Name:	UNKNOWN
Spiller Company:	Unknown
Spiller Address:	UNKNOWN
Spiller Company:	999
Contact Name:	Not reported
DEC Memo:	"Prior to Sept, 2004 data translation this spill Lead_DEC Field was FOLEY DEC INSPECTOR'S NOTES Analysis <1ppm Clenaup done, pressure test, passed. CON ED E2MIS REPORT 12-12-00 While on location VS5761 for work on 6B57, found pprox. 2gals. of unknown oil on approx. 800gals. of water. Due to water condition, unable to determine if sump or sewer connection is present. 1 liquid sample taken, historical record shows 1-01-73 19ppm. Lab Seq#00-11613, <1.0ppm, no aroclor 1630hrs. Transformer pressure tested good. Oil not from transformer. Update 1-19-01 Clenaup completed by double washing structure with slix. Liquids were removed by tanker adn solids by

MANHOLE #5761 (Continued) **S104880999**

vactor. No leaking company equipment."

Remarks: "2 GLS OF UNK OIL ON 800 GLS OF WATER. CLEAN UP PENDING TEST RESULTS. CON ED #134723."

All Materials:

Site ID:	253796
Operable Unit ID:	832273
Operable Unit:	01
Material ID:	544138
Material Code:	0065A
Material Name:	unknown non-petro/non-haz material
Case No.:	Not reported
Material FA:	Other
Quantity:	2.00
Units:	G
Recovered:	.00
Oxygenate:	Not reported

H45
WSW
< 1/8
0.054 mi.
285 ft.

BROOKLYN WATER MAINTENANCE **NY TANKS** **S103274119**
22 NORTH 15TH STREET **NY Spills** **N/A**
BROOKLYN, NY 11222

Site 1 of 11 in cluster H

Relative:
Higher

Actual:
10 ft.

TANKS:

Facility Id:	2-456195
Region:	STATE
DEC Region:	2
Site Status:	Active
Program Type:	PBS
Expiration Date:	12/06/2018
UTM X:	588106.23889
UTM Y:	4508694.75697

SPILLS:

Facility ID:	9515580
Facility Type:	ER
Spill Number:	9515580
DER Facility ID:	242398
Site ID:	299627
DEC Region:	2
Spill Number/Closed Date:	2008-06-11
Spill Cause:	Equipment Failure
Spill Class:	B3
SWIS:	2401
Spill Date:	1996-03-04
Investigator:	JAKOLLEE
Referred To:	Not reported
Reported to Dept:	1996-03-04
CID:	282
Water Affected:	Not reported
Spill Source:	Commercial/Industrial
Spill Notifier:	Other
Cleanup Ceased:	Not reported
Cleanup Meets Std:	False
Last Inspection:	Not reported
Recommended Penalty:	False

BROOKLYN WATER MAINTENANCE (Continued) **S103274119**

UST Trust:	False
Remediation Phase:	0
Date Entered In Computer:	1996-03-04
Spill Record Last Update:	2008-06-11
Spiller Name:	SAME
Spiller Company:	SAME
Spiller Address:	Not reported
Spiller Company:	001
Contact Name:	LOUIS SANTOS
DEC Memo:	"Prior to Sept, 2004 data translation this spill Lead_DEC Field was KOLLEENY 06/11/08: At direction of my supervisor, Vadim Brevdo, I am closing this spill to consolidate with open spill number 9801521, under which remediation of subsurface petroleum contamination at this site will be tracked. - J. Kolleeny "
Remarks:	"piping leaked into the soil of a underground tank.the tanks are 2 1000 gallon diesel tanks.they are still in the ground. piping has been replaced.this occurred in august 1995. "

All Materials:

Site ID:	299627
Operable Unit ID:	1026658
Operable Unit:	01
Material ID:	355705
Material Code:	0008
Material Name:	diesel
Case No.:	Not reported
Material FA:	Petroleum
Quantity:	.00
Units:	G
Recovered:	.00
Oxygenate:	Not reported

Site ID:	299627
Operable Unit ID:	1026658
Operable Unit:	01
Material ID:	355706
Material Code:	0009
Material Name:	gasoline
Case No.:	Not reported
Material FA:	Petroleum
Quantity:	.00
Units:	G
Recovered:	.00
Oxygenate:	Not reported

Facility ID:	1108135
Facility Type:	ER
Spill Number:	1108135
DER Facility ID:	410421
Site ID:	455853
DEC Region:	2
Spill Number/Closed Date:	2011-10-04
Spill Cause:	Equipment Failure
Spill Class:	C4
SWIS:	2401
Spill Date:	2011-09-26
Investigator:	smsanges

BROOKLYN WATER MAINTENANCE (Continued) **S103274119**

Referred To:	Not reported
Reported to Dept:	2011-09-26
CID:	Not reported
Water Affected:	Not reported
Spill Source:	Commercial Vehicle
Spill Notifier:	Other
Cleanup Ceased:	Not reported
Cleanup Meets Std:	False
Last Inspection:	Not reported
Recommended Penalty:	False
UST Trust:	False
Remediation Phase:	0
Date Entered In Computer:	2011-09-26
Spill Record Last Update:	2011-10-04
Spiller Name:	Not reported
Spiller Company:	BROOKLYN WATER MAINT.
Spiller Address:	Not reported
Spiller Company:	999
Contact Name:	SHAY MCHEAMNEY
DEC Memo:	"Spill of hydraulic oil to the parking lot floor. Cleanup complete."
Remarks:	"spill to paved surface/clean up underway"

All Materials:

Site ID:	455853
Operable Unit ID:	1206001
Operable Unit:	01
Material ID:	2202991
Material Code:	0010
Material Name:	hydraulic oil
Case No.:	Not reported
Material FA:	Petroleum
Quantity:	5.00
Units:	G
Recovered:	Not reported
Oxygenate:	Not reported

Facility ID:	1002593
Facility Type:	ER
Spill Number:	1002593
DER Facility ID:	344162
Site ID:	435755
DEC Region:	2
Spill Number/Closed Date:	2011-02-14
Spill Cause:	Human Error
Spill Class:	C4
SWIS:	2401
Spill Date:	2010-06-04
Investigator:	smsanges
Referred To:	Not reported
Reported to Dept:	2010-06-07
CID:	Not reported
Water Affected:	Not reported
Spill Source:	Institutional, Educational, Gov., Other
Spill Notifier:	Other
Cleanup Ceased:	Not reported
Cleanup Meets Std:	False
Last Inspection:	Not reported

BROOKLYN WATER MAINTENANCE (Continued) **S103274119**

Recommended Penalty:	Not reported
UST Trust:	False
Remediation Phase:	0
Date Entered In Computer:	2010-06-07
Spill Record Last Update:	2011-02-14
Spiller Name:	Not reported
Spiller Company:	NYC DEP
Spiller Address:	Not reported
Spiller Company:	999
Contact Name:	MELISSA WHITLEY
DEC Memo:	"Sangesland spoke to Melissa Whitley at DEP. she said the pump meter was re-calibrated and a tank test is scheduled for the next few days. Inventory reconciliation is using a new system. Tempurature compensation calculations from the Veeter Root system does not add up. The old system was to match delivery quantity from the vendor (this system does add up). After the tank is tested, they will try to work out the new Veeter Root based measuring system. 2/14/2011 - DEP forwarded a 25 page packet of information showing that the problem was human error (forgot to deduct some product manually pumped off) eDocs will not allow the .pdf to be loaded despite several tries."
Remarks:	"ten day inventory reconciliation"

All Materials:

Site ID:	435755
Operable Unit ID:	1186493
Operable Unit:	01
Material ID:	2181293
Material Code:	0008
Material Name:	diesel
Case No.:	Not reported
Material FA:	Petroleum
Quantity:	9.00
Units:	G
Recovered:	Not reported
Oxygenate:	Not reported

Facility ID:	0501684
Facility Type:	ER
Spill Number:	0501684
DER Facility ID:	242398
Site ID:	345921
DEC Region:	2
Spill Number/Closed Date:	2005-05-23
Spill Cause:	Equipment Failure
Spill Class:	C4
SWIS:	2401
Spill Date:	2005-05-11
Investigator:	SMSANGES
Referred To:	Not reported
Reported to Dept:	2005-05-11
CID:	444
Water Affected:	Not reported
Spill Source:	Commercial Vehicle
Spill Notifier:	Responsible Party
Cleanup Ceased:	Not reported
Cleanup Meets Std:	False
Last Inspection:	Not reported

BROOKLYN WATER MAINTENANCE (Continued) **S103274119**

Recommended Penalty:	Not reported
UST Trust:	Not reported
Remediation Phase:	0
Date Entered In Computer:	2005-05-12
Spill Record Last Update:	2005-05-23
Spiller Name:	KAREN DEVITO
Spiller Company:	NYC DEP GARAGE
Spiller Address:	22 NORTH 15TH STREET
Spiller Company:	001
Contact Name:	KAREN DEVITO
DEC Memo:	""
Remarks:	"BROKEN HOSE, SPED DRI PLACED DOWN, AND IS CLEANED UP; NO DRAINS:"

All Materials:

Site ID:	345921
Operable Unit ID:	1103643
Operable Unit:	01
Material ID:	583866
Material Code:	0043A
Material Name:	antifreeze
Case No.:	Not reported
Material FA:	Other
Quantity:	8.00
Units:	G
Recovered:	8.00
Oxygenate:	Not reported

Facility ID:	1002082
Facility Type:	ER
Spill Number:	1002082
DER Facility ID:	344162
Site ID:	435179
DEC Region:	2
Spill Number/Closed Date:	2011-02-14
Spill Cause:	Unknown
Spill Class:	C4
SWIS:	2401
Spill Date:	2010-05-24
Investigator:	smsanges
Referred To:	Not reported
Reported to Dept:	2010-05-24
CID:	Not reported
Water Affected:	Not reported
Spill Source:	Institutional, Educational, Gov., Other
Spill Notifier:	Other
Cleanup Ceased:	Not reported
Cleanup Meets Std:	False
Last Inspection:	Not reported
Recommended Penalty:	Not reported
UST Trust:	False
Remediation Phase:	0
Date Entered In Computer:	2010-05-24
Spill Record Last Update:	2011-02-14
Spiller Name:	Not reported
Spiller Company:	NYC DEP
Spiller Address:	Not reported
Spiller Company:	999

BROOKLYN WATER MAINTENANCE (Continued) **S103274119**

Contact Name:	MALISSA WHITLEY
DEC Memo:	"Problem was determined to be a miscalibration and human error due to insufficient data collection. Spill case closed. DEP forwarded a 25 page document of data on this site, but eDocs would not allow the .pdf to be loaded..... Gave up trying."
Remarks:	"10 day reconciliation"

All Materials:

Site ID:	435179
Operable Unit ID:	1185971
Operable Unit:	01
Material ID:	2180738
Material Code:	0008
Material Name:	diesel
Case No.:	Not reported
Material FA:	Petroleum
Quantity:	4.50
Units:	G
Recovered:	Not reported
Oxygenate:	Not reported

Site ID:	435179
Operable Unit ID:	1185971
Operable Unit:	01
Material ID:	2180737
Material Code:	0009
Material Name:	gasoline
Case No.:	Not reported
Material FA:	Petroleum
Quantity:	8.00
Units:	G
Recovered:	Not reported
Oxygenate:	Not reported

Facility ID:	9801521
Facility Type:	ER
Spill Number:	9801521
DER Facility ID:	242398
Site ID:	212137
DEC Region:	2
Spill Number/Closed Date:	2013-04-09
Spill Cause:	Equipment Failure
Spill Class:	B3
SWIS:	2401
Spill Date:	1998-05-05
Investigator:	JAKOLLEE
Referred To:	Not reported
Reported to Dept:	1998-05-05
CID:	252
Water Affected:	Not reported
Spill Source:	Commercial/Industrial
Spill Notifier:	Other
Cleanup Ceased:	Not reported
Cleanup Meets Std:	False
Last Inspection:	Not reported
Recommended Penalty:	False
UST Trust:	False

BROOKLYN WATER MAINTENANCE (Continued) **S103274119**

Remediation Phase:	0
Date Entered In Computer:	1998-05-05
Spill Record Last Update:	2013-04-09
Spiller Name:	LOU DIMEGLIO
Spiller Company:	NYC DEP BORROW SHOP
Spiller Address:	22 NORTH 15TH ST
Spiller Company:	001
Contact Name:	LOU DIMEGLIO
DEC Memo:	"Prior to Sept, 2004 data translation this spill Lead_DEC Field was KOLLEENY 06/11/08: At direction of my supervisor, Vadim Brevdo, I closed spill no. 9515580 to consolidate with this spill case (9801521), under which remediation of subsurface petroleum contamination at this site will be tracked. Closed spill 9515580 was for diesel tanks; unknown if diesel tanks were at same location as gasoline tanks. - J. Kolleeny 08/04/11: Reviewed Site-Specific Investigation Plan by LiRo, dated April 2011 (in eDocs). Plan states that, based on 1996 aerial photo, old USTs (removed in 1998) were likely located in same area as new USTs. Plan proposes install'n of 4 monitoring wells around existing UST system, with soil sampling during well install'n and GW sampling following well development. If GW is found to be impacted, slug tests may be performed to obtain hydraulic conductivity data. Investigation results will be presented in an ISRP, which will discuss findings and recommend a remedial strategy, if warranted by data. I sent letter (in eDocs) approving SSIP to Afsar Samani of DDC, cc's to Fatemeh Ashkan of DDC and Steve Frank of LiRo. - JK 04/09/13: Reviewed Investigation Summary and Remediation Plan and Spill Closure Request rpt by LiRo, dated 4/5/13 (in eDocs). Rpt summarizes install'n of 4 wells in Sept. 2012 and sampling of wells in Dec. 2012 and Jan. 2013. Results of soil samples showed no VOCs or SVOCs above CP-51 SCLs. GW results for Dec. 2012 showed several low-level exceedances: well LMW-01 had 57 ug/L of MTBE, well LMW-03 had 30 ug/L of naphthalene, well LMW-04 had 160 ug/L MTBE. GW results for Jan. 2013 were similar: LMW-01 again had 57 ug/L of MTBE and LMW-04 had 110 ug/L of MTBE. LiRo concludes that there are no soil impacts ad GW impacts are minimal, therefore they recommend/request spill closure. I closed spill, sent closure letter (in eDocs) to Afsar Samani of DDC, cc's to Fatemeh Ashkan of DDC and Steve Frank of LiRo. - JK "
Remarks:	"TANK REPLACEMENT BEING PERFORMED WHEN CONTAMINATED SOIL WAS ENCOUNTERED-ASSESSMETN WILL BE DONE AFTER TANKS ARE RE-INSTALLED. 06/11/08: These are Caller Remarks [sic] from spill no. 9515580, closed on 6/11/08 to consolidate with this spill case: Piping leaked into the soil of a underground tank. The tanks are 2 1000 gallon diesel tanks. They are still in the ground. piping has been replaced. This occurred in august 1995."

All Materials:

Site ID:	212137
Operable Unit ID:	1062057
Operable Unit:	01
Material ID:	2146798
Material Code:	0008
Material Name:	diesel
Case No.:	Not reported
Material FA:	Petroleum
Quantity:	Not reported
Units:	Not reported
Recovered:	Not reported

BROOKLYN WATER MAINTENANCE (Continued) **S103274119**

Oxygenate:	Not reported

Site ID:	212137
Operable Unit ID:	1062057
Operable Unit:	01
Material ID:	323451
Material Code:	0009
Material Name:	gasoline
Case No.:	Not reported
Material FA:	Petroleum
Quantity:	.00
Units:	G
Recovered:	.00
Oxygenate:	Not reported

Facility ID:	0800167
Facility Type:	ER
Spill Number:	0800167
DER Facility ID:	242398
Site ID:	395876
DEC Region:	2
Spill Number/Closed Date:	2008-04-11
Spill Cause:	Equipment Failure
Spill Class:	C4
SWIS:	2401
Spill Date:	2008-04-04
Investigator:	smsanges
Referred To:	Not reported
Reported to Dept:	2008-04-04
CID:	408
Water Affected:	Not reported
Spill Source:	Commercial Vehicle
Spill Notifier:	Other
Cleanup Ceased:	Not reported
Cleanup Meets Std:	False
Last Inspection:	Not reported
Recommended Penalty:	Not reported
UST Trust:	Not reported
Remediation Phase:	0
Date Entered In Computer:	2008-04-04
Spill Record Last Update:	2008-04-11
Spiller Name:	SHAY MCATAMNEY
Spiller Company:	DEP GARAGE
Spiller Address:	22 NORTH 15TH STREET
Spiller Company:	001
Contact Name:	SHAY MCATAMNEY
DEC Memo:	"Delivery truck dribbled hydraulic oil on to cement. no drains impacted. All cleaned"
Remarks:	"CLEAN UP IN PROGRESS;"

All Materials:

Site ID:	395876
Operable Unit ID:	1152819
Operable Unit:	01
Material ID:	2143595
Material Code:	0010
Material Name:	hydraulic oil

BROOKLYN WATER MAINTENANCE (Continued) **S103274119**

Case No.:	Not reported
Material FA:	Petroleum
Quantity:	10.00
Units:	G
Recovered:	.00
Oxygenate:	Not reported

Facility ID:	0712917
Facility Type:	ER
Spill Number:	0712917
DER Facility ID:	344162
Site ID:	394602
DEC Region:	2
Spill Number/Closed Date:	2008-03-10
Spill Cause:	Human Error
Spill Class:	C4
SWIS:	2401
Spill Date:	2008-03-08
Investigator:	SFRAHMAN
Referred To:	Not reported
Reported to Dept:	2008-03-08
CID:	79
Water Affected:	Not reported
Spill Source:	Passenger Vehicle
Spill Notifier:	Responsible Party
Cleanup Ceased:	Not reported
Cleanup Meets Std:	False
Last Inspection:	Not reported
Recommended Penalty:	False
UST Trust:	Not reported
Remediation Phase:	0
Date Entered In Computer:	2008-03-08
Spill Record Last Update:	2008-03-10
Spiller Name:	JOE M ALVAREZ
Spiller Company:	DEP WASTE WATER TREATMENT
Spiller Address:	22 NORTH 15TH ST
Spiller Company:	001
Contact Name:	JOE M ALVAREZ
DEC Memo:	"03/10/08 I spoke with Peter Galante of DEP @ 718.391.7635.Peter indicated that hose connection broken off and spilled approx. 15 gallon on hard concrete.FD Hazmat responded and cleaned it up.No soil was impacted.Spill closed.(sr)"
Remarks:	"OVERFILLED FUEL TANK ON VEH. SPILL CONTAINED. FDNY ON SCENE DOING CLEANUP."

All Materials:

Site ID:	394602
Operable Unit ID:	1151555
Operable Unit:	01
Material ID:	2142298
Material Code:	0009
Material Name:	gasoline
Case No.:	Not reported
Material FA:	Petroleum
Quantity:	15.00
Units:	G
Recovered:	.00

BROOKLYN WATER MAINTENANCE (Continued) **S103274119**

Oxygenate: Not reported

H46 WSW < 1/8 0.054 mi. 285 ft. | **NYCDEP - BROOKLYN WATER MAINTENANCE** | **RCRA NonGen / NLR** | **1010328501**
22 N 15TH ST | **NJ MANIFEST** | **NYR000143495**
BROOKLYN, NY 11205 | **NY MANIFEST**

Site 2 of 11 in cluster H

Relative: Higher

Actual: 10 ft.

RCRA NonGen / NLR:

Date form received by agency:	01/01/2007
Facility name:	NYCDEP - BROOKLYN WATER MAINTENANCE
Facility address:	22 N 15TH ST BROOKLYN, NY 11205
EPA ID:	NYR000143495
Mailing address:	JUNCTION BLVD FLUSHING, NY 11373
Contact:	SHAY MCATAMNEY
Contact address:	JUNCTION BLVD FLUSHING, NY 11373
Contact country:	US
Contact telephone:	718-595-4618
Contact email:	SMCATAMNEY@DEP.NYC.GOV
EPA Region:	02
Classification:	Non-Generator
Description:	Handler: Non-Generators do not presently generate hazardous waste

Owner/Operator Summary:

Owner/operator name:	NYCDEP
Owner/operator address:	JUNCTION BLVD FLUSHING, NY 11373
Owner/operator country:	US
Owner/operator telephone:	Not reported
Owner/operator email:	Not reported
Owner/operator fax:	Not reported
Owner/operator extension:	Not reported
Legal status:	Municipal
Owner/Operator Type:	Owner
Owner/Op start date:	09/13/1985
Owner/Op end date:	Not reported

Owner/operator name:	NO NAME FOUND
Owner/operator address:	Not reported Not reported
Owner/operator country:	US
Owner/operator telephone:	Not reported
Owner/operator email:	Not reported
Owner/operator fax:	Not reported
Owner/operator extension:	Not reported
Legal status:	Municipal
Owner/Operator Type:	Operator
Owner/Op start date:	09/13/1985
Owner/Op end date:	Not reported

Handler Activities Summary:

U.S. importer of hazardous waste:	No
Mixed waste (haz. and radioactive):	No

NYCDEP - BROOKLYN WATER MAINTENANCE (Continued) **1010328501**

Recycler of hazardous waste:	No
Transporter of hazardous waste:	No
Treater, storer or disposer of HW:	No
Underground injection activity:	No
On-site burner exemption:	No
Furnace exemption:	No
Used oil fuel burner:	No
Used oil processor:	No
User oil refiner:	No
Used oil fuel marketer to burner:	No
Used oil Specification marketer:	No
Used oil transfer facility:	No
Used oil transporter:	No

Historical Generators:

Date form received by agency:	12/13/2006
Site name:	NYCDEP - BROOKLYN WATER MAINTENANCE
Classification:	Conditionally Exempt Small Quantity Generator
. Waste code:	D001
. Waste name:	IGNITABLE WASTE
Date form received by agency:	12/12/2006
Site name:	NYCDEP - BROOKLYN WATER MAINTENANCE
Classification:	Conditionally Exempt Small Quantity Generator
Violation Status:	No violations found

NJ MANIFEST:

EPA Id:	NYR000143495
Mail Address:	JUNCTION BLVD
Mail City/State/Zip:	FLUSHING, NY 11373
Facility Phone:	Not reported
Emergency Phone:	Not reported
Contact:	SHAY MCATAMNEY
Comments:	Not reported
SIC Code:	Not reported
County:	NY047
Municipal:	Not reported
Previous EPA Id:	Not reported
Gen Flag:	Not reported
Trans Flag:	Not reported
TSDF Flag:	Not reported
Name Change:	Not reported
Date Change:	Not reported

Manifest:

Manifest Number:	001026937JJK
EPA ID:	NYR000143495
Date Shipped:	03/18/2008
TSDF EPA ID:	NJD002200046
Transporter EPA ID:	NJ0000027193
Transporter 2 EPA ID:	Not reported
Transporter 3 EPA ID:	Not reported
Transporter 4 EPA ID:	Not reported
Transporter 5 EPA ID:	Not reported
Transporter 6 EPA ID:	Not reported
Transporter 7 EPA ID:	Not reported

NYCDEP - BROOKLYN WATER MAINTENANCE (Continued) **1010328501**

Transporter 8 EPA ID:	Not reported
Transporter 9 EPA ID:	Not reported
Transporter 10 EPA ID:	Not reported
Date Trans1 Transported Waste:	03/18/2008
Date Trans2 Transported Waste:	Not reported
Date Trans3 Transported Waste:	Not reported
Date Trans4 Transported Waste:	Not reported
Date Trans5 Transported Waste:	Not reported
Date Trans6 Transported Waste:	Not reported
Date Trans7 Transported Waste:	Not reported
Date Trans8 Transported Waste:	Not reported
Date Trans9 Transported Waste:	Not reported
Date Trans10 Transported Waste:	Not reported
Date TSDF Received Waste:	03/18/2008
TSDF EPA Facility Name:	Not reported
QTY Units:	Not reported
Transporter SEQ ID:	Not reported
Transporter-1 Date:	Not reported
Waste SEQ ID:	Not reported
Waste Type Code 2:	Not reported
Waste Type Code 3:	Not reported
Waste Type Code 4:	Not reported
Waste Type Code 5:	Not reported
Waste Type Code 6:	Not reported
Date Accepted:	Not reported
Manifest Discrepancy Type:	Not reported
Data Entry Number:	Not reported
Was Load Rejected:	FLUSHING, NY 11373
Reason Load Was Rejected:	Not reported

Waste:

Manifest Year:	Not reported
Waste Code:	D001
Hand Code:	H061
Quantity:	110 G

Manifest Number:	001055717GBF
EPA ID:	NYR000143495
Date Shipped:	02/23/2010
TSDF EPA ID:	NJD002200046
Transporter EPA ID:	NJ0000027193
Transporter 2 EPA ID:	Not reported
Transporter 3 EPA ID:	Not reported
Transporter 4 EPA ID:	Not reported
Transporter 5 EPA ID:	Not reported
Transporter 6 EPA ID:	Not reported
Transporter 7 EPA ID:	Not reported
Transporter 8 EPA ID:	Not reported
Transporter 9 EPA ID:	Not reported
Transporter 10 EPA ID:	Not reported
Date Trans1 Transported Waste:	02/23/2010
Date Trans2 Transported Waste:	Not reported
Date Trans3 Transported Waste:	Not reported
Date Trans4 Transported Waste:	Not reported
Date Trans5 Transported Waste:	Not reported
Date Trans6 Transported Waste:	Not reported
Date Trans7 Transported Waste:	Not reported

NYCDEP - BROOKLYN WATER MAINTENANCE (Continued) **1010328501**

Date Trans8 Transported Waste:	Not reported
Date Trans9 Transported Waste:	Not reported
Date Trans10 Transported Waste:	Not reported
Date TSDF Received Waste:	02/23/2010
TSDF EPA Facility Name:	Not reported
QTY Units:	Not reported
Transporter SEQ ID:	Not reported
Transporter-1 Date:	Not reported
Waste SEQ ID:	Not reported
Waste Type Code 2:	Not reported
Waste Type Code 3:	Not reported
Waste Type Code 4:	Not reported
Waste Type Code 5:	Not reported
Waste Type Code 6:	Not reported
Date Accepted:	Not reported
Manifest Discrepancy Type:	Not reported
Data Entry Number:	Not reported
Was Load Rejected:	FLUSHING, NY 11373
Reason Load Was Rejected:	Not reported

Waste:

Manifest Year:	Not reported
Waste Code:	D018
Hand Code:	H141
Quantity:	4 G

NY MANIFEST:

Country:	USA
EPA ID:	NYR000143495
Facility Status:	Not reported
Location Address 1:	22 N 15TH ST
Code:	BP
Location Address 2:	Not reported
Total Tanks:	Not reported
Location City:	BROOKLYN
Location State:	NY
Location Zip:	11205
Location Zip 4:	Not reported

NY MANIFEST:

EPAID:	NYR000143495
Mailing Name:	NYCDEP - BROOKLYN WATER MAINTENANCE
Mailing Contact:	NYCDEP - BROOKLYN WATER MAINTENANCE
Mailing Address 1:	59-17 JUNCTION BLVD
Mailing Address 2:	Not reported
Mailing City:	ELMHURST
Mailing State:	NY
Mailing Zip:	11373
Mailing Zip 4:	Not reported
Mailing Country:	USA
Mailing Phone:	7185954616

NY MANIFEST:

Document ID:	Not reported

NYCDEP - BROOKLYN WATER MAINTENANCE (Continued) **1010328501**

Manifest Status:	Not reported
seq:	Not reported
Year:	2016
Trans1 State ID:	MAC300016672
Trans2 State ID:	Not reported
Generator Ship Date:	05/20/2016
Trans1 Recv Date:	05/20/2016
Trans2 Recv Date:	Not reported
TSD Site Recv Date:	05/23/2016
Part A Recv Date:	Not reported
Part B Recv Date:	Not reported
Generator EPA ID:	NYR000143495
Trans1 EPA ID:	Not reported
Trans2 EPA ID:	Not reported
TSDF ID 1:	NYD077444263
TSDF ID 2:	Not reported
Manifest Tracking Number:	009438127FLE
Import Indicator:	N
Export Indicator:	N
Discr Quantity Indicator:	N
Discr Type Indicator:	N
Discr Residue Indicator:	N
Discr Partial Reject Indicator:	N
Discr Full Reject Indicator:	N
Manifest Ref Number:	Not reported
Alt Facility RCRA ID:	Not reported
Alt Facility Sign Date:	Not reported
MGMT Method Type Code:	H141
Waste Code:	Not reported
Waste Code:	Not reported
Waste Code:	Not reported
Waste Code:	Not reported
Waste Code:	Not reported
Waste Code:	Not reported
Quantity:	150
Units:	P - Pounds
Number of Containers:	1
Container Type:	DM - Metal drums, barrels
Handling Method:	B Incineration, heat recovery, burning.
Specific Gravity:	1
Waste Code:	D039
Waste Code 1_2:	F002
Waste Code 1_3:	Not reported
Waste Code 1_4:	Not reported
Waste Code 1_5:	Not reported
Waste Code 1_6:	Not reported

Click this hyperlink while viewing on your computer to access
13 additional NY_MANIFEST: record(s) in the EDR Site Report.

G47 WNW < 1/8 0.055 mi. 288 ft. | **MANHOLE #4347**
FRANKLIN ST & N 15TH ST
BROOKLYN, NY

Site 3 of 5 in cluster G

NY Spills | **S103575467**
N/A

Relative: Lower

Actual: 8 ft.

SPILLS:

Facility ID:	9811591
Facility Type:	ER
Spill Number:	9811591
DER Facility ID:	129024
Site ID:	151987
DEC Region:	2
Spill Number/Closed Date:	2003-02-19
Spill Cause:	Unknown
Spill Class:	C4
SWIS:	2401
Spill Date:	1998-12-15
Investigator:	JHOCONNE
Referred To:	Not reported
Reported to Dept:	1998-12-15
CID:	351
Water Affected:	Not reported
Spill Source:	Unknown
Spill Notifier:	Other
Cleanup Ceased:	Not reported
Cleanup Meets Std:	False
Last Inspection:	Not reported
Recommended Penalty:	False
UST Trust:	False
Remediation Phase:	0
Date Entered In Computer:	1998-12-15
Spill Record Last Update:	2003-02-19
Spiller Name:	Not reported
Spiller Company:	UNKNOWN
Spiller Address:	Not reported
Spiller Company:	999
Contact Name:	MIKE CEASAR
DEC Memo:	"Prior to Sept, 2004 data translation this spill Lead_DEC Field was O'CONNELL E2MIS 121959 R.CALISE #14889 SENIOR FIELD OPERATOR WHILE ATTEMPTING TO IDENTIFY FEEDER 6B47 IN MH4347 FOUND AN UNDIAPERABLE SHEEN OF UNKNOWN OIL ON 33 GALLONS OF WATER. CONTAINED TO STRUCTURE, NO SEWERS OR WATERWAYS AFFECTED. THERE IS A TANK IN STRUCTURE BUT IS NOT LEAKING. LIQUID SAMPLE TAKEN WITH A 4-6 HOUR TURN AROUND & STOP TAG#08766 PLACED. UPDATE 15-DEC-1998 2042HRS LAB RESULTS RETURNED <1.00PPM LAB SQUENCE # 98-135959 UPDATE 1/28/99 22:40 OIL CLEAN UP COMPLETED WITH SLIX IN MH4347 AND OIL TAG REMOVED BY ROSENKING FLUSH DEPT....."
Remarks:	"NOTIFIER LOCATED A SHEEN (ABOUT 1 OUNCE OF PRODUCT) ON WATER IN A MANHOLE - SAMPLE TAKEN CLEAN UP PENDING RESULTS - CON ED #121959"

All Materials:

Site ID:	151987
Operable Unit ID:	1068902
Operable Unit:	01
Material ID:	311879
Material Code:	0066A
Material Name:	unknown petroleum
Case No.:	Not reported
Material FA:	Petroleum

MANHOLE #4347 (Continued) **S103575467**

Quantity: 1.00
Units: G
Recovered: .00
Oxygenate: Not reported

G48
West
< 1/8
0.063 mi.
332 ft.

FRANKLIN AVE
BETWEEN N14TH & N15TH
BROOKLYN, NY

Site 4 of 5 in cluster G

NY Spills **S103936219**
N/A

Relative:
Higher

Actual:
9 ft.

SPILLS:

Facility ID:	9900519
Facility Type:	ER
Spill Number:	9900519
DER Facility ID:	69984
Site ID:	74601
DEC Region:	2
Spill Number/Closed Date:	2006-06-09
Spill Cause:	Equipment Failure
Spill Class:	C3
SWIS:	2401
Spill Date:	1999-04-14
Investigator:	JHOCONNE
Referred To:	Not reported
Reported to Dept:	1999-04-14
CID:	233
Water Affected:	Not reported
Spill Source:	Commercial/Industrial
Spill Notifier:	Responsible Party
Cleanup Ceased:	Not reported
Cleanup Meets Std:	False
Last Inspection:	Not reported
Recommended Penalty:	False
UST Trust:	False
Remediation Phase:	0
Date Entered In Computer:	1999-04-14
Spill Record Last Update:	2006-06-09
Spiller Name:	MIKE CESARE
Spiller Company:	CON ED
Spiller Address:	4 IRVING PLACE
Spiller Company:	001
Contact Name:	Not reported
DEC Memo:	"Prior to Sept, 2004 data translation this spill Lead_DEC Field was O'CONNELL 5/6/99: well installed at time of spill, but needs to be furtehr investigated during pipeline closure. (CAE) 1/29/04: Appendix B site no. 25/45. Investigation and remediation to be conducted. (JHO) ~~~~~~~~~~~~~~~~~~~~~~~ e2mis no. 124-237: On April 14, 1999, working in the area of a prior leak, incident no. 124172 (DEC # 9900419) when he discovered another leak on Franklin between North 14th & North 15th Street in Brooklyn. This leak is due to a corroded area on exposed pipe. Approx. 2 gallons of No. 6 Fuel Oil from 20 pipeline into trench, oil is contained. Temporary repairs in progress. UPDATE Reported by J. Mitchell, Section Manager cleanup completed approx. 15:45. Soil was removed and propertly bagged and drummed. UPDATE Reported by B. Byrne, Supervisor, clamp was put on approx. 14:40. Update 6/9/06 Spill closed based on final site

FRANKLIN AVE (Continued) **S103936219**

Remarks: investigation report located in eDocs App. B Site 25. (SKA) " "con ed # 124237 spill in a trench spill from a corroded area of pipe line spill contained clean up to be scheduled "

All Materials:

Site ID:	74601
Operable Unit ID:	1075290
Operable Unit:	01
Material ID:	556032
Material Code:	0003A
Material Name:	#6 fuel oil
Case No.:	Not reported
Material FA:	Petroleum
Quantity:	2.00
Units:	G
Recovered:	.00
Oxygenate:	Not reported

I49 **W H CHRISTIAN & SONS INC** **EDR Hist Auto** **1021178492**
NNW **31 FRANKLIN ST** **N/A**
< 1/8 **BROOKLYN, NY 11222**
0.063 mi.
335 ft. **Site 1 of 8 in cluster I**

Relative:
Higher

Actual:
10 ft.

EDR Hist Auto

Year:	Name:	Type:
1971	FRANK-QUAY INC	Gasoline Service Stations
1994	CHRISTIAN W H & SONS INC	General Automotive Repair Shops
1995	CHRISTIAN W H & SONS INC	General Automotive Repair Shops
1996	CHRISTIAN W H & SONS INC	General Automotive Repair Shops
1997	CHRISTIAN W H & SONS INC	General Automotive Repair Shops
2010	W H CHRISTIAN & SONS INC	General Automotive Repair Shops
2011	W H CHRISTIAN & SONS INC	General Automotive Repair Shops
2012	W H CHRISTIAN & SONS INC	General Automotive Repair Shops
2013	W H CHRISTIAN & SONS INC	General Automotive Repair Shops

---

I50 **W. H. CHRISTIAN & SONS INC** **NY UST** **U000416953**
NNW **31 FRANKLIN ST** **N/A**
< 1/8 **BROOKLYN, NY 11222**
0.063 mi.
335 ft. **Site 2 of 8 in cluster I**

Relative:
Higher

Actual:
10 ft.

UST:

Id/Status:	2-233439 / Unregulated/Closed
Program Type:	PBS
Region:	STATE
DEC Region:	2
Expiration Date:	N/A
UTM X:	588074.78411
UTM Y:	4508867.23659
Site Type:	Other

Affiliation Records:

Site Id:	8495
Affiliation Type:	Facility Owner

W. H. CHRISTIAN & SONS INC (Continued) **U000416953**

Company Name:	W. H. CHRISTIAN & SONS, INC.
Contact Type:	Not reported
Contact Name:	Not reported
Address1:	22-28 FRANKLIN ST
Address2:	Not reported
City:	BROOKLYN
State:	NY
Zip Code:	11222
Country Code:	001
Phone:	(718) 389-7000
EMail:	Not reported
Fax Number:	Not reported
Modified By:	TRANSLAT
Date Last Modified:	2004-03-04

Site Id:	8495
Affiliation Type:	Facility Operator
Company Name:	W. H. CHRISTIAN & SONS, INC.
Contact Type:	Not reported
Contact Name:	Not reported
Address1:	Not reported
Address2:	Not reported
City:	Not reported
State:	NN
Zip Code:	Not reported
Country Code:	001
Phone:	(718) 389-7000
EMail:	Not reported
Fax Number:	Not reported
Modified By:	TRANSLAT
Date Last Modified:	2004-03-04

Site Id:	8495
Affiliation Type:	Mail Contact
Company Name:	W H CHRISTIAN & SONS INC
Contact Type:	Not reported
Contact Name:	WILLIAM CHIRSTIAN
Address1:	22-28 FRANKLIN STREET
Address2:	Not reported
City:	BROOKLYN
State:	NY
Zip Code:	11222
Country Code:	001
Phone:	(718) 389-7000
EMail:	Not reported
Fax Number:	Not reported
Modified By:	TRANSLAT
Date Last Modified:	2004-03-04

Site Id:	8495
Affiliation Type:	Emergency Contact
Company Name:	W. H. CHRISTIAN & SONS, INC.
Contact Type:	Not reported
Contact Name:	GABRIEL LEONI
Address1:	Not reported
Address2:	Not reported
City:	Not reported

W. H. CHRISTIAN & SONS INC (Continued) **U000416953**

State:	NN
Zip Code:	Not reported
Country Code:	001
Phone:	(718) 345-3891
EMail:	Not reported
Fax Number:	Not reported
Modified By:	TRANSLAT
Date Last Modified:	2004-03-04

Tank Info:

Tank Number:	001
Tank ID:	10995
Tank Status:	Closed - Removed
Material Name:	Closed - Removed
Capacity Gallons:	550
Install Date:	Not reported
Date Tank Closed:	11/01/1997
Registered:	True
Tank Location:	Underground
Tank Type:	Steel/carbon steel
Material Code:	0009
Common Name of Substance:	Gasoline
Tightness Test Method:	NN
Date Test:	Not reported
Next Test Date:	Not reported
Pipe Model:	Not reported
Modified By:	TRANSLAT
Last Modified:	04/14/2017

Equipment Records:

G00 - Tank Secondary Containment - None
J02 - Dispenser - Suction Dispenser
C02 - Pipe Location - Underground/On-ground
A00 - Tank Internal Protection - None
D01 - Pipe Type - Steel/Carbon Steel/Iron
F00 - Pipe External Protection - None
B00 - Tank External Protection - None
H00 - Tank Leak Detection - None
I00 - Overfill - None

Tank Number:	002
Tank ID:	10996
Tank Status:	Closed - Removed
Material Name:	Closed - Removed
Capacity Gallons:	550
Install Date:	Not reported
Date Tank Closed:	11/01/1997
Registered:	True
Tank Location:	Underground
Tank Type:	Steel/carbon steel
Material Code:	0009
Common Name of Substance:	Gasoline
Tightness Test Method:	NN

W. H. CHRISTIAN & SONS INC (Continued) **U000416953**

Date Test:	Not reported
Next Test Date:	Not reported
Pipe Model:	Not reported
Modified By:	TRANSLAT
Last Modified:	04/14/2017

Equipment Records:

G00 - Tank Secondary Containment - None
J02 - Dispenser - Suction Dispenser
C02 - Pipe Location - Underground/On-ground
D01 - Pipe Type - Steel/Carbon Steel/Iron
A00 - Tank Internal Protection - None
F00 - Pipe External Protection - None
B00 - Tank External Protection - None
H00 - Tank Leak Detection - None
I00 - Overfill - None

Tank Number:	003
Tank ID:	10997
Tank Status:	Closed - Removed
Material Name:	Closed - Removed
Capacity Gallons:	550
Install Date:	Not reported
Date Tank Closed:	11/01/1997
Registered:	True
Tank Location:	Underground
Tank Type:	Steel/carbon steel
Material Code:	0009
Common Name of Substance:	Gasoline
Tightness Test Method:	NN
Date Test:	Not reported
Next Test Date:	Not reported
Pipe Model:	Not reported
Modified By:	TRANSLAT
Last Modified:	04/14/2017

Equipment Records:

C02 - Pipe Location - Underground/On-ground
G00 - Tank Secondary Containment - None
J02 - Dispenser - Suction Dispenser
D01 - Pipe Type - Steel/Carbon Steel/Iron
A00 - Tank Internal Protection - None
F00 - Pipe External Protection - None
B00 - Tank External Protection - None
H00 - Tank Leak Detection - None
I00 - Overfill - None

Tank Number:	004
Tank ID:	10998
Tank Status:	Closed - Removed
Material Name:	Closed - Removed
Capacity Gallons:	550
Install Date:	Not reported
Date Tank Closed:	11/01/1997
Registered:	True

W. H. CHRISTIAN & SONS INC (Continued) **U000416953**

Tank Location:	Underground
Tank Type:	Steel/carbon steel
Material Code:	0009
Common Name of Substance:	Gasoline
Tightness Test Method:	NN
Date Test:	Not reported
Next Test Date:	Not reported
Pipe Model:	Not reported
Modified By:	TRANSLAT
Last Modified:	04/14/2017

Equipment Records:

J02 - Dispenser - Suction Dispenser
C02 - Pipe Location - Underground/On-ground
G00 - Tank Secondary Containment - None
D01 - Pipe Type - Steel/Carbon Steel/Iron
A00 - Tank Internal Protection - None
B00 - Tank External Protection - None
F00 - Pipe External Protection - None
I00 - Overfill - None
H00 - Tank Leak Detection - None

Tank Number:	005
Tank ID:	10999
Tank Status:	Closed - Removed
Material Name:	Closed - Removed
Capacity Gallons:	550
Install Date:	Not reported
Date Tank Closed:	11/01/1997
Registered:	True
Tank Location:	Underground
Tank Type:	Steel/carbon steel
Material Code:	0009
Common Name of Substance:	Gasoline
Tightness Test Method:	NN
Date Test:	Not reported
Next Test Date:	Not reported
Pipe Model:	Not reported
Modified By:	TRANSLAT
Last Modified:	04/14/2017

Equipment Records:

J02 - Dispenser - Suction Dispenser
C02 - Pipe Location - Underground/On-ground
G00 - Tank Secondary Containment - None
A00 - Tank Internal Protection - None
D01 - Pipe Type - Steel/Carbon Steel/Iron
B00 - Tank External Protection - None
F00 - Pipe External Protection - None
H00 - Tank Leak Detection - None
I00 - Overfill - None

Tank Number:	006
Tank ID:	11000

W. H. CHRISTIAN & SONS INC (Continued) **U000416953**

Tank Status:	Closed - Removed
Material Name:	Closed - Removed
Capacity Gallons:	550
Install Date:	Not reported
Date Tank Closed:	11/01/1997
Registered:	True
Tank Location:	Underground
Tank Type:	Steel/carbon steel
Material Code:	0009
Common Name of Substance:	Gasoline
Tightness Test Method:	NN
Date Test:	Not reported
Next Test Date:	Not reported
Pipe Model:	Not reported
Modified By:	TRANSLAT
Last Modified:	04/14/2017

Equipment Records:

J02 - Dispenser - Suction Dispenser
C02 - Pipe Location - Underground/On-ground
G00 - Tank Secondary Containment - None
D01 - Pipe Type - Steel/Carbon Steel/Iron
A00 - Tank Internal Protection - None
F00 - Pipe External Protection - None
B00 - Tank External Protection - None
H00 - Tank Leak Detection - None
I00 - Overfill - None

Tank Number:	007
Tank ID:	11001
Tank Status:	Closed - Removed
Material Name:	Closed - Removed
Capacity Gallons:	550
Install Date:	Not reported
Date Tank Closed:	11/01/1997
Registered:	True
Tank Location:	Underground
Tank Type:	Steel/carbon steel
Material Code:	0009
Common Name of Substance:	Gasoline
Tightness Test Method:	NN
Date Test:	Not reported
Next Test Date:	Not reported
Pipe Model:	Not reported
Modified By:	TRANSLAT
Last Modified:	04/14/2017

Equipment Records:

J02 - Dispenser - Suction Dispenser
C02 - Pipe Location - Underground/On-ground
G00 - Tank Secondary Containment - None
A00 - Tank Internal Protection - None
D01 - Pipe Type - Steel/Carbon Steel/Iron
B00 - Tank External Protection - None
F00 - Pipe External Protection - None

W. H. CHRISTIAN & SONS INC (Continued) **U000416953**

H00 - Tank Leak Detection - None
I00 - Overfill - None

I51
NNW
< 1/8
0.063 mi.
335 ft.

WH CHRISTIAN & SONS
31 FRANKLIN ST
BROOKLYN, NY

NY LTANKS **S102960155**
N/A

Site 3 of 8 in cluster I

Relative:
Higher

Actual:
10 ft.

LTANKS:

Facility ID:	9710386
Site ID:	81346
Spill Number/Closed Date:	2003-03-03
Spill Date:	1997-12-10
Spill Cause:	Tank Failure
Spill Source:	Commercial/Industrial
Spill Class:	B3
Cleanup Ceased:	Not reported
SWIS:	2401
Investigator:	TOMASELLO
Referred To:	Not reported
Reported to Dept:	1997-12-10
CID:	322
Water Affected:	Not reported
Spill Notifier:	Other
Last Inspection:	Not reported
Recommended Penalty:	False
Meets Standard:	False
UST Involvement:	True
Remediation Phase:	0
Date Entered In Computer:	1997-12-10
Spill Record Last Update:	2003-03-03
Spiller Name:	BOB
Spiller Company:	WH CHRISTIAN & SONS
Spiller Address:	31 FRANKLIN ST
Spiller County:	001
Spiller Contact:	ROBERT KONZELMAN
Spiller Phone:	(718) 389-7000
Spiller Extention:	Not reported
DEC Region:	2
DER Facility ID:	75275
DEC Memo:	""
Remarks:	"during tank removal contaminated soil found"

All Materials:

Site ID:	81346
Operable Unit ID:	1056759
Operable Unit:	01
Material ID:	328688
Material Code:	0009
Material Name:	gasoline
Case No.:	Not reported
Material FA:	Petroleum
Quantity:	.00
Units:	G
Recovered:	.00
Oxygenate:	Not reported

I52	**W H CHRISTIAN & SONS INC**	**RCRA NonGen / NLR**	**1001215590**
NNW	**31 FRANKLIN ST**	**FINDS**	**NYR000047563**
< 1/8	**BROOKLYN, NY 11222**	**ECHO**	
0.063 mi.			
335 ft.	**Site 4 of 8 in cluster I**		

Relative:
Higher

Actual:
10 ft.

RCRA NonGen / NLR:

Date form received by agency:	01/01/2007
Facility name:	W H CHRISTIAN & SONS INC
Facility address:	31 FRANKLIN ST BROOKLYN, NY 11222-2007
EPA ID:	NYR000047563
Mailing address:	FRANKLIN ST BROOKLYN, NY 11222
Contact:	Not reported
Contact address:	FRANKLIN ST BROOKLYN, NY 11222
Contact country:	US
Contact telephone:	Not reported
Contact email:	Not reported
EPA Region:	02
Land type:	Facility is not located on Indian land. Additional information is not known.
Classification:	Non-Generator
Description:	Handler: Non-Generators do not presently generate hazardous waste

Owner/Operator Summary:

Owner/operator name:	WILLIAM CHRISTIAN
Owner/operator address:	22-28 FRANKLIN ST BROOKLYN, NY 11222
Owner/operator country:	US
Owner/operator telephone:	718-389-7000
Owner/operator email:	Not reported
Owner/operator fax:	Not reported
Owner/operator extension:	Not reported
Legal status:	Private
Owner/Operator Type:	Operator
Owner/Op start date:	Not reported
Owner/Op end date:	Not reported

Owner/operator name:	WILLIAM CHRISTIAN
Owner/operator address:	22-28 FRANKLIN ST BROOKLYN, NY 11222
Owner/operator country:	US
Owner/operator telephone:	718-389-7000
Owner/operator email:	Not reported
Owner/operator fax:	Not reported
Owner/operator extension:	Not reported
Legal status:	Private
Owner/Operator Type:	Owner
Owner/Op start date:	Not reported
Owner/Op end date:	Not reported

Handler Activities Summary:

U.S. importer of hazardous waste:	No
Mixed waste (haz. and radioactive):	No
Recycler of hazardous waste:	No
Transporter of hazardous waste:	No
Treater, storer or disposer of HW:	No

W H CHRISTIAN & SONS INC (Continued) **1001215590**

Underground injection activity: No
On-site burner exemption: No
Furnace exemption: No
Used oil fuel burner: No
Used oil processor: No
User oil refiner: No
Used oil fuel marketer to burner: No
Used oil Specification marketer: No
Used oil transfer facility: No
Used oil transporter: No

Historical Generators:
Date form received by agency: 01/01/2006
Site name: W H CHRISTIAN & SONS INC
Classification: Not a generator, verified

Date form received by agency: 07/08/1999
Site name: W H CHRISTIAN & SONS INC
Classification: Not a generator, verified

Date form received by agency: 12/08/1997
Site name: W H CHRISTIAN & SONS INC
Classification: Small Quantity Generator

. Waste code: D001
. Waste name: IGNITABLE WASTE

Violation Status: No violations found

Evaluation Action Summary:
Evaluation date: 07/06/1999
Evaluation: COMPLIANCE EVALUATION INSPECTION ON-SITE
Area of violation: Not reported
Date achieved compliance: Not reported
Evaluation lead agency: EPA

Evaluation date: 08/17/1998
Evaluation: COMPLIANCE EVALUATION INSPECTION ON-SITE
Area of violation: Not reported
Date achieved compliance: Not reported
Evaluation lead agency: EPA

FINDS:

Registry ID: 110004538947

Environmental Interest/Information System
RCRAInfo is a national information system that supports the Resource Conservation and Recovery Act (RCRA) program through the tracking of events and activities related to facilities that generate, transport, and treat, store, or dispose of hazardous waste. RCRAInfo allows RCRA program staff to track the notification, permit, compliance, and corrective action activities required under RCRA.

Click this hyperlink while viewing on your computer to access additional FINDS: detail in the EDR Site Report.

W H CHRISTIAN & SONS INC (Continued) **1001215590**

ECHO:

Envid:	1001215590
Registry ID:	110004538947
DFR URL:	http://echo.epa.gov/detailed-facility-report?fid=110004538947

J53 **FRONT OF WAREHOUSE** **NY Spills** **S107787543**
SSE **94 BANKER ST** **N/A**
< 1/8 **BROOKLYN, NY**
0.068 mi.
357 ft. **Site 1 of 7 in cluster J**

Relative:
Higher

Actual:
12 ft.

SPILLS:

Facility ID:	0600809
Facility Type:	ER
Spill Number:	0600809
DER Facility ID:	313112
Site ID:	362897
DEC Region:	2
Spill Number/Closed Date:	2006-05-01
Spill Cause:	Abandoned Drums
Spill Class:	C3
SWIS:	2401
Spill Date:	2006-04-20
Investigator:	SFRAHMAN
Referred To:	Not reported
Reported to Dept:	2006-04-20
CID:	41
Water Affected:	Not reported
Spill Source:	Commercial/Industrial
Spill Notifier:	Fire Department
Cleanup Ceased:	Not reported
Cleanup Meets Std:	False
Last Inspection:	Not reported
Recommended Penalty:	False
UST Trust:	False
Remediation Phase:	0
Date Entered In Computer:	2006-04-21
Spill Record Last Update:	2006-05-01
Spiller Name:	Not reported
Spiller Company:	UNKNOWN
Spiller Address:	Not reported
Spiller Company:	999
Contact Name:	Not reported
DEC Memo:	"added to drum run. 05/01/06 Sharif Rahman- Drum was found on 04/28/06 ,could not be pumped out bacause of the nature of the fluid (vaselin-semi solid)in it. Site info has been sent to NYC Sanitation to pick up the drum."
Remarks:	"PETROLEUM JELLY IN BARREL FOUND NEAR WAREHOUSE"

All Materials:

Site ID:	362897
Operable Unit ID:	1120974
Operable Unit:	01
Material ID:	2110458
Material Code:	0066A
Material Name:	unknown petroleum
Case No.:	Not reported
Material FA:	Petroleum

FRONT OF WAREHOUSE (Continued) **S107787543**

Quantity:	30.00
Units:	G
Recovered:	.00
Oxygenate:	Not reported

J54 **NASH METALWARE CO, INC** **NY LTANKS** **U001840125**
SSE **1 NASSAU AVENUE** **NY UST** **N/A**
< 1/8 **BROOKLYN, NY 11222** **NY CBS**
0.068 mi.
357 ft. **Site 2 of 7 in cluster J**

Relative:
Higher

Actual:
12 ft.

LTANKS:

Facility ID:	0408142
Site ID:	332794
Spill Number/Closed Date:	2009-05-11
Spill Date:	2004-10-22
Spill Cause:	Tank Test Failure
Spill Source:	Commercial/Industrial
Spill Class:	C4
Cleanup Ceased:	Not reported
SWIS:	2401
Investigator:	BKFALVEY
Referred To:	Not reported
Reported to Dept:	2004-10-22
CID:	407
Water Affected:	Not reported
Spill Notifier:	Tank Tester
Last Inspection:	Not reported
Recommended Penalty:	False
Meets Standard:	False
UST Involvement:	False
Remediation Phase:	0
Date Entered In Computer:	2004-10-22
Spill Record Last Update:	2009-05-11
Spiller Name:	STEHPANIE EISENBERG
Spiller Company:	Not reported
Spiller Address:	1 NASSAU AVE
Spiller County:	001
Spiller Contact:	STEHPANIE EISENBERG
Spiller Phone:	(718) 384-1500
Spiller Extention:	Not reported
DEC Region:	2
DER Facility ID:	15779
DEC Memo:	"8/05-Spoke with A-1 Crown leak. Will get back to me with the owner information. 9/05-Spoke to Stephanie Eisenberg. tank is no longer in use. Will send in paperwork. S. Scharf 4/06- Called stepahnie Eisenberg- reminded her to send in the paperwork that tanks is empty and building now uses gas. 9/14/06 called Stephanie Eisenberg (owner) - left message. bf 9/21/06 ttf letter sent to S. Eisenberg. bf 4/29/09 On 3/30/09, received letter from Mark Salamack of PTC. Tank failed because of many connections to heaters throughout the building were not properly sealed off. No contamination found when tank was removed. No odors or staining of soil found. Three samples taken from under the tank. Minor exceedances in 1 Benzo(a)anthracene, Benzo(a)pyrene, Benzo(b)fluoranthene. NFA. bf"
Remarks:	"PBS No: 2-333166"

NASH METALWARE CO, INC (Continued) **U001840125**

All TTF:

Facility ID:	0408142
Spill Number:	0408142
Spill Tank Test:	1548276
Site ID:	332794
Tank Number:	1
Tank Size:	10000
Material:	Not reported
EPA UST:	Not reported
UST:	Not reported
Cause:	Not reported
Source:	Not reported
Test Method:	03
Test Method 2:	Horner EZ Check I or II
Leak Rate:	.00
Gross Fail:	Not reported
Modified By:	Watchdog
Last Modified Date:	Not reported

UST:

Id/Status:	2-333166 / Unregulated/Closed
Program Type:	PBS
Region:	STATE
DEC Region:	2
Expiration Date:	N/A
UTM X:	588304.00863
UTM Y:	4508454.87388
Site Type:	Manufacturing (Other than Chemical)/Processing

Affiliation Records:

Site Id:	15799
Affiliation Type:	Facility Owner
Company Name:	NASH METALWARE CO INC.
Contact Type:	PRES
Contact Name:	STEPHANIE EISENBERG
Address1:	PO BOX 383 / 1 NASSAU AVE
Address2:	Not reported
City:	BROOKLYN
State:	NY
Zip Code:	11222
Country Code:	001
Phone:	(718) 384-1500
EMail:	Not reported
Fax Number:	Not reported
Modified By:	MSBAPTIS
Date Last Modified:	2009-02-05

Site Id:	15799
Affiliation Type:	Mail Contact
Company Name:	NASH METALWARE CO., INC.
Contact Type:	Not reported
Contact Name:	STEPHANIE EISENBERG
Address1:	1 NASSAU AVENUE
Address2:	Not reported
City:	BROOKLYN
State:	NY

NASH METALWARE CO, INC (Continued) **U001840125**

Zip Code:	11222
Country Code:	001
Phone:	(718) 384-1500
EMail:	AMERICANMETAL@MINDSPRING.COM
Fax Number:	Not reported
Modified By:	dxliving
Date Last Modified:	2009-01-23

Site Id:	15799
Affiliation Type:	Facility Operator
Company Name:	NASH METALWARE CO, INC
Contact Type:	Not reported
Contact Name:	N/A
Address1:	Not reported
Address2:	Not reported
City:	Not reported
State:	NN
Zip Code:	Not reported
Country Code:	001
Phone:	(718) 384-1500
EMail:	Not reported
Fax Number:	Not reported
Modified By:	MSBAPTIS
Date Last Modified:	2009-02-05

Site Id:	15799
Affiliation Type:	Emergency Contact
Company Name:	NASH METALWARE CO INC.
Contact Type:	Not reported
Contact Name:	STEPHANIE EISENBERG
Address1:	Not reported
Address2:	Not reported
City:	Not reported
State:	NN
Zip Code:	Not reported
Country Code:	999
Phone:	(646) 552-7208
EMail:	Not reported
Fax Number:	Not reported
Modified By:	MSBAPTIS
Date Last Modified:	2009-02-05

Tank Info:

Tank Number:	001
Tank ID:	35326
Tank Status:	Closed - Removed
Material Name:	Closed - Removed
Capacity Gallons:	10000
Install Date:	Not reported
Date Tank Closed:	01/20/2009
Registered:	True
Tank Location:	Underground
Tank Type:	Steel/carbon steel
Material Code:	0001
Common Name of Substance:	#2 Fuel Oil (On-Site Consumption)

NASH METALWARE CO, INC (Continued) **U001840125**

Tightness Test Method: 03
Date Test: 09/22/1999
Next Test Date: Not reported
Pipe Model: Not reported
Modified By: MSBAPTIS
Last Modified: 04/14/2017

Equipment Records:
I04 - Overfill - Product Level Gauge (A/G)
G00 - Tank Secondary Containment - None
J02 - Dispenser - Suction Dispenser
F00 - Pipe External Protection - None
B00 - Tank External Protection - None
C00 - Pipe Location - No Piping
A00 - Tank Internal Protection - None
D01 - Pipe Type - Steel/Carbon Steel/Iron
H00 - Tank Leak Detection - None
L09 - Piping Leak Detection - Exempt Suction Piping

CBS:
CBS Number: 2-000025
Program Type: CBS
Facility Status: Unregulated/Closed
Expiration Date: Not reported
Dec Region: 2
UTMX: 588270.89497
UTMY: 4508479.01912

J55 **NASHMATEL WARE** **RCRA NonGen / NLR** **1000242734**
SSE **1 NASSAU AVE** **US AIRS** **NYD001338631**
< 1/8 **BROOKLYN, NY 11222** **FINDS**
0.068 mi. **ECHO**
357 ft. **Site 3 of 7 in cluster J** **NY MANIFEST**

Relative:
Higher

Actual:
12 ft.

RCRA NonGen / NLR:
Date form received by agency: 01/01/2007
Facility name: NASHMATEL WARE
Facility address: 1 NASSAU AVE
BROOKLYN, NY 11222-3115
EPA ID: NYD001338631
Mailing address: NASSAU AVE
BROOKLYN, NY 11222
Contact: Not reported
Contact address: NASSAU AVE
BROOKLYN, NY 11222
Contact country: US
Contact telephone: Not reported
Contact email: Not reported
EPA Region: 02
Land type: Facility is not located on Indian land. Additional information is not known.
Classification: Non-Generator
Description: Handler: Non-Generators do not presently generate hazardous waste

Owner/Operator Summary:
Owner/operator name: Not reported
Owner/operator address: NOT REQUIRED
NOT REQUIRED, WY 99999

NASHMATEL WARE (Continued) **1000242734**

Owner/operator country: US
Owner/operator telephone: 212-555-1212
Owner/operator email: Not reported
Owner/operator fax: Not reported
Owner/operator extension: Not reported
Legal status: Private
Owner/Operator Type: Operator
Owner/Op start date: Not reported
Owner/Op end date: Not reported

Owner/operator name: Not reported
Owner/operator address: NOT REQUIRED
NOT REQUIRED, WY 99999
Owner/operator country: US
Owner/operator telephone: 212-555-1212
Owner/operator email: Not reported
Owner/operator fax: Not reported
Owner/operator extension: Not reported
Legal status: Private
Owner/Operator Type: Owner
Owner/Op start date: Not reported
Owner/Op end date: Not reported

Handler Activities Summary:
U.S. importer of hazardous waste: No
Mixed waste (haz. and radioactive): No
Recycler of hazardous waste: No
Transporter of hazardous waste: No
Treater, storer or disposer of HW: No
Underground injection activity: No
On-site burner exemption: No
Furnace exemption: No
Used oil fuel burner: No
Used oil processor: No
User oil refiner: No
Used oil fuel marketer to burner: No
Used oil Specification marketer: No
Used oil transfer facility: No
Used oil transporter: No

Historical Generators:
Date form received by agency: 01/01/2006
Site name: NASHMATEL WARE
Classification: Not a generator, verified

Date form received by agency: 07/08/1999
Site name: NASHMATEL WARE
Classification: Not a generator, verified

Date form received by agency: 12/07/1984
Site name: NASHMATEL WARE
Classification: Large Quantity Generator

. Waste code: D000
. Waste name: Not Defined

NASHMATEL WARE (Continued) **1000242734**

Violation Status: No violations found

Evaluation Action Summary:
Evaluation date: 09/01/1999
Evaluation: COMPLIANCE EVALUATION INSPECTION ON-SITE
Area of violation: Not reported
Date achieved compliance: Not reported
Evaluation lead agency: EPA

Evaluation date: 12/11/1992
Evaluation: COMPLIANCE EVALUATION INSPECTION ON-SITE
Area of violation: Not reported
Date achieved compliance: Not reported
Evaluation lead agency: EPA

US AIRS MINOR:
Envid: 1000242734
Region Code: 02
Programmatic ID: AIR NY0000002610100782
Facility Registry ID: 110009464061
D and B Number: Not reported
Primary SIC Code: 5719
NAICS Code: 999999
Default Air Classification Code: MIN
Facility Type of Ownership Code: POF
Air CMS Category Code: Not reported
HPV Status: Not reported

US AIRS MINOR:
Region Code: 02
Programmatic ID: AIR NY0000002610100782
Facility Registry ID: 110009464061
Air Operating Status Code: OPR
Default Air Classification Code: MIN
Air Program: State Implementation Plan for National Primary and Secondary Ambient Air Quality Standards
Activity Date: 1985-08-15 00:00:00
Activity Status Date: Not reported
Activity Group: Compliance Monitoring
Activity Type: Inspection/Evaluation
Activity Status: Not reported

Region Code: 02
Programmatic ID: AIR NY0000002610100782
Facility Registry ID: 110009464061
Air Operating Status Code: OPR
Default Air Classification Code: MIN
Air Program: State Implementation Plan for National Primary and Secondary Ambient Air Quality Standards
Activity Date: 1986-03-27 00:00:00
Activity Status Date: Not reported
Activity Group: Compliance Monitoring
Activity Type: Inspection/Evaluation
Activity Status: Not reported

Region Code: 02
Programmatic ID: AIR NY0000002610100782
Facility Registry ID: 110009464061
Air Operating Status Code: OPR
Default Air Classification Code: MIN

NASHMATEL WARE (Continued) **1000242734**

Air Program: State Implementation Plan for National Primary and Secondary Ambient Air Quality Standards
Activity Date: 1986-05-13 00:00:00
Activity Status Date: Not reported
Activity Group: Compliance Monitoring
Activity Type: Inspection/Evaluation
Activity Status: Not reported

Region Code: 02
Programmatic ID: AIR NY0000002610100782
Facility Registry ID: 110009464061
Air Operating Status Code: OPR
Default Air Classification Code: MIN
Air Program: State Implementation Plan for National Primary and Secondary Ambient Air Quality Standards
Activity Date: 1989-05-11 00:00:00
Activity Status Date: Not reported
Activity Group: Compliance Monitoring
Activity Type: Inspection/Evaluation
Activity Status: Not reported

Region Code: 02
Programmatic ID: AIR NY0000002610100782
Facility Registry ID: 110009464061
Air Operating Status Code: OPR
Default Air Classification Code: MIN
Air Program: State Implementation Plan for National Primary and Secondary Ambient Air Quality Standards
Activity Date: 1992-06-05 00:00:00
Activity Status Date: Not reported
Activity Group: Compliance Monitoring
Activity Type: Inspection/Evaluation
Activity Status: Not reported

Region Code: 02
Programmatic ID: AIR NY0000002610100782
Facility Registry ID: 110009464061
Air Operating Status Code: OPR
Default Air Classification Code: MIN
Air Program: State Implementation Plan for National Primary and Secondary Ambient Air Quality Standards
Activity Date: 2006-05-11 00:00:00
Activity Status Date: Not reported
Activity Group: Compliance Monitoring
Activity Type: Inspection/Evaluation
Activity Status: Not reported

FINDS:

Registry ID: 110009464061

Environmental Interest/Information System
AFS (Aerometric Information Retrieval System (AIRS) Facility Subsystem) replaces the former Compliance Data System (CDS), the National Emission Data System (NEDS), and the Storage and Retrieval of Aerometric Data (SAROAD). AIRS is the national repository for information concerning airborne pollution in the United States. AFS is used to track emissions and compliance data from industrial plants. AFS data are utilized by states to prepare State Implementation Plans to comply with regulatory programs and by EPA as an input for the

NASHMATEL WARE (Continued) **1000242734**

estimation of total national emissions. AFS is undergoing a major redesign to support facility operating permits required under Title V of the Clean Air Act.

RCRAInfo is a national information system that supports the Resource Conservation and Recovery Act (RCRA) program through the tracking of events and activities related to facilities that generate, transport, and treat, store, or dispose of hazardous waste. RCRAInfo allows RCRA program staff to track the notification, permit, compliance, and corrective action activities required under RCRA.

FIS (New York - Facility Information System) is New York's Department of Environmental Conservation (DEC) information system for tracking environmental facility information found across the State.

AIR MINOR

Click this hyperlink while viewing on your computer to access additional FINDS: detail in the EDR Site Report.

ECHO:

Envid:	1000242734
Registry ID:	110009464061
DFR URL:	http://echo.epa.gov/detailed-facility-report?fid=110009464061

NY MANIFEST:

Country:	USA
EPA ID:	NYD001338631
Facility Status:	Not reported
Location Address 1:	1 NASSAU AVE
Code:	BP
Location Address 2:	Not reported
Total Tanks:	Not reported
Location City:	BROOKLYN
Location State:	NY
Location Zip:	11222
Location Zip 4:	Not reported

NY MANIFEST:

EPAID:	NYD001338631
Mailing Name:	NASH METALWARE CO
Mailing Contact:	NASH METALWARE CO
Mailing Address 1:	1 NASSAU AVENUE
Mailing Address 2:	Not reported
Mailing City:	BROOKLYN
Mailing State:	NY
Mailing Zip:	11222
Mailing Zip 4:	Not reported
Mailing Country:	USA
Mailing Phone:	2123841500

NY MANIFEST:

Document ID:	NYA4170870
Manifest Status:	K
seq:	Not reported

NASHMATEL WARE (Continued) **1000242734**

Year:	1987
Trans1 State ID:	23000-GU
Trans2 State ID:	Not reported
Generator Ship Date:	07/22/1987
Trans1 Recv Date:	07/22/1987
Trans2 Recv Date:	/ /
TSD Site Recv Date:	07/23/1987
Part A Recv Date:	08/31/1987
Part B Recv Date:	08/03/1987
Generator EPA ID:	NYD001338631
Trans1 EPA ID:	NYD057722258
Trans2 EPA ID:	Not reported
TSDF ID 1:	NYD057722258
TSDF ID 2:	Not reported
Manifest Tracking Number:	Not reported
Import Indicator:	Not reported
Export Indicator:	Not reported
Discr Quantity Indicator:	Not reported
Discr Type Indicator:	Not reported
Discr Residue Indicator:	Not reported
Discr Partial Reject Indicator:	Not reported
Discr Full Reject Indicator:	Not reported
Manifest Ref Number:	Not reported
Alt Facility RCRA ID:	Not reported
Alt Facility Sign Date:	Not reported
MGMT Method Type Code:	Not reported
Waste Code:	F001 - UNKNOWN
Waste Code:	Not reported
Waste Code:	Not reported
Waste Code:	Not reported
Waste Code:	Not reported
Waste Code:	Not reported
Quantity:	00275
Units:	G - Gallons (liquids only)* (8.3 pounds)
Number of Containers:	005
Container Type:	DF - Fiberboard or plastic drums (glass)
Handling Method:	R Material recovery of more than 75 percent of the total material.
Specific Gravity:	100

Click this hyperlink while viewing on your computer to access
2 additional NY_MANIFEST: record(s) in the EDR Site Report.

J56 **NASH METALWARE CO.** **NY CBS AST** **S104073387**
SSE **1 NASSAU AVE.** **N/A**
< 1/8 **BROOKLYN, NY 11222**
0.068 mi.
357 ft. **Site 4 of 7 in cluster J**

Relative:
Higher

Actual:
12 ft.

CBS AST:

CBS Number:	2-000025
ICS Number:	2-125091
PBS Number:	Not reported
MOSF Number:	Not reported
SPDES Number:	Not reported
Facility Status:	IN SERVICE
Facility Type:	D
Telephone:	(718) 922-9777

NASH METALWARE CO. (Continued) **S104073387**

Facility Town:	NEW YORK CITY
Region:	STATE
Expiration Date:	03/17/1997
Total Capacity of All Active Tanks(gal):	0
Operator:	BEN CLARK
Emergency Contact:	STEPHANIE EISENBERG
Emergency Phone:	(212) 431-8660
Owner Name:	NASH METALWARE CO.
Owner Address:	1 NASSAU AVE.
Owner City,St,Zip:	BROOKLYN, NY 11222
Owner Telephone:	(718) 384-1500
Owner Type:	Corporate/Commercial
Owner Sub Type:	Not reported
Mail Name:	NASH METALWARE CO.
Mail Contact Addr:	1 NASSAU AVE.
Mail Contact Addr2:	Not reported
Mail Contact Contact:	STEPHANIE EISENBERG
Mail Contact City,St,Zip:	BROOKLYN, NY 11222
Mail Phone:	(718) 384-1500

Tank Id:	001
CAS Number:	79016
Federal ID:	Not reported
Tank Status:	0
Install Date:	06/83
Tank Closed:	00/00
Capacity (Gal):	500
Chemical:	Trichloroethene
Tank Location:	Indoors, Aboveground
Tank Type:	Steel/carbon steel
Total Tanks:	0
Tank Secret:	False
Tank Secondary Containment:	None
Tank Error Status:	No Missing Data
Date Entered:	03/17/1989
Certified Date:	03/20/1995
Substance:	Single Hazardous Substance on DEC List
Internal Protection:	None
External Protection:	None
Pipe Location:	Aboveground
Pipe Type:	Steel/Iron
Pipe Internal:	None
Pipe External:	None
Pipe Flag:	None
Leak Detection:	Other
Overfill Protection:	High Level Alarm
Haz Percent:	100
Last Test:	Not reported
Due Date:	Not reported
SWIS Code:	6101
Lat/Long:	Not reported
Is Updated:	False
Renew Date:	04/19/93
Is It There:	False
Delinquent:	False
Date Expired:	03/17/95
Owner Mark:	1

NASH METALWARE CO. (Continued) **S104073387**

Certificate Needs to be Printed: False
Fiscal Amt for Registration Fee Correct: True
Renewal Has Been Printed for Facility: True
Pre-Printed Renewal App Last Printed: 10/09/1998

I57
NW
< 1/8
0.070 mi.
367 ft.

LOT 13,TAXBLOCK 2589
93 QUAY STREET
BROOKLYN, NY 11222

NY E DESIGNATION **S108076261**
N/A

Site 5 of 8 in cluster I

Relative:
Higher

Actual:
9 ft.

E DESIGNATION:

Tax Lot(s):	13
Tax Block:	2589
Borough Code:	BK
E-No:	E-138
Effective Date:	5/11/2005
Satisfaction Date:	Not reported
Ceqr Number:	04DCP003K
Ulurp Number:	050110 ZRK, 050111 ZMK, 050415 MMK, 040416 MMK, 040417 MMK, 040418 MMK, 050110(A)ZRK, 050111 (A)ZMK
Zoning Map No:	12c, 12d, 13a, 13b
Description:	Underground Gasoline Storage Tanks* Testing Protocol.
Lot Remediation Date:	Not reported

F58
SSW
< 1/8
0.071 mi.
375 ft.

VAULT V-2803
42 WHYTHE AVE
BROOKLYN, NY

NY Spills **S111237406**
N/A

Site 2 of 3 in cluster F

Relative:
Higher

Actual:
12 ft.

SPILLS:

Facility ID:	1105885
Facility Type:	ER
Spill Number:	1105885
DER Facility ID:	408172
Site ID:	453554
DEC Region:	2
Spill Number/Closed Date:	2012-01-10
Spill Cause:	Unknown
Spill Class:	C4
SWIS:	2401
Spill Date:	2011-08-23
Investigator:	RWAUSTIN
Referred To:	Not reported
Reported to Dept:	2011-08-23
CID:	Not reported
Water Affected:	Not reported
Spill Source:	Commercial/Industrial
Spill Notifier:	Responsible Party
Cleanup Ceased:	Not reported
Cleanup Meets Std:	False
Last Inspection:	Not reported
Recommended Penalty:	False
UST Trust:	False

VAULT V-2803 (Continued) **S111237406**

Remediation Phase:	0
Date Entered In Computer:	2011-08-23
Spill Record Last Update:	2012-01-10
Spiller Name:	ERT
Spiller Company:	CONEDISON
Spiller Address:	4 IRVING PLACE
Spiller Company:	999
Contact Name:	ERT
DEC Memo:	"1/10/12 - Austin - The 18 gals. of dielectric fluid found had 65 ppm PCBs, so a PCB cleanup was performed in the vault - Con Ed contained and cleaned up the spill - See eDocs files for further details - Spill closed - end"
Remarks:	"18 gallons of oil on top of 60 gallons of water. Spill is contained to the vault. Clean up pending company resources."

All Materials:

Site ID:	453554
Operable Unit ID:	1203711
Operable Unit:	01
Material ID:	2200385
Material Code:	0066A
Material Name:	unknown petroleum
Case No.:	Not reported
Material FA:	Petroleum
Quantity:	18.00
Units:	G
Recovered:	Not reported
Oxygenate:	Not reported

I59 **VAULT 5778** **NY Spills** **S104651492**
NW **QUAY ST** **N/A**
< 1/8 **BROOKLYN, NY**
0.072 mi.
378 ft. **Site 6 of 8 in cluster I**

Relative:
Higher

Actual:
9 ft.

SPILLS:

Facility ID:	0000056
Facility Type:	ER
Spill Number:	0000056
DER Facility ID:	149800
Site ID:	178363
DEC Region:	2
Spill Number/Closed Date:	2002-01-22
Spill Cause:	Unknown
Spill Class:	C4
SWIS:	2401
Spill Date:	2000-04-03
Investigator:	JHOCONNE
Referred To:	Not reported
Reported to Dept:	2000-04-03
CID:	257
Water Affected:	Not reported
Spill Source:	Unknown
Spill Notifier:	Affected Persons
Cleanup Ceased:	Not reported
Cleanup Meets Std:	False
Last Inspection:	Not reported

VAULT 5778 (Continued) **S104651492**

Recommended Penalty:	False
UST Trust:	False
Remediation Phase:	0
Date Entered In Computer:	2000-04-03
Spill Record Last Update:	2002-01-24
Spiller Name:	Not reported
Spiller Company:	UNKNOWN
Spiller Address:	Not reported
Spiller Company:	999
Contact Name:	STEVE ROMERO
DEC Memo:	"Prior to Sept, 2004 data translation this spill Lead_DEC Field was O'CONNELL Con Ed e2mis #130703 Notes: 4-3-00 0945hrs 1 pint unknown oil on 5000gal water in vault 5778. Records show 84ppm installed 1/1/73. Sample taken. 4-4-00 0535hrs LSN 00-03190 <1ppm PCB 4-6-00 1200hrs Cleanup completed by double washing with slix. Liquids removed via tanker, solids via vactor. No leaking equipment. No sump."
	Not reported
Remarks:	"1 pint on 5000gal of water - cleanup pending test results ref#130703"
	Not reported

All Materials:

Site ID:	178363
Operable Unit ID:	821743
Operable Unit:	01
Material ID:	288328
Material Code:	0066A
Material Name:	unknown petroleum
Case No.:	Not reported
Material FA:	Petroleum
Quantity:	1.00
Units:	G
Recovered:	.00
Oxygenate:	Not reported

H60
WSW
< 1/8
0.079 mi.
415 ft.

TM 625 -
N. 14TH ST & KENT AVE
BROOKLYN, NY

Site 3 of 11 in cluster H

NY Spills **S103829150**
N/A

Relative:
Higher

Actual:
9 ft.

SPILLS:

Facility ID:	9815002
Facility Type:	ER
Spill Number:	9815002
DER Facility ID:	228533
Site ID:	281453
DEC Region:	2
Spill Number/Closed Date:	2002-06-06
Spill Cause:	Unknown
Spill Class:	C3
SWIS:	2401
Spill Date:	1999-03-18
Investigator:	CAENGELH
Referred To:	Not reported
Reported to Dept:	1999-03-18
CID:	322
Water Affected:	Not reported

TM 625 - (Continued) **S103829150**

Spill Source:	Unknown
Spill Notifier:	Affected Persons
Cleanup Ceased:	Not reported
Cleanup Meets Std:	False
Last Inspection:	Not reported
Recommended Penalty:	False
UST Trust:	False
Remediation Phase:	0
Date Entered In Computer:	1999-03-18
Spill Record Last Update:	2002-06-06
Spiller Name:	UNKNOWN
Spiller Company:	Unknown
Spiller Address:	UNKNOWN
Spiller Company:	999
Contact Name:	Not reported
DEC Memo:	"Prior to Sept, 2004 data translation this spill Lead_DEC Field was ENGELHARDT Con Ed e2mis #123696: TM625 LOCATED N/S NORTH 14 ST.36'E/O KENT AVE. MR.RASA WAS ASKED IF ANYTHING ENTERED THE SEWER SYSTEM. HE SAID HE WASN'T SURE HE WOULD GO CHECK, AND IF NECESSARY PUT DOWN PIGS AND DIAPERS AROUND SEWER. UPDATE 10:20 HRS. MR RASA CALLED STATING HE CHECKED AND SAW WATER THAT WAS PUMPED OUT GOING TOWARD SEWER. --PLACED PIGS & DIAPERS AROUND SEWER TO PREVENT SHEEN FROM ENTERING SEWER. S.CRIBBIN OF CIG NOTIFIED AT 1031 HOURS. UPDATE FROM ED RASA - HE REPORTS THAT DIAPERS AROUND SEWER ARE ABSORBING SHEEN.MR.RASA WAS ON LOCATION TO MAKE TRANSFORMER AUTO. -- TRANSFORMER IN TM625 IS A NEW TRANSFORMER.-- PRESSURE TESTED TRANSFORMER OK. -- CHECKED PCB LISTING, TRANSFORMER LISTED AT O-PCB. -- ED RASA UNABLE TO DIAPER SHEEN IN TM625. RON JAMES OF E.H.&S. NOTIFIED OF INCIDENT AT 10;45 HOURS. HE WAS GOING TO LOCATION. UPDATE 1058HRS.3/18/99 R.DONOVAN SPOKE TO ED RASA AND ASKED HIM IF DIAPERS OR PIGS WERE PUT DOWN BEFORE THE PRODUCT ENTERED THE CATCH BASIN. -- ED STATES THE PIGS WERE DOWN BEFORE THE PRODUCT ENTERED THE CATCH BASIN AND HE FEELS THE SHEEN IS BEING ABSORBED WHILE GOING THROUGH THE PIGS & DIAPERS. UPDATE 3/18/99 1252HRS. AT 1252HRS. ED RASSA REPORTS DEP SAGAR CHATTERJEE ARRIVED ON LOCATION AT 1225HRS. MR CHATTERJEE VARIFIED ED RASA'S REPORT AND IS SATISFIED WITH ALL STEPS THAT WERE TAKEN UPDATE 19:00 3/18/99 OIL SAMPLE RECEIVED FOR TM0625 LESS THEN <1 PPM PCB LAB SEQ 99-02777 FLASHPOINT RECEIVED 3/19/99 - 0805. >140 DEG. F 3/19/99 1950HRS - J. DELAROSA, FLUSH OPERATOR, REPORTS CLEAN UP COMPLETED WITH DIAPERS, ABSORBANTS AND SLIX AND ENV. STOP TAG # 18946 REMOVED"
Remarks:	"TRANSFORMER MANHOLE WAS BEING PUMPED OUT ONTO THE STREET IT WAS A CLEAR LIQUID AND THEN SUDDENLY A SHEEN APPEARED - PUMP WAS TURNED OFF AND PADS PUT DOWN TO ABSORB BUT SOME OF THE WATER DID MAKE IT INTO A SEWER - "

All Materials:

Site ID:	281453
Operable Unit ID:	1076026
Operable Unit:	01
Material ID:	308118
Material Code:	0066A
Material Name:	unknown petroleum
Case No.:	Not reported
Material FA:	Petroleum
Quantity:	.00
Units:	G
Recovered:	.00
Oxygenate:	Not reported

H61 WSW < 1/8 0.079 mi. 415 ft. | **MANHOLE #TM 625**
N 14TH ST AND KEMT AV
BROOKLYN, NY

Site 4 of 11 in cluster H

NY Spills | **S103574147**
N/A

Relative: Higher

Actual: 9 ft.

SPILLS:

Facility ID:	9810087
Facility Type:	ER
Spill Number:	9810087
DER Facility ID:	184356
Site ID:	222966
DEC Region:	2
Spill Number/Closed Date:	2002-11-07
Spill Cause:	Unknown
Spill Class:	C4
SWIS:	2401
Spill Date:	1998-11-10
Investigator:	CAENGELH
Referred To:	Not reported
Reported to Dept:	1998-11-10
CID:	384
Water Affected:	Not reported
Spill Source:	Unknown
Spill Notifier:	Other
Cleanup Ceased:	Not reported
Cleanup Meets Std:	False
Last Inspection:	Not reported
Recommended Penalty:	False
UST Trust:	False
Remediation Phase:	0
Date Entered In Computer:	1998-11-10
Spill Record Last Update:	2002-11-07
Spiller Name:	Not reported
Spiller Company:	UNKNOWN
Spiller Address:	Not reported
Spiller Company:	999
Contact Name:	Not reported
DEC Memo:	"Prior to Sept, 2004 data translation this spill Lead_DEC Field was ENGELHARDT E2MIS 121185 M.ADAMO #28458 LEAD MECHANIC IN TRANSFORMER GANG REPORTS FINDING APPROX 5 GALLONS OF AN UNKNOWN OIL IN TRANSFORMER HOLE PREVIOUSLY CLEANED OUT AS OF 11/09. CREW ON LOCATION TO INSTALL NEW UNIT. SUBSTANCE CONTAINED TO STRUCTRUE NO SEWERS OR WATERWAYS AFFECTED, LIQUID SAMPLE TAKEN & MARKED AS A RUSH, STOP TAG #22051 PLACED. CREW WILL REMAIN ON LOCATION UNTIL SAMPLE RESULTS ARE RECEIVED & TREAT LOCATION AS 50-499 PPM. #12255 VDC.***** UPDATE EPA PERMIT ISSUED # NYP 004028346. #12255 VDC 10-11-98 15:35HRS CREW ARRIVED ON LOC AND FOUND DEP WAITING & THEY REQUESTED SUPERVISOR ON LOC. VITO VAVALLO ARRIVED AND AND MET WITH MR. OLUREMI, FATIMILEHIN OF DEP AND FOUND DROPS ALL OVER THAT EQUALLED TO 1 LITER , IN HOLE & HE REQUESTED AN OVER 50 TANKER ON LOC TO PUMP HOLE ASAP. PRODUCT . TANKER WAS DISPATCHED AT 15:15HRS. ALSO HE IS REQUESTING COPY OF PCB RESULTS WHEN IT COMES BACK FROM CHEM LAB & FAXED TO DEP OFFICE # 718-- 595-4686. S.PACE 49874 UPDATE********** 10-11-98 15:52 RON JAMES WAS NOTIFIED AND IS HEADING TO LOC. S.PACE 49874. UPDATE********** 10-11-98 16:00HRS TANKER ARRIVED ON LOC. S.PACE 49874. UPDATE**********10-11-98 17:16HRS @ 1535 HRS DEP REQUESTS COPIES OF E2MIS REPORT & SAMPLE RESULTS FROM YESTERDAYS CLEANUP @ THIS LOCATION. FLUSH IS DELIVERING #120578 FOR HIM TO GIVE TO DEP.

MANHOLE #TM 625 (Continued) **S103574147**

1600HRS TANKER ARRIVED WILL START TO PUMP HOLE. 1625 HRS DEP NOT WAITING ANY LONGER FOR REPORT, DEP LEFT LOCATION & FLUSH DEPT FAXED REPORT TO HIM. 1645 HRS RON JAMES ARRIVED @ LOCATION . TANKER PUMPED STRUCTURE DOWN . WATER ENTERING FROM PRIMARY DUCTS. WILL CONTINUE TO PUMP, WAITING FOR CLEANUP CREW TO RELIEVE THEM. #12255 VDC. **UPDATE: 11/10/98 - 2345. LAB RESULTS <1.0PPM-LAB SEQ#98-12394-J.A.P.-56037 -----11/11/98--0252HRS--F.DELLATORRE FLUSH REPORTS CLEANUP COMPLETED WITH SLIX , REMOVED TAG#03664---G DONATONE---------- "

Remarks: "CON ED #121185 SAMPLES TAKEN FOR PCBS. CLEAN WILL BE DONE PENDING TEST RESULTS."

All Materials:

Site ID:	222966
Operable Unit ID:	1067355
Operable Unit:	01
Material ID:	313970
Material Code:	0066A
Material Name:	unknown petroleum
Case No.:	Not reported
Material FA:	Petroleum
Quantity:	5.00
Units:	G
Recovered:	.00
Oxygenate:	Not reported

H62
WSW
< 1/8
0.079 mi.
415 ft.

MANHOLE 4354
KENT AVE/N 14TH ST
BROOKLYN, NY

Site 5 of 11 in cluster H

NY Spills **S103573095**
N/A

Relative:
Higher

Actual:
9 ft.

SPILLS:

Facility ID:	9808915
Facility Type:	ER
Spill Number:	9808915
DER Facility ID:	139906
Site ID:	166013
DEC Region:	2
Spill Number/Closed Date:	2002-10-29
Spill Cause:	Unknown
Spill Class:	C4
SWIS:	2401
Spill Date:	1998-10-18
Investigator:	CAENGELH
Referred To:	Not reported
Reported to Dept:	1998-10-18
CID:	207
Water Affected:	Not reported
Spill Source:	Commercial/Industrial
Spill Notifier:	Responsible Party
Cleanup Ceased:	Not reported
Cleanup Meets Std:	False
Last Inspection:	Not reported
Recommended Penalty:	False
UST Trust:	False
Remediation Phase:	0
Date Entered In Computer:	1998-10-18

MANHOLE 4354 (Continued) **S103573095**

Spill Record Last Update: 2002-10-29
Spiller Name: Not reported
Spiller Company: CON ED
Spiller Address: Not reported
Spiller Company: 999
Contact Name: LISA PRIMEGGIA
DEC Memo: "Prior to Sept, 2004 data translation this spill Lead_DEC Field was ENGELHARDT Con Ed e2mis #120586: 00:48 10/18/98 G.RICHIE #21683 O.S. #9 REPORTED FINDING 1 QT. UNKNOWN OIL ON TOP OF 200 GAL WATER. IN MH4354 N/E/C KENT AVE AND NO. 14 ST.FOUND WHILE GOING TO WORK ON FEEDER. NO SEWERS OR WATERWAYS ARE AFFECTED .A SAMPLE WAS TAKEN PUT IN FOR 4-6 HRS. PRIORITY . WILL CLEAN HOLE WHEN SAMPLE RESULTS ARE RECEIVED. INSTALLED E.S. TAG #04375 THIS HOLE WAS CLEANED OF OIL ON 10/17/98. IT IS A WATER HOLE NEW SAMPLE WAS CALLED FOR AS R.COSENTINO EPA C.E. LAB RESULT RECEIVED 10/18/98 - 1125. 98-11214. 4 PPM. UPDATE: 10/19/98 - 1100 K. QUEST - 55475 - ENV. OPS., REPORTS 4 PPM CLEANUP COMPLETE WITH SLIX AND TAG #04375 REMOVED."
Remarks: "con ed # 120585 samples taken - cleanup pending lab results"

All Materials:
Site ID: 166013
Operable Unit ID: 1066268
Operable Unit: 01
Material ID: 316396
Material Code: 0066A
Material Name: unknown petroleum
Case No.: Not reported
Material FA: Petroleum
Quantity: 1.00
Units: G
Recovered: .00
Oxygenate: Not reported

H63
WSW
< 1/8
0.079 mi.
415 ft.

SPILL NUMBER 9808899 **NY Spills** **S104648026**
KENT AV/NORTH 14TH STREET **N/A**
BROOKLYN, NY

Site 6 of 11 in cluster H

Relative:
Higher

Actual:
9 ft.

SPILLS:
Facility ID: 9808899
Facility Type: ER
Spill Number: 9808899
DER Facility ID: 168535
Site ID: 202604
DEC Region: 2
Spill Number/Closed Date: 2002-03-18
Spill Cause: Unknown
Spill Class: C4
SWIS: 2401
Spill Date: 1998-10-17
Investigator: CAENGELH
Referred To: Not reported
Reported to Dept: 1998-10-17
CID: 201
Water Affected: Not reported
Spill Source: Commercial/Industrial

SPILL NUMBER 9808899 (Continued) **S104648026**

Spill Notifier:	Local Agency
Cleanup Ceased:	Not reported
Cleanup Meets Std:	False
Last Inspection:	Not reported
Recommended Penalty:	False
UST Trust:	False
Remediation Phase:	0
Date Entered In Computer:	1998-10-17
Spill Record Last Update:	2002-10-29
Spiller Name:	Not reported
Spiller Company:	UNK
Spiller Address:	Not reported
Spiller Company:	999
Contact Name:	CALLER
DEC Memo:	"Prior to Sept, 2004 data translation this spill Lead_DEC Field was ENGELHARDT Con Ed e2mis #120581: 00:56 R.RICHIE #21683 O.S. #9 REPORTED FINDING 1 GAL.UNKNOWN OIL ON TOP OF 200 GAL WATER IN MH4354 N/E/C KENT AVE & N.14 ST. WHILE GOING TO L.E.C. FDR. 6B57. NO SEWERS OR WATERWAYS ARE AFFECTED. A SAMPLE WAS TAKEN PUT IN 4-6 HRS. PRIORITY. INSTALLED E.S.TAG #07551 THERE WAS A JOINT REGULATOR IN THE HOLE CONNECTED TO 1 JT. COULD FIND NO LEAK. UPDATE** 10-17-98 10:00HRS LAB SAMPLE 15PPM 98-11207. UPDATE 10/17/98 - OIL CLEAN UP COMPLETED WITH SLIX AT 17:45."
Remarks:	"MAN HOLE #4354/WORKERS DESCOVERED UNK TYPE OF OIL IN MAN HOLE/CONTAINED AND SAMPLE TAKEN FOR TEST/CON ED REF #120581"

All Materials:

Site ID:	202604
Operable Unit ID:	1070072
Operable Unit:	01
Material ID:	316380
Material Code:	0064A
Material Name:	unknown material
Case No.:	Not reported
Material FA:	Other
Quantity:	1.00
Units:	G
Recovered:	.00
Oxygenate:	Not reported

H64 **MANHOLE 4354** **NY Spills** **S103575449**
WSW **KENT AV & 14TH ST** **N/A**
< 1/8 **BROOKLYN, NY**
0.079 mi.
415 ft. **Site 7 of 11 in cluster H**

Relative:
Higher

Actual:
9 ft.

SPILLS:

Facility ID:	9811564
Facility Type:	ER
Spill Number:	9811564
DER Facility ID:	76986
Site ID:	83685
DEC Region:	2
Spill Number/Closed Date:	2003-02-19
Spill Cause:	Unknown
Spill Class:	C4
SWIS:	2401

MANHOLE 4354 (Continued) **S103575449**

Spill Date:	1998-12-15
Investigator:	CAENGELH
Referred To:	Not reported
Reported to Dept:	1998-12-15
CID:	365
Water Affected:	Not reported
Spill Source:	Unknown
Spill Notifier:	Other
Cleanup Ceased:	Not reported
Cleanup Meets Std:	False
Last Inspection:	Not reported
Recommended Penalty:	False
UST Trust:	False
Remediation Phase:	0
Date Entered In Computer:	1998-12-15
Spill Record Last Update:	2003-02-19
Spiller Name:	Not reported
Spiller Company:	UNKNOWN
Spiller Address:	Not reported
Spiller Company:	999
Contact Name:	MR POZERELLI
DEC Memo:	"Prior to Sept, 2004 data translation this spill Lead_DEC Field was ENGELHARDT E2MIS 121949 12/15/98-02:45HRS.G. MOORE-#18872-SEN. FIELD OPERATOR-MARKING PHASES- FD APPROX 3-4 GAL OF UNKNOWN OIL ON 100 GALS OF WATER IN MH4354-CONTAINED AND NO SEWERS OR WATERWAYS AFFECTED-NO SUMPS IN MH-AND NO JOINT REGULATOR -TOOK SAMPLE WITH 4-6 HR PRIORITY-PLACED ENV STOP TAG#13578. CONTACTED CIG-S. ROMERO @ 03:28HRS. 12/15/98-08:47hrs-LAB RESULTS REC'D-LAB SEQ#98-13916-RESULTS 15 PPM UPDATE: 12/16/98 - 1400 N. SAVOCA - 17932 - ENV. OPS., REPORTS 15 PPM CLEANUP COMPLETE WITH SLIX AND TAG #13578 REMOVED. INCIDENT IS CLOSED. Detailed Description:"
Remarks:	"3-4 GALLONS OF AN UNKNOWN OIL FOUND IN MANHOLE - CLEAN UP PENDING TEST RESULTS - CON ED REF #121949"

All Materials:

Site ID:	83685
Operable Unit ID:	1068886
Operable Unit:	01
Material ID:	311855
Material Code:	0066A
Material Name:	unknown petroleum
Case No.:	Not reported
Material FA:	Petroleum
Quantity:	4.00
Units:	G
Recovered:	.00
Oxygenate:	Not reported

H65 WSW < 1/8 0.079 mi. 415 ft. | **CON ED PIPELINE NO. 7**
NORTH 14TH/FRANKLIN AVE
BROOKLYN, NY | **NY Spills** | **S104648846**
N/A

Site 8 of 11 in cluster H

Relative: Higher

Actual: 9 ft.

SPILLS:

Facility ID:	9900419
Facility Type:	ER
Spill Number:	9900419
DER Facility ID:	115775
Site ID:	134830
DEC Region:	2
Spill Number/Closed Date:	2006-06-09
Spill Cause:	Equipment Failure
Spill Class:	B3
SWIS:	2401
Spill Date:	1999-04-12
Investigator:	JHOCONNE
Referred To:	Not reported
Reported to Dept:	1999-04-12
CID:	382
Water Affected:	Not reported
Spill Source:	Commercial/Industrial
Spill Notifier:	Responsible Party
Cleanup Ceased:	Not reported
Cleanup Meets Std:	False
Last Inspection:	Not reported
Recommended Penalty:	False
UST Trust:	False
Remediation Phase:	0
Date Entered In Computer:	1999-04-12
Spill Record Last Update:	2006-06-09
Spiller Name:	CALLER
Spiller Company:	CON ED
Spiller Address:	4 IRVING PLACE
Spiller Company:	001
Contact Name:	JOE DEVOTI
DEC Memo:	"Prior to Sept, 2004 data translation this spill Lead_DEC Field was O'CONNELL DEC responder notes: 4/12/99- 2:15PM. ROBERT LEUNG SPOKE TO C. ENGELHARDT AND GAVE HIM THE INFO. No. 6 oil spilled during pigging of No. 7 line. On location John Mitchell (White Hat for Con Ed), Barry Korman, Sal Bocuzzi. Barry Korman syas occurred while pigging, had recovery vac truck @ Noble Street. First truck = 4221 gallons, second truck = 1400 gallons when stopped (noticed oil on street). Notified by NYC Sanitation inpector at 12:00. They then shut down the compressor. Contractor Clean Venture was @ Noble Street - responded by 12:15. They were vac'ing line from North 1st Street to valve 10 (North 11th / Kent) - removed 12,000 gallons. FDNY came in fire boat - did not get off boat. No NYCDEP of USCG response. No oil in water (Bushwick Inlet approx. 50 feet west). Thus far only 1 subsurface structure (Con Ed vault) is impacted. There is a sewer near 15th Street - oil did not reach it. Equipment on location: 3600 gallon vac truck (AllState Power Vac); 3150 and 5040 gallon vac trucks (Clean Venture). (CAE) 5/25/99: call from John Mitchell. They have not been monitoring the well. They will start every week for 5 weeks, then go to every 2 weeks if no product. Will be going tomorrow and next Tuesday. (CAE) ~~~~~~~~~~~~~~~~~~~~ e2mis no. 124-172: On April 12, 1999, working on Fuel Line #7 in Brooklyn. J. O'Connell and M. Dobler

CON ED PIPELINE NO. 7 (Continued) **S104648846**

was working Noble Street end and J. Daly was working at North 11th Street end of Fuel Line #7. A Santiation Department employee informed D. Daly that oil was coming out on the street. J. Daly informed J. O'Connell and they meet at the location (Kent Ave) where the oil was coming on the street. They took action by putting pads down, put drain plug on the catch basin and putting oil absorent down around the catch basin. Clean Ventures is at the location. They are in the process of taking oil out of the line. Approx. 30 gallons of oil spilled. UPDATE - April 13, 1999, from manhole 4348, 1800 gallons of oil has been pumped. At present leak has not been found, still looking. UPDATE - April 14, 1999, leak was found at 11:00 am, leak clamped 14:00 Tuesday. LARGE OIL SPILL CLEANUP CHECKLIST -Location of spill: N.14TH STREET AND FRANKLIN STREET, BROOKLYN. -Source/cause of spill: PIGGING OPERATION TO REMOVE # FUEL OIL FROM PIPELINE #7; A 20 INCH DIA PIPELINE. -Description of area affected by spill: 50' X 10' X 12' (EXCAVATION - APPROX.). Excavated contaminated soil, bluestone. -Name of contractor: ALL STATE POWER VAC, CLEAN HARBORS AND RCI. -Recovered oil 1,800 GALLONS; Recovered fluids/solids 200 CUBIC YARDS; Recovered oil/water 3,000+ GALLONS . -8 SOIL SAMPLES WERE COLLECTED FROM THE EXCAVATION. -1 WELL INSTALLED; OIL SHEEN ON WATER. ~~~~~~~~~~~~~~ DEC Responder notes (cont'd.): Results of well gauging/bailing/vacuuming: 5/26/99: Well depth - 140 (11.7'); Top of product - 40.5 ; Top of water - 29 ; product thickness - 11.5 . Well was vacuumed, approx. 400 gallons oil/water removed. 6/4/99: Oil thickness 1', Depth to water 9'6 . Approx. 500 gallons oil/water removed. 6/9/99: Oil thickness 1'2 , Depth to water 9'8 . Approx. 500 gallons oil/water removed. 6/16/99: Oil thickness (pre-vacuum) 1', Depth to water 9'3 . No notation on how much oil/water removed. Post-vacuum oil thickness 1.5 . 6/25/99: Oil thickness 8 , Depth to water 9'4 . No notation on how much oil/water removed. 7/28/99: Oil thickness 4 , Depth to water 8'9 . Approx. 350 gallons oil/water removed. Additional vacuum enhanced fluid recovery (VEFR) events occurred 7/11/00 (16 gallons); 10/27/00 (100 gallons); 1/24/01 (16 gallons); 4/17/01 (30 gallons); 10/4/01 (17 gallons); 4/4/02 (32 gallons); 10/24/02 (110 gallons). THIS IS PART OF APPENDIX B SITE 25/45. (JHO) Update 6/9/06 Spill closed based on final site investigation report located in eDocs App. B Site 25. (SKA)"

Remarks: "CALLER STATES THAT UPON EVACUATING A FUEL LINE THERE WAS AIR IN THE LINE AND OIL POURED ONTO THE STREET. CLEAN UP IS UNDERWAY AND EXCAVATION WILL BE DONE."

All Materials:

Site ID:	134830
Operable Unit ID:	1075184
Operable Unit:	01
Material ID:	307556
Material Code:	0003A
Material Name:	#6 fuel oil
Case No.:	Not reported
Material FA:	Petroleum
Quantity:	20.00
Units:	G
Recovered:	.00
Oxygenate:	Not reported

I66 NNW < 1/8 0.079 mi. 418 ft. | **S & B CAAMANO**
54 FRANKLIN ST
BROOKLYN, NY 11222

Site 7 of 8 in cluster I

NY UST | **U003127560**
N/A

Relative: Higher

Actual: 12 ft.

UST:

Id/Status:	2-110795 / Unregulated/Closed
Program Type:	PBS
Region:	STATE
DEC Region:	2
Expiration Date:	N/A
UTM X:	588070.66139
UTM Y:	4508959.50110
Site Type:	Manufacturing (Other than Chemical)/Processing

Affiliation Records:

Site Id:	3411
Affiliation Type:	Facility Owner
Company Name:	SERAFIN & BELEN J CAAMANO
Contact Type:	Not reported
Contact Name:	Not reported
Address1:	53-29 80TH ST
Address2:	Not reported
City:	ELMHURST
State:	NY
Zip Code:	11373
Country Code:	001
Phone:	(718) 639-6354
EMail:	Not reported
Fax Number:	Not reported
Modified By:	TRANSLAT
Date Last Modified:	2004-03-04

Site Id:	3411
Affiliation Type:	Mail Contact
Company Name:	BUDD WOODWORK
Contact Type:	Not reported
Contact Name:	SERAFIN CAAMANO
Address1:	54 FRANKLIN STREET
Address2:	Not reported
City:	BROOKLYN
State:	NY
Zip Code:	11222
Country Code:	001
Phone:	(718) 689-1110
EMail:	Not reported
Fax Number:	Not reported
Modified By:	TRANSLAT
Date Last Modified:	2004-03-04

Site Id:	3411
Affiliation Type:	Facility Operator
Company Name:	S & B CAAMANO
Contact Type:	Not reported
Contact Name:	BUDD WOODWORK INC
Address1:	Not reported
Address2:	Not reported
City:	Not reported
State:	NN

S & B CAAMANO (Continued) **U003127560**

Zip Code:	Not reported
Country Code:	001
Phone:	(718) 389-1111
EMail:	Not reported
Fax Number:	Not reported
Modified By:	TRANSLAT
Date Last Modified:	2004-03-04

Site Id:	3411
Affiliation Type:	Emergency Contact
Company Name:	SERAFIN & BELEN J CAAMANO
Contact Type:	Not reported
Contact Name:	SERAFIN & BELEN J CAAMANO
Address1:	Not reported
Address2:	Not reported
City:	Not reported
State:	NN
Zip Code:	Not reported
Country Code:	001
Phone:	(718) 639-6354
EMail:	Not reported
Fax Number:	Not reported
Modified By:	TRANSLAT
Date Last Modified:	2004-03-04

Tank Info:

Tank Number:	100
Tank ID:	4864
Tank Status:	Closed - In Place
Material Name:	Closed - In Place
Capacity Gallons:	2000
Install Date:	Not reported
Date Tank Closed:	11/01/1998
Registered:	True
Tank Location:	Underground
Tank Type:	Steel/carbon steel
Material Code:	0001
Common Name of Substance:	#2 Fuel Oil (On-Site Consumption)

Tightness Test Method:	NN
Date Test:	Not reported
Next Test Date:	Not reported
Pipe Model:	Not reported
Modified By:	TRANSLAT
Last Modified:	04/14/2017

Equipment Records:

I04 - Overfill - Product Level Gauge (A/G)
B00 - Tank External Protection - None
C00 - Pipe Location - No Piping
F00 - Pipe External Protection - None
H00 - Tank Leak Detection - None
A00 - Tank Internal Protection - None
D01 - Pipe Type - Steel/Carbon Steel/Iron
J02 - Dispenser - Suction Dispenser
G00 - Tank Secondary Containment - None

H67 WSW < 1/8 0.082 mi. 432 ft. | **MAN HOLE 4348**
FRANKLIN ST AND NORTH 14 ST
BROOKLYN, NY

Site 9 of 11 in cluster H

NY Spills | **S113405768**
N/A

Relative: Higher

Actual: 9 ft.

SPILLS:

Facility ID:	1216482
Facility Type:	ER
Spill Number:	1216482
DER Facility ID:	435165
Site ID:	479861
DEC Region:	2
Spill Number/Closed Date:	2013-07-08
Spill Cause:	Unknown
Spill Class:	C4
SWIS:	2401
Spill Date:	2013-03-18
Investigator:	RWAUSTIN
Referred To:	Not reported
Reported to Dept:	2013-03-18
CID:	Not reported
Water Affected:	Not reported
Spill Source:	Commercial/Industrial
Spill Notifier:	Other
Cleanup Ceased:	Not reported
Cleanup Meets Std:	False
Last Inspection:	Not reported
Recommended Penalty:	False
UST Trust:	False
Remediation Phase:	0
Date Entered In Computer:	2013-03-18
Spill Record Last Update:	2013-07-08
Spiller Name:	Not reported
Spiller Company:	CON ED
Spiller Address:	Not reported
Spiller Company:	999
Contact Name:	ERT
DEC Memo:	"7/8/13 - Austin - Thick tar-like substance (although analyzed as a light fuel oil) seeping through ducts into vault - Con Ed contained and cleaned up the spill - See eDocs files for further information - Spill closed - end"
Remarks:	"clean up pending investigation"

All Materials:

Site ID:	479861
Operable Unit ID:	1229579
Operable Unit:	01
Material ID:	2227364
Material Code:	0066A
Material Name:	unknown petroleum
Case No.:	Not reported
Material FA:	Petroleum
Quantity:	2.00
Units:	G
Recovered:	Not reported
Oxygenate:	Not reported

H68 WSW < 1/8 0.083 mi. 436 ft. | **N14TH ST/N15TH/FRANKLIN**
N14TH ST/N15TH/FRANKLIN
BROOKLYN, NY | **NY Spills** | **S103936619**
N/A

Site 10 of 11 in cluster H

Relative: Higher

Actual: 9 ft.

SPILLS:

Facility ID:	9900968
Facility Type:	ER
Spill Number:	9900968
DER Facility ID:	213285
Site ID:	261180
DEC Region:	2
Spill Number/Closed Date:	2006-06-09
Spill Cause:	Equipment Failure
Spill Class:	C4
SWIS:	2401
Spill Date:	1999-04-26
Investigator:	JHOCONNE
Referred To:	Not reported
Reported to Dept:	1999-04-26
CID:	322
Water Affected:	Not reported
Spill Source:	Commercial/Industrial
Spill Notifier:	Responsible Party
Cleanup Ceased:	Not reported
Cleanup Meets Std:	False
Last Inspection:	Not reported
Recommended Penalty:	False
UST Trust:	False
Remediation Phase:	0
Date Entered In Computer:	1999-04-26
Spill Record Last Update:	2006-06-09
Spiller Name:	CALLER
Spiller Company:	CON ED
Spiller Address:	4 IRVING PLACE
Spiller Company:	001
Contact Name:	Not reported
DEC Memo:	"Prior to Sept, 2004 data translation this spill Lead_DEC Field was O'CONNELL APPENDIX B SITE NO 25/45. TRANSFERRED FROM ENGELHARDT TO O'CONNELL. DEC INSPECTOR NOTES 5-13-99 E-Mailed ERTs for copy of E2MIS report. ~~~~~~~~~~~~~~~~~~ E2MIS NO. 124427: Approx. 25 gals. of Fuel Oil No.6 in the sanitary sewer between N. 14th ST. and N. 15th St. on Kent Ave. A floating boom was placed in the sewer. The top was removed from the next sanitary sewer hole approx. 100ft. north and found approx. 1/2 gal. of Fuel oil #6. 4-27-99 Update Both sewer manholes and connecting sewer pipe cleaned by Power washing on 4-26-99 22:45. Residue fuel oil product from leak location at N. 14th and Franklin St. Bklyn. DEC is requesting installation of monitoring well installation to be completed by 4-27-99. LARGE OIL SPILL CLEANUP CHECKLIST - Material spilled/discovered: Oil #6 LOW POUR. - Sample submitted for analysis? Yes Sample ID No. 99-03832-002, 99-03832-001, 99-03830,99-04002-001,99-03965, 99-03967. - Amount spilled/discovered: 25 GALLONS OIL/WATER. - Description of area affected by spill: SEWER MANHOLE RESIDUE OIL FROM EXAVATON MANIFESTED IN SEWER AS EXCAVATION WAS DUG TO DEPTHS OF 12 FEET OR MORE. - Blocked nearby sewers/drains with spill kits. - Removed/recovered liquid/solids. - Used absorbents to remove residual fluids. - Removed visible traces of oil. - Washed stained areas. - POWER WASHED SEWER

N14TH ST/N15TH/FRANKLIN (Continued) **S103936619**

Remarks: MANHOLE BOTH AJACENT MANHOLES AND CONNECTNG PIPE. - Name of contractor ALL STATE POWER VAC. - Cleanup completed on Date 4/26/99 Time 12:00. Update 6/9/06 Spill closed based on final site investigation report located in eDocs App. B Site 25. (SKA) " "SPILL EFFECTING 2 SEWERS 100 FT APART - SPILL FROM A FEUL LINE - SPILL IS NOT CONTAINED - FLOATING BOOM BEING PUT IN TO TRY TO CONTAIN - CON ED #124427"

All Materials:

Site ID:	261180
Operable Unit ID:	1075738
Operable Unit:	01
Material ID:	304509
Material Code:	0003A
Material Name:	#6 fuel oil
Case No.:	Not reported
Material FA:	Petroleum
Quantity:	25.00
Units:	G
Recovered:	.00
Oxygenate:	Not reported

G69
WNW
< 1/8
0.089 mi.
468 ft.

LOT 100,TAXBLOCK 2590
1 FRANKLIN STREET
BROOKLYN, NY 11222

NY E DESIGNATION **S108076209**
N/A

Site 5 of 5 in cluster G

Relative:
Lower

Actual:
5 ft.

E DESIGNATION:

Tax Lot(s):	100
Tax Block:	2590
Borough Code:	BK
E-No:	E-138
Effective Date:	5/11/2005
Satisfaction Date:	Not reported
Ceqr Number:	04DCP003K
Ulurp Number:	050110 ZRK, 050111 ZMK, 050415 MMK, 040416 MMK, 040417 MMK, 040418 MMK, 050110(A)ZRK, 050111 (A)ZMK
Zoning Map No:	12c, 12d, 13a, 13b
Description:	Underground Gasoline Storage Tanks* Testing Protocol.
Lot Remediation Date:	Not reported

K70
SE
< 1/8
0.089 mi.
471 ft.

CON EDISON - VAULT SUBMERSIBLE 3462
115 BANKER ST
BROOKLYN, NY 11222

NY MANIFEST **S120958371**
N/A

Site 1 of 7 in cluster K

Relative:
Higher

Actual:
12 ft.

NY MANIFEST:

Country:	USA
EPA ID:	NYP004933063
Facility Status:	Not reported
Location Address 1:	115 BANKER ST
Code:	BP
Location Address 2:	Not reported

CON EDISON - VAULT SUBMERSIBLE 3462 (Continued) **S120958371**

Total Tanks:	Not reported
Location City:	BROOKLYN
Location State:	NY
Location Zip:	11222
Location Zip 4:	Not reported

NY MANIFEST:

EPAID:	NYP004933063
Mailing Name:	CON EDISON - VAULT SUBMERSIBLE 3462
Mailing Contact:	CON EDISON
Mailing Address 1:	4 IRVING PL 15TH FL NE
Mailing Address 2:	Not reported
Mailing City:	NEW YORK
Mailing State:	NY
Mailing Zip:	10003
Mailing Zip 4:	Not reported
Mailing Country:	USA
Mailing Phone:	Not reported

K71 **LAFAYETTE GRINDING CORPOR** **RCRA NonGen / NLR** **1000161128**
SE **115 BANKER ST** **FINDS** **NYD001482785**
< 1/8 **BROOKLYN, NY 11222** **ECHO**
0.089 mi.
471 ft. **Site 2 of 7 in cluster K**

Relative:
Higher

Actual:
12 ft.

RCRA NonGen / NLR:

Date form received by agency:	01/01/2007
Facility name:	LAFAYETTE GRINDING CORPOR
Facility address:	115 BANKER ST BROOKLYN, NY 11222
EPA ID:	NYD001482785
Mailing address:	BANKER ST BROOKLYN, NY 11222
Contact:	Not reported
Contact address:	BANKER ST BROOKLYN, NY 11222
Contact country:	US
Contact telephone:	Not reported
Contact email:	Not reported
EPA Region:	02
Land type:	Facility is not located on Indian land. Additional information is not known.
Classification:	Non-Generator
Description:	Handler: Non-Generators do not presently generate hazardous waste

Owner/Operator Summary:

Owner/operator name:	VERNITRON CORP
Owner/operator address:	NOT REQUIRED NOT REQUIRED, WY 99999
Owner/operator country:	US
Owner/operator telephone:	212-555-1212
Owner/operator email:	Not reported
Owner/operator fax:	Not reported
Owner/operator extension:	Not reported
Legal status:	Private
Owner/Operator Type:	Operator
Owner/Op start date:	Not reported
Owner/Op end date:	Not reported

LAFAYETTE GRINDING CORPOR (Continued) **1000161128**

Owner/operator name: VERNITRON CORP
Owner/operator address: NOT REQUIRED
NOT REQUIRED, WY 99999
Owner/operator country: US
Owner/operator telephone: 212-555-1212
Owner/operator email: Not reported
Owner/operator fax: Not reported
Owner/operator extension: Not reported
Legal status: Private
Owner/Operator Type: Owner
Owner/Op start date: Not reported
Owner/Op end date: Not reported

Handler Activities Summary:
U.S. importer of hazardous waste: No
Mixed waste (haz. and radioactive): No
Recycler of hazardous waste: No
Transporter of hazardous waste: No
Treater, storer or disposer of HW: No
Underground injection activity: No
On-site burner exemption: No
Furnace exemption: No
Used oil fuel burner: No
Used oil processor: No
User oil refiner: No
Used oil fuel marketer to burner: No
Used oil Specification marketer: No
Used oil transfer facility: No
Used oil transporter: No

Historical Generators:
Date form received by agency: 01/01/2006
Site name: LAFAYETTE GRINDING CORPOR
Classification: Not a generator, verified

Date form received by agency: 03/24/1995
Site name: LAFAYETTE GRINDING CORPOR
Classification: Not a generator, verified

. Waste code: NONE
. Waste name: None

Date form received by agency: 08/18/1980
Site name: LAFAYETTE GRINDING CORPOR
Classification: Large Quantity Generator

. Waste code: NONE
. Waste name: None

Violation Status: No violations found

Evaluation Action Summary:
Evaluation date: 09/08/1988
Evaluation: COMPLIANCE EVALUATION INSPECTION ON-SITE
Area of violation: Not reported
Date achieved compliance: Not reported

LAFAYETTE GRINDING CORPOR (Continued) **1000161128**

Evaluation lead agency: State

FINDS:

Registry ID: 110004334596

Environmental Interest/Information System
RCRAInfo is a national information system that supports the Resource Conservation and Recovery Act (RCRA) program through the tracking of events and activities related to facilities that generate, transport, and treat, store, or dispose of hazardous waste. RCRAInfo allows RCRA program staff to track the notification, permit, compliance, and corrective action activities required under RCRA.

Click this hyperlink while viewing on your computer to access additional FINDS: detail in the EDR Site Report.

ECHO:
Envid: 1000161128
Registry ID: 110004334596
DFR URL: http://echo.epa.gov/detailed-facility-report?fid=110004334596

H72 **ALBEST METAL STAMPING** **NY MANIFEST** **1010203987**
SW **1 KENT AVE** **N/A**
< 1/8 **BROOKLYN, NY 11211**
0.090 mi.
477 ft. **Site 11 of 11 in cluster H**

Relative:
Higher

Actual:
10 ft.

NY MANIFEST:
Country: USA
EPA ID: NY0001420470
Facility Status: Not reported
Location Address 1: 1 KENT AVE
Code: BP
Location Address 2: Not reported
Total Tanks: Not reported
Location City: BROOKLYN
Location State: NY
Location Zip: 11211
Location Zip 4: Not reported

NY MANIFEST:
EPAID: NY0001420470
Mailing Name: ALBEST METAL STAMPING
Mailing Contact: DAVID KLEINBARD
Mailing Address 1: 1 KENT AVE
Mailing Address 2: Not reported
Mailing City: BROOKLYN
Mailing State: NY
Mailing Zip: 11211
Mailing Zip 4: Not reported
Mailing Country: USA
Mailing Phone: 7183886000

NY MANIFEST:
Document ID: NJA3294541
Manifest Status: Not reported

ALBEST METAL STAMPING (Continued) **1010203987**

seq:	01
Year:	2001
Trans1 State ID:	2809
Trans2 State ID:	Not reported
Generator Ship Date:	08/17/2001
Trans1 Recv Date:	08/17/2001
Trans2 Recv Date:	Not reported
TSD Site Recv Date:	08/17/2001
Part A Recv Date:	Not reported
Part B Recv Date:	Not reported
Generator EPA ID:	NY0001420470
Trans1 EPA ID:	NJD002454544
Trans2 EPA ID:	Not reported
TSDF ID 1:	NJD002454544
TSDF ID 2:	Not reported
Manifest Tracking Number:	Not reported
Import Indicator:	Not reported
Export Indicator:	Not reported
Discr Quantity Indicator:	Not reported
Discr Type Indicator:	Not reported
Discr Residue Indicator:	Not reported
Discr Partial Reject Indicator:	Not reported
Discr Full Reject Indicator:	Not reported
Manifest Ref Number:	Not reported
Alt Facility RCRA ID:	Not reported
Alt Facility Sign Date:	Not reported
MGMT Method Type Code:	Not reported
Waste Code:	F001 - UNKNOWN
Waste Code:	Not reported
Waste Code:	Not reported
Waste Code:	Not reported
Waste Code:	Not reported
Waste Code:	Not reported
Quantity:	00050
Units:	G - Gallons (liquids only)* (8.3 pounds)
Number of Containers:	001
Container Type:	DM - Metal drums, barrels
Handling Method:	R Material recovery of more than 75 percent of the total material.
Specific Gravity:	01.00

Click this hyperlink while viewing on your computer to access
1 additional NY_MANIFEST: record(s) in the EDR Site Report.

L73 **CON EDISON** **NY MANIFEST** **S117741080**
NW **90 QUAY ST** **N/A**
< 1/8 **BROOKLYN, NY 11222**
0.092 mi.
484 ft. **Site 1 of 20 in cluster L**

Relative:
Lower

Actual:
8 ft.

NY MANIFEST:

Country:	USA
EPA ID:	NYP004742821
Facility Status:	Not reported
Location Address 1:	F/O 90 QUAY ST
Code:	BP
Location Address 2:	SB8418
Total Tanks:	Not reported

CON EDISON (Continued) **S117741080**

Location City:	BROOKLYN
Location State:	NY
Location Zip:	11222
Location Zip 4:	Not reported

NY MANIFEST:

EPAID:	NYP004742821
Mailing Name:	CON EDISON
Mailing Contact:	CON EDISON
Mailing Address 1:	4 IRVING PL
Mailing Address 2:	15TH FL
Mailing City:	NEW YORK
Mailing State:	NY
Mailing Zip:	10003
Mailing Zip 4:	Not reported
Mailing Country:	USA
Mailing Phone:	Not reported

NY MANIFEST:

Document ID:	Not reported
Manifest Status:	Not reported
seq:	Not reported
Year:	2015
Trans1 State ID:	NJD003812047
Trans2 State ID:	Not reported
Generator Ship Date:	03/04/2015
Trans1 Recv Date:	03/04/2015
Trans2 Recv Date:	Not reported
TSD Site Recv Date:	03/06/2015
Part A Recv Date:	Not reported
Part B Recv Date:	Not reported
Generator EPA ID:	NYP004742821
Trans1 EPA ID:	Not reported
Trans2 EPA ID:	Not reported
TSDF ID 1:	NJD991291105
TSDF ID 2:	Not reported
Manifest Tracking Number:	002563839GBF
Import Indicator:	N
Export Indicator:	N
Discr Quantity Indicator:	N
Discr Type Indicator:	N
Discr Residue Indicator:	N
Discr Partial Reject Indicator:	N
Discr Full Reject Indicator:	N
Manifest Ref Number:	Not reported
Alt Facility RCRA ID:	Not reported
Alt Facility Sign Date:	Not reported
MGMT Method Type Code:	H110
Waste Code:	Not reported
Waste Code:	Not reported
Waste Code:	Not reported
Waste Code:	Not reported
Waste Code:	Not reported
Waste Code:	Not reported
Quantity:	2000
Units:	P - Pounds
Number of Containers:	1

CON EDISON (Continued) **S117741080**

Container Type:	TT - Cargo tank, tank trucks
Handling Method:	T Chemical, physical, or biological treatment.
Specific Gravity:	1
Waste Code:	D008
Waste Code 1_2:	Not reported
Waste Code 1_3:	Not reported
Waste Code 1_4:	Not reported
Waste Code 1_5:	Not reported
Waste Code 1_6:	Not reported

Click this hyperlink while viewing on your computer to access
2 additional NY_MANIFEST: record(s) in the EDR Site Report.

L74 **CON EDISON** **NY MANIFEST** **S117741109**
NW **90 QUAY ST** **N/A**
< 1/8 **BROOKLYN, NY 11222**
0.092 mi.
484 ft. **Site 2 of 20 in cluster L**

Relative:
Lower

Actual:
8 ft.

NY MANIFEST:

Country:	USA
EPA ID:	NYP004743175
Facility Status:	Not reported
Location Address 1:	90 QUAY ST
Code:	BP
Location Address 2:	Not reported
Total Tanks:	Not reported
Location City:	BROOKLYN
Location State:	NY
Location Zip:	11222
Location Zip 4:	Not reported

NY MANIFEST:

EPAID:	NYP004743175
Mailing Name:	CON EDISON
Mailing Contact:	CON EDISON
Mailing Address 1:	4 IRVING PL
Mailing Address 2:	15TH FL
Mailing City:	NEW YORK
Mailing State:	NY
Mailing Zip:	10003
Mailing Zip 4:	Not reported
Mailing Country:	USA
Mailing Phone:	Not reported

NY MANIFEST:

Document ID:	Not reported
Manifest Status:	Not reported
seq:	Not reported
Year:	2015
Trans1 State ID:	NJD003812047
Trans2 State ID:	Not reported
Generator Ship Date:	03/05/2015
Trans1 Recv Date:	03/05/2015
Trans2 Recv Date:	Not reported
TSD Site Recv Date:	03/11/2015
Part A Recv Date:	Not reported

CON EDISON (Continued) **S117741109**

Part B Recv Date:	Not reported
Generator EPA ID:	NYP004743175
Trans1 EPA ID:	Not reported
Trans2 EPA ID:	Not reported
TSDF ID 1:	NJD991291105
TSDF ID 2:	Not reported
Manifest Tracking Number:	002610769GBF
Import Indicator:	N
Export Indicator:	N
Discr Quantity Indicator:	N
Discr Type Indicator:	N
Discr Residue Indicator:	N
Discr Partial Reject Indicator:	N
Discr Full Reject Indicator:	N
Manifest Ref Number:	Not reported
Alt Facility RCRA ID:	Not reported
Alt Facility Sign Date:	Not reported
MGMT Method Type Code:	H110
Waste Code:	Not reported
Waste Code:	Not reported
Waste Code:	Not reported
Waste Code:	Not reported
Waste Code:	Not reported
Waste Code:	Not reported
Quantity:	500
Units:	P - Pounds
Number of Containers:	1
Container Type:	TT - Cargo tank, tank trucks
Handling Method:	T Chemical, physical, or biological treatment.
Specific Gravity:	1
Waste Code:	D008
Waste Code 1_2:	Not reported
Waste Code 1_3:	Not reported
Waste Code 1_4:	Not reported
Waste Code 1_5:	Not reported
Waste Code 1_6:	Not reported

Click this hyperlink while viewing on your computer to access
5 additional NY_MANIFEST: record(s) in the EDR Site Report.

L75 **NYC TRANSIT - STORAGE FACILITY** **RCRA-SQG** **1010327955**
NW **90 QUAY ST** **NY MANIFEST** **NYR000140814**
< 1/8 **BROOKLYN, NY 11222** **NJ MANIFEST**
0.092 mi.
484 ft. **Site 3 of 20 in cluster L**

Relative:
Lower

Actual:
8 ft.

RCRA-SQG:

Date form received by agency:	01/01/2007
Facility name:	NYC TRANSIT - STORAGE FACILITY
Facility address:	90 QUAY ST BROOKLYN, NY 11222
EPA ID:	NYR000140814
Mailing address:	BROADWAY - 27TH FLOOR NEW YORK, NY 10004
Contact:	SHERRY L BULKLEY
Contact address:	BROADWAY - 27TH FLOOR NEW YORK, NY 10004

NYC TRANSIT - STORAGE FACILITY (Continued) **1010327955**

Contact country:	US
Contact telephone:	646-252-5774
Contact email:	SLBULKLEY@NYCT.COM
EPA Region:	02
Classification:	Small Small Quantity Generator
Description:	Handler: generates more than 100 and less than 1000 kg of hazardous waste during any calendar month and accumulates less than 6000 kg of hazardous waste at any time; or generates 100 kg or less of hazardous waste during any calendar month, and accumulates more than 1000 kg of hazardous waste at any time

Owner/Operator Summary:

Owner/operator name:	NEW YORK CITY TRANSIT
Owner/operator address:	Not reported Not reported
Owner/operator country:	US
Owner/operator telephone:	Not reported
Owner/operator email:	Not reported
Owner/operator fax:	Not reported
Owner/operator extension:	Not reported
Legal status:	State
Owner/Operator Type:	Operator
Owner/Op start date:	08/01/1998
Owner/Op end date:	Not reported

Owner/operator name:	NEW YORK CITY TRANSIT
Owner/operator address:	BROADWAY - 27TH FLOOR NEW YORK, NY 10004
Owner/operator country:	US
Owner/operator telephone:	Not reported
Owner/operator email:	Not reported
Owner/operator fax:	Not reported
Owner/operator extension:	Not reported
Legal status:	State
Owner/Operator Type:	Owner
Owner/Op start date:	08/01/1998
Owner/Op end date:	Not reported

Handler Activities Summary:

U.S. importer of hazardous waste:	No
Mixed waste (haz. and radioactive):	No
Recycler of hazardous waste:	No
Transporter of hazardous waste:	No
Treater, storer or disposer of HW:	No
Underground injection activity:	No
On-site burner exemption:	No
Furnace exemption:	No
Used oil fuel burner:	No
Used oil processor:	No
User oil refiner:	No
Used oil fuel marketer to burner:	No
Used oil Specification marketer:	No
Used oil transfer facility:	No
Used oil transporter:	No

NYC TRANSIT - STORAGE FACILITY (Continued) **1010327955**

Historical Generators:
Date form received by agency: 08/01/2006
Site name: NYC TRANSIT - STORAGE FACILITY
Classification: Large Quantity Generator

. Waste code: D001
. Waste name: IGNITABLE WASTE

. Waste code: D002
. Waste name: CORROSIVE WASTE

Date form received by agency: 07/31/2006
Site name: NYC TRANSIT - STORAGE FACILITY
Classification: Large Quantity Generator

Violation Status: No violations found

NY MANIFEST:
Country: USA
EPA ID: NYR000140814
Facility Status: Not reported
Location Address 1: 90 QUAY ST
Code: BP
Location Address 2: Not reported
Total Tanks: Not reported
Location City: BROOKLYN
Location State: NY
Location Zip: 11222
Location Zip 4: Not reported

NY MANIFEST:
EPAID: NYR000140814
Mailing Name: NYC TRANSIT - STORAGE FACILITY
Mailing Contact: NYC TRANSIT - STORAGE FACILITY
Mailing Address 1: 2 BROADWAY
Mailing Address 2: 27TH FLOOR
Mailing City: NEW YORK
Mailing State: NY
Mailing Zip: 10004
Mailing Zip 4: Not reported
Mailing Country: USA
Mailing Phone: 6462525777

NY MANIFEST:
Document ID: Not reported
Manifest Status: Not reported
seq: Not reported
Year: 2007
Trans1 State ID: NJ0000027193
Trans2 State ID: Not reported
Generator Ship Date: 09/07/2007
Trans1 Recv Date: 09/07/2007
Trans2 Recv Date: Not reported
TSD Site Recv Date: 09/16/2007
Part A Recv Date: Not reported
Part B Recv Date: Not reported
Generator EPA ID: NYR000140814

NYC TRANSIT - STORAGE FACILITY (Continued) **1010327955**

Trans1 EPA ID:	Not reported
Trans2 EPA ID:	Not reported
TSDF ID 1:	NJD002200046
TSDF ID 2:	Not reported
Manifest Tracking Number:	001033782JJK
Import Indicator:	N
Export Indicator:	N
Discr Quantity Indicator:	N
Discr Type Indicator:	N
Discr Residue Indicator:	N
Discr Partial Reject Indicator:	N
Discr Full Reject Indicator:	N
Manifest Ref Number:	Not reported
Alt Facility RCRA ID:	NYR000140814
Alt Facility Sign Date:	Not reported
MGMT Method Type Code:	H061
Waste Code:	Not reported
Waste Code:	Not reported
Waste Code:	Not reported
Waste Code:	Not reported
Waste Code:	Not reported
Waste Code:	Not reported
Quantity:	55
Units:	G - Gallons (liquids only)* (8.3 pounds)
Number of Containers:	1
Container Type:	DM - Metal drums, barrels
Handling Method:	B Incineration, heat recovery, burning.
Specific Gravity:	1
Waste Code:	D001
Waste Code 1_2:	Not reported
Waste Code 1_3:	Not reported
Waste Code 1_4:	Not reported
Waste Code 1_5:	Not reported
Waste Code 1_6:	Not reported

Click this hyperlink while viewing on your computer to access
3 additional NY_MANIFEST: record(s) in the EDR Site Report.

NJ MANIFEST:

EPA Id:	NYR000140814
Mail Address:	BROADWAY - 27TH FLOOR
Mail City/State/Zip:	NEW YORK, NY 10004
Facility Phone:	Not reported
Emergency Phone:	Not reported
Contact:	SHERRY L BULKLEY
Comments:	Not reported
SIC Code:	Not reported
County:	NY047
Municipal:	Not reported
Previous EPA Id:	Not reported
Gen Flag:	Not reported
Trans Flag:	Not reported
TSDF Flag:	Not reported
Name Change:	Not reported
Date Change:	Not reported

NYC TRANSIT - STORAGE FACILITY (Continued) **1010327955**

Manifest:

Manifest Number:	001033782JJK
EPA ID:	NYR000140814
Date Shipped:	09/07/2007
TSDF EPA ID:	NJD002200046
Transporter EPA ID:	NJ0000027193
Transporter 2 EPA ID:	Not reported
Transporter 3 EPA ID:	Not reported
Transporter 4 EPA ID:	Not reported
Transporter 5 EPA ID:	Not reported
Transporter 6 EPA ID:	Not reported
Transporter 7 EPA ID:	Not reported
Transporter 8 EPA ID:	Not reported
Transporter 9 EPA ID:	Not reported
Transporter 10 EPA ID:	Not reported
Date Trans1 Transported Waste:	09/07/2007
Date Trans2 Transported Waste:	Not reported
Date Trans3 Transported Waste:	Not reported
Date Trans4 Transported Waste:	Not reported
Date Trans5 Transported Waste:	Not reported
Date Trans6 Transported Waste:	Not reported
Date Trans7 Transported Waste:	Not reported
Date Trans8 Transported Waste:	Not reported
Date Trans9 Transported Waste:	Not reported
Date Trans10 Transported Waste:	Not reported
Date TSDF Received Waste:	09/10/2007
TSDF EPA Facility Name:	Not reported
QTY Units:	Not reported
Transporter SEQ ID:	Not reported
Transporter-1 Date:	Not reported
Waste SEQ ID:	Not reported
Waste Type Code 2:	Not reported
Waste Type Code 3:	Not reported
Waste Type Code 4:	Not reported
Waste Type Code 5:	Not reported
Waste Type Code 6:	Not reported
Date Accepted:	Not reported
Manifest Discrepancy Type:	Not reported
Data Entry Number:	Not reported
Was Load Rejected:	NEW YORK, NY 10004
Reason Load Was Rejected:	Not reported

Waste:

Manifest Year:	Not reported
Waste Code:	D002
Hand Code:	H14
Quantity:	55 G
Manifest Year:	Not reported
Waste Code:	D001
Hand Code:	H06
Quantity:	55 G

EPA Id: NYP004743175

NYC TRANSIT - STORAGE FACILITY (Continued) **1010327955**

Mail Address:	IRVING PL15TH FL NE
Mail City/State/Zip:	NEW YORK, NY 10003
Facility Phone:	Not reported
Emergency Phone:	Not reported
Contact:	THERESA BURKARD
Comments:	Not reported
SIC Code:	Not reported
County:	NY047
Municipal:	Not reported
Previous EPA Id:	Not reported
Gen Flag:	Not reported
Trans Flag:	Not reported
TSDF Flag:	Not reported
Name Change:	Not reported
Date Change:	Not reported

Manifest:

Manifest Number:	002610769GBF
EPA ID:	NYP004743175
Date Shipped:	3/5/2015
TSDF EPA ID:	NJD991291105
Transporter EPA ID:	NJD003812047
Transporter 2 EPA ID:	Not reported
Transporter 3 EPA ID:	Not reported
Transporter 4 EPA ID:	Not reported
Transporter 5 EPA ID:	Not reported
Transporter 6 EPA ID:	Not reported
Transporter 7 EPA ID:	Not reported
Transporter 8 EPA ID:	Not reported
Transporter 9 EPA ID:	Not reported
Transporter 10 EPA ID:	Not reported
Date Trans1 Transported Waste:	Not reported
Date Trans2 Transported Waste:	Not reported
Date Trans3 Transported Waste:	Not reported
Date Trans4 Transported Waste:	Not reported
Date Trans5 Transported Waste:	Not reported
Date Trans6 Transported Waste:	Not reported
Date Trans7 Transported Waste:	Not reported
Date Trans8 Transported Waste:	Not reported
Date Trans9 Transported Waste:	Not reported
Date Trans10 Transported Waste:	Not reported
Date TSDF Received Waste:	Not reported
TSDF EPA Facility Name:	Not reported
QTY Units:	Not reported
Transporter SEQ ID:	Not reported
Transporter-1 Date:	Not reported
Waste SEQ ID:	Not reported
Waste Type Code 2:	Not reported
Waste Type Code 3:	Not reported
Waste Type Code 4:	Not reported
Waste Type Code 5:	Not reported
Waste Type Code 6:	Not reported
Date Accepted:	Not reported
Manifest Discrepancy Type:	Not reported
Data Entry Number:	Not reported
Was Load Rejected:	NEW YORK, NY 10003
Reason Load Was Rejected:	Not reported

NYC TRANSIT - STORAGE FACILITY (Continued) **1010327955**

Manifest Number:	002610917GBF
EPA ID:	NYP004743175
Date Shipped:	3/4/2015
TSDF EPA ID:	NJD991291105
Transporter EPA ID:	NJD003812047
Transporter 2 EPA ID:	Not reported
Transporter 3 EPA ID:	Not reported
Transporter 4 EPA ID:	Not reported
Transporter 5 EPA ID:	Not reported
Transporter 6 EPA ID:	Not reported
Transporter 7 EPA ID:	Not reported
Transporter 8 EPA ID:	Not reported
Transporter 9 EPA ID:	Not reported
Transporter 10 EPA ID:	Not reported
Date Trans1 Transported Waste:	Not reported
Date Trans2 Transported Waste:	Not reported
Date Trans3 Transported Waste:	Not reported
Date Trans4 Transported Waste:	Not reported
Date Trans5 Transported Waste:	Not reported
Date Trans6 Transported Waste:	Not reported
Date Trans7 Transported Waste:	Not reported
Date Trans8 Transported Waste:	Not reported
Date Trans9 Transported Waste:	Not reported
Date Trans10 Transported Waste:	Not reported
Date TSDF Received Waste:	Not reported
TSDF EPA Facility Name:	Not reported
QTY Units:	Not reported
Transporter SEQ ID:	Not reported
Transporter-1 Date:	Not reported
Waste SEQ ID:	Not reported
Waste Type Code 2:	Not reported
Waste Type Code 3:	Not reported
Waste Type Code 4:	Not reported
Waste Type Code 5:	Not reported
Waste Type Code 6:	Not reported
Date Accepted:	Not reported
Manifest Discrepancy Type:	Not reported
Data Entry Number:	Not reported
Was Load Rejected:	NEW YORK, NY 10003
Reason Load Was Rejected:	Not reported

EPA Id:	NYP004742821
Mail Address:	IRVING PL, 15TH FL NE
Mail City/State/Zip:	NEW YORK, NY 10003
Facility Phone:	Not reported
Emergency Phone:	Not reported
Contact:	THOMAS TEELING
Comments:	Not reported
SIC Code:	Not reported
County:	NY047
Municipal:	Not reported
Previous EPA Id:	Not reported
Gen Flag:	Not reported
Trans Flag:	Not reported
TSDF Flag:	Not reported

NYC TRANSIT - STORAGE FACILITY (Continued) **1010327955**

Name Change: Not reported
Date Change: Not reported

Manifest:
Manifest Number: 002563839GBF
EPA ID: NYP004742821
Date Shipped: 3/4/2015
TSDF EPA ID: NJD991291105
Transporter EPA ID: NJD003812047
Transporter 2 EPA ID: Not reported
Transporter 3 EPA ID: Not reported
Transporter 4 EPA ID: Not reported
Transporter 5 EPA ID: Not reported
Transporter 6 EPA ID: Not reported
Transporter 7 EPA ID: Not reported
Transporter 8 EPA ID: Not reported
Transporter 9 EPA ID: Not reported
Transporter 10 EPA ID: Not reported
Date Trans1 Transported Waste: Not reported
Date Trans2 Transported Waste: Not reported
Date Trans3 Transported Waste: Not reported
Date Trans4 Transported Waste: Not reported
Date Trans5 Transported Waste: Not reported
Date Trans6 Transported Waste: Not reported
Date Trans7 Transported Waste: Not reported
Date Trans8 Transported Waste: Not reported
Date Trans9 Transported Waste: Not reported
Date Trans10 Transported Waste: Not reported
Date TSDF Received Waste: Not reported
TSDF EPA Facility Name: Not reported
QTY Units: Not reported
Transporter SEQ ID: Not reported
Transporter-1 Date: Not reported
Waste SEQ ID: Not reported
Waste Type Code 2: Not reported
Waste Type Code 3: Not reported
Waste Type Code 4: Not reported
Waste Type Code 5: Not reported
Waste Type Code 6: Not reported
Date Accepted: Not reported
Manifest Discrepancy Type: Not reported
Data Entry Number: Not reported
Was Load Rejected: NEW YORK, NY 10003
Reason Load Was Rejected: Not reported

L76 **CON EDISON** **RCRA NonGen / NLR** **1018279463**
NW **90 QUAY ST** **NYP004742821**
< 1/8 **BROOKLYN, NY 11222**
0.092 mi.
484 ft. **Site 4 of 20 in cluster L**

Relative:
Lower

Actual:
8 ft.

RCRA NonGen / NLR:
Date form received by agency: 03/04/2015
Facility name: CON EDISON
Facility address: 90 QUAY ST
BROOKLYN, NY 11222

CON EDISON (Continued) **1018279463**

EPA ID: NYP004742821
Mailing address: IRVING PL, 15TH FL NE
NEW YORK, NY 10003
Contact: THOMAS TEELING
Contact address: Not reported
Not reported
Contact country: Not reported
Contact telephone: 212-460-3770
Contact email: Not reported
EPA Region: 02
Classification: Non-Generator
Description: Handler: Non-Generators do not presently generate hazardous waste

Handler Activities Summary:
U.S. importer of hazardous waste: No
Mixed waste (haz. and radioactive): No
Recycler of hazardous waste: No
Transporter of hazardous waste: No
Treater, storer or disposer of HW: No
Underground injection activity: No
On-site burner exemption: No
Furnace exemption: No
Used oil fuel burner: No
Used oil processor: No
User oil refiner: No
Used oil fuel marketer to burner: No
Used oil Specification marketer: No
Used oil transfer facility: No
Used oil transporter: No

Historical Generators:
Date form received by agency: 03/04/2015
Site name: CON EDISON
Classification: Small Quantity Generator

Violation Status: No violations found

L77
NW
< 1/8
0.092 mi.
484 ft.

CON EDISON - MANHOLE 4337 **RCRA-LQG** **1014397497**
90 QUAY ST AND WEST ST **NY MANIFEST** **NYP004198214**
BROOKLYN, NY 11222

Site 5 of 20 in cluster L

Relative:
Lower

Actual:
8 ft.

RCRA-LQG:
Date form received by agency: 04/16/2010
Facility name: CON EDISON - MANHOLE 4337
Facility address: 90 QUAY ST AND WEST ST
BROOKLYN, NY 11222
EPA ID: NYP004198214
Mailing address: IRVING PLACE
NEW YORK, NY 10003
Contact: THOMAS P TEELING
Contact address: Not reported
Not reported
Contact country: Not reported
Contact telephone: 212-460-3770
Contact email: TEELINGT@CONED.COM
EPA Region: 02

CON EDISON - MANHOLE 4337 (Continued) **1014397497**

Classification: Large Quantity Generator
Description: Handler: generates 1,000 kg or more of hazardous waste during any calendar month; or generates more than 1 kg of acutely hazardous waste during any calendar month; or generates more than 100 kg of any residue or contaminated soil, waste or other debris resulting from the cleanup of a spill, into or on any land or water, of acutely hazardous waste during any calendar month; or generates 1 kg or less of acutely hazardous waste during any calendar month, and accumulates more than 1 kg of acutely hazardous waste at any time; or generates 100 kg or less of any residue or contaminated soil, waste or other debris resulting from the cleanup of a spill, into or on any land or water, of acutely hazardous waste during any calendar month, and accumulates more than 100 kg of that material at any time

Owner/Operator Summary:
Owner/operator name: CONSOLIDATED EDISON CO. OF NY INC.
Owner/operator address: IRVING PLACE
NYC, NY 10003
Owner/operator country: US
Owner/operator telephone: Not reported
Owner/operator email: Not reported
Owner/operator fax: Not reported
Owner/operator extension: Not reported
Legal status: Private
Owner/Operator Type: Operator
Owner/Op start date: 10/15/2009
Owner/Op end date: Not reported

Owner/operator name: CONSOLIDATED EDISON CO. OF NY INC
Owner/operator address: IRVING PLACE
NYC, NY 10003
Owner/operator country: US
Owner/operator telephone: Not reported
Owner/operator email: Not reported
Owner/operator fax: Not reported
Owner/operator extension: Not reported
Legal status: Private
Owner/Operator Type: Owner
Owner/Op start date: 10/15/2009
Owner/Op end date: Not reported

Handler Activities Summary:
U.S. importer of hazardous waste: No
Mixed waste (haz. and radioactive): No
Recycler of hazardous waste: No
Transporter of hazardous waste: No
Treater, storer or disposer of HW: No
Underground injection activity: No
On-site burner exemption: No
Furnace exemption: No
Used oil fuel burner: No
Used oil processor: No
User oil refiner: No
Used oil fuel marketer to burner: No
Used oil Specification marketer: No
Used oil transfer facility: No

CON EDISON - MANHOLE 4337 (Continued) **1014397497**

Used oil transporter: No

. Waste code: D008
. Waste name: LEAD

Violation Status: No violations found

NY MANIFEST:
Country: USA
EPA ID: NYP004198214
Facility Status: Not reported
Location Address 1: 90 QUAY ST AND WEST ST
Code: BP
Location Address 2: Not reported
Total Tanks: Not reported
Location City: BROOKLYN
Location State: NY
Location Zip: 11222
Location Zip 4: Not reported

NY MANIFEST:
EPAID: NYP004198214
Mailing Name: CONSOLIDATED EDISON
Mailing Contact: FRANKLYN MURRAY
Mailing Address 1: 4 IRVING PLACE RM 828
Mailing Address 2: Not reported
Mailing City: NEW YORK
Mailing State: NY
Mailing Zip: 10003
Mailing Zip 4: Not reported
Mailing Country: USA
Mailing Phone: 2124602808

NY MANIFEST:
Document ID: Not reported
Manifest Status: Not reported
seq: Not reported
Year: 2009
Trans1 State ID: NJD003812047
Trans2 State ID: NJD003812047
Generator Ship Date: 10/19/2009
Trans1 Recv Date: 10/19/2009
Trans2 Recv Date: 10/21/2009
TSD Site Recv Date: 10/21/2009
Part A Recv Date: Not reported
Part B Recv Date: Not reported
Generator EPA ID: NYP004198214
Trans1 EPA ID: Not reported
Trans2 EPA ID: Not reported
TSDF ID 1: NJD991291105
TSDF ID 2: Not reported
Manifest Tracking Number: 000893830GBF
Import Indicator: N
Export Indicator: N
Discr Quantity Indicator: N
Discr Type Indicator: N
Discr Residue Indicator: N
Discr Partial Reject Indicator: N

CON EDISON - MANHOLE 4337 (Continued) **1014397497**

Discr Full Reject Indicator:	N
Manifest Ref Number:	Not reported
Alt Facility RCRA ID:	Not reported
Alt Facility Sign Date:	Not reported
MGMT Method Type Code:	H111
Waste Code:	Not reported
Waste Code:	Not reported
Waste Code:	Not reported
Waste Code:	Not reported
Waste Code:	Not reported
Waste Code:	Not reported
Quantity:	1000.0
Units:	G - Gallons (liquids only)* (8.3 pounds)
Number of Containers:	1.0
Container Type:	TT - Cargo tank, tank trucks
Handling Method:	T Chemical, physical, or biological treatment.
Specific Gravity:	1.0
Waste Code:	D008
Waste Code 1_2:	Not reported
Waste Code 1_3:	Not reported
Waste Code 1_4:	Not reported
Waste Code 1_5:	Not reported
Waste Code 1_6:	Not reported

Click this hyperlink while viewing on your computer to access additional NY_MANIFEST: detail in the EDR Site Report.

L78 **CON EDISON** **RCRA NonGen / NLR** **1018279547**
NW **90 QUAY ST** **FINDS** **NYP004743746**
< 1/8 **BROOKLYN, NY 11222** **ECHO**
0.092 mi.
484 ft. **Site 6 of 20 in cluster L**

Relative:
Lower

Actual:
8 ft.

RCRA NonGen / NLR:

Date form received by agency:	03/05/2015
Facility name:	CON EDISON
Facility address:	90 QUAY ST BROOKLYN, NY 11222
EPA ID:	NYP004743746
Mailing address:	IRVING PL, 15TH FL NE NEW YORK, NY 10003
Contact:	THOMAS TEELING
Contact address:	Not reported Not reported
Contact country:	Not reported
Contact telephone:	212-460-3770
Contact email:	Not reported
EPA Region:	02
Classification:	Non-Generator
Description:	Handler: Non-Generators do not presently generate hazardous waste

Handler Activities Summary:

U.S. importer of hazardous waste:	No
Mixed waste (haz. and radioactive):	No
Recycler of hazardous waste:	No
Transporter of hazardous waste:	No

CON EDISON (Continued) **1018279547**

Treater, storer or disposer of HW: No
Underground injection activity: No
On-site burner exemption: No
Furnace exemption: No
Used oil fuel burner: No
Used oil processor: No
User oil refiner: No
Used oil fuel marketer to burner: No
Used oil Specification marketer: No
Used oil transfer facility: No
Used oil transporter: No

Historical Generators:
Date form received by agency: 03/05/2015
Site name: CON EDISON
Classification: Small Quantity Generator

Violation Status: No violations found

FINDS:

Registry ID: 110067691108

Environmental Interest/Information System
RCRAInfo is a national information system that supports the Resource Conservation and Recovery Act (RCRA) program through the tracking of events and activities related to facilities that generate, transport, and treat, store, or dispose of hazardous waste. RCRAInfo allows RCRA program staff to track the notification, permit, compliance, and corrective action activities required under RCRA.

Click this hyperlink while viewing on your computer to access additional FINDS: detail in the EDR Site Report.

ECHO:
Envid: 1018279547
Registry ID: 110067691108
DFR URL: http://echo.epa.gov/detailed-facility-report?fid=110067691108

L79 **CON EDISON** **RCRA NonGen / NLR** **1018279494**
NW **90 QUAY ST** **NYP004743175**
< 1/8 **BROOKLYN, NY 11222**
0.092 mi.
484 ft. **Site 7 of 20 in cluster L**

Relative:
Lower

Actual:
8 ft.

RCRA NonGen / NLR:
Date form received by agency: 02/05/2016
Facility name: CON EDISON
Site name: CON EDISON - MANHOLE 4344
Facility address: 90 QUAY ST
BROOKLYN, NY 11222
EPA ID: NYP004743175
Mailing address: IRVING PL15TH FL NE
NEW YORK, NY 10003
Contact: THERESA BURKARD
Contact address: IRVING PL15TH FL NE

CON EDISON (Continued) **1018279494**

	NEW YORK, NY 10003
Contact country:	US
Contact telephone:	212-460-2262
Contact email:	BURKARDT@CONED.COM
EPA Region:	02
Classification:	Non-Generator
Description:	Handler: Non-Generators do not presently generate hazardous waste

Owner/Operator Summary:

Owner/operator name:	CONSOLIDATED EDISON CO OF NY INC
Owner/operator address:	IRVING PL
	NEW YORK, NY 10003
Owner/operator country:	US
Owner/operator telephone:	Not reported
Owner/operator email:	Not reported
Owner/operator fax:	Not reported
Owner/operator extension:	Not reported
Legal status:	Private
Owner/Operator Type:	Operator
Owner/Op start date:	03/04/2015
Owner/Op end date:	Not reported

Owner/operator name:	CONSOLIDATED EDISON CO OF NY INC
Owner/operator address:	IRVING PL
	NEW YORK, NY 10003
Owner/operator country:	US
Owner/operator telephone:	Not reported
Owner/operator email:	Not reported
Owner/operator fax:	Not reported
Owner/operator extension:	Not reported
Legal status:	Private
Owner/Operator Type:	Owner
Owner/Op start date:	03/04/2015
Owner/Op end date:	Not reported

Handler Activities Summary:

U.S. importer of hazardous waste:	No
Mixed waste (haz. and radioactive):	No
Recycler of hazardous waste:	No
Transporter of hazardous waste:	No
Treater, storer or disposer of HW:	No
Underground injection activity:	No
On-site burner exemption:	No
Furnace exemption:	No
Used oil fuel burner:	No
Used oil processor:	No
User oil refiner:	No
Used oil fuel marketer to burner:	No
Used oil Specification marketer:	No
Used oil transfer facility:	No
Used oil transporter:	No

. Waste code:	D008
. Waste name:	LEAD

CON EDISON (Continued) **1018279494**

Historical Generators:
Date form received by agency: 03/04/2015
Site name: CON EDISON
Classification: Not a generator, verified

Date form received by agency: 03/04/2015
Site name: CON EDISON
Classification: Small Quantity Generator

Biennial Reports:

Last Biennial Reporting Year: 2017

Annual Waste Handled:
Waste code: D008
Waste name: LEAD
Amount (Lbs): 7500

Violation Status: No violations found

F80
South
< 1/8
0.092 mi.
484 ft.

Relative:
Higher

Actual:
13 ft.

CORNER OF BROADWAY & WYTHE AVE **NY Spills** **S106722213**
NEAR 41 WYTHE AVE **N/A**
BROOKLYN, NY

Site 3 of 3 in cluster F

SPILLS:
Facility ID: 0407198
Facility Type: ER
Spill Number: 0407198
DER Facility ID: 112849
Site ID: 130959
DEC Region: 2
Spill Number/Closed Date: 2004-11-01
Spill Cause: Abandoned Drums
Spill Class: D4
SWIS: 2401
Spill Date: 2004-09-29
Investigator: TJDEMEO
Referred To: Not reported
Reported to Dept: 2004-09-29
CID: 444
Water Affected: Not reported
Spill Source: Unknown
Spill Notifier: Fire Department
Cleanup Ceased: Not reported
Cleanup Meets Std: False
Last Inspection: Not reported
Recommended Penalty: False
UST Trust: False
Remediation Phase: 0
Date Entered In Computer: 2004-09-29
Spill Record Last Update: 2006-06-27
Spiller Name: JOHN WILSON
Spiller Company: CORNER OF BROADWAY
Spiller Address: 41ST WIFE AVE
Spiller Company: 001
Contact Name: JOHN WILSON

CORNER OF BROADWAY & WYTHE AVE (Continued) **S106722213**

DEC Memo: "Prior to Sept, 2004 data translation this spill Lead_DEC Field was 11/1/04 TJD Drum emptied as part of Drum Run on 10/29/04. Spill closed"
Remarks: "1 DRUM ON Wythe AVE: Drum Run"

All Materials:

Site ID:	130959
Operable Unit ID:	889796
Operable Unit:	01
Material ID:	485039
Material Code:	0006
Material Name:	crude oil
Case No.:	Not reported
Material FA:	Petroleum
Quantity:	.00
Units:	Not reported
Recovered:	.00
Oxygenate:	Not reported

J81 SSE < 1/8 0.094 mi. 498 ft. **REGENT CONTROL CORP** **RCRA NonGen / NLR** **1000208586**
4-6 BERRY ST **FINDS** **NYD001235209**
BROOKLYN, NY 11211 **ECHO**
NY MANIFEST

Site 5 of 7 in cluster J

Relative: Higher

Actual: 13 ft.

RCRA NonGen / NLR:

Date form received by agency:	01/01/2007
Facility name:	REGENT CONTROL CORP
Facility address:	4-6 BERRY ST BROOKLYN, NY 11211-1024
EPA ID:	NYD001235209
Mailing address:	BERRY ST BROOKLYN, NY 11211
Contact:	Not reported
Contact address:	BERRY ST BROOKLYN, NY 11211
Contact country:	US
Contact telephone:	Not reported
Contact email:	Not reported
EPA Region:	02
Land type:	Facility is not located on Indian land. Additional information is not known.
Classification:	Non-Generator
Description:	Handler: Non-Generators do not presently generate hazardous waste

Owner/Operator Summary:

Owner/operator name:	DESAI MAHENDRA D
Owner/operator address:	NOT REQUIRED NOT REQUIRED, WY 99999
Owner/operator country:	US
Owner/operator telephone:	212-555-1212
Owner/operator email:	Not reported
Owner/operator fax:	Not reported
Owner/operator extension:	Not reported
Legal status:	Private
Owner/Operator Type:	Operator
Owner/Op start date:	Not reported
Owner/Op end date:	Not reported

REGENT CONTROL CORP (Continued) **1000208586**

Owner/operator name: DESAI MAHENDRA D
Owner/operator address: NOT REQUIRED
NOT REQUIRED, WY 99999
Owner/operator country: US
Owner/operator telephone: 212-555-1212
Owner/operator email: Not reported
Owner/operator fax: Not reported
Owner/operator extension: Not reported
Legal status: Private
Owner/Operator Type: Owner
Owner/Op start date: Not reported
Owner/Op end date: Not reported

Handler Activities Summary:
U.S. importer of hazardous waste: No
Mixed waste (haz. and radioactive): No
Recycler of hazardous waste: No
Transporter of hazardous waste: No
Treater, storer or disposer of HW: No
Underground injection activity: No
On-site burner exemption: No
Furnace exemption: No
Used oil fuel burner: No
Used oil processor: No
User oil refiner: No
Used oil fuel marketer to burner: No
Used oil Specification marketer: No
Used oil transfer facility: No
Used oil transporter: No

Historical Generators:
Date form received by agency: 01/01/2006
Site name: REGENT CONTROL CORP
Classification: Not a generator, verified

Date form received by agency: 07/08/1999
Site name: REGENT CONTROL CORP
Classification: Not a generator, verified

Date form received by agency: 08/18/1980
Site name: REGENT CONTROL CORP
Classification: Large Quantity Generator

. Waste code: D000
. Waste name: Not Defined

. Waste code: D002
. Waste name: CORROSIVE WASTE

. Waste code: F007
. Waste name: SPENT CYANIDE PLATING BATH SOLUTIONS FROM ELECTROPLATING OPERATIONS.

. Waste code: F008
. Waste name: PLATING BATH RESIDUES FROM THE BOTTOM OF PLATING BATHS FROM ELECTROPLATING OPERATIONS IN WHICH CYANIDES ARE USED IN THE PROCESS.

REGENT CONTROL CORP (Continued) **1000208586**

. Waste code: F009
. Waste name: SPENT STRIPPING AND CLEANING BATH SOLUTIONS FROM ELECTROPLATING OPERATIONS IN WHICH CYANIDES ARE USED IN THE PROCESS.

. Waste code: P029
. Waste name: COPPER CYANIDE (OR) COPPER CYANIDE CU(CN)

. Waste code: P030
. Waste name: CYANIDES (SOLUBLE CYANIDE SALTS), NOT OTHERWISE SPECIFIED

. Waste code: P098
. Waste name: POTASSIUM CYANIDE (OR) POTASSIUM CYANIDE K(CN)

. Waste code: P106
. Waste name: SODIUM CYANIDE (OR) SODIUM CYANIDE NA(CN)

. Waste code: P121
. Waste name: ZINC CYANIDE (OR) ZINC CYANIDE ZN(CN)2

Violation Status: No violations found

Evaluation Action Summary:
Evaluation date: 09/02/1999
Evaluation: COMPLIANCE EVALUATION INSPECTION ON-SITE
Area of violation: Not reported
Date achieved compliance: Not reported
Evaluation lead agency: EPA

Evaluation date: 01/20/1993
Evaluation: COMPLIANCE EVALUATION INSPECTION ON-SITE
Area of violation: Not reported
Date achieved compliance: Not reported
Evaluation lead agency: EPA

FINDS:

Registry ID: 110004332865

Environmental Interest/Information System
RCRAInfo is a national information system that supports the Resource Conservation and Recovery Act (RCRA) program through the tracking of events and activities related to facilities that generate, transport, and treat, store, or dispose of hazardous waste. RCRAInfo allows RCRA program staff to track the notification, permit, compliance, and corrective action activities required under RCRA.

Click this hyperlink while viewing on your computer to access additional FINDS: detail in the EDR Site Report.

ECHO:
Envid: 1000208586
Registry ID: 110004332865
DFR URL: http://echo.epa.gov/detailed-facility-report?fid=110004332865

NY MANIFEST:

REGENT CONTROL CORP (Continued) **1000208586**

Country:	USA
EPA ID:	NYD001235209
Facility Status:	Not reported
Location Address 1:	4 - 6 BERRY ST
Code:	BP
Location Address 2:	Not reported
Total Tanks:	Not reported
Location City:	BROOKLYN
Location State:	NY
Location Zip:	11211
Location Zip 4:	Not reported

NY MANIFEST:

EPAID:	NYD001235209
Mailing Name:	REGENT CONTROL CO
Mailing Contact:	REGENT CONTROL CO
Mailing Address 1:	4 - 6 BERRY STREET
Mailing Address 2:	Not reported
Mailing City:	BROOKLYN
Mailing State:	NY
Mailing Zip:	11211
Mailing Zip 4:	Not reported
Mailing Country:	USA
Mailing Phone:	0000000000

NY MANIFEST:

Document ID:	NYB2958588
Manifest Status:	C
seq:	Not reported
Year:	1992
Trans1 State ID:	Not reported
Trans2 State ID:	Not reported
Generator Ship Date:	08/25/1992
Trans1 Recv Date:	08/25/1992
Trans2 Recv Date:	/ /
TSD Site Recv Date:	08/27/1992
Part A Recv Date:	/ /
Part B Recv Date:	09/04/1992
Generator EPA ID:	NYD001235209
Trans1 EPA ID:	NYD006801245
Trans2 EPA ID:	Not reported
TSDF ID 1:	NYD082785429
TSDF ID 2:	Not reported
Manifest Tracking Number:	Not reported
Import Indicator:	Not reported
Export Indicator:	Not reported
Discr Quantity Indicator:	Not reported
Discr Type Indicator:	Not reported
Discr Residue Indicator:	Not reported
Discr Partial Reject Indicator:	Not reported
Discr Full Reject Indicator:	Not reported
Manifest Ref Number:	Not reported
Alt Facility RCRA ID:	Not reported
Alt Facility Sign Date:	Not reported
MGMT Method Type Code:	Not reported
Waste Code:	D001 - NON-LISTED IGNITABLE WASTES
Waste Code:	Not reported

REGENT CONTROL CORP (Continued) **1000208586**

Waste Code:	Not reported
Waste Code:	Not reported
Waste Code:	Not reported
Waste Code:	Not reported
Quantity:	00055
Units:	G - Gallons (liquids only)* (8.3 pounds)
Number of Containers:	001
Container Type:	DM - Metal drums, barrels
Handling Method:	L Landfill.
Specific Gravity:	100

Click this hyperlink while viewing on your computer to access
1 additional NY_MANIFEST: record(s) in the EDR Site Report.

82
East
< 1/8
0.096 mi.
505 ft.

C H LEIBFRIED MFG CORP **RCRA NonGen / NLR** **1000122157**
95-101 GUERNSEY ST **FINDS** **NYD061480042**
BROOKLYN, NY 11222 **ECHO**

Relative:
Higher

Actual:
12 ft.

RCRA NonGen / NLR:

Date form received by agency:	01/01/2007
Facility name:	C H LEIBFRIED MFG CORP
Facility address:	95-101 GUERNSEY ST BROOKLYN, NY 11222
EPA ID:	NYD061480042
Mailing address:	GUERNSEY ST BROOKLYN, NY 11222
Contact:	R ALLEN
Contact address:	GUERNSEY ST BROOKLYN, NY 11222
Contact country:	US
Contact telephone:	718-388-4041
Contact email:	Not reported
EPA Region:	02
Land type:	Facility is not located on Indian land. Additional information is not known.
Classification:	Non-Generator
Description:	Handler: Non-Generators do not presently generate hazardous waste

Owner/Operator Summary:

Owner/operator name:	THE LEWISON GROUP
Owner/operator address:	NOT REQUIRED NOT REQUIRED, WY 99999
Owner/operator country:	US
Owner/operator telephone:	212-555-1212
Owner/operator email:	Not reported
Owner/operator fax:	Not reported
Owner/operator extension:	Not reported
Legal status:	Private
Owner/Operator Type:	Operator
Owner/Op start date:	Not reported
Owner/Op end date:	Not reported

Owner/operator name:	THE LEWISON GROUP
Owner/operator address:	NOT REQUIRED NOT REQUIRED, WY 99999

C H LEIBFRIED MFG CORP (Continued) **1000122157**

Owner/operator country: US
Owner/operator telephone: 212-555-1212
Owner/operator email: Not reported
Owner/operator fax: Not reported
Owner/operator extension: Not reported
Legal status: Private
Owner/Operator Type: Owner
Owner/Op start date: Not reported
Owner/Op end date: Not reported

Handler Activities Summary:
U.S. importer of hazardous waste: No
Mixed waste (haz. and radioactive): No
Recycler of hazardous waste: No
Transporter of hazardous waste: No
Treater, storer or disposer of HW: No
Underground injection activity: No
On-site burner exemption: No
Furnace exemption: No
Used oil fuel burner: No
Used oil processor: No
User oil refiner: No
Used oil fuel marketer to burner: No
Used oil Specification marketer: No
Used oil transfer facility: No
Used oil transporter: No

Historical Generators:
Date form received by agency: 01/01/2006
Site name: C H LEIBFRIED MFG CORP
Classification: Not a generator, verified

Date form received by agency: 08/18/1980
Site name: C H LEIBFRIED MFG CORP
Classification: Unverified

. Waste code: D001
. Waste name: IGNITABLE WASTE

. Waste code: F017
. Waste name: Not Defined

Violation Status: No violations found

Evaluation Action Summary:
Evaluation date: 08/16/1989
Evaluation: COMPLIANCE EVALUATION INSPECTION ON-SITE
Area of violation: Not reported
Date achieved compliance: Not reported
Evaluation lead agency: State

FINDS:

Registry ID: 110004362519

Environmental Interest/Information System

C H LEIBFRIED MFG CORP (Continued) **1000122157**

RCRAInfo is a national information system that supports the Resource Conservation and Recovery Act (RCRA) program through the tracking of events and activities related to facilities that generate, transport, and treat, store, or dispose of hazardous waste. RCRAInfo allows RCRA program staff to track the notification, permit, compliance, and corrective action activities required under RCRA.

Click this hyperlink while viewing on your computer to access additional FINDS: detail in the EDR Site Report.

ECHO:

Envid:	1000122157
Registry ID:	110004362519
DFR URL:	http://echo.epa.gov/detailed-facility-report?fid=110004362519

K83 **CON EDISON** **RCRA NonGen / NLR** **1018279182**
SE **35 DOBBIN ST** **FINDS** **NYP004739843**
< 1/8 **BROOKLYN, NY 11222** **ECHO**
0.100 mi.
528 ft. **Site 3 of 7 in cluster K**

Relative:
Higher

Actual:
12 ft.

RCRA NonGen / NLR:

Date form received by agency:	02/27/2015
Facility name:	CON EDISON
Facility address:	35 DOBBIN ST BROOKLYN, NY 11222
EPA ID:	NYP004739843
Mailing address:	IRVING PL, 15TH FL NE NEW YORK, NY 10003
Contact:	THOMAS TEELING
Contact address:	Not reported Not reported
Contact country:	Not reported
Contact telephone:	212-460-3770
Contact email:	Not reported
EPA Region:	02
Classification:	Non-Generator
Description:	Handler: Non-Generators do not presently generate hazardous waste

Handler Activities Summary:

U.S. importer of hazardous waste:	No
Mixed waste (haz. and radioactive):	No
Recycler of hazardous waste:	No
Transporter of hazardous waste:	No
Treater, storer or disposer of HW:	No
Underground injection activity:	No
On-site burner exemption:	No
Furnace exemption:	No
Used oil fuel burner:	No
Used oil processor:	No
User oil refiner:	No
Used oil fuel marketer to burner:	No
Used oil Specification marketer:	No
Used oil transfer facility:	No
Used oil transporter:	No

CON EDISON (Continued) **1018279182**

Historical Generators:
Date form received by agency: 02/27/2015
Site name: CON EDISON
Classification: Large Quantity Generator

Violation Status: No violations found

FINDS:

Registry ID: 110067687658

Environmental Interest/Information System
RCRAInfo is a national information system that supports the Resource Conservation and Recovery Act (RCRA) program through the tracking of events and activities related to facilities that generate, transport, and treat, store, or dispose of hazardous waste. RCRAInfo allows RCRA program staff to track the notification, permit, compliance, and corrective action activities required under RCRA.

Click this hyperlink while viewing on your computer to access additional FINDS: detail in the EDR Site Report.

ECHO:
Envid: 1018279182
Registry ID: 110067687658
DFR URL: http://echo.epa.gov/detailed-facility-report?fid=110067687658

K84 **CON EDISON** **NJ MANIFEST** **S120668015**
SE **35 DOBBIN ST** **N/A**
< 1/8 **BROOKLYN, NY 11222**
0.100 mi.
528 ft. **Site 4 of 7 in cluster K**

Relative:
Higher

Actual:
12 ft.

NJ MANIFEST:
EPA Id: NYP004739843
Mail Address: IRVING PL, 15TH FL NE
Mail City/State/Zip: NEW YORK, NY 10003
Facility Phone: Not reported
Emergency Phone: Not reported
Contact: THOMAS TEELING
Comments: Not reported
SIC Code: Not reported
County: NY047
Municipal: Not reported
Previous EPA Id: Not reported
Gen Flag: Not reported
Trans Flag: Not reported
TSDF Flag: Not reported
Name Change: Not reported
Date Change: Not reported

Manifest:
Manifest Number: 002621309GBF
EPA ID: NYP004739843
Date Shipped: 2/27/2015
TSDF EPA ID: NJD991291105
Transporter EPA ID: NJD003812047

CON EDISON (Continued) **S120668015**

Transporter 2 EPA ID:	Not reported
Transporter 3 EPA ID:	Not reported
Transporter 4 EPA ID:	Not reported
Transporter 5 EPA ID:	Not reported
Transporter 6 EPA ID:	Not reported
Transporter 7 EPA ID:	Not reported
Transporter 8 EPA ID:	Not reported
Transporter 9 EPA ID:	Not reported
Transporter 10 EPA ID:	Not reported
Date Trans1 Transported Waste:	Not reported
Date Trans2 Transported Waste:	Not reported
Date Trans3 Transported Waste:	Not reported
Date Trans4 Transported Waste:	Not reported
Date Trans5 Transported Waste:	Not reported
Date Trans6 Transported Waste:	Not reported
Date Trans7 Transported Waste:	Not reported
Date Trans8 Transported Waste:	Not reported
Date Trans9 Transported Waste:	Not reported
Date Trans10 Transported Waste:	Not reported
Date TSDF Received Waste:	Not reported
TSDF EPA Facility Name:	Not reported
QTY Units:	Not reported
Transporter SEQ ID:	Not reported
Transporter-1 Date:	Not reported
Waste SEQ ID:	Not reported
Waste Type Code 2:	Not reported
Waste Type Code 3:	Not reported
Waste Type Code 4:	Not reported
Waste Type Code 5:	Not reported
Waste Type Code 6:	Not reported
Date Accepted:	Not reported
Manifest Discrepancy Type:	Not reported
Data Entry Number:	Not reported
Was Load Rejected:	NEW YORK, NY 10003
Reason Load Was Rejected:	Not reported

K85 **CON EDISON** **NY MANIFEST** **S117740795**
SE **35 DOBBIN ST** **N/A**
< 1/8 **BROOKLYN, NY 11222**
0.100 mi.
528 ft. **Site 5 of 7 in cluster K**

Relative:
Higher

Actual:
12 ft.

NY MANIFEST:

Country:	USA
EPA ID:	NYP004739843
Facility Status:	Not reported
Location Address 1:	35 DOBBIN ST
Code:	BP
Location Address 2:	SB 8079
Total Tanks:	Not reported
Location City:	BROOKLYN
Location State:	NY
Location Zip:	11222
Location Zip 4:	Not reported

NY MANIFEST:

CON EDISON (Continued) **S117740795**

EPAID:	NYP004739843
Mailing Name:	CON EDISON
Mailing Contact:	TOM TEELING
Mailing Address 1:	4 IRVING PLACE - 15TH FLOOR
Mailing Address 2:	Not reported
Mailing City:	NEW YORK
Mailing State:	NY
Mailing Zip:	10003
Mailing Zip 4:	Not reported
Mailing Country:	USA
Mailing Phone:	Not reported

NY MANIFEST:

Document ID:	Not reported
Manifest Status:	Not reported
seq:	Not reported
Year:	2015
Trans1 State ID:	NJD003812047
Trans2 State ID:	Not reported
Generator Ship Date:	02/27/2015
Trans1 Recv Date:	02/27/2015
Trans2 Recv Date:	Not reported
TSD Site Recv Date:	03/05/2015
Part A Recv Date:	Not reported
Part B Recv Date:	Not reported
Generator EPA ID:	NYP004739843
Trans1 EPA ID:	Not reported
Trans2 EPA ID:	Not reported
TSDF ID 1:	NJD991291105
TSDF ID 2:	Not reported
Manifest Tracking Number:	002621309GBF
Import Indicator:	N
Export Indicator:	N
Discr Quantity Indicator:	N
Discr Type Indicator:	N
Discr Residue Indicator:	N
Discr Partial Reject Indicator:	N
Discr Full Reject Indicator:	N
Manifest Ref Number:	Not reported
Alt Facility RCRA ID:	Not reported
Alt Facility Sign Date:	Not reported
MGMT Method Type Code:	H110
Waste Code:	Not reported
Waste Code:	Not reported
Waste Code:	Not reported
Waste Code:	Not reported
Waste Code:	Not reported
Waste Code:	Not reported
Quantity:	400
Units:	P - Pounds
Number of Containers:	1
Container Type:	TT - Cargo tank, tank trucks
Handling Method:	T Chemical, physical, or biological treatment.
Specific Gravity:	1
Waste Code:	D008
Waste Code 1_2:	Not reported
Waste Code 1_3:	Not reported

CON EDISON (Continued) **S117740795**

Waste Code 1_4: Not reported
Waste Code 1_5: Not reported
Waste Code 1_6: Not reported

Click this hyperlink while viewing on your computer to access
2 additional NY_MANIFEST: record(s) in the EDR Site Report.

M86
South
< 1/8
0.101 mi.
532 ft.

FORMER F&S CENTRAL MANUFACTURING CORP. SITE **NY BROWNFIELDS** **S118372394**
103 NORTH 13TH STREET **N/A**
BROOKLYN, NY 11249

Site 1 of 15 in cluster M

Relative:
Higher

Actual:
13 ft.

BROWNFIELDS:
Program: BCP
Site Code: 517727
Acres: 0.29
HW Code: C224230
SWIS: 2401
Town: New York City
Record Added Date: 12/07/2015
Record Updated Date: 06/13/2017
Update By: GWHEITZM
Site Description: Location: The Former F&S Central Manufacturing site is located at 103 North 13th Street, identified as Block 2279, Lot 34 in the Greenpoint section of Brooklyn. Site Features: The site is comprised of a single tax parcel totaling 12,500 square feet (0.29 acres), and is currently vacant. The exterior walls and concrete slab of a former one-story manufacturing building remain, with the slab approximately 3 feet above sidewalk grade. A UST is located in the southwest corner of the property. Current Zoning and Land Use: The site is zoned as a M1-2 district which allows both commercial and light industrial use. The surrounding parcels are used for a combination of commercial and light industrial. Prior to acceptance into the BCP, the site was used for commercial warehouse space. The nearest residential area is approximately 1000 feet to the south. Past Use of the Site: The site was undeveloped prior to 1905. From 1916 to 1930, the site was developed with three small one-story sheds/storage rooms and a portion of a single-story commercial building. The former one-story warehouse/manufacturing building was constructed in 1930. The building was used as an iron pipe warehouse (1940s 1950s), a paper storage warehouse (1960s), metal pipe hanger manufacturing facility (1970s), contractor s storage facility (1990s) and a food storage warehouse (2000s). Site Geography and Hydrogeology: Bedrock in this area of Brooklyn is an igneous intrusive classified as the Ravenswood grano-diorite of middle Ordovician to middle Cambrian age. Unconsolidated sediments overlie the bedrock and consist of Pleistocene aged sand, gravel and silty clays, deposited by glacial-fluvial activity. Non-native fill materials consisting of dredge spoils, rubble and other materials have historically been used to reinforce and extend shoreline areas and to raise and improve the drainage of low lying areas. Soil at the site is described as historic fill material to a depth as great as 13 feet below the existing building slab (10 feet below sidewalk grade), followed by a native grey (wet) sandy silt. Bedrock was not encountered at the site. The elevation of the site is approximately 14 feet above mean sea level and gradually slopes to the northwest. The depth to

FORMER F&S CENTRAL MANUFACTURING CORP. SITE (Continued) **S118372394**

groundwater beneath the site is approximately 7 feet below sidewalk grade. The groundwater flows to the north-northwest.

Env Problem: Soil and groundwater samples were analyzed for volatile organic compounds (VOCs), semi-volatile organic compounds (SVOCs), metals and PCB/pesticides. Based upon investigations conducted to date, the primary contaminants of concern include benzene, ethylbenzene, total xylene, 1,2,4-trimethylbenzene, 1,3,5-trimethylbenzene, benz(a)anthracene, benzo(a)pyrene, benzo(k)fluoranthene, chrysene, chromium, lead, arsenic and mercury in soil; and 1,1,1-trichloroethane and trichloroethene (TCE) in soil vapor. Soil - The VOCs found in subsurface soils were predominantly in the shallower soils (0-5 feet bgs). Concentrations were found as high as 0.2 ppm for benzene; 7.1 ppm for ethylbenzene, and 31 ppm for total xylene. Both 1,2,4-trimethylbenzene (24 ppm) and 1,3,5-trimethylbenzene (23 ppm) were found in deeper soils at 7 to 11 feet bgs. Offsite investigations were not conducted as the adjacent properties are fully built out with existing structures. The SVOCs were found in the shallower soils. These were found as high as 2.4 ppm for benz(a)anthracene; benzo(a)pyrene (1.7 ppm); benzo(k)fluoranthene (1.5 ppm); and chrysene (3.8 ppm). The exception to this was in the southwest corner of the site, where the same SVOC constituents were found at concentrations approximately 12 to 15 times higher at 12 to 16 feet bgs. The metal constituents were also found mostly in the shallower soils. Chromium was found as high as 381 ppm; lead at 37,500 ppm; barium at 6,840 ppm; and mercury at 11.4 ppm. Hazardous levels of lead (as high as 14.9 mg/L TCLP) were found between 4 and 13 feet bgs in the western half of the site. All soil borings were drilled to 20 feet bgs, and there were no detections of any contaminant below 13 feet bgs. Bedrock was not encountered during the investigation. Groundwater - Both lead and chromium were found to slightly exceed groundwater standards on-site, as well as naturally occurring metals including, sodium, manganese and iron. There were no VOC or SVOC constituents detected in groundwater. Soil Vapor - Soil vapor was sampled at depths ranging from 5 to 6 feet below ground surface (bgs) and low levels of petroleum-related VOCs were noted. Also, TCE and 1,1,1-trichloroethane were detected as high as 173 micrograms per cubic meter (ug/m3) and 2,090 ug/m3 respectively, and are attributed to a suspected off-site source.

Health Problem: Direct contact with contaminants in the soil is unlikely because the majority of the site is covered with buildings and pavement. People are not drinking the contaminated groundwater because the area is served by a public water supply that is not contaminated by the site. Volatile organic compounds in the groundwater may move into the soil vapor (air spaces within the soil), which in turn may move into overlying buildings and affect the indoor air quality. This process, which is similar to the movement of radon gas from the subsurface into the indoor air of buildings, is referred to as soil vapor intrusion. Because the site is vacant, the inhalation of site-related contaminants due to soil vapor intrusion does not represent a current concern. However, the potential exists for the inhalation of site contaminants due to soil vapor intrusion for any future on-site development. Furthermore, environmental sampling indicates that site-related contamination does not pose a soil vapor concern for off-site buildings.

Dump: False
Structure: False
Lagoon: False

FORMER F&S CENTRAL MANUFACTURING CORP. SITE (Continued) **S118372394**

Landfill:	False
Pond:	False
Disp Start:	Not reported
Disp Term:	Not reported
Lat/Long:	Not reported
Dell:	Not reported
Record Add:	2/1/2016 2:13:00 PM
Record Upd:	6/6/2016 4:02:00 PM
Updated By:	GWHEITZM
Own Op:	Applicant/Requestor
Sub Type:	P03
Owner Name:	Simon Dushinsky
Owner Company:	North 13 Holdings LLC
Owner Address:	505 Flushing Avenue
Owner Addr2:	Unit 1D
Owner City,St,Zip:	Brooklyn, NY 11205
Owner Country:	United States of America
Own Op:	Document Repository
Sub Type:	NNN
Owner Name:	Not reported
Owner Company:	Brooklyn Public Library - Greenpoint Branch
Owner Address:	107 Norman Street
Owner Addr2:	Not reported
Owner City,St,Zip:	Brooklyn, NY 11222
Owner Country:	United States of America
Own Op:	Owner
Sub Type:	06
Owner Name:	Simon Dushinsky
Owner Company:	North 13 Holdings LLC
Owner Address:	505 Flushing Avenue
Owner Addr2:	Unit 1D
Owner City,St,Zip:	Brooklyn, NY 11205
Owner Country:	United States of America
HW Code:	C224230
Waste Type:	benzo(b)fluoranthene
Waste Quantity:	UNKNOWN
Waste Code:	Not reported
HW Code:	C224230
Waste Type:	1,1,1-trichloroethane
Waste Quantity:	UNKNOWN
Waste Code:	Not reported
HW Code:	C224230
Waste Type:	lead
Waste Quantity:	UNKNOWN
Waste Code:	Not reported
HW Code:	C224230
Waste Type:	chrysene
Waste Quantity:	UNKNOWN
Waste Code:	Not reported
HW Code:	C224230
Waste Type:	benzo[k]fluoranthene
Waste Quantity:	UNKNOWN
Waste Code:	Not reported
HW Code:	C224230
Waste Type:	1,3,5-trimethylbenzene
Waste Quantity:	UNKNOWN
Waste Code:	Not reported

FORMER F&S CENTRAL MANUFACTURING CORP. SITE (Continued) **S118372394**

HW Code:	C224230
Waste Type:	benzo(a)anthracene
Waste Quantity:	UNKNOWN
Waste Code:	Not reported
HW Code:	C224230
Waste Type:	indeno(1,2,3-CD)pyrene
Waste Quantity:	UNKNOWN
Waste Code:	Not reported
HW Code:	C224230
Waste Type:	ethylbenzene
Waste Quantity:	UNKNOWN
Waste Code:	Not reported
HW Code:	C224230
Waste Type:	xylene (mixed)
Waste Quantity:	UNKNOWN
Waste Code:	Not reported
HW Code:	C224230
Waste Type:	chromium
Waste Quantity:	UNKNOWN
Waste Code:	Not reported
HW Code:	C224230
Waste Type:	mercury
Waste Quantity:	UNKNOWN
Waste Code:	Not reported
HW Code:	C224230
Waste Type:	trichloroethene (TCE)
Waste Quantity:	UNKNOWN
Waste Code:	Not reported
HW Code:	C224230
Waste Type:	1,2,4-trimethylbenzene
Waste Quantity:	UNKNOWN
Waste Code:	Not reported
HW Code:	C224230
Waste Type:	benzo(a)pyrene
Waste Quantity:	UNKNOWN
Waste Code:	Not reported
HW Code:	C224230
Waste Type:	dibenz[a,h]anthracene
Waste Quantity:	UNKNOWN
Waste Code:	Not reported
HW Code:	C224230
Waste Type:	arsenic
Waste Quantity:	UNKNOWN
Waste Code:	Not reported
HW Code:	C224230
Waste Type:	benzene
Waste Quantity:	UNKNOWN
Waste Code:	Not reported
Crossref ID:	1506482
Cross Ref Type Code:	01
Cross Ref Type:	Spill No.
Record Added Date:	8/26/2016 3:52:00 PM
Record Updated:	8/26/2016 3:52:00 PM
Updated By:	SXMAHAT

M87 **F&S CENTRAL** **NY AST** **A100412868**
South **103 NORTH 13TH STREET** **N/A**
< 1/8 **BROOKLYN, NY 11249**
0.101 mi.
532 ft. **Site 2 of 15 in cluster M**

Relative:
Higher

Actual:
13 ft.

AST:

Region:	STATE
DEC Region:	2
Site Status:	Unregistered
Facility Id:	2-612487
Program Type:	PBS
UTM X:	588113.54345
UTM Y:	4508506.83942
Expiration Date:	N/A
Site Type:	Other Wholesale/Retail Sales

Affiliation Records:

Site Id:	515642
Affiliation Type:	Facility Owner
Company Name:	NORTH 13 HOLDING LLC
Contact Type:	MANAGING PARTNER
Contact Name:	SIMON DUSHINSKY
Address1:	505 FLUSING AVENUE, UNIT 1D
Address2:	Not reported
City:	BROOKLYN
State:	NY
Zip Code:	11205
Country Code:	001
Phone:	(718) 246-4762
EMail:	Not reported
Fax Number:	Not reported
Modified By:	CGFREEDM
Date Last Modified:	2015-11-03

Site Id:	515642
Affiliation Type:	Mail Contact
Company Name:	NORTH 13 HOLDING LLC
Contact Type:	Not reported
Contact Name:	CHESKEL KRIEGER
Address1:	505 FLUSING AVENUE
Address2:	UNIT 1D
City:	BROOKLYN
State:	NY
Zip Code:	11205
Country Code:	001
Phone:	(718) 246-4762
EMail:	CH@RABSKYGROUP.COM
Fax Number:	Not reported
Modified By:	CGFREEDM
Date Last Modified:	2015-11-03

Site Id:	515642
Affiliation Type:	Facility Operator
Company Name:	F&S CENTRAL
Contact Type:	Not reported
Contact Name:	BOB MORO
Address1:	Not reported
Address2:	Not reported
City:	Not reported

F&S CENTRAL (Continued) **A100412868**

State:	NN
Zip Code:	Not reported
Country Code:	001
Phone:	(609) 464-2319
EMail:	Not reported
Fax Number:	Not reported
Modified By:	CGFREEDM
Date Last Modified:	2015-11-03

Site Id:	515642
Affiliation Type:	Emergency Contact
Company Name:	NORTH 13 HOLDING LLC
Contact Type:	Not reported
Contact Name:	CHESKEL KRIEGER
Address1:	Not reported
Address2:	Not reported
City:	Not reported
State:	NN
Zip Code:	Not reported
Country Code:	001
Phone:	(718) 246-4762
EMail:	Not reported
Fax Number:	Not reported
Modified By:	CGFREEDM
Date Last Modified:	2015-11-03

Tank Info:

Tank Number:	01
Tank Id:	258430

Equipment Records:

J00 - Dispenser - None
D00 - Pipe Type - No Piping
L00 - Piping Leak Detection - None
E00 - Piping Secondary Containment - None
H00 - Tank Leak Detection - None
I00 - Overfill - None
G00 - Tank Secondary Containment - None
B00 - Tank External Protection - None
C00 - Pipe Location - No Piping
F00 - Pipe External Protection - None
A00 - Tank Internal Protection - None
K00 - Spill Prevention - None

Tank Location:	3
Tank Type:	Steel/Carbon Steel/Iron
Tank Status:	Unregistered
Pipe Model:	Not reported
Install Date:	Not reported
Capacity Gallons:	550
Tightness Test Method:	NN
Date Test:	Not reported
Next Test Date:	Not reported
Date Tank Closed:	Not reported
Register:	True
Modified By:	CGFREEDM
Last Modified:	04/14/2017

F&S CENTRAL (Continued) **A100412868**

Material Name: Not reported

N88 NE < 1/8 0.102 mi. 540 ft. **MANHOLE #64088 GUERNSEY ST/MESEROLE ST BROOKLYN, NY** **NY Spills** **S104283363 N/A**

Site 1 of 5 in cluster N

Relative: Higher

Actual: 13 ft.

SPILLS:

Facility ID:	9908982
Facility Type:	ER
Spill Number:	9908982
DER Facility ID:	125067
Site ID:	146889
DEC Region:	2
Spill Number/Closed Date:	2002-02-22
Spill Cause:	Unknown
Spill Class:	C4
SWIS:	2401
Spill Date:	1999-10-24
Investigator:	CAENGELH
Referred To:	Not reported
Reported to Dept:	1999-10-24
CID:	297
Water Affected:	Not reported
Spill Source:	Commercial/Industrial
Spill Notifier:	Affected Persons
Cleanup Ceased:	Not reported
Cleanup Meets Std:	False
Last Inspection:	Not reported
Recommended Penalty:	False
UST Trust:	False
Remediation Phase:	0
Date Entered In Computer:	1999-10-24
Spill Record Last Update:	2002-02-22
Spiller Name:	Not reported
Spiller Company:	UNKNOWN
Spiller Address:	Not reported
Spiller Company:	999
Contact Name:	BILL MURPHY
DEC Memo:	"Prior to Sept, 2004 data translation this spill Lead_DEC Field was ENGELHARDT "
Remarks:	"1 GALLON OF UNKNOWN PETROLEUM FOUND FLOATING ON 100 GALLONS OF WATER IN THE ABOVE MANHOLE - SAMPLES TAKEN AND CLEAN UP WILL BE PENDING RESULTS - CON ED SPILL #128622"

All Materials:

Site ID:	146889
Operable Unit ID:	1083441
Operable Unit:	01
Material ID:	298083
Material Code:	0066A
Material Name:	unknown petroleum
Case No.:	Not reported
Material FA:	Petroleum
Quantity:	1.00
Units:	G
Recovered:	.00

MANHOLE #64088 (Continued) **S104283363**

Oxygenate: Not reported

M89
SSW
< 1/8
0.104 mi.
547 ft.

WYTHE AVE & N 13TH ST
WYTHE AVE & N 13TH ST
BROOKLYN, NY

NY Spills **S103483460**
N/A

Site 3 of 15 in cluster M

Relative:
Higher

Actual:
13 ft.

SPILLS:

Facility ID:	8912490
Facility Type:	ER
Spill Number:	8912490
DER Facility ID:	170411
Site ID:	205163
DEC Region:	2
Spill Number/Closed Date:	2015-06-12
Spill Cause:	Equipment Failure
Spill Class:	B3
SWIS:	2401
Spill Date:	1989-04-01
Investigator:	JMOCONNE
Referred To:	Not reported
Reported to Dept:	1995-05-04
CID:	Not reported
Water Affected:	Not reported
Spill Source:	Commercial/Industrial
Spill Notifier:	Responsible Party
Cleanup Ceased:	Not reported
Cleanup Meets Std:	True
Last Inspection:	Not reported
Recommended Penalty:	False
UST Trust:	False
Remediation Phase:	0
Date Entered In Computer:	Not reported
Spill Record Last Update:	2015-06-15
Spiller Name:	Not reported
Spiller Company:	CON ED
Spiller Address:	Not reported
Spiller Company:	999
Contact Name:	Not reported
DEC Memo:	"Prior to Sept, 2004 data translation this spill Lead_DEC Field was O'CONNELL APPENDIX B SITE NO. 63. 6/28/12 - Reviewed investigation work plan. Location of the incident needs to be better determined to properly investigate; the reported cause was a leaking two inch water service line impinging on the oil circulating line over a period of time created a hole; investigation was proposed instead where the feeder crosses the water main (not a service line); a large sewer (eight foot diameter) may also be in vicinity of work area running along Wythe Avenue; relatively shallow groundwater so investigation must be conducted to evaluate its condition; letter sent 6/28/12 Also requested pdf copy of work plan for our files. (JOC) 12/30/13 - response to the letter above submitted via the Department's FTS on December 24th. (JOC) 1/17/14 - reviewed response letter, sent email response today including comments to add steps to work plan to make another effort to locate the involved water service line and to clarify the details about the 10 inch circulating line to make sure the correct pipe gets ivestigated and to get additional details about

WYTHE AVE & N 13TH ST (Continued) **S103483460**

the depth and possible effects on groundwater flow from the large trunk sewer. (JOC) 4/30/14 - spoke with Con Edison PM Madsen - he is moving to new position within the company but advised he will keep working on this through work plan approval then turn it over to new Con Edison PM. Expect revised work plan this quarter. (JOC) 5/16/14 - revised SIWP received through Department FTS today. Under review. (JOC) 5/30/14 - conditional approval letter sent 5/30 (JOC) 6/27/14 - received response letter from CDM Smith/Con Edison dated June 23rd. CDM Smith had reviewed the other recently available reports for the area and made adjustments to the scope based on the relatively shallow depth to groundwater and for flow direction, will adjust based on whether a water service line is located per the history of the spill, and included a schedule for the investigation. The schedule has the utility clearance/geophysical work occuring during the first week of August, investigation work completed by the first week of September and report submission by the first week of November. Sent letter today approving the scope changes and schedule. (JOC) 8/14/14 - called Con Edison PM (Chang) at beginning of month requesting status of work per the schedule; Mr. Chang advised that they were about 7 business days behind the schedule, that they expected to be doing a site walk early in the week of 8/11 with geophysical work tentatively scheduled for 8/13. Sent email to Mr. Chang on 8/13 requesting update, whether the work had started. He called and left a message in response stating that the geophysical work was in progress, that he would follow-up with an email. Received email late in the day on 8/13 advising that geophysical work did ocucr, but they did not gain any other information about the location of a 2 inch water service line, that borings in the vicinity of the sewer along Wythe would be hand-clear only and shallow. He indicated that information and pictures of the work would sent later. He requested meeting at site Monday 8/18. I responded by email asking whether they could access any of the nearby buildings regarding the water service and suggested we meet sooner than 8/18. Held conference call this morning. During call received two pictures and one site figure. Pictures showed the markouts completed, and the site figure showed proposed boring locations and areas cleared by the geophysical work. Figure still shows feeder and circulating lines on opposite sides of Wythe Ave. They provided update on what was completed. Agreed that they need to confirm location of feeder and try again to find water main on Wythe, that the locations should be more north and south of N. 13th if they cannot find the service line. Received additional emails later - 1 confirming that the feeder is not located as shown on the figure, that the manhole in the intersection is distribution not transmission, that the feeder and circulating line are both on the east side of Wythe. Sewer depth was field checked - 8 foot diameter and 14 foot depth, and based on the 8 to 10 foot groundwater depth here, the sewer would limit LNAPL movement. As such, the locations for primary borings can all be on the east side of sewer. Second emails included scheduling for driller and geophysical for tomorrow morning, to meet at site per Con Ed PM at 9:30 to 10. Con Ed PM also followed up that appropriate Con Edison group advised that it is a 10 inch feeder and 10 inch circulating line here. Con Edison PM had also mentioned that site at SE corner of intersection undergoing construction and had bad odors of naphthalene. Sent email to DER CO Deyette regarding the noted conditions for work at site 224069. (JOC) 8/19/14 - met at Wythe Avenue and N. 13th Street on 8/15 with Con Edison remediation staff,

WYTHE AVE & N 13TH ST (Continued) **S103483460**

CDM Smith, ADT and Diversified Geophysics (Silver). They had not found with any certainty the locations of any water service lines. Mr. Silver indicated one line he thought was likely a water service line. CDM Smith indicated they had gotten no response from NYCDEP for tap cards. Apparently they had not yet actually tried to get into the buildings, so this was pursued at the time. Got access to the building unit with the suspect line, found water meter and vault under floor showing it was in fact the water line, roughly 50 feet north of N. 13th Street. Agreed that this would be a good location to start. As part of utility clearance, they will see if there has been a repair barrel installed here on the feeder/return. At the time they had a NYCDOT permit for the intersection only, so they cannot do any work outside that area. Con Edison indicated they will get NYCDOT permit for this block, and will advise on the schedule. Spoke with GEI consultant on-site person on construction site south of N. 13th who indicated they were not aware of any water service lines on the Wythe side but would confer with others. Today sent completed request form by email to NYCDEP requesting tap locations for water service on east side of Wythe between N.12th and N.14th. (JOC) 8/21/14 - NYCDEP responded that a visit the Brooklyn Permitting & Connections office at 250 Livingston Street to get water connection information. Sent email to DEC Region 2 Environmental Permits regarding LI well permit application 2-6161-01342/00001 providing information on this spill. Called Con Edison PM Chang to advise of the same permit application. He advised that they had not yet heard from NYCDOT for the permits. Discussed that if they get the permits they may proceed at the locations selected around the water line north of N. 13th Street. (JOC) 9/29/14 - work in progress. I had requested and obtained copies of documents from the construction project site located at southeast corner of Wythe and N. 13th, including tap card and tie-back drawings. Provided same to Con Edison PM Chang on 8/26. Work was to start right after Labor Day, but a heat alert was put in place so the work was delayed until 9/4. They started at the location north of N. 13th Street, focusing on trying to find a repair to the return line. Visited site on 9/8. They excavated both the return line and the feeder at the location of the water line; found the water line crossing right over the return, but found no repair at that location. Visited site on 9/9 with excavation open to meet with Con Edison staff who could confirm what was exposed. Con Edison S&TO (Slote) came to the location and confirmed (visually) that there was no repair at that location. Con Edison confirmed (9/17) that return line is east of the feeder, along the east side of Wythe. In that no repair was noted at the location, plan was to move south of the intersection for the noted water tap location there. They had to get NYCDOT permits and schedule for the work. Geophys work occurred on 9/19, targetting the area 25 feet south of the intersection of N. 13th. They started clearance work on 9/22. Visited site 9/23. CDM Smith (Horn), Con Edison CM, ADT on location. They had cleared the return line, but again found no repair. Plan at that point was to pre-clear boring locations along that section the next day, which they did. On 9/26, I reviewed the information again about the tap location, and the detail from the tap card was that the measured distance was from the building line rather than the property line. Reviewed aerial photos of prior building at that location (since removed for ongoing construction project within that property) showed that they had a small parking area along N. 13th Street, so the building was 18 to 20 feet south of the property line. Sent email to

WYTHE AVE & N 13TH ST (Continued) **S103483460**

CDM Smith/Con Edison early AM to make sure that one of the borings would be placed approximately 50 feet south of the property line. CDM Smith confirmed that this would be the case. Went to the location later to check on progress. Four borings completed along this section, two completed as monitoring wells (screen 5 to 20 feet), water found at about 15 feet below grade in both. Note that the dewatering system at the adjacent site location is off, so the groundwater level is expected to be recovering (it was at approximately 8 feet below grade prior to the dewatering project). Impacted intervals noted at roughly 6 feet and 9 feet below grade at the locations and were sampled. Discussed with Con Edison and CDM at the time that it would be worth conducting additional analyses at this location. They agreed and VOC and SVOC analyses added to chain of custody. Will check on wells shortly and need to wait for lab results.(JOC) 10/17/14 - at site in AM. CDM Smith (Horn) and ADT at location to develop wells. Two wells had been installed in parking lane close to curb on eastern side of Wythe south of N. 13th Street. Southern well had initial PID ~20 ppm, water ~13 feet; northern well had PID ~400 ppm and water ~11 feet below grade. The ground does slope downward from south to north, so the difference is not unreasonable. There was no evidence that the dewatering system at the adjacent site (east side of Wythe) was operating (no noise at all, and no activity on site). It was believed that the groundwater would be a few feet higher in the absence of any pumping; it may still be recovering, but unknown at this point. The southern well was found installed with a bottom cap on the top of the well (rather than a j-plug) which could not be removed; they had decided to pull up the pipe a couple inches and cut it off, after which they started to develop. No sheen noted in either well. They will continue to develop and collect sample for waste characterization from the drum of development water.(JOC) 11/5/14 - received update on Saturday 11/1 with soil data; no dielectric fluid detections but some VOC and SVOC detections; met with CDM Smith/Con Edison at another site today where they (Chang, Con Ed, and Beattie/Krupka, CDM Smith) indicated they could check/sample the wells tomorrow (focus on LNAPL presence and for TPH as dissolved if not) and agreed that we can meet to determine the locations for north of N. 13th Street at the same time. (JOC) 11/6/14 - went to location, on site were CDM (Horn) and ADT; ADT setting up traffic controls/safety, went to north of N. 13th to look at spacing/locations for soil borings and discussed with Horn; 211 ppm on opening B2, water at about 10 feet below grade, interface probe did not detect any LNAPL; having problem with pump so they had not sampled at all before I left site; sent email response today to 10/31 update and proposal about spacing/locations for borings/wells. (JOC) 11/17/14 - met at location with Con Edison (Chang, Baez), CDM (Horn), ADT (multiple), and Diversified (Silver) who would be completing geophysical work; went through scope and locations, selected five locations (two previously pre-cleared) and location for test pit around area a little past mid-block toward N. 14th Street where there was another potential water line to check for repair on feeder/return line. Still need to wait on Part 753 callout for utility marking. Potentially will start work at the water line/feeder return this Wednesday. (JOC) 11/24/14 - spoke with Con Edison PM (Chang) this AM; work has been delayed due to various reasons, including receipt of NYCDOT permits and incomplete utility markout (Code 53). Con Edison is completing additional geophysical work today to make sure the locations of all utilities, including on the west

WYTHE AVE & N 13TH ST (Continued) **S103483460**

side of Wythe Avenue, are known before they start work. They will let me know when the intrusive work (at TP-3, the ~mid-block location with another potential water service line) is scheduled. (JOC) 12/9/14 - Work restarted 12/1 to clear locations near where TP-3 would be going, first to check in parking lane to find water service line, checked on their progress earlier in the day (they had just started, nothing to see) and later in the day but they were gone (~310PM) and no work in center of street near feeders yet. The feeder was eventually uncovered along with the water service, but no repair was identified. Met on location on 12/4, re-confirmed locations for soil borings and wells along east side of Wythe Avenue, while ADT was on location pre-clearing those locations. Met on location on 12/5, believing they would have Geoprobe on location but it was not; finishing pre-clearing. Met on location on 12/8 in late morning and afternoon. Had already completed and installed boring/well at B-9, and proceeded to completed B-8 boring and boring/well at B-7. Next work day scheduled for 12/10, expecting to complete the last two borings and develop the two wells. (JOC) 2/10/15 - received via email January 15th draft data for work completed to date for soil and groundwater investigation; proposed to conduct sampling of two remaining wells north of N.13th Street and abandon wells at the same time based on findings to date; spoke with Con Edison PM (Chang) about the matter, explained that since the data was draft and with no report, the Department cannot approve the plan as such, any wells abandoned for which additional sampling would be needed following review of completed report would be Con Edison's responsibility to replace; received notice that National Grid, the RP for a nearby former MGP site, had requested to sample the wells installed by Con Edison, which was eventually coordinated by the involved consultants. Wells were sampled for B-07 and B-09, the remaining wells, on February 3rd; National Grid also sampled B-07. Two wells south fo N. 13th were sampled for National Grid on February 4th. Con Edison abandoned all four wells the same day. Asphalt repairs continued on Feb 5th and 6th. (JOC) 3/4/15 - asphalt repairs were completed on Feb 10. We are awaiting submission of the investigation report. (JOC) 5/1/15 - The investigation report was submitted on April 24 and is under review. (JOC) 6/15/15 - This spill was included in Order on Consent R2-1023-88-06 for investigation and, if found needed, remediation by Con Edison. Con Edison has limited information documenting the exact location of the release and on the initial remedial efforts completed, and as such, an investigation was necessary to determine whether impacts from the spill remain. Using the available information for the spill, the investigation was completed along Wythe Avenue north and south of the intersection with N. 13th Street. The investigation included three test pits to expose the feeder in the vicinity of water service lines in the area, since the reported cause of the dielectric fluid (DF) release involved a leaking two inch water line which over time impacted the feeder. Since the test pit work found no repaired section of the feeder, and impacts related to a DF release were not noted at those locations, nine soil borings were then completed along the east side of Wythe Avenue north and south of the intersection with N. 13th Street, proximate to the feeder, with four of those borings converted to monitoring wells. Soil samples collected from these borings and groundwater samples from the wells did not find any impact from dielectric fluid. The result reported for a soil sample collected from the initial test pit (TP-1) for TPH analysis included 392 mg/kg

WYTHE AVE & N 13TH ST (Continued) **S103483460**

which was identified as Sun #6, which is a dielectric fluid but would not have been the kind used in this feeder (more on TPH fingerprinting below). Other impacts unrelated to the DF release were also noted. To the southeast of the investigation location is a remediation site called the Wythe Ave. Station, with site code 224069, which is a former manufactured gas plant (MGP) site. Remedial work, under the oversight of the Department s Division of Environmental Remediation (DER), as well as building construction activities were ongoing at the MGP site at the time of this spill investigation. The work at the MGP site included for a period of time dewatering around the perimeter of the site, which lowered the local water table in the area of investigation for spill 8912490. Based on prior investigation work done at the MGP site, the spill investigation area is downgradient of the MGP site. As such, information about impacts noted and contaminant concentrations (soils from the soil borings in the dielectric fluid spill investigation were additionally analyzed for VOCs/SVOCs) were provided to the MGP site DER project manager. The Department s project manager advised that in the dewatering activities, there were no observations of NAPL recovery/impacts through the on-site treatment system installed for the groundwater being pumped. Additionally, the responsible party for the MGP site collected groundwater samples from wells installed during the spill investigation. The spill investigation was limited to a degree by other utilities in the investigation area, including an eight-foot diameter sewer which runs, generally speaking, parallel to the feeder/return beneath the center of Wythe Avenue; partially under and to the west of the feeder. The remedial investigation report documents the investigation activities completed, provides sample analysis summary tables, a data usability summary report, and the overall recommendation that since no dielectric fluid impacts were found the spill should be closed. In reviewing the RIR, the following should be noted: some of the data validation completed identified some modifications that should be made to sample analyses result data qualifiers, but not all of those modifications as described in the DUSR/validation were made to the summary tables included in the report; there are errors in the RIR text regarding Department soil cleanup objectives (e.g., naphthalene); the entries provided in the RIR data summary tables under the soil cleanup criteria column are, per the RIR table footnotes, 375-6.8(b) restricted residential or protection of groundwater, or if not available, CP-51 supplement soil cleanup objectives; some of the entries made in the same column for the various dielectric fluids are also incorrect (e.g., the Sun products were all mineral oil based and as such the 7,400 mg/kg sco is applicable); the DUSR did not evaluate the data using the project-specific data objectives/goals as defined in the Appendix B Program FSP/QAPP; while the laboratory conducting the analyses did provide identifications for petroleum in some of the samples collected, the identifications were based on GC-FID fingerprint methods only and the laboratory offered no detailed explanation on their identifications; the logs for the test pits mis-identify the equipment used and for TP-2 and TP-3 the completion dates are incorrect; for one sample (63-TP-01) the summary table in the RIR mis-identifies the result for TPH fingerprinting as No. 6 fuel oil, while the laboratory report identifies the contaminant in the sample as Sun #6 dielectric fluid with the result at 392 mg/kg. For the purposes of this spill investigation, all of the results for TPH analyses using the approved methodology were well below the DF

WYTHE AVE & N 13TH ST (Continued) **S103483460**

soil cleanup objective, so the quality of the identification is not significant. While impacts were noted in several locations, the impacts are not related to the DF spill; as noted above, the Department s project manager for the MGP site is aware of this investigation, and the responsible party for the MGP site had collected groundwater samples from the wells installed for this spill that are proximate to the MGP site. The four wells which had been installed in Wythe Avenue have been abandoned and repairs completed to the street surface. While there are a number of noted issues with the RIR, overall the conclusion remains that no DF impacts related to this spill were identified. Based on the investigation completed, this spill is closed. Spill Closure letter sent via email to Con Edison on 6/12/15.(JOC) "

Remarks: "Reported by Con Ed as required under Consent Order."

All Materials:

Site ID:	205163
Operable Unit ID:	939208
Operable Unit:	01
Material ID:	438415
Material Code:	0541A
Material Name:	dielectric fluid
Case No.:	Not reported
Material FA:	Petroleum
Quantity:	6000.00
Units:	G
Recovered:	.00
Oxygenate:	Not reported

M90 **FALSE ALARM LTD** **NY Spills** **S109374189**
SSW **168 N. 14TH ST/ 93-101 N. 13TH ST/ 29-43 WYTHE AVE** **N/A**
< 1/8 **BROOKLYN, NY**
0.104 mi.
548 ft. **Site 4 of 15 in cluster M**

Relative:
Higher

Actual:
13 ft.

SPILLS:

Facility ID:	0809769
Facility Type:	ER
Spill Number:	0809769
DER Facility ID:	356507
Site ID:	407262
DEC Region:	2
Spill Number/Closed Date:	2008-12-04
Spill Cause:	Other
Spill Class:	C4
SWIS:	2401
Spill Date:	2008-12-01
Investigator:	jbvought
Referred To:	Not reported
Reported to Dept:	2008-12-01
CID:	Not reported
Water Affected:	Not reported
Spill Source:	Private Dwelling
Spill Notifier:	Other
Cleanup Ceased:	Not reported
Cleanup Meets Std:	False
Last Inspection:	Not reported

FALSE ALARM LTD (Continued) **S109374189**

Recommended Penalty:	False
UST Trust:	False
Remediation Phase:	0
Date Entered In Computer:	2008-12-01
Spill Record Last Update:	2008-12-04
Spiller Name:	KEN SALTZMAN
Spiller Company:	FALSE ALARM LTD
Spiller Address:	168 NORTH 14TH ST
Spiller Company:	999
Contact Name:	STEVE SALTZMAN
DEC Memo:	"Sangesland spoke to Steve Saltzman. A tank was pulled at the site 4 years ago and the report from the consultant said the owner should call into the DEC for a spill number. The owner never read the report and didn't call in a spill. Now the building is being refinanced and the bank read the report and is now asking for a copy of a closure letter. Owner needs to submit the report they have and DEC will determine if additional work is required. 12/3/08-Vought-Left message for Ken Saltzman to return call to DEC with more info. Vought received callback from Steve Saltzman and tank was abandoned in 2004 (possibly fuel oil UST) and SVOCs detected in sample analyticals. Saltzman will return call to Vought with fax number. Consultant that performed work was Hydro Tech. As per Saltzman, CSL sent to: Mr. Jay Weitzman False Alarm Limited 816 Avenue I Brooklyn, NY 11230 Fax: (732) 382-2270 12/3/08-Vought-Received email copy of Hydro Tech report dated 4/8/04. Report entitled Tank Abandonment . Tank was a 3000-gallon #2 fuel oil UST located in the western interior portion of the onsite building. Tank was abandoned in place via inert foam. GPR survey performed and four soil probes were performed. Soil borings samples at 2 foot intervals down to groundwater at 13'bg. No visual or olfactory evidence of petroleum contamination. Four soil samples analyzed via 8260/8270 show no TAGM 4046 Required Soil Cleanup Objective exceedences other than PAH exceedences attributable to fill material. Vought called and left message for Saltzman to return call to DEC with future use of property including possible redevelopment and requirement of installation of vapor barrier and SSDS. 12/4/08-Vought-Received phone message from Steve Saltzman that property is not being sold but is rather being refinanced and as such property use and foundation will not change and hence vapor barrier and SSDS not required. Spill closed and NFA sent to above address. "
Remarks:	"CALLER STATES THAT THERE WAS A TANK ABANDONMENT 03/19/2004. CALLER HAS TEST RESULTS INDICATING SOIL CONTAMINATION."

All Materials:

Site ID:	407262
Operable Unit ID:	1163814
Operable Unit:	01
Material ID:	2155156
Material Code:	0066A
Material Name:	unknown petroleum
Case No.:	Not reported
Material FA:	Petroleum
Quantity:	Not reported
Units:	G
Recovered:	Not reported
Oxygenate:	Not reported

M91 SSW < 1/8 0.104 mi. 548 ft. | **168 NORTH 14TH STREET**
168 NORTH 14TH STREET
BROOKLYN, NY 11211

Site 5 of 15 in cluster M

NY UST | **U004045085**
N/A

Relative: Higher

Actual: 13 ft.

UST:

Id/Status:	2-609624 / Unregulated/Closed
Program Type:	PBS
Region:	STATE
DEC Region:	2
Expiration Date:	N/A
UTM X:	588147.86466
UTM Y:	4508565.31850
Site Type:	Other Wholesale/Retail Sales

Affiliation Records:

Site Id:	55723
Affiliation Type:	Facility Owner
Company Name:	JAY WEITZMAN
Contact Type:	PRESIDENT
Contact Name:	JAY WEITZMAN
Address1:	87 KENT AVENUE
Address2:	Not reported
City:	BROOKLYN
State:	NY
Zip Code:	11211
Country Code:	001
Phone:	(718) 963-2200
EMail:	Not reported
Fax Number:	Not reported
Modified By:	kxtang
Date Last Modified:	2004-06-28

Site Id:	55723
Affiliation Type:	Mail Contact
Company Name:	JAY WEITZMAN
Contact Type:	PRESIDENT
Contact Name:	JAY WEITZMAN
Address1:	87 KENT AVENUE
Address2:	Not reported
City:	BROOKLYN
State:	NY
Zip Code:	11211
Country Code:	001
Phone:	(718) 963-2200
EMail:	Not reported
Fax Number:	Not reported
Modified By:	kxtang
Date Last Modified:	2004-06-28

Site Id:	55723
Affiliation Type:	Facility Operator
Company Name:	168 NORTH 14TH STREET
Contact Type:	Not reported
Contact Name:	JAY WEITZMAN
Address1:	Not reported
Address2:	Not reported
City:	Not reported
State:	NN

168 NORTH 14TH STREET (Continued) **U004045085**

Zip Code:	Not reported
Country Code:	001
Phone:	(718) 963-2200
EMail:	Not reported
Fax Number:	Not reported
Modified By:	kxtang
Date Last Modified:	2004-06-28

Site Id:	55723
Affiliation Type:	Emergency Contact
Company Name:	JAY WEITZMAN
Contact Type:	Not reported
Contact Name:	JAY WEITZMAN
Address1:	Not reported
Address2:	Not reported
City:	Not reported
State:	NN
Zip Code:	Not reported
Country Code:	001
Phone:	(718) 963-2200
EMail:	Not reported
Fax Number:	Not reported
Modified By:	kxtang
Date Last Modified:	2004-06-28

Tank Info:

Tank Number:	01
Tank ID:	179312
Tank Status:	Closed - Removed
Material Name:	Closed - Removed
Capacity Gallons:	3000
Install Date:	Not reported
Date Tank Closed:	03/18/2004
Registered:	True
Tank Location:	Underground
Tank Type:	Steel/carbon steel
Material Code:	0001
Common Name of Substance:	#2 Fuel Oil (On-Site Consumption)

Tightness Test Method:	00
Date Test:	Not reported
Next Test Date:	Not reported
Pipe Model:	Not reported
Modified By:	kxtang
Last Modified:	04/14/2017

Equipment Records:

D00 - Pipe Type - No Piping
J00 - Dispenser - None
G00 - Tank Secondary Containment - None
H00 - Tank Leak Detection - None
I00 - Overfill - None
B00 - Tank External Protection - None
C00 - Pipe Location - No Piping
A00 - Tank Internal Protection - None
K00 - Spill Prevention - None

M92 **CON EDISON EXCAVATION** **NY Spills** **S118260637**
South **105 NORTH 13TH STREET** **N/A**
< 1/8 **BROOKLYN, NY**
0.104 mi.
549 ft. **Site 6 of 15 in cluster M**

Relative:
Higher

Actual:
14 ft.

SPILLS:

Facility ID:	1505367
Facility Type:	ER
Spill Number:	1505367
DER Facility ID:	467274
Site ID:	512726
DEC Region:	2
Spill Number/Closed Date:	Not reported
Spill Cause:	Unknown
Spill Class:	Not reported
SWIS:	2401
Spill Date:	2015-08-18
Investigator:	Con Ed Unassigned
Referred To:	Not reported
Reported to Dept:	2015-08-18
CID:	Not reported
Water Affected:	Not reported
Spill Source:	Unknown
Spill Notifier:	Responsible Party
Cleanup Ceased:	Not reported
Cleanup Meets Std:	False
Last Inspection:	Not reported
Recommended Penalty:	False
UST Trust:	False
Remediation Phase:	1
Date Entered In Computer:	2015-08-18
Spill Record Last Update:	2015-08-19
Spiller Name:	CON EDISON
Spiller Company:	CON EDISON
Spiller Address:	105 N13TH ST
Spiller Company:	999
Contact Name:	CON EDISON
DEC Memo:	"8/18/15-Vought-Duty desk officer. Spill assigned to Con Edison Unassigned as part of routine Con Edison minor spill portfolio review and possible closure. As per EMIS 242205, Construction Mgmt Street Ops Construction Rep A. Natale discovered 1 gallon of unknown oil in excavation while excavating a test pit to install a manhole. No WR# is available and he is awaiting help to get an env tag#, CoC and sample jars. He will reach out to Env. Ops and call back with necessary info. "
Remarks:	"Discovered unknown oil from unknown source. Cleanup is pending."

All Materials:

Site ID:	512726
Operable Unit ID:	1261977
Operable Unit:	01
Material ID:	2265469
Material Code:	0066A
Material Name:	unknown petroleum
Case No.:	Not reported
Material FA:	Petroleum
Quantity:	1.00
Units:	G
Recovered:	Not reported

CON EDISON EXCAVATION (Continued) **S118260637**

Oxygenate: Not reported

M93 **F & S CENTRAL MANUFACTURING** **NJ MANIFEST** **S120679166**
South **105 N 13TH ST** **N/A**
< 1/8 **BROOKLYN, NY 11249**
0.104 mi.
549 ft. **Site 7 of 15 in cluster M**

Relative:
Higher

Actual:
14 ft.

NJ MANIFEST:

EPA Id:	NYR000225268
Mail Address:	FLUSHING AVE UNIT 1D
Mail City/State/Zip:	BROOKLYN, NY 11205
Facility Phone:	Not reported
Emergency Phone:	Not reported
Contact:	CHARLES KRIEGER
Comments:	Not reported
SIC Code:	Not reported
County:	NY047
Municipal:	Not reported
Previous EPA Id:	Not reported
Gen Flag:	Not reported
Trans Flag:	Not reported
TSDF Flag:	Not reported
Name Change:	Not reported
Date Change:	Not reported

Manifest:

Manifest Number:	014160142JJK
EPA ID:	NYR000225268
Date Shipped:	12/29/2015
TSDF EPA ID:	NJD002200046
Transporter EPA ID:	NJ0000027193
Transporter 2 EPA ID:	Not reported
Transporter 3 EPA ID:	Not reported
Transporter 4 EPA ID:	Not reported
Transporter 5 EPA ID:	Not reported
Transporter 6 EPA ID:	Not reported
Transporter 7 EPA ID:	Not reported
Transporter 8 EPA ID:	Not reported
Transporter 9 EPA ID:	Not reported
Transporter 10 EPA ID:	Not reported
Date Trans1 Transported Waste:	Not reported
Date Trans2 Transported Waste:	Not reported
Date Trans3 Transported Waste:	Not reported
Date Trans4 Transported Waste:	Not reported
Date Trans5 Transported Waste:	Not reported
Date Trans6 Transported Waste:	Not reported
Date Trans7 Transported Waste:	Not reported
Date Trans8 Transported Waste:	Not reported
Date Trans9 Transported Waste:	Not reported
Date Trans10 Transported Waste:	Not reported
Date TSDF Received Waste:	Not reported
TSDF EPA Facility Name:	Not reported
QTY Units:	Not reported
Transporter SEQ ID:	Not reported
Transporter-1 Date:	Not reported
Waste SEQ ID:	Not reported

F & S CENTRAL MANUFACTURING (Continued) **S120679166**

Waste Type Code 2:	Not reported
Waste Type Code 3:	Not reported
Waste Type Code 4:	Not reported
Waste Type Code 5:	Not reported
Waste Type Code 6:	Not reported
Date Accepted:	Not reported
Manifest Discrepancy Type:	Not reported
Data Entry Number:	Not reported
Was Load Rejected:	BROOKLYN, NY 11205
Reason Load Was Rejected:	Not reported

M94 **F & S CENTRAL MANUFACTURING** **RCRA-LQG** **1018281150**
South **105 N 13TH ST** **FINDS** **NYR000225268**
< 1/8 **BROOKLYN, NY 11249** **ECHO**
0.104 mi.
549 ft. **Site 8 of 15 in cluster M**

Relative:
Higher

Actual:
14 ft.

RCRA-LQG:

Date form received by agency:	12/21/2015
Facility name:	F & S CENTRAL MANUFACTURING
Facility address:	105 N 13TH ST BROOKLYN, NY 11249
EPA ID:	NYR000225268
Mailing address:	FLUSHING AVE UNIT 1D BROOKLYN, NY 11205
Contact:	CHARLES KRIEGER
Contact address:	FLUSHING AVE UNIT 1D BROOKLYN, NY 11205
Contact country:	US
Contact telephone:	718-246-4762
Contact email:	CH@RABSKYGROUP.COM
EPA Region:	02
Classification:	Large Quantity Generator
Description:	Handler: generates 1,000 kg or more of hazardous waste during any calendar month; or generates more than 1 kg of acutely hazardous waste during any calendar month; or generates more than 100 kg of any residue or contaminated soil, waste or other debris resulting from the cleanup of a spill, into or on any land or water, of acutely hazardous waste during any calendar month; or generates 1 kg or less of acutely hazardous waste during any calendar month, and accumulates more than 1 kg of acutely hazardous waste at any time; or generates 100 kg or less of any residue or contaminated soil, waste or other debris resulting from the cleanup of a spill, into or on any land or water, of acutely hazardous waste during any calendar month, and accumulates more than 100 kg of that material at any time

Owner/Operator Summary:

Owner/operator name:	GALAXY DEVELOPERS
Owner/operator address:	Not reported Not reported
Owner/operator country:	US
Owner/operator telephone:	Not reported
Owner/operator email:	Not reported
Owner/operator fax:	Not reported
Owner/operator extension:	Not reported

F & S CENTRAL MANUFACTURING (Continued) **1018281150**

Legal status: Private
Owner/Operator Type: Operator
Owner/Op start date: 12/18/2014
Owner/Op end date: Not reported

Owner/operator name: NORTH 13 HOLDING LLC
Owner/operator address: FLUSHING AVE UNIT 1D
BROOKLYN, NY 11205
Owner/operator country: US
Owner/operator telephone: 718-246-4762
Owner/operator email: Not reported
Owner/operator fax: Not reported
Owner/operator extension: Not reported
Legal status: Private
Owner/Operator Type: Owner
Owner/Op start date: 01/01/2014
Owner/Op end date: Not reported

Handler Activities Summary:
U.S. importer of hazardous waste: No
Mixed waste (haz. and radioactive): No
Recycler of hazardous waste: No
Transporter of hazardous waste: No
Treater, storer or disposer of HW: No
Underground injection activity: No
On-site burner exemption: No
Furnace exemption: No
Used oil fuel burner: No
Used oil processor: No
User oil refiner: No
Used oil fuel marketer to burner: No
Used oil Specification marketer: No
Used oil transfer facility: No
Used oil transporter: No

. Waste code: D002
. Waste name: CORROSIVE WASTE

Violation Status: No violations found

FINDS:

Registry ID: 110067204340

Environmental Interest/Information System
RCRAInfo is a national information system that supports the Resource Conservation and Recovery Act (RCRA) program through the tracking of events and activities related to facilities that generate, transport, and treat, store, or dispose of hazardous waste. RCRAInfo allows RCRA program staff to track the notification, permit, compliance, and corrective action activities required under RCRA.

Click this hyperlink while viewing on your computer to access additional FINDS: detail in the EDR Site Report.

F & S CENTRAL MANUFACTURING (Continued) **1018281150**

ECHO:

Envid:	1018281150
Registry ID:	110067204340
DFR URL:	http://echo.epa.gov/detailed-facility-report?fid=110067204340

M95 South < 1/8 0.104 mi. 549 ft. **NYSDEC BCP SITE- C224230** **NY Spills** **S118261672**
105 NORTH 13TH STREET **NY MANIFEST** **N/A**
BROOKLYN, NY 11249

Site 9 of 15 in cluster M

Relative: Higher

Actual: 14 ft.

SPILLS:

Facility ID:	1506482
Facility Type:	ER
Spill Number:	1506482
DER Facility ID:	485749
Site ID:	513900
DEC Region:	2
Spill Number/Closed Date:	2016-08-31
Spill Cause:	Unknown
Spill Class:	C3
SWIS:	2401
Spill Date:	2015-09-18
Investigator:	SXMAHAT
Referred To:	Not reported
Reported to Dept:	2015-09-18
CID:	Not reported
Water Affected:	Not reported
Spill Source:	Commercial/Industrial
Spill Notifier:	Other
Cleanup Ceased:	Not reported
Cleanup Meets Std:	False
Last Inspection:	Not reported
Recommended Penalty:	False
UST Trust:	False
Remediation Phase:	0
Date Entered In Computer:	2015-09-18
Spill Record Last Update:	2016-09-06
Spiller Name:	KEVIN
Spiller Company:	NORTH 13 HOLDINGS LLC
Spiller Address:	105 NORTH 13TH STREET
Spiller Company:	999
Contact Name:	KEVIN
DEC Memo:	"9/24/15: Mahat DEC Mahat contacted Kevin from EBC inquiring about the spill and its nature. He mentioned that they found some old contaminated soil during the excavation. Phase II is under the progress. Kevin will provide the a narrative email and Phase II report shortly. DEC is waiting for a report. 8/26/16: Mahat e/c: DEC Mahat sent an email to Kevin asking for any update or report on the spill case. On 8/26/16, DEC Mahat received an email informing that site is a DEC BCP site. Email : Site is a NYSDEC BCP Project Former F&S Central Manufacturing Corp Site. C224230 PM is Scott Deyette. Entire Site is being excavated to 15 ft below grade for new building. Endpoint samples already indicate a Track 1 was achieved. Final Engineering Report will be submitted to DEC in 2017. DEC Mahat will partner with DEC BCP PM to discuss the future of the spill case. 8/31/16: Mahat The spill case is closed as the site is acutely under

NYSDEC BCP SITE- C224230 (Continued) **S118261672**

	remediation under NYSDEC BCP program. BCP Application number has bee crossed referenced. No further action is required by the DEC spill Units. "
Remarks:	"materials found when testing soil no clean up started"

All Materials:

Site ID:	513900
Operable Unit ID:	1263113
Operable Unit:	01
Material ID:	2266769
Material Code:	0063A
Material Name:	unknown hazardous material
Case No.:	Not reported
Material FA:	Hazardous Material
Quantity:	Not reported
Units:	Not reported
Recovered:	Not reported
Oxygenate:	Not reported

NY MANIFEST:

Country:	USA
EPA ID:	NYR000225268
Facility Status:	Not reported
Location Address 1:	103 N 13TH ST
Code:	BP
Location Address 2:	Not reported
Total Tanks:	Not reported
Location City:	BROOKLYN
Location State:	NY
Location Zip:	11249
Location Zip 4:	Not reported

NY MANIFEST:

EPAID:	NYR000225268
Mailing Name:	NORTH 13 HOLDINGS LLC
Mailing Contact:	NORTH 13 HOLDINGS LLC
Mailing Address 1:	505 FLUSHING AVE UNIT 1D
Mailing Address 2:	Not reported
Mailing City:	BROOKLYN
Mailing State:	NY
Mailing Zip:	11205
Mailing Zip 4:	Not reported
Mailing Country:	USA
Mailing Phone:	7182454769

NY MANIFEST:

Document ID:	Not reported
Manifest Status:	Not reported
seq:	Not reported
Year:	2017
Trans1 State ID:	NJR986849705
Trans2 State ID:	Not reported
Generator Ship Date:	03/02/2017
Trans1 Recv Date:	03/02/2017
Trans2 Recv Date:	Not reported
TSD Site Recv Date:	03/02/2017

NYSDEC BCP SITE- C224230 (Continued) **S118261672**

Part A Recv Date:	Not reported
Part B Recv Date:	Not reported
Generator EPA ID:	NYR000225268
Trans1 EPA ID:	Not reported
Trans2 EPA ID:	Not reported
TSDF ID 1:	NJD991291105
TSDF ID 2:	Not reported
Manifest Tracking Number:	017056709JJK
Import Indicator:	N
Export Indicator:	N
Discr Quantity Indicator:	Y
Discr Type Indicator:	N
Discr Residue Indicator:	N
Discr Partial Reject Indicator:	N
Discr Full Reject Indicator:	N
Manifest Ref Number:	Not reported
Alt Facility RCRA ID:	Not reported
Alt Facility Sign Date:	Not reported
MGMT Method Type Code:	H110
Waste Code:	Not reported
Waste Code:	Not reported
Waste Code:	Not reported
Waste Code:	Not reported
Waste Code:	Not reported
Waste Code:	Not reported
Quantity:	55540
Units:	P - Pounds
Number of Containers:	1
Container Type:	DT - Dump trucks
Handling Method:	T Chemical, physical, or biological treatment.
Specific Gravity:	1
Waste Code:	D008
Waste Code 1_2:	Not reported
Waste Code 1_3:	Not reported
Waste Code 1_4:	Not reported
Waste Code 1_5:	Not reported
Waste Code 1_6:	Not reported

Click this hyperlink while viewing on your computer to access
208 additional NY_MANIFEST: record(s) in the EDR Site Report.

L96 **CON EDISON** **NY MANIFEST** **S118563331**
NW **QUAY ST & WEST ST** **N/A**
< 1/8 **BROOKLYN, NY 11222**
0.104 mi.
550 ft. **Site 8 of 20 in cluster L**

Relative:
Lower

Actual:
8 ft.

NY MANIFEST:

Country:	USA
EPA ID:	NYP004751442
Facility Status:	Not reported
Location Address 1:	QUAY ST & WEST ST
Code:	BP
Location Address 2:	Not reported
Total Tanks:	Not reported
Location City:	BROOKLYN
Location State:	NY

CON EDISON (Continued) **S118563331**

Location Zip:	11222
Location Zip 4:	Not reported

NY MANIFEST:

EPAID:	NYP004751442
Mailing Name:	CON EDISON
Mailing Contact:	CON EDISON
Mailing Address 1:	4 IRVING PL
Mailing Address 2:	15TH FL
Mailing City:	NEW YORK
Mailing State:	NY
Mailing Zip:	10003
Mailing Zip 4:	Not reported
Mailing Country:	USA
Mailing Phone:	Not reported

NY MANIFEST:

Document ID:	Not reported
Manifest Status:	Not reported
seq:	Not reported
Year:	2015
Trans1 State ID:	NJD003812047
Trans2 State ID:	NJD003812047
Generator Ship Date:	03/15/2015
Trans1 Recv Date:	03/15/2015
Trans2 Recv Date:	03/19/2015
TSD Site Recv Date:	03/19/2015
Part A Recv Date:	Not reported
Part B Recv Date:	Not reported
Generator EPA ID:	NYP004751442
Trans1 EPA ID:	Not reported
Trans2 EPA ID:	Not reported
TSDF ID 1:	NJD991291105
TSDF ID 2:	Not reported
Manifest Tracking Number:	002660530GBF
Import Indicator:	N
Export Indicator:	N
Discr Quantity Indicator:	N
Discr Type Indicator:	N
Discr Residue Indicator:	N
Discr Partial Reject Indicator:	N
Discr Full Reject Indicator:	N
Manifest Ref Number:	Not reported
Alt Facility RCRA ID:	Not reported
Alt Facility Sign Date:	Not reported
MGMT Method Type Code:	H110
Waste Code:	Not reported
Waste Code:	Not reported
Waste Code:	Not reported
Waste Code:	Not reported
Waste Code:	Not reported
Waste Code:	Not reported
Quantity:	4000
Units:	P - Pounds
Number of Containers:	1
Container Type:	TT - Cargo tank, tank trucks
Handling Method:	T Chemical, physical, or biological treatment.

CON EDISON (Continued) **S118563331**

Specific Gravity:	1
Waste Code:	D008
Waste Code 1_2:	Not reported
Waste Code 1_3:	Not reported
Waste Code 1_4:	Not reported
Waste Code 1_5:	Not reported
Waste Code 1_6:	Not reported

Click this hyperlink while viewing on your computer to access additional NY_MANIFEST: detail in the EDR Site Report.

L97 **CON EDISON** **RCRA NonGen / NLR** **1018280272**
NW **QUAY ST & WEST ST** **NYP004751442**
< 1/8 **BROOKLYN, NY 11222**
0.104 mi.
550 ft. **Site 9 of 20 in cluster L**

Relative:
Lower

Actual:
8 ft.

RCRA NonGen / NLR:

Date form received by agency:	02/05/2016
Facility name:	CON EDISON
Site name:	CON EDISON - MANHOLE 4337
Facility address:	QUAY ST & WEST ST BROOKLYN, NY 11222
EPA ID:	NYP004751442
Mailing address:	IRVING PLACE, 15TH FL NE NEW YORK, NY 10003
Contact:	THERESA BURKARD
Contact address:	IRVING PLACE, 15TH FL NE NEW YORK, NY 10003
Contact country:	US
Contact telephone:	212-460-2262
Contact email:	BURKARDT@CONED.COM
EPA Region:	02
Classification:	Non-Generator
Description:	Handler: Non-Generators do not presently generate hazardous waste

Owner/Operator Summary:

Owner/operator name:	CONSOLIDATED EDISON COMPANY OF NY, INC.
Owner/operator address:	IRVING PLACE NEW YORK, NY 10003
Owner/operator country:	US
Owner/operator telephone:	Not reported
Owner/operator email:	Not reported
Owner/operator fax:	Not reported
Owner/operator extension:	Not reported
Legal status:	Private
Owner/Operator Type:	Owner
Owner/Op start date:	03/15/2015
Owner/Op end date:	Not reported

Owner/operator name:	CONSOLIDATED EDISON COMPANY OF NY, INC.
Owner/operator address:	IRVING PLACE NEW YORK, NY 10003
Owner/operator country:	US
Owner/operator telephone:	Not reported
Owner/operator email:	Not reported

CON EDISON (Continued) **1018280272**

Owner/operator fax: Not reported
Owner/operator extension: Not reported
Legal status: Private
Owner/Operator Type: Operator
Owner/Op start date: 03/15/2015
Owner/Op end date: Not reported

Handler Activities Summary:
U.S. importer of hazardous waste: No
Mixed waste (haz. and radioactive): No
Recycler of hazardous waste: No
Transporter of hazardous waste: No
Treater, storer or disposer of HW: No
Underground injection activity: No
On-site burner exemption: No
Furnace exemption: No
Used oil fuel burner: No
Used oil processor: No
User oil refiner: No
Used oil fuel marketer to burner: No
Used oil Specification marketer: No
Used oil transfer facility: No
Used oil transporter: No

. Waste code: D008
. Waste name: LEAD

Historical Generators:
Date form received by agency: 03/15/2015
Site name: CON EDISON
Classification: Not a generator, verified

Date form received by agency: 03/15/2015
Site name: CON EDISON
Classification: Large Quantity Generator

Biennial Reports:

Last Biennial Reporting Year: 2017

Annual Waste Handled:
Waste code: D008
Waste name: LEAD
Amount (Lbs): 4000

Violation Status: No violations found

L98 **CON EDISON** **RCRA NonGen / NLR** **1014396238**
NW **QUAY ST & WEST ST** **NJ MANIFEST** **NYP004184180**
< 1/8 **BROOKLYN, NY 11222** **NY MANIFEST**
0.104 mi.
550 ft. **Site 10 of 20 in cluster L**

Relative:
Lower

Actual:
8 ft.

RCRA NonGen / NLR:
Date form received by agency: 06/01/2016
Facility name: CON EDISON
Facility address: QUAY ST & WEST ST

CON EDISON (Continued) **1014396238**

	BROOKLYN, NY 11222
EPA ID:	NYP004184180
Mailing address:	4 IRVING PL, RM 828
	NEW YORK, NY 10003
Contact:	CAROLINE ISKANDER
Contact address:	Not reported
	Not reported
Contact country:	US
Contact telephone:	718-666-4714
Contact email:	Not reported
EPA Region:	02
Classification:	Non-Generator
Description:	Handler: Non-Generators do not presently generate hazardous waste

Handler Activities Summary:

U.S. importer of hazardous waste:	No
Mixed waste (haz. and radioactive):	No
Recycler of hazardous waste:	No
Transporter of hazardous waste:	No
Treater, storer or disposer of HW:	No
Underground injection activity:	No
On-site burner exemption:	No
Furnace exemption:	No
Used oil fuel burner:	No
Used oil processor:	No
User oil refiner:	No
Used oil fuel marketer to burner:	No
Used oil Specification marketer:	No
Used oil transfer facility:	No
Used oil transporter:	No

Historical Generators:

Date form received by agency:	07/14/2009
Site name:	CON EDISON
Classification:	Conditionally Exempt Small Quantity Generator
Violation Status:	No violations found

NJ MANIFEST:

EPA Id:	NYP004184180
Mail Address:	4 IRVING PL, RM 828
Mail City/State/Zip:	NEW YORK, NY 10003
Facility Phone:	Not reported
Emergency Phone:	Not reported
Contact:	CAROLINE ISKANDER
Comments:	Not reported
SIC Code:	Not reported
County:	NY047
Municipal:	Not reported
Previous EPA Id:	Not reported
Gen Flag:	Not reported
Trans Flag:	Not reported
TSDF Flag:	Not reported
Name Change:	Not reported
Date Change:	Not reported

Manifest:

CON EDISON (Continued) **1014396238**

Manifest Number:	000894181GBF
EPA ID:	NYP004184180
Date Shipped:	07/17/2009
TSDF EPA ID:	NJD991291105
Transporter EPA ID:	NJD003812047
Transporter 2 EPA ID:	NJD003812047
Transporter 3 EPA ID:	Not reported
Transporter 4 EPA ID:	Not reported
Transporter 5 EPA ID:	Not reported
Transporter 6 EPA ID:	Not reported
Transporter 7 EPA ID:	Not reported
Transporter 8 EPA ID:	Not reported
Transporter 9 EPA ID:	Not reported
Transporter 10 EPA ID:	Not reported
Date Trans1 Transported Waste:	07/17/2009
Date Trans2 Transported Waste:	07/21/2009
Date Trans3 Transported Waste:	Not reported
Date Trans4 Transported Waste:	Not reported
Date Trans5 Transported Waste:	Not reported
Date Trans6 Transported Waste:	Not reported
Date Trans7 Transported Waste:	Not reported
Date Trans8 Transported Waste:	Not reported
Date Trans9 Transported Waste:	Not reported
Date Trans10 Transported Waste:	Not reported
Date TSDF Received Waste:	07/21/2009
TSDF EPA Facility Name:	Not reported
QTY Units:	Not reported
Transporter SEQ ID:	Not reported
Transporter-1 Date:	Not reported
Waste SEQ ID:	Not reported
Waste Type Code 2:	Not reported
Waste Type Code 3:	Not reported
Waste Type Code 4:	Not reported
Waste Type Code 5:	Not reported
Waste Type Code 6:	Not reported
Date Accepted:	Not reported
Manifest Discrepancy Type:	Not reported
Data Entry Number:	Not reported
Was Load Rejected:	NEW YORK, NY 10003
Reason Load Was Rejected:	Not reported

Waste:

Manifest Year:	Not reported
Waste Code:	D008
Hand Code:	H111
Quantity:	100 G

NY MANIFEST:

Country:	USA
EPA ID:	NYP004184180
Facility Status:	Not reported
Location Address 1:	QUAY ST & WEST ST - MH 7337
Code:	BP
Location Address 2:	Not reported

CON EDISON (Continued) **1014396238**

Total Tanks:	Not reported
Location City:	BROOKLYN
Location State:	NY
Location Zip:	11201
Location Zip 4:	Not reported

NY MANIFEST:

EPAID:	NYP004184180
Mailing Name:	CONSOLIDATED EDISON
Mailing Contact:	FRANKLYN MURRAY
Mailing Address 1:	4 IRVING PLACE RM 828
Mailing Address 2:	Not reported
Mailing City:	NEW YORK
Mailing State:	NY
Mailing Zip:	10003
Mailing Zip 4:	Not reported
Mailing Country:	USA
Mailing Phone:	2124602808

NY MANIFEST:

Document ID:	Not reported
Manifest Status:	Not reported
seq:	Not reported
Year:	2009
Trans1 State ID:	NJD003812047
Trans2 State ID:	NJD003812047
Generator Ship Date:	07/17/2009
Trans1 Recv Date:	07/17/2009
Trans2 Recv Date:	07/21/2009
TSD Site Recv Date:	07/21/2009
Part A Recv Date:	Not reported
Part B Recv Date:	Not reported
Generator EPA ID:	NYP004184180
Trans1 EPA ID:	Not reported
Trans2 EPA ID:	Not reported
TSDF ID 1:	NJD991291105
TSDF ID 2:	Not reported
Manifest Tracking Number:	000894181GBF
Import Indicator:	N
Export Indicator:	N
Discr Quantity Indicator:	N
Discr Type Indicator:	N
Discr Residue Indicator:	N
Discr Partial Reject Indicator:	N
Discr Full Reject Indicator:	N
Manifest Ref Number:	Not reported
Alt Facility RCRA ID:	Not reported
Alt Facility Sign Date:	Not reported
MGMT Method Type Code:	H111
Waste Code:	Not reported
Waste Code:	Not reported
Waste Code:	Not reported
Waste Code:	Not reported
Waste Code:	Not reported
Waste Code:	Not reported
Quantity:	100.0
Units:	G - Gallons (liquids only)* (8.3 pounds)

CON EDISON (Continued) **1014396238**

Number of Containers:	1.0
Container Type:	TT - Cargo tank, tank trucks
Handling Method:	T Chemical, physical, or biological treatment.
Specific Gravity:	1.0
Waste Code:	D008
Waste Code 1_2:	Not reported
Waste Code 1_3:	Not reported
Waste Code 1_4:	Not reported
Waste Code 1_5:	Not reported
Waste Code 1_6:	Not reported

Click this hyperlink while viewing on your computer to access additional NY_MANIFEST: detail in the EDR Site Report.

L99 **MANHOLE** **NY Spills** **S117654425**
NW **WEST ST AND QUAY ST** **N/A**
< 1/8 **BROOKLYN, NY**
0.104 mi.
550 ft. **Site 11 of 20 in cluster L**

Relative:
Lower

Actual:
8 ft.

SPILLS:

Facility ID:	1411691
Facility Type:	ER
Spill Number:	1411691
DER Facility ID:	460307
Site ID:	505485
DEC Region:	2
Spill Number/Closed Date:	2015-04-24
Spill Cause:	Unknown
Spill Class:	D4
SWIS:	2401
Spill Date:	2015-03-15
Investigator:	RWAUSTIN
Referred To:	Not reported
Reported to Dept:	2015-03-15
CID:	Not reported
Water Affected:	Not reported
Spill Source:	Commercial/Industrial
Spill Notifier:	Other
Cleanup Ceased:	Not reported
Cleanup Meets Std:	False
Last Inspection:	Not reported
Recommended Penalty:	False
UST Trust:	False
Remediation Phase:	0
Date Entered In Computer:	2015-03-15
Spill Record Last Update:	2015-04-24
Spiller Name:	Not reported
Spiller Company:	CON ED
Spiller Address:	Not reported
Spiller Company:	999
Contact Name:	ERT
DEC Memo:	"emis_239719 4/24/15 - Austin - 1 gal. unk oil atop 30 gals water in vault - Con Ed contained and cleaned up the spill; no source identified - See document files for further information - Spill closed - end"
Remarks:	"Caller advised unknown type oil in manhole. Clean up is pending."

MANHOLE (Continued) **S117654425**

All Materials:

Site ID:	505485
Operable Unit ID:	1254795
Operable Unit:	01
Material ID:	2257369
Material Code:	0066A
Material Name:	unknown petroleum
Case No.:	Not reported
Material FA:	Petroleum
Quantity:	Not reported
Units:	Not reported
Recovered:	Not reported
Oxygenate:	Not reported

L100 **VAULT 5803** **NY Spills** **S104651495**
NW **QUAY ST/WEST ST** **N/A**
< 1/8 **BROOKLYN, NY**
0.104 mi.
551 ft. **Site 12 of 20 in cluster L**

Relative:
Lower

Actual:
8 ft.

SPILLS:

Facility ID:	0000060
Facility Type:	ER
Spill Number:	0000060
DER Facility ID:	235959
Site ID:	291406
DEC Region:	2
Spill Number/Closed Date:	2002-01-22
Spill Cause:	Unknown
Spill Class:	C4
SWIS:	2401
Spill Date:	2000-04-03
Investigator:	JHOCONNE
Referred To:	Not reported
Reported to Dept:	2000-04-03
CID:	270
Water Affected:	Not reported
Spill Source:	Unknown
Spill Notifier:	Affected Persons
Cleanup Ceased:	Not reported
Cleanup Meets Std:	False
Last Inspection:	Not reported
Recommended Penalty:	False
UST Trust:	False
Remediation Phase:	0
Date Entered In Computer:	2000-04-03
Spill Record Last Update:	2002-01-24
Spiller Name:	Not reported
Spiller Company:	UNKNOWN
Spiller Address:	Not reported
Spiller Company:	999
Contact Name:	CALLER
DEC Memo:	"Prior to Sept, 2004 data translation this spill Lead_DEC Field was O'CONNELL Con Ed e2mis #130705 Notes: 4-3-00 0950hrs 1 pint unknown oil on 5000gal water. Also found 1 pint unknown oil on 500gal water in bus compartment between V5778 and 5761. 2 samples taken. 4-4-00

VAULT 5803 (Continued) **S104651495**

Remarks: 0820hrs LSN 00-03189 <1ppm PCB 4-6-00 1950hrs Cleanup completed by double washing with slix. Liquids removed by tanker, solids by vactor. Transformer replaced. No leaking equipment. Sump cemented." "on 5000 gals water. 130705 clean up pending results"

All Materials:

Site ID:	291406
Operable Unit ID:	821801
Operable Unit:	01
Material ID:	288331
Material Code:	0066A
Material Name:	unknown petroleum
Case No.:	Not reported
Material FA:	Petroleum
Quantity:	1.00
Units:	G
Recovered:	.00
Oxygenate:	Not reported

L101
NW
< 1/8
0.104 mi.
551 ft.

VS 5761 **NY Spills** **S104651490**
QUAY ST/ E OF WEST ST **N/A**
BROOKLYN, NY

Site 13 of 20 in cluster L

Relative:
Lower

Actual:
8 ft.

SPILLS:

Facility ID:	0000054
Facility Type:	ER
Spill Number:	0000054
DER Facility ID:	149524
Site ID:	177973
DEC Region:	2
Spill Number/Closed Date:	2003-05-29
Spill Cause:	Unknown
Spill Class:	C4
SWIS:	2401
Spill Date:	2000-04-03
Investigator:	JHOCONNE
Referred To:	Not reported
Reported to Dept:	2000-04-03
CID:	389
Water Affected:	Not reported
Spill Source:	Unknown
Spill Notifier:	Other
Cleanup Ceased:	Not reported
Cleanup Meets Std:	False
Last Inspection:	Not reported
Recommended Penalty:	False
UST Trust:	False
Remediation Phase:	0
Date Entered In Computer:	2000-04-03
Spill Record Last Update:	2003-05-30
Spiller Name:	UNKNOWN
Spiller Company:	Unknown
Spiller Address:	UNKNOWN
Spiller Company:	999
Contact Name:	CALLER

VS 5761 (Continued) **S104651490**

DEC Memo: "Prior to Sept, 2004 data translation this spill Lead_DEC Field was O'CONNELL E2MIS 130698 03-Apr-2000 09:00 Pantaleo o/s underground reports found 1 pint unknown oil on 5000 gal of rusty water in vs 5761 can not see sump in hole. Sample was taken and it is on a 4 to 6 hr turn around. A tag # 26635 was hung in the hole. there are 3 interconnecting vaults and Mr Pantaleo is looking to see if this substance is in all three and will report back findings. I and A will pressure test unit .Historical records for this unit is.19 ppm.put in 06/07/99 It appears to be contained at this time. cig notified @1010hrs 4/4/00--1000hrs lab results returned <1.ppm lab seq#--00-03192 update 4-6-00 0445 hrs s. rosenking flush dept reports cleanup completed and e.s.tag #26635 was removed as of 0440 hrs he found sump cemented. laz #04425 Cleanup completed by double washing structure with slix. Liquid waste removed by tanker. Solid waste removed by vactor. No leaking equip. Incident is closed. TJ - 50495 UPDATE 1/17/03 REVIEW OF RECORDS REVEAL UNIT WAS PRESSURE TESTED 4/25/00 AND PASSED E.V."

Remarks: "caller reporting a 1 pint spilled on 1000 gal of water samples taken clean up pending lab results coned#130698 vault contains transformer hx pcb value is 19 ppm in the transformer will be investigating wether transformer is leaking"

All Materials:

Site ID:	177973
Operable Unit ID:	821741
Operable Unit:	01
Material ID:	288325
Material Code:	0066A
Material Name:	unknown petroleum
Case No.:	Not reported
Material FA:	Petroleum
Quantity:	1.00
Units:	G
Recovered:	.00
Oxygenate:	Not reported

M102 **CON EDISON** **NY MANIFEST** **S117738690**
South **109 NORTH 13 ST** **N/A**
< 1/8 **BROOKLYN, NY 11222**
0.105 mi.
553 ft. **Site 10 of 15 in cluster M**

Relative:
Higher

Actual:
14 ft.

NY MANIFEST:

Country:	USA
EPA ID:	NYP004717625
Facility Status:	Not reported
Location Address 1:	109 NORTH 13 ST
Code:	BP
Location Address 2:	SB8348
Total Tanks:	Not reported
Location City:	BROOKLYN
Location State:	NY
Location Zip:	11222
Location Zip 4:	Not reported

NY MANIFEST:

EPAID:	NYP004717625
Mailing Name:	CON EDISON

CON EDISON (Continued) **S117738690**

Mailing Contact:	CON EDISON
Mailing Address 1:	4 IRVING PL
Mailing Address 2:	15TH FL
Mailing City:	NEW YORK
Mailing State:	NY
Mailing Zip:	10003
Mailing Zip 4:	Not reported
Mailing Country:	USA
Mailing Phone:	Not reported

NY MANIFEST:

Document ID:	Not reported
Manifest Status:	Not reported
seq:	Not reported
Year:	2015
Trans1 State ID:	NJD003812047
Trans2 State ID:	NJD003812047
Generator Ship Date:	01/22/2015
Trans1 Recv Date:	01/22/2015
Trans2 Recv Date:	01/28/2015
TSD Site Recv Date:	01/28/2015
Part A Recv Date:	Not reported
Part B Recv Date:	Not reported
Generator EPA ID:	NYP004717625
Trans1 EPA ID:	Not reported
Trans2 EPA ID:	Not reported
TSDF ID 1:	NJD991291105
TSDF ID 2:	Not reported
Manifest Tracking Number:	002620569GBF
Import Indicator:	N
Export Indicator:	N
Discr Quantity Indicator:	N
Discr Type Indicator:	N
Discr Residue Indicator:	N
Discr Partial Reject Indicator:	N
Discr Full Reject Indicator:	N
Manifest Ref Number:	Not reported
Alt Facility RCRA ID:	Not reported
Alt Facility Sign Date:	Not reported
MGMT Method Type Code:	H110
Waste Code:	Not reported
Waste Code:	Not reported
Waste Code:	Not reported
Waste Code:	Not reported
Waste Code:	Not reported
Waste Code:	Not reported
Quantity:	30
Units:	G - Gallons (liquids only)* (8.3 pounds)
Number of Containers:	1
Container Type:	TT - Cargo tank, tank trucks
Handling Method:	T Chemical, physical, or biological treatment.
Specific Gravity:	1
Waste Code:	D008
Waste Code 1_2:	Not reported
Waste Code 1_3:	Not reported
Waste Code 1_4:	Not reported
Waste Code 1_5:	Not reported

CON EDISON (Continued) **S117738690**

Waste Code 1_6: Not reported

Click this hyperlink while viewing on your computer to access
2 additional NY_MANIFEST: record(s) in the EDR Site Report.

I103
NW
< 1/8
0.110 mi.
580 ft.

LOT 5,TAXBLOCK 2589
64 CALYER STREET
BROOKLYN, NY 11222

NY E DESIGNATION **S108076652**
N/A

Site 8 of 8 in cluster I

Relative:
Higher

Actual:
10 ft.

E DESIGNATION:

Tax Lot(s):	5
Tax Block:	2589
Borough Code:	BK
E-No:	E-138
Effective Date:	5/11/2005
Satisfaction Date:	Not reported
Ceqr Number:	04DCP003K
Ulurp Number:	050110 ZRK, 050111 ZMK, 050415 MMK, 040416 MMK, 040417 MMK, 040418 MMK, 050110(A)ZRK, 050111 (A)ZMK
Zoning Map No:	12c, 12d, 13a, 13b
Description:	Underground Gasoline Storage Tanks* Testing Protocol.
Lot Remediation Date:	Not reported

O104
SSW
< 1/8
0.113 mi.
596 ft.

CON EDISON - VAULT 4154
75 N 13TH ST
BROOKLYN, NY 11249

NY MANIFEST **S120958203**
N/A

Site 1 of 18 in cluster O

Relative:
Higher

Actual:
14 ft.

NY MANIFEST:

Country:	USA
EPA ID:	NYP004921316
Facility Status:	Not reported
Location Address 1:	75 N 13TH ST
Code:	BP
Location Address 2:	Not reported
Total Tanks:	Not reported
Location City:	BROOKLYN
Location State:	NY
Location Zip:	11249
Location Zip 4:	Not reported

NY MANIFEST:

EPAID:	NYP004921316
Mailing Name:	CON EDISON - VAULT 4154
Mailing Contact:	CON EDISON
Mailing Address 1:	4 IRVING PL 15TH FL NE
Mailing Address 2:	Not reported
Mailing City:	NEW YORK
Mailing State:	NY
Mailing Zip:	10003
Mailing Zip 4:	Not reported
Mailing Country:	USA

CON EDISON - VAULT 4154 (Continued) **S120958203**

Mailing Phone: Not reported

O105 SSW < 1/8 0.113 mi. 596 ft. **CITY METAL SMELTING & REFINING CO** **61 N 13TH ST** **BROOKLYN, NY 11211** **RCRA NonGen / NLR FINDS ECHO** **1006810137 NYN008010316**

Site 2 of 18 in cluster O

Relative: Higher

Actual: 13 ft.

RCRA NonGen / NLR:

Date form received by agency:	01/01/2007
Facility name:	CITY METAL SMELTING & REFINING CO
Facility address:	61 N 13TH ST BROOKLYN, NY 11211-1005
EPA ID:	NYN008010316
Mailing address:	N 13TH ST BROOKLYN, NY 11211-1005
Contact:	Not reported
Contact address:	N 13TH ST BROOKLYN, NY 11211-1005
Contact country:	US
Contact telephone:	Not reported
Contact email:	Not reported
EPA Region:	02
Land type:	Private
Classification:	Non-Generator
Description:	Handler: Non-Generators do not presently generate hazardous waste

Owner/Operator Summary:

Owner/operator name:	CITY METAL SMELTING & REFINING CO
Owner/operator address:	61 N 13TH ST BROOKLYN, NY 11211
Owner/operator country:	US
Owner/operator telephone:	Not reported
Owner/operator email:	Not reported
Owner/operator fax:	Not reported
Owner/operator extension:	Not reported
Legal status:	Private
Owner/Operator Type:	Operator
Owner/Op start date:	01/01/2001
Owner/Op end date:	Not reported

Owner/operator name:	CITY METAL SMELTING & REFINING CO
Owner/operator address:	61 N 13TH ST BROOKLYN, NY 11211
Owner/operator country:	US
Owner/operator telephone:	Not reported
Owner/operator email:	Not reported
Owner/operator fax:	Not reported
Owner/operator extension:	Not reported
Legal status:	Private
Owner/Operator Type:	Owner
Owner/Op start date:	01/01/2001
Owner/Op end date:	Not reported

Handler Activities Summary:

U.S. importer of hazardous waste: No

CITY METAL SMELTING & REFINING CO (Continued) **1006810137**

Mixed waste (haz. and radioactive):	No
Recycler of hazardous waste:	No
Transporter of hazardous waste:	No
Treater, storer or disposer of HW:	No
Underground injection activity:	No
On-site burner exemption:	No
Furnace exemption:	No
Used oil fuel burner:	No
Used oil processor:	No
User oil refiner:	No
Used oil fuel marketer to burner:	No
Used oil Specification marketer:	No
Used oil transfer facility:	No
Used oil transporter:	No

Historical Generators:

Date form received by agency:	01/01/2006
Site name:	CITY METAL SMELTING & REFINING CO
Classification:	Not a generator, verified
Date form received by agency:	05/22/2002
Site name:	CITY METAL SMELTING & REFINING CO
Classification:	Not a generator, verified
Violation Status:	No violations found

Evaluation Action Summary:

Evaluation date:	05/01/2002
Evaluation:	COMPLIANCE EVALUATION INSPECTION ON-SITE
Area of violation:	Not reported
Date achieved compliance:	Not reported
Evaluation lead agency:	EPA

FINDS:

Registry ID: 110014357908

Environmental Interest/Information System

RCRAInfo is a national information system that supports the Resource Conservation and Recovery Act (RCRA) program through the tracking of events and activities related to facilities that generate, transport, and treat, store, or dispose of hazardous waste. RCRAInfo allows RCRA program staff to track the notification, permit, compliance, and corrective action activities required under RCRA.

Click this hyperlink while viewing on your computer to access additional FINDS: detail in the EDR Site Report.

ECHO:

Envid:	1006810137
Registry ID:	110014357908
DFR URL:	http://echo.epa.gov/detailed-facility-report?fid=110014357908

O106 SSW < 1/8 0.113 mi. 596 ft. | **CITY METAL SMELTING & REFINING CO.** | **SEMS-ARCHIVE** | **1014201282**
61 N. 13TH ST. | **LEAD SMELTERS** | **NYN000206659**
BROOKLYN, NY 11211

Site 3 of 18 in cluster O

Relative: Higher

Actual: 13 ft.

SEMS-ARCHIVE:

Site ID:	206659
EPA ID:	NYN000206659
Federal Facility:	N
NPL:	Not on the NPL
Non NPL Status:	Removal Only Site (No Site Assessment Work Needed)

Lead Smelter Sites:

Site ID:	0206659
Facility Region Id:	02
Latitude:	Not reported
Longitude:	Not reported
CoC Ind:	Not reported
Contaminant Name:	Not reported
FF Ind:	N
NAI:	N
Non-Primary Site-Sub Type:	Not reported
NPL:	Not on the NPL
Primary Site-Sub Type:	Batteries/scrap metals/secondary smelting/precious metal recovery (Recycling)
Special Initiative:	Unrecognized Smelter per 2001 Report
Site number:	019
Street map and/or aerial photo:	Y
Sanborn fire ins map ref.:	Brooklyn 1904-8 v.4 #32
Comments:	SMD1940
DJS match to SMD 48-49:	Not reported

---

107 NNW < 1/8 0.115 mi. 605 ft. | **RAMOS RESIDENCE** | **NY Spills** | **S109414119**
84 FRANKLIN ST | **N/A**
BROOKLYN, NY 11232

Relative: Higher

Actual: 13 ft.

SPILLS:

Facility ID:	0811007
Facility Type:	ER
Spill Number:	0811007
DER Facility ID:	357802
Site ID:	408556
DEC Region:	2
Spill Number/Closed Date:	2009-01-08
Spill Cause:	Human Error
Spill Class:	C4
SWIS:	2401
Spill Date:	2008-12-31
Investigator:	SFRAHMAN
Referred To:	Not reported
Reported to Dept:	2009-01-05
CID:	Not reported
Water Affected:	Not reported
Spill Source:	Private Dwelling
Spill Notifier:	Affected Persons

RAMOS RESIDENCE (Continued) **S109414119**

Cleanup Ceased:	Not reported
Cleanup Meets Std:	False
Last Inspection:	Not reported
Recommended Penalty:	False
UST Trust:	False
Remediation Phase:	0
Date Entered In Computer:	2009-01-05
Spill Record Last Update:	2009-01-08
Spiller Name:	JOANNE SOTTILE
Spiller Company:	BLUE DIAMOND OIL COMPANY
Spiller Address:	149 34TH ST
Spiller Company:	999
Contact Name:	JOANNE SOTTILE
DEC Memo:	"Contacts: Oil Company - Joanne 718-965-0900 House: Mr Ramos 718-614-3226 On 12/31/2008 company made a miss delivery to wrong address. Building was switched to gas, but fill line and tank were still in place. 182 gal delivered, but the fill line was rotten and several gallons spilled to the basement floor. On Friday Jan 2nd, oil company was called and returned to the site and spread speedie dry in the basement and pumped out the oil from the tank, BUT DID NOT CALL IN A SPILL. On Monday Jan 5th residents called the oil company saying the basement still smells and now Blue Diamond Fuel is trying to find a company to go over and do an environmental cleanup. Friday - oil company spread speedie dry and pumped out tank. 01/08/09 I spoke with Mr. Ramos today.He told me the oil crews came back to his house few times and cleaned up the spill, he says they did a pretty good job.They closed the fill line with cement from outside to prevent further wrong delivery .He said there is no odor in his house now. I recommended to check the basement floor for any kind of cracks/holes or drain that might be a pathway for the oil to seep into the subsurface. He said he would call me if there is any problem.(sr)"
Remarks:	"CALLER STATES THAT THEY DELIVERED TO THE WRONG ADDRESS AND SPILLED ABOUT 2 GALLONS OF PRODUCT TO SOIL IN THE BASEMENT. CLEAN UP IS PENDING."

All Materials:

Site ID:	408556
Operable Unit ID:	1165077
Operable Unit:	01
Material ID:	2156472
Material Code:	0001A
Material Name:	#2 fuel oil
Case No.:	Not reported
Material FA:	Petroleum
Quantity:	2.00
Units:	G
Recovered:	.00
Oxygenate:	Not reported

P108 ENE < 1/8 0.115 mi. 606 ft. | **CON EDISON**
128 GUERNSEY ST
BROOKLYN, NY 11222

RCRA NonGen / NLR
FINDS
ECHO

1018279733
NYP004745758

Site 1 of 4 in cluster P

Relative: Higher

Actual: 12 ft.

RCRA NonGen / NLR:

Date form received by agency:	03/07/2015
Facility name:	CON EDISON
Facility address:	128 GUERNSEY ST BROOKLYN, NY 11222
EPA ID:	NYP004745758
Mailing address:	IRVING PL, 15TH FL NE NEW YORK, NY 10003
Contact:	THOMAS TEELING
Contact address:	Not reported Not reported
Contact country:	Not reported
Contact telephone:	212-460-3770
Contact email:	Not reported
EPA Region:	02
Classification:	Non-Generator
Description:	Handler: Non-Generators do not presently generate hazardous waste

Handler Activities Summary:

U.S. importer of hazardous waste:	No
Mixed waste (haz. and radioactive):	No
Recycler of hazardous waste:	No
Transporter of hazardous waste:	No
Treater, storer or disposer of HW:	No
Underground injection activity:	No
On-site burner exemption:	No
Furnace exemption:	No
Used oil fuel burner:	No
Used oil processor:	No
User oil refiner:	No
Used oil fuel marketer to burner:	No
Used oil Specification marketer:	No
Used oil transfer facility:	No
Used oil transporter:	No

Historical Generators:

Date form received by agency:	03/07/2015
Site name:	CON EDISON
Classification:	Large Quantity Generator
Violation Status:	No violations found

FINDS:

Registry ID: 110067695293

Environmental Interest/Information System

RCRAInfo is a national information system that supports the Resource Conservation and Recovery Act (RCRA) program through the tracking of events and activities related to facilities that generate, transport, and treat, store, or dispose of hazardous waste. RCRAInfo allows RCRA program staff to track the notification, permit, compliance, and corrective action activities required under RCRA.

CON EDISON (Continued) **1018279733**

Click this hyperlink while viewing on your computer to access additional FINDS: detail in the EDR Site Report.

ECHO:

Envid:	1018279733
Registry ID:	110067695293
DFR URL:	http://echo.epa.gov/detailed-facility-report?fid=110067695293

P109 **CON EDISON** **NY MANIFEST** **S117741350**
ENE **128 GUERNSEY ST** **N/A**
< 1/8 **BROOKLYN, NY 11222**
0.115 mi.
606 ft. **Site 2 of 4 in cluster P**

Relative:
Higher

Actual:
12 ft.

NY MANIFEST:

Country:	USA
EPA ID:	NYP004745758
Facility Status:	Not reported
Location Address 1:	128 GUERSEY ST
Code:	BP
Location Address 2:	SB 8162
Total Tanks:	Not reported
Location City:	BROOKLYN
Location State:	NY
Location Zip:	11222
Location Zip 4:	Not reported

NY MANIFEST:

EPAID:	NYP004745758
Mailing Name:	CON EDISON
Mailing Contact:	TOM TEELING
Mailing Address 1:	4 IRVING PLACE - 15TH FLOOR
Mailing Address 2:	Not reported
Mailing City:	NEW YORK
Mailing State:	NY
Mailing Zip:	10003
Mailing Zip 4:	Not reported
Mailing Country:	USA
Mailing Phone:	Not reported

NY MANIFEST:

Document ID:	Not reported
Manifest Status:	Not reported
seq:	Not reported
Year:	2015
Trans1 State ID:	NJD003812047
Trans2 State ID:	Not reported
Generator Ship Date:	03/07/2015
Trans1 Recv Date:	03/07/2015
Trans2 Recv Date:	Not reported
TSD Site Recv Date:	03/11/2015
Part A Recv Date:	Not reported
Part B Recv Date:	Not reported
Generator EPA ID:	NYP004745758
Trans1 EPA ID:	Not reported
Trans2 EPA ID:	Not reported

CON EDISON (Continued) **S117741350**

TSDF ID 1:	NJD991291105
TSDF ID 2:	Not reported
Manifest Tracking Number:	002618941GBF
Import Indicator:	N
Export Indicator:	N
Discr Quantity Indicator:	N
Discr Type Indicator:	N
Discr Residue Indicator:	N
Discr Partial Reject Indicator:	N
Discr Full Reject Indicator:	N
Manifest Ref Number:	Not reported
Alt Facility RCRA ID:	Not reported
Alt Facility Sign Date:	Not reported
MGMT Method Type Code:	H110
Waste Code:	Not reported
Waste Code:	Not reported
Waste Code:	Not reported
Waste Code:	Not reported
Waste Code:	Not reported
Waste Code:	Not reported
Quantity:	500
Units:	P - Pounds
Number of Containers:	1
Container Type:	TT - Cargo tank, tank trucks
Handling Method:	T Chemical, physical, or biological treatment.
Specific Gravity:	1
Waste Code:	D008
Waste Code 1_2:	Not reported
Waste Code 1_3:	Not reported
Waste Code 1_4:	Not reported
Waste Code 1_5:	Not reported
Waste Code 1_6:	Not reported

Click this hyperlink while viewing on your computer to access
2 additional NY_MANIFEST: record(s) in the EDR Site Report.

P110 **CON EDISON** **NJ MANIFEST** **S120668534**
ENE **128 GUERNSEY ST** **N/A**
< 1/8 **BROOKLYN, NY 11222**
0.115 mi.
606 ft. **Site 3 of 4 in cluster P**

Relative:
Higher

Actual:
12 ft.

NJ MANIFEST:

EPA Id:	NYP004745758
Mail Address:	IRVING PL, 15TH FL NE
Mail City/State/Zip:	NEW YORK, NY 10003
Facility Phone:	Not reported
Emergency Phone:	Not reported
Contact:	THOMAS TEELING
Comments:	Not reported
SIC Code:	Not reported
County:	NY047
Municipal:	Not reported
Previous EPA Id:	Not reported
Gen Flag:	Not reported
Trans Flag:	Not reported
TSDF Flag:	Not reported

CON EDISON (Continued) **S120668534**

Name Change:	Not reported
Date Change:	Not reported

Manifest:

Manifest Number:	002618941GBF
EPA ID:	NYP004745758
Date Shipped:	3/7/2015
TSDF EPA ID:	NJD991291105
Transporter EPA ID:	NJD003812047
Transporter 2 EPA ID:	Not reported
Transporter 3 EPA ID:	Not reported
Transporter 4 EPA ID:	Not reported
Transporter 5 EPA ID:	Not reported
Transporter 6 EPA ID:	Not reported
Transporter 7 EPA ID:	Not reported
Transporter 8 EPA ID:	Not reported
Transporter 9 EPA ID:	Not reported
Transporter 10 EPA ID:	Not reported
Date Trans1 Transported Waste:	Not reported
Date Trans2 Transported Waste:	Not reported
Date Trans3 Transported Waste:	Not reported
Date Trans4 Transported Waste:	Not reported
Date Trans5 Transported Waste:	Not reported
Date Trans6 Transported Waste:	Not reported
Date Trans7 Transported Waste:	Not reported
Date Trans8 Transported Waste:	Not reported
Date Trans9 Transported Waste:	Not reported
Date Trans10 Transported Waste:	Not reported
Date TSDF Received Waste:	Not reported
TSDF EPA Facility Name:	Not reported
QTY Units:	Not reported
Transporter SEQ ID:	Not reported
Transporter-1 Date:	Not reported
Waste SEQ ID:	Not reported
Waste Type Code 2:	Not reported
Waste Type Code 3:	Not reported
Waste Type Code 4:	Not reported
Waste Type Code 5:	Not reported
Waste Type Code 6:	Not reported
Date Accepted:	Not reported
Manifest Discrepancy Type:	Not reported
Data Entry Number:	Not reported
Was Load Rejected:	NEW YORK, NY 10003
Reason Load Was Rejected:	Not reported

J111 **I M & N PATTI** **NJ MANIFEST** **S117987451**
SSE **8 BERRY ST** **N/A**
< 1/8 **BROOKLYN, NY 11249**
0.117 mi.
616 ft. **Site 6 of 7 in cluster J**

Relative:
Higher

Actual:
13 ft.

NJ MANIFEST:

EPA Id:	NYR000196454
Mail Address:	BERRY ST
Mail City/State/Zip:	BROOKLYN, NY 11249
Facility Phone:	Not reported

I M & N PATTI (Continued) **S117987451**

Emergency Phone:	Not reported
Contact:	ANTHONY J RUSSO
Comments:	Not reported
SIC Code:	Not reported
County:	NY047
Municipal:	Not reported
Previous EPA Id:	Not reported
Gen Flag:	Not reported
Trans Flag:	Not reported
TSDF Flag:	Not reported
Name Change:	Not reported
Date Change:	Not reported

Manifest:

Manifest Number:	010558467JJK
EPA ID:	NYR000196454
Date Shipped:	8/30/2012
TSDF EPA ID:	NJD991291105
Transporter EPA ID:	NJR000029967
Transporter 2 EPA ID:	Not reported
Transporter 3 EPA ID:	Not reported
Transporter 4 EPA ID:	Not reported
Transporter 5 EPA ID:	Not reported
Transporter 6 EPA ID:	Not reported
Transporter 7 EPA ID:	Not reported
Transporter 8 EPA ID:	Not reported
Transporter 9 EPA ID:	Not reported
Transporter 10 EPA ID:	Not reported
Date Trans1 Transported Waste:	Not reported
Date Trans2 Transported Waste:	Not reported
Date Trans3 Transported Waste:	Not reported
Date Trans4 Transported Waste:	Not reported
Date Trans5 Transported Waste:	Not reported
Date Trans6 Transported Waste:	Not reported
Date Trans7 Transported Waste:	Not reported
Date Trans8 Transported Waste:	Not reported
Date Trans9 Transported Waste:	Not reported
Date Trans10 Transported Waste:	Not reported
Date TSDF Received Waste:	Not reported
TSDF EPA Facility Name:	Not reported
QTY Units:	Not reported
Transporter SEQ ID:	Not reported
Transporter-1 Date:	Not reported
Waste SEQ ID:	Not reported
Waste Type Code 2:	Not reported
Waste Type Code 3:	Not reported
Waste Type Code 4:	Not reported
Waste Type Code 5:	Not reported
Waste Type Code 6:	Not reported
Date Accepted:	Not reported
Manifest Discrepancy Type:	Not reported
Data Entry Number:	Not reported
Was Load Rejected:	BROOKLYN, NY 11249
Reason Load Was Rejected:	Not reported

Waste:

Manifest Year:	Not reported
Waste Code:	D008

I M & N PATTI (Continued) **S117987451**

Hand Code:	Not reported
Quantity:	51,300.00 Pounds

Manifest Number:	010559504JJK
EPA ID:	NYR000196454
Date Shipped:	9/6/2012
TSDF EPA ID:	NJD991291105
Transporter EPA ID:	NJR000029967
Transporter 2 EPA ID:	Not reported
Transporter 3 EPA ID:	Not reported
Transporter 4 EPA ID:	Not reported
Transporter 5 EPA ID:	Not reported
Transporter 6 EPA ID:	Not reported
Transporter 7 EPA ID:	Not reported
Transporter 8 EPA ID:	Not reported
Transporter 9 EPA ID:	Not reported
Transporter 10 EPA ID:	Not reported
Date Trans1 Transported Waste:	Not reported
Date Trans2 Transported Waste:	Not reported
Date Trans3 Transported Waste:	Not reported
Date Trans4 Transported Waste:	Not reported
Date Trans5 Transported Waste:	Not reported
Date Trans6 Transported Waste:	Not reported
Date Trans7 Transported Waste:	Not reported
Date Trans8 Transported Waste:	Not reported
Date Trans9 Transported Waste:	Not reported
Date Trans10 Transported Waste:	Not reported
Date TSDF Received Waste:	Not reported
TSDF EPA Facility Name:	Not reported
QTY Units:	Not reported
Transporter SEQ ID:	Not reported
Transporter-1 Date:	Not reported
Waste SEQ ID:	Not reported
Waste Type Code 2:	Not reported
Waste Type Code 3:	Not reported
Waste Type Code 4:	Not reported
Waste Type Code 5:	Not reported
Waste Type Code 6:	Not reported
Date Accepted:	Not reported
Manifest Discrepancy Type:	Not reported
Data Entry Number:	Not reported
Was Load Rejected:	BROOKLYN, NY 11249
Reason Load Was Rejected:	Not reported

Waste:

Manifest Year:	Not reported
Waste Code:	D008
Hand Code:	Not reported
Quantity:	36,500.00 Pounds

Manifest Number:	010559505JJK
EPA ID:	NYR000196454
Date Shipped:	9/6/2012
TSDF EPA ID:	NJD991291105
Transporter EPA ID:	NJR000029967
Transporter 2 EPA ID:	Not reported

I M & N PATTI (Continued) **S117987451**

Transporter 3 EPA ID:	Not reported
Transporter 4 EPA ID:	Not reported
Transporter 5 EPA ID:	Not reported
Transporter 6 EPA ID:	Not reported
Transporter 7 EPA ID:	Not reported
Transporter 8 EPA ID:	Not reported
Transporter 9 EPA ID:	Not reported
Transporter 10 EPA ID:	Not reported
Date Trans1 Transported Waste:	Not reported
Date Trans2 Transported Waste:	Not reported
Date Trans3 Transported Waste:	Not reported
Date Trans4 Transported Waste:	Not reported
Date Trans5 Transported Waste:	Not reported
Date Trans6 Transported Waste:	Not reported
Date Trans7 Transported Waste:	Not reported
Date Trans8 Transported Waste:	Not reported
Date Trans9 Transported Waste:	Not reported
Date Trans10 Transported Waste:	Not reported
Date TSDF Received Waste:	Not reported
TSDF EPA Facility Name:	Not reported
QTY Units:	Not reported
Transporter SEQ ID:	Not reported
Transporter-1 Date:	Not reported
Waste SEQ ID:	Not reported
Waste Type Code 2:	Not reported
Waste Type Code 3:	Not reported
Waste Type Code 4:	Not reported
Waste Type Code 5:	Not reported
Waste Type Code 6:	Not reported
Date Accepted:	Not reported
Manifest Discrepancy Type:	Not reported
Data Entry Number:	Not reported
Was Load Rejected:	BROOKLYN, NY 11249
Reason Load Was Rejected:	Not reported

Waste:

Manifest Year:	Not reported
Waste Code:	D008
Hand Code:	Not reported
Quantity:	42,160.00 Pounds

Manifest Number:	010559537JJK
EPA ID:	NYR000196454
Date Shipped:	9/12/2012
TSDF EPA ID:	NJD991291105
Transporter EPA ID:	NJR000029967
Transporter 2 EPA ID:	Not reported
Transporter 3 EPA ID:	Not reported
Transporter 4 EPA ID:	Not reported
Transporter 5 EPA ID:	Not reported
Transporter 6 EPA ID:	Not reported
Transporter 7 EPA ID:	Not reported
Transporter 8 EPA ID:	Not reported
Transporter 9 EPA ID:	Not reported
Transporter 10 EPA ID:	Not reported
Date Trans1 Transported Waste:	Not reported
Date Trans2 Transported Waste:	Not reported

I M & N PATTI (Continued) **S117987451**

Date Trans3 Transported Waste:	Not reported
Date Trans4 Transported Waste:	Not reported
Date Trans5 Transported Waste:	Not reported
Date Trans6 Transported Waste:	Not reported
Date Trans7 Transported Waste:	Not reported
Date Trans8 Transported Waste:	Not reported
Date Trans9 Transported Waste:	Not reported
Date Trans10 Transported Waste:	Not reported
Date TSDF Received Waste:	Not reported
TSDF EPA Facility Name:	Not reported
QTY Units:	Not reported
Transporter SEQ ID:	Not reported
Transporter-1 Date:	Not reported
Waste SEQ ID:	Not reported
Waste Type Code 2:	Not reported
Waste Type Code 3:	Not reported
Waste Type Code 4:	Not reported
Waste Type Code 5:	Not reported
Waste Type Code 6:	Not reported
Date Accepted:	Not reported
Manifest Discrepancy Type:	Not reported
Data Entry Number:	Not reported
Was Load Rejected:	BROOKLYN, NY 11249
Reason Load Was Rejected:	Not reported

Waste:

Manifest Year:	Not reported
Waste Code:	D008
Hand Code:	Not reported
Quantity:	32,580.00 Pounds

Manifest Number:	010558466JJK
EPA ID:	NYR000196454
Date Shipped:	8/30/2012
TSDF EPA ID:	NJD991291105
Transporter EPA ID:	NJR000029967
Transporter 2 EPA ID:	Not reported
Transporter 3 EPA ID:	Not reported
Transporter 4 EPA ID:	Not reported
Transporter 5 EPA ID:	Not reported
Transporter 6 EPA ID:	Not reported
Transporter 7 EPA ID:	Not reported
Transporter 8 EPA ID:	Not reported
Transporter 9 EPA ID:	Not reported
Transporter 10 EPA ID:	Not reported
Date Trans1 Transported Waste:	Not reported
Date Trans2 Transported Waste:	Not reported
Date Trans3 Transported Waste:	Not reported
Date Trans4 Transported Waste:	Not reported
Date Trans5 Transported Waste:	Not reported
Date Trans6 Transported Waste:	Not reported
Date Trans7 Transported Waste:	Not reported
Date Trans8 Transported Waste:	Not reported
Date Trans9 Transported Waste:	Not reported
Date Trans10 Transported Waste:	Not reported
Date TSDF Received Waste:	Not reported
TSDF EPA Facility Name:	Not reported

I M & N PATTI (Continued) **S117987451**

QTY Units:	Not reported
Transporter SEQ ID:	Not reported
Transporter-1 Date:	Not reported
Waste SEQ ID:	Not reported
Waste Type Code 2:	Not reported
Waste Type Code 3:	Not reported
Waste Type Code 4:	Not reported
Waste Type Code 5:	Not reported
Waste Type Code 6:	Not reported
Date Accepted:	Not reported
Manifest Discrepancy Type:	Not reported
Data Entry Number:	Not reported
Was Load Rejected:	BROOKLYN, NY 11249
Reason Load Was Rejected:	Not reported

Waste:

Manifest Year:	Not reported
Waste Code:	D008
Hand Code:	Not reported
Quantity:	42,480.00 Pounds

Manifest Number:	010559549JJK
EPA ID:	NYR000196454
Date Shipped:	9/12/2012
TSDF EPA ID:	NJD991291105
Transporter EPA ID:	NJR000029967
Transporter 2 EPA ID:	Not reported
Transporter 3 EPA ID:	Not reported
Transporter 4 EPA ID:	Not reported
Transporter 5 EPA ID:	Not reported
Transporter 6 EPA ID:	Not reported
Transporter 7 EPA ID:	Not reported
Transporter 8 EPA ID:	Not reported
Transporter 9 EPA ID:	Not reported
Transporter 10 EPA ID:	Not reported
Date Trans1 Transported Waste:	Not reported
Date Trans2 Transported Waste:	Not reported
Date Trans3 Transported Waste:	Not reported
Date Trans4 Transported Waste:	Not reported
Date Trans5 Transported Waste:	Not reported
Date Trans6 Transported Waste:	Not reported
Date Trans7 Transported Waste:	Not reported
Date Trans8 Transported Waste:	Not reported
Date Trans9 Transported Waste:	Not reported
Date Trans10 Transported Waste:	Not reported
Date TSDF Received Waste:	Not reported
TSDF EPA Facility Name:	Not reported
QTY Units:	Not reported
Transporter SEQ ID:	Not reported
Transporter-1 Date:	Not reported
Waste SEQ ID:	Not reported
Waste Type Code 2:	Not reported
Waste Type Code 3:	Not reported
Waste Type Code 4:	Not reported
Waste Type Code 5:	Not reported
Waste Type Code 6:	Not reported
Date Accepted:	Not reported

I M & N PATTI (Continued) **S117987451**

Manifest Discrepancy Type:	Not reported
Data Entry Number:	Not reported
Was Load Rejected:	BROOKLYN, NY 11249
Reason Load Was Rejected:	Not reported

Waste:

Manifest Year:	Not reported
Waste Code:	D008
Hand Code:	Not reported
Quantity:	39,040.00 Pounds

Manifest Number:	010559535JJK
EPA ID:	NYR000196454
Date Shipped:	9/12/2012
TSDF EPA ID:	NJD991291105
Transporter EPA ID:	NJR000029967
Transporter 2 EPA ID:	Not reported
Transporter 3 EPA ID:	Not reported
Transporter 4 EPA ID:	Not reported
Transporter 5 EPA ID:	Not reported
Transporter 6 EPA ID:	Not reported
Transporter 7 EPA ID:	Not reported
Transporter 8 EPA ID:	Not reported
Transporter 9 EPA ID:	Not reported
Transporter 10 EPA ID:	Not reported
Date Trans1 Transported Waste:	Not reported
Date Trans2 Transported Waste:	Not reported
Date Trans3 Transported Waste:	Not reported
Date Trans4 Transported Waste:	Not reported
Date Trans5 Transported Waste:	Not reported
Date Trans6 Transported Waste:	Not reported
Date Trans7 Transported Waste:	Not reported
Date Trans8 Transported Waste:	Not reported
Date Trans9 Transported Waste:	Not reported
Date Trans10 Transported Waste:	Not reported
Date TSDF Received Waste:	Not reported
TSDF EPA Facility Name:	Not reported
QTY Units:	Not reported
Transporter SEQ ID:	Not reported
Transporter-1 Date:	Not reported
Waste SEQ ID:	Not reported
Waste Type Code 2:	Not reported
Waste Type Code 3:	Not reported
Waste Type Code 4:	Not reported
Waste Type Code 5:	Not reported
Waste Type Code 6:	Not reported
Date Accepted:	Not reported
Manifest Discrepancy Type:	Not reported
Data Entry Number:	Not reported
Was Load Rejected:	BROOKLYN, NY 11249
Reason Load Was Rejected:	Not reported

Waste:

Manifest Year:	Not reported
Waste Code:	D008
Hand Code:	Not reported
Quantity:	38,980.00 Pounds

I M & N PATTI (Continued) **S117987451**

Manifest Number:	010559536JJK
EPA ID:	NYR000196454
Date Shipped:	9/12/2012
TSDF EPA ID:	NJD991291105
Transporter EPA ID:	NJR000029967
Transporter 2 EPA ID:	Not reported
Transporter 3 EPA ID:	Not reported
Transporter 4 EPA ID:	Not reported
Transporter 5 EPA ID:	Not reported
Transporter 6 EPA ID:	Not reported
Transporter 7 EPA ID:	Not reported
Transporter 8 EPA ID:	Not reported
Transporter 9 EPA ID:	Not reported
Transporter 10 EPA ID:	Not reported
Date Trans1 Transported Waste:	Not reported
Date Trans2 Transported Waste:	Not reported
Date Trans3 Transported Waste:	Not reported
Date Trans4 Transported Waste:	Not reported
Date Trans5 Transported Waste:	Not reported
Date Trans6 Transported Waste:	Not reported
Date Trans7 Transported Waste:	Not reported
Date Trans8 Transported Waste:	Not reported
Date Trans9 Transported Waste:	Not reported
Date Trans10 Transported Waste:	Not reported
Date TSDF Received Waste:	Not reported
TSDF EPA Facility Name:	Not reported
QTY Units:	Not reported
Transporter SEQ ID:	Not reported
Transporter-1 Date:	Not reported
Waste SEQ ID:	Not reported
Waste Type Code 2:	Not reported
Waste Type Code 3:	Not reported
Waste Type Code 4:	Not reported
Waste Type Code 5:	Not reported
Waste Type Code 6:	Not reported
Date Accepted:	Not reported
Manifest Discrepancy Type:	Not reported
Data Entry Number:	Not reported
Was Load Rejected:	BROOKLYN, NY 11249
Reason Load Was Rejected:	Not reported

Waste:

Manifest Year:	Not reported
Waste Code:	D008
Hand Code:	Not reported
Quantity:	36,720.00 Pounds

Manifest Number:	010558469JJK
EPA ID:	NYR000196454
Date Shipped:	8/30/2012
TSDF EPA ID:	NJD991291105
Transporter EPA ID:	NJR000029967
Transporter 2 EPA ID:	Not reported
Transporter 3 EPA ID:	Not reported
Transporter 4 EPA ID:	Not reported
Transporter 5 EPA ID:	Not reported
Transporter 6 EPA ID:	Not reported

I M & N PATTI (Continued) **S117987451**

Transporter 7 EPA ID:	Not reported
Transporter 8 EPA ID:	Not reported
Transporter 9 EPA ID:	Not reported
Transporter 10 EPA ID:	Not reported
Date Trans1 Transported Waste:	Not reported
Date Trans2 Transported Waste:	Not reported
Date Trans3 Transported Waste:	Not reported
Date Trans4 Transported Waste:	Not reported
Date Trans5 Transported Waste:	Not reported
Date Trans6 Transported Waste:	Not reported
Date Trans7 Transported Waste:	Not reported
Date Trans8 Transported Waste:	Not reported
Date Trans9 Transported Waste:	Not reported
Date Trans10 Transported Waste:	Not reported
Date TSDF Received Waste:	Not reported
TSDF EPA Facility Name:	Not reported
QTY Units:	Not reported
Transporter SEQ ID:	Not reported
Transporter-1 Date:	Not reported
Waste SEQ ID:	Not reported
Waste Type Code 2:	Not reported
Waste Type Code 3:	Not reported
Waste Type Code 4:	Not reported
Waste Type Code 5:	Not reported
Waste Type Code 6:	Not reported
Date Accepted:	Not reported
Manifest Discrepancy Type:	Not reported
Data Entry Number:	Not reported
Was Load Rejected:	BROOKLYN, NY 11249
Reason Load Was Rejected:	Not reported

Waste:

Manifest Year:	Not reported
Waste Code:	D008
Hand Code:	Not reported
Quantity:	47,680.00 Pounds

Manifest Number:	010559506JJK
EPA ID:	NYR000196454
Date Shipped:	9/6/2012
TSDF EPA ID:	NJD991291105
Transporter EPA ID:	NJR000029967
Transporter 2 EPA ID:	Not reported
Transporter 3 EPA ID:	Not reported
Transporter 4 EPA ID:	Not reported
Transporter 5 EPA ID:	Not reported
Transporter 6 EPA ID:	Not reported
Transporter 7 EPA ID:	Not reported
Transporter 8 EPA ID:	Not reported
Transporter 9 EPA ID:	Not reported
Transporter 10 EPA ID:	Not reported
Date Trans1 Transported Waste:	Not reported
Date Trans2 Transported Waste:	Not reported
Date Trans3 Transported Waste:	Not reported
Date Trans4 Transported Waste:	Not reported
Date Trans5 Transported Waste:	Not reported
Date Trans6 Transported Waste:	Not reported

I M & N PATTI (Continued) **S117987451**

Date Trans7 Transported Waste:	Not reported
Date Trans8 Transported Waste:	Not reported
Date Trans9 Transported Waste:	Not reported
Date Trans10 Transported Waste:	Not reported
Date TSDF Received Waste:	Not reported
TSDF EPA Facility Name:	Not reported
QTY Units:	Not reported
Transporter SEQ ID:	Not reported
Transporter-1 Date:	Not reported
Waste SEQ ID:	Not reported
Waste Type Code 2:	Not reported
Waste Type Code 3:	Not reported
Waste Type Code 4:	Not reported
Waste Type Code 5:	Not reported
Waste Type Code 6:	Not reported
Date Accepted:	Not reported
Manifest Discrepancy Type:	Not reported
Data Entry Number:	Not reported
Was Load Rejected:	BROOKLYN, NY 11249
Reason Load Was Rejected:	Not reported

Waste:

Manifest Year:	Not reported
Waste Code:	D008
Hand Code:	Not reported
Quantity:	45,600.00 Pounds

J112 **I M & N PATTI** **RCRA NonGen / NLR** **1014958393**
SSE **8 BERRY ST** **NY MANIFEST** **NYR000196454**
< 1/8 **BROOKLYN, NY 11249**
0.117 mi.
616 ft. **Site 7 of 7 in cluster J**

Relative:
Higher

Actual:
13 ft.

RCRA NonGen / NLR:

Date form received by agency:	11/20/2012
Facility name:	I M & N PATTI
Facility address:	8 BERRY ST BROOKLYN, NY 11249
EPA ID:	NYR000196454
Mailing address:	BERRY ST BROOKLYN, NY 11249
Contact:	ANTHONY J RUSSO
Contact address:	FRESH MEADOW LN FRESH MEADOW, NY 11249
Contact country:	US
Contact telephone:	718-961-4600
Contact email:	ANTHONYR@ANTHONYRUSSOINC.COM
EPA Region:	02
Classification:	Non-Generator
Description:	Handler: Non-Generators do not presently generate hazardous waste

Owner/Operator Summary:

Owner/operator name:	IM & PATTI
Owner/operator address:	BERRY ST BROOKLYN, NY 11249

I M & N PATTI (Continued) **1014958393**

Owner/operator country: US
Owner/operator telephone: 718-963-3700
Owner/operator email: Not reported
Owner/operator fax: Not reported
Owner/operator extension: Not reported
Legal status: Private
Owner/Operator Type: Operator
Owner/Op start date: 02/01/1974
Owner/Op end date: Not reported

Owner/operator name: IM & PATTI
Owner/operator address: BERRY ST
BROOKLYN, NY 11249
Owner/operator country: US
Owner/operator telephone: 718-963-3700
Owner/operator email: Not reported
Owner/operator fax: Not reported
Owner/operator extension: Not reported
Legal status: Private
Owner/Operator Type: Owner
Owner/Op start date: 02/01/1974
Owner/Op end date: Not reported

Handler Activities Summary:
U.S. importer of hazardous waste: No
Mixed waste (haz. and radioactive): No
Recycler of hazardous waste: No
Transporter of hazardous waste: No
Treater, storer or disposer of HW: No
Underground injection activity: No
On-site burner exemption: No
Furnace exemption: No
Used oil fuel burner: No
Used oil processor: No
User oil refiner: No
Used oil fuel marketer to burner: No
Used oil Specification marketer: No
Used oil transfer facility: No
Used oil transporter: No

. Waste code: D008
. Waste name: LEAD

Historical Generators:
Date form received by agency: 08/23/2012
Site name: I M & N PATTI
Classification: Large Quantity Generator

. Waste code: D008
. Waste name: LEAD

Violation Status: No violations found

NY MANIFEST:
Country: USA
EPA ID: NYR000196454
Facility Status: Not reported

I M & N PATTI (Continued) **1014958393**

Location Address 1:	8 BERRY STREET
Code:	BP
Location Address 2:	Not reported
Total Tanks:	Not reported
Location City:	BROOKLYN
Location State:	NY
Location Zip:	11249
Location Zip 4:	Not reported

NY MANIFEST:

EPAID:	NYR000196454
Mailing Name:	I M & N PATTI
Mailing Contact:	I M & N PATTI
Mailing Address 1:	8 BERRY ST
Mailing Address 2:	Not reported
Mailing City:	BROOKLYN
Mailing State:	NY
Mailing Zip:	11249
Mailing Zip 4:	Not reported
Mailing Country:	USA
Mailing Phone:	7189614600

NY MANIFEST:

Document ID:	Not reported
Manifest Status:	Not reported
seq:	Not reported
Year:	2012
Trans1 State ID:	NJR000029967
Trans2 State ID:	Not reported
Generator Ship Date:	09/12/2012
Trans1 Recv Date:	09/12/2012
Trans2 Recv Date:	Not reported
TSD Site Recv Date:	09/12/2012
Part A Recv Date:	Not reported
Part B Recv Date:	Not reported
Generator EPA ID:	NYR000196454
Trans1 EPA ID:	Not reported
Trans2 EPA ID:	Not reported
TSDF ID 1:	NJD991291105
TSDF ID 2:	Not reported
Manifest Tracking Number:	010559537JJK
Import Indicator:	N
Export Indicator:	N
Discr Quantity Indicator:	Y
Discr Type Indicator:	N
Discr Residue Indicator:	N
Discr Partial Reject Indicator:	N
Discr Full Reject Indicator:	N
Manifest Ref Number:	Not reported
Alt Facility RCRA ID:	Not reported
Alt Facility Sign Date:	Not reported
MGMT Method Type Code:	H111
Waste Code:	Not reported
Waste Code:	Not reported
Waste Code:	Not reported
Waste Code:	Not reported
Waste Code:	Not reported

I M & N PATTI (Continued) **1014958393**

Waste Code:	Not reported
Quantity:	32580.0
Units:	P - Pounds
Number of Containers:	1.0
Container Type:	DT - Dump trucks
Handling Method:	T Chemical, physical, or biological treatment.
Specific Gravity:	1.0
Waste Code:	D008
Waste Code 1_2:	Not reported
Waste Code 1_3:	Not reported
Waste Code 1_4:	Not reported
Waste Code 1_5:	Not reported
Waste Code 1_6:	Not reported

Click this hyperlink while viewing on your computer to access
8 additional NY_MANIFEST: record(s) in the EDR Site Report.

M113 **CONSTRUCTION SITE** **NY Spills** **S116155545**
SSW **94 NORTH 13TH ST** **N/A**
< 1/8 **BROOKLYN, NY**
0.118 mi.
623 ft. **Site 11 of 15 in cluster M**

Relative:
Higher

Actual:
14 ft.

SPILLS:

Facility ID:	1309206
Facility Type:	ER
Spill Number:	1309206
DER Facility ID:	445083
Site ID:	489985
DEC Region:	2
Spill Number/Closed Date:	2014-05-22
Spill Cause:	Unknown
Spill Class:	Not reported
SWIS:	2401
Spill Date:	2013-12-16
Investigator:	SXMAHAT
Referred To:	Not reported
Reported to Dept:	2013-12-16
CID:	Not reported
Water Affected:	Not reported
Spill Source:	Commercial/Industrial
Spill Notifier:	Other
Cleanup Ceased:	Not reported
Cleanup Meets Std:	False
Last Inspection:	Not reported
Recommended Penalty:	False
UST Trust:	False
Remediation Phase:	0
Date Entered In Computer:	2013-12-16
Spill Record Last Update:	2015-10-28
Spiller Name:	Not reported
Spiller Company:	UNKNOWN
Spiller Address:	Not reported
Spiller Company:	999
Contact Name:	CHARLES SOSIK
DEC Memo:	"12/16/13: Mahat DEC made an attempt to contact Mr. Charles Siski @ 631.504.600 to get more information about the spill. He was away from

CONSTRUCTION SITE (Continued) **S116155545**

the desk. Mr. Kevin (Senior Project Manger) suggested to call him tomorrow morning. 12/23/13: Mahat A phone conversation was conducted with Mr. Charles Sosik @ 631.504.6000 regarding more inforamtion about the spill. He mentioned that the site is a MGP (Manufancture Gas Plant) site. During a soil sample for the potnetial buyer they discovered heavy VOC and SVOC. DEC Engineer Jane O'connell is also involved in this case since it is a MGP site. Further investigation is pending as Mr. Sosik is submitting the lab report to DEC. 5/21/14: Mahat Spill case is closed on the data base since it is as MGP site and long term remediation team is working on the case. BCP #C224186 is cross referece for this spill case. "

Remarks: "cleanup pending - eoc contamination"

All Materials:

Site ID:	489985
Operable Unit ID:	1239555
Operable Unit:	01
Material ID:	2239593
Material Code:	0009
Material Name:	gasoline
Case No.:	Not reported
Material FA:	Petroleum
Quantity:	Not reported
Units:	Not reported
Recovered:	Not reported
Oxygenate:	Not reported

Facility ID:	1402188
Facility Type:	ER
Spill Number:	1402188
DER Facility ID:	445083
Site ID:	495500
DEC Region:	2
Spill Number/Closed Date:	2014-05-30
Spill Cause:	Unknown
Spill Class:	A1
SWIS:	2401
Spill Date:	2014-05-29
Investigator:	AAOBLIGA
Referred To:	Not reported
Reported to Dept:	2014-05-29
CID:	Not reported
Water Affected:	Not reported
Spill Source:	Unknown
Spill Notifier:	DEC
Cleanup Ceased:	Not reported
Cleanup Meets Std:	False
Last Inspection:	Not reported
Recommended Penalty:	False
UST Trust:	Not reported
Remediation Phase:	0
Date Entered In Computer:	2014-05-30
Spill Record Last Update:	2014-05-30
Spiller Name:	Not reported
Spiller Company:	wythe berry llc
Spiller Address:	266 broadway ste 301
Spiller Company:	999

CONSTRUCTION SITE (Continued) **S116155545**

Contact Name: WYTHE BERRY LLC
DEC Memo: "Obligado - According to DEC Montineau, while walking past this site she noticed petroleum odors in the vicinity of a drain pipe that was visible through the open gate to this construction site. From the Construction fence signs the owner is: Wythe Berry LLC 266 Broadway Suite 301 Brooklyn NY 11211 718-599-1145 The General Contractor is: Riverside Developers USA Inc. 266 Broadway Suite 301 Brooklyn NY 718-599-1105 and Atweek Inc. 184 Division Ave Brooklyn NY 11211 This site was a BCP site. 94 North 13th Street, site ID #C224186. However the application was denied in Feb 2014 because it is already a Haz waste site under Consent Oder. From UIS The proposed BCP site is part of a larger former manufactured gas plant (MGP) site, currently under an Order on Consent with Brooklyn Union Gas Company, d/b/a KeySpan Energy Delivery New York and KeySpan Gas East Corporation, d/b/a KeySpan Energy Delivery Long Island, d/b/a National Grid, Index Number A2-0552-0606. The site is identified as the Wythe Avenue Holder Station, Site Number 224069. This Order obligates National Grid to develop and implement a remedial program for the site. Spill closed."
Remarks: "petroleum odors from pipe"

All Materials:
Site ID: 495500
Operable Unit ID: 1245004
Operable Unit: 01
Material ID: 2245906
Material Code: 0066A
Material Name: unknown petroleum
Case No.: Not reported
Material FA: Petroleum
Quantity: 1.00
Units: G
Recovered: .00
Oxygenate: Not reported

M114 **MANHATTAN POLY BAG CO** **RCRA NonGen / NLR** **1000239975**
SSW **94 N 13TH ST** **NY MANIFEST** **NYD080430606**
< 1/8 **BROOKLYN, NY 11211**
0.118 mi.
623 ft. **Site 12 of 15 in cluster M**

Relative:
Higher

Actual:
14 ft.

RCRA NonGen / NLR:
Date form received by agency: 01/01/2007
Facility name: MANHATTAN POLY BAG CO
Facility address: 94 N 13TH ST
BROOKLYN, NY 11211-1008
EPA ID: NYD080430606
Mailing address: N 13TH ST
BROOKLYN, NY 11211
Contact: Not reported
Contact address: N 13TH ST
BROOKLYN, NY 11211
Contact country: US
Contact telephone: Not reported
Contact email: Not reported
EPA Region: 02
Land type: Facility is not located on Indian land. Additional information is not known.

MANHATTAN POLY BAG CO (Continued) **1000239975**

Classification: Non-Generator
Description: Handler: Non-Generators do not presently generate hazardous waste

Owner/Operator Summary:
Owner/operator name: WILLIAM & SYLVIA KAUFMAN
Owner/operator address: NOT REQUIRED
NOT REQUIRED, WY 99999
Owner/operator country: US
Owner/operator telephone: 212-555-1212
Owner/operator email: Not reported
Owner/operator fax: Not reported
Owner/operator extension: Not reported
Legal status: Private
Owner/Operator Type: Owner
Owner/Op start date: Not reported
Owner/Op end date: Not reported

Owner/operator name: WILLIAM & SYLVIA KAUFMAN
Owner/operator address: NOT REQUIRED
NOT REQUIRED, WY 99999
Owner/operator country: US
Owner/operator telephone: 212-555-1212
Owner/operator email: Not reported
Owner/operator fax: Not reported
Owner/operator extension: Not reported
Legal status: Private
Owner/Operator Type: Operator
Owner/Op start date: Not reported
Owner/Op end date: Not reported

Handler Activities Summary:
U.S. importer of hazardous waste: No
Mixed waste (haz. and radioactive): No
Recycler of hazardous waste: No
Transporter of hazardous waste: No
Treater, storer or disposer of HW: No
Underground injection activity: No
On-site burner exemption: No
Furnace exemption: No
Used oil fuel burner: No
Used oil processor: No
User oil refiner: No
Used oil fuel marketer to burner: No
Used oil Specification marketer: No
Used oil transfer facility: No
Used oil transporter: No

Historical Generators:
Date form received by agency: 01/01/2006
Site name: MANHATTAN POLY BAG CO
Classification: Not a generator, verified

Date form received by agency: 07/08/1999
Site name: MANHATTAN POLY BAG CO
Classification: Not a generator, verified

MANHATTAN POLY BAG CO (Continued) **1000239975**

Date form received by agency: 12/18/1980
Site name: MANHATTAN POLY BAG CO
Classification: Large Quantity Generator

. Waste code: D001
. Waste name: IGNITABLE WASTE

Facility Has Received Notices of Violations:
Regulation violated: Not reported
Area of violation: Generators - General
Date violation determined: 10/28/1988
Date achieved compliance: 01/26/1989
Violation lead agency: State
Enforcement action: WRITTEN INFORMAL
Enforcement action date: 12/01/1988
Enf. disposition status: Not reported
Enf. disp. status date: Not reported
Enforcement lead agency: State
Proposed penalty amount: Not reported
Final penalty amount: Not reported
Paid penalty amount: Not reported

Evaluation Action Summary:
Evaluation date: 09/15/1999
Evaluation: COMPLIANCE EVALUATION INSPECTION ON-SITE
Area of violation: Not reported
Date achieved compliance: Not reported
Evaluation lead agency: EPA

Evaluation date: 10/28/1988
Evaluation: COMPLIANCE EVALUATION INSPECTION ON-SITE
Area of violation: Generators - General
Date achieved compliance: 01/26/1989
Evaluation lead agency: State

Evaluation date: 03/12/1987
Evaluation: COMPLIANCE EVALUATION INSPECTION ON-SITE
Area of violation: Not reported
Date achieved compliance: Not reported
Evaluation lead agency: State

NY MANIFEST:
Country: USA
EPA ID: NYD080430606
Facility Status: Not reported
Location Address 1: 94 NORTH 13 STREET
Code: BP
Location Address 2: Not reported
Total Tanks: Not reported
Location City: BROOKLYN
Location State: NY
Location Zip: 11211
Location Zip 4: Not reported

NY MANIFEST:
EPAID: NYD080430606
Mailing Name: MANHATTAN POLY BAG COMPANY

MANHATTAN POLY BAG CO (Continued) **1000239975**

Mailing Contact:	GALEK SEYMOUR PRODUCTION
Mailing Address 1:	94 NORTH 13 STREET
Mailing Address 2:	Not reported
Mailing City:	BROOKLYN
Mailing State:	NY
Mailing Zip:	11211
Mailing Zip 4:	Not reported
Mailing Country:	USA
Mailing Phone:	2126796577

NY MANIFEST:

Document ID:	NYA6272118
Manifest Status:	C
seq:	Not reported
Year:	1987
Trans1 State ID:	PLATE#
Trans2 State ID:	Not reported
Generator Ship Date:	09/15/1987
Trans1 Recv Date:	09/15/1987
Trans2 Recv Date:	/ /
TSD Site Recv Date:	09/15/1987
Part A Recv Date:	09/23/1987
Part B Recv Date:	09/24/1987
Generator EPA ID:	NYD080430606
Trans1 EPA ID:	NYD000824334
Trans2 EPA ID:	Not reported
TSDF ID 1:	NYD000824334
TSDF ID 2:	Not reported
Manifest Tracking Number:	Not reported
Import Indicator:	Not reported
Export Indicator:	Not reported
Discr Quantity Indicator:	Not reported
Discr Type Indicator:	Not reported
Discr Residue Indicator:	Not reported
Discr Partial Reject Indicator:	Not reported
Discr Full Reject Indicator:	Not reported
Manifest Ref Number:	Not reported
Alt Facility RCRA ID:	Not reported
Alt Facility Sign Date:	Not reported
MGMT Method Type Code:	Not reported
Waste Code:	D001 - NON-LISTED IGNITABLE WASTES
Waste Code:	Not reported
Waste Code:	Not reported
Waste Code:	Not reported
Waste Code:	Not reported
Waste Code:	Not reported
Quantity:	00165
Units:	G - Gallons (liquids only)* (8.3 pounds)
Number of Containers:	003
Container Type:	DM - Metal drums, barrels
Handling Method:	B Incineration, heat recovery, burning.
Specific Gravity:	100

Click this hyperlink while viewing on your computer to access
14 additional NY_MANIFEST: record(s) in the EDR Site Report.

M115	**94 N. 13TH STREET**	**NY BROWNFIELDS**	**S116041508**
SSW	**94 N. 13TH STREET**	**NY Spills**	**N/A**
< 1/8	**BROOKLYN, NY 11249**		
0.118 mi.			
623 ft.	**Site 13 of 15 in cluster M**		

Relative:
Higher

Actual:
14 ft.

BROWNFIELDS:

Program:	BCP
Site Code:	491045
Acres:	1.147
HW Code:	C224186
SWIS:	2401
Town:	New York City
Record Added Date:	01/22/2014
Record Updated Date:	02/27/2014
Update By:	BXANDERS
Site Description:	BCP Denial Letter signed by DER Div Director on 2/19/14. Site Location: The proposed 94 N. 13th Street BCP site is located in the Williamsburg section of Brooklyn, Kings County. The site is made up of two tax parcels and is bordered by Wythe Avenue, N. 12th Street, and N. 13th Street. Site Features: The site is developed with two-one story commercial/industrial buildings which were built in the 1960's and are occupied. There is a small parking area and buildings cover most of the site area, which is approximately 1.147 acres in size. Current Zoning and Land Use: The site is zoned M1-2 which includes light industrial uses and is currently used by a manufacturer of clear plastic bags, and a manufacturer of wooden pallets. Past Uses of the Site: Previous uses were manufacturing and include the storage of manufactured gas and also as a plating facility. Site Geology and Hydrogeology: The geologic setting of Long Island is well documented and consists of crystalline bedrock overlain by layers of unconsolidated deposits. The bedrock in this area is igneous intrusive classified as the ravenwood grano-diorite of middle Ordovician to middle Cambrian age. Unconsolidated sediments overlie the bedrock and consist of Pleistocene aged sand, gravel and silty clays, deposited by glacial-fluvial activity. Non-native fill materials consisteing of dredge spoils, rubble and/or other materials have historically been used to raise and improve the drainage of low lying areas. Subsurface soils consist of a mixture of a silty non-native fill, to a depth of approximately 12 feet below grade followed by sand and gravel. The elevation of the site is 15 feet above National Geodetic Vertical Datum (NGVD) and the area topography gradually slopes to the northwest. Groundwater is present at a depth of approximately 7 feet below the surface and is expected to flow north.
Env Problem:	Nature of Contamination: Based upon investigations conducted to date, the primary contaminants of concern include benzene, toluene, ethylbenzene and xylene (BTEX), napthalene, 1,2,4-trimethylbenzene, and 1,3,5-trimethylbenzene; various SVOCs (PAHs), including benz(a)anthracene, benzo(a)pyrene, benzo(b)fluoranthene, chrysene and indeno(1,2,3-cd)pyrene; and several metals (lead, mercury, barium, nickel, zinc and copper). Soil- Subsurface soil contains maximum concentrations of BTEX (944 ppm), napthalene (280 ppm), total PAHs (218 ppm), lead (920 ppm), mercury (18 ppm). The metals concentrations were 920 ppm for lead, 18 ppm for mercury, 160 ppm for copper, 52 ppm for nickel, 2,300 ppm for zinc, and 2,400 ppm for barium. Groundwater- On-site groundwater contained low levels of PAHs, with a maximum concentration of total PAHs of 7 ug/L. Lead was detected at a maximum concentration of 254 ug/L. Off-site groundwater

94 N. 13TH STREET (Continued) **S116041508**

	contained BTEX concentrations as high as 6,480 ug/L, 1,600 ug/L of napthalene, total PAHs of 1,670 ug/L, 600 ug/L of 1,2,4-trimethylbenzene,and 160 ug/L of 1,3,5-trimethylbenzene.
Health Problem:	Not reported
Dump:	Not reported
Structure:	Not reported
Lagoon:	Not reported
Landfill:	Not reported
Pond:	Not reported
Disp Start:	Not reported
Disp Term:	Not reported
Lat/Long:	Not reported
Dell:	Not reported
Record Add:	Not reported
Record Upd:	Not reported
Updated By:	Not reported
Own Op:	On-Site Operator
Sub Type:	E
Owner Name:	Not reported
Owner Company:	Star Poly Bag, Inc.
Owner Address:	94 N. 13th Street
Owner Addr2:	Not reported
Owner City,St,Zip:	Brooklyn, NY 11211
Owner Country:	United States of America
Own Op:	Applicant/Requestor
Sub Type:	P03
Owner Name:	Zelig Weiss
Owner Company:	Wythe Berry LLC
Owner Address:	56 Skillman Avenue
Owner Addr2:	Not reported
Owner City,St,Zip:	Brooklyn, NY 11211
Owner Country:	United States of America
Own Op:	Document Repository
Sub Type:	NNN
Owner Name:	Not reported
Owner Company:	Brooklyn Public Library-Greenpoint Branch
Owner Address:	107 Norman Avenue
Owner Addr2:	Not reported
Owner City,St,Zip:	Brooklyn, NY 11222
Owner Country:	United States of America
Own Op:	Owner
Sub Type:	E
Owner Name:	Not reported
Owner Company:	94 North LLC
Owner Address:	23 Heyward Street
Owner Addr2:	Not reported
Owner City,St,Zip:	Brooklyn, NY 11211
Owner Country:	United States of America
Own Op:	Owner
Sub Type:	E
Owner Name:	Not reported
Owner Company:	Golden Fountain Realty Inc.
Owner Address:	32-18 152nd Street
Owner Addr2:	Not reported
Owner City,St,Zip:	Flushing, NY 11354
Owner Country:	United States of America
Own Op:	On-Site Operator

94 N. 13TH STREET (Continued) **S116041508**

Sub Type:	E
Owner Name:	Not reported
Owner Company:	New York Pallets Distribution, Inc.
Owner Address:	94 N. 13th Street
Owner Addr2:	Not reported
Owner City,St,Zip:	Brooklyn, NY 11211
Owner Country:	United States of America
HW Code:	Not reported
Waste Type:	Not reported
Waste Quantity:	Not reported
Waste Code:	Not reported
Crossref ID:	Not reported
Cross Ref Type Code:	Not reported
Cross Ref Type:	Not reported
Record Added Date:	Not reported
Record Updated:	Not reported
Updated By:	Not reported

SPILLS:

Facility ID:	1403414
Facility Type:	ER
Spill Number:	1403414
DER Facility ID:	451766
Site ID:	496771
DEC Region:	2
Spill Number/Closed Date:	2014-06-30
Spill Cause:	Unknown
Spill Class:	C4
SWIS:	2401
Spill Date:	2014-06-27
Investigator:	HRPATEL
Referred To:	Not reported
Reported to Dept:	2014-06-30
CID:	Not reported
Water Affected:	Not reported
Spill Source:	Commercial/Industrial
Spill Notifier:	Affected Persons
Cleanup Ceased:	Not reported
Cleanup Meets Std:	False
Last Inspection:	Not reported
Recommended Penalty:	False
UST Trust:	Not reported
Remediation Phase:	0
Date Entered In Computer:	2014-06-30
Spill Record Last Update:	2014-07-01
Spiller Name:	mordy steinfeld
Spiller Company:	level hotel
Spiller Address:	Not reported
Spiller Company:	999
Contact Name:	MORDY STEINFELD
DEC Memo:	"06/27/14-Hiralkumar Patel. alternate addresses: 94-102 North 13th Street, 45-59 Wythe Ave, 103-109 North 12th Street 3:51 PM:- DEC Vought sent copy of email he received from DEC Rivera. DEC Rivera received inquiry from Lisa Bloodgood. Ms. Bloodgood visited site on 06/26/14 and noted awful odors at the site. 4:30 PM:- visited site. noted very strong odors in and around the subject site. at the time of inspection, site construction activities were not happening, but a

94 N. 13TH STREET (Continued) **S116041508**

groundwater treatment system was running. site soil has been disturbed and some areas have been excavated to groundwater which is about 10-15 ft bg. met with Terrance, person who is monitoring groundwater treatment system. he mentioned that system will operate 24/7. noted white smoke from pump on the treatment system. spoke with Raphael Rivera (973-417-4467), person who has rented the treatment system. he mentioned that the system uses biodegradable oil and smoke from the system is not hazardous. spoke with Mordy Steinfeld (on-site) and Charles Sosik (over the phone). they are working to get contractor to resolve odor issue. also spoke with John Brooks (over the phone), attorney representing the site owner/developer. he will discuss with National Grid. Mordy Steinfeld **site developer** Level Hotel Ph. (718) 599-1145 (o) (432) 363-5377 (c) Email: mordy@levelhotel.com John Brook **attorney for site owner/developer** PH. (516) 455-0215 received call from Mr. Brook. he mentioned that developer's crew will cover site excavation area with tarp to control any odors from open excavation. while waiting for response from property owner/developer's crew, met with Mr. Morang from GEI, around 7 PM. at this time, the site was locked and no access provided to GEI. GEI represents National Grid. Mr. Morang mentioned that GEI has four air monitoring stations within the property, along the perimeter. he noted that there were no PID readings during work hours today. but after site work was completed, the groundwater treatment system was turned on. he also mentioned that the treatment system was installed recently. Mr. Morang suspects odors due to improper installation of the treatment system, but it can not be confirmed as no site access available. alongwith Mr. Morang, we checked air quality near corner of Wythe Ave and N 13th Street (where the treatment system is located) and found PID readings around 0.4 ppm. at this time, air quality was improved, but there were still some pockets of strong odors. Mr. Morang mentioned that from next week, GEI will use foam to abate any odors from the site. Russell Morang GEI Consultants, Inc. Ph. (860) 368-5416 (O) (860) 608-1438 (C) Email: rmorang@geiconsultants.com Donald Campbell National Grid Ph. (718) 963-5453 (O) (347) 452-5983 (C) 06/30/14-Hiralkumar Patel. 9:40 AM:- visited site. noted tarp in deeper excavation areas where groundwater was visible during earlier site visit. also noted a tarp on the entire frac tank. some odors noted near the intersection of Wythe Ave and N 13th St. DEC Scott Deyette (BCP # C224186) is managing this former MGP site. after discussing with DEC Austin, case closed. refer to BCP # C224186. 07/01/14-Hiralkumar Patel. 2:37 PM:- spoke with DEC Scott. informed him that as per Mr. Morang, GEI was planning to use foam to abate odors. Scott has discussed with involved parties and mentioned that GEI is there only for air monitoring and property owner is responsible to address any environmental issues. Scott asked to provide his cell phone number (518-461-3721) to whoever has any inquiry about remediation."

Remarks: "Lisa Bloodgood went to site on 06/26/14 and noted odors at the site."

Not reported

All Materials:

Site ID:	496771
Operable Unit ID:	1246251
Operable Unit:	01
Material ID:	2247384
Material Code:	0064A
Material Name:	unknown material
Case No.:	Not reported

94 N. 13TH STREET (Continued) **S116041508**

Material FA:	Other
Quantity:	Not reported
Units:	Not reported
Recovered:	Not reported
Oxygenate:	Not reported

116
NNE
< 1/8
0.119 mi.
627 ft.

CON EDISON - MANHOLE 8018
138 CALYER ST
BROOKLYN, NY 11222

NY MANIFEST **S120958072**
N/A

Relative:
Higher

Actual:
17 ft.

NY MANIFEST:

Country:	USA
EPA ID:	NYP004909509
Facility Status:	Not reported
Location Address 1:	138 CALYER ST
Code:	BP
Location Address 2:	Not reported
Total Tanks:	Not reported
Location City:	BROOKLYN
Location State:	NY
Location Zip:	11222
Location Zip 4:	Not reported

NY MANIFEST:

EPAID:	NYP004909509
Mailing Name:	CON EDISON - MANHOLE 8018
Mailing Contact:	CON EDISON
Mailing Address 1:	4 IRVING PL 15TH FL NE
Mailing Address 2:	Not reported
Mailing City:	NEW YORK
Mailing State:	NY
Mailing Zip:	10003
Mailing Zip 4:	Not reported
Mailing Country:	USA
Mailing Phone:	Not reported

Q117
SW
< 1/8
0.120 mi.
632 ft.

VAULT#4146
NORTH 13TH/ KENT AVE
BROOKLYN, NY

Site 1 of 12 in cluster Q

NY Spills **S106736182**
N/A

Relative:
Higher

Actual:
10 ft.

SPILLS:

Facility ID:	0410252
Facility Type:	ER
Spill Number:	0410252
DER Facility ID:	270410
Site ID:	335196
DEC Region:	2
Spill Number/Closed Date:	2005-04-22
Spill Cause:	Unknown
Spill Class:	C4
SWIS:	2401

VAULT#4146 (Continued) **S106736182**

Spill Date:	2004-12-14
Investigator:	SKARAKHA
Referred To:	Not reported
Reported to Dept:	2004-12-15
CID:	444
Water Affected:	Not reported
Spill Source:	Unknown
Spill Notifier:	Responsible Party
Cleanup Ceased:	Not reported
Cleanup Meets Std:	False
Last Inspection:	Not reported
Recommended Penalty:	False
UST Trust:	False
Remediation Phase:	0
Date Entered In Computer:	2004-12-15
Spill Record Last Update:	2005-04-22
Spiller Name:	ERT DESK
Spiller Company:	VAULT#4146
Spiller Address:	NORTH 13TH/ KENT AVE
Spiller Company:	001
Contact Name:	ERT DESK
DEC Memo:	"156580 12/14/04 - 1220 R. CHARLES FOUND APPROX 1 OZ OF AN UNKNOWN OIL ON APPROX 20 GALS OF WATER IN THE CEMENT SUMP OF V4146 (FDR - 6B43). SPILL IS CONTAINED TO SUMP. NO SEWERS OR WATERWAYS AFFECTED. THERE IS A SEWER CONNECTION VIA AN UNPLUGGED, DEFECTIVE SUMP PUMP AND PIPING. THE TRAP OF THE PUMP WAS CHECKED AND NO TRACE OF OIL WAS FOUND. TRANSFORMER WAS PRESSURE TESTED AND HELD PRESSURE. TRANSFORMER INSTALLED 1/1/65. HISTORICAL PCB COUNT IS 2 PPM DTD 12/10/02. TAG # 34899 PLACED IN STRUCTURE. PCB SAMPLE TAKEN. CHAIN OF CUSTODY FORM # EE09683 FILLED OUT AN MARKED 'E' PRIORITY. CLEANUP PENDING LAB RESULT. Lab Sequence Number: 04-10382-001 - TOTAL PCB 64 ppm Update 12/15/04 @ 21:00 HRS. A. Walker reports, 75 Gal. liquid removed by ConEd over 50 tanker. 4 drums of solid waste removed and picked up by Astoria drum pickup. Double washed with BG760 and A1 HYDRO, sump found sealed, tag remains in place due to dirt under transformer. Update 1/8/2005 05:00hrs. O.S. B.Bamonte reports on location with Hufford, Eckstein and Glodowski. Structure was double washed with 5 gallons of safety clean detergent. Sump was found cemented. All solids were drummed. One drum was generated consisting of PCB solids, PPE and zone material. No lead. Drum was taken back to 3rd. Ave. yd. under the one trip rule. An >50 Astoria tanker removed 300 gallons of wash liquids from structure. Env. stop tag was removed. Job 100% complete."
Remarks:	"1 OUNCE ON 20 GALLONS OF WATER: COMING OFF 24 HOUR CLOCK, DUE TO TIME RESTRAINTS: NO TO 5 QUESTIONS: CONED # 156580"

All Materials:

Site ID:	335196
Operable Unit ID:	1097277
Operable Unit:	01
Material ID:	577257
Material Code:	0066A
Material Name:	unknown petroleum
Case No.:	Not reported
Material FA:	Petroleum
Quantity:	.00
Units:	G
Recovered:	.00

VAULT#4146 (Continued) **S106736182**

Oxygenate: Not reported

Q118
SW
< 1/8
0.120 mi.
636 ft.

CON EDISON - VAULT 4146
13 ST & KENT AVE
BROOKLYN, NY 11211

RCRA NonGen / NLR **1010325471**
NY MANIFEST **NYP004127684**

Site 2 of 12 in cluster Q

Relative:
Higher

Actual:
10 ft.

RCRA NonGen / NLR:

Date form received by agency:	02/23/2006
Facility name:	CON EDISON - VAULT 4146
Facility address:	13 ST & KENT AVE BROOKLYN, NY 11211
EPA ID:	NYP004127684
Mailing address:	4 IRVING PLACE NEW YORK, NY 10003
Contact:	FRANKLIN MURRAY
Contact address:	4 IRVING PLACE NEW YORK, NY 10003
Contact country:	US
Contact telephone:	212-460-2808
Contact email:	MURRAYFR@CONED.COM
EPA Region:	02
Classification:	Non-Generator
Description:	Handler: Non-Generators do not presently generate hazardous waste

Owner/Operator Summary:

Owner/operator name:	CONSOLIDATED EDISON COMPANY OF NY, INC.
Owner/operator address:	4 IRVING PLACE NEW YORK, NY 10003
Owner/operator country:	US
Owner/operator telephone:	Not reported
Owner/operator email:	Not reported
Owner/operator fax:	Not reported
Owner/operator extension:	Not reported
Legal status:	Private
Owner/Operator Type:	Operator
Owner/Op start date:	12/14/2004
Owner/Op end date:	Not reported

Owner/operator name:	CONSOLIDATED EDISON COMPANY OF NY, INC.
Owner/operator address:	4 IRVING PLACE NEW YORK, NY 10003
Owner/operator country:	US
Owner/operator telephone:	Not reported
Owner/operator email:	Not reported
Owner/operator fax:	Not reported
Owner/operator extension:	Not reported
Legal status:	Private
Owner/Operator Type:	Owner
Owner/Op start date:	12/14/2004
Owner/Op end date:	Not reported

Handler Activities Summary:

U.S. importer of hazardous waste:	No
Mixed waste (haz. and radioactive):	No

CON EDISON - VAULT 4146 (Continued) **1010325471**

Recycler of hazardous waste:	No
Transporter of hazardous waste:	No
Treater, storer or disposer of HW:	No
Underground injection activity:	No
On-site burner exemption:	No
Furnace exemption:	No
Used oil fuel burner:	No
Used oil processor:	No
User oil refiner:	No
Used oil fuel marketer to burner:	No
Used oil Specification marketer:	No
Used oil transfer facility:	No
Used oil transporter:	No

Historical Generators:

Date form received by agency:	02/22/2006
Site name:	CON EDISON - VAULT 4146
Classification:	Not a generator, verified
Date form received by agency:	02/21/2006
Site name:	CON EDISON - VAULT 4146
Classification:	Large Quantity Generator
. Waste code:	B002
. Waste name:	B002
Violation Status:	No violations found

NY MANIFEST:

Country:	USA
EPA ID:	NYP004127684
Facility Status:	Not reported
Location Address 1:	V4146-N135TH ST & KENT AVE
Code:	BP
Location Address 2:	Not reported
Total Tanks:	Not reported
Location City:	BROOKLYN
Location State:	NY
Location Zip:	Not reported
Location Zip 4:	Not reported

NY MANIFEST:

EPAID:	NYP004127684
Mailing Name:	CONSOLIDATED EDISON
Mailing Contact:	Franklin Murray
Mailing Address 1:	4 IRIVING PL RM 828
Mailing Address 2:	Not reported
Mailing City:	NEW YORK
Mailing State:	NY
Mailing Zip:	10003
Mailing Zip 4:	Not reported
Mailing Country:	USA
Mailing Phone:	2124603770

NY MANIFEST:

Document ID:	NYE0655632
Manifest Status:	Not reported

CON EDISON - VAULT 4146 (Continued) **1010325471**

seq:	Not reported
Year:	2005
Trans1 State ID:	NYD006982359
Trans2 State ID:	Not reported
Generator Ship Date:	01/08/2005
Trans1 Recv Date:	01/08/2005
Trans2 Recv Date:	Not reported
TSD Site Recv Date:	01/10/2005
Part A Recv Date:	Not reported
Part B Recv Date:	Not reported
Generator EPA ID:	NYP004127684
Trans1 EPA ID:	46233JM
Trans2 EPA ID:	Not reported
TSDF ID 1:	NYD980593636
TSDF ID 2:	Not reported
Manifest Tracking Number:	Not reported
Import Indicator:	Not reported
Export Indicator:	Not reported
Discr Quantity Indicator:	Not reported
Discr Type Indicator:	Not reported
Discr Residue Indicator:	Not reported
Discr Partial Reject Indicator:	Not reported
Discr Full Reject Indicator:	Not reported
Manifest Ref Number:	Not reported
Alt Facility RCRA ID:	Not reported
Alt Facility Sign Date:	Not reported
MGMT Method Type Code:	Not reported
Waste Code:	B002 - PETROLEUM OIL WITH 50 BUT < 500 PPM PCB
Waste Code:	Not reported
Waste Code:	Not reported
Waste Code:	Not reported
Waste Code:	Not reported
Waste Code:	Not reported
Quantity:	01464
Units:	K - Kilograms (2.2 pounds)
Number of Containers:	001
Container Type:	TT - Cargo tank, tank trucks
Handling Method:	T Chemical, physical, or biological treatment.
Specific Gravity:	01.00

Click this hyperlink while viewing on your computer to access
2 additional NY_MANIFEST: record(s) in the EDR Site Report.

Q119 **VAULT NUMBER 4154** **NY Spills** **S112808526**
SW **NORTH 13TH STREET AND KENT AVE** **N/A**
< 1/8 **BROOKLYN, NY**
0.120 mi.
636 ft. **Site 3 of 12 in cluster Q**

Relative:
Higher

Actual:
10 ft.

SPILLS:

Facility ID:	1213534
Facility Type:	ER
Spill Number:	1213534
DER Facility ID:	432048
Site ID:	476724
DEC Region:	2
Spill Number/Closed Date:	2013-04-02

VAULT NUMBER 4154 (Continued) **S112808526**

Spill Cause:	Unknown
Spill Class:	C4
SWIS:	2401
Spill Date:	2012-12-14
Investigator:	RWAUSTIN
Referred To:	Not reported
Reported to Dept:	2012-12-14
CID:	Not reported
Water Affected:	Not reported
Spill Source:	Unknown
Spill Notifier:	Local Agency
Cleanup Ceased:	Not reported
Cleanup Meets Std:	False
Last Inspection:	Not reported
Recommended Penalty:	False
UST Trust:	False
Remediation Phase:	0
Date Entered In Computer:	2012-12-14
Spill Record Last Update:	2013-04-02
Spiller Name:	Not reported
Spiller Company:	CON ED
Spiller Address:	Not reported
Spiller Company:	999
Contact Name:	ERT
DEC Memo:	"4/2/13 - Austin - 1 pint of unk. oil atop 75 gals water - Con Ed contained and cleaned up the spill - See eDocs files for further information - Spill closed - end"
Remarks:	"1026 THE CALLER STATED 1 PINT OF UNKNOWN OIL WAS DISCOVERED ON WATER. THE SPILL IS CONTAINED INTO THE STRUCTURE. THE CLEAN UP IS PENDING TESTING."

All Materials:

Site ID:	476724
Operable Unit ID:	1226547
Operable Unit:	01
Material ID:	2223833
Material Code:	0063A
Material Name:	unknown hazardous material
Case No.:	Not reported
Material FA:	Hazardous Material
Quantity:	Not reported
Units:	Not reported
Recovered:	Not reported
Oxygenate:	Not reported

Q120 **NORTH 13TH ST & KENT AVE** **NY Spills** **S103936380**
SW **NORTH 13TH ST & KENT AVE** **N/A**
< 1/8 **BROOKLYN, NY**
0.120 mi.
636 ft. **Site 4 of 12 in cluster Q**

Relative:
Higher

Actual:
10 ft.

SPILLS:

Facility ID:	9900693
Facility Type:	ER
Spill Number:	9900693
DER Facility ID:	84940
Site ID:	94901

NORTH 13TH ST & KENT AVE (Continued) **S103936380**

DEC Region:	2
Spill Number/Closed Date:	2006-06-09
Spill Cause:	Equipment Failure
Spill Class:	B3
SWIS:	2401
Spill Date:	1999-04-19
Investigator:	JHOCONNE
Referred To:	Not reported
Reported to Dept:	1999-04-19
CID:	205
Water Affected:	Not reported
Spill Source:	Commercial/Industrial
Spill Notifier:	Responsible Party
Cleanup Ceased:	Not reported
Cleanup Meets Std:	False
Last Inspection:	Not reported
Recommended Penalty:	False
UST Trust:	False
Remediation Phase:	0
Date Entered In Computer:	1999-04-19
Spill Record Last Update:	2006-06-09
Spiller Name:	JOE DEVOTI
Spiller Company:	CON ED
Spiller Address:	4 IRVING PLACE
Spiller Company:	001
Contact Name:	CALLER
DEC Memo:	"Prior to Sept, 2004 data translation this spill Lead_DEC Field was O'CONNELL 4/19/99: On scene Dan Shah (ERT), Bernard Hennelly (Eng. Specialist), Ray Turkin, Barry Korman, John Mitchell. Crews were pulling manholes as precursor to re-starting pigging operation in No. 7 pipeline. Found unknown quantity of unknown oil in manhole marked FDNY Looks like aged #6 oil. All service boxes and manholes in area were checked and are clean. Con Ed contacted FDNY maintenance communications. Manhole had been paved over - Con Ed crew had to break up asphaly on top of manhole to open it. In addtion to No. 7 pipeline, Bayside Fuel terminal located across the street (on west side of Kent Ave). Chem Lab on-site to take samples for oil ID and PCBs. Con Ed was to resume pigging operation today, but will wait until clean up is complete. FDNY on-site @ 1215 hrs, off site at 1220 hrs. NYCDEP (Keith Williams) on-site at 1220 hrs. (JHO) 1410 hrs: John Mitchell, Con Ed, spoke with FDNY Bob Shields. Manhole is for fire alarm conduits. Con Ed checked other FDNY manholes in every direction from this one - all clean. All State power vac is cleaning the manhole. They will check for sources once manhole is cleaned (seepage through manhole walls, oil in conduits, etc.). Oil ID is due back this afternoon. (JHO) 5/5/99: Manhole is to be monitored for additional oil accumulation. (JHO) ~~~~~~~~~~~~~~~~~~~~~ e2mis no. 124-322: On April 19, 1999, C. Sabatasso of Transmission Operations reported approx.2.5 gallons of a oily substance between the outer cover and inner pan of a Fire Department Manhole. This is part of the job at Fuel Oil Line #7 pulling manhole covers before start pigging operations. Chem Lab has been notified to come take samples. UPDATE: spoke with C. Sabatasso via phone and was informed that manhole cover had been pull and the amount of the substance had to be changed from 2.5 gallons to 250 gallons of an oily substance. LARGE OIL SPILL CLEANUP CHECKLIST - Material spilled/discovered: Oil FUEL OIL #6. - Sample submitted for analysis? Yes Sample ID No.99-03967 & 03965. -

NORTH 13TH ST & KENT AVE (Continued) **S103936380**

Amount spilled/discovered: 100 GALLONS. - Removed/recovered liquid/solids. - Removed visible traces of oil. - Washed stained areas. - Name of contractor: ALL STATE POWER VAC. - Cleanup completed on Date: 4/19/99 Time: 20:15. Update 6/9/06 Spill closed based on final site investigation report located in eDocs App. B Site 25. (SKA)"

Remarks: "fire dept manhole - pipeline leaked. clean up in progress. con ed # 124322"

All Materials:

Site ID:	94901
Operable Unit ID:	1079467
Operable Unit:	01
Material ID:	307816
Material Code:	0003A
Material Name:	#6 fuel oil
Case No.:	Not reported
Material FA:	Petroleum
Quantity:	250.00
Units:	G
Recovered:	.00
Oxygenate:	Not reported

R121 **CON EDISON** **RCRA NonGen / NLR** **1019905484**
NNW **77-79 CALYER ST & WEST ST** **FINDS** **NYP004810194**
< 1/8 **BROOKLYN, NY 11233** **ECHO**
0.121 mi.
637 ft. **Site 1 of 5 in cluster R**

Relative:
Higher

Actual:
11 ft.

RCRA NonGen / NLR:

Date form received by agency:	07/21/2015
Facility name:	CON EDISON
Facility address:	77-79 CALYER ST & WEST ST BROOKLYN, NY 11233
EPA ID:	NYP004810194
Mailing address:	IRVING PL 15TH FL NE NEW YORK, NY 10003
Contact:	THOMAS TEELING
Contact address:	Not reported Not reported
Contact country:	Not reported
Contact telephone:	212-460-3770
Contact email:	Not reported
EPA Region:	02
Classification:	Non-Generator
Description:	Handler: Non-Generators do not presently generate hazardous waste

Handler Activities Summary:

U.S. importer of hazardous waste:	No
Mixed waste (haz. and radioactive):	No
Recycler of hazardous waste:	No
Transporter of hazardous waste:	No
Treater, storer or disposer of HW:	No
Underground injection activity:	No
On-site burner exemption:	No
Furnace exemption:	No
Used oil fuel burner:	No

CON EDISON (Continued) **1019905484**

Used oil processor: No
User oil refiner: No
Used oil fuel marketer to burner: No
Used oil Specification marketer: No
Used oil transfer facility: No
Used oil transporter: No

Historical Generators:
Date form received by agency: 07/21/2015
Site name: CON EDISON
Classification: Small Quantity Generator

Violation Status: No violations found

FINDS:

Registry ID: 110069682533

Environmental Interest/Information System
RCRAInfo is a national information system that supports the Resource Conservation and Recovery Act (RCRA) program through the tracking of events and activities related to facilities that generate, transport, and treat, store, or dispose of hazardous waste. RCRAInfo allows RCRA program staff to track the notification, permit, compliance, and corrective action activities required under RCRA.

Click this hyperlink while viewing on your computer to access additional FINDS: detail in the EDR Site Report.

ECHO:
Envid: 1019905484
Registry ID: 110069682533
DFR URL: http://echo.epa.gov/detailed-facility-report?fid=110069682533

R122 **CON EDISON** **NJ MANIFEST** **S120674203**
NNW **77-79 CALYER ST & WEST ST** **N/A**
< 1/8 **BROOKLYN, NY 11233**
0.121 mi.
637 ft. **Site 2 of 5 in cluster R**

Relative:
Higher

Actual:
11 ft.

NJ MANIFEST:
EPA Id: NYP004810194
Mail Address: IRVING PL 15TH FL NE
Mail City/State/Zip: NEW YORK, NY 10003
Facility Phone: Not reported
Emergency Phone: Not reported
Contact: THOMAS TEELING
Comments: Not reported
SIC Code: Not reported
County: NY047
Municipal: Not reported
Previous EPA Id: Not reported
Gen Flag: Not reported
Trans Flag: Not reported
TSDF Flag: Not reported
Name Change: Not reported

CON EDISON (Continued) **S120674203**

Date Change: Not reported

Manifest:

Manifest Number:	002624651GBF
EPA ID:	NYP004810194
Date Shipped:	7/21/2015
TSDF EPA ID:	NJD991291105
Transporter EPA ID:	NJD003812047
Transporter 2 EPA ID:	Not reported
Transporter 3 EPA ID:	Not reported
Transporter 4 EPA ID:	Not reported
Transporter 5 EPA ID:	Not reported
Transporter 6 EPA ID:	Not reported
Transporter 7 EPA ID:	Not reported
Transporter 8 EPA ID:	Not reported
Transporter 9 EPA ID:	Not reported
Transporter 10 EPA ID:	Not reported
Date Trans1 Transported Waste:	Not reported
Date Trans2 Transported Waste:	Not reported
Date Trans3 Transported Waste:	Not reported
Date Trans4 Transported Waste:	Not reported
Date Trans5 Transported Waste:	Not reported
Date Trans6 Transported Waste:	Not reported
Date Trans7 Transported Waste:	Not reported
Date Trans8 Transported Waste:	Not reported
Date Trans9 Transported Waste:	Not reported
Date Trans10 Transported Waste:	Not reported
Date TSDF Received Waste:	Not reported
TSDF EPA Facility Name:	Not reported
QTY Units:	Not reported
Transporter SEQ ID:	Not reported
Transporter-1 Date:	Not reported
Waste SEQ ID:	Not reported
Waste Type Code 2:	Not reported
Waste Type Code 3:	Not reported
Waste Type Code 4:	Not reported
Waste Type Code 5:	Not reported
Waste Type Code 6:	Not reported
Date Accepted:	Not reported
Manifest Discrepancy Type:	Not reported
Data Entry Number:	Not reported
Was Load Rejected:	NEW YORK, NY 10003
Reason Load Was Rejected:	Not reported

R123 **CON EDISON** **NY MANIFEST** **S119076664**
NNW **77-79 CALYER ST & WEST ST** **N/A**
< 1/8 **BROOKLYN, NY 11233**
0.121 mi.
637 ft. **Site 3 of 5 in cluster R**

Relative:
Higher

Actual:
11 ft.

NY MANIFEST:

Country:	USA
EPA ID:	NYP004810194
Facility Status:	Not reported
Location Address 1:	OPP 77-79 CALYER ST
Code:	BP

CON EDISON (Continued) **S119076664**

Location Address 2:	SB 8013
Total Tanks:	Not reported
Location City:	BROOKLYN
Location State:	NY
Location Zip:	Not reported
Location Zip 4:	Not reported

NY MANIFEST:

EPAID:	NYP004810194
Mailing Name:	CON EDISON
Mailing Contact:	DENNIS HUACON
Mailing Address 1:	4 IRVING PL 15TH FL
Mailing Address 2:	Not reported
Mailing City:	NEW YORK
Mailing State:	NY
Mailing Zip:	10003
Mailing Zip 4:	Not reported
Mailing Country:	USA
Mailing Phone:	2124603770

NY MANIFEST:

Document ID:	Not reported
Manifest Status:	Not reported
seq:	Not reported
Year:	2015
Trans1 State ID:	NJD003812047
Trans2 State ID:	Not reported
Generator Ship Date:	07/21/2015
Trans1 Recv Date:	07/21/2015
Trans2 Recv Date:	Not reported
TSD Site Recv Date:	07/23/2015
Part A Recv Date:	Not reported
Part B Recv Date:	Not reported
Generator EPA ID:	NYP004810194
Trans1 EPA ID:	Not reported
Trans2 EPA ID:	Not reported
TSDF ID 1:	NJD991291105
TSDF ID 2:	Not reported
Manifest Tracking Number:	002624651GBF
Import Indicator:	N
Export Indicator:	N
Discr Quantity Indicator:	N
Discr Type Indicator:	N
Discr Residue Indicator:	N
Discr Partial Reject Indicator:	N
Discr Full Reject Indicator:	N
Manifest Ref Number:	Not reported
Alt Facility RCRA ID:	Not reported
Alt Facility Sign Date:	Not reported
MGMT Method Type Code:	H110
Waste Code:	Not reported
Waste Code:	Not reported
Waste Code:	Not reported
Waste Code:	Not reported
Waste Code:	Not reported
Waste Code:	Not reported
Quantity:	100

CON EDISON (Continued) **S119076664**

Units:	G - Gallons (liquids only)* (8.3 pounds)
Number of Containers:	1
Container Type:	TT - Cargo tank, tank trucks
Handling Method:	T Chemical, physical, or biological treatment.
Specific Gravity:	1
Waste Code:	D008
Waste Code 1_2:	Not reported
Waste Code 1_3:	Not reported
Waste Code 1_4:	Not reported
Waste Code 1_5:	Not reported
Waste Code 1_6:	Not reported

Click this hyperlink while viewing on your computer to access
2 additional NY_MANIFEST: record(s) in the EDR Site Report.

O124 **FORMER SUNBELT EQUIPMENT** **NY BROWNFIELDS** **S117535352**
SW **25 KENT AVENUE** **N/A**
< 1/8 **BROOKLYN, NY 11249**
0.122 mi.
644 ft. **Site 4 of 18 in cluster O**

Relative:
Higher

Actual:
12 ft.

BROWNFIELDS:

Program:	BCP
Site Code:	503484
Acres:	1.83
HW Code:	C224207
SWIS:	2401
Town:	New York City
Record Added Date:	01/06/2015
Record Updated Date:	03/08/2017
Update By:	GWCROSS
Site Description:	Location: The Former Sunbelt Equipment site is located in an urban area in the Williamsburg section of Brooklyn, Kings County. The site is bounded by Wythe Avenue to the east, N 13th Street to the north, Kent Avenue to the west, and N 12th Street to the south. Site Features: The site comprises the full block. The property formerly included two groups of interconnected structures which have been razed. The perimeter of the site is enclosed with 10-ft. tall chain-link, corrugated metal and/or plywood fencing. Concrete block walls, 2-3 feet tall, border portions of the north, east and west property boundaries and are topped by the aforementioned fencing. Current Zoning/Use: The site is currently zoned M1-2 which are often buffers between M2 or M3 districts and adjacent residential or commercial districts. M1 districts include light industrial uses although offices, hotels and most retail uses are also permitted. The property is currently vacant. Surrounding land uses are primarily industrial including a former MGP site and an abandoned major oil storage facility (MOSF); however, both of these sites are slated for redevelopment as parks. Past Use(s) of the Site: Beginning in roughly 1867, the site was part of a large, multi-block petroleum refinery known as the Pratt works. Sanborn fire insurance maps dated 1887 and 1916 show numerous storage tanks related to the Pratt Works, and to paint manufacturing facilities. Subsequent land uses include manufacturing, lumber storage, and a scrap metal yard. Most recently, the property was used for storage and maintenance of heavy construction equipment. Multiple spills have been reported related to petroleum free product observed at the water table near the

FORMER SUNBELT EQUIPMENT (Continued) **S117535352**

intersection of Kent Ave and N. 13th St. and in association with underground storage tank (UST) removals. A total of 11 USTs were removed or closed in place and excavation and removal of petroleum contaminated soil was conducted near the northwest corner and at the center of the site. An approximate total of 85 tons of contaminated soil has been excavated and disposed of off-site. Site Geology and Hydrogeology: Regional maps show bedrock as an igneous intrusive known as the Ravenswood granodiorite of middle Ordovician to middle Cambrian age. Soil borings on the site have not encountered bedrock and it is presumed to be in excess of 70 feet below ground surface. Unconsolidated sediments overlie the bedrock and consist of Pleistocene aged sand, gravel and silty clays, deposited by glacial-fluvial activity. Non-native fill materials consisting of dredge spoils, rubble and/or other materials have historically been used to reinforce and extend shoreline areas and to raise and improve the drainage of low lying areas. Soil at the site is described as historic fill material to a depth of approximately 8 to 12 feet below the surface underlain by native brown fine sand with silt and some clay. Groundwater at the site is present under water table conditions at a depth of approximately 5 to 12 feet below grade. Local flow on site appears to be to the southeast; however, it is highly likely that overall flow is westward towards the East River.

Env Problem: Sampling data indicate that soil, groundwater and soil vapor have been impacted by on-site and/or off-site contamination. The primary contaminants of concern include metals, VOCs and SVOCs. Soil: Soils contain metals above unrestricted and/or restricted use SCOs including high concentrations of arsenic and lead. Lead concentrations are particularly high in the western portion of the site where concentrations of lead range from 397 to 9,350 parts per million (ppm). Soils throughout the site contain VOCs above unrestricted use SCOs. Visibly petroleum-contaminated soils have been found in several areas near locations where underground storage tanks were once located. SVOCs including benzo(a)anthracene, benzo(a)pyrene and benzo(b)fluoranthene above unrestricted and restricted use SCOs. Benzo(a)pyrene concentrations range from 1 to 13.6 ppm. Site contamination extends to depths of approximately 15 feet. Deeper soils appear to be unimpacted. Groundwater: Groundwater on the site exceeds standards for VOCs. Most notable is benzene at concentrations up to 3,300 parts per billion (ppb). SVOCs include naphthalene at concentrations up to 600 ppb. Both the VOCs and SVOCs appear to be derived from former petroleum tank locations. Soil Vapor: TCE (ND-16.2 ug/m3) PCE (ND-245 ug/m3) and TCA (ND-284 ug/m3) were detected in soil vapor samples collected from the site. These COCs have not been identified in soil or groundwater samples collected at the site and therefore no on-site source has been identified.

Health Problem: Since the site is fenced and covered with asphalt, concrete or building foundations, people will not come in contact with contaminated soils unless they dig below the surface materials. Contaminated groundwater at the site is not used for drinking or other purposes and the site is served by a public water supply that obtains water from a different source not affected by this contamination. Volatile organic compounds in groundwater may move into the soil vapor (air spaces within the soil), which in turn may move into overlying buildings and affect the indoor air quality. This process, which is similar to the movement of radon gas from the subsurface into the indoor air of buildings, is referred to as soil vapor intrusion. Because the site is vacant, the inhalation of contaminants due to soil

FORMER SUNBELT EQUIPMENT (Continued) **S117535352**

	vapor intrusion does not represent a current concern. The potential exists for the inhalation of contaminants due to soil vapor intrusion. Sampling indicates that site-related contaminants do not represent a concern for soil vapor intrusion off-site.
Dump:	False
Structure:	False
Lagoon:	False
Landfill:	False
Pond:	False
Disp Start:	Not reported
Disp Term:	Not reported
Lat/Long:	Not reported
Dell:	Not reported
Record Add:	1/9/2015 1:33:00 PM
Record Upd:	7/16/2015 2:53:00 PM
Updated By:	GWHEITZM
Own Op:	Document Repository
Sub Type:	NNN
Owner Name:	Not reported
Owner Company:	Brooklyn Public Library - Greenpoint Branch
Owner Address:	107 Norman Ave.
Owner Addr2:	Not reported
Owner City,St,Zip:	Brooklyn, NY 11222
Owner Country:	United States of America
Own Op:	Applicant/Requestor
Sub Type:	P03
Owner Name:	Toby Moskovits
Owner Company:	19 Kent Development LLC
Owner Address:	55 North 10th Street
Owner Addr2:	Not reported
Owner City,St,Zip:	Brooklyn, NY 11249
Owner Country:	United States of America
Own Op:	Owner
Sub Type:	P03
Owner Name:	Not reported
Owner Company:	19 Kent Acquisition LLC
Owner Address:	55 North 10th Street
Owner Addr2:	Not reported
Owner City,St,Zip:	Brooklyn, NY 11249
Owner Country:	United States of America
Own Op:	Applicant/Requestor
Sub Type:	P03
Owner Name:	Toby Moskovitz
Owner Company:	19 Kent Acquisition LLC
Owner Address:	55 North 10th St.
Owner Addr2:	Not reported
Owner City,St,Zip:	Brooklyn, NY 11249
Owner Country:	United States of America
Own Op:	Applicant/Requestor
Sub Type:	P03
Owner Name:	Not reported
Owner Company:	19 Kent Partners LLC
Owner Address:	2929 Arch Street
Owner Addr2:	Not reported
Owner City,St,Zip:	Philadelphia, PA 19104
Owner Country:	United States of America
HW Code:	C224207

FORMER SUNBELT EQUIPMENT (Continued) **S117535352**

Waste Type:	benzene, toluene, ethylbenzene and xylenes (BTEX)
Waste Quantity:	UNKNOWN
Waste Code:	Not reported
HW Code:	C224207
Waste Type:	1,1,1-TRICHLOROETHANE
Waste Quantity:	UNKNOWN
Waste Code:	Not reported
HW Code:	C224207
Waste Type:	Polycyclic Aromatic Hydrocarbons (PAHs), Total
Waste Quantity:	UNKNOWN
Waste Code:	Not reported
HW Code:	C224207
Waste Type:	LEAD
Waste Quantity:	UNKNOWN
Waste Code:	Not reported
HW Code:	C224207
Waste Type:	COPPER
Waste Quantity:	UNKNOWN
Waste Code:	Not reported
HW Code:	C224207
Waste Type:	ARSENIC
Waste Quantity:	UNKNOWN
Waste Code:	Not reported
HW Code:	C224207
Waste Type:	MERCURY
Waste Quantity:	UNKNOWN
Waste Code:	Not reported
HW Code:	C224207
Waste Type:	tetrachloroethene (PCE)
Waste Quantity:	UNKNOWN
Waste Code:	Not reported
HW Code:	C224207
Waste Type:	trichloroethene (TCE)
Waste Quantity:	UNKNOWN
Waste Code:	Not reported
Crossref ID:	Not reported
Cross Ref Type Code:	Not reported
Cross Ref Type:	Not reported
Record Added Date:	Not reported
Record Updated:	Not reported
Updated By:	Not reported

L125 **CONSOLIDATED FREIGHTWAYS** **NY LTANKS** **U003074667**
NW **11 WEST STREET** **NY UST** **N/A**
< 1/8 **BROOKLYN, NY 11222** **NY AST**
0.122 mi. **NY BROWNFIELDS**
646 ft. **Site 14 of 20 in cluster L** **NY Spills**

Relative:
Higher

Actual:
9 ft.

LTANKS:

Facility ID:	8906488
Site ID:	158803
Spill Number/Closed Date:	2003-03-06
Spill Date:	1989-10-02
Spill Cause:	Tank Test Failure
Spill Source:	Commercial/Industrial
Spill Class:	C4
Cleanup Ceased:	Not reported
SWIS:	2401

CONSOLIDATED FREIGHTWAYS (Continued) **U003074667**

Investigator:	ADMIN. CLOSED
Referred To:	Not reported
Reported to Dept:	1989-10-02
CID:	Not reported
Water Affected:	Not reported
Spill Notifier:	Tank Tester
Last Inspection:	Not reported
Recommended Penalty:	False
Meets Standard:	False
UST Involvement:	False
Remediation Phase:	0
Date Entered In Computer:	1989-10-03
Spill Record Last Update:	2003-03-19
Spiller Name:	Not reported
Spiller Company:	P. SHIMENTO TRUCKING INC.
Spiller Address:	11 WEST STREET
Spiller County:	001
Spiller Contact:	Not reported
Spiller Phone:	Not reported
Spiller Extention:	Not reported
DEC Region:	2
DER Facility ID:	134195
DEC Memo:	"Prior to Sept, 2004 data translation this spill Lead_DEC Field was ADMIN.CLOSED 03/06/2003 Closed Due To The Nature / Extent Of The Spill Report"
Remarks:	"4K PETROTITE.VISIBLE GROSS LEAK. TO REPAIR AND RETEST.CLOSED DUE TO LACK OF ANY RECENT INFO- DOES NOT MEET ANY CLEAN UP REQUIREMENTS."

All TTF:

Facility ID:	8906488
Spill Number:	8906488
Spill Tank Test:	1536129
Site ID:	158803
Tank Number:	015
Tank Size:	0
Material:	0001
EPA UST:	Not reported
UST:	Not reported
Cause:	Not reported
Source:	Not reported
Test Method:	00
Test Method 2:	Unknown
Leak Rate:	.00
Gross Fail:	Not reported
Modified By:	Spills
Last Modified Date:	Not reported

All Materials:

Site ID:	158803
Operable Unit ID:	934258
Operable Unit:	01
Material ID:	446899
Material Code:	0001A
Material Name:	#2 fuel oil
Case No.:	Not reported
Material FA:	Petroleum
Quantity:	-1.00

CONSOLIDATED FREIGHTWAYS (Continued) **U003074667**

Units: L
Recovered: .00
Oxygenate: Not reported

UST:
Id/Status: 2-603899 / Unregulated/Closed
Program Type: PBS
Region: STATE
DEC Region: 2
Expiration Date: N/A
UTM X: 587963.76819
UTM Y: 4508885.70121
Site Type: Trucking/Transportation/Fleet Operation

Affiliation Records:
Site Id: 25794
Affiliation Type: Facility Owner
Company Name: P. CHIMENTO
Contact Type: Not reported
Contact Name: Not reported
Address1: 11 WEST STREET
Address2: Not reported
City: BROOKLYN
State: NY
Zip Code: 11222-2091
Country Code: 001
Phone: (718) 383-3355
EMail: Not reported
Fax Number: Not reported
Modified By: TRANSLAT
Date Last Modified: 2004-03-04

Site Id: 25794
Affiliation Type: Mail Contact
Company Name: CONSOLIDATED FREIGHTWAYS
Contact Type: Not reported
Contact Name: LYNNE CARLSON
Address1: P.O. BOX 3010
Address2: Not reported
City: MENLO PARK
State: CA
Zip Code: 94026-3010
Country Code: 001
Phone: (650) 326-1700
EMail: Not reported
Fax Number: Not reported
Modified By: TRANSLAT
Date Last Modified: 2004-03-04

Site Id: 25794
Affiliation Type: Facility Operator
Company Name: CONSOLIDATED FREIGHTWAYS
Contact Type: Not reported
Contact Name: CONSOLIDATED FREIGHTWAYS
Address1: Not reported
Address2: Not reported

CONSOLIDATED FREIGHTWAYS (Continued) **U003074667**

City:	Not reported
State:	NN
Zip Code:	Not reported
Country Code:	001
Phone:	(718) 383-3355
EMail:	Not reported
Fax Number:	Not reported
Modified By:	TRANSLAT
Date Last Modified:	2004-03-04

Site Id:	25794
Affiliation Type:	Emergency Contact
Company Name:	P. CHIMENTO
Contact Type:	Not reported
Contact Name:	JOHN BEAUCHAMP
Address1:	Not reported
Address2:	Not reported
City:	Not reported
State:	NN
Zip Code:	Not reported
Country Code:	001
Phone:	(718) 383-3355
EMail:	Not reported
Fax Number:	Not reported
Modified By:	TRANSLAT
Date Last Modified:	2004-03-04

Tank Info:

Tank Number:	001
Tank ID:	30513
Tank Status:	Closed - Removed
Material Name:	Closed - Removed
Capacity Gallons:	550
Install Date:	09/01/1992
Date Tank Closed:	09/01/1992
Registered:	True
Tank Location:	Underground
Tank Type:	Steel/carbon steel
Material Code:	0008
Common Name of Substance:	Diesel

Tightness Test Method:	NN
Date Test:	Not reported
Next Test Date:	Not reported
Pipe Model:	Not reported
Modified By:	TRANSLAT
Last Modified:	04/14/2017

Equipment Records:

A00 - Tank Internal Protection - None
D01 - Pipe Type - Steel/Carbon Steel/Iron
B00 - Tank External Protection - None
C00 - Pipe Location - No Piping
F00 - Pipe External Protection - None
G00 - Tank Secondary Containment - None
J02 - Dispenser - Suction Dispenser

CONSOLIDATED FREIGHTWAYS (Continued) **U003074667**

H00 - Tank Leak Detection - None
I00 - Overfill - None

Tank Number:	002
Tank ID:	30514
Tank Status:	Closed - Removed
Material Name:	Closed - Removed
Capacity Gallons:	550
Install Date:	09/01/1992
Date Tank Closed:	09/01/1992
Registered:	True
Tank Location:	Underground
Tank Type:	Steel/carbon steel
Material Code:	0008
Common Name of Substance:	Diesel
Tightness Test Method:	NN
Date Test:	Not reported
Next Test Date:	Not reported
Pipe Model:	Not reported
Modified By:	TRANSLAT
Last Modified:	04/14/2017

Equipment Records:

A00 - Tank Internal Protection - None
D01 - Pipe Type - Steel/Carbon Steel/Iron
B00 - Tank External Protection - None
C00 - Pipe Location - No Piping
F00 - Pipe External Protection - None
G00 - Tank Secondary Containment - None
J02 - Dispenser - Suction Dispenser
H00 - Tank Leak Detection - None
I00 - Overfill - None

Tank Number:	003
Tank ID:	30515
Tank Status:	Closed - Removed
Material Name:	Closed - Removed
Capacity Gallons:	550
Install Date:	09/01/1992
Date Tank Closed:	09/01/1992
Registered:	True
Tank Location:	Underground
Tank Type:	Steel/carbon steel
Material Code:	0008
Common Name of Substance:	Diesel
Tightness Test Method:	NN
Date Test:	Not reported
Next Test Date:	Not reported
Pipe Model:	Not reported
Modified By:	TRANSLAT
Last Modified:	04/14/2017

Equipment Records:

A00 - Tank Internal Protection - None

CONSOLIDATED FREIGHTWAYS (Continued) **U003074667**

D01 - Pipe Type - Steel/Carbon Steel/Iron
B00 - Tank External Protection - None
C00 - Pipe Location - No Piping
F00 - Pipe External Protection - None
H00 - Tank Leak Detection - None
I00 - Overfill - None
G00 - Tank Secondary Containment - None
J02 - Dispenser - Suction Dispenser

Tank Number:	004
Tank ID:	30516
Tank Status:	Closed - Removed
Material Name:	Closed - Removed
Capacity Gallons:	550
Install Date:	09/01/1989
Date Tank Closed:	09/01/1992
Registered:	True
Tank Location:	Underground
Tank Type:	Steel/carbon steel
Material Code:	0008
Common Name of Substance:	Diesel
Tightness Test Method:	NN
Date Test:	Not reported
Next Test Date:	Not reported
Pipe Model:	Not reported
Modified By:	TRANSLAT
Last Modified:	04/14/2017

Equipment Records:

F00 - Pipe External Protection - None
B00 - Tank External Protection - None
C00 - Pipe Location - No Piping
G00 - Tank Secondary Containment - None
J02 - Dispenser - Suction Dispenser
H00 - Tank Leak Detection - None
I00 - Overfill - None
D01 - Pipe Type - Steel/Carbon Steel/Iron
A00 - Tank Internal Protection - None

Tank Number:	005
Tank ID:	30517
Tank Status:	Closed - Removed
Material Name:	Closed - Removed
Capacity Gallons:	550
Install Date:	09/01/1992
Date Tank Closed:	09/01/1992
Registered:	True
Tank Location:	Underground
Tank Type:	Steel/carbon steel
Material Code:	0008
Common Name of Substance:	Diesel
Tightness Test Method:	NN
Date Test:	Not reported
Next Test Date:	Not reported

CONSOLIDATED FREIGHTWAYS (Continued) **U003074667**

Pipe Model:	Not reported
Modified By:	TRANSLAT
Last Modified:	04/14/2017

Equipment Records:

B00 - Tank External Protection - None
C00 - Pipe Location - No Piping
F00 - Pipe External Protection - None
G00 - Tank Secondary Containment - None
J02 - Dispenser - Suction Dispenser
A00 - Tank Internal Protection - None
D01 - Pipe Type - Steel/Carbon Steel/Iron
H00 - Tank Leak Detection - None
I00 - Overfill - None

Tank Number:	006
Tank ID:	30518
Tank Status:	Closed - Removed
Material Name:	Closed - Removed
Capacity Gallons:	550
Install Date:	09/01/1992
Date Tank Closed:	09/01/1992
Registered:	True
Tank Location:	Underground
Tank Type:	Steel/carbon steel
Material Code:	0008
Common Name of Substance:	Diesel
Tightness Test Method:	NN
Date Test:	Not reported
Next Test Date:	Not reported
Pipe Model:	Not reported
Modified By:	TRANSLAT
Last Modified:	04/14/2017

Equipment Records:

H00 - Tank Leak Detection - None
I00 - Overfill - None
A00 - Tank Internal Protection - None
D01 - Pipe Type - Steel/Carbon Steel/Iron
G00 - Tank Secondary Containment - None
J02 - Dispenser - Suction Dispenser
B00 - Tank External Protection - None
C00 - Pipe Location - No Piping
F00 - Pipe External Protection - None

Tank Number:	007
Tank ID:	30519
Tank Status:	Closed - Removed
Material Name:	Closed - Removed
Capacity Gallons:	550
Install Date:	09/01/1992
Date Tank Closed:	09/01/1992
Registered:	True
Tank Location:	Underground
Tank Type:	Steel/carbon steel

CONSOLIDATED FREIGHTWAYS (Continued) **U003074667**

Material Code: 0008
Common Name of Substance: Diesel

Tightness Test Method: NN
Date Test: Not reported
Next Test Date: Not reported
Pipe Model: Not reported
Modified By: TRANSLAT
Last Modified: 04/14/2017

Equipment Records:

B00 - Tank External Protection - None
C00 - Pipe Location - No Piping
F00 - Pipe External Protection - None
J02 - Dispenser - Suction Dispenser
G00 - Tank Secondary Containment - None
D01 - Pipe Type - Steel/Carbon Steel/Iron
A00 - Tank Internal Protection - None
I00 - Overfill - None
H00 - Tank Leak Detection - None

Tank Number: 008
Tank ID: 30520
Tank Status: Closed - Removed
Material Name: Closed - Removed
Capacity Gallons: 550
Install Date: 09/01/1992
Date Tank Closed: 09/01/1992
Registered: True
Tank Location: Underground
Tank Type: Steel/carbon steel
Material Code: 0008
Common Name of Substance: Diesel

Tightness Test Method: NN
Date Test: Not reported
Next Test Date: Not reported
Pipe Model: Not reported
Modified By: TRANSLAT
Last Modified: 04/14/2017

Equipment Records:

B00 - Tank External Protection - None
C00 - Pipe Location - No Piping
F00 - Pipe External Protection - None
G00 - Tank Secondary Containment - None
J02 - Dispenser - Suction Dispenser
A00 - Tank Internal Protection - None
D01 - Pipe Type - Steel/Carbon Steel/Iron
H00 - Tank Leak Detection - None
I00 - Overfill - None

Tank Number: 009
Tank ID: 30521
Tank Status: Closed - Removed
Material Name: Closed - Removed

CONSOLIDATED FREIGHTWAYS (Continued) **U003074667**

Capacity Gallons:	550
Install Date:	09/01/1992
Date Tank Closed:	09/01/1992
Registered:	True
Tank Location:	Underground
Tank Type:	Steel/carbon steel
Material Code:	0008
Common Name of Substance:	Diesel
Tightness Test Method:	NN
Date Test:	Not reported
Next Test Date:	Not reported
Pipe Model:	Not reported
Modified By:	TRANSLAT
Last Modified:	04/14/2017

Equipment Records:

A00 - Tank Internal Protection - None
D01 - Pipe Type - Steel/Carbon Steel/Iron
G00 - Tank Secondary Containment - None
J02 - Dispenser - Suction Dispenser
H00 - Tank Leak Detection - None
I00 - Overfill - None
B00 - Tank External Protection - None
C00 - Pipe Location - No Piping
F00 - Pipe External Protection - None

Tank Number:	010
Tank ID:	30522
Tank Status:	Closed - Removed
Material Name:	Closed - Removed
Capacity Gallons:	550
Install Date:	09/01/1992
Date Tank Closed:	09/01/1992
Registered:	True
Tank Location:	Underground
Tank Type:	Steel/carbon steel
Material Code:	0008
Common Name of Substance:	Diesel
Tightness Test Method:	NN
Date Test:	Not reported
Next Test Date:	Not reported
Pipe Model:	Not reported
Modified By:	TRANSLAT
Last Modified:	04/14/2017

Equipment Records:

C00 - Pipe Location - No Piping
F00 - Pipe External Protection - None
B00 - Tank External Protection - None
J02 - Dispenser - Suction Dispenser
G00 - Tank Secondary Containment - None
H00 - Tank Leak Detection - None
I00 - Overfill - None
D01 - Pipe Type - Steel/Carbon Steel/Iron
A00 - Tank Internal Protection - None

CONSOLIDATED FREIGHTWAYS (Continued) **U003074667**

Tank Number:	011
Tank ID:	30523
Tank Status:	Closed - Removed
Material Name:	Closed - Removed
Capacity Gallons:	550
Install Date:	09/01/1992
Date Tank Closed:	09/01/1992
Registered:	True
Tank Location:	Underground
Tank Type:	Steel/carbon steel
Material Code:	0009
Common Name of Substance:	Gasoline
Tightness Test Method:	NN
Date Test:	Not reported
Next Test Date:	Not reported
Pipe Model:	Not reported
Modified By:	TRANSLAT
Last Modified:	04/14/2017

Equipment Records:

B00 - Tank External Protection - None
C00 - Pipe Location - No Piping
F00 - Pipe External Protection - None
G00 - Tank Secondary Containment - None
J02 - Dispenser - Suction Dispenser
A00 - Tank Internal Protection - None
D01 - Pipe Type - Steel/Carbon Steel/Iron
H00 - Tank Leak Detection - None
I00 - Overfill - None

Tank Number:	012
Tank ID:	30524
Tank Status:	Closed - Removed
Material Name:	Closed - Removed
Capacity Gallons:	550
Install Date:	09/01/1992
Date Tank Closed:	09/01/1992
Registered:	True
Tank Location:	Underground
Tank Type:	Steel/carbon steel
Material Code:	0009
Common Name of Substance:	Gasoline
Tightness Test Method:	NN
Date Test:	Not reported
Next Test Date:	Not reported
Pipe Model:	Not reported
Modified By:	TRANSLAT
Last Modified:	04/14/2017

Equipment Records:

A00 - Tank Internal Protection - None
D01 - Pipe Type - Steel/Carbon Steel/Iron
G00 - Tank Secondary Containment - None
J02 - Dispenser - Suction Dispenser
H00 - Tank Leak Detection - None

CONSOLIDATED FREIGHTWAYS (Continued) **U003074667**

I00 - Overfill - None
B00 - Tank External Protection - None
C00 - Pipe Location - No Piping
F00 - Pipe External Protection - None

Tank Number:	013
Tank ID:	30525
Tank Status:	Closed - Removed
Material Name:	Closed - Removed
Capacity Gallons:	550
Install Date:	09/01/1992
Date Tank Closed:	09/01/1992
Registered:	True
Tank Location:	Underground
Tank Type:	Steel/carbon steel
Material Code:	0009
Common Name of Substance:	Gasoline
Tightness Test Method:	NN
Date Test:	Not reported
Next Test Date:	Not reported
Pipe Model:	Not reported
Modified By:	TRANSLAT
Last Modified:	04/14/2017

Equipment Records:

F00 - Pipe External Protection - None
B00 - Tank External Protection - None
C00 - Pipe Location - No Piping
G00 - Tank Secondary Containment - None
J02 - Dispenser - Suction Dispenser
H00 - Tank Leak Detection - None
I00 - Overfill - None
A00 - Tank Internal Protection - None
D01 - Pipe Type - Steel/Carbon Steel/Iron

Tank Number:	014
Tank ID:	30526
Tank Status:	Closed - Removed
Material Name:	Closed - Removed
Capacity Gallons:	550
Install Date:	09/01/1992
Date Tank Closed:	09/01/1992
Registered:	True
Tank Location:	Underground
Tank Type:	Steel/carbon steel
Material Code:	0009
Common Name of Substance:	Gasoline
Tightness Test Method:	NN
Date Test:	Not reported
Next Test Date:	Not reported
Pipe Model:	Not reported
Modified By:	TRANSLAT
Last Modified:	04/14/2017

CONSOLIDATED FREIGHTWAYS (Continued) **U003074667**

Equipment Records:

G00 - Tank Secondary Containment - None
J02 - Dispenser - Suction Dispenser
B00 - Tank External Protection - None
C00 - Pipe Location - No Piping
F00 - Pipe External Protection - None
A00 - Tank Internal Protection - None
D01 - Pipe Type - Steel/Carbon Steel/Iron
H00 - Tank Leak Detection - None
I00 - Overfill - None

Tank Number:	015
Tank ID:	30527
Tank Status:	Closed - Removed
Material Name:	Closed - Removed
Capacity Gallons:	2000
Install Date:	10/01/1988
Date Tank Closed:	10/01/1988
Registered:	True
Tank Location:	Underground
Tank Type:	Steel/carbon steel
Material Code:	0001
Common Name of Substance:	#2 Fuel Oil (On-Site Consumption)
Tightness Test Method:	NN
Date Test:	Not reported
Next Test Date:	Not reported
Pipe Model:	Not reported
Modified By:	TRANSLAT
Last Modified:	04/14/2017

Equipment Records:

A00 - Tank Internal Protection - None
H00 - Tank Leak Detection - None
I00 - Overfill - None
B00 - Tank External Protection - None
C00 - Pipe Location - No Piping
F00 - Pipe External Protection - None
D00 - Pipe Type - No Piping
G00 - Tank Secondary Containment - None

Tank Number:	020
Tank ID:	45475
Tank Status:	Closed - Removed
Material Name:	Closed - Removed
Capacity Gallons:	5000
Install Date:	Not reported
Date Tank Closed:	10/01/1988
Registered:	True
Tank Location:	Underground
Tank Type:	Steel/carbon steel
Material Code:	0001
Common Name of Substance:	#2 Fuel Oil (On-Site Consumption)
Tightness Test Method:	NN

CONSOLIDATED FREIGHTWAYS (Continued) **U003074667**

Date Test:	Not reported
Next Test Date:	Not reported
Pipe Model:	Not reported
Modified By:	TRANSLAT
Last Modified:	04/14/2017

Equipment Records:

F00 - Pipe External Protection - None
G00 - Tank Secondary Containment - None
J02 - Dispenser - Suction Dispenser
C03 - Pipe Location - Aboveground/Underground Combination
H00 - Tank Leak Detection - None
D01 - Pipe Type - Steel/Carbon Steel/Iron
A00 - Tank Internal Protection - None
B01 - Tank External Protection - Painted/Asphalt Coating
I00 - Overfill - None

Tank Number:	021
Tank ID:	45476
Tank Status:	Tank Converted to Non-Regulated Use
Material Name:	Tank Converted to Non-Regulated Use
Capacity Gallons:	2000
Install Date:	10/01/1988
Date Tank Closed:	06/01/1999
Registered:	True
Tank Location:	Underground
Tank Type:	Steel/carbon steel
Material Code:	0001
Common Name of Substance:	#2 Fuel Oil (On-Site Consumption)
Tightness Test Method:	NN
Date Test:	Not reported
Next Test Date:	Not reported
Pipe Model:	Not reported
Modified By:	TRANSLAT
Last Modified:	04/14/2017

Equipment Records:

G04 - Tank Secondary Containment - Double-Walled (Underground)
I04 - Overfill - Product Level Gauge (A/G)
C03 - Pipe Location - Aboveground/Underground Combination
J02 - Dispenser - Suction Dispenser
F02 - Pipe External Protection - Original Sacrificial Anode
B02 - Tank External Protection - Original Sacrificial Anode
A00 - Tank Internal Protection - None
B01 - Tank External Protection - Painted/Asphalt Coating
D01 - Pipe Type - Steel/Carbon Steel/Iron
H01 - Tank Leak Detection - Interstitial - Electronic Monitoring

Tank Number:	HO-1
Tank ID:	55894
Tank Status:	Closed - In Place
Material Name:	Closed - In Place
Capacity Gallons:	2000
Install Date:	Not reported
Date Tank Closed:	06/01/1999

CONSOLIDATED FREIGHTWAYS (Continued) **U003074667**

Registered:	True
Tank Location:	Underground
Tank Type:	Steel/carbon steel
Material Code:	0001
Common Name of Substance:	#2 Fuel Oil (On-Site Consumption)
Tightness Test Method:	NN
Date Test:	Not reported
Next Test Date:	Not reported
Pipe Model:	Not reported
Modified By:	TRANSLAT
Last Modified:	04/14/2017

Equipment Records:

H00 - Tank Leak Detection - None
I00 - Overfill - None
A00 - Tank Internal Protection - None
C02 - Pipe Location - Underground/On-ground
G00 - Tank Secondary Containment - None
B00 - Tank External Protection - None
F00 - Pipe External Protection - None
D00 - Pipe Type - No Piping

Affiliation Records:

Site Id:	244
Affiliation Type:	Facility Owner
Company Name:	P. CHIMENTO TRUCKING, INC
Contact Type:	Not reported
Contact Name:	Not reported
Address1:	11 WEST ST
Address2:	Not reported
City:	BROOKLYN
State:	NY
Zip Code:	11222
Country Code:	001
Phone:	(718) 389-1335
EMail:	Not reported
Fax Number:	Not reported
Modified By:	TRANSLAT
Date Last Modified:	2004-03-04

Site Id:	244
Affiliation Type:	Mail Contact
Company Name:	P. CHIMENTO TRUCKING, INC
Contact Type:	Not reported
Contact Name:	JOHN J. CHIMENTO
Address1:	11 WEST ST
Address2:	Not reported
City:	BROOKLYN
State:	NY
Zip Code:	11222
Country Code:	001
Phone:	(718) 389-0570
EMail:	Not reported
Fax Number:	Not reported
Modified By:	TRANSLAT
Date Last Modified:	2004-03-04

CONSOLIDATED FREIGHTWAYS (Continued) **U003074667**

Site Id:	244
Affiliation Type:	Facility Operator
Company Name:	P. CHIMENTO TRUCKING, INC
Contact Type:	Not reported
Contact Name:	P. CHIMENTO TRUCKING, INC
Address1:	Not reported
Address2:	Not reported
City:	Not reported
State:	NN
Zip Code:	Not reported
Country Code:	001
Phone:	(718) 389-0570
EMail:	Not reported
Fax Number:	Not reported
Modified By:	TRANSLAT
Date Last Modified:	2004-03-04

Site Id:	244
Affiliation Type:	Emergency Contact
Company Name:	P. CHIMENTO TRUCKING, INC
Contact Type:	Not reported
Contact Name:	JOHN J. CHIMENTO
Address1:	Not reported
Address2:	Not reported
City:	Not reported
State:	NN
Zip Code:	Not reported
Country Code:	001
Phone:	(718) 389-0570
EMail:	Not reported
Fax Number:	Not reported
Modified By:	TRANSLAT
Date Last Modified:	2004-03-04

Tank Info:

Tank Number:	001
Tank ID:	30513
Tank Status:	Closed - Removed
Material Name:	Closed - Removed
Capacity Gallons:	550
Install Date:	09/01/1992
Date Tank Closed:	09/01/1992
Registered:	True
Tank Location:	Underground
Tank Type:	Steel/carbon steel
Material Code:	0008
Common Name of Substance:	Diesel

Tightness Test Method:	NN
Date Test:	Not reported
Next Test Date:	Not reported
Pipe Model:	Not reported
Modified By:	TRANSLAT
Last Modified:	04/14/2017

Equipment Records:

CONSOLIDATED FREIGHTWAYS (Continued) **U003074667**

A00 - Tank Internal Protection - None
D01 - Pipe Type - Steel/Carbon Steel/Iron
B00 - Tank External Protection - None
C00 - Pipe Location - No Piping
F00 - Pipe External Protection - None
G00 - Tank Secondary Containment - None
J02 - Dispenser - Suction Dispenser
H00 - Tank Leak Detection - None
I00 - Overfill - None

Tank Number:	002
Tank ID:	30514
Tank Status:	Closed - Removed
Material Name:	Closed - Removed
Capacity Gallons:	550
Install Date:	09/01/1992
Date Tank Closed:	09/01/1992
Registered:	True
Tank Location:	Underground
Tank Type:	Steel/carbon steel
Material Code:	0008
Common Name of Substance:	Diesel
Tightness Test Method:	NN
Date Test:	Not reported
Next Test Date:	Not reported
Pipe Model:	Not reported
Modified By:	TRANSLAT
Last Modified:	04/14/2017

Equipment Records:

A00 - Tank Internal Protection - None
D01 - Pipe Type - Steel/Carbon Steel/Iron
B00 - Tank External Protection - None
C00 - Pipe Location - No Piping
F00 - Pipe External Protection - None
G00 - Tank Secondary Containment - None
J02 - Dispenser - Suction Dispenser
H00 - Tank Leak Detection - None
I00 - Overfill - None

Tank Number:	003
Tank ID:	30515
Tank Status:	Closed - Removed
Material Name:	Closed - Removed
Capacity Gallons:	550
Install Date:	09/01/1992
Date Tank Closed:	09/01/1992
Registered:	True
Tank Location:	Underground
Tank Type:	Steel/carbon steel
Material Code:	0008
Common Name of Substance:	Diesel
Tightness Test Method:	NN
Date Test:	Not reported

CONSOLIDATED FREIGHTWAYS (Continued) **U003074667**

Next Test Date:	Not reported
Pipe Model:	Not reported
Modified By:	TRANSLAT
Last Modified:	04/14/2017

Equipment Records:

A00 - Tank Internal Protection - None
D01 - Pipe Type - Steel/Carbon Steel/Iron
B00 - Tank External Protection - None
C00 - Pipe Location - No Piping
F00 - Pipe External Protection - None
H00 - Tank Leak Detection - None
I00 - Overfill - None
G00 - Tank Secondary Containment - None
J02 - Dispenser - Suction Dispenser

Tank Number:	004
Tank ID:	30516
Tank Status:	Closed - Removed
Material Name:	Closed - Removed
Capacity Gallons:	550
Install Date:	09/01/1989
Date Tank Closed:	09/01/1992
Registered:	True
Tank Location:	Underground
Tank Type:	Steel/carbon steel
Material Code:	0008
Common Name of Substance:	Diesel
Tightness Test Method:	NN
Date Test:	Not reported
Next Test Date:	Not reported
Pipe Model:	Not reported
Modified By:	TRANSLAT
Last Modified:	04/14/2017

Equipment Records:

F00 - Pipe External Protection - None
B00 - Tank External Protection - None
C00 - Pipe Location - No Piping
G00 - Tank Secondary Containment - None
J02 - Dispenser - Suction Dispenser
H00 - Tank Leak Detection - None
I00 - Overfill - None
D01 - Pipe Type - Steel/Carbon Steel/Iron
A00 - Tank Internal Protection - None

Tank Number:	005
Tank ID:	30517
Tank Status:	Closed - Removed
Material Name:	Closed - Removed
Capacity Gallons:	550
Install Date:	09/01/1992
Date Tank Closed:	09/01/1992
Registered:	True
Tank Location:	Underground

CONSOLIDATED FREIGHTWAYS (Continued) **U003074667**

Tank Type:	Steel/carbon steel
Material Code:	0008
Common Name of Substance:	Diesel
Tightness Test Method:	NN
Date Test:	Not reported
Next Test Date:	Not reported
Pipe Model:	Not reported
Modified By:	TRANSLAT
Last Modified:	04/14/2017

Equipment Records:

B00 - Tank External Protection - None
C00 - Pipe Location - No Piping
F00 - Pipe External Protection - None
G00 - Tank Secondary Containment - None
J02 - Dispenser - Suction Dispenser
A00 - Tank Internal Protection - None
D01 - Pipe Type - Steel/Carbon Steel/Iron
H00 - Tank Leak Detection - None
I00 - Overfill - None

Tank Number:	006
Tank ID:	30518
Tank Status:	Closed - Removed
Material Name:	Closed - Removed
Capacity Gallons:	550
Install Date:	09/01/1992
Date Tank Closed:	09/01/1992
Registered:	True
Tank Location:	Underground
Tank Type:	Steel/carbon steel
Material Code:	0008
Common Name of Substance:	Diesel
Tightness Test Method:	NN
Date Test:	Not reported
Next Test Date:	Not reported
Pipe Model:	Not reported
Modified By:	TRANSLAT
Last Modified:	04/14/2017

Equipment Records:

H00 - Tank Leak Detection - None
I00 - Overfill - None
A00 - Tank Internal Protection - None
D01 - Pipe Type - Steel/Carbon Steel/Iron
G00 - Tank Secondary Containment - None
J02 - Dispenser - Suction Dispenser
B00 - Tank External Protection - None
C00 - Pipe Location - No Piping
F00 - Pipe External Protection - None

Tank Number:	007
Tank ID:	30519
Tank Status:	Closed - Removed

CONSOLIDATED FREIGHTWAYS (Continued) **U003074667**

Material Name:	Closed - Removed
Capacity Gallons:	550
Install Date:	09/01/1992
Date Tank Closed:	09/01/1992
Registered:	True
Tank Location:	Underground
Tank Type:	Steel/carbon steel
Material Code:	0008
Common Name of Substance:	Diesel
Tightness Test Method:	NN
Date Test:	Not reported
Next Test Date:	Not reported
Pipe Model:	Not reported
Modified By:	TRANSLAT
Last Modified:	04/14/2017

Equipment Records:

B00 - Tank External Protection - None
C00 - Pipe Location - No Piping
F00 - Pipe External Protection - None
J02 - Dispenser - Suction Dispenser
G00 - Tank Secondary Containment - None
D01 - Pipe Type - Steel/Carbon Steel/Iron
A00 - Tank Internal Protection - None
I00 - Overfill - None
H00 - Tank Leak Detection - None

Tank Number:	008
Tank ID:	30520
Tank Status:	Closed - Removed
Material Name:	Closed - Removed
Capacity Gallons:	550
Install Date:	09/01/1992
Date Tank Closed:	09/01/1992
Registered:	True
Tank Location:	Underground
Tank Type:	Steel/carbon steel
Material Code:	0008
Common Name of Substance:	Diesel
Tightness Test Method:	NN
Date Test:	Not reported
Next Test Date:	Not reported
Pipe Model:	Not reported
Modified By:	TRANSLAT
Last Modified:	04/14/2017

Equipment Records:

B00 - Tank External Protection - None
C00 - Pipe Location - No Piping
F00 - Pipe External Protection - None
G00 - Tank Secondary Containment - None
J02 - Dispenser - Suction Dispenser
A00 - Tank Internal Protection - None
D01 - Pipe Type - Steel/Carbon Steel/Iron
H00 - Tank Leak Detection - None

CONSOLIDATED FREIGHTWAYS (Continued) **U003074667**

I00 - Overfill - None

Tank Number:	009
Tank ID:	30521
Tank Status:	Closed - Removed
Material Name:	Closed - Removed
Capacity Gallons:	550
Install Date:	09/01/1992
Date Tank Closed:	09/01/1992
Registered:	True
Tank Location:	Underground
Tank Type:	Steel/carbon steel
Material Code:	0008
Common Name of Substance:	Diesel
Tightness Test Method:	NN
Date Test:	Not reported
Next Test Date:	Not reported
Pipe Model:	Not reported
Modified By:	TRANSLAT
Last Modified:	04/14/2017

Equipment Records:

A00 - Tank Internal Protection - None
D01 - Pipe Type - Steel/Carbon Steel/Iron
G00 - Tank Secondary Containment - None
J02 - Dispenser - Suction Dispenser
H00 - Tank Leak Detection - None
I00 - Overfill - None
B00 - Tank External Protection - None
C00 - Pipe Location - No Piping
F00 - Pipe External Protection - None

Tank Number:	010
Tank ID:	30522
Tank Status:	Closed - Removed
Material Name:	Closed - Removed
Capacity Gallons:	550
Install Date:	09/01/1992
Date Tank Closed:	09/01/1992
Registered:	True
Tank Location:	Underground
Tank Type:	Steel/carbon steel
Material Code:	0008
Common Name of Substance:	Diesel
Tightness Test Method:	NN
Date Test:	Not reported
Next Test Date:	Not reported
Pipe Model:	Not reported
Modified By:	TRANSLAT
Last Modified:	04/14/2017

Equipment Records:

C00 - Pipe Location - No Piping
F00 - Pipe External Protection - None

CONSOLIDATED FREIGHTWAYS (Continued) **U003074667**

B00 - Tank External Protection - None
J02 - Dispenser - Suction Dispenser
G00 - Tank Secondary Containment - None
H00 - Tank Leak Detection - None
I00 - Overfill - None
D01 - Pipe Type - Steel/Carbon Steel/Iron
A00 - Tank Internal Protection - None

Tank Number:	011
Tank ID:	30523
Tank Status:	Closed - Removed
Material Name:	Closed - Removed
Capacity Gallons:	550
Install Date:	09/01/1992
Date Tank Closed:	09/01/1992
Registered:	True
Tank Location:	Underground
Tank Type:	Steel/carbon steel
Material Code:	0009
Common Name of Substance:	Gasoline
Tightness Test Method:	NN
Date Test:	Not reported
Next Test Date:	Not reported
Pipe Model:	Not reported
Modified By:	TRANSLAT
Last Modified:	04/14/2017

Equipment Records:

B00 - Tank External Protection - None
C00 - Pipe Location - No Piping
F00 - Pipe External Protection - None
G00 - Tank Secondary Containment - None
J02 - Dispenser - Suction Dispenser
A00 - Tank Internal Protection - None
D01 - Pipe Type - Steel/Carbon Steel/Iron
H00 - Tank Leak Detection - None
I00 - Overfill - None

Tank Number:	012
Tank ID:	30524
Tank Status:	Closed - Removed
Material Name:	Closed - Removed
Capacity Gallons:	550
Install Date:	09/01/1992
Date Tank Closed:	09/01/1992
Registered:	True
Tank Location:	Underground
Tank Type:	Steel/carbon steel
Material Code:	0009
Common Name of Substance:	Gasoline
Tightness Test Method:	NN
Date Test:	Not reported
Next Test Date:	Not reported
Pipe Model:	Not reported

CONSOLIDATED FREIGHTWAYS (Continued) **U003074667**

Modified By: TRANSLAT
Last Modified: 04/14/2017

Equipment Records:

A00 - Tank Internal Protection - None
D01 - Pipe Type - Steel/Carbon Steel/Iron
G00 - Tank Secondary Containment - None
J02 - Dispenser - Suction Dispenser
H00 - Tank Leak Detection - None
I00 - Overfill - None
B00 - Tank External Protection - None
C00 - Pipe Location - No Piping
F00 - Pipe External Protection - None

Tank Number: 013
Tank ID: 30525
Tank Status: Closed - Removed
Material Name: Closed - Removed
Capacity Gallons: 550
Install Date: 09/01/1992
Date Tank Closed: 09/01/1992
Registered: True
Tank Location: Underground
Tank Type: Steel/carbon steel
Material Code: 0009
Common Name of Substance: Gasoline

Tightness Test Method: NN
Date Test: Not reported
Next Test Date: Not reported
Pipe Model: Not reported
Modified By: TRANSLAT
Last Modified: 04/14/2017

Equipment Records:

F00 - Pipe External Protection - None
B00 - Tank External Protection - None
C00 - Pipe Location - No Piping
G00 - Tank Secondary Containment - None
J02 - Dispenser - Suction Dispenser
H00 - Tank Leak Detection - None
I00 - Overfill - None
A00 - Tank Internal Protection - None
D01 - Pipe Type - Steel/Carbon Steel/Iron

Tank Number: 014
Tank ID: 30526
Tank Status: Closed - Removed
Material Name: Closed - Removed
Capacity Gallons: 550
Install Date: 09/01/1992
Date Tank Closed: 09/01/1992
Registered: True
Tank Location: Underground
Tank Type: Steel/carbon steel
Material Code: 0009

CONSOLIDATED FREIGHTWAYS (Continued) **U003074667**

Common Name of Substance: Gasoline

Tightness Test Method: NN
Date Test: Not reported
Next Test Date: Not reported
Pipe Model: Not reported
Modified By: TRANSLAT
Last Modified: 04/14/2017

Equipment Records:

G00 - Tank Secondary Containment - None
J02 - Dispenser - Suction Dispenser
B00 - Tank External Protection - None
C00 - Pipe Location - No Piping
F00 - Pipe External Protection - None
A00 - Tank Internal Protection - None
D01 - Pipe Type - Steel/Carbon Steel/Iron
H00 - Tank Leak Detection - None
I00 - Overfill - None

Tank Number: 015
Tank ID: 30527
Tank Status: Closed - Removed
Material Name: Closed - Removed
Capacity Gallons: 2000
Install Date: 10/01/1988
Date Tank Closed: 10/01/1988
Registered: True
Tank Location: Underground
Tank Type: Steel/carbon steel
Material Code: 0001
Common Name of Substance: #2 Fuel Oil (On-Site Consumption)

Tightness Test Method: NN
Date Test: Not reported
Next Test Date: Not reported
Pipe Model: Not reported
Modified By: TRANSLAT
Last Modified: 04/14/2017

Equipment Records:

A00 - Tank Internal Protection - None
H00 - Tank Leak Detection - None
I00 - Overfill - None
B00 - Tank External Protection - None
C00 - Pipe Location - No Piping
F00 - Pipe External Protection - None
D00 - Pipe Type - No Piping
G00 - Tank Secondary Containment - None

Tank Number: 020
Tank ID: 45475
Tank Status: Closed - Removed
Material Name: Closed - Removed
Capacity Gallons: 5000
Install Date: Not reported

CONSOLIDATED FREIGHTWAYS (Continued) **U003074667**

Date Tank Closed:	10/01/1988
Registered:	True
Tank Location:	Underground
Tank Type:	Steel/carbon steel
Material Code:	0001
Common Name of Substance:	#2 Fuel Oil (On-Site Consumption)
Tightness Test Method:	NN
Date Test:	Not reported
Next Test Date:	Not reported
Pipe Model:	Not reported
Modified By:	TRANSLAT
Last Modified:	04/14/2017

Equipment Records:

F00 - Pipe External Protection - None
G00 - Tank Secondary Containment - None
J02 - Dispenser - Suction Dispenser
C03 - Pipe Location - Aboveground/Underground Combination
H00 - Tank Leak Detection - None
D01 - Pipe Type - Steel/Carbon Steel/Iron
A00 - Tank Internal Protection - None
B01 - Tank External Protection - Painted/Asphalt Coating
I00 - Overfill - None

Tank Number:	021
Tank ID:	45476
Tank Status:	Tank Converted to Non-Regulated Use
Material Name:	Tank Converted to Non-Regulated Use
Capacity Gallons:	2000
Install Date:	10/01/1988
Date Tank Closed:	06/01/1999
Registered:	True
Tank Location:	Underground
Tank Type:	Steel/carbon steel
Material Code:	0001
Common Name of Substance:	#2 Fuel Oil (On-Site Consumption)
Tightness Test Method:	NN
Date Test:	Not reported
Next Test Date:	Not reported
Pipe Model:	Not reported
Modified By:	TRANSLAT
Last Modified:	04/14/2017

Equipment Records:

G04 - Tank Secondary Containment - Double-Walled (Underground)
I04 - Overfill - Product Level Gauge (A/G)
C03 - Pipe Location - Aboveground/Underground Combination
J02 - Dispenser - Suction Dispenser
F02 - Pipe External Protection - Original Sacrificial Anode
B02 - Tank External Protection - Original Sacrificial Anode
A00 - Tank Internal Protection - None
B01 - Tank External Protection - Painted/Asphalt Coating
D01 - Pipe Type - Steel/Carbon Steel/Iron
H01 - Tank Leak Detection - Interstitial - Electronic Monitoring

CONSOLIDATED FREIGHTWAYS (Continued) **U003074667**

Tank Number:	HO-1
Tank ID:	55894
Tank Status:	Closed - In Place
Material Name:	Closed - In Place
Capacity Gallons:	2000
Install Date:	Not reported
Date Tank Closed:	06/01/1999
Registered:	True
Tank Location:	Underground
Tank Type:	Steel/carbon steel
Material Code:	0001
Common Name of Substance:	#2 Fuel Oil (On-Site Consumption)
Tightness Test Method:	NN
Date Test:	Not reported
Next Test Date:	Not reported
Pipe Model:	Not reported
Modified By:	TRANSLAT
Last Modified:	04/14/2017

Equipment Records:

H00 - Tank Leak Detection - None
I00 - Overfill - None
A00 - Tank Internal Protection - None
C02 - Pipe Location - Underground/On-ground
G00 - Tank Secondary Containment - None
B00 - Tank External Protection - None
F00 - Pipe External Protection - None
D00 - Pipe Type - No Piping

AST:

Region:	STATE
DEC Region:	2
Site Status:	Inactive
Facility Id:	2-032816
Program Type:	PBS
UTM X:	587963.76819
UTM Y:	4508885.70121
Expiration Date:	N/A
Site Type:	Trucking/Transportation/Fleet Operation

Affiliation Records:

Site Id:	244
Affiliation Type:	Facility Owner
Company Name:	P. CHIMENTO TRUCKING, INC
Contact Type:	Not reported
Contact Name:	Not reported
Address1:	11 WEST ST
Address2:	Not reported
City:	BROOKLYN
State:	NY
Zip Code:	11222
Country Code:	001
Phone:	(718) 389-1335
EMail:	Not reported
Fax Number:	Not reported
Modified By:	TRANSLAT
Date Last Modified:	2004-03-04

CONSOLIDATED FREIGHTWAYS (Continued) **U003074667**

Site Id:	244
Affiliation Type:	Mail Contact
Company Name:	P. CHIMENTO TRUCKING, INC
Contact Type:	Not reported
Contact Name:	JOHN J. CHIMENTO
Address1:	11 WEST ST
Address2:	Not reported
City:	BROOKLYN
State:	NY
Zip Code:	11222
Country Code:	001
Phone:	(718) 389-0570
EMail:	Not reported
Fax Number:	Not reported
Modified By:	TRANSLAT
Date Last Modified:	2004-03-04

Site Id:	244
Affiliation Type:	Facility Operator
Company Name:	P. CHIMENTO TRUCKING, INC
Contact Type:	Not reported
Contact Name:	P. CHIMENTO TRUCKING, INC
Address1:	Not reported
Address2:	Not reported
City:	Not reported
State:	NN
Zip Code:	Not reported
Country Code:	001
Phone:	(718) 389-0570
EMail:	Not reported
Fax Number:	Not reported
Modified By:	TRANSLAT
Date Last Modified:	2004-03-04

Site Id:	244
Affiliation Type:	Emergency Contact
Company Name:	P. CHIMENTO TRUCKING, INC
Contact Type:	Not reported
Contact Name:	JOHN J. CHIMENTO
Address1:	Not reported
Address2:	Not reported
City:	Not reported
State:	NN
Zip Code:	Not reported
Country Code:	001
Phone:	(718) 389-0570
EMail:	Not reported
Fax Number:	Not reported
Modified By:	TRANSLAT
Date Last Modified:	2004-03-04

Tank Info:

Tank Number:	016
Tank Id:	30528
Material Code:	9999
Common Name of Substance:	Other

CONSOLIDATED FREIGHTWAYS (Continued) **U003074667**

Equipment Records:

D00 - Pipe Type - No Piping
B00 - Tank External Protection - None
C00 - Pipe Location - No Piping
F00 - Pipe External Protection - None
G00 - Tank Secondary Containment - None
A00 - Tank Internal Protection - None
H00 - Tank Leak Detection - None
I00 - Overfill - None

Tank Location:	1
Tank Type:	Steel/Carbon Steel/Iron
Tank Status:	Closed - Removed
Pipe Model:	Not reported
Install Date:	Not reported
Capacity Gallons:	275
Tightness Test Method:	NN
Date Test:	Not reported
Next Test Date:	Not reported
Date Tank Closed:	Not reported
Register:	True
Modified By:	TRANSLAT
Last Modified:	04/14/2017
Material Name:	Not reported

Tank Number:	017
Tank Id:	30529
Material Code:	9999
Common Name of Substance:	Other

Equipment Records:

G00 - Tank Secondary Containment - None
A00 - Tank Internal Protection - None
B00 - Tank External Protection - None
C00 - Pipe Location - No Piping
F00 - Pipe External Protection - None
D00 - Pipe Type - No Piping
H00 - Tank Leak Detection - None
I00 - Overfill - None

Tank Location:	1
Tank Type:	Steel/Carbon Steel/Iron
Tank Status:	Closed - Removed
Pipe Model:	Not reported
Install Date:	Not reported
Capacity Gallons:	275
Tightness Test Method:	NN
Date Test:	Not reported
Next Test Date:	Not reported
Date Tank Closed:	Not reported
Register:	True
Modified By:	TRANSLAT
Last Modified:	04/14/2017
Material Name:	Not reported

Tank Number:	018

CONSOLIDATED FREIGHTWAYS (Continued) **U003074667**

Tank Id:	30530
Material Code:	9999
Common Name of Substance:	Other

Equipment Records:

H00 - Tank Leak Detection - None
I00 - Overfill - None
B00 - Tank External Protection - None
C00 - Pipe Location - No Piping
F00 - Pipe External Protection - None
A00 - Tank Internal Protection - None
G00 - Tank Secondary Containment - None
D00 - Pipe Type - No Piping

Tank Location:	1
Tank Type:	Steel/Carbon Steel/Iron
Tank Status:	Closed - Removed
Pipe Model:	Not reported
Install Date:	Not reported
Capacity Gallons:	275
Tightness Test Method:	NN
Date Test:	Not reported
Next Test Date:	Not reported
Date Tank Closed:	Not reported
Register:	True
Modified By:	TRANSLAT
Last Modified:	04/14/2017
Material Name:	Not reported

Tank Number:	019
Tank Id:	30531
Material Code:	9999
Common Name of Substance:	Other

Equipment Records:

A00 - Tank Internal Protection - None
B00 - Tank External Protection - None
C00 - Pipe Location - No Piping
F00 - Pipe External Protection - None
G00 - Tank Secondary Containment - None
H00 - Tank Leak Detection - None
I00 - Overfill - None
D00 - Pipe Type - No Piping

Tank Location:	1
Tank Type:	Steel/Carbon Steel/Iron
Tank Status:	Closed - Removed
Pipe Model:	Not reported
Install Date:	Not reported
Capacity Gallons:	275
Tightness Test Method:	NN
Date Test:	Not reported
Next Test Date:	Not reported
Date Tank Closed:	Not reported
Register:	True
Modified By:	TRANSLAT
Last Modified:	04/14/2017

CONSOLIDATED FREIGHTWAYS (Continued) **U003074667**

Material Name: Not reported

BROWNFIELDS:

Program:	BCP
Site Code:	494074
Acres:	4.88
HW Code:	C224191
SWIS:	2401
Town:	New York City
Record Added Date:	04/24/2014
Record Updated Date:	01/18/2017
Update By:	JHOCONNE
Site Description:	Location: The site is located at 11 West Street in Brooklyn, New York. The site is an urban area in the Greenpoint neighborhood of Brooklyn and is denoted on the New York City Tax Maps as Block 2570, Lot 1. The site is bordered on the east by West Street, on the south by Quay Street, on the west by the East River, and on the north by Oak Street and the Greenpoint Marina Site (which is also enrolled in the BCP as Site C224190). Site Features: The site is 4.88 acres in size. It is currently developed with three buildings: a 47,000 square foot (sf) single story storage building with a two-sided raised platform loading dock, a 3500 sf two story building formerly used for truck maintenance which includes a cellar utilized for the boiler and electrical rooms, and a 1250 sf building formerly used for truck repair/maintenance. It is currently occupied by commercial uses including a lumber and building materials supplier and a commercial space leasing company which rents individual truck parking space and storage space. The remainder of the property is an open paved lot for staging trucks and equipment. There is rip-rap along the western edge of the site to stabilize and protect the shoreline. Current Zoning and Land Use: The site is zoned R6-R7 (residential) with C2-4 (commercial) overlay which allows some ground floor retail. The current use of the site is commercial. It is subject to New York City Office of Environmental Remediation (OER) E designation program due to the presence of underground gasoline storage tanks. Past Use of the Site: The site was developed prior to 1887 as a shipyard and iron works known as Samuel Sneden & Company and its successor, Continental Iron works. The latter company was contracted to build iron water pipes, boilers, iron ferryboat, steamboats and Ironclad warships for the United State Navy during the Civil War. The company focused on building marine boilers and iron components for gas works after the Civil War. The site was vacated sometime between 1916 and 1942. Between 1942 and 1951, the site began operation as a lumber yard, which was later replaced by a machine shop and welding company. The current building was constructed in 1965. Auto repair shops were identified in the east and west end of the building with a fueling station shown on the north side of the building in 1965. In 1978, Consolidated Freightways replaced Associated Transport and occupied the property until the company filed for bankruptcy in 2002. Site Geology and Hydrogeology: Subsurface soils at the site include a mixture of fill materials consisting of bricks and other rubble in a silty-soil matrix. The thickness of the fill ranges from 5 to more than 10 feet. Below the fill material is a silty-sand. Groundwater is present under water table conditions at a depth of approximately 5-8 feet below the ground surface and flows southwest. Elevation of the site varies from 1 to 9 feet above the National Geodetic Vertical Datum. The area topography gradually slopes to the west toward the

CONSOLIDATED FREIGHTWAYS (Continued) **U003074667**

East River.

Env Problem: Nature and Extent of Contamination: During the remedial investigation, samples of soil and groundwater were collected and analyzed for volatile organic compounds (VOCs), semi-volatile organic compounds (SVOCs), metals, pesticides and PCBs. Soil vapor samples were analyzed for VOCs. Based on investigations conducted to date, the primary contaminants of concern are petroleum-related contaminants, metals and SVOCs. Contaminants are likely associated with historic use of the site for ship building and foundry operations as well as later use for auto repair and fueling operations. Soil - The primary contaminants of concern detected in soil are SVOCs and metals. In soil, SVOCs and metals were detected site-wide at concentrations above restricted residential use soil cleanup objectives (RRUSCOs). SVOCs were detected at concentrations exceeding the RRUSCO in a few samples, including: benzo(a)anthracene, benzo(a)pyrene, benzo(b)fluoranthene and fluoranthene detected at a maximum concentration of 63 parts per million (ppm), 54 ppm, 77 ppm and 120 ppm, respectively, compared to the RRUSCO of 1 ppm; and chrysene detected at a maximum concentration of 59 ppm compared to the RRUSCO of 3.9 ppm. Metals were identified above their RRUSCOs within the historic fill layer across the site at depths ranging from surface grade to 7 feet below grade surface. Metals that have been identified in soil include: lead detected as high as 2,320 ppm (compared to the RRUSCO of 400 ppm); arsenic detected as high as 47.6 ppm (RRUSCO is 16 ppm); and mercury detected as high as 4.29 ppm (RRUSCO is 0.81 ppm). The investigation did not identify site related contaminants in off-site soil. Groundwater - Groundwater was encountered at a depth of approximately 5 to 10 feet below grade. In groundwater, SVOCs were detected at concentrations above groundwater standard across the site. During the remedial investigation, maximum detected benzo(a)anthracene, benzo(a)pyrene, benzo(b)fluoranthene, fluoranthene and chrysene were 0.32 parts per billion (ppb), 0.29 ppb, 0.47 ppb, 0.18 ppb and 0.29 ppb, respectively. VOCs including N-propylbenzene and isopropylbenzene were detected within the former fueling station at a maximum concentration of 21 parts per billion (ppb) and 14 ppb, respectively, and slightly above the Class GA Groundwater Quality Standards (GWQS) of 5 parts per billion (ppb). The investigation did not identify off-site migration of contaminants in groundwater. Soil Vapor - Chlorinated VOCs were detected in soil vapor samples site-wide, as well as soil vapor samples collected in three sub-slab from beneath the basement of the 2-story building, mostly at low concentrations. 1,1,1-trichloroethane (TCA) was detected in sub-slab as high as 187 micrograms per cubic meter (ug/m3).Petroleum-related VOCs were detected at low concentrations in on-site soil vapor. Isopropylbenzene was detected in onsite soil gas near the north property line at a maximum concentration of 1.72 ug/m3. The investigation did not identify off-site migration of contaminants in soil vapor.

Health Problem: Direct contact with contaminants in soil is unlikely because the majority of the site is covered with buildings and pavement. Contaminated groundwater at the site is not used for drinking or other purposes and the site is served by a public water supply that contains water from a different source not affected by this contamination. Volatile organic compounds in the groundwater and/or soil may move into the soil vapor (air spaces within the soil), which in turn may move into overlying buildings and affect the indoor air quality. This process, which is similar to the movement of radon gas from the

CONSOLIDATED FREIGHTWAYS (Continued) **U003074667**

	subsurface into the indoor air of buildings, is referred to as soil vapor intrusion. Sampling indicates that soil vapor intrusion is not a concern for existing on or off-site buildings; however, a soil vapor intrusion evaluation is needed for future on-site buildings.
Dump:	False
Structure:	False
Lagoon:	False
Landfill:	False
Pond:	False
Disp Start:	Not reported
Disp Term:	Not reported
Lat/Long:	Not reported
Dell:	Not reported
Record Add:	4/24/2014 2:47:00 PM
Record Upd:	7/1/2015 12:16:00 PM
Updated By:	MXMAGLOI
Own Op:	Owner
Sub Type:	06
Owner Name:	Lipa Freidman
Owner Company:	M & H Realty Developers a/k/a M & H Realty LLC
Owner Address:	420 9th Avenue
Owner Addr2:	Not reported
Owner City,St,Zip:	New York, NY 10001
Owner Country:	United States of America
Own Op:	Document Repository
Sub Type:	NNN
Owner Name:	Not reported
Owner Company:	Brooklyn Public Library - Greenpoint Branch
Owner Address:	107 Norman Avenue
Owner Addr2:	Not reported
Owner City,St,Zip:	Brooklyn, NY 11222
Owner Country:	United States of America
Own Op:	On-Site Operator
Sub Type:	NNN
Owner Name:	Not reported
Owner Company:	One Stop L.I.C.
Owner Address:	37-30 Review Avenue
Owner Addr2:	Not reported
Owner City,St,Zip:	Long Island City, NY 11120
Owner Country:	United States of America
Own Op:	Applicant/Requestor
Sub Type:	P03
Owner Name:	Lipa Friedman
Owner Company:	M & H Realty Developers a/k/a M & H Realty LLC
Owner Address:	420 9th Avenue
Owner Addr2:	Not reported
Owner City,St,Zip:	New York, NY 10001
Owner Country:	United States of America
Own Op:	On-Site Operator
Sub Type:	NNN
Owner Name:	Not reported
Owner Company:	Tri-State Lumber & Building Supply
Owner Address:	11 West Street
Owner Addr2:	Not reported
Owner City,St,Zip:	Brooklyn, NY 11211
Owner Country:	United States of America
HW Code:	C224191

CONSOLIDATED FREIGHTWAYS (Continued) **U003074667**

Waste Type:	1,1,1-TCA
Waste Quantity:	UNKNOWN
Waste Code:	Not reported
HW Code:	C224191
Waste Type:	arsenic
Waste Quantity:	UNKNOWN
Waste Code:	Not reported
HW Code:	C224191
Waste Type:	arsenic
Waste Quantity:	UNKNOWN
Waste Code:	Not reported
HW Code:	C224191
Waste Type:	1,1,1-trichloroethane
Waste Quantity:	UNKNOWN
Waste Code:	Not reported
HW Code:	C224191
Waste Type:	mercury
Waste Quantity:	UNKNOWN
Waste Code:	Not reported
HW Code:	C224191
Waste Type:	mercury
Waste Quantity:	UNKNOWN
Waste Code:	Not reported
HW Code:	C224191
Waste Type:	tetrachloroethene (PCE)
Waste Quantity:	UNKNOWN
Waste Code:	Not reported
HW Code:	C224191
Waste Type:	trichloroethene (TCE)
Waste Quantity:	UNKNOWN
Waste Code:	Not reported
HW Code:	C224191
Waste Type:	petroleum products
Waste Quantity:	UNKNOWN
Waste Code:	Not reported
HW Code:	C224191
Waste Type:	benzo(a)anthracene
Waste Quantity:	UNKNOWN
Waste Code:	Not reported
HW Code:	C224191
Waste Type:	benzo(a)anthracene
Waste Quantity:	UNKNOWN
Waste Code:	Not reported
HW Code:	C224191
Waste Type:	FLUORANTHENE
Waste Quantity:	UNKNOWN
Waste Code:	Not reported
HW Code:	C224191
Waste Type:	BENZO(A)PYRENE
Waste Quantity:	UNKNOWN
Waste Code:	Not reported
HW Code:	C224191
Waste Type:	BENZO[K]FLUORANTHENE
Waste Quantity:	UNKNOWN
Waste Code:	Not reported
HW Code:	C224191
Waste Type:	COPPER

CONSOLIDATED FREIGHTWAYS (Continued) **U003074667**

Waste Quantity:	UNKNOWN
Waste Code:	Not reported
HW Code:	C224191
Waste Type:	BARIUM
Waste Quantity:	UNKNOWN
Waste Code:	Not reported
HW Code:	C224191
Waste Type:	CHROMIUM
Waste Quantity:	UNKNOWN
Waste Code:	Not reported
HW Code:	C224191
Waste Type:	Isopropylbenzene
Waste Quantity:	UNKNOWN
Waste Code:	Not reported
HW Code:	C224191
Waste Type:	indeno(1,2,3-cd)pyrene
Waste Quantity:	UNKNOWN
Waste Code:	Not reported
HW Code:	C224191
Waste Type:	BENZ(A)ANTHRACENE
Waste Quantity:	UNKNOWN
Waste Code:	Not reported
HW Code:	C224191
Waste Type:	BENZO(B)FLUORANTHENE
Waste Quantity:	UNKNOWN
Waste Code:	Not reported
HW Code:	C224191
Waste Type:	Chrysene
Waste Quantity:	UNKNOWN
Waste Code:	Not reported
HW Code:	C224191
Waste Type:	LEAD
Waste Quantity:	UNKNOWN
Waste Code:	Not reported
HW Code:	C224191
Waste Type:	NICKEL
Waste Quantity:	UNKNOWN
Waste Code:	Not reported
HW Code:	C224191
Waste Type:	ZINC
Waste Quantity:	UNKNOWN
Waste Code:	Not reported
HW Code:	C224191
Waste Type:	N-PROPYLBENZENE
Waste Quantity:	UNKNOWN
Waste Code:	Not reported
Crossref ID:	1406369
Cross Ref Type Code:	01
Cross Ref Type:	Spill No.
Record Added Date:	1/22/2015 11:01:00 AM
Record Updated:	1/22/2015 11:01:00 AM
Updated By:	IXMUNTEA

SPILLS:

Facility ID:	9614166
Facility Type:	ER
Spill Number:	9614166

CONSOLIDATED FREIGHTWAYS (Continued) **U003074667**

DER Facility ID:	134195
Site ID:	158804
DEC Region:	2
Spill Number/Closed Date:	2003-02-12
Spill Cause:	Unknown
Spill Class:	C4
SWIS:	2401
Spill Date:	1997-03-06
Investigator:	CAENGELH
Referred To:	Not reported
Reported to Dept:	1997-03-06
CID:	216
Water Affected:	Not reported
Spill Source:	Commercial/Industrial
Spill Notifier:	Fire Department
Cleanup Ceased:	Not reported
Cleanup Meets Std:	False
Last Inspection:	Not reported
Recommended Penalty:	False
UST Trust:	False
Remediation Phase:	0
Date Entered In Computer:	1997-03-06
Spill Record Last Update:	2003-02-12
Spiller Name:	UNKNOWN
Spiller Company:	CONSOLIDATED FREIGHTWAY
Spiller Address:	11 WEST STREET
Spiller Company:	001
Contact Name:	CHIEF DIV 11
DEC Memo:	"Prior to Sept, 2004 data translation this spill Lead_DEC Field was ENGELHARDT 2/12/2003 - Closed Due To The Nature / Extent Of The Spill Report"
Remarks:	"SPILL IS IN TRUCKING TERMINAL VERY LITTLE INFO AT THIS TIME HAZ MAT UNIT 84 ON THE WAY "

All Materials:

Site ID:	158804
Operable Unit ID:	1041702
Operable Unit:	01
Material ID:	339275
Material Code:	0035A
Material Name:	nitric acid
Case No.:	07697372
Material FA:	Hazardous Material
Quantity:	11.00
Units:	G
Recovered:	11.00
Oxygenate:	Not reported

L126 **LAB RESULTS** **NY Spills** **S116553740**
NW **11 WEST ST** **N/A**
< 1/8 **BROOKLYN, NY**
0.122 mi.
646 ft. **Site 15 of 20 in cluster L**

Relative:
Higher

Actual:
9 ft.

SPILLS:

Facility ID:	1311927
Facility Type:	ER
Spill Number:	1311927
DER Facility ID:	447769
Site ID:	492863
DEC Region:	2
Spill Number/Closed Date:	Not reported
Spill Cause:	Other
Spill Class:	Not reported
SWIS:	2401
Spill Date:	2014-03-21
Investigator:	MXMAGLOI
Referred To:	Not reported
Reported to Dept:	2014-03-21
CID:	Not reported
Water Affected:	Not reported
Spill Source:	Commercial/Industrial
Spill Notifier:	Other
Cleanup Ceased:	Not reported
Cleanup Meets Std:	False
Last Inspection:	Not reported
Recommended Penalty:	False
UST Trust:	False
Remediation Phase:	1
Date Entered In Computer:	2014-03-21
Spill Record Last Update:	2014-09-02
Spiller Name:	Not reported
Spiller Company:	YOEL SABAL
Spiller Address:	Not reported
Spiller Company:	999
Contact Name:	CHARLES
DEC Memo:	"03/31/14-Hiralkumar Patel. alternate addresses: 11-27 West Street e-designation for hazmat/noise ========== PBS #: 2-032816, 2-603899 as per PBS #: 2-032816, the site had following tanks: - ten (10) 550 gal diesel USTs removed in Sep. 1992 - four (4) 550 gal gasoline USTs removed in Sep. 1992 - one (1) 2,000 gal #2 oil UST removed in Oct. 1988 - four (4) 275 gal other product AST in contact with soil and removed in past (no date on record) - one (1) 5,000 gal #2 oil UST removed in Oct. 1988 - one (1) 2,000 gal #2 oil UST, administratively closed in Jun. 1999 as per PBS #: 2-603899, the site had one (1) 2,000 gal #2 oil UST, closed-in-place in Jun. 1999. other spills #: 8906488, 9614166 spill # 8906488 was reported on 10/02/1989 due to tank test failure of 4,000 gal #2 oil tank. case was administratively closed on 03/06/03 due to lack of any recent info. spill # 9614166 was reported on 03/06/1997 by FDNY due to 11 gal nitric acid spill in trucking terminal. case was closed on 02/12/03 due to the nature/extent of the spill report. as per NYC DOB record, a permit was approved on 03/22/1993 to legalize installation of 2,000 gal double-walled steel fuel oil tank. 11:46 AM:- spoke with Jack Lefkowitz, one of the property owner. informed him about findings of soil contamination. he will talk to property management and someone will call back with more information. M & H Realty LLC. **property

LAB RESULTS (Continued) **S116553740**

owner** Attn.: Jack Lefkowitz / Lipa Friedman Ph. (646) 623-5200 email: jacklefkowitz@gmail.com 11:56 AM:- sent email to Mr. Lefkowitz requesting further information about the site. 12:28 PM:- left message for Mr. Sosik. Charlie Sosik Environmental Business Consultants Ph. (631) 504-6000 Ext. 112 (631) 357-4927 (C) Fax (631) 924-2870 email: csosik@ebcincny.com 04/02/14-Hiralkumar Patel. received email from Mr. Sosik (at 4:44 PM on 04/01/14) including lab data. he mentioned that they attended a BCP meeting on 03/28/14 with DEC Jane O'Connell and central office. they will submit an application package later this week. the site has been a truck terminal for many years with a fuel storage and truck maintenance repair. diesel contamination was found in soil near the former dispenser area which is the suspected location where the tanks were located. they will submit an investigation work plan along with the package based on comments received at the meeting. 04/21/14-Hiralkumar Patel. 3:00 PM:- sent email to Mr. Sosik and asked to submit investigation report for review. 04/30/14-Hiralkumar Patel. the department has received a BCP application and Section A in Albany is reviewing it. 09/02/14-Hiralkumar Patel. BCP application (C224191) has been approved. after discussing with Manfred Magloire, BCP project manager, case assigned to him."

Remarks: "Old Freightway terminal found diesel in the soil from lab results. Clean up is pending."

All Materials:

Site ID:	492863
Operable Unit ID:	1242374
Operable Unit:	01
Material ID:	2242929
Material Code:	0008
Material Name:	diesel
Case No.:	Not reported
Material FA:	Petroleum
Quantity:	Not reported
Units:	Not reported
Recovered:	Not reported
Oxygenate:	Not reported

L127 **CONSOLIDATED FREIGHTWAYS SITE FORMER** **RCRA NonGen / NLR** **1004757943**
NW **11 WEST ST** **FINDS** **NYD986966075**
< 1/8 **BROOKLYN, NY 11222** **ECHO**
0.122 mi. **NY MANIFEST**
646 ft. **Site 16 of 20 in cluster L**

Relative:
Higher

Actual:
9 ft.

RCRA NonGen / NLR:

Date form received by agency:	06/16/2017
Facility name:	CONSOLIDATED FREIGHTWAYS SITE FORMER
Facility address:	11 WEST ST BROOKLYN, NY 11222
EPA ID:	NYD986966075
Mailing address:	N 11TH ST BROOKLYN, NY 11211
Contact:	YOEL SABEL
Contact address:	N 11TH ST BROOKLYN, NY 11211
Contact country:	US
Contact telephone:	718-878-3805

CONSOLIDATED FREIGHTWAYS SITE FORMER (Continued) **1004757943**

Telephone ext.:	115
Contact email:	YOEL@HALCYONRE.COM
EPA Region:	02
Classification:	Non-Generator
Description:	Handler: Non-Generators do not presently generate hazardous waste

Owner/Operator Summary:

Owner/operator name:	CONSOLIDATED FREIGHTWAYS
Owner/operator address:	11 WEST ST BROOKLYN, NY 11222
Owner/operator country:	US
Owner/operator telephone:	718-383-3355
Owner/operator email:	Not reported
Owner/operator fax:	Not reported
Owner/operator extension:	Not reported
Legal status:	Private
Owner/Operator Type:	Operator
Owner/Op start date:	Not reported
Owner/Op end date:	Not reported

Owner/operator name:	M & H REALTY LLC
Owner/operator address:	C/O HALCYON MANAGEMENT 177 N 11TH ST BROOKLYN, NY 11211
Owner/operator country:	US
Owner/operator telephone:	718-878-3805
Owner/operator email:	Not reported
Owner/operator fax:	Not reported
Owner/operator extension:	Not reported
Legal status:	Private
Owner/Operator Type:	Operator
Owner/Op start date:	12/23/2002
Owner/Op end date:	Not reported

Owner/operator name:	CONSOLIDATED FREIGHTWAYS
Owner/operator address:	11 WEST ST BROOKLYN, NY 11222
Owner/operator country:	US
Owner/operator telephone:	718-383-3355
Owner/operator email:	Not reported
Owner/operator fax:	Not reported
Owner/operator extension:	Not reported
Legal status:	Private
Owner/Operator Type:	Owner
Owner/Op start date:	Not reported
Owner/Op end date:	Not reported

Owner/operator name:	M & H REALTY LLC
Owner/operator address:	C/O HALCYON MANAGEMENT 177 N 11TH ST BROOKLYN, NY 11211
Owner/operator country:	US
Owner/operator telephone:	718-878-3805
Owner/operator email:	Not reported
Owner/operator fax:	Not reported
Owner/operator extension:	Not reported
Legal status:	Private
Owner/Operator Type:	Owner
Owner/Op start date:	12/23/2002

CONSOLIDATED FREIGHTWAYS SITE FORMER (Continued) **1004757943**

Owner/Op end date: Not reported

Handler Activities Summary:
U.S. importer of hazardous waste: No
Mixed waste (haz. and radioactive): No
Recycler of hazardous waste: No
Transporter of hazardous waste: No
Treater, storer or disposer of HW: No
Underground injection activity: No
On-site burner exemption: No
Furnace exemption: No
Used oil fuel burner: No
Used oil processor: No
User oil refiner: No
Used oil fuel marketer to burner: No
Used oil Specification marketer: No
Used oil transfer facility: No
Used oil transporter: No

. Waste code: D008
. Waste name: LEAD

Historical Generators:
Date form received by agency: 04/25/2017
Site name: CONSOLIDATED FREIGHTWAYS SITE FORMER
Classification: Large Quantity Generator

. Waste code: D008
. Waste name: LEAD

Date form received by agency: 01/01/2007
Site name: CONSOLIDATED FREIGHTWAYS
Classification: Not a generator, verified

Date form received by agency: 01/01/2006
Site name: CONSOLIDATED FREIGHTWAYS
Classification: Not a generator, verified

Date form received by agency: 07/29/1994
Site name: CONSOLIDATED FREIGHTWAYS
Classification: Conditionally Exempt Small Quantity Generator

. Waste code: D001
. Waste name: IGNITABLE WASTE

. Waste code: D018
. Waste name: BENZENE

Violation Status: No violations found

FINDS:

Registry ID: 110004474140

Environmental Interest/Information System
RCRAInfo is a national information system that supports the Resource Conservation and Recovery Act (RCRA) program through the tracking of

CONSOLIDATED FREIGHTWAYS SITE FORMER (Continued) **1004757943**

events and activities related to facilities that generate, transport, and treat, store, or dispose of hazardous waste. RCRAInfo allows RCRA program staff to track the notification, permit, compliance, and corrective action activities required under RCRA.

Click this hyperlink while viewing on your computer to access additional FINDS: detail in the EDR Site Report.

ECHO:

Envid:	1004757943
Registry ID:	110004474140
DFR URL:	http://echo.epa.gov/detailed-facility-report?fid=110004474140

NY MANIFEST:

Country:	USA
EPA ID:	NYD986966075
Facility Status:	Not reported
Location Address 1:	11 WEST ST
Code:	BP
Location Address 2:	Not reported
Total Tanks:	Not reported
Location City:	BROOKLYN
Location State:	NY
Location Zip:	11222
Location Zip 4:	Not reported

NY MANIFEST:

EPAID:	NYD986966075
Mailing Name:	CONSOLIDATED FREIGHTWAY
Mailing Contact:	CONSOLIDATED FREIGHTWAY
Mailing Address 1:	11 WEST STREET
Mailing Address 2:	Not reported
Mailing City:	BROOKLYN
Mailing State:	NY
Mailing Zip:	11222
Mailing Zip 4:	Not reported
Mailing Country:	USA
Mailing Phone:	7183833355

NY MANIFEST:

Document ID:	Not reported
Manifest Status:	Not reported
seq:	Not reported
Year:	2017
Trans1 State ID:	NJR986649705
Trans2 State ID:	Not reported
Generator Ship Date:	07/11/2017
Trans1 Recv Date:	07/11/2017
Trans2 Recv Date:	Not reported
TSD Site Recv Date:	07/11/2017
Part A Recv Date:	Not reported
Part B Recv Date:	Not reported
Generator EPA ID:	NYD986966075
Trans1 EPA ID:	Not reported
Trans2 EPA ID:	Not reported

CONSOLIDATED FREIGHTWAYS SITE FORMER (Continued) **1004757943**

TSDF ID 1:	NJD991291105
TSDF ID 2:	Not reported
Manifest Tracking Number:	017581043JJK
Import Indicator:	N
Export Indicator:	N
Discr Quantity Indicator:	Y
Discr Type Indicator:	N
Discr Residue Indicator:	N
Discr Partial Reject Indicator:	N
Discr Full Reject Indicator:	N
Manifest Ref Number:	Not reported
Alt Facility RCRA ID:	Not reported
Alt Facility Sign Date:	Not reported
MGMT Method Type Code:	H110
Waste Code:	Not reported
Waste Code:	Not reported
Waste Code:	Not reported
Waste Code:	Not reported
Waste Code:	Not reported
Waste Code:	Not reported
Quantity:	54720
Units:	P - Pounds
Number of Containers:	1
Container Type:	DT - Dump trucks
Handling Method:	T Chemical, physical, or biological treatment.
Specific Gravity:	1
Waste Code:	D008
Waste Code 1_2:	Not reported
Waste Code 1_3:	Not reported
Waste Code 1_4:	Not reported
Waste Code 1_5:	Not reported
Waste Code 1_6:	Not reported

Click this hyperlink while viewing on your computer to access
23 additional NY_MANIFEST: record(s) in the EDR Site Report.

L128
WNW
< 1/8
0.123 mi.
647 ft.

CON EDISON - VS 5778 **RCRA NonGen / NLR** **1008195632**
40-49 QUAY ST. **NY MANIFEST** **NYP004110946**
BROOKLYN, NY 11211

Site 17 of 20 in cluster L

Relative:
Lower

Actual:
7 ft.

RCRA NonGen / NLR:

Date form received by agency:	02/27/2004
Facility name:	CON EDISON - VS 5778
Facility address:	40-49 QUAY ST. BROOKLYN, NY 11211
EPA ID:	NYP004110946
Mailing address:	4 IRVING PLACE NEW YORK, NY 10003
Contact:	ANTHONY DRUMMINGS
Contact address:	4 IRVING PLACE NEW YORK, NY 10003
Contact country:	US
Contact telephone:	212-460-3770
Contact email:	Not reported
EPA Region:	02

CON EDISON - VS 5778 (Continued) **1008195632**

Classification: Non-Generator
Description: Handler: Non-Generators do not presently generate hazardous waste

Owner/Operator Summary:
Owner/operator name: CONSOLIDATED EDISON COMPANY OF NY, INC.
Owner/operator address: 4 IRVING PLACE
NEW YORK, NY 10003
Owner/operator country: US
Owner/operator telephone: Not reported
Owner/operator email: Not reported
Owner/operator fax: Not reported
Owner/operator extension: Not reported
Legal status: Private
Owner/Operator Type: Owner
Owner/Op start date: 05/13/2003
Owner/Op end date: Not reported

Owner/operator name: CONSOLIDATED EDISON COMPANY OF NY, INC.
Owner/operator address: 4 IRVING PLACE
NEW YORK, NY 10003
Owner/operator country: US
Owner/operator telephone: Not reported
Owner/operator email: Not reported
Owner/operator fax: Not reported
Owner/operator extension: Not reported
Legal status: Private
Owner/Operator Type: Operator
Owner/Op start date: 05/13/2003
Owner/Op end date: Not reported

Handler Activities Summary:
U.S. importer of hazardous waste: No
Mixed waste (haz. and radioactive): No
Recycler of hazardous waste: No
Transporter of hazardous waste: No
Treater, storer or disposer of HW: No
Underground injection activity: No
On-site burner exemption: No
Furnace exemption: No
Used oil fuel burner: No
Used oil processor: No
User oil refiner: No
Used oil fuel marketer to burner: No
Used oil Specification marketer: No
Used oil transfer facility: No
Used oil transporter: No

Historical Generators:
Date form received by agency: 02/26/2004
Site name: CON EDISON - VS 5778
Classification: Not a generator, verified

Date form received by agency: 02/25/2004
Site name: CON EDISON - VS 5778
Classification: Large Quantity Generator

CON EDISON - VS 5778 (Continued) **1008195632**

. Waste code: B002
. Waste name: B002

Violation Status: No violations found

NY MANIFEST:
Country: USA
EPA ID: NYP004110946
Facility Status: Not reported
Location Address 1: 40 49 QUAY ST V5778
Code: BP
Location Address 2: Not reported
Total Tanks: Not reported
Location City: BROOKLYN
Location State: NY
Location Zip: 11201
Location Zip 4: Not reported

NY MANIFEST:
EPAID: NYP004110946
Mailing Name: CONSOLIDATED EDISON
Mailing Contact: FRANKLIN MURRAY
Mailing Address 1: 4 IRVING PLACE RM 828
Mailing Address 2: Not reported
Mailing City: NEW YORK
Mailing State: NY
Mailing Zip: 10003
Mailing Zip 4: Not reported
Mailing Country: USA
Mailing Phone: 2124602808

NY MANIFEST:
Document ID: NYE1316538
Manifest Status: Not reported
seq: 01
Year: 2003
Trans1 State ID: 46235JM
Trans2 State ID: Not reported
Generator Ship Date: 05/13/2003
Trans1 Recv Date: 05/13/2003
Trans2 Recv Date: Not reported
TSD Site Recv Date: 05/13/2003
Part A Recv Date: Not reported
Part B Recv Date: Not reported
Generator EPA ID: NYP004110946
Trans1 EPA ID: NYD006982359
Trans2 EPA ID: Not reported
TSDF ID 1: NYD980593636
TSDF ID 2: Not reported
Manifest Tracking Number: Not reported
Import Indicator: Not reported
Export Indicator: Not reported
Discr Quantity Indicator: Not reported
Discr Type Indicator: Not reported
Discr Residue Indicator: Not reported
Discr Partial Reject Indicator: Not reported
Discr Full Reject Indicator: Not reported
Manifest Ref Number: Not reported

CON EDISON - VS 5778 (Continued) **1008195632**

Alt Facility RCRA ID:	Not reported
Alt Facility Sign Date:	Not reported
MGMT Method Type Code:	Not reported
Waste Code:	B002 - PETROLEUM OIL WITH 50 BUT < 500 PPM PCB
Waste Code:	Not reported
Waste Code:	Not reported
Waste Code:	Not reported
Waste Code:	Not reported
Waste Code:	Not reported
Quantity:	01087
Units:	K - Kilograms (2.2 pounds)
Number of Containers:	001
Container Type:	TT - Cargo tank, tank trucks
Handling Method:	T Chemical, physical, or biological treatment.
Specific Gravity:	01.00

Click this hyperlink while viewing on your computer to access additional NY_MANIFEST: detail in the EDR Site Report.

L129
WNW
< 1/8
0.123 mi.
647 ft.

MERCO WHOLESALE CO **NY Spills** **S102148688**
40-96 QUAY STREET **N/A**
BROOKLYN, NY

Site 18 of 20 in cluster L

Relative:
Lower

Actual:
7 ft.

SPILLS:

Facility ID:	0302307
Facility Type:	ER
Spill Number:	0302307
DER Facility ID:	88224
Site ID:	152295
DEC Region:	2
Spill Number/Closed Date:	2003-09-26
Spill Cause:	Unknown
Spill Class:	C4
SWIS:	2401
Spill Date:	2003-06-03
Investigator:	SKARAKHA
Referred To:	Not reported
Reported to Dept:	2003-06-04
CID:	257
Water Affected:	Not reported
Spill Source:	Unknown
Spill Notifier:	Affected Persons
Cleanup Ceased:	Not reported
Cleanup Meets Std:	False
Last Inspection:	Not reported
Recommended Penalty:	False
UST Trust:	False
Remediation Phase:	0
Date Entered In Computer:	2003-06-04
Spill Record Last Update:	2003-09-29
Spiller Name:	Not reported
Spiller Company:	UNKNOWN
Spiller Address:	Not reported
Spiller Company:	001
Contact Name:	LARRY COSTA

MERCO WHOLESALE CO (Continued) **S102148688**

DEC Memo: "E2MIS 148578 6/3/03 - 1120 M. ADAMO - 28458 - BQE, REPORTS FINDING APPROX 1 PT OF AN UNKNOWN OIL ON APPROX 800 GALS OF WATER IN VS5778. SPILL IS CONTAINED. NO SEWERS OR WATERWAYS AFFECTED. NO FIRE OR SMOKE INVOLVED. NO INJURIES RELATED TO THE SPILL. NO PRIVATE PROPERTY AFFECTED. NO SEWER CONNECTIONS OR SUMPS (COMPANY RECORDS VERIFY THIS). TRANSFORMER PRESSURE TESTED AND IT HOLDS PRESSURE. HISTORICAL PCB COUNT OF UNIT IS 77 PPM DTD 10/23/02. NO MOVEMENT IN THE WATER. NO LARGE CRACKS IN THE STRUCTURE. THERE ARE 2 OTHER TRANSFORMERS & A BUSS COMPT ALONGSIDE THIS TRANSFORMER. COMPANY RECORDS SHOW NO CONNECTIONS BETWEEN THEM. PCB SAMPLE TAKEN. CHAIN OF CUSTODY FORM # CC05030 FILLED OUT AND MARKED 'E' (WITHIN 8 HRS) PRIORITY. CLEANUP PENDING LAB RESULT. TJ - 50495 UPDATE: 6/3/03 - 1215 M. ADAMO REPORTS THAT HE CHECKED THE OTHER 3 STRUCTURE & FINDS NO OIL IN ANY OF THEM. TJ - 50495 6/3/03=1735HRS LAB RESULT RETURNED < 1.0 ppm 03-04617-001 UPDATE 6/4/03 09:55 HRS. -- J.DEKANCHUK, O.S. BKLYN ENV. OPS., REPORTED TO E.VESCE THAT THE CLEANUP WILL NOT BE COMPLETE BY 11:20 HRS. DUE TO AMOUNT OF WORK 10:00 HRS. -- L.MERCADO OF BROOKLYN ENV. OPS. ALSO REPORTED THE SAME AND ALSO THAT THE TANKER IS CURRENTLY REMOVING WATER FROM STRUCTURE. INCIDENT REMOVED FROM 24-HOUR DEMINIMIS PROGRAM & CIG WILL BE NOTIFIED. 10:09 HRS. -- NOTIFIED L. COSTA OF C.I.G. UPDATE 6/4/03 10:45 HRS. -- L. MERCADO OF ENV. OPS. REPORTS TANKER FILLED UP AND RETURNING TO ASTORIA. STRUCTURE IS STILL FULL OF WATER AND ENV OPS UNABLE TO PROCEED WITH CLEANUP. I CONTACTED O.S. JOHN DEKANCHUK AND HE SAID TO HAVE THEM PACK JOB DOWN IF NETWORKS NOT GOING OUT TODAY. I THEN CONTACTED GUY PALLADINO OF NETWORKS, HE WAS NOT AWARE OF ANY CREW SCHEDULED FOR TODAY. AT 11:15 HRS.) NOTIFIED MERCADO & TRINIDAD TO PACK DOWN. CLEANUP TO BE CONTINUED AT A FUTURE TIME. UPDATE @ 1355 HRS 7/25 M.ADAMO REPORTS TRANSFORMER REMOVED, STRUCTURE READY TO BE CLEANED UP. #12255 VDC. 7/25/03 19:00 HRS. -- C. LABARBERA OF BROOKLYN ENV OPS REPORTS HE & P. ROSADO DOUBLE WASHED STRUCTURE WITH SLIX, FOUND SUMP ALREADY CEMENTED AND REMOVED ENV. STOP TAG #36476. TANKER REMOVED 100 GAL. LIQUID. CLEANUP 100% COMPLETE AS OF THIS TIME. "

Remarks: "1 pint on 800 gals of water didn't meet the 24hr rule - ref #148578 "
Not reported

All Materials:

Site ID:	152295
Operable Unit ID:	869007
Operable Unit:	01
Material ID:	506782
Material Code:	0066A
Material Name:	unknown petroleum
Case No.:	Not reported
Material FA:	Petroleum
Quantity:	1.00
Units:	G
Recovered:	.00
Oxygenate:	Not reported

Facility ID:	9407468
Facility Type:	ER
Spill Number:	9407468
DER Facility ID:	88224
Site ID:	99242
DEC Region:	2
Spill Number/Closed Date:	1994-09-02

MERCO WHOLESALE CO (Continued) **S102148688**

Spill Cause:	Equipment Failure
Spill Class:	C4
SWIS:	2401
Spill Date:	1994-09-02
Investigator:	UNASSIGNED
Referred To:	Not reported
Reported to Dept:	1994-09-02
CID:	Not reported
Water Affected:	Not reported
Spill Source:	Tank Truck
Spill Notifier:	Responsible Party
Cleanup Ceased:	1994-09-02
Cleanup Meets Std:	True
Last Inspection:	Not reported
Recommended Penalty:	False
UST Trust:	False
Remediation Phase:	0
Date Entered In Computer:	1994-10-24
Spill Record Last Update:	2004-02-17
Spiller Name:	Not reported
Spiller Company:	PETRO OIL
Spiller Address:	Not reported
Spiller Company:	001
Contact Name:	Not reported
DEC Memo:	"Prior to Sept, 2004 data translation this spill Lead_DEC Field was "
Remarks:	"GAUGE ON TRUCK FAILED RESULTING IN SPILL ON CONCRETE-CONATAINED ON PARKING LOT. PETRO IS SENDING OUT TEAMTO CLEAN UP SPILL."

All Materials:

Site ID:	99242
Operable Unit ID:	1001720
Operable Unit:	01
Material ID:	380475
Material Code:	0001A
Material Name:	#2 fuel oil
Case No.:	Not reported
Material FA:	Petroleum
Quantity:	10.00
Units:	G
Recovered:	.00
Oxygenate:	Not reported

L130 **QUAY STREET SHOP** **NY UST** **U000402774**
WNW **40-96 QUAY STREET** **N/A**
< 1/8 **GREEN POINT, NY 11222**
0.123 mi.
647 ft. **Site 19 of 20 in cluster L**

Relative:
Lower

Actual:
7 ft.

UST:

Id/Status:	2-260428 / Unregulated/Closed
Program Type:	PBS
Region:	STATE
DEC Region:	2
Expiration Date:	N/A
UTM X:	587964.43750
UTM Y:	4508881.50000
Site Type:	Other

QUAY STREET SHOP (Continued) **U000402774**

Affiliation Records:

Site Id:	10873
Affiliation Type:	Mail Contact
Company Name:	MTA - NYC TRANSIT AUTHORITY
Contact Type:	Not reported
Contact Name:	JOSEPHINE BROWN, OSS
Address1:	2 BROADWAY
Address2:	27TH FLOOR
City:	NEW YORK
State:	NY
Zip Code:	10004
Country Code:	001
Phone:	(646) 252-5777
EMail:	Not reported
Fax Number:	Not reported
Modified By:	NRLOMBAR
Date Last Modified:	2005-06-30

Site Id:	10873
Affiliation Type:	Facility Operator
Company Name:	QUAY STREET SHOP
Contact Type:	Not reported
Contact Name:	NYC TRANSIT AUTHORITY
Address1:	Not reported
Address2:	Not reported
City:	Not reported
State:	NN
Zip Code:	Not reported
Country Code:	001
Phone:	(718) 243-4581
EMail:	Not reported
Fax Number:	Not reported
Modified By:	TRANSLAT
Date Last Modified:	2004-03-04

Site Id:	10873
Affiliation Type:	Emergency Contact
Company Name:	NYC TRANSIT AUTHORITY
Contact Type:	Not reported
Contact Name:	JOSEPHINE BROWN
Address1:	Not reported
Address2:	Not reported
City:	Not reported
State:	NN
Zip Code:	Not reported
Country Code:	999
Phone:	(646) 252-5777
EMail:	Not reported
Fax Number:	Not reported
Modified By:	NRLOMBAR
Date Last Modified:	2007-05-02

Site Id:	10873
Affiliation Type:	Facility Owner
Company Name:	NYC TRANSIT AUTHORITY
Contact Type:	Not reported
Contact Name:	Not reported

QUAY STREET SHOP (Continued) **U000402774**

Address1:	2 BROADWAY
Address2:	Not reported
City:	NEW YORK
State:	NY
Zip Code:	10004
Country Code:	001
Phone:	(646) 252-5777
EMail:	Not reported
Fax Number:	Not reported
Modified By:	MXLAY
Date Last Modified:	2017-01-25

Tank Info:

Tank Number:	QUA-1
Tank ID:	55466
Tank Status:	Closed - In Place
Material Name:	Closed - In Place
Capacity Gallons:	7500
Install Date:	Not reported
Date Tank Closed:	08/17/2005
Registered:	True
Tank Location:	Underground
Tank Type:	Steel/carbon steel
Material Code:	0001
Common Name of Substance:	#2 Fuel Oil (On-Site Consumption)
Tightness Test Method:	21
Date Test:	12/03/2002
Next Test Date:	Not reported
Pipe Model:	Not reported
Modified By:	NRLOMBAR
Last Modified:	04/14/2017

Equipment Records:

G00 - Tank Secondary Containment - None
C01 - Pipe Location - Aboveground
H00 - Tank Leak Detection - None
I00 - Overfill - None
B00 - Tank External Protection - None
F00 - Pipe External Protection - None
A00 - Tank Internal Protection - None
D01 - Pipe Type - Steel/Carbon Steel/Iron

Tank Number:	QUA-2
Tank ID:	55467
Tank Status:	Closed - In Place
Material Name:	Closed - In Place
Capacity Gallons:	7500
Install Date:	Not reported
Date Tank Closed:	08/17/2005
Registered:	True
Tank Location:	Underground
Tank Type:	Steel/carbon steel
Material Code:	0001
Common Name of Substance:	#2 Fuel Oil (On-Site Consumption)

QUAY STREET SHOP (Continued) **U000402774**

Tightness Test Method:	21
Date Test:	12/03/2002
Next Test Date:	Not reported
Pipe Model:	Not reported
Modified By:	NRLOMBAR
Last Modified:	04/14/2017

Equipment Records:

G00 - Tank Secondary Containment - None
A00 - Tank Internal Protection - None
D01 - Pipe Type - Steel/Carbon Steel/Iron
B00 - Tank External Protection - None
F00 - Pipe External Protection - None
H00 - Tank Leak Detection - None
I00 - Overfill - None
C01 - Pipe Location - Aboveground

L131 **LOT 1,TAXBLOCK 2590** **NY E DESIGNATION** **S108076178**
WNW **40 QUAY STREET** **N/A**
< 1/8 **BROOKLYN, NY 11222**
0.123 mi.
647 ft. **Site 20 of 20 in cluster L**

Relative:
Lower

Actual:
7 ft.

E DESIGNATION:

Tax Lot(s):	1
Tax Block:	2590
Borough Code:	BK
E-No:	E-138
Effective Date:	5/11/2005
Satisfaction Date:	Not reported
Ceqr Number:	04DCP003K
Ulurp Number:	050110 ZRK, 050111 ZMK, 050415 MMK, 040416 MMK, 040417 MMK, 040418 MMK, 050110(A)ZRK, 050111 (A)ZMK
Zoning Map No:	12c, 12d, 13a, 13b
Description:	Underground Gasoline Storage Tanks* Testing Protocol.
Lot Remediation Date:	Not reported
Description:	Window Wall Attenuation & Alternate Ventilation
Lot Remediation Date:	Not reported

N132 **CON ED** **NY MANIFEST** **S118463823**
NE **80 MESEROLE AV** **N/A**
< 1/8 **BROOKLYN, NY 11222**
0.123 mi.
652 ft. **Site 2 of 5 in cluster N**

Relative:
Higher

Actual:
14 ft.

NY MANIFEST:

Country:	USA
EPA ID:	NYP004857587
Facility Status:	Not reported
Location Address 1:	80 MESEROLE AV
Code:	BP
Location Address 2:	MH 4322
Total Tanks:	Not reported
Location City:	BROOKLYN
Location State:	NY

CON ED (Continued) **S118463823**

Location Zip:	11222
Location Zip 4:	Not reported

NY MANIFEST:

EPAID:	NYP004857587
Mailing Name:	CON ED
Mailing Contact:	TOM TEELING
Mailing Address 1:	4 IRVING PLACE - 15TH FLOOR
Mailing Address 2:	Not reported
Mailing City:	NEW YORK
Mailing State:	NY
Mailing Zip:	10003
Mailing Zip 4:	Not reported
Mailing Country:	USA
Mailing Phone:	2124603770

NY MANIFEST:

Document ID:	Not reported
Manifest Status:	Not reported
seq:	Not reported
Year:	2015
Trans1 State ID:	NJD003812047
Trans2 State ID:	Not reported
Generator Ship Date:	10/21/2015
Trans1 Recv Date:	10/21/2015
Trans2 Recv Date:	Not reported
TSD Site Recv Date:	10/23/2015
Part A Recv Date:	Not reported
Part B Recv Date:	Not reported
Generator EPA ID:	NYP004857587
Trans1 EPA ID:	Not reported
Trans2 EPA ID:	Not reported
TSDF ID 1:	NJD991291105
TSDF ID 2:	Not reported
Manifest Tracking Number:	002622052GBF
Import Indicator:	N
Export Indicator:	N
Discr Quantity Indicator:	N
Discr Type Indicator:	N
Discr Residue Indicator:	N
Discr Partial Reject Indicator:	N
Discr Full Reject Indicator:	N
Manifest Ref Number:	Not reported
Alt Facility RCRA ID:	Not reported
Alt Facility Sign Date:	Not reported
MGMT Method Type Code:	H110
Waste Code:	Not reported
Waste Code:	Not reported
Waste Code:	Not reported
Waste Code:	Not reported
Waste Code:	Not reported
Waste Code:	Not reported
Quantity:	200
Units:	G - Gallons (liquids only)* (8.3 pounds)
Number of Containers:	1
Container Type:	TT - Cargo tank, tank trucks
Handling Method:	T Chemical, physical, or biological treatment.

CON ED (Continued) **S118463823**

Specific Gravity:	1
Waste Code:	D008
Waste Code 1_2:	Not reported
Waste Code 1_3:	Not reported
Waste Code 1_4:	Not reported
Waste Code 1_5:	Not reported
Waste Code 1_6:	Not reported

Click this hyperlink while viewing on your computer to access
1 additional NY_MANIFEST: record(s) in the EDR Site Report.

N133 **NYC DEPT OF EDUCATION - PS 31K** **RCRA-SQG** **1004762108**
NE **75 MESEROLE AVE** **NY MANIFEST** **NYR000093617**
1/8-1/4 **BROOKLYN, NY 11222**
0.127 mi.
673 ft. **Site 3 of 5 in cluster N**

Relative:
Higher

Actual:
14 ft.

RCRA-SQG:

Date form received by agency:	10/20/2015
Facility name:	NYC DEPT OF EDUCATION - PS 31K
Facility address:	75 MESEROLE AVE BROOKLYN, NY 11222
EPA ID:	NYR000093617
Mailing address:	THOMSON AVE LONG ISLAND CITY, NY 11101
Contact:	ALEXANDER LEMPERT
Contact address:	THOMSON AVE LONG ISLAND CITY, NY 11101
Contact country:	US
Contact telephone:	718-472-8501
Contact email:	ALEMPERT@NYCSCA.ORG
EPA Region:	02
Classification:	Small Small Quantity Generator
Description:	Handler: generates more than 100 and less than 1000 kg of hazardous waste during any calendar month and accumulates less than 6000 kg of hazardous waste at any time; or generates 100 kg or less of hazardous waste during any calendar month, and accumulates more than 1000 kg of hazardous waste at any time

Owner/Operator Summary:

Owner/operator name:	NEW YORK CITY BOARD OF EDUCATION
Owner/operator address:	28-11 QUEENS PLZ N LONG ISLAND CITY, NY 11101
Owner/operator country:	US
Owner/operator telephone:	718-391-6902
Owner/operator email:	Not reported
Owner/operator fax:	Not reported
Owner/operator extension:	Not reported
Legal status:	Municipal
Owner/Operator Type:	Operator
Owner/Op start date:	01/01/2001
Owner/Op end date:	Not reported

Owner/operator name:	NYC DEPT OF EDUCATION
Owner/operator address:	THOMSON AVE LONG ISLAND CITY, NY 11101

NYC DEPT OF EDUCATION - PS 31K (Continued) **1004762108**

Owner/operator country: US
Owner/operator telephone: 718-472-8501
Owner/operator email: Not reported
Owner/operator fax: Not reported
Owner/operator extension: Not reported
Legal status: Municipal
Owner/Operator Type: Owner
Owner/Op start date: 01/10/1900
Owner/Op end date: Not reported

Owner/operator name: NEW YORK CITY BOARD OF EDUCATION
Owner/operator address: 28-11 QUEENS PLZ N
LONG ISLAND CITY, NY 11101
Owner/operator country: US
Owner/operator telephone: 718-391-6902
Owner/operator email: Not reported
Owner/operator fax: Not reported
Owner/operator extension: Not reported
Legal status: Municipal
Owner/Operator Type: Owner
Owner/Op start date: 01/01/2001
Owner/Op end date: Not reported

Owner/operator name: NYC DEPT OF SCHOOL FACILITIES
Owner/operator address: Not reported
Not reported
Owner/operator country: US
Owner/operator telephone: Not reported
Owner/operator email: Not reported
Owner/operator fax: Not reported
Owner/operator extension: Not reported
Legal status: Municipal
Owner/Operator Type: Operator
Owner/Op start date: 01/10/1900
Owner/Op end date: Not reported

Handler Activities Summary:
U.S. importer of hazardous waste: No
Mixed waste (haz. and radioactive): No
Recycler of hazardous waste: No
Transporter of hazardous waste: No
Treater, storer or disposer of HW: No
Underground injection activity: No
On-site burner exemption: No
Furnace exemption: No
Used oil fuel burner: No
Used oil processor: No
User oil refiner: No
Used oil fuel marketer to burner: No
Used oil Specification marketer: No
Used oil transfer facility: No
Used oil transporter: No

. Waste code: B004
. Waste name: B004

. Waste code: B007

NYC DEPT OF EDUCATION - PS 31K (Continued) **1004762108**

. Waste name: B007

Historical Generators:
Date form received by agency: 01/01/2007
Site name: NYC BD OF ED - PUBLIC SCHOOL 31K
Classification: Not a generator, verified

Date form received by agency: 01/01/2006
Site name: NYC BD OF ED - PUBLIC SCHOOL 31K
Classification: Not a generator, verified

Date form received by agency: 01/31/2001
Site name: NYC BD OF ED - PUBLIC SCHOOL 31K
Classification: Small Quantity Generator

. Waste code: D008
. Waste name: LEAD

Violation Status: No violations found

NY MANIFEST:
Country: USA
EPA ID: NYR000093617
Facility Status: Not reported
Location Address 1: 75 MESSEROLE AVE
Code: BP
Location Address 2: Not reported
Total Tanks: Not reported
Location City: BROOKLYN
Location State: NY
Location Zip: 11201
Location Zip 4: Not reported

NY MANIFEST:
EPAID: NYR000093617
Mailing Name: NYC BOARD OF EDUCATION
Mailing Contact: NYC BOARD OF EDUCATION
Mailing Address 1: 75 MESSEROLE AVE
Mailing Address 2: Not reported
Mailing City: BROOKLYN
Mailing State: NY
Mailing Zip: 11201
Mailing Zip 4: Not reported
Mailing Country: USA
Mailing Phone: 7186170771

NY MANIFEST:
Document ID: Not reported
Manifest Status: Not reported
seq: Not reported
Year: 2009
Trans1 State ID: NYD049178296
Trans2 State ID: Not reported
Generator Ship Date: 10/15/2009
Trans1 Recv Date: 10/15/2009
Trans2 Recv Date: Not reported
TSD Site Recv Date: 10/28/2009

NYC DEPT OF EDUCATION - PS 31K (Continued) **1004762108**

Part A Recv Date:	Not reported
Part B Recv Date:	Not reported
Generator EPA ID:	NYR000093617
Trans1 EPA ID:	Not reported
Trans2 EPA ID:	Not reported
TSDF ID 1:	CDX480000000
TSDF ID 2:	Not reported
Manifest Tracking Number:	004855068JJK
Import Indicator:	N
Export Indicator:	Y
Discr Quantity Indicator:	N
Discr Type Indicator:	N
Discr Residue Indicator:	N
Discr Partial Reject Indicator:	N
Discr Full Reject Indicator:	N
Manifest Ref Number:	Not reported
Alt Facility RCRA ID:	Not reported
Alt Facility Sign Date:	Not reported
MGMT Method Type Code:	H141
Waste Code:	Not reported
Waste Code:	Not reported
Waste Code:	Not reported
Waste Code:	Not reported
Waste Code:	Not reported
Waste Code:	Not reported
Quantity:	300.0
Units:	P - Pounds
Number of Containers:	7.0
Container Type:	DF - Fiberboard or plastic drums (glass)
Handling Method:	B Incineration, heat recovery, burning.
Specific Gravity:	1.0
Waste Code:	D001
Waste Code 1_2:	Not reported
Waste Code 1_3:	Not reported
Waste Code 1_4:	Not reported
Waste Code 1_5:	Not reported
Waste Code 1_6:	Not reported

Click this hyperlink while viewing on your computer to access
6 additional NY_MANIFEST: record(s) in the EDR Site Report.

N134 **PUBLIC SCHOOL 31 (OLD 126)-BROOKLYN K031** **NY AST** **A100178457**
NE **75 MESEROLE AVE** **N/A**
1/8-1/4 **BROOKLYN, NY 11222**
0.127 mi.
673 ft. **Site 4 of 5 in cluster N**

Relative:
Higher

Actual:
14 ft.

AST:

Region:	STATE
DEC Region:	2
Site Status:	Active
Facility Id:	2-606277
Program Type:	PBS
UTM X:	588329.94178
UTM Y:	4508950.82709
Expiration Date:	07/11/2021
Site Type:	School

PUBLIC SCHOOL 31 (OLD 126)-BROOKLYN K031 (Continued) **A100178457**

Affiliation Records:

Site Id:	28141
Affiliation Type:	Facility Operator
Company Name:	PUBLIC SCHOOL 31 (OLD 126)-BROOKLYN K031
Contact Type:	Not reported
Contact Name:	MICHAEL KELLY
Address1:	Not reported
Address2:	Not reported
City:	Not reported
State:	NN
Zip Code:	Not reported
Country Code:	001
Phone:	(718) 946-3586
EMail:	Not reported
Fax Number:	Not reported
Modified By:	MRBARROW
Date Last Modified:	2016-05-09

Site Id:	28141
Affiliation Type:	Mail Contact
Company Name:	NYC DEPARTMENT OF EDUCATION
Contact Type:	Not reported
Contact Name:	MUNENDRA SHARMA
Address1:	FIELD OPERATIONS-FUEL DIVISION
Address2:	44-36 VERNON BLVD.
City:	LONG ISLAND CITY
State:	NY
Zip Code:	11101
Country Code:	001
Phone:	(718) 349-5752
EMail:	MSHARMA@SCHOOLS.NYC.GOV
Fax Number:	Not reported
Modified By:	DMPOKRZY
Date Last Modified:	2016-12-19

Site Id:	28141
Affiliation Type:	Emergency Contact
Company Name:	NYC DEPARTMENT OF EDUCATION
Contact Type:	Not reported
Contact Name:	KEN MAHADEO
Address1:	Not reported
Address2:	Not reported
City:	Not reported
State:	NN
Zip Code:	Not reported
Country Code:	999
Phone:	(646) 210-7918
EMail:	Not reported
Fax Number:	Not reported
Modified By:	DAFRANCI
Date Last Modified:	2016-10-13

Site Id:	28141
Affiliation Type:	Facility Owner
Company Name:	NYC DEPARTMENT OF EDUCATION
Contact Type:	MANAGER, FUEL DIVISION
Contact Name:	MUNENDRA SHARMA

PUBLIC SCHOOL 31 (OLD 126)-BROOKLYN K031 (Continued) **A100178457**

Address1:	44-36 VERNON BLVD.
Address2:	Not reported
City:	LONG ISLAND CITY
State:	NY
Zip Code:	11101
Country Code:	001
Phone:	(718) 349-5752
EMail:	Not reported
Fax Number:	Not reported
Modified By:	DAFRANCI
Date Last Modified:	2017-07-31

Tank Info:

Tank Number:	001
Tank Id:	61206
Material Code:	0001
Common Name of Substance:	#2 Fuel Oil (On-Site Consumption)

Equipment Records:

C01 - Pipe Location - Aboveground
I04 - Overfill - Product Level Gauge (A/G)
A00 - Tank Internal Protection - None
B01 - Tank External Protection - Painted/Asphalt Coating
D01 - Pipe Type - Steel/Carbon Steel/Iron
F01 - Pipe External Protection - Painted/Asphalt Coating
H01 - Tank Leak Detection - Interstitial - Electronic Monitoring
K00 - Spill Prevention - None
E00 - Piping Secondary Containment - None
I02 - Overfill - High Level Alarm
J02 - Dispenser - Suction Dispenser
H06 - Tank Leak Detection - Impervious Barrier/Concrete Pad (A/G)
L00 - Piping Leak Detection - None
G02 - Tank Secondary Containment - Vault (w/access)

Tank Location:	3
Tank Type:	Steel/Carbon Steel/Iron
Tank Status:	In Service
Pipe Model:	Not reported
Install Date:	01/01/2000
Capacity Gallons:	6000
Tightness Test Method:	NN
Date Test:	Not reported
Next Test Date:	Not reported
Date Tank Closed:	Not reported
Register:	True
Modified By:	MRBARROW
Last Modified:	04/14/2017
Material Name:	Not reported

K135 SE 1/8-1/4 0.129 mi. 682 ft. | **JOHN ORAVECZ CHILD CARE**
25 NASSAU AVE
BROOKLYN, NY 11222

Site 6 of 7 in cluster K

NY AST | **U003391690**
N/A

Relative: Higher

Actual: 13 ft.

AST:

Region:	STATE
DEC Region:	2
Site Status:	Active
Facility Id:	2-361224
Program Type:	PBS
UTM X:	588407.73512
UTM Y:	4508497.19085
Expiration Date:	10/06/2012
Site Type:	School

Affiliation Records:

Site Id:	18227
Affiliation Type:	Facility Owner
Company Name:	REV JOSE PANTHAPLAMTHOTTIYIL
Contact Type:	PASTOR
Contact Name:	REV JOSE PANTHAPLAMTHOTTIYIL
Address1:	HOLY FAMILTY CHURCH 21 NASSAU
Address2:	Not reported
City:	BROOKLYN
State:	NY
Zip Code:	11222
Country Code:	001
Phone:	(718) 388-5145
EMail:	Not reported
Fax Number:	Not reported
Modified By:	dxliving
Date Last Modified:	2007-08-29

Site Id:	18227
Affiliation Type:	Mail Contact
Company Name:	HOLY FAMILY CHURCH
Contact Type:	Not reported
Contact Name:	PASTOR
Address1:	21 NASSAU AVE
Address2:	Not reported
City:	BROOKLYN
State:	NY
Zip Code:	11222
Country Code:	001
Phone:	(718) 388-5145
EMail:	Not reported
Fax Number:	Not reported
Modified By:	TRANSLAT
Date Last Modified:	2004-03-04

Site Id:	18227
Affiliation Type:	Facility Operator
Company Name:	JOHN ORAVECZ CHILD CARE
Contact Type:	Not reported
Contact Name:	REV JOSE PANTHAPLAMTHOTTIYIL
Address1:	Not reported
Address2:	Not reported
City:	Not reported

JOHN ORAVECZ CHILD CARE (Continued) **U003391690**

State:	NN
Zip Code:	Not reported
Country Code:	001
Phone:	(718) 782-2727
EMail:	Not reported
Fax Number:	Not reported
Modified By:	dxliving
Date Last Modified:	2007-08-29

Site Id:	18227
Affiliation Type:	Emergency Contact
Company Name:	REV JOSE PANTHAPLAMTHOTTIYIL
Contact Type:	Not reported
Contact Name:	REV JOSE PANTHAPLAMTHOTTIYIL
Address1:	Not reported
Address2:	Not reported
City:	Not reported
State:	NN
Zip Code:	Not reported
Country Code:	999
Phone:	(718) 388-5145
EMail:	Not reported
Fax Number:	Not reported
Modified By:	dxliving
Date Last Modified:	2007-08-29

Tank Info:

Tank Number:	001
Tank Id:	22065
Material Code:	0001
Common Name of Substance:	#2 Fuel Oil (On-Site Consumption)

Equipment Records:

L00 - Piping Leak Detection - None
A00 - Tank Internal Protection - None
D01 - Pipe Type - Steel/Carbon Steel/Iron
K00 - Spill Prevention - None
J02 - Dispenser - Suction Dispenser
F00 - Pipe External Protection - None
B04 - Tank External Protection - Fiberglass
E00 - Piping Secondary Containment - None
G03 - Tank Secondary Containment - Vault (w/o access)
H00 - Tank Leak Detection - None
C01 - Pipe Location - Aboveground
I04 - Overfill - Product Level Gauge (A/G)

Tank Location:	3
Tank Type:	Fiberglass Coated Steel
Tank Status:	In Service
Pipe Model:	Not reported
Install Date:	07/31/1974
Capacity Gallons:	4000
Tightness Test Method:	NN
Date Test:	Not reported
Next Test Date:	Not reported
Date Tank Closed:	Not reported

JOHN ORAVECZ CHILD CARE (Continued) **U003391690**

Register:	True
Modified By:	dxliving
Last Modified:	04/14/2017
Material Name:	Not reported

R136
NW
1/8-1/4
0.130 mi.
687 ft.

CON EDISON - MANHOLE 4336 **NY MANIFEST** **S120958887**
26 WEST ST **N/A**
BROOKLYN, NY 11222

Site 4 of 5 in cluster R

Relative:
Higher

Actual:
10 ft.

NY MANIFEST:

Country:	USA
EPA ID:	NYP004972921
Facility Status:	Not reported
Location Address 1:	26 WEST ST
Code:	BP
Location Address 2:	Not reported
Total Tanks:	Not reported
Location City:	BROOKLYN
Location State:	NY
Location Zip:	11222
Location Zip 4:	Not reported

NY MANIFEST:

EPAID:	NYP004972921
Mailing Name:	CON EDISON - MANHOLE 4336
Mailing Contact:	CON EDISON
Mailing Address 1:	4 IRVING PL 15TH FL NE
Mailing Address 2:	Not reported
Mailing City:	NEW YORK
Mailing State:	NY
Mailing Zip:	10003
Mailing Zip 4:	Not reported
Mailing Country:	USA
Mailing Phone:	Not reported

K137
SE
1/8-1/4
0.130 mi.
687 ft.

33 NASSAU AVENUE **NY AST** **A100292150**
33 NASSAU AVENUE **N/A**
BROOKLYN, NY 11222

Site 7 of 7 in cluster K

Relative:
Higher

Actual:
13 ft.

AST:

Region:	STATE
DEC Region:	2
Site Status:	Unregulated/Closed
Facility Id:	2-608361
Program Type:	PBS
UTM X:	588406.90175
UTM Y:	4508538.75892
Expiration Date:	N/A
Site Type:	Manufacturing (Other than Chemical)/Processing

Affiliation Records:

Site Id:	30213

33 NASSAU AVENUE (Continued) **A100292150**

Affiliation Type:	Mail Contact
Company Name:	UNFLAT & ASSOCIATES
Contact Type:	Not reported
Contact Name:	ULRIC GLOUDON
Address1:	573 JOHNSON AVENUE
Address2:	Not reported
City:	BROOKLYN
State:	NY
Zip Code:	11237
Country Code:	001
Phone:	(718) 386-6100
EMail:	Not reported
Fax Number:	Not reported
Modified By:	TRANSLAT
Date Last Modified:	2004-03-04

Site Id:	30213
Affiliation Type:	Facility Owner
Company Name:	WILLMARK SALES COMPANY INC.
Contact Type:	Not reported
Contact Name:	Not reported
Address1:	33 NASSAU AVENUE
Address2:	Not reported
City:	BROOKLYN
State:	NY
Zip Code:	11222
Country Code:	001
Phone:	(718) 388-7141
EMail:	Not reported
Fax Number:	Not reported
Modified By:	TRANSLAT
Date Last Modified:	2004-03-04

Site Id:	30213
Affiliation Type:	Facility Operator
Company Name:	33 NASSAU AVENUE
Contact Type:	Not reported
Contact Name:	ROBERT LEIBOWIT
Address1:	Not reported
Address2:	Not reported
City:	Not reported
State:	NN
Zip Code:	Not reported
Country Code:	001
Phone:	(718) 388-7141
EMail:	Not reported
Fax Number:	Not reported
Modified By:	TRANSLAT
Date Last Modified:	2004-03-04

Site Id:	30213
Affiliation Type:	Emergency Contact
Company Name:	WILLMARK SALES COMPANY INC.
Contact Type:	Not reported
Contact Name:	BURTON PECHMAN
Address1:	Not reported
Address2:	Not reported

33 NASSAU AVENUE (Continued) **A100292150**

City:	Not reported
State:	NN
Zip Code:	Not reported
Country Code:	001
Phone:	(718) 388-7141
EMail:	Not reported
Fax Number:	Not reported
Modified By:	TRANSLAT
Date Last Modified:	2004-03-04

Tank Info:

Tank Number:	001
Tank Id:	65077
Material Code:	0001
Common Name of Substance:	#2 Fuel Oil (On-Site Consumption)

Equipment Records:

C01 - Pipe Location - Aboveground
G03 - Tank Secondary Containment - Vault (w/o access)
H00 - Tank Leak Detection - None
L09 - Piping Leak Detection - Exempt Suction Piping
A00 - Tank Internal Protection - None
B01 - Tank External Protection - Painted/Asphalt Coating
D01 - Pipe Type - Steel/Carbon Steel/Iron
F01 - Pipe External Protection - Painted/Asphalt Coating
J02 - Dispenser - Suction Dispenser
I05 - Overfill - Vent Whistle

Tank Location:	3
Tank Type:	Steel/Carbon Steel/Iron
Tank Status:	Closed - Removed
Pipe Model:	Not reported
Install Date:	02/01/2001
Capacity Gallons:	2500
Tightness Test Method:	-
Date Test:	Not reported
Next Test Date:	Not reported
Date Tank Closed:	05/17/2011
Register:	True
Modified By:	LXZIELIN
Last Modified:	04/14/2017
Material Name:	Not reported

O138 **CON EDISON** **NY MANIFEST** **S118462859**
SSW **55 WYTHE AVE** **N/A**
1/8-1/4 **BROOKLYN, NY 11249**
0.135 mi.
714 ft. **Site 5 of 18 in cluster O**

Relative:
Higher

Actual:
16 ft.

NY MANIFEST:

Country:	USA
EPA ID:	NYP004842601
Facility Status:	Not reported
Location Address 1:	55 WYTHE AVE
Code:	BP
Location Address 2:	Not reported
Total Tanks:	Not reported

CON EDISON (Continued) **S118462859**

Location City:	BROOKLYN
Location State:	NY
Location Zip:	11249
Location Zip 4:	Not reported

NY MANIFEST:

EPAID:	NYP004842601
Mailing Name:	CON EDISON
Mailing Contact:	DENNIS HUACON
Mailing Address 1:	4 IRVING PL 15TH FL
Mailing Address 2:	Not reported
Mailing City:	NEW YORK
Mailing State:	NY
Mailing Zip:	10003
Mailing Zip 4:	Not reported
Mailing Country:	USA
Mailing Phone:	2124603770

NY MANIFEST:

Document ID:	Not reported
Manifest Status:	Not reported
seq:	Not reported
Year:	2015
Trans1 State ID:	NJ0000027193
Trans2 State ID:	Not reported
Generator Ship Date:	10/28/2015
Trans1 Recv Date:	10/28/2015
Trans2 Recv Date:	Not reported
TSD Site Recv Date:	11/11/2015
Part A Recv Date:	Not reported
Part B Recv Date:	Not reported
Generator EPA ID:	NYP004842601
Trans1 EPA ID:	Not reported
Trans2 EPA ID:	Not reported
TSDF ID 1:	MID048090633
TSDF ID 2:	Not reported
Manifest Tracking Number:	014087942JJK
Import Indicator:	N
Export Indicator:	N
Discr Quantity Indicator:	N
Discr Type Indicator:	N
Discr Residue Indicator:	N
Discr Partial Reject Indicator:	N
Discr Full Reject Indicator:	N
Manifest Ref Number:	Not reported
Alt Facility RCRA ID:	Not reported
Alt Facility Sign Date:	Not reported
MGMT Method Type Code:	H141
Waste Code:	Not reported
Waste Code:	Not reported
Waste Code:	Not reported
Waste Code:	Not reported
Waste Code:	Not reported
Waste Code:	Not reported
Quantity:	5364
Units:	K - Kilograms (2.2 pounds)
Number of Containers:	1

CON EDISON (Continued) **S118462859**

Container Type:	CM - Metal boxes, cases, roll-offs
Handling Method:	B Incineration, heat recovery, burning.
Specific Gravity:	1
Waste Code:	B007
Waste Code 1_2:	Not reported
Waste Code 1_3:	Not reported
Waste Code 1_4:	Not reported
Waste Code 1_5:	Not reported
Waste Code 1_6:	Not reported

Click this hyperlink while viewing on your computer to access
7 additional NY_MANIFEST: record(s) in the EDR Site Report.

O139
SSW
1/8-1/4
0.135 mi.
714 ft.

CON EDISON **RCRA NonGen / NLR** **1019325623**
55 WYTHE AVE **NYP004842601**
BROOKLYN, NY 11249

Site 6 of 18 in cluster O

Relative:
Higher

Actual:
16 ft.

RCRA NonGen / NLR:

Date form received by agency:	02/26/2016
Facility name:	CON EDISON
Site name:	CON EDISON - EXCAVATION 0
Facility address:	55 WYTHE AVE BROOKLYN, NY 11249
EPA ID:	NYP004842601
Mailing address:	IRVING PLACE, 15TH FL NE NEW YORK, NY 10003
Contact:	THERESA BURKARD
Contact address:	IRVING PLACE, 15TH FL NE NEW YORK, NY 10003
Contact country:	US
Contact telephone:	212-460-2262
Contact email:	BURKARDT@CONED.COM
EPA Region:	02
Classification:	Non-Generator
Description:	Handler: Non-Generators do not presently generate hazardous waste

Owner/Operator Summary:

Owner/operator name:	CONSOLIDATED EDISON COMPANY OF NY, INC.
Owner/operator address:	IRVING PLACE NEW YORK, NY 10003
Owner/operator country:	US
Owner/operator telephone:	Not reported
Owner/operator email:	Not reported
Owner/operator fax:	Not reported
Owner/operator extension:	Not reported
Legal status:	Private
Owner/Operator Type:	Operator
Owner/Op start date:	09/23/2015
Owner/Op end date:	Not reported

Owner/operator name:	CONSOLIDATED EDISON COMPANY OF NY, INC.
Owner/operator address:	IRVING PLACE NEW YORK, NY 10003
Owner/operator country:	US

CON EDISON (Continued) **1019325623**

Owner/operator telephone: Not reported
Owner/operator email: Not reported
Owner/operator fax: Not reported
Owner/operator extension: Not reported
Legal status: Private
Owner/Operator Type: Owner
Owner/Op start date: 09/23/2015
Owner/Op end date: Not reported

Handler Activities Summary:
U.S. importer of hazardous waste: No
Mixed waste (haz. and radioactive): No
Recycler of hazardous waste: No
Transporter of hazardous waste: No
Treater, storer or disposer of HW: No
Underground injection activity: No
On-site burner exemption: No
Furnace exemption: No
Used oil fuel burner: No
Used oil processor: No
User oil refiner: No
Used oil fuel marketer to burner: No
Used oil Specification marketer: No
Used oil transfer facility: No
Used oil transporter: No

. Waste code: B007
. Waste name: B007

Historical Generators:
Date form received by agency: 09/22/2015
Site name: CON EDISON
Classification: Not a generator, verified

Date form received by agency: 09/22/2015
Site name: CON EDISON
Classification: Large Quantity Generator

Violation Status: No violations found

Q140 **19 KENT ACQUISITION LLC - FORMER SUNBELT EQUIPMENT** **RCRA NonGen / NLR** **1018281235**
SW **19 KENT AVE** **FINDS** **NYR000226118**
1/8-1/4 **BROOKLYN, NY 11234** **ECHO**
0.138 mi.
727 ft. **Site 5 of 12 in cluster Q**

Relative:
Higher

Actual:
12 ft.

RCRA NonGen / NLR:
Date form received by agency: 04/18/2017
Facility name: 19 KENT ACQUISITION LLC - FORMER SUNBELT EQUIPMENT SITE
Facility address: 19 KENT AVE
BROOKLYN, NY 11234
EPA ID: NYR000226118
Mailing address: N 10TH ST
BROOKLYN, NY 11234
Contact: ALLEN M KONSTAM
Contact address: N 10TH ST
BROOKLYN, NY 11234
Contact country: US

19 KENT ACQUISITION LLC - FORMER SUNBELT EQUIPMENT SITE (Continued) **1018281235**

Contact telephone:	917-494-9723
Contact email:	AKONSTAM@HERITAGE-EQUITY.COM
EPA Region:	02
Classification:	Non-Generator
Description:	Handler: Non-Generators do not presently generate hazardous waste

Owner/Operator Summary:

Owner/operator name:	RICK FURCHES
Owner/operator address:	Not reported
	Not reported
Owner/operator country:	Not reported
Owner/operator telephone:	Not reported
Owner/operator email:	Not reported
Owner/operator fax:	Not reported
Owner/operator extension:	Not reported
Legal status:	Private
Owner/Operator Type:	Operator
Owner/Op start date:	12/30/2015
Owner/Op end date:	Not reported

Owner/operator name:	RICK FURCHES
Owner/operator address:	Not reported
	Not reported
Owner/operator country:	US
Owner/operator telephone:	Not reported
Owner/operator email:	Not reported
Owner/operator fax:	Not reported
Owner/operator extension:	Not reported
Legal status:	Private
Owner/Operator Type:	Operator
Owner/Op start date:	12/30/2015
Owner/Op end date:	Not reported

Owner/operator name:	19 KENT ACQUISITIONS LLC
Owner/operator address:	ARCH ST
	PHILADELPHIA, PA 19104
Owner/operator country:	US
Owner/operator telephone:	718-408-8849
Owner/operator email:	Not reported
Owner/operator fax:	Not reported
Owner/operator extension:	Not reported
Legal status:	Private
Owner/Operator Type:	Owner
Owner/Op start date:	12/30/2015
Owner/Op end date:	Not reported

Handler Activities Summary:

U.S. importer of hazardous waste:	No
Mixed waste (haz. and radioactive):	No
Recycler of hazardous waste:	No
Transporter of hazardous waste:	No
Treater, storer or disposer of HW:	No
Underground injection activity:	No
On-site burner exemption:	No
Furnace exemption:	No
Used oil fuel burner:	No

19 KENT ACQUISITION LLC - FORMER SUNBELT EQUIPMENT SITE (Continued) **1018281235**

Used oil processor: No
User oil refiner: No
Used oil fuel marketer to burner: No
Used oil Specification marketer: No
Used oil transfer facility: No
Used oil transporter: No

. Waste code: D008
. Waste name: LEAD

Historical Generators:
Date form received by agency: 03/15/2016
Site name: 19 KENT ACQUISITION LLC - FORMER SUNBELT EQUIPMENT SITE
Classification: Large Quantity Generator

. Waste code: D008
. Waste name: LEAD

Violation Status: No violations found

FINDS:

Registry ID: 110067548513

Environmental Interest/Information System
RCRAInfo is a national information system that supports the Resource Conservation and Recovery Act (RCRA) program through the tracking of events and activities related to facilities that generate, transport, and treat, store, or dispose of hazardous waste. RCRAInfo allows RCRA program staff to track the notification, permit, compliance, and corrective action activities required under RCRA.

Click this hyperlink while viewing on your computer to access additional FINDS: detail in the EDR Site Report.

ECHO:
Envid: 1018281235
Registry ID: 110067548513
DFR URL: http://echo.epa.gov/detailed-facility-report?fid=110067548513

Q141
SW
1/8-1/4
0.138 mi.
727 ft.

19 KENT ACQUISITION LLC - FORMER SUNBELT EQUIPMENT **NY E DESIGNATION** **S119015904**
19 KENT AVE **NY MANIFEST** **N/A**
BROOKLYN, NY 11234

Site 6 of 12 in cluster Q

Relative:
Higher

Actual:
12 ft.

E DESIGNATION:
Tax Lot(s): 1
Tax Block: 2282
Borough Code: Not reported
E-No: E-373
Effective Date: 7/14/2016
Satisfaction Date: Not reported
Ceqr Number: 16DCP065K
Ulurp Number: 160124ZSK,160125ZSK,160126ZRK
Zoning Map No: 12c 13a

19 KENT ACQUISITION LLC - FORMER SUNBELT EQUIPMENT SITE (Continued) **S119015904**

Description: Air Quality - HVAC fuel limited to natural gas
Lot Remediation Date: Not reported

Description: Exhaust stack location limitations
Lot Remediation Date: Not reported

Description: Window Wall Attenuation & Alternate Ventilation
Lot Remediation Date: Not reported

NY MANIFEST:
Country: USA
EPA ID: NYR000226118
Facility Status: Not reported
Location Address 1: 19 KENT AVE
Code: BP
Location Address 2: Not reported
Total Tanks: Not reported
Location City: BROOKLYN
Location State: NY
Location Zip: 11234
Location Zip 4: Not reported

NY MANIFEST:
EPAID: NYR000226118
Mailing Name: 19 KENT ACQUISITION LLC - FORMER SUNBELT EQUIPMENT SITE
Mailing Contact: CIRA CENTRE
Mailing Address 1: 2929 ARCH ST 29TH FL
Mailing Address 2: Not reported
Mailing City: PHILADELPHIA
Mailing State: PA
Mailing Zip: 19104
Mailing Zip 4: Not reported
Mailing Country: USA
Mailing Phone: 6315046000

NY MANIFEST:
Document ID: Not reported
Manifest Status: Not reported
seq: Not reported
Year: 2017
Trans1 State ID: NJR000029967
Trans2 State ID: Not reported
Generator Ship Date: 03/22/2017
Trans1 Recv Date: 03/22/2017
Trans2 Recv Date: Not reported
TSD Site Recv Date: 03/22/2017
Part A Recv Date: Not reported
Part B Recv Date: Not reported
Generator EPA ID: NYR000226118
Trans1 EPA ID: Not reported
Trans2 EPA ID: Not reported
TSDF ID 1: NJD991291105
TSDF ID 2: Not reported
Manifest Tracking Number: 016327365JJK
Import Indicator: N
Export Indicator: N
Discr Quantity Indicator: Y

19 KENT ACQUISITION LLC - FORMER SUNBELT EQUIPMENT SITE (Continued) **S119015904**

Discr Type Indicator:	N
Discr Residue Indicator:	N
Discr Partial Reject Indicator:	N
Discr Full Reject Indicator:	N
Manifest Ref Number:	Not reported
Alt Facility RCRA ID:	Not reported
Alt Facility Sign Date:	Not reported
MGMT Method Type Code:	H110
Waste Code:	Not reported
Waste Code:	Not reported
Waste Code:	Not reported
Waste Code:	Not reported
Waste Code:	Not reported
Waste Code:	Not reported
Quantity:	44180
Units:	P - Pounds
Number of Containers:	1
Container Type:	DT - Dump trucks
Handling Method:	T Chemical, physical, or biological treatment.
Specific Gravity:	1
Waste Code:	D008
Waste Code 1_2:	Not reported
Waste Code 1_3:	Not reported
Waste Code 1_4:	Not reported
Waste Code 1_5:	Not reported
Waste Code 1_6:	Not reported

Click this hyperlink while viewing on your computer to access
105 additional NY_MANIFEST: record(s) in the EDR Site Report.

N142 **1031 LORIMER ST** **NY AST** **A100291232**
NE **1031 LORIMER STREET** **N/A**
1/8-1/4 **BROOKLYN, NY 11211**
0.139 mi.
732 ft. **Site 5 of 5 in cluster N**

Relative:
Higher

Actual:
15 ft.

AST:

Region:	STATE
DEC Region:	2
Site Status:	Unregulated/Closed
Facility Id:	2-608410
Program Type:	PBS
UTM X:	588387.44426
UTM Y:	4508909.78701
Expiration Date:	N/A
Site Type:	Apartment Building/Office Building

Affiliation Records:

Site Id:	30262
Affiliation Type:	Mail Contact
Company Name:	HENRY HERMAN
Contact Type:	Not reported
Contact Name:	HENRY HERMAN
Address1:	P.O. BOX 532
Address2:	Not reported
City:	HARRIMAN
State:	NY

1031 LORIMER ST (Continued) **A100291232**

Zip Code:	10926
Country Code:	001
Phone:	(917) 681-6647
EMail:	HENRYHERMAN6647@GMAIL.COM
Fax Number:	Not reported
Modified By:	DMMOLOUG
Date Last Modified:	2013-03-08

Site Id:	30262
Affiliation Type:	Facility Operator
Company Name:	1031 LORIMER ST
Contact Type:	Not reported
Contact Name:	SAMI
Address1:	Not reported
Address2:	Not reported
City:	Not reported
State:	NN
Zip Code:	Not reported
Country Code:	001
Phone:	(718) 389-0328
EMail:	Not reported
Fax Number:	Not reported
Modified By:	TRANSLAT
Date Last Modified:	2004-03-04

Site Id:	30262
Affiliation Type:	Emergency Contact
Company Name:	BINYAN LORIMER JOINT VENTURE
Contact Type:	Not reported
Contact Name:	HENRY HERMAN
Address1:	Not reported
Address2:	Not reported
City:	Not reported
State:	NN
Zip Code:	Not reported
Country Code:	999
Phone:	(917) 681-6647
EMail:	Not reported
Fax Number:	Not reported
Modified By:	DMMOLOUG
Date Last Modified:	2013-03-08

Site Id:	30262
Affiliation Type:	Facility Owner
Company Name:	BINYAN LORIMER JOINT VENTURE
Contact Type:	PRESIDENT
Contact Name:	HENRY HERMAN
Address1:	PO BOX 532
Address2:	Not reported
City:	HARRIMAN
State:	NY
Zip Code:	10926
Country Code:	001
Phone:	(917) 681-6647
EMail:	Not reported
Fax Number:	Not reported
Modified By:	DMMOLOUG

1031 LORIMER ST (Continued) **A100291232**

Date Last Modified: 2013-03-08

Tank Info:

Tank Number: 001
Tank Id: 65134
Material Code: 0001
Common Name of Substance: #2 Fuel Oil (On-Site Consumption)

Equipment Records:

C03 - Pipe Location - Aboveground/Underground Combination
G00 - Tank Secondary Containment - None
J02 - Dispenser - Suction Dispenser
K99 - Spill Prevention - Other
B00 - Tank External Protection - None
F00 - Pipe External Protection - None
A00 - Tank Internal Protection - None
D01 - Pipe Type - Steel/Carbon Steel/Iron
E00 - Piping Secondary Containment - None
H00 - Tank Leak Detection - None
L09 - Piping Leak Detection - Exempt Suction Piping
I04 - Overfill - Product Level Gauge (A/G)

Tank Location: 1
Tank Type: Steel/Carbon Steel/Iron
Tank Status: Closed - Removed
Pipe Model: Not reported
Install Date: 05/31/1964
Capacity Gallons: 1500
Tightness Test Method: -
Date Test: Not reported
Next Test Date: Not reported
Date Tank Closed: 04/29/2014
Register: True
Modified By: MXLAY
Last Modified: 09/12/2017
Material Name: Not reported

M143 **WYTHE AVE. (BERRY ST.) STATION** **EDR MGP** **1008407903**
South **WYTHE AVE., BERRY ST., N 12TH AND 13TH ST** **N/A**
1/8-1/4 **BROOKLYN, NY 11211**
0.141 mi.
743 ft. **Site 14 of 15 in cluster M**

Relative:
Higher

Actual:
17 ft.

Manufactured Gas Plants:
No additional information available

P144 ENE 1/8-1/4 0.142 mi. 751 ft.

CON EDISON SERVICE BOX: 14358
1003 LORIMER ST
BROOKLYN, NY 11222

Site 4 of 4 in cluster P

RCRA NonGen / NLR **1016967888**
NY MANIFEST **NYP004414876**

Relative: Higher

Actual: 13 ft.

RCRA NonGen / NLR:

Date form received by agency:	02/08/2014
Facility name:	CON EDISON SERVICE BOX: 14358
Facility address:	1003 LORIMER ST BROOKLYN, NY 11222
EPA ID:	NYP004414876
Mailing address:	IRVING PL, 15TH FL NE NEW YORK, NY 10003
Contact:	THOMAS TEELING
Contact address:	Not reported Not reported
Contact country:	Not reported
Contact telephone:	212-460-3770
Contact email:	Not reported
EPA Region:	02
Classification:	Non-Generator
Description:	Handler: Non-Generators do not presently generate hazardous waste

Handler Activities Summary:

U.S. importer of hazardous waste:	No
Mixed waste (haz. and radioactive):	No
Recycler of hazardous waste:	No
Transporter of hazardous waste:	No
Treater, storer or disposer of HW:	No
Underground injection activity:	No
On-site burner exemption:	No
Furnace exemption:	No
Used oil fuel burner:	No
Used oil processor:	No
User oil refiner:	No
Used oil fuel marketer to burner:	No
Used oil Specification marketer:	No
Used oil transfer facility:	No
Used oil transporter:	No

Historical Generators:

Date form received by agency:	01/08/2014
Site name:	CON EDISON SERVICE BOX: 14358
Classification:	Conditionally Exempt Small Quantity Generator
Violation Status:	No violations found

NY MANIFEST:

Country:	USA
EPA ID:	NYP004414876
Facility Status:	Not reported
Location Address 1:	1103 LORIMER ST
Code:	BP
Location Address 2:	Not reported
Total Tanks:	Not reported
Location City:	BROOKLYN
Location State:	NY
Location Zip:	11222

CON EDISON SERVICE BOX: 14358 (Continued) **1016967888**

Location Zip 4:	Not reported

NY MANIFEST:

EPAID:	NYP004414876
Mailing Name:	CON EDISON
Mailing Contact:	CON EDISON
Mailing Address 1:	4 IRVING PLACE
Mailing Address 2:	15TH FL
Mailing City:	NEW YORK
Mailing State:	NY
Mailing Zip:	10003
Mailing Zip 4:	Not reported
Mailing Country:	USA
Mailing Phone:	Not reported

NY MANIFEST:

Document ID:	Not reported
Manifest Status:	Not reported
seq:	Not reported
Year:	2014
Trans1 State ID:	NJ0000027193
Trans2 State ID:	Not reported
Generator Ship Date:	01/08/2014
Trans1 Recv Date:	01/08/2014
Trans2 Recv Date:	Not reported
TSD Site Recv Date:	01/09/2014
Part A Recv Date:	Not reported
Part B Recv Date:	Not reported
Generator EPA ID:	NYP004414876
Trans1 EPA ID:	Not reported
Trans2 EPA ID:	Not reported
TSDF ID 1:	NJD002200046
TSDF ID 2:	Not reported
Manifest Tracking Number:	011692611JJK
Import Indicator:	N
Export Indicator:	N
Discr Quantity Indicator:	N
Discr Type Indicator:	N
Discr Residue Indicator:	N
Discr Partial Reject Indicator:	N
Discr Full Reject Indicator:	N
Manifest Ref Number:	Not reported
Alt Facility RCRA ID:	Not reported
Alt Facility Sign Date:	Not reported
MGMT Method Type Code:	H110
Waste Code:	Not reported
Waste Code:	Not reported
Waste Code:	Not reported
Waste Code:	Not reported
Waste Code:	Not reported
Waste Code:	Not reported
Quantity:	800
Units:	P - Pounds
Number of Containers:	1
Container Type:	TT - Cargo tank, tank trucks
Handling Method:	T Chemical, physical, or biological treatment.
Specific Gravity:	1

CON EDISON SERVICE BOX: 14358 (Continued) **1016967888**

Waste Code:	D008
Waste Code 1_2:	Not reported
Waste Code 1_3:	Not reported
Waste Code 1_4:	Not reported
Waste Code 1_5:	Not reported
Waste Code 1_6:	Not reported

Click this hyperlink while viewing on your computer to access additional NY_MANIFEST: detail in the EDR Site Report.

M145 **STANDARD WHITE METALS CORP** **NY UST** **U000394618**
South **121 N 12 ST** **N/A**
1/8-1/4 **BROOKLYN, NY 11211**
0.147 mi.
777 ft. **Site 15 of 15 in cluster M**

Relative:
Higher

Actual:
18 ft.

UST:

Id/Status:	2-084751 / Unregulated/Closed
Program Type:	PBS
Region:	STATE
DEC Region:	2
Expiration Date:	N/A
UTM X:	588134.98495
UTM Y:	4508379.54699
Site Type:	Unknown

Affiliation Records:

Site Id:	1987
Affiliation Type:	Facility Owner
Company Name:	STANDARD WHITE METALS CORP
Contact Type:	Not reported
Contact Name:	Not reported
Address1:	121 N 12 ST
Address2:	Not reported
City:	BROOKLYN
State:	NY
Zip Code:	11211
Country Code:	001
Phone:	(718) 963-2200
EMail:	Not reported
Fax Number:	Not reported
Modified By:	TRANSLAT
Date Last Modified:	2004-03-04

Site Id:	1987
Affiliation Type:	Mail Contact
Company Name:	STANDARD WHITE METALS CORP
Contact Type:	Not reported
Contact Name:	Not reported
Address1:	121 N 12 ST
Address2:	Not reported
City:	BROOKLYN
State:	NY
Zip Code:	11211
Country Code:	001
Phone:	(718) 963-2200
EMail:	Not reported

STANDARD WHITE METALS CORP (Continued) **U000394618**

Fax Number:	Not reported
Modified By:	TRANSLAT
Date Last Modified:	2004-03-04

Site Id:	1987
Affiliation Type:	Facility Operator
Company Name:	STANDARD WHITE METALS CORP
Contact Type:	Not reported
Contact Name:	STANDARD WHITE METALS CORP
Address1:	Not reported
Address2:	Not reported
City:	Not reported
State:	NN
Zip Code:	Not reported
Country Code:	001
Phone:	(718) 963-2200
EMail:	Not reported
Fax Number:	Not reported
Modified By:	TRANSLAT
Date Last Modified:	2004-03-04

Site Id:	1987
Affiliation Type:	Emergency Contact
Company Name:	STANDARD WHITE METALS CORP
Contact Type:	Not reported
Contact Name:	PAT DE FALCO
Address1:	Not reported
Address2:	Not reported
City:	Not reported
State:	NN
Zip Code:	Not reported
Country Code:	001
Phone:	(516) 277-4586
EMail:	Not reported
Fax Number:	Not reported
Modified By:	TRANSLAT
Date Last Modified:	2004-03-04

Tank Info:

Tank Number:	001
Tank ID:	3239
Tank Status:	Closed - In Place
Material Name:	Closed - In Place
Capacity Gallons:	7500
Install Date:	03/01/1985
Date Tank Closed:	Not reported
Registered:	True
Tank Location:	Underground
Tank Type:	Steel/carbon steel
Material Code:	0001
Common Name of Substance:	#2 Fuel Oil (On-Site Consumption)

Tightness Test Method:	NN
Date Test:	Not reported
Next Test Date:	Not reported
Pipe Model:	Not reported

STANDARD WHITE METALS CORP (Continued) **U000394618**

Modified By: TRANSLAT
Last Modified: 04/14/2017

Equipment Records:

I04 - Overfill - Product Level Gauge (A/G)
B00 - Tank External Protection - None
C00 - Pipe Location - No Piping
F00 - Pipe External Protection - None
A00 - Tank Internal Protection - None
D01 - Pipe Type - Steel/Carbon Steel/Iron
G03 - Tank Secondary Containment - Vault (w/o access)
H00 - Tank Leak Detection - None
J02 - Dispenser - Suction Dispenser

Q146 **BUG, WILLIAMSBURG WORKS** **NY HSWDS** **S102872858**
SW **KENT AVENUE, NORTH 12TH STREET** **N/A**
1/8-1/4 **BROOKLYN, NY 11211**
0.148 mi.
780 ft. **Site 7 of 12 in cluster Q**

Relative:
Higher

Actual:
11 ft.

HSWDS:

Facility ID:	HS2017
Region:	2
Facility Status:	Unknown
Owner Type:	U
Owner:	(formerly) Brooklyn Union Gas
Owner Address:	195 Montague Street
Owner Phone:	(718)403-3053
Operator Type:	Same
Operator:	Unknown
Operator:	Unknown
Operator Phone:	Unknown
EPA ID:	NYD980532030
Registry:	Not on NYS Registry of Inactive Haz Waste Disposal Sites
Registry Site ID:	Unknown
RCRA Permitted:	Unknown
Site Code:	Coal Gasification Plant
Owner City State:	Brooklyn
Operator City State:	Not reported
Quadrange:	Unknown
Latitude:	40 43 25 N
Longitude:	73 57 30 W
Acres:	0.00
Operator Date:	1850
Close Date:	1936
Completed:	PA
Active:	No
PCB's Disposed:	No
Pesticides Disposed:	No
Metals Disposed:	No
Asbestos Disposed:	No
Volatile Organic Compounds Disposed:	No
Semi Volatile Organic Compounds Disposed:	No
Analytical Info Exists for Air:	Not reported
Analytical Info Exists for Ground:	None
Analytical Info Exists for Surface:	Not reported
Analytical Info Exists for Sediments:	Not reported
Analytical Info Exists for Surface:	Not reported

BUG, WILLIAMSBURG WORKS (Continued) **S102872858**

Analytical Info Exists for Substance:	Not reported
Analytical Info Exists for Waste:	Not reported
Analytical Info Exists for Leachate:	Not reported
Analytical Info Exists for EP Toxicity:	Not reported
Analytical Info Exists for TCLP:	Not reported
Threat to Environment/Public Health:	Environmental
Surface Water Contamination:	Unknown
Surface Water Body Class:	Unknown
Groundwater Contamination:	Unknown
Groundwater Classification:	Unknown
Drinking Water Contamination:	Unknown
Drinking Water Supply is Active:	Unknown
Any Known Fish or Wildlife:	Unknown
Hazardous Exposure:	Unknown
Site Has Controlled Acess:	Unknown
Ambient Air Contamination:	Unknown
Direct Contact:	Unknown
EPA Hazardous Ranking System Score:	Unknown
Inventory:	Not reported
Nefrap:	Not reported
Mailing:	Not reported
Tax Map No:	Not reported
Qualify:	Not reported
Next Action:	Not reported
Agencies:	Not reported
Air:	Not reported
Building:	Not reported
Site Desc:	Not reported
Drink:	Not reported
Eptox:	Not reported
Fish:	Not reported
Ground:	Not reported
Ground Desc:	Not reported
Hazardous Threat:	Not reported
Haz Threat Desc:	Not reported
Leachate:	Not reported
Preparer:	Not reported
Sediment:	Not reported
Soil:	Not reported
Surface:	Not reported
Status:	Not reported
Surface Soil:	Not reported
Surface:	Not reported
TCLP:	Not reported
Waste:	Not reported

O147 **CON EDISON** **NY MANIFEST** **S117741379**
SSW **65 WYTHE ST** **N/A**
1/8-1/4 **BROOKLYN, NY 11249**
0.149 mi.
786 ft. **Site 7 of 18 in cluster O**

Relative:
Higher

Actual:
18 ft.

NY MANIFEST:

Country:	USA
EPA ID:	NYP004746046
Facility Status:	Not reported
Location Address 1:	65 DIVISION AV
Code:	BP

CON EDISON (Continued) **S117741379**

Location Address 2:	SB7161
Total Tanks:	Not reported
Location City:	BROOKLYN
Location State:	NY
Location Zip:	11201
Location Zip 4:	Not reported

NY MANIFEST:

EPAID:	NYP004746046
Mailing Name:	CON EDISON
Mailing Contact:	CON EDISON
Mailing Address 1:	4 IRVING PL
Mailing Address 2:	15TH FL
Mailing City:	NEW YORK
Mailing State:	NY
Mailing Zip:	10003
Mailing Zip 4:	Not reported
Mailing Country:	USA
Mailing Phone:	Not reported

NY MANIFEST:

Document ID:	Not reported
Manifest Status:	Not reported
seq:	Not reported
Year:	2015
Trans1 State ID:	NJD003812047
Trans2 State ID:	NJD003812047
Generator Ship Date:	03/08/2015
Trans1 Recv Date:	03/08/2015
Trans2 Recv Date:	03/17/2015
TSD Site Recv Date:	03/17/2015
Part A Recv Date:	Not reported
Part B Recv Date:	Not reported
Generator EPA ID:	NYP004746046
Trans1 EPA ID:	Not reported
Trans2 EPA ID:	Not reported
TSDF ID 1:	NJD991291105
TSDF ID 2:	Not reported
Manifest Tracking Number:	002610886GBF
Import Indicator:	N
Export Indicator:	N
Discr Quantity Indicator:	N
Discr Type Indicator:	N
Discr Residue Indicator:	N
Discr Partial Reject Indicator:	N
Discr Full Reject Indicator:	N
Manifest Ref Number:	Not reported
Alt Facility RCRA ID:	Not reported
Alt Facility Sign Date:	Not reported
MGMT Method Type Code:	H110
Waste Code:	Not reported
Waste Code:	Not reported
Waste Code:	Not reported
Waste Code:	Not reported
Waste Code:	Not reported
Waste Code:	Not reported
Quantity:	250

CON EDISON (Continued) **S117741379**

Units:	P - Pounds
Number of Containers:	1
Container Type:	TT - Cargo tank, tank trucks
Handling Method:	T Chemical, physical, or biological treatment.
Specific Gravity:	1
Waste Code:	D008
Waste Code 1_2:	Not reported
Waste Code 1_3:	Not reported
Waste Code 1_4:	Not reported
Waste Code 1_5:	Not reported
Waste Code 1_6:	Not reported

Click this hyperlink while viewing on your computer to access
2 additional NY_MANIFEST: record(s) in the EDR Site Report.

O148 **CON EDISON** **RCRA NonGen / NLR** **1018279758**
SSW **65 WYTHE ST** **FINDS** **NYP004746046**
1/8-1/4 **BROOKLYN, NY 11249** **ECHO**
0.149 mi.
786 ft. **Site 8 of 18 in cluster O**

Relative:
Higher

Actual:
18 ft.

RCRA NonGen / NLR:

Date form received by agency:	03/08/2015
Facility name:	CON EDISON
Facility address:	65 WYTHE ST BROOKLYN, NY 11249
EPA ID:	NYP004746046
Mailing address:	IRVING PL, 15TH FL NE NEW YORK, NY 10003
Contact:	THOMAS TEELING
Contact address:	Not reported Not reported
Contact country:	Not reported
Contact telephone:	212-460-3770
Contact email:	Not reported
EPA Region:	02
Classification:	Non-Generator
Description:	Handler: Non-Generators do not presently generate hazardous waste

Handler Activities Summary:

U.S. importer of hazardous waste:	No
Mixed waste (haz. and radioactive):	No
Recycler of hazardous waste:	No
Transporter of hazardous waste:	No
Treater, storer or disposer of HW:	No
Underground injection activity:	No
On-site burner exemption:	No
Furnace exemption:	No
Used oil fuel burner:	No
Used oil processor:	No
User oil refiner:	No
Used oil fuel marketer to burner:	No
Used oil Specification marketer:	No
Used oil transfer facility:	No
Used oil transporter:	No

CON EDISON (Continued) **1018279758**

Historical Generators:
Date form received by agency: 03/08/2015
Site name: CON EDISON
Classification: Small Quantity Generator

Violation Status: No violations found

FINDS:

Registry ID: 110067695523

Environmental Interest/Information System
RCRAInfo is a national information system that supports the Resource Conservation and Recovery Act (RCRA) program through the tracking of events and activities related to facilities that generate, transport, and treat, store, or dispose of hazardous waste. RCRAInfo allows RCRA program staff to track the notification, permit, compliance, and corrective action activities required under RCRA.

Click this hyperlink while viewing on your computer to access additional FINDS: detail in the EDR Site Report.

ECHO:
Envid: 1018279758
Registry ID: 110067695523
DFR URL: http://echo.epa.gov/detailed-facility-report?fid=110067695523

O149 **CON EDISON** **NJ MANIFEST** **S120668556**
SSW **65 WYTHE ST** **N/A**
1/8-1/4 **BROOKLYN, NY 11249**
0.149 mi.
786 ft. **Site 9 of 18 in cluster O**

Relative:
Higher

Actual:
18 ft.

NJ MANIFEST:
EPA Id: NYP004746046
Mail Address: IRVING PL, 15TH FL NE
Mail City/State/Zip: NEW YORK, NY 10003
Facility Phone: Not reported
Emergency Phone: Not reported
Contact: THOMAS TEELING
Comments: Not reported
SIC Code: Not reported
County: NY047
Municipal: Not reported
Previous EPA Id: Not reported
Gen Flag: Not reported
Trans Flag: Not reported
TSDF Flag: Not reported
Name Change: Not reported
Date Change: Not reported

Manifest:
Manifest Number: 002610886GBF
EPA ID: NYP004746046
Date Shipped: 3/8/2015
TSDF EPA ID: NJD991291105
Transporter EPA ID: NJD003812047

CON EDISON (Continued) **S120668556**

Transporter 2 EPA ID:	Not reported
Transporter 3 EPA ID:	Not reported
Transporter 4 EPA ID:	Not reported
Transporter 5 EPA ID:	Not reported
Transporter 6 EPA ID:	Not reported
Transporter 7 EPA ID:	Not reported
Transporter 8 EPA ID:	Not reported
Transporter 9 EPA ID:	Not reported
Transporter 10 EPA ID:	Not reported
Date Trans1 Transported Waste:	Not reported
Date Trans2 Transported Waste:	Not reported
Date Trans3 Transported Waste:	Not reported
Date Trans4 Transported Waste:	Not reported
Date Trans5 Transported Waste:	Not reported
Date Trans6 Transported Waste:	Not reported
Date Trans7 Transported Waste:	Not reported
Date Trans8 Transported Waste:	Not reported
Date Trans9 Transported Waste:	Not reported
Date Trans10 Transported Waste:	Not reported
Date TSDF Received Waste:	Not reported
TSDF EPA Facility Name:	Not reported
QTY Units:	Not reported
Transporter SEQ ID:	Not reported
Transporter-1 Date:	Not reported
Waste SEQ ID:	Not reported
Waste Type Code 2:	Not reported
Waste Type Code 3:	Not reported
Waste Type Code 4:	Not reported
Waste Type Code 5:	Not reported
Waste Type Code 6:	Not reported
Date Accepted:	Not reported
Manifest Discrepancy Type:	Not reported
Data Entry Number:	Not reported
Was Load Rejected:	NEW YORK, NY 10003
Reason Load Was Rejected:	Not reported

R150 **64 OAK ST** **NY UST** **U004156998**
NNW **64 OAK ST** **N/A**
1/8-1/4 **BROOKLYN, NY 11222**
0.152 mi.
803 ft. **Site 5 of 5 in cluster R**

Relative:
Higher

Actual:
11 ft.

UST:

Id/Status:	2-611390 / Unregulated/Closed
Program Type:	PBS
Region:	STATE
DEC Region:	2
Expiration Date:	N/A
UTM X:	587952.83071
UTM Y:	4509039.89311
Site Type:	Private Residence

Affiliation Records:

Site Id:	437008
Affiliation Type:	Facility Owner
Company Name:	ANTHONY PILIASKAS

64 OAK ST (Continued) **U004156998**

Contact Type:	OWNER
Contact Name:	ANTHONY PILIASKAS
Address1:	64 OAK ST
Address2:	Not reported
City:	BROOKLYN
State:	NY
Zip Code:	11222
Country Code:	001
Phone:	(347) 29740458
EMail:	Not reported
Fax Number:	Not reported
Modified By:	MSBAPTIS
Date Last Modified:	2010-07-06

Site Id:	437008
Affiliation Type:	Mail Contact
Company Name:	ANTHONY PILIASKAS
Contact Type:	Not reported
Contact Name:	ANTHONY PILIASKAS
Address1:	64 OAK ST
Address2:	PO BOX 383
City:	BROOKLYN
State:	NY
Zip Code:	11222
Country Code:	001
Phone:	(347) 29740458
EMail:	Not reported
Fax Number:	Not reported
Modified By:	MSBAPTIS
Date Last Modified:	2010-07-06

Site Id:	437008
Affiliation Type:	Facility Operator
Company Name:	64 OAK ST
Contact Type:	Not reported
Contact Name:	N/A
Address1:	Not reported
Address2:	Not reported
City:	Not reported
State:	NN
Zip Code:	Not reported
Country Code:	001
Phone:	N/A
EMail:	Not reported
Fax Number:	Not reported
Modified By:	MSBAPTIS
Date Last Modified:	2010-07-06

Site Id:	437008
Affiliation Type:	Emergency Contact
Company Name:	ANTHONY PILIASKAS
Contact Type:	Not reported
Contact Name:	N/A
Address1:	Not reported
Address2:	Not reported
City:	Not reported
State:	NN

64 OAK ST (Continued) **U004156998**

Zip Code:	Not reported
Country Code:	001
Phone:	N/A
EMail:	Not reported
Fax Number:	Not reported
Modified By:	MSBAPTIS
Date Last Modified:	2010-07-06

Tank Info:

Tank Number:	001
Tank ID:	235105
Tank Status:	Closed - Removed
Material Name:	Closed - Removed
Capacity Gallons:	1080
Install Date:	Not reported
Date Tank Closed:	01/29/2007
Registered:	True
Tank Location:	Underground
Tank Type:	Steel/carbon steel
Material Code:	0001
Common Name of Substance:	#2 Fuel Oil (On-Site Consumption)
Tightness Test Method:	NN
Date Test:	Not reported
Next Test Date:	Not reported
Pipe Model:	Not reported
Modified By:	MSBAPTIS
Last Modified:	04/14/2017

Equipment Records:

L00 - Piping Leak Detection - None
A00 - Tank Internal Protection - None
D01 - Pipe Type - Steel/Carbon Steel/Iron
K00 - Spill Prevention - None
J00 - Dispenser - None
C02 - Pipe Location - Underground/On-ground
G00 - Tank Secondary Containment - None
E00 - Piping Secondary Containment - None
H00 - Tank Leak Detection - None
I00 - Overfill - None
B00 - Tank External Protection - None
F00 - Pipe External Protection - None

S151 **C & J COLLISION SERVICE INC** **RCRA NonGen / NLR** **1000108173**
ESE **74 GUERNSEY ST** **NY MANIFEST** **NYD982534182**
1/8-1/4 **BROOKLYN, NY 11222**
0.152 mi.
805 ft. **Site 1 of 8 in cluster S**

Relative:
Higher

Actual:
13 ft.

RCRA NonGen / NLR:

Date form received by agency:	01/01/2007
Facility name:	C & J COLLISION SERVICE INC
Facility address:	74 GUERNSEY ST BROOKLYN, NY 11222-3112
EPA ID:	NYD982534182
Mailing address:	GUERNSEY ST BROOKLYN, NY 11222

C & J COLLISION SERVICE INC (Continued) **1000108173**

Contact:	Not reported
Contact address:	GUERNSEY ST BROOKLYN, NY 11222
Contact country:	US
Contact telephone:	Not reported
Contact email:	Not reported
EPA Region:	02
Classification:	Non-Generator
Description:	Handler: Non-Generators do not presently generate hazardous waste

Owner/Operator Summary:

Owner/operator name:	JOSEPH OLFANO
Owner/operator address:	NOT REQUIRED NOT REQUIRED, WY 99999
Owner/operator country:	US
Owner/operator telephone:	212-555-1212
Owner/operator email:	Not reported
Owner/operator fax:	Not reported
Owner/operator extension:	Not reported
Legal status:	Private
Owner/Operator Type:	Operator
Owner/Op start date:	Not reported
Owner/Op end date:	Not reported

Owner/operator name:	JOSEPH OLFANO
Owner/operator address:	NOT REQUIRED NOT REQUIRED, WY 99999
Owner/operator country:	US
Owner/operator telephone:	212-555-1212
Owner/operator email:	Not reported
Owner/operator fax:	Not reported
Owner/operator extension:	Not reported
Legal status:	Private
Owner/Operator Type:	Owner
Owner/Op start date:	Not reported
Owner/Op end date:	Not reported

Handler Activities Summary:

U.S. importer of hazardous waste:	No
Mixed waste (haz. and radioactive):	No
Recycler of hazardous waste:	No
Transporter of hazardous waste:	No
Treater, storer or disposer of HW:	No
Underground injection activity:	No
On-site burner exemption:	No
Furnace exemption:	No
Used oil fuel burner:	No
Used oil processor:	No
User oil refiner:	No
Used oil fuel marketer to burner:	No
Used oil Specification marketer:	No
Used oil transfer facility:	No
Used oil transporter:	No

Historical Generators:

Date form received by agency: 01/01/2006

C & J COLLISION SERVICE INC (Continued) **1000108173**

Site name: C & J COLLISION SERVICE INC
Classification: Not a generator, verified

Date form received by agency: 07/08/1999
Site name: C & J COLLISION SERVICE INC
Classification: Not a generator, verified

Date form received by agency: 03/04/1988
Site name: C & J COLLISION SERVICE INC
Classification: Small Quantity Generator

. Waste code: D001
. Waste name: IGNITABLE WASTE

Violation Status: No violations found

NY MANIFEST:
Country: USA
EPA ID: NYD982534182
Facility Status: Not reported
Location Address 1: 74 GUERNSY ST
Code: BP
Location Address 2: Not reported
Total Tanks: Not reported
Location City: BROOKLYN
Location State: NY
Location Zip: 11222
Location Zip 4: Not reported

NY MANIFEST:
EPAID: NYD982534182
Mailing Name: C & J COLLISION
Mailing Contact: C & J COLLISION
Mailing Address 1: 74 GUERNSY STREET
Mailing Address 2: Not reported
Mailing City: BROOKLYN
Mailing State: NY
Mailing Zip: 11222
Mailing Zip 4: Not reported
Mailing Country: USA
Mailing Phone: 7187826604

NY MANIFEST:
Document ID: NJA0534826
Manifest Status: C
seq: Not reported
Year: 1988
Trans1 State ID: NJSWAS300
Trans2 State ID: Not reported
Generator Ship Date: 11/23/1988
Trans1 Recv Date: 11/23/1988
Trans2 Recv Date: / /
TSD Site Recv Date: 11/23/1988
Part A Recv Date: 11/28/1988
Part B Recv Date: 12/02/1988
Generator EPA ID: NYD982534182
Trans1 EPA ID: NJD991291105
Trans2 EPA ID: Not reported

C & J COLLISION SERVICE INC (Continued) **1000108173**

TSDF ID 1:	NJD991291105
TSDF ID 2:	Not reported
Manifest Tracking Number:	Not reported
Import Indicator:	Not reported
Export Indicator:	Not reported
Discr Quantity Indicator:	Not reported
Discr Type Indicator:	Not reported
Discr Residue Indicator:	Not reported
Discr Partial Reject Indicator:	Not reported
Discr Full Reject Indicator:	Not reported
Manifest Ref Number:	Not reported
Alt Facility RCRA ID:	Not reported
Alt Facility Sign Date:	Not reported
MGMT Method Type Code:	Not reported
Waste Code:	F005 - UNKNOWN
Waste Code:	Not reported
Waste Code:	Not reported
Waste Code:	Not reported
Waste Code:	Not reported
Waste Code:	Not reported
Quantity:	00110
Units:	G - Gallons (liquids only)* (8.3 pounds)
Number of Containers:	002
Container Type:	DM - Metal drums, barrels
Handling Method:	B Incineration, heat recovery, burning.
Specific Gravity:	100

Click this hyperlink while viewing on your computer to access
1 additional NY_MANIFEST: record(s) in the EDR Site Report.

O152 **SYLVAN EQUIPMENT** **NY LTANKS** **S104621824**
SSW **91 NORTH 12TH ST** **NY Spills** **N/A**
1/8-1/4 **BROOKLYN, NY**
0.153 mi.
806 ft. **Site 10 of 18 in cluster O**

Relative:
Higher

Actual:
17 ft.

LTANKS:

Facility ID:	0003390
Site ID:	304635
Spill Number/Closed Date:	2003-12-09
Spill Date:	2000-06-19
Spill Cause:	Tank Failure
Spill Source:	Commercial/Industrial
Spill Class:	B3
Cleanup Ceased:	Not reported
SWIS:	2401
Investigator:	SMSANGES
Referred To:	Not reported
Reported to Dept:	2000-06-19
CID:	389
Water Affected:	Not reported
Spill Notifier:	Other
Last Inspection:	Not reported
Recommended Penalty:	False
Meets Standard:	False
UST Involvement:	True
Remediation Phase:	0

SYLVAN EQUIPMENT (Continued) **S104621824**

Date Entered In Computer:	2000-06-19
Spill Record Last Update:	2003-12-09
Spiller Name:	UNKNOWN
Spiller Company:	Unknown
Spiller Address:	UNKNOWN
Spiller County:	999
Spiller Contact:	CALLER
Spiller Phone:	Not reported
Spiller Extention:	Not reported
DEC Region:	2
DER Facility ID:	109591
DEC Memo:	"Prior to Sept, 2004 data translation this spill Lead_DEC Field was SANGESLAND 6/20 SPOKE WITH TYREE..CLEANUP IN PROGRESS, WILL TAKE END POINT SAMPLES 3/15/01 HISTORICAL SITE CLEANUP MANAGED BY S. SANGESLAND This duplicate spill number is closed. Ref SPILL #9906462"
Remarks:	"caller reporting a spill of material from a leaky tank no clean up as of yet and no callback is necessary"

All Materials:

Site ID:	304635
Operable Unit ID:	824755
Operable Unit:	01
Material ID:	551711
Material Code:	0015
Material Name:	motor oil
Case No.:	Not reported
Material FA:	Petroleum
Quantity:	.00
Units:	G
Recovered:	.00
Oxygenate:	Not reported

Site ID:	304635
Operable Unit ID:	824755
Operable Unit:	01
Material ID:	551712
Material Code:	0022
Material Name:	waste oil/used oil
Case No.:	Not reported
Material FA:	Petroleum
Quantity:	.00
Units:	G
Recovered:	.00
Oxygenate:	Not reported

Site ID:	304635
Operable Unit ID:	824755
Operable Unit:	01
Material ID:	551709
Material Code:	0008
Material Name:	diesel
Case No.:	Not reported
Material FA:	Petroleum
Quantity:	.00
Units:	G
Recovered:	.00
Oxygenate:	Not reported

SYLVAN EQUIPMENT (Continued) **S104621824**

Site ID:	304635
Operable Unit ID:	824755
Operable Unit:	01
Material ID:	551710
Material Code:	0010
Material Name:	hydraulic oil
Case No.:	Not reported
Material FA:	Petroleum
Quantity:	.00
Units:	G
Recovered:	.00
Oxygenate:	Not reported

SPILLS:

Facility ID:	9906462
Facility Type:	ER
Spill Number:	9906462
DER Facility ID:	109591
Site ID:	126861
DEC Region:	2
Spill Number/Closed Date:	2012-04-02
Spill Cause:	Unknown
Spill Class:	B2
SWIS:	2401
Spill Date:	1999-07-15
Investigator:	HRPATEL
Referred To:	Not reported
Reported to Dept:	1999-08-31
CID:	252
Water Affected:	Not reported
Spill Source:	Commercial/Industrial
Spill Notifier:	Other
Cleanup Ceased:	Not reported
Cleanup Meets Std:	False
Last Inspection:	Not reported
Recommended Penalty:	False
UST Trust:	False
Remediation Phase:	0
Date Entered In Computer:	1999-08-31
Spill Record Last Update:	2015-01-07
Spiller Name:	UNKNOWN
Spiller Company:	Unknown
Spiller Address:	UNKNOWN
Spiller Company:	999
Contact Name:	UNK
DEC Memo:	"Prior to Sept, 2004 data translation this spill Lead_DEC Field was ROMMEL 9/3/99 - Environmental firm was hired by company which is buying the on site company and leasing the land. Environmental firm did a phase 1 & phase 2 assessment with several wells and borings. Found floating product and contamination. SS told them to delineate the site, submit a profile of what is there now and a proposal of what will be done to clean it up. They asked about DEC going after a former owner, SS said no, DEC holds present owner responsible. Envir. firm will submit such a report soon 2/18/2000 Sangesland called Mr. Pradhan at Malcolm Pirnie (614-888-4953). Left a voice mail to ask whatever happened to the report DEC asked for in Sept.99 Report

SYLVAN EQUIPMENT (Continued) **S104621824**

should include: 1) Delineate the site 2) Outline what is on the property now and what will be built 3) Identify how the product will be remediated. ALSO SEE SPILL # 0003390 4/12/04-Vought-Spill transferred from Sangesland to Rommel as per Rommel. 1/11/2006 - Haggerty - Malcolm Pirnie did Phase I,II site assessments to determine if this property was a canidate for development. After discovering free-floating product on groundwater, the decision was made not to develop this property. As far as I know, no additional investigation or remediation was done on site. I have made every attempt to locate responsible party with no luck I am requesting a site visit Alternate addresses 70-72 Wythe Ave 91-101 N 12 St 82 N 13 St 58 Wythe Ave 92 N 13 St I believe this property is located at the intersection of North 13th and Wythe Ave Region 2 rep visited the site, but could not get inside to inspect. Site is rented to Nations Rent - Oscar Parker salesman - 718-387-4872 Posted sign showed two different property managers: Segal Realty Group LLC 718-388-9000 M.C. O'Brien Inc. 718-252-9191 Albany review (above) - jcgrathw 1/29/07 - Austin - Transferred from Albany assignment to Patel in R-2 office for further work - end 03/09/07-Hiralkumar Patel. left message for Bill Blaker (718-387-4872), tenant (Nations Rent) at site. 03/14/07-Hiralkumar Patel. spoke with Mr. Blaker. he gave Mr. Prigozen's number (718-366-7930). spoke with Sage Prigozen. he will ask his father, who is owner of property, to call. received message from Mr. Prigozen (Cell: 917-750-4112), property owner. 03/16/07-Hiralkumar Patel. spoke with Mr. Prigozen, property owner. currently he is living in Florida. as per him, they found this contamination during tank removal and has all paperwork in storage in NY. he will submit these paper once he comes to NY in June 07. Elliot Prigozen 3400 Pen American Drive Miami, Florida 33133 Ph. (917) 750-4112 (C) Fax (305) 860-6699 email: elliotp@bobcatzone.com 06/14/07-Hiralkumar Patel. tried cell number for Elliot, but no success. left message for Elliot's son. 06/15/07-Hiralkumar Patel. left message for Elliot's son. 06/18/07-Hiralkumar Patel. received call from Elliot Prigozen. he searched for records and found some reports on tank removals. asked him to send copy of those reports. Mr. Prigozen will be back in city after 10 days and will send copies at that time. PBS #: 2-091030. as per PBS record, site had following tanks: 1. two 1,500 gal Lube Oil UST, closed and removed in July 2000 2. one 1,500 gal gasoline UST, closed and removed in July 2000 3. four 550 gal diesel USTs, closed and removed in Dec. 1998 4. one 1,000 gal diesel AST, closed and removed in Apr. 2002 5. one 550 gal gasoline UST, closed-in-place in June 1989 6. one 550 gal diesel UST, closed-in-place 7. one 1,100 gal gasoline UST, closed-in-place total 11 tanks were on-site. sent letter to Mr. Prigozen requiring Phase I, soil and groundwater delineation. letter emailed to Mr. Prigozen. 07/02/07-Hiralkumar Patel. received message from Mr. Prigozen. left message for Sage Prigozen as Elliot's number was busy. 07/05/07-Hiralkumar Patel. received copy of three reports from Mr. Prigozen. 1. addendum to tank closure report (don't have original tank closure report) for four 550 gal USTs 2. geoprobe investigation report for soil investigation in area of previously removed four 550 gal USTs (four 550 gal USTs were located in parking lot along Kent Avenue) 3. closure report for four 1500 gal tanks, which were located near main entrance (on north side) along north 12th street, and were removed in June 2000. addendum to four 550 gal USTs closure includes a further review of sample analyticals for samples taken after tanks removed in Aug. 1998. during tank removal found heavy SVOC

SYLVAN EQUIPMENT (Continued) **S104621824**

contamination in three endpoint samples out of four samples. geoprobe investigation in area of previously removed 550 gal USTs was done as found heavy SVOC contamination during endpoint analysis. abstract: - report prepared on Oct. 7, 1998 - four borings were installed (one on each side of excavation area of previous 550 gal UST location) - three soil samples from the smear zone at approx. 7 ft bg, were chosen for analysis: S-1 (southeast of excavation), S-3 (northwest of excavation) and S-4 (northeast of excavation) - all three samples were analyzed for SVOCs only (as didn't found VOCs in previous sampling) - few SVOC contamination found in sample S-3 (which is along Kent ave) abstract of tank closure report for 1500 gal tanks: - removed four 1500 gal single wall, concrete-encased USTs. - from regional water table maps, groundwater occurs approx. 15 ft bg and flows in a northwesterly direction - tanks were located approx. 4 ft bg - tanks were in good condition with no corrosion. no visible holes or leaks were noted - sidewall samples were collected at 8 ft and bottom sample was collected at 12 ft bg - groundwater was not encountered at the site during excavation - approx. 79.16 tons of contaminated soil were removed - highest PID observed in west side wall sample (PID: 398.3 ppm) - due to observed staining, odors and documented PID readings, the DEC was notified (spill #: 0003390) - minor contamination found in soil endpoint samples spoke with Mr. Prigozen. explained him that spill was reported as found free product on groundwater during environmental investigation in 1999. and during tank removal activities, no groundwater sample was taken. asked him to delineate groundwater contamination. asked him to install monitoring wells atleast to previous tanks locations (one along kent ave and one along north 12th street). sent email to Mr. Prigozen with specific requirement of monitoring well locations.
07/09/07-Hiralkumar Patel. received call from Mr. Prigozen. he mentioned that he removed four 550 gal tanks from his site, which were located along Kent Avenuen and based on closure report addendum, there was no soil contamination. and he believes that groundwater contamination, found in 1999, came from Texaco oil terminal along Kent Avenue. asked Mr. Prigozen to look for investigation report from Aug. 1999, based on which this case was reported. if monitoring wells, during that investigation, were installed along kent ave and found contaminated then based on groundwater flow direction data (if available in report), the department can ask upgradient property to do investigation, but if no site specific groundwater flow direction or previous monitoring well location available to the Deparment, then the department requires him to do groundwater delineation with site-specific groundwater flow direction. Mr. Prigozen will look for report. 07/09/07- Sangesland received a call from an Environmental consultant in Charlotte, North Carolina. He asked if the DEC required work to be done by a licenced New York State Prof. Engineer. Sangesland said no. The only requirement is the lab used for testing must be NYS Licenced and if any material is removed from the site it must be taken by a licenced hauler. 07/13/07-Hiralkumar Patel. received limited Phase II report from Mr. Prigozen. abstract: - an affidavit dated 06/13/1989 indicates that one 550 gal gasoline tank was purged and filled with concrete slurry in the sourthern portion of the site - two soil borings and nine monitoring wells were installed - highest PID reading found in boring BK-6 (595 ppm) at 5 to 7 ft bg less than -------- - groundwater sample was not obtained from boring location BK-6, which was installed closed to sediment trap area less than ---------- - based on site topography and

SYLVAN EQUIPMENT (Continued) **S104621824**

nearby waterways, it is determined that the nearby groundwater flow direction is to the northwest - free product was measured in two monitoring wells (MW-10 with 1.5 inch and MW-7 with 0.05 inch of free product) less than ---------- - minor tetracholorethane was found in (assumed) upgradient groundwater samples (BK-1, BK-2 and BK-3) - MTBE contamination (236 ppb) found in groundwater samples MW-2 and MW-3 (area near abandoned gasoline tank) - highest contamination found in soil sample at BK-6 (near old sediment trap) ----------Xylene----Benzene BK-6 (1-3 ft)------8,730-----2,025 BK-6 (3-5 ft)------3,320-------327 //during Phase II, borings were installed to maximum depth of 17.5 ft bg, but report doesn't mentioned about groundwater depth.// 07/18/07-Hiralkumar Patel. after reviewing available reports found following: - no groundwater depth information - free product in wells MW-7 and MW-10 along Kent Avneue, but no groundwater flow direction - MTBE contamination in groundwater sample at BK3, which is close to previously abandoned gasoline tank location - benzene and xylene contamination in sample at BK-6, which is close to sediment trap. no groundwater sample taken from there. spoke with Mr. Prigozen. based on available data, asked Mr. Prigozen to do following: - soil and groundwater sampling at previous sampling location BK-6 (as found Benzene and Xylene in soil and had highest PID during Phase II investigation) - soil and groundwater sampling at previous sampling location BK-3, close to previously abandoned gasoline UST (as found MTBE in gw) - complete groundwater delineation (with atleast three permanent monitoring wells and site specific groundwater flow direction) in area of previous boring locations MW-7 and MW-10. asked Mr. Prigozen to check any previous wells exists on site. if not then he needs to install new wells. based on available data and reports, asked Mr. Prigozen to disregard requirement of Phase I investigation, as mentioned in letter dated June 18, 2007. 07/19/07-Hiralkumar Patel. sent letter to Mr. Prigozen requiring soil/groundwater sampling at previous boring locations BK-3 and BK-6 and complete groundwater delineation in area of previous boring locations BK-7 and BK-10. letter emailed to Mr. Prigozen with map (from former phase II report) indicating locations where the Department requires further investigation. 09/06/07-Hiralkumar Patel. received email from Mr. Prigozen. he is contacting companies for price quote. 09/13/07-Hiralkumar Patel. left message for Mr. Prigozen. received call from Mr. Prigozen. he is reviewing quotes from companies and will fanalize next week. he will send company's name next week with scheduling and estimated date for report submission. 09/20/07-Hiralkumar Patel. received email from Mr. Prigozen. he has hired Hart & Hickman to do the investigative work. they will be on site in two to three weeks. Theron Grim Hart & Hickman, PC Ph. (704) 586-0007 Mr. Prigozen will call once get dates finalized for investigation work. 09/28/07-Hiralkumar Patel. received email from Mr. Prigozen. contractor will start work on Oct. 8th, 2007. 10/23/07-Hiralkumar Patel. received call from Mr. Grim. he just received analytical data from lab and they found contamination and free product in groundwater. Mr. Grim will submit report within two weeks. asked Mr. Grim to send analytical data, groundwater flow direction and site map with sampling locations for review. he will send these tomorrow. 10/26/07-Hiralkumar Patel. received analytical data for few samples and site map. found soil and groundwater contamination in area of former sediment trap. waiting for full report. 11/06/07-Hiralkumar Patel. spoke with Mat Ingalls Hart &

SYLVAN EQUIPMENT (Continued) **S104621824**

Hickman, PC. Mr. Grim is no longer working there. Mat is sending report to Mr. Prigozen to review and approval and once gets approval, he will forward report. Mat Ingalls Ph. (704) 887-4617 email: mingalls@harthickman.com 11/15/07-Hiralkumar Patel. received report from Mr. Ingalls. abstract: - installed four soil borings (BK-3A, BK-6A, BK-7A and BK-10A); three soil samples (BK-3A, BK-7A and BK-10A) were advanced to depth of 5 ft below grade adjacent to existing wells and boring BK-6A was installed adjacent to the northwest corner of the sediment trap and was advanced to depth of 12 ft bg (later converted to temporary well) - installed one temporary well (BK-6A) - found high PID in BK-6A (from 21.3 ppm to 2,350 ppm with max at water table at 7 ft depth) - sampled recently installed temporary well and two existing wells (BK-3 and BK-7) - depth to groundwater at the site ranges from approx. 5 ft bg in the northern portion of the site to 10 ft bg in the southern portion of the site - map indicates shallow groundwater generally flows to the southwest less than -------- - during static water level measurements, 2.37 ft of free product was measured in monitoring well BK-10 less than ---------- - directly south of the bayside fuel oil depot and also upgradient of the subject site is the former Williamburg Manufactured Gas site. soil analyticals: ----------BK-6A (5-7 ft) Benzene----------895 Ethylbenzene----------16,300 Isopropylbenzene----------3,180 p-Isopropyltoluene-------10,200 n-Propylbenzene----------5,780 1,2,4-Trimethylbenzene---22,200 Xylene----------2,530 groundwater analyticals: ----------BK-6 Benzene----------2,110 Ethylbenzene----------844 MTBE----------257 Naphthalene----------697 1,2,4-Trimethylbenzene--3,020 Xylene----------247 conclusions: - based on groundwater elevation data and lack of impacts at the potential source area well BK-7 (previous 550 gal USTs area), it appears the free product in well BK-10 is likely from an offside source - Bayside fuel oil depot is located adjacent and upgradient, and site is under Voluntary Cleanup Program (ID #: V00587-2) less than ---------- - petroleum impacts identified in soil sample collected from BK-6A are likely associated with four 1500 gal USTs located adjacent to sediment trap - lack of groundwater impacts in downgradient monitoring well BK-3 indicates impacts from onsite or upgradient sources have likely not migrated off-site report missing following: - no analysis done to identify product found in well # 10 - no site specific groundwater flow direction available - no information about tidal influence on flow direction 11/20/07-Hiralkumar Patel. left message for Mr. Ingalls to provide missing information. sent email to Mr. Prigozen and Mr. Ingalls with missing information including detailed scaled site plan with all major suspected sites in neighbourhood. 11/21/07-Hiralkumar Patel. received message from Mr. Ingalls. left message for Mr. Ingalls. 11/26/07-Hiralkumar Patel. received email from Mr. Ingalls proposing fingerprint analysis of oil from well # 10, 12 hour tidal survey and detailed site map. sent email to Mr. Ingalls asking 24 hours of tidal survey (instead of 12 hours), fingerprint analysis and detailed site map with surrounding area. 11/28/07-Hiralkumar Patel. received call from Mr. Ingalls. they will do tidal survey on two day period as access available from 8 am to 6 pm only. will submit report after Dec. 10, 2007. 12/13/07-Hiralkumar Patel. received addendum to Phase II report. abstract: - collected groundwater elevation data from monitoring wells BK-3, BK-4, BK-7, BK-8, BK-10 and BK-11 less than ---------- - product was found in

SYLVAN EQUIPMENT (Continued) **S104621824**

wells BK-10 and BK-4 less than ---------- - tidal influence survey indicates that the monitoring well water levels were consistent during the observation period (9.5 hours) and showed no tidal influence less than --------- - direction of groundwater flow was determined to be southeast less than ---------- - product observed in BK-10 is highly weathered middle distillate such as diesel oil or fuel oil less than -------- - floating free product (approx. 0.46 ft) was observed in BK-4; BK-4 is located near four former 1500 gal USTs - collected sample from BK-04 and held at lab (not analyzed) - Bayside Oil is located upgradient from subject site based on following, contractor believes that product in BK-10 is from off-site: - product thickness (2.67 ft) - degree of weathering and biological degradation - sepearation distance (approx. 50 ft) and cross gradient location of BK-10 from the former UST basin - confirmed site groundwater flow direction to the southeast - absence of floating product in BK-7 installed in the immediate vicinity of former UST basin summary: found free product in two wells: BK-4 and BK-10. BK-4 is located in area of previous 1500 gal USTs and BK-10 is located close to corner of Kent ave and N. 13th st. oil in BK-4 could be from previously removed tanks on-site, but oil in BK-10 could be coming from off-site. spoke with Matt. he mentioned that they did not found well BK-4 during Phase II investigation, but found during recent well survey. found free product in well and took sample and it is on hold, in lab. asked Matt to analyze sample from BK-4. also asked him to monitor and remove product from existing wells on-site. discussed with DEC Austin. as owner suspecting off-site spill that impacting well BK-10 at his property, Austin asked to pump out product, weekly for a month to see if any more product comes to the site and then based on product recovery data, may require futher work by site owner. sent email to Matt and Mr. Prigozen requiring analysis of sample from BK-4 and monitoring and product removal from existing wells on weekly basis. 12/24/07-Hiralkumar Patel. spoke with DEC Leszek, who is handling project at Bayside Oil. he confirmed that there was no product found in two monitoring wells (MW-4 & MW-12) located along Kent ave, near 91 N 12th street site.
01/08/08-Hiralkumar Patel. spoke with Matt. he submitted proposal for product removal but haven't heard back. spoke with Mr. Prigozen. he hasn't hire anyone to remove product. asked Mr. Prigozen to remove product from wells on his property and also explained him to install well upgradient from well # 10, on sidewalk, to prove any off-site migration. 01/15/08-Hiralkumar Patel. spoke with Mr. Prigozen. he has authorized Matt to pump product out. asked him to schedule upgradient well installation on sidewalk along kent ave. he is waiting for proposal from Matt. left message for Matt to submit analyticals for sample taken from well # 4. also asked to submit schedule for product removal and to plan for upgradient (from well # 10) well installation. 01/17/08-Hiralkumar Patel. received message from Matt. left message for Matt. received analyticals for sample from well BK-4. during fingerprint analysis, found product from well BK-4 in range from degraded gasoline or similar material to diesel or fuel oil. well BK-4 is installed in area of previous 1500 gal USTs.
01/24/08-Hiralkumar Patel. received call from Matt. they are removing product from BK-4 and BK-10. asked them to continue removing product from these wells for about a month and then based on remaining product, the department may require downgradient well from BK-4 and upgradient well from BK-10. Matt will send report.
03/20/08-Hiralkumar Patel. left message for Mr. Ingalls to submit

SYLVAN EQUIPMENT (Continued) **S104621824**

product recovery data. sent email to Mr. Ingalls and Mr. Prigozen to submit product recovery data by end of 03/28/08. 03/24/08-Hiralkumar Patel. received message from Mr. Ingalls. they finished field work and will submit report, once get Mr. Prigozen reviews it. 03/27/08-Hiralkumar Patel. received report from Mr. Ingalls. abstract: - fingerprint result indicate that the product observed in BK-4 is a mix of low boiling material such as petroleum solvent or degraded gasoline, and a middle distillate such as diesel fuel or fuel oil that has undergone extensive biological degradation apparent product thickness (in feet) in BK-4 and BK-10:
----------01/21/08---------02/06/08---------02/14/08----------02/21/
08
BK-04---------0.53----------0.21----------0.29----------0.
34
BK-10---------2.55----------0.76----------0.56----------0.
91 04/25/08-Hiralkumar Patel. left message from Mr. INgalls to continue product recovery from both wells until finds clean groundwater. based on recent product recovery report, product thickness in wells BK-04 and BK-10 has been reduced. but closest well to well BK-10 is BK-07 which is 50 ft away and crossgradient and next downgradient well from BK-10 is BK-06A which is 250 ft away and has groundwater contaminated. also closest well to BK-04 is BK-06A which is about 40 ft away and crossgradient and there are no downgradient well from BK-04. discussed with DEC Austin. as product thickness in both wells reduced, Austin believes that this could be localized problem. Austin asked for complete horizontal delineation of groundwater contamination around BK-04, BK-10 and BK-06A. Austin asked to call owner regarding continuous recovery of product and about further groundwater investigation work. spoke with Mr. Prigozen. asked him to continue product recovery from both wells. also mentioned to him regarding further groundwater delineation. Mr. Prigozen still believes that product in both wells coming from off-site. sent letter to Mr. Prigozen requiring removal of product from existing wells and further soil/groundwater delineation around wells BK-04 and BK-10 and previous boring location BK-06A. letter emailed to Mr. Prigozen and Mr. Ingalls. 04/30/08-Hiralkumar Patel. received call from Mr. Ingalls. they still believes that product in BK-10 is coming from off-site. they are planning to install well on sidewalk to see any off-site migration. Mr. Ingalls asked for number of wells around BK-10 and BK-04. mentioned to Mr. Ingalls that the department requires complete delineation which may require multiple wells on-site as well as off-site. asked him to install one permanent well at previous boring location BK-06 as found contaminated groundwater in previous investigation and BK-06 is cross gradient from BK-04. 06/04/08-Hiralkumar Patel. left message for Mr. Ingalls. spoke with Mr. Prigozen. they are currently removing oil from wells and will install required well in two weeks. 07/08/08-Hiralkumar Patel. spoke with Mr. Ingalls. they are removing oil from wells on weekly basis but haven't heard from owner regarding further well installation. spoke with Mr. Prigozen. he was out for work and just came back. he will talk to Mr. Ingalls regarding further well installation and will submit schedule by end of 07/18/08. 08/25/08-Hiralkumar Patel. left message for Mr. Prigozen. 09/19/08-Hiralkumar Patel. spoke with Mr. Ingalls. he mentioned that he tried few times but no response from Mr. Prigozen. left message for Mr. Prigozen. 09/22/08-Hiralkumar Patel. received call from Mr. Prigozen. he mentioned that he was out of country and will contact

SYLVAN EQUIPMENT (Continued) **S104621824**

Mr. Ingalls. will install wells in early october. Mr. Prigozen will ask Mr. Ingalls to call with work schedules. 12/01/08-Hiralkumar Patel. left message for Mr. Ingalls. spoke with Mr. Prigozen. he will call back as was busy. 12/02/08-Hiralkumar Patel. received message from Mr. Prigozen. left message for Mr. Prigozen. 12/03/08-Hiralkumar Patel. received call from Mr. Ingalls. they are still waiting for authorization for required work. received call from Mr. Prigozen. he mentioned that he has gave authorization long time back. asked Mr. Prigozen to contact Mr. Ingalls to solve this confusion and asked to call back with work schedule. received call from Mr. Ingalls. he spoke with Mr. Prigozen and Mr. Prigozen asked him to start work after New Year holiday. mentioned to Mr. Ingalls that required report is overdue since June 2008 and the department can't approve any more extension. he will contact Mr. Prigozen and will call back. 12/04/08-Hiralkumar Patel. received call from Mr. Ingalls. he got approval from Mr. Prigozen for additional work. he spoke with drilling company and can start work from 12/22/08. approves it and asked Mr. Ingalls to submit proposed well location map alongwith existing well locations. sent email to Mr. Ingalls to submit proposed well location map, by end of 12/09/08, including locations of previous borings and wells. email copied to Mr. Prigozen. 12/05/08-Hiralkumar Patel. received email from Ed from Hart & Hickman with proposed well location. they are proposing to install three wells: one upgradient from BK-10 (along property boundry along Kent ave), one downgradient from BK-04 (along N. 12th street) and one downgradient from previous boring BK-06 (across sediment trap which might be route for groundwater contamination.) Edward H. Stephens Hart & Hickman, PC Ph. (704) 586-0007 (704) 887-4609 Fax (704) 586-0373 email: EStephens@harthickman.com sent email to Ed and Mr. Prigozen approving proposed well locations. email copied to Mr. Ingalls. required investigation report submission by the end of Jan. 26, 2009 and weekly submission of well monitoring/product recovery data. 12/09/08-Hiralkumar Patel. received call from Ed from Hart & Hickman. he asked about location of well BK-14. he proposed to install well downgradient from sediment trap instead of at BK-14. mentioned to Ed that the Department wants well at (suspect) source location (which is sediment trap) to capture mostly contaminated material and based on findings, more wells needs to be installed. 12/15/08-Hiralkumar Patel. spoke with Ed at Hart & Hickman. they have scheduled well installation on 12/29/08. 01/06/09-Hiralkumar Patel. received email from Ed. they installed four monitoring wells on 12/30/08 and will submit report once gets sample analyticals. 02/04/09-Hiralkumar Patel. received email from Ed with site map including results of recent groundwater investigation. four more wells (or borings) were installed. well/boring BK-12 installed upgradient from BK-10. no contamination found in BK-12. well/boring BK-14 installed near previous sediment trap and found contaminated groundwater. well/boring BK-13 installed on southwest side of BK-14, where no contamination found. well/boring BK-15 was installed on northwest of BK-4 and found contaminated groundwater. groundwater analyticals: ----------BK-14------BK-15
Benzene----------1,060 Ethylbenzene----------468
Xylene----------204 Naphthalene----------738------1,040
02/11/09-Hiralkumar Patel. received call from Ed. he mentioned that during recent survey, they found groundwater flowing in southeast towards northwest portion of the site (near intersection of Kent ave and N. 13th street) and groundwater flowing in south direction

SYLVAN EQUIPMENT (Continued) **S104621824**

towards southeast portion of the site (near intersection of N. 12th street and Wythe ave). according to recent groundwater flow direction, BK-13 is downgradient from BK-14, but cross gradient from BK-4. asked Ed for off-site investigation, downgradient from wells BK-15 and BK-4. also asked for weekly monitoring and recovery of free product. Ed will speak with Mr. Prigozen and will submit complete investigation report. 02/12/09-Hiralkumar Patel. received additional Phase II report (analyticals recorded earlier). abstract: - four borings were advanced to depth of 15 ft bg - one soil sample, with highest PID, from each boring was sent for analysis - groundwater flows to the southeast in the western portion and to the south in eastern portion of the site - found 1.78 ft of free product in BK-10A - strong odor found during installation of wells BK-12 and BK-13 - high PID readings were found during installation of BK-13 (276 ppm at 5 ft) and BK-14 (729 ppm at 6 ft) conclusions from Ed: - free product was not observed in BK-12 (which is upgradient from BK-10) during the recent assessment, it is not common to observe a delay in free product recharge into newly installed monitoring well. BK-12 should be observed over time to confirm occurence of free product. - based on local groundwater flow direction and the absence of a potential on-site source in the vicinity of the observed free product at BK-10A, H&H believes the observed free product has migrated on-site from the upgradient Bayside OIl Depot. - based upon the result of the receptor survey, soil and groundwater assessment, existing poor groundwater quality in the vicinity of the subject property, and a documented upgradient source of groundwater impacts including free product, soil and groundwater impacts at the site can be most effectively managed through LAND USE RESTRICTIONS AND STANDARD ENGINEERING CONTROLS. 02/20/09-Hiralkumar Patel. spoke with Ed regarding conclusions in submitted report. mentioned to Ed that clean groundwater was found in upgradient well BK-12 which indicates no off-site source. Ed mentioned that they will go back to site to check well again as suspecting that newly installed well could recharge slowly. spoke with Mr. Prigozen. based on results of investigations till date, asked him to start weekly monitoring of all wells, and removal of any product, immediately. also asked him for off-site investigation downgradient from wells BK-4 and BK-15. told him that product must be removed from wells by next week (end of 02/28/09) and weekly there after. 02/23/09-Hiralkumar Patel. spoke with Mr. Prigozen. will do product removal on 02/25/09. alternate addresses: 58 Wythe Ave, 91-101 N 12 St, 70-72 Wythe Ave, 82 N 13 St, 92 N 13 St found two old closed spill reports: 1. 0003390:- consolidated with this spill 2. 0207277:- surface spill reported 02/25/09-Hiralkumar Patel. spoke with Mr. Prigozen. he has hired his mechanic guy to bail out product from wells. he mentioned that he got directions from Ed how to remove product and got some forms for recording. he also mentioned that they have waste oil tank on-site and they will collect product into this on-site tank and will pump out tank once get full. asked Mr. Prigozen to call once he reach to site tomorrow (02/26/09). Mr. Prigozen asked to send STIP at following address: Sylvan Holdings LLC. **property owner** c/o Sage Prigozen **Elliot's son** 58-64A Maurice Avenue Maspeth, NY 11378 Ph. (917) 750-4112 (C) Fax (305) 860-6699 email: sagep@bobcatzone.com 02/26/09-Hiralkumar Patel. received call from Mr. Prigozen. he has hired Tri-State environment for product removal (not local mechanic). will submit report. asked him to remove product weekly. 02/27/09-Hiralkumar Patel. received call from Mr. Prigozen. he is planning to hire some local

SYLVAN EQUIPMENT (Continued) **S104621824**

investiation team for further investigation. will call back with company's name who will do further investigations. sent STIP to Mr. Prigozen (7005 1820 0007 9827 6066). STIP emailed to Mr. Prigozen. 03/13/09-Hiralkumar Patel. received call from Paul from Ecosystems. they have been hired by Mr. Prigozen. will submit work plan for additional investigation. Paul Ciminello Ecosystems Strategies Inc. Ph. (845) 452-1658 (O) (914) 475-4208 (C) Email: paul@ecosystemsstrategies.com 03/16/09-Hiralkumar Patel. received STIP delivery confirmation (letter delivered on 03/11/09). 03/25/09-Hiralkumar Patel. received email from Ecosystems with work plan for further investigation. abstact: - will put absorbent pads in wells BK-4 and BK-10 as an interim remedial measure; pads will be changed, as needed, on a weekly basis - will verify groundwater flow direction - propose to install six to ten borings on site - borings will be extended (at a minimum) to the soil/groundwater interface or until refusal - at least two soil samples will be collected: one with highest PID and one at groundwater interface; if no PIDs found then only one soil sample will be collected at groundwater interface - convert one to two borings into a monitoring well - wells will be installed with a ten ft of screen; mimimum of 2 ft of screening will extend above water table according to submitted site plan in proposed work plan, Ecosystems is planning to install all borings around BK-10, but no investigation proposed to delienation soil/groundwater contamination around BK-04. less than ---------- spoke with Mr. Prigozen. told him that without having signed Stipulation agreement, i can't approve any work plan. Mr. Prigozen mentioned that his attorney asked him not to sign STIP as he might loose right to get fund from brownfield program. Mr. Prigozen will ask him attorney to call. Mr. Prigozen has choose to proceed with proposed plan without having approval from the department. spoke with Paul at Ecosystems. they are at the site today and are surveying all wells to confirm groundwater flow direction. they have put absorbent pads in wells and recovering free product. asked Paul about investigation around BK-04. he is currently concentrating on finding source for BK-10 and will eventually include investigation around BK-04. mentioned to him that the department requires investigation around BK-04 also and will only approve the work plan if includes soil/gw investigation around BK-04 along with investigation around BK-10. 03/26/09-Hiralkumar Patel. received email from Larry Schnapf, environmental attorney representing Mr. Prigozen. Larry claims that contamination found in BK-10 is from an upgradient oil depot, so he advised his client not to sign STIP which result in waiver of righs to seek reimbursement from the spill fund. he mentioned that his client will sign STIP if oil spill fund waiver paragraph deleted from agreement. Larry Schnapf email: Lawrence.Schnapf@srz.com 04/01/09-Hiralkumar Patel. spoke with Paul at Ecosystem. groundwater flow direction found almost in same direction as found earlier. no product found in well upgradient from BK-10. 04/02/09-Hiralkumar Patel. received email from Paul with report. abstract: - groundwater flow measurements are broadly consistent with the findings of previous consultant - groundwater flowing towards the south - review of sanborn maps indicates that the western portion was associated with oil refining activities predominantly performed on the adjoining property to the west (towards bayside oil depot) - numerous tanks are shown on the site between 1887 and 1916 - between 1905 and 1965 a tunnel, that appears to have contained pipes connecting both sites, extended beneath Kent ave less than ---------- - according to sanborn maps from 1887 to

SYLVAN EQUIPMENT (Continued) **S104621824**

1916, western portion of the site (in area of Bk-10) was occupied by an oil refining company and site had multiple tanks on western portion - adjoining to the southwest was MGP site from 1887 to 1916 - 1942 sanborn map showing a tunnel beneath kent ave between the subject site and western property (currently bayside oil depot) spoke with Mr. Schnapf. Mr. Schnapf mentioned that they are suspecting that old tunnel between two properties (current bayside oil depot and subject site) might be bringing contamination on his client's property. he is planning for more soil and groundwater investigation and investigation about a tunnel before signing STIP. discussed with DEC legal and legal division agreed with this. asked Mr. Schnapf to submit revised work plan for soil and groundwater investigation around BK-4 and BK-10 and tunnel investigation with time schedule. Mr. Schnapf will ask Paul to submit revised work plan by 04/06/09. spoke with Paul at Ecosystems. asked him for revised work plan. also asked him to submit site map with approx. locations of following: - BK-10, BK-4 - previous tanks on the property (from 1887 to 1916) - adjoining MGP site - tunnel under kent ave 04/06/09-Hiralkumar Patel. sent email (at 3:30 PM) to Mr. Prigozen to submit revised work plan by 4 PM today. received revised work plan. abstract: - absorbent booms will be used in wells BK-04 and BK-10 as an interim remedial measures - will sample all wells - proposes to dig minimum of three test pits in area where tunnel was located - test pits will be extended to a maximum depth of 10 ft bg or until groundwater is reached - if contamination found in soil during test pit installation, samples will be collected and soil will be removed for off-site disposal - total of 8 to 12 soil borings will be extended across the site with 3 to 5 of these boring being completed as wells - borings will be extended (at a minimum) to the soil/groundwater interface - two soil samples will be collected from each borings: one at soil/groundwater interface and one at highest PID - will submit investigation report within 10 weeks of the approval less than -------- 04/07/09-Hiralkumar Patel. sent work plan approval letter to Mr. Prigozen. letter emailed to Mr. Prigozen, Paul and Mr. Schnapf. 04/16/09-Hiralkumar Patel. received email from Richard Hooker from Ecosystems. will start investigation work at 8 AM on 04/23/09. 05/06/09-Hiralkumar Patel. received email from Richard. they completed extension of test pits at the western property line and the sampling and laboratory analysis of all existing wells. will install on- and off-site monitoring wells and extension of soil boring on-site on 05/13/09. 06/16/09-Hiralkumar Patel. 4:58 PM:- received email from Paul. he just received comments on the draft report from client and will incorporate these changes. will submit report tomorrow. 06/19/09-Hiralkumar Patel. 3:21 PM:- received investigation summary report from Paul. abstract: - one test pit was installed immediately southeast of center point of western property line - eleven soil borings were installed: nine borings (B-1 through B-9) were installed in the vicinity of BK-4 and two borings (B-10 and B-11) were installed in the vicinity of BK-10 - sampling was conducted at each boring location at five-ft intervals to a maximum depth of 20 ft bg or until refusl was reached - test pit documented the presence of a 10 inch diameter iron pipe in a brick-lined depression - broken end of pipe was found approx. 2.5 ft bg and the pipe was found to extend down to approx. 6 ft bg before turning sharply west beneath Kent Ave - water was encountered in test pit at approx. 4 ft bg and no evidence of contamination was encountered less than ---------- - field evidence of contamination was observed at

SYLVAN EQUIPMENT (Continued) **S104621824**

the groundwater interface at most borings extended in the vicinity of BK-4 less than ---------- - no field evidence of contamination was encountered in the vicinity of BK-10 less than ========= - soil borings B-1, B-9 and B-10 were completed as temporary monitoring wells MW-1, MW-2 and MW-3 respectively - screen interval from 2 ft above to 8 ft below static groundwater level - free product was noted in monitoring well MW-2 (B-9) and remains in BK-10 - previously unknown well (MW-4) was discovered to the northeast of BK-10 - found free product in BK-10: 4.7 inches of product on 03/25/09 and 4.2 inches of product on 05/13/09 less than ---------- - found 1.5 inch of free product in MW-2 less than ---------- - borings B-10 and B-11 were installed to the southwest and southeast of BK-10; soil samples from these borings at the groundwater interface found no contamination - boring B-10 was converted into well MW-3; sampled MW-3 and previously unknown well MW-4 (20 ft north of BK-10) and found no contamination - soil samples from borings collected in the area of BK-4 indicate significant, but uneven soil contamination immediately southeast of the repair shop; these results confirm the presence of an area of subsurface petroleum contamination beneath and southeast of the repair shop - petroleum odors found in borings B-1 throgh B-9 - high PID readings found in borings B-2, B-5, B-6 and B-7 PID readings (in ppm): depth (in
ft)----------B-2-----B-5------B-6------B-7
1----------845 6----------400
7----------1,500----------142
8----------3,000
10----------3,500----------4,943
11----------500 - heavy soil contamination
found in soil samples soil analyticals:
----------B-2---------B-4--------B-4-------B-5-----
---B-7--------B-9 10 ft 9.6 ft 11 ft 11 ft 8.5 ft 8 ft
Toluene----------
--510,000
Ethylbenzene----------6,
000----------3,000,000
Xylene----------1,
700----------9,100,000
1,2,4-Trimethylbenzene----------30,000------42,
000----------170,000
1,3,5-Trimethylbenzene----------4,
200----------70,000
Isopropylbenzene----------3,100--------2,400-------2,600---20,
000-------77,000----4,400
n-butylbenzene----------23,
000-------35,000
n-propylbenzene----------5,100--------4,700-------5,400---34,
000-------52,000 - found high PID in well cap well----------PID
(ppm) BK-10A---------159 BK-14----------430 BK-13----------156
BK-4----------316 BK-15----------56 MW-2----------86 groundwater
analyticals: ----------BK-14
Benzene----------740 Toluene----------50
Xylene----------228 1,2,4-Trimethylbenzene-----1,900
Naphthalene----------260 MTBE----------130 -
will submit RAWP by 07/17/09 1:45 PM:- spoke with Mr. Prigozen. based on results of further investigation, informed him that the department requires stipulation agreement signed before reviewing or approving any remediation action work plan. also asked him to schedule a site

SYLVAN EQUIPMENT (Continued) **S104621824**

visit. he agreed to meet at the site at 10 AM on 07/01/09. 2:03 PM:- received call from Paul. he spoke with Mr. Prigozen and will meet at 10 AM on 07/01/09. 07/01/09-Hiralkumar Patel. 10:00 AM:- visited site. met Mr. Prigozen and Paul. repair shop nearby entrance along N. 12th street consists three 275 gal ASTs: two for fresh oil and one for waste oil. waste oil tank is not registered. asked Mr. Prigozen to register waste oil tank. inpected areas around sediment trap/repair shop, BK-10, old abandoned tunnel and previosly abandoned gasoline UST. Paul mentioned that abandoned tunnel extends towards BK-10. Paul will submit RAP by 07/17/09. proposes to excavate area by repair shop entrance as found heavily impacted soil in boring B7. asked Mr. Prigozen to excavate all following areas: - around BK-10 (as it could be localized problem) - entire abandoned tunnel running towards BK-10 (to investigate any more product in tunnel) - in front of repair shop in area of B-7 - around B-9/MW-2 as found free product in it suggest to remove old abandoned gasoline UST as found 236 ppb MTBE in well BK-3 nearby tank location. Paul suggest to sample BK-3 again before any excavation in this area. mentioned to Mr. Prigozen that based on gw analytical results from BK-3, the department doesn't require removal of the tank, but as they will do excavation in other part of site, it will be easy to use on-site equipments to dug this suspected area. Mr. Prigozen will discuss with Paul regarding gasoline UST removal. found self-contained parts cleaning machine with small tank (probably 15-20 gal). no stains/odors found around parts cleaning machine. found well cap missing for BK-10. asked Paul to replace it. asked Mr. Prigozen to send his tenant's contact info. 12:46 PM:- received email from Mr. Prigozen with tenant's contact info. David Williams Director of Real Estate and Construction Sunbelt Rentals 800 Hartford Turnpike Shrewsbury, MA 01545-4107 Ph. (508) 925-1611 (O) (508) 245-1107 (C) email: David.williams@sunbeltrentals.com 1:40 PM:- left message for Mr. Williams. 3:51 PM:- sent revised STIP to Mr. Prigozen. asked him to submit signed STIP by end of 07/13/09. 07/06/09-Hiralkumar Patel. 1:45 PM:- received message from Mr. Williams. 07/24/09-Hiralkumar Patel. 10:41 AM:- received work plan from Ecosystems. proposes to monitoring/recover product from wells, excavate contaminated soils from areas of B-7 and BK-10. 07/27/09-Hiralkumar Patel. 10:40 AM:- spoke with Paul about work schedule. today he will send cost estimates to Mr. Prigozen and expect to start work by Aug. 3, 2009. asked him to send confirmed work schedule. 10:43 AM:- sent email to Mr. Prigozen approving proposed plan and asked to submit work schedule. email copied to Paul. 08/06/09-Hiralkumar Patel. 11:53 AM:- left message for Paul about work schedule. 12:18 PM:- received message from Paul. he met property owner and tenant yesterday to coordinate excavation and planning to start work on 08/14/09. will send email with confirmed schedule. 08/12/09-Hiralkumar Patel. 10:39 AM:- received email from Paul. they will start soil excavation on 08/21/09 and expect to finish by 08/22/09. 2:10 PM:- sent email to Paul. asked him to call me once excavation starts as planning to visit site during endpoint sample collection. 08/21/09-Hiralkumar Patel. 8:48 AM:- spoke with Richard (845-803-2709) at Ecosystems. they have started excavation in area of BK-10. found contaminated sand, construction debris and clay layer. thick clay layer found right below water table. 11:20 AM:- received call from Richard. while digging area around BK-10, well was destroyed and found brick structure in ground and heavily contaminated soil. 2:00 PM:- visited site. area around BK-10 was excavated and patially backfilled after

SYLVAN EQUIPMENT (Continued) **S104621824**

collecting endpoint samples. found water in excavation, but no product. Richrd mentioned that brick walls found on both side of BK-10 running parallel to N. 13th Street. Richard believes that this channel in ground around BK-10 was holding some product which was appearing in BK-10. crew was excavating area around B-7 (in front of garage entrance) at the time of site visit. found sticky black material from excavation with strange odors. Richard believes that this black material could be source of heavy contamination in B-7. will excavate to depth of 8 ft where contamination found during soil investigation. crew was also working inside garage where B-2 was installed and product found in MW-2. will collect appropriate endpoint samples. left site around 3 PM. 3:47 PM:- received call from Mr. Prigozen. while working inside garage around MW-2, they found abandoned tank in ground. will investigate more. 08/22/09-Hiralkumar Patel. 9:25 AM:- received call from Mr. Prigozen. they are planning to remove tank. 08/24/09-Hiralkumar Patel. 8:09 AM:- received call from Mr. Prigozen. he mentioned that tank removal is not possible as tank is located closed to foundation wall. it is about 1,500 gal tank. as per Mr. Prigozen, tank was full of product when discovered. asked him to pump out tank, clean it and then collect soil samples through bottom and sides of the tank to confirm no contamination around tank. 08/25/09-Hiralkumar Patel. 10:58 AM:- spoke with Mr. Prigozen. they pumped out at least 3,000 gal of product from tank. currently cleaning tank. 09/23/09-Hiralkumar Patel. 2:22 PM:- received call from Mr. Williams from Sunbelt Rentals inquiring about waste oil tank registration. 2:26 PM:- sent email to Mr. Williams with PBS registration form and instruction. 09/28/09-Hiralkumar Patel. 2:54 PM:- left message for Paul inquiring about cleanup report. 10/30/09-Hiralkumar Patel. 2:25 PM:- received tank closure and cleanup report from Ecosystems. abstract: - found shallow (18 inches) dark-stained soil immediately beneath the asphalt during excavation around BK-10 - beneath the stained material, found construction debris to 7 ft bg around BK-10; no evidence of contamination - immediately beneath well BK-10, a brick lined channel was encountered at 10 ft bg; expanding northwest-southeast for approx. 15 ft, the channel contained grossly contaminated sandy soil and debris - excavation in area immediately southeast of the machine shop found no field evidence of contamination until groundwater was encountered at approx. 7 ft bg and in shallow soils at the far southeastern corner of the excavation where an area of heavy, bituminous material was encountered at between 2 and 3 ft bg - found 3,000 gal previously unknown UST in area of MW-2 inside shop - collected four soil samples through sidewall and two soil samples through bottom of 3,000 gal tank - collected total of six endpoint soil samples (four sidewalls and two bottoms) from each excavations at BK-10 as well as outside of repair shop - collected groundwater samples from wells BK-4, BK-13, BK-14, BK-15 and MW-1 - found little SVOC contamination in endpoint soil samples, but no VOC contamination - found VOC contamination in groundwater sample from BK-13 (but as per report dated 03/04/10, sampling data for BK-13 and BK-14 were switched in the subject report and contamination was actually found in BK-14) - proposes quarterly monitoring for a year based on groundwater result from BK-13 VOC result:
----------BK-14 Benzene----------570
Toluene----------86 Ethylbenzene----------530
Xylene----------239 1,2,4-Trimethylbenzene-----1,400
Naphthalene----------430 MTBE----------87

SYLVAN EQUIPMENT (Continued) **S104621824**

11/02/09-Hiralkumar Patel. reviewed all previous soil and groundwater data and found: - according to Limited Phase II Environmental Site Assessment, dated Aug. 16, 1999, no contamination found in soil sample in BK-4 at 7-9 ft - found free product in well BK-4, BK-10 and well MW-2 (inside repair shop) - found soil contamination at the entrance of repair shop - contaminated soil removed from area around BK-10 and at the entrance of repair shop - found old 3,000 gal tank inside repair shop nearby MW-2 - collected soil samples through walls and bottom of 3,000 gal UST and found no contamination - installed two wells BK-13 and MW-1 downgradient from BK-4 - no free product ever observed in BK-13 and MW-1 - no free product or groundwater contamination observed in BK-4 during sampling in Oct. 2009 - found soil and groundwater contamination in area around sediment trap (BK-6 and BK-6A) - found high PID in BK-6A throughout boring (from 21.3 ppm to 2,350 ppm with max at water table at 7 ft depth) - no excavation conducted in area of sediment trap spoke with Richard about excavation around sediment trap and BK-6/BK-6A area. Richard mentioned that as found clean sidewall sample from excavation in front of repair shop area, they didn't excavated area around sediment trap. 11/03/09-Hiralkumar Patel. 9:35 AM:- spoke with Mr. Prigozen and informed him that the department requires removal of contaminated soil from area of BK-6/BK-6A (as there was soil contamination above water table and high PID readings during installation of boring BK-6A). also mentioned that the Department suggest to excavate area around BK-4, while excavating area around BK-6A, as found free product earlier. Mr. Prigozen requested copy of site map and he will discuss with Ecosystem. 9:52 AM:- spoke with Richard about location of 3,000 gal tank and MW-2 inside repair shop. Richard mentioned that MW-2 was about 6 ft from tank's north end and there was drain between tank and MW-2. they removed contamination from drain and MW-2 areas. MW-2 was destroyed during excavation work. 10:32 AM:- sent email to Mr. Prigozen with copy of site maps with sample analyticals and asked Mr. Prigozen to remove contaminated soil from area of sediment trap. email copied to Paul. 11/20/09-Hiralkumar Patel. 3:02 PM:- spoke with Mr. Prigozen regarding excavation in sediment trap. he spoke with Paul and waiting for his response. will call back.
11/24/09-Hiralkumar Patel. 10:39 AM:- received email from Richard. they are discussing with Mr. Prigozen and will call back by next week. 12/04/09-Hiralkumar Patel. 2:43 PM:- left message for Mr. Prigozen. 2:47 PM:- spoke with Richard. they are currently discussing and will call back by end of 12/07/09. 3:45 PM:- received call from Mr. Prigozen. he spoke with Richard and will call back once gets answer from Ecosystem next week. 12/09/09-Hiralkumar Patel. received email from Ecosystem (at 5:20 PM on 12/08/09) including response to soil excavation requirement in area of BK-6/BK-4 (response was recalled immediately). Ecosystem proposed for quarterly groundwater sampling instead of soil excavation in area between BK-6 and BK-4 based on endpoint samples from recent excavation and groundwater sample results in Oct. 2009 2:15 PM:- spoke with Mr. Prigozen. based on level of soil contamination and depth of water table, suggested Mr. Prigozen to excavate area around sediment trap and BK-4 to remove probably last spot of contamination. Mr. Prigozen mentioned that he would like to do excavation, if any, in his presence. he is out of NY during winter and will be back in summar. he requested to postpone soil excavation, if any, till summer. based on spill history and soil/gw sample results, approved Mr. Prigozen's request to postpone any soil excavation till summer, but required monthly monitoring and

SYLVAN EQUIPMENT (Continued) **S104621824**

quarterly sampling from existing wells. 2:31 PM:- spoke with Richard at Ecosystem regarding their response which was recalled. Richard mentioned that there is some change in it and will send revised one. Richard requested to hold requirement of gw monitoring and sampling until they submit revised response. 12/15/09-Hiralkumar Patel. 11:38 AM:- spoke with Richard regarding response to soil excavation in area of BK-6/BK-4. Richard mentioned that owner's attorney is currently reviewing it and will submit soon. 12/21/09-Hiralkumar Patel. 2:02 PM:- spoke with Richard and asked to send document by end of tomorrow. 12/22/09-Hiralkumar Patel. received email from Richard (at 4:29 PM on 12/21/09) including response regarding excavation in area of BK-6/BK-4. Ecosystem recommends at least three quarterly rounds of groundwater sampling from existing wells and continued monitoring of the booms in BK-4 prior to decision regarding implementation of any additional remediation. 12/23/09-Hiralkumar Patel. 1:37 PM:- left message for Mr. Prigozen and informed him that the department is agreed with recommendations for three rounds of quarterly sampling. asked him to provide dates for first round of sampling. 1:39 PM:- spoke with Richard. informed him that the department agreed with their recommendation of quarterly groundwater sampling. asked Richard to send dates for first round of sampling. 1:53 PM:- sent email to Mr. Prigozen and asked to submit first quarterly groundwater sampling report by the end of 02/12/10. email copied to Richard and Paul. 2:54 PM:- received call from Mr. Prigozen. he received email and will ask Paul to collect groundwater samples in Jan. 2010. 03/04/10-Hiralkumar Patel. 12:02 PM:- received first quarterly groundwater sampling report. collected groundwater samples from wells MW-1, BK-4, BK-13, BK-14 and BK-15 on 02/01/10. groundwater samples were analyzed for VOCs (via 8260) only. no free product observed in well BK-4. found VOC contamination in groundwater sample from BK-14 and very minor contamination in other wells. but as per report from Oct. 2009, no contamination found in BK-14, but contamination was found in BK-13. Paul mentioned that sample results for BK-13 and BK-14 were switched in report dated 10/30/09. groundwater analyticals: ----------BK-14 Benzene----------469 Toluene----------89 Ethylbenzene----------485 Xylene----------201 1,2,4-Trimethylbenzene-----1,290 Naphthalene----------266 MTBE----------61 06/22/10-Hiralkumar Patel. received quarterly groundwater sampling report from Ecosystems. on 06/08/10, they sampled wells MW-1, BK-4, BK-13, BK-14 and BK-15. found contamination in groundwater sample from well BK-14: the well in previous sediment trap area. found only MTBE (71 ppb) in well BK-4. will sample wells again in Sep. 2010. groundwater analyticals: ----------BK-14 Benzene----------600 Toluene----------92 Ethylbenzene----------470 Xylene----------196 1,2,4-Trimethylbenzene-------930 Naphthalene----------250 MTBE----------64 11:56 AM:- spoke with Mr. Prigozen. informed him that groundwater is contaminated near sediment trap area and if they continue groundwater monitoring and are planning for no excavation, then this case may be transferred to remediation group for long-term remediation. Mr. Prigozen will discuss with Ecosystems and will call back by 07/10/10. 07/28/10-Hiralkumar Patel. 11:08 AM:- received email from Mr. Prigozen. he mentioned that they will excavate area around BK-6/BK-4 in August, 2010. Ecosystem will send work schedule. 08/04/10-Hiralkumar Patel. 9:01 AM:- received email from Richard. they have scheduled a soil excavation around sediment

SYLVAN EQUIPMENT (Continued) **S104621824**

trap on 08/12/10. work will start at 9 AM. 09/13/10-Hiralkumar Patel. 11:51 AM:- sent email to Paul inquiring updates. email copied to Mr. Prigozen. 11:53 AM:- received email from Paul. he will submit report by end of Sep., 2010. 10/26/10-Hiralkumar Patel. 1:56 PM:- received supplemental remediation report from Ecosystems. the submitted report doesn't include info about depth of endpoint sidewall samples and sample analyticals were compared with Part 375 instead of TAGM 4046. 10/27/10-Hiralkumar Patel. 10:22 AM:- spoke with Richard at Ecosystems regarding excavation dimension and endpoint sampling depths. Richard mentioned that final excavation was approx. 50 ft by 30 ft to 15 ft depth. they collected endpoint sidewall samples at groundwater interface (at 7 ft depth) and bottom soil sample was collected at 15 ft depth. as per Richard, groundwater was seeping into excavation at very low rate, so groundwater was not present in exavation for sampling. asked Richard to submit revised report including info about sidewall sampling depth and sample results comparison with TAGM 4046 instead of Part 375. 10:31 AM:- left message for Mr. Prigozen. informed him that based on results of endpoint samples, the department requires further investigation/remediation. 10:40 AM:- sent email to Richard asking to submit revised report. email copied to Mr. Prigozen. 11:38 AM:- received call from Mr. Prigozen. he mentioned that he doesn't remeber discussing about excavation around BK-4 and based on groundwater sampling results, he does not want to dug in area of BK-4. informed Mr. Prigozen that based on quarterly groundwater sampling results from BK-4, the department does not require excavation, but based on endpoint sample results from recent excavation, the department requires further investigation/remediation. 11/30/10-Hiralkumar Patel. 9:32 AM:- spoke with Rich. he will submit revised report. they are proposing for groundwater monitoring at this time and based on monitoring results, may propose additional investigation in former sediment trap area. 12/02/10-Hiralkumar Patel. 2:13 PM:- received revised report from Ecosystems. - excavated area around former sediment trap and well BK-14 - no field evidence of contamination until groundwater was encountered at approx. 7 ft bg and in shallow soils at the far southeastern corner of the excavation where an area of heavy, bituminous material was encountered at between 2 and 3 ft bg - during excavation, petroleum odors and PID readings between 300 and 600 were recorded - five endpoint samples (four sidewalls and one bottom) were collected from excavation - sampled groundwater in wells BK-4, BK-13, BK-15 and MW-1 - petroleum contaminated soils remain at depths greater than 15 ft below the former sediment trap and below static water level - found heavy contamination in bottom endpoint soil sample - very minor VOC contamination found in groundwater samples (max 43 ppb MTBE in BK-4)
----------bottom 15 ft bg
Benzene----------3,400
Toluene----------2,900
Ethylbenzene----------31,000
Xylene----------5,400
1,2,4-Trimethylbenzene---------210,000
Naphthalene----------29,000
Isopropylbenzene----------19,000
n-Butylbenzene----------33,000
n-Propylbenzene----------37,000 due to heavy soil contamination in endpoint bottom sample and heavy contamination in groundwater sample from well BK-14, which was installed in the

SYLVAN EQUIPMENT (Continued) **S104621824**

vicinity of the sediment trap, the department requires further complete delineation of soil and groundwater investigation including installation of one well at the location of endpoint bottom sample with deeper screen. 12/07/10-Hiralkumar Patel. discussed with DEC Austin regarding soil contamination below water table. he asked to contact MGP project manager in Albany as MGP site was in neighbourhood. 11:10 AM:- spoke with DEC William Ottaway in Albany regarding MGP site. Bill mentioned that Douglas MacNeal is the project manager for MGP site (V-00732) on Kent ave. Bill mentioned that MGP waste contains very high SVOCs and may have some VOCs. reviewed recent report. no SVOCs found in any endpoint sample. 1:38 PM:- sent letter to Mr. Prigozen requiring additional soil and groundwater investigation in former sediment trap area. letter emailed to Mr. Prigozen and Paul. 12/20/10-Hiralkumar Patel. 2:22 PM:- received message from Paul from Ecosystems. 12/21/10-Hiralkumar Patel. 2:31 PM:- left message for Paul. 12/29/10-Hiralkumar Patel. 1:35 PM:- received email from Rich. a well at the former sediment trap will be installed on 01/06/11. 01/04/11-Hiralkumar Patel. 3:21 PM:- spoke with Rich. they will start well installation work around 8 AM. he also mentioned that a new drain structure has been installed in the previous sediment trap area. so they have to relocate the new well. Rich will decide well location once visit the site. 01/06/11-Hiralkumar Patel. 10:01 AM:- received call from Rich. they installed boring in area close to former sediment trap. boring was installed to 19 ft depth where they found refusal. during boring, found 160 ppm on PID at groundwater interface (groundwater at 7 ft depth) and 75 ppm from 10-15 ft depth. there was no recovery in 15-20 ft range. the boring was installed in previously excavated area to 15 ft depth. so highest PID was found at groundwater interface in backfill material. a well will be installed in boring with 15 ft of screen. as high soil contamination found at 15 ft depth in endpoint sample from excavation and as no recovery in 15-20 ft depth, asked Rich to install another boring in area. 11:15 AM:- visited site. Rich installed another boring to 20 ft depth and collected soil from 15 to 20 ft depth only. minor odor noticed in clayey material from 15 to 20 ft depth. asked Rich to collect two soil samples: one at 15-16 and one at 19-20 ft depth. Rich will sample all existing wells, around former sediment trap area, next week. 02/17/11-Hiralkumar Patel. 1:13 PM:- received supplemental investigation report from Rich. abstract: - two soil borings (2B-1 and 2B-2) installed in former sediment trap area - collected two soil samples from each boring: at 7 and 15 ft from 2B-1 and at 15 and 20 ft at 2B-2 - installed 2 inch well (BK-14(R)) at boring 2B-1 with 10 ft of screen (from 5 to 15 ft bg) - sampled water from wells BK-4, BK-13, BK-14(R) and BK-15 - no contamination found in any soil sample (not even in sample at 15 ft bg in 2B-1 which was collected in same area as endpoint bottom sample after excavation around former sediment trap) - very minor contamination found in water samples except sample from BK-14(R) groundwater analyticals: ----------BK-14(R) Benzene----------190 Ethylbenzene----------280 Xylene----------120 1,2,4-Trimethylbenzene------1,300 Naphthalene----------210 - recommended sampling of wells MW-1, BK-4, BK-13, BK-14(R) and BK-15 after three months 03/17/11-Hiralkumar Patel. discussed with DEC Austin. based on consistent data in well BK-14, Austin asked for remediation. 3:16 PM:- sent letter to Mr. Prigozen requiring submission of a RAP for remediation of contamination in and around the area of the former

SYLVAN EQUIPMENT (Continued) **S104621824**

sediment trap. letter emailed to Mr. Prigozen, Paul and Rich. 05/20/11-Hiralkumar Patel. 10:40 AM:- received call from Paul. he mentioned that as groundwater contamination found in only by former sediment trap area, he propose to monitor groundwater for some time before any active remediation. he will send work plan by 06/03/11. 07/20/11-Hiralkumar Patel. 1:46 PM:- received quarterly groundwater sampling report from Ecosystem. on 04/28/11, groundwater samples were collected from wells MW-1, BK-4, BK-13, BK-14R and BK-15 and analyzed for VOCs only. next round of quarterly sampling is schedule for the end of July 2011. found contamination in samples from BK-14R. groundwater analyticals: ----------BK-14(R) Benzene----------44 Ethylbenzene----------150 Xylene----------182 1,2,4-Trimethylbenzene--------380 Naphthalene----------240 Paul mentioned that results of groundwater samples support the conclusion that significant natural attenuation of contamination is taking place and he requested to close the case (but quarterly sampling is scheduled for end of July, 2011). need a revised report as confusing info in the report. 08/03/11-Hiralkumar Patel. 11:43 AM:- left message for Paul. 12:32 PM:- sent email to Paul requiring to submit revised report. informed him that the Department requires minimum of two years of groundwater monitoring before considering case closure. asked him to submit revised report and results of groundwater samples that must have been taken in july 2011. email copied to Mr. Prigozen, Larry Schnapf (attorney) and Richard. 08/05/11-Hiralkumar Patel. 2:14 PM:- received call from Richard. he mentioned that as first round of groundwater samples taken in 2009, two years of monitoring is over and thats why they requested closure. informed him that the Department requires two years of groundwater monitoring after the replacement of well in the former sediment trap area. 02/08/12-Hiralkumar Patel. 3:42 PM:- spoke with Mr. Prigozen. he mentioned that groundwater samples were taken last month. asked him to submit report by the end of 02/17/12. 3:45 PM:- sent email to Mr. Prigozen and asked to submit report by 02/17/12. email copied to Paul. 02/10/12-Hiralkumar Patel. received email from Paul (at 5:55 PM on 02/08/12). he will submit report by 02/21/12. 02/21/12-Hiralkumar Patel. 11:22 AM:- received quarterly groundwater monitoring report from Ecosystems. abstract: - wells MW-1, BK-4, BK-13, BK-14R and BK-15 were sampled on 02/01/12 - found very minor contamination in groundwater samples (max 41 ppb 1,2,4-Trimethylbenzene in BK-14R) 04/02/12-Hiralkumar Patel. after reviewing available information, case closed based on results of soil endpoint samples and groundwater samples. 3:35 PM:- sent spill closure letter to Mr. Prigozen. letter emailed to Mr. Prigozen and Paul. 12/05/14-Hiralkumar Patel. received call from Charles Sosik from EBC. he mentioned that soil contamination was noted during collection of waste characterization samples as part of proposed redevelopment of the site by the new owner. he inquired about either reopening the subject spill or reporting a new one. informed him that the case was closed based on available sample results and work summary and it will only be reopened if previously unknown environmental conditions found at the site which requires further work. asked him to provide sample results once available. he mentioned that the entire site will be dug down to 20-25 ft along with dewatering. 3:11 PM:- received email from Mr. Sosik including above discussion."

Remarks: "HISTORICAL SPILL-FLOATING PRODUCT ON GROUND WATER-SPILL WILL CONTINUE TO BE INVESTIGATED."

SYLVAN EQUIPMENT (Continued) **S104621824**

All Materials:

Site ID:	126861
Operable Unit ID:	1084902
Operable Unit:	01
Material ID:	299189
Material Code:	0008
Material Name:	diesel
Case No.:	Not reported
Material FA:	Petroleum
Quantity:	.00
Units:	G
Recovered:	.00
Oxygenate:	Not reported

Facility ID:	0207277
Facility Type:	ER
Spill Number:	0207277
DER Facility ID:	109591
Site ID:	267813
DEC Region:	2
Spill Number/Closed Date:	2003-11-19
Spill Cause:	Unknown
Spill Class:	C3
SWIS:	2401
Spill Date:	2002-10-14
Investigator:	JBVOUGHT
Referred To:	Not reported
Reported to Dept:	2002-10-14
CID:	281
Water Affected:	Not reported
Spill Source:	Commercial/Industrial
Spill Notifier:	Local Agency
Cleanup Ceased:	Not reported
Cleanup Meets Std:	False
Last Inspection:	Not reported
Recommended Penalty:	False
UST Trust:	False
Remediation Phase:	0
Date Entered In Computer:	2002-10-14
Spill Record Last Update:	2003-12-24
Spiller Name:	Not reported
Spiller Company:	UNKNOWN
Spiller Address:	Not reported
Spiller Company:	999
Contact Name:	NYC DEP/OPERATOR #483
DEC Memo:	"Prior to Sept, 2004 data translation this spill Lead_DEC Field was VOUGHT DEC Sigona spoke to DEC Vought on 10/15/2002. PBS database indicates that there were underground tanks removed in 2000 no longer a regulated facility. 11/19/2003-Vought-Spill to drain and DEP notified. Spill closed by Vought."
Remarks:	"CITIZEN REPORTED THAT CONSTRUCTION COMPANY IS WORKING AT ABOVE LOCATION AND AN UNKNOWN TYPE OIL APPEARS TO BE LEAKING ON SITE AND RUNNING OFF INTO A DRAIN IN AREA. DEP IS ENROUTE TO FURTHER INVWTIGATE THE PROBLEM."

All Materials:

SYLVAN EQUIPMENT (Continued) **S104621824**

Site ID:	267813
Operable Unit ID:	858901
Operable Unit:	01
Material ID:	517867
Material Code:	0066A
Material Name:	unknown petroleum
Case No.:	Not reported
Material FA:	Petroleum
Quantity:	.00
Units:	G
Recovered:	.00
Oxygenate:	Not reported

O153 **NATIONS RENT** **RCRA NonGen / NLR** **1001128042**
SSW **91 N 12TH ST** **FINDS** **NY0001497643**
1/8-1/4 **BROOKLYN, NY 11211** **ECHO**
0.153 mi. **NY MANIFEST**
806 ft. **Site 11 of 18 in cluster O**

Relative:
Higher

Actual:
17 ft.

RCRA NonGen / NLR:

Date form received by agency:	01/01/2007
Facility name:	SYLVAN EQUIPMENT CORP
Facility address:	91 N 12TH ST BROOKLYN, NY 11211
EPA ID:	NY0001497643
Mailing address:	N 12TH ST BROOKLYN, NY 11211
Contact:	Not reported
Contact address:	N 12TH ST BROOKLYN, NY 11211
Contact country:	US
Contact telephone:	Not reported
Contact email:	Not reported
EPA Region:	02
Classification:	Non-Generator
Description:	Handler: Non-Generators do not presently generate hazardous waste

Owner/Operator Summary:

Owner/operator name:	ELLIOT PRIGOZEN
Owner/operator address:	91 N 12TH ST BROOKLYN, NY 11211
Owner/operator country:	US
Owner/operator telephone:	718-387-4872
Owner/operator email:	Not reported
Owner/operator fax:	Not reported
Owner/operator extension:	Not reported
Legal status:	Private
Owner/Operator Type:	Owner
Owner/Op start date:	Not reported
Owner/Op end date:	Not reported

Owner/operator name:	ELLIOT PRIGOZEN
Owner/operator address:	91 N 12TH ST BROOKLYN, NY 11211
Owner/operator country:	US
Owner/operator telephone:	718-387-4872

NATIONS RENT (Continued) **1001128042**

Owner/operator email: Not reported
Owner/operator fax: Not reported
Owner/operator extension: Not reported
Legal status: Private
Owner/Operator Type: Operator
Owner/Op start date: Not reported
Owner/Op end date: Not reported

Handler Activities Summary:
U.S. importer of hazardous waste: No
Mixed waste (haz. and radioactive): No
Recycler of hazardous waste: No
Transporter of hazardous waste: No
Treater, storer or disposer of HW: No
Underground injection activity: No
On-site burner exemption: No
Furnace exemption: No
Used oil fuel burner: No
Used oil processor: No
User oil refiner: No
Used oil fuel marketer to burner: No
Used oil Specification marketer: No
Used oil transfer facility: No
Used oil transporter: No

Historical Generators:
Date form received by agency: 01/01/2006
Site name: SYLVAN EQUIPMENT CORP
Classification: Not a generator, verified

Date form received by agency: 05/06/1997
Site name: SYLVAN EQUIPMENT CORP
Classification: Not a generator, verified

. Waste code: NONE
. Waste name: None

Date form received by agency: 03/19/1997
Site name: SYLVAN EQUIPMENT CORP
Classification: Small Quantity Generator

. Waste code: D001
. Waste name: IGNITABLE WASTE

. Waste code: D018
. Waste name: BENZENE

Violation Status: No violations found

FINDS:

Registry ID: 110012554306

Environmental Interest/Information System
RCRAInfo is a national information system that supports the Resource Conservation and Recovery Act (RCRA) program through the tracking of events and activities related to facilities that generate, transport,

NATIONS RENT (Continued) **1001128042**

and treat, store, or dispose of hazardous waste. RCRAInfo allows RCRA program staff to track the notification, permit, compliance, and corrective action activities required under RCRA.

Registry ID: 110001572147

Environmental Interest/Information System
RCRAInfo is a national information system that supports the Resource Conservation and Recovery Act (RCRA) program through the tracking of events and activities related to facilities that generate, transport, and treat, store, or dispose of hazardous waste. RCRAInfo allows RCRA program staff to track the notification, permit, compliance, and corrective action activities required under RCRA.

Click this hyperlink while viewing on your computer to access additional FINDS: detail in the EDR Site Report.

ECHO:

Envid:	1001128042
Registry ID:	110001572147
DFR URL:	http://echo.epa.gov/detailed-facility-report?fid=110001572147

Envid:	1001128042
Registry ID:	110012554306
DFR URL:	http://echo.epa.gov/detailed-facility-report?fid=110012554306

NY MANIFEST:

Country:	USA
EPA ID:	NY0001497643
Facility Status:	Not reported
Location Address 1:	91 N 12TH ST
Code:	BP
Location Address 2:	Not reported
Total Tanks:	Not reported
Location City:	BROOKLYN
Location State:	NY
Location Zip:	11211
Location Zip 4:	Not reported

NY MANIFEST:

EPAID:	NY0001497643
Mailing Name:	SYLVAN EQUIPMENT CORP
Mailing Contact:	ELLIOT PRIGOZEN
Mailing Address 1:	91 N 12TH ST
Mailing Address 2:	Not reported
Mailing City:	BROOKLYN
Mailing State:	NY
Mailing Zip:	11211
Mailing Zip 4:	Not reported
Mailing Country:	USA
Mailing Phone:	7183874872

NY MANIFEST:

Document ID:	NYB8431956
Manifest Status:	K

NATIONS RENT (Continued) **1001128042**

seq:	Not reported
Year:	1997
Trans1 State ID:	NYPD1010
Trans2 State ID:	Not reported
Generator Ship Date:	03/21/1997
Trans1 Recv Date:	03/21/1997
Trans2 Recv Date:	/ /
TSD Site Recv Date:	03/24/1997
Part A Recv Date:	/ /
Part B Recv Date:	04/21/1997
Generator EPA ID:	NY0001497643
Trans1 EPA ID:	NYD077444263
Trans2 EPA ID:	Not reported
TSDF ID 1:	NYD077444263
TSDF ID 2:	Not reported
Manifest Tracking Number:	Not reported
Import Indicator:	Not reported
Export Indicator:	Not reported
Discr Quantity Indicator:	Not reported
Discr Type Indicator:	Not reported
Discr Residue Indicator:	Not reported
Discr Partial Reject Indicator:	Not reported
Discr Full Reject Indicator:	Not reported
Manifest Ref Number:	Not reported
Alt Facility RCRA ID:	Not reported
Alt Facility Sign Date:	Not reported
MGMT Method Type Code:	Not reported
Waste Code:	D001 - NON-LISTED IGNITABLE WASTES
Waste Code:	Not reported
Waste Code:	Not reported
Waste Code:	Not reported
Waste Code:	Not reported
Waste Code:	Not reported
Quantity:	00110
Units:	G - Gallons (liquids only)* (8.3 pounds)
Number of Containers:	002
Container Type:	DM - Metal drums, barrels
Handling Method:	B Incineration, heat recovery, burning.
Specific Gravity:	100

Click this hyperlink while viewing on your computer to access additional NY_MANIFEST: detail in the EDR Site Report.

O154 **BLAST OFF SERVICES INC** **RCRA NonGen / NLR** **1001215605**
SSW **91 N 12TH ST 1ST FLOOR** **FINDS** **NYR000047779**
1/8-1/4 **BROOKLYN, NY 11211** **ECHO**
0.153 mi. **NY MANIFEST**
806 ft. **Site 12 of 18 in cluster O**

Relative:
Higher

Actual:
17 ft.

RCRA NonGen / NLR:

Date form received by agency:	01/01/2007
Facility name:	BLAST OFF SERVICES INC
Facility address:	91 N 12TH ST 1ST FLOOR BROOKLYN, NY 11211
EPA ID:	NYR000047779
Mailing address:	MEEKER AVE BROOKLYN, NY 11222

BLAST OFF SERVICES INC (Continued) **1001215605**

Contact:	Not reported
Contact address:	MEEKER AVE BROOKLYN, NY 11222
Contact country:	US
Contact telephone:	Not reported
Contact email:	Not reported
EPA Region:	02
Land type:	Facility is not located on Indian land. Additional information is not known.
Classification:	Non-Generator
Description:	Handler: Non-Generators do not presently generate hazardous waste

Owner/Operator Summary:

Owner/operator name:	LYNN PRIGOZEN
Owner/operator address:	91 N 12TH ST 1ST FLOOR BROOKLYN, NY 11211
Owner/operator country:	US
Owner/operator telephone:	718-387-4872
Owner/operator email:	Not reported
Owner/operator fax:	Not reported
Owner/operator extension:	Not reported
Legal status:	Private
Owner/Operator Type:	Owner
Owner/Op start date:	Not reported
Owner/Op end date:	Not reported

Owner/operator name:	LYNN PRIGOZEN
Owner/operator address:	91 N 12TH ST 1ST FLOOR BROOKLYN, NY 11211
Owner/operator country:	US
Owner/operator telephone:	718-387-4872
Owner/operator email:	Not reported
Owner/operator fax:	Not reported
Owner/operator extension:	Not reported
Legal status:	Private
Owner/Operator Type:	Operator
Owner/Op start date:	Not reported
Owner/Op end date:	Not reported

Handler Activities Summary:

U.S. importer of hazardous waste:	No
Mixed waste (haz. and radioactive):	No
Recycler of hazardous waste:	No
Transporter of hazardous waste:	No
Treater, storer or disposer of HW:	No
Underground injection activity:	No
On-site burner exemption:	No
Furnace exemption:	No
Used oil fuel burner:	No
Used oil processor:	No
User oil refiner:	No
Used oil fuel marketer to burner:	No
Used oil Specification marketer:	No
Used oil transfer facility:	No
Used oil transporter:	No

BLAST OFF SERVICES INC (Continued) **1001215605**

Historical Generators:
Date form received by agency: 01/01/2006
Site name: BLAST OFF SERVICES INC
Classification: Not a generator, verified

Date form received by agency: 07/14/1999
Site name: BLAST OFF SERVICES INC
Classification: Small Quantity Generator

Date form received by agency: 12/11/1997
Site name: BLAST OFF SERVICES INC
Classification: Large Quantity Generator

. Waste code: D008
. Waste name: LEAD

Violation Status: No violations found

Evaluation Action Summary:
Evaluation date: 11/03/1998
Evaluation: COMPLIANCE EVALUATION INSPECTION ON-SITE
Area of violation: Not reported
Date achieved compliance: Not reported
Evaluation lead agency: EPA

FINDS:

Registry ID: 110004538992

Environmental Interest/Information System
RCRAInfo is a national information system that supports the Resource Conservation and Recovery Act (RCRA) program through the tracking of events and activities related to facilities that generate, transport, and treat, store, or dispose of hazardous waste. RCRAInfo allows RCRA program staff to track the notification, permit, compliance, and corrective action activities required under RCRA.

Click this hyperlink while viewing on your computer to access additional FINDS: detail in the EDR Site Report.

ECHO:
Envid: 1001215605
Registry ID: 110004538992
DFR URL: http://echo.epa.gov/detailed-facility-report?fid=110004538992

NY MANIFEST:
Country: USA
EPA ID: NYR000047779
Facility Status: Not reported
Location Address 1: 91 NORTH 12TH STREET 1ST FLOOR
Code: BP
Location Address 2: Not reported
Total Tanks: Not reported
Location City: BROOKLYN
Location State: NY

BLAST OFF SERVICES INC (Continued) **1001215605**

Location Zip:	11211
Location Zip 4:	Not reported

NY MANIFEST:

EPAID:	NYR000047779
Mailing Name:	BLAST OFF SERVICES INC
Mailing Contact:	ELLIOT PRIGOZEN
Mailing Address 1:	880 MEEKER AVENUE
Mailing Address 2:	Not reported
Mailing City:	BROOKLYN
Mailing State:	NY
Mailing Zip:	11222
Mailing Zip 4:	Not reported
Mailing Country:	USA
Mailing Phone:	7183874872

NY MANIFEST:

Document ID:	NJA2748319
Manifest Status:	Not reported
seq:	01
Year:	1998
Trans1 State ID:	S8424
Trans2 State ID:	Not reported
Generator Ship Date:	09/17/1998
Trans1 Recv Date:	09/17/1998
Trans2 Recv Date:	Not reported
TSD Site Recv Date:	09/23/1998
Part A Recv Date:	Not reported
Part B Recv Date:	Not reported
Generator EPA ID:	NYR000047779
Trans1 EPA ID:	NYD046765574
Trans2 EPA ID:	Not reported
TSDF ID 1:	NJD991291105
TSDF ID 2:	Not reported
Manifest Tracking Number:	Not reported
Import Indicator:	Not reported
Export Indicator:	Not reported
Discr Quantity Indicator:	Not reported
Discr Type Indicator:	Not reported
Discr Residue Indicator:	Not reported
Discr Partial Reject Indicator:	Not reported
Discr Full Reject Indicator:	Not reported
Manifest Ref Number:	Not reported
Alt Facility RCRA ID:	Not reported
Alt Facility Sign Date:	Not reported
MGMT Method Type Code:	Not reported
Waste Code:	D008 - LEAD 5.0 MG/L TCLP
Waste Code:	Not reported
Waste Code:	Not reported
Waste Code:	Not reported
Waste Code:	Not reported
Waste Code:	Not reported
Quantity:	00008
Units:	Y - Cubic yards* (.85 tons)
Number of Containers:	001
Container Type:	CM - Metal boxes, cases, roll-offs
Handling Method:	T Chemical, physical, or biological treatment.

BLAST OFF SERVICES INC (Continued) **1001215605**

Specific Gravity: 01.00

Click this hyperlink while viewing on your computer to access
1 additional NY_MANIFEST: record(s) in the EDR Site Report.

O155 **NATIONS RENT** **RCRA NonGen / NLR** **1005444406**
SSW **91 N 12TH ST** **NY MANIFEST** **NYR000107276**
1/8-1/4 **BROOKLYN, NY 11211**
0.153 mi.
806 ft. **Site 13 of 18 in cluster O**

Relative:
Higher

Actual:
17 ft.

RCRA NonGen / NLR:

Date form received by agency:	01/01/2007
Facility name:	NATIONS RENT
Facility address:	91 N 12TH ST BROOKLYN, NY 11211
EPA ID:	NYR000107276
Mailing address:	N 12TH ST BROOKLYN, NY 11211
Contact:	MICHAEL RICCARDI
Contact address:	N 12TH ST BROOKLYN, NY 11211
Contact country:	US
Contact telephone:	718-387-4872
Contact email:	Not reported
EPA Region:	02
Classification:	Non-Generator
Description:	Handler: Non-Generators do not presently generate hazardous waste

Owner/Operator Summary:

Owner/operator name:	ELLIOT PRIGOZEN & PARTNERS
Owner/operator address:	91 N 12TH ST BROOKLYN, NY 11211
Owner/operator country:	US
Owner/operator telephone:	718-387-4872
Owner/operator email:	Not reported
Owner/operator fax:	Not reported
Owner/operator extension:	Not reported
Legal status:	Private
Owner/Operator Type:	Operator
Owner/Op start date:	01/01/2001
Owner/Op end date:	Not reported

Owner/operator name:	ELLIOT PRIGOZEN & PARTNERS
Owner/operator address:	91 N 12TH ST BROOKLYN, NY 11211
Owner/operator country:	US
Owner/operator telephone:	718-387-4872
Owner/operator email:	Not reported
Owner/operator fax:	Not reported
Owner/operator extension:	Not reported
Legal status:	Private
Owner/Operator Type:	Owner
Owner/Op start date:	01/01/2001
Owner/Op end date:	Not reported

NATIONS RENT (Continued) **1005444406**

Handler Activities Summary:

U.S. importer of hazardous waste:	No
Mixed waste (haz. and radioactive):	No
Recycler of hazardous waste:	No
Transporter of hazardous waste:	No
Treater, storer or disposer of HW:	No
Underground injection activity:	No
On-site burner exemption:	No
Furnace exemption:	No
Used oil fuel burner:	No
Used oil processor:	No
User oil refiner:	No
Used oil fuel marketer to burner:	No
Used oil Specification marketer:	No
Used oil transfer facility:	No
Used oil transporter:	No

Historical Generators:

Date form received by agency:	01/01/2006
Site name:	NATIONS RENT
Classification:	Not a generator, verified
Date form received by agency:	06/19/2002
Site name:	NATIONS RENT
Classification:	Conditionally Exempt Small Quantity Generator
. Waste code:	D008
. Waste name:	LEAD
Violation Status:	No violations found

NY MANIFEST:

Country:	USA
EPA ID:	NYR000107276
Facility Status:	Not reported
Location Address 1:	31 NORTH 12TH STREET
Code:	BP
Location Address 2:	Not reported
Total Tanks:	Not reported
Location City:	BROOKLYN
Location State:	NY
Location Zip:	11211
Location Zip 4:	Not reported

NY MANIFEST:

EPAID:	NYR000107276
Mailing Name:	NATIONS RENT
Mailing Contact:	M RICCARDI
Mailing Address 1:	31 NORTH 12TH STREET
Mailing Address 2:	Not reported
Mailing City:	BROOKLYN
Mailing State:	NY
Mailing Zip:	11211
Mailing Zip 4:	Not reported
Mailing Country:	USA
Mailing Phone:	7183874872

NATIONS RENT (Continued) **1005444406**

NY MANIFEST:

Document ID:	NYG3390147
Manifest Status:	Not reported
seq:	01
Year:	2002
Trans1 State ID:	PD1011NY
Trans2 State ID:	Not reported
Generator Ship Date:	07/08/2002
Trans1 Recv Date:	07/08/2002
Trans2 Recv Date:	Not reported
TSD Site Recv Date:	07/08/2002
Part A Recv Date:	Not reported
Part B Recv Date:	Not reported
Generator EPA ID:	NYR000107276
Trans1 EPA ID:	NYD077444263
Trans2 EPA ID:	Not reported
TSDF ID 1:	NYD077444263
TSDF ID 2:	Not reported
Manifest Tracking Number:	Not reported
Import Indicator:	Not reported
Export Indicator:	Not reported
Discr Quantity Indicator:	Not reported
Discr Type Indicator:	Not reported
Discr Residue Indicator:	Not reported
Discr Partial Reject Indicator:	Not reported
Discr Full Reject Indicator:	Not reported
Manifest Ref Number:	Not reported
Alt Facility RCRA ID:	Not reported
Alt Facility Sign Date:	Not reported
MGMT Method Type Code:	Not reported
Waste Code:	D008 - LEAD 5.0 MG/L TCLP
Waste Code:	Not reported
Waste Code:	Not reported
Waste Code:	Not reported
Waste Code:	Not reported
Waste Code:	Not reported
Quantity:	00800
Units:	P - Pounds
Number of Containers:	002
Container Type:	DM - Metal drums, barrels
Handling Method:	T Chemical, physical, or biological treatment.
Specific Gravity:	01.00

Click this hyperlink while viewing on your computer to access additional NY_MANIFEST: detail in the EDR Site Report.

O156 **NATIONS RENT** **NY UST** **U003153135**
SSW **91 NORTH 12TH STREET** **NY AST** **N/A**
1/8-1/4 **BROOKLYN, NY 11211**
0.153 mi.
806 ft. **Site 14 of 18 in cluster O**

Relative:
Higher

Actual:
17 ft.

UST:

Id/Status:	2-091030 / Unregulated/Closed
Program Type:	PBS
Region:	STATE

NATIONS RENT (Continued) **U003153135**

DEC Region: 2
Expiration Date: N/A
UTM X: 588042.88099
UTM Y: 4508451.48618
Site Type: Other Wholesale/Retail Sales

Affiliation Records:

Site Id: 2258
Affiliation Type: Facility Owner
Company Name: NATIONS RENT
Contact Type: Not reported
Contact Name: Not reported
Address1: 91 NORTH 12TH STREET
Address2: Not reported
City: BROOKLYN
State: NY
Zip Code: 11211
Country Code: 001
Phone: (718) 387-4872
EMail: Not reported
Fax Number: Not reported
Modified By: TRANSLAT
Date Last Modified: 2004-03-04

Site Id: 2258
Affiliation Type: Mail Contact
Company Name: NATIONS RENT
Contact Type: Not reported
Contact Name: JOE GAGLIARDI
Address1: 91 NORTH 12TH STREET
Address2: Not reported
City: BROOKLYN
State: NY
Zip Code: 11211
Country Code: 001
Phone: (718) 387-4872
EMail: Not reported
Fax Number: Not reported
Modified By: TRANSLAT
Date Last Modified: 2004-03-04

Site Id: 2258
Affiliation Type: Facility Operator
Company Name: NATIONS RENT
Contact Type: Not reported
Contact Name: NATIONS RENT
Address1: Not reported
Address2: Not reported
City: Not reported
State: NN
Zip Code: Not reported
Country Code: 001
Phone: (718) 387-4872
EMail: Not reported
Fax Number: Not reported
Modified By: TRANSLAT
Date Last Modified: 2004-03-04

NATIONS RENT (Continued) **U003153135**

Site Id:	2258
Affiliation Type:	Emergency Contact
Company Name:	NATIONS RENT
Contact Type:	Not reported
Contact Name:	JOE GAGLIARDI
Address1:	Not reported
Address2:	Not reported
City:	Not reported
State:	NN
Zip Code:	Not reported
Country Code:	001
Phone:	(718) 387-4872
EMail:	Not reported
Fax Number:	Not reported
Modified By:	TRANSLAT
Date Last Modified:	2004-03-04

Tank Info:

Tank Number:	001
Tank ID:	3573
Tank Status:	Closed - In Place
Material Name:	Closed - In Place
Capacity Gallons:	550
Install Date:	Not reported
Date Tank Closed:	06/01/1989
Registered:	True
Tank Location:	Underground
Tank Type:	Steel/carbon steel
Material Code:	0009
Common Name of Substance:	Gasoline
Tightness Test Method:	NN
Date Test:	Not reported
Next Test Date:	Not reported
Pipe Model:	Not reported
Modified By:	TRANSLAT
Last Modified:	04/14/2017

Equipment Records:

A00 - Tank Internal Protection - None
D01 - Pipe Type - Steel/Carbon Steel/Iron
G00 - Tank Secondary Containment - None
J02 - Dispenser - Suction Dispenser
B00 - Tank External Protection - None
C00 - Pipe Location - No Piping
F00 - Pipe External Protection - None
H00 - Tank Leak Detection - None
I00 - Overfill - None

Tank Number:	002
Tank ID:	3574
Tank Status:	Closed - In Place
Material Name:	Closed - In Place
Capacity Gallons:	550
Install Date:	Not reported

NATIONS RENT (Continued) **U003153135**

Date Tank Closed:	Not reported
Registered:	True
Tank Location:	Underground
Tank Type:	Steel/carbon steel
Material Code:	0008
Common Name of Substance:	Diesel
Tightness Test Method:	NN
Date Test:	Not reported
Next Test Date:	Not reported
Pipe Model:	Not reported
Modified By:	TRANSLAT
Last Modified:	04/14/2017

Equipment Records:

A00 - Tank Internal Protection - None
D01 - Pipe Type - Steel/Carbon Steel/Iron
B00 - Tank External Protection - None
C00 - Pipe Location - No Piping
F00 - Pipe External Protection - None
H00 - Tank Leak Detection - None
I00 - Overfill - None
G00 - Tank Secondary Containment - None
J02 - Dispenser - Suction Dispenser

Tank Number:	003
Tank ID:	3575
Tank Status:	Closed - In Place
Material Name:	Closed - In Place
Capacity Gallons:	1100
Install Date:	Not reported
Date Tank Closed:	Not reported
Registered:	True
Tank Location:	Underground
Tank Type:	Steel/carbon steel
Material Code:	0009
Common Name of Substance:	Gasoline
Tightness Test Method:	NN
Date Test:	Not reported
Next Test Date:	Not reported
Pipe Model:	Not reported
Modified By:	TRANSLAT
Last Modified:	04/14/2017

Equipment Records:

G00 - Tank Secondary Containment - None
J02 - Dispenser - Suction Dispenser
F00 - Pipe External Protection - None
B00 - Tank External Protection - None
C00 - Pipe Location - No Piping
H00 - Tank Leak Detection - None
I00 - Overfill - None
D01 - Pipe Type - Steel/Carbon Steel/Iron
A00 - Tank Internal Protection - None

NATIONS RENT (Continued) **U003153135**

Tank Number:	004
Tank ID:	3576
Tank Status:	Closed - Removed
Material Name:	Closed - Removed
Capacity Gallons:	1500
Install Date:	06/01/2000
Date Tank Closed:	07/01/2000
Registered:	True
Tank Location:	Underground
Tank Type:	Steel/carbon steel
Material Code:	0013
Common Name of Substance:	Lube Oil
Tightness Test Method:	03
Date Test:	Not reported
Next Test Date:	Not reported
Pipe Model:	Not reported
Modified By:	TRANSLAT
Last Modified:	04/14/2017

Equipment Records:

A00 - Tank Internal Protection - None
D01 - Pipe Type - Steel/Carbon Steel/Iron
G00 - Tank Secondary Containment - None
J02 - Dispenser - Suction Dispenser
H00 - Tank Leak Detection - None
I00 - Overfill - None
B00 - Tank External Protection - None
C00 - Pipe Location - No Piping
F00 - Pipe External Protection - None

Tank Number:	005
Tank ID:	3577
Tank Status:	Closed - Removed
Material Name:	Closed - Removed
Capacity Gallons:	1500
Install Date:	12/01/1998
Date Tank Closed:	07/01/2000
Registered:	True
Tank Location:	Underground
Tank Type:	Steel/carbon steel
Material Code:	0013
Common Name of Substance:	Lube Oil
Tightness Test Method:	03
Date Test:	08/01/1997
Next Test Date:	Not reported
Pipe Model:	Not reported
Modified By:	TRANSLAT
Last Modified:	04/14/2017

Equipment Records:

G00 - Tank Secondary Containment - None
J02 - Dispenser - Suction Dispenser
B00 - Tank External Protection - None
C00 - Pipe Location - No Piping
F00 - Pipe External Protection - None

NATIONS RENT (Continued) **U003153135**

A00 - Tank Internal Protection - None
D01 - Pipe Type - Steel/Carbon Steel/Iron
H00 - Tank Leak Detection - None
I00 - Overfill - None

Tank Number:	006
Tank ID:	3578
Tank Status:	Closed - Removed
Material Name:	Closed - Removed
Capacity Gallons:	1500
Install Date:	12/01/1998
Date Tank Closed:	07/01/2000
Registered:	True
Tank Location:	Underground
Tank Type:	Steel/carbon steel
Material Code:	0009
Common Name of Substance:	Gasoline
Tightness Test Method:	03
Date Test:	08/01/1997
Next Test Date:	Not reported
Pipe Model:	Not reported
Modified By:	TRANSLAT
Last Modified:	04/14/2017

Equipment Records:

J02 - Dispenser - Suction Dispenser
G00 - Tank Secondary Containment - None
B00 - Tank External Protection - None
C00 - Pipe Location - No Piping
F00 - Pipe External Protection - None
H00 - Tank Leak Detection - None
I00 - Overfill - None
A00 - Tank Internal Protection - None
D01 - Pipe Type - Steel/Carbon Steel/Iron

Tank Number:	007
Tank ID:	3579
Tank Status:	Closed - Removed
Material Name:	Closed - Removed
Capacity Gallons:	550
Install Date:	12/01/1998
Date Tank Closed:	08/01/1998
Registered:	True
Tank Location:	Underground
Tank Type:	Steel/carbon steel
Material Code:	0008
Common Name of Substance:	Diesel
Tightness Test Method:	03
Date Test:	08/01/1997
Next Test Date:	Not reported
Pipe Model:	Not reported
Modified By:	TRANSLAT
Last Modified:	04/14/2017

NATIONS RENT (Continued) **U003153135**

Equipment Records:

A00 - Tank Internal Protection - None
D01 - Pipe Type - Steel/Carbon Steel/Iron
B00 - Tank External Protection - None
C00 - Pipe Location - No Piping
G00 - Tank Secondary Containment - None
J02 - Dispenser - Suction Dispenser
H00 - Tank Leak Detection - None
I00 - Overfill - None
F00 - Pipe External Protection - None

Tank Number:	008
Tank ID:	3580
Tank Status:	Closed - Removed
Material Name:	Closed - Removed
Capacity Gallons:	550
Install Date:	12/01/1998
Date Tank Closed:	08/01/1998
Registered:	True
Tank Location:	Underground
Tank Type:	Steel/carbon steel
Material Code:	0008
Common Name of Substance:	Diesel
Tightness Test Method:	03
Date Test:	08/01/1997
Next Test Date:	Not reported
Pipe Model:	Not reported
Modified By:	TRANSLAT
Last Modified:	04/14/2017

Equipment Records:

G00 - Tank Secondary Containment - None
J02 - Dispenser - Suction Dispenser
B00 - Tank External Protection - None
C00 - Pipe Location - No Piping
F00 - Pipe External Protection - None
A00 - Tank Internal Protection - None
D01 - Pipe Type - Steel/Carbon Steel/Iron
H00 - Tank Leak Detection - None
I00 - Overfill - None

Tank Number:	009
Tank ID:	3581
Tank Status:	Closed - Removed
Material Name:	Closed - Removed
Capacity Gallons:	550
Install Date:	12/01/1998
Date Tank Closed:	08/01/1998
Registered:	True
Tank Location:	Underground
Tank Type:	Steel/carbon steel
Material Code:	0008
Common Name of Substance:	Diesel

NATIONS RENT (Continued) **U003153135**

Tightness Test Method: 03
Date Test: 08/01/1997
Next Test Date: Not reported
Pipe Model: Not reported
Modified By: TRANSLAT
Last Modified: 04/14/2017

Equipment Records:

B00 - Tank External Protection - None
C00 - Pipe Location - No Piping
F00 - Pipe External Protection - None
A00 - Tank Internal Protection - None
D01 - Pipe Type - Steel/Carbon Steel/Iron
H00 - Tank Leak Detection - None
I00 - Overfill - None
G00 - Tank Secondary Containment - None
J02 - Dispenser - Suction Dispenser

Tank Number: 010
Tank ID: 3582
Tank Status: Closed - Removed
Material Name: Closed - Removed
Capacity Gallons: 550
Install Date: 12/01/1998
Date Tank Closed: 08/01/1998
Registered: True
Tank Location: Underground
Tank Type: Steel/carbon steel
Material Code: 0008
Common Name of Substance: Diesel

Tightness Test Method: 03
Date Test: 08/01/1997
Next Test Date: Not reported
Pipe Model: Not reported
Modified By: TRANSLAT
Last Modified: 04/14/2017

Equipment Records:

A00 - Tank Internal Protection - None
D01 - Pipe Type - Steel/Carbon Steel/Iron
G00 - Tank Secondary Containment - None
J02 - Dispenser - Suction Dispenser
H00 - Tank Leak Detection - None
I00 - Overfill - None
B00 - Tank External Protection - None
C00 - Pipe Location - No Piping
F00 - Pipe External Protection - None

AST:
Region: STATE
DEC Region: 2
Site Status: Unregulated/Closed
Facility Id: 2-091030
Program Type: PBS
UTM X: 588042.88099
UTM Y: 4508451.48618

NATIONS RENT (Continued) **U003153135**

Expiration Date: N/A
Site Type: Other Wholesale/Retail Sales

Affiliation Records:

Site Id: 2258
Affiliation Type: Facility Owner
Company Name: NATIONS RENT
Contact Type: Not reported
Contact Name: Not reported
Address1: 91 NORTH 12TH STREET
Address2: Not reported
City: BROOKLYN
State: NY
Zip Code: 11211
Country Code: 001
Phone: (718) 387-4872
EMail: Not reported
Fax Number: Not reported
Modified By: TRANSLAT
Date Last Modified: 2004-03-04

Site Id: 2258
Affiliation Type: Mail Contact
Company Name: NATIONS RENT
Contact Type: Not reported
Contact Name: JOE GAGLIARDI
Address1: 91 NORTH 12TH STREET
Address2: Not reported
City: BROOKLYN
State: NY
Zip Code: 11211
Country Code: 001
Phone: (718) 387-4872
EMail: Not reported
Fax Number: Not reported
Modified By: TRANSLAT
Date Last Modified: 2004-03-04

Site Id: 2258
Affiliation Type: Facility Operator
Company Name: NATIONS RENT
Contact Type: Not reported
Contact Name: NATIONS RENT
Address1: Not reported
Address2: Not reported
City: Not reported
State: NN
Zip Code: Not reported
Country Code: 001
Phone: (718) 387-4872
EMail: Not reported
Fax Number: Not reported
Modified By: TRANSLAT
Date Last Modified: 2004-03-04

Site Id: 2258
Affiliation Type: Emergency Contact
Company Name: NATIONS RENT

NATIONS RENT (Continued) **U003153135**

Contact Type:	Not reported
Contact Name:	JOE GAGLIARDI
Address1:	Not reported
Address2:	Not reported
City:	Not reported
State:	NN
Zip Code:	Not reported
Country Code:	001
Phone:	(718) 387-4872
EMail:	Not reported
Fax Number:	Not reported
Modified By:	TRANSLAT
Date Last Modified:	2004-03-04

Tank Info:

Tank Number:	5
Tank Id:	63392
Material Code:	0008
Common Name of Substance:	Diesel

Equipment Records:

A00 - Tank Internal Protection - None
B00 - Tank External Protection - None
F00 - Pipe External Protection - None
H00 - Tank Leak Detection - None
I00 - Overfill - None
G00 - Tank Secondary Containment - None
C01 - Pipe Location - Aboveground
J00 - Dispenser - None
D00 - Pipe Type - No Piping

Tank Location:	1
Tank Type:	Steel/Carbon Steel/Iron
Tank Status:	Closed - Removed
Pipe Model:	Not reported
Install Date:	Not reported
Capacity Gallons:	1000
Tightness Test Method:	NN
Date Test:	Not reported
Next Test Date:	Not reported
Date Tank Closed:	04/24/2002
Register:	True
Modified By:	TRANSLAT
Last Modified:	04/14/2017
Material Name:	Not reported

O157 **NYC DEP** **NY MANIFEST** **S119072580**
SSW **12TH ST & WYTHE AVE** **N/A**
1/8-1/4 **BROOKLYN, NY 11222**
0.153 mi.
808 ft. **Site 15 of 18 in cluster O**

Relative:
Higher

Actual:
19 ft.

NY MANIFEST:

Country:	USA
EPA ID:	NYP003664166
Facility Status:	Not reported
Location Address 1:	12th ST & WYTHE AVE

NYC DEP (Continued) **S119072580**

Code:	BP
Location Address 2:	Not reported
Total Tanks:	Not reported
Location City:	BROOKLYN
Location State:	NY
Location Zip:	11222
Location Zip 4:	Not reported

NY MANIFEST:

EPAID:	NYP003664166
Mailing Name:	NYC DEP
Mailing Contact:	NYC DEP
Mailing Address 1:	59-17 JUNCTION BLVD
Mailing Address 2:	Not reported
Mailing City:	FLUSHING
Mailing State:	NY
Mailing Zip:	11373
Mailing Zip 4:	Not reported
Mailing Country:	USA
Mailing Phone:	9176823008

NY MANIFEST:

Document ID:	Not reported
Manifest Status:	Not reported
seq:	Not reported
Year:	2008
Trans1 State ID:	NYD064748304
Trans2 State ID:	NJD080631369
Generator Ship Date:	10/02/2008
Trans1 Recv Date:	10/02/2008
Trans2 Recv Date:	10/10/2008
TSD Site Recv Date:	10/10/2008
Part A Recv Date:	Not reported
Part B Recv Date:	Not reported
Generator EPA ID:	NYP003664166
Trans1 EPA ID:	Not reported
Trans2 EPA ID:	Not reported
TSDF ID 1:	NJD980536593
TSDF ID 2:	Not reported
Manifest Tracking Number:	004072072JJK
Import Indicator:	N
Export Indicator:	N
Discr Quantity Indicator:	N
Discr Type Indicator:	Y
Discr Residue Indicator:	N
Discr Partial Reject Indicator:	N
Discr Full Reject Indicator:	N
Manifest Ref Number:	Not reported
Alt Facility RCRA ID:	Not reported
Alt Facility Sign Date:	Not reported
MGMT Method Type Code:	H141
Waste Code:	Not reported
Waste Code:	Not reported
Waste Code:	Not reported
Waste Code:	Not reported
Waste Code:	Not reported
Waste Code:	Not reported

NYC DEP (Continued) **S119072580**

Quantity:	500.0
Units:	P - Pounds
Number of Containers:	1.0
Container Type:	DF - Fiberboard or plastic drums (glass)
Handling Method:	B Incineration, heat recovery, burning.
Specific Gravity:	1.0
Waste Code:	D002
Waste Code 1_2:	Not reported
Waste Code 1_3:	Not reported
Waste Code 1_4:	Not reported
Waste Code 1_5:	Not reported
Waste Code 1_6:	Not reported

Click this hyperlink while viewing on your computer to access
2 additional NY_MANIFEST: record(s) in the EDR Site Report.

O158 **CON EDISON MANHOLE: 4359** **RCRA NonGen / NLR** **1016967757**
SSW **N 12TH ST & WYTHE AVE** **NY MANIFEST** **NYP004413555**
1/8-1/4 **BROOKLYN, NY 11249**
0.153 mi.
808 ft. **Site 16 of 18 in cluster O**

Relative:
Higher

Actual:
19 ft.

RCRA NonGen / NLR:

Date form received by agency:	02/06/2014
Facility name:	CON EDISON MANHOLE: 4359
Facility address:	N 12TH ST & WYTHE AVE BROOKLYN, NY 11249
EPA ID:	NYP004413555
Mailing address:	IRVING PL, 15TH FL NE NEW YORK, NY 10003
Contact:	THOMAS TEELING
Contact address:	Not reported Not reported
Contact country:	Not reported
Contact telephone:	212-460-3770
Contact email:	Not reported
EPA Region:	02
Classification:	Non-Generator
Description:	Handler: Non-Generators do not presently generate hazardous waste

Handler Activities Summary:

U.S. importer of hazardous waste:	No
Mixed waste (haz. and radioactive):	No
Recycler of hazardous waste:	No
Transporter of hazardous waste:	No
Treater, storer or disposer of HW:	No
Underground injection activity:	No
On-site burner exemption:	No
Furnace exemption:	No
Used oil fuel burner:	No
Used oil processor:	No
User oil refiner:	No
Used oil fuel marketer to burner:	No
Used oil Specification marketer:	No
Used oil transfer facility:	No
Used oil transporter:	No

CON EDISON MANHOLE: 4359 (Continued) **1016967757**

Historical Generators:

Date form received by agency:	01/06/2014
Site name:	CON EDISON MANHOLE: 4359
Classification:	Conditionally Exempt Small Quantity Generator
Violation Status:	No violations found

NY MANIFEST:

Country:	USA
EPA ID:	NYP004413555
Facility Status:	Not reported
Location Address 1:	NORTH 12TH & WYTHE AVE
Code:	BP
Location Address 2:	Not reported
Total Tanks:	Not reported
Location City:	BROOKLYN
Location State:	NY
Location Zip:	11249
Location Zip 4:	Not reported

NY MANIFEST:

EPAID:	NYP004413555
Mailing Name:	CON EDISON
Mailing Contact:	CON EDISON
Mailing Address 1:	4 IRVING PLACE
Mailing Address 2:	15TH FL
Mailing City:	NEW YORK
Mailing State:	NY
Mailing Zip:	10003
Mailing Zip 4:	Not reported
Mailing Country:	USA
Mailing Phone:	Not reported

NY MANIFEST:

Document ID:	Not reported
Manifest Status:	Not reported
seq:	Not reported
Year:	2014
Trans1 State ID:	NJ0000027193
Trans2 State ID:	Not reported
Generator Ship Date:	01/06/2014
Trans1 Recv Date:	01/07/2014
Trans2 Recv Date:	Not reported
TSD Site Recv Date:	01/09/2014
Part A Recv Date:	Not reported
Part B Recv Date:	Not reported
Generator EPA ID:	NYP004413555
Trans1 EPA ID:	Not reported
Trans2 EPA ID:	Not reported
TSDF ID 1:	NJD002200046
TSDF ID 2:	Not reported
Manifest Tracking Number:	011696277JJK
Import Indicator:	N
Export Indicator:	N
Discr Quantity Indicator:	N
Discr Type Indicator:	N
Discr Residue Indicator:	N

CON EDISON MANHOLE: 4359 (Continued) **1016967757**

Discr Partial Reject Indicator:	N
Discr Full Reject Indicator:	N
Manifest Ref Number:	Not reported
Alt Facility RCRA ID:	Not reported
Alt Facility Sign Date:	Not reported
MGMT Method Type Code:	H110
Waste Code:	Not reported
Waste Code:	Not reported
Waste Code:	Not reported
Waste Code:	Not reported
Waste Code:	Not reported
Waste Code:	Not reported
Quantity:	1500
Units:	P - Pounds
Number of Containers:	1
Container Type:	TT - Cargo tank, tank trucks
Handling Method:	T Chemical, physical, or biological treatment.
Specific Gravity:	1
Waste Code:	D008
Waste Code 1_2:	Not reported
Waste Code 1_3:	Not reported
Waste Code 1_4:	Not reported
Waste Code 1_5:	Not reported
Waste Code 1_6:	Not reported

Click this hyperlink while viewing on your computer to access additional NY_MANIFEST: detail in the EDR Site Report.

O159 **CON EDISON** **NY Spills** **S104789770**
SSW **74 WYTHE AVE BROOKLYN NY** **NY MANIFEST** **N/A**
1/8-1/4 **BROOKLYN, NY 11201**
0.153 mi.
810 ft. **Site 17 of 18 in cluster O**

Relative:
Higher

Actual:
19 ft.

SPILLS:

Facility ID:	1000353
Facility Type:	ER
Spill Number:	1000353
DER Facility ID:	380506
Site ID:	431516
DEC Region:	2
Spill Number/Closed Date:	2010-04-09
Spill Cause:	Unknown
Spill Class:	Not reported
SWIS:	3101
Spill Date:	2010-04-08
Investigator:	hrpatel
Referred To:	Not reported
Reported to Dept:	2010-04-08
CID:	Not reported
Water Affected:	Not reported
Spill Source:	Commercial/Industrial
Spill Notifier:	Citizen
Cleanup Ceased:	Not reported
Cleanup Meets Std:	False
Last Inspection:	Not reported
Recommended Penalty:	False

CON EDISON (Continued) **S104789770**

UST Trust:	False
Remediation Phase:	0
Date Entered In Computer:	2010-04-08
Spill Record Last Update:	2010-04-09
Spiller Name:	Not reported
Spiller Company:	SUPERIOR INGREDIENTS
Spiller Address:	74 WYTHE AVE
Spiller Company:	999
Contact Name:	ANONYMOUS
DEC Memo:	"04/09/10-Hiralkumar Patel. visited site (at 4:05 PM on 04/08/10). found red food color on water from backside of the warehouse. no oil spilled. no odors. case closed."
Remarks:	"Caller states that a liquid petroleum looking product is running down the road from the back door of the warehouse.Spill is visible from North of 12TH ST, has not entered sewer yet, DEC DLE # 10-005628 generated also."

All Materials:

Site ID:	431516
Operable Unit ID:	1182989
Operable Unit:	01
Material ID:	2177177
Material Code:	0064A
Material Name:	unknown material
Case No.:	Not reported
Material FA:	Other
Quantity:	Not reported
Units:	Not reported
Recovered:	Not reported
Oxygenate:	Not reported

Facility ID:	1006299
Facility Type:	ER
Spill Number:	1006299
DER Facility ID:	394650
Site ID:	439651
DEC Region:	2
Spill Number/Closed Date:	2010-12-15
Spill Cause:	Equipment Failure
Spill Class:	C3
SWIS:	2401
Spill Date:	2010-09-08
Investigator:	SFRAHMAN
Referred To:	Not reported
Reported to Dept:	2010-09-09
CID:	Not reported
Water Affected:	Not reported
Spill Source:	Commercial/Industrial
Spill Notifier:	Other
Cleanup Ceased:	Not reported
Cleanup Meets Std:	False
Last Inspection:	Not reported
Recommended Penalty:	False
UST Trust:	False
Remediation Phase:	0
Date Entered In Computer:	2010-09-09
Spill Record Last Update:	2011-05-12

CON EDISON (Continued) **S104789770**

Spiller Name: LOUIS BASCELLI
Spiller Company: UNKNOWN WAREHOUSE
Spiller Address: 74 WITHE AVE
Spiller Company: 999
Contact Name: LOUIS BASCELLI
DEC Memo: "Property is being sold. Purchaser hired a firm to do a phase 2 and found contaminated soil under a crack in the cement floor. This location used to have an oil tank standing above it. Eastern Environmental has been hired by the current owner. They have opened the floor and will have a guzzler truck suck out contaminated soil. In the next few days they HOPE to hit clean endpoints and send samples in to confirm cleanup is complete. If they do not get clean endpoints they will call Sharif Rahman directly for further instructions. 10/08/10 Stopped by the site.The area in questionw was dug and contaminated soil was removed and excavation backfilled, cemented.Report will be sent to DEC.(sr) 12/14/10 Rec'd analytical report for soil sample.VOCs/SVOCs exceedances are minor.Report in edocs.Case closed.(sr) 05/12/11 Doug from Eastern Environmental(631-727-2700) called me to say that his company was not paid for the work and asked why the spill was closed without disposal manifest.He also mentioned that the tank and associated contamination was removed properly.I explained it to him that the spill was closed based on end point data.(sr)"
Remarks: "onto concrete. Further Information Unknown at this time."

All Materials:
Site ID: 439651
Operable Unit ID: 1190286
Operable Unit: 01
Material ID: 2185264
Material Code: 0066A
Material Name: unknown petroleum
Case No.: Not reported
Material FA: Petroleum
Quantity: Not reported
Units: Not reported
Recovered: Not reported
Oxygenate: Not reported

Facility ID: 0007305
Facility Type: ER
Spill Number: 0007305
DER Facility ID: 187360
Site ID: 226995
DEC Region: 2
Spill Number/Closed Date: 2000-09-22
Spill Cause: Housekeeping
Spill Class: D5
SWIS: 2401
Spill Date: 2000-09-21
Investigator: JMKRIMGO
Referred To: Not reported
Reported to Dept: 2000-09-21
CID: 365
Water Affected: Not reported
Spill Source: Commercial/Industrial
Spill Notifier: Citizen

CON EDISON (Continued) **S104789770**

Cleanup Ceased:	Not reported
Cleanup Meets Std:	False
Last Inspection:	Not reported
Recommended Penalty:	False
UST Trust:	False
Remediation Phase:	0
Date Entered In Computer:	2000-09-21
Spill Record Last Update:	2000-09-22
Spiller Name:	Not reported
Spiller Company:	Not reported
Spiller Address:	74-76 WYTHE AV
Spiller Company:	001
Contact Name:	Not reported
DEC Memo:	"Prior to Sept, 2004 data translation this spill Lead_DEC Field was KRIMGOLD "
Remarks:	"THE COMPANY THERE HAS A DRIVEWAY ON NORTH 12TH ST & IT APPEARS THE HYDRAULIC OIL OR BRAKE FLUID IS SPILLING FROM THE BUILDING INTO THE ROADWAY - THERE IS A SEWER ON THE CORNER - UNK IF THE SEWER IS AFFECTED - YOU CAN VISIBLY SEE THE TRAIL ON THE STREET"

All Materials:

Site ID:	226995
Operable Unit ID:	828163
Operable Unit:	01
Material ID:	548399
Material Code:	0010
Material Name:	hydraulic oil
Case No.:	Not reported
Material FA:	Petroleum
Quantity:	.00
Units:	G
Recovered:	.00
Oxygenate:	Not reported

NY MANIFEST:

Country:	USA
EPA ID:	NYP004273173
Facility Status:	Not reported
Location Address 1:	74 WYTHE AVE BROOKLYN NY
Code:	BP
Location Address 2:	Not reported
Total Tanks:	Not reported
Location City:	BROOKLYN
Location State:	NY
Location Zip:	11201
Location Zip 4:	Not reported

NY MANIFEST:

EPAID:	NYP004273173
Mailing Name:	CON EDISON
Mailing Contact:	TOM TEELING
Mailing Address 1:	4 IRVING PLACE - 15TH FLOOR
Mailing Address 2:	Not reported
Mailing City:	NEW YORK
Mailing State:	NY
Mailing Zip:	10003
Mailing Zip 4:	Not reported

CON EDISON (Continued) **S104789770**

Mailing Country:	USA
Mailing Phone:	2124603770

NY MANIFEST:

Document ID:	Not reported
Manifest Status:	Not reported
seq:	Not reported
Year:	2012
Trans1 State ID:	NJD003812047
Trans2 State ID:	Not reported
Generator Ship Date:	10/10/2012
Trans1 Recv Date:	10/10/2012
Trans2 Recv Date:	Not reported
TSD Site Recv Date:	10/11/2012
Part A Recv Date:	Not reported
Part B Recv Date:	Not reported
Generator EPA ID:	NYP004273173
Trans1 EPA ID:	Not reported
Trans2 EPA ID:	Not reported
TSDF ID 1:	NJD991291105
TSDF ID 2:	Not reported
Manifest Tracking Number:	001675291GBF
Import Indicator:	N
Export Indicator:	N
Discr Quantity Indicator:	N
Discr Type Indicator:	N
Discr Residue Indicator:	N
Discr Partial Reject Indicator:	N
Discr Full Reject Indicator:	N
Manifest Ref Number:	Not reported
Alt Facility RCRA ID:	Not reported
Alt Facility Sign Date:	Not reported
MGMT Method Type Code:	H141
Waste Code:	Not reported
Waste Code:	Not reported
Waste Code:	Not reported
Waste Code:	Not reported
Waste Code:	Not reported
Waste Code:	Not reported
Quantity:	400.0
Units:	G - Gallons (liquids only)* (8.3 pounds)
Number of Containers:	1.0
Container Type:	TT - Cargo tank, tank trucks
Handling Method:	T Chemical, physical, or biological treatment.
Specific Gravity:	1.0
Waste Code:	D008
Waste Code 1_2:	Not reported
Waste Code 1_3:	Not reported
Waste Code 1_4:	Not reported
Waste Code 1_5:	Not reported
Waste Code 1_6:	Not reported

Click this hyperlink while viewing on your computer to access additional NY_MANIFEST: detail in the EDR Site Report.

O160 SSW 1/8-1/4 0.153 mi. 810 ft. | **CON ED - MH 64822**
WYTHE AVE 74 S/O RODNEY ST
BROOKLYN, NY 11205 | **RCRA NonGen / NLR**
NY MANIFEST | **1007206416**
NYP004009569

Site 18 of 18 in cluster O

Relative: Higher

Actual: 19 ft.

RCRA NonGen / NLR:

Date form received by agency:	02/28/1998
Facility name:	CON ED - MH 64822
Facility address:	WYTHE AVE 74 S/O RODNEY ST BROOKLYN, NY 11205-0000
EPA ID:	NYP004009569
Mailing address:	CONSOLIDATED EDISON INC 4 IRVING PL RM 300 NEW YORK, NY 10003-0000
Contact:	ANTHONY DRUMMINGS
Contact address:	CONSOLIDATED EDISON INC NEW YORK, NY 10003-0000
Contact country:	US
Contact telephone:	212-460-3770
Contact email:	Not reported
EPA Region:	02
Classification:	Non-Generator
Description:	Handler: Non-Generators do not presently generate hazardous waste

Handler Activities Summary:

U.S. importer of hazardous waste:	No
Mixed waste (haz. and radioactive):	No
Recycler of hazardous waste:	No
Transporter of hazardous waste:	No
Treater, storer or disposer of HW:	No
Underground injection activity:	No
On-site burner exemption:	No
Furnace exemption:	No
Used oil fuel burner:	No
Used oil processor:	No
User oil refiner:	No
Used oil fuel marketer to burner:	No
Used oil Specification marketer:	No
Used oil transfer facility:	No
Used oil transporter:	No

Historical Generators:

Date form received by agency:	02/27/1998
Site name:	CON ED - MH 64822
Classification:	Not a generator, verified
Date form received by agency:	02/26/1998
Site name:	CON ED - MH 64822
Classification:	Large Quantity Generator
Violation Status:	No violations found

NY MANIFEST:

Country:	USA
EPA ID:	NYP004009569
Facility Status:	Not reported
Location Address 1:	MH64822-WYTHE AVE & RODNEY ST
Code:	BP

CON ED - MH 64822 (Continued) **1007206416**

Location Address 2:	Not reported
Total Tanks:	Not reported
Location City:	BROOKLYN
Location State:	NY
Location Zip:	11201
Location Zip 4:	Not reported

NY MANIFEST:

EPAID:	NYP004009569
Mailing Name:	CONSOLIDATED EDISON
Mailing Contact:	FRANKLIN MURRAY
Mailing Address 1:	4 IRVING PLACE RM 828
Mailing Address 2:	Not reported
Mailing City:	NEW YORK
Mailing State:	NY
Mailing Zip:	10003
Mailing Zip 4:	Not reported
Mailing Country:	USA
Mailing Phone:	2124602808

NY MANIFEST:

Document ID:	MAJ5590340
Manifest Status:	K
seq:	Not reported
Year:	1997
Trans1 State ID:	Not reported
Trans2 State ID:	2075
Generator Ship Date:	07/19/1997
Trans1 Recv Date:	07/19/1997
Trans2 Recv Date:	07/22/1997
TSD Site Recv Date:	08/06/1997
Part A Recv Date:	09/17/1997
Part B Recv Date:	08/22/1997
Generator EPA ID:	NYP004009569
Trans1 EPA ID:	MAD039322250
Trans2 EPA ID:	NJD000813477
TSDF ID 1:	MAD053452637
TSDF ID 2:	Not reported
Manifest Tracking Number:	Not reported
Import Indicator:	Not reported
Export Indicator:	Not reported
Discr Quantity Indicator:	Not reported
Discr Type Indicator:	Not reported
Discr Residue Indicator:	Not reported
Discr Partial Reject Indicator:	Not reported
Discr Full Reject Indicator:	Not reported
Manifest Ref Number:	Not reported
Alt Facility RCRA ID:	Not reported
Alt Facility Sign Date:	Not reported
MGMT Method Type Code:	Not reported
Waste Code:	B007 - OTHER MISCELLANEOUS PCB WASTES
Waste Code:	Not reported
Waste Code:	Not reported
Waste Code:	Not reported
Waste Code:	Not reported
Waste Code:	Not reported
Quantity:	00200

CON ED - MH 64822 (Continued) **1007206416**

Units:	K - Kilograms (2.2 pounds)
Number of Containers:	001
Container Type:	DM - Metal drums, barrels
Handling Method:	T Chemical, physical, or biological treatment.
Specific Gravity:	100

Click this hyperlink while viewing on your computer to access
1 additional NY_MANIFEST: record(s) in the EDR Site Report.

T161 **1066 LORIMER ST** **NY AST** **U003395730**
NE **1066 LORIMER ST** **N/A**
1/8-1/4 **BROOKLYN, NY 11222**
0.159 mi.
841 ft. **Site 1 of 2 in cluster T**

Relative:
Higher

Actual:
18 ft.

AST:

Region:	STATE
DEC Region:	2
Site Status:	Unregulated/Closed
Facility Id:	2-600731
Program Type:	PBS
UTM X:	588381.67651
UTM Y:	4508976.25590
Expiration Date:	N/A
Site Type:	Other

Affiliation Records:

Site Id:	22711
Affiliation Type:	Facility Owner
Company Name:	DOVER MGMT CO
Contact Type:	Not reported
Contact Name:	Not reported
Address1:	P O BOX 386
Address2:	Not reported
City:	GREAT NECK
State:	NY
Zip Code:	11022
Country Code:	001
Phone:	(516) 482-4646
EMail:	Not reported
Fax Number:	Not reported
Modified By:	TRANSLAT
Date Last Modified:	2004-03-04

Site Id:	22711
Affiliation Type:	Mail Contact
Company Name:	DOVER MGMT CO
Contact Type:	Not reported
Contact Name:	BILL WEIDMAN
Address1:	P O BOX 386
Address2:	Not reported
City:	GREAT NECK
State:	NY
Zip Code:	11022
Country Code:	001
Phone:	(516) 482-4646
EMail:	Not reported

1066 LORIMER ST (Continued) **U003395730**

Fax Number:	Not reported
Modified By:	TRANSLAT
Date Last Modified:	2004-03-04

Site Id:	22711
Affiliation Type:	Facility Operator
Company Name:	1066 LORIMER ST
Contact Type:	Not reported
Contact Name:	JOE
Address1:	Not reported
Address2:	Not reported
City:	Not reported
State:	NN
Zip Code:	Not reported
Country Code:	001
Phone:	(718) 389-1175
EMail:	Not reported
Fax Number:	Not reported
Modified By:	TRANSLAT
Date Last Modified:	2004-03-04

Site Id:	22711
Affiliation Type:	Emergency Contact
Company Name:	DOVER MGMT CO
Contact Type:	Not reported
Contact Name:	BILL WEIDMAN
Address1:	Not reported
Address2:	Not reported
City:	Not reported
State:	NN
Zip Code:	Not reported
Country Code:	001
Phone:	(516) 482-4646
EMail:	Not reported
Fax Number:	Not reported
Modified By:	TRANSLAT
Date Last Modified:	2004-03-04

Tank Info:

Tank Number:	001
Tank Id:	43509
Material Code:	0001
Common Name of Substance:	#2 Fuel Oil (On-Site Consumption)

Equipment Records:

C01 - Pipe Location - Aboveground
G00 - Tank Secondary Containment - None
J02 - Dispenser - Suction Dispenser
A00 - Tank Internal Protection - None
D01 - Pipe Type - Steel/Carbon Steel/Iron
B00 - Tank External Protection - None
F00 - Pipe External Protection - None
H00 - Tank Leak Detection - None
I02 - Overfill - High Level Alarm

Tank Location: 3

1066 LORIMER ST (Continued) **U003395730**

Tank Type:	Steel/Carbon Steel/Iron
Tank Status:	Closed - In Place
Pipe Model:	Not reported
Install Date:	Not reported
Capacity Gallons:	3000
Tightness Test Method:	NN
Date Test:	Not reported
Next Test Date:	Not reported
Date Tank Closed:	10/01/1994
Register:	True
Modified By:	TRANSLAT
Last Modified:	04/14/2017
Material Name:	Not reported

Q162
SW
1/8-1/4
0.165 mi.
870 ft.

Relative:
Higher

Actual:
11 ft.

WILLIAMSBURG WORKS **NY VCP** **S113922154**
KENT AVE & 12TH STREET **N/A**
BROOKLYN, NY 11211

Site 8 of 12 in cluster Q

VCP:

Program Type:	VCP
Site Code:	58605
HW Code:	V00704
Site Class:	N
SWIS:	2401
Region:	2
Town:	New York City
Acres:	Not reported
Date Record Added:	11/06/2003
Date Record Updated:	10/30/2006
Updated By:	DKMACNEA
Site Description:	See Site 224055
Env Problem:	Not reported
Health Problem:	Not reported
Dump:	Not reported
Structure:	Not reported
Lagoon:	Not reported
Landfill:	Not reported
Pond:	Not reported
Disp Start:	Not reported
Disp Term:	Not reported
Lat/Long:	Not reported
Dell:	Not reported
Record Add:	Not reported
Record Upd:	Not reported
Updated By:	Not reported
Own Op:	Not reported
Sub Type:	Not reported
Owner Name:	Not reported
Owner Company:	Not reported
Owner Address:	Not reported
Owner Addr2:	Not reported
Owner City,St,Zip:	Not reported
Owner Country:	Not reported
HW Code:	Not reported
Waste Type:	Not reported
Waste Quantity:	Not reported

WILLIAMSBURG WORKS (Continued) **S113922154**

Waste Code:	Not reported
Crossref ID:	Not reported
Cross Ref Type Code:	Not reported
Cross Ref Type:	Not reported
Record Added Date:	Not reported
Record Updated:	Not reported
Updated By:	Not reported

Q163 **CON EDISON - TRANSFORMER VAULT 3477** **RCRA-LQG** **1012184918**
SW **KENT AVENUE AND N. 12TH STREET** **NY MANIFEST** **NYP004154308**
1/8-1/4 **BROOKLYN, NY 11222** **NJ MANIFEST**
0.165 mi.
870 ft. **Site 9 of 12 in cluster Q**

Relative:
Higher

Actual:
11 ft.

RCRA-LQG:

Date form received by agency:	02/21/2008
Facility name:	CON EDISON - TRANSFORMER VAULT 3477
Facility address:	KENT AVENUE AND N. 12TH STREET BROOKLYN, NY 11222
EPA ID:	NYP004154308
Mailing address:	4 IRVING PLACE NEW YORK, NY 10003
Contact:	FRANKLIN MURRAY
Contact address:	Not reported Not reported
Contact country:	Not reported
Contact telephone:	212-460-2808
Contact email:	MURRAYFR@CONED.COM
EPA Region:	02
Classification:	Large Quantity Generator
Description:	Handler: generates 1,000 kg or more of hazardous waste during any calendar month; or generates more than 1 kg of acutely hazardous waste during any calendar month; or generates more than 100 kg of any residue or contaminated soil, waste or other debris resulting from the cleanup of a spill, into or on any land or water, of acutely hazardous waste during any calendar month; or generates 1 kg or less of acutely hazardous waste during any calendar month, and accumulates more than 1 kg of acutely hazardous waste at any time; or generates 100 kg or less of any residue or contaminated soil, waste or other debris resulting from the cleanup of a spill, into or on any land or water, of acutely hazardous waste during any calendar month, and accumulates more than 100 kg of that material at any time

Owner/Operator Summary:

Owner/operator name:	CONSOLIDATED EDISON COMPANY OF NY, INC.
Owner/operator address:	4 IRVING PLACE NEW YORK, NY 10003
Owner/operator country:	US
Owner/operator telephone:	Not reported
Owner/operator email:	Not reported
Owner/operator fax:	Not reported
Owner/operator extension:	Not reported
Legal status:	Private
Owner/Operator Type:	Owner
Owner/Op start date:	10/04/2007
Owner/Op end date:	Not reported

CON EDISON - TRANSFORMER VAULT 3477 (Continued) **1012184918**

Owner/operator name:	CONSOLIDATED EDISON COMPANY OF NY, INC.
Owner/operator address:	4 IRVING PLACE NEW YORK, NY 10003
Owner/operator country:	US
Owner/operator telephone:	Not reported
Owner/operator email:	Not reported
Owner/operator fax:	Not reported
Owner/operator extension:	Not reported
Legal status:	Private
Owner/Operator Type:	Operator
Owner/Op start date:	10/04/2007
Owner/Op end date:	Not reported

Handler Activities Summary:

U.S. importer of hazardous waste:	No
Mixed waste (haz. and radioactive):	No
Recycler of hazardous waste:	No
Transporter of hazardous waste:	No
Treater, storer or disposer of HW:	No
Underground injection activity:	No
On-site burner exemption:	No
Furnace exemption:	No
Used oil fuel burner:	No
Used oil processor:	No
User oil refiner:	No
Used oil fuel marketer to burner:	No
Used oil Specification marketer:	No
Used oil transfer facility:	No
Used oil transporter:	No

. Waste code:	D008
. Waste name:	LEAD

Violation Status: No violations found

NY MANIFEST:

Country:	USA
EPA ID:	NYP004154308
Facility Status:	Not reported
Location Address 1:	KENT AVENUE AND N. 12TH STREET
Code:	BP
Location Address 2:	Not reported
Total Tanks:	Not reported
Location City:	BROOKLYN
Location State:	NY
Location Zip:	11222
Location Zip 4:	Not reported

NY MANIFEST:

EPAID:	NYP004154308
Mailing Name:	CONED
Mailing Contact:	CONED
Mailing Address 1:	4 IRVING PLACE
Mailing Address 2:	Not reported
Mailing City:	NEW YORK
Mailing State:	NY
Mailing Zip:	10003
Mailing Zip 4:	Not reported

CON EDISON - TRANSFORMER VAULT 3477 (Continued) **1012184918**

Mailing Country:	USA
Mailing Phone:	Not reported

NJ MANIFEST:

EPA Id:	NYP004154308
Mail Address:	4 IRVING PLACE
Mail City/State/Zip:	NEW YORK, NY 10003
Facility Phone:	Not reported
Emergency Phone:	Not reported
Contact:	FRANKLIN MURRAY
Comments:	Not reported
SIC Code:	Not reported
County:	NY047
Municipal:	Not reported
Previous EPA Id:	Not reported
Gen Flag:	Not reported
Trans Flag:	Not reported
TSDF Flag:	Not reported
Name Change:	Not reported
Date Change:	Not reported

Manifest:

Manifest Number:	000263016GBF
EPA ID:	NYP004154308
Date Shipped:	10/04/2007
TSDF EPA ID:	NJD991291105
Transporter EPA ID:	NJD003812047
Transporter 2 EPA ID:	Not reported
Transporter 3 EPA ID:	Not reported
Transporter 4 EPA ID:	Not reported
Transporter 5 EPA ID:	Not reported
Transporter 6 EPA ID:	Not reported
Transporter 7 EPA ID:	Not reported
Transporter 8 EPA ID:	Not reported
Transporter 9 EPA ID:	Not reported
Transporter 10 EPA ID:	Not reported
Date Trans1 Transported Waste:	10/04/2007
Date Trans2 Transported Waste:	Not reported
Date Trans3 Transported Waste:	Not reported
Date Trans4 Transported Waste:	Not reported
Date Trans5 Transported Waste:	Not reported
Date Trans6 Transported Waste:	Not reported
Date Trans7 Transported Waste:	Not reported
Date Trans8 Transported Waste:	Not reported
Date Trans9 Transported Waste:	Not reported
Date Trans10 Transported Waste:	Not reported
Date TSDF Received Waste:	10/04/2007
TSDF EPA Facility Name:	Not reported
QTY Units:	Not reported
Transporter SEQ ID:	Not reported
Transporter-1 Date:	Not reported
Waste SEQ ID:	Not reported
Waste Type Code 2:	Not reported
Waste Type Code 3:	Not reported
Waste Type Code 4:	Not reported
Waste Type Code 5:	Not reported

CON EDISON - TRANSFORMER VAULT 3477 (Continued) **1012184918**

Waste Type Code 6:	Not reported
Date Accepted:	Not reported
Manifest Discrepancy Type:	Not reported
Data Entry Number:	Not reported
Was Load Rejected:	NEW YORK, NY 10003
Reason Load Was Rejected:	Not reported

Q164
SW
1/8-1/4
0.165 mi.
870 ft.

CON EDISON **RCRA NonGen / NLR** **1014396113**
N 12TH ST & KENT AVE **NY MANIFEST** **NYP004182937**
BROOKLYN, NY 11211

Site 10 of 12 in cluster Q

Relative:
Higher

Actual:
11 ft.

RCRA NonGen / NLR:

Date form received by agency:	06/01/2016
Facility name:	CON EDISON
Facility address:	N 12TH ST & KENT AVE BROOKLYN, NY 11211
EPA ID:	NYP004182937
Mailing address:	4 IRVING PL, RM 828 NEW YORK, NY 10003
Contact:	CAROLINE ISKANDER
Contact address:	Not reported Not reported
Contact country:	US
Contact telephone:	718-666-4714
Contact email:	Not reported
EPA Region:	02
Classification:	Non-Generator
Description:	Handler: Non-Generators do not presently generate hazardous waste

Handler Activities Summary:

U.S. importer of hazardous waste:	No
Mixed waste (haz. and radioactive):	No
Recycler of hazardous waste:	No
Transporter of hazardous waste:	No
Treater, storer or disposer of HW:	No
Underground injection activity:	No
On-site burner exemption:	No
Furnace exemption:	No
Used oil fuel burner:	No
Used oil processor:	No
User oil refiner:	No
Used oil fuel marketer to burner:	No
Used oil Specification marketer:	No
Used oil transfer facility:	No
Used oil transporter:	No

Historical Generators:

Date form received by agency:	07/13/2009
Site name:	CON EDISON
Classification:	Conditionally Exempt Small Quantity Generator
Violation Status:	No violations found

CON EDISON (Continued) **1014396113**

NY MANIFEST:

Country:	USA
EPA ID:	NYP004182937
Facility Status:	Not reported
Location Address 1:	N 12th ST & KENT AVE - MH 63427
Code:	BP
Location Address 2:	Not reported
Total Tanks:	Not reported
Location City:	BROOKLYN
Location State:	NY
Location Zip:	11201
Location Zip 4:	Not reported

NY MANIFEST:

EPAID:	NYP004182937
Mailing Name:	CONSOLIDATED EDISON
Mailing Contact:	FRANKLYN MURRAY
Mailing Address 1:	4 IRVING PLACE RM 828
Mailing Address 2:	Not reported
Mailing City:	NEW YORK
Mailing State:	NY
Mailing Zip:	10003
Mailing Zip 4:	Not reported
Mailing Country:	USA
Mailing Phone:	2124602808

Q165 **CON EDISON MANHOLE 63427** **RCRA NonGen / NLR** **1014918177**
SW **N 12TH ST & KENT AVE S SIDE** **NJ MANIFEST** **NYP004217877**
1/8-1/4 **BROOKLYN, NY 11201** **NY MANIFEST**
0.165 mi.
870 ft. **Site 11 of 12 in cluster Q**

Relative:
Higher

Actual:
11 ft.

RCRA NonGen / NLR:

Date form received by agency:	11/13/2010
Facility name:	CON EDISON MANHOLE 63427
Facility address:	N 12TH ST & KENT AVE S SIDE 230 FEET W OF BROOKLYN, NY 11201
EPA ID:	NYP004217877
Mailing address:	IRVING PL RM 828 NEW YORK, NY 10003
Contact:	DOMINICK TURITTO
Contact address:	Not reported Not reported
Contact country:	Not reported
Contact telephone:	718-802-5194
Contact email:	Not reported
EPA Region:	02
Classification:	Non-Generator
Description:	Handler: Non-Generators do not presently generate hazardous waste

Handler Activities Summary:

U.S. importer of hazardous waste:	No
Mixed waste (haz. and radioactive):	No
Recycler of hazardous waste:	No
Transporter of hazardous waste:	No

CON EDISON MANHOLE 63427 (Continued) **1014918177**

Treater, storer or disposer of HW:	No
Underground injection activity:	No
On-site burner exemption:	No
Furnace exemption:	No
Used oil fuel burner:	No
Used oil processor:	No
User oil refiner:	No
Used oil fuel marketer to burner:	No
Used oil Specification marketer:	No
Used oil transfer facility:	No
Used oil transporter:	No

Historical Generators:

Date form received by agency:	10/14/2010
Site name:	CON EDISON MANHOLE 63427
Classification:	Conditionally Exempt Small Quantity Generator
Violation Status:	No violations found

NJ MANIFEST:

EPA Id:	NYP004217877
Mail Address:	IRVING PL RM 828
Mail City/State/Zip:	NEW YORK, NY 10003
Facility Phone:	Not reported
Emergency Phone:	Not reported
Contact:	DOMINICK TURITTO
Comments:	Not reported
SIC Code:	Not reported
County:	NY047
Municipal:	Not reported
Previous EPA Id:	Not reported
Gen Flag:	Not reported
Trans Flag:	Not reported
TSDF Flag:	Not reported
Name Change:	Not reported
Date Change:	Not reported

Manifest:

Manifest Number:	000183774GBF
EPA ID:	NYP004217877
Date Shipped:	10/19/2010
TSDF EPA ID:	NJD991291105
Transporter EPA ID:	NJD003812047
Transporter 2 EPA ID:	NJD003812047
Transporter 3 EPA ID:	Not reported
Transporter 4 EPA ID:	Not reported
Transporter 5 EPA ID:	Not reported
Transporter 6 EPA ID:	Not reported
Transporter 7 EPA ID:	Not reported
Transporter 8 EPA ID:	Not reported
Transporter 9 EPA ID:	Not reported
Transporter 10 EPA ID:	Not reported
Date Trans1 Transported Waste:	10/19/2010
Date Trans2 Transported Waste:	10/20/2010
Date Trans3 Transported Waste:	Not reported
Date Trans4 Transported Waste:	Not reported
Date Trans5 Transported Waste:	Not reported
Date Trans6 Transported Waste:	Not reported

CON EDISON MANHOLE 63427 (Continued) **1014918177**

Date Trans7 Transported Waste:	Not reported
Date Trans8 Transported Waste:	Not reported
Date Trans9 Transported Waste:	Not reported
Date Trans10 Transported Waste:	Not reported
Date TSDF Received Waste:	10/20/2010
TSDF EPA Facility Name:	Not reported
QTY Units:	Not reported
Transporter SEQ ID:	Not reported
Transporter-1 Date:	Not reported
Waste SEQ ID:	Not reported
Waste Type Code 2:	Not reported
Waste Type Code 3:	Not reported
Waste Type Code 4:	Not reported
Waste Type Code 5:	Not reported
Waste Type Code 6:	Not reported
Date Accepted:	Not reported
Manifest Discrepancy Type:	Not reported
Data Entry Number:	Not reported
Was Load Rejected:	NEW YORK, NY 10003
Reason Load Was Rejected:	Not reported

Waste:

Manifest Year:	Not reported
Waste Code:	D008
Hand Code:	H141
Quantity:	1100 P

NY MANIFEST:

Country:	USA
EPA ID:	NYP004217877
Facility Status:	Not reported
Location Address 1:	N 12th ST & KENT AVE
Code:	BP
Location Address 2:	Not reported
Total Tanks:	Not reported
Location City:	BROOKLYN
Location State:	NY
Location Zip:	11201
Location Zip 4:	Not reported

NY MANIFEST:

EPAID:	NYP004217877
Mailing Name:	CONSOLIDATED EDISON - MH 63427
Mailing Contact:	TOM TEELING
Mailing Address 1:	4 IRVING PLACE RM 828
Mailing Address 2:	Not reported
Mailing City:	NEW YORK
Mailing State:	NY
Mailing Zip:	10003
Mailing Zip 4:	Not reported
Mailing Country:	USA
Mailing Phone:	2124603770

NY MANIFEST:

CON EDISON MANHOLE 63427 (Continued) **1014918177**

Document ID:	Not reported
Manifest Status:	Not reported
seq:	Not reported
Year:	2010
Trans1 State ID:	NJD003812047
Trans2 State ID:	Not reported
Generator Ship Date:	10/19/2010
Trans1 Recv Date:	10/19/2010
Trans2 Recv Date:	Not reported
TSD Site Recv Date:	10/20/2010
Part A Recv Date:	Not reported
Part B Recv Date:	Not reported
Generator EPA ID:	NYP004217877
Trans1 EPA ID:	Not reported
Trans2 EPA ID:	Not reported
TSDF ID 1:	NJD991291105
TSDF ID 2:	Not reported
Manifest Tracking Number:	000183774GBF
Import Indicator:	N
Export Indicator:	N
Discr Quantity Indicator:	Y
Discr Type Indicator:	N
Discr Residue Indicator:	N
Discr Partial Reject Indicator:	N
Discr Full Reject Indicator:	N
Manifest Ref Number:	Not reported
Alt Facility RCRA ID:	Not reported
Alt Facility Sign Date:	Not reported
MGMT Method Type Code:	H141
Waste Code:	Not reported
Waste Code:	Not reported
Waste Code:	Not reported
Waste Code:	Not reported
Waste Code:	Not reported
Waste Code:	Not reported
Quantity:	1100.0
Units:	P - Pounds
Number of Containers:	1.0
Container Type:	CM - Metal boxes, cases, roll-offs
Handling Method:	L Landfill.
Specific Gravity:	1.0
Waste Code:	D008
Waste Code 1_2:	Not reported
Waste Code 1_3:	Not reported
Waste Code 1_4:	Not reported
Waste Code 1_5:	Not reported
Waste Code 1_6:	Not reported

Click this hyperlink while viewing on your computer to access additional NY_MANIFEST: detail in the EDR Site Report.

Q166
SW
1/8-1/4
0.165 mi.
870 ft.

K - WILLIAMSBURG WORKS
KENT AVE & 12TH STREET
BROOKLYN, NY 11211

NY SHWS **S109209078**
NY BROWNFIELDS **N/A**

Site 12 of 12 in cluster Q

Relative:
Higher

Actual:
11 ft.

SHWS:

Program:	HW
Site Code:	372653
Classification:	A
Region:	2
Acres:	5.8
HW Code:	224055
Record Add:	10/27/2006
Record Upd:	05/02/2017
Updated By:	GWCROSS

Site Description: Location: The Williamsburg Works Manufactured Gas Plant (MGP) site is located in a commercial/industrial area in the Williamsburg section of Brooklyn, New York. The site is approximately six acres in size and is composed of three parcels of land located on the east bank of the East River between North 11th and North 12th Streets on the west and east sides of Kent Avenue . Site features: Site features include a vacant asphalt paved lot and the foundation slab for the recently demolished document storage warehouse on the west side of Kent Avenue and a two -story commercial building on the east side of Kent Avenue . Current zoning and land use: The land uses in the area surrounding the MGP site are currently a mix of industrial, residential, and parkland uses. The privately-owned document storage warehouse was in active use until it was destroyed in a fire on January 31, 2015 and subsequently demolished. The vacant lot at 50 Kent Ave. is owned by the NYC Department of Parks and Recreation and used as an outdoor music venue, flea market and skate park. The two-story commercial building on the east side of Kent Avenue is privately owned and in active use. The nearest residential property is located approximately 1 block to the south. Past use of the site: A manufactured gas plant operated on the site from circa 1850 until approximately 1930. Following the decommissioning of the MGP, the lot was occupied by a NYC Department of Sanitation Garage that was demolished around 2000. Site Geology and Hydrogeology: The site is underlain by: urban fill and varied glacial sediments consisting of outwash sand and gravel, till, and lenticular clay more than 100 feet in thickness. The groundwater table is approximately 5 feet below ground surface. Groundwater flows to the west, toward the East River.

Env Problem: The Remedial Investigation of the site has not been fully completed, since large portions of the site are occupied by buildings. However, the work that has been completed has identified significant coal tar contamination in the subsurface. Soils beneath the vacant lot at 50 Kent Avenue are heavily impacted. Design work is currently under way for an excavation IRM on this parcel during the 2015 field season, and tar collection wells have been completed around the perimeter of this property. Tar removal from these wells is taking place on a continuing basis. Tar contamination has moved off site to the north but does not appear to have reached the shoreline in that area. A large portion of the former plant footprint lies beneath a document storage warehouse. Test borings around the perimeter of this building confirm the presence of MGP tars in the area, and off site migration of this tar has taken place, leading to contamination of sediments beneath adjacent areas of the East River.

Health Problem: The NYSDOH will evaluate the potential for impacts to public health

K - WILLIAMSBURG WORKS (Continued) **S109209078**

from exposure to site contaminants once sufficient information from the investigation of the site becomes available for review.

Dump:	False
Structure:	False
Lagoon:	False
Landfill:	False
Pond:	False
Disp Start:	Not reported
Disp Term:	Not reported
Lat/Long:	Not reported
Dell:	Not reported
Record Add:	9/20/2013 2:19:00 PM
Record Upd:	9/20/2013 2:19:00 PM
Updated By:	ldennist
Own Op:	Document Repository
Sub Type:	C01
Owner Name:	Williamsburg Branch
Owner Company:	Brooklyn Public Library
Owner Address:	240 Division St., at Marcy Ave.
Owner Addr2:	Not reported
Owner City,St,Zip:	Brooklyn, NY 11211
Owner Country:	United States of America
HW Code:	224055
Waste Type:	COAL TAR
Waste Quantity:	UNKNOWN
Waste Code:	Not reported
HW Code:	224055
Waste Type:	COAL TAR
Waste Quantity:	UNKNOWN
Waste Code:	Not reported
Crossref ID:	V00587
Cross Ref Type Code:	04
Cross Ref Type:	VCP Site ID
Record Added Date:	8/4/2016 11:56:00 AM
Record Updated:	8/4/2016 11:56:00 AM
Updated By:	JHOCONNE
Crossref ID:	224028
Cross Ref Type Code:	02
Cross Ref Type:	HW Site ID
Record Added Date:	11/20/2009 3:19:00 PM
Record Updated:	11/20/2009 3:19:00 PM
Updated By:	MOBARRIE

BROWNFIELDS:

Program:	BCP
Site Code:	58606
Acres:	5
HW Code:	C224055
SWIS:	2401
Town:	New York City
Record Added Date:	04/30/2004
Record Updated Date:	12/07/2009
Update By:	MOBARRIE
Site Description:	See Site 224055
Env Problem:	Not reported
Health Problem:	Not reported
Dump:	Not reported

K - WILLIAMSBURG WORKS (Continued) **S109209078**

Structure:	Not reported
Lagoon:	Not reported
Landfill:	Not reported
Pond:	Not reported
Disp Start:	Not reported
Disp Term:	Not reported
Lat/Long:	Not reported
Dell:	Not reported
Record Add:	Not reported
Record Upd:	Not reported
Updated By:	Not reported
Own Op:	Owner
Sub Type:	B99
Owner Name:	Not reported
Owner Company:	KEYSPAN
Owner Address:	Not reported
Owner Addr2:	Not reported
Owner City,St,Zip:	NY
Owner Country:	Unknown
HW Code:	Not reported
Waste Type:	Not reported
Waste Quantity:	Not reported
Waste Code:	Not reported
Crossref ID:	Not reported
Cross Ref Type Code:	Not reported
Cross Ref Type:	Not reported
Record Added Date:	Not reported
Record Updated:	Not reported
Updated By:	Not reported

U167 **CON EDISON** **RCRA NonGen / NLR** **1018280597**
East **966 LORIMER ST** **FINDS** **NYP004754867**
1/8-1/4 **BROOKLYN, NY 11222** **ECHO**
0.167 mi.
882 ft. **Site 1 of 10 in cluster U**

Relative:
Higher

Actual:
14 ft.

RCRA NonGen / NLR:

Date form received by agency:	03/20/2015
Facility name:	CON EDISON
Facility address:	966 LORIMER ST BROOKLYN, NY 11222
EPA ID:	NYP004754867
Mailing address:	IRVING PL, 15TH FL NE NEW YORK, NY 10003
Contact:	THOMAS TEELING
Contact address:	Not reported Not reported
Contact country:	Not reported
Contact telephone:	212-460-3770
Contact email:	Not reported
EPA Region:	02
Classification:	Non-Generator
Description:	Handler: Non-Generators do not presently generate hazardous waste

Handler Activities Summary:

U.S. importer of hazardous waste:	No
Mixed waste (haz. and radioactive):	No

CON EDISON (Continued) **1018280597**

Recycler of hazardous waste:	No
Transporter of hazardous waste:	No
Treater, storer or disposer of HW:	No
Underground injection activity:	No
On-site burner exemption:	No
Furnace exemption:	No
Used oil fuel burner:	No
Used oil processor:	No
User oil refiner:	No
Used oil fuel marketer to burner:	No
Used oil Specification marketer:	No
Used oil transfer facility:	No
Used oil transporter:	No

Historical Generators:

Date form received by agency:	03/20/2015
Site name:	CON EDISON
Classification:	Large Quantity Generator
Violation Status:	No violations found

FINDS:

Registry ID: 110067708779

Environmental Interest/Information System

RCRAInfo is a national information system that supports the Resource Conservation and Recovery Act (RCRA) program through the tracking of events and activities related to facilities that generate, transport, and treat, store, or dispose of hazardous waste. RCRAInfo allows RCRA program staff to track the notification, permit, compliance, and corrective action activities required under RCRA.

Click this hyperlink while viewing on your computer to access additional FINDS: detail in the EDR Site Report.

ECHO:

Envid:	1018280597
Registry ID:	110067708779
DFR URL:	http://echo.epa.gov/detailed-facility-report?fid=110067708779

U168 **CON EDISON** **NJ MANIFEST** **S120669331**
East **966 LORIMER ST** **N/A**
1/8-1/4 **BROOKLYN, NY 11222**
0.167 mi.
882 ft. **Site 2 of 10 in cluster U**

Relative:
Higher

Actual:
14 ft.

NJ MANIFEST:

EPA Id:	NYP004754867
Mail Address:	IRVING PL, 15TH FL NE
Mail City/State/Zip:	NEW YORK, NY 10003
Facility Phone:	Not reported
Emergency Phone:	Not reported
Contact:	THOMAS TEELING
Comments:	Not reported
SIC Code:	Not reported

CON EDISON (Continued) **S120669331**

County:	NY047
Municipal:	Not reported
Previous EPA Id:	Not reported
Gen Flag:	Not reported
Trans Flag:	Not reported
TSDF Flag:	Not reported
Name Change:	Not reported
Date Change:	Not reported

Manifest:

Manifest Number:	002660521GBF
EPA ID:	NYP004754867
Date Shipped:	3/20/2015
TSDF EPA ID:	NJD991291105
Transporter EPA ID:	NJD003812047
Transporter 2 EPA ID:	Not reported
Transporter 3 EPA ID:	Not reported
Transporter 4 EPA ID:	Not reported
Transporter 5 EPA ID:	Not reported
Transporter 6 EPA ID:	Not reported
Transporter 7 EPA ID:	Not reported
Transporter 8 EPA ID:	Not reported
Transporter 9 EPA ID:	Not reported
Transporter 10 EPA ID:	Not reported
Date Trans1 Transported Waste:	Not reported
Date Trans2 Transported Waste:	Not reported
Date Trans3 Transported Waste:	Not reported
Date Trans4 Transported Waste:	Not reported
Date Trans5 Transported Waste:	Not reported
Date Trans6 Transported Waste:	Not reported
Date Trans7 Transported Waste:	Not reported
Date Trans8 Transported Waste:	Not reported
Date Trans9 Transported Waste:	Not reported
Date Trans10 Transported Waste:	Not reported
Date TSDF Received Waste:	Not reported
TSDF EPA Facility Name:	Not reported
QTY Units:	Not reported
Transporter SEQ ID:	Not reported
Transporter-1 Date:	Not reported
Waste SEQ ID:	Not reported
Waste Type Code 2:	Not reported
Waste Type Code 3:	Not reported
Waste Type Code 4:	Not reported
Waste Type Code 5:	Not reported
Waste Type Code 6:	Not reported
Date Accepted:	Not reported
Manifest Discrepancy Type:	Not reported
Data Entry Number:	Not reported
Was Load Rejected:	NEW YORK, NY 10003
Reason Load Was Rejected:	Not reported

U169 **CON EDISON** **NY MANIFEST** **S118087961**
East **966 LORIMER ST** **N/A**
1/8-1/4 **BROOKLYN, NY 11222**
0.167 mi.
882 ft. **Site 3 of 10 in cluster U**

Relative:
Higher

Actual:
14 ft.

NY MANIFEST:

Country:	USA
EPA ID:	NYP004754867
Facility Status:	Not reported
Location Address 1:	966 LORIMER STREET
Code:	BP
Location Address 2:	SB # 31317
Total Tanks:	Not reported
Location City:	BROOKLYN
Location State:	NY
Location Zip:	11222
Location Zip 4:	Not reported

NY MANIFEST:

EPAID:	NYP004754867
Mailing Name:	CON EDISON
Mailing Contact:	TOM TELLING
Mailing Address 1:	4 IRVING PLACE-15TH FLOOR
Mailing Address 2:	Not reported
Mailing City:	NEW YORK
Mailing State:	NY
Mailing Zip:	10003
Mailing Zip 4:	Not reported
Mailing Country:	USA
Mailing Phone:	2124603770

NY MANIFEST:

Document ID:	Not reported
Manifest Status:	Not reported
seq:	Not reported
Year:	2015
Trans1 State ID:	NJD003812047
Trans2 State ID:	Not reported
Generator Ship Date:	03/20/2015
Trans1 Recv Date:	03/20/2015
Trans2 Recv Date:	Not reported
TSD Site Recv Date:	03/24/2015
Part A Recv Date:	Not reported
Part B Recv Date:	Not reported
Generator EPA ID:	NYP004754867
Trans1 EPA ID:	Not reported
Trans2 EPA ID:	Not reported
TSDF ID 1:	NJD991291105
TSDF ID 2:	Not reported
Manifest Tracking Number:	002660521GBF
Import Indicator:	N
Export Indicator:	N
Discr Quantity Indicator:	N
Discr Type Indicator:	N
Discr Residue Indicator:	N
Discr Partial Reject Indicator:	N
Discr Full Reject Indicator:	N
Manifest Ref Number:	Not reported

CON EDISON (Continued) **S118087961**

Alt Facility RCRA ID:	Not reported
Alt Facility Sign Date:	Not reported
MGMT Method Type Code:	H110
Waste Code:	Not reported
Waste Code:	Not reported
Waste Code:	Not reported
Waste Code:	Not reported
Waste Code:	Not reported
Waste Code:	Not reported
Quantity:	1000
Units:	P - Pounds
Number of Containers:	1
Container Type:	TT - Cargo tank, tank trucks
Handling Method:	T Chemical, physical, or biological treatment.
Specific Gravity:	1
Waste Code:	D008
Waste Code 1_2:	Not reported
Waste Code 1_3:	Not reported
Waste Code 1_4:	Not reported
Waste Code 1_5:	Not reported
Waste Code 1_6:	Not reported

Click this hyperlink while viewing on your computer to access
2 additional NY_MANIFEST: record(s) in the EDR Site Report.

S170 **51-55 NASSAU AVE** **NY AST** **U004077592**
ESE **51-55 NASSAU AVENUE** **N/A**
1/8-1/4 **BROOKLYN, NY 11222**
0.169 mi.
890 ft. **Site 2 of 8 in cluster S**

Relative:
Higher

Actual:
13 ft.

AST:

Region:	STATE
DEC Region:	2
Site Status:	Unregulated/Closed
Facility Id:	2-269069
Program Type:	PBS
UTM X:	588496.09381
UTM Y:	4508537.03880
Expiration Date:	N/A
Site Type:	Other

Affiliation Records:

Site Id:	11241
Affiliation Type:	Facility Operator
Company Name:	51-55 NASSAU AVE
Contact Type:	Not reported
Contact Name:	PERRY
Address1:	Not reported
Address2:	Not reported
City:	Not reported
State:	NN
Zip Code:	Not reported
Country Code:	001
Phone:	(718) 388-2690
EMail:	Not reported
Fax Number:	Not reported

51-55 NASSAU AVE (Continued) **U004077592**

Modified By:	MSBAPTIS
Date Last Modified:	2014-03-25

Site Id:	11241
Affiliation Type:	Emergency Contact
Company Name:	MELISSA ETLIN
Contact Type:	Not reported
Contact Name:	MELISSA ETLIN
Address1:	Not reported
Address2:	Not reported
City:	Not reported
State:	NN
Zip Code:	Not reported
Country Code:	001
Phone:	(718) 349-1484
EMail:	Not reported
Fax Number:	Not reported
Modified By:	TRANSLAT
Date Last Modified:	2004-03-04

Site Id:	11241
Affiliation Type:	Mail Contact
Company Name:	TELEPHONE COMPANY BLDG LLC
Contact Type:	Not reported
Contact Name:	MARC ETLIN
Address1:	51-55 NASSAU AVENUE
Address2:	Not reported
City:	BROOKLYN
State:	NY
Zip Code:	11222
Country Code:	001
Phone:	(917) 494-2456
EMail:	MARC.ETLIN@VERIZON.NET
Fax Number:	Not reported
Modified By:	NRLOMBAR
Date Last Modified:	2014-05-29

Site Id:	11241
Affiliation Type:	Facility Owner
Company Name:	TELEPHONE COMPANY BLDG LLC
Contact Type:	Not reported
Contact Name:	Not reported
Address1:	51-55 NASSAU AVE.
Address2:	Not reported
City:	BROOKLYN
State:	NY
Zip Code:	11222
Country Code:	001
Phone:	(718) 302-8390
EMail:	Not reported
Fax Number:	Not reported
Modified By:	NRLOMBAR
Date Last Modified:	2014-05-29

Tank Info:

Tank Number:	001

51-55 NASSAU AVE (Continued) **U004077592**

Tank Id:	13575
Material Code:	0001
Common Name of Substance:	#2 Fuel Oil (On-Site Consumption)

Equipment Records:

H00 - Tank Leak Detection - None
L09 - Piping Leak Detection - Exempt Suction Piping
B00 - Tank External Protection - None
C00 - Pipe Location - No Piping
E02 - Piping Secondary Containment - Vault (with Access)
F00 - Pipe External Protection - None
G00 - Tank Secondary Containment - None
J02 - Dispenser - Suction Dispenser
I04 - Overfill - Product Level Gauge (A/G)
A00 - Tank Internal Protection - None
D01 - Pipe Type - Steel/Carbon Steel/Iron
K00 - Spill Prevention - None

Tank Location:	6
Tank Type:	Steel/Carbon Steel/Iron
Tank Status:	Closed - Removed
Pipe Model:	Not reported
Install Date:	01/14/2014
Capacity Gallons:	3000
Tightness Test Method:	NN
Date Test:	Not reported
Next Test Date:	Not reported
Date Tank Closed:	01/02/2013
Register:	True
Modified By:	NRLOMBAR
Last Modified:	04/14/2017
Material Name:	Not reported

V171 **CON EDISON** **NY MANIFEST** **S117314006**
SSW **76 WYTHE AVE** **N/A**
1/8-1/4 **BROOKLYN, NY 11249**
0.172 mi.
910 ft. **Site 1 of 4 in cluster V**

Relative:
Higher

Actual:
20 ft.

NY MANIFEST:

Country:	USA
EPA ID:	NYP004610309
Facility Status:	Not reported
Location Address 1:	76 WYTHE AVE
Code:	BP
Location Address 2:	Not reported
Total Tanks:	Not reported
Location City:	BROOKLYN
Location State:	NY
Location Zip:	11249
Location Zip 4:	Not reported

NY MANIFEST:

EPAID:	NYP004610309
Mailing Name:	CON EDISON
Mailing Contact:	TOM TEELING
Mailing Address 1:	4 IRVING PLACE 15TH FLOOR
Mailing Address 2:	Not reported
Mailing City:	NEW YORK

CON EDISON (Continued) **S117314006**

Mailing State:	NY
Mailing Zip:	10003
Mailing Zip 4:	Not reported
Mailing Country:	USA
Mailing Phone:	Not reported

NY MANIFEST:

Document ID:	Not reported
Manifest Status:	Not reported
seq:	Not reported
Year:	2014
Trans1 State ID:	NJ0000027193
Trans2 State ID:	Not reported
Generator Ship Date:	07/28/2014
Trans1 Recv Date:	07/28/2014
Trans2 Recv Date:	Not reported
TSD Site Recv Date:	07/29/2014
Part A Recv Date:	Not reported
Part B Recv Date:	Not reported
Generator EPA ID:	NYP004610309
Trans1 EPA ID:	Not reported
Trans2 EPA ID:	Not reported
TSDF ID 1:	NJD002200046
TSDF ID 2:	Not reported
Manifest Tracking Number:	012775249JJK
Import Indicator:	N
Export Indicator:	N
Discr Quantity Indicator:	N
Discr Type Indicator:	N
Discr Residue Indicator:	N
Discr Partial Reject Indicator:	N
Discr Full Reject Indicator:	N
Manifest Ref Number:	Not reported
Alt Facility RCRA ID:	Not reported
Alt Facility Sign Date:	Not reported
MGMT Method Type Code:	H110
Waste Code:	Not reported
Waste Code:	Not reported
Waste Code:	Not reported
Waste Code:	Not reported
Waste Code:	Not reported
Waste Code:	Not reported
Quantity:	500
Units:	G - Gallons (liquids only)* (8.3 pounds)
Number of Containers:	1
Container Type:	TT - Cargo tank, tank trucks
Handling Method:	T Chemical, physical, or biological treatment.
Specific Gravity:	1
Waste Code:	D008
Waste Code 1_2:	Not reported
Waste Code 1_3:	Not reported
Waste Code 1_4:	Not reported
Waste Code 1_5:	Not reported
Waste Code 1_6:	Not reported

CON EDISON (Continued) **S117314006**

Click this hyperlink while viewing on your computer to access additional NY_MANIFEST: detail in the EDR Site Report.

W172 **JOSEPH J SARCONA TRUCKING CO** **NY UST** **U000394949**
South **124 NORTH 12TH STREET** **N/A**
1/8-1/4 **BROOKLYN, NY 11211**
0.173 mi.
913 ft. **Site 1 of 3 in cluster W**

Relative:
Higher

Actual:
20 ft.

UST:

Id/Status:	2-109088 / Unregulated/Closed
Program Type:	PBS
Region:	STATE
DEC Region:	2
Expiration Date:	N/A
UTM X:	585058.91988
UTM Y:	4502620.17660
Site Type:	Trucking/Transportation/Fleet Operation

Affiliation Records:

Site Id:	3261
Affiliation Type:	Facility Owner
Company Name:	ROBERT SHARON P.C.
Contact Type:	Not reported
Contact Name:	Not reported
Address1:	8 WEST 38 STREET
Address2:	Not reported
City:	NEW YORK
State:	NY
Zip Code:	10018
Country Code:	001
Phone:	(212) 764-4040
EMail:	Not reported
Fax Number:	Not reported
Modified By:	TRANSLAT
Date Last Modified:	2004-03-04

Site Id:	3261
Affiliation Type:	Mail Contact
Company Name:	ROBERT SHARON P.C.
Contact Type:	Not reported
Contact Name:	ROBERT SHARON P.C.
Address1:	8 WEST 38 STREET
Address2:	Not reported
City:	NEW YORK
State:	NY
Zip Code:	10018
Country Code:	001
Phone:	(212) 764-4040
EMail:	Not reported
Fax Number:	Not reported
Modified By:	TRANSLAT
Date Last Modified:	2004-03-04

Site Id:	3261
Affiliation Type:	Facility Operator
Company Name:	JOSEPH J SARCONA TRUCKING CO

JOSEPH J SARCONA TRUCKING CO (Continued) **U000394949**

Contact Type:	Not reported
Contact Name:	JOSEPH J SARCONA TRUCKING CO
Address1:	Not reported
Address2:	Not reported
City:	Not reported
State:	NN
Zip Code:	Not reported
Country Code:	001
Phone:	(718) 782-9576
EMail:	Not reported
Fax Number:	Not reported
Modified By:	TRANSLAT
Date Last Modified:	2004-03-04

Site Id:	3261
Affiliation Type:	Emergency Contact
Company Name:	ROBERT SHARON P.C.
Contact Type:	Not reported
Contact Name:	ROBERT SHARON
Address1:	Not reported
Address2:	Not reported
City:	Not reported
State:	NN
Zip Code:	Not reported
Country Code:	001
Phone:	(212) 764-4040
EMail:	Not reported
Fax Number:	Not reported
Modified By:	TRANSLAT
Date Last Modified:	2004-03-04

Tank Info:

Tank Number:	001
Tank ID:	3926
Tank Status:	Closed - Removed
Material Name:	Closed - Removed
Capacity Gallons:	550
Install Date:	Not reported
Date Tank Closed:	12/01/1994
Registered:	True
Tank Location:	Underground
Tank Type:	Steel/carbon steel
Material Code:	0009
Common Name of Substance:	Gasoline

Tightness Test Method:	NN
Date Test:	Not reported
Next Test Date:	Not reported
Pipe Model:	Not reported
Modified By:	TRANSLAT
Last Modified:	04/14/2017

Equipment Records:

B00 - Tank External Protection - None
F00 - Pipe External Protection - None
H00 - Tank Leak Detection - None

JOSEPH J SARCONA TRUCKING CO (Continued) **U000394949**

I00 - Overfill - None
A00 - Tank Internal Protection - None
D01 - Pipe Type - Steel/Carbon Steel/Iron
C02 - Pipe Location - Underground/On-ground
G00 - Tank Secondary Containment - None
J02 - Dispenser - Suction Dispenser

Tank Number:	002
Tank ID:	3927
Tank Status:	Closed - Removed
Material Name:	Closed - Removed
Capacity Gallons:	550
Install Date:	Not reported
Date Tank Closed:	12/01/1994
Registered:	True
Tank Location:	Underground
Tank Type:	Steel/carbon steel
Material Code:	0009
Common Name of Substance:	Gasoline
Tightness Test Method:	NN
Date Test:	Not reported
Next Test Date:	Not reported
Pipe Model:	Not reported
Modified By:	TRANSLAT
Last Modified:	04/14/2017

Equipment Records:

B00 - Tank External Protection - None
F00 - Pipe External Protection - None
A00 - Tank Internal Protection - None
D01 - Pipe Type - Steel/Carbon Steel/Iron
C02 - Pipe Location - Underground/On-ground
G00 - Tank Secondary Containment - None
J02 - Dispenser - Suction Dispenser
H00 - Tank Leak Detection - None
I00 - Overfill - None

Tank Number:	003
Tank ID:	3928
Tank Status:	Closed - Removed
Material Name:	Closed - Removed
Capacity Gallons:	550
Install Date:	Not reported
Date Tank Closed:	12/01/1994
Registered:	True
Tank Location:	Underground
Tank Type:	Steel/carbon steel
Material Code:	0009
Common Name of Substance:	Gasoline
Tightness Test Method:	NN
Date Test:	Not reported
Next Test Date:	Not reported
Pipe Model:	Not reported
Modified By:	TRANSLAT

JOSEPH J SARCONA TRUCKING CO (Continued) **U000394949**

Last Modified: 04/14/2017

Equipment Records:

A00 - Tank Internal Protection - None
D01 - Pipe Type - Steel/Carbon Steel/Iron
C02 - Pipe Location - Underground/On-ground
G00 - Tank Secondary Containment - None
J02 - Dispenser - Suction Dispenser
H00 - Tank Leak Detection - None
I00 - Overfill - None
B00 - Tank External Protection - None
F00 - Pipe External Protection - None

U173 **CON EDISON** **NJ MANIFEST** **S120671285**
ENE **83 NORMAN AVE** **N/A**
1/8-1/4 **BROOKLYN, NY 11222**
0.177 mi.
932 ft. **Site 4 of 10 in cluster U**

Relative:
Higher

Actual:
14 ft.

NJ MANIFEST:

EPA Id:	NYP004777090
Mail Address:	IRVING PL 15TH FL NE
Mail City/State/Zip:	NEW YORK, NY 10003
Facility Phone:	Not reported
Emergency Phone:	Not reported
Contact:	THOMAS TEELING
Comments:	Not reported
SIC Code:	Not reported
County:	NY047
Municipal:	Not reported
Previous EPA Id:	Not reported
Gen Flag:	Not reported
Trans Flag:	Not reported
TSDF Flag:	Not reported
Name Change:	Not reported
Date Change:	Not reported

Manifest:

Manifest Number:	002624021GBF
EPA ID:	NYP004777090
Date Shipped:	4/30/2015
TSDF EPA ID:	NJD991291105
Transporter EPA ID:	NJD003812047
Transporter 2 EPA ID:	Not reported
Transporter 3 EPA ID:	Not reported
Transporter 4 EPA ID:	Not reported
Transporter 5 EPA ID:	Not reported
Transporter 6 EPA ID:	Not reported
Transporter 7 EPA ID:	Not reported
Transporter 8 EPA ID:	Not reported
Transporter 9 EPA ID:	Not reported
Transporter 10 EPA ID:	Not reported
Date Trans1 Transported Waste:	Not reported
Date Trans2 Transported Waste:	Not reported
Date Trans3 Transported Waste:	Not reported
Date Trans4 Transported Waste:	Not reported
Date Trans5 Transported Waste:	Not reported
Date Trans6 Transported Waste:	Not reported
Date Trans7 Transported Waste:	Not reported

CON EDISON (Continued) **S120671285**

Date Trans8 Transported Waste:	Not reported
Date Trans9 Transported Waste:	Not reported
Date Trans10 Transported Waste:	Not reported
Date TSDF Received Waste:	Not reported
TSDF EPA Facility Name:	Not reported
QTY Units:	Not reported
Transporter SEQ ID:	Not reported
Transporter-1 Date:	Not reported
Waste SEQ ID:	Not reported
Waste Type Code 2:	Not reported
Waste Type Code 3:	Not reported
Waste Type Code 4:	Not reported
Waste Type Code 5:	Not reported
Waste Type Code 6:	Not reported
Date Accepted:	Not reported
Manifest Discrepancy Type:	Not reported
Data Entry Number:	Not reported
Was Load Rejected:	NEW YORK, NY 10003
Reason Load Was Rejected:	Not reported

U174 **CON EDISON** **NY MANIFEST** **S118090095**
ENE **83 NORMAN AVE** **N/A**
1/8-1/4 **BROOKLYN, NY 11222**
0.177 mi.
932 ft. **Site 5 of 10 in cluster U**

Relative:
Higher

Actual:
14 ft.

NY MANIFEST:

Country:	USA
EPA ID:	NYP004777090
Facility Status:	Not reported
Location Address 1:	83 NORMAN AVE
Code:	BP
Location Address 2:	SB 8319
Total Tanks:	Not reported
Location City:	BROOKLYN
Location State:	NY
Location Zip:	11222
Location Zip 4:	Not reported

NY MANIFEST:

EPAID:	NYP004777090
Mailing Name:	CON EDISON
Mailing Contact:	TOM TEELING
Mailing Address 1:	4 IRVING PLACE - 15TH FLOOR
Mailing Address 2:	Not reported
Mailing City:	NEW YORK
Mailing State:	NY
Mailing Zip:	10003
Mailing Zip 4:	Not reported
Mailing Country:	USA
Mailing Phone:	Not reported

NY MANIFEST:

Document ID:	Not reported
Manifest Status:	Not reported
seq:	Not reported

CON EDISON (Continued) **S118090095**

Year:	2015
Trans1 State ID:	NJD003812047
Trans2 State ID:	NJD003812047
Generator Ship Date:	04/30/2015
Trans1 Recv Date:	04/30/2015
Trans2 Recv Date:	05/05/2015
TSD Site Recv Date:	05/05/2015
Part A Recv Date:	Not reported
Part B Recv Date:	Not reported
Generator EPA ID:	NYP004777090
Trans1 EPA ID:	Not reported
Trans2 EPA ID:	Not reported
TSDF ID 1:	NJD991291105
TSDF ID 2:	Not reported
Manifest Tracking Number:	002624021GBF
Import Indicator:	N
Export Indicator:	N
Discr Quantity Indicator:	N
Discr Type Indicator:	N
Discr Residue Indicator:	N
Discr Partial Reject Indicator:	N
Discr Full Reject Indicator:	N
Manifest Ref Number:	Not reported
Alt Facility RCRA ID:	Not reported
Alt Facility Sign Date:	Not reported
MGMT Method Type Code:	H110
Waste Code:	Not reported
Waste Code:	Not reported
Waste Code:	Not reported
Waste Code:	Not reported
Waste Code:	Not reported
Waste Code:	Not reported
Quantity:	500
Units:	P - Pounds
Number of Containers:	1
Container Type:	TT - Cargo tank, tank trucks
Handling Method:	T Chemical, physical, or biological treatment.
Specific Gravity:	1
Waste Code:	D008
Waste Code 1_2:	Not reported
Waste Code 1_3:	Not reported
Waste Code 1_4:	Not reported
Waste Code 1_5:	Not reported
Waste Code 1_6:	Not reported

Click this hyperlink while viewing on your computer to access
2 additional NY_MANIFEST: record(s) in the EDR Site Report.

U175 ENE 1/8-1/4 0.177 mi. 932 ft.

CON EDISON
83 NORMAN AVE
BROOKLYN, NY 11222

RCRA NonGen / NLR
FINDS
ECHO

1019902724
NYP004777090

Site 6 of 10 in cluster U

Relative: Higher

Actual: 14 ft.

RCRA NonGen / NLR:

Date form received by agency:	04/30/2015
Facility name:	CON EDISON
Facility address:	83 NORMAN AVE BROOKLYN, NY 11222
EPA ID:	NYP004777090
Mailing address:	IRVING PL 15TH FL NE NEW YORK, NY 10003
Contact:	THOMAS TEELING
Contact address:	Not reported Not reported
Contact country:	Not reported
Contact telephone:	212-460-3770
Contact email:	Not reported
EPA Region:	02
Classification:	Non-Generator
Description:	Handler: Non-Generators do not presently generate hazardous waste

Handler Activities Summary:

U.S. importer of hazardous waste:	No
Mixed waste (haz. and radioactive):	No
Recycler of hazardous waste:	No
Transporter of hazardous waste:	No
Treater, storer or disposer of HW:	No
Underground injection activity:	No
On-site burner exemption:	No
Furnace exemption:	No
Used oil fuel burner:	No
Used oil processor:	No
User oil refiner:	No
Used oil fuel marketer to burner:	No
Used oil Specification marketer:	No
Used oil transfer facility:	No
Used oil transporter:	No

Historical Generators:

Date form received by agency:	04/30/2015
Site name:	CON EDISON
Classification:	Small Quantity Generator
Violation Status:	No violations found

FINDS:

Registry ID: 110069694227

Environmental Interest/Information System

RCRAInfo is a national information system that supports the Resource Conservation and Recovery Act (RCRA) program through the tracking of events and activities related to facilities that generate, transport, and treat, store, or dispose of hazardous waste. RCRAInfo allows RCRA program staff to track the notification, permit, compliance, and corrective action activities required under RCRA.

CON EDISON (Continued) **1019902724**

Click this hyperlink while viewing on your computer to access additional FINDS: detail in the EDR Site Report.

ECHO:

Envid:	1019902724
Registry ID:	110069694227
DFR URL:	http://echo.epa.gov/detailed-facility-report?fid=110069694227

X176 **CON EDISON SERVICE BOX: 8313** **RCRA NonGen / NLR** **1016973176**
North **130 NOBLE ST** **NY MANIFEST** **NYP004469680**
1/8-1/4 **BROOKLYN, NY 11222**
0.183 mi.
968 ft. **Site 1 of 4 in cluster X**

Relative:
Higher

Actual:
21 ft.

RCRA NonGen / NLR:

Date form received by agency:	04/18/2014
Facility name:	CON EDISON SERVICE BOX: 8313
Facility address:	130 NOBLE ST BROOKLYN, NY 11222
EPA ID:	NYP004469680
Mailing address:	IRVING PL, 15TH FL NE NEW YORK, NY 10003
Contact:	THOMAS TEELING
Contact address:	Not reported Not reported
Contact country:	Not reported
Contact telephone:	212-460-3770
Contact email:	Not reported
EPA Region:	02
Classification:	Non-Generator
Description:	Handler: Non-Generators do not presently generate hazardous waste

Handler Activities Summary:

U.S. importer of hazardous waste:	No
Mixed waste (haz. and radioactive):	No
Recycler of hazardous waste:	No
Transporter of hazardous waste:	No
Treater, storer or disposer of HW:	No
Underground injection activity:	No
On-site burner exemption:	No
Furnace exemption:	No
Used oil fuel burner:	No
Used oil processor:	No
User oil refiner:	No
Used oil fuel marketer to burner:	No
Used oil Specification marketer:	No
Used oil transfer facility:	No
Used oil transporter:	No

Historical Generators:

Date form received by agency:	03/18/2014
Site name:	CON EDISON SERVICE BOX: 8313
Classification:	Conditionally Exempt Small Quantity Generator
Violation Status:	No violations found

CON EDISON SERVICE BOX: 8313 (Continued) **1016973176**

NY MANIFEST:

Country:	USA
EPA ID:	NYP004469680
Facility Status:	Not reported
Location Address 1:	F/O 130 NOBLE ST
Code:	BP
Location Address 2:	SB8313
Total Tanks:	Not reported
Location City:	BROOKLYN
Location State:	NY
Location Zip:	11222
Location Zip 4:	Not reported

NY MANIFEST:

EPAID:	NYP004469680
Mailing Name:	CON EDISON
Mailing Contact:	CON EDISON
Mailing Address 1:	4 IRVING ST
Mailing Address 2:	15TH ST
Mailing City:	NEW YORK
Mailing State:	NY
Mailing Zip:	10003
Mailing Zip 4:	Not reported
Mailing Country:	USA
Mailing Phone:	Not reported

NY MANIFEST:

Document ID:	Not reported
Manifest Status:	Not reported
seq:	Not reported
Year:	2014
Trans1 State ID:	NJ0000027193
Trans2 State ID:	Not reported
Generator Ship Date:	03/18/2014
Trans1 Recv Date:	03/18/2014
Trans2 Recv Date:	Not reported
TSD Site Recv Date:	03/21/2014
Part A Recv Date:	Not reported
Part B Recv Date:	Not reported
Generator EPA ID:	NYP004469680
Trans1 EPA ID:	Not reported
Trans2 EPA ID:	Not reported
TSDF ID 1:	NJD002200046
TSDF ID 2:	Not reported
Manifest Tracking Number:	011694139JJK
Import Indicator:	N
Export Indicator:	N
Discr Quantity Indicator:	N
Discr Type Indicator:	N
Discr Residue Indicator:	N
Discr Partial Reject Indicator:	N
Discr Full Reject Indicator:	N
Manifest Ref Number:	Not reported
Alt Facility RCRA ID:	Not reported
Alt Facility Sign Date:	Not reported
MGMT Method Type Code:	H110
Waste Code:	Not reported

CON EDISON SERVICE BOX: 8313 (Continued) **1016973176**

Waste Code:	Not reported
Waste Code:	Not reported
Waste Code:	Not reported
Waste Code:	Not reported
Waste Code:	Not reported
Quantity:	500
Units:	P - Pounds
Number of Containers:	1
Container Type:	TT - Cargo tank, tank trucks
Handling Method:	T Chemical, physical, or biological treatment.
Specific Gravity:	1
Waste Code:	D008
Waste Code 1_2:	Not reported
Waste Code 1_3:	Not reported
Waste Code 1_4:	Not reported
Waste Code 1_5:	Not reported
Waste Code 1_6:	Not reported

Click this hyperlink while viewing on your computer to access additional NY_MANIFEST: detail in the EDR Site Report.

Y177 **GREENPOINT MARINA** **NY BROWNFIELDS** **S118950489**
NW **43-57 WEST ST AND 2-24 OAK ST** **N/A**
1/8-1/4 **BROOKLYN, NY 11222**
0.187 mi.
985 ft. **Site 1 of 7 in cluster Y**

Relative:
Higher

Actual:
10 ft.

BROWNFIELDS:

Program:	BCP
Site Code:	494058
Acres:	3.98
HW Code:	C224190
SWIS:	2401
Town:	New York City
Record Added Date:	04/24/2014
Record Updated Date:	01/18/2017
Update By:	JHOCONNE
Site Description:	Location: The site is located at 43-57 West Street and 2-24 Oak Street in the Borough of Brooklyn. The site is bounded by Noble Street to the north; West Street to the east; a parking lot and lumber facility to the south; and the East River to the west. The site includes all of Oak Street and the southern half of Noble Street west of West Street. Site Features: Improvements to the site include asphalt- and concrete-paved areas in the southwestern and eastern portions of the site, and a rip-rap stabilized shoreline. Five buildings associated with historic operations were destroyed in a fire in 2006. The only remaining structure is a former coal silo located immediately north of the intersection of the projection of Oak Street and the East River. Current Zoning and Land Use: The site is zoned as R6 and R8 residential and C2-4 commercial use and is currently used for equipment storage including scaffolding, garbage containers, cranes, HVAC equipment, granite, and flatbed trucks. Past Use of the Site: The site was previously used as a shipyard, coal storage, machine shop, manufacturing, milling operations, a trucking facility, and a testing laboratory. Geology and Hydrogeology: The property is underlain by historic fill consisting of black to gray to brown, medium- to fine-grained sand with varying amounts of gravel,

GREENPOINT MARINA (Continued) **S118950489**

silt, brick fragments, slag, ash, cobbles, and boulders. Fill extends to depths of 3 to 10 feet below grade surface (bgs). Foundation remnants were observed beneath the surface in the western part of the property. Native material consisting of light brown to tan, fine- to medium-grained sand with trace silt and clay was observed beneath the fill layer in the eastern and western portions of the site. A layer of river sediment, consisting of grayish black organic clay and clayey silt, was encountered beneath the fill layer in the central portion of the site. The bedrock formation underlying the site is of the Harland formation and consists of schist and granite. Groundwater elevations recorded during the Phase II ESI ranged from 5 to 7 feet bgs. Groundwater appears to flow west towards the East River.

Env Problem: Nature and Extent of Contamination: Based upon investigations performed to date, the primary contaminants of concern at the site are metals and semi-volatile organic compounds (SVOCs). Contaminants are likely associated with the former fueling station located in the southwestern portion of the site. Soil - SVOCs were present in soil predominantly in the southwestern portion of the site in the approximate location of the underground storage tanks (USTs). Concentrations of sevens SVOCs exceed the Restricted Residential Soil Use cleanup Objectives (RRUSCOs) in a few samples, all on the west side of the site. Benzo(b)fluoranthene was detected at a maximum concentration of 11.7 parts per million (ppm) (RRUSCO is 1 ppm) at a depth of 6.5 feet below surface grade where grayish-black organic clay and clayey silt was encountered. Benzo(a)anthracene was present at a maximum concentration of 18.5 ppm (RRUSCO is 1 ppm) in a boring located in the north-central portion of the site. Metals were detected almost everywhere at the site. In the southwestern portion of the site, lead was detected as high as 636 ppm (compared to the RRUSCO of 400 ppm); mercury was detected as high as 4.47 ppm (RRUSCO is 0.81ppm), and cadmium, trivalent chromium and copper were detected as high as 8.37 ppm (RRUSCO is 4.3 ppm), 498 ppm (RRSCO is 180 ppm) and 2970 ppm (RRUSCO is 270 ppm), respectively. Groundwater - The groundwater flow is toward the southwest of the site. Petroleum product was observed in two monitoring wells in the southwestern portion of the site in the vicinity of the USTs beneath Oak Street; therefore, these wells were not sampled. Groundwater was sampled from six groundwater monitoring wells. In the six wells that were sampled, only SVOCs and metals concentrations exceeded ambient water quality standards (AWQS). The following SVOCs contaminants were detected at concentrations exceeding their AWQS: benzo(a)anthracene (maximum concentration of 0.651 ppb), Benzo(a)pyrene (maximum concentration of 0.789 ppb), benzo(b)fluoranthene (maximum concentration of 0.48 ppb), benzo(k)fluoranthene (maximum concentration of 0.617 ppb), chrysene (maximum concentration of 0.629 ppb) and indeno(1,2,3-cd)pyrene (maximum concentration of 0.366 ppb). Soil Vapor - In soil vapor, the chlorinated solvents tetrachloroethene (PCE) and 1,1,1-trichloroethane (1,1,1-TCA) were detected. PCE was detected in sample at a maximum concentration of 35 g/m3 and 1,1,1-TCA was detected at a maximum concentration of 950 ug/m3.

Health Problem: The site is completely fenced, which restricts public access. However, persons who enter the site could contact contaminants in the soil by walking on the site, digging or otherwise disturbing the soil. Contaminated groundwater at the site is not used for drinking or other purposes and the site is served by a public water supply that obtains water from a different source not affected by this contamination. Volatile organic compounds in the groundwater and/or soil may move

GREENPOINT MARINA (Continued) **S118950489**

into the soil vapor (air spaces within the soil), which in turn may move into overlying buildings and affect the indoor air quality. This process, which is similar to the movement of radon gas from the subsurface into the indoor air of buildings, is referred to as soil vapor intrusion. Currently there are no occupied buildings on the site. An evaluation of the potential for soil vapor intrusion to occur will be completed should the current use of the site change. Additional investigation is needed to determine whether soil vapor intrusion is a concern for off-site buildings.

Dump:	False
Structure:	False
Lagoon:	False
Landfill:	False
Pond:	False
Disp Start:	Not reported
Disp Term:	Not reported
Lat/Long:	Not reported
Dell:	Not reported
Record Add:	4/24/2014 1:56:00 PM
Record Upd:	6/9/2014 1:51:00 PM
Updated By:	MXMAGLOI
Own Op:	Document Repository
Sub Type:	NNN
Owner Name:	Robert Simic
Owner Company:	Brooklyn Public Library - Greenpoint Branch
Owner Address:	107 Norman Avenue
Owner Addr2:	Not reported
Owner City,St,Zip:	Brooklyn, NY 11222
Owner Country:	United States of America
Own Op:	Owner
Sub Type:	E
Owner Name:	Jack Guttman
Owner Company:	24 Oak LLC
Owner Address:	155 Water Street, 3rd Floor
Owner Addr2:	Not reported
Owner City,St,Zip:	Brooklyn, NY 11201
Owner Country:	United States of America
Own Op:	Applicant/Requestor
Sub Type:	P02
Owner Name:	Jack Guttman
Owner Company:	24 Oak LLC
Owner Address:	c/o Pearl Realty Management, LLC
Owner Addr2:	155 Water Street, 3rd Floor
Owner City,St,Zip:	Brooklyn, NY 11201
Owner Country:	United States of America
Own Op:	Applicant/Requestor
Sub Type:	P02
Owner Name:	Jack Guttman
Owner Company:	57 West LLC
Owner Address:	c/o Pearl Realty Management, LLC
Owner Addr2:	155 Water Street, 3rd Floor
Owner City,St,Zip:	Brooklyn, NY 11201
Owner Country:	United States of America
Own Op:	Document Repository
Sub Type:	NNN
Owner Name:	Not reported
Owner Company:	Community Board No. 1, Brooklyn

GREENPOINT MARINA (Continued) **S118950489**

Owner Address:	435 Graham Avenue
Owner Addr2:	Not reported
Owner City,St,Zip:	Brooklyn, NY 11211
Owner Country:	United States of America
Own Op:	Owner
Sub Type:	E
Owner Name:	Jack Guttman
Owner Company:	57 West LLC
Owner Address:	155 Water Street, 3rd Floor
Owner Addr2:	Not reported
Owner City,St,Zip:	Brooklyn, NY 11201
Owner Country:	United States of America
HW Code:	C224190
Waste Type:	benzo(a)anthracene
Waste Quantity:	UNKNOWN
Waste Code:	Not reported
HW Code:	C224190
Waste Type:	CHROMIUM
Waste Quantity:	UNKNOWN
Waste Code:	Not reported
HW Code:	C224190
Waste Type:	NICKEL
Waste Quantity:	UNKNOWN
Waste Code:	Not reported
HW Code:	C224190
Waste Type:	LEAD
Waste Quantity:	UNKNOWN
Waste Code:	Not reported
HW Code:	C224190
Waste Type:	BENZO(B)FLUORANTHENE
Waste Quantity:	UNKNOWN
Waste Code:	Not reported
HW Code:	C224190
Waste Type:	Chrysene
Waste Quantity:	UNKNOWN
Waste Code:	Not reported
HW Code:	C224190
Waste Type:	BENZO(A)PYRENE
Waste Quantity:	UNKNOWN
Waste Code:	Not reported
HW Code:	C224190
Waste Type:	MERCURY
Waste Quantity:	UNKNOWN
Waste Code:	Not reported
HW Code:	C224190
Waste Type:	indeno(1,2,3-cd)pyrene
Waste Quantity:	UNKNOWN
Waste Code:	Not reported
HW Code:	C224190
Waste Type:	BENZO[K]FLUORANTHENE
Waste Quantity:	UNKNOWN
Waste Code:	Not reported
HW Code:	C224190
Waste Type:	BENZ(A)ANTHRACENE
Waste Quantity:	UNKNOWN
Waste Code:	Not reported
HW Code:	C224190

GREENPOINT MARINA (Continued) **S118950489**

Waste Type:	MANGANESE
Waste Quantity:	UNKNOWN
Waste Code:	Not reported
HW Code:	C224190
Waste Type:	ARSENIC
Waste Quantity:	UNKNOWN
Waste Code:	Not reported
HW Code:	C224190
Waste Type:	CADMIUM
Waste Quantity:	UNKNOWN
Waste Code:	Not reported
HW Code:	C224190
Waste Type:	COPPER
Waste Quantity:	UNKNOWN
Waste Code:	Not reported
Crossref ID:	Not reported
Cross Ref Type Code:	Not reported
Cross Ref Type:	Not reported
Record Added Date:	Not reported
Record Updated:	Not reported
Updated By:	Not reported

Z178 **RITE AID #10580** **RCRA-CESQG** **1014926864**
ENE **723-725 MANHATTAN AVENUE** **NY MANIFEST** **NYR000186528**
1/8-1/4 **BROOKLYN, NY 11222**
0.187 mi.
987 ft. **Site 1 of 5 in cluster Z**

Relative:
Higher

Actual:
19 ft.

RCRA-CESQG:

Date form received by agency:	02/12/2016
Facility name:	RITE AID #10580
Facility address:	723-725 MANHATTAN AVENUE BROOKLYN, NY 11222
EPA ID:	NYR000186528
Mailing address:	HUNTER LANE CAMP HILL, PA 17011
Contact:	DAVID W CROZIER
Contact address:	HUNTER LANE CAMP HILL, PA 17011
Contact country:	US
Contact telephone:	717-975-8643
Contact email:	EHS@RITEAID.COM
EPA Region:	02
Classification:	Conditionally Exempt Small Quantity Generator
Description:	Handler: generates 100 kg or less of hazardous waste per calendar month, and accumulates 1000 kg or less of hazardous waste at any time; or generates 1 kg or less of acutely hazardous waste per calendar month, and accumulates at any time: 1 kg or less of acutely hazardous waste; or 100 kg or less of any residue or contaminated soil, waste or other debris resulting from the cleanup of a spill, into or on any land or water, of acutely hazardous waste; or generates 100 kg or less of any residue or contaminated soil, waste or other debris resulting from the cleanup of a spill, into or on any land or water, of acutely hazardous waste during any calendar month, and accumulates at any time: 1 kg or less of acutely hazardous waste; or 100 kg or less of any residue or contaminated soil, waste or other debris resulting from the cleanup of a spill, into or on any land or water, of acutely hazardous waste

RITE AID #10580 (Continued) **1014926864**

Owner/Operator Summary:

Owner/operator name:	RITE AID CORP
Owner/operator address:	HUNTER LANE CAMP HILL, PA 17011
Owner/operator country:	US
Owner/operator telephone:	717-761-2633
Owner/operator email:	Not reported
Owner/operator fax:	Not reported
Owner/operator extension:	Not reported
Legal status:	Private
Owner/Operator Type:	Owner
Owner/Op start date:	04/30/2008
Owner/Op end date:	Not reported

Owner/operator name:	GENOVESE DRUG STORES, INC
Owner/operator address:	HUNTER LANE CAMP HILL, PA 17011
Owner/operator country:	US
Owner/operator telephone:	Not reported
Owner/operator email:	Not reported
Owner/operator fax:	Not reported
Owner/operator extension:	Not reported
Legal status:	Private
Owner/Operator Type:	Operator
Owner/Op start date:	04/30/2008
Owner/Op end date:	Not reported

Owner/operator name:	KRANTZ & LEVINSON, LLC
Owner/operator address:	MIDDLE COUNTRY ROAD ST. JAMES, NY 11780
Owner/operator country:	US
Owner/operator telephone:	631-750-9600
Owner/operator email:	Not reported
Owner/operator fax:	Not reported
Owner/operator extension:	Not reported
Legal status:	Private
Owner/Operator Type:	Owner
Owner/Op start date:	03/15/1988
Owner/Op end date:	Not reported

Owner/operator name:	RITE AID CORP
Owner/operator address:	Not reported Not reported
Owner/operator country:	US
Owner/operator telephone:	Not reported
Owner/operator email:	Not reported
Owner/operator fax:	Not reported
Owner/operator extension:	Not reported
Legal status:	Private
Owner/Operator Type:	Operator
Owner/Op start date:	04/30/2008
Owner/Op end date:	Not reported

Handler Activities Summary:

U.S. importer of hazardous waste:	No
Mixed waste (haz. and radioactive):	No

RITE AID #10580 (Continued) **1014926864**

Recycler of hazardous waste: No
Transporter of hazardous waste: No
Treater, storer or disposer of HW: No
Underground injection activity: No
On-site burner exemption: No
Furnace exemption: No
Used oil fuel burner: No
Used oil processor: No
User oil refiner: No
Used oil fuel marketer to burner: No
Used oil Specification marketer: No
Used oil transfer facility: No
Used oil transporter: No

. Waste code: D001
. Waste name: IGNITABLE WASTE

. Waste code: D002
. Waste name: CORROSIVE WASTE

. Waste code: D007
. Waste name: CHROMIUM

. Waste code: D010
. Waste name: SELENIUM

. Waste code: D011
. Waste name: SILVER

. Waste code: P001
. Waste name: 2H-1-BENZOPYRAN-2-ONE, 4-HYDROXY-3-(3-OXO-1-PHENYLBUTYL)-, & SALTS, WHEN PRESENT AT CONCENTRATIONS GREATER THAN 0.3% (OR) WARFARIN, & SALTS, WHEN PRESENT AT CONCENTRATIONS GREATER THAN 0.3%

. Waste code: P075
. Waste name: NICOTINE, & SALTS (OR) PYRIDINE, 3-(1-METHYL-2-PYRROLIDINYL)-,(S)-, & SALTS

. Waste code: U279
. Waste name: CARBARYL (OR) 1-NAPHTHALENOL, METHYLCARBAMATE

Historical Generators:
Date form received by agency: 11/20/2015
Site name: RITE AID #10580
Classification: Conditionally Exempt Small Quantity Generator

. Waste code: D001
. Waste name: IGNITABLE WASTE

. Waste code: D002
. Waste name: CORROSIVE WASTE

. Waste code: D007
. Waste name: CHROMIUM

. Waste code: D009
. Waste name: MERCURY

RITE AID #10580 (Continued) **1014926864**

. Waste code: D010
. Waste name: SELENIUM

. Waste code: D011
. Waste name: SILVER

. Waste code: D022
. Waste name: CHLOROFORM

. Waste code: D024
. Waste name: M-CRESOL

. Waste code: D026
. Waste name: CRESOL

. Waste code: P001
. Waste name: 2H-1-BENZOPYRAN-2-ONE, 4-HYDROXY-3-(3-OXO-1-PHENYLBUTYL)-, & SALTS, WHEN PRESENT AT CONCENTRATIONS GREATER THAN 0.3% (OR) WARFARIN, & SALTS, WHEN PRESENT AT CONCENTRATIONS GREATER THAN 0.3%

. Waste code: P075
. Waste name: NICOTINE, & SALTS (OR) PYRIDINE, 3-(1-METHYL-2-PYRROLIDINYL)-,(S)-, & SALTS

. Waste code: U044
. Waste name: CHLOROFORM (OR) METHANE, TRICHLORO-

. Waste code: U122
. Waste name: FORMALDEHYDE

. Waste code: U188
. Waste name: PHENOL

. Waste code: U201
. Waste name: 1,3-BENZENEDIOL (OR) RESORCINOL

. Waste code: U279
. Waste name: CARBARYL (OR) 1-NAPHTHALENOL, METHYLCARBAMATE

Date form received by agency: 05/10/2013
Site name: RITE AID #10580
Classification: Large Quantity Generator

. Waste code: D001
. Waste name: IGNITABLE WASTE

. Waste code: D002
. Waste name: CORROSIVE WASTE

. Waste code: D007
. Waste name: CHROMIUM

. Waste code: D009
. Waste name: MERCURY

. Waste code: D010
. Waste name: SELENIUM

RITE AID #10580 (Continued) **1014926864**

. Waste code: D024
. Waste name: M-CRESOL

. Waste code: P001
. Waste name: 2H-1-BENZOPYRAN-2-ONE, 4-HYDROXY-3-(3-OXO-1-PHENYLBUTYL)-, & SALTS, WHEN PRESENT AT CONCENTRATIONS GREATER THAN 0.3% (OR) WARFARIN, & SALTS, WHEN PRESENT AT CONCENTRATIONS GREATER THAN 0.3%

. Waste code: P075
. Waste name: NICOTINE, & SALTS (OR) PYRIDINE, 3-(1-METHYL-2-PYRROLIDINYL)-,(S)-, & SALTS

Date form received by agency: 11/04/2011
Site name: RITE AID #10580
Classification: Conditionally Exempt Small Quantity Generator

. Waste code: D001
. Waste name: IGNITABLE WASTE

. Waste code: D002
. Waste name: CORROSIVE WASTE

. Waste code: D007
. Waste name: CHROMIUM

. Waste code: D009
. Waste name: MERCURY

. Waste code: D010
. Waste name: SELENIUM

. Waste code: D024
. Waste name: M-CRESOL

. Waste code: P001
. Waste name: 2H-1-BENZOPYRAN-2-ONE, 4-HYDROXY-3-(3-OXO-1-PHENYLBUTYL)-, & SALTS, WHEN PRESENT AT CONCENTRATIONS GREATER THAN 0.3% (OR) WARFARIN, & SALTS, WHEN PRESENT AT CONCENTRATIONS GREATER THAN 0.3%

. Waste code: P075
. Waste name: NICOTINE, & SALTS (OR) PYRIDINE, 3-(1-METHYL-2-PYRROLIDINYL)-,(S)-, & SALTS

Biennial Reports:

Last Biennial Reporting Year: 2017

Annual Waste Handled:
Waste code: D001
Waste name: IGNITABLE HAZARDOUS WASTES ARE THOSE WASTES WHICH HAVE A FLASHPOINT OF LESS THAN 140 DEGREES FAHRENHEIT AS DETERMINED BY A PENSKY-MARTENS CLOSED CUP FLASH POINT TESTER. ANOTHER METHOD OF DETERMINING THE FLASH POINT OF A WASTE IS TO REVIEW THE MATERIAL SAFETY DATA SHEET, WHICH CAN BE OBTAINED FROM THE MANUFACTURER OR DISTRIBUTOR OF THE MATERIAL. LACQUER THINNER IS AN EXAMPLE OF A COMMONLY USED SOLVENT WHICH WOULD BE CONSIDERED AS IGNITABLE HAZARDOUS WASTE.
Amount (Lbs): 61.8

RITE AID #10580 (Continued) **1014926864**

Waste code: D002
Waste name: A WASTE WHICH HAS A PH OF LESS THAN 2 OR GREATER THAN 12.5 IS CONSIDERED TO BE A CORROSIVE HAZARDOUS WASTE. SODIUM HYDROXIDE, A CAUSTIC SOLUTION WITH A HIGH PH, IS OFTEN USED BY INDUSTRIES TO CLEAN OR DEGREASE PARTS. HYDROCHLORIC ACID, A SOLUTION WITH A LOW PH, IS USED BY MANY INDUSTRIES TO CLEAN METAL PARTS PRIOR TO PAINTING. WHEN THESE CAUSTIC OR ACID SOLUTIONS BECOME CONTAMINATED AND MUST BE DISPOSED, THE WASTE WOULD BE A CORROSIVE HAZARDOUS WASTE.
Amount (Lbs): 61.2

Waste code: D007
Waste name: CHROMIUM
Amount (Lbs): 44.8

Waste code: D010
Waste name: SELENIUM
Amount (Lbs): 44.8

Waste code: D011
Waste name: SILVER
Amount (Lbs): 44.8

Waste code: P001
Waste name: 2H-1-BENZOPYRAN-2-ONE, 4-HYDROXY-3-(3-OXO-1-PHENYLBUTYL)-, & SALTS, WHEN PRESENT AT CONCENTRATIONS GREATER THAN 0.3%
Amount (Lbs): .2

Waste code: P075
Waste name: NICOTINE, & SALTS
Amount (Lbs): 5.8

Waste code: U279
Waste name: CARBARYL (OR) 1-NAPHTHALENOL, METHYLCARBAMATE
Amount (Lbs): 52.2

Violation Status: No violations found

NY MANIFEST:
Country: USA
EPA ID: NYR000186528
Facility Status: Not reported
Location Address 1: 723-725 MANHATTAN AVENUE
Code: BP
Location Address 2: Not reported
Total Tanks: Not reported
Location City: BROOKLYN
Location State: NY
Location Zip: 11222
Location Zip 4: Not reported

NY MANIFEST:
EPAID: NYR000186528
Mailing Name: RITE AID #10580
Mailing Contact: RITE AID
Mailing Address 1: 723-725 MANHATTAN AVE
Mailing Address 2: Not reported
Mailing City: BROOKLYN

RITE AID #10580 (Continued) **1014926864**

Mailing State:	NY
Mailing Zip:	11222
Mailing Zip 4:	Not reported
Mailing Country:	USA
Mailing Phone:	7183837967

NY MANIFEST:

Document ID:	Not reported
Manifest Status:	Not reported
seq:	Not reported
Year:	2017
Trans1 State ID:	MAD084814136
Trans2 State ID:	Not reported
Generator Ship Date:	08/08/2017
Trans1 Recv Date:	08/08/2017
Trans2 Recv Date:	Not reported
TSD Site Recv Date:	08/09/2017
Part A Recv Date:	Not reported
Part B Recv Date:	Not reported
Generator EPA ID:	NYR000186528
Trans1 EPA ID:	Not reported
Trans2 EPA ID:	Not reported
TSDF ID 1:	PAD010154045
TSDF ID 2:	Not reported
Manifest Tracking Number:	016104993JJK
Import Indicator:	N
Export Indicator:	N
Discr Quantity Indicator:	N
Discr Type Indicator:	N
Discr Residue Indicator:	N
Discr Partial Reject Indicator:	N
Discr Full Reject Indicator:	N
Manifest Ref Number:	Not reported
Alt Facility RCRA ID:	Not reported
Alt Facility Sign Date:	Not reported
MGMT Method Type Code:	H141
Waste Code:	Not reported
Waste Code:	Not reported
Waste Code:	Not reported
Waste Code:	Not reported
Waste Code:	Not reported
Waste Code:	Not reported
Quantity:	393
Units:	P - Pounds
Number of Containers:	2
Container Type:	DF - Fiberboard or plastic drums (glass)
Handling Method:	L Landfill.
Specific Gravity:	1
Waste Code:	D002
Waste Code 1_2:	Not reported
Waste Code 1_3:	Not reported
Waste Code 1_4:	Not reported
Waste Code 1_5:	Not reported
Waste Code 1_6:	Not reported

RITE AID #10580 (Continued) **1014926864**

Click this hyperlink while viewing on your computer to access
107 additional NY_MANIFEST: record(s) in the EDR Site Report.

Z179 **RITE AID 10580** **PA MANIFEST** **S118070550**
ENE **723-725 MANHATTAN AVE** **N/A**
1/8-1/4 **BROOKLYN, NY 1222**
0.187 mi.
987 ft. **Site 2 of 5 in cluster Z**

Relative:
Higher

Actual:
19 ft.

Manifest Details:

Year:	2014
Manifest Number:	007291877FLE
Manifest Type:	TSD Copy
Generator EPA Id:	NYR000186528
Generator Date:	10/10/2014
Mailing Address:	Not reported
Mailing City,St,Zip:	Not reported
Contact Name:	Not reported
Contact Phone:	717-730-8225
TSD EPA Id:	Not reported
TSD Date:	Not reported
TSD Facility Name:	Republic Environmental Systems (Pennsylvania) LLC
TSD Facility Address:	2869 Sandstone Dr
TSD Facility City:	Hatfield
TSD Facility State:	PA
Facility Telephone:	Not reported
Page Number:	1
Line Number:	1
Waste Number:	P001
Container Number:	1
Container Type:	Fiber or plastic boxes, cartons, cases
Waste Quantity:	1
Unit:	Pounds
Handling Code:	Not reported
TSP EPA Id:	PAD085690592
Date TSP Sig:	Not reported

Year:	2014
Manifest Number:	007291877FLE
Manifest Type:	TSD Copy
Generator EPA Id:	NYR000186528
Generator Date:	10/10/2014
Mailing Address:	Not reported
Mailing City,St,Zip:	Not reported
Contact Name:	Not reported
Contact Phone:	717-730-8225
TSD EPA Id:	Not reported
TSD Date:	Not reported
TSD Facility Name:	Republic Environmental Systems (Pennsylvania) LLC
TSD Facility Address:	2869 Sandstone Dr
TSD Facility City:	Hatfield
TSD Facility State:	PA
Facility Telephone:	Not reported
Page Number:	1
Line Number:	3
Waste Number:	D011
Container Number:	1

RITE AID 10580 (Continued) **S118070550**

Container Type:	Fiber or plastic boxes, cartons, cases
Waste Quantity:	30
Unit:	Pounds
Handling Code:	Not reported
TSP EPA Id:	PAD085690592
Date TSP Sig:	Not reported

Year:	2014
Manifest Number:	007291877FLE
Manifest Type:	TSD Copy
Generator EPA Id:	NYR000186528
Generator Date:	10/10/2014
Mailing Address:	Not reported
Mailing City,St,Zip:	Not reported
Contact Name:	Not reported
Contact Phone:	717-730-8225
TSD EPA Id:	Not reported
TSD Date:	Not reported
TSD Facility Name:	Republic Environmental Systems (Pennsylvania) LLC
TSD Facility Address:	2869 Sandstone Dr
TSD Facility City:	Hatfield
TSD Facility State:	PA
Facility Telephone:	Not reported
Page Number:	1
Line Number:	2
Waste Number:	D002
Container Number:	1
Container Type:	Fiber or plastic boxes, cartons, cases
Waste Quantity:	21
Unit:	Pounds
Handling Code:	Not reported
TSP EPA Id:	PAD085690592
Date TSP Sig:	Not reported

Year:	2014
Manifest Number:	007291877FLE
Manifest Type:	TSD Copy
Generator EPA Id:	NYR000186528
Generator Date:	10/10/2014
Mailing Address:	Not reported
Mailing City,St,Zip:	Not reported
Contact Name:	Not reported
Contact Phone:	717-730-8225
TSD EPA Id:	Not reported
TSD Date:	Not reported
TSD Facility Name:	Republic Environmental Systems (Pennsylvania) LLC
TSD Facility Address:	2869 Sandstone Dr
TSD Facility City:	Hatfield
TSD Facility State:	PA
Facility Telephone:	Not reported
Page Number:	1
Line Number:	3
Waste Number:	D010
Container Number:	1
Container Type:	Fiber or plastic boxes, cartons, cases
Waste Quantity:	30
Unit:	Pounds

RITE AID 10580 (Continued) **S118070550**

Handling Code: Not reported
TSP EPA Id: PAD085690592
Date TSP Sig: Not reported

AA180 **761 MANHATTAN AVE** **NY AST** **A100295890**
NE **761 MANHATTAN AVENUE** **N/A**
1/8-1/4 **BROOKLYN, NY 11222**
0.187 mi.
987 ft. **Site 1 of 8 in cluster AA**

Relative:
Higher

Actual:
21 ft.

AST:
Region: STATE
DEC Region: 2
Site Status: Active
Facility Id: 2-608260
Program Type: PBS
UTM X: 588450.51480
UTM Y: 4508961.27649
Expiration Date: 12/22/2020
Site Type: Apartment Building/Office Building

Affiliation Records:
Site Id: 30112
Affiliation Type: Mail Contact
Company Name: 759 MANHATTAN SPE, LLC
Contact Type: Not reported
Contact Name: MAURICIO OSPINA
Address1: 3 HOPE ST
Address2: Not reported
City: BROOKLYN
State: NY
Zip Code: 11211
Country Code: 001
Phone: (718) 366-1800
EMail: Not reported
Fax Number: Not reported
Modified By: DMPOKRZY
Date Last Modified: 2017-08-14

Site Id: 30112
Affiliation Type: Facility Operator
Company Name: 761 MANHATTAN AVE
Contact Type: Not reported
Contact Name: EDWIN ACETY
Address1: Not reported
Address2: Not reported
City: Not reported
State: NN
Zip Code: Not reported
Country Code: 001
Phone: (718) 366-1800
EMail: Not reported
Fax Number: Not reported
Modified By: DMPOKRZY
Date Last Modified: 2017-08-14

Site Id: 30112
Affiliation Type: Emergency Contact

761 MANHATTAN AVE (Continued) **A100295890**

Company Name:	759 MANHATTAN SPE LLC
Contact Type:	Not reported
Contact Name:	MAURICIO OSPINA
Address1:	Not reported
Address2:	Not reported
City:	Not reported
State:	NN
Zip Code:	Not reported
Country Code:	999
Phone:	(718) 366-1800
EMail:	Not reported
Fax Number:	Not reported
Modified By:	DMPOKRZY
Date Last Modified:	2017-08-14

Site Id:	30112
Affiliation Type:	Facility Owner
Company Name:	759 MANHATTAN SPE LLC
Contact Type:	MEMBER
Contact Name:	BENJAMIN STOKES
Address1:	3 HOPE ST
Address2:	Not reported
City:	BROOKLYN
State:	NY
Zip Code:	11211
Country Code:	001
Phone:	(718) 366-1800
EMail:	Not reported
Fax Number:	Not reported
Modified By:	DMPOKRZY
Date Last Modified:	2017-08-14

Tank Info:

Tank Number:	001
Tank Id:	64966
Material Code:	0001
Common Name of Substance:	#2 Fuel Oil (On-Site Consumption)

Equipment Records:

I04 - Overfill - Product Level Gauge (A/G)
C02 - Pipe Location - Underground/On-ground
G00 - Tank Secondary Containment - None
J02 - Dispenser - Suction Dispenser
F00 - Pipe External Protection - None
A00 - Tank Internal Protection - None
B01 - Tank External Protection - Painted/Asphalt Coating
D01 - Pipe Type - Steel/Carbon Steel/Iron
K00 - Spill Prevention - None
H06 - Tank Leak Detection - Impervious Barrier/Concrete Pad (A/G)

Tank Location:	2
Tank Type:	Steel/Carbon Steel/Iron
Tank Status:	In Service
Pipe Model:	Not reported
Install Date:	01/01/1960
Capacity Gallons:	1500

761 MANHATTAN AVE (Continued) **A100295890**

Tightness Test Method:	NN
Date Test:	Not reported
Next Test Date:	Not reported
Date Tank Closed:	Not reported
Register:	True
Modified By:	DMPOKRZY
Last Modified:	08/14/2017
Material Name:	Not reported

Z181 **735 MANHATTAN AVE** **NY AST** **A100292706**
ENE **735 MANHATTAN AVENUE** **N/A**
1/8-1/4 **BROOKLYN, NY 11222**
0.187 mi.
987 ft. **Site 3 of 5 in cluster Z**

Relative:
Higher

Actual:
20 ft.

AST:

Region:	STATE
DEC Region:	2
Site Status:	Active
Facility Id:	2-608413
Program Type:	PBS
UTM X:	588478.88492
UTM Y:	4508898.33195
Expiration Date:	02/26/2018
Site Type:	Apartment Building/Office Building

Affiliation Records:

Site Id:	30265
Affiliation Type:	Facility Owner
Company Name:	STANLEY PAJAK
Contact Type:	OWNER
Contact Name:	STANLEY PAJAK
Address1:	1016 LORIMER ST
Address2:	Not reported
City:	BROOKLYN
State:	NY
Zip Code:	11222
Country Code:	001
Phone:	(718) 383-3489
EMail:	Not reported
Fax Number:	Not reported
Modified By:	KAKYER
Date Last Modified:	2013-03-29

Site Id:	30265
Affiliation Type:	Mail Contact
Company Name:	Not reported
Contact Type:	Not reported
Contact Name:	STANLEY PAJAK
Address1:	1016 LORIMER STREET
Address2:	Not reported
City:	BROOKLYN
State:	NY
Zip Code:	11222
Country Code:	001
Phone:	(718) 383-3489
EMail:	ALA7857@GMAIL.COM
Fax Number:	Not reported

735 MANHATTAN AVE (Continued) **A100292706**

Modified By:	KAKYER
Date Last Modified:	2013-03-29

Site Id:	30265
Affiliation Type:	Facility Operator
Company Name:	735 MANHATTAN AVE
Contact Type:	Not reported
Contact Name:	ABRAMOWICZ
Address1:	Not reported
Address2:	Not reported
City:	Not reported
State:	NN
Zip Code:	Not reported
Country Code:	001
Phone:	(718) 383-6783
EMail:	Not reported
Fax Number:	Not reported
Modified By:	TRANSLAT
Date Last Modified:	2004-03-04

Site Id:	30265
Affiliation Type:	Emergency Contact
Company Name:	STANLEY PAJAK
Contact Type:	Not reported
Contact Name:	ABRAMOWICZ
Address1:	Not reported
Address2:	Not reported
City:	Not reported
State:	NN
Zip Code:	Not reported
Country Code:	001
Phone:	(718) 383-6783
EMail:	Not reported
Fax Number:	Not reported
Modified By:	TRANSLAT
Date Last Modified:	2004-03-04

Tank Info:

Tank Number:	001
Tank Id:	65137
Material Code:	0001
Common Name of Substance:	#2 Fuel Oil (On-Site Consumption)

Equipment Records:

J02 - Dispenser - Suction Dispenser
A00 - Tank Internal Protection - None
B01 - Tank External Protection - Painted/Asphalt Coating
D01 - Pipe Type - Steel/Carbon Steel/Iron
K00 - Spill Prevention - None
C01 - Pipe Location - Aboveground
E02 - Piping Secondary Containment - Vault (with Access)
F00 - Pipe External Protection - None
G03 - Tank Secondary Containment - Vault (w/o access)
L09 - Piping Leak Detection - Exempt Suction Piping
H99 - Tank Leak Detection - Other

735 MANHATTAN AVE (Continued) **A100292706**

	I05 - Overfill - Vent Whistle
Tank Location:	1
Tank Type:	Steel/Carbon Steel/Iron
Tank Status:	In Service
Pipe Model:	Not reported
Install Date:	01/10/1939
Capacity Gallons:	1500
Tightness Test Method:	NN
Date Test:	Not reported
Next Test Date:	Not reported
Date Tank Closed:	Not reported
Register:	True
Modified By:	KAKYER
Last Modified:	04/14/2017
Material Name:	Not reported

S182 **CON EDISON** **NJ MANIFEST** **S120676109**
ESE **905 LORIMER ST** **N/A**
1/8-1/4 **BROOKLYN, NY 11222**
0.188 mi.
991 ft. **Site 3 of 8 in cluster S**

Relative:
Higher

Actual:
13 ft.

NJ MANIFEST:

EPA Id:	NYP004831984
Mail Address:	IRVING PL 15TH FL NE
Mail City/State/Zip:	NEW YORK, NY 10003
Facility Phone:	Not reported
Emergency Phone:	Not reported
Contact:	THOMAS TEELING
Comments:	Not reported
SIC Code:	Not reported
County:	NY047
Municipal:	Not reported
Previous EPA Id:	Not reported
Gen Flag:	Not reported
Trans Flag:	Not reported
TSDF Flag:	Not reported
Name Change:	Not reported
Date Change:	Not reported

Manifest:

Manifest Number:	002624985GBF
EPA ID:	NYP004831984
Date Shipped:	8/31/2015
TSDF EPA ID:	NJD991291105
Transporter EPA ID:	NJD003812047
Transporter 2 EPA ID:	Not reported
Transporter 3 EPA ID:	Not reported
Transporter 4 EPA ID:	Not reported
Transporter 5 EPA ID:	Not reported
Transporter 6 EPA ID:	Not reported
Transporter 7 EPA ID:	Not reported
Transporter 8 EPA ID:	Not reported
Transporter 9 EPA ID:	Not reported
Transporter 10 EPA ID:	Not reported
Date Trans1 Transported Waste:	Not reported
Date Trans2 Transported Waste:	Not reported
Date Trans3 Transported Waste:	Not reported

CON EDISON (Continued) **S120676109**

Date Trans4 Transported Waste:	Not reported
Date Trans5 Transported Waste:	Not reported
Date Trans6 Transported Waste:	Not reported
Date Trans7 Transported Waste:	Not reported
Date Trans8 Transported Waste:	Not reported
Date Trans9 Transported Waste:	Not reported
Date Trans10 Transported Waste:	Not reported
Date TSDF Received Waste:	Not reported
TSDF EPA Facility Name:	Not reported
QTY Units:	Not reported
Transporter SEQ ID:	Not reported
Transporter-1 Date:	Not reported
Waste SEQ ID:	Not reported
Waste Type Code 2:	Not reported
Waste Type Code 3:	Not reported
Waste Type Code 4:	Not reported
Waste Type Code 5:	Not reported
Waste Type Code 6:	Not reported
Date Accepted:	Not reported
Manifest Discrepancy Type:	Not reported
Data Entry Number:	Not reported
Was Load Rejected:	NEW YORK, NY 10003
Reason Load Was Rejected:	Not reported

S183 **CON EDISON** **NJ MANIFEST** **S120673681**
ESE **905 LORIMER ST** **N/A**
1/8-1/4 **BROOKLYN, NY 11234**
0.188 mi.
991 ft. **Site 4 of 8 in cluster S**

Relative:
Higher

Actual:
13 ft.

NJ MANIFEST:

EPA Id:	NYP004804480
Mail Address:	IRVING PL 15TH FL NE
Mail City/State/Zip:	NEW YORK, NY 10003
Facility Phone:	Not reported
Emergency Phone:	Not reported
Contact:	THOMAS TEELING
Comments:	Not reported
SIC Code:	Not reported
County:	NY047
Municipal:	Not reported
Previous EPA Id:	Not reported
Gen Flag:	Not reported
Trans Flag:	Not reported
TSDF Flag:	Not reported
Name Change:	Not reported
Date Change:	Not reported

Manifest:

Manifest Number:	014469442JJK
EPA ID:	NYP004804480
Date Shipped:	7/9/2015
TSDF EPA ID:	NJD002200046
Transporter EPA ID:	NJ0000027193
Transporter 2 EPA ID:	Not reported
Transporter 3 EPA ID:	Not reported

CON EDISON (Continued) **S120673681**

Transporter 4 EPA ID:	Not reported
Transporter 5 EPA ID:	Not reported
Transporter 6 EPA ID:	Not reported
Transporter 7 EPA ID:	Not reported
Transporter 8 EPA ID:	Not reported
Transporter 9 EPA ID:	Not reported
Transporter 10 EPA ID:	Not reported
Date Trans1 Transported Waste:	Not reported
Date Trans2 Transported Waste:	Not reported
Date Trans3 Transported Waste:	Not reported
Date Trans4 Transported Waste:	Not reported
Date Trans5 Transported Waste:	Not reported
Date Trans6 Transported Waste:	Not reported
Date Trans7 Transported Waste:	Not reported
Date Trans8 Transported Waste:	Not reported
Date Trans9 Transported Waste:	Not reported
Date Trans10 Transported Waste:	Not reported
Date TSDF Received Waste:	Not reported
TSDF EPA Facility Name:	Not reported
QTY Units:	Not reported
Transporter SEQ ID:	Not reported
Transporter-1 Date:	Not reported
Waste SEQ ID:	Not reported
Waste Type Code 2:	Not reported
Waste Type Code 3:	Not reported
Waste Type Code 4:	Not reported
Waste Type Code 5:	Not reported
Waste Type Code 6:	Not reported
Date Accepted:	Not reported
Manifest Discrepancy Type:	Not reported
Data Entry Number:	Not reported
Was Load Rejected:	NEW YORK, NY 10003
Reason Load Was Rejected:	Not reported

S184 **CON EDISON** **RCRA NonGen / NLR** **1019325204**
ESE **905 LORIMER ST** **NYP004804480**
1/8-1/4 **BROOKLYN, NY 11234**
0.188 mi.
991 ft. **Site 5 of 8 in cluster S**

Relative:
Higher

Actual:
13 ft.

RCRA NonGen / NLR:

Date form received by agency:	02/26/2016
Facility name:	CON EDISON
Site name:	CON EDISON - MANHOLE 4373
Facility address:	905 LORIMER ST BROOKLYN, NY 11234
EPA ID:	NYP004804480
Mailing address:	IRVING PL 15TH FL NE NEW YORK, NY 10003
Contact:	THERESA BURKARD
Contact address:	IRVING PL 15TH FL NE NEW YORK, NY 10003
Contact country:	US
Contact telephone:	212-460-2262
Contact email:	BURKARDT@CONED.COM
EPA Region:	02

CON EDISON (Continued) **1019325204**

Classification: Non-Generator
Description: Handler: Non-Generators do not presently generate hazardous waste

Owner/Operator Summary:
Owner/operator name: CONSOLIDATED EDISON CO OF NY INC
Owner/operator address: IRVING PL 15TH FL NE
NEW YORK, NY 10003
Owner/operator country: US
Owner/operator telephone: Not reported
Owner/operator email: Not reported
Owner/operator fax: Not reported
Owner/operator extension: Not reported
Legal status: Private
Owner/Operator Type: Operator
Owner/Op start date: 07/09/2015
Owner/Op end date: Not reported

Owner/operator name: CONSOLIDATED EDISON CO OF NY INC
Owner/operator address: IRVING PL 15TH FL NE
NEW YORK, NY 10003
Owner/operator country: US
Owner/operator telephone: Not reported
Owner/operator email: Not reported
Owner/operator fax: Not reported
Owner/operator extension: Not reported
Legal status: Private
Owner/Operator Type: Owner
Owner/Op start date: 07/09/2015
Owner/Op end date: Not reported

Handler Activities Summary:
U.S. importer of hazardous waste: No
Mixed waste (haz. and radioactive): No
Recycler of hazardous waste: No
Transporter of hazardous waste: No
Treater, storer or disposer of HW: No
Underground injection activity: No
On-site burner exemption: No
Furnace exemption: No
Used oil fuel burner: No
Used oil processor: No
User oil refiner: No
Used oil fuel marketer to burner: No
Used oil Specification marketer: No
Used oil transfer facility: No
Used oil transporter: No

. Waste code: D008
. Waste name: LEAD

Historical Generators:
Date form received by agency: 07/09/2015
Site name: CON EDISON
Classification: Not a generator, verified

Date form received by agency: 07/09/2015

CON EDISON (Continued) **1019325204**

Site name: CON EDISON
Classification: Large Quantity Generator

Biennial Reports:

Last Biennial Reporting Year: 2017

Annual Waste Handled:
Waste code: D008
Waste name: LEAD
Amount (Lbs): 5000

Violation Status: No violations found

S185
ESE
1/8-1/4
0.188 mi.
991 ft.

CON EDISON
905 LORIMER ST
BROOKLYN, NY 11222

NY MANIFEST **S118259442**
N/A

Site 6 of 8 in cluster S

Relative:
Higher

Actual:
13 ft.

NY MANIFEST:
Country: USA
EPA ID: NYP004804480
Facility Status: Not reported
Location Address 1: 905 LORIMER ST
Code: BP
Location Address 2: Not reported
Total Tanks: Not reported
Location City: BROOKLYN
Location State: NY
Location Zip: 11234
Location Zip 4: Not reported

NY MANIFEST:
EPAID: NYP004804480
Mailing Name: CON ED
Mailing Contact: THERESA BURKARD
Mailing Address 1: 4 IRVING PL 15TH FL NE
Mailing Address 2: Not reported
Mailing City: NEW YORK
Mailing State: NY
Mailing Zip: 10003
Mailing Zip 4: Not reported
Mailing Country: USA
Mailing Phone: 2124602262

Country: USA
EPA ID: NYP004831984
Facility Status: Not reported
Location Address 1: 905 LORIMER ST
Code: BP
Location Address 2: SB 14371
Total Tanks: Not reported
Location City: BROOKLYN
Location State: NY
Location Zip: Not reported
Location Zip 4: Not reported

CON EDISON (Continued) **S118259442**

NY MANIFEST:

EPAID:	NYP004831984
Mailing Name:	CON EDISON
Mailing Contact:	DENNIS HUACON
Mailing Address 1:	4 IRVING PL 15TH FL
Mailing Address 2:	Not reported
Mailing City:	NEW YORK
Mailing State:	NY
Mailing Zip:	10003
Mailing Zip 4:	Not reported
Mailing Country:	USA
Mailing Phone:	2124603770

NY MANIFEST:

Document ID:	Not reported
Manifest Status:	Not reported
seq:	Not reported
Year:	2015
Trans1 State ID:	NJD003812047
Trans2 State ID:	Not reported
Generator Ship Date:	08/31/2015
Trans1 Recv Date:	08/31/2015
Trans2 Recv Date:	Not reported
TSD Site Recv Date:	08/31/2015
Part A Recv Date:	Not reported
Part B Recv Date:	Not reported
Generator EPA ID:	NYP004831984
Trans1 EPA ID:	Not reported
Trans2 EPA ID:	Not reported
TSDF ID 1:	NJD991291105
TSDF ID 2:	Not reported
Manifest Tracking Number:	002624985GBF
Import Indicator:	N
Export Indicator:	N
Discr Quantity Indicator:	N
Discr Type Indicator:	N
Discr Residue Indicator:	N
Discr Partial Reject Indicator:	N
Discr Full Reject Indicator:	N
Manifest Ref Number:	Not reported
Alt Facility RCRA ID:	Not reported
Alt Facility Sign Date:	Not reported
MGMT Method Type Code:	H110
Waste Code:	Not reported
Waste Code:	Not reported
Waste Code:	Not reported
Waste Code:	Not reported
Waste Code:	Not reported
Waste Code:	Not reported
Quantity:	50
Units:	G - Gallons (liquids only)* (8.3 pounds)
Number of Containers:	1
Container Type:	TT - Cargo tank, tank trucks
Handling Method:	T Chemical, physical, or biological treatment.
Specific Gravity:	1
Waste Code:	D008

CON EDISON (Continued) **S118259442**

Waste Code 1_2:	Not reported
Waste Code 1_3:	Not reported
Waste Code 1_4:	Not reported
Waste Code 1_5:	Not reported
Waste Code 1_6:	Not reported

Click this hyperlink while viewing on your computer to access
2 additional NY_MANIFEST: record(s) in the EDR Site Report.

S186 **CON EDISON** **NY MANIFEST** **S118259893**
ESE **905 LORIMAR ST** **N/A**
1/8-1/4 **BROOKLYN, NY**
0.188 mi.
991 ft. **Site 7 of 8 in cluster S**

Relative:
Higher

Actual:
13 ft.

NY MANIFEST:

Country:	USA
EPA ID:	NYP004839860
Facility Status:	Not reported
Location Address 1:	905 LORIMAR ST
Code:	BP
Location Address 2:	SB 14371
Total Tanks:	Not reported
Location City:	BROOKLYN
Location State:	NY
Location Zip:	Not reported
Location Zip 4:	Not reported

NY MANIFEST:

EPAID:	NYP004839860
Mailing Name:	CON EDISON
Mailing Contact:	DENNIS HUACON
Mailing Address 1:	4 IRVING PL 15TH FL
Mailing Address 2:	Not reported
Mailing City:	NEW YORK
Mailing State:	NY
Mailing Zip:	10003
Mailing Zip 4:	Not reported
Mailing Country:	USA
Mailing Phone:	2124603770

NY MANIFEST:

Document ID:	Not reported
Manifest Status:	Not reported
seq:	Not reported
Year:	2015
Trans1 State ID:	NJD003812047
Trans2 State ID:	Not reported
Generator Ship Date:	09/17/2015
Trans1 Recv Date:	09/17/2015
Trans2 Recv Date:	Not reported
TSD Site Recv Date:	09/21/2015
Part A Recv Date:	Not reported
Part B Recv Date:	Not reported
Generator EPA ID:	NYP004839860
Trans1 EPA ID:	Not reported
Trans2 EPA ID:	Not reported

CON EDISON (Continued) **S118259893**

TSDF ID 1:	NJD991291105
TSDF ID 2:	Not reported
Manifest Tracking Number:	002625017GBF
Import Indicator:	N
Export Indicator:	N
Discr Quantity Indicator:	N
Discr Type Indicator:	N
Discr Residue Indicator:	N
Discr Partial Reject Indicator:	N
Discr Full Reject Indicator:	N
Manifest Ref Number:	Not reported
Alt Facility RCRA ID:	Not reported
Alt Facility Sign Date:	Not reported
MGMT Method Type Code:	H110
Waste Code:	Not reported
Waste Code:	Not reported
Waste Code:	Not reported
Waste Code:	Not reported
Waste Code:	Not reported
Waste Code:	Not reported
Quantity:	25
Units:	G - Gallons (liquids only)* (8.3 pounds)
Number of Containers:	1
Container Type:	TT - Cargo tank, tank trucks
Handling Method:	T Chemical, physical, or biological treatment.
Specific Gravity:	1
Waste Code:	D008
Waste Code 1_2:	Not reported
Waste Code 1_3:	Not reported
Waste Code 1_4:	Not reported
Waste Code 1_5:	Not reported
Waste Code 1_6:	Not reported

Click this hyperlink while viewing on your computer to access
1 additional NY_MANIFEST: record(s) in the EDR Site Report.

S187 **CON EDISON** **RCRA NonGen / NLR** **1019907259**
ESE **905 LORIMER ST** **NYP004831984**
1/8-1/4 **BROOKLYN, NY 11222**
0.188 mi.
991 ft. **Site 8 of 8 in cluster S**

Relative:
Higher

Actual:
13 ft.

RCRA NonGen / NLR:

Date form received by agency:	08/31/2015
Facility name:	CON EDISON
Facility address:	905 LORIMER ST BROOKLYN, NY 11222
EPA ID:	NYP004831984
Mailing address:	IRVING PL 15TH FL NE NEW YORK, NY 10003
Contact:	THOMAS TEELING
Contact address:	Not reported Not reported
Contact country:	Not reported
Contact telephone:	212-460-3770
Contact email:	Not reported
EPA Region:	02

CON EDISON (Continued) **1019907259**

Classification: Non-Generator
Description: Handler: Non-Generators do not presently generate hazardous waste

Handler Activities Summary:
U.S. importer of hazardous waste: No
Mixed waste (haz. and radioactive): No
Recycler of hazardous waste: No
Transporter of hazardous waste: No
Treater, storer or disposer of HW: No
Underground injection activity: No
On-site burner exemption: No
Furnace exemption: No
Used oil fuel burner: No
Used oil processor: No
User oil refiner: No
Used oil fuel marketer to burner: No
Used oil Specification marketer: No
Used oil transfer facility: No
Used oil transporter: No

Historical Generators:
Date form received by agency: 08/31/2015
Site name: CON EDISON
Classification: Small Quantity Generator

Violation Status: No violations found

V188 **MILLCRAFT MFG CO. IN** **NY UST** **U001837552**
SSW **75 NORTH 11TH ST** **NY Spills** **N/A**
1/8-1/4 **BROOKLYN, NY 11211**
0.190 mi.
1004 ft. **Site 2 of 4 in cluster V**

Relative:
Higher

Actual:
20 ft.

UST:
Id/Status: 2-403873 / Unregulated/Closed
Program Type: PBS
Region: STATE
DEC Region: 2
Expiration Date: N/A
UTM X: 587986.57427
UTM Y: 4508412.11928
Site Type: Unknown

Affiliation Records:
Site Id: 19405
Affiliation Type: Facility Owner
Company Name: MILLCRAFT MFG CO. IN
Contact Type: Not reported
Contact Name: Not reported
Address1: 80 WYTHE AVE
Address2: Not reported
City: BROOKLYN
State: NY
Zip Code: 11211
Country Code: 001
Phone: (718) 782-5560
EMail: Not reported
Fax Number: Not reported

MILLCRAFT MFG CO. IN (Continued) **U001837552**

Modified By:	TRANSLAT
Date Last Modified:	2004-03-04

Site Id:	19405
Affiliation Type:	Mail Contact
Company Name:	MILLCRAFT MFG CO. IN
Contact Type:	Not reported
Contact Name:	Not reported
Address1:	80 WYTHE AVE
Address2:	Not reported
City:	BROOKLYN
State:	NY
Zip Code:	11211
Country Code:	001
Phone:	(718) 782-5560
EMail:	Not reported
Fax Number:	Not reported
Modified By:	TRANSLAT
Date Last Modified:	2004-03-04

Site Id:	19405
Affiliation Type:	Facility Operator
Company Name:	MILLCRAFT MFG CO. IN
Contact Type:	Not reported
Contact Name:	MILLCRAFT MFG CO. IN
Address1:	Not reported
Address2:	Not reported
City:	Not reported
State:	NN
Zip Code:	Not reported
Country Code:	001
Phone:	(718) 782-5560
EMail:	Not reported
Fax Number:	Not reported
Modified By:	TRANSLAT
Date Last Modified:	2004-03-04

Site Id:	19405
Affiliation Type:	Emergency Contact
Company Name:	MILLCRAFT MFG CO. IN
Contact Type:	Not reported
Contact Name:	LEO COOPE
Address1:	Not reported
Address2:	Not reported
City:	Not reported
State:	NN
Zip Code:	Not reported
Country Code:	001
Phone:	(718) 782-5560
EMail:	Not reported
Fax Number:	Not reported
Modified By:	TRANSLAT
Date Last Modified:	2004-03-04

Tank Info:

Tank Number:	001

MILLCRAFT MFG CO. IN (Continued) **U001837552**

Tank ID:	22025
Tank Status:	Closed - Removed
Material Name:	Closed - Removed
Capacity Gallons:	7500
Install Date:	12/01/1957
Date Tank Closed:	12/01/1988
Registered:	True
Tank Location:	Underground
Tank Type:	Steel/carbon steel
Material Code:	0001
Common Name of Substance:	#2 Fuel Oil (On-Site Consumption)
Tightness Test Method:	NN
Date Test:	Not reported
Next Test Date:	Not reported
Pipe Model:	Not reported
Modified By:	TRANSLAT
Last Modified:	04/14/2017

Equipment Records:

I04 - Overfill - Product Level Gauge (A/G)
H00 - Tank Leak Detection - None
B00 - Tank External Protection - None
C00 - Pipe Location - No Piping
F00 - Pipe External Protection - None
A00 - Tank Internal Protection - None
D01 - Pipe Type - Steel/Carbon Steel/Iron
G00 - Tank Secondary Containment - None
J02 - Dispenser - Suction Dispenser

SPILLS:

Facility ID:	0012950
Facility Type:	ER
Spill Number:	0012950
DER Facility ID:	191404
Site ID:	232252
DEC Region:	2
Spill Number/Closed Date:	2003-02-13
Spill Cause:	Unknown
Spill Class:	C3
SWIS:	2401
Spill Date:	2001-03-09
Investigator:	TJDEMEO
Referred To:	Not reported
Reported to Dept:	2001-03-09
CID:	281
Water Affected:	Not reported
Spill Source:	Commercial/Industrial
Spill Notifier:	Responsible Party
Cleanup Ceased:	Not reported
Cleanup Meets Std:	False
Last Inspection:	Not reported
Recommended Penalty:	False
UST Trust:	False
Remediation Phase:	0
Date Entered In Computer:	2001-03-09
Spill Record Last Update:	2003-04-24

MILLCRAFT MFG CO. IN (Continued) **U001837552**

Spiller Name:	CALLER
Spiller Company:	KEYSPAN
Spiller Address:	175 EAST OLD COUNTRY RD
Spiller Company:	001
Contact Name:	SHAWN DAVIS
DEC Memo:	"Prior to Sept, 2004 data translation this spill Lead_DEC Field was DEMEO 2/13/2003 - Closed Due To The Nature / Extent Of The Spill Report"
Remarks:	"ABOVE MATERIAL DISCOVERED IN A RETIRED GAS LINE AT ABOVE LOCATION. SAMPLE HAS BEEN TAKEN AND CLEANUP IS IN PROGRESS."

All Materials:

Site ID:	232252
Operable Unit ID:	834884
Operable Unit:	01
Material ID:	539668
Material Code:	1036A
Material Name:	gas line condensate
Case No.:	Not reported
Material FA:	Other
Quantity:	1.00
Units:	G
Recovered:	.00
Oxygenate:	Not reported

W189
South
1/8-1/4
0.193 mi.
1017 ft.

BERRY STREET REDEVELOPMENT **NY AST** **U004122085**
34-40 BERRY STREET **N/A**
BROOKLYN, NY 11211

Site 2 of 3 in cluster W

Relative:
Higher

Actual:
19 ft.

AST:

Region:	STATE
DEC Region:	2
Site Status:	Unregulated/Closed
Facility Id:	2-610890
Program Type:	PBS
UTM X:	588162.11309
UTM Y:	4508356.61923
Expiration Date:	N/A
Site Type:	Apartment Building/Office Building

Affiliation Records:

Site Id:	401649
Affiliation Type:	Facility Owner
Company Name:	34 BERRY STREET LLC
Contact Type:	VP
Contact Name:	DAVID A SIGMAN
Address1:	ONE PENN PLAZA
Address2:	Not reported
City:	NEW YORK
State:	NY
Zip Code:	10119
Country Code:	001
Phone:	(212) 760-0060
EMail:	Not reported
Fax Number:	Not reported
Modified By:	MSBAPTIS

BERRY STREET REDEVELOPMENT (Continued) **U004122085**

Date Last Modified:	2010-03-01

Site Id:	401649
Affiliation Type:	Mail Contact
Company Name:	LCOR INC.
Contact Type:	Not reported
Contact Name:	STEPHEN MARTINELLI
Address1:	1 PENN PLAZA
Address2:	SUITE 3310
City:	NEW YORK
State:	NY
Zip Code:	10119
Country Code:	001
Phone:	(212) 760-0060
EMail:	SMARTINELLI@LCOR-NY.COM
Fax Number:	Not reported
Modified By:	msbaptis
Date Last Modified:	2008-07-24

Site Id:	401649
Affiliation Type:	Facility Operator
Company Name:	BERRY STREET REDEVELOPMENT
Contact Type:	Not reported
Contact Name:	STEPHEN MARTINELLI
Address1:	Not reported
Address2:	Not reported
City:	Not reported
State:	NN
Zip Code:	Not reported
Country Code:	001
Phone:	(212) 760-0060
EMail:	Not reported
Fax Number:	Not reported
Modified By:	msbaptis
Date Last Modified:	2008-07-24

Site Id:	401649
Affiliation Type:	Emergency Contact
Company Name:	34 BERRY STREET LLC
Contact Type:	Not reported
Contact Name:	TONY KLOSS
Address1:	Not reported
Address2:	Not reported
City:	Not reported
State:	NN
Zip Code:	Not reported
Country Code:	001
Phone:	(908) 534-8820
EMail:	Not reported
Fax Number:	Not reported
Modified By:	msbaptis
Date Last Modified:	2008-07-24

Tank Info:

Tank Number:	T001
Tank Id:	224264

BERRY STREET REDEVELOPMENT (Continued) **U004122085**

Material Code: 0009
Common Name of Substance: Gasoline

Equipment Records:
A00 - Tank Internal Protection - None
K00 - Spill Prevention - None
E00 - Piping Secondary Containment - None
G03 - Tank Secondary Containment - Vault (w/o access)
H00 - Tank Leak Detection - None
I00 - Overfill - None
J00 - Dispenser - None
D00 - Pipe Type - No Piping
L00 - Piping Leak Detection - None
C00 - Pipe Location - No Piping
F00 - Pipe External Protection - None
B00 - Tank External Protection - None

Tank Location: 6
Tank Type: Steel/Carbon Steel/Iron
Tank Status: Closed - Removed
Pipe Model: Not reported
Install Date: Not reported
Capacity Gallons: 550
Tightness Test Method: -
Date Test: Not reported
Next Test Date: Not reported
Date Tank Closed: 06/11/2008
Register: True
Modified By: LXZIELIN
Last Modified: 05/16/2017
Material Name: Not reported

Tank Number: T002
Tank Id: 224265
Material Code: 0009
Common Name of Substance: Gasoline

Equipment Records:
K00 - Spill Prevention - None
A00 - Tank Internal Protection - None
G03 - Tank Secondary Containment - Vault (w/o access)
H00 - Tank Leak Detection - None
I00 - Overfill - None
E00 - Piping Secondary Containment - None
J00 - Dispenser - None
L00 - Piping Leak Detection - None
D00 - Pipe Type - No Piping
F00 - Pipe External Protection - None
B00 - Tank External Protection - None
C00 - Pipe Location - No Piping

Tank Location: 6
Tank Type: Steel/Carbon Steel/Iron
Tank Status: Closed - Removed
Pipe Model: Not reported
Install Date: Not reported
Capacity Gallons: 550

BERRY STREET REDEVELOPMENT (Continued) **U004122085**

Tightness Test Method:	-
Date Test:	Not reported
Next Test Date:	Not reported
Date Tank Closed:	06/11/2008
Register:	True
Modified By:	LXZIELIN
Last Modified:	05/16/2017
Material Name:	Not reported

Tank Number:	T003
Tank Id:	224266
Material Code:	0009
Common Name of Substance:	Gasoline

Equipment Records:

K00 - Spill Prevention - None
A00 - Tank Internal Protection - None
G03 - Tank Secondary Containment - Vault (w/o access)
H00 - Tank Leak Detection - None
I00 - Overfill - None
E00 - Piping Secondary Containment - None
J00 - Dispenser - None
L00 - Piping Leak Detection - None
D00 - Pipe Type - No Piping
B00 - Tank External Protection - None
C00 - Pipe Location - No Piping
F00 - Pipe External Protection - None

Tank Location:	6
Tank Type:	Steel/Carbon Steel/Iron
Tank Status:	Closed - Removed
Pipe Model:	Not reported
Install Date:	Not reported
Capacity Gallons:	550
Tightness Test Method:	-
Date Test:	Not reported
Next Test Date:	Not reported
Date Tank Closed:	06/11/2008
Register:	True
Modified By:	LXZIELIN
Last Modified:	05/16/2017
Material Name:	Not reported

Tank Number:	T004
Tank Id:	224267
Material Code:	0008
Common Name of Substance:	Diesel

Equipment Records:

K00 - Spill Prevention - None
A00 - Tank Internal Protection - None
H00 - Tank Leak Detection - None
I00 - Overfill - None
E00 - Piping Secondary Containment - None
J00 - Dispenser - None

BERRY STREET REDEVELOPMENT (Continued) **U004122085**

L00 - Piping Leak Detection - None
D00 - Pipe Type - No Piping
G00 - Tank Secondary Containment - None
B00 - Tank External Protection - None
C00 - Pipe Location - No Piping
F00 - Pipe External Protection - None

Tank Location:	6
Tank Type:	Steel/Carbon Steel/Iron
Tank Status:	Closed - Removed
Pipe Model:	Not reported
Install Date:	Not reported
Capacity Gallons:	100
Tightness Test Method:	-
Date Test:	Not reported
Next Test Date:	Not reported
Date Tank Closed:	06/11/2008
Register:	True
Modified By:	LXZIELIN
Last Modified:	05/16/2017
Material Name:	Not reported

Tank Number:	T005
Tank Id:	224269
Material Code:	0008
Common Name of Substance:	Diesel

Equipment Records:

K00 - Spill Prevention - None
A00 - Tank Internal Protection - None
H00 - Tank Leak Detection - None
I00 - Overfill - None
E00 - Piping Secondary Containment - None
J00 - Dispenser - None
L00 - Piping Leak Detection - None
D00 - Pipe Type - No Piping
G00 - Tank Secondary Containment - None
B00 - Tank External Protection - None
C00 - Pipe Location - No Piping
F00 - Pipe External Protection - None

Tank Location:	6
Tank Type:	Steel/Carbon Steel/Iron
Tank Status:	Closed - Removed
Pipe Model:	Not reported
Install Date:	Not reported
Capacity Gallons:	1500
Tightness Test Method:	-
Date Test:	Not reported
Next Test Date:	Not reported
Date Tank Closed:	06/11/2008
Register:	True
Modified By:	LXZIELIN
Last Modified:	05/16/2017
Material Name:	Not reported

Tank Number:	T006

BERRY STREET REDEVELOPMENT (Continued) **U004122085**

Tank Id: 224270
Material Code: 0008
Common Name of Substance: Diesel

Equipment Records:
A00 - Tank Internal Protection - None
K00 - Spill Prevention - None
E00 - Piping Secondary Containment - None
H00 - Tank Leak Detection - None
I00 - Overfill - None
J00 - Dispenser - None
L00 - Piping Leak Detection - None
D00 - Pipe Type - No Piping
G00 - Tank Secondary Containment - None
F00 - Pipe External Protection - None
B00 - Tank External Protection - None
C00 - Pipe Location - No Piping

Tank Location: 6
Tank Type: Steel/Carbon Steel/Iron
Tank Status: Closed - Removed
Pipe Model: Not reported
Install Date: Not reported
Capacity Gallons: 500
Tightness Test Method: -
Date Test: Not reported
Next Test Date: Not reported
Date Tank Closed: 06/11/2008
Register: True
Modified By: LXZIELIN
Last Modified: 05/16/2017
Material Name: Not reported

Tank Number: T007
Tank Id: 224271
Material Code: 0008
Common Name of Substance: Diesel

Equipment Records:
K00 - Spill Prevention - None
A00 - Tank Internal Protection - None
H00 - Tank Leak Detection - None
I00 - Overfill - None
E00 - Piping Secondary Containment - None
J00 - Dispenser - None
L00 - Piping Leak Detection - None
D00 - Pipe Type - No Piping
G00 - Tank Secondary Containment - None
F00 - Pipe External Protection - None
B00 - Tank External Protection - None
C00 - Pipe Location - No Piping

Tank Location: 6
Tank Type: Steel/Carbon Steel/Iron
Tank Status: Closed - Removed
Pipe Model: Not reported
Install Date: Not reported

BERRY STREET REDEVELOPMENT (Continued) **U004122085**

Capacity Gallons:	1500
Tightness Test Method:	-
Date Test:	Not reported
Next Test Date:	Not reported
Date Tank Closed:	06/11/2008
Register:	True
Modified By:	LXZIELIN
Last Modified:	05/16/2017
Material Name:	Not reported

Tank Number:	T008
Tank Id:	224272
Material Code:	0008
Common Name of Substance:	Diesel

Equipment Records:

K00 - Spill Prevention - None
A00 - Tank Internal Protection - None
H00 - Tank Leak Detection - None
I00 - Overfill - None
E00 - Piping Secondary Containment - None
J00 - Dispenser - None
L00 - Piping Leak Detection - None
D00 - Pipe Type - No Piping
G00 - Tank Secondary Containment - None
B00 - Tank External Protection - None
C00 - Pipe Location - No Piping
F00 - Pipe External Protection - None

Tank Location:	6
Tank Type:	Steel/Carbon Steel/Iron
Tank Status:	Closed - Removed
Pipe Model:	Not reported
Install Date:	Not reported
Capacity Gallons:	500
Tightness Test Method:	-
Date Test:	Not reported
Next Test Date:	Not reported
Date Tank Closed:	06/11/2008
Register:	True
Modified By:	LXZIELIN
Last Modified:	05/16/2017
Material Name:	Not reported

Tank Number:	T009
Tank Id:	224273
Material Code:	0008
Common Name of Substance:	Diesel

Equipment Records:

A00 - Tank Internal Protection - None
K00 - Spill Prevention - None
E00 - Piping Secondary Containment - None
H00 - Tank Leak Detection - None
I00 - Overfill - None

BERRY STREET REDEVELOPMENT (Continued) **U004122085**

J00 - Dispenser - None
L00 - Piping Leak Detection - None
D00 - Pipe Type - No Piping
G00 - Tank Secondary Containment - None
F00 - Pipe External Protection - None
B00 - Tank External Protection - None
C00 - Pipe Location - No Piping

Tank Location:	6
Tank Type:	Steel/Carbon Steel/Iron
Tank Status:	Closed - Removed
Pipe Model:	Not reported
Install Date:	Not reported
Capacity Gallons:	2500
Tightness Test Method:	-
Date Test:	Not reported
Next Test Date:	Not reported
Date Tank Closed:	06/11/2008
Register:	True
Modified By:	LXZIELIN
Last Modified:	05/16/2017
Material Name:	Not reported

Tank Number:	T010
Tank Id:	224274
Material Code:	0008
Common Name of Substance:	Diesel

Equipment Records:

K00 - Spill Prevention - None
A00 - Tank Internal Protection - None
H00 - Tank Leak Detection - None
I00 - Overfill - None
E00 - Piping Secondary Containment - None
J00 - Dispenser - None
L00 - Piping Leak Detection - None
D00 - Pipe Type - No Piping
G00 - Tank Secondary Containment - None
B00 - Tank External Protection - None
C00 - Pipe Location - No Piping
F00 - Pipe External Protection - None

Tank Location:	6
Tank Type:	Steel/Carbon Steel/Iron
Tank Status:	Closed - Removed
Pipe Model:	Not reported
Install Date:	Not reported
Capacity Gallons:	3000
Tightness Test Method:	-
Date Test:	Not reported
Next Test Date:	Not reported
Date Tank Closed:	06/11/2008
Register:	True
Modified By:	LXZIELIN
Last Modified:	05/16/2017
Material Name:	Not reported

BERRY STREET REDEVELOPMENT (Continued) **U004122085**

Tank Number:	T011
Tank Id:	224275
Material Code:	0008
Common Name of Substance:	Diesel

Equipment Records:

A00 - Tank Internal Protection - None
K00 - Spill Prevention - None
E00 - Piping Secondary Containment - None
H00 - Tank Leak Detection - None
I00 - Overfill - None
J00 - Dispenser - None
L00 - Piping Leak Detection - None
D00 - Pipe Type - No Piping
G00 - Tank Secondary Containment - None
F00 - Pipe External Protection - None
B00 - Tank External Protection - None
C00 - Pipe Location - No Piping

Tank Location:	6
Tank Type:	Steel/Carbon Steel/Iron
Tank Status:	Closed - Removed
Pipe Model:	Not reported
Install Date:	01/01/1960
Capacity Gallons:	500
Tightness Test Method:	-
Date Test:	Not reported
Next Test Date:	Not reported
Date Tank Closed:	06/11/2008
Register:	True
Modified By:	LXZIELIN
Last Modified:	05/16/2017
Material Name:	Not reported

Tank Number:	T012
Tank Id:	224276
Material Code:	0008
Common Name of Substance:	Diesel

Equipment Records:

K00 - Spill Prevention - None
A00 - Tank Internal Protection - None
H00 - Tank Leak Detection - None
I00 - Overfill - None
E00 - Piping Secondary Containment - None
J00 - Dispenser - None
L00 - Piping Leak Detection - None
D00 - Pipe Type - No Piping
G00 - Tank Secondary Containment - None
F00 - Pipe External Protection - None
B00 - Tank External Protection - None
C00 - Pipe Location - No Piping

Tank Location:	6
Tank Type:	Steel/Carbon Steel/Iron
Tank Status:	Closed - Removed
Pipe Model:	Not reported

BERRY STREET REDEVELOPMENT (Continued) **U004122085**

Install Date:	01/01/1960
Capacity Gallons:	7500
Tightness Test Method:	-
Date Test:	Not reported
Next Test Date:	Not reported
Date Tank Closed:	06/11/2008
Register:	True
Modified By:	LXZIELIN
Last Modified:	05/16/2017
Material Name:	Not reported

X190 **1125 LORIMER STREET** **NY AST** **A100291300**
NNE **1125 LORIMER ST** **N/A**
1/8-1/4 **BROOKLYN, NY 11222**
0.193 mi.
1017 ft. **Site 2 of 4 in cluster X**

Relative:
Higher

Actual:
24 ft.

AST:

Region:	STATE
DEC Region:	2
Site Status:	Active
Facility Id:	2-278106
Program Type:	PBS
UTM X:	588317.12520
UTM Y:	4509120.79528
Expiration Date:	07/14/2022
Site Type:	Apartment Building/Office Building

Affiliation Records:

Site Id:	12043
Affiliation Type:	Mail Contact
Company Name:	1125 LORIMER ST HOUSING CORP
Contact Type:	REP
Contact Name:	JOSIE LULLO
Address1:	80 MAIDEN LANE STE 2204
Address2:	Not reported
City:	NEW YORK
State:	NY
Zip Code:	10038
Country Code:	001
Phone:	(212) 587-6100
EMail:	Not reported
Fax Number:	Not reported
Modified By:	MSBAPTIS
Date Last Modified:	2012-06-12

Site Id:	12043
Affiliation Type:	Facility Operator
Company Name:	1125 LORIMER STREET
Contact Type:	Not reported
Contact Name:	RICHARD JEDRCEWSKI
Address1:	Not reported
Address2:	Not reported
City:	Not reported
State:	NN
Zip Code:	Not reported
Country Code:	001
Phone:	(917) 807-1026

1125 LORIMER STREET (Continued) **A100291300**

EMail:	Not reported
Fax Number:	Not reported
Modified By:	MSBAPTIS
Date Last Modified:	2012-06-12

Site Id:	12043
Affiliation Type:	Emergency Contact
Company Name:	1125 LORIMER ST HOUSING CORP
Contact Type:	Not reported
Contact Name:	RICHARD JEDRCEWSKI
Address1:	Not reported
Address2:	Not reported
City:	Not reported
State:	NN
Zip Code:	Not reported
Country Code:	999
Phone:	(917) 807-1026
EMail:	Not reported
Fax Number:	Not reported
Modified By:	MSBAPTIS
Date Last Modified:	2012-06-12

Site Id:	12043
Affiliation Type:	Facility Owner
Company Name:	1125 LORIMER ST HOUSING CORP
Contact Type:	REP
Contact Name:	LARRY MALETZKY
Address1:	80 MAIDEN LANE STE 2204
Address2:	Not reported
City:	NEW YORK
State:	NY
Zip Code:	10038
Country Code:	001
Phone:	(212) 587-6100
EMail:	Not reported
Fax Number:	Not reported
Modified By:	DMPOKRZY
Date Last Modified:	2017-06-28

Tank Info:

Tank Number:	001
Tank Id:	14363
Material Code:	0003
Common Name of Substance:	#6 Fuel Oil (On-Site Consumption)

Equipment Records:

H00 - Tank Leak Detection - None
L09 - Piping Leak Detection - Exempt Suction Piping
B00 - Tank External Protection - None
C00 - Pipe Location - No Piping
F00 - Pipe External Protection - None
I04 - Overfill - Product Level Gauge (A/G)
A00 - Tank Internal Protection - None
D01 - Pipe Type - Steel/Carbon Steel/Iron
K00 - Spill Prevention - None

1125 LORIMER STREET (Continued) **A100291300**

G00 - Tank Secondary Containment - None
J02 - Dispenser - Suction Dispenser

Tank Location:	1
Tank Type:	Steel/Carbon Steel/Iron
Tank Status:	In Service
Pipe Model:	Not reported
Install Date:	01/01/1949
Capacity Gallons:	5000
Tightness Test Method:	NN
Date Test:	Not reported
Next Test Date:	Not reported
Date Tank Closed:	Not reported
Register:	True
Modified By:	DXLIVING
Last Modified:	04/14/2017
Material Name:	Not reported

T191 **RITE AID #4782** **RCRA-CESQG** **1014926849**
NE **783 MANHATTAN AVE** **NY MANIFEST** **NYR000186379**
1/8-1/4 **BROOKLYN, NY 11222**
0.193 mi.
1021 ft. **Site 2 of 2 in cluster T**

Relative:
Higher

Actual:
22 ft.

RCRA-CESQG:

Date form received by agency:	09/14/2015
Facility name:	RITE AID #4782
Facility address:	783 MANHATTAN AVE BROOKLYN, NY 11222
EPA ID:	NYR000186379
Mailing address:	HUNTER LANE CAMP HILL, PA 17011
Contact:	DAVID W CROZIER
Contact address:	HUNTER LANE CAMP HILL, PA 17011
Contact country:	US
Contact telephone:	717-975-8643
Contact email:	EHS@RITEAID.COM
EPA Region:	02
Classification:	Conditionally Exempt Small Quantity Generator
Description:	Handler: generates 100 kg or less of hazardous waste per calendar month, and accumulates 1000 kg or less of hazardous waste at any time; or generates 1 kg or less of acutely hazardous waste per calendar month, and accumulates at any time: 1 kg or less of acutely hazardous waste; or 100 kg or less of any residue or contaminated soil, waste or other debris resulting from the cleanup of a spill, into or on any land or water, of acutely hazardous waste; or generates 100 kg or less of any residue or contaminated soil, waste or other debris resulting from the cleanup of a spill, into or on any land or water, of acutely hazardous waste during any calendar month, and accumulates at any time: 1 kg or less of acutely hazardous waste; or 100 kg or less of any residue or contaminated soil, waste or other debris resulting from the cleanup of a spill, into or on any land or water, of acutely hazardous waste

Owner/Operator Summary:

Owner/operator name:	DOVER MANAGEMENT CO
Owner/operator address:	PO BOX 386

RITE AID #4782 (Continued) **1014926849**

	GREAT NECK, NY 11022
Owner/operator country:	US
Owner/operator telephone:	516-482-4646
Owner/operator email:	Not reported
Owner/operator fax:	Not reported
Owner/operator extension:	Not reported
Legal status:	Private
Owner/Operator Type:	Owner
Owner/Op start date:	06/14/1997
Owner/Op end date:	Not reported

Owner/operator name:	RITE AID OF NEW YORK INC
Owner/operator address:	Not reported
	Not reported
Owner/operator country:	US
Owner/operator telephone:	Not reported
Owner/operator email:	Not reported
Owner/operator fax:	Not reported
Owner/operator extension:	Not reported
Legal status:	Private
Owner/Operator Type:	Operator
Owner/Op start date:	08/04/1997
Owner/Op end date:	Not reported

Handler Activities Summary:

U.S. importer of hazardous waste:	No
Mixed waste (haz. and radioactive):	No
Recycler of hazardous waste:	No
Transporter of hazardous waste:	No
Treater, storer or disposer of HW:	No
Underground injection activity:	No
On-site burner exemption:	No
Furnace exemption:	No
Used oil fuel burner:	No
Used oil processor:	No
User oil refiner:	No
Used oil fuel marketer to burner:	No
Used oil Specification marketer:	No
Used oil transfer facility:	No
Used oil transporter:	No

. Waste code: D001
. Waste name: IGNITABLE WASTE

. Waste code: D002
. Waste name: CORROSIVE WASTE

. Waste code: D007
. Waste name: CHROMIUM

. Waste code: D009
. Waste name: MERCURY

. Waste code: D010
. Waste name: SELENIUM

. Waste code: D011

RITE AID #4782 (Continued) **1014926849**

. Waste name: SILVER

. Waste code: D022
. Waste name: CHLOROFORM

. Waste code: D024
. Waste name: M-CRESOL

. Waste code: D026
. Waste name: CRESOL

. Waste code: P001
. Waste name: 2H-1-BENZOPYRAN-2-ONE, 4-HYDROXY-3-(3-OXO-1-PHENYLBUTYL)-, & SALTS, WHEN PRESENT AT CONCENTRATIONS GREATER THAN 0.3% (OR) WARFARIN, & SALTS, WHEN PRESENT AT CONCENTRATIONS GREATER THAN 0.3%

. Waste code: P075
. Waste name: NICOTINE, & SALTS (OR) PYRIDINE, 3-(1-METHYL-2-PYRROLIDINYL)-,(S)-, & SALTS

. Waste code: U044
. Waste name: CHLOROFORM (OR) METHANE, TRICHLORO-

. Waste code: U122
. Waste name: FORMALDEHYDE

. Waste code: U188
. Waste name: PHENOL

. Waste code: U201
. Waste name: 1,3-BENZENEDIOL (OR) RESORCINOL

. Waste code: U279
. Waste name: CARBARYL (OR) 1-NAPHTHALENOL, METHYLCARBAMATE

Historical Generators:
Date form received by agency: 11/04/2011
Site name: RITE AID #4782
Classification: Conditionally Exempt Small Quantity Generator

. Waste code: D001
. Waste name: IGNITABLE WASTE

. Waste code: D002
. Waste name: CORROSIVE WASTE

. Waste code: D007
. Waste name: CHROMIUM

. Waste code: D009
. Waste name: MERCURY

. Waste code: D010
. Waste name: SELENIUM

. Waste code: D024
. Waste name: M-CRESOL

RITE AID #4782 (Continued) **1014926849**

. Waste code: P001
. Waste name: 2H-1-BENZOPYRAN-2-ONE, 4-HYDROXY-3-(3-OXO-1-PHENYLBUTYL)-, & SALTS, WHEN PRESENT AT CONCENTRATIONS GREATER THAN 0.3% (OR) WARFARIN, & SALTS, WHEN PRESENT AT CONCENTRATIONS GREATER THAN 0.3%

. Waste code: P075
. Waste name: NICOTINE, & SALTS (OR) PYRIDINE, 3-(1-METHYL-2-PYRROLIDINYL)-,(S)-, & SALTS

Violation Status: No violations found

NY MANIFEST:
Country: USA
EPA ID: NYR000186379
Facility Status: Not reported
Location Address 1: 783 MANHATTAN AVE
Code: BP
Location Address 2: Not reported
Total Tanks: Not reported
Location City: BROOKLYN
Location State: NY
Location Zip: 11222
Location Zip 4: Not reported

NY MANIFEST:
EPAID: NYR000186379
Mailing Name: RITE AID #4782
Mailing Contact: RITE AID #4782
Mailing Address 1: 783 MANHATTAN AVE
Mailing Address 2: Not reported
Mailing City: BROOKLYN
Mailing State: NY
Mailing Zip: 11222
Mailing Zip 4: Not reported
Mailing Country: USA
Mailing Phone: 7183836150

NY MANIFEST:
Document ID: Not reported
Manifest Status: Not reported
seq: Not reported
Year: 2017
Trans1 State ID: MAD084814136
Trans2 State ID: Not reported
Generator Ship Date: 06/07/2017
Trans1 Recv Date: 06/07/2017
Trans2 Recv Date: Not reported
TSD Site Recv Date: 06/09/2017
Part A Recv Date: Not reported
Part B Recv Date: Not reported
Generator EPA ID: NYR000186379
Trans1 EPA ID: Not reported
Trans2 EPA ID: Not reported
TSDF ID 1: PAD010154045
TSDF ID 2: Not reported
Manifest Tracking Number: 016477833JJK
Import Indicator: N
Export Indicator: N

RITE AID #4782 (Continued) **1014926849**

Discr Quantity Indicator:	N
Discr Type Indicator:	N
Discr Residue Indicator:	N
Discr Partial Reject Indicator:	N
Discr Full Reject Indicator:	N
Manifest Ref Number:	Not reported
Alt Facility RCRA ID:	Not reported
Alt Facility Sign Date:	Not reported
MGMT Method Type Code:	H110
Waste Code:	Not reported
Waste Code:	Not reported
Waste Code:	Not reported
Waste Code:	Not reported
Waste Code:	Not reported
Waste Code:	Not reported
Quantity:	1
Units:	P - Pounds
Number of Containers:	1
Container Type:	DF - Fiberboard or plastic drums (glass)
Handling Method:	T Chemical, physical, or biological treatment.
Specific Gravity:	1
Waste Code:	D002
Waste Code 1_2:	Not reported
Waste Code 1_3:	Not reported
Waste Code 1_4:	Not reported
Waste Code 1_5:	Not reported
Waste Code 1_6:	Not reported

Click this hyperlink while viewing on your computer to access
99 additional NY_MANIFEST: record(s) in the EDR Site Report.

AB192 **CON EDISON - VAULT 4951** **NY MANIFEST** **S120958195**
NNW **72-86 NOBLE ST** **N/A**
1/8-1/4 **BROOKLYN, NY 11222**
0.194 mi.
1026 ft. **Site 1 of 2 in cluster AB**

Relative:
Higher

Actual:
13 ft.

NY MANIFEST:

Country:	USA
EPA ID:	NYP004920821
Facility Status:	Not reported
Location Address 1:	72-86 NOBLE ST
Code:	BP
Location Address 2:	Not reported
Total Tanks:	Not reported
Location City:	BROOKLYN
Location State:	NY
Location Zip:	11222
Location Zip 4:	Not reported

NY MANIFEST:

EPAID:	NYP004920821
Mailing Name:	CON EDISON - VAULT 4951
Mailing Contact:	CON EDISON
Mailing Address 1:	4 IRVING PL 15TH FL NE
Mailing Address 2:	Not reported
Mailing City:	NEW YORK

CON EDISON - VAULT 4951 (Continued) **S120958195**

Mailing State:	NY
Mailing Zip:	10003
Mailing Zip 4:	Not reported
Mailing Country:	USA
Mailing Phone:	Not reported

AB193 NNW 1/8-1/4 0.197 mi. 1038 ft. **CON EDISON - MANHOLE 8307** **RCRA-LQG** **1016450403**
68 NOBLE ST **NY MANIFEST** **NYP004294286**
BROOKLYN, NY 11222

Site 2 of 2 in cluster AB

Relative: Higher

Actual: 13 ft.

RCRA-LQG:

Date form received by agency:	03/27/2014
Facility name:	CON EDISON - MANHOLE 8307
Facility address:	68 NOBLE ST BROOKLYN, NY 11222
EPA ID:	NYP004294286
Mailing address:	IRVING PLACE, 15TH FL NE NEW YORK, NY 10003
Contact:	DENNIS HUACON
Contact address:	IRVING PLACE, 15TH FL NE NEW YORK, NY 10003
Contact country:	US
Contact telephone:	212-460-2757
Contact email:	HUACOND@CONED.COM
EPA Region:	02
Classification:	Large Quantity Generator
Description:	Handler: generates 1,000 kg or more of hazardous waste during any calendar month; or generates more than 1 kg of acutely hazardous waste during any calendar month; or generates more than 100 kg of any residue or contaminated soil, waste or other debris resulting from the cleanup of a spill, into or on any land or water, of acutely hazardous waste during any calendar month; or generates 1 kg or less of acutely hazardous waste during any calendar month, and accumulates more than 1 kg of acutely hazardous waste at any time; or generates 100 kg or less of any residue or contaminated soil, waste or other debris resulting from the cleanup of a spill, into or on any land or water, of acutely hazardous waste during any calendar month, and accumulates more than 100 kg of that material at any time

Owner/Operator Summary:

Owner/operator name:	CONSOLIDATED EDISON COMPANY OF NY, INC.
Owner/operator address:	IRVING PLACE NEW YORK, NY 10003
Owner/operator country:	US
Owner/operator telephone:	Not reported
Owner/operator email:	Not reported
Owner/operator fax:	Not reported
Owner/operator extension:	Not reported
Legal status:	Private
Owner/Operator Type:	Owner
Owner/Op start date:	03/18/2013
Owner/Op end date:	Not reported

Owner/operator name:	CONSOLIDATED EDISON COMPANY OF NY, INC.

CON EDISON - MANHOLE 8307 (Continued) **1016450403**

Owner/operator address: IRVING PLACE
NEW YORK, NY 10003
Owner/operator country: US
Owner/operator telephone: Not reported
Owner/operator email: Not reported
Owner/operator fax: Not reported
Owner/operator extension: Not reported
Legal status: Private
Owner/Operator Type: Operator
Owner/Op start date: 03/18/2013
Owner/Op end date: Not reported

Handler Activities Summary:
U.S. importer of hazardous waste: No
Mixed waste (haz. and radioactive): No
Recycler of hazardous waste: No
Transporter of hazardous waste: No
Treater, storer or disposer of HW: No
Underground injection activity: No
On-site burner exemption: No
Furnace exemption: No
Used oil fuel burner: No
Used oil processor: No
User oil refiner: No
Used oil fuel marketer to burner: No
Used oil Specification marketer: No
Used oil transfer facility: No
Used oil transporter: No

. Waste code: D008
. Waste name: LEAD

Historical Generators:
Date form received by agency: 04/18/2013
Site name: CON EDISON MANHOLE: 8307
Classification: Not a generator, verified

Date form received by agency: 03/18/2013
Site name: CON EDISON MANHOLE: 8307
Classification: Conditionally Exempt Small Quantity Generator

Violation Status: No violations found

NY MANIFEST:
Country: USA
EPA ID: NYP004294286
Facility Status: Not reported
Location Address 1: 68 NOBLE ST
Code: BP
Location Address 2: Not reported
Total Tanks: Not reported
Location City: BROOKLYN
Location State: NY
Location Zip: 11222
Location Zip 4: Not reported

NY MANIFEST:

CON EDISON - MANHOLE 8307 (Continued) **1016450403**

EPAID:	NYP004294286
Mailing Name:	CON EDISON
Mailing Contact:	CON EDISON
Mailing Address 1:	4 IRVING PL 15TH FL
Mailing Address 2:	Not reported
Mailing City:	NEW YORK
Mailing State:	NY
Mailing Zip:	10003
Mailing Zip 4:	Not reported
Mailing Country:	USA
Mailing Phone:	2124603770

NY MANIFEST:

Document ID:	Not reported
Manifest Status:	Not reported
seq:	Not reported
Year:	2013
Trans1 State ID:	NJD003812047
Trans2 State ID:	Not reported
Generator Ship Date:	03/18/2013
Trans1 Recv Date:	03/18/2013
Trans2 Recv Date:	Not reported
TSD Site Recv Date:	03/19/2013
Part A Recv Date:	Not reported
Part B Recv Date:	Not reported
Generator EPA ID:	NYP004294286
Trans1 EPA ID:	Not reported
Trans2 EPA ID:	Not reported
TSDF ID 1:	NJD991291105
TSDF ID 2:	Not reported
Manifest Tracking Number:	002017284GBF
Import Indicator:	N
Export Indicator:	N
Discr Quantity Indicator:	N
Discr Type Indicator:	N
Discr Residue Indicator:	N
Discr Partial Reject Indicator:	N
Discr Full Reject Indicator:	N
Manifest Ref Number:	Not reported
Alt Facility RCRA ID:	Not reported
Alt Facility Sign Date:	Not reported
MGMT Method Type Code:	H141
Waste Code:	Not reported
Waste Code:	Not reported
Waste Code:	Not reported
Waste Code:	Not reported
Waste Code:	Not reported
Waste Code:	Not reported
Quantity:	600
Units:	G - Gallons (liquids only)* (8.3 pounds)
Number of Containers:	1
Container Type:	TT - Cargo tank, tank trucks
Handling Method:	T Chemical, physical, or biological treatment.
Specific Gravity:	1
Waste Code:	D008
Waste Code 1_2:	Not reported
Waste Code 1_3:	Not reported

CON EDISON - MANHOLE 8307 (Continued) **1016450403**

Waste Code 1_4: Not reported
Waste Code 1_5: Not reported
Waste Code 1_6: Not reported

Click this hyperlink while viewing on your computer to access additional NY_MANIFEST: detail in the EDR Site Report.

Y194 **24 OAK ST** **NY UST** **U004224033**
NW **24 OAK STREET** **N/A**
1/8-1/4 **BROOKLYN, NY 11222**
0.198 mi.
1046 ft. **Site 2 of 7 in cluster Y**

Relative:
Lower

Actual:
8 ft.

UST:
Id/Status: 2-612246 / Inactive
Program Type: PBS
Region: STATE
DEC Region: 2
Expiration Date: N/A
UTM X: 587805.65999
UTM Y: 4509020.93020
Site Type: Other

Affiliation Records:
Site Id: 496508
Affiliation Type: Mail Contact
Company Name: MARK MOSKOWITZ
Contact Type: Not reported
Contact Name: Not reported
Address1: 202 PLYMOUTH STREET
Address2: Not reported
City: BROOKLYN
State: NY
Zip Code: 11201
Country Code: 001
Phone: (718) 522-1267
EMail: MSIMM15@GMAIL.COM
Fax Number: Not reported
Modified By: NRLOMBAR
Date Last Modified: 2014-07-07

Site Id: 496508
Affiliation Type: Facility Operator
Company Name: 24 OAK ST
Contact Type: Not reported
Contact Name: SHOLOM GENUT
Address1: Not reported
Address2: Not reported
City: Not reported
State: NY
Zip Code: Not reported
Country Code: 001
Phone: (718) 858-9805
EMail: Not reported
Fax Number: Not reported
Modified By: MXAJOKU
Date Last Modified: 2014-09-08

24 OAK ST (Continued) **U004224033**

Site Id:	496508
Affiliation Type:	Emergency Contact
Company Name:	24 OAK LLC
Contact Type:	Not reported
Contact Name:	MARK MOSKOWITZ
Address1:	Not reported
Address2:	Not reported
City:	Not reported
State:	NN
Zip Code:	Not reported
Country Code:	999
Phone:	(718) 522-1267
EMail:	Not reported
Fax Number:	Not reported
Modified By:	MXAJOKU
Date Last Modified:	2014-09-08

Site Id:	496508
Affiliation Type:	Facility Owner
Company Name:	24 OAK LLC
Contact Type:	Not reported
Contact Name:	Not reported
Address1:	202 PLYMOUTH ST
Address2:	Not reported
City:	BROOKLYN
State:	NY
Zip Code:	11201
Country Code:	001
Phone:	(718) 522-1267
EMail:	Not reported
Fax Number:	Not reported
Modified By:	MXAJOKU
Date Last Modified:	2014-09-08

Tank Info:

Tank Number:	001
Tank ID:	252340
Tank Status:	Temporarily Out of Service
Material Name:	Temporarily Out of Service
Capacity Gallons:	5000
Install Date:	01/01/1970
Date Tank Closed:	Not reported
Registered:	True
Tank Location:	Underground
Tank Type:	Steel/carbon steel
Tightness Test Method:	NN
Date Test:	Not reported
Next Test Date:	Not reported
Pipe Model:	Not reported
Modified By:	NRLOMBAR
Last Modified:	04/14/2017

Equipment Records:

J00 - Dispenser - None
A00 - Tank Internal Protection - None
H03 - Tank Leak Detection - Vapor Well

24 OAK ST (Continued) **U004224033**

K00 - Spill Prevention - None
E00 - Piping Secondary Containment - None
G03 - Tank Secondary Containment - Vault (w/o access)
I00 - Overfill - None
B00 - Tank External Protection - None
C00 - Pipe Location - No Piping
F00 - Pipe External Protection - None
D00 - Pipe Type - No Piping
L00 - Piping Leak Detection - None

Tank Number:	002
Tank ID:	252341
Tank Status:	Temporarily Out of Service
Material Name:	Temporarily Out of Service
Capacity Gallons:	5000
Install Date:	01/01/1970
Date Tank Closed:	Not reported
Registered:	True
Tank Location:	Underground
Tank Type:	Steel/carbon steel
Tightness Test Method:	NN
Date Test:	Not reported
Next Test Date:	Not reported
Pipe Model:	Not reported
Modified By:	NRLOMBAR
Last Modified:	04/14/2017

Equipment Records:

E00 - Piping Secondary Containment - None
G03 - Tank Secondary Containment - Vault (w/o access)
I00 - Overfill - None
A00 - Tank Internal Protection - None
H03 - Tank Leak Detection - Vapor Well
K00 - Spill Prevention - None
B00 - Tank External Protection - None
C00 - Pipe Location - No Piping
F00 - Pipe External Protection - None
J00 - Dispenser - None
D00 - Pipe Type - No Piping
L00 - Piping Leak Detection - None

Tank Number:	003
Tank ID:	252342
Tank Status:	Temporarily Out of Service
Material Name:	Temporarily Out of Service
Capacity Gallons:	5000
Install Date:	01/01/1970
Date Tank Closed:	Not reported
Registered:	True
Tank Location:	Underground
Tank Type:	Steel/carbon steel
Tightness Test Method:	NN
Date Test:	Not reported
Next Test Date:	Not reported
Pipe Model:	Not reported
Modified By:	NRLOMBAR

24 OAK ST (Continued) **U004224033**

Last Modified: 04/14/2017

Equipment Records:

J00 - Dispenser - None
K00 - Spill Prevention - None
H03 - Tank Leak Detection - Vapor Well
A00 - Tank Internal Protection - None
L00 - Piping Leak Detection - None
D00 - Pipe Type - No Piping
F00 - Pipe External Protection - None
B00 - Tank External Protection - None
C00 - Pipe Location - No Piping
E00 - Piping Secondary Containment - None
G03 - Tank Secondary Containment - Vault (w/o access)
I00 - Overfill - None

Tank Number: 004
Tank ID: 252343
Tank Status: Temporarily Out of Service
Material Name: Temporarily Out of Service
Capacity Gallons: 10000
Install Date: 01/01/1970
Date Tank Closed: Not reported
Registered: True
Tank Location: Underground
Tank Type: Steel/carbon steel
Tightness Test Method: NN
Date Test: Not reported
Next Test Date: Not reported
Pipe Model: Not reported
Modified By: NRLOMBAR
Last Modified: 04/14/2017

Equipment Records:

J00 - Dispenser - None
A00 - Tank Internal Protection - None
H03 - Tank Leak Detection - Vapor Well
K00 - Spill Prevention - None
E00 - Piping Secondary Containment - None
G03 - Tank Secondary Containment - Vault (w/o access)
I00 - Overfill - None
B00 - Tank External Protection - None
C00 - Pipe Location - No Piping
F00 - Pipe External Protection - None
D00 - Pipe Type - No Piping
L00 - Piping Leak Detection - None

Tank Number: 005
Tank ID: 252344
Tank Status: Temporarily Out of Service
Material Name: Temporarily Out of Service
Capacity Gallons: 5000
Install Date: 01/01/1970
Date Tank Closed: Not reported
Registered: True
Tank Location: Underground

24 OAK ST (Continued) **U004224033**

Tank Type: Steel/carbon steel
Tightness Test Method: NN
Date Test: Not reported
Next Test Date: Not reported
Pipe Model: Not reported
Modified By: NRLOMBAR
Last Modified: 04/14/2017

Equipment Records:

D00 - Pipe Type - No Piping
L00 - Piping Leak Detection - None
J00 - Dispenser - None
A00 - Tank Internal Protection - None
H03 - Tank Leak Detection - Vapor Well
K00 - Spill Prevention - None
E00 - Piping Secondary Containment - None
G03 - Tank Secondary Containment - Vault (w/o access)
I00 - Overfill - None
B00 - Tank External Protection - None
C00 - Pipe Location - No Piping
F00 - Pipe External Protection - None

Tank Number: 006
Tank ID: 252345
Tank Status: Temporarily Out of Service
Material Name: Temporarily Out of Service
Capacity Gallons: 8000
Install Date: 01/01/1970
Date Tank Closed: Not reported
Registered: True
Tank Location: Underground
Tank Type: Steel/carbon steel
Tightness Test Method: NN
Date Test: Not reported
Next Test Date: Not reported
Pipe Model: Not reported
Modified By: NRLOMBAR
Last Modified: 04/14/2017

Equipment Records:

J00 - Dispenser - None
L00 - Piping Leak Detection - None
D00 - Pipe Type - No Piping
H03 - Tank Leak Detection - Vapor Well
K00 - Spill Prevention - None
A00 - Tank Internal Protection - None
F00 - Pipe External Protection - None
B00 - Tank External Protection - None
C00 - Pipe Location - No Piping
G03 - Tank Secondary Containment - Vault (w/o access)
I00 - Overfill - None
E00 - Piping Secondary Containment - None

Tank Number: 007
Tank ID: 252346
Tank Status: Temporarily Out of Service

24 OAK ST (Continued) **U004224033**

Material Name:	Temporarily Out of Service
Capacity Gallons:	5000
Install Date:	01/01/1970
Date Tank Closed:	Not reported
Registered:	True
Tank Location:	Underground
Tank Type:	Steel/carbon steel
Tightness Test Method:	NN
Date Test:	Not reported
Next Test Date:	Not reported
Pipe Model:	Not reported
Modified By:	NRLOMBAR
Last Modified:	04/14/2017

Equipment Records:

A00 - Tank Internal Protection - None
H03 - Tank Leak Detection - Vapor Well
K00 - Spill Prevention - None
E00 - Piping Secondary Containment - None
G03 - Tank Secondary Containment - Vault (w/o access)
I00 - Overfill - None
J00 - Dispenser - None
D00 - Pipe Type - No Piping
L00 - Piping Leak Detection - None
B00 - Tank External Protection - None
C00 - Pipe Location - No Piping
F00 - Pipe External Protection - None

AA195 **METRO OIL** **RCRA NonGen / NLR** **1010325401**
NE **100 MESEROLE AVE** **NYP000959965**
1/8-1/4 **BROOKLYN, NY 11222**
0.198 mi.
1047 ft. **Site 2 of 8 in cluster AA**

Relative:
Higher

Actual:
23 ft.

RCRA NonGen / NLR:

Date form received by agency:	04/13/2006
Facility name:	METRO OIL
Facility address:	100 MESEROLE AVE BROOKLYN, NY 11222
EPA ID:	NYP000959965
Mailing address:	KINGSLAND AVE BROOKLYN, NY 11222
Contact:	JIM CAREY
Contact address:	KINGSLAND AVE BROOKLYN, NY 11222
Contact country:	US
Contact telephone:	718-389-5800
Contact email:	Not reported
EPA Region:	02
Classification:	Non-Generator
Description:	Handler: Non-Generators do not presently generate hazardous waste

Handler Activities Summary:

U.S. importer of hazardous waste:	No
Mixed waste (haz. and radioactive):	No
Recycler of hazardous waste:	No
Transporter of hazardous waste:	No
Treater, storer or disposer of HW:	No

METRO OIL (Continued) **1010325401**

Underground injection activity: No
On-site burner exemption: No
Furnace exemption: No
Used oil fuel burner: No
Used oil processor: No
User oil refiner: No
Used oil fuel marketer to burner: No
Used oil Specification marketer: No
Used oil transfer facility: No
Used oil transporter: No

Historical Generators:
Date form received by agency: 04/12/2006
Site name: METRO OIL
Classification: Not a generator, verified

Date form received by agency: 04/11/2006
Site name: METRO OIL
Classification: Not a generator, verified

Violation Status: No violations found

AA196 **94 PCT** **NY UST** **U003074607**
NE **100 MESEROLE AVENUE** **NY AST** **N/A**
1/8-1/4 **BROOKLYN, NY 11222**
0.198 mi.
1047 ft. **Site 3 of 8 in cluster AA**

Relative:
Higher

Actual:
23 ft.

UST:
Id/Status: 2-217689 / Active
Program Type: PBS
Region: STATE
DEC Region: 2
Expiration Date: 10/15/2017
UTM X: 588456.09043
UTM Y: 4508955.35972
Site Type: Municipality (Incl. Waste Water Treatment Plants, Utilities, Swimming Pools, etc.)

Affiliation Records:
Site Id: 8250
Affiliation Type: Mail Contact
Company Name: NYC POLICE DEPARTMENT
Contact Type: Not reported
Contact Name: COMMANDING OFFICER
Address1: BUILDING MAINTENANCE SECTION
Address2: 59-06 BROOKLYN-QUEENS EXPRESSWAY
City: WOODSIDE
State: NY
Zip Code: 11377
Country Code: 001
Phone: (718) 476-7576
EMail: BRANDON.MORAN@NYPD.ORG
Fax Number: Not reported
Modified By: NTFREEMA
Date Last Modified: 2015-04-10

Site Id: 8250
Affiliation Type: Emergency Contact
Company Name: ADMINISTRATIVE SERVICE DIV.

94 PCT (Continued) **U003074607**

Contact Type:	Not reported
Contact Name:	FUEL CONTROL UNIT
Address1:	Not reported
Address2:	Not reported
City:	Not reported
State:	NN
Zip Code:	Not reported
Country Code:	999
Phone:	(718) 476-7524
EMail:	Not reported
Fax Number:	Not reported
Modified By:	BKFALVEY
Date Last Modified:	2010-01-07

Site Id:	8250
Affiliation Type:	Facility Owner
Company Name:	NYCPD
Contact Type:	SERGEANT
Contact Name:	BRENDAN MORAN
Address1:	1 POLICE PLAZA - ROOM 800
Address2:	Not reported
City:	NEW YORK
State:	NY
Zip Code:	10007
Country Code:	001
Phone:	(212) 374-7650
EMail:	Not reported
Fax Number:	Not reported
Modified By:	DMMOLOUG
Date Last Modified:	2013-03-05

Site Id:	8250
Affiliation Type:	Facility Operator
Company Name:	94 PCT
Contact Type:	Not reported
Contact Name:	MICHAEL MENSCH
Address1:	Not reported
Address2:	Not reported
City:	Not reported
State:	NN
Zip Code:	Not reported
Country Code:	001
Phone:	(718) 963-7405
EMail:	Not reported
Fax Number:	Not reported
Modified By:	AYLAGATI
Date Last Modified:	2016-11-07

Tank Info:

Tank Number:	001
Tank ID:	23718
Tank Status:	Closed - Removed
Material Name:	Closed - Removed
Capacity Gallons:	4000
Install Date:	01/01/1985
Date Tank Closed:	10/01/1995

94 PCT (Continued) **U003074607**

Registered:	True
Tank Location:	Underground
Tank Type:	Steel/carbon steel
Material Code:	0009
Common Name of Substance:	Gasoline
Tightness Test Method:	NN
Date Test:	Not reported
Next Test Date:	Not reported
Pipe Model:	Not reported
Modified By:	TRANSLAT
Last Modified:	04/14/2017

Equipment Records:

I04 - Overfill - Product Level Gauge (A/G)
C00 - Pipe Location - No Piping
D02 - Pipe Type - Galvanized Steel
F00 - Pipe External Protection - None
A00 - Tank Internal Protection - None
B01 - Tank External Protection - Painted/Asphalt Coating
G00 - Tank Secondary Containment - None
J02 - Dispenser - Suction Dispenser
H00 - Tank Leak Detection - None

Tank Number:	003
Tank ID:	47034
Tank Status:	Closed - Removed
Material Name:	Closed - Removed
Capacity Gallons:	3000
Install Date:	12/01/1983
Date Tank Closed:	02/01/2001
Registered:	True
Tank Location:	Underground
Tank Type:	Steel/carbon steel
Material Code:	0001
Common Name of Substance:	#2 Fuel Oil (On-Site Consumption)
Tightness Test Method:	NN
Date Test:	Not reported
Next Test Date:	Not reported
Pipe Model:	Not reported
Modified By:	TRANSLAT
Last Modified:	04/14/2017

Equipment Records:

A00 - Tank Internal Protection - None
B01 - Tank External Protection - Painted/Asphalt Coating
D01 - Pipe Type - Steel/Carbon Steel/Iron
F01 - Pipe External Protection - Painted/Asphalt Coating
H00 - Tank Leak Detection - None
C03 - Pipe Location - Aboveground/Underground Combination
G00 - Tank Secondary Containment - None
J02 - Dispenser - Suction Dispenser
I04 - Overfill - Product Level Gauge (A/G)

Tank Number:	004

94 PCT (Continued) **U003074607**

Tank ID:	50154
Tank Status:	In Service
Material Name:	In Service
Capacity Gallons:	3000
Install Date:	10/01/1995
Date Tank Closed:	Not reported
Registered:	True
Tank Location:	Underground
Tank Type:	Equivalent technology
Material Code:	0009
Common Name of Substance:	Gasoline
Tightness Test Method:	NN
Date Test:	Not reported
Next Test Date:	Not reported
Pipe Model:	Not reported
Modified By:	NRLOMBAR
Last Modified:	04/14/2017

Equipment Records:

G04 - Tank Secondary Containment - Double-Walled (Underground)
H05 - Tank Leak Detection - In-Tank System (ATG)
B04 - Tank External Protection - Fiberglass
D06 - Pipe Type - Fiberglass Reinforced Plastic (FRP)
I02 - Overfill - High Level Alarm
K01 - Spill Prevention - Catch Basin
L09 - Piping Leak Detection - Exempt Suction Piping
C02 - Pipe Location - Underground/On-ground
F04 - Pipe External Protection - Fiberglass
J02 - Dispenser - Suction Dispenser
E04 - Piping Secondary Containment - Double walled UG
A00 - Tank Internal Protection - None
I03 - Overfill - Automatic Shut-Off

Tank Number:	005
Tank ID:	64299
Tank Status:	In Service
Material Name:	In Service
Capacity Gallons:	5000
Install Date:	02/01/2001
Date Tank Closed:	Not reported
Registered:	True
Tank Location:	Underground
Tank Type:	Equivalent technology
Material Code:	0001
Common Name of Substance:	#2 Fuel Oil (On-Site Consumption)
Tightness Test Method:	NN
Date Test:	Not reported
Next Test Date:	Not reported
Pipe Model:	Not reported
Modified By:	NRLOMBAR
Last Modified:	04/14/2017

Equipment Records:

E04 - Piping Secondary Containment - Double walled UG
A00 - Tank Internal Protection - None

94 PCT (Continued) **U003074607**

H01 - Tank Leak Detection - Interstitial - Electronic Monitoring
C02 - Pipe Location - Underground/On-ground
F04 - Pipe External Protection - Fiberglass
J02 - Dispenser - Suction Dispenser
B04 - Tank External Protection - Fiberglass
D06 - Pipe Type - Fiberglass Reinforced Plastic (FRP)
I02 - Overfill - High Level Alarm
K01 - Spill Prevention - Catch Basin
L09 - Piping Leak Detection - Exempt Suction Piping
G04 - Tank Secondary Containment - Double-Walled (Underground)

AST:

Region:	STATE
DEC Region:	2
Site Status:	Active
Facility Id:	2-217689
Program Type:	PBS
UTM X:	588456.09043
UTM Y:	4508955.35972
Expiration Date:	10/15/2017
Site Type:	Municipality (Incl. Waste Water Treatment Plants, Utilities, Swimming Pools, etc.)

Affiliation Records:

Site Id:	8250
Affiliation Type:	Mail Contact
Company Name:	NYC POLICE DEPARTMENT
Contact Type:	Not reported
Contact Name:	COMMANDING OFFICER
Address1:	BUILDING MAINTENANCE SECTION
Address2:	59-06 BROOKLYN-QUEENS EXPRESSWAY
City:	WOODSIDE
State:	NY
Zip Code:	11377
Country Code:	001
Phone:	(718) 476-7576
EMail:	BRANDON.MORAN@NYPD.ORG
Fax Number:	Not reported
Modified By:	NTFREEMA
Date Last Modified:	2015-04-10

Site Id:	8250
Affiliation Type:	Emergency Contact
Company Name:	ADMINISTRATIVE SERVICE DIV.
Contact Type:	Not reported
Contact Name:	FUEL CONTROL UNIT
Address1:	Not reported
Address2:	Not reported
City:	Not reported
State:	NN
Zip Code:	Not reported
Country Code:	999
Phone:	(718) 476-7524
EMail:	Not reported
Fax Number:	Not reported
Modified By:	BKFALVEY
Date Last Modified:	2010-01-07

94 PCT (Continued) **U003074607**

Site Id:	8250
Affiliation Type:	Facility Owner
Company Name:	NYCPD
Contact Type:	SERGEANT
Contact Name:	BRENDAN MORAN
Address1:	1 POLICE PLAZA - ROOM 800
Address2:	Not reported
City:	NEW YORK
State:	NY
Zip Code:	10007
Country Code:	001
Phone:	(212) 374-7650
EMail:	Not reported
Fax Number:	Not reported
Modified By:	DMMOLOUG
Date Last Modified:	2013-03-05

Site Id:	8250
Affiliation Type:	Facility Operator
Company Name:	94 PCT
Contact Type:	Not reported
Contact Name:	MICHAEL MENSCH
Address1:	Not reported
Address2:	Not reported
City:	Not reported
State:	NN
Zip Code:	Not reported
Country Code:	001
Phone:	(718) 963-7405
EMail:	Not reported
Fax Number:	Not reported
Modified By:	AYLAGATI
Date Last Modified:	2016-11-07

Tank Info:

Tank Number:	002
Tank Id:	23719
Material Code:	0001
Common Name of Substance:	#2 Fuel Oil (On-Site Consumption)

Equipment Records:

C03 - Pipe Location - Aboveground/Underground Combination
A00 - Tank Internal Protection - None
B01 - Tank External Protection - Painted/Asphalt Coating
D01 - Pipe Type - Steel/Carbon Steel/Iron
F01 - Pipe External Protection - Painted/Asphalt Coating
H00 - Tank Leak Detection - None
G00 - Tank Secondary Containment - None
J02 - Dispenser - Suction Dispenser
I04 - Overfill - Product Level Gauge (A/G)

Tank Location:	1
Tank Type:	Steel/Carbon Steel/Iron
Tank Status:	Closed - Removed
Pipe Model:	Not reported
Install Date:	06/01/1950

94 PCT (Continued) **U003074607**

Capacity Gallons:	5000
Tightness Test Method:	NN
Date Test:	Not reported
Next Test Date:	Not reported
Date Tank Closed:	02/01/2001
Register:	True
Modified By:	TRANSLAT
Last Modified:	04/14/2017
Material Name:	Not reported

Tank Number:	006
Tank Id:	240851
Material Code:	0001
Common Name of Substance:	#2 Fuel Oil (On-Site Consumption)

Equipment Records:

J02 - Dispenser - Suction Dispenser
C01 - Pipe Location - Aboveground
F00 - Pipe External Protection - None
A00 - Tank Internal Protection - None
B01 - Tank External Protection - Painted/Asphalt Coating
D01 - Pipe Type - Steel/Carbon Steel/Iron
H01 - Tank Leak Detection - Interstitial - Electronic Monitoring
E00 - Piping Secondary Containment - None
I02 - Overfill - High Level Alarm
K01 - Spill Prevention - Catch Basin
L09 - Piping Leak Detection - Exempt Suction Piping
G01 - Tank Secondary Containment - Diking (Aboveground)

Tank Location:	2
Tank Type:	Steel/Carbon Steel/Iron
Tank Status:	In Service
Pipe Model:	Not reported
Install Date:	02/01/2001
Capacity Gallons:	50
Tightness Test Method:	NN
Date Test:	Not reported
Next Test Date:	Not reported
Date Tank Closed:	Not reported
Register:	True
Modified By:	NRLOMBAR
Last Modified:	04/14/2017
Material Name:	Not reported

U197 **CON EDISON - MANHOLE 4386** **NY MANIFEST** **S120958658**
East **NORMAN AVE & MANHATTAN AVE** **N/A**
1/8-1/4 **BROOKLYN, NY 11222**
0.199 mi.
1053 ft. **Site 7 of 10 in cluster U**

Relative:
Higher

Actual:
16 ft.

NY MANIFEST:

Country:	USA
EPA ID:	NYP004954770
Facility Status:	Not reported
Location Address 1:	NORMAN AVE & MANHATTAN AVE
Code:	BP
Location Address 2:	Not reported

CON EDISON - MANHOLE 4386 (Continued) **S120958658**

Total Tanks:	Not reported
Location City:	BROOKLYN
Location State:	NY
Location Zip:	11222
Location Zip 4:	Not reported

NY MANIFEST:

EPAID:	NYP004954770
Mailing Name:	CON EDISON - MANHOLE 4386
Mailing Contact:	CON EDISON
Mailing Address 1:	4 IRVING PL 15TH FL NE
Mailing Address 2:	Not reported
Mailing City:	NEW YORK
Mailing State:	NY
Mailing Zip:	10003
Mailing Zip 4:	Not reported
Mailing Country:	USA
Mailing Phone:	Not reported

AA198 **CON EDISON** **NJ MANIFEST** **S120668605**
NE **MESEROLE AVE & MANHATTAN AVE** **N/A**
1/8-1/4 **BROOKLYN, NY 11222**
0.200 mi.
1055 ft. **Site 4 of 8 in cluster AA**

Relative:
Higher

Actual:
23 ft.

NJ MANIFEST:

EPA Id:	NYP004746590
Mail Address:	IRVING PL, 15TH FL NE
Mail City/State/Zip:	NEW YORK, NY 10003
Facility Phone:	Not reported
Emergency Phone:	Not reported
Contact:	THOMAS TEELING
Comments:	Not reported
SIC Code:	Not reported
County:	NY047
Municipal:	Not reported
Previous EPA Id:	Not reported
Gen Flag:	Not reported
Trans Flag:	Not reported
TSDF Flag:	Not reported
Name Change:	Not reported
Date Change:	Not reported

Manifest:

Manifest Number:	014087145JJK
EPA ID:	NYP004746590
Date Shipped:	3/9/2015
TSDF EPA ID:	NJD002200046
Transporter EPA ID:	NJ0000027193
Transporter 2 EPA ID:	Not reported
Transporter 3 EPA ID:	Not reported
Transporter 4 EPA ID:	Not reported
Transporter 5 EPA ID:	Not reported
Transporter 6 EPA ID:	Not reported
Transporter 7 EPA ID:	Not reported
Transporter 8 EPA ID:	Not reported
Transporter 9 EPA ID:	Not reported
Transporter 10 EPA ID:	Not reported

CON EDISON (Continued) **S120668605**

Date Trans1 Transported Waste:	Not reported
Date Trans2 Transported Waste:	Not reported
Date Trans3 Transported Waste:	Not reported
Date Trans4 Transported Waste:	Not reported
Date Trans5 Transported Waste:	Not reported
Date Trans6 Transported Waste:	Not reported
Date Trans7 Transported Waste:	Not reported
Date Trans8 Transported Waste:	Not reported
Date Trans9 Transported Waste:	Not reported
Date Trans10 Transported Waste:	Not reported
Date TSDF Received Waste:	Not reported
TSDF EPA Facility Name:	Not reported
QTY Units:	Not reported
Transporter SEQ ID:	Not reported
Transporter-1 Date:	Not reported
Waste SEQ ID:	Not reported
Waste Type Code 2:	Not reported
Waste Type Code 3:	Not reported
Waste Type Code 4:	Not reported
Waste Type Code 5:	Not reported
Waste Type Code 6:	Not reported
Date Accepted:	Not reported
Manifest Discrepancy Type:	Not reported
Data Entry Number:	Not reported
Was Load Rejected:	NEW YORK, NY 10003
Reason Load Was Rejected:	Not reported

AA199 **CON EDISON** **RCRA NonGen / NLR** **1018279812**
NE **MESEROLE AVE & MANHATTAN AVE** **FINDS** **NYP004746590**
1/8-1/4 **BROOKLYN, NY 11222** **ECHO**
0.200 mi.
1055 ft. **Site 5 of 8 in cluster AA**

Relative:
Higher

Actual:
23 ft.

RCRA NonGen / NLR:

Date form received by agency:	03/09/2015
Facility name:	CON EDISON
Facility address:	MESEROLE AVE & MANHATTAN AVE BROOKLYN, NY 11222
EPA ID:	NYP004746590
Mailing address:	IRVING PL, 15TH FL NE NEW YORK, NY 10003
Contact:	THOMAS TEELING
Contact address:	Not reported Not reported
Contact country:	Not reported
Contact telephone:	212-460-3770
Contact email:	Not reported
EPA Region:	02
Classification:	Non-Generator
Description:	Handler: Non-Generators do not presently generate hazardous waste

Handler Activities Summary:

U.S. importer of hazardous waste:	No
Mixed waste (haz. and radioactive):	No
Recycler of hazardous waste:	No

CON EDISON (Continued) **1018279812**

Transporter of hazardous waste: No
Treater, storer or disposer of HW: No
Underground injection activity: No
On-site burner exemption: No
Furnace exemption: No
Used oil fuel burner: No
Used oil processor: No
User oil refiner: No
Used oil fuel marketer to burner: No
Used oil Specification marketer: No
Used oil transfer facility: No
Used oil transporter: No

Historical Generators:
Date form received by agency: 03/09/2015
Site name: CON EDISON
Classification: Large Quantity Generator

Violation Status: No violations found

FINDS:

Registry ID: 110067697086

Environmental Interest/Information System
RCRAInfo is a national information system that supports the Resource Conservation and Recovery Act (RCRA) program through the tracking of events and activities related to facilities that generate, transport, and treat, store, or dispose of hazardous waste. RCRAInfo allows RCRA program staff to track the notification, permit, compliance, and corrective action activities required under RCRA.

Click this hyperlink while viewing on your computer to access additional FINDS: detail in the EDR Site Report.

ECHO:
Envid: 1018279812
Registry ID: 110067697086
DFR URL: http://echo.epa.gov/detailed-facility-report?fid=110067697086

AA200 **CON EDISON** **NY MANIFEST** **S118708369**
NE **MESEROLE AVE & MANHATTAN AVE** **N/A**
1/8-1/4 **BROOKLYN, NY 11222**
0.200 mi.
1055 ft. **Site 6 of 8 in cluster AA**

Relative:
Higher

Actual:
23 ft.

NY MANIFEST:
Country: USA
EPA ID: NYP004746590
Facility Status: Not reported
Location Address 1: 121 MESEROLE AV
Code: BP
Location Address 2: SB8212
Total Tanks: Not reported
Location City: GREENPOINT
Location State: NY

CON EDISON (Continued) **S118708369**

Location Zip:	11201
Location Zip 4:	Not reported

NY MANIFEST:

EPAID:	NYP004746590
Mailing Name:	CON EDISON
Mailing Contact:	CON EDISON
Mailing Address 1:	4 IRVING PL
Mailing Address 2:	15TH FL
Mailing City:	NEW YORK
Mailing State:	NY
Mailing Zip:	10003
Mailing Zip 4:	Not reported
Mailing Country:	USA
Mailing Phone:	Not reported

NY MANIFEST:

Document ID:	Not reported
Manifest Status:	Not reported
seq:	Not reported
Year:	2015
Trans1 State ID:	NJ0000027193
Trans2 State ID:	Not reported
Generator Ship Date:	03/09/2015
Trans1 Recv Date:	03/09/2015
Trans2 Recv Date:	Not reported
TSD Site Recv Date:	03/09/2015
Part A Recv Date:	Not reported
Part B Recv Date:	Not reported
Generator EPA ID:	NYP004746590
Trans1 EPA ID:	Not reported
Trans2 EPA ID:	Not reported
TSDF ID 1:	NJD002200046
TSDF ID 2:	Not reported
Manifest Tracking Number:	014087145JJK
Import Indicator:	N
Export Indicator:	N
Discr Quantity Indicator:	N
Discr Type Indicator:	N
Discr Residue Indicator:	N
Discr Partial Reject Indicator:	N
Discr Full Reject Indicator:	N
Manifest Ref Number:	Not reported
Alt Facility RCRA ID:	Not reported
Alt Facility Sign Date:	Not reported
MGMT Method Type Code:	H110
Waste Code:	Not reported
Waste Code:	Not reported
Waste Code:	Not reported
Waste Code:	Not reported
Waste Code:	Not reported
Waste Code:	Not reported
Quantity:	500
Units:	P - Pounds
Number of Containers:	1
Container Type:	TT - Cargo tank, tank trucks
Handling Method:	T Chemical, physical, or biological treatment.

CON EDISON (Continued) **S118708369**

Specific Gravity:	1
Waste Code:	D008
Waste Code 1_2:	Not reported
Waste Code 1_3:	Not reported
Waste Code 1_4:	Not reported
Waste Code 1_5:	Not reported
Waste Code 1_6:	Not reported

Click this hyperlink while viewing on your computer to access
2 additional NY_MANIFEST: record(s) in the EDR Site Report.

AA201 **MTA NYCT - MESEROLE AVENUE SUBSTATION** **RCRA NonGen / NLR** **1010327848**
NE **MESEROLE & MANHATTAN AVES** **NJ MANIFEST** **NYR000140277**
1/8-1/4 **BROOKLYN, NY 11222** **NY MANIFEST**
0.200 mi.
1058 ft. **Site 7 of 8 in cluster AA**

Relative:
Higher

Actual:
23 ft.

RCRA NonGen / NLR:

Date form received by agency:	01/01/2007
Facility name:	MTA NYCT - MESEROLE AVENUE SUBSTATION
Facility address:	MESEROLE & MANHATTAN AVES BROOKLYN, NY 11222
EPA ID:	NYR000140277
Mailing address:	BROADWAY 5TH FLOOR NEW YORK, NY 10004
Contact:	LUMINITA MARINESCU
Contact address:	BROADWAY 5TH FLOOR NEW YORK, NY 10004
Contact country:	US
Contact telephone:	646-252-3506
Contact email:	LUMINITA.MARINESCU@NYCT.COM
EPA Region:	02
Classification:	Non-Generator
Description:	Handler: Non-Generators do not presently generate hazardous waste

Owner/Operator Summary:

Owner/operator name:	MTA NYCT
Owner/operator address:	BROADWAY NEW YORK, NY 10004
Owner/operator country:	US
Owner/operator telephone:	Not reported
Owner/operator email:	Not reported
Owner/operator fax:	Not reported
Owner/operator extension:	Not reported
Legal status:	State
Owner/Operator Type:	Owner
Owner/Op start date:	03/01/1968
Owner/Op end date:	Not reported
Owner/operator name:	MTA NYCT
Owner/operator address:	Not reported Not reported
Owner/operator country:	US
Owner/operator telephone:	Not reported
Owner/operator email:	Not reported
Owner/operator fax:	Not reported

MTA NYCT - MESEROLE AVENUE SUBSTATION (Continued) **1010327848**

Owner/operator extension: Not reported
Legal status: State
Owner/Operator Type: Operator
Owner/Op start date: 03/01/1968
Owner/Op end date: Not reported

Handler Activities Summary:
U.S. importer of hazardous waste: No
Mixed waste (haz. and radioactive): No
Recycler of hazardous waste: No
Transporter of hazardous waste: No
Treater, storer or disposer of HW: No
Underground injection activity: No
On-site burner exemption: No
Furnace exemption: No
Used oil fuel burner: No
Used oil processor: No
User oil refiner: No
Used oil fuel marketer to burner: No
Used oil Specification marketer: No
Used oil transfer facility: No
Used oil transporter: No

Historical Generators:
Date form received by agency: 06/13/2006
Site name: MTA NYCT - MESEROLE AVENUE SUBSTATION
Classification: Small Quantity Generator

. Waste code: D008
. Waste name: LEAD

Date form received by agency: 06/12/2006
Site name: MTA NYCT - MESEROLE AVENUE SUBSTATION
Classification: Small Quantity Generator

Violation Status: No violations found

NJ MANIFEST:
EPA Id: NYR000140277
Mail Address: BROADWAY 5TH FLOOR
Mail City/State/Zip: NEW YORK, NY 10004
Facility Phone: Not reported
Emergency Phone: Not reported
Contact: LUMINITA MARINESCU
Comments: Not reported
SIC Code: Not reported
County: NY047
Municipal: Not reported
Previous EPA Id: Not reported
Gen Flag: Not reported
Trans Flag: Not reported
TSDF Flag: Not reported
Name Change: Not reported
Date Change: Not reported

Manifest:
Manifest Number: 000199526WAS

MTA NYCT - MESEROLE AVENUE SUBSTATION (Continued) **1010327848**

EPA ID:	NYR000140277
Date Shipped:	01/07/2010
TSDF EPA ID:	NJD991291105
Transporter EPA ID:	NYD046765574
Transporter 2 EPA ID:	Not reported
Transporter 3 EPA ID:	Not reported
Transporter 4 EPA ID:	Not reported
Transporter 5 EPA ID:	Not reported
Transporter 6 EPA ID:	Not reported
Transporter 7 EPA ID:	Not reported
Transporter 8 EPA ID:	Not reported
Transporter 9 EPA ID:	Not reported
Transporter 10 EPA ID:	Not reported
Date Trans1 Transported Waste:	01/07/2010
Date Trans2 Transported Waste:	Not reported
Date Trans3 Transported Waste:	Not reported
Date Trans4 Transported Waste:	Not reported
Date Trans5 Transported Waste:	Not reported
Date Trans6 Transported Waste:	Not reported
Date Trans7 Transported Waste:	Not reported
Date Trans8 Transported Waste:	Not reported
Date Trans9 Transported Waste:	Not reported
Date Trans10 Transported Waste:	Not reported
Date TSDF Received Waste:	01/11/2010
TSDF EPA Facility Name:	Not reported
QTY Units:	Not reported
Transporter SEQ ID:	Not reported
Transporter-1 Date:	Not reported
Waste SEQ ID:	Not reported
Waste Type Code 2:	Not reported
Waste Type Code 3:	Not reported
Waste Type Code 4:	Not reported
Waste Type Code 5:	Not reported
Waste Type Code 6:	Not reported
Date Accepted:	Not reported
Manifest Discrepancy Type:	Not reported
Data Entry Number:	Not reported
Was Load Rejected:	NEW YORK, NY 10004
Reason Load Was Rejected:	Not reported

Waste:

Manifest Year:	Not reported
Waste Code:	D008
Hand Code:	H111
Quantity:	600 P

Manifest Number:	000201235WAS
EPA ID:	NYR000140277
Date Shipped:	04/17/2009
TSDF EPA ID:	NJD991291105
Transporter EPA ID:	NYD046765574
Transporter 2 EPA ID:	Not reported
Transporter 3 EPA ID:	Not reported
Transporter 4 EPA ID:	Not reported
Transporter 5 EPA ID:	Not reported
Transporter 6 EPA ID:	Not reported
Transporter 7 EPA ID:	Not reported

MTA NYCT - MESEROLE AVENUE SUBSTATION (Continued) **1010327848**

Transporter 8 EPA ID:	Not reported
Transporter 9 EPA ID:	Not reported
Transporter 10 EPA ID:	Not reported
Date Trans1 Transported Waste:	04/17/2009
Date Trans2 Transported Waste:	Not reported
Date Trans3 Transported Waste:	Not reported
Date Trans4 Transported Waste:	Not reported
Date Trans5 Transported Waste:	Not reported
Date Trans6 Transported Waste:	Not reported
Date Trans7 Transported Waste:	Not reported
Date Trans8 Transported Waste:	Not reported
Date Trans9 Transported Waste:	Not reported
Date Trans10 Transported Waste:	Not reported
Date TSDF Received Waste:	04/17/2009
TSDF EPA Facility Name:	Not reported
QTY Units:	Not reported
Transporter SEQ ID:	Not reported
Transporter-1 Date:	Not reported
Waste SEQ ID:	Not reported
Waste Type Code 2:	Not reported
Waste Type Code 3:	Not reported
Waste Type Code 4:	Not reported
Waste Type Code 5:	Not reported
Waste Type Code 6:	Not reported
Date Accepted:	Not reported
Manifest Discrepancy Type:	Not reported
Data Entry Number:	Not reported
Was Load Rejected:	NEW YORK, NY 10004
Reason Load Was Rejected:	Not reported

Waste:

Manifest Year:	Not reported
Waste Code:	D008
Hand Code:	H111
Quantity:	1000 P

Manifest Number:	003535983JJK
EPA ID:	NYR000140277
Date Shipped:	10/31/2008
TSDF EPA ID:	NJD002200046
Transporter EPA ID:	NJ0000027193
Transporter 2 EPA ID:	Not reported
Transporter 3 EPA ID:	Not reported
Transporter 4 EPA ID:	Not reported
Transporter 5 EPA ID:	Not reported
Transporter 6 EPA ID:	Not reported
Transporter 7 EPA ID:	Not reported
Transporter 8 EPA ID:	Not reported
Transporter 9 EPA ID:	Not reported
Transporter 10 EPA ID:	Not reported
Date Trans1 Transported Waste:	10/31/2008
Date Trans2 Transported Waste:	Not reported
Date Trans3 Transported Waste:	Not reported
Date Trans4 Transported Waste:	Not reported
Date Trans5 Transported Waste:	Not reported
Date Trans6 Transported Waste:	Not reported
Date Trans7 Transported Waste:	Not reported

MTA NYCT - MESEROLE AVENUE SUBSTATION (Continued) **1010327848**

Date Trans8 Transported Waste:	Not reported
Date Trans9 Transported Waste:	Not reported
Date Trans10 Transported Waste:	Not reported
Date TSDF Received Waste:	10/31/2008
TSDF EPA Facility Name:	Not reported
QTY Units:	Not reported
Transporter SEQ ID:	Not reported
Transporter-1 Date:	Not reported
Waste SEQ ID:	Not reported
Waste Type Code 2:	Not reported
Waste Type Code 3:	Not reported
Waste Type Code 4:	Not reported
Waste Type Code 5:	Not reported
Waste Type Code 6:	Not reported
Date Accepted:	Not reported
Manifest Discrepancy Type:	Not reported
Data Entry Number:	Not reported
Was Load Rejected:	NEW YORK, NY 10004
Reason Load Was Rejected:	Not reported

Waste:

Manifest Year:	Not reported
Waste Code:	D009
Hand Code:	H141
Quantity:	14 P

Manifest Number:	000198582WAS
EPA ID:	NYR000140277
Date Shipped:	08/07/2009
TSDF EPA ID:	NJD991291105
Transporter EPA ID:	NYD046765574
Transporter 2 EPA ID:	Not reported
Transporter 3 EPA ID:	Not reported
Transporter 4 EPA ID:	Not reported
Transporter 5 EPA ID:	Not reported
Transporter 6 EPA ID:	Not reported
Transporter 7 EPA ID:	Not reported
Transporter 8 EPA ID:	Not reported
Transporter 9 EPA ID:	Not reported
Transporter 10 EPA ID:	Not reported
Date Trans1 Transported Waste:	08/07/2009
Date Trans2 Transported Waste:	Not reported
Date Trans3 Transported Waste:	Not reported
Date Trans4 Transported Waste:	Not reported
Date Trans5 Transported Waste:	Not reported
Date Trans6 Transported Waste:	Not reported
Date Trans7 Transported Waste:	Not reported
Date Trans8 Transported Waste:	Not reported
Date Trans9 Transported Waste:	Not reported
Date Trans10 Transported Waste:	Not reported
Date TSDF Received Waste:	08/07/2009
TSDF EPA Facility Name:	Not reported
QTY Units:	Not reported
Transporter SEQ ID:	Not reported
Transporter-1 Date:	Not reported
Waste SEQ ID:	Not reported
Waste Type Code 2:	Not reported

MTA NYCT - MESEROLE AVENUE SUBSTATION (Continued) **1010327848**

Waste Type Code 3:	Not reported
Waste Type Code 4:	Not reported
Waste Type Code 5:	Not reported
Waste Type Code 6:	Not reported
Date Accepted:	Not reported
Manifest Discrepancy Type:	Not reported
Data Entry Number:	Not reported
Was Load Rejected:	NEW YORK, NY 10004
Reason Load Was Rejected:	Not reported

Waste:

Manifest Year:	Not reported
Waste Code:	D008
Hand Code:	H111
Quantity:	800 P

NY MANIFEST:

Country:	USA
EPA ID:	NYR000140277
Facility Status:	Not reported
Location Address 1:	MESEROLE & MANHATTAN AVES
Code:	BP
Location Address 2:	Not reported
Total Tanks:	Not reported
Location City:	BROOKLYN
Location State:	NY
Location Zip:	11222
Location Zip 4:	Not reported

NY MANIFEST:

EPAID:	NYR000140277
Mailing Name:	MTA NYCT - MESEROLE AVENUE SUBSTATION
Mailing Contact:	NYCTA - MESEROLE SUBSTATION
Mailing Address 1:	2 BROADWAY A27.72
Mailing Address 2:	Not reported
Mailing City:	NEW YORK
Mailing State:	NY
Mailing Zip:	10004
Mailing Zip 4:	Not reported
Mailing Country:	USA
Mailing Phone:	6462525777

NY MANIFEST:

Document ID:	Not reported
Manifest Status:	Not reported
seq:	Not reported
Year:	2010
Trans1 State ID:	NYD046765574
Trans2 State ID:	Not reported
Generator Ship Date:	01/07/2010
Trans1 Recv Date:	01/07/2010
Trans2 Recv Date:	Not reported
TSD Site Recv Date:	01/11/2010
Part A Recv Date:	Not reported

MTA NYCT - MESEROLE AVENUE SUBSTATION (Continued) **1010327848**

Part B Recv Date:	Not reported
Generator EPA ID:	NYR000140277
Trans1 EPA ID:	Not reported
Trans2 EPA ID:	Not reported
TSDF ID 1:	NJD991291105
TSDF ID 2:	Not reported
Manifest Tracking Number:	000199526WAS
Import Indicator:	N
Export Indicator:	N
Discr Quantity Indicator:	N
Discr Type Indicator:	N
Discr Residue Indicator:	N
Discr Partial Reject Indicator:	N
Discr Full Reject Indicator:	N
Manifest Ref Number:	Not reported
Alt Facility RCRA ID:	Not reported
Alt Facility Sign Date:	Not reported
MGMT Method Type Code:	H111
Waste Code:	Not reported
Waste Code:	Not reported
Waste Code:	Not reported
Waste Code:	Not reported
Waste Code:	Not reported
Waste Code:	Not reported
Quantity:	600.0
Units:	P - Pounds
Number of Containers:	3.0
Container Type:	DM - Metal drums, barrels
Handling Method:	T Chemical, physical, or biological treatment.
Specific Gravity:	1.0
Waste Code:	D008
Waste Code 1_2:	Not reported
Waste Code 1_3:	Not reported
Waste Code 1_4:	Not reported
Waste Code 1_5:	Not reported
Waste Code 1_6:	Not reported

Click this hyperlink while viewing on your computer to access
2 additional NY_MANIFEST: record(s) in the EDR Site Report.

AC202 **CON EDISON** **NY MANIFEST** **S119073559**
ESE **BEDFORD AVE & LORIMER ST** **N/A**
1/8-1/4 **BROOKLYN, NY 11211**
0.202 mi.
1066 ft. **Site 1 of 6 in cluster AC**

Relative:
Higher

Actual:
13 ft.

NY MANIFEST:

Country:	USA
EPA ID:	NYP004293742
Facility Status:	Not reported
Location Address 1:	S/S BEDFORD AVE 277 W/O LORIME
Code:	BP
Location Address 2:	R ST / NORTH 12 TH ST
Total Tanks:	Not reported
Location City:	BROOKLYN
Location State:	NY
Location Zip:	11211

CON EDISON (Continued) **S119073559**

Location Zip 4:	Not reported

NY MANIFEST:

EPAID:	NYP004293742
Mailing Name:	CON EDISON
Mailing Contact:	CON EDISON
Mailing Address 1:	4 IRVING PL 15TH FL
Mailing Address 2:	Not reported
Mailing City:	NEW YORK
Mailing State:	NY
Mailing Zip:	10003
Mailing Zip 4:	Not reported
Mailing Country:	USA
Mailing Phone:	2124603770

NY MANIFEST:

Document ID:	Not reported
Manifest Status:	Not reported
seq:	Not reported
Year:	2013
Trans1 State ID:	NJD003812047
Trans2 State ID:	Not reported
Generator Ship Date:	03/15/2013
Trans1 Recv Date:	03/15/2013
Trans2 Recv Date:	Not reported
TSD Site Recv Date:	03/20/2013
Part A Recv Date:	Not reported
Part B Recv Date:	Not reported
Generator EPA ID:	NYP004293742
Trans1 EPA ID:	Not reported
Trans2 EPA ID:	Not reported
TSDF ID 1:	NJD991291105
TSDF ID 2:	Not reported
Manifest Tracking Number:	002016639GBF
Import Indicator:	N
Export Indicator:	N
Discr Quantity Indicator:	N
Discr Type Indicator:	N
Discr Residue Indicator:	N
Discr Partial Reject Indicator:	N
Discr Full Reject Indicator:	N
Manifest Ref Number:	Not reported
Alt Facility RCRA ID:	Not reported
Alt Facility Sign Date:	Not reported
MGMT Method Type Code:	H141
Waste Code:	Not reported
Waste Code:	Not reported
Waste Code:	Not reported
Waste Code:	Not reported
Waste Code:	Not reported
Waste Code:	Not reported
Quantity:	300
Units:	G - Gallons (liquids only)* (8.3 pounds)
Number of Containers:	1
Container Type:	TT - Cargo tank, tank trucks
Handling Method:	T Chemical, physical, or biological treatment.
Specific Gravity:	1

CON EDISON (Continued) **S119073559**

Waste Code:	D008
Waste Code 1_2:	Not reported
Waste Code 1_3:	Not reported
Waste Code 1_4:	Not reported
Waste Code 1_5:	Not reported
Waste Code 1_6:	Not reported

Click this hyperlink while viewing on your computer to access additional NY_MANIFEST: detail in the EDR Site Report.

AC203
ESE
1/8-1/4
0.202 mi.
1066 ft.

CON EDISON - MANHOLE 4376 **RCRA-LQG** **1016450350**
S/S BEDFORD AVE 277 W/O LORIME **NYP004293742**
BROOKLYN, NY 11211

Site 2 of 6 in cluster AC

Relative:
Higher

Actual:
13 ft.

RCRA-LQG:

Date form received by agency:	03/27/2014
Facility name:	CON EDISON - MANHOLE 4376
Facility address:	S/S BEDFORD AVE 277 W/O LORIME R ST / NORTH 12 TH ST BROOKLYN, NY 11211
EPA ID:	NYP004293742
Mailing address:	IRVING PLACE, 15TH FL NE NEW YORK, NY 10003
Contact:	DENNIS HUACON
Contact address:	IRVING PLACE, 15TH FL NE NEW YORK, NY 10003
Contact country:	US
Contact telephone:	212-460-2757
Contact email:	HUACOND@CONED.COM
EPA Region:	02
Classification:	Large Quantity Generator
Description:	Handler: generates 1,000 kg or more of hazardous waste during any calendar month; or generates more than 1 kg of acutely hazardous waste during any calendar month; or generates more than 100 kg of any residue or contaminated soil, waste or other debris resulting from the cleanup of a spill, into or on any land or water, of acutely hazardous waste during any calendar month; or generates 1 kg or less of acutely hazardous waste during any calendar month, and accumulates more than 1 kg of acutely hazardous waste at any time; or generates 100 kg or less of any residue or contaminated soil, waste or other debris resulting from the cleanup of a spill, into or on any land or water, of acutely hazardous waste during any calendar month, and accumulates more than 100 kg of that material at any time

Owner/Operator Summary:

Owner/operator name:	CONSOLIDATED EDISON COMPANY OF NY, INC.
Owner/operator address:	IRVING PLACE NEW YORK, NY 10003
Owner/operator country:	US
Owner/operator telephone:	Not reported
Owner/operator email:	Not reported
Owner/operator fax:	Not reported
Owner/operator extension:	Not reported
Legal status:	Private

CON EDISON - MANHOLE 4376 (Continued) **1016450350**

Owner/Operator Type: Owner
Owner/Op start date: 03/15/2013
Owner/Op end date: Not reported

Owner/operator name: CONSOLIDATED EDISON COMPANY OF NY, INC.
Owner/operator address: IRVING PLACE
NEW YORK, NY 10003
Owner/operator country: US
Owner/operator telephone: Not reported
Owner/operator email: Not reported
Owner/operator fax: Not reported
Owner/operator extension: Not reported
Legal status: Private
Owner/Operator Type: Operator
Owner/Op start date: 03/15/2013
Owner/Op end date: Not reported

Handler Activities Summary:
U.S. importer of hazardous waste: No
Mixed waste (haz. and radioactive): No
Recycler of hazardous waste: No
Transporter of hazardous waste: No
Treater, storer or disposer of HW: No
Underground injection activity: No
On-site burner exemption: No
Furnace exemption: No
Used oil fuel burner: No
Used oil processor: No
User oil refiner: No
Used oil fuel marketer to burner: No
Used oil Specification marketer: No
Used oil transfer facility: No
Used oil transporter: No

. Waste code: D008
. Waste name: LEAD

Historical Generators:
Date form received by agency: 04/15/2013
Site name: CON EDISON MANHOLE: 4376
Classification: Not a generator, verified

Date form received by agency: 03/15/2013
Site name: CON EDISON MANHOLE: 4376
Classification: Conditionally Exempt Small Quantity Generator

Violation Status: No violations found

AC204 ESE 1/8-1/4 0.202 mi. 1066 ft.

CON EDISON
BEDFORD AVE & LORIMER ST
BROOKLYN, NY 11222

RCRA NonGen / NLR
NJ MANIFEST
NY MANIFEST

1014397428
NYP004197489

Site 3 of 6 in cluster AC

Relative: Higher

Actual: 13 ft.

RCRA NonGen / NLR:

Date form received by agency:	06/01/2016
Facility name:	CON EDISON
Facility address:	BEDFORD AVE & LORIMER ST BROOKLYN, NY 11222
EPA ID:	NYP004197489
Mailing address:	4 IRVING PL, RM 828 NEW YORK, NY 10003
Contact:	CAROLINE ISKANDER
Contact address:	Not reported Not reported
Contact country:	US
Contact telephone:	718-666-4714
Contact email:	Not reported
EPA Region:	02
Classification:	Non-Generator
Description:	Handler: Non-Generators do not presently generate hazardous waste

Handler Activities Summary:

U.S. importer of hazardous waste:	No
Mixed waste (haz. and radioactive):	No
Recycler of hazardous waste:	No
Transporter of hazardous waste:	No
Treater, storer or disposer of HW:	No
Underground injection activity:	No
On-site burner exemption:	No
Furnace exemption:	No
Used oil fuel burner:	No
Used oil processor:	No
User oil refiner:	No
Used oil fuel marketer to burner:	No
Used oil Specification marketer:	No
Used oil transfer facility:	No
Used oil transporter:	No

Historical Generators:

Date form received by agency:	10/02/2009
Site name:	CON EDISON
Classification:	Conditionally Exempt Small Quantity Generator
Violation Status:	No violations found

NJ MANIFEST:

EPA Id:	NYP004197489
Mail Address:	4 IRVING PL, RM 828
Mail City/State/Zip:	NEW YORK, NY 10003
Facility Phone:	Not reported
Emergency Phone:	Not reported
Contact:	CAROLINE ISKANDER
Comments:	Not reported
SIC Code:	Not reported
County:	NY047
Municipal:	Not reported

CON EDISON (Continued) **1014397428**

Previous EPA Id:	Not reported
Gen Flag:	Not reported
Trans Flag:	Not reported
TSDF Flag:	Not reported
Name Change:	Not reported
Date Change:	Not reported

Manifest:

Manifest Number:	000894613GBF
EPA ID:	NYP004197489
Date Shipped:	10/02/2009
TSDF EPA ID:	NJD991291105
Transporter EPA ID:	NJD003812047
Transporter 2 EPA ID:	Not reported
Transporter 3 EPA ID:	Not reported
Transporter 4 EPA ID:	Not reported
Transporter 5 EPA ID:	Not reported
Transporter 6 EPA ID:	Not reported
Transporter 7 EPA ID:	Not reported
Transporter 8 EPA ID:	Not reported
Transporter 9 EPA ID:	Not reported
Transporter 10 EPA ID:	Not reported
Date Trans1 Transported Waste:	10/02/2009
Date Trans2 Transported Waste:	Not reported
Date Trans3 Transported Waste:	Not reported
Date Trans4 Transported Waste:	Not reported
Date Trans5 Transported Waste:	Not reported
Date Trans6 Transported Waste:	Not reported
Date Trans7 Transported Waste:	Not reported
Date Trans8 Transported Waste:	Not reported
Date Trans9 Transported Waste:	Not reported
Date Trans10 Transported Waste:	Not reported
Date TSDF Received Waste:	10/07/2009
TSDF EPA Facility Name:	Not reported
QTY Units:	Not reported
Transporter SEQ ID:	Not reported
Transporter-1 Date:	Not reported
Waste SEQ ID:	Not reported
Waste Type Code 2:	Not reported
Waste Type Code 3:	Not reported
Waste Type Code 4:	Not reported
Waste Type Code 5:	Not reported
Waste Type Code 6:	Not reported
Date Accepted:	Not reported
Manifest Discrepancy Type:	Not reported
Data Entry Number:	Not reported
Was Load Rejected:	NEW YORK, NY 10003
Reason Load Was Rejected:	Not reported

Waste:

Manifest Year:	Not reported
Waste Code:	D008
Hand Code:	H141
Quantity:	200 G

CON EDISON (Continued) **1014397428**

NY MANIFEST:

Country:	USA
EPA ID:	NYP004197489
Facility Status:	Not reported
Location Address 1:	BEDFORD MH #4376
Code:	BP
Location Address 2:	Not reported
Total Tanks:	Not reported
Location City:	BROOKLYN
Location State:	NY
Location Zip:	Not reported
Location Zip 4:	Not reported

NY MANIFEST:

EPAID:	NYP004197489
Mailing Name:	CONSOLIDATED EDISON
Mailing Contact:	FRANKLYN MURRAY
Mailing Address 1:	4 IRVING PLACE RM 828
Mailing Address 2:	Not reported
Mailing City:	NEW YORK
Mailing State:	NY
Mailing Zip:	10003
Mailing Zip 4:	Not reported
Mailing Country:	USA
Mailing Phone:	2124602808

NY MANIFEST:

Document ID:	Not reported
Manifest Status:	Not reported
seq:	Not reported
Year:	2009
Trans1 State ID:	NJD003812047
Trans2 State ID:	Not reported
Generator Ship Date:	10/02/2009
Trans1 Recv Date:	10/02/2009
Trans2 Recv Date:	Not reported
TSD Site Recv Date:	10/07/2009
Part A Recv Date:	Not reported
Part B Recv Date:	Not reported
Generator EPA ID:	NYP004197489
Trans1 EPA ID:	Not reported
Trans2 EPA ID:	Not reported
TSDF ID 1:	NJD991291105
TSDF ID 2:	Not reported
Manifest Tracking Number:	000894613GBF
Import Indicator:	N
Export Indicator:	N
Discr Quantity Indicator:	N
Discr Type Indicator:	N
Discr Residue Indicator:	N
Discr Partial Reject Indicator:	N
Discr Full Reject Indicator:	N
Manifest Ref Number:	Not reported
Alt Facility RCRA ID:	Not reported
Alt Facility Sign Date:	Not reported
MGMT Method Type Code:	H141
Waste Code:	Not reported

CON EDISON (Continued) **1014397428**

Waste Code:	Not reported
Waste Code:	Not reported
Waste Code:	Not reported
Waste Code:	Not reported
Waste Code:	Not reported
Quantity:	200.0
Units:	G - Gallons (liquids only)* (8.3 pounds)
Number of Containers:	1.0
Container Type:	TT - Cargo tank, tank trucks
Handling Method:	T Chemical, physical, or biological treatment.
Specific Gravity:	1.0
Waste Code:	D008
Waste Code 1_2:	Not reported
Waste Code 1_3:	Not reported
Waste Code 1_4:	Not reported
Waste Code 1_5:	Not reported
Waste Code 1_6:	Not reported

Click this hyperlink while viewing on your computer to access additional NY_MANIFEST: detail in the EDR Site Report.

AD205 **AUTOMOTIVE TRADE HS 610 - BROOKLYN K610** **NY LTANKS** **U000409472**
SE **50 BEDFORD AVENUE** **NY UST** **N/A**
1/8-1/4 **BROOKLYN, NY 11222** **NY AST**
0.202 mi. **NY Spills**
1067 ft. **Site 1 of 2 in cluster AD**

Relative:
Higher

Actual:
14 ft.

LTANKS:

Facility ID:	0004062
Site ID:	117362
Spill Number/Closed Date:	2005-03-21
Spill Date:	2000-06-30
Spill Cause:	Tank Test Failure
Spill Source:	Commercial/Industrial
Spill Class:	B3
Cleanup Ceased:	Not reported
SWIS:	2401
Investigator:	TJDEMEO
Referred To:	Not reported
Reported to Dept:	2000-07-05
CID:	397
Water Affected:	Not reported
Spill Notifier:	Tank Tester
Last Inspection:	Not reported
Recommended Penalty:	False
Meets Standard:	False
UST Involvement:	False
Remediation Phase:	0
Date Entered In Computer:	2000-07-05
Spill Record Last Update:	2009-06-12
Spiller Name:	Not reported
Spiller Company:	NONE
Spiller Address:	Not reported
Spiller County:	999
Spiller Contact:	FRANK CARDELLO
Spiller Phone:	(718) 391-6832
Spiller Extention:	Not reported

AUTOMOTIVE TRADE HS 610 - BROOKLYN K610 (Continued) **U000409472**

DEC Region:	2
DER Facility ID:	17675
DEC Memo:	"Prior to Sept, 2004 data translation this spill Lead_DEC Field was DEMEO 3/21/2005 This spill number (tank test failure) is being closed out and consolidated with a new spill (#0413160) which involves the removal of this tank and contaminated soil found around it."
Remarks:	"tank test failure, no product leaked"

All TTF:

Facility ID:	0004062
Spill Number:	0004062
Spill Tank Test:	1525742
Site ID:	117362
Tank Number:	1
Tank Size:	20000
Material:	0002
EPA UST:	Not reported
UST:	Not reported
Cause:	Not reported
Source:	Not reported
Test Method:	03
Test Method 2:	Horner EZ Check I or II
Leak Rate:	.00
Gross Fail:	Not reported
Modified By:	Spills
Last Modified Date:	Not reported

All Materials:

Site ID:	117362
Operable Unit ID:	825295
Operable Unit:	01
Material ID:	568984
Material Code:	0002A
Material Name:	#4 fuel oil
Case No.:	Not reported
Material FA:	Petroleum
Quantity:	.00
Units:	G
Recovered:	.00
Oxygenate:	Not reported

Facility ID:	0900454
Site ID:	412394
Spill Number/Closed Date:	2011-03-22
Spill Date:	2009-04-13
Spill Cause:	Tank Test Failure
Spill Source:	Institutional, Educational, Gov., Other
Spill Class:	C4
Cleanup Ceased:	Not reported
SWIS:	2401
Investigator:	LXZIELIN
Referred To:	Not reported
Reported to Dept:	2009-04-13
CID:	Not reported
Water Affected:	Not reported
Spill Notifier:	Responsible Party

AUTOMOTIVE TRADE HS 610 - BROOKLYN K610 (Continued) **U000409472**

Last Inspection:	Not reported
Recommended Penalty:	False
Meets Standard:	False
UST Involvement:	False
Remediation Phase:	0
Date Entered In Computer:	2009-04-13
Spill Record Last Update:	2011-03-22
Spiller Name:	KEVIN BOGER
Spiller Company:	NYC SCHOOL CONSTRUCTION AUTHORITY
Spiller Address:	3030 THOMSON AVE
Spiller County:	999
Spiller Contact:	JOSE ORCENI
Spiller Phone:	(201) 797-1909
Spiller Extention:	Not reported
DEC Region:	2
DER Facility ID:	17675
DEC Memo:	"4/24/2009 TTF letter sent to: NYC Dept of Field Operations Fuel Division Mr. James Merlo 44-36 Vernon Blvd Long Island City, NY 11101 6/12/09. J.Krimgold reviewed and approved the proposed scope of work outlined in the letter report submitted by TRC and dated June 2, 2009. 01/28/10. J.Krimgold reviewed the SIR dated 08/07/09 and concurs with conclusions and recommendations of the report. However, requested closure of waste oil tank and submittal of appropriate Bulk Storage Application. 02/17/11 - LZ The waste oil tank was permanently closed in place (edocs), which meets DEC requirements. An application was submitted to change the status of the tank. However, it has been returned to the applicant since the tightness test for another tank at the facility is overdue. The spill case is closed. "
Remarks:	"TANK TEST FAILURE ON A 1000 GALLON UST UNK IF ANY PRODUCT WAS SPILLED."

All Materials:

Site ID:	412394
Operable Unit ID:	1168865
Operable Unit:	01
Material ID:	2160496
Material Code:	0022
Material Name:	waste oil/used oil
Case No.:	Not reported
Material FA:	Petroleum
Quantity:	Not reported
Units:	G
Recovered:	Not reported
Oxygenate:	Not reported

UST:

Id/Status:	2-355305 / Active
Program Type:	PBS
Region:	STATE
DEC Region:	2
Expiration Date:	06/28/2018
UTM X:	588399.04389
UTM Y:	4508451.01934
Site Type:	School

Affiliation Records:

Site Id:	17703

AUTOMOTIVE TRADE HS 610 - BROOKLYN K610 (Continued) **U000409472**

Affiliation Type:	Facility Operator
Company Name:	AUTOMOTIVE TRADE HS 610 - BROOKLYN K610
Contact Type:	Not reported
Contact Name:	GIOVANNI ALAIMO
Address1:	Not reported
Address2:	Not reported
City:	Not reported
State:	NN
Zip Code:	Not reported
Country Code:	001
Phone:	(718) 218-9301
EMail:	Not reported
Fax Number:	Not reported
Modified By:	DAFRANCI
Date Last Modified:	2017-04-24

Site Id:	17703
Affiliation Type:	Mail Contact
Company Name:	NYC DEPARTMENT OF EDUCATION
Contact Type:	Not reported
Contact Name:	MUNENDRA SHARMA
Address1:	FIELD OPERATIONS-FUEL DIVISION
Address2:	44-36 VERNON BOULEVARD
City:	LONG ISLAND CITY
State:	NY
Zip Code:	11101
Country Code:	001
Phone:	(718) 349-5752
EMail:	MSHARMA@SCHOOLS.NYC.GOV
Fax Number:	Not reported
Modified By:	DAFRANCI
Date Last Modified:	2017-04-26

Site Id:	17703
Affiliation Type:	Facility Owner
Company Name:	NEW YORK CITY DEPARTMENT OF EDUCATION
Contact Type:	MANAGER, FUEL DIVISION
Contact Name:	MUNENDRA SHARMA
Address1:	44-36 VERNON BOULEVARD
Address2:	Not reported
City:	LONG ISLAND CITY
State:	NY
Zip Code:	11101
Country Code:	001
Phone:	(718) 349-5752
EMail:	Not reported
Fax Number:	Not reported
Modified By:	DAFRANCI
Date Last Modified:	2017-05-23

Site Id:	17703
Affiliation Type:	Emergency Contact
Company Name:	NEW YORK CITY DEPARTMENT OF EDUCATION
Contact Type:	Not reported
Contact Name:	KEN MAHADEO
Address1:	Not reported
Address2:	Not reported

AUTOMOTIVE TRADE HS 610 - BROOKLYN K610 (Continued) **U000409472**

City:	Not reported
State:	NN
Zip Code:	Not reported
Country Code:	999
Phone:	(718) 935-3300
EMail:	Not reported
Fax Number:	Not reported
Modified By:	DAFRANCI
Date Last Modified:	2017-04-24

Tank Info:

Tank Number:	01
Tank ID:	34645
Tank Status:	Closed - In Place
Material Name:	Closed - In Place
Capacity Gallons:	20000
Install Date:	01/01/1938
Date Tank Closed:	07/26/2012
Registered:	True
Tank Location:	Underground
Tank Type:	Steel/carbon steel
Material Code:	0002
Common Name of Substance:	#4 Fuel Oil (On-Site Consumption)
Tightness Test Method:	00
Date Test:	Not reported
Next Test Date:	Not reported
Pipe Model:	Not reported
Modified By:	NRLOMBAR
Last Modified:	04/14/2017

Equipment Records:

L00 - Piping Leak Detection - None
A00 - Tank Internal Protection - None
B01 - Tank External Protection - Painted/Asphalt Coating
D01 - Pipe Type - Steel/Carbon Steel/Iron
F01 - Pipe External Protection - Painted/Asphalt Coating
K00 - Spill Prevention - None
C02 - Pipe Location - Underground/On-ground
G00 - Tank Secondary Containment - None
J02 - Dispenser - Suction Dispenser
E00 - Piping Secondary Containment - None
H00 - Tank Leak Detection - None
I04 - Overfill - Product Level Gauge (A/G)

Tank Number:	03
Tank ID:	228455
Tank Status:	Closed - In Place
Material Name:	Closed - In Place
Capacity Gallons:	1000
Install Date:	01/01/1938
Date Tank Closed:	12/04/2010
Registered:	True
Tank Location:	Underground
Tank Type:	Steel/carbon steel

AUTOMOTIVE TRADE HS 610 - BROOKLYN K610 (Continued) **U000409472**

Material Code: 0022
Common Name of Substance: Waste Oil/Used Oil

Tightness Test Method: NN
Date Test: Not reported
Next Test Date: Not reported
Pipe Model: Not reported
Modified By: NRLOMBAR
Last Modified: 04/14/2017

Equipment Records:

L00 - Piping Leak Detection - None
G00 - Tank Secondary Containment - None
C02 - Pipe Location - Underground/On-ground
E00 - Piping Secondary Containment - None
H00 - Tank Leak Detection - None
I00 - Overfill - None
J00 - Dispenser - None
K00 - Spill Prevention - None
F01 - Pipe External Protection - Painted/Asphalt Coating
A00 - Tank Internal Protection - None
B01 - Tank External Protection - Painted/Asphalt Coating
D01 - Pipe Type - Steel/Carbon Steel/Iron

AST:
Region: STATE
DEC Region: 2
Site Status: Active
Facility Id: 2-355305
Program Type: PBS
UTM X: 588399.04389
UTM Y: 4508451.01934
Expiration Date: 06/28/2018
Site Type: School

Affiliation Records:
Site Id: 17703
Affiliation Type: Facility Operator
Company Name: AUTOMOTIVE TRADE HS 610 - BROOKLYN K610
Contact Type: Not reported
Contact Name: GIOVANNI ALAIMO
Address1: Not reported
Address2: Not reported
City: Not reported
State: NN
Zip Code: Not reported
Country Code: 001
Phone: (718) 218-9301
EMail: Not reported
Fax Number: Not reported
Modified By: DAFRANCI
Date Last Modified: 2017-04-24

Site Id: 17703
Affiliation Type: Mail Contact
Company Name: NYC DEPARTMENT OF EDUCATION
Contact Type: Not reported
Contact Name: MUNENDRA SHARMA

AUTOMOTIVE TRADE HS 610 - BROOKLYN K610 (Continued) **U000409472**

Address1:	FIELD OPERATIONS-FUEL DIVISION
Address2:	44-36 VERNON BOULEVARD
City:	LONG ISLAND CITY
State:	NY
Zip Code:	11101
Country Code:	001
Phone:	(718) 349-5752
EMail:	MSHARMA@SCHOOLS.NYC.GOV
Fax Number:	Not reported
Modified By:	DAFRANCI
Date Last Modified:	2017-04-26

Site Id:	17703
Affiliation Type:	Facility Owner
Company Name:	NEW YORK CITY DEPARTMENT OF EDUCATION
Contact Type:	MANAGER, FUEL DIVISION
Contact Name:	MUNENDRA SHARMA
Address1:	44-36 VERNON BOULEVARD
Address2:	Not reported
City:	LONG ISLAND CITY
State:	NY
Zip Code:	11101
Country Code:	001
Phone:	(718) 349-5752
EMail:	Not reported
Fax Number:	Not reported
Modified By:	DAFRANCI
Date Last Modified:	2017-05-23

Site Id:	17703
Affiliation Type:	Emergency Contact
Company Name:	NEW YORK CITY DEPARTMENT OF EDUCATION
Contact Type:	Not reported
Contact Name:	KEN MAHADEO
Address1:	Not reported
Address2:	Not reported
City:	Not reported
State:	NN
Zip Code:	Not reported
Country Code:	999
Phone:	(718) 935-3300
EMail:	Not reported
Fax Number:	Not reported
Modified By:	DAFRANCI
Date Last Modified:	2017-04-24

Tank Info:

Tank Number:	002
Tank Id:	214061
Material Code:	0001
Common Name of Substance:	#2 Fuel Oil (On-Site Consumption)

Equipment Records:

E00 - Piping Secondary Containment - None
H06 - Tank Leak Detection - Impervious Barrier/Concrete Pad (A/G)

AUTOMOTIVE TRADE HS 610 - BROOKLYN K610 (Continued) **U000409472**

L00 - Piping Leak Detection - None
C01 - Pipe Location - Aboveground
I04 - Overfill - Product Level Gauge (A/G)
I02 - Overfill - High Level Alarm
K01 - Spill Prevention - Catch Basin
A00 - Tank Internal Protection - None
B01 - Tank External Protection - Painted/Asphalt Coating
D01 - Pipe Type - Steel/Carbon Steel/Iron
F01 - Pipe External Protection - Painted/Asphalt Coating
H01 - Tank Leak Detection - Interstitial - Electronic Monitoring
J02 - Dispenser - Suction Dispenser
G02 - Tank Secondary Containment - Vault (w/access)

Tank Location:	3
Tank Type:	Steel/Carbon Steel/Iron
Tank Status:	In Service
Pipe Model:	Not reported
Install Date:	05/19/2006
Capacity Gallons:	5000
Tightness Test Method:	-
Date Test:	Not reported
Next Test Date:	Not reported
Date Tank Closed:	Not reported
Register:	True
Modified By:	DAFRANCI
Last Modified:	04/24/2017
Material Name:	Not reported

Tank Number:	004
Tank Id:	239388
Material Code:	0022
Common Name of Substance:	Waste Oil/Used Oil

Equipment Records:

E00 - Piping Secondary Containment - None
I02 - Overfill - High Level Alarm
C01 - Pipe Location - Aboveground
I04 - Overfill - Product Level Gauge (A/G)
J00 - Dispenser - None
A00 - Tank Internal Protection - None
B01 - Tank External Protection - Painted/Asphalt Coating
D01 - Pipe Type - Steel/Carbon Steel/Iron
F01 - Pipe External Protection - Painted/Asphalt Coating
H01 - Tank Leak Detection - Interstitial - Electronic Monitoring
K00 - Spill Prevention - None
H06 - Tank Leak Detection - Impervious Barrier/Concrete Pad (A/G)
L00 - Piping Leak Detection - None
G00 - Tank Secondary Containment - None

Tank Location:	3
Tank Type:	Steel/Carbon Steel/Iron
Tank Status:	In Service
Pipe Model:	Not reported
Install Date:	04/16/2011
Capacity Gallons:	500
Tightness Test Method:	-
Date Test:	Not reported
Next Test Date:	Not reported

AUTOMOTIVE TRADE HS 610 - BROOKLYN K610 (Continued) **U000409472**

Date Tank Closed:	Not reported
Register:	True
Modified By:	DAFRANCI
Last Modified:	04/24/2017
Material Name:	Not reported

SPILLS:

Facility ID:	0413160
Facility Type:	ER
Spill Number:	0413160
DER Facility ID:	17675
Site ID:	339016
DEC Region:	2
Spill Number/Closed Date:	2017-07-07
Spill Cause:	Equipment Failure
Spill Class:	C4
SWIS:	2401
Spill Date:	2005-03-17
Investigator:	AXDORONO
Referred To:	Not reported
Reported to Dept:	2005-03-17
CID:	409
Water Affected:	Not reported
Spill Source:	Commercial/Industrial
Spill Notifier:	Local Agency
Cleanup Ceased:	Not reported
Cleanup Meets Std:	False
Last Inspection:	Not reported
Recommended Penalty:	False
UST Trust:	False
Remediation Phase:	0
Date Entered In Computer:	2005-03-18
Spill Record Last Update:	2017-07-07
Spiller Name:	LEE GUGERMAN, MS.
Spiller Company:	SCA
Spiller Address:	30-30 THOMSON AVE.
Spiller Company:	001
Contact Name:	LEE GUGERMAN, MS.
DEC Memo:	"3/21/2005 There was an earlier tank test failure spill number (0004062-DeMeo) which has now been closed out in favor of this new spill number. Earth Tech believes that the old tank was relined after the tank failed the prior tank test several years ago, however no work was ever done to remediate the contamination which occurred because of that leak. Earth Tech believes that approx 2 years ago this buried tank was taken out of service. Since that time the building has been supplied by an above ground 5,000 gal tank. Unknown if the buried tank was ever emptied. Earth Tech recently did soil borings around the UST area and came back with high contamination levels. This information was forwarded to the City SCA (SCA Contact:Lee Guterman 718-472-5802) SCA has now decided to removed the UST and excavate out the contaminated soil around it. Earth Tech is modifying the standard city bid package to site specific conditions and will work with the city as they put the excavation/remediation work out to bid. Bid package should go out around April 1st, 2005. Work should be done summer 2005. 04/13/06- Case was transferred from Jake Krimgold to Koon Tang. ----------

AUTOMOTIVE TRADE HS 610 - BROOKLYN K610 (Continued) **U000409472**

---------- 7/9/07: Reassigned from Koon Tang to Kartik Chanda (Chanda) 7/18/07: Kartik Chanda of DEC reviewed all documents regarding this spill case. On 7/18/07, Chanda sent a letter to Ms. Lee Guuterman, Manager IEH Department, NYC School Construction Authority, requiring that the following documents be submitted to the DEC for review by 9/4/07. 1. An explanation of the cause of the tank system failure; 2. Either a description of the work performed to restore the integrity of the tank system (including retesting results), or a description of the work performed to close (decommission) the tank; 3. Information regarding petroleum contamination found at the site and cleanup activities (if any) associated with a release from this tank system; 4. Any available documentation (i.e., invoices, bills, sampling analysis reports, etc.) pertaining to the work performed at this site associated with this violation. 10/29/07: Chanda called Mr. Drew Pardus(NYCSCA) to get updated information regarding this spill site. He stated that NYCSCA is finding the information regarding this spill. NYCSCA will send an investigation report shortly. 12/6/07: Chanda received an email (see edocs) from Ms. Lee Guterman, NYCSCA. She stated that The Investigation Summary Report for Automotive Trade HS has been prepared and is under my review. A Remedial Action Plan is being prepared and is anticipated to be completed by 12/15/07. 2/12/08: Chanda received a Subsurface Investigation Summary Report from NYCSCA, prepared by TRC Engineers, Inc. (TRC), dated November 9, 2007. 2/28/08: Chanda has reviewed the Subsurface Investigation Summary Report and has the following comments: -Subsurface investigation report regarding the 20,000-gallon #4 fuel oil UST. - About two years ago, a tank tightness test was performed and the tank failed. At that time UST was taken out of service and a temporary 5,000-gallon AST was installed to supply #2 fuel oil to the boiler. - The soil data indicated that the UST had leaked and had contaminated the surrounding soils near the UST and the supply line to the building. VOCs and SVOCs were detected in soil samples. The greatest impacts appear to be in the immediate vicinity of the UST and just below the depth of UST near the water table. -VOC were not detected in groundwater beneath the site. Several SVOCs were detected in groundwater beneath the site. -The results of finger print analysis indicate that the impacts are associated with #4 fuel oil. - The groundwater table has been measured between 10 and 11 feet bgs. - Removal of UST and associated impacted soil could potentially damage the adjacent school building and concrete vehicle access ramp. 3/3/08: Chanda discussed with Joe Sun (supervisor),and sent a letter with Stips and generalized Corrective Action Plan via certified mail to RP (Ms. Lee Guterman) and Mr. Drew Pardus (NYCSCA). The Department requires installation of permanent monitoring wells to determine the correct groundwater flow direction at the site. The signed STIP must be submitted to DEC by 3/25/08. 3/24/08: The Stipulation Agreement was signed by the RP (The New York City Department of Education). 3/31/08: Chanda sent a fully executed STIP to the RP and required that a Subsurface investigation and monitoring well installation report be submitted to DEC by 6/2/08 for review and approval. 4/3/08: Chanda received a Subsurface Investigation Work Plan from NYCSCA, prepared by TRC Engineers, Inc. (TRC)dated March 18, 2008. 4/4/08: Chanda has reviewed the Subsurface Investigation Work Plan and has the following comments: -TRC will advance ten (10) soil borings across the Site as part of monitoring well installation. Soil samples will be analyzed for the STARS volatile organic compounds (VOCs) and

AUTOMOTIVE TRADE HS 610 - BROOKLYN K610 (Continued) **U000409472**

STARS SVOCs. -TRC will install nine (9) two-inch diameter and one (1) four inch diameter flush mounted permanent groundwater monitoring wells. The wells will be screened approximately 5 feet above the water table and 10 feet below the water table. The samples will be analyzed for STARS VOCs and STARS SVOCs. 4/7/08: Chanda sent the work plan approval letter to Ms. Lee Guterman, NYCSCA and her consultant (TRC Engineers Inc.), requiring that an Investigation Report must be submitted to the Department by June 2, 2008 for review and approval. 4/17/08: Chanda received the following email from Mr. Drew Pardus, NYCSCA: TRC is scheduled to start preforming the field work for the investigation on April 24, 2008. We will provide the investigation report as soon as it is available. Please feel free to contact me if you have any questions or comments. Sincerely, Drew Pardus 6/2/08: Chanda received an email from Mr. Bob Kanaparthi, NYCSCA, regarding one week time extension to submit the Investigation Report for this site. Chanda sent an extension approval letter to Ms. Guterman, NYCSCA. The Deadline is extended to 6/9/08. 6/9/08: Chanda received a Site Investigation Report from NYCSCA, prepared by TRC Engineers, Inc., dated June 6, 2008. (see eDocs) 7/3/08: Chanda has reviewed the site investigation report and has the followings: -The site consists of a three-story public school building with basement, and asphalt-paved parking and landscaped areas. -The results of the analyses of the soil samples revealed detectable concentrations of VOCs and SVOCs. - Permanent flush mounted ten (10)GW monitoring wells were installed at the site. -The depth to groundwater measured at the Site is approximately 8 to 10 feet bgs. -No SVOCs detected in GW at concentrations exceeding Class GA Values. -Several VOCs were detected in GW samples. -NAPL was not encountered in any of the GW monitoring wells during gauging with an oil /water interface probe. -Based on GW table surface elevation measurements, only a slight gradient, indicating a predominant inward flow direction, exists beneath the site. Based on the results of site investigation, and considering the result of previous investigation, TRC concluded that there is a potential damage of school building that could result from attempting to remove the 20,000-gallon UST from the site. TRC recommended the following: * Permanently close-in-place the 20,000-gallon UST; * In-service waste oil UST identified during the geophysical survey is registered, operated and maintained in accordance with applicable regulations; * Close or take out of service the concrete vault in accordance with applicable regulations; * Monthly monitoring of the permanent groundwater monitoring wells for light NAPL to confirm that it is not present; * Implement a program to ensure proper maintenance of the asphalt pavement in the vicinity of the UST and impacted subsurface soil; 7/9/08: Chanda discussed with Joe Sun, NYSDEC regarding the findings of the Site Investigate Report. It is concluded that the Department (DEC) requires that a Remedial Action Work Plan to remove all contaminated media from this subject site. 7/11/08: Chanda sent a letter to RP (Ms. Lee Guterman, NYCSCA) and her consultant (TRC) requiring that a Remedial Action Plan (RAP) be submitted to DEC by 9/11/08 for review and approval. 8/1/08: A meeting was held on 7/30/08 among DER staff, NYCSCA and TRC Environmental Consultant Inc. (TRC) to discuss the site investigation results and Remedial Action Plan (RAP) to remediate all the contaminated media. The meeting s consensus was that a RAP be submitted to DEC by 9/11/2008 for review and approval. 9/11/08: A follow-up meeting was held on 9/10/08 among DER Staff, Mr. Drew Pardus(NYCSCA), and Mr. David Glass (TRC Environmental) regarding the

AUTOMOTIVE TRADE HS 610 - BROOKLYN K610 (Continued) **U000409472**

findings of the recent inspection of the school building basement for this site. As agreed at the meeting, NYCSCA will conduct the following activities associated with the Site: " Clean the 20,000-gallon UST in accordance with applicable regulation but leave it unfilled to use a monitoring point for a short time. " Clean the standing oil into the concrete vault. Evaluate the size and structure of the concrete vault and determine the piping layout associated with the vault. Also, determine if the pumping system is still in operation or needs to be. " Clean the oil strains inside the basement areas and tank vault area to see if they return. " Advance several monitoring wells in the vicinity of the 20,000-gallon UST. " Prepare and submit a brief work plan with borings and monitoring well locations. Include an implementation schedule. 9/11/08: Chanda sent a letter to Ms. Lee Guterman requiring that a brief work plan be submitted to DEC by 10/12/08 for review and approval. 10/10/08: Chanda received a Site Investigation and Interim Remedial Scope of Work from NYCSCA prepared by TRC Engineers, Inc., dated 10/7/08. Chanda reviewed the work plan. The work plan has the following: * Investigation of Concrete Valt *Removal and Monitoring of Seeps * UST and Vault Cleaning and Inspection *Geophysical Survey * Four groundwater Monitoring Wells Installation and Sampling in the vicinity of the 20,000-gallon UST 10/31/08: A meeting was held on 10/21/08 between DER staff and NYCSCA to discuss the project status and investigation work plan regarding this site. On 10/30/08, DEC approved the work plan. Chanda sent a letter to NYCSCA and Consultant (TRC) requiring that a report summarizing the findings of the investigation be submitted to the Department by December 30,2008. 05/13/2009: This spill case was transferred to A. Doronova. - AD Reviewed the file. The investigation summary report requested by Kartik Chanda of DEC was not submitted yet. AD 12/04/2009: Received a RAP. Will review. PDF copy is missing. To request its submission. AD 12/08/2009: Received a pdf copy. DL to eDocs. AD 12/30/2009: Reviewed the RAP. It states that based on previous investigations, evidence of a UST defect was not found; free product is present in soil and GW in the vicinity of UST, and is apparently being conveyed to the concrete vault via subsurface drainage system beneath the building basement; dissolved phase impacts to GW from the release are minimal and limited to the immediate vicinity of the UST. The RAP proposes the following: closure-in-place of 20,000-gallon UST and annual inspection of a concrete vault, the pump pit in the boiler room, and monitoring wells with removal of accumulated oil (if present). Proposed course of actions is questionable. To discuss the RAP with J. Kolleeny. AD 01/06/2010: Discussed the RAP with J. Kolleeny of DEC. Called and spoke with D. Pardus of SCA regarding the RAP and vault investigation. He requested a meeting with DEC. Scheduled the meeting for January 21, 2010. AD 01/21/2010: I and J. Kolleeny of DEC met with Drew Pardus and Bob Kanaparthi of NYCSCA and Charles Guder of TRC. Discussed the proposed RAP. It was agreed that two additional soil borings will be adwanced in the vicinity of the concrete vault, and based in the field observation of the soil samples, one boring will be finished as a permanent monitoring well. It was decided that gauging of the site monitoring wells and vault pumping will be performed quarterly and GW sampling will be semi-annually. Addendum to the RAP will be submitted to DEC for review and approval. AD 04/30/2010: Called and spoke with D. Pardus regarding submission of the addendum to the RAP. He said that it was prepared and is now under review for budgetary approval. AD 06/20/2011: Received an

AUTOMOTIVE TRADE HS 610 - BROOKLYN K610 (Continued) **U000409472**

e-mail from Drew Pardus saying: Ainura, In order to continue progress at Automotive Trade HS to remediate DEC Spill 0413160 and in light of constrained City budgets, an inspection of the out-of-service pump station where oil accumulates was performed. TRC s observations of this inspection and removal of oil from the out-of-service pump station (by PTC on behalf of DSF) are provided below. Another site inspection and visual monitoring of the permanent wells will be performed in approximately three months to determine if free product is observed. If no free product is observed after multiple inspections, SCA will request that the fuel oil tank may filled (i.e., closed via abandonment) and no further action for Spill Case 0413160. Please feel free to contact me at 646-577-8280 if you have any questions. Sincerely, Drew Pardus DL the attached document to eDocs. AD 03/27/2012: Received an e-mail from S. Kline of SCA saying: Ms. Doronova- As per your request, our consultant (TRC) has prepared the attached remediation action work plan addendum for the above referenced spill case. Our consultant will proceed with the scope of work described in the attached documents as soon as we have NYSDEC approval and we have secured funding for these additional remedial measures. Since Drew Pardus is no longer working on this project, I will be the SCA point of contact for this project moving forward. Please contact me with and questions or comments. Regards- Stephen Kline, P.E. NYC School Construction Authority IEH Division 30-30 Thomson Avenue Long Island City, NY 11101 Cell (347) 242-7109 Stephen.kline@gza.com DL the attached report and letter to eDocs. Will review. AD 04/20/2012: Reviewed the work plan. It states that TRC proposes to do site investigation via advancing two soil borings with collection of soil sampling; installation on one monitoring well; quarterly groundwater monitoring and free product recovery. Soil sampling will include the following: TRC will advance two (2) soil borings (TRC-SB-1 and TRC-SB-2) adjacent to the subsurface drainage pipe between the concrete vault and the building (refer to Figure 1 for the boring locations). Geologic descriptions of the soil and field screening results will be recorded in field logs. One groundwater monitoring well (TRC-MW15) will be installed in one of the boreholes. The well will be installed in TRC-SB-1 as shown if no evidence of contamination is observed during the subsurface investigation. If contamination is observed, the monitoring well will be installed in the borehole showing the highest evidence of contamination. Quarterly groundwater monitoring will be performed for a period of one year. - Monitoring wells TRC-MW-1, TRC-MW-2, TRC-MW-3, TRC-MW-4, TRC-MW-5, TRC-MW-6, TRC-MW-7, TRC-MW-8, TRC-MW-9, TRC-MW-10, TRC-MW-11, TRC-MW-12, TRCMW-13, TRC-MW-14, and TRC-MW-15 will be inspected and gauged. Any wells found to be damaged will be assessed for re-installation. - The entire monitoring well network will be gauged and sampled during the first quarterly monitoring event. If LNAPL is present in a well, groundwater will not be analyzed from that monitoring well. If the results of the analyses of groundwater from monitoring wells TRC-MW- 6, TRC-MW-8, and TRC-MW-10 (upgradient wells) from the first quarterly sampling round are below Class GA Values, these wells will not be sampled during subsequent quarterly events. However, all wells will be gauged during each quarterly event. A quarterly monitoring report with conclusions and recommendations for further actions, if necessary, will be submitted to DEC. Vault Inspections and Product Removal: TRC will perform the following activities under this task: - periodic inspections and product removal at the concrete vault for a period of one year. For

AUTOMOTIVE TRADE HS 610 - BROOKLYN K610 (Continued) **U000409472**

the first quarter, TRC anticipates performing 6 events (three during the first month, two during the second month, and one during the third month). Inspections/product removal events will occur once per quarter thereafter. - If oil is present in the vault, the procedure below will be followed: - The depth to the oil will be gauged and recorded; - The thickness of the oil and the thickness of the water will be gauged and recorded; and, - The oil and water will be removed from the vault by a vacuum truck for off-Site disposal. If no oil is detected in the concrete vault, the depth to the liquid in the vault will be gauged and recorded. - Similarly the boiler room pump pit and on-Site monitoring wells will be gauged for oil. If oil is detected in a groundwater monitoring well, the depth and thickness (if possible) of the oil will be measured and recorded, and the oil will be removed by a vacuum truck for off-Site disposal. If oil is detected in the boiler room pump pit, the pump system will be immediately shut down and the NYCDOE Division of School Facilities and the NYCSCA will be contacted to determine the appropriate course of action. - Waste generated will be properly transported off-Site for disposal in accordance with applicable laws and regulations. - The information collected during the vault inspections/product removal will be submitted with the quarterly monitoring reports. AD 04/24/2012: Discussed the work plan with J. Kolleeny of DEC. AD 04/25/2012: issued and sent an approval letter to L. Guterman of SCA. DL pdf copy of the letter to eDocs. AD 12/21/2012: Received a Project Progress Report #1 from TRC. DL the report to eDocs. Will review. AD 02/01/2013: Reviewed the report. It states that field activities were conducted at the Site between July 14 and October 18, 2012. During this period, the following activities were completed at the site: " In-place closure of the 20,000-gallon underground storage tank (UST); A 20,000-gallon UST, which is located beneath an asphalt paved parking lot north of the school building, was formerly used to store No. 4 and No. 6 fuel oil for the school s boiler and was taken out-of-service in 2003 and was cleaned in 2009. In accordance with the NYSDEC-approved RAP and RAP Addendum, the 20,000-gallon UST was permanently closed in-place in accordance with the applicable requirements of the NYSDEC and the FDNY on July 26, 2012. Prior to closing the UST in place, the UST was inspected to verify that the UST did not require additional cleaning. The UST was observed to contain a small amount of water but there was no evidence of residual product. The remaining contents of the 20,000-gallon UST were removed utilizing a vacuum truck and the UST and concrete hatch were then completely filled with concrete slurry. " Geophysical survey; " Subsurface soil investigation and installation of a permanent monitoring well; A hollow stem auger rig was used to retrieve soil samples. Soil samples were collected and screened for evidence of field contamination continuously from the ground surface to the boring completion depth. No visual or olfactory indications of contamination were observed in any of the soil samples collected. " Soil boring TRC-SB-1/MW15 was advanced, east of and adjacent to the subsurface drainage pipe, to approximately 21 feet bgs. One discrete soil sample, collected from 9 to 11 feet bgs, was selected for laboratory analysis. Groundwater was encountered at approximately 11 feet bgs in TRC-SB-1/MW15. " Soil boring TRC-SB-2 was advanced, west of and adjacent to the subsurface drainage pipe, to approximately 21 feet bgs. One discrete soil sample, collected from 9 to 11 feet bgs, was selected for laboratory analysis. Groundwater was encountered at approximately 11 feet bgs in TRC-SB-2. Soil boring location

AUTOMOTIVE TRADE HS 610 - BROOKLYN K610 (Continued) **U000409472**

TRC-SB-1/MW15 was converted into a permanent monitoring well and soil boring location TRC-SB-2 was patched at the surface with concrete. VOCs and SVOCs were not detected in any of the soil samples at concentrations above the SCLs for Fuel Oil Contaminated Soil found in Table 3 of CP-51. " One round of Quarterly groundwater sampling; The first round of quarterly groundwater samples were collected from existing permanent monitoring wells TRC-MW1, TRC-MW3, TRC-MW4, TRC-MW-5, TRC-MW6, TRC-MW7, TRC-MW8, TRCMW9, and TRC-MW10, and from newly installed permanent monitoring well TRC-MW15 on July 26, 2012, July 30, 2012 and August 2, 2012. LNAPL was present in monitoring wells TRC-MW2, TRCMW11, TRC-MW12, TRC-MW13, and TRC-MW14 and these wells were therefore not sampled. The thickness of LNAPL in these monitoring wells could not be accurately gauged due to the viscosity of the LNAPL. An obstruction (debris) was encountered in TRC-MW9 on July 26, 2012, which was cleared by TRC on July 27, 2012 using one-inch PVC well screen. The well was redeveloped by TRC on July 30, 2012 and an inspection of the well and purge water indicated that the well was suitable for sampling. TRC-MW9 was sampled on August 2, 2012. The results of the analysis of groundwater sampling indicate that MTBE was the only VOC detected at a concentration exceeding the corresponding Class GA Value. MTBE was detected at a concentration of 8.3 ug/l in well TRC-MW8, which slightly exceeds the Class GA Value of 5 ?g/L for MTBE. Monitoring well TRC-MW8 is upgradient of the Site and TRC concludes that the concentration of MTBE in the well is likely attributable to an off-site source and not to an on-site release. No other VOCs were detected in any of the groundwater samples at concentrations exceeding Class GA Values. SVOCs were not detected in any of the groundwater samples at concentrations exceeding Class GA Values. With the exception of a marginal exceedance of MTBE in TRC-MW8, which is attributable to an off-site source or regional conditions, VOCs and SVOCs were not detected in groundwater samples collected. Therefore, TRC recommends that upgradient monitoring wells TRC-MW6 and TRC-MW10 will not be sampled during subsequent quarterly groundwater sampling rounds. " Four months of concrete vault and boiler room pump pit inspections; " Four months of monitoring well gauging; and " Four months of light non-aqueous phase liquid (LNAPL) recovery events. The concrete vault north of the school building, the boiler room pump pit, and the groundwater monitoring well network were inspected and gauged for the presence of LNAPL on July 26, August 2, August 9, September 5, September 26, and October 18, 2012 by TRC. LNAPL was present during these events in the concrete vault and monitoring wells TRC-MW2, TRC-MW11, TRC-MW12, TRC-MW13, and TRC-MW14. The thickness of the LNAPL could not be accurately determined due to the high viscosity of the oil identified in the concrete vault and monitoring wells. However, based on observations noted using a bailer, monitoring well TRC-MW11 was observed to contain only minimal amounts of LNAPL. LNAPL was not present in monitoring wells TRC-MW1, TRC-MW3 through TRC-MW10, TRC-MW15 and in the boiler room pump pit. LNAPL Product Recovery Periodic recovery of LNAPL on behalf of the NYCSCA has been performed at the Site since July 2012. LNAPL was removed from the concrete vault north of the school building and groundwater monitoring wells TRC-MW2, TRC-MW11, TRC-MW12, TRC-MW13, and TRC-MW14 on July 26, August 2, August 9, September 5, September 26, and October 18, 201. During the recovery events, the thickness of the LNAPL could not be accurately determined due to the high viscosity of the LNAPL; however, based on observations noted using a bailer, the

AUTOMOTIVE TRADE HS 610 - BROOKLYN K610 (Continued) **U000409472**

thickness of the LNAPL was estimated to be less than 6 inches. LNAPL was removed from the concrete vault and groundwater monitoring wells using a vacuum truck. The procedure for removal of LNAPL at the Site consisted of the following: " The contents of the bottom of the concrete vault were removed below the elevation of the subsurface drainage pipe. This allowed LNAPL present in the pipe to flow into the concrete vault. LNAPL and water was then pumped from the concrete vault into the vacuum truck. " The vacuum truck was then used to pump oil and water from the monitoring wells containing LNAPL (TRC-MW2, TRC-MW12, TRC-MW13, and TRC-MW14). Since monitoring well TRC-MW11 was observed to contain only minor amounts of LNAPL, an oil absorbent sock was placed in this well for product recovery. The oil absorbent sock was removed and replaced during each recovery event and containerized in a 55-gallon steel drum which is staged on site. Approximately 15,604 gallons of LNAPL and water has been removed from the concrete vault and monitoring wells containing LNAPL (TRC-MW2, TRC-MW12, TRC-MW13, and TRC-MW14) from July through October 2012. Table 5 presents the amount of LNAPL and water recovered during each extraction event. The following activities are planned by TRC during the second quarter. - Quarterly inspections and product removal of the concrete vault and monitoring wells TRCMW2, TRC-MW11, TRC-MW12, TRC-MW13, and TRC-MW14 will continue. Progress Report #2 will be submitted to the NYSDEC following the next inspection and product removal event, which will be performed in January 2013. - The entire monitoring well network will be gauged during subsequent quarterly events. Quarterly sampling of the monitoring well network (with the exception of upgradient monitoring wells TRC-MW6, TRC-MW10, and any monitoring well which contains LNAPL) will continue. Progress Report #2 will include groundwater sampling results from the next round of groundwater sampling, which was performed in October 2012. AD 03/04/2013: Received a project progress Report # 2. DL the report to eDocs. Will review. AD 04/08/2013: Reviewed the report. It states that TRC performed field activities at the site between October 18, 2012 and January 25, 2013. During this period, the following activities were completed: - Two rounds of quarterly groundwater sampling (October 2012 and January 2013); - Concrete vault and boiler room pump pit inspection (January 2013); - Monitoring well gauging (January 2013); and - LNAPL recovery event (January 2013). Quarterly Groundwater Sampling: Groundwater samples were collected from 8 permanent monitoring wells: TRC-MW1, TRC-MW3, TRCMW4, TRC-MW5, TRC-MW7, TRC-MW8, TRC-MW9, and TRC-MW15 on October 17 and 18, 2012 and on January 21 and 22, 2013. LNAPL was present in 5 monitoring wells: TRC-MW2, TRC-MW11, TRC-MW12, TRC-MW13, and TRC-MW14 and therefore, these wells were not sampled. The results of the analysis of groundwater sampling indicate the VOC methyl tert-butyl ether (MTBE) was the only VOC detected at a concentration exceeding the corresponding Class GA Value during the October 2012 and January 2013 sampling events in well TRC-MW8: MTBE - 12ppb in October 2012 - 5.1ppb in January 2012 Concrete Vault/Boiler Room Pump Pit Inspections and Monitoring Well Gauging: The concrete vault north of the school building, the boiler room pump pit, and the groundwater monitoring well network were inspected and gauged for the presence of LNAPL on January 21, 2013 by TRC. LNAPL was present in the concrete vault and in 5 monitoring wells: TRC-MW2, TRC-MW11, TRCMW12, TRC-MW13, and TRC-MW14. LNAPL was not present in the boiler room pump pit or in monitoring wells TRC-MW1, TRC-MW3 through TRC-MW9, and TRC-MW15. The thickness of the LNAPL cannot be accurately determined

AUTOMOTIVE TRADE HS 610 - BROOKLYN K610 (Continued) **U000409472**

due to the high viscosity of the oil identified in the concrete vault and monitoring wells. However, TRC determined the approximate thickness of the LNAPL in monitoring wells TRC-MW2, TRC-MW11, TRC-MW12, TRC-MW13, and TRC-MW14 on January 21, 2013. An oil/water interface probe was used to measure the thickness of LNAPL by lowering the probe to the depth of LNAPL, then submerging the probe into the water until the sound indicated the presence of water, then raising the probe until the oil indicator sounded. LNAPL Product Recovery: Periodic recovery of LNAPL on behalf of the NYCSCA has been performed at the site since July 2012. LNAPL was removed from the concrete vault north of the school building and groundwater monitoring wells TRC-MW2, TRC-MW12, TRC-MW13, and TRC-MW14 on January 21, 2013, consistent with the NYSDEC-approved RAP and RAP Addendum. During the recovery event, the thickness of the LNAPL in the concrete vault could not be accurately determined due to the high viscosity of the LNAPL. LNAPL was removed from the concrete vault and groundwater monitoring wells using a vacuum truck. The procedure for removal of LNAPL at the Site consisted of the following: - The contents of the concrete vault were removed below the elevation of the building underdrain pipe. This allowed LNAPL present in the pipe to flow into the concrete vault. LNAPL and water was then pumped from the concrete vault into the vacuum truck. - The vacuum truck was then used to pump oil and water from the monitoring wells containing LNAPL (TRC-MW2, TRC-MW12, TRC-MW13, and TRC-MW14). The oil absorbent sock present in TRC-MW11 was saturated with LNAPL and was removed and replaced. The saturated sock was containerized in a 55-gallon steel drum which is staged on site. Approximately 3,650 gallons of LNAPL and water was removed from the concrete vault and monitoring wells containing LNAPL (TRC-MW2, TRC-MW12, TRC-MW13, and TRC-MW14) on January 21, 2013. A total of approximately 40 gallons of LNAPL and water were removed from each monitoring well and approximately 3,490 gallons of LNAPL and water were removed from the concrete vault for offsite disposal. The LNAPL and water removal was performed by Brookside under the supervision of TRC and transported to Clean Water of New York, Inc., of Staten Island, New York (Clean Water) for disposal. Approximately 19,254 gallons of LNAPL and water has been removed from the concrete vault and monitoring wells containing LNAPL (TRC-MW2, TRC-MW12, TRC-MW13, and TRC-MW14) from July 2012 to January 2013. Table 3 presents the amount of LNAPL and water recovered during each extraction event. Although accurate measurements of LNAPL thicknesses in the wells were not able to be obtained during previous events, based on measurements obtained during the January 2013 extraction event, previous observations made via bailing and also during the extraction events, TRC states that the LNAPL thicknesses in the wells appear to be decreasing. TRC will continue with quarterly inspection and LNAPL removal from the concrete vault and monitoring wells. Progress Report #3 will be submitted to the NYSDEC following the next inspection and product removal event, which will be performed in April 2013. AD 05/24/2013: Received the following e-mail from TRC: Ainura, Attached is Progress Report #3 for Spill Case No. 0413160 (Automotive Trade High School). Please review and contact me with any questions or comments. Thank you, Charles Guder Senior Project Manager DL the report to eDocs. Will review. AD 08/30/2013: Reviewed the report. It states that TRC performed field activities at the Site between April 9 and April 19, 2013. During this period, the following activities were completed: - Quarterly groundwater sampling; - Concrete vault and boiler room pump pit inspection; - Removal of

AUTOMOTIVE TRADE HS 610 - BROOKLYN K610 (Continued) **U000409472**

ancillary tank gauges and piping from the boiler room; - Monitoring well gauging; and - LNAPL recovery. Quarterly Groundwater Sampling; Groundwater samples were collected from monitoring wells TRC-MW1, TRC-MW2, TRC-MW3, TRC-MW4, TRC-MW5, TRC-MW7, TRC-MW8, TRC-MW9, TRC-MW11, TRC-MW14, and TRC-MW15 on April 18 and 19, 2013. TRC did not collect a groundwater sample from monitoring wells TRC-MW2, TRC-MW11 and TRC-MW14 during previous sampling events (October 2012 and January 2013) due to the presence of LNAPL in the monitoring wells. LNAPL was not present in these wells during this sampling event. In accordance with procedures detailed in the NYSDEC-approved RAP and RAP Addendum, sampling of upgradient monitoring wells TRC-MW6 and TRC-MW10 were discontinued after the initial quarterly groundwater sampling event. In addition, LNAPL was present in monitoring wells TRC-MW12 and TRC-MW13, therefore, these wells were not sampled. The results of the analysis of groundwater sampling indicate there were no VOCs or SVOCs detected at concentrations exceeding their corresponding Class GA Values. Concrete Vault/Boiler Room Pump Pit Inspections and Monitoring Well Gauging: - The concrete vault north of the school building, the boiler room pump pit, and the groundwater monitoring well network were inspected and gauged for the presence of LNAPL on April 9, 2013 by TRC. Also on April 9, 2013, remnant gauges and piping associated with the closed-in-place 20,000-gallon UST were removed and wall pipe openings were sealed with cement. LNAPL was present in the concrete vault and monitoring wells TRC-MW12 and TRC-MW13. LNAPL was not present in the boiler room pump pit or in monitoring wells TRC-MW1 through TRC-MW11, TRC-MW14, and TRC-MW15. As indicated previously, LNAPL was previously measured in monitoring wells TRC-MW2, TRC-MW11 and TRC-MW14 during the previous gauging events (October 2012 and January 2013). The thickness of the LNAPL could not be accurately determined due to the high viscosity of the oil identified in the concrete vault and monitoring wells. However, TRC determined the approximate thickness of the LNAPL in monitoring wells TRC-MW12 (0.07') and TRC-MW13 (0.1') on April 9, 2013. LNAPL Product Recovery: Periodic recovery of LNAPL on behalf of the NYCSCA has been performed at the Site since July 2012. LNAPL was removed from the concrete vault north of the school building and groundwater monitoring wells TRC-MW12 and TRC-MW13 on April 9, 2013. LNAPL was removed from the concrete vault and groundwater monitoring wells using a vacuum truck. Approximately 3,600 gallons of water mixed with LNAPL was removed from the concrete vault and monitoring wells containing LNAPL (TRC-MW12 and TRC-MW13) on April 9, 2013. A total of approximately 25 gallons of water mixed with LNAPL were removed from each of monitoring wells and approximately 3,550 gallons of water mixed with LNAPL were removed from the concrete vault for offsite disposal. The LNAPL and water removal was performed by Brookside Environmental, Inc. under the supervision of TRC and transported to Clean Water of New York, Inc., of Staten Island, New York (Clean Water) for disposal. Although accurate measurements of LNAPL thicknesses in the wells were not able to be obtained during previous events, three wells which previously contained LNAPL do not currently contain LNAPL and observations made during bailing and the extraction events indicate that LNAPL thicknesses in the wells are decreasing. TRC is planning the following activities for the fourth quarterly LNAPL removal and groundwater sampling event: - Quarterly inspection and LNAPL removal from the concrete vault and monitoring wells. An additional vacuum truck will be used during the next LNAPL removal event to ensure

AUTOMOTIVE TRADE HS 610 - BROOKLYN K610 (Continued) **U000409472**

LNAPL present in the building underdrain pipe will flow out of the pipe and be removed from the vault. - Progress Report #4 will be submitted to the NYSDEC following the next inspection and product removal event, which will be performed in July 2013. - The monitoring well network will be gauged during the 4th quarterly event. Quarterly sampling of the monitoring well network (with the exception of upgradient monitoring wells TRC-MW6, TRC-MW10, and any monitoring well which contains LNAPL) will be performed during this event. No response needed. AD 09/06/2013: Received a Progress Report # 4 for the site. DL the report to eDocs. Will review. AD 10/15/2013: Reviewed the report. It states that between July 19 and July 24, 2013 TRC conducted at the site following field activities: -Quarterly groundwater sampling; -Concrete vault and boiler room pump pit inspection; -Monitoring well gauging; -LNAPL recovery. Groundwater samples were collected from permanent monitoring wells TRC-MW1 through TRC-MW5, TRC-MW7 through TRC-MW9, and TRC-MW11 through TRC-MW15 from July 22 through July 24, 2013. Monitoring wells TRC-MW12 and TRC-MW13 contained LNAPL at minimal thicknesses (approximately 0.03 feet) when gauged on July 19, 2013; however, following vacuum extraction, measurable LNAPL was not detected, and these wells were sampled. The results of the analysis of groundwater sampling indicate that there were no VOCs or SVOCs detected at concentrations exceeding their corresponding Class GA Values. Concrete Vault/Boiler Room Pump Pit Inspections and Monitoring Well Gauging: The concrete vault north of the school building, the boiler room pump pit, and the groundwater monitoring well network were inspected and gauged for the presence of LNAPL on July 19, 2013 by TRC. LNAPL was present in the concrete vault and monitoring wells TRC-MW12 and TRC-MW13. LNAPL was not present in the boiler room pump pit or in monitoring wells TRC-MW1 through TRCMW11, TRC-MW14, and TRC-MW15. The thickness of the LNAPL could not be accurately determined due to the high viscosity of the oil identified in the concrete vault and monitoring wells. However, TRC determined the approximate thickness of the LNAPL in monitoring wells TRC-MW12(0.03') and TRC-MW13(0.03) on July 19, 2013 with an oil/water interface probe. LNAPL Product Recovery: Periodic recovery of LNAPL on behalf of the NYCSCA has been performed at the Site since July 2012. LNAPL was removed from the concrete vault north of the school building and groundwater monitoring wells TRC-MW12 and TRC-MW13 on July 19, 2013 using a vacuum truck. The procedure for removal of LNAPL at the Site consisted of the following: The contents of the concrete vault were removed below the elevation of the building underdrain pipe. This allowed LNAPL present in the pipe to flow into the concrete vault. LNAPL and water was then pumped from the concrete vault into the vacuum truck. The vacuum truck was then used to pump oil and water from the monitoring wells containing LNAPL (TRC-MW12 and TRC-MW13). The oil absorbent sock present in TRC-MW11 was removed and was placed in a 55-gallon steel drum on-site. A new oil absorbent sock was replaced in this well. Approximately 5,626 gallons of water mixed with LNAPL was removed from the concrete vault and monitoring wells containing LNAPL (TRC-MW12 and TRC-MW13) on July 19, 2013. A total of approximately 25 gallons of water mixed with LNAPL were removed from each of monitoring wells and approximately 5,576 gallons of water mixed with LNAPL were removed from the concrete vault for offsite disposal. The LNAPL and water waste was transported to Clean Water of New York, Inc., of Staten Island, New York (Clean Water) for disposal. Approximately 28,480 gallons of water mixed with LNAPL have

AUTOMOTIVE TRADE HS 610 - BROOKLYN K610 (Continued) **U000409472**

been removed from the concrete vault and monitoring wells containing LNAPL (TRC-MW2, TRC-MW12, TRC-MW13, and TRC-MW14) from July 2012 to July 2013. In accordance with the NYSDEC-approved RAP and RAP Addendum, quarterly groundwater monitoring, inspections, and product recovery have been completed for a period of one year. The source of LNAPL at the site - the former 20,000-gallon UST, has been closed-in-place in accordance with 6 NYCRR Part 614. Approximately 28,480 gallons of groundwater/LNAPL mixture have been removed from the concrete vault and monitoring wells. At the initiation of the LNAPL removal program, measurable LNAPL was present in five monitoring wells (TRC-MW2, TRC-MW11, TRCMW12, TRC-MW13, and TRC-MW14). As of July 2013, there is measurable LNAPL in only two (2) monitoring wells (TRC-MW12 and TRC-MW13), at minimal thicknesses (approximately 0.03 feet). According to TRC, the results of groundwater sampling conducted to date show that, with the exception of the concentration of MTBE detected in well TRC-MW-8 during one sampling round, VOCs and SVOCs have not been detected at concentrations above Class GA Values. Therefore, the remaining residual LNAPL in the area of the closed-in-place UST and in the building under drain system is not impacting groundwater at the Site. TRC recommends the following: - Based on the analytical results, sampling of the monitoring well network is no longer required. - Bi-annual inspection and gauging of the monitoring well network should be performed. Absorbent socks should be placed (and replaced, as necessary) in monitoring wells containing measurable LNAPL. - Bi-annual (twice yearly) inspection and LNAPL removal from the concrete vault should continue until LNAPL is no longer observed for two consecutive six month periods. AD 03/17/2014: Reveived Received a Progress Report #5 for the site. DL the report to eDocs. Will review. AD 04/24/2014: Reviewed the report. It states that field activities were conducted at the site on January 20, 2014 and consisted of the following: " Concrete vault and boiler room pump pit inspection; " Monitoring well gauging; and " LNAPL recovery. The concrete vault north of the school building, the boiler room pump pit, and the groundwater monitoring well network were inspected and gauged for the presence of LNAPL on January 20, 2014 by TRC. LNAPL was present in the concrete vault and monitoring wells TRC-MW-12 and TRC-MW-13, which is consistent with historic data. LNAPL was not present in the boiler room pump pit or in monitoring wells TRC-MW-1 through TRC-MW-11, TRC-MW-14, and TRC-MW-15. The thickness of the LNAPL could not be accurately determined due to the high viscosity of the oil identified in the concrete vault and monitoring wells. However, an oil/water interface probe was used to approximate the thickness of LNAPL by lowering the probe to the depth of LNAPL, then submerging the probe into the water until the sound indicated the presence of water, then raising the probe until the oil indicator sounded. According to the data: TRC-MW-12 - 0.03’ of free product; TRC-MW-13 - 0.09’ of free product. LNAPL Product Recovery: Periodic recovery of LNAPL on behalf of the NYCSCA has been performed at the site since July 2012. LNAPL was removed from the concrete vault north of the school building and groundwater monitoring wells TRC-MW-12 and TRC-MW-13 on January 20, 2014. LNAPL was removed from the concrete vault and groundwater monitoring wells using a vacuum truck. The procedure for removal of LNAPL at the site consisted of the following: " The contents of the concrete vault were removed below the elevation of the building underdrain pipe. This allowed LNAPL present in the pipe to flow into the concrete vault. LNAPL and water

AUTOMOTIVE TRADE HS 610 - BROOKLYN K610 (Continued) **U000409472**

was then pumped from the concrete vault into the vacuum truck. " The vacuum truck was then used to pump oil and water from the monitoring wells containing LNAPL (TRC-MW-12 and TRC-MW-13). The oil absorbent sock present in TRC-MW-11 was removed and was placed in a 55-gallon steel drum on-site. A new oil absorbent sock was replaced in this well. Approximately 3,703 gallons of water mixed with LNAPL was removed from the concrete vault and monitoring wells containing LNAPL (TRC-MW-12 and TRC-MW-13) on January 20, 2014. A total of approximately 35 gallons of water mixed with LNAPL were removed from each of monitoring wells and approximately 3,633 gallons of water mixed with LNAPL were removed from the concrete vault for offsite disposal. The LNAPL and water removal was performed by Brookside Environmental, Inc. under the supervision of TRC and transported to Clean Water of New York, Inc., of Staten Island, New York (Clean Water) for disposal. Approximately 32,183 gallons of water mixed with LNAPL have been removed from the concrete vault and monitoring wells containing LNAPL (TRC-MW-2, TRC-MW-12, TRC-MW-13, and TRC-MW-14) from July 2012 to January 20, 2014. PLANNED ACTIVITIES: The following activities are planned for the next bi-annual inspection and LNAPL removal event: " The monitoring well network will be gauged. " Inspection and LNAPL removal from the concrete vault and monitoring wells will continue. Absorbent socks will be placed (and replaced, as necessary) in monitoring wells containing measurable LNAPL. " Project progress Report #6 will be submitted to the DEC following the next inspection and product removal event, which will be performed in July 2014. AD 10/20/2014: Reveived Received a Progress Report #6 for the site. Will review. AD 12/10/2014: Reviewed the report. It states that field activities were conducted at the site on July 28, 2014 and consisted of the following: " Concrete vault and boiler room pump pit inspection; " Monitoring well gauging; and " LNAPL recovery. The concrete vault north of the school building, the boiler room pump pit, and the groundwater monitoring well network were inspected and gauged for the presence of LNAPL on July 28, 2014 by TRC. LNAPL was present in the concrete vault and monitoring wells TRC-MW-12 and TRC-MW-13, which is consistent with historic data. LNAPL was not present in the boiler room pump pit or in monitoring wells TRC-MW-1 through TRC-MW-11, TRC-MW-14, and TRC-MW-15. The thickness of the LNAPL could not be accurately determined due to the high viscosity of the oil identified in the concrete vault and monitoring wells. However, an oil/water interface probe was used to approximate the thickness of LNAPL by lowering the probe to the depth of LNAPL, then submerging the probe into the water until the sound indicated the presence of water, then raising the probe until the oil indicator sounded. According to the data: TRC-MW-12 - 0.02’ of free product; TRC-MW-13 - 0.05’ of free product. LNAPL Product Recovery: Periodic recovery of LNAPL on behalf of the NYCSCA has been performed at the site since July 2012. LNAPL was removed from the concrete vault north of the school building and groundwater monitoring wells TRC-MW-12 and TRC-MW-13 on July 28, 2014. LNAPL was removed from the concrete vault and groundwater monitoring wells using a vacuum truck. The procedure for removal of LNAPL at the site consisted of the following: " The contents of the concrete vault were removed below the elevation of the building underdrain pipe. This allowed LNAPL present in the pipe to flow into the concrete vault. LNAPL and water was then pumped from the concrete vault into the vacuum truck. " The vacuum truck was then used to pump oil and water from the monitoring wells containing LNAPL (TRC-MW-12 and TRC-MW-13). New oil absorbent socks were replaced in

AUTOMOTIVE TRADE HS 610 - BROOKLYN K610 (Continued) **U000409472**

these wells. Approximately 3,119 gallons of water mixed with LNAPL was removed from the concrete vault and monitoring wells containing LNAPL (TRC-MW-12 and TRC-MW-13) on July 28, 2014. A total of approximately 35 gallons of water mixed with LNAPL were removed from each of monitoring wells and approximately 3,049 gallons of water mixed with LNAPL were removed from the concrete vault for off-site disposal. The LNAPL and water removal was performed by Brookside Environmental, Inc. under the supervision of TRC and transported to Clean Water of New York, Inc., of Staten Island, New York (Clean Water) for disposal. Approximately 35,302 gallons of water mixed with LNAPL have been removed from the concrete vault and monitoring wells containing LNAPL (TRC-MW-2, TRC-MW-12, TRC-MW-13, and TRC-MW-14) from July 2012 to July 28, 2014. PLANNED ACTIVITIES: The following activities are planned for the next bi-annual inspection and LNAPL removal event: " The monitoring well network will be gauged. " Inspection and LNAPL removal from the concrete vault and monitoring wells will continue. Absorbent socks will be placed (and replaced, as necessary) in monitoring wells containing measurable LNAPL. " Project progress Report #7 will be submitted to the DEC following the next inspection and product removal event, which will be performed in January 2015. NRN. AD 02/12/2015: Received the following e-mail from C. Guder: Ainura Attached is Progress Report #7 for Spill Case No. 0413160 associated with Automotive Trades High School, Brooklyn, NY. Please review and contact us with any questions or comments. Thank you, Charles Guder Senior Project Manager Will review. AD 03/24/2015: Reviewed the report. It states that field activities were conducted at the Site on January 19, 2015 and consisted of the following: - Concrete vault and boiler room ejector pit inspection; - Monitoring well gauging; and - LNAPL recovery. Concrete Vault/Boiler Room Ejector Pit Inspections and Monitoring Well Gauging: The concrete vault, located north of the school building, the boiler room ejector pit, and the groundwater monitoring well network were inspected and gauged for the presence of LNAPL on January 19, 2015 by TRC. LNAPL was present in the concrete vault and monitoring wells TRC-MW12 and TRC-MW13, which is consistent with historic data. LNAPL was not present in the boiler room ejector pit or in monitoring wells TRC-MW1 through TRC-MW11, TRC-MW14, and TRC-MW15. The thickness of the LNAPL could not be accurately determined due to the high viscosity of the oil identified in the concrete vault and monitoring wells. LNAPL has only been measured in monitoring wells TRC-MW12 and TRC-MW13 since April 2013. The LNAPL thickness measured in wells TRC-MW12 and TRC-MW13 have also decreased since April 2013. The LNAPL thickness measurements (feet) recorded in monitoring wells TRC-MW12 and TRC-MW13 in April 2013 were 0.07 and 0.10, respectively. LNAPL Product Recovery: Periodic recovery of LNAPL has been performed at the Site since July 2012. LNAPL was removed from the concrete vault north of the school building and groundwater monitoring wells TRC-MW12 and TRCMW13 on January 19, 2015 using a vacuum truck. The procedure for removal of LNAPL at the Site consisted of the following: - The contents of the concrete vault were removed below the elevation of the building underdrain pipe. This allowed LNAPL present in the pipe to flow into the concrete vault. LNAPL and water was then pumped from the concrete vault into the vacuum truck. - The vacuum truck was then used to pump oil and water from the monitoring wells containing measurable LNAPL (TRC-MW12 and TRC-MW13). - The oil absorbent socks present in the monitoring wells around the closed-in-place UST (i.e.,TRC-MW2, TRC-MW11, TRC-MW12, TRC-MW-13,

AUTOMOTIVE TRADE HS 610 - BROOKLYN K610 (Continued) **U000409472**

TRC-MW14) were found to be saturated with oil. With the exception of monitoring wells TRC-MW12 and TRC-MW13, measurable LNAPL was not identified in the monitoring wells after removal of the oil absorbent socks. The oil absorbent socks present in the monitoring wells were removed and replaced with new ones. Approximately 5,724 gallons of water mixed with LNAPL was removed from the concrete vault and monitoring wells containing LNAPL (TRC-MW12 and TRC-MW13) on January 19, 2015. A total of approximately 25 gallons of water mixed with LNAPL were removed from each of monitoring wells and approximately 5,674 gallons of water mixed with LNAPL were removed from the concrete vault for offsite disposal. Approximately 41,026 gallons of water mixed with LNAPL have been removed from the concrete vault and monitoring wells containing LNAPL (TRC-MW2, TRC-MW12, TRC-MW13, and TRC-MW14) from July 2012 to January 2015. PLANNED ACTIVITIES: In connection with the NYSDEC approval letter dated October 15, 2013, the following activities are planned for the next bi-annual inspection and LNAPL removal event: - The monitoring well network will be gauged. - Inspection and LNAPL removal from the concrete vault and monitoring wells will continue. Absorbent socks will be placed (and replaced, as necessary) in monitoring wells containing LNAPL. - Project Progress Report #8 will be submitted to the NYSDEC following the next inspection and product removal event, which will be performed in July 2015. AD 08/12/2015: Received a Progress Report # 8. Will review. AD 10/02/2015: Reviewed the report. It states that field activities were conducted at the Site on July 27, 2015 and consisted of the following: - Concrete vault and boiler room ejector pit inspection; - Monitoring well gauging; and - LNAPL recovery. Concrete Vault/Boiler Room Ejector Pit Inspections and Monitoring Well Gauging: The concrete vault, the boiler room ejector pit, and the groundwater monitoring well network were inspected and gauged for the presence of LNAPL on July 27, 2015 by TRC. LNAPL was only present in the concrete vault and wells TRC-MW12 and TRC-MW13, which is consistent with historic data. LNAPL was not present in the boiler room ejector pit or in monitoring wells TRC-MW1 through TRC-MW11, TRC-MW14, and TRC-MW15. The thickness of the LNAPL could not be accurately determined due to the high viscosity of the oil identified in the concrete vault and monitoring wells. LNAPL has only been measured in monitoring wells TRC-MW12 and TRC-MW13 since April 2013. The LNAPL thickness measured in wells TRC-MW12 and TRC-MW13 have also decreased since April 2013. The LNAPL thickness measurements (feet) recorded in monitoring wells TRC-MW12 and TRC-MW13 in July 2015 were 0.03 and 0.03, respectively. LNAPL Product Recovery: Periodic recovery of LNAPL has been performed at the site since July 2012. LNAPL was removed from the concrete vault north of the school building and groundwater monitoring wells TRC-MW12 and TRCMW13 on July 27, 2015 using a vacuum truck. The procedure for removal of LNAPL at the Site consisted of the following: - The contents of the concrete vault were removed below the elevation of the building underdrain pipe. This allowed LNAPL present in the pipe to flow into the concrete vault. LNAPL and water was then pumped from the concrete vault into the vacuum truck. - The oil absorbent socks present in the monitoring wells TRC-MW12, TRC-MW-13 were found to be saturated with oil and removed. A vacuum truck was then used to pump LPAPL and water from TRC-MW12 and TRC-MW13. After pumping was complete, new oil absorbent socks were placed into TRC-MW12, TRC-MW13. Approximately 2,606 gallons of water mixed with LNAPL was removed from the concrete vault and monitoring wells (TRC-MW12 and TRC-MW13) on July 27, 2015.

AUTOMOTIVE TRADE HS 610 - BROOKLYN K610 (Continued) **U000409472**

Approximately 50 gallons of water mixed with LNAPL were removed from each of monitoring wells and approximately 2,506 gallons were removed from the concrete vault for off-site disposal. Approximately 43,632 gallons of water/LNAPL mixture have been removed from the site for the period from July 2012 to July 2015. PLANNED ACTIVITIES: The following activities are planned for the next bi-annual inspection and LNAPL removal event: - The monitoring well network will be gauged. - Inspection and LNAPL removal from the concrete vault and monitoring wells will continue. Absorbent socks will be placed (and replaced, as necessary) in monitoring wells containing LNAPL. - Project Progress Report #9 will be submitted to the NYSDEC following the next inspection and product removal event, which will be performed in January 2016. AD 02/17/2016: Received Progress Report #9. Will review. AD 03/29/2016: Reviewed the report. It states that field activities were conducted at the site on on January 18, 2016 and consisted of the following: " Concrete vault and boiler room ejector pit inspection; " Monitoring well gauging; and " LNAPL recovery. Concrete Vault/Boiler Room Ejector Pit inspections and Monitoring Well Gauging: The concrete vault (located north of the school building), the boiler room ejector pit, and the groundwater monitoring well network were inspected and gauged for the presence of LNAPL on January 18, 2016 by TRC. LNAPL was only present in the concrete vault and monitoring wells TRC-MW 12 and TRCMW-13, which is consistent with inspection results since April 9, 2013. The oil absorbent socks present in monitoring wells TRC-MW 12 and TRC-MW 13 we re also found to be saturated with oil. LNAPL was not present in the boiler room ejector pit or in monitoring wells TRC-MW-1 through TRC-MW-11, TRCMW-14, and TRC-MW-15. An oil/water interface probe was used to approximate the thickness of LNAPL by lowering the probe to the depth o f LNAPL, then submerging the probe into the water until the sound indicated the presence of water, then raising the probe until the oil indicator sounded. The thickness of the LNAPL could not be accurately determined due to the high viscosity of the oil identified in the concrete vault and monitoring wells. Since April 201 3, only monitoring wells TRC-MW12 and TRC-MW13 have had measureable LNAPL. The LNAPL thicknesses measured in monitoring wells TRC-MWl2 and TRCMW13 have decreased since April 2013. The LNAPL thickness measurements recorded in monitoring wells TRC-MW12 and TRC-MWl3 in April 201 3 were 0.07 and 0.10 feet, respectively. Periodic recovery of LNAPL has been performed at the Site since July 201 2. LNAPL was removed from the concrete vault north of the school building and groundwater monitoring wells TRC-MW 12 and TRCM W 13 on January 18, 2016 using a vacuum truck. The procedure for measurement and removal of LNAPL at the Site consisted of the following: - The contents o f the concrete vault were removed below the elevation of the building under drain pipe. This allowed LNAPL present in the pipe to flow into the concrete vault. LNAPL and water were then pumped from the concrete vault into the vacuum truck. - The oil absorbent socks present in monitoring wells TRC-MW12 and TRC-MW13 were found to be saturated with oil and we re removed. A vacuum truck was then used to pump LNAPL and water from monitoring wells TRC-MW12 and TRC-MW13. After pumping of LNAPL and water from monitoring wells TRC-MW12 and TRC-MW13 was complete, new oil absorbent socks were placed into monitoring wells TRC-MW12 and TRC-MW13. A total of approximately 3,248 gallons o f water mixed with LNAPL was removed from the concrete vault and monitoring wells containing LNAPL (TRC-MWl2 and TRC-MW13) on January 18, 2016. Approximately 25 gallons of water

AUTOMOTIVE TRADE HS 610 - BROOKLYN K610 (Continued) **U000409472**

mixed with LNAPL were removed from each of the monitoring wells and approximately 3,198 gallons of water mixed with LNAPL were removed from the concrete vault for off-site disposal. Approximately 46,880 gallons of water mixed with LNAPL have been removed from the concrete vault and monitoring wells containing LNAPL (TRC-MW2, TRC-MW12, TRC-MW13, and TRC-MW14) from July 2012 to January 2016. In connection with the NYSDEC approval letter dated October 15 , 20 13, the following activities are planned for the next bi-annual inspection and LNAPL removal event: " The monitoring well network will be gauged. " Inspection of and LNAPL removal (if required) from the concrete vault and monitoring wells. Absorbent socks will be replaced, as necessary, in monitoring wells containing LNAPL. " Project Progress Report #10 will be submitted to the NYSDEC following the next inspection and product removal event, which will be performed in July 2016. AD. 08/20/2016: Received progress Report #10. Will review. AD 09/29/2016: Reviewed the report. It states that field activities were conducted at the Site on July 5, 2016 and consisted of the following: - Concrete vault and boiler room ejector pit inspection; - Monitoring well gauging; and - LNAPL recovery. The concrete vault (located north of the school building), the boiler room ejector pit, and the groundwater monitoring well network were inspected and gauged for the presence of LNAPL on July 5, 2016 by TRC. LNAPL was only present in the concrete vault and monitoring wells TRC-MW12 and TRC-MW13, which is consistent with inspection results since April 9, 2013. The oil absorbent socks present in monitoring wells TRC-MW12 and TRC-MW13 were also found to be partially saturated with oil. LNAPL was not present in the boiler room ejector pit or in monitoring wells TRC-MW1 through TRCMW11, TRC-MW14, and TRC-MW15. A minimal amount of LNAPL was recovered by the oil absorbent socks installed in monitoring wells TRC-MW2, TRC-MW11, and TRC-MW14. An oil/water interface probe was used to approximate the thickness of LNAPL in TRC MW-12 and TRC MW-13 by lowering the probe to the depth of LNAPL, then submerging the probe into the liquid until the sound indicated the presence of water, then raising the probe until the oil indicator sounded. The thickness of the LNAPL could not be accurately determined due to the high viscosity of the oil identified in the concrete vault and monitoring wells. Since April 2013, only monitoring wells TRC-MW12 and TRC-MW13 have had measureable LNAPL. The LNAPL thicknesses measured in monitoring wells TRC-MW12 and TRC-MW13 have decreased since April 2013. The LNAPL thickness measurements recorded in monitoring wells TRC-MW12 and TRC-MW13 during the previous event on January 18, 2016 were 0.03 and 0.03 feet, respectively. Thickness measurements on April 9, 2013 were 0.07 feet in TRC-MW12 and 0.10 feet in TRC-MW13. LNAPL recovery: Periodic recovery of LNAPL has been performed at the Site since July 2012. LNAPL was removed from the concrete vault north of the school building and groundwater monitoring wells TRC-MW12 and TRC-MW13 on January 18, 2016 using a vacuum truck. The procedure for measurement and removal of LNAPL at the Site consisted of the following: " The contents of the concrete vault were removed below the elevation of the building under-drain pipe. This allowed LNAPL present in the pipe to flow into the concrete vault. LNAPL and water were then pumped from the concrete vault into the vacuum truck. " The oil absorbent socks present in monitoring wells TRC-MW12 and TRC-MW13 were found to be partially saturated with oil and were removed. A vacuum truck was used to pump LNAPL and water from monitoring wells TRC-MW12 and TRC-MW13. After pumping of LNAPL and water from

AUTOMOTIVE TRADE HS 610 - BROOKLYN K610 (Continued) **U000409472**

monitoring wells TRC-MW12 and TRC-MW13 was complete, new oil absorbent socks were placed into monitoring wells TRC-MW12 and TRC-MW13. Approximately 2,862 gallons of water mixed with LNAPL were removed from the concrete vault and monitoring wells containing LNAPL (TRC-MW12 and TRC-MW13) on July 5, 2016. Approximately 50 gallons of water mixed with LNAPL were removed from each of the monitoring wells and approximately 2,762 gallons of water mixed with LNAPL were removed from the concrete vault for off-site disposal. Approximately 49,472 gallons of water mixed with LNAPL have been removed from the concrete vault and monitoring wells containing LNAPL (TRC-MW2, TRC-MW12, TRC-MW13, and TRC-MW14) from July 2012 to July 2016. Planned activities: In connection with the NYSDEC approval letter dated October 15, 2013, the following activities are planned for the next bi-annual inspection and LNAPL removal event: " The monitoring well network will be gauged. " Inspection of and LNAPL removal (if required) from the concrete vault and monitoring wells. Absorbent socks will be replaced, as necessary, in monitoring wells containing LNAPL. " Project Progress Report #11 will be submitted to the NYSDEC following the next inspection and product removal event, which will be performed in January 2017. AD 05/05/2017: Had a conversation with TRC, Philip Castellano requested a meeting with DEC to discuss the site. TRC thinks that the site is ready for closure. Discussed the dates with J. Kolleeny. Sent the invitation to TRC. Booked the conference room for May 9, 2017. AD 05/09/2017: J. Kolleeny and I had a meeting with Lee Guterman and Bob Kanaparthi of NYCSCA and their consultants Philip Castellano of TRC and Michael Sherwood of Sherwood Environmental. Lee Guterman said that they performed extensive remediation at the site, it was effective, and only two site wells now have 0.01’ of free product. According to Ms. Guterman, NYCSCA had exhausted their funds for further remediation at this site, and questions its effectiveness. We discussed the remediation performed at the site, site specific conditions and what further actions should be taken. Since the last gauging event was in January 2017, it was agreed that TRC will remove absorbent socks from the monitoring wells and will gauge them few weeks after for LNAPL presence. Final closure report will be prepared with case closure request justification, stating all the performed remedial activities, site specific conditions, sensitive receptors survey and other related data. Jon and I had discussed the above-referenced site and request for spill case closure with Vadim Brevdo. He agreed with the proposed course of actions such as: removing absorbent socks from the monitoring wells and gauging them few weeks after for LNAPL presence and preparing final closure report. Sent an e-mail to Ms. Guterman confirming Vadim’s agreement with the proposed course of actions. AD 06/29/2017: Received the following e-mail from Bob Kanaparthi: Dear Ms. Doronova, Attached please find the requested Spill Closure Report for Automotive Trades High School, Spill Case No. 04-13160. Please contact me with any questions or comments. Thank you, Bob Kanaparthi Industrial Hygienist C Industrial and Environmental Hygiene Division New York City School Construction Authority 30-30 Thomson Ave, Long Island City, New York 11101 Email: skanaparthi@nycsca.org Telephone: (718) 472-8620 Fax: (718) 472-8500 Will review. AD 07/05/2017: Reviewed the submitted report. It states that on May 10, 2017 the oil-absorbent socks installed in monitoring wells around the perimeter of the closed-in-place UST were removed. The socks, previously installed on January 16, 2017, were stained but were not saturated with LNAPL. Following removal of the socks, monitoring

AUTOMOTIVE TRADE HS 610 - BROOKLYN K610 (Continued) **U000409472**

wells TRC-MW2, TRC-MW11, TRC-MW12, TRC-MW13, and TRC-MW14 were gauged. No measurable quantities of LNAPL were present in the wells. On May 24, 2017, two (2) weeks following removal of the socks, the wells were gauged again, and no LNAPL was present in the wells. CONCLUSIONS: Based on the information collected during remedial efforts conducted on-site to date, the following can be concluded: - Gauging data collected since 2012 has demonstrated that there is no potential for migration of LNAPL off Site. - Since July 2014 (5 gauging events), LNAPL has been detected in only two wells, with measured thicknesses less than 0.05 feet. - LNAPL was not detected in the wells adjacent to the UST on May 10, 2017 following removal of the oil-absorbent socks installed on January 16, 2017. - LNAPL was not detected in the wells adjacent to the UST, two (2) weeks after sock removal, on May 24, 2017. - Based on the age of the release, the absence of dissolved phase groundwater impacts, and observations during remedial measures conducted to date, mobile petroleum-related impacts are not present at the Site. Considering the above conclusions, TRC recommends closure of Spill No. 04-13160. Will discuss with J. Kolleeny of DEC. AD 07/07/2017: Discussed the site with J. Kolleeny. Based on the newly submitted data regarding absence of the LNAPL in the all site wells, performed remediation, nature of the product (#6 oil) and absence of dissolved phase, it was decided to approve case closure request. Issued and sent an approval letter to Lee Guterman. Case closed. AD "

Remarks: "OLD TANK THAT WAS INSTALLED AND WANTED IT TO BE REOVED. THEY TOOK TESTS AND FOUND THAT THE TANK HAS LEAKED. THE TANK HAS FAILED MANY TIMES BEFORE. TOOK TESTS FROM THE SOIL. HAS NOT BEEN CLEANED OR REMOVED. OUTSIDE UNDERGROUND TANK. 20,000 GAL CAPACITY."

All Materials:

Site ID:	339016
Operable Unit ID:	1100934
Operable Unit:	01
Material ID:	581083
Material Code:	0001A
Material Name:	#2 fuel oil
Case No.:	Not reported
Material FA:	Petroleum
Quantity:	Not reported
Units:	G
Recovered:	.00
Oxygenate:	Not reported

AD206 **NYC BD OF ED - AUTOMOTIVE HIGH SCHOOL** **RCRA-CESQG** **1001961570**
SE **50 BEDFORD AVE** **FINDS** **NYR000083642**
1/8-1/4 **BROOKLYN, NY 11222** **ECHO**
0.202 mi. **NY MANIFEST**
1067 ft. **Site 2 of 2 in cluster AD**

Relative: Higher

Actual: 14 ft.

RCRA-CESQG:

Date form received by agency:	01/01/2007
Facility name:	NYC BD OF ED - AUTOMOTIVE HIGH SCHOOL
Facility address:	50 BEDFORD AVE BROOKLYN, NY 11222-3906
EPA ID:	NYR000083642
Mailing address:	QUEENS PLZ N LONG ISLAND CITY, NY 11101

NYC BD OF ED - AUTOMOTIVE HIGH SCHOOL (Continued) **1001961570**

Contact:	BERNARD ORLAN
Contact address:	QUEENS PLZ N LONG ISLAND CITY, NY 11101
Contact country:	US
Contact telephone:	718-391-6475
Contact email:	Not reported
EPA Region:	02
Classification:	Conditionally Exempt Small Quantity Generator
Description:	Handler: generates 100 kg or less of hazardous waste per calendar month, and accumulates 1000 kg or less of hazardous waste at any time; or generates 1 kg or less of acutely hazardous waste per calendar month, and accumulates at any time: 1 kg or less of acutely hazardous waste; or 100 kg or less of any residue or contaminated soil, waste or other debris resulting from the cleanup of a spill, into or on any land or water, of acutely hazardous waste; or generates 100 kg or less of any residue or contaminated soil, waste or other debris resulting from the cleanup of a spill, into or on any land or water, of acutely hazardous waste during any calendar month, and accumulates at any time: 1 kg or less of acutely hazardous waste; or 100 kg or less of any residue or contaminated soil, waste or other debris resulting from the cleanup of a spill, into or on any land or water, of acutely hazardous waste

Owner/Operator Summary:

Owner/operator name:	NYC BOARD OF EDUCATION
Owner/operator address:	2811 QUEENS PLZ N LONG ISLAND CITY, NY 11101
Owner/operator country:	US
Owner/operator telephone:	718-391-6475
Owner/operator email:	Not reported
Owner/operator fax:	Not reported
Owner/operator extension:	Not reported
Legal status:	Municipal
Owner/Operator Type:	Owner
Owner/Op start date:	Not reported
Owner/Op end date:	Not reported

Owner/operator name:	NYC BOARD OF EDUCATION
Owner/operator address:	2811 QUEENS PLZ N LONG ISLAND CITY, NY 11101
Owner/operator country:	US
Owner/operator telephone:	718-391-6475
Owner/operator email:	Not reported
Owner/operator fax:	Not reported
Owner/operator extension:	Not reported
Legal status:	Municipal
Owner/Operator Type:	Operator
Owner/Op start date:	Not reported
Owner/Op end date:	Not reported

Handler Activities Summary:

U.S. importer of hazardous waste:	No
Mixed waste (haz. and radioactive):	No
Recycler of hazardous waste:	No
Transporter of hazardous waste:	No
Treater, storer or disposer of HW:	No

NYC BD OF ED - AUTOMOTIVE HIGH SCHOOL (Continued) **1001961570**

Underground injection activity: No
On-site burner exemption: No
Furnace exemption: No
Used oil fuel burner: No
Used oil processor: No
User oil refiner: No
Used oil fuel marketer to burner: No
Used oil Specification marketer: No
Used oil transfer facility: No
Used oil transporter: No

Historical Generators:
Date form received by agency: 01/01/2006
Site name: NYC BD OF ED - AUTOMOTIVE HIGH SCHOOL
Classification: Conditionally Exempt Small Quantity Generator

Date form received by agency: 01/13/2000
Site name: NYC BD OF ED - AUTOMOTIVE HIGH SCHOOL
Classification: Small Quantity Generator

. Waste code: D001
. Waste name: IGNITABLE WASTE

. Waste code: D002
. Waste name: CORROSIVE WASTE

Violation Status: No violations found

FINDS:

Registry ID: 110004560626

Environmental Interest/Information System
RCRAInfo is a national information system that supports the Resource Conservation and Recovery Act (RCRA) program through the tracking of events and activities related to facilities that generate, transport, and treat, store, or dispose of hazardous waste. RCRAInfo allows RCRA program staff to track the notification, permit, compliance, and corrective action activities required under RCRA.

FIS (New York - Facility Information System) is New York's Department of Environmental Conservation (DEC) information system for tracking environmental facility information found across the State.

Click this hyperlink while viewing on your computer to access additional FINDS: detail in the EDR Site Report.

ECHO:
Envid: 1001961570
Registry ID: 110004560626
DFR URL: http://echo.epa.gov/detailed-facility-report?fid=110004560626

NY MANIFEST:
Country: USA
EPA ID: NYR000083642

NYC BD OF ED - AUTOMOTIVE HIGH SCHOOL (Continued) **1001961570**

Facility Status:	Not reported
Location Address 1:	50 BEDFORD AVE
Code:	BP
Location Address 2:	Not reported
Total Tanks:	Not reported
Location City:	BROOKLYN
Location State:	NY
Location Zip:	11222
Location Zip 4:	Not reported

NY MANIFEST:

EPAID:	NYR000083642
Mailing Name:	AUTOMOTIVE HIGH SCHOOL
Mailing Contact:	ADRIENNE M SPENCER
Mailing Address 1:	50 BEDFORD AVE
Mailing Address 2:	Not reported
Mailing City:	BROOKLYN
Mailing State:	NY
Mailing Zip:	11222
Mailing Zip 4:	Not reported
Mailing Country:	USA
Mailing Phone:	7185373835

NY MANIFEST:

Document ID:	Not reported
Manifest Status:	Not reported
seq:	Not reported
Year:	2016
Trans1 State ID:	MAC300016672
Trans2 State ID:	OHD980614374
Generator Ship Date:	10/13/2016
Trans1 Recv Date:	10/13/2016
Trans2 Recv Date:	10/19/2016
TSD Site Recv Date:	10/22/2016
Part A Recv Date:	Not reported
Part B Recv Date:	Not reported
Generator EPA ID:	NYR000083642
Trans1 EPA ID:	Not reported
Trans2 EPA ID:	Not reported
TSDF ID 1:	OHD048415665
TSDF ID 2:	Not reported
Manifest Tracking Number:	009436341FLE
Import Indicator:	N
Export Indicator:	N
Discr Quantity Indicator:	N
Discr Type Indicator:	N
Discr Residue Indicator:	N
Discr Partial Reject Indicator:	N
Discr Full Reject Indicator:	N
Manifest Ref Number:	Not reported
Alt Facility RCRA ID:	Not reported
Alt Facility Sign Date:	Not reported
MGMT Method Type Code:	H040
Waste Code:	Not reported
Waste Code:	Not reported
Waste Code:	Not reported
Waste Code:	Not reported

NYC BD OF ED - AUTOMOTIVE HIGH SCHOOL (Continued) **1001961570**

Waste Code:	Not reported
Waste Code:	Not reported
Quantity:	2
Units:	P - Pounds
Number of Containers:	1
Container Type:	DF - Fiberboard or plastic drums (glass)
Handling Method:	B Incineration, heat recovery, burning.
Specific Gravity:	1
Waste Code:	D002
Waste Code 1_2:	Not reported
Waste Code 1_3:	Not reported
Waste Code 1_4:	Not reported
Waste Code 1_5:	Not reported
Waste Code 1_6:	Not reported

Click this hyperlink while viewing on your computer to access
18 additional NY_MANIFEST: record(s) in the EDR Site Report.

AC207 **CONSOLIDATED EDISON** **NY MANIFEST** **1009241087**
ESE **BEDFORD AND NASSAU AVES VS1201** **N/A**
1/8-1/4 **BROOKLYN, NY 11201**
0.202 mi.
1068 ft. **Site 4 of 6 in cluster AC**

Relative:
Higher

Actual:
13 ft.

NY MANIFEST:

Country:	USA
EPA ID:	NYP004094538
Facility Status:	Not reported
Location Address 1:	BEDFORD AND NASSAU AVES VS1201
Code:	BP
Location Address 2:	Not reported
Total Tanks:	Not reported
Location City:	BROOKLYN
Location State:	NY
Location Zip:	11201
Location Zip 4:	Not reported

NY MANIFEST:

EPAID:	NYP004094538
Mailing Name:	CONSOLIDATED EDISON
Mailing Contact:	FRANKLIN MURRAY
Mailing Address 1:	4 IRVING PLACE RM 828
Mailing Address 2:	Not reported
Mailing City:	NEW YORK
Mailing State:	NY
Mailing Zip:	10003
Mailing Zip 4:	Not reported
Mailing Country:	USA
Mailing Phone:	2124602808

NY MANIFEST:

Document ID:	NYE0743247
Manifest Status:	Not reported
seq:	01
Year:	2001
Trans1 State ID:	SM1563
Trans2 State ID:	Not reported

CONSOLIDATED EDISON (Continued) **1009241087**

Generator Ship Date:	12/30/2001
Trans1 Recv Date:	12/30/2001
Trans2 Recv Date:	Not reported
TSD Site Recv Date:	12/31/2001
Part A Recv Date:	Not reported
Part B Recv Date:	Not reported
Generator EPA ID:	NYP004094538
Trans1 EPA ID:	NYD006982359
Trans2 EPA ID:	Not reported
TSDF ID 1:	NYD980593636
TSDF ID 2:	Not reported
Manifest Tracking Number:	Not reported
Import Indicator:	Not reported
Export Indicator:	Not reported
Discr Quantity Indicator:	Not reported
Discr Type Indicator:	Not reported
Discr Residue Indicator:	Not reported
Discr Partial Reject Indicator:	Not reported
Discr Full Reject Indicator:	Not reported
Manifest Ref Number:	Not reported
Alt Facility RCRA ID:	Not reported
Alt Facility Sign Date:	Not reported
MGMT Method Type Code:	Not reported
Waste Code:	B002 - PETROLEUM OIL WITH 50 BUT < 500 PPM PCB
Waste Code:	Not reported
Waste Code:	Not reported
Waste Code:	Not reported
Waste Code:	Not reported
Waste Code:	Not reported
Quantity:	00726
Units:	K - Kilograms (2.2 pounds)
Number of Containers:	001
Container Type:	TT - Cargo tank, tank trucks
Handling Method:	T Chemical, physical, or biological treatment.
Specific Gravity:	01.00

Click this hyperlink while viewing on your computer to access additional NY_MANIFEST: detail in the EDR Site Report.

V208 **CONSOLIDATED EDISON** **NY MANIFEST** **S109584430**
SSW **WYTHE AVE & N. 11 ST** **N/A**
1/8-1/4 **BROOKLYN, NY 11211**
0.203 mi.
1070 ft. **Site 3 of 4 in cluster V**

Relative:
Higher

Actual:
22 ft.

NY MANIFEST:

Country:	USA
EPA ID:	NYP004156089
Facility Status:	Not reported
Location Address 1:	WYTHE AVE & N. 11 ST
Code:	BP
Location Address 2:	Not reported
Total Tanks:	Not reported
Location City:	BROOKLYN
Location State:	NY
Location Zip:	11211
Location Zip 4:	Not reported

CONSOLIDATED EDISON (Continued) **S109584430**

NY MANIFEST:

EPAID:	NYP004156089
Mailing Name:	CONSOLIDATED EDISON
Mailing Contact:	FRANKLYN MURRAY
Mailing Address 1:	4 IRVING PLACE RM 828
Mailing Address 2:	Not reported
Mailing City:	NEW YORK
Mailing State:	NY
Mailing Zip:	10003
Mailing Zip 4:	Not reported
Mailing Country:	USA
Mailing Phone:	2124602808

NY MANIFEST:

Document ID:	Not reported
Manifest Status:	Not reported
seq:	Not reported
Year:	2008
Trans1 State ID:	NYD006982359
Trans2 State ID:	Not reported
Generator Ship Date:	01/28/2008
Trans1 Recv Date:	01/28/2008
Trans2 Recv Date:	Not reported
TSD Site Recv Date:	01/28/2008
Part A Recv Date:	Not reported
Part B Recv Date:	Not reported
Generator EPA ID:	NYP004156089
Trans1 EPA ID:	Not reported
Trans2 EPA ID:	Not reported
TSDF ID 1:	NYD077444263
TSDF ID 2:	Not reported
Manifest Tracking Number:	001437435FLE
Import Indicator:	N
Export Indicator:	N
Discr Quantity Indicator:	N
Discr Type Indicator:	N
Discr Residue Indicator:	N
Discr Partial Reject Indicator:	N
Discr Full Reject Indicator:	N
Manifest Ref Number:	Not reported
Alt Facility RCRA ID:	Not reported
Alt Facility Sign Date:	Not reported
MGMT Method Type Code:	H141
Waste Code:	Not reported
Waste Code:	Not reported
Waste Code:	Not reported
Waste Code:	Not reported
Waste Code:	Not reported
Waste Code:	Not reported
Quantity:	50.0
Units:	K - Kilograms (2.2 pounds)
Number of Containers:	1.0
Container Type:	DM - Metal drums, barrels
Handling Method:	L Landfill.
Specific Gravity:	1.0
Waste Code:	B007

CONSOLIDATED EDISON (Continued) **S109584430**

Waste Code 1_2:	D008
Waste Code 1_3:	Not reported
Waste Code 1_4:	Not reported
Waste Code 1_5:	Not reported
Waste Code 1_6:	Not reported

Click this hyperlink while viewing on your computer to access
1 additional NY_MANIFEST: record(s) in the EDR Site Report.

V209 **CON EDISON** **RCRA NonGen / NLR** **1012185056**
SSW **WYTHE AVE & N 11TH ST** **NY MANIFEST** **NYP004158580**
1/8-1/4 **BROOKLYN, NY 11201**
0.203 mi.
1070 ft. **Site 4 of 4 in cluster V**

Relative:
Higher

Actual:
22 ft.

RCRA NonGen / NLR:

Date form received by agency:	06/01/2016
Facility name:	CON EDISON
Facility address:	WYTHE AVE & N 11TH ST BROOKLYN, NY 11201
EPA ID:	NYP004158580
Mailing address:	4 IRVING PL, RM 828 NEW YORK, NY 10003
Contact:	STEVEN MARTIS
Contact address:	Not reported Not reported
Contact country:	US
Contact telephone:	212-580-8383
Contact email:	Not reported
EPA Region:	02
Classification:	Non-Generator
Description:	Handler: Non-Generators do not presently generate hazardous waste

Handler Activities Summary:

U.S. importer of hazardous waste:	No
Mixed waste (haz. and radioactive):	No
Recycler of hazardous waste:	No
Transporter of hazardous waste:	No
Treater, storer or disposer of HW:	No
Underground injection activity:	No
On-site burner exemption:	No
Furnace exemption:	No
Used oil fuel burner:	No
Used oil processor:	No
User oil refiner:	No
Used oil fuel marketer to burner:	No
Used oil Specification marketer:	No
Used oil transfer facility:	No
Used oil transporter:	No

Historical Generators:

Date form received by agency:	05/15/2008
Site name:	CON EDISON
Classification:	Conditionally Exempt Small Quantity Generator
Violation Status:	No violations found

CON EDISON (Continued) **1012185056**

NY MANIFEST:

Country:	USA
EPA ID:	NYP004158580
Facility Status:	Not reported
Location Address 1:	N 11th ST & WYTHE AVE
Code:	BP
Location Address 2:	Not reported
Total Tanks:	Not reported
Location City:	BROOL;YN
Location State:	NY
Location Zip:	10003
Location Zip 4:	Not reported

NY MANIFEST:

EPAID:	NYP004158580
Mailing Name:	CONSOLIDATED EDISON
Mailing Contact:	FRANKLYN MURRAY
Mailing Address 1:	4 IRVING PLACE RM 828
Mailing Address 2:	Not reported
Mailing City:	NEW YORK
Mailing State:	NY
Mailing Zip:	10003
Mailing Zip 4:	Not reported
Mailing Country:	USA
Mailing Phone:	2124602808

NY MANIFEST:

Document ID:	Not reported
Manifest Status:	Not reported
seq:	Not reported
Year:	2008
Trans1 State ID:	NYD006982359
Trans2 State ID:	Not reported
Generator Ship Date:	05/16/2008
Trans1 Recv Date:	05/16/2008
Trans2 Recv Date:	Not reported
TSD Site Recv Date:	05/20/2008
Part A Recv Date:	Not reported
Part B Recv Date:	Not reported
Generator EPA ID:	NYP004158580
Trans1 EPA ID:	Not reported
Trans2 EPA ID:	Not reported
TSDF ID 1:	NYD077444263
TSDF ID 2:	Not reported
Manifest Tracking Number:	001450792FLE
Import Indicator:	N
Export Indicator:	N
Discr Quantity Indicator:	N
Discr Type Indicator:	N
Discr Residue Indicator:	N
Discr Partial Reject Indicator:	N
Discr Full Reject Indicator:	N
Manifest Ref Number:	Not reported
Alt Facility RCRA ID:	Not reported
Alt Facility Sign Date:	Not reported
MGMT Method Type Code:	H141
Waste Code:	Not reported

CON EDISON (Continued) **1012185056**

Waste Code:	Not reported
Waste Code:	Not reported
Waste Code:	Not reported
Waste Code:	Not reported
Waste Code:	Not reported
Quantity:	50.0
Units:	K - Kilograms (2.2 pounds)
Number of Containers:	1.0
Container Type:	DM - Metal drums, barrels
Handling Method:	L Landfill.
Specific Gravity:	1.0
Waste Code:	B007
Waste Code 1_2:	D008
Waste Code 1_3:	Not reported
Waste Code 1_4:	Not reported
Waste Code 1_5:	Not reported
Waste Code 1_6:	Not reported

Click this hyperlink while viewing on your computer to access additional NY_MANIFEST: detail in the EDR Site Report.

W210 **BERRY CLEANERS** **NY DRYCLEANERS** **S113813582**
South **44 BERRY STREET (Z11249)** **N/A**
1/8-1/4 **BROOKLYN, NY 11211**
0.209 mi.
1105 ft. **Site 3 of 3 in cluster W**

Relative:
Higher

Actual:
21 ft.

DRYCLEANERS:

Facility ID:	2-6101-01295
Phone Number:	(718)338-3843
Region:	Not reported
Registration Effective Date:	11MAY5
Inspection Date:	11MAY9
Install Date:	11
Drop Shop:	Not reported
Shutdown:	Not reported
Alternate Solvent:	DF2000
Current Business:	Not reported

AE211 **CON EDISON - MANHOLE 4352** **RCRA-LQG** **1012184915**
SW **KENT AVE AND N 11 ST** **NY MANIFEST** **NYP004154183**
1/8-1/4 **BROOKLYN, NY 11201** **NJ MANIFEST**
0.212 mi.
1117 ft. **Site 1 of 8 in cluster AE**

Relative:
Higher

Actual:
14 ft.

RCRA-LQG:

Date form received by agency:	02/21/2008
Facility name:	CON EDISON - MANHOLE 4352
Facility address:	KENT AVE AND N 11 ST BROOKLYN, NY 11201
EPA ID:	NYP004154183
Mailing address:	4 IRVING PLACE NEW YORK, NY 10003
Contact:	FRANKLIN MURRAY
Contact address:	Not reported

CON EDISON - MANHOLE 4352 (Continued) **1012184915**

	Not reported
Contact country:	Not reported
Contact telephone:	212-460-2808
Contact email:	MURRAYFR@CONED.COM
EPA Region:	02
Classification:	Large Quantity Generator
Description:	Handler: generates 1,000 kg or more of hazardous waste during any calendar month; or generates more than 1 kg of acutely hazardous waste during any calendar month; or generates more than 100 kg of any residue or contaminated soil, waste or other debris resulting from the cleanup of a spill, into or on any land or water, of acutely hazardous waste during any calendar month; or generates 1 kg or less of acutely hazardous waste during any calendar month, and accumulates more than 1 kg of acutely hazardous waste at any time; or generates 100 kg or less of any residue or contaminated soil, waste or other debris resulting from the cleanup of a spill, into or on any land or water, of acutely hazardous waste during any calendar month, and accumulates more than 100 kg of that material at any time

Owner/Operator Summary:

Owner/operator name:	CONSOLIDATED EDISON COMPANY OF NY, INC.
Owner/operator address:	4 IRVING PLACE NEW YORK, NY 10003
Owner/operator country:	US
Owner/operator telephone:	Not reported
Owner/operator email:	Not reported
Owner/operator fax:	Not reported
Owner/operator extension:	Not reported
Legal status:	Private
Owner/Operator Type:	Operator
Owner/Op start date:	07/30/2007
Owner/Op end date:	Not reported

Owner/operator name:	CONSOLIDATED EDISON COMPANY OF NY, INC.
Owner/operator address:	4 IRVING PLACE NEW YORK, NY 10003
Owner/operator country:	US
Owner/operator telephone:	Not reported
Owner/operator email:	Not reported
Owner/operator fax:	Not reported
Owner/operator extension:	Not reported
Legal status:	Private
Owner/Operator Type:	Owner
Owner/Op start date:	07/30/2007
Owner/Op end date:	Not reported

Handler Activities Summary:

U.S. importer of hazardous waste:	No
Mixed waste (haz. and radioactive):	No
Recycler of hazardous waste:	No
Transporter of hazardous waste:	No
Treater, storer or disposer of HW:	No
Underground injection activity:	No
On-site burner exemption:	No
Furnace exemption:	No
Used oil fuel burner:	No

CON EDISON - MANHOLE 4352 (Continued) **1012184915**

Used oil processor: No
User oil refiner: No
Used oil fuel marketer to burner: No
Used oil Specification marketer: No
Used oil transfer facility: No
Used oil transporter: No

. Waste code: D008
. Waste name: LEAD

Violation Status: No violations found

NY MANIFEST:
Country: USA
EPA ID: NYP004154183
Facility Status: Not reported
Location Address 1: KENT AVE AND N 11 ST
Code: BP
Location Address 2: Not reported
Total Tanks: Not reported
Location City: BROOKLYN
Location State: NY
Location Zip: 11201
Location Zip 4: Not reported

NY MANIFEST:
EPAID: NYP004154183
Mailing Name: CONSOLIDATED EDISON
Mailing Contact: FRANKLYN MURRAY
Mailing Address 1: 4 IRVING PL RM 828
Mailing Address 2: Not reported
Mailing City: NEW YORK
Mailing State: NY
Mailing Zip: 10003
Mailing Zip 4: Not reported
Mailing Country: USA
Mailing Phone: 2124602808

NY MANIFEST:
Document ID: Not reported
Manifest Status: Not reported
seq: Not reported
Year: 2007
Trans1 State ID: NJD003812047
Trans2 State ID: Not reported
Generator Ship Date: 10/02/2007
Trans1 Recv Date: 10/02/2007
Trans2 Recv Date: Not reported
TSD Site Recv Date: 10/04/2007
Part A Recv Date: Not reported
Part B Recv Date: Not reported
Generator EPA ID: NYP004154183
Trans1 EPA ID: Not reported
Trans2 EPA ID: Not reported
TSDF ID 1: NJD991291105
TSDF ID 2: Not reported
Manifest Tracking Number: 000183777GBF
Import Indicator: N

CON EDISON - MANHOLE 4352 (Continued) **1012184915**

Export Indicator:	N
Discr Quantity Indicator:	N
Discr Type Indicator:	N
Discr Residue Indicator:	N
Discr Partial Reject Indicator:	N
Discr Full Reject Indicator:	N
Manifest Ref Number:	Not reported
Alt Facility RCRA ID:	Not reported
Alt Facility Sign Date:	Not reported
MGMT Method Type Code:	H141
Waste Code:	Not reported
Waste Code:	Not reported
Waste Code:	Not reported
Waste Code:	Not reported
Waste Code:	Not reported
Waste Code:	Not reported
Quantity:	400
Units:	G - Gallons (liquids only)* (8.3 pounds)
Number of Containers:	1
Container Type:	CM - Metal boxes, cases, roll-offs
Handling Method:	L Landfill.
Specific Gravity:	1
Waste Code:	D008
Waste Code 1_2:	Not reported
Waste Code 1_3:	Not reported
Waste Code 1_4:	Not reported
Waste Code 1_5:	Not reported
Waste Code 1_6:	Not reported

Click this hyperlink while viewing on your computer to access additional NY_MANIFEST: detail in the EDR Site Report.

NJ MANIFEST:

EPA Id:	NYP004154183
Mail Address:	4 IRVING PLACE
Mail City/State/Zip:	NEW YORK, NY 10003
Facility Phone:	Not reported
Emergency Phone:	Not reported
Contact:	FRANKLIN MURRAY
Comments:	Not reported
SIC Code:	Not reported
County:	NY047
Municipal:	Not reported
Previous EPA Id:	Not reported
Gen Flag:	Not reported
Trans Flag:	Not reported
TSDF Flag:	Not reported
Name Change:	Not reported
Date Change:	Not reported

Manifest:

Manifest Number:	000183777GBF
EPA ID:	NYP004154183
Date Shipped:	10/02/2007
TSDF EPA ID:	NJD991291105
Transporter EPA ID:	NJD003812047

CON EDISON - MANHOLE 4352 (Continued) **1012184915**

Transporter 2 EPA ID:	NJD003812047
Transporter 3 EPA ID:	Not reported
Transporter 4 EPA ID:	Not reported
Transporter 5 EPA ID:	Not reported
Transporter 6 EPA ID:	Not reported
Transporter 7 EPA ID:	Not reported
Transporter 8 EPA ID:	Not reported
Transporter 9 EPA ID:	Not reported
Transporter 10 EPA ID:	Not reported
Date Trans1 Transported Waste:	10/02/2007
Date Trans2 Transported Waste:	10/02/2007
Date Trans3 Transported Waste:	Not reported
Date Trans4 Transported Waste:	Not reported
Date Trans5 Transported Waste:	Not reported
Date Trans6 Transported Waste:	Not reported
Date Trans7 Transported Waste:	Not reported
Date Trans8 Transported Waste:	Not reported
Date Trans9 Transported Waste:	Not reported
Date Trans10 Transported Waste:	Not reported
Date TSDF Received Waste:	10/04/2007
TSDF EPA Facility Name:	Not reported
QTY Units:	Not reported
Transporter SEQ ID:	Not reported
Transporter-1 Date:	Not reported
Waste SEQ ID:	Not reported
Waste Type Code 2:	Not reported
Waste Type Code 3:	Not reported
Waste Type Code 4:	Not reported
Waste Type Code 5:	Not reported
Waste Type Code 6:	Not reported
Date Accepted:	Not reported
Manifest Discrepancy Type:	Not reported
Data Entry Number:	Not reported
Was Load Rejected:	NEW YORK, NY 10003
Reason Load Was Rejected:	Not reported

Z212 **J RAFA CLEANERS** **RCRA-SQG** **1000990146**
ENE **718 MANHATTAN AVE** **ICIS** **NYR000001057**
1/8-1/4 **BROOKLYN, NY 11222** **US AIRS**
0.212 mi. **NY MANIFEST**
1117 ft. **Site 4 of 5 in cluster Z**

Relative:
Higher

Actual:
20 ft.

RCRA-SQG:

Date form received by agency:	03/10/2008
Facility name:	J RAFA CLEANERS
Facility address:	718 MANHATTAN AVE BROOKLYN, NY 11222
EPA ID:	NYR000001057
Mailing address:	MANHATTAN AVE BROOKLYN, NY 11222
Contact:	ANDY MUNOZ
Contact address:	MANHATTAN AVE BROOKLYN, NY 11222
Contact country:	US
Contact telephone:	718-389-1903
Contact email:	Not reported

J RAFA CLEANERS (Continued) **1000990146**

EPA Region: 02
Classification: Small Small Quantity Generator
Description: Handler: generates more than 100 and less than 1000 kg of hazardous waste during any calendar month and accumulates less than 6000 kg of hazardous waste at any time; or generates 100 kg or less of hazardous waste during any calendar month, and accumulates more than 1000 kg of hazardous waste at any time

Owner/Operator Summary:
Owner/operator name: KUAN YOO
Owner/operator address: Not reported
Not reported
Owner/operator country: Not reported
Owner/operator telephone: Not reported
Owner/operator email: Not reported
Owner/operator fax: Not reported
Owner/operator extension: Not reported
Legal status: Private
Owner/Operator Type: Operator
Owner/Op start date: 03/10/2008
Owner/Op end date: Not reported

Owner/operator name: J RAFA CLEANER
Owner/operator address: Not reported
Not reported
Owner/operator country: Not reported
Owner/operator telephone: Not reported
Owner/operator email: Not reported
Owner/operator fax: Not reported
Owner/operator extension: Not reported
Legal status: Private
Owner/Operator Type: Owner
Owner/Op start date: 03/10/2008
Owner/Op end date: Not reported

Handler Activities Summary:
U.S. importer of hazardous waste: No
Mixed waste (haz. and radioactive): No
Recycler of hazardous waste: No
Transporter of hazardous waste: No
Treater, storer or disposer of HW: No
Underground injection activity: No
On-site burner exemption: No
Furnace exemption: No
Used oil fuel burner: No
Used oil processor: No
User oil refiner: No
Used oil fuel marketer to burner: No
Used oil Specification marketer: No
Used oil transfer facility: No
Used oil transporter: No

. Waste code: D007
. Waste name: CHROMIUM

. Waste code: D039

J RAFA CLEANERS (Continued) **1000990146**

. Waste name: TETRACHLOROETHYLENE

. Waste code: D040
. Waste name: TRICHLORETHYLENE

. Waste code: F002
. Waste name: THE FOLLOWING SPENT HALOGENATED SOLVENTS: TETRACHLOROETHYLENE, METHYLENE CHLORIDE, TRICHLOROETHYLENE, 1,1,1-TRICHLOROETHANE, CHLOROBENZENE, 1,1,2-TRICHLORO-1,2,2-TRIFLUOROETHANE, ORTHO-DICHLOROBENZENE, TRICHLOROFLUOROMETHANE, AND 1,1,2, TRICHLOROETHANE; ALL SPENT SOLVENT MIXTURES/BLENDS CONTAINING, BEFORE USE, A TOTAL OF TEN PERCENT OR MORE (BY VOLUME) OF ONE OR MORE OF THE ABOVE HALOGENATED SOLVENTS OR THOSE SOLVENTS LISTED IN F001, F004, AND F005; AND STILL BOTTOMS FROM THE RECOVERY OF THESE SPENT SOLVENTS AND SPENT SOLVENT MIXTURES.

Historical Generators:
Date form received by agency: 03/09/2008
Site name: J RAFA CLEANERS
Classification: Small Quantity Generator

Date form received by agency: 01/01/2006
Site name: RAFAELS CLEANERS
Classification: Small Quantity Generator

Date form received by agency: 11/21/2002
Site name: RAFAELS CLEANERS
Classification: Small Quantity Generator

. Waste code: D007
. Waste name: CHROMIUM

. Waste code: D039
. Waste name: TETRACHLOROETHYLENE

. Waste code: D040
. Waste name: TRICHLORETHYLENE

. Waste code: F002
. Waste name: THE FOLLOWING SPENT HALOGENATED SOLVENTS: TETRACHLOROETHYLENE, METHYLENE CHLORIDE, TRICHLOROETHYLENE, 1,1,1-TRICHLOROETHANE, CHLOROBENZENE, 1,1,2-TRICHLORO-1,2,2-TRIFLUOROETHANE, ORTHO-DICHLOROBENZENE, TRICHLOROFLUOROMETHANE, AND 1,1,2, TRICHLOROETHANE; ALL SPENT SOLVENT MIXTURES/BLENDS CONTAINING, BEFORE USE, A TOTAL OF TEN PERCENT OR MORE (BY VOLUME) OF ONE OR MORE OF THE ABOVE HALOGENATED SOLVENTS OR THOSE SOLVENTS LISTED IN F001, F004, AND F005; AND STILL BOTTOMS FROM THE RECOVERY OF THESE SPENT SOLVENTS AND SPENT SOLVENT MIXTURES.

Date form received by agency: 03/01/1995
Site name: COURTSIDE CLEANERS
Classification: Small Quantity Generator

. Waste code: D007
. Waste name: CHROMIUM

. Waste code: D039

J RAFA CLEANERS (Continued) **1000990146**

. Waste name: TETRACHLOROETHYLENE

. Waste code: D040
. Waste name: TRICHLORETHYLENE

. Waste code: F002
. Waste name: THE FOLLOWING SPENT HALOGENATED SOLVENTS: TETRACHLOROETHYLENE, METHYLENE CHLORIDE, TRICHLOROETHYLENE, 1,1,1-TRICHLOROETHANE, CHLOROBENZENE, 1,1,2-TRICHLORO-1,2,2-TRIFLUOROETHANE, ORTHO-DICHLOROBENZENE, TRICHLOROFLUOROMETHANE, AND 1,1,2, TRICHLOROETHANE; ALL SPENT SOLVENT MIXTURES/BLENDS CONTAINING, BEFORE USE, A TOTAL OF TEN PERCENT OR MORE (BY VOLUME) OF ONE OR MORE OF THE ABOVE HALOGENATED SOLVENTS OR THOSE SOLVENTS LISTED IN F001, F004, AND F005; AND STILL BOTTOMS FROM THE RECOVERY OF THESE SPENT SOLVENTS AND SPENT SOLVENT MIXTURES.

Violation Status: No violations found

ICIS:

Enforcement Action ID: NY000A0000261010049600318
FRS ID: 110009483932
Action Name: J RAFA CLEANERS 36047R029200318
Facility Name: J RAFA CLEANERS
Facility Address: 718 MANHATTAN AVE
BROOKLYN, NY 112222910
Enforcement Action Type: Notice of Violation
Facility County: KINGS
Program System Acronym: AIR
Enforcement Action Forum Desc: Administrative - Informal
EA Type Code: NOV
Facility SIC Code: 7216
Federal Facility ID: Not reported
Latitude in Decimal Degrees: 40.72591
Longitude in Decimal Degrees: -73.952
Permit Type Desc: Not reported
Program System Acronym: NY0000002610100496
Facility NAICS Code: 812320
Tribal Land Code: Not reported

Enforcement Action ID: NY000A0000261010049600315
FRS ID: 110009483932
Action Name: J RAFA CLEANERS 36047R029200315
Facility Name: J RAFA CLEANERS
Facility Address: 718 MANHATTAN AVE
BROOKLYN, NY 112222910
Enforcement Action Type: Notice of Violation
Facility County: KINGS
Program System Acronym: AIR
Enforcement Action Forum Desc: Administrative - Informal
EA Type Code: NOV
Facility SIC Code: 7216
Federal Facility ID: Not reported
Latitude in Decimal Degrees: 40.72591
Longitude in Decimal Degrees: -73.952
Permit Type Desc: Not reported
Program System Acronym: NY0000002610100496
Facility NAICS Code: 812320
Tribal Land Code: Not reported

J RAFA CLEANERS (Continued) **1000990146**

Enforcement Action ID:	NY000A0000261010049600301
FRS ID:	110009483932
Action Name:	J RAFA CLEANERS 36047R029200301
Facility Name:	J RAFA CLEANERS
Facility Address:	718 MANHATTAN AVE BROOKLYN, NY 112222910
Enforcement Action Type:	Notice of Violation
Facility County:	KINGS
Program System Acronym:	AIR
Enforcement Action Forum Desc:	Administrative - Informal
EA Type Code:	NOV
Facility SIC Code:	7216
Federal Facility ID:	Not reported
Latitude in Decimal Degrees:	40.72591
Longitude in Decimal Degrees:	-73.952
Permit Type Desc:	Not reported
Program System Acronym:	NY0000002610100496
Facility NAICS Code:	812320
Tribal Land Code:	Not reported

US AIRS (AFS):

Envid:	1000990146
Region Code:	02
County Code:	NY047
Programmatic ID:	AIR NY0000002610100496
Facility Registry ID:	110009483932
D and B Number:	Not reported
Facility Site Name:	J RAFA CLEANERS
Primary SIC Code:	7216
NAICS Code:	812320
Default Air Classification Code:	SMI
Facility Type of Ownership Code:	POF
Air CMS Category Code:	Not reported
HPV Status:	Not reported

US AIRS (AFS):

Region Code:	02
Programmatic ID:	AIR NY0000002610100496
Facility Registry ID:	110009483932
Air Operating Status Code:	OPR
Default Air Classification Code:	SMI
Air Program:	MACT Standards (40 CFR Part 63)
Activity Date:	2000-02-14 00:00:00
Activity Status Date:	Not reported
Activity Group:	Compliance Monitoring
Activity Type:	Inspection/Evaluation
Activity Status:	Not reported

Region Code:	02
Programmatic ID:	AIR NY0000002610100496
Facility Registry ID:	110009483932
Air Operating Status Code:	OPR
Default Air Classification Code:	SMI
Air Program:	MACT Standards (40 CFR Part 63)
Activity Date:	2003-03-09 00:00:00
Activity Status Date:	Not reported

J RAFA CLEANERS (Continued) **1000990146**

Activity Group: Compliance Monitoring
Activity Type: Inspection/Evaluation
Activity Status: Not reported

Region Code: 02
Programmatic ID: AIR NY0000002610100496
Facility Registry ID: 110009483932
Air Operating Status Code: OPR
Default Air Classification Code: SMI
Air Program: MACT Standards (40 CFR Part 63)
Activity Date: 2004-03-14 00:00:00
Activity Status Date: Not reported
Activity Group: Compliance Monitoring
Activity Type: Inspection/Evaluation
Activity Status: Not reported

Region Code: 02
Programmatic ID: AIR NY0000002610100496
Facility Registry ID: 110009483932
Air Operating Status Code: OPR
Default Air Classification Code: SMI
Air Program: MACT Standards (40 CFR Part 63)
Activity Date: 2005-03-16 00:00:00
Activity Status Date: Not reported
Activity Group: Compliance Monitoring
Activity Type: Inspection/Evaluation
Activity Status: Not reported

Region Code: 02
Programmatic ID: AIR NY0000002610100496
Facility Registry ID: 110009483932
Air Operating Status Code: OPR
Default Air Classification Code: SMI
Air Program: MACT Standards (40 CFR Part 63)
Activity Date: 2006-03-23 00:00:00
Activity Status Date: Not reported
Activity Group: Compliance Monitoring
Activity Type: Inspection/Evaluation
Activity Status: Not reported

Region Code: 02
Programmatic ID: AIR NY0000002610100496
Facility Registry ID: 110009483932
Air Operating Status Code: OPR
Default Air Classification Code: SMI
Air Program: MACT Standards (40 CFR Part 63)
Activity Date: 2011-07-20 00:00:00
Activity Status Date: Not reported
Activity Group: Compliance Monitoring
Activity Type: Inspection/Evaluation
Activity Status: Not reported

Region Code: 02
Programmatic ID: AIR NY0000002610100496
Facility Registry ID: 110009483932
Air Operating Status Code: OPR
Default Air Classification Code: SMI

J RAFA CLEANERS (Continued) **1000990146**

Air Program:	MACT Standards (40 CFR Part 63)
Activity Date:	2001-06-18 00:00:00
Activity Status Date:	2001-06-18 00:00:00
Activity Group:	Enforcement Action
Activity Type:	Administrative - Informal
Activity Status:	Achieved

Region Code:	02
Programmatic ID:	AIR NY0000002610100496
Facility Registry ID:	110009483932
Air Operating Status Code:	OPR
Default Air Classification Code:	SMI
Air Program:	MACT Standards (40 CFR Part 63)
Activity Date:	2005-05-31 00:00:00
Activity Status Date:	2005-05-31 00:00:00
Activity Group:	Enforcement Action
Activity Type:	Administrative - Informal
Activity Status:	Achieved

Region Code:	02
Programmatic ID:	AIR NY0000002610100496
Facility Registry ID:	110009483932
Air Operating Status Code:	OPR
Default Air Classification Code:	SMI
Air Program:	MACT Standards (40 CFR Part 63)
Activity Date:	2005-07-14 00:00:00
Activity Status Date:	2005-07-14 00:00:00
Activity Group:	Enforcement Action
Activity Type:	Administrative - Informal
Activity Status:	Achieved

Region Code:	02
Programmatic ID:	AIR NY0000002610100496
Facility Registry ID:	110009483932
Air Operating Status Code:	OPR
Default Air Classification Code:	SMI
Air Program:	State Implementation Plan for National Primary and Secondary Ambient Air Quality Standards
Activity Date:	2000-02-14 00:00:00
Activity Status Date:	Not reported
Activity Group:	Compliance Monitoring
Activity Type:	Inspection/Evaluation
Activity Status:	Not reported

Region Code:	02
Programmatic ID:	AIR NY0000002610100496
Facility Registry ID:	110009483932
Air Operating Status Code:	OPR
Default Air Classification Code:	SMI
Air Program:	State Implementation Plan for National Primary and Secondary Ambient Air Quality Standards
Activity Date:	2003-03-09 00:00:00
Activity Status Date:	Not reported
Activity Group:	Compliance Monitoring
Activity Type:	Inspection/Evaluation
Activity Status:	Not reported

Region Code:	02
Programmatic ID:	AIR NY0000002610100496

J RAFA CLEANERS (Continued) **1000990146**

Facility Registry ID:	110009483932
Air Operating Status Code:	OPR
Default Air Classification Code:	SMI
Air Program:	State Implementation Plan for National Primary and Secondary Ambient Air Quality Standards
Activity Date:	2004-03-14 00:00:00
Activity Status Date:	Not reported
Activity Group:	Compliance Monitoring
Activity Type:	Inspection/Evaluation
Activity Status:	Not reported

Region Code:	02
Programmatic ID:	AIR NY0000002610100496
Facility Registry ID:	110009483932
Air Operating Status Code:	OPR
Default Air Classification Code:	SMI
Air Program:	State Implementation Plan for National Primary and Secondary Ambient Air Quality Standards
Activity Date:	2005-03-16 00:00:00
Activity Status Date:	Not reported
Activity Group:	Compliance Monitoring
Activity Type:	Inspection/Evaluation
Activity Status:	Not reported

Region Code:	02
Programmatic ID:	AIR NY0000002610100496
Facility Registry ID:	110009483932
Air Operating Status Code:	OPR
Default Air Classification Code:	SMI
Air Program:	State Implementation Plan for National Primary and Secondary Ambient Air Quality Standards
Activity Date:	2006-03-23 00:00:00
Activity Status Date:	Not reported
Activity Group:	Compliance Monitoring
Activity Type:	Inspection/Evaluation
Activity Status:	Not reported

Region Code:	02
Programmatic ID:	AIR NY0000002610100496
Facility Registry ID:	110009483932
Air Operating Status Code:	OPR
Default Air Classification Code:	SMI
Air Program:	State Implementation Plan for National Primary and Secondary Ambient Air Quality Standards
Activity Date:	2011-07-20 00:00:00
Activity Status Date:	Not reported
Activity Group:	Compliance Monitoring
Activity Type:	Inspection/Evaluation
Activity Status:	Not reported

Region Code:	02
Programmatic ID:	AIR NY0000002610100496
Facility Registry ID:	110009483932
Air Operating Status Code:	OPR
Default Air Classification Code:	SMI
Air Program:	State Implementation Plan for National Primary and Secondary Ambient Air Quality Standards
Activity Date:	2005-05-31 00:00:00
Activity Status Date:	2005-05-31 00:00:00
Activity Group:	Enforcement Action
Activity Type:	Administrative - Informal
Activity Status:	Achieved

J RAFA CLEANERS (Continued) **1000990146**

NY MANIFEST:

Country:	USA
EPA ID:	NYR000001057
Facility Status:	Not reported
Location Address 1:	718 MANHATTAN AVE
Code:	BP
Location Address 2:	Not reported
Total Tanks:	Not reported
Location City:	BROOKLYN
Location State:	NY
Location Zip:	11222
Location Zip 4:	Not reported

NY MANIFEST:

EPAID:	NYR000001057
Mailing Name:	J RAFA CLNRS
Mailing Contact:	AHAMED
Mailing Address 1:	718 MANHATTAN AVENUE
Mailing Address 2:	Not reported
Mailing City:	BROOKLYN
Mailing State:	NY
Mailing Zip:	11222
Mailing Zip 4:	Not reported
Mailing Country:	USA
Mailing Phone:	7183891903

NY MANIFEST:

Document ID:	Not reported
Manifest Status:	Not reported
seq:	Not reported
Year:	2017
Trans1 State ID:	NJD000564906
Trans2 State ID:	MIK814262374
Generator Ship Date:	08/24/2017
Trans1 Recv Date:	08/24/2017
Trans2 Recv Date:	08/29/2017
TSD Site Recv Date:	08/29/2017
Part A Recv Date:	Not reported
Part B Recv Date:	Not reported
Generator EPA ID:	NYR000001057
Trans1 EPA ID:	Not reported
Trans2 EPA ID:	Not reported
TSDF ID 1:	CDX761010010
TSDF ID 2:	Not reported
Manifest Tracking Number:	017158110JJK
Import Indicator:	N
Export Indicator:	Y
Discr Quantity Indicator:	N
Discr Type Indicator:	N
Discr Residue Indicator:	N
Discr Partial Reject Indicator:	N
Discr Full Reject Indicator:	N
Manifest Ref Number:	Not reported
Alt Facility RCRA ID:	Not reported
Alt Facility Sign Date:	Not reported
MGMT Method Type Code:	H020
Waste Code:	Not reported

J RAFA CLEANERS (Continued) **1000990146**

Waste Code:	Not reported
Waste Code:	Not reported
Waste Code:	Not reported
Waste Code:	Not reported
Waste Code:	Not reported
Quantity:	130
Units:	P - Pounds
Number of Containers:	1
Container Type:	DM - Metal drums, barrels
Handling Method:	R Material recovery of more than 75 percent of the total material.
Specific Gravity:	1
Waste Code:	F002
Waste Code 1_2:	D039
Waste Code 1_3:	Not reported
Waste Code 1_4:	Not reported
Waste Code 1_5:	Not reported
Waste Code 1_6:	Not reported

Click this hyperlink while viewing on your computer to access
122 additional NY_MANIFEST: record(s) in the EDR Site Report.

Z213 **J. RAFA/COURTSIDE CLEANERS** **NY DRYCLEANERS** **S110246888**
ENE **718 MANHATTAN AVE.** **N/A**
1/8-1/4 **BROOKLYN, NY 11222**
0.212 mi.
1117 ft. **Site 5 of 5 in cluster Z**

Relative:
Higher

Actual:
20 ft.

DRYCLEANERS:

Facility ID:	2-6101-00496
Phone Number:	718-389-1903
Region:	Not reported
Registration Effective Date:	7/20/2005
Inspection Date:	10AUG2
Install Date:	99/03
Drop Shop:	Not reported
Shutdown:	Not reported
Alternate Solvent:	Not reported
Current Business:	Not reported

AA214 **CON EDISON SERVICE BOX 15044** **RCRA NonGen / NLR** **1014918648**
NE **756 MANHATTAN AVE S OF MESEROLE** **NJ MANIFEST** **NYP004222642**
1/8-1/4 **BROOKLYN, NY 11222** **NY MANIFEST**
0.212 mi.
1119 ft. **Site 8 of 8 in cluster AA**

Relative:
Higher

Actual:
24 ft.

RCRA NonGen / NLR:

Date form received by agency:	01/30/2011
Facility name:	CON EDISON SERVICE BOX 15044
Facility address:	756 MANHATTAN AVE S OF MESEROLE AVE BROOKLYN, NY 11222
EPA ID:	NYP004222642
Mailing address:	IRVING PL RM 828 NEW YORK, NY 10003
Contact:	MEGAN KUDLACK

CON EDISON SERVICE BOX 15044 (Continued) **1014918648**

Contact address:	Not reported
	Not reported
Contact country:	Not reported
Contact telephone:	212-427-1277
Contact email:	Not reported
EPA Region:	02
Classification:	Non-Generator
Description:	Handler: Non-Generators do not presently generate hazardous waste

Handler Activities Summary:

U.S. importer of hazardous waste:	No
Mixed waste (haz. and radioactive):	No
Recycler of hazardous waste:	No
Transporter of hazardous waste:	No
Treater, storer or disposer of HW:	No
Underground injection activity:	No
On-site burner exemption:	No
Furnace exemption:	No
Used oil fuel burner:	No
Used oil processor:	No
User oil refiner:	No
Used oil fuel marketer to burner:	No
Used oil Specification marketer:	No
Used oil transfer facility:	No
Used oil transporter:	No

Historical Generators:

Date form received by agency:	12/31/2010
Site name:	CON EDISON SERVICE BOX 15044
Classification:	Conditionally Exempt Small Quantity Generator
Violation Status:	No violations found

NJ MANIFEST:

EPA Id:	NYP004222642
Mail Address:	IRVING PL RM 828
Mail City/State/Zip:	NEW YORK, NY 10003
Facility Phone:	Not reported
Emergency Phone:	Not reported
Contact:	MEGAN KUDLACK
Comments:	Not reported
SIC Code:	Not reported
County:	NY047
Municipal:	Not reported
Previous EPA Id:	Not reported
Gen Flag:	Not reported
Trans Flag:	Not reported
TSDF Flag:	Not reported
Name Change:	Not reported
Date Change:	Not reported

Manifest:

Manifest Number:	001128785GBF
EPA ID:	NYP004222642
Date Shipped:	12/31/2010
TSDF EPA ID:	NJD991291105
Transporter EPA ID:	NJD003812047

CON EDISON SERVICE BOX 15044 (Continued) **1014918648**

Transporter 2 EPA ID:	Not reported
Transporter 3 EPA ID:	Not reported
Transporter 4 EPA ID:	Not reported
Transporter 5 EPA ID:	Not reported
Transporter 6 EPA ID:	Not reported
Transporter 7 EPA ID:	Not reported
Transporter 8 EPA ID:	Not reported
Transporter 9 EPA ID:	Not reported
Transporter 10 EPA ID:	Not reported
Date Trans1 Transported Waste:	12/31/2010
Date Trans2 Transported Waste:	Not reported
Date Trans3 Transported Waste:	Not reported
Date Trans4 Transported Waste:	Not reported
Date Trans5 Transported Waste:	Not reported
Date Trans6 Transported Waste:	Not reported
Date Trans7 Transported Waste:	Not reported
Date Trans8 Transported Waste:	Not reported
Date Trans9 Transported Waste:	Not reported
Date Trans10 Transported Waste:	Not reported
Date TSDF Received Waste:	01/04/2011
TSDF EPA Facility Name:	Not reported
QTY Units:	Not reported
Transporter SEQ ID:	Not reported
Transporter-1 Date:	Not reported
Waste SEQ ID:	Not reported
Waste Type Code 2:	Not reported
Waste Type Code 3:	Not reported
Waste Type Code 4:	Not reported
Waste Type Code 5:	Not reported
Waste Type Code 6:	Not reported
Date Accepted:	Not reported
Manifest Discrepancy Type:	Not reported
Data Entry Number:	Not reported
Was Load Rejected:	NEW YORK, NY 10003
Reason Load Was Rejected:	Not reported

Waste:

Manifest Year:	Not reported
Waste Code:	D008
Hand Code:	H141
Quantity:	500 P

NY MANIFEST:

Country:	USA
EPA ID:	NYP004222642
Facility Status:	Not reported
Location Address 1:	FRONT OF 760 MANHATTAN AVE
Code:	BP
Location Address 2:	Not reported
Total Tanks:	Not reported
Location City:	BROOKLYN
Location State:	NY
Location Zip:	11201
Location Zip 4:	Not reported

CON EDISON SERVICE BOX 15044 (Continued) **1014918648**

NY MANIFEST:

EPAID:	NYP004222642
Mailing Name:	CONSOLIDATED EDISON
Mailing Contact:	TOM TEELING
Mailing Address 1:	4 IRVING PLACE RM 828
Mailing Address 2:	Not reported
Mailing City:	NEW YORK
Mailing State:	NY
Mailing Zip:	10003
Mailing Zip 4:	Not reported
Mailing Country:	USA
Mailing Phone:	2124603770

NY MANIFEST:

Document ID:	Not reported
Manifest Status:	Not reported
seq:	Not reported
Year:	2010
Trans1 State ID:	NJD003812047
Trans2 State ID:	Not reported
Generator Ship Date:	12/31/2010
Trans1 Recv Date:	12/31/2010
Trans2 Recv Date:	Not reported
TSD Site Recv Date:	01/04/2011
Part A Recv Date:	Not reported
Part B Recv Date:	Not reported
Generator EPA ID:	NYP004222642
Trans1 EPA ID:	Not reported
Trans2 EPA ID:	Not reported
TSDF ID 1:	NJD991291105
TSDF ID 2:	Not reported
Manifest Tracking Number:	001128785GBF
Import Indicator:	N
Export Indicator:	N
Discr Quantity Indicator:	N
Discr Type Indicator:	N
Discr Residue Indicator:	N
Discr Partial Reject Indicator:	N
Discr Full Reject Indicator:	N
Manifest Ref Number:	Not reported
Alt Facility RCRA ID:	Not reported
Alt Facility Sign Date:	Not reported
MGMT Method Type Code:	H141
Waste Code:	Not reported
Waste Code:	Not reported
Waste Code:	Not reported
Waste Code:	Not reported
Waste Code:	Not reported
Waste Code:	Not reported
Quantity:	500.0
Units:	P - Pounds
Number of Containers:	1.0
Container Type:	TT - Cargo tank, tank trucks
Handling Method:	T Chemical, physical, or biological treatment.
Specific Gravity:	1.0
Waste Code:	D008

CON EDISON SERVICE BOX 15044 (Continued) **1014918648**

Waste Code 1_2: Not reported
Waste Code 1_3: Not reported
Waste Code 1_4: Not reported
Waste Code 1_5: Not reported
Waste Code 1_6: Not reported

Click this hyperlink while viewing on your computer to access additional NY_MANIFEST: detail in the EDR Site Report.

X215 NNE 1/8-1/4 0.212 mi. 1121 ft. **CON EDISON SERVICE BOX: 8314** **RCRA NonGen / NLR** **1016973177**
LORIMER ST & NOBLE ST **NY MANIFEST** **NYP004469706**
BROOKLYN, NY 11222

Site 3 of 4 in cluster X

Relative: Higher

Actual: 27 ft.

RCRA NonGen / NLR:
Date form received by agency: 04/18/2014
Facility name: CON EDISON SERVICE BOX: 8314
Facility address: LORIMER ST & NOBLE ST
BROOKLYN, NY 11222
EPA ID: NYP004469706
Mailing address: IRVING PL, 15TH FL NE
NEW YORK, NY 10003
Contact: THOMAS TEELING
Contact address: Not reported
Not reported
Contact country: Not reported
Contact telephone: 212-460-3770
Contact email: Not reported
EPA Region: 02
Classification: Non-Generator
Description: Handler: Non-Generators do not presently generate hazardous waste

Handler Activities Summary:
U.S. importer of hazardous waste: No
Mixed waste (haz. and radioactive): No
Recycler of hazardous waste: No
Transporter of hazardous waste: No
Treater, storer or disposer of HW: No
Underground injection activity: No
On-site burner exemption: No
Furnace exemption: No
Used oil fuel burner: No
Used oil processor: No
User oil refiner: No
Used oil fuel marketer to burner: No
Used oil Specification marketer: No
Used oil transfer facility: No
Used oil transporter: No

Historical Generators:
Date form received by agency: 03/18/2014
Site name: CON EDISON SERVICE BOX: 8314
Classification: Conditionally Exempt Small Quantity Generator

Violation Status: No violations found

CON EDISON SERVICE BOX: 8314 (Continued) **1016973177**

NY MANIFEST:

Country:	USA
EPA ID:	NYP004469706
Facility Status:	Not reported
Location Address 1:	S/E/C NOBLE & LORIMER ST
Code:	BP
Location Address 2:	SB8314
Total Tanks:	Not reported
Location City:	BROOKLYN
Location State:	NY
Location Zip:	11222
Location Zip 4:	Not reported

NY MANIFEST:

EPAID:	NYP004469706
Mailing Name:	CON EDISON
Mailing Contact:	CON EDISON
Mailing Address 1:	4 IRVING ST
Mailing Address 2:	15TH ST
Mailing City:	NEW YORK
Mailing State:	NY
Mailing Zip:	10003
Mailing Zip 4:	Not reported
Mailing Country:	USA
Mailing Phone:	Not reported

NY MANIFEST:

Document ID:	Not reported
Manifest Status:	Not reported
seq:	Not reported
Year:	2014
Trans1 State ID:	NJ0000027193
Trans2 State ID:	Not reported
Generator Ship Date:	03/18/2014
Trans1 Recv Date:	03/18/2014
Trans2 Recv Date:	Not reported
TSD Site Recv Date:	03/21/2014
Part A Recv Date:	Not reported
Part B Recv Date:	Not reported
Generator EPA ID:	NYP004469706
Trans1 EPA ID:	Not reported
Trans2 EPA ID:	Not reported
TSDF ID 1:	NJD002200046
TSDF ID 2:	Not reported
Manifest Tracking Number:	011694140JJK
Import Indicator:	N
Export Indicator:	N
Discr Quantity Indicator:	N
Discr Type Indicator:	N
Discr Residue Indicator:	N
Discr Partial Reject Indicator:	N
Discr Full Reject Indicator:	N
Manifest Ref Number:	Not reported
Alt Facility RCRA ID:	Not reported
Alt Facility Sign Date:	Not reported
MGMT Method Type Code:	H110
Waste Code:	Not reported

CON EDISON SERVICE BOX: 8314 (Continued) **1016973177**

Waste Code:	Not reported
Waste Code:	Not reported
Waste Code:	Not reported
Waste Code:	Not reported
Waste Code:	Not reported
Quantity:	1000
Units:	P - Pounds
Number of Containers:	1
Container Type:	TT - Cargo tank, tank trucks
Handling Method:	T Chemical, physical, or biological treatment.
Specific Gravity:	1
Waste Code:	D008
Waste Code 1_2:	Not reported
Waste Code 1_3:	Not reported
Waste Code 1_4:	Not reported
Waste Code 1_5:	Not reported
Waste Code 1_6:	Not reported

Click this hyperlink while viewing on your computer to access additional NY_MANIFEST: detail in the EDR Site Report.

216
NE
1/8-1/4
0.213 mi.
1123 ft.

THE GREEN POINT SAVINGS BANK **NY UST** **U001330139**
807 MANHATTAN AVENUE **N/A**
BROOKLYN, NY 11222

Relative:
Higher

Actual:
26 ft.

UST:

Id/Status:	2-601450 / Unregulated/Closed
Program Type:	PBS
Region:	STATE
DEC Region:	2
Expiration Date:	N/A
UTM X:	588422.15234
UTM Y:	4509077.62594
Site Type:	Other

Affiliation Records:

Site Id:	23415
Affiliation Type:	Facility Owner
Company Name:	THE GREENPOINT SAVINGS BANK
Contact Type:	Not reported
Contact Name:	Not reported
Address1:	807 MANHATTAN AVENUE
Address2:	Not reported
City:	BROOKLYN
State:	NY
Zip Code:	11222
Country Code:	001
Phone:	(718) 706-2996
EMail:	Not reported
Fax Number:	Not reported
Modified By:	EJCALIFA
Date Last Modified:	2008-10-06

Site Id:	23415
Affiliation Type:	Mail Contact

THE GREEN POINT SAVINGS BANK (Continued) **U001330139**

Company Name:	THE GREEN POINT SAVINGS BANK
Contact Type:	Not reported
Contact Name:	MR. JOSEPH R. TATARKA
Address1:	807 MANHATTAN AVENUE
Address2:	Not reported
City:	BROOKLYN
State:	NY
Zip Code:	11222
Country Code:	001
Phone:	(718) 706-2996
EMail:	Not reported
Fax Number:	Not reported
Modified By:	TRANSLAT
Date Last Modified:	2004-03-04

Site Id:	23415
Affiliation Type:	Facility Operator
Company Name:	THE GREENPOINT SAVINGS BANK
Contact Type:	Not reported
Contact Name:	JOSEPH R. TATARKA
Address1:	Not reported
Address2:	Not reported
City:	Not reported
State:	NN
Zip Code:	Not reported
Country Code:	001
Phone:	(718) 706-2996
EMail:	Not reported
Fax Number:	Not reported
Modified By:	TRANSLAT
Date Last Modified:	2004-03-04

Site Id:	23415
Affiliation Type:	Emergency Contact
Company Name:	THE GREENPOINT SAVINGS BANK
Contact Type:	Not reported
Contact Name:	JOSEPH R. TATARKA
Address1:	Not reported
Address2:	Not reported
City:	Not reported
State:	NN
Zip Code:	Not reported
Country Code:	001
Phone:	(718) 706-2996
EMail:	Not reported
Fax Number:	Not reported
Modified By:	TRANSLAT
Date Last Modified:	2004-03-04

Tank Info:

Tank Number:	001
Tank ID:	46071
Tank Status:	Closed - Removed
Material Name:	Closed - Removed
Capacity Gallons:	2000
Install Date:	Not reported

THE GREEN POINT SAVINGS BANK (Continued) **U001330139**

Date Tank Closed:	05/01/1993
Registered:	True
Tank Location:	Underground
Tank Type:	Steel/carbon steel
Material Code:	0001
Common Name of Substance:	#2 Fuel Oil (On-Site Consumption)
Tightness Test Method:	NN
Date Test:	Not reported
Next Test Date:	Not reported
Pipe Model:	Not reported
Modified By:	TRANSLAT
Last Modified:	04/14/2017

Equipment Records:

C02 - Pipe Location - Underground/On-ground
G00 - Tank Secondary Containment - None
J02 - Dispenser - Suction Dispenser
A00 - Tank Internal Protection - None
D01 - Pipe Type - Steel/Carbon Steel/Iron
B00 - Tank External Protection - None
F00 - Pipe External Protection - None
H00 - Tank Leak Detection - None
I05 - Overfill - Vent Whistle

X217 **CON EDISON SERVICE BOX: 8310** **RCRA NonGen / NLR** **1016962109**
NNE **135 NOBLE ST** **NY MANIFEST** **NYP004351003**
1/8-1/4 **BROOKLYN, NY 11222**
0.213 mi.
1123 ft. **Site 4 of 4 in cluster X**

Relative:
Higher

Actual:
27 ft.

RCRA NonGen / NLR:

Date form received by agency:	09/26/2013
Facility name:	CON EDISON SERVICE BOX: 8310
Facility address:	135 NOBLE ST BROOKLYN, NY 11222
EPA ID:	NYP004351003
Mailing address:	IRVING PL, RM 828 NEW YORK, NY 10003
Contact:	ROSA PERALTA
Contact address:	Not reported Not reported
Contact country:	Not reported
Contact telephone:	718-666-4586
Contact email:	Not reported
EPA Region:	02
Classification:	Non-Generator
Description:	Handler: Non-Generators do not presently generate hazardous waste

Handler Activities Summary:

U.S. importer of hazardous waste:	No
Mixed waste (haz. and radioactive):	No
Recycler of hazardous waste:	No
Transporter of hazardous waste:	No
Treater, storer or disposer of HW:	No
Underground injection activity:	No
On-site burner exemption:	No
Furnace exemption:	No

CON EDISON SERVICE BOX: 8310 (Continued) **1016962109**

Used oil fuel burner:	No
Used oil processor:	No
User oil refiner:	No
Used oil fuel marketer to burner:	No
Used oil Specification marketer:	No
Used oil transfer facility:	No
Used oil transporter:	No

Historical Generators:

Date form received by agency:	08/26/2013
Site name:	CON EDISON SERVICE BOX: 8310
Classification:	Conditionally Exempt Small Quantity Generator
Violation Status:	No violations found

NY MANIFEST:

Country:	USA
EPA ID:	NYP004351003
Facility Status:	Not reported
Location Address 1:	135 NOBLE ST
Code:	BP
Location Address 2:	SB 8310
Total Tanks:	Not reported
Location City:	BROOKLYN
Location State:	NY
Location Zip:	11222
Location Zip 4:	Not reported

NY MANIFEST:

EPAID:	NYP004351003
Mailing Name:	CON EDISON
Mailing Contact:	CON EDISON
Mailing Address 1:	4 IRVING PL 15TH FL
Mailing Address 2:	Not reported
Mailing City:	NEW YORK
Mailing State:	NY
Mailing Zip:	10003
Mailing Zip 4:	Not reported
Mailing Country:	USA
Mailing Phone:	2124603770

NY MANIFEST:

Document ID:	Not reported
Manifest Status:	Not reported
seq:	Not reported
Year:	2013
Trans1 State ID:	NJD003812047
Trans2 State ID:	Not reported
Generator Ship Date:	08/26/2013
Trans1 Recv Date:	08/26/2013
Trans2 Recv Date:	Not reported
TSD Site Recv Date:	08/28/2013
Part A Recv Date:	Not reported
Part B Recv Date:	Not reported
Generator EPA ID:	NYP004351003
Trans1 EPA ID:	Not reported
Trans2 EPA ID:	Not reported

CON EDISON SERVICE BOX: 8310 (Continued) **1016962109**

TSDF ID 1:	NJD991291105
TSDF ID 2:	Not reported
Manifest Tracking Number:	002219492GBF
Import Indicator:	N
Export Indicator:	N
Discr Quantity Indicator:	N
Discr Type Indicator:	N
Discr Residue Indicator:	N
Discr Partial Reject Indicator:	N
Discr Full Reject Indicator:	N
Manifest Ref Number:	Not reported
Alt Facility RCRA ID:	Not reported
Alt Facility Sign Date:	Not reported
MGMT Method Type Code:	H110
Waste Code:	Not reported
Waste Code:	Not reported
Waste Code:	Not reported
Waste Code:	Not reported
Waste Code:	Not reported
Waste Code:	Not reported
Quantity:	100
Units:	G - Gallons (liquids only)* (8.3 pounds)
Number of Containers:	1
Container Type:	TT - Cargo tank, tank trucks
Handling Method:	T Chemical, physical, or biological treatment.
Specific Gravity:	1
Waste Code:	D008
Waste Code 1_2:	Not reported
Waste Code 1_3:	Not reported
Waste Code 1_4:	Not reported
Waste Code 1_5:	Not reported
Waste Code 1_6:	Not reported

Click this hyperlink while viewing on your computer to access additional NY_MANIFEST: detail in the EDR Site Report.

AE218 **BROOKLYN UNION GAS DBA NATIONAL GRID** **NY MANIFEST** **S119071692**
SW **50 KENT AVE** **N/A**
1/8-1/4 **BROOKLYN, NY 11249**
0.214 mi.
1130 ft. **Site 2 of 8 in cluster AE**

Relative:
Higher

Actual:
14 ft.

NY MANIFEST:

Country:	USA
EPA ID:	NYD986872265
Facility Status:	Not reported
Location Address 1:	50 KENT AVE
Code:	BP
Location Address 2:	Not reported
Total Tanks:	Not reported
Location City:	BROOKLYN
Location State:	NY
Location Zip:	11249
Location Zip 4:	Not reported

NY MANIFEST:

EPAID:	NYD986872265

BROOKLYN UNION GAS DBA NATIONAL GRID (Continued) **S119071692**

Mailing Name:	BROOKLYN UNION GAS DBA NATIONAL GRID
Mailing Contact:	MARK MARAIA
Mailing Address 1:	1 METROTECH CENTER
Mailing Address 2:	Not reported
Mailing City:	BROOKLYN
Mailing State:	NY
Mailing Zip:	11201
Mailing Zip 4:	Not reported
Mailing Country:	USA
Mailing Phone:	7189635453

NY MANIFEST:

Document ID:	Not reported
Manifest Status:	Not reported
seq:	Not reported
Year:	2017
Trans1 State ID:	NJD080631369
Trans2 State ID:	Not reported
Generator Ship Date:	09/25/2017
Trans1 Recv Date:	09/25/2017
Trans2 Recv Date:	Not reported
TSD Site Recv Date:	09/26/2017
Part A Recv Date:	Not reported
Part B Recv Date:	Not reported
Generator EPA ID:	NYD986872265
Trans1 EPA ID:	Not reported
Trans2 EPA ID:	Not reported
TSDF ID 1:	NJD980536593
TSDF ID 2:	Not reported
Manifest Tracking Number:	000846917VES
Import Indicator:	N
Export Indicator:	N
Discr Quantity Indicator:	N
Discr Type Indicator:	N
Discr Residue Indicator:	N
Discr Partial Reject Indicator:	N
Discr Full Reject Indicator:	N
Manifest Ref Number:	Not reported
Alt Facility RCRA ID:	Not reported
Alt Facility Sign Date:	Not reported
MGMT Method Type Code:	H141
Waste Code:	Not reported
Waste Code:	Not reported
Waste Code:	Not reported
Waste Code:	Not reported
Waste Code:	Not reported
Waste Code:	Not reported
Quantity:	100
Units:	P - Pounds
Number of Containers:	1
Container Type:	DM - Metal drums, barrels
Handling Method:	B Incineration, heat recovery, burning.
Specific Gravity:	1
Waste Code:	D001
Waste Code 1_2:	D010
Waste Code 1_3:	Not reported
Waste Code 1_4:	D004

BROOKLYN UNION GAS DBA NATIONAL GRID (Continued) **S119071692**

Waste Code 1_5: D018
Waste Code 1_6: Not reported

Click this hyperlink while viewing on your computer to access
238 additional NY_MANIFEST: record(s) in the EDR Site Report.

AE219 **BROOKLYN NORTH 1 GARAGE** **NY SHWS** **U003074882**
SW **50 KENT AVENUE** **NY AST** **N/A**
1/8-1/4 **BROOKLYN, NY 11211**
0.214 mi.
1130 ft. **Site 3 of 8 in cluster AE**

Relative:
Higher

Actual:
14 ft.

SHWS:
Program: HW
Site Code: 338766
Classification: N
Region: 2
Acres: Not reported
HW Code: 224028
Record Add: 11/18/1999
Record Upd: 11/20/2009
Updated By: MOBARRIE
Site Description: The site is being addressed under site no. 224055 (Williamsburg Works MGP).
Env Problem: Not reported
Health Problem: Not reported
Dump: Not reported
Structure: Not reported
Lagoon: Not reported
Landfill: Not reported
Pond: Not reported
Disp Start: Not reported
Disp Term: Not reported
Lat/Long: Not reported
Dell: Not reported
Record Add: Not reported
Record Upd: Not reported
Updated By: Not reported
Own Op: Not reported
Sub Type: Not reported
Owner Name: Not reported
Owner Company: Not reported
Owner Address: Not reported
Owner Addr2: Not reported
Owner City,St,Zip: Not reported
Owner Country: Not reported
HW Code: Not reported
Waste Type: Not reported
Waste Quantity: Not reported
Waste Code: Not reported
Crossref ID: Not reported
Cross Ref Type Code: Not reported
Cross Ref Type: Not reported
Record Added Date: Not reported
Record Updated: Not reported
Updated By: Not reported

BROOKLYN NORTH 1 GARAGE (Continued) **U003074882**

AST:

Region:	STATE
DEC Region:	2
Site Status:	Unregulated/Closed
Facility Id:	2-456098
Program Type:	PBS
UTM X:	587897.61513
UTM Y:	4509346.61568
Expiration Date:	N/A
Site Type:	Municipality (Incl. Waste Water Treatment Plants, Utilities, Swimming Pools, etc.)

Affiliation Records:

Site Id:	20092
Affiliation Type:	Mail Contact
Company Name:	NYC DEPT. OF SANITATION
Contact Type:	Not reported
Contact Name:	FACILITIES OFFICE
Address1:	125 WORTH STREET
Address2:	ROOM 823
City:	NEW YORK
State:	NY
Zip Code:	10013
Country Code:	001
Phone:	(646) 885-4874
EMail:	Not reported
Fax Number:	Not reported
Modified By:	TRANSLAT
Date Last Modified:	2004-03-04

Site Id:	20092
Affiliation Type:	Facility Operator
Company Name:	DSNY BROOKLYN DISTRICT 1 GARAGE
Contact Type:	Not reported
Contact Name:	GARAGE SUPERVISOR
Address1:	Not reported
Address2:	Not reported
City:	Not reported
State:	NN
Zip Code:	Not reported
Country Code:	001
Phone:	(718) 387-5426
EMail:	Not reported
Fax Number:	Not reported
Modified By:	TRANSLAT
Date Last Modified:	2004-03-04

Site Id:	20092
Affiliation Type:	Emergency Contact
Company Name:	NYC DEPT. OF SANITATION
Contact Type:	Not reported
Contact Name:	BUREAU OF CLEANING & COLLECTIONS
Address1:	Not reported
Address2:	Not reported
City:	Not reported
State:	NN
Zip Code:	Not reported
Country Code:	999

BROOKLYN NORTH 1 GARAGE (Continued) **U003074882**

Phone:	(646) 885-4874
EMail:	Not reported
Fax Number:	Not reported
Modified By:	NRLOMBAR
Date Last Modified:	2010-08-20

Site Id:	20092
Affiliation Type:	Facility Owner
Company Name:	NYC DEPT. OF SANITATION
Contact Type:	Not reported
Contact Name:	Not reported
Address1:	125 WORTH STREET RM 823
Address2:	Not reported
City:	NEW YORK
State:	NY
Zip Code:	10013
Country Code:	001
Phone:	(646) 885-4874
EMail:	Not reported
Fax Number:	Not reported
Modified By:	NRLOMBAR
Date Last Modified:	2010-01-28

Tank Info:

Tank Number:	1
Tank Id:	53846
Material Code:	0008
Common Name of Substance:	Diesel

Equipment Records:

C00 - Pipe Location - No Piping
D02 - Pipe Type - Galvanized Steel
F00 - Pipe External Protection - None
B04 - Tank External Protection - Fiberglass
I02 - Overfill - High Level Alarm
J02 - Dispenser - Suction Dispenser
A00 - Tank Internal Protection - None
B01 - Tank External Protection - Painted/Asphalt Coating
H01 - Tank Leak Detection - Interstitial - Electronic Monitoring
G04 - Tank Secondary Containment - Double-Walled (Underground)

Tank Location:	3
Tank Type:	Fiberglass Coated Steel
Tank Status:	Closed - Removed
Pipe Model:	Not reported
Install Date:	06/01/1997
Capacity Gallons:	4000
Tightness Test Method:	NN
Date Test:	Not reported
Next Test Date:	Not reported
Date Tank Closed:	11/19/2008
Register:	True
Modified By:	NRLOMBAR
Last Modified:	04/14/2017
Material Name:	Not reported

BROOKLYN NORTH 1 GARAGE (Continued) **U003074882**

Tank Number:	2
Tank Id:	36498
Material Code:	0012
Common Name of Substance:	Kerosene [#1 Fuel Oil] (On-Site Consumption)

Equipment Records:

I05 - Overfill - Vent Whistle
H00 - Tank Leak Detection - None
C01 - Pipe Location - Aboveground
G00 - Tank Secondary Containment - None
D02 - Pipe Type - Galvanized Steel
F00 - Pipe External Protection - None
A00 - Tank Internal Protection - None
B01 - Tank External Protection - Painted/Asphalt Coating

Tank Location:	1
Tank Type:	Steel/Carbon Steel/Iron
Tank Status:	Closed - Removed
Pipe Model:	Not reported
Install Date:	Not reported
Capacity Gallons:	550
Tightness Test Method:	NN
Date Test:	Not reported
Next Test Date:	Not reported
Date Tank Closed:	01/18/2008
Register:	True
Modified By:	NRLOMBAR
Last Modified:	04/14/2017
Material Name:	Not reported

Tank Number:	3
Tank Id:	36499
Material Code:	0013
Common Name of Substance:	Lube Oil

Equipment Records:

C01 - Pipe Location - Aboveground
H00 - Tank Leak Detection - None
G00 - Tank Secondary Containment - None
D02 - Pipe Type - Galvanized Steel
F00 - Pipe External Protection - None
A00 - Tank Internal Protection - None
B01 - Tank External Protection - Painted/Asphalt Coating
I05 - Overfill - Vent Whistle

Tank Location:	1
Tank Type:	Steel/Carbon Steel/Iron
Tank Status:	Closed - Removed
Pipe Model:	Not reported
Install Date:	Not reported
Capacity Gallons:	550
Tightness Test Method:	NN
Date Test:	Not reported
Next Test Date:	Not reported
Date Tank Closed:	01/18/2008
Register:	True
Modified By:	NRLOMBAR

BROOKLYN NORTH 1 GARAGE (Continued) **U003074882**

Last Modified:	04/14/2017
Material Name:	Not reported

Tank Number:	4
Tank Id:	36500
Material Code:	0013
Common Name of Substance:	Lube Oil

Equipment Records:

H00 - Tank Leak Detection - None
D02 - Pipe Type - Galvanized Steel
F00 - Pipe External Protection - None
I05 - Overfill - Vent Whistle
G00 - Tank Secondary Containment - None
C01 - Pipe Location - Aboveground
A00 - Tank Internal Protection - None
B01 - Tank External Protection - Painted/Asphalt Coating

Tank Location:	1
Tank Type:	Steel/Carbon Steel/Iron
Tank Status:	Closed - Removed
Pipe Model:	Not reported
Install Date:	Not reported
Capacity Gallons:	550
Tightness Test Method:	NN
Date Test:	Not reported
Next Test Date:	Not reported
Date Tank Closed:	01/18/2008
Register:	True
Modified By:	NRLOMBAR
Last Modified:	04/14/2017
Material Name:	Not reported

Tank Number:	5
Tank Id:	36501
Material Code:	0001
Common Name of Substance:	#2 Fuel Oil (On-Site Consumption)

Equipment Records:

D02 - Pipe Type - Galvanized Steel
F00 - Pipe External Protection - None
H00 - Tank Leak Detection - None
C01 - Pipe Location - Aboveground
A00 - Tank Internal Protection - None
B01 - Tank External Protection - Painted/Asphalt Coating
G00 - Tank Secondary Containment - None
I05 - Overfill - Vent Whistle

Tank Location:	1
Tank Type:	Steel/Carbon Steel/Iron
Tank Status:	Closed - Removed
Pipe Model:	Not reported
Install Date:	Not reported
Capacity Gallons:	5000
Tightness Test Method:	NN
Date Test:	Not reported

BROOKLYN NORTH 1 GARAGE (Continued) **U003074882**

Next Test Date:	Not reported
Date Tank Closed:	11/19/2008
Register:	True
Modified By:	NRLOMBAR
Last Modified:	04/14/2017
Material Name:	Not reported

Tank Number:	6
Tank Id:	47425
Material Code:	0013
Common Name of Substance:	Lube Oil

Equipment Records:

C01 - Pipe Location - Aboveground
G00 - Tank Secondary Containment - None
H00 - Tank Leak Detection - None
B01 - Tank External Protection - Painted/Asphalt Coating
D01 - Pipe Type - Steel/Carbon Steel/Iron
A00 - Tank Internal Protection - None
F00 - Pipe External Protection - None
I05 - Overfill - Vent Whistle

Tank Location:	1
Tank Type:	Steel/Carbon Steel/Iron
Tank Status:	Closed - Removed
Pipe Model:	Not reported
Install Date:	Not reported
Capacity Gallons:	275
Tightness Test Method:	NN
Date Test:	Not reported
Next Test Date:	Not reported
Date Tank Closed:	01/18/2008
Register:	True
Modified By:	NRLOMBAR
Last Modified:	04/14/2017
Material Name:	Not reported

Tank Number:	7
Tank Id:	66337
Material Code:	0013
Common Name of Substance:	Lube Oil

Equipment Records:

C01 - Pipe Location - Aboveground
H00 - Tank Leak Detection - None
G00 - Tank Secondary Containment - None
D01 - Pipe Type - Steel/Carbon Steel/Iron
A00 - Tank Internal Protection - None
B01 - Tank External Protection - Painted/Asphalt Coating
F00 - Pipe External Protection - None
I05 - Overfill - Vent Whistle

Tank Location:	1
Tank Type:	Steel/Carbon Steel/Iron
Tank Status:	Closed - Removed
Pipe Model:	Not reported

BROOKLYN NORTH 1 GARAGE (Continued) **U003074882**

Install Date:	Not reported
Capacity Gallons:	275
Tightness Test Method:	NN
Date Test:	Not reported
Next Test Date:	Not reported
Date Tank Closed:	01/18/2008
Register:	True
Modified By:	NRLOMBAR
Last Modified:	04/14/2017
Material Name:	Not reported

Tank Number:	8
Tank Id:	66338
Material Code:	0013
Common Name of Substance:	Lube Oil

Equipment Records:

F00 - Pipe External Protection - None
H00 - Tank Leak Detection - None
G00 - Tank Secondary Containment - None
A00 - Tank Internal Protection - None
B01 - Tank External Protection - Painted/Asphalt Coating
D01 - Pipe Type - Steel/Carbon Steel/Iron
C01 - Pipe Location - Aboveground
I05 - Overfill - Vent Whistle

Tank Location:	1
Tank Type:	Steel/Carbon Steel/Iron
Tank Status:	Closed - Removed
Pipe Model:	Not reported
Install Date:	Not reported
Capacity Gallons:	275
Tightness Test Method:	NN
Date Test:	Not reported
Next Test Date:	Not reported
Date Tank Closed:	01/18/2008
Register:	True
Modified By:	NRLOMBAR
Last Modified:	04/14/2017
Material Name:	Not reported

Tank Number:	9
Tank Id:	66339
Material Code:	0013
Common Name of Substance:	Lube Oil

Equipment Records:

I05 - Overfill - Vent Whistle
F00 - Pipe External Protection - None
H00 - Tank Leak Detection - None
C01 - Pipe Location - Aboveground
G00 - Tank Secondary Containment - None
A00 - Tank Internal Protection - None
B01 - Tank External Protection - Painted/Asphalt Coating
D01 - Pipe Type - Steel/Carbon Steel/Iron

BROOKLYN NORTH 1 GARAGE (Continued) **U003074882**

Tank Location:	1
Tank Type:	Steel/Carbon Steel/Iron
Tank Status:	Closed - Removed
Pipe Model:	Not reported
Install Date:	Not reported
Capacity Gallons:	275
Tightness Test Method:	NN
Date Test:	Not reported
Next Test Date:	Not reported
Date Tank Closed:	01/18/2008
Register:	True
Modified By:	NRLOMBAR
Last Modified:	04/14/2017
Material Name:	Not reported

AE220 **DSNY BROOKLYN DISTRICT 1 GARAGE** **NY UST** **U004077815**
SW **50 KENT AVENUE** **N/A**
1/8-1/4 **BROOKLYN, NY 11211**
0.214 mi.
1130 ft. **Site 4 of 8 in cluster AE**

Relative:
Higher

Actual:
14 ft.

UST:

Id/Status:	2-456098 / Unregulated/Closed
Program Type:	PBS
Region:	STATE
DEC Region:	2
Expiration Date:	N/A
UTM X:	587897.61513
UTM Y:	4509346.61568
Site Type:	Municipality (Incl. Waste Water Treatment Plants, Utilities, Swimming Pools, etc.)

Affiliation Records:

Site Id:	20092
Affiliation Type:	Mail Contact
Company Name:	NYC DEPT. OF SANITATION
Contact Type:	Not reported
Contact Name:	FACILITIES OFFICE
Address1:	125 WORTH STREET
Address2:	ROOM 823
City:	NEW YORK
State:	NY
Zip Code:	10013
Country Code:	001
Phone:	(646) 885-4874
EMail:	Not reported
Fax Number:	Not reported
Modified By:	TRANSLAT
Date Last Modified:	2004-03-04

Site Id:	20092
Affiliation Type:	Facility Operator
Company Name:	DSNY BROOKLYN DISTRICT 1 GARAGE
Contact Type:	Not reported
Contact Name:	GARAGE SUPERVISOR
Address1:	Not reported
Address2:	Not reported
City:	Not reported
State:	NN

DSNY BROOKLYN DISTRICT 1 GARAGE (Continued) **U004077815**

Zip Code:	Not reported
Country Code:	001
Phone:	(718) 387-5426
EMail:	Not reported
Fax Number:	Not reported
Modified By:	TRANSLAT
Date Last Modified:	2004-03-04

Site Id:	20092
Affiliation Type:	Emergency Contact
Company Name:	NYC DEPT. OF SANITATION
Contact Type:	Not reported
Contact Name:	BUREAU OF CLEANING & COLLECTIONS
Address1:	Not reported
Address2:	Not reported
City:	Not reported
State:	NN
Zip Code:	Not reported
Country Code:	999
Phone:	(646) 885-4874
EMail:	Not reported
Fax Number:	Not reported
Modified By:	NRLOMBAR
Date Last Modified:	2010-08-20

Site Id:	20092
Affiliation Type:	Facility Owner
Company Name:	NYC DEPT. OF SANITATION
Contact Type:	Not reported
Contact Name:	Not reported
Address1:	125 WORTH STREET RM 823
Address2:	Not reported
City:	NEW YORK
State:	NY
Zip Code:	10013
Country Code:	001
Phone:	(646) 885-4874
EMail:	Not reported
Fax Number:	Not reported
Modified By:	NRLOMBAR
Date Last Modified:	2010-01-28

Tank Info:

Tank Number:	001
Tank ID:	36495
Tank Status:	Closed - Removed
Material Name:	Closed - Removed
Capacity Gallons:	2000
Install Date:	Not reported
Date Tank Closed:	02/01/1997
Registered:	True
Tank Location:	Underground
Tank Type:	Steel/carbon steel
Material Code:	0008
Common Name of Substance:	Diesel

DSNY BROOKLYN DISTRICT 1 GARAGE (Continued) **U004077815**

Tightness Test Method:	NN
Date Test:	Not reported
Next Test Date:	Not reported
Pipe Model:	Not reported
Modified By:	TRANSLAT
Last Modified:	04/14/2017

Equipment Records:

H00 - Tank Leak Detection - None
I04 - Overfill - Product Level Gauge (A/G)
D02 - Pipe Type - Galvanized Steel
F00 - Pipe External Protection - None
A00 - Tank Internal Protection - None
B01 - Tank External Protection - Painted/Asphalt Coating
C02 - Pipe Location - Underground/On-ground
G00 - Tank Secondary Containment - None
J02 - Dispenser - Suction Dispenser

Tank Number:	002
Tank ID:	36496
Tank Status:	Closed - Removed
Material Name:	Closed - Removed
Capacity Gallons:	2000
Install Date:	Not reported
Date Tank Closed:	02/01/1997
Registered:	True
Tank Location:	Underground
Tank Type:	Steel/carbon steel
Material Code:	0008
Common Name of Substance:	Diesel

Tightness Test Method:	NN
Date Test:	Not reported
Next Test Date:	Not reported
Pipe Model:	Not reported
Modified By:	TRANSLAT
Last Modified:	04/14/2017

Equipment Records:

I04 - Overfill - Product Level Gauge (A/G)
D02 - Pipe Type - Galvanized Steel
F00 - Pipe External Protection - None
G00 - Tank Secondary Containment - None
J02 - Dispenser - Suction Dispenser
C02 - Pipe Location - Underground/On-ground
H00 - Tank Leak Detection - None
A00 - Tank Internal Protection - None
B01 - Tank External Protection - Painted/Asphalt Coating

Tank Number:	003
Tank ID:	36497
Tank Status:	Closed - In Place
Material Name:	Closed - In Place
Capacity Gallons:	2000
Install Date:	Not reported
Date Tank Closed:	02/01/1995

DSNY BROOKLYN DISTRICT 1 GARAGE (Continued) **U004077815**

Registered:	True
Tank Location:	Underground
Tank Type:	Steel/carbon steel
Material Code:	0009
Common Name of Substance:	Gasoline
Tightness Test Method:	NN
Date Test:	Not reported
Next Test Date:	Not reported
Pipe Model:	Not reported
Modified By:	TRANSLAT
Last Modified:	04/14/2017

Equipment Records:

C02 - Pipe Location - Underground/On-ground
G00 - Tank Secondary Containment - None
J02 - Dispenser - Suction Dispenser
I04 - Overfill - Product Level Gauge (A/G)
D02 - Pipe Type - Galvanized Steel
F00 - Pipe External Protection - None
A00 - Tank Internal Protection - None
B01 - Tank External Protection - Painted/Asphalt Coating
H00 - Tank Leak Detection - None

AE221 **BROOKLYN NORTH 01 DOS -DDC** **NY LTANKS** **S102148163**
SW **50 KENT AVENUE** **NY Spills** **N/A**
1/8-1/4 **BROOKLYN, NY 11211**
0.214 mi.
1130 ft. **Site 5 of 8 in cluster AE**

Relative:
Higher

Actual:
14 ft.

LTANKS:

Facility ID:	9600011
Site ID:	290161
Spill Number/Closed Date:	2005-05-31
Spill Date:	1996-04-01
Spill Cause:	Tank Failure
Spill Source:	Commercial/Industrial
Spill Class:	B3
Cleanup Ceased:	Not reported
SWIS:	2401
Investigator:	AIIslam
Referred To:	Not reported
Reported to Dept:	1996-04-01
CID:	275
Water Affected:	Not reported
Spill Notifier:	DEC
Last Inspection:	Not reported
Recommended Penalty:	False
Meets Standard:	False
UST Involvement:	True
Remediation Phase:	0
Date Entered In Computer:	1996-04-01
Spill Record Last Update:	2005-05-31
Spiller Name:	Not reported
Spiller Company:	NYC DOS
Spiller Address:	50 KENT AVENUE
Spiller County:	001
Spiller Contact:	DAN WEISMANN

BROOKLYN NORTH 01 DOS -DDC (Continued) **S102148163**

Spiller Phone: (718) 482-4933
Spiller Extention: Not reported
DEC Region: 2
DER Facility ID: 20058
DEC Memo: "Prior to Sept, 2004 data translation this spill Lead_DEC Field was ZHITOMIRSKY TRANSFERRED FROM Y.KRIMGOLD. Also, refer to spill # 9607376 & 9401167. 12/14/04-Spill Case is trnsferred to I. Islam. The site is under remediation by LiRo Engineers. - II 4/22/05- Reviewed the quarterly monitoring report (Nov./04 - Jan./05). The monitoring data show persistently high level of both soil and groundwater contamination. LiRo claims that the long history of the site for operation as a manufactured gas plant (MGP) may be the cause of this. However, a letter has been issued in order for LiRo to consider alternative measure(s) to remediate the site. The monitoring report has been installed in the eDoc Folder. - II 5/13/05- Afsar Samani of DDC raised the MGP issue of this site in the meeting with DEC on 5/4/05 as LiRo has written them either to increase the cost for remediation of the MGP related contaminants at the site or get the Key Span and/or other responsible agency handle the MGP site through DEC. Koon Tang is exploring with the Central office as to the finding of responsible agency to handle the former MGP site remediation.- II. 5/31/03- Joe Moloughney of Central Office confirmed via email that this site would be remediated under the KeySpan Consent Order for MGP sites. This site has been assigned with # 224055 as the MGP site. Therefore, the spill is closed.- II"
Remarks: "also ground water affected - reprts says that site is contaminated with petro and heavy metals. Also see spill # 9401167."

All Materials:
Site ID: 290161
Operable Unit ID: 1027742
Operable Unit: 01
Material ID: 353405
Material Code: 0009
Material Name: gasoline
Case No.: Not reported
Material FA: Petroleum
Quantity: .00
Units: G
Recovered: .00
Oxygenate: Not reported

Site ID: 290161
Operable Unit ID: 1027742
Operable Unit: 01
Material ID: 353404
Material Code: 0008
Material Name: diesel
Case No.: Not reported
Material FA: Petroleum
Quantity: .00
Units: G
Recovered: .00
Oxygenate: Not reported

SPILLS:

BROOKLYN NORTH 01 DOS -DDC (Continued) **S102148163**

Facility ID:	9401167
Facility Type:	ER
Spill Number:	9401167
DER Facility ID:	20058
Site ID:	177869
DEC Region:	2
Spill Number/Closed Date:	2003-10-31
Spill Cause:	Housekeeping
Spill Class:	C4
SWIS:	2401
Spill Date:	1994-04-25
Investigator:	JMKRIMGO
Referred To:	Not reported
Reported to Dept:	1994-04-25
CID:	Not reported
Water Affected:	Not reported
Spill Source:	Commercial/Industrial
Spill Notifier:	Tank Tester
Cleanup Ceased:	Not reported
Cleanup Meets Std:	False
Last Inspection:	Not reported
Recommended Penalty:	False
UST Trust:	False
Remediation Phase:	0
Date Entered In Computer:	1994-04-29
Spill Record Last Update:	2005-07-07
Spiller Name:	Not reported
Spiller Company:	Not reported
Spiller Address:	Not reported
Spiller Company:	001
Contact Name:	Not reported
DEC Memo:	"Prior to Sept, 2004 data translation this spill Lead_DEC Field was KRIMGOLD Insufficient information to follow up. Ref. to spill # 9600011."
Remarks:	"WILL PUMP OUT TANK."

All Materials:

Site ID:	177869
Operable Unit ID:	995005
Operable Unit:	01
Material ID:	384934
Material Code:	0008
Material Name:	diesel
Case No.:	Not reported
Material FA:	Petroleum
Quantity:	1.00
Units:	G
Recovered:	.00
Oxygenate:	Not reported

Facility ID:	9607376
Facility Type:	ER
Spill Number:	9607376
DER Facility ID:	20058
Site ID:	290162
DEC Region:	2
Spill Number/Closed Date:	2004-12-10

BROOKLYN NORTH 01 DOS -DDC (Continued) **S102148163**

Spill Cause:	Equipment Failure
Spill Class:	C3
SWIS:	2401
Spill Date:	1996-09-11
Investigator:	JAKOLLEE
Referred To:	Not reported
Reported to Dept:	1996-09-11
CID:	349
Water Affected:	Not reported
Spill Source:	Commercial/Industrial
Spill Notifier:	Other
Cleanup Ceased:	Not reported
Cleanup Meets Std:	False
Last Inspection:	Not reported
Recommended Penalty:	False
UST Trust:	False
Remediation Phase:	0
Date Entered In Computer:	1996-09-11
Spill Record Last Update:	2005-01-27
Spiller Name:	Not reported
Spiller Company:	NYC SANITATION GARAGE
Spiller Address:	50 KENT AVE
Spiller Company:	001
Contact Name:	Not reported
DEC Memo:	"Prior to Sept, 2004 data translation this spill Lead_DEC Field was KOLLEENY The Site is currently under remediation by LiRo. The site has another previous open spill # 9600011. As such, this spill is closed today keeping the older one open.- II (12/10/04)."
Remarks:	"PROBABLE CAUSE IS LEAKING UNDERGROUND PIPING - FOUND PRODUCT IN MONITORING WELL"

All Materials:

Site ID:	290162
Operable Unit ID:	1035330
Operable Unit:	01
Material ID:	346644
Material Code:	0008
Material Name:	diesel
Case No.:	Not reported
Material FA:	Petroleum
Quantity:	.00
Units:	G
Recovered:	.00
Oxygenate:	Not reported

AE222 **WILLIAMSBURG WORKS MANUFACTURED GAS PLANT FORMER** **RCRA-SQG** **1000141021**
SW **50 KENT AVE** **FINDS** **NYD986872265**
1/8-1/4 **BROOKLYN, NY 11249** **ECHO**
0.214 mi.
1130 ft. **Site 6 of 8 in cluster AE**

Relative:
Higher

Actual:
14 ft.

RCRA-SQG:

Date form received by agency:	01/24/2017
Facility name:	WILLIAMSBURG WORKS MANUFACTURED GAS PLANT FORMER
Facility address:	50 KENT AVE BROOKLYN, NY 11249
EPA ID:	NYD986872265

WILLIAMSBURG WORKS MANUFACTURED GAS PLANT FORMER (Continued) **1000141021**

Mailing address:	MASPETH AVE BROOKLYN, NY 11211
Contact:	DONALD P CAMPBELL
Contact address:	MASPETH AVE BROOKLYN, NY 11211
Contact country:	US
Contact telephone:	718-963-5453
Contact email:	DONALD.CAMPBELL@NATIONALGRID.COM
EPA Region:	02
Land type:	Municipal
Classification:	Small Small Quantity Generator
Description:	Handler: generates more than 100 and less than 1000 kg of hazardous waste during any calendar month and accumulates less than 6000 kg of hazardous waste at any time; or generates 100 kg or less of hazardous waste during any calendar month, and accumulates more than 1000 kg of hazardous waste at any time

Owner/Operator Summary:

Owner/operator name:	NEW YORK CITY DEPARTMENT OF PARKS & RECREATION
Owner/operator address:	5TH AVE NEW YORK, NY 10065
Owner/operator country:	US
Owner/operator telephone:	718-965-8922
Owner/operator email:	Not reported
Owner/operator fax:	Not reported
Owner/operator extension:	Not reported
Legal status:	Municipal
Owner/Operator Type:	Owner
Owner/Op start date:	09/11/2007
Owner/Op end date:	Not reported

Owner/operator name:	NEW YORK CITY DEPARTMENT OF PARKS & RECREATION
Owner/operator address:	5TH AVE NEW YORK, NY 10065
Owner/operator country:	US
Owner/operator telephone:	718-965-8922
Owner/operator email:	Not reported
Owner/operator fax:	Not reported
Owner/operator extension:	Not reported
Legal status:	Municipal
Owner/Operator Type:	Operator
Owner/Op start date:	09/11/2007
Owner/Op end date:	Not reported

Handler Activities Summary:

U.S. importer of hazardous waste:	No
Mixed waste (haz. and radioactive):	No
Recycler of hazardous waste:	No
Transporter of hazardous waste:	No
Treater, storer or disposer of HW:	No
Underground injection activity:	No
On-site burner exemption:	No
Furnace exemption:	No
Used oil fuel burner:	No
Used oil processor:	No
User oil refiner:	No

WILLIAMSBURG WORKS MANUFACTURED GAS PLANT FORMER (Continued) **1000141021**

Used oil fuel marketer to burner: No
Used oil Specification marketer: No
Used oil transfer facility: No
Used oil transporter: No

. Waste code: D001
. Waste name: IGNITABLE WASTE

. Waste code: D004
. Waste name: ARSENIC

. Waste code: D010
. Waste name: SELENIUM

. Waste code: D018
. Waste name: BENZENE

. Waste code: F003
. Waste name: THE FOLLOWING SPENT NONHALOGENATED SOLVENTS: XYLENE, ACETONE, ETHYL ACETATE, ETHYL BENZENE, ETHYL ETHER, METHYL ISOBUTYL KETONE, N-BUTYL ALCOHOL, CYCLOHEXANONE, AND METHANOL; ALL SPENT SOLVENT MIXTURES/BLENDS CONTAINING, BEFORE USE, ONLY THE ABOVE SPENT NONHALOGENATED SOLVENTS; AND ALL SPENT SOLVENT MIXTURES/BLENDS CONTAINING, BEFORE USE, ONE OR MORE OF THE ABOVE NONHALOGENATED SOLVENTS, AND A TOTAL OF TEN PERCENT OR MORE (BY VOLUME) OF ONE OR MORE OF THOSE SOLVENTS LISTED IN F001, F002, F004, AND F005; AND STILL BOTTOMS FROM THE RECOVERY OF THESE SPENT SOLVENTS AND SPENT SOLVENT MIXTURES.

. Waste code: F005
. Waste name: THE FOLLOWING SPENT NONHALOGENATED SOLVENTS: TOLUENE, METHYL ETHYL KETONE, CARBON DISULFIDE, ISOBUTANOL, PYRIDINE, BENZENE, 2-ETHOXYETHANOL, AND 2-NITROPROPANE; ALL SPENT SOLVENT MIXTURES/BLENDS CONTAINING, BEFORE USE, A TOTAL OF TEN PERCENT OR MORE (BY VOLUME) OF ONE OR MORE OF THE ABOVE NONHALOGENATED SOLVENTS OR THOSE SOLVENTS LISTED IN F001, F002, OR F004; AND STILL BOTTOMS FROM THE RECOVERY OF THESE SPENT SOLVENTS AND SPENT SOLVENT MIXTURES.

Historical Generators:
Date form received by agency: 06/14/2016
Site name: NATIONAL GRID-WILLIAMSBURG MGP
Classification: Large Quantity Generator

. Waste code: D001
. Waste name: IGNITABLE WASTE

. Waste code: D004
. Waste name: ARSENIC

. Waste code: D010
. Waste name: SELENIUM

. Waste code: D018
. Waste name: BENZENE

. Waste code: F003
. Waste name: THE FOLLOWING SPENT NONHALOGENATED SOLVENTS: XYLENE, ACETONE, ETHYL

WILLIAMSBURG WORKS MANUFACTURED GAS PLANT FORMER (Continued) **1000141021**

ACETATE, ETHYL BENZENE, ETHYL ETHER, METHYL ISOBUTYL KETONE, N-BUTYL ALCOHOL, CYCLOHEXANONE, AND METHANOL; ALL SPENT SOLVENT MIXTURES/BLENDS CONTAINING, BEFORE USE, ONLY THE ABOVE SPENT NONHALOGENATED SOLVENTS; AND ALL SPENT SOLVENT MIXTURES/BLENDS CONTAINING, BEFORE USE, ONE OR MORE OF THE ABOVE NONHALOGENATED SOLVENTS, AND A TOTAL OF TEN PERCENT OR MORE (BY VOLUME) OF ONE OR MORE OF THOSE SOLVENTS LISTED IN F001, F002, F004, AND F005; AND STILL BOTTOMS FROM THE RECOVERY OF THESE SPENT SOLVENTS AND SPENT SOLVENT MIXTURES.

. Waste code: F005
. Waste name: THE FOLLOWING SPENT NONHALOGENATED SOLVENTS: TOLUENE, METHYL ETHYL KETONE, CARBON DISULFIDE, ISOBUTANOL, PYRIDINE, BENZENE, 2-ETHOXYETHANOL, AND 2-NITROPROPANE; ALL SPENT SOLVENT MIXTURES/BLENDS CONTAINING, BEFORE USE, A TOTAL OF TEN PERCENT OR MORE (BY VOLUME) OF ONE OR MORE OF THE ABOVE NONHALOGENATED SOLVENTS OR THOSE SOLVENTS LISTED IN F001, F002, OR F004; AND STILL BOTTOMS FROM THE RECOVERY OF THESE SPENT SOLVENTS AND SPENT SOLVENT MIXTURES.

Date form received by agency: 02/25/2016
Site name: WILLIAMSBURG WORKS MANUFACTURED GAS PLANT FORMER
Classification: Large Quantity Generator

. Waste code: D001
. Waste name: IGNITABLE WASTE

. Waste code: D004
. Waste name: ARSENIC

. Waste code: D008
. Waste name: LEAD

. Waste code: D010
. Waste name: SELENIUM

. Waste code: D018
. Waste name: BENZENE

Date form received by agency: 09/08/2014
Site name: WILLIAMSBURG WORKS MANUFACTURED GAS PLANT FORMER
Classification: Small Quantity Generator

. Waste code: D001
. Waste name: IGNITABLE WASTE

. Waste code: D004
. Waste name: ARSENIC

. Waste code: D010
. Waste name: SELENIUM

. Waste code: D018
. Waste name: BENZENE

Date form received by agency: 04/16/2014
Site name: WILLIAMSBURG WORKS MANUFACTURED GAS PLANT FORMER
Classification: Large Quantity Generator

WILLIAMSBURG WORKS MANUFACTURED GAS PLANT FORMER (Continued) **1000141021**

. Waste code: D018
. Waste name: BENZENE

Date form received by agency: 01/01/2007
Site name: NYC DEPT OF SANITATION - J SCHIVAONE
Classification: Not a generator, verified

Date form received by agency: 01/01/2006
Site name: NYC DEPT OF SANITATION - J SCHIVAONE
Classification: Not a generator, verified

Date form received by agency: 07/08/1999
Site name: NYC DEPT OF SANITATION - J SCHIVAONE
Classification: Not a generator, verified

Date form received by agency: 01/08/1998
Site name: NYC DEPT OF SANITATION BROOKLYN NORTH 1
Classification: Large Quantity Generator

Date form received by agency: 04/02/1996
Site name: NYC DEPT OF SANITATION BROOKLYN GARAGE
Classification: Large Quantity Generator

Date form received by agency: 07/13/1988
Site name: NYC DEPT OF SANITATION - J SCHIVAONE
Classification: Large Quantity Generator

. Waste code: D001
. Waste name: IGNITABLE WASTE

. Waste code: X001
. Waste name: WASTE OILS

Biennial Reports:

Last Biennial Reporting Year: 2017

Annual Waste Handled:
Waste code: D001
Waste name: IGNITABLE HAZARDOUS WASTES ARE THOSE WASTES WHICH HAVE A FLASHPOINT OF LESS THAN 140 DEGREES FAHRENHEIT AS DETERMINED BY A PENSKY-MARTENS CLOSED CUP FLASH POINT TESTER. ANOTHER METHOD OF DETERMINING THE FLASH POINT OF A WASTE IS TO REVIEW THE MATERIAL SAFETY DATA SHEET, WHICH CAN BE OBTAINED FROM THE MANUFACTURER OR DISTRIBUTOR OF THE MATERIAL. LACQUER THINNER IS AN EXAMPLE OF A COMMONLY USED SOLVENT WHICH WOULD BE CONSIDERED AS IGNITABLE HAZARDOUS WASTE.
Amount (Lbs): 14562.1

Waste code: D004
Waste name: ARSENIC
Amount (Lbs): 14562.1

Waste code: D010
Waste name: SELENIUM
Amount (Lbs): 14562.1

Waste code: D018
Waste name: BENZENE

WILLIAMSBURG WORKS MANUFACTURED GAS PLANT FORMER (Continued) **1000141021**

Amount (Lbs): 14562.1

Waste code: F003
Waste name: THE FOLLOWING SPENT NON-HALOGENATED SOLVENTS: XYLENE, ACETONE, ETHYL ACETATE, ETHYL BENZENE, ETHYL ETHER, METHYL ISOBUTYL KETONE, N-BUTYL ALCOHOL, CYCLOHEXANONE, AND METHANOL; ALL SPENT SOLVENT MIXTURES/BLENDS CONTAINING, BEFORE USE, ONLY THE ABOVE SPENT NON-HALOGENATED SOLVENTS; AND ALL SPENT SOLVENT MIXTURES/BLENDS CONTAINING, BEFORE USE, ONE OR MORE OF THE ABOVE NON-HALOGENATED SOLVENTS, AND, A TOTAL OF TEN PERCENT OR MORE (BY VOLUME) OF ONE OR MORE OF THOSE SOLVENTS LISTED IN F001, F002, F004, AND F005, AND STILL BOTTOMS FROM THE RECOVERY OF THESE SPENT SOLVENTS AND SPENT SOLVENT MIXTURES.
Amount (Lbs): 14562.1

Waste code: F005
Waste name: THE FOLLOWING SPENT NON-HALOGENATED SOLVENTS: TOLUENE, METHYL ETHYL KETONE, CARBON DISULFIDE, ISOBUTANOL, PYRIDINE, BENZENE, 2-ETHOXYETHANOL, AND 2-NITROPROPANE; ALL SPENT SOLVENT MIXTURES/BLENDS CONTAINING, BEFORE USE, A TOTAL OF TEN PERCENT OR MORE (BY VOLUME) OF ONE OR MORE OF THE ABOVE NON-HALOGENATED SOLVENTS OR THOSE SOLVENTS LISTED IN F001, F002, OR F004; AND STILL BOTTOMS FROM THE RECOVERY OF THESE SPENT SOLVENTS AND SPENT SOLVENT MIXTURES.
Amount (Lbs): 14562.1

Violation Status: No violations found

Evaluation Action Summary:
Evaluation date: 07/08/1999
Evaluation: COMPLIANCE EVALUATION INSPECTION ON-SITE
Area of violation: Not reported
Date achieved compliance: Not reported
Evaluation lead agency: EPA

FINDS:

Registry ID: 110000882206

Environmental Interest/Information System
RCRAInfo is a national information system that supports the Resource Conservation and Recovery Act (RCRA) program through the tracking of events and activities related to facilities that generate, transport, and treat, store, or dispose of hazardous waste. RCRAInfo allows RCRA program staff to track the notification, permit, compliance, and corrective action activities required under RCRA.

Click this hyperlink while viewing on your computer to access additional FINDS: detail in the EDR Site Report.

ECHO:
Envid: 1000141021
Registry ID: 110000882206
DFR URL: http://echo.epa.gov/detailed-facility-report?fid=110000882206

Y223 NNW 1/8-1/4 0.215 mi. 1136 ft. | **24 OAK LLC**
NOBLE & WEST ST JCT N
BROOKLYN, NY 11222 | **RCRA NonGen / NLR** | **1010328051**
NYR000141275

Site 3 of 7 in cluster Y

Relative: Higher

Actual: 11 ft.

RCRA NonGen / NLR:

Date form received by agency:	01/01/2007
Facility name:	24 OAK LLC
Facility address:	NOBLE & WEST ST JCT N GREENPOINT SECTION BROOKLYN, NY 11222
EPA ID:	NYR000141275
Mailing address:	PEARL ST BROOKLYN, NY 11201
Contact:	JACK GUTTMAN
Contact address:	PEARL ST BROOKLYN, NY 11201
Contact country:	US
Contact telephone:	718-858-9805
Contact email:	Not reported
EPA Region:	02
Classification:	Non-Generator
Description:	Handler: Non-Generators do not presently generate hazardous waste

Owner/Operator Summary:

Owner/operator name:	JACK GUTTMAN
Owner/operator address:	Not reported Not reported
Owner/operator country:	US
Owner/operator telephone:	Not reported
Owner/operator email:	Not reported
Owner/operator fax:	Not reported
Owner/operator extension:	Not reported
Legal status:	Private
Owner/Operator Type:	Operator
Owner/Op start date:	07/27/2006
Owner/Op end date:	Not reported

Owner/operator name:	JACK GUTTMAN
Owner/operator address:	PEARL ST BROOKLYN, NY 11201
Owner/operator country:	US
Owner/operator telephone:	Not reported
Owner/operator email:	Not reported
Owner/operator fax:	Not reported
Owner/operator extension:	Not reported
Legal status:	Private
Owner/Operator Type:	Owner
Owner/Op start date:	07/27/2006
Owner/Op end date:	Not reported

Handler Activities Summary:

U.S. importer of hazardous waste:	No
Mixed waste (haz. and radioactive):	No
Recycler of hazardous waste:	No
Transporter of hazardous waste:	No
Treater, storer or disposer of HW:	No

24 OAK LLC (Continued) **1010328051**

Underground injection activity: No
On-site burner exemption: No
Furnace exemption: No
Used oil fuel burner: No
Used oil processor: No
User oil refiner: No
Used oil fuel marketer to burner: No
Used oil Specification marketer: No
Used oil transfer facility: No
Used oil transporter: No

Historical Generators:
Date form received by agency: 08/10/2006
Site name: 24 OAK LLC
Classification: Conditionally Exempt Small Quantity Generator

. Waste code: D001
. Waste name: IGNITABLE WASTE

. Waste code: F001
. Waste name: THE FOLLOWING SPENT HALOGENATED SOLVENTS USED IN DEGREASING: TETRACHLOROETHYLENE, TRICHLORETHYLENE, METHYLENE CHLORIDE, 1,1,1-TRICHLOROETHANE, CARBON TETRACHLORIDE AND CHLORINATED FLUOROCARBONS; ALL SPENT SOLVENT MIXTURES/BLENDS USED IN DEGREASING CONTAINING, BEFORE USE, A TOTAL OF TEN PERCENT OR MORE (BY VOLUME) OF ONE OR MORE OF THE ABOVE HALOGENATED SOLVENTS OR THOSE SOLVENTS LISTED IN F002, F004, AND F005; AND STILL BOTTOMS FROM THE RECOVERY OF THESE SPENT SOLVENTS AND SPENT SOLVENT MIXTURES.

Date form received by agency: 08/09/2006
Site name: 24 OAK LLC
Classification: Conditionally Exempt Small Quantity Generator

Violation Status: No violations found

U224 **680 MANHATTAN AVE** **NY AST** **U003395782**
East **680 MANHATTAN AVE** **NY Spills** **N/A**
1/8-1/4 **BROOKLYN, NY**
0.215 mi.
1137 ft. **Site 8 of 10 in cluster U**

Relative:
Higher

Actual:
17 ft.

AST:
Region: STATE
DEC Region: 2
Site Status: Active
Facility Id: 2-600887
Program Type: PBS
UTM X: 588579.74367
UTM Y: 4508735.69579
Expiration Date: 01/30/2022
Site Type: Apartment Building/Office Building

Affiliation Records:
Site Id: 22858
Affiliation Type: Emergency Contact
Company Name: PARK 80 HOLDING LLC
Contact Type: Not reported
Contact Name: JOHN MEKLO
Address1: Not reported

680 MANHATTAN AVE (Continued) **U003395782**

Address2:	Not reported
City:	Not reported
State:	NN
Zip Code:	Not reported
Country Code:	999
Phone:	(917) 754-4224
EMail:	Not reported
Fax Number:	Not reported
Modified By:	MSBAPTIS
Date Last Modified:	2012-10-10

Site Id:	22858
Affiliation Type:	Facility Operator
Company Name:	PARK 80 HOLDING
Contact Type:	Not reported
Contact Name:	MARY ANN SANTIAGO
Address1:	Not reported
Address2:	Not reported
City:	Not reported
State:	NN
Zip Code:	Not reported
Country Code:	001
Phone:	(347) 513-3483
EMail:	Not reported
Fax Number:	Not reported
Modified By:	MSBAPTIS
Date Last Modified:	2012-10-10

Site Id:	22858
Affiliation Type:	Mail Contact
Company Name:	PARK 80 HOLDING LLC
Contact Type:	MGR
Contact Name:	THOMAS J. CARACCIO
Address1:	PO BOX 3557
Address2:	Not reported
City:	NEW HYDE PARK
State:	NY
Zip Code:	11040
Country Code:	001
Phone:	(718) 343-1336
EMail:	TOMC@VLKMGT.COM
Fax Number:	Not reported
Modified By:	MSBAPTIS
Date Last Modified:	2012-10-10

Site Id:	22858
Affiliation Type:	Facility Owner
Company Name:	PARK 80 HOLDING LLC
Contact Type:	MANAGER
Contact Name:	THOMAS J. CARACCIO
Address1:	253-11 80TH AVE
Address2:	Not reported
City:	GLEN OAKS
State:	NY
Zip Code:	11004
Country Code:	001
Phone:	(718) 343-1337

680 MANHATTAN AVE (Continued) **U003395782**

EMail:	Not reported
Fax Number:	Not reported
Modified By:	DMPOKRZY
Date Last Modified:	2017-02-15

Tank Info:

Tank Number:	1
Tank Id:	44318
Material Code:	0001
Common Name of Substance:	#2 Fuel Oil (On-Site Consumption)

Equipment Records:

C01 - Pipe Location - Aboveground
I04 - Overfill - Product Level Gauge (A/G)
H06 - Tank Leak Detection - Impervious Barrier/Concrete Pad (A/G)
L00 - Piping Leak Detection - None
E00 - Piping Secondary Containment - None
G03 - Tank Secondary Containment - Vault (w/o access)
J02 - Dispenser - Suction Dispenser
A00 - Tank Internal Protection - None
D01 - Pipe Type - Steel/Carbon Steel/Iron
F01 - Pipe External Protection - Painted/Asphalt Coating
K00 - Spill Prevention - None
B00 - Tank External Protection - None
I05 - Overfill - Vent Whistle

Tank Location:	2
Tank Type:	Steel/Carbon Steel/Iron
Tank Status:	In Service
Pipe Model:	Not reported
Install Date:	04/01/1951
Capacity Gallons:	3000
Tightness Test Method:	NN
Date Test:	Not reported
Next Test Date:	Not reported
Date Tank Closed:	Not reported
Register:	True
Modified By:	DMPOKRZY
Last Modified:	04/14/2017
Material Name:	Not reported

SPILLS:

Facility ID:	9415336
Facility Type:	ER
Spill Number:	9415336
DER Facility ID:	121539
Site ID:	142400
DEC Region:	2
Spill Number/Closed Date:	2005-03-17
Spill Cause:	Unknown
Spill Class:	C3
SWIS:	2401
Spill Date:	1995-02-22
Investigator:	MCTIBBE
Referred To:	Not reported
Reported to Dept:	1995-02-22

680 MANHATTAN AVE (Continued) **U003395782**

CID:	Not reported
Water Affected:	Not reported
Spill Source:	Unknown
Spill Notifier:	Local Agency
Cleanup Ceased:	Not reported
Cleanup Meets Std:	False
Last Inspection:	Not reported
Recommended Penalty:	False
UST Trust:	False
Remediation Phase:	0
Date Entered In Computer:	1948-12-27
Spill Record Last Update:	2005-03-17
Spiller Name:	Not reported
Spiller Company:	UNKNOWN
Spiller Address:	Not reported
Spiller Company:	999
Contact Name:	Not reported
DEC Memo:	"Prior to Sept, 2004 data translation this spill Lead_DEC Field was TIBBE 1/26/04 - Austin - due to impact to subway, transferred to to Tibbe for check with NYCTA on status - may be related to spill #9813210 - end 03/17/05: According to a NYCT e-mail dated 3/14/05, NYCT inspected the site on 3/9/05 and found the area to be clean with no signs of a spill."
Remarks:	"Unknown petroleum leaking from 300 gal tank into subway"

All Materials:

Site ID:	142400
Operable Unit ID:	1012647
Operable Unit:	01
Material ID:	370513
Material Code:	0064A
Material Name:	unknown material
Case No.:	Not reported
Material FA:	Other
Quantity:	.00
Units:	G
Recovered:	.00
Oxygenate:	Not reported

AE225 **HEMISPHERE STEEL PRODUCTS CORP** **RCRA NonGen / NLR** **1000263277**
SW **54 N 11TH ST** **NY MANIFEST** **NYD002408102**
1/8-1/4 **BROOKLYN, NY 11211**
0.216 mi.
1138 ft. **Site 7 of 8 in cluster AE**

Relative:
Higher

Actual:
19 ft.

RCRA NonGen / NLR:

Date form received by agency:	01/01/2007
Facility name:	HEMISPHERE STEEL PRODUCTS CORP
Facility address:	54 N 11TH ST BROOKLYN, NY 11211-1993
EPA ID:	NYD002408102
Mailing address:	N 11TH ST BROOKLYN, NY 11211
Contact:	Not reported
Contact address:	N 11TH ST BROOKLYN, NY 11211
Contact country:	US

HEMISPHERE STEEL PRODUCTS CORP (Continued) **1000263277**

Contact telephone: Not reported
Contact email: Not reported
EPA Region: 02
Classification: Non-Generator
Description: Handler: Non-Generators do not presently generate hazardous waste

Owner/Operator Summary:
Owner/operator name: ALAN EDELSTEIN
Owner/operator address: NOT REQUIRED
NOT REQUIRED, WY 99999
Owner/operator country: US
Owner/operator telephone: 212-555-1212
Owner/operator email: Not reported
Owner/operator fax: Not reported
Owner/operator extension: Not reported
Legal status: Private
Owner/Operator Type: Operator
Owner/Op start date: Not reported
Owner/Op end date: Not reported

Owner/operator name: ALAN EDELSTEIN
Owner/operator address: NOT REQUIRED
NOT REQUIRED, WY 99999
Owner/operator country: US
Owner/operator telephone: 212-555-1212
Owner/operator email: Not reported
Owner/operator fax: Not reported
Owner/operator extension: Not reported
Legal status: Private
Owner/Operator Type: Owner
Owner/Op start date: Not reported
Owner/Op end date: Not reported

Handler Activities Summary:
U.S. importer of hazardous waste: No
Mixed waste (haz. and radioactive): No
Recycler of hazardous waste: No
Transporter of hazardous waste: No
Treater, storer or disposer of HW: No
Underground injection activity: No
On-site burner exemption: No
Furnace exemption: No
Used oil fuel burner: No
Used oil processor: No
User oil refiner: No
Used oil fuel marketer to burner: No
Used oil Specification marketer: No
Used oil transfer facility: No
Used oil transporter: No

Historical Generators:
Date form received by agency: 01/01/2006
Site name: HEMISPHERE STEEL PRODUCTS CORP
Classification: Not a generator, verified

Date form received by agency: 07/08/1999

HEMISPHERE STEEL PRODUCTS CORP (Continued) **1000263277**

Site name: HEMISPHERE STEEL PRODUCTS CORP
Classification: Not a generator, verified

Date form received by agency: 12/12/1989
Site name: HEMISPHERE STEEL PRODUCTS CORP
Classification: Small Quantity Generator

. Waste code: D001
. Waste name: IGNITABLE WASTE

. Waste code: F003
. Waste name: THE FOLLOWING SPENT NONHALOGENATED SOLVENTS: XYLENE, ACETONE, ETHYL ACETATE, ETHYL BENZENE, ETHYL ETHER, METHYL ISOBUTYL KETONE, N-BUTYL ALCOHOL, CYCLOHEXANONE, AND METHANOL; ALL SPENT SOLVENT MIXTURES/BLENDS CONTAINING, BEFORE USE, ONLY THE ABOVE SPENT NONHALOGENATED SOLVENTS; AND ALL SPENT SOLVENT MIXTURES/BLENDS CONTAINING, BEFORE USE, ONE OR MORE OF THE ABOVE NONHALOGENATED SOLVENTS, AND A TOTAL OF TEN PERCENT OR MORE (BY VOLUME) OF ONE OR MORE OF THOSE SOLVENTS LISTED IN F001, F002, F004, AND F005; AND STILL BOTTOMS FROM THE RECOVERY OF THESE SPENT SOLVENTS AND SPENT SOLVENT MIXTURES.

. Waste code: F005
. Waste name: THE FOLLOWING SPENT NONHALOGENATED SOLVENTS: TOLUENE, METHYL ETHYL KETONE, CARBON DISULFIDE, ISOBUTANOL, PYRIDINE, BENZENE, 2-ETHOXYETHANOL, AND 2-NITROPROPANE; ALL SPENT SOLVENT MIXTURES/BLENDS CONTAINING, BEFORE USE, A TOTAL OF TEN PERCENT OR MORE (BY VOLUME) OF ONE OR MORE OF THE ABOVE NONHALOGENATED SOLVENTS OR THOSE SOLVENTS LISTED IN F001, F002, OR F004; AND STILL BOTTOMS FROM THE RECOVERY OF THESE SPENT SOLVENTS AND SPENT SOLVENT MIXTURES.

Violation Status: No violations found

NY MANIFEST:
Country: USA
EPA ID: NYD002408102
Facility Status: Not reported
Location Address 1: 54 NORTH 11TH ST
Code: BP
Location Address 2: Not reported
Total Tanks: Not reported
Location City: BROOKLYN
Location State: NY
Location Zip: 11211
Location Zip 4: Not reported

NY MANIFEST:
EPAID: NYD002408102
Mailing Name: HEMISPHERE STEEL PRODUCTS
Mailing Contact: HEMISPHERE STEEL PRODUCTS
Mailing Address 1: 54 NORTH 11TH STREET
Mailing Address 2: Not reported
Mailing City: BROOKLYN
Mailing State: NY
Mailing Zip: 11211
Mailing Zip 4: Not reported
Mailing Country: USA
Mailing Phone: 7183885704

HEMISPHERE STEEL PRODUCTS CORP (Continued) **1000263277**

NY MANIFEST:

Document ID:	NJA1427999
Manifest Status:	K
seq:	Not reported
Year:	1992
Trans1 State ID:	NJDEPS869
Trans2 State ID:	Not reported
Generator Ship Date:	05/13/1992
Trans1 Recv Date:	05/13/1992
Trans2 Recv Date:	/ /
TSD Site Recv Date:	05/20/1992
Part A Recv Date:	/ /
Part B Recv Date:	06/09/1992
Generator EPA ID:	NYD002408102
Trans1 EPA ID:	ILD051060408
Trans2 EPA ID:	Not reported
TSDF ID 1:	NJD002182897
TSDF ID 2:	Not reported
Manifest Tracking Number:	Not reported
Import Indicator:	Not reported
Export Indicator:	Not reported
Discr Quantity Indicator:	Not reported
Discr Type Indicator:	Not reported
Discr Residue Indicator:	Not reported
Discr Partial Reject Indicator:	Not reported
Discr Full Reject Indicator:	Not reported
Manifest Ref Number:	Not reported
Alt Facility RCRA ID:	Not reported
Alt Facility Sign Date:	Not reported
MGMT Method Type Code:	Not reported
Waste Code:	F005 - UNKNOWN
Waste Code:	Not reported
Waste Code:	Not reported
Waste Code:	Not reported
Waste Code:	Not reported
Waste Code:	Not reported
Quantity:	00815
Units:	P - Pounds
Number of Containers:	002
Container Type:	DM - Metal drums, barrels
Handling Method:	B Incineration, heat recovery, burning.
Specific Gravity:	100

Click this hyperlink while viewing on your computer to access
15 additional NY_MANIFEST: record(s) in the EDR Site Report.

Y226 **CON EDISON** **RCRA NonGen / NLR** **1014398118**
NNW **NOBLE ST & WEST ST** **NYP004204699**
1/8-1/4 **BROOKLYN, NY 11205**
0.217 mi.
1144 ft. **Site 4 of 7 in cluster Y**

Relative:
Higher

Actual:
11 ft.

RCRA NonGen / NLR:

Date form received by agency:	03/22/2010
Facility name:	CON EDISON
Facility address:	NOBLE ST & WEST ST

CON EDISON (Continued) **1014398118**

BROOKLYN, NY 11205
EPA ID: NYP004204699
Mailing address: 4 IRVING PL, RM 828
NEW YORK, NY 10003
Contact: HERMAN BAKER
Contact address: Not reported
Not reported
Contact country: Not reported
Contact telephone: 718-267-3853
Contact email: Not reported
EPA Region: 02
Classification: Non-Generator
Description: Handler: Non-Generators do not presently generate hazardous waste

Handler Activities Summary:
U.S. importer of hazardous waste: No
Mixed waste (haz. and radioactive): No
Recycler of hazardous waste: No
Transporter of hazardous waste: No
Treater, storer or disposer of HW: No
Underground injection activity: No
On-site burner exemption: No
Furnace exemption: No
Used oil fuel burner: No
Used oil processor: No
User oil refiner: No
Used oil fuel marketer to burner: No
Used oil Specification marketer: No
Used oil transfer facility: No
Used oil transporter: No

Violation Status: No violations found

Y227 **CON EDISON** **RCRA-CESQG** **1014396125**
NNW **NOBLE ST & WEST ST** **NY MANIFEST** **NYP004183059**
1/8-1/4 **BROOKLYN, NY 11222** **NJ MANIFEST**
0.217 mi.
1144 ft. **Site 5 of 7 in cluster Y**

Relative:
Higher

Actual:
11 ft.

RCRA-CESQG:
Date form received by agency: 06/01/2016
Facility name: CON EDISON
Facility address: NOBLE ST & WEST ST
BROOKLYN, NY 11222
EPA ID: NYP004183059
Mailing address: 4 IRVING PL, RM 828
NEW YORK, NY 10003
Contact: CAROLINE ISKANDER
Contact address: Not reported
Not reported
Contact country: US
Contact telephone: 718-666-4714
Contact email: Not reported
EPA Region: 02
Classification: Conditionally Exempt Small Quantity Generator
Description: Handler: generates 100 kg or less of hazardous waste per calendar month, and accumulates 1000 kg or less of hazardous waste at any time; or generates 1 kg or less of acutely hazardous waste per calendar

CON EDISON (Continued) **1014396125**

month, and accumulates at any time: 1 kg or less of acutely hazardous waste; or 100 kg or less of any residue or contaminated soil, waste or other debris resulting from the cleanup of a spill, into or on any land or water, of acutely hazardous waste; or generates 100 kg or less of any residue or contaminated soil, waste or other debris resulting from the cleanup of a spill, into or on any land or water, of acutely hazardous waste during any calendar month, and accumulates at any time: 1 kg or less of acutely hazardous waste; or 100 kg or less of any residue or contaminated soil, waste or other debris resulting from the cleanup of a spill, into or on any land or water, of acutely hazardous waste

Handler Activities Summary:

U.S. importer of hazardous waste:	No
Mixed waste (haz. and radioactive):	No
Recycler of hazardous waste:	No
Transporter of hazardous waste:	No
Treater, storer or disposer of HW:	No
Underground injection activity:	No
On-site burner exemption:	No
Furnace exemption:	No
Used oil fuel burner:	No
Used oil processor:	No
User oil refiner:	No
Used oil fuel marketer to burner:	No
Used oil Specification marketer:	No
Used oil transfer facility:	No
Used oil transporter:	No

Historical Generators:

Date form received by agency:	07/14/2009
Site name:	CON EDISON
Classification:	Conditionally Exempt Small Quantity Generator
Violation Status:	No violations found

NY MANIFEST:

Country:	USA
EPA ID:	NYP004183059
Facility Status:	Not reported
Location Address 1:	NOBLE ST & WEST ST - MH 830
Code:	BP
Location Address 2:	Not reported
Total Tanks:	Not reported
Location City:	BROOKLYN
Location State:	NY
Location Zip:	11201
Location Zip 4:	Not reported

NY MANIFEST:

EPAID:	NYP004183059
Mailing Name:	CONSOLIDATED EDISON
Mailing Contact:	FRANKLYN MURRAY
Mailing Address 1:	4 IRVING PLACE RM 828
Mailing Address 2:	Not reported
Mailing City:	NEW YORK
Mailing State:	NY

CON EDISON (Continued) **1014396125**

Mailing Zip:	10003
Mailing Zip 4:	Not reported
Mailing Country:	USA
Mailing Phone:	2124602808

NY MANIFEST:

Document ID:	Not reported
Manifest Status:	Not reported
seq:	Not reported
Year:	2009
Trans1 State ID:	NJD003812047
Trans2 State ID:	Not reported
Generator Ship Date:	07/17/2009
Trans1 Recv Date:	07/17/2009
Trans2 Recv Date:	Not reported
TSD Site Recv Date:	07/20/2009
Part A Recv Date:	Not reported
Part B Recv Date:	Not reported
Generator EPA ID:	NYP004183059
Trans1 EPA ID:	Not reported
Trans2 EPA ID:	Not reported
TSDF ID 1:	NJD991291105
TSDF ID 2:	Not reported
Manifest Tracking Number:	000894176GBF
Import Indicator:	N
Export Indicator:	N
Discr Quantity Indicator:	N
Discr Type Indicator:	N
Discr Residue Indicator:	N
Discr Partial Reject Indicator:	N
Discr Full Reject Indicator:	N
Manifest Ref Number:	Not reported
Alt Facility RCRA ID:	Not reported
Alt Facility Sign Date:	Not reported
MGMT Method Type Code:	H111
Waste Code:	Not reported
Waste Code:	Not reported
Waste Code:	Not reported
Waste Code:	Not reported
Waste Code:	Not reported
Waste Code:	Not reported
Quantity:	2000.0
Units:	G - Gallons (liquids only)* (8.3 pounds)
Number of Containers:	1.0
Container Type:	TT - Cargo tank, tank trucks
Handling Method:	T Chemical, physical, or biological treatment.
Specific Gravity:	1.0
Waste Code:	D008
Waste Code 1_2:	Not reported
Waste Code 1_3:	Not reported
Waste Code 1_4:	Not reported
Waste Code 1_5:	Not reported
Waste Code 1_6:	Not reported

Click this hyperlink while viewing on your computer to access additional NY_MANIFEST: detail in the EDR Site Report.

CON EDISON (Continued) **1014396125**

NJ MANIFEST:

EPA Id:	NYP004183059
Mail Address:	4 IRVING PL, RM 828
Mail City/State/Zip:	NEW YORK, NY 10003
Facility Phone:	Not reported
Emergency Phone:	Not reported
Contact:	CAROLINE ISKANDER
Comments:	Not reported
SIC Code:	Not reported
County:	NY047
Municipal:	Not reported
Previous EPA Id:	Not reported
Gen Flag:	Not reported
Trans Flag:	Not reported
TSDF Flag:	Not reported
Name Change:	Not reported
Date Change:	Not reported

Manifest:

Manifest Number:	000894176GBF
EPA ID:	NYP004183059
Date Shipped:	07/17/2009
TSDF EPA ID:	NJD991291105
Transporter EPA ID:	NJD003812047
Transporter 2 EPA ID:	Not reported
Transporter 3 EPA ID:	Not reported
Transporter 4 EPA ID:	Not reported
Transporter 5 EPA ID:	Not reported
Transporter 6 EPA ID:	Not reported
Transporter 7 EPA ID:	Not reported
Transporter 8 EPA ID:	Not reported
Transporter 9 EPA ID:	Not reported
Transporter 10 EPA ID:	Not reported
Date Trans1 Transported Waste:	07/17/2009
Date Trans2 Transported Waste:	Not reported
Date Trans3 Transported Waste:	Not reported
Date Trans4 Transported Waste:	Not reported
Date Trans5 Transported Waste:	Not reported
Date Trans6 Transported Waste:	Not reported
Date Trans7 Transported Waste:	Not reported
Date Trans8 Transported Waste:	Not reported
Date Trans9 Transported Waste:	Not reported
Date Trans10 Transported Waste:	Not reported
Date TSDF Received Waste:	07/20/2009
TSDF EPA Facility Name:	Not reported
QTY Units:	Not reported
Transporter SEQ ID:	Not reported
Transporter-1 Date:	Not reported
Waste SEQ ID:	Not reported
Waste Type Code 2:	Not reported
Waste Type Code 3:	Not reported
Waste Type Code 4:	Not reported
Waste Type Code 5:	Not reported
Waste Type Code 6:	Not reported
Date Accepted:	Not reported
Manifest Discrepancy Type:	Not reported
Data Entry Number:	Not reported

CON EDISON (Continued) **1014396125**

Was Load Rejected: NEW YORK, NY 10003
Reason Load Was Rejected: Not reported

Waste:
Manifest Year: Not reported
Waste Code: D008
Hand Code: H111
Quantity: 200 G

Y228 NNW 1/8-1/4 0.217 mi. 1144 ft.

CON EDISON - MH 8303
NOBLE ST. AND WEST ST.
BROOKLYN, NY 11222

RCRA NonGen / NLR **1008195631**
NY MANIFEST **NYP004110938**

Site 6 of 7 in cluster Y

Relative: Higher

Actual: 11 ft.

RCRA NonGen / NLR:
Date form received by agency: 02/27/2004
Facility name: CON EDISON - MH 8303
Facility address: NOBLE ST. AND WEST ST.
BROOKLYN, NY 11222
EPA ID: NYP004110938
Mailing address: 4 IRVING PLACE
NEW YORK, NY 10003
Contact: ANTHONY DRUMMINGS
Contact address: 4 IRVING PLACE
NEW YORK, NY 10003
Contact country: US
Contact telephone: 212-460-3770
Contact email: Not reported
EPA Region: 02
Classification: Non-Generator
Description: Handler: Non-Generators do not presently generate hazardous waste

Owner/Operator Summary:
Owner/operator name: CONSOLIDATED EDISON COMPANY OF NY, INC.
Owner/operator address: 4 IRVING PLACE
NEW YORK, NY 10003
Owner/operator country: US
Owner/operator telephone: Not reported
Owner/operator email: Not reported
Owner/operator fax: Not reported
Owner/operator extension: Not reported
Legal status: Private
Owner/Operator Type: Operator
Owner/Op start date: 05/12/2003
Owner/Op end date: Not reported

Owner/operator name: CONSOLIDATED EDISON COMPANY OF NY, INC.
Owner/operator address: 4 IRVING PLACE
NEW YORK, NY 10003
Owner/operator country: US
Owner/operator telephone: Not reported
Owner/operator email: Not reported
Owner/operator fax: Not reported
Owner/operator extension: Not reported

CON EDISON - MH 8303 (Continued) **1008195631**

Legal status: Private
Owner/Operator Type: Owner
Owner/Op start date: 05/12/2003
Owner/Op end date: Not reported

Handler Activities Summary:
U.S. importer of hazardous waste: No
Mixed waste (haz. and radioactive): No
Recycler of hazardous waste: No
Transporter of hazardous waste: No
Treater, storer or disposer of HW: No
Underground injection activity: No
On-site burner exemption: No
Furnace exemption: No
Used oil fuel burner: No
Used oil processor: No
User oil refiner: No
Used oil fuel marketer to burner: No
Used oil Specification marketer: No
Used oil transfer facility: No
Used oil transporter: No

Historical Generators:
Date form received by agency: 02/26/2004
Site name: CON EDISON - MH 8303
Classification: Not a generator, verified

Date form received by agency: 02/25/2004
Site name: CON EDISON - MH 8303
Classification: Large Quantity Generator

. Waste code: D008
. Waste name: LEAD

. Waste code: B003
. Waste name: B003

. Waste code: B007
. Waste name: B007

Violation Status: No violations found

NY MANIFEST:
Country: USA
EPA ID: NYP004110938
Facility Status: Not reported
Location Address 1: 300 WEST ST & NOBLE ST
Code: BP
Location Address 2: Not reported
Total Tanks: Not reported
Location City: BROOKLYN
Location State: NY
Location Zip: 11201
Location Zip 4: Not reported

NY MANIFEST:
EPAID: NYP004110938

CON EDISON - MH 8303 (Continued) **1008195631**

Mailing Name:	CONSOLIDATED EDISON
Mailing Contact:	FRANKLIN MURRAY
Mailing Address 1:	4 IRVING PLACE RM 828
Mailing Address 2:	Not reported
Mailing City:	NEW YORK
Mailing State:	NY
Mailing Zip:	10003
Mailing Zip 4:	Not reported
Mailing Country:	USA
Mailing Phone:	2124602808

NY MANIFEST:

Document ID:	NYE1303947
Manifest Status:	Not reported
seq:	01
Year:	2003
Trans1 State ID:	46690JM
Trans2 State ID:	Not reported
Generator Ship Date:	05/13/2003
Trans1 Recv Date:	05/13/2003
Trans2 Recv Date:	Not reported
TSD Site Recv Date:	05/14/2003
Part A Recv Date:	Not reported
Part B Recv Date:	Not reported
Generator EPA ID:	NYP004110938
Trans1 EPA ID:	NYD006982359
Trans2 EPA ID:	Not reported
TSDF ID 1:	NYD077444263
TSDF ID 2:	Not reported
Manifest Tracking Number:	Not reported
Import Indicator:	Not reported
Export Indicator:	Not reported
Discr Quantity Indicator:	Not reported
Discr Type Indicator:	Not reported
Discr Residue Indicator:	Not reported
Discr Partial Reject Indicator:	Not reported
Discr Full Reject Indicator:	Not reported
Manifest Ref Number:	Not reported
Alt Facility RCRA ID:	Not reported
Alt Facility Sign Date:	Not reported
MGMT Method Type Code:	Not reported
Waste Code:	B007 - OTHER MISCELLANEOUS PCB WASTES
Waste Code:	Not reported
Waste Code:	Not reported
Waste Code:	Not reported
Waste Code:	Not reported
Waste Code:	Not reported
Quantity:	00200
Units:	K - Kilograms (2.2 pounds)
Number of Containers:	002
Container Type:	DM - Metal drums, barrels
Handling Method:	L Landfill.
Specific Gravity:	01.00

Click this hyperlink while viewing on your computer to access
1 additional NY_MANIFEST: record(s) in the EDR Site Report.

Y229 NNW 1/8-1/4 0.217 mi. 1144 ft. | **CON EDISON MANHOLE: 04334**
WEST ST & NOBLE ST
BROOKLYN, NY 11222

Site 7 of 7 in cluster Y

RCRA NonGen / NLR
FINDS
ECHO
NY MANIFEST

1016454067
NYP004300216

Relative: Higher

Actual: 11 ft.

RCRA NonGen / NLR:

Date form received by agency:	05/09/2013
Facility name:	CON EDISON MANHOLE: 04334
Facility address:	WEST ST & NOBLE ST BROOKLYN, NY 11222
EPA ID:	NYP004300216
Mailing address:	VING PL, 15TH FL NE NEW YORK, NY 10003
Contact:	THOMAS TEELING
Contact address:	Not reported Not reported
Contact country:	Not reported
Contact telephone:	212-460-3770
Contact email:	Not reported
EPA Region:	02
Classification:	Non-Generator
Description:	Handler: Non-Generators do not presently generate hazardous waste

Handler Activities Summary:

U.S. importer of hazardous waste:	No
Mixed waste (haz. and radioactive):	No
Recycler of hazardous waste:	No
Transporter of hazardous waste:	No
Treater, storer or disposer of HW:	No
Underground injection activity:	No
On-site burner exemption:	No
Furnace exemption:	No
Used oil fuel burner:	No
Used oil processor:	No
User oil refiner:	No
Used oil fuel marketer to burner:	No
Used oil Specification marketer:	No
Used oil transfer facility:	No
Used oil transporter:	No

Historical Generators:

Date form received by agency:	04/09/2013
Site name:	CON EDISON MANHOLE: 04334
Classification:	Conditionally Exempt Small Quantity Generator
Violation Status:	No violations found

FINDS:

Registry ID: 110056495118

Environmental Interest/Information System

RCRAInfo is a national information system that supports the Resource Conservation and Recovery Act (RCRA) program through the tracking of events and activities related to facilities that generate, transport, and treat, store, or dispose of hazardous waste. RCRAInfo allows RCRA program staff to track the notification, permit, compliance, and corrective action activities required under RCRA.

CON EDISON MANHOLE: 04334 (Continued) **1016454067**

Click this hyperlink while viewing on your computer to access additional FINDS: detail in the EDR Site Report.

ECHO:

Envid:	1016454067
Registry ID:	110056495118
DFR URL:	http://echo.epa.gov/detailed-facility-report?fid=110056495118

NY MANIFEST:

Country:	USA
EPA ID:	NYP004300216
Facility Status:	Not reported
Location Address 1:	W SIDE CENTER OF WEST ST & NOBLE ST
Code:	BP
Location Address 2:	MH 4334
Total Tanks:	Not reported
Location City:	BROOKLYN
Location State:	NY
Location Zip:	Not reported
Location Zip 4:	Not reported

NY MANIFEST:

EPAID:	NYP004300216
Mailing Name:	CON EDISON
Mailing Contact:	CON EDISON
Mailing Address 1:	4 IRVING PL 15TH FL
Mailing Address 2:	Not reported
Mailing City:	NEW YORK
Mailing State:	NY
Mailing Zip:	10003
Mailing Zip 4:	Not reported
Mailing Country:	USA
Mailing Phone:	2124603770

NY MANIFEST:

Document ID:	Not reported
Manifest Status:	Not reported
seq:	Not reported
Year:	2013
Trans1 State ID:	NJD003812047
Trans2 State ID:	Not reported
Generator Ship Date:	04/09/2013
Trans1 Recv Date:	04/09/2013
Trans2 Recv Date:	Not reported
TSD Site Recv Date:	04/10/2013
Part A Recv Date:	Not reported
Part B Recv Date:	Not reported
Generator EPA ID:	NYP004300216
Trans1 EPA ID:	Not reported
Trans2 EPA ID:	Not reported
TSDF ID 1:	NJD991291105
TSDF ID 2:	Not reported
Manifest Tracking Number:	002017103GBF
Import Indicator:	N
Export Indicator:	N

CON EDISON MANHOLE: 04334 (Continued) **1016454067**

Discr Quantity Indicator:	N
Discr Type Indicator:	N
Discr Residue Indicator:	N
Discr Partial Reject Indicator:	N
Discr Full Reject Indicator:	N
Manifest Ref Number:	Not reported
Alt Facility RCRA ID:	Not reported
Alt Facility Sign Date:	Not reported
MGMT Method Type Code:	H141
Waste Code:	Not reported
Waste Code:	Not reported
Waste Code:	Not reported
Waste Code:	Not reported
Waste Code:	Not reported
Waste Code:	Not reported
Quantity:	150
Units:	G - Gallons (liquids only)* (8.3 pounds)
Number of Containers:	1
Container Type:	TT - Cargo tank, tank trucks
Handling Method:	T Chemical, physical, or biological treatment.
Specific Gravity:	1
Waste Code:	D008
Waste Code 1_2:	Not reported
Waste Code 1_3:	Not reported
Waste Code 1_4:	Not reported
Waste Code 1_5:	Not reported
Waste Code 1_6:	Not reported

Click this hyperlink while viewing on your computer to access additional NY_MANIFEST: detail in the EDR Site Report.

U230 **CON EDISON SERVICE BOX: 77161** **RCRA NonGen / NLR** **1017775909**
East **678 MANHATTAN AVE** **NYP004537569**
1/8-1/4 **BROOKLYN, NY 11206**
0.217 mi.
1145 ft. **Site 9 of 10 in cluster U**

Relative:
Higher

Actual:
16 ft.

RCRA NonGen / NLR:

Date form received by agency:	06/20/2014
Facility name:	CON EDISON SERVICE BOX: 77161
Facility address:	678 MANHATTAN AVE BROOKLYN, NY 11206
EPA ID:	NYP004537569
Mailing address:	IRVING PL, 15TH FL NE NEW YORK, NY 10003
Contact:	THOMAS TEELING
Contact address:	Not reported Not reported
Contact country:	Not reported
Contact telephone:	212-460-3770
Contact email:	Not reported
EPA Region:	02
Classification:	Non-Generator
Description:	Handler: Non-Generators do not presently generate hazardous waste

Handler Activities Summary:

CON EDISON SERVICE BOX: 77161 (Continued) **1017775909**

U.S. importer of hazardous waste:	No
Mixed waste (haz. and radioactive):	No
Recycler of hazardous waste:	No
Transporter of hazardous waste:	No
Treater, storer or disposer of HW:	No
Underground injection activity:	No
On-site burner exemption:	No
Furnace exemption:	No
Used oil fuel burner:	No
Used oil processor:	No
User oil refiner:	No
Used oil fuel marketer to burner:	No
Used oil Specification marketer:	No
Used oil transfer facility:	No
Used oil transporter:	No

Historical Generators:

Date form received by agency:	05/20/2014
Site name:	CON EDISON
Classification:	Small Quantity Generator
Date form received by agency:	05/20/2014
Site name:	CON EDISON
Classification:	Not a generator, verified
Violation Status:	No violations found

U231
East
1/8-1/4
0.217 mi.
1145 ft.

CON EDISON **NY MANIFEST** **S117061449**
678 MANHATTAN AVE **N/A**
BROOKLYN, NY 11206

Site 10 of 10 in cluster U

Relative:
Higher

Actual:
16 ft.

NY MANIFEST:

Country:	USA
EPA ID:	NYP004537569
Facility Status:	Not reported
Location Address 1:	FO 678 MANHATTAN AVE
Code:	BP
Location Address 2:	SB 77161
Total Tanks:	Not reported
Location City:	BROOKLYN
Location State:	NY
Location Zip:	11222
Location Zip 4:	Not reported

NY MANIFEST:

EPAID:	NYP004537569
Mailing Name:	CON EDISON
Mailing Contact:	TOM TEELING
Mailing Address 1:	4 IRVING PLACE 15TH FLOOR
Mailing Address 2:	Not reported
Mailing City:	NEW YORK
Mailing State:	NY
Mailing Zip:	10003
Mailing Zip 4:	Not reported
Mailing Country:	USA
Mailing Phone:	Not reported

CON EDISON (Continued) **S117061449**

NY MANIFEST:

Document ID:	Not reported
Manifest Status:	Not reported
seq:	Not reported
Year:	2014
Trans1 State ID:	NJD003812047
Trans2 State ID:	Not reported
Generator Ship Date:	05/20/2014
Trans1 Recv Date:	05/20/2014
Trans2 Recv Date:	Not reported
TSD Site Recv Date:	05/22/2014
Part A Recv Date:	Not reported
Part B Recv Date:	Not reported
Generator EPA ID:	NYP004537569
Trans1 EPA ID:	Not reported
Trans2 EPA ID:	Not reported
TSDF ID 1:	NJD991291105
TSDF ID 2:	Not reported
Manifest Tracking Number:	002418907GBF
Import Indicator:	N
Export Indicator:	N
Discr Quantity Indicator:	N
Discr Type Indicator:	N
Discr Residue Indicator:	N
Discr Partial Reject Indicator:	N
Discr Full Reject Indicator:	N
Manifest Ref Number:	Not reported
Alt Facility RCRA ID:	Not reported
Alt Facility Sign Date:	Not reported
MGMT Method Type Code:	H110
Waste Code:	Not reported
Waste Code:	Not reported
Waste Code:	Not reported
Waste Code:	Not reported
Waste Code:	Not reported
Waste Code:	Not reported
Quantity:	50
Units:	G - Gallons (liquids only)* (8.3 pounds)
Number of Containers:	1
Container Type:	TT - Cargo tank, tank trucks
Handling Method:	T Chemical, physical, or biological treatment.
Specific Gravity:	1
Waste Code:	D008
Waste Code 1_2:	Not reported
Waste Code 1_3:	Not reported
Waste Code 1_4:	Not reported
Waste Code 1_5:	Not reported
Waste Code 1_6:	Not reported

Click this hyperlink while viewing on your computer to access additional NY_MANIFEST: detail in the EDR Site Report.

232 East 1/8-1/4 0.219 mi. 1155 ft. | **RESIDENCE**
92 NORMAN AVE
BROOKLYN, NY | **NY LTANKS** | **S107658588**
N/A

Relative: Higher

Actual: 17 ft.

LTANKS:

Facility ID:	0513280
Site ID:	359744
Spill Number/Closed Date:	2006-02-21
Spill Date:	2006-02-17
Spill Cause:	Tank Overfill
Spill Source:	Private Dwelling
Spill Class:	Not reported
Cleanup Ceased:	Not reported
SWIS:	2401
Investigator:	rmpiper
Referred To:	Not reported
Reported to Dept:	2006-02-17
CID:	408
Water Affected:	Not reported
Spill Notifier:	Other
Last Inspection:	Not reported
Recommended Penalty:	Not reported
Meets Standard:	True
UST Involvement:	Not reported
Remediation Phase:	0
Date Entered In Computer:	2006-02-17
Spill Record Last Update:	2006-02-21
Spiller Name:	JIM CAREY
Spiller Company:	RESIDENCE
Spiller Address:	92 NORMAN AVE
Spiller County:	001
Spiller Contact:	JIM CAREY
Spiller Phone:	(646) 772-5889
Spiller Extention:	CELL
DEC Region:	2
DER Facility ID:	309878
DEC Memo:	"2/17/06- DEC Piper confirmed cleanup in progress. 2/21/06- DEC Piper spoke w/ Jim Carey of Castle. Due to a faulty gauge, tank overfill to sidewalk. All cleaned up and gauge has been replaced."
Remarks:	"DUE TO A STOARGE TANK OVERFILL, ON SIDEWALK, CLEAN UP IS IN PROGRESS" Not reported

All Materials:

Site ID:	359744
Operable Unit ID:	1116938
Operable Unit:	01
Material ID:	2107403
Material Code:	0001A
Material Name:	#2 fuel oil
Case No.:	Not reported
Material FA:	Petroleum
Quantity:	10.00
Units:	G
Recovered:	.00
Oxygenate:	Not reported

AC233 **NY ARMY NATL GUARD OMS #40** **NJ MANIFEST** **S109533634**
ESE **15-79 BEDFORD AVE** **N/A**
1/8-1/4 **BROOKLYN, NY 11225**
0.222 mi.
1173 ft. **Site 5 of 6 in cluster AC**

Relative:
Higher

Actual:
14 ft.

NJ MANIFEST:

EPA Id:	NY6210090027
Mail Address:	Not reported
Mail City/State/Zip:	Not reported
Facility Phone:	7184930973
Emergency Phone:	Not reported
Contact:	Not reported
Comments:	Not reported
SIC Code:	Not reported
County:	00
Municipal:	00
Previous EPA Id:	Not reported
Gen Flag:	X
Trans Flag:	Not reported
TSDF Flag:	Not reported
Name Change:	Not reported
Date Change:	000000

Manifest:

Manifest Number:	002561455JJK
EPA ID:	NY6210090027
Date Shipped:	04/24/2008
TSDF EPA ID:	NJD002200046
Transporter EPA ID:	NY0001031814
Transporter 2 EPA ID:	NJ0000027193
Transporter 3 EPA ID:	Not reported
Transporter 4 EPA ID:	Not reported
Transporter 5 EPA ID:	Not reported
Transporter 6 EPA ID:	Not reported
Transporter 7 EPA ID:	Not reported
Transporter 8 EPA ID:	Not reported
Transporter 9 EPA ID:	Not reported
Transporter 10 EPA ID:	Not reported
Date Trans1 Transported Waste:	04/24/2008
Date Trans2 Transported Waste:	05/05/2008
Date Trans3 Transported Waste:	Not reported
Date Trans4 Transported Waste:	Not reported
Date Trans5 Transported Waste:	Not reported
Date Trans6 Transported Waste:	Not reported
Date Trans7 Transported Waste:	Not reported
Date Trans8 Transported Waste:	Not reported
Date Trans9 Transported Waste:	Not reported
Date Trans10 Transported Waste:	Not reported
Date TSDF Received Waste:	05/07/2008
TSDF EPA Facility Name:	Not reported
QTY Units:	Not reported
Transporter SEQ ID:	Not reported
Transporter-1 Date:	Not reported
Waste SEQ ID:	Not reported
Waste Type Code 2:	Not reported
Waste Type Code 3:	Not reported
Waste Type Code 4:	Not reported
Waste Type Code 5:	Not reported
Waste Type Code 6:	Not reported

NY ARMY NATL GUARD OMS #40 (Continued) **S109533634**

Date Accepted: Not reported
Manifest Discrepancy Type: Not reported
Data Entry Number: Not reported
Was Load Rejected: No
Reason Load Was Rejected: Not reported

Waste:
Manifest Year: Not reported
Waste Code: D001
Hand Code: H061
Quantity: 100 P

Manifest Year: Not reported
Waste Code: D001
Hand Code: H141
Quantity: 65 P

AF234 **107-117 NORTH 11TH STREET** **NY UST** **U004118623**
South **107-117 NORTH 11TH STREET** **NY AST** **N/A**
1/8-1/4 **BROOKLYN, NY 11211**
0.223 mi.
1179 ft. **Site 1 of 6 in cluster AF**

Relative:
Higher

Actual:
18 ft.

UST:
Id/Status: 2-243795 / Unregulated/Closed
Program Type: PBS
Region: STATE
DEC Region: 2
Expiration Date: N/A
UTM X: 588136.46577
UTM Y: 4508283.15431
Site Type: Municipality (Incl. Waste Water Treatment Plants, Utilities, Swimming Pools, etc.)

Affiliation Records:
Site Id: 9406
Affiliation Type: Mail Contact
Company Name: CAYUGA CAPITAL MANAGEMENT
Contact Type: Not reported
Contact Name: JACOB SACKS / ARI HECKMAN
Address1: 331 WEST 57TH STREET, SUITE 301
Address2: Not reported
City: NEW YORK
State: NY
Zip Code: 10019
Country Code: 001
Phone: (917) 779-9325
EMail: Not reported
Fax Number: Not reported
Modified By: dxliving
Date Last Modified: 2008-01-11

Site Id: 9406
Affiliation Type: Facility Operator
Company Name: 107-117 NORTH 11TH STREET
Contact Type: Not reported
Contact Name: JACOB L. SACKS

107-117 NORTH 11TH STREET (Continued) **U004118623**

Address1:	Not reported
Address2:	Not reported
City:	Not reported
State:	NN
Zip Code:	Not reported
Country Code:	001
Phone:	(917) 779-9325
EMail:	Not reported
Fax Number:	Not reported
Modified By:	NRLOMBAR
Date Last Modified:	2010-01-20

Site Id:	9406
Affiliation Type:	Emergency Contact
Company Name:	CCM BENTURES 7 LLC
Contact Type:	Not reported
Contact Name:	JAMIE WISEMAN
Address1:	Not reported
Address2:	Not reported
City:	Not reported
State:	NN
Zip Code:	Not reported
Country Code:	999
Phone:	(917) 779-9325
EMail:	Not reported
Fax Number:	Not reported
Modified By:	dxliving
Date Last Modified:	2008-01-11

Site Id:	9406
Affiliation Type:	Facility Owner
Company Name:	CCM VENTURES 7 LLC
Contact Type:	MANAGER
Contact Name:	JACOB L. SACKS
Address1:	331 WEST 57TH STREET
Address2:	Not reported
City:	NEW YORK
State:	NY
Zip Code:	10019
Country Code:	001
Phone:	(917) 779-9325
EMail:	Not reported
Fax Number:	Not reported
Modified By:	NRLOMBAR
Date Last Modified:	2008-01-29

Tank Info:

Tank Number:	0002
Tank ID:	221095
Tank Status:	Closed - Removed
Material Name:	Closed - Removed
Capacity Gallons:	1080
Install Date:	Not reported
Date Tank Closed:	10/15/2007
Registered:	True
Tank Location:	Underground

107-117 NORTH 11TH STREET (Continued) **U004118623**

Tank Type:	Steel/carbon steel
Material Code:	0009
Common Name of Substance:	Gasoline
Tightness Test Method:	NN
Date Test:	Not reported
Next Test Date:	Not reported
Pipe Model:	Not reported
Modified By:	dxliving
Last Modified:	04/14/2017

Equipment Records:

L00 - Piping Leak Detection - None
E00 - Piping Secondary Containment - None
H00 - Tank Leak Detection - None
I00 - Overfill - None
C02 - Pipe Location - Underground/On-ground
G00 - Tank Secondary Containment - None
J02 - Dispenser - Suction Dispenser
A00 - Tank Internal Protection - None
D01 - Pipe Type - Steel/Carbon Steel/Iron
K00 - Spill Prevention - None
B00 - Tank External Protection - None
F00 - Pipe External Protection - None

Tank Number:	0003
Tank ID:	221096
Tank Status:	Closed - Removed
Material Name:	Closed - Removed
Capacity Gallons:	1080
Install Date:	Not reported
Date Tank Closed:	10/15/2007
Registered:	True
Tank Location:	Underground
Tank Type:	Steel/carbon steel
Material Code:	0009
Common Name of Substance:	Gasoline
Tightness Test Method:	NN
Date Test:	Not reported
Next Test Date:	Not reported
Pipe Model:	Not reported
Modified By:	dxliving
Last Modified:	04/14/2017

Equipment Records:

A00 - Tank Internal Protection - None
D01 - Pipe Type - Steel/Carbon Steel/Iron
K00 - Spill Prevention - None
E00 - Piping Secondary Containment - None
H00 - Tank Leak Detection - None
I00 - Overfill - None
C02 - Pipe Location - Underground/On-ground
G00 - Tank Secondary Containment - None
J02 - Dispenser - Suction Dispenser
L00 - Piping Leak Detection - None
B00 - Tank External Protection - None

107-117 NORTH 11TH STREET (Continued) **U004118623**

F00 - Pipe External Protection - None

Tank Number:	0004
Tank ID:	221097
Tank Status:	Closed - Removed
Material Name:	Closed - Removed
Capacity Gallons:	1080
Install Date:	Not reported
Date Tank Closed:	10/15/2007
Registered:	True
Tank Location:	Underground
Tank Type:	Steel/carbon steel
Material Code:	0009
Common Name of Substance:	Gasoline
Tightness Test Method:	NN
Date Test:	Not reported
Next Test Date:	Not reported
Pipe Model:	Not reported
Modified By:	dxliving
Last Modified:	04/14/2017

Equipment Records:

L00 - Piping Leak Detection - None
C02 - Pipe Location - Underground/On-ground
G00 - Tank Secondary Containment - None
J02 - Dispenser - Suction Dispenser
E00 - Piping Secondary Containment - None
H00 - Tank Leak Detection - None
I00 - Overfill - None
A00 - Tank Internal Protection - None
D01 - Pipe Type - Steel/Carbon Steel/Iron
K00 - Spill Prevention - None
B00 - Tank External Protection - None
F00 - Pipe External Protection - None

AST:

Region:	STATE
DEC Region:	2
Site Status:	Unregulated/Closed
Facility Id:	2-243795
Program Type:	PBS
UTM X:	588136.46577
UTM Y:	4508283.15431
Expiration Date:	N/A
Site Type:	Municipality (Incl. Waste Water Treatment Plants, Utilities, Swimming Pools, etc.)

Affiliation Records:

Site Id:	9406
Affiliation Type:	Mail Contact
Company Name:	CAYUGA CAPITAL MANAGEMENT
Contact Type:	Not reported
Contact Name:	JACOB SACKS / ARI HECKMAN
Address1:	331 WEST 57TH STREET, SUITE 301
Address2:	Not reported
City:	NEW YORK
State:	NY

107-117 NORTH 11TH STREET (Continued) **U004118623**

Zip Code:	10019
Country Code:	001
Phone:	(917) 779-9325
EMail:	Not reported
Fax Number:	Not reported
Modified By:	dxliving
Date Last Modified:	2008-01-11

Site Id:	9406
Affiliation Type:	Facility Operator
Company Name:	107-117 NORTH 11TH STREET
Contact Type:	Not reported
Contact Name:	JACOB L. SACKS
Address1:	Not reported
Address2:	Not reported
City:	Not reported
State:	NN
Zip Code:	Not reported
Country Code:	001
Phone:	(917) 779-9325
EMail:	Not reported
Fax Number:	Not reported
Modified By:	NRLOMBAR
Date Last Modified:	2010-01-20

Site Id:	9406
Affiliation Type:	Emergency Contact
Company Name:	CCM BENTURES 7 LLC
Contact Type:	Not reported
Contact Name:	JAMIE WISEMAN
Address1:	Not reported
Address2:	Not reported
City:	Not reported
State:	NN
Zip Code:	Not reported
Country Code:	999
Phone:	(917) 779-9325
EMail:	Not reported
Fax Number:	Not reported
Modified By:	dxliving
Date Last Modified:	2008-01-11

Site Id:	9406
Affiliation Type:	Facility Owner
Company Name:	CCM VENTURES 7 LLC
Contact Type:	MANAGER
Contact Name:	JACOB L. SACKS
Address1:	331 WEST 57TH STREET
Address2:	Not reported
City:	NEW YORK
State:	NY
Zip Code:	10019
Country Code:	001
Phone:	(917) 779-9325
EMail:	Not reported
Fax Number:	Not reported
Modified By:	NRLOMBAR

107-117 NORTH 11TH STREET (Continued) **U004118623**

Date Last Modified: 2008-01-29

Tank Info:

Tank Number: 0001
Tank Id: 25375
Material Code: 0003
Common Name of Substance: #6 Fuel Oil (On-Site Consumption)

Equipment Records:

J02 - Dispenser - Suction Dispenser
K00 - Spill Prevention - None
D01 - Pipe Type - Steel/Carbon Steel/Iron
F01 - Pipe External Protection - Painted/Asphalt Coating
A00 - Tank Internal Protection - None
I04 - Overfill - Product Level Gauge (A/G)
C01 - Pipe Location - Aboveground
I05 - Overfill - Vent Whistle
H00 - Tank Leak Detection - None
L09 - Piping Leak Detection - Exempt Suction Piping
E00 - Piping Secondary Containment - None
G03 - Tank Secondary Containment - Vault (w/o access)
B00 - Tank External Protection - None

Tank Location: 1
Tank Type: Steel/Carbon Steel/Iron
Tank Status: Closed - Removed
Pipe Model: Not reported
Install Date: 07/01/1980
Capacity Gallons: 4000
Tightness Test Method: NN
Date Test: Not reported
Next Test Date: Not reported
Date Tank Closed: 03/05/2008
Register: True
Modified By: NRLOMBAR
Last Modified: 04/14/2017
Material Name: Not reported

Tank Number: 0005
Tank Id: 221098
Material Code: 0001
Common Name of Substance: #2 Fuel Oil (On-Site Consumption)

Equipment Records:

C01 - Pipe Location - Aboveground
L00 - Piping Leak Detection - None
E00 - Piping Secondary Containment - None
H00 - Tank Leak Detection - None
I00 - Overfill - None
G00 - Tank Secondary Containment - None
J02 - Dispenser - Suction Dispenser
A00 - Tank Internal Protection - None
D01 - Pipe Type - Steel/Carbon Steel/Iron
K00 - Spill Prevention - None
B00 - Tank External Protection - None

107-117 NORTH 11TH STREET (Continued) **U004118623**

F00 - Pipe External Protection - None

Tank Location:	3
Tank Type:	Steel/Carbon Steel/Iron
Tank Status:	Closed - Removed
Pipe Model:	Not reported
Install Date:	Not reported
Capacity Gallons:	550
Tightness Test Method:	NN
Date Test:	Not reported
Next Test Date:	Not reported
Date Tank Closed:	10/15/2007
Register:	True
Modified By:	dxliving
Last Modified:	04/14/2017
Material Name:	Not reported

Tank Number:	0006
Tank Id:	221099
Material Code:	0001
Common Name of Substance:	#2 Fuel Oil (On-Site Consumption)

Equipment Records:

E00 - Piping Secondary Containment - None
A00 - Tank Internal Protection - None
D01 - Pipe Type - Steel/Carbon Steel/Iron
K00 - Spill Prevention - None
G00 - Tank Secondary Containment - None
J02 - Dispenser - Suction Dispenser
H00 - Tank Leak Detection - None
I00 - Overfill - None
C01 - Pipe Location - Aboveground
L00 - Piping Leak Detection - None
B00 - Tank External Protection - None
F00 - Pipe External Protection - None

Tank Location:	3
Tank Type:	Steel/Carbon Steel/Iron
Tank Status:	Closed - Removed
Pipe Model:	Not reported
Install Date:	Not reported
Capacity Gallons:	275
Tightness Test Method:	NN
Date Test:	Not reported
Next Test Date:	Not reported
Date Tank Closed:	10/15/2007
Register:	True
Modified By:	dxliving
Last Modified:	04/14/2017
Material Name:	Not reported

AF235 **SEAL RITE PAINT & CHEMICAL** **RCRA NonGen / NLR** **1000274879**
South **119 N 11TH ST** **FINDS** **NYD001280791**
1/8-1/4 **BROOKLYN, NY 11211** **ECHO**
0.223 mi.
1179 ft. **Site 2 of 6 in cluster AF**

Relative:
Higher

Actual:
18 ft.

RCRA NonGen / NLR:

Date form received by agency:	01/01/2007
Facility name:	SEAL RITE PAINT & CHEMICAL
Facility address:	119 N 11TH ST BROOKLYN, NY 11211
EPA ID:	NYD001280791
Mailing address:	N 11TH ST BROOKLYN, NY 11211
Contact:	Not reported
Contact address:	N 11TH ST BROOKLYN, NY 11211
Contact country:	US
Contact telephone:	Not reported
Contact email:	Not reported
EPA Region:	02
Land type:	Facility is not located on Indian land. Additional information is not known.
Classification:	Non-Generator
Description:	Handler: Non-Generators do not presently generate hazardous waste

Owner/Operator Summary:

Owner/operator name:	Not reported
Owner/operator address:	NOT REQUIRED NOT REQUIRED, WY 99999
Owner/operator country:	US
Owner/operator telephone:	212-555-1212
Owner/operator email:	Not reported
Owner/operator fax:	Not reported
Owner/operator extension:	Not reported
Legal status:	Private
Owner/Operator Type:	Operator
Owner/Op start date:	Not reported
Owner/Op end date:	Not reported

Owner/operator name:	Not reported
Owner/operator address:	NOT REQUIRED NOT REQUIRED, WY 99999
Owner/operator country:	US
Owner/operator telephone:	212-555-1212
Owner/operator email:	Not reported
Owner/operator fax:	Not reported
Owner/operator extension:	Not reported
Legal status:	Private
Owner/Operator Type:	Owner
Owner/Op start date:	Not reported
Owner/Op end date:	Not reported

Handler Activities Summary:

U.S. importer of hazardous waste:	No
Mixed waste (haz. and radioactive):	No
Recycler of hazardous waste:	No
Transporter of hazardous waste:	No
Treater, storer or disposer of HW:	No

SEAL RITE PAINT & CHEMICAL (Continued) **1000274879**

Underground injection activity: No
On-site burner exemption: No
Furnace exemption: No
Used oil fuel burner: No
Used oil processor: No
User oil refiner: No
Used oil fuel marketer to burner: No
Used oil Specification marketer: No
Used oil transfer facility: No
Used oil transporter: No

Historical Generators:
Date form received by agency: 01/01/2006
Site name: SEAL RITE PAINT & CHEMICAL
Classification: Not a generator, verified

Date form received by agency: 07/08/1999
Site name: SEAL RITE PAINT & CHEMICAL
Classification: Not a generator, verified

Date form received by agency: 07/03/1980
Site name: SEAL RITE PAINT & CHEMICAL
Classification: Large Quantity Generator

. Waste code: K078
. Waste name: K078

. Waste code: K079
. Waste name: K079

Violation Status: No violations found

Evaluation Action Summary:
Evaluation date: 06/27/1988
Evaluation: COMPLIANCE EVALUATION INSPECTION ON-SITE
Area of violation: Not reported
Date achieved compliance: Not reported
Evaluation lead agency: State

FINDS:

Registry ID: 110004333276

Environmental Interest/Information System
RCRAInfo is a national information system that supports the Resource Conservation and Recovery Act (RCRA) program through the tracking of events and activities related to facilities that generate, transport, and treat, store, or dispose of hazardous waste. RCRAInfo allows RCRA program staff to track the notification, permit, compliance, and corrective action activities required under RCRA.

Click this hyperlink while viewing on your computer to access additional FINDS: detail in the EDR Site Report.

ECHO:

SEAL RITE PAINT & CHEMICAL (Continued) **1000274879**

Envid:	1000274879
Registry ID:	110004333276
DFR URL:	http://echo.epa.gov/detailed-facility-report?fid=110004333276

AF236 **NORTHSIDE ARTS INDUSTRIES CONDO ASSOC.** **NY UST** **U000402800**
South **119 NORTH 11TH STREET** **N/A**
1/8-1/4 **BROOKLYN, NY 11249**
0.223 mi.
1179 ft. **Site 3 of 6 in cluster AF**

Relative:
Higher

Actual:
18 ft.

UST:

Id/Status:	2-266787 / Active
Program Type:	PBS
Region:	STATE
DEC Region:	2
Expiration Date:	10/02/2022
UTM X:	588161.13966
UTM Y:	4508263.20131
Site Type:	Apartment Building/Office Building

Affiliation Records:

Site Id:	11042
Affiliation Type:	Mail Contact
Company Name:	NORTHSIDE ARTS INDUSTRIES CON
Contact Type:	Not reported
Contact Name:	JOHN MICOFF
Address1:	119 NORTH 11TH STREET
Address2:	Not reported
City:	BROOKLYN
State:	NY
Zip Code:	11249-1166
Country Code:	001
Phone:	7183) 388-1864
EMail:	JOHNMICOFF@VERIZON.NET
Fax Number:	Not reported
Modified By:	MRBARROW
Date Last Modified:	2016-04-26

Site Id:	11042
Affiliation Type:	Facility Operator
Company Name:	NORTHSIDE ARTS INDUSTRIES CONDO ASSOC.
Contact Type:	Not reported
Contact Name:	NORTHSIDE ARTS INDUSTRIES CON
Address1:	Not reported
Address2:	Not reported
City:	Not reported
State:	NN
Zip Code:	Not reported
Country Code:	001
Phone:	(718) 388-1864
EMail:	Not reported
Fax Number:	Not reported
Modified By:	MRBARROW
Date Last Modified:	2016-04-26

Site Id:	11042
Affiliation Type:	Emergency Contact
Company Name:	NORTHSIDE ARTS INDUSTRIES CON

NORTHSIDE ARTS INDUSTRIES CONDO ASSOC. (Continued) **U000402800**

Contact Type:	Not reported
Contact Name:	JOHN MICOFF
Address1:	Not reported
Address2:	Not reported
City:	Not reported
State:	NN
Zip Code:	Not reported
Country Code:	001
Phone:	(718) 388-1864
EMail:	Not reported
Fax Number:	Not reported
Modified By:	TRANSLAT
Date Last Modified:	2004-03-04

Site Id:	11042
Affiliation Type:	Facility Owner
Company Name:	NORTHSIDE ARTS INDUSTRIES CONDO ASSOC.
Contact Type:	BOARD MEMBER/MR. MAINTENANCE
Contact Name:	JOHN MICOFF
Address1:	119 NORTH 11TH STREET
Address2:	Not reported
City:	BROOKLYN
State:	NY
Zip Code:	11249-1166
Country Code:	001
Phone:	(718) 388-1864
EMail:	Not reported
Fax Number:	Not reported
Modified By:	MRBARROW
Date Last Modified:	2016-04-26

Tank Info:

Tank Number:	001
Tank ID:	18209
Tank Status:	In Service
Material Name:	In Service
Capacity Gallons:	2000
Install Date:	Not reported
Date Tank Closed:	Not reported
Registered:	True
Tank Location:	Underground
Tank Type:	Steel/carbon steel
Material Code:	0001
Common Name of Substance:	#2 Fuel Oil (On-Site Consumption)

Tightness Test Method:	00
Date Test:	Not reported
Next Test Date:	10/11/2016
Pipe Model:	Not reported
Modified By:	MRBARROW
Last Modified:	05/04/2017

Equipment Records:

B00 - Tank External Protection - None
C00 - Pipe Location - No Piping
F00 - Pipe External Protection - None

NORTHSIDE ARTS INDUSTRIES CONDO ASSOC. (Continued) **U000402800**

G00 - Tank Secondary Containment - None
J02 - Dispenser - Suction Dispenser
H00 - Tank Leak Detection - None
I00 - Overfill - None
L09 - Piping Leak Detection - Exempt Suction Piping
A00 - Tank Internal Protection - None
D01 - Pipe Type - Steel/Carbon Steel/Iron

237
WSW
1/8-1/4
0.226 mi.
1193 ft.

NORTH 12TH ST. TRANSFER STA.
20 NORTH 12TH STREET
BROOKLYN, NY 11222

NY SWF/LF **S103572470**
NY Spills **N/A**

Relative:
Lower

Actual:
5 ft.

SWF/LF:

Flag:	INACTIVE
Region Code:	2
Phone Number:	7182374288
Owner Name:	Not reported
Owner Type:	Not reported
Owner Address:	Not reported
Owner Addr2:	Not reported
Owner City,St,Zip:	Not reported
Owner Email:	Not reported
Owner Phone:	Not reported
Contact Name:	BOBBY HERBST; SUPERVISOR
Contact Address:	Not reported
Contact Addr2:	Not reported
Contact City,St,Zip:	Not reported
Contact Email:	Not reported
Contact Phone:	Not reported
Activity Desc:	Transfer station - permit
Activity Number:	[24T68]
Active:	No
East Coordinate:	587750
North Coordinate:	4508667
Accuracy Code:	Not reported
Regulatory Status:	Not reported
Waste Type:	Not reported
Authorization #:	Not reported
Authorization Date:	Not reported
Expiration Date:	Not reported
Operator Name:	Not reported
Operator Type:	Not reported
Laste Date:	Not reported

SPILLS:

Facility ID:	9805691
Facility Type:	ER
Spill Number:	9805691
DER Facility ID:	259547
Site ID:	322179
DEC Region:	2
Spill Number/Closed Date:	1998-08-10
Spill Cause:	Other
Spill Class:	C4
SWIS:	2401

NORTH 12TH ST. TRANSFER STA. (Continued) **S103572470**

Spill Date:	1998-08-07
Investigator:	SMMARTIN
Referred To:	Not reported
Reported to Dept:	1998-08-07
CID:	312
Water Affected:	EAST RIVER
Spill Source:	Commercial/Industrial
Spill Notifier:	Federal Government
Cleanup Ceased:	Not reported
Cleanup Meets Std:	False
Last Inspection:	Not reported
Recommended Penalty:	False
UST Trust:	False
Remediation Phase:	0
Date Entered In Computer:	1998-08-07
Spill Record Last Update:	1998-08-19
Spiller Name:	PETER GUNDERSON
Spiller Company:	CITY STORAGE
Spiller Address:	20 NORTH 12TH ST
Spiller Company:	001
Contact Name:	PETER GUNDERSON
DEC Memo:	"Prior to Sept, 2004 data translation this spill Lead_DEC Field was MARTINKAT "
Remarks:	"CREW CUTTING UP AN OLD BARGE AT CITY STORAGE (PIER 12) NOTICED UNK PETROLEUM LEAKING FROM IT - USCG ENROUTE"

All Materials:

Site ID:	322179
Operable Unit ID:	1063467
Operable Unit:	01
Material ID:	320429
Material Code:	0066A
Material Name:	unknown petroleum
Case No.:	Not reported
Material FA:	Petroleum
Quantity:	.00
Units:	G
Recovered:	.00
Oxygenate:	Not reported

AG238 **SOVERN ELLEN** **RCRA NonGen / NLR** **1001197464**
North **118 MILTON ST** **FINDS** **NYR000040097**
1/8-1/4 **BROOKLYN, NY 11222** **ECHO**
0.227 mi. **NY MANIFEST**
1200 ft. **Site 1 of 3 in cluster AG**

Relative:
Higher

Actual:
24 ft.

RCRA NonGen / NLR:

Date form received by agency:	01/01/2007
Facility name:	SOVERN ELLEN
Facility address:	118 MILTON ST BROOKLYN, NY 11222-2502
EPA ID:	NYR000040097
Mailing address:	MILTON ST BROOKLYN, NY 11222
Contact:	Not reported
Contact address:	MILTON ST BROOKLYN, NY 11222

SOVERN ELLEN (Continued) **1001197464**

Contact country: US
Contact telephone: Not reported
Contact email: Not reported
EPA Region: 02
Land type: Private
Classification: Non-Generator
Description: Handler: Non-Generators do not presently generate hazardous waste

Owner/Operator Summary:
Owner/operator name: ELLEN SOVERN
Owner/operator address: 118 MILTON ST
BROOKLYN, NY 11222
Owner/operator country: US
Owner/operator telephone: 718-383-4103
Owner/operator email: Not reported
Owner/operator fax: Not reported
Owner/operator extension: Not reported
Legal status: Private
Owner/Operator Type: Owner
Owner/Op start date: Not reported
Owner/Op end date: Not reported

Owner/operator name: ELLEN SOVERN
Owner/operator address: 118 MILTON ST
BROOKLYN, NY 11222
Owner/operator country: US
Owner/operator telephone: 718-383-4103
Owner/operator email: Not reported
Owner/operator fax: Not reported
Owner/operator extension: Not reported
Legal status: Private
Owner/Operator Type: Operator
Owner/Op start date: Not reported
Owner/Op end date: Not reported

Handler Activities Summary:
U.S. importer of hazardous waste: No
Mixed waste (haz. and radioactive): No
Recycler of hazardous waste: No
Transporter of hazardous waste: No
Treater, storer or disposer of HW: No
Underground injection activity: No
On-site burner exemption: No
Furnace exemption: No
Used oil fuel burner: No
Used oil processor: No
User oil refiner: No
Used oil fuel marketer to burner: No
Used oil Specification marketer: No
Used oil transfer facility: No
Used oil transporter: No

Historical Generators:
Date form received by agency: 01/01/2006
Site name: SOVERN ELLEN
Classification: Not a generator, verified

SOVERN ELLEN (Continued) **1001197464**

Date form received by agency: 07/08/1999
Site name: SOVERN ELLEN
Classification: Not a generator, verified

Date form received by agency: 05/30/1997
Site name: SOVERN ELLEN
Classification: Large Quantity Generator

. Waste code: D008
. Waste name: LEAD

Violation Status: No violations found

Evaluation Action Summary:
Evaluation date: 07/08/1999
Evaluation: COMPLIANCE EVALUATION INSPECTION ON-SITE
Area of violation: Not reported
Date achieved compliance: Not reported
Evaluation lead agency: EPA

FINDS:

Registry ID: 110004534683

Environmental Interest/Information System
RCRAInfo is a national information system that supports the Resource Conservation and Recovery Act (RCRA) program through the tracking of events and activities related to facilities that generate, transport, and treat, store, or dispose of hazardous waste. RCRAInfo allows RCRA program staff to track the notification, permit, compliance, and corrective action activities required under RCRA.

Click this hyperlink while viewing on your computer to access additional FINDS: detail in the EDR Site Report.

ECHO:
Envid: 1001197464
Registry ID: 110004534683
DFR URL: http://echo.epa.gov/detailed-facility-report?fid=110004534683

NY MANIFEST:
Country: USA
EPA ID: NYR000040097
Facility Status: Not reported
Location Address 1: 118 MILTON ST
Code: BP
Location Address 2: Not reported
Total Tanks: Not reported
Location City: BROOKLYN
Location State: NY
Location Zip: 11222
Location Zip 4: Not reported

NY MANIFEST:
EPAID: NYR000040097
Mailing Name: SOVERN ELLEN

SOVERN ELLEN (Continued) **1001197464**

Mailing Contact:	MARIO POSTORINO
Mailing Address 1:	118 MILTON ST
Mailing Address 2:	Not reported
Mailing City:	BROOKLYN
Mailing State:	NY
Mailing Zip:	11222
Mailing Zip 4:	Not reported
Mailing Country:	USA
Mailing Phone:	9086131660

NY MANIFEST:

Document ID:	NJA2733922
Manifest Status:	K
seq:	Not reported
Year:	1997
Trans1 State ID:	S50059
Trans2 State ID:	Not reported
Generator Ship Date:	06/03/1997
Trans1 Recv Date:	06/03/1997
Trans2 Recv Date:	/ /
TSD Site Recv Date:	06/04/1997
Part A Recv Date:	/ /
Part B Recv Date:	07/18/1997
Generator EPA ID:	NYR000040097
Trans1 EPA ID:	NJD986607380
Trans2 EPA ID:	Not reported
TSDF ID 1:	NJD002200046
TSDF ID 2:	Not reported
Manifest Tracking Number:	Not reported
Import Indicator:	Not reported
Export Indicator:	Not reported
Discr Quantity Indicator:	Not reported
Discr Type Indicator:	Not reported
Discr Residue Indicator:	Not reported
Discr Partial Reject Indicator:	Not reported
Discr Full Reject Indicator:	Not reported
Manifest Ref Number:	Not reported
Alt Facility RCRA ID:	Not reported
Alt Facility Sign Date:	Not reported
MGMT Method Type Code:	Not reported
Waste Code:	D008 - LEAD 5.0 MG/L TCLP
Waste Code:	Not reported
Waste Code:	Not reported
Waste Code:	Not reported
Waste Code:	Not reported
Waste Code:	Not reported
Quantity:	01500
Units:	P - Pounds
Number of Containers:	003
Container Type:	DM - Metal drums, barrels
Handling Method:	L Landfill.
Specific Gravity:	100

Click this hyperlink while viewing on your computer to access additional NY_MANIFEST: detail in the EDR Site Report.

AH239 **CON EDISON** **RCRA NonGen / NLR** **1019909280**
NNW **53 WEST ST** **NYP004883001**
1/8-1/4 **BROOKLYN, NY 11209**
0.229 mi.
1210 ft. **Site 1 of 2 in cluster AH**

Relative:
Higher

Actual:
11 ft.

RCRA NonGen / NLR:

Date form received by agency:	12/22/2015
Facility name:	CON EDISON
Facility address:	53 WEST ST BROOKLYN, NY 11209
EPA ID:	NYP004883001
Mailing address:	IRVING PL 15TH FL NE NEW YORK, NY 10003
Contact:	THOMAS TEELING
Contact address:	Not reported Not reported
Contact country:	Not reported
Contact telephone:	212-460-3770
Contact email:	Not reported
EPA Region:	02
Classification:	Non-Generator
Description:	Handler: Non-Generators do not presently generate hazardous waste

Handler Activities Summary:

U.S. importer of hazardous waste:	No
Mixed waste (haz. and radioactive):	No
Recycler of hazardous waste:	No
Transporter of hazardous waste:	No
Treater, storer or disposer of HW:	No
Underground injection activity:	No
On-site burner exemption:	No
Furnace exemption:	No
Used oil fuel burner:	No
Used oil processor:	No
User oil refiner:	No
Used oil fuel marketer to burner:	No
Used oil Specification marketer:	No
Used oil transfer facility:	No
Used oil transporter:	No

Historical Generators:

Date form received by agency:	12/22/2015
Site name:	CON EDISON
Classification:	Large Quantity Generator
Violation Status:	No violations found

AH240 **CON EDISON** **NJ MANIFEST** **S120678433**
NNW **53 WEST ST** **N/A**
1/8-1/4 **BROOKLYN, NY 11209**
0.229 mi.
1210 ft. **Site 2 of 2 in cluster AH**

Relative:
Higher

Actual:
11 ft.

NJ MANIFEST:

EPA Id:	NYP004883001
Mail Address:	IRVING PL 15TH FL NE
Mail City/State/Zip:	NEW YORK, NY 10003
Facility Phone:	Not reported
Emergency Phone:	Not reported

CON EDISON (Continued) **S120678433**

Contact:	THOMAS TEELING
Comments:	Not reported
SIC Code:	Not reported
County:	NY047
Municipal:	Not reported
Previous EPA Id:	Not reported
Gen Flag:	Not reported
Trans Flag:	Not reported
TSDF Flag:	Not reported
Name Change:	Not reported
Date Change:	Not reported

Manifest:

Manifest Number:	015320568JJK
EPA ID:	NYP004883001
Date Shipped:	12/22/2015
TSDF EPA ID:	NJD002200046
Transporter EPA ID:	NJ0000027193
Transporter 2 EPA ID:	Not reported
Transporter 3 EPA ID:	Not reported
Transporter 4 EPA ID:	Not reported
Transporter 5 EPA ID:	Not reported
Transporter 6 EPA ID:	Not reported
Transporter 7 EPA ID:	Not reported
Transporter 8 EPA ID:	Not reported
Transporter 9 EPA ID:	Not reported
Transporter 10 EPA ID:	Not reported
Date Trans1 Transported Waste:	Not reported
Date Trans2 Transported Waste:	Not reported
Date Trans3 Transported Waste:	Not reported
Date Trans4 Transported Waste:	Not reported
Date Trans5 Transported Waste:	Not reported
Date Trans6 Transported Waste:	Not reported
Date Trans7 Transported Waste:	Not reported
Date Trans8 Transported Waste:	Not reported
Date Trans9 Transported Waste:	Not reported
Date Trans10 Transported Waste:	Not reported
Date TSDF Received Waste:	Not reported
TSDF EPA Facility Name:	Not reported
QTY Units:	Not reported
Transporter SEQ ID:	Not reported
Transporter-1 Date:	Not reported
Waste SEQ ID:	Not reported
Waste Type Code 2:	Not reported
Waste Type Code 3:	Not reported
Waste Type Code 4:	Not reported
Waste Type Code 5:	Not reported
Waste Type Code 6:	Not reported
Date Accepted:	Not reported
Manifest Discrepancy Type:	Not reported
Data Entry Number:	Not reported
Was Load Rejected:	NEW YORK, NY 10003
Reason Load Was Rejected:	Not reported

AI241 **650 MANHATTAN AVENUE** **NY AST** **A100168804**
East **650 MANHATTAN AVE** **N/A**
1/8-1/4 **BROOKLYN, NY 11222**
0.231 mi.
1218 ft. **Site 1 of 5 in cluster AI**

Relative:
Higher

Actual:
16 ft.

AST:

Region:	STATE
DEC Region:	2
Site Status:	Active
Facility Id:	2-116513
Program Type:	PBS
UTM X:	588609.93210
UTM Y:	4508664.97217
Expiration Date:	10/06/2020
Site Type:	Apartment Building/Office Building

Affiliation Records:

Site Id:	3924
Affiliation Type:	Facility Operator
Company Name:	650 MANHATTAN AVENUE
Contact Type:	Not reported
Contact Name:	STEVE GOLDMAN
Address1:	Not reported
Address2:	Not reported
City:	Not reported
State:	NN
Zip Code:	Not reported
Country Code:	001
Phone:	(718) 389-1131
EMail:	Not reported
Fax Number:	Not reported
Modified By:	TRANSLAT
Date Last Modified:	2004-03-04

Site Id:	3924
Affiliation Type:	Emergency Contact
Company Name:	S&L REALTY CORP
Contact Type:	Not reported
Contact Name:	STEVE GOLDMAN
Address1:	Not reported
Address2:	Not reported
City:	Not reported
State:	NN
Zip Code:	Not reported
Country Code:	001
Phone:	(718) 279-3138
EMail:	Not reported
Fax Number:	Not reported
Modified By:	TRANSLAT
Date Last Modified:	2004-03-04

Site Id:	3924
Affiliation Type:	Facility Owner
Company Name:	S&L REALTY CORP
Contact Type:	SECRETARY
Contact Name:	STEVE GOLDMAN
Address1:	230 JAVA STREET
Address2:	Not reported
City:	BROOKLYN

650 MANHATTAN AVENUE (Continued) **A100168804**

State:	NY
Zip Code:	11222
Country Code:	001
Phone:	(718) 389-1131
EMail:	Not reported
Fax Number:	Not reported
Modified By:	NTFREEMA
Date Last Modified:	2015-08-11

Site Id:	3924
Affiliation Type:	Mail Contact
Company Name:	S&L REALTY CORP
Contact Type:	SECRETARY
Contact Name:	STEVE GOLDMAN
Address1:	230 JAVA STREET
Address2:	Not reported
City:	BROOKLYN
State:	NY
Zip Code:	11222
Country Code:	001
Phone:	(718) 389-1131
EMail:	Not reported
Fax Number:	Not reported
Modified By:	NTFREEMA
Date Last Modified:	2015-08-11

Tank Info:

Tank Number:	001
Tank Id:	4140
Material Code:	0001
Common Name of Substance:	#2 Fuel Oil (On-Site Consumption)

Equipment Records:

G00 - Tank Secondary Containment - None
J02 - Dispenser - Suction Dispenser
H00 - Tank Leak Detection - None
L09 - Piping Leak Detection - Exempt Suction Piping
E00 - Piping Secondary Containment - None
K00 - Spill Prevention - None
A00 - Tank Internal Protection - None
B01 - Tank External Protection - Painted/Asphalt Coating
F00 - Pipe External Protection - None
D00 - Pipe Type - No Piping
I04 - Overfill - Product Level Gauge (A/G)
C01 - Pipe Location - Aboveground

Tank Location:	1
Tank Type:	Steel/Carbon Steel/Iron
Tank Status:	In Service
Pipe Model:	Not reported
Install Date:	12/01/1931
Capacity Gallons:	2500
Tightness Test Method:	NN
Date Test:	Not reported
Next Test Date:	Not reported
Date Tank Closed:	Not reported

650 MANHATTAN AVENUE (Continued) **A100168804**

Register:	True
Modified By:	NTFREEMA
Last Modified:	04/14/2017
Material Name:	Not reported

AI242 **CON EDISON** **RCRA NonGen / NLR** **1018279698**
East **650 MANHATTAN AVE** **FINDS** **NYP004745394**
1/8-1/4 **BROOKLYN, NY 11222** **ECHO**
0.231 mi.
1218 ft. **Site 2 of 5 in cluster AI**

Relative:
Higher

Actual:
16 ft.

RCRA NonGen / NLR:

Date form received by agency:	02/05/2016
Facility name:	CON EDISON
Site name:	CON EDISON - SERVICE BOX 71759
Facility address:	650 MANHATTAN AVE BROOKLYN, NY 11222
EPA ID:	NYP004745394
Mailing address:	IRVING PLACE, 15TH FL NE NEW YORK, NY 10003
Contact:	THERESA BURKARD
Contact address:	IRVING PLACE, 15TH FL NE NEW YORK, NY 10003
Contact country:	US
Contact telephone:	212-460-2262
Contact email:	BURKARDT@CONED.COM
EPA Region:	02
Classification:	Non-Generator
Description:	Handler: Non-Generators do not presently generate hazardous waste

Owner/Operator Summary:

Owner/operator name:	CONSOLIDATED EDISON COMPANY OF NY, INC.
Owner/operator address:	IRVING PLACE NEW YORK, NY 10003
Owner/operator country:	US
Owner/operator telephone:	Not reported
Owner/operator email:	Not reported
Owner/operator fax:	Not reported
Owner/operator extension:	Not reported
Legal status:	Private
Owner/Operator Type:	Operator
Owner/Op start date:	03/07/2015
Owner/Op end date:	Not reported

Owner/operator name:	CONSOLIDATED EDISON COMPANY OF NY, INC.
Owner/operator address:	IRVING PLACE NEW YORK, NY 10003
Owner/operator country:	US
Owner/operator telephone:	Not reported
Owner/operator email:	Not reported
Owner/operator fax:	Not reported
Owner/operator extension:	Not reported
Legal status:	Private
Owner/Operator Type:	Owner
Owner/Op start date:	03/07/2015
Owner/Op end date:	Not reported

CON EDISON (Continued) **1018279698**

Handler Activities Summary:

U.S. importer of hazardous waste:	No
Mixed waste (haz. and radioactive):	No
Recycler of hazardous waste:	No
Transporter of hazardous waste:	No
Treater, storer or disposer of HW:	No
Underground injection activity:	No
On-site burner exemption:	No
Furnace exemption:	No
Used oil fuel burner:	No
Used oil processor:	No
User oil refiner:	No
Used oil fuel marketer to burner:	No
Used oil Specification marketer:	No
Used oil transfer facility:	No
Used oil transporter:	No

. Waste code: D008
. Waste name: LEAD

Historical Generators:

Date form received by agency: 03/07/2015
Site name: CON EDISON
Classification: Not a generator, verified

Date form received by agency: 03/07/2015
Site name: CON EDISON
Classification: Large Quantity Generator

Biennial Reports:

Last Biennial Reporting Year: 2017

Annual Waste Handled:
Waste code: D008
Waste name: LEAD
Amount (Lbs): 8300

Violation Status: No violations found

FINDS:

Registry ID: 110067695006

Environmental Interest/Information System
RCRAInfo is a national information system that supports the Resource Conservation and Recovery Act (RCRA) program through the tracking of events and activities related to facilities that generate, transport, and treat, store, or dispose of hazardous waste. RCRAInfo allows RCRA program staff to track the notification, permit, compliance, and corrective action activities required under RCRA.

Click this hyperlink while viewing on your computer to access additional FINDS: detail in the EDR Site Report.

CON EDISON (Continued) **1018279698**

ECHO:

Envid:	1018279698
Registry ID:	110067695006
DFR URL:	http://echo.epa.gov/detailed-facility-report?fid=110067695006

AI243
East
1/8-1/4
0.231 mi.
1218 ft.

Relative:
Higher

Actual:
16 ft.

CON EDISON **NJ MANIFEST** **S120668500**
650 MANHATTAN AVE **N/A**
BROOKLYN, NY 11222

Site 3 of 5 in cluster AI

NJ MANIFEST:

EPA Id:	NYP004745394
Mail Address:	IRVING PL, 15TH FL NE
Mail City/State/Zip:	NEW YORK, NY 10003
Facility Phone:	Not reported
Emergency Phone:	Not reported
Contact:	THOMAS TEELING
Comments:	Not reported
SIC Code:	Not reported
County:	NY047
Municipal:	Not reported
Previous EPA Id:	Not reported
Gen Flag:	Not reported
Trans Flag:	Not reported
TSDF Flag:	Not reported
Name Change:	Not reported
Date Change:	Not reported

Manifest:

Manifest Number:	012773553JJK
EPA ID:	NYP004745394
Date Shipped:	3/4/2015
TSDF EPA ID:	NJD002200046
Transporter EPA ID:	NJ0000027193
Transporter 2 EPA ID:	Not reported
Transporter 3 EPA ID:	Not reported
Transporter 4 EPA ID:	Not reported
Transporter 5 EPA ID:	Not reported
Transporter 6 EPA ID:	Not reported
Transporter 7 EPA ID:	Not reported
Transporter 8 EPA ID:	Not reported
Transporter 9 EPA ID:	Not reported
Transporter 10 EPA ID:	Not reported
Date Trans1 Transported Waste:	Not reported
Date Trans2 Transported Waste:	Not reported
Date Trans3 Transported Waste:	Not reported
Date Trans4 Transported Waste:	Not reported
Date Trans5 Transported Waste:	Not reported
Date Trans6 Transported Waste:	Not reported
Date Trans7 Transported Waste:	Not reported
Date Trans8 Transported Waste:	Not reported
Date Trans9 Transported Waste:	Not reported
Date Trans10 Transported Waste:	Not reported
Date TSDF Received Waste:	Not reported
TSDF EPA Facility Name:	Not reported
QTY Units:	Not reported
Transporter SEQ ID:	Not reported

CON EDISON (Continued) **S120668500**

Transporter-1 Date:	Not reported
Waste SEQ ID:	Not reported
Waste Type Code 2:	Not reported
Waste Type Code 3:	Not reported
Waste Type Code 4:	Not reported
Waste Type Code 5:	Not reported
Waste Type Code 6:	Not reported
Date Accepted:	Not reported
Manifest Discrepancy Type:	Not reported
Data Entry Number:	Not reported
Was Load Rejected:	NEW YORK, NY 10003
Reason Load Was Rejected:	Not reported

AI244 **CON EDISON** **NY MANIFEST** **S117741315**
East **650 MANHATTAN AVE** **N/A**
1/8-1/4 **BROOKLYN, NY 11222**
0.231 mi.
1218 ft. **Site 4 of 5 in cluster AI**

Relative:
Higher

Actual:
16 ft.

NY MANIFEST:

Country:	USA
EPA ID:	NYP004745394
Facility Status:	Not reported
Location Address 1:	650 MANHATTAN AVE
Code:	BP
Location Address 2:	Not reported
Total Tanks:	Not reported
Location City:	BROOKLYN
Location State:	NY
Location Zip:	11222
Location Zip 4:	Not reported

NY MANIFEST:

EPAID:	NYP004745394
Mailing Name:	CON EDISON
Mailing Contact:	TOM TEELING
Mailing Address 1:	4 IRVING PLACE - 15TH FLOOR
Mailing Address 2:	Not reported
Mailing City:	NEW YORK
Mailing State:	NY
Mailing Zip:	10003
Mailing Zip 4:	Not reported
Mailing Country:	USA
Mailing Phone:	Not reported

NY MANIFEST:

Document ID:	Not reported
Manifest Status:	Not reported
seq:	Not reported
Year:	2015
Trans1 State ID:	NJ0000027193
Trans2 State ID:	Not reported
Generator Ship Date:	03/07/2015
Trans1 Recv Date:	03/07/2015
Trans2 Recv Date:	Not reported
TSD Site Recv Date:	03/09/2015

CON EDISON (Continued) **S117741315**

Part A Recv Date:	Not reported
Part B Recv Date:	Not reported
Generator EPA ID:	NYP004745394
Trans1 EPA ID:	Not reported
Trans2 EPA ID:	Not reported
TSDF ID 1:	NJD002200046
TSDF ID 2:	Not reported
Manifest Tracking Number:	012773553JJK
Import Indicator:	N
Export Indicator:	N
Discr Quantity Indicator:	N
Discr Type Indicator:	N
Discr Residue Indicator:	N
Discr Partial Reject Indicator:	N
Discr Full Reject Indicator:	N
Manifest Ref Number:	Not reported
Alt Facility RCRA ID:	Not reported
Alt Facility Sign Date:	Not reported
MGMT Method Type Code:	H110
Waste Code:	Not reported
Waste Code:	Not reported
Waste Code:	Not reported
Waste Code:	Not reported
Waste Code:	Not reported
Waste Code:	Not reported
Quantity:	1000
Units:	G - Gallons (liquids only)* (8.3 pounds)
Number of Containers:	1
Container Type:	TT - Cargo tank, tank trucks
Handling Method:	T Chemical, physical, or biological treatment.
Specific Gravity:	1
Waste Code:	D008
Waste Code 1_2:	Not reported
Waste Code 1_3:	Not reported
Waste Code 1_4:	Not reported
Waste Code 1_5:	Not reported
Waste Code 1_6:	Not reported

Click this hyperlink while viewing on your computer to access
2 additional NY_MANIFEST: record(s) in the EDR Site Report.

AJ245 **POLISH NATIONAL ALLIANCE OF THE US OF N.A.** **NY AST** **A100178525**
NNE **155 NOBLE STREET** **N/A**
1/8-1/4 **BROOKLYN, NY 11222**
0.234 mi.
1234 ft. **Site 1 of 3 in cluster AJ**

Relative:
Higher

Actual:
30 ft.

AST:

Region:	STATE
DEC Region:	2
Site Status:	Active
Facility Id:	2-606360
Program Type:	PBS
UTM X:	588341.01142
UTM Y:	4509140.66780
Expiration Date:	06/27/2017
Site Type:	Other

POLISH NATIONAL ALLIANCE OF THE US OF N.A. (Continued) **A100178525**

Affiliation Records:

Site Id:	28223
Affiliation Type:	Mail Contact
Company Name:	POLISH NATIONAL ALLIANCE OF THE US OF N.A.
Contact Type:	Not reported
Contact Name:	JIM GURA
Address1:	6100 N CICERO AVE
Address2:	Not reported
City:	CHICAGO
State:	IL
Zip Code:	60646
Country Code:	001
Phone:	(773) 286-0500
EMail:	Not reported
Fax Number:	Not reported
Modified By:	MSBAPTIS
Date Last Modified:	2011-05-19

Site Id:	28223
Affiliation Type:	Facility Operator
Company Name:	POLISH NATIONAL ALLIANCE OF BROOKLYN, USA
Contact Type:	Not reported
Contact Name:	POLISH NATL ALLIANCE OF BKLN
Address1:	Not reported
Address2:	Not reported
City:	Not reported
State:	NN
Zip Code:	Not reported
Country Code:	001
Phone:	(718) 389-4704
EMail:	Not reported
Fax Number:	Not reported
Modified By:	TRANSLAT
Date Last Modified:	2004-03-04

Site Id:	28223
Affiliation Type:	Emergency Contact
Company Name:	POLISH NATIONAL ALLIANCE OF THE US OF N.A.
Contact Type:	Not reported
Contact Name:	HALINA KALITKA
Address1:	Not reported
Address2:	Not reported
City:	Not reported
State:	NN
Zip Code:	Not reported
Country Code:	999
Phone:	(718) 389-4704
EMail:	Not reported
Fax Number:	Not reported
Modified By:	BVCAMPBE
Date Last Modified:	2012-04-16

Site Id:	28223
Affiliation Type:	Facility Owner
Company Name:	POLISH NATIONAL ALLIANCE OF THE US OF N.A.
Contact Type:	PRES
Contact Name:	FRANK J. SPULA

POLISH NATIONAL ALLIANCE OF THE US OF N.A. (Continued) **A100178525**

Address1:	6100 N CICERO AVE
Address2:	Not reported
City:	CHICAGO
State:	IL
Zip Code:	60646
Country Code:	001
Phone:	(773) 286-0500
EMail:	Not reported
Fax Number:	Not reported
Modified By:	MSBAPTIS
Date Last Modified:	2011-05-18

Tank Info:

Tank Number:	328363
Tank Id:	61309
Material Code:	0001
Common Name of Substance:	#2 Fuel Oil (On-Site Consumption)

Equipment Records:

D02 - Pipe Type - Galvanized Steel
F00 - Pipe External Protection - None
G03 - Tank Secondary Containment - Vault (w/o access)
H00 - Tank Leak Detection - None
L09 - Piping Leak Detection - Exempt Suction Piping
B99 - Tank External Protection - Other
J02 - Dispenser - Suction Dispenser
C01 - Pipe Location - Aboveground
A00 - Tank Internal Protection - None
I01 - Overfill - Float Vent Valve

Tank Location:	1
Tank Type:	Steel/Carbon Steel/Iron
Tank Status:	In Service
Pipe Model:	Not reported
Install Date:	01/01/1985
Capacity Gallons:	3000
Tightness Test Method:	NN
Date Test:	Not reported
Next Test Date:	Not reported
Date Tank Closed:	Not reported
Register:	True
Modified By:	MSBAPTIS
Last Modified:	04/14/2017
Material Name:	Not reported

AI246 **MERCURY ROOM 102 C-O GREENPOINT WHSE** **RCRA NonGen / NLR** **1000182161**
East **NOBLE ST FOOT OF** **NY MANIFEST** **NYD044168607**
1/8-1/4 **BROOKLYN, NY 11222**
0.236 mi.
1247 ft. **Site 5 of 5 in cluster AI**

Relative:
Higher

Actual:
15 ft.

RCRA NonGen / NLR:

Date form received by agency:	01/01/2007
Facility name:	MERCURY ROOM 102 C-O GREENPOINT WHSE
Facility address:	NOBLE ST FOOT OF GREENPOINT WHSE ROOM 102 BROOKLYN, NY 11222

MERCURY ROOM 102 C-O GREENPOINT WHSE (Continued) **1000182161**

EPA ID:	NYD044168607
Contact:	Not reported
Contact address:	NOBLE ST FOOT OF BROOKLYN, NY 11222
Contact country:	US
Contact telephone:	Not reported
Contact email:	Not reported
EPA Region:	02
Land type:	Facility is not located on Indian land. Additional information is not known.
Classification:	Non-Generator
Description:	Handler: Non-Generators do not presently generate hazardous waste

Owner/Operator Summary:

Owner/operator name:	Not reported
Owner/operator address:	NOT REQUIRED NOT REQUIRED, WY 99999
Owner/operator country:	US
Owner/operator telephone:	212-555-1212
Owner/operator email:	Not reported
Owner/operator fax:	Not reported
Owner/operator extension:	Not reported
Legal status:	Private
Owner/Operator Type:	Operator
Owner/Op start date:	Not reported
Owner/Op end date:	Not reported

Owner/operator name:	Not reported
Owner/operator address:	NOT REQUIRED NOT REQUIRED, WY 99999
Owner/operator country:	US
Owner/operator telephone:	212-555-1212
Owner/operator email:	Not reported
Owner/operator fax:	Not reported
Owner/operator extension:	Not reported
Legal status:	Private
Owner/Operator Type:	Owner
Owner/Op start date:	Not reported
Owner/Op end date:	Not reported

Handler Activities Summary:

U.S. importer of hazardous waste:	No
Mixed waste (haz. and radioactive):	No
Recycler of hazardous waste:	No
Transporter of hazardous waste:	No
Treater, storer or disposer of HW:	No
Underground injection activity:	No
On-site burner exemption:	No
Furnace exemption:	No
Used oil fuel burner:	No
Used oil processor:	No
User oil refiner:	No
Used oil fuel marketer to burner:	No
Used oil Specification marketer:	No
Used oil transfer facility:	No
Used oil transporter:	No

MERCURY ROOM 102 C-O GREENPOINT WHSE (Continued) **1000182161**

Historical Generators:
Date form received by agency: 01/01/2006
Site name: MERCURY ROOM 102 C-O GREENPOINT WHSE
Classification: Not a generator, verified

Date form received by agency: 07/08/1999
Site name: MERCURY ROOM 102 C-O GREENPOINT WHSE
Classification: Not a generator, verified

Date form received by agency: 05/15/1985
Site name: MERCURY ROOM 102 C-O GREENPOINT WHSE
Classification: Large Quantity Generator

. Waste code: D000
. Waste name: Not Defined

. Waste code: D002
. Waste name: CORROSIVE WASTE

. Waste code: D009
. Waste name: MERCURY

Facility Has Received Notices of Violations:
Regulation violated: Not reported
Area of violation: Generators - General
Date violation determined: 01/27/1987
Date achieved compliance: 01/27/1987
Violation lead agency: State
Enforcement action: Not reported
Enforcement action date: Not reported
Enf. disposition status: Not reported
Enf. disp. status date: Not reported
Enforcement lead agency: Not reported
Proposed penalty amount: Not reported
Final penalty amount: Not reported
Paid penalty amount: Not reported

Evaluation Action Summary:
Evaluation date: 07/08/1999
Evaluation: COMPLIANCE EVALUATION INSPECTION ON-SITE
Area of violation: Not reported
Date achieved compliance: Not reported
Evaluation lead agency: EPA

Evaluation date: 01/27/1987
Evaluation: NON-FINANCIAL RECORD REVIEW
Area of violation: Generators - General
Date achieved compliance: 01/27/1987
Evaluation lead agency: State

NY MANIFEST:
Country: USA
EPA ID: NYD044168607
Facility Status: Not reported
Location Address 1: 1221 AVE OF AMER
Code: BP

MERCURY ROOM 102 C-O GREENPOINT WHSE (Continued) **1000182161**

Location Address 2:	Not reported
Total Tanks:	Not reported
Location City:	NEW YORK
Location State:	NY
Location Zip:	10020
Location Zip 4:	Not reported

NY MANIFEST:

EPAID:	NYD044168607
Mailing Name:	PHILIPP BROTHERS INC
Mailing Contact:	N/S
Mailing Address 1:	1221 AVE OF AMER
Mailing Address 2:	Not reported
Mailing City:	NEW YORK
Mailing State:	NY
Mailing Zip:	10020
Mailing Zip 4:	Not reported
Mailing Country:	USA
Mailing Phone:	2125755900

NY MANIFEST:

Document ID:	NJA0762096
Manifest Status:	K
seq:	Not reported
Year:	1989
Trans1 State ID:	S10331
Trans2 State ID:	Not reported
Generator Ship Date:	11/30/1989
Trans1 Recv Date:	11/30/1989
Trans2 Recv Date:	/ /
TSD Site Recv Date:	12/01/1989
Part A Recv Date:	01/16/1990
Part B Recv Date:	12/13/1989
Generator EPA ID:	NYD044168607
Trans1 EPA ID:	ILD099202681
Trans2 EPA ID:	Not reported
TSDF ID 1:	NJD089216790
TSDF ID 2:	Not reported
Manifest Tracking Number:	Not reported
Import Indicator:	Not reported
Export Indicator:	Not reported
Discr Quantity Indicator:	Not reported
Discr Type Indicator:	Not reported
Discr Residue Indicator:	Not reported
Discr Partial Reject Indicator:	Not reported
Discr Full Reject Indicator:	Not reported
Manifest Ref Number:	Not reported
Alt Facility RCRA ID:	Not reported
Alt Facility Sign Date:	Not reported
MGMT Method Type Code:	Not reported
Waste Code:	U151 - MERCURY
Waste Code:	Not reported
Waste Code:	Not reported
Waste Code:	Not reported
Waste Code:	Not reported
Waste Code:	Not reported
Quantity:	00110

MERCURY ROOM 102 C-O GREENPOINT WHSE (Continued) **1000182161**

Units:	G - Gallons (liquids only)* (8.3 pounds)
Number of Containers:	002
Container Type:	DM - Metal drums, barrels
Handling Method:	L Landfill.
Specific Gravity:	100

Click this hyperlink while viewing on your computer to access
3 additional NY_MANIFEST: record(s) in the EDR Site Report.

247
NE
1/8-1/4
0.237 mi.
1254 ft.

REGIONAL MGMT & CONSULTING INC
671 LEONARD ST - APT BLDG
BROOKLYN, NY 11222

RCRA NonGen / NLR **1005905705**
FINDS **NYR000107904**
ECHO

Relative:
Higher

Actual:
28 ft.

RCRA NonGen / NLR:

Date form received by agency:	01/01/2007
Facility name:	REGIONAL MGMT & CONSULTING INC
Facility address:	671 LEONARD ST - APT BLDG BROOKLYN, NY 11222
EPA ID:	NYR000107904
Mailing address:	BRIDGEWATER ST BROOKLYN, NY 11222
Contact:	BOGDAN SZCZUREK
Contact address:	BRIDGEWATER ST BROOKLYN, NY 11222
Contact country:	US
Contact telephone:	718-599-3718
Contact email:	Not reported
EPA Region:	02
Classification:	Non-Generator
Description:	Handler: Non-Generators do not presently generate hazardous waste

Owner/Operator Summary:

Owner/operator name:	PARASKA HANCZARENKO
Owner/operator address:	671 LEONARD ST - APT BLDG BROOKLYN, NY 11222
Owner/operator country:	US
Owner/operator telephone:	718-383-8648
Owner/operator email:	Not reported
Owner/operator fax:	Not reported
Owner/operator extension:	Not reported
Legal status:	Private
Owner/Operator Type:	Operator
Owner/Op start date:	01/01/2001
Owner/Op end date:	Not reported

Owner/operator name:	PARASKA HANCZARENKO
Owner/operator address:	671 LEONARD ST - APT BLDG BROOKLYN, NY 11222
Owner/operator country:	US
Owner/operator telephone:	718-383-8648
Owner/operator email:	Not reported
Owner/operator fax:	Not reported
Owner/operator extension:	Not reported
Legal status:	Private

REGIONAL MGMT & CONSULTING INC (Continued) **1005905705**

Owner/Operator Type: Owner
Owner/Op start date: 01/01/2001
Owner/Op end date: Not reported

Handler Activities Summary:
U.S. importer of hazardous waste: No
Mixed waste (haz. and radioactive): No
Recycler of hazardous waste: No
Transporter of hazardous waste: No
Treater, storer or disposer of HW: No
Underground injection activity: No
On-site burner exemption: No
Furnace exemption: No
Used oil fuel burner: No
Used oil processor: No
User oil refiner: No
Used oil fuel marketer to burner: No
Used oil Specification marketer: No
Used oil transfer facility: No
Used oil transporter: No

Historical Generators:
Date form received by agency: 01/01/2006
Site name: REGIONAL MGMT & CONSULTING INC
Classification: Not a generator, verified

Date form received by agency: 07/15/2002
Site name: REGIONAL MGMT & CONSULTING INC
Classification: Conditionally Exempt Small Quantity Generator

. Waste code: D000
. Waste name: Not Defined

. Waste code: D008
. Waste name: LEAD

Violation Status: No violations found

FINDS:

Registry ID: 110012568033

Environmental Interest/Information System
RCRAInfo is a national information system that supports the Resource Conservation and Recovery Act (RCRA) program through the tracking of events and activities related to facilities that generate, transport, and treat, store, or dispose of hazardous waste. RCRAInfo allows RCRA program staff to track the notification, permit, compliance, and corrective action activities required under RCRA.

Click this hyperlink while viewing on your computer to access additional FINDS: detail in the EDR Site Report.

ECHO:
Envid: 1005905705

REGIONAL MGMT & CONSULTING INC (Continued) **1005905705**

Registry ID: 110012568033
DFR URL: http://echo.epa.gov/detailed-facility-report?fid=110012568033

AE248 **BUG, PEOPLES WORKS** **NY HSWDS** **S102872857**
SW **KENT AVE.** **N/A**
1/8-1/4 **BROOKLYN, NY 11211**
0.240 mi.
1268 ft. **Site 8 of 8 in cluster AE**

Relative:
Higher

Actual:
14 ft.

HSWDS:

Facility ID:	HS2016
Region:	2
Facility Status:	Unknown
Owner Type:	Publ Utily
Owner:	Formerly BUG Company
Owner Address:	195 Montague Street
Owner Phone:	(718)403-3053
Operator Type:	Unknown
Operator:	Unknown
Operator:	Unknown
Operator Phone:	Unknown
EPA ID:	NYD980532105
Registry:	Not on NYS Registry of Inactive Haz Waste Disposal Sites
Registry Site ID:	None
RCRA Permitted:	Unknown
Site Code:	Coal Gasification Plant
Owner City State:	Brooklyn NY 11201
Operator City State:	Not reported
Quadrange:	Unknown
Latitude:	40 43’20"N
Longitude:	73 57’35"W
Acres:	0.00
Operator Date:	1871
Close Date:	1895
Completed:	PA
Active:	Unknown
PCB’s Disposed:	No
Pesticides Disposed:	No
Metals Disposed:	No
Asbestos Disposed:	No
Volatile Organic Compounds Disposed:	No
Semi Volatile Organic Compounds Disposed:	Unknown
Analytical Info Exists for Air:	Not reported
Analytical Info Exists for Ground:	None
Analytical Info Exists for Surface:	Not reported
Analytical Info Exists for Sediments:	Not reported
Analytical Info Exists for Surface:	Not reported
Analytical Info Exists for Substance:	Not reported
Analytical Info Exists for Waste:	Not reported
Analytical Info Exists for Leachate:	Not reported
Analytical Info Exists for EP Toxicity:	Not reported
Analytical Info Exists for TCLP:	Not reported
Threat to Environment/Public Health:	Environmental
Surface Water Contamination:	Unknown
Surface Water Body Class:	Unknown
Groundwater Contamination:	Unknown
Groundwater Classification:	Unknown
Drinking Water Contamination:	Unknown

BUG, PEOPLES WORKS (Continued) **S102872857**

Drinking Water Supply is Active:	No
Any Known Fish or Wildlife:	Unknown
Hazardous Exposure:	Unknown
Site Has Controlled Acess:	Unknown
Ambient Air Contamination:	Unknown
Direct Contact:	Unknown
EPA Hazardous Ranking System Score:	Unknown
Inventory:	Not reported
Nefrap:	Not reported
Mailing:	Not reported
Tax Map No:	Not reported
Qualify:	Not reported
Next Action:	Not reported
Agencies:	Not reported
Air:	Not reported
Building:	Not reported
Site Desc:	Not reported
Drink:	Not reported
Eptox:	Not reported
Fish:	Not reported
Ground:	Not reported
Ground Desc:	Not reported
Hazardous Threat:	Not reported
Haz Threat Desc:	Not reported
Leachate:	Not reported
Preparer:	Not reported
Sediment:	Not reported
Soil:	Not reported
Surface:	Not reported
Status:	Not reported
Surface Soil:	Not reported
Surface:	Not reported
TCLP:	Not reported
Waste:	Not reported

AC249
ESE
1/8-1/4
0.241 mi.
1273 ft.

Relative:
Higher

Actual:
14 ft.

MTA NYCT - NASSAU AVENUE STATION **RCRA NonGen / NLR** **1001197366**
NASSAU & MANHATTAN AVE **NY MANIFEST** **NYR000038778**
BROOKLYN, NY 11222

Site 6 of 6 in cluster AC

RCRA NonGen / NLR:

Date form received by agency:	01/01/2007
Facility name:	MTA NYCT - NASSAU AVENUE STATION
Facility address:	NASSAU & MANHATTAN AVE BROOKLYN, NY 11222
EPA ID:	NYR000038778
Mailing address:	COLUMBUS CIR 25TH FLOOR NEW YORK, NY 10019
Contact:	DAVID RISUENO
Contact address:	COLUMBUS CIR 25TH FLOOR NEW YORK, NY 10019
Contact country:	US
Contact telephone:	212-307-5589
Contact email:	Not reported
EPA Region:	02
Classification:	Non-Generator
Description:	Handler: Non-Generators do not presently generate hazardous waste

MTA NYCT - NASSAU AVENUE STATION (Continued) **1001197366**

Owner/Operator Summary:

Owner/operator name:	MTA NEW YORK CITY TRANSIT
Owner/operator address:	10 COLUMBUS CIR 25TH FLOOR NEW YORK, NY 10019
Owner/operator country:	US
Owner/operator telephone:	212-307-5589
Owner/operator email:	Not reported
Owner/operator fax:	Not reported
Owner/operator extension:	Not reported
Legal status:	Other
Owner/Operator Type:	Operator
Owner/Op start date:	Not reported
Owner/Op end date:	Not reported

Owner/operator name:	MTA NEW YORK CITY TRANSIT
Owner/operator address:	10 COLUMBUS CIR 25TH FLOOR NEW YORK, NY 10019
Owner/operator country:	US
Owner/operator telephone:	212-307-5589
Owner/operator email:	Not reported
Owner/operator fax:	Not reported
Owner/operator extension:	Not reported
Legal status:	Other
Owner/Operator Type:	Owner
Owner/Op start date:	Not reported
Owner/Op end date:	Not reported

Handler Activities Summary:

U.S. importer of hazardous waste:	No
Mixed waste (haz. and radioactive):	No
Recycler of hazardous waste:	No
Transporter of hazardous waste:	No
Treater, storer or disposer of HW:	No
Underground injection activity:	No
On-site burner exemption:	No
Furnace exemption:	No
Used oil fuel burner:	No
Used oil processor:	No
User oil refiner:	No
Used oil fuel marketer to burner:	No
Used oil Specification marketer:	No
Used oil transfer facility:	No
Used oil transporter:	No

Historical Generators:

Date form received by agency:	01/01/2006
Site name:	MTA NYCT - NASSAU AVENUE STATION
Classification:	Not a generator, verified

Date form received by agency:	05/07/1997
Site name:	MTA NYCT - NASSAU AVENUE STATION
Classification:	Small Quantity Generator

. Waste code:	D000
. Waste name:	Not Defined

MTA NYCT - NASSAU AVENUE STATION (Continued) **1001197366**

. Waste code: D008
. Waste name: LEAD

Violation Status: No violations found

NY MANIFEST:
Country: USA
EPA ID: NYR000038778
Facility Status: Not reported
Location Address 1: NASSAU & MANHATTAN AVE
Code: BP
Location Address 2: Not reported
Total Tanks: Not reported
Location City: BROOKLYN
Location State: NY
Location Zip: 11222
Location Zip 4: Not reported

NY MANIFEST:
EPAID: NYR000038778
Mailing Name: MTA NYCT - NASSAU AVE STATION
Mailing Contact: DAVID RISUENO
Mailing Address 1: 10 COLUMBUS CIR - 25TH FLR
Mailing Address 2: Not reported
Mailing City: NEW YORK
Mailing State: NY
Mailing Zip: 10019
Mailing Zip 4: Not reported
Mailing Country: USA
Mailing Phone: 2123075589

NY MANIFEST:
Document ID: Not reported
Manifest Status: Not reported
seq: Not reported
Year: 2010
Trans1 State ID: NYD046765574
Trans2 State ID: Not reported
Generator Ship Date: 06/17/2010
Trans1 Recv Date: 06/17/2010
Trans2 Recv Date: Not reported
TSD Site Recv Date: 06/17/2010
Part A Recv Date: Not reported
Part B Recv Date: Not reported
Generator EPA ID: NYR000038778
Trans1 EPA ID: Not reported
Trans2 EPA ID: Not reported
TSDF ID 1: NJD991291105
TSDF ID 2: Not reported
Manifest Tracking Number: 000067396WAS
Import Indicator: N
Export Indicator: N
Discr Quantity Indicator: N
Discr Type Indicator: N
Discr Residue Indicator: N
Discr Partial Reject Indicator: N
Discr Full Reject Indicator: N
Manifest Ref Number: Not reported

MTA NYCT - NASSAU AVENUE STATION (Continued) **1001197366**

Alt Facility RCRA ID:	Not reported
Alt Facility Sign Date:	Not reported
MGMT Method Type Code:	H111
Waste Code:	Not reported
Waste Code:	Not reported
Waste Code:	Not reported
Waste Code:	Not reported
Waste Code:	Not reported
Waste Code:	Not reported
Quantity:	200.0
Units:	P - Pounds
Number of Containers:	2.0
Container Type:	DM - Metal drums, barrels
Handling Method:	T Chemical, physical, or biological treatment.
Specific Gravity:	1.0
Waste Code:	D008
Waste Code 1_2:	Not reported
Waste Code 1_3:	Not reported
Waste Code 1_4:	Not reported
Waste Code 1_5:	Not reported
Waste Code 1_6:	Not reported

Click this hyperlink while viewing on your computer to access
3 additional NY_MANIFEST: record(s) in the EDR Site Report.

AK250 **CON EDISON** **NJ MANIFEST** **S120674595**
SSE **BEDFORD AVE & 12TH ST** **N/A**
1/8-1/4 **BROOKLYN, NY 11234**
0.243 mi.
1285 ft. **Site 1 of 11 in cluster AK**

Relative:
Higher

Actual:
16 ft.

NJ MANIFEST:

EPA Id:	NYP004814345
Mail Address:	IRVING PL 15TH FL NE
Mail City/State/Zip:	NEW YORK, NY 10003
Facility Phone:	Not reported
Emergency Phone:	Not reported
Contact:	THOMAS TEELING
Comments:	Not reported
SIC Code:	Not reported
County:	NY047
Municipal:	Not reported
Previous EPA Id:	Not reported
Gen Flag:	Not reported
Trans Flag:	Not reported
TSDF Flag:	Not reported
Name Change:	Not reported
Date Change:	Not reported

Manifest:

Manifest Number:	014469352JJK
EPA ID:	NYP004814345
Date Shipped:	7/28/2015
TSDF EPA ID:	NJD002200046
Transporter EPA ID:	NJ0000027193
Transporter 2 EPA ID:	Not reported
Transporter 3 EPA ID:	Not reported

CON EDISON (Continued) **S120674595**

Transporter 4 EPA ID:	Not reported
Transporter 5 EPA ID:	Not reported
Transporter 6 EPA ID:	Not reported
Transporter 7 EPA ID:	Not reported
Transporter 8 EPA ID:	Not reported
Transporter 9 EPA ID:	Not reported
Transporter 10 EPA ID:	Not reported
Date Trans1 Transported Waste:	Not reported
Date Trans2 Transported Waste:	Not reported
Date Trans3 Transported Waste:	Not reported
Date Trans4 Transported Waste:	Not reported
Date Trans5 Transported Waste:	Not reported
Date Trans6 Transported Waste:	Not reported
Date Trans7 Transported Waste:	Not reported
Date Trans8 Transported Waste:	Not reported
Date Trans9 Transported Waste:	Not reported
Date Trans10 Transported Waste:	Not reported
Date TSDF Received Waste:	Not reported
TSDF EPA Facility Name:	Not reported
QTY Units:	Not reported
Transporter SEQ ID:	Not reported
Transporter-1 Date:	Not reported
Waste SEQ ID:	Not reported
Waste Type Code 2:	Not reported
Waste Type Code 3:	Not reported
Waste Type Code 4:	Not reported
Waste Type Code 5:	Not reported
Waste Type Code 6:	Not reported
Date Accepted:	Not reported
Manifest Discrepancy Type:	Not reported
Data Entry Number:	Not reported
Was Load Rejected:	NEW YORK, NY 10003
Reason Load Was Rejected:	Not reported

AK251 **CON EDISON - OTHER - SPECIFY BC 1199** **NY MANIFEST** **S120957869**
SSE **BEDFORD AVE & N 12 ST** **N/A**
1/8-1/4 **KINGS, NY 11211**
0.243 mi.
1285 ft. **Site 2 of 11 in cluster AK**

Relative:
Higher

Actual:
16 ft.

NY MANIFEST:

Country:	USA
EPA ID:	NYP004889295
Facility Status:	Not reported
Location Address 1:	BEDFORD AVE & N 12 ST
Code:	BP
Location Address 2:	Not reported
Total Tanks:	Not reported
Location City:	KINGS
Location State:	NY
Location Zip:	11211
Location Zip 4:	Not reported

NY MANIFEST:

EPAID:	NYP004889295
Mailing Name:	CON EDISON - OTHER - SPECIFY BC 1199

CON EDISON - OTHER - SPECIFY BC 1199 (Continued) **S120957869**

Mailing Contact:	THERESA BURKARD
Mailing Address 1:	4 IRVING PL 15TH FL NE
Mailing Address 2:	Not reported
Mailing City:	NEW YORK
Mailing State:	NY
Mailing Zip:	10003
Mailing Zip 4:	Not reported
Mailing Country:	USA
Mailing Phone:	2124602262

AK252 **CON EDISON - MANHOLE 4378** **RCRA-LQG** **1016450176**
SSE **BEDFORD AVE** **NY MANIFEST** **NYP004291738**
1/8-1/4 **BROOKLYN, NY 11211**
0.243 mi.
1285 ft. **Site 3 of 11 in cluster AK**

Relative:
Higher

Actual:
16 ft.

RCRA-LQG:

Date form received by agency:	03/27/2014
Facility name:	CON EDISON - MANHOLE 4378
Facility address:	BEDFORD AVE BROOKLYN, NY 11211
EPA ID:	NYP004291738
Mailing address:	IRVING PLACE, 15TH FL NE NEW YORK, NY 10003
Contact:	DENNIS HUACON
Contact address:	IRVING PLACE, 15TH FL NE NEW YORK, NY 10003
Contact country:	US
Contact telephone:	212-460-2757
Contact email:	HUACOND@CONED.COM
EPA Region:	02
Classification:	Large Quantity Generator
Description:	Handler: generates 1,000 kg or more of hazardous waste during any calendar month; or generates more than 1 kg of acutely hazardous waste during any calendar month; or generates more than 100 kg of any residue or contaminated soil, waste or other debris resulting from the cleanup of a spill, into or on any land or water, of acutely hazardous waste during any calendar month; or generates 1 kg or less of acutely hazardous waste during any calendar month, and accumulates more than 1 kg of acutely hazardous waste at any time; or generates 100 kg or less of any residue or contaminated soil, waste or other debris resulting from the cleanup of a spill, into or on any land or water, of acutely hazardous waste during any calendar month, and accumulates more than 100 kg of that material at any time

Owner/Operator Summary:

Owner/operator name:	CONSOLIDATED EDISON COMPANY OF NY, INC.
Owner/operator address:	IRVING PLACE NEW YORK, NY 10003
Owner/operator country:	US
Owner/operator telephone:	Not reported
Owner/operator email:	Not reported
Owner/operator fax:	Not reported
Owner/operator extension:	Not reported
Legal status:	Private
Owner/Operator Type:	Owner

CON EDISON - MANHOLE 4378 (Continued) **1016450176**

Owner/Op start date: 03/06/2013
Owner/Op end date: Not reported

Owner/operator name: CONSOLIDATED EDISON COMPANY OF NY, INC.
Owner/operator address: IRVING PLACE
NEW YORK, NY 10003
Owner/operator country: US
Owner/operator telephone: Not reported
Owner/operator email: Not reported
Owner/operator fax: Not reported
Owner/operator extension: Not reported
Legal status: Private
Owner/Operator Type: Operator
Owner/Op start date: 03/06/2013
Owner/Op end date: Not reported

Handler Activities Summary:
U.S. importer of hazardous waste: No
Mixed waste (haz. and radioactive): No
Recycler of hazardous waste: No
Transporter of hazardous waste: No
Treater, storer or disposer of HW: No
Underground injection activity: No
On-site burner exemption: No
Furnace exemption: No
Used oil fuel burner: No
Used oil processor: No
User oil refiner: No
Used oil fuel marketer to burner: No
Used oil Specification marketer: No
Used oil transfer facility: No
Used oil transporter: No

. Waste code: D008
. Waste name: LEAD

Historical Generators:
Date form received by agency: 04/06/2013
Site name: CON EDISON MANHOLE: 4378
Classification: Not a generator, verified

Date form received by agency: 03/06/2013
Site name: CON EDISON MANHOLE: 4378
Classification: Conditionally Exempt Small Quantity Generator

Violation Status: No violations found

NY MANIFEST:
Country: USA
EPA ID: NYP004664967
Facility Status: Not reported
Location Address 1: BEDFORD AVE
Code: BP
Location Address 2: Not reported
Total Tanks: Not reported
Location City: BROOKLYN
Location State: NY

CON EDISON - MANHOLE 4378 (Continued) **1016450176**

Location Zip:	11226
Location Zip 4:	Not reported

NY MANIFEST:

EPAID:	NYP004664967
Mailing Name:	CON EDISON
Mailing Contact:	TOM TEELING
Mailing Address 1:	4 IRVING PLACE - 15TH FLOOR
Mailing Address 2:	Not reported
Mailing City:	NEW YORK
Mailing State:	NY
Mailing Zip:	10003
Mailing Zip 4:	Not reported
Mailing Country:	USA
Mailing Phone:	Not reported

NY MANIFEST:

Document ID:	Not reported
Manifest Status:	Not reported
seq:	Not reported
Year:	2014
Trans1 State ID:	NJD003812047
Trans2 State ID:	NJD003812047
Generator Ship Date:	09/24/2014
Trans1 Recv Date:	09/24/2014
Trans2 Recv Date:	09/30/2014
TSD Site Recv Date:	09/30/2014
Part A Recv Date:	Not reported
Part B Recv Date:	Not reported
Generator EPA ID:	NYP004664967
Trans1 EPA ID:	Not reported
Trans2 EPA ID:	Not reported
TSDF ID 1:	NJD991291105
TSDF ID 2:	Not reported
Manifest Tracking Number:	002617624GBF
Import Indicator:	N
Export Indicator:	N
Discr Quantity Indicator:	N
Discr Type Indicator:	N
Discr Residue Indicator:	N
Discr Partial Reject Indicator:	N
Discr Full Reject Indicator:	N
Manifest Ref Number:	Not reported
Alt Facility RCRA ID:	Not reported
Alt Facility Sign Date:	Not reported
MGMT Method Type Code:	H110
Waste Code:	Not reported
Waste Code:	Not reported
Waste Code:	Not reported
Waste Code:	Not reported
Waste Code:	Not reported
Waste Code:	Not reported
Quantity:	600
Units:	G - Gallons (liquids only)* (8.3 pounds)
Number of Containers:	1
Container Type:	TT - Cargo tank, tank trucks
Handling Method:	T Chemical, physical, or biological treatment.

CON EDISON - MANHOLE 4378 (Continued) **1016450176**

Specific Gravity:	1
Waste Code:	D008
Waste Code 1_2:	Not reported
Waste Code 1_3:	Not reported
Waste Code 1_4:	Not reported
Waste Code 1_5:	Not reported
Waste Code 1_6:	Not reported

Click this hyperlink while viewing on your computer to access additional NY_MANIFEST: detail in the EDR Site Report.

Country:	USA
EPA ID:	NYP004291738
Facility Status:	Not reported
Location Address 1:	BEDFORD AVE
Code:	BP
Location Address 2:	Not reported
Total Tanks:	Not reported
Location City:	BROOKLYN
Location State:	NY
Location Zip:	11211
Location Zip 4:	Not reported

NY MANIFEST:

EPAID:	NYP004291738
Mailing Name:	CON EDISON
Mailing Contact:	TOM TEELING
Mailing Address 1:	4 IRVING PLACE 15TH FLOOR
Mailing Address 2:	Not reported
Mailing City:	NEW YORK
Mailing State:	NY
Mailing Zip:	10003
Mailing Zip 4:	Not reported
Mailing Country:	USA
Mailing Phone:	2124603770

NY MANIFEST:

Document ID:	Not reported
Manifest Status:	Not reported
seq:	Not reported
Year:	2013
Trans1 State ID:	NJD003812047
Trans2 State ID:	Not reported
Generator Ship Date:	03/06/2013
Trans1 Recv Date:	03/06/2013
Trans2 Recv Date:	Not reported
TSD Site Recv Date:	03/06/2013
Part A Recv Date:	Not reported
Part B Recv Date:	Not reported
Generator EPA ID:	NYP004291738
Trans1 EPA ID:	Not reported
Trans2 EPA ID:	Not reported
TSDF ID 1:	NJD991291105
TSDF ID 2:	Not reported
Manifest Tracking Number:	002016682GBF
Import Indicator:	N

CON EDISON - MANHOLE 4378 (Continued) **1016450176**

Export Indicator:	N
Discr Quantity Indicator:	N
Discr Type Indicator:	N
Discr Residue Indicator:	N
Discr Partial Reject Indicator:	N
Discr Full Reject Indicator:	N
Manifest Ref Number:	Not reported
Alt Facility RCRA ID:	Not reported
Alt Facility Sign Date:	Not reported
MGMT Method Type Code:	H141
Waste Code:	Not reported
Waste Code:	Not reported
Waste Code:	Not reported
Waste Code:	Not reported
Waste Code:	Not reported
Waste Code:	Not reported
Quantity:	300
Units:	G - Gallons (liquids only)* (8.3 pounds)
Number of Containers:	1
Container Type:	TT - Cargo tank, tank trucks
Handling Method:	T Chemical, physical, or biological treatment.
Specific Gravity:	1
Waste Code:	D008
Waste Code 1_2:	Not reported
Waste Code 1_3:	Not reported
Waste Code 1_4:	Not reported
Waste Code 1_5:	Not reported
Waste Code 1_6:	Not reported

Click this hyperlink while viewing on your computer to access additional NY_MANIFEST: detail in the EDR Site Report.

AK253 **CON EDISON** **RCRA NonGen / NLR** **1019325033**
SSE **BEDFORD AVE & N 12TH ST** **NYP004789244**
1/8-1/4 **BROOKLYN, NY 11234**
0.243 mi.
1285 ft. **Site 4 of 11 in cluster AK**

Relative:
Higher

Actual:
16 ft.

RCRA NonGen / NLR:

Date form received by agency:	02/05/2016
Facility name:	CON EDISON
Site name:	CON EDISON - MANHOLE 4377
Facility address:	BEDFORD AVE & N 12TH ST BROOKLYN, NY 11234
EPA ID:	NYP004789244
Mailing address:	IRVING PLACE, 15TH FL NE NEW YORK, NY 10003
Contact:	THERESA BURKARD
Contact address:	IRVING PLACE, 15TH FL NE NEW YORK, NY 10003
Contact country:	US
Contact telephone:	212-460-2262
Contact email:	BURKARDT@CONED.COM
EPA Region:	02
Classification:	Non-Generator
Description:	Handler: Non-Generators do not presently generate hazardous waste

CON EDISON (Continued) **1019325033**

Owner/Operator Summary:

Owner/operator name:	CONSOLIDATED EDISON COMPANY OF NY, INC.
Owner/operator address:	IRVING PLACE NEW YORK, NY 10003
Owner/operator country:	US
Owner/operator telephone:	Not reported
Owner/operator email:	Not reported
Owner/operator fax:	Not reported
Owner/operator extension:	Not reported
Legal status:	Private
Owner/Operator Type:	Operator
Owner/Op start date:	06/02/2015
Owner/Op end date:	Not reported

Owner/operator name:	CONSOLIDATED EDISON COMPANY OF NY, INC.
Owner/operator address:	IRVING PLACE NEW YORK, NY 10003
Owner/operator country:	US
Owner/operator telephone:	Not reported
Owner/operator email:	Not reported
Owner/operator fax:	Not reported
Owner/operator extension:	Not reported
Legal status:	Private
Owner/Operator Type:	Owner
Owner/Op start date:	06/02/2015
Owner/Op end date:	Not reported

Handler Activities Summary:

U.S. importer of hazardous waste:	No
Mixed waste (haz. and radioactive):	No
Recycler of hazardous waste:	No
Transporter of hazardous waste:	No
Treater, storer or disposer of HW:	No
Underground injection activity:	No
On-site burner exemption:	No
Furnace exemption:	No
Used oil fuel burner:	No
Used oil processor:	No
User oil refiner:	No
Used oil fuel marketer to burner:	No
Used oil Specification marketer:	No
Used oil transfer facility:	No
Used oil transporter:	No

. Waste code: D008
. Waste name: LEAD

Historical Generators:

Date form received by agency:	06/02/2015
Site name:	CON EDISON
Classification:	Not a generator, verified

Date form received by agency:	06/02/2015
Site name:	CON EDISON
Classification:	Large Quantity Generator

CON EDISON (Continued) **1019325033**

Biennial Reports:

Last Biennial Reporting Year: 2017

Annual Waste Handled:

Waste code:	D008
Waste name:	LEAD
Amount (Lbs):	5000

Violation Status:	No violations found

AK254 **CON EDISON** **NY MANIFEST** **S118258365**
SSE **BEDFORD AVE & 12TH ST** **N/A**
1/8-1/4 **BROOKLYN, NY 11234**
0.243 mi.
1285 ft. **Site 5 of 11 in cluster AK**

Relative:
Higher

Actual:
16 ft.

NY MANIFEST:

Country:	USA
EPA ID:	NYP004814345
Facility Status:	Not reported
Location Address 1:	BEDFORD AVE & 12TH ST
Code:	BP
Location Address 2:	Not reported
Total Tanks:	Not reported
Location City:	BROOKLYN
Location State:	NY
Location Zip:	11234
Location Zip 4:	Not reported

NY MANIFEST:

EPAID:	NYP004814345
Mailing Name:	CON EDISON
Mailing Contact:	DENNIS HUACON
Mailing Address 1:	4 IRVING PL 15TH FL
Mailing Address 2:	Not reported
Mailing City:	NEW YORK
Mailing State:	NY
Mailing Zip:	10003
Mailing Zip 4:	Not reported
Mailing Country:	USA
Mailing Phone:	2124603770

NY MANIFEST:

Document ID:	Not reported
Manifest Status:	Not reported
seq:	Not reported
Year:	2015
Trans1 State ID:	NJ0000027193
Trans2 State ID:	Not reported
Generator Ship Date:	07/28/2015
Trans1 Recv Date:	07/28/2015
Trans2 Recv Date:	Not reported
TSD Site Recv Date:	07/31/2015
Part A Recv Date:	Not reported
Part B Recv Date:	Not reported
Generator EPA ID:	NYP004814345
Trans1 EPA ID:	Not reported

CON EDISON (Continued) **S118258365**

Trans2 EPA ID:	Not reported
TSDF ID 1:	NJD002200046
TSDF ID 2:	Not reported
Manifest Tracking Number:	014469352JJK
Import Indicator:	N
Export Indicator:	N
Discr Quantity Indicator:	N
Discr Type Indicator:	N
Discr Residue Indicator:	N
Discr Partial Reject Indicator:	N
Discr Full Reject Indicator:	N
Manifest Ref Number:	Not reported
Alt Facility RCRA ID:	Not reported
Alt Facility Sign Date:	Not reported
MGMT Method Type Code:	H110
Waste Code:	Not reported
Waste Code:	Not reported
Waste Code:	Not reported
Waste Code:	Not reported
Waste Code:	Not reported
Waste Code:	Not reported
Quantity:	3000
Units:	P - Pounds
Number of Containers:	1
Container Type:	TT - Cargo tank, tank trucks
Handling Method:	T Chemical, physical, or biological treatment.
Specific Gravity:	1
Waste Code:	D008
Waste Code 1_2:	Not reported
Waste Code 1_3:	Not reported
Waste Code 1_4:	Not reported
Waste Code 1_5:	Not reported
Waste Code 1_6:	Not reported

Click this hyperlink while viewing on your computer to access
2 additional NY_MANIFEST: record(s) in the EDR Site Report.

Country:	USA
EPA ID:	NYP004789244
Facility Status:	Not reported
Location Address 1:	BEDFORD AVE & N 12TH ST
Code:	BP
Location Address 2:	Not reported
Total Tanks:	Not reported
Location City:	BROOKLYN
Location State:	NY
Location Zip:	11234
Location Zip 4:	Not reported

NY MANIFEST:

EPAID:	NYP004789244
Mailing Name:	CON EDISON
Mailing Contact:	DENNIS HUACON
Mailing Address 1:	4 IRVING PL 15TH FL
Mailing Address 2:	Not reported
Mailing City:	NEW YORK
Mailing State:	NY

CON EDISON (Continued) **S118258365**

Mailing Zip:	10003
Mailing Zip 4:	Not reported
Mailing Country:	USA
Mailing Phone:	2124603770

NY MANIFEST:

Document ID:	Not reported
Manifest Status:	Not reported
seq:	Not reported
Year:	2015
Trans1 State ID:	NJ0000027193
Trans2 State ID:	Not reported
Generator Ship Date:	06/02/2015
Trans1 Recv Date:	06/02/2015
Trans2 Recv Date:	Not reported
TSD Site Recv Date:	06/05/2015
Part A Recv Date:	Not reported
Part B Recv Date:	Not reported
Generator EPA ID:	NYP004789244
Trans1 EPA ID:	Not reported
Trans2 EPA ID:	Not reported
TSDF ID 1:	NJD002200046
TSDF ID 2:	Not reported
Manifest Tracking Number:	014454087JJK
Import Indicator:	N
Export Indicator:	N
Discr Quantity Indicator:	N
Discr Type Indicator:	N
Discr Residue Indicator:	N
Discr Partial Reject Indicator:	N
Discr Full Reject Indicator:	N
Manifest Ref Number:	Not reported
Alt Facility RCRA ID:	Not reported
Alt Facility Sign Date:	Not reported
MGMT Method Type Code:	H110
Waste Code:	Not reported
Waste Code:	Not reported
Waste Code:	Not reported
Waste Code:	Not reported
Waste Code:	Not reported
Waste Code:	Not reported
Quantity:	5000
Units:	P - Pounds
Number of Containers:	1
Container Type:	TT - Cargo tank, tank trucks
Handling Method:	T Chemical, physical, or biological treatment.
Specific Gravity:	1
Waste Code:	D008
Waste Code 1_2:	Not reported
Waste Code 1_3:	Not reported
Waste Code 1_4:	Not reported
Waste Code 1_5:	Not reported
Waste Code 1_6:	Not reported

Click this hyperlink while viewing on your computer to access
2 additional NY_MANIFEST: record(s) in the EDR Site Report.

AK255 **CON EDISON** **NY MANIFEST** **S118090977**
SSE **BEDFORD AVE & N 12TH ST** **N/A**
1/8-1/4 **BROOKLYN, NY**
0.243 mi.
1285 ft. **Site 6 of 11 in cluster AK**

Relative:
Higher

Actual:
16 ft.

NY MANIFEST:

Country:	USA
EPA ID:	NYP004786257
Facility Status:	Not reported
Location Address 1:	BEDFORD AVE & N 12TH ST
Code:	BP
Location Address 2:	Not reported
Total Tanks:	Not reported
Location City:	BROOKLYN
Location State:	NY
Location Zip:	Not reported
Location Zip 4:	Not reported

NY MANIFEST:

EPAID:	NYP004786257
Mailing Name:	CON EDISON
Mailing Contact:	DENNIS HUACON
Mailing Address 1:	4 IRVING PL 15TH FL
Mailing Address 2:	Not reported
Mailing City:	NEW YORK
Mailing State:	NY
Mailing Zip:	10003
Mailing Zip 4:	Not reported
Mailing Country:	USA
Mailing Phone:	2124603770

NY MANIFEST:

Document ID:	Not reported
Manifest Status:	Not reported
seq:	Not reported
Year:	2015
Trans1 State ID:	NJ0000027193
Trans2 State ID:	Not reported
Generator Ship Date:	05/26/2015
Trans1 Recv Date:	05/26/2015
Trans2 Recv Date:	Not reported
TSD Site Recv Date:	05/27/2015
Part A Recv Date:	Not reported
Part B Recv Date:	Not reported
Generator EPA ID:	NYP004786257
Trans1 EPA ID:	Not reported
Trans2 EPA ID:	Not reported
TSDF ID 1:	NJD002200046
TSDF ID 2:	Not reported
Manifest Tracking Number:	014467791JJK
Import Indicator:	N
Export Indicator:	N
Discr Quantity Indicator:	N
Discr Type Indicator:	N
Discr Residue Indicator:	N
Discr Partial Reject Indicator:	N
Discr Full Reject Indicator:	N
Manifest Ref Number:	Not reported

CON EDISON (Continued) **S118090977**

Alt Facility RCRA ID:	Not reported
Alt Facility Sign Date:	Not reported
MGMT Method Type Code:	H110
Waste Code:	Not reported
Waste Code:	Not reported
Waste Code:	Not reported
Waste Code:	Not reported
Waste Code:	Not reported
Waste Code:	Not reported
Quantity:	1000
Units:	P - Pounds
Number of Containers:	1
Container Type:	TT - Cargo tank, tank trucks
Handling Method:	T Chemical, physical, or biological treatment.
Specific Gravity:	1
Waste Code:	D008
Waste Code 1_2:	Not reported
Waste Code 1_3:	Not reported
Waste Code 1_4:	Not reported
Waste Code 1_5:	Not reported
Waste Code 1_6:	Not reported

Click this hyperlink while viewing on your computer to access
2 additional NY_MANIFEST: record(s) in the EDR Site Report.

AK256 **CON EDISON - MANHOLE 4376** **NJ MANIFEST** **S120665717**
SSE **BEDFORD AVE & N 12TH ST** **N/A**
1/8-1/4 **BROOKLYN, NY 11222**
0.243 mi.
1285 ft. **Site 7 of 11 in cluster AK**

Relative:
Higher

Actual:
16 ft.

NJ MANIFEST:

EPA Id:	NYP004184149
Mail Address:	4 IRVING PL, RM 828
Mail City/State/Zip:	NEW YORK, NY 10003
Facility Phone:	Not reported
Emergency Phone:	Not reported
Contact:	CAROLINE ISKANDER
Comments:	Not reported
SIC Code:	Not reported
County:	NY047
Municipal:	Not reported
Previous EPA Id:	Not reported
Gen Flag:	Not reported
Trans Flag:	Not reported
TSDF Flag:	Not reported
Name Change:	Not reported
Date Change:	Not reported

Manifest:

Manifest Number:	000894192GBF
EPA ID:	NYP004184149
Date Shipped:	07/24/2009
TSDF EPA ID:	NJD991291105
Transporter EPA ID:	NJD003812047
Transporter 2 EPA ID:	Not reported
Transporter 3 EPA ID:	Not reported

CON EDISON - MANHOLE 4376 (Continued) **S120665717**

Transporter 4 EPA ID:	Not reported
Transporter 5 EPA ID:	Not reported
Transporter 6 EPA ID:	Not reported
Transporter 7 EPA ID:	Not reported
Transporter 8 EPA ID:	Not reported
Transporter 9 EPA ID:	Not reported
Transporter 10 EPA ID:	Not reported
Date Trans1 Transported Waste:	07/24/2009
Date Trans2 Transported Waste:	Not reported
Date Trans3 Transported Waste:	Not reported
Date Trans4 Transported Waste:	Not reported
Date Trans5 Transported Waste:	Not reported
Date Trans6 Transported Waste:	Not reported
Date Trans7 Transported Waste:	Not reported
Date Trans8 Transported Waste:	Not reported
Date Trans9 Transported Waste:	Not reported
Date Trans10 Transported Waste:	Not reported
Date TSDF Received Waste:	07/24/2009
TSDF EPA Facility Name:	Not reported
QTY Units:	Not reported
Transporter SEQ ID:	Not reported
Transporter-1 Date:	Not reported
Waste SEQ ID:	Not reported
Waste Type Code 2:	Not reported
Waste Type Code 3:	Not reported
Waste Type Code 4:	Not reported
Waste Type Code 5:	Not reported
Waste Type Code 6:	Not reported
Date Accepted:	Not reported
Manifest Discrepancy Type:	Not reported
Data Entry Number:	Not reported
Was Load Rejected:	NEW YORK, NY 10003
Reason Load Was Rejected:	Not reported

Waste:

Manifest Year:	Not reported
Waste Code:	D008
Hand Code:	H141
Quantity:	600 G

AK257 **CON EDISON - MANHOLE 4376** **RCRA-LQG** **1014396234**
SSE **BEDFORD AVE & NORTH 12TH STREE** **NYP004184149**
1/8-1/4 **BROOKLYN, NY 11222**
0.243 mi.
1285 ft. **Site 8 of 11 in cluster AK**

Relative:
Higher

Actual:
16 ft.

RCRA-LQG:

Date form received by agency:	03/23/2010
Facility name:	CON EDISON - MANHOLE 4376
Facility address:	BEDFORD AVE & NORTH 12TH STREE T BROOKLYN, NY 11222
EPA ID:	NYP004184149
Mailing address:	4 IRVING PLACE NEW YORK, NY 10003

CON EDISON - MANHOLE 4376 (Continued) **1014396234**

Contact:	FRANKLYN MURRAY
Contact address:	Not reported Not reported
Contact country:	Not reported
Contact telephone:	212-460-2808
Contact email:	MURRAYFR@CONED.COM
EPA Region:	02
Classification:	Large Quantity Generator
Description:	Handler: generates 1,000 kg or more of hazardous waste during any calendar month; or generates more than 1 kg of acutely hazardous waste during any calendar month; or generates more than 100 kg of any residue or contaminated soil, waste or other debris resulting from the cleanup of a spill, into or on any land or water, of acutely hazardous waste during any calendar month; or generates 1 kg or less of acutely hazardous waste during any calendar month, and accumulates more than 1 kg of acutely hazardous waste at any time; or generates 100 kg or less of any residue or contaminated soil, waste or other debris resulting from the cleanup of a spill, into or on any land or water, of acutely hazardous waste during any calendar month, and accumulates more than 100 kg of that material at any time

Owner/Operator Summary:

Owner/operator name:	CONSOLIDATED EDISON COMPANY OF NY, INC.
Owner/operator address:	4 IRVING PLACE NEW YORK, NY 10003
Owner/operator country:	US
Owner/operator telephone:	Not reported
Owner/operator email:	Not reported
Owner/operator fax:	Not reported
Owner/operator extension:	Not reported
Legal status:	Private
Owner/Operator Type:	Operator
Owner/Op start date:	07/14/2009
Owner/Op end date:	Not reported

Owner/operator name:	CONSOLIDATED EDISON COMPANY OF NY, INC.
Owner/operator address:	4 IRVING PLACE NEW YORK, NY 10003
Owner/operator country:	US
Owner/operator telephone:	Not reported
Owner/operator email:	Not reported
Owner/operator fax:	Not reported
Owner/operator extension:	Not reported
Legal status:	Private
Owner/Operator Type:	Owner
Owner/Op start date:	07/14/2009
Owner/Op end date:	Not reported

Handler Activities Summary:

U.S. importer of hazardous waste:	No
Mixed waste (haz. and radioactive):	No
Recycler of hazardous waste:	No
Transporter of hazardous waste:	No
Treater, storer or disposer of HW:	No
Underground injection activity:	No
On-site burner exemption:	No

CON EDISON - MANHOLE 4376 (Continued) **1014396234**

Furnace exemption:	No
Used oil fuel burner:	No
Used oil processor:	No
User oil refiner:	No
Used oil fuel marketer to burner:	No
Used oil Specification marketer:	No
Used oil transfer facility:	No
Used oil transporter:	No

. Waste code:	D008
. Waste name:	LEAD

Historical Generators:

Date form received by agency:	07/14/2009
Site name:	CON EDISON
Classification:	Conditionally Exempt Small Quantity Generator
Violation Status:	No violations found

AK258 **CONSOLIDATED EDISON MH4376** **NY MANIFEST** **S119073216**
SSE **BEDFORD AVE & N 12TH ST** **N/A**
1/8-1/4 **BROOKLYN, NY 11222**
0.243 mi.
1285 ft. **Site 9 of 11 in cluster AK**

Relative:
Higher

Actual:
16 ft.

NY MANIFEST:

Country:	USA
EPA ID:	NYP004184149
Facility Status:	Not reported
Location Address 1:	BEDFORD AVE & NORTH 12TH STREE
Code:	BP
Location Address 2:	T
Total Tanks:	Not reported
Location City:	BROOKLYN
Location State:	NY
Location Zip:	11222
Location Zip 4:	Not reported

NY MANIFEST:

EPAID:	NYP004184149
Mailing Name:	CONSOLIDATED EDISON MH4376
Mailing Contact:	FRANKLYN MURRAY
Mailing Address 1:	4 IRVING PL RM 828
Mailing Address 2:	Not reported
Mailing City:	NEW YORK
Mailing State:	NY
Mailing Zip:	10003
Mailing Zip 4:	Not reported
Mailing Country:	USA
Mailing Phone:	2124602808

NY MANIFEST:

Document ID:	Not reported
Manifest Status:	Not reported
seq:	Not reported
Year:	2009
Trans1 State ID:	NJD003812047
Trans2 State ID:	Not reported

CONSOLIDATED EDISON MH4376 (Continued) **S119073216**

Generator Ship Date:	07/24/2009
Trans1 Recv Date:	07/24/2009
Trans2 Recv Date:	Not reported
TSD Site Recv Date:	07/24/2009
Part A Recv Date:	Not reported
Part B Recv Date:	Not reported
Generator EPA ID:	NYP004184149
Trans1 EPA ID:	Not reported
Trans2 EPA ID:	Not reported
TSDF ID 1:	NJD991291105
TSDF ID 2:	Not reported
Manifest Tracking Number:	000894192GBF
Import Indicator:	N
Export Indicator:	N
Discr Quantity Indicator:	N
Discr Type Indicator:	N
Discr Residue Indicator:	N
Discr Partial Reject Indicator:	N
Discr Full Reject Indicator:	N
Manifest Ref Number:	Not reported
Alt Facility RCRA ID:	Not reported
Alt Facility Sign Date:	Not reported
MGMT Method Type Code:	H141
Waste Code:	Not reported
Waste Code:	Not reported
Waste Code:	Not reported
Waste Code:	Not reported
Waste Code:	Not reported
Waste Code:	Not reported
Quantity:	600.0
Units:	G - Gallons (liquids only)* (8.3 pounds)
Number of Containers:	1.0
Container Type:	TT - Cargo tank, tank trucks
Handling Method:	T Chemical, physical, or biological treatment.
Specific Gravity:	1.0
Waste Code:	D008
Waste Code 1_2:	Not reported
Waste Code 1_3:	Not reported
Waste Code 1_4:	Not reported
Waste Code 1_5:	Not reported
Waste Code 1_6:	Not reported

Click this hyperlink while viewing on your computer to access additional NY_MANIFEST: detail in the EDR Site Report.

AK259 **CON EDISON** **RCRA NonGen / NLR** **1019325305**
SSE **BEDFORD AVE & 12TH ST** **FINDS** **NYP004814345**
1/8-1/4 **BROOKLYN, NY 11234** **ECHO**
0.243 mi.
1285 ft. **Site 10 of 11 in cluster AK**

Relative:
Higher

Actual:
16 ft.

RCRA NonGen / NLR:

Date form received by agency:	02/05/2016
Facility name:	CON EDISON
Site name:	CON EDISON - VAULT SUBMERSIBLE 6165
Facility address:	BEDFORD AVE & 12TH ST BROOKLYN, NY 11234

CON EDISON (Continued) **1019325305**

EPA ID:	NYP004814345
Mailing address:	IRVING PLACE, 15TH FL NE NEW YORK, NY 10003
Contact:	THERESA BURKARD
Contact address:	IRVING PLACE, 15TH FL NE NEW YORK, NY 10003
Contact country:	US
Contact telephone:	212-460-2262
Contact email:	BURKARDT@CONED.COM
EPA Region:	02
Classification:	Non-Generator
Description:	Handler: Non-Generators do not presently generate hazardous waste

Owner/Operator Summary:

Owner/operator name:	CONSOLIDATED EDISON COMPANY OF NY, INC.
Owner/operator address:	IRVING PLACE NEW YORK, NY 10003
Owner/operator country:	US
Owner/operator telephone:	Not reported
Owner/operator email:	Not reported
Owner/operator fax:	Not reported
Owner/operator extension:	Not reported
Legal status:	Private
Owner/Operator Type:	Operator
Owner/Op start date:	07/28/2015
Owner/Op end date:	Not reported

Owner/operator name:	CONSOLIDATED EDISON COMPANY OF NY, INC.
Owner/operator address:	IRVING PLACE NEW YORK, NY 10003
Owner/operator country:	US
Owner/operator telephone:	Not reported
Owner/operator email:	Not reported
Owner/operator fax:	Not reported
Owner/operator extension:	Not reported
Legal status:	Private
Owner/Operator Type:	Owner
Owner/Op start date:	07/28/2015
Owner/Op end date:	Not reported

Handler Activities Summary:

U.S. importer of hazardous waste:	No
Mixed waste (haz. and radioactive):	No
Recycler of hazardous waste:	No
Transporter of hazardous waste:	No
Treater, storer or disposer of HW:	No
Underground injection activity:	No
On-site burner exemption:	No
Furnace exemption:	No
Used oil fuel burner:	No
Used oil processor:	No
User oil refiner:	No
Used oil fuel marketer to burner:	No
Used oil Specification marketer:	No
Used oil transfer facility:	No
Used oil transporter:	No

CON EDISON (Continued) **1019325305**

. Waste code: D008
. Waste name: LEAD

Historical Generators:
Date form received by agency: 07/28/2015
Site name: CON EDISON
Classification: Not a generator, verified

Date form received by agency: 07/28/2015
Site name: CON EDISON
Classification: Large Quantity Generator

Biennial Reports:

Last Biennial Reporting Year: 2017

Annual Waste Handled:
Waste code: D008
Waste name: LEAD
Amount (Lbs): 3000

Violation Status: No violations found

FINDS:

Registry ID: 110069386131

Environmental Interest/Information System
RCRAInfo is a national information system that supports the Resource Conservation and Recovery Act (RCRA) program through the tracking of events and activities related to facilities that generate, transport, and treat, store, or dispose of hazardous waste. RCRAInfo allows RCRA program staff to track the notification, permit, compliance, and corrective action activities required under RCRA.

Click this hyperlink while viewing on your computer to access additional FINDS: detail in the EDR Site Report.

ECHO:
Envid: 1019325305
Registry ID: 110069386131
DFR URL: http://echo.epa.gov/detailed-facility-report?fid=110069386131

AK260 **CON EDISON** **NJ MANIFEST** **S120672350**
SSE **BEDFORD AVE & N 12TH ST** **N/A**
1/8-1/4 **BROOKLYN, NY 11234**
0.243 mi.
1285 ft. **Site 11 of 11 in cluster AK**

Relative:
Higher

Actual:
16 ft.

NJ MANIFEST:
EPA Id: NYP004789244
Mail Address: IRVING PLACE, 15TH FL NE
Mail City/State/Zip: NEW YORK, NY 10003
Facility Phone: Not reported
Emergency Phone: Not reported
Contact: THERESA BURKARD

CON EDISON (Continued) **S120672350**

Comments:	Not reported
SIC Code:	Not reported
County:	NY047
Municipal:	Not reported
Previous EPA Id:	Not reported
Gen Flag:	Not reported
Trans Flag:	Not reported
TSDF Flag:	Not reported
Name Change:	Not reported
Date Change:	Not reported

Manifest:

Manifest Number:	014454087JJK
EPA ID:	NYP004789244
Date Shipped:	6/2/2015
TSDF EPA ID:	NJD002200046
Transporter EPA ID:	NJ0000027193
Transporter 2 EPA ID:	Not reported
Transporter 3 EPA ID:	Not reported
Transporter 4 EPA ID:	Not reported
Transporter 5 EPA ID:	Not reported
Transporter 6 EPA ID:	Not reported
Transporter 7 EPA ID:	Not reported
Transporter 8 EPA ID:	Not reported
Transporter 9 EPA ID:	Not reported
Transporter 10 EPA ID:	Not reported
Date Trans1 Transported Waste:	Not reported
Date Trans2 Transported Waste:	Not reported
Date Trans3 Transported Waste:	Not reported
Date Trans4 Transported Waste:	Not reported
Date Trans5 Transported Waste:	Not reported
Date Trans6 Transported Waste:	Not reported
Date Trans7 Transported Waste:	Not reported
Date Trans8 Transported Waste:	Not reported
Date Trans9 Transported Waste:	Not reported
Date Trans10 Transported Waste:	Not reported
Date TSDF Received Waste:	Not reported
TSDF EPA Facility Name:	Not reported
QTY Units:	Not reported
Transporter SEQ ID:	Not reported
Transporter-1 Date:	Not reported
Waste SEQ ID:	Not reported
Waste Type Code 2:	Not reported
Waste Type Code 3:	Not reported
Waste Type Code 4:	Not reported
Waste Type Code 5:	Not reported
Waste Type Code 6:	Not reported
Date Accepted:	Not reported
Manifest Discrepancy Type:	Not reported
Data Entry Number:	Not reported
Was Load Rejected:	NEW YORK, NY 10003
Reason Load Was Rejected:	Not reported

AF261 **CON EDISON** **NJ MANIFEST** **S120668242**
South **135 N 11TH ST** **N/A**
1/8-1/4 **BROOKLYN, NY 11211**
0.244 mi.
1288 ft. **Site 4 of 6 in cluster AF**

Relative:
Higher

Actual:
18 ft.

NJ MANIFEST:

EPA Id:	NYP004742391
Mail Address:	IRVING PL, 15TH FL NE
Mail City/State/Zip:	NEW YORK, NY 10003
Facility Phone:	Not reported
Emergency Phone:	Not reported
Contact:	THOMAS TEELING
Comments:	Not reported
SIC Code:	Not reported
County:	NY047
Municipal:	Not reported
Previous EPA Id:	Not reported
Gen Flag:	Not reported
Trans Flag:	Not reported
TSDF Flag:	Not reported
Name Change:	Not reported
Date Change:	Not reported

Manifest:

Manifest Number:	002611050GBF
EPA ID:	NYP004742391
Date Shipped:	3/3/2015
TSDF EPA ID:	NJD991291105
Transporter EPA ID:	NJD003812047
Transporter 2 EPA ID:	Not reported
Transporter 3 EPA ID:	Not reported
Transporter 4 EPA ID:	Not reported
Transporter 5 EPA ID:	Not reported
Transporter 6 EPA ID:	Not reported
Transporter 7 EPA ID:	Not reported
Transporter 8 EPA ID:	Not reported
Transporter 9 EPA ID:	Not reported
Transporter 10 EPA ID:	Not reported
Date Trans1 Transported Waste:	Not reported
Date Trans2 Transported Waste:	Not reported
Date Trans3 Transported Waste:	Not reported
Date Trans4 Transported Waste:	Not reported
Date Trans5 Transported Waste:	Not reported
Date Trans6 Transported Waste:	Not reported
Date Trans7 Transported Waste:	Not reported
Date Trans8 Transported Waste:	Not reported
Date Trans9 Transported Waste:	Not reported
Date Trans10 Transported Waste:	Not reported
Date TSDF Received Waste:	Not reported
TSDF EPA Facility Name:	Not reported
QTY Units:	Not reported
Transporter SEQ ID:	Not reported
Transporter-1 Date:	Not reported
Waste SEQ ID:	Not reported
Waste Type Code 2:	Not reported
Waste Type Code 3:	Not reported
Waste Type Code 4:	Not reported
Waste Type Code 5:	Not reported
Waste Type Code 6:	Not reported

CON EDISON (Continued) **S120668242**

Date Accepted:	Not reported
Manifest Discrepancy Type:	Not reported
Data Entry Number:	Not reported
Was Load Rejected:	NEW YORK, NY 10003
Reason Load Was Rejected:	Not reported

AF262 **CON EDISON** **NY MANIFEST** **S117741040**
South **135 N 11TH ST** **N/A**
1/8-1/4 **BROOKLYN, NY 11211**
0.244 mi.
1288 ft. **Site 5 of 6 in cluster AF**

Relative:
Higher

Actual:
18 ft.

NY MANIFEST:

Country:	USA
EPA ID:	NYP004742391
Facility Status:	Not reported
Location Address 1:	135 NORTH 11 ST
Code:	BP
Location Address 2:	SB16330
Total Tanks:	Not reported
Location City:	BROOKLYN
Location State:	NY
Location Zip:	11211
Location Zip 4:	Not reported

NY MANIFEST:

EPAID:	NYP004742391
Mailing Name:	CON EDISON
Mailing Contact:	CON EDISON
Mailing Address 1:	4 IRVING PL
Mailing Address 2:	15TH FL
Mailing City:	NEW YORK
Mailing State:	NY
Mailing Zip:	10003
Mailing Zip 4:	Not reported
Mailing Country:	USA
Mailing Phone:	Not reported

NY MANIFEST:

Document ID:	Not reported
Manifest Status:	Not reported
seq:	Not reported
Year:	2015
Trans1 State ID:	NJD003812047
Trans2 State ID:	Not reported
Generator Ship Date:	03/03/2015
Trans1 Recv Date:	03/03/2015
Trans2 Recv Date:	Not reported
TSD Site Recv Date:	03/09/2015
Part A Recv Date:	Not reported
Part B Recv Date:	Not reported
Generator EPA ID:	NYP004742391
Trans1 EPA ID:	Not reported
Trans2 EPA ID:	Not reported
TSDF ID 1:	NJD991291105
TSDF ID 2:	Not reported

CON EDISON (Continued) **S117741040**

Manifest Tracking Number:	002611050GBF
Import Indicator:	N
Export Indicator:	N
Discr Quantity Indicator:	N
Discr Type Indicator:	N
Discr Residue Indicator:	N
Discr Partial Reject Indicator:	N
Discr Full Reject Indicator:	N
Manifest Ref Number:	Not reported
Alt Facility RCRA ID:	Not reported
Alt Facility Sign Date:	Not reported
MGMT Method Type Code:	H110
Waste Code:	Not reported
Waste Code:	Not reported
Waste Code:	Not reported
Waste Code:	Not reported
Waste Code:	Not reported
Waste Code:	Not reported
Quantity:	50
Units:	P - Pounds
Number of Containers:	1
Container Type:	TT - Cargo tank, tank trucks
Handling Method:	T Chemical, physical, or biological treatment.
Specific Gravity:	1
Waste Code:	D008
Waste Code 1_2:	Not reported
Waste Code 1_3:	Not reported
Waste Code 1_4:	Not reported
Waste Code 1_5:	Not reported
Waste Code 1_6:	Not reported

Click this hyperlink while viewing on your computer to access
2 additional NY_MANIFEST: record(s) in the EDR Site Report.

AF263 **CON EDISON** **RCRA NonGen / NLR** **1018279423**
South **135 N 11TH ST** **FINDS** **NYP004742391**
1/8-1/4 **BROOKLYN, NY 11211** **ECHO**
0.244 mi.
1288 ft. **Site 6 of 6 in cluster AF**

Relative:
Higher

Actual:
18 ft.

RCRA NonGen / NLR:

Date form received by agency:	03/04/2015
Facility name:	CON EDISON
Facility address:	135 N 11TH ST BROOKLYN, NY 11211
EPA ID:	NYP004742391
Mailing address:	IRVING PL, 15TH FL NE NEW YORK, NY 10003
Contact:	THOMAS TEELING
Contact address:	Not reported Not reported
Contact country:	Not reported
Contact telephone:	212-460-3770
Contact email:	Not reported
EPA Region:	02
Classification:	Non-Generator
Description:	Handler: Non-Generators do not presently generate hazardous waste

CON EDISON (Continued) **1018279423**

Handler Activities Summary:

U.S. importer of hazardous waste:	No
Mixed waste (haz. and radioactive):	No
Recycler of hazardous waste:	No
Transporter of hazardous waste:	No
Treater, storer or disposer of HW:	No
Underground injection activity:	No
On-site burner exemption:	No
Furnace exemption:	No
Used oil fuel burner:	No
Used oil processor:	No
User oil refiner:	No
Used oil fuel marketer to burner:	No
Used oil Specification marketer:	No
Used oil transfer facility:	No
Used oil transporter:	No

Historical Generators:

Date form received by agency:	03/04/2015
Site name:	CON EDISON
Classification:	Small Quantity Generator
Violation Status:	No violations found

FINDS:

Registry ID: 110067690779

Environmental Interest/Information System

RCRAInfo is a national information system that supports the Resource Conservation and Recovery Act (RCRA) program through the tracking of events and activities related to facilities that generate, transport, and treat, store, or dispose of hazardous waste. RCRAInfo allows RCRA program staff to track the notification, permit, compliance, and corrective action activities required under RCRA.

Click this hyperlink while viewing on your computer to access additional FINDS: detail in the EDR Site Report.

ECHO:

Envid:	1018279423
Registry ID:	110067690779
DFR URL:	http://echo.epa.gov/detailed-facility-report?fid=110067690779

AL264 **BAYSIDE FUEL OIL DEPORT CORP** **FUELS PROGRAM** **1016158526**
West **1 N 12 ST** **N/A**
1/8-1/4 **BROOKLYN, NY 11211**
0.245 mi.
1294 ft. **Site 1 of 5 in cluster AL**

Relative:
Lower

Actual:
1 ft.

FUELS PROGRAM:

Program Type:	Diesel
Company Seq. ID:	4980
Business Activity:	Pipeline/Pass-Through Terminal, Truck Loading Terminal/Locomotive Marker Facility
Company Name:	BAYSIDE FUEL OIL DEPOT CORP

BAYSIDE FUEL OIL DEPORT CORP (Continued) **1016158526**

Company Address:	1776 SHORE PARKWAY BROOKLYN, NY 11214
Facility ID:	82642, 82642
Facility Type:	Diesel/Biodiesel
Facility Activity:	Pipeline/Pass-Through Terminal Facility, Truck Loading Terminal/Locomotive Marker Facility
Subject to 80.1403:	Not reported
Fuel Only For Off Road:	Not reported
Fuel Created:	Not reported
D Code:	Not reported

AL265
West
1/8-1/4
0.245 mi.
1294 ft.

Relative:
Lower

Actual:
1 ft.

TRANSGAS ENERGY SYSTEMS LLC **RCRA NonGen / NLR** **1005905710**
1 N 12TH ST - SUB YARD **NYR000107953**
BROOKLYN, NY 11211

Site 2 of 5 in cluster AL

RCRA NonGen / NLR:

Date form received by agency:	01/01/2007
Facility name:	TRANSGAS ENERGY SYSTEMS LLC
Facility address:	1 N 12TH ST - SUB YARD BROOKLYN, NY 11211
EPA ID:	NYR000107953
Mailing address:	1ST AVE SUITE 30C NEW YORK, NY 10016
Contact:	ADAM VICTOR
Contact address:	1ST AVE SUITE 30C NEW YORK, NY 10016
Contact country:	US
Contact telephone:	212-725-0427
Contact email:	Not reported
EPA Region:	02
Classification:	Non-Generator
Description:	Handler: Non-Generators do not presently generate hazardous waste

Owner/Operator Summary:

Owner/operator name:	BAYSIDE FUEL OIL DEPOT CORP
Owner/operator address:	1776 SHORE PKWY BROOKLYN, NY 11214
Owner/operator country:	US
Owner/operator telephone:	718-372-9800
Owner/operator email:	Not reported
Owner/operator fax:	Not reported
Owner/operator extension:	Not reported
Legal status:	Private
Owner/Operator Type:	Owner
Owner/Op start date:	01/01/2001
Owner/Op end date:	Not reported

Owner/operator name:	BAYSIDE FUEL OIL DEPOT CORP
Owner/operator address:	1776 SHORE PKWY BROOKLYN, NY 11214
Owner/operator country:	US
Owner/operator telephone:	718-372-9800
Owner/operator email:	Not reported
Owner/operator fax:	Not reported

TRANSGAS ENERGY SYSTEMS LLC (Continued) **1005905710**

Owner/operator extension: Not reported
Legal status: Private
Owner/Operator Type: Operator
Owner/Op start date: 01/01/2001
Owner/Op end date: Not reported

Handler Activities Summary:
U.S. importer of hazardous waste: No
Mixed waste (haz. and radioactive): No
Recycler of hazardous waste: No
Transporter of hazardous waste: No
Treater, storer or disposer of HW: No
Underground injection activity: No
On-site burner exemption: No
Furnace exemption: No
Used oil fuel burner: No
Used oil processor: No
User oil refiner: No
Used oil fuel marketer to burner: No
Used oil Specification marketer: No
Used oil transfer facility: No
Used oil transporter: No

Historical Generators:
Date form received by agency: 01/01/2006
Site name: TRANSGAS ENERGY SYSTEMS LLC
Classification: Not a generator, verified

Date form received by agency: 07/11/2002
Site name: TRANSGAS ENERGY SYSTEMS LLC
Classification: Large Quantity Generator

. Waste code: D001
. Waste name: IGNITABLE WASTE

Violation Status: No violations found

AL266 **FORMER BAYSIDE FUEL OIL DEPOT CORP** **NY MANIFEST** **S117564948**
West **1 NORTH 12TH STREET** **NY SPDES** **N/A**
1/8-1/4 **BROOKLYN, NY 11249**
0.245 mi.
1294 ft. **Site 3 of 5 in cluster AL**

Relative:
Lower

Actual:
1 ft.

NY MANIFEST:
Country: USA
EPA ID: NYD086231917
Facility Status: Not reported
Location Address 1: 1 NORTH 12TH ST-G OCONNER
Code: BP
Location Address 2: Not reported
Total Tanks: Not reported
Location City: BROOKLYN
Location State: NY
Location Zip: 11211
Location Zip 4: Not reported

NY MANIFEST:
EPAID: NYD086231917

FORMER BAYSIDE FUEL OIL DEPOT CORP (Continued) **S117564948**

Mailing Name:	STAR ENTERPRISE
Mailing Contact:	JOHN F LOVE
Mailing Address 1:	333 RESEARCH CT
Mailing Address 2:	Not reported
Mailing City:	NORCROSS
Mailing State:	GA
Mailing Zip:	30092
Mailing Zip 4:	Not reported
Mailing Country:	USA
Mailing Phone:	9088622277

NY MANIFEST:

Document ID:	NJA4117392
Manifest Status:	Not reported
seq:	01
Year:	2003
Trans1 State ID:	S6993
Trans2 State ID:	Not reported
Generator Ship Date:	09/02/2003
Trans1 Recv Date:	09/02/2003
Trans2 Recv Date:	Not reported
TSD Site Recv Date:	09/02/2003
Part A Recv Date:	Not reported
Part B Recv Date:	Not reported
Generator EPA ID:	NYD086231917
Trans1 EPA ID:	NJD980772768
Trans2 EPA ID:	Not reported
TSDF ID 1:	NJD002200046
TSDF ID 2:	Not reported
Manifest Tracking Number:	Not reported
Import Indicator:	Not reported
Export Indicator:	Not reported
Discr Quantity Indicator:	Not reported
Discr Type Indicator:	Not reported
Discr Residue Indicator:	Not reported
Discr Partial Reject Indicator:	Not reported
Discr Full Reject Indicator:	Not reported
Manifest Ref Number:	Not reported
Alt Facility RCRA ID:	Not reported
Alt Facility Sign Date:	Not reported
MGMT Method Type Code:	Not reported
Waste Code:	D001 - NON-LISTED IGNITABLE WASTES
Waste Code:	Not reported
Waste Code:	Not reported
Waste Code:	Not reported
Waste Code:	Not reported
Waste Code:	Not reported
Quantity:	00055
Units:	G - Gallons (liquids only)* (8.3 pounds)
Number of Containers:	001
Container Type:	DM - Metal drums, barrels
Handling Method:	B Incineration, heat recovery, burning.
Specific Gravity:	01.00
Waste Code:	D040 - TRICHLOROETHYLENE 0.5 MG/L TCLP
Waste Code:	Not reported
Waste Code:	Not reported
Waste Code:	Not reported

FORMER BAYSIDE FUEL OIL DEPOT CORP (Continued) **S117564948**

Waste Code:	Not reported
Quantity:	00055
Units:	G - Gallons (liquids only)* (8.3 pounds)
Number of Containers:	001
Container Type:	DM - Metal drums, barrels
Handling Method:	R Material recovery of more than 75 percent of the total material.
Specific Gravity:	01.00

Click this hyperlink while viewing on your computer to access
31 additional NY_MANIFEST: record(s) in the EDR Site Report.

Country:	USA
EPA ID:	NYR000107953
Facility Status:	Not reported
Location Address 1:	630 FIRST AVE STE 30-G
Code:	BP
Location Address 2:	Not reported
Total Tanks:	Not reported
Location City:	NEW YORK
Location State:	NY
Location Zip:	10016
Location Zip 4:	Not reported

NY MANIFEST:

EPAID:	NYR000107953
Mailing Name:	TRANS GAS ENERGY SYSTEMS
Mailing Contact:	JAMES KELLOGG
Mailing Address 1:	630 FIRST AVE STE 30-G
Mailing Address 2:	Not reported
Mailing City:	NEW YORK
Mailing State:	NY
Mailing Zip:	10016
Mailing Zip 4:	Not reported
Mailing Country:	USA
Mailing Phone:	2019335541

NY MANIFEST:

Document ID:	MIA8498117
Manifest Status:	Not reported
seq:	01
Year:	2002
Trans1 State ID:	UPW019671
Trans2 State ID:	Not reported
Generator Ship Date:	10/22/2002
Trans1 Recv Date:	10/22/2002
Trans2 Recv Date:	Not reported
TSD Site Recv Date:	10/23/2002
Part A Recv Date:	Not reported
Part B Recv Date:	Not reported
Generator EPA ID:	NYR000107953
Trans1 EPA ID:	NJD054126164
Trans2 EPA ID:	Not reported
TSDF ID 1:	MID000724831
TSDF ID 2:	Not reported
Manifest Tracking Number:	Not reported
Import Indicator:	Not reported

FORMER BAYSIDE FUEL OIL DEPOT CORP (Continued) **S117564948**

Export Indicator:	Not reported
Discr Quantity Indicator:	Not reported
Discr Type Indicator:	Not reported
Discr Residue Indicator:	Not reported
Discr Partial Reject Indicator:	Not reported
Discr Full Reject Indicator:	Not reported
Manifest Ref Number:	Not reported
Alt Facility RCRA ID:	Not reported
Alt Facility Sign Date:	Not reported
MGMT Method Type Code:	Not reported
Waste Code:	D018 - BENZENE 0.5 MG/L TCLP
Waste Code:	Not reported
Waste Code:	Not reported
Waste Code:	Not reported
Waste Code:	Not reported
Waste Code:	Not reported
Quantity:	00500
Units:	P - Pounds
Number of Containers:	001
Container Type:	DM - Metal drums, barrels
Handling Method:	T Chemical, physical, or biological treatment.
Specific Gravity:	01.00

Click this hyperlink while viewing on your computer to access
2 additional NY_MANIFEST: record(s) in the EDR Site Report.

SPDES:

Permit Number:	NY0006301
State-Region:	02
Expiration Date:	04/30/2019
Current Major Minor Status:	Minor
Primary Facility SIC Code:	Not reported
State Water Body Name:	EAST R
Limit Set Status Flag:	Active
Total Actual Average Flow(MGD):	Not reported
Total App Design Flow(MGD):	Not reported
UDF1:	DMR
Lat/Long:	40.724722 / -73.960278
DMR Cognizant Official:	KAY ZIAS
UDF2:	001702
UDF3:	I
FIPS County Code:	NY047

Non-Gov Permit Affiliation Type Desc:	DMR Mailing Address
Non-Gov Permit Org Formal Name:	NYC DEPT OF PARKS & RECREATION
Non-Gov Permit Street Address:	FORMER BAYSIDE FUEL OIL DEPOT CORP
Non-Gov Permit Supplemental Location:	117-02 ROOSEVELT AVE
Non-Gov Permit City:	CORONA
Non-Gov Permit State Code:	NY
Non-Gov Permit Zip Code:	11368
Non-Gov Facility Affiliation Type Desc:	Mailing Address
Non-Gov Facility Org Formal Name:	NYC DEPT OF PARKS & RECREATION
Non-Gov Facility Street Address:	FORMER BAYSIDE FUEL OIL DEPOT CORP
Non-Gov Facility Supplemental Location:	1 NORTH 12TH STREET
Non-Gov Facility City:	BROOKLYN

FORMER BAYSIDE FUEL OIL DEPOT CORP (Continued) **S117564948**

Non-Gov Facility State Code:	NY
Non-Gov Facility Zip Code:	11249
State Water Body:	02030201010
UDF2:	001702
UDF3:	I
FIPS County Code:	NY047
Non-Gov Permit Affiliation Type Desc:	DMR Mailing Address
Non-Gov Permit Org Formal Name:	NYC DEPT OF PARKS & RECREATION
Non-Gov Permit Street Address:	FORMER BAYSIDE FUEL OIL DEPOT CORP
Non-Gov Permit Supplemental Location:	117-02 ROOSEVELT AVE
Non-Gov Permit City:	CORONA
Non-Gov Permit State Code:	NY
Non-Gov Permit Zip Code:	11368
Non-Gov Facility Affiliation Type Desc:	Owner
Non-Gov Facility Org Formal Name:	NYC DEPT OF PARKS & RECREATION
Non-Gov Facility Street Address:	FORMER BAYSIDE FUEL OIL DEPOT CORP
Non-Gov Facility Supplemental Location:	117-02 ROOSEVELT AVE
Non-Gov Facility City:	CORONA
Non-Gov Facility State Code:	NY
Non-Gov Facility Zip Code:	11368
State Water Body:	02030201010
UDF2:	001702
UDF3:	I
FIPS County Code:	NY047
Non-Gov Permit Affiliation Type Desc:	Permittee
Non-Gov Permit Org Formal Name:	NYC DEPT OF PARKS & RECREATION
Non-Gov Permit Street Address:	117-02 ROOSEVELT AVE
Non-Gov Permit Supplemental Location:	Not reported
Non-Gov Permit City:	CORONA
Non-Gov Permit State Code:	NY
Non-Gov Permit Zip Code:	11368
Non-Gov Facility Affiliation Type Desc:	Mailing Address
Non-Gov Facility Org Formal Name:	NYC DEPT OF PARKS & RECREATION
Non-Gov Facility Street Address:	FORMER BAYSIDE FUEL OIL DEPOT CORP
Non-Gov Facility Supplemental Location:	1 NORTH 12TH STREET
Non-Gov Facility City:	BROOKLYN
Non-Gov Facility State Code:	NY
Non-Gov Facility Zip Code:	11249
State Water Body:	02030201010
UDF2:	001702
UDF3:	I
FIPS County Code:	NY047
Non-Gov Permit Affiliation Type Desc:	Permittee
Non-Gov Permit Org Formal Name:	NYC DEPT OF PARKS & RECREATION
Non-Gov Permit Street Address:	117-02 ROOSEVELT AVE
Non-Gov Permit Supplemental Location:	Not reported
Non-Gov Permit City:	CORONA
Non-Gov Permit State Code:	NY
Non-Gov Permit Zip Code:	11368
Non-Gov Facility Affiliation Type Desc:	Owner
Non-Gov Facility Org Formal Name:	NYC DEPT OF PARKS & RECREATION

FORMER BAYSIDE FUEL OIL DEPOT CORP (Continued) **S117564948**

Non-Gov Facility Street Address: FORMER BAYSIDE FUEL OIL DEPOT CORP
Non-Gov Facility Supplemental Location: 117-02 ROOSEVELT AVE
Non-Gov Facility City: CORONA
Non-Gov Facility State Code: NY
Non-Gov Facility Zip Code: 11368
State Water Body: 02030201010

AL267 **BAYSIDE FUEL OIL DEPOT CORP** **RCRA-CESQG** **1000351174**
West **1 N 12TH ST** **NY LTANKS** **NYD086231917**
1/8-1/4 **BROOKLYN, NY 11211** **NY CBS UST**
0.245 mi. **NY MOSF UST**
1294 ft. **Site 4 of 5 in cluster AL** **NY MOSF**
NY CBS
Relative: **NY CBS AST**
Lower **NY MOSF AST**
NY Spills
Actual: **US AIRS**
1 ft.

RCRA-CESQG:
Date form received by agency: 01/01/2007
Facility name: BAYSIDE FUEL OIL DEPOT CORP
Facility address: 1 N 12TH ST
BROOKLYN, NY 11211
EPA ID: NYD086231917
Mailing address: SHORE PKWY
BROOKLYN, NY 11214
Contact: ANTHONY NATALE
Contact address: SHORE PKWY
BROOKLYN, NY 11214
Contact country: US
Contact telephone: 718-372-9800
Contact email: Not reported
EPA Region: 02
Land type: Facility is not located on Indian land. Additional information is not known.
Classification: Conditionally Exempt Small Quantity Generator
Description: Handler: generates 100 kg or less of hazardous waste per calendar month, and accumulates 1000 kg or less of hazardous waste at any time; or generates 1 kg or less of acutely hazardous waste per calendar month, and accumulates at any time: 1 kg or less of acutely hazardous waste; or 100 kg or less of any residue or contaminated soil, waste or other debris resulting from the cleanup of a spill, into or on any land or water, of acutely hazardous waste; or generates 100 kg or less of any residue or contaminated soil, waste or other debris resulting from the cleanup of a spill, into or on any land or water, of acutely hazardous waste during any calendar month, and accumulates at any time: 1 kg or less of acutely hazardous waste; or 100 kg or less of any residue or contaminated soil, waste or other debris resulting from the cleanup of a spill, into or on any land or water, of acutely hazardous waste

Owner/Operator Summary:
Owner/operator name: ALFRED ALLEGRETTI
Owner/operator address: 1776 SHORE PKWY
BROOKLYN, NY 11214
Owner/operator country: US
Owner/operator telephone: 718-372-9800
Owner/operator email: Not reported
Owner/operator fax: Not reported

BAYSIDE FUEL OIL DEPOT CORP (Continued) **1000351174**

Owner/operator extension: Not reported
Legal status: Private
Owner/Operator Type: Owner
Owner/Op start date: Not reported
Owner/Op end date: Not reported

Owner/operator name: TEXACO USA
Owner/operator address: 1040 KINGS HWY PO BOX 5008
OPERCITY, NJ 99999
Owner/operator country: US
Owner/operator telephone: 609-667-3800
Owner/operator email: Not reported
Owner/operator fax: Not reported
Owner/operator extension: Not reported
Legal status: Private
Owner/Operator Type: Operator
Owner/Op start date: Not reported
Owner/Op end date: Not reported

Handler Activities Summary:
U.S. importer of hazardous waste: No
Mixed waste (haz. and radioactive): No
Recycler of hazardous waste: No
Transporter of hazardous waste: No
Treater, storer or disposer of HW: No
Underground injection activity: No
On-site burner exemption: No
Furnace exemption: No
Used oil fuel burner: No
Used oil processor: No
User oil refiner: No
Used oil fuel marketer to burner: No
Used oil Specification marketer: No
Used oil transfer facility: No
Used oil transporter: No

Historical Generators:
Date form received by agency: 01/01/2006
Site name: BAYSIDE FUEL OIL DEPOT CORP
Classification: Small Quantity Generator

Date form received by agency: 12/18/1997
Site name: BAYSIDE FUEL OIL DEPOT CORP
Classification: Small Quantity Generator

. Waste code: D000
. Waste name: Not Defined

. Waste code: D001
. Waste name: IGNITABLE WASTE

. Waste code: D002
. Waste name: CORROSIVE WASTE

. Waste code: D008
. Waste name: LEAD

BAYSIDE FUEL OIL DEPOT CORP (Continued) **1000351174**

. Waste code: D018
. Waste name: BENZENE

. Waste code: F001
. Waste name: THE FOLLOWING SPENT HALOGENATED SOLVENTS USED IN DEGREASING: TETRACHLOROETHYLENE, TRICHLORETHYLENE, METHYLENE CHLORIDE, 1,1,1-TRICHLOROETHANE, CARBON TETRACHLORIDE AND CHLORINATED FLUOROCARBONS; ALL SPENT SOLVENT MIXTURES/BLENDS USED IN DEGREASING CONTAINING, BEFORE USE, A TOTAL OF TEN PERCENT OR MORE (BY VOLUME) OF ONE OR MORE OF THE ABOVE HALOGENATED SOLVENTS OR THOSE SOLVENTS LISTED IN F002, F004, AND F005; AND STILL BOTTOMS FROM THE RECOVERY OF THESE SPENT SOLVENTS AND SPENT SOLVENT MIXTURES.

. Waste code: F002
. Waste name: THE FOLLOWING SPENT HALOGENATED SOLVENTS: TETRACHLOROETHYLENE, METHYLENE CHLORIDE, TRICHLOROETHYLENE, 1,1,1-TRICHLOROETHANE, CHLOROBENZENE, 1,1,2-TRICHLORO-1,2,2-TRIFLUOROETHANE, ORTHO-DICHLOROBENZENE, TRICHLOROFLUOROMETHANE, AND 1,1,2, TRICHLOROETHANE; ALL SPENT SOLVENT MIXTURES/BLENDS CONTAINING, BEFORE USE, A TOTAL OF TEN PERCENT OR MORE (BY VOLUME) OF ONE OR MORE OF THE ABOVE HALOGENATED SOLVENTS OR THOSE SOLVENTS LISTED IN F001, F004, AND F005; AND STILL BOTTOMS FROM THE RECOVERY OF THESE SPENT SOLVENTS AND SPENT SOLVENT MIXTURES.

. Waste code: F005
. Waste name: THE FOLLOWING SPENT NONHALOGENATED SOLVENTS: TOLUENE, METHYL ETHYL KETONE, CARBON DISULFIDE, ISOBUTANOL, PYRIDINE, BENZENE, 2-ETHOXYETHANOL, AND 2-NITROPROPANE; ALL SPENT SOLVENT MIXTURES/BLENDS CONTAINING, BEFORE USE, A TOTAL OF TEN PERCENT OR MORE (BY VOLUME) OF ONE OR MORE OF THE ABOVE NONHALOGENATED SOLVENTS OR THOSE SOLVENTS LISTED IN F001, F002, OR F004; AND STILL BOTTOMS FROM THE RECOVERY OF THESE SPENT SOLVENTS AND SPENT SOLVENT MIXTURES.

. Waste code: U228
. Waste name: ETHENE, TRICHLORO- (OR) TRICHLOROETHYLENE

Date form received by agency: 01/25/1994
Site name: TEXACO SALES TERMINAL
Classification: Large Quantity Generator

Date form received by agency: 03/17/1992
Site name: STAR ENTERPRISE
Classification: Large Quantity Generator

Date form received by agency: 11/19/1980
Site name: BAYSIDE FUEL OIL DEPOT CORP
Classification: Large Quantity Generator

Date form received by agency: 11/19/1980
Site name: BAYSIDE FUEL OIL DEPOT CORP
Classification: Not a generator, verified

. Waste code: D000
. Waste name: Not Defined

. Waste code: D001
. Waste name: IGNITABLE WASTE

BAYSIDE FUEL OIL DEPOT CORP (Continued) **1000351174**

. Waste code: D002
. Waste name: CORROSIVE WASTE

. Waste code: D008
. Waste name: LEAD

. Waste code: F001
. Waste name: THE FOLLOWING SPENT HALOGENATED SOLVENTS USED IN DEGREASING: TETRACHLOROETHYLENE, TRICHLORETHYLENE, METHYLENE CHLORIDE, 1,1,1-TRICHLOROETHANE, CARBON TETRACHLORIDE AND CHLORINATED FLUOROCARBONS; ALL SPENT SOLVENT MIXTURES/BLENDS USED IN DEGREASING CONTAINING, BEFORE USE, A TOTAL OF TEN PERCENT OR MORE (BY VOLUME) OF ONE OR MORE OF THE ABOVE HALOGENATED SOLVENTS OR THOSE SOLVENTS LISTED IN F002, F004, AND F005; AND STILL BOTTOMS FROM THE RECOVERY OF THESE SPENT SOLVENTS AND SPENT SOLVENT MIXTURES.

. Waste code: F002
. Waste name: THE FOLLOWING SPENT HALOGENATED SOLVENTS: TETRACHLOROETHYLENE, METHYLENE CHLORIDE, TRICHLOROETHYLENE, 1,1,1-TRICHLOROETHANE, CHLOROBENZENE, 1,1,2-TRICHLORO-1,2,2-TRIFLUOROETHANE, ORTHO-DICHLOROBENZENE, TRICHLOROFLUOROMETHANE, AND 1,1,2, TRICHLOROETHANE; ALL SPENT SOLVENT MIXTURES/BLENDS CONTAINING, BEFORE USE, A TOTAL OF TEN PERCENT OR MORE (BY VOLUME) OF ONE OR MORE OF THE ABOVE HALOGENATED SOLVENTS OR THOSE SOLVENTS LISTED IN F001, F004, AND F005; AND STILL BOTTOMS FROM THE RECOVERY OF THESE SPENT SOLVENTS AND SPENT SOLVENT MIXTURES.

. Waste code: F005
. Waste name: THE FOLLOWING SPENT NONHALOGENATED SOLVENTS: TOLUENE, METHYL ETHYL KETONE, CARBON DISULFIDE, ISOBUTANOL, PYRIDINE, BENZENE, 2-ETHOXYETHANOL, AND 2-NITROPROPANE; ALL SPENT SOLVENT MIXTURES/BLENDS CONTAINING, BEFORE USE, A TOTAL OF TEN PERCENT OR MORE (BY VOLUME) OF ONE OR MORE OF THE ABOVE NONHALOGENATED SOLVENTS OR THOSE SOLVENTS LISTED IN F001, F002, OR F004; AND STILL BOTTOMS FROM THE RECOVERY OF THESE SPENT SOLVENTS AND SPENT SOLVENT MIXTURES.

Violation Status: No violations found

Evaluation Action Summary:
Evaluation date: 09/08/1992
Evaluation: COMPLIANCE EVALUATION INSPECTION ON-SITE
Area of violation: Not reported
Date achieved compliance: Not reported
Evaluation lead agency: EPA

Evaluation date: 09/18/1984
Evaluation: COMPLIANCE EVALUATION INSPECTION ON-SITE
Area of violation: Not reported
Date achieved compliance: Not reported
Evaluation lead agency: State

LTANKS:
Facility ID: 0411570
Site ID: 336794
Spill Number/Closed Date: 2006-09-22
Spill Date: 2005-01-28
Spill Cause: Tank Overfill

BAYSIDE FUEL OIL DEPOT CORP (Continued) **1000351174**

Spill Source:	Commercial Vehicle
Spill Class:	C4
Cleanup Ceased:	Not reported
SWIS:	2401
Investigator:	qxabidi
Referred To:	Not reported
Reported to Dept:	2005-01-28
CID:	444
Water Affected:	Not reported
Spill Notifier:	Affected Persons
Last Inspection:	Not reported
Recommended Penalty:	False
Meets Standard:	False
UST Involvement:	False
Remediation Phase:	0
Date Entered In Computer:	2005-01-28
Spill Record Last Update:	2006-09-28
Spiller Name:	PAT
Spiller Company:	CLASSIC FUEL
Spiller Address:	150 BANKER STREET
Spiller County:	001
Spiller Contact:	SCOTT VITELLO
Spiller Phone:	(718) 372-9800
Spiller Extention:	Not reported
DEC Region:	2
DER Facility ID:	272130
DEC Memo:	"Tipple was at the site at 6:40 AM and discovered the spill. Detailed work outline was discussed with Bayside and Classic Fuel to clean up both the yard area and the street. 08/10/06: This spill is transferred from Mr. Koon Tang to Q.Abidi. Called Pat at (718)372-9800 and talked to Ms. Dana regarding status of the spill. She said that when Mr. Pat will come she will find about it and she will convey my message to Pat. Mr. Pat will call me back. -QA 09/22/06: On September 21, received a closing confirmation letter from Mr. Albert Cirino (Model Petroleum Transportation INC.). According to Mr.Cirino the spill was on concrete. No water and no land were contaminted by the spill. the spill is cleaned. Also talk to Bayside Terminal manager Mr. Sergio, He said they clean their yard. Also talk to Mr. John (718)388-1515 he said yard is asphaltand asphalt is sealed, it is not open dirt. John spoke on phone that they picked up each & every pocket of the product. so according to letter of Albert Cirino and Conversation with John and Terminal Manager Sergio DEC Staff closed the spill. -QA"
Remarks:	"OVER FILLED WHILE FILING UP A TANK: CLEANED UP:"

All Materials:

Site ID:	336794
Operable Unit ID:	1098795
Operable Unit:	01
Material ID:	578974
Material Code:	0001A
Material Name:	#2 fuel oil
Case No.:	Not reported
Material FA:	Petroleum
Quantity:	10.00
Units:	G
Recovered:	10.00
Oxygenate:	Not reported

BAYSIDE FUEL OIL DEPOT CORP (Continued) **1000351174**

CBS UST:

Detail As of 1/1/2012:

Id/Status:	2-000222 / NO LONGER A MAJOR FACILITY
Facility Type:	RETAIL GASOLINE SALES
Facility Tel:	(718) 388-1515
Total Tanks:	1
Region:	STATE
ICS No:	Not reported
PBS No:	Not reported
MOSF No:	2-1240
SPDES No:	0-006301
Town:	NEW YORK CITY
Operator:	NICHOLAS DEMARIA
Emergency Contact:	VINCENT ALEGRETTI
Emergency Contact Phone:	(718) 388-1515
Certification Date:	11/07/2001
Expiration Date:	02/08/2004
Owner Name:	BAYSIDE FUEL OIL DEPOT CORP.
Owner Address:	1776 SHORE PARKWAY
Owner City,St,Zip:	BROOKLYN, NY 11211
Owner Phone:	(718) 372-9800
Owner Type:	5
Owner Subtype:	Not reported
Mail To Name:	BAYSIDE FUEL OIL DEPOT CORP.
Mail To Contact:	VINCENT ALLEGRETTI
Mail To Address:	1776 SHORE PARKWAY
Mail To Address 2:	Not reported
Mail To City,St,Zip:	BROOKLYN, NY 11214
Mail To Telephone:	(718) 372-9800

Tank Number:	012
Date Entered:	11/05/1997
Capacity:	1080
Chemical:	Xylene (mixed)
Tank Closed:	11/97
Tank Status:	In Service
Tank Type:	Steel/carbon steel
Install Date:	04/85
CAS No:	1330207
Substance:	More than one Hazardous Substance on DEC List
Tank Location:	5
Tank Internal:	None
Tank External:	NONE
Pipe Location:	Underground
Pipe Internal:	None
Pipe External:	None
Leak Detection:	Other
Secondary Containmentt:	Double-Walled Tank
Overfill Protection:	Product Level Gauge
Haz Percent:	36
Pipe Containment:	None
Pipe Type:	STEEL/IRON
Tank Error Status:	No Missing Data
Tank Secret:	False
Date Entered:	07:30:00
Last Test:	Not reported

BAYSIDE FUEL OIL DEPOT CORP (Continued) **1000351174**

Due Date:	Not reported
SWIS Code:	6101
Cert Flag:	False
Is it There:	False
Is Updated:	False
Owners Mark:	Second Owner
Lat/Long:	40|43|29 / 73|57|37
Renew Date:	02/01/93
Deliquent:	False
Total Capacity:	8000
Date Expired:	05/14/95
Case No:	Not reported
Federal Amt:	True
Pipe Flag:	False
Reserve Flag:	True

Tank Number:	013
Date Entered:	11/05/1997
Capacity:	1080
Chemical:	Xylene (mixed)
Tank Closed:	11/97
Tank Status:	In Service
Tank Type:	Steel/carbon steel
Install Date:	04/85
CAS No:	1330207
Substance:	More than one Hazardous Substance on DEC List
Tank Location:	5
Tank Internal:	None
Tank External:	NONE
Pipe Location:	Underground
Pipe Internal:	None
Pipe External:	None
Leak Detection:	Other
Secondary Containmentt:	Double-Walled Tank
Overfill Protection:	Product Level Gauge
Haz Percent:	36
Pipe Containment:	None
Pipe Type:	STEEL/IRON
Tank Error Status:	No Missing Data
Tank Secret:	False
Date Entered:	07:30:09
Last Test:	Not reported
Due Date:	Not reported
SWIS Code:	6101
Cert Flag:	False
Is it There:	False
Is Updated:	False
Owners Mark:	Second Owner
Lat/Long:	40|43|29 / 73|57|37
Renew Date:	02/01/93
Deliquent:	False
Total Capacity:	8000
Date Expired:	05/14/95
Case No:	Not reported
Federal Amt:	True
Pipe Flag:	False

BAYSIDE FUEL OIL DEPOT CORP (Continued) **1000351174**

Reserve Flag: True

MOSF UST:

Id/Status:	2-1240 / ACTIVE FACILITY
SWIS Code:	61
Facility Town:	NEW YORK CITY
Contact Phone:	(718) 372-9800
Emergency Contact:	ALFRED ALLEGRETTI
Emergency Telephone:	(718) 372-9800
CBS Number:	-
SPDES Num:	-
Total Tanks:	13
Total Capacity:	5551798
Avg Throughput:	588000
License Stat:	1
Facility Type:	STORAGE TERMINAL/PETROLEUM DISTRIBUTOR
Prod Xfer Options:	AD
Expiration Date:	03/31/2002
Applic Rcvd:	10/07/1997
Operator:	ALFRED ALLEGRETTI
Owner Name:	BAYSIDE FUEL OIL DEPOT CORP.
Owner Address:	1776 SHORE PARKWAY
Owner City,St,Zip:	BROOKLYN, NY 11214-
Owner Telephone:	(718) 372-9800
Owner Type:	Corporate/Commercial
Owner Status:	1
Owner Mark:	Third Owner
Mail To Name:	BAYSIDE FUEL OIL DEPOT CORP.
Mail To Address:	1776 SHORE PARKWAY
Mail To Address 2:	PO BOX 140128
Mail City,St,Zip:	BROOKLYN, NY 11214-0002
Mail To Contact:	ALFRED ALLEGRETTI
Mail To Telephone:	(718) 372-9800
Legal Agent Name:	ALFRED ALLEGRETTI
Legal Agent Address:	1776 SHORE PARKWAY
Legal Agent City,St,Zip:	BROOKLYN, NY 11214-
Date Filed:	03/65
Latitude:	40|43|29
Longitude:	73|57|37

Tank ID:	012
Tank Location:	UNDERGROUND, VAULTED, WITH ACCESS
Install Date:	04/85
Capacity (Gal):	1080
Product:	UNKNOWN
Tank Status:	In Service
Tank Type:	Steel/carbon steel
Tank Internal:	Not reported
Tank External:	Not reported
Pipe Location:	Not reported
Pipe Type:	STEEL/IRON
Pipe Internal:	Not reported
Pipe External:	Not reported
Second Contain:	Diking
Leak Detection:	Other
Overfill Protection:	Product Level Gauge
Dispenser:	Suction

BAYSIDE FUEL OIL DEPOT CORP (Continued) **1000351174**

Test Date:	12/93
Date Closed:	Not reported
Status of Data:	Minor Errors
Inspected Date:	09/29/1997
Inspector Initials:	AS
Inspector Status:	Not reported
Pipe Flag:	True
License Issued:	11/01/1997
Vessel Id:	Not reported
Renew Flag:	True
Renew Date:	10/31/2001
Federal Id No:	Not reported
COI Date:	/ /

Tank ID:	013
Tank Location:	UNDERGROUND, VAULTED, WITH ACCESS
Install Date:	04/85
Capacity (Gal):	1080
Product:	UNKNOWN
Tank Status:	In Service
Tank Type:	Steel/carbon steel
Tank Internal:	Not reported
Tank External:	Not reported
Pipe Location:	Not reported
Pipe Type:	STEEL/IRON
Pipe Internal:	Not reported
Pipe External:	Not reported
Second Contain:	Diking
Leak Detection:	Other
Overfill Protection:	Product Level Gauge
Dispenser:	Suction
Test Date:	12/93
Date Closed:	Not reported
Status of Data:	Minor Errors
Inspected Date:	09/29/1997
Inspector Initials:	AS
Inspector Status:	Not reported
Pipe Flag:	True
License Issued:	11/01/1997
Vessel Id:	Not reported
Renew Flag:	True
Renew Date:	10/31/2001
Federal Id No:	Not reported
COI Date:	/ /

MOSF:

Facility ID:	2-1240
Program Type:	MOSF
Tank Status:	Inactive
Expiration Date:	Not reported
Dec Region:	2
UTMX:	587800.43256
UTMY:	4508705.26930

MOSF:

BAYSIDE FUEL OIL DEPOT CORP (Continued) **1000351174**

Facility ID:	2-1240
Program Type:	MOSF
Tank Status:	Inactive
Expiration Date:	Not reported
Dec Region:	2
UTMX:	587800.43256
UTMY:	4508705.26930

CBS:

CBS Number:	2-000222
Program Type:	CBS
Facility Status:	Unregulated/Closed
Expiration Date:	Not reported
Dec Region:	2
UTMX:	587718.00269
UTMY:	4508720.82809

CBS AST:

CBS Number:	2-000222
ICS Number:	Not reported
PBS Number:	Not reported
MOSF Number:	2-1240
SPDES Number:	0-006301
Facility Status:	IN SERVICE
Facility Type:	B
Telephone:	(718) 388-1515
Facility Town:	NEW YORK CITY
Region:	STATE
Expiration Date:	02/08/2004
Total Capacity of All Active Tanks(gal):	8000
Operator:	NICHOLAS DEMARIA
Emergency Contact:	VINCENT ALEGRETTI
Emergency Phone:	(718) 388-1515
Owner Name:	BAYSIDE FUEL OIL DEPOT CORP.
Owner Address:	1776 SHORE PARKWAY
Owner City,St,Zip:	BROOKLYN, NY 11211
Owner Telephone:	(718) 372-9800
Owner Type:	Corporate/Commercial
Owner Sub Type:	Not reported
Mail Name:	BAYSIDE FUEL OIL DEPOT CORP.
Mail Contact Addr:	1776 SHORE PARKWAY
Mail Contact Addr2:	Not reported
Mail Contact Contact:	VINCENT ALLEGRETTI
Mail Contact City,St,Zip:	BROOKLYN, NY 11214
Mail Phone:	(718) 372-9800

Tank Id:	11
CAS Number:	108883
Federal ID:	Not reported
Tank Status:	In Service
Install Date:	11/89
Tank Closed:	Not reported
Capacity (Gal):	8000
Chemical:	Toluene
Tank Location:	Indoors, Belowground
Tank Type:	Steel/carbon steel

BAYSIDE FUEL OIL DEPOT CORP (Continued) **1000351174**

Total Tanks:	1
Tank Secret:	False
Tank Secondary Containment:	Vault
Tank Error Status:	No Missing Data
Date Entered:	05/14/1991
Certified Date:	11/07/2001
Substance:	Single Hazardous Substance on DEC List
Internal Protection:	None
External Protection:	Painted/Asphalt Coating
Pipe Location:	Aboveground
Pipe Type:	Steel/Iron
Pipe Internal:	None
Pipe External:	Painted/Asphalt Coating
Pipe Flag:	Painted/Asphalt Coating
Leak Detection:	Other
Overfill Protection:	High Level Alarm
Haz Percent:	100
Last Test:	Not reported
Due Date:	Not reported
SWIS Code:	6101
Lat/Long:	40|43|29 / 73|57|37
Is Updated:	False
Renew Date:	02/01/93
Is It There:	False
Delinquent:	False
Date Expired:	05/14/95
Owner Mark:	2
Certificate Needs to be Printed:	40|43|29 / 73|57|37
Fiscal Amt for Registration Fee Correct:	40|43|29 / 73|57|37
Renewal Has Been Printed for Facility:	40|43|29 / 73|57|37
Pre-Printed Renewal App Last Printed:	40|43|29 / 73|57|37

Tank Id:	12
CAS Number:	108883
Federal ID:	Not reported
Tank Status:	In Service
Install Date:	01/91
Tank Closed:	00/00
Capacity (Gal):	10000
Chemical:	Toluene
Tank Location:	Indoors, Belowground
Tank Type:	Steel/carbon steel
Total Tanks:	1
Tank Secret:	False
Tank Secondary Containment:	Vault
Tank Error Status:	No Missing Data
Date Entered:	05/14/1991
Certified Date:	11/07/2001
Substance:	Single Hazardous Substance on DEC List
Internal Protection:	None
External Protection:	Painted/Asphalt Coating
Pipe Location:	Aboveground
Pipe Type:	Steel/Iron
Pipe Internal:	None
Pipe External:	Painted/Asphalt Coating
Pipe Flag:	Painted/Asphalt Coating

BAYSIDE FUEL OIL DEPOT CORP (Continued) **1000351174**

Leak Detection:	Other
Overfill Protection:	High Level Alarm
Haz Percent:	100
Last Test:	Not reported
Due Date:	Not reported
SWIS Code:	6101
Lat/Long:	40|43|29 / 73|57|37
Is Updated:	False
Renew Date:	02/01/93
Is It There:	False
Delinquent:	False
Date Expired:	05/14/95
Owner Mark:	2
Certificate Needs to be Printed:	40|43|29 / 73|57|37
Fiscal Amt for Registration Fee Correct:	40|43|29 / 73|57|37
Renewal Has Been Printed for Facility:	40|43|29 / 73|57|37
Pre-Printed Renewal App Last Printed:	40|43|29 / 73|57|37

MOSF AST:

MOSF Number:	2-1240
SWIS Code:	61
Facility Town:	NEW YORK CITY
Facility Phone:	(718) 372-9800
Emergency Contact Name:	ALFRED ALLEGRETTI
Emergency Contact Phone:	(718) 372-9800
Total Tanks:	13
Total Capacity:	5551798
Daily Throughput:	588000
License Status:	1
Facility Type:	STORAGE TERMINAL/PETROLEUM DISTRIBUTOR
Product Transfer Operation:	AD
Facility Status:	IN SERVICE
Operator Name:	ALFRED ALLEGRETTI
Owner Name:	BAYSIDE FUEL OIL DEPOT CORP.
Owner Address:	1776 SHORE PARKWAY
Owner City,St,Zip:	BROOKLYN, NY 11214-
Owner Phone:	(718) 372-9800
Owner Type:	Corporate/Commercial
Owner Status:	1
Owner Mark:	Third Owner
Mailing Name:	BAYSIDE FUEL OIL DEPOT CORP.
Mailing Address:	1776 SHORE PARKWAY
Mailing Address 2:	PO BOX 140128
Mailing City,St,Zip:	BROOKLYN, NY 11214-0002
Mailing Contact:	ALFRED ALLEGRETTI
Mailing Phone:	(718) 372-9800
Legal Agent Name:	ALFRED ALLEGRETTI
Legal Agent Address:	1776 SHORE PARKWAY
Legal Agent City,St,Zip:	BROOKLYN, NY 11214-
LIC Expires:	03/31/2002

Tank ID:	011
Tank Location:	ABOVEGROUND ON SADDLES LEGS, STILTS, RACK, OR CRADLE
Install Date:	11/89
Product:	UNKNOWN
Tank Type:	Steel/carbon steel
Tank Internal:	None

BAYSIDE FUEL OIL DEPOT CORP (Continued) **1000351174**

Tank External:	CATHODIC PROTECTION
Pipe Location:	Aboveground
Pipe Type:	Steel/Iron
Pipe Internal:	None
Pipe External:	Painted/Asphalt Coating
Secondary Containment:	Prefabricated Steel Dike
Leak Detection:	In_Tank System
Overfill Protection:	High Level Alarm
Dispensing Mthd:	Suction
Test Date:	11/89
Date Closed:	Not reported
Status of Data:	Complete
Capacity (gal):	8000
Lat/Long:	40|43|29 / 73|57|37
Federal ID:	Not reported
Inspected Date:	09/29/1997
Inspector:	AS
Renew Date:	10/31/2001
Inspected State:	Not reported
Pipe Flag:	True
Vessel ID:	Not reported
Reserve Flag:	True
Tank Status:	In Service
COI Date:	/ /
Date License Issued:	11/01/1997
Date License Application Received:	10/07/1997
Chemical Bulk Storage Number:	-
Pollution Discharge Elimination System Num:	-
Date Legal Agent Filed with Secretary of State:	03/65

Tank ID:	014
Tank Location:	ABOVEGROUND
Install Date:	06/90
Product:	UNKNOWN
Tank Type:	Steel/carbon steel
Tank Internal:	None
Tank External:	CATHODIC PROTECTION
Pipe Location:	Aboveground
Pipe Type:	Steel/Iron
Pipe Internal:	None
Pipe External:	Painted/Asphalt Coating
Secondary Containment:	Prefabricated Steel Dike
Leak Detection:	In_Tank System
Overfill Protection:	Product Level Gauge
Dispensing Mthd:	Suction
Test Date:	06/90
Date Closed:	Not reported
Status of Data:	Complete
Capacity (gal):	10000
Lat/Long:	40|43|29 / 73|57|37
Federal ID:	Not reported
Inspected Date:	09/29/1997
Inspector:	AS
Renew Date:	10/31/2001
Inspected State:	Not reported
Pipe Flag:	True

BAYSIDE FUEL OIL DEPOT CORP (Continued) **1000351174**

Vessel ID:	Not reported
Reserve Flag:	True
Tank Status:	In Service
COI Date:	/ /
Date License Issued:	11/01/1997
Date License Application Received:	10/07/1997
Chemical Bulk Storage Number:	-
Pollution Discharge Elimination System Num:	-
Date Legal Agent Filed with Secretary of State:	03/65

Tank ID:	017
Tank Location:	ABOVEGROUND
Install Date:	00/00
Product:	UNKNOWN
Tank Type:	Steel/carbon steel
Tank Internal:	None
Tank External:	CATHODIC PROTECTION
Pipe Location:	Aboveground
Pipe Type:	Steel/Iron
Pipe Internal:	None
Pipe External:	Painted/Asphalt Coating
Secondary Containment:	Concrete Dike
Leak Detection:	None
Overfill Protection:	None
Dispensing Mthd:	Suction
Test Date:	/
Date Closed:	Not reported
Status of Data:	Complete
Capacity (gal):	550
Lat/Long:	40|43|29 / 73|57|37
Federal ID:	Not reported
Inspected Date:	09/29/1997
Inspector:	AS
Renew Date:	10/31/2001
Inspected State:	Not reported
Pipe Flag:	True
Vessel ID:	Not reported
Reserve Flag:	True
Tank Status:	In Service
COI Date:	/ /
Date License Issued:	11/01/1997
Date License Application Received:	10/07/1997
Chemical Bulk Storage Number:	-
Pollution Discharge Elimination System Num:	-
Date Legal Agent Filed with Secretary of State:	03/65

Tank ID:	04
Tank Location:	ABOVEGROUND
Install Date:	12/65
Product:	UNLEADED GASOLINE
Tank Type:	Steel/carbon steel
Tank Internal:	None
Tank External:	NONE
Pipe Location:	Aboveground
Pipe Type:	Steel/Iron

BAYSIDE FUEL OIL DEPOT CORP (Continued) **1000351174**

Pipe Internal:	None
Pipe External:	None
Secondary Containment:	Concrete Dike
Leak Detection:	Groundwater Well
Overfill Protection:	High Level Alarm
Dispensing Mthd:	Suction
Test Date:	07/92
Date Closed:	Not reported
Status of Data:	Complete
Capacity (gal):	491988
Lat/Long:	40|43|29 / 73|57|37
Federal ID:	Not reported
Inspected Date:	09/29/1997
Inspector:	AS
Renew Date:	10/31/2001
Inspected State:	Not reported
Pipe Flag:	True
Vessel ID:	Not reported
Reserve Flag:	True
Tank Status:	In Service
COI Date:	/ /
Date License Issued:	11/01/1997
Date License Application Received:	10/07/1997
Chemical Bulk Storage Number:	-
Pollution Discharge Elimination System Num:	-
Date Legal Agent Filed with Secretary of State:	03/65

Tank ID:	05
Tank Location:	ABOVEGROUND
Install Date:	12/65
Product:	UNLEADED GASOLINE
Tank Type:	Steel/carbon steel
Tank Internal:	None
Tank External:	NONE
Pipe Location:	Aboveground
Pipe Type:	Steel/Iron
Pipe Internal:	None
Pipe External:	None
Secondary Containment:	Concrete Dike
Leak Detection:	Groundwater Well
Overfill Protection:	High Level Alarm
Dispensing Mthd:	Suction
Test Date:	08/92
Date Closed:	Not reported
Status of Data:	Complete
Capacity (gal):	171486
Lat/Long:	40|43|29 / 73|57|37
Federal ID:	Not reported
Inspected Date:	09/29/1997
Inspector:	AS
Renew Date:	10/31/2001
Inspected State:	Not reported
Pipe Flag:	True
Vessel ID:	Not reported
Reserve Flag:	True
Tank Status:	In Service

BAYSIDE FUEL OIL DEPOT CORP (Continued) **1000351174**

COI Date:	/ /
Date License Issued:	11/01/1997
Date License Application Received:	10/07/1997
Chemical Bulk Storage Number:	-
Pollution Discharge Elimination System Num:	-
Date Legal Agent Filed with Secretary of State:	03/65

Tank ID:	01
Tank Location:	ABOVEGROUND
Install Date:	12/65
Product:	UNLEADED GASOLINE
Tank Type:	Steel/carbon steel
Tank Internal:	None
Tank External:	NONE
Pipe Location:	Aboveground
Pipe Type:	Steel/Iron
Pipe Internal:	None
Pipe External:	None
Secondary Containment:	Concrete Dike
Leak Detection:	Groundwater Well
Overfill Protection:	High Level Alarm
Dispensing Mthd:	Suction
Test Date:	03/92
Date Closed:	Not reported
Status of Data:	Complete
Capacity (gal):	491778
Lat/Long:	40|43|29 / 73|57|37
Federal ID:	Not reported
Inspected Date:	09/29/1997
Inspector:	AS
Renew Date:	10/31/2001
Inspected State:	Not reported
Pipe Flag:	True
Vessel ID:	Not reported
Reserve Flag:	True
Tank Status:	In Service
COI Date:	/ /
Date License Issued:	11/01/1997
Date License Application Received:	10/07/1997
Chemical Bulk Storage Number:	-
Pollution Discharge Elimination System Num:	-
Date Legal Agent Filed with Secretary of State:	03/65

Tank ID:	02
Tank Location:	ABOVEGROUND
Install Date:	12/65
Product:	UNLEADED GASOLINE
Tank Type:	Steel/carbon steel
Tank Internal:	None
Tank External:	NONE
Pipe Location:	Aboveground
Pipe Type:	Steel/Iron
Pipe Internal:	None
Pipe External:	None
Secondary Containment:	Concrete Dike

BAYSIDE FUEL OIL DEPOT CORP (Continued) **1000351174**

Leak Detection:	Groundwater Well
Overfill Protection:	High Level Alarm
Dispensing Mthd:	Suction
Test Date:	07/92
Date Closed:	Not reported
Status of Data:	Complete
Capacity (gal):	491946
Lat/Long:	40|43|29 / 73|57|37
Federal ID:	Not reported
Inspected Date:	09/29/1997
Inspector:	AS
Renew Date:	10/31/2001
Inspected State:	Not reported
Pipe Flag:	True
Vessel ID:	Not reported
Reserve Flag:	True
Tank Status:	In Service
COI Date:	/ /
Date License Issued:	11/01/1997
Date License Application Received:	10/07/1997
Chemical Bulk Storage Number:	-
Pollution Discharge Elimination System Num:	-
Date Legal Agent Filed with Secretary of State:	03/65

Tank ID:	03
Tank Location:	ABOVEGROUND
Install Date:	12/65
Product:	UNLEADED GASOLINE
Tank Type:	Steel/carbon steel
Tank Internal:	None
Tank External:	NONE
Pipe Location:	Aboveground
Pipe Type:	Steel/Iron
Pipe Internal:	None
Pipe External:	None
Secondary Containment:	Concrete Dike
Leak Detection:	Groundwater Well
Overfill Protection:	High Level Alarm
Dispensing Mthd:	Suction
Test Date:	09/91
Date Closed:	Not reported
Status of Data:	Complete
Capacity (gal):	492114
Lat/Long:	40|43|29 / 73|57|37
Federal ID:	Not reported
Inspected Date:	09/29/1997
Inspector:	AS
Renew Date:	10/31/2001
Inspected State:	Not reported
Pipe Flag:	True
Vessel ID:	Not reported
Reserve Flag:	True
Tank Status:	In Service
COI Date:	/ /
Date License Issued:	11/01/1997
Date License Application Received:	10/07/1997

BAYSIDE FUEL OIL DEPOT CORP (Continued) **1000351174**

Chemical Bulk Storage Number: -
Pollution Discharge Elimination System Num: -
Date Legal Agent Filed with Secretary of State: 03/65

Tank ID: 06
Tank Location: ABOVEGROUND
Install Date: 12/65
Product: NOS 1,2, OR 4 FUEL OIL
Tank Type: Steel/carbon steel
Tank Internal: None
Tank External: NONE
Pipe Location: Aboveground
Pipe Type: Steel/Iron
Pipe Internal: None
Pipe External: None
Secondary Containment: Concrete Dike
Leak Detection: Groundwater Well
Overfill Protection: High Level Alarm
Dispensing Mthd: Suction
Test Date: 05/92
Date Closed: Not reported
Status of Data: Complete
Capacity (gal): 1013922
Lat/Long: 40|43|29 / 73|57|37
Federal ID: Not reported
Inspected Date: 09/29/1997
Inspector: AS
Renew Date: 10/31/2001
Inspected State: Not reported
Pipe Flag: True
Vessel ID: Not reported
Reserve Flag: True
Tank Status: In Service
COI Date: / /
Date License Issued: 11/01/1997
Date License Application Received: 10/07/1997
Chemical Bulk Storage Number: -
Pollution Discharge Elimination System Num: -
Date Legal Agent Filed with Secretary of State: 03/65

Tank ID: 07
Tank Location: ABOVEGROUND
Install Date: 12/65
Product: DIESEL
Tank Type: Steel/carbon steel
Tank Internal: None
Tank External: NONE
Pipe Location: Aboveground
Pipe Type: Steel/Iron
Pipe Internal: None
Pipe External: None
Secondary Containment: Concrete Dike
Leak Detection: Groundwater Well
Overfill Protection: High Level Alarm
Dispensing Mthd: Suction

BAYSIDE FUEL OIL DEPOT CORP (Continued) **1000351174**

Test Date:	08/92
Date Closed:	Not reported
Status of Data:	Complete
Capacity (gal):	731682
Lat/Long:	40|43|29 / 73|57|37
Federal ID:	Not reported
Inspected Date:	09/29/1997
Inspector:	AS
Renew Date:	10/31/2001
Inspected State:	Not reported
Pipe Flag:	True
Vessel ID:	Not reported
Reserve Flag:	True
Tank Status:	In Service
COI Date:	/ /
Date License Issued:	11/01/1997
Date License Application Received:	10/07/1997
Chemical Bulk Storage Number:	-
Pollution Discharge Elimination System Num:	-
Date Legal Agent Filed with Secretary of State:	03/65

Click this hyperlink while viewing on your computer to access
3 additional NY_AST_MOS: record(s) in the EDR Site Report.

SPILLS:

Facility ID:	0203677
Facility Type:	ER
Spill Number:	0203677
DER Facility ID:	272130
Site ID:	77439
DEC Region:	2
Spill Number/Closed Date:	2003-05-20
Spill Cause:	Housekeeping
Spill Class:	A3
SWIS:	2401
Spill Date:	2002-07-08
Investigator:	SIGONA
Referred To:	Not reported
Reported to Dept:	2002-07-08
CID:	270
Water Affected:	Not reported
Spill Source:	Major Facility (MOSF) > 400,000 gal
Spill Notifier:	Affected Persons
Cleanup Ceased:	Not reported
Cleanup Meets Std:	False
Last Inspection:	Not reported
Recommended Penalty:	False
UST Trust:	False
Remediation Phase:	0
Date Entered In Computer:	2002-07-08
Spill Record Last Update:	2003-05-20
Spiller Name:	W.D. HOWARD
Spiller Company:	CHEVRON PRODUCTS COMPANY
Spiller Address:	2300 WINDY RIDGE PARKWAY
Spiller Company:	001
Contact Name:	Not reported
DEC Memo:	""

BAYSIDE FUEL OIL DEPOT CORP (Continued) **1000351174**

Remarks: "While drilling at location an odor of petroleum was noticed"

All Materials:

Site ID: 77439
Operable Unit ID: 856570
Operable Unit: 01
Material ID: 560198
Material Code: 0180A
Material Name: creosote
Case No.: 08001589
Material FA: Hazardous Material
Quantity: .00
Units: G
Recovered: .00
Oxygenate: Not reported

Site ID: 77439
Operable Unit ID: 856570
Operable Unit: 01
Material ID: 560196
Material Code: 0009
Material Name: gasoline
Case No.: Not reported
Material FA: Petroleum
Quantity: .00
Units: G
Recovered: .00
Oxygenate: Not reported

Site ID: 77439
Operable Unit ID: 856570
Operable Unit: 01
Material ID: 560197
Material Code: 0159A
Material Name: coal tar pitch volatiles
Case No.: 08007452
Material FA: Hazardous Material
Quantity: .00
Units: G
Recovered: .00
Oxygenate: Not reported

Facility ID: 0211984
Facility Type: ER
Spill Number: 0211984
DER Facility ID: 272130
Site ID: 77440
DEC Region: 2
Spill Number/Closed Date: 2003-07-11
Spill Cause: Housekeeping
Spill Class: A1
SWIS: 2401
Spill Date: 2003-03-05
Investigator: SIGONA
Referred To: Not reported
Reported to Dept: 2003-03-05
CID: 205

BAYSIDE FUEL OIL DEPOT CORP (Continued) **1000351174**

Water Affected:	Not reported
Spill Source:	Major Facility (MOSF) > 400,000 gal
Spill Notifier:	Affected Persons
Cleanup Ceased:	Not reported
Cleanup Meets Std:	False
Last Inspection:	Not reported
Recommended Penalty:	False
UST Trust:	False
Remediation Phase:	0
Date Entered In Computer:	2003-03-05
Spill Record Last Update:	2003-12-04
Spiller Name:	W.D. HOWARD
Spiller Company:	CHEVRON PRODUCTS COMPANY
Spiller Address:	2300 WINDY RIDGE PARKWAY
Spiller Company:	001
Contact Name:	CALLER
DEC Memo:	""
Remarks:	"Caller stated company is digging and dirt smells of oil."

All Materials:

Site ID:	77440
Operable Unit ID:	863007
Operable Unit:	01
Material ID:	511760
Material Code:	0159A
Material Name:	coal tar pitch volatiles
Case No.:	08007452
Material FA:	Hazardous Material
Quantity:	.00
Units:	G
Recovered:	.00
Oxygenate:	Not reported

Site ID:	77440
Operable Unit ID:	863007
Operable Unit:	01
Material ID:	511759
Material Code:	0009
Material Name:	gasoline
Case No.:	Not reported
Material FA:	Petroleum
Quantity:	.00
Units:	G
Recovered:	.00
Oxygenate:	Not reported

Facility ID:	9804544
Facility Type:	ER
Spill Number:	9804544
DER Facility ID:	272130
Site ID:	77441
DEC Region:	2
Spill Number/Closed Date:	2008-01-23
Spill Cause:	Equipment Failure
Spill Class:	A3
SWIS:	2401
Spill Date:	1996-02-23

BAYSIDE FUEL OIL DEPOT CORP (Continued) **1000351174**

Investigator:	LXZIELIN
Referred To:	Not reported
Reported to Dept:	1998-07-10
CID:	382
Water Affected:	Not reported
Spill Source:	Major Facility (MOSF) > 400,000 gal
Spill Notifier:	DEC
Cleanup Ceased:	Not reported
Cleanup Meets Std:	False
Last Inspection:	Not reported
Recommended Penalty:	False
UST Trust:	False
Remediation Phase:	0
Date Entered In Computer:	1998-07-10
Spill Record Last Update:	2008-07-02
Spiller Name:	W.D. HOWARD
Spiller Company:	CHEVRON PRODUCTS COMAPNY
Spiller Address:	2300 WINDY RIDGE PARKWAY
Spiller Company:	001
Contact Name:	SCOTT VITELLO
DEC Memo:	"07/02/08 - LZ ARCADIS submitted a report dated June 26, 2008, documenting wells' decommisssioning. 01/23/08 - LZ As advised by the Regional Spill Engineer, the spill case is closed and the presence of MGP contamination at the site referred to Gardiner Cross, Central Office, Remedial Bureau C, for further investigation. An NFA letter was sent out (eDods). 11/23/07 - Zielinski ARCADIS BBL submitted a report, dated November 13, 2007, containing groundwater analytical results of sampling conducted on October 17, 2007. A sheen was detected in MW-18(an off-site well). Benzene was detected above groundwater standards limit (0.7 ppb) in twelve wells. The highest concentration was noticed in MW-14R(390 ppb), MW-11(180 ppb), B-2(110 ppb), MW-15(34 ppb), MW-19(35 ppb). Toluene was detected above the limit (5 ppb) in MW-11(17 ppb), MW-14R(21 ppb), B-1(16 ppb), and B-2(11 ppb). Ethylobenzene was detected above the limit (5 ppb)in the following wells: MW-9(5.7 ppb), MW-11(9.2 ppb), MW-14R (35 ppb), MW-19(29 ppb), B-1(13 ppb), and B-2(12 ppb). Total xylens were detected above the limit(5 ppb) in MW-9(20 ppb), MW-11(6.4 ppb), MW-14R(130 ppb), MW-15(8.4 ppb), B-1(46 ppb), and B-2(100 ppb). MTBE was detected above the limit (10 ppb) at MW-5 (11 ppb), MW-6(48 ppb), MW-12(79 ppb), and MW-14R(21 ppb). Acenaphtalene, napthalene, benzo(a)anthracene, benzo(b)fluoroanthene, and benzo(k)fluoranthene were detected above groundwater limits at MW-19(an off-site well). Acenaphthene was detected in MW-9 (20 ppb). 09/19/07 - Zielinski A letter requesting a one round groundwater sampling for the presence of SOVs, SVOCs, and MTBE was sent to ARCADIS BBL. 09/06/07 -Zielinski Historical information on spill # 9804544, 1 North 12th Street, Brooklyn, NY August 28, 1997: well gauging, conducted for Star Enterprise, reveals 0.81 feet of free product in MW-10. October 30, 1997: in its letter to NYSDEC, Star Enterprise declares that it will retain responsibility for cleanup of hydrocarbons existing at the facility, prior to the sale of the facility, and will prepare a site investigation and remediation plan. November 1, 1997: Bayside Fuel Oil Depot Corp. purchases Texaco NY Terminal. November 1997: the removal of USTs at the site. January 16, 1998: sampling by Handex reveals the presence of free product in MW-10 (0.16 feet) , and contamination in MW- 6 MTBE (6,370 ppb) and naphthalene (21 ppb). May 1998: the Technical Analyses and Proposed Remedial Actions for Texaco

BAYSIDE FUEL OIL DEPOT CORP (Continued) **1000351174**

Facility No. 58079, Brooklyn, NY, is prepared for Star Enterprise by Environmental Systems and Technologies, Inc. Findings: unsaturated zone thickness ranges from 2 to 12 feet; groundwater flows north-northeast toward the East River and the Bushwick Inlet; MW-10 (1.17 feet of LPH); MW-7 (0.04 feet of LPH); MW-6 MTBE (13,000 ppb), benzene (494 ppb); soil contamination below NYSDEC guidance values. Conclusions: the primary focus of remediation should be on removal of LPH and installation of additional wells at vicinity of MW-10. July 10, 1998: Star Enterprise notifies about a spill of an unknown cause, dated February 23, 1996; the spill receives No. 9804544. July 27, 1998: a Stipulation Agreement (SA), signed by Region 2 Regional Spill Engineer, provides that Texaco Refining and Marketing, Inc., is responsible for cleanup of the spill. The cover letter, however, indicates Star Enterprise as the respondent of the SA. The SA requires Texaco Refining and Marketing, Inc. submit a corrective action plan and quarterly progress reports. October 1998: an Investigation Report, prepared by Handex for Star Enterprise, shows results of sampling conducted on July 29, 1998; soil contamination was found near MW-13 (BTEX 754,700 ppb), no MTBE detected, TPH-DRO (Total Petroleum Hydrocarbons-Diesel Range) (2,800 ppm), THP-GRO (9,800 ppm); near MW-14 (BTEX 343,900 ppb), no MTBE, detected TPH-DRO (5,560 ppm), TPH-GRO (18,400 ppm). Groundwater contamination: MW- 10 (0.58 feet of LPH); MW-13 (0.09 feet of LPH); MW-6 BTEX (3,410 ppb). Depth to water: MW-11 (1.94 feet below grade); EPA-3 (7.51 feet below grade). November 1998: Handex prepares a report of behalf of Texaco Refining and Marketing, Inc., which reveals free product at MW-10 (0.40 feet) on September 22, 1008; and at MW-13 (0.67 feet) on September 28, 1998. The results of soil sampling; MTBE not detected, BTEX detected only near MW-16 (1.7 ppb) . January 19, 1999: since the results of investigation by Handex, submitted on November 4, 1998, indicate free product in the velocity of MW-10 and dissolved phased petroleum in the vicinity of MW-16, NYSDEC requests that Star Enterprise submit a proposed CAP in accordance with the SA. April 5, 1999: on behalf of Motiva Enterprise, LLC, Handex submits a remediation plan for the former Star Enterprises facility. The plan includes the use of enhanced fluid recovery (EFR) system, soil-vapor extraction , and removal of free product from MW-6, MW-10, and MW-13. The EFR events will be conducted once a month for six consecutive months. Groundwater samples will be collected twice a year from all wells where free product is not present. November 24, 1999: Handex is submitting, on behalf of Motiva Enterprise, a site status report. Groundwater sampling was conducted in May 1999 and EFR events conducted in May and June 1999. The EFR program was terminated because of the presence of LPH in MW-14 and MW-16. February 17, 2000: NYSDEC, reviewing the November 4, 1999, report determines that the CAP was not successful in the remediation at the site, as required by the SA. NYSDEC states that Motiva Enterprise has failed to submit a proposed plan to complete the cleanup. NYSDEC requests that Motiva Enterprise submit a progress report July 27, 2000: on behalf of Motiva Enterprise, LLC, Handex submits a quarterly progress report which asserts that additional monitoring proposed in the investigation plan were not installed because of the presence of the underground utilities. Soil contamination shows exceedances of SVOCs near MW-17, MW-18, and MW-19 and the presence of free product in MW-10, MW-13, MW-14, and MW-16. August 20, 2001: a letter from Scolaro, Shulman, Cohen, P.C., reveals that NYSDEC agreed to the discontinuance of enhanced fluid recovery in June of 1999 after LPH

BAYSIDE FUEL OIL DEPOT CORP (Continued) **1000351174**

appeared in MW-14 and MW-16. The letter informs that on April 22, 1999, NYSDEC approved the CAP submitted on July 16, 1998. December 17, 2001: Handex, on behalf of Motiva Enterprise, submits a semiannual monitoring report that reveals the presence of LPH in MW-6, 7, 10, 13, 14, 15, 18, and 19 (from traces to 0.60 feet-MW-10). Groundwater contamination was detected in MW-13 BTEX (7,706 ppb); B-2 MTBE (1,280 ppb). April 1, 2002: Anthony Sigona of NYSDEC in his memo informs that the current owner of the site (Bayside Fuel Oil Depot) has not been directly involved in the cleanup; the cleanup continues under direction of Equiva Services, LLC, which acquired Texaco Refining & Marketing; LPH have dropped to levels no greater that 0.1 feet; dissolved BTEX and MTBE are present. May 30, 2002: TransGas Energy applies for a Voluntary Cleanup Program assistance. The cover letter says that the site is adjacent to a former coal gasification or manufactured gas plant located on the south side of North 12th Street. August 20, 2002: Blasland, Bouck & Lee, Inc., (BBL) on behalf on Chevron Environmental Management Company (CEMC) submits results of June 25, 2002, groundwater sampling; LPH was observed in MW-7, 10, 15, and 16 with the highest number of 0.13 feet at MW-16. Detected groundwater contamination; MW-13 xylenes 93,040 ppb), benzene (2,120 ppb). August 22, 2002: a letter from Joseph Lentol, Assemblyman, Kings Country District, asserts that Texaco merged with Motiva (most likely between July 1998 and August 2002); the DEC files do not reveal Motiva as the company responsible for the cleanup. September 25, 2002: Anthony Sigona of NYSDEC in his letter to Chevron Product Company indicates that since Chevron has merged with Texaco Refining & Marketing , Inc., NYSDEC will determine whether Chevron is authorized to implement the remediation project on behalf of Texaco. If so, Chevron is required--under the CA--submit a feasibility study and estimated cleanup schedule for approval. November 25, 2002: Blasland, Bouck & Lee, Inc., (BBL) on behalf on Chevron Environmental Management Company (CEMC) submits a corrective action plan. The plan evaluates remediation options: natural attenuation, soil vapor extraction or bioventing (installation of wells to pump air out or into the soil), and excavation and a number of remediation methods for excavated soil (disposal and treatment at an asphalt plant, thin spreading, on-site or off-site thermal desorption, bioremediation/biopile remediation, and disposal in a landfill). BBL proposes the excavation (area 25’x50’ extending about 2’ into the water table, next to MW-10, 13, 14, and 16) and off-site disposal as the remediation method. December 27, 2002: NYSDEC approves a BBL corrective action plan of November 25, 2002, and its implementation schedule. January 8, 2003: a letter from Chevron Product Company informs that Chevron /Texaco Corporation assumes environmental responsibilities associated with Texaco Refining and Marketing, Inc., as a result of the merger on October 9, 2001. Attached to it a certificate reveals that Chevron Corp. has changed the name to ChevronTexaco Corporation. March 5, 2003: Randall Austin in his e-mail informs that during excavation of an UST discovered recently at the site--strong odors were generated and entered an adjacent property, occupied by City Storage. As a result, 3 people were sick and 25 people were evacuated. The contractor covered the excavated area with plastic sheeting and overfilled it with clean sand. March 10, 2003: NYSDEC sends a letter to Chevron Products Co. requesting that because of excessive vapors present on March 5, the CAP must be modified and submitted for DEC approval. The modification must address containment of vapors from contaminated soil. March 11, 2003:

BAYSIDE FUEL OIL DEPOT CORP (Continued) **1000351174**

Blasland, Bouck & Lee, Inc. (BBL), on behalf on Chevron Environmental Management Company submits November 2002 groundwater sampling and bimonthly gauging results. LPH were detected in MW-10 (0.02 feet); MW-16 (0.12 feet). Benzene was detected at B-1 (120 ppb); B-2 (45.3 ppb); MW-6 (72.4 ppb); MW-11 (70,6 ppb); MW-13 (1,800ppb); MW-14 (155 ppb). Toluene was discovered in B-1 (18.7 ppb); MW-13 (597 ppb). Ethylbenzene, total xylene, and MTBE were detected in B-1, MW-6, and MW-13. March 14, 2003: Windels, Marx, Lane & Mitterdorf, LLP, representing TransGas Energy Systems (TGES), LLC, sends to City Storage/ Citi Postal a Notice of Intent to Sue as a result of TGES s position that the Bayside property was polluted by significant amounts of waste from a former Manufactured Gas Plant (MGP)-a parcel that City Storage occupies. March 2003?: a drafted and undated letter by DEC Deputy Commissioner James Ferreira to Windels Marx, Lane & Mitterdorf, LLP, responds to their March 14, 2003, letter. Ferreira states that TransGas Energy Systems entered into a voluntary cleanup agreement with DEC to investigate and remediate the Bayside property. The property is also on DEC s Addendum to Hazardous Substance Waste Disposal Site Study of December 1998 , and is listed as B.U.G./Williamsburg Works site, presently owned by Keyspan. In response to a Notice of Intent to Sue, Ferreira addresses also alleged contamination of the Bayside property from MGP property, located on two parcels between North 11th and 12th Streets, and subsequent discharge into the Bushwick Inlet. He writes that the CWA allows for the initiation of citizen suits only for point-source discharges to the surface waters . Year 2003: a draft of an Order on Consent, R2-20030401-90(CO), indicates that Chevron Product Company, was the Respondent of this proposed CO. There is no proof that this order has been executed: a signed CO exists neither in the Regional Enforcement Coordination database nor in the DER s files. April 1, 2003: in its letter to NYSDEC, Chevron Environmental Management Company (CEMS) summarizes results of a meeting between these entities: NYSDEC will prepare a drafted consent order; April 7 is a deadline of a revised CAP, which include a method of sampling C&D debris stockpiled at the site; BBL will submit a review comments on a report prepared for TransGas Energy Systems to Shaminder Chawla of NYSDEC. April 2, 2003: on behalf of CEMS, BBL submits a revised corrective action plan. The plan provides that C&D debris will be disposed after analytical results are available; the UST will be left in place and abandoned. The excavation area will be capped and covered with cleanfill. Odors will be monitored by a PID meter in accordance with a Community Air Monitoring Plan. A summary report will be prepared. April 3, 2003: BBL reviews a TRC Environmental Corporation s (TRC) Phase II Baseline Environmental Assessment Report for the Bayside Fuel Oil site (former Chevron facility). BBL agrees to TRC s conclusions that a significant amount of coal tar and petroleum contamination migrated on the Bayside Property and impacted soil and groundwater. The depth of contaminated soil is limited to 13 feet or less. Shallow petroleum contamination is commingled with MGP contamination from the Williamsburg Works site. Deeper soil and groundwater are almost exclusively affected by MGP contamination. April 4, 2003: Anthony Sigona comments on the revised CAP and the Community Air Monitoring Plan (CAMP), prepared by BBL, dated April 2, 2003. Sigona writes that the CAMP must address vapor and dust suppression techniques; PID must be calibrated to 10 ppm for isobutelyne, air monitoring must be recorded every 15 minutes at a number of locations. The revised CAP should include a schedule for

BAYSIDE FUEL OIL DEPOT CORP (Continued) **1000351174**

submission of a site investigation plan in order to address any contamination documented by the TRC Environmental Corporation s Phase II Baseline Environmental Assessment Report for the Bayside Fuel Oil Site. April 25, 2003: BBL concurs with NYSDEC comments of April 4. May 2, 2003: a letter from Chevron Product Company, commenting on a drafted CO, denies its responsibilities for the spill and identifies Star Enterprise as the respondent. Also, Chevron doubts the bona fides of the Stipulation. According to Chevron, Star is responsible for surface contamination; deeper soil layers have been affected by the MGP. May 6, 2003: David Rubinton of NYSDEC responses to Chevron s letter of May 2, 2003. He rebuts a Chevron s claim that Texaco Refining and Marketing , Inc., was not the responder of the stipulation. Rubinton writes that the current Stipulation will have to be replaced and a Consent Order will be necessary. May 20, 2003: Anthony Sigona, in his letter to Chevron Products Company, approves a revised CAMP, dated May 13, 2003, upon inclusion of stringent levels of detectable hydrocarbons and monitoring of indoor air quality. May 22, 2003: BBL submits a CAMP, revised according to the May 6 NYSDEC comments. May 23, 2003: BBL sends to NYSDEC results of waste characterization sampling of the excavated C&D debris. None of the constituents analyzed were detected except for lead. May 23, 2003: Anthony Sigona requests that the CAP and the CAMP be implemented within seven business days. June 17, 2003: Deputy Commissioner, James Ferreira, responses to a citizen suit notice concerning alleged contamination from the Williamsburg MGP property affecting the Bayside site. The property is owned by Citi Storage/Citi Postal and Steinhardt Management /Fifty Kent Avenue Associates LLP. NYSDEC has plans to pursue Keyspan (the former owner) for the remediation of the property, located on two parcels between North 11th and 12th Streets. July 2, 2003: BBL submits a corrective action report, as required by NYSDEC in its letter of May 20, 2003.The report indicates that C&D debris had no excessive concentrations of SVOCs, VOCs,. Only lead was detected at 0.91 ppm (TCLP limit is 5.0 ppm). C&D debris was disposed at CWM Chemical Services, Model City. The UST was left in place and filled with concrete slurry. The existing sheeting and sand cover remain in place. July 23, 2003: Chevron sends a letter to Sigona in response to his letter of July 14 (not in the DEC files). Chevron indicates that the corrective CAP has been approved by NYSDEC. Chevron also responds to Sigona s request concerning the submission of a site investigation plan (to address petroleum contamination documented by the TRC Environmental Corporation s Phase II Baseline Environmental Assessment Report, dated December 2002). Chevron, before the submission of such a plan, needs to receive DEC s final comments concerning the TRC report. July 23, 2003: Sigona sends a commentary letter in response to Chevron today s letter. He says that while NYSDEC recognizes that there is evidence that coal gasification waste might have migrated onto CPC s former site; there is also evidence that CPC or its predecessors have discharged petroleum at this site. By August 1, 2003, CPC must submit a proposal for additional borings and well installations as well as Remedial Investigation Work Plan in accordance with DER-11. Section 3, Paragraph 3.3. August 29, 2003: BBL submits a Site Investigation Plan for the former Star Enterprise facility, in accordance with DEC Stipulation Agreement, dated July 27, 1998. The investigation will be conducted according to DER-10 and a site-specific Health and Safety Plan/Community Air Monitoring Plan(approved by NYSDEC on April 2, 2003). The plan includes test borings, soil analyses, well

BAYSIDE FUEL OIL DEPOT CORP (Continued) **1000351174**

installations, and groundwater samplings. September 10, 2003: Sigona sends comments to Chevron Product Company concerning BBL s Proposed Site Investigation Work Plan, dated August 29. NYSDEC requires that the results of the proposed BBL Work Plan be implemented in accordance with an approved schedule referenced in an executed Order on Consent (not in DEC files). April 14(?), 2004: commenting on the CAP, dated April 15, 2004, Sigona requests that Chevron submits a revised CAP by June 30, 2004, including a justification for a manual gauging and bailing instead of selecting of other remedial strategies. Earlier, NYSDEC decided to cease temporarily high-vacuum extraction events in order to investigate alterative remedial strategies. August 12, 2004: Blasland, Bouck & Lee, Inc., (BBL) on behalf on Chevron Product Company sends a revised Corrective Action Plan. Anthony Sigona approves the PSH Recovery Plan. A final remediation report must comply with DER #10; quarterly groundwater monitoring must contain petroleum constituents, dissolved oxygen, pH, alkalinity and hardness. September 16, 2004: Chevron Environmental Management Company sends a letter to NYSDEC summarizing the results of agreement between NYSDEC and Chevron on future environmental response actions at the site. BBL, the Chevron consultant, will perform bimonthly bailing and recovery of PSH; BBL will prepare an Exposure Assessment, focused on shallow zone impacts associated with the site (less than 20 feet below a land surface) by the end of year 2004. A one round of groundwater samples, including BTEX and MTBE ,will be included in the Exposure Assessment. December 27, 2004: BBL submits results of the September 2004 groundwater sampling conducted at 20 monitoring wells. Benzene was detected in B-1 (100 ppb); MW-1 (6 ppb); MW-5 (2 ppb): MW-6 (41ppb); MW-8 (61 ppb); MW-9 (9 ppb); MW-12 (3 ppb); MW-14R (380 ppb); MW-15 (120 ppb); MW-18 (31 ppb); MW-19 (59ppb). Toluene was detected in B-1 (15 ppb); MW-9 (16 ppb); MW-14R (57 ppb). Ethylbenzene was detected in B-1 (16 ppb); MW-9 (45 ppb); MW-14R (110 ppb); MW-18 (140 ppb); MW-19 (63 ppb). Total xylenes were detected in B-1 (64 ppb); MW-9 (45 ppb); MW-14R (280 ppb); MW-15 (11 ppb); MW-19 (10 ppb). MTBE was detected in MW-6 (67 ppb). PSHs were observed in EPA-3 (sheen); MW-9 (0.01 feet); MW-11 (film); MW-12 (film). Conclusions; four wells contained detectable PSH; the plume is stable and has been delineation to the central portion of the site; natural attenuation is occurring on the site. December 27, 2004: the Human Health Exposure Assessment, prepared by BBL, concludes that BTEX and MTBE are present in groundwater at concentrations exceeding NYSWQS. However, the groundwater at this site is not potable, and potential exposures would most likely be limited to direct contact with groundwater and inhalation of indoor air vapors. Potential exposure encountered during excavation could be mitigated through the use of properly trained personnel and protective equipment. Since available soil and soil vapor data is limited, they have not been evaluated. September 2, 2005: BBL submits a report on the second quarter 2005 bimonthly gauging as specified in the DEC-approved CAP. No SPH was detected in any of 21 monitoring wells during any of 8 gauging events. January 31, 2006: BBL submits a report on the bimonthly gauging as specified in the DEC-approved CAP, from August 2005 through December 2005. PSH was detected in MW-18 on December 8, 2005 (0.01 feet); 21 wells were gauged during 9 events. August 7, 2006: BBL submits a report on the twice-a-month gauging from January 2006 through March 2006; 21 wells were gauged on 5 occasions; no PSH was detected. October 6, 2006: BBL sends a report concerning gauging from April 2006 to July 2006; 21 wells were

BAYSIDE FUEL OIL DEPOT CORP (Continued) **1000351174**

gauged, and no PSH was detected on any of 8 events. Chevron Environmental Management company proposes quarterly gauging and twice-a-year reporting. November 7, 2006: BBL, an ARCADIS Company, submits a report on the twice-a-month gauging as specified in the DEC-approved CAP, from August 2006 through September 2006; 21 wells were gauged on 4 occasions; no SPH was detected. December 14, 2006: Leszek Zielinski of NYSDEC approves the semiannual gauging and groundwater elevation measurements. The absence of PSH had been observed since December 8, 2005, when 0.01 foot of free product in Well MW-18 was found. The data sufficiently demonstrates that asymptotic conditions have been reached. The department approvs BBL's request to perform quarterly gauging of the monitoring wells for the presence of PSH. Similarly, the department approved a request concerning the semiannual reporting on a groundwater elevation and a PSH thickness at these wells. January 4, 2007: ARCADIS BBL submits a report on the bimonthly well gauging from October 2006 through December 2006. PSH (0.09 feet) was detected in MW-18 on December 11, 2006. 21 wells were gauged during 5 events. August 22, 2007: ARCADIS BBL submits a report on the bimonthly well gauging from January 2007 through May 2007. PSH was observed in MW-06 (0.01 feet) in February 2007; MW-18 (0.01 feet) on February 8, 2007, and (0.01 feet) on May 15, 2007. Wells were gauged 4 times in this period. Prior to Sept, 2004 data translation this spill Lead_DEC Field was ZHAO This site cleanup has been consolidated under Spill No. 9804544. On July 16, 1998, DEC SIGONA RECEIVED PROPOSED site investigation plan. Letter sent to STar Enterprise on 7/17/98 approving plan. Stipulation Agreement sent to Star for signature on 7/10/98. In response to a complaint over elevated vapors on March 5th, 2003, filed under Spill Investigation No. 0211984, the DEC issued a verbal Order to Cease and Desist all remedial activity at the site pursuant to the Blasland, Bouck & Lee, Inc. (BBL) corrective action plan (CAP), dated November 25, 2002. The DEC confirmed that the excessive vapors generated by the excavation of petroleum contaminated soils at the site under the November 25th CAP, were shown to impact worker health and safety at the affected site at CitiStorage. As a direct result of these vapor problems associated with the implementation of the November 25th, 2002 CAP, the DEC has determined that it has become necessary to modify of the CAP conditionally approved by DEC in a letter to CPC, dated December 27, 2002. The CAP must now be modified to continue to satisfy paragraph III of the DEC's Stipulation Agreement with Texaco Refining & Marketing, Inc., dated July 27, 1998. DEC's comments regarding Blasland, Bouck & Lee, Inc. (BBL) revised Community Air Monitoring Plan (CAMP), dated May 22, 2003, to address emission of odors, vapors and dust during the remedial work proposed in the revised CAP. The DEC accepts the proposed CAMP which has addressed the comments in our May 20, 2003 letter to CPC. CPC must now implement the Blasland, Bouck & Lee, Inc. (BBL) revised corrective action plan (CAP), dated April 2, 2003, and revised CAMP, dated May 22, 2003. 4/22/2004 - Spill case is reassigned to Zhao."

Remarks: "Ground water monitoring revealed the presents of petroleum in groundwater star enterprise is developing a remediation plan with DEC (Sigona)."

All Materials:

Site ID:	77441
Operable Unit ID:	1062449
Operable Unit:	01
Material ID:	319263

BAYSIDE FUEL OIL DEPOT CORP (Continued) **1000351174**

Material Code:	0009
Material Name:	gasoline
Case No.:	Not reported
Material FA:	Petroleum
Quantity:	.00
Units:	G
Recovered:	.00
Oxygenate:	True

Site ID:	77441
Operable Unit ID:	1062449
Operable Unit:	01
Material ID:	319264
Material Code:	0159A
Material Name:	coal tar pitch volatiles
Case No.:	08007452
Material FA:	Hazardous Material
Quantity:	.00
Units:	G
Recovered:	.00
Oxygenate:	True

Site ID:	77441
Operable Unit ID:	1062449
Operable Unit:	01
Material ID:	573854
Material Code:	1213A
Material Name:	MTBE (methyl-tert-butyl ether)
Case No.:	01634044
Material FA:	Hazardous Material
Quantity:	Not reported
Units:	Not reported
Recovered:	Not reported
Oxygenate:	True

US AIRS (AFS):

Envid:	1000351174
Region Code:	02
County Code:	NY047
Programmatic ID:	AIR NY0000002610100149
Facility Registry ID:	110009468897
D and B Number:	Not reported
Facility Site Name:	BAYSIDE FUEL OIL DEPOT CORPORATION - N 1
Primary SIC Code:	5171
NAICS Code:	999999
Default Air Classification Code:	SMI
Facility Type of Ownership Code:	POF
Air CMS Category Code:	Not reported
HPV Status:	Not reported

US AIRS (AFS):

Region Code:	02
Programmatic ID:	AIR NY0000002610100149
Facility Registry ID:	110009468897
Air Operating Status Code:	OPR
Default Air Classification Code:	SMI

BAYSIDE FUEL OIL DEPOT CORP (Continued) **1000351174**

Air Program:	Federally-Enforceable State Operating Permit - Non Title V
Activity Date:	1999-01-28 00:00:00
Activity Status Date:	Not reported
Activity Group:	Compliance Monitoring
Activity Type:	Inspection/Evaluation
Activity Status:	Not reported
Region Code:	02
Programmatic ID:	AIR NY0000002610100149
Facility Registry ID:	110009468897
Air Operating Status Code:	OPR
Default Air Classification Code:	SMI
Air Program:	State Implementation Plan for National Primary and Secondary Ambient Air Quality Standards
Activity Date:	1983-03-03 00:00:00
Activity Status Date:	Not reported
Activity Group:	Compliance Monitoring
Activity Type:	Inspection/Evaluation
Activity Status:	Not reported
Region Code:	02
Programmatic ID:	AIR NY0000002610100149
Facility Registry ID:	110009468897
Air Operating Status Code:	OPR
Default Air Classification Code:	SMI
Air Program:	State Implementation Plan for National Primary and Secondary Ambient Air Quality Standards
Activity Date:	1985-03-18 00:00:00
Activity Status Date:	Not reported
Activity Group:	Compliance Monitoring
Activity Type:	Inspection/Evaluation
Activity Status:	Not reported
Region Code:	02
Programmatic ID:	AIR NY0000002610100149
Facility Registry ID:	110009468897
Air Operating Status Code:	OPR
Default Air Classification Code:	SMI
Air Program:	State Implementation Plan for National Primary and Secondary Ambient Air Quality Standards
Activity Date:	1986-03-06 00:00:00
Activity Status Date:	Not reported
Activity Group:	Compliance Monitoring
Activity Type:	Inspection/Evaluation
Activity Status:	Not reported
Region Code:	02
Programmatic ID:	AIR NY0000002610100149
Facility Registry ID:	110009468897
Air Operating Status Code:	OPR
Default Air Classification Code:	SMI
Air Program:	State Implementation Plan for National Primary and Secondary Ambient Air Quality Standards
Activity Date:	1986-11-03 00:00:00
Activity Status Date:	Not reported
Activity Group:	Compliance Monitoring
Activity Type:	Inspection/Evaluation
Activity Status:	Not reported
Region Code:	02
Programmatic ID:	AIR NY0000002610100149

BAYSIDE FUEL OIL DEPOT CORP (Continued) **1000351174**

Facility Registry ID:	110009468897
Air Operating Status Code:	OPR
Default Air Classification Code:	SMI
Air Program:	State Implementation Plan for National Primary and Secondary Ambient Air Quality Standards
Activity Date:	1987-08-27 00:00:00
Activity Status Date:	Not reported
Activity Group:	Compliance Monitoring
Activity Type:	Inspection/Evaluation
Activity Status:	Not reported

Region Code:	02
Programmatic ID:	AIR NY0000002610100149
Facility Registry ID:	110009468897
Air Operating Status Code:	OPR
Default Air Classification Code:	SMI
Air Program:	State Implementation Plan for National Primary and Secondary Ambient Air Quality Standards
Activity Date:	1988-08-24 00:00:00
Activity Status Date:	Not reported
Activity Group:	Compliance Monitoring
Activity Type:	Inspection/Evaluation
Activity Status:	Not reported

Region Code:	02
Programmatic ID:	AIR NY0000002610100149
Facility Registry ID:	110009468897
Air Operating Status Code:	OPR
Default Air Classification Code:	SMI
Air Program:	State Implementation Plan for National Primary and Secondary Ambient Air Quality Standards
Activity Date:	1989-12-11 00:00:00
Activity Status Date:	Not reported
Activity Group:	Compliance Monitoring
Activity Type:	Inspection/Evaluation
Activity Status:	Not reported

Region Code:	02
Programmatic ID:	AIR NY0000002610100149
Facility Registry ID:	110009468897
Air Operating Status Code:	OPR
Default Air Classification Code:	SMI
Air Program:	State Implementation Plan for National Primary and Secondary Ambient Air Quality Standards
Activity Date:	1990-07-24 00:00:00
Activity Status Date:	Not reported
Activity Group:	Compliance Monitoring
Activity Type:	Inspection/Evaluation
Activity Status:	Not reported

Region Code:	02
Programmatic ID:	AIR NY0000002610100149
Facility Registry ID:	110009468897
Air Operating Status Code:	OPR
Default Air Classification Code:	SMI
Air Program:	State Implementation Plan for National Primary and Secondary Ambient Air Quality Standards
Activity Date:	1991-09-17 00:00:00
Activity Status Date:	Not reported
Activity Group:	Compliance Monitoring
Activity Type:	Inspection/Evaluation
Activity Status:	Not reported

BAYSIDE FUEL OIL DEPOT CORP (Continued) **1000351174**

Region Code: 02
Programmatic ID: AIR NY0000002610100149
Facility Registry ID: 110009468897
Air Operating Status Code: OPR
Default Air Classification Code: SMI
Air Program: State Implementation Plan for National Primary and Secondary Ambient Air Quality Standards
Activity Date: 1992-10-07 00:00:00
Activity Status Date: Not reported
Activity Group: Compliance Monitoring
Activity Type: Inspection/Evaluation
Activity Status: Not reported

Region Code: 02
Programmatic ID: AIR NY0000002610100149
Facility Registry ID: 110009468897
Air Operating Status Code: OPR
Default Air Classification Code: SMI
Air Program: State Implementation Plan for National Primary and Secondary Ambient Air Quality Standards
Activity Date: 1995-03-14 00:00:00
Activity Status Date: Not reported
Activity Group: Compliance Monitoring
Activity Type: Inspection/Evaluation
Activity Status: Not reported

Region Code: 02
Programmatic ID: AIR NY0000002610100149
Facility Registry ID: 110009468897
Air Operating Status Code: OPR
Default Air Classification Code: SMI
Air Program: State Implementation Plan for National Primary and Secondary Ambient Air Quality Standards
Activity Date: 1996-03-15 00:00:00
Activity Status Date: Not reported
Activity Group: Compliance Monitoring
Activity Type: Inspection/Evaluation
Activity Status: Not reported

Region Code: 02
Programmatic ID: AIR NY0000002610100149
Facility Registry ID: 110009468897
Air Operating Status Code: OPR
Default Air Classification Code: SMI
Air Program: State Implementation Plan for National Primary and Secondary Ambient Air Quality Standards
Activity Date: 1996-09-12 00:00:00
Activity Status Date: Not reported
Activity Group: Compliance Monitoring
Activity Type: Inspection/Evaluation
Activity Status: Not reported

Region Code: 02
Programmatic ID: AIR NY0000002610100149
Facility Registry ID: 110009468897
Air Operating Status Code: OPR
Default Air Classification Code: SMI
Air Program: State Implementation Plan for National Primary and Secondary Ambient Air Quality Standards
Activity Date: 1998-03-03 00:00:00
Activity Status Date: Not reported
Activity Group: Compliance Monitoring

BAYSIDE FUEL OIL DEPOT CORP (Continued) **1000351174**

Activity Type:	Inspection/Evaluation
Activity Status:	Not reported
Region Code:	02
Programmatic ID:	AIR NY0000002610100149
Facility Registry ID:	110009468897
Air Operating Status Code:	OPR
Default Air Classification Code:	SMI
Air Program:	State Implementation Plan for National Primary and Secondary Ambient Air Quality Standards
Activity Date:	1999-01-28 00:00:00
Activity Status Date:	Not reported
Activity Group:	Compliance Monitoring
Activity Type:	Inspection/Evaluation
Activity Status:	Not reported
Region Code:	02
Programmatic ID:	AIR NY0000002610100149
Facility Registry ID:	110009468897
Air Operating Status Code:	OPR
Default Air Classification Code:	SMI
Air Program:	State Implementation Plan for National Primary and Secondary Ambient Air Quality Standards
Activity Date:	2000-02-17 00:00:00
Activity Status Date:	Not reported
Activity Group:	Compliance Monitoring
Activity Type:	Inspection/Evaluation
Activity Status:	Not reported
Region Code:	02
Programmatic ID:	AIR NY0000002610100149
Facility Registry ID:	110009468897
Air Operating Status Code:	OPR
Default Air Classification Code:	SMI
Air Program:	State Implementation Plan for National Primary and Secondary Ambient Air Quality Standards
Activity Date:	2002-06-24 00:00:00
Activity Status Date:	Not reported
Activity Group:	Compliance Monitoring
Activity Type:	Inspection/Evaluation
Activity Status:	Not reported

AL268 **BAYSIDE OIL** **NY VCP** **S113922082**
West **1-65 NORTH 12TH STREET** **N/A**
1/8-1/4 **BROOKLYN, NY 11211**
0.245 mi.
1294 ft. **Site 5 of 5 in cluster AL**

Relative:
Lower

Actual:
1 ft.

VCP:

Program Type:	VCP
Site Code:	57122
HW Code:	V00587
Site Class:	N
SWIS:	2401
Region:	2
Town:	New York City
Acres:	8
Date Record Added:	06/04/2002
Date Record Updated:	10/30/2009
Updated By:	MOBARRIE

BAYSIDE OIL (Continued) **S113922082**

Site Description: The TransGas Energy (TGE) Facility is a project for a new energy facility located on the East River waterfront between the Greenpoint and Williamsburg sections of Brooklyn. TGE proposed to construct and operate an 1100-megawatt gas-fired plant on the Brooklyn waterfront near Bushwick Inlet between the communities of Greenpoint and Williamsburg. For over 100 years, the Site has been operated as a fuel oil storage and distribution facility. Site soils and groundwater are contaminated with Petroleum spill contaminants, MGP Waste and heavy metal contamination. TGE entered the Department?s Voluntary Cleanup Program (VCP) in December 2002. The current owner of the Site is the Bayside Fuel Oil Depot. Under Bayside Fuel and previous owners (which include Socony Mobil, Texaco Refining and Marketing and others), the Site has been operated as a fuel oil storage and distribution facility for over 100 years. The Phase II assessment was completed in January 2003 and confirmed widespread groundwater and soil contamination with MGP waste and petroleum related contaminants. RI is on-going. The VCP Agreement was terminated in 2009 for lack of progress. There is an existing oil spill stipulation (Spill No. 9804544) with Texaco Refining and Marketing that has resulted in ongoing recovery of free-product and contaminated-groundwater. See also site no. 224055 (Williamsburg Works MGP) for further information.

Env Problem: Previous studies at the Site confirm widespread petroleum contamination with MGP involvement. For example, fuel oil and naphthalene odors are reported in boring logs as deep as 60 feet, and in July 2002 TRC Environmental (TGE?s consultant) found heavy staining and MGP waste in a boring 20 feet below grade and reported the occurrence to NYSDEC as a spill (No. 0203677). In addition to organic pollutants, a 1997 investigation also found soil samples with elevated levels of lead. The Phase II assessment was completed in January 2003 and confirmed widespread groundwater and soil contamination with MGP waste and petroleum related contaminants. Heavy staining and odors (coal tar) observed from 20 feet depths to top of clay at 60 feet depths. VOCs and PAH exceed RSCOs below 20 feet depth. Benzene concentrations below 20 feet depth observed up to 864,000 ppb. Off-site benzene detected upto 128,000 ppb. Free product observed (wells B4, MW7). On-site groundwater impacted from water table to top of clay by petroleum and coal tar related compounds. Benzene detected throughout the site at concentrations of 6.5 ppb to 29,500 ppb (in MWB-11). MTBE ranged from 1.2 to 329 ppb and naphthalene ranged from 1.6 to 579 ppb.

Health Problem: Not reported
Dump: Not reported
Structure: Not reported
Lagoon: Not reported
Landfill: Not reported
Pond: Not reported
Disp Start: Not reported
Disp Term: Not reported
Lat/Long: Not reported
Dell: Not reported
Record Add: Not reported
Record Upd: Not reported
Updated By: Not reported
Own Op: Applicant/Requestor
Sub Type: ZZZ
Owner Name: ATTN: ADAM VICTOR

BAYSIDE OIL (Continued) **S113922082**

Owner Company:	TRANSGAS ENERGY SYSTEMS LLC
Owner Address:	ONE NORTH 12TH STREET
Owner Addr2:	Not reported
Owner City,St,Zip:	BROOKLYN, NY 11201
Owner Country:	United States of America
Own Op:	Owner
Sub Type:	ZZZ
Owner Name:	Not reported
Owner Company:	BAYSIDE FUEL OIL DEPOT CORP.
Owner Address:	1776 SHORE PARKWAY
Owner Addr2:	Not reported
Owner City,St,Zip:	BROOKLYN, NY 11214
Owner Country:	United States of America
Own Op:	On-Site Operator
Sub Type:	01
Owner Name:	Not reported
Owner Company:	BAYSIDE FUEL OIL DEPOT CORP.
Owner Address:	1776 NORTH 12TH STREET
Owner Addr2:	Not reported
Owner City,St,Zip:	BROOKLYN, NY 11214
Owner Country:	United States of America
HW Code:	Not reported
Waste Type:	Not reported
Waste Quantity:	Not reported
Waste Code:	Not reported
Crossref ID:	Not reported
Cross Ref Type Code:	Not reported
Cross Ref Type:	Not reported
Record Added Date:	Not reported
Record Updated:	Not reported
Updated By:	Not reported

AJ269 **CON EDISON MANHOLE: 4325** **RCRA-CESQG** **1016148795**
NNE **832 MANHATTAN AVE** **FINDS** **NYP004274189**
1/8-1/4 **BROOKLYN, NY 11222** **ECHO**
0.246 mi. **NY MANIFEST**
1297 ft. **Site 2 of 3 in cluster AJ**

Relative:
Higher

Actual:
31 ft.

RCRA-CESQG:

Date form received by agency:	10/16/2012
Facility name:	CON EDISON MANHOLE: 4325
Facility address:	832 MANHATTAN AVE BROOKLYN, NY 11222
EPA ID:	NYP004274189
Mailing address:	IRVING PL, RM 828 NEW YORK, NY 10003
Contact:	KYLE ANDERSON
Contact address:	Not reported Not reported
Contact country:	Not reported
Contact telephone:	718-666-4596
Contact email:	Not reported
EPA Region:	02
Classification:	Conditionally Exempt Small Quantity Generator
Description:	Handler: generates 100 kg or less of hazardous waste per calendar month, and accumulates 1000 kg or less of hazardous waste at any time; or generates 1 kg or less of acutely hazardous waste per calendar month, and accumulates at any time: 1 kg or less of acutely hazardous

CON EDISON MANHOLE: 4325 (Continued) **1016148795**

waste; or 100 kg or less of any residue or contaminated soil, waste or other debris resulting from the cleanup of a spill, into or on any land or water, of acutely hazardous waste; or generates 100 kg or less of any residue or contaminated soil, waste or other debris resulting from the cleanup of a spill, into or on any land or water, of acutely hazardous waste during any calendar month, and accumulates at any time: 1 kg or less of acutely hazardous waste; or 100 kg or less of any residue or contaminated soil, waste or other debris resulting from the cleanup of a spill, into or on any land or water, of acutely hazardous waste

Handler Activities Summary:

U.S. importer of hazardous waste:	No
Mixed waste (haz. and radioactive):	No
Recycler of hazardous waste:	No
Transporter of hazardous waste:	No
Treater, storer or disposer of HW:	No
Underground injection activity:	No
On-site burner exemption:	No
Furnace exemption:	No
Used oil fuel burner:	No
Used oil processor:	No
User oil refiner:	No
Used oil fuel marketer to burner:	No
Used oil Specification marketer:	No
Used oil transfer facility:	No
Used oil transporter:	No

Violation Status: No violations found

FINDS:

Registry ID: 110055455993

Environmental Interest/Information System

RCRAInfo is a national information system that supports the Resource Conservation and Recovery Act (RCRA) program through the tracking of events and activities related to facilities that generate, transport, and treat, store, or dispose of hazardous waste. RCRAInfo allows RCRA program staff to track the notification, permit, compliance, and corrective action activities required under RCRA.

Click this hyperlink while viewing on your computer to access additional FINDS: detail in the EDR Site Report.

ECHO:

Envid:	1016148795
Registry ID:	110055455993
DFR URL:	http://echo.epa.gov/detailed-facility-report?fid=110055455993

NY MANIFEST:

Country:	USA
EPA ID:	NYP004274189
Facility Status:	Not reported
Location Address 1:	832 MANHATTAN AVE

CON EDISON MANHOLE: 4325 (Continued) **1016148795**

Code:	BP
Location Address 2:	MH 4325
Total Tanks:	Not reported
Location City:	BROOKLYN
Location State:	NY
Location Zip:	11220
Location Zip 4:	Not reported

NY MANIFEST:

EPAID:	NYP004274189
Mailing Name:	CON EDISON
Mailing Contact:	TOM TEELING
Mailing Address 1:	4 IRVING PLACE - 15TH FLOOR
Mailing Address 2:	Not reported
Mailing City:	NEW YORK
Mailing State:	NY
Mailing Zip:	10003
Mailing Zip 4:	Not reported
Mailing Country:	USA
Mailing Phone:	2124603770

NY MANIFEST:

Document ID:	Not reported
Manifest Status:	Not reported
seq:	Not reported
Year:	2012
Trans1 State ID:	NJD003812047
Trans2 State ID:	Not reported
Generator Ship Date:	10/16/2012
Trans1 Recv Date:	10/16/2012
Trans2 Recv Date:	Not reported
TSD Site Recv Date:	10/17/2012
Part A Recv Date:	Not reported
Part B Recv Date:	Not reported
Generator EPA ID:	NYP004274189
Trans1 EPA ID:	Not reported
Trans2 EPA ID:	Not reported
TSDF ID 1:	NJD991291105
TSDF ID 2:	Not reported
Manifest Tracking Number:	001675144GBF
Import Indicator:	N
Export Indicator:	N
Discr Quantity Indicator:	N
Discr Type Indicator:	N
Discr Residue Indicator:	N
Discr Partial Reject Indicator:	N
Discr Full Reject Indicator:	N
Manifest Ref Number:	Not reported
Alt Facility RCRA ID:	Not reported
Alt Facility Sign Date:	Not reported
MGMT Method Type Code:	H141
Waste Code:	Not reported
Waste Code:	Not reported
Waste Code:	Not reported
Waste Code:	Not reported
Waste Code:	Not reported
Waste Code:	Not reported

CON EDISON MANHOLE: 4325 (Continued) **1016148795**

Quantity:	100.0
Units:	G - Gallons (liquids only)* (8.3 pounds)
Number of Containers:	1.0
Container Type:	TT - Cargo tank, tank trucks
Handling Method:	T Chemical, physical, or biological treatment.
Specific Gravity:	1.0
Waste Code:	D008
Waste Code 1_2:	Not reported
Waste Code 1_3:	Not reported
Waste Code 1_4:	Not reported
Waste Code 1_5:	Not reported
Waste Code 1_6:	Not reported

Click this hyperlink while viewing on your computer to access additional NY_MANIFEST: detail in the EDR Site Report.

AJ270 **CON EDISON MANHOLE: 4325** **NJ MANIFEST** **S117986751**
NNE **832 MANHATTAN AVE** **N/A**
1/8-1/4 **BROOKLYN, NY 11222**
0.246 mi.
1297 ft. **Site 3 of 3 in cluster AJ**

Relative:
Higher

Actual:
31 ft.

NJ MANIFEST:

EPA Id:	NYP004274189
Mail Address:	IRVING PL, RM 828
Mail City/State/Zip:	NEW YORK, NY 10003
Facility Phone:	Not reported
Emergency Phone:	Not reported
Contact:	KYLE ANDERSON
Comments:	Not reported
SIC Code:	Not reported
County:	NY047
Municipal:	Not reported
Previous EPA Id:	Not reported
Gen Flag:	Not reported
Trans Flag:	Not reported
TSDF Flag:	Not reported
Name Change:	Not reported
Date Change:	Not reported

Manifest:

Manifest Number:	001675144GBF
EPA ID:	NYP004274189
Date Shipped:	10/16/2012
TSDF EPA ID:	NJD991291105
Transporter EPA ID:	NJD003812047
Transporter 2 EPA ID:	Not reported
Transporter 3 EPA ID:	Not reported
Transporter 4 EPA ID:	Not reported
Transporter 5 EPA ID:	Not reported
Transporter 6 EPA ID:	Not reported
Transporter 7 EPA ID:	Not reported
Transporter 8 EPA ID:	Not reported
Transporter 9 EPA ID:	Not reported
Transporter 10 EPA ID:	Not reported
Date Trans1 Transported Waste:	Not reported
Date Trans2 Transported Waste:	Not reported

CON EDISON MANHOLE: 4325 (Continued) **S117986751**

Date Trans3 Transported Waste:	Not reported
Date Trans4 Transported Waste:	Not reported
Date Trans5 Transported Waste:	Not reported
Date Trans6 Transported Waste:	Not reported
Date Trans7 Transported Waste:	Not reported
Date Trans8 Transported Waste:	Not reported
Date Trans9 Transported Waste:	Not reported
Date Trans10 Transported Waste:	Not reported
Date TSDF Received Waste:	Not reported
TSDF EPA Facility Name:	Not reported
QTY Units:	Not reported
Transporter SEQ ID:	Not reported
Transporter-1 Date:	Not reported
Waste SEQ ID:	Not reported
Waste Type Code 2:	Not reported
Waste Type Code 3:	Not reported
Waste Type Code 4:	Not reported
Waste Type Code 5:	Not reported
Waste Type Code 6:	Not reported
Date Accepted:	Not reported
Manifest Discrepancy Type:	Not reported
Data Entry Number:	Not reported
Was Load Rejected:	NEW YORK, NY 10003
Reason Load Was Rejected:	Not reported

Waste:

Manifest Year:	Not reported
Waste Code:	D008
Hand Code:	Not reported
Quantity:	100.00 gallons

AG271 **SPILL NUMBER 0010746** **NY LTANKS** **S104879798**
North **111 MILTON STREET** **NY Spills** **N/A**
1/8-1/4 **BROOKLYN, NY**
0.248 mi.
1311 ft. **Site 2 of 3 in cluster AG**

Relative:
Higher

Actual:
23 ft.

LTANKS:

Facility ID:	9312646
Site ID:	219109
Spill Number/Closed Date:	1994-01-27
Spill Date:	1994-01-27
Spill Cause:	Tank Overfill
Spill Source:	Private Dwelling
Spill Class:	C4
Cleanup Ceased:	1994-01-27
SWIS:	2401
Investigator:	KSTANG
Referred To:	Not reported
Reported to Dept:	1994-01-27
CID:	Not reported
Water Affected:	Not reported
Spill Notifier:	Responsible Party
Last Inspection:	Not reported
Recommended Penalty:	False

SPILL NUMBER 0010746 (Continued) **S104879798**

Meets Standard:	True
UST Involvement:	False
Remediation Phase:	0
Date Entered In Computer:	1994-01-28
Spill Record Last Update:	2004-09-30
Spiller Name:	Not reported
Spiller Company:	BAERENKLAU OIL CO.
Spiller Address:	740 JAMAICA AVENUE
Spiller County:	001
Spiller Contact:	Not reported
Spiller Phone:	Not reported
Spiller Extention:	Not reported
DEC Region:	2
DER Facility ID:	279871
DEC Memo:	"Prior to Sept, 2004 data translation this spill Lead_DEC Field was TANG "
Remarks:	"PUT DOWN SPEEDY DRY - WILL CLEAN"

All Materials:

Site ID:	219109
Operable Unit ID:	991300
Operable Unit:	01
Material ID:	388066
Material Code:	0001A
Material Name:	#2 fuel oil
Case No.:	Not reported
Material FA:	Petroleum
Quantity:	1.00
Units:	G
Recovered:	.00
Oxygenate:	Not reported

SPILLS:

Facility ID:	0010746
Facility Type:	ER
Spill Number:	0010746
DER Facility ID:	279871
Site ID:	320710
DEC Region:	2
Spill Number/Closed Date:	2000-12-28
Spill Cause:	Equipment Failure
Spill Class:	C3
SWIS:	2401
Spill Date:	2000-12-26
Investigator:	JMKRIMGO
Referred To:	Not reported
Reported to Dept:	2000-12-27
CID:	396
Water Affected:	Not reported
Spill Source:	Private Dwelling
Spill Notifier:	Other
Cleanup Ceased:	Not reported
Cleanup Meets Std:	False
Last Inspection:	Not reported
Recommended Penalty:	False
UST Trust:	False

SPILL NUMBER 0010746 (Continued) **S104879798**

Remediation Phase:	0
Date Entered In Computer:	2000-12-27
Spill Record Last Update:	2001-01-08
Spiller Name:	Not reported
Spiller Company:	SAME
Spiller Address:	Not reported
Spiller Company:	999
Contact Name:	MR ELVORETI
DEC Memo:	"Prior to Sept, 2004 data translation this spill Lead_DEC Field was KRIMGOLD Cleand up with absorb. pads."
Remarks:	"there was a water break in the house and the oil burner got flooded...oil kept flowing..unk spilledn and unk recovered."

All Materials:

Site ID:	320710
Operable Unit ID:	831882
Operable Unit:	01
Material ID:	544633
Material Code:	0001A
Material Name:	#2 fuel oil
Case No.:	Not reported
Material FA:	Petroleum
Quantity:	.00
Units:	G
Recovered:	.00
Oxygenate:	Not reported

AG272 **CON EDISON - CUSTOMER SERVICE BOX 8234** **NY MANIFEST** **S120958294**
North **115 MILTON ST** **N/A**
1/8-1/4 **BROOKLYN, NY 11222**
0.248 mi.
1312 ft. **Site 3 of 3 in cluster AG**

Relative:
Higher

Actual:
23 ft.

NY MANIFEST:

Country:	USA
EPA ID:	NYP004928028
Facility Status:	Not reported
Location Address 1:	115 MILTON ST
Code:	BP
Location Address 2:	Not reported
Total Tanks:	Not reported
Location City:	BROOKLYN
Location State:	NY
Location Zip:	11222
Location Zip 4:	Not reported

NY MANIFEST:

EPAID:	NYP004928028
Mailing Name:	CON EDISON - CUSTOMER SERVICE BOX 8234
Mailing Contact:	CON EDISON
Mailing Address 1:	4 IRVING PL 15TH FL NE
Mailing Address 2:	Not reported
Mailing City:	NEW YORK
Mailing State:	NY
Mailing Zip:	10003
Mailing Zip 4:	Not reported
Mailing Country:	USA
Mailing Phone:	Not reported

AM273 **BAROUH EATON ALLEN CORP.** **NY LTANKS** **S102640937**
SW **67 KENT AVE.** **NY CBS UST** **N/A**
1/4-1/2 **BROOKLYN, NY 11211** **NY AST**
0.269 mi.
1419 ft. **Site 1 of 3 in cluster AM**

Relative:
Higher

Actual:
17 ft.

LTANKS:

Facility ID:	9908120
Site ID:	305030
Spill Number/Closed Date:	2003-05-06
Spill Date:	1999-10-04
Spill Cause:	Tank Overfill
Spill Source:	Non Major Facility > 1,100 gal
Spill Class:	B1
Cleanup Ceased:	Not reported
SWIS:	2401
Investigator:	SIGONA
Referred To:	Not reported
Reported to Dept:	1999-10-04
CID:	323
Water Affected:	Not reported
Spill Notifier:	Fire Department
Last Inspection:	Not reported
Recommended Penalty:	False
Meets Standard:	False
UST Involvement:	False
Remediation Phase:	0
Date Entered In Computer:	1999-10-04
Spill Record Last Update:	2003-05-06
Spiller Name:	KATHLEN CICCHETTI
Spiller Company:	BAROUH EATON ALLEN CORP
Spiller Address:	67 KENT AVENUE
Spiller County:	001
Spiller Contact:	RICARDO RODRIGO
Spiller Phone:	(718) 782-2601
Spiller Extention:	Not reported
DEC Region:	2
DER Facility ID:	246397
DEC Memo:	""
Remarks:	"OIL MIXED WITH WATER ON THE STREET. FD ON SCENE. APPROX. 5-10 GALLONS IN THE SEWER."

All Materials:

Site ID:	305030
Operable Unit ID:	1082409
Operable Unit:	01
Material ID:	300802
Material Code:	0001A
Material Name:	#2 fuel oil
Case No.:	Not reported
Material FA:	Petroleum
Quantity:	10.00
Units:	G
Recovered:	5.00
Oxygenate:	Not reported

CBS UST:

BAROUH EATON ALLEN CORP. (Continued) **S102640937**

Detail As of 1/1/2012:

Id/Status:	2-000013 / TANK CONVERTED TO NON-REGULATED USE
Facility Type:	MANUFACTURING
Facility Tel:	(718) 782-2601
Total Tanks:	0
Region:	STATE
ICS No:	2-500025
PBS No:	2-361763
MOSF No:	Not reported
SPDES No:	Not reported
Town:	NEW YORK CITY
Operator:	RICARDO RODRIGO
Emergency Contact:	CHRISTOPHER MCGARRY
Emergency Contact Phone:	(516) 997-4292
Certification Date:	/ /
Expiration Date:	02/10/1997
Owner Name:	BAROUH EATON ALLEN CORP.
Owner Address:	67 KENT AVE.
Owner City,St,Zip:	BROOKLYN, NY 11211
Owner Phone:	(718) 782-2601
Owner Type:	5
Owner Subtype:	Not reported
Mail To Name:	BAROUH EATON ALLEN CORP.
Mail To Contact:	BAROUH EATON ALLEN CORP.
Mail To Address:	67 KENT AVE.
Mail To Address 2:	Not reported
Mail To City,St,Zip:	BROOKLYN, NY 11211
Mail To Telephone:	(718) 782-2601

Tank Number:	00001
Date Entered:	02/10/1989
Capacity:	1080
Chemical:	Methylene chloride
Tank Closed:	04/98
Tank Status:	Temporarily Out Of Service
Tank Type:	Steel/carbon steel
Install Date:	07/74
CAS No:	75092
Substance:	Single Hazardous Substance on DEC List
Tank Location:	Outdoors, Belowground
Tank Internal:	None
Tank External:	PAINTED/ASPHALT COATING
Pipe Location:	Aboveground/Underground Combination
Pipe Internal:	None
Pipe External:	Painted/Asphalt Coating
Leak Detection:	None
Secondary Containmentt:	Excavation Liner
Overfill Protection:	None
Haz Percent:	100
Pipe Containment:	Vault (w/o access)
Pipe Type:	GALVANIZED STEEL
Tank Error Status:	No Missing Data
Tank Secret:	False
Date Entered:	08:30:17
Last Test:	Not reported
Due Date:	Not reported
SWIS Code:	6101

BAROUH EATON ALLEN CORP. (Continued) **S102640937**

Cert Flag:	False
Is it There:	False
Is Updated:	False
Owners Mark:	First Owner
Lat/Long:	Not reported
Renew Date:	11/02/92
Deliquent:	False
Total Capacity:	0
Date Expired:	02/10/95
Case No:	Not reported
Federal Amt:	True
Pipe Flag:	False
Reserve Flag:	True

AST:

Region:	STATE
DEC Region:	2
Site Status:	Unregulated/Closed
Facility Id:	2-361763
Program Type:	PBS
UTM X:	587865.10830
UTM Y:	4508392.72589
Expiration Date:	N/A
Site Type:	Manufacturing (Other than Chemical)/Processing

Affiliation Records:

Site Id:	18275
Affiliation Type:	Mail Contact
Company Name:	BAROUH EATON ALLEN CORP
Contact Type:	Not reported
Contact Name:	KATHLEEN CICCHETTI
Address1:	67 KENT AVE
Address2:	Not reported
City:	BROOKLYN
State:	NY
Zip Code:	11211
Country Code:	001
Phone:	(718) 782-2601
EMail:	Not reported
Fax Number:	Not reported
Modified By:	CGFREEDM
Date Last Modified:	2004-12-16

Site Id:	18275
Affiliation Type:	Facility Operator
Company Name:	BAROUH EATON ALLEN CORP.
Contact Type:	Not reported
Contact Name:	BAROUH EATON ALLEN CORP
Address1:	Not reported
Address2:	Not reported
City:	Not reported
State:	NN
Zip Code:	Not reported
Country Code:	001
Phone:	(718) 782-2601
EMail:	Not reported
Fax Number:	Not reported

BAROUH EATON ALLEN CORP. (Continued) **S102640937**

Modified By:	TRANSLAT
Date Last Modified:	2004-03-04

Site Id:	18275
Affiliation Type:	Emergency Contact
Company Name:	BAROUH EATON ALLEN CORP.
Contact Type:	Not reported
Contact Name:	RICARDO RODRIGO
Address1:	Not reported
Address2:	Not reported
City:	Not reported
State:	NN
Zip Code:	Not reported
Country Code:	001
Phone:	(718) 384-0094
EMail:	Not reported
Fax Number:	Not reported
Modified By:	TRANSLAT
Date Last Modified:	2004-03-04

Site Id:	18275
Affiliation Type:	Facility Owner
Company Name:	BAROUH EATON ALLEN CORP.
Contact Type:	Not reported
Contact Name:	Not reported
Address1:	67 KENT AVENUE
Address2:	Not reported
City:	BROOKLYN
State:	NY
Zip Code:	11211
Country Code:	001
Phone:	(718) 782-2601
EMail:	Not reported
Fax Number:	Not reported
Modified By:	TRANSLAT
Date Last Modified:	2004-03-04

Tank Info:

Tank Number:	001
Tank Id:	22154
Material Code:	0001
Common Name of Substance:	#2 Fuel Oil (On-Site Consumption)

Equipment Records:

F00 - Pipe External Protection - None
B00 - Tank External Protection - None
C00 - Pipe Location - No Piping
G00 - Tank Secondary Containment - None
J02 - Dispenser - Suction Dispenser
H00 - Tank Leak Detection - None
I04 - Overfill - Product Level Gauge (A/G)
D01 - Pipe Type - Steel/Carbon Steel/Iron
A00 - Tank Internal Protection - None

Tank Location:	1
Tank Type:	Steel/Carbon Steel/Iron

BAROUH EATON ALLEN CORP. (Continued) **S102640937**

Tank Status:	Closed - In Place
Pipe Model:	Not reported
Install Date:	10/01/1977
Capacity Gallons:	2000
Tightness Test Method:	NN
Date Test:	Not reported
Next Test Date:	Not reported
Date Tank Closed:	05/18/1998
Register:	True
Modified By:	TRANSLAT
Last Modified:	04/14/2017
Material Name:	Not reported

AN274 **NATIONAL PAPER STOCK; INC.** **NY SWF/LF** **S105841743**
South **136 NORTH 10TH STREET** **N/A**
1/4-1/2 **BROOKLYN, NY 11211**
0.285 mi.
1506 ft. **Site 1 of 2 in cluster AN**

Relative:
Higher

Actual:
28 ft.

SWF/LF:

Flag:	INACTIVE
Region Code:	2
Phone Number:	7180000000
Owner Name:	Not reported
Owner Type:	Not reported
Owner Address:	Not reported
Owner Addr2:	Not reported
Owner City,St,Zip:	Not reported
Owner Email:	Not reported
Owner Phone:	Not reported
Contact Name:	LOU MANZIONE; OWNER
Contact Address:	Not reported
Contact Addr2:	Not reported
Contact City,St,Zip:	Not reported
Contact Email:	Not reported
Contact Phone:	Not reported
Activity Desc:	Transfer station - permit
Activity Number:	[24T91]
Active:	No
East Coordinate:	590200
North Coordinate:	4506000
Accuracy Code:	Not reported
Regulatory Status:	Not reported
Waste Type:	Not reported
Authorization #:	2-6104-00184
Authorization Date:	Not reported
Expiration Date:	Not reported
Operator Name:	Not reported
Operator Type:	Not reported
Laste Date:	Not reported

275 NNW 1/4-1/2 0.291 mi. 1534 ft. | **58 GREENPOINT AVE.**
58 GREENPOINT AVE.
BROOKLYN, NY 11222 | **NY SHWS** | **S120706232**
N/A

Relative: Higher

Actual: 14 ft.

SHWS:

Program:	HW
Site Code:	533500
Classification:	P
Region:	2
Acres:	0.09
HW Code:	224246
Record Add:	10/12/2016
Record Upd:	04/14/2017
Updated By:	SXDEWES
Site Description:	Not reported
Env Problem:	Not reported
Health Problem:	As information for this site becomes available, it will be reviewed by the NYSDOH to determine if site contamination presents public health exposure concerns.
Dump:	Not reported
Structure:	Not reported
Lagoon:	Not reported
Landfill:	Not reported
Pond:	Not reported
Disp Start:	Not reported
Disp Term:	Not reported
Lat/Long:	Not reported
Dell:	Not reported
Record Add:	Not reported
Record Upd:	Not reported
Updated By:	Not reported
Own Op:	Not reported
Sub Type:	Not reported
Owner Name:	Not reported
Owner Company:	Not reported
Owner Address:	Not reported
Owner Addr2:	Not reported
Owner City,St,Zip:	Not reported
Owner Country:	Not reported
HW Code:	Not reported
Waste Type:	Not reported
Waste Quantity:	Not reported
Waste Code:	Not reported
Crossref ID:	Not reported
Cross Ref Type Code:	Not reported
Cross Ref Type:	Not reported
Record Added Date:	Not reported
Record Updated:	Not reported
Updated By:	Not reported

276 SSW 1/4-1/2 0.291 mi. 1537 ft. | **COMMERCIAL BUILDING**
93 NORTH 9TH STREET
BROOKLYN, NY | **NY LTANKS**
NY Spills | **S105055184**
N/A

Relative: Higher

Actual: 32 ft.

LTANKS:

Facility ID:	9913062
Site ID:	275967
Spill Number/Closed Date:	2005-06-21
Spill Date:	2000-02-16
Spill Cause:	Tank Test Failure
Spill Source:	Commercial/Industrial
Spill Class:	B3
Cleanup Ceased:	Not reported
SWIS:	2401
Investigator:	JEDURNIN
Referred To:	Not reported
Reported to Dept:	2000-02-16
CID:	282
Water Affected:	Not reported
Spill Notifier:	Tank Tester
Last Inspection:	Not reported
Recommended Penalty:	False
Meets Standard:	False
UST Involvement:	False
Remediation Phase:	0
Date Entered In Computer:	2000-02-16
Spill Record Last Update:	2005-06-21
Spiller Name:	MYRON CUTLER
Spiller Company:	COMMERCIAL BUILDING
Spiller Address:	93 NORTH 9TH STREET
Spiller County:	001
Spiller Contact:	MYRON CUTLER
Spiller Phone:	(718) 388-3133
Spiller Extention:	Not reported
DEC Region:	2
DER Facility ID:	224362
DEC Memo:	"04/24/2000: Tank was re-tested on 04/06/2000 and passed the test. Report was received on 04/24/2000. All piping was replace. pyh 07/11/2001 TANK REMOVED DURING RENOVATIONS (SEE SPILL# 0103335, same site) 01/26/04: Reassigned from Rommel to Austin 02/17/04: Reassigned from AUSTIN to KRIMGOLD. Based on the above information (tank passed test, replaced piping, tank removed) this site is closed. John Durnin 6/21/2005"
Remarks:	"tank failed the test."

All TTF:

Facility ID:	9913062
Spill Number:	9913062
Spill Tank Test:	1548057
Site ID:	275967
Tank Number:	1
Tank Size:	1080
Material:	0001
EPA UST:	Not reported
UST:	Not reported
Cause:	Not reported
Source:	Not reported
Test Method:	03

COMMERCIAL BUILDING (Continued) **S105055184**

Test Method 2:	Horner EZ Check I or II
Leak Rate:	.00
Gross Fail:	Not reported
Modified By:	Spills
Last Modified Date:	Not reported

All Materials:

Site ID:	275967
Operable Unit ID:	1087599
Operable Unit:	01
Material ID:	294921
Material Code:	0001A
Material Name:	#2 fuel oil
Case No.:	Not reported
Material FA:	Petroleum
Quantity:	.00
Units:	G
Recovered:	.00
Oxygenate:	Not reported

SPILLS:

Facility ID:	0103335
Facility Type:	ER
Spill Number:	0103335
DER Facility ID:	224362
Site ID:	143272
DEC Region:	2
Spill Number/Closed Date:	2005-10-31
Spill Cause:	Unknown
Spill Class:	C3
SWIS:	2401
Spill Date:	2001-06-26
Investigator:	Unassigned
Referred To:	Not reported
Reported to Dept:	2001-06-27
CID:	397
Water Affected:	Not reported
Spill Source:	Unknown
Spill Notifier:	Federal Government
Cleanup Ceased:	Not reported
Cleanup Meets Std:	False
Last Inspection:	Not reported
Recommended Penalty:	False
UST Trust:	False
Remediation Phase:	0
Date Entered In Computer:	2001-06-27
Spill Record Last Update:	2008-08-25
Spiller Name:	UNKNOWN
Spiller Company:	Unknown
Spiller Address:	UNKNOWN
Spiller Company:	999
Contact Name:	UNK
DEC Memo:	"On July 10, 2001, RGM Liquid Waste Removal provides NYSDEC with end-point sample results collected on July 3, 2001. 07/11/2001, nysdec notes that the TANK PULLED,SOIL EXCAVATED AND STOCKPILED

COMMERCIAL BUILDING (Continued) **S105055184**

WAITING FOR DISPOSAL. END POINT SAMPLES TAKEN. 9/2/03 TIPPLE SENT REQUEST FOR DOCUMENTATION. On September 26, 2003, American Environmental Assessment Corporation provided notarized documentation that the tank was properly removed from the site on July 13, 2001. On November 24, 2003, NYSDEC was provided documentation of two Non-hazardous Material Manifests for the disposal of petroleum-contaminated soil dated July 13, 2005. Also, on November 24, 2003, NYSDEC was provided documentation of six soil sample analyses from the sides of the tank pit and the bottom of the pit, dated July 3, 2001. The samples were analyzed for STARS 8021 and 8270 and are acceptable for closing (per TAGM 4046) Spill No.0103335."

Remarks: "anonymous caller reported tanks being removed and tanks are leaking"

All Materials:

Site ID:	143272
Operable Unit ID:	840056
Operable Unit:	01
Material ID:	535420
Material Code:	0001A
Material Name:	#2 fuel oil
Case No.:	Not reported
Material FA:	Petroleum
Quantity:	.00
Units:	G
Recovered:	.00
Oxygenate:	False

AN277 **F N W MECHANICAL** **NY LTANKS** **U003418596**
South **139 NORTH 10TH STREET** **N/A**
1/4-1/2 **BROOKLYN, NY 11211**
0.297 mi.
1568 ft. **Site 2 of 2 in cluster AN**

Relative:
Higher

Actual:
25 ft.

LTANKS:

Facility ID:	0306649
Site ID:	191515
Spill Number/Closed Date:	2006-11-13
Spill Date:	2003-09-23
Spill Cause:	Tank Test Failure
Spill Source:	Commercial/Industrial
Spill Class:	B3
Cleanup Ceased:	Not reported
SWIS:	2401
Investigator:	BKFALVEY
Referred To:	Not reported
Reported to Dept:	2003-09-23
CID:	252
Water Affected:	Not reported
Spill Notifier:	Tank Tester
Last Inspection:	Not reported
Recommended Penalty:	False
Meets Standard:	False
UST Involvement:	False
Remediation Phase:	0
Date Entered In Computer:	2003-09-23
Spill Record Last Update:	2006-11-13
Spiller Name:	FRANK

F N W MECHANICAL (Continued) **U003418596**

Spiller Company:	FRANK DROSS
Spiller Address:	139 NORTH TENTH
Spiller County:	001
Spiller Contact:	PHIL FAZIN
Spiller Phone:	(516) 375-5890
Spiller Extention:	Not reported
DEC Region:	2
DER Facility ID:	25519
DEC Memo:	"Prior to Sept, 2004 data translation this spill Lead_DEC Field was DEMEO 9/23/03, ROSSAN; DDO: Tank test failure letter was prepared and sent to: Mr. Frank Dross F N W Mechanical 139 North 10th Street Brooklyn, NY 11211 Ed. 10/3/05: CBN Called Phil Fazin, the tank tester and was told he would get back to DEC with more info. 9/22/06 ttf letter sent to owner: Sandra Maislen San Ten Raz LLC 120 Pleaseant St., Apt. 2 Brookline, MA 02446 bf 11/13/06 On 10/12/06, received letter from Sandra Maislen in response to ttf letter. Reviewed letter and the attachments. The fill line, stick line, and vent line failed. I called Petroleum Tanks to see if they remember detecting any contamination when lines were replaced. I was told Mark Salamack was the person in charge of the tank repairs. He was in a meeting at the time of the call and I left a message for him to call me. Mr. Salamack (718-624-4842) called me back and told me that there was no observed contamination and no elevated reading on the PID meter used at the time of the repairs. NFA. bf"
Remarks:	"RECOMMEND TO UNCOVER-EVALUATE AND RE-TEST"

All TTF:

Facility ID:	0306649
Spill Number:	0306649
Spill Tank Test:	1528698
Site ID:	191515
Tank Number:	Not reported
Tank Size:	3000
Material:	0001
EPA UST:	Not reported
UST:	Not reported
Cause:	Not reported
Source:	Not reported
Test Method:	03
Test Method 2:	Horner EZ Check I or II
Leak Rate:	.00
Gross Fail:	Not reported
Modified By:	Spills
Last Modified Date:	Not reported

All Materials:

Site ID:	191515
Operable Unit ID:	873086
Operable Unit:	01
Material ID:	560016
Material Code:	0001A
Material Name:	#2 fuel oil
Case No.:	Not reported
Material FA:	Petroleum
Quantity:	.00
Units:	G
Recovered:	.00

F N W MECHANICAL (Continued) **U003418596**

Oxygenate: Not reported

AM278
SW
1/4-1/2
0.315 mi.
1664 ft.

87 KENT AVENUE - (OFF-SITE)
56 NORTH 9TH STREET (AKA 87 KENT AVENUE)
BROOKLYN, NY 11249

Site 2 of 3 in cluster AM

NY BROWNFIELDS **S118457876**
N/A

Relative:
Higher

Actual:
20 ft.

BROWNFIELDS:

Program:	BCP
Site Code:	501773
Acres:	Not reported
HW Code:	C224188A
SWIS:	2401
Town:	New York City
Record Added Date:	11/10/2014
Record Updated Date:	05/04/2017
Update By:	JHOCONNE
Site Description:	The area of concern subject to this work is considered off-site from BCP site C224188 and reflects the investigation and possible remediation of contamination that may have migrated from that site. This work is being carried out as provided for under the Environmental Conservation Law Section 27-1411.5. Please see C224188 for further information regarding the status of the site in the Brownfield Cleanup program. Site Location: 87 Kent Ave - Off-site is located in the Williamsburg area of Brooklyn, Kings County. To the north of the site is North 9th Street, to the south is North 8th Street, to the west is Kent Avenue, and to the east is Wythe Avenue. Site Features: The site consists of the areas surrounding by 87 Kent Ave. Current Zoning and Land Use: The site is included in the M1-2/R6A mixed use district. Site Geology and Hydrogeology: The surface topography in the surrounding area is generally flat, gradually sloping northwest towards the East River. Based on reports compiled by the United States Geological Survey (Brooklyn, NY Quadrangle), the property lies at an elevation of approximately 20 feet above the National Geodetic Vertical Datum of 1929 (an approximation of mean sea level). Based on information collected during the investigation of C224188, The soil beneath the site is miscellaneous fill at depths of up to eight feet. This is underlain by a fine to medium sand with silt and clay layers of varying thicknesses. United States Geological Survey reports indicate that the depth to bedrock at the site is expected to be approximately 100 feet below ground surface. Groundwater is approximately 15 feet below ground surface. The East River is the nearest surface water body, approximately 700 feet to the northwest. Groundwater beneath the site flows in north-northeast direction.
Env Problem:	During the on-site Remedial Investigation for site C224188, soil and groundwater samples were collected and analyzed for volatile organic compounds (VOCs), semi-volatile organic compounds (SVOCs), metals, PCBs, and pesticides. Soil vapor samples were analyzed for VOCs. Based upon the results of the RI, the primary contaminants of concern for on-site include trichloroethene (TCE) and cis-1,2-DCE. Contamination can likely be attributed to activities associated with the historic use of the site for manufacturing activities. Further investigation is needed to fully delineate the extent of off-site contamination.
Health Problem:	Information submitted with the BCP application regarding the

87 KENT AVENUE - (OFF-SITE) (Continued) **S118457876**

conditions at the site are currently under review and will be revised as additional information becomes available.

Dump:	Not reported
Structure:	Not reported
Lagoon:	Not reported
Landfill:	Not reported
Pond:	Not reported
Disp Start:	Not reported
Disp Term:	Not reported
Lat/Long:	Not reported
Dell:	Not reported
Record Add:	Not reported
Record Upd:	Not reported
Updated By:	Not reported
Own Op:	Not reported
Sub Type:	Not reported
Owner Name:	Not reported
Owner Company:	Not reported
Owner Address:	Not reported
Owner Addr2:	Not reported
Owner City,St,Zip:	Not reported
Owner Country:	Not reported
HW Code:	C224188A
Waste Type:	trichloroethene (TCE)
Waste Quantity:	UNKNOWN
Waste Code:	Not reported
HW Code:	C224188A
Waste Type:	cis-1,2-dichloroethene
Waste Quantity:	UNKNOWN
Waste Code:	Not reported
Crossref ID:	Not reported
Cross Ref Type Code:	Not reported
Cross Ref Type:	Not reported
Record Added Date:	Not reported
Record Updated:	Not reported
Updated By:	Not reported

AM279 **87 KENT AVENUE** **NY ENG CONTROLS** **S116550038**
SW **56 NORTH 9TH STREET (AKA 87 KENT AVENUE)** **NY INST CONTROL** **N/A**
1/4-1/2 **BROOKLYN, NY 11249** **NY BROWNFIELDS**
0.317 mi.
1672 ft. **Site 3 of 3 in cluster AM**

Relative:
Higher

Actual:
19 ft.

ENG CONTROLS:

Site Code:	492995
HW Code:	C224188
Control Code:	15
Control Type:	ENG
Date Record Added:	01/12/2016
Date Rec Updated:	02/23/2017
Updated By:	HRAHMED
Site Description:	Site Location: The site is located at the corner of Kent Avenue and North 9th Street in the Williamsburg area of Brooklyn, Kings County. To the north of the site is North 9th Street, to the south is North 8th Street, to the west is Kent Avenue, and to the east is Wythe Avenue. Site Features: The site is approximately 0.382 acres in size with a single story vacant warehouse covering the entire site. The site is surrounded by mixed commercial and residential property uses.

87 KENT AVENUE (Continued) **S116550038**

Current Zoning and Land Use: The site has an E-designation as part of the Greenpoint-Williamsburg Rezoning and is included in the M1-2/R6A mixed use district. The property is currently vacant. Past Use of the Site: From approximately 1980 to until 1998, the site was operated by Barouh Eaton Allen Corp., a manufacturer of typewriter ink and printer products. The building was used from 1998 to 2010 for warehousing and distribution by Lucky Paper Inc. (eastern portion), a distributor or restaurant supplies, and by LJJ, Inc. (western portion), a clothing wholesaler and distributor and from 2010 to 2012 by 200 Supplies Corp., a plumbing supplier. Site Geology and Hydrogeology: The surface topography in the surrounding area is generally flat, gradually sloping northwest towards the East River. Based on reports compiled by the United States Geological Survey (Brooklyn, NY Quadrangle), the property lies at an elevation of approximately 20 feet above the National Geodetic Vertical Datum of 1929 (an approximation of mean sea level). The soil beneath the site is miscellaneous fill at depths of up to eight feet. This is underlain by a fine to medium sand with silt and clay layers of varying thicknesses. United States Geological Survey reports indicate that the depth to bedrock at the site is expected to be approximately 100 feet below ground surface. Groundwater is approximately 15 feet below ground surface. The East River is the nearest surface water body, approximately 700 feet to the northwest. Groundwater beneath the site flows in north-northeast direction.

Env Problem: Nature and Extent of Contamination: During the Remedial Investigation, soil and groundwater samples were collected and analyzed for volatile organic compounds (VOCs), semi-volatile organic compounds (SVOCs), metals, PCBs, and pesticides. Soil vapor samples were analyzed for VOCs. Based upon the results of the RI, the primary contaminants of concern include the VOCs trichloroethene (TCE) and cis-1,2-DCE. Contamination can likely be attributed to activities associated with the historic use of the site for manufacturing activities. Soil - During the investigation in January 2014, TCE was detected at concentrations of up to 88 parts per million (ppm), above the restricted-residential SCO of 21 parts per million (ppm). With the exception of 2 samples, TCE was detected in all other samples above the unrestricted use SCO of 0.47 ppm. Low levels of SVOCs, including benzo(a)pyrene at 1.99 ppm and chrysene at 1.82 ppm, were detected at concentrations exceeding the UUSCO. In addition, metals including mercury at 4.24 ppm, copper at 100 ppm and lead at 122 ppm were detected at concentrations exceeding UUSCOs, Site-related soil contamination does not extend off-site based on the available data. Groundwater - Compounds exceeding the groundwater standards include TCE at a maximum concentration of 520 parts per billion (ppb) and cis-1,2-DCE at 14 ppb. Metals detected in groundwater at concentrations exceeding the standards include mercury at 3.5 ppb, copper at 332 ppb and lead at 1640 ppb. It should be noted that these metals were detected in unfiltered samples. Site-related groundwater contamination does not extend off-site based on the available data. Soil vapor - TCE was detected at concentrations of up to 1,600,000 ug/m3 and cis-1,2-DCE at concentrations of up to 15,000 ug/m3. Elevated concentrations of contaminants in soil vapor were found at the property boundaries and may extend off-site.

Health Problem: People are not drinking the contaminated groundwater because the area is served by a public water supply that is not affected by this contamination. Direct contact with contaminants in the soil is unlikely because the site is covered by a building and pavement.

87 KENT AVENUE (Continued) **S116550038**

Volatile organic compounds in groundwater or soil may move into the soil vapor (air spaces within the soil), which in turn may move into overlying buildings and affect the indoor air quality. This process, which is similar to the movement of radon gas from the subsurface into the indoor air of buildings, is referred to as soil vapor intrusion. Inhalation of site contaminants in indoor air due to soil vapor intrusion does not represent a concern for the site in its current condition. However, the potential exists for the inhalation of site contaminants due to soil vapor intrusion for any future on-site occupancy or development. Additional sampling is needed to evaluate the potential for soil vapor intrusion to impact off-site structures.

Dump:	False
Structure:	False
Lagoon:	False
Landfill:	False
Pond:	False
Disp Start:	Not reported
Disp Term:	Not reported
Lat/Long:	Not reported
Dell:	Not reported
Record Add:	3/27/2014 2:42:00 PM
Record Upd:	4/22/2015 10:44:00 AM
Updated By:	JHOCONNE
Own Op:	Document Repository
Sub Type:	NNN
Owner Name:	Not reported
Owner Company:	Brooklyn Public Library
Owner Address:	Greenpoint Branch
Owner Addr2:	107 Norman Avenue
Owner City,St,Zip:	Brooklyn, NY 11211
Owner Country:	United States of America
Own Op:	Owner
Sub Type:	P03
Owner Name:	Jay Weitzman
Owner Company:	Ronit Realty LLC
Owner Address:	816 Avenue I
Owner Addr2:	Not reported
Owner City,St,Zip:	Brooklyn, NY 11230
Owner Country:	United States of America
Own Op:	Applicant/Requestor
Sub Type:	P03
Owner Name:	Jay Weitzman
Owner Company:	Ronit Realty LLC
Owner Address:	816 Avenue I
Owner Addr2:	Not reported
Owner City,St,Zip:	Brooklyn, NY 11230
Owner Country:	United States of America
HW Code:	C224188
Waste Type:	SELENIUM
Waste Quantity:	UNKNOWN
Waste Code:	Not reported
HW Code:	C224188
Waste Type:	MANGANESE
Waste Quantity:	UNKNOWN
Waste Code:	Not reported
HW Code:	C224188

87 KENT AVENUE (Continued) **S116550038**

Waste Type:	BENZO(B)FLUORANTHENE
Waste Quantity:	UNKNOWN
Waste Code:	Not reported
HW Code:	C224188
Waste Type:	TRICHLOROETHENE (TCE)
Waste Quantity:	UNKNOWN
Waste Code:	Not reported
HW Code:	C224188
Waste Type:	1,1 Dichloroethene
Waste Quantity:	UNKNOWN
Waste Code:	Not reported
HW Code:	C224188
Waste Type:	BENZO(A)PYRENE
Waste Quantity:	UNKNOWN
Waste Code:	Not reported
HW Code:	C224188
Waste Type:	SODIUM
Waste Quantity:	UNKNOWN
Waste Code:	Not reported
HW Code:	C224188
Waste Type:	indeno(1,2,3-cd)pyrene
Waste Quantity:	UNKNOWN
Waste Code:	Not reported
HW Code:	C224188
Waste Type:	BENZO[K]FLUORANTHENE
Waste Quantity:	UNKNOWN
Waste Code:	Not reported
HW Code:	C224188
Waste Type:	lead
Waste Quantity:	UNKNOWN
Waste Code:	Not reported
HW Code:	C224188
Waste Type:	chrysene
Waste Quantity:	UNKNOWN
Waste Code:	Not reported
HW Code:	C224188
Waste Type:	cis-1,2-dichloroethene
Waste Quantity:	UNKNOWN
Waste Code:	Not reported
Crossref ID:	2015000281945
Cross Ref Type Code:	25
Cross Ref Type:	County Recording Identifier
Record Added Date:	9/1/2015 3:18:00 PM
Record Updated:	9/1/2015 3:18:00 PM
Updated By:	HRAHMED

Site Code:	492995
HW Code:	C224188
Control Code:	13
Control Type:	ENG
Date Record Added:	01/12/2016
Date Rec Updated:	02/23/2017
Updated By:	HRAHMED
Site Description:	Site Location: The site is located at the corner of Kent Avenue and North 9th Street in the Williamsburg area of Brooklyn, Kings County. To the north of the site is North 9th Street, to the south is North 8th Street, to the west is Kent Avenue, and to the east is Wythe

87 KENT AVENUE (Continued) **S116550038**

Avenue. Site Features: The site is approximately 0.382 acres in size with a single story vacant warehouse covering the entire site. The site is surrounded by mixed commercial and residential property uses. Current Zoning and Land Use: The site has an E-designation as part of the Greenpoint-Williamsburg Rezoning and is included in the M1-2/R6A mixed use district. The property is currently vacant. Past Use of the Site: From approximately 1980 to until 1998, the site was operated by Barouh Eaton Allen Corp., a manufacturer of typewriter ink and printer products. The building was used from 1998 to 2010 for warehousing and distribution by Lucky Paper Inc. (eastern portion), a distributor or restaurant supplies, and by LJJ, Inc. (western portion), a clothing wholesaler and distributor and from 2010 to 2012 by 200 Supplies Corp., a plumbing supplier. Site Geology and Hydrogeology: The surface topography in the surrounding area is generally flat, gradually sloping northwest towards the East River. Based on reports compiled by the United States Geological Survey (Brooklyn, NY Quadrangle), the property lies at an elevation of approximately 20 feet above the National Geodetic Vertical Datum of 1929 (an approximation of mean sea level). The soil beneath the site is miscellaneous fill at depths of up to eight feet. This is underlain by a fine to medium sand with silt and clay layers of varying thicknesses. United States Geological Survey reports indicate that the depth to bedrock at the site is expected to be approximately 100 feet below ground surface. Groundwater is approximately 15 feet below ground surface. The East River is the nearest surface water body, approximately 700 feet to the northwest. Groundwater beneath the site flows in north-northeast direction.

Env Problem: Nature and Extent of Contamination: During the Remedial Investigation, soil and groundwater samples were collected and analyzed for volatile organic compounds (VOCs), semi-volatile organic compounds (SVOCs), metals, PCBs, and pesticides. Soil vapor samples were analyzed for VOCs. Based upon the results of the RI, the primary contaminants of concern include the VOCs trichloroethene (TCE) and cis-1,2-DCE. Contamination can likely be attributed to activities associated with the historic use of the site for manufacturing activities. Soil - During the investigation in January 2014, TCE was detected at concentrations of up to 88 parts per million (ppm), above the restricted-residential SCO of 21 parts per million (ppm). With the exception of 2 samples, TCE was detected in all other samples above the unrestricted use SCO of 0.47 ppm. Low levels of SVOCs, including benzo(a)pyrene at 1.99 ppm and chrysene at 1.82 ppm, were detected at concentrations exceeding the UUSCO. In addition, metals including mercury at 4.24 ppm, copper at 100 ppm and lead at 122 ppm were detected at concentrations exceeding UUSCOs, Site-related soil contamination does not extend off-site based on the available data. Groundwater - Compounds exceeding the groundwater standards include TCE at a maximum concentration of 520 parts per billion (ppb) and cis-1,2-DCE at 14 ppb. Metals detected in groundwater at concentrations exceeding the standards include mercury at 3.5 ppb, copper at 332 ppb and lead at 1640 ppb. It should be noted that these metals were detected in unfiltered samples. Site-related groundwater contamination does not extend off-site based on the available data. Soil vapor - TCE was detected at concentrations of up to 1,600,000 ug/m3 and cis-1,2-DCE at concentrations of up to 15,000 ug/m3. Elevated concentrations of contaminants in soil vapor were found at the property boundaries and may extend off-site.

Health Problem: People are not drinking the contaminated groundwater because the area

87 KENT AVENUE (Continued) **S116550038**

is served by a public water supply that is not affected by this contamination. Direct contact with contaminants in the soil is unlikely because the site is covered by a building and pavement. Volatile organic compounds in groundwater or soil may move into the soil vapor (air spaces within the soil), which in turn may move into overlying buildings and affect the indoor air quality. This process, which is similar to the movement of radon gas from the subsurface into the indoor air of buildings, is referred to as soil vapor intrusion. Inhalation of site contaminants in indoor air due to soil vapor intrusion does not represent a concern for the site in its current condition. However, the potential exists for the inhalation of site contaminants due to soil vapor intrusion for any future on-site occupancy or development. Additional sampling is needed to evaluate the potential for soil vapor intrusion to impact off-site structures.

Dump:	False
Structure:	False
Lagoon:	False
Landfill:	False
Pond:	False
Disp Start:	Not reported
Disp Term:	Not reported
Lat/Long:	Not reported
Dell:	Not reported
Record Add:	3/27/2014 2:42:00 PM
Record Upd:	4/22/2015 10:44:00 AM
Updated By:	JHOCONNE
Own Op:	Document Repository
Sub Type:	NNN
Owner Name:	Not reported
Owner Company:	Brooklyn Public Library
Owner Address:	Greenpoint Branch
Owner Addr2:	107 Norman Avenue
Owner City,St,Zip:	Brooklyn, NY 11211
Owner Country:	United States of America
Own Op:	Owner
Sub Type:	P03
Owner Name:	Jay Weitzman
Owner Company:	Ronit Realty LLC
Owner Address:	816 Avenue I
Owner Addr2:	Not reported
Owner City,St,Zip:	Brooklyn, NY 11230
Owner Country:	United States of America
Own Op:	Applicant/Requestor
Sub Type:	P03
Owner Name:	Jay Weitzman
Owner Company:	Ronit Realty LLC
Owner Address:	816 Avenue I
Owner Addr2:	Not reported
Owner City,St,Zip:	Brooklyn, NY 11230
Owner Country:	United States of America
HW Code:	C224188
Waste Type:	SELENIUM
Waste Quantity:	UNKNOWN
Waste Code:	Not reported
HW Code:	C224188
Waste Type:	MANGANESE

87 KENT AVENUE (Continued) **S116550038**

Waste Quantity: UNKNOWN
Waste Code: Not reported
HW Code: C224188
Waste Type: BENZO(B)FLUORANTHENE
Waste Quantity: UNKNOWN
Waste Code: Not reported
HW Code: C224188
Waste Type: TRICHLOROETHENE (TCE)
Waste Quantity: UNKNOWN
Waste Code: Not reported
HW Code: C224188
Waste Type: 1,1 Dichloroethene
Waste Quantity: UNKNOWN
Waste Code: Not reported
HW Code: C224188
Waste Type: BENZO(A)PYRENE
Waste Quantity: UNKNOWN
Waste Code: Not reported
HW Code: C224188
Waste Type: SODIUM
Waste Quantity: UNKNOWN
Waste Code: Not reported
HW Code: C224188
Waste Type: indeno(1,2,3-cd)pyrene
Waste Quantity: UNKNOWN
Waste Code: Not reported
HW Code: C224188
Waste Type: BENZO[K]FLUORANTHENE
Waste Quantity: UNKNOWN
Waste Code: Not reported
HW Code: C224188
Waste Type: lead
Waste Quantity: UNKNOWN
Waste Code: Not reported
HW Code: C224188
Waste Type: chrysene
Waste Quantity: UNKNOWN
Waste Code: Not reported
HW Code: C224188
Waste Type: cis-1,2-dichloroethene
Waste Quantity: UNKNOWN
Waste Code: Not reported
Crossref ID: 2015000281945
Cross Ref Type Code: 25
Cross Ref Type: County Recording Identifier
Record Added Date: 9/1/2015 3:18:00 PM
Record Updated: 9/1/2015 3:18:00 PM
Updated By: HRAHMED

INST CONTROL:
Site Code: 492995
Control Name: Landuse Restriction
HW Code: C224188
Control Code: 25
Control Type: INST
Dt record added: 01/12/2016
Dt rec updated: 02/23/2017

87 KENT AVENUE (Continued) **S116550038**

Updated By: HRAHMED
Site Code: 492995
Site Description: Site Location: The site is located at the corner of Kent Avenue and North 9th Street in the Williamsburg area of Brooklyn, Kings County. To the north of the site is North 9th Street, to the south is North 8th Street, to the west is Kent Avenue, and to the east is Wythe Avenue. Site Features: The site is approximately 0.382 acres in size with a single story vacant warehouse covering the entire site. The site is surrounded by mixed commercial and residential property uses. Current Zoning and Land Use: The site has an E-designation as part of the Greenpoint-Williamsburg Rezoning and is included in the M1-2/R6A mixed use district. The property is currently vacant. Past Use of the Site: From approximately 1980 to until 1998, the site was operated by Barouh Eaton Allen Corp., a manufacturer of typewriter ink and printer products. The building was used from 1998 to 2010 for warehousing and distribution by Lucky Paper Inc. (eastern portion), a distributor or restaurant supplies, and by LJJ, Inc. (western portion), a clothing wholesaler and distributor and from 2010 to 2012 by 200 Supplies Corp., a plumbing supplier. Site Geology and Hydrogeology: The surface topography in the surrounding area is generally flat, gradually sloping northwest towards the East River. Based on reports compiled by the United States Geological Survey (Brooklyn, NY Quadrangle), the property lies at an elevation of approximately 20 feet above the National Geodetic Vertical Datum of 1929 (an approximation of mean sea level). The soil beneath the site is miscellaneous fill at depths of up to eight feet. This is underlain by a fine to medium sand with silt and clay layers of varying thicknesses. United States Geological Survey reports indicate that the depth to bedrock at the site is expected to be approximately 100 feet below ground surface. Groundwater is approximately 15 feet below ground surface. The East River is the nearest surface water body, approximately 700 feet to the northwest. Groundwater beneath the site flows in north-northeast direction.
Env Problem: Nature and Extent of Contamination: During the Remedial Investigation, soil and groundwater samples were collected and analyzed for volatile organic compounds (VOCs), semi-volatile organic compounds (SVOCs), metals, PCBs, and pesticides. Soil vapor samples were analyzed for VOCs. Based upon the results of the RI, the primary contaminants of concern include the VOCs trichloroethene (TCE) and cis-1,2-DCE. Contamination can likely be attributed to activities associated with the historic use of the site for manufacturing activities. Soil - During the investigation in January 2014, TCE was detected at concentrations of up to 88 parts per million (ppm), above the restricted-residential SCO of 21 parts per million (ppm). With the exception of 2 samples, TCE was detected in all other samples above the unrestricted use SCO of 0.47 ppm. Low levels of SVOCs, including benzo(a)pyrene at 1.99 ppm and chrysene at 1.82 ppm, were detected at concentrations exceeding the UUSCO. In addition, metals including mercury at 4.24 ppm, copper at 100 ppm and lead at 122 ppm were detected at concentrations exceeding UUSCOs, Site-related soil contamination does not extend off-site based on the available data. Groundwater - Compounds exceeding the groundwater standards include TCE at a maximum concentration of 520 parts per billion (ppb) and cis-1,2-DCE at 14 ppb. Metals detected in groundwater at concentrations exceeding the standards include mercury at 3.5 ppb, copper at 332 ppb and lead at 1640 ppb. It should be noted that these metals were detected in unfiltered samples. Site-related groundwater

87 KENT AVENUE (Continued) **S116550038**

contamination does not extend off-site based on the available data. Soil vapor - TCE was detected at concentrations of up to 1,600,000 ug/m3 and cis-1,2-DCE at concentrations of up to 15,000 ug/m3. Elevated concentrations of contaminants in soil vapor were found at the property boundaries and may extend off-site.

Health Problem: People are not drinking the contaminated groundwater because the area is served by a public water supply that is not affected by this contamination. Direct contact with contaminants in the soil is unlikely because the site is covered by a building and pavement. Volatile organic compounds in groundwater or soil may move into the soil vapor (air spaces within the soil), which in turn may move into overlying buildings and affect the indoor air quality. This process, which is similar to the movement of radon gas from the subsurface into the indoor air of buildings, is referred to as soil vapor intrusion. Inhalation of site contaminants in indoor air due to soil vapor intrusion does not represent a concern for the site in its current condition. However, the potential exists for the inhalation of site contaminants due to soil vapor intrusion for any future on-site occupancy or development. Additional sampling is needed to evaluate the potential for soil vapor intrusion to impact off-site structures.

Dump: False
Structure: False
Lagoon: False
Landfill: False
Pond: False
Disp Start: Not reported
Disp Term: Not reported
Lat/Long: Not reported
Dell: Not reported
Record Add: 3/27/2014 2:42:00 PM
Record Upd: 4/22/2015 10:44:00 AM
Updated By: JHOCONNE
Own Op: Document Repository
Sub Type: NNN
Owner Name: Not reported
Owner Company: Brooklyn Public Library
Owner Address: Greenpoint Branch
Owner Addr2: 107 Norman Avenue
Owner City,St,Zip: Brooklyn, NY 11211
Owner Country: United States of America
Own Op: Owner
Sub Type: P03
Owner Name: Jay Weitzman
Owner Company: Ronit Realty LLC
Owner Address: 816 Avenue I
Owner Addr2: Not reported
Owner City,St,Zip: Brooklyn, NY 11230
Owner Country: United States of America
Own Op: Applicant/Requestor
Sub Type: P03
Owner Name: Jay Weitzman
Owner Company: Ronit Realty LLC
Owner Address: 816 Avenue I
Owner Addr2: Not reported
Owner City,St,Zip: Brooklyn, NY 11230
Owner Country: United States of America

87 KENT AVENUE (Continued) **S116550038**

HW Code: C224188
Waste Type: SELENIUM
Waste Quantity: UNKNOWN
Waste Code: Not reported
HW Code: C224188
Waste Type: MANGANESE
Waste Quantity: UNKNOWN
Waste Code: Not reported
HW Code: C224188
Waste Type: BENZO(B)FLUORANTHENE
Waste Quantity: UNKNOWN
Waste Code: Not reported
HW Code: C224188
Waste Type: TRICHLOROETHENE (TCE)
Waste Quantity: UNKNOWN
Waste Code: Not reported
HW Code: C224188
Waste Type: 1,1 Dichloroethene
Waste Quantity: UNKNOWN
Waste Code: Not reported
HW Code: C224188
Waste Type: BENZO(A)PYRENE
Waste Quantity: UNKNOWN
Waste Code: Not reported
HW Code: C224188
Waste Type: SODIUM
Waste Quantity: UNKNOWN
Waste Code: Not reported
HW Code: C224188
Waste Type: indeno(1,2,3-cd)pyrene
Waste Quantity: UNKNOWN
Waste Code: Not reported
HW Code: C224188
Waste Type: BENZO[K]FLUORANTHENE
Waste Quantity: UNKNOWN
Waste Code: Not reported
HW Code: C224188
Waste Type: lead
Waste Quantity: UNKNOWN
Waste Code: Not reported
HW Code: C224188
Waste Type: chrysene
Waste Quantity: UNKNOWN
Waste Code: Not reported
HW Code: C224188
Waste Type: cis-1,2-dichloroethene
Waste Quantity: UNKNOWN
Waste Code: Not reported
Crossref ID: 2015000281945
Cross Ref Type Code: 25
Cross Ref Type: County Recording Identifier
Record Added Date: 9/1/2015 3:18:00 PM
Record Updated: 9/1/2015 3:18:00 PM
Updated By: HRAHMED

Site Code: 492995
Control Name: Ground Water Use Restriction

87 KENT AVENUE (Continued) **S116550038**

HW Code: C224188
Control Code: 08
Control Type: INST
Dt record added: 01/12/2016
Dt rec updated: 02/23/2017
Updated By: HRAHMED
Site Code: 492995
Site Description: Site Location: The site is located at the corner of Kent Avenue and North 9th Street in the Williamsburg area of Brooklyn, Kings County. To the north of the site is North 9th Street, to the south is North 8th Street, to the west is Kent Avenue, and to the east is Wythe Avenue. Site Features: The site is approximately 0.382 acres in size with a single story vacant warehouse covering the entire site. The site is surrounded by mixed commercial and residential property uses. Current Zoning and Land Use: The site has an E-designation as part of the Greenpoint-Williamsburg Rezoning and is included in the M1-2/R6A mixed use district. The property is currently vacant. Past Use of the Site: From approximately 1980 to until 1998, the site was operated by Barouh Eaton Allen Corp., a manufacturer of typewriter ink and printer products. The building was used from 1998 to 2010 for warehousing and distribution by Lucky Paper Inc. (eastern portion), a distributor or restaurant supplies, and by LJJ, Inc. (western portion), a clothing wholesaler and distributor and from 2010 to 2012 by 200 Supplies Corp., a plumbing supplier. Site Geology and Hydrogeology: The surface topography in the surrounding area is generally flat, gradually sloping northwest towards the East River. Based on reports compiled by the United States Geological Survey (Brooklyn, NY Quadrangle), the property lies at an elevation of approximately 20 feet above the National Geodetic Vertical Datum of 1929 (an approximation of mean sea level). The soil beneath the site is miscellaneous fill at depths of up to eight feet. This is underlain by a fine to medium sand with silt and clay layers of varying thicknesses. United States Geological Survey reports indicate that the depth to bedrock at the site is expected to be approximately 100 feet below ground surface. Groundwater is approximately 15 feet below ground surface. The East River is the nearest surface water body, approximately 700 feet to the northwest. Groundwater beneath the site flows in north-northeast direction.
Env Problem: Nature and Extent of Contamination: During the Remedial Investigation, soil and groundwater samples were collected and analyzed for volatile organic compounds (VOCs), semi-volatile organic compounds (SVOCs), metals, PCBs, and pesticides. Soil vapor samples were analyzed for VOCs. Based upon the results of the RI, the primary contaminants of concern include the VOCs trichloroethene (TCE) and cis-1,2-DCE. Contamination can likely be attributed to activities associated with the historic use of the site for manufacturing activities. Soil - During the investigation in January 2014, TCE was detected at concentrations of up to 88 parts per million (ppm), above the restricted-residential SCO of 21 parts per million (ppm). With the exception of 2 samples, TCE was detected in all other samples above the unrestricted use SCO of 0.47 ppm. Low levels of SVOCs, including benzo(a)pyrene at 1.99 ppm and chrysene at 1.82 ppm, were detected at concentrations exceeding the UUSCO. In addition, metals including mercury at 4.24 ppm, copper at 100 ppm and lead at 122 ppm were detected at concentrations exceeding UUSCOs, Site-related soil contamination does not extend off-site based on the available data. Groundwater - Compounds exceeding the groundwater standards include

87 KENT AVENUE (Continued) **S116550038**

TCE at a maximum concentration of 520 parts per billion (ppb) and cis-1,2-DCE at 14 ppb. Metals detected in groundwater at concentrations exceeding the standards include mercury at 3.5 ppb, copper at 332 ppb and lead at 1640 ppb. It should be noted that these metals were detected in unfiltered samples. Site-related groundwater contamination does not extend off-site based on the available data. Soil vapor - TCE was detected at concentrations of up to 1,600,000 ug/m3 and cis-1,2-DCE at concentrations of up to 15,000 ug/m3. Elevated concentrations of contaminants in soil vapor were found at the property boundaries and may extend off-site.

Health Problem: People are not drinking the contaminated groundwater because the area is served by a public water supply that is not affected by this contamination. Direct contact with contaminants in the soil is unlikely because the site is covered by a building and pavement. Volatile organic compounds in groundwater or soil may move into the soil vapor (air spaces within the soil), which in turn may move into overlying buildings and affect the indoor air quality. This process, which is similar to the movement of radon gas from the subsurface into the indoor air of buildings, is referred to as soil vapor intrusion. Inhalation of site contaminants in indoor air due to soil vapor intrusion does not represent a concern for the site in its current condition. However, the potential exists for the inhalation of site contaminants due to soil vapor intrusion for any future on-site occupancy or development. Additional sampling is needed to evaluate the potential for soil vapor intrusion to impact off-site structures.

Dump: False
Structure: False
Lagoon: False
Landfill: False
Pond: False
Disp Start: Not reported
Disp Term: Not reported
Lat/Long: Not reported
Dell: Not reported
Record Add: 3/27/2014 2:42:00 PM
Record Upd: 4/22/2015 10:44:00 AM
Updated By: JHOCONNE
Own Op: Document Repository
Sub Type: NNN
Owner Name: Not reported
Owner Company: Brooklyn Public Library
Owner Address: Greenpoint Branch
Owner Addr2: 107 Norman Avenue
Owner City,St,Zip: Brooklyn, NY 11211
Owner Country: United States of America
Own Op: Owner
Sub Type: P03
Owner Name: Jay Weitzman
Owner Company: Ronit Realty LLC
Owner Address: 816 Avenue I
Owner Addr2: Not reported
Owner City,St,Zip: Brooklyn, NY 11230
Owner Country: United States of America
Own Op: Applicant/Requestor
Sub Type: P03
Owner Name: Jay Weitzman

87 KENT AVENUE (Continued) **S116550038**

Owner Company: Ronit Realty LLC
Owner Address: 816 Avenue I
Owner Addr2: Not reported
Owner City,St,Zip: Brooklyn, NY 11230
Owner Country: United States of America
HW Code: C224188
Waste Type: SELENIUM
Waste Quantity: UNKNOWN
Waste Code: Not reported
HW Code: C224188
Waste Type: MANGANESE
Waste Quantity: UNKNOWN
Waste Code: Not reported
HW Code: C224188
Waste Type: BENZO(B)FLUORANTHENE
Waste Quantity: UNKNOWN
Waste Code: Not reported
HW Code: C224188
Waste Type: TRICHLOROETHENE (TCE)
Waste Quantity: UNKNOWN
Waste Code: Not reported
HW Code: C224188
Waste Type: 1,1 Dichloroethene
Waste Quantity: UNKNOWN
Waste Code: Not reported
HW Code: C224188
Waste Type: BENZO(A)PYRENE
Waste Quantity: UNKNOWN
Waste Code: Not reported
HW Code: C224188
Waste Type: SODIUM
Waste Quantity: UNKNOWN
Waste Code: Not reported
HW Code: C224188
Waste Type: indeno(1,2,3-cd)pyrene
Waste Quantity: UNKNOWN
Waste Code: Not reported
HW Code: C224188
Waste Type: BENZO[K]FLUORANTHENE
Waste Quantity: UNKNOWN
Waste Code: Not reported
HW Code: C224188
Waste Type: lead
Waste Quantity: UNKNOWN
Waste Code: Not reported
HW Code: C224188
Waste Type: chrysene
Waste Quantity: UNKNOWN
Waste Code: Not reported
HW Code: C224188
Waste Type: cis-1,2-dichloroethene
Waste Quantity: UNKNOWN
Waste Code: Not reported
Crossref ID: 2015000281945
Cross Ref Type Code: 25
Cross Ref Type: County Recording Identifier
Record Added Date: 9/1/2015 3:18:00 PM

87 KENT AVENUE (Continued) **S116550038**

Record Updated: 9/1/2015 3:18:00 PM
Updated By: HRAHMED

Site Code: 492995
Control Name: O&M Plan
HW Code: C224188
Control Code: 33
Control Type: INST
Dt record added: 01/12/2016
Dt rec updated: 02/23/2017
Updated By: HRAHMED
Site Code: 492995
Site Description: Site Location: The site is located at the corner of Kent Avenue and North 9th Street in the Williamsburg area of Brooklyn, Kings County. To the north of the site is North 9th Street, to the south is North 8th Street, to the west is Kent Avenue, and to the east is Wythe Avenue. Site Features: The site is approximately 0.382 acres in size with a single story vacant warehouse covering the entire site. The site is surrounded by mixed commercial and residential property uses. Current Zoning and Land Use: The site has an E-designation as part of the Greenpoint-Williamsburg Rezoning and is included in the M1-2/R6A mixed use district. The property is currently vacant. Past Use of the Site: From approximately 1980 to until 1998, the site was operated by Barouh Eaton Allen Corp., a manufacturer of typewriter ink and printer products. The building was used from 1998 to 2010 for warehousing and distribution by Lucky Paper Inc. (eastern portion), a distributor or restaurant supplies, and by LJJ, Inc. (western portion), a clothing wholesaler and distributor and from 2010 to 2012 by 200 Supplies Corp., a plumbing supplier. Site Geology and Hydrogeology: The surface topography in the surrounding area is generally flat, gradually sloping northwest towards the East River. Based on reports compiled by the United States Geological Survey (Brooklyn, NY Quadrangle), the property lies at an elevation of approximately 20 feet above the National Geodetic Vertical Datum of 1929 (an approximation of mean sea level). The soil beneath the site is miscellaneous fill at depths of up to eight feet. This is underlain by a fine to medium sand with silt and clay layers of varying thicknesses. United States Geological Survey reports indicate that the depth to bedrock at the site is expected to be approximately 100 feet below ground surface. Groundwater is approximately 15 feet below ground surface. The East River is the nearest surface water body, approximately 700 feet to the northwest. Groundwater beneath the site flows in north-northeast direction.
Env Problem: Nature and Extent of Contamination: During the Remedial Investigation, soil and groundwater samples were collected and analyzed for volatile organic compounds (VOCs), semi-volatile organic compounds (SVOCs), metals, PCBs, and pesticides. Soil vapor samples were analyzed for VOCs. Based upon the results of the RI, the primary contaminants of concern include the VOCs trichloroethene (TCE) and cis-1,2-DCE. Contamination can likely be attributed to activities associated with the historic use of the site for manufacturing activities. Soil - During the investigation in January 2014, TCE was detected at concentrations of up to 88 parts per million (ppm), above the restricted-residential SCO of 21 parts per million (ppm). With the exception of 2 samples, TCE was detected in all other samples above the unrestricted use SCO of 0.47 ppm. Low levels of SVOCs, including benzo(a)pyrene at 1.99 ppm and chrysene at 1.82 ppm, were

87 KENT AVENUE (Continued) **S116550038**

detected at concentrations exceeding the UUSCO. In addition, metals including mercury at 4.24 ppm, copper at 100 ppm and lead at 122 ppm were detected at concentrations exceeding UUSCOs, Site-related soil contamination does not extend off-site based on the available data. Groundwater - Compounds exceeding the groundwater standards include TCE at a maximum concentration of 520 parts per billion (ppb) and cis-1,2-DCE at 14 ppb. Metals detected in groundwater at concentrations exceeding the standards include mercury at 3.5 ppb, copper at 332 ppb and lead at 1640 ppb. It should be noted that these metals were detected in unfiltered samples. Site-related groundwater contamination does not extend off-site based on the available data. Soil vapor - TCE was detected at concentrations of up to 1,600,000 ug/m3 and cis-1,2-DCE at concentrations of up to 15,000 ug/m3. Elevated concentrations of contaminants in soil vapor were found at the property boundaries and may extend off-site.

Health Problem: People are not drinking the contaminated groundwater because the area is served by a public water supply that is not affected by this contamination. Direct contact with contaminants in the soil is unlikely because the site is covered by a building and pavement. Volatile organic compounds in groundwater or soil may move into the soil vapor (air spaces within the soil), which in turn may move into overlying buildings and affect the indoor air quality. This process, which is similar to the movement of radon gas from the subsurface into the indoor air of buildings, is referred to as soil vapor intrusion. Inhalation of site contaminants in indoor air due to soil vapor intrusion does not represent a concern for the site in its current condition. However, the potential exists for the inhalation of site contaminants due to soil vapor intrusion for any future on-site occupancy or development. Additional sampling is needed to evaluate the potential for soil vapor intrusion to impact off-site structures.

Dump: False
Structure: False
Lagoon: False
Landfill: False
Pond: False
Disp Start: Not reported
Disp Term: Not reported
Lat/Long: Not reported
Dell: Not reported
Record Add: 3/27/2014 2:42:00 PM
Record Upd: 4/22/2015 10:44:00 AM
Updated By: JHOCONNE
Own Op: Document Repository
Sub Type: NNN
Owner Name: Not reported
Owner Company: Brooklyn Public Library
Owner Address: Greenpoint Branch
Owner Addr2: 107 Norman Avenue
Owner City,St,Zip: Brooklyn, NY 11211
Owner Country: United States of America
Own Op: Owner
Sub Type: P03
Owner Name: Jay Weitzman
Owner Company: Ronit Realty LLC
Owner Address: 816 Avenue I
Owner Addr2: Not reported

87 KENT AVENUE (Continued) **S116550038**

Owner City,St,Zip: Brooklyn, NY 11230
Owner Country: United States of America
Own Op: Applicant/Requestor
Sub Type: P03
Owner Name: Jay Weitzman
Owner Company: Ronit Realty LLC
Owner Address: 816 Avenue I
Owner Addr2: Not reported
Owner City,St,Zip: Brooklyn, NY 11230
Owner Country: United States of America
HW Code: C224188
Waste Type: SELENIUM
Waste Quantity: UNKNOWN
Waste Code: Not reported
HW Code: C224188
Waste Type: MANGANESE
Waste Quantity: UNKNOWN
Waste Code: Not reported
HW Code: C224188
Waste Type: BENZO(B)FLUORANTHENE
Waste Quantity: UNKNOWN
Waste Code: Not reported
HW Code: C224188
Waste Type: TRICHLOROETHENE (TCE)
Waste Quantity: UNKNOWN
Waste Code: Not reported
HW Code: C224188
Waste Type: 1,1 Dichloroethene
Waste Quantity: UNKNOWN
Waste Code: Not reported
HW Code: C224188
Waste Type: BENZO(A)PYRENE
Waste Quantity: UNKNOWN
Waste Code: Not reported
HW Code: C224188
Waste Type: SODIUM
Waste Quantity: UNKNOWN
Waste Code: Not reported
HW Code: C224188
Waste Type: indeno(1,2,3-cd)pyrene
Waste Quantity: UNKNOWN
Waste Code: Not reported
HW Code: C224188
Waste Type: BENZO[K]FLUORANTHENE
Waste Quantity: UNKNOWN
Waste Code: Not reported
HW Code: C224188
Waste Type: lead
Waste Quantity: UNKNOWN
Waste Code: Not reported
HW Code: C224188
Waste Type: chrysene
Waste Quantity: UNKNOWN
Waste Code: Not reported
HW Code: C224188
Waste Type: cis-1,2-dichloroethene
Waste Quantity: UNKNOWN

87 KENT AVENUE (Continued) **S116550038**

Waste Code: Not reported
Crossref ID: 2015000281945
Cross Ref Type Code: 25
Cross Ref Type: County Recording Identifier
Record Added Date: 9/1/2015 3:18:00 PM
Record Updated: 9/1/2015 3:18:00 PM
Updated By: HRAHMED

Site Code: 492995
Control Name: Environmental Easement
HW Code: C224188
Control Code: J
Control Type: INST
Dt record added: 01/12/2016
Dt rec updated: 02/23/2017
Updated By: HRAHMED
Site Code: 492995
Site Description: Site Location: The site is located at the corner of Kent Avenue and North 9th Street in the Williamsburg area of Brooklyn, Kings County. To the north of the site is North 9th Street, to the south is North 8th Street, to the west is Kent Avenue, and to the east is Wythe Avenue. Site Features: The site is approximately 0.382 acres in size with a single story vacant warehouse covering the entire site. The site is surrounded by mixed commercial and residential property uses. Current Zoning and Land Use: The site has an E-designation as part of the Greenpoint-Williamsburg Rezoning and is included in the M1-2/R6A mixed use district. The property is currently vacant. Past Use of the Site: From approximately 1980 to until 1998, the site was operated by Barouh Eaton Allen Corp., a manufacturer of typewriter ink and printer products. The building was used from 1998 to 2010 for warehousing and distribution by Lucky Paper Inc. (eastern portion), a distributor or restaurant supplies, and by LJJ, Inc. (western portion), a clothing wholesaler and distributor and from 2010 to 2012 by 200 Supplies Corp., a plumbing supplier. Site Geology and Hydrogeology: The surface topography in the surrounding area is generally flat, gradually sloping northwest towards the East River. Based on reports compiled by the United States Geological Survey (Brooklyn, NY Quadrangle), the property lies at an elevation of approximately 20 feet above the National Geodetic Vertical Datum of 1929 (an approximation of mean sea level). The soil beneath the site is miscellaneous fill at depths of up to eight feet. This is underlain by a fine to medium sand with silt and clay layers of varying thicknesses. United States Geological Survey reports indicate that the depth to bedrock at the site is expected to be approximately 100 feet below ground surface. Groundwater is approximately 15 feet below ground surface. The East River is the nearest surface water body, approximately 700 feet to the northwest. Groundwater beneath the site flows in north-northeast direction.
Env Problem: Nature and Extent of Contamination: During the Remedial Investigation, soil and groundwater samples were collected and analyzed for volatile organic compounds (VOCs), semi-volatile organic compounds (SVOCs), metals, PCBs, and pesticides. Soil vapor samples were analyzed for VOCs. Based upon the results of the RI, the primary contaminants of concern include the VOCs trichloroethene (TCE) and cis-1,2-DCE. Contamination can likely be attributed to activities associated with the historic use of the site for manufacturing activities. Soil - During the investigation in January 2014, TCE was

87 KENT AVENUE (Continued) **S116550038**

detected at concentrations of up to 88 parts per million (ppm), above the restricted-residential SCO of 21 parts per million (ppm). With the exception of 2 samples, TCE was detected in all other samples above the unrestricted use SCO of 0.47 ppm. Low levels of SVOCs, including benzo(a)pyrene at 1.99 ppm and chrysene at 1.82 ppm, were detected at concentrations exceeding the UUSCO. In addition, metals including mercury at 4.24 ppm, copper at 100 ppm and lead at 122 ppm were detected at concentrations exceeding UUSCOs, Site-related soil contamination does not extend off-site based on the available data. Groundwater - Compounds exceeding the groundwater standards include TCE at a maximum concentration of 520 parts per billion (ppb) and cis-1,2-DCE at 14 ppb. Metals detected in groundwater at concentrations exceeding the standards include mercury at 3.5 ppb, copper at 332 ppb and lead at 1640 ppb. It should be noted that these metals were detected in unfiltered samples. Site-related groundwater contamination does not extend off-site based on the available data. Soil vapor - TCE was detected at concentrations of up to 1,600,000 ug/m3 and cis-1,2-DCE at concentrations of up to 15,000 ug/m3. Elevated concentrations of contaminants in soil vapor were found at the property boundaries and may extend off-site.

Health Problem: People are not drinking the contaminated groundwater because the area is served by a public water supply that is not affected by this contamination. Direct contact with contaminants in the soil is unlikely because the site is covered by a building and pavement. Volatile organic compounds in groundwater or soil may move into the soil vapor (air spaces within the soil), which in turn may move into overlying buildings and affect the indoor air quality. This process, which is similar to the movement of radon gas from the subsurface into the indoor air of buildings, is referred to as soil vapor intrusion. Inhalation of site contaminants in indoor air due to soil vapor intrusion does not represent a concern for the site in its current condition. However, the potential exists for the inhalation of site contaminants due to soil vapor intrusion for any future on-site occupancy or development. Additional sampling is needed to evaluate the potential for soil vapor intrusion to impact off-site structures.

Dump:	False
Structure:	False
Lagoon:	False
Landfill:	False
Pond:	False
Disp Start:	Not reported
Disp Term:	Not reported
Lat/Long:	Not reported
Dell:	Not reported
Record Add:	3/27/2014 2:42:00 PM
Record Upd:	4/22/2015 10:44:00 AM
Updated By:	JHOCONNE
Own Op:	Document Repository
Sub Type:	NNN
Owner Name:	Not reported
Owner Company:	Brooklyn Public Library
Owner Address:	Greenpoint Branch
Owner Addr2:	107 Norman Avenue
Owner City,St,Zip:	Brooklyn, NY 11211
Owner Country:	United States of America
Own Op:	Owner

87 KENT AVENUE (Continued) **S116550038**

Sub Type: P03
Owner Name: Jay Weitzman
Owner Company: Ronit Realty LLC
Owner Address: 816 Avenue I
Owner Addr2: Not reported
Owner City,St,Zip: Brooklyn, NY 11230
Owner Country: United States of America
Own Op: Applicant/Requestor
Sub Type: P03
Owner Name: Jay Weitzman
Owner Company: Ronit Realty LLC
Owner Address: 816 Avenue I
Owner Addr2: Not reported
Owner City,St,Zip: Brooklyn, NY 11230
Owner Country: United States of America
HW Code: C224188
Waste Type: SELENIUM
Waste Quantity: UNKNOWN
Waste Code: Not reported
HW Code: C224188
Waste Type: MANGANESE
Waste Quantity: UNKNOWN
Waste Code: Not reported
HW Code: C224188
Waste Type: BENZO(B)FLUORANTHENE
Waste Quantity: UNKNOWN
Waste Code: Not reported
HW Code: C224188
Waste Type: TRICHLOROETHENE (TCE)
Waste Quantity: UNKNOWN
Waste Code: Not reported
HW Code: C224188
Waste Type: 1,1 Dichloroethene
Waste Quantity: UNKNOWN
Waste Code: Not reported
HW Code: C224188
Waste Type: BENZO(A)PYRENE
Waste Quantity: UNKNOWN
Waste Code: Not reported
HW Code: C224188
Waste Type: SODIUM
Waste Quantity: UNKNOWN
Waste Code: Not reported
HW Code: C224188
Waste Type: indeno(1,2,3-cd)pyrene
Waste Quantity: UNKNOWN
Waste Code: Not reported
HW Code: C224188
Waste Type: BENZO[K]FLUORANTHENE
Waste Quantity: UNKNOWN
Waste Code: Not reported
HW Code: C224188
Waste Type: lead
Waste Quantity: UNKNOWN
Waste Code: Not reported
HW Code: C224188
Waste Type: chrysene

87 KENT AVENUE (Continued) **S116550038**

Waste Quantity: UNKNOWN
Waste Code: Not reported
HW Code: C224188
Waste Type: cis-1,2-dichloroethene
Waste Quantity: UNKNOWN
Waste Code: Not reported
Crossref ID: 2015000281945
Cross Ref Type Code: 25
Cross Ref Type: County Recording Identifier
Record Added Date: 9/1/2015 3:18:00 PM
Record Updated: 9/1/2015 3:18:00 PM
Updated By: HRAHMED

Site Code: 492995
Control Name: Site Management Plan
HW Code: C224188
Control Code: 32
Control Type: INST
Dt record added: 01/12/2016
Dt rec updated: 02/23/2017
Updated By: HRAHMED
Site Code: 492995
Site Description: Site Location: The site is located at the corner of Kent Avenue and North 9th Street in the Williamsburg area of Brooklyn, Kings County. To the north of the site is North 9th Street, to the south is North 8th Street, to the west is Kent Avenue, and to the east is Wythe Avenue. Site Features: The site is approximately 0.382 acres in size with a single story vacant warehouse covering the entire site. The site is surrounded by mixed commercial and residential property uses. Current Zoning and Land Use: The site has an E-designation as part of the Greenpoint-Williamsburg Rezoning and is included in the M1-2/R6A mixed use district. The property is currently vacant. Past Use of the Site: From approximately 1980 to until 1998, the site was operated by Barouh Eaton Allen Corp., a manufacturer of typewriter ink and printer products. The building was used from 1998 to 2010 for warehousing and distribution by Lucky Paper Inc. (eastern portion), a distributor or restaurant supplies, and by LJJ, Inc. (western portion), a clothing wholesaler and distributor and from 2010 to 2012 by 200 Supplies Corp., a plumbing supplier. Site Geology and Hydrogeology: The surface topography in the surrounding area is generally flat, gradually sloping northwest towards the East River. Based on reports compiled by the United States Geological Survey (Brooklyn, NY Quadrangle), the property lies at an elevation of approximately 20 feet above the National Geodetic Vertical Datum of 1929 (an approximation of mean sea level). The soil beneath the site is miscellaneous fill at depths of up to eight feet. This is underlain by a fine to medium sand with silt and clay layers of varying thicknesses. United States Geological Survey reports indicate that the depth to bedrock at the site is expected to be approximately 100 feet below ground surface. Groundwater is approximately 15 feet below ground surface. The East River is the nearest surface water body, approximately 700 feet to the northwest. Groundwater beneath the site flows in north-northeast direction.
Env Problem: Nature and Extent of Contamination: During the Remedial Investigation, soil and groundwater samples were collected and analyzed for volatile organic compounds (VOCs), semi-volatile organic compounds (SVOCs), metals, PCBs, and pesticides. Soil vapor samples

87 KENT AVENUE (Continued) **S116550038**

were analyzed for VOCs. Based upon the results of the RI, the primary contaminants of concern include the VOCs trichloroethene (TCE) and cis-1,2-DCE. Contamination can likely be attributed to activities associated with the historic use of the site for manufacturing activities. Soil - During the investigation in January 2014, TCE was detected at concentrations of up to 88 parts per million (ppm), above the restricted-residential SCO of 21 parts per million (ppm). With the exception of 2 samples, TCE was detected in all other samples above the unrestricted use SCO of 0.47 ppm. Low levels of SVOCs, including benzo(a)pyrene at 1.99 ppm and chrysene at 1.82 ppm, were detected at concentrations exceeding the UUSCO. In addition, metals including mercury at 4.24 ppm, copper at 100 ppm and lead at 122 ppm were detected at concentrations exceeding UUSCOs, Site-related soil contamination does not extend off-site based on the available data. Groundwater - Compounds exceeding the groundwater standards include TCE at a maximum concentration of 520 parts per billion (ppb) and cis-1,2-DCE at 14 ppb. Metals detected in groundwater at concentrations exceeding the standards include mercury at 3.5 ppb, copper at 332 ppb and lead at 1640 ppb. It should be noted that these metals were detected in unfiltered samples. Site-related groundwater contamination does not extend off-site based on the available data. Soil vapor - TCE was detected at concentrations of up to 1,600,000 ug/m3 and cis-1,2-DCE at concentrations of up to 15,000 ug/m3. Elevated concentrations of contaminants in soil vapor were found at the property boundaries and may extend off-site.

Health Problem: People are not drinking the contaminated groundwater because the area is served by a public water supply that is not affected by this contamination. Direct contact with contaminants in the soil is unlikely because the site is covered by a building and pavement. Volatile organic compounds in groundwater or soil may move into the soil vapor (air spaces within the soil), which in turn may move into overlying buildings and affect the indoor air quality. This process, which is similar to the movement of radon gas from the subsurface into the indoor air of buildings, is referred to as soil vapor intrusion. Inhalation of site contaminants in indoor air due to soil vapor intrusion does not represent a concern for the site in its current condition. However, the potential exists for the inhalation of site contaminants due to soil vapor intrusion for any future on-site occupancy or development. Additional sampling is needed to evaluate the potential for soil vapor intrusion to impact off-site structures.

Dump: False
Structure: False
Lagoon: False
Landfill: False
Pond: False
Disp Start: Not reported
Disp Term: Not reported
Lat/Long: Not reported
Dell: Not reported
Record Add: 3/27/2014 2:42:00 PM
Record Upd: 4/22/2015 10:44:00 AM
Updated By: JHOCONNE
Own Op: Document Repository
Sub Type: NNN
Owner Name: Not reported
Owner Company: Brooklyn Public Library

87 KENT AVENUE (Continued) **S116550038**

Owner Address: Greenpoint Branch
Owner Addr2: 107 Norman Avenue
Owner City,St,Zip: Brooklyn, NY 11211
Owner Country: United States of America
Own Op: Owner
Sub Type: P03
Owner Name: Jay Weitzman
Owner Company: Ronit Realty LLC
Owner Address: 816 Avenue I
Owner Addr2: Not reported
Owner City,St,Zip: Brooklyn, NY 11230
Owner Country: United States of America
Own Op: Applicant/Requestor
Sub Type: P03
Owner Name: Jay Weitzman
Owner Company: Ronit Realty LLC
Owner Address: 816 Avenue I
Owner Addr2: Not reported
Owner City,St,Zip: Brooklyn, NY 11230
Owner Country: United States of America
HW Code: C224188
Waste Type: SELENIUM
Waste Quantity: UNKNOWN
Waste Code: Not reported
HW Code: C224188
Waste Type: MANGANESE
Waste Quantity: UNKNOWN
Waste Code: Not reported
HW Code: C224188
Waste Type: BENZO(B)FLUORANTHENE
Waste Quantity: UNKNOWN
Waste Code: Not reported
HW Code: C224188
Waste Type: TRICHLOROETHENE (TCE)
Waste Quantity: UNKNOWN
Waste Code: Not reported
HW Code: C224188
Waste Type: 1,1 Dichloroethene
Waste Quantity: UNKNOWN
Waste Code: Not reported
HW Code: C224188
Waste Type: BENZO(A)PYRENE
Waste Quantity: UNKNOWN
Waste Code: Not reported
HW Code: C224188
Waste Type: SODIUM
Waste Quantity: UNKNOWN
Waste Code: Not reported
HW Code: C224188
Waste Type: indeno(1,2,3-cd)pyrene
Waste Quantity: UNKNOWN
Waste Code: Not reported
HW Code: C224188
Waste Type: BENZO[K]FLUORANTHENE
Waste Quantity: UNKNOWN
Waste Code: Not reported
HW Code: C224188

87 KENT AVENUE (Continued) **S116550038**

Waste Type: lead
Waste Quantity: UNKNOWN
Waste Code: Not reported
HW Code: C224188
Waste Type: chrysene
Waste Quantity: UNKNOWN
Waste Code: Not reported
HW Code: C224188
Waste Type: cis-1,2-dichloroethene
Waste Quantity: UNKNOWN
Waste Code: Not reported
Crossref ID: 2015000281945
Cross Ref Type Code: 25
Cross Ref Type: County Recording Identifier
Record Added Date: 9/1/2015 3:18:00 PM
Record Updated: 9/1/2015 3:18:00 PM
Updated By: HRAHMED

BROWNFIELDS:
Program: BCP
Site Code: 492995
Acres: 0.39
HW Code: C224188
SWIS: 2401
Town: New York City
Record Added Date: 03/25/2014
Record Updated Date: 01/18/2017
Update By: JHOCONNE
Site Description: Site Location: The site is located at the corner of Kent Avenue and North 9th Street in the Williamsburg area of Brooklyn, Kings County. To the north of the site is North 9th Street, to the south is North 8th Street, to the west is Kent Avenue, and to the east is Wythe Avenue. Site Features: The site is approximately 0.382 acres in size with a single story vacant warehouse covering the entire site. The site is surrounded by mixed commercial and residential property uses. Current Zoning and Land Use: The site has an E-designation as part of the Greenpoint-Williamsburg Rezoning and is included in the M1-2/R6A mixed use district. The property is currently vacant. Past Use of the Site: From approximately 1980 to until 1998, the site was operated by Barouh Eaton Allen Corp., a manufacturer of typewriter ink and printer products. The building was used from 1998 to 2010 for warehousing and distribution by Lucky Paper Inc. (eastern portion), a distributor or restaurant supplies, and by LJJ, Inc. (western portion), a clothing wholesaler and distributor and from 2010 to 2012 by 200 Supplies Corp., a plumbing supplier. Site Geology and Hydrogeology: The surface topography in the surrounding area is generally flat, gradually sloping northwest towards the East River. Based on reports compiled by the United States Geological Survey (Brooklyn, NY Quadrangle), the property lies at an elevation of approximately 20 feet above the National Geodetic Vertical Datum of 1929 (an approximation of mean sea level). The soil beneath the site is miscellaneous fill at depths of up to eight feet. This is underlain by a fine to medium sand with silt and clay layers of varying thicknesses. United States Geological Survey reports indicate that the depth to bedrock at the site is expected to be approximately 100 feet below ground surface. Groundwater is approximately 15 feet below ground surface. The East River is the nearest surface water

87 KENT AVENUE (Continued) **S116550038**

body, approximately 700 feet to the northwest. Groundwater beneath the site flows in north-northeast direction.

Env Problem: Nature and Extent of Contamination: During the Remedial Investigation, soil and groundwater samples were collected and analyzed for volatile organic compounds (VOCs), semi-volatile organic compounds (SVOCs), metals, PCBs, and pesticides. Soil vapor samples were analyzed for VOCs. Based upon the results of the RI, the primary contaminants of concern include the VOCs trichloroethene (TCE) and cis-1,2-DCE. Contamination can likely be attributed to activities associated with the historic use of the site for manufacturing activities. Soil - During the investigation in January 2014, TCE was detected at concentrations of up to 88 parts per million (ppm), above the restricted-residential SCO of 21 parts per million (ppm). With the exception of 2 samples, TCE was detected in all other samples above the unrestricted use SCO of 0.47 ppm. Low levels of SVOCs, including benzo(a)pyrene at 1.99 ppm and chrysene at 1.82 ppm, were detected at concentrations exceeding the UUSCO. In addition, metals including mercury at 4.24 ppm, copper at 100 ppm and lead at 122 ppm were detected at concentrations exceeding UUSCOs, Site-related soil contamination does not extend off-site based on the available data. Groundwater - Compounds exceeding the groundwater standards include TCE at a maximum concentration of 520 parts per billion (ppb) and cis-1,2-DCE at 14 ppb. Metals detected in groundwater at concentrations exceeding the standards include mercury at 3.5 ppb, copper at 332 ppb and lead at 1640 ppb. It should be noted that these metals were detected in unfiltered samples. Site-related groundwater contamination does not extend off-site based on the available data. Soil vapor - TCE was detected at concentrations of up to 1,600,000 ug/m3 and cis-1,2-DCE at concentrations of up to 15,000 ug/m3. Elevated concentrations of contaminants in soil vapor were found at the property boundaries and may extend off-site.

Health Problem: People are not drinking the contaminated groundwater because the area is served by a public water supply that is not affected by this contamination. Direct contact with contaminants in the soil is unlikely because the site is covered by a building and pavement. Volatile organic compounds in groundwater or soil may move into the soil vapor (air spaces within the soil), which in turn may move into overlying buildings and affect the indoor air quality. This process, which is similar to the movement of radon gas from the subsurface into the indoor air of buildings, is referred to as soil vapor intrusion. Inhalation of site contaminants in indoor air due to soil vapor intrusion does not represent a concern for the site in its current condition. However, the potential exists for the inhalation of site contaminants due to soil vapor intrusion for any future on-site occupancy or development. Additional sampling is needed to evaluate the potential for soil vapor intrusion to impact off-site structures.

Dump:	False
Structure:	False
Lagoon:	False
Landfill:	False
Pond:	False
Disp Start:	Not reported
Disp Term:	Not reported
Lat/Long:	Not reported
Dell:	Not reported
Record Add:	3/27/2014 2:42:00 PM
Record Upd:	4/22/2015 10:44:00 AM

87 KENT AVENUE (Continued) **S116550038**

Updated By:	JHOCONNE
Own Op:	Document Repository
Sub Type:	NNN
Owner Name:	Not reported
Owner Company:	Brooklyn Public Library
Owner Address:	Greenpoint Branch
Owner Addr2:	107 Norman Avenue
Owner City,St,Zip:	Brooklyn, NY 11211
Owner Country:	United States of America
Own Op:	Owner
Sub Type:	P03
Owner Name:	Jay Weitzman
Owner Company:	Ronit Realty LLC
Owner Address:	816 Avenue I
Owner Addr2:	Not reported
Owner City,St,Zip:	Brooklyn, NY 11230
Owner Country:	United States of America
Own Op:	Applicant/Requestor
Sub Type:	P03
Owner Name:	Jay Weitzman
Owner Company:	Ronit Realty LLC
Owner Address:	816 Avenue I
Owner Addr2:	Not reported
Owner City,St,Zip:	Brooklyn, NY 11230
Owner Country:	United States of America
HW Code:	C224188
Waste Type:	SELENIUM
Waste Quantity:	UNKNOWN
Waste Code:	Not reported
HW Code:	C224188
Waste Type:	MANGANESE
Waste Quantity:	UNKNOWN
Waste Code:	Not reported
HW Code:	C224188
Waste Type:	BENZO(B)FLUORANTHENE
Waste Quantity:	UNKNOWN
Waste Code:	Not reported
HW Code:	C224188
Waste Type:	TRICHLOROETHENE (TCE)
Waste Quantity:	UNKNOWN
Waste Code:	Not reported
HW Code:	C224188
Waste Type:	1,1 Dichloroethene
Waste Quantity:	UNKNOWN
Waste Code:	Not reported
HW Code:	C224188
Waste Type:	BENZO(A)PYRENE
Waste Quantity:	UNKNOWN
Waste Code:	Not reported
HW Code:	C224188
Waste Type:	SODIUM
Waste Quantity:	UNKNOWN
Waste Code:	Not reported
HW Code:	C224188
Waste Type:	indeno(1,2,3-cd)pyrene
Waste Quantity:	UNKNOWN
Waste Code:	Not reported

87 KENT AVENUE (Continued) **S116550038**

HW Code:	C224188
Waste Type:	BENZO[K]FLUORANTHENE
Waste Quantity:	UNKNOWN
Waste Code:	Not reported
HW Code:	C224188
Waste Type:	lead
Waste Quantity:	UNKNOWN
Waste Code:	Not reported
HW Code:	C224188
Waste Type:	chrysene
Waste Quantity:	UNKNOWN
Waste Code:	Not reported
HW Code:	C224188
Waste Type:	cis-1,2-dichloroethene
Waste Quantity:	UNKNOWN
Waste Code:	Not reported
Crossref ID:	2015000281945
Cross Ref Type Code:	25
Cross Ref Type:	County Recording Identifier
Record Added Date:	9/1/2015 3:18:00 PM
Record Updated:	9/1/2015 3:18:00 PM
Updated By:	HRAHMED

---

280 East 1/4-1/2 0.318 mi. 1681 ft. | **DELI**
112 NASSAU AVE
BROOKLYN, NY | **NY LTANKS** **S104953397**
NY Spills **N/A**

Relative: Higher

Actual: 16 ft.

LTANKS:

Facility ID:	0013080
Site ID:	211488
Spill Number/Closed Date:	2001-03-14
Spill Date:	2001-03-14
Spill Cause:	Tank Failure
Spill Source:	Commercial/Industrial
Spill Class:	C3
Cleanup Ceased:	Not reported
SWIS:	2401
Investigator:	SMSANGES
Referred To:	Not reported
Reported to Dept:	2001-03-14
CID:	382
Water Affected:	Not reported
Spill Notifier:	Fire Department
Last Inspection:	Not reported
Recommended Penalty:	False
Meets Standard:	False
UST Involvement:	False
Remediation Phase:	0
Date Entered In Computer:	2001-03-14
Spill Record Last Update:	2001-03-16
Spiller Name:	Not reported
Spiller Company:	ADAMS DELI
Spiller Address:	112 NASSAU AVE
Spiller County:	001
Spiller Contact:	FIREMAN RIPOLL
Spiller Phone:	(718) 476-6288

DELI (Continued) **S104953397**

Spiller Extention:	Not reported
DEC Region:	2
DER Facility ID:	175258
DEC Memo:	"Prior to Sept, 2004 data translation this spill Lead_DEC Field was SANGESLAND Duplicate spill number closed Ref: Spill 0013079"
Remarks:	"undetermined amount of oil enter drain via basement after tank let go. hazmat on scene Cross Ref Spill #0013079"

All Materials:

Site ID:	211488
Operable Unit ID:	834599
Operable Unit:	01
Material ID:	560404
Material Code:	0001A
Material Name:	#2 fuel oil
Case No.:	Not reported
Material FA:	Petroleum
Quantity:	100.00
Units:	G
Recovered:	.00
Oxygenate:	Not reported

SPILLS:

Facility ID:	0013079
Facility Type:	ER
Spill Number:	0013079
DER Facility ID:	175258
Site ID:	234948
DEC Region:	2
Spill Number/Closed Date:	2001-04-05
Spill Cause:	Unknown
Spill Class:	C3
SWIS:	2401
Spill Date:	2001-03-14
Investigator:	SMSANGES
Referred To:	Not reported
Reported to Dept:	2001-03-14
CID:	405
Water Affected:	Not reported
Spill Source:	Unknown
Spill Notifier:	Local Agency
Cleanup Ceased:	Not reported
Cleanup Meets Std:	False
Last Inspection:	Not reported
Recommended Penalty:	False
UST Trust:	False
Remediation Phase:	0
Date Entered In Computer:	2001-03-14
Spill Record Last Update:	2001-04-05
Spiller Name:	SON'S WORK TEL #
Spiller Company:	ROBERT BAK (OWNER'S SON)
Spiller Address:	112 NASSAU AVE
Spiller Company:	001
Contact Name:	FF RIPOLL
DEC Memo:	"Prior to Sept, 2004 data translation this spill Lead_DEC Field was SANGESLAND 3/14/2001 - Store front building with 3-4 apartments

DELI (Continued) **S104953397**

above. 2-275 gallon #2 oil tanks in the basement service the building. Scaggs & Walsh Oil Company made a delivery (no sign of overfill) Later that day the bottom of one of the tanks (looks like corrosion) gave way and approx 100 gallons went to the basement floor and a drywell floor drain. NYFD on scene emptied most of the 275 gallon tank into overpack drums. Scaggs & Walsh arrived on the scene and pumped out whatever remained. Scaggs & Walsh's insurance would not cover the loss because the tank is the property of the building owner and the tank failed due to corrosion. Scaggs & Walsh hired Milro Associates after a verbal discussion with the building owner (Robert Bak 718-628-9700) that the cost of the clean up was the responsibility of the building owner. 3/16/2001 - Sangesland called Milro to find the cleanup status. Paul (at Milro) said between 3/14 and 3/15 a 5'x8' section of the floor was opened up and dug down 2' and 2 cubic yards of contaminated soil was removed. Milro is not working today (3/16) because Scaggs & Walsh is installing new oil tanks. Milro will return on Monday 3/19 to continue excavation. 3/20/2001 Paul at Milro says the excavation is approx 5' x 10' x 3' deep. Because of access problems they can't really excavate any more and he'll probably spend one more day on site. Paul said he would PID the samples first and if they don't look bad, he'll back fill before the soil samples come back from the lab. 4/5/2001 End point sample from excavation was tested for: TCLP Volatiles 8021/STARS (All results were Non-Detect) TCLP Polynuc, Arom. Hydrocarbons (BN) 8270 - Non-Detect Spill closed 4/5/2001"

Remarks: "spill in inside deli's basement fd on the scene"

All Materials:

Site ID:	234948
Operable Unit ID:	834598
Operable Unit:	01
Material ID:	539808
Material Code:	0001A
Material Name:	#2 fuel oil
Case No.:	Not reported
Material FA:	Petroleum
Quantity:	100.00
Units:	G
Recovered:	.00
Oxygenate:	Not reported

281
NNW
1/4-1/2
0.341 mi.
1798 ft.

101-105 WEST STREET
101-105 WEST STREET, BROOKLYN
BROOKLYN, NY 11222

NY VCP **S108524782**
N/A

Relative:
Higher

Actual:
12 ft.

VCP:

Program Type:	VCP
Site Code:	57559
HW Code:	V00231
Site Class:	C
SWIS:	2401
Region:	2
Town:	New York City
Acres:	0.2
Date Record Added:	11/30/2000

101-105 WEST STREET (Continued) **S108524782**

Date Record Updated: 05/11/2007
Updated By: mobarrie
Site Description: 101-105 West Street is located in the Greenpoint area of Brooklyn, NY 10310, Block 2556, Lot 58. The site is a 0.2-acre parcel used as a construction material storage yard. It is located between Kent Street and Java Street, on the west side of West Street. A commercial property borders the site to the east. The intended use of the site remains to be a construction material storage yard. The surrounding uses are mainly residential with some commercial divisions. Contamination at the site was predominantly in the soil and represented by Semi Volatile Organic Compounds and metals, and resulted from historic fill and uncontrolled dumping of oil and oil-related products from trucks loading construction materials. The Remedial Investigation work plan was approved in 1999 and the RI was completed in 2000. The groundwater is 8-10 feet below ground. The soil is sandy and it is covered with 3-4 feet of fill material. The Remedial Work Plan was approved in 2001 and the field remedial work was completed in 2002. The remedy involved excavation of the entire site and off site disposal. Clean backfill material has been placed in the former excavation. Remedial work at the site is completed.
Env Problem: The contaminants of concern in soil at the site were Semi Volatile Organic Compounds (SVOCs)and heavy metals. The groundwater has not been impacted by the contaminants. In 1998, the Pase I and Phase II Environmental Site Aassessment have revealed that the contaminants of concern in soil were above TAGM 4046 RSCO. The SVOCs had excedences ranging from non detected to Benzo(a)anthracene 43ppm, benzo(a)fluoranthene 1500ppm, benzo(b)fluoranthene 41ppm, benzo(k)fluoranthene 26ppm, benzo(a)pyrene 41ppm, Chrysene 38ppm,Dibenzofuran 12ppm. Some of the havy metal excedences were Arsenic 52ppm, Selenium 5.6ppm, Chromium 49ppm, Cadmium 12.5ppm, Lead 1930ppm,Zinc 1490ppm, Mercury 3.5ppm. The source was presumed to be in the fill material and also produced by uncontrolled dumping. During the remedial phase, the site has been excavated and the end point samples showed that the concentrations of the contaminats levels were very close to TAGM 4046 RSCO. The excavation has been backfilled with clean soil. The remediation was completed in 2002.
Health Problem: Soils contaminated with metals and semi-volatile organic compounds were identified at this site. Contaminated soils have either been excavated and disposed of offsite or are covered by a concrete slab or the onsite building, thereby minimizing the potential for direct contact exposures. Groundwater has not been impacted, therefore there is no potential for ingestion exposures. Volatile organic compounds were not detected at this site therefore, inhalation via soil vapor intrusion is not a potential exposure pathway .
Dump: Not reported
Structure: Not reported
Lagoon: Not reported
Landfill: Not reported
Pond: Not reported
Disp Start: Not reported
Disp Term: Not reported
Lat/Long: Not reported
Dell: Not reported
Record Add: Not reported
Record Upd: Not reported
Updated By: Not reported
Own Op: On-Site Operator

101-105 WEST STREET (Continued) **S108524782**

Sub Type:	ZZZ
Owner Name:	Not reported
Owner Company:	SAFEWAY CONSTRUCTION ENTERPRISES INC
Owner Address:	105-107 WEST STREET
Owner Addr2:	Not reported
Owner City,St,Zip:	BROOKLYN, NY 11222
Owner Country:	United States of America
Own Op:	Applicant/Requestor
Sub Type:	ZZZ
Owner Name:	Not reported
Owner Company:	Laurel Hill Realty Co.
Owner Address:	10 LINDEN STREET
Owner Addr2:	Not reported
Owner City,St,Zip:	NEW HYDE PARK, NY 11040
Owner Country:	United States of America
Own Op:	Owner
Sub Type:	ZZZ
Owner Name:	Not reported
Owner Company:	LAUREL HILL REALTY CORP
Owner Address:	10 LINDEN STREET
Owner Addr2:	Not reported
Owner City,St,Zip:	NEW HYDE PARK, NY 11040
Owner Country:	United States of America
HW Code:	V00231
Waste Type:	BENZO(A)PYRENE
Waste Quantity:	UNKNOWN
Waste Code:	Not reported
HW Code:	V00231
Waste Type:	ANTHRACENE
Waste Quantity:	UNKNOWN
Waste Code:	Not reported
HW Code:	V00231
Waste Type:	LEAD
Waste Quantity:	UNKNOWN
Waste Code:	Not reported
Crossref ID:	D2-0023-00-05(I
Cross Ref Type Code:	20
Cross Ref Type:	Haz. Substance ID
Record Added Date:	11/30/2000 4:07:00 PM
Record Updated:	2/24/2005 3:54:00 PM
Updated By:	VCPTRANS

---

282 **146 WYTHE AVE/BROOKLYN** **NY LTANKS** **S100142800**
SSW **146 WYTHE AVENUE** **N/A**
1/4-1/2 **NEW YORK CITY, NY**
0.350 mi.
1850 ft.

Relative:
Higher

Actual:
30 ft.

LTANKS:

Facility ID:	8905160
Site ID:	303096
Spill Number/Closed Date:	1989-08-24
Spill Date:	1989-08-23
Spill Cause:	Tank Test Failure
Spill Source:	Commercial/Industrial
Spill Class:	Not reported
Cleanup Ceased:	1989-08-24
SWIS:	2401

146 WYTHE AVE/BROOKLYN (Continued) **S100142800**

Investigator:	FINGER
Referred To:	Not reported
Reported to Dept:	1989-08-24
CID:	Not reported
Water Affected:	Not reported
Spill Notifier:	Affected Persons
Last Inspection:	Not reported
Recommended Penalty:	False
Meets Standard:	True
UST Involvement:	False
Remediation Phase:	0
Date Entered In Computer:	1989-09-06
Spill Record Last Update:	2004-09-30
Spiller Name:	Not reported
Spiller Company:	Not reported
Spiller Address:	Not reported
Spiller County:	001
Spiller Contact:	Not reported
Spiller Phone:	Not reported
Spiller Extention:	Not reported
DEC Region:	2
DER Facility ID:	244883
DEC Memo:	""
Remarks:	"CONTRACTOR SAND BLASTING ADJACENT BLDG CAUSING MATERIAL TO AFFECT RESIDENTS OF THE NEIGHBORHOOD, REFERRED CASE TO THE NYCDEP & DOH."

All TTF:

Facility ID:	8905160
Spill Number:	8905160
Spill Tank Test:	1535906
Site ID:	303096
Tank Number:	Not reported
Tank Size:	0
Material:	0066A
EPA UST:	Not reported
UST:	Not reported
Cause:	Not reported
Source:	Not reported
Test Method:	00
Test Method 2:	Unknown
Leak Rate:	.00
Gross Fail:	Not reported
Modified By:	Spills
Last Modified Date:	Not reported

All Materials:

Site ID:	303096
Operable Unit ID:	930469
Operable Unit:	01
Material ID:	445602
Material Code:	0066A
Material Name:	unknown petroleum
Case No.:	Not reported
Material FA:	Petroleum
Quantity:	-1.00
Units:	Not reported
Recovered:	.00

146 WYTHE AVE/BROOKLYN (Continued) **S100142800**

Oxygenate: Not reported

---

283 South 1/4-1/2 0.360 mi. 1902 ft.

WINTER RESIDENCE
167 N. 9TH ST
BROOKLYN, NY

NY LTANKS **S108639569**
N/A

Relative: Higher

Actual: 23 ft.

LTANKS:

Facility ID:	0701659
Site ID:	381213
Spill Number/Closed Date:	2007-05-10
Spill Date:	2007-05-09
Spill Cause:	Tank Overfill
Spill Source:	Private Dwelling
Spill Class:	Not reported
Cleanup Ceased:	Not reported
SWIS:	2401
Investigator:	jbvought
Referred To:	Not reported
Reported to Dept:	2007-05-09
CID:	410
Water Affected:	Not reported
Spill Notifier:	Responsible Party
Last Inspection:	Not reported
Recommended Penalty:	False
Meets Standard:	False
UST Involvement:	False
Remediation Phase:	0
Date Entered In Computer:	2007-05-10
Spill Record Last Update:	2007-05-10
Spiller Name:	ANTHONY LOSQUADRO
Spiller Company:	FIJAX FUEL CORP
Spiller Address:	222 VARICK AVE
Spiller County:	001
Spiller Contact:	MR. WINTER
Spiller Phone:	(718) 388-3142
Spiller Extention:	Not reported
DEC Region:	2
DER Facility ID:	330604
DEC Memo:	"05/10/07-Vought-Off hours responder. Vought called Winters and left message to return call to cell phone. Vought called Vijax and spoke to Anthony Rotello and cause of spill was bad gauge. Spill came out of gauge and onto concrete floor. No sewers or drains affected. Rotello confirmed that spill amount less than five gallons. Gauge will be replaced. No spill out of vent pipe. Vought received call from resident (Ms Winter) is satsified with cleanup and confirmed that spill on concrete and no sewers or drains affected. Vought provided contact info in case additional issues arrise. Spill closed by Vought. "
Remarks:	"SPILL ONTO BASEMENT FLOOR, CLEANUP COMPLETE:"

All Materials:

Site ID:	381213
Operable Unit ID:	1138681
Operable Unit:	01
Material ID:	2128675

WINTER RESIDENCE (Continued) **S108639569**

Material Code:	0001A
Material Name:	#2 fuel oil
Case No.:	Not reported
Material FA:	Petroleum
Quantity:	5.00
Units:	G
Recovered:	5.00
Oxygenate:	Not reported

284
ESE
1/4-1/2
0.363 mi.
1916 ft.

PRIVATE RESIDENCE
101 ECKFORD STREET
BROOKLYN, NY

NY LTANKS **S102238460**
NY Spills **N/A**

Relative:
Higher

Actual:
17 ft.

LTANKS:

Facility ID:	0609437
Site ID:	373682
Spill Number/Closed Date:	2006-11-22
Spill Date:	2006-11-16
Spill Cause:	Tank Overfill
Spill Source:	Private Dwelling
Spill Class:	C4
Cleanup Ceased:	Not reported
SWIS:	2401
Investigator:	SMSANGES
Referred To:	Not reported
Reported to Dept:	2006-11-16
CID:	444
Water Affected:	Not reported
Spill Notifier:	Other
Last Inspection:	Not reported
Recommended Penalty:	Not reported
Meets Standard:	False
UST Involvement:	Not reported
Remediation Phase:	0
Date Entered In Computer:	2006-11-16
Spill Record Last Update:	2006-11-22
Spiller Name:	NICK RELLA
Spiller Company:	CONSUMER ENERGY GROUP
Spiller Address:	222 VARICK AVE
Spiller County:	001
Spiller Contact:	DYMEK HOME
Spiller Phone:	(718) 389-0379
Spiller Extention:	Not reported
DEC Region:	2
DER Facility ID:	151835
DEC Memo:	"minor spill - all cleaned"
Remarks:	"1/4 OF A GALLON SPILLED AND IS CONTAINED AND IN PROCESS OF CLEANING UP:"

All Materials:

Site ID:	373682
Operable Unit ID:	1131383
Operable Unit:	01
Material ID:	2121080
Material Code:	0001A

PRIVATE RESIDENCE (Continued) **S102238460**

Material Name:	#2 fuel oil
Case No.:	Not reported
Material FA:	Petroleum
Quantity:	.00
Units:	G
Recovered:	.00
Oxygenate:	Not reported

SPILLS:

Facility ID:	9310560
Facility Type:	ER
Spill Number:	9310560
DER Facility ID:	151835
Site ID:	181026
DEC Region:	2
Spill Number/Closed Date:	1993-12-01
Spill Cause:	Human Error
Spill Class:	C3
SWIS:	2401
Spill Date:	1993-12-01
Investigator:	CAMMISA
Referred To:	Not reported
Reported to Dept:	1993-12-01
CID:	Not reported
Water Affected:	Not reported
Spill Source:	Private Dwelling
Spill Notifier:	Other
Cleanup Ceased:	1993-12-01
Cleanup Meets Std:	True
Last Inspection:	Not reported
Recommended Penalty:	False
UST Trust:	False
Remediation Phase:	0
Date Entered In Computer:	1993-12-02
Spill Record Last Update:	2004-09-30
Spiller Name:	Not reported
Spiller Company:	Not reported
Spiller Address:	Not reported
Spiller Company:	001
Contact Name:	Not reported
DEC Memo:	""
Remarks:	"CONTAINED ON SIDEWALK - CLEAN UP IS DONE BY PETRO."

All Materials:

Site ID:	181026
Operable Unit ID:	992273
Operable Unit:	01
Material ID:	389647
Material Code:	0001A
Material Name:	#2 fuel oil
Case No.:	Not reported
Material FA:	Petroleum
Quantity:	-2.00
Units:	G
Recovered:	.00
Oxygenate:	Not reported

PRIVATE RESIDENCE (Continued) **S102238460**

Facility ID:	0612279
Facility Type:	ER
Spill Number:	0612279
DER Facility ID:	151835
Site ID:	377095
DEC Region:	2
Spill Number/Closed Date:	2007-02-08
Spill Cause:	Other
Spill Class:	C4
SWIS:	2401
Spill Date:	2007-02-08
Investigator:	SMSANGES
Referred To:	Not reported
Reported to Dept:	2007-02-08
CID:	444
Water Affected:	Not reported
Spill Source:	Private Dwelling
Spill Notifier:	Other
Cleanup Ceased:	Not reported
Cleanup Meets Std:	False
Last Inspection:	Not reported
Recommended Penalty:	Not reported
UST Trust:	Not reported
Remediation Phase:	0
Date Entered In Computer:	2007-02-08
Spill Record Last Update:	2007-02-08
Spiller Name:	JIM CAREY
Spiller Company:	METRO FUEL OIL CORP
Spiller Address:	500 KINGSLEY AVE
Spiller Company:	001
Contact Name:	BOGUMIL HOME
DEC Memo:	"100 eckert street. During a regular delivery to 100 eckert, the owner of 101 eckert asked the driver for a delivery to his house. That homeowner actually used Consumers oil and screwed up the various oil company names. Homeowner said he had a 550 gal tank (it was really a 275gal) At 240gal the tank overfilled. 3gal came out on cement driveway, 2 gal on solid sealed cement floor in basement. All cleaned within 1 hour."
Remarks:	"STORAGE TANK OVERFILL DUE TO WRONG DELIEVRY AND IS ALL CLEANED UP"

All Materials:

Site ID:	377095
Operable Unit ID:	1134650
Operable Unit:	01
Material ID:	2124527
Material Code:	0001A
Material Name:	#2 fuel oil
Case No.:	Not reported
Material FA:	Petroleum
Quantity:	5.00
Units:	G
Recovered:	5.00
Oxygenate:	Not reported

Facility ID:	9511565
Facility Type:	ER
Spill Number:	9511565

PRIVATE RESIDENCE (Continued) **S102238460**

DER Facility ID:	151835
Site ID:	92308
DEC Region:	2
Spill Number/Closed Date:	1995-12-13
Spill Cause:	Equipment Failure
Spill Class:	C4
SWIS:	2401
Spill Date:	1995-12-13
Investigator:	SMMARTIN
Referred To:	Not reported
Reported to Dept:	1995-12-13
CID:	211
Water Affected:	Not reported
Spill Source:	Private Dwelling
Spill Notifier:	Responsible Party
Cleanup Ceased:	Not reported
Cleanup Meets Std:	False
Last Inspection:	Not reported
Recommended Penalty:	False
UST Trust:	False
Remediation Phase:	0
Date Entered In Computer:	1995-12-13
Spill Record Last Update:	1996-05-13
Spiller Name:	Not reported
Spiller Company:	PETRO ASTORIA
Spiller Address:	3616 19 AV
Spiller Company:	001
Contact Name:	ANNA BABILY
DEC Memo:	"Prior to Sept, 2004 data translation this spill Lead_DEC Field was MARTINKAT "
Remarks:	"AS DRIVER WAS FILLING TANK IT SPRAYED OUT VENT - APPROXIMATE 1 CUP WHICH WAS CLEANED UP "

All Materials:

Site ID:	92308
Operable Unit ID:	1022058
Operable Unit:	01
Material ID:	358896
Material Code:	0001A
Material Name:	#2 fuel oil
Case No.:	Not reported
Material FA:	Petroleum
Quantity:	1.00
Units:	G
Recovered:	1.00
Oxygenate:	Not reported

Facility ID:	0511246
Facility Type:	ER
Spill Number:	0511246
DER Facility ID:	151835
Site ID:	357360
DEC Region:	2
Spill Number/Closed Date:	2006-01-04
Spill Cause:	Equipment Failure
Spill Class:	C4
SWIS:	2401

PRIVATE RESIDENCE (Continued) **S102238460**

Spill Date:	2005-12-27
Investigator:	SMSANGES
Referred To:	Not reported
Reported to Dept:	2005-12-27
CID:	406
Water Affected:	Not reported
Spill Source:	Private Dwelling
Spill Notifier:	Other
Cleanup Ceased:	Not reported
Cleanup Meets Std:	False
Last Inspection:	Not reported
Recommended Penalty:	False
UST Trust:	False
Remediation Phase:	0
Date Entered In Computer:	2005-12-27
Spill Record Last Update:	2006-01-31
Spiller Name:	MARIA MANDARINO
Spiller Company:	PRIVATE RESIDENCE
Spiller Address:	101 ECKFORD ST.
Spiller Company:	001
Contact Name:	MARIA MANDARINO
DEC Memo:	"Sangesland spoke to Maria at the oil company. She said the cleanup was complete. Spill was all to cement, no soil, no drains involved. Could not find a phone number for the property owner."
Remarks:	"Spill due to faulty vent alarm. Clean up is completed."

All TTF:

Facility ID:	0511246
Spill Number:	0511246
Spill Tank Test:	1549613
Site ID:	357360
Tank Number:	Not reported
Tank Size:	550
Material:	0001
EPA UST:	Not reported
UST:	Not reported
Cause:	Not reported
Source:	Not reported
Test Method:	00
Test Method 2:	Unknown
Leak Rate:	.00
Gross Fail:	Not reported
Modified By:	Watchdog
Last Modified Date:	Not reported

All Materials:

Site ID:	357360
Operable Unit ID:	1114634
Operable Unit:	01
Material ID:	2104701
Material Code:	0001A
Material Name:	#2 fuel oil
Case No.:	Not reported
Material FA:	Petroleum
Quantity:	1.00
Units:	G
Recovered:	1.00

PRIVATE RESIDENCE (Continued) **S102238460**

Oxygenate: Not reported

---

285 NE 1/4-1/2 0.367 mi. 1937 ft.

BROOKLYN FILLING STATION
176 MCGUINNESS BOULEVARD
BROOKLYN, NY 11222

NY LTANKS **U003200532**
NY UST **N/A**
NY Spills

Relative: Higher

Actual: 16 ft.

LTANKS:

Facility ID:	9108332
Site ID:	228776
Spill Number/Closed Date:	2014-10-27
Spill Date:	1991-11-04
Spill Cause:	Tank Test Failure
Spill Source:	Gasoline Station or other PBS Facility
Spill Class:	C4
Cleanup Ceased:	Not reported
SWIS:	2401
Investigator:	TJDEMEO
Referred To:	Not reported
Reported to Dept:	1991-11-04
CID:	Not reported
Water Affected:	Not reported
Spill Notifier:	Tank Tester
Last Inspection:	Not reported
Recommended Penalty:	False
Meets Standard:	False
UST Involvement:	True
Remediation Phase:	0
Date Entered In Computer:	1991-11-12
Spill Record Last Update:	2014-11-18
Spiller Name:	Not reported
Spiller Company:	Not reported
Spiller Address:	Not reported
Spiller County:	001
Spiller Contact:	Not reported
Spiller Phone:	Not reported
Spiller Extention:	Not reported
DEC Region:	2
DER Facility ID:	4291
DEC Memo:	"Prior to Sept, 2004 data translation this spill Lead_DEC Field was ROMMEL 4/12/04-Vouight-Spill transferred from Sullivan to Rommel as per Rommel. Contacted present owner. Manny Shurka (212) 832-9100. He has no info on followup tank test. He bought site in 1997. All tanks closed in 1999. If tanks were operated for two years after tank test failure, then tanks can be assumed to have been OK in 1997. Tanks were not suction dispensers. They used submersible pumps. So, depending on where the tank test failure leak was, there could have been a release. Check with Manny if he did an environmental assessment when he bought the property or if Getty did one when they sold the property. 8/17/12 Spill re-assigned to T. Demeo as per RSE. bf 10/09/14-Hiralkumar Patel. reviewed available documents for DEC DeMeo. alternate address: 190 McGuiness Blvd. PBS #s: 2-146994, 2-610594 PBS # 2-146994 for 176 McGuiness Blvd. as per PBS record, site has/had following tanks: - twelve (12) 550 gal gasoline USTs, closed-in-place in Feb. 1999 - one (1) 4,000 gal gasoline UST, closed-in-place in Feb. 1999 - two (2) 4,000 gal gasoline UST,

BROOKLYN FILLING STATION (Continued) **U003200532**

in-service, installed in Feb. 1999 - one (1) 4,000 gal diesel UST, in-service, installed in Feb. 1999 PBS #: 2-610594 for 190 McGuiness Blvd. as per PBS record, the site has on 250 gal waste oil AST on legs, installed in Apr. 2007. other spill # 0204172 was reported on 07/22/2002 due to gasoline odors during delivery to the station. case closed. found tank test report dated 06/25/1997 on PBC edoc. as per the document, twelve (12) 550 gal gasoline tanks and one (1) 4,000 gal diesel tanks were fount tight. there is no document available to confirm source of tank test failure in 1991 (subject spill) and any petroleum release associated with it. Helf Enterprises LLC. **property owner** 10/27/14 TJD File review - determinations are based upon research into historical case file by Patel. Current owner took possession of propert 1997, followed by the closure of (12) UST's in 1999 and a (4K) UST's also closed in place in 1999. In February 1999 a total of (2) new 4K UST's were installed on site and remain in operation. All (12) 550's and (1) 4K gasoline UST's passed a tighntess test in 1997 - no record of repair or remedial action in file. Passing tank tightness reports for all tanks performed in 1997 have been uploaded to DECDOCS. Due to the lack of available history at this property and the fact the tighness test failure was reported in excess of 20 years ago, the suspect tanks were abandonned in place in 1999, the site has new owner's and no additional information is currently available - no further action is required at this time - spill is administratively closed. "

Remarks: "WILL E I & R"

All TTF:

Facility ID:	9108332
Spill Number:	9108332
Spill Tank Test:	1539268
Site ID:	228776
Tank Number:	Not reported
Tank Size:	0
Material:	0009
EPA UST:	Not reported
UST:	Not reported
Cause:	Not reported
Source:	Not reported
Test Method:	00
Test Method 2:	Unknown
Leak Rate:	.00
Gross Fail:	Not reported
Modified By:	Spills
Last Modified Date:	Not reported

All Materials:

Site ID:	228776
Operable Unit ID:	962462
Operable Unit:	01
Material ID:	420485
Material Code:	0009
Material Name:	gasoline
Case No.:	Not reported
Material FA:	Petroleum
Quantity:	-1.00
Units:	G
Recovered:	.00

BROOKLYN FILLING STATION (Continued) **U003200532**

Oxygenate: Not reported

UST:

Id/Status:	2-146994 / Active
Program Type:	PBS
Region:	STATE
DEC Region:	2
Expiration Date:	02/25/2020
UTM X:	588653.55428
UTM Y:	4509166.13152
Site Type:	Retail Gasoline Sales

Affiliation Records:

Site Id:	4294
Affiliation Type:	Mail Contact
Company Name:	BROOKLYN FILLING STATION
Contact Type:	Not reported
Contact Name:	MR HARJIT SINGH KHATRA
Address1:	176 MCGUINNESS BLVD.
Address2:	Not reported
City:	BROOKLYN
State:	NY
Zip Code:	11222
Country Code:	001
Phone:	(917) 600-0779
EMail:	Not reported
Fax Number:	Not reported
Modified By:	NTFREEMA
Date Last Modified:	2015-02-12

Site Id:	4294
Affiliation Type:	Facility Operator
Company Name:	BROOKLYN FILLING STATION
Contact Type:	Not reported
Contact Name:	HARJIT SINGH KHATRA
Address1:	Not reported
Address2:	Not reported
City:	Not reported
State:	NN
Zip Code:	Not reported
Country Code:	001
Phone:	(917) 600-0799
EMail:	Not reported
Fax Number:	Not reported
Modified By:	MXLAY
Date Last Modified:	2016-10-13

Site Id:	4294
Affiliation Type:	Emergency Contact
Company Name:	MR HARJIT SINGH KHATRA
Contact Type:	Not reported
Contact Name:	HARJIT SINGH KHATRA
Address1:	Not reported
Address2:	Not reported
City:	Not reported
State:	NN

BROOKLYN FILLING STATION (Continued) **U003200532**

Zip Code:	Not reported
Country Code:	999
Phone:	(917) 600-0779
EMail:	Not reported
Fax Number:	Not reported
Modified By:	MSBAPTIS
Date Last Modified:	2010-03-22

Site Id:	4294
Affiliation Type:	Facility Owner
Company Name:	MR HARJIT SINGH KHATRA
Contact Type:	Not reported
Contact Name:	Not reported
Address1:	176 MCGUINNESS BLVD.
Address2:	Not reported
City:	BROOKLYN
State:	NY
Zip Code:	11222
Country Code:	001
Phone:	(917) 600-0779
EMail:	Not reported
Fax Number:	Not reported
Modified By:	MXLAY
Date Last Modified:	2016-12-07

Tank Info:

Tank Number:	001
Tank ID:	17941
Tank Status:	Closed - In Place
Material Name:	Closed - In Place
Capacity Gallons:	4000
Install Date:	08/01/1976
Date Tank Closed:	02/01/1999
Registered:	True
Tank Location:	Underground
Tank Type:	Steel/carbon steel
Material Code:	0009
Common Name of Substance:	Gasoline

Tightness Test Method:	03
Date Test:	06/01/1997
Next Test Date:	Not reported
Pipe Model:	Not reported
Modified By:	TRANSLAT
Last Modified:	04/14/2017

Equipment Records:

B00 - Tank External Protection - None
C00 - Pipe Location - No Piping
D02 - Pipe Type - Galvanized Steel
F00 - Pipe External Protection - None
J01 - Dispenser - Pressurized Dispenser
A00 - Tank Internal Protection - None
G03 - Tank Secondary Containment - Vault (w/o access)
H00 - Tank Leak Detection - None
I00 - Overfill - None

BROOKLYN FILLING STATION (Continued) **U003200532**

Tank Number:	002
Tank ID:	17942
Tank Status:	Closed - In Place
Material Name:	Closed - In Place
Capacity Gallons:	550
Install Date:	07/01/1962
Date Tank Closed:	02/01/1999
Registered:	True
Tank Location:	Underground
Tank Type:	Steel/carbon steel
Material Code:	0009
Common Name of Substance:	Gasoline
Tightness Test Method:	03
Date Test:	06/01/1997
Next Test Date:	Not reported
Pipe Model:	Not reported
Modified By:	TRANSLAT
Last Modified:	04/14/2017

Equipment Records:

G03 - Tank Secondary Containment - Vault (w/o access)
H00 - Tank Leak Detection - None
I00 - Overfill - None
B00 - Tank External Protection - None
C00 - Pipe Location - No Piping
D02 - Pipe Type - Galvanized Steel
F00 - Pipe External Protection - None
J01 - Dispenser - Pressurized Dispenser
A00 - Tank Internal Protection - None

Tank Number:	003
Tank ID:	17943
Tank Status:	Closed - In Place
Material Name:	Closed - In Place
Capacity Gallons:	550
Install Date:	07/01/1962
Date Tank Closed:	02/01/1999
Registered:	True
Tank Location:	Underground
Tank Type:	Steel/carbon steel
Material Code:	0009
Common Name of Substance:	Gasoline
Tightness Test Method:	03
Date Test:	06/01/1997
Next Test Date:	Not reported
Pipe Model:	Not reported
Modified By:	TRANSLAT
Last Modified:	04/14/2017

Equipment Records:

G03 - Tank Secondary Containment - Vault (w/o access)
H00 - Tank Leak Detection - None
I00 - Overfill - None
A00 - Tank Internal Protection - None
B00 - Tank External Protection - None

BROOKLYN FILLING STATION (Continued) **U003200532**

C00 - Pipe Location - No Piping
D02 - Pipe Type - Galvanized Steel
F00 - Pipe External Protection - None
J01 - Dispenser - Pressurized Dispenser

Tank Number:	004
Tank ID:	17944
Tank Status:	Closed - In Place
Material Name:	Closed - In Place
Capacity Gallons:	550
Install Date:	07/01/1962
Date Tank Closed:	02/01/1999
Registered:	True
Tank Location:	Underground
Tank Type:	Steel/carbon steel
Material Code:	0009
Common Name of Substance:	Gasoline
Tightness Test Method:	03
Date Test:	06/01/1997
Next Test Date:	Not reported
Pipe Model:	Not reported
Modified By:	TRANSLAT
Last Modified:	04/14/2017

Equipment Records:

B00 - Tank External Protection - None
C00 - Pipe Location - No Piping
D02 - Pipe Type - Galvanized Steel
F00 - Pipe External Protection - None
J01 - Dispenser - Pressurized Dispenser
G03 - Tank Secondary Containment - Vault (w/o access)
H00 - Tank Leak Detection - None
I00 - Overfill - None
A00 - Tank Internal Protection - None

Tank Number:	005
Tank ID:	17945
Tank Status:	Closed - In Place
Material Name:	Closed - In Place
Capacity Gallons:	550
Install Date:	07/01/1962
Date Tank Closed:	02/01/1999
Registered:	True
Tank Location:	Underground
Tank Type:	Steel/carbon steel
Material Code:	0009
Common Name of Substance:	Gasoline
Tightness Test Method:	03
Date Test:	06/01/1997
Next Test Date:	Not reported
Pipe Model:	Not reported
Modified By:	TRANSLAT
Last Modified:	04/14/2017

BROOKLYN FILLING STATION (Continued) **U003200532**

Equipment Records:

B00 - Tank External Protection - None
C00 - Pipe Location - No Piping
D02 - Pipe Type - Galvanized Steel
F00 - Pipe External Protection - None
J01 - Dispenser - Pressurized Dispenser
G03 - Tank Secondary Containment - Vault (w/o access)
H00 - Tank Leak Detection - None
I00 - Overfill - None
A00 - Tank Internal Protection - None

Tank Number:	006
Tank ID:	17946
Tank Status:	Closed - In Place
Material Name:	Closed - In Place
Capacity Gallons:	550
Install Date:	07/01/1962
Date Tank Closed:	02/01/1999
Registered:	True
Tank Location:	Underground
Tank Type:	Steel/carbon steel
Material Code:	0009
Common Name of Substance:	Gasoline
Tightness Test Method:	03
Date Test:	06/01/1997
Next Test Date:	Not reported
Pipe Model:	Not reported
Modified By:	TRANSLAT
Last Modified:	04/14/2017

Equipment Records:

A00 - Tank Internal Protection - None
G03 - Tank Secondary Containment - Vault (w/o access)
H00 - Tank Leak Detection - None
I00 - Overfill - None
B00 - Tank External Protection - None
C00 - Pipe Location - No Piping
D02 - Pipe Type - Galvanized Steel
F00 - Pipe External Protection - None
J01 - Dispenser - Pressurized Dispenser

Tank Number:	007
Tank ID:	17947
Tank Status:	Closed - In Place
Material Name:	Closed - In Place
Capacity Gallons:	550
Install Date:	07/01/1962
Date Tank Closed:	02/01/1999
Registered:	True
Tank Location:	Underground
Tank Type:	Steel/carbon steel
Material Code:	0009
Common Name of Substance:	Gasoline

BROOKLYN FILLING STATION (Continued) **U003200532**

Tightness Test Method: 03
Date Test: 06/01/1997
Next Test Date: Not reported
Pipe Model: Not reported
Modified By: TRANSLAT
Last Modified: 04/14/2017

Equipment Records:

B00 - Tank External Protection - None
C00 - Pipe Location - No Piping
D02 - Pipe Type - Galvanized Steel
F00 - Pipe External Protection - None
J01 - Dispenser - Pressurized Dispenser
G03 - Tank Secondary Containment - Vault (w/o access)
H00 - Tank Leak Detection - None
I00 - Overfill - None
A00 - Tank Internal Protection - None

Tank Number: 008
Tank ID: 17948
Tank Status: Closed - In Place
Material Name: Closed - In Place
Capacity Gallons: 550
Install Date: 07/01/1962
Date Tank Closed: 02/01/1999
Registered: True
Tank Location: Underground
Tank Type: Steel/carbon steel
Material Code: 0009
Common Name of Substance: Gasoline

Tightness Test Method: 03
Date Test: 06/01/1997
Next Test Date: Not reported
Pipe Model: Not reported
Modified By: TRANSLAT
Last Modified: 04/14/2017

Equipment Records:

B00 - Tank External Protection - None
C00 - Pipe Location - No Piping
D02 - Pipe Type - Galvanized Steel
F00 - Pipe External Protection - None
J01 - Dispenser - Pressurized Dispenser
G03 - Tank Secondary Containment - Vault (w/o access)
H00 - Tank Leak Detection - None
I00 - Overfill - None
A00 - Tank Internal Protection - None

Tank Number: 009
Tank ID: 17949
Tank Status: Closed - In Place
Material Name: Closed - In Place
Capacity Gallons: 550
Install Date: 07/01/1962
Date Tank Closed: 02/01/1999

BROOKLYN FILLING STATION (Continued) **U003200532**

Registered:	True
Tank Location:	Underground
Tank Type:	Steel/carbon steel
Material Code:	0009
Common Name of Substance:	Gasoline
Tightness Test Method:	03
Date Test:	06/01/1997
Next Test Date:	Not reported
Pipe Model:	Not reported
Modified By:	TRANSLAT
Last Modified:	04/14/2017

Equipment Records:

G03 - Tank Secondary Containment - Vault (w/o access)
H00 - Tank Leak Detection - None
I00 - Overfill - None
A00 - Tank Internal Protection - None
B00 - Tank External Protection - None
C00 - Pipe Location - No Piping
D02 - Pipe Type - Galvanized Steel
F00 - Pipe External Protection - None
J01 - Dispenser - Pressurized Dispenser

Tank Number:	010
Tank ID:	17950
Tank Status:	Closed - In Place
Material Name:	Closed - In Place
Capacity Gallons:	550
Install Date:	07/01/1962
Date Tank Closed:	02/01/1999
Registered:	True
Tank Location:	Underground
Tank Type:	Steel/carbon steel
Material Code:	0009
Common Name of Substance:	Gasoline
Tightness Test Method:	03
Date Test:	06/01/1997
Next Test Date:	Not reported
Pipe Model:	Not reported
Modified By:	TRANSLAT
Last Modified:	04/14/2017

Equipment Records:

B00 - Tank External Protection - None
C00 - Pipe Location - No Piping
G03 - Tank Secondary Containment - Vault (w/o access)
H00 - Tank Leak Detection - None
I00 - Overfill - None
D02 - Pipe Type - Galvanized Steel
F00 - Pipe External Protection - None
J01 - Dispenser - Pressurized Dispenser
A00 - Tank Internal Protection - None

Tank Number:	011

BROOKLYN FILLING STATION (Continued) **U003200532**

Tank ID:	17951
Tank Status:	Closed - In Place
Material Name:	Closed - In Place
Capacity Gallons:	550
Install Date:	07/01/1962
Date Tank Closed:	02/01/1999
Registered:	True
Tank Location:	Underground
Tank Type:	Steel/carbon steel
Material Code:	0009
Common Name of Substance:	Gasoline
Tightness Test Method:	03
Date Test:	06/01/1997
Next Test Date:	Not reported
Pipe Model:	Not reported
Modified By:	TRANSLAT
Last Modified:	04/14/2017

Equipment Records:

B00 - Tank External Protection - None
C00 - Pipe Location - No Piping
D02 - Pipe Type - Galvanized Steel
F00 - Pipe External Protection - None
J01 - Dispenser - Pressurized Dispenser
G03 - Tank Secondary Containment - Vault (w/o access)
H00 - Tank Leak Detection - None
I00 - Overfill - None
A00 - Tank Internal Protection - None

Tank Number:	012
Tank ID:	17952
Tank Status:	Closed - In Place
Material Name:	Closed - In Place
Capacity Gallons:	550
Install Date:	07/01/1962
Date Tank Closed:	02/01/1999
Registered:	True
Tank Location:	Underground
Tank Type:	Steel/carbon steel
Material Code:	0009
Common Name of Substance:	Gasoline
Tightness Test Method:	03
Date Test:	06/01/1997
Next Test Date:	Not reported
Pipe Model:	Not reported
Modified By:	TRANSLAT
Last Modified:	04/14/2017

Equipment Records:

G03 - Tank Secondary Containment - Vault (w/o access)
H00 - Tank Leak Detection - None
I00 - Overfill - None
A00 - Tank Internal Protection - None
B00 - Tank External Protection - None
C00 - Pipe Location - No Piping

BROOKLYN FILLING STATION (Continued) **U003200532**

D02 - Pipe Type - Galvanized Steel
F00 - Pipe External Protection - None
J01 - Dispenser - Pressurized Dispenser

Tank Number:	013
Tank ID:	17953
Tank Status:	Closed - In Place
Material Name:	Closed - In Place
Capacity Gallons:	550
Install Date:	07/01/1962
Date Tank Closed:	02/01/1999
Registered:	True
Tank Location:	Underground
Tank Type:	Steel/carbon steel
Material Code:	0009
Common Name of Substance:	Gasoline
Tightness Test Method:	03
Date Test:	06/01/1997
Next Test Date:	Not reported
Pipe Model:	Not reported
Modified By:	TRANSLAT
Last Modified:	04/14/2017

Equipment Records:

G03 - Tank Secondary Containment - Vault (w/o access)
H00 - Tank Leak Detection - None
I00 - Overfill - None
A00 - Tank Internal Protection - None
B00 - Tank External Protection - None
C00 - Pipe Location - No Piping
D02 - Pipe Type - Galvanized Steel
F00 - Pipe External Protection - None
J01 - Dispenser - Pressurized Dispenser

Tank Number:	014
Tank ID:	56001
Tank Status:	In Service
Material Name:	In Service
Capacity Gallons:	4000
Install Date:	02/01/1999
Date Tank Closed:	Not reported
Registered:	True
Tank Location:	Underground
Tank Type:	Fiberglass coated steel
Material Code:	0009
Common Name of Substance:	Gasoline
Tightness Test Method:	-
Date Test:	Not reported
Next Test Date:	Not reported
Pipe Model:	Not reported
Modified By:	MXLAY
Last Modified:	04/14/2017

Equipment Records:

BROOKLYN FILLING STATION (Continued) **U003200532**

L01 - Piping Leak Detection - Interstitial - Electronic Monitoring
C02 - Pipe Location - Underground/On-ground
F04 - Pipe External Protection - Fiberglass
J01 - Dispenser - Pressurized Dispenser
E04 - Piping Secondary Containment - Double walled UG
I02 - Overfill - High Level Alarm
K01 - Spill Prevention - Catch Basin
B04 - Tank External Protection - Fiberglass
D06 - Pipe Type - Fiberglass Reinforced Plastic (FRP)
H01 - Tank Leak Detection - Interstitial - Electronic Monitoring
L07 - Piping Leak Detection - Pressurized Piping Leak Detector
A03 - Tank Internal Protection - Fiberglass Liner (FRP)
H05 - Tank Leak Detection - In-Tank System (ATG)
G04 - Tank Secondary Containment - Double-Walled (Underground)

Tank Number:	015
Tank ID:	56002
Tank Status:	In Service
Material Name:	In Service
Capacity Gallons:	4000
Install Date:	02/01/1999
Date Tank Closed:	Not reported
Registered:	True
Tank Location:	Underground
Tank Type:	Fiberglass coated steel
Material Code:	0009
Common Name of Substance:	Gasoline
Tightness Test Method:	-
Date Test:	Not reported
Next Test Date:	Not reported
Pipe Model:	Not reported
Modified By:	MXLAY
Last Modified:	04/14/2017

Equipment Records:

A03 - Tank Internal Protection - Fiberglass Liner (FRP)
H01 - Tank Leak Detection - Interstitial - Electronic Monitoring
B04 - Tank External Protection - Fiberglass
D06 - Pipe Type - Fiberglass Reinforced Plastic (FRP)
I02 - Overfill - High Level Alarm
K01 - Spill Prevention - Catch Basin
C02 - Pipe Location - Underground/On-ground
F04 - Pipe External Protection - Fiberglass
L01 - Piping Leak Detection - Interstitial - Electronic Monitoring
H05 - Tank Leak Detection - In-Tank System (ATG)
E04 - Piping Secondary Containment - Double walled UG
J01 - Dispenser - Pressurized Dispenser
L07 - Piping Leak Detection - Pressurized Piping Leak Detector
G04 - Tank Secondary Containment - Double-Walled (Underground)

Tank Number:	016
Tank ID:	56003
Tank Status:	In Service
Material Name:	In Service
Capacity Gallons:	4000

BROOKLYN FILLING STATION (Continued) **U003200532**

Install Date:	02/01/1999
Date Tank Closed:	Not reported
Registered:	True
Tank Location:	Underground
Tank Type:	Fiberglass coated steel
Material Code:	0008
Common Name of Substance:	Diesel
Tightness Test Method:	-
Date Test:	Not reported
Next Test Date:	Not reported
Pipe Model:	Not reported
Modified By:	MXLAY
Last Modified:	04/14/2017

Equipment Records:

H01 - Tank Leak Detection - Interstitial - Electronic Monitoring
B04 - Tank External Protection - Fiberglass
D06 - Pipe Type - Fiberglass Reinforced Plastic (FRP)
I02 - Overfill - High Level Alarm
K01 - Spill Prevention - Catch Basin
C02 - Pipe Location - Underground/On-ground
F04 - Pipe External Protection - Fiberglass
L01 - Piping Leak Detection - Interstitial - Electronic Monitoring
E04 - Piping Secondary Containment - Double walled UG
J01 - Dispenser - Pressurized Dispenser
L07 - Piping Leak Detection - Pressurized Piping Leak Detector
A03 - Tank Internal Protection - Fiberglass Liner (FRP)
H05 - Tank Leak Detection - In-Tank System (ATG)
G04 - Tank Secondary Containment - Double-Walled (Underground)

SPILLS:

Facility ID:	0204172
Facility Type:	ER
Spill Number:	0204172
DER Facility ID:	262745
Site ID:	326163
DEC Region:	2
Spill Number/Closed Date:	2003-10-31
Spill Cause:	Unknown
Spill Class:	C3
SWIS:	2401
Spill Date:	1998-07-01
Investigator:	MXTIPPLE
Referred To:	Not reported
Reported to Dept:	2002-07-22
CID:	365
Water Affected:	Not reported
Spill Source:	Gasoline Station or other PBS Facility
Spill Notifier:	Affected Persons
Cleanup Ceased:	Not reported
Cleanup Meets Std:	False
Last Inspection:	Not reported
Recommended Penalty:	False
UST Trust:	False
Remediation Phase:	0
Date Entered In Computer:	2002-07-22

BROOKLYN FILLING STATION (Continued) **U003200532**

Spill Record Last Update:	2003-10-31
Spiller Name:	Not reported
Spiller Company:	GETTY GAS STATION
Spiller Address:	176 MCGUINNESS BLVD
Spiller Company:	001
Contact Name:	Not reported
DEC Memo:	"Prior to Sept, 2004 data translation this spill Lead_DEC Field was TIPPLE 7/31/2002 SITE VISIT ON 7/22 REVEALED NO ODORS NOTICEABLE, YET THE CHILD OF THE CALLER STATED THAT IT IS REAL SMELLY WHEN THE GAS STATION RECEIVES ITS DELIVERIES EARLY IN THE AM. rEFERRED THIS TO DAVE WHEELER IN THE MOBILE AIR UNIT "
Remarks:	"lee trucking & dana trucking from new jersey coming in the evening between 6-7:00. when they fuel up the tanks the odors are unbarable. this has been going on for 3-4 years now. his kids are getting sick & coughing. he also had to throw away his work uniform which smelled form the oil. callers neighbor at 169 mesrow av also wanted to make a complaint but doesn't speak english well."

All Materials:

Site ID:	326163
Operable Unit ID:	855353
Operable Unit:	01
Material ID:	518429
Material Code:	0066A
Material Name:	unknown petroleum
Case No.:	Not reported
Material FA:	Petroleum
Quantity:	.00
Units:	G
Recovered:	.00
Oxygenate:	Not reported

AO286 **BRUMAR SHEET METAL INC** **NY LTANKS** **S108076226**
ESE **498 LEONARD STREET** **NY Spills** **N/A**
1/4-1/2 **BROOKLYN, NY 11222** **NY E DESIGNATION**
0.378 mi.
1996 ft. **Site 1 of 3 in cluster AO**

Relative:
Higher

Actual:
16 ft.

LTANKS:

Facility ID:	0212132
Site ID:	265770
Spill Number/Closed Date:	2006-09-26
Spill Date:	2003-03-10
Spill Cause:	Tank Test Failure
Spill Source:	Commercial/Industrial
Spill Class:	B3
Cleanup Ceased:	Not reported
SWIS:	2401
Investigator:	VSZHUNE
Referred To:	Not reported
Reported to Dept:	2003-03-10
CID:	405
Water Affected:	Not reported
Spill Notifier:	Tank Tester
Last Inspection:	Not reported
Recommended Penalty:	False
Meets Standard:	False

BRUMAR SHEET METAL INC (Continued) **S108076226**

UST Involvement:	False
Remediation Phase:	0
Date Entered In Computer:	2003-03-10
Spill Record Last Update:	2006-10-16
Spiller Name:	JILL HUEY
Spiller Company:	BRUMAR SHEET METAL INC
Spiller Address:	498 LEONARD ST
Spiller County:	001
Spiller Contact:	JILL HUEY
Spiller Phone:	(718) 782-9052
Spiller Extention:	Not reported
DEC Region:	2
DER Facility ID:	30480
DEC Memo:	"01/27/2006 Kuldeep received the Fax from Brumer, but again information not adequate and need more follow up. 01/23/2006 Kuldeep sent a letterfor more information. 01/09/2006 Kuldeep Gupta- Facility Faxed on -01/06/2006 copy of consent Order. Region 2 Nick Lombardo on 01/09/2006 Faxed Report of 5000 gallon Tank Test report of 01/05/2004. 01/06/06 Kuldeep Gupta talked to Ms. Jill Huey and she need a letter in writing what document we need. She wanted to fax it at 1-718-486-6862. DEC Faxed the letter as requested. Kuldeep discussed with Philip Lodico Senior Attorney DEC and found Consent order signed on 03/24/2003 for not this spill. Prior to Sept, 2004 data translation this spill Lead_DEC Field was TIPPLE Does not appear on PBS database. Called Jill Huey. She stated that she received a Consent Order to bring the facility in compliance with state laws. The tank is 5000 gallons. 3/11/2003 ars. DEC Sigona sent TTF notice on March 14, 2003. 9/11/06 This case was transfered from Albany to Region 2. Zhune spoke to Jill Huey (ph: 718-9052) She doesn't want phone calls. She wants every thing by writing. 9/11/06 A TTF letter was sending to : Jill Huey 498 Leonard Street Brooklyn, NY 11222 09/18/06 Ms. Huey sent a package of documents the passing tank test from 2003 was missing. 09/19/06 I sent a letter requesting her the tank test results from 2003. 09/22/03 Ms. Huey sent a package of 8 pages including the passing tank test results from 2003, letters stated the fallowing: The system test passed. After the system test failed in October due to a vent bad line, we decided to replace all pipes just to be sure we would pass. Also we would like to convey to your department that no contamination was detected in our system. What was the cause of the tank test failure on March 3, 2003? Water in tank issue. Piping needed to be replaced was replaced and systems test passed as a result of replacement. 09/27/06 This case was closed for V. Zhune in accordance with J. Vought. "
Remarks:	"RECCOMEND CLEAN TANK DISCONNECT PIPING AND RETEST"

All Materials:

Site ID:	265770
Operable Unit ID:	865591
Operable Unit:	01
Material ID:	511867
Material Code:	0001A
Material Name:	#2 fuel oil
Case No.:	Not reported
Material FA:	Petroleum
Quantity:	.00
Units:	G
Recovered:	.00
Oxygenate:	Not reported

BRUMAR SHEET METAL INC (Continued) **S108076226**

Facility ID:	1206982
Site ID:	470012
Spill Number/Closed Date:	2015-04-09
Spill Date:	2012-10-16
Spill Cause:	Tank Test Failure
Spill Source:	Commercial/Industrial
Spill Class:	C4
Cleanup Ceased:	Not reported
SWIS:	2401
Investigator:	HRPATEL
Referred To:	Not reported
Reported to Dept:	2012-10-16
CID:	Not reported
Water Affected:	Not reported
Spill Notifier:	Other
Last Inspection:	Not reported
Recommended Penalty:	False
Meets Standard:	False
UST Involvement:	False
Remediation Phase:	0
Date Entered In Computer:	2012-10-16
Spill Record Last Update:	2015-04-09
Spiller Name:	Not reported
Spiller Company:	COMMERCIAL PROPERTY
Spiller Address:	Not reported
Spiller County:	999
Spiller Contact:	JEFF MCKENZIE
Spiller Phone:	Not reported
Spiller Extention:	Not reported
DEC Region:	2
DER Facility ID:	422283
DEC Memo:	"case reassigned to DEC Patel. 01/28/14-Hiralkumar Patel. the subject spill will be remediated under spill #: 1205075."
Remarks:	"5000 gal ust"

All Materials:

Site ID:	470012
Operable Unit ID:	1219887
Operable Unit:	01
Material ID:	2218448
Material Code:	0001A
Material Name:	#2 fuel oil
Case No.:	Not reported
Material FA:	Petroleum
Quantity:	Not reported
Units:	G
Recovered:	Not reported
Oxygenate:	Not reported

SPILLS:

Facility ID:	1205075
Facility Type:	ER
Spill Number:	1205075
DER Facility ID:	422283
Site ID:	467988
DEC Region:	2

BRUMAR SHEET METAL INC (Continued) **S108076226**

Spill Number/Closed Date:	2015-04-09
Spill Cause:	Unknown
Spill Class:	C4
SWIS:	2401
Spill Date:	2012-08-20
Investigator:	HRPATEL
Referred To:	Not reported
Reported to Dept:	2012-08-20
CID:	Not reported
Water Affected:	Not reported
Spill Source:	Commercial/Industrial
Spill Notifier:	Other
Cleanup Ceased:	Not reported
Cleanup Meets Std:	False
Last Inspection:	Not reported
Recommended Penalty:	False
UST Trust:	False
Remediation Phase:	0
Date Entered In Computer:	2012-08-20
Spill Record Last Update:	2015-04-09
Spiller Name:	EZGY KARAYEL
Spiller Company:	JOHN HULEY
Spiller Address:	498 LEONARD ST
Spiller Company:	999
Contact Name:	EZGY KARAYEL
DEC Memo:	"Sangesland spoke to Ezgy (As-Gee). (See eDocs for Phase 2 Report) She said the property is a 2 story industrial building being sold to a developer who will tear it down for a new residential building. City has placed an e-designation on the property because it's changing from industrial to residential. Problem is associated with leaking from a 5,000 gal buried oil tank. Hydro Tech was hired by the potential buyer and found contamination. Hydro Tech will continue to work on the site and come up with a plan to solve the spill problems and close them out. 6/12/13-Vought-Received call from and spoke to OER Chawla (212-442-3007) and the groundwater is 12-13'bg and proposed full excavation to the water table as part of redevelopment however contamination extends down to 30'bg. They are willing to do additional remedial action but would not like to excavate into groundwater and developer needs to decide by today or he will walk away. Three other developers walked away from site (was previously HydroTech). Former use of site is a plating site. Site was discussed with DEC Cozzy as per Chawla and Cozzy noted that it did not qualify for State BCP and Cozzy did talk to Demeo re site as per OER Chawla. Vought spoke to DEC Demeo and this spill transferred from Demeo to Patel for followup. 06/12/13-Hiralkumar Patel. little 'E' desgination for Hazmat ---------- alternate address: 498-502 Leonard Street PBS #: 2-608752. as per PBS record, the site has oe 5,000 gal #2 oil UST, in-service, installed in Jan. 1929. tank system was tested on 01/20/2010. other spills: 0212132, 1206982 spill # 0212132 was reported on 03/10/2003 due to tank test failure. tank system failed test due to bad vent line. lines were changed and system passed. no contamination found. case closed. spill # 1206982 was reported on 10/16/2012 due to tank test failure of 5,000 gal #2 oil UST. case is still open. 2:02 PM:- left message for Mr. Chawla at NYC OER. asked him to submit available reports. 2:39 PM:- received email from William Wong from NYC OER including link to reports. William H. Wong Ph. (212) 341-0659 Fax (212) 788-1482 email: WiWong@dep.nyc.gov

BRUMAR SHEET METAL INC (Continued) **S108076226**

reviewed available information:
--*-

BRUMAR SHEET METAL INC (Continued) **S108076226**

sidewalk. groundwater table elevations were measured between 14.77 and 15.71 ft ---------- - stratigraphy of the site from surface down consists of a layer of historic fill material from approx. 0 to 12 ft bg, sand, gravel and silty with heavy petroleum impacts from 12-16 ft bg, visible petroleum staining from 16-30 ft bg in the area of the UST and an impacted layer of highly compressible organic peat, clay and silt from 16-28 ft bg and highly compressible layer of clay/silt at approx. 28-34 ft bg - schools within 0.2 miles to the south ---------- - in Feb. 2013, GRANT installed five soil borings (SB-01 to SB-05) surrounding the UST in the southwest portion of the site and only visual inspection of the borings were performed (no samples were collected) ---------- - in Apr. 2013, GRANT installed seven soil borings (SB-06 to SB-12) across the entire site and collected 19 soil samples; 7 of 19 soil samples were analyzed for finger printing - borings SB-01 through SB-12 exhibited visual evidence of a petroleum discoloration layer from approx. 4 to 30 ft bg and free product observed from approx. 10 to 12 ft bg - free product noted on between 12 and 24 ft bg in borings SB-02, SB-03, SB-04 and SB-05, these borings were located around the UST ---------- - elevated PID readings were observed ranging from 455 ppm to 895 ppm in borings SB-7 through SB-12 - in Apr. 2013, GRANT installed 3 temporary wells (TWP-01 to TWP-03) towards the northwestern, northeastern and southeastern portions of the site, respectively - temporary wells were installed to a depth of 20 ft bg, with 10 ft of screen (means there were no screen above water table) ---------- - in Apr. 2013, GRANT installed 3 soil vapor probes (SVP-01 to SVP-03) and collected 3 samples - depth to groundwater was present at approx. 10 ft bg ---------- - groundwater flow direction is generally from the south towards the north ---------- - found mostly sec/n/tert-Butylbenzene in soil samples - high metals found in samples
--*-

BRUMAR SHEET METAL INC (Continued) **S108076226**

property owner's contact info, missing appendices of Feb. 2013 Phase I and investigation report for work done by HydroTech in Oct. 2013. discussed with DEC Jane regarding metal/PCBs in soil/groundwater samples. she and DEC Cozzy have discussed data with Mr. Chawla and NYC OER will manage remediation of metal/PCB contamination. 11:20 AM:- spoke with Mr. Fung, property owner. he mentioned that they are planning to build a four (4) story apartment building with one-level basement. the basement floor will be at 7.5 ft bg. they will excavate site to 10 ft bg for foundation work. currently, there is a vacant one-story warehouse at the site. scheduled a site inspection at 10:30 AM on 12/09/13. East Star Realty LLC. **property owner** 1740 East 27th Street Brooklyn, NY 11229 Attn.: Tin See Fung PH. (917) 662-3803 email: jacktinfung@gmail.com 12/09/13-Hiralkumar Patel. 10:20 AM:- visited site. met Mr. Fung. found multiple wells on-site. the tank is located under the floor, in area of one of the rolling door. found fill port and vent pipe at the foundation wall. suggested Mr. Fung to pump out the tank and seal the fill port to prevent any misdelivery and possible spill from tank. asked Mr. Fung to gauge all the wells and implement IRM, if product exists in well. he will contact his environmental contractor. found RAWP on NYC OER website. abstract of RAWP: - proposed plan to demolish the existing structure and construct a multi-story residential building that is expected to include a 65 ft by 74 ft cellar - the proposed building is planned to constructed starting from the property line along the length of Leonard St and extending east - depth to groundwater was present at approx. 10 ft bg - HydroTech installed thirteen (13) monitoring wells - wells were surveyed and groundwater table elevations were measured between 14.77 and 15.71 ft - groundwater flow direction is generally from the south towards the north - soil excavation below the water table is anticipated for the area surrounding the UST in the southwest portion of the site - will collect endpoint samples - will install a vapor barrier and an active SSDS beneath the proposed building 11:13 AM:- spoke with Stephen Morse at Grant Engineering. inquired him about spill remediation work plan, that he mentioned as attachement F in RAWP for NYC OER. Steve mentioned that such work plan is not ready yet. discussed about well gauging and implementation of IRM. Steve will talk to Mr. Fung and try to conduct well gauging prior to meeting with NYC OER on 12/13/13. Stephen Morse Grant Engineering Ph. (212) 464-8689 email: smorse@grantpllc.com 11:25 AM:- left message for Mr. Chawla. 12/10/13-Hiralkumar Patel. 11:40 AM:- left message for Steve inquiring about well gauging, prior to upcoming meeting on 12/13/13. 12/17/13-Hiralkumar Patel. 1:17 PM:- left message for Steve. 1:18 PM:- left message for Mr. Chawla. 12/20/13-Hiralkumar Patel. 10:01 AM:- spoke with Steve. they met with NYC OER on 12/13/13 and discussed remedial action plan. Steve mentioned that owner has not hired his firm to gauge wells and remove any product in well(s). 10:05 AM:- spoke with Mr. Fung. informed him that the Department requires gauging of all existing wells and immediate removal of any product in well(s). he will talk to Steve. 1:04 PM:- received call from Andrew from Grant Engineering inquiring about what work needs to be done. informed him that the Department requires well gauging and removal of any free product from wells, until permanent remediation system is installed. informed him that well gauging must be done by end of 12/27/13. also recommended removing oil from the UST. Andrew Rizk Grant Engineering Ph. (212) 464-8689 Ext. 2 email: arizk@grantpllc.com 01/08/14-Hiralkumar Patel. 10:01 AM:- received call from Andrew. they gauged 12 out of 13 wells

BRUMAR SHEET METAL INC (Continued) **S108076226**

installed for the subject project. one well was installed across the site which is inside construction zone and was not accessible for gauging. out of 12 wells, free phase product found in 3 wells. about 4 inch product found in one of the well and less than 1 inch product found in remaining two wells. Andrew will submit memo, once he gets previous well survey data from record. Andrew confirmed that the on-site tank was also pumped out last week. informed Andrew that the department requires implementation of interim remedial measures until permanent remedial system in in operation. 01/09/14-Hiralkumar Patel. received email from Andrew (at 6:59 PM on 01/08/14) including well gauging data. total of 13 wells (MW-1 through MW-13) were installed previously by Hydrotech. well MW-7 is located on west sidewalk of Leonard St, across from the site. well MW-7 was inaccessible due to the presence of green construction fence directly over top of the well. out of 12 remaining wells, product found in three wells (MW-1, MW-2 and MW-8) between 2 and 4 inches. 01/13/14-Hiralkumar Patel. 12:49 PM:- left message for Mr. Fung. 12:50 PM:- left message for Mr. Chawla. 01/27/14-Hiralkumar Patel. 11:12 AM:- received email from Mr. Chawla including owner's letter and OER briefing. property owner Mr. Fung stated that the entire site will be excavated down to 13 ft bg (into groundwater table). Mr. Chawla included copy of ORC application plan. 4:09 PM:- sent email to Mr. Chawla and informed him that the Department has not received any ORC treatment work plan and such plan is not approved prior to reviewing tank removal report with endpoint sample results. email copied to Mr. Wong at OER. 01/28/14-Hiralkumar Patel. 9:12 AM:- left message for Mr. Chawla. 9:41 AM:- received call from Mr. Chawla and Mr. Wong from NYC OER. Mr. Chawla mentioned that they received a revised RAWP and ready to issue Notice to Proceed letter. he wanted to know any requirements from DEC, prior to sending letter to property owner. revised RAWP will be forwarded for review. 12:29 PM:- received email from Mr. Chawla including link to RAWP Stipulation List. abstract of RAWP Stipulation List to NYC OER: - entire site will be excavated to 13 ft bg, with additional excavation in locations where further pockets of contamination is observed - collection and analysis of 22 endpoint samples from the bottom of excavation will be collected - a minimum of 20-millimeter vapor barrier will be installed beneath te structure's slab and along foundation wall - dewatering will be performed - excavation of the impacted soil will be performed following the removal of existing tanks abstract of site-specific groundwater treatment and monitoring plan dated 01/21/14: - remaining product from 5,000 gal tank was pumped from the tank on 12/27/13 - proposes to mitigate the contamination in three stages: 1) the existing site will be remediated via purging of product from the existing wells on a monthly basis, 2) site will be excavated to approx. 13 ft bg, or deeper in locations where contamination is present and the open excavation will be treated with chemical application, and 3) monitoring wells and contingency injection wells will be installed in the cellar level of the proposed development to allow for future chemical injections, if necessary - prior to construction, the assessment of groundwater quality will include the collection of groundwater samples from the existing wells 01/29/14-Hiralkumar Patel. 12:46 PM:- sent letter to Mr. Fung requiring bi-weekly monitoring of wells, product removal from impacted wells and monthly submission of well monitoring reports. informed him that the department only approves tank removal work (as listed in appendix 1 of RAWP Stipulation List submitted to NYC OER) and required

BRUMAR SHEET METAL INC (Continued) **S108076226**

submission of tank removal report. also informed him that the department may require additional investigation, after reviewing the tank removal report, prior to any comment on in-situ remediation, if needed. letter emailed to Mr. Fung, Mr. Chawla, Mr. Wong, Steve and Andrew. 12:53 PM:- spoke with Mr. Fung and informed him about letter sent in email. he will discuss with Grant Engineering.
02/20/14-Hiralkumar Patel. 1:06 PM:- received email from Andrew. he mentioned that while drilling borings for geotechnical investigation, a second UST was found, directly east of the existing 5,000 gal UST. unknown UST had about an inch of product. he confirmed that product from 5,000 gal tank was pumped out on 12/27/13. they pumped out product from impacted wells (MW1, MW2 and MW) on 02/07/14.
03/04/14-Hiralkumar Patel. 1:32 PM:- received email from Andrew including interim remedial measure letter report. between 1 and 6 inches of product noted in three wells (MW-1, MW-2 and MW-8).
04/09/14-Hiralkumar Patel. received email from Steve (at 5:39 PM on 04/08/14) including interim remedial measure letter report. wells were monitored on 03/07/14 and 03/21/14. between 2.5 and 6.6 inches of product noted in three wells (MW-1, MW-2 and MW-8).
04/18/14-Hiralkumar Patel. received email from Steve (at 8:09 PM on 04/17/14). he mentioned that bi-weekly groundwater gauging, monitoring and reporting will not be conducted this week due to the building currently undergoing asbestos abatement activities. he also mentioned that the existing building will be immediately demolished once the abatement work is completed. Steve mentioned that well gauging will resume, if demolition does not occur.
04/28/14-Hiralkumar Patel. 3:33 PM:- sent email to Steve inquiring updates. 04/29/14-Hiralkumar Patel. 10:15 AM:- received email from Steve. he mentioned that currently, the building is under a stop work order and full vacate order. the owner and asbestos abatement contractor are taking steps to address this. 08/19/14-Hiralkumar Patel. 11:58 AM:- received message from Ray Kahn from ESPL.
08/22/14-Hiralkumar Patel. 2:39 PM:- spoke with Mr. Kahn. ESPL has been hired for required work at the site and they are ready to start soil excavation. asked Mr. Kahn to provide work schedule for site work. he will send email. 11/14/14-Hiralkumar Patel. 10:16 AM:- left message for Mr. Kahn. 11/18/14-Hiralkumar Patel. 12:04 PM:- received call from Mr. Kahn. he mentioned that site excavation has not begun yet as owner has planned to change design of new building. Mr. Kahn will talk to property owner about required well gauging/product removal. 12/17/14-Hiralkumar Patel. 1:21 PM:- spoke with Mr. Kahn. he mentioned that property owner has met with NYC OER and planning to start excavation on 01/05/15. he mentioned that well monitoring/gauging/product removal has not been conducted yet since Feb. 2014. 1:22 PM:- left message for Mr. Wong at NYC OER. 1:44 PM:- spoke with Shaminder Chawla at NYC OER and informed him about property owner's failure to comply with the well monitoring/report submission requirements as per the letter dated 01/29/14. informed him that the case may be referred for legal enforcement. Mr. Chawla has no objection to DEC's enforcement. 01/07/15-Hiralkumar Patel. 11:52 AM:- spoke with Mr. Kahn. after discussion on 12/17/14, ESPL installed a test pit next to the UST. the test pit was dug down to 9 ft bg, where groundwater was found. free phase product was noted on groundwater and product recovered using absorbent pads. asked Mr. Kahn to submit letter summarizing test pit work and monitoring data. Mr. Kahn mentioned about chemical treatment of contamination. informed him that the department does not approve chemical treatment

BRUMAR SHEET METAL INC (Continued) **S108076226**

at this time and requires submission of endpoint soil and groundwater samnple results prior to finalizing a remedial method. 01/21/15-Hiralkumar Patel. 9:08 AM:- received email from Mr. Kahn including test pit letter report. three test pits were excavate on 12/19/14 to a depth of 11 ft bg (2 ft below groundwater) and 8 ft wide. product found on water in test pit #1 which is located east of the tank farm. product is being collected using absorbent pads. on 01/12/15, a stop work order was issued by NYC DOB. interim cleanup will continue by capturing the product using adsorption pads and pump-out methods until the actual tank removal and spill clean-up can be conducted. 9:11 AM:- sent email to Mr. Kahn and asked him to submit a scaled site map with existing well, tank and test pit locations. email copied to Mr. Chawla. 01/23/15-Hiralkumar Patel. received email from Mr. Kahn (at 8:16 PM on 01/22/15) including site map. he also mentioned that the stop work order was removed and the shoring conctractor is driving the beams into the ground in the west and north side of the site. 01/28/15-Hiralkumar Patel. received email from Mr. Kahn (at 2:54 PM on 01/25/15) including test pit/UST plan and shoring plan. he mentioned that two USTs were exposed on 01/23/15 to prepare the site location plan. both tanks were found containing water. 01/29/15-Hiralkumar Patel. 9:58 AM:- received call from Mr. Kahn. today they pumped out and removed two tanks. excavation was about 9 ft bg and groundwater was not found in the excavation. due to structural safety of the adjoining building, they have to backfill the excavation. Mr. Kahn mentioned that contaminated soils will be removed once underpinning for adjoining building is done (possibly within two weeks depends on weather). 02/05/15-Hiralkumar Patel. 2:14 PM:- received email from Mr. Chawla. William Wong of OER visited site and noted petroleum odors while tank piping being removed. 02/06/15-Hiralkumar Patel. 10:30 AM:- visited site. met with on-site supervisor. crew was underpining adjacent building in area where the USTs were located. no petroleum odors noted in work zone. 02/11/15-Hiralkumar Patel. 1:32 PM:- received message from Mr. Kahn. 02/12/15-Hiralkumar Patel. 10:03 AM:- received call from Mr. Kahn. during underpining operation, crew found set of ten (10) 1,000 gal tanks in rear portion of the site. Mr. Kahn spoke with neighbours and reviewed sanborn maps. maps shows location of ten tanks. Mr. Kahn has collected liquid samples from these ten tanks. asked him to send site map with these tank location, sanborn map and tank removal plan. also asked him to submit results of liquid samples from the tank, once available. 03/03/15-Hiralkumar Patel. 10:38 AM:- received email from Mr. Kahn including link to UST removal report. abstract: - previously known USTs # 1 & 2 were removed on 01/29/15 - during underpinning of the adjacent structure, two additional tanks (UST # 3 & 4 - size: 5.5 ft dia x 7 ft long) were discovered approx. 3 ft bg on 02/09/15, which were removed - during further work, an additional eight (8) USTs were identified (UST # 5, 6, 7, 8, 9, 10, 11 & 12) on 02/11/15; these tanks were buried vertically approx. 2.5 ft bg - USTs # 5-12 were identified on 1942-1965 Sanborn Maps - USTs # 5-12 were encased in concrete - based on site history and shape of tanks # 5-12 and interior structure, it was concluded that the tanks could have been used for mixing operation which is consistent with the site history of a carpet dying operation during 1940's and 1960's - dimensions of tanks # 5-12 varied: 5 ft dia x 6 ft long (1,000 gal) & 5 ft dia x 4 ft long (500 gal) - additional soil excavation will continue Mr. Kahn included copy of PBS application form (signed on 02/11/15) to register previously unknown tanks, but no records found in PBS

BRUMAR SHEET METAL INC (Continued) **S108076226**

record. 03/31/15-Hiralkumar Patel. 9:06 AM:- received call from Mr. Kahn. he mentioned that soil from almost entire footprint of the site has been removed to a depth of approx. 11 ft bg. they removed about 3,028 tons of soil. currently, the site excavation is filled with groundwater. the north and south sidewall of the excavations are concrete underpining under adjacent buildings and there is a shoring along the west sidewall to pretect the sidewalk. asked Mr. Kahn to collect endpoint soil samples from east sidewall, water sample from excavation pool and groundwater samples from monitoring wells on sidewalk. asked him to analyze all samples for full list VOCs/SVOCs. informed Mr. Kahn that the department does not approve application of any chemical prior to reviewing soil/groundwater samples. he mentioned that the new foundation will be at around 9.5 ft bg. 04/01/15-Hiralkumar Patel. 8:45 AM:- went to site for inspection, but site was closed. looked through opening in construction fence. the entire excavation was filled with water. no petroleum sheen or odors were observed. 04/09/15-Hiralkumar Patel. 10:55 PM:- received email from Mr. Kahn including status report. abstract: - composite soil sample was collected from east sidewall - groundwater samples were collected from excavation pool and wells MW-5 and MW-6 - no contamination found in any sample based on available documents/information, no further work is needed and case is closed. 3:01 PM:- spoke with Mr. Chawla at NYC OER and informed him about case closure. Mr. Chawla confirmed that a moisture/vapor barrier will be installed underneath the new building. 3:19 PM:- sent spill closure letter to Mr. Fung. letter emailed to Mr. Fung, Mr. Chawla and Mr. Kahn. **also refer to spill #: 1206982.**"

Remarks: "tank is in place, soil samples confirm contamination"

All Materials:

Site ID:	467988
Operable Unit ID:	1217925
Operable Unit:	01
Material ID:	2216273
Material Code:	0066A
Material Name:	unknown petroleum
Case No.:	Not reported
Material FA:	Petroleum
Quantity:	Not reported
Units:	Not reported
Recovered:	Not reported
Oxygenate:	Not reported

E DESIGNATION:

Tax Lot(s):	11
Tax Block:	2698
Borough Code:	Not reported
E-No:	E-138
Effective Date:	5/11/2005
Satisfaction Date:	Not reported
Ceqr Number:	04DCP003K
Ulurp Number:	050110 ZRK, 050111 ZMK, 050415 MMK, 040416 MMK, 040417 MMK, 040418 MMK, 050110(A)ZRK, 050111 (A)ZMK
Zoning Map No:	12c, 12d, 13a, 13b
Description:	Underground Gasoline Storage Tanks* Testing Protocol.

BRUMAR SHEET METAL INC (Continued) **S108076226**

Lot Remediation Date: Not reported

287
NNE
1/4-1/2
0.378 mi.
1998 ft.

Relative:
Higher

Actual:
16 ft.

HESS#32516
210 GREENPOINT AVENUE
BROOKLYN, NY 11222

RCRA-CESQG **1000263799**
NY LTANKS **NYD982185944**
NY UST
NY Spills
US AIRS
FINDS
ECHO
NY E DESIGNATION
NY MANIFEST

RCRA-CESQG:

Date form received by agency:	09/21/2016
Facility name:	SPEEDWAY 7821
Facility address:	210 GREENPOINT AVE BROOKLYN, NY 11222-2304
EPA ID:	NYD982185944
Mailing address:	PO BOX 1500 SPRINGFIELD, OH 45501-1500
Contact:	CHARLES A BESSE
Contact address:	PO BOX 1500 SPRINGFIELD, OH 45501-1500
Contact country:	US
Contact telephone:	937-863-6272
Contact email:	CABESSE@SPEEDWAY.COM
EPA Region:	02
Land type:	Private
Classification:	Conditionally Exempt Small Quantity Generator
Description:	Handler: generates 100 kg or less of hazardous waste per calendar month, and accumulates 1000 kg or less of hazardous waste at any time; or generates 1 kg or less of acutely hazardous waste per calendar month, and accumulates at any time: 1 kg or less of acutely hazardous waste; or 100 kg or less of any residue or contaminated soil, waste or other debris resulting from the cleanup of a spill, into or on any land or water, of acutely hazardous waste; or generates 100 kg or less of any residue or contaminated soil, waste or other debris resulting from the cleanup of a spill, into or on any land or water, of acutely hazardous waste during any calendar month, and accumulates at any time: 1 kg or less of acutely hazardous waste; or 100 kg or less of any residue or contaminated soil, waste or other debris resulting from the cleanup of a spill, into or on any land or water, of acutely hazardous waste

Owner/Operator Summary:

Owner/operator name:	SPEEDWAY LLC
Owner/operator address:	PO BOX 1500 SPRINGFIELD, OH 45501
Owner/operator country:	US
Owner/operator telephone:	937-864-3000
Owner/operator email:	Not reported
Owner/operator fax:	Not reported
Owner/operator extension:	Not reported
Legal status:	Private
Owner/Operator Type:	Owner
Owner/Op start date:	10/01/2014
Owner/Op end date:	Not reported

HESS#32516 (Continued) **1000263799**

Owner/operator name:	SPEEDWAY LLC
Owner/operator address:	Not reported
	Not reported
Owner/operator country:	US
Owner/operator telephone:	Not reported
Owner/operator email:	Not reported
Owner/operator fax:	Not reported
Owner/operator extension:	Not reported
Legal status:	Private
Owner/Operator Type:	Operator
Owner/Op start date:	10/01/2014
Owner/Op end date:	Not reported

Handler Activities Summary:

U.S. importer of hazardous waste:	No
Mixed waste (haz. and radioactive):	No
Recycler of hazardous waste:	No
Transporter of hazardous waste:	No
Treater, storer or disposer of HW:	No
Underground injection activity:	No
On-site burner exemption:	No
Furnace exemption:	No
Used oil fuel burner:	No
Used oil processor:	No
User oil refiner:	No
Used oil fuel marketer to burner:	No
Used oil Specification marketer:	No
Used oil transfer facility:	No
Used oil transporter:	No

. Waste code: D001
. Waste name: IGNITABLE WASTE

. Waste code: D018
. Waste name: BENZENE

Historical Generators:

Date form received by agency: 01/01/2007
Site name: MERIT OIL CORP
Classification: Not a generator, verified

Date form received by agency: 01/01/2006
Site name: MERIT OIL CORP
Classification: Not a generator, verified

Date form received by agency: 07/08/1999
Site name: MERIT OIL CORP
Classification: Not a generator, verified

Date form received by agency: 05/11/1987
Site name: MERIT OIL CORP
Classification: Large Quantity Generator

Violation Status: No violations found

HESS#32516 (Continued) **1000263799**

Evaluation Action Summary:

Evaluation date:	07/22/1999
Evaluation:	COMPLIANCE EVALUATION INSPECTION ON-SITE
Area of violation:	Not reported
Date achieved compliance:	Not reported
Evaluation lead agency:	EPA

LTANKS:

Facility ID:	9303423
Site ID:	174214
Spill Number/Closed Date:	2003-10-28
Spill Date:	1993-06-15
Spill Cause:	Tank Failure
Spill Source:	Gasoline Station or other PBS Facility
Spill Class:	B1
Cleanup Ceased:	Not reported
SWIS:	2401
Investigator:	SIGONA
Referred To:	Not reported
Reported to Dept:	1993-06-15
CID:	Not reported
Water Affected:	Not reported
Spill Notifier:	Affected Persons
Last Inspection:	Not reported
Recommended Penalty:	False
Meets Standard:	False
UST Involvement:	True
Remediation Phase:	0
Date Entered In Computer:	1993-06-16
Spill Record Last Update:	2003-10-28
Spiller Name:	JANICE FLATERTY
Spiller Company:	AMERADA HESS CORP
Spiller Address:	1 HESS PLAZA
Spiller County:	001
Spiller Contact:	Not reported
Spiller Phone:	Not reported
Spiller Extention:	Not reported
DEC Region:	2
DER Facility ID:	146554
DEC Memo:	""
Remarks:	"ONGOING FOR DAYS/DEC RESPONDED TO SITE. TANKS REMOVED/REPLACED BY MERIT S/S. SOIL REMOVED REQUESTED ADDITIONAL TARPS TO CONTAIN VAPORS."
	Not reported

All Materials:

Site ID:	174214
Operable Unit ID:	981755
Operable Unit:	01
Material ID:	396999
Material Code:	0009
Material Name:	gasoline
Case No.:	Not reported
Material FA:	Petroleum
Quantity:	.00
Units:	G
Recovered:	.00
Oxygenate:	Not reported

HESS#32516 (Continued) **1000263799**

UST:

Id/Status:	2-297550 / Active
Program Type:	PBS
Region:	STATE
DEC Region:	2
Expiration Date:	09/30/2019
UTM X:	588519.10267
UTM Y:	4509332.50590
Site Type:	Retail Gasoline Sales

Affiliation Records:

Site Id:	13746
Affiliation Type:	Mail Contact
Company Name:	SPEEDWAY LLC
Contact Type:	Not reported
Contact Name:	SCOTT FLEMING
Address1:	500 SPEEDWAY DRIVE
Address2:	Not reported
City:	ENON
State:	OH
Zip Code:	45323
Country Code:	001
Phone:	(937) 863-6624
EMail:	SJFLEMING@SPEEDWAY.COM
Fax Number:	Not reported
Modified By:	JAAVERSA
Date Last Modified:	2015-12-11

Site Id:	13746
Affiliation Type:	Emergency Contact
Company Name:	SPEEDWAY LLC
Contact Type:	Not reported
Contact Name:	SCOTT FLEMING
Address1:	Not reported
Address2:	Not reported
City:	Not reported
State:	NN
Zip Code:	Not reported
Country Code:	999
Phone:	(937) 207-1832
EMail:	Not reported
Fax Number:	Not reported
Modified By:	NTFREEMA
Date Last Modified:	2015-11-09

Site Id:	13746
Affiliation Type:	Facility Owner
Company Name:	SPEEDWAY LLC
Contact Type:	COMPLIANCE MANAGER
Contact Name:	SCOTT FLEMING
Address1:	500 SPEEDWAY DR
Address2:	Not reported
City:	ENON
State:	OH
Zip Code:	45323
Country Code:	001
Phone:	(937) 863-6624

HESS#32516 (Continued) **1000263799**

EMail:	SJFLEMING@SPEEDWAY.COM
Fax Number:	Not reported
Modified By:	CGFREEDM
Date Last Modified:	2015-10-29

Site Id:	13746
Affiliation Type:	Facility Operator
Company Name:	Not reported
Contact Type:	Not reported
Contact Name:	MICHAEL MATRI
Address1:	Not reported
Address2:	Not reported
City:	Not reported
State:	NN
Zip Code:	Not reported
Country Code:	001
Phone:	(585) 349-3056
EMail:	Not reported
Fax Number:	Not reported
Modified By:	SJWALSH
Date Last Modified:	2016-12-01

Tank Info:

Tank Number:	001
Tank ID:	15755
Tank Status:	Closed - Removed
Material Name:	Closed - Removed
Capacity Gallons:	4000
Install Date:	05/01/1972
Date Tank Closed:	05/01/1993
Registered:	True
Tank Location:	Underground
Tank Type:	Steel/carbon steel
Material Code:	0009
Common Name of Substance:	Gasoline

Tightness Test Method:	01
Date Test:	02/01/1988
Next Test Date:	Not reported
Pipe Model:	Not reported
Modified By:	TRANSLAT
Last Modified:	04/14/2017

Equipment Records:

A00 - Tank Internal Protection - None
G00 - Tank Secondary Containment - None
J02 - Dispenser - Suction Dispenser
I00 - Overfill - None
B00 - Tank External Protection - None
C00 - Pipe Location - No Piping
D02 - Pipe Type - Galvanized Steel
F00 - Pipe External Protection - None
H99 - Tank Leak Detection - Other

Tank Number: 002

HESS#32516 (Continued) **1000263799**

Tank ID:	15756
Tank Status:	Closed - Removed
Material Name:	Closed - Removed
Capacity Gallons:	2000
Install Date:	05/01/1972
Date Tank Closed:	05/01/1993
Registered:	True
Tank Location:	Underground
Tank Type:	Steel/carbon steel
Material Code:	0009
Common Name of Substance:	Gasoline
Tightness Test Method:	01
Date Test:	02/01/1988
Next Test Date:	Not reported
Pipe Model:	Not reported
Modified By:	TRANSLAT
Last Modified:	04/14/2017

Equipment Records:

C02 - Pipe Location - Underground/On-ground
G00 - Tank Secondary Containment - None
J02 - Dispenser - Suction Dispenser
I00 - Overfill - None
B00 - Tank External Protection - None
D02 - Pipe Type - Galvanized Steel
F00 - Pipe External Protection - None
A00 - Tank Internal Protection - None
H99 - Tank Leak Detection - Other

Tank Number:	003
Tank ID:	15757
Tank Status:	Closed - Removed
Material Name:	Closed - Removed
Capacity Gallons:	4000
Install Date:	05/01/1972
Date Tank Closed:	05/01/1993
Registered:	True
Tank Location:	Underground
Tank Type:	Steel/carbon steel
Material Code:	0009
Common Name of Substance:	Gasoline
Tightness Test Method:	01
Date Test:	02/01/1988
Next Test Date:	Not reported
Pipe Model:	Not reported
Modified By:	TRANSLAT
Last Modified:	04/14/2017

Equipment Records:

C02 - Pipe Location - Underground/On-ground
G00 - Tank Secondary Containment - None
J02 - Dispenser - Suction Dispenser
B00 - Tank External Protection - None
D02 - Pipe Type - Galvanized Steel
F00 - Pipe External Protection - None

HESS#32516 (Continued) **1000263799**

I00 - Overfill - None
H99 - Tank Leak Detection - Other
A00 - Tank Internal Protection - None

Tank Number:	004
Tank ID:	15758
Tank Status:	Closed - Removed
Material Name:	Closed - Removed
Capacity Gallons:	4000
Install Date:	05/01/1972
Date Tank Closed:	05/01/1993
Registered:	True
Tank Location:	Underground
Tank Type:	Steel/carbon steel
Material Code:	0009
Common Name of Substance:	Gasoline
Tightness Test Method:	01
Date Test:	02/01/1988
Next Test Date:	Not reported
Pipe Model:	Not reported
Modified By:	TRANSLAT
Last Modified:	04/14/2017

Equipment Records:

G00 - Tank Secondary Containment - None
J02 - Dispenser - Suction Dispenser
A00 - Tank Internal Protection - None
I00 - Overfill - None
B00 - Tank External Protection - None
C00 - Pipe Location - No Piping
D02 - Pipe Type - Galvanized Steel
F00 - Pipe External Protection - None
H99 - Tank Leak Detection - Other

Tank Number:	005
Tank ID:	15759
Tank Status:	Closed - Removed
Material Name:	Closed - Removed
Capacity Gallons:	2000
Install Date:	05/01/1972
Date Tank Closed:	05/01/1993
Registered:	True
Tank Location:	Underground
Tank Type:	Steel/carbon steel
Material Code:	0009
Common Name of Substance:	Gasoline
Tightness Test Method:	01
Date Test:	02/01/1988
Next Test Date:	Not reported
Pipe Model:	Not reported
Modified By:	TRANSLAT
Last Modified:	04/14/2017

Equipment Records:

HESS#32516 (Continued) **1000263799**

C02 - Pipe Location - Underground/On-ground
G00 - Tank Secondary Containment - None
J02 - Dispenser - Suction Dispenser
I00 - Overfill - None
B00 - Tank External Protection - None
D02 - Pipe Type - Galvanized Steel
F00 - Pipe External Protection - None
A00 - Tank Internal Protection - None
H99 - Tank Leak Detection - Other

Tank Number:	006
Tank ID:	15760
Tank Status:	Closed - Removed
Material Name:	Closed - Removed
Capacity Gallons:	4000
Install Date:	05/01/1972
Date Tank Closed:	05/01/1993
Registered:	True
Tank Location:	Underground
Tank Type:	Steel/carbon steel
Material Code:	0009
Common Name of Substance:	Gasoline
Tightness Test Method:	01
Date Test:	02/01/1988
Next Test Date:	Not reported
Pipe Model:	Not reported
Modified By:	TRANSLAT
Last Modified:	04/14/2017

Equipment Records:

C02 - Pipe Location - Underground/On-ground
G00 - Tank Secondary Containment - None
J02 - Dispenser - Suction Dispenser
B00 - Tank External Protection - None
D02 - Pipe Type - Galvanized Steel
F00 - Pipe External Protection - None
A00 - Tank Internal Protection - None
I00 - Overfill - None
H99 - Tank Leak Detection - Other

Tank Number:	007
Tank ID:	15761
Tank Status:	Closed - Removed
Material Name:	Closed - Removed
Capacity Gallons:	550
Install Date:	05/01/1972
Date Tank Closed:	05/01/1993
Registered:	True
Tank Location:	Underground
Tank Type:	Steel/carbon steel
Material Code:	9999
Common Name of Substance:	Other
Tightness Test Method:	NN
Date Test:	Not reported

HESS#32516 (Continued) **1000263799**

Next Test Date: Not reported
Pipe Model: Not reported
Modified By: TRANSLAT
Last Modified: 04/14/2017

Equipment Records:

J00 - Dispenser - None
A00 - Tank Internal Protection - None
C02 - Pipe Location - Underground/On-ground
G00 - Tank Secondary Containment - None
I00 - Overfill - None
B00 - Tank External Protection - None
D02 - Pipe Type - Galvanized Steel
F00 - Pipe External Protection - None
H99 - Tank Leak Detection - Other

Tank Number: 008
Tank ID: 46297
Tank Status: In Service
Material Name: In Service
Capacity Gallons: 4000
Install Date: 07/01/1993
Date Tank Closed: Not reported
Registered: True
Tank Location: Underground
Tank Type: Equivalent technology
Material Code: 2712
Common Name of Substance: Gasoline/Ethanol

Tightness Test Method: 20
Date Test: 08/01/1997
Next Test Date: Not reported
Pipe Model: Not reported
Modified By: ntfreema
Last Modified: 04/14/2017

Equipment Records:

A00 - Tank Internal Protection - None
H01 - Tank Leak Detection - Interstitial - Electronic Monitoring
I01 - Overfill - Float Vent Valve
L07 - Piping Leak Detection - Pressurized Piping Leak Detector
B04 - Tank External Protection - Fiberglass
D06 - Pipe Type - Fiberglass Reinforced Plastic (FRP)
I02 - Overfill - High Level Alarm
K01 - Spill Prevention - Catch Basin
C02 - Pipe Location - Underground/On-ground
F04 - Pipe External Protection - Fiberglass
L01 - Piping Leak Detection - Interstitial - Electronic Monitoring
G04 - Tank Secondary Containment - Double-Walled (Underground)
E04 - Piping Secondary Containment - Double walled UG
J01 - Dispenser - Pressurized Dispenser

Tank Number: 009
Tank ID: 46298
Tank Status: In Service
Material Name: In Service

HESS#32516 (Continued) **1000263799**

Capacity Gallons:	4000
Install Date:	07/01/1993
Date Tank Closed:	Not reported
Registered:	True
Tank Location:	Underground
Tank Type:	Equivalent technology
Material Code:	2712
Common Name of Substance:	Gasoline/Ethanol
Tightness Test Method:	20
Date Test:	08/01/1997
Next Test Date:	Not reported
Pipe Model:	Not reported
Modified By:	ntfreema
Last Modified:	04/14/2017

Equipment Records:

L07 - Piping Leak Detection - Pressurized Piping Leak Detector
C02 - Pipe Location - Underground/On-ground
F04 - Pipe External Protection - Fiberglass
L01 - Piping Leak Detection - Interstitial - Electronic Monitoring
A00 - Tank Internal Protection - None
H01 - Tank Leak Detection - Interstitial - Electronic Monitoring
I01 - Overfill - Float Vent Valve
E04 - Piping Secondary Containment - Double walled UG
J01 - Dispenser - Pressurized Dispenser
B04 - Tank External Protection - Fiberglass
D06 - Pipe Type - Fiberglass Reinforced Plastic (FRP)
I02 - Overfill - High Level Alarm
K01 - Spill Prevention - Catch Basin
G04 - Tank Secondary Containment - Double-Walled (Underground)

Tank Number:	010
Tank ID:	46299
Tank Status:	In Service
Material Name:	In Service
Capacity Gallons:	4000
Install Date:	07/01/1993
Date Tank Closed:	Not reported
Registered:	True
Tank Location:	Underground
Tank Type:	Equivalent technology
Material Code:	2712
Common Name of Substance:	Gasoline/Ethanol
Tightness Test Method:	20
Date Test:	08/01/1997
Next Test Date:	Not reported
Pipe Model:	Not reported
Modified By:	ntfreema
Last Modified:	04/14/2017

Equipment Records:

G04 - Tank Secondary Containment - Double-Walled (Underground)
B04 - Tank External Protection - Fiberglass
D06 - Pipe Type - Fiberglass Reinforced Plastic (FRP)
I02 - Overfill - High Level Alarm

HESS#32516 (Continued) **1000263799**

K01 - Spill Prevention - Catch Basin
A00 - Tank Internal Protection - None
H01 - Tank Leak Detection - Interstitial - Electronic Monitoring
I01 - Overfill - Float Vent Valve
E04 - Piping Secondary Containment - Double walled UG
J01 - Dispenser - Pressurized Dispenser
C02 - Pipe Location - Underground/On-ground
F04 - Pipe External Protection - Fiberglass
L01 - Piping Leak Detection - Interstitial - Electronic Monitoring
L07 - Piping Leak Detection - Pressurized Piping Leak Detector

Tank Number:	011
Tank ID:	46300
Tank Status:	In Service
Material Name:	In Service
Capacity Gallons:	4000
Install Date:	07/01/1993
Date Tank Closed:	Not reported
Registered:	True
Tank Location:	Underground
Tank Type:	Equivalent technology
Material Code:	2712
Common Name of Substance:	Gasoline/Ethanol
Tightness Test Method:	20
Date Test:	08/01/1997
Next Test Date:	Not reported
Pipe Model:	Not reported
Modified By:	ntfreema
Last Modified:	04/14/2017

Equipment Records:

H01 - Tank Leak Detection - Interstitial - Electronic Monitoring
I01 - Overfill - Float Vent Valve
A00 - Tank Internal Protection - None
L07 - Piping Leak Detection - Pressurized Piping Leak Detector
I02 - Overfill - High Level Alarm
K01 - Spill Prevention - Catch Basin
B04 - Tank External Protection - Fiberglass
D06 - Pipe Type - Fiberglass Reinforced Plastic (FRP)
L01 - Piping Leak Detection - Interstitial - Electronic Monitoring
C02 - Pipe Location - Underground/On-ground
F04 - Pipe External Protection - Fiberglass
G04 - Tank Secondary Containment - Double-Walled (Underground)
J01 - Dispenser - Pressurized Dispenser
E04 - Piping Secondary Containment - Double walled UG

Tank Number:	012
Tank ID:	46301
Tank Status:	In Service
Material Name:	In Service
Capacity Gallons:	4000
Install Date:	07/01/1993
Date Tank Closed:	Not reported
Registered:	True
Tank Location:	Underground

HESS#32516 (Continued) **1000263799**

Tank Type:	Equivalent technology
Material Code:	2712
Common Name of Substance:	Gasoline/Ethanol
Tightness Test Method:	20
Date Test:	08/01/1997
Next Test Date:	Not reported
Pipe Model:	Not reported
Modified By:	ntfreema
Last Modified:	04/14/2017

Equipment Records:

E04 - Piping Secondary Containment - Double walled UG
J01 - Dispenser - Pressurized Dispenser
C02 - Pipe Location - Underground/On-ground
F04 - Pipe External Protection - Fiberglass
L01 - Piping Leak Detection - Interstitial - Electronic Monitoring
B04 - Tank External Protection - Fiberglass
D06 - Pipe Type - Fiberglass Reinforced Plastic (FRP)
I02 - Overfill - High Level Alarm
K01 - Spill Prevention - Catch Basin
L07 - Piping Leak Detection - Pressurized Piping Leak Detector
A00 - Tank Internal Protection - None
H01 - Tank Leak Detection - Interstitial - Electronic Monitoring
I01 - Overfill - Float Vent Valve
G04 - Tank Secondary Containment - Double-Walled (Underground)

Tank Number:	013
Tank ID:	46302
Tank Status:	In Service
Material Name:	In Service
Capacity Gallons:	550
Install Date:	07/01/1993
Date Tank Closed:	Not reported
Registered:	True
Tank Location:	Underground
Tank Type:	Equivalent technology
Material Code:	9999
Common Name of Substance:	Other
Tightness Test Method:	20
Date Test:	08/01/1997
Next Test Date:	Not reported
Pipe Model:	Not reported
Modified By:	ntfreema
Last Modified:	04/14/2017

Equipment Records:

B04 - Tank External Protection - Fiberglass
E00 - Piping Secondary Containment - None
I02 - Overfill - High Level Alarm
K01 - Spill Prevention - Catch Basin
A00 - Tank Internal Protection - None
H01 - Tank Leak Detection - Interstitial - Electronic Monitoring
I01 - Overfill - Float Vent Valve
J00 - Dispenser - None
G04 - Tank Secondary Containment - Double-Walled (Underground)

HESS#32516 (Continued) **1000263799**

C00 - Pipe Location - No Piping
F00 - Pipe External Protection - None
D00 - Pipe Type - No Piping
L00 - Piping Leak Detection - None

SPILLS:

Facility ID:	0604788
Facility Type:	ER
Spill Number:	0604788
DER Facility ID:	146554
Site ID:	367836
DEC Region:	2
Spill Number/Closed Date:	2006-08-14
Spill Cause:	Other
Spill Class:	C4
SWIS:	2401
Spill Date:	2006-07-27
Investigator:	rmpiper
Referred To:	Not reported
Reported to Dept:	2006-07-27
CID:	406
Water Affected:	Not reported
Spill Source:	Gasoline Station or other PBS Facility
Spill Notifier:	Other
Cleanup Ceased:	Not reported
Cleanup Meets Std:	False
Last Inspection:	Not reported
Recommended Penalty:	False
UST Trust:	False
Remediation Phase:	0
Date Entered In Computer:	2006-07-27
Spill Record Last Update:	2006-08-14
Spiller Name:	MICHAEL MATRI
Spiller Company:	HESS#32516
Spiller Address:	210 GREEN POINT AVE.
Spiller Company:	001
Contact Name:	MICHAEL MATRI
DEC Memo:	"DEC Piper reviewed test reults. Though it shows a passing line afterwards, there is no indication what repairs were made to which line and evidence of product. DEC Piper spoke w/ Hess Mike MAtri. As per him flex line failed, line was replaced and retested . Passed. Small amount of producted drained into secondary containment and was tested as well. Containment was tight. Closed. E-Docs if Warranted."
Remarks:	"PBS No: 2-297550 Contractor tested line... line failed. Small amount of gasoline is in contained STP sump. Clean up is completed, line repair is completed."

All Materials:

Site ID:	367836
Operable Unit ID:	1125738
Operable Unit:	01
Material ID:	2115263
Material Code:	0009
Material Name:	gasoline
Case No.:	Not reported
Material FA:	Petroleum
Quantity:	4.00

HESS#32516 (Continued) **1000263799**

Units:	G
Recovered:	4.00
Oxygenate:	Not reported

Facility ID:	0013410
Facility Type:	ER
Spill Number:	0013410
DER Facility ID:	146554
Site ID:	141144
DEC Region:	2
Spill Number/Closed Date:	2003-11-03
Spill Cause:	Unknown
Spill Class:	C3
SWIS:	2401
Spill Date:	2001-03-22
Investigator:	SMSANGES
Referred To:	Not reported
Reported to Dept:	2001-03-23
CID:	390
Water Affected:	Not reported
Spill Source:	Unknown
Spill Notifier:	Local Agency
Cleanup Ceased:	Not reported
Cleanup Meets Std:	False
Last Inspection:	Not reported
Recommended Penalty:	False
UST Trust:	False
Remediation Phase:	0
Date Entered In Computer:	2001-03-23
Spill Record Last Update:	2003-11-03
Spiller Name:	UNKNOWN
Spiller Company:	Unknown
Spiller Address:	UNKNOWN
Spiller Company:	999
Contact Name:	DAVID LEE
DEC Memo:	"Prior to Sept, 2004 data translation this spill Lead_DEC Field was SANGESLAND REFER TO SPILL # 9303243"
Remarks:	"unk petrolium is seeping into ground water in a hess facility"

All Materials:

Site ID:	141144
Operable Unit ID:	835351
Operable Unit:	01
Material ID:	540123
Material Code:	0066A
Material Name:	unknown petroleum
Case No.:	Not reported
Material FA:	Petroleum
Quantity:	.00
Units:	G
Recovered:	.00
Oxygenate:	Not reported

Facility ID:	9713240
Facility Type:	ER
Spill Number:	9713240

HESS#32516 (Continued) **1000263799**

DER Facility ID:	146554
Site ID:	141145
DEC Region:	2
Spill Number/Closed Date:	2003-11-03
Spill Cause:	Unknown
Spill Class:	B3
SWIS:	2401
Spill Date:	1998-01-07
Investigator:	SMSANGES
Referred To:	Not reported
Reported to Dept:	1998-02-27
CID:	257
Water Affected:	Not reported
Spill Source:	Gasoline Station or other PBS Facility
Spill Notifier:	Responsible Party
Cleanup Ceased:	Not reported
Cleanup Meets Std:	False
Last Inspection:	Not reported
Recommended Penalty:	False
UST Trust:	False
Remediation Phase:	0
Date Entered In Computer:	1998-02-27
Spill Record Last Update:	2003-11-03
Spiller Name:	SCOTT CULLINAM
Spiller Company:	MERIT GAS STATION
Spiller Address:	210 GREENPOINT AVE
Spiller Company:	001
Contact Name:	SCOTT CULLINAN
DEC Memo:	"Prior to Sept, 2004 data translation this spill Lead_DEC Field was SANGESLAND CALLER REMARKS: (718)467-9480 PHILLIP HALL-MGR. CALL S/S-FAN PUT IN BOOTH TO PULL OUT VAPORS. CALL PIHALL-LEFT MESSAGE REFER TO SPILL # 9303243"
Remarks:	"fumes were coming up from the ground to the cashiers booth - still being investigated"

All Materials:

Site ID:	141145
Operable Unit ID:	1056147
Operable Unit:	01
Material ID:	324258
Material Code:	0009
Material Name:	gasoline
Case No.:	Not reported
Material FA:	Petroleum
Quantity:	.00
Units:	G
Recovered:	.00
Oxygenate:	Not reported

Facility ID:	9303243
Facility Type:	ER
Spill Number:	9303243
DER Facility ID:	146554
Site ID:	225243
DEC Region:	2
Spill Number/Closed Date:	2007-04-20
Spill Cause:	Unknown

HESS#32516 (Continued) **1000263799**

Spill Class:	A3
SWIS:	2401
Spill Date:	1993-06-11
Investigator:	skcarlso
Referred To:	NFA ISSUED 4/20/07
Reported to Dept:	1993-06-11
CID:	Not reported
Water Affected:	Not reported
Spill Source:	Gasoline Station or other PBS Facility
Spill Notifier:	Responsible Party
Cleanup Ceased:	Not reported
Cleanup Meets Std:	False
Last Inspection:	Not reported
Recommended Penalty:	False
UST Trust:	False
Remediation Phase:	0
Date Entered In Computer:	1993-06-11
Spill Record Last Update:	2007-04-20
Spiller Name:	Not reported
Spiller Company:	MERIT GAS STA.
Spiller Address:	Not reported
Spiller Company:	001
Contact Name:	Not reported
DEC Memo:	"Prior to Sept, 2004 data translation this spill Lead_DEC Field was SUN 12/23/05- Andersen - Reviewed quarterly report dated 11/7/05. Eight MW sampled on September 23, 2005. Max BTEX 729ppb (MW5), max MTBE 352ppb (MW3). SVE system shut down May 5, 2005 due because low influent vapors. RAP required for remaining contamination. 12/29/05: RAP required letter sent. RAP due 2/9/06. 1/26/06: 1/25/06 meeting with Quantum, NYSDEC, and ET. A sensitive receptor survey and soil vapor survey will be performed, and then site closure will be considered. A kiosk vapor abatement system is in place. 2/2/06: Reviewed the fourth 2005 quarterly report. Max BTEX 497 ppb (MW5), max MTBE 351 ppb (MW6). A sensitive receptor survey will be prepared. 6/30/06: Meeting on 6/28/06 with Hess, Quantum, NYSDEC, EnviroTrac and GSC. Will submit request for closure. Sub slab vapor sampling conducted. 7/25/06: Received the results of sub-slab sampling and a sensitive receptor survey. Two sub slab samples were collected from beneath the kiosk on site. MTBE and BTEX were not detected above method detection limits. The sensitive receptor survey revealed that residential houses with basements are located within 1,000 ft of the site. Closure was requested. 10/6/06: Emailed Dawn Coughlin to followup on quarterly report. Received email from Ed Russo: the site was sampled on August 15, 2006. Results indicated concentrations that we feel warrant closure, especially due to the positive results of the soil-gas sampling and sensitive receptor survey. The report was just finalized yesterday, so you should be receiving it by the middle of next week. 11/1/06: Received closure request. Max benzene 158ppb in MW3, MTBE 338 in MW3. Continued groundwater sampling required. 1/17/07: Meeting on 1/16/07 with Hess, Delta, NYSDEC. 1/23/07: Received update report. Wells samples on 11/8/06. Max BTEX 63 (MW3), max MTBE 222 (MW6). 4/20/07: Reviewed update report. Max BTEX 12.3 ppb (MW1). As reportedin the sensitive receptor survey, soil vapor sampling showed soil gas MTBE and BTEX concentrations ND. ND concentrations in downgradient wells. NFA issued."
Remarks:	"SOIL FOUND IN TANK PULL - SOIL BEING STODE PILED."

HESS#32516 (Continued) **1000263799**

All Materials:

Site ID:	225243
Operable Unit ID:	981412
Operable Unit:	01
Material ID:	396827
Material Code:	0009
Material Name:	gasoline
Case No.:	Not reported
Material FA:	Petroleum
Quantity:	.00
Units:	L
Recovered:	.00
Oxygenate:	Not reported

US AIRS MINOR:

Envid:	1000263799
Region Code:	02
Programmatic ID:	AIR NY0000002610100097
Facility Registry ID:	110001572682
D and B Number:	Not reported
Primary SIC Code:	5541
NAICS Code:	999999
Default Air Classification Code:	MIN
Facility Type of Ownership Code:	POF
Air CMS Category Code:	Not reported
HPV Status:	Not reported

US AIRS MINOR:

Region Code:	02
Programmatic ID:	AIR NY0000002610100097
Facility Registry ID:	110001572682
Air Operating Status Code:	OPR
Default Air Classification Code:	MIN
Air Program:	State Implementation Plan for National Primary and Secondary Ambient Air Quality Standards
Activity Date:	1988-05-03 00:00:00
Activity Status Date:	Not reported
Activity Group:	Compliance Monitoring
Activity Type:	Inspection/Evaluation
Activity Status:	Not reported

FINDS:

Registry ID: 110001572682

Environmental Interest/Information System
AFS (Aerometric Information Retrieval System (AIRS) Facility Subsystem) replaces the former Compliance Data System (CDS), the National Emission Data System (NEDS), and the Storage and Retrieval of Aerometric Data (SAROAD). AIRS is the national repository for information concerning airborne pollution in the United States. AFS is used to track emissions and compliance data from industrial plants. AFS data are utilized by states to prepare State Implementation Plans to comply with regulatory programs and by EPA as an input for the estimation of total national emissions. AFS is undergoing a major

HESS#32516 (Continued) **1000263799**

redesign to support facility operating permits required under Title V of the Clean Air Act.

RCRAInfo is a national information system that supports the Resource Conservation and Recovery Act (RCRA) program through the tracking of events and activities related to facilities that generate, transport, and treat, store, or dispose of hazardous waste. RCRAInfo allows RCRA program staff to track the notification, permit, compliance, and corrective action activities required under RCRA.

FIS (New York - Facility Information System) is New York's Department of Environmental Conservation (DEC) information system for tracking environmental facility information found across the State.

AIR MINOR

Click this hyperlink while viewing on your computer to access additional FINDS: detail in the EDR Site Report.

ECHO:

Envid:	1000263799
Registry ID:	110001572682
DFR URL:	http://echo.epa.gov/detailed-facility-report?fid=110001572682

E DESIGNATION:

Tax Lot(s):	7
Tax Block:	2576
Borough Code:	Not reported
E-No:	E-287
Effective Date:	12/10/2012
Satisfaction Date:	Not reported
Ceqr Number:	10DCP024K
Ulurp Number:	100218ZMK
Zoning Map No:	13a
Description:	Air Quality - HVAC fuel limited to natural gas
Lot Remediation Date:	Not reported
Description:	Exhaust stack location limitations
Lot Remediation Date:	Not reported
Description:	Hazardous Materials* Phase I and Phase II Testing Protocol
Lot Remediation Date:	Not reported
Description:	Window Wall Attenuation & Alternate Ventilation
Lot Remediation Date:	Not reported

NY MANIFEST:

Country:	USA
EPA ID:	NYD982185944
Facility Status:	Not reported
Location Address 1:	210 GREENPOINT AVE
Code:	BP
Location Address 2:	Not reported
Total Tanks:	Not reported

HESS#32516 (Continued) **1000263799**

Location City:	BROOKLYN
Location State:	NY
Location Zip:	11222
Location Zip 4:	Not reported

NY MANIFEST:

EPAID:	NYD982185944
Mailing Name:	MERIT SERVICE STATIONS
Mailing Contact:	OTTO DEBENEDICTIS
Mailing Address 1:	210 GREENPOINT AVE
Mailing Address 2:	Not reported
Mailing City:	BROOKLYN
Mailing State:	NY
Mailing Zip:	11222
Mailing Zip 4:	Not reported
Mailing Country:	USA
Mailing Phone:	0000000000

NY MANIFEST:

Document ID:	NYC2028677
Manifest Status:	K
seq:	Not reported
Year:	1993
Trans1 State ID:	NJDEPS869
Trans2 State ID:	Not reported
Generator Ship Date:	08/31/1993
Trans1 Recv Date:	08/31/1993
Trans2 Recv Date:	09/07/1993
TSD Site Recv Date:	09/08/1993
Part A Recv Date:	/ /
Part B Recv Date:	09/30/1993
Generator EPA ID:	NYD982185944
Trans1 EPA ID:	ILD984908202
Trans2 EPA ID:	ARD981908551
TSDF ID 1:	KYD053348108
TSDF ID 2:	Not reported
Manifest Tracking Number:	Not reported
Import Indicator:	Not reported
Export Indicator:	Not reported
Discr Quantity Indicator:	Not reported
Discr Type Indicator:	Not reported
Discr Residue Indicator:	Not reported
Discr Partial Reject Indicator:	Not reported
Discr Full Reject Indicator:	Not reported
Manifest Ref Number:	Not reported
Alt Facility RCRA ID:	Not reported
Alt Facility Sign Date:	Not reported
MGMT Method Type Code:	Not reported
Waste Code:	D001 - NON-LISTED IGNITABLE WASTES
Waste Code:	Not reported
Waste Code:	Not reported
Waste Code:	Not reported
Waste Code:	Not reported
Waste Code:	Not reported
Quantity:	02135
Units:	P - Pounds
Number of Containers:	005

HESS#32516 (Continued) **1000263799**

Container Type:	DM - Metal drums, barrels
Handling Method:	B Incineration, heat recovery, burning.
Specific Gravity:	100

Click this hyperlink while viewing on your computer to access additional NY_MANIFEST: detail in the EDR Site Report.

---

288 SSE 1/4-1/2 0.398 mi. 2101 ft. | **GAS STATION 2 ROEBLING ST BROOKLYN, NY** | **NY LTANKS NY Spills** | **S106702988 N/A**

Relative: Higher

Actual: 15 ft.

LTANKS:

Facility ID:	0008335
Site ID:	102738
Spill Number/Closed Date:	2005-10-25
Spill Date:	2000-10-17
Spill Cause:	Tank Failure
Spill Source:	Gasoline Station or other PBS Facility
Spill Class:	B3
Cleanup Ceased:	Not reported
SWIS:	2401
Investigator:	JRSTRANG
Referred To:	Not reported
Reported to Dept:	2000-10-17
CID:	382
Water Affected:	Not reported
Spill Notifier:	Other
Last Inspection:	Not reported
Recommended Penalty:	False
Meets Standard:	False
UST Involvement:	True
Remediation Phase:	0
Date Entered In Computer:	2000-10-17
Spill Record Last Update:	2005-10-25
Spiller Name:	Not reported
Spiller Company:	UNKNOWN
Spiller Address:	Not reported
Spiller County:	999
Spiller Contact:	UNKNOWN
Spiller Phone:	Not reported
Spiller Extention:	Not reported
DEC Region:	2
DER Facility ID:	90969
DEC Memo:	"Prior to Sept, 2004 data translation this spill Lead_DEC Field was ROMMEL 10/25/05 - New Condo built on-site. Administrative Closure."
Remarks:	"callers business was contracted for excavation of tank and when contaminated soil was found the callers business was fired. another company on scene - dano construction"

All Materials:

Site ID:	102738
Operable Unit ID:	828934
Operable Unit:	01
Material ID:	545847
Material Code:	0009

GAS STATION (Continued) **S106702988**

Material Name:	gasoline
Case No.:	Not reported
Material FA:	Petroleum
Quantity:	.00
Units:	G
Recovered:	.00
Oxygenate:	Not reported

SPILLS:

Facility ID:	0000373
Facility Type:	ER
Spill Number:	0000373
DER Facility ID:	90969
Site ID:	102737
DEC Region:	2
Spill Number/Closed Date:	2003-02-27
Spill Cause:	Unknown
Spill Class:	B3
SWIS:	2401
Spill Date:	2000-04-10
Investigator:	TOMASELLO
Referred To:	Not reported
Reported to Dept:	2000-04-10
CID:	270
Water Affected:	Not reported
Spill Source:	Gasoline Station or other PBS Facility
Spill Notifier:	Affected Persons
Cleanup Ceased:	Not reported
Cleanup Meets Std:	False
Last Inspection:	Not reported
Recommended Penalty:	False
UST Trust:	False
Remediation Phase:	0
Date Entered In Computer:	2000-04-10
Spill Record Last Update:	2003-11-17
Spiller Name:	CALLER
Spiller Company:	ANTHONY FURNACOLA
Spiller Address:	2 ROEBLING ST
Spiller Company:	001
Contact Name:	CALLER
DEC Memo:	""
Remarks:	"CALLER STATES THAT HE IS DOING EXCAVATION AND HAS DISCOVERED CONTAMINATED SOIL. CALLER REQ CALL BACK ON CELL PHONE. NUMBER LISTED ABOVE"

All Materials:

Site ID:	102737
Operable Unit ID:	822089
Operable Unit:	01
Material ID:	557707
Material Code:	0009
Material Name:	gasoline
Case No.:	Not reported
Material FA:	Petroleum
Quantity:	.00
Units:	G

GAS STATION (Continued) **S106702988**

Recovered: .00
Oxygenate: Not reported

AO289
ESE
1/4-1/2
0.401 mi.
2118 ft.

FORMER CARTER SPRAY FINISHING CORP.
65 ECKFORD STREET
BROOKLYN, NY 11222

NY BROWNFIELDS **S117936657**
N/A

Site 2 of 3 in cluster AO

Relative:
Higher

Actual:
16 ft.

BROWNFIELDS:

Program:	BCP
Site Code:	507618
Acres:	0.23
HW Code:	C224218
SWIS:	2401
Town:	New York City
Record Added Date:	05/08/2015
Record Updated Date:	04/04/2017
Update By:	GTBOBERS
Site Description:	Location: The site is located at 65 Eckford Street in the Greenpoint section of Brooklyn, NY. The site is about 0.23 acres in size. Site Features: The site is an irregular shaped lot and is developed with a one and two-story industrial/manufacturing building. Current Zoning: The site was rezoned in 2005 from industrial (M1-2) to residential (M1-2/R6B). Past Use of the Site: The site was undeveloped prior to 1887. By 1905, several one-story manufacturing buildings were constructed on the site and used as a part of the Meisel Danowitz & Co. woodworking operation. The site was redeveloped by 1916 with the existing one and two-story building currently constructed at the site. From then until the 1940s, the building variously housed a machine shop and parking garage. By 1950, the building was occupied with a wood box manufacturing company, and a company that performed lacquer spraying on the 2nd floor. From 1960 to 1989, the building was used for metal finishing and spraying. Site Geology and Hydrogeology: Based on the Remedial Investigation (RI) Report for the site, the regional geologic setting consists of bedrock overlain by layers of unconsolidated sediments (generally sand, gravel and silty clays) deposited by glacial activity. Non-native fill materials consisting of dredge spoils, rubble and/or other materials have historically been used to reinforce and extend shoreline areas and to raise and improve the drainage of low lying areas. Soil at the Site consists of historic fill material that extends to depths as great as 13 feet below grade in some areas, followed by grey silty clay. According to the United States Geographical Survey (USGS) topographic map for the area (Brooklyn Quadrangle), the elevation of the property is about 14 feet above mean sea level. The area topography gradually slopes downward to the north and west. Groundwater is present beneath the Site at a depth of 11 to 12 feet below sidewalk grade under water table conditions. Regional groundwater flow is to the northwest.
Env Problem:	Nature and Extent of Contamination: Soils: Soil samples collected during the Remedial Investigation (RI) were analyzed for all classes of contaminant (i.e., volatile organic compounds (VOCs), semi-volatile organic compounds (SVOCs), metals, PCBs, and pesticides). The following contaminants were found: - Petroleum-related contaminants were detected above unrestricted use soil cleanup objectives (SCOs) and Protection of Groundwater SCOs in soil samples collected at the water table (11-13 ft below ground

FORMER CARTER SPRAY FINISHING CORP. (Continued) **S117936657**

	surface) at several locations throughout the site; - Chlorinated solvents were detected in shallow soil samples (0-4 ft below ground surface) above Unrestricted Use SCOs and Protection of Groundwater SCOs in the southern and western portions of the site; - SVOCs were detected above Commercial SCOs in shallow soils (0-4 ft below ground surface) and soil samples collected from the water table (11-13 ft below ground surface) in the southern and eastern portions of the site; and - Metals were detected above Commercial SCOs in shallow (0-4 ft below ground surface) and deep (18-20 ft below ground surface) soil samples collected throughout the site. Groundwater: Groundwater samples were analyzed for all classes of compounds during the RI. The following contaminants were found: - Petroleum-related contaminants, chlorinated solvents and SVOCs were detected in groundwater samples above the Groundwater Quality Standards; and - Metals were detected in several groundwater samples. However the metals were not dissolved and are more indicative of soil contamination than groundwater contamination. Data does not indicate any off-site impacts in groundwater related to this site Soil Vapor: Soil vapor samples were analyzed for VOCs. The following contaminants were found: - Chlorinated solvents and petroleum-related compounds were detected in all soil vapor samples.
Health Problem:	The site is completely fenced, which restricts public access. However, persons who enter the site could contact contaminants in the soil by walking on the site, digging or otherwise disturbing the soil. Contaminated groundwater at the site is not used for drinking or other purposes and the site is served by a public water supply that obtains water from a different source not affected by this contamination. Volatile organic compounds in the groundwater may move into the soil vapor (air spaces within the soil), which in turn may move into overlying buildings and affect the indoor air quality. This process, which is similar to the movement of radon gas from the subsurface into the indoor air of buildings, is referred to as soil vapor intrusion. Because there is no on-site building, inhalation of site contaminants in indoor air due to soil vapor intrusion does not represent a concern for the site in its current condition. However, the potential exists for the inhalation of site contaminants due to soil vapor intrusion for any future on-site development. Additional investigation is needed to evaluate whether further actions are needed to address soil vapor intrusion at off-site structures.
Dump:	False
Structure:	False
Lagoon:	False
Landfill:	False
Pond:	False
Disp Start:	Not reported
Disp Term:	Not reported
Lat/Long:	Not reported
Dell:	Not reported
Record Add:	5/8/2015 1:48:00 PM
Record Upd:	5/21/2015 1:42:00 PM
Updated By:	CMSHEA
Own Op:	Document Repository
Sub Type:	NNN
Owner Name:	Not reported
Owner Company:	Brooklyn Public Library - Greenpoint Branch
Owner Address:	107 Norman Avenue
Owner Addr2:	Not reported

FORMER CARTER SPRAY FINISHING CORP. (Continued) **S117936657**

Owner City,St,Zip:	Brooklyn, NY 11222
Owner Country:	United States of America
Own Op:	Applicant/Requestor
Sub Type:	P03
Owner Name:	Yoel Schwimmer
Owner Company:	65-73 Eckford Realty LLC
Owner Address:	199 Lee Avenue, Suite 693
Owner Addr2:	Not reported
Owner City,St,Zip:	Brooklyn, NY 11211
Owner Country:	United States of America
Own Op:	Owner
Sub Type:	06
Owner Name:	Not reported
Owner Company:	65 Eckford Realty LLC
Owner Address:	360 Great Neck Road
Owner Addr2:	Not reported
Owner City,St,Zip:	Great Neck, NY 11021-4227
Owner Country:	United States of America
Own Op:	Document Repository
Sub Type:	NNN
Owner Name:	Dealice Fuller
Owner Company:	Brooklyn Community Board 1
Owner Address:	435 Graham Avenue
Owner Addr2:	Not reported
Owner City,St,Zip:	Brooklyn, NY 11211
Owner Country:	United States of America
HW Code:	C224218
Waste Type:	arsenic
Waste Quantity:	UNKNOWN
Waste Code:	Not reported
HW Code:	C224218
Waste Type:	lead
Waste Quantity:	UNKNOWN
Waste Code:	Not reported
HW Code:	C224218
Waste Type:	mercury
Waste Quantity:	UNKNOWN
Waste Code:	Not reported
HW Code:	C224218
Waste Type:	trichloroethene (TCE)
Waste Quantity:	UNKNOWN
Waste Code:	Not reported
HW Code:	C224218
Waste Type:	benzo[k]fluoranthene
Waste Quantity:	UNKNOWN
Waste Code:	Not reported
HW Code:	C224218
Waste Type:	benzo(a)anthracene
Waste Quantity:	UNKNOWN
Waste Code:	Not reported
HW Code:	C224218
Waste Type:	indeno(1,2,3-CD)pyrene
Waste Quantity:	UNKNOWN
Waste Code:	Not reported
HW Code:	C224218
Waste Type:	benzo(b)fluoranthene
Waste Quantity:	UNKNOWN

FORMER CARTER SPRAY FINISHING CORP. (Continued) **S117936657**

Waste Code:	Not reported
HW Code:	C224218
Waste Type:	benzo(a)pyrene
Waste Quantity:	UNKNOWN
Waste Code:	Not reported
HW Code:	C224218
Waste Type:	toluene
Waste Quantity:	UNKNOWN
Waste Code:	Not reported
HW Code:	C224218
Waste Type:	sec-butylbenzene
Waste Quantity:	UNKNOWN
Waste Code:	Not reported
HW Code:	C224218
Waste Type:	sec-butylbenzene
Waste Quantity:	UNKNOWN
Waste Code:	Not reported
HW Code:	C224218
Waste Type:	isopropylbenzene
Waste Quantity:	UNKNOWN
Waste Code:	Not reported
HW Code:	C224218
Waste Type:	tert-butylbenzene
Waste Quantity:	UNKNOWN
Waste Code:	Not reported
HW Code:	C224218
Waste Type:	tert-butylbenzene
Waste Quantity:	UNKNOWN
Waste Code:	Not reported
HW Code:	C224218
Waste Type:	chrysene
Waste Quantity:	UNKNOWN
Waste Code:	Not reported
HW Code:	C224218
Waste Type:	n-propylbenzene
Waste Quantity:	UNKNOWN
Waste Code:	Not reported
HW Code:	C224218
Waste Type:	n-propylbenzene
Waste Quantity:	UNKNOWN
Waste Code:	Not reported
Crossref ID:	Not reported
Cross Ref Type Code:	Not reported
Cross Ref Type:	Not reported
Record Added Date:	Not reported
Record Updated:	Not reported
Updated By:	Not reported

AO290 ESE 1/4-1/2 0.409 mi. 2160 ft. | **BERKMAN BROS INC**
ECKFORD ST
BROOKLYN, NY 11222

Site 3 of 3 in cluster AO

RCRA-CESQG
NY SHWS
NY LTANKS
NY CBS

1000271415
NYD001236017

Relative: Higher

Actual: 16 ft.

RCRA-CESQG:

Date form received by agency:	01/01/2007
Facility name:	BERKMAN BROS INC
Facility address:	ECKFORD ST BROOKLYN, NY 11222
EPA ID:	NYD001236017
Mailing address:	MEADOW ST BROOKLYN, NY 11206
Contact:	GERALD R BERKMAN
Contact address:	MEADOW ST BROOKLYN, NY 11206
Contact country:	US
Contact telephone:	718-782-1827
Contact email:	Not reported
EPA Region:	02
Land type:	Private
Classification:	Conditionally Exempt Small Quantity Generator
Description:	Handler: generates 100 kg or less of hazardous waste per calendar month, and accumulates 1000 kg or less of hazardous waste at any time; or generates 1 kg or less of acutely hazardous waste per calendar month, and accumulates at any time: 1 kg or less of acutely hazardous waste; or 100 kg or less of any residue or contaminated soil, waste or other debris resulting from the cleanup of a spill, into or on any land or water, of acutely hazardous waste; or generates 100 kg or less of any residue or contaminated soil, waste or other debris resulting from the cleanup of a spill, into or on any land or water, of acutely hazardous waste during any calendar month, and accumulates at any time: 1 kg or less of acutely hazardous waste; or 100 kg or less of any residue or contaminated soil, waste or other debris resulting from the cleanup of a spill, into or on any land or water, of acutely hazardous waste

Owner/Operator Summary:

Owner/operator name:	GERALD R BERKMAN
Owner/operator address:	LEE AVE STE 287 BROOKLYN, NY 11211
Owner/operator country:	US
Owner/operator telephone:	Not reported
Owner/operator email:	Not reported
Owner/operator fax:	Not reported
Owner/operator extension:	Not reported
Legal status:	Private
Owner/Operator Type:	Owner
Owner/Op start date:	07/29/1976
Owner/Op end date:	Not reported

Owner/operator name:	BLUE DIAMOND DEV CORP
Owner/operator address:	LEE AVE STE 287 BROOKLYN, NY 11211
Owner/operator country:	US
Owner/operator telephone:	Not reported
Owner/operator email:	Not reported
Owner/operator fax:	Not reported

BERKMAN BROS INC (Continued) **1000271415**

Owner/operator extension: Not reported
Legal status: Private
Owner/Operator Type: Operator
Owner/Op start date: 09/15/2003
Owner/Op end date: Not reported

Handler Activities Summary:
U.S. importer of hazardous waste: No
Mixed waste (haz. and radioactive): No
Recycler of hazardous waste: No
Transporter of hazardous waste: No
Treater, storer or disposer of HW: No
Underground injection activity: No
On-site burner exemption: No
Furnace exemption: No
Used oil fuel burner: No
Used oil processor: No
User oil refiner: No
Used oil fuel marketer to burner: No
Used oil Specification marketer: No
Used oil transfer facility: No
Used oil transporter: No

Historical Generators:
Date form received by agency: 01/01/2006
Site name: BERKMAN BROS INC
Classification: Small Quantity Generator

Date form received by agency: 02/18/2004
Site name: BERKMAN BROS INC
Classification: Not a generator, verified

Date form received by agency: 01/01/2001
Site name: BERMAN BROS INC
Classification: Large Quantity Generator

Date form received by agency: 07/14/1999
Site name: BERKMAN BROS INC
Classification: Small Quantity Generator

Date form received by agency: 07/28/1980
Site name: BERKMAN BROS INC
Classification: Large Quantity Generator

. Waste code: D000
. Waste name: Not Defined

. Waste code: F007
. Waste name: SPENT CYANIDE PLATING BATH SOLUTIONS FROM ELECTROPLATING OPERATIONS.

. Waste code: F008
. Waste name: PLATING BATH RESIDUES FROM THE BOTTOM OF PLATING BATHS FROM ELECTROPLATING OPERATIONS IN WHICH CYANIDES ARE USED IN THE PROCESS.

. Waste code: F009
. Waste name: SPENT STRIPPING AND CLEANING BATH SOLUTIONS FROM ELECTROPLATING

BERKMAN BROS INC (Continued) **1000271415**

OPERATIONS IN WHICH CYANIDES ARE USED IN THE PROCESS.

Facility Has Received Notices of Violations:
Regulation violated: Not reported
Area of violation: Generators - General
Date violation determined: 08/23/1989
Date achieved compliance: 08/21/1990
Violation lead agency: State
Enforcement action: WRITTEN INFORMAL
Enforcement action date: 02/16/1990
Enf. disposition status: Not reported
Enf. disp. status date: Not reported
Enforcement lead agency: State
Proposed penalty amount: Not reported
Final penalty amount: Not reported
Paid penalty amount: Not reported

Evaluation Action Summary:
Evaluation date: 09/14/2004
Evaluation: COMPLIANCE EVALUATION INSPECTION ON-SITE
Area of violation: Not reported
Date achieved compliance: Not reported
Evaluation lead agency: State

Evaluation date: 08/19/1999
Evaluation: COMPLIANCE EVALUATION INSPECTION ON-SITE
Area of violation: Not reported
Date achieved compliance: Not reported
Evaluation lead agency: EPA

Evaluation date: 08/23/1989
Evaluation: COMPLIANCE EVALUATION INSPECTION ON-SITE
Area of violation: Generators - General
Date achieved compliance: 08/21/1990
Evaluation lead agency: State

Evaluation date: 12/23/1986
Evaluation: COMPLIANCE EVALUATION INSPECTION ON-SITE
Area of violation: Not reported
Date achieved compliance: Not reported
Evaluation lead agency: State

SHWS:
Program: HW
Site Code: 470590
Classification: P
Region: 2
Acres: 0.234
HW Code: 224168
Record Add: 10/30/2012
Record Upd: 08/14/2017
Updated By: TJKILLEE
Site Description: Site was referred to DER by the NYCOER due to elevated concentrations of arsenic in on-site surficial soil. No additional information is available at this time.
Env Problem: Additional investigation will be needed in order to define the nature and extent of the contamination.

BERKMAN BROS INC (Continued) **1000271415**

Health Problem:	As information for this site becomes available, it will be reviewed by the NYSDOH to determine if site contamination presents public health exposure concerns.
Dump:	Not reported
Structure:	Not reported
Lagoon:	Not reported
Landfill:	Not reported
Pond:	Not reported
Disp Start:	Not reported
Disp Term:	Not reported
Lat/Long:	Not reported
Dell:	Not reported
Record Add:	Not reported
Record Upd:	Not reported
Updated By:	Not reported
Own Op:	Owner
Sub Type:	E
Owner Name:	Not reported
Owner Company:	Eckford - Greenpoint LLC
Owner Address:	55 Eckford Street
Owner Addr2:	Not reported
Owner City,St,Zip:	Brooklyn, NY 11222
Owner Country:	United States of America
HW Code:	Not reported
Waste Type:	Not reported
Waste Quantity:	Not reported
Waste Code:	Not reported
Crossref ID:	Not reported
Cross Ref Type Code:	Not reported
Cross Ref Type:	Not reported
Record Added Date:	Not reported
Record Updated:	Not reported
Updated By:	Not reported

LTANKS:

Facility ID:	9214462
Site ID:	107414
Spill Number/Closed Date:	1993-03-31
Spill Date:	1993-03-26
Spill Cause:	Tank Overfill
Spill Source:	Commercial/Industrial
Spill Class:	C3
Cleanup Ceased:	1993-03-31
SWIS:	2401
Investigator:	KSTANG
Referred To:	Not reported
Reported to Dept:	1993-03-31
CID:	Not reported
Water Affected:	Not reported
Spill Notifier:	Local Agency
Last Inspection:	Not reported
Recommended Penalty:	False
Meets Standard:	True
UST Involvement:	False
Remediation Phase:	0
Date Entered In Computer:	1993-04-01
Spill Record Last Update:	2004-09-30

BERKMAN BROS INC (Continued) **1000271415**

Spiller Name:	Not reported
Spiller Company:	MYSTIC FUEL CO.
Spiller Address:	1902 STEINWAY ST.
Spiller County:	001
Spiller Contact:	Not reported
Spiller Phone:	Not reported
Spiller Extention:	Not reported
DEC Region:	2
DER Facility ID:	94484
DEC Memo:	"Prior to Sept, 2004 data translation this spill Lead_DEC Field was TANG "
Remarks:	"MYSTIC CLEANED SPILL WITH SPEEDI-DRI, PICK UP AND DISPOSED."

All Materials:

Site ID:	107414
Operable Unit ID:	981754
Operable Unit:	01
Material ID:	400668
Material Code:	0003A
Material Name:	#6 fuel oil
Case No.:	Not reported
Material FA:	Petroleum
Quantity:	-1.00
Units:	G
Recovered:	.00
Oxygenate:	Not reported

CBS:

CBS Number:	2-000058
Program Type:	CBS
Facility Status:	Unregulated/Closed
Expiration Date:	Not reported
Dec Region:	2
UTMX:	588840.22131
UTMY:	4508396.61025

291
SSE
1/4-1/2
0.416 mi.
2194 ft.

ROBINSON BROS. INDUSTRIES, CORP. **NY CBS** **S102638185**
215 NORTH 10TH ST **NY CBS AST** **N/A**
BROOKLYN, NY 11211 **NY BROWNFIELDS**

Relative:
Higher

Actual:
15 ft.

CBS:

CBS Number:	2-000052
Program Type:	CBS
Facility Status:	Unregulated/Closed
Expiration Date:	Not reported
Dec Region:	2
UTMX:	588368.01315
UTMY:	4508000.32458

CBS AST:

CBS Number:	2-000052
ICS Number:	2-700268
PBS Number:	Not reported
MOSF Number:	Not reported

ROBINSON BROS. INDUSTRIES, CORP. (Continued) **S102638185**

SPDES Number:	Not reported
Facility Status:	IN SERVICE
Facility Type:	A
Telephone:	(718) 963-4260
Facility Town:	NEW YORK CITY
Region:	STATE
Expiration Date:	06/06/1993
Total Capacity of All Active Tanks(gal):	0
Operator:	EDWARD J. MAGUIRE
Emergency Contact:	EDWARD J. MAGUIRE
Emergency Phone:	(914) 961-5944
Owner Name:	ROBINSON BROS. INDUSTRIES
Owner Address:	215 NORTH 10TH ST.
Owner City,St,Zip:	BROOKLYN, NY 11211
Owner Telephone:	(718) 963-4260
Owner Type:	Corporate/Commercial
Owner Sub Type:	Not reported
Mail Name:	ROBINSON BROS. INDUSTRIES
Mail Contact Addr:	215 NORTH 10TH ST.
Mail Contact Addr2:	Not reported
Mail Contact Contact:	EDWARD J. MAGUIRE
Mail Contact City,St,Zip:	BROOKLYN, NY 11211
Mail Phone:	(718) 963-4260

Tank Id:	001
CAS Number:	7647010
Federal ID:	Not reported
Tank Status:	0
Install Date:	04/86
Tank Closed:	02/92
Capacity (Gal):	5000
Chemical:	Hydrochloric acid
Tank Location:	Indoors, Belowground
Tank Type:	Fiberglass reinforced plastic [FRP]
Total Tanks:	0
Tank Secret:	False
Tank Secondary Containment:	Vault
Tank Error Status:	No Missing Data
Date Entered:	06/06/1989
Certified Date:	06/19/1991
Substance:	Single Hazardous Substance on DEC List
Internal Protection:	None
External Protection:	None
Pipe Location:	Aboveground
Pipe Type:	Double Walled Fiberglass
Pipe Internal:	Epoxy Liner
Pipe External:	Jacketed
Pipe Flag:	Jacketed
Leak Detection:	Concrete Pad w/channels
Overfill Protection:	None
Haz Percent:	100
Last Test:	Not reported
Due Date:	Not reported
SWIS Code:	6101
Lat/Long:	Not reported
Is Updated:	False
Renew Date:	03/01/93

ROBINSON BROS. INDUSTRIES, CORP. (Continued) **S102638185**

Is It There:	False
Delinquent:	False
Date Expired:	06/06/93
Owner Mark:	1
Certificate Needs to be Printed:	False
Fiscal Amt for Registration Fee Correct:	True
Renewal Has Been Printed for Facility:	True
Pre-Printed Renewal App Last Printed:	03/01/1993

Tank Id:	003
CAS Number:	7697372
Federal ID:	Not reported
Tank Status:	0
Install Date:	01/86
Tank Closed:	01/91
Capacity (Gal):	2000
Chemical:	Nitric acid
Tank Location:	Indoors, Belowground
Tank Type:	Stainless steel alloy
Total Tanks:	0
Tank Secret:	False
Tank Secondary Containment:	Vault
Tank Error Status:	3
Date Entered:	06/06/1989
Certified Date:	06/19/1991
Substance:	Not reported
Internal Protection:	Not reported
External Protection:	Not reported
Pipe Location:	Not reported
Pipe Type:	Wrapped Steel
Pipe Internal:	Not reported
Pipe External:	Not reported
Pipe Flag:	False
Leak Detection:	Not reported
Overfill Protection:	Not reported
Haz Percent:	0
Last Test:	Not reported
Due Date:	Not reported
SWIS Code:	6101
Lat/Long:	Not reported
Is Updated:	False
Renew Date:	03/01/93
Is It There:	False
Delinquent:	False
Date Expired:	06/06/93
Owner Mark:	1
Certificate Needs to be Printed:	False
Fiscal Amt for Registration Fee Correct:	True
Renewal Has Been Printed for Facility:	True
Pre-Printed Renewal App Last Printed:	03/01/1993

Tank Id:	002
CAS Number:	1336216
Federal ID:	Not reported
Tank Status:	0

ROBINSON BROS. INDUSTRIES, CORP. (Continued) **S102638185**

Install Date:	01/86
Tank Closed:	02/92
Capacity (Gal):	12000
Chemical:	Ammonium hydroxide
Tank Location:	Indoors, Belowground
Tank Type:	Other
Total Tanks:	0
Tank Secret:	False
Tank Secondary Containment:	Vault
Tank Error Status:	No Missing Data
Date Entered:	06/06/1989
Certified Date:	06/19/1991
Substance:	Single Hazardous Substance on DEC List
Internal Protection:	Rubber Liner
External Protection:	Painted/Asphalt Coating
Pipe Location:	Aboveground
Pipe Type:	Unknown
Pipe Internal:	Rubber Liner
Pipe External:	Jacketed
Pipe Flag:	Jacketed
Leak Detection:	Concrete Pad w/channels
Overfill Protection:	None
Haz Percent:	100
Last Test:	Not reported
Due Date:	Not reported
SWIS Code:	6101
Lat/Long:	Not reported
Is Updated:	False
Renew Date:	03/01/93
Is It There:	False
Delinquent:	False
Date Expired:	06/06/93
Owner Mark:	1
Certificate Needs to be Printed:	False
Fiscal Amt for Registration Fee Correct:	True
Renewal Has Been Printed for Facility:	True
Pre-Printed Renewal App Last Printed:	03/01/1993

BROWNFIELDS:

Program:	BCP
Site Code:	515605
Acres:	0.413
HW Code:	C224229
SWIS:	2401
Town:	New York City
Record Added Date:	11/02/2015
Record Updated Date:	02/16/2016
Update By:	JBSWARTO
Site Description:	Location: The Site is located in an urban area in the Williamsburg section of the City of New York and Borough of Brooklyn (Kings County). The site is located on the corner of North 10th Street and Roebling Street. Site Features: The property is developed with two one-story buildings. One is currently occupied by Brooklyn Moto Club and Brooklyn Moto Service LLC, which rents space in the building for motorcycle repair. There are two smaller one-story structures. Parking areas surround the structures. The entire site is paved with several areas of overgrown vegetation. Current Zoning and Land Use:

ROBINSON BROS. INDUSTRIES, CORP. (Continued) **S102638185**

	The site is currently zoned M1-2 (light manufacturing) with an R6A (residential) overlay and is currently occupied by a motorcycle repair operation and storage business. The site has a New York City e designation for hazardous materials as a result of recent rezoning from the previous MX8 zoning (heavy industrial use). Past Use of the Site: The Site was developed with a varnish research works in 1942. In 1965, there were two chemical warehouses on site. Site Geology and Hydrogeology: The elevation of the Site ranges is approximately 10-14 feet above the National Geodetic Vertical Datum (NGVD). The area topography gradually slopes to the east. The geologic setting of Long Island consists of crystalline bedrock overlain by layers of unconsolidated deposits. The bedrock is an igneous intrusive classified as the Ravenswood grano-diorite of middle Ordovician to middle Cambrian age. Unconsolidated sediments overlie the bedrock and consist of Pleistocene aged sand, gravel and silty clays, deposited by glacial-fluvial activity. Non-native fill materials consisting of dredge spoils, rubble and/or other materials have historically been used to reinforce and extend shoreline areas and to raise and improve the drainage of low lying areas. Soil at the Site is described as historic fill materials to a depth as great as 4 feet below the surface followed by brown sand, red clay, brown clay black gravel, black/brown slit. The depth to groundwater beneath the Site is approximately 7 feet below grade and flows to the northeast.
Env Problem:	Information submitted with the BCP application regarding the environmental condition at the site are currently under review and will be revised as additional information becomes available.
Health Problem:	Information submitted with the BCP application regarding the conditions at the site are currently under review and will be revised as additional information becomes available.
Dump:	False
Structure:	False
Lagoon:	False
Landfill:	False
Pond:	False
Disp Start:	Not reported
Disp Term:	Not reported
Lat/Long:	Not reported
Dell:	Not reported
Record Add:	1/19/2016 10:30:00 AM
Record Upd:	1/19/2016 10:30:00 AM
Updated By:	MLSWEET
Own Op:	Owner
Sub Type:	E
Owner Name:	Not reported
Owner Company:	Northstar Equities LLC
Owner Address:	543Bedford Avenue; Suite 201
Owner Addr2:	Not reported
Owner City,St,Zip:	Brooklyn, NY 11211
Owner Country:	United States of America
Own Op:	Applicant/Requestor
Sub Type:	P03
Owner Name:	Peter Papamichael
Owner Company:	Atlas Alley LLC
Owner Address:	184 North 8th Street
Owner Addr2:	Not reported
Owner City,St,Zip:	Brooklyn, NY 11211
Owner Country:	United States of America

ROBINSON BROS. INDUSTRIES, CORP. (Continued) **S102638185**

Own Op:	Document Repository
Sub Type:	C01
Owner Name:	Not reported
Owner Company:	Brooklyn Community Board 1
Owner Address:	435 Graham Avenue
Owner Addr2:	Not reported
Owner City,St,Zip:	Brooklyn, NY 11211
Owner Country:	United States of America
Own Op:	Document Repository
Sub Type:	C01
Owner Name:	Not reported
Owner Company:	Williamsburg Public Library
Owner Address:	240 Division Ave. at Marcy Ave
Owner Addr2:	Not reported
Owner City,St,Zip:	Brooklyn, NY 11211
Owner Country:	United States of America
HW Code:	Not reported
Waste Type:	Not reported
Waste Quantity:	Not reported
Waste Code:	Not reported
Crossref ID:	Not reported
Cross Ref Type Code:	Not reported
Cross Ref Type:	Not reported
Record Added Date:	Not reported
Record Updated:	Not reported
Updated By:	Not reported

AP292 **172 BEDFORD AVE/BKLYN** **NY LTANKS** **S104275596**
South **172 BEDFORD AVENUE** **N/A**
1/4-1/2 **NEW YORK CITY, NY**
0.420 mi.
2217 ft. **Site 1 of 4 in cluster AP**

Relative:
Higher

Actual:
31 ft.

LTANKS:

Facility ID:	9006489
Site ID:	301817
Spill Number/Closed Date:	1995-05-25
Spill Date:	1990-09-13
Spill Cause:	Tank Failure
Spill Source:	Private Dwelling
Spill Class:	C3
Cleanup Ceased:	1995-05-25
SWIS:	2401
Investigator:	WILSON
Referred To:	Not reported
Reported to Dept:	1990-09-13
CID:	Not reported
Water Affected:	Not reported
Spill Notifier:	Other
Last Inspection:	Not reported
Recommended Penalty:	False
Meets Standard:	True
UST Involvement:	False
Remediation Phase:	0
Date Entered In Computer:	1990-09-20
Spill Record Last Update:	1995-05-25
Spiller Name:	Not reported
Spiller Company:	Not reported

172 BEDFORD AVE/BKLYN (Continued) **S104275596**

Spiller Address:	Not reported
Spiller County:	001
Spiller Contact:	Not reported
Spiller Phone:	Not reported
Spiller Extention:	Not reported
DEC Region:	2
DER Facility ID:	243885
DEC Memo:	""
Remarks:	"(2) 275 GAL TANKS MANIFOLDED, (1) TANK LEAKING, SPEEDY DRY APPLIED, ABC TANK WILL REPAIR OR REPLACE TANK."

All Materials:

Site ID:	301817
Operable Unit ID:	943984
Operable Unit:	01
Material ID:	433946
Material Code:	0001A
Material Name:	#2 fuel oil
Case No.:	Not reported
Material FA:	Petroleum
Quantity:	2.00
Units:	G
Recovered:	.00
Oxygenate:	Not reported

293
SW
1/4-1/2
0.422 mi.
2228 ft.

NEKBOH RECYCLING(5 N. 7TH ST. REGISTRATI **NY SWF/LF** **S106615578**
5 NORTH 7TH STREET (KENT AVE BETWEEN NORTH 6 TO NORTH 7TH) **N/A**
BROOKLYN, NY 11211

Relative:
Lower

Actual:
6 ft.

SWF/LF:

Flag:	INACTIVE
Region Code:	2
Phone Number:	7183845151
Owner Name:	Not reported
Owner Type:	Not reported
Owner Address:	Not reported
Owner Addr2:	Not reported
Owner City,St,Zip:	Not reported
Owner Email:	Not reported
Owner Phone:	Not reported
Contact Name:	PHILIP BARRETTI
Contact Address:	Not reported
Contact Addr2:	Not reported
Contact City,St,Zip:	Not reported
Contact Email:	Not reported
Contact Phone:	Not reported
Activity Desc:	C&D processing - registration
Activity Number:	[24WC3]
Active:	No
East Coordinate:	587602
North Coordinate:	4508315
Accuracy Code:	Not reported
Regulatory Status:	Not reported
Waste Type:	Not reported
Authorization #:	Not reported

NEKBOH RECYCLING(5 N. 7TH ST. REGISTRATI (Continued) **S106615578**

Authorization Date: Not reported
Expiration Date: Not reported
Operator Name: Not reported
Operator Type: Not reported
Laste Date: Not reported

---

294 South 1/4-1/2 0.422 mi. 2228 ft.

FORMER STERLING TRANSFORMER CORP.
510 DRIGGS AVENUE
BROOKLYN, NY 11211

NY BROWNFIELDS **S117363438**
NY Spills **N/A**

Relative: Higher

Actual: 18 ft.

BROWNFIELDS:

Program:	BCP
Site Code:	502541
Acres:	0.4
HW Code:	C224203
SWIS:	2401
Town:	New York City
Record Added Date:	12/03/2014
Record Updated Date:	04/04/2017
Update By:	GTBOBERS
Site Description:	Location: The site is located in the Williamsburg section of the borough of Brooklyn, NY. The site has about175 feet of frontage along Driggs Avenue and 100 feet of frontage along North 8th Street. Site Features: The property is currently developed with an asphalt-paved parking lot, with a small unoccupied attendant's booth. Current Zoning and Land Use: The property is currently a vacant parking lot. The site is zoned commercial/industrial/high density residential (M1-2/R6A and R6B). Allowable uses include light manufacturing, warehouses, wholesalers, and multi-story residential buildings. Past use of the Site: Based on a map dated 1855, the property is believed to have been occupied by a manufactured gas plant (MGP). The MGP was demolished by 1887. By 1942, southern portions of the site were developed with a garage. Between 1942 and 1951, the garage was converted to an industrial building and occupied by a chair manufacturer. The chair manufacturer was replaced by a transformer manufacturer circa 1965 and later by a food warehouse circa 1991. Both buildings were demolished in 2006 and replaced with the existing parking lot. Geology and Hydrogeology: Soil at the site is described as historic fill materials to a depth of about 15 feet below the surface followed by native brown fine sand with silt and some clay. Groundwater is present at about 12 feet below ground surface, and flows to the northeast.
Env Problem:	Nature and Extent of Contamination A Remedial Investigation (RI) was conducted at the site in August and September 2015. Soil and groundwater samples were analyzed for Volatile Organic Compounds (VOCs), Semi-Volatile Organic Compounds (SVOCs), Metals, Polychlorinated Biphenyls (PCBs) and Pesticides. Soil vapor samples were analyzed for VOCs. Soil borings in the southern half of the site encountered refusal between 18 and 21 feet below ground surface (bgs), in the vicinity of the suspected former MGP gas holder foundation. A source area near the location of the former MGP gas holder is suspected due to the presence of non-aqueous phase liquids (NAPL) and elevated levels of petroleum VOCs, chlorinated VOCs (CVOCs), and naphthalene. The following are the results for each medium sampled: Soil: Results of the RI show that fill materials are present to a depth of about 15 feet bgs. Chlorinated and

FORMER STERLING TRANSFORMER CORP. (Continued) **S117363438**

petroleum-related VOCs were reported above unrestricted use soil cleanup objectives (SCOs) in samples collected in the southern portion of the site from 10 to 21 feet bgs. Compounds included benzene (up to 0.89 parts per million (ppm)), chrysene (up to 38 ppm, naphthalene (up to 620 ppm) and vinyl chloride (up to 2.6 ppm). The unrestricted use SCOs for benzene, chrysene, naphthalene and vinyl chloride are 0.06 ppm, 1 ppm, 12 ppm and 0.02 ppm, respectively. SVOCs were detected above unrestricted use SCOs throughout the site at all sampled depths. Compounds included benz(a)anthracene (150 ppm) benzo(a)pyrene (86 ppm), benzo(b)fluoranthracene (100 ppm), chrysene (120 ppm), dibenz(a,h)anthracene (4.2 ppm), and indeno(1,2,3-cd)pyrene (27 ppm). The unrestricted use SCOs for benz(a)anthracene, benzo(a)pyrene, benzo(b)fluoranthracene, chrysene, dibenz(a,h)anthracene, and indeno(1,2,3-cd)pyrene are 1 ppm, 1ppm, 1 ppm, 1 ppm, 0.33 ppm, and 0.5 ppm, respectively. Off-site investigation of soil was not conducted as part of the RI. Metals including chromium, mercury, and lead were detected up to 121 ppm. Pesticides including chlordane, a-chlordane 4,4 -DDT, 4,4 -DDE, and deildrin were detected up to .97 ppm. Detections of metals and pesticides were predominantly at the 0 5 foot sampling depth. PCBs were not detected during environmental sampling. Groundwater: CVOCs were reported above ambient water quality standards (AWQS) at all of the sample locations, with pure solvent found in the southern portion of the site and elevated concentrations (up to 1,200 parts per billion, or ppb, of cis-1,2-dichloroethene) in the southeast corner of the site. The AWQS for cis-1,2-dichloroethene is 5 ppb. Benzene and SVOCs were also detected above AWQS in several monitoring wells. Benzene was detected up to 4,300 ppb in the central portion of the site. SVOCs including ben(a)anthracene, benzo(a)pyrene, benzo(b)flouranthene, chrysene, and indeno(1,2,3-cd)pyrene, were detected between 0.02 and 0.35 ppb, predominantly in the western portion of the site. Metals including iron, sodium, and manganese were detected above standards at levels commonly observed throughout Brooklyn due to historic over pumping of groundwater in the area. PCBs were not detected during environmental sampling. Data indicates potential off-site impacts in groundwater related to this site. Soil Vapor: Chlorinated solvents were reported in all of the soil vapor samples, with the highest levels (vinyl chloride at 116,000 micrograms (ug)/cubic meter) in the eastern portion of the site. Petroleum-related compounds were detected in soil vapor samples. Benzene was the highest petroleum- related compound at 1,240 ug/cubic meter, detected in the eastern portion of the lot. All other petroleum related compounds were detected between 2.26 ug/cubic meter and 390 ug/cubic meter. Data indicates potential off-site impacts in soil vapor related to this site.

Health Problem: Since the site is fenced and covered by asphalt or concrete, people will not come into contact with site-related soil and groundwater contamination unless they dig below the ground surface. Contaminated groundwater at the site is not used for drinking or other purposes and the site is served by a public water supply that obtains water from a different source not affected by this contamination. Volatile organic compounds in the groundwater may move into the soil vapor (air spaces within the soil), which in turn may move into overlying buildings and affect the indoor air quality. This process, which is similar to the movement of radon gas from the subsurface into the indoor air of buildings, is referred to as soil vapor intrusion. Because there are no on-site buildings, inhalation of site contaminants in indoor air

FORMER STERLING TRANSFORMER CORP. (Continued) **S117363438**

due to soil vapor intrusion does not represent a concern for the site in its current condition. However, the potential exists for the inhalation of site contaminants due to soil vapor intrusion for any future on-site development. In addition, sampling indicates soil vapor intrusion is a concern for off-site buildings.

Dump:	False
Structure:	False
Lagoon:	False
Landfill:	False
Pond:	False
Disp Start:	Not reported
Disp Term:	Not reported
Lat/Long:	Not reported
Dell:	Not reported
Record Add:	12/11/2014 11:01:00 AM
Record Upd:	11/3/2016 1:26:00 PM
Updated By:	GTBOBERS
Own Op:	Applicant/Requestor
Sub Type:	P03
Owner Name:	Michael Kohn
Owner Company:	187 North 8 Street Owner LLC
Owner Address:	266 Broadway, Suite 501
Owner Addr2:	Not reported
Owner City,St,Zip:	Brooklyn, NY 11211
Owner Country:	United States of America
Own Op:	Document Repository
Sub Type:	NNN
Owner Name:	Not reported
Owner Company:	Brooklyn Public Library - Leonard Branch
Owner Address:	81 Devoe Street
Owner Addr2:	Not reported
Owner City,St,Zip:	Brooklyn, NY 11211
Owner Country:	United States of America
Own Op:	Owner
Sub Type:	06
Owner Name:	Michael Kohn
Owner Company:	187 North 8 Street Owner LLC
Owner Address:	266 Broadway Suite 501
Owner Addr2:	Not reported
Owner City,St,Zip:	Brooklyn, NY 11211
Owner Country:	United States of America
Own Op:	Document Repository
Sub Type:	NNN
Owner Name:	Dealice Fuller
Owner Company:	Brooklyn Community Board 1
Owner Address:	435 Graham Avenue
Owner Addr2:	Not reported
Owner City,St,Zip:	Brooklyn, NY 11211
Owner Country:	United States of America
HW Code:	C224203
Waste Type:	fluorine
Waste Quantity:	UNKNOWN
Waste Code:	Not reported
HW Code:	C224203
Waste Type:	benzene
Waste Quantity:	UNKNOWN
Waste Code:	Not reported

FORMER STERLING TRANSFORMER CORP. (Continued) **S117363438**

HW Code:	C224203
Waste Type:	fluoranthene
Waste Quantity:	UNKNOWN
Waste Code:	Not reported
HW Code:	C224203
Waste Type:	toluene
Waste Quantity:	UNKNOWN
Waste Code:	Not reported
HW Code:	C224203
Waste Type:	benzo(a)pyrene
Waste Quantity:	UNKNOWN
Waste Code:	Not reported
HW Code:	C224203
Waste Type:	benzo(b)fluoranthene
Waste Quantity:	UNKNOWN
Waste Code:	Not reported
HW Code:	C224203
Waste Type:	chrysene
Waste Quantity:	UNKNOWN
Waste Code:	Not reported
HW Code:	C224203
Waste Type:	cis-1,2-dichloroethene
Waste Quantity:	UNKNOWN
Waste Code:	Not reported
HW Code:	C224203
Waste Type:	dibenz[a,h]anthracene
Waste Quantity:	UNKNOWN
Waste Code:	Not reported
HW Code:	C224203
Waste Type:	indeno(1,2,3-CD)pyrene
Waste Quantity:	UNKNOWN
Waste Code:	Not reported
HW Code:	C224203
Waste Type:	vinyl chloride
Waste Quantity:	UNKNOWN
Waste Code:	Not reported
HW Code:	C224203
Waste Type:	benzo(a)anthracene
Waste Quantity:	UNKNOWN
Waste Code:	Not reported
HW Code:	C224203
Waste Type:	xylene (mixed)
Waste Quantity:	UNKNOWN
Waste Code:	Not reported
HW Code:	C224203
Waste Type:	ethylbenzene
Waste Quantity:	UNKNOWN
Waste Code:	Not reported
HW Code:	C224203
Waste Type:	naphthalene
Waste Quantity:	UNKNOWN
Waste Code:	Not reported
HW Code:	C224203
Waste Type:	pyrene
Waste Quantity:	UNKNOWN
Waste Code:	Not reported
Crossref ID:	Not reported

FORMER STERLING TRANSFORMER CORP. (Continued) **S117363438**

Cross Ref Type Code:	Not reported
Cross Ref Type:	Not reported
Record Added Date:	Not reported
Record Updated:	Not reported
Updated By:	Not reported

SPILLS:

Facility ID:	1407145
Facility Type:	ER
Spill Number:	1407145
DER Facility ID:	455652
Site ID:	500647
DEC Region:	2
Spill Number/Closed Date:	Not reported
Spill Cause:	Unknown
Spill Class:	Not reported
SWIS:	2401
Spill Date:	2014-10-08
Investigator:	CMSHEA
Referred To:	Not reported
Reported to Dept:	2014-10-08
CID:	Not reported
Water Affected:	Not reported
Spill Source:	Commercial/Industrial
Spill Notifier:	Other
Cleanup Ceased:	Not reported
Cleanup Meets Std:	False
Last Inspection:	Not reported
Recommended Penalty:	False
UST Trust:	False
Remediation Phase:	1
Date Entered In Computer:	2014-10-08
Spill Record Last Update:	2016-03-31
Spiller Name:	Not reported
Spiller Company:	J&D DRIGGS LLC
Spiller Address:	Not reported
Spiller Company:	999
Contact Name:	CHARLES SOSIK
DEC Memo:	"10/8/2014 - Feng - Duty Desk. Called EBC (631-504-6000) and left a message to Charlie Sosik to call back. 1/14/2015 - The site has been applied for BCP, C224203. Informations are available at DECDocs. 3/30/2016 Feng This spill is transferred from J. Feng to V. Brevdo as per J. Vought. 3/31/2016- - Feng - email from Conor Shea of Central Office Jeffrey/Rui I will enter my name in the Project Manger field in UIS and begin managing this spill as part of my BCP site. Thank you, 3/31/2016 - Feng - Spill is transferred to Conor Shea in Central Office as the site has entered into the BCP program C224203."
Remarks:	"cleanup pending"

All Materials:

Site ID:	500647
Operable Unit ID:	1250048
Operable Unit:	01
Material ID:	2251724
Material Code:	0066A
Material Name:	unknown petroleum
Case No.:	Not reported

FORMER STERLING TRANSFORMER CORP. (Continued) **S117363438**

Material FA:	Petroleum
Quantity:	Not reported
Units:	Not reported
Recovered:	Not reported
Oxygenate:	Not reported

---

295 NE 1/4-1/2 0.427 mi. 2255 ft.

GREENPOINT AVENUE
GREENPOINT AVENUE
BROOKLYN, NY

NY LTANKS **S102147192**
NY Spills **N/A**

Relative: Higher

Actual: 13 ft.

LTANKS:

Facility ID:	9004970
Site ID:	222175
Spill Number/Closed Date:	1990-08-05
Spill Date:	1990-08-04
Spill Cause:	Tank Overfill
Spill Source:	Gasoline Station or other PBS Facility
Spill Class:	Not reported
Cleanup Ceased:	1990-08-05
SWIS:	2401
Investigator:	JAMES
Referred To:	Not reported
Reported to Dept:	1990-08-04
CID:	Not reported
Water Affected:	Not reported
Spill Notifier:	Responsible Party
Last Inspection:	Not reported
Recommended Penalty:	False
Meets Standard:	True
UST Involvement:	True
Remediation Phase:	0
Date Entered In Computer:	1990-08-08
Spill Record Last Update:	2004-09-30
Spiller Name:	Not reported
Spiller Company:	ISLAND TRANSPORTATION
Spiller Address:	57-00 47TH STREET
Spiller County:	001
Spiller Contact:	Not reported
Spiller Phone:	Not reported
Spiller Extention:	Not reported
DEC Region:	2
DER Facility ID:	278741
DEC Memo:	""
Remarks:	"TANK OVERFILL, SPEEDY DRY USED."

All Materials:

Site ID:	222175
Operable Unit ID:	942622
Operable Unit:	01
Material ID:	436043
Material Code:	0009
Material Name:	gasoline
Case No.:	Not reported
Material FA:	Petroleum
Quantity:	4.00

GREENPOINT AVENUE (Continued) **S102147192**

Units:	G
Recovered:	.00
Oxygenate:	Not reported

SPILLS:

Facility ID:	9308931
Facility Type:	ER
Spill Number:	9308931
DER Facility ID:	183729
Site ID:	222176
DEC Region:	2
Spill Number/Closed Date:	1995-02-15
Spill Cause:	Equipment Failure
Spill Class:	C3
SWIS:	2401
Spill Date:	1993-10-22
Investigator:	SPEDES UNIT
Referred To:	SPEDES UNIT
Reported to Dept:	1993-10-23
CID:	Not reported
Water Affected:	EAST RIVER
Spill Source:	Institutional, Educational, Gov., Other
Spill Notifier:	Federal Government
Cleanup Ceased:	1995-02-15
Cleanup Meets Std:	True
Last Inspection:	Not reported
Recommended Penalty:	False
UST Trust:	False
Remediation Phase:	0
Date Entered In Computer:	1993-10-25
Spill Record Last Update:	1995-02-15
Spiller Name:	Not reported
Spiller Company:	NYC DEP
Spiller Address:	84 AVE "V"
Spiller Company:	001
Contact Name:	Not reported
DEC Memo:	"Prior to Sept, 2004 data translation this spill Lead_DEC Field was SPDES/MARTINKAT 10/10/95: This is additional information about material spilled from the translation of the old spill file: KAW SEWAGE."
Remarks:	"ELECTRICAL EQUIPMENT FAILURE LOSS OF DC POWER - NYC DEP CREW AT SCENE REPAIRING NCB - NO ONE ELSE NOTIFIED."

All Materials:

Site ID:	222176
Operable Unit ID:	990464
Operable Unit:	01
Material ID:	391612
Material Code:	0066A
Material Name:	unknown petroleum
Case No.:	Not reported
Material FA:	Petroleum
Quantity:	.00
Units:	Not reported
Recovered:	.00
Oxygenate:	Not reported

AP296 SSW 1/4-1/2 0.431 mi. 2274 ft. | **154-158 NORTH 7TH ST/BKLY**
154-158 NORTH 7TH STREET
BROOKLYN, NY

Site 2 of 4 in cluster AP

NY LTANKS | **S104275561**
N/A

Relative: Higher

Actual: 33 ft.

LTANKS:

Facility ID:	8909928
Site ID:	219940
Spill Number/Closed Date:	2008-06-18
Spill Date:	1990-01-16
Spill Cause:	Tank Test Failure
Spill Source:	Commercial/Industrial
Spill Class:	C3
Cleanup Ceased:	Not reported
SWIS:	2401
Investigator:	BKFALVEY
Referred To:	Not reported
Reported to Dept:	1990-01-16
CID:	Not reported
Water Affected:	Not reported
Spill Notifier:	Tank Tester
Last Inspection:	Not reported
Recommended Penalty:	False
Meets Standard:	False
UST Involvement:	False
Remediation Phase:	0
Date Entered In Computer:	1990-01-23
Spill Record Last Update:	2008-06-18
Spiller Name:	Not reported
Spiller Company:	Not reported
Spiller Address:	Not reported
Spiller County:	001
Spiller Contact:	Not reported
Spiller Phone:	Not reported
Spiller Extention:	Not reported
DEC Region:	2
DER Facility ID:	181901
DEC Memo:	"Tank test failure. PBS file shows tank in service, but next tank tes due prior to the date of this spill. PBS registration expired in 2000. Need to follow up. 9/22/06 left message for attorney found on deed to contact Williamsburgh Square LLC (new owner as of 2003). address:154 N. 7th St., Brooklyn 11211. deed had no individual's name (only corporation). bf 4/30/08 Sent Old TTF letter to: Jerry Lebedowicz Williamsburg Square LLC 52-47 Browvale Lane Little Neck, NY 11362 Address obtained from tank closure application. bf 5/2/08 Received message from J. Lebedowitz to call him back. bf 5/5/089 Received call from J. Lebedowitz tank was closed. Athena Environmental sampled after tank was removed. bf 6/18/08 Yesterday, recieved message from Spiro of (Name not clear) Environmental Services. He requested call back to (718)784-7490. I called the number today, but number is not in service at this time and no further informatuion is available. Review of PBS file shows tank was closed in 2008. They should have closure report. Called Jerry Lebedowicz and left message to call me back. His number (from PBS application) is (718)784-7490. Mr. lebedowicz hand-delivered sampling results from Athenica Environmental Services. One contaminant was above soil clean-up objectives to protect gw quality: chrysene (690 ppb) in sample B-3. Faxed nfa letter to Mr. Lebedowicz. Fax:

154-158 NORTH 7TH ST/BKLY (Continued) **S104275561**

	(718)229-7111. Also mailed letter to him at address above. NFA. bf"
Remarks:	"3K TANK FAILED PETRO TITE WITH A LEAK RATE OF -.161GPH."

All TTF:

Facility ID:	8909928
Spill Number:	8909928
Spill Tank Test:	1536688
Site ID:	219940
Tank Number:	Not reported
Tank Size:	0
Material:	0001
EPA UST:	Not reported
UST:	Not reported
Cause:	Not reported
Source:	Not reported
Test Method:	00
Test Method 2:	Unknown
Leak Rate:	.00
Gross Fail:	Not reported
Modified By:	Spills
Last Modified Date:	Not reported

All Materials:

Site ID:	219940
Operable Unit ID:	936938
Operable Unit:	01
Material ID:	443066
Material Code:	0001A
Material Name:	#2 fuel oil
Case No.:	Not reported
Material FA:	Petroleum
Quantity:	-1.00
Units:	Not reported
Recovered:	.00
Oxygenate:	Not reported

AP297 **ALL PLATING CORP.** **SEMS-ARCHIVE** **1000432493**
SSW **154 NORTH 7TH STREET** **NY UST** **NYD001384072**
1/4-1/2 **BROOKLYN, NY 11211** **LIENS 2**
0.431 mi. **RCRA NonGen / NLR**
2274 ft. **Site 3 of 4 in cluster AP** **US AIRS**
NY MANIFEST

Relative:
Higher

Actual:
33 ft.

SEMS-ARCHIVE:

Site ID:	204153
EPA ID:	NYD001384072
Federal Facility:	N
NPL:	Not on the NPL
Non NPL Status:	Removal Only Site (No Site Assessment Work Needed)

Following information was gathered from the prior CERCLIS update completed in 10/2013:

Site ID:	0204153
Federal Facility:	Not a Federal Facility
NPL Status:	Not on the NPL
Non NPL Status:	Removal Only Site (No Site Assessment Work Needed)

ALL PLATING CORP. (Continued) **1000432493**

CERCLIS-NFRAP Assessment History:

Action:	LIEN ON POTENTIALLY RESPONSIBLE PARTY PROPERTY
Date Started:	/ /
Date Completed:	11/04/01
Priority Level:	Not reported
Action:	REMOVAL
Date Started:	08/26/98
Date Completed:	11/04/98
Priority Level:	Cleaned up
Action:	ADMINISTRATIVE RECORDS
Date Started:	10/13/98
Date Completed:	03/07/05
Priority Level:	Admin Record Compiled for a Removal Event
Action:	REMOVAL ASSESSMENT
Date Started:	02/18/98
Date Completed:	08/10/98
Priority Level:	Not reported
Action:	ARCHIVE SITE
Date Started:	/ /
Date Completed:	04/11/05
Priority Level:	Not reported
Action:	Public Notice Published
Date Started:	/ /
Date Completed:	10/13/98
Priority Level:	Not reported
Action:	REMOVAL NEGOTIATIONS
Date Started:	06/25/98
Date Completed:	08/21/98
Priority Level:	Not reported
Action:	Notice Letters Issued
Date Started:	/ /
Date Completed:	06/25/98
Priority Level:	Not reported
Action:	NON-NATIONAL PRIORITIES LIST POTENTIALLY RESPONSIBLE PARTY SEARCH
Date Started:	03/24/98
Date Completed:	09/27/01
Priority Level:	Search Complete, No Viable PRPs

UST:

Id/Status:	2-479748 / Unregulated/Closed
Program Type:	PBS
Region:	STATE
DEC Region:	2
Expiration Date:	N/A
UTM X:	583385.08437
UTM Y:	4495858.61547
Site Type:	Manufacturing (Other than Chemical)/Processing

ALL PLATING CORP. (Continued) **1000432493**

Affiliation Records:

Site Id:	21377
Affiliation Type:	Facility Operator
Company Name:	WILLIAMSBURG SQUARE LLC
Contact Type:	Not reported
Contact Name:	JERRY LEBEDOWICZ
Address1:	Not reported
Address2:	Not reported
City:	Not reported
State:	NN
Zip Code:	Not reported
Country Code:	999
Phone:	(718) 229-7111
EMail:	Not reported
Fax Number:	Not reported
Modified By:	dxliving
Date Last Modified:	2008-04-16

Site Id:	21377
Affiliation Type:	Emergency Contact
Company Name:	WILLIAMSBURG SQUARE LLC
Contact Type:	Not reported
Contact Name:	JERRY LEBEDOWICZ
Address1:	Not reported
Address2:	Not reported
City:	Not reported
State:	NN
Zip Code:	Not reported
Country Code:	999
Phone:	(718) 229-7111
EMail:	Not reported
Fax Number:	Not reported
Modified By:	dxliving
Date Last Modified:	2008-04-16

Site Id:	21377
Affiliation Type:	Facility Owner
Company Name:	WILLIAMSBURG SQUARE LLC
Contact Type:	MEMBER
Contact Name:	JERRY LEBEDOWICZ
Address1:	52-47 BROWVALE LA
Address2:	Not reported
City:	LITTLE NECK
State:	NY
Zip Code:	11362
Country Code:	001
Phone:	(718) 229-7111
EMail:	Not reported
Fax Number:	Not reported
Modified By:	dxliving
Date Last Modified:	2008-04-16

Site Id:	21377
Affiliation Type:	Mail Contact
Company Name:	WILLIAMSBURG SQUARE LLC
Contact Type:	MEMBER
Contact Name:	JERRY LEBEDOWICZ

ALL PLATING CORP. (Continued) **1000432493**

Address1:	52-47 BROWVALE LA
Address2:	Not reported
City:	LITTLE NECK
State:	NY
Zip Code:	11362
Country Code:	001
Phone:	(718) 229-7111
EMail:	Not reported
Fax Number:	Not reported
Modified By:	dxliving
Date Last Modified:	2008-04-16

Tank Info:

Tank Number:	001
Tank ID:	38741
Tank Status:	Closed - Removed
Material Name:	Closed - Removed
Capacity Gallons:	3000
Install Date:	Not reported
Date Tank Closed:	01/04/2008
Registered:	True
Tank Location:	Underground
Tank Type:	Steel/carbon steel
Material Code:	0001
Common Name of Substance:	#2 Fuel Oil (On-Site Consumption)
Tightness Test Method:	00
Date Test:	Not reported
Next Test Date:	Not reported
Pipe Model:	Not reported
Modified By:	dxliving
Last Modified:	04/14/2017

Equipment Records:

B00 - Tank External Protection - None
C00 - Pipe Location - No Piping
F00 - Pipe External Protection - None
H00 - Tank Leak Detection - None
L09 - Piping Leak Detection - Exempt Suction Piping
A00 - Tank Internal Protection - None
D01 - Pipe Type - Steel/Carbon Steel/Iron
I04 - Overfill - Product Level Gauge (A/G)
G00 - Tank Secondary Containment - None
J02 - Dispenser - Suction Dispenser

LIENS 2:

Facility name:	ALL PLATING CORP.
Facility address:	154 NORTH 7TH STREET BROOKLYN, NY 11211
EPA ID:	NYD001384072
Effective date:	Not reported
Lien:	LP-1
Party name:	Not reported
Reg:	2
Release date:	Not reported
Start date:	Not reported

ALL PLATING CORP. (Continued) **1000432493**

Complete date: 11/04/2001

RCRA NonGen / NLR:

Date form received by agency:	03/20/2012
Facility name:	WILLIAMSBURG SQUARE LLC
Facility address:	154 N 7TH ST BROOKLYN, NY 11211
EPA ID:	NYD001384072
Mailing address:	BROWVALE LANE LITTLE NECK, NY 11362
Contact:	JERRY LEBEDOWICZ
Contact address:	PO BOX 22-0434 BROOKLYN, NY 11222-0434
Contact country:	US
Contact telephone:	917-607-7112
Contact email:	VIPERUKI@AOL.COM
EPA Region:	02
Land type:	Private
Classification:	Non-Generator
Description:	Handler: Non-Generators do not presently generate hazardous waste

Owner/Operator Summary:

Owner/operator name:	WILLIAMSBURG SQUARE LLC
Owner/operator address:	BROWVALE LANE LITTLE NECK, NY 11362
Owner/operator country:	US
Owner/operator telephone:	718-229-7111
Owner/operator email:	Not reported
Owner/operator fax:	Not reported
Owner/operator extension:	Not reported
Legal status:	Private
Owner/Operator Type:	Owner
Owner/Op start date:	03/01/2003
Owner/Op end date:	Not reported

Owner/operator name:	JERRY LEBODOWICZ
Owner/operator address:	Not reported Not reported
Owner/operator country:	US
Owner/operator telephone:	Not reported
Owner/operator email:	Not reported
Owner/operator fax:	Not reported
Owner/operator extension:	Not reported
Legal status:	Private
Owner/Operator Type:	Operator
Owner/Op start date:	10/06/2011
Owner/Op end date:	Not reported

Handler Activities Summary:

U.S. importer of hazardous waste:	No
Mixed waste (haz. and radioactive):	No
Recycler of hazardous waste:	No
Transporter of hazardous waste:	No
Treater, storer or disposer of HW:	No
Underground injection activity:	No
On-site burner exemption:	No

ALL PLATING CORP. (Continued) **1000432493**

Furnace exemption: No
Used oil fuel burner: No
Used oil processor: No
User oil refiner: No
Used oil fuel marketer to burner: No
Used oil Specification marketer: No
Used oil transfer facility: No
Used oil transporter: No

. Waste code: D006
. Waste name: CADMIUM

. Waste code: D008
. Waste name: LEAD

Historical Generators:
Date form received by agency: 03/05/2012
Site name: WILLIAMSBURG SQUARE LLC
Classification: Large Quantity Generator

. Waste code: D006
. Waste name: CADMIUM

. Waste code: D008
. Waste name: LEAD

Date form received by agency: 10/05/2011
Site name: WILLIAMSBURG SQUARE LLC
Classification: Large Quantity Generator

. Waste code: D006
. Waste name: CADMIUM

. Waste code: D008
. Waste name: LEAD

Date form received by agency: 01/01/2007
Site name: SERVICE PLATING CO LTD
Classification: Not a generator, verified

Date form received by agency: 01/01/2006
Site name: SERVICE PLATING CO LTD
Classification: Not a generator, verified

Date form received by agency: 07/08/1999
Site name: SERVICE PLATING CO LTD
Classification: Not a generator, verified

Date form received by agency: 11/10/1980
Site name: SERVICE PLATING CO LTD
Classification: Small Quantity Generator

. Waste code: P029
. Waste name: COPPER CYANIDE (OR) COPPER CYANIDE CU(CN)

. Waste code: P098
. Waste name: POTASSIUM CYANIDE (OR) POTASSIUM CYANIDE K(CN)

ALL PLATING CORP. (Continued) **1000432493**

. Waste code: P104
. Waste name: SILVER CYANIDE (OR) SILVER CYANIDE AG(CN)

. Waste code: P106
. Waste name: SODIUM CYANIDE (OR) SODIUM CYANIDE NA(CN)

. Waste code: P121
. Waste name: ZINC CYANIDE (OR) ZINC CYANIDE ZN(CN)2

Violation Status: No violations found

Evaluation Action Summary:
Evaluation date: 12/07/1992
Evaluation: COMPLIANCE EVALUATION INSPECTION ON-SITE
Area of violation: Not reported
Date achieved compliance: Not reported
Evaluation lead agency: EPA

US AIRS MINOR:
Envid: 1000432493
Region Code: 02
Programmatic ID: AIR NY0000002610100279
Facility Registry ID: 110001574261
D and B Number: Not reported
Primary SIC Code: 3479
NAICS Code: 999999
Default Air Classification Code: MIN
Facility Type of Ownership Code: POF
Air CMS Category Code: Not reported
HPV Status: Not reported

US AIRS MINOR:
Region Code: 02
Programmatic ID: AIR NY0000002610100279
Facility Registry ID: 110001574261
Air Operating Status Code: OPR
Default Air Classification Code: MIN
Air Program: State Implementation Plan for National Primary and Secondary Ambient Air Quality Standards
Activity Date: 1985-10-23 00:00:00
Activity Status Date: Not reported
Activity Group: Compliance Monitoring
Activity Type: Inspection/Evaluation
Activity Status: Not reported

Region Code: 02
Programmatic ID: AIR NY0000002610100279
Facility Registry ID: 110001574261
Air Operating Status Code: OPR
Default Air Classification Code: MIN
Air Program: State Implementation Plan for National Primary and Secondary Ambient Air Quality Standards
Activity Date: 1986-03-04 00:00:00
Activity Status Date: Not reported
Activity Group: Compliance Monitoring
Activity Type: Inspection/Evaluation
Activity Status: Not reported

Region Code: 02
Programmatic ID: AIR NY0000002610100279

ALL PLATING CORP. (Continued) **1000432493**

Facility Registry ID:	110001574261
Air Operating Status Code:	OPR
Default Air Classification Code:	MIN
Air Program:	State Implementation Plan for National Primary and Secondary Ambient Air Quality Standards
Activity Date:	1986-12-27 00:00:00
Activity Status Date:	Not reported
Activity Group:	Compliance Monitoring
Activity Type:	Inspection/Evaluation
Activity Status:	Not reported

Region Code:	02
Programmatic ID:	AIR NY0000002610100279
Facility Registry ID:	110001574261
Air Operating Status Code:	OPR
Default Air Classification Code:	MIN
Air Program:	State Implementation Plan for National Primary and Secondary Ambient Air Quality Standards
Activity Date:	1987-02-09 00:00:00
Activity Status Date:	Not reported
Activity Group:	Compliance Monitoring
Activity Type:	Inspection/Evaluation
Activity Status:	Not reported

Region Code:	02
Programmatic ID:	AIR NY0000002610100279
Facility Registry ID:	110001574261
Air Operating Status Code:	OPR
Default Air Classification Code:	MIN
Air Program:	State Implementation Plan for National Primary and Secondary Ambient Air Quality Standards
Activity Date:	1989-01-17 00:00:00
Activity Status Date:	Not reported
Activity Group:	Compliance Monitoring
Activity Type:	Inspection/Evaluation
Activity Status:	Not reported

Region Code:	02
Programmatic ID:	AIR NY0000002610100279
Facility Registry ID:	110001574261
Air Operating Status Code:	OPR
Default Air Classification Code:	MIN
Air Program:	State Implementation Plan for National Primary and Secondary Ambient Air Quality Standards
Activity Date:	1989-10-02 00:00:00
Activity Status Date:	Not reported
Activity Group:	Compliance Monitoring
Activity Type:	Inspection/Evaluation
Activity Status:	Not reported

Region Code:	02
Programmatic ID:	AIR NY0000002610100279
Facility Registry ID:	110001574261
Air Operating Status Code:	OPR
Default Air Classification Code:	MIN
Air Program:	State Implementation Plan for National Primary and Secondary Ambient Air Quality Standards
Activity Date:	1992-01-06 00:00:00
Activity Status Date:	Not reported
Activity Group:	Compliance Monitoring
Activity Type:	Inspection/Evaluation
Activity Status:	Not reported

ALL PLATING CORP. (Continued) **1000432493**

Region Code:	02
Programmatic ID:	AIR NY0000002610100279
Facility Registry ID:	110001574261
Air Operating Status Code:	OPR
Default Air Classification Code:	MIN
Air Program:	State Implementation Plan for National Primary and Secondary Ambient Air Quality Standards
Activity Date:	2000-07-11 00:00:00
Activity Status Date:	Not reported
Activity Group:	Compliance Monitoring
Activity Type:	Inspection/Evaluation
Activity Status:	Not reported

NY MANIFEST:

Country:	USA
EPA ID:	NYD001384072
Facility Status:	Not reported
Location Address 1:	154 NORTH 7TH STREET
Code:	BP
Location Address 2:	Not reported
Total Tanks:	Not reported
Location City:	BROOKLYN
Location State:	NY
Location Zip:	11211
Location Zip 4:	Not reported

NY MANIFEST:

EPAID:	NYD001384072
Mailing Name:	SERVICE PLATING CO LTD
Mailing Contact:	FRED ACCINELLIAL
Mailing Address 1:	154 NORTH 7TH STREET
Mailing Address 2:	Not reported
Mailing City:	BROOKLYN
Mailing State:	NY
Mailing Zip:	11211
Mailing Zip 4:	Not reported
Mailing Country:	USA
Mailing Phone:	7183889360

NY MANIFEST:

Document ID:	Not reported
Manifest Status:	Not reported
seq:	Not reported
Year:	2011
Trans1 State ID:	NJR000029967
Trans2 State ID:	Not reported
Generator Ship Date:	11/03/2011
Trans1 Recv Date:	11/03/2011
Trans2 Recv Date:	Not reported
TSD Site Recv Date:	11/03/2011
Part A Recv Date:	Not reported
Part B Recv Date:	Not reported
Generator EPA ID:	NYD001384072
Trans1 EPA ID:	Not reported
Trans2 EPA ID:	Not reported
TSDF ID 1:	NJD991291105
TSDF ID 2:	Not reported

ALL PLATING CORP. (Continued) **1000432493**

Manifest Tracking Number:	008928264JJK
Import Indicator:	N
Export Indicator:	N
Discr Quantity Indicator:	Y
Discr Type Indicator:	N
Discr Residue Indicator:	N
Discr Partial Reject Indicator:	N
Discr Full Reject Indicator:	N
Manifest Ref Number:	Not reported
Alt Facility RCRA ID:	Not reported
Alt Facility Sign Date:	Not reported
MGMT Method Type Code:	H111
Waste Code:	Not reported
Waste Code:	Not reported
Waste Code:	Not reported
Waste Code:	Not reported
Waste Code:	Not reported
Waste Code:	Not reported
Quantity:	41680.0
Units:	P - Pounds
Number of Containers:	1.0
Container Type:	DT - Dump trucks
Handling Method:	T Chemical, physical, or biological treatment.
Specific Gravity:	1.0
Waste Code:	D006
Waste Code 1_2:	D008
Waste Code 1_3:	Not reported
Waste Code 1_4:	Not reported
Waste Code 1_5:	Not reported
Waste Code 1_6:	Not reported

Click this hyperlink while viewing on your computer to access
49 additional NY_MANIFEST: record(s) in the EDR Site Report.

AP298 **187 BEDFORD AVE - TTF** **NY LTANKS** **S106123807**
South **187 BEDFORD AVENUE** **N/A**
1/4-1/2 **BROOKLYN, NY 11211**
0.460 mi.
2427 ft. **Site 4 of 4 in cluster AP**

Relative:
Higher

Actual:
29 ft.

LTANKS:

Facility ID:	0307525
Site ID:	147917
Spill Number/Closed Date:	2015-03-24
Spill Date:	2003-10-16
Spill Cause:	Tank Test Failure
Spill Source:	Private Dwelling
Spill Class:	D4
Cleanup Ceased:	Not reported
SWIS:	2401
Investigator:	HRPATEL
Referred To:	Not reported
Reported to Dept:	2003-10-16
CID:	428
Water Affected:	Not reported
Spill Notifier:	Tank Tester
Last Inspection:	Not reported

187 BEDFORD AVE - TTF (Continued) **S106123807**

Recommended Penalty:	False
Meets Standard:	False
UST Involvement:	False
Remediation Phase:	0
Date Entered In Computer:	2003-10-16
Spill Record Last Update:	2015-03-24
Spiller Name:	ALEX WEROCKI
Spiller Company:	Not reported
Spiller Address:	187 BEDFORD AVE
Spiller County:	001
Spiller Contact:	ALEX WEROCKI
Spiller Phone:	(646) 87 -6165
Spiller Extention:	Not reported
DEC Region:	2
DER Facility ID:	29992
DEC Memo:	"Prior to Sept, 2004 data translation this spill Lead_DEC Field was DEMEO TTF letter sent to Mr. Wersocki at 187 Bedford Ave Bklyn 11211 12/3/05: CBN Called Alex Wersocki (718) 963-2659 and left a message for hm to call me back, but haven't heard from him yet. 12/1/08 bf: Sent ttf old spill letter to: Alexander Wersocki 187 Bedford Avenue Brooklyn, NY 11211 10/14/14-Hiralkumar Patel. reviewed available information for DEC DeMeo. alternate address: none no other spills found. PBS #: 2-608263. as per PBS record, the site has one 2,000 gal #2 oil UST, in-service, installed in Jun. 1983. as per documents available on PBS database, the tank system was found tight during test on 11/26/2008 and 01/31/2014. Alexander Wersocki **property owner** 187 Bedford Avenue Brooklyn, NY 11211 PH. (718) 963-2659 (646) 287-6165 email: dg.nycbdrs@gmail.com 2/12/15 TJD Spill reassigned from DeMeo to Patel 03/24/15-Hiralkumar Patel. 10:35 AM:- went to site for inspection, but no one was available to provide access to the basement. found a color coded fill port and vent pipe by the building wall, at the southeast corner of the building (adjacent to building 189 Bedford Ave). 10:43 AM:- spoke with Mr. Wersocki. he mentioned that he doesn't remember the actual cause of test failure in 2003, but the tank system was tested tight after 2003. he confirmed no spill inside building. 10:47 AM:- spoke with Richard (917-647-6475), who maintains the boiler system at the site. he confirmed that the site has an underground tank which was found tight during recent testing. he also confirmed no signs of oil spill within building. in accordance with R2 TTF closure protocol, this spill is being closed due to no indication of a current release, no information indicating that there may have been a historical release, no information that this tank test failure will be an issue in the future and the tank system was found tight during subsequent testing."
	Not reported
Remarks:	""

All Materials:

Site ID:	147917
Operable Unit ID:	873923
Operable Unit:	01
Material ID:	501052
Material Code:	0001A
Material Name:	#2 fuel oil
Case No.:	Not reported
Material FA:	Petroleum
Quantity:	.00
Units:	G

187 BEDFORD AVE - TTF (Continued) **S106123807**

Recovered: .00
Oxygenate: Not reported

299
NNE
1/4-1/2
0.466 mi.
2463 ft.

203 JAVA ST.
203 JAVA ST
BROOKLYN, NY

NY LTANKS **S100560362**
N/A

Relative:
Higher

Actual:
14 ft.

LTANKS:

Facility ID:	9303193
Site ID:	177715
Spill Number/Closed Date:	1993-06-10
Spill Date:	1993-06-10
Spill Cause:	Tank Failure
Spill Source:	Private Dwelling
Spill Class:	D3
Cleanup Ceased:	1993-06-10
SWIS:	2401
Investigator:	KSTANG
Referred To:	Not reported
Reported to Dept:	1993-06-10
CID:	Not reported
Water Affected:	Not reported
Spill Notifier:	Other
Last Inspection:	Not reported
Recommended Penalty:	False
Meets Standard:	True
UST Involvement:	False
Remediation Phase:	0
Date Entered In Computer:	1993-06-11
Spill Record Last Update:	1993-07-19
Spiller Name:	Not reported
Spiller Company:	WASHCYSHYN REC.
Spiller Address:	Not reported
Spiller County:	001
Spiller Contact:	Not reported
Spiller Phone:	Not reported
Spiller Extention:	Not reported
DEC Region:	2
DER Facility ID:	149323
DEC Memo:	"Prior to Sept, 2004 data translation this spill Lead_DEC Field was TANG. "
Remarks:	"SPILL ON DIRT FLOOR (CELLAR) - SORBENT APPLIED - TANK SIHING DIRECTLY ON DIRT."

All Materials:

Site ID:	177715
Operable Unit ID:	981368
Operable Unit:	01
Material ID:	396785
Material Code:	0001A
Material Name:	#2 fuel oil
Case No.:	Not reported
Material FA:	Petroleum
Quantity:	1.00
Units:	G

203 JAVA ST. (Continued) **S100560362**

Recovered: .00
Oxygenate: Not reported

AQ300 **FORMER CLEANERS SALES & EQUIPMENT CORP** **NY SHWS** **S103942699**
SW **135 KENT AVENUE** **NY CBS AST** **N/A**
1/4-1/2 **BROOKLYN, NY 11249**
0.466 mi.
2463 ft. **Site 1 of 4 in cluster AQ**

Relative:
Higher

Actual:
14 ft.

SHWS:
Program: HW
Site Code: 480999
Classification: N
Region: 2
Acres: 0.27
HW Code: 224177
Record Add: 04/19/2013
Record Upd: 10/30/2013
Updated By: BXANDERS
Site Description: Location: The site is located in an urban area at 135 Kent Avenue in the Borough of Brooklyn, Kings County, NY. The site is bordered to the north by North 6th Street, to the west by Kent Avenue, to the south by a vacant 2-story warehouse (see BCP site no. C224159), and to the east by a three story building which appears to consist of a garage on the first floor with residential above. Single and multi-family residential is located across North 6th St. and newly-constructed multi-story residential towers are located across Kent Avenue. Site Features: The Site currently consists of a 11,000 sq. ft. (0.27 acre) 2 story brick building with commercial units on the first floor and residential units on second floor. Current Zoning/Use(s): The site is currently zoned M1-2 (manufacturing) with an R6A (residential) overlay. The site is located within the Greenpoint-Williamsburg Rezoning District, and is surrounded by mixed commercial and residential uses. The Site has a NYC Restrictive Declaration (similar to E-Designation) for Hazardous Materials (E-138) and Air Quality (E-227). Past Site Use(s): The Site was previously occupied by a warehouse which operated as a commercial dry cleaner supplies distribution facility (Cleaners Sales & Equipment Corp.). This facility operated from about 1958 to 2002. Cleaners Sales & Equipment Corp. has a USEPA ID no. NYR000113480 for hazardous waste generation (tetrachloroethylene, or PCE). Furthermore, the site is a registered Chemical Bulk Storage Facility (CBS No. 2-000353 for a 5,000 gallon aboveground PCE storage tank) and Petroleum Bulk Storage facility (PBS No. 2-608579 for a 3,000 gallon closed-in-place underground storage tank. Site Geology and Hydrogeology: Soil borings installed on a neighboring property identified fill materials consisting of medium-grained sand with some gravel and brick fragments to a depth of approximately 8 feet below grade. Beneath the surface fill layer is sand and gravel to a depth of at least 28 feet below grade. Groundwater is present at a depth of approximately 12 feet below grade. Groundwater flows generally to the west-southwest towards the East River, which is located approximately 550 feet west of the site. Borings done in the sidewalk on N 6th St showed sand to 28 feet followed by a clay layer and then silty sand at 35 feet. Groundwater was at 17 feet below ground surface. This site has been accepted into the Brownfield Cleanup Program and, therefore, investigation and remediation will occur under that

FORMER CLEANERS SALES & EQUIPMENT CORP (Continued) **S103942699**

	program. The site Index is C224177.
Env Problem:	Nature and Extent of Contamination: Recent sampling was conducted as part of the Remedial Investigation for the adjacent BCP site. Soil vapor samples were collected from immediately in front of the loading dock for the former cleaner supply facility, which identified PCE at a concentration of 25,300,000ug/m3, and TCE 10,400 g/m3 and cis-1,2-DCE at 7,060 ug/m3. Significant Threat: Based upon the soil vapor sampling results there is a potential for inhalation of the site contaminants in indoor air due to soil vapor intrusion for the on-site building and off-site structures. The NYSDOH made an evaluation of significant threat for this site. The site was accepted in the Brownfield Cleanup Program (BCP) and the Index # is C224177.
Health Problem:	Volatile organic compounds related to the site in the groundwater may move into soil vapor (air spaces within the soil), which in turn may move into overlying buildings and affect the indoor air quality. This process, which is similar to the movement of radon gas from the subsurface into the indoor air of buildings, is referred to as soil vapor intrusion. The potential exists for the inhalation of site contaminants in indoor air due to soil vapor intrusion for the on-site building and off-site structures.
Dump:	Not reported
Structure:	Not reported
Lagoon:	Not reported
Landfill:	Not reported
Pond:	Not reported
Disp Start:	Not reported
Disp Term:	Not reported
Lat/Long:	Not reported
Dell:	Not reported
Record Add:	Not reported
Record Upd:	Not reported
Updated By:	Not reported
Own Op:	Owner
Sub Type:	E
Owner Name:	Lester Cohen
Owner Company:	135 Kent Ave. Management C.P.
Owner Address:	135 Kent Ave.
Owner Addr2:	Not reported
Owner City,St,Zip:	Brooklyn, NY 11249
Owner Country:	United States of America
Own Op:	Owner
Sub Type:	E
Owner Name:	Lester Cohen
Owner Company:	135 Kent Ave. Management C.P.
Owner Address:	167 Cowpens Dr
Owner Addr2:	Not reported
Owner City,St,Zip:	Orangeburg, NY 10962
Owner Country:	United States of America
HW Code:	Not reported
Waste Type:	Not reported
Waste Quantity:	Not reported
Waste Code:	Not reported
Crossref ID:	Not reported
Cross Ref Type Code:	Not reported
Cross Ref Type:	Not reported
Record Added Date:	Not reported
Record Updated:	Not reported

FORMER CLEANERS SALES & EQUIPMENT CORP (Continued) **S103942699**

Updated By: Not reported

CBS AST:

CBS Number:	2-000353
ICS Number:	Not reported
PBS Number:	Not reported
MOSF Number:	Not reported
SPDES Number:	Not reported
Facility Status:	IN SERVICE
Facility Type:	A
Telephone:	(718) 782-2400
Facility Town:	NEW YORK CITY
Region:	STATE
Expiration Date:	05/27/2003
Total Capacity of All Active Tanks(gal):	5000
Operator:	LESTER COHEN
Emergency Contact:	LESTER COHEN
Emergency Phone:	(914) 359-7152
Owner Name:	CLEANER SALES & EQUIPMENT CORP.
Owner Address:	135 KENT AVENUE
Owner City,St,Zip:	BROOKLYN, NY 11211
Owner Telephone:	(718) 782-2400
Owner Type:	Corporate/Commercial
Owner Sub Type:	Not reported
Mail Name:	CLEANER SALES & EQUIPMENT CORP.
Mail Contact Addr:	135 KENT AVENUE
Mail Contact Addr2:	Not reported
Mail Contact Contact:	MR. LESTER COHEN
Mail Contact City,St,Zip:	BROOKLYN, NY 11211
Mail Phone:	(718) 782-2400

Tank Id:	01
CAS Number:	127184
Federal ID:	Not reported
Tank Status:	In Service
Install Date:	00/00
Tank Closed:	Not reported
Capacity (Gal):	5000
Chemical:	Tetrachloroethylene
Tank Location:	Indoors, Aboveground
Tank Type:	Steel/carbon steel
Total Tanks:	1
Tank Secret:	False
Tank Secondary Containment:	01
Tank Error Status:	No Missing Data
Date Entered:	05/27/1999
Certified Date:	09/26/2001
Substance:	Single Hazardous Substance on DEC List
Internal Protection:	None
External Protection:	None,None
Pipe Location:	None
Pipe Type:	Steel/Iron
Pipe Internal:	Epoxy Liner
Pipe External:	00
Pipe Flag:	00
Leak Detection:	00
Overfill Protection:	25

FORMER CLEANERS SALES & EQUIPMENT CORP (Continued) **S103942699**

Haz Percent:	100
Last Test:	Not reported
Due Date:	Not reported
SWIS Code:	6101
Lat/Long:	40|43|11 / 73|57|43
Is Updated:	False
Renew Date:	Not reported
Is It There:	False
Delinquent:	False
Date Expired:	Not reported
Owner Mark:	1
Certificate Needs to be Printed:	40|43|11 / 73|57|43
Fiscal Amt for Registration Fee Correct:	40|43|11 / 73|57|43
Renewal Has Been Printed for Facility:	40|43|11 / 73|57|43
Pre-Printed Renewal App Last Printed:	40|43|11 / 73|57|43

AQ301 **CLEANERS SALES & EQUIPMENT** **RCRA-CESQG** **1006810542**
SW **135 KENT AVE** **NY CBS** **NYR000113480**
1/4-1/2 **BROOKLYN, NY 11211** **NY BROWNFIELDS**
0.466 mi. **NY MANIFEST**
2463 ft. **Site 2 of 4 in cluster AQ**

Relative:
Higher

Actual:
14 ft.

RCRA-CESQG:

Date form received by agency:	01/01/2007
Facility name:	CLEANERS SALES & EQUIPMENT
Facility address:	135 KENT AVE BROOKLYN, NY 11211
EPA ID:	NYR000113480
Mailing address:	KENT AVE BROOKLYN, NY 11211
Contact:	LESTER COHEN
Contact address:	KENT AVE BROOKLYN, NY 11211
Contact country:	US
Contact telephone:	718-782-2400
Contact email:	Not reported
EPA Region:	02
Classification:	Conditionally Exempt Small Quantity Generator
Description:	Handler: generates 100 kg or less of hazardous waste per calendar month, and accumulates 1000 kg or less of hazardous waste at any time; or generates 1 kg or less of acutely hazardous waste per calendar month, and accumulates at any time: 1 kg or less of acutely hazardous waste; or 100 kg or less of any residue or contaminated soil, waste or other debris resulting from the cleanup of a spill, into or on any land or water, of acutely hazardous waste; or generates 100 kg or less of any residue or contaminated soil, waste or other debris resulting from the cleanup of a spill, into or on any land or water, of acutely hazardous waste during any calendar month, and accumulates at any time: 1 kg or less of acutely hazardous waste; or 100 kg or less of any residue or contaminated soil, waste or other debris resulting from the cleanup of a spill, into or on any land or water, of acutely hazardous waste

Owner/Operator Summary:

Owner/operator name:	CLEANERS SALES & EQUIPMENT
Owner/operator address:	KENT AVE BROOKLYN, NY 11211

CLEANERS SALES & EQUIPMENT (Continued) **1006810542**

Owner/operator country: US
Owner/operator telephone: 718-782-2400
Owner/operator email: Not reported
Owner/operator fax: Not reported
Owner/operator extension: Not reported
Legal status: Private
Owner/Operator Type: Owner
Owner/Op start date: 02/21/2003
Owner/Op end date: Not reported

Owner/operator name: CLEANERS SALES & EQUIPMENT
Owner/operator address: KENT AVE
BROOKLYN, NY 11211
Owner/operator country: US
Owner/operator telephone: 718-782-2400
Owner/operator email: Not reported
Owner/operator fax: Not reported
Owner/operator extension: Not reported
Legal status: Private
Owner/Operator Type: Operator
Owner/Op start date: 02/21/2003
Owner/Op end date: Not reported

Handler Activities Summary:
U.S. importer of hazardous waste: No
Mixed waste (haz. and radioactive): No
Recycler of hazardous waste: No
Transporter of hazardous waste: No
Treater, storer or disposer of HW: No
Underground injection activity: No
On-site burner exemption: No
Furnace exemption: No
Used oil fuel burner: No
Used oil processor: No
User oil refiner: No
Used oil fuel marketer to burner: No
Used oil Specification marketer: No
Used oil transfer facility: No
Used oil transporter: No

Historical Generators:
Date form received by agency: 01/01/2006
Site name: CLEANERS SALES & EQUIPMENT
Classification: Conditionally Exempt Small Quantity Generator

Date form received by agency: 02/21/2003
Site name: CLEANERS SALES & EQUIPMENT
Classification: Small Quantity Generator

. Waste code: D007
. Waste name: CHROMIUM

. Waste code: F002
. Waste name: THE FOLLOWING SPENT HALOGENATED SOLVENTS: TETRACHLOROETHYLENE, METHYLENE CHLORIDE, TRICHLOROETHYLENE, 1,1,1-TRICHLOROETHANE, CHLOROBENZENE, 1,1,2-TRICHLORO-1,2,2-TRIFLUOROETHANE,

CLEANERS SALES & EQUIPMENT (Continued) **1006810542**

ORTHO-DICHLOROBENZENE, TRICHLOROFLUOROMETHANE, AND 1,1,2, TRICHLOROETHANE; ALL SPENT SOLVENT MIXTURES/BLENDS CONTAINING, BEFORE USE, A TOTAL OF TEN PERCENT OR MORE (BY VOLUME) OF ONE OR MORE OF THE ABOVE HALOGENATED SOLVENTS OR THOSE SOLVENTS LISTED IN F001, F004, AND F005; AND STILL BOTTOMS FROM THE RECOVERY OF THESE SPENT SOLVENTS AND SPENT SOLVENT MIXTURES.

Violation Status: No violations found

CBS:

CBS Number:	2-000353
Program Type:	CBS
Facility Status:	Unregulated/Closed
Expiration Date:	Not reported
Dec Region:	2
UTMX:	587641.12862
UTMY:	4508127.72554

BROWNFIELDS:

Program:	BCP
Site Code:	484026
Acres:	0.29
HW Code:	C224177
SWIS:	2401
Town:	New York City
Record Added Date:	07/02/2013
Record Updated Date:	09/02/2016
Update By:	JHOCONNE
Site Description:	Location: The site is bounded to the north by North 6th St., to the west by Kent Avenue, to the south by BCP C224159, and to the est by mixed commercial/residential buildings. Site Features: The site is currently developed with a 2-story commercial/residential building (measuring approx. 125 ft x 100 ft). The first floor of the building is divided into individual tenant spaces operated by a coffee shop, deli, furniture store, clothing store, and storage area. A small sub-grade utility room exists beneath part of the first floor, where a boiler historically operated. One sump and two cleanout accesses, all with dirt bottoms, exist in the floor of the utility room. The second floor consists of 11 residential units. Current Zoning and Land Use: The site use is commercial and it is included in an M1-2/R6A (Manufacturing with a Residential Overlay) mixed use district. Past Use of the Site: Former Cleaners Sales & Equipment Corp., a dry cleaning fluid distribution facility and laundry supply distributor, operated onsite from approximately 1958 to October, 2002. Site Geology and Hydrogeology: USGS reports indicate the depth of the bedrock expected to be approximatively 100 feet below ground surface (fbsg). Based on the local topograpy, groundwater most likely flows in the west-southwest direction toward East River, located 500 feet from the subject site. The depth to the groundwater is expected to be 8 to 10 fbsg.
Env Problem:	Nature and Extent of Contamination Limited information about site contamination has been obtained through investigations performed on an adjacent site, and investigations performed on the sidewalk in front of the site by NYSDEC (see former site no. 224177). Further investigation of the on-site portions of the site are planned. a) Contaminants: The primary contaminants of concern are tetrachloroethylene (PCE) and its breakdown products trichloroethene

CLEANERS SALES & EQUIPMENT (Continued) **1006810542**

(TCE), 1,2-dichloroethene (DCE) and vinyl chloride (VC). In May and June 2013, NYSDEC performed limited investigation on the sidewalk in front of 135 Kent Ave. and identified these contaminants in soil, groundwater, and soil vapor. b) Area/depth extent: The extent of the contamination has not been determined yet. c) Concentrations: Soil: PCE concentrations were detected at concentrations as high as 1.6 ppm (compared with Unrestricted Use Soil Cleanup Objective of 1.3 ppm); VC was detected at concentrations as high as 0.064 ppb (compared with 6NYCRR Part 375-6.8(a) UUSCO of 0.02 ppm). Groundwater: PCE concentrations were detected as high as 870 ppb (compared with Ambient Water Quality Standard of 5 ppb); TCE was found at up to 33 ppb (compared with AWQS of 5 ppb), and DCE was found at up to 20 ppb (compared with AWQS of 5 ppb). Soil vapor: PCE was identified at a concentration of 25,300,000 ug/m3, TCE at 10,400 g/m3 and DCE at 7,060 ug/m3. Significant Threat: The site presents a significant human health threat due to the high concentrations of PCE, TCE, and DCE in soil vapor and the potential for exposures to site-related contaminants via soil vapor intrusion.

Health Problem:	Direct contact with contaminants in the soil is unlikely because the site is covered with buildings and pavement. People are not drinking contaminated groundwater associated with the site because the area is served by a public water supply that is not contaminated by this site. Volatile organic compounds in the groundwater may move into the soil vapor (air spaces within the soil), which in turn may move into overlying buildings and affect the indoor air quality. This process, which is similar to the movement of radon gas from the subsurface in to the indoor air of buildings, is referred to as soil vapor intrusion. Environmental sampling identified impacts to the indoor air quality of the on-site building and immediate actions have been taken to minimize exposures. Additional evaluation is needed to determine whether soil vapor intrusion is a concern for off-site buildings.
Dump:	Not reported
Structure:	Not reported
Lagoon:	Not reported
Landfill:	Not reported
Pond:	Not reported
Disp Start:	Not reported
Disp Term:	Not reported
Lat/Long:	Not reported
Dell:	Not reported
Record Add:	Not reported
Record Upd:	Not reported
Updated By:	Not reported
Own Op:	Applicant/Requestor
Sub Type:	P02
Owner Name:	Lester Cohen
Owner Company:	135 Kent Avenue Management Corp - Property
Owner Address:	167 Cowpens Drive
Owner Addr2:	Not reported
Owner City,St,Zip:	Orangeburg, NY 10962
Owner Country:	United States of America
Own Op:	Owner
Sub Type:	E
Owner Name:	Lester Cohen
Owner Company:	135 Kent Avenue Management Corp.
Owner Address:	167 Cowpens Drive
Owner Addr2:	Not reported

CLEANERS SALES & EQUIPMENT (Continued) **1006810542**

Owner City,St,Zip:	Orangebourg, NY 10962
Owner Country:	United States of America
Own Op:	On-Site Operator
Sub Type:	E
Owner Name:	Raul Sillau, main tenent
Owner Company:	135 Kent Ave. Management Company
Owner Address:	135 Kent Ave.
Owner Addr2:	Not reported
Owner City,St,Zip:	Brooklyn, NY 11249
Owner Country:	United States of America
Own Op:	Document Repository
Sub Type:	NNN
Owner Name:	Not reported
Owner Company:	Brooklyn Public Library - Greenpoint Branch
Owner Address:	107 Norman Ave.
Owner Addr2:	Not reported
Owner City,St,Zip:	Brooklyn, NY 11222
Owner Country:	United States of America
HW Code:	Not reported
Waste Type:	Not reported
Waste Quantity:	Not reported
Waste Code:	Not reported
Crossref ID:	Not reported
Cross Ref Type Code:	Not reported
Cross Ref Type:	Not reported
Record Added Date:	Not reported
Record Updated:	Not reported
Updated By:	Not reported

NY MANIFEST:

Country:	USA
EPA ID:	NYR000113480
Facility Status:	Not reported
Location Address 1:	135 KENT AVE
Code:	BP
Location Address 2:	Not reported
Total Tanks:	Not reported
Location City:	BROOKLYN
Location State:	NY
Location Zip:	11211
Location Zip 4:	Not reported

NY MANIFEST:

EPAID:	NYR000113480
Mailing Name:	CLEANERS SALES AND EQUIPMENT
Mailing Contact:	LESTER COHEN
Mailing Address 1:	135 KENT AVE
Mailing Address 2:	Not reported
Mailing City:	BROOKLYN
Mailing State:	NY
Mailing Zip:	11211
Mailing Zip 4:	Not reported
Mailing Country:	USA
Mailing Phone:	7187822400

NY MANIFEST:

Document ID:	Not reported

CLEANERS SALES & EQUIPMENT (Continued) **1006810542**

Manifest Status:	Not reported
seq:	Not reported
Year:	2017
Trans1 State ID:	NYR000113480
Trans2 State ID:	Not reported
Generator Ship Date:	02/03/2017
Trans1 Recv Date:	02/03/2017
Trans2 Recv Date:	Not reported
TSD Site Recv Date:	02/03/2017
Part A Recv Date:	Not reported
Part B Recv Date:	Not reported
Generator EPA ID:	NYR000113480
Trans1 EPA ID:	Not reported
Trans2 EPA ID:	Not reported
TSDF ID 1:	NYD077444263
TSDF ID 2:	Not reported
Manifest Tracking Number:	006925501FLE
Import Indicator:	N
Export Indicator:	N
Discr Quantity Indicator:	N
Discr Type Indicator:	N
Discr Residue Indicator:	N
Discr Partial Reject Indicator:	N
Discr Full Reject Indicator:	N
Manifest Ref Number:	Not reported
Alt Facility RCRA ID:	Not reported
Alt Facility Sign Date:	Not reported
MGMT Method Type Code:	H141
Waste Code:	Not reported
Waste Code:	Not reported
Waste Code:	Not reported
Waste Code:	Not reported
Waste Code:	Not reported
Waste Code:	Not reported
Quantity:	500
Units:	P - Pounds
Number of Containers:	2
Container Type:	DM - Metal drums, barrels
Handling Method:	B Incineration, heat recovery, burning.
Specific Gravity:	1
Waste Code:	D039
Waste Code 1_2:	D040
Waste Code 1_3:	Not reported
Waste Code 1_4:	Not reported
Waste Code 1_5:	Not reported
Waste Code 1_6:	Not reported

Click this hyperlink while viewing on your computer to access
3 additional NY_MANIFEST: record(s) in the EDR Site Report.

302 NNW 1/4-1/2 0.468 mi. 2473 ft.

Relative: Higher

Actual: 10 ft.

MP 145WS OWNER LLC C/O MACK REAL ESTATE GROUP
145 WEST ST
BROOKLYN, NY 11222

RCRA-LQG
NY LTANKS
NY UST
NY AST
NY Spills
FINDS
ECHO
NY MANIFEST

1000282563
NYD002017481

RCRA-LQG:

Date form received by agency:	04/16/2015
Facility name:	MP 145WS OWNER LLC C/O MACK REAL ESTATE GROUP
Facility address:	145 WEST ST BROOKLYN, NY 11222
EPA ID:	NYD002017481
Mailing address:	BROADWAY SUITE 606 NEW YORK, NY 10019
Contact:	DARRYL HERRING
Contact address:	BROADWAY SUITE 606 NEW YORK, NY 10019
Contact country:	US
Contact telephone:	212-767-0960
Contact email:	DHERRING@URBANDP.COM
EPA Region:	02
Land type:	Private
Classification:	Large Quantity Generator
Description:	Handler: generates 1,000 kg or more of hazardous waste during any calendar month; or generates more than 1 kg of acutely hazardous waste during any calendar month; or generates more than 100 kg of any residue or contaminated soil, waste or other debris resulting from the cleanup of a spill, into or on any land or water, of acutely hazardous waste during any calendar month; or generates 1 kg or less of acutely hazardous waste during any calendar month, and accumulates more than 1 kg of acutely hazardous waste at any time; or generates 100 kg or less of any residue or contaminated soil, waste or other debris resulting from the cleanup of a spill, into or on any land or water, of acutely hazardous waste during any calendar month, and accumulates more than 100 kg of that material at any time

Owner/Operator Summary:

Owner/operator name:	MP 145WS OWNER LLC C/O MACK REAL ESTATE
Owner/operator address:	COLUMBUS CIR 20TH FL NEW YORK, NY 10023
Owner/operator country:	US
Owner/operator telephone:	212-767-0960
Owner/operator email:	Not reported
Owner/operator fax:	Not reported
Owner/operator extension:	Not reported
Legal status:	Private
Owner/Operator Type:	Owner
Owner/Op start date:	08/08/2014
Owner/Op end date:	Not reported

Owner/operator name:	MP 145WS OWNER LLC C/O MACK REAL ESTATE
Owner/operator address:	Not reported Not reported
Owner/operator country:	US
Owner/operator telephone:	Not reported
Owner/operator email:	Not reported

MP 145WS OWNER LLC C/O MACK REAL ESTATE GROUP (Continued) **1000282563**

Owner/operator fax: Not reported
Owner/operator extension: Not reported
Legal status: Private
Owner/Operator Type: Operator
Owner/Op start date: 08/08/2014
Owner/Op end date: Not reported

Handler Activities Summary:
U.S. importer of hazardous waste: No
Mixed waste (haz. and radioactive): No
Recycler of hazardous waste: No
Transporter of hazardous waste: No
Treater, storer or disposer of HW: No
Underground injection activity: No
On-site burner exemption: No
Furnace exemption: No
Used oil fuel burner: No
Used oil processor: No
User oil refiner: No
Used oil fuel marketer to burner: No
Used oil Specification marketer: No
Used oil transfer facility: No
Used oil transporter: No

. Waste code: D008
. Waste name: LEAD

Historical Generators:
Date form received by agency: 01/01/2007
Site name: HUXLEY ENVELOPE CORP
Classification: Not a generator, verified

Date form received by agency: 01/01/2006
Site name: HUXLEY ENVELOPE CORP
Classification: Not a generator, verified

Date form received by agency: 07/08/1999
Site name: HUXLEY ENVELOPE CORP
Classification: Not a generator, verified

Date form received by agency: 07/09/1986
Site name: HUXLEY ENVELOPE CORP
Classification: Large Quantity Generator

. Waste code: D000
. Waste name: Not Defined

. Waste code: K086
. Waste name: SOLVENT WASHES AND SLUDGES, CAUSTIC WASHES AND SLUDGES, OR WATER WASHES AND SLUDGES FROM CLEANING TUBS AND EQUIPMENT USED IN THE FORMULATION OF INK FROM PIGMENTS, DRIERS, SOAPS, AND STABILIZERS CONTAINING CHROMIUM AND LEAD.

Facility Has Received Notices of Violations:
Regulation violated: Not reported
Area of violation: Generators - General

MP 145WS OWNER LLC C/O MACK REAL ESTATE GROUP (Continued) **1000282563**

Date violation determined:	08/13/1990
Date achieved compliance:	08/13/1990
Violation lead agency:	State
Enforcement action:	Not reported
Enforcement action date:	Not reported
Enf. disposition status:	Not reported
Enf. disp. status date:	Not reported
Enforcement lead agency:	Not reported
Proposed penalty amount:	Not reported
Final penalty amount:	Not reported
Paid penalty amount:	Not reported

Evaluation Action Summary:

Evaluation date:	09/01/1999
Evaluation:	COMPLIANCE EVALUATION INSPECTION ON-SITE
Area of violation:	Not reported
Date achieved compliance:	Not reported
Evaluation lead agency:	EPA

Evaluation date:	08/13/1990
Evaluation:	NON-FINANCIAL RECORD REVIEW
Area of violation:	Generators - General
Date achieved compliance:	08/13/1990
Evaluation lead agency:	State

LTANKS:

Facility ID:	9408283
Site ID:	176036
Spill Number/Closed Date:	1994-12-02
Spill Date:	1994-09-21
Spill Cause:	Tank Test Failure
Spill Source:	Commercial/Industrial
Spill Class:	C3
Cleanup Ceased:	1994-12-02
SWIS:	2401
Investigator:	SMMARTIN
Referred To:	Not reported
Reported to Dept:	1994-09-22
CID:	Not reported
Water Affected:	Not reported
Spill Notifier:	Tank Tester
Last Inspection:	Not reported
Recommended Penalty:	False
Meets Standard:	True
UST Involvement:	False
Remediation Phase:	0
Date Entered In Computer:	1994-10-31
Spill Record Last Update:	2000-03-03
Spiller Name:	Not reported
Spiller Company:	UNKNOWN
Spiller Address:	Not reported
Spiller County:	999
Spiller Contact:	Not reported
Spiller Phone:	Not reported
Spiller Extention:	Not reported
DEC Region:	2
DER Facility ID:	147953

MP 145WS OWNER LLC C/O MACK REAL ESTATE GROUP (Continued) **1000282563**

DEC Memo: "Prior to Sept, 2004 data translation this spill Lead_DEC Field was MARTINKAT 12/02/94: CLOSED OUT 20K TANK, TOOK SOIL SAMPLES, BELOW STARS. SEE O'DOWD'S FILES: 9408663 "
Remarks: "TTF- WILL RECOMMEND REPAIRS"

All TTF:

Facility ID:	9408283
Spill Number:	9408283
Spill Tank Test:	1543162
Site ID:	176036
Tank Number:	Not reported
Tank Size:	0
Material:	0001
EPA UST:	Not reported
UST:	Not reported
Cause:	Not reported
Source:	Not reported
Test Method:	00
Test Method 2:	Unknown
Leak Rate:	.00
Gross Fail:	Not reported
Modified By:	Spills
Last Modified Date:	Not reported

All Materials:

Site ID:	176036
Operable Unit ID:	1005855
Operable Unit:	01
Material ID:	377721
Material Code:	0001A
Material Name:	#2 fuel oil
Case No.:	Not reported
Material FA:	Petroleum
Quantity:	-1.00
Units:	L
Recovered:	.00
Oxygenate:	Not reported

Facility ID:	9408663
Site ID:	176037
Spill Number/Closed Date:	1994-12-02
Spill Date:	1994-09-29
Spill Cause:	Tank Test Failure
Spill Source:	Private Dwelling
Spill Class:	C3
Cleanup Ceased:	1994-12-02
SWIS:	2401
Investigator:	O'DOWD
Referred To:	Not reported
Reported to Dept:	1994-09-29
CID:	Not reported
Water Affected:	Not reported
Spill Notifier:	Tank Tester
Last Inspection:	Not reported
Recommended Penalty:	False
Meets Standard:	True

MP 145WS OWNER LLC C/O MACK REAL ESTATE GROUP (Continued) **1000282563**

UST Involvement:	False
Remediation Phase:	0
Date Entered In Computer:	1994-11-01
Spill Record Last Update:	1994-12-02
Spiller Name:	Not reported
Spiller Company:	COMMERCIAL BLDG COOP APTS
Spiller Address:	145 WEST STREET
Spiller County:	001
Spiller Contact:	Not reported
Spiller Phone:	Not reported
Spiller Extention:	Not reported
DEC Region:	2
DER Facility ID:	147953
DEC Memo:	""
Remarks:	"TO PUMP TANK OUT VIA NOTIFIER"

All TTF:

Facility ID:	9408663
Spill Number:	9408663
Spill Tank Test:	1543192
Site ID:	176037
Tank Number:	Not reported
Tank Size:	0
Material:	0001
EPA UST:	Not reported
UST:	Not reported
Cause:	Not reported
Source:	Not reported
Test Method:	00
Test Method 2:	Unknown
Leak Rate:	.00
Gross Fail:	Not reported
Modified By:	Spills
Last Modified Date:	Not reported

All Materials:

Site ID:	176037
Operable Unit ID:	1002784
Operable Unit:	01
Material ID:	378091
Material Code:	0001A
Material Name:	#2 fuel oil
Case No.:	Not reported
Material FA:	Petroleum
Quantity:	-1.00
Units:	Not reported
Recovered:	.00
Oxygenate:	Not reported

UST:

Id/Status:	2-054739 / Unregulated/Closed
Program Type:	PBS
Region:	STATE
DEC Region:	2
Expiration Date:	N/A
UTM X:	587885.79758

MP 145WS OWNER LLC C/O MACK REAL ESTATE GROUP (Continued) **1000282563**

UTM Y:	4509488.22250
Site Type:	Other

Affiliation Records:

Site Id:	774
Affiliation Type:	Facility Operator
Company Name:	HUXLEY ENVELOPE CORPORATION
Contact Type:	Not reported
Contact Name:	N/A
Address1:	Not reported
Address2:	Not reported
City:	Not reported
State:	NN
Zip Code:	Not reported
Country Code:	001
Phone:	N/A
EMail:	Not reported
Fax Number:	Not reported
Modified By:	MXLAY
Date Last Modified:	2016-09-19

Site Id:	774
Affiliation Type:	Emergency Contact
Company Name:	MP 145 WS OWNER LLC
Contact Type:	Not reported
Contact Name:	ERIC PARK
Address1:	Not reported
Address2:	Not reported
City:	Not reported
State:	NN
Zip Code:	Not reported
Country Code:	999
Phone:	(646) 388-9532
EMail:	Not reported
Fax Number:	Not reported
Modified By:	MXLAY
Date Last Modified:	2016-09-19

Site Id:	774
Affiliation Type:	Facility Owner
Company Name:	MP 145 WS OWNER LLC
Contact Type:	Not reported
Contact Name:	Not reported
Address1:	% MACK REAL ESTATE GROUP 60 COLUMBUS CIRCLE, 20 FL
Address2:	Not reported
City:	NEW YORK
State:	NY
Zip Code:	10023
Country Code:	001
Phone:	(212) 767-0960
EMail:	Not reported
Fax Number:	Not reported
Modified By:	MXLAY
Date Last Modified:	2016-09-19

Site Id:	774
Affiliation Type:	Mail Contact
Company Name:	MP 145 WS OWNER LLC

MP 145WS OWNER LLC C/O MACK REAL ESTATE GROUP (Continued) **1000282563**

Contact Type:	Not reported
Contact Name:	DARRYL HERRING
Address1:	C/O MACK REAL ESTATE GROUP
Address2:	60 COLUMBUS CIRCLE, 20TH FLOOR
City:	NEW YORK
State:	NY
Zip Code:	10023
Country Code:	001
Phone:	(212) 767-0960
EMail:	DHERRING@URBANDP.COM
Fax Number:	Not reported
Modified By:	MXLAY
Date Last Modified:	2016-09-19

Tank Info:

Tank Number:	001
Tank ID:	1695
Tank Status:	Closed - Removed
Material Name:	Closed - Removed
Capacity Gallons:	20000
Install Date:	09/01/1970
Date Tank Closed:	07/17/2015
Registered:	True
Tank Location:	Underground
Tank Type:	Steel/carbon steel
Material Code:	0001
Common Name of Substance:	#2 Fuel Oil (On-Site Consumption)
Tightness Test Method:	03
Date Test:	09/01/1989
Next Test Date:	Not reported
Pipe Model:	Not reported
Modified By:	MXLAY
Last Modified:	04/14/2017

Equipment Records:

A00 - Tank Internal Protection - None
I04 - Overfill - Product Level Gauge (A/G)
H00 - Tank Leak Detection - None
J02 - Dispenser - Suction Dispenser
G00 - Tank Secondary Containment - None
C00 - Pipe Location - No Piping
D02 - Pipe Type - Galvanized Steel
F00 - Pipe External Protection - None
B00 - Tank External Protection - None

Tank Number:	003
Tank ID:	263219
Tank Status:	Closed - Removed
Material Name:	Closed - Removed
Capacity Gallons:	1080
Install Date:	Not reported
Date Tank Closed:	07/06/2015
Registered:	True
Tank Location:	Underground

MP 145WS OWNER LLC C/O MACK REAL ESTATE GROUP (Continued) **1000282563**

Tank Type:	Steel/carbon steel
Tightness Test Method:	-
Date Test:	Not reported
Next Test Date:	Not reported
Pipe Model:	Not reported
Modified By:	MXLAY
Last Modified:	04/14/2017

Tank Number:	004
Tank ID:	263221
Tank Status:	Closed - Removed
Material Name:	Closed - Removed
Capacity Gallons:	550
Install Date:	Not reported
Date Tank Closed:	07/06/2015
Registered:	True
Tank Location:	Underground
Tank Type:	Steel/carbon steel
Tightness Test Method:	-
Date Test:	Not reported
Next Test Date:	Not reported
Pipe Model:	Not reported
Modified By:	MXLAY
Last Modified:	04/14/2017

Tank Number:	005
Tank ID:	263222
Tank Status:	Closed - Removed
Material Name:	Closed - Removed
Capacity Gallons:	550
Install Date:	Not reported
Date Tank Closed:	07/06/2015
Registered:	True
Tank Location:	Underground
Tank Type:	Steel/carbon steel
Tightness Test Method:	-
Date Test:	Not reported
Next Test Date:	Not reported
Pipe Model:	Not reported
Modified By:	MXLAY
Last Modified:	04/14/2017

Tank Number:	006
Tank ID:	263223
Tank Status:	Closed - Removed
Material Name:	Closed - Removed
Capacity Gallons:	50
Install Date:	Not reported
Date Tank Closed:	07/21/2015
Registered:	True
Tank Location:	Underground
Tank Type:	Steel/carbon steel
Tightness Test Method:	-
Date Test:	Not reported

MP 145WS OWNER LLC C/O MACK REAL ESTATE GROUP (Continued) **1000282563**

Next Test Date:	Not reported
Pipe Model:	Not reported
Modified By:	MXLAY
Last Modified:	04/14/2017

AST:

Region:	STATE
DEC Region:	2
Site Status:	Unregulated/Closed
Facility Id:	2-054739
Program Type:	PBS
UTM X:	587885.79758
UTM Y:	4509488.22250
Expiration Date:	N/A
Site Type:	Other

Affiliation Records:

Site Id:	774
Affiliation Type:	Facility Operator
Company Name:	HUXLEY ENVELOPE CORPORATION
Contact Type:	Not reported
Contact Name:	N/A
Address1:	Not reported
Address2:	Not reported
City:	Not reported
State:	NN
Zip Code:	Not reported
Country Code:	001
Phone:	N/A
EMail:	Not reported
Fax Number:	Not reported
Modified By:	MXLAY
Date Last Modified:	2016-09-19

Site Id:	774
Affiliation Type:	Emergency Contact
Company Name:	MP 145 WS OWNER LLC
Contact Type:	Not reported
Contact Name:	ERIC PARK
Address1:	Not reported
Address2:	Not reported
City:	Not reported
State:	NN
Zip Code:	Not reported
Country Code:	999
Phone:	(646) 388-9532
EMail:	Not reported
Fax Number:	Not reported
Modified By:	MXLAY
Date Last Modified:	2016-09-19

Site Id:	774
Affiliation Type:	Facility Owner
Company Name:	MP 145 WS OWNER LLC
Contact Type:	Not reported
Contact Name:	Not reported
Address1:	% MACK REAL ESTATE GROUP 60 COLUMBUS CIRCLE, 20 FL

MP 145WS OWNER LLC C/O MACK REAL ESTATE GROUP (Continued) **1000282563**

Address2:	Not reported
City:	NEW YORK
State:	NY
Zip Code:	10023
Country Code:	001
Phone:	(212) 767-0960
EMail:	Not reported
Fax Number:	Not reported
Modified By:	MXLAY
Date Last Modified:	2016-09-19

Site Id:	774
Affiliation Type:	Mail Contact
Company Name:	MP 145 WS OWNER LLC
Contact Type:	Not reported
Contact Name:	DARRYL HERRING
Address1:	C/O MACK REAL ESTATE GROUP
Address2:	60 COLUMBUS CIRCLE, 20TH FLOOR
City:	NEW YORK
State:	NY
Zip Code:	10023
Country Code:	001
Phone:	(212) 767-0960
EMail:	DHERRING@URBANDP.COM
Fax Number:	Not reported
Modified By:	MXLAY
Date Last Modified:	2016-09-19

Tank Info:

Tank Number:	002
Tank Id:	48694
Material Code:	0001
Common Name of Substance:	#2 Fuel Oil (On-Site Consumption)

Equipment Records:

A00 - Tank Internal Protection - None
B01 - Tank External Protection - Painted/Asphalt Coating
D01 - Pipe Type - Steel/Carbon Steel/Iron
I04 - Overfill - Product Level Gauge (A/G)
C01 - Pipe Location - Aboveground
H00 - Tank Leak Detection - None
J02 - Dispenser - Suction Dispenser
F00 - Pipe External Protection - None
G01 - Tank Secondary Containment - Diking (Aboveground)
I05 - Overfill - Vent Whistle

Tank Location:	3
Tank Type:	Steel/Carbon Steel/Iron
Tank Status:	Closed - Removed
Pipe Model:	Not reported
Install Date:	12/01/1994
Capacity Gallons:	10000
Tightness Test Method:	NN
Date Test:	Not reported
Next Test Date:	Not reported
Date Tank Closed:	06/27/2016

MP 145WS OWNER LLC C/O MACK REAL ESTATE GROUP (Continued) **1000282563**

Register:	True
Modified By:	MXLAY
Last Modified:	04/14/2017
Material Name:	Not reported

SPILLS:

Facility ID:	1202875
Facility Type:	ER
Spill Number:	1202875
DER Facility ID:	147953
Site ID:	465660
DEC Region:	2
Spill Number/Closed Date:	2016-06-08
Spill Cause:	Unknown
Spill Class:	C4
SWIS:	2401
Spill Date:	2012-06-22
Investigator:	BHDAVIDS
Referred To:	Not reported
Reported to Dept:	2012-06-22
CID:	Not reported
Water Affected:	Not reported
Spill Source:	Commercial/Industrial
Spill Notifier:	Other
Cleanup Ceased:	Not reported
Cleanup Meets Std:	False
Last Inspection:	Not reported
Recommended Penalty:	False
UST Trust:	False
Remediation Phase:	0
Date Entered In Computer:	2012-06-22
Spill Record Last Update:	2016-06-09
Spiller Name:	FRANK GEHRLING
Spiller Company:	KNOWN
Spiller Address:	145 WEST STREET
Spiller Company:	999
Contact Name:	FRANK GEHRLING
DEC Memo:	"LNAPL found on the watertable when drilling a monitoring well outside the building during the Investigation at the Huxley Envelope Brownfield Site (C224147)near former 20,000 #2 fuel oil UST. - B. Davidson Soil and LNAPL were completely removed during the BCP remedial work. Clean end point samples obtained. Spill closed - B. Davidson"
Remarks:	"found while drilling site - clean up pending - Brownsfield program - Brian Davidson"

All Materials:

Site ID:	465660
Operable Unit ID:	1215676
Operable Unit:	01
Material ID:	2213817
Material Code:	0001A
Material Name:	#2 fuel oil
Case No.:	Not reported
Material FA:	Petroleum
Quantity:	Not reported
Units:	Not reported

MP 145WS OWNER LLC C/O MACK REAL ESTATE GROUP (Continued) **1000282563**

Recovered: Not reported
Oxygenate: Not reported

FINDS:

Registry ID: 110004336479

Environmental Interest/Information System
RCRAInfo is a national information system that supports the Resource Conservation and Recovery Act (RCRA) program through the tracking of events and activities related to facilities that generate, transport, and treat, store, or dispose of hazardous waste. RCRAInfo allows RCRA program staff to track the notification, permit, compliance, and corrective action activities required under RCRA.

Click this hyperlink while viewing on your computer to access additional FINDS: detail in the EDR Site Report.

ECHO:
Envid: 1000282563
Registry ID: 110004336479
DFR URL: http://echo.epa.gov/detailed-facility-report?fid=110004336479

NY MANIFEST:
Country: USA
EPA ID: NYD002017481
Facility Status: Not reported
Location Address 1: 145 WEST ST
Code: BP
Location Address 2: Not reported
Total Tanks: Not reported
Location City: BROOKLYN
Location State: NY
Location Zip: 11222
Location Zip 4: Not reported

NY MANIFEST:
EPAID: NYD002017481
Mailing Name: MP 145 WS OWNER LLC
Mailing Contact: MP 145 WS OWNER LLC C/O MACK REAL ESTATE GROUP
Mailing Address 1: 145 WEST ST
Mailing Address 2: Not reported
Mailing City: BROOKLYN
Mailing State: NY
Mailing Zip: 11222
Mailing Zip 4: Not reported
Mailing Country: USA
Mailing Phone: 2126960670

NY MANIFEST:
Document ID: Not reported
Manifest Status: Not reported
seq: Not reported
Year: 2015

MP 145WS OWNER LLC C/O MACK REAL ESTATE GROUP (Continued) **1000282563**

Trans1 State ID:	NJR000032961
Trans2 State ID:	Not reported
Generator Ship Date:	12/08/2015
Trans1 Recv Date:	12/08/2015
Trans2 Recv Date:	Not reported
TSD Site Recv Date:	12/08/2015
Part A Recv Date:	Not reported
Part B Recv Date:	Not reported
Generator EPA ID:	NYD002017481
Trans1 EPA ID:	Not reported
Trans2 EPA ID:	Not reported
TSDF ID 1:	NJD991291105
TSDF ID 2:	Not reported
Manifest Tracking Number:	014737772JJK
Import Indicator:	N
Export Indicator:	N
Discr Quantity Indicator:	Y
Discr Type Indicator:	N
Discr Residue Indicator:	N
Discr Partial Reject Indicator:	N
Discr Full Reject Indicator:	N
Manifest Ref Number:	Not reported
Alt Facility RCRA ID:	Not reported
Alt Facility Sign Date:	Not reported
MGMT Method Type Code:	H110
Waste Code:	Not reported
Waste Code:	Not reported
Waste Code:	Not reported
Waste Code:	Not reported
Waste Code:	Not reported
Waste Code:	Not reported
Quantity:	45740
Units:	P - Pounds
Number of Containers:	1
Container Type:	DT - Dump trucks
Handling Method:	T Chemical, physical, or biological treatment.
Specific Gravity:	1
Waste Code:	D008
Waste Code 1_2:	Not reported
Waste Code 1_3:	Not reported
Waste Code 1_4:	Not reported
Waste Code 1_5:	Not reported
Waste Code 1_6:	Not reported

Click this hyperlink while viewing on your computer to access
556 additional NY_MANIFEST: record(s) in the EDR Site Report.

303 NNW 1/4-1/2 0.471 mi. 2487 ft. | **HUXLEY ENVELOPE INDUSTRIAL SITE**
21, 23 AND 143 INDIA STREET
GREENPOINT, NY 11222 | **NY BROWNFIELDS** | **S120706167**
N/A

Relative: Higher

Actual: 9 ft.

BROWNFIELDS:

Program:	BCP
Site Code:	445604
Acres:	2.65
HW Code:	C224147
SWIS:	2401
Town:	New York City
Record Added Date:	02/23/2011
Record Updated Date:	12/28/2016
Update By:	JCGRATHW
Site Description:	Location: The site is known as Huxley Envelope Industrial Site and is located at 21, 23 and 143 India Street, Greenpoint, Brooklyn. The site is bordered by Huron Street to the north, West Street to the East, India Street to the south, and the East River to the west. The site is approximately 2.65 acres in size. Site Features: The site is currently being improved with two unoccupied steel framed masonry block structures. There are three tax lots (lots 1, 7 and 8) that comprise the site. Current Zoning and Land Use(s): The site is being developed, is zoned residential, and is located next to other vacant former industrial or underutilized sites. Past Uses of the Site: Lot 1 - There was a single-story warehouse building (approximately 96,000 square feet) which was constructed in or about 1970 for Huxley Envelope, and was owned and operated by this envelope manufacturing company through 1995. Thereafter, it was operated as an ornament manufacturing facility until 2006. Lot 7 - There was a small 2 story building on this parcel which most recently contained a seafood distribution facility until 2011. The two-story building includes a loading area and refrigerated storage units on the ground floor, an office on the second floor, and a storage area in the basement. The building was constructed in 1931. Lot 8 - There was a two-story building that formerly contained a garage on the first floor and an apartment on the second floor. The building was constructed in 1931. Due to historic industrial uses at the site, all three lots received an environmental or E designation by New York City Department of Environmental Protection (NYCDEP) during the Greenpoint rezoning of this area in 2006. The identified on-site industrial uses included, but are not limited to, solvent based manufacturing, an iron works facility, and a commercial heating facility; all of these are types of businesses/operations that typically stored and used hazardous materials, and/or generated hazardous wastes. Site Geology and Hydrogeology: The site is located within the City's designated coastal zone, in an area which is mapped as ground moraine. Borings within the site area revealed that the site is underlain by brownish grey sand with some silt, ash, fragments of brick and wood (urban fill). Black course grained sand was encountered under the western portion of the site near the East River. Brown and grey silty clay was encountered at depths ranging from 5 to 10 feet below grade in the eastern portion of the site. Groundwater movement is from east to west, with a very low gradient toward the East River, the discharge point. Groundwater was encountered at depths between 7 and 12 feet below grade level. Groundwater in the New York City area is not used as a potable water source. The potable water supply for the site is provided by the City of New York, and originates from upstate

HUXLEY ENVELOPE INDUSTRIAL SITE (Continued) **S120706167**

	reservoirs. According to the USGS Bedrock and Engineering Geologic Maps, dated 1994, the site straddles a bedrock contact between the Cambrian-Ordovician Ravenswood Granodiorite on the northwestern portion of the site and the Hartland Formation on the remainder of the site. The Ravenswood Granodiorite consists of mica-quartz-feldspar gneiss, and the Hartland Formation is characterized by granulite, mica, schist and amphilblite. The bedrock is between 70 and 100 feet below grade. The site is within the 100-year Federal Emergency Management Agency (FEMA) flood plain (Sheet 36049702020F dated September 5, 2007).
Env Problem:	Remediation at the site is complete. Prior to remediation, the primary contaminants of concern were arsenic, barium, copper, lead, mercury, and zinc in soil, benzene, ethylbenzene and lead in groundwater. Remedial actions have successfully achieved soil cleanup objectives for unrestricted use for Building C; restricted residential use for Building B and commercial use for Building A. Residual contamination in the soil and groundwater is being managed under a Site Management Plan.
Health Problem:	Remedial actions are complete and measures are in place to control the potential for coming in contact with residual contamination remaining at the site.
Dump:	False
Structure:	False
Lagoon:	False
Landfill:	False
Pond:	False
Disp Start:	Not reported
Disp Term:	Not reported
Lat/Long:	Not reported
Dell:	Not reported
Record Add:	2/23/2011 6:03:00 PM
Record Upd:	11/19/2013 10:01:00 AM
Updated By:	JAMORAS
Own Op:	Owner
Sub Type:	P03
Owner Name:	Randy Torres
Owner Company:	19 India Fee Owner LLC
Owner Address:	60 Columbus Circle, 20th Floor
Owner Addr2:	Not reported
Owner City,St,Zip:	New York, NY 10023
Owner Country:	United States of America
Own Op:	Document Repository
Sub Type:	NNN
Owner Name:	Richard Reyes Gavilian
Owner Company:	Brooklyn Central Library
Owner Address:	10 Grand Army Plaza
Owner Addr2:	Not reported
Owner City,St,Zip:	Brooklyn, NY 11238
Owner Country:	United States of America
Own Op:	Owner
Sub Type:	P03
Owner Name:	Randy Torres
Owner Company:	10 Huron FS Condo LLC
Owner Address:	60 Columbus Circle, 20th Floor
Owner Addr2:	Not reported
Owner City,St,Zip:	New York, NY 10023
Owner Country:	United States of America

HUXLEY ENVELOPE INDUSTRIAL SITE (Continued) **S120706167**

Own Op:	Applicant/Requestor
Sub Type:	P03
Owner Name:	Nathaniel Plotkin
Owner Company:	145 West Street, LLC
Owner Address:	235 Park Avenue South, 8th Floor
Owner Addr2:	Not reported
Owner City,St,Zip:	New York, NY 10003
Owner Country:	United States of America
Own Op:	Applicant/Requestor
Sub Type:	P03
Owner Name:	Richard Mack
Owner Company:	MP 145 WS Lessee LLC
Owner Address:	60 Columbus Circle, 20th Floor
Owner Addr2:	Not reported
Owner City,St,Zip:	New York, NY 10023
Owner Country:	United States of America
Own Op:	Applicant/Requestor
Sub Type:	P03
Owner Name:	Richard Mack
Owner Company:	MP 145 WS Owner LLC
Owner Address:	c/o Mack Real Estate Group
Owner Addr2:	60 Columbus Circle, 20th Floor
Owner City,St,Zip:	New York, NY 10023
Owner Country:	United States of America
Own Op:	Applicant/Requestor
Sub Type:	P03
Owner Name:	Randy Torres
Owner Company:	19 India Fee Owner LLC
Owner Address:	60 Columbus Circle, 20th Floor
Owner Addr2:	Not reported
Owner City,St,Zip:	New York, NY 10023
Owner Country:	United States of America
Own Op:	Applicant/Requestor
Sub Type:	P03
Owner Name:	Randy Torres
Owner Company:	10 Huron FS Condo LLC
Owner Address:	60 Columbus Circle, 20th Floor
Owner Addr2:	Not reported
Owner City,St,Zip:	New York, NY 10023
Owner Country:	United States of America
HW Code:	C224147
Waste Type:	LEAD
Waste Quantity:	UNKNOWN
Waste Code:	Not reported
HW Code:	C224147
Waste Type:	ZINC
Waste Quantity:	UNKNOWN
Waste Code:	Not reported
HW Code:	C224147
Waste Type:	ARSENIC
Waste Quantity:	UNKNOWN
Waste Code:	Not reported
HW Code:	C224147
Waste Type:	MERCURY
Waste Quantity:	UNKNOWN
Waste Code:	Not reported
HW Code:	C224147

HUXLEY ENVELOPE INDUSTRIAL SITE (Continued) **S120706167**

Waste Type:	COPPER
Waste Quantity:	UNKNOWN
Waste Code:	Not reported
HW Code:	C224147
Waste Type:	BARIUM
Waste Quantity:	UNKNOWN
Waste Code:	Not reported
Crossref ID:	06/06/2011
Cross Ref Type Code:	26
Cross Ref Type:	Agreement/Consent Order Date
Record Added Date:	6/21/2016 2:39:00 PM
Record Updated:	6/21/2016 2:39:00 PM
Updated By:	JCGRATHW
Crossref ID:	C224147-05-11
Cross Ref Type Code:	23
Cross Ref Type:	Agreement/Consent Order Number
Record Added Date:	6/21/2016 2:39:00 PM
Record Updated:	6/21/2016 2:39:00 PM
Updated By:	JCGRATHW
Crossref ID:	2016000445435
Cross Ref Type Code:	25
Cross Ref Type:	County Recording Identifier
Record Added Date:	12/16/2016 4:35:00 PM
Record Updated:	12/16/2016 4:35:00 PM
Updated By:	JCGRATHW
Crossref ID:	2016000421410
Cross Ref Type Code:	25
Cross Ref Type:	County Recording Identifier
Record Added Date:	12/13/2016 4:10:00 PM
Record Updated:	12/13/2016 4:10:00 PM
Updated By:	JCGRATHW

304
ESE
1/4-1/2
0.477 mi.
2521 ft.

NEW 470 PROJECT
12 ECKFORD STREET
BROOKLYN, NY 11222

NY BROWNFIELDS **S118950508**
N/A

Relative:
Higher

Actual:
16 ft.

BROWNFIELDS:

Program:	BCP
Site Code:	531164
Acres:	0.497
HW Code:	C224242
SWIS:	2401
Town:	New York City
Record Added Date:	08/08/2016
Record Updated Date:	12/08/2016
Update By:	MJKOMORO
Site Description:	Location: The site is located at 12 Eckford Street in an urban area in the Greenpoint neighborhood of Brooklyn, New York. The approximately 21,630-square foot site is bounded by a former commercial building currently being used as a construction office for the site and residential buildings to the north; residential buildings to the east; Newton Street to the southeast; Eckford Street to the west; and Manhattan Avenue to the southwest. Site Features: Currently, the site is vacant and unpaved. The buildings on-site have been demolished. Current Zoning and Land Use: The site is zoned as M1-2/R6A (light manufacturing and residential uses) and is currently

NEW 470 PROJECT (Continued) **S118950508**

vacant. This zoning is consistent with the proposed use of the site. The surrounding area is developed primarily with residential and commercial properties. Past Uses of the Site: The site formerly comprised Lots 30, 32, 33, and a portion of Lot 1. Former Lots 30, 32, and 33 have now been merged into Lot 33. According to historic Sanborn fire insurance maps, the site was undeveloped between 1887 and 1905. By 1916, Lot 1 was developed as an unspecified factory building, and former Lot 33 was developed with a barrel shed, a carriage garage, and a cooperage with an office. By 1942, Lot 1 was developed with a sash and door storage and a woodworking shop associated with the north-adjacent I. Feldman & Son Inc. sash and door manufacturer. Former Lot 30 was developed with a two-story building used for window sash storage. A gasoline tank was shown on the southwestern portion of former Lot 32. Former Lot 32 was labeled as barrels, boxes, and automobile . Former Lot 33 was developed with a cooperage and an office. By 1951, Lot 1 was developed with a metal container manufacturer and an enameling works with a baking oven and spray booths and former Lot 30 was labeled to be: garage . Former Lot 1 was developed with a new factory building in 1963 and with a spray booth and storage on the eastern portion by 1965. By 1965, former Lot 30 was developed as a garage and as a factory by 1978. By 1983, former Lot 32 was used for freight storage, and for motor freight storage between 1986 and 1991. Site Geology and Hydrogeology: The stratigraphy of the site from the surface down consists of approximately 6-12 feet of historic fill, characterized by sand, gravel, and silt with concrete, asphalt, brick, and ash. Below the historic fill is a native sand, gravel, and silt stratum to a depth of at least 20 feet below grade. Bedrock was not encountered during the investigations. Groundwater was encountered between approximately 10 and 12.5 feet below grade and flow is generally from east to west beneath the site.

Env Problem: Nature and Extent of Contamination: Soil and groundwater were analyzed for volatile organic compounds (VOCs), semi-volatile organic compounds (SVOCs), metals, polychlorinated biphenyls (PCBs), and pesticides. Soil: Soil samples were compared to the restricted-residential soil cleanup objectives (SCOs). No VOCs, PCBs, or pesticides were found above SCOs. Several heavy metals such as arsenic (maximum of 39 parts per million [ppm], compared to the SCO of 16 ppm), lead (14,000 ppm vs. 400 ppm), and mercury (7.6 ppm vs. 0.81 ppm) were found in the shallow soil across the site. Shallow soil was also contaminated above the SCOs with SVOCs in a class of contaminants called polycyclic aromatic hydrocarbons (PAHs) (for example, benzo(b)fluoranthene). The highest PAH concentration found during the investigations was benzo(b)fluoranthene at 21 ppm (1 ppm SCO). PAHs are typically associated with incomplete combustion of coal or oil. Soil with heavy metal and PAH contamination of this nature is consistent with historic fill. No source area for the VOCs was found in on-site soil, but based on the groundwater and soil vapor results, a source area may be present at the boundary with the off-site portion of Lot 1. Groundwater: Groundwater samples were compared to Class GA Ambient Water Quality Standards. PAHs were the only SVOCs detected slightly above standards. Naturally-occurring metals were also detected above standards in several samples, and a pesticide was found in a single water sample from the off-site portion of Lot 1. There were no PCBs in any samples. On-site groundwater samples contained methyl tert butyl ether (MTBE) at concentrations of up to 48 ppb, above the standard of 10 ppb.

NEW 470 PROJECT (Continued) **S118950508**

	Although on-site groundwater samples did not contain chlorinated VOCs, samples from the off-site portions of Lot 1 had VOCs 1,1,1-trichloroethane (1,1,1-TCA) at a maximum concentration of 43 ppb, 1,1-dichloroethane at 740 ppb , and trichloroethene (TCE) at 7.6 ppb. All three of these VOCs have a standard of 5 ppb. Soil Vapor: Soil vapor was analyzed for VOCs, and the primary contaminants of concern for the site include 1,1,1-TCA, tetrachloroethene (PCE), and TCE. The highest levels of these VOCs were measured in the northeastern part of the site in the northern part of former Lot 30, with 1,1,1-TCA at 37,300 micrograms/cubic meter (ug/m3), PCE at 956 ug/m3, and TCE at 1,120 ug/m3. Because these soil vapor concentrations were measured near the site boundary, off-site soil vapor may be a concern for the residential buildings adjacent to the site. Special Resources Impacted/Threatened: None.
Health Problem:	Access is restricted by a fence. However, people who enter may come into contact with contaminants in soil by walking on the site, digging, or otherwise disturbing the soil. People will not come into contact with site related groundwater contamination unless they dig below the surface. People are not drinking the contaminated water because the area is served by a public water supply that is not affected by this contamination. Volatile organic compounds in the groundwater and soil may move into the soil vapor (air spaces within the soil), which in turn may move into overlying buildings and affect the indoor air quality. This process, which is similar to the movement of radon gas from the subsurface into the indoor air of buildings, is referred to as soil vapor intrusion. The site is vacant so inhalation of site contaminants in indoor air via vapor intrusion is not a current concern. However, the potential exists for inhalation of site contaminants due to soil vapor intrusion for any future on-site development. Further evaluation is needed to determine whether soil vapor intrusion is a concern for off-site structures.
Dump:	False
Structure:	False
Lagoon:	False
Landfill:	False
Pond:	False
Disp Start:	Not reported
Disp Term:	Not reported
Lat/Long:	Not reported
Dell:	Not reported
Record Add:	9/14/2016 11:15:00 AM
Record Upd:	12/1/2016 1:03:00 PM
Updated By:	RJCOZZY
Own Op:	Owner
Sub Type:	E
Owner Name:	Ron Walker
Owner Company:	New 470 LLC
Owner Address:	58 Vanderbilt Motor Parkway, Suite 100
Owner Addr2:	Not reported
Owner City,St,Zip:	Commack, NY 11725
Owner Country:	United States of America
Own Op:	Document Repository
Sub Type:	NNN
Owner Name:	Not reported
Owner Company:	Greenpoint Library
Owner Address:	107 Norman Avenue
Owner Addr2:	Not reported

NEW 470 PROJECT (Continued) **S118950508**

Owner City,St,Zip:	Brooklyn, NY 11222
Owner Country:	United States of America
Own Op:	Applicant/Requestor
Sub Type:	P03
Owner Name:	Ron Walker
Owner Company:	New 470 LLC
Owner Address:	58 Vanderbilt Motor Parkway, Suite 100
Owner Addr2:	Not reported
Owner City,St,Zip:	Commack, NY 11725
Owner Country:	United States of America
Own Op:	Document Repository
Sub Type:	NNN
Owner Name:	Not reported
Owner Company:	Brooklyn Community Board 1
Owner Address:	435 Graham Avenue
Owner Addr2:	Not reported
Owner City,St,Zip:	Brooklyn, NY 11211
Owner Country:	United States of America
HW Code:	C224242
Waste Type:	lead
Waste Quantity:	UNKNOWN
Waste Code:	Not reported
HW Code:	C224242
Waste Type:	1,1,1-trichloroethane
Waste Quantity:	UNKNOWN
Waste Code:	Not reported
HW Code:	C224242
Waste Type:	1,1-dichloroethane
Waste Quantity:	UNKNOWN
Waste Code:	Not reported
HW Code:	C224242
Waste Type:	arsenic
Waste Quantity:	UNKNOWN
Waste Code:	Not reported
HW Code:	C224242
Waste Type:	MTBE (methyl-tert-butyl ether)
Waste Quantity:	UNKNOWN
Waste Code:	Not reported
HW Code:	C224242
Waste Type:	benzo(b)fluoranthene
Waste Quantity:	UNKNOWN
Waste Code:	Not reported
HW Code:	C224242
Waste Type:	mercury
Waste Quantity:	UNKNOWN
Waste Code:	Not reported
HW Code:	C224242
Waste Type:	trichloroethene (TCE)
Waste Quantity:	UNKNOWN
Waste Code:	Not reported
HW Code:	C224242
Waste Type:	tetrachloroethene (PCE)
Waste Quantity:	UNKNOWN
Waste Code:	Not reported
Crossref ID:	Not reported
Cross Ref Type Code:	Not reported
Cross Ref Type:	Not reported

NEW 470 PROJECT (Continued) **S118950508**

Record Added Date: Not reported
Record Updated: Not reported
Updated By: Not reported

AQ305 **149 KENT AVENUE** **NY BROWNFIELDS** **1011923119**
SW **149 KENT AVE** **FINDS** **N/A**
1/4-1/2 **BROOKLYN, NY 11211** **ECHO**
0.483 mi.
2549 ft. **Site 3 of 4 in cluster AQ**

Relative:
Higher

Actual:
16 ft.

BROWNFIELDS:
Program: BCP
Site Code: 463657
Acres: 0.92
HW Code: C224159
SWIS: 2401
Town: New York City
Record Added Date: 05/01/2012
Record Updated Date: 01/18/2017
Update By: JHOCONNE
Site Description: Location: The site is located at 149 Kent Avenue in the Williamsburg area of Brooklyn, Kings County. It is along the north side of 5th Street between Kent and Wythe Avenues and is 0.92 acres in size. Site Features: A former on site warehouse which covered the property was demolished and a new foundation for a residential building has been installed. The new building is under development. Current Zoning and Land Use: The current use of the site is commercial, and it is located in an M1-2/R6A mixed use district. Past Use of the Site: The site was operated as a rail terminal with two to three tracks for approximately 100 years prior to construction of the warehouse in 1988. The warehouse was mainly used for carpet storage until 2012, and was demolished. Contamination was mainly associated with a former loading dock located on the northwestern part of the site, where deliveries of chemicals were made to an adjacent building. Site Geology and Hydrology: Soil beneath the site consisted of approximately six (6) feet of fill materials mixed with fine to coarse sand, silt and gravel, followed by approximately ten (10) feet of dark brown fine to medium sand with trace of gravel and silt, followed by silt layers alternating with layers of sand and gravel to approximately seventy (70) feet below grade. Depth to water at the Site ranges from approximately 9-13 feet below the existing floor slab or approximately 2.8 to 6.7 foot elevation. Groundwater on the site flows in the west-southwest direction toward the East River, located approximately 500 feet from the subject site.
Env Problem: Nature and Extent of Contamination: Post-Remediation: Remediation at the site is complete. Prior to remediaiton, the primary contaminants of concern at the site included the volatile organic compounds (VOCs) tetrachloroethylene (PCE) and its degradation products trichloroethene (TCE), cis-1,2-dichloroethene (DCE) and vinyl chloride (VC) in soil, groundwater and soil vapor. Residual contamination in soil and groundwater is being managed under a Site Management Plan.
Health Problem: Measures are in place to control the potential for coming in contact with subsurface soil and groundwater contamination. Volatile organic compounds in the groundwater may move into the soil vapor (air spaces within the soil), which in turn may move into overlying buildings and affect indoor air quality. This process, which is similar to the movement of radon gas from the subsurface into the indoor air of

149 KENT AVENUE (Continued) **1011923119**

	buildings, is referred to as soil vapor intrusion. The potential exists for the inhalation of site contaminants due to soil vapor intrusion in off-site structures.
Dump:	False
Structure:	True
Lagoon:	False
Landfill:	False
Pond:	False
Disp Start:	Not reported
Disp Term:	Not reported
Lat/Long:	Not reported
Dell:	Not reported
Record Add:	5/2/2012 1:27:00 PM
Record Upd:	9/28/2015 4:38:00 PM
Updated By:	IXMUNTEA
Own Op:	Document Repository
Sub Type:	NNN
Owner Name:	Not reported
Owner Company:	Brooklyn Public Library
Owner Address:	Greenpoint Branch
Owner Addr2:	107 Norman Avenue
Owner City,St,Zip:	Brooklyn, NY 11222
Owner Country:	United States of America
Own Op:	Applicant/Requestor
Sub Type:	P03
Owner Name:	Alan Henick
Owner Company:	149 Kent Avenue LLC
Owner Address:	1545 Laurel Hollow Rd.
Owner Addr2:	Not reported
Owner City,St,Zip:	Syosset, NY 11791
Owner Country:	United States of America
Own Op:	Applicant/Requestor
Sub Type:	P03
Owner Name:	Alan Henick
Owner Company:	The Western Carpet and Linoleum Co. Inc.
Owner Address:	1545 Laurel Hollow Rd.
Owner Addr2:	Not reported
Owner City,St,Zip:	Syosset, NY 11791
Owner Country:	United States of America
Own Op:	Applicant/Requestor
Sub Type:	P03
Owner Name:	Tell Metzger
Owner Company:	Kent & Wythe Owners LLC
Owner Address:	1865 Palmer Ave.
Owner Addr2:	Suite 203
Owner City,St,Zip:	Larchmont, NY 10538
Owner Country:	United States of America
HW Code:	C224159
Waste Type:	PCB-AROCLOR 1260
Waste Quantity:	UNKNOWN
Waste Code:	Not reported
HW Code:	C224159
Waste Type:	LEAD
Waste Quantity:	UNKNOWN
Waste Code:	Not reported
HW Code:	C224159
Waste Type:	PCB-AROCLOR 1254

149 KENT AVENUE (Continued) **1011923119**

Waste Quantity:	UNKNOWN
Waste Code:	Not reported
HW Code:	C224159
Waste Type:	1,1,1-TRICHLOROETHANE
Waste Quantity:	UNKNOWN
Waste Code:	Not reported
HW Code:	C224159
Waste Type:	1,1 Dichloroethene
Waste Quantity:	UNKNOWN
Waste Code:	Not reported
HW Code:	C224159
Waste Type:	cis-1,2-dichloroethene
Waste Quantity:	UNKNOWN
Waste Code:	Not reported
HW Code:	C224159
Waste Type:	tetrachloroethene (PCE)
Waste Quantity:	UNKNOWN
Waste Code:	Not reported
HW Code:	C224159
Waste Type:	tetrachloroethene (PCE)
Waste Quantity:	UNKNOWN
Waste Code:	Not reported
HW Code:	C224159
Waste Type:	nickel
Waste Quantity:	UNKNOWN
Waste Code:	Not reported
HW Code:	C224159
Waste Type:	DICHLOROETHYLENE
Waste Quantity:	UNKNOWN
Waste Code:	Not reported
HW Code:	C224159
Waste Type:	BENZO(B)FLUORANTHENE
Waste Quantity:	UNKNOWN
Waste Code:	Not reported
HW Code:	C224159
Waste Type:	TRICHLOROETHENE (TCE)
Waste Quantity:	UNKNOWN
Waste Code:	Not reported
HW Code:	C224159
Waste Type:	Chrysene
Waste Quantity:	UNKNOWN
Waste Code:	Not reported
HW Code:	C224159
Waste Type:	TETRACHLOROETHYLENE (PCE)
Waste Quantity:	UNKNOWN
Waste Code:	Not reported
HW Code:	C224159
Waste Type:	DDD
Waste Quantity:	UNKNOWN
Waste Code:	Not reported
HW Code:	C224159
Waste Type:	BENZO(A)PYRENE
Waste Quantity:	UNKNOWN
Waste Code:	Not reported
HW Code:	C224159
Waste Type:	MERCURY
Waste Quantity:	UNKNOWN

149 KENT AVENUE (Continued) **1011923119**

Waste Code:	Not reported
HW Code:	C224159
Waste Type:	VINYL CHLORIDE
Waste Quantity:	UNKNOWN
Waste Code:	Not reported
HW Code:	C224159
Waste Type:	DDT
Waste Quantity:	UNKNOWN
Waste Code:	Not reported
HW Code:	C224159
Waste Type:	CHROMIUM
Waste Quantity:	UNKNOWN
Waste Code:	Not reported
HW Code:	C224159
Waste Type:	DDE
Waste Quantity:	UNKNOWN
Waste Code:	Not reported
HW Code:	C224159
Waste Type:	1,1,1,2-TETRACHLOROETHANE
Waste Quantity:	UNKNOWN
Waste Code:	Not reported
Crossref ID:	224177
Cross Ref Type Code:	20
Cross Ref Type:	Haz. Substance ID
Record Added Date:	5/1/2013 3:33:00 PM
Record Updated:	5/1/2013 3:33:00 PM
Updated By:	IXMUNTEA
Crossref ID:	C224159
Cross Ref Type Code:	22
Cross Ref Type:	BCP Site ID
Record Added Date:	10/14/2015 11:02:00 AM
Record Updated:	10/14/2015 11:02:00 AM
Updated By:	IXMUNTEA
Crossref ID:	C224159-06-12
Cross Ref Type Code:	23
Cross Ref Type:	Agreement/Consent Order Number
Record Added Date:	10/14/2015 2:02:00 PM
Record Updated:	10/14/2015 2:02:00 PM
Updated By:	RJCOZZY
Crossref ID:	2015000210380
Cross Ref Type Code:	25
Cross Ref Type:	County Recording Identifier
Record Added Date:	6/22/2015 9:27:00 AM
Record Updated:	10/15/2015 10:20:00 AM
Updated By:	SRHEIGEL
Crossref ID:	C224177
Cross Ref Type Code:	22
Cross Ref Type:	BCP Site ID
Record Added Date:	11/22/2013 8:50:00 AM
Record Updated:	11/22/2013 8:50:00 AM
Updated By:	IXMUNTEA
Crossref ID:	NYR000160242
Cross Ref Type Code:	06
Cross Ref Type:	RCRA EPA ID No.
Record Added Date:	5/4/2012 10:56:00 AM
Record Updated:	5/4/2012 10:56:00 AM
Updated By:	IXMUNTEA

149 KENT AVENUE (Continued) **1011923119**

FINDS:

Registry ID: 110037432123

Environmental Interest/Information System
RCRAInfo is a national information system that supports the Resource Conservation and Recovery Act (RCRA) program through the tracking of events and activities related to facilities that generate, transport, and treat, store, or dispose of hazardous waste. RCRAInfo allows RCRA program staff to track the notification, permit, compliance, and corrective action activities required under RCRA.

HAZARDOUS WASTE BIENNIAL REPORTER

Click this hyperlink while viewing on your computer to access additional FINDS: detail in the EDR Site Report.

ECHO:
Envid: 1011923119
Registry ID: 110037432123
DFR URL: http://echo.epa.gov/detailed-facility-report?fid=110037432123

AQ306 **KENT & WYTHE OWNERS LLC** **NY ENG CONTROLS** **S117742197**
SW **149 KENT AVE** **NY INST CONTROL** **N/A**
1/4-1/2 **BROOKLYN, NY 11211** **NY MANIFEST**
0.485 mi.
2562 ft. **Site 4 of 4 in cluster AQ**

Relative:
Higher

Actual:
14 ft.

ENG CONTROLS:
Site Code: 463657
HW Code: C224159
Control Code: 12
Control Type: ENG
Date Record Added: 10/03/2013
Date Rec Updated: 02/23/2017
Updated By: IXMUNTEA
Site Description: Location: The site is located at 149 Kent Avenue in the Williamsburg area of Brooklyn, Kings County. It is along the north side of 5th Street between Kent and Wythe Avenues and is 0.92 acres in size. Site Features: A former on site warehouse which covered the property was demolished and a new foundation for a residential building has been installed. The new building is under development. Current Zoning and Land Use: The current use of the site is commercial, and it is located in an M1-2/R6A mixed use district. Past Use of the Site: The site was operated as a rail terminal with two to three tracks for approximately 100 years prior to construction of the warehouse in 1988. The warehouse was mainly used for carpet storage until 2012, and was demolished. Contamination was mainly associated with a former loading dock located on the northwestern part of the site, where deliveries of chemicals were made to an adjacent building. Site Geology and Hydrology: Soil beneath the site consisted of approximately six (6) feet of fill materials mixed with fine to coarse sand, silt and gravel, followed by approximately ten (10) feet of dark brown fine to medium sand with trace of gravel and silt, followed by silt layers alternating with layers of sand and gravel to approximately seventy (70) feet below grade. Depth to water at the

KENT & WYTHE OWNERS LLC (Continued) **S117742197**

	Site ranges from approximately 9-13 feet below the existing floor slab or approximately 2.8 to 6.7 foot elevation. Groundwater on the site flows in the west-southwest direction toward the East River, located approximately 500 feet from the subject site.
Env Problem:	Nature and Extent of Contamination: Post-Remediation: Remediation at the site is complete. Prior to remediaiton, the primary contaminants of concern at the site included the volatile organic compounds (VOCs) tetrachloroethylene (PCE) and its degradation products trichloroethene (TCE), cis-1,2-dichloroethene (DCE) and vinyl chloride (VC) in soil, groundwater and soil vapor. Residual contamination in soil and groundwater is being managed under a Site Management Plan.
Health Problem:	Measures are in place to control the potential for coming in contact with subsurface soil and groundwater contamination. Volatile organic compounds in the groundwater may move into the soil vapor (air spaces within the soil), which in turn may move into overlying buildings and affect indoor air quality. This process, which is similar to the movement of radon gas from the subsurface into the indoor air of buildings, is referred to as soil vapor intrusion. The potential exists for the inhalation of site contaminants due to soil vapor intrusion in off-site structures.
Dump:	False
Structure:	True
Lagoon:	False
Landfill:	False
Pond:	False
Disp Start:	Not reported
Disp Term:	Not reported
Lat/Long:	Not reported
Dell:	Not reported
Record Add:	5/2/2012 1:27:00 PM
Record Upd:	9/28/2015 4:38:00 PM
Updated By:	IXMUNTEA
Own Op:	Document Repository
Sub Type:	NNN
Owner Name:	Not reported
Owner Company:	Brooklyn Public Library
Owner Address:	Greenpoint Branch
Owner Addr2:	107 Norman Avenue
Owner City,St,Zip:	Brooklyn, NY 11222
Owner Country:	United States of America
Own Op:	Applicant/Requestor
Sub Type:	P03
Owner Name:	Alan Henick
Owner Company:	149 Kent Avenue LLC
Owner Address:	1545 Laurel Hollow Rd.
Owner Addr2:	Not reported
Owner City,St,Zip:	Syosset, NY 11791
Owner Country:	United States of America
Own Op:	Applicant/Requestor
Sub Type:	P03
Owner Name:	Alan Henick
Owner Company:	The Western Carpet and Linoleum Co. Inc.
Owner Address:	1545 Laurel Hollow Rd.
Owner Addr2:	Not reported
Owner City,St,Zip:	Syosset, NY 11791
Owner Country:	United States of America

KENT & WYTHE OWNERS LLC (Continued) **S117742197**

Own Op:	Applicant/Requestor
Sub Type:	P03
Owner Name:	Tell Metzger
Owner Company:	Kent & Wythe Owners LLC
Owner Address:	1865 Palmer Ave.
Owner Addr2:	Suite 203
Owner City,St,Zip:	Larchmont, NY 10538
Owner Country:	United States of America
HW Code:	C224159
Waste Type:	PCB-AROCLOR 1260
Waste Quantity:	UNKNOWN
Waste Code:	Not reported
HW Code:	C224159
Waste Type:	LEAD
Waste Quantity:	UNKNOWN
Waste Code:	Not reported
HW Code:	C224159
Waste Type:	PCB-AROCLOR 1254
Waste Quantity:	UNKNOWN
Waste Code:	Not reported
HW Code:	C224159
Waste Type:	1,1,1-TRICHLOROETHANE
Waste Quantity:	UNKNOWN
Waste Code:	Not reported
HW Code:	C224159
Waste Type:	1,1 Dichloroethene
Waste Quantity:	UNKNOWN
Waste Code:	Not reported
HW Code:	C224159
Waste Type:	cis-1,2-dichloroethene
Waste Quantity:	UNKNOWN
Waste Code:	Not reported
HW Code:	C224159
Waste Type:	tetrachloroethene (PCE)
Waste Quantity:	UNKNOWN
Waste Code:	Not reported
HW Code:	C224159
Waste Type:	tetrachloroethene (PCE)
Waste Quantity:	UNKNOWN
Waste Code:	Not reported
HW Code:	C224159
Waste Type:	nickel
Waste Quantity:	UNKNOWN
Waste Code:	Not reported
HW Code:	C224159
Waste Type:	DICHLOROETHYLENE
Waste Quantity:	UNKNOWN
Waste Code:	Not reported
HW Code:	C224159
Waste Type:	BENZO(B)FLUORANTHENE
Waste Quantity:	UNKNOWN
Waste Code:	Not reported
HW Code:	C224159
Waste Type:	TRICHLOROETHENE (TCE)
Waste Quantity:	UNKNOWN
Waste Code:	Not reported
HW Code:	C224159

KENT & WYTHE OWNERS LLC (Continued) **S117742197**

Waste Type:	Chrysene
Waste Quantity:	UNKNOWN
Waste Code:	Not reported
HW Code:	C224159
Waste Type:	TETRACHLOROETHYLENE (PCE)
Waste Quantity:	UNKNOWN
Waste Code:	Not reported
HW Code:	C224159
Waste Type:	DDD
Waste Quantity:	UNKNOWN
Waste Code:	Not reported
HW Code:	C224159
Waste Type:	BENZO(A)PYRENE
Waste Quantity:	UNKNOWN
Waste Code:	Not reported
HW Code:	C224159
Waste Type:	MERCURY
Waste Quantity:	UNKNOWN
Waste Code:	Not reported
HW Code:	C224159
Waste Type:	VINYL CHLORIDE
Waste Quantity:	UNKNOWN
Waste Code:	Not reported
HW Code:	C224159
Waste Type:	DDT
Waste Quantity:	UNKNOWN
Waste Code:	Not reported
HW Code:	C224159
Waste Type:	CHROMIUM
Waste Quantity:	UNKNOWN
Waste Code:	Not reported
HW Code:	C224159
Waste Type:	DDE
Waste Quantity:	UNKNOWN
Waste Code:	Not reported
HW Code:	C224159
Waste Type:	1,1,1,2-TETRACHLOROETHANE
Waste Quantity:	UNKNOWN
Waste Code:	Not reported
Crossref ID:	224177
Cross Ref Type Code:	20
Cross Ref Type:	Haz. Substance ID
Record Added Date:	5/1/2013 3:33:00 PM
Record Updated:	5/1/2013 3:33:00 PM
Updated By:	IXMUNTEA
Crossref ID:	C224159
Cross Ref Type Code:	22
Cross Ref Type:	BCP Site ID
Record Added Date:	10/14/2015 11:02:00 AM
Record Updated:	10/14/2015 11:02:00 AM
Updated By:	IXMUNTEA
Crossref ID:	C224159-06-12
Cross Ref Type Code:	23
Cross Ref Type:	Agreement/Consent Order Number
Record Added Date:	10/14/2015 2:02:00 PM
Record Updated:	10/14/2015 2:02:00 PM
Updated By:	RJCOZZY

KENT & WYTHE OWNERS LLC (Continued) **S117742197**

Crossref ID:	2015000210380
Cross Ref Type Code:	25
Cross Ref Type:	County Recording Identifier
Record Added Date:	6/22/2015 9:27:00 AM
Record Updated:	10/15/2015 10:20:00 AM
Updated By:	SRHEIGEL
Crossref ID:	C224177
Cross Ref Type Code:	22
Cross Ref Type:	BCP Site ID
Record Added Date:	11/22/2013 8:50:00 AM
Record Updated:	11/22/2013 8:50:00 AM
Updated By:	IXMUNTEA
Crossref ID:	NYR000160242
Cross Ref Type Code:	06
Cross Ref Type:	RCRA EPA ID No.
Record Added Date:	5/4/2012 10:56:00 AM
Record Updated:	5/4/2012 10:56:00 AM
Updated By:	IXMUNTEA
Site Code:	463657
HW Code:	C224159
Control Code:	18
Control Type:	ENG
Date Record Added:	10/03/2013
Date Rec Updated:	02/23/2017
Updated By:	IXMUNTEA
Site Description:	Location: The site is located at 149 Kent Avenue in the Williamsburg area of Brooklyn, Kings County. It is along the north side of 5th Street between Kent and Wythe Avenues and is 0.92 acres in size. Site Features: A former on site warehouse which covered the property was demolished and a new foundation for a residential building has been installed. The new building is under development. Current Zoning and Land Use: The current use of the site is commercial, and it is located in an M1-2/R6A mixed use district. Past Use of the Site: The site was operated as a rail terminal with two to three tracks for approximately 100 years prior to construction of the warehouse in 1988. The warehouse was mainly used for carpet storage until 2012, and was demolished. Contamination was mainly associated with a former loading dock located on the northwestern part of the site, where deliveries of chemicals were made to an adjacent building. Site Geology and Hydrology: Soil beneath the site consisted of approximately six (6) feet of fill materials mixed with fine to coarse sand, silt and gravel, followed by approximately ten (10) feet of dark brown fine to medium sand with trace of gravel and silt, followed by silt layers alternating with layers of sand and gravel to approximately seventy (70) feet below grade. Depth to water at the Site ranges from approximately 9-13 feet below the existing floor slab or approximately 2.8 to 6.7 foot elevation. Groundwater on the site flows in the west-southwest direction toward the East River, located approximately 500 feet from the subject site.
Env Problem:	Nature and Extent of Contamination: Post-Remediation: Remediation at the site is complete. Prior to remediaiton, the primary contaminants of concern at the site included the volatile organic compounds (VOCs) tetrachloroethylene (PCE) and its degradation products trichloroethene (TCE), cis-1,2-dichloroethene (DCE) and vinyl chloride (VC) in soil, groundwater and soil vapor. Residual contamination in soil and groundwater is being managed under a Site

KENT & WYTHE OWNERS LLC (Continued) **S117742197**

	Management Plan.
Health Problem:	Measures are in place to control the potential for coming in contact with subsurface soil and groundwater contamination. Volatile organic compounds in the groundwater may move into the soil vapor (air spaces within the soil), which in turn may move into overlying buildings and affect indoor air quality. This process, which is similar to the movement of radon gas from the subsurface into the indoor air of buildings, is referred to as soil vapor intrusion. The potential exists for the inhalation of site contaminants due to soil vapor intrusion in off-site structures.
Dump:	False
Structure:	True
Lagoon:	False
Landfill:	False
Pond:	False
Disp Start:	Not reported
Disp Term:	Not reported
Lat/Long:	Not reported
Dell:	Not reported
Record Add:	5/2/2012 1:27:00 PM
Record Upd:	9/28/2015 4:38:00 PM
Updated By:	IXMUNTEA
Own Op:	Document Repository
Sub Type:	NNN
Owner Name:	Not reported
Owner Company:	Brooklyn Public Library
Owner Address:	Greenpoint Branch
Owner Addr2:	107 Norman Avenue
Owner City,St,Zip:	Brooklyn, NY 11222
Owner Country:	United States of America
Own Op:	Applicant/Requestor
Sub Type:	P03
Owner Name:	Alan Henick
Owner Company:	149 Kent Avenue LLC
Owner Address:	1545 Laurel Hollow Rd.
Owner Addr2:	Not reported
Owner City,St,Zip:	Syosset, NY 11791
Owner Country:	United States of America
Own Op:	Applicant/Requestor
Sub Type:	P03
Owner Name:	Alan Henick
Owner Company:	The Western Carpet and Linoleum Co. Inc.
Owner Address:	1545 Laurel Hollow Rd.
Owner Addr2:	Not reported
Owner City,St,Zip:	Syosset, NY 11791
Owner Country:	United States of America
Own Op:	Applicant/Requestor
Sub Type:	P03
Owner Name:	Tell Metzger
Owner Company:	Kent & Wythe Owners LLC
Owner Address:	1865 Palmer Ave.
Owner Addr2:	Suite 203
Owner City,St,Zip:	Larchmont, NY 10538
Owner Country:	United States of America
HW Code:	C224159
Waste Type:	PCB-AROCLOR 1260
Waste Quantity:	UNKNOWN

KENT & WYTHE OWNERS LLC (Continued) **S117742197**

Waste Code:	Not reported
HW Code:	C224159
Waste Type:	LEAD
Waste Quantity:	UNKNOWN
Waste Code:	Not reported
HW Code:	C224159
Waste Type:	PCB-AROCLOR 1254
Waste Quantity:	UNKNOWN
Waste Code:	Not reported
HW Code:	C224159
Waste Type:	1,1,1-TRICHLOROETHANE
Waste Quantity:	UNKNOWN
Waste Code:	Not reported
HW Code:	C224159
Waste Type:	1,1 Dichloroethene
Waste Quantity:	UNKNOWN
Waste Code:	Not reported
HW Code:	C224159
Waste Type:	cis-1,2-dichloroethene
Waste Quantity:	UNKNOWN
Waste Code:	Not reported
HW Code:	C224159
Waste Type:	tetrachloroethene (PCE)
Waste Quantity:	UNKNOWN
Waste Code:	Not reported
HW Code:	C224159
Waste Type:	tetrachloroethene (PCE)
Waste Quantity:	UNKNOWN
Waste Code:	Not reported
HW Code:	C224159
Waste Type:	nickel
Waste Quantity:	UNKNOWN
Waste Code:	Not reported
HW Code:	C224159
Waste Type:	DICHLOROETHYLENE
Waste Quantity:	UNKNOWN
Waste Code:	Not reported
HW Code:	C224159
Waste Type:	BENZO(B)FLUORANTHENE
Waste Quantity:	UNKNOWN
Waste Code:	Not reported
HW Code:	C224159
Waste Type:	TRICHLOROETHENE (TCE)
Waste Quantity:	UNKNOWN
Waste Code:	Not reported
HW Code:	C224159
Waste Type:	Chrysene
Waste Quantity:	UNKNOWN
Waste Code:	Not reported
HW Code:	C224159
Waste Type:	TETRACHLOROETHYLENE (PCE)
Waste Quantity:	UNKNOWN
Waste Code:	Not reported
HW Code:	C224159
Waste Type:	DDD
Waste Quantity:	UNKNOWN
Waste Code:	Not reported

KENT & WYTHE OWNERS LLC (Continued) **S117742197**

HW Code:	C224159
Waste Type:	BENZO(A)PYRENE
Waste Quantity:	UNKNOWN
Waste Code:	Not reported
HW Code:	C224159
Waste Type:	MERCURY
Waste Quantity:	UNKNOWN
Waste Code:	Not reported
HW Code:	C224159
Waste Type:	VINYL CHLORIDE
Waste Quantity:	UNKNOWN
Waste Code:	Not reported
HW Code:	C224159
Waste Type:	DDT
Waste Quantity:	UNKNOWN
Waste Code:	Not reported
HW Code:	C224159
Waste Type:	CHROMIUM
Waste Quantity:	UNKNOWN
Waste Code:	Not reported
HW Code:	C224159
Waste Type:	DDE
Waste Quantity:	UNKNOWN
Waste Code:	Not reported
HW Code:	C224159
Waste Type:	1,1,1,2-TETRACHLOROETHANE
Waste Quantity:	UNKNOWN
Waste Code:	Not reported
Crossref ID:	224177
Cross Ref Type Code:	20
Cross Ref Type:	Haz. Substance ID
Record Added Date:	5/1/2013 3:33:00 PM
Record Updated:	5/1/2013 3:33:00 PM
Updated By:	IXMUNTEA
Crossref ID:	C224159
Cross Ref Type Code:	22
Cross Ref Type:	BCP Site ID
Record Added Date:	10/14/2015 11:02:00 AM
Record Updated:	10/14/2015 11:02:00 AM
Updated By:	IXMUNTEA
Crossref ID:	C224159-06-12
Cross Ref Type Code:	23
Cross Ref Type:	Agreement/Consent Order Number
Record Added Date:	10/14/2015 2:02:00 PM
Record Updated:	10/14/2015 2:02:00 PM
Updated By:	RJCOZZY
Crossref ID:	2015000210380
Cross Ref Type Code:	25
Cross Ref Type:	County Recording Identifier
Record Added Date:	6/22/2015 9:27:00 AM
Record Updated:	10/15/2015 10:20:00 AM
Updated By:	SRHEIGEL
Crossref ID:	C224177
Cross Ref Type Code:	22
Cross Ref Type:	BCP Site ID
Record Added Date:	11/22/2013 8:50:00 AM
Record Updated:	11/22/2013 8:50:00 AM

KENT & WYTHE OWNERS LLC (Continued) **S117742197**

Updated By:	IXMUNTEA
Crossref ID:	NYR000160242
Cross Ref Type Code:	06
Cross Ref Type:	RCRA EPA ID No.
Record Added Date:	5/4/2012 10:56:00 AM
Record Updated:	5/4/2012 10:56:00 AM
Updated By:	IXMUNTEA
Site Code:	463657
HW Code:	C224159
Control Code:	15
Control Type:	ENG
Date Record Added:	10/03/2013
Date Rec Updated:	02/23/2017
Updated By:	IXMUNTEA
Site Description:	Location: The site is located at 149 Kent Avenue in the Williamsburg area of Brooklyn, Kings County. It is along the north side of 5th Street between Kent and Wythe Avenues and is 0.92 acres in size. Site Features: A former on site warehouse which covered the property was demolished and a new foundation for a residential building has been installed. The new building is under development. Current Zoning and Land Use: The current use of the site is commercial, and it is located in an M1-2/R6A mixed use district. Past Use of the Site: The site was operated as a rail terminal with two to three tracks for approximately 100 years prior to construction of the warehouse in 1988. The warehouse was mainly used for carpet storage until 2012, and was demolished. Contamination was mainly associated with a former loading dock located on the northwestern part of the site, where deliveries of chemicals were made to an adjacent building. Site Geology and Hydrology: Soil beneath the site consisted of approximately six (6) feet of fill materials mixed with fine to coarse sand, silt and gravel, followed by approximately ten (10) feet of dark brown fine to medium sand with trace of gravel and silt, followed by silt layers alternating with layers of sand and gravel to approximately seventy (70) feet below grade. Depth to water at the Site ranges from approximately 9-13 feet below the existing floor slab or approximately 2.8 to 6.7 foot elevation. Groundwater on the site flows in the west-southwest direction toward the East River, located approximately 500 feet from the subject site.
Env Problem:	Nature and Extent of Contamination: Post-Remediation: Remediation at the site is complete. Prior to remediaiton, the primary contaminants of concern at the site included the volatile organic compounds (VOCs) tetrachloroethylene (PCE) and its degradation products trichloroethene (TCE), cis-1,2-dichloroethene (DCE) and vinyl chloride (VC) in soil, groundwater and soil vapor. Residual contamination in soil and groundwater is being managed under a Site Management Plan.
Health Problem:	Measures are in place to control the potential for coming in contact with subsurface soil and groundwater contamination. Volatile organic compounds in the groundwater may move into the soil vapor (air spaces within the soil), which in turn may move into overlying buildings and affect indoor air quality. This process, which is similar to the movement of radon gas from the subsurface into the indoor air of buildings, is referred to as soil vapor intrusion. The potential exists for the inhalation of site contaminants due to soil vapor intrusion in off-site structures.
Dump:	False

KENT & WYTHE OWNERS LLC (Continued) **S117742197**

Structure:	True
Lagoon:	False
Landfill:	False
Pond:	False
Disp Start:	Not reported
Disp Term:	Not reported
Lat/Long:	Not reported
Dell:	Not reported
Record Add:	5/2/2012 1:27:00 PM
Record Upd:	9/28/2015 4:38:00 PM
Updated By:	IXMUNTEA
Own Op:	Document Repository
Sub Type:	NNN
Owner Name:	Not reported
Owner Company:	Brooklyn Public Library
Owner Address:	Greenpoint Branch
Owner Addr2:	107 Norman Avenue
Owner City,St,Zip:	Brooklyn, NY 11222
Owner Country:	United States of America
Own Op:	Applicant/Requestor
Sub Type:	P03
Owner Name:	Alan Henick
Owner Company:	149 Kent Avenue LLC
Owner Address:	1545 Laurel Hollow Rd.
Owner Addr2:	Not reported
Owner City,St,Zip:	Syosset, NY 11791
Owner Country:	United States of America
Own Op:	Applicant/Requestor
Sub Type:	P03
Owner Name:	Alan Henick
Owner Company:	The Western Carpet and Linoleum Co. Inc.
Owner Address:	1545 Laurel Hollow Rd.
Owner Addr2:	Not reported
Owner City,St,Zip:	Syosset, NY 11791
Owner Country:	United States of America
Own Op:	Applicant/Requestor
Sub Type:	P03
Owner Name:	Tell Metzger
Owner Company:	Kent & Wythe Owners LLC
Owner Address:	1865 Palmer Ave.
Owner Addr2:	Suite 203
Owner City,St,Zip:	Larchmont, NY 10538
Owner Country:	United States of America
HW Code:	C224159
Waste Type:	PCB-AROCLOR 1260
Waste Quantity:	UNKNOWN
Waste Code:	Not reported
HW Code:	C224159
Waste Type:	LEAD
Waste Quantity:	UNKNOWN
Waste Code:	Not reported
HW Code:	C224159
Waste Type:	PCB-AROCLOR 1254
Waste Quantity:	UNKNOWN
Waste Code:	Not reported
HW Code:	C224159
Waste Type:	1,1,1-TRICHLOROETHANE

KENT & WYTHE OWNERS LLC (Continued) **S117742197**

Waste Quantity: UNKNOWN
Waste Code: Not reported
HW Code: C224159
Waste Type: 1,1 Dichloroethene
Waste Quantity: UNKNOWN
Waste Code: Not reported
HW Code: C224159
Waste Type: cis-1,2-dichloroethene
Waste Quantity: UNKNOWN
Waste Code: Not reported
HW Code: C224159
Waste Type: tetrachloroethene (PCE)
Waste Quantity: UNKNOWN
Waste Code: Not reported
HW Code: C224159
Waste Type: tetrachloroethene (PCE)
Waste Quantity: UNKNOWN
Waste Code: Not reported
HW Code: C224159
Waste Type: nickel
Waste Quantity: UNKNOWN
Waste Code: Not reported
HW Code: C224159
Waste Type: DICHLOROETHYLENE
Waste Quantity: UNKNOWN
Waste Code: Not reported
HW Code: C224159
Waste Type: BENZO(B)FLUORANTHENE
Waste Quantity: UNKNOWN
Waste Code: Not reported
HW Code: C224159
Waste Type: TRICHLOROETHENE (TCE)
Waste Quantity: UNKNOWN
Waste Code: Not reported
HW Code: C224159
Waste Type: Chrysene
Waste Quantity: UNKNOWN
Waste Code: Not reported
HW Code: C224159
Waste Type: TETRACHLOROETHYLENE (PCE)
Waste Quantity: UNKNOWN
Waste Code: Not reported
HW Code: C224159
Waste Type: DDD
Waste Quantity: UNKNOWN
Waste Code: Not reported
HW Code: C224159
Waste Type: BENZO(A)PYRENE
Waste Quantity: UNKNOWN
Waste Code: Not reported
HW Code: C224159
Waste Type: MERCURY
Waste Quantity: UNKNOWN
Waste Code: Not reported
HW Code: C224159
Waste Type: VINYL CHLORIDE
Waste Quantity: UNKNOWN

KENT & WYTHE OWNERS LLC (Continued) **S117742197**

Waste Code:	Not reported
HW Code:	C224159
Waste Type:	DDT
Waste Quantity:	UNKNOWN
Waste Code:	Not reported
HW Code:	C224159
Waste Type:	CHROMIUM
Waste Quantity:	UNKNOWN
Waste Code:	Not reported
HW Code:	C224159
Waste Type:	DDE
Waste Quantity:	UNKNOWN
Waste Code:	Not reported
HW Code:	C224159
Waste Type:	1,1,1,2-TETRACHLOROETHANE
Waste Quantity:	UNKNOWN
Waste Code:	Not reported
Crossref ID:	224177
Cross Ref Type Code:	20
Cross Ref Type:	Haz. Substance ID
Record Added Date:	5/1/2013 3:33:00 PM
Record Updated:	5/1/2013 3:33:00 PM
Updated By:	IXMUNTEA
Crossref ID:	C224159
Cross Ref Type Code:	22
Cross Ref Type:	BCP Site ID
Record Added Date:	10/14/2015 11:02:00 AM
Record Updated:	10/14/2015 11:02:00 AM
Updated By:	IXMUNTEA
Crossref ID:	C224159-06-12
Cross Ref Type Code:	23
Cross Ref Type:	Agreement/Consent Order Number
Record Added Date:	10/14/2015 2:02:00 PM
Record Updated:	10/14/2015 2:02:00 PM
Updated By:	RJCOZZY
Crossref ID:	2015000210380
Cross Ref Type Code:	25
Cross Ref Type:	County Recording Identifier
Record Added Date:	6/22/2015 9:27:00 AM
Record Updated:	10/15/2015 10:20:00 AM
Updated By:	SRHEIGEL
Crossref ID:	C224177
Cross Ref Type Code:	22
Cross Ref Type:	BCP Site ID
Record Added Date:	11/22/2013 8:50:00 AM
Record Updated:	11/22/2013 8:50:00 AM
Updated By:	IXMUNTEA
Crossref ID:	NYR000160242
Cross Ref Type Code:	06
Cross Ref Type:	RCRA EPA ID No.
Record Added Date:	5/4/2012 10:56:00 AM
Record Updated:	5/4/2012 10:56:00 AM
Updated By:	IXMUNTEA
Site Code:	463657
HW Code:	C224159
Control Code:	13

KENT & WYTHE OWNERS LLC (Continued) **S117742197**

Control Type:	ENG
Date Record Added:	10/03/2013
Date Rec Updated:	02/23/2017
Updated By:	IXMUNTEA
Site Description:	Location: The site is located at 149 Kent Avenue in the Williamsburg area of Brooklyn, Kings County. It is along the north side of 5th Street between Kent and Wythe Avenues and is 0.92 acres in size. Site Features: A former on site warehouse which covered the property was demolished and a new foundation for a residential building has been installed. The new building is under development. Current Zoning and Land Use: The current use of the site is commercial, and it is located in an M1-2/R6A mixed use district. Past Use of the Site: The site was operated as a rail terminal with two to three tracks for approximately 100 years prior to construction of the warehouse in 1988. The warehouse was mainly used for carpet storage until 2012, and was demolished. Contamination was mainly associated with a former loading dock located on the northwestern part of the site, where deliveries of chemicals were made to an adjacent building. Site Geology and Hydrology: Soil beneath the site consisted of approximately six (6) feet of fill materials mixed with fine to coarse sand, silt and gravel, followed by approximately ten (10) feet of dark brown fine to medium sand with trace of gravel and silt, followed by silt layers alternating with layers of sand and gravel to approximately seventy (70) feet below grade. Depth to water at the Site ranges from approximately 9-13 feet below the existing floor slab or approximately 2.8 to 6.7 foot elevation. Groundwater on the site flows in the west-southwest direction toward the East River, located approximately 500 feet from the subject site.
Env Problem:	Nature and Extent of Contamination: Post-Remediation: Remediation at the site is complete. Prior to remediaiton, the primary contaminants of concern at the site included the volatile organic compounds (VOCs) tetrachloroethylene (PCE) and its degradation products trichloroethene (TCE), cis-1,2-dichloroethene (DCE) and vinyl chloride (VC) in soil, groundwater and soil vapor. Residual contamination in soil and groundwater is being managed under a Site Management Plan.
Health Problem:	Measures are in place to control the potential for coming in contact with subsurface soil and groundwater contamination. Volatile organic compounds in the groundwater may move into the soil vapor (air spaces within the soil), which in turn may move into overlying buildings and affect indoor air quality. This process, which is similar to the movement of radon gas from the subsurface into the indoor air of buildings, is referred to as soil vapor intrusion. The potential exists for the inhalation of site contaminants due to soil vapor intrusion in off-site structures.
Dump:	False
Structure:	True
Lagoon:	False
Landfill:	False
Pond:	False
Disp Start:	Not reported
Disp Term:	Not reported
Lat/Long:	Not reported
Dell:	Not reported
Record Add:	5/2/2012 1:27:00 PM
Record Upd:	9/28/2015 4:38:00 PM
Updated By:	IXMUNTEA

KENT & WYTHE OWNERS LLC (Continued) **S117742197**

Own Op:	Document Repository
Sub Type:	NNN
Owner Name:	Not reported
Owner Company:	Brooklyn Public Library
Owner Address:	Greenpoint Branch
Owner Addr2:	107 Norman Avenue
Owner City,St,Zip:	Brooklyn, NY 11222
Owner Country:	United States of America
Own Op:	Applicant/Requestor
Sub Type:	P03
Owner Name:	Alan Henick
Owner Company:	149 Kent Avenue LLC
Owner Address:	1545 Laurel Hollow Rd.
Owner Addr2:	Not reported
Owner City,St,Zip:	Syosset, NY 11791
Owner Country:	United States of America
Own Op:	Applicant/Requestor
Sub Type:	P03
Owner Name:	Alan Henick
Owner Company:	The Western Carpet and Linoleum Co. Inc.
Owner Address:	1545 Laurel Hollow Rd.
Owner Addr2:	Not reported
Owner City,St,Zip:	Syosset, NY 11791
Owner Country:	United States of America
Own Op:	Applicant/Requestor
Sub Type:	P03
Owner Name:	Tell Metzger
Owner Company:	Kent & Wythe Owners LLC
Owner Address:	1865 Palmer Ave.
Owner Addr2:	Suite 203
Owner City,St,Zip:	Larchmont, NY 10538
Owner Country:	United States of America
HW Code:	C224159
Waste Type:	PCB-AROCLOR 1260
Waste Quantity:	UNKNOWN
Waste Code:	Not reported
HW Code:	C224159
Waste Type:	LEAD
Waste Quantity:	UNKNOWN
Waste Code:	Not reported
HW Code:	C224159
Waste Type:	PCB-AROCLOR 1254
Waste Quantity:	UNKNOWN
Waste Code:	Not reported
HW Code:	C224159
Waste Type:	1,1,1-TRICHLOROETHANE
Waste Quantity:	UNKNOWN
Waste Code:	Not reported
HW Code:	C224159
Waste Type:	1,1 Dichloroethene
Waste Quantity:	UNKNOWN
Waste Code:	Not reported
HW Code:	C224159
Waste Type:	cis-1,2-dichloroethene
Waste Quantity:	UNKNOWN
Waste Code:	Not reported
HW Code:	C224159

KENT & WYTHE OWNERS LLC (Continued) **S117742197**

Waste Type:	tetrachloroethene (PCE)
Waste Quantity:	UNKNOWN
Waste Code:	Not reported
HW Code:	C224159
Waste Type:	tetrachloroethene (PCE)
Waste Quantity:	UNKNOWN
Waste Code:	Not reported
HW Code:	C224159
Waste Type:	nickel
Waste Quantity:	UNKNOWN
Waste Code:	Not reported
HW Code:	C224159
Waste Type:	DICHLOROETHYLENE
Waste Quantity:	UNKNOWN
Waste Code:	Not reported
HW Code:	C224159
Waste Type:	BENZO(B)FLUORANTHENE
Waste Quantity:	UNKNOWN
Waste Code:	Not reported
HW Code:	C224159
Waste Type:	TRICHLOROETHENE (TCE)
Waste Quantity:	UNKNOWN
Waste Code:	Not reported
HW Code:	C224159
Waste Type:	Chrysene
Waste Quantity:	UNKNOWN
Waste Code:	Not reported
HW Code:	C224159
Waste Type:	TETRACHLOROETHYLENE (PCE)
Waste Quantity:	UNKNOWN
Waste Code:	Not reported
HW Code:	C224159
Waste Type:	DDD
Waste Quantity:	UNKNOWN
Waste Code:	Not reported
HW Code:	C224159
Waste Type:	BENZO(A)PYRENE
Waste Quantity:	UNKNOWN
Waste Code:	Not reported
HW Code:	C224159
Waste Type:	MERCURY
Waste Quantity:	UNKNOWN
Waste Code:	Not reported
HW Code:	C224159
Waste Type:	VINYL CHLORIDE
Waste Quantity:	UNKNOWN
Waste Code:	Not reported
HW Code:	C224159
Waste Type:	DDT
Waste Quantity:	UNKNOWN
Waste Code:	Not reported
HW Code:	C224159
Waste Type:	CHROMIUM
Waste Quantity:	UNKNOWN
Waste Code:	Not reported
HW Code:	C224159
Waste Type:	DDE

KENT & WYTHE OWNERS LLC (Continued) **S117742197**

Waste Quantity: UNKNOWN
Waste Code: Not reported
HW Code: C224159
Waste Type: 1,1,1,2-TETRACHLOROETHANE
Waste Quantity: UNKNOWN
Waste Code: Not reported
Crossref ID: 224177
Cross Ref Type Code: 20
Cross Ref Type: Haz. Substance ID
Record Added Date: 5/1/2013 3:33:00 PM
Record Updated: 5/1/2013 3:33:00 PM
Updated By: IXMUNTEA
Crossref ID: C224159
Cross Ref Type Code: 22
Cross Ref Type: BCP Site ID
Record Added Date: 10/14/2015 11:02:00 AM
Record Updated: 10/14/2015 11:02:00 AM
Updated By: IXMUNTEA
Crossref ID: C224159-06-12
Cross Ref Type Code: 23
Cross Ref Type: Agreement/Consent Order Number
Record Added Date: 10/14/2015 2:02:00 PM
Record Updated: 10/14/2015 2:02:00 PM
Updated By: RJCOZZY
Crossref ID: 2015000210380
Cross Ref Type Code: 25
Cross Ref Type: County Recording Identifier
Record Added Date: 6/22/2015 9:27:00 AM
Record Updated: 10/15/2015 10:20:00 AM
Updated By: SRHEIGEL
Crossref ID: C224177
Cross Ref Type Code: 22
Cross Ref Type: BCP Site ID
Record Added Date: 11/22/2013 8:50:00 AM
Record Updated: 11/22/2013 8:50:00 AM
Updated By: IXMUNTEA
Crossref ID: NYR000160242
Cross Ref Type Code: 06
Cross Ref Type: RCRA EPA ID No.
Record Added Date: 5/4/2012 10:56:00 AM
Record Updated: 5/4/2012 10:56:00 AM
Updated By: IXMUNTEA

INST CONTROL:
Site Code: 463657
Control Name: Ground Water Use Restriction
HW Code: C224159
Control Code: 08
Control Type: INST
Dt record added: 10/03/2013
Dt rec updated: 02/23/2017
Updated By: IXMUNTEA
Site Code: 463657
Site Description: Location: The site is located at 149 Kent Avenue in the Williamsburg area of Brooklyn, Kings County. It is along the north side of 5th Street between Kent and Wythe Avenues and is 0.92 acres in size. Site Features: A former on site warehouse which covered the property was

KENT & WYTHE OWNERS LLC (Continued) **S117742197**

demolished and a new foundation for a residential building has been installed. The new building is under development. Current Zoning and Land Use: The current use of the site is commercial, and it is located in an M1-2/R6A mixed use district. Past Use of the Site: The site was operated as a rail terminal with two to three tracks for approximately 100 years prior to construction of the warehouse in 1988. The warehouse was mainly used for carpet storage until 2012, and was demolished. Contamination was mainly associated with a former loading dock located on the northwestern part of the site, where deliveries of chemicals were made to an adjacent building. Site Geology and Hydrology: Soil beneath the site consisted of approximately six (6) feet of fill materials mixed with fine to coarse sand, silt and gravel, followed by approximately ten (10) feet of dark brown fine to medium sand with trace of gravel and silt, followed by silt layers alternating with layers of sand and gravel to approximately seventy (70) feet below grade. Depth to water at the Site ranges from approximately 9-13 feet below the existing floor slab or approximately 2.8 to 6.7 foot elevation. Groundwater on the site flows in the west-southwest direction toward the East River, located approximately 500 feet from the subject site.

Env Problem: Nature and Extent of Contamination: Post-Remediation: Remediation at the site is complete. Prior to remediaiton, the primary contaminants of concern at the site included the volatile organic compounds (VOCs) tetrachloroethylene (PCE) and its degradation products trichloroethene (TCE), cis-1,2-dichloroethene (DCE) and vinyl chloride (VC) in soil, groundwater and soil vapor. Residual contamination in soil and groundwater is being managed under a Site Management Plan.

Health Problem: Measures are in place to control the potential for coming in contact with subsurface soil and groundwater contamination. Volatile organic compounds in the groundwater may move into the soil vapor (air spaces within the soil), which in turn may move into overlying buildings and affect indoor air quality. This process, which is similar to the movement of radon gas from the subsurface into the indoor air of buildings, is referred to as soil vapor intrusion. The potential exists for the inhalation of site contaminants due to soil vapor intrusion in off-site structures.

Dump: False
Structure: True
Lagoon: False
Landfill: False
Pond: False
Disp Start: Not reported
Disp Term: Not reported
Lat/Long: Not reported
Dell: Not reported
Record Add: 5/2/2012 1:27:00 PM
Record Upd: 9/28/2015 4:38:00 PM
Updated By: IXMUNTEA
Own Op: Document Repository
Sub Type: NNN
Owner Name: Not reported
Owner Company: Brooklyn Public Library
Owner Address: Greenpoint Branch
Owner Addr2: 107 Norman Avenue
Owner City,St,Zip: Brooklyn, NY 11222
Owner Country: United States of America

KENT & WYTHE OWNERS LLC (Continued) **S117742197**

Own Op: Applicant/Requestor
Sub Type: P03
Owner Name: Alan Henick
Owner Company: 149 Kent Avenue LLC
Owner Address: 1545 Laurel Hollow Rd.
Owner Addr2: Not reported
Owner City,St,Zip: Syosset, NY 11791
Owner Country: United States of America
Own Op: Applicant/Requestor
Sub Type: P03
Owner Name: Alan Henick
Owner Company: The Western Carpet and Linoleum Co. Inc.
Owner Address: 1545 Laurel Hollow Rd.
Owner Addr2: Not reported
Owner City,St,Zip: Syosset, NY 11791
Owner Country: United States of America
Own Op: Applicant/Requestor
Sub Type: P03
Owner Name: Tell Metzger
Owner Company: Kent & Wythe Owners LLC
Owner Address: 1865 Palmer Ave.
Owner Addr2: Suite 203
Owner City,St,Zip: Larchmont, NY 10538
Owner Country: United States of America
HW Code: C224159
Waste Type: PCB-AROCLOR 1260
Waste Quantity: UNKNOWN
Waste Code: Not reported
HW Code: C224159
Waste Type: LEAD
Waste Quantity: UNKNOWN
Waste Code: Not reported
HW Code: C224159
Waste Type: PCB-AROCLOR 1254
Waste Quantity: UNKNOWN
Waste Code: Not reported
HW Code: C224159
Waste Type: 1,1,1-TRICHLOROETHANE
Waste Quantity: UNKNOWN
Waste Code: Not reported
HW Code: C224159
Waste Type: 1,1 Dichloroethene
Waste Quantity: UNKNOWN
Waste Code: Not reported
HW Code: C224159
Waste Type: cis-1,2-dichloroethene
Waste Quantity: UNKNOWN
Waste Code: Not reported
HW Code: C224159
Waste Type: tetrachloroethene (PCE)
Waste Quantity: UNKNOWN
Waste Code: Not reported
HW Code: C224159
Waste Type: tetrachloroethene (PCE)
Waste Quantity: UNKNOWN
Waste Code: Not reported
HW Code: C224159

KENT & WYTHE OWNERS LLC (Continued) **S117742197**

Waste Type: nickel
Waste Quantity: UNKNOWN
Waste Code: Not reported
HW Code: C224159
Waste Type: DICHLOROETHYLENE
Waste Quantity: UNKNOWN
Waste Code: Not reported
HW Code: C224159
Waste Type: BENZO(B)FLUORANTHENE
Waste Quantity: UNKNOWN
Waste Code: Not reported
HW Code: C224159
Waste Type: TRICHLOROETHENE (TCE)
Waste Quantity: UNKNOWN
Waste Code: Not reported
HW Code: C224159
Waste Type: Chrysene
Waste Quantity: UNKNOWN
Waste Code: Not reported
HW Code: C224159
Waste Type: TETRACHLOROETHYLENE (PCE)
Waste Quantity: UNKNOWN
Waste Code: Not reported
HW Code: C224159
Waste Type: DDD
Waste Quantity: UNKNOWN
Waste Code: Not reported
HW Code: C224159
Waste Type: BENZO(A)PYRENE
Waste Quantity: UNKNOWN
Waste Code: Not reported
HW Code: C224159
Waste Type: MERCURY
Waste Quantity: UNKNOWN
Waste Code: Not reported
HW Code: C224159
Waste Type: VINYL CHLORIDE
Waste Quantity: UNKNOWN
Waste Code: Not reported
HW Code: C224159
Waste Type: DDT
Waste Quantity: UNKNOWN
Waste Code: Not reported
HW Code: C224159
Waste Type: CHROMIUM
Waste Quantity: UNKNOWN
Waste Code: Not reported
HW Code: C224159
Waste Type: DDE
Waste Quantity: UNKNOWN
Waste Code: Not reported
HW Code: C224159
Waste Type: 1,1,1,2-TETRACHLOROETHANE
Waste Quantity: UNKNOWN
Waste Code: Not reported
Crossref ID: 224177
Cross Ref Type Code: 20

KENT & WYTHE OWNERS LLC (Continued) **S117742197**

Cross Ref Type: Haz. Substance ID
Record Added Date: 5/1/2013 3:33:00 PM
Record Updated: 5/1/2013 3:33:00 PM
Updated By: IXMUNTEA
Crossref ID: C224159
Cross Ref Type Code: 22
Cross Ref Type: BCP Site ID
Record Added Date: 10/14/2015 11:02:00 AM
Record Updated: 10/14/2015 11:02:00 AM
Updated By: IXMUNTEA
Crossref ID: C224159-06-12
Cross Ref Type Code: 23
Cross Ref Type: Agreement/Consent Order Number
Record Added Date: 10/14/2015 2:02:00 PM
Record Updated: 10/14/2015 2:02:00 PM
Updated By: RJCOZZY
Crossref ID: 2015000210380
Cross Ref Type Code: 25
Cross Ref Type: County Recording Identifier
Record Added Date: 6/22/2015 9:27:00 AM
Record Updated: 10/15/2015 10:20:00 AM
Updated By: SRHEIGEL
Crossref ID: C224177
Cross Ref Type Code: 22
Cross Ref Type: BCP Site ID
Record Added Date: 11/22/2013 8:50:00 AM
Record Updated: 11/22/2013 8:50:00 AM
Updated By: IXMUNTEA
Crossref ID: NYR000160242
Cross Ref Type Code: 06
Cross Ref Type: RCRA EPA ID No.
Record Added Date: 5/4/2012 10:56:00 AM
Record Updated: 5/4/2012 10:56:00 AM
Updated By: IXMUNTEA

Site Code: 463657
Control Name: Landuse Restriction
HW Code: C224159
Control Code: 25
Control Type: INST
Dt record added: 10/03/2013
Dt rec updated: 02/23/2017
Updated By: IXMUNTEA
Site Code: 463657
Site Description: Location: The site is located at 149 Kent Avenue in the Williamsburg area of Brooklyn, Kings County. It is along the north side of 5th Street between Kent and Wythe Avenues and is 0.92 acres in size. Site Features: A former on site warehouse which covered the property was demolished and a new foundation for a residential building has been installed. The new building is under development. Current Zoning and Land Use: The current use of the site is commercial, and it is located in an M1-2/R6A mixed use district. Past Use of the Site: The site was operated as a rail terminal with two to three tracks for approximately 100 years prior to construction of the warehouse in 1988. The warehouse was mainly used for carpet storage until 2012, and was demolished. Contamination was mainly associated with a former loading dock located on the northwestern part of the site, where

KENT & WYTHE OWNERS LLC (Continued) **S117742197**

deliveries of chemicals were made to an adjacent building. Site Geology and Hydrology: Soil beneath the site consisted of approximately six (6) feet of fill materials mixed with fine to coarse sand, silt and gravel, followed by approximately ten (10) feet of dark brown fine to medium sand with trace of gravel and silt, followed by silt layers alternating with layers of sand and gravel to approximately seventy (70) feet below grade. Depth to water at the Site ranges from approximately 9-13 feet below the existing floor slab or approximately 2.8 to 6.7 foot elevation. Groundwater on the site flows in the west-southwest direction toward the East River, located approximately 500 feet from the subject site.

Env Problem: Nature and Extent of Contamination: Post-Remediation: Remediation at the site is complete. Prior to remediaiton, the primary contaminants of concern at the site included the volatile organic compounds (VOCs) tetrachloroethylene (PCE) and its degradation products trichloroethene (TCE), cis-1,2-dichloroethene (DCE) and vinyl chloride (VC) in soil, groundwater and soil vapor. Residual contamination in soil and groundwater is being managed under a Site Management Plan.

Health Problem: Measures are in place to control the potential for coming in contact with subsurface soil and groundwater contamination. Volatile organic compounds in the groundwater may move into the soil vapor (air spaces within the soil), which in turn may move into overlying buildings and affect indoor air quality. This process, which is similar to the movement of radon gas from the subsurface into the indoor air of buildings, is referred to as soil vapor intrusion. The potential exists for the inhalation of site contaminants due to soil vapor intrusion in off-site structures.

Dump: False
Structure: True
Lagoon: False
Landfill: False
Pond: False
Disp Start: Not reported
Disp Term: Not reported
Lat/Long: Not reported
Dell: Not reported
Record Add: 5/2/2012 1:27:00 PM
Record Upd: 9/28/2015 4:38:00 PM
Updated By: IXMUNTEA
Own Op: Document Repository
Sub Type: NNN
Owner Name: Not reported
Owner Company: Brooklyn Public Library
Owner Address: Greenpoint Branch
Owner Addr2: 107 Norman Avenue
Owner City,St,Zip: Brooklyn, NY 11222
Owner Country: United States of America
Own Op: Applicant/Requestor
Sub Type: P03
Owner Name: Alan Henick
Owner Company: 149 Kent Avenue LLC
Owner Address: 1545 Laurel Hollow Rd.
Owner Addr2: Not reported
Owner City,St,Zip: Syosset, NY 11791
Owner Country: United States of America
Own Op: Applicant/Requestor

KENT & WYTHE OWNERS LLC (Continued) **S117742197**

Sub Type: P03
Owner Name: Alan Henick
Owner Company: The Western Carpet and Linoleum Co. Inc.
Owner Address: 1545 Laurel Hollow Rd.
Owner Addr2: Not reported
Owner City,St,Zip: Syosset, NY 11791
Owner Country: United States of America
Own Op: Applicant/Requestor
Sub Type: P03
Owner Name: Tell Metzger
Owner Company: Kent & Wythe Owners LLC
Owner Address: 1865 Palmer Ave.
Owner Addr2: Suite 203
Owner City,St,Zip: Larchmont, NY 10538
Owner Country: United States of America
HW Code: C224159
Waste Type: PCB-AROCLOR 1260
Waste Quantity: UNKNOWN
Waste Code: Not reported
HW Code: C224159
Waste Type: LEAD
Waste Quantity: UNKNOWN
Waste Code: Not reported
HW Code: C224159
Waste Type: PCB-AROCLOR 1254
Waste Quantity: UNKNOWN
Waste Code: Not reported
HW Code: C224159
Waste Type: 1,1,1-TRICHLOROETHANE
Waste Quantity: UNKNOWN
Waste Code: Not reported
HW Code: C224159
Waste Type: 1,1 Dichloroethene
Waste Quantity: UNKNOWN
Waste Code: Not reported
HW Code: C224159
Waste Type: cis-1,2-dichloroethene
Waste Quantity: UNKNOWN
Waste Code: Not reported
HW Code: C224159
Waste Type: tetrachloroethene (PCE)
Waste Quantity: UNKNOWN
Waste Code: Not reported
HW Code: C224159
Waste Type: tetrachloroethene (PCE)
Waste Quantity: UNKNOWN
Waste Code: Not reported
HW Code: C224159
Waste Type: nickel
Waste Quantity: UNKNOWN
Waste Code: Not reported
HW Code: C224159
Waste Type: DICHLOROETHYLENE
Waste Quantity: UNKNOWN
Waste Code: Not reported
HW Code: C224159
Waste Type: BENZO(B)FLUORANTHENE

KENT & WYTHE OWNERS LLC (Continued) **S117742197**

Waste Quantity: UNKNOWN
Waste Code: Not reported
HW Code: C224159
Waste Type: TRICHLOROETHENE (TCE)
Waste Quantity: UNKNOWN
Waste Code: Not reported
HW Code: C224159
Waste Type: Chrysene
Waste Quantity: UNKNOWN
Waste Code: Not reported
HW Code: C224159
Waste Type: TETRACHLOROETHYLENE (PCE)
Waste Quantity: UNKNOWN
Waste Code: Not reported
HW Code: C224159
Waste Type: DDD
Waste Quantity: UNKNOWN
Waste Code: Not reported
HW Code: C224159
Waste Type: BENZO(A)PYRENE
Waste Quantity: UNKNOWN
Waste Code: Not reported
HW Code: C224159
Waste Type: MERCURY
Waste Quantity: UNKNOWN
Waste Code: Not reported
HW Code: C224159
Waste Type: VINYL CHLORIDE
Waste Quantity: UNKNOWN
Waste Code: Not reported
HW Code: C224159
Waste Type: DDT
Waste Quantity: UNKNOWN
Waste Code: Not reported
HW Code: C224159
Waste Type: CHROMIUM
Waste Quantity: UNKNOWN
Waste Code: Not reported
HW Code: C224159
Waste Type: DDE
Waste Quantity: UNKNOWN
Waste Code: Not reported
HW Code: C224159
Waste Type: 1,1,1,2-TETRACHLOROETHANE
Waste Quantity: UNKNOWN
Waste Code: Not reported
Crossref ID: 224177
Cross Ref Type Code: 20
Cross Ref Type: Haz. Substance ID
Record Added Date: 5/1/2013 3:33:00 PM
Record Updated: 5/1/2013 3:33:00 PM
Updated By: IXMUNTEA
Crossref ID: C224159
Cross Ref Type Code: 22
Cross Ref Type: BCP Site ID
Record Added Date: 10/14/2015 11:02:00 AM
Record Updated: 10/14/2015 11:02:00 AM

KENT & WYTHE OWNERS LLC (Continued) **S117742197**

Updated By: IXMUNTEA
Crossref ID: C224159-06-12
Cross Ref Type Code: 23
Cross Ref Type: Agreement/Consent Order Number
Record Added Date: 10/14/2015 2:02:00 PM
Record Updated: 10/14/2015 2:02:00 PM
Updated By: RJCOZZY
Crossref ID: 2015000210380
Cross Ref Type Code: 25
Cross Ref Type: County Recording Identifier
Record Added Date: 6/22/2015 9:27:00 AM
Record Updated: 10/15/2015 10:20:00 AM
Updated By: SRHEIGEL
Crossref ID: C224177
Cross Ref Type Code: 22
Cross Ref Type: BCP Site ID
Record Added Date: 11/22/2013 8:50:00 AM
Record Updated: 11/22/2013 8:50:00 AM
Updated By: IXMUNTEA
Crossref ID: NYR000160242
Cross Ref Type Code: 06
Cross Ref Type: RCRA EPA ID No.
Record Added Date: 5/4/2012 10:56:00 AM
Record Updated: 5/4/2012 10:56:00 AM
Updated By: IXMUNTEA

Site Code: 463657
Control Name: Monitoring Plan
HW Code: C224159
Control Code: 31
Control Type: INST
Dt record added: 10/03/2013
Dt rec updated: 02/23/2017
Updated By: IXMUNTEA
Site Code: 463657
Site Description: Location: The site is located at 149 Kent Avenue in the Williamsburg area of Brooklyn, Kings County. It is along the north side of 5th Street between Kent and Wythe Avenues and is 0.92 acres in size. Site Features: A former on site warehouse which covered the property was demolished and a new foundation for a residential building has been installed. The new building is under development. Current Zoning and Land Use: The current use of the site is commercial, and it is located in an M1-2/R6A mixed use district. Past Use of the Site: The site was operated as a rail terminal with two to three tracks for approximately 100 years prior to construction of the warehouse in 1988. The warehouse was mainly used for carpet storage until 2012, and was demolished. Contamination was mainly associated with a former loading dock located on the northwestern part of the site, where deliveries of chemicals were made to an adjacent building. Site Geology and Hydrology: Soil beneath the site consisted of approximately six (6) feet of fill materials mixed with fine to coarse sand, silt and gravel, followed by approximately ten (10) feet of dark brown fine to medium sand with trace of gravel and silt, followed by silt layers alternating with layers of sand and gravel to approximately seventy (70) feet below grade. Depth to water at the Site ranges from approximately 9-13 feet below the existing floor slab or approximately 2.8 to 6.7 foot elevation. Groundwater on the

KENT & WYTHE OWNERS LLC (Continued) **S117742197**

site flows in the west-southwest direction toward the East River, located approximately 500 feet from the subject site.

Env Problem: Nature and Extent of Contamination: Post-Remediation: Remediation at the site is complete. Prior to remediaiton, the primary contaminants of concern at the site included the volatile organic compounds (VOCs) tetrachloroethylene (PCE) and its degradation products trichloroethene (TCE), cis-1,2-dichloroethene (DCE) and vinyl chloride (VC) in soil, groundwater and soil vapor. Residual contamination in soil and groundwater is being managed under a Site Management Plan.

Health Problem: Measures are in place to control the potential for coming in contact with subsurface soil and groundwater contamination. Volatile organic compounds in the groundwater may move into the soil vapor (air spaces within the soil), which in turn may move into overlying buildings and affect indoor air quality. This process, which is similar to the movement of radon gas from the subsurface into the indoor air of buildings, is referred to as soil vapor intrusion. The potential exists for the inhalation of site contaminants due to soil vapor intrusion in off-site structures.

Dump: False
Structure: True
Lagoon: False
Landfill: False
Pond: False
Disp Start: Not reported
Disp Term: Not reported
Lat/Long: Not reported
Dell: Not reported
Record Add: 5/2/2012 1:27:00 PM
Record Upd: 9/28/2015 4:38:00 PM
Updated By: IXMUNTEA
Own Op: Document Repository
Sub Type: NNN
Owner Name: Not reported
Owner Company: Brooklyn Public Library
Owner Address: Greenpoint Branch
Owner Addr2: 107 Norman Avenue
Owner City,St,Zip: Brooklyn, NY 11222
Owner Country: United States of America
Own Op: Applicant/Requestor
Sub Type: P03
Owner Name: Alan Henick
Owner Company: 149 Kent Avenue LLC
Owner Address: 1545 Laurel Hollow Rd.
Owner Addr2: Not reported
Owner City,St,Zip: Syosset, NY 11791
Owner Country: United States of America
Own Op: Applicant/Requestor
Sub Type: P03
Owner Name: Alan Henick
Owner Company: The Western Carpet and Linoleum Co. Inc.
Owner Address: 1545 Laurel Hollow Rd.
Owner Addr2: Not reported
Owner City,St,Zip: Syosset, NY 11791
Owner Country: United States of America
Own Op: Applicant/Requestor
Sub Type: P03

KENT & WYTHE OWNERS LLC (Continued) **S117742197**

Owner Name: Tell Metzger
Owner Company: Kent & Wythe Owners LLC
Owner Address: 1865 Palmer Ave.
Owner Addr2: Suite 203
Owner City,St,Zip: Larchmont, NY 10538
Owner Country: United States of America
HW Code: C224159
Waste Type: PCB-AROCLOR 1260
Waste Quantity: UNKNOWN
Waste Code: Not reported
HW Code: C224159
Waste Type: LEAD
Waste Quantity: UNKNOWN
Waste Code: Not reported
HW Code: C224159
Waste Type: PCB-AROCLOR 1254
Waste Quantity: UNKNOWN
Waste Code: Not reported
HW Code: C224159
Waste Type: 1,1,1-TRICHLOROETHANE
Waste Quantity: UNKNOWN
Waste Code: Not reported
HW Code: C224159
Waste Type: 1,1 Dichloroethene
Waste Quantity: UNKNOWN
Waste Code: Not reported
HW Code: C224159
Waste Type: cis-1,2-dichloroethene
Waste Quantity: UNKNOWN
Waste Code: Not reported
HW Code: C224159
Waste Type: tetrachloroethene (PCE)
Waste Quantity: UNKNOWN
Waste Code: Not reported
HW Code: C224159
Waste Type: tetrachloroethene (PCE)
Waste Quantity: UNKNOWN
Waste Code: Not reported
HW Code: C224159
Waste Type: nickel
Waste Quantity: UNKNOWN
Waste Code: Not reported
HW Code: C224159
Waste Type: DICHLOROETHYLENE
Waste Quantity: UNKNOWN
Waste Code: Not reported
HW Code: C224159
Waste Type: BENZO(B)FLUORANTHENE
Waste Quantity: UNKNOWN
Waste Code: Not reported
HW Code: C224159
Waste Type: TRICHLOROETHENE (TCE)
Waste Quantity: UNKNOWN
Waste Code: Not reported
HW Code: C224159
Waste Type: Chrysene
Waste Quantity: UNKNOWN

KENT & WYTHE OWNERS LLC (Continued) **S117742197**

Waste Code: Not reported
HW Code: C224159
Waste Type: TETRACHLOROETHYLENE (PCE)
Waste Quantity: UNKNOWN
Waste Code: Not reported
HW Code: C224159
Waste Type: DDD
Waste Quantity: UNKNOWN
Waste Code: Not reported
HW Code: C224159
Waste Type: BENZO(A)PYRENE
Waste Quantity: UNKNOWN
Waste Code: Not reported
HW Code: C224159
Waste Type: MERCURY
Waste Quantity: UNKNOWN
Waste Code: Not reported
HW Code: C224159
Waste Type: VINYL CHLORIDE
Waste Quantity: UNKNOWN
Waste Code: Not reported
HW Code: C224159
Waste Type: DDT
Waste Quantity: UNKNOWN
Waste Code: Not reported
HW Code: C224159
Waste Type: CHROMIUM
Waste Quantity: UNKNOWN
Waste Code: Not reported
HW Code: C224159
Waste Type: DDE
Waste Quantity: UNKNOWN
Waste Code: Not reported
HW Code: C224159
Waste Type: 1,1,1,2-TETRACHLOROETHANE
Waste Quantity: UNKNOWN
Waste Code: Not reported
Crossref ID: 224177
Cross Ref Type Code: 20
Cross Ref Type: Haz. Substance ID
Record Added Date: 5/1/2013 3:33:00 PM
Record Updated: 5/1/2013 3:33:00 PM
Updated By: IXMUNTEA
Crossref ID: C224159
Cross Ref Type Code: 22
Cross Ref Type: BCP Site ID
Record Added Date: 10/14/2015 11:02:00 AM
Record Updated: 10/14/2015 11:02:00 AM
Updated By: IXMUNTEA
Crossref ID: C224159-06-12
Cross Ref Type Code: 23
Cross Ref Type: Agreement/Consent Order Number
Record Added Date: 10/14/2015 2:02:00 PM
Record Updated: 10/14/2015 2:02:00 PM
Updated By: RJCOZZY
Crossref ID: 2015000210380
Cross Ref Type Code: 25

KENT & WYTHE OWNERS LLC (Continued) **S117742197**

Cross Ref Type: County Recording Identifier
Record Added Date: 6/22/2015 9:27:00 AM
Record Updated: 10/15/2015 10:20:00 AM
Updated By: SRHEIGEL
Crossref ID: C224177
Cross Ref Type Code: 22
Cross Ref Type: BCP Site ID
Record Added Date: 11/22/2013 8:50:00 AM
Record Updated: 11/22/2013 8:50:00 AM
Updated By: IXMUNTEA
Crossref ID: NYR000160242
Cross Ref Type Code: 06
Cross Ref Type: RCRA EPA ID No.
Record Added Date: 5/4/2012 10:56:00 AM
Record Updated: 5/4/2012 10:56:00 AM
Updated By: IXMUNTEA

Site Code: 463657
Control Name: Site Management Plan
HW Code: C224159
Control Code: 32
Control Type: INST
Dt record added: 10/03/2013
Dt rec updated: 02/23/2017
Updated By: IXMUNTEA
Site Code: 463657
Site Description: Location: The site is located at 149 Kent Avenue in the Williamsburg area of Brooklyn, Kings County. It is along the north side of 5th Street between Kent and Wythe Avenues and is 0.92 acres in size. Site Features: A former on site warehouse which covered the property was demolished and a new foundation for a residential building has been installed. The new building is under development. Current Zoning and Land Use: The current use of the site is commercial, and it is located in an M1-2/R6A mixed use district. Past Use of the Site: The site was operated as a rail terminal with two to three tracks for approximately 100 years prior to construction of the warehouse in 1988. The warehouse was mainly used for carpet storage until 2012, and was demolished. Contamination was mainly associated with a former loading dock located on the northwestern part of the site, where deliveries of chemicals were made to an adjacent building. Site Geology and Hydrology: Soil beneath the site consisted of approximately six (6) feet of fill materials mixed with fine to coarse sand, silt and gravel, followed by approximately ten (10) feet of dark brown fine to medium sand with trace of gravel and silt, followed by silt layers alternating with layers of sand and gravel to approximately seventy (70) feet below grade. Depth to water at the Site ranges from approximately 9-13 feet below the existing floor slab or approximately 2.8 to 6.7 foot elevation. Groundwater on the site flows in the west-southwest direction toward the East River, located approximately 500 feet from the subject site.
Env Problem: Nature and Extent of Contamination: Post-Remediation: Remediation at the site is complete. Prior to remediaiton, the primary contaminants of concern at the site included the volatile organic compounds (VOCs) tetrachloroethylene (PCE) and its degradation products trichloroethene (TCE), cis-1,2-dichloroethene (DCE) and vinyl chloride (VC) in soil, groundwater and soil vapor. Residual contamination in soil and groundwater is being managed under a Site

KENT & WYTHE OWNERS LLC (Continued) **S117742197**

	Management Plan.
Health Problem:	Measures are in place to control the potential for coming in contact with subsurface soil and groundwater contamination. Volatile organic compounds in the groundwater may move into the soil vapor (air spaces within the soil), which in turn may move into overlying buildings and affect indoor air quality. This process, which is similar to the movement of radon gas from the subsurface into the indoor air of buildings, is referred to as soil vapor intrusion. The potential exists for the inhalation of site contaminants due to soil vapor intrusion in off-site structures.
Dump:	False
Structure:	True
Lagoon:	False
Landfill:	False
Pond:	False
Disp Start:	Not reported
Disp Term:	Not reported
Lat/Long:	Not reported
Dell:	Not reported
Record Add:	5/2/2012 1:27:00 PM
Record Upd:	9/28/2015 4:38:00 PM
Updated By:	IXMUNTEA
Own Op:	Document Repository
Sub Type:	NNN
Owner Name:	Not reported
Owner Company:	Brooklyn Public Library
Owner Address:	Greenpoint Branch
Owner Addr2:	107 Norman Avenue
Owner City,St,Zip:	Brooklyn, NY 11222
Owner Country:	United States of America
Own Op:	Applicant/Requestor
Sub Type:	P03
Owner Name:	Alan Henick
Owner Company:	149 Kent Avenue LLC
Owner Address:	1545 Laurel Hollow Rd.
Owner Addr2:	Not reported
Owner City,St,Zip:	Syosset, NY 11791
Owner Country:	United States of America
Own Op:	Applicant/Requestor
Sub Type:	P03
Owner Name:	Alan Henick
Owner Company:	The Western Carpet and Linoleum Co. Inc.
Owner Address:	1545 Laurel Hollow Rd.
Owner Addr2:	Not reported
Owner City,St,Zip:	Syosset, NY 11791
Owner Country:	United States of America
Own Op:	Applicant/Requestor
Sub Type:	P03
Owner Name:	Tell Metzger
Owner Company:	Kent & Wythe Owners LLC
Owner Address:	1865 Palmer Ave.
Owner Addr2:	Suite 203
Owner City,St,Zip:	Larchmont, NY 10538
Owner Country:	United States of America
HW Code:	C224159
Waste Type:	PCB-AROCLOR 1260
Waste Quantity:	UNKNOWN

KENT & WYTHE OWNERS LLC (Continued) **S117742197**

Waste Code: Not reported
HW Code: C224159
Waste Type: LEAD
Waste Quantity: UNKNOWN
Waste Code: Not reported
HW Code: C224159
Waste Type: PCB-AROCLOR 1254
Waste Quantity: UNKNOWN
Waste Code: Not reported
HW Code: C224159
Waste Type: 1,1,1-TRICHLOROETHANE
Waste Quantity: UNKNOWN
Waste Code: Not reported
HW Code: C224159
Waste Type: 1,1 Dichloroethene
Waste Quantity: UNKNOWN
Waste Code: Not reported
HW Code: C224159
Waste Type: cis-1,2-dichloroethene
Waste Quantity: UNKNOWN
Waste Code: Not reported
HW Code: C224159
Waste Type: tetrachloroethene (PCE)
Waste Quantity: UNKNOWN
Waste Code: Not reported
HW Code: C224159
Waste Type: tetrachloroethene (PCE)
Waste Quantity: UNKNOWN
Waste Code: Not reported
HW Code: C224159
Waste Type: nickel
Waste Quantity: UNKNOWN
Waste Code: Not reported
HW Code: C224159
Waste Type: DICHLOROETHYLENE
Waste Quantity: UNKNOWN
Waste Code: Not reported
HW Code: C224159
Waste Type: BENZO(B)FLUORANTHENE
Waste Quantity: UNKNOWN
Waste Code: Not reported
HW Code: C224159
Waste Type: TRICHLOROETHENE (TCE)
Waste Quantity: UNKNOWN
Waste Code: Not reported
HW Code: C224159
Waste Type: Chrysene
Waste Quantity: UNKNOWN
Waste Code: Not reported
HW Code: C224159
Waste Type: TETRACHLOROETHYLENE (PCE)
Waste Quantity: UNKNOWN
Waste Code: Not reported
HW Code: C224159
Waste Type: DDD
Waste Quantity: UNKNOWN
Waste Code: Not reported

KENT & WYTHE OWNERS LLC (Continued) **S117742197**

HW Code: C224159
Waste Type: BENZO(A)PYRENE
Waste Quantity: UNKNOWN
Waste Code: Not reported
HW Code: C224159
Waste Type: MERCURY
Waste Quantity: UNKNOWN
Waste Code: Not reported
HW Code: C224159
Waste Type: VINYL CHLORIDE
Waste Quantity: UNKNOWN
Waste Code: Not reported
HW Code: C224159
Waste Type: DDT
Waste Quantity: UNKNOWN
Waste Code: Not reported
HW Code: C224159
Waste Type: CHROMIUM
Waste Quantity: UNKNOWN
Waste Code: Not reported
HW Code: C224159
Waste Type: DDE
Waste Quantity: UNKNOWN
Waste Code: Not reported
HW Code: C224159
Waste Type: 1,1,1,2-TETRACHLOROETHANE
Waste Quantity: UNKNOWN
Waste Code: Not reported
Crossref ID: 224177
Cross Ref Type Code: 20
Cross Ref Type: Haz. Substance ID
Record Added Date: 5/1/2013 3:33:00 PM
Record Updated: 5/1/2013 3:33:00 PM
Updated By: IXMUNTEA
Crossref ID: C224159
Cross Ref Type Code: 22
Cross Ref Type: BCP Site ID
Record Added Date: 10/14/2015 11:02:00 AM
Record Updated: 10/14/2015 11:02:00 AM
Updated By: IXMUNTEA
Crossref ID: C224159-06-12
Cross Ref Type Code: 23
Cross Ref Type: Agreement/Consent Order Number
Record Added Date: 10/14/2015 2:02:00 PM
Record Updated: 10/14/2015 2:02:00 PM
Updated By: RJCOZZY
Crossref ID: 2015000210380
Cross Ref Type Code: 25
Cross Ref Type: County Recording Identifier
Record Added Date: 6/22/2015 9:27:00 AM
Record Updated: 10/15/2015 10:20:00 AM
Updated By: SRHEIGEL
Crossref ID: C224177
Cross Ref Type Code: 22
Cross Ref Type: BCP Site ID
Record Added Date: 11/22/2013 8:50:00 AM
Record Updated: 11/22/2013 8:50:00 AM

KENT & WYTHE OWNERS LLC (Continued) **S117742197**

Updated By: IXMUNTEA
Crossref ID: NYR000160242
Cross Ref Type Code: 06
Cross Ref Type: RCRA EPA ID No.
Record Added Date: 5/4/2012 10:56:00 AM
Record Updated: 5/4/2012 10:56:00 AM
Updated By: IXMUNTEA

Site Code: 463657
Control Name: IC/EC Plan
HW Code: C224159
Control Code: 34
Control Type: INST
Dt record added: 10/03/2013
Dt rec updated: 02/23/2017
Updated By: IXMUNTEA
Site Code: 463657
Site Description: Location: The site is located at 149 Kent Avenue in the Williamsburg area of Brooklyn, Kings County. It is along the north side of 5th Street between Kent and Wythe Avenues and is 0.92 acres in size. Site Features: A former on site warehouse which covered the property was demolished and a new foundation for a residential building has been installed. The new building is under development. Current Zoning and Land Use: The current use of the site is commercial, and it is located in an M1-2/R6A mixed use district. Past Use of the Site: The site was operated as a rail terminal with two to three tracks for approximately 100 years prior to construction of the warehouse in 1988. The warehouse was mainly used for carpet storage until 2012, and was demolished. Contamination was mainly associated with a former loading dock located on the northwestern part of the site, where deliveries of chemicals were made to an adjacent building. Site Geology and Hydrology: Soil beneath the site consisted of approximately six (6) feet of fill materials mixed with fine to coarse sand, silt and gravel, followed by approximately ten (10) feet of dark brown fine to medium sand with trace of gravel and silt, followed by silt layers alternating with layers of sand and gravel to approximately seventy (70) feet below grade. Depth to water at the Site ranges from approximately 9-13 feet below the existing floor slab or approximately 2.8 to 6.7 foot elevation. Groundwater on the site flows in the west-southwest direction toward the East River, located approximately 500 feet from the subject site.
Env Problem: Nature and Extent of Contamination: Post-Remediation: Remediation at the site is complete. Prior to remediaiton, the primary contaminants of concern at the site included the volatile organic compounds (VOCs) tetrachloroethylene (PCE) and its degradation products trichloroethene (TCE), cis-1,2-dichloroethene (DCE) and vinyl chloride (VC) in soil, groundwater and soil vapor. Residual contamination in soil and groundwater is being managed under a Site Management Plan.
Health Problem: Measures are in place to control the potential for coming in contact with subsurface soil and groundwater contamination. Volatile organic compounds in the groundwater may move into the soil vapor (air spaces within the soil), which in turn may move into overlying buildings and affect indoor air quality. This process, which is similar to the movement of radon gas from the subsurface into the indoor air of buildings, is referred to as soil vapor intrusion. The potential exists for the inhalation of site contaminants due to soil vapor

KENT & WYTHE OWNERS LLC (Continued) **S117742197**

intrusion in off-site structures.
Dump: False
Structure: True
Lagoon: False
Landfill: False
Pond: False
Disp Start: Not reported
Disp Term: Not reported
Lat/Long: Not reported
Dell: Not reported
Record Add: 5/2/2012 1:27:00 PM
Record Upd: 9/28/2015 4:38:00 PM
Updated By: IXMUNTEA
Own Op: Document Repository
Sub Type: NNN
Owner Name: Not reported
Owner Company: Brooklyn Public Library
Owner Address: Greenpoint Branch
Owner Addr2: 107 Norman Avenue
Owner City,St,Zip: Brooklyn, NY 11222
Owner Country: United States of America
Own Op: Applicant/Requestor
Sub Type: P03
Owner Name: Alan Henick
Owner Company: 149 Kent Avenue LLC
Owner Address: 1545 Laurel Hollow Rd.
Owner Addr2: Not reported
Owner City,St,Zip: Syosset, NY 11791
Owner Country: United States of America
Own Op: Applicant/Requestor
Sub Type: P03
Owner Name: Alan Henick
Owner Company: The Western Carpet and Linoleum Co. Inc.
Owner Address: 1545 Laurel Hollow Rd.
Owner Addr2: Not reported
Owner City,St,Zip: Syosset, NY 11791
Owner Country: United States of America
Own Op: Applicant/Requestor
Sub Type: P03
Owner Name: Tell Metzger
Owner Company: Kent & Wythe Owners LLC
Owner Address: 1865 Palmer Ave.
Owner Addr2: Suite 203
Owner City,St,Zip: Larchmont, NY 10538
Owner Country: United States of America
HW Code: C224159
Waste Type: PCB-AROCLOR 1260
Waste Quantity: UNKNOWN
Waste Code: Not reported
HW Code: C224159
Waste Type: LEAD
Waste Quantity: UNKNOWN
Waste Code: Not reported
HW Code: C224159
Waste Type: PCB-AROCLOR 1254
Waste Quantity: UNKNOWN
Waste Code: Not reported

KENT & WYTHE OWNERS LLC (Continued) **S117742197**

HW Code: C224159
Waste Type: 1,1,1-TRICHLOROETHANE
Waste Quantity: UNKNOWN
Waste Code: Not reported
HW Code: C224159
Waste Type: 1,1 Dichloroethene
Waste Quantity: UNKNOWN
Waste Code: Not reported
HW Code: C224159
Waste Type: cis-1,2-dichloroethene
Waste Quantity: UNKNOWN
Waste Code: Not reported
HW Code: C224159
Waste Type: tetrachloroethene (PCE)
Waste Quantity: UNKNOWN
Waste Code: Not reported
HW Code: C224159
Waste Type: tetrachloroethene (PCE)
Waste Quantity: UNKNOWN
Waste Code: Not reported
HW Code: C224159
Waste Type: nickel
Waste Quantity: UNKNOWN
Waste Code: Not reported
HW Code: C224159
Waste Type: DICHLOROETHYLENE
Waste Quantity: UNKNOWN
Waste Code: Not reported
HW Code: C224159
Waste Type: BENZO(B)FLUORANTHENE
Waste Quantity: UNKNOWN
Waste Code: Not reported
HW Code: C224159
Waste Type: TRICHLOROETHENE (TCE)
Waste Quantity: UNKNOWN
Waste Code: Not reported
HW Code: C224159
Waste Type: Chrysene
Waste Quantity: UNKNOWN
Waste Code: Not reported
HW Code: C224159
Waste Type: TETRACHLOROETHYLENE (PCE)
Waste Quantity: UNKNOWN
Waste Code: Not reported
HW Code: C224159
Waste Type: DDD
Waste Quantity: UNKNOWN
Waste Code: Not reported
HW Code: C224159
Waste Type: BENZO(A)PYRENE
Waste Quantity: UNKNOWN
Waste Code: Not reported
HW Code: C224159
Waste Type: MERCURY
Waste Quantity: UNKNOWN
Waste Code: Not reported
HW Code: C224159

KENT & WYTHE OWNERS LLC (Continued) **S117742197**

Waste Type: VINYL CHLORIDE
Waste Quantity: UNKNOWN
Waste Code: Not reported
HW Code: C224159
Waste Type: DDT
Waste Quantity: UNKNOWN
Waste Code: Not reported
HW Code: C224159
Waste Type: CHROMIUM
Waste Quantity: UNKNOWN
Waste Code: Not reported
HW Code: C224159
Waste Type: DDE
Waste Quantity: UNKNOWN
Waste Code: Not reported
HW Code: C224159
Waste Type: 1,1,1,2-TETRACHLOROETHANE
Waste Quantity: UNKNOWN
Waste Code: Not reported
Crossref ID: 224177
Cross Ref Type Code: 20
Cross Ref Type: Haz. Substance ID
Record Added Date: 5/1/2013 3:33:00 PM
Record Updated: 5/1/2013 3:33:00 PM
Updated By: IXMUNTEA
Crossref ID: C224159
Cross Ref Type Code: 22
Cross Ref Type: BCP Site ID
Record Added Date: 10/14/2015 11:02:00 AM
Record Updated: 10/14/2015 11:02:00 AM
Updated By: IXMUNTEA
Crossref ID: C224159-06-12
Cross Ref Type Code: 23
Cross Ref Type: Agreement/Consent Order Number
Record Added Date: 10/14/2015 2:02:00 PM
Record Updated: 10/14/2015 2:02:00 PM
Updated By: RJCOZZY
Crossref ID: 2015000210380
Cross Ref Type Code: 25
Cross Ref Type: County Recording Identifier
Record Added Date: 6/22/2015 9:27:00 AM
Record Updated: 10/15/2015 10:20:00 AM
Updated By: SRHEIGEL
Crossref ID: C224177
Cross Ref Type Code: 22
Cross Ref Type: BCP Site ID
Record Added Date: 11/22/2013 8:50:00 AM
Record Updated: 11/22/2013 8:50:00 AM
Updated By: IXMUNTEA
Crossref ID: NYR000160242
Cross Ref Type Code: 06
Cross Ref Type: RCRA EPA ID No.
Record Added Date: 5/4/2012 10:56:00 AM
Record Updated: 5/4/2012 10:56:00 AM
Updated By: IXMUNTEA

Site Code: 463657

KENT & WYTHE OWNERS LLC (Continued) **S117742197**

Control Name: Environmental Easement
HW Code: C224159
Control Code: J
Control Type: INST
Dt record added: 10/03/2013
Dt rec updated: 02/23/2017
Updated By: IXMUNTEA
Site Code: 463657
Site Description: Location: The site is located at 149 Kent Avenue in the Williamsburg area of Brooklyn, Kings County. It is along the north side of 5th Street between Kent and Wythe Avenues and is 0.92 acres in size. Site Features: A former on site warehouse which covered the property was demolished and a new foundation for a residential building has been installed. The new building is under development. Current Zoning and Land Use: The current use of the site is commercial, and it is located in an M1-2/R6A mixed use district. Past Use of the Site: The site was operated as a rail terminal with two to three tracks for approximately 100 years prior to construction of the warehouse in 1988. The warehouse was mainly used for carpet storage until 2012, and was demolished. Contamination was mainly associated with a former loading dock located on the northwestern part of the site, where deliveries of chemicals were made to an adjacent building. Site Geology and Hydrology: Soil beneath the site consisted of approximately six (6) feet of fill materials mixed with fine to coarse sand, silt and gravel, followed by approximately ten (10) feet of dark brown fine to medium sand with trace of gravel and silt, followed by silt layers alternating with layers of sand and gravel to approximately seventy (70) feet below grade. Depth to water at the Site ranges from approximately 9-13 feet below the existing floor slab or approximately 2.8 to 6.7 foot elevation. Groundwater on the site flows in the west-southwest direction toward the East River, located approximately 500 feet from the subject site.
Env Problem: Nature and Extent of Contamination: Post-Remediation: Remediation at the site is complete. Prior to remediaiton, the primary contaminants of concern at the site included the volatile organic compounds (VOCs) tetrachloroethylene (PCE) and its degradation products trichloroethene (TCE), cis-1,2-dichloroethene (DCE) and vinyl chloride (VC) in soil, groundwater and soil vapor. Residual contamination in soil and groundwater is being managed under a Site Management Plan.
Health Problem: Measures are in place to control the potential for coming in contact with subsurface soil and groundwater contamination. Volatile organic compounds in the groundwater may move into the soil vapor (air spaces within the soil), which in turn may move into overlying buildings and affect indoor air quality. This process, which is similar to the movement of radon gas from the subsurface into the indoor air of buildings, is referred to as soil vapor intrusion. The potential exists for the inhalation of site contaminants due to soil vapor intrusion in off-site structures.
Dump: False
Structure: True
Lagoon: False
Landfill: False
Pond: False
Disp Start: Not reported
Disp Term: Not reported
Lat/Long: Not reported

KENT & WYTHE OWNERS LLC (Continued) **S117742197**

Dell: Not reported
Record Add: 5/2/2012 1:27:00 PM
Record Upd: 9/28/2015 4:38:00 PM
Updated By: IXMUNTEA
Own Op: Document Repository
Sub Type: NNN
Owner Name: Not reported
Owner Company: Brooklyn Public Library
Owner Address: Greenpoint Branch
Owner Addr2: 107 Norman Avenue
Owner City,St,Zip: Brooklyn, NY 11222
Owner Country: United States of America
Own Op: Applicant/Requestor
Sub Type: P03
Owner Name: Alan Henick
Owner Company: 149 Kent Avenue LLC
Owner Address: 1545 Laurel Hollow Rd.
Owner Addr2: Not reported
Owner City,St,Zip: Syosset, NY 11791
Owner Country: United States of America
Own Op: Applicant/Requestor
Sub Type: P03
Owner Name: Alan Henick
Owner Company: The Western Carpet and Linoleum Co. Inc.
Owner Address: 1545 Laurel Hollow Rd.
Owner Addr2: Not reported
Owner City,St,Zip: Syosset, NY 11791
Owner Country: United States of America
Own Op: Applicant/Requestor
Sub Type: P03
Owner Name: Tell Metzger
Owner Company: Kent & Wythe Owners LLC
Owner Address: 1865 Palmer Ave.
Owner Addr2: Suite 203
Owner City,St,Zip: Larchmont, NY 10538
Owner Country: United States of America
HW Code: C224159
Waste Type: PCB-AROCLOR 1260
Waste Quantity: UNKNOWN
Waste Code: Not reported
HW Code: C224159
Waste Type: LEAD
Waste Quantity: UNKNOWN
Waste Code: Not reported
HW Code: C224159
Waste Type: PCB-AROCLOR 1254
Waste Quantity: UNKNOWN
Waste Code: Not reported
HW Code: C224159
Waste Type: 1,1,1-TRICHLOROETHANE
Waste Quantity: UNKNOWN
Waste Code: Not reported
HW Code: C224159
Waste Type: 1,1 Dichloroethene
Waste Quantity: UNKNOWN
Waste Code: Not reported
HW Code: C224159

KENT & WYTHE OWNERS LLC (Continued) **S117742197**

Waste Type: cis-1,2-dichloroethene
Waste Quantity: UNKNOWN
Waste Code: Not reported
HW Code: C224159
Waste Type: tetrachloroethene (PCE)
Waste Quantity: UNKNOWN
Waste Code: Not reported
HW Code: C224159
Waste Type: tetrachloroethene (PCE)
Waste Quantity: UNKNOWN
Waste Code: Not reported
HW Code: C224159
Waste Type: nickel
Waste Quantity: UNKNOWN
Waste Code: Not reported
HW Code: C224159
Waste Type: DICHLOROETHYLENE
Waste Quantity: UNKNOWN
Waste Code: Not reported
HW Code: C224159
Waste Type: BENZO(B)FLUORANTHENE
Waste Quantity: UNKNOWN
Waste Code: Not reported
HW Code: C224159
Waste Type: TRICHLOROETHENE (TCE)
Waste Quantity: UNKNOWN
Waste Code: Not reported
HW Code: C224159
Waste Type: Chrysene
Waste Quantity: UNKNOWN
Waste Code: Not reported
HW Code: C224159
Waste Type: TETRACHLOROETHYLENE (PCE)
Waste Quantity: UNKNOWN
Waste Code: Not reported
HW Code: C224159
Waste Type: DDD
Waste Quantity: UNKNOWN
Waste Code: Not reported
HW Code: C224159
Waste Type: BENZO(A)PYRENE
Waste Quantity: UNKNOWN
Waste Code: Not reported
HW Code: C224159
Waste Type: MERCURY
Waste Quantity: UNKNOWN
Waste Code: Not reported
HW Code: C224159
Waste Type: VINYL CHLORIDE
Waste Quantity: UNKNOWN
Waste Code: Not reported
HW Code: C224159
Waste Type: DDT
Waste Quantity: UNKNOWN
Waste Code: Not reported
HW Code: C224159
Waste Type: CHROMIUM

KENT & WYTHE OWNERS LLC (Continued) **S117742197**

Waste Quantity: UNKNOWN
Waste Code: Not reported
HW Code: C224159
Waste Type: DDE
Waste Quantity: UNKNOWN
Waste Code: Not reported
HW Code: C224159
Waste Type: 1,1,1,2-TETRACHLOROETHANE
Waste Quantity: UNKNOWN
Waste Code: Not reported
Crossref ID: 224177
Cross Ref Type Code: 20
Cross Ref Type: Haz. Substance ID
Record Added Date: 5/1/2013 3:33:00 PM
Record Updated: 5/1/2013 3:33:00 PM
Updated By: IXMUNTEA
Crossref ID: C224159
Cross Ref Type Code: 22
Cross Ref Type: BCP Site ID
Record Added Date: 10/14/2015 11:02:00 AM
Record Updated: 10/14/2015 11:02:00 AM
Updated By: IXMUNTEA
Crossref ID: C224159-06-12
Cross Ref Type Code: 23
Cross Ref Type: Agreement/Consent Order Number
Record Added Date: 10/14/2015 2:02:00 PM
Record Updated: 10/14/2015 2:02:00 PM
Updated By: RJCOZZY
Crossref ID: 2015000210380
Cross Ref Type Code: 25
Cross Ref Type: County Recording Identifier
Record Added Date: 6/22/2015 9:27:00 AM
Record Updated: 10/15/2015 10:20:00 AM
Updated By: SRHEIGEL
Crossref ID: C224177
Cross Ref Type Code: 22
Cross Ref Type: BCP Site ID
Record Added Date: 11/22/2013 8:50:00 AM
Record Updated: 11/22/2013 8:50:00 AM
Updated By: IXMUNTEA
Crossref ID: NYR000160242
Cross Ref Type Code: 06
Cross Ref Type: RCRA EPA ID No.
Record Added Date: 5/4/2012 10:56:00 AM
Record Updated: 5/4/2012 10:56:00 AM
Updated By: IXMUNTEA

Site Code: 463657
Control Name: Soil Management Plan
HW Code: C224159
Control Code: 14
Control Type: INST
Dt record added: 10/03/2013
Dt rec updated: 02/23/2017
Updated By: IXMUNTEA
Site Code: 463657
Site Description: Location: The site is located at 149 Kent Avenue in the Williamsburg

KENT & WYTHE OWNERS LLC (Continued) **S117742197**

area of Brooklyn, Kings County. It is along the north side of 5th Street between Kent and Wythe Avenues and is 0.92 acres in size. Site Features: A former on site warehouse which covered the property was demolished and a new foundation for a residential building has been installed. The new building is under development. Current Zoning and Land Use: The current use of the site is commercial, and it is located in an M1-2/R6A mixed use district. Past Use of the Site: The site was operated as a rail terminal with two to three tracks for approximately 100 years prior to construction of the warehouse in 1988. The warehouse was mainly used for carpet storage until 2012, and was demolished. Contamination was mainly associated with a former loading dock located on the northwestern part of the site, where deliveries of chemicals were made to an adjacent building. Site Geology and Hydrology: Soil beneath the site consisted of approximately six (6) feet of fill materials mixed with fine to coarse sand, silt and gravel, followed by approximately ten (10) feet of dark brown fine to medium sand with trace of gravel and silt, followed by silt layers alternating with layers of sand and gravel to approximately seventy (70) feet below grade. Depth to water at the Site ranges from approximately 9-13 feet below the existing floor slab or approximately 2.8 to 6.7 foot elevation. Groundwater on the site flows in the west-southwest direction toward the East River, located approximately 500 feet from the subject site.

Env Problem: Nature and Extent of Contamination: Post-Remediation: Remediation at the site is complete. Prior to remediaiton, the primary contaminants of concern at the site included the volatile organic compounds (VOCs) tetrachloroethylene (PCE) and its degradation products trichloroethene (TCE), cis-1,2-dichloroethene (DCE) and vinyl chloride (VC) in soil, groundwater and soil vapor. Residual contamination in soil and groundwater is being managed under a Site Management Plan.

Health Problem: Measures are in place to control the potential for coming in contact with subsurface soil and groundwater contamination. Volatile organic compounds in the groundwater may move into the soil vapor (air spaces within the soil), which in turn may move into overlying buildings and affect indoor air quality. This process, which is similar to the movement of radon gas from the subsurface into the indoor air of buildings, is referred to as soil vapor intrusion. The potential exists for the inhalation of site contaminants due to soil vapor intrusion in off-site structures.

Dump: False
Structure: True
Lagoon: False
Landfill: False
Pond: False
Disp Start: Not reported
Disp Term: Not reported
Lat/Long: Not reported
Dell: Not reported
Record Add: 5/2/2012 1:27:00 PM
Record Upd: 9/28/2015 4:38:00 PM
Updated By: IXMUNTEA
Own Op: Document Repository
Sub Type: NNN
Owner Name: Not reported
Owner Company: Brooklyn Public Library
Owner Address: Greenpoint Branch

KENT & WYTHE OWNERS LLC (Continued) **S117742197**

Owner Addr2: 107 Norman Avenue
Owner City,St,Zip: Brooklyn, NY 11222
Owner Country: United States of America
Own Op: Applicant/Requestor
Sub Type: P03
Owner Name: Alan Henick
Owner Company: 149 Kent Avenue LLC
Owner Address: 1545 Laurel Hollow Rd.
Owner Addr2: Not reported
Owner City,St,Zip: Syosset, NY 11791
Owner Country: United States of America
Own Op: Applicant/Requestor
Sub Type: P03
Owner Name: Alan Henick
Owner Company: The Western Carpet and Linoleum Co. Inc.
Owner Address: 1545 Laurel Hollow Rd.
Owner Addr2: Not reported
Owner City,St,Zip: Syosset, NY 11791
Owner Country: United States of America
Own Op: Applicant/Requestor
Sub Type: P03
Owner Name: Tell Metzger
Owner Company: Kent & Wythe Owners LLC
Owner Address: 1865 Palmer Ave.
Owner Addr2: Suite 203
Owner City,St,Zip: Larchmont, NY 10538
Owner Country: United States of America
HW Code: C224159
Waste Type: PCB-AROCLOR 1260
Waste Quantity: UNKNOWN
Waste Code: Not reported
HW Code: C224159
Waste Type: LEAD
Waste Quantity: UNKNOWN
Waste Code: Not reported
HW Code: C224159
Waste Type: PCB-AROCLOR 1254
Waste Quantity: UNKNOWN
Waste Code: Not reported
HW Code: C224159
Waste Type: 1,1,1-TRICHLOROETHANE
Waste Quantity: UNKNOWN
Waste Code: Not reported
HW Code: C224159
Waste Type: 1,1 Dichloroethene
Waste Quantity: UNKNOWN
Waste Code: Not reported
HW Code: C224159
Waste Type: cis-1,2-dichloroethene
Waste Quantity: UNKNOWN
Waste Code: Not reported
HW Code: C224159
Waste Type: tetrachloroethene (PCE)
Waste Quantity: UNKNOWN
Waste Code: Not reported
HW Code: C224159
Waste Type: tetrachloroethene (PCE)

KENT & WYTHE OWNERS LLC (Continued) **S117742197**

Waste Quantity: UNKNOWN
Waste Code: Not reported
HW Code: C224159
Waste Type: nickel
Waste Quantity: UNKNOWN
Waste Code: Not reported
HW Code: C224159
Waste Type: DICHLOROETHYLENE
Waste Quantity: UNKNOWN
Waste Code: Not reported
HW Code: C224159
Waste Type: BENZO(B)FLUORANTHENE
Waste Quantity: UNKNOWN
Waste Code: Not reported
HW Code: C224159
Waste Type: TRICHLOROETHENE (TCE)
Waste Quantity: UNKNOWN
Waste Code: Not reported
HW Code: C224159
Waste Type: Chrysene
Waste Quantity: UNKNOWN
Waste Code: Not reported
HW Code: C224159
Waste Type: TETRACHLOROETHYLENE (PCE)
Waste Quantity: UNKNOWN
Waste Code: Not reported
HW Code: C224159
Waste Type: DDD
Waste Quantity: UNKNOWN
Waste Code: Not reported
HW Code: C224159
Waste Type: BENZO(A)PYRENE
Waste Quantity: UNKNOWN
Waste Code: Not reported
HW Code: C224159
Waste Type: MERCURY
Waste Quantity: UNKNOWN
Waste Code: Not reported
HW Code: C224159
Waste Type: VINYL CHLORIDE
Waste Quantity: UNKNOWN
Waste Code: Not reported
HW Code: C224159
Waste Type: DDT
Waste Quantity: UNKNOWN
Waste Code: Not reported
HW Code: C224159
Waste Type: CHROMIUM
Waste Quantity: UNKNOWN
Waste Code: Not reported
HW Code: C224159
Waste Type: DDE
Waste Quantity: UNKNOWN
Waste Code: Not reported
HW Code: C224159
Waste Type: 1,1,1,2-TETRACHLOROETHANE
Waste Quantity: UNKNOWN

KENT & WYTHE OWNERS LLC (Continued) **S117742197**

Waste Code: Not reported
Crossref ID: 224177
Cross Ref Type Code: 20
Cross Ref Type: Haz. Substance ID
Record Added Date: 5/1/2013 3:33:00 PM
Record Updated: 5/1/2013 3:33:00 PM
Updated By: IXMUNTEA
Crossref ID: C224159
Cross Ref Type Code: 22
Cross Ref Type: BCP Site ID
Record Added Date: 10/14/2015 11:02:00 AM
Record Updated: 10/14/2015 11:02:00 AM
Updated By: IXMUNTEA
Crossref ID: C224159-06-12
Cross Ref Type Code: 23
Cross Ref Type: Agreement/Consent Order Number
Record Added Date: 10/14/2015 2:02:00 PM
Record Updated: 10/14/2015 2:02:00 PM
Updated By: RJCOZZY
Crossref ID: 2015000210380
Cross Ref Type Code: 25
Cross Ref Type: County Recording Identifier
Record Added Date: 6/22/2015 9:27:00 AM
Record Updated: 10/15/2015 10:20:00 AM
Updated By: SRHEIGEL
Crossref ID: C224177
Cross Ref Type Code: 22
Cross Ref Type: BCP Site ID
Record Added Date: 11/22/2013 8:50:00 AM
Record Updated: 11/22/2013 8:50:00 AM
Updated By: IXMUNTEA
Crossref ID: NYR000160242
Cross Ref Type Code: 06
Cross Ref Type: RCRA EPA ID No.
Record Added Date: 5/4/2012 10:56:00 AM
Record Updated: 5/4/2012 10:56:00 AM
Updated By: IXMUNTEA

Site Code: 463657
Control Name: O&M Plan
HW Code: C224159
Control Code: 33
Control Type: INST
Dt record added: 10/03/2013
Dt rec updated: 02/23/2017
Updated By: IXMUNTEA
Site Code: 463657
Site Description: Location: The site is located at 149 Kent Avenue in the Williamsburg area of Brooklyn, Kings County. It is along the north side of 5th Street between Kent and Wythe Avenues and is 0.92 acres in size. Site Features: A former on site warehouse which covered the property was demolished and a new foundation for a residential building has been installed. The new building is under development. Current Zoning and Land Use: The current use of the site is commercial, and it is located in an M1-2/R6A mixed use district. Past Use of the Site: The site was operated as a rail terminal with two to three tracks for approximately 100 years prior to construction of the warehouse in

KENT & WYTHE OWNERS LLC (Continued) **S117742197**

1988. The warehouse was mainly used for carpet storage until 2012, and was demolished. Contamination was mainly associated with a former loading dock located on the northwestern part of the site, where deliveries of chemicals were made to an adjacent building. Site Geology and Hydrology: Soil beneath the site consisted of approximately six (6) feet of fill materials mixed with fine to coarse sand, silt and gravel, followed by approximately ten (10) feet of dark brown fine to medium sand with trace of gravel and silt, followed by silt layers alternating with layers of sand and gravel to approximately seventy (70) feet below grade. Depth to water at the Site ranges from approximately 9-13 feet below the existing floor slab or approximately 2.8 to 6.7 foot elevation. Groundwater on the site flows in the west-southwest direction toward the East River, located approximately 500 feet from the subject site.

Env Problem: Nature and Extent of Contamination: Post-Remediation: Remediation at the site is complete. Prior to remediaiton, the primary contaminants of concern at the site included the volatile organic compounds (VOCs) tetrachloroethylene (PCE) and its degradation products trichloroethene (TCE), cis-1,2-dichloroethene (DCE) and vinyl chloride (VC) in soil, groundwater and soil vapor. Residual contamination in soil and groundwater is being managed under a Site Management Plan.

Health Problem: Measures are in place to control the potential for coming in contact with subsurface soil and groundwater contamination. Volatile organic compounds in the groundwater may move into the soil vapor (air spaces within the soil), which in turn may move into overlying buildings and affect indoor air quality. This process, which is similar to the movement of radon gas from the subsurface into the indoor air of buildings, is referred to as soil vapor intrusion. The potential exists for the inhalation of site contaminants due to soil vapor intrusion in off-site structures.

Dump: False
Structure: True
Lagoon: False
Landfill: False
Pond: False
Disp Start: Not reported
Disp Term: Not reported
Lat/Long: Not reported
Dell: Not reported
Record Add: 5/2/2012 1:27:00 PM
Record Upd: 9/28/2015 4:38:00 PM
Updated By: IXMUNTEA
Own Op: Document Repository
Sub Type: NNN
Owner Name: Not reported
Owner Company: Brooklyn Public Library
Owner Address: Greenpoint Branch
Owner Addr2: 107 Norman Avenue
Owner City,St,Zip: Brooklyn, NY 11222
Owner Country: United States of America
Own Op: Applicant/Requestor
Sub Type: P03
Owner Name: Alan Henick
Owner Company: 149 Kent Avenue LLC
Owner Address: 1545 Laurel Hollow Rd.
Owner Addr2: Not reported

KENT & WYTHE OWNERS LLC (Continued) **S117742197**

Owner City,St,Zip: Syosset, NY 11791
Owner Country: United States of America
Own Op: Applicant/Requestor
Sub Type: P03
Owner Name: Alan Henick
Owner Company: The Western Carpet and Linoleum Co. Inc.
Owner Address: 1545 Laurel Hollow Rd.
Owner Addr2: Not reported
Owner City,St,Zip: Syosset, NY 11791
Owner Country: United States of America
Own Op: Applicant/Requestor
Sub Type: P03
Owner Name: Tell Metzger
Owner Company: Kent & Wythe Owners LLC
Owner Address: 1865 Palmer Ave.
Owner Addr2: Suite 203
Owner City,St,Zip: Larchmont, NY 10538
Owner Country: United States of America
HW Code: C224159
Waste Type: PCB-AROCLOR 1260
Waste Quantity: UNKNOWN
Waste Code: Not reported
HW Code: C224159
Waste Type: LEAD
Waste Quantity: UNKNOWN
Waste Code: Not reported
HW Code: C224159
Waste Type: PCB-AROCLOR 1254
Waste Quantity: UNKNOWN
Waste Code: Not reported
HW Code: C224159
Waste Type: 1,1,1-TRICHLOROETHANE
Waste Quantity: UNKNOWN
Waste Code: Not reported
HW Code: C224159
Waste Type: 1,1 Dichloroethene
Waste Quantity: UNKNOWN
Waste Code: Not reported
HW Code: C224159
Waste Type: cis-1,2-dichloroethene
Waste Quantity: UNKNOWN
Waste Code: Not reported
HW Code: C224159
Waste Type: tetrachloroethene (PCE)
Waste Quantity: UNKNOWN
Waste Code: Not reported
HW Code: C224159
Waste Type: tetrachloroethene (PCE)
Waste Quantity: UNKNOWN
Waste Code: Not reported
HW Code: C224159
Waste Type: nickel
Waste Quantity: UNKNOWN
Waste Code: Not reported
HW Code: C224159
Waste Type: DICHLOROETHYLENE
Waste Quantity: UNKNOWN

KENT & WYTHE OWNERS LLC (Continued) **S117742197**

Waste Code: Not reported
HW Code: C224159
Waste Type: BENZO(B)FLUORANTHENE
Waste Quantity: UNKNOWN
Waste Code: Not reported
HW Code: C224159
Waste Type: TRICHLOROETHENE (TCE)
Waste Quantity: UNKNOWN
Waste Code: Not reported
HW Code: C224159
Waste Type: Chrysene
Waste Quantity: UNKNOWN
Waste Code: Not reported
HW Code: C224159
Waste Type: TETRACHLOROETHYLENE (PCE)
Waste Quantity: UNKNOWN
Waste Code: Not reported
HW Code: C224159
Waste Type: DDD
Waste Quantity: UNKNOWN
Waste Code: Not reported
HW Code: C224159
Waste Type: BENZO(A)PYRENE
Waste Quantity: UNKNOWN
Waste Code: Not reported
HW Code: C224159
Waste Type: MERCURY
Waste Quantity: UNKNOWN
Waste Code: Not reported
HW Code: C224159
Waste Type: VINYL CHLORIDE
Waste Quantity: UNKNOWN
Waste Code: Not reported
HW Code: C224159
Waste Type: DDT
Waste Quantity: UNKNOWN
Waste Code: Not reported
HW Code: C224159
Waste Type: CHROMIUM
Waste Quantity: UNKNOWN
Waste Code: Not reported
HW Code: C224159
Waste Type: DDE
Waste Quantity: UNKNOWN
Waste Code: Not reported
HW Code: C224159
Waste Type: 1,1,1,2-TETRACHLOROETHANE
Waste Quantity: UNKNOWN
Waste Code: Not reported
Crossref ID: 224177
Cross Ref Type Code: 20
Cross Ref Type: Haz. Substance ID
Record Added Date: 5/1/2013 3:33:00 PM
Record Updated: 5/1/2013 3:33:00 PM
Updated By: IXMUNTEA
Crossref ID: C224159
Cross Ref Type Code: 22

KENT & WYTHE OWNERS LLC (Continued) **S117742197**

Cross Ref Type: BCP Site ID
Record Added Date: 10/14/2015 11:02:00 AM
Record Updated: 10/14/2015 11:02:00 AM
Updated By: IXMUNTEA
Crossref ID: C224159-06-12
Cross Ref Type Code: 23
Cross Ref Type: Agreement/Consent Order Number
Record Added Date: 10/14/2015 2:02:00 PM
Record Updated: 10/14/2015 2:02:00 PM
Updated By: RJCOZZY
Crossref ID: 2015000210380
Cross Ref Type Code: 25
Cross Ref Type: County Recording Identifier
Record Added Date: 6/22/2015 9:27:00 AM
Record Updated: 10/15/2015 10:20:00 AM
Updated By: SRHEIGEL
Crossref ID: C224177
Cross Ref Type Code: 22
Cross Ref Type: BCP Site ID
Record Added Date: 11/22/2013 8:50:00 AM
Record Updated: 11/22/2013 8:50:00 AM
Updated By: IXMUNTEA
Crossref ID: NYR000160242
Cross Ref Type Code: 06
Cross Ref Type: RCRA EPA ID No.
Record Added Date: 5/4/2012 10:56:00 AM
Record Updated: 5/4/2012 10:56:00 AM
Updated By: IXMUNTEA

NY MANIFEST:
Country: USA
EPA ID: NYP004826374
Facility Status: Not reported
Location Address 1: 149 KENT AVENUE
Code: BP
Location Address 2: Not reported
Total Tanks: Not reported
Location City: BROOKLYN
Location State: NY
Location Zip: 11238
Location Zip 4: Not reported

NY MANIFEST:
EPAID: NYP004826374
Mailing Name: CON ED
Mailing Contact: THERESA BURKARD
Mailing Address 1: 4 IRVING PL 15TH FL NE
Mailing Address 2: Not reported
Mailing City: NEW YORK
Mailing State: NY
Mailing Zip: 10003
Mailing Zip 4: Not reported
Mailing Country: USA
Mailing Phone: 2124602262

Country: USA

KENT & WYTHE OWNERS LLC (Continued) **S117742197**

EPA ID:	NYR000160242
Facility Status:	Not reported
Location Address 1:	149 KENT AVENUE
Code:	BP
Location Address 2:	Not reported
Total Tanks:	Not reported
Location City:	BROOKLYN
Location State:	NY
Location Zip:	11249
Location Zip 4:	Not reported

NY MANIFEST:

EPAID:	NYR000160242
Mailing Name:	KENT & WYTHE OWNERS LLC
Mailing Contact:	KENT & WYTHE OWNER LLC
Mailing Address 1:	1865 PALMER AVE
Mailing Address 2:	Not reported
Mailing City:	LARCHMONT
Mailing State:	NY
Mailing Zip:	10538
Mailing Zip 4:	Not reported
Mailing Country:	USA
Mailing Phone:	9147746029

NY MANIFEST:

Document ID:	Not reported
Manifest Status:	Not reported
seq:	Not reported
Year:	2016
Trans1 State ID:	NJR986628162
Trans2 State ID:	Not reported
Generator Ship Date:	10/18/2016
Trans1 Recv Date:	10/18/2016
Trans2 Recv Date:	Not reported
TSD Site Recv Date:	10/18/2016
Part A Recv Date:	Not reported
Part B Recv Date:	Not reported
Generator EPA ID:	NYR000160242
Trans1 EPA ID:	Not reported
Trans2 EPA ID:	Not reported
TSDF ID 1:	NJD991291105
TSDF ID 2:	Not reported
Manifest Tracking Number:	016324161JJK
Import Indicator:	N
Export Indicator:	N
Discr Quantity Indicator:	N
Discr Type Indicator:	N
Discr Residue Indicator:	N
Discr Partial Reject Indicator:	N
Discr Full Reject Indicator:	N
Manifest Ref Number:	Not reported
Alt Facility RCRA ID:	Not reported
Alt Facility Sign Date:	Not reported
MGMT Method Type Code:	H141
Waste Code:	Not reported
Waste Code:	Not reported
Waste Code:	Not reported

KENT & WYTHE OWNERS LLC (Continued) **S117742197**

Waste Code:	Not reported
Waste Code:	Not reported
Waste Code:	Not reported
Quantity:	110
Units:	G - Gallons (liquids only)* (8.3 pounds)
Number of Containers:	2
Container Type:	DM - Metal drums, barrels
Handling Method:	L Landfill.
Specific Gravity:	1
Waste Code:	D039
Waste Code 1_2:	U210
Waste Code 1_3:	Not reported
Waste Code 1_4:	Not reported
Waste Code 1_5:	Not reported
Waste Code 1_6:	Not reported

Click this hyperlink while viewing on your computer to access
223 additional NY_MANIFEST: record(s) in the EDR Site Report.

307
NE
1/4-1/2
0.487 mi.
2572 ft.

120 JEWEL ST/BKLYN **NY LTANKS** **S100144968**
120 JEWEL ST **N/A**
NEW YORK CITY, NY

Relative:
Higher

Actual:
11 ft.

LTANKS:

Facility ID:	8708714
Site ID:	108855
Spill Number/Closed Date:	1992-09-30
Spill Date:	1988-01-12
Spill Cause:	Tank Test Failure
Spill Source:	Commercial/Industrial
Spill Class:	B3
Cleanup Ceased:	1992-09-30
SWIS:	2401
Investigator:	BATTISTA
Referred To:	Not reported
Reported to Dept:	1988-01-13
CID:	Not reported
Water Affected:	Not reported
Spill Notifier:	Tank Tester
Last Inspection:	Not reported
Recommended Penalty:	False
Meets Standard:	False
UST Involvement:	False
Remediation Phase:	0
Date Entered In Computer:	1988-01-26
Spill Record Last Update:	1994-05-12
Spiller Name:	Not reported
Spiller Company:	CERTIFIED INTERN'NAL CORP
Spiller Address:	120 JEWEL ST
Spiller County:	001
Spiller Contact:	Not reported
Spiller Phone:	Not reported
Spiller Extention:	Not reported
DEC Region:	2
DER Facility ID:	95648

120 JEWEL ST/BKLYN (Continued) **S100144968**

DEC Memo: ""
Remarks: "2K TANK SYSTEM FAILED HORNER EZY CHECK WITH AN UNKNOWN LEAK RATE, WILL EXCAVATE, ISOLATE AND RETEST."

All TTF:
Facility ID: 8708714
Spill Number: 8708714
Spill Tank Test: 1532986
Site ID: 108855
Tank Number: Not reported
Tank Size: 0
Material: 0001
EPA UST: Not reported
UST: Not reported
Cause: Not reported
Source: Not reported
Test Method: 00
Test Method 2: Unknown
Leak Rate: .00
Gross Fail: Not reported
Modified By: Spills
Last Modified Date: Not reported

All Materials:
Site ID: 108855
Operable Unit ID: 913383
Operable Unit: 01
Material ID: 464087
Material Code: 0001A
Material Name: #2 fuel oil
Case No.: Not reported
Material FA: Petroleum
Quantity: -1.00
Units: Not reported
Recovered: .00
Oxygenate: Not reported

---

308 South 1/4-1/2 0.500 mi. 2639 ft.

ST VINCENT DE PAUL R C CHURCH
167 N 6TH ST
BROOKLYN, NY 11211

NY LTANKS **U000412658**
NY UST **N/A**

Relative: Higher

Actual: 29 ft.

LTANKS:
Facility ID: 0301163
Site ID: 177051
Spill Number/Closed Date: 2005-12-21
Spill Date: 2003-05-01
Spill Cause: Tank Test Failure
Spill Source: Institutional, Educational, Gov., Other
Spill Class: B3
Cleanup Ceased: Not reported
SWIS: 2401
Investigator: JBLISTER
Referred To: Not reported
Reported to Dept: 2003-05-01
CID: 322

ST VINCENT DE PAUL R C CHURCH (Continued) **U000412658**

Water Affected:	Not reported
Spill Notifier:	Tank Tester
Last Inspection:	Not reported
Recommended Penalty:	False
Meets Standard:	False
UST Involvement:	False
Remediation Phase:	0
Date Entered In Computer:	2003-05-01
Spill Record Last Update:	2006-01-06
Spiller Name:	FR. KING
Spiller Company:	ST VINCENT DEPAUL CHURCH
Spiller Address:	167 N. 6TH ST
Spiller County:	001
Spiller Contact:	FR. KING
Spiller Phone:	(718) 388-4218
Spiller Extention:	Not reported
DEC Region:	2
DER Facility ID:	148793
DEC Memo:	"Prior to Sept, 2004 data translation this spill Lead_DEC Field was KRIMGOLD 05/02/03 - ROSSAN, DDO - Tank test failure letter was sent 5/2/03 Letter was sent to: Fr. King St Vincent De Paul Church 167 N 6th Street Brooklyn, NY 11211 END 4/30/2004 SS sent a new ttf ltr 12/06/05 called for Father King who I was informed was no longer at the church. Bishop Manuel will call me when he returns. J Lister 12/21/05 Spill closed after receiving documentation that tank was retested and passed. J Lister"
Remarks:	"tank test failure"

All TTF:

Facility ID:	0301163
Spill Number:	0301163
Spill Tank Test:	1528335
Site ID:	177051
Tank Number:	001
Tank Size:	5000
Material:	0001
EPA UST:	Not reported
UST:	Not reported
Cause:	Not reported
Source:	Not reported
Test Method:	03
Test Method 2:	Horner EZ Check I or II
Leak Rate:	.00
Gross Fail:	F
Modified By:	Spills
Last Modified Date:	Not reported

All Materials:

Site ID:	177051
Operable Unit ID:	867566
Operable Unit:	01
Material ID:	509219
Material Code:	0001A
Material Name:	#2 fuel oil
Case No.:	Not reported
Material FA:	Petroleum
Quantity:	.00

ST VINCENT DE PAUL R C CHURCH (Continued) **U000412658**

Units: G
Recovered: .00
Oxygenate: Not reported

UST:
Id/Status: 2-400203 / Unregulated/Closed
Program Type: PBS
Region: STATE
DEC Region: 2
Expiration Date: N/A
UTM X: 588063.03979
UTM Y: 4507832.51123
Site Type: School

Affiliation Records:
Site Id: 19086
Affiliation Type: Facility Owner
Company Name: ST VINCENT DE PAUL CHURCH
Contact Type: Not reported
Contact Name: Not reported
Address1: 167 N 6TH ST
Address2: Not reported
City: BROOKLYN
State: NY
Zip Code: 11211
Country Code: 001
Phone: (718) 388-4218
EMail: Not reported
Fax Number: Not reported
Modified By: TRANSLAT
Date Last Modified: 2004-03-04

Site Id: 19086
Affiliation Type: Mail Contact
Company Name: ST VINCENT DE PAUL CHURCH
Contact Type: Not reported
Contact Name: Not reported
Address1: 167 N 6TH ST
Address2: Not reported
City: BROOKLYN
State: NY
Zip Code: 11211
Country Code: 001
Phone: (718) 388-4218
EMail: Not reported
Fax Number: Not reported
Modified By: TRANSLAT
Date Last Modified: 2004-03-04

Site Id: 19086
Affiliation Type: Facility Operator
Company Name: ST VINCENT DE PAUL R C CHURCH
Contact Type: Not reported
Contact Name: ST.VINCENT DE PAUL CHURCH
Address1: Not reported
Address2: Not reported

ST VINCENT DE PAUL R C CHURCH (Continued) **U000412658**

City:	Not reported
State:	NN
Zip Code:	Not reported
Country Code:	001
Phone:	(718) 388-4218
EMail:	Not reported
Fax Number:	Not reported
Modified By:	TRANSLAT
Date Last Modified:	2004-03-04

Site Id:	19086
Affiliation Type:	Emergency Contact
Company Name:	ST VINCENT DE PAUL CHURCH
Contact Type:	Not reported
Contact Name:	ST.VINCENT DE PAUL CHURCH
Address1:	Not reported
Address2:	Not reported
City:	Not reported
State:	NN
Zip Code:	Not reported
Country Code:	001
Phone:	(718) 388-4218
EMail:	Not reported
Fax Number:	Not reported
Modified By:	TRANSLAT
Date Last Modified:	2004-03-04

Tank Info:

Tank Number:	001
Tank ID:	24598
Tank Status:	Closed - Removed
Material Name:	Closed - Removed
Capacity Gallons:	5000
Install Date:	11/01/1967
Date Tank Closed:	04/23/2012
Registered:	True
Tank Location:	Underground
Tank Type:	Steel/carbon steel
Material Code:	0001
Common Name of Substance:	#2 Fuel Oil (On-Site Consumption)

Tightness Test Method:	-
Date Test:	Not reported
Next Test Date:	Not reported
Pipe Model:	Not reported
Modified By:	LXZIELIN
Last Modified:	04/14/2017

Equipment Records:

C02 - Pipe Location - Underground/On-ground
G00 - Tank Secondary Containment - None
H04 - Tank Leak Detection - Groundwater Well
A00 - Tank Internal Protection - None
B01 - Tank External Protection - Painted/Asphalt Coating
D01 - Pipe Type - Steel/Carbon Steel/Iron
F01 - Pipe External Protection - Painted/Asphalt Coating

ST VINCENT DE PAUL R C CHURCH (Continued) **U000412658**

I05 - Overfill - Vent Whistle

309
SE
1/2-1
0.588 mi.
3104 ft.

CITY BARREL CO.
421-429 MEEKER STREET
BROOKLYN, NY 11378

NY SHWS **S105972440**
N/A

Relative:
Higher

Actual:
14 ft.

SHWS:

Program:	HW
Site Code:	55909
Classification:	N
Region:	2
Acres:	Not reported
HW Code:	224005
Record Add:	11/18/1999
Record Upd:	12/16/2003
Updated By:	kstang
Site Description:	The site did not qualify for addition to the Registry of Inactive Hazardous Disposal Sites. This site was listed in the Eckhardt subcommittee report as a disposal site. Investigation by the NYSDEC Regional offices indicate that this is an industrial operation to recycle, recover and refurbish drums and that no apparent disposal of hazardous or toxic waste have occurred here.
Env Problem:	None known. No apparent disposal of significant quantities of any hazardous waste.
Health Problem:	Not reported
Dump:	Not reported
Structure:	Not reported
Lagoon:	Not reported
Landfill:	Not reported
Pond:	Not reported
Disp Start:	Not reported
Disp Term:	Not reported
Lat/Long:	Not reported
Dell:	Not reported
Record Add:	Not reported
Record Upd:	Not reported
Updated By:	Not reported
Own Op:	Not reported
Sub Type:	Not reported
Owner Name:	Not reported
Owner Company:	Not reported
Owner Address:	Not reported
Owner Addr2:	Not reported
Owner City,St,Zip:	Not reported
Owner Country:	Not reported
HW Code:	Not reported
Waste Type:	Not reported
Waste Quantity:	Not reported
Waste Code:	Not reported
Crossref ID:	Not reported
Cross Ref Type Code:	Not reported
Cross Ref Type:	Not reported
Record Added Date:	Not reported
Record Updated:	Not reported
Updated By:	Not reported

310	**KIEN IMPORT CORPORATION**	**NY SHWS**	**1000164221**
NE	**330 CALYER ST**	**NY LTANKS**	**NYD001495993**
1/2-1	**BROOKLYN, NY 11222**	**NY CBS**	
0.627 mi.		**NY Spills**	
3310 ft.		**RCRA NonGen / NLR**	
		ICIS	
Relative:		**FINDS**	
Higher		**ECHO**	
		NY MANIFEST	
Actual:			
10 ft.			

SHWS:

Program:	HW
Site Code:	338763
Classification:	N
Region:	2
Acres:	Not reported
HW Code:	224023
Record Add:	11/18/1999
Record Upd:	12/16/2003
Updated By:	kstang
Site Description:	The site did not qualify for addition to the Registry of Inactive Hazardous Waste Sites.
Env Problem:	Not reported
Health Problem:	Not reported
Dump:	Not reported
Structure:	Not reported
Lagoon:	Not reported
Landfill:	Not reported
Pond:	Not reported
Disp Start:	Not reported
Disp Term:	Not reported
Lat/Long:	Not reported
Dell:	Not reported
Record Add:	Not reported
Record Upd:	Not reported
Updated By:	Not reported
Own Op:	Not reported
Sub Type:	Not reported
Owner Name:	Not reported
Owner Company:	Not reported
Owner Address:	Not reported
Owner Addr2:	Not reported
Owner City,St,Zip:	Not reported
Owner Country:	Not reported
HW Code:	Not reported
Waste Type:	Not reported
Waste Quantity:	Not reported
Waste Code:	Not reported
Crossref ID:	Not reported
Cross Ref Type Code:	Not reported
Cross Ref Type:	Not reported
Record Added Date:	Not reported
Record Updated:	Not reported
Updated By:	Not reported

LTANKS:

Facility ID:	9401962
Site ID:	260458
Spill Number/Closed Date:	1998-04-30

KIEN IMPORT CORPORATION (Continued) **1000164221**

Spill Date:	1994-05-10
Spill Cause:	Tank Test Failure
Spill Source:	Commercial/Industrial
Spill Class:	C3
Cleanup Ceased:	Not reported
SWIS:	2401
Investigator:	KSTANG
Referred To:	Not reported
Reported to Dept:	1994-05-10
CID:	Not reported
Water Affected:	Not reported
Spill Notifier:	Tank Tester
Last Inspection:	Not reported
Recommended Penalty:	False
Meets Standard:	False
UST Involvement:	False
Remediation Phase:	0
Date Entered In Computer:	1994-05-13
Spill Record Last Update:	2002-04-16
Spiller Name:	Not reported
Spiller Company:	Not reported
Spiller Address:	Not reported
Spiller County:	001
Spiller Contact:	Not reported
Spiller Phone:	Not reported
Spiller Extention:	Not reported
DEC Region:	2
DER Facility ID:	109689
DEC Memo:	"Prior to Sept, 2004 data translation this spill Lead_DEC Field was TANG "
Remarks:	""

All TTF:

Facility ID:	9401962
Spill Number:	9401962
Spill Tank Test:	1542692
Site ID:	260458
Tank Number:	Not reported
Tank Size:	0
Material:	0001
EPA UST:	Not reported
UST:	Not reported
Cause:	Not reported
Source:	Not reported
Test Method:	00
Test Method 2:	Unknown
Leak Rate:	.00
Gross Fail:	Not reported
Modified By:	Spills
Last Modified Date:	Not reported

All Materials:

Site ID:	260458
Operable Unit ID:	995644
Operable Unit:	01
Material ID:	385700
Material Code:	0001A

KIEN IMPORT CORPORATION (Continued) **1000164221**

Material Name:	#2 fuel oil
Case No.:	Not reported
Material FA:	Petroleum
Quantity:	1.00
Units:	G
Recovered:	.00
Oxygenate:	Not reported

CBS:

CBS Number:	2-000070
Program Type:	CBS
Facility Status:	Unregulated/Closed
Expiration Date:	Not reported
Dec Region:	2
UTMX:	588988.31330
UTMY:	4509366.77978

SPILLS:

Facility ID:	9402866
Facility Type:	ER
Spill Number:	9402866
DER Facility ID:	109689
Site ID:	126974
DEC Region:	2
Spill Number/Closed Date:	1994-05-31
Spill Cause:	Unknown
Spill Class:	C4
SWIS:	2401
Spill Date:	1994-05-26
Investigator:	KSTANG
Referred To:	Not reported
Reported to Dept:	1994-05-27
CID:	Not reported
Water Affected:	Not reported
Spill Source:	Commercial/Industrial
Spill Notifier:	Other
Cleanup Ceased:	1994-05-31
Cleanup Meets Std:	True
Last Inspection:	Not reported
Recommended Penalty:	False
UST Trust:	False
Remediation Phase:	0
Date Entered In Computer:	1994-07-25
Spill Record Last Update:	2004-09-30
Spiller Name:	Not reported
Spiller Company:	CARBONA PRODUCTS CO
Spiller Address:	330 CALYER STREET
Spiller Company:	001
Contact Name:	Not reported
DEC Memo:	"Prior to Sept, 2004 data translation this spill Lead_DEC Field was TANG 10/10/95: This is additional information about material spilled from the translation of the old spill file: TRI CHLORA ETHANE."
Remarks:	"LAWYER DOUGLAS GROSS -PLEASE CORRRESPOND DIRECTLY TO THIS PERSON"

All Materials:

Site ID:	126974

KIEN IMPORT CORPORATION (Continued) **1000164221**

Operable Unit ID:	996657
Operable Unit:	01
Material ID:	383040
Material Code:	0066A
Material Name:	unknown petroleum
Case No.:	Not reported
Material FA:	Petroleum
Quantity:	-1.00
Units:	Not reported
Recovered:	.00
Oxygenate:	Not reported

RCRA NonGen / NLR:

Date form received by agency:	01/01/2007
Facility name:	CARBONA PRODUCTS CO
Facility address:	330 CALYER ST BROOKLYN, NY 11222-1941
EPA ID:	NYD001495993
Mailing address:	CALYER ST BROOKLYN, NY 11222
Contact:	Not reported
Contact address:	CALYER ST BROOKLYN, NY 11222
Contact country:	US
Contact telephone:	Not reported
Contact email:	Not reported
EPA Region:	02
Land type:	Facility is not located on Indian land. Additional information is not known.
Classification:	Non-Generator
Description:	Handler: Non-Generators do not presently generate hazardous waste

Owner/Operator Summary:

Owner/operator name:	CARBONA PRODUCTS CO
Owner/operator address:	NOT REQUIRED NOT REQUIRED, WY 99999
Owner/operator country:	US
Owner/operator telephone:	212-555-1212
Owner/operator email:	Not reported
Owner/operator fax:	Not reported
Owner/operator extension:	Not reported
Legal status:	Private
Owner/Operator Type:	Operator
Owner/Op start date:	Not reported
Owner/Op end date:	Not reported

Owner/operator name:	CARBONA PRODUCTS CO
Owner/operator address:	NOT REQUIRED NOT REQUIRED, WY 99999
Owner/operator country:	US
Owner/operator telephone:	212-555-1212
Owner/operator email:	Not reported
Owner/operator fax:	Not reported
Owner/operator extension:	Not reported
Legal status:	Private
Owner/Operator Type:	Owner

KIEN IMPORT CORPORATION (Continued) **1000164221**

Owner/Op start date: Not reported
Owner/Op end date: Not reported

Handler Activities Summary:
U.S. importer of hazardous waste: No
Mixed waste (haz. and radioactive): No
Recycler of hazardous waste: No
Transporter of hazardous waste: No
Treater, storer or disposer of HW: No
Underground injection activity: No
On-site burner exemption: No
Furnace exemption: No
Used oil fuel burner: No
Used oil processor: No
User oil refiner: No
Used oil fuel marketer to burner: No
Used oil Specification marketer: No
Used oil transfer facility: No
Used oil transporter: No

Historical Generators:
Date form received by agency: 01/01/2006
Site name: CARBONA PRODUCTS CO
Classification: Not a generator, verified

Date form received by agency: 07/08/1999
Site name: CARBONA PRODUCTS CO
Classification: Not a generator, verified

Date form received by agency: 12/10/1986
Site name: CARBONA PRODUCTS CO
Classification: Small Quantity Generator

. Waste code: D000
. Waste name: Not Defined

. Waste code: D001
. Waste name: IGNITABLE WASTE

. Waste code: D002
. Waste name: CORROSIVE WASTE

Violation Status: No violations found

Evaluation Action Summary:
Evaluation date: 07/28/1998
Evaluation: COMPLIANCE EVALUATION INSPECTION ON-SITE
Area of violation: Not reported
Date achieved compliance: Not reported
Evaluation lead agency: EPA

ICIS:
Enforcement Action ID: 02-2003-5204
FRS ID: 110013752313
Action Name: Kien Import Corporation
Facility Name: KIEN IMPORT CORPORATION

KIEN IMPORT CORPORATION (Continued) **1000164221**

Facility Address:	330 CALYER STREET BROOKLYN, NY 11222
Enforcement Action Type:	FIFRA 14A Action For Penalty
Facility County:	KINGS
Program System Acronym:	ICIS
Enforcement Action Forum Desc:	Administrative - Formal
EA Type Code:	14A
Facility SIC Code:	Not reported
Federal Facility ID:	Not reported
Latitude in Decimal Degrees:	40.730452
Longitude in Decimal Degrees:	-73.946246
Permit Type Desc:	Not reported
Program System Acronym:	2658934
Facility NAICS Code:	Not reported
Tribal Land Code:	Not reported

Facility Name:	KIEN IMPORT CORPORATION
Address:	330 CALYER ST
Tribal Indicator:	N
Fed Facility:	Not reported
NAIC Code:	Not reported
SIC Code:	2879

Facility Name:	KIEN IMPORT CORPORATION
Address:	330 CALYER ST
Tribal Indicator:	N
Fed Facility:	Not reported
NAIC Code:	Not reported
SIC Code:	2879

Facility Name:	KIEN IMPORT CORPORATION
Address:	330 CALYER ST
Tribal Indicator:	N
Fed Facility:	Not reported
NAIC Code:	Not reported
SIC Code:	2879

FINDS:

Registry ID: 110004334872

Environmental Interest/Information System
RCRAInfo is a national information system that supports the Resource Conservation and Recovery Act (RCRA) program through the tracking of events and activities related to facilities that generate, transport, and treat, store, or dispose of hazardous waste. RCRAInfo allows RCRA program staff to track the notification, permit, compliance, and corrective action activities required under RCRA.

Registry ID: 110013752313

Environmental Interest/Information System
NCDB (National Compliance Data Base) supports implementation of the Federal Insecticide, Fungicide, and Rodenticide Act (FIFRA) and the Toxic Substances Control Act (TSCA). The system tracks inspections in regions and states with cooperative agreements, enforcement actions,

KIEN IMPORT CORPORATION (Continued) **1000164221**

and settlements.

ICIS (Integrated Compliance Information System) is the Integrated Compliance Information System and provides a database that, when complete, will contain integrated Enforcement and Compliance information across most of EPA's programs. The vision for ICIS is to replace EPA's independent databases that contain Enforcement data with a single repository for that information. Currently, ICIS contains all Federal Administrative and Judicial enforcement actions. This information is maintained in ICIS by EPA in the Regional offices and it Headquarters. A future release of ICIS will replace the Permit Compliance System (PCS) which supports the NPDES and will integrate that information with Federal actions already in the system. ICIS also has the capability to track other activities occurring in the Region that support Compliance and Enforcement programs. These include; Incident Tracking, Compliance Assistance, and Compliance Monitoring.

Click this hyperlink while viewing on your computer to access additional FINDS: detail in the EDR Site Report.

ECHO:

Envid:	1000164221
Registry ID:	110004334872
DFR URL:	http://echo.epa.gov/detailed-facility-report?fid=110004334872
Envid:	1000164221
Registry ID:	110013752313
DFR URL:	http://echo.epa.gov/detailed-facility-report?fid=110013752313

NY MANIFEST:

Country:	USA
EPA ID:	NYD001495993
Facility Status:	Not reported
Location Address 1:	330 CALYER ST
Code:	BP
Location Address 2:	Not reported
Total Tanks:	Not reported
Location City:	BROOKLYN
Location State:	NY
Location Zip:	11222
Location Zip 4:	Not reported

NY MANIFEST:

EPAID:	NYD001495993
Mailing Name:	CARBONA PRODUCTS
Mailing Contact:	CARBONA PRODUCTS
Mailing Address 1:	330 CALYER STREET
Mailing Address 2:	Not reported
Mailing City:	BROOKLYN
Mailing State:	NY
Mailing Zip:	11222
Mailing Zip 4:	Not reported
Mailing Country:	USA
Mailing Phone:	7183835599

KIEN IMPORT CORPORATION (Continued) **1000164221**

NY MANIFEST:

Document ID:	NYB5115861
Manifest Status:	K
seq:	Not reported
Year:	1994
Trans1 State ID:	NYPP5193
Trans2 State ID:	Not reported
Generator Ship Date:	08/29/1994
Trans1 Recv Date:	08/29/1994
Trans2 Recv Date:	/ /
TSD Site Recv Date:	08/29/1994
Part A Recv Date:	09/12/1994
Part B Recv Date:	09/26/1994
Generator EPA ID:	NYD001495993
Trans1 EPA ID:	NYD077444263
Trans2 EPA ID:	Not reported
TSDF ID 1:	NYD077444263
TSDF ID 2:	Not reported
Manifest Tracking Number:	Not reported
Import Indicator:	Not reported
Export Indicator:	Not reported
Discr Quantity Indicator:	Not reported
Discr Type Indicator:	Not reported
Discr Residue Indicator:	Not reported
Discr Partial Reject Indicator:	Not reported
Discr Full Reject Indicator:	Not reported
Manifest Ref Number:	Not reported
Alt Facility RCRA ID:	Not reported
Alt Facility Sign Date:	Not reported
MGMT Method Type Code:	Not reported
Waste Code:	F001 - UNKNOWN
Waste Code:	Not reported
Waste Code:	Not reported
Waste Code:	Not reported
Waste Code:	Not reported
Waste Code:	Not reported
Quantity:	00220
Units:	G - Gallons (liquids only)* (8.3 pounds)
Number of Containers:	004
Container Type:	DM - Metal drums, barrels
Handling Method:	B Incineration, heat recovery, burning.
Specific Gravity:	100

Click this hyperlink while viewing on your computer to access
1 additional NY_MANIFEST: record(s) in the EDR Site Report.

311
SSE
1/2-1
0.674 mi.
3560 ft.

BQE/ANSBACHER COLOR & DYE FACTORY **NY SHWS** **S106780917**
MEEKER AVENUE **N/A**
BROOKLYN, NY

Relative:
Higher

Actual:
15 ft.

SHWS:

Program:	HW
Site Code:	55913
Classification:	Does not present a significant threat to the public health or the

BQE/ANSBACHER COLOR & DYE FACTORY (Continued) **S106780917**

environment - action may be deferred.

Region: 2
Acres: 0.6
HW Code: 224016
Record Add: 11/18/1999
Record Upd: 03/21/2016
Updated By: JAMORAS

Site Description: Location: The site is located in the Williamsburg section of Brooklyn. The site is bounded by Havemeyer Street to the northwest, North 6th Street to the southwest, Macri Triangle park to the southeast, and North 8th Street to the northeast. Site Features: The site is completely covered with buildings in the northwest section; and covered with asphalt, concrete, and open park space in the southeast section. The site is bisected by an elevated portion of I-278 (the Brooklyn-Queens Expressway (BQE)) adjacent to the park. Current Zoning and Land Use(s): The site is zoned for residential, manufacturing, and commercial uses. The residential area is in the northwest section of the site. The manufacturing building along Meeker Avenue is unoccupied. Past Use of the Site: According to Sanborn maps, the former Ansbacher Color and Dye Factory (Ansbacher) occupied multiple buildings along North 6th Street, North 7th Street, and Metropolitan Avenue from ~1887 to ~1945. The assumed use of the facility was to manufacture paints and/or pigments for commercial and industrial use. In the early 1950's, the buildings in the southeastern section of the site were torn down to make room for the construction of the BQE. It is believed that during this construction, waste material and debris from the former Ansbacher plant may have been used as fill material in the project area. A Phase II - type investigation was conducted by the New York State Department of Transportation (NYSDOT) in 1988. The investigation found hazardous levels of arsenic and lead in the soil and elevated levels of arsenic, lead and cyanide in the groundwater. During the reconstruction of the BQE in the early 1990s, the NYSDOT completed an IRM (soil removal) within the project's right-of way. The remaining contaminated soil is located beneath asphalt and concrete. A Preliminary Site Assessment was completed by the New York State Department of Environmental Conservation (NYSDEC) during the summer of 1999 to evaluate the areas outside the BQE footprint. The sampling results indicate that the subsurface soils within the footprint of the former Ansbacher Plant contain elevated levels of arsenic, lead, and mercury. The groundwater in this area is also contaminated with these metals, but the contaminated groundwater has not migrated significantly beyond the footprint of the former factory. In 2015, the NYSDEC initiated an investigation on the perimeter of the site to identify the origin of chlorinated solvents found in groundwater beneath the sidewalk as part of routine sampling. Site Geology and Hydrogeology: The site is underlain by fine to medium sands; with limited quantities of coarse sand, gravel, and silt throughout the site at varying intervals. Groundwater is approximately 9.5 - 12.5' below grade. Flow direction in shallow groundwater is toward the west-southwest, while deeper groundwater appears to flow towards the east. (This may be due to the presence of the "L" train subway tunnel underneath North 7th Street.)

Env Problem: Nature and Extent of Contamination: - Soil Sampling was completed in multiple stages from 1988 to 1999. The primary contaminants of concern in soil at this site are arsenic, lead, and mercury. Arsenic has been found at concentrations up to 7,500 ppm, well above the

BQE/ANSBACHER COLOR & DYE FACTORY (Continued) **S106780917**

cleanup objective for commercial use (16 ppm). This soil failed for EP Toxicity (48 mg/l, 5.0 mg/l criteria), indicating the soil is hazardous. Lead has been found at concentrations up to 10,600 ppm, well above the cleanup objective for commercial use (1,000 ppm). This soil failed for EP Toxicity (20.3 mg/l, 5.0 mg/l criteria), indicating the soil is hazardous. Mercury was also found at concentrations up to 294 ppm, well above the cleanup objective for commercial use (2.8 ppm). These concentrations were all found in the vicinity of the "arsenate of lead" building in the southeast area of the site, which is now located in the footprint of the BQE. - Groundwater Sampling has been completed in multiple stages from 1988 to 2015. The primary contaminants of concern in groundwater are arsenic, lead, and mercury. Arsenic has been found at concentrations up to 15,500 ppb, well above the Class GA standard of 25 ppb. Lead has been found at concentrations up to 431 ppb, above the Class GA standard of 25 ppb. Mercury has been found at concentrations up to 75 ppb, well above the Class GA standard of 0.7 ppb. These concentrations were all found in the vicinity of the "arsenate of lead" building in the southeast area of the site, which is now located in the footprint of the BQE. In 2015, groundwater in the northwest portion of the site was also found to contain tetrachloroethene (PCE) up to 1,900 ppb, trichloroethene (TCE) up to 120 ppb, and cis-1,2-dichloroethene (DCE) up to 320 ppb. PCE, TCE, and DCE all have a Class GA standard of 5 ppb. Significant Threat: The site does not constitute a significant threat to human health or the environment as the contaminated soil is covered by existing layers of asphalt and concrete, and the contaminated groundwater has not migrated significantly beyond the footprint of the former factory.

Health Problem: Residual arsenic and lead contamination remain under the BQE and is covered with several layers of concrete and asphalt, thereby preventing direct contact. Contaminated soil also underlies several on-site buildings formerly used by Ansbacher. Groundwater in the area is not used, since public water is available. Off-site sampling of surface soils from residential yards adjacent to the site indicated the presence of metals (particularly arsenic and lead) at concentrations above the range of concentrations typically encountered in urban neighborhoods. However, the exact source of the metals in the soils could not be determined from the data collected. The NYSDOH gave the residents advice on how to minimize their exposure to these surface soil contaminants.

Dump:	False
Structure:	False
Lagoon:	False
Landfill:	True
Pond:	False
Disp Start:	unknown
Disp Term:	unknown
Lat/Long:	40:42:52:0 / 73:57:12:0
Dell:	False
Record Add:	11/18/1999 12:00:00 PM
Record Upd:	3/16/2016 2:25:00 PM
Updated By:	DKHARRIN
Own Op:	Owner
Sub Type:	05
Owner Name:	Not reported
Owner Company:	285 North 6th LLC

BQE/ANSBACHER COLOR & DYE FACTORY (Continued) **S106780917**

Owner Address:	125 Park Avenue
Owner Addr2:	Apt. 11th Floor
Owner City,St,Zip:	New York, NY 10017
Owner Country:	United States of America
Own Op:	Owner
Sub Type:	05
Owner Name:	Not reported
Owner Company:	297 North 7th LLC
Owner Address:	110A Broadway #110
Owner Addr2:	Not reported
Owner City,St,Zip:	Brooklyn, NY 11249
Owner Country:	United States of America
Own Op:	Owner
Sub Type:	C01
Owner Name:	Not reported
Owner Company:	NYC Parks and Recreation (General)
Owner Address:	Arsenal West
Owner Addr2:	16 West 61st Street
Owner City,St,Zip:	New York, NY 10023-7604
Owner Country:	United States of America
HW Code:	224016
Waste Type:	LEAD
Waste Quantity:	UNKNOWN
Waste Code:	Not reported
HW Code:	224016
Waste Type:	ARSENIC
Waste Quantity:	UNKNOWN
Waste Code:	Not reported
HW Code:	224016
Waste Type:	mercury
Waste Quantity:	UNKNOWN
Waste Code:	Not reported
Crossref ID:	Not reported
Cross Ref Type Code:	Not reported
Cross Ref Type:	Not reported
Record Added Date:	Not reported
Record Updated:	Not reported
Updated By:	Not reported

312
North
1/2-1
0.681 mi.
3597 ft.

NUHART CO
49 DUPONT ST
BROOKLYN, NY 11222

NY SHWS **1009232006**
NY BROWNFIELDS **N/A**
NY MANIFEST

Relative:
Higher

Actual:
13 ft.

SHWS:

Program:	HW
Site Code:	416038
Classification:	Significant threat to the public health or environment - action required.
Region:	2
Acres:	1.18
HW Code:	224136
Record Add:	07/03/2009
Record Upd:	09/02/2016
Updated By:	JHOCONNE
Site Description:	Location: The site is located in the Greenpoint section of Brooklyn in a mixed industrial/commercial/ residential area. The approximately

NUHART CO (Continued) **1009232006**

1 acre site is described on the county tax map as Block No. 2487, Lots No. 1, 10, 12, 72 and 78. Site Features: The dimensions of the site are approximately 240 feet by 200 feet. The building consists of a number of smaller buildings that have been joined together. A line of row houses is situated across the street to the south. Commercial buildings are situated directly across the street to the north. To the west is a park and to the northwest is a paved lot which is used for truck storage. Current Zoning/Use: The Site zoned M1-2/R6 which designates the site as manufacturing with a residential overlay. The site is currently vacant. Historic Use: The site has been in existence since 1887. It has been used for manufacturing, as an office, for storage, and for shipping and receiving. Prior to the late 1940s, the site and the surrounding lots were used as a boiler shop for Logan Ironworks, two stables, a gas and light fixture factory, a sheet metal works, a soap factory, a waterproofing factory, and a scrap metal facility. The subject property was developed for plastic manufacturing purposes in the late 1940s to early 1950s, and has remained relatively unchanged since that time. From 1983 to 2004, NuHart and Company made vinyl siding and sheeting at the site. After 2004, NuHart removed all of their equipment and offices. There are 12 underground storage tanks (USTs) located on the Site. According to records, these tanks were emptied and closed as part of an Interim Remedial Measure (IRM). There are also two large aboveground silos on site. The Petroleum Bulk Storage (PBS) number is 2-608875, and the Chemical Bulk Storage (CBS) number is 2-000444. Liquid plasticizers stored included bis(2-ethylhexyl)phthalate, bis(2-ethylhexyl)adipate, and palatinol 711P phthalate. Site Geology and Hydrogeology: Measurements of the groundwater elevation indicated groundwater flow is generally to west towards the East River.

Env Problem: Nature and Extent of Contamination: The plasticizers bis(2-ethylhexyl)phthalate, Di-n-Octyl phthalate, as well as high boiling, paraffinic, petroleum oil have been found in groundwater (both as non-aqueous phase liquid and in the dissolved phase) and in soil. TCE was also detected in soil vapor, shallow soil and groundwater in central portion of the site. From 1983 to 2004 NuHart and Company (the tenant) manufactured vinyl siding and sheeting at the factory. After manufacturing ceased in 2004, environmental investigations were performed. The investigations identified soil and groundwater contamination consisting of liquid plasticizers and petroleum. The amount of each material that was released is unknown. Soil concentrations as high as 20,000 ppm of bis(2-ethylhexyl)phthalate were detected in soil boring SB-44. Non-aqueous phase liquid (NAPL) was found at thicknesses of up to 5 feet in one well. According to the Interim Investigation Report dated April 2010, a large plume of plasticizer NAPL mixture consisting of phthalates and paraffinic petroleum was identified under the western end of the factory where the plasticizer USTs were located. A small plume of NAPL consisting primarily of phthalate was identified beneath Lot 12 near one of the plasticizer tanks. The large plume has migrated off-site in a northwesterly direction under the sidewalk. Previous interim remedial measures (IRMs) implemented under the spill program involved cleaning the floors of the factory, cleaning out the USTs, cleaning all sumps and pipe gallery wells, installing monitoring wells, and installing NAPL collection wells and recovery equipment. NAPL recovery has been ongoing since 2007. The IRM activitiy includes the use of a automated recovery unit at one recovery well and manual bailing from other wells. Typically about 70

NUHART CO (Continued) **1009232006**

	to 80 gallons of product/water mixture are recovered each month.
Health Problem:	It is unlikely that people will drink contaminated groundwater since the area is provided with public water. It is also unlikely that area residents will come in contact with contaminated soil since it is under the ground surface, however, if the site is redeveloped, construction workers or future site occupants may come in contact with site related contamination in soil if it is not handled properly. Also, the potential for nearby residents and building occupants to breathe site-related contaminants that may migrate into nearby structures via soil vapor intrusion needs to be evaluated.
Dump:	False
Structure:	False
Lagoon:	False
Landfill:	False
Pond:	False
Disp Start:	Not reported
Disp Term:	Not reported
Lat/Long:	Not reported
Dell:	Not reported
Record Add:	8/4/2009 8:09:00 AM
Record Upd:	3/25/2014 1:10:00 PM
Updated By:	YYWONG
Own Op:	Owner
Sub Type:	E
Owner Name:	Joseph Brunner
Owner Company:	Dupont Street Developers LLC
Owner Address:	390 Berry Street, Suite 200
Owner Addr2:	Not reported
Owner City,St,Zip:	Brooklyn, NY 11249
Owner Country:	United States of America
Own Op:	Document Repository
Sub Type:	NNN
Owner Name:	Not reported
Owner Company:	Brooklyn Public Library - Greenpoint Branch
Owner Address:	107 Norman Ave
Owner Addr2:	Not reported
Owner City,St,Zip:	BROOKLYN, NY 11222
Owner Country:	United States of America
Own Op:	Document Repository
Sub Type:	NNN
Owner Name:	Bryan Wong
Owner Company:	NYSDEC REGION 2 HEADQUARTERS
Owner Address:	47-40 21ST STREET
Owner Addr2:	Not reported
Owner City,St,Zip:	LONG ISLAND CITY, NY 11101
Owner Country:	United States of America
Own Op:	Document Repository
Sub Type:	NNN
Owner Name:	Not reported
Owner Company:	North Brooklyn Development Corporation
Owner Address:	148-150 Huron Street
Owner Addr2:	Not reported
Owner City,St,Zip:	brooklyn, NY 11222
Owner Country:	United States of America
HW Code:	224136
Waste Type:	FLUORENE
Waste Quantity:	UNKNOWN

NUHART CO (Continued) **1009232006**

Waste Code: Not reported
HW Code: 224136
Waste Type: PHENANTHRENE
Waste Quantity: UNKNOWN
Waste Code: Not reported
HW Code: 224136
Waste Type: BENZO(B)FLUORANTHENE
Waste Quantity: UNKNOWN
Waste Code: Not reported
HW Code: 224136
Waste Type: Chrysene
Waste Quantity: UNKNOWN
Waste Code: Not reported
HW Code: 224136
Waste Type: NAPHTHALENE
Waste Quantity: UNKNOWN
Waste Code: Not reported
HW Code: 224136
Waste Type: DIOCTYL PHTHALATE
Waste Quantity: UNKNOWN
Waste Code: Not reported
HW Code: 224136
Waste Type: BIS(2-ETHYLHEXYL)PHTHALATE
Waste Quantity: UNKNOWN
Waste Code: Not reported
HW Code: 224136
Waste Type: BIS(2-ETHYLHEXYL)PHTHALATE
Waste Quantity: UNKNOWN
Waste Code: Not reported
HW Code: 224136
Waste Type: BENZO(A)PYRENE
Waste Quantity: UNKNOWN
Waste Code: Not reported
HW Code: 224136
Waste Type: TRICHLOROETHENE (TCE)
Waste Quantity: UNKNOWN
Waste Code: Not reported
Crossref ID: 1404735
Cross Ref Type Code: 01
Cross Ref Type: Spill No.
Record Added Date: 8/1/2014 4:09:00 PM
Record Updated: 8/1/2014 4:09:00 PM
Updated By: HRAHMED
Crossref ID: 0601852
Cross Ref Type Code: 01
Cross Ref Type: Spill No.
Record Added Date: 7/3/2009 2:59:00 PM
Record Updated: 7/3/2009 2:59:00 PM
Updated By: MOBARRIE
Crossref ID: C224136
Cross Ref Type Code: 22
Cross Ref Type: BCP Site ID
Record Added Date: 11/17/2009 12:24:00 PM
Record Updated: 11/17/2009 12:24:00 PM
Updated By: AJENGLIS
Crossref ID: r2-0654-11-10
Cross Ref Type Code: 23

NUHART CO (Continued) **1009232006**

Cross Ref Type: Agreement/Consent Order Number
Record Added Date: 1/25/2011 10:35:00 AM
Record Updated: 1/25/2011 10:35:00 AM
Updated By: YYWONG
Crossref ID: 01/18/2011
Cross Ref Type Code: 26
Cross Ref Type: Agreement/Consent Order Date
Record Added Date: 1/25/2011 10:35:00 AM
Record Updated: 1/25/2011 10:35:00 AM
Updated By: YYWONG

BROWNFIELDS:
Program: BCP
Site Code: 420821
Acres: 2.81
HW Code: C224136
SWIS: 2401
Town: New York City
Record Added Date: 10/22/2009
Record Updated Date: 08/24/2010
Update By: YYWONG
Site Description: The site is located in the Greenpoint section of Brooklyn in a mixed industrial/commercial/ residential area. The building consists of a number of smaller buildings that have been joined together. The dimensions of the footprint of the one large building are approximately 400 feet by 200 feet. A line of row houses is situated across the street to the south. Commercial buildings are situated directly across the street to the north. To the west is a park and to the northwest is a paved lot which is used for truck storage. The site has been in existence since 1887. It has been used for manufacturing, as an office, as storage, and for shipping and receiving. Prior to 1950, the site was used as a boiler shop for Logan Ironworks, two stables, a gas and light fixture factory, a sheet metal works, a soap factory, a waterproofing factory, and a scrap metal facility. From 1983 to 2004, NuHart & Company made vinyl siding and sheeting at the site. After 2004, NuHart & Company removed all of their equipment and offices. The site is now used for the storage of plastic wrapping and many large (36 cu. ft.) fabric bags containing pellets of resin. There are 17 underground storage tanks located on the site and two large silos above ground at the west end of the building. The Petroleum Bulk Storage (PBS)number is 2-608875 (for 13 registered tanks). The site is a former Chemical Bulk Storage (CBS) facility #2-000444 with 5 plasticizer tanks. Liquid plasticizers stored included bis(2-ethylhexyl)tertphthalate, bis(2-ethylhexyl)adipate, and palatinol 711P phthalate. The requestor withdrew the application, and the site was listed on the Registry of Inactive Hazardous Waste disposal site as of June 2010 (see site no. 224136).
Env Problem: The plasticizers bis(2-ethylhexyl)phthalate anddi-n-octylphthalate, as well as #4 fuel oil have been found in groundwater (both as non-aqueous phase liquid and in the dissolved phase) and in soil. From 1983 to 2004 NuHart & Company (the tenant) manufactured vinyl siding and sheeting at the factory. After manufacturing ceased in 2004, environmental investigations were performed. The investigations identified soil and groundwater contamination consisting of liquid plasticizers and petroleum. The amount of each material that was released is unknown. Soil concentrations as high as 20,000,000 ppb of

NUHART CO (Continued) **1009232006**

bis(2-ethylhexyl)phthalate were detected in soil boring SB-44. Non-aqueous phase liquid (NAPL) was found at thicknesses of up to 5 feet in one well. A large plume of plasticizer NAPL was identified under the western end of the factory where the plasticizer USTs were located. This plume had migrated off-site in a northwesterly direction. A small plume of mostly #4 oil NAPL was identified under the northeast corner of the factory and had migrated a shorty distance off site. The environmental remediation which followed involved cleaning the floors of the factory, cleaning out the underground storage tanks, cleaning all sumps and pipe gallery wells, installing monitoring wells, and installing NAPL collection wells and equipment. The NAPL plumes have now been reduced in size and consist of three separate plumes. All of the plumes are contained under the sidewalks bounding the factory and under the footprint of the building. The smallest plume is under the northeast corner of the site. The former large plume under the western end of the factory is now two separate plumes (according to the November 26, 2008 gauging event) and consist solely of plasticizers. The thickness of the NAPL ranges from 0.16 feet to 1.38 feet. Product collection from these two plumes is continuing and, as of December 2008, has recovered a total of 8,356 gallons of NAPL.

Health Problem:	Not reported
Dump:	Not reported
Structure:	Not reported
Lagoon:	Not reported
Landfill:	Not reported
Pond:	Not reported
Disp Start:	Not reported
Disp Term:	Not reported
Lat/Long:	Not reported
Dell:	Not reported
Record Add:	Not reported
Record Upd:	Not reported
Updated By:	Not reported
Own Op:	Applicant/Requestor
Sub Type:	P02
Owner Name:	JOSEPH FOLKMAN
Owner Company:	49 DUPONT REALTY CORP.
Owner Address:	49 DUPONT STREET
Owner Addr2:	Not reported
Owner City,St,Zip:	BROOKLYN, NY 11222
Owner Country:	United States of America
Own Op:	Owner
Sub Type:	01
Owner Name:	JOSEPH FOLKMAN
Owner Company:	49 DUPONT REALTY CORP.
Owner Address:	49 DUPONT STREET
Owner Addr2:	Not reported
Owner City,St,Zip:	BROOKLYN, NY 11222
Owner Country:	United States of America
HW Code:	Not reported
Waste Type:	Not reported
Waste Quantity:	Not reported
Waste Code:	Not reported
Crossref ID:	Not reported
Cross Ref Type Code:	Not reported
Cross Ref Type:	Not reported

NUHART CO (Continued) **1009232006**

Record Added Date:	Not reported
Record Updated:	Not reported
Updated By:	Not reported

NY MANIFEST:

Country:	USA
EPA ID:	NYP000852456
Facility Status:	Not reported
Location Address 1:	49 DUPONT ST
Code:	BP
Location Address 2:	Not reported
Total Tanks:	Not reported
Location City:	BROOKLYN
Location State:	NY
Location Zip:	11222
Location Zip 4:	Not reported

NY MANIFEST:

EPAID:	NYP000852456
Mailing Name:	NUHART CO
Mailing Contact:	NUHART CO
Mailing Address 1:	49 DUPONT STREET
Mailing Address 2:	Not reported
Mailing City:	BROOKLYN
Mailing State:	NY
Mailing Zip:	11222
Mailing Zip 4:	Not reported
Mailing Country:	USA
Mailing Phone:	7183838484

NY MANIFEST:

Document ID:	NJA0030316
Manifest Status:	K
seq:	Not reported
Year:	1985
Trans1 State ID:	NJSWAS-32
Trans2 State ID:	Not reported
Generator Ship Date:	05/01/1985
Trans1 Recv Date:	05/01/1985
Trans2 Recv Date:	/ /
TSD Site Recv Date:	05/01/1985
Part A Recv Date:	07/18/1985
Part B Recv Date:	05/09/1985
Generator EPA ID:	NYP000852456
Trans1 EPA ID:	NJD071629976
Trans2 EPA ID:	Not reported
TSDF ID 1:	NJD002182897
TSDF ID 2:	Not reported
Manifest Tracking Number:	Not reported
Import Indicator:	Not reported
Export Indicator:	Not reported
Discr Quantity Indicator:	Not reported
Discr Type Indicator:	Not reported
Discr Residue Indicator:	Not reported
Discr Partial Reject Indicator:	Not reported
Discr Full Reject Indicator:	Not reported
Manifest Ref Number:	Not reported

NUHART CO (Continued) **1009232006**

Alt Facility RCRA ID:	Not reported
Alt Facility Sign Date:	Not reported
MGMT Method Type Code:	Not reported
Waste Code:	D001 - NON-LISTED IGNITABLE WASTES
Waste Code:	Not reported
Waste Code:	Not reported
Waste Code:	Not reported
Waste Code:	Not reported
Waste Code:	Not reported
Quantity:	00605
Units:	G - Gallons (liquids only)* (8.3 pounds)
Number of Containers:	011
Container Type:	DM - Metal drums, barrels
Handling Method:	T Chemical, physical, or biological treatment.
Specific Gravity:	100
Waste Code:	X910 - NJ UNKNOWN
Waste Code:	Not reported
Waste Code:	Not reported
Waste Code:	Not reported
Waste Code:	Not reported
Quantity:	02000
Units:	P - Pounds
Number of Containers:	004
Container Type:	DM - Metal drums, barrels
Handling Method:	T Chemical, physical, or biological treatment.
Specific Gravity:	100

Click this hyperlink while viewing on your computer to access additional NY_MANIFEST: detail in the EDR Site Report.

313
ENE
1/2-1
0.684 mi.
3614 ft.

Relative:
Higher

Actual:
12 ft.

EXXONMOBIL OIL CORPORATION BROOKLYN TERMINAL
300 NORTH HENRY STREET
BROOKLYN, NY 11222

NY SHWS **S104275564**
NY LTANKS **N/A**
NY MOSF
NY CBS
NY Spills
NY SPDES

SHWS:

Program:	HW
Site Code:	58693
Classification:	N
Region:	2
Acres:	15
HW Code:	224013
Record Add:	11/18/1999
Record Upd:	12/16/2003
Updated By:	kstang
Site Description:	See project S224150
Env Problem:	Not reported
Health Problem:	Not reported
Dump:	Not reported
Structure:	Not reported
Lagoon:	Not reported
Landfill:	Not reported
Pond:	Not reported
Disp Start:	Not reported
Disp Term:	Not reported

EXXONMOBIL OIL CORPORATION BROOKLYN TERMINAL (Continued) **S104275564**

Lat/Long:	Not reported
Dell:	Not reported
Record Add:	Not reported
Record Upd:	Not reported
Updated By:	Not reported
Own Op:	Disp. Owner
Sub Type:	NNN
Owner Name:	Not reported
Owner Company:	MOBIL OIL
Owner Address:	Not reported
Owner Addr2:	Not reported
Owner City,St,Zip:	NY
Owner Country:	Unknown
HW Code:	Not reported
Waste Type:	Not reported
Waste Quantity:	Not reported
Waste Code:	Not reported
Crossref ID:	Not reported
Cross Ref Type Code:	Not reported
Cross Ref Type:	Not reported
Record Added Date:	Not reported
Record Updated:	Not reported
Updated By:	Not reported

LTANKS:

Facility ID:	8800842
Site ID:	59220
Spill Number/Closed Date:	2003-04-23
Spill Date:	1988-04-27
Spill Cause:	Tank Test Failure
Spill Source:	Major Facility (MOSF) > 400,000 gal
Spill Class:	c3
Cleanup Ceased:	Not reported
SWIS:	2401
Investigator:	JMROMMEL
Referred To:	Not reported
Reported to Dept:	1988-04-27
CID:	Not reported
Water Affected:	Not reported
Spill Notifier:	Responsible Party
Last Inspection:	Not reported
Recommended Penalty:	False
Meets Standard:	False
UST Involvement:	False
Remediation Phase:	0
Date Entered In Computer:	1988-04-29
Spill Record Last Update:	2004-04-07
Spiller Name:	Not reported
Spiller Company:	EXXONMOBIL
Spiller Address:	Not reported
Spiller County:	001
Spiller Contact:	Not reported
Spiller Phone:	Not reported
Spiller Extention:	Not reported
DEC Region:	2
DER Facility ID:	55361
DEC Memo:	"Prior to Sept, 2004 data translation this spill Lead_DEC Field was

EXXONMOBIL OIL CORPORATION BROOKLYN TERMINAL (Continued) **S104275564**

	ROMMEL Closed and cross-referenced to spill #8800244 Rommel"
Remarks:	"THE LINE HAS BEEN ISOLATED.THE PRODUCT IS TO BE REMOVED AND EXCAVATIONTO BE DONE. THE LINE WILL BE REPLACED SINCE IT DOES NOT HOLD THE PRES-SURE TEST."

All TTF:

Facility ID:	8800842
Spill Number:	8800842
Spill Tank Test:	1533766
Site ID:	59220
Tank Number:	Not reported
Tank Size:	0
Material:	0012
EPA UST:	Not reported
UST:	Not reported
Cause:	Not reported
Source:	Not reported
Test Method:	00
Test Method 2:	Unknown
Leak Rate:	.00
Gross Fail:	Not reported
Modified By:	Spills
Last Modified Date:	Not reported

All Materials:

Site ID:	59220
Operable Unit ID:	916331
Operable Unit:	01
Material ID:	460013
Material Code:	0012A
Material Name:	kerosene
Case No.:	Not reported
Material FA:	Petroleum
Quantity:	.00
Units:	G
Recovered:	.00
Oxygenate:	Not reported

Facility ID:	8808149
Site ID:	59221
Spill Number/Closed Date:	2003-09-24
Spill Date:	1989-01-12
Spill Cause:	Tank Test Failure
Spill Source:	Major Facility (MOSF) > 400,000 gal
Spill Class:	A3
Cleanup Ceased:	Not reported
SWIS:	2401
Investigator:	JMROMMEL
Referred To:	Not reported
Reported to Dept:	1989-01-12
CID:	Not reported
Water Affected:	Not reported
Spill Notifier:	Responsible Party
Last Inspection:	Not reported
Recommended Penalty:	False
Meets Standard:	False

EXXONMOBIL OIL CORPORATION BROOKLYN TERMINAL (Continued) **S104275564**

UST Involvement:	True
Remediation Phase:	0
Date Entered In Computer:	1989-01-19
Spill Record Last Update:	2004-04-07
Spiller Name:	Not reported
Spiller Company:	EXXONMOBIL
Spiller Address:	NORTH HENRY STREET
Spiller County:	001
Spiller Contact:	Not reported
Spiller Phone:	Not reported
Spiller Extention:	Not reported
DEC Region:	2
DER Facility ID:	55361
DEC Memo:	"Prior to Sept, 2004 data translation this spill Lead_DEC Field was ROMMEL 01/12/89: MOBIL HAS GIVEN GASERVICE PERMISSION TO EXCAVATE. Formerly assigned to Sullivan. Closed and cross referenced to 8800244"
	Not reported
Remarks:	"(2) TANKS FAILED PETRO TITE, 1ST WAS UNLEADED GAS 2K TANK FAILED AT 1GPH, 2ND WAS DIESEL, 4K TANK FAILED AT 1GPH, 3RD WAS A 4K TANK WHICH HOLDS AN ADDITIVE & FAILED AIR PRESSURE TEST,LEAK IN PIPING"

All TTF:

Facility ID:	8808149
Spill Number:	8808149
Spill Tank Test:	1535079
Site ID:	59221
Tank Number:	Not reported
Tank Size:	0
Material:	0009
EPA UST:	Not reported
UST:	Not reported
Cause:	Not reported
Source:	Not reported
Test Method:	00
Test Method 2:	Unknown
Leak Rate:	.00
Gross Fail:	Not reported
Modified By:	Spills
Last Modified Date:	Not reported

All Materials:

Site ID:	59221
Operable Unit ID:	924554
Operable Unit:	01
Material ID:	452914
Material Code:	0009
Material Name:	gasoline
Case No.:	Not reported
Material FA:	Petroleum
Quantity:	.00
Units:	G
Recovered:	.00
Oxygenate:	Not reported

Facility ID:	8910558
Site ID:	59222

EXXONMOBIL OIL CORPORATION BROOKLYN TERMINAL (Continued) **S104275564**

Spill Number/Closed Date:	2003-12-03
Spill Date:	1990-02-03
Spill Cause:	Tank Failure
Spill Source:	Major Facility (MOSF) > 400,000 gal
Spill Class:	C3
Cleanup Ceased:	Not reported
SWIS:	2401
Investigator:	TOMASELLO
Referred To:	Not reported
Reported to Dept:	1990-02-05
CID:	Not reported
Water Affected:	Not reported
Spill Notifier:	Responsible Party
Last Inspection:	Not reported
Recommended Penalty:	False
Meets Standard:	False
UST Involvement:	False
Remediation Phase:	0
Date Entered In Computer:	1990-02-05
Spill Record Last Update:	2004-04-07
Spiller Name:	Not reported
Spiller Company:	ExxonMobil
Spiller Address:	Not reported
Spiller County:	999
Spiller Contact:	Not reported
Spiller Phone:	Not reported
Spiller Extention:	Not reported
DEC Region:	2
DER Facility ID:	55361
DEC Memo:	""
Remarks:	"CONTAINED IN TANK FARM AREA, 2FT BASE OF WATER ADDED, TRANSFER OIL TO BARGE."

All Materials:

Site ID:	59222
Operable Unit ID:	935928
Operable Unit:	01
Material ID:	440128
Material Code:	0012A
Material Name:	kerosene
Case No.:	Not reported
Material FA:	Petroleum
Quantity:	80.00
Units:	G
Recovered:	.00
Oxygenate:	Not reported

Facility ID:	9312129
Site ID:	59225
Spill Number/Closed Date:	2002-10-16
Spill Date:	1994-01-14
Spill Cause:	Tank Failure
Spill Source:	Major Facility (MOSF) > 400,000 gal
Spill Class:	B3
Cleanup Ceased:	Not reported
SWIS:	2401
Investigator:	SJMILLER

EXXONMOBIL OIL CORPORATION BROOKLYN TERMINAL (Continued) **S104275564**

Referred To:	Not reported
Reported to Dept:	1994-01-14
CID:	Not reported
Water Affected:	Not reported
Spill Notifier:	Responsible Party
Last Inspection:	Not reported
Recommended Penalty:	False
Meets Standard:	True
UST Involvement:	False
Remediation Phase:	0
Date Entered In Computer:	1994-01-18
Spill Record Last Update:	2004-04-07
Spiller Name:	Not reported
Spiller Company:	ExxonMobil
Spiller Address:	Not reported
Spiller County:	999
Spiller Contact:	Not reported
Spiller Phone:	Not reported
Spiller Extention:	Not reported
DEC Region:	2
DER Facility ID:	55361
DEC Memo:	"Prior to Sept, 2004 data translation this spill Lead_DEC Field was MILLER 10/10/95: This is additional information about material spilled from the translation of the old spill file: MIXED OILS-RECO.SYST."
Remarks:	"550 GAL. A/G TANK - WATER IN TANK FROZE & SPLIT SAME - OIL LEAKED TO ICE-COVERED GROUND - CONTAM. ICE P/U & DRUMMED. WILL DISPOSE - STEVE MILLER NOTIFIED AT 12:15."

All Materials:

Site ID:	59225
Operable Unit ID:	994142
Operable Unit:	01
Material ID:	391125
Material Code:	0006
Material Name:	crude oil
Case No.:	Not reported
Material FA:	Petroleum
Quantity:	.00
Units:	G
Recovered:	.00
Oxygenate:	Not reported

MOSF:

Facility ID:	2-1420
Program Type:	MOSF
Tank Status:	Unregulated/Closed
Expiration Date:	Not reported
Dec Region:	2
UTMX:	589161.51103
UTMY:	4509278.91358

CBS:

CBS Number:	2-000221
Program Type:	CBS
Facility Status:	Unregulated/Closed

EXXONMOBIL OIL CORPORATION BROOKLYN TERMINAL (Continued) **S104275564**

Expiration Date:	Not reported
Dec Region:	2
UTMX:	589161.51660
UTMY:	4509278.90656

SPILLS:

Facility ID:	0512276
Facility Type:	ER
Spill Number:	0512276
DER Facility ID:	55361
Site ID:	358481
DEC Region:	2
Spill Number/Closed Date:	2006-08-08
Spill Cause:	Human Error
Spill Class:	C4
SWIS:	2401
Spill Date:	2006-01-23
Investigator:	SFRAHMAN
Referred To:	Not reported
Reported to Dept:	2006-01-23
CID:	41
Water Affected:	Not reported
Spill Source:	Commercial/Industrial
Spill Notifier:	Responsible Party
Cleanup Ceased:	Not reported
Cleanup Meets Std:	False
Last Inspection:	Not reported
Recommended Penalty:	False
UST Trust:	False
Remediation Phase:	0
Date Entered In Computer:	2006-01-24
Spill Record Last Update:	2006-08-08
Spiller Name:	Not reported
Spiller Company:	HOP FLEET FUELING
Spiller Address:	1160 RANDALL AVE
Spiller Company:	001
Contact Name:	DEREK WARD
DEC Memo:	"01/31/06 Sharif// I spoke with Jimmy,(718)991-2106 at Hop Fleet Fueling and he said a trucktor trailer ran over the hose and spilled about 15-20 gallons. Castleton was called in and they cleaned up the oil, removed apprx. 18 tons of contaminated soil, took end point sample and will forward the closure report to DEC. Kevin Donlon,(201)727-9001 is contact from Castleton. 05/18/06 Sharif Rahman- Left a messege for Kevin Donlon asking to send the closure report to DEC. 08/08/06 Rahman- Rec'd report from Castlton Environmental.The spill ocurred while HOP fleet Fueling was fuelimg trucks and a transfer hose was punctured.The diesel full sprayed over the area and collected in standing puddles along the road.Castlton removed fuel oil impacted water from the puddles and excavated approx. 60x15' area in depth of 6-12 .A total of 15.40 tons contaminated soil soil was disposed and two end point samples were collected.VOC/SVOC levels are below TAGM limit.Waste disposal manifest, photographs were provided.NFA required."
Remarks:	"spill contained - spill team enroute - Castleton Environmental - while fueling, truck ran over hose"

All Materials:

EXXONMOBIL OIL CORPORATION BROOKLYN TERMINAL (Continued) **S104275564**

Site ID:	358481
Operable Unit ID:	1115720
Operable Unit:	01
Material ID:	2105824
Material Code:	0008
Material Name:	diesel
Case No.:	Not reported
Material FA:	Petroleum
Quantity:	15.00
Units:	G
Recovered:	.00
Oxygenate:	Not reported

Facility ID:	8801000
Facility Type:	ER
Spill Number:	8801000
DER Facility ID:	55361
Site ID:	185849
DEC Region:	2
Spill Number/Closed Date:	2003-12-03
Spill Cause:	Equipment Failure
Spill Class:	A3
SWIS:	2401
Spill Date:	1988-05-02
Investigator:	JMROMMEL
Referred To:	Not reported
Reported to Dept:	1988-05-02
CID:	Not reported
Water Affected:	Not reported
Spill Source:	Major Facility (MOSF) > 400,000 gal
Spill Notifier:	DEC
Cleanup Ceased:	Not reported
Cleanup Meets Std:	False
Last Inspection:	Not reported
Recommended Penalty:	False
UST Trust:	True
Remediation Phase:	0
Date Entered In Computer:	1988-07-06
Spill Record Last Update:	2004-04-07
Spiller Name:	Not reported
Spiller Company:	EXXONMOBIL
Spiller Address:	50 BROADWAY
Spiller Company:	001
Contact Name:	Not reported
DEC Memo:	"Prior to Sept, 2004 data translation this spill Lead_DEC Field was ROMMEL Formerly assigned to Sullivan ISR dated 2/4/93 in file. Eemail to Ann Hoenstein to inquire about status of PIN job. Spill closed and cross referenced to 8800244"
Remarks:	"ON GOING REMEDIATION CASE."

All Materials:

Site ID:	185849
Operable Unit ID:	916479
Operable Unit:	01
Material ID:	460156
Material Code:	0006
Material Name:	crude oil

EXXONMOBIL OIL CORPORATION BROOKLYN TERMINAL (Continued) **S104275564**

Case No.:	Not reported
Material FA:	Petroleum
Quantity:	.00
Units:	G
Recovered:	.00
Oxygenate:	Not reported

Facility ID:	9605875
Facility Type:	ER
Spill Number:	9605875
DER Facility ID:	55361
Site ID:	185850
DEC Region:	2
Spill Number/Closed Date:	1996-08-07
Spill Cause:	Equipment Failure
Spill Class:	B3
SWIS:	2401
Spill Date:	1996-08-07
Investigator:	GUTIERREZ
Referred To:	Not reported
Reported to Dept:	1996-08-07
CID:	257
Water Affected:	Not reported
Spill Source:	Commercial Vehicle
Spill Notifier:	Fire Department
Cleanup Ceased:	Not reported
Cleanup Meets Std:	False
Last Inspection:	Not reported
Recommended Penalty:	False
UST Trust:	False
Remediation Phase:	0
Date Entered In Computer:	1996-08-07
Spill Record Last Update:	2004-04-07
Spiller Name:	DICK KWONG
Spiller Company:	K LINE EXPRESS INC
Spiller Address:	Not reported
Spiller Company:	001
Contact Name:	CONFESSORE
DEC Memo:	""
Remarks:	"no futher info at this time fire dept is doing cleanup driver of truck jim martinez plate # xaa3023 new jersey icc # mc240801"

All Materials:

Site ID:	185850
Operable Unit ID:	1036666
Operable Unit:	01
Material ID:	348627
Material Code:	0008
Material Name:	diesel
Case No.:	Not reported
Material FA:	Petroleum
Quantity:	100.00
Units:	G
Recovered:	100.00
Oxygenate:	Not reported

EXXONMOBIL OIL CORPORATION BROOKLYN TERMINAL (Continued) **S104275564**

Facility ID:	0308199
Facility Type:	ER
Spill Number:	0308199
DER Facility ID:	55361
Site ID:	273504
DEC Region:	2
Spill Number/Closed Date:	2009-09-09
Spill Cause:	Housekeeping
Spill Class:	B3
SWIS:	2401
Spill Date:	2003-11-03
Investigator:	exhampst
Referred To:	Not reported
Reported to Dept:	2003-11-03
CID:	207
Water Affected:	Not reported
Spill Source:	Major Facility (MOSF) > 400,000 gal
Spill Notifier:	Responsible Party
Cleanup Ceased:	Not reported
Cleanup Meets Std:	False
Last Inspection:	Not reported
Recommended Penalty:	False
UST Trust:	False
Remediation Phase:	0
Date Entered In Computer:	2003-11-03
Spill Record Last Update:	2009-09-09
Spiller Name:	Not reported
Spiller Company:	ExxonMobil
Spiller Address:	Not reported
Spiller Company:	999
Contact Name:	STEVE TRIFILETTI
DEC Memo:	"Prior to Sept, 2004 data translation this spill Lead_DEC Field was ROMMEL Contaminated soil letter. This spill was reassigned from Sigona to Rommel on 4/7/2004. Transfer to E. Hampston as part of Greenpoint Petroleum Remediation Project work on 6/17/09. R-2 to review spill files to determine if any records exist. Follow up with ExxonMobil staff on Greenpoint Project for other details. (EH 6/09). Consolidate under 8800244. Exxon has provided draft characterization report for former MOSF property and former refinery property still under ownership of Exxon. Spill to be addressed under MOSF/refinery characterization and remediation steps. (EH 9/09)."
Remarks:	"Contaminated soil in an excavated project in the monitor st yard ongoing remediation"

All Materials:

Site ID:	273504
Operable Unit ID:	874468
Operable Unit:	01
Material ID:	501717
Material Code:	0006
Material Name:	crude oil
Case No.:	Not reported
Material FA:	Petroleum
Quantity:	.00
Units:	G
Recovered:	.00
Oxygenate:	Not reported

EXXONMOBIL OIL CORPORATION BROOKLYN TERMINAL (Continued) **S104275564**

Facility ID:	9103174
Facility Type:	ER
Spill Number:	9103174
DER Facility ID:	55361
Site ID:	273505
DEC Region:	2
Spill Number/Closed Date:	1995-03-30
Spill Cause:	Equipment Failure
Spill Class:	A3
SWIS:	2401
Spill Date:	1991-06-19
Investigator:	KSTANG
Referred To:	Not reported
Reported to Dept:	1991-06-19
CID:	Not reported
Water Affected:	Not reported
Spill Source:	Major Facility (MOSF) > 400,000 gal
Spill Notifier:	Responsible Party
Cleanup Ceased:	1995-03-30
Cleanup Meets Std:	True
Last Inspection:	Not reported
Recommended Penalty:	False
UST Trust:	False
Remediation Phase:	0
Date Entered In Computer:	1991-06-20
Spill Record Last Update:	2004-04-07
Spiller Name:	Not reported
Spiller Company:	EXXONMOBIL
Spiller Address:	Not reported
Spiller Company:	001
Contact Name:	Not reported
DEC Memo:	"Prior to Sept, 2004 data translation this spill Lead_DEC Field was TANG "
Remarks:	"IN TUNNEL UNDER GREENPOINT AVE, ENVIRONMENTAL PRODUCT SERVICES IS EN ROUTE. NYC FD, USCG NOTIFIED TIM. JACOBY OF MOBIL, MOBIL CLEANED UP."

All Materials:

Site ID:	273505
Operable Unit ID:	957204
Operable Unit:	01
Material ID:	425625
Material Code:	0009
Material Name:	gasoline
Case No.:	Not reported
Material FA:	Petroleum
Quantity:	1000.00
Units:	G
Recovered:	.00
Oxygenate:	Not reported

Facility ID:	8800244
Facility Type:	ER
Spill Number:	8800244
DER Facility ID:	55361
Site ID:	59219
DEC Region:	2
Spill Number/Closed Date:	Not reported

EXXONMOBIL OIL CORPORATION BROOKLYN TERMINAL (Continued) **S104275564**

Spill Cause:	Equipment Failure
Spill Class:	A3
SWIS:	2401
Spill Date:	1988-04-07
Investigator:	RJWHITCH
Referred To:	Not reported
Reported to Dept:	1988-04-07
CID:	Not reported
Water Affected:	Not reported
Spill Source:	Major Facility (MOSF) > 400,000 gal
Spill Notifier:	Responsible Party
Cleanup Ceased:	Not reported
Cleanup Meets Std:	False
Last Inspection:	Not reported
Recommended Penalty:	False
UST Trust:	False
Remediation Phase:	1
Date Entered In Computer:	1988-04-20
Spill Record Last Update:	2017-05-05
Spiller Name:	Not reported
Spiller Company:	EXXONMOBIL
Spiller Address:	300 NORTH HENRY STREET
Spiller Company:	001
Contact Name:	Not reported
DEC Memo:	"Prior to Sept, 2004 data translation this spill Lead_DEC Field was ROMMEL 04/08/88: LINE IS SHUT DOWN MOBIL INVESTIGATING. STATE INVESTIGATING FACILITIES LINE SYSTEM AND RECOVERY OF PRODUCT IN WELLS. MAJOR PROBLEMS WITH THE SITE FROM EARLIER SPILLS IN THE AREA. MOBIL GREENPOINT ON SITE REMEDIATION SPILL NUMBER See also 8808149, 8800842, 8801000 12/01/03 On site spill numbers are closed and consolidated to Spill 8800244 Rommel 10/28/2009 (E. Hampston) Closed spill 0704658 to consolidate to 8800244. See Greenpoint Petroleum Remediation Project including s224087, s224088 for more regarding this site. With execution of the Federal Consent Decree in March 2011 for the ExxonMobil Greenpoint Petroleum Remediation Project (EMGPRP) spills and petroleum remediation projects s224087 and s224088 are now being investigated and remediated in accordance with the terms of the Decree. Spill 8800244 is remaining open until Decree obligations are sufficiently addressed for administrative purposes (E. Hampston 10/2013)."
Remarks:	"HIGH AMOUNT OF PRODUCT FOUND IN WELL.LINE PRESSURE TEST FAILED 80 PSI TEST"

All Materials:

Site ID:	59219
Operable Unit ID:	917096
Operable Unit:	01
Material ID:	462962
Material Code:	0009
Material Name:	gasoline
Case No.:	Not reported
Material FA:	Petroleum
Quantity:	.00
Units:	G
Recovered:	.00
Oxygenate:	Not reported

EXXONMOBIL OIL CORPORATION BROOKLYN TERMINAL (Continued) **S104275564**

Facility ID:	9009468
Facility Type:	ER
Spill Number:	9009468
DER Facility ID:	55361
Site ID:	59223
DEC Region:	2
Spill Number/Closed Date:	2003-02-10
Spill Cause:	Equipment Failure
Spill Class:	B3
SWIS:	2401
Spill Date:	1990-11-30
Investigator:	TOMASELLO
Referred To:	Not reported
Reported to Dept:	1990-11-30
CID:	Not reported
Water Affected:	Not reported
Spill Source:	Major Facility (MOSF) > 400,000 gal
Spill Notifier:	Responsible Party
Cleanup Ceased:	Not reported
Cleanup Meets Std:	False
Last Inspection:	Not reported
Recommended Penalty:	False
UST Trust:	False
Remediation Phase:	0
Date Entered In Computer:	1990-12-11
Spill Record Last Update:	2004-04-07
Spiller Name:	Not reported
Spiller Company:	EXXONMOBIL
Spiller Address:	Not reported
Spiller Company:	001
Contact Name:	Not reported
DEC Memo:	""
Remarks:	"DURING WASTE OIL RECOVERY PROCEDURE, WATER DETECTION SHUTOFF SYSTEM FAILED, RESULTING IN TANK OVERFILL, TANK OVERFLOWED ONTO SOIL AREA."

All Materials:

Site ID:	59223
Operable Unit ID:	946568
Operable Unit:	01
Material ID:	554469
Material Code:	0022
Material Name:	waste oil/used oil
Case No.:	Not reported
Material FA:	Petroleum
Quantity:	100.00
Units:	G
Recovered:	.00
Oxygenate:	Not reported

Facility ID:	9110597
Facility Type:	ER
Spill Number:	9110597
DER Facility ID:	55361
Site ID:	59224
DEC Region:	2
Spill Number/Closed Date:	1992-01-10
Spill Cause:	Equipment Failure

EXXONMOBIL OIL CORPORATION BROOKLYN TERMINAL (Continued) **S104275564**

Spill Class:	C3
SWIS:	2401
Spill Date:	1992-01-10
Investigator:	GELLER
Referred To:	Not reported
Reported to Dept:	1992-01-10
CID:	Not reported
Water Affected:	Not reported
Spill Source:	Major Facility (MOSF) > 400,000 gal
Spill Notifier:	Responsible Party
Cleanup Ceased:	1992-01-10
Cleanup Meets Std:	True
Last Inspection:	Not reported
Recommended Penalty:	False
UST Trust:	False
Remediation Phase:	0
Date Entered In Computer:	1992-01-31
Spill Record Last Update:	2004-04-07
Spiller Name:	Not reported
Spiller Company:	ExxonMobil
Spiller Address:	Not reported
Spiller Company:	999
Contact Name:	Not reported
DEC Memo:	""
Remarks:	"SPEEDY-DRY APPLIED, PICKED UP & DISPOSED"

All Materials:

Site ID:	59224
Operable Unit ID:	964347
Operable Unit:	01
Material ID:	419118
Material Code:	0012A
Material Name:	kerosene
Case No.:	Not reported
Material FA:	Petroleum
Quantity:	3.00
Units:	G
Recovered:	.00
Oxygenate:	Not reported

Facility ID:	9414801
Facility Type:	ER
Spill Number:	9414801
DER Facility ID:	55361
Site ID:	59226
DEC Region:	2
Spill Number/Closed Date:	1995-02-10
Spill Cause:	Equipment Failure
Spill Class:	B3
SWIS:	2401
Spill Date:	1995-02-10
Investigator:	SMMARTIN
Referred To:	Not reported
Reported to Dept:	1995-02-10
CID:	Not reported
Water Affected:	Not reported
Spill Source:	Major Facility (MOSF) > 400,000 gal

EXXONMOBIL OIL CORPORATION BROOKLYN TERMINAL (Continued) **S104275564**

Spill Notifier:	Affected Persons
Cleanup Ceased:	1995-02-10
Cleanup Meets Std:	True
Last Inspection:	Not reported
Recommended Penalty:	False
UST Trust:	False
Remediation Phase:	0
Date Entered In Computer:	1995-02-10
Spill Record Last Update:	2004-04-07
Spiller Name:	Not reported
Spiller Company:	ExxonMobil
Spiller Address:	Not reported
Spiller Company:	999
Contact Name:	Not reported
DEC Memo:	"Prior to Sept, 2004 data translation this spill Lead_DEC Field was MARTINKAT "
Remarks:	"2 INCH LINE CRACKED LEAKING LESS THAN 2 GALS. PRODUCT CLEANED UP."

All Materials:

Site ID:	59226
Operable Unit ID:	1008281
Operable Unit:	01
Material ID:	373526
Material Code:	0022
Material Name:	waste oil/used oil
Case No.:	Not reported
Material FA:	Petroleum
Quantity:	2.00
Units:	G
Recovered:	.00
Oxygenate:	Not reported

SPDES:

Permit Number:	NY0004995
State-Region:	02
Expiration Date:	02/01/2006
Current Major Minor Status:	Minor
Primary Facility SIC Code:	4959
State Water Body Name:	NEWTOWN CK
Limit Set Status Flag:	Active
Total Actual Average Flow(MGD):	0.148
Total App Design Flow(MGD):	Not reported
UDF1:	Not reported
Lat/Long:	+40.729139 / -73.937583
DMR Cognizant Official:	JUSTIN KENNEDY
UDF2:	001702
UDF3:	SD
FIPS County Code:	NY047

Non-Gov Permit Affiliation Type Desc:	DMR Mailing Address
Non-Gov Permit Org Formal Name:	ROUX ASSOCIATES, INC
Non-Gov Permit Street Address:	BROOKLYN TERMINAL
Non-Gov Permit Supplemental Location:	209 SHAFTER STREET
Non-Gov Permit City:	ISLANDIA
Non-Gov Permit State Code:	NY

EXXONMOBIL OIL CORPORATION BROOKLYN TERMINAL (Continued) **S104275564**

Non-Gov Permit Zip Code:	117495074
Non-Gov Facility Affiliation Type Desc:	Mailing Address
Non-Gov Facility Org Formal Name:	EXXONMOBIL OIL CORP
Non-Gov Facility Street Address:	BROOKLYN TERMINAL
Non-Gov Facility Supplemental Location:	300 NORTH HENRY STREET
Non-Gov Facility City:	BROOKLYN
Non-Gov Facility State Code:	NY
Non-Gov Facility Zip Code:	11222
State Water Body:	02030201010
UDF2:	001702
UDF3:	SD
FIPS County Code:	NY047
Non-Gov Permit Affiliation Type Desc:	DMR Mailing Address
Non-Gov Permit Org Formal Name:	ROUX ASSOCIATES, INC
Non-Gov Permit Street Address:	BROOKLYN TERMINAL
Non-Gov Permit Supplemental Location:	209 SHAFTER STREET
Non-Gov Permit City:	ISLANDIA
Non-Gov Permit State Code:	NY
Non-Gov Permit Zip Code:	117495074
Non-Gov Facility Affiliation Type Desc:	Owner
Non-Gov Facility Org Formal Name:	EXXONMOBIL OIL CORP
Non-Gov Facility Street Address:	BROOKLYN TERMINAL
Non-Gov Facility Supplemental Location:	PO BOX 1537
Non-Gov Facility City:	EXTON
Non-Gov Facility State Code:	PA
Non-Gov Facility Zip Code:	193410120
State Water Body:	02030201010
UDF2:	001702
UDF3:	SD
FIPS County Code:	NY047
Non-Gov Permit Affiliation Type Desc:	Permittee
Non-Gov Permit Org Formal Name:	MOBIL - BROOKLYN TERMINAL
Non-Gov Permit Street Address:	300 NORTH HENRY STREET
Non-Gov Permit Supplemental Location:	Not reported
Non-Gov Permit City:	BROOKLYN
Non-Gov Permit State Code:	NY
Non-Gov Permit Zip Code:	11222
Non-Gov Facility Affiliation Type Desc:	Mailing Address
Non-Gov Facility Org Formal Name:	EXXONMOBIL OIL CORP
Non-Gov Facility Street Address:	BROOKLYN TERMINAL
Non-Gov Facility Supplemental Location:	300 NORTH HENRY STREET
Non-Gov Facility City:	BROOKLYN
Non-Gov Facility State Code:	NY
Non-Gov Facility Zip Code:	11222
State Water Body:	02030201010
UDF2:	001702
UDF3:	SD
FIPS County Code:	NY047
Non-Gov Permit Affiliation Type Desc:	Permittee
Non-Gov Permit Org Formal Name:	MOBIL - BROOKLYN TERMINAL
Non-Gov Permit Street Address:	300 NORTH HENRY STREET

EXXONMOBIL OIL CORPORATION BROOKLYN TERMINAL (Continued) **S104275564**

Non-Gov Permit Supplemental Location:	Not reported
Non-Gov Permit City:	BROOKLYN
Non-Gov Permit State Code:	NY
Non-Gov Permit Zip Code:	11222
Non-Gov Facility Affiliation Type Desc:	Owner
Non-Gov Facility Org Formal Name:	EXXONMOBIL OIL CORP
Non-Gov Facility Street Address:	BROOKLYN TERMINAL
Non-Gov Facility Supplemental Location:	PO BOX 1537
Non-Gov Facility City:	EXTON
Non-Gov Facility State Code:	PA
Non-Gov Facility Zip Code:	193410120
State Water Body:	02030201010

314
SW
1/2-1
0.695 mi.
3668 ft.

FYN PAINT & LAQUER CO. INC.
230 KENT AVENUE
BROOKLYN, NY 11211

NY SHWS **S108524789**
NY CBS **N/A**
NY INST CONTROL
NY VCP
NY BROWNFIELDS

Relative:
Higher

Actual:
18 ft.

SHWS:

Program:	HW
Site Code:	456283
Classification:	P
Region:	2
Acres:	0.135
HW Code:	224154
Record Add:	10/06/2011
Record Upd:	02/11/2013
Updated By:	JHOCONNE

Site Description: Location: The 0.135 acre site is located in an urban area of Brooklyn at 230 Kent Avenue, Brooklyn, NY 11211 (Block 2362, Lot 1). It is bordered by Kent Avenue to the east, by River Street to the west, by North First Street to the south, and by Con Edison's former North First Street Oil Storage Terminal to the north. Site Features: On site it is a two story wood frame building with a partial basement. The building was used for paint and lacquer manufacturing. The site has a RCRA Closure Work Plan which has started in 2011. Current Zoning: The current zoning is M3-1, heavy manufacturing. The site is located approximately 500 ft from the East River. The surrounding neighborhood consisted of warehouses, other manufacturing facilities, and residential buildings. In the past ten years, the neighborhood has transformed into a predominantly residential area. Historical Use: The site was a paint and lacquer manufacturing facility from 1930 to 2010. The facility was a large hazardous waste generator with an assigned EPA number 001270867. In 1999 RGJ contractor closed in place 14 USTs used to store VOCs. RGJ reported soil contamination around the USTs. The owner of the site entered into a Voluntary Cleanup Agreement (VCA) with the Department in April 2001, after Con Edison, the owner of the adjacent property discovered Volatile Organic Compounds (VOCs) under their parking lot and sued Fyn Paint Co. The investigation at the site revealed soil and groundwater highly contaminated with VOCs. After multiple phase investigations and negotiations, starting in January 2007, an IRM/pump and treatment of the groundwater was installed and operated. The RAWP was approved in 2009, and an excavation of the contaminated soil around six of the USTs constituting the source of VOCs was completed in 2010. Additional remedial design for a dual phase extraction system is being negotiated. In November 2011, RCRA Closure field work started under EPA supervision and it continued through 2012 performed by the

FYN PAINT & LAQUER CO. INC. (Continued) **S108524789**

Volunteer's consultant. Geology and Hydrogeology: The site is located in the Atlantic Coastal Plain. The geology of this province is comprised of interbedded of sand clay and marl. The shallow soil beneath the site consists of a layer of antropogenic fill material (0-12 feet and the rest to 75 feet of medium and course sand, gravel and silt layers. The groundwater is 7 to 15 feet below grade. The groundwater flow direction is west towards East River. This site is being remediated under a Voluntary Cleanup Agreement (see site no. V00380).

Env Problem: Nature and Extent of Contamination: a) contamination: based on the investigations performed at the site it was revealed that the soil, soil vapor and groundwater are highly contaminated with volatile organic compounds (VOCs). The main VOCs are acetone, ethylbenzene, toluene, and mixed xylenes. b) areal/depth extent: the VOC plume from 14 closed-in-place underground storage tanks (USTs), and from spills which occurred during the manufacture of paint and lacquer, extends across the foot print of the Fyn Paint building into the adjacent sidewalks and ConEd parking lot. c) concentrations: Groundwater monitoring conducted at the site revealed non-aqueous phase liquid (NAPL) and dissolved-phase contamination in few of the on-site and off-site monitoring wells. In March 2007, an Interim Remedial Measure (IRM) consisting of a groundwater pump and treatment system with an activated carbon filtration stage was installed and operated. A Remedial Action Work Plan (RAWP) to address on-site and off-site contamination was approved by the Department in October 2009. In July 2011, the RCRA closure work plan was approved and in November 2011, EPA started the RCRA site investigation as a response to the Department?s request for emergency action. RCRA closure activities continued through 2012.

Health Problem: As information for this site becomes available, it will be reviewed by the NYSDOH to determine if site contamination presents public health exposure concerns.

Dump: Not reported
Structure: Not reported
Lagoon: Not reported
Landfill: Not reported
Pond: Not reported
Disp Start: Not reported
Disp Term: Not reported
Lat/Long: Not reported
Dell: Not reported
Record Add: Not reported
Record Upd: Not reported
Updated By: Not reported
Own Op: Document Repository
Sub Type: NNN
Owner Name: Not reported
Owner Company: Brooklyn Public Library- Greenpoint Branch
Owner Address: 107 Norman Ave. (at Leonard St.)
Owner Addr2: Not reported
Owner City,St,Zip: Brooklyn, NY 11222
Owner Country: United States of America
Own Op: Document Repository
Sub Type: NNN
Owner Name: Not reported
Owner Company: Brooklyn Public Library- Leonard Branch
Owner Address: 81 Devoe St. (at Leonard St.)

FYN PAINT & LAQUER CO. INC. (Continued) **S108524789**

Owner Addr2:	Not reported
Owner City,St,Zip:	Brooklyn, NY 11211
Owner Country:	United States of America
Own Op:	Document Repository
Sub Type:	NNN
Owner Name:	Ioana Munteanu-Ramnic
Owner Company:	NYSDEC, Region 2 Office
Owner Address:	47-40 21st St., First Floor
Owner Addr2:	Not reported
Owner City,St,Zip:	LIC, NY 11101
Owner Country:	United States of America
Own Op:	Owner
Sub Type:	01
Owner Name:	Irving Rosenfeld
Owner Company:	Kent River Corporation
Owner Address:	36 West 44th Street
Owner Addr2:	Not reported
Owner City,St,Zip:	New York, NY 10036
Owner Country:	United States of America
Own Op:	Owner
Sub Type:	01
Owner Name:	Mrs. Feinstein
Owner Company:	Fyn Paint & Lacquer Co., Inc.
Owner Address:	157 Midgely Dr.
Owner Addr2:	Not reported
Owner City,St,Zip:	Hewlett, NY 11557
Owner Country:	United States of America
HW Code:	Not reported
Waste Type:	Not reported
Waste Quantity:	Not reported
Waste Code:	Not reported
Crossref ID:	Not reported
Cross Ref Type Code:	Not reported
Cross Ref Type:	Not reported
Record Added Date:	Not reported
Record Updated:	Not reported
Updated By:	Not reported

CBS:

CBS Number:	2-000151
Program Type:	CBS
Facility Status:	Unregulated/Closed
Expiration Date:	Not reported
Dec Region:	2
UTMX:	587396.11665
UTMY:	4507872.90939

INST CONTROL:

Site Code:	56974
Control Name:	Deed Restriction
HW Code:	V00380
Control Code:	A
Control Type:	INST
Dt record added:	11/21/2014
Dt rec updated:	11/21/2014
Updated By:	IXMUNTEA

FYN PAINT & LAQUER CO. INC. (Continued) **S108524789**

Site Code: 56974

Site Description: Location: The 0.135 acre site is located in an urban area of Brooklyn at 230 Kent Avenue, Brooklyn, NY 11211 (Block 2362, Lot 1). It is bordered by Kent Avenue to the east, by River Street to the west, by North First Street to the south, and by Con Edison's former North First Street Oil Storage Terminal to the north. Site Features: On site it is a two story wood frame building with a partial basement. The building was used for paint and lacquer manufacturing. The site has a RCRA Closure Work Plan which began in 2011 (EPA # 001270867). Current Zoning: The current zoning is M3-1, heavy manufacturing. The site is located approximately 500 ft from the East River. The surrounding neighborhood consisted of warehouses, other manufacturing facilities, and residential buildings. In the last ten years, the neighborhood has transformed into a predominantly residential area. Historical Use: The site was a paint and lacquer manufacturing facility from 1930 to 2010. The facility was a large hazardous waste generator with an assigned EPA number 001270867. The owner of the site entered into a Voluntary Cleanup Agreement (VCA) with the Department in April 2001. Geology and Hydrogeology: The site is located in the Atlantic Coastal Plain. The geology of this province is comprised of interbedded of sand clay and marl. The shallow soil beneath the site consists of 75 feet of medium and course sand, gravel and silt layers. The groundwater is 7 to 15 feet below grade. The groundwater flow direction is west towards East River.

Env Problem: Nature and Extent of Contamination: a) contamination: based on the investigations performed at the site it was revealed that the soil, soil vapor and groundwater are contaminated with volatile organic compounds (VOCs). The main VOCs are acetone, ethylbenzene, toluene, and mixed xylenes. b) areal/depth extent: the VOC plume from 14 closed-in-place underground storage tanks (USTs), and from spills which occurred during the manufacture of paint and lacquer, extends across the foot print of the Fyn Paint building into the adjacent sidewalks and parking lot. c) concentrations: Groundwater monitoring conducted in 2006 revealed non-aqueous phase liquid (NAPL) and dissolved-phase contamination in three of the on-site and off-site monitoring wells. In March 2007, an Interim Remedial Measure (IRM) consisting of a groundwater pump and treatment system with an activated carbon filtration stage was installed and operated. The Remedial Investigation (RI) was completed in January 2008. A Remedial Action Work Plan (RAWP) to address on-site and off-site contamination was approved by the Department in October 2009. In 2010, a pilot test for soil vapor extraction and dual phase extraction system was performed for additional remedial system design. In July 2011, the RCRA closure work plan was approved and RCRA closure activities continued through 2013. A Remedial Design for a dual phase extraction system was approved.

Health Problem: It is unlikely that people will drink contaminated groundwater since the area is provided with public water. It is also unlikely that area residents will come in contact with contaminated soil and subsurface material since the site and the surrounding area are covered with buildings and pavement. If the site is redeveloped, construction workers or future site occupants may come in contact with site related contamination in soil if it is not handled properly. The potential for nearby residents and building occupants to breathe site-related contaminants that may migrate into nearby buildings via soil vapor intrusion will be evaluated.

Dump: Not reported

FYN PAINT & LAQUER CO. INC. (Continued) **S108524789**

Structure: Not reported
Lagoon: Not reported
Landfill: Not reported
Pond: Not reported
Disp Start: Not reported
Disp Term: Not reported
Lat/Long: Not reported
Dell: Not reported
Record Add: Not reported
Record Upd: Not reported
Updated By: Not reported
Own Op: Owner
Sub Type: E
Owner Name: Jeffrey Herz, Esq
Owner Company: Kent River Corporation
Owner Address: Cullen and Dykman, LLP
Owner Addr2: 100 Quentin Roosevelt Ave.
Owner City,St,Zip: Garden City, NY 11530
Owner Country: United States of America
Own Op: Document Repository
Sub Type: C01
Owner Name: Not reported
Owner Company: Brooklyn Public Library - Greenpoint Branch
Owner Address: 107 Norman Ave. (at Leonard St.)
Owner Addr2: Not reported
Owner City,St,Zip: Brooklyn, NY 11222
Owner Country: United States of America
Own Op: Document Repository
Sub Type: C01
Owner Name: Not reported
Owner Company: Brooklyn Public Library - Leonard Branch
Owner Address: 81 Devoe St. (at Leonard)
Owner Addr2: Not reported
Owner City,St,Zip: Brooklyn, NY 11211
Owner Country: United States of America
Own Op: Document Repository
Sub Type: NNN
Owner Name: Ioana Munteanu-Ramnic, P.E.
Owner Company: NYSDEC
Owner Address: 47-40 21st St., First Floor
Owner Addr2: Not reported
Owner City,St,Zip: LIC, NY 11101
Owner Country: United States of America
HW Code: Not reported
Waste Type: Not reported
Waste Quantity: Not reported
Waste Code: Not reported
Crossref ID: Not reported
Cross Ref Type Code: Not reported
Cross Ref Type: Not reported
Record Added Date: Not reported
Record Updated: Not reported
Updated By: Not reported

Site Code: 56974
Control Name: Building Use Restriction
HW Code: V00380

FYN PAINT & LAQUER CO. INC. (Continued) **S108524789**

Control Code: 26
Control Type: INST
Dt record added: 11/21/2014
Dt rec updated: 11/21/2014
Updated By: IXMUNTEA
Site Code: 56974
Site Description: Location: The 0.135 acre site is located in an urban area of Brooklyn at 230 Kent Avenue, Brooklyn, NY 11211 (Block 2362, Lot 1). It is bordered by Kent Avenue to the east, by River Street to the west, by North First Street to the south, and by Con Edison's former North First Street Oil Storage Terminal to the north. Site Features: On site it is a two story wood frame building with a partial basement. The building was used for paint and lacquer manufacturing. The site has a RCRA Closure Work Plan which began in 2011 (EPA # 001270867). Current Zoning: The current zoning is M3-1, heavy manufacturing. The site is located approximately 500 ft from the East River. The surrounding neighborhood consisted of warehouses, other manufacturing facilities, and residential buildings. In the last ten years, the neighborhood has transformed into a predominantly residential area. Historical Use: The site was a paint and lacquer manufacturing facility from 1930 to 2010. The facility was a large hazardous waste generator with an assigned EPA number 001270867. The owner of the site entered into a Voluntary Cleanup Agreement (VCA) with the Department in April 2001. Geology and Hydrogeology: The site is located in the Atlantic Coastal Plain. The geology of this province is comprised of interbedded of sand clay and marl. The shallow soil beneath the site consists of 75 feet of medium and course sand, gravel and silt layers. The groundwater is 7 to 15 feet below grade. The groundwater flow direction is west towards East River.
Env Problem: Nature and Extent of Contamination: a) contamination: based on the investigations performed at the site it was revealed that the soil, soil vapor and groundwater are contaminated with volatile organic compounds (VOCs). The main VOCs are acetone, ethylbenzene, toluene, and mixed xylenes. b) areal/depth extent: the VOC plume from 14 closed-in-place underground storage tanks (USTs), and from spills which occurred during the manufacture of paint and lacquer, extends across the foot print of the Fyn Paint building into the adjacent sidewalks and parking lot. c) concentrations: Groundwater monitoring conducted in 2006 revealed non-aqueous phase liquid (NAPL) and dissolved-phase contamination in three of the on-site and off-site monitoring wells. In March 2007, an Interim Remedial Measure (IRM) consisting of a groundwater pump and treatment system with an activated carbon filtration stage was installed and operated. The Remedial Investigation (RI) was completed in January 2008. A Remedial Action Work Plan (RAWP) to address on-site and off-site contamination was approved by the Department in October 2009. In 2010, a pilot test for soil vapor extraction and dual phase extraction system was performed for additional remedial system design. In July 2011, the RCRA closure work plan was approved and RCRA closure activities continued through 2013. A Remedial Design for a dual phase extraction system was approved.
Health Problem: It is unlikely that people will drink contaminated groundwater since the area is provided with public water. It is also unlikely that area residents will come in contact with contaminated soil and subsurface material since the site and the surrounding area are covered with buildings and pavement. If the site is redeveloped, construction workers or future site occupants may come in contact with site

FYN PAINT & LAQUER CO. INC. (Continued) **S108524789**

related contamination in soil if it is not handled properly. The potential for nearby residents and building occupants to breathe site-related contaminants that may migrate into nearby buildings via soil vapor intrusion will be evaluated.

Dump: Not reported
Structure: Not reported
Lagoon: Not reported
Landfill: Not reported
Pond: Not reported
Disp Start: Not reported
Disp Term: Not reported
Lat/Long: Not reported
Dell: Not reported
Record Add: Not reported
Record Upd: Not reported
Updated By: Not reported
Own Op: Owner
Sub Type: E
Owner Name: Jeffrey Herz, Esq
Owner Company: Kent River Corporation
Owner Address: Cullen and Dykman, LLP
Owner Addr2: 100 Quentin Roosevelt Ave.
Owner City,St,Zip: Garden City, NY 11530
Owner Country: United States of America
Own Op: Document Repository
Sub Type: C01
Owner Name: Not reported
Owner Company: Brooklyn Public Library - Greenpoint Branch
Owner Address: 107 Norman Ave. (at Leonard St.)
Owner Addr2: Not reported
Owner City,St,Zip: Brooklyn, NY 11222
Owner Country: United States of America
Own Op: Document Repository
Sub Type: C01
Owner Name: Not reported
Owner Company: Brooklyn Public Library - Leonard Branch
Owner Address: 81 Devoe St. (at Leonard)
Owner Addr2: Not reported
Owner City,St,Zip: Brooklyn, NY 11211
Owner Country: United States of America
Own Op: Document Repository
Sub Type: NNN
Owner Name: Ioana Munteanu-Ramnic, P.E.
Owner Company: NYSDEC
Owner Address: 47-40 21st St., First Floor
Owner Addr2: Not reported
Owner City,St,Zip: LIC, NY 11101
Owner Country: United States of America
HW Code: Not reported
Waste Type: Not reported
Waste Quantity: Not reported
Waste Code: Not reported
Crossref ID: Not reported
Cross Ref Type Code: Not reported
Cross Ref Type: Not reported
Record Added Date: Not reported
Record Updated: Not reported

FYN PAINT & LAQUER CO. INC. (Continued) **S108524789**

Updated By: Not reported

Site Code: 56974
Control Name: Landuse Restriction
HW Code: V00380
Control Code: 25
Control Type: INST
Dt record added: 11/21/2014
Dt rec updated: 11/21/2014
Updated By: IXMUNTEA
Site Code: 56974
Site Description: Location: The 0.135 acre site is located in an urban area of Brooklyn at 230 Kent Avenue, Brooklyn, NY 11211 (Block 2362, Lot 1). It is bordered by Kent Avenue to the east, by River Street to the west, by North First Street to the south, and by Con Edison's former North First Street Oil Storage Terminal to the north. Site Features: On site it is a two story wood frame building with a partial basement. The building was used for paint and lacquer manufacturing. The site has a RCRA Closure Work Plan which began in 2011 (EPA # 001270867). Current Zoning: The current zoning is M3-1, heavy manufacturing. The site is located approximately 500 ft from the East River. The surrounding neighborhood consisted of warehouses, other manufacturing facilities, and residential buildings. In the last ten years, the neighborhood has transformed into a predominantly residential area. Historical Use: The site was a paint and lacquer manufacturing facility from 1930 to 2010. The facility was a large hazardous waste generator with an assigned EPA number 001270867. The owner of the site entered into a Voluntary Cleanup Agreement (VCA) with the Department in April 2001. Geology and Hydrogeology: The site is located in the Atlantic Coastal Plain. The geology of this province is comprised of interbedded of sand clay and marl. The shallow soil beneath the site consists of 75 feet of medium and course sand, gravel and silt layers. The groundwater is 7 to 15 feet below grade. The groundwater flow direction is west towards East River.
Env Problem: Nature and Extent of Contamination: a) contamination: based on the investigations performed at the site it was revealed that the soil, soil vapor and groundwater are contaminated with volatile organic compounds (VOCs). The main VOCs are acetone, ethylbenzene, toluene, and mixed xylenes. b) areal/depth extent: the VOC plume from 14 closed-in-place underground storage tanks (USTs), and from spills which occurred during the manufacture of paint and lacquer, extends across the foot print of the Fyn Paint building into the adjacent sidewalks and parking lot. c) concentrations: Groundwater monitoring conducted in 2006 revealed non-aqueous phase liquid (NAPL) and dissolved-phase contamination in three of the on-site and off-site monitoring wells. In March 2007, an Interim Remedial Measure (IRM) consisting of a groundwater pump and treatment system with an activated carbon filtration stage was installed and operated. The Remedial Investigation (RI) was completed in January 2008. A Remedial Action Work Plan (RAWP) to address on-site and off-site contamination was approved by the Department in October 2009. In 2010, a pilot test for soil vapor extraction and dual phase extraction system was performed for additional remedial system design. In July 2011, the RCRA closure work plan was approved and RCRA closure activities continued through 2013. A Remedial Design for a dual phase extraction system was approved.
Health Problem: It is unlikely that people will drink contaminated groundwater since

FYN PAINT & LAQUER CO. INC. (Continued) **S108524789**

the area is provided with public water. It is also unlikely that area residents will come in contact with contaminated soil and subsurface material since the site and the surrounding area are covered with buildings and pavement. If the site is redeveloped, construction workers or future site occupants may come in contact with site related contamination in soil if it is not handled properly. The potential for nearby residents and building occupants to breathe site-related contaminants that may migrate into nearby buildings via soil vapor intrusion will be evaluated.

Dump: Not reported
Structure: Not reported
Lagoon: Not reported
Landfill: Not reported
Pond: Not reported
Disp Start: Not reported
Disp Term: Not reported
Lat/Long: Not reported
Dell: Not reported
Record Add: Not reported
Record Upd: Not reported
Updated By: Not reported
Own Op: Owner
Sub Type: E
Owner Name: Jeffrey Herz, Esq
Owner Company: Kent River Corporation
Owner Address: Cullen and Dykman, LLP
Owner Addr2: 100 Quentin Roosevelt Ave.
Owner City,St,Zip: Garden City, NY 11530
Owner Country: United States of America
Own Op: Document Repository
Sub Type: C01
Owner Name: Not reported
Owner Company: Brooklyn Public Library - Greenpoint Branch
Owner Address: 107 Norman Ave. (at Leonard St.)
Owner Addr2: Not reported
Owner City,St,Zip: Brooklyn, NY 11222
Owner Country: United States of America
Own Op: Document Repository
Sub Type: C01
Owner Name: Not reported
Owner Company: Brooklyn Public Library - Leonard Branch
Owner Address: 81 Devoe St. (at Leonard)
Owner Addr2: Not reported
Owner City,St,Zip: Brooklyn, NY 11211
Owner Country: United States of America
Own Op: Document Repository
Sub Type: NNN
Owner Name: Ioana Munteanu-Ramnic, P.E.
Owner Company: NYSDEC
Owner Address: 47-40 21st St., First Floor
Owner Addr2: Not reported
Owner City,St,Zip: LIC, NY 11101
Owner Country: United States of America
HW Code: Not reported
Waste Type: Not reported
Waste Quantity: Not reported
Waste Code: Not reported

FYN PAINT & LAQUER CO. INC. (Continued) **S108524789**

Crossref ID: Not reported
Cross Ref Type Code: Not reported
Cross Ref Type: Not reported
Record Added Date: Not reported
Record Updated: Not reported
Updated By: Not reported

Site Code: 56974
Control Name: Ground Water Use Restriction
HW Code: V00380
Control Code: 08
Control Type: INST
Dt record added: 11/21/2014
Dt rec updated: 11/21/2014
Updated By: IXMUNTEA
Site Code: 56974
Site Description: Location: The 0.135 acre site is located in an urban area of Brooklyn at 230 Kent Avenue, Brooklyn, NY 11211 (Block 2362, Lot 1). It is bordered by Kent Avenue to the east, by River Street to the west, by North First Street to the south, and by Con Edison's former North First Street Oil Storage Terminal to the north. Site Features: On site it is a two story wood frame building with a partial basement. The building was used for paint and lacquer manufacturing. The site has a RCRA Closure Work Plan which began in 2011 (EPA # 001270867). Current Zoning: The current zoning is M3-1, heavy manufacturing. The site is located approximately 500 ft from the East River. The surrounding neighborhood consisted of warehouses, other manufacturing facilities, and residential buildings. In the last ten years, the neighborhood has transformed into a predominantly residential area. Historical Use: The site was a paint and lacquer manufacturing facility from 1930 to 2010. The facility was a large hazardous waste generator with an assigned EPA number 001270867. The owner of the site entered into a Voluntary Cleanup Agreement (VCA) with the Department in April 2001. Geology and Hydrogeology: The site is located in the Atlantic Coastal Plain. The geology of this province is comprised of interbedded of sand clay and marl. The shallow soil beneath the site consists of 75 feet of medium and course sand, gravel and silt layers. The groundwater is 7 to 15 feet below grade. The groundwater flow direction is west towards East River.
Env Problem: Nature and Extent of Contamination: a) contamination: based on the investigations performed at the site it was revealed that the soil, soil vapor and groundwater are contaminated with volatile organic compounds (VOCs). The main VOCs are acetone, ethylbenzene, toluene, and mixed xylenes. b) areal/depth extent: the VOC plume from 14 closed-in-place underground storage tanks (USTs), and from spills which occurred during the manufacture of paint and lacquer, extends across the foot print of the Fyn Paint building into the adjacent sidewalks and parking lot. c) concentrations: Groundwater monitoring conducted in 2006 revealed non-aqueous phase liquid (NAPL) and dissolved-phase contamination in three of the on-site and off-site monitoring wells. In March 2007, an Interim Remedial Measure (IRM) consisting of a groundwater pump and treatment system with an activated carbon filtration stage was installed and operated. The Remedial Investigation (RI) was completed in January 2008. A Remedial Action Work Plan (RAWP) to address on-site and off-site contamination was approved by the Department in October 2009. In 2010, a pilot test for soil vapor extraction and dual phase extraction system was

FYN PAINT & LAQUER CO. INC. (Continued) **S108524789**

performed for additional remedial system design. In July 2011, the RCRA closure work plan was approved and RCRA closure activities continued through 2013. A Remedial Design for a dual phase extraction system was approved.

Health Problem: It is unlikely that people will drink contaminated groundwater since the area is provided with public water. It is also unlikely that area residents will come in contact with contaminated soil and subsurface material since the site and the surrounding area are covered with buildings and pavement. If the site is redeveloped, construction workers or future site occupants may come in contact with site related contamination in soil if it is not handled properly. The potential for nearby residents and building occupants to breathe site-related contaminants that may migrate into nearby buildings via soil vapor intrusion will be evaluated.

Dump: Not reported
Structure: Not reported
Lagoon: Not reported
Landfill: Not reported
Pond: Not reported
Disp Start: Not reported
Disp Term: Not reported
Lat/Long: Not reported
Dell: Not reported
Record Add: Not reported
Record Upd: Not reported
Updated By: Not reported
Own Op: Owner
Sub Type: E
Owner Name: Jeffrey Herz, Esq
Owner Company: Kent River Corporation
Owner Address: Cullen and Dykman, LLP
Owner Addr2: 100 Quentin Roosevelt Ave.
Owner City,St,Zip: Garden City, NY 11530
Owner Country: United States of America
Own Op: Document Repository
Sub Type: C01
Owner Name: Not reported
Owner Company: Brooklyn Public Library - Greenpoint Branch
Owner Address: 107 Norman Ave. (at Leonard St.)
Owner Addr2: Not reported
Owner City,St,Zip: Brooklyn, NY 11222
Owner Country: United States of America
Own Op: Document Repository
Sub Type: C01
Owner Name: Not reported
Owner Company: Brooklyn Public Library - Leonard Branch
Owner Address: 81 Devoe St. (at Leonard)
Owner Addr2: Not reported
Owner City,St,Zip: Brooklyn, NY 11211
Owner Country: United States of America
Own Op: Document Repository
Sub Type: NNN
Owner Name: Ioana Munteanu-Ramnic, P.E.
Owner Company: NYSDEC
Owner Address: 47-40 21st St., First Floor
Owner Addr2: Not reported
Owner City,St,Zip: LIC, NY 11101

FYN PAINT & LAQUER CO. INC. (Continued) **S108524789**

Owner Country: United States of America
HW Code: Not reported
Waste Type: Not reported
Waste Quantity: Not reported
Waste Code: Not reported
Crossref ID: Not reported
Cross Ref Type Code: Not reported
Cross Ref Type: Not reported
Record Added Date: Not reported
Record Updated: Not reported
Updated By: Not reported

VCP:
Program Type: VCP
Site Code: 56974
HW Code: V00380
Site Class: A
SWIS: 2401
Region: 2
Town: New York City
Acres: 0.135
Date Record Added: 11/30/2000
Date Record Updated: 03/18/2014
Updated By: JHOCONNE
Site Description: Location: The 0.135 acre site is located in an urban area of Brooklyn at 230 Kent Avenue, Brooklyn, NY 11211 (Block 2362, Lot 1). It is bordered by Kent Avenue to the east, by River Street to the west, by North First Street to the south, and by Con Edison's former North First Street Oil Storage Terminal to the north. Site Features: On site it is a two story wood frame building with a partial basement. The building was used for paint and lacquer manufacturing. The site has a RCRA Closure Work Plan which began in 2011 (EPA # 001270867). Current Zoning: The current zoning is M3-1, heavy manufacturing. The site is located approximately 500 ft from the East River. The surrounding neighborhood consisted of warehouses, other manufacturing facilities, and residential buildings. In the last ten years, the neighborhood has transformed into a predominantly residential area. Historical Use: The site was a paint and lacquer manufacturing facility from 1930 to 2010. The facility was a large hazardous waste generator with an assigned EPA number 001270867. The owner of the site entered into a Voluntary Cleanup Agreement (VCA) with the Department in April 2001. Geology and Hydrogeology: The site is located in the Atlantic Coastal Plain. The geology of this province is comprised of interbedded of sand clay and marl. The shallow soil beneath the site consists of 75 feet of medium and course sand, gravel and silt layers. The groundwater is 7 to 15 feet below grade. The groundwater flow direction is west towards East River.
Env Problem: Nature and Extent of Contamination: a) contamination: based on the investigations performed at the site it was revealed that the soil, soil vapor and groundwater are contaminated with volatile organic compounds (VOCs). The main VOCs are acetone, ethylbenzene, toluene, and mixed xylenes. b) areal/depth extent: the VOC plume from 14 closed-in-place underground storage tanks (USTs), and from spills which occurred during the manufacture of paint and lacquer, extends across the foot print of the Fyn Paint building into the adjacent sidewalks and parking lot. c) concentrations: Groundwater monitoring conducted in 2006 revealed non-aqueous phase liquid (NAPL) and

FYN PAINT & LAQUER CO. INC. (Continued) **S108524789**

dissolved-phase contamination in three of the on-site and off-site monitoring wells. In March 2007, an Interim Remedial Measure (IRM) consisting of a groundwater pump and treatment system with an activated carbon filtration stage was installed and operated. The Remedial Investigation (RI) was completed in January 2008. A Remedial Action Work Plan (RAWP) to address on-site and off-site contamination was approved by the Department in October 2009. In 2010, a pilot test for soil vapor extraction and dual phase extraction system was performed for additional remedial system design. In July 2011, the RCRA closure work plan was approved and RCRA closure activities continued through 2013. A Remedial Design for a dual phase extraction system was approved.

Health Problem: It is unlikely that people will drink contaminated groundwater since the area is provided with public water. It is also unlikely that area residents will come in contact with contaminated soil and subsurface material since the site and the surrounding area are covered with buildings and pavement. If the site is redeveloped, construction workers or future site occupants may come in contact with site related contamination in soil if it is not handled properly. The potential for nearby residents and building occupants to breathe site-related contaminants that may migrate into nearby buildings via soil vapor intrusion will be evaluated.

Dump: Not reported
Structure: Not reported
Lagoon: Not reported
Landfill: Not reported
Pond: Not reported
Disp Start: Not reported
Disp Term: Not reported
Lat/Long: Not reported
Dell: Not reported
Record Add: Not reported
Record Upd: Not reported
Updated By: Not reported
Own Op: Owner
Sub Type: E
Owner Name: Jeffrey Herz, Esq
Owner Company: Kent River Corporation
Owner Address: Cullen and Dykman, LLP
Owner Addr2: 100 Quentin Roosevelt Ave.
Owner City,St,Zip: Garden City, NY 11530
Owner Country: United States of America
Own Op: Document Repository
Sub Type: C01
Owner Name: Not reported
Owner Company: Brooklyn Public Library - Greenpoint Branch
Owner Address: 107 Norman Ave. (at Leonard St.)
Owner Addr2: Not reported
Owner City,St,Zip: Brooklyn, NY 11222
Owner Country: United States of America
Own Op: Document Repository
Sub Type: C01
Owner Name: Not reported
Owner Company: Brooklyn Public Library - Leonard Branch
Owner Address: 81 Devoe St. (at Leonard)
Owner Addr2: Not reported
Owner City,St,Zip: Brooklyn, NY 11211

FYN PAINT & LAQUER CO. INC. (Continued) **S108524789**

Owner Country:	United States of America
Own Op:	Document Repository
Sub Type:	NNN
Owner Name:	Ioana Munteanu-Ramnic, P.E.
Owner Company:	NYSDEC
Owner Address:	47-40 21st St., First Floor
Owner Addr2:	Not reported
Owner City,St,Zip:	LIC, NY 11101
Owner Country:	United States of America
HW Code:	Not reported
Waste Type:	Not reported
Waste Quantity:	Not reported
Waste Code:	Not reported
Crossref ID:	Not reported
Cross Ref Type Code:	Not reported
Cross Ref Type:	Not reported
Record Added Date:	Not reported
Record Updated:	Not reported
Updated By:	Not reported

BROWNFIELDS:

Program:	BCP
Site Code:	509286
Acres:	Not reported
HW Code:	C224154A
SWIS:	2401
Town:	New York City
Record Added Date:	06/17/2015
Record Updated Date:	06/29/2016
Update By:	JHOCONNE
Site Description:	The area of concern subject to this work is considered off-site from BCP site C224154 and reflects the investigation and possible remediation of contamination that may have migrated from that site. This work is being carried out as provided for under the Environmental Conservation Law Section 27-1411.5. Please see C224154 for further information regarding the status of the site in the Brownfield Cleanup program. Location: The Fyn Paint and Lacquer Co., Inc.- Off-Site is located in an urban area in Brooklyn, Kings County. The site is situated on the block bounded by Kent Avenue to the east, Metropolitan Avenue to the north, North First Street to the south and River Street to the west. Site Features: The site consists of the areas surrounding the Fyn Paint facility. Site Geology and Hydrogeology: Based on information collected during the investigation of C224154, shallow soil consist fill material followed by medium and coarse grained brown sand with some silt and a trace of gravel. In general, the subsurface consists of interbedded layers of sand, gravel, clay and silt to approximately 65 feet below ground surface (bgs). Groundwater flow direction is toward the west. The depth to groundwater is approximately 12 to 15 ft below grade. The East River is located approximately 500 feet to the west of the Fyn Paint site.
Env Problem:	Nature and Extent of Contamination: The remedial investigation for the C224154 site revealed: a) contamination: the soil, soil vapor and the groundwater are contaminated with volatile organic compounds (VOCs). The main VOCs are acetone, ethylbenzene, toluene, and mixed xylenes which have migrated off-site from C224154. b) areal/depth extent: the VOC plume from site C224154 extends across the footprint of the Fyn Paint building under the adjacent sidewalks, parking lot

FYN PAINT & LAQUER CO. INC. (Continued) **S108524789**

	and streets. c) concentrations: Groundwater monitoring conducted in 2006 revealed non-aqueous phase liquid (NAPL) and dissolved-phase contamination in on-site and off-site monitoring wells. Additional investigation is necessary to delineate the plume emanating from the Fyn Paint site.
Health Problem:	Information submitted with the BCP application regarding the conditions at the site are currently under review and will be revised as additional information becomes available.
Dump:	False
Structure:	False
Lagoon:	False
Landfill:	False
Pond:	False
Disp Start:	Not reported
Disp Term:	Not reported
Lat/Long:	Not reported
Dell:	Not reported
Record Add:	1/11/2016 2:18:00 PM
Record Upd:	1/11/2016 2:18:00 PM
Updated By:	JHOCONNE
Own Op:	Not reported
Sub Type:	Not reported
Owner Name:	Not reported
Owner Company:	Not reported
Owner Address:	Not reported
Owner Addr2:	Not reported
Owner City,St,Zip:	Not reported
Owner Country:	Not reported
HW Code:	C224154A
Waste Type:	ethylbenzene
Waste Quantity:	UNKNOWN
Waste Code:	Not reported
HW Code:	C224154A
Waste Type:	toluene
Waste Quantity:	UNKNOWN
Waste Code:	Not reported
HW Code:	C224154A
Waste Type:	acetone
Waste Quantity:	UNKNOWN
Waste Code:	Not reported
HW Code:	C224154A
Waste Type:	xylene (mixed)
Waste Quantity:	UNKNOWN
Waste Code:	Not reported
Crossref ID:	9815508
Cross Ref Type Code:	01
Cross Ref Type:	Spill No.
Record Added Date:	6/17/2015 4:34:00 PM
Record Updated:	6/17/2015 4:34:00 PM
Updated By:	IXMUNTEA
Crossref ID:	1112968
Cross Ref Type Code:	01
Cross Ref Type:	Spill No.
Record Added Date:	6/17/2015 4:34:00 PM
Record Updated:	6/17/2015 4:34:00 PM
Updated By:	IXMUNTEA
Crossref ID:	V00380

FYN PAINT & LAQUER CO. INC. (Continued) **S108524789**

Cross Ref Type Code:	04
Cross Ref Type:	VCP Site ID
Record Added Date:	6/17/2015 3:31:00 PM
Record Updated:	6/17/2015 3:32:00 PM
Updated By:	IXMUNTEA
Crossref ID:	nyd001270867
Cross Ref Type Code:	06
Cross Ref Type:	RCRA EPA ID No.
Record Added Date:	6/17/2015 4:33:00 PM
Record Updated:	6/17/2015 4:33:00 PM
Updated By:	IXMUNTEA
Crossref ID:	2-000151
Cross Ref Type Code:	17
Cross Ref Type:	CBS No.
Record Added Date:	6/17/2015 4:35:00 PM
Record Updated:	6/17/2015 4:35:00 PM
Updated By:	IXMUNTEA
Crossref ID:	2-1480
Cross Ref Type Code:	19
Cross Ref Type:	MOSF No.
Record Added Date:	6/17/2015 4:35:00 PM
Record Updated:	6/17/2015 4:35:00 PM
Updated By:	IXMUNTEA
Crossref ID:	224154
Cross Ref Type Code:	20
Cross Ref Type:	Haz. Substance ID
Record Added Date:	6/17/2015 3:33:00 PM
Record Updated:	6/17/2015 3:33:00 PM
Updated By:	IXMUNTEA
Crossref ID:	00-temp-02-95
Cross Ref Type Code:	20
Cross Ref Type:	Haz. Substance ID
Record Added Date:	6/17/2015 4:36:00 PM
Record Updated:	6/17/2015 4:36:00 PM
Updated By:	IXMUNTEA
Crossref ID:	C224154
Cross Ref Type Code:	22
Cross Ref Type:	BCP Site ID
Record Added Date:	6/17/2015 3:33:00 PM
Record Updated:	6/17/2015 3:33:00 PM
Updated By:	IXMUNTEA

Program:	BCP
Site Code:	502562
Acres:	0.135
HW Code:	C224154
SWIS:	2401
Town:	New York City
Record Added Date:	12/04/2014
Record Updated Date:	01/18/2017
Update By:	JHOCONNE
Site Description:	Location: The Fyn Paint and Lacquer Co., Inc. site is located in an urban area at 230 Kent Avenue in Brooklyn, Kings County. The site is situated on the block bounded by Kent Avenue to the east, Metropolitan Avenue to the north, North First Street to the south and River Street to the west. Alternate addresses for the property are: 230-232 Kent Avenue; 76-80 River Street; and 29-37 North First

FYN PAINT & LAQUER CO. INC. (Continued) **S108524789**

Street. Site Features: The site consists of a 0.135-acre lot improved with an unoccupied two-story industrial/warehouse building with a gross floor area of approximately 5,862 square feet. A small basement contains the heating oil tank, furnace and controls for the sprinkler system. Current Zoning and Land Use: The site land use is currently recorded as Industrial and Manufacturing. Zoning for the property is M3-1, which is designated for areas with heavy industries that generate noise, traffic or pollutants. The on-site building is currently vacant. Past Use of the Site: Past land uses associated with the site include a chemical and coatings company (circa 1949) and paint and lacquer manufacturing (1959 - 2011). Prior to entry into the BCP, the site was managed under New York State s Voluntary Cleanup Program (VCP). Under the VCP a dual phase extraction system was installed to address on-site and off-site contamination in soil and groundwater. The system has been operating intermittently since 2012. Site Geology and Hydrogeology: The ground surface at the property consists of concrete and asphalt pavement. The shallow soil beneath the property consist of medium and coarse grained brown sand with some silt and a trace of gravel. In general, the subsurface consists of interbedded layers of sand, gravel, clay and silt to approximately 65 feet below ground surface (fbgs). Groundwater flow direction beneath the property is toward the west. The depth to groundwater is approximately 12 to 15 fbgs. The East River is approximate 500 feet to the west of the site boundary.

Env Problem: Nature and Extent of Contamination: A remedial investigation for the site was completed under the Voluntary Cleanup Program, site code V00380. Soil and groundwater samples were analyzed for volatile organic compounds (VOCs), semi-volatile organic compounds (SVOCs), metals, pesticides/herbicides, and PCBs. The investigation identified the primary contaminants of concern in the soil, soil vapor and groundwater as VOCs including acetone, ethylbenzene, toluene, and mixed xylenes from the 14 closed-in-place underground storage tanks (USTs), and from spills which occurred during 50 years of manufacturing of paint and lacquer. Soil - VOCs in soil extend across the footprint of the Fyn Paint building and beneath the adjacent property and sidewalks to the north and west. The contaminants in soil include xylene at concentrations of up to 7,000 parts per million (ppm), acetone at 19 ppm, toluene at 4,000 ppm, and ethylbenzene at 1,700 ppm. Groundwater - During the groundwater monitoring sampling event conducted in October 2015, non-aqueous phase liquid (NAPL) and dissolved-phase contamination was detected in on-site and off-site monitoring wells. In on-site monitoring wells the dissolved toluene was as high as 16,000 parts per billion (ppb), xylene was as high as 13,400 ppb, and ethylbezene was as high as 1,700 ppb. In the adjacent off-site monitoring wells the toluene was as high as 240,000 ppb, xylene was as high as 108,000 ppb, ethylbenzene was as high as 18,000 ppb, and acetone was as high as 35,000 ppb. An off-site monitoring well across Kent Avenue had toluene as high as 370,000 ppb. Sub-slab vapor - Sub-slab vapor samples were collected beneath the on-site building s basement slab and the following VOCs were detected: acetone at up to 6,400 micrograms per cubic meter (ug/m3); benzene at 1,200 ug/m3; toluene at 180,000 ug/m3; xylene at 186,000 ug/m3 and ethylbenzene at 36,000 ug/m3. Contaminants in sub-slab vapor extend to the property boundaries.

Health Problem: People may contact contaminated soils or groundwater if they dig below the surface. People are not drinking contaminated groundwater

FYN PAINT & LAQUER CO. INC. (Continued) **S108524789**

associated with the site because the area is served by a public water supply that is not affected by this contamination. Volatile organic compounds in the groundwater may move into the soil vapor (air spaces within the soil), which in turn may move into overlying buildings and affect the indoor air quality. This process, which is similar to the movement of radon gas from the subsurface into the indoor air of buildings, is referred to as soil vapor intrusion. The potential exists for the inhalation of site contaminants due to soil vapor intrusion on-site. Further evaluation is needed to determine whether soil vapor intrusion is a concern for off-site structures.

Dump:	False
Structure:	True
Lagoon:	False
Landfill:	False
Pond:	False
Disp Start:	1950
Disp Term:	Not reported
Lat/Long:	Not reported
Dell:	Not reported
Record Add:	12/4/2014 11:46:00 AM
Record Upd:	9/27/2016 10:27:00 AM
Updated By:	IXMUNTEA
Own Op:	Owner
Sub Type:	03
Owner Name:	Jeffrey Herz, Esq.
Owner Company:	Kent River Corp.
Owner Address:	Cullen and Dykman, LLP
Owner Addr2:	100 Quentin Roosevelt Avenue
Owner City,St,Zip:	Garden City, NY 11530
Owner Country:	United States of America
Own Op:	Disp. Owner
Sub Type:	P03
Owner Name:	Leonard S. Elman
Owner Company:	Privat
Owner Address:	50 East 79th St.
Owner Addr2:	Not reported
Owner City,St,Zip:	New York, NY 10021
Owner Country:	United States of America
Own Op:	Applicant/Requestor
Sub Type:	P03
Owner Name:	c/o Charles S. Warren, Esq.
Owner Company:	Kent Riverview LLC
Owner Address:	Kramer Levin Naftalis & Frankel LLP
Owner Addr2:	1177 Avenue of Americas
Owner City,St,Zip:	New York, NY 10036
Owner Country:	United States of America
Own Op:	Document Repository
Sub Type:	NNN
Owner Name:	Not reported
Owner Company:	Brooklyn Public Library - Leonard Branch
Owner Address:	81 Devoe Street at Leonard St.
Owner Addr2:	Not reported
Owner City,St,Zip:	Brooklyn, NY 11211
Owner Country:	United States of America
Own Op:	Document Repository
Sub Type:	NNN
Owner Name:	Not reported

FYN PAINT & LAQUER CO. INC. (Continued) **S108524789**

Owner Company:	Brooklyn Public Library - Greenpoint Branch
Owner Address:	107 Norman Avenue at Leonard St.
Owner Addr2:	Not reported
Owner City,St,Zip:	Brooklyn, NY 11222
Owner Country:	United States of America
Own Op:	Document Repository
Sub Type:	C01
Owner Name:	Not reported
Owner Company:	Brooklyn Community Board No. 1
Owner Address:	435 Graham Avenue
Owner Addr2:	Not reported
Owner City,St,Zip:	Brooklyn, NY 11211
Owner Country:	United States of America
HW Code:	C224154
Waste Type:	XYLENE (MIXED)
Waste Quantity:	UNKNOWN
Waste Code:	Not reported
HW Code:	C224154
Waste Type:	TOLUENE
Waste Quantity:	UNKNOWN
Waste Code:	Not reported
HW Code:	C224154
Waste Type:	ACETONE
Waste Quantity:	UNKNOWN
Waste Code:	Not reported
HW Code:	C224154
Waste Type:	ETHYLBENZENE
Waste Quantity:	UNKNOWN
Waste Code:	Not reported
HW Code:	C224154
Waste Type:	benzene
Waste Quantity:	UNKNOWN
Waste Code:	Not reported
Crossref ID:	C224154A
Cross Ref Type Code:	22
Cross Ref Type:	BCP Site ID
Record Added Date:	6/17/2015 3:33:00 PM
Record Updated:	6/17/2015 3:33:00 PM
Updated By:	IXMUNTEA
Crossref ID:	9815508
Cross Ref Type Code:	01
Cross Ref Type:	Spill No.
Record Added Date:	2/25/2015 2:42:00 PM
Record Updated:	2/25/2015 2:42:00 PM
Updated By:	IXMUNTEA
Crossref ID:	1112968
Cross Ref Type Code:	01
Cross Ref Type:	Spill No.
Record Added Date:	2/25/2015 2:41:00 PM
Record Updated:	2/25/2015 2:41:00 PM
Updated By:	IXMUNTEA
Crossref ID:	224154
Cross Ref Type Code:	02
Cross Ref Type:	HW Site ID
Record Added Date:	2/25/2015 2:42:00 PM
Record Updated:	2/25/2015 2:44:00 PM
Updated By:	IXMUNTEA

FYN PAINT & LAQUER CO. INC. (Continued) **S108524789**

Crossref ID:	V00380
Cross Ref Type Code:	04
Cross Ref Type:	VCP Site ID
Record Added Date:	2/24/2015 2:46:00 PM
Record Updated:	2/24/2015 2:46:00 PM
Updated By:	IXMUNTEA
Crossref ID:	nyd001270867
Cross Ref Type Code:	06
Cross Ref Type:	RCRA EPA ID No.
Record Added Date:	2/25/2015 2:43:00 PM
Record Updated:	2/25/2015 2:43:00 PM
Updated By:	IXMUNTEA
Crossref ID:	2-000151
Cross Ref Type Code:	17
Cross Ref Type:	CBS No.
Record Added Date:	2/25/2015 2:43:00 PM
Record Updated:	2/25/2015 2:43:00 PM
Updated By:	IXMUNTEA
Crossref ID:	2-1480
Cross Ref Type Code:	19
Cross Ref Type:	MOSF No.
Record Added Date:	2/25/2015 2:43:00 PM
Record Updated:	2/25/2015 2:43:00 PM
Updated By:	IXMUNTEA
Crossref ID:	00temp-02-95(I
Cross Ref Type Code:	20
Cross Ref Type:	Haz. Substance ID
Record Added Date:	2/25/2015 2:44:00 PM
Record Updated:	2/25/2015 2:44:00 PM
Updated By:	IXMUNTEA

---

315 NNE 1/2-1 0.695 mi. 3670 ft. | **FORMER NEY SMELTING AND REFINING COMPANY**
269 FREEMAN STREET
GREENPOINT, NY 11222 | **NY SHWS** | **S113916765**
N/A

Relative: Higher

Actual: 11 ft.

SHWS:

Program:	HW
Site Code:	439622
Classification:	N
Region:	2
Acres:	1.2
HW Code:	224144
Record Add:	09/08/2010
Record Upd:	10/31/2013
Updated By:	MJKOMORO

Site Description: Location: The Site is located across multiple addresses in the Greenpoint section of Brooklyn, NY. The addresses for the Site include 257, 259, 263, & 269 Freeman Street and 230, 238, 242 Eagle Street. 269 Freeman Street is also known as 105 Provost Street. The Newtown Creek Water Pollution Control Plant (WPCP) is located directly east of the Site. Site Features: The original Site encompassed five separate buildings and three yards that occupy seven separate lots. The buildings are no more than 2 stories in height. The entire Site is approximately 1.2 acres in size. There are manufacturing buildings to the north, south and west of the Site. Current Zoning/Uses: The area (and properties) is zoned M3-1 which

FORMER NEY SMELTING AND REFINING COMPANY (Continued) **S113916765**

includes heavy manufacturing and industrial uses along with certain commercial uses. Properties on the site are currently used for the manufacturing of air conditioning duct work, a distribution center for paint and varnish, parking, and staging of various contracting equipment. - 263-269 Freeman and 242 Eagle Street are currently used for the manufacturing of air conditioning duct work and accessories - 238 Eagle street is currently used for the distribution of paint and varnish. - The Yard portion east of 238 Eagle Street is currently an unused dirt yard. Historical Uses: In the early 1900?s the site was used as a cooperage for wooden barrel and cask production. From approximately 1942 to 1982, the property was occupied by Reliable Machine Company that had numerous paint spraying locations on the property. In 1982, Ney Smelting and Refining Company took ownership of the property in 1982 and renovated the buildings and used the property for smelting of lead, tin and zinc. Smelting operations ceased in 2003. Site Geology and Hydrogeology: Shallow boring logs indicate the Site overlies historic fill. The soil type below the fill is not known. Depth to groundwater is approximately 10 feet below grade and may be tidally influenced due to the close proximity to the Newtown Creek. Groundwater flow may also be affected by the adjacent Newtown Creek WPCP. Groundwater flow direction is estimated to be to the northeast Miscellaneous: There are no PBS, CBS records for the multiple addresses of the Site.

Env Problem:	The site is covered with multiple buildings and parking facilities. One small area of the site contains a dirt construction yard that is largely underlain by a concrete slab. The shallow subsurface soil is comprised of historic fill that contains building debris such as brick and concrete, ash, and soil. This material contains elevated concentrations of inorganics that are generally below allowable concentrations at industrial sites. SVOCs are also present in the soil at the site but also do not exceed standards for industrial areas. No VOCs were detected at levels that cause concern. Data from TCLP analyses were all below hazardous waste thresholds. Groundwater is sporadically impacted by PCE and breakdown products. There is no continuous plume of impacted groundwater as would be observed if a source of PCE was present.
Health Problem:	Not reported
Dump:	Not reported
Structure:	Not reported
Lagoon:	Not reported
Landfill:	Not reported
Pond:	Not reported
Disp Start:	Not reported
Disp Term:	Not reported
Lat/Long:	Not reported
Dell:	Not reported
Record Add:	Not reported
Record Upd:	Not reported
Updated By:	Not reported
Own Op:	Owner
Sub Type:	02
Owner Name:	Greenpoint Group, LLC
Owner Company:	Greenpoint Group, LLC
Owner Address:	269 Freeman Street
Owner Addr2:	Not reported
Owner City,St,Zip:	Brooklyn, NY 11222
Owner Country:	United States of America

FORMER NEY SMELTING AND REFINING COMPANY (Continued) **S113916765**

Own Op:	On-Site Operator
Sub Type:	03
Owner Name:	Michael Kustanovich
Owner Company:	Aleta Group, Inc.
Owner Address:	242 Eagle Street
Owner Addr2:	Not reported
Owner City,St,Zip:	Brooklyn, NY 11222
Owner Country:	United States of America
Own Op:	Owner
Sub Type:	03
Owner Name:	Geno Camali
Owner Company:	259 Freeman, LLC
Owner Address:	304 Harrington Ave
Owner Addr2:	Not reported
Owner City,St,Zip:	Closter, NJ 07624
Owner Country:	United States of America
Own Op:	On-Site Operator
Sub Type:	09
Owner Name:	Haim Boiangiu
Owner Company:	Abbot Paint & Varnish
Owner Address:	238 Eagle St.
Owner Addr2:	Not reported
Owner City,St,Zip:	Green Point, NY 11222
Owner Country:	United States of America
Own Op:	Owner
Sub Type:	03
Owner Name:	Herb Lowenstein
Owner Company:	238 Eagle Realty Co. LLC.
Owner Address:	3006 Davis Pl
Owner Addr2:	Not reported
Owner City,St,Zip:	Oceanside, NY 11572
Owner Country:	United States of America
HW Code:	Not reported
Waste Type:	Not reported
Waste Quantity:	Not reported
Waste Code:	Not reported
Crossref ID:	Not reported
Cross Ref Type Code:	Not reported
Cross Ref Type:	Not reported
Record Added Date:	Not reported
Record Updated:	Not reported
Updated By:	Not reported

316
ENE
1/2-1
0.721 mi.
3808 ft.

FORMER SPIC AND SPAN CLEANERS
315 KINGSLAND AVE
BROOKLYN, NY 11222

NY SHWS **S109416408**
NY Spills **N/A**

Relative:
Higher

Actual:
20 ft.

SHWS:

Program:	HW
Site Code:	405850
Classification:	Significant threat to the public health or environment - action required.
Region:	2
Acres:	0.51
HW Code:	224129
Record Add:	10/28/2008

FORMER SPIC AND SPAN CLEANERS (Continued) **S109416408**

Record Upd: 03/08/2017
Updated By: JXGRECO
Site Description: Location: The site is located in the Greenpoint section of Kings County (Borough of Brooklyn, New York City). The site is located on the southwest corner of the intersection of Kingsland and Norman Avenues. Site Features: The site is completely covered by multiple buildings of varying construction and height. Numerous other commercial and industrial properties are located to the north, east, and west of the site. A large residential area is located immediately south of the site, and extends south along both Kingsland Avenue and Monitor Street. A large sewage treatment plant is located approximately 1/2 mile north of the site. Current Zoning/Use(s): The site is zoned for both residential and light manufacturing. The site is partially occupied, and is utilized for a variety of purposes (residential, warehousing, etc.). Historical Use(s): The Department began a Site Characterization in this area during the Spring of 2007 as part of a plume trackdown investigation (Meeker Avenue Plume Trackdown, DEC Site ID No. 224121). This particular location was specifically targeted for investigation based on Sanborn fire insurance map data indicating that the site was operated by Spic and Span Cleaners and Dyers, Inc. (a.k.a. Eastern District Dye Works) from the early 1900's until the mid-1960's. The Meeker Avenue Plume Trackdown Site Characterization in the area of this site was conducted in several phases, and was completed in the Summer of 2009. Site Geology and Hydrogeology: The site is underlain by a fill unit (0.5-10' thick), a stratified sand unit with some to no fines (over 120' thick), a discontinuous glacial till unit within the sand unit (0.5-50' thick), a discontinuous clayey silt unit within the sand unit (0.5-25' thick), and the Raritan Formation (approximately 138.5' below ground surface). Groundwater is approximately 11-25' below ground surface in the vicinity of the site. Groundwater flows north to northeast toward Newtown Creek, which lies approximately 1,300' northeast of the site.
Env Problem: Nature and Extent of Contamination: - Groundwater The primary contaminant of concern at the site is tetrachloroethene (PCE). PCE has been found in shallow groundwater at concentrations up to 39,000 ppb, and in deep groundwater at concentrations up to 170,000 ppb, well above the Part 703.5 class GA standard of 5 ppb. PCE DNAPL has also been found on-site at concentrations up to 1,000,000 ppm (100%) in deep monitoring wells. Trichloroethene (up to 5,000 ppb), cis-1,2-dichloroethene (up to 14,000 ppb), and vinyl chloride (up to 3,200 ppb) have also been found in shallow groundwater at concentrations above their respective Part 703.5 class GA standards (5 ppb each). - Soil PCE has been found in soil up to 290,000 ppm, well above the soil cleanup objective for unrestricted use (1.3 ppm). -Soil Vapor and Indoor Air Concentrations of PCE in soil vapor have been found up to 8,200,000 ug/m^3, and in indoor air up to 170 ug/m^3. Concentrations of TCE in soil vapor have been found up to 32,000 ug/m^3, and in indoor air up to 12 ug/m^3. Significant Threat: The site poses a significant environmental threat due to ongoing release of PCE from source areas into soil and groundwater.
Health Problem: Exposure to site-related contamination in drinking water and soil is unlikely since area homes and businesses are supplied with public water and contaminants are below the ground surface. Since the possibility exists for vapors from site-related chemicals to migrate into nearby homes and businesses, soil vapor intrusion sampling will continue in the area and data evaluated as they become available.

FORMER SPIC AND SPAN CLEANERS (Continued) **S109416408**

Dump:	False
Structure:	True
Lagoon:	False
Landfill:	False
Pond:	False
Disp Start:	Not reported
Disp Term:	Not reported
Lat/Long:	Not reported
Dell:	Not reported
Record Add:	10/28/2008 12:22:00 PM
Record Upd:	9/20/2013 2:09:00 PM
Updated By:	ldennist
Own Op:	Document Repository
Sub Type:	C04
Owner Name:	Not reported
Owner Company:	Brooklyn Public Library - Greenpoint Branch
Owner Address:	107 Norman Avenue
Owner Addr2:	Not reported
Owner City,St,Zip:	Brooklyn, NY 11222
Owner Country:	United States of America
Own Op:	Owner
Sub Type:	01
Owner Name:	Not reported
Owner Company:	DELTA PROPERTY ASSOCIATES
Owner Address:	260 NORMAN AVENUE
Owner Addr2:	Not reported
Owner City,St,Zip:	Brooklyn, NY 11222
Owner Country:	United States of America
Own Op:	Document Repository
Sub Type:	C01
Owner Name:	Not reported
Owner Company:	Brooklyn Community Board #1
Owner Address:	435 Graham Avenue
Owner Addr2:	Not reported
Owner City,St,Zip:	Brooklyn, NY 11222
Owner Country:	United States of America
Own Op:	Owner
Sub Type:	05
Owner Name:	Jean Chau
Owner Company:	DOUBLE STAR REALESTATE, INC.
Owner Address:	307 KINGSLAND AVENUE
Owner Addr2:	Not reported
Owner City,St,Zip:	Brooklyn, NY 11222
Owner Country:	United States of America
Own Op:	Owner
Sub Type:	05
Owner Name:	FRANK CHAN
Owner Company:	DOUBLE STAR REALESTATE, INC.
Owner Address:	307 KINGSLAND AVENUE
Owner Addr2:	Not reported
Owner City,St,Zip:	Brooklyn, NY 11222
Owner Country:	United States of America
Own Op:	Owner
Sub Type:	05
Owner Name:	Sam Gee
Owner Company:	Delta Property Associates
Owner Address:	276 Grand Street

FORMER SPIC AND SPAN CLEANERS (Continued) **S109416408**

Owner Addr2:	Not reported
Owner City,St,Zip:	New York, NY 10002
Owner Country:	United States of America
HW Code:	224129
Waste Type:	TETRACHLOROETHYLENE (PCE)
Waste Quantity:	UNKNOWN
Waste Code:	Not reported
HW Code:	224129
Waste Type:	tetrachloroethene (PCE)
Waste Quantity:	UNKNOWN
Waste Code:	Not reported
Crossref ID:	224132
Cross Ref Type Code:	02
Cross Ref Type:	HW Site ID
Record Added Date:	10/31/2008 2:34:00 PM
Record Updated:	10/31/2008 2:34:00 PM
Updated By:	MOBARRIE
Crossref ID:	224131
Cross Ref Type Code:	02
Cross Ref Type:	HW Site ID
Record Added Date:	10/31/2008 2:34:00 PM
Record Updated:	10/31/2008 2:34:00 PM
Updated By:	MOBARRIE
Crossref ID:	224130
Cross Ref Type Code:	02
Cross Ref Type:	HW Site ID
Record Added Date:	10/31/2008 2:34:00 PM
Record Updated:	10/31/2008 2:34:00 PM
Updated By:	MOBARRIE
Crossref ID:	224121
Cross Ref Type Code:	02
Cross Ref Type:	HW Site ID
Record Added Date:	1/30/2009 12:35:00 PM
Record Updated:	1/30/2009 12:35:00 PM
Updated By:	JAAVERSA

SPILLS:

Facility ID:	1402556
Facility Type:	ER
Spill Number:	1402556
DER Facility ID:	450762
Site ID:	495884
DEC Region:	2
Spill Number/Closed Date:	2016-03-04
Spill Cause:	Equipment Failure
Spill Class:	D3
SWIS:	2401
Spill Date:	2014-06-09
Investigator:	DKHARRIN
Referred To:	Not reported
Reported to Dept:	2014-06-09
CID:	Not reported
Water Affected:	Not reported
Spill Source:	Unknown
Spill Notifier:	Other
Cleanup Ceased:	Not reported
Cleanup Meets Std:	True

FORMER SPIC AND SPAN CLEANERS (Continued) **S109416408**

Last Inspection:	Not reported
Recommended Penalty:	False
UST Trust:	False
Remediation Phase:	0
Date Entered In Computer:	2014-06-09
Spill Record Last Update:	2016-03-04
Spiller Name:	SCOTT MCCABE
Spiller Company:	FORMER SPIC AND SPAN CLEANERS
Spiller Address:	315 KINGSLAND AVE
Spiller Company:	999
Contact Name:	SCOTT MCCABE
DEC Memo:	"6/9/2014: During investigation work being conducted at a State Superfund site (Former Spic and Span Cleaners, DEC Site ID No. 224129), a UST was discovered beneath the southern portion of a vacant warehouse during pre-clearing activities. DEC PM (Harrington) directed the standby consultant (URS Corporation) to call in a spill for this site. Soils surrounding the tank have been found to contain visual and olfactory evidence of petroleum contamination. (Harrington) 6/9/2014: H. Patel (DEC - Region 2) received spill from dispatch. Patel contacted D. Harrington (DEC PM - Central Office) to discuss the case, and subsequently assigned it to him. 6/16/2014: URS personel have uncovered a portion of the UST located inside the property (vacant warehouse located at 315 Kingsland Avenue/260 Norman Avenue). Tank appears to be oriented long-way north to south, and is approximately 10' in length. Tank was approximately 14 below grade. Through a hole in the top of the tank, it was observed to be single-walled steel approximately 1/4 thick, and approximately 4' in diameter. There appears to be ~6 of an unidentified liquid at the bottom of the tank. Contents smelled like a mixture of weathered petroleum and solvents such as paint thinner or wood stripper. (Harrington) 6/17/2014: URS personnel collected a product sample from the UST and submitted it to the lab. Product will be analyzed for VOCs, SVOCs, PCBs, RCRA characteristics, viscosity, surface tension, and specific gravity. (Harrington) 11/21/2014: PM requested URS to generate report detailing the findings of investigation surrounding the UST inside the building. Report will include sampling results from soil and product samples, and a tank removal estimate. (Harrington) 12/26/2014: PM sent an e-mail to URS Corporation commenting on the draft UST data summary report for the work done inside the vacant building at 315 Kingsland Avenue. Numerous changes need to be made before the report can be finalized. (Harrington) 1/24/2015: PM sent an e-mail to URS Corporation approving the revised UST data summary report on 1/9/15. This report was distributed to interested parties (including Community Board 1 and Greenpoint branch of Brooklyn Public Library) on 1/21/15. (Harrington) 3/30/2015: PM sent an e-mail to URS Corp. requesting budget estimate for IRM regarding DNAPL recovery and oversight work related to the removal of the UST inside the building (which will be handled separately under response call-out with Island Pump and Tank). (Harrington) 5/18/2015: The Department sent a WA Issuance/Notice to Proceed letter to URS Corporation for the development of the Schedule 2.11 budget package regarding the IRM work assignment. This package is due to the Department in mid-June. (Harrington) 7/21/2015: DEC sent the WA Approval Letter to URS Corporation for the initiation of this IRM work assignment. IRM covers both UST removal and DNAPL recovery at the site. Call-out for tank removal to be completed by PM shortly. (Harrington) 7/31/2015: DEC PM issues call-out 124051 to Island Pump

FORMER SPIC AND SPAN CLEANERS (Continued) **S109416408**

and Tank (IPT) for the completion of UST removal within the abandoned warehouse building at 315 Kingsland Avenue/260 Norman Avenue. Site visit with IPT and URS to be completed week of August 17th. (Harrington) 8/19/2015: DEC PM conducted kick-off meeting with URS and IPT personnel regarding the UST removal from the site building. IPT to confirm the permits needed before initiating work. URS will be providing scope for structural support of roof to IPT shortly. (Harrington) 9/21/2015: IPT mobilizes to the site to complete tank pull. Wall pockets are cut into the south, east, and west walls for placement of structural steel to support the building roof. Bobcat, mini-excavator, scissor lift, and steel brought to the site. (Harrington) 9/22/2015: IPT places the structural steel beams (W12x30) in place (one east-west beam supported by east and west wall pockets, and two north-south beams supported by southern wall pockets and east-west beam). Roof made placement difficult as there is a 5 sag in the middle, as well as numerous sprinkler lines (one of which was cut and capped). (Harrington) 9/23/2015: IPT welds the steel beams together, and seals up the wall pockets with brick and mortar mix. The scissor lift is removed from the site. UST top is exposed at the southern end. There appears to be ~11 of liquid in the tank. It smells like a mix of gasoline and paint stripper. Vent and fill lines are noted heading east from the tank toward the sidewalk. Tank appears to be at an angle descending to the north. (Harrington) 9/24/2015: IPT vacuum truck removes 225 gallons of a Class 3 flammable liquid (ID Number 1993). Tank is removed from the ground and cleaned. There were a lot of holes in the tank bottom; leaks were minimized by clay soils beneath tank. Stained soils evident beneath tank. Soil samples collected by URS. IPT over-excavated the area and stockpiled contaminated soil for shipment off-site. (Harrington) 9/25/2015: IPT completed soil excavations in the UST area to the extent feasible given conditions. URS collected confirmatory samples. MJ Engineering and Land Surveying completed an updated survey of the building interior, UST location, sample locations, and excavation boundaries. (Harrington) 9/28/2015: IPT completes backfill of excavation with clean fill, then finishes by saw-cutting the rough edges in the floor and capping the backfill with a 6 layer of concrete (with wire mesh) to match the surrounding floor. IPT demobilizes from the site. (Harrington) 12/28/2015: IPT has submitted paperwork regarding their efforts to remove the UST at the property. This paperwork was approved in an e-mail to IPT. Reporting on the overall effort will be received from URS in late January-early February 2016. (Harrington) 3/4/2016: URS submitted the UST closure report. Confirmatory soil sampling indicates all contaminated soil has been removed from the site. Spill closed. (Harrington)"

Remarks: "Unknown UST (4'x10') discovered during test borings and contaminated soil found. DEC Dave Harrington out of Albany Ofc is aware and project manager. Cleanup is pending. Tank still in the ground."

All Materials:

Site ID:	495884
Operable Unit ID:	1245379
Operable Unit:	01
Material ID:	2246387
Material Code:	0001A
Material Name:	#2 fuel oil
Case No.:	Not reported
Material FA:	Petroleum
Quantity:	Not reported

FORMER SPIC AND SPAN CLEANERS (Continued) **S109416408**

Units: Not reported
Recovered: Not reported
Oxygenate: False

---

317 SW 1/2-1 0.788 mi. 4160 ft.

Relative: Higher

Actual: 21 ft.

RADIAC RESEARCH CORP
33 S 1ST ST
BROOKLYN, NY 11249

CORRACTS **1000245435**
RCRA-TSDF **NYD049178296**
RCRA-CESQG
2020 COR ACTION
PADS
FTTS
HIST FTTS
NJ MANIFEST

CORRACTS:

EPA ID: NYD049178296
EPA Region: 02
Area Name: SITEWIDE
Actual Date: 19930210
Action: CA075LO - CA Prioritization, Facility or area was assigned a low corrective action priority
NAICS Code(s): 562112 48411 49311 484121
Hazardous Waste Collection
General Freight Trucking, Local
General Warehousing and Storage
General Freight Trucking, Long-Distance, Truckload
Original schedule date: Not reported
Schedule end date: Not reported

EPA ID: NYD049178296
EPA Region: 02
Area Name: SITEWIDE
Actual Date: 20130917
Action: CA800YE
NAICS Code(s): 562112 48411 49311 484121
Hazardous Waste Collection
General Freight Trucking, Local
General Warehousing and Storage
General Freight Trucking, Long-Distance, Truckload
Original schedule date: Not reported
Schedule end date: Not reported

EPA ID: NYD049178296
EPA Region: 02
Area Name: SITEWIDE
Actual Date: 20090924
Action: CA400 - Date For Remedy Selection (CM Imposed)
NAICS Code(s): 562112 48411 49311 484121
Hazardous Waste Collection
General Freight Trucking, Local
General Warehousing and Storage
General Freight Trucking, Long-Distance, Truckload
Original schedule date: Not reported
Schedule end date: Not reported

EPA ID: NYD049178296

RADIAC RESEARCH CORP (Continued) **1000245435**

EPA Region: 02
Area Name: SITEWIDE
Actual Date: 20090924
Action: CA750YE - Migration of Contaminated Groundwater under Control, Yes, Migration of Contaminated Groundwater Under Control has been verified
NAICS Code(s): 562112 48411 49311 484121
Hazardous Waste Collection
General Freight Trucking, Local
General Warehousing and Storage
General Freight Trucking, Long-Distance, Truckload
Original schedule date: Not reported
Schedule end date: Not reported

EPA ID: NYD049178296
EPA Region: 02
Area Name: SITEWIDE
Actual Date: 20090924
Action: CA725YE - Current Human Exposures Under Control, Yes, Current Human Exposures Under Control has been verified
NAICS Code(s): 562112 48411 49311 484121
Hazardous Waste Collection
General Freight Trucking, Local
General Warehousing and Storage
General Freight Trucking, Long-Distance, Truckload
Original schedule date: Not reported
Schedule end date: Not reported

EPA ID: NYD049178296
EPA Region: 02
Area Name: SITEWIDE
Actual Date: 20090924
Action: CA999 - Corrective Action Process Terminated
NAICS Code(s): 562112 48411 49311 484121
Hazardous Waste Collection
General Freight Trucking, Local
General Warehousing and Storage
General Freight Trucking, Long-Distance, Truckload
Original schedule date: Not reported
Schedule end date: Not reported

EPA ID: NYD049178296
EPA Region: 02
Area Name: SITEWIDE
Actual Date: 20090924
Action: CA550NR
NAICS Code(s): 562112 48411 49311 484121
Hazardous Waste Collection
General Freight Trucking, Local
General Warehousing and Storage
General Freight Trucking, Long-Distance, Truckload
Original schedule date: Not reported
Schedule end date: Not reported

EPA ID: NYD049178296
EPA Region: 02
Area Name: SITEWIDE
Actual Date: 20001228

RADIAC RESEARCH CORP (Continued) **1000245435**

Action: CA050 - RFA Completed
NAICS Code(s): 562112 48411 49311 484121
Hazardous Waste Collection
General Freight Trucking, Local
General Warehousing and Storage
General Freight Trucking, Long-Distance, Truckload
Original schedule date: Not reported
Schedule end date: Not reported

EPA ID: NYD049178296
EPA Region: 02
Area Name: SITEWIDE
Actual Date: 20001228
Action: CA070NO - RFA Determination Of Need For An RFI, RFI is Not Necessary
NAICS Code(s): 562112 48411 49311 484121
Hazardous Waste Collection
General Freight Trucking, Local
General Warehousing and Storage
General Freight Trucking, Long-Distance, Truckload
Original schedule date: Not reported
Schedule end date: Not reported

EPA ID: NYD049178296
EPA Region: 02
Area Name: SITEWIDE
Actual Date: 19851129
Action: CA050 - RFA Completed
NAICS Code(s): 562112 48411 49311 484121
Hazardous Waste Collection
General Freight Trucking, Local
General Warehousing and Storage
General Freight Trucking, Long-Distance, Truckload
Original schedule date: Not reported
Schedule end date: Not reported

RCRA-TSDF:
Date form received by agency: 10/02/2012
Facility name: RADIAC RESEARCH CORP
Facility address: 33 S 1ST ST
BROOKLYN, NY 11249
EPA ID: NYD049178296
Mailing address: KENT AVE
BROOKLYN, NY 11249
Contact: JOHN V TEKIN JR
Contact address: KENT AVE
BROOKLYN, NY 11249
Contact country: US
Contact telephone: 718-963-2233
Telephone ext.: 201
Contact email: JTEKIN@RADIACENV.COM
EPA Region: 02
Land type: Facility is not located on Indian land. Additional information is not known.
Classification: TSDF
Description: Handler is engaged in the treatment, storage or disposal of hazardous waste
Classification: Conditionally Exempt Small Quantity Generator
Description: Handler: generates 100 kg or less of hazardous waste per calendar

RADIAC RESEARCH CORP (Continued) **1000245435**

month, and accumulates 1000 kg or less of hazardous waste at any time; or generates 1 kg or less of acutely hazardous waste per calendar month, and accumulates at any time: 1 kg or less of acutely hazardous waste; or 100 kg or less of any residue or contaminated soil, waste or other debris resulting from the cleanup of a spill, into or on any land or water, of acutely hazardous waste; or generates 100 kg or less of any residue or contaminated soil, waste or other debris resulting from the cleanup of a spill, into or on any land or water, of acutely hazardous waste during any calendar month, and accumulates at any time: 1 kg or less of acutely hazardous waste; or 100 kg or less of any residue or contaminated soil, waste or other debris resulting from the cleanup of a spill, into or on any land or water, of acutely hazardous waste

Classification: Non-Generator
Description: Handler: Non-Generators do not presently generate hazardous waste

Owner/Operator Summary:

Owner/operator name: RADIAC RESEARCH CORP
Owner/operator address: Not reported
Not reported
Owner/operator country: US
Owner/operator telephone: Not reported
Owner/operator email: Not reported
Owner/operator fax: Not reported
Owner/operator extension: Not reported
Legal status: Private
Owner/Operator Type: Operator
Owner/Op start date: 06/04/1986
Owner/Op end date: Not reported

Owner/operator name: SAM & ETHEL LOEFFLER
Owner/operator address: ALTON PKWY
SILVER SPRINGS, MD 20910
Owner/operator country: US
Owner/operator telephone: Not reported
Owner/operator email: Not reported
Owner/operator fax: Not reported
Owner/operator extension: Not reported
Legal status: Private
Owner/Operator Type: Owner
Owner/Op start date: 01/05/1974
Owner/Op end date: Not reported

Handler Activities Summary:

U.S. importer of hazardous waste: No
Mixed waste (haz. and radioactive): No
Recycler of hazardous waste: No
Transporter of hazardous waste: Yes
Treater, storer or disposer of HW: No
Underground injection activity: No
On-site burner exemption: No
Furnace exemption: No
Used oil fuel burner: No
Used oil processor: No
User oil refiner: No
Used oil fuel marketer to burner: No

RADIAC RESEARCH CORP (Continued) **1000245435**

Used oil Specification marketer: No
Used oil transfer facility: No
Used oil transporter: No

. Waste code: D001
. Waste name: IGNITABLE WASTE

Historical Generators:
Date form received by agency: 01/01/2007
Site name: RADIAC RESEARCH CORP
Classification: Large Quantity Generator

Date form received by agency: 02/08/2006
Site name: RADIAC RESEARCH CORP
Classification: Not a generator, verified

. Waste code: D001
. Waste name: IGNITABLE WASTE

. Waste code: D002
. Waste name: CORROSIVE WASTE

. Waste code: D003
. Waste name: REACTIVE WASTE

. Waste code: D004
. Waste name: ARSENIC

. Waste code: D005
. Waste name: BARIUM

. Waste code: D006
. Waste name: CADMIUM

. Waste code: D007
. Waste name: CHROMIUM

. Waste code: D008
. Waste name: LEAD

. Waste code: F001
. Waste name: THE FOLLOWING SPENT HALOGENATED SOLVENTS USED IN DEGREASING: TETRACHLOROETHYLENE, TRICHLORETHYLENE, METHYLENE CHLORIDE, 1,1,1-TRICHLOROETHANE, CARBON TETRACHLORIDE AND CHLORINATED FLUOROCARBONS; ALL SPENT SOLVENT MIXTURES/BLENDS USED IN DEGREASING CONTAINING, BEFORE USE, A TOTAL OF TEN PERCENT OR MORE (BY VOLUME) OF ONE OR MORE OF THE ABOVE HALOGENATED SOLVENTS OR THOSE SOLVENTS LISTED IN F002, F004, AND F005; AND STILL BOTTOMS FROM THE RECOVERY OF THESE SPENT SOLVENTS AND SPENT SOLVENT MIXTURES.

. Waste code: F002
. Waste name: THE FOLLOWING SPENT HALOGENATED SOLVENTS: TETRACHLOROETHYLENE, METHYLENE CHLORIDE, TRICHLOROETHYLENE, 1,1,1-TRICHLOROETHANE, CHLOROBENZENE, 1,1,2-TRICHLORO-1,2,2-TRIFLUOROETHANE, ORTHO-DICHLOROBENZENE, TRICHLOROFLUOROMETHANE, AND 1,1,2, TRICHLOROETHANE; ALL SPENT SOLVENT MIXTURES/BLENDS CONTAINING, BEFORE USE, A TOTAL OF TEN PERCENT OR MORE (BY VOLUME) OF ONE OR MORE OF THE

RADIAC RESEARCH CORP (Continued) **1000245435**

ABOVE HALOGENATED SOLVENTS OR THOSE SOLVENTS LISTED IN F001, F004, AND F005; AND STILL BOTTOMS FROM THE RECOVERY OF THESE SPENT SOLVENTS AND SPENT SOLVENT MIXTURES.

. Waste code: F003
. Waste name: THE FOLLOWING SPENT NONHALOGENATED SOLVENTS: XYLENE, ACETONE, ETHYL ACETATE, ETHYL BENZENE, ETHYL ETHER, METHYL ISOBUTYL KETONE, N-BUTYL ALCOHOL, CYCLOHEXANONE, AND METHANOL; ALL SPENT SOLVENT MIXTURES/BLENDS CONTAINING, BEFORE USE, ONLY THE ABOVE SPENT NONHALOGENATED SOLVENTS; AND ALL SPENT SOLVENT MIXTURES/BLENDS CONTAINING, BEFORE USE, ONE OR MORE OF THE ABOVE NONHALOGENATED SOLVENTS, AND A TOTAL OF TEN PERCENT OR MORE (BY VOLUME) OF ONE OR MORE OF THOSE SOLVENTS LISTED IN F001, F002, F004, AND F005; AND STILL BOTTOMS FROM THE RECOVERY OF THESE SPENT SOLVENTS AND SPENT SOLVENT MIXTURES.

. Waste code: F005
. Waste name: THE FOLLOWING SPENT NONHALOGENATED SOLVENTS: TOLUENE, METHYL ETHYL KETONE, CARBON DISULFIDE, ISOBUTANOL, PYRIDINE, BENZENE, 2-ETHOXYETHANOL, AND 2-NITROPROPANE; ALL SPENT SOLVENT MIXTURES/BLENDS CONTAINING, BEFORE USE, A TOTAL OF TEN PERCENT OR MORE (BY VOLUME) OF ONE OR MORE OF THE ABOVE NONHALOGENATED SOLVENTS OR THOSE SOLVENTS LISTED IN F001, F002, OR F004; AND STILL BOTTOMS FROM THE RECOVERY OF THESE SPENT SOLVENTS AND SPENT SOLVENT MIXTURES.

. Waste code: U001
. Waste name: ACETALDEHYDE (I) (OR) ETHANAL (I)

. Waste code: U002
. Waste name: 2-PROPANONE (I) (OR) ACETONE (I)

Date form received by agency: 02/07/2006
Site name: RADIAC RESEARCH CORP
Classification: Large Quantity Generator

Date form received by agency: 02/23/2004
Site name: RADIAC RESEARCH CORP
Classification: Not a generator, verified

Date form received by agency: 02/11/2002
Site name: RADIAC RESEARCH CORP
Classification: Not a generator, verified

Date form received by agency: 01/01/2001
Site name: RADIAC RESEARCH CORP.
Classification: Large Quantity Generator

Date form received by agency: 07/29/1999
Site name: RADIAC RESEARCH CORP
Classification: Large Quantity Generator

Date form received by agency: 02/27/1998
Site name: RADIAC RESEARCH CORP
Classification: Small Quantity Generator

Date form received by agency: 03/06/1996
Site name: RADIAC RESEARCH CORP.

RADIAC RESEARCH CORP (Continued) **1000245435**

Classification: Not a generator, verified

Date form received by agency: 03/25/1994
Site name: RADIAC RESEARCH CORP
Classification: Not a generator, verified

Date form received by agency: 02/27/1992
Site name: RADIAC RESEARCH CORP
Classification: Large Quantity Generator

Date form received by agency: 03/01/1990
Site name: RADIAC RESEARCH CORPORATION
Classification: Not a generator, verified

Date form received by agency: 11/19/1980
Site name: RADIAC RESEARCH CORP
Classification: Not a generator, verified

. Waste code: D000
. Waste name: Not Defined

. Waste code: D001
. Waste name: IGNITABLE WASTE

. Waste code: D002
. Waste name: CORROSIVE WASTE

. Waste code: D003
. Waste name: REACTIVE WASTE

. Waste code: F001
. Waste name: THE FOLLOWING SPENT HALOGENATED SOLVENTS USED IN DEGREASING: TETRACHLOROETHYLENE, TRICHLORETHYLENE, METHYLENE CHLORIDE, 1,1,1-TRICHLOROETHANE, CARBON TETRACHLORIDE AND CHLORINATED FLUOROCARBONS; ALL SPENT SOLVENT MIXTURES/BLENDS USED IN DEGREASING CONTAINING, BEFORE USE, A TOTAL OF TEN PERCENT OR MORE (BY VOLUME) OF ONE OR MORE OF THE ABOVE HALOGENATED SOLVENTS OR THOSE SOLVENTS LISTED IN F002, F004, AND F005; AND STILL BOTTOMS FROM THE RECOVERY OF THESE SPENT SOLVENTS AND SPENT SOLVENT MIXTURES.

. Waste code: F002
. Waste name: THE FOLLOWING SPENT HALOGENATED SOLVENTS: TETRACHLOROETHYLENE, METHYLENE CHLORIDE, TRICHLOROETHYLENE, 1,1,1-TRICHLOROETHANE, CHLOROBENZENE, 1,1,2-TRICHLORO-1,2,2-TRIFLUOROETHANE, ORTHO-DICHLOROBENZENE, TRICHLOROFLUOROMETHANE, AND 1,1,2, TRICHLOROETHANE; ALL SPENT SOLVENT MIXTURES/BLENDS CONTAINING, BEFORE USE, A TOTAL OF TEN PERCENT OR MORE (BY VOLUME) OF ONE OR MORE OF THE ABOVE HALOGENATED SOLVENTS OR THOSE SOLVENTS LISTED IN F001, F004, AND F005; AND STILL BOTTOMS FROM THE RECOVERY OF THESE SPENT SOLVENTS AND SPENT SOLVENT MIXTURES.

. Waste code: F003
. Waste name: THE FOLLOWING SPENT NONHALOGENATED SOLVENTS: XYLENE, ACETONE, ETHYL ACETATE, ETHYL BENZENE, ETHYL ETHER, METHYL ISOBUTYL KETONE, N-BUTYL ALCOHOL, CYCLOHEXANONE, AND METHANOL; ALL SPENT SOLVENT MIXTURES/BLENDS CONTAINING, BEFORE USE, ONLY THE ABOVE SPENT NONHALOGENATED SOLVENTS; AND ALL SPENT SOLVENT MIXTURES/BLENDS

RADIAC RESEARCH CORP (Continued) **1000245435**

CONTAINING, BEFORE USE, ONE OR MORE OF THE ABOVE NONHALOGENATED SOLVENTS, AND A TOTAL OF TEN PERCENT OR MORE (BY VOLUME) OF ONE OR MORE OF THOSE SOLVENTS LISTED IN F001, F002, F004, AND F005; AND STILL BOTTOMS FROM THE RECOVERY OF THESE SPENT SOLVENTS AND SPENT SOLVENT MIXTURES.

. Waste code: F004
. Waste name: THE FOLLOWING SPENT NONHALOGENATED SOLVENTS: CRESOLS, CRESYLIC ACID, AND NITROBENZENE; AND THE STILL BOTTOMS FROM THE RECOVERY OF THESE SOLVENTS; ALL SPENT SOLVENT MIXTURES/BLENDS CONTAINING, BEFORE USE, A TOTAL OF TEN PERCENT OR MORE (BY VOLUME) OF ONE OR MORE OF THE ABOVE NONHALOGENATED SOLVENTS OR THOSE SOLVENTS LISTED IN F001, F002, AND F005; AND STILL BOTTOMS FROM THE RECOVERY OF THESE SPENT SOLVENTS AND SPENT SOLVENT MIXTURES.

. Waste code: F005
. Waste name: THE FOLLOWING SPENT NONHALOGENATED SOLVENTS: TOLUENE, METHYL ETHYL KETONE, CARBON DISULFIDE, ISOBUTANOL, PYRIDINE, BENZENE, 2-ETHOXYETHANOL, AND 2-NITROPROPANE; ALL SPENT SOLVENT MIXTURES/BLENDS CONTAINING, BEFORE USE, A TOTAL OF TEN PERCENT OR MORE (BY VOLUME) OF ONE OR MORE OF THE ABOVE NONHALOGENATED SOLVENTS OR THOSE SOLVENTS LISTED IN F001, F002, OR F004; AND STILL BOTTOMS FROM THE RECOVERY OF THESE SPENT SOLVENTS AND SPENT SOLVENT MIXTURES.

. Waste code: F006
. Waste name: WASTEWATER TREATMENT SLUDGES FROM ELECTROPLATING OPERATIONS, EXCEPT FROM THE FOLLOWING PROCESSES: (1) SULFURIC ACID ANODIZING OF ALUMINUM; (2) TIN PLATING ON CARBON STEEL; (3) ZINC PLATING (SEGREGATED BASIS) ON CARBON STEEL; (4) ALUMINUM OR ZINC-ALUMINUM PLATING ON CARBON STEEL; (5) CLEANING/STRIPPING ASSOCIATED WITH TIN, ZINC, AND ALUMINUM PLATING ON CARBON STEEL; AND (6) CHEMICAL ETCHING AND MILLING OF ALUMINUM.

. Waste code: F007
. Waste name: SPENT CYANIDE PLATING BATH SOLUTIONS FROM ELECTROPLATING OPERATIONS.

. Waste code: F008
. Waste name: PLATING BATH RESIDUES FROM THE BOTTOM OF PLATING BATHS FROM ELECTROPLATING OPERATIONS IN WHICH CYANIDES ARE USED IN THE PROCESS.

. Waste code: F009
. Waste name: SPENT STRIPPING AND CLEANING BATH SOLUTIONS FROM ELECTROPLATING OPERATIONS IN WHICH CYANIDES ARE USED IN THE PROCESS.

. Waste code: F010
. Waste name: QUENCHING BATH RESIDUES FROM OIL BATHS FROM METAL HEAT TREATING OPERATIONS IN WHICH CYANIDES ARE USED IN THE PROCESS.

. Waste code: F011
. Waste name: SPENT CYANIDE SOLUTIONS FROM SLAT BATH POT CLEANING FROM METAL HEAT TREATING OPERATIONS.

. Waste code: F012
. Waste name: QUENCHING WASTEWATER TREATMENT SLUDGES FROM METAL HEAT TREATING OPERATIONS IN WHICH CYANIDES ARE USED IN THE PROCESS.

. Waste code: F019

RADIAC RESEARCH CORP (Continued) **1000245435**

. Waste name: WASTEWATER TREATMENT SLUDGES FROM THE CHEMICAL CONVERSION COATING OF ALUMINUM, EXCEPT FROM ZIRCONIUM PHOSPHATING IN ALUMINUM CAN WASHING WHEN SUCH PHOSPHATING IS AN EXCLUSIVE CONVERSION COATING PROCESS.

. Waste code: P001
. Waste name: 2H-1-BENZOPYRAN-2-ONE, 4-HYDROXY-3-(3-OXO-1-PHENYLBUTYL)-, & SALTS, WHEN PRESENT AT CONCENTRATIONS GREATER THAN 0.3% (OR) WARFARIN, & SALTS, WHEN PRESENT AT CONCENTRATIONS GREATER THAN 0.3%

. Waste code: P002
. Waste name: 1-ACETYL-2-THIOUREA (OR) ACETAMIDE, N-(AMINOTHIOXOMETHYL)-

. Waste code: P003
. Waste name: 2-PROPENAL (OR) ACROLEIN

. Waste code: P004
. Waste name: 1,4,5,8-DIMETHANONAPHTHALENE, 1,2,3,4,10,10-HEXA-CHLORO-1,4,4A,5,8,8A,-HEXAHYDRO-, (1ALPHA, 4ALPHA, 4ABETA, 5ALPHA, 8ALPHA, 8ABETA)- (OR) ALDRIN

. Waste code: P005
. Waste name: 2-PROPEN-1-OL (OR) ALLYL ALCOHOL

. Waste code: P006
. Waste name: ALUMINUM PHOSPHIDE (R,T)

. Waste code: P007
. Waste name: 3(2H)-ISOXAZOLONE, 5-(AMINOMETHYL)- (OR) 5-(AMINOMETHYL)-3-ISOXAZOLOL

. Waste code: P008
. Waste name: 4-AMINOPYRIDINE (OR) 4-PYRIDINAMINE

. Waste code: P009
. Waste name: AMMONIUM PICRATE (R) (OR) PHENOL, 2,4,6-TRINITRO-, AMMONIUM SALT (R)

. Waste code: P010
. Waste name: ARSENIC ACID H3ASO4

. Waste code: P011
. Waste name: ARSENIC OXIDE AS2O5 (OR) ARSENIC PENTOXIDE

. Waste code: P012
. Waste name: ARSENIC OXIDE AS2O3 (OR) ARSENIC TRIOXIDE

. Waste code: P013
. Waste name: BARIUM CYANIDE

. Waste code: P014
. Waste name: BENZENETHIOL (OR) THIOPHENOL

. Waste code: P015
. Waste name: BERYLLIUM

. Waste code: P016
. Waste name: DICHLOROMETHYL ETHER (OR) METHANE, OXYBIS[CHLORO-

. Waste code: P017

RADIAC RESEARCH CORP (Continued) **1000245435**

. Waste name: 2-PROPANONE, 1-BROMO- (OR) BROMOACETONE

. Waste code: P018
. Waste name: BRUCINE (OR) STRYCHNIDIN-10-ONE, 2,3-DIMETHOXY-

. Waste code: P020
. Waste name: DINOSEB (OR) PHENOL, 2-(1-METHYLPROPYL)-4,6-DINITRO-

. Waste code: P021
. Waste name: CALCIUM CYANIDE (OR) CALCIUM CYANIDE CA(CN)2

. Waste code: P022
. Waste name: CARBON DISULFIDE

. Waste code: P023
. Waste name: ACETALDEHYDE, CHLORO- (OR) CHLOROACETALDEHYDE

. Waste code: P024
. Waste name: BENZENAMINE, 4-CHLORO- (OR) P-CHLORANILINE

. Waste code: P026
. Waste name: 1-(O-CHLOROPHENYL)THIOUREA (OR) THIOUREA, (2-CHLOROPHENYL)-

. Waste code: P027
. Waste name: 3-CHLOROPROPIONITRILE (OR) PROPANENITRILE, 3-CHLORO-

. Waste code: P029
. Waste name: COPPER CYANIDE (OR) COPPER CYANIDE CU(CN)

. Waste code: P030
. Waste name: CYANIDES (SOLUBLE CYANIDE SALTS), NOT OTHERWISE SPECIFIED

. Waste code: P031
. Waste name: CYANOGEN (OR) ETHANEDINITRILE

. Waste code: P033
. Waste name: CYANOGEN CHLORIDE (OR) CYANOGEN CHLORIDE (CN)CL

. Waste code: P034
. Waste name: 2-CYCLOHEXYL-4,6-DINITROPHENOL (OR) PHENOL, 2-CYCLOHEXYL-4,6-DINITRO-

. Waste code: P036
. Waste name: ARSONOUS DICHLORIDE, PHENYL- (OR) DICHLOROPHENYLARSINE

. Waste code: P037
. Waste name: 2,7:3,6-DIMETHANONAPHTH[2,3-B]OXIRENE,
3,4,5,6,9,9-HEXACHLORO-1A,2,2A,3,6,6A,7,7A-OCTAHYDRO-, (1AALPHA,
2BETA, 2AALPHA, 3BETA, 6BETA, 6AALPHA, 7BETA, 7AALPHA)- (OR) DIELDRIN

. Waste code: P038
. Waste name: ARSINE, DIETHYL- (OR) DIETHYLARSINE

. Waste code: P039
. Waste name: DISULFOTON (OR) PHOSPHORODITHIOIC ACID, O,O-DIETHYL
S-[2-(ETHYLTHIO)ETHYL] ESTER

. Waste code: P040

RADIAC RESEARCH CORP (Continued) **1000245435**

. Waste name: O,O-DIETHYL O-PYRAZINYL PHOSPHOROTHIOATE (OR) PHOSPHOROTHIOIC ACID, O,O-DIETHYL O-PYRAZINYL ESTER

. Waste code: P041
. Waste name: DIETHYL-P-NITROPHENYL PHOSPHATE (OR) PHOSPHORIC ACID, DIETHYL 4-NITROPHENYL ESTER

. Waste code: P042
. Waste name: 1,2-BENZENEDIOL, 4-[1-HYDROXY-2-(METHYLAMINO)ETHYL]-, (R)- (OR) EPINEPHRINE

. Waste code: P043
. Waste name: DIISOPROPYLFLUOROPHOSPHATE (DFP) (OR) PHOSPHOROFLUORIDIC ACID, BIS(1-METHYLETHYL) ESTER

. Waste code: P044
. Waste name: DIMETHOATE (OR) PHOSPHORODITHIOIC ACID, O,O-DIMETHYL S-[2-(METHYLAMINO)-2-OXOETHYL] ESTER

. Waste code: P045
. Waste name: 2-BUTANONE, 3,3-DIMETHYL-1-(METHYLTHIO)-, O-[METHYLAMINO)CARBONYL] OXIME (OR) THIOFANOX

. Waste code: P046
. Waste name: ALPHA,ALPHA-DIMETHYLPHENETHYLAMINE (OR) BENZENEETHANAMINE, ALPHA, ALPHA-DIMETHYL-

. Waste code: P047
. Waste name: 4,6-DINITRO-O-CRESOL, & SALTS (OR) PHENOL, 2-METHYL-4,6-DINITRO-, & SALTS

. Waste code: P048
. Waste name: 2,4-DINITROPHENOL (OR) PHENOL, 2,4-DINITRO-

. Waste code: P049
. Waste name: DITHIOBIURET (OR) THIOIMIDODICARBONIC DIAMIDE [(H2N)C(S)]2NH

. Waste code: P050
. Waste name: 6,9-METHANO-2,4,3-BENZODIOXATHIEPIN,6,7,8,9,10,10-HEXACHLORO-1,5,5A,6, 9,9A-HEXAHYDRO-,3-OXIDE (OR) ENDOSULFAN

. Waste code: P051
. Waste name: 2,7:3,6-DIMETHANONAPHTH[2,3-B]OXIRENE, 3,4,5,6,9,9-HEXACHLORO-1A,2,2A,3,6,6A,7,7A-OCTAHYDRO-, (1AALPHA, 2BETA, 2ABETA, 3ALPHA, 6ALPHA, 6ABETA, 7BETA, 7AALPHA)- & METABOLITES (OR) ENDRIN (OR) ENDRIN, & METABOLITES

. Waste code: P054
. Waste name: AZIRIDINE (OR) ETHYLENEIMINE

. Waste code: P056
. Waste name: FLUORINE

. Waste code: P057
. Waste name: ACETAMIDE, 2-FLUORO- (OR) FLUOROACETAMIDE

. Waste code: P058

RADIAC RESEARCH CORP (Continued) **1000245435**

. Waste name: ACETIC ACID, FLUORO-, SODIUM SALT (OR) FLUOROACETIC ACID, SODIUM SALT

. Waste code: P059
. Waste name: 4,7-METHANO-1H-INDENE, 1,4,5,6,7,8,8-HEPTACHLORO-3A,4,7,7A-TETRAHYDRO- (OR) HEPTACHLOR

. Waste code: P060
. Waste name: 1,4,5,8-DIMETHANONAPHTHALENE, 1,2,3,4,10,10-HEXA-CHLORO-1,4,4A,5,8,8A,-HEXAHYDRO-, (1ALPHA, 4ALPHA, 4ABETA, 5BETA, 8BETA, 8ABETA)- (OR) ISODRIN

. Waste code: P062
. Waste name: HEXAETHYL TETRAPHOSPHATE (OR) TETRAPHOSPHORIC ACID, HEXAETHYL ESTER

. Waste code: P063
. Waste name: HYDROCYANIC ACID (OR) HYDROGEN CYANIDE

. Waste code: P064
. Waste name: METHANE, ISOCYANATO- (OR) METHYL ISOCYANATE

. Waste code: P065
. Waste name: FULMINIC ACID, MERCURY(2+) SALT (R,T) (OR) MERCURY FULMINATE (R,T)

. Waste code: P066
. Waste name: ETHANIMIDOTHIOIC ACID, N-[[(METHYLAMINO)CARBONYL]OXY]-, METHYL ESTER (OR) METHOMYL

. Waste code: P067
. Waste name: 1,2-PROPYLENIMINE (OR) AZIRIDINE, 2-METHYL-

. Waste code: P068
. Waste name: HYDRAZINE, METHYL- (OR) METHYL HYDRAZINE

. Waste code: P069
. Waste name: 2-METHYLLACTONITRILE (OR) PROPANENITRILE, 2-HYDROXY-2-METHYL-

. Waste code: P070
. Waste name: ALDICARB (OR) PROPANAL, 2-METHYL-2-(METHYLTHIO)-, O-[(METHYLAMINO)CARBONYL]OXIME

. Waste code: P071
. Waste name: METHYL PARATHION (OR) PHOSPHOROTHIOIC ACID, O,O,-DIMETHYL O-(4-NITROPHENYL) ESTER

. Waste code: P072
. Waste name: ALPHA-NAPHTHYLTHIOUREA (OR) THIOUREA, 1-NAPHTHALENYL-

. Waste code: P073
. Waste name: NICKEL CARBONYL (OR) NICKEL CARBONYL NI(CO)4, (T-4)-

. Waste code: P074
. Waste name: NICKEL CYANIDE (OR) NICKEL CYANIDE NI(CN)2

. Waste code: P075
. Waste name: NICOTINE, & SALTS (OR) PYRIDINE, 3-(1-METHYL-2-PYRROLIDINYL)-,(S)-, & SALTS

RADIAC RESEARCH CORP (Continued) **1000245435**

. Waste code: P076
. Waste name: NITRIC OXIDE (OR) NITROGEN OXIDE NO

. Waste code: P077
. Waste name: BENZENAMINE, 4-NITRO- (OR) P-NITROANILINE

. Waste code: P078
. Waste name: NITROGEN DIOXIDE (OR) NITROGEN OXIDE NO2

. Waste code: P081
. Waste name: 1,2,3-PROPANETRIOL, TRINITRATE (R) (OR) NITROGLYCERINE (R)

. Waste code: P082
. Waste name: METHANIMINE, N-METHYL-N-NITROSO- (OR) N-NITROSODIMETHYLAMINE

. Waste code: P084
. Waste name: N-NITROSOMETHYLVINYLAMINE (OR) VINYLAMINE, N-METHYL-N-NITROSO-

. Waste code: P085
. Waste name: DIPHOSPHORAMIDE, OCTAMETHYL- (OR) OCTAMETHYLPYROPHOSPHORAMIDE

. Waste code: P087
. Waste name: OSMIUM OXIDE OSO4, (T-4)- (OR) OSMIUM TETROXIDE

. Waste code: P088
. Waste name: 7-OXABICYCLO[2.2.1]HEPTANE-2,3-DICARBOXYLIC ACID (OR) ENDOTHALL

. Waste code: P089
. Waste name: PARATHION (OR) PHOSPHOROTHIOIC ACID, O,O-DIETHYL-O-(4-NITROPHENYL) ESTER

. Waste code: P092
. Waste name: MERCURY, (ACETATO-O)PHENYL- (OR) PHENYLMERCURY ACETATE

. Waste code: P093
. Waste name: PHENYLTHIOUREA (OR) THIOUREA, PHENYL-

. Waste code: P094
. Waste name: PHORATE (OR) PHOSPHORODITHIOIC ACID, O,O-DIETHYL S-[(ETHYLTHIO)METHYL] ESTER

. Waste code: P095
. Waste name: CARBONIC DICHLORIDE (OR) PHOSGENE

. Waste code: P096
. Waste name: HYDROGEN PHOSPHIDE (OR) PHOSPHINE

. Waste code: P097
. Waste name: FAMPHUR (OR) PHOSPHOROTHIOIC ACID O-[4-[(DIMETHYLAMINO)SULFONYL]PHENYL] O,O-DIMETHYL ESTER

. Waste code: P098
. Waste name: POTASSIUM CYANIDE (OR) POTASSIUM CYANIDE K(CN)

. Waste code: P099
. Waste name: ARGENTATE (1-), BIS(CYANO-C)-, POTASSIUM (OR) POTASSIUM SILVER CYANIDE

RADIAC RESEARCH CORP (Continued) **1000245435**

. Waste code: P101
. Waste name: ETHYL CYANIDE (OR) PROPANENITRILE

. Waste code: P102
. Waste name: 2-PROPYN-1-OL (OR) PROPARGYL ALCOHOL

. Waste code: P103
. Waste name: SELENOUREA

. Waste code: P104
. Waste name: SILVER CYANIDE (OR) SILVER CYANIDE AG(CN)

. Waste code: P105
. Waste name: SODIUM AZIDE

. Waste code: P106
. Waste name: SODIUM CYANIDE (OR) SODIUM CYANIDE NA(CN)

. Waste code: P107
. Waste name: STRONTIUM SULFIDE SRS

. Waste code: P108
. Waste name: STRYCHNIDIN-10-ONE, & SALTS (OR) STRYCHNINE, & SALTS

. Waste code: P109
. Waste name: TETRAETHYLDITHIOPYROPHOSPHATE (OR) THIODIPHOSPHORIC ACID, TETRAETHYL ESTER

. Waste code: P110
. Waste name: PLUMBANE, TETRAETHYL- (OR) TETRAETHYL LEAD

. Waste code: P111
. Waste name: DIPHOSPHORIC ACID, TETRAETHYL ESTER (OR) TETRAETHYL PYROPHOSPHATE

. Waste code: P112
. Waste name: METHANE, TETRANITRO- (R) (OR) TETRANITROMETHANE (R)

. Waste code: P113
. Waste name: THALLIC OXIDE (OR) THALLIUM OXIDE TL2O3

. Waste code: P114
. Waste name: SELENIOUS ACID, DITHALLIUM (1+) SALT (OR) THALLIUM(I) SELENITE

. Waste code: P115
. Waste name: SULFURIC ACID, DITHALLIUM (1+) SALT (OR) THALLIUM(I) SULFATE

. Waste code: P116
. Waste name: HYDRAZINECARBOTHIOAMIDE (OR) THIOSEMICARBAZIDE

. Waste code: P118
. Waste name: METHANETHIOL, TRICHLORO- (OR) TRICHLOROMETHANETHIOL

. Waste code: P119
. Waste name: AMMONIUM VANADATE (OR) VANADIC ACID, AMMONIUM SALT

. Waste code: P120
. Waste name: VANADIUM OXIDE V2O5 (OR) VANADIUM PENTOXIDE

RADIAC RESEARCH CORP (Continued) **1000245435**

. Waste code: P121
. Waste name: ZINC CYANIDE (OR) ZINC CYANIDE ZN(CN)2

. Waste code: P122
. Waste name: ZINC PHOSPHIDE ZN3P2, WHEN PRESENT AT CONCENTRATIONS GREATER THAN 10% (R,T)

. Waste code: P123
. Waste name: TOXAPHENE

. Waste code: U001
. Waste name: ACETALDEHYDE (I) (OR) ETHANAL (I)

. Waste code: U012
. Waste name: ANILINE (I,T) (OR) BENZENAMINE (I,T)

. Waste code: U014
. Waste name: AURAMINE (OR) BENZENAMINE, 4,4'-CARBONIMIDOYLBIS[N,N-DIMETHYL-

. Waste code: U015
. Waste name: AZASERINE (OR) L-SERINE, DIAZOACETATE (ESTER)

. Waste code: U016
. Waste name: BENZ[C]ACRIDINE

. Waste code: U017
. Waste name: BENZAL CHLORIDE (OR) BENZENE, (DICHLOROMETHYL)-

. Waste code: U018
. Waste name: BENZ[A]ANTHRACENE

. Waste code: U019
. Waste name: BENZENE (I,T)

. Waste code: U020
. Waste name: BENZENESULFONIC ACID CHLORIDE (C,R) (OR) BENZENESULFONYL CHLORIDE (C,R)

. Waste code: U021
. Waste name: [1,1'-BIPHENYL]-4,4'-DIAMINE (OR) BENZIDINE

. Waste code: U022
. Waste name: BENZO[A]PYRENE

. Waste code: U023
. Waste name: BENZENE, (TRICHLOROMETHYL)- (OR) BENZOTRICHLORIDE (C,R,T)

. Waste code: U024
. Waste name: DICHLOROMETHOXY ETHANE (OR) ETHANE, 1,1'-[METHYLENEBIS(OXY)]BIS[2-CHLORO-

. Waste code: U025
. Waste name: DICHLOROETHYL ETHER (OR) ETHANE, 1,1'-OXYBIS[2-CHLORO-

. Waste code: U026
. Waste name: CHLORNAPHAZIN (OR) NAPHTHALENAMINE, N,N'-BIS(2-CHLOROETHYL)-

RADIAC RESEARCH CORP (Continued) **1000245435**

. Waste code: U027
. Waste name: DICHLOROISOPROPYL ETHER (OR) PROPANE, 2,2'-OXYBIS[2-CHLORO-

. Waste code: U028
. Waste name: 1,2-BENZENEDICARBOXYLIC ACID, BIS(2-ETHYLHEXYL) ESTER (OR) DIETHYLHEXYL PHTHALATE

. Waste code: U029
. Waste name: METHANE, BROMO- (OR) METHYL BROMIDE

. Waste code: U030
. Waste name: 4-BROMOPHENYL PHENYL ETHER (OR) BENZENE, 1-BROMO-4-PHENOXY-

. Waste code: U031
. Waste name: 1-BUTANOL (I) (OR) N-BUTYL ALCOHOL (I)

. Waste code: U032
. Waste name: CALCIUM CHROMATE (OR) CHROMIC ACID H2CRO4, CALCIUM SALT

. Waste code: U033
. Waste name: CARBON OXYFLUORIDE (R,T) (OR) CARBONIC DIFLUORIDE

. Waste code: U034
. Waste name: ACETALDEHYDE, TRICHLORO- (OR) CHLORAL

. Waste code: U035
. Waste name: BENZENEBUTANOIC ACID, 4-[BIS(2-CHLOROETHYL)AMINO]- (OR) CHLORAMBUCIL

. Waste code: U036
. Waste name: 4,7-METHANO-1H-INDENE, 1,2,4,5,6,7,8,8-OCTACHLORO-2,3,3A,4,7,7A-HEXAHYDRO- (OR) CHLORDANE, ALPHA & GAMMA ISOMERS

. Waste code: U037
. Waste name: BENZENE, CHLORO- (OR) CHLOROBENZENE

. Waste code: U038
. Waste name: BENZENEACETIC ACID, 4-CHLORO-ALPHA-(4-CHLOROPHENYL)-ALPHA-HYDROXY-, ETHYL ESTER (OR) CHLOROBENZILATE

. Waste code: U039
. Waste name: P-CHLORO-M-CRESOL (OR) PHENOL, 4-CHLORO-3-METHYL-

. Waste code: U041
. Waste name: EPICHLOROHYDRIN (OR) OXIRANE, (CHLOROMETHYL)-

. Waste code: U042
. Waste name: 2-CHLOROETHYL VINYL ETHER (OR) ETHENE, (2-CHLOROETHOXY)-

. Waste code: U043
. Waste name: ETHENE, CHLORO- (OR) VINYL CHLORIDE

. Waste code: U044
. Waste name: CHLOROFORM (OR) METHANE, TRICHLORO-

. Waste code: U045
. Waste name: METHANE, CHLORO- (I,T) (OR) METHYL CHLORIDE (I,T)

RADIAC RESEARCH CORP (Continued) **1000245435**

. Waste code: U046
. Waste name: CHLOROMETHYL METHYL ETHER (OR) METHANE, CHLOROMETHOXY-

. Waste code: U047
. Waste name: BETA-CHLORONAPHTHALENE (OR) NAPHTHALENE, 2-CHLORO-

. Waste code: U048
. Waste name: O-CHLOROPHENOL (OR) PHENOL, 2-CHLORO-

. Waste code: U049
. Waste name: 4-CHLORO-O-TOLUIDINE, HYDROCHLORIDE (OR) BENZENAMINE, 4-CHLORO-2-METHYL-, HYDROCHLORIDE

. Waste code: U050
. Waste name: CHRYSENE

. Waste code: U051
. Waste name: CREOSOTE

. Waste code: U052
. Waste name: CRESOL (CRESYLIC ACID) (OR) PHENOL, METHYL-

. Waste code: U053
. Waste name: 2-BUTENAL (OR) CROTONALDEHYDE

. Waste code: U055
. Waste name: BENZENE, (1-METHYLETHYL)- (I) (OR) CUMENE (I)

. Waste code: U056
. Waste name: BENZENE, HEXAHYDRO- (I) (OR) CYCLOHEXANE (I)

. Waste code: U057
. Waste name: CYCLOHEXANONE (I)

. Waste code: U058
. Waste name: 2H-1,3,2-OXAZAPHOSPHORIN-2-AMINE, N,N-BIS(2-CHLOROETHYL)TETRAHYDRO-, 2-OXIDE (OR) CYCLOPHOSPHAMIDE

. Waste code: U059
. Waste name: 5,12-NAPHTHACENEDIONE, 8-ACETYL-10-[(3-AMINO-2,3,6-TRIDEOXY)-ALPHA-L-LYXO-HEXOPYRANOSYL)OXY]-7,8,9,10-TETRAHYDRO-6,8,11-TRIHYDROXY-1-METHOXY-, (8S-CIS)- (OR) DAUNOMYCIN

. Waste code: U060
. Waste name: BENZENE, 1,1'-(2,2-DICHLOROETHYLIDENE)BIS[4-CHLORO- (OR) DDD

. Waste code: U061
. Waste name: BENZENE, 1,1'-(2,2,2-TRICHLOROETHYLIDENE)BIS[4-CHLORO- (OR) DDT

. Waste code: U062
. Waste name: CARBAMOTHIOIC ACID, BIS(1-METHYLETHYL)-, S-(2,3-DICHLORO-2-PROPENYL) ESTER (OR) DIALLATE

. Waste code: U063
. Waste name: DIBENZ[A,H]ANTHRACENE

RADIAC RESEARCH CORP (Continued) **1000245435**

Date form received by agency: 07/21/1980
Site name: RADIAC RESEARCH CORP
Classification: Unverified

. Waste code: D000
. Waste name: Not Defined

. Waste code: D001
. Waste name: IGNITABLE WASTE

. Waste code: D002
. Waste name: CORROSIVE WASTE

. Waste code: D003
. Waste name: REACTIVE WASTE

. Waste code: D018
. Waste name: BENZENE

. Waste code: D019
. Waste name: CARBON TETRACHLORIDE

. Waste code: D020
. Waste name: CHLORDANE

. Waste code: D021
. Waste name: CHLOROBENZENE

. Waste code: D022
. Waste name: CHLOROFORM

. Waste code: D023
. Waste name: O-CRESOL

. Waste code: D024
. Waste name: M-CRESOL

. Waste code: D025
. Waste name: P-CRESOL

. Waste code: D026
. Waste name: CRESOL

. Waste code: D027
. Waste name: 1,4-DICHLOROBENZENE

. Waste code: D028
. Waste name: 1,2-DICHLOROETHANE

. Waste code: D029
. Waste name: 1,1-DICHLOROETHYLENE

. Waste code: D030
. Waste name: 2,4-DINITROTOLUENE

. Waste code: D031
. Waste name: HEPTACHLOR (AND ITS EPOXIDE)

RADIAC RESEARCH CORP (Continued) **1000245435**

. Waste code: D032
. Waste name: HEXACHLOROBENZENE

. Waste code: D033
. Waste name: HEXACHLOROBUTADIENE

. Waste code: D034
. Waste name: HEXACHLOROETHANE

. Waste code: D035
. Waste name: METHYL ETHYL KETONE

. Waste code: D036
. Waste name: NITROBENZENE

. Waste code: D038
. Waste name: PYRIDINE

. Waste code: D039
. Waste name: TETRACHLOROETHYLENE

. Waste code: D040
. Waste name: TRICHLORETHYLENE

. Waste code: D042
. Waste name: 2,4,6-TRICHLOROPHENOL

. Waste code: F001
. Waste name: THE FOLLOWING SPENT HALOGENATED SOLVENTS USED IN DEGREASING: TETRACHLOROETHYLENE, TRICHLORETHYLENE, METHYLENE CHLORIDE, 1,1,1-TRICHLOROETHANE, CARBON TETRACHLORIDE AND CHLORINATED FLUOROCARBONS; ALL SPENT SOLVENT MIXTURES/BLENDS USED IN DEGREASING CONTAINING, BEFORE USE, A TOTAL OF TEN PERCENT OR MORE (BY VOLUME) OF ONE OR MORE OF THE ABOVE HALOGENATED SOLVENTS OR THOSE SOLVENTS LISTED IN F002, F004, AND F005; AND STILL BOTTOMS FROM THE RECOVERY OF THESE SPENT SOLVENTS AND SPENT SOLVENT MIXTURES.

. Waste code: F002
. Waste name: THE FOLLOWING SPENT HALOGENATED SOLVENTS: TETRACHLOROETHYLENE, METHYLENE CHLORIDE, TRICHLOROETHYLENE, 1,1,1-TRICHLOROETHANE, CHLOROBENZENE, 1,1,2-TRICHLORO-1,2,2-TRIFLUOROETHANE, ORTHO-DICHLOROBENZENE, TRICHLOROFLUOROMETHANE, AND 1,1,2, TRICHLOROETHANE; ALL SPENT SOLVENT MIXTURES/BLENDS CONTAINING, BEFORE USE, A TOTAL OF TEN PERCENT OR MORE (BY VOLUME) OF ONE OR MORE OF THE ABOVE HALOGENATED SOLVENTS OR THOSE SOLVENTS LISTED IN F001, F004, AND F005; AND STILL BOTTOMS FROM THE RECOVERY OF THESE SPENT SOLVENTS AND SPENT SOLVENT MIXTURES.

. Waste code: F003
. Waste name: THE FOLLOWING SPENT NONHALOGENATED SOLVENTS: XYLENE, ACETONE, ETHYL ACETATE, ETHYL BENZENE, ETHYL ETHER, METHYL ISOBUTYL KETONE, N-BUTYL ALCOHOL, CYCLOHEXANONE, AND METHANOL; ALL SPENT SOLVENT MIXTURES/BLENDS CONTAINING, BEFORE USE, ONLY THE ABOVE SPENT NONHALOGENATED SOLVENTS; AND ALL SPENT SOLVENT MIXTURES/BLENDS CONTAINING, BEFORE USE, ONE OR MORE OF THE ABOVE NONHALOGENATED SOLVENTS, AND A TOTAL OF TEN PERCENT OR MORE (BY VOLUME) OF ONE OR MORE OF THOSE SOLVENTS LISTED IN F001, F002, F004, AND F005; AND STILL

RADIAC RESEARCH CORP (Continued) **1000245435**

BOTTOMS FROM THE RECOVERY OF THESE SPENT SOLVENTS AND SPENT SOLVENT MIXTURES.

. Waste code: F004
. Waste name: THE FOLLOWING SPENT NONHALOGENATED SOLVENTS: CRESOLS, CRESYLIC ACID, AND NITROBENZENE; AND THE STILL BOTTOMS FROM THE RECOVERY OF THESE SOLVENTS; ALL SPENT SOLVENT MIXTURES/BLENDS CONTAINING, BEFORE USE, A TOTAL OF TEN PERCENT OR MORE (BY VOLUME) OF ONE OR MORE OF THE ABOVE NONHALOGENATED SOLVENTS OR THOSE SOLVENTS LISTED IN F001, F002, AND F005; AND STILL BOTTOMS FROM THE RECOVERY OF THESE SPENT SOLVENTS AND SPENT SOLVENT MIXTURES.

. Waste code: F005
. Waste name: THE FOLLOWING SPENT NONHALOGENATED SOLVENTS: TOLUENE, METHYL ETHYL KETONE, CARBON DISULFIDE, ISOBUTANOL, PYRIDINE, BENZENE, 2-ETHOXYETHANOL, AND 2-NITROPROPANE; ALL SPENT SOLVENT MIXTURES/BLENDS CONTAINING, BEFORE USE, A TOTAL OF TEN PERCENT OR MORE (BY VOLUME) OF ONE OR MORE OF THE ABOVE NONHALOGENATED SOLVENTS OR THOSE SOLVENTS LISTED IN F001, F002, OR F004; AND STILL BOTTOMS FROM THE RECOVERY OF THESE SPENT SOLVENTS AND SPENT SOLVENT MIXTURES.

. Waste code: F006
. Waste name: WASTEWATER TREATMENT SLUDGES FROM ELECTROPLATING OPERATIONS, EXCEPT FROM THE FOLLOWING PROCESSES: (1) SULFURIC ACID ANODIZING OF ALUMINUM; (2) TIN PLATING ON CARBON STEEL; (3) ZINC PLATING (SEGREGATED BASIS) ON CARBON STEEL; (4) ALUMINUM OR ZINC-ALUMINUM PLATING ON CARBON STEEL; (5) CLEANING/STRIPPING ASSOCIATED WITH TIN, ZINC, AND ALUMINUM PLATING ON CARBON STEEL; AND (6) CHEMICAL ETCHING AND MILLING OF ALUMINUM.

. Waste code: F007
. Waste name: SPENT CYANIDE PLATING BATH SOLUTIONS FROM ELECTROPLATING OPERATIONS.

. Waste code: F008
. Waste name: PLATING BATH RESIDUES FROM THE BOTTOM OF PLATING BATHS FROM ELECTROPLATING OPERATIONS IN WHICH CYANIDES ARE USED IN THE PROCESS.

. Waste code: F009
. Waste name: SPENT STRIPPING AND CLEANING BATH SOLUTIONS FROM ELECTROPLATING OPERATIONS IN WHICH CYANIDES ARE USED IN THE PROCESS.

. Waste code: F010
. Waste name: QUENCHING BATH RESIDUES FROM OIL BATHS FROM METAL HEAT TREATING OPERATIONS IN WHICH CYANIDES ARE USED IN THE PROCESS.

. Waste code: F011
. Waste name: SPENT CYANIDE SOLUTIONS FROM SLAT BATH POT CLEANING FROM METAL HEAT TREATING OPERATIONS.

. Waste code: F012
. Waste name: QUENCHING WASTEWATER TREATMENT SLUDGES FROM METAL HEAT TREATING OPERATIONS IN WHICH CYANIDES ARE USED IN THE PROCESS.

. Waste code: F019
. Waste name: WASTEWATER TREATMENT SLUDGES FROM THE CHEMICAL CONVERSION COATING OF ALUMINUM, EXCEPT FROM ZIRCONIUM PHOSPHATING IN ALUMINUM CAN WASHING WHEN SUCH PHOSPHATING IS AN EXCLUSIVE CONVERSION COATING PROCESS.

RADIAC RESEARCH CORP (Continued) **1000245435**

. Waste code: P001
. Waste name: 2H-1-BENZOPYRAN-2-ONE, 4-HYDROXY-3-(3-OXO-1-PHENYLBUTYL)-, & SALTS, WHEN PRESENT AT CONCENTRATIONS GREATER THAN 0.3% (OR) WARFARIN, & SALTS, WHEN PRESENT AT CONCENTRATIONS GREATER THAN 0.3%

. Waste code: P002
. Waste name: 1-ACETYL-2-THIOUREA (OR) ACETAMIDE, N-(AMINOTHIOXOMETHYL)-

. Waste code: P003
. Waste name: 2-PROPENAL (OR) ACROLEIN

. Waste code: P004
. Waste name: 1,4,5,8-DIMETHANONAPHTHALENE, 1,2,3,4,10,10-HEXA-CHLORO-1,4,4A,5,8,8A,-HEXAHYDRO-, (1ALPHA, 4ALPHA, 4ABETA, 5ALPHA, 8ALPHA, 8ABETA)- (OR) ALDRIN

. Waste code: P005
. Waste name: 2-PROPEN-1-OL (OR) ALLYL ALCOHOL

. Waste code: P006
. Waste name: ALUMINUM PHOSPHIDE (R,T)

. Waste code: P007
. Waste name: 3(2H)-ISOXAZOLONE, 5-(AMINOMETHYL)- (OR) 5-(AMINOMETHYL)-3-ISOXAZOLOL

. Waste code: P008
. Waste name: 4-AMINOPYRIDINE (OR) 4-PYRIDINAMINE

. Waste code: P009
. Waste name: AMMONIUM PICRATE (R) (OR) PHENOL, 2,4,6-TRINITRO-, AMMONIUM SALT (R)

. Waste code: P010
. Waste name: ARSENIC ACID H3ASO4

. Waste code: P011
. Waste name: ARSENIC OXIDE AS2O5 (OR) ARSENIC PENTOXIDE

. Waste code: P012
. Waste name: ARSENIC OXIDE AS2O3 (OR) ARSENIC TRIOXIDE

. Waste code: P013
. Waste name: BARIUM CYANIDE

. Waste code: P014
. Waste name: BENZENETHIOL (OR) THIOPHENOL

. Waste code: P015
. Waste name: BERYLLIUM

. Waste code: P016
. Waste name: DICHLOROMETHYL ETHER (OR) METHANE, OXYBIS[CHLORO-

. Waste code: P017
. Waste name: 2-PROPANONE, 1-BROMO- (OR) BROMOACETONE

. Waste code: P018
. Waste name: BRUCINE (OR) STRYCHNIDIN-10-ONE, 2,3-DIMETHOXY-

RADIAC RESEARCH CORP (Continued) **1000245435**

. Waste code: P020
. Waste name: DINOSEB (OR) PHENOL, 2-(1-METHYLPROPYL)-4,6-DINITRO-

. Waste code: P021
. Waste name: CALCIUM CYANIDE (OR) CALCIUM CYANIDE CA(CN)2

. Waste code: P022
. Waste name: CARBON DISULFIDE

. Waste code: P023
. Waste name: ACETALDEHYDE, CHLORO- (OR) CHLOROACETALDEHYDE

. Waste code: P024
. Waste name: BENZENAMINE, 4-CHLORO- (OR) P-CHLORANILINE

. Waste code: P026
. Waste name: 1-(O-CHLOROPHENYL)THIOUREA (OR) THIOUREA, (2-CHLOROPHENYL)-

. Waste code: P027
. Waste name: 3-CHLOROPROPIONITRILE (OR) PROPANENITRILE, 3-CHLORO-

. Waste code: P029
. Waste name: COPPER CYANIDE (OR) COPPER CYANIDE CU(CN)

. Waste code: P030
. Waste name: CYANIDES (SOLUBLE CYANIDE SALTS), NOT OTHERWISE SPECIFIED

. Waste code: P031
. Waste name: CYANOGEN (OR) ETHANEDINITRILE

. Waste code: P033
. Waste name: CYANOGEN CHLORIDE (OR) CYANOGEN CHLORIDE (CN)CL

. Waste code: P034
. Waste name: 2-CYCLOHEXYL-4,6-DINITROPHENOL (OR) PHENOL, 2-CYCLOHEXYL-4,6-DINITRO-

. Waste code: P036
. Waste name: ARSONOUS DICHLORIDE, PHENYL- (OR) DICHLOROPHENYLARSINE

. Waste code: P037
. Waste name: 2,7:3,6-DIMETHANONAPHTH[2,3-B]OXIRENE, 3,4,5,6,9,9-HEXACHLORO-1A,2,2A,3,6,6A,7,7A-OCTAHYDRO-, (1AALPHA, 2BETA, 2AALPHA, 3BETA, 6BETA, 6AALPHA, 7BETA, 7AALPHA)- (OR) DIELDRIN

. Waste code: P038
. Waste name: ARSINE, DIETHYL- (OR) DIETHYLARSINE

. Waste code: P039
. Waste name: DISULFOTON (OR) PHOSPHORODITHIOIC ACID, O,O-DIETHYL S-[2-(ETHYLTHIO)ETHYL] ESTER

. Waste code: P040
. Waste name: O,O-DIETHYL O-PYRAZINYL PHOSPHOROTHIOATE (OR) PHOSPHOROTHIOIC ACID, O,O-DIETHYL O-PYRAZINYL ESTER

. Waste code: P041
. Waste name: DIETHYL-P-NITROPHENYL PHOSPHATE (OR) PHOSPHORIC ACID, DIETHYL

RADIAC RESEARCH CORP (Continued) **1000245435**

4-NITROPHENYL ESTER

. Waste code: P042
. Waste name: 1,2-BENZENEDIOL, 4-[1-HYDROXY-2-(METHYLAMINO)ETHYL]-, (R)- (OR) EPINEPHRINE

. Waste code: P043
. Waste name: DIISOPROPYLFLUOROPHOSPHATE (DFP) (OR) PHOSPHOROFLUORIDIC ACID, BIS(1-METHYLETHYL) ESTER

. Waste code: P044
. Waste name: DIMETHOATE (OR) PHOSPHORODITHIOIC ACID, O,O-DIMETHYL S-[2-(METHYLAMINO)-2-OXOETHYL] ESTER

. Waste code: P045
. Waste name: 2-BUTANONE, 3,3-DIMETHYL-1-(METHYLTHIO)-, O-[METHYLAMINO)CARBONYL] OXIME (OR) THIOFANOX

. Waste code: P046
. Waste name: ALPHA,ALPHA-DIMETHYLPHENETHYLAMINE (OR) BENZENEETHANAMINE, ALPHA, ALPHA-DIMETHYL-

. Waste code: P047
. Waste name: 4,6-DINITRO-O-CRESOL, & SALTS (OR) PHENOL, 2-METHYL-4,6-DINITRO-, & SALTS

. Waste code: P048
. Waste name: 2,4-DINITROPHENOL (OR) PHENOL, 2,4-DINITRO-

. Waste code: P049
. Waste name: DITHIOBIURET (OR) THIOIMIDODICARBONIC DIAMIDE [(H2N)C(S)]2NH

. Waste code: P050
. Waste name: 6,9-METHANO-2,4,3-BENZODIOXATHIEPIN,6,7,8,9,10,10-HEXACHLORO-1,5,5A,6, 9,9A-HEXAHYDRO-,3-OXIDE (OR) ENDOSULFAN

. Waste code: P051
. Waste name: 2,7:3,6-DIMETHANONAPHTH[2,3-B]OXIRENE, 3,4,5,6,9,9-HEXACHLORO-1A,2,2A,3,6,6A,7,7A-OCTAHYDRO-, (1AALPHA, 2BETA, 2ABETA, 3ALPHA, 6ALPHA, 6ABETA, 7BETA, 7AALPHA)- & METABOLITES (OR) ENDRIN (OR) ENDRIN, & METABOLITES

. Waste code: P054
. Waste name: AZIRIDINE (OR) ETHYLENEIMINE

. Waste code: P056
. Waste name: FLUORINE

. Waste code: P057
. Waste name: ACETAMIDE, 2-FLUORO- (OR) FLUOROACETAMIDE

. Waste code: P058
. Waste name: ACETIC ACID, FLUORO-, SODIUM SALT (OR) FLUOROACETIC ACID, SODIUM SALT

. Waste code: P059
. Waste name: 4,7-METHANO-1H-INDENE, 1,4,5,6,7,8,8-HEPTACHLORO-3A,4,7,7A-TETRAHYDRO- (OR) HEPTACHLOR

RADIAC RESEARCH CORP (Continued) **1000245435**

. Waste code: P060
. Waste name: 1,4,5,8-DIMETHANONAPHTHALENE, 1,2,3,4,10,10-HEXA-CHLORO-1,4,4A,5,8,8A,-HEXAHYDRO-, (1ALPHA, 4ALPHA, 4ABETA, 5BETA, 8BETA, 8ABETA)- (OR) ISODRIN

. Waste code: P062
. Waste name: HEXAETHYL TETRAPHOSPHATE (OR) TETRAPHOSPHORIC ACID, HEXAETHYL ESTER

. Waste code: P063
. Waste name: HYDROCYANIC ACID (OR) HYDROGEN CYANIDE

. Waste code: P064
. Waste name: METHANE, ISOCYANATO- (OR) METHYL ISOCYANATE

. Waste code: P065
. Waste name: FULMINIC ACID, MERCURY(2+) SALT (R,T) (OR) MERCURY FULMINATE (R,T)

. Waste code: P066
. Waste name: ETHANIMIDOTHIOIC ACID, N-[[(METHYLAMINO)CARBONYL]OXY]-, METHYL ESTER (OR) METHOMYL

. Waste code: P067
. Waste name: 1,2-PROPYLENIMINE (OR) AZIRIDINE, 2-METHYL-

. Waste code: P068
. Waste name: HYDRAZINE, METHYL- (OR) METHYL HYDRAZINE

. Waste code: P069
. Waste name: 2-METHYLLACTONITRILE (OR) PROPANENITRILE, 2-HYDROXY-2-METHYL-

. Waste code: P070
. Waste name: ALDICARB (OR) PROPANAL, 2-METHYL-2-(METHYLTHIO)-, O-[(METHYLAMINO)CARBONYL]OXIME

. Waste code: P071
. Waste name: METHYL PARATHION (OR) PHOSPHOROTHIOIC ACID, O,O,-DIMETHYL O-(4-NITROPHENYL) ESTER

. Waste code: P072
. Waste name: ALPHA-NAPHTHYLTHIOUREA (OR) THIOUREA, 1-NAPHTHALENYL-

. Waste code: P073
. Waste name: NICKEL CARBONYL (OR) NICKEL CARBONYL NI(CO)4, (T-4)-

. Waste code: P074
. Waste name: NICKEL CYANIDE (OR) NICKEL CYANIDE NI(CN)2

. Waste code: P075
. Waste name: NICOTINE, & SALTS (OR) PYRIDINE, 3-(1-METHYL-2-PYRROLIDINYL)-,(S)-, & SALTS

. Waste code: P076
. Waste name: NITRIC OXIDE (OR) NITROGEN OXIDE NO

. Waste code: P077
. Waste name: BENZENAMINE, 4-NITRO- (OR) P-NITROANILINE

RADIAC RESEARCH CORP (Continued) **1000245435**

. Waste code: P078
. Waste name: NITROGEN DIOXIDE (OR) NITROGEN OXIDE NO2

. Waste code: P081
. Waste name: 1,2,3-PROPANETRIOL, TRINITRATE (R) (OR) NITROGLYCERINE (R)

. Waste code: P082
. Waste name: METHANIMINE, N-METHYL-N-NITROSO- (OR) N-NITROSODIMETHYLAMINE

. Waste code: P084
. Waste name: N-NITROSOMETHYLVINYLAMINE (OR) VINYLAMINE, N-METHYL-N-NITROSO-

. Waste code: P085
. Waste name: DIPHOSPHORAMIDE, OCTAMETHYL- (OR) OCTAMETHYLPYROPHOSPHORAMIDE

. Waste code: P087
. Waste name: OSMIUM OXIDE OSO4, (T-4)- (OR) OSMIUM TETROXIDE

. Waste code: P088
. Waste name: 7-OXABICYCLO[2.2.1]HEPTANE-2,3-DICARBOXYLIC ACID (OR) ENDOTHALL

. Waste code: P089
. Waste name: PARATHION (OR) PHOSPHOROTHIOIC ACID, O,O-DIETHYL-O-(4-NITROPHENYL) ESTER

. Waste code: P092
. Waste name: MERCURY, (ACETATO-O)PHENYL- (OR) PHENYLMERCURY ACETATE

. Waste code: P093
. Waste name: PHENYLTHIOUREA (OR) THIOUREA, PHENYL-

. Waste code: P094
. Waste name: PHORATE (OR) PHOSPHORODITHIOIC ACID, O,O-DIETHYL S-[(ETHYLTHIO)METHYL] ESTER

. Waste code: P095
. Waste name: CARBONIC DICHLORIDE (OR) PHOSGENE

. Waste code: P096
. Waste name: HYDROGEN PHOSPHIDE (OR) PHOSPHINE

. Waste code: P097
. Waste name: FAMPHUR (OR) PHOSPHOROTHIOIC ACID O-[4-[(DIMETHYLAMINO)SULFONYL]PHENYL] O,O-DIMETHYL ESTER

. Waste code: P098
. Waste name: POTASSIUM CYANIDE (OR) POTASSIUM CYANIDE K(CN)

. Waste code: P099
. Waste name: ARGENTATE (1-), BIS(CYANO-C)-, POTASSIUM (OR) POTASSIUM SILVER CYANIDE

. Waste code: P101
. Waste name: ETHYL CYANIDE (OR) PROPANENITRILE

. Waste code: P102
. Waste name: 2-PROPYN-1-OL (OR) PROPARGYL ALCOHOL

RADIAC RESEARCH CORP (Continued) **1000245435**

. Waste code: P103
. Waste name: SELENOUREA

. Waste code: P104
. Waste name: SILVER CYANIDE (OR) SILVER CYANIDE AG(CN)

. Waste code: P105
. Waste name: SODIUM AZIDE

. Waste code: P106
. Waste name: SODIUM CYANIDE (OR) SODIUM CYANIDE NA(CN)

. Waste code: P107
. Waste name: STRONTIUM SULFIDE SRS

. Waste code: P108
. Waste name: STRYCHNIDIN-10-ONE, & SALTS (OR) STRYCHNINE, & SALTS

. Waste code: P109
. Waste name: TETRAETHYLDITHIOPYROPHOSPHATE (OR) THIODIPHOSPHORIC ACID, TETRAETHYL ESTER

. Waste code: P110
. Waste name: PLUMBANE, TETRAETHYL- (OR) TETRAETHYL LEAD

. Waste code: P111
. Waste name: DIPHOSPHORIC ACID, TETRAETHYL ESTER (OR) TETRAETHYL PYROPHOSPHATE

. Waste code: P112
. Waste name: METHANE, TETRANITRO- (R) (OR) TETRANITROMETHANE (R)

. Waste code: P113
. Waste name: THALLIC OXIDE (OR) THALLIUM OXIDE TL2O3

. Waste code: P114
. Waste name: SELENIOUS ACID, DITHALLIUM (1+) SALT (OR) THALLIUM(I) SELENITE

. Waste code: P115
. Waste name: SULFURIC ACID, DITHALLIUM (1+) SALT (OR) THALLIUM(I) SULFATE

. Waste code: P116
. Waste name: HYDRAZINECARBOTHIOAMIDE (OR) THIOSEMICARBAZIDE

. Waste code: P118
. Waste name: METHANETHIOL, TRICHLORO- (OR) TRICHLOROMETHANETHIOL

. Waste code: P119
. Waste name: AMMONIUM VANADATE (OR) VANADIC ACID, AMMONIUM SALT

. Waste code: P120
. Waste name: VANADIUM OXIDE V2O5 (OR) VANADIUM PENTOXIDE

. Waste code: P121
. Waste name: ZINC CYANIDE (OR) ZINC CYANIDE ZN(CN)2

. Waste code: P122
. Waste name: ZINC PHOSPHIDE ZN3P2, WHEN PRESENT AT CONCENTRATIONS GREATER THAN 10%

RADIAC RESEARCH CORP (Continued) **1000245435**

(R,T)

. Waste code: P123
. Waste name: TOXAPHENE

. Waste code: U001
. Waste name: ACETALDEHYDE (I) (OR) ETHANAL (I)

. Waste code: U012
. Waste name: ANILINE (I,T) (OR) BENZENAMINE (I,T)

. Waste code: U014
. Waste name: AURAMINE (OR) BENZENAMINE, 4,4'-CARBONIMIDOYLBIS[N,N-DIMETHYL-

. Waste code: U015
. Waste name: AZASERINE (OR) L-SERINE, DIAZOACETATE (ESTER)

. Waste code: U016
. Waste name: BENZ[C]ACRIDINE

. Waste code: U017
. Waste name: BENZAL CHLORIDE (OR) BENZENE, (DICHLOROMETHYL)-

. Waste code: U018
. Waste name: BENZ[A]ANTHRACENE

. Waste code: U019
. Waste name: BENZENE (I,T)

. Waste code: U020
. Waste name: BENZENESULFONIC ACID CHLORIDE (C,R) (OR) BENZENESULFONYL CHLORIDE (C,R)

. Waste code: U021
. Waste name: [1,1'-BIPHENYL]-4,4'-DIAMINE (OR) BENZIDINE

. Waste code: U022
. Waste name: BENZO[A]PYRENE

. Waste code: U023
. Waste name: BENZENE, (TRICHLOROMETHYL)- (OR) BENZOTRICHLORIDE (C,R,T)

. Waste code: U024
. Waste name: DICHLOROMETHOXY ETHANE (OR) ETHANE, 1,1'-[METHYLENEBIS(OXY)]BIS[2-CHLORO-

. Waste code: U025
. Waste name: DICHLOROETHYL ETHER (OR) ETHANE, 1,1'-OXYBIS[2-CHLORO-

. Waste code: U026
. Waste name: CHLORNAPHAZIN (OR) NAPHTHALENAMINE, N,N'-BIS(2-CHLOROETHYL)-

. Waste code: U027
. Waste name: DICHLOROISOPROPYL ETHER (OR) PROPANE, 2,2'-OXYBIS[2-CHLORO-

. Waste code: U028
. Waste name: 1,2-BENZENEDICARBOXYLIC ACID, BIS(2-ETHYLHEXYL) ESTER (OR)

RADIAC RESEARCH CORP (Continued) **1000245435**

DIETHYLHEXYL PHTHALATE

. Waste code: U029
. Waste name: METHANE, BROMO- (OR) METHYL BROMIDE

. Waste code: U030
. Waste name: 4-BROMOPHENYL PHENYL ETHER (OR) BENZENE, 1-BROMO-4-PHENOXY-

. Waste code: U031
. Waste name: 1-BUTANOL (I) (OR) N-BUTYL ALCOHOL (I)

. Waste code: U032
. Waste name: CALCIUM CHROMATE (OR) CHROMIC ACID H2CRO4, CALCIUM SALT

. Waste code: U033
. Waste name: CARBON OXYFLUORIDE (R,T) (OR) CARBONIC DIFLUORIDE

. Waste code: U034
. Waste name: ACETALDEHYDE, TRICHLORO- (OR) CHLORAL

. Waste code: U035
. Waste name: BENZENEBUTANOIC ACID, 4-[BIS(2-CHLOROETHYL)AMINO]- (OR) CHLORAMBUCIL

. Waste code: U036
. Waste name: 4,7-METHANO-1H-INDENE,
1,2,4,5,6,7,8,8-OCTACHLORO-2,3,3A,4,7,7A-HEXAHYDRO- (OR) CHLORDANE,
ALPHA & GAMMA ISOMERS

. Waste code: U037
. Waste name: BENZENE, CHLORO- (OR) CHLOROBENZENE

. Waste code: U038
. Waste name: BENZENEACETIC ACID, 4-CHLORO-ALPHA-(4-CHLOROPHENYL)-ALPHA-HYDROXY-,
ETHYL ESTER (OR) CHLOROBENZILATE

. Waste code: U039
. Waste name: P-CHLORO-M-CRESOL (OR) PHENOL, 4-CHLORO-3-METHYL-

. Waste code: U041
. Waste name: EPICHLOROHYDRIN (OR) OXIRANE, (CHLOROMETHYL)-

. Waste code: U042
. Waste name: 2-CHLOROETHYL VINYL ETHER (OR) ETHENE, (2-CHLOROETHOXY)-

. Waste code: U043
. Waste name: ETHENE, CHLORO- (OR) VINYL CHLORIDE

. Waste code: U044
. Waste name: CHLOROFORM (OR) METHANE, TRICHLORO-

. Waste code: U045
. Waste name: METHANE, CHLORO- (I,T) (OR) METHYL CHLORIDE (I,T)

. Waste code: U046
. Waste name: CHLOROMETHYL METHYL ETHER (OR) METHANE, CHLOROMETHOXY-

. Waste code: U047

RADIAC RESEARCH CORP (Continued) **1000245435**

. Waste name: BETA-CHLORONAPHTHALENE (OR) NAPHTHALENE, 2-CHLORO-

. Waste code: U048
. Waste name: O-CHLOROPHENOL (OR) PHENOL, 2-CHLORO-

. Waste code: U049
. Waste name: 4-CHLORO-O-TOLUIDINE, HYDROCHLORIDE (OR) BENZENAMINE, 4-CHLORO-2-METHYL-, HYDROCHLORIDE

. Waste code: U050
. Waste name: CHRYSENE

. Waste code: U051
. Waste name: CREOSOTE

. Waste code: U052
. Waste name: CRESOL (CRESYLIC ACID) (OR) PHENOL, METHYL-

. Waste code: U053
. Waste name: 2-BUTENAL (OR) CROTONALDEHYDE

. Waste code: U055
. Waste name: BENZENE, (1-METHYLETHYL)- (I) (OR) CUMENE (I)

. Waste code: U056
. Waste name: BENZENE, HEXAHYDRO- (I) (OR) CYCLOHEXANE (I)

. Waste code: U057
. Waste name: CYCLOHEXANONE (I)

. Waste code: U058
. Waste name: 2H-1,3,2-OXAZAPHOSPHORIN-2-AMINE, N,N-BIS(2-CHLOROETHYL)TETRAHYDRO-, 2-OXIDE (OR) CYCLOPHOSPHAMIDE

. Waste code: U059
. Waste name: 5,12-NAPHTHACENEDIONE, 8-ACETYL-10-[(3-AMINO-2,3,6-TRIDEOXY)-ALPHA-L-LYXO-HEXOPYRANOSYL)OXY]-7,8,9,10-TETRAHYDRO-6,8,11-TRIHYDROXY-1-METHOXY-, (8S-CIS)- (OR) DAUNOMYCIN

. Waste code: U060
. Waste name: BENZENE, 1,1'-(2,2-DICHLOROETHYLIDENE)BIS[4-CHLORO- (OR) DDD

. Waste code: U061
. Waste name: BENZENE, 1,1'-(2,2,2-TRICHLOROETHYLIDENE)BIS[4-CHLORO- (OR) DDT

. Waste code: U062
. Waste name: CARBAMOTHIOIC ACID, BIS(1-METHYLETHYL)-, S-(2,3-DICHLORO-2-PROPENYL) ESTER (OR) DIALLATE

. Waste code: U063
. Waste name: DIBENZ[A,H]ANTHRACENE

Corrective Action Summary:
Event date: 11/29/1985
Event: RFA COMPLETED

RADIAC RESEARCH CORP (Continued) **1000245435**

Event date: 02/10/1993
Event: CA PRIORITIZATION-LOW CA PRIORITY

Event date: 12/28/2000
Event: DETERMINATION OF NEED FOR AN INVESTIGATION-INVESTIGATION IS NOT NECESSARY

Event date: 12/28/2000
Event: RFA COMPLETED

Event date: 09/24/2009
Event: RELEASE TO GW CONTROLLED DETERMINATION-YES, APPLICABLE AS OF THIS DATE

Event date: 09/24/2009
Event: HUMAN EXPOSURES CONTROLLED DETERMINATION-YES, APPLICABLE AS OF THIS DATE

Event date: 09/24/2009
Event: REMEDY CONSTRUCTION-NO REMEDY CONSTRUCTED

Event date: 09/24/2009
Event: CA PROCESS IS TERMINATED

Event date: 09/24/2009
Event: REMEDY DECISION

Event date: 09/17/2013
Event: READY FOR ANTICIPATED USE DETERMINATION - READY FOR ANTICIPATED USE

Facility Has Received Notices of Violations:

Regulation violated: Not reported
Area of violation: Universal Waste - Small Quantity Handlers
Date violation determined: 11/03/2006
Date achieved compliance: 09/05/2008
Violation lead agency: State
Enforcement action: FINAL 3008(A) COMPLIANCE ORDER
Enforcement action date: 07/28/2008
Enf. disposition status: Action Satisfied (Case Closed)
Enf. disp. status date: 09/05/2008
Enforcement lead agency: State
Proposed penalty amount: Not reported
Final penalty amount: 5000
Paid penalty amount: 5000

Regulation violated: Not reported
Area of violation: Transporters - General
Date violation determined: 11/03/2006
Date achieved compliance: 09/05/2008
Violation lead agency: State
Enforcement action: FINAL 3008(A) COMPLIANCE ORDER
Enforcement action date: 07/28/2008
Enf. disposition status: Action Satisfied (Case Closed)
Enf. disp. status date: 09/05/2008
Enforcement lead agency: State
Proposed penalty amount: Not reported
Final penalty amount: 5000
Paid penalty amount: 5000

RADIAC RESEARCH CORP (Continued) **1000245435**

Regulation violated: SR - 373 Permit/373-2.3(b)
Area of violation: TSD - General
Date violation determined: 06/24/2004
Date achieved compliance: 06/24/2004
Violation lead agency: State
Enforcement action: WRITTEN INFORMAL
Enforcement action date: 10/14/2004
Enf. disposition status: Not reported
Enf. disp. status date: Not reported
Enforcement lead agency: State
Proposed penalty amount: Not reported
Final penalty amount: Not reported
Paid penalty amount: Not reported

Regulation violated: SR - 373 Permit/373-2.9(h)(3)
Area of violation: TSD - General
Date violation determined: 06/24/2004
Date achieved compliance: 06/24/2004
Violation lead agency: State
Enforcement action: WRITTEN INFORMAL
Enforcement action date: 10/14/2004
Enf. disposition status: Not reported
Enf. disp. status date: Not reported
Enforcement lead agency: State
Proposed penalty amount: Not reported
Final penalty amount: Not reported
Paid penalty amount: Not reported

Regulation violated: SR - 373 Permit
Area of violation: TSD - General
Date violation determined: 06/24/2004
Date achieved compliance: 06/24/2004
Violation lead agency: State
Enforcement action: WRITTEN INFORMAL
Enforcement action date: 10/14/2004
Enf. disposition status: Not reported
Enf. disp. status date: Not reported
Enforcement lead agency: State
Proposed penalty amount: Not reported
Final penalty amount: Not reported
Paid penalty amount: Not reported

Regulation violated: Not reported
Area of violation: Transporters - Manifest and Recordkeeping
Date violation determined: 05/08/2001
Date achieved compliance: 06/21/2001
Violation lead agency: State
Enforcement action: WRITTEN INFORMAL
Enforcement action date: 05/08/2002
Enf. disposition status: Not reported
Enf. disp. status date: Not reported
Enforcement lead agency: State
Proposed penalty amount: Not reported
Final penalty amount: Not reported
Paid penalty amount: Not reported

Regulation violated: Not reported

RADIAC RESEARCH CORP (Continued) **1000245435**

Area of violation: LDR - General
Date violation determined: 03/28/2000
Date achieved compliance: 09/08/2000
Violation lead agency: State
Enforcement action: WRITTEN INFORMAL
Enforcement action date: 05/08/2000
Enf. disposition status: Not reported
Enf. disp. status date: Not reported
Enforcement lead agency: State
Proposed penalty amount: Not reported
Final penalty amount: Not reported
Paid penalty amount: Not reported

Regulation violated: Not reported
Area of violation: TSD - General
Date violation determined: 03/28/2000
Date achieved compliance: 09/08/2000
Violation lead agency: State
Enforcement action: WRITTEN INFORMAL
Enforcement action date: 05/08/2000
Enf. disposition status: Not reported
Enf. disp. status date: Not reported
Enforcement lead agency: State
Proposed penalty amount: Not reported
Final penalty amount: Not reported
Paid penalty amount: Not reported

Regulation violated: Not reported
Area of violation: TSD - General
Date violation determined: 09/27/1999
Date achieved compliance: 04/04/2000
Violation lead agency: State
Enforcement action: FINAL 3008(A) COMPLIANCE ORDER
Enforcement action date: 04/04/2000
Enf. disposition status: Not reported
Enf. disp. status date: Not reported
Enforcement lead agency: State
Proposed penalty amount: Not reported
Final penalty amount: 20000
Paid penalty amount: 20000

Regulation violated: Not reported
Area of violation: LDR - General
Date violation determined: 09/27/1999
Date achieved compliance: 04/04/2000
Violation lead agency: State
Enforcement action: INITIAL 3008(A) COMPLIANCE
Enforcement action date: 02/15/2000
Enf. disposition status: Not reported
Enf. disp. status date: Not reported
Enforcement lead agency: State
Proposed penalty amount: 20000
Final penalty amount: Not reported
Paid penalty amount: Not reported

Regulation violated: Not reported
Area of violation: LDR - General

RADIAC RESEARCH CORP (Continued) **1000245435**

Date violation determined: 09/27/1999
Date achieved compliance: 04/04/2000
Violation lead agency: State
Enforcement action: FINAL 3008(A) COMPLIANCE ORDER
Enforcement action date: 04/04/2000
Enf. disposition status: Not reported
Enf. disp. status date: Not reported
Enforcement lead agency: State
Proposed penalty amount: Not reported
Final penalty amount: 20000
Paid penalty amount: 20000

Regulation violated: Not reported
Area of violation: TSD - General
Date violation determined: 09/27/1999
Date achieved compliance: 04/04/2000
Violation lead agency: State
Enforcement action: INITIAL 3008(A) COMPLIANCE
Enforcement action date: 02/15/2000
Enf. disposition status: Not reported
Enf. disp. status date: Not reported
Enforcement lead agency: State
Proposed penalty amount: 20000
Final penalty amount: Not reported
Paid penalty amount: Not reported

Regulation violated: SR - 6nycrr373-2.3(d) & Permit Cond
Area of violation: TSD - General
Date violation determined: 07/26/1999
Date achieved compliance: 08/13/1999
Violation lead agency: EPA
Enforcement action: WRITTEN INFORMAL
Enforcement action date: 07/26/1999
Enf. disposition status: Not reported
Enf. disp. status date: Not reported
Enforcement lead agency: EPA
Proposed penalty amount: Not reported
Final penalty amount: Not reported
Paid penalty amount: Not reported

Regulation violated: Not reported
Area of violation: TSD - General
Date violation determined: 04/20/1999
Date achieved compliance: 04/04/2000
Violation lead agency: State
Enforcement action: FINAL 3008(A) COMPLIANCE ORDER
Enforcement action date: 04/04/2000
Enf. disposition status: Not reported
Enf. disp. status date: Not reported
Enforcement lead agency: State
Proposed penalty amount: Not reported
Final penalty amount: 20000
Paid penalty amount: 20000

Regulation violated: Not reported
Area of violation: TSD - General
Date violation determined: 04/20/1999

RADIAC RESEARCH CORP (Continued) **1000245435**

Date achieved compliance: 04/04/2000
Violation lead agency: State
Enforcement action: INITIAL 3008(A) COMPLIANCE
Enforcement action date: 04/23/1999
Enf. disposition status: Not reported
Enf. disp. status date: Not reported
Enforcement lead agency: State
Proposed penalty amount: Not reported
Final penalty amount: Not reported
Paid penalty amount: Not reported

Regulation violated: Not reported
Area of violation: LDR - General
Date violation determined: 04/20/1999
Date achieved compliance: 04/04/2000
Violation lead agency: State
Enforcement action: FINAL 3008(A) COMPLIANCE ORDER
Enforcement action date: 04/04/2000
Enf. disposition status: Not reported
Enf. disp. status date: Not reported
Enforcement lead agency: State
Proposed penalty amount: Not reported
Final penalty amount: 20000
Paid penalty amount: 20000

Regulation violated: Not reported
Area of violation: LDR - General
Date violation determined: 04/20/1999
Date achieved compliance: 04/04/2000
Violation lead agency: State
Enforcement action: INITIAL 3008(A) COMPLIANCE
Enforcement action date: 04/23/1999
Enf. disposition status: Not reported
Enf. disp. status date: Not reported
Enforcement lead agency: State
Proposed penalty amount: Not reported
Final penalty amount: Not reported
Paid penalty amount: Not reported

Regulation violated: Not reported
Area of violation: TSD - General
Date violation determined: 05/15/1998
Date achieved compliance: 04/04/2000
Violation lead agency: State
Enforcement action: FINAL 3008(A) COMPLIANCE ORDER
Enforcement action date: 04/04/2000
Enf. disposition status: Not reported
Enf. disp. status date: Not reported
Enforcement lead agency: State
Proposed penalty amount: Not reported
Final penalty amount: 20000
Paid penalty amount: 20000

Regulation violated: Not reported
Area of violation: LDR - General
Date violation determined: 05/15/1998
Date achieved compliance: 04/04/2000

RADIAC RESEARCH CORP (Continued) **1000245435**

Violation lead agency: State
Enforcement action: INITIAL 3008(A) COMPLIANCE
Enforcement action date: 10/27/1998
Enf. disposition status: Not reported
Enf. disp. status date: Not reported
Enforcement lead agency: State
Proposed penalty amount: 24995
Final penalty amount: Not reported
Paid penalty amount: Not reported

Regulation violated: Not reported
Area of violation: LDR - General
Date violation determined: 05/15/1998
Date achieved compliance: 04/04/2000
Violation lead agency: State
Enforcement action: FINAL 3008(A) COMPLIANCE ORDER
Enforcement action date: 04/04/2000
Enf. disposition status: Not reported
Enf. disp. status date: Not reported
Enforcement lead agency: State
Proposed penalty amount: Not reported
Final penalty amount: 20000
Paid penalty amount: 20000

Regulation violated: Not reported
Area of violation: TSD - General
Date violation determined: 05/15/1998
Date achieved compliance: 04/04/2000
Violation lead agency: State
Enforcement action: INITIAL 3008(A) COMPLIANCE
Enforcement action date: 10/27/1998
Enf. disposition status: Not reported
Enf. disp. status date: Not reported
Enforcement lead agency: State
Proposed penalty amount: 24995
Final penalty amount: Not reported
Paid penalty amount: Not reported

Regulation violated: Not reported
Area of violation: LDR - General
Date violation determined: 04/28/1997
Date achieved compliance: 04/04/2000
Violation lead agency: State
Enforcement action: FINAL 3008(A) COMPLIANCE ORDER
Enforcement action date: 04/04/2000
Enf. disposition status: Not reported
Enf. disp. status date: Not reported
Enforcement lead agency: State
Proposed penalty amount: Not reported
Final penalty amount: 20000
Paid penalty amount: 20000

Regulation violated: Not reported
Area of violation: TSD - General
Date violation determined: 04/28/1997
Date achieved compliance: 04/04/2000
Violation lead agency: State

RADIAC RESEARCH CORP (Continued) **1000245435**

Enforcement action: FINAL 3008(A) COMPLIANCE ORDER
Enforcement action date: 04/04/2000
Enf. disposition status: Not reported
Enf. disp. status date: Not reported
Enforcement lead agency: State
Proposed penalty amount: Not reported
Final penalty amount: 20000
Paid penalty amount: 20000

Regulation violated: Not reported
Area of violation: TSD - General
Date violation determined: 04/28/1997
Date achieved compliance: 04/04/2000
Violation lead agency: State
Enforcement action: INITIAL 3008(A) COMPLIANCE
Enforcement action date: 10/02/1997
Enf. disposition status: Not reported
Enf. disp. status date: Not reported
Enforcement lead agency: State
Proposed penalty amount: 1200
Final penalty amount: Not reported
Paid penalty amount: Not reported

Regulation violated: Not reported
Area of violation: LDR - General
Date violation determined: 04/28/1997
Date achieved compliance: 04/04/2000
Violation lead agency: State
Enforcement action: INITIAL 3008(A) COMPLIANCE
Enforcement action date: 10/02/1997
Enf. disposition status: Not reported
Enf. disp. status date: Not reported
Enforcement lead agency: State
Proposed penalty amount: 1200
Final penalty amount: Not reported
Paid penalty amount: Not reported

Regulation violated: SR - 6NYCRR373-2.2(g)(2) & (4)
Area of violation: TSD - General Facility Standards
Date violation determined: 06/28/1996
Date achieved compliance: 12/17/1997
Violation lead agency: EPA
Enforcement action: FINAL 3008(A) COMPLIANCE ORDER
Enforcement action date: 03/05/1997
Enf. disposition status: Not reported
Enf. disp. status date: Not reported
Enforcement lead agency: EPA
Proposed penalty amount: Not reported
Final penalty amount: 12100
Paid penalty amount: 12100

Regulation violated: SR - 6nycrr373-2.5(d)(1), 373-2.2(h
Area of violation: Permits - Application
Date violation determined: 06/28/1996
Date achieved compliance: 07/08/1996
Violation lead agency: EPA
Enforcement action: FINAL 3008(A) COMPLIANCE ORDER

RADIAC RESEARCH CORP (Continued) **1000245435**

Enforcement action date: 03/05/1997
Enf. disposition status: Not reported
Enf. disp. status date: Not reported
Enforcement lead agency: EPA
Proposed penalty amount: Not reported
Final penalty amount: 12100
Paid penalty amount: 12100

Regulation violated: FR - 40CFR265.16(d)(4) & (e)
Area of violation: TSD - General Facility Standards
Date violation determined: 06/28/1996
Date achieved compliance: 07/08/1996
Violation lead agency: EPA
Enforcement action: INITIAL 3008(A) COMPLIANCE
Enforcement action date: 06/28/1996
Enf. disposition status: Not reported
Enf. disp. status date: Not reported
Enforcement lead agency: EPA
Proposed penalty amount: Not reported
Final penalty amount: Not reported
Paid penalty amount: Not reported

Regulation violated: FR - 40CFR265.16(d)(4) & (e)
Area of violation: TSD - General Facility Standards
Date violation determined: 06/28/1996
Date achieved compliance: 07/08/1996
Violation lead agency: EPA
Enforcement action: FINAL 3008(A) COMPLIANCE ORDER
Enforcement action date: 03/05/1997
Enf. disposition status: Not reported
Enf. disp. status date: Not reported
Enforcement lead agency: EPA
Proposed penalty amount: Not reported
Final penalty amount: 12100
Paid penalty amount: 12100

Regulation violated: SR - 6nycrr373-2.5(d)(1), 373-2.2(h
Area of violation: Permits - Application
Date violation determined: 06/28/1996
Date achieved compliance: 07/08/1996
Violation lead agency: EPA
Enforcement action: INITIAL 3008(A) COMPLIANCE
Enforcement action date: 06/28/1996
Enf. disposition status: Not reported
Enf. disp. status date: Not reported
Enforcement lead agency: EPA
Proposed penalty amount: Not reported
Final penalty amount: Not reported
Paid penalty amount: Not reported

Regulation violated: SR - 6NYCRR373-2.2(g)(2) & (4)
Area of violation: TSD - General Facility Standards
Date violation determined: 06/28/1996
Date achieved compliance: 12/17/1997
Violation lead agency: EPA
Enforcement action: INITIAL 3008(A) COMPLIANCE
Enforcement action date: 06/28/1996

RADIAC RESEARCH CORP (Continued) **1000245435**

Enf. disposition status: Not reported
Enf. disp. status date: Not reported
Enforcement lead agency: EPA
Proposed penalty amount: Not reported
Final penalty amount: Not reported
Paid penalty amount: Not reported

Regulation violated: FR - 40cfr265.32(c)and 265.33
Area of violation: TSD - General Facility Standards
Date violation determined: 06/28/1996
Date achieved compliance: 07/08/1996
Violation lead agency: EPA
Enforcement action: FINAL 3008(A) COMPLIANCE ORDER
Enforcement action date: 03/05/1997
Enf. disposition status: Not reported
Enf. disp. status date: Not reported
Enforcement lead agency: EPA
Proposed penalty amount: Not reported
Final penalty amount: 12100
Paid penalty amount: 12100

Regulation violated: FR - 40cfr265.32(c)and 265.33
Area of violation: TSD - General Facility Standards
Date violation determined: 06/28/1996
Date achieved compliance: 07/08/1996
Violation lead agency: EPA
Enforcement action: INITIAL 3008(A) COMPLIANCE
Enforcement action date: 06/28/1996
Enf. disposition status: Not reported
Enf. disp. status date: Not reported
Enforcement lead agency: EPA
Proposed penalty amount: Not reported
Final penalty amount: Not reported
Paid penalty amount: Not reported

Regulation violated: SR - 6NYCRR 376.5(a)(1)(ii)('a')
Area of violation: TSD - Container Use and Management
Date violation determined: 06/07/1995
Date achieved compliance: 07/08/1996
Violation lead agency: EPA
Enforcement action: INITIAL 3008(A) COMPLIANCE
Enforcement action date: 06/28/1996
Enf. disposition status: Not reported
Enf. disp. status date: Not reported
Enforcement lead agency: EPA
Proposed penalty amount: Not reported
Final penalty amount: Not reported
Paid penalty amount: Not reported

Regulation violated: SR - iNYCRR373-2.2(h)(5)
Area of violation: TSD - General Facility Standards
Date violation determined: 06/07/1995
Date achieved compliance: 04/17/1996
Violation lead agency: EPA
Enforcement action: FINAL 3008(A) COMPLIANCE ORDER
Enforcement action date: 03/05/1997
Enf. disposition status: Not reported

RADIAC RESEARCH CORP (Continued) **1000245435**

Enf. disp. status date: Not reported
Enforcement lead agency: EPA
Proposed penalty amount: Not reported
Final penalty amount: 12100
Paid penalty amount: 12100

Regulation violated: SR - iNYCRR373-2.2(h)(5)
Area of violation: TSD - General Facility Standards
Date violation determined: 06/07/1995
Date achieved compliance: 04/17/1996
Violation lead agency: EPA
Enforcement action: INITIAL 3008(A) COMPLIANCE
Enforcement action date: 06/28/1996
Enf. disposition status: Not reported
Enf. disp. status date: Not reported
Enforcement lead agency: EPA
Proposed penalty amount: Not reported
Final penalty amount: Not reported
Paid penalty amount: Not reported

Regulation violated: SR - 6NYCRR373-2.3(f)
Area of violation: TSD - Preparedness and Prevention
Date violation determined: 06/07/1995
Date achieved compliance: 07/08/1996
Violation lead agency: EPA
Enforcement action: FINAL 3008(A) COMPLIANCE ORDER
Enforcement action date: 03/05/1997
Enf. disposition status: Not reported
Enf. disp. status date: Not reported
Enforcement lead agency: EPA
Proposed penalty amount: Not reported
Final penalty amount: 12100
Paid penalty amount: 12100

Regulation violated: SR - 6NYCRR 376.5(a)(1)(ii)('a')
Area of violation: TSD - Container Use and Management
Date violation determined: 06/07/1995
Date achieved compliance: 07/08/1996
Violation lead agency: EPA
Enforcement action: FINAL 3008(A) COMPLIANCE ORDER
Enforcement action date: 03/05/1997
Enf. disposition status: Not reported
Enf. disp. status date: Not reported
Enforcement lead agency: EPA
Proposed penalty amount: Not reported
Final penalty amount: 12100
Paid penalty amount: 12100

Regulation violated: SR - 6NYCRR373-2.3(f)
Area of violation: TSD - Preparedness and Prevention
Date violation determined: 06/07/1995
Date achieved compliance: 07/08/1996
Violation lead agency: EPA
Enforcement action: INITIAL 3008(A) COMPLIANCE
Enforcement action date: 06/28/1996
Enf. disposition status: Not reported
Enf. disp. status date: Not reported

RADIAC RESEARCH CORP (Continued) **1000245435**

Enforcement lead agency: EPA
Proposed penalty amount: Not reported
Final penalty amount: Not reported
Paid penalty amount: Not reported

Regulation violated: Not reported
Area of violation: TSD - General
Date violation determined: 12/16/1994
Date achieved compliance: 05/17/1995
Violation lead agency: State
Enforcement action: WRITTEN INFORMAL
Enforcement action date: 12/16/1994
Enf. disposition status: Not reported
Enf. disp. status date: Not reported
Enforcement lead agency: State
Proposed penalty amount: Not reported
Final penalty amount: Not reported
Paid penalty amount: Not reported

Regulation violated: Not reported
Area of violation: LDR - General
Date violation determined: 12/16/1994
Date achieved compliance: 05/17/1995
Violation lead agency: State
Enforcement action: WRITTEN INFORMAL
Enforcement action date: 12/16/1994
Enf. disposition status: Not reported
Enf. disp. status date: Not reported
Enforcement lead agency: State
Proposed penalty amount: Not reported
Final penalty amount: Not reported
Paid penalty amount: Not reported

Regulation violated: Not reported
Area of violation: TSD - Manifest/Records/Reporting
Date violation determined: 12/16/1994
Date achieved compliance: 01/30/1995
Violation lead agency: State
Enforcement action: WRITTEN INFORMAL
Enforcement action date: 12/16/1994
Enf. disposition status: Not reported
Enf. disp. status date: Not reported
Enforcement lead agency: State
Proposed penalty amount: Not reported
Final penalty amount: Not reported
Paid penalty amount: Not reported

Regulation violated: Not reported
Area of violation: TSD - General
Date violation determined: 02/01/1991
Date achieved compliance: 01/30/1992
Violation lead agency: State
Enforcement action: FINAL 3008(A) COMPLIANCE ORDER
Enforcement action date: 05/28/1991
Enf. disposition status: Not reported
Enf. disp. status date: Not reported
Enforcement lead agency: State

RADIAC RESEARCH CORP (Continued) **1000245435**

Proposed penalty amount: Not reported
Final penalty amount: 40000
Paid penalty amount: 40000

Regulation violated: Not reported
Area of violation: TSD - General
Date violation determined: 12/21/1990
Date achieved compliance: 05/28/1991
Violation lead agency: EPA
Enforcement action: WRITTEN INFORMAL
Enforcement action date: 07/20/1990
Enf. disposition status: Not reported
Enf. disp. status date: Not reported
Enforcement lead agency: EPA
Proposed penalty amount: Not reported
Final penalty amount: Not reported
Paid penalty amount: Not reported

Regulation violated: Not reported
Area of violation: TSD - General
Date violation determined: 07/26/1990
Date achieved compliance: 01/30/1992
Violation lead agency: State
Enforcement action: FINAL 3008(A) COMPLIANCE ORDER
Enforcement action date: 05/28/1991
Enf. disposition status: Not reported
Enf. disp. status date: Not reported
Enforcement lead agency: State
Proposed penalty amount: Not reported
Final penalty amount: 40000
Paid penalty amount: 40000

Regulation violated: Not reported
Area of violation: TSD - General
Date violation determined: 07/20/1990
Date achieved compliance: 05/28/1991
Violation lead agency: EPA
Enforcement action: WRITTEN INFORMAL
Enforcement action date: 07/20/1990
Enf. disposition status: Not reported
Enf. disp. status date: Not reported
Enforcement lead agency: EPA
Proposed penalty amount: Not reported
Final penalty amount: Not reported
Paid penalty amount: Not reported

Regulation violated: Not reported
Area of violation: TSD - General
Date violation determined: 05/11/1990
Date achieved compliance: 09/24/1990
Violation lead agency: State
Enforcement action: WRITTEN INFORMAL
Enforcement action date: 05/11/1990
Enf. disposition status: Not reported
Enf. disp. status date: Not reported
Enforcement lead agency: State
Proposed penalty amount: Not reported

RADIAC RESEARCH CORP (Continued) **1000245435**

Final penalty amount: Not reported
Paid penalty amount: Not reported

Regulation violated: Not reported
Area of violation: TSD - General
Date violation determined: 09/19/1986
Date achieved compliance: 09/30/1986
Violation lead agency: State
Enforcement action: WRITTEN INFORMAL
Enforcement action date: 09/19/1986
Enf. disposition status: Not reported
Enf. disp. status date: Not reported
Enforcement lead agency: State
Proposed penalty amount: Not reported
Final penalty amount: Not reported
Paid penalty amount: Not reported

Regulation violated: Not reported
Area of violation: TSD - Financial Requirements
Date violation determined: 05/15/1986
Date achieved compliance: 08/20/1986
Violation lead agency: State
Enforcement action: WRITTEN INFORMAL
Enforcement action date: 05/15/1986
Enf. disposition status: Not reported
Enf. disp. status date: Not reported
Enforcement lead agency: State
Proposed penalty amount: Not reported
Final penalty amount: Not reported
Paid penalty amount: Not reported

Regulation violated: Not reported
Area of violation: TSD - General
Date violation determined: 05/02/1986
Date achieved compliance: 07/11/1986
Violation lead agency: State
Enforcement action: WRITTEN INFORMAL
Enforcement action date: 05/02/1986
Enf. disposition status: Not reported
Enf. disp. status date: Not reported
Enforcement lead agency: State
Proposed penalty amount: Not reported
Final penalty amount: Not reported
Paid penalty amount: Not reported

Regulation violated: Not reported
Area of violation: TSD - General
Date violation determined: 07/31/1984
Date achieved compliance: 07/12/1985
Violation lead agency: State
Enforcement action: WRITTEN INFORMAL
Enforcement action date: 03/27/1985
Enf. disposition status: Not reported
Enf. disp. status date: Not reported
Enforcement lead agency: State
Proposed penalty amount: Not reported
Final penalty amount: Not reported

RADIAC RESEARCH CORP (Continued) **1000245435**

Paid penalty amount: Not reported

Evaluation Action Summary:

Evaluation date: 03/22/2013
Evaluation: NON-FINANCIAL RECORD REVIEW
Area of violation: Not reported
Date achieved compliance: Not reported
Evaluation lead agency: State

Evaluation date: 09/13/2012
Evaluation: COMPLIANCE EVALUATION INSPECTION ON-SITE
Area of violation: Not reported
Date achieved compliance: Not reported
Evaluation lead agency: EPA

Evaluation date: 02/17/2010
Evaluation: NON-FINANCIAL RECORD REVIEW
Area of violation: Not reported
Date achieved compliance: Not reported
Evaluation lead agency: State

Evaluation date: 09/05/2008
Evaluation: COMPLIANCE EVALUATION INSPECTION ON-SITE
Area of violation: Not reported
Date achieved compliance: Not reported
Evaluation lead agency: State

Evaluation date: 09/05/2008
Evaluation: NOT A SIGNIFICANT NON-COMPLIER
Area of violation: Not reported
Date achieved compliance: Not reported
Evaluation lead agency: State

Evaluation date: 11/05/2007
Evaluation: SIGNIFICANT NON-COMPLIER
Area of violation: Transporters - General
Date achieved compliance: 09/05/2008
Evaluation lead agency: State

Evaluation date: 11/05/2007
Evaluation: SIGNIFICANT NON-COMPLIER
Area of violation: Universal Waste - Small Quantity Handlers
Date achieved compliance: 09/05/2008
Evaluation lead agency: State

Evaluation date: 11/28/2006
Evaluation: NON-FINANCIAL RECORD REVIEW
Area of violation: Not reported
Date achieved compliance: Not reported
Evaluation lead agency: State

Evaluation date: 11/03/2006
Evaluation: COMPLIANCE EVALUATION INSPECTION ON-SITE
Area of violation: Transporters - General
Date achieved compliance: 09/05/2008
Evaluation lead agency: State

RADIAC RESEARCH CORP (Continued) **1000245435**

Evaluation date: 11/03/2006
Evaluation: COMPLIANCE EVALUATION INSPECTION ON-SITE
Area of violation: Universal Waste - Small Quantity Handlers
Date achieved compliance: 09/05/2008
Evaluation lead agency: State

Evaluation date: 05/20/2006
Evaluation: FOCUSED COMPLIANCE INSPECTION
Area of violation: Not reported
Date achieved compliance: Not reported
Evaluation lead agency: State

Evaluation date: 05/11/2006
Evaluation: FINANCIAL RECORD REVIEW
Area of violation: Not reported
Date achieved compliance: Not reported
Evaluation lead agency: State

Evaluation date: 06/24/2004
Evaluation: COMPLIANCE EVALUATION INSPECTION ON-SITE
Area of violation: TSD - General
Date achieved compliance: 06/24/2004
Evaluation lead agency: State

Evaluation date: 03/10/2004
Evaluation: COMPLIANCE EVALUATION INSPECTION ON-SITE
Area of violation: Not reported
Date achieved compliance: Not reported
Evaluation lead agency: EPA

Evaluation date: 02/20/2004
Evaluation: COMPLIANCE EVALUATION INSPECTION ON-SITE
Area of violation: Not reported
Date achieved compliance: Not reported
Evaluation lead agency: State

Evaluation date: 08/27/2003
Evaluation: COMPLIANCE EVALUATION INSPECTION ON-SITE
Area of violation: Not reported
Date achieved compliance: Not reported
Evaluation lead agency: EPA

Evaluation date: 07/08/2003
Evaluation: COMPLIANCE EVALUATION INSPECTION ON-SITE
Area of violation: Not reported
Date achieved compliance: Not reported
Evaluation lead agency: State

Evaluation date: 03/04/2003
Evaluation: COMPLIANCE EVALUATION INSPECTION ON-SITE
Area of violation: Not reported
Date achieved compliance: Not reported
Evaluation lead agency: State

Evaluation date: 08/15/2002
Evaluation: COMPLIANCE EVALUATION INSPECTION ON-SITE
Area of violation: Not reported

RADIAC RESEARCH CORP (Continued) **1000245435**

Date achieved compliance: Not reported
Evaluation lead agency: State

Evaluation date: 07/11/2002
Evaluation: COMPLIANCE EVALUATION INSPECTION ON-SITE
Area of violation: Not reported
Date achieved compliance: Not reported
Evaluation lead agency: EPA

Evaluation date: 03/01/2002
Evaluation: COMPLIANCE EVALUATION INSPECTION ON-SITE
Area of violation: Not reported
Date achieved compliance: Not reported
Evaluation lead agency: State

Evaluation date: 02/01/2002
Evaluation: CASE DEVELOPMENT INSPECTION
Area of violation: Not reported
Date achieved compliance: Not reported
Evaluation lead agency: State

Evaluation date: 09/28/2001
Evaluation: COMPLIANCE EVALUATION INSPECTION ON-SITE
Area of violation: Not reported
Date achieved compliance: Not reported
Evaluation lead agency: State

Evaluation date: 07/12/2001
Evaluation: CASE DEVELOPMENT INSPECTION
Area of violation: Not reported
Date achieved compliance: Not reported
Evaluation lead agency: State

Evaluation date: 06/06/2001
Evaluation: FOCUSED COMPLIANCE INSPECTION
Area of violation: Not reported
Date achieved compliance: Not reported
Evaluation lead agency: State

Evaluation date: 05/08/2001
Evaluation: CASE DEVELOPMENT INSPECTION
Area of violation: Transporters - Manifest and Recordkeeping
Date achieved compliance: 06/21/2001
Evaluation lead agency: State

Evaluation date: 03/09/2001
Evaluation: COMPLIANCE EVALUATION INSPECTION ON-SITE
Area of violation: Not reported
Date achieved compliance: Not reported
Evaluation lead agency: State

Evaluation date: 11/28/2000
Evaluation: COMPLIANCE EVALUATION INSPECTION ON-SITE
Area of violation: Not reported
Date achieved compliance: Not reported
Evaluation lead agency: State

RADIAC RESEARCH CORP (Continued) **1000245435**

Evaluation date: 09/08/2000
Evaluation: NOT A SIGNIFICANT NON-COMPLIER
Area of violation: Not reported
Date achieved compliance: Not reported
Evaluation lead agency: State

Evaluation date: 03/28/2000
Evaluation: COMPLIANCE EVALUATION INSPECTION ON-SITE
Area of violation: LDR - General
Date achieved compliance: 09/08/2000
Evaluation lead agency: State

Evaluation date: 03/28/2000
Evaluation: COMPLIANCE EVALUATION INSPECTION ON-SITE
Area of violation: TSD - General
Date achieved compliance: 09/08/2000
Evaluation lead agency: State

Evaluation date: 09/27/1999
Evaluation: COMPLIANCE EVALUATION INSPECTION ON-SITE
Area of violation: LDR - General
Date achieved compliance: 04/04/2000
Evaluation lead agency: State

Evaluation date: 09/27/1999
Evaluation: COMPLIANCE EVALUATION INSPECTION ON-SITE
Area of violation: TSD - General
Date achieved compliance: 04/04/2000
Evaluation lead agency: State

Evaluation date: 06/17/1999
Evaluation: COMPLIANCE EVALUATION INSPECTION ON-SITE
Area of violation: TSD - General
Date achieved compliance: 08/13/1999
Evaluation lead agency: EPA

Evaluation date: 04/20/1999
Evaluation: SIGNIFICANT NON-COMPLIER
Area of violation: Not reported
Date achieved compliance: Not reported
Evaluation lead agency: State

Evaluation date: 03/03/1999
Evaluation: COMPLIANCE EVALUATION INSPECTION ON-SITE
Area of violation: TSD - General
Date achieved compliance: 04/04/2000
Evaluation lead agency: State

Evaluation date: 03/03/1999
Evaluation: COMPLIANCE EVALUATION INSPECTION ON-SITE
Area of violation: LDR - General
Date achieved compliance: 04/04/2000
Evaluation lead agency: State

Evaluation date: 03/19/1998
Evaluation: COMPLIANCE EVALUATION INSPECTION ON-SITE
Area of violation: TSD - General

RADIAC RESEARCH CORP (Continued) **1000245435**

Date achieved compliance: 04/04/2000
Evaluation lead agency: State

Evaluation date: 03/19/1998
Evaluation: COMPLIANCE EVALUATION INSPECTION ON-SITE
Area of violation: LDR - General
Date achieved compliance: 04/04/2000
Evaluation lead agency: State

Evaluation date: 03/05/1997
Evaluation: NOT A SIGNIFICANT NON-COMPLIER
Area of violation: Not reported
Date achieved compliance: Not reported
Evaluation lead agency: EPA

Evaluation date: 02/25/1997
Evaluation: COMPLIANCE EVALUATION INSPECTION ON-SITE
Area of violation: LDR - General
Date achieved compliance: 04/04/2000
Evaluation lead agency: State

Evaluation date: 02/25/1997
Evaluation: COMPLIANCE EVALUATION INSPECTION ON-SITE
Area of violation: TSD - General
Date achieved compliance: 04/04/2000
Evaluation lead agency: State

Evaluation date: 06/28/1996
Evaluation: SIGNIFICANT NON-COMPLIER
Area of violation: Not reported
Date achieved compliance: Not reported
Evaluation lead agency: EPA

Evaluation date: 04/17/1996
Evaluation: COMPLIANCE EVALUATION INSPECTION ON-SITE
Area of violation: TSD - General Facility Standards
Date achieved compliance: 07/08/1996
Evaluation lead agency: EPA

Evaluation date: 04/17/1996
Evaluation: COMPLIANCE EVALUATION INSPECTION ON-SITE
Area of violation: TSD - General Facility Standards
Date achieved compliance: 12/17/1997
Evaluation lead agency: EPA

Evaluation date: 04/17/1996
Evaluation: COMPLIANCE EVALUATION INSPECTION ON-SITE
Area of violation: Permits - Application
Date achieved compliance: 07/08/1996
Evaluation lead agency: EPA

Evaluation date: 05/24/1995
Evaluation: COMPLIANCE EVALUATION INSPECTION ON-SITE
Area of violation: TSD - Container Use and Management
Date achieved compliance: 07/08/1996
Evaluation lead agency: EPA

RADIAC RESEARCH CORP (Continued) **1000245435**

Evaluation date: 05/24/1995
Evaluation: COMPLIANCE EVALUATION INSPECTION ON-SITE
Area of violation: TSD - General Facility Standards
Date achieved compliance: 04/17/1996
Evaluation lead agency: EPA

Evaluation date: 05/24/1995
Evaluation: COMPLIANCE EVALUATION INSPECTION ON-SITE
Area of violation: TSD - Preparedness and Prevention
Date achieved compliance: 07/08/1996
Evaluation lead agency: EPA

Evaluation date: 09/27/1994
Evaluation: COMPLIANCE EVALUATION INSPECTION ON-SITE
Area of violation: TSD - General
Date achieved compliance: 05/17/1995
Evaluation lead agency: State

Evaluation date: 09/27/1994
Evaluation: COMPLIANCE EVALUATION INSPECTION ON-SITE
Area of violation: LDR - General
Date achieved compliance: 05/17/1995
Evaluation lead agency: State

Evaluation date: 09/27/1994
Evaluation: COMPLIANCE EVALUATION INSPECTION ON-SITE
Area of violation: TSD - Manifest/Records/Reporting
Date achieved compliance: 01/30/1995
Evaluation lead agency: State

Evaluation date: 09/20/1993
Evaluation: COMPLIANCE EVALUATION INSPECTION ON-SITE
Area of violation: Not reported
Date achieved compliance: Not reported
Evaluation lead agency: State

Evaluation date: 09/21/1992
Evaluation: COMPLIANCE EVALUATION INSPECTION ON-SITE
Area of violation: Not reported
Date achieved compliance: Not reported
Evaluation lead agency: State

Evaluation date: 01/30/1992
Evaluation: NOT A SIGNIFICANT NON-COMPLIER
Area of violation: Not reported
Date achieved compliance: Not reported
Evaluation lead agency: State

Evaluation date: 09/30/1991
Evaluation: COMPLIANCE EVALUATION INSPECTION ON-SITE
Area of violation: Not reported
Date achieved compliance: Not reported
Evaluation lead agency: State

Evaluation date: 02/01/1991
Evaluation: SIGNIFICANT NON-COMPLIER
Area of violation: Not reported

RADIAC RESEARCH CORP (Continued) **1000245435**

Date achieved compliance: Not reported
Evaluation lead agency: State

Evaluation date: 12/21/1990
Evaluation: COMPLIANCE EVALUATION INSPECTION ON-SITE
Area of violation: TSD - General
Date achieved compliance: 05/28/1991
Evaluation lead agency: EPA

Evaluation date: 12/21/1990
Evaluation: COMPLIANCE EVALUATION INSPECTION ON-SITE
Area of violation: TSD - General
Date achieved compliance: 01/30/1992
Evaluation lead agency: State

Evaluation date: 07/20/1990
Evaluation: COMPLIANCE EVALUATION INSPECTION ON-SITE
Area of violation: TSD - General
Date achieved compliance: 05/28/1991
Evaluation lead agency: EPA

Evaluation date: 07/06/1990
Evaluation: COMPLIANCE EVALUATION INSPECTION ON-SITE
Area of violation: TSD - General
Date achieved compliance: 01/30/1992
Evaluation lead agency: State

Evaluation date: 02/28/1990
Evaluation: COMPLIANCE EVALUATION INSPECTION ON-SITE
Area of violation: TSD - General
Date achieved compliance: 09/24/1990
Evaluation lead agency: State

Evaluation date: 02/15/1989
Evaluation: COMPLIANCE EVALUATION INSPECTION ON-SITE
Area of violation: Not reported
Date achieved compliance: Not reported
Evaluation lead agency: State

Evaluation date: 11/09/1987
Evaluation: FINANCIAL RECORD REVIEW
Area of violation: Not reported
Date achieved compliance: Not reported
Evaluation lead agency: State

Evaluation date: 09/11/1987
Evaluation: COMPLIANCE EVALUATION INSPECTION ON-SITE
Area of violation: Not reported
Date achieved compliance: Not reported
Evaluation lead agency: EPA-Initiated Oversight/Observation/Training Actions

Evaluation date: 09/03/1987
Evaluation: COMPLIANCE EVALUATION INSPECTION ON-SITE
Area of violation: Not reported
Date achieved compliance: Not reported
Evaluation lead agency: State

RADIAC RESEARCH CORP (Continued) **1000245435**

Evaluation date: 02/12/1987
Evaluation: FINANCIAL RECORD REVIEW
Area of violation: Not reported
Date achieved compliance: Not reported
Evaluation lead agency: State

Evaluation date: 02/11/1987
Evaluation: COMPLIANCE EVALUATION INSPECTION ON-SITE
Area of violation: Not reported
Date achieved compliance: Not reported
Evaluation lead agency: EPA-Initiated Oversight/Observation/Training Actions

Evaluation date: 02/11/1987
Evaluation: COMPLIANCE EVALUATION INSPECTION ON-SITE
Area of violation: Not reported
Date achieved compliance: Not reported
Evaluation lead agency: State

Evaluation date: 10/22/1986
Evaluation: NON-FINANCIAL RECORD REVIEW
Area of violation: Not reported
Date achieved compliance: Not reported
Evaluation lead agency: State

Evaluation date: 08/25/1986
Evaluation: COMPLIANCE EVALUATION INSPECTION ON-SITE
Area of violation: TSD - General
Date achieved compliance: 09/30/1986
Evaluation lead agency: State

Evaluation date: 08/25/1986
Evaluation: COMPLIANCE EVALUATION INSPECTION ON-SITE
Area of violation: Not reported
Date achieved compliance: Not reported
Evaluation lead agency: EPA-Initiated Oversight/Observation/Training Actions

Evaluation date: 06/11/1986
Evaluation: FINANCIAL RECORD REVIEW
Area of violation: Not reported
Date achieved compliance: Not reported
Evaluation lead agency: State

Evaluation date: 05/16/1986
Evaluation: NON-FINANCIAL RECORD REVIEW
Area of violation: Not reported
Date achieved compliance: Not reported
Evaluation lead agency: State

Evaluation date: 05/15/1986
Evaluation: FINANCIAL RECORD REVIEW
Area of violation: TSD - Financial Requirements
Date achieved compliance: 08/20/1986
Evaluation lead agency: State

Evaluation date: 02/28/1986
Evaluation: COMPLIANCE EVALUATION INSPECTION ON-SITE
Area of violation: TSD - General

RADIAC RESEARCH CORP (Continued) **1000245435**

Date achieved compliance: 07/11/1986
Evaluation lead agency: State

Evaluation date: 02/28/1986
Evaluation: COMPLIANCE EVALUATION INSPECTION ON-SITE
Area of violation: Not reported
Date achieved compliance: Not reported
Evaluation lead agency: EPA-Initiated Oversight/Observation/Training Actions

Evaluation date: 06/27/1985
Evaluation: COMPLIANCE EVALUATION INSPECTION ON-SITE
Area of violation: Not reported
Date achieved compliance: Not reported
Evaluation lead agency: State

Evaluation date: 07/31/1984
Evaluation: COMPLIANCE EVALUATION INSPECTION ON-SITE
Area of violation: TSD - General
Date achieved compliance: 07/12/1985
Evaluation lead agency: State

Evaluation date: 04/30/1984
Evaluation: NON-FINANCIAL RECORD REVIEW
Area of violation: Not reported
Date achieved compliance: Not reported
Evaluation lead agency: State

Evaluation date: 01/04/1984
Evaluation: NON-FINANCIAL RECORD REVIEW
Area of violation: Not reported
Date achieved compliance: Not reported
Evaluation lead agency: State

2020 COR ACTION:
EPA ID: NYD049178296
Region: 2
Action: Not reported

PADS:
EPAID: NYD049178296
Facility name: RADIAC RESEARCH CORP.
Facility Address: 33 SOUTH 1ST ST.
BROOKLYN, NY 11211
Facility country: US
Generator: No
Storer: No
Transporter: Yes
Disposer: No
Research facility: No
Smelter: No
Facility owner name: RADIAC RESEARCH CORP.
Contact title: Not reported
Contact name: LOUIS CAMACHO
Contact tel: (718)963-2233
Contact extension: Not reported
Mailing address: 261 KENT AVE.
BROOKLYN, NY 11211

RADIAC RESEARCH CORP (Continued) **1000245435**

Mailing country: US
Cert. title: Not reported
Cert. name: Not reported
Cert. date: 04/15/2003
Date received: 05/29/2003

FTTS INSP:
Inspection Number: 2004102123577 1
Region: 02
Inspection Date: 10/21/04
Inspector: L. PAPPALARDO, CN
Violation occurred: No
Investigation Type: Section 6 PCB Federal Conducted
Investigation Reason: For Cause, Disposal
Legislation Code: TSCA
Facility Function: Disposer

HIST FTTS INSP:
Inspection Number: 2004102123577 1
Region: 02
Inspection Date: Not reported
Inspector: L. PAPPALARDO, CN
Violation occurred: No
Investigation Type: Section 6 PCB Federal Conducted
Investigation Reason: For Cause, Disposal
Legislation Code: TSCA
Facility Function: Disposer

NJ MANIFEST:
EPA Id: NYD049178296
Mail Address: 261 KENT AVE
Mail City/State/Zip: BROOKLYN 11211
Facility Phone: 7189632233
Emergency Phone: Not reported
Contact: Not reported
Comments: Not reported
SIC Code: Not reported
County: 00
Municipal: 00
Previous EPA Id: Not reported
Gen Flag: X
Trans Flag: X
TSDF Flag: X
Name Change: Not reported
Date Change: Not reported

Manifest:
Manifest Number: NJA5104143
EPA ID: NYD049178296
Date Shipped: 07/29/2004
TSDF EPA ID: NJD002182897
Transporter EPA ID: NYD049178296
Transporter 2 EPA ID: Not reported
Transporter 3 EPA ID: Not reported

RADIAC RESEARCH CORP (Continued) **1000245435**

Transporter 4 EPA ID:	Not reported
Transporter 5 EPA ID:	Not reported
Transporter 6 EPA ID:	Not reported
Transporter 7 EPA ID:	Not reported
Transporter 8 EPA ID:	Not reported
Transporter 9 EPA ID:	Not reported
Transporter 10 EPA ID:	Not reported
Date Trans1 Transported Waste:	07/29/2004
Date Trans2 Transported Waste:	Not reported
Date Trans3 Transported Waste:	Not reported
Date Trans4 Transported Waste:	Not reported
Date Trans5 Transported Waste:	Not reported
Date Trans6 Transported Waste:	Not reported
Date Trans7 Transported Waste:	Not reported
Date Trans8 Transported Waste:	Not reported
Date Trans9 Transported Waste:	Not reported
Date Trans10 Transported Waste:	Not reported
Date TSDF Received Waste:	08/02/2004
TSDF EPA Facility Name:	Not reported
QTY Units:	Not reported
Transporter SEQ ID:	Not reported
Transporter-1 Date:	Not reported
Waste SEQ ID:	Not reported
Waste Type Code 2:	Not reported
Waste Type Code 3:	Not reported
Waste Type Code 4:	Not reported
Waste Type Code 5:	Not reported
Waste Type Code 6:	Not reported
Date Accepted:	Not reported
Manifest Discrepancy Type:	Not reported
Data Entry Number:	09010421
Was Load Rejected:	BROOKLYN 11211
Reason Load Was Rejected:	Not reported

Manifest Number:	NJA5104146
EPA ID:	NYD049178296
Date Shipped:	08/05/2004
TSDF EPA ID:	NJD002182897
Transporter EPA ID:	NYD049178296
Transporter 2 EPA ID:	Not reported
Transporter 3 EPA ID:	Not reported
Transporter 4 EPA ID:	Not reported
Transporter 5 EPA ID:	Not reported
Transporter 6 EPA ID:	Not reported
Transporter 7 EPA ID:	Not reported
Transporter 8 EPA ID:	Not reported
Transporter 9 EPA ID:	Not reported
Transporter 10 EPA ID:	Not reported
Date Trans1 Transported Waste:	08/05/2004
Date Trans2 Transported Waste:	Not reported
Date Trans3 Transported Waste:	Not reported
Date Trans4 Transported Waste:	Not reported
Date Trans5 Transported Waste:	Not reported
Date Trans6 Transported Waste:	Not reported
Date Trans7 Transported Waste:	Not reported
Date Trans8 Transported Waste:	Not reported
Date Trans9 Transported Waste:	Not reported

RADIAC RESEARCH CORP (Continued) **1000245435**

Date Trans10 Transported Waste:	Not reported
Date TSDF Received Waste:	08/06/2004
TSDF EPA Facility Name:	Not reported
QTY Units:	Not reported
Transporter SEQ ID:	Not reported
Transporter-1 Date:	Not reported
Waste SEQ ID:	Not reported
Waste Type Code 2:	Not reported
Waste Type Code 3:	Not reported
Waste Type Code 4:	Not reported
Waste Type Code 5:	Not reported
Waste Type Code 6:	Not reported
Date Accepted:	Not reported
Manifest Discrepancy Type:	Not reported
Data Entry Number:	08310425
Was Load Rejected:	BROOKLYN 11211
Reason Load Was Rejected:	Not reported

Manifest Number:	NJA5104160
EPA ID:	NYD049178296
Date Shipped:	10/08/2004
TSDF EPA ID:	NJD002182897
Transporter EPA ID:	NYD049178296
Transporter 2 EPA ID:	Not reported
Transporter 3 EPA ID:	Not reported
Transporter 4 EPA ID:	Not reported
Transporter 5 EPA ID:	Not reported
Transporter 6 EPA ID:	Not reported
Transporter 7 EPA ID:	Not reported
Transporter 8 EPA ID:	Not reported
Transporter 9 EPA ID:	Not reported
Transporter 10 EPA ID:	Not reported
Date Trans1 Transported Waste:	10/08/2004
Date Trans2 Transported Waste:	Not reported
Date Trans3 Transported Waste:	Not reported
Date Trans4 Transported Waste:	Not reported
Date Trans5 Transported Waste:	Not reported
Date Trans6 Transported Waste:	Not reported
Date Trans7 Transported Waste:	Not reported
Date Trans8 Transported Waste:	Not reported
Date Trans9 Transported Waste:	Not reported
Date Trans10 Transported Waste:	Not reported
Date TSDF Received Waste:	10/19/2004
TSDF EPA Facility Name:	Not reported
QTY Units:	Not reported
Transporter SEQ ID:	Not reported
Transporter-1 Date:	Not reported
Waste SEQ ID:	Not reported
Waste Type Code 2:	Not reported
Waste Type Code 3:	Not reported
Waste Type Code 4:	Not reported
Waste Type Code 5:	Not reported
Waste Type Code 6:	Not reported
Date Accepted:	Not reported
Manifest Discrepancy Type:	Not reported
Data Entry Number:	12220421
Was Load Rejected:	BROOKLYN 11211

RADIAC RESEARCH CORP (Continued) **1000245435**

Reason Load Was Rejected: Not reported

Manifest Number: 002698486JJK
EPA ID: NYD049178296
Date Shipped: 06/23/2008
TSDF EPA ID: NJD002182897
Transporter EPA ID: NJD002182897
Transporter 2 EPA ID: Not reported
Transporter 3 EPA ID: Not reported
Transporter 4 EPA ID: Not reported
Transporter 5 EPA ID: Not reported
Transporter 6 EPA ID: Not reported
Transporter 7 EPA ID: Not reported
Transporter 8 EPA ID: Not reported
Transporter 9 EPA ID: Not reported
Transporter 10 EPA ID: Not reported
Date Trans1 Transported Waste: 06/23/2008
Date Trans2 Transported Waste: Not reported
Date Trans3 Transported Waste: Not reported
Date Trans4 Transported Waste: Not reported
Date Trans5 Transported Waste: Not reported
Date Trans6 Transported Waste: Not reported
Date Trans7 Transported Waste: Not reported
Date Trans8 Transported Waste: Not reported
Date Trans9 Transported Waste: Not reported
Date Trans10 Transported Waste: Not reported
Date TSDF Received Waste: 06/26/2008
TSDF EPA Facility Name: Not reported
QTY Units: Not reported
Transporter SEQ ID: Not reported
Transporter-1 Date: Not reported
Waste SEQ ID: Not reported
Waste Type Code 2: Not reported
Waste Type Code 3: Not reported
Waste Type Code 4: Not reported
Waste Type Code 5: Not reported
Waste Type Code 6: Not reported
Date Accepted: Not reported
Manifest Discrepancy Type: Not reported
Data Entry Number: Not reported
Was Load Rejected: BROOKLYN 11211
Reason Load Was Rejected: Not reported

Waste:
Manifest Year: Not reported
Waste Code: D001
Hand Code: H061
Quantity: 40 P

Manifest Number: NJA5062427
EPA ID: NYD049178296
Date Shipped: 05/26/2005
TSDF EPA ID: NJD002182897
Transporter EPA ID: NYD049178296
Transporter 2 EPA ID: Not reported
Transporter 3 EPA ID: Not reported
Transporter 4 EPA ID: Not reported

RADIAC RESEARCH CORP (Continued) **1000245435**

Transporter 5 EPA ID:	Not reported
Transporter 6 EPA ID:	Not reported
Transporter 7 EPA ID:	Not reported
Transporter 8 EPA ID:	Not reported
Transporter 9 EPA ID:	Not reported
Transporter 10 EPA ID:	Not reported
Date Trans1 Transported Waste:	05/26/2005
Date Trans2 Transported Waste:	Not reported
Date Trans3 Transported Waste:	Not reported
Date Trans4 Transported Waste:	Not reported
Date Trans5 Transported Waste:	Not reported
Date Trans6 Transported Waste:	Not reported
Date Trans7 Transported Waste:	Not reported
Date Trans8 Transported Waste:	Not reported
Date Trans9 Transported Waste:	Not reported
Date Trans10 Transported Waste:	Not reported
Date TSDF Received Waste:	05/27/2005
TSDF EPA Facility Name:	Not reported
QTY Units:	Not reported
Transporter SEQ ID:	Not reported
Transporter-1 Date:	Not reported
Waste SEQ ID:	Not reported
Waste Type Code 2:	Not reported
Waste Type Code 3:	Not reported
Waste Type Code 4:	Not reported
Waste Type Code 5:	Not reported
Waste Type Code 6:	Not reported
Date Accepted:	Not reported
Manifest Discrepancy Type:	Not reported
Data Entry Number:	07120525
Was Load Rejected:	BROOKLYN 11211
Reason Load Was Rejected:	Not reported

Manifest Number:	NJA5091703
EPA ID:	NYD049178296
Date Shipped:	06/08/2004
TSDF EPA ID:	NJD002182897
Transporter EPA ID:	NYD049178296
Transporter 2 EPA ID:	Not reported
Transporter 3 EPA ID:	Not reported
Transporter 4 EPA ID:	Not reported
Transporter 5 EPA ID:	Not reported
Transporter 6 EPA ID:	Not reported
Transporter 7 EPA ID:	Not reported
Transporter 8 EPA ID:	Not reported
Transporter 9 EPA ID:	Not reported
Transporter 10 EPA ID:	Not reported
Date Trans1 Transported Waste:	06/08/2004
Date Trans2 Transported Waste:	Not reported
Date Trans3 Transported Waste:	Not reported
Date Trans4 Transported Waste:	Not reported
Date Trans5 Transported Waste:	Not reported
Date Trans6 Transported Waste:	Not reported
Date Trans7 Transported Waste:	Not reported
Date Trans8 Transported Waste:	Not reported
Date Trans9 Transported Waste:	Not reported
Date Trans10 Transported Waste:	Not reported

RADIAC RESEARCH CORP (Continued) **1000245435**

Date TSDF Received Waste:	06/08/2004
TSDF EPA Facility Name:	Not reported
QTY Units:	Not reported
Transporter SEQ ID:	Not reported
Transporter-1 Date:	Not reported
Waste SEQ ID:	Not reported
Waste Type Code 2:	Not reported
Waste Type Code 3:	Not reported
Waste Type Code 4:	Not reported
Waste Type Code 5:	Not reported
Waste Type Code 6:	Not reported
Date Accepted:	Not reported
Manifest Discrepancy Type:	Not reported
Data Entry Number:	06250425
Was Load Rejected:	BROOKLYN 11211
Reason Load Was Rejected:	Not reported

Manifest Number:	NJA5082859
EPA ID:	NYD049178296
Date Shipped:	01/19/2005
TSDF EPA ID:	NJD002182897
Transporter EPA ID:	NYD049178296
Transporter 2 EPA ID:	Not reported
Transporter 3 EPA ID:	Not reported
Transporter 4 EPA ID:	Not reported
Transporter 5 EPA ID:	Not reported
Transporter 6 EPA ID:	Not reported
Transporter 7 EPA ID:	Not reported
Transporter 8 EPA ID:	Not reported
Transporter 9 EPA ID:	Not reported
Transporter 10 EPA ID:	Not reported
Date Trans1 Transported Waste:	01/19/2005
Date Trans2 Transported Waste:	Not reported
Date Trans3 Transported Waste:	Not reported
Date Trans4 Transported Waste:	Not reported
Date Trans5 Transported Waste:	Not reported
Date Trans6 Transported Waste:	Not reported
Date Trans7 Transported Waste:	Not reported
Date Trans8 Transported Waste:	Not reported
Date Trans9 Transported Waste:	Not reported
Date Trans10 Transported Waste:	Not reported
Date TSDF Received Waste:	01/19/2005
TSDF EPA Facility Name:	Not reported
QTY Units:	Not reported
Transporter SEQ ID:	Not reported
Transporter-1 Date:	Not reported
Waste SEQ ID:	Not reported
Waste Type Code 2:	Not reported
Waste Type Code 3:	Not reported
Waste Type Code 4:	Not reported
Waste Type Code 5:	Not reported
Waste Type Code 6:	Not reported
Date Accepted:	Not reported
Manifest Discrepancy Type:	Not reported
Data Entry Number:	03010521
Was Load Rejected:	BROOKLYN 11211
Reason Load Was Rejected:	Not reported

RADIAC RESEARCH CORP (Continued) **1000245435**

Manifest Number:	NJA5091707
EPA ID:	NYD049178296
Date Shipped:	04/06/2004
TSDF EPA ID:	NJD002182897
Transporter EPA ID:	NYD049178296
Transporter 2 EPA ID:	Not reported
Transporter 3 EPA ID:	Not reported
Transporter 4 EPA ID:	Not reported
Transporter 5 EPA ID:	Not reported
Transporter 6 EPA ID:	Not reported
Transporter 7 EPA ID:	Not reported
Transporter 8 EPA ID:	Not reported
Transporter 9 EPA ID:	Not reported
Transporter 10 EPA ID:	Not reported
Date Trans1 Transported Waste:	04/06/2004
Date Trans2 Transported Waste:	Not reported
Date Trans3 Transported Waste:	Not reported
Date Trans4 Transported Waste:	Not reported
Date Trans5 Transported Waste:	Not reported
Date Trans6 Transported Waste:	Not reported
Date Trans7 Transported Waste:	Not reported
Date Trans8 Transported Waste:	Not reported
Date Trans9 Transported Waste:	Not reported
Date Trans10 Transported Waste:	Not reported
Date TSDF Received Waste:	04/08/2004
TSDF EPA Facility Name:	Not reported
QTY Units:	Not reported
Transporter SEQ ID:	Not reported
Transporter-1 Date:	Not reported
Waste SEQ ID:	Not reported
Waste Type Code 2:	Not reported
Waste Type Code 3:	Not reported
Waste Type Code 4:	Not reported
Waste Type Code 5:	Not reported
Waste Type Code 6:	Not reported
Date Accepted:	Not reported
Manifest Discrepancy Type:	Not reported
Data Entry Number:	05030422
Was Load Rejected:	BROOKLYN 11211
Reason Load Was Rejected:	Not reported

Manifest Number:	NJA5104147
EPA ID:	NYD049178296
Date Shipped:	09/01/2004
TSDF EPA ID:	NJD002182897
Transporter EPA ID:	NYD049178296
Transporter 2 EPA ID:	Not reported
Transporter 3 EPA ID:	Not reported
Transporter 4 EPA ID:	Not reported
Transporter 5 EPA ID:	Not reported
Transporter 6 EPA ID:	Not reported
Transporter 7 EPA ID:	Not reported
Transporter 8 EPA ID:	Not reported
Transporter 9 EPA ID:	Not reported
Transporter 10 EPA ID:	Not reported
Date Trans1 Transported Waste:	09/01/2004
Date Trans2 Transported Waste:	Not reported

RADIAC RESEARCH CORP (Continued) **1000245435**

Date Trans3 Transported Waste:	Not reported
Date Trans4 Transported Waste:	Not reported
Date Trans5 Transported Waste:	Not reported
Date Trans6 Transported Waste:	Not reported
Date Trans7 Transported Waste:	Not reported
Date Trans8 Transported Waste:	Not reported
Date Trans9 Transported Waste:	Not reported
Date Trans10 Transported Waste:	Not reported
Date TSDF Received Waste:	09/03/2004
TSDF EPA Facility Name:	Not reported
QTY Units:	Not reported
Transporter SEQ ID:	Not reported
Transporter-1 Date:	Not reported
Waste SEQ ID:	Not reported
Waste Type Code 2:	Not reported
Waste Type Code 3:	Not reported
Waste Type Code 4:	Not reported
Waste Type Code 5:	Not reported
Waste Type Code 6:	Not reported
Date Accepted:	Not reported
Manifest Discrepancy Type:	Not reported
Data Entry Number:	10220421
Was Load Rejected:	BROOKLYN 11211
Reason Load Was Rejected:	Not reported

Manifest Number:	NJA5062428
EPA ID:	NYD049178296
Date Shipped:	05/26/2005
TSDF EPA ID:	NJD002182897
Transporter EPA ID:	NYD049178296
Transporter 2 EPA ID:	Not reported
Transporter 3 EPA ID:	Not reported
Transporter 4 EPA ID:	Not reported
Transporter 5 EPA ID:	Not reported
Transporter 6 EPA ID:	Not reported
Transporter 7 EPA ID:	Not reported
Transporter 8 EPA ID:	Not reported
Transporter 9 EPA ID:	Not reported
Transporter 10 EPA ID:	Not reported
Date Trans1 Transported Waste:	05/26/2005
Date Trans2 Transported Waste:	Not reported
Date Trans3 Transported Waste:	Not reported
Date Trans4 Transported Waste:	Not reported
Date Trans5 Transported Waste:	Not reported
Date Trans6 Transported Waste:	Not reported
Date Trans7 Transported Waste:	Not reported
Date Trans8 Transported Waste:	Not reported
Date Trans9 Transported Waste:	Not reported
Date Trans10 Transported Waste:	Not reported
Date TSDF Received Waste:	05/27/2005
TSDF EPA Facility Name:	Not reported
QTY Units:	Not reported
Transporter SEQ ID:	Not reported
Transporter-1 Date:	Not reported
Waste SEQ ID:	Not reported
Waste Type Code 2:	Not reported
Waste Type Code 3:	Not reported

RADIAC RESEARCH CORP (Continued) **1000245435**

Waste Type Code 4:	Not reported
Waste Type Code 5:	Not reported
Waste Type Code 6:	Not reported
Date Accepted:	Not reported
Manifest Discrepancy Type:	Not reported
Data Entry Number:	07120525
Was Load Rejected:	BROOKLYN 11211
Reason Load Was Rejected:	Not reported

Manifest Number:	NJA2876755
EPA ID:	NYD049178296
Date Shipped:	04/07/2005
TSDF EPA ID:	NJD002182897
Transporter EPA ID:	NYD049178296
Transporter 2 EPA ID:	Not reported
Transporter 3 EPA ID:	Not reported
Transporter 4 EPA ID:	Not reported
Transporter 5 EPA ID:	Not reported
Transporter 6 EPA ID:	Not reported
Transporter 7 EPA ID:	Not reported
Transporter 8 EPA ID:	Not reported
Transporter 9 EPA ID:	Not reported
Transporter 10 EPA ID:	Not reported
Date Trans1 Transported Waste:	04/07/2005
Date Trans2 Transported Waste:	Not reported
Date Trans3 Transported Waste:	Not reported
Date Trans4 Transported Waste:	Not reported
Date Trans5 Transported Waste:	Not reported
Date Trans6 Transported Waste:	Not reported
Date Trans7 Transported Waste:	Not reported
Date Trans8 Transported Waste:	Not reported
Date Trans9 Transported Waste:	Not reported
Date Trans10 Transported Waste:	Not reported
Date TSDF Received Waste:	04/12/2005
TSDF EPA Facility Name:	Not reported
QTY Units:	Not reported
Transporter SEQ ID:	Not reported
Transporter-1 Date:	Not reported
Waste SEQ ID:	Not reported
Waste Type Code 2:	Not reported
Waste Type Code 3:	Not reported
Waste Type Code 4:	Not reported
Waste Type Code 5:	Not reported
Waste Type Code 6:	Not reported
Date Accepted:	Not reported
Manifest Discrepancy Type:	Not reported
Data Entry Number:	06160522
Was Load Rejected:	BROOKLYN 11211
Reason Load Was Rejected:	Not reported

Manifest Number:	NJA2876766
EPA ID:	NYD049178296
Date Shipped:	06/13/2005
TSDF EPA ID:	NJD002182897
Transporter EPA ID:	NYD049178296
Transporter 2 EPA ID:	Not reported
Transporter 3 EPA ID:	Not reported

RADIAC RESEARCH CORP (Continued) **1000245435**

Transporter 4 EPA ID:	Not reported
Transporter 5 EPA ID:	Not reported
Transporter 6 EPA ID:	Not reported
Transporter 7 EPA ID:	Not reported
Transporter 8 EPA ID:	Not reported
Transporter 9 EPA ID:	Not reported
Transporter 10 EPA ID:	Not reported
Date Trans1 Transported Waste:	06/13/2005
Date Trans2 Transported Waste:	Not reported
Date Trans3 Transported Waste:	Not reported
Date Trans4 Transported Waste:	Not reported
Date Trans5 Transported Waste:	Not reported
Date Trans6 Transported Waste:	Not reported
Date Trans7 Transported Waste:	Not reported
Date Trans8 Transported Waste:	Not reported
Date Trans9 Transported Waste:	Not reported
Date Trans10 Transported Waste:	Not reported
Date TSDF Received Waste:	06/24/2005
TSDF EPA Facility Name:	Not reported
QTY Units:	Not reported
Transporter SEQ ID:	Not reported
Transporter-1 Date:	Not reported
Waste SEQ ID:	Not reported
Waste Type Code 2:	Not reported
Waste Type Code 3:	Not reported
Waste Type Code 4:	Not reported
Waste Type Code 5:	Not reported
Waste Type Code 6:	Not reported
Date Accepted:	Not reported
Manifest Discrepancy Type:	Not reported
Data Entry Number:	08090535
Was Load Rejected:	BROOKLYN 11211
Reason Load Was Rejected:	Not reported

Manifest Number:	NJA5082866
EPA ID:	NYD049178296
Date Shipped:	06/21/2004
TSDF EPA ID:	NJD002182897
Transporter EPA ID:	NYD049178296
Transporter 2 EPA ID:	Not reported
Transporter 3 EPA ID:	Not reported
Transporter 4 EPA ID:	Not reported
Transporter 5 EPA ID:	Not reported
Transporter 6 EPA ID:	Not reported
Transporter 7 EPA ID:	Not reported
Transporter 8 EPA ID:	Not reported
Transporter 9 EPA ID:	Not reported
Transporter 10 EPA ID:	Not reported
Date Trans1 Transported Waste:	06/21/2004
Date Trans2 Transported Waste:	Not reported
Date Trans3 Transported Waste:	Not reported
Date Trans4 Transported Waste:	Not reported
Date Trans5 Transported Waste:	Not reported
Date Trans6 Transported Waste:	Not reported
Date Trans7 Transported Waste:	Not reported
Date Trans8 Transported Waste:	Not reported
Date Trans9 Transported Waste:	Not reported

RADIAC RESEARCH CORP (Continued) **1000245435**

Date Trans10 Transported Waste:	Not reported
Date TSDF Received Waste:	06/22/2004
TSDF EPA Facility Name:	Not reported
QTY Units:	Not reported
Transporter SEQ ID:	Not reported
Transporter-1 Date:	Not reported
Waste SEQ ID:	Not reported
Waste Type Code 2:	Not reported
Waste Type Code 3:	Not reported
Waste Type Code 4:	Not reported
Waste Type Code 5:	Not reported
Waste Type Code 6:	Not reported
Date Accepted:	Not reported
Manifest Discrepancy Type:	Not reported
Data Entry Number:	08030422
Was Load Rejected:	BROOKLYN 11211
Reason Load Was Rejected:	Not reported

Manifest Number:	NJA5104141
EPA ID:	NYD049178296
Date Shipped:	11/04/2004
TSDF EPA ID:	NJD002182897
Transporter EPA ID:	NYD049178296
Transporter 2 EPA ID:	Not reported
Transporter 3 EPA ID:	Not reported
Transporter 4 EPA ID:	Not reported
Transporter 5 EPA ID:	Not reported
Transporter 6 EPA ID:	Not reported
Transporter 7 EPA ID:	Not reported
Transporter 8 EPA ID:	Not reported
Transporter 9 EPA ID:	Not reported
Transporter 10 EPA ID:	Not reported
Date Trans1 Transported Waste:	11/04/2004
Date Trans2 Transported Waste:	Not reported
Date Trans3 Transported Waste:	Not reported
Date Trans4 Transported Waste:	Not reported
Date Trans5 Transported Waste:	Not reported
Date Trans6 Transported Waste:	Not reported
Date Trans7 Transported Waste:	Not reported
Date Trans8 Transported Waste:	Not reported
Date Trans9 Transported Waste:	Not reported
Date Trans10 Transported Waste:	Not reported
Date TSDF Received Waste:	11/05/2004
TSDF EPA Facility Name:	Not reported
QTY Units:	Not reported
Transporter SEQ ID:	Not reported
Transporter-1 Date:	Not reported
Waste SEQ ID:	Not reported
Waste Type Code 2:	Not reported
Waste Type Code 3:	Not reported
Waste Type Code 4:	Not reported
Waste Type Code 5:	Not reported
Waste Type Code 6:	Not reported
Date Accepted:	Not reported
Manifest Discrepancy Type:	Not reported
Data Entry Number:	01180521
Was Load Rejected:	BROOKLYN 11211

RADIAC RESEARCH CORP (Continued) **1000245435**

Reason Load Was Rejected:	Not reported
Manifest Number:	NJA5082883
EPA ID:	NYD049178296
Date Shipped:	03/23/2004
TSDF EPA ID:	NJD002182897
Transporter EPA ID:	NYD049178296
Transporter 2 EPA ID:	Not reported
Transporter 3 EPA ID:	Not reported
Transporter 4 EPA ID:	Not reported
Transporter 5 EPA ID:	Not reported
Transporter 6 EPA ID:	Not reported
Transporter 7 EPA ID:	Not reported
Transporter 8 EPA ID:	Not reported
Transporter 9 EPA ID:	Not reported
Transporter 10 EPA ID:	Not reported
Date Trans1 Transported Waste:	03/23/2004
Date Trans2 Transported Waste:	Not reported
Date Trans3 Transported Waste:	Not reported
Date Trans4 Transported Waste:	Not reported
Date Trans5 Transported Waste:	Not reported
Date Trans6 Transported Waste:	Not reported
Date Trans7 Transported Waste:	Not reported
Date Trans8 Transported Waste:	Not reported
Date Trans9 Transported Waste:	Not reported
Date Trans10 Transported Waste:	Not reported
Date TSDF Received Waste:	03/26/2004
TSDF EPA Facility Name:	Not reported
QTY Units:	Not reported
Transporter SEQ ID:	Not reported
Transporter-1 Date:	Not reported
Waste SEQ ID:	Not reported
Waste Type Code 2:	Not reported
Waste Type Code 3:	Not reported
Waste Type Code 4:	Not reported
Waste Type Code 5:	Not reported
Waste Type Code 6:	Not reported
Date Accepted:	Not reported
Manifest Discrepancy Type:	Not reported
Data Entry Number:	04280421
Was Load Rejected:	BROOKLYN 11211
Reason Load Was Rejected:	Not reported
Manifest Number:	NJA5062424
EPA ID:	NYD049178296
Date Shipped:	01/04/2005
TSDF EPA ID:	NJD002182897
Transporter EPA ID:	NYD049178296
Transporter 2 EPA ID:	Not reported
Transporter 3 EPA ID:	Not reported
Transporter 4 EPA ID:	Not reported
Transporter 5 EPA ID:	Not reported
Transporter 6 EPA ID:	Not reported
Transporter 7 EPA ID:	Not reported
Transporter 8 EPA ID:	Not reported
Transporter 9 EPA ID:	Not reported
Transporter 10 EPA ID:	Not reported

RADIAC RESEARCH CORP (Continued) **1000245435**

Date Trans1 Transported Waste:	01/04/2005
Date Trans2 Transported Waste:	Not reported
Date Trans3 Transported Waste:	Not reported
Date Trans4 Transported Waste:	Not reported
Date Trans5 Transported Waste:	Not reported
Date Trans6 Transported Waste:	Not reported
Date Trans7 Transported Waste:	Not reported
Date Trans8 Transported Waste:	Not reported
Date Trans9 Transported Waste:	Not reported
Date Trans10 Transported Waste:	Not reported
Date TSDF Received Waste:	01/05/2005
TSDF EPA Facility Name:	Not reported
QTY Units:	Not reported
Transporter SEQ ID:	Not reported
Transporter-1 Date:	Not reported
Waste SEQ ID:	Not reported
Waste Type Code 2:	Not reported
Waste Type Code 3:	Not reported
Waste Type Code 4:	Not reported
Waste Type Code 5:	Not reported
Waste Type Code 6:	Not reported
Date Accepted:	Not reported
Manifest Discrepancy Type:	Not reported
Data Entry Number:	04250522
Was Load Rejected:	BROOKLYN 11211
Reason Load Was Rejected:	Not reported

Manifest Number:	NJA5062459
EPA ID:	NYD049178296
Date Shipped:	03/24/2005
TSDF EPA ID:	NJD002182897
Transporter EPA ID:	NYD049178296
Transporter 2 EPA ID:	NYD049178296
Transporter 3 EPA ID:	Not reported
Transporter 4 EPA ID:	Not reported
Transporter 5 EPA ID:	Not reported
Transporter 6 EPA ID:	Not reported
Transporter 7 EPA ID:	Not reported
Transporter 8 EPA ID:	Not reported
Transporter 9 EPA ID:	Not reported
Transporter 10 EPA ID:	Not reported
Date Trans1 Transported Waste:	03/24/2005
Date Trans2 Transported Waste:	03/29/2005
Date Trans3 Transported Waste:	Not reported
Date Trans4 Transported Waste:	Not reported
Date Trans5 Transported Waste:	Not reported
Date Trans6 Transported Waste:	Not reported
Date Trans7 Transported Waste:	Not reported
Date Trans8 Transported Waste:	Not reported
Date Trans9 Transported Waste:	Not reported
Date Trans10 Transported Waste:	Not reported
Date TSDF Received Waste:	03/29/2005
TSDF EPA Facility Name:	Not reported
QTY Units:	Not reported
Transporter SEQ ID:	Not reported
Transporter-1 Date:	Not reported
Waste SEQ ID:	Not reported

RADIAC RESEARCH CORP (Continued) **1000245435**

Waste Type Code 2:	Not reported
Waste Type Code 3:	Not reported
Waste Type Code 4:	Not reported
Waste Type Code 5:	Not reported
Waste Type Code 6:	Not reported
Date Accepted:	Not reported
Manifest Discrepancy Type:	Not reported
Data Entry Number:	05180522
Was Load Rejected:	BROOKLYN 11211
Reason Load Was Rejected:	Not reported

Manifest Number:	NJA2876657
EPA ID:	NYD049178296
Date Shipped:	01/19/2004
TSDF EPA ID:	NJD002182897
Transporter EPA ID:	NYD049178296
Transporter 2 EPA ID:	Not reported
Transporter 3 EPA ID:	Not reported
Transporter 4 EPA ID:	Not reported
Transporter 5 EPA ID:	Not reported
Transporter 6 EPA ID:	Not reported
Transporter 7 EPA ID:	Not reported
Transporter 8 EPA ID:	Not reported
Transporter 9 EPA ID:	Not reported
Transporter 10 EPA ID:	Not reported
Date Trans1 Transported Waste:	01/19/2004
Date Trans2 Transported Waste:	Not reported
Date Trans3 Transported Waste:	Not reported
Date Trans4 Transported Waste:	Not reported
Date Trans5 Transported Waste:	Not reported
Date Trans6 Transported Waste:	Not reported
Date Trans7 Transported Waste:	Not reported
Date Trans8 Transported Waste:	Not reported
Date Trans9 Transported Waste:	Not reported
Date Trans10 Transported Waste:	Not reported
Date TSDF Received Waste:	01/23/2004
TSDF EPA Facility Name:	Not reported
QTY Units:	Not reported
Transporter SEQ ID:	Not reported
Transporter-1 Date:	Not reported
Waste SEQ ID:	Not reported
Waste Type Code 2:	Not reported
Waste Type Code 3:	Not reported
Waste Type Code 4:	Not reported
Waste Type Code 5:	Not reported
Waste Type Code 6:	Not reported
Date Accepted:	Not reported
Manifest Discrepancy Type:	Not reported
Data Entry Number:	03090425
Was Load Rejected:	BROOKLYN 11211
Reason Load Was Rejected:	Not reported

Manifest Number:	NJA5082861
EPA ID:	NYD049178296
Date Shipped:	03/19/2004
TSDF EPA ID:	NJD002182897
Transporter EPA ID:	NYD049178296

RADIAC RESEARCH CORP (Continued) **1000245435**

Transporter 2 EPA ID:	Not reported
Transporter 3 EPA ID:	Not reported
Transporter 4 EPA ID:	Not reported
Transporter 5 EPA ID:	Not reported
Transporter 6 EPA ID:	Not reported
Transporter 7 EPA ID:	Not reported
Transporter 8 EPA ID:	Not reported
Transporter 9 EPA ID:	Not reported
Transporter 10 EPA ID:	Not reported
Date Trans1 Transported Waste:	03/19/2004
Date Trans2 Transported Waste:	Not reported
Date Trans3 Transported Waste:	Not reported
Date Trans4 Transported Waste:	Not reported
Date Trans5 Transported Waste:	Not reported
Date Trans6 Transported Waste:	Not reported
Date Trans7 Transported Waste:	Not reported
Date Trans8 Transported Waste:	Not reported
Date Trans9 Transported Waste:	Not reported
Date Trans10 Transported Waste:	Not reported
Date TSDF Received Waste:	03/26/2004
TSDF EPA Facility Name:	Not reported
QTY Units:	Not reported
Transporter SEQ ID:	Not reported
Transporter-1 Date:	Not reported
Waste SEQ ID:	Not reported
Waste Type Code 2:	Not reported
Waste Type Code 3:	Not reported
Waste Type Code 4:	Not reported
Waste Type Code 5:	Not reported
Waste Type Code 6:	Not reported
Date Accepted:	Not reported
Manifest Discrepancy Type:	Not reported
Data Entry Number:	05180421
Was Load Rejected:	BROOKLYN 11211
Reason Load Was Rejected:	Not reported

Manifest Number:	NJA5091712
EPA ID:	NYD049178296
Date Shipped:	04/28/2004
TSDF EPA ID:	NJD002182897
Transporter EPA ID:	NYD049178296
Transporter 2 EPA ID:	Not reported
Transporter 3 EPA ID:	Not reported
Transporter 4 EPA ID:	Not reported
Transporter 5 EPA ID:	Not reported
Transporter 6 EPA ID:	Not reported
Transporter 7 EPA ID:	Not reported
Transporter 8 EPA ID:	Not reported
Transporter 9 EPA ID:	Not reported
Transporter 10 EPA ID:	Not reported
Date Trans1 Transported Waste:	04/28/2004
Date Trans2 Transported Waste:	Not reported
Date Trans3 Transported Waste:	Not reported
Date Trans4 Transported Waste:	Not reported
Date Trans5 Transported Waste:	Not reported
Date Trans6 Transported Waste:	Not reported
Date Trans7 Transported Waste:	Not reported

RADIAC RESEARCH CORP (Continued) **1000245435**

Date Trans8 Transported Waste:	Not reported
Date Trans9 Transported Waste:	Not reported
Date Trans10 Transported Waste:	Not reported
Date TSDF Received Waste:	05/04/2004
TSDF EPA Facility Name:	Not reported
QTY Units:	Not reported
Transporter SEQ ID:	Not reported
Transporter-1 Date:	Not reported
Waste SEQ ID:	Not reported
Waste Type Code 2:	Not reported
Waste Type Code 3:	Not reported
Waste Type Code 4:	Not reported
Waste Type Code 5:	Not reported
Waste Type Code 6:	Not reported
Date Accepted:	Not reported
Manifest Discrepancy Type:	Not reported
Data Entry Number:	05270422
Was Load Rejected:	BROOKLYN 11211
Reason Load Was Rejected:	Not reported

AR318 **460 KINGSLAND AVENUE** **NY SHWS** **U003074537**
NE **460 KINGSLAND AVENUE** **NY AST** **N/A**
1/2-1 **BROOKLYN, NY 11222** **NY Spills**
0.846 mi.
4467 ft. **Site 1 of 2 in cluster AR**

Relative:
Lower

Actual:
8 ft.

SHWS:

Program:	HW
Site Code:	415641
Classification:	P
Region:	2
Acres:	3.5
HW Code:	224135
Record Add:	06/25/2009
Record Upd:	09/15/2010
Updated By:	SRHEIGEL

Site Description: The Site is located at 460 Kingsland Avenue in the northernmost section of Brooklyn within a commercial/industrial area and is approximately 3.5 acres in size. It is bordered by Newtown Creek to the east, Kingsland Avenue to the west, Greenpoint Avenue to the north (adjacent to Newtown Creek WPCP), and the Former ExxonMobil Brooklyn Terminal (Mobil Brooklyn Refinery) to the south. Topographic elevations at the Site are approximately 7 feet above mean sea level (amsl) within the southeastern portion of the Site and gradually rise to approximately 11 ft amsl within the northwestern portion of the Site. The Site is currently vacant but was most recently used as a trucking distribution hub. The site has two abutting one-story buildings divided into storage and office space. Exterior areas are paved and used for delivery and shipping purposes, as well as the staging of delivery vehicles. The Site was historically operated as part of the former Mobil Brooklyn Refinery (SOCONY), which itself was a continuation of petroleum refining and storage operations that were prevalent in Greenpoint since the mid-Nineteenth Century. As part of the earlier petroleum refining and storage operations, the southern region of the Site was used for petroleum bulk storage purposes whereas improvements in the northern region of the Site included a distillery and a boiler works storage yard. Under former operations,

460 KINGSLAND AVENUE (Continued) **U003074537**

the Site also served as a petroleum bulk storage yard that included three petroleum bulk storage tanks, two chemical bulk storage tanks containing acids, and an API-type oil/water separator along the southern Site boundary. The site was reportedly used by Mobil?s Technical Services Division (TSD) for study of petroleum product uses. After refinery operations at the former Mobil Brooklyn Refinery ceased in 1966, the Site was sold in 1967 and redeveloped with the existing commercial building in 1968 and occupied by miscellaneous trucking operations. In addition, fifteen underground storage tanks containing diesel fuel, heating oil, and waste oil were maintained during the operation of the commercial/transfer facilities and were removed in 1994. A spill (#9402812) reported during the tank removal initiated site investigation and characterization activities. In addition, ExxonMobil has performed some investigation of the site as part of the remediation of the former Mobil Brooklyn Refinery. The initial investigation activities indicated petroleum-impacted soils existed within the shallow subsurface beneath the Site and that free-phase petroleum product was also located within the shallow subsurface. More recent sampling seeking to close the open spill identified PCB contamination in shallow soil under the asphalt pavement and indicated limited groundwater contamination from PCBs exists.

Env Problem: Soil sampling indicates that hazardous waste disposal has occurred at the site. Groundwater sampling at the site indicates that PCBs may be present in the shallow groundwater at levels above the NYSAWQS. Additional site characterization is necessary to examine complete nature and extent in groundwater and soil and to determine if a significant amount of waste is present. Petroleum impacts are present in site in shallow and deeper soils, and in groundwater from former refining operations on and near the site.

Health Problem: As information for this site becomes available, it will be reviewed by the NYSDOH to determine if site contamination presents public health exposure concerns.

Dump:	Not reported
Structure:	Not reported
Lagoon:	Not reported
Landfill:	Not reported
Pond:	Not reported
Disp Start:	Not reported
Disp Term:	Not reported
Lat/Long:	Not reported
Dell:	Not reported
Record Add:	Not reported
Record Upd:	Not reported
Updated By:	Not reported
Own Op:	Owner
Sub Type:	02
Owner Name:	Not reported
Owner Company:	NEW SAG LLC
Owner Address:	2 GALASSO PLACE
Owner Addr2:	Not reported
Owner City,St,Zip:	MASPETH, NY 11378
Owner Country:	United States of America
Own Op:	Owner
Sub Type:	NNN
Owner Name:	SALVATORE TROVATO
Owner Company:	REVEAL KINGSLAND LLC

460 KINGSLAND AVENUE (Continued) **U003074537**

Owner Address:	X
Owner Addr2:	Not reported
Owner City,St,Zip:	X, NY 11222
Owner Country:	United States of America
Own Op:	Owner
Sub Type:	NNN
Owner Name:	FRANK GALASSO
Owner Company:	NEWSAG LLC
Owner Address:	X
Owner Addr2:	Not reported
Owner City,St,Zip:	X, NY 11222
Owner Country:	United States of America
HW Code:	Not reported
Waste Type:	Not reported
Waste Quantity:	Not reported
Waste Code:	Not reported
Crossref ID:	Not reported
Cross Ref Type Code:	Not reported
Cross Ref Type:	Not reported
Record Added Date:	Not reported
Record Updated:	Not reported
Updated By:	Not reported

AST:

Region:	STATE
DEC Region:	2
Site Status:	Unregulated/Closed
Facility Id:	2-318035
Program Type:	PBS
UTM X:	589315.25375
UTM Y:	4509558.92143
Expiration Date:	N/A
Site Type:	Trucking/Transportation/Fleet Operation

Affiliation Records:

Site Id:	14649
Affiliation Type:	Facility Owner
Company Name:	YELLOW FREIGHT SYSTEM, INC
Contact Type:	Not reported
Contact Name:	Not reported
Address1:	10990 ROE AVE
Address2:	Not reported
City:	OVERLAND PARK
State:	KS
Zip Code:	66211
Country Code:	001
Phone:	(913) 345-3000
EMail:	Not reported
Fax Number:	Not reported
Modified By:	TRANSLAT
Date Last Modified:	2004-03-04

Site Id:	14649
Affiliation Type:	Mail Contact
Company Name:	YELLOW FREIGHT SYSTEM, INC
Contact Type:	Not reported
Contact Name:	ENVIRONMENTAL SERVICES

460 KINGSLAND AVENUE (Continued) **U003074537**

Address1:	10990 ROE AVE
Address2:	Not reported
City:	OVERLAND PARK
State:	KS
Zip Code:	66211
Country Code:	001
Phone:	(913) 344-3000
EMail:	Not reported
Fax Number:	Not reported
Modified By:	TRANSLAT
Date Last Modified:	2004-03-04

Site Id:	14649
Affiliation Type:	Facility Operator
Company Name:	YELLOW FREIGHT SYSTEM, INC
Contact Type:	Not reported
Contact Name:	STEVE SHINNERS
Address1:	Not reported
Address2:	Not reported
City:	Not reported
State:	NN
Zip Code:	Not reported
Country Code:	001
Phone:	(913) 344-3000
EMail:	Not reported
Fax Number:	Not reported
Modified By:	TRANSLAT
Date Last Modified:	2004-03-04

Site Id:	14649
Affiliation Type:	Emergency Contact
Company Name:	YELLOW FREIGHT SYSTEM, INC
Contact Type:	Not reported
Contact Name:	CARL BEZNOTT
Address1:	Not reported
Address2:	Not reported
City:	Not reported
State:	NN
Zip Code:	Not reported
Country Code:	001
Phone:	(913) 344-3000
EMail:	Not reported
Fax Number:	Not reported
Modified By:	TRANSLAT
Date Last Modified:	2004-03-04

Tank Info:

Tank Number:	014
Tank Id:	48533
Material Code:	9999
Common Name of Substance:	Other

Equipment Records:

C02 - Pipe Location - Underground/On-ground
G00 - Tank Secondary Containment - None

460 KINGSLAND AVENUE (Continued) **U003074537**

J02 - Dispenser - Suction Dispenser
B00 - Tank External Protection - None
F00 - Pipe External Protection - None
H00 - Tank Leak Detection - None
I00 - Overfill - None
A00 - Tank Internal Protection - None
D01 - Pipe Type - Steel/Carbon Steel/Iron

Tank Location:	1
Tank Type:	Steel/Carbon Steel/Iron
Tank Status:	Closed - Removed
Pipe Model:	Not reported
Install Date:	07/01/1994
Capacity Gallons:	1000
Tightness Test Method:	NN
Date Test:	Not reported
Next Test Date:	Not reported
Date Tank Closed:	07/01/1994
Register:	True
Modified By:	TRANSLAT
Last Modified:	04/14/2017
Material Name:	Not reported

Tank Number:	017
Tank Id:	48535
Material Code:	9999
Common Name of Substance:	Other

Equipment Records:

B00 - Tank External Protection - None
F00 - Pipe External Protection - None
C02 - Pipe Location - Underground/On-ground
G00 - Tank Secondary Containment - None
J02 - Dispenser - Suction Dispenser
H00 - Tank Leak Detection - None
I00 - Overfill - None
L09 - Piping Leak Detection - Exempt Suction Piping
A00 - Tank Internal Protection - None
D01 - Pipe Type - Steel/Carbon Steel/Iron

Tank Location:	6
Tank Type:	Steel/Carbon Steel/Iron
Tank Status:	In Service
Pipe Model:	Not reported
Install Date:	01/01/1978
Capacity Gallons:	275
Tightness Test Method:	NN
Date Test:	Not reported
Next Test Date:	Not reported
Date Tank Closed:	Not reported
Register:	True
Modified By:	TRANSLAT
Last Modified:	04/14/2017
Material Name:	Not reported

SPILLS:

Facility ID:	0307959

460 KINGSLAND AVENUE (Continued) **U003074537**

Facility Type:	ER
Spill Number:	0307959
DER Facility ID:	251993
Site ID:	107522
DEC Region:	2
Spill Number/Closed Date:	2003-11-13
Spill Cause:	Unknown
Spill Class:	C4
SWIS:	2401
Spill Date:	2003-10-28
Investigator:	TJDEMEO
Referred To:	Not reported
Reported to Dept:	2003-10-28
CID:	207
Water Affected:	Not reported
Spill Source:	Commercial Vehicle
Spill Notifier:	Fire Department
Cleanup Ceased:	Not reported
Cleanup Meets Std:	False
Last Inspection:	Not reported
Recommended Penalty:	False
UST Trust:	False
Remediation Phase:	0
Date Entered In Computer:	2003-10-28
Spill Record Last Update:	2003-11-13
Spiller Name:	Not reported
Spiller Company:	Not reported
Spiller Address:	Not reported
Spiller Company:	001
Contact Name:	FDNY DISP 381
DEC Memo:	"Prior to Sept, 2004 data translation this spill Lead_DEC Field was DEMEO 10/28/2003 - ROSSAN, DDO; Called FDNY Disp. 381, who confirmed that clean-up is been done by the Sanitation Dept. using Spedi-dri. and sand. Advised that the NYS-DEP be informed. FDNY called again to cinfirmed that amount of diesel spilled is 200 gallons. Discussed with Michelle, who decided to visit spill site. Ed. 10/29/03 Tipple conducted site visit//sand still on roadway//three drums of mostly liquid oil on site//called FDNY, located captain who responded, by the time the FD arrived, the truck responsible for the spill was long gone. Upon interviewing individuals who worked adjacent to the facility the truck was a dark green fuel iol truck, no one interviewed noticed the name of the company. NO RP IDENTIFIED. put drums on drum run. 11/13/03 TJD Containers emptied on 11/7/03 as part of R2 drum run. See spill #9930008. Spill closed."
Remarks:	"cleanup in progress"

All Materials:

Site ID:	107522
Operable Unit ID:	874334
Operable Unit:	01
Material ID:	501480
Material Code:	0008
Material Name:	diesel
Case No.:	Not reported
Material FA:	Petroleum
Quantity:	200.00
Units:	G
Recovered:	.00

460 KINGSLAND AVENUE (Continued) **U003074537**

Oxygenate:	Not reported

Facility ID:	9402812
Facility Type:	ER
Spill Number:	9402812
DER Facility ID:	251993
Site ID:	312529
DEC Region:	2
Spill Number/Closed Date:	2009-03-27
Spill Cause:	Unknown
Spill Class:	B3
SWIS:	2401
Spill Date:	1994-05-19
Investigator:	ADZHITOM
Referred To:	Not reported
Reported to Dept:	1994-05-26
CID:	Not reported
Water Affected:	Not reported
Spill Source:	Unknown
Spill Notifier:	Other
Cleanup Ceased:	Not reported
Cleanup Meets Std:	False
Last Inspection:	Not reported
Recommended Penalty:	False
UST Trust:	False
Remediation Phase:	0
Date Entered In Computer:	1994-07-22
Spill Record Last Update:	2009-03-31
Spiller Name:	Not reported
Spiller Company:	YELLOW FREIGHT SYSTEM
Spiller Address:	10990 ROE AVENUE
Spiller Company:	001
Contact Name:	Not reported
DEC Memo:	"Prior to Sept, 2004 data translation this spill Lead_DEC Field was ROMMEL ALSO SEE LATER, CLOSED SPILL REPORT NO. 9403747. 10/10/95: This is additional information about material spilled from the translation of the old spill file: HEAVY FUEL OIL. 03/29/04 Related to Mobil Greenpoint spill Transferred from Miller to Rommel. 10/12/04 Received call from John Harrison, EcolSciences, Rockaway, NJ, 973-366-9500, representing potential buyer. Plans to FOIA the file. Rommel 3/4/05 - Mr. Arthur Max, a consultant representing the current owner called to inquire about what it takes to close out the case. His Number is 201-867-6777. Transfer it to Alex Zhitomirsky. - KST 3/31/2005 According to Arthur Max Yellow Freight pulled some tanks in 1994. They found and removed most of the soil contamination. DEC asked to remove more contamination around the perimeter. Woodward Clyde stated that due to the Mobil spill and high background contamination there is no point in removing more soil. Weintraub real estate company was hired by Yellow Freight. Alex Zhitomirsky requested on March 4, 2005, that the responsible party should submit documentation supporting their case to NYSDEC. AZ 9/26/2005 Conversation with Arthur Max. They want to buy this property and inquired what should be done in order to close this spill. I responded that site assessment should be performed. Gw wells installed at the property and along the perimetr of the property in order to compare background contamination with the site

460 KINGSLAND AVENUE (Continued) **U003074537**

contamination. AZ 1/17/2006 I left a message for Arthur Max. Investigation/delineation is pending. AZ 1/18/2006 I contacted Arthur Max (Weintraub, Casey - Realtors 201-876-6777). He informed me that they sold this property in November 2005 to Sagres, LLC 2 Galasso Place, Maspeth, NY 11378 718-456-1800(?)(they are in the same building as Galasso Trucking). I contacted Frank Galasso (partner) at 718-456-1800. He said that I should talk to Phil Galasso (partner)516-965-7766. He will ask him to contact me ASAP. AZ 4/3/2006 I contacted Phil Galasso (Reveal New Sag LLC.)516-965-7766. He will file for FOIL and have his consultant contact me. AZ 6/13/2006 I left a message for John Urda (DEC Legal)requesting his assistance with this case. AZ 6/14/2006 Jon Kolleeny recommended to refer this case to J. Urda. J. Urda recommended to send RP a short form STIP. J. Kolleeny supported this recommendation. A short form STIP was sent to Phil Galasso, Sagres LLC, 2 Galasso Place, Maspeth, NY 11378 AZ 6/27/2006 Received a message from Steve Russo (212-421-2150). Left a message for Steve Russo. AZ 6/27/2006 Conversation with Steve Russo, attorney for the owner (Reveal New Sag). He works for Sive Paget company(212-421-2150). They will send me report for review. I will get back to them when I review the report. AZ 6/28/2006 The report does not contain a map showing the locations of the old excavated tanks (15 USTs). No borings were installed near the old tank field. Fingerprint analyses were not attached. AZ 7/27/2006 Left a message for Steve Russo (Sive, Paget & Riesel). AZ 8/2/2006 Conversation with Steve Russo (212-421-2150). I conveyed to him that the report lacks essential information:borings/wells were not installed near the old tank field; there is no map showing the old excavated tanks (15 USTs), fingerprint analyses were not attached to the report. DEC requested new borings/wells installation, mointoring of the new wells and fingerprint analyses of the free phase. He will get back to me with a plan of actin in a week. AZ 8/10/06 I sent e-mail to Steven Russo Sive, Paget & Riesel, P.C. at 460 Park Avenue New York, New York 10022(212) 421-2150 confirming the additional items that should be submitted to DEC: 1. A sampling plan providing for the installation of groundwater wells and collection of soil samples proximate to the area where the former Yellow Freight USTs were excavated 2. Reflect the former UST location on the map or maps accompanying the supplemental sampling plan 3. Provide results of historic and new fingerprint analysis of petroleum, if any, collected from the newly installed monitoring wells or, if no free product is collected from the wells, from soil samples. AZ 1/31/2007 I contacted Steven Russo @ (212) 421-2150 (Sive, Paget & Riesel). Exxon Mobil is preparing an extensive sampling plan for this site which will be submitted within a month. He will send me fingerprint analyses and a map with tank locations. He will forward a sampling plan as soon as it will be available. AZ 2/6/2007 Received historical and current fingerprint analyses from Steve Russo. He stated that we are hoping to finalize access issues with Exxon Mobil in the next week so that a work plan to more fully investigate the site can be submitted shortly. AZ 4/13/2007 Received e-mail from Ed Hampston (DER Albany). He received proposed investigation plan (part of investigations associated with the former Mobil Refinery/Terminal from Exxon) and forwarded it to Reg. 2. E. Hampston will likely to request some of their borings go beyond the first impermeable layer they encounter (or nest wells) to see if there is deeper contamination. I reviewed the Exxon proposals and discussed the work plan with Ed. I suggested increasing the

460 KINGSLAND AVENUE (Continued) **U003074537**

number of wells (they initially suggested 3 wells), advancing wells at the locations of the former Yellow Freight tanks, advancing wells near the Exxon plume boundaries, performing fingerprint analyses on all samples, compiling detailed groundwater and soil plume maps. AZ 11/1/2007 Reviewed Investigation Report by Roux Associates dated August 2, 2007 and received on August 21, 2007. Nine soil borings and three new shallow aquifer wells wells and three new regional aquifer monitoring wells were completed. SVOC and metals were detected at concentrations greater than the NYSDEC Restricted Commercial Use Criteria in the shallow subsurface beneath the property. with the highest concentrations present in the vicinity of SB-4, SB-7, SB-9. PCBs were also detected at three soil borings with the highest concentrations observed at SB-6. Although petroleum staining was observed throughout the shallow subsurface, only globules of free product were observed at two locations that were associated historic petroleum storage operations. There were no observed visual impacts within the regional aquifer. VOC and SVOCs are present in groundwater above the NYSDEC AWQSGV within the shallow aquifer. PCB were detected in one location within the sallow aquifer at monitoring well KNW-4. Within the regional aquifer, only minor concentrations of petroleum and chlorinated compounds were observed in gw above the guidance level. According to the report, data indicated that the free product plume present within the regional aquifer beneath the Exxon Mobil Brooklyn Terminal to the south of the property does not extend to the north beneath the property. AZ 12-27-2007 Letters to Phil Galasso and Exxon Mobil were sent out by DEC (Ed Hampston - Central Office). The DEC letters required further investigation and remediation of the site. AZ 1-9-2008 Meeting with Philip Galasso (Revael New Sag), John Urda, Ed Hapston, Alan Michaels (by phone NYSDEC), Michael Bogin (Steve, Paget), Dan Buget. AZ 8-12-2008 The owner is proceeding with the sale of the property. The existing building will be demolished for a clean fill recycling operation. As part of the demo, they intend to dig out around the building footprint, and want to know if this will be enough to close the UST spill. I recommended taking the end point samples. Also, a work plan containing a site map with UST locations, hot spots (based on the previous investigations), the excavation area and proposed sampling locations should be submitted to DEC. I conveyed my suggestions to John Urda and Ed Hampston. AZ 10-27-2008 I have received an e-mail from Ed Hampston who forwarded a request for spill closure by Leggette, Brashears @ Graham. I e-mailed my response to John Urda and Ed Hampstead. AZ 10-29-2008 Conference call with John Urda and Michael Bogin. DEC requested that New Sag investigate and remediate area in front of the building at the locations of the former USTs (diesel, waste oil and heating oil tanks). According to September 19, 1994 closure report, waste oil tank had 3 holes and soil in the USTs area exhibited VOC exceedances. Also, VOC concentrations in the former USTs area exceeded the background concentrations. DEC (Mike Mulqueen 2-27-1995) requested further investigation and remediation. AZ 1-8-2008 A conference call with Central office was held (V.Brevdo, J. Urda, Ed Hampston, Alan Michaels, Joseph White). The site was discussed. Central Office will work with Exxon Mobil to address PCB contamination. AZ 2/4/2009 A meeting was held among Alex Zhitomirsky, John Urda, Vadim Brevdo, Allan Michaels, Ed Hampston of DEC and Phil Galasso and Michael Bogin representing Mr. Galasso. Phil Galasso and Michael Bogin presented information that appears to support their conviction that PCB contamination and remaining petroleum contamination plums are part of

460 KINGSLAND AVENUE (Continued) **U003074537**

a greater Exxon Mobil plume (Greenpoint plume) and, therefore, should be investigated/remediated by Exxon Mobil. It was decided that Albany (Ed Hempston and Allan Michaels) will call a meeting with Exxon Mobil so the other party can present their case. If information presented by 460 Kingsland owners is confirmed then this spill number will be closed and referred to a main spill number of Greenpoint (Exxon Mobil)spill for further investigation/remediation. AZ 3-27-2009 After consultation with V. Brevdo, J. Urda and Ed Hampston this spill number is closed. According to Ed Hampston, all further activities for this site will be tracked under spill #8800244 (this is the spill Central Ofiice has PIN attached). Ed Hampston intends to create a P site for 460 Kingsland. AZ "

Remarks: "FOUNDATION TEST BARINGS-OIL MAY BE FROM ADJACENT MOBIL REFINERY"

All Materials:

Site ID:	312529
Operable Unit ID:	996611
Operable Unit:	01
Material ID:	567174
Material Code:	0066A
Material Name:	unknown petroleum
Case No.:	Not reported
Material FA:	Petroleum
Quantity:	-1.00
Units:	L
Recovered:	.00
Oxygenate:	Not reported

Facility ID:	9403747
Facility Type:	ER
Spill Number:	9403747
DER Facility ID:	251993
Site ID:	312530
DEC Region:	2
Spill Number/Closed Date:	2002-12-26
Spill Cause:	Other
Spill Class:	C3
SWIS:	2401
Spill Date:	1994-06-16
Investigator:	SJMILLER
Referred To:	Not reported
Reported to Dept:	1994-06-16
CID:	Not reported
Water Affected:	Not reported
Spill Source:	Commercial/Industrial
Spill Notifier:	Other
Cleanup Ceased:	Not reported
Cleanup Meets Std:	False
Last Inspection:	Not reported
Recommended Penalty:	False
UST Trust:	False
Remediation Phase:	0
Date Entered In Computer:	1994-09-22
Spill Record Last Update:	2003-10-03
Spiller Name:	Not reported
Spiller Company:	YELOW FREIGHT LINE
Spiller Address:	460 KINGSLAND AVENUE

460 KINGSLAND AVENUE (Continued) **U003074537**

Spiller Company: 001
Contact Name: Not reported
DEC Memo: "Prior to Sept, 2004 data translation this spill Lead_DEC Field was MILLER SEE EARLY, OPEN SPILL REPORT NO. 9402812. 10/10/95: This is additional information about material spilled from the translation of the old spill file: PETRO & HYDRO CARBON. 12/26/02, MILLER CLOSED SPILL REPORT 9403747 AND CROSS-REFERENCED IT WITH OPEN, EARLIER SPILL REPORT NO. 9402812."
Remarks: "SPILL PREVIOUSLY REPORTED"

All Materials:
Site ID: 312530
Operable Unit ID: 997426
Operable Unit: 01
Material ID: 383917
Material Code: 0009
Material Name: gasoline
Case No.: Not reported
Material FA: Petroleum
Quantity: -1.00
Units: L
Recovered: .00
Oxygenate: Not reported

---

319 ESE 1/2-1 0.853 mi. 4506 ft.

Relative: Higher

Actual: 35 ft.

GOODMAN BROTHERS STEEL DRUM CO INC
18 DIVISION PLACE
BROOKLYN, NY 11222

RCRA-CESQG **1000190383**
NY SHWS **NYD047683776**
NY UST
NY CBS
NY CBS AST
NY Spills
RAATS
ICIS
FINDS
ECHO
NY AIRS
NY MANIFEST
NJ MANIFEST

RCRA-CESQG:
Date form received by agency: 01/01/2007
Facility name: GOODMAN BROTHERS STEEL DRUM CO INC
Facility address: 18 DIVISION PLACE
BROOKLYN, NY 11222
EPA ID: NYD047683776
Mailing address: DIVISION PL
BROOKLYN, NY 11222
Contact: SIMON GOODMAN
Contact address: DIVISION PL
BROOKLYN, NY 11222
Contact country: US
Contact telephone: 718-782-3056
Contact email: Not reported
EPA Region: 02
Land type: Facility is not located on Indian land. Additional information is not known.
Classification: Conditionally Exempt Small Quantity Generator
Description: Handler: generates 100 kg or less of hazardous waste per calendar month, and accumulates 1000 kg or less of hazardous waste at any time;

GOODMAN BROTHERS STEEL DRUM CO INC (Continued) **1000190383**

or generates 1 kg or less of acutely hazardous waste per calendar month, and accumulates at any time: 1 kg or less of acutely hazardous waste; or 100 kg or less of any residue or contaminated soil, waste or other debris resulting from the cleanup of a spill, into or on any land or water, of acutely hazardous waste; or generates 100 kg or less of any residue or contaminated soil, waste or other debris resulting from the cleanup of a spill, into or on any land or water, of acutely hazardous waste during any calendar month, and accumulates at any time: 1 kg or less of acutely hazardous waste; or 100 kg or less of any residue or contaminated soil, waste or other debris resulting from the cleanup of a spill, into or on any land or water, of acutely hazardous waste

Owner/Operator Summary:

Owner/operator name:	GOODMAN BROS STEEL DRUM CO INC
Owner/operator address:	NOT REQUIRED NOT REQUIRED, WY 99999
Owner/operator country:	US
Owner/operator telephone:	212-555-1212
Owner/operator email:	Not reported
Owner/operator fax:	Not reported
Owner/operator extension:	Not reported
Legal status:	Private
Owner/Operator Type:	Owner
Owner/Op start date:	Not reported
Owner/Op end date:	Not reported

Owner/operator name:	GOODMAN BROS STEEL DRUM CO INC
Owner/operator address:	NOT REQUIRED NOT REQUIRED, WY 99999
Owner/operator country:	US
Owner/operator telephone:	212-555-1212
Owner/operator email:	Not reported
Owner/operator fax:	Not reported
Owner/operator extension:	Not reported
Legal status:	Private
Owner/Operator Type:	Operator
Owner/Op start date:	Not reported
Owner/Op end date:	Not reported

Handler Activities Summary:

U.S. importer of hazardous waste:	No
Mixed waste (haz. and radioactive):	No
Recycler of hazardous waste:	No
Transporter of hazardous waste:	No
Treater, storer or disposer of HW:	No
Underground injection activity:	No
On-site burner exemption:	No
Furnace exemption:	No
Used oil fuel burner:	No
Used oil processor:	No
User oil refiner:	No
Used oil fuel marketer to burner:	No
Used oil Specification marketer:	No
Used oil transfer facility:	No
Used oil transporter:	No

GOODMAN BROTHERS STEEL DRUM CO INC (Continued) **1000190383**

Historical Generators:
Date form received by agency: 01/01/2006
Site name: GOODMAN BROTHERS STEEL DRUM CO INC
Classification: Small Quantity Generator

Date form received by agency: 11/21/2002
Site name: GOODMAN BROTHERS STEEL DRUM CO INC
Classification: Large Quantity Generator

Date form received by agency: 01/01/2001
Site name: GOODMAN BROS STEEL DRUM CO INC
Classification: Large Quantity Generator

Date form received by agency: 02/28/1998
Site name: GOODMAN BROTHERS STEEL DRUM CO INC
Classification: Large Quantity Generator

Date form received by agency: 03/11/1996
Site name: GOODMAN BROS. STEEL DRUM CO. INC.
Classification: Large Quantity Generator

Date form received by agency: 03/25/1994
Site name: GOODMAN BROS STEEL DRUM CO INC
Classification: Large Quantity Generator

Date form received by agency: 08/18/1980
Site name: GOODMAN BROS STEEL DRUM CO INC
Classification: Large Quantity Generator

. Waste code: D000
. Waste name: Not Defined

. Waste code: D001
. Waste name: IGNITABLE WASTE

. Waste code: F017
. Waste name: Not Defined

. Waste code: U220
. Waste name: BENZENE, METHYL- (OR) TOLUENE

. Waste code: U239
. Waste name: BENZENE, DIMETHYL- (I,T) (OR) XYLENE (I)

Facility Has Received Notices of Violations:
Regulation violated: SR - 372.2a&b;373-1.1d&e;373-3.3b&g
Area of violation: Generators - General
Date violation determined: 01/03/2002
Date achieved compliance: 01/26/2005
Violation lead agency: State
Enforcement action: FINAL 3008(A) COMPLIANCE ORDER
Enforcement action date: 06/18/2003
Enf. disposition status: Dropped
Enf. disp. status date: 01/26/2005
Enforcement lead agency: State
Proposed penalty amount: Not reported

GOODMAN BROTHERS STEEL DRUM CO INC (Continued) **1000190383**

Final penalty amount: 17500
Paid penalty amount: 8750

Regulation violated: SR - 372.2a&b;373-1.1d&e;373-3.3b&g
Area of violation: Generators - General
Date violation determined: 01/03/2002
Date achieved compliance: 01/26/2005
Violation lead agency: State
Enforcement action: INITIAL 3008(A) COMPLIANCE
Enforcement action date: 03/21/2002
Enf. disposition status: Dropped
Enf. disp. status date: 01/26/2005
Enforcement lead agency: State
Proposed penalty amount: Not reported
Final penalty amount: Not reported
Paid penalty amount: Not reported

Regulation violated: SR - 372
Area of violation: Generators - General
Date violation determined: 01/29/1999
Date achieved compliance: 04/01/1999
Violation lead agency: EPA
Enforcement action: WRITTEN INFORMAL
Enforcement action date: 03/01/1999
Enf. disposition status: Not reported
Enf. disp. status date: Not reported
Enforcement lead agency: EPA
Proposed penalty amount: Not reported
Final penalty amount: Not reported
Paid penalty amount: Not reported

Regulation violated: Not reported
Area of violation: Generators - General
Date violation determined: 06/03/1987
Date achieved compliance: 12/15/1987
Violation lead agency: State
Enforcement action: FINAL 3008(A) COMPLIANCE ORDER
Enforcement action date: 09/22/1987
Enf. disposition status: Not reported
Enf. disp. status date: Not reported
Enforcement lead agency: State
Proposed penalty amount: Not reported
Final penalty amount: 6500
Paid penalty amount: 6500

Regulation violated: Not reported
Area of violation: Generators - General
Date violation determined: 09/02/1982
Date achieved compliance: 12/06/1983
Violation lead agency: State
Enforcement action: Not reported
Enforcement action date: Not reported
Enf. disposition status: Not reported
Enf. disp. status date: Not reported
Enforcement lead agency: Not reported
Proposed penalty amount: Not reported
Final penalty amount: Not reported

GOODMAN BROTHERS STEEL DRUM CO INC (Continued) **1000190383**

Paid penalty amount: Not reported

Evaluation Action Summary:

Evaluation date: 01/26/2005
Evaluation: NOT A SIGNIFICANT NON-COMPLIER
Area of violation: Not reported
Date achieved compliance: Not reported
Evaluation lead agency: State

Evaluation date: 03/15/2002
Evaluation: SIGNIFICANT NON-COMPLIER
Area of violation: Not reported
Date achieved compliance: Not reported
Evaluation lead agency: State

Evaluation date: 01/03/2002
Evaluation: COMPLIANCE EVALUATION INSPECTION ON-SITE
Area of violation: Not reported
Date achieved compliance: Not reported
Evaluation lead agency: EPA

Evaluation date: 01/03/2002
Evaluation: COMPLIANCE EVALUATION INSPECTION ON-SITE
Area of violation: Generators - General
Date achieved compliance: 01/26/2005
Evaluation lead agency: State

Evaluation date: 12/10/1998
Evaluation: COMPLIANCE EVALUATION INSPECTION ON-SITE
Area of violation: Generators - General
Date achieved compliance: 04/01/1999
Evaluation lead agency: EPA

Evaluation date: 08/16/1993
Evaluation: COMPLIANCE EVALUATION INSPECTION ON-SITE
Area of violation: Not reported
Date achieved compliance: Not reported
Evaluation lead agency: EPA

Evaluation date: 06/03/1987
Evaluation: COMPLIANCE EVALUATION INSPECTION ON-SITE
Area of violation: Generators - General
Date achieved compliance: 12/15/1987
Evaluation lead agency: State

Evaluation date: 09/02/1982
Evaluation: COMPLIANCE EVALUATION INSPECTION ON-SITE
Area of violation: Generators - General
Date achieved compliance: 12/06/1983
Evaluation lead agency: State

SHWS:

Program: HW
Site Code: 505634
Classification: Significant threat to the public health or environment - action required.
Region: 2

GOODMAN BROTHERS STEEL DRUM CO INC (Continued) **1000190383**

Acres: 0.67
HW Code: 224211
Record Add: 03/18/2015
Record Upd: 03/08/2017
Updated By: JXGRECO
Site Description: Location: The site is located in the Greenpoint/East Williamsburg Industrial Area section of Kings County (Borough of Brooklyn, New York City). The site is located on the south side of Division Place between Kingsland and Debevoise Avenues. Site Features: The site is mostly covered with one-story buildings, with a storage yard located on the south side along Richardson Street. Current Zoning and Land Use: The site is zoned for manufacturing. The site is currently used by a furniture manufacturing company. Numerous commercial, industrial, and residential properties surround the site. Past Use of the Site: Goodman Brothers began operations in 1909 as a re-conditioner and recycler of used steel drums for re-use or disposal. The Department's initial involvement with the facility was a RCRA inspection conducted in September 1982, as the company was a large quantity generator of hazardous waste above a sole-source aquifer. The company went out of business in June 2002. During the last 20 years of its operation, Goodman Brothers entered into one consent order with the USEPA (1983), and two consent orders with the Department (1987 and 2003), and agreed to pay penalties in the overall amount of $28,000 for numerous violations. In February 2003 a limited subsurface investigation was performed at the site; a total of nine soil borings were installed with soil samples collected from all nine borings and groundwater samples collected at four locations. The Department began a Site Characterization in this area during the Summer of 2011 as part of a plume trackdown investigation (Meeker Avenue Plume Trackdown, DEC Site ID No. 224121). Site Geology and Hydrogeology: The site is underlain by a sand/silty sand unit (~15-35' thick), a discontinuous sand/gravel unit within the sand/silty sand unit (~5' thick), a discontinuous clayey silt unit within the sand/silty sand unit (~5' thick), and a sand unit below. Groundwater is approximately 15-20' below grade in the immediate vicinity of the site, and appears to be a perched unit. Groundwater below the site flows toward the east in the direction of Newtown Creek (~3,600' away).
Env Problem: Nature and Extent of Contamination: - Groundwater The primary contaminants of concern at the site are tetrachloroethene (PCE) and its daughter compounds (trichloroethene, cis-1,2 dichloroethene and vinyl chloride); 1,1,1, trichloroethane (1,1,1 TCA); BTEX compounds (benzene, toluene, ethylbenzene, and xylene); and PCBs. These compounds have been found well above their respective Part 703.5 Class GA standards (shown in parenthesis). PCE has been found up to 30,000 ppb (5 ppb); trichloroethene (TCE) up to 2,800 ppb (5 ppb); cis-1,2 dichloroethene (DCE) up to 140,000 ppb (5 ppb); vinyl chloride up to 2,300 ppb (2 ppb); 1,1,1-TCA up to 15,000 ppb (5 ppb); benzene up to 2,400 ppb (1 ppb); toluene up to 54,000 ppb (5 ppb); ethylbenzene up to 2,400 ppb (5 ppb); total xylenes up to 12,100 ppb (5 ppb); and PCBs (Arochlor-1260) up to 940 ppb (0.09 ppb). All the contaminants listed above (except PCBs) have migrated off-site. - Soil Numerous compounds have been found in excess of their unrestricted use soil cleanup objective (shown in parenthesis). PCE has been found up to 260 ppm (1.3 ppm); TCE up to 140 ppm (0.47 ppm); DCE up to 70 ppm (0.25 ppm); 1,1,1-TCA up to 22 ppm (0.68 ppm); benzene up to 13 ppm (0.06 ppm); toluene up to 520 ppm (0.7 ppm);

GOODMAN BROTHERS STEEL DRUM CO INC (Continued) **1000190383**

ethylbenzene up to 88 ppm (1 ppm); total xylenes up to 368 ppm (0.26 ppm); PCBs up to 80 ppm (0.1 ppm); lead up to 1,300 ppm (63 ppm); and mercury up to 240 ppm (0.18 ppm). Significant Threat: The site poses a significant environmental threat due to ongoing releases of PCE (and its breakdown products), BTEX compounds, and PCBs from source areas into soil and groundwater.

Health Problem: Direct contact with contaminants in the soil is unlikely because the majority of the site is covered with buildings and pavement. People are not drinking the contaminated groundwater because the area is served by a public water supply that is not affected by this contamination. Volatile organic compounds in the groundwater may move into the soil vapor (air spaces within the soil), which in turn may move into overlying buildings and affect the indoor air quality. This process, which is similar to the movement of radon gas from the subsurface into the indoor air of buildings, is referred to as soil vapor intrusion. The potential for soil vapor intrusion in on-site and off-site structures exists and should be evaluated and may need to be evaluated for off-site structures.

Dump:	False
Structure:	True
Lagoon:	False
Landfill:	False
Pond:	False
Disp Start:	Not reported
Disp Term:	Not reported
Lat/Long:	Not reported
Dell:	Not reported
Record Add:	3/30/2015 9:44:00 AM
Record Upd:	3/30/2015 9:44:00 AM
Updated By:	DKHARRIN
Own Op:	On-Site Operator
Sub Type:	E
Owner Name:	Not reported
Owner Company:	Art Furniture Co.
Owner Address:	275 Richardson Street
Owner Addr2:	Not reported
Owner City,St,Zip:	Brooklyn, NY 11222-5641
Owner Country:	United States of America
Own Op:	Owner
Sub Type:	E
Owner Name:	Kris Rutkowski
Owner Company:	King Tower Properties, Inc.
Owner Address:	18 Division Place
Owner Addr2:	Not reported
Owner City,St,Zip:	Brooklyn, NY 11222
Owner Country:	United States of America
Own Op:	Owner
Sub Type:	E
Owner Name:	Hieronima Rutkowska
Owner Company:	Richland Properties, Inc.
Owner Address:	275 Richardson Street
Owner Addr2:	Not reported
Owner City,St,Zip:	Brooklyn, NY 11222-5641
Owner Country:	United States of America
HW Code:	224211
Waste Type:	tetrachloroethene (PCE)
Waste Quantity:	UNKNOWN

GOODMAN BROTHERS STEEL DRUM CO INC (Continued) **1000190383**

Waste Code: Not reported
HW Code: 224211
Waste Type: PCB aroclor 1260
Waste Quantity: UNKNOWN
Waste Code: Not reported
HW Code: 224211
Waste Type: 1,1,1-trichloroethane
Waste Quantity: UNKNOWN
Waste Code: Not reported
HW Code: 224211
Waste Type: toluene
Waste Quantity: UNKNOWN
Waste Code: Not reported
HW Code: 224211
Waste Type: lead
Waste Quantity: UNKNOWN
Waste Code: Not reported
HW Code: 224211
Waste Type: xylene (mixed)
Waste Quantity: UNKNOWN
Waste Code: Not reported
Crossref ID: NYD047699061
Cross Ref Type Code: 06
Cross Ref Type: RCRA EPA ID No.
Record Added Date: 8/25/2015 2:25:00 PM
Record Updated: 8/25/2015 2:25:00 PM
Updated By: RXSCHICK
Crossref ID: NYD047683776
Cross Ref Type Code: 06
Cross Ref Type: RCRA EPA ID No.
Record Added Date: 3/30/2015 9:45:00 AM
Record Updated: 3/30/2015 9:45:00 AM
Updated By: DKHARRIN

UST:
Id/Status: 2-017620 / Unregulated/Closed
Program Type: PBS
Region: STATE
DEC Region: 2
Expiration Date: N/A
UTM X: 589559.19127
UTM Y: 4508238.80696
Site Type: Other

Affiliation Records:
Site Id: 150
Affiliation Type: Facility Owner
Company Name: GOODMAN BROTHERS STEEL DRUM CO.
Contact Type: Not reported
Contact Name: Not reported
Address1: 18 DIVISION PLACE
Address2: Not reported
City: BROOKLYN
State: NY
Zip Code: 11222
Country Code: 001
Phone: (718) 782-3056

GOODMAN BROTHERS STEEL DRUM CO INC (Continued) **1000190383**

EMail:	Not reported
Fax Number:	Not reported
Modified By:	TRANSLAT
Date Last Modified:	2004-03-04

Site Id:	150
Affiliation Type:	Mail Contact
Company Name:	GOODMAN BROTHERS STEEL DRUM CO.
Contact Type:	Not reported
Contact Name:	Not reported
Address1:	18 DIVISION PLACE
Address2:	Not reported
City:	BROOKLYN
State:	NY
Zip Code:	11222
Country Code:	001
Phone:	(718) 782-3056
EMail:	Not reported
Fax Number:	Not reported
Modified By:	TRANSLAT
Date Last Modified:	2004-03-04

Site Id:	150
Affiliation Type:	Facility Operator
Company Name:	GOODMAN BROTHERS STEEL DRUM CO.
Contact Type:	Not reported
Contact Name:	IRVING GOODMAN
Address1:	Not reported
Address2:	Not reported
City:	Not reported
State:	NN
Zip Code:	Not reported
Country Code:	001
Phone:	(718) 782-3056
EMail:	Not reported
Fax Number:	Not reported
Modified By:	TRANSLAT
Date Last Modified:	2004-03-04

Site Id:	150
Affiliation Type:	Emergency Contact
Company Name:	GOODMAN BROTHERS STEEL DRUM CO.
Contact Type:	Not reported
Contact Name:	MORTMAN
Address1:	Not reported
Address2:	Not reported
City:	Not reported
State:	NN
Zip Code:	Not reported
Country Code:	001
Phone:	(718) 494-7704
EMail:	Not reported
Fax Number:	Not reported
Modified By:	TRANSLAT
Date Last Modified:	2004-03-04

GOODMAN BROTHERS STEEL DRUM CO INC (Continued) **1000190383**

Tank Info:

Tank Number:	001
Tank ID:	27072
Tank Status:	Closed - In Place
Material Name:	Closed - In Place
Capacity Gallons:	500
Install Date:	01/01/1997
Date Tank Closed:	01/01/1997
Registered:	True
Tank Location:	Underground
Tank Type:	Steel/carbon steel
Material Code:	0001
Common Name of Substance:	#2 Fuel Oil (On-Site Consumption)
Tightness Test Method:	NN
Date Test:	Not reported
Next Test Date:	Not reported
Pipe Model:	Not reported
Modified By:	TRANSLAT
Last Modified:	04/14/2017

Equipment Records:

H00 - Tank Leak Detection - None
I00 - Overfill - None
G00 - Tank Secondary Containment - None
J02 - Dispenser - Suction Dispenser
B00 - Tank External Protection - None
C00 - Pipe Location - No Piping
D02 - Pipe Type - Galvanized Steel
F00 - Pipe External Protection - None
A00 - Tank Internal Protection - None

Tank Number:	002
Tank ID:	27073
Tank Status:	In Service
Material Name:	In Service
Capacity Gallons:	1100
Install Date:	Not reported
Date Tank Closed:	Not reported
Registered:	True
Tank Location:	Underground
Tank Type:	Steel/carbon steel
Material Code:	0001
Common Name of Substance:	#2 Fuel Oil (On-Site Consumption)
Tightness Test Method:	NN
Date Test:	Not reported
Next Test Date:	Not reported
Pipe Model:	Not reported
Modified By:	TRANSLAT
Last Modified:	04/14/2017

Equipment Records:

L09 - Piping Leak Detection - Exempt Suction Piping
H00 - Tank Leak Detection - None
I00 - Overfill - None

GOODMAN BROTHERS STEEL DRUM CO INC (Continued) **1000190383**

J02 - Dispenser - Suction Dispenser
G00 - Tank Secondary Containment - None
A00 - Tank Internal Protection - None
C00 - Pipe Location - No Piping
D02 - Pipe Type - Galvanized Steel
F00 - Pipe External Protection - None
B00 - Tank External Protection - None

Tank Number:	003
Tank ID:	27074
Tank Status:	In Service
Material Name:	In Service
Capacity Gallons:	1100
Install Date:	Not reported
Date Tank Closed:	Not reported
Registered:	True
Tank Location:	Underground
Tank Type:	Steel/carbon steel
Material Code:	0001
Common Name of Substance:	#2 Fuel Oil (On-Site Consumption)
Tightness Test Method:	NN
Date Test:	Not reported
Next Test Date:	Not reported
Pipe Model:	Not reported
Modified By:	TRANSLAT
Last Modified:	04/14/2017

Equipment Records:

G00 - Tank Secondary Containment - None
H00 - Tank Leak Detection - None
I00 - Overfill - None
A00 - Tank Internal Protection - None
L09 - Piping Leak Detection - Exempt Suction Piping
J02 - Dispenser - Suction Dispenser
B00 - Tank External Protection - None
C00 - Pipe Location - No Piping
D02 - Pipe Type - Galvanized Steel
F00 - Pipe External Protection - None

CBS:

CBS Number:	2-000008
Program Type:	CBS
Facility Status:	Unregulated/Closed
Expiration Date:	Not reported
Dec Region:	2
UTMX:	589518.57883
UTMY:	4508231.19860

CBS AST:

CBS Number:	2-000008
ICS Number:	2-125161
PBS Number:	Not reported
MOSF Number:	Not reported
SPDES Number:	Not reported
Facility Status:	IN SERVICE

GOODMAN BROTHERS STEEL DRUM CO INC (Continued) **1000190383**

Facility Type:	I
Telephone:	(718) 782-3038
Facility Town:	NEW YORK CITY
Region:	STATE
Expiration Date:	02/03/2003
Total Capacity of All Active Tanks(gal):	3000
Operator:	RAY KRUZINSKI/FRANK CATALDI
Emergency Contact:	IRVING GOODMAN
Emergency Phone:	(212) 737-7181
Owner Name:	GOODMAN BROTHERS STEEL DRUM CO.
Owner Address:	18 DIVISION PL.
Owner City,St,Zip:	BROOKLYN, NY 11222
Owner Telephone:	(718) 782-3056
Owner Type:	Corporate/Commercial
Owner Sub Type:	Not reported
Mail Name:	GOODMAN BROTHERS STEEL DRUM CO.
Mail Contact Addr:	18 DIVISION PL.
Mail Contact Addr2:	Not reported
Mail Contact Contact:	IRVING GOODMAN
Mail Contact City,St,Zip:	BROOKLYN, NY 11222
Mail Phone:	(718) 782-3056

Tank Id:	00001-A
CAS Number:	7647010
Federal ID:	Not reported
Tank Status:	In Service
Install Date:	02/00
Tank Closed:	Not reported
Capacity (Gal):	3000
Chemical:	Hydrochloric acid
Tank Location:	Indoors, Belowground
Tank Type:	Fiberglass reinforced plastic [FRP]
Total Tanks:	1
Tank Secret:	False
Tank Secondary Containment:	Cut-off Walls
Tank Error Status:	No Missing Data
Date Entered:	01/16/2001
Certified Date:	01/17/2001
Substance:	Single Hazardous Substance on DEC List
Internal Protection:	Other
External Protection:	Other
Pipe Location:	Aboveground
Pipe Type:	Double Walled Fiberglass
Pipe Internal:	Other
Pipe External:	Other
Pipe Flag:	Other
Leak Detection:	Interstitial Monitoring
Overfill Protection:	Product Level Gauge
Haz Percent:	31
Last Test:	Not reported
Due Date:	Not reported
SWIS Code:	6101
Lat/Long:	Not reported
Is Updated:	False
Renew Date:	11/02/92
Is It There:	False
Delinquent:	False

GOODMAN BROTHERS STEEL DRUM CO INC (Continued) **1000190383**

Date Expired:	02/03/95
Owner Mark:	1
Certificate Needs to be Printed:	False
Fiscal Amt for Registration Fee Correct:	True
Renewal Has Been Printed for Facility:	True
Pre-Printed Renewal App Last Printed:	11/07/2000

Tank Id:	00001
CAS Number:	7647010
Federal ID:	Not reported
Tank Status:	In Service
Install Date:	00/00
Tank Closed:	02/00
Capacity (Gal):	5000
Chemical:	Hydrochloric acid
Tank Location:	Indoors, Belowground
Tank Type:	Fiberglass coated steel
Total Tanks:	1
Tank Secret:	False
Tank Secondary Containment:	Cut-off Walls
Tank Error Status:	No Missing Data
Date Entered:	02/03/1989
Certified Date:	01/17/2001
Substance:	Single Hazardous Substance on DEC List
Internal Protection:	Fiberglass Liner (FRP
External Protection:	Fiberglass
Pipe Location:	Aboveground
Pipe Type:	Double Walled Fiberglass
Pipe Internal:	None
Pipe External:	None
Pipe Flag:	None
Leak Detection:	None
Overfill Protection:	Catch Basin
Haz Percent:	31
Last Test:	Not reported
Due Date:	Not reported
SWIS Code:	6101
Lat/Long:	Not reported
Is Updated:	False
Renew Date:	11/02/92
Is It There:	False
Delinquent:	False
Date Expired:	02/03/95
Owner Mark:	1
Certificate Needs to be Printed:	False
Fiscal Amt for Registration Fee Correct:	True
Renewal Has Been Printed for Facility:	True
Pre-Printed Renewal App Last Printed:	11/07/2000

SPILLS:

Facility ID:	0109317
Facility Type:	ER
Spill Number:	0109317
DER Facility ID:	161369
Site ID:	193547
DEC Region:	2

GOODMAN BROTHERS STEEL DRUM CO INC (Continued) **1000190383**

Spill Number/Closed Date:	2003-02-13
Spill Cause:	Other
Spill Class:	C4
SWIS:	2401
Spill Date:	2001-12-20
Investigator:	SMSANGES
Referred To:	Not reported
Reported to Dept:	2001-12-20
CID:	199
Water Affected:	Not reported
Spill Source:	Commercial/Industrial
Spill Notifier:	Responsible Party
Cleanup Ceased:	Not reported
Cleanup Meets Std:	False
Last Inspection:	Not reported
Recommended Penalty:	False
UST Trust:	False
Remediation Phase:	0
Date Entered In Computer:	2001-12-20
Spill Record Last Update:	2003-02-13
Spiller Name:	Not reported
Spiller Company:	SAME
Spiller Address:	Not reported
Spiller Company:	999
Contact Name:	CRAIG GOODMAN
DEC Memo:	"Prior to Sept, 2004 data translation this spill Lead_DEC Field was SANGESLAND ADMINISTRATIVE CLOSURE - AUSTIN"
Remarks:	"WHILE DOING MAINTAINCE ON A PUMP APPROX 1 QT OF WASTE WATER LEAKED OUT - ALL MATERAL CLEANED UP"

All Materials:

Site ID:	193547
Operable Unit ID:	846668
Operable Unit:	01
Material ID:	530525
Material Code:	0060A
Material Name:	wastewater
Case No.:	Not reported
Material FA:	Other
Quantity:	1.00
Units:	G
Recovered:	1.00
Oxygenate:	Not reported

Facility ID:	0109316
Facility Type:	ER
Spill Number:	0109316
DER Facility ID:	242844
Site ID:	300204
DEC Region:	2
Spill Number/Closed Date:	2003-07-07
Spill Cause:	Other
Spill Class:	C4
SWIS:	2401
Spill Date:	2001-12-20
Investigator:	SMSANGES
Referred To:	Not reported

GOODMAN BROTHERS STEEL DRUM CO INC (Continued) **1000190383**

Reported to Dept:	2001-12-20
CID:	199
Water Affected:	Not reported
Spill Source:	Commercial/Industrial
Spill Notifier:	Responsible Party
Cleanup Ceased:	Not reported
Cleanup Meets Std:	False
Last Inspection:	Not reported
Recommended Penalty:	False
UST Trust:	False
Remediation Phase:	0
Date Entered In Computer:	2001-12-20
Spill Record Last Update:	2003-07-07
Spiller Name:	Not reported
Spiller Company:	SAME
Spiller Address:	Not reported
Spiller Company:	999
Contact Name:	CRAIG GOODMAN
DEC Memo:	"Prior to Sept, 2004 data translation this spill Lead_DEC Field was SANGESLAND "
Remarks:	"WHILE DOING ROUTINE MAINTAINCE ON COMPRESSOR 2-3 GAL OF MOTOR OIL SPILLED FROM MACHINERY"

All Materials:

Site ID:	300204
Operable Unit ID:	847677
Operable Unit:	01
Material ID:	530524
Material Code:	0015
Material Name:	motor oil
Case No.:	Not reported
Material FA:	Petroleum
Quantity:	3.00
Units:	G
Recovered:	3.00
Oxygenate:	Not reported

ICIS:

Enforcement Action ID:	NY000A0000261010015000328
FRS ID:	110000892017
Action Name:	Not reported
Facility Name:	GOODMAN BROS STEEL DRUM CO-18DIVISIONPL
Facility Address:	18 DIVISION PL BROOKLYN, NY 11222
Enforcement Action Type:	Administrative Order
Facility County:	KINGS
Program System Acronym:	AIR
Enforcement Action Forum Desc:	Administrative - Formal
EA Type Code:	SCAAAO
Facility SIC Code:	3412
Federal Facility ID:	Not reported
Latitude in Decimal Degrees:	40.720775
Longitude in Decimal Degrees:	73.9414628
Permit Type Desc:	Not reported
Program System Acronym:	NY0000002610100150
Facility NAICS Code:	332439

GOODMAN BROTHERS STEEL DRUM CO INC (Continued) **1000190383**

Tribal Land Code:	Not reported
Enforcement Action ID:	NY000A0000261010015000321
FRS ID:	110000892017
Action Name:	Not reported
Facility Name:	GOODMAN BROS STEEL DRUM CO-18DIVISIONPL
Facility Address:	18 DIVISION PL BROOKLYN, NY 11222
Enforcement Action Type:	Notice of Violation
Facility County:	KINGS
Program System Acronym:	AIR
Enforcement Action Forum Desc:	Administrative - Informal
EA Type Code:	NOV
Facility SIC Code:	3412
Federal Facility ID:	Not reported
Latitude in Decimal Degrees:	40.720775
Longitude in Decimal Degrees:	73.9414628
Permit Type Desc:	Not reported
Program System Acronym:	NY0000002610100150
Facility NAICS Code:	332439
Tribal Land Code:	Not reported

FINDS:

Registry ID: 110000892017

Environmental Interest/Information System

AIR EMISSIONS CLASSIFICATION UNKNOWN

US EPA TRIS (Toxics Release Inventory System) contains information from facilities on the amounts of over 300 listed toxic chemicals that these facilities release directly to air, water, land, or that are transported off-site.

RCRAInfo is a national information system that supports the Resource Conservation and Recovery Act (RCRA) program through the tracking of events and activities related to facilities that generate, transport, and treat, store, or dispose of hazardous waste. RCRAInfo allows RCRA program staff to track the notification, permit, compliance, and corrective action activities required under RCRA.

FIS (New York - Facility Information System) is New York's Department of Environmental Conservation (DEC) information system for tracking environmental facility information found across the State.

HAZARDOUS WASTE BIENNIAL REPORTER

Click this hyperlink while viewing on your computer to access additional FINDS: detail in the EDR Site Report.

ECHO:

Envid:	1000190383
Registry ID:	110000892017
DFR URL:	http://echo.epa.gov/detailed-facility-report?fid=110000892017

GOODMAN BROTHERS STEEL DRUM CO INC (Continued) **1000190383**

AIRS:

Permit Type:	ATV
Permit Status:	Expired
Issue Date:	07/30/2002
Expiration Date:	Not reported
County Fips:	Not reported
DEC Id:	2610100150
Emission Unit Id:	Not reported
Process Id:	Not reported
Contaminant Name/cas:	Not reported
Epa Control Code:	Not reported
Contol Eff:	Not reported
Emissions:	Not reported
Unit:	Not reported
Auth Type Code:	7
Latitude:	40.720775234
Longitude:	73.941462833

Permit Type:	ATV
Permit Status:	Expired
Issue Date:	01/12/2000
Expiration Date:	07/30/2002
County Fips:	Not reported
DEC Id:	2610100150
Emission Unit Id:	Not reported
Process Id:	Not reported
Contaminant Name/cas:	Not reported
Epa Control Code:	Not reported
Contol Eff:	Not reported
Emissions:	Not reported
Unit:	Not reported
Auth Type Code:	7
Latitude:	40.720775234
Longitude:	73.941462833

NY MANIFEST:

Country:	USA
EPA ID:	NYD047683776
Facility Status:	Not reported
Location Address 1:	18 DIVISION PLACE
Code:	BP
Location Address 2:	Not reported
Total Tanks:	Not reported
Location City:	BROOKLYN
Location State:	NY
Location Zip:	11222
Location Zip 4:	5699

NY MANIFEST:

EPAID:	NYD047683776
Mailing Name:	GOODMAN BROS STEEL DRUM CO INC
Mailing Contact:	SIMON GOODMAN
Mailing Address 1:	18 DIVISION PLACE
Mailing Address 2:	Not reported
Mailing City:	BROOKLYN
Mailing State:	NY
Mailing Zip:	11222

GOODMAN BROTHERS STEEL DRUM CO INC (Continued) **1000190383**

Mailing Zip 4:	5699
Mailing Country:	USA
Mailing Phone:	7187823056

NY MANIFEST:

Document ID:	NJA5031614
Manifest Status:	Not reported
seq:	Not reported
Year:	2004
Trans1 State ID:	NY1A378
Trans2 State ID:	2809
Generator Ship Date:	01/27/2004
Trans1 Recv Date:	01/27/2004
Trans2 Recv Date:	01/30/2004
TSD Site Recv Date:	01/30/2004
Part A Recv Date:	Not reported
Part B Recv Date:	Not reported
Generator EPA ID:	NYD047683776
Trans1 EPA ID:	NYD064748304
Trans2 EPA ID:	Not reported
TSDF ID 1:	NJD002454
TSDF ID 2:	Not reported
Manifest Tracking Number:	Not reported
Import Indicator:	Not reported
Export Indicator:	Not reported
Discr Quantity Indicator:	Not reported
Discr Type Indicator:	Not reported
Discr Residue Indicator:	Not reported
Discr Partial Reject Indicator:	Not reported
Discr Full Reject Indicator:	Not reported
Manifest Ref Number:	Not reported
Alt Facility RCRA ID:	Not reported
Alt Facility Sign Date:	Not reported
MGMT Method Type Code:	Not reported
Waste Code:	F003 - UNKNOWN
Waste Code:	Not reported
Waste Code:	Not reported
Waste Code:	Not reported
Waste Code:	Not reported
Waste Code:	Not reported
Quantity:	05000
Units:	P - Pounds
Number of Containers:	010
Container Type:	DM - Metal drums, barrels
Handling Method:	R Material recovery of more than 75 percent of the total material.
Specific Gravity:	01.00

Click this hyperlink while viewing on your computer to access
101 additional NY_MANIFEST: record(s) in the EDR Site Report.

NJ MANIFEST:

EPA Id:	NYD047683776
Mail Address:	Not reported
Mail City/State/Zip:	Not reported
Facility Phone:	Not reported

GOODMAN BROTHERS STEEL DRUM CO INC (Continued) **1000190383**

Emergency Phone:	Not reported
Contact:	Not reported
Comments:	Not reported
SIC Code:	Not reported
County:	00
Municipal:	00
Previous EPA Id:	Not reported
Gen Flag:	X
Trans Flag:	X
TSDF Flag:	Not reported
Name Change:	Not reported
Date Change:	Not reported

Manifest:

Manifest Number:	NJA5031614
EPA ID:	NYD047683776
Date Shipped:	01/27/2004
TSDF EPA ID:	NJD002454544
Transporter EPA ID:	NYD064748304
Transporter 2 EPA ID:	NJD002454544
Transporter 3 EPA ID:	Not reported
Transporter 4 EPA ID:	Not reported
Transporter 5 EPA ID:	Not reported
Transporter 6 EPA ID:	Not reported
Transporter 7 EPA ID:	Not reported
Transporter 8 EPA ID:	Not reported
Transporter 9 EPA ID:	Not reported
Transporter 10 EPA ID:	Not reported
Date Trans1 Transported Waste:	01/27/2004
Date Trans2 Transported Waste:	01/30/2004
Date Trans3 Transported Waste:	Not reported
Date Trans4 Transported Waste:	Not reported
Date Trans5 Transported Waste:	Not reported
Date Trans6 Transported Waste:	Not reported
Date Trans7 Transported Waste:	Not reported
Date Trans8 Transported Waste:	Not reported
Date Trans9 Transported Waste:	Not reported
Date Trans10 Transported Waste:	Not reported
Date TSDF Received Waste:	01/30/2004
TSDF EPA Facility Name:	Not reported
QTY Units:	Not reported
Transporter SEQ ID:	Not reported
Transporter-1 Date:	Not reported
Waste SEQ ID:	Not reported
Waste Type Code 2:	Not reported
Waste Type Code 3:	Not reported
Waste Type Code 4:	Not reported
Waste Type Code 5:	Not reported
Waste Type Code 6:	Not reported
Date Accepted:	Not reported
Manifest Discrepancy Type:	Not reported
Data Entry Number:	03090422
Was Load Rejected:	No
Reason Load Was Rejected:	Not reported

320 North 1/2-1 0.872 mi. 4604 ft. | **S & G WOODWORKING INC**
1155 MANHATTAN AVE - MAIN FLOOR
BROOKLYN, NY 11222 | **RCRA-CESQG**
NY SHWS
NY MANIFEST | **1008892201**
NYR000135772

Relative: Higher

Actual: 10 ft.

RCRA-CESQG:

Date form received by agency:	01/01/2007
Facility name:	S & G WOODWORKING INC
Facility address:	1155 MANHATTAN AVE - MAIN FLOOR BROOKLYN, NY 11222
EPA ID:	NYR000135772
Mailing address:	MANHATTAN AVE - MAIN FLOOR BROOKLYN, NY 11222
Contact:	MOSHE GRANIT
Contact address:	MANHATTAN AVE - MAIN FLOOR BROOKLYN, NY 11222
Contact country:	US
Contact telephone:	718-389-5602
Telephone ext.:	19
Contact email:	Not reported
EPA Region:	02
Classification:	Conditionally Exempt Small Quantity Generator
Description:	Handler: generates 100 kg or less of hazardous waste per calendar month, and accumulates 1000 kg or less of hazardous waste at any time; or generates 1 kg or less of acutely hazardous waste per calendar month, and accumulates at any time: 1 kg or less of acutely hazardous waste; or 100 kg or less of any residue or contaminated soil, waste or other debris resulting from the cleanup of a spill, into or on any land or water, of acutely hazardous waste; or generates 100 kg or less of any residue or contaminated soil, waste or other debris resulting from the cleanup of a spill, into or on any land or water, of acutely hazardous waste during any calendar month, and accumulates at any time: 1 kg or less of acutely hazardous waste; or 100 kg or less of any residue or contaminated soil, waste or other debris resulting from the cleanup of a spill, into or on any land or water, of acutely hazardous waste

Owner/Operator Summary:

Owner/operator name:	NO NAME FOUND
Owner/operator address:	Not reported Not reported
Owner/operator country:	US
Owner/operator telephone:	Not reported
Owner/operator email:	Not reported
Owner/operator fax:	Not reported
Owner/operator extension:	Not reported
Legal status:	Other
Owner/Operator Type:	Operator
Owner/Op start date:	01/01/1983
Owner/Op end date:	Not reported

Owner/operator name:	NO NAME FOUND
Owner/operator address:	Not reported Not reported
Owner/operator country:	US
Owner/operator telephone:	Not reported
Owner/operator email:	Not reported
Owner/operator fax:	Not reported

S & G WOODWORKING INC (Continued) **1008892201**

Owner/operator extension: Not reported
Legal status: Other
Owner/Operator Type: Owner
Owner/Op start date: 01/01/1983
Owner/Op end date: Not reported

Handler Activities Summary:
U.S. importer of hazardous waste: No
Mixed waste (haz. and radioactive): No
Recycler of hazardous waste: No
Transporter of hazardous waste: No
Treater, storer or disposer of HW: No
Underground injection activity: No
On-site burner exemption: No
Furnace exemption: No
Used oil fuel burner: No
Used oil processor: No
User oil refiner: No
Used oil fuel marketer to burner: No
Used oil Specification marketer: No
Used oil transfer facility: No
Used oil transporter: No

Historical Generators:
Date form received by agency: 01/01/2006
Site name: S & G WOODWORKING INC
Classification: Conditionally Exempt Small Quantity Generator

Date form received by agency: 12/07/2005
Site name: S & G WOODWORKING INC
Classification: Small Quantity Generator

Violation Status: No violations found

SHWS:
Program: HW
Site Code: 421914
Classification: N
Region: 2
Acres: 3.865
HW Code: 224138
Record Add: 11/17/2009
Record Upd: 08/26/2011
Updated By: MJKOMORO
Site Description: LOCATION: The Greenpoint Manufacturing and Design Center (GMDC) property is located at 1155-1205 Manhattan Avenue which is an urban area of Brooklyn (Kings County) in New York City. SITE FEATURES: The property is nearly entirely covered by structures, with only one small area covered with other impervious material located along the northern edge of the property along Newtown Creek. There are eight contiguous four to six-story building on the property. The property borders Newtown Creek on the north side. CURRENT ZONING/USE: This property is currently in use for many separate commercial uses, primarily by small businesses and artisans. The surrounding uses are varied - the property adjacent to the west is indicated as having residential and commercial use but appears commercial; the properties to the east across Manhattan Avenue are indicated as being

S & G WOODWORKING INC (Continued) **1008892201**

factory/industrial uses, but appear to be commercial with residential above. HISTORICAL USE(s): The property has a long industrial/commercial history, but went through an extensive remedial effort overseen by local agencies in the 1990's. The property owners have done significant renovations on the buildings and have conducted at least two recent investigations which identified limited groundwater contamination, but did not identify any significant soil contamination.

Env Problem: NATURE AND EXTENT OF CONTAMINATION: Only two (of ten) temporary groundwater sampling wells located in the basement of the structure at 1155 Manhattan Avenue showed evidence of contamination. Each contained one chlorinated VOC slightly above standards. Tetrachloroethylene was identified at 21ppb; chloroform was identified at 12 ppb. Groundwater standards are 5 ppb and 7 ppb respectively. Soil samples from these borings were below unrestricted standards for the same compounds. Samples taken from permanent wells did not identify any VOC contamination. Based on professional judgment, the slight exceedances of groundwater standards, adjacent to the Newtown Creek Superfund Site, do not constitute a significant threat to the environment. No further investigations are warranted at this time. Site designation was changed from "P" to "N."

Health Problem: Not reported
Dump: Not reported
Structure: Not reported
Lagoon: Not reported
Landfill: Not reported
Pond: Not reported
Disp Start: Not reported
Disp Term: Not reported
Lat/Long: Not reported
Dell: Not reported
Record Add: Not reported
Record Upd: Not reported
Updated By: Not reported
Own Op: Owner
Sub Type: 01
Owner Name: Manhattan Avenue Holding Corp.
Owner Company: Manhattan Avenue Holding Corp.
Owner Address: 1155 Manhattan Avenue
Owner Addr2: Not reported
Owner City,St,Zip: Brooklyn, NY 11222
Owner Country: United States of America
Own Op: On-Site Operator
Sub Type: NNN
Owner Name: Paul Parkhill
Owner Company: Greenpoint Manufacturing & Design Center
Owner Address: 1155 Manhattan Avenue
Owner Addr2: Not reported
Owner City,St,Zip: Brooklyn, NY 11222
Owner Country: United States of America
HW Code: Not reported
Waste Type: Not reported
Waste Quantity: Not reported
Waste Code: Not reported
Crossref ID: Not reported
Cross Ref Type Code: Not reported

S & G WOODWORKING INC (Continued) **1008892201**

Cross Ref Type: Not reported
Record Added Date: Not reported
Record Updated: Not reported
Updated By: Not reported

NY MANIFEST:
Country: USA
EPA ID: NYR000135772
Facility Status: Not reported
Location Address 1: 1155 MANHATTAN AVENUE
Code: BP
Location Address 2: Not reported
Total Tanks: Not reported
Location City: BROOKLYN
Location State: NY
Location Zip: 11222
Location Zip 4: Not reported

NY MANIFEST:
EPAID: NYR000135772
Mailing Name: SG WOODWORKING INC
Mailing Contact: ZOGALA
Mailing Address 1: 1155 MANHATTAN AVENUE
Mailing Address 2: Not reported
Mailing City: BROOKLYN
Mailing State: NY
Mailing Zip: 11222
Mailing Zip 4: Not reported
Mailing Country: USA
Mailing Phone: 7183895602

---

321 West 1/2-1 0.874 mi. 4617 ft. | **CON EDISON - EAST 11TH ST. WORKS MGP** | **EDR MGP** | **1008407983**
EAST 11TH - EAST 13TH STS. | **N/A**
NEW YORK, NY 10002

Relative: Lower

Actual: 4 ft.

Manufactured Gas Plants:
No additional information available

AR322 NE 1/2-1 0.885 mi. 4675 ft. | **FORMER MANHATTAN ADHESIVES PLANT** | **NY SHWS** | **S105972443**
425-459 GREENPOINT AVENUE | **N/A**
BROOKLYN, NY

Site 2 of 2 in cluster AR

Relative: Lower

Actual: 6 ft.

SHWS:
Program: HW
Site Code: 58916
Classification: N
Region: 2
Acres: Not reported
HW Code: 224009

FORMER MANHATTAN ADHESIVES PLANT (Continued) **S105972443**

Record Add: 11/18/1999
Record Upd: 12/16/2003
Updated By: kstang
Site Description: The site did not qualify for addition to the Registry of Inactive Hazardous Disposal Sites. Manhattan Adhesives is currently an empty factory building that is located at the foot of the Greenpoint Ave., Bridge in Brooklyn. Besides the Manhattan Adhesives factory, about 10 feet from the northeast wall is a manhole (not a sewer or drain) into which liquid waste was allegedly discharged. This waste came from a condemned oil storage site located at the intersection of Rt. 280, and the NJ Turnpike in NJ. The manhole is suspected of being the opening to an underground tank; however, the quantity of the waste allegedly dumped exceeds the capacity of most tanks. This information was obtained from the State Senate Committee on Crime and the Brooklyn District Attorney's office. Phase I State Superfund has been completed. A partial phase II investigation was completed during 1985 and recommended no further action. The Responsible Party has agreed to undertake an investigation in 1986. An investigation has not found hazardous waste on-site.
Env Problem: Not reported
Health Problem: Not reported
Dump: Not reported
Structure: Not reported
Lagoon: Not reported
Landfill: Not reported
Pond: Not reported
Disp Start: Not reported
Disp Term: Not reported
Lat/Long: Not reported
Dell: Not reported
Record Add: Not reported
Record Upd: Not reported
Updated By: Not reported
Own Op: Owner
Sub Type: E
Owner Name: Not reported
Owner Company: FRANK CASTIGLIONE
Owner Address: 32-02 COLLEGE POINT BLVD.
Owner Addr2: Not reported
Owner City,St,Zip: FLUSHING, NY 11354
Owner Country: United States of America
Own Op: Owner
Sub Type: NNN
Owner Name: Not reported
Owner Company: Frank Castiglione
Owner Address: 32-02 College Point Boulevard
Owner Addr2: Not reported
Owner City,St,Zip: Flushing, NY 11354
Owner Country: United States of America
HW Code: Not reported
Waste Type: Not reported
Waste Quantity: Not reported
Waste Code: Not reported
Crossref ID: Not reported
Cross Ref Type Code: Not reported
Cross Ref Type: Not reported
Record Added Date: Not reported

FORMER MANHATTAN ADHESIVES PLANT (Continued) **S105972443**

Record Updated: Not reported
Updated By: Not reported

323
WNW
1/2-1
0.900 mi.
4753 ft.

CON EDISON - EAST 14TH ST. WORKS MGP
EAST 14TH - EAST 16TH STS.
NEW YORK, NY 10009

EDR MGP **1008407984**
N/A

Relative:
Higher

Actual:
9 ft.

Manufactured Gas Plants:
No additional information available

324
East
1/2-1
0.971 mi.
5129 ft.

95 LOMBARDY ST./ACME ARCH. PRODS., INC.
95 LOMBARDY ST
BROOKLYN, NY 11222

NY SHWS **U003652054**
NY UST **N/A**

Relative:
Higher

Actual:
45 ft.

SHWS:
Program: HW
Site Code: 405853
Classification: Significant threat to the public health or environment - action required.
Region: 2
Acres: 1.01
HW Code: 224131
Record Add: 10/28/2008
Record Upd: 03/08/2017
Updated By: JXGRECO
Site Description: Location: The site is located in the Greenpoint/East Williamsburg Industrial Area section of Kings County (Borough of Brooklyn, New York City). The site is located on the east side of Vandervoort Avenue between Anthony and Lombardy Streets. Site Features: The site is completely covered by one (1) two-story and three (3) one-story brick buildings. The site is surrounded by other commercial and industrial properties. Sergeant William Dougherty Playground is located immediately north of the site across Anthony Street, and the eastbound on-ramp to the Brooklyn-Queens Expressway (I-278) is located one block to the north. A small residential area is located one block south of the site. Current Zoning/Use(s): The site is zoned for manufacturing. The site is currently used as a granite warehouse and showroom at 95 Lombardy Street, and a paper distribution office and a kitchen cabinet warehouse/showroom at 46 Anthony Street. Historical Use(s): The Department began a Site Characterization in this area during the Spring of 2007 as part of a plume trackdown investigation (Meeker Avenue Plume Trackdown, DEC Site ID No. 224121). This particular location was specifically targeted for investigation based on Sanborn fire insurance map data indicating that the site was utilized as a metal fabricator and painting facility from the 1930's to the late 2000's, and a Department database which lists the site as a generator of F001 waste (spent halogenated solvents used in de-greasing). This investigation was conducted in several phases, and was completed in the Summer of 2009. Based on an extensive records search and several inspections, it was

95 LOMBARDY ST./ACME ARCH. PRODS., INC. (Continued) **U003652054**

	determined that waste paint, waste oil, waste degreasers, and waste water precipitate were generated at the property during site operations. Numerous floor drains with unknown outfall locations existed within the property, and were identified as potential injection wells. In addition, an underground storage tank that was used as a dip tank and for storing degreasing products was located in the northwest corner of the site. Several pipes that originated from the dip tank discharged to a floor drain in the loading dock area. Site Geology and Hydrogeology: The site is underlain by a fill unit (0.5-9' thick), a sand/silty sand unit (~100' thick), a discontinuous clay/silt unit (~1-10' thick) within the sand/silty sand unit at various depths within the site area, a sand and gravel unit (~5' thick), and the Raritan Formation (~120-125' below ground surface). Groundwater is approximately 35-45' below ground surface in the vicinity of the site. Groundwater flows northeast toward Newtown Creek, which lies approximately 2,500' northeast of the site.
Env Problem:	Nature and Extent of Contamination: - Groundwater The primary contaminant of concern at the site is trichloroethene (TCE). TCE has been found on-site in shallow groundwater at concentrations up to 66,000 ppb, and in deep groundwater at concentrations up to 70,000 ppb, well above Part 703.5 class GA standards (5 ppb). Concentrations of tetrachloroethene (up to 8,000 ppb) and 1,2-dichloroethene (3,200 ppb) have also been found above their respective Part 703.5 class GA standards (5 ppb each). The plume of TCE-contaminated groundwater has migrated at least 400' off-site. - Soil Vapor and Indoor Air Concentrations of PCE in soil vapor have been found up to 3,100 ug/m^3. Concentrations of TCE in soil vapor have been found up to 4,500 ug/m^3, and in indoor air up to 13 ug/m^3. Significant Threat: The site poses a significant environmental threat due to ongoing releases of TCE from source areas into soil and groundwater.
Health Problem:	Exposure to site-related contamination in drinking water and soil is unlikely since area homes and businesses are supplied with public water and contaminants are below the ground surface. Since the possibility exists for vapors from site-related chemicals to migrate into nearby homes and businesses, soil vapor intrusion sampling will continue in the area and data evaluated as they become available.
Dump:	False
Structure:	True
Lagoon:	False
Landfill:	False
Pond:	False
Disp Start:	Not reported
Disp Term:	Not reported
Lat/Long:	Not reported
Dell:	Not reported
Record Add:	10/28/2008 12:21:00 PM
Record Upd:	9/20/2013 2:01:00 PM
Updated By:	ldennist
Own Op:	Owner
Sub Type:	01
Owner Name:	MAUREEN BABIS
Owner Company:	NYC IDA
Owner Address:	110 WILLIAM STREET
Owner Addr2:	Not reported
Owner City,St,Zip:	NEW YORK, NY 10038
Owner Country:	United States of America
Own Op:	Document Repository

95 LOMBARDY ST./ACME ARCH. PRODS., INC. (Continued) **U003652054**

Sub Type:	C01
Owner Name:	Not reported
Owner Company:	Brooklyn Community Board #1
Owner Address:	435 Graham Avenue
Owner Addr2:	Not reported
Owner City,St,Zip:	Brooklyn, NY 11222
Owner Country:	United States of America
Own Op:	On-Site Operator
Sub Type:	01
Owner Name:	PAUL BURDYN
Owner Company:	ACME ARCHITECTURAL PRODUCTS, INC.
Owner Address:	251 LOMBARDY STREET
Owner Addr2:	Not reported
Owner City,St,Zip:	BROOKLYN, NY 11222
Owner Country:	United States of America
Own Op:	Document Repository
Sub Type:	C04
Owner Name:	Not reported
Owner Company:	Brooklyn Public Library - Greenpoint Branch
Owner Address:	107 Norman Avenue
Owner Addr2:	Not reported
Owner City,St,Zip:	Brooklyn, NY 11222
Owner Country:	United States of America
HW Code:	224131
Waste Type:	TRICHLOROETHENE (TCE)
Waste Quantity:	UNKNOWN
Waste Code:	Not reported
Crossref ID:	224129
Cross Ref Type Code:	02
Cross Ref Type:	HW Site ID
Record Added Date:	10/31/2008 2:34:00 PM
Record Updated:	10/31/2008 2:34:00 PM
Updated By:	MOBARRIE
Crossref ID:	224130
Cross Ref Type Code:	02
Cross Ref Type:	HW Site ID
Record Added Date:	10/31/2008 2:41:00 PM
Record Updated:	10/31/2008 2:41:00 PM
Updated By:	MOBARRIE
Crossref ID:	224132
Cross Ref Type Code:	02
Cross Ref Type:	HW Site ID
Record Added Date:	10/31/2008 2:42:00 PM
Record Updated:	10/31/2008 2:42:00 PM
Updated By:	MOBARRIE
Crossref ID:	224121
Cross Ref Type Code:	02
Cross Ref Type:	HW Site ID
Record Added Date:	1/30/2009 12:36:00 PM
Record Updated:	1/30/2009 12:36:00 PM
Updated By:	JAAVERSA

UST:

Id/Status:	2-603942 / Unregulated/Closed
Program Type:	PBS
Region:	STATE
DEC Region:	2

95 LOMBARDY ST./ACME ARCH. PRODS., INC. (Continued) **U003652054**

Expiration Date:	N/A
UTM X:	589801.46252
UTM Y:	4508492.42560
Site Type:	Manufacturing (Other than Chemical)/Processing

Affiliation Records:

Site Id:	25835
Affiliation Type:	Facility Owner
Company Name:	WHITEHEAD COMPANY
Contact Type:	Not reported
Contact Name:	Not reported
Address1:	513 PORTER AVENUE
Address2:	Not reported
City:	BROOKLYN
State:	NY
Zip Code:	11222
Country Code:	001
Phone:	(718) 384-7800
EMail:	Not reported
Fax Number:	Not reported
Modified By:	TRANSLAT
Date Last Modified:	2004-03-04

Site Id:	25835
Affiliation Type:	Mail Contact
Company Name:	ACME ARCHITECTURAL PRODUCTS, INC.
Contact Type:	Not reported
Contact Name:	MILDRED OLSEN
Address1:	513 PORTER AVENUE
Address2:	Not reported
City:	BROOKLYN
State:	NY
Zip Code:	11222
Country Code:	001
Phone:	(718) 384-7800
EMail:	Not reported
Fax Number:	Not reported
Modified By:	TRANSLAT
Date Last Modified:	2004-03-04

Site Id:	25835
Affiliation Type:	Facility Operator
Company Name:	95 LOMBARDY ST./ACME ARCH. PRODS., INC.
Contact Type:	Not reported
Contact Name:	ACME ARCH PRODS., INC.
Address1:	Not reported
Address2:	Not reported
City:	Not reported
State:	NN
Zip Code:	Not reported
Country Code:	001
Phone:	(718) 384-7800
EMail:	Not reported
Fax Number:	Not reported
Modified By:	TRANSLAT
Date Last Modified:	2004-03-04

Site Id:	25835

95 LOMBARDY ST./ACME ARCH. PRODS., INC. (Continued) **U003652054**

Affiliation Type:	Emergency Contact
Company Name:	WHITEHEAD COMPANY
Contact Type:	Not reported
Contact Name:	WILLIAM MCDONNELL
Address1:	Not reported
Address2:	Not reported
City:	Not reported
State:	NN
Zip Code:	Not reported
Country Code:	001
Phone:	(718) 384-7800
EMail:	Not reported
Fax Number:	Not reported
Modified By:	TRANSLAT
Date Last Modified:	2004-03-04

Tank Info:

Tank Number:	1
Tank ID:	56116
Tank Status:	Closed - In Place
Material Name:	Closed - In Place
Capacity Gallons:	8500
Install Date:	Not reported
Date Tank Closed:	Not reported
Registered:	True
Tank Location:	Underground
Tank Type:	Steel/carbon steel
Material Code:	0003
Common Name of Substance:	#6 Fuel Oil (On-Site Consumption)
Tightness Test Method:	NN
Date Test:	Not reported
Next Test Date:	Not reported
Pipe Model:	Not reported
Modified By:	TRANSLAT
Last Modified:	04/14/2017

Equipment Records:

C02 - Pipe Location - Underground/On-ground
J02 - Dispenser - Suction Dispenser
G08 - Tank Secondary Containment - Flexible Internal Linning (Bladder)
H00 - Tank Leak Detection - None
A00 - Tank Internal Protection - None
D01 - Pipe Type - Steel/Carbon Steel/Iron
B00 - Tank External Protection - None
F00 - Pipe External Protection - None
I05 - Overfill - Vent Whistle

Tank Number:	2
Tank ID:	56117
Tank Status:	Closed - In Place
Material Name:	Closed - In Place
Capacity Gallons:	1080
Install Date:	Not reported
Date Tank Closed:	Not reported

95 LOMBARDY ST./ACME ARCH. PRODS., INC. (Continued) **U003652054**

Registered:	True
Tank Location:	Underground
Tank Type:	Steel/carbon steel
Material Code:	0001
Common Name of Substance:	#2 Fuel Oil (On-Site Consumption)
Tightness Test Method:	NN
Date Test:	Not reported
Next Test Date:	Not reported
Pipe Model:	Not reported
Modified By:	TRANSLAT
Last Modified:	04/14/2017

Equipment Records:

A00 - Tank Internal Protection - None
C02 - Pipe Location - Underground/On-ground
J02 - Dispenser - Suction Dispenser
B00 - Tank External Protection - None
F00 - Pipe External Protection - None
G08 - Tank Secondary Containment - Flexible Internal Linning (Bladder)
H00 - Tank Leak Detection - None
D01 - Pipe Type - Steel/Carbon Steel/Iron
I05 - Overfill - Vent Whistle

---

325 ESE 1/2-1 0.988 mi. 5217 ft. | **FORMER KLINK COSMO CLEANERS**
364 RICHARDSON STREET
BROOKLYN, NY 11222 | **NY SHWS** | **S109416412**
N/A

Relative: Higher

Actual: 38 ft.

SHWS:

Program:	HW
Site Code:	405851
Classification:	Significant threat to the public health or environment - action required.
Region:	2
Acres:	1.08
HW Code:	224130
Record Add:	10/28/2008
Record Upd:	03/08/2017
Updated By:	JXGRECO

Site Description: Location: The site is located in the Greenpoint/East Williamsburg Industrial Area section of Brooklyn, NY. The site is located on the southwest corner of the intersection of Vandervoort Avenue and Richardson Street. Site Features: The site is completely covered by a one-story brick building. Numerous other commercial and industrial properties are located to the north, south, and west of the site. The Greenpoint Little League fields and a National Grid energy facility are east of the site across Vandervoort Avenue. A small residential area is located 1-2 blocks north of the site. An eastbound on-ramp to the Brooklyn-Queens Expressway (I-278) is located 4 blocks to the north. Current Zoning/Use(s): The site is zoned for manufacturing. The site is currently used for sheet metal fabrication. Historical Use(s): The Department began a Site Characterization in this area during the spring of 2007 as part of a plume trackdown investigation (Meeker Avenue Plume Trackdown, DEC Site ID No. 224121). This particular location was specifically targeted for investigation based on interviews with multiple residents indicating the site s former

FORMER KLINK COSMO CLEANERS (Continued) **S109416412**

usage as a commercial dry cleaner from the 1950's to the mid 1990's (including one former employee), and a Department database which lists the cleaners as a generator of F002 waste (spent halogenated solvents). The Meeker Avenue Plume Trackdown Site Characterization in the area of the site was conducted in several phases, and was completed in the summer of 2009. Site Geology and Hydrogeology: The site is underlain by a fill unit (0.5-8' thick), a sand/silty sand unit (approximately 100' thick), a discontinuous clay/silt unit (approximately 1-10' thick) within the sand/silty sand unit, a sand and gravel unit (approximately 1-3' thick), and the Raritan Formation (located 108-113' below ground surface). Groundwater is approximately 24-50' below ground surface in the vicinity of the site. Groundwater flows north to northeast toward Newtown Creek, which lies approximately 3,000' northeast of the site.

Env Problem: Nature and Extent of Contamination: - Groundwater The primary contaminant of concern at the site is tetrachloroethene (PCE). PCE has been found in shallow groundwater at concentrations up to 46,000 ppb, which is well above the Part 703.5 class GA standard of 5 ppb. PCE has also been found in very deep groundwater (atop the Raritan clay) at 4,500 ppb. The plume of PCE-contaminated groundwater has migrated at least 1,200' downgradient of the site. - Soil PCE has been found in on-site soils at concentrations up to 273 ppm, above the soil cleanup objective for unrestricted use (1.3 ppm). - Soil Vapor PCE has been found in soil vapor beneath the site at concentrations up to 48,200,000 ug/m^3. TCE has been found at concentrations up to 230,000 ug/m^3. Significant Threat: The site poses a significant environmental threat due to ongoing releases of PCE from source areas into soil and groundwater.

Health Problem: Exposure to site-related contamination in drinking water and soil is unlikely since area homes and businesses are supplied with public water and contaminants are below the ground surface. Since the possibility exists for vapors from site-related chemicals to migrate into nearby homes and businesses, soil vapor intrusion sampling will continue in the area and data evaluated as they become available.

Dump:	False
Structure:	True
Lagoon:	False
Landfill:	False
Pond:	False
Disp Start:	Not reported
Disp Term:	Not reported
Lat/Long:	Not reported
Dell:	Not reported
Record Add:	10/28/2008 12:21:00 PM
Record Upd:	3/2/2016 9:54:00 AM
Updated By:	DKHARRIN
Own Op:	On-Site Operator
Sub Type:	08
Owner Name:	Not reported
Owner Company:	AWL Industries
Owner Address:	364 Richardson Street
Owner Addr2:	Not reported
Owner City,St,Zip:	Brooklyn, NY 11222
Owner Country:	United States of America
Own Op:	Owner
Sub Type:	01
Owner Name:	PAVLOVICH & COMPANY

FORMER KLINK COSMO CLEANERS (Continued) **S109416412**

Owner Company:	PAVLOVICH & COMPANY
Owner Address:	460 MORGAN AVENUE
Owner Addr2:	Not reported
Owner City,St,Zip:	BROOKLYN, NY 11222-5706
Owner Country:	United States of America
Own Op:	Document Repository
Sub Type:	C01
Owner Name:	Not reported
Owner Company:	Brooklyn Community Board #1
Owner Address:	435 Graham Avenue
Owner Addr2:	Not reported
Owner City,St,Zip:	Brooklyn, NY 11222
Owner Country:	United States of America
Own Op:	Document Repository
Sub Type:	C04
Owner Name:	Not reported
Owner Company:	Brooklyn Public Library - Greenpoint Branch
Owner Address:	107 Norman Avenue
Owner Addr2:	Not reported
Owner City,St,Zip:	Brooklyn, NY 11222
Owner Country:	United States of America
HW Code:	224130
Waste Type:	TETRACHLOROETHYLENE (PCE)
Waste Quantity:	UNKNOWN
Waste Code:	Not reported
HW Code:	224130
Waste Type:	tetrachloroethene (PCE)
Waste Quantity:	UNKNOWN
Waste Code:	Not reported
Crossref ID:	224129
Cross Ref Type Code:	02
Cross Ref Type:	HW Site ID
Record Added Date:	10/31/2008 2:34:00 PM
Record Updated:	10/31/2008 2:34:00 PM
Updated By:	MOBARRIE
Crossref ID:	224131
Cross Ref Type Code:	02
Cross Ref Type:	HW Site ID
Record Added Date:	10/31/2008 2:41:00 PM
Record Updated:	10/31/2008 2:41:00 PM
Updated By:	MOBARRIE
Crossref ID:	224132
Cross Ref Type Code:	02
Cross Ref Type:	HW Site ID
Record Added Date:	10/31/2008 2:41:00 PM
Record Updated:	10/31/2008 2:41:00 PM
Updated By:	MOBARRIE
Crossref ID:	224121
Cross Ref Type Code:	02
Cross Ref Type:	HW Site ID
Record Added Date:	8/26/2009 4:51:00 PM
Record Updated:	8/26/2009 4:51:00 PM
Updated By:	dkharrin

Count: 18 records.

ORPHAN SUMMARY

City	EDR ID	Site Name	Site Address	Zip	Database(s)
BROOKLYN	S105003695	USPS GOWANUS SITE, FORMER MGP METR	2ND AVENUE AND 12TH STREET		NY VCP
BROOKLYN	S113916585	DAVIDSON PIPE SUPPLY COMPANY	3RD AVE & 37TH STREET		NY SHWS
BROOKLYN	S113922099	KEAP ST. STATION	KEAP ST, WYTHE AVE, HOOPER ST,	11206	NY VCP
BROOKLYN	S113922122	PEOPLES WORKS	KENT AVE. S. 10TH ST., S. 11TH	11211	NY VCP
BROOKLYN	S113916586	KENT TERMINAL	KENT AVE. BETWEEN 5TH-11TH ST.	11211	NY SHWS, NY VCP
BROOKLYN	S113922086	PEOPLES WORKS	KENT AVE. S., 10TH ST., S. 11T	11211	NY VCP
BROOKLYN	1003863859	BKLYN UNION GAS /PEOPLES WORKS	KENT AVE S 10TH & 11TH STS	11211	SEMS-ARCHIVE
BROOKLYN	1003863853	BKLYN UNION GAS /WILLIAMSBURGH WOR	KENT AVE N 12TH ST /E RIV	11211	SEMS-ARCHIVE
BROOKLYN	S105972439	JONES MOTORS	LOMBARDY STREET (FOOT OF NEWTO		NY SHWS
BROOKLYN	S121102044	MCCARREN COMFORT STSTION	LORIMER ST		NY LTANKS
BROOKLYN	S113916693	MEEKER AVENUE PLUME TRACKDOWN	MEEKER AVENUE	11222	NY SHWS
BROOKLYN	S113916666	MORGAN OIL TERMINAL	224038 MORGAN OIL TERMINAL		NY SHWS
BROOKLYN	S113922150	RUTLEDGE STATION	RUTLEDGE ST, WYTHE&,KENTAVE&WA	11206	NY VCP
BROOKLYN	S110487592	K - SCHOLES ST. STATION	SCHOLES ST 7 BOGART STS, MESSE	11206	NY SHWS, NY BROWNFIELDS
BROOKLYN	S117535331	BASEMENT	925 UNION ST		NY LTANKS
BROOKLYN	S113922105	WYTHE AVE (BERRY ST.) STATION	WYTHE AVE., BERRY ST., N 12TH	11211	NY VCP
NEW YORK	S108984515	CE - E. 14TH ST. (STUYTOWN) WORKS	EAST 14TH - EAST 16TH STS.	10009	NY VCP
QUEENS COUNTY	S113916834	OUTLET CITY	QUEENS BLVD & JACKSON AVE	11101	NY SHWS

GOVERNMENT RECORDS SEARCHED / DATA CURRENCY TRACKING

To maintain currency of the following federal and state databases, EDR contacts the appropriate governmental agency on a monthly or quarterly basis, as required.

Number of Days to Update: Provides confirmation that EDR is reporting records that have been updated within 90 days from the date the government agency made the information available to the public.

STANDARD ENVIRONMENTAL RECORDS

Federal NPL site list

NPL: National Priority List

National Priorities List (Superfund). The NPL is a subset of CERCLIS and identifies over 1,200 sites for priority cleanup under the Superfund Program. NPL sites may encompass relatively large areas. As such, EDR provides polygon coverage for over 1,000 NPL site boundaries produced by EPA's Environmental Photographic Interpretation Center (EPIC) and regional EPA offices.

Date of Government Version: 05/30/2017
Date Data Arrived at EDR: 06/08/2017
Date Made Active in Reports: 09/15/2017
Number of Days to Update: 99

Source: EPA
Telephone: N/A
Last EDR Contact: 11/03/2017
Next Scheduled EDR Contact: 01/15/2018
Data Release Frequency: Quarterly

NPL Site Boundaries

Sources:

EPA's Environmental Photographic Interpretation Center (EPIC)
Telephone: 202-564-7333

EPA Region 1
Telephone 617-918-1143

EPA Region 6
Telephone: 214-655-6659

EPA Region 3
Telephone 215-814-5418

EPA Region 7
Telephone: 913-551-7247

EPA Region 4
Telephone 404-562-8033

EPA Region 8
Telephone: 303-312-6774

EPA Region 5
Telephone 312-886-6686

EPA Region 9
Telephone: 415-947-4246

EPA Region 10
Telephone 206-553-8665

Proposed NPL: Proposed National Priority List Sites

A site that has been proposed for listing on the National Priorities List through the issuance of a proposed rule in the Federal Register. EPA then accepts public comments on the site, responds to the comments, and places on the NPL those sites that continue to meet the requirements for listing.

Date of Government Version: 05/30/2017
Date Data Arrived at EDR: 06/09/2017
Date Made Active in Reports: 09/15/2017
Number of Days to Update: 98

Source: EPA
Telephone: N/A
Last EDR Contact: 11/03/2017
Next Scheduled EDR Contact: 01/15/2018
Data Release Frequency: Quarterly

NPL LIENS: Federal Superfund Liens

Federal Superfund Liens. Under the authority granted the USEPA by CERCLA of 1980, the USEPA has the authority to file liens against real property in order to recover remedial action expenditures or when the property owner received notification of potential liability. USEPA compiles a listing of filed notices of Superfund Liens.

Date of Government Version: 10/15/1991
Date Data Arrived at EDR: 02/02/1994
Date Made Active in Reports: 03/30/1994
Number of Days to Update: 56

Source: EPA
Telephone: 202-564-4267
Last EDR Contact: 08/15/2011
Next Scheduled EDR Contact: 11/28/2011
Data Release Frequency: No Update Planned

Federal Delisted NPL site list

Delisted NPL: National Priority List Deletions

The National Oil and Hazardous Substances Pollution Contingency Plan (NCP) establishes the criteria that the EPA uses to delete sites from the NPL. In accordance with 40 CFR 300.425.(e), sites may be deleted from the NPL where no further response is appropriate.

Date of Government Version: 05/30/2017	Source: EPA
Date Data Arrived at EDR: 06/09/2017	Telephone: N/A
Date Made Active in Reports: 09/15/2017	Last EDR Contact: 11/03/2017
Number of Days to Update: 98	Next Scheduled EDR Contact: 01/15/2018
	Data Release Frequency: Quarterly

Federal CERCLIS list

FEDERAL FACILITY: Federal Facility Site Information listing

A listing of National Priority List (NPL) and Base Realignment and Closure (BRAC) sites found in the Comprehensive Environmental Response, Compensation and Liability Information System (CERCLIS) Database where EPA Federal Facilities Restoration and Reuse Office is involved in cleanup activities.

Date of Government Version: 11/07/2016	Source: Environmental Protection Agency
Date Data Arrived at EDR: 01/05/2017	Telephone: 703-603-8704
Date Made Active in Reports: 04/07/2017	Last EDR Contact: 10/06/2017
Number of Days to Update: 92	Next Scheduled EDR Contact: 01/15/2018
	Data Release Frequency: Varies

SEMS: Superfund Enterprise Management System

SEMS (Superfund Enterprise Management System) tracks hazardous waste sites, potentially hazardous waste sites, and remedial activities performed in support of EPA's Superfund Program across the United States. The list was formerly know as CERCLIS, renamed to SEMS by the EPA in 2015. The list contains data on potentially hazardous waste sites that have been reported to the USEPA by states, municipalities, private companies and private persons, pursuant to Section 103 of the Comprehensive Environmental Response, Compensation, and Liability Act (CERCLA). This dataset also contains sites which are either proposed to or on the National Priorities List (NPL) and the sites which are in the screening and assessment phase for possible inclusion on the NPL.

Date of Government Version: 07/11/2017	Source: EPA
Date Data Arrived at EDR: 07/21/2017	Telephone: 800-424-9346
Date Made Active in Reports: 10/06/2017	Last EDR Contact: 11/03/2017
Number of Days to Update: 77	Next Scheduled EDR Contact: 01/29/2018
	Data Release Frequency: Quarterly

Federal CERCLIS NFRAP site list

SEMS-ARCHIVE: Superfund Enterprise Management System Archive

SEMS-ARCHIVE (Superfund Enterprise Management System Archive) tracks sites that have no further interest under the Federal Superfund Program based on available information. The list was formerly known as the CERCLIS-NFRAP, renamed to SEMS ARCHIVE by the EPA in 2015. EPA may perform a minimal level of assessment work at a site while it is archived if site conditions change and/or new information becomes available. Archived sites have been removed and archived from the inventory of SEMS sites. Archived status indicates that, to the best of EPA's knowledge, assessment at a site has been completed and that EPA has determined no further steps will be taken to list the site on the National Priorities List (NPL), unless information indicates this decision was not appropriate or other considerations require a recommendation for listing at a later time. The decision does not necessarily mean that there is no hazard associated with a given site; it only means that. based upon available information, the location is not judged to be potential NPL site.

Date of Government Version: 07/11/2017
Date Data Arrived at EDR: 07/28/2017
Date Made Active in Reports: 10/06/2017
Number of Days to Update: 70

Source: EPA
Telephone: 800-424-9346
Last EDR Contact: 11/03/2017
Next Scheduled EDR Contact: 01/29/2018
Data Release Frequency: Quarterly

Federal RCRA CORRACTS facilities list

CORRACTS: Corrective Action Report
CORRACTS identifies hazardous waste handlers with RCRA corrective action activity.

Date of Government Version: 09/13/2017
Date Data Arrived at EDR: 09/26/2017
Date Made Active in Reports: 10/06/2017
Number of Days to Update: 10

Source: EPA
Telephone: 800-424-9346
Last EDR Contact: 09/26/2017
Next Scheduled EDR Contact: 01/08/2018
Data Release Frequency: Quarterly

Federal RCRA non-CORRACTS TSD facilities list

RCRA-TSDF: RCRA - Treatment, Storage and Disposal
RCRAInfo is EPA's comprehensive information system, providing access to data supporting the Resource Conservation and Recovery Act (RCRA) of 1976 and the Hazardous and Solid Waste Amendments (HSWA) of 1984. The database includes selective information on sites which generate, transport, store, treat and/or dispose of hazardous waste as defined by the Resource Conservation and Recovery Act (RCRA). Transporters are individuals or entities that move hazardous waste from the generator offsite to a facility that can recycle, treat, store, or dispose of the waste. TSDFs treat, store, or dispose of the waste.

Date of Government Version: 09/13/2017
Date Data Arrived at EDR: 09/26/2017
Date Made Active in Reports: 10/06/2017
Number of Days to Update: 10

Source: Environmental Protection Agency
Telephone: (212) 637-3660
Last EDR Contact: 09/26/2017
Next Scheduled EDR Contact: 01/08/2018
Data Release Frequency: Quarterly

Federal RCRA generators list

RCRA-LQG: RCRA - Large Quantity Generators
RCRAInfo is EPA's comprehensive information system, providing access to data supporting the Resource Conservation and Recovery Act (RCRA) of 1976 and the Hazardous and Solid Waste Amendments (HSWA) of 1984. The database includes selective information on sites which generate, transport, store, treat and/or dispose of hazardous waste as defined by the Resource Conservation and Recovery Act (RCRA). Large quantity generators (LQGs) generate over 1,000 kilograms (kg) of hazardous waste, or over 1 kg of acutely hazardous waste per month.

Date of Government Version: 09/13/2017
Date Data Arrived at EDR: 09/26/2017
Date Made Active in Reports: 10/06/2017
Number of Days to Update: 10

Source: Environmental Protection Agency
Telephone: (212) 637-3660
Last EDR Contact: 09/26/2017
Next Scheduled EDR Contact: 01/08/2018
Data Release Frequency: Quarterly

RCRA-SQG: RCRA - Small Quantity Generators

RCRAInfo is EPA's comprehensive information system, providing access to data supporting the Resource Conservation and Recovery Act (RCRA) of 1976 and the Hazardous and Solid Waste Amendments (HSWA) of 1984. The database includes selective information on sites which generate, transport, store, treat and/or dispose of hazardous waste as defined by the Resource Conservation and Recovery Act (RCRA). Small quantity generators (SQGs) generate between 100 kg and 1,000 kg of hazardous waste per month.

Date of Government Version: 09/13/2017
Date Data Arrived at EDR: 09/26/2017
Date Made Active in Reports: 10/06/2017
Number of Days to Update: 10

Source: Environmental Protection Agency
Telephone: (212) 637-3660
Last EDR Contact: 09/26/2017
Next Scheduled EDR Contact: 01/08/2018
Data Release Frequency: Quarterly

RCRA-CESQG: RCRA - Conditionally Exempt Small Quantity Generators

RCRAInfo is EPA's comprehensive information system, providing access to data supporting the Resource Conservation and Recovery Act (RCRA) of 1976 and the Hazardous and Solid Waste Amendments (HSWA) of 1984. The database includes selective information on sites which generate, transport, store, treat and/or dispose of hazardous waste as defined by the Resource Conservation and Recovery Act (RCRA). Conditionally exempt small quantity generators (CESQGs) generate less than 100 kg of hazardous waste, or less than 1 kg of acutely hazardous waste per month.

Date of Government Version: 09/13/2017
Date Data Arrived at EDR: 09/26/2017
Date Made Active in Reports: 10/06/2017
Number of Days to Update: 10

Source: Environmental Protection Agency
Telephone: (212) 637-3660
Last EDR Contact: 09/26/2017
Next Scheduled EDR Contact: 01/08/2018
Data Release Frequency: Quarterly

Federal institutional controls / engineering controls registries

LUCIS: Land Use Control Information System

LUCIS contains records of land use control information pertaining to the former Navy Base Realignment and Closure properties.

Date of Government Version: 05/22/2017
Date Data Arrived at EDR: 06/13/2017
Date Made Active in Reports: 09/15/2017
Number of Days to Update: 94

Source: Department of the Navy
Telephone: 843-820-7326
Last EDR Contact: 11/08/2017
Next Scheduled EDR Contact: 02/26/2018
Data Release Frequency: Varies

US ENG CONTROLS: Engineering Controls Sites List

A listing of sites with engineering controls in place. Engineering controls include various forms of caps, building foundations, liners, and treatment methods to create pathway elimination for regulated substances to enter environmental media or effect human health.

Date of Government Version: 08/10/2017
Date Data Arrived at EDR: 08/30/2017
Date Made Active in Reports: 10/13/2017
Number of Days to Update: 44

Source: Environmental Protection Agency
Telephone: 703-603-0695
Last EDR Contact: 08/30/2017
Next Scheduled EDR Contact: 12/11/2017
Data Release Frequency: Varies

US INST CONTROL: Sites with Institutional Controls

A listing of sites with institutional controls in place. Institutional controls include administrative measures, such as groundwater use restrictions, construction restrictions, property use restrictions, and post remediation care requirements intended to prevent exposure to contaminants remaining on site. Deed restrictions are generally required as part of the institutional controls.

Date of Government Version: 08/10/2017
Date Data Arrived at EDR: 08/30/2017
Date Made Active in Reports: 10/13/2017
Number of Days to Update: 44

Source: Environmental Protection Agency
Telephone: 703-603-0695
Last EDR Contact: 08/30/2017
Next Scheduled EDR Contact: 12/11/2017
Data Release Frequency: Varies

Federal ERNS list

ERNS: Emergency Response Notification System

Emergency Response Notification System. ERNS records and stores information on reported releases of oil and hazardous substances.

Date of Government Version: 09/18/2017
Date Data Arrived at EDR: 09/21/2017
Date Made Active in Reports: 10/13/2017
Number of Days to Update: 22

Source: National Response Center, United States Coast Guard
Telephone: 202-267-2180
Last EDR Contact: 09/21/2017
Next Scheduled EDR Contact: 01/08/2018
Data Release Frequency: Quarterly

State- and tribal - equivalent CERCLIS

SHWS: Inactive Hazardous Waste Disposal Sites in New York State

Referred to as the State Superfund Program, the Inactive Hazardous Waste Disposal Site Remedial Program is the cleanup program for inactive hazardous waste sites and now includes hazardous substance sites

Date of Government Version: 08/15/2017
Date Data Arrived at EDR: 08/17/2017
Date Made Active in Reports: 10/24/2017
Number of Days to Update: 68

Source: Department of Environmental Conservation
Telephone: 518-402-9622
Last EDR Contact: 08/17/2017
Next Scheduled EDR Contact: 11/27/2017
Data Release Frequency: Annually

VAPOR REOPENED: Vapor Intrustion Legacy Site List

New York is currently re-evaluating previous assumptions and decisions regarding the potential for soil vapor intrusion exposures at sites. As a result, all past, current, and future contaminated sites will be evaluated to determine whether these sites have the potential for exposures related to soil vapor intrusion.

Date of Government Version: 05/01/2017
Date Data Arrived at EDR: 05/18/2017
Date Made Active in Reports: 09/22/2017
Number of Days to Update: 127

Source: Department of Environmenal Conservation
Telephone: 518-402-9814
Last EDR Contact: 08/18/2017
Next Scheduled EDR Contact: 11/27/2017
Data Release Frequency: Varies

State and tribal landfill and/or solid waste disposal site lists

SWF/LF: Facility Register

Solid Waste Facilities/Landfill Sites. SWF/LF type records typically contain an inventory of solid waste disposal facilities or landfills in a particular state. Depending on the state, these may be active or inactive facilities or open dumps that failed to meet RCRA Subtitle D Section 4004 criteria for solid waste landfills or disposal sites.

Date of Government Version: 09/25/2017
Date Data Arrived at EDR: 09/26/2017
Date Made Active in Reports: 11/13/2017
Number of Days to Update: 48

Source: Department of Environmental Conservation
Telephone: 518-457-2051
Last EDR Contact: 09/21/2017
Next Scheduled EDR Contact: 01/15/2018
Data Release Frequency: Quarterly

State and tribal leaking storage tank lists

INDIAN LUST R5: Leaking Underground Storage Tanks on Indian Land

Leaking underground storage tanks located on Indian Land in Michigan, Minnesota and Wisconsin.

Date of Government Version: 04/26/2017
Date Data Arrived at EDR: 07/27/2017
Date Made Active in Reports: 10/13/2017
Number of Days to Update: 78

Source: EPA, Region 5
Telephone: 312-886-7439
Last EDR Contact: 10/27/2017
Next Scheduled EDR Contact: 02/05/2018
Data Release Frequency: Varies

INDIAN LUST R10: Leaking Underground Storage Tanks on Indian Land
LUSTs on Indian land in Alaska, Idaho, Oregon and Washington.

Date of Government Version: 10/07/2016
Date Data Arrived at EDR: 01/26/2017
Date Made Active in Reports: 05/05/2017
Number of Days to Update: 99

Source: EPA Region 10
Telephone: 206-553-2857
Last EDR Contact: 11/07/2017
Next Scheduled EDR Contact: 02/05/2018
Data Release Frequency: Quarterly

INDIAN LUST R9: Leaking Underground Storage Tanks on Indian Land
LUSTs on Indian land in Arizona, California, New Mexico and Nevada

Date of Government Version: 04/13/2017
Date Data Arrived at EDR: 07/27/2017
Date Made Active in Reports: 10/13/2017
Number of Days to Update: 78

Source: Environmental Protection Agency
Telephone: 415-972-3372
Last EDR Contact: 10/27/2017
Next Scheduled EDR Contact: 02/05/2018
Data Release Frequency: Varies

INDIAN LUST R8: Leaking Underground Storage Tanks on Indian Land
LUSTs on Indian land in Colorado, Montana, North Dakota, South Dakota, Utah and Wyoming.

Date of Government Version: 05/01/2017
Date Data Arrived at EDR: 07/27/2017
Date Made Active in Reports: 10/13/2017
Number of Days to Update: 78

Source: EPA Region 8
Telephone: 303-312-6271
Last EDR Contact: 10/27/2017
Next Scheduled EDR Contact: 02/05/2018
Data Release Frequency: Varies

INDIAN LUST R7: Leaking Underground Storage Tanks on Indian Land
LUSTs on Indian land in Iowa, Kansas, and Nebraska

Date of Government Version: 04/14/2017
Date Data Arrived at EDR: 07/27/2017
Date Made Active in Reports: 10/06/2017
Number of Days to Update: 71

Source: EPA Region 7
Telephone: 913-551-7003
Last EDR Contact: 10/27/2017
Next Scheduled EDR Contact: 02/05/2018
Data Release Frequency: Varies

INDIAN LUST R6: Leaking Underground Storage Tanks on Indian Land
LUSTs on Indian land in New Mexico and Oklahoma.

Date of Government Version: 04/24/2017
Date Data Arrived at EDR: 07/27/2017
Date Made Active in Reports: 10/06/2017
Number of Days to Update: 71

Source: EPA Region 6
Telephone: 214-665-6597
Last EDR Contact: 10/27/2017
Next Scheduled EDR Contact: 02/05/2018
Data Release Frequency: Varies

INDIAN LUST R4: Leaking Underground Storage Tanks on Indian Land
LUSTs on Indian land in Florida, Mississippi and North Carolina.

Date of Government Version: 10/14/2016
Date Data Arrived at EDR: 01/27/2017
Date Made Active in Reports: 05/05/2017
Number of Days to Update: 98

Source: EPA Region 4
Telephone: 404-562-8677
Last EDR Contact: 10/27/2017
Next Scheduled EDR Contact: 02/05/2018
Data Release Frequency: Semi-Annually

INDIAN LUST R1: Leaking Underground Storage Tanks on Indian Land
A listing of leaking underground storage tank locations on Indian Land.

Date of Government Version: 04/14/2017
Date Data Arrived at EDR: 07/27/2017
Date Made Active in Reports: 10/06/2017
Number of Days to Update: 71

Source: EPA Region 1
Telephone: 617-918-1313
Last EDR Contact: 10/27/2017
Next Scheduled EDR Contact: 02/05/2018
Data Release Frequency: Varies

LTANKS: Spills Information Database

Leaking Storage Tank Incident Reports. These records contain an inventory of reported leaking storage tank incidents reported from 4/1/86 through the most recent update. They can be either leaking underground storage tanks or leaking aboveground storage tanks. The causes of the incidents are tank test failures, tank failures or tank overfills.

Date of Government Version: 10/31/2017
Date Data Arrived at EDR: 10/31/2017
Date Made Active in Reports: 11/02/2017
Number of Days to Update: 2

Source: Department of Environmental Conservation
Telephone: 518-402-9549
Last EDR Contact: 10/31/2017
Next Scheduled EDR Contact: 11/27/2017
Data Release Frequency: Varies

HIST LTANKS: Listing of Leaking Storage Tanks

A listing of leaking underground and aboveground storage tanks. The causes of the incidents are tank test failures, tank failures or tank overfills. In 2002, the Department of Environmental Conservation stopped providing updates to its original Spills Information Database. This database includes fields that are no longer available from the NYDEC as of January 1, 2002. Current information may be found in the NY LTANKS database. Department of Environmental Conservation.

Date of Government Version: 01/01/2002
Date Data Arrived at EDR: 07/08/2005
Date Made Active in Reports: 07/14/2005
Number of Days to Update: 6

Source: Department of Environmental Conservation
Telephone: 518-402-9549
Last EDR Contact: 07/07/2005
Next Scheduled EDR Contact: N/A
Data Release Frequency: No Update Planned

State and tribal registered storage tank lists

FEMA UST: Underground Storage Tank Listing

A listing of all FEMA owned underground storage tanks.

Date of Government Version: 05/15/2017
Date Data Arrived at EDR: 05/30/2017
Date Made Active in Reports: 10/13/2017
Number of Days to Update: 136

Source: FEMA
Telephone: 202-646-5797
Last EDR Contact: 10/13/2017
Next Scheduled EDR Contact: 01/22/2018
Data Release Frequency: Varies

UST: Petroleum Bulk Storage (PBS) Database

Facilities that have petroleum storage capacities in excess of 1,100 gallons and less than 400,000 gallons.

Date of Government Version: 09/21/2017
Date Data Arrived at EDR: 09/21/2017
Date Made Active in Reports: 09/22/2017
Number of Days to Update: 1

Source: Department of Environmental Conservation
Telephone: 518-402-9549
Last EDR Contact: 09/21/2017
Next Scheduled EDR Contact: 01/08/2018
Data Release Frequency: No Update Planned

CBS UST: Chemical Bulk Storage Database

Facilities that store regulated hazardous substances in underground tanks of any size

Date of Government Version: 01/01/2002
Date Data Arrived at EDR: 02/20/2002
Date Made Active in Reports: 03/22/2002
Number of Days to Update: 30

Source: NYSDEC
Telephone: 518-402-9549
Last EDR Contact: 10/24/2005
Next Scheduled EDR Contact: 01/23/2006
Data Release Frequency: No Update Planned

MOSF UST: Major Oil Storage Facilities Database

Facilities that may be onshore facilities or vessels, with petroleum storage capacities of 400,000 gallons or greater.

Date of Government Version: 01/01/2002
Date Data Arrived at EDR: 02/20/2002
Date Made Active in Reports: 03/22/2002
Number of Days to Update: 30

Source: NYSDEC
Telephone: 518-402-9549
Last EDR Contact: 07/25/2005
Next Scheduled EDR Contact: 10/24/2005
Data Release Frequency: No Update Planned

CBS: Chemical Bulk Storage Site Listing
These facilities store regulated hazardous substances in aboveground tanks with capacities of 185 gallons or greater, and/or in underground tanks of any size

Date of Government Version: 09/21/2017
Date Data Arrived at EDR: 09/21/2017
Date Made Active in Reports: 09/22/2017
Number of Days to Update: 1

Source: Department of Environmental Conservation
Telephone: 518-402-9549
Last EDR Contact: 09/21/2017
Next Scheduled EDR Contact: 01/08/2018
Data Release Frequency: Quarterly

MOSF: Major Oil Storage Facility Site Listing
These facilities may be onshore facilities or vessels, with petroleum storage capacities of 400,000 gallons or greater.

Date of Government Version: 09/21/2017
Date Data Arrived at EDR: 09/21/2017
Date Made Active in Reports: 09/22/2017
Number of Days to Update: 1

Source: Department of Environmental Conservation
Telephone: 518-402-9549
Last EDR Contact: 09/21/2017
Next Scheduled EDR Contact: 01/08/2018
Data Release Frequency: Quarterly

AST: Petroleum Bulk Storage
Registered Aboveground Storage Tanks.

Date of Government Version: 09/21/2017
Date Data Arrived at EDR: 09/21/2017
Date Made Active in Reports: 09/22/2017
Number of Days to Update: 1

Source: Department of Environmental Conservation
Telephone: 518-402-9549
Last EDR Contact: 09/21/2017
Next Scheduled EDR Contact: 01/08/2018
Data Release Frequency: No Update Planned

CBS AST: Chemical Bulk Storage Database
Facilities that store regulated hazardous substances in aboveground tanks with capacities of 185 gallons or greater, and/or in underground tanks of any size.

Date of Government Version: 01/01/2002
Date Data Arrived at EDR: 02/20/2002
Date Made Active in Reports: 03/22/2002
Number of Days to Update: 30

Source: NYSDEC
Telephone: 518-402-9549
Last EDR Contact: 07/25/2005
Next Scheduled EDR Contact: 10/24/2005
Data Release Frequency: No Update Planned

MOSF AST: Major Oil Storage Facilities Database
Facilities that may be onshore facilities or vessels, with petroleum storage capacities of 400,000 gallons or greater.

Date of Government Version: 01/01/2002
Date Data Arrived at EDR: 02/20/2002
Date Made Active in Reports: 03/22/2002
Number of Days to Update: 30

Source: NYSDEC
Telephone: 518-402-9549
Last EDR Contact: 07/25/2005
Next Scheduled EDR Contact: 10/24/2005
Data Release Frequency: No Update Planned

INDIAN UST R10: Underground Storage Tanks on Indian Land
The Indian Underground Storage Tank (UST) database provides information about underground storage tanks on Indian land in EPA Region 10 (Alaska, Idaho, Oregon, Washington, and Tribal Nations).

Date of Government Version: 04/25/2017
Date Data Arrived at EDR: 07/27/2017
Date Made Active in Reports: 10/13/2017
Number of Days to Update: 78

Source: EPA Region 10
Telephone: 206-553-2857
Last EDR Contact: 10/27/2017
Next Scheduled EDR Contact: 02/05/2018
Data Release Frequency: Varies

INDIAN UST R7: Underground Storage Tanks on Indian Land

The Indian Underground Storage Tank (UST) database provides information about underground storage tanks on Indian land in EPA Region 7 (Iowa, Kansas, Missouri, Nebraska, and 9 Tribal Nations).

Date of Government Version: 05/02/2017
Date Data Arrived at EDR: 07/27/2017
Date Made Active in Reports: 10/06/2017
Number of Days to Update: 71

Source: EPA Region 7
Telephone: 913-551-7003
Last EDR Contact: 10/27/2017
Next Scheduled EDR Contact: 02/05/2018
Data Release Frequency: Varies

INDIAN UST R6: Underground Storage Tanks on Indian Land

The Indian Underground Storage Tank (UST) database provides information about underground storage tanks on Indian land in EPA Region 6 (Louisiana, Arkansas, Oklahoma, New Mexico, Texas and 65 Tribes).

Date of Government Version: 10/01/2016
Date Data Arrived at EDR: 01/26/2017
Date Made Active in Reports: 05/05/2017
Number of Days to Update: 99

Source: EPA Region 6
Telephone: 214-665-7591
Last EDR Contact: 10/27/2017
Next Scheduled EDR Contact: 02/05/2018
Data Release Frequency: Semi-Annually

INDIAN UST R8: Underground Storage Tanks on Indian Land

The Indian Underground Storage Tank (UST) database provides information about underground storage tanks on Indian land in EPA Region 8 (Colorado, Montana, North Dakota, South Dakota, Utah, Wyoming and 27 Tribal Nations).

Date of Government Version: 05/01/2017
Date Data Arrived at EDR: 07/27/2017
Date Made Active in Reports: 10/13/2017
Number of Days to Update: 78

Source: EPA Region 8
Telephone: 303-312-6137
Last EDR Contact: 10/27/2017
Next Scheduled EDR Contact: 02/05/2018
Data Release Frequency: Varies

INDIAN UST R9: Underground Storage Tanks on Indian Land

The Indian Underground Storage Tank (UST) database provides information about underground storage tanks on Indian land in EPA Region 9 (Arizona, California, Hawaii, Nevada, the Pacific Islands, and Tribal Nations).

Date of Government Version: 04/13/2017
Date Data Arrived at EDR: 07/27/2017
Date Made Active in Reports: 10/13/2017
Number of Days to Update: 78

Source: EPA Region 9
Telephone: 415-972-3368
Last EDR Contact: 10/27/2017
Next Scheduled EDR Contact: 02/05/2018
Data Release Frequency: Varies

INDIAN UST R5: Underground Storage Tanks on Indian Land

The Indian Underground Storage Tank (UST) database provides information about underground storage tanks on Indian land in EPA Region 5 (Michigan, Minnesota and Wisconsin and Tribal Nations).

Date of Government Version: 04/26/2017
Date Data Arrived at EDR: 07/27/2017
Date Made Active in Reports: 10/06/2017
Number of Days to Update: 71

Source: EPA Region 5
Telephone: 312-886-6136
Last EDR Contact: 10/27/2017
Next Scheduled EDR Contact: 02/05/2018
Data Release Frequency: Varies

INDIAN UST R4: Underground Storage Tanks on Indian Land

The Indian Underground Storage Tank (UST) database provides information about underground storage tanks on Indian land in EPA Region 4 (Alabama, Florida, Georgia, Kentucky, Mississippi, North Carolina, South Carolina, Tennessee and Tribal Nations)

Date of Government Version: 10/14/2016
Date Data Arrived at EDR: 01/27/2017
Date Made Active in Reports: 05/05/2017
Number of Days to Update: 98

Source: EPA Region 4
Telephone: 404-562-9424
Last EDR Contact: 10/27/2017
Next Scheduled EDR Contact: 02/05/2018
Data Release Frequency: Semi-Annually

INDIAN UST R1: Underground Storage Tanks on Indian Land

The Indian Underground Storage Tank (UST) database provides information about underground storage tanks on Indian land in EPA Region 1 (Connecticut, Maine, Massachusetts, New Hampshire, Rhode Island, Vermont and ten Tribal Nations).

Date of Government Version: 04/14/2017
Date Data Arrived at EDR: 07/27/2017
Date Made Active in Reports: 10/06/2017
Number of Days to Update: 71

Source: EPA, Region 1
Telephone: 617-918-1313
Last EDR Contact: 10/27/2017
Next Scheduled EDR Contact: 02/05/2018
Data Release Frequency: Varies

TANKS: Storage Tank Faciliy Listing

This database contains records of facilities that are or have been regulated under Bulk Storage Program. Tank information for these facilities may not be releasable by the state agency.

Date of Government Version: 09/21/2017
Date Data Arrived at EDR: 09/21/2017
Date Made Active in Reports: 09/22/2017
Number of Days to Update: 1

Source: Department of Environmental Conservation
Telephone: 518-402-9543
Last EDR Contact: 09/21/2017
Next Scheduled EDR Contact: 01/08/2018
Data Release Frequency: Quarterly

State and tribal institutional control / engineering control registries

RES DECL: Restrictive Declarations Listing

A restrictive declaration is a covenant running with the land which binds the present and future owners of the property. As a condition of certain special permits, the City Planning Commission may require an applicant to sign and record a restrictive declaration that places specified conditions on the future use and development of the property. Certain restrictive declarations are indicated by a D on zoning maps.

Date of Government Version: 11/18/2010
Date Data Arrived at EDR: 06/30/2014
Date Made Active in Reports: 07/21/2014
Number of Days to Update: 21

Source: NYC Department of City Planning
Telephone: 212-720-3401
Last EDR Contact: 09/22/2017
Next Scheduled EDR Contact: 01/01/2018
Data Release Frequency: Varies

ENV RES DECL: Environmental Restrictive Declarations

The Environmental Restrictive Declarations (ERD) listed were recorded in connection with a zoning action against the noted Tax Blocks and Tax Lots, or portion thereof, and are available in the property records on file at the Office of the City Register for Bronx, Kings, New York and Queens counties or at the Richmond County Clerk's office. They contain environmental requirements with respect to hazardous materials, air quality and/or noise in accordance with Section 11-15 of this Resolution.

Date of Government Version: 06/27/2017
Date Data Arrived at EDR: 09/21/2017
Date Made Active in Reports: 09/22/2017
Number of Days to Update: 1

Source: New York City Department of City Planning
Telephone: 212-720-3300
Last EDR Contact: 09/19/2017
Next Scheduled EDR Contact: 01/01/2018
Data Release Frequency: Varies

ENG CONTROLS: Registry of Engineering Controls

Environmental Remediation sites that have engineering controls in place.

Date of Government Version: 08/15/2017
Date Data Arrived at EDR: 08/17/2017
Date Made Active in Reports: 10/24/2017
Number of Days to Update: 68

Source: Department of Environmental Conservation
Telephone: 518-402-9553
Last EDR Contact: 08/17/2017
Next Scheduled EDR Contact: 11/27/2017
Data Release Frequency: Quarterly

INST CONTROL: Registry of Institutional Controls

Environmental Remediation sites that have institutional controls in place.

Date of Government Version: 08/15/2017
Date Data Arrived at EDR: 08/17/2017
Date Made Active in Reports: 10/24/2017
Number of Days to Update: 68

Source: Department of Environmental Conservation
Telephone: 518-402-9553
Last EDR Contact: 08/17/2017
Next Scheduled EDR Contact: 11/27/2017
Data Release Frequency: Quarterly

State and tribal voluntary cleanup sites

VCP NYC: Voluntary Cleanup Program Listing NYC
New York City voluntary cleanup program sites.

Date of Government Version: 10/04/2017
Date Data Arrived at EDR: 10/06/2017
Date Made Active in Reports: 11/13/2017
Number of Days to Update: 38

Source: New York City Office of Environmental Protection
Telephone: 212-788-8841
Last EDR Contact: 09/18/2017
Next Scheduled EDR Contact: 01/01/2018
Data Release Frequency: Varies

VCP: Voluntary Cleanup Agreements
New York established its Voluntary Cleanup Program (VCP) to address the environmental, legal and financial barriers that often hinder the redevelopment and reuse of contaminated properties. The Voluntary Cleanup Program was developed to enhance private sector cleanup of brownfields by enabling parties to remediate sites using private rather than public funds and to reduce the development pressures on "greenfield" sites.

Date of Government Version: 08/15/2017
Date Data Arrived at EDR: 08/17/2017
Date Made Active in Reports: 10/24/2017
Number of Days to Update: 68

Source: Department of Environmental Conservation
Telephone: 518-402-9711
Last EDR Contact: 08/17/2017
Next Scheduled EDR Contact: 11/27/2017
Data Release Frequency: Semi-Annually

INDIAN VCP R7: Voluntary Cleanup Priority Lisitng
A listing of voluntary cleanup priority sites located on Indian Land located in Region 7.

Date of Government Version: 03/20/2008
Date Data Arrived at EDR: 04/22/2008
Date Made Active in Reports: 05/19/2008
Number of Days to Update: 27

Source: EPA, Region 7
Telephone: 913-551-7365
Last EDR Contact: 04/20/2009
Next Scheduled EDR Contact: 07/20/2009
Data Release Frequency: Varies

INDIAN VCP R1: Voluntary Cleanup Priority Listing
A listing of voluntary cleanup priority sites located on Indian Land located in Region 1.

Date of Government Version: 07/27/2015
Date Data Arrived at EDR: 09/29/2015
Date Made Active in Reports: 02/18/2016
Number of Days to Update: 142

Source: EPA, Region 1
Telephone: 617-918-1102
Last EDR Contact: 09/25/2017
Next Scheduled EDR Contact: 01/08/2018
Data Release Frequency: Varies

State and tribal Brownfields sites

BROWNFIELDS: Brownfields Site List
A Brownfield is any real property where redevelopment or re-use may be complicated by the presence or potential presence of a hazardous waste, petroleum, pollutant, or contaminant.

Date of Government Version: 08/15/2017
Date Data Arrived at EDR: 08/17/2017
Date Made Active in Reports: 10/24/2017
Number of Days to Update: 68

Source: Department of Environmental Conservation
Telephone: 518-402-9764
Last EDR Contact: 08/17/2017
Next Scheduled EDR Contact: 11/27/2017
Data Release Frequency: Semi-Annually

ERP: Environmental Restoration Program Listing

In an effort to spur the cleanup and redevelopment of brownfields, New Yorkers approved a $200 million Environmental Restoration or Brownfields Fund as part of the $1.75 billion Clean Water/Clean Air Bond Act of 1996 (1996 Bond Act). Enhancements to the program were enacted on October 7, 2003. Under the Environmental Restoration Program, the State provides grants to municipalities to reimburse up to 90 percent of on-site eligible costs and 100% of off-site eligible costs for site investigation and remediation activities. Once remediated, the property may then be reused for commercial, industrial, residential or public use.

Date of Government Version: 08/15/2017
Date Data Arrived at EDR: 08/17/2017
Date Made Active in Reports: 10/24/2017
Number of Days to Update: 68

Source: Department of Environmental Conservation
Telephone: 518-402-9622
Last EDR Contact: 08/17/2017
Next Scheduled EDR Contact: 11/27/2017
Data Release Frequency: Quarterly

ADDITIONAL ENVIRONMENTAL RECORDS

Local Brownfield lists

US BROWNFIELDS: A Listing of Brownfields Sites

Brownfields are real property, the expansion, redevelopment, or reuse of which may be complicated by the presence or potential presence of a hazardous substance, pollutant, or contaminant. Cleaning up and reinvesting in these properties takes development pressures off of undeveloped, open land, and both improves and protects the environment. Assessment, Cleanup and Redevelopment Exchange System (ACRES) stores information reported by EPA Brownfields grant recipients on brownfields properties assessed or cleaned up with grant funding as well as information on Targeted Brownfields Assessments performed by EPA Regions. A listing of ACRES Brownfield sites is obtained from Cleanups in My Community. Cleanups in My Community provides information on Brownfields properties for which information is reported back to EPA, as well as areas served by Brownfields grant programs.

Date of Government Version: 06/19/2017
Date Data Arrived at EDR: 06/20/2017
Date Made Active in Reports: 09/15/2017
Number of Days to Update: 87

Source: Environmental Protection Agency
Telephone: 202-566-2777
Last EDR Contact: 09/20/2017
Next Scheduled EDR Contact: 01/01/2018
Data Release Frequency: Semi-Annually

Local Lists of Landfill / Solid Waste Disposal Sites

SWRCY: Registered Recycling Facility List

A listing of recycling facilities.

Date of Government Version: 09/25/2017
Date Data Arrived at EDR: 09/26/2017
Date Made Active in Reports: 11/13/2017
Number of Days to Update: 48

Source: Department of Environmental Conservation
Telephone: 518-402-8705
Last EDR Contact: 09/21/2017
Next Scheduled EDR Contact: 01/15/2018
Data Release Frequency: Quarterly

SWTIRE: Registered Waste Tire Storage & Facility List

A listing of facilities registered to accept waste tires.

Date of Government Version: 06/14/2017
Date Data Arrived at EDR: 06/16/2017
Date Made Active in Reports: 09/22/2017
Number of Days to Update: 98

Source: Department of Environmental Conservation
Telephone: 518-402-8694
Last EDR Contact: 09/15/2017
Next Scheduled EDR Contact: 12/25/2017
Data Release Frequency: Annually

INDIAN ODI: Report on the Status of Open Dumps on Indian Lands

Location of open dumps on Indian land.

Date of Government Version: 12/31/1998
Date Data Arrived at EDR: 12/03/2007
Date Made Active in Reports: 01/24/2008
Number of Days to Update: 52

Source: Environmental Protection Agency
Telephone: 703-308-8245
Last EDR Contact: 10/30/2017
Next Scheduled EDR Contact: 02/12/2018
Data Release Frequency: Varies

DEBRIS REGION 9: Torres Martinez Reservation Illegal Dump Site Locations
A listing of illegal dump sites location on the Torres Martinez Indian Reservation located in eastern Riverside County and northern Imperial County, California.

Date of Government Version: 01/12/2009
Date Data Arrived at EDR: 05/07/2009
Date Made Active in Reports: 09/21/2009
Number of Days to Update: 137

Source: EPA, Region 9
Telephone: 415-947-4219
Last EDR Contact: 10/20/2017
Next Scheduled EDR Contact: 02/05/2018
Data Release Frequency: No Update Planned

ODI: Open Dump Inventory
An open dump is defined as a disposal facility that does not comply with one or more of the Part 257 or Part 258 Subtitle D Criteria.

Date of Government Version: 06/30/1985
Date Data Arrived at EDR: 08/09/2004
Date Made Active in Reports: 09/17/2004
Number of Days to Update: 39

Source: Environmental Protection Agency
Telephone: 800-424-9346
Last EDR Contact: 06/09/2004
Next Scheduled EDR Contact: N/A
Data Release Frequency: No Update Planned

IHS OPEN DUMPS: Open Dumps on Indian Land
A listing of all open dumps located on Indian Land in the United States.

Date of Government Version: 04/01/2014
Date Data Arrived at EDR: 08/06/2014
Date Made Active in Reports: 01/29/2015
Number of Days to Update: 176

Source: Department of Health & Human Serivces, Indian Health Service
Telephone: 301-443-1452
Last EDR Contact: 11/03/2017
Next Scheduled EDR Contact: 02/12/2018
Data Release Frequency: Varies

Local Lists of Hazardous waste / Contaminated Sites

US HIST CDL: National Clandestine Laboratory Register
A listing of clandestine drug lab locations that have been removed from the DEAs National Clandestine Laboratory Register.

Date of Government Version: 07/13/2017
Date Data Arrived at EDR: 09/06/2017
Date Made Active in Reports: 10/06/2017
Number of Days to Update: 30

Source: Drug Enforcement Administration
Telephone: 202-307-1000
Last EDR Contact: 08/30/2017
Next Scheduled EDR Contact: 12/11/2017
Data Release Frequency: No Update Planned

DEL SHWS: Delisted Registry Sites
A database listing of sites delisted from the Registry of Inactive Hazardous Waste Disposal Sites.

Date of Government Version: 08/15/2017
Date Data Arrived at EDR: 08/17/2017
Date Made Active in Reports: 09/22/2017
Number of Days to Update: 36

Source: Department of Environmental Conservation
Telephone: 518-402-9622
Last EDR Contact: 08/17/2017
Next Scheduled EDR Contact: 11/27/2017
Data Release Frequency: Annually

US CDL: Clandestine Drug Labs
A listing of clandestine drug lab locations. The U.S. Department of Justice ("the Department") provides this web site as a public service. It contains addresses of some locations where law enforcement agencies reported they found chemicals or other items that indicated the presence of either clandestine drug laboratories or dumpsites. In most cases, the source of the entries is not the Department, and the Department has not verified the entry and does not guarantee its accuracy. Members of the public must verify the accuracy of all entries by, for example, contacting local law enforcement and local health departments.

Date of Government Version: 07/13/2017
Date Data Arrived at EDR: 09/06/2017
Date Made Active in Reports: 10/06/2017
Number of Days to Update: 30

Source: Drug Enforcement Administration
Telephone: 202-307-1000
Last EDR Contact: 08/30/2017
Next Scheduled EDR Contact: 12/11/2017
Data Release Frequency: Quarterly

Local Lists of Registered Storage Tanks

HIST UST: Historical Petroleum Bulk Storage Database
These facilities have petroleum storage capacities in excess of 1,100 gallons and less than 400,000 gallons. This database contains detailed information per site. It is no longer updated due to the sensitive nature of the information involved. See UST for more current data.

Date of Government Version: 01/01/2002
Date Data Arrived at EDR: 06/02/2006
Date Made Active in Reports: 07/20/2006
Number of Days to Update: 48

Source: Department of Environmental Conservation
Telephone: 518-402-9549
Last EDR Contact: 10/23/2006
Next Scheduled EDR Contact: 01/22/2007
Data Release Frequency: Varies

HIST AST: Historical Petroleum Bulk Storage Database
These facilities have petroleum storage capabilities in excess of 1,100 gallons and less than 400,000 gallons. This database contains detailed information per site. No longer updated due to the sensitive nature of the information involved. See AST for more current data.

Date of Government Version: 01/01/2002
Date Data Arrived at EDR: 06/02/2006
Date Made Active in Reports: 07/20/2006
Number of Days to Update: 48

Source: Department of Environmental Conservation
Telephone: 518-402-9549
Last EDR Contact: 10/23/2006
Next Scheduled EDR Contact: 01/22/2007
Data Release Frequency: No Update Planned

Local Land Records

LIENS: Spill Liens Information
Lien information from the Oil Spill Fund.

Date of Government Version: 11/06/2017
Date Data Arrived at EDR: 11/07/2017
Date Made Active in Reports: 11/13/2017
Number of Days to Update: 6

Source: Office of the State Comptroller
Telephone: 518-474-9034
Last EDR Contact: 11/06/2017
Next Scheduled EDR Contact: 02/19/2018
Data Release Frequency: Quarterly

LIENS 2: CERCLA Lien Information
A Federal CERCLA ('Superfund') lien can exist by operation of law at any site or property at which EPA has spent Superfund monies. These monies are spent to investigate and address releases and threatened releases of contamination. CERCLIS provides information as to the identity of these sites and properties.

Date of Government Version: 07/11/2017
Date Data Arrived at EDR: 07/26/2017
Date Made Active in Reports: 10/13/2017
Number of Days to Update: 79

Source: Environmental Protection Agency
Telephone: 202-564-6023
Last EDR Contact: 11/03/2017
Next Scheduled EDR Contact: 02/05/2018
Data Release Frequency: Semi-Annually

Records of Emergency Release Reports

HMIRS: Hazardous Materials Information Reporting System
Hazardous Materials Incident Report System. HMIRS contains hazardous material spill incidents reported to DOT.

Date of Government Version: 09/21/2017
Date Data Arrived at EDR: 09/21/2017
Date Made Active in Reports: 10/13/2017
Number of Days to Update: 22

Source: U.S. Department of Transportation
Telephone: 202-366-4555
Last EDR Contact: 09/21/2017
Next Scheduled EDR Contact: 01/08/2018
Data Release Frequency: Quarterly

SPILLS: Spills Information Database
Data collected on spills reported to NYSDEC as required by one or more of the following: Article 12 of the Navigation Law, 6 NYCRR Section 613.8 (from PBS regs), or 6 NYCRR Section 595.2 (from CBS regs). It includes spills active as of April 1, 1986, as well as spills occurring since this date.

Date of Government Version: 10/31/2017
Date Data Arrived at EDR: 10/31/2017
Date Made Active in Reports: 11/02/2017
Number of Days to Update: 2

Source: Department of Environmental Conservation
Telephone: 518-402-9549
Last EDR Contact: 10/31/2017
Next Scheduled EDR Contact: 11/27/2017
Data Release Frequency: Varies

HIST SPILLS: SPILLS Database

This database contains records of chemical and petroleum spill incidents. Under State law, petroleum and hazardous chemical spills that can impact the waters of the state must be reported by the spiller (and, in some cases, by anyone who has knowledge of the spills). In 2002, the Department of Environmental Conservation stopped providing updates to its original Spills Information Database. This database includes fields that are no longer available from the NYDEC as of January 1, 2002. Current information may be found in the NY SPILLS database. Department of Environmental Conservation.

Date of Government Version: 01/01/2002
Date Data Arrived at EDR: 07/08/2005
Date Made Active in Reports: 07/14/2005
Number of Days to Update: 6

Source: Department of Environmental Conservation
Telephone: 518-402-9549
Last EDR Contact: 07/07/2005
Next Scheduled EDR Contact: N/A
Data Release Frequency: No Update Planned

SPILLS 90: SPILLS90 data from FirstSearch

Spills 90 includes those spill and release records available exclusively from FirstSearch databases. Typically, they may include chemical, oil and/or hazardous substance spills recorded after 1990. Duplicate records that are already included in EDR incident and release records are not included in Spills 90.

Date of Government Version: 12/14/2012
Date Data Arrived at EDR: 01/03/2013
Date Made Active in Reports: 02/12/2013
Number of Days to Update: 40

Source: FirstSearch
Telephone: N/A
Last EDR Contact: 01/03/2013
Next Scheduled EDR Contact: N/A
Data Release Frequency: No Update Planned

SPILLS 80: SPILLS80 data from FirstSearch

Spills 80 includes those spill and release records available from FirstSearch databases prior to 1990. Typically, they may include chemical, oil and/or hazardous substance spills recorded before 1990. Duplicate records that are already included in EDR incident and release records are not included in Spills 80.

Date of Government Version: 11/02/2010
Date Data Arrived at EDR: 01/03/2013
Date Made Active in Reports: 03/07/2013
Number of Days to Update: 63

Source: FirstSearch
Telephone: N/A
Last EDR Contact: 01/03/2013
Next Scheduled EDR Contact: N/A
Data Release Frequency: No Update Planned

Other Ascertainable Records

RCRA NonGen / NLR: RCRA - Non Generators / No Longer Regulated

RCRAInfo is EPA's comprehensive information system, providing access to data supporting the Resource Conservation and Recovery Act (RCRA) of 1976 and the Hazardous and Solid Waste Amendments (HSWA) of 1984. The database includes selective information on sites which generate, transport, store, treat and/or dispose of hazardous waste as defined by the Resource Conservation and Recovery Act (RCRA). Non-Generators do not presently generate hazardous waste.

Date of Government Version: 09/13/2017
Date Data Arrived at EDR: 09/26/2017
Date Made Active in Reports: 10/06/2017
Number of Days to Update: 10

Source: Environmental Protection Agency
Telephone: (212) 637-3660
Last EDR Contact: 09/26/2017
Next Scheduled EDR Contact: 01/08/2018
Data Release Frequency: Quarterly

FUDS: Formerly Used Defense Sites

The listing includes locations of Formerly Used Defense Sites properties where the US Army Corps of Engineers is actively working or will take necessary cleanup actions.

Date of Government Version: 01/31/2015
Date Data Arrived at EDR: 07/08/2015
Date Made Active in Reports: 10/13/2015
Number of Days to Update: 97

Source: U.S. Army Corps of Engineers
Telephone: 202-528-4285
Last EDR Contact: 08/25/2017
Next Scheduled EDR Contact: 12/04/2017
Data Release Frequency: Varies

DOD: Department of Defense Sites

This data set consists of federally owned or administered lands, administered by the Department of Defense, that have any area equal to or greater than 640 acres of the United States, Puerto Rico, and the U.S. Virgin Islands.

Date of Government Version: 12/31/2005
Date Data Arrived at EDR: 11/10/2006
Date Made Active in Reports: 01/11/2007
Number of Days to Update: 62

Source: USGS
Telephone: 888-275-8747
Last EDR Contact: 10/13/2017
Next Scheduled EDR Contact: 01/22/2018
Data Release Frequency: Semi-Annually

FEDLAND: Federal and Indian Lands

Federally and Indian administrated lands of the United States. Lands included are administrated by: Army Corps of Engineers, Bureau of Reclamation, National Wild and Scenic River, National Wildlife Refuge, Public Domain Land, Wilderness, Wilderness Study Area, Wildlife Management Area, Bureau of Indian Affairs, Bureau of Land Management, Department of Justice, Forest Service, Fish and Wildlife Service, National Park Service.

Date of Government Version: 12/31/2005
Date Data Arrived at EDR: 02/06/2006
Date Made Active in Reports: 01/11/2007
Number of Days to Update: 339

Source: U.S. Geological Survey
Telephone: 888-275-8747
Last EDR Contact: 10/11/2017
Next Scheduled EDR Contact: 01/22/2018
Data Release Frequency: N/A

SCRD DRYCLEANERS: State Coalition for Remediation of Drycleaners Listing

The State Coalition for Remediation of Drycleaners was established in 1998, with support from the U.S. EPA Office of Superfund Remediation and Technology Innovation. It is comprised of representatives of states with established drycleaner remediation programs. Currently the member states are Alabama, Connecticut, Florida, Illinois, Kansas, Minnesota, Missouri, North Carolina, Oregon, South Carolina, Tennessee, Texas, and Wisconsin.

Date of Government Version: 01/01/2017
Date Data Arrived at EDR: 02/03/2017
Date Made Active in Reports: 04/07/2017
Number of Days to Update: 63

Source: Environmental Protection Agency
Telephone: 615-532-8599
Last EDR Contact: 08/18/2017
Next Scheduled EDR Contact: 11/27/2017
Data Release Frequency: Varies

US FIN ASSUR: Financial Assurance Information

All owners and operators of facilities that treat, store, or dispose of hazardous waste are required to provide proof that they will have sufficient funds to pay for the clean up, closure, and post-closure care of their facilities.

Date of Government Version: 05/10/2017
Date Data Arrived at EDR: 05/17/2017
Date Made Active in Reports: 09/15/2017
Number of Days to Update: 121

Source: Environmental Protection Agency
Telephone: 202-566-1917
Last EDR Contact: 11/01/2017
Next Scheduled EDR Contact: 01/08/2018
Data Release Frequency: Quarterly

EPA WATCH LIST: EPA WATCH LIST

EPA maintains a "Watch List" to facilitate dialogue between EPA, state and local environmental agencies on enforcement matters relating to facilities with alleged violations identified as either significant or high priority. Being on the Watch List does not mean that the facility has actually violated the law only that an investigation by EPA or a state or local environmental agency has led those organizations to allege that an unproven violation has in fact occurred. Being on the Watch List does not represent a higher level of concern regarding the alleged violations that were detected, but instead indicates cases requiring additional dialogue between EPA, state and local agencies - primarily because of the length of time the alleged violation has gone unaddressed or unresolved.

Date of Government Version: 08/30/2013
Date Data Arrived at EDR: 03/21/2014
Date Made Active in Reports: 06/17/2014
Number of Days to Update: 88

Source: Environmental Protection Agency
Telephone: 617-520-3000
Last EDR Contact: 11/06/2017
Next Scheduled EDR Contact: 02/19/2018
Data Release Frequency: Quarterly

2020 COR ACTION: 2020 Corrective Action Program List

The EPA has set ambitious goals for the RCRA Corrective Action program by creating the 2020 Corrective Action Universe. This RCRA cleanup baseline includes facilities expected to need corrective action. The 2020 universe contains a wide variety of sites. Some properties are heavily contaminated while others were contaminated but have since been cleaned up. Still others have not been fully investigated yet, and may require little or no remediation. Inclusion in the 2020 Universe does not necessarily imply failure on the part of a facility to meet its RCRA obligations.

Date of Government Version: 04/22/2013
Date Data Arrived at EDR: 03/03/2015
Date Made Active in Reports: 03/09/2015
Number of Days to Update: 6

Source: Environmental Protection Agency
Telephone: 703-308-4044
Last EDR Contact: 11/09/2017
Next Scheduled EDR Contact: 02/19/2018
Data Release Frequency: Varies

TSCA: Toxic Substances Control Act

Toxic Substances Control Act. TSCA identifies manufacturers and importers of chemical substances included on the TSCA Chemical Substance Inventory list. It includes data on the production volume of these substances by plant site.

Date of Government Version: 12/31/2012
Date Data Arrived at EDR: 01/15/2015
Date Made Active in Reports: 01/29/2015
Number of Days to Update: 14

Source: EPA
Telephone: 202-260-5521
Last EDR Contact: 09/22/2017
Next Scheduled EDR Contact: 01/01/2018
Data Release Frequency: Every 4 Years

TRIS: Toxic Chemical Release Inventory System

Toxic Release Inventory System. TRIS identifies facilities which release toxic chemicals to the air, water and land in reportable quantities under SARA Title III Section 313.

Date of Government Version: 12/31/2014
Date Data Arrived at EDR: 11/24/2015
Date Made Active in Reports: 04/05/2016
Number of Days to Update: 133

Source: EPA
Telephone: 202-566-0250
Last EDR Contact: 08/23/2017
Next Scheduled EDR Contact: 12/04/2017
Data Release Frequency: Annually

SSTS: Section 7 Tracking Systems

Section 7 of the Federal Insecticide, Fungicide and Rodenticide Act, as amended (92 Stat. 829) requires all registered pesticide-producing establishments to submit a report to the Environmental Protection Agency by March 1st each year. Each establishment must report the types and amounts of pesticides, active ingredients and devices being produced, and those having been produced and sold or distributed in the past year.

Date of Government Version: 12/31/2009
Date Data Arrived at EDR: 12/10/2010
Date Made Active in Reports: 02/25/2011
Number of Days to Update: 77

Source: EPA
Telephone: 202-564-4203
Last EDR Contact: 10/27/2017
Next Scheduled EDR Contact: 02/05/2018
Data Release Frequency: Annually

ROD: Records Of Decision

Record of Decision. ROD documents mandate a permanent remedy at an NPL (Superfund) site containing technical and health information to aid in the cleanup.

Date of Government Version: 09/27/2017
Date Data Arrived at EDR: 10/12/2017
Date Made Active in Reports: 10/20/2017
Number of Days to Update: 8

Source: EPA
Telephone: 703-416-0223
Last EDR Contact: 11/03/2017
Next Scheduled EDR Contact: 12/18/2017
Data Release Frequency: Annually

RMP: Risk Management Plans

When Congress passed the Clean Air Act Amendments of 1990, it required EPA to publish regulations and guidance for chemical accident prevention at facilities using extremely hazardous substances. The Risk Management Program Rule (RMP Rule) was written to implement Section 112(r) of these amendments. The rule, which built upon existing industry codes and standards, requires companies of all sizes that use certain flammable and toxic substances to develop a Risk Management Program, which includes a(n): Hazard assessment that details the potential effects of an accidental release, an accident history of the last five years, and an evaluation of worst-case and alternative accidental releases; Prevention program that includes safety precautions and maintenance, monitoring, and employee training measures; and Emergency response program that spells out emergency health care, employee training measures and procedures for informing the public and response agencies (e.g the fire department) should an accident occur.

Date of Government Version: 02/01/2017
Date Data Arrived at EDR: 02/09/2017
Date Made Active in Reports: 04/07/2017
Number of Days to Update: 57

Source: Environmental Protection Agency
Telephone: 202-564-8600
Last EDR Contact: 10/23/2017
Next Scheduled EDR Contact: 02/05/2018
Data Release Frequency: Varies

RAATS: RCRA Administrative Action Tracking System

RCRA Administration Action Tracking System. RAATS contains records based on enforcement actions issued under RCRA pertaining to major violators and includes administrative and civil actions brought by the EPA. For administration actions after September 30, 1995, data entry in the RAATS database was discontinued. EPA will retain a copy of the database for historical records. It was necessary to terminate RAATS because a decrease in agency resources made it impossible to continue to update the information contained in the database.

Date of Government Version: 04/17/1995
Date Data Arrived at EDR: 07/03/1995
Date Made Active in Reports: 08/07/1995
Number of Days to Update: 35

Source: EPA
Telephone: 202-564-4104
Last EDR Contact: 06/02/2008
Next Scheduled EDR Contact: 09/01/2008
Data Release Frequency: No Update Planned

PRP: Potentially Responsible Parties

A listing of verified Potentially Responsible Parties

Date of Government Version: 10/25/2013
Date Data Arrived at EDR: 10/17/2014
Date Made Active in Reports: 10/20/2014
Number of Days to Update: 3

Source: EPA
Telephone: 202-564-6023
Last EDR Contact: 11/03/2017
Next Scheduled EDR Contact: 02/19/2018
Data Release Frequency: Quarterly

PADS: PCB Activity Database System

PCB Activity Database. PADS Identifies generators, transporters, commercial storers and/or brokers and disposers of PCB's who are required to notify the EPA of such activities.

Date of Government Version: 06/01/2017
Date Data Arrived at EDR: 06/09/2017
Date Made Active in Reports: 10/13/2017
Number of Days to Update: 126

Source: EPA
Telephone: 202-566-0500
Last EDR Contact: 10/13/2017
Next Scheduled EDR Contact: 01/22/2018
Data Release Frequency: Annually

ICIS: Integrated Compliance Information System

The Integrated Compliance Information System (ICIS) supports the information needs of the national enforcement and compliance program as well as the unique needs of the National Pollutant Discharge Elimination System (NPDES) program.

Date of Government Version: 11/18/2016
Date Data Arrived at EDR: 11/23/2016
Date Made Active in Reports: 02/10/2017
Number of Days to Update: 79

Source: Environmental Protection Agency
Telephone: 202-564-2501
Last EDR Contact: 10/11/2017
Next Scheduled EDR Contact: 01/22/2018
Data Release Frequency: Quarterly

FTTS: FIFRA/ TSCA Tracking System - FIFRA (Federal Insecticide, Fungicide, & Rodenticide Act)/TSCA (Toxic Substances Control Act)
FTTS tracks administrative cases and pesticide enforcement actions and compliance activities related to FIFRA, TSCA and EPCRA (Emergency Planning and Community Right-to-Know Act). To maintain currency, EDR contacts the Agency on a quarterly basis.

Date of Government Version: 04/09/2009
Date Data Arrived at EDR: 04/16/2009
Date Made Active in Reports: 05/11/2009
Number of Days to Update: 25

Source: EPA/Office of Prevention, Pesticides and Toxic Substances
Telephone: 202-566-1667
Last EDR Contact: 08/18/2017
Next Scheduled EDR Contact: 12/04/2017
Data Release Frequency: Quarterly

FTTS INSP: FIFRA/ TSCA Tracking System - FIFRA (Federal Insecticide, Fungicide, & Rodenticide Act)/TSCA (Toxic Substances Control Act)
A listing of FIFRA/TSCA Tracking System (FTTS) inspections and enforcements.

Date of Government Version: 04/09/2009
Date Data Arrived at EDR: 04/16/2009
Date Made Active in Reports: 05/11/2009
Number of Days to Update: 25

Source: EPA
Telephone: 202-566-1667
Last EDR Contact: 08/18/2017
Next Scheduled EDR Contact: 12/04/2017
Data Release Frequency: Quarterly

MLTS: Material Licensing Tracking System
MLTS is maintained by the Nuclear Regulatory Commission and contains a list of approximately 8,100 sites which possess or use radioactive materials and which are subject to NRC licensing requirements. To maintain currency, EDR contacts the Agency on a quarterly basis.

Date of Government Version: 08/30/2016
Date Data Arrived at EDR: 09/08/2016
Date Made Active in Reports: 10/21/2016
Number of Days to Update: 43

Source: Nuclear Regulatory Commission
Telephone: 301-415-7169
Last EDR Contact: 10/16/2017
Next Scheduled EDR Contact: 11/20/2017
Data Release Frequency: Quarterly

COAL ASH DOE: Steam-Electric Plant Operation Data
A listing of power plants that store ash in surface ponds.

Date of Government Version: 12/31/2005
Date Data Arrived at EDR: 08/07/2009
Date Made Active in Reports: 10/22/2009
Number of Days to Update: 76

Source: Department of Energy
Telephone: 202-586-8719
Last EDR Contact: 10/03/2017
Next Scheduled EDR Contact: 12/18/2017
Data Release Frequency: Varies

COAL ASH EPA: Coal Combustion Residues Surface Impoundments List
A listing of coal combustion residues surface impoundments with high hazard potential ratings.

Date of Government Version: 07/01/2014
Date Data Arrived at EDR: 09/10/2014
Date Made Active in Reports: 10/20/2014
Number of Days to Update: 40

Source: Environmental Protection Agency
Telephone: N/A
Last EDR Contact: 09/08/2017
Next Scheduled EDR Contact: 12/18/2017
Data Release Frequency: Varies

PCB TRANSFORMER: PCB Transformer Registration Database
The database of PCB transformer registrations that includes all PCB registration submittals.

Date of Government Version: 02/01/2011
Date Data Arrived at EDR: 10/19/2011
Date Made Active in Reports: 01/10/2012
Number of Days to Update: 83

Source: Environmental Protection Agency
Telephone: 202-566-0517
Last EDR Contact: 10/26/2017
Next Scheduled EDR Contact: 02/05/2018
Data Release Frequency: Varies

RADINFO: Radiation Information Database
The Radiation Information Database (RADINFO) contains information about facilities that are regulated by U.S. Environmental Protection Agency (EPA) regulations for radiation and radioactivity.

Date of Government Version: 10/02/2017
Date Data Arrived at EDR: 10/05/2017
Date Made Active in Reports: 10/13/2017
Number of Days to Update: 8

Source: Environmental Protection Agency
Telephone: 202-343-9775
Last EDR Contact: 10/05/2017
Next Scheduled EDR Contact: 01/15/2018
Data Release Frequency: Quarterly

HIST FTTS: FIFRA/TSCA Tracking System Administrative Case Listing

A complete administrative case listing from the FIFRA/TSCA Tracking System (FTTS) for all ten EPA regions. The information was obtained from the National Compliance Database (NCDB). NCDB supports the implementation of FIFRA (Federal Insecticide, Fungicide, and Rodenticide Act) and TSCA (Toxic Substances Control Act). Some EPA regions are now closing out records. Because of that, and the fact that some EPA regions are not providing EPA Headquarters with updated records, it was decided to create a HIST FTTS database. It included records that may not be included in the newer FTTS database updates. This database is no longer updated.

Date of Government Version: 10/19/2006
Date Data Arrived at EDR: 03/01/2007
Date Made Active in Reports: 04/10/2007
Number of Days to Update: 40

Source: Environmental Protection Agency
Telephone: 202-564-2501
Last EDR Contact: 12/17/2007
Next Scheduled EDR Contact: 03/17/2008
Data Release Frequency: No Update Planned

HIST FTTS INSP: FIFRA/TSCA Tracking System Inspection & Enforcement Case Listing

A complete inspection and enforcement case listing from the FIFRA/TSCA Tracking System (FTTS) for all ten EPA regions. The information was obtained from the National Compliance Database (NCDB). NCDB supports the implementation of FIFRA (Federal Insecticide, Fungicide, and Rodenticide Act) and TSCA (Toxic Substances Control Act). Some EPA regions are now closing out records. Because of that, and the fact that some EPA regions are not providing EPA Headquarters with updated records, it was decided to create a HIST FTTS database. It included records that may not be included in the newer FTTS database updates. This database is no longer updated.

Date of Government Version: 10/19/2006
Date Data Arrived at EDR: 03/01/2007
Date Made Active in Reports: 04/10/2007
Number of Days to Update: 40

Source: Environmental Protection Agency
Telephone: 202-564-2501
Last EDR Contact: 12/17/2008
Next Scheduled EDR Contact: 03/17/2008
Data Release Frequency: No Update Planned

DOT OPS: Incident and Accident Data

Department of Transporation, Office of Pipeline Safety Incident and Accident data.

Date of Government Version: 07/31/2012
Date Data Arrived at EDR: 08/07/2012
Date Made Active in Reports: 09/18/2012
Number of Days to Update: 42

Source: Department of Transporation, Office of Pipeline Safety
Telephone: 202-366-4595
Last EDR Contact: 10/31/2017
Next Scheduled EDR Contact: 02/12/2018
Data Release Frequency: Varies

CONSENT: Superfund (CERCLA) Consent Decrees

Major legal settlements that establish responsibility and standards for cleanup at NPL (Superfund) sites. Released periodically by United States District Courts after settlement by parties to litigation matters.

Date of Government Version: 06/30/2017
Date Data Arrived at EDR: 08/03/2017
Date Made Active in Reports: 10/20/2017
Number of Days to Update: 78

Source: Department of Justice, Consent Decree Library
Telephone: Varies
Last EDR Contact: 09/25/2017
Next Scheduled EDR Contact: 01/08/2018
Data Release Frequency: Varies

BRS: Biennial Reporting System

The Biennial Reporting System is a national system administered by the EPA that collects data on the generation and management of hazardous waste. BRS captures detailed data from two groups: Large Quantity Generators (LQG) and Treatment, Storage, and Disposal Facilities.

Date of Government Version: 12/31/2015
Date Data Arrived at EDR: 02/22/2017
Date Made Active in Reports: 09/28/2017
Number of Days to Update: 218

Source: EPA/NTIS
Telephone: 800-424-9346
Last EDR Contact: 09/21/2017
Next Scheduled EDR Contact: 12/04/2017
Data Release Frequency: Biennially

INDIAN RESERV: Indian Reservations

This map layer portrays Indian administered lands of the United States that have any area equal to or greater than 640 acres.

Date of Government Version: 12/31/2014
Date Data Arrived at EDR: 07/14/2015
Date Made Active in Reports: 01/10/2017
Number of Days to Update: 546

Source: USGS
Telephone: 202-208-3710
Last EDR Contact: 10/11/2017
Next Scheduled EDR Contact: 01/22/2018
Data Release Frequency: Semi-Annually

FUSRAP: Formerly Utilized Sites Remedial Action Program

DOE established the Formerly Utilized Sites Remedial Action Program (FUSRAP) in 1974 to remediate sites where radioactive contamination remained from Manhattan Project and early U.S. Atomic Energy Commission (AEC) operations.

Date of Government Version: 12/23/2016
Date Data Arrived at EDR: 12/27/2016
Date Made Active in Reports: 02/17/2017
Number of Days to Update: 52

Source: Department of Energy
Telephone: 202-586-3559
Last EDR Contact: 11/02/2017
Next Scheduled EDR Contact: 02/19/2018
Data Release Frequency: Varies

UMTRA: Uranium Mill Tailings Sites

Uranium ore was mined by private companies for federal government use in national defense programs. When the mills shut down, large piles of the sand-like material (mill tailings) remain after uranium has been extracted from the ore. Levels of human exposure to radioactive materials from the piles are low; however, in some cases tailings were used as construction materials before the potential health hazards of the tailings were recognized.

Date of Government Version: 06/23/2017
Date Data Arrived at EDR: 10/11/2017
Date Made Active in Reports: 11/03/2017
Number of Days to Update: 23

Source: Department of Energy
Telephone: 505-845-0011
Last EDR Contact: 10/10/2017
Next Scheduled EDR Contact: 12/04/2017
Data Release Frequency: Varies

LEAD SMELTER 1: Lead Smelter Sites

A listing of former lead smelter site locations.

Date of Government Version: 05/30/2017
Date Data Arrived at EDR: 06/09/2017
Date Made Active in Reports: 09/15/2017
Number of Days to Update: 98

Source: Environmental Protection Agency
Telephone: 703-603-8787
Last EDR Contact: 11/03/2017
Next Scheduled EDR Contact: 01/15/2018
Data Release Frequency: Varies

LEAD SMELTER 2: Lead Smelter Sites

A list of several hundred sites in the U.S. where secondary lead smelting was done from 1931and 1964. These sites may pose a threat to public health through ingestion or inhalation of contaminated soil or dust

Date of Government Version: 04/05/2001
Date Data Arrived at EDR: 10/27/2010
Date Made Active in Reports: 12/02/2010
Number of Days to Update: 36

Source: American Journal of Public Health
Telephone: 703-305-6451
Last EDR Contact: 12/02/2009
Next Scheduled EDR Contact: N/A
Data Release Frequency: No Update Planned

US AIRS (AFS): Aerometric Information Retrieval System Facility Subsystem (AFS)

The database is a sub-system of Aerometric Information Retrieval System (AIRS). AFS contains compliance data on air pollution point sources regulated by the U.S. EPA and/or state and local air regulatory agencies. This information comes from source reports by various stationary sources of air pollution, such as electric power plants, steel mills, factories, and universities, and provides information about the air pollutants they produce. Action, air program, air program pollutant, and general level plant data. It is used to track emissions and compliance data from industrial plants.

Date of Government Version: 10/12/2016
Date Data Arrived at EDR: 10/26/2016
Date Made Active in Reports: 02/03/2017
Number of Days to Update: 100

Source: EPA
Telephone: 202-564-2496
Last EDR Contact: 09/26/2017
Next Scheduled EDR Contact: 01/08/2018
Data Release Frequency: Annually

US AIRS MINOR: Air Facility System Data
A listing of minor source facilities.

Date of Government Version: 10/12/2016
Date Data Arrived at EDR: 10/26/2016
Date Made Active in Reports: 02/03/2017
Number of Days to Update: 100

Source: EPA
Telephone: 202-564-2496
Last EDR Contact: 09/26/2017
Next Scheduled EDR Contact: 01/08/2018
Data Release Frequency: Annually

US MINES: Mines Master Index File
Contains all mine identification numbers issued for mines active or opened since 1971. The data also includes violation information.

Date of Government Version: 07/31/2017
Date Data Arrived at EDR: 08/30/2017
Date Made Active in Reports: 10/13/2017
Number of Days to Update: 44

Source: Department of Labor, Mine Safety and Health Administration
Telephone: 303-231-5959
Last EDR Contact: 08/30/2017
Next Scheduled EDR Contact: 12/11/2017
Data Release Frequency: Semi-Annually

US MINES 2: Ferrous and Nonferrous Metal Mines Database Listing
This map layer includes ferrous (ferrous metal mines are facilities that extract ferrous metals, such as iron ore or molybdenum) and nonferrous (Nonferrous metal mines are facilities that extract nonferrous metals, such as gold, silver, copper, zinc, and lead) metal mines in the United States.

Date of Government Version: 12/05/2005
Date Data Arrived at EDR: 02/29/2008
Date Made Active in Reports: 04/18/2008
Number of Days to Update: 49

Source: USGS
Telephone: 703-648-7709
Last EDR Contact: 09/01/2017
Next Scheduled EDR Contact: 12/11/2017
Data Release Frequency: Varies

US MINES 3: Active Mines & Mineral Plants Database Listing
Active Mines and Mineral Processing Plant operations for commodities monitored by the Minerals Information Team of the USGS.

Date of Government Version: 04/14/2011
Date Data Arrived at EDR: 06/08/2011
Date Made Active in Reports: 09/13/2011
Number of Days to Update: 97

Source: USGS
Telephone: 703-648-7709
Last EDR Contact: 09/01/2017
Next Scheduled EDR Contact: 12/11/2017
Data Release Frequency: Varies

ABANDONED MINES: Abandoned Mines
An inventory of land and water impacted by past mining (primarily coal mining) is maintained by OSMRE to provide information needed to implement the Surface Mining Control and Reclamation Act of 1977 (SMCRA). The inventory contains information on the location, type, and extent of AML impacts, as well as, information on the cost associated with the reclamation of those problems. The inventory is based upon field surveys by State, Tribal, and OSMRE program officials. It is dynamic to the extent that it is modified as new problems are identified and existing problems are reclaimed.

Date of Government Version: 09/25/2017
Date Data Arrived at EDR: 09/26/2017
Date Made Active in Reports: 10/20/2017
Number of Days to Update: 24

Source: Department of Interior
Telephone: 202-208-2609
Last EDR Contact: 09/25/2017
Next Scheduled EDR Contact: 12/25/2017
Data Release Frequency: Quarterly

FINDS: Facility Index System/Facility Registry System

Facility Index System. FINDS contains both facility information and 'pointers' to other sources that contain more detail. EDR includes the following FINDS databases in this report: PCS (Permit Compliance System), AIRS (Aerometric Information Retrieval System), DOCKET (Enforcement Docket used to manage and track information on civil judicial enforcement cases for all environmental statutes), FURS (Federal Underground Injection Control), C-DOCKET (Criminal Docket System used to track criminal enforcement actions for all environmental statutes), FFIS (Federal Facilities Information System), STATE (State Environmental Laws and Statutes), and PADS (PCB Activity Data System).

Date of Government Version: 07/23/2017
Date Data Arrived at EDR: 09/06/2017
Date Made Active in Reports: 09/15/2017
Number of Days to Update: 9

Source: EPA
Telephone: (212) 637-3000
Last EDR Contact: 09/06/2017
Next Scheduled EDR Contact: 12/18/2017
Data Release Frequency: Quarterly

UXO: Unexploded Ordnance Sites

A listing of unexploded ordnance site locations

Date of Government Version: 10/25/2016
Date Data Arrived at EDR: 06/02/2017
Date Made Active in Reports: 10/13/2017
Number of Days to Update: 133

Source: Department of Defense
Telephone: 703-704-1564
Last EDR Contact: 10/16/2017
Next Scheduled EDR Contact: 01/29/2018
Data Release Frequency: Varies

DOCKET HWC: Hazardous Waste Compliance Docket Listing

A complete list of the Federal Agency Hazardous Waste Compliance Docket Facilities.

Date of Government Version: 02/13/2017
Date Data Arrived at EDR: 02/15/2017
Date Made Active in Reports: 11/03/2017
Number of Days to Update: 261

Source: Environmental Protection Agency
Telephone: 202-564-0527
Last EDR Contact: 09/21/2017
Next Scheduled EDR Contact: 12/11/2017
Data Release Frequency: Varies

ECHO: Enforcement & Compliance History Information

ECHO provides integrated compliance and enforcement information for about 800,000 regulated facilities nationwide.

Date of Government Version: 09/02/2017
Date Data Arrived at EDR: 09/06/2017
Date Made Active in Reports: 10/20/2017
Number of Days to Update: 44

Source: Environmental Protection Agency
Telephone: 202-564-2280
Last EDR Contact: 09/06/2017
Next Scheduled EDR Contact: 12/18/2017
Data Release Frequency: Quarterly

FUELS PROGRAM: EPA Fuels Program Registered Listing

This listing includes facilities that are registered under the Part 80 (Code of Federal Regulations) EPA Fuels Programs. All companies now are required to submit new and updated registrations.

Date of Government Version: 08/17/2017
Date Data Arrived at EDR: 08/17/2017
Date Made Active in Reports: 09/15/2017
Number of Days to Update: 29

Source: EPA
Telephone: 800-385-6164
Last EDR Contact: 08/17/2017
Next Scheduled EDR Contact: 12/04/2017
Data Release Frequency: Quarterly

AIRS: Air Emissions Data

Point source emissions inventory data.

Date of Government Version: 11/06/2017
Date Data Arrived at EDR: 11/07/2017
Date Made Active in Reports: 11/13/2017
Number of Days to Update: 6

Source: Department of Environmental Conservation
Telephone: 518-402-8452
Last EDR Contact: 10/23/2017
Next Scheduled EDR Contact: 02/05/2018
Data Release Frequency: Annually

COAL ASH: Coal Ash Disposal Site Listing
A listing of coal ash disposal site locations.

Date of Government Version: 09/25/2017
Date Data Arrived at EDR: 09/26/2017
Date Made Active in Reports: 10/12/2017
Number of Days to Update: 16

Source: Department of Environmental Conservation
Telephone: 518-402-8660
Last EDR Contact: 09/21/2017
Next Scheduled EDR Contact: 01/15/2018
Data Release Frequency: Quarterly

DRYCLEANERS: Registered Drycleaners
A listing of all registered drycleaning facilities.

Date of Government Version: 10/27/2016
Date Data Arrived at EDR: 01/10/2017
Date Made Active in Reports: 02/10/2017
Number of Days to Update: 31

Source: Department of Environmental Conservation
Telephone: 518-402-8403
Last EDR Contact: 09/08/2017
Next Scheduled EDR Contact: 12/25/2017
Data Release Frequency: Varies

E DESIGNATION: E DESIGNATION SITE LISTING
The (E (Environmental)) designation would ensure that sampling and remediation take place on the subject properties, and would avoid any significant impacts related to hazardous materials at these locations. The (E) designations would require that the fee owner of the sites conduct a testing and sampling protocol, and remediation where appropriate, to the satisfaction of the NYCDEP before the issuance of a building permit by the Department of Buildings pursuant to the provisions of Section 11-15 of the Zoning Resolution (Environmental Requirements). The (E) designations also include a mandatory construction-related health and safety plan which must be approved by NYCDEP.

Date of Government Version: 08/22/2017
Date Data Arrived at EDR: 09/21/2017
Date Made Active in Reports: 09/22/2017
Number of Days to Update: 1

Source: New York City Department of City Planning
Telephone: 718-595-6658
Last EDR Contact: 09/18/2017
Next Scheduled EDR Contact: 01/01/2018
Data Release Frequency: Varies

Financial Assurance 1: Financial Assurance Information Listing
Financial assurance information.

Date of Government Version: 09/07/2017
Date Data Arrived at EDR: 10/02/2017
Date Made Active in Reports: 10/12/2017
Number of Days to Update: 10

Source: Department of Environmental Conservation
Telephone: 518-402-8660
Last EDR Contact: 09/21/2017
Next Scheduled EDR Contact: 01/15/2018
Data Release Frequency: Quarterly

Financial Assurance 2: Financial Assurance Information Listing
A listing of financial assurance information for hazardous waste facilities. Financial assurance is intended to ensure that resources are available to pay for the cost of closure, post-closure care, and corrective measures if the owner or operator of a regulated facility is unable or unwilling to pay.

Date of Government Version: 03/09/2017
Date Data Arrived at EDR: 04/12/2017
Date Made Active in Reports: 10/13/2017
Number of Days to Update: 184

Source: Department of Environmental Conservation
Telephone: 518-402-8712
Last EDR Contact: 09/08/2017
Next Scheduled EDR Contact: 12/25/2017
Data Release Frequency: Varies

HSWDS: Hazardous Substance Waste Disposal Site Inventory
The list includes any known or suspected hazardous substance waste disposal sites. Also included are sites delisted from the Registry of Inactive Hazardous Waste Disposal Sites and non-Registry sites that U.S. EPA Preliminary Assessment (PA) reports or Site Investigation (SI) reports were prepared. Hazardous Substance Waste Disposal Sites are eligible to be Superfund sites now that the New York State Superfund has been refinanced and changed. This means that the study inventory has served its purpose and will no longer be maintained as a separate entity. The last version of the study inventory is frozen in time. The sites on the study will not automatically be made Superfund sites, rather each site will be further evaluated for listing on the Registry. So overtime they will be added to the registry or not.

Date of Government Version: 01/01/2003
Date Data Arrived at EDR: 10/20/2006
Date Made Active in Reports: 11/30/2006
Number of Days to Update: 41

Source: Department of Environmental Conservation
Telephone: 518-402-9564
Last EDR Contact: 05/26/2009
Next Scheduled EDR Contact: 08/24/2009
Data Release Frequency: No Update Planned

NY MANIFEST: Facility and Manifest Data

Manifest is a document that lists and tracks hazardous waste from the generator through transporters to a TSD facility.

Date of Government Version: 10/01/2017
Date Data Arrived at EDR: 11/01/2017
Date Made Active in Reports: 11/13/2017
Number of Days to Update: 12

Source: Department of Environmental Conservation
Telephone: 518-402-8651
Last EDR Contact: 11/01/2017
Next Scheduled EDR Contact: 02/12/2018
Data Release Frequency: Quarterly

SPDES: State Pollutant Discharge Elimination System

New York State has a state program which has been approved by the United States Environmental Protection Agency for the control of wastewater and stormwater discharges in accordance with the Clean Water Act. Under New York State law the program is known as the State Pollutant Discharge Elimination System (SPDES) and is broader in scope than that required by the Clean Water Act in that it controls point source discharges to groundwaters as well as surface waters.

Date of Government Version: 07/24/2017
Date Data Arrived at EDR: 08/08/2017
Date Made Active in Reports: 10/13/2017
Number of Days to Update: 66

Source: Department of Environmental Conservation
Telephone: 518-402-8233
Last EDR Contact: 10/23/2017
Next Scheduled EDR Contact: 02/05/2018
Data Release Frequency: No Update Planned

UIC: Underground Injection Control Wells

A listing of enhanced oil recovery underground injection wells.

Date of Government Version: 09/05/2017
Date Data Arrived at EDR: 09/08/2017
Date Made Active in Reports: 10/13/2017
Number of Days to Update: 35

Source: Department of Environmental Conservation
Telephone: 518-402-8056
Last EDR Contact: 09/08/2017
Next Scheduled EDR Contact: 12/18/2017
Data Release Frequency: Quarterly

EDR HIGH RISK HISTORICAL RECORDS

EDR Exclusive Records

EDR MGP: EDR Proprietary Manufactured Gas Plants

The EDR Proprietary Manufactured Gas Plant Database includes records of coal gas plants (manufactured gas plants) compiled by EDR's researchers. Manufactured gas sites were used in the United States from the 1800's to 1950's to produce a gas that could be distributed and used as fuel. These plants used whale oil, rosin, coal, or a mixture of coal, oil, and water that also produced a significant amount of waste. Many of the byproducts of the gas production, such as coal tar (oily waste containing volatile and non-volatile chemicals), sludges, oils and other compounds are potentially hazardous to human health and the environment. The byproduct from this process was frequently disposed of directly at the plant site and can remain or spread slowly, serving as a continuous source of soil and groundwater contamination.

Date of Government Version: N/A
Date Data Arrived at EDR: N/A
Date Made Active in Reports: N/A
Number of Days to Update: N/A

Source: EDR, Inc.
Telephone: N/A
Last EDR Contact: N/A
Next Scheduled EDR Contact: N/A
Data Release Frequency: No Update Planned

EDR Hist Auto: EDR Exclusive Historic Auto Stations

EDR has searched selected national collections of business directories and has collected listings of potential gas station/filling station/service station sites that were available to EDR researchers. EDR's review was limited to those categories of sources that might, in EDR's opinion, include gas station/filling station/service station establishments. The categories reviewed included, but were not limited to gas, gas station, gasoline station, filling station, auto, automobile repair, auto service station, service station, etc. This database falls within a category of information EDR classifies as "High Risk Historical Records", or HRHR. EDR's HRHR effort presents unique and sometimes proprietary data about past sites and operations that typically create environmental concerns, but may not show up in current government records searches.

Date of Government Version: N/A
Date Data Arrived at EDR: N/A
Date Made Active in Reports: N/A
Number of Days to Update: N/A

Source: EDR, Inc.
Telephone: N/A
Last EDR Contact: N/A
Next Scheduled EDR Contact: N/A
Data Release Frequency: Varies

EDR Hist Cleaner: EDR Exclusive Historic Cleaners

EDR has searched selected national collections of business directories and has collected listings of potential dry cleaner sites that were available to EDR researchers. EDR's review was limited to those categories of sources that might, in EDR's opinion, include dry cleaning establishments. The categories reviewed included, but were not limited to dry cleaners, cleaners, laundry, laundromat, cleaning/laundry, wash & dry etc. This database falls within a category of information EDR classifies as "High Risk Historical Records", or HRHR. EDR's HRHR effort presents unique and sometimes proprietary data about past sites and operations that typically create environmental concerns, but may not show up in current government records searches.

Date of Government Version: N/A
Date Data Arrived at EDR: N/A
Date Made Active in Reports: N/A
Number of Days to Update: N/A

Source: EDR, Inc.
Telephone: N/A
Last EDR Contact: N/A
Next Scheduled EDR Contact: N/A
Data Release Frequency: Varies

EDR RECOVERED GOVERNMENT ARCHIVES

Exclusive Recovered Govt. Archives

RGA HWS: Recovered Government Archive State Hazardous Waste Facilities List

The EDR Recovered Government Archive State Hazardous Waste database provides a list of SHWS incidents derived from historical databases and includes many records that no longer appear in current government lists. Compiled from Records formerly available from the Department of Environmental Conservation in New York.

Date of Government Version: N/A
Date Data Arrived at EDR: 07/01/2013
Date Made Active in Reports: 12/30/2013
Number of Days to Update: 182

Source: Department of Environmental Conservation
Telephone: N/A
Last EDR Contact: 06/01/2012
Next Scheduled EDR Contact: N/A
Data Release Frequency: Varies

RGA LF: Recovered Government Archive Solid Waste Facilities List

The EDR Recovered Government Archive Landfill database provides a list of landfills derived from historical databases and includes many records that no longer appear in current government lists. Compiled from Records formerly available from the Department of Environmental Conservation in New York.

Date of Government Version: N/A
Date Data Arrived at EDR: 07/01/2013
Date Made Active in Reports: 01/10/2014
Number of Days to Update: 193

Source: Department of Environmental Conservation
Telephone: N/A
Last EDR Contact: 06/01/2012
Next Scheduled EDR Contact: N/A
Data Release Frequency: Varies

COUNTY RECORDS

CORTLAND COUNTY:

Cortland County Storage Tank Listing

A listing of aboveground storage tank sites located in Cortland County.

Date of Government Version: 06/26/2017
Date Data Arrived at EDR: 08/18/2017
Date Made Active in Reports: 09/22/2017
Number of Days to Update: 35

Source: Cortland County Health Department
Telephone: 607-753-5035
Last EDR Contact: 10/30/2017
Next Scheduled EDR Contact: 02/12/2018
Data Release Frequency: Quarterly

Cortland County Storage Tank Listing
A listing of underground storage tank sites located in Cortland County.

Date of Government Version: 06/26/2017
Date Data Arrived at EDR: 08/18/2017
Date Made Active in Reports: 09/22/2017
Number of Days to Update: 35

Source: Cortland County Health Department
Telephone: 607-753-5035
Last EDR Contact: 10/30/2017
Next Scheduled EDR Contact: 02/12/2018
Data Release Frequency: Quarterly

NASSAU COUNTY:

Registered Tank Database
A listing of aboveground storage tank sites located in Nassau County.

Date of Government Version: 01/09/2017
Date Data Arrived at EDR: 01/11/2017
Date Made Active in Reports: 02/15/2017
Number of Days to Update: 35

Source: Nassau County Health Department
Telephone: 516-571-3314
Last EDR Contact: 11/10/2017
Next Scheduled EDR Contact: 02/12/2018
Data Release Frequency: No Update Planned

Storage Tank Database
A listing of aboveground storage tank sites located in Nassau County.

Date of Government Version: 02/15/2011
Date Data Arrived at EDR: 02/23/2011
Date Made Active in Reports: 03/29/2011
Number of Days to Update: 34

Source: Nassau County Office of the Fire Marshal
Telephone: 516-572-1000
Last EDR Contact: 10/26/2017
Next Scheduled EDR Contact: 02/12/2018
Data Release Frequency: Varies

Registered Tank Database in Nassau County
A listing of facilities in Nassau County with storage tanks.

Date of Government Version: 01/09/2017
Date Data Arrived at EDR: 01/11/2017
Date Made Active in Reports: 02/15/2017
Number of Days to Update: 35

Source: Nassau County Department of Health
Telephone: 516-227-9691
Last EDR Contact: 11/10/2017
Next Scheduled EDR Contact: 02/12/2018
Data Release Frequency: Varies

Registered Tank Database
A listing of underground storage tank sites located in Nassau County.

Date of Government Version: 01/09/2017
Date Data Arrived at EDR: 01/11/2017
Date Made Active in Reports: 02/15/2017
Number of Days to Update: 35

Source: Nassau County Health Department
Telephone: 516-571-3314
Last EDR Contact: 11/10/2017
Next Scheduled EDR Contact: 02/12/2018
Data Release Frequency: No Update Planned

Storage Tank Database
A listing of underground storage tank sites located in Nassau County.

Date of Government Version: 02/15/2011
Date Data Arrived at EDR: 02/23/2011
Date Made Active in Reports: 03/29/2011
Number of Days to Update: 34

Source: Nassau County Office of the Fire Marshal
Telephone: 516-572-1000
Last EDR Contact: 10/26/2017
Next Scheduled EDR Contact: 02/12/2018
Data Release Frequency: Varies

ROCKLAND COUNTY:

Petroleum Bulk Storage Database
A listing of aboveground storage tank sites located in Rockland County.

Date of Government Version: 02/02/2017
Date Data Arrived at EDR: 03/17/2017
Date Made Active in Reports: 09/22/2017
Number of Days to Update: 189

Source: Rockland County Health Department
Telephone: 914-364-2605
Last EDR Contact: 08/31/2017
Next Scheduled EDR Contact: 12/18/2017
Data Release Frequency: Quarterly

Petroleum Bulk Storage Database
A listing of underground storage tank sites located in Rockland County.

Date of Government Version: 02/02/2017
Date Data Arrived at EDR: 03/17/2017
Date Made Active in Reports: 09/22/2017
Number of Days to Update: 189

Source: Rockland County Health Department
Telephone: 914-364-2605
Last EDR Contact: 08/31/2017
Next Scheduled EDR Contact: 12/18/2017
Data Release Frequency: Quarterly

SUFFOLK COUNTY:

Storage Tank Database
A listing of aboveground storage tank sites located in Suffolk County.

Date of Government Version: 03/03/2015
Date Data Arrived at EDR: 03/10/2015
Date Made Active in Reports: 03/23/2015
Number of Days to Update: 13

Source: Suffolk County Department of Health Services
Telephone: 631-854-2521
Last EDR Contact: 10/30/2017
Next Scheduled EDR Contact: 02/12/2018
Data Release Frequency: No Update Planned

Storage Tank Database
A listing of underground storage tank sites located in Suffolk County.

Date of Government Version: 03/03/2015
Date Data Arrived at EDR: 03/10/2015
Date Made Active in Reports: 03/23/2015
Number of Days to Update: 13

Source: Suffolk County Department of Health Services
Telephone: 631-854-2521
Last EDR Contact: 10/30/2017
Next Scheduled EDR Contact: 02/12/2018
Data Release Frequency: No Update Planned

WESTCHESTER COUNTY:

Listing of Storage Tanks
A listing of aboveground storage tank sites located in Westchester County.

Date of Government Version: 07/03/2017
Date Data Arrived at EDR: 08/15/2017
Date Made Active in Reports: 09/22/2017
Number of Days to Update: 38

Source: Westchester County Department of Health
Telephone: 914-813-5161
Last EDR Contact: 10/26/2017
Next Scheduled EDR Contact: 02/12/2018
Data Release Frequency: Varies

Listing of Storage Tanks
A listing of underground storage tank sites located in Westchester County.

Date of Government Version: 07/03/2017
Date Data Arrived at EDR: 08/15/2017
Date Made Active in Reports: 09/22/2017
Number of Days to Update: 38

Source: Westchester County Department of Health
Telephone: 914-813-5161
Last EDR Contact: 10/26/2017
Next Scheduled EDR Contact: 02/12/2018
Data Release Frequency: Varies

OTHER DATABASE(S)

Depending on the geographic area covered by this report, the data provided in these specialty databases may or may not be complete. For example, the existence of wetlands information data in a specific report does not mean that all wetlands in the area covered by the report are included. Moreover, the absence of any reported wetlands information does not necessarily mean that wetlands do not exist in the area covered by the report.

CT MANIFEST: Hazardous Waste Manifest Data
Facility and manifest data. Manifest is a document that lists and tracks hazardous waste from the generator through transporters to a tsd facility.

Date of Government Version: 07/28/2017
Date Data Arrived at EDR: 08/18/2017
Date Made Active in Reports: 11/14/2017
Number of Days to Update: 88

Source: Department of Energy & Environmental Protection
Telephone: 860-424-3375
Last EDR Contact: 11/14/2017
Next Scheduled EDR Contact: 02/26/2018
Data Release Frequency: No Update Planned

NJ MANIFEST: Manifest Information
Hazardous waste manifest information.

Date of Government Version: 12/31/2016
Date Data Arrived at EDR: 04/11/2017
Date Made Active in Reports: 07/27/2017
Number of Days to Update: 107

Source: Department of Environmental Protection
Telephone: N/A
Last EDR Contact: 10/05/2017
Next Scheduled EDR Contact: 01/22/2018
Data Release Frequency: Annually

PA MANIFEST: Manifest Information
Hazardous waste manifest information.

Date of Government Version: 12/31/2016
Date Data Arrived at EDR: 07/25/2017
Date Made Active in Reports: 09/25/2017
Number of Days to Update: 62

Source: Department of Environmental Protection
Telephone: 717-783-8990
Last EDR Contact: 10/16/2017
Next Scheduled EDR Contact: 01/29/2018
Data Release Frequency: Annually

RI MANIFEST: Manifest information
Hazardous waste manifest information

Date of Government Version: 12/31/2013
Date Data Arrived at EDR: 06/19/2015
Date Made Active in Reports: 07/15/2015
Number of Days to Update: 26

Source: Department of Environmental Management
Telephone: 401-222-2797
Last EDR Contact: 08/21/2017
Next Scheduled EDR Contact: 12/04/2017
Data Release Frequency: Annually

VT MANIFEST: Hazardous Waste Manifest Data
Hazardous waste manifest information.

Date of Government Version: 08/29/2017
Date Data Arrived at EDR: 09/08/2017
Date Made Active in Reports: 11/10/2017
Number of Days to Update: 63

Source: Department of Environmental Conservation
Telephone: 802-241-3443
Last EDR Contact: 10/16/2017
Next Scheduled EDR Contact: 01/29/2018
Data Release Frequency: Annually

WI MANIFEST: Manifest Information
Hazardous waste manifest information.

Date of Government Version: 12/31/2016
Date Data Arrived at EDR: 04/13/2017
Date Made Active in Reports: 07/14/2017
Number of Days to Update: 92

Source: Department of Natural Resources
Telephone: N/A
Last EDR Contact: 09/11/2017
Next Scheduled EDR Contact: 12/25/2017
Data Release Frequency: Annually

Oil/Gas Pipelines
Source: PennWell Corporation
Petroleum Bundle (Crude Oil, Refined Products, Petrochemicals, Gas Liquids (LPG/NGL), and Specialty Gases (Miscellaneous)) N = Natural Gas Bundle (Natural Gas, Gas Liquids (LPG/NGL), and Specialty Gases (Miscellaneous)). This map includes information copyrighted by PennWell Corporation. This information is provided on a best effort basis and PennWell Corporation does not guarantee its accuracy nor warrant its fitness for any particular purpose. Such information has been reprinted with the permission of PennWell.

Electric Power Transmission Line Data
Source: PennWell Corporation
This map includes information copyrighted by PennWell Corporation. This information is provided on a best effort basis and PennWell Corporation does not guarantee its accuracy nor warrant its fitness for any particular purpose. Such information has been reprinted with the permission of PennWell.

Sensitive Receptors: There are individuals deemed sensitive receptors due to their fragile immune systems and special sensitivity to environmental discharges. These sensitive receptors typically include the elderly, the sick, and children. While the location of all sensitive receptors cannot be determined, EDR indicates those buildings and facilities - schools, daycares, hospitals, medical centers, and nursing homes - where individuals who are sensitive receptors are likely to be located.

AHA Hospitals:
Source: American Hospital Association, Inc.
Telephone: 312-280-5991
The database includes a listing of hospitals based on the American Hospital Association's annual survey of hospitals.

Medical Centers: Provider of Services Listing
Source: Centers for Medicare & Medicaid Services
Telephone: 410-786-3000
A listing of hospitals with Medicare provider number, produced by Centers of Medicare & Medicaid Services, a federal agency within the U.S. Department of Health and Human Services.

Nursing Homes
Source: National Institutes of Health
Telephone: 301-594-6248
Information on Medicare and Medicaid certified nursing homes in the United States.

Public Schools
Source: National Center for Education Statistics
Telephone: 202-502-7300
The National Center for Education Statistics' primary database on elementary and secondary public education in the United States. It is a comprehensive, annual, national statistical database of all public elementary and secondary schools and school districts, which contains data that are comparable across all states.

Private Schools
Source: National Center for Education Statistics
Telephone: 202-502-7300
The National Center for Education Statistics' primary database on private school locations in the United States.

Daycare Centers: Day Care Providers
Source: Department of Health
Telephone: 212-676-2444

Flood Zone Data: This data was obtained from the Federal Emergency Management Agency (FEMA). It depicts 100-year and 500-year flood zones as defined by FEMA. It includes the National Flood Hazard Layer (NFHL) which incorporates Flood Insurance Rate Map (FIRM) data and Q3 data from FEMA in areas not covered by NFHL.
Source: FEMA
Telephone: 877-336-2627
Date of Government Version: 2003, 2015

NWI: National Wetlands Inventory. This data, available in select counties across the country, was obtained by EDR in 2002, 2005 and 2010 from the U.S. Fish and Wildlife Service.

State Wetlands Data: Freshwater Wetlands
Source: Department of Environmental Conservation
Telephone: 518-402-8961

GOVERNMENT RECORDS SEARCHED / DATA CURRENCY TRACKING

Current USGS 7.5 Minute Topographic Map
Source: U.S. Geological Survey

STREET AND ADDRESS INFORMATION

© 2015 TomTom North America, Inc. All rights reserved. This material is proprietary and the subject of copyright protection and other intellectual property rights owned by or licensed to Tele Atlas North America, Inc. The use of this material is subject to the terms of a license agreement. You will be held liable for any unauthorized copying or disclosure of this material.

GEOCHECK ®- PHYSICAL SETTING SOURCE ADDENDUM

TARGET PROPERTY ADDRESS

INLET ASSEMBLAGE
30 GEM STREET
BROOKLYN, NY 11222

TARGET PROPERTY COORDINATES

Latitude (North):	40.724831 - 40˚ 43' 29.39''
Longitude (West):	73.95617 - 73˚ 57' 22.21''
Universal Tranverse Mercator:	Zone 18
UTM X (Meters):	588154.9
UTM Y (Meters):	4508524.0
Elevation:	9 ft. above sea level

USGS TOPOGRAPHIC MAP

Target Property Map:	5940597 BROOKLYN, NY
Version Date:	2013

EDR's GeoCheck Physical Setting Source Addendum is provided to assist the environmental professional in forming an opinion about the impact of potential contaminant migration.

Assessment of the impact of contaminant migration generally has two principal investigative components:

1. Groundwater flow direction, and
2. Groundwater flow velocity.

Groundwater flow direction may be impacted by surface topography, hydrology, hydrogeology, characteristics of the soil, and nearby wells. Groundwater flow velocity is generally impacted by the nature of the geologic strata.

GEOCHECK® - PHYSICAL SETTING SOURCE SUMMARY

GROUNDWATER FLOW DIRECTION INFORMATION

Groundwater flow direction for a particular site is best determined by a qualified environmental professional using site-specific well data. If such data is not reasonably ascertainable, it may be necessary to rely on other sources of information, such as surface topographic information, hydrologic information, hydrogeologic data collected on nearby properties, and regional groundwater flow information (from deep aquifers).

TOPOGRAPHIC INFORMATION

Surface topography may be indicative of the direction of surficial groundwater flow. This information can be used to assist the environmental professional in forming an opinion about the impact of nearby contaminated properties or, should contamination exist on the target property, what downgradient sites might be impacted.

TARGET PROPERTY TOPOGRAPHY

General Topographic Gradient: General West

SURROUNDING TOPOGRAPHY: ELEVATION PROFILES

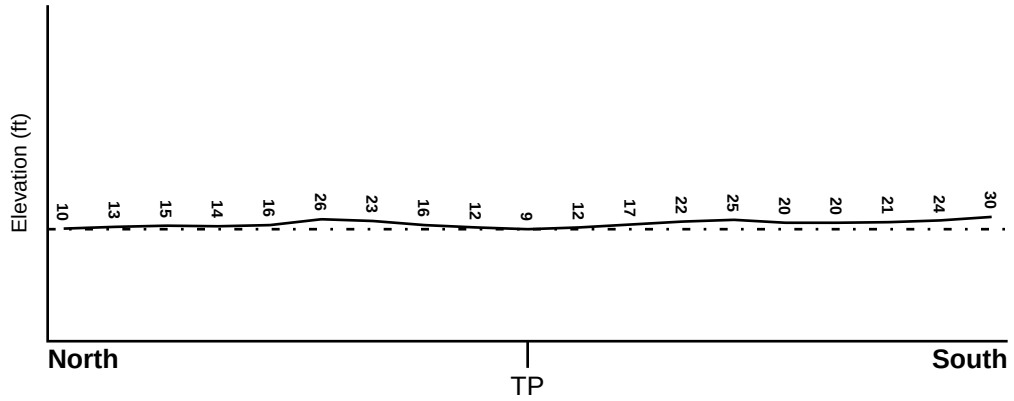

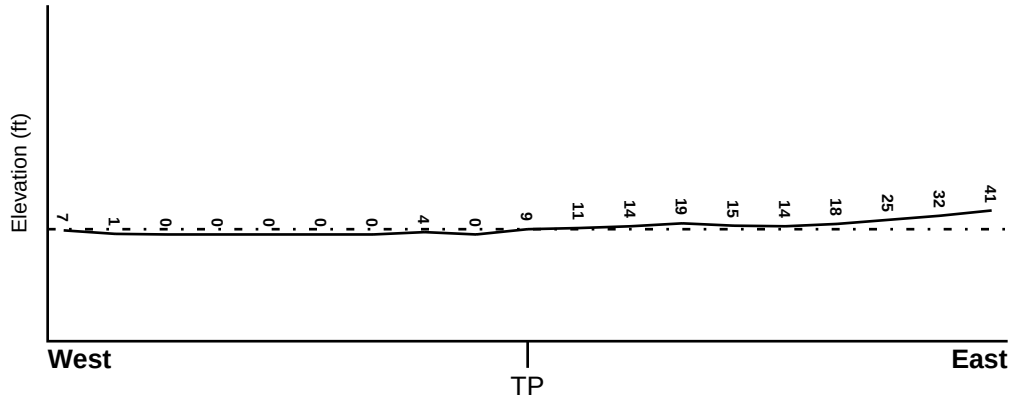

Target Property Elevation: 9 ft.

0 1/2 1 Miles

Source: Topography has been determined from the USGS 7.5' Digital Elevation Model and should be evaluated on a relative (not an absolute) basis. Relative elevation information between sites of close proximity should be field verified.

GEOCHECK® - PHYSICAL SETTING SOURCE SUMMARY

HYDROLOGIC INFORMATION

Surface water can act as a hydrologic barrier to groundwater flow. Such hydrologic information can be used to assist the environmental professional in forming an opinion about the impact of nearby contaminated properties or, should contamination exist on the target property, what downgradient sites might be impacted.

Refer to the Physical Setting Source Map following this summary for hydrologic information (major waterways and bodies of water).

FEMA FLOOD ZONE

Flood Plain Panel at Target Property	FEMA Source Type
3604970202F	FEMA FIRM Flood data

Additional Panels in search area:	FEMA Source Type
3604970201F	FEMA FIRM Flood data
3604970206F	FEMA FIRM Flood data
3604970203F	FEMA FIRM Flood data
3604970204F	FEMA FIRM Flood data

NATIONAL WETLAND INVENTORY

NWI Quad at Target Property	NWI Electronic Data Coverage
BROOKLYN	YES - refer to the Overview Map and Detail Map

HYDROGEOLOGIC INFORMATION

Hydrogeologic information obtained by installation of wells on a specific site can often be an indicator of groundwater flow direction in the immediate area. Such hydrogeologic information can be used to assist the environmental professional in forming an opinion about the impact of nearby contaminated properties or, should contamination exist on the target property, what downgradient sites might be impacted.

Site-Specific Hydrogeological Data*:

Search Radius:	1.25 miles
Status:	Not found

AQUIFLOW®

Search Radius: 1.000 Mile.

EDR has developed the AQUIFLOW Information System to provide data on the general direction of groundwater flow at specific points. EDR has reviewed reports submitted by environmental professionals to regulatory authorities at select sites and has extracted the date of the report, groundwater flow direction as determined hydrogeologically, and the depth to water table.

MAP ID	LOCATION FROM TP	GENERAL DIRECTION GROUNDWATER FLOW
Not Reported		

* ©1996 Site−specific hydrogeological data gathered by CERCLIS Alerts, Inc., Bainbridge Island, WA. All rights reserved. All of the information and opinions presented are those of the cited EPA report(s), which were completed under a Comprehensive Environmental Response Compensation and Liability Information System (CERCLIS) investigation.

GEOCHECK® - PHYSICAL SETTING SOURCE SUMMARY

GROUNDWATER FLOW VELOCITY INFORMATION

Groundwater flow velocity information for a particular site is best determined by a qualified environmental professional using site specific geologic and soil strata data. If such data are not reasonably ascertainable, it may be necessary to rely on other sources of information, including geologic age identification, rock stratigraphic unit and soil characteristics data collected on nearby properties and regional soil information. In general, contaminant plumes move more quickly through sandy-gravelly types of soils than silty-clayey types of soils.

GEOLOGIC INFORMATION IN GENERAL AREA OF TARGET PROPERTY

Geologic information can be used by the environmental professional in forming an opinion about the relative speed at which contaminant migration may be occurring.

ROCK STRATIGRAPHIC UNIT

Era:	Paleozoic
System:	Ordovician
Series:	Ordovician
Code:	Oe *(decoded above as Era, System & Series)*

GEOLOGIC AGE IDENTIFICATION

Category: Eugeosynclinal Deposits

Geologic Age and Rock Stratigraphic Unit Source: P.G. Schruben, R.E. Arndt and W.J. Bawiec, Geology of the Conterminous U.S. at 1:2,500,000 Scale - a digital representation of the 1974 P.B. King and H.M. Beikman Map, USGS Digital Data Series DDS - 11 (1994).

DOMINANT SOIL COMPOSITION IN GENERAL AREA OF TARGET PROPERTY

The U.S. Department of Agriculture's (USDA) Soil Conservation Service (SCS) leads the National Cooperative Soil Survey (NCSS) and is responsible for collecting, storing, maintaining and distributing soil survey information for privately owned lands in the United States. A soil map in a soil survey is a representation of soil patterns in a landscape. Soil maps for STATSGO are compiled by generalizing more detailed (SSURGO) soil survey maps. The following information is based on Soil Conservation Service STATSGO data.

Soil Component Name:	URBAN LAND
Soil Surface Texture:	variable
Hydrologic Group:	Not reported
Soil Drainage Class:	Not reported

Hydric Status: Soil does not meet the requirements for a hydric soil.

Corrosion Potential - Uncoated Steel:	Not Reported
Depth to Bedrock Min:	> 10 inches
Depth to Bedrock Max:	> 10 inches

GEOCHECK® - PHYSICAL SETTING SOURCE SUMMARY

Soil Layer Information							
	Boundary			Classification			
Layer	Upper	Lower	Soil Texture Class	AASHTO Group	Unified Soil	Permeability Rate (in/hr)	Soil Reaction (pH)
1	0 inches	6 inches	variable	Not reported	Not reported	Max: 0.00 Min: 0.00	Max: 0.00 Min: 0.00

OTHER SOIL TYPES IN AREA

Based on Soil Conservation Service STATSGO data, the following additional subordinant soil types may appear within the general area of target property.

Soil Surface Textures: silt loam
loamy sand
sandy loam
fine sandy loam

Surficial Soil Types: silt loam
loamy sand
sandy loam
fine sandy loam

Shallow Soil Types: sandy loam

Deeper Soil Types: unweathered bedrock
very gravelly - loamy sand
stratified
sandy loam

LOCAL / REGIONAL WATER AGENCY RECORDS

EDR Local/Regional Water Agency records provide water well information to assist the environmental professional in assessing sources that may impact ground water flow direction, and in forming an opinion about the impact of contaminant migration on nearby drinking water wells.

WELL SEARCH DISTANCE INFORMATION

DATABASE	SEARCH DISTANCE (miles)
Federal USGS	1.000
Federal FRDS PWS	Nearest PWS within 0.001 miles
State Database	1.000

FEDERAL USGS WELL INFORMATION

MAP ID	WELL ID	LOCATION FROM TP

GEOCHECK® - PHYSICAL SETTING SOURCE SUMMARY

FEDERAL USGS WELL INFORMATION

MAP ID	WELL ID	LOCATION FROM TP
A1	USGS40000829834	1/8 - 1/4 Mile South
A2	USGS40000829805	1/4 - 1/2 Mile South
B3	USGS40000829806	1/4 - 1/2 Mile SSW
B4	USGS40000829792	1/4 - 1/2 Mile South
5	USGS40000829816	1/2 - 1 Mile WSW
6	USGS40000830615	1/2 - 1 Mile North
7	USGS40000830576	1/2 - 1 Mile NNW
8	USGS40000829707	1/2 - 1 Mile SE
C9	USGS40000829572	1/2 - 1 Mile SSW
C10	USGS40000829561	1/2 - 1 Mile SSW
11	USGS40000829616	1/2 - 1 Mile SW
12	USGS40000829578	1/2 - 1 Mile SSE
D13	USGS40000829963	1/2 - 1 Mile East
D14	USGS40000829964	1/2 - 1 Mile East
E15	USGS40000829485	1/2 - 1 Mile SSE
E16	USGS40000829478	1/2 - 1 Mile SSE
17	USGS40000830369	1/2 - 1 Mile ENE
18	USGS40000829892	1/2 - 1 Mile East
19	USGS40000830814	1/2 - 1 Mile North
20	USGS40000830776	1/2 - 1 Mile NNE
21	USGS40000829529	1/2 - 1 Mile SW
22	USGS40000830700	1/2 - 1 Mile NE
23	USGS40000829373	1/2 - 1 Mile South
24	USGS40000829528	1/2 - 1 Mile SE
25	USGS40000830559	1/2 - 1 Mile NE

FEDERAL FRDS PUBLIC WATER SUPPLY SYSTEM INFORMATION

MAP ID	WELL ID	LOCATION FROM TP
No PWS System Found		

Note: PWS System location is not always the same as well location.

STATE DATABASE WELL INFORMATION

MAP ID	WELL ID	LOCATION FROM TP
No Wells Found		

PHYSICAL SETTING SOURCE MAP - 5106013.2s

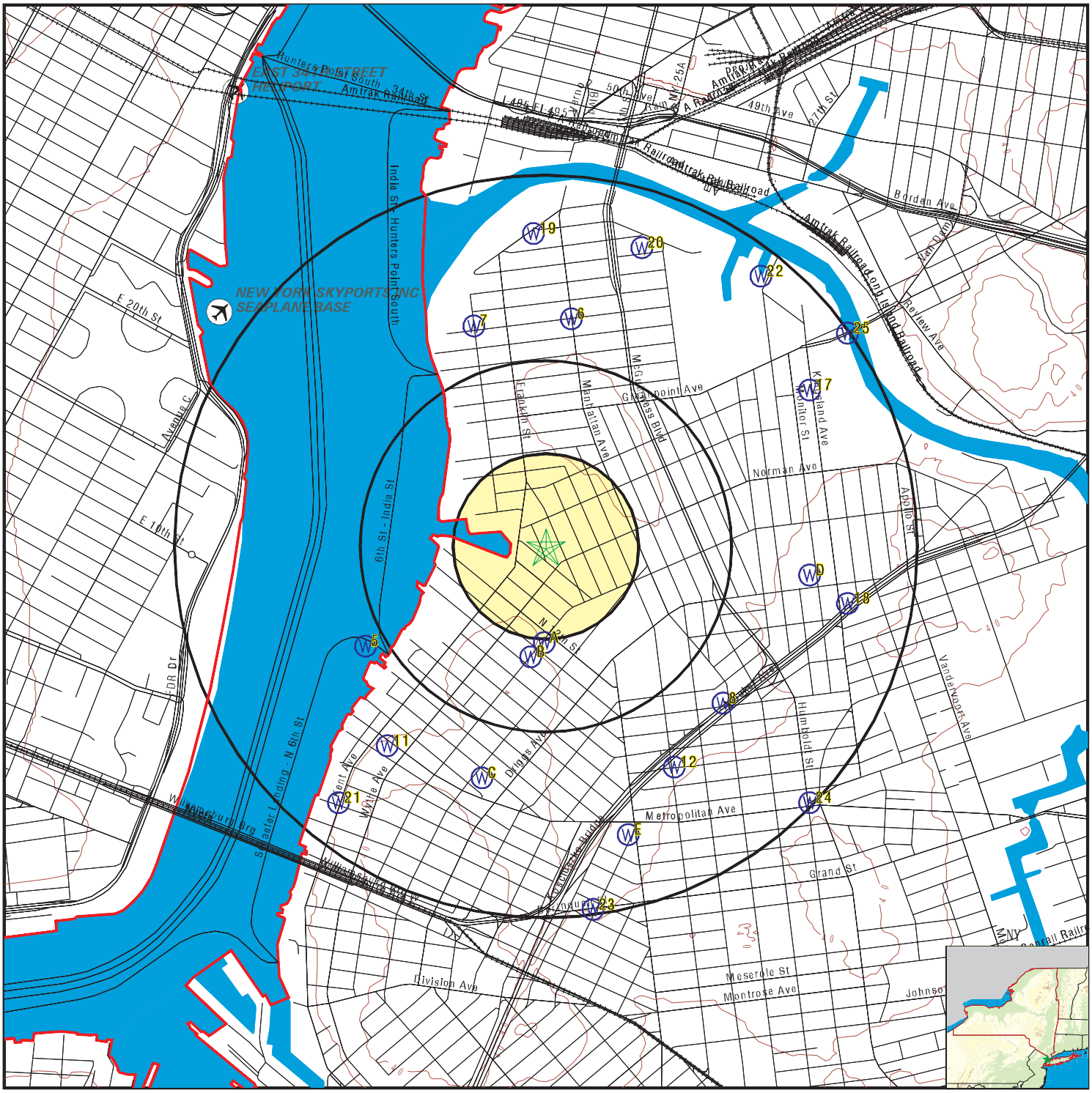

County Boundary
Major Roads
Contour Lines
Airports
Earthquake epicenter, Richter 5 or greater
Water Wells
Public Water Supply Wells
Cluster of Multiple Icons

Groundwater Flow Direction
GI Indeterminate Groundwater Flow at Location
GV Groundwater Flow Varies at Location
HD Closest Hydrogeological Data
Oil, gas or related wells

SITE NAME: Inlet Assemblage ADDRESS: 30 Gem Street Brooklyn NY 11222 LAT/LONG: 40.724831 / 73.95617	CLIENT: Langan Engineering, Inc. CONTACT: Shana Holberton INQUIRY #: 5106013.2s DATE: November 15, 2017 10:40 am

Copyright © 2017 EDR, Inc. © 2015 TomTom Rel. 2015.

Map ID Direction Distance Elevation	Database	EDR ID Number
A1 **South** **1/8 - 1/4 Mile** **Higher**	**FED USGS**	**USGS40000829834**

Org. Identifier:	USGS-NY		
Formal name:	USGS New York Water Science Center		
Monloc Identifier:	USGS-404317073572501		
Monloc name:	K 49. 1		
Monloc type:	Well		
Monloc desc:	Not Reported		
Huc code:	02030201	Drainagearea value:	Not Reported
Drainagearea Units:	Not Reported	Contrib drainagearea:	Not Reported
Contrib drainagearea units:	Not Reported	Latitude:	40.7214912
Longitude:	-73.956527	Sourcemap scale:	24000
Horiz Acc measure:	1	Horiz Acc measure units:	seconds
Horiz Collection method:	Interpolated from map		
Horiz coord refsys:	NAD83	Vert measure val:	18.0
Vert measure units:	feet	Vertacc measure val:	0.1
Vert accmeasure units:	feet		
Vertcollection method:	Level or other surveying method		
Vert coord refsys:	NGVD29	Countrycode:	US
Aquifername:	Not Reported		
Formation type:	Not Reported		
Aquifer type:	Not Reported		
Construction date:	Not Reported	Welldepth:	Not Reported
Welldepth units:	Not Reported	Wellholedepth:	333
Wellholedepth units:	ft		

Ground-water levels, Number of Measurements: 0

A2 **South** **1/4 - 1/2 Mile** **Higher**	**FED USGS**	**USGS40000829805**

Org. Identifier:	USGS-NY		
Formal name:	USGS New York Water Science Center		
Monloc Identifier:	USGS-404314073572301		
Monloc name:	K 1112. 1		
Monloc type:	Well		
Monloc desc:	Not Reported		
Huc code:	02030201	Drainagearea value:	Not Reported
Drainagearea Units:	Not Reported	Contrib drainagearea:	Not Reported
Contrib drainagearea units:	Not Reported	Latitude:	40.7206579
Longitude:	-73.9559715	Sourcemap scale:	24000
Horiz Acc measure:	1	Horiz Acc measure units:	seconds
Horiz Collection method:	Interpolated from map		
Horiz coord refsys:	NAD83	Vert measure val:	7.0
Vert measure units:	feet	Vertacc measure val:	0.1
Vert accmeasure units:	feet		
Vertcollection method:	Level or other surveying method		
Vert coord refsys:	NGVD29	Countrycode:	US
Aquifername:	Not Reported		
Formation type:	Not Reported		

Aquifer type:	Not Reported		
Construction date:	Not Reported	Welldepth:	Not Reported
Welldepth units:	Not Reported	Wellholedepth:	55
Wellholedepth units:	ft		

Ground-water levels, Number of Measurements: 0

B3
SSW **FED USGS** **USGS40000829806**
1/4 - 1/2 Mile
Higher

Org. Identifier:	USGS-NY		
Formal name:	USGS New York Water Science Center		
Monloc Identifier:	USGS-404314073572801		
Monloc name:	K 50. 1		
Monloc type:	Well		
Monloc desc:	Not Reported		
Huc code:	02030201	Drainagearea value:	Not Reported
Drainagearea Units:	Not Reported	Contrib drainagearea:	Not Reported
Contrib drainagearea units:	Not Reported	Latitude:	40.7206579
Longitude:	-73.9573604	Sourcemap scale:	24000
Horiz Acc measure:	1	Horiz Acc measure units:	seconds
Horiz Collection method:	Interpolated from map		
Horiz coord refsys:	NAD83	Vert measure val:	16.0
Vert measure units:	feet	Vertacc measure val:	0.1
Vert accmeasure units:	feet		
Vertcollection method:	Level or other surveying method		
Vert coord refsys:	NGVD29	Countrycode:	US
Aquifername:	Not Reported		
Formation type:	Not Reported		
Aquifer type:	Not Reported		
Construction date:	Not Reported	Welldepth:	Not Reported
Welldepth units:	Not Reported	Wellholedepth:	157
Wellholedepth units:	ft		

Ground-water levels, Number of Measurements: 0

B4
South **FED USGS** **USGS40000829792**
1/4 - 1/2 Mile
Higher

Org. Identifier:	USGS-NY		
Formal name:	USGS New York Water Science Center		
Monloc Identifier:	USGS-404313073572508		
Monloc name:	K 463. 1		
Monloc type:	Well		
Monloc desc:	Not Reported		
Huc code:	02030201	Drainagearea value:	Not Reported
Drainagearea Units:	Not Reported	Contrib drainagearea:	Not Reported
Contrib drainagearea units:	Not Reported	Latitude:	40.7203801
Longitude:	-73.956527	Sourcemap scale:	24000
Horiz Acc measure:	1	Horiz Acc measure units:	seconds
Horiz Collection method:	Interpolated from map		
Horiz coord refsys:	NAD83	Vert measure val:	Not Reported
Vert measure units:	Not Reported	Vertacc measure val:	Not Reported
Vert accmeasure units:	Not Reported		
Vertcollection method:	Not Reported		
Vert coord refsys:	Not Reported	Countrycode:	US
Aquifername:	Not Reported		
Formation type:	Not Reported		

GEOCHECK® - PHYSICAL SETTING SOURCE MAP FINDINGS

Aquifer type:	Not Reported		
Construction date:	Not Reported	Welldepth:	32
Welldepth units:	ft	Wellholedepth:	Not Reported
Wellholedepth units:	Not Reported		

Ground-water levels, Number of Measurements: 106

Date	Feet below Surface	Feet to Sealevel	Date	Feet below Surface	Feet to Sealevel
1939-11-18		3.22	1939-11-11		3.18
1939-11-04		3.26	1939-10-28		3.28
1939-10-25		3.27	1939-10-18		3.26
1939-10-11		3.39	1939-10-04		3.76
1939-09-23		3.83	1939-09-16		3.77
1939-09-08		3.75	1939-09-01		3.85
1939-08-25		4.13	1939-08-18		4.26
1939-08-11		4.39	1939-08-04		4.52
1939-07-28		4.57	1939-07-21		4.58
1939-07-14		4.59	1939-07-07		4.59
1939-06-30		4.56	1939-06-23		4.58
1939-06-16		4.60	1939-06-09		4.61
1939-06-02		4.58	1939-05-26		4.60
1939-05-19		4.61	1939-05-12		4.62
1939-05-05		4.62	1939-04-28		4.63
1939-04-21		4.64	1939-04-15		4.64
1939-04-08		4.67	1939-03-31		4.72
1939-03-24		4.70	1939-03-17		4.69
1939-03-10		4.73	1939-03-03		4.76
1939-02-24		4.72	1939-02-17		4.73
1939-02-10		4.74	1939-02-03		4.76
1939-01-27		4.78	1939-01-20		4.81
1939-01-13		4.83	1939-01-06		4.85
1938-12-30		4.88	1938-12-23		4.91
1938-12-16		4.91	1938-12-09		4.94
1938-12-02		4.95	1938-11-25		5.03
1938-11-18		5.01	1938-11-11		5.04
1938-11-04		5.09	1938-10-28		5.20
1938-10-21		5.30	1938-10-14		5.97
1938-10-07		5.19	1938-09-30		5.24
1938-09-23		5.27	1938-09-16		4.91
1938-09-09		4.41	1938-09-02		4.41
1938-08-26		4.42	1938-08-19		4.42
1938-08-12		4.40	1938-08-05		4.41
1938-07-29		4.41	1938-07-22		4.40
1938-07-15		4.41	1938-07-08		4.40
1938-07-01		4.42	1938-06-25		4.42
1938-06-18		4.43	1938-06-11		4.43
1938-06-04		4.46	1938-05-28		4.48
1938-05-21		4.60	1938-05-14		4.78
1938-05-07		4.79	1938-04-30		4.81
1938-04-23		4.87	1938-04-16		4.88
1938-04-09		5.12	1938-04-02		5.05
1938-03-26		4.65	1938-03-19		4.63
1938-03-12		4.63	1938-03-05		4.66
1938-02-26		4.67	1938-02-19		4.68
1938-02-04		4.72	1938-01-28		4.72
1938-01-21		4.74	1938-01-14		4.77
1938-01-07		4.81	1937-12-31		4.81
1937-12-24		4.86	1937-12-18		4.88

Ground-water levels, continued.

Date	Feet below Surface	Feet to Sealevel	Date	Feet below Surface	Feet to Sealevel
1937-12-11		4.87	1937-12-04		4.80
1937-11-27		4.76	1937-11-20		4.73
1937-11-13		4.40	1937-11-08		4.40

5
WSW **FED USGS** **USGS40000829816**
1/2 - 1 Mile
Lower

Org. Identifier:	USGS-NY		
Formal name:	USGS New York Water Science Center		
Monloc Identifier:	USGS-404315073575701		
Monloc name:	K 688. 1		
Monloc type:	Well		
Monloc desc:	Not Reported		
Huc code:	02030201	Drainagearea value:	Not Reported
Drainagearea Units:	Not Reported	Contrib drainagearea:	Not Reported
Contrib drainagearea units:	Not Reported	Latitude:	40.7209357
Longitude:	-73.9654162	Sourcemap scale:	24000
Horiz Acc measure:	1	Horiz Acc measure units:	seconds
Horiz Collection method:	Interpolated from map		
Horiz coord refsys:	NAD83	Vert measure val:	Not Reported
Vert measure units:	Not Reported	Vertacc measure val:	Not Reported
Vert accmeasure units:	Not Reported		
Vertcollection method:	Not Reported		
Vert coord refsys:	Not Reported	Countrycode:	US
Aquifername:	Not Reported		
Formation type:	Not Reported		
Aquifer type:	Not Reported		
Construction date:	Not Reported	Welldepth:	Not Reported
Welldepth units:	Not Reported	Wellholedepth:	111
Wellholedepth units:	ft		

Ground-water levels, Number of Measurements: 0

6
North **FED USGS** **USGS40000830615**
1/2 - 1 Mile
Higher

Org. Identifier:	USGS-NY		
Formal name:	USGS New York Water Science Center		
Monloc Identifier:	USGS-404401073571901		
Monloc name:	K 710. 1		
Monloc type:	Well		
Monloc desc:	Not Reported		
Huc code:	02030201	Drainagearea value:	Not Reported
Drainagearea Units:	Not Reported	Contrib drainagearea:	Not Reported
Contrib drainagearea units:	Not Reported	Latitude:	40.7337132
Longitude:	-73.9548604	Sourcemap scale:	24000

Horiz Acc measure:	1	Horiz Acc measure units:	seconds
Horiz Collection method:	Interpolated from map		
Horiz coord refsys:	NAD83	Vert measure val:	13.0
Vert measure units:	feet	Vertacc measure val:	0.1
Vert accmeasure units:	feet		
Vertcollection method:	Level or other surveying method		
Vert coord refsys:	NGVD29	Countrycode:	US
Aquifername:	Not Reported		
Formation type:	Not Reported		
Aquifer type:	Not Reported		
Construction date:	Not Reported	Welldepth:	Not Reported
Welldepth units:	Not Reported	Wellholedepth:	54
Wellholedepth units:	ft		

Ground-water levels, Number of Measurements: 0

7
NNW **FED USGS** **USGS40000830576**
1/2 - 1 Mile
Higher

Org. Identifier:	USGS-NY		
Formal name:	USGS New York Water Science Center		
Monloc Identifier:	USGS-404400073573701		
Monloc name:	K 682. 1		
Monloc type:	Well		
Monloc desc:	Not Reported		
Huc code:	02030201	Drainagearea value:	Not Reported
Drainagearea Units:	Not Reported	Contrib drainagearea:	Not Reported
Contrib drainagearea units:	Not Reported	Latitude:	40.7334354
Longitude:	-73.9598605	Sourcemap scale:	24000
Horiz Acc measure:	1	Horiz Acc measure units:	seconds
Horiz Collection method:	Interpolated from map		
Horiz coord refsys:	NAD83	Vert measure val:	10.0
Vert measure units:	feet	Vertacc measure val:	0.1
Vert accmeasure units:	feet		
Vertcollection method:	Level or other surveying method		
Vert coord refsys:	NGVD29	Countrycode:	US
Aquifername:	Not Reported		
Formation type:	Not Reported		
Aquifer type:	Not Reported		
Construction date:	Not Reported	Welldepth:	Not Reported
Welldepth units:	Not Reported	Wellholedepth:	53
Wellholedepth units:	ft		

Ground-water levels, Number of Measurements: 0

8
SE **FED USGS** **USGS40000829707**
1/2 - 1 Mile
Higher

Org. Identifier:	USGS-NY		
Formal name:	USGS New York Water Science Center		
Monloc Identifier:	USGS-404307073565101		
Monloc name:	K 690. 1		
Monloc type:	Well		
Monloc desc:	Not Reported		
Huc code:	02030201	Drainagearea value:	Not Reported
Drainagearea Units:	Not Reported	Contrib drainagearea:	Not Reported
Contrib drainagearea units:	Not Reported	Latitude:	40.7187135
Longitude:	-73.9470823	Sourcemap scale:	24000

Horiz Acc measure:	1	Horiz Acc measure units:	seconds
Horiz Collection method:	Interpolated from map		
Horiz coord refsys:	NAD83	Vert measure val:	10.0
Vert measure units:	feet	Vertacc measure val:	0.1
Vert accmeasure units:	feet		
Vertcollection method:	Level or other surveying method		
Vert coord refsys:	NGVD29	Countrycode:	US
Aquifername:	Not Reported		
Formation type:	Not Reported		
Aquifer type:	Not Reported		
Construction date:	Not Reported	Welldepth:	Not Reported
Welldepth units:	Not Reported	Wellholedepth:	194
Wellholedepth units:	ft		

Ground-water levels, Number of Measurements: 0

C9
SSW **FED USGS** **USGS40000829572**
1/2 - 1 Mile
Higher

Org. Identifier:	USGS-NY		
Formal name:	USGS New York Water Science Center		
Monloc Identifier:	USGS-404257073573701		
Monloc name:	K 2262. 1		
Monloc type:	Well		
Monloc desc:	Not Reported		
Huc code:	02030201	Drainagearea value:	Not Reported
Drainagearea Units:	Not Reported	Contrib drainagearea:	Not Reported
Contrib drainagearea units:	Not Reported	Latitude:	40.7159358
Longitude:	-73.9598605	Sourcemap scale:	24000
Horiz Acc measure:	1	Horiz Acc measure units:	seconds
Horiz Collection method:	Interpolated from map		
Horiz coord refsys:	NAD83	Vert measure val:	8.0
Vert measure units:	feet	Vertacc measure val:	0.1
Vert accmeasure units:	feet		
Vertcollection method:	Level or other surveying method		
Vert coord refsys:	NGVD29	Countrycode:	US
Aquifername:	Not Reported		
Formation type:	Not Reported		
Aquifer type:	Not Reported		
Construction date:	Not Reported	Welldepth:	Not Reported
Welldepth units:	Not Reported	Wellholedepth:	61
Wellholedepth units:	ft		

Ground-water levels, Number of Measurements: 0

C10
SSW **FED USGS** **USGS40000829561**
1/2 - 1 Mile
Higher

Org. Identifier:	USGS-NY		
Formal name:	USGS New York Water Science Center		
Monloc Identifier:	USGS-404256073573401		
Monloc name:	K 1303. 1		
Monloc type:	Well		
Monloc desc:	3401		
Huc code:	02030201	Drainagearea value:	Not Reported
Drainagearea Units:	Not Reported	Contrib drainagearea:	Not Reported
Contrib drainagearea units:	Not Reported	Latitude:	40.715658
Longitude:	-73.9590271	Sourcemap scale:	24000

Horiz Acc measure:	1	Horiz Acc measure units:	seconds
Horiz Collection method:	Interpolated from map		
Horiz coord refsys:	NAD83	Vert measure val:	16.0
Vert measure units:	feet	Vertacc measure val:	0.1
Vert accmeasure units:	feet		
Vertcollection method:	Level or other surveying method		
Vert coord refsys:	NGVD29	Countrycode:	US
Aquifername:	Not Reported		
Formation type:	Not Reported		
Aquifer type:	Not Reported		
Construction date:	Not Reported	Welldepth:	Not Reported
Welldepth units:	Not Reported	Wellholedepth:	90
Wellholedepth units:	ft		

Ground-water levels, Number of Measurements: 0

11
SW **FED USGS** **USGS40000829616**
1/2 - 1 Mile
Higher

Org. Identifier:	USGS-NY		
Formal name:	USGS New York Water Science Center		
Monloc Identifier:	USGS-404301073575301		
Monloc name:	K 2591. 1		
Monloc type:	Well		
Monloc desc:	Not Reported		
Huc code:	02030201	Drainagearea value:	Not Reported
Drainagearea Units:	Not Reported	Contrib drainagearea:	Not Reported
Contrib drainagearea units:	Not Reported	Latitude:	40.7170469
Longitude:	-73.964305	Sourcemap scale:	24000
Horiz Acc measure:	1	Horiz Acc measure units:	seconds
Horiz Collection method:	Interpolated from map		
Horiz coord refsys:	NAD83	Vert measure val:	2.0
Vert measure units:	feet	Vertacc measure val:	0.1
Vert accmeasure units:	feet		
Vertcollection method:	Level or other surveying method		
Vert coord refsys:	NGVD29	Countrycode:	US
Aquifername:	Northern Atlantic Coastal Plain aquifer system		
Formation type:	Glacial Aquifer, Upper		
Aquifer type:	Not Reported		
Construction date:	Not Reported	Welldepth:	Not Reported
Welldepth units:	Not Reported	Wellholedepth:	Not Reported
Wellholedepth units:	Not Reported		

Ground-water levels, Number of Measurements: 0

12
SSE **FED USGS** **USGS40000829578**
1/2 - 1 Mile
Higher

Org. Identifier:	USGS-NY		
Formal name:	USGS New York Water Science Center		
Monloc Identifier:	USGS-404258073570001		
Monloc name:	K 691. 1		
Monloc type:	Well		
Monloc desc:	Not Reported		
Huc code:	02030201	Drainagearea value:	Not Reported
Drainagearea Units:	Not Reported	Contrib drainagearea:	Not Reported
Contrib drainagearea units:	Not Reported	Latitude:	40.7162136
Longitude:	-73.9495824	Sourcemap scale:	24000

Horiz Acc measure:	1	Horiz Acc measure units:	seconds
Horiz Collection method:	Interpolated from map		
Horiz coord refsys:	NAD83	Vert measure val:	18.0
Vert measure units:	feet	Vertacc measure val:	0.1
Vert accmeasure units:	feet		
Vertcollection method:	Level or other surveying method		
Vert coord refsys:	NGVD29	Countrycode:	US
Aquifername:	Not Reported		
Formation type:	Not Reported		
Aquifer type:	Not Reported		
Construction date:	Not Reported	Welldepth:	Not Reported
Welldepth units:	Not Reported	Wellholedepth:	195
Wellholedepth units:	ft		

Ground-water levels, Number of Measurements: 0

D13
East
1/2 - 1 Mile
Higher

FED USGS **USGS40000829963**

Org. Identifier:	USGS-NY		
Formal name:	USGS New York Water Science Center		
Monloc Identifier:	USGS-404325073563508		
Monloc name:	K 3260. 1		
Monloc type:	Well		
Monloc desc:	Not Reported		
Huc code:	02030201	Drainagearea value:	Not Reported
Drainagearea Units:	Not Reported	Contrib drainagearea:	Not Reported
Contrib drainagearea units:	Not Reported	Latitude:	40.7237134
Longitude:	-73.9426378	Sourcemap scale:	24000
Horiz Acc measure:	1	Horiz Acc measure units:	seconds
Horiz Collection method:	Interpolated from map		
Horiz coord refsys:	NAD83	Vert measure val:	28.7
Vert measure units:	feet	Vertacc measure val:	0.1
Vert accmeasure units:	feet		
Vertcollection method:	Level or other surveying method		
Vert coord refsys:	NGVD29	Countrycode:	US
Aquifername:	Northern Atlantic Coastal Plain aquifer system		
Formation type:	Glacial Aquifer, Upper		
Aquifer type:	Not Reported		
Construction date:	Not Reported	Welldepth:	23
Welldepth units:	ft	Wellholedepth:	Not Reported
Wellholedepth units:	Not Reported		

Ground-water levels, Number of Measurements: 80

Date	Feet below Surface	Feet to Sealevel	Date	Feet below Surface	Feet to Sealevel
2000-10-24		12.89	2000-09-27		12.26
2000-08-24		12.89	2000-07-27		13.11
2000-06-28		13.58	2000-05-23		13.47
2000-04-27		13.00	2000-03-22		12.58
2000-02-29		12.01	1999-12-13		12.83
1999-11-23		12.54	1999-10-19		12.73
1999-09-23		12.52	1999-08-17		11.99
1999-07-20		12.49	1999-06-24		12.86
1999-05-18		13.16	1999-04-28		13.32
1999-03-23		12.97	1999-03-02		12.05

Ground-water levels, continued.

Date	Feet below Surface	Feet to Sealevel	Date	Feet below Surface	Feet to Sealevel
1999-01-27		11.50	1998-11-24		11.33
1998-09-29		11.65	1998-09-01		12.13
1998-07-28		12.61	1998-05-28		13.04
1998-04-29		12.48	1998-03-24		12.86
1998-02-26		11.94	1998-01-26		10.65
1997-12-29		11.32	1997-11-26		10.69
1997-10-29		10.78	1997-09-29		11.75
1997-03-24		11.56	1996-07-12		10.24
1995-09-29		10.00	1995-06-22		9.94
1995-01-03		10.61	1994-06-28		10.89
1993-11-22		9.93	1993-08-25		10.16
1993-07-22		10.33	1993-06-22		10.58
1993-05-24		10.71	1993-04-28		11.06
1993-03-26		10.29	1993-01-19		9.89
1992-12-28		9.63	1992-11-20		9.96
1992-10-27		9.50	1992-09-18		9.70
1992-08-24		10.04	1992-07-16		11.74
1992-06-23		9.74	1992-06-15		8.22
1985-10-01		10.36	1985-05-21		10.43
1984-12-28		11.59	1984-10-05		11.26
1984-06-27		11.69	1984-03-15		11.43
1984-01-05		11.29	1983-09-29		10.77
1983-06-29		10.29	1983-03-25		10.29
1982-12-20		10.10	1982-10-06		10.29
1982-07-01		10.38	1982-03-24		10.04
1981-12-30		8.94	1981-09-22		9.59
1981-06-24		9.84	1981-03-18		9.89
1981-02-12		9.83	1980-12-22		10.02
1980-09-23		10.89	1980-06-24		11.27
1980-06-10		11.36	1980-04-11		10.86

D14
East
1/2 - 1 Mile
Higher

FED USGS **USGS40000829964**

Org. Identifier:	USGS-NY		
Formal name:	USGS New York Water Science Center		
Monloc Identifier:	USGS-404325073563509		
Monloc name:	K 3260. 2		
Monloc type:	Well		
Monloc desc:	MONITOR ST. AND DRIGGS AVE., GREENPOINT		
Huc code:	02030201	Drainagearea value:	Not Reported
Drainagearea Units:	Not Reported	Contrib drainagearea:	Not Reported
Contrib drainagearea units:	Not Reported	Latitude:	40.7237134
Longitude:	-73.9426378	Sourcemap scale:	24000
Horiz Acc measure:	1	Horiz Acc measure units:	seconds
Horiz Collection method:	Interpolated from map		
Horiz coord refsys:	NAD83	Vert measure val:	29
Vert measure units:	feet	Vertacc measure val:	1
Vert accmeasure units:	feet		
Vertcollection method:	Level or other surveying method		
Vert coord refsys:	NGVD29	Countrycode:	US
Aquifername:	Northern Atlantic Coastal Plain aquifer system		
Formation type:	Glacial Aquifer, Upper		

Aquifer type:	Unconfined single aquifer		
Construction date:	20010716	Welldepth:	42.6
Welldepth units:	ft	Wellholedepth:	45
Wellholedepth units:	ft		

Ground-water levels, Number of Measurements: 39

Date	Feet below Surface	Feet to Sealevel	Date	Feet below Surface	Feet to Sealevel
2005-02-15		10.95	2005-01-21		11.05
2004-12-15		10.95	2004-11-23		10.98
2004-10-21		11.29	2004-09-21		11.21
2004-08-25		11.08	2004-07-19		10.93
2004-06-16		10.97	2004-05-25		11.13
2004-04-29		11.05	2004-02-25		10.87
2003-12-18		11.04	2003-11-25		10.91
2003-10-29		11.09	2003-09-24		11.24
2003-08-25		11.57	2003-07-21		12.54
2003-06-25		11.55	2003-05-19		11.08
2003-04-28		10.70	2003-01-28		10.66
2002-12-27		10.48	2002-11-26		10.28
2002-10-21		10.03	2002-09-25		9.74
2002-08-27		9.53	2002-07-22		9.75
2002-06-18		9.75	2002-05-29		9.71
2002-04-24		9.50	2002-02-27		9.70
2002-01-28		9.71	2001-12-28		9.87
2001-11-15		10.10	2001-10-24		10.26
2001-09-26		10.31	2001-08-29		10.43
2001-07-24		10.66			

E15
SSE **FED USGS** **USGS40000829485**
1/2 - 1 Mile
Higher

Org. Identifier:	USGS-NY		
Formal name:	USGS New York Water Science Center		
Monloc Identifier:	USGS-404249073570801		
Monloc name:	K 673. 1		
Monloc type:	Well		
Monloc desc:	Not Reported		
Huc code:	02030201	Drainagearea value:	Not Reported
Drainagearea Units:	Not Reported	Contrib drainagearea:	Not Reported
Contrib drainagearea units:	Not Reported	Latitude:	40.7137136
Longitude:	-73.9518047	Sourcemap scale:	24000
Horiz Acc measure:	1	Horiz Acc measure units:	seconds
Horiz Collection method:	Interpolated from map		
Horiz coord refsys:	NAD83	Vert measure val:	14.0
Vert measure units:	feet	Vertacc measure val:	0.1
Vert accmeasure units:	feet		
Vertcollection method:	Level or other surveying method		
Vert coord refsys:	NGVD29	Countrycode:	US
Aquifername:	Not Reported		
Formation type:	Not Reported		

Aquifer type:	Not Reported		
Construction date:	Not Reported	Welldepth:	Not Reported
Welldepth units:	Not Reported	Wellholedepth:	196
Wellholedepth units:	ft		

Ground-water levels, Number of Measurements: 0

E16
SSE **FED USGS** **USGS40000829478**
1/2 - 1 Mile
Higher

Org. Identifier:	USGS-NY		
Formal name:	USGS New York Water Science Center		
Monloc Identifier:	USGS-404248073570901		
Monloc name:	K 898. 1		
Monloc type:	Well		
Monloc desc:	Not Reported		
Huc code:	02030201	Drainagearea value:	Not Reported
Drainagearea Units:	Not Reported	Contrib drainagearea:	Not Reported
Contrib drainagearea units:	Not Reported	Latitude:	40.7134358
Longitude:	-73.9520825	Sourcemap scale:	24000
Horiz Acc measure:	1	Horiz Acc measure units:	seconds
Horiz Collection method:	Interpolated from map		
Horiz coord refsys:	NAD83	Vert measure val:	7.0
Vert measure units:	feet	Vertacc measure val:	0.1
Vert accmeasure units:	feet		
Vertcollection method:	Level or other surveying method		
Vert coord refsys:	NGVD29	Countrycode:	US
Aquifername:	Not Reported		
Formation type:	Not Reported		
Aquifer type:	Not Reported		
Construction date:	Not Reported	Welldepth:	46
Welldepth units:	ft	Wellholedepth:	74
Wellholedepth units:	ft		

Ground-water levels, Number of Measurements: 0

17
ENE **FED USGS** **USGS40000830369**
1/2 - 1 Mile
Higher

Org. Identifier:	USGS-NY		
Formal name:	USGS New York Water Science Center		
Monloc Identifier:	USGS-404351073563501		
Monloc name:	K 579. 1		
Monloc type:	Well		
Monloc desc:	Not Reported		
Huc code:	02030201	Drainagearea value:	Not Reported
Drainagearea Units:	Not Reported	Contrib drainagearea:	Not Reported
Contrib drainagearea units:	Not Reported	Latitude:	40.7309355
Longitude:	-73.9426378	Sourcemap scale:	24000
Horiz Acc measure:	1	Horiz Acc measure units:	seconds
Horiz Collection method:	Interpolated from map		
Horiz coord refsys:	NAD83	Vert measure val:	7.0
Vert measure units:	feet	Vertacc measure val:	0.1
Vert accmeasure units:	feet		
Vertcollection method:	Level or other surveying method		
Vert coord refsys:	NGVD29	Countrycode:	US
Aquifername:	Not Reported		
Formation type:	Not Reported		

Aquifer type:	Not Reported		
Construction date:	Not Reported	Welldepth:	Not Reported
Welldepth units:	Not Reported	Wellholedepth:	82
Wellholedepth units:	ft		

Ground-water levels, Number of Measurements: 0

18
East
1/2 - 1 Mile
Higher

FED USGS **USGS40000829892**

Org. Identifier:	USGS-NY		
Formal name:	USGS New York Water Science Center		
Monloc Identifier:	USGS-404321073562801		
Monloc name:	K 679. 1		
Monloc type:	Well		
Monloc desc:	Not Reported		
Huc code:	02030201	Drainagearea value:	Not Reported
Drainagearea Units:	Not Reported	Contrib drainagearea:	Not Reported
Contrib drainagearea units:	Not Reported	Latitude:	40.7226023
Longitude:	-73.9406933	Sourcemap scale:	24000
Horiz Acc measure:	1	Horiz Acc measure units:	seconds
Horiz Collection method:	Interpolated from map		
Horiz coord refsys:	NAD83	Vert measure val:	35.0
Vert measure units:	feet	Vertacc measure val:	0.1
Vert accmeasure units:	feet		
Vertcollection method:	Level or other surveying method		
Vert coord refsys:	NGVD29	Countrycode:	US
Aquifername:	Not Reported		
Formation type:	Not Reported		
Aquifer type:	Not Reported		
Construction date:	Not Reported	Welldepth:	Not Reported
Welldepth units:	Not Reported	Wellholedepth:	218
Wellholedepth units:	ft		

Ground-water levels, Number of Measurements: 0

19
North
1/2 - 1 Mile
Higher

FED USGS **USGS40000830814**

Org. Identifier:	USGS-NY		
Formal name:	USGS New York Water Science Center		
Monloc Identifier:	USGS-404413073572601		
Monloc name:	K 2227. 1		
Monloc type:	Well		
Monloc desc:	Not Reported		
Huc code:	02030201	Drainagearea value:	Not Reported
Drainagearea Units:	Not Reported	Contrib drainagearea:	Not Reported
Contrib drainagearea units:	Not Reported	Latitude:	40.7370465
Longitude:	-73.9568049	Sourcemap scale:	24000
Horiz Acc measure:	1	Horiz Acc measure units:	seconds
Horiz Collection method:	Interpolated from map		
Horiz coord refsys:	NAD83	Vert measure val:	10.0
Vert measure units:	feet	Vertacc measure val:	0.1
Vert accmeasure units:	feet		
Vertcollection method:	Level or other surveying method		
Vert coord refsys:	NGVD29	Countrycode:	US
Aquifername:	Not Reported		
Formation type:	Not Reported		

Aquifer type:	Not Reported		
Construction date:	Not Reported	Welldepth:	Not Reported
Welldepth units:	Not Reported	Wellholedepth:	50
Wellholedepth units:	ft		

Ground-water levels, Number of Measurements: 0

20
NNE **FED USGS** **USGS40000830776**
1/2 - 1 Mile
Higher

Org. Identifier:	USGS-NY		
Formal name:	USGS New York Water Science Center		
Monloc Identifier:	USGS-404411073570601		
Monloc name:	K 465. 1		
Monloc type:	Well		
Monloc desc:	Not Reported		
Huc code:	02030201	Drainagearea value:	Not Reported
Drainagearea Units:	Not Reported	Contrib drainagearea:	Not Reported
Contrib drainagearea units:	Not Reported	Latitude:	40.7364909
Longitude:	-73.9512491	Sourcemap scale:	24000
Horiz Acc measure:	1	Horiz Acc measure units:	seconds
Horiz Collection method:	Interpolated from map		
Horiz coord refsys:	NAD83	Vert measure val:	10.0
Vert measure units:	feet	Vertacc measure val:	0.1
Vert accmeasure units:	feet		
Vertcollection method:	Level or other surveying method		
Vert coord refsys:	NGVD29	Countrycode:	US
Aquifername:	Not Reported		
Formation type:	Not Reported		
Aquifer type:	Not Reported		
Construction date:	Not Reported	Welldepth:	Not Reported
Welldepth units:	Not Reported	Wellholedepth:	400
Wellholedepth units:	ft		

Ground-water levels, Number of Measurements: 0

21
SW **FED USGS** **USGS40000829529**
1/2 - 1 Mile
Higher

Org. Identifier:	USGS-NY		
Formal name:	USGS New York Water Science Center		
Monloc Identifier:	USGS-404253073580201		
Monloc name:	K 458. 1		
Monloc type:	Well		
Monloc desc:	Not Reported		
Huc code:	02030201	Drainagearea value:	Not Reported
Drainagearea Units:	Not Reported	Contrib drainagearea:	Not Reported
Contrib drainagearea units:	Not Reported	Latitude:	40.7148247
Longitude:	-73.9668051	Sourcemap scale:	24000
Horiz Acc measure:	1	Horiz Acc measure units:	seconds
Horiz Collection method:	Interpolated from map		
Horiz coord refsys:	NAD83	Vert measure val:	5.0
Vert measure units:	feet	Vertacc measure val:	0.1
Vert accmeasure units:	feet		
Vertcollection method:	Level or other surveying method		
Vert coord refsys:	NGVD29	Countrycode:	US
Aquifername:	Not Reported		
Formation type:	Not Reported		

Aquifer type:	Not Reported		
Construction date:	Not Reported	Welldepth:	Not Reported
Welldepth units:	Not Reported	Wellholedepth:	1053
Wellholedepth units:	ft		

Ground-water levels, Number of Measurements: 0

22
NE
1/2 - 1 Mile
Lower

FED USGS **USGS40000830700**

Org. Identifier:	USGS-NY		
Formal name:	USGS New York Water Science Center		
Monloc Identifier:	USGS-404407073564401		
Monloc name:	K 692. 1		
Monloc type:	Well		
Monloc desc:	Not Reported		
Huc code:	02030201	Drainagearea value:	Not Reported
Drainagearea Units:	Not Reported	Contrib drainagearea:	Not Reported
Contrib drainagearea units:	Not Reported	Latitude:	40.7353799
Longitude:	-73.9451379	Sourcemap scale:	24000
Horiz Acc measure:	1	Horiz Acc measure units:	seconds
Horiz Collection method:	Interpolated from map		
Horiz coord refsys:	NAD83	Vert measure val:	3.0
Vert measure units:	feet	Vertacc measure val:	0.1
Vert accmeasure units:	feet		
Vertcollection method:	Level or other surveying method		
Vert coord refsys:	NGVD29	Countrycode:	US
Aquifername:	Not Reported		
Formation type:	Not Reported		
Aquifer type:	Not Reported		
Construction date:	Not Reported	Welldepth:	Not Reported
Welldepth units:	Not Reported	Wellholedepth:	88
Wellholedepth units:	ft		

Ground-water levels, Number of Measurements: 0

23
South
1/2 - 1 Mile
Higher

FED USGS **USGS40000829373**

Org. Identifier:	USGS-NY		
Formal name:	USGS New York Water Science Center		
Monloc Identifier:	USGS-404238073571501		
Monloc name:	K 672. 1		
Monloc type:	Well		
Monloc desc:	Not Reported		
Huc code:	02030201	Drainagearea value:	Not Reported
Drainagearea Units:	Not Reported	Contrib drainagearea:	Not Reported
Contrib drainagearea units:	Not Reported	Latitude:	40.7106581
Longitude:	-73.9537492	Sourcemap scale:	24000
Horiz Acc measure:	1	Horiz Acc measure units:	seconds
Horiz Collection method:	Interpolated from map		
Horiz coord refsys:	NAD83	Vert measure val:	20.0
Vert measure units:	feet	Vertacc measure val:	0.1
Vert accmeasure units:	feet		
Vertcollection method:	Level or other surveying method		
Vert coord refsys:	NGVD29	Countrycode:	US
Aquifername:	Not Reported		
Formation type:	Not Reported		

Aquifer type:	Not Reported		
Construction date:	Not Reported	Welldepth:	Not Reported
Welldepth units:	Not Reported	Wellholedepth:	170
Wellholedepth units:	ft		

Ground-water levels, Number of Measurements: 0

24
SE
1/2 - 1 Mile
Higher

FED USGS **USGS40000829528**

Org. Identifier:	USGS-NY		
Formal name:	USGS New York Water Science Center		
Monloc Identifier:	USGS-404253073563501		
Monloc name:	K 678. 1		
Monloc type:	Well		
Monloc desc:	Not Reported		
Huc code:	02030201	Drainagearea value:	Not Reported
Drainagearea Units:	Not Reported	Contrib drainagearea:	Not Reported
Contrib drainagearea units:	Not Reported	Latitude:	40.7148247
Longitude:	-73.9426378	Sourcemap scale:	24000
Horiz Acc measure:	1	Horiz Acc measure units:	seconds
Horiz Collection method:	Interpolated from map		
Horiz coord refsys:	NAD83	Vert measure val:	39.0
Vert measure units:	feet	Vertacc measure val:	0.1
Vert accmeasure units:	feet		
Vertcollection method:	Level or other surveying method		
Vert coord refsys:	NGVD29	Countrycode:	US
Aquifername:	Not Reported		
Formation type:	Not Reported		
Aquifer type:	Not Reported		
Construction date:	Not Reported	Welldepth:	Not Reported
Welldepth units:	Not Reported	Wellholedepth:	221
Wellholedepth units:	ft		

Ground-water levels, Number of Measurements: 0

25
NE
1/2 - 1 Mile
Lower

FED USGS **USGS40000830559**

Org. Identifier:	USGS-NY		
Formal name:	USGS New York Water Science Center		
Monloc Identifier:	USGS-404359073562801		
Monloc name:	K 711. 1		
Monloc type:	Well		
Monloc desc:	Not Reported		
Huc code:	02030201	Drainagearea value:	Not Reported
Drainagearea Units:	Not Reported	Contrib drainagearea:	Not Reported
Contrib drainagearea units:	Not Reported	Latitude:	40.7331577
Longitude:	-73.9406933	Sourcemap scale:	24000
Horiz Acc measure:	1	Horiz Acc measure units:	seconds
Horiz Collection method:	Interpolated from map		
Horiz coord refsys:	NAD83	Vert measure val:	Not Reported
Vert measure units:	Not Reported	Vertacc measure val:	Not Reported
Vert accmeasure units:	Not Reported		
Vertcollection method:	Not Reported		
Vert coord refsys:	Not Reported	Countrycode:	US
Aquifername:	Not Reported		
Formation type:	Not Reported		

Aquifer type:	Not Reported		
Construction date:	Not Reported	Welldepth:	Not Reported
Welldepth units:	Not Reported	Wellholedepth:	74
Wellholedepth units:	ft		

Ground-water levels, Number of Measurements: 0

GEOCHECK® - PHYSICAL SETTING SOURCE MAP FINDINGS
RADON

AREA RADON INFORMATION

Federal EPA Radon Zone for KINGS County: 3

Note: Zone 1 indoor average level > 4 pCi/L.
: Zone 2 indoor average level >= 2 pCi/L and <= 4 pCi/L.
: Zone 3 indoor average level < 2 pCi/L.

Federal Area Radon Information for KINGS COUNTY, NY

Number of sites tested: 51

Area	Average Activity	% <4 pCi/L	% 4-20 pCi/L	% >20 pCi/L
Living Area	0.750 pCi/L	100%	0%	0%
Basement	1.370 pCi/L	88%	10%	2%

PHYSICAL SETTING SOURCE RECORDS SEARCHED

TOPOGRAPHIC INFORMATION

USGS 7.5' Digital Elevation Model (DEM)
Source: United States Geologic Survey
EDR acquired the USGS 7.5' Digital Elevation Model in 2002 and updated it in 2006. The 7.5 minute DEM corresponds to the USGS 1:24,000- and 1:25,000-scale topographic quadrangle maps. The DEM provides elevation data with consistent elevation units and projection.

Current USGS 7.5 Minute Topographic Map
Source: U.S. Geological Survey

HYDROLOGIC INFORMATION

Flood Zone Data: This data was obtained from the Federal Emergency Management Agency (FEMA). It depicts 100-year and 500-year flood zones as defined by FEMA. It includes the National Flood Hazard Layer (NFHL) which incorporates Flood Insurance Rate Map (FIRM) data and Q3 data from FEMA in areas not covered by NFHL.
Source: FEMA
Telephone: 877-336-2627
Date of Government Version: 2003, 2015

NWI: National Wetlands Inventory. This data, available in select counties across the country, was obtained by EDR in 2002, 2005 and 2010 from the U.S. Fish and Wildlife Service.

State Wetlands Data: Freshwater Wetlands
Source: Department of Environmental Conservation
Telephone: 518-402-8961

HYDROGEOLOGIC INFORMATION

AQUIFLOW[R] Information System
Source: EDR proprietary database of groundwater flow information
EDR has developed the AQUIFLOW Information System (AIS) to provide data on the general direction of groundwater flow at specific points. EDR has reviewed reports submitted to regulatory authorities at select sites and has extracted the date of the report, hydrogeologically determined groundwater flow direction and depth to water table information.

GEOLOGIC INFORMATION

Geologic Age and Rock Stratigraphic Unit
Source: P.G. Schruben, R.E. Arndt and W.J. Bawiec, Geology of the Conterminous U.S. at 1:2,500,000 Scale - A digital representation of the 1974 P.B. King and H.M. Beikman Map, USGS Digital Data Series DDS - 11 (1994).

STATSGO: State Soil Geographic Database
Source: Department of Agriculture, Natural Resources Conservation Service (NRCS)
The U.S. Department of Agriculture's (USDA) Natural Resources Conservation Service (NRCS) leads the national Conservation Soil Survey (NCSS) and is responsible for collecting, storing, maintaining and distributing soil survey information for privately owned lands in the United States. A soil map in a soil survey is a representation of soil patterns in a landscape. Soil maps for STATSGO are compiled by generalizing more detailed (SSURGO) soil survey maps.

SSURGO: Soil Survey Geographic Database
Source: Department of Agriculture, Natural Resources Conservation Service (NRCS)
Telephone: 800-672-5559
SSURGO is the most detailed level of mapping done by the Natural Resources Conservation Service, mapping scales generally range from 1:12,000 to 1:63,360. Field mapping methods using national standards are used to construct the soil maps in the Soil Survey Geographic (SSURGO) database. SSURGO digitizing duplicates the original soil survey maps. This level of mapping is designed for use by landowners, townships and county natural resource planning and management.

PHYSICAL SETTING SOURCE RECORDS SEARCHED

LOCAL / REGIONAL WATER AGENCY RECORDS

FEDERAL WATER WELLS

PWS: Public Water Systems
Source: EPA/Office of Drinking Water
Telephone: 202-564-3750
Public Water System data from the Federal Reporting Data System. A PWS is any water system which provides water to at least 25 people for at least 60 days annually. PWSs provide water from wells, rivers and other sources.

PWS ENF: Public Water Systems Violation and Enforcement Data
Source: EPA/Office of Drinking Water
Telephone: 202-564-3750
Violation and Enforcement data for Public Water Systems from the Safe Drinking Water Information System (SDWIS) after August 1995. Prior to August 1995, the data came from the Federal Reporting Data System (FRDS).

USGS Water Wells: USGS National Water Inventory System (NWIS)
This database contains descriptive information on sites where the USGS collects or has collected data on surface water and/or groundwater. The groundwater data includes information on wells, springs, and other sources of groundwater.

STATE RECORDS

New York Public Water Wells
Source: New York Department of Health
Telephone: 518-458-6731

OTHER STATE DATABASE INFORMATION

Oil and Gas Well Database
Department of Environmental Conservation
Telephone: 518-402-8072
These files contain records, in the database, of wells that have been drilled.

RADON

State Database: NY Radon
Source: Department of Health
Telephone: 518-402-7556
Radon Test Results

Area Radon Information
Source: USGS
Telephone: 703-356-4020
The National Radon Database has been developed by the U.S. Environmental Protection Agency (USEPA) and is a compilation of the EPA/State Residential Radon Survey and the National Residential Radon Survey. The study covers the years 1986 - 1992. Where necessary data has been supplemented by information collected at private sources such as universities and research institutions.

EPA Radon Zones
Source: EPA
Telephone: 703-356-4020
Sections 307 & 309 of IRAA directed EPA to list and identify areas of U.S. with the potential for elevated indoor radon levels.

OTHER

Airport Landing Facilities: Private and public use landing facilities
Source: Federal Aviation Administration, 800-457-6656

Epicenters: World earthquake epicenters, Richter 5 or greater
Source: Department of Commerce, National Oceanic and Atmospheric Administration

Earthquake Fault Lines: The fault lines displayed on EDR's Topographic map are digitized quaternary faultlines, prepared in 1975 by the United State Geological Survey

PHYSICAL SETTING SOURCE RECORDS SEARCHED

STREET AND ADDRESS INFORMATION

© 2015 TomTom North America, Inc. All rights reserved. This material is proprietary and the subject of copyright protection and other intellectual property rights owned by or licensed to Tele Atlas North America, Inc. The use of this material is subject to the terms of a license agreement. You will be held liable for any unauthorized copying or disclosure of this material.

APPENDIX E

FOIA REQUESTS

November 13, 2017

Fire Department, City of New York
Bureau of Revenue Management
9 MetroTech East
Brooklyn, New York 11201-3857

Re: Freedom of Information Request
10 - 56 Gem Street
166 - 236 Banker Street
14 - 32 Meserole Avenue
39 - 47 North 15th Street
14 Wythe Avenue
Brooklyn, New York
Block 2615, Lots 1, 6, 19, 21, 25, 50, and 125
Langan Project No.: 170494901

Dear Sir or Madam:

Pursuant to the Federal Freedom of Information Act (5 U.S.C 552 et seq.) dealing with the examination and duplication of documents maintained by public agencies, Langan is requesting any information or copies of files regarding environmental conditions on the above property, such as environmental permits, notices of violations, spill/discharge incidents, storage or disposal of hazardous substances, Underground Storage Tanks (USTs), Leaking Underground Storage Tanks (LTANKs), asbestos abatement, and any other environmental reports that your department may have.

The subject property is located at **Block 2615, Lot 1 (36 - 56 Gem Street, alternatively addressed as 14 - 22 Meserole Avenue), Lot 6 (214 - 236 Banker Street, alternatively addressed as 26 - 32 Meserole Avenue), Lot 19 (200 – 202 Banker Street), Lot 21 (16 - 24 Gem Street, alternatively addressed as 192 – 198 Banker Street), Lot 25 (10 - 14 Gem Street, alternatively addressed as 166 – 190 Banker Street and 39 – 47 North 15th Street), Lot 50 (26 – 34 Gem Street), and Lot 125 (14 Wythe Avenue).** The subject property is bound by Meserole Avenue to the north, Banker Street to the east, Wythe Avenue and North 15th Street to the south, and Gem Street to the west.

Please contact me at **212-479-5400x5750** with any questions or send your response to my attention at **sholberton@langan.com** or at the below address:

Langan
21 Penn Plaza
360 West 31st Street, 8th floor
New York, New York 10001-2727

Thank you in advance for your cooperation.

Sincerely,

Langan Engineering, Environmental, Surveying and Landscape Architecture, D.P.C.

Shana Holberton
Senior Staff Scientist

FIRE DEPARTMENT – CITY OF NEW YORK

Public Records Unit / Tanks Section

9 MetroTech Center
Brooklyn, New York 11201-3857
(718) 999-2441 or 2442

Fuel Tank Special Report Request Form

SECTION A CUSTOMER INFORMATION

Please print the required information below.

Shana Holberton
Name

21 Penn Plaza - 360 West 31st Street 8th Floor
Address

New York 10001
State Zip Code

(212)479-5499x5750
Telephone Number

OFFICE USE ONLY

_____
Cashier / Search No.

PRU Staff
Accepted By/Initials:_____

Searched By:_____

Total Amount:_____

Note: Please make sure you complete this form and attach all required documents. Enclose a check or money order made payable to the NYC Fire Department and a stamped self-addressed envelope (with postage). Mail checks or money orders directly to the address and unit listed above. DO NOT MAIL CASH.

SECTION B FUEL TANK REPORT - FEE $10.00 / PER REPORT

House Number	Street Name	Borough
14	Wythe Avenue (Block 2615, Lot 125)	Brooklyn

- [X] **THE TOTAL AMOUNT AND SIZE OF EXISTING FUEL OIL / HEATING TANKS**
- [X] **THE TOTAL AMOUNT AND SIZE OF REMOVED OR SEALED FUEL OIL / HEATING TANKS**
- [X] **THE TOTAL AMOUNT AND SIZE OF EXISTING BURIED MOTOR VEHICLE TANKS**
- [X] **THE TOTAL AMOUNT AND SIZE OF REMOVED OR SEALED BURIED MOTOR VEHICLE TANKS**
- [X] **MOST RECENT TANK / PIPING TEST RESULTS**
- [X] **HISTORY OF BURIED TANKS LEAKS**

Note: Requests will be responded to within 10 business days.

PR3 (July-08)

Home

Customer Services

- Pay Online
- Ways to Pay Your Bill
- eBilling
- Account Information
- Customer Assistance
- Service Line Protection Program
- Water Rates
- Property Managers & Trade Professionals

Water Utilities

- Drinking Water
- Wastewater
- Stormwater
- Harbor Water
- Long Term Control Plan

The Watershed

- Watershed Protection
- Watershed Recreation

Citywide Initiatives

- Environmental Education
- Conservation Programs
- Air Pollution Control
- Noise Codes & Complaints

Business and Professionals

- Forms & Permits
- Support for Businesses
- Doing Business with DEP
- Asbestos Abatement
- Construction, Demolition & Abatement

About DEP

- Inside DEP
- News
- Capital Projects
- Careers at DEP
- Environmental Reviews
- Interagency MOUs
- A to Z Index
- Contact Us

Dear Sir or Madam

We hereby acknowledge receipt of your Freedom of Information Law ("FOIL") request. Your request is important to us and will be handled as expeditiously as possible. Please be advised however, that because of the large volume of pending complex FOIL requests handled by the Department of Environmental Protection ("DEP"), and the available staffing, your response is anticipated to take between 120-150 days from the date of this acknowledgement.

Please also be advised that for requests that appear to be submitted in connection with a Phase I site assessment of a property, DEP's response will exclude records relating to asbestos, and discharges into the sewers, as non-scope items, unless the FOIL request explicitly asks for those records. To the extent you require this information, please specify so in the FOIL request. In addition, any information on boiler permits filed with DEP is already publicly available at the following website https://a826-web01.nyc.gov/DEP.BoilerInformationExt/. Accordingly, DEP's response assumes you have directly obtained any relevant records from that website, and will exclude those records, as well.

Sincerely,
Records Access Officer

My DEP Account and Online Bill Pay

New Payment Options
Water Charges

Reservoir Levels
Current: 78.3%
Normal: 75.7%

Customer Assistance

- Contact Customer Service
- NYC Lien Sale & Payment Agreements
- Multi-Family Conservation Program
- Dispute Resolution
- Learn About AMR
- Dispose of Grease & Oil Properly
- For Businesses
- More Services…

Copyright 2017 The City of New York

Environmental Protection

Vincent Sapienza. P.E.
Commissioner

Kevin T. McBride
Deputy Commissioner
Bureau of Police & Security

59-17 Junction Boulevard
9th Floor
Flushing, NY 11373

December 14, 2017

Langan Engineering
360 West 31st Street, 8th Floor
New York, NY 10001

Re: Block 2615, Lot 1, 6, 19, 25 & 50 Brooklyn, NY

Dear Shana Holberton:

[X] We write to inform you that a search of records maintained by The Division of Emergency Response and Technical Assessment, (DERTA) yielded documents responsive to your FOIL request. Your request is granted. Copies of records responsive to your request and to which you are entitled access are enclosed.

[ ] Please be advised that a search of records maintained by DERTA was made and records you requested were not found.

In the event that you disagree with this determination, you may appeal it within 30 days, by writing to:

DEP FOIL Appeals Officer
NYC Department of Environmental Protection
59-17 Junction Blvd., 19th Floor
Flushing, NY 11373

FOIL 165618

Sincerely,

P. Abbott

Patricia Abbott
Executive Assistant
Bureau of Police & Security, DERTA
dertafoil@dep.nyc.gov

RIGHT-TO-KNOW
LIST OF CHEMICALS
FOIL

Facility Id	Facility Name	Facility Street	Facility City	Facility State	Facility Zip Code	Chemical Name	Max Daily Amount Code
2012	W.H. CHRISTIAN & SONS, INC. (BANKER ST)	211-217 BANKER Street	BROOKLYN	New York	11222	STARLITE	3
2012	W.H. CHRISTIAN & SONS, INC. (BANKER ST)	211-217 BANKER Street	BROOKLYN	New York	11222	RUSTEX	3
2012	W.H. CHRISTIAN & SONS, INC. (BANKER ST)	211-217 BANKER Street	BROOKLYN	New York	11222	DIAMOND CRT SAFETY BLEACH	2
2012	W.H. CHRISTIAN & SONS, INC. (BANKER ST)	211-217 BANKER Street	BROOKLYN	New York	11222	C.P. P.O.G	1
2012	W.H. CHRISTIAN & SONS, INC. (BANKER ST)	211-217 BANKER Street	BROOKLYN	New York	11222	RUSTGO	1
2012	W.H. CHRISTIAN & SONS, INC. (BANKER ST)	211-217 BANKER Street	BROOKLYN	New York	11222	SUPER LUBE SILICONE LUBRICATING GREASE WITH SYNCOLON	1
2012	W.H. CHRISTIAN & SONS, INC. (BANKER ST)	211-217 BANKER Street	BROOKLYN	New York	11222	3-IN-1 WHITE LITHIUM GREASE AEROSOL	1
2012	W.H. CHRISTIAN & SONS, INC. (BANKER ST)	211-217 BANKER Street	BROOKLYN	New York	11222	DIAMOND DUST MACHINE OIL	2
2012	W.H. CHRISTIAN & SONS, INC. (BANKER ST)	211-217 BANKER Street	BROOKLYN	New York	11222	ORANGE SOLVE	1
2012	W.H. CHRISTIAN & SONS, INC. (BANKER ST)	211-217 BANKER Street	BROOKLYN	New York	11222	CHEM-AQUA 900	1
2012	W.H. CHRISTIAN & SONS, INC. (BANKER ST)	211-217 BANKER Street	BROOKLYN	New York	11222	CBD-93	1
2012	W.H. CHRISTIAN & SONS, INC. (BANKER ST)	211-217 BANKER Street	BROOKLYN	New York	11222	CHEM-AQUA 150	1
2012	W.H. CHRISTIAN & SONS, INC. (BANKER ST)	211-217 BANKER Street	BROOKLYN	New York	11222	BP-800	1
2012	W.H. CHRISTIAN & SONS, INC. (BANKER ST)	211-217 BANKER Street	BROOKLYN	New York	11222	DF-2000 / SYNTHETIC ALIPHATIC HYDROCARBON	2
2012	W.H. CHRISTIAN & SONS, INC. (BANKER ST)	211-217 BANKER Street	BROOKLYN	New York	11222	INKGO	1
2012	W.H. CHRISTIAN & SONS, INC. (BANKER ST)	211-217 BANKER Street	BROOKLYN	New York	11222	ICLEAN	1
2012	W.H. CHRISTIAN & SONS, INC. (BANKER ST)	211-217 BANKER Street	BROOKLYN	New York	11222	YELLOWGO	1
2012	W.H. CHRISTIAN & SONS, INC. (BANKER ST)	211-217 BANKER Street	BROOKLYN	New York	11222	C.P. SPRAY SPOTTER	1
2012	W.H. CHRISTIAN & SONS, INC. (BANKER ST)	211-217 BANKER Street	BROOKLYN	New York	11222	C.P. PROTEIN	1
2012	W.H. CHRISTIAN & SONS, INC. (BANKER ST)	211-217 BANKER Street	BROOKLYN	New York	11222	STREETEX	1
2012	W.H. CHRISTIAN & SONS, INC. (BANKER ST)	211-217 BANKER Street	BROOKLYN	New York	11222	SPOTLESS	1
2012	W.H. CHRISTIAN & SONS, INC. (BANKER ST)	211-217 BANKER Street	BROOKLYN	New York	11222	ULTRA-LITE 3-36	1
2012	W.H. CHRISTIAN & SONS, INC. (BANKER ST)	211-217 BANKER Street	BROOKLYN	New York	11222	GREEN KEY LAUNDRY DETERGENT	3

From:	Shana Holberton
Sent:	Thursday, November 16, 2017 10:57 AM
To:	recordsaccess@health.nyc.gov
Subject:	Freedom of Information Request: Block 2615, Lots 1, 6, 19, 21, 25, 50, and 125
Attachments:	NYCDOH 02 - Request Form (email attachment).pdf

Dear Sir or Madam:

Pursuant to the Federal Freedom of Information Act (5 U.S.C 552 et seq.) dealing with the examination and duplication of documents maintained by public agencies, Langan is requesting any information or copies of files regarding environmental conditions on the above property, such as environmental permits, notices of violations, spill/discharge incidents, storage or disposal of hazardous substances, Underground Storage Tanks (USTs), Leaking Underground Storage Tanks (LTANKs), asbestos abatement, and any other environmental reports that your department may have.

The subject property is located at **Block 2615, Lot 1 (36 - 56 Gem Street, alternatively addressed as 14 - 22 Meserole Avenue), Lot 6 (214 - 236 Banker Street, alternatively addressed as 26 - 32 Meserole Avenue), Lot 19 (200 – 202 Banker Street), Lot 21 (16 - 24 Gem Street, alternatively addressed as 192 – 198 Banker Street), Lot 25 (10 - 14 Gem Street, alternatively addressed as 166 – 190 Banker Street and 39 – 47 North 15th Street), Lot 50 (26 – 34 Gem Street), and Lot 125 (14 Wythe Avenue).** The subject property is bound by Meserole Avenue to the north, Banker Street to the east, Wythe Avenue and North 15th Street to the south, and Gem Street to the west.

Please contact me at **212-479-5400x5750** with any questions or send your response to my attention at **sholberton@langan.com** or at the below address:

Langan
21 Penn Plaza
360 West 31st Street, 8th floor
New York, New York 10001-2727

Thank you in advance for your cooperation.

Best,

Shana Holberton
Senior Staff Scientist
Direct: 212.479.5499 x5750
Mobile: 510.459.1148
File Sharing Link

LANGAN
Phone: 212.479.5400 Fax: 212.479.5444
21 Penn Plaza
360 West 31st Street, 8th Floor
New York, NY 10001-2727
www.langan.com

NEW YORK NEW JERSEY CONNECTICUT PENNSYLVANIA WASHINGTON, DC
VIRGINIA WEST VIRGINIA OHIO FLORIDA TEXAS ARIZONA CALIFORNIA
ABU DHABI ATHENS DOHA DUBAI ISTANBUL LONDON PANAMA

NEW YORK CITY DEPARTMENT OF HEALTH AND MENTAL HYGIENE

For office use only
CONTROL NUMBER:

FREEDOM OF INFORMATION LAW REQUEST FORM

To: Records Access Officer
NYC Department of Health and Mental Hygiene
42-09 28th Street, 14th Floor, CN 31
Long Island City, NY 11101
Phone: (347) 396-6078/6116
Fax: (347) 396-6087
recordsaccess@health.nyc.gov

Date 11 / 16 / 17

Dear Record Access Officer:

I, Shana Holberton request copies of any inspection reports and/or records located in the Bureau of (any and all applicable Bureaus), of the New York City Department of Health and Mental Hygiene.

The records pertain to:

- ☐ Lead Poisoning
- ☐ Animal bite
- ☐ Employment/Human Resources
- ☐ Contracts/RFPs
- ☐ Pest Control
- ☐ Correctional Health
- ☐ Early Intervention
- ☐ Food Safety
- ☐ Mental Health
- ☐ Communicable Diseases
- ☐ School Health
- ☐ Day Care
- ☐ Other: Environmental Records

Please specify/describe the records you are requesting from the above program(s):

See Attached

There is a charge of 25¢ per page or actual costs of reproduction, payable in advance.

Requester's Name: Shana Holberton (Please print) _____ (Signature)

Requester's Organization: Langan Engineering, Environmental, Surveying, and Landscape Architecture, D.P.C.

Requester's Address: 21 Penn Plaza - 360 West 31st Street, 8th Floor, New York, NY 10001-2727
Street City State Zip code

Telephone Number: (212) 479 - 5400x5750 E-mail: sholberton@langan.com

For more information, please visit: http://www.nyc.gov/html/doh/html/contact/ogc-foil.shtml

November 16, 2017

Records Access Officer
New York City Department of Health and Mental Hygiene
42-09 28th Street, 14th Floor, CN31
Long Island City, NY 11101

Re: Freedom of Information Request
10 - 56 Gem Street
166 - 236 Banker Street
14 - 32 Meserole Avenue
39 - 47 North 15th Street
14 Wythe Avenue
Brooklyn, New York
Block 2615, Lots 1, 6, 19, 21, 25, 50, and 125
Langan Project No.: 170494901

Dear Sir or Madam:

Pursuant to the Federal Freedom of Information Act (5 U.S.C 552 et seq.) dealing with the examination and duplication of documents maintained by public agencies, Langan is requesting any information or copies of files regarding environmental conditions on the above property, such as environmental permits, notices of violations, spill/discharge incidents, storage or disposal of hazardous substances, Underground Storage Tanks (USTs), Leaking Underground Storage Tanks (LTANKs), asbestos abatement, and any other environmental reports that your department may have.

The subject property is located at **Block 2615, Lot 1 (36 - 56 Gem Street, alternatively addressed as 14 - 22 Meserole Avenue), Lot 6 (214 - 236 Banker Street, alternatively addressed as 26 - 32 Meserole Avenue), Lot 19 (200 – 202 Banker Street), Lot 21 (16 - 24 Gem Street, alternatively addressed as 192 – 198 Banker Street), Lot 25 (10 - 14 Gem Street, alternatively addressed as 166 – 190 Banker Street and 39 – 47 North 15th Street), Lot 50 (26 – 34 Gem Street), and Lot 125 (14 Wythe Avenue).** The subject property is bound by Meserole Avenue to the north, Banker Street to the east, Wythe Avenue and North 15th Street to the south, and Gem Street to the west.

Please contact me at **212-479-5400x5750** with any questions or send your response to my attention at **sholberton@langan.com** or at the below address:

Langan
21 Penn Plaza
360 West 31st Street, 8th floor
New York, New York 10001-2727

Thank you in advance for your cooperation.

Sincerely,

Langan Engineering, Environmental, Surveying and Landscape Architecture, D.P.C.

Shana Holberton
Senior Staff Scientist

NEW YORK CITY DEPARTMENT OF
HEALTH AND MENTAL HYGIENE
Mary T. Bassett, MD, MPH
Commissioner

Christopher Boyd
Assistant Commissioner
Bureau of Environmental
Sciences and Engineering

42-09 28th Street
14th Floor, CN-56
Queens, NY 11101

718-310-2772 (tel.)
718-310-2888 (fax)

January 11, 2018

Shana Holberton
LANGAN
21 Penn Plaza, 360 W. 31 St., 8th Fl.
New York, NY

RE: Control #: 2017FR01327

Dear Shana Holberton,

In response to your recent request for the record(s) concerning the address/es listed below:

550-562 West 25th Street, NYC

Please be advised that based upon a thorough review of the files available to the Office of Public Health Engineering, our records revealed there are no records located in our files pertaining to your request. If you have any questions please call 718-310-2850.

Yours truly,

Li Huang, PE
Director
Office of Public Health Engineering

Department of Environmental Conservation

Menu

FOIL Request Main Page (SupportHome.aspx)

I want to...

Reference No: W029384-111617

Contact E-Mail: sholberton@langan.com

Dear Shana:

Thank you for your Freedom of Information Law (FOIL) request. Your request has been received and is being processed. Your request was received in this office on 11/16/2017 and given the reference number FOIL #**W029384-111617** for tracking purposes. You may expect the Department's response to your request no later than **12/15/2017**.

Record Requested: **The subject property is located in Brooklyn, New York and identified on the Brooklyn Tax Map as Block 2615, Lot 1 (36 - 56 Gem Street, alternatively addressed as 14 - 22 Meserole Avenue), Lot 6 (214 - 236 Banker Street, alternatively addressed as 26 - 32 Meserole Avenue), Lot 19 (200 – 202 Banker Street), Lot 21 (16 - 24 Gem Street, alternatively addressed as 192 – 198 Banker Street), Lot 25 (10 - 14 Gem Street, alternatively addressed as 166 – 190 Banker Street and 39 – 47 North 15th Street), Lot 50 (26 – 34 Gem Street), and Lot 125 (14 Wythe Avenue). The subject property is bound by Meserole Avenue to the north, Banker Street to the east, Wythe Avenue and North 15th Street to the south, and Gem Street to the west.**

You can monitor the progress of your request at the link below and you'll receive an email when your request has been completed. Again, thank you for using the FOIL Center.

https://mycusthelp.com/NEWYORKDEC/_rs/RequestLogin.aspx (https://mycusthelp.com/NEWYORKDEC/_rs/RequestLogin.aspx)

New York State Department of Environmental Conservation, Record Access Office

Powered by GovQA

Department of Environmental Conservation

Programs

Outdoor Activities

Animals, Plants, Aquatic Life

Chemical and Pollution Control

Energy and Climate

Lands and Waters

Services

Education

Permit, License, Registration

Public Involvement and News

Regulations and Enforcement

Publications, Forms, Maps

Agency Information

About DEC

Employment

Events Calendar

Regions

Divisions

Commissioner

Freedom of Information Law (FOIL)

Doing Business with DEC

From: New York DEC Support <newyorkdec@mycusthelp.net>
Sent: Thursday, November 16, 2017 11:18 AM
To: Shana Holberton
Subject: FOIL Request :: W029384-111617

Dear Shana:

Thank you for your Freedom of Information Law (FOIL) request. Your request has been received and is being processed. Your request was received in this office on 11/16/2017 and given the reference number FOIL #W029384-111617 for tracking purposes. You may expect the Department's response to your request no later than **12/15/2017**.

Record Requested: **The subject property is located in Brooklyn, New York and identified on the Brooklyn Tax Map as Block 2615, Lot 1 (36 - 56 Gem Street, alternatively addressed as 14 - 22 Meserole Avenue), Lot 6 (214 - 236 Banker Street, alternatively addressed as 26 - 32 Meserole Avenue), Lot 19 (200 – 202 Banker Street), Lot 21 (16 - 24 Gem Street, alternatively addressed as 192 – 198 Banker Street), Lot 25 (10 - 14 Gem Street, alternatively addressed as 166 – 190 Banker Street and 39 – 47 North 15th Street), Lot 50 (26 – 34 Gem Street), and Lot 125 (14 Wythe Avenue). The subject property is bound by Meserole Avenue to the north, Banker Street to the east, Wythe Avenue and North 15th Street to the south, and Gem Street to the west.**

You can monitor the progress of your request at the link below and you'll receive an email when your request has been completed. Again, thank you for using the FOIL Center.

https://mycusthelp.com/NEWYORKDEC/_rs/RequestLogin.aspx

New York State Department of Environmental Conservation, Record Access Office

---

Track the issue status and respond at:
https://mycusthelp.com/NEWYORKDEC//_rs/RequestEdit.aspx?rid=29384

From: New York DEC Support <newyorkdec@mycusthelp.net>
Sent: Tuesday, December 12, 2017 9:15 AM
To: Shana Holberton
Subject: Freedom of Information Law Request :: W029381-111617

--- Please respond above this line ---

Region 2 - Long Island City
P: (718) 482-4940 | F:
www.dec.ny.gov

RE: PUBLIC RECORDS REQUEST of 11/16/2017, Reference # W029381-111617

Dear Senior Staff Scientist Shana Holberton,

I write in response to your Freedom of Information Law (FOIL) request seeking:
The subject property is located at Block 2615, Lot 1 (36 - 56 Gem Street, alternatively addressed as 14 - 22 Meserole Avenue), Lot 6 (214 - 236 Banker Street, alternatively addressed as 26 - 32 Meserole Avenue), Lot 19 (200 – 202 Banker Street), Lot 21 (16 - 24 Gem Street, alternatively addressed as 192 – 198 Banker Street), Lot 25 (10 - 14 Gem Street, alternatively addressed as 166 – 190 Banker Street and 39 – 47 North 15th Street), Lot 50 (26 – 34 Gem Street), and Lot 125 (14 Wythe Avenue). The subject property is bound by Meserole Avenue to the north, Banker Street to the east, Wythe Avenue and North 15th Street to the south, and Gem Street to the west. Pursuant to the Federal Freedom of Information Act (5 U.S.C 552 et seq.) dealing with the examination and duplication of documents maintained by public agencies, Langan is requesting any information or copies of files regarding environmental conditions on the property, such as environmental permits, notices of violations, spill/discharge incidents, storage or disposal of hazardous substances, Underground Storage Tanks (USTs), Leaking Underground Storage Tanks (LTANKs), asbestos abatement, and any other environmental reports that your department may have..

A diligent search of the files maintained by the Department produced no responsive records.

If I can be of further assistance, please contact me at (718) 482-4940 and reference FOIL W029381-111617.

Sincerely,
Region 2 FOIL Coordinator

From: New York DEC Support <newyorkdec@mycusthelp.net>
Sent: Wednesday, December 13, 2017 12:50 PM
To: Shana Holberton
Subject: Freedom of Information Law Request :: W029384-111617

--- Please respond above this line ---

Region 2 - Long Island City
P: (718) 482-4940 | F:
www.dec.ny.gov

RE: PUBLIC RECORDS REQUEST of 11/16/2017, Reference # W029384-111617

Dear Senior Staff Scientist Shana Holberton,

I write in response to your Freedom of Information Law (FOIL) request seeking:
The subject property is located in Brooklyn, New York and identified on the Brooklyn Tax Map as Block 2615, Lot 1 (36 - 56 Gem Street, alternatively addressed as 14 - 22 Meserole Avenue), Lot 6 (214 - 236 Banker Street, alternatively addressed as 26 - 32 Meserole Avenue), Lot 19 (200 – 202 Banker Street), Lot 21 (16 - 24 Gem Street, alternatively addressed as 192 – 198 Banker Street), Lot 25 (10 - 14 Gem Street, alternatively addressed as 166 – 190 Banker Street and 39 – 47 North 15th Street), Lot 50 (26 – 34 Gem Street), and Lot 125 (14 Wythe Avenue). The subject property is bound by Meserole Avenue to the north, Banker Street to the east, Wythe Avenue and North 15th Street to the south, and Gem Street to the west..

A diligent search of the files maintained by the Department produced no responsive records.

If I can be of further assistance, please contact me at (718) 482-4940 and reference FOIL W029384-111617.

Sincerely,
Region 2 FOIL Coordinator

NYSDEC SPILL REPORT FORM

DEC REGION:	2	**SPILL NUMBER:**	0212557
SPILL NAME:	X	**DEC LEAD:**	CESAWYER
SPILL DATE:	03/20/2003	**SPILL TIME:**	11:30 am
CALL RECEIVED DATE:	03/20/2003	**RECEIVED TIME:**	1:06 pm

SPILL LOCATION

PLACE:	X	**COUNTY:**	Kings
STREET:	211 BANKER STREET	**TOWN/CITY:**	New York City
		COMMUNITY:	BROOKLYN
CONTACT:	BOB	**CONTACT PHONE:**	(718) 389-7000 227

CONT. FACTOR:	Tank Test Failure	**SPILL REPORTED BY:**	Responsible Party
FACILITY TYPE:	Commercial/Industrial	**WATERBODY:**	

CALLER REMARKS:
tank failure, possible bad vent line

MATERIAL	CLASS	SPILLED	RECOVERED	RESOURCES AFFECTED
#2 fuel oil	Petroleum	0 G	0 G	Soil,

POTENTIAL SPILLERS

COMPANY	ADDRESS	CONTACT
SAME	NY	

Tank No.	Tank Size	Material	Cause	Source	Test Method	Leak Rate	Gross Failure

DEC REMARKS:

Prior to Sept, 2004 data translation this spill Lead_DEC Field was "SAWYER"
3/20/03 - AUSTIN, DDO - SENT OUT TTF LETTER TO BOB KNOZELMAN OF WH CHRISTIAN & sONS

1/7/04-Vought-Spill transferred from Vought to Austin.

1/27/04 - Sawyer - Spill transferred from Austin to Sawyer.

10/5/04 - Sawyer - Received another failed tank test from Pro Test with a letter informing the Department of repair attemps made and the ultimate removal of tank from service. Pro Test will update on further action, investigation and remediation.

03/04/05 - Sawyer - Jim from Protest called me about begining excavation at the above site 0n 3/08/05. They are going to remove the tank an about 60 cubic yards of contamination.

Created On: 03/20/2003
Date Printed: 1/9/2018 Last Updated: 05/26/2005

NYSDEC SPILL REPORT FORM

DEC REGION: 2 **SPILL NUMBER:** 0212557

SPILL NAME: X **DEC LEAD:** CESAWYER

03/30/05 - Sawyer - Met Tom Leddy and Ted Dros of Protest Environmental at excavation. They will pump and pad the pit to clean sheen off water in pit. Clean endpoint samples and a ground water sample will then be needed.

5/26/05 - Sawyer - Received endpoint samples from Protest on 4/12/05 and though some of the groundwater samples were above ground water criteria, this property was included in the Greenpoint Plume. This is the reason there are gasoline constituents in the gw sample. The groundwater is between 12-15 and this is an industrial area. No further action required. Closed.

PIN **T & A** **COST CENTER**

CLASS: B3 **CLOSE DATE:** 05/26/2005 **MEETS STANDARDS:** False

New York State Department of Environmental Conservation
Division of Environmental Remediation
Bureau of Spill Prevention and Response
47-40 21st Street, Long Island City, N.Y. 11101
Duty Officer Phone: (718) 482-4651 • FAX: (718) 482-4098

Erin M. Crotty
Commissioner

March 20, 2003

Bob Knozelman
W H Christian & Sons
211 Banker St.
Brooklyn, NY 11222

RE: Tank Test Failure- Petroleum Bulk Storage (PBS) Facility No. 2-117080
20,000 Gallon Underground #2 Fuel Oil Tank - Spill # 0212[redacted], 211 Banker St., Brooklyn
557
NYSDEC Project Manager: Jeffrey Vought

Dear Mr. Knozelman:

The Department of Environmental Conservation (DEC) was notified of a tank system integrity test failure at the above-mentioned facility. You have been identified as either the owner of this tank, or as representing the owner. Since there is a potential for a petroleum release from this tank system, action must be taken, as specified below, to both ascertain the nature of the failure, and investigate for any soil/groundwater contamination, if a release is confirmed. The DEC's regulations require that one of the following two options be immediately done concerning this tank:

OPTION #1 (If you plan to continue utilizing this tank):

1. The tank must be isolated from the piping and both components must be independently retested. If the components test tight, they may remain in service. If one of the components fails the retest, then the system must be taken out of service, pursuant to 6 NYCRR Part 613.5(a)(5) (Note: copies of this regulation, also known as the N.Y. State Petroleum Bulk Storage Code, are available by calling 718-482-6454). The defective component is then to be repaired or replaced pursuant to 6NYCRR Part 614. If contaminated soil is encountered upon uncovering the piping it shall be handled as per the guidance under paragraph 4, below.

2. Once the repairs are completed, a precision test of the complete tank system as defined by 6NYCRR Part 613.5(a)(6) is done to assure that the tank system no longer has a problem. A copy of the **passing** tank system integrity test results are to be sent to this office, as per 6 NYCRR Part 613.5(a)(4). This should be sent to the above captioned address, "Attention: PBS Unit".

3. An investigation must then be performed to confirm any petroleum releases from either the piping or the tank. A written report of the work done on this tank/pipe system to repair and retest must be submitted by an environmental consultant to the Department, care of the above captioned address and Project Manager. This report must also include a discussion of the extent of petroleum-impacted soil discovered during the excavation of the tank and piping, and include a scaled site plan, any soil/

groundwater sample analytical reports, and copies of any soil disposal paperwork. The report must have conclusions and recommendations for any remedial actions to be taken to assure that any contamination is removed in accordance with Departmental regulations and guidance. Appropriate action, as approved by the Project Manager assigned to this report, must be taken by the responsible party to abate any petroleum contamination of the soils and groundwater, if such contamination exists. If it is determined that no petroleum was released to the environment, an affidavit signed by the company who performed the work stating that there was no contamination noted, must accompany this report. As part of this report, a full explanation must be given as to what caused the initial test failure. Photographs and other documentation should be sent to support the findings of the report.

OPTION #2: (If you decide not to retest, or if the tank fails the retest, the following must be done):

1. All product must be immediately removed from the tank, pursuant to 6 NYCRR 613.5(a)(5).

2. The tank must be properly closed in accordance with 6 NYCRR 613.9. A Petroleum Bulk Storage form must be submitted to this Department (above captioned address, "Attention PBS Unit") prior to tank closure.

3. A report of the work done on this tank/pipe system on any efforts to repair and retest must be submitted by an environmental consultant to the Department, care of the above captioned address and Project Manager. This report must also include a discussion of the extent of petroleum-impacted soil discovered during the excavation of the tank and piping, and include a scaled site plan, any soil/ groundwater sample analytical reports, and copies of any soil disposal paperwork. The report must have conclusions and recommendations for any remedial actions to be taken to assure that any contamination is removed in accordance with Departmental regulations and guidance. Appropriate action, as approved by the Project Manager assigned to this report, must be taken by the responsible party to abate any petroleum contamination of the soils and groundwater, if such contamination exists. If it is determined that no petroleum was released to the environment, an affidavit signed by the company who performed the work stating that there was no contamination noted, must accompany this report. As part of this report, a full explanation must be given as to what caused the initial test failure. Photographs and other documentation should be sent to support the findings of the report.

Failure to comply with the above may led to possible legal action by the Department under sections of the both the Environmental Conservation Law and the Navigation Law, with penalties of up to $25,000. pr day per violation. **If you have any questions concerning this matter, please call Region 2 Spills Duty Desk at (718) 482-4651.**

Sincerely,

Spill Prevention & Response Programs

PRO TEST

PRECISION TIGHTNESS TESTING of UNDER & ABOVE GROUND PETROLEUM STORAGE TANKS
INSTALLATIONS & REMOVALS • ABANDONMENTS • SOIL SAMPLING & LABORATORY ANALYSIS • CONSULTATION SERVICES

P.O. Box 1937
West Babylon, NY 11704

LI Telephone: (631) 321-4670 Fax: (631) 321-4766
NYC Telephone: (718) 815-6292

FAX

Date: October 5, 2004

To: Chris Sawyer
NYS DEC Spills Mgmt

Fax: 718-482-4098

From: John Leddy

Subject: Spill #02-12557
W.H. Christian & Sons
211 Banker St. Brooklyn NY 11222

Spill #02-12557 dates from 3/03.

On 9/15/04 Pro Test ran an Ezy 3 Locator Plus tightness test on this tank and it failed with an indication of air entering below the product line. The tank was excavated and isolated and passed a tank only test. Two sets of supply and return lines were replaced along with a stickwell. The tank then passed a system test on 9/29/04.

On 10/4/04 the tank ran out of oil and it was tightness tested. At first it passed the test run at the protocol vacuum of -.5PSI. When subjected to a vacuum of –2.5PSI it failed. We believe that sludge at the bottom of the tank may have been masking or plugging a hole at the bottom of the tank.

The tank has been put out of commission and a temporary tank installed.

A copy of the failing test report included.

We will update you on further action, investigation and remediation.

SPILL # 02-12557

PRO TEST

PRECISION TESTING OF UNDERGROUND PETROLEUM TANKS
P.O. Box 1937
West Babylon, N.Y. 11704-0937
Tel: 631-321-4670 Fax: 631-321-4766

EZY 3 LOCATOR PLUS

MANUFACTURED BY ESTABROOKS, INC. 1-877-368-7215

TIGHTNESS TEST REPORT

DATE 10-4-04

TOTAL TANK VOL. 3000 gals

PRODUCT VOL. 25 gals

ULLAGE VOL. 2925 gals

PRODUCT TYPE #2 F.O.

PBS # (New York) 2-117080

TANK ID # 1

LOCATION W.H. CHRISTIAN & SONS
211 BANKER ST.
BROOKLYN NY 11222

THE ACOUSTIC CHARACTERISTIC OF THIS TEST REVEALS:

(CHECK ONLY ONE)

___ TIGHT TANK
THIS UNDERGROUND STORAGE ☐ TANK & SYSTEM ☐ TANK ONLY **PASSES** THE CRITERIA SET FORTH BY THE U.S. EPA

___ ULLAGE (DRY) PORTION LEAK
THIS UNDERGROUND STORAGE ☐ TANK & SYSTEM ☐ TANK ONLY **FAILS** THE CRITERIA SET FORTH BY THE U.S. EPA

X BELOW PRODUCT LEVEL (WET) PORTION LEAK
THIS UNDERGROUND STORAGE ☒ TANK & SYSTEM ☐ TANK ONLY **FAILS** THE CRITERIA SET FORTH BY THE U.S. EPA

WATER SENSOR INDICATES:

(CHECK ONLY ONE)

NO WATER INTRUSION ___ WATER INTRUSION ___ NOT APPLICABLE X

OPERATOR: Print A. Rodriguez Sign

Certification # 91-2902 Expiration Date February 1, 2005

EQUIPMENT:	Serial Number	Calibration Expiration Date
Water Sensor Display		
Water Sensor Probe		
Acoustic Signal Processor	E321 005	Jan-05
In-tank Microphone	6014 OM37004	Jan-05 Jan-05
Pressure Sensor	BVT012204	Jan-05

NEW YORK STATE REQUIREMENT: A DIAGRAM OF THE TANK SYSTEM MUST BE SUBMITTED TO THE STATE WITH THIS REPORT.
NOTE: **IF TEST IS FOR A REGULATORY AGENCY, SEND A COPY OF THIS REPORT TO THAT AGENCY.**
IF TEST IS FOR THE NYS D.E.C., *INCLUDE YOUR PBS NUMBER*.

EZY 3 LOCATOR PLUS

PRESSURE CALCULATIONS
& WATER SENSOR CALIBRATIONS

DATA SHEET

Date 10-4-04
PBS # (New York) 2-117080
TANK ID # 1
LOCATION W H CHRISTIAN & SONS
211 BANKER ST
BROOKLYN NY 11222

PRESSURE SENSOR CALCULATION

2 (INCHES OF PRODUCT)	X	.031 (DENSITY OF PRODUCT)	=	.062	PSI (1)
0 (INCHES OF WATER IN TANK)	X	0.036 (DENSITY OF WATER)	=	0	PSI (2)
Line 1 + Line 2 = Total Positive Head Pressure in tank			=	.062	PSI (3)
0 (INCHES OF WATER OUTSIDE TANK)	X	0.036 (DENSITY OF WATER)	=	0	PSI (4)
Total Head Pressure (3) Minus Outside Water Pressure (4)			=	.062	+/- PSI (5)
Always add 0.5 PSI			=	.5	PSI (6)

NOTE: If Line 6 is Less Than 0.5 PSI, Line 7 Shall be 0.5 PSI

TEST PRESSURE = 2.5 +/- PSI (7)

	TIME	PRESSURE
Blower Started:	1303	0
Test Pressure Reached:	1343	2.5
Blower Turned Off:	1346	2.5
Test Began:	1346	2.5
Test Ended:	1416	

Depth of Groundwater Determined
By: SMART STICK PROBE
Where: NEXT TO TANK

WATER SENSOR CALIBRATION

Added: _____ Cal #1 _____ Cal #2 _____ Cal #3

Average: _____

Water Intrusion Test Period: Began: _____

Ended: _____

Calculation for Test Period:

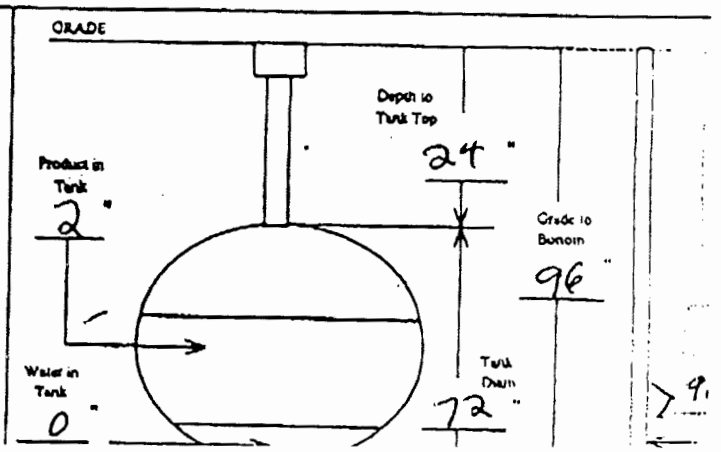

PRO TEST
PRECISION TIGHTNESS TESTING of UNDER & ABOVE GROUND PETROLEUM STORAGE TANKS
INSTALLATIONS & REMOVALS • ABANDONMENTS • SOIL SAMPLING & LABORATORY ANALYSIS • CONSULTATION SERVICES
P.O. Box 1937
West Babylon, NY 11704
LI Telephone: (631) 321-4670 Fax: (631) 321-4766
NYC Telephone: (718) 815-6292

To: Cris Sawyer
NYS DEC Region 2
Spills Management

From: John Leddy

Date: April 12, 2005

Fax: 718-482-4098

Subject: Spill #02-12557
3,000 gal. #2 f.o. UST
W.H. Christian & Sons
211 Banker Street
Brooklyn, N.Y.

Attachment: Soil Manifests and Water Analysis

Attached please find STARS 8021 and 8270 analysis of a water sample from the excavation at the subject site. Since our meeting at the site on March 30, 2005, we have removed oil by absorptive material and periodically removed 2508 gallons of contaminated water.

The manifests for removal of the contaminated water and 220 tons of contaminated soil are also attached. Manifests for the additional 60 tons are due to be received shortly.

It is requested that this spill number be closed as soon as we provide those last manifests. We want to minimize the duration the excavation inside the building is left open, for structural reasons.

If any additional information is desired, please ask.

Thank you.

Client: Pro Test	Client ID: 211 Banker St., Brooklyn (Pit Bottom)
Date received: 4/8/05	Laboratory ID: 1070444
Date extracted: 4/8/05	Matrix: Liquid
Date analyzed: 4/8/05	ELAP #: 11693

EPA METHOD 8021 (STARS)

Parameter	CAS No.	MDL	Results ug/L
MTBE	1634-04-4	5 ug/L	71
Benzene	71-43-2	0.7 ug/L	36
n-Butylbenzene	104-51-8	5 ug/L	<5
sec-Butylbenzene	135-98-7	5 ug/L	<5
tert-Butylbenzene	98-06-8	5 ug/L	<5
Isopropylbezene	98-82-8	5 ug/L	6
p-Isopropyltoluene	99-87-6	5 ug/L	5
n-Propylbenzene	103-65-1	5 ug/L	7
Ethylbenzene	100-41-4	5 ug/L	35
Naphthalene	91-20-3	5 ug/L	85
Toluene	108-88-3	5 ug/L	106
1,2,4-Trimethylbenzene	95-63-6	5 ug/L	120
1,3,5-Trimethylbenzene	108-67-8	5 ug/L	32
p & m-Xylanes	1330-20-7	10 ug/L	166
o-Xylene	1330-20-7	5 ug/L	98

MDL = Minimum Detection Limit.

Michael Veraldi

Michael Veraldi-Laboratory Director

LONG ISLAND ANALYTICAL LABORATORIES INC.
"TOMORROWS ANALYTICAL SOLUTIONS TODAY"
110 Colin Drive • Holbrook, New York 11741
Phone (631) 472-3400 • Fax (631) 472-8505 • Email: LIAL@lialinc.com

Client: Pro Test	Client ID: 211 Banker St., Brooklyn (Pit Bottom)
Date received: 4/8/05	Laboratory ID: 1070444
Date extracted: 4/8/05	Matrix: Liquid
Date analyzed: 4/8/05	ELAP #: 11693

EPA METHOD 8270 (STARS)

Parameter	CAS No.	MDL	Results ug/L
Naphthalene	91-20-3	5 ug/L	61
Anthracene	120-12-7	5 ug/L	<5
Fluorene	86-73-7	5 ug/L	7
Phenanthrene	85-01-8	5 ug/L	13
Pyrene	129-00-0	5 ug/L	<5
Acenaphthene	83-32-9	5 ug/L	5
Benzo(a)Anthracene	56-55-3	5 ug/L	<5
Fluoranthene	206-44-0	5 ug/L	<5
Benzo(b)Fluoranthene	205-99-2	5 ug/L	<5
Benzo(k)fluoranthene	207-08-9	5 ug/L	<5
Chrysene	218-01-9	5 ug/L	<5
Benzo(a)Pyrene	50-32-8	5 ug/L	<5
Benzo(g,h,i)Perylene	191-24-2	5 ug/L	<5
Indeno(1,2,3-cd)Pyrene	193-39-5	5 ug/L	<5
Dibenzo(a,h)Anthracene	53-70-3	5 ug/L	<5

MDL = Minimum Detection Limit.

Michael Veraldi

Michael Veraldi-Laboratory Director

LONG ISLAND ANALYTICAL LABORATORIES INC.
"TOMORROWS ANALYTICAL SOLUTIONS TODAY"
110 Colin Drive • Holbrook, New York 11741
Phone (631) 472-3400 • Fax (631) 472-8605 • Email: LIAL@liailnc.com

A NAME AND A REPUTATION MEAN A LOT

TANKS A LOT®

Division of A.B.C. Tank Repair & Lining Inc.
280 EAST 88TH STREET, BROOKLYN, N.Y. 11236
(718) 387-8300 (718) 272-2800 (718) OIL TANK

JOB TICKET / SHIPPING PAPERS

№ 14616

TANK SIZE Boiler Room

Date 04/05/05

Job Site 211 Bonker St

Boro: Bklyn

INCLUDE TRAVEL TIME

DRIVER Albert HELPER Scotty TRUCK NO. V.9

TIME STARTED 11:30 TIME FINISHED 12:15

HELPERS

TIME STARTED TIME FINISHED

TOTAL TOLLS:

INCHES IN TANK BEFORE CLEANING ____ GALLONS ____ INCHES IN TANK AFTER CLEANING ____ GALLONS ____

The service mentioned below.

1 ☐ DIG UP FUEL STORAGE TANK 2 ☐ CUT MANWAY

3 ☐ PUMP OUT AND SQUEEGEE CLEAN ..... GAL. FUEL STORAGE TANK BY A VACUUM METHOD

4 ☐ NEW GASKET — RUBBER ☐ FELT ☐

5 ☐ NEW NUTS AND BOLTS

6 ☐ BACK FILL DIRT

7 ☐ PUMP OUT ..... GAL. TANK BY A STICK LINE METHOD

8 ☐ STEAM CLEAN SUCTION AND RETURN LINES

9 ☐ SPILL CLEAN-UP

10 ☐ OTHER WORK DONE Pump out 800 gallons of water from boiler room

11 ☐ R.D. ☐ NO R.D. AMT. R.D. ____ SLUDGE ____

12 ☐ IF PRODUCT IS DELIVERED TO ANOTHER BUILDING ADDRESS

ADDRESS

AMOUNT DELIVERED SUPT. SIGNATURE

ADDRESS

AMOUNT DELIVERED SUPT. SIGNATURE

Ship bill to

Attn.

Tel.

Job ok by

P.O. #

FUEL OIL # 2 **NA 1993 FLAMMABLE LIQUID**

WATER ☐

OTHER 800

AMOUNT OF SLUDGE REMOVED ____ **GALS.**

GALS. OF GOOD OIL PUT BACK IN TANK ____ **GALS.**

DIAMETER OF TANK IN INCHES ____

DOES TANK HAVE LINING: YES ☐ NO ☐

IS THE TANK GAUGE WORKING: YES ☐ NO ☐

IS THE TANK GAUGE ACCURATE: YES ☐ NO ☐

The signature below should be signed only by the owner, super, engineer of the building, or by the employee of the above mentioned Oil Company.

This signature will indicate that the tank, or the work that has been done, has been inspected (and manhole, if worked on) and properly secured, and been left in a complete safe condition.

This ticket should only be signed if the work area is completely satisfactory and also, that the product is accurately accounted for.

ON HOURLY RATES GIVEN TRAVELING TIME WILL BE INCLUDED.

RECEIVED AND READ BY

PHONE NO. OF PERSON ABOVE

THE PERSON WHO SIGNS ABOVE HAS THE OPTION OF INSPECTING VACUUM TRUCK AND PRODUCT IN VACUUM TRUCK BEFORE IT LEAVES PREMISES.

TERMS: Net 10 days, maximum rate of interest allowable by law will be charged after the date. In the event this order is not paid in accordance to the terms of sale, and collection action becomes necessary, this order is subject to an Additional 25% collection fee on the unpaid balance.

REMARKS OR MATERIAL USED

ALL WASTE PRODUCT WILL BE DELIVERED TO PROPER DISPOSAL SITE NAMED ON 364 PERMIT.

A NAME AND A REPUTATION MEAN A LOT

TANKS A LOT®

Division of A.B.C. Tank Repair & Lining Inc.
280 EAST 88TH STREET, BROOKLYN, N.Y. 11236
(718) 387-8300 (718) 272-2800 (718) OIL TANK

TANK SIZE Boiler Room

Date 04/01/05

Job Site 211 Banker ST

Boro: Bklyn

The service mentioned below.

1 ☐ DIG UP FUEL STORAGE TANK 2 ☐ CUT MANWAY

3 ☐ PUMP OUT AND SQUEEGEE CLEAN ..... GAL. FUEL STORAGE TANK BY A VACUUM METHOD.

4 ☐ NEW GASKET — RUBBER ☐ FELT ☐

5 ☐ NEW NUTS AND BOLTS

6 ☐ BACK FILL DIRT

7 ☐ PUMP OUT ..... GAL. TANK BY A STICK LINE METHOD

8 ☐ STEAM CLEAN SUCTION AND RETURN LINES

9 ☐ SPILL CLEAN-UP

10 ☐ OTHER WORK DONE Pump 700 gallons of oily water from boiler room

11 ☐ R.D. ☐ NO R.D. AMT. R.D. _____ SLUDGE _____

12 ☐ IF PRODUCT IS DELIVERED TO ANOTHER BUILDING ADDRESS

ADDRESS

AMOUNT DELIVERED SUPT. SIGNATURE

ADDRESS

AMOUNT DELIVERED SUPT. SIGNATURE

Ship bill to

Attn.

Tel.

Job ok by

P.O. #

JOB TICKET / SHIPPING PAPERS

№ 14612

INCLUDE TRAVEL TIME

DRIVER Albert HELPER Scotty TRUCK NO. V-9

TIME STARTED 11.00 TIME FINISHED 12.00

HELPERS

TIME STARTED TIME FINISHED

TOTAL TOLLS:

INCHES IN TANK BEFORE CLEANING ____ GALLONS ____ INCHES IN TANK AFTER CLEANING ____ GALLONS ____

FUEL OIL # 2 NA 1993 FLAMMABLE LIQUID

WATER ☑

OTHER 703

AMOUNT OF SLUDGE REMOVED _____ GALS.

GALS. OF GOOD OIL PUT BACK IN TANK _____ GALS.

DIAMETER OF TANK IN INCHES

DOES TANK HAVE LINING: YES ☐ NO ☐

IS THE TANK GAUGE WORKING: YES ☐ NO ☐

IS THE TANK GAUGE ACCURATE: YES ☐ NO ☐

The signature below should be signed only by the owner, super, engineer of the building, or by the employee of the above mentioned Oil Company

This signature will indicate that the tank, or the work that has been done, has been inspected, (and manhole if worked on) and properly secured, and been left in a complete safe condition

This ticket should only be signed if the work area is completely satisfactory and also that the product is accurately accounted for

ON HOURLY RATES GIVEN TRAVELING TIME WILL BE INCLUDED

RECEIVED AND READ BY X

PHONE NO. OF PERSON ABOVE

THE PERSON WHO SIGNS ABOVE HAS THE OPTION OF INSPECTING VACUUM TRUCK AND PRODUCT IN VACUUM TRUCK BEFORE IT LEAVES PREMISES.

TERMS: Net 10 days, maximum rate of interest allowable by law will be charged after this date. In the event this order is not paid in accordance to the terms of sale, and collection action becomes necessary this order is subject to an Additional 25% collection fee on the unpaid balance

REMARKS OR MATERIAL USED

A NAME AND A REPUTATION MEAN A LOT

TANKS A LOT

Division of A.B.C. Tank Repair & Lining Inc.
280 EAST 88TH STREET, BROOKLYN, N.Y. 11236
(718) 387-8300 (718) 272-2800 (718) OIL TANK

JOB TICKET / SHIPPING PAPERS

№ 14672

INCLUDE TRAVEL TIME

DRIVER: Albert HELPER: Scotty TRUCK NO: Y-9

TIME STARTED: 2:45 TIME FINISHED: 3:45

HELPERS

TIME STARTED TIME FINISHED

TOTAL TOLLS

INCHES IN TANK BEFORE CLEANING ____ GALLONS

INCHES IN TANK AFTER CLEANING ____ GALLONS

FUEL OIL # 2 NA 1993 FLAMMABLE LIQUID

WATER ✓

OTHER 1000

AMOUNT OF SLUDGE REMOVED ____ GALS.

GALS. OF GOOD OIL PUT BACK IN TANK ____ GALS.

DIAMETER OF TANK IN INCHES ____

DOES TANK HAVE LINING: YES ☐ NO ☐

IS THE TANK GAUGE WORKING: YES ☐ NO ☐

IS THE TANK GAUGE ACCURATE: YES ☐ NO ☐

The signature below should be signed only by the owner, super, engineer, of the building, or by the employee of the above mentioned Oil Company

This signature will indicate that the tank, or the work that has been done, has been inspected, (and manhole J worked on) and properly secured and been left in a complete safe condition

This ticket should only be signed if the work area is completely satisfactory and also that the product is accurately accounted for

ON HOURLY RATES GIVEN TRAVELING TIME WILL BE INCLUDED.

RECEIVED AND READ BY: ____

PHONE NO. OF PERSON ABOVE: (631) 321-4670

THE PERSON WHO SIGNS ABOVE HAS THE OPTION OF INSPECTING VACUUM TRUCK AND PRODUCT IN VACUUM TRUCK BEFORE IT LEAVES PREMISES.

TERMS: Net 10 days, maximum rate of interest allowable by law will be charged after this date. In the event this order is not paid in accordance to the terms of sale, and collection action becomes necessary, this order is subject to an Additional 25% collection fee on the unpaid balance.

REMARKS OR MATERIAL USED ____

Date: 04/07/05

Job Site: 211 Barker St

Boro: Bklyn

The service mentioned below.

1 ☐ DIG UP FUEL STORAGE TANK 2 ☐ CUT MANWAY

3 ☐ PUMP OUT AND SQUEEGEE CLEAN ..... GAL. FUEL STORAGE TANK BY A VACUUM METHOD.

4 ☐ NEW GASKET — RUBBER ☐ FELT ☐

5 ☐ NEW NUTS AND BOLTS

6 ☐ BACK FILL DIRT

7 ☐ PUMP OUT ..... GAL. TANK BY A STICK LINE METHOD

8 ☐ STEAM CLEAN SUCTION AND RETURN LINES

9 ☐ SPILL CLEAN-UP

10 ☐ OTHER WORK DONE: Pump 1000 gallon of oily water

11 ☐ R.D. ☐ NO R.D. AMT. R.D. ____ SLUDGE ____

12 ☐ IF PRODUCT IS DELIVERED TO ANOTHER BUILDING ADDRESS

ADDRESS

AMOUNT DELIVERED SUPT. SIGNATURE

ADDRESS

AMOUNT DELIVERED SUPT. SIGNATURE

Ship bill to ____

Attn. ____

Tel. ____

Job ok by ____

P.O. # ____

ALL WASTE PRODUCT WILL BE DELIVERED TO PROPER DISPOSAL SITE NAMED ON 364 PERMIT

CLEAN EARTH OF CARTERET, INC

24 Middlesex Avenue
Carteret, NJ 07008
(732)-541-8909

INCOMING LOAD TICKET

Date 3/10/05
Time 3:37 PM
Ticket# 56861

Approval # 250218

Type of Material	Gross	Tare	Net Tons	#Drums
2-OIL CONTAMINATION	68,400	35,500	16.45	

WM ID# 3 TOM DURANTE Signature

Bill of Lading#
Manifest# 1
St. Manifest#

Trans. ID# 16
Transporter ALL STATE POWER VAC INDUSTRIAL ENV DE-SW Permit#
Trans. Addr. 928 E. HAZELWOOD AVE.
RAHWAY, NJ 07065

Driver ANGEL Truck # R 44

Customer ALLIED ENVIRONMENTAL GROUP, INC
Generator W H CHRISTIAN & SONS
Generator Site 211 BANKER ST
BROOKLYN, NY 11222

Contact 1 STU BERRY 800-969-DIRT
Contact 2 ALLAN PARKER

NOTES 1:

NOTES 2:

THANK YOU

CLEAN EARTH OF CARTERET, INC

24 Middlesex Avenue
Carteret, NJ 07008
(732)-541-8909

INCOMING LOAD TICKET

Date 3/14/05
Time 2:20 PM
Ticket# 56982

Approval # 250218

Type of Material	Gross	Tare	Net Tons	#Drums
2-OIL CONTAMINATION	65,000	35,500	14.75	

WM ID# 3 TOM DURANTE Signature_____

Bill of Lading#
Manifest# 2
St. Manifest#

Trans. ID# 16
Transporter ALL STATE POWER VAC INDUSTRIAL ENV DE-SW Permit#
Trans. Addr. 928 E. HAZELWOOD AVE.
RAHWAY, NJ 07065

Driver ROBERT Truck # R 44

Customer ALLIED ENVIRONMENTAL GROUP, INC
Generator W H CHRISTIAN & SONS
Generator Site 211 BANKER ST
BROOKLYN, NY 11222

Contact 1 STU BERRY 800-969-DIRT
Contact 2 ALLAN PARKER

NOTES 1:

NOTES 2:

THANK YOU

CLEAN EARTH OF CARTERET, INC

24 Middlesex Avenue
Carteret, NJ 07008
(732)-541-8909

INCOMING LOAD TICKET

Date 3/14/05
Time 4:29 PM .
Ticket# 57011

Approval # 250218

Type of Material	Gross	Tare	Net Tons	#Drums
2-OIL CONTAMINATION	70,400	33,950	18.22	

WM ID# 3 TOM DURANTE. Signature_____

Bill of Lading#
Manifest# 3
St. Manifest#

Trans. ID# 16
Transporter ALL STATE POWER VAC INDUSTRIAL ENV DE-SW Permit#
Trans. Addr. 928 E. HAZELWOOD AVE.
RAHWAY, NJ 07065

Driver ROBERT Truck # R 45

Customer ALLIED ENVIRONMENTAL GROUP, INC
Generator W H CHRISTIAN & SONS
Generator Site 211 BANKER ST
BROOKLYN, NY 11222

Contact 1 STU BERRY 800-969-DIRT
Contact 2 ALLAN PARKER

NOTES 1:

NOTES 2:

THANK YOU

CLEAN EARTH OF CARTERET, INC

24 Middlesex Avenue
Carteret, NJ 07008
(732)-541-8909

INCOMING LOAD TICKET

Date 3/15/05
Time 9:45 AM
Ticket# 57030

Approval # 250218

Type of Material	Gross	Tare	Net Tons	#Drums
2-OIL CONTAMINATION	70,900	36,800	17.05	

WM ID# 3 TOM DURANTE Signature_____

Bill of Lading#
Manifest# 4
St. Manifest#

Trans. ID# 122
Transporter MISC. DELIVERY TRUCK DE-SW Permit#
Trans. Addr.

Driver JASON Truck # PRICE 302

Customer ALLIED ENVIRONMENTAL GROUP, INC
Generator W H CHRISTIAN & SONS
Generator Site 211 BANKER ST
BROOKLYN, NY 11222

Contact 1 STU BERRY 800-969-DIRT
Contact 2 ALLAN PARKER

NOTES 1:
NOTES 2:

THANK YOU

CLEAN EARTH OF CARTERET, INC

24 Middlesex Avenue
Carteret, NJ 07008
(732)-541-8909

INCOMING LOAD TICKET

Date 3/15/05
Time 2:09 PM
Ticket# 57066

Approval # 250218

Type of Material	Gross	Tare	Net Tons	#Drums
2-OIL CONTAMINATION	64,050	36,800	13.62	

WM ID# 3 TOM DURANTE Signature

Bill of Lading#
Manifest# 5
St. Manifest#

Trans. ID# 122
Transporter MISC. DELIVERY TRUCK DE-SW Permit#
Trans. Addr.

Driver JASON Truck # PRICE 302

Customer ALLIED ENVIRONMENTAL GROUP, INC
Generator W H CHRISTIAN & SONS
Generator Site 211 BANKER ST
BROOKLYN, NY 11222

Contact 1 STU BERRY 800-969-DIRT
Contact 2 ALLAN PARKER

NOTES 1:

NOTES 2:

THANK YOU

CLEAN EARTH OF CARTERET, INC

24 Middlesex Avenue
Carteret, NJ 07008
(732)-541-8909

INCOMING LOAD TICKET

Date 3/16/05
Time 10:37 AM
Ticket# 57108

Approval # 250218

Type of Material	Gross	Tare	Net Tons	#Drums
2-OIL CONTAMINATION	68,400	36,800	15.80	

WM ID# 3 TOM DURANTE Signature

Bill of Lading#
Manifest# 6
St. Manifest#

Trans. ID# 122
Transporter MISC. DELIVERY TRUCK DE-SW Permit#
Trans. Addr.

Driver JASON Truck # PRICE 302

Customer ALLIED ENVIRONMENTAL GROUP, INC
Generator W H CHRISTIAN & SONS
Generator Site 211 BANKER ST
BROOKLYN, NY 11222

Contact 1 STU BERRY 800-969-DIRT
Contact 2 ALLAN PARKER

NOTES 1:

NOTES 2:

THANK YOU

CLEAN EARTH OF CARTERET, INC

24 Middlesex Avenue
Carteret, NJ 07008
(732)-541-8909

INCOMING LOAD TICKET

Date 3/16/05
Time 1:49 PM
Ticket# 57143

Approval # 250218

Type of Material	Gross	Tare	Net Tons	#Drums
2-OIL CONTAMINATION	67,850	36,800	15.52	

WM ID# 3 TOM DURANTE

Signature

Bill of Lading#
Manifest# 7
St. Manifest#

Trans. ID# 122
Transporter MISC. DELIVERY TRUCK
Trans. Addr.

DE-SW Permit#

Driver JASON

Truck # PRICE 302

Customer ALLIED ENVIRONMENTAL GROUP, INC
Generator W H CHRISTIAN & SONS
Generator Site 211 BANKER ST
BROOKLYN, NY 11222

Contact 1 STU BERRY 800-969-DIRT
Contact 2 ALLAN PARKER

NOTES 1:

NOTES 2:

THANK YOU

CLEAN EARTH OF CARTERET, INC

24 Middlesex Avenue
Carteret, NJ 07008
(732)-541-8909

INCOMING LOAD TICKET

Date 3/18/05
Time 9:44 AM
Ticket# 57253

Approval # 250218

Type of Material	Gross	Tare	Net Tons	#Drums
2-OIL CONTAMINATION	73,450	35,500	18.98	

WM ID# 3 TOM DURANTE

Signature

Bill of Lading#
Manifest# 8
St. Manifest#

Trans. ID# 122
Transporter MISC. DELIVERY TRUCK
DE-SW Permit#
Trans. Addr.

Driver JASON
Truck # PRICE 304

Customer ALLIED ENVIRONMENTAL GROUP, INC
Generator W H CHRISTIAN & SONS
Generator Site 211 BANKER ST
BROOKLYN, NY 11222

Contact 1 STU BERRY
800-969-DIRT
Contact 2 ALLAN PARKER

NOTES 1:

NOTES 2:

THANK YOU

CLEAN EARTH OF CARTERET, INC

24 Middlesex Avenue
Carteret, NJ 07008
(732)-541-8909

INCOMING LOAD TICKET

Date 3/18/05
Time 11:42 AM
Ticket# 57283

Approval # 250218

Type of Material	Gross	Tare	Net Tons	#Drums
2-OIL CONTAMINATION	73,500	35,500	19.00	

WM ID# 3 TOM DURANTE Signature

Bill of Lading#
Manifest# 9
St. Manifest#

Trans. ID# 122
Transporter MISC. DELIVERY TRUCK DE-SW Permit#
Trans. Addr.

Driver JASON Truck # PRICE 304

Customer ALLIED ENVIRONMENTAL GROUP, INC
Generator W H CHRISTIAN & SONS
Generator Site 211 BANKER ST
BROOKLYN, NY 11222

Contact 1 STU BERRY 800-969-DIRT
Contact 2 ALLAN PARKER

NOTES 1:

NOTES 2:

THANK YOU

CLEAN EARTH OF CARTERET, INC

24 Middlesex Avenue
Carteret, NJ 07008
(732)-541-8909

INCOMING LOAD TICKET

Date 3/21/05
Time 10:57 AM
Ticket# 57313

Approval # 250218

Type of Material	Gross	Tare	Net Tons	#Drums
2-OIL CONTAMINATION	73,000	35,500	18.75	

Signature

WM ID# 3 TOM DURANTE
Bill of Lading#
Manifest# 10
St. Manifest#

Trans. ID# 122
Transporter MISC. DELIVERY TRUCK
Trans. Addr.

DE-SW Permit#

Driver JASON
Truck # PRICE 304

Customer ALLIED ENVIRONMENTAL GROUP, INC
Generator W H CHRISTIAN & SONS
Generator Site 211 BANKER ST
BROOKLYN, NY 11222

Contact 1 STU BERRY 800-969-DIRT
Contact 2 ALLAN PARKER

NOTES 1:

NOTES 2:

THANK YOU

CLEAN EARTH OF CARTERET, INC

24 Middlesex Avenue
Carteret, NJ 07008
(732)-541-8909

INCOMING LOAD TICKET

Date 3/21/05
Time 11:49 AM
Ticket# 57340

Approval # 250218

Type of Material	Gross	Tare	Net Tons	#Drums
2-OIL CONTAMINATION	69,050	35,500	16.77	

WM ID# 3 TOM DURANTE Signature

Bill of Lading#
Manifest# 11
St. Manifest#

Trans. ID# 122
Transporter MISC. DELIVERY TRUCK DE-SW Permit#
Trans. Addr.

Driver JASON Truck # PRICE 304

Customer ALLIED ENVIRONMENTAL GROUP, INC
Generator W H CHRISTIAN & SONS
Generator Site 211 BANKER ST
BROOKLYN, NY 11222

Contact 1 STU BERRY 800-969-DIRT
Contact 2 ALLAN PARKER

NOTES 1:

NOTES 2:

THANK YOU

CLEAN EARTH OF CARTERET, INC

24 Middlesex Avenue
Carteret, NJ 07008
(732)-541-8909

INCOMING LOAD TICKET

Date 3/22/05
Time 2:17 PM
Ticket# 57387

Approval # 250218

Type of Material	Gross	Tare	Net Tons	#Drums
2-OIL CONTAMINATION	70,250	35,500	17.38	

Signature

WM ID# 14 JOE DURANTE
Bill of Lading#
Manifest# 12
St. Manifest#

Trans. ID# 122
Transporter MISC. DELIVERY TRUCK
Trans. Addr.

DE-SW Permit#

Driver JASON
Truck # PRICE 304

Customer ALLIED ENVIRONMENTAL GROUP, INC
Generator W H CHRISTIAN & SONS
Generator Site 211 BANKER ST
BROOKLYN, NY 11222

Contact 1 STU BERRY 800-969-DIRT
Contact 2 ALLAN PARKER

NOTES 1:

NOTES 2:

THANK YOU

CLEAN EARTH OF CARTERET, INC

24 Middlesex Avenue
Carteret, NJ 07008
(732)-541-8909

INCOMING LOAD TICKET

Date 3/22/05
Time 4:09 PM
Ticket# 57431

Approval # 250218

Type of Material	Gross	Tare	Net Tons	#Drums
2-OIL CONTAMINATION	74,200	36,800	18.70	

Signature

WM ID# 14 JOE DURANTE
Bill of Lading#
Manifest# 13
St. Manifest#

Trans. ID# 122
Transporter MISC. DELIVERY TRUCK
Trans. Addr.

DE-SW Permit#

Driver JASON
Truck # PRICE 303

Customer ALLIED ENVIRONMENTAL GROUP, INC
Generator W H CHRISTIAN & SONS
Generator Site 211 BANKER ST
BROOKLYN, NY 11222

Contact 1 STU BERRY 800-969-DIRT
Contact 2 ALLAN PARKER

NOTES 1:

NOTES 2:

THANK YOU

PRO TEST

PRECISION TIGHTNESS TESTING of UNDER & ABOVE GROUND PETROLEUM STORAGE TANKS
INSTALLATIONS & REMOVALS • ABANDONMENTS • SOIL SAMPLING & LABORATORY ANALYSIS • CONSULTATION SERVICES

P.O. Box 1937
West Babylon, NY 11704

LI Telephone: (631) 321-4670 Fax: (631) 321-4766
NYC Telephone: (718) 815-6292

To: Cris Sawyer
NYS DEC Region 2
Spills Management

From: John Leddy

Date: April 13, 2005

Fax: 718-482-4098

Subject: Spill #02-12557
3,000 gal. #2 f.o. UST
W.H. Christian & Sons
211 Banker Street
Brooklyn, N.Y.

Attachment: Soil Manifests

Attached please find additional manifests for soil removal at the subject location. In addition, we will forward at a later date manifests for removal of 2-3 drums containing absorptive material. If any additional information is desired, please ask.

Thank you.

CLEAN EARTH OF CARTERET, INC

24 Middlesex Avenue
Carteret, NJ 07008
(732)-541-8909

INCOMING LOAD TICKET

Date 3/30/05
Time 9:44 AM
Ticket# 57622

Approval # 250218

Type of Material	Gross	Tare	Net Tons	#Drums
2-OIL CONTAMINATION	61,550	35,500	13.02	

WM ID# 3 TOM DURANTE Signature

Bill of Lading#
Manifest# 18
St. Manifest#

Trans. ID# 122
Transporter MISC. DELIVERY TRUCK DE-SW Permit#
Trans. Addr.

Driver JASON Truck # PRICE 304

Customer ALLIED ENVIRONMENTAL GROUP, INC
Generator W H CHRISTIAN & SONS
Generator Site 211 BANKER ST
BROOKLYN, NY 11222

Contact 1 STU BERRY 800-969-DIRT
Contact 2 ALLAN PARKER

NOTES 1:

NOTES 2:

THANK YOU

CLEAN EARTH OF CARTERET, INC

24 Middlesex Avenue
Carteret, NJ 07008
(732)-541-8909

INCOMING LOAD TICKET

Date 3/29/05
Time 12:42 PM
Ticket# 57603

Approval # 250218

Type of Material	Gross	Tare	Net Tons	#Drums
2-OIL CONTAMINATION	69,800	35,500	17.15	

WM ID# 3 TOM DURANTE Signature

Bill of Lading#
Manifest# 17
St. Manifest#

Trans. ID# 122
Transporter MISC. DELIVERY TRUCK DE-SW Permit#
Trans. Addr.

Driver JASON Truck # PRICE 304

Customer ALLIED ENVIRONMENTAL GROUP, INC
Generator W H CHRISTIAN & SONS
Generator Site 211 BANKER ST
BROOKLYN, NY 11222

Contact 1 STU BERRY 800-969-DIRT
Contact 2 ALLAN PARKER

NOTES 1:
NOTES 2:

THANK YOU

CLEAN EARTH OF CARTERET, INC

24 Middlesex Avenue
Carteret, NJ 07008
(732)-541-8909

INCOMING LOAD TICKET

Date 3/29/05
Time 10:08 AM
Ticket# 57578

Approval # 250218

Type of Material	Gross	Tare	Net Tons	#Drums
2-OIL CONTAMINATION	59,800	35,500	12.15	

WM ID# 3 TOM DURANTE Signature

Bill of Lading#
Manifest# 16
St. Manifest#

Trans. ID# 122
Transporter MISC. DELIVERY TRUCK DE-SW Permit#
Trans. Addr.

Driver JASON Truck # PRICE 304

Customer ALLIED ENVIRONMENTAL GROUP, INC
Generator W H CHRISTIAN & SONS
Generator Site 211 BANKER ST
BROOKLYN, NY 11222

Contact 1 STU BERRY 800-969-DIRT
Contact 2 ALLAN PARKER

NOTES 1:

NOTES 2:

THANK YOU

CLEAN EARTH OF CARTERET, INC

24 Middlesex Avenue
Carteret, NJ 07008
(732)-541-8909

INCOMING LOAD TICKET

Date 3/28/05
Time 2:22 PM
Ticket# 57565
Approval # 250218

Type of Material	Gross	Tare	Net Tons	#Drums
2-OIL CONTAMINATION	67,750	35,500	16.12	

WM ID# 3 TOM DURANTE Signature

Bill of Lading#
Manifest# 15
St. Manifest#

Trans. ID# 122
Transporter MISC. DELIVERY TRUCK DE-SW Permit#
Trans. Addr.

Driver JASON Truck # PRICE 304

Customer ALLIED ENVIRONMENTAL GROUP, INC
Generator W H CHRISTIAN & SONS
Generator Site 211 BANKER ST
BROOKLYN, NY 11222

Contact 1 STU BERRY 800-969-DIRT
Contact 2 ALLAN PARKER

NOTES 1:
NOTES 2:

THANK YOU

CLEAN EARTH OF CARTERET, INC

24 Middlesex Avenue
Carteret, NJ 07008
(732)-541-8909

INCOMING LOAD TICKET

Date 3/28/05
Time 2:20 PM
Ticket# 57559

Approval # 250218

Type of Material	Gross	Tare	Net Tons	#Drums
2-OIL CONTAMINATION	66,500	35,500	15.50	

WM ID# 3 TOM DURANTE

Signature

Bill of Lading#
Manifest# 14
St. Manifest#

Trans. ID# 122
Transporter MISC. DELIVERY TRUCK
DE-SW Permit#
Trans. Addr.

Driver JASON
Truck # PRICE 304

Customer ALLIED ENVIRONMENTAL GROUP, INC
Generator W H CHRISTIAN & SONS
Generator Site 211 BANKER ST
BROOKLYN, NY 11222

Contact 1 STU BERRY
800-969-DIRT
Contact 2 ALLAN PARKER

NOTES 1:

NOTES 2:

THANK YOU

CLEAN EARTH OF CARTERET, INC

24 Middlesex Avenue
Carteret, NJ 07008
(732)-541-8909

INCOMING LOAD TICKET

Date 4/1/05
Time 1:04 PM
Ticket# 57708

Approval # 250218

Type of Material	Gross	Tare	Net Tons	#Drums
2-OIL CONTAMINATION	53,600	36,800	8.40	

WM ID# 3 TOM DURANTE Signature

Bill of Lading#
Manifest# 19
St. Manifest#

Trans. ID# 122
Transporter MISC. DELIVERY TRUCK DE-SW-Permit#
Trans. Addr.

Driver JASON Truck # PRICE 302

Customer ALLIED ENVIRONMENTAL GROUP, INC
Generator W H CHRISTIAN & SONS
Generator Site 211 BANKER ST
BROOKLYN, NY 11222

Contact 1 STU BERRY 800-969-DIRT
Contact 2 ALLAN PARKER

NOTES 1:
NOTES 2:

THANK YOU

From:	Shana Holberton
Sent:	Thursday, November 16, 2017 11:06 AM
To:	foil@health.ny.gov
Subject:	Freedom of Information Request: Brooklyn NY Block 2615, Lots 1, 6, 19, 21, 25, 50, and 125
Attachments:	NYSDOH 02 - Request Form (email attachment).pdf

Dear Sir or Madam:

Pursuant to the Federal Freedom of Information Act (5 U.S.C 552 et seq.) dealing with the examination and duplication of documents maintained by public agencies, Langan is requesting any information or copies of files regarding environmental conditions on the above property, such as environmental permits, notices of violations, spill/discharge incidents, storage or disposal of hazardous substances, Underground Storage Tanks (USTs), Leaking Underground Storage Tanks (LTANKs), asbestos abatement, and any other environmental reports that your department may have.

The subject property is located at **Block 2615, Lot 1 (36 - 56 Gem Street, alternatively addressed as 14 - 22 Meserole Avenue), Lot 6 (214 - 236 Banker Street, alternatively addressed as 26 - 32 Meserole Avenue), Lot 19 (200 – 202 Banker Street), Lot 21 (16 - 24 Gem Street, alternatively addressed as 192 – 198 Banker Street), Lot 25 (10 - 14 Gem Street, alternatively addressed as 166 – 190 Banker Street and 39 – 47 North 15th Street), Lot 50 (26 – 34 Gem Street), and Lot 125 (14 Wythe Avenue).** The subject property is bound by Meserole Avenue to the north, Banker Street to the east, Wythe Avenue and North 15th Street to the south, and Gem Street to the west.

Please contact me at **212-479-5400x5750** with any questions or send your response to my attention at **sholberton@langan.com** or at the below address:

Langan
21 Penn Plaza
360 West 31st Street, 8th floor
New York, New York 10001-2727

Thank you in advance for your cooperation.

Best,

Shana Holberton
Senior Staff Scientist
Direct: 212.479.5499 x5750
Mobile: 510.459.1148
File Sharing Link

LANGAN
Phone: 212.479.5400 Fax: 212.479.5444
21 Penn Plaza
360 West 31st Street, 8th Floor
New York, NY 10001-2727
www.langan.com

NEW YORK NEW JERSEY CONNECTICUT PENNSYLVANIA WASHINGTON, DC
VIRGINIA WEST VIRGINIA OHIO FLORIDA TEXAS ARIZONA CALIFORNIA
ABU DHABI ATHENS DOHA DUBAI ISTANBUL LONDON PANAMA

STATE OF NEW YORK
DEPARTMENT OF HEALTH

2364 Corning Tower Governor Nelson A. Rockefeller Empire State Plaza Albany, New York 12237

1. TO THE NEW YORK STATE DEPARTMENT OF HEALTH:

I hereby apply to **Inspect** □ or **Receive Copies** X of the following records (use additional sheets as needed and attach)

See attached

NAME: Shana Holberton PHONE: ((212)479-5400x5750) EMAIL: SHolberton@Langan.com

FIRM: Langan Engineering, Environmental, Surveying and Landscape Architecture, D.P.C.

ADDRESS: 21 Penn Plaza - 360 West 31st Street, 8th Floor, New York, NY 10001-2727

SIGNATURE: _____ DATE: 11/16/2017

2. TO THE APPLICANT:

-Records Provided

☐ The reproduction costs for the records are $_____. Please forward a check payable to the New York State Department of Health to the address listed above. If we do not receive your payment within **60** days, we will assume that you no longer wish to receive the materials, and they will be sent back to the originating unit. Accordingly, any future requests for information will require an initial deposit before processing.

☐ Records have been (partially, fully) provided. (If not fully provided, date when records are expected to be fully provided:_____).

-Records Not Available

☐ Records cannot be found after a diligent search.

☐ The Department does not maintain records indicated, please contact:_____

-Records Denied or Redacted

I hereby certify that access to the records—or part of the records—have been denied to the applicant for the reason(s) checked below (You may appeal this denial of access in writing within 30 days to the Records Access Appeals Officer, Empire State Plaza, 1455 Corning Tower, Albany New York 12237):

☐ Specifically exempt by other statute(s).

☐ Unwarranted invasion of personal privacy.

☐ Would impair present or imminent contract awards or collective bargaining negotiations.

☐ Are examination questions or answers.
Are inter-agency or intra-agency materials that are not: -statistical or factual tabulations or data
-instructions to staff that affect the public
-final agency policy or determinations; or
-external audits, including but not limited to audits performed by the comptroller and the federal government.

☐ Are trade secrets.

☐ Could, if disclosed endanger the life of any person.

☐ Are compiled for law enforcement purposes and which, if disclosed would:
-interfere with law enforcement investigations or judicial proceedings
-deprive a person of the right to a fair trial or impartial adjudication
-identify a confidential source or disclose confidential information relating to a criminal investigation, or
-reveal criminal investigative techniques and procedures

☐ Would jeopardize an agency's capacity to guarantee the security of its information technology assets, such assets encompassing both electronic information systems and infrastructures.

Department Representative_____ Date:_____

November 16, 2017

New York State Department of Health
Attn: Record Access Officer
Corning Tower, Room 2348
Albany, NY 12237

Re: Freedom of Information Request
10 - 56 Gem Street
166 - 236 Banker Street
14 - 32 Meserole Avenue
39 - 47 North 15th Street
14 Wythe Avenue
Brooklyn, New York
Block 2615, Lots 1, 6, 19, 21, 25, 50, and 125
Langan Project No.: 170494901

Dear Sir or Madam:

Pursuant to the Federal Freedom of Information Act (5 U.S.C 552 et seq.) dealing with the examination and duplication of documents maintained by public agencies, Langan is requesting any information or copies of files regarding environmental conditions on the above property, such as environmental permits, notices of violations, spill/discharge incidents, storage or disposal of hazardous substances, Underground Storage Tanks (USTs), Leaking Underground Storage Tanks (LTANKs), asbestos abatement, and any other environmental reports that your department may have.

The subject property is located at **Block 2615, Lot 1 (36 - 56 Gem Street, alternatively addressed as 14 - 22 Meserole Avenue), Lot 6 (214 - 236 Banker Street, alternatively addressed as 26 - 32 Meserole Avenue), Lot 19 (200 – 202 Banker Street), Lot 21 (16 - 24 Gem Street, alternatively addressed as 192 – 198 Banker Street), Lot 25 (10 - 14 Gem Street, alternatively addressed as 166 – 190 Banker Street and 39 – 47 North 15th Street), Lot 50 (26 – 34 Gem Street), and Lot 125 (14 Wythe Avenue).** The subject property is bound by Meserole Avenue to the north, Banker Street to the east, Wythe Avenue and North 15th Street to the south, and Gem Street to the west.

Please contact me at **212-479-5400x5750** with any questions or send your response to my attention at **sholberton@langan.com** or at the below address:

Langan
21 Penn Plaza
360 West 31st Street, 8th floor
New York, New York 10001-2727

Thank you in advance for your cooperation.

Sincerely,

Langan Engineering, Environmental, Surveying and Landscape Architecture, D.P.C.

Shana Holberton
Senior Staff Scientist

NEW YORK STATE OF OPPORTUNITY. | Department of Health

ANDREW M. CUOMO
Governor

HOWARD A. ZUCKER, M.D., J.D.
Commissioner

SALLY DRESLIN, M.S., R.N.
Executive Deputy Commissioner

December 18, 2017

Shana Holberton
Langan
21 Penn Plaza
360 West 31st Street, 8th Floor
New York, NY 10001

FOIL #: 17-11-278
Langan Project No. 170494901

Dear Ms. Holberton:

This letter responds to your Freedom of Information Law request of November 16, 2017, in which you requested a copy of environmental records pertaining to the following addresses;

1. 36 - 56 Gem Street, alternatively addressed as 14 - 22 Meserole Avenue
2. 214 - 236 Banker Street, alternatively addressed as 26 - 32 Meserole Avenue)
3. 200 - 202 Banker Street
4. 16 – 24 Gem Street, alternatively addressed as 192-198 Banker Street
5. 10 -14 Gem Street, alternatively addressed as 166 -190 Banker Street and 39 - 47 North 15th Street
6. 26 - 34 Gem Street
7. 14 Wythe Avenue

Please be advised that after conducting a diligent search, no records responsive to your request have been located.

Insofar as your request pertains to records regarding asbestos, please be advised records of this type may be maintained by the New York State Department of Labor's Asbestos Control Bureau. The contact information for that office is:

New York State Department of Labor
Asbestos Control Bureau
One Hudson Square
75 Varick Street, 7th Floor
New York, New York 10013
Tel: (212) 775-3540

Should you feel that you have been unlawfully denied access to records, you may appeal such denial in writing within 30 days to the Records Access Appeals Officer, Division of Legal Affairs, Empire State Plaza, 2438 Corning Tower, Albany, New York 12237-0026.

If you require additional information or wish to discuss this matter further, please do not hesitate to contact me at (518) 474-8734.

Sincerely,

Rosemarie Hewig, Esq.
Records Access Officer

RH/vb

November 16, 2017

United States Environmental Protection Agency Region 2
290 Broadway
New York, New York 10007-1866

Re: Freedom of Information Request
10 - 56 Gem Street
166 - 236 Banker Street
14 - 32 Meserole Avenue
39 - 47 North 15th Street
14 Wythe Avenue
Brooklyn, New York
Block 2615, Lots 1, 6, 19, 21, 25, 50, and 125
Langan Project No.: 170494901

Dear Sir or Madam:

Pursuant to the Federal Freedom of Information Act (5 U.S.C 552 et seq.) dealing with the examination and duplication of documents maintained by public agencies, Langan is requesting any information or copies of files regarding environmental conditions on the above property, such as environmental permits, notices of violations, spill/discharge incidents, storage or disposal of hazardous substances, Underground Storage Tanks (USTs), Leaking Underground Storage Tanks (LTANKs), asbestos abatement, and any other environmental reports that your department may have.

The subject property is located at **Block 2615, Lot 1 (36 - 56 Gem Street, alternatively addressed as 14 - 22 Meserole Avenue), Lot 6 (214 - 236 Banker Street, alternatively addressed as 26 - 32 Meserole Avenue), Lot 19 (200 – 202 Banker Street), Lot 21 (16 - 24 Gem Street, alternatively addressed as 192 – 198 Banker Street), Lot 25 (10 - 14 Gem Street, alternatively addressed as 166 – 190 Banker Street and 39 – 47 North 15th Street), Lot 50 (26 – 34 Gem Street), and Lot 125 (14 Wythe Avenue).** The subject property is bound by Meserole Avenue to the north, Banker Street to the east, Wythe Avenue and North 15th Street to the south, and Gem Street to the west.

Please contact me at **212-479-5400x5750** with any questions or send your response to my attention at **sholberton@langan.com** or at the below address:

Langan
21 Penn Plaza
360 West 31st Street, 8th floor
New York, New York 10001-2727

Thank you in advance for your cooperation.

Sincerely,

Langan Engineering, Environmental, Surveying and Landscape Architecture, D.P.C.

Shana Holberton
Senior Staff Scientist

From: calderon.wanda@epa.gov
Sent: Monday, November 27, 2017 2:32 PM
To: Shana Holberton
Subject: FOIA Request EPA-R2-2018-001972 Submitted

This message is to confirm your request submission to the FOIAonline application: View Request. Request information is as follows:

- Tracking Number: EPA-R2-2018-001972
- Requester Name: Shana Holberton
- Date Submitted: 11/27/2017
- Request Status: Submitted
- Description: Pursuant to the Federal Freedom of Information Act (5 U.S.C 552 et seq.) dealing with the examination and duplication of documents maintained by public agencies, Langan is requesting any information or copies of files regarding environmental conditions at the following property, such as environmental permits, notices of violations, spill/discharge incidents, storage or disposal of hazardous substances, Underground Storage Tanks (USTs), Leaking Underground Storage Tanks (LTANKs), asbestos abatement, and any other environmental reports that your department may have. The property is located at Block 2615, Lot 1 (36 - 56 Gem Street, alternatively addressed as 14 - 22 Meserole Avenue), Lot 6 (214 - 236 Banker Street, alternatively addressed as 26 - 32 Meserole Avenue), Lot 19 (200 – 202 Banker Street), Lot 21 (16 - 24 Gem Street, alternatively addressed as 192 – 198 Banker Street), Lot 25 (10 - 14 Gem Street, alternatively addressed as 166 – 190 Banker Street and 39 – 47 North 15th Street), Lot 50 (26 – 34 Gem Street), and Lot 125 (14 Wythe Avenue). The property is bound by Meserole Avenue to the north, Banker Street to the east, Wythe Avenue and North 15th Street to the south, and Gem Street to the west.

U.S. EPA Region 2
290 Broadway, 26th Fl
New York, NY 10007-1866

Shana Holberton
Langan
21 Penn Plaza
360 West 31st Street, 8th Floor
New York, NY 10001-2727

December 13, 2017

Dear Ms. Shana Holberton,

EPA-R2-2018-001972 has been processed with the following final disposition: Full grant.

This is in response to your Freedom of Information Act (FOIA) request, identified above, dated 11/27/2017, that you submitted to the U.S. Environmental Protection Agency (EPA). Your request seeks to obtain environmental assessment information on the following:

"Block 2615, Lot 1 (36 - 56 Gem Street, alternatively addressed as 14 - 22 Meserole Avenue), Lot 6 (214 - 236 Banker Street, alternatively addressed as 26 - 32 Meserole Avenue), Lot 19 (200 –202 Banker Street), Lot 21 (16 - 24 Gem Street, alternatively addressed as 192 –198 Banker Street), Lot 25 (10 - 14 Gem Street, alternatively addressed as 166 –190 Banker Street and 39 –47 North 15th Street), Lot 50 (26 –34 Gem Street), and Lot 125 (14 Wythe Avenue). The property is bound by Meserole Avenue to the north, Banker Street to the east, Wythe Avenue and North 15th Street to the south, and Gem Street to the west."

The information that you are seeking is publicly available on EPA's *MyPropertyInfo* online database. The database will provide you with information concerning records the EPA has about a specific property, and it can be accessed at the link below:

https://www.epa.gov/enviro/frs-query-page

Because this information is publicly available, your FOIA request for this information is being administratively closed, in accordance with EPA's FOIA regulations. See 40 C.F.R. Part 2, Subpart A. ***Please note you should perform the initial search of a property of interest by visiting the above link. If your search produces results, then proceed with an information request for additional records under FOIA. Your FOIA submittal should be accompanied by these results.***

If you consider this response to be a denial of your request, you may appeal this determination to the National Freedom of Information Office, U.S. EPA, 1200 Pennsylvania Avenue, N.W. (2822T), Washington, DC 20460 (U.S. Postal Service Only). Only items mailed through the United States Postal Service may be delivered to 1200 Pennsylvania Avenue, N.W. If you are submitting your appeal via hand delivery, courier service, or overnight delivery, you must address your correspondence to 1301 Constitution Avenue, N.W., Room 6416J, Washington, DC 20001. Your appeal must be made in writing, and it must be received no later than 90 calendar days from the date of this letter. The Agency will not consider appeals received after the 90 calendar day limit. Appeals received after 5:00 pm EST will be considered received the next business day. The appeal letter should include the FOIA tracking number listed above. For quickest possible handling, the subject line of your email, the appeal letter, and its envelope, if applicable, should be marked "Freedom of Information Act Appeal." Additionally, you may seek assistance from EPA's FOIA Public Liaison at hq.foia@epa.gov or (202)566-1667, or from the Office of Government Information Services (OGIS). You may contact OGIS in any of the following ways: by mail, Office of Government Information Services, National Archives and Records Administration, Room 2510, 8610 Adelphi Road, College Park, MD 20740-6001; e-mail, ogis@nara.gov; telephone, 301-837-1996 or 1-877-684-6448; and facsimile, 301-837-0348.

Please contact Ms. Wanda Calderon of my staff if you have web access difficulties. This letter concludes our response to your request. Thank you for your interest in this information.

Respectfully,

/s/
Mary Mears

Public Affairs Director
U.S. EPA Region 2 (NJ, NY, PR, the US VI and eight Indian Nations)

APPENDIX F

NYC DEPARTMENT OF BUILDING RECORDS

CLICK HERE TO SIGN UP FOR BUILDINGS NEWS

NYC Department of Buildings

Property Profile Overview

14 WYTHE AVENUE		BROOKLYN 11211		BIN# 3421351	
WYTHE AVENUE	14 - 14	Health Area	: 100	Tax Block	: 2615
		Census Tract	: 561	Tax Lot	: 125
		Community Board	: 301	Condo	: NO
		Buildings on Lot	: 1	Vacant	: NO

View DCP Addresses... Browse Block

View Zoning Documents | View Challenge Results | Pre - BIS PA | View Certificates of Occupancy

Cross Street(s):	BANKER STREET, NORTH 15 STREET		
DOB Special Place Name:			
DOB Building Remarks:	BLOCK 2615 LOT 125 (08/2015)		
Landmark Status:		**Special Status:**	N/A
Local Law:	NO	**Loft Law:**	NO
SRO Restricted:	NO	**TA Restricted:**	NO
UB Restricted:	NO		
Environmental Restrictions:	N/A	**Grandfathered Sign:**	NO
Legal Adult Use:	NO	**City Owned:**	NO
Additional BINs for Building:	NONE		

Special District: UNKNOWN

This property is located in an area that may be affected by the following:

Tidal Wetlands Map Check:	No	
Freshwater Wetlands Map Check:	No	Click here for more information
Coastal Erosion Hazard Area Map Check:	No	
Special Flood Hazard Area Check:	Yes	

Department of Finance Building Classification: Z9-MISCELLANEOUS

Please Note: The Department of Finance's building classification information shows a building's tax status, which may not be the same as the legal use of the structure. To determine the legal use of a structure, research the records of the Department of Buildings.

	Total	Open
Complaints	0	0
Violations-DOB	0	0
Violations-ECB (DOB)	0	0
Jobs/Filings	13	
ARA / LAA Jobs	0	
Total Jobs	13	
Total Actions	0	

OR Enter Action Type:

OR Select from List: Select...

AND Show Actions

- Elevator Records
- Electrical Applications
- Permits In-Process / Issued
- Illuminated Signs Annual Permits
- Plumbing Inspections
- Open Plumbing Jobs / Work Types
- Facades
- Marquee Annual Permits
- Boiler Records
- DEP Boiler Information
- Crane Information
- After Hours Variance Permits

If you have any questions please review these Frequently Asked Questions, the Glossary, or call the 311 Citizen Service Center by dialing 311 or (212) NEW YORK outside of New York City.

APPENDIX G

NYC PLANNING COMMISSION ZONING MAP

Click blue outline on map to view diagram of **proposed** zoning change

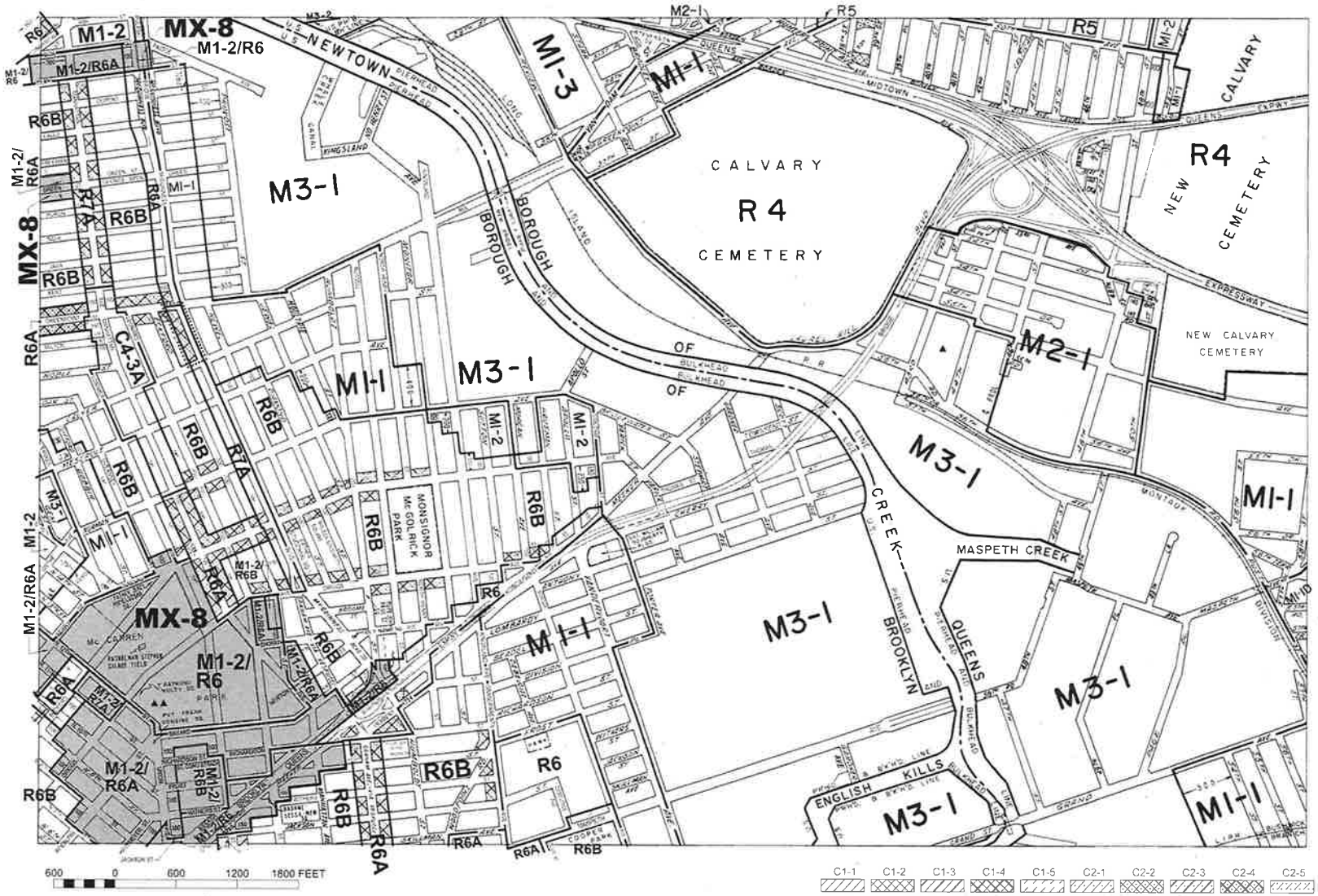

C1-1 C1-2 C1-3 C1-4 C1-5 C2-1 C2-2 C2-3 C2-4 C2-5

NOTE: Where no dimensions for zoning district boundaries appear on the zoning maps, such dimensions are determined in Article VII, Chapter 6 (Location of District Boundaries) of the Zoning Resolution.

Disclaimer

The Web version of the Zoning Resolution of the City of New York is provided for reference and the convenience of having the Resolution in an online format. Recent amendments to the Zoning Resoluti

on **R**, **C** or **M** District designation indicates use, bulk and other controls as described in the text of the Zoning Resolution.

R – RESIDENTIAL DISTRICT

C – COMMERCIAL DISTRICT

M – MANUFACTURING DISTRICT

SPECIAL PURPOSE DISTRICT
The letter(s) within the shaded area designates the special purpose district as described in the text of the Zoning Resolution

AREA(S) REZONED

Effective Date(s) of Rezoning:

12-10-2012 C 100218 ZMK

Special Requirements:

For a list of lots subject to CEQR environmental requirements, see APPENDIX C.

For a list of lots subject to "D" restrictive declarations, see APPENDIX D.

For Inclusionary Housing designated areas and Mandatory Inclusionary Housing areas on this map, see APPENDIX F.

CITY MAP CHANGE(S):

▲▲ 06-08-2016 C 110254 MMK

▲ 02-28-2015 C 070109 MMQ

MAP KEY

8d	9b	9d
12c	**13a**	13c
12d	13b	13d

© Copyrighted by the City of New York

ZONING MAP 13a

NOTE: Zoning information as shown on this map is subject to change. For the most up-to-date zoning information for this map, visit the Zoning section of the Department of City Planning website **www.nyc.gov/planning** or contact the Zoning Information Desk at (212) 720-3291.

APPENDIX H

HISTORICAL AERIAL PHOTOGRAPHS

Inlet Assemblage

30 Gem Street

Brooklyn, NY 11222

Inquiry Number: 5106013.12

November 15, 2017

The EDR Aerial Photo Decade Package

6 Armstrong Road, 4th floor
Shelton, CT 06484
Toll Free: 800.352.0050
www.edrnet.com

EDR Aerial Photo Decade Package

11/15/17

Site Name:

Inlet Assemblage
30 Gem Street
Brooklyn, NY 11222
EDR Inquiry # 5106013.12

Client Name:

Langan Engineering, Inc.
360 W. 31st Street
New York, NY 10001
Contact: Shana Holberton

Environmental Data Resources, Inc. (EDR) Aerial Photo Decade Package is a screening tool designed to assist environmental professionals in evaluating potential liability on a target property resulting from past activities. EDR's professional researchers provide digitally reproduced historical aerial photographs, and when available, provide one photo per decade.

Search Results:

Year	*Scale*	*Details*	*Source*
2011	1"=500'	Flight Year: 2011	USDA/NAIP
2009	1"=500'	Flight Year: 2009	USDA/NAIP
2006	1"=500'	Flight Year: 2006	USDA/NAIP
1994	1"=500'	Acquisition Date: April 04, 1994	USGS/DOQQ
1991	1"=500'	Flight Date: March 09, 1991	USGS
1984	1"=500'	Flight Date: March 26, 1984	USGS
1980	1"=500'	Flight Date: July 25, 1980	NOAA
1976	1"=500'	Flight Date: October 29, 1976	USGS
1974	1"=500'	Flight Date: October 19, 1974	NOAA
1966	1"=500'	Flight Date: February 23, 1966	USGS
1961	1"=500'	Flight Date: April 12, 1961	EDR Proprietary Aerial Viewpoint
1954	1"=500'	Flight Date: February 23, 1954	USGS
1951	1"=500'	Flight Date: April 21, 1951	EDR Proprietary Aerial Viewpoint
1944	1"=500'	Flight Date: January 01, 1944	FirstSearch

When delivered electronically by EDR, the aerial photo images included with this report are for ONE TIME USE ONLY. Further reproduction of these aerial photo images is prohibited without permission from EDR. For more information contact your EDR Account Executive.

Disclaimer - Copyright and Trademark Notice

This Report contains certain information obtained from a variety of public and other sources reasonably available to Environmental Data Resources, Inc. It cannot be concluded from this Report that coverage information for the target and surrounding properties does not exist from other sources. NO WARRANTY EXPRESSED OR IMPLIED, IS MADE WHATSOEVER IN CONNECTION WITH THIS REPORT. ENVIRONMENTAL DATA RESOURCES, INC. SPECIFICALLY DISCLAIMS THE MAKING OF ANY SUCH WARRANTIES, INCLUDING WITHOUT LIMITATION, MERCHANTABILITY OR FITNESS FOR A PARTICULAR USE OR PURPOSE. ALL RISK IS ASSUMED BY THE USER. IN NO EVENT SHALL ENVIRONMENTAL DATA RESOURCES, INC. BE LIABLE TO ANYONE, WHETHER ARISING OUT OF ERRORS OR OMISSIONS, NEGLIGENCE, ACCIDENT OR ANY OTHER CAUSE, FOR ANY LOSS OF DAMAGE, INCLUDING, WITHOUT LIMITATION, SPECIAL, INCIDENTAL, CONSEQUENTIAL, OR EXEMPLARY DAMAGES. ANY LIABILITY ON THE PART OF ENVIRONMENTAL DATA RESOURCES, INC. IS STRICTLY LIMITED TO A REFUND OF THE AMOUNT PAID FOR THIS REPORT. Purchaser accepts this Report "AS IS". Any analyses, estimates, ratings, environmental risk levels or risk codes provided in this Report are provided for illustrative purposes only, and are not intended to provide, nor should they be interpreted as providing any facts regarding, or prediction or forecast of, any environmental risk for any property. Only a Phase I Environmental Site Assessment performed by an environmental professional can provide information regarding the environmental risk for any property. Additionally, the information provided in this Report is not to be construed as legal advice.

Copyright 2017 by Environmental Data Resources, Inc. All rights reserved. Reproduction in any media or format, in whole or in part, of any report or map of Environmental Data Resources, Inc., or its affiliates, is prohibited without prior written permission.

EDR and its logos (including Sanborn and Sanborn Map) are trademarks of Environmental Data Resources, Inc. or its affiliates. All other trademarks used herein are the property of their respective owners.

INQUIRY #: 5106013.12

YEAR: 2011

= 500'

N

EDR

INQUIRY #: 5106013.12

YEAR: 2009

= 500'

N

EDR

INQUIRY #: 5106013.12
YEAR: 2006
= 500'
N
EDR

INQUIRY #: 5106013.12

YEAR: 1994

= 500'

N

EDR

INQUIRY #: 5106013.12

YEAR: 1991

= 500'

N

EDR

INQUIRY #: 5106013.12

YEAR: 1984

= 500'

N

EDR

INQUIRY #: 5106013.12
YEAR: 1980
= 500'
N
EDR

INQUIRY #: 5106013.12
YEAR: 1976
= 500'
N
EDR

INQUIRY #: 5106013.12

YEAR: 1974

= 500'

N

EDR

INQUIRY #: 5106013.12
YEAR: 1966
= 500'
N
EDR

INQUIRY #: 5106013.12

YEAR: 1961

= 500'

N

EDR

INQUIRY #: 5106013.12

YEAR: 1954

= 500'

N

EDR

INQUIRY #: 5106013.12

YEAR: 1951

= 500'

N

EDR

INQUIRY #: 5106013.12

YEAR: 1944

= 500'

N

EDR

APPENDIX I

SANBORN FIRE INSURANCE MAPS

Inlet Assemblage

30 Gem Street

Brooklyn, NY 11222

Inquiry Number: 5106013.3

November 15, 2017

Certified Sanborn® Map Report

6 Armstrong Road, 4th floor
Shelton, CT 06484
Toll Free: 800.352.0050
www.edrnet.com

Certified Sanborn® Map Report

11/15/17

Site Name:	Client Name:
Inlet Assemblage	Langan Engineering, Inc.
30 Gem Street	360 W. 31st Street
Brooklyn, NY 11222	New York, NY 10001
EDR Inquiry # 5106013.3	Contact: Shana Holberton

The Sanborn Library has been searched by EDR and maps covering the target property location as provided by Langan Engineering, Inc. were identified for the years listed below. The Sanborn Library is the largest, most complete collection of fire insurance maps. The collection includes maps from Sanborn, Bromley, Perris & Browne, Hopkins, Barlow, and others. Only Environmental Data Resources Inc. (EDR) is authorized to grant rights for commercial reproduction of maps by the Sanborn Library LLC, the copyright holder for the collection. Results can be authenticated by visiting www.edrnet.com/sanborn.

The Sanborn Library is continually enhanced with newly identified map archives. This report accesses all maps in the collection as of the day this report was generated.

Certified Sanborn Results:

Certification # D0A0-48A5-80A8

PO # 170494901

Project Inlet Assemblage

Maps Provided:

2007	1995	1982	1928
2006	1993	1981	1916
2005	1991	1980	1905
2004	1989	1979	1887
2003	1988	1978	
2002	1987	1965	
2001	1986	1951	
1996	1983	1942	

Sanborn® Library search results

Certification #: D0A0-48A5-80A8

The Sanborn Library includes more than 1.2 million fire insurance maps from Sanborn, Bromley, Perris & Browne, Hopkins, Barlow and others which track historical property usage in approximately 12,000 American cities and towns. Collections searched:

- ✔ Library of Congress
- ✔ University Publications of America
- ✔ EDR Private Collection

The Sanborn Library LLC Since 1866™

Limited Permission To Make Copies

Langan Engineering, Inc. (the client) is permitted to make up to FIVE photocopies of this Sanborn Map transmittal and each fire insurance map accompanying this report solely for the limited use of its customer. No one other than the client is authorized to make copies. Upon request made directly to an EDR Account Executive, the client may be permitted to make a limited number of additional photocopies. This permission is conditioned upon compliance by the client, its customer and their agents with EDR's copyright policy; a copy of which is available upon request.

Disclaimer - Copyright and Trademark Notice

This Report contains certain information obtained from a variety of public and other sources reasonably available to Environmental Data Resources, Inc. It cannot be concluded from this Report that coverage information for the target and surrounding properties does not exist from other sources. NO WARRANTY EXPRESSED OR IMPLIED, IS MADE WHATSOEVER IN CONNECTION WITH THIS REPORT. ENVIRONMENTAL DATA RESOURCES, INC. SPECIFICALLY DISCLAIMS THE MAKING OF ANY SUCH WARRANTIES, INCLUDING WITHOUT LIMITATION, MERCHANTABILITY OR FITNESS FOR A PARTICULAR USE OR PURPOSE. ALL RISK IS ASSUMED BY THE USER. IN NO EVENT SHALL ENVIRONMENTAL DATA RESOURCES, INC. BE LIABLE TO ANYONE, WHETHER ARISING OUT OF ERRORS OR OMISSIONS, NEGLIGENCE, ACCIDENT OR ANY OTHER CAUSE, FOR ANY LOSS OF DAMAGE, INCLUDING, WITHOUT LIMITATION, SPECIAL, INCIDENTAL, CONSEQUENTIAL, OR EXEMPLARY DAMAGES. ANY LIABILITY ON THE PART OF ENVIRONMENTAL DATA RESOURCES, INC. IS STRICTLY LIMITED TO A REFUND OF THE AMOUNT PAID FOR THIS REPORT. Purchaser accepts this Report "AS IS". Any analyses, estimates, ratings, environmental risk levels or risk codes provided in this Report are provided for illustrative purposes only, and are not intended to provide, nor should they be interpreted as providing any facts regarding, or prediction or forecast of, any environmental risk for any property. Only a Phase I Environmental Site Assessment performed by an environmental professional can provide information regarding the environmental risk for any property. Additionally, the information provided in this Report is not to be construed as legal advice.

Copyright 2017 by Environmental Data Resources, Inc. All rights reserved. Reproduction in any media or format, in whole or in part, of any report or map of Environmental Data Resources, Inc., or its affiliates, is prohibited without prior written permission.

EDR and its logos (including Sanborn and Sanborn Map) are trademarks of Environmental Data Resources, Inc. or its affiliates. All other trademarks used herein are the property of their respective owners.

Sanborn Sheet Key

This Certified Sanborn Map Report is based upon the following Sanborn Fire Insurance map sheets.

2007 Source Sheets

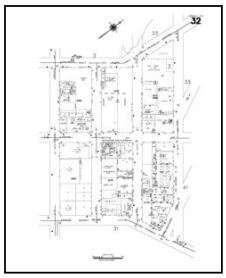
Volume 4, Sheet 32
2007

Volume 4, Sheet 33
2007

Volume 4, Sheet 34
2007

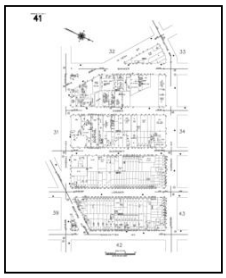
Volume 4, Sheet 41
2007

2006 Source Sheets

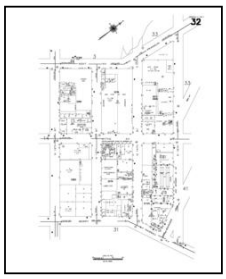
Volume 4, Sheet 32
2006

Volume 4, Sheet 33
2006

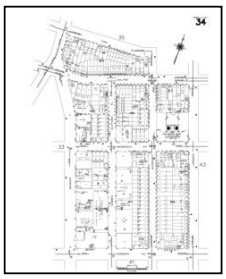
Volume 4, Sheet 34
2006

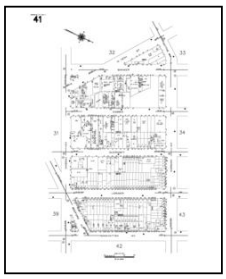
Volume 4, Sheet 41
2006

2005 Source Sheets

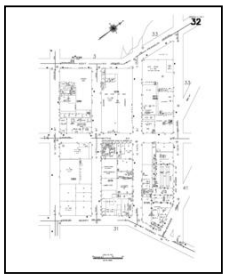
Volume 4, Sheet 32
2005

Volume 4, Sheet 33
2005

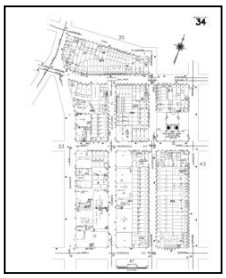
Volume 4, Sheet 34
2005

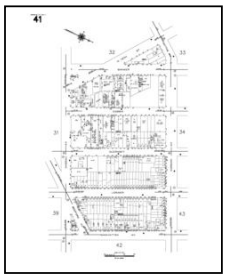
Volume 4, Sheet 41
2005

2004 Source Sheets

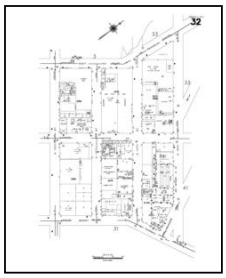
Volume 4, Sheet 32
2004

Volume 4, Sheet 33
2004

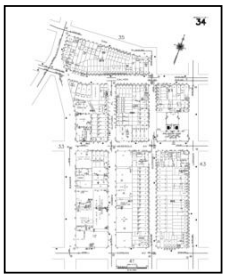
Volume 4, Sheet 34
2004

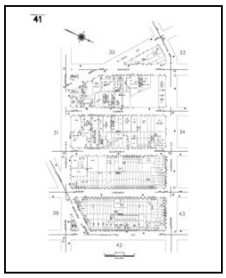
Volume 4, Sheet 41
2004

Sanborn Sheet Key

This Certified Sanborn Map Report is based upon the following Sanborn Fire Insurance map sheets.

2003 Source Sheets

Volume 4, Sheet 32
2003

Volume 4, Sheet 33
2003

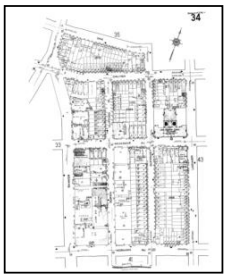
Volume 4, Sheet 34
2003

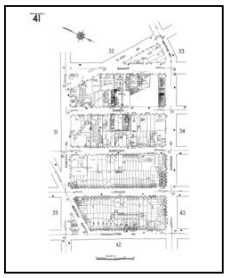
Volume 4, Sheet 41
2003

2002 Source Sheets

Volume 4, Sheet 32
2002

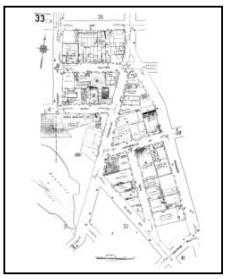
Volume 4, Sheet 33
2002

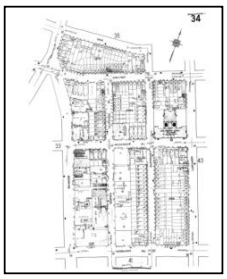
Volume 4, Sheet 34
2002

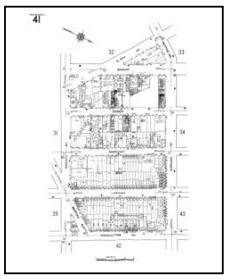
Volume 4, Sheet 41
2002

2001 Source Sheets

Volume 4, Sheet 32
2001

Volume 4, Sheet 33
2001

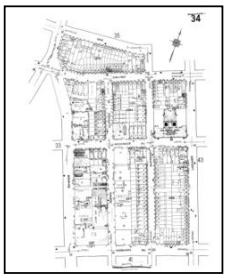
Volume 4, Sheet 34
2001

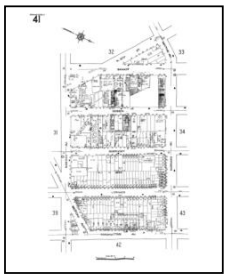
Volume 4, Sheet 41
2001

1996 Source Sheets

Volume 4, Sheet 32
1996

Volume 4, Sheet 33
1996

Volume 4, Sheet 34
1996

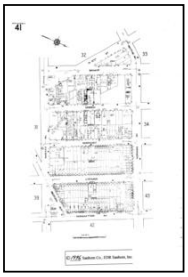
Volume 4, Sheet 41
1996

Sanborn Sheet Key

This Certified Sanborn Map Report is based upon the following Sanborn Fire Insurance map sheets.

1995 Source Sheets

Volume 4, Sheet 32
1995

Volume 4, Sheet 33
1995


Volume 4, Sheet 34
1995

Volume 4, Sheet 41
1995

1993 Source Sheets

Volume 4, Sheet 32
1993

Volume 4, Sheet 33
1993

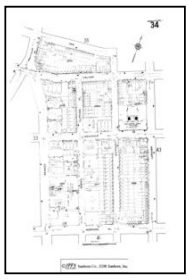
Volume 4, Sheet 34
1993


Volume 4, Sheet 41
1993

1991 Source Sheets

Volume 4, Sheet 32
1991

Volume 4, Sheet 33
1991

Volume 4, Sheet 34
1991


Volume 4, Sheet 41
1991

1989 Source Sheets

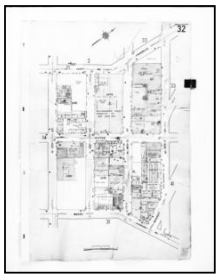
Volume 4, Sheet 32
1989

Volume 4, Sheet 33
1989

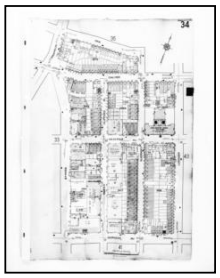
Volume 4, Sheet 34
1989

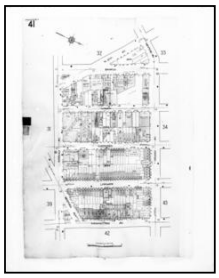
Volume 4, Sheet 41
1989

Sanborn Sheet Key

This Certified Sanborn Map Report is based upon the following Sanborn Fire Insurance map sheets.

1988 Source Sheets

Volume 4, Sheet 32
1988

Volume 4, Sheet 33
1988

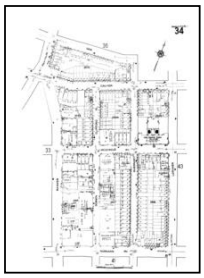
Volume 4, Sheet 34
1988

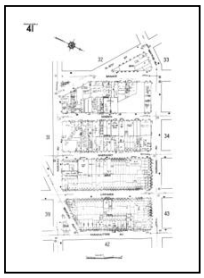
Volume 4, Sheet 41
1988

1987 Source Sheets

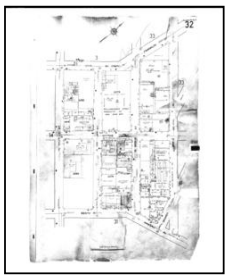
Volume 4, Sheet 32
1987

Volume 4, Sheet 33
1987

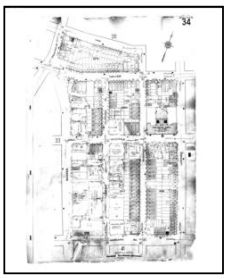
Volume 4, Sheet 34
1987

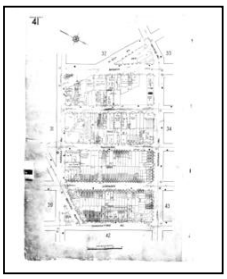
Volume 4, Sheet 41
1987

1986 Source Sheets

Volume 4, Sheet 32
1986

Volume 4, Sheet 33
1986

Volume 4, Sheet 34
1986

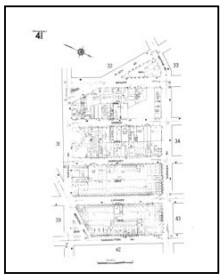
Volume 4, Sheet 41
1986

1983 Source Sheets

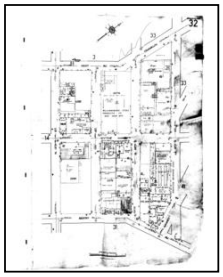
Volume 4, Sheet 32
1983

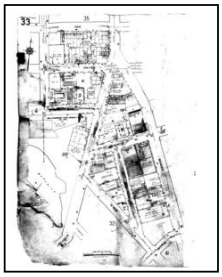
Volume 4, Sheet 33
1983

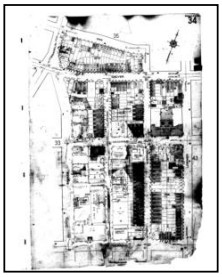
Volume 4, Sheet 34
1983

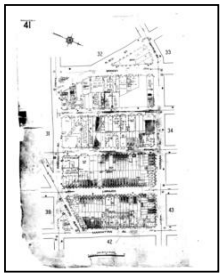
Volume 4, Sheet 41
1983

Sanborn Sheet Key

This Certified Sanborn Map Report is based upon the following Sanborn Fire Insurance map sheets.

1982 Source Sheets

Volume 4, Sheet 32
1982

Volume 4, Sheet 33
1982

Volume 4, Sheet 34
1982

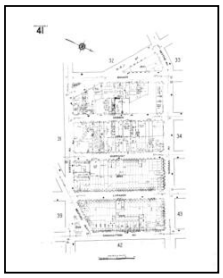
Volume 4, Sheet 41
1982

1981 Source Sheets

Volume 4, Sheet 32
1981

Volume 4, Sheet 33
1981

Volume 4, Sheet 34
1981


Volume 4, Sheet 41
1981

1980 Source Sheets

Volume 4, Sheet 32
1980

Volume 4, Sheet 33
1980

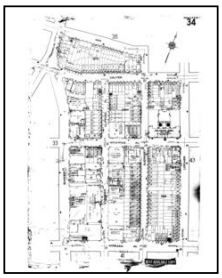
Volume 4, Sheet 34
1980

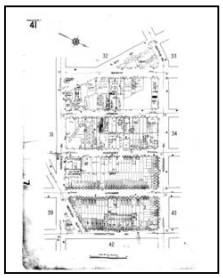
Volume 4, Sheet 41
1980

1979 Source Sheets

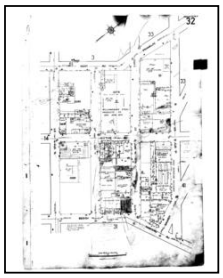
Volume 4, Sheet 32
1979

Volume 4, Sheet 33
1979

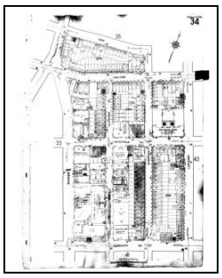
Volume 4, Sheet 34
1979

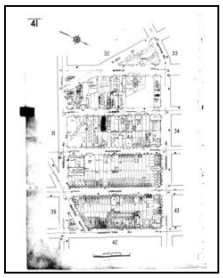
Volume 4, Sheet 41
1979

Sanborn Sheet Key

This Certified Sanborn Map Report is based upon the following Sanborn Fire Insurance map sheets.

1978 Source Sheets

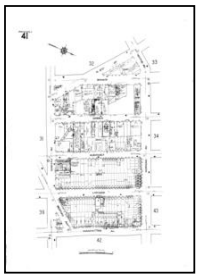
Volume 4, Sheet 41
1978

Volume 4, Sheet 32
1978

Volume 4, Sheet 33
1978

Volume 4, Sheet 34
1978

1965 Source Sheets

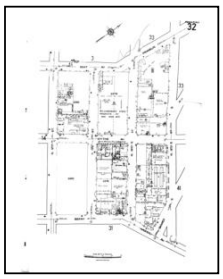
Volume 4, Sheet 32
1965

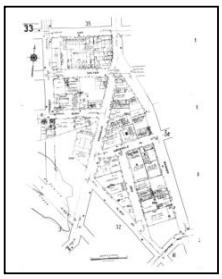
Volume 4, Sheet 33
1965

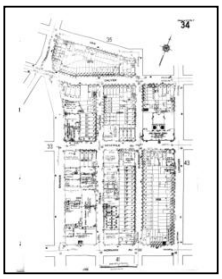
Volume 4, Sheet 34
1965

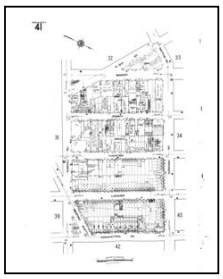
Volume 4, Sheet 41
1965

1951 Source Sheets

Volume 4, Sheet 32
1951

Volume 4, Sheet 33
1951

Volume 4, Sheet 34
1951

Volume 4, Sheet 41
1951

1942 Source Sheets

Volume 4, Sheet 32
1942

Volume 4, Sheet 33
1942

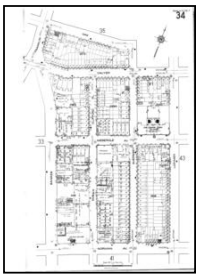
Volume 4, Sheet 34
1942


Volume 4, Sheet 41
1942

Sanborn Sheet Key

This Certified Sanborn Map Report is based upon the following Sanborn Fire Insurance map sheets.

1928 Source Sheets

Volume Pier Maps, Sheet 41
1928

1916 Source Sheets

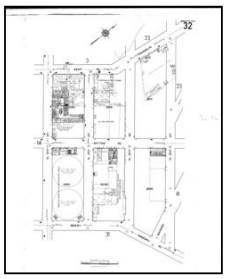

Volume 4, Sheet 32
1916

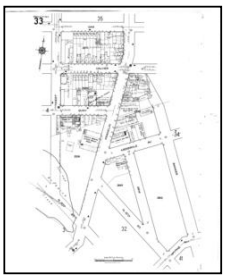

Volume 4, Sheet 33
1916

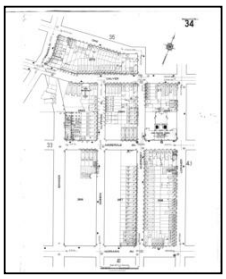

Volume 4, Sheet 34
1916

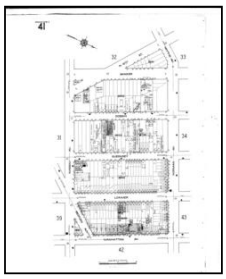

Volume 4, Sheet 41
1916

1905 Source Sheets

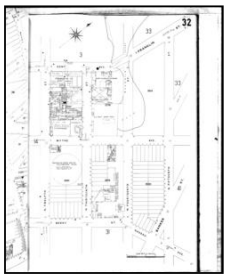

Volume 4, Sheet 32
1905

Volume 4, Sheet 33
1905

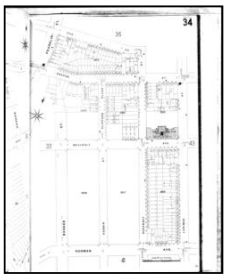

Volume 4, Sheet 34
1905

Volume 4, Sheet 41
1905

1887 Source Sheets

Volume 4, Sheet 101
1887

Volume 4, Sheet 87
1887



Volume 4, Sheet 96
1887

Certified Sanborn® Map

2007

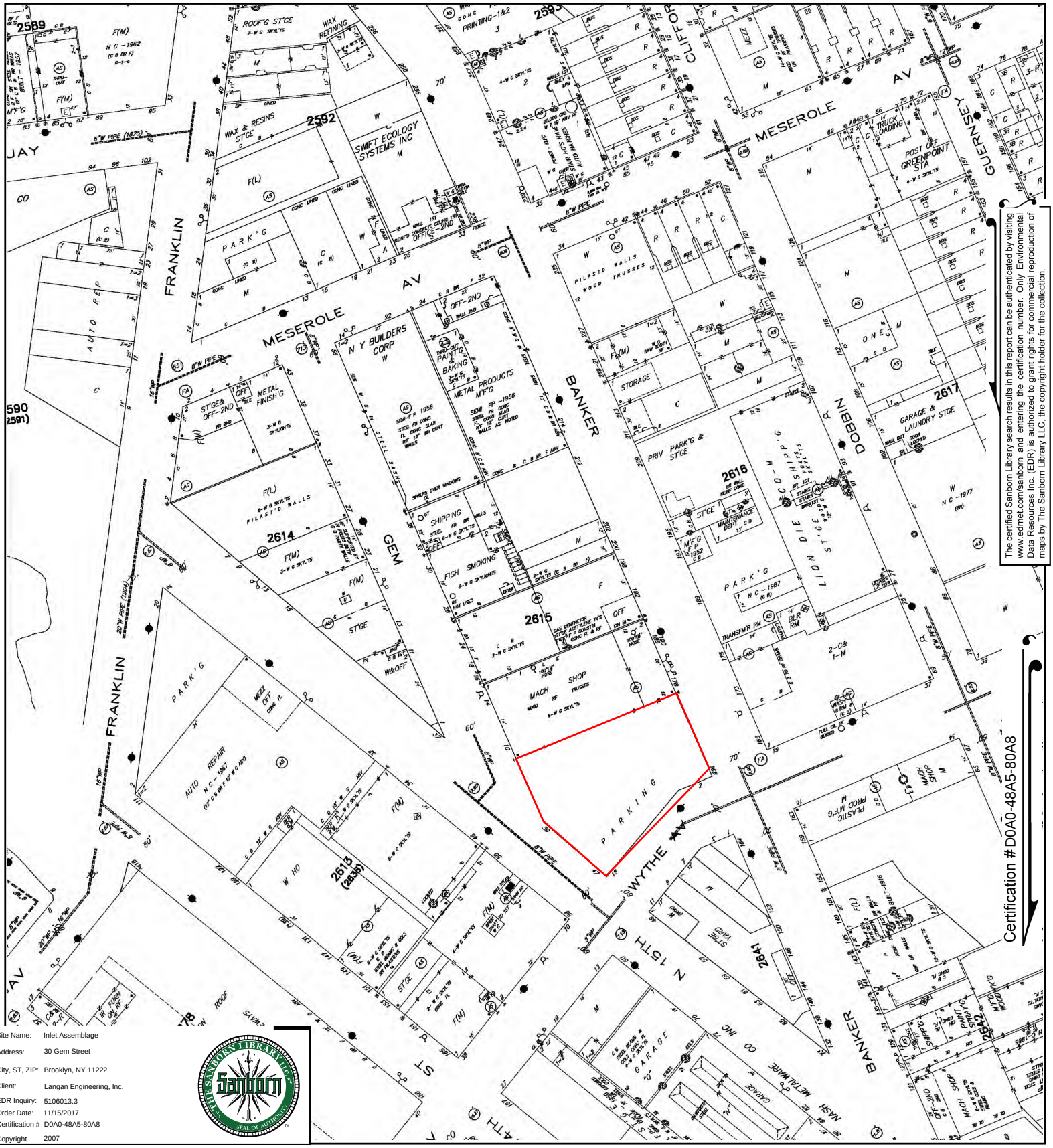

The certified Sanborn Library search results in this report can be authenticated by visiting www.edrnet.com/sanborn and entering the certification number. Only Environmental Data Resources Inc. (EDR) is authorized to grant rights for commercial reproduction of maps by The Sanborn Library LLC, the copyright holder for the collection.

Certification # D0A0-48A5-80A8

Site Name:	Inlet Assemblage
Address:	30 Gem Street
City, ST, ZIP:	Brooklyn, NY 11222
Client:	Langan Engineering, Inc.
EDR Inquiry:	5106013.3
Order Date:	11/15/2017
Certification #	D0A0-48A5-80A8
Copyright	2007

This Certified Sanborn Map combines the following sheets.
Outlined areas indicate map sheets within the collection.

0 Feet 150 300 600

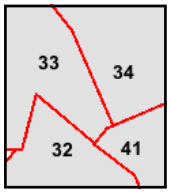

Volume 4, Sheet 41
Volume 4, Sheet 34
Volume 4, Sheet 33
Volume 4, Sheet 32

N

Certified Sanborn® Map

2006

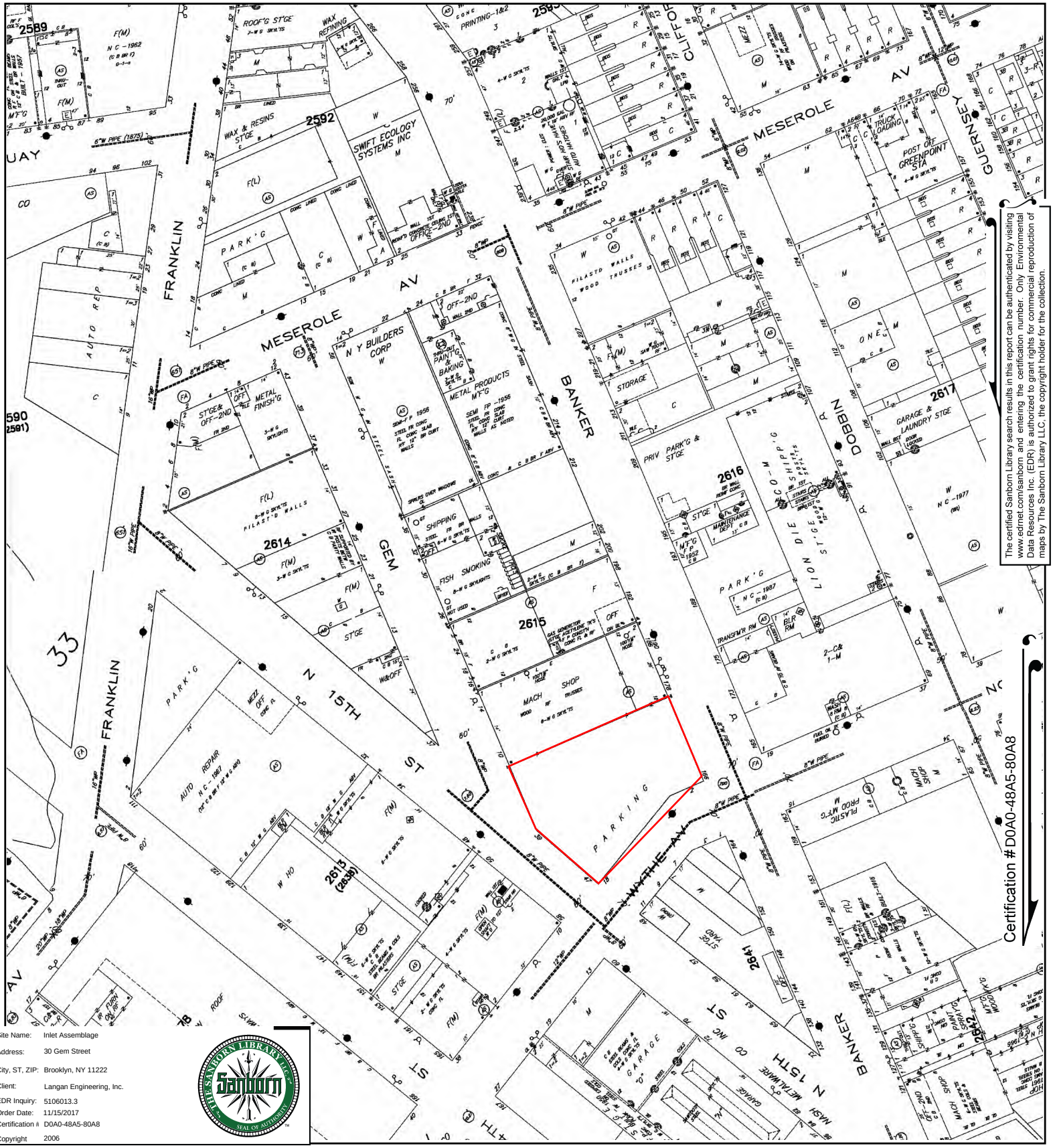

The certified Sanborn Library search results in this report can be authenticated by visiting www.edrnet.com/sanborn and entering the certification number. Only Environmental Data Resources Inc. (EDR) is authorized to grant rights for commercial reproduction of maps by The Sanborn Library LLC, the copyright holder for the collection.

Site Name:	Inlet Assemblage
Address:	30 Gem Street
City, ST, ZIP:	Brooklyn, NY 11222
Client:	Langan Engineering, Inc.
EDR Inquiry:	5106013.3
Order Date:	11/15/2017
Certification #	D0A0-48A5-80A8
Copyright	2006

This Certified Sanborn Map combines the following sheets.
Outlined areas indicate map sheets within the collection.

0 Feet 150 300 600

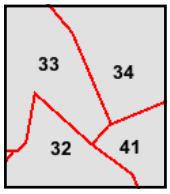

Volume 4, Sheet 41
Volume 4, Sheet 34
Volume 4, Sheet 33
Volume 4, Sheet 32

N

Certified Sanborn® Map

2005

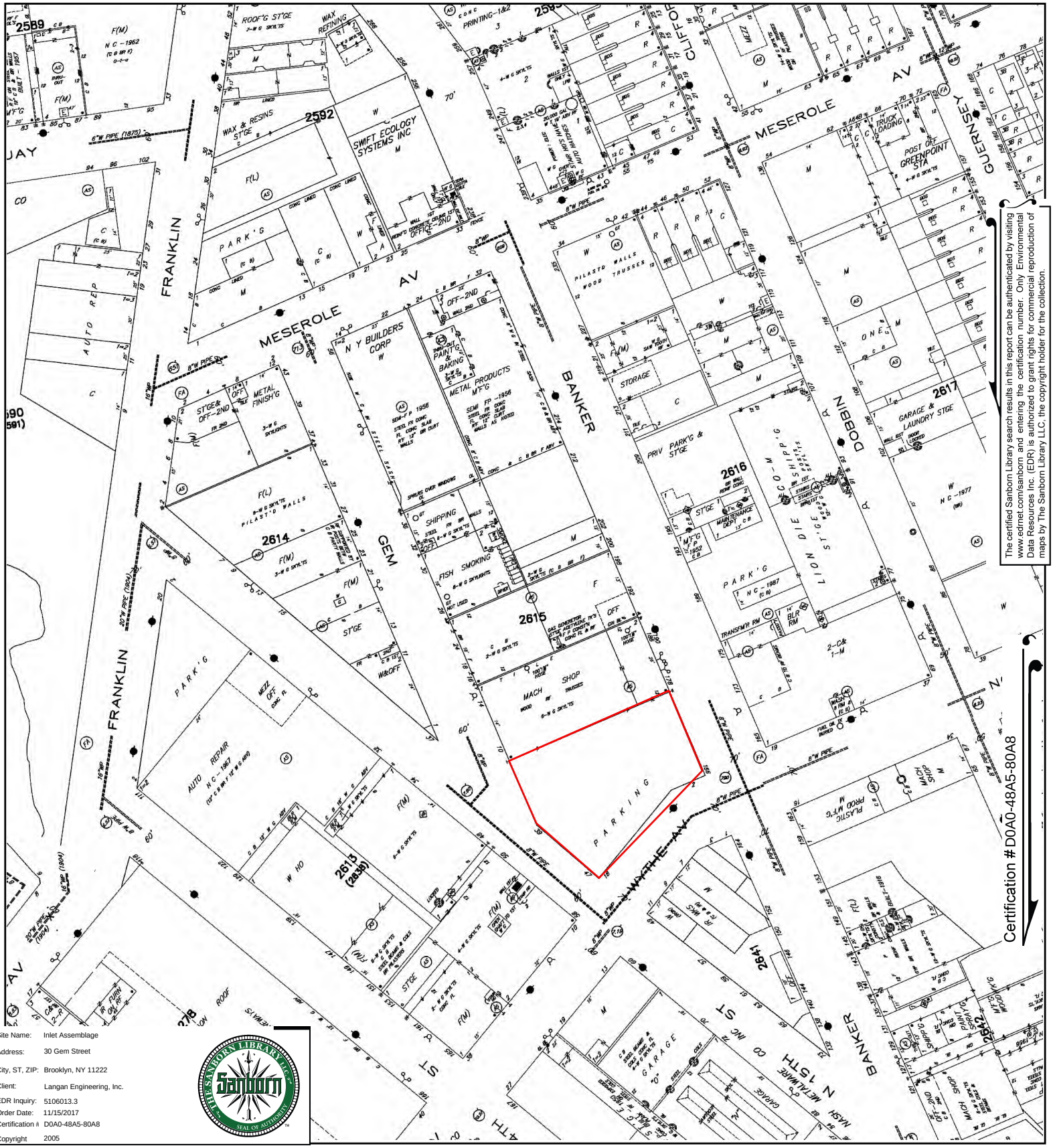

The certified Sanborn Library search results in this report can be authenticated by visiting www.edrnet.com/sanborn and entering the certification number. Only Environmental Data Resources Inc. (EDR) is authorized to grant rights for commercial reproduction of maps by The Sanborn Library LLC, the copyright holder for the collection.

Site Name:	Inlet Assemblage
Address:	30 Gem Street
City, ST, ZIP:	Brooklyn, NY 11222
Client:	Langan Engineering, Inc.
EDR Inquiry:	5106013.3
Order Date:	11/15/2017
Certification #	D0A0-48A5-80A8
Copyright	2005

This Certified Sanborn Map combines the following sheets.
Outlined areas indicate map sheets within the collection.

0 Feet 150 300 600

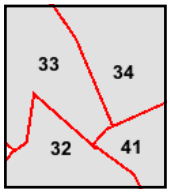

Volume 4, Sheet 41
Volume 4, Sheet 34
Volume 4, Sheet 33
Volume 4, Sheet 32

N

Certified Sanborn® Map

2004

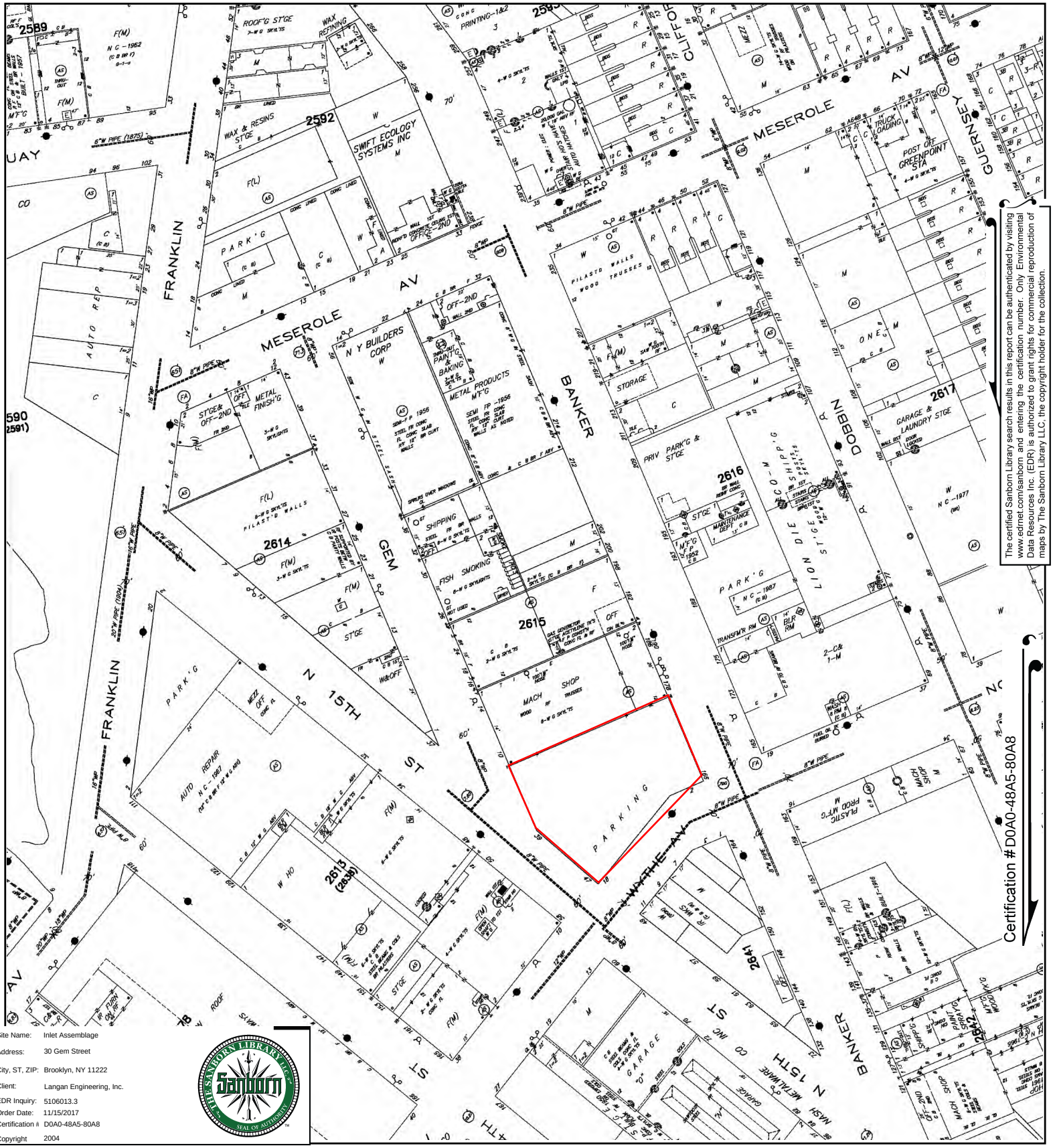

Certification # D0A0-48A5-80A8

The certified Sanborn Library search results in this report can be authenticated by visiting www.edrnet.com/sanborn and entering the certification number. Only Environmental Data Resources Inc. (EDR) is authorized to grant rights for commercial reproduction of maps by The Sanborn Library LLC, the copyright holder for the collection.

Site Name:	Inlet Assemblage
Address:	30 Gem Street
City, ST, ZIP:	Brooklyn, NY 11222
Client:	Langan Engineering, Inc.
EDR Inquiry:	5106013.3
Order Date:	11/15/2017
Certification #	D0A0-48A5-80A8
Copyright	2004

This Certified Sanborn Map combines the following sheets.
Outlined areas indicate map sheets within the collection.

0 Feet 150 300 600

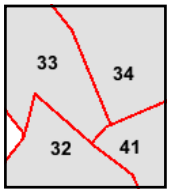

Volume 4, Sheet 41
Volume 4, Sheet 34
Volume 4, Sheet 33
Volume 4, Sheet 32

N

Certified Sanborn® Map

2003

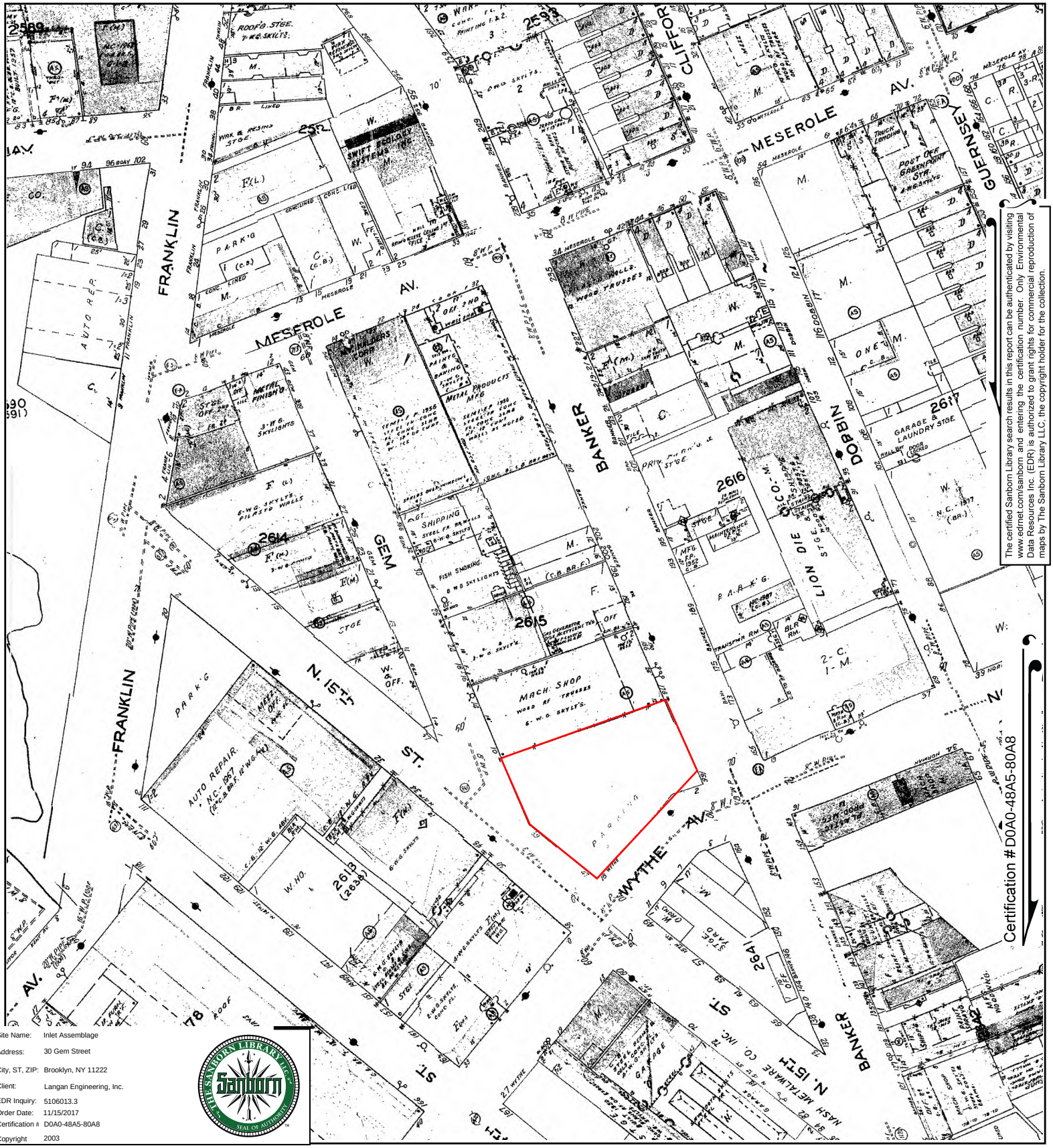

The certified Sanborn Library search results in this report can be authenticated by visiting www.edrnet.com/sanborn and entering the certification number. Only Environmental Data Resources Inc. (EDR) is authorized to grant rights for commercial reproduction of maps by The Sanborn Library LLC, the copyright holder for the collection.

Site Name:	Inlet Assemblage
Address:	30 Gem Street
City, ST, ZIP:	Brooklyn, NY 11222
Client:	Langan Engineering, Inc.
EDR Inquiry:	5106013.3
Order Date:	11/15/2017
Certification #	D0A0-48A5-80A8
Copyright	2003

This Certified Sanborn Map combines the following sheets.
Outlined areas indicate map sheets within the collection.

0 Feet 150 300 600

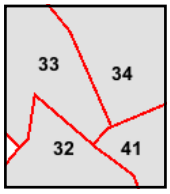

Volume 4, Sheet 41
Volume 4, Sheet 34
Volume 4, Sheet 33
Volume 4, Sheet 32

N

Certified Sanborn® Map

2002

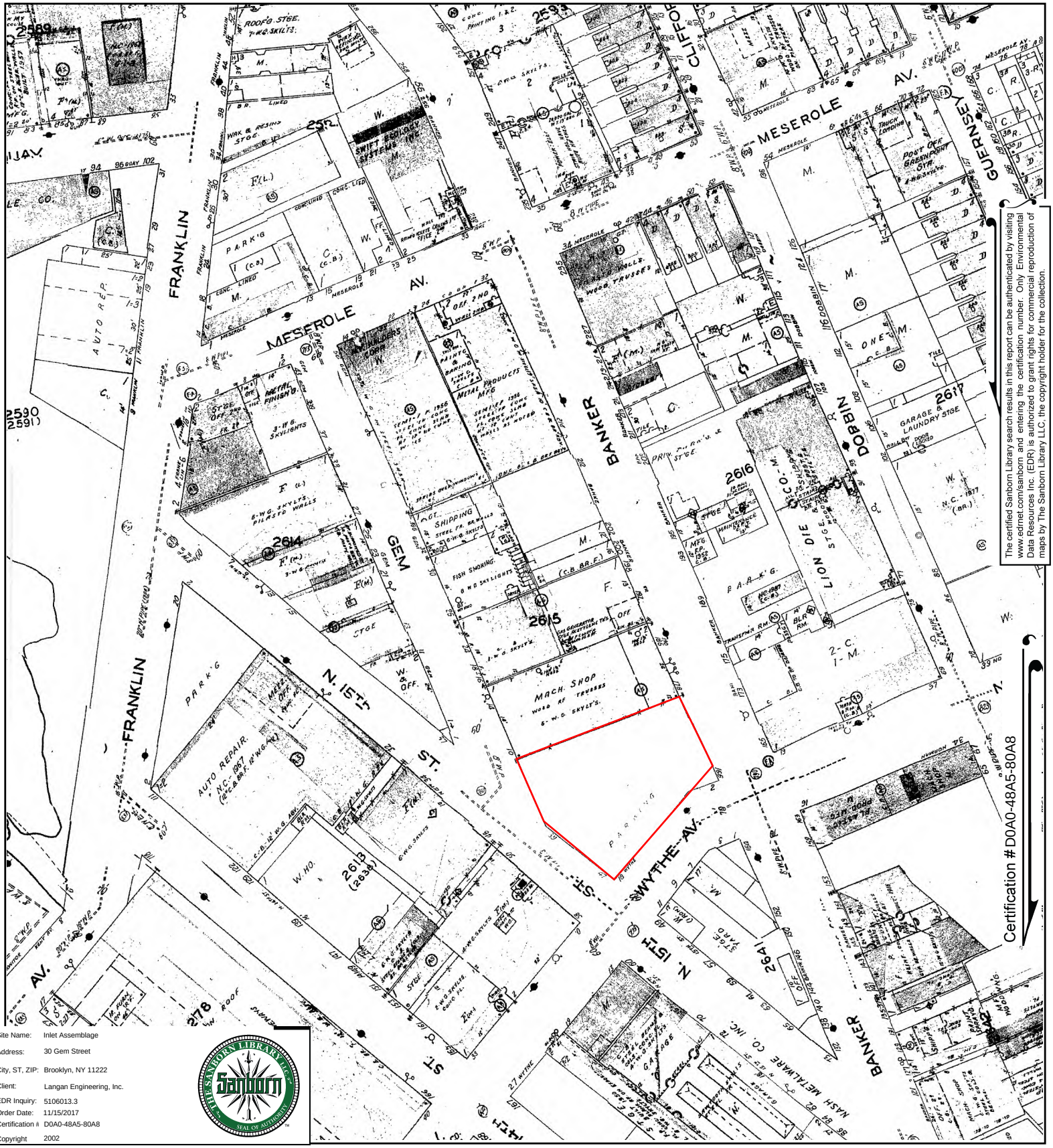

The certified Sanborn Library search results in this report can be authenticated by visiting www.edrnet.com/sanborn and entering the certification number. Only Environmental Data Resources Inc. (EDR) is authorized to grant rights for commercial reproduction of maps by The Sanborn Library LLC, the copyright holder for the collection.

Site Name:	Inlet Assemblage
Address:	30 Gem Street
City, ST, ZIP:	Brooklyn, NY 11222
Client:	Langan Engineering, Inc.
EDR Inquiry:	5106013.3
Order Date:	11/15/2017
Certification #	D0A0-48A5-80A8
Copyright	2002

This Certified Sanborn Map combines the following sheets.
Outlined areas indicate map sheets within the collection.

0 Feet 150 300 600

Volume 4, Sheet 41
Volume 4, Sheet 34
Volume 4, Sheet 33
Volume 4, Sheet 32

N

Certified Sanborn® Map

2001

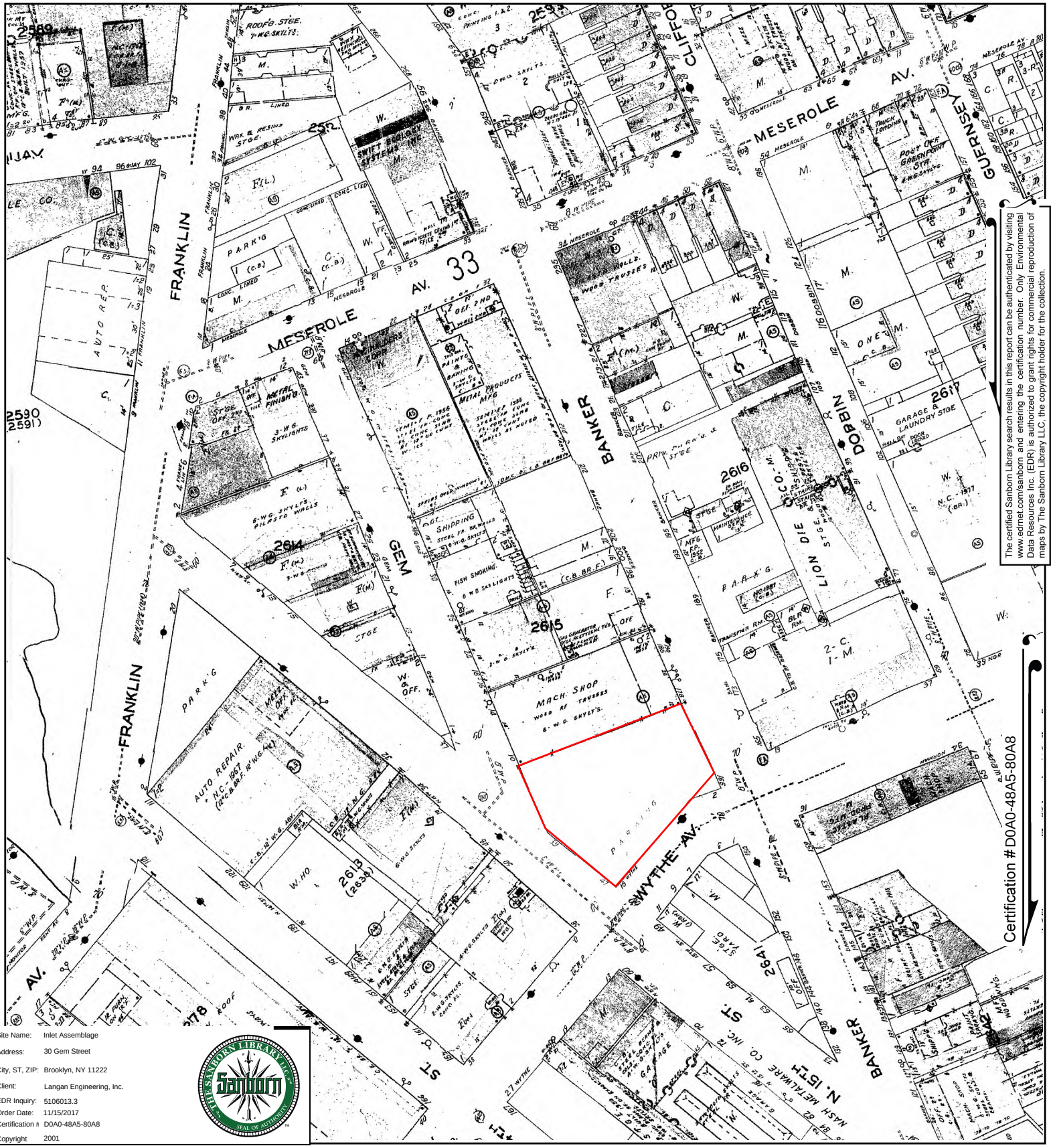

The certified Sanborn Library search results in this report can be authenticated by visiting www.edrnet.com/sanborn and entering the certification number. Only Environmental Data Resources Inc. (EDR) is authorized to grant rights for commercial reproduction of maps by The Sanborn Library LLC, the copyright holder for the collection.

Site Name:	Inlet Assemblage
Address:	30 Gem Street
City, ST, ZIP:	Brooklyn, NY 11222
Client:	Langan Engineering, Inc.
EDR Inquiry:	5106013.3
Order Date:	11/15/2017
Certification #	D0A0-48A5-80A8
Copyright	2001

This Certified Sanborn Map combines the following sheets.
Outlined areas indicate map sheets within the collection.

Volume 4, Sheet 41
Volume 4, Sheet 34
Volume 4, Sheet 33
Volume 4, Sheet 32

0 Feet 150 300 600

N

Certified Sanborn® Map

1996

The certified Sanborn Library search results in this report can be authenticated by visiting www.edrnet.com/sanborn and entering the certification number. Only Environmental Data Resources Inc. (EDR) is authorized to grant rights for commercial reproduction of maps by The Sanborn Library LLC, the copyright holder for the collection.

Site Name:	Inlet Assemblage
Address:	30 Gem Street
City, ST, ZIP:	Brooklyn, NY 11222
Client:	Langan Engineering, Inc.
EDR Inquiry:	5106013.3
Order Date:	11/15/2017
Certification #	D0A0-48A5-80A8
Copyright	1996

This Certified Sanborn Map combines the following sheets.
Outlined areas indicate map sheets within the collection.

0 Feet 150 300 600

Volume 4, Sheet 41
Volume 4, Sheet 34
Volume 4, Sheet 33
Volume 4, Sheet 32

N

Certified Sanborn® Map

1995

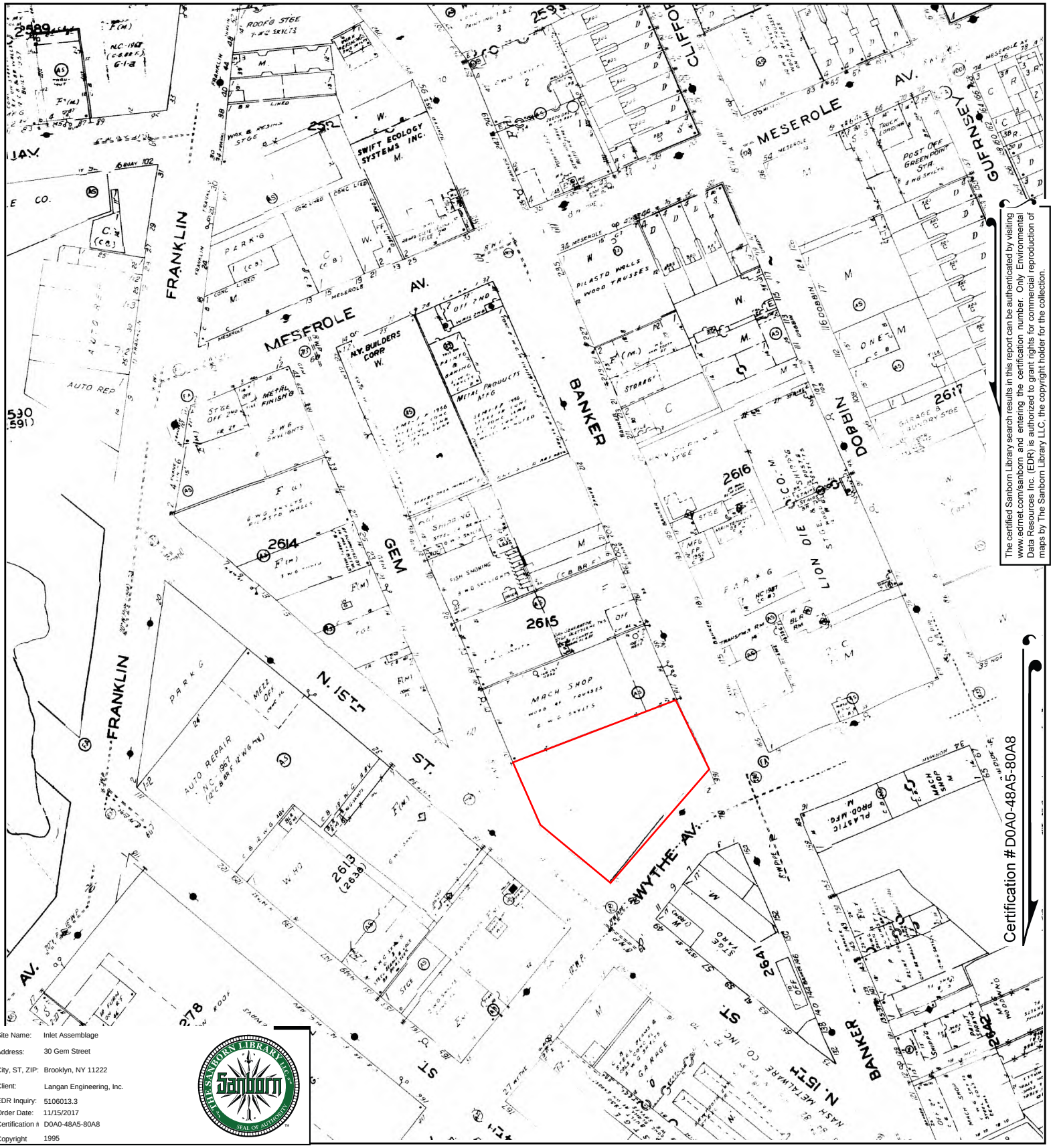

The certified Sanborn Library search results in this report can be authenticated by visiting www.edrnet.com/sanborn and entering the certification number. Only Environmental Data Resources Inc. (EDR) is authorized to grant rights for commercial reproduction of maps by The Sanborn Library LLC, the copyright holder for the collection.

Site Name:	Inlet Assemblage
Address:	30 Gem Street
City, ST, ZIP:	Brooklyn, NY 11222
Client:	Langan Engineering, Inc.
EDR Inquiry:	5106013.3
Order Date:	11/15/2017
Certification #	D0A0-48A5-80A8
Copyright	1995

This Certified Sanborn Map combines the following sheets.
Outlined areas indicate map sheets within the collection.

0 Feet 150 300 600

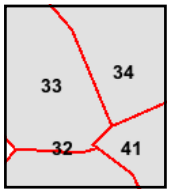

Volume 4, Sheet 41
Volume 4, Sheet 34
Volume 4, Sheet 33
Volume 4, Sheet 32

N

Certified Sanborn® Map

1993

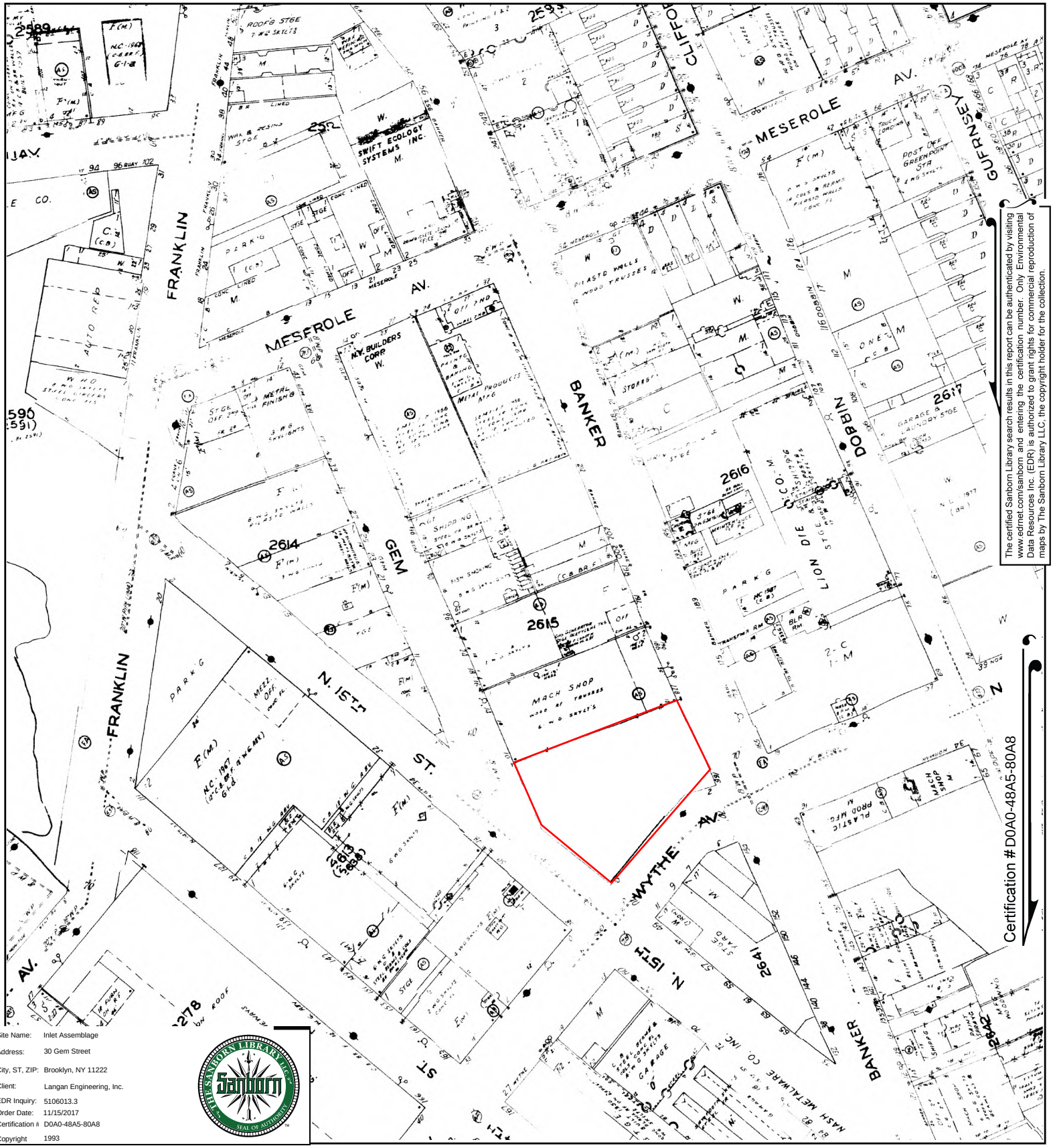

The certified Sanborn Library search results in this report can be authenticated by visiting www.edrnet.com/sanborn and entering the certification number. Only Environmental Data Resources Inc. (EDR) is authorized to grant rights for commercial reproduction of maps by The Sanborn Library LLC, the copyright holder for the collection.

Site Name:	Inlet Assemblage
Address:	30 Gem Street
City, ST, ZIP:	Brooklyn, NY 11222
Client:	Langan Engineering, Inc.
EDR Inquiry:	5106013.3
Order Date:	11/15/2017
Certification #	D0A0-48A5-80A8
Copyright	1993

This Certified Sanborn Map combines the following sheets.
Outlined areas indicate map sheets within the collection.

0 Feet 150 300 600

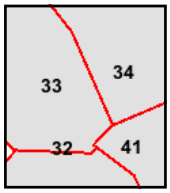

Volume 4, Sheet 41
Volume 4, Sheet 34
Volume 4, Sheet 33
Volume 4, Sheet 32

N

Certified Sanborn® Map

1991

The certified Sanborn Library search results in this report can be authenticated by visiting www.edrnet.com/sanborn and entering the certification number. Only Environmental Data Resources Inc. (EDR) is authorized to grant rights for commercial reproduction of maps by The Sanborn Library LLC, the copyright holder for the collection.

Certification # D0A0-48A5-80A8

Site Name:	Inlet Assemblage
Address:	30 Gem Street
City, ST, ZIP:	Brooklyn, NY 11222
Client:	Langan Engineering, Inc.
EDR Inquiry:	5106013.3
Order Date:	11/15/2017
Certification #	D0A0-48A5-80A8
Copyright	1991

This Certified Sanborn Map combines the following sheets.
Outlined areas indicate map sheets within the collection.

0 Feet 150 300 600

Volume 4, Sheet 41
Volume 4, Sheet 34
Volume 4, Sheet 33
Volume 4, Sheet 32

N

Certified Sanborn® Map

1989

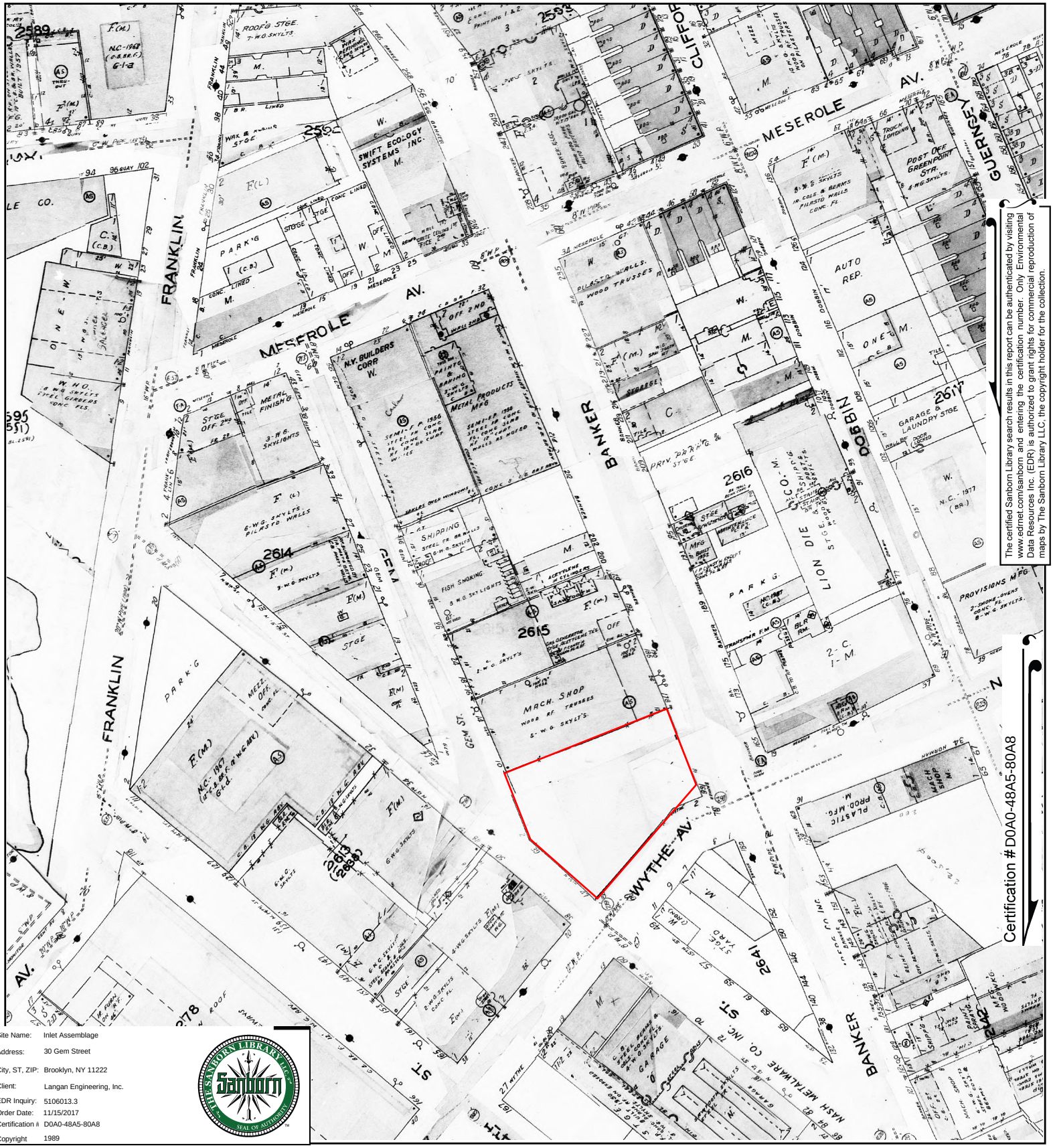

The certified Sanborn Library search results in this report can be authenticated by visiting www.edrnet.com/sanborn and entering the certification number. Only Environmental Data Resources Inc. (EDR) is authorized to grant rights for commercial reproduction of maps by The Sanborn Library LLC, the copyright holder for the collection.

Certification # D0A0-48A5-80A8

Site Name:	Inlet Assemblage
Address:	30 Gem Street
City, ST, ZIP:	Brooklyn, NY 11222
Client:	Langan Engineering, Inc.
EDR Inquiry:	5106013.3
Order Date:	11/15/2017
Certification #	D0A0-48A5-80A8
Copyright	1989

This Certified Sanborn Map combines the following sheets.
Outlined areas indicate map sheets within the collection.

0 Feet 150 300 600

Volume 4, Sheet 41
Volume 4, Sheet 34
Volume 4, Sheet 33
Volume 4, Sheet 32

N

Certified Sanborn® Map

1988

The certified Sanborn Library search results in this report can be authenticated by visiting www.edrnet.com/sanborn and entering the certification number. Only Environmental Data Resources Inc. (EDR) is authorized to grant rights for commercial reproduction of maps by The Sanborn Library LLC, the copyright holder for the collection.

Site Name:	Inlet Assemblage
Address:	30 Gem Street
City, ST, ZIP:	Brooklyn, NY 11222
Client:	Langan Engineering, Inc.
EDR Inquiry:	5106013.3
Order Date:	11/15/2017
Certification #	D0A0-48A5-80A8
Copyright	1988

This Certified Sanborn Map combines the following sheets.
Outlined areas indicate map sheets within the collection.

0 Feet 150 300 600

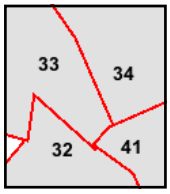

Volume 4, Sheet 41
Volume 4, Sheet 34
Volume 4, Sheet 33
Volume 4, Sheet 32

N

Certified Sanborn® Map

1987

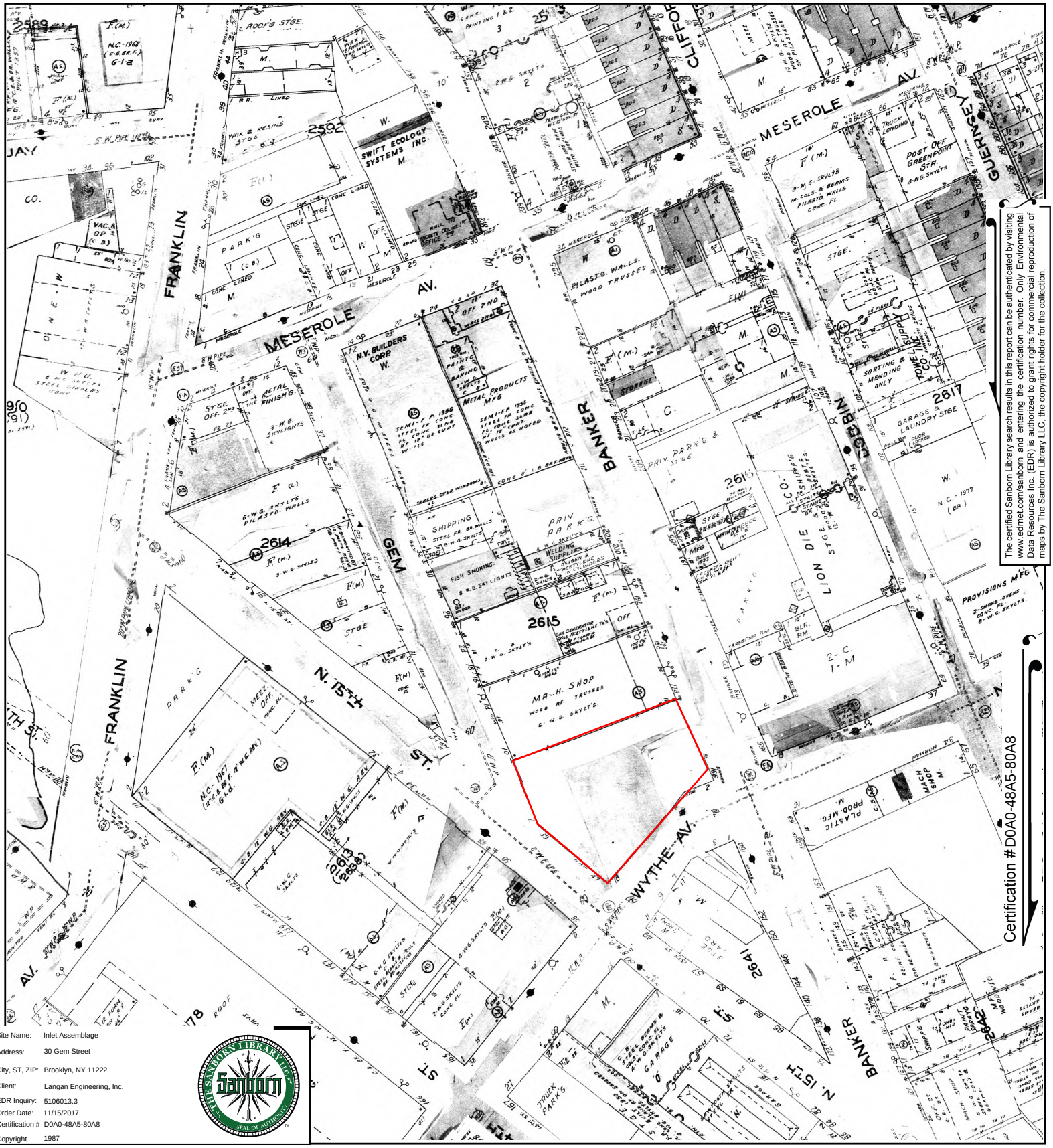

The certified Sanborn Library search results in this report can be authenticated by visiting www.edrnet.com/sanborn and entering the certification number. Only Environmental Data Resources Inc. (EDR) is authorized to grant rights for commercial reproduction of maps by The Sanborn Library LLC, the copyright holder for the collection.

Site Name:	Inlet Assemblage
Address:	30 Gem Street
City, ST, ZIP:	Brooklyn, NY 11222
Client:	Langan Engineering, Inc.
EDR Inquiry:	5106013.3
Order Date:	11/15/2017
Certification #	D0A0-48A5-80A8
Copyright	1987

This Certified Sanborn Map combines the following sheets.
Outlined areas indicate map sheets within the collection.

0 Feet 150 300 600

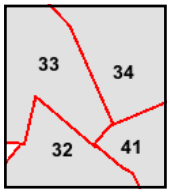

Volume 4, Sheet 41
Volume 4, Sheet 34
Volume 4, Sheet 33
Volume 4, Sheet 32

N

Certified Sanborn® Map

1986

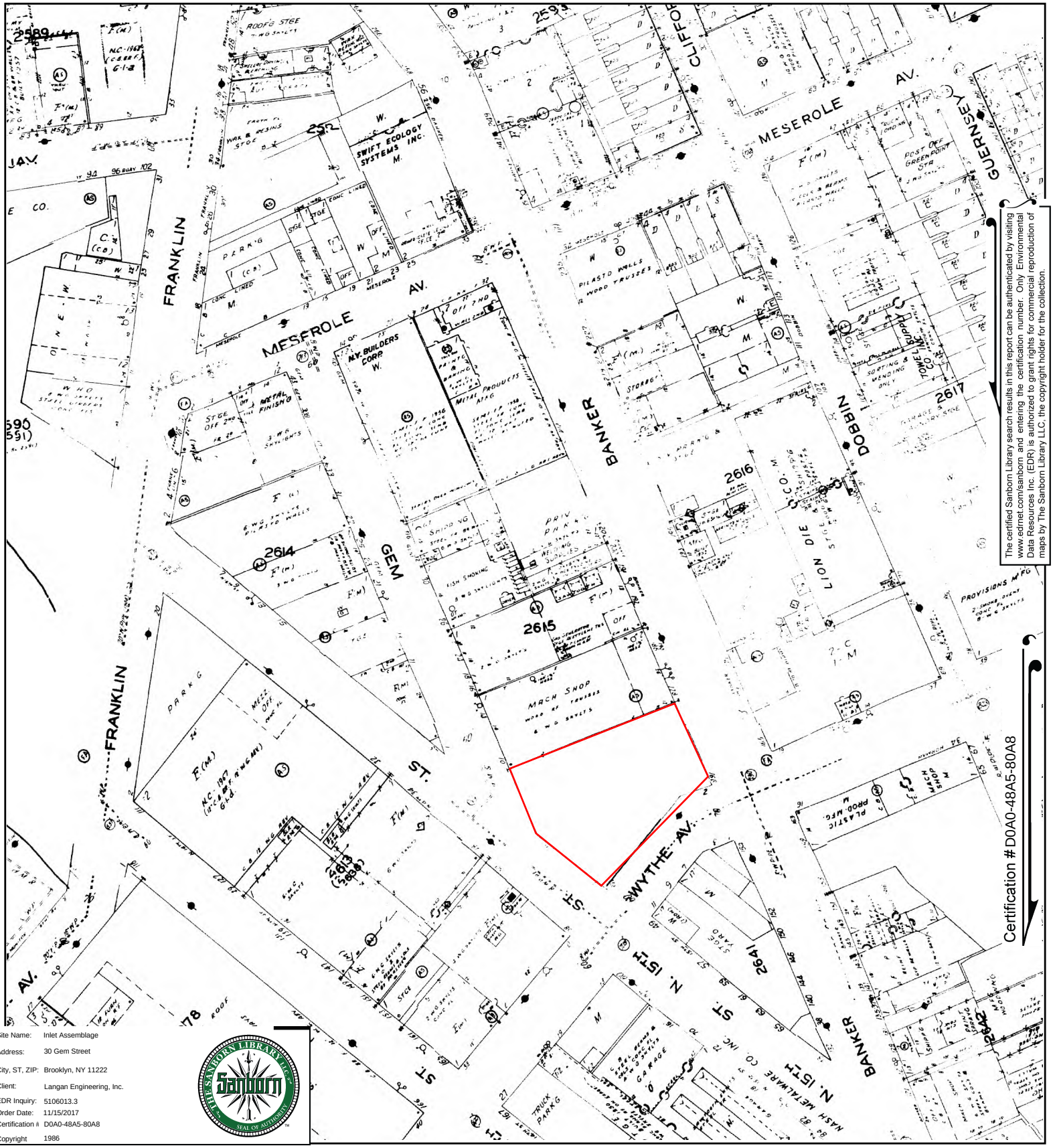

The certified Sanborn Library search results in this report can be authenticated by visiting www.edrnet.com/sanborn and entering the certification number. Only Environmental Data Resources Inc. (EDR) is authorized to grant rights for commercial reproduction of maps by The Sanborn Library LLC, the copyright holder for the collection.

Site Name:	Inlet Assemblage
Address:	30 Gem Street
City, ST, ZIP:	Brooklyn, NY 11222
Client:	Langan Engineering, Inc.
EDR Inquiry:	5106013.3
Order Date:	11/15/2017
Certification #	D0A0-48A5-80A8
Copyright	1986

This Certified Sanborn Map combines the following sheets.
Outlined areas indicate map sheets within the collection.

0 Feet 150 300 600

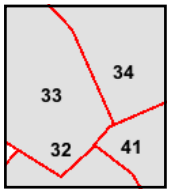

Volume 4, Sheet 41
Volume 4, Sheet 34
Volume 4, Sheet 33
Volume 4, Sheet 32

N

Certified Sanborn® Map

1983

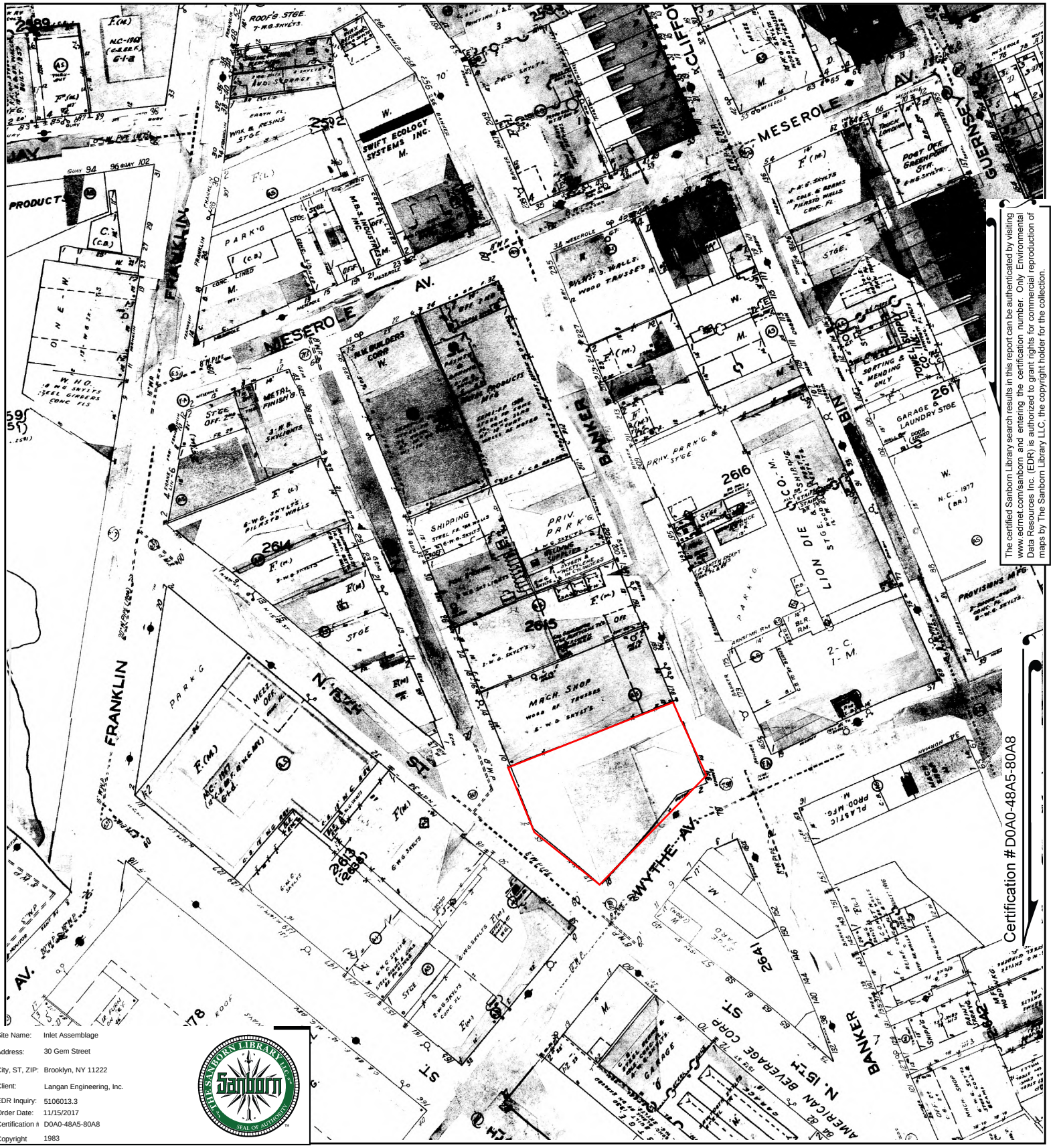

Site Name: Inlet Assemblage
Address: 30 Gem Street
City, ST, ZIP: Brooklyn, NY 11222
Client: Langan Engineering, Inc.
EDR Inquiry: 5106013.3
Order Date: 11/15/2017
Certification # D0A0-48A5-80A8
Copyright 1983

Certification # D0A0-48A5-80A8

The certified Sanborn Library search results in this report can be authenticated by visiting www.edrnet.com/sanborn and entering the certification number. Only Environmental Data Resources Inc. (EDR) is authorized to grant rights for commercial reproduction of maps by The Sanborn Library LLC, the copyright holder for the collection.

This Certified Sanborn Map combines the following sheets.
Outlined areas indicate map sheets within the collection.

0 Feet 150 300 600

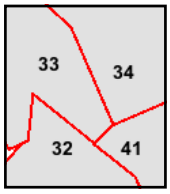

Volume 4, Sheet 41
Volume 4, Sheet 34
Volume 4, Sheet 33
Volume 4, Sheet 32

N

Certified Sanborn® Map

1982

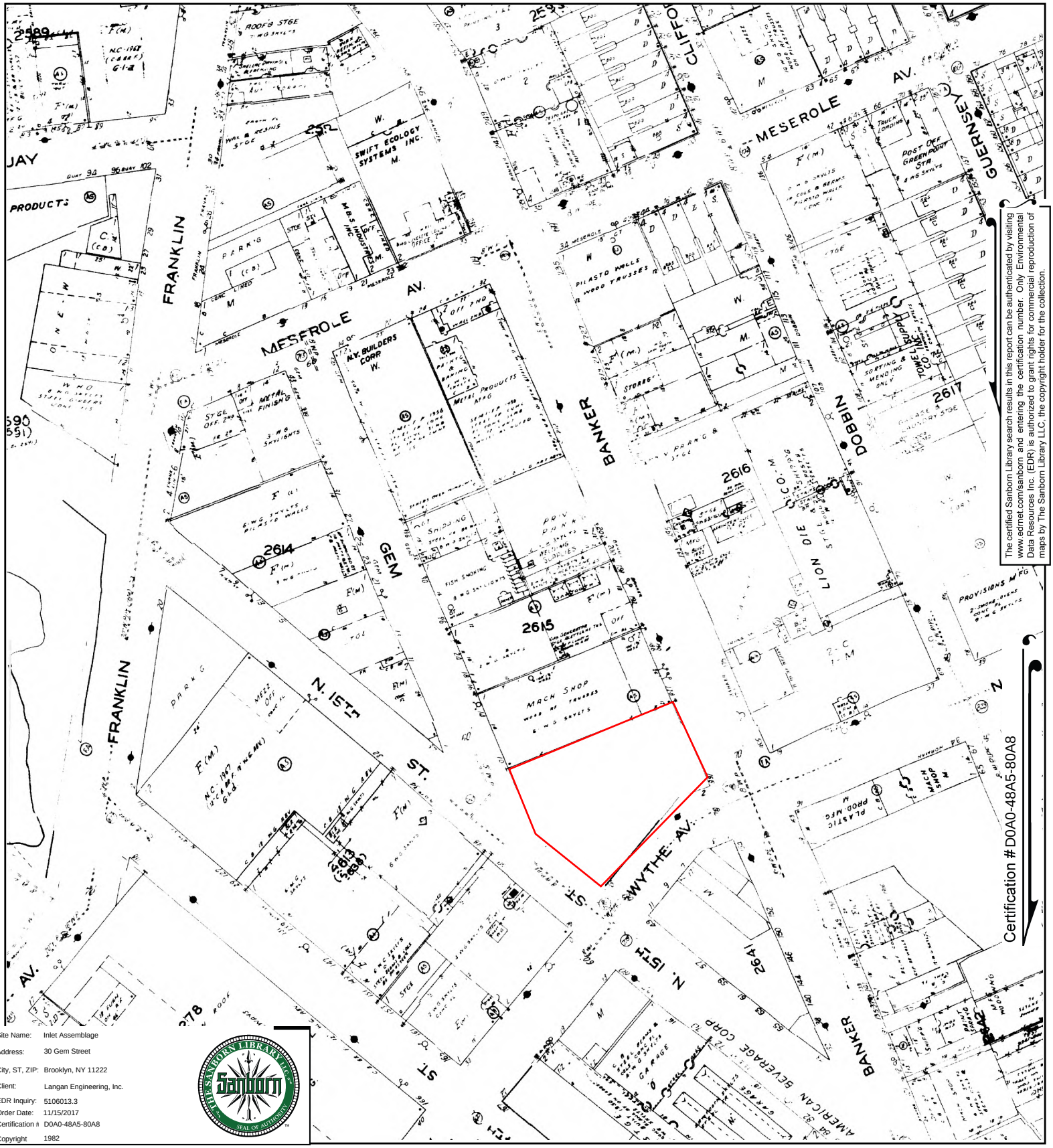

The certified Sanborn Library search results in this report can be authenticated by visiting www.edrnet.com/sanborn and entering the certification number. Only Environmental Data Resources Inc. (EDR) is authorized to grant rights for commercial reproduction of maps by The Sanborn Library LLC, the copyright holder for the collection.

Site Name:	Inlet Assemblage
Address:	30 Gem Street
City, ST, ZIP:	Brooklyn, NY 11222
Client:	Langan Engineering, Inc.
EDR Inquiry:	5106013.3
Order Date:	11/15/2017
Certification #	D0A0-48A5-80A8
Copyright	1982

This Certified Sanborn Map combines the following sheets.
Outlined areas indicate map sheets within the collection.

0 Feet 150 300 600

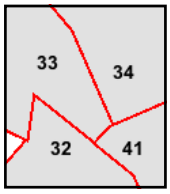

Volume 4, Sheet 41
Volume 4, Sheet 34
Volume 4, Sheet 33
Volume 4, Sheet 32

N

Certified Sanborn® Map

1981

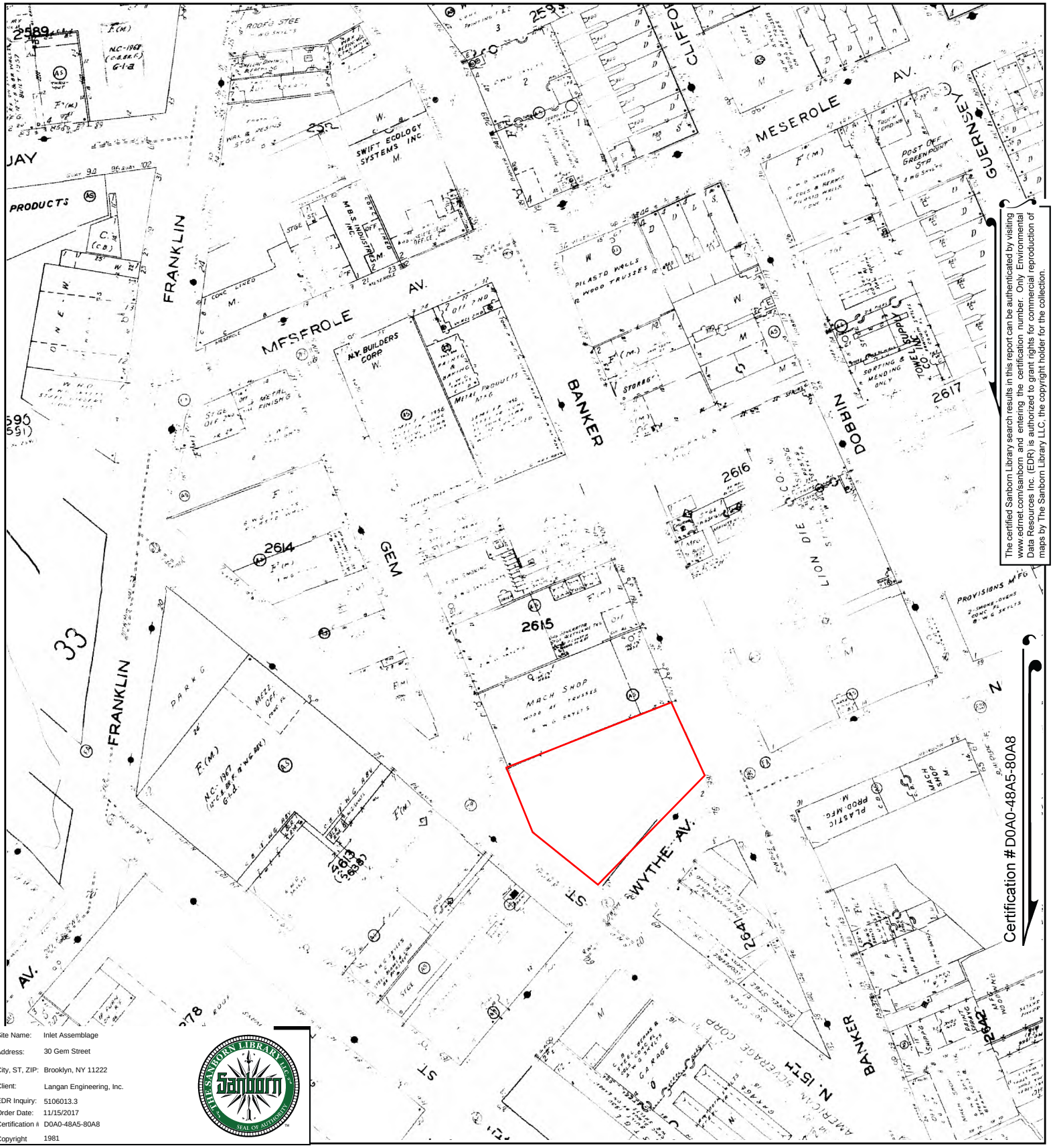

The certified Sanborn Library search results in this report can be authenticated by visiting www.edrnet.com/sanborn and entering the certification number. Only Environmental Data Resources Inc. (EDR) is authorized to grant rights for commercial reproduction of maps by The Sanborn Library LLC, the copyright holder for the collection.

Site Name:	Inlet Assemblage
Address:	30 Gem Street
City, ST, ZIP:	Brooklyn, NY 11222
Client:	Langan Engineering, Inc.
EDR Inquiry:	5106013.3
Order Date:	11/15/2017
Certification #	D0A0-48A5-80A8
Copyright	1981

This Certified Sanborn Map combines the following sheets.
Outlined areas indicate map sheets within the collection.

0 Feet 150 300 600

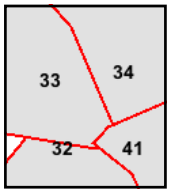

Volume 4, Sheet 41
Volume 4, Sheet 34
Volume 4, Sheet 33
Volume 4, Sheet 32

N

Certified Sanborn® Map

1980

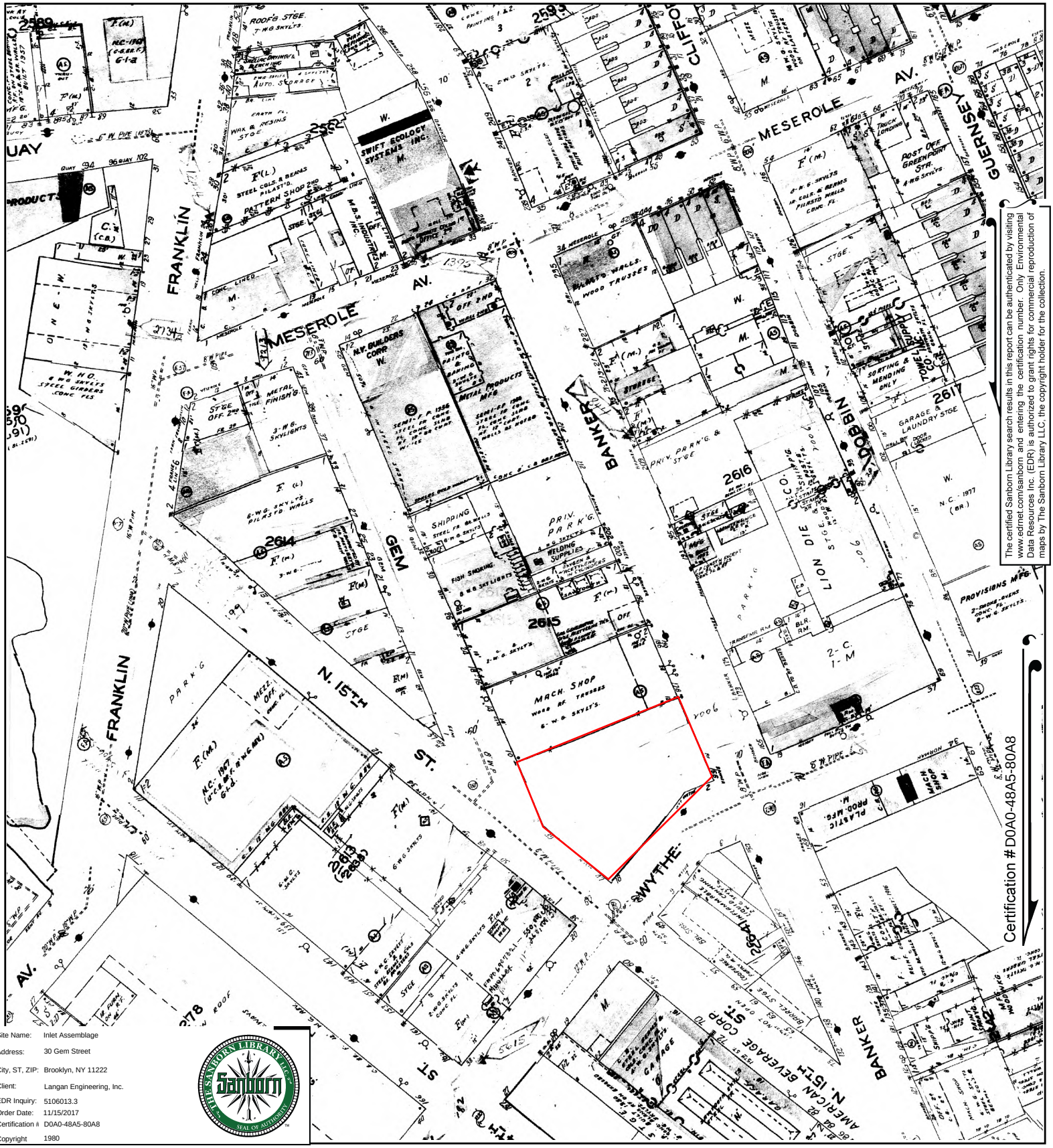

The certified Sanborn Library search results in this report can be authenticated by visiting www.edrnet.com/sanborn and entering the certification number. Only Environmental Data Resources Inc. (EDR) is authorized to grant rights for commercial reproduction of maps by The Sanborn Library LLC, the copyright holder for the collection.

Site Name:	Inlet Assemblage
Address:	30 Gem Street
City, ST, ZIP:	Brooklyn, NY 11222
Client:	Langan Engineering, Inc.
EDR Inquiry:	5106013.3
Order Date:	11/15/2017
Certification #	D0A0-48A5-80A8
Copyright	1980

This Certified Sanborn Map combines the following sheets.
Outlined areas indicate map sheets within the collection.

0 Feet 150 300 600

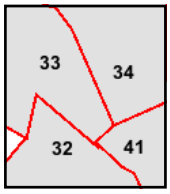

Volume 4, Sheet 41
Volume 4, Sheet 34
Volume 4, Sheet 33
Volume 4, Sheet 32

N

Certified Sanborn® Map

1979

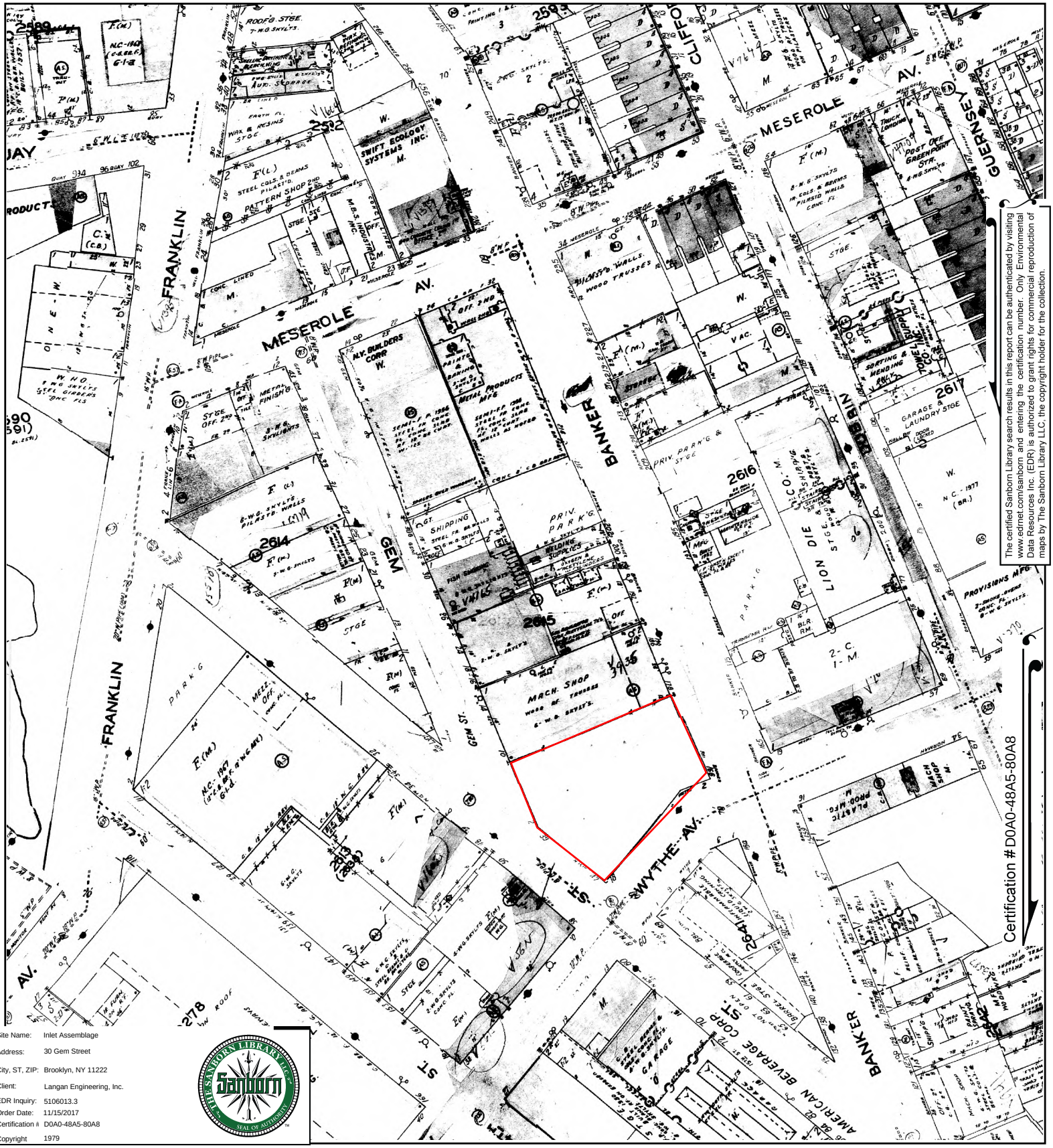

The certified Sanborn Library search results in this report can be authenticated by visiting www.edrnet.com/sanborn and entering the certification number. Only Environmental Data Resources Inc. (EDR) is authorized to grant rights for commercial reproduction of maps by The Sanborn Library LLC, the copyright holder for the collection.

Certification # D0A0-48A5-80A8

Site Name:	Inlet Assemblage
Address:	30 Gem Street
City, ST, ZIP:	Brooklyn, NY 11222
Client:	Langan Engineering, Inc.
EDR Inquiry:	5106013.3
Order Date:	11/15/2017
Certification #	D0A0-48A5-80A8
Copyright	1979

This Certified Sanborn Map combines the following sheets.
Outlined areas indicate map sheets within the collection.

0 Feet 150 300 600

Volume 4, Sheet 41
Volume 4, Sheet 34
Volume 4, Sheet 33
Volume 4, Sheet 32

N

Certified Sanborn® Map

1978

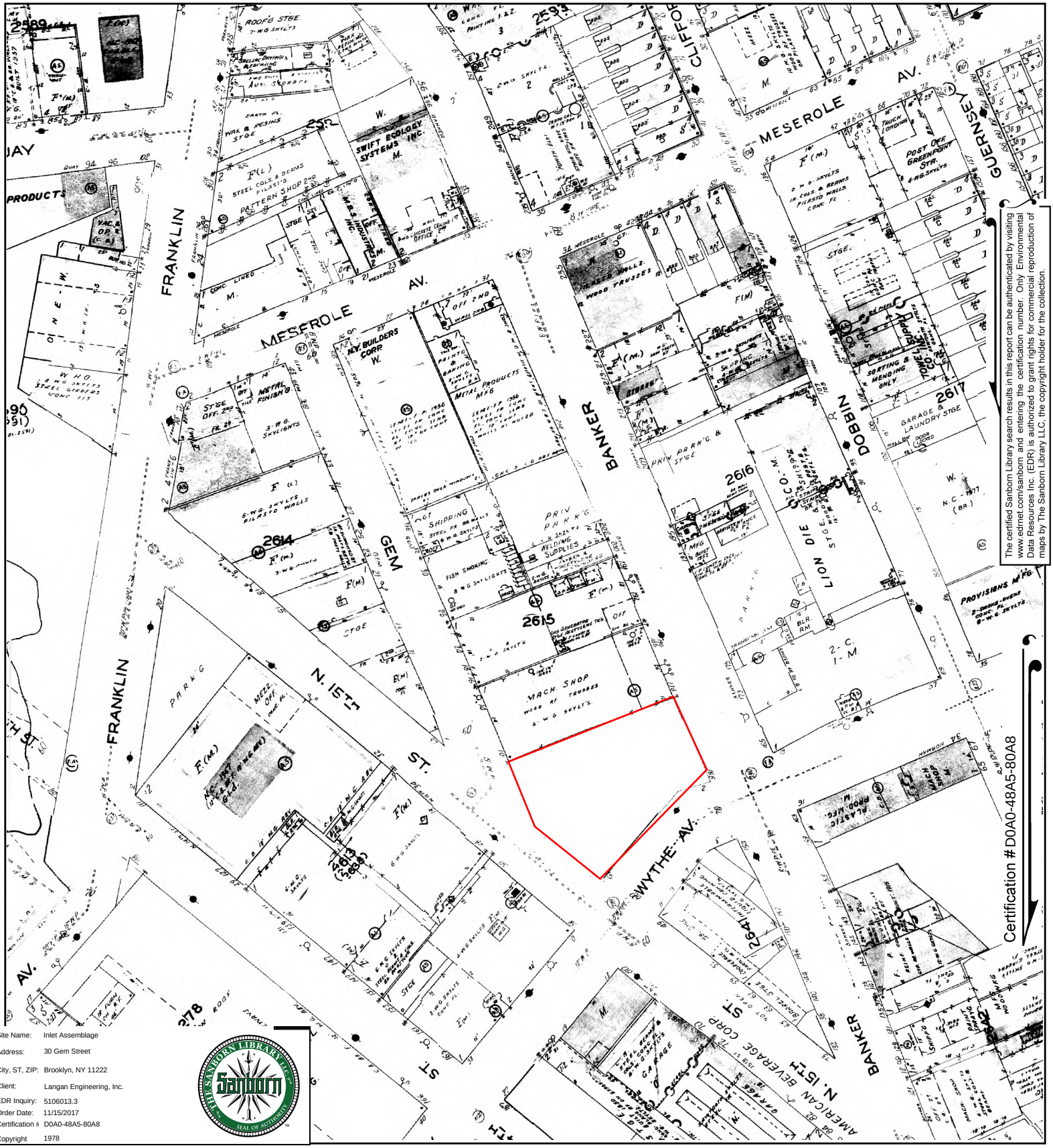

Site Name: Inlet Assemblage
Address: 30 Gem Street
City, ST, ZIP: Brooklyn, NY 11222
Client: Langan Engineering, Inc.
EDR Inquiry: 5106013.3
Order Date: 11/15/2017
Certification # D0A0-48A5-80A8
Copyright 1978

Certification # D0A0-48A5-80A8

The certified Sanborn Library search results in this report can be authenticated by visiting www.edrnet.com/sanborn and entering the certification number. Only Environmental Data Resources Inc. (EDR) is authorized to grant rights for commercial reproduction of maps by The Sanborn Library LLC, the copyright holder for the collection.

This Certified Sanborn Map combines the following sheets.
Outlined areas indicate map sheets within the collection.

0 Feet 150 300 600

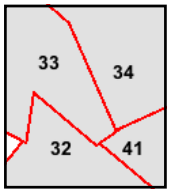

Volume 4, Sheet 34
Volume 4, Sheet 33
Volume 4, Sheet 32
Volume 4, Sheet 41

N

Certified Sanborn® Map

1965

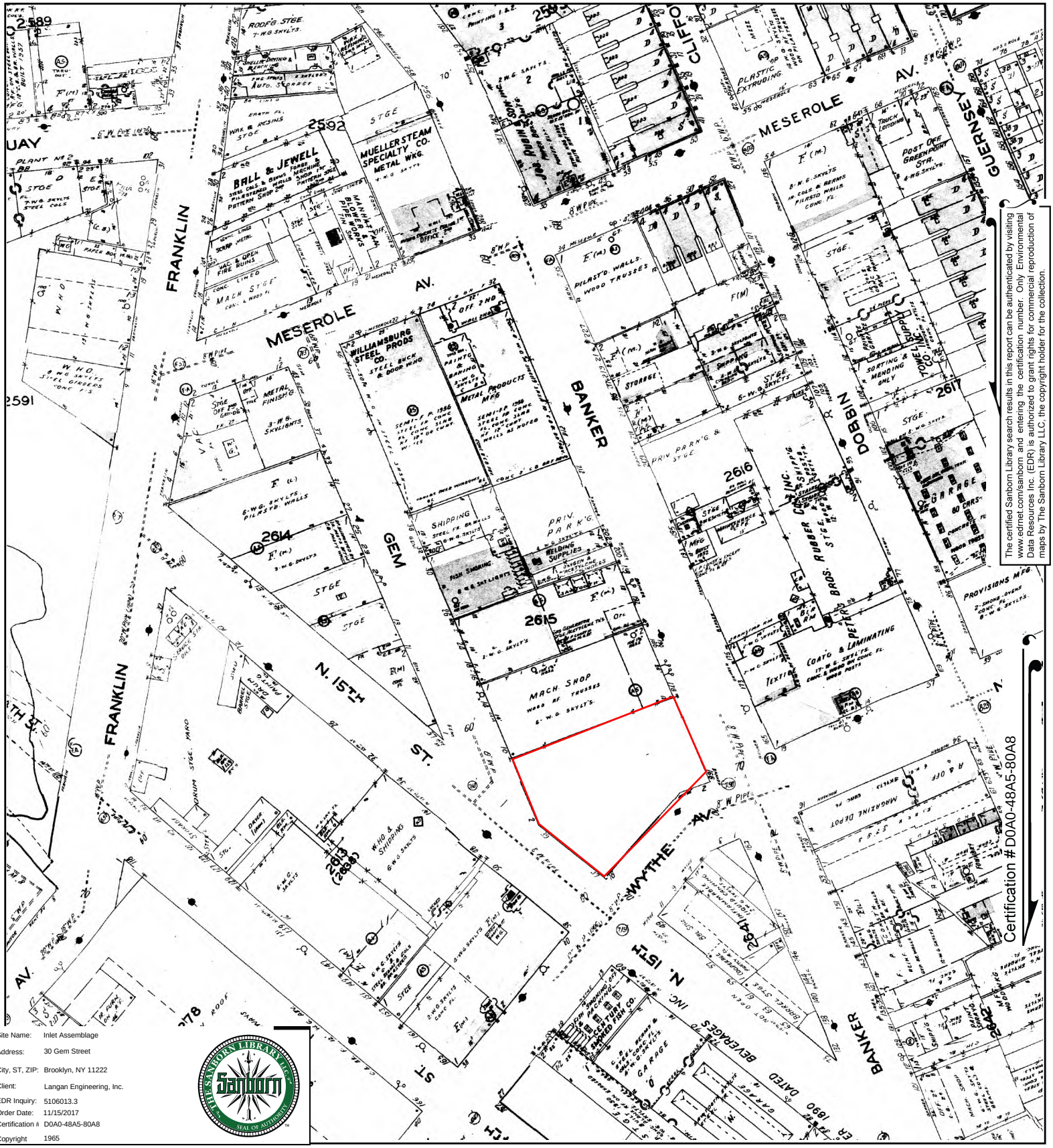

The certified Sanborn Library search results in this report can be authenticated by visiting www.edrnet.com/sanborn and entering the certification number. Only Environmental Data Resources Inc. (EDR) is authorized to grant rights for commercial reproduction of maps by The Sanborn Library LLC, the copyright holder for the collection.

Certification # D0A0-48A5-80A8

Site Name:	Inlet Assemblage
Address:	30 Gem Street
City, ST, ZIP:	Brooklyn, NY 11222
Client:	Langan Engineering, Inc.
EDR Inquiry:	5106013.3
Order Date:	11/15/2017
Certification #	D0A0-48A5-80A8
Copyright	1965

This Certified Sanborn Map combines the following sheets.
Outlined areas indicate map sheets within the collection.

0 Feet 150 300 600

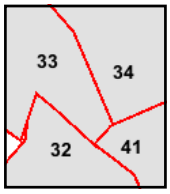

Volume 4, Sheet 41
Volume 4, Sheet 34
Volume 4, Sheet 33
Volume 4, Sheet 32

N

Certified Sanborn® Map

1951

Site Name: Inlet Assemblage
Address: 30 Gem Street
City, ST, ZIP: Brooklyn, NY 11222
Client: Langan Engineering, Inc.
EDR Inquiry: 5106013.3
Order Date: 11/15/2017
Certification # D0A0-48A5-80A8
Copyright 1951

Certification # D0A0-48A5-80A8

The certified Sanborn Library search results in this report can be authenticated by visiting www.edrnet.com/sanborn and entering the certification number. Only Environmental Data Resources Inc. (EDR) is authorized to grant rights for commercial reproduction of maps by The Sanborn Library LLC, the copyright holder for the collection.

This Certified Sanborn Map combines the following sheets.
Outlined areas indicate map sheets within the collection.

0 Feet 150 300 600

Volume 4, Sheet 41
Volume 4, Sheet 34
Volume 4, Sheet 33
Volume 4, Sheet 32

N

Certified Sanborn® Map

1942

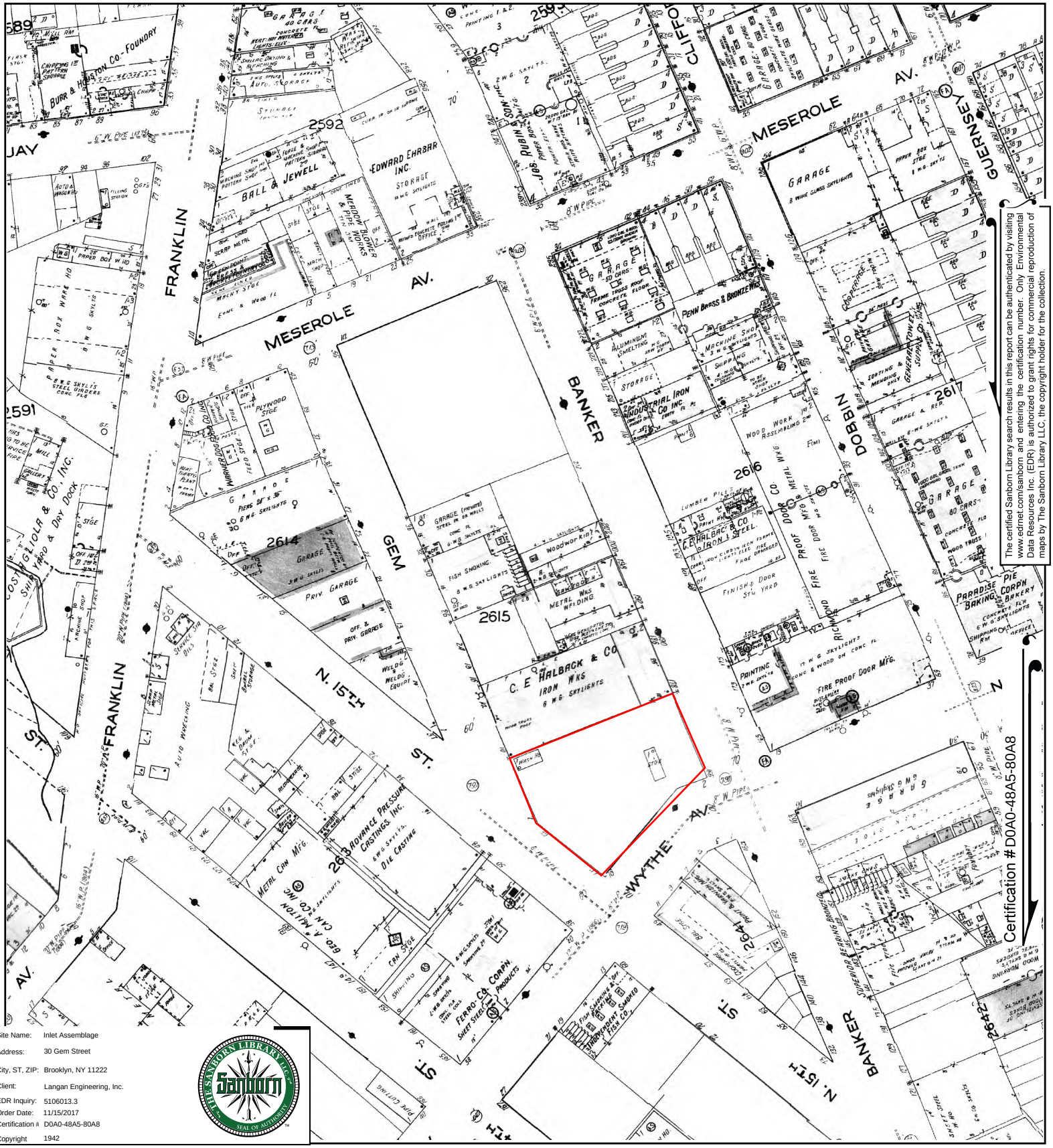

The certified Sanborn Library search results in this report can be authenticated by visiting www.edrnet.com/sanborn and entering the certification number. Only Environmental Data Resources Inc. (EDR) is authorized to grant rights for commercial reproduction of maps by The Sanborn Library LLC, the copyright holder for the collection.

Certification # D0A0-48A5-80A8

Site Name:	Inlet Assemblage
Address:	30 Gem Street
City, ST, ZIP:	Brooklyn, NY 11222
Client:	Langan Engineering, Inc.
EDR Inquiry:	5106013.3
Order Date:	11/15/2017
Certification #	D0A0-48A5-80A8
Copyright	1942

This Certified Sanborn Map combines the following sheets.
Outlined areas indicate map sheets within the collection.

0 Feet 150 300 600

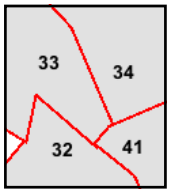

Volume 4, Sheet 41
Volume 4, Sheet 34
Volume 4, Sheet 33
Volume 4, Sheet 32

N

Certified Sanborn® Map

1928

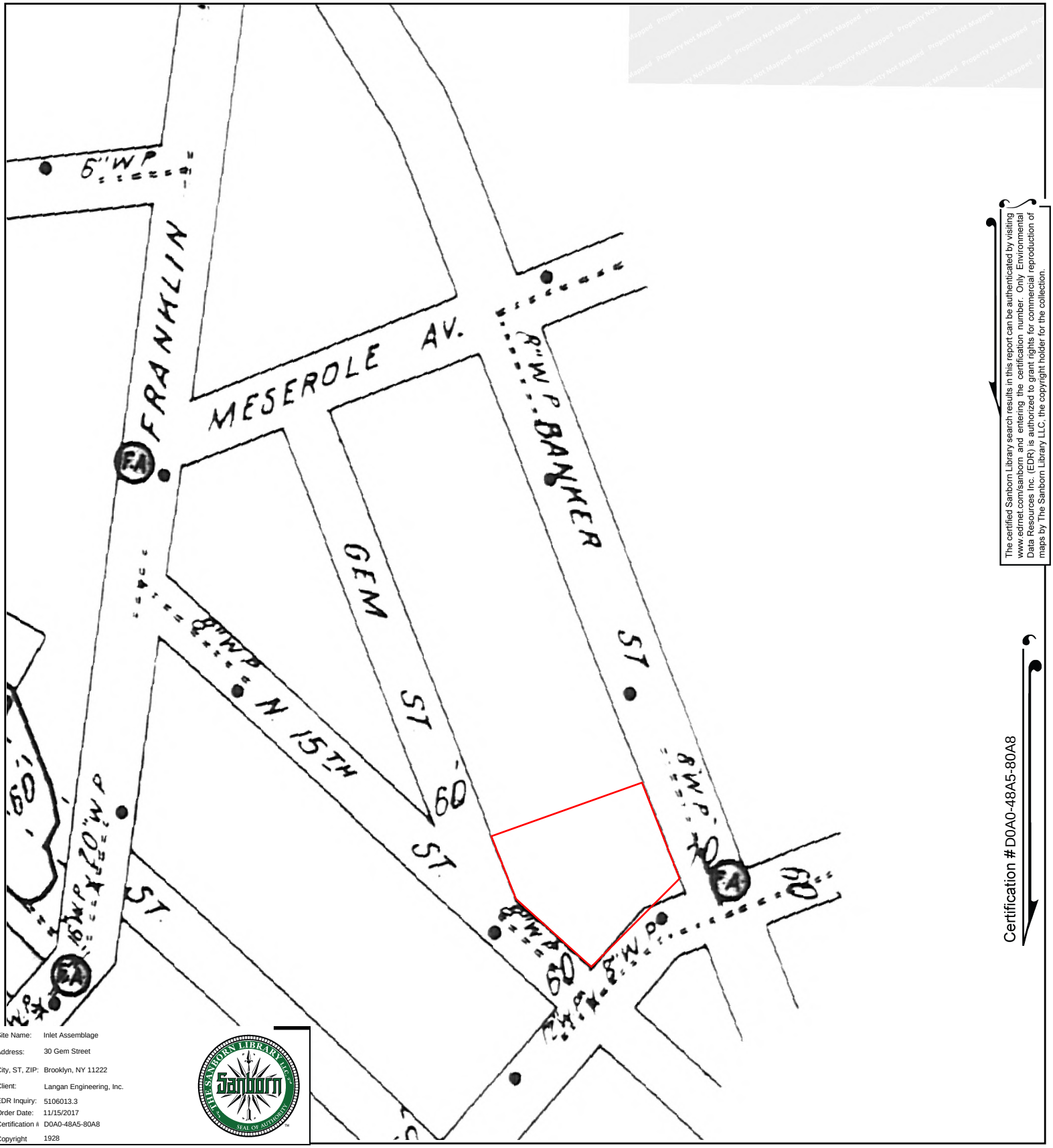
6" W.P.
FRANKLIN
MESEROLE AV.
8" W.P.
BANKER
GEM
ST
N 15TH
60'
ST.
ST
8" W.P.
8" W.P.
8" W.P.
8" W.P.
8" W.P.
8" W.P.
60'
60'
60'

Certified Sanborn® Map

1916

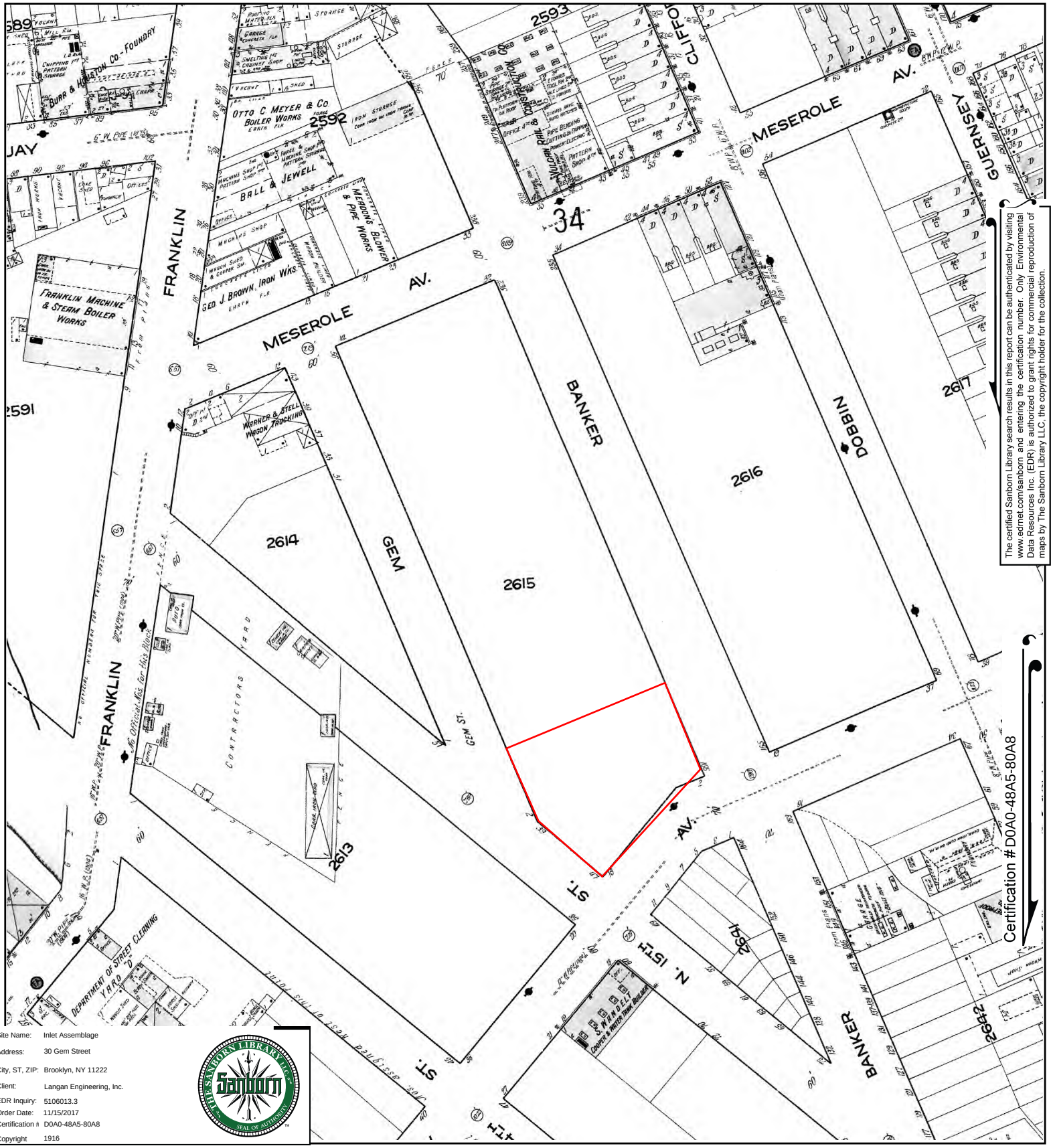

The certified Sanborn Library search results in this report can be authenticated by visiting www.edrnet.com/sanborn and entering the certification number. Only Environmental Data Resources Inc. (EDR) is authorized to grant rights for commercial reproduction of maps by The Sanborn Library LLC, the copyright holder for the collection.

Certification # D0A0-48A5-80A8

Site Name:	Inlet Assemblage
Address:	30 Gem Street
City, ST, ZIP:	Brooklyn, NY 11222
Client:	Langan Engineering, Inc.
EDR Inquiry:	5106013.3
Order Date:	11/15/2017
Certification #	D0A0-48A5-80A8
Copyright	1916

This Certified Sanborn Map combines the following sheets.
Outlined areas indicate map sheets within the collection.

0 Feet 150 300 600

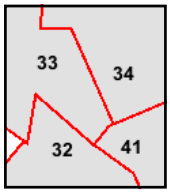

Volume 4, Sheet 41
Volume 4, Sheet 34
Volume 4, Sheet 33
Volume 4, Sheet 32

N

Certified Sanborn® Map

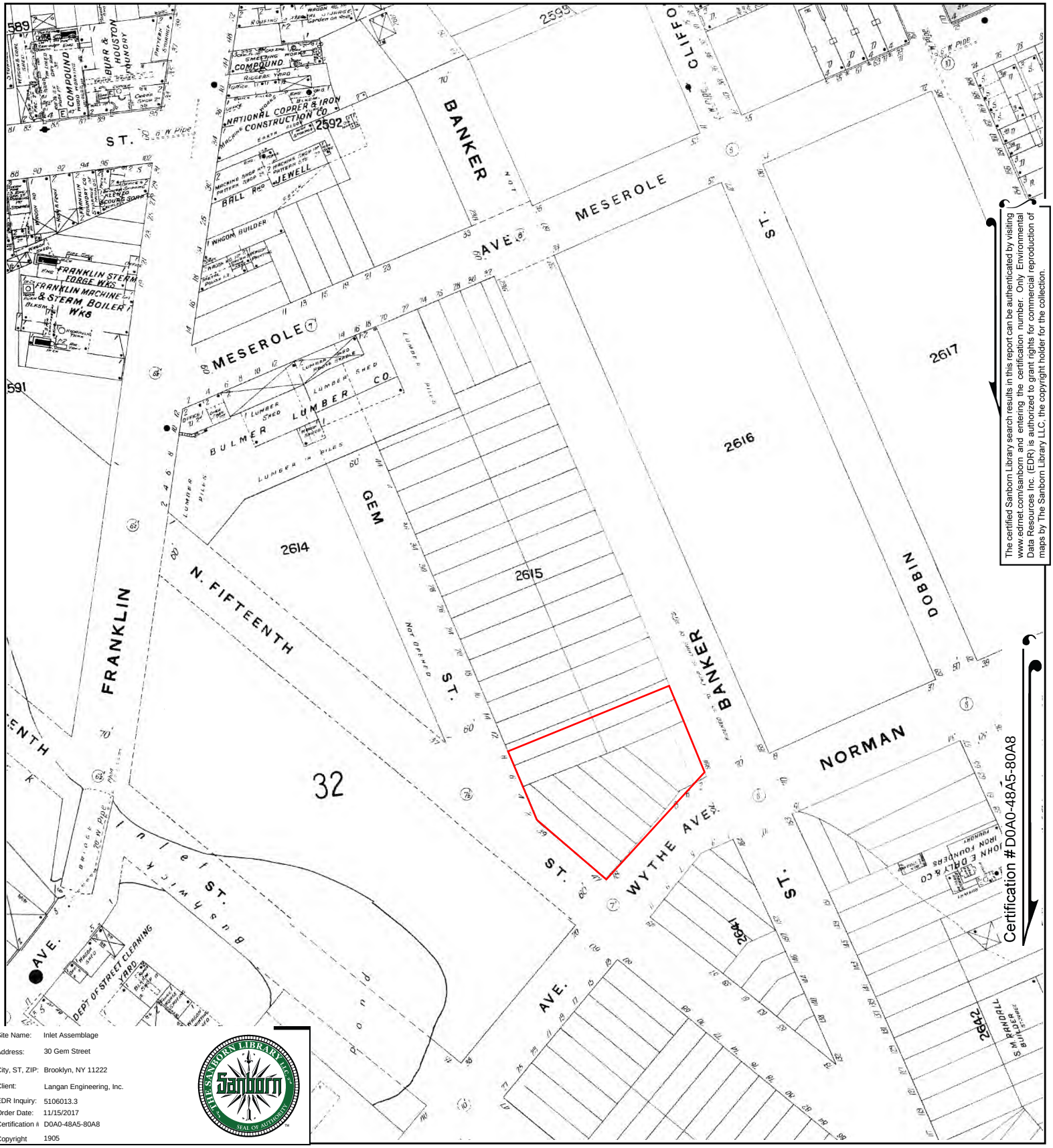

The certified Sanborn Library search results in this report can be authenticated by visiting www.edrnet.com/sanborn and entering the certification number. Only Environmental Data Resources Inc. (EDR) is authorized to grant rights for commercial reproduction of maps by The Sanborn Library LLC, the copyright holder for the collection.

Certification #D0A0-48A5-80A8

Site Name:	Inlet Assemblage
Address:	30 Gem Street
City, ST, ZIP:	Brooklyn, NY 11222
Client:	Langan Engineering, Inc.
EDR Inquiry:	5106013.3
Order Date:	11/15/2017
Certification #	D0A0-48A5-80A8
Copyright	1905

This Certified Sanborn Map combines the following sheets.
Outlined areas indicate map sheets within the collection.

0 Feet 150 300 600

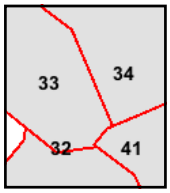

Volume 4, Sheet 41
Volume 4, Sheet 34
Volume 4, Sheet 33
Volume 4, Sheet 32

N

Certified Sanborn® Map

1887

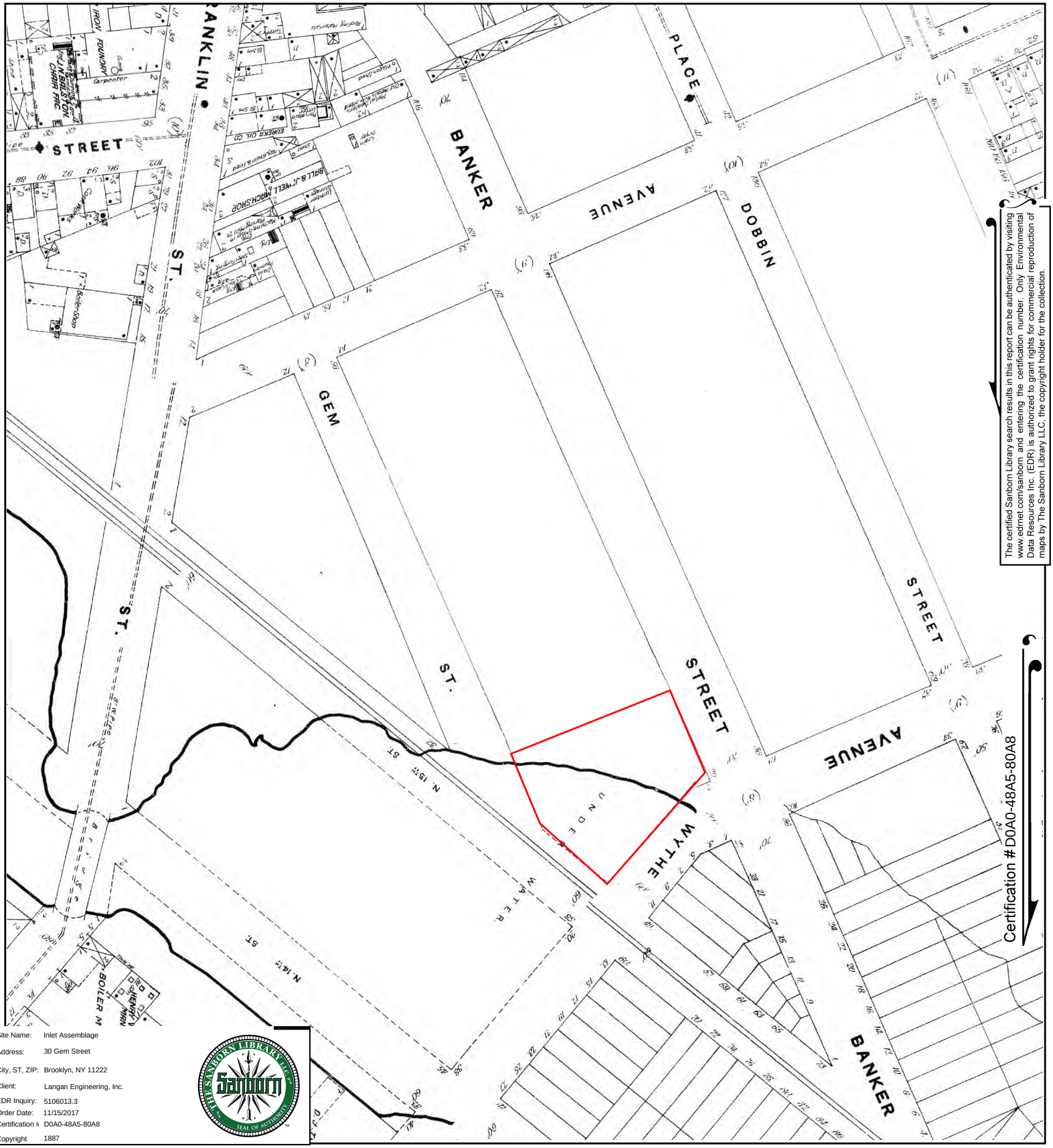

The certified Sanborn Library search results in this report can be authenticated by visiting www.edrnet.com/sanborn and entering the certification number. Only Environmental Data Resources Inc. (EDR) is authorized to grant rights for commercial reproduction of maps by The Sanborn Library LLC, the copyright holder for the collection.

Site Name:	Inlet Assemblage
Address:	30 Gem Street
City, ST, ZIP:	Brooklyn, NY 11222
Client:	Langan Engineering, Inc.
EDR Inquiry:	5106013.3
Order Date:	11/15/2017
Certification #	D0A0-48A5-80A8
Copyright	1887

This Certified Sanborn Map combines the following sheets.
Outlined areas indicate map sheets within the collection.

0 Feet 150 300 600

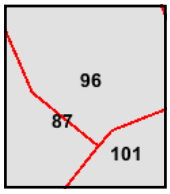

Volume 4, Sheet 96
Volume 4, Sheet 87
Volume 4, Sheet 101

N

APPENDIX J

HISTORICAL USGS TOPOGRAPHIC MAPS

Inlet Assemblage

30 Gem Street

Brooklyn, NY 11222

Inquiry Number: 5106013.4

November 15, 2017

EDR Historical Topo Map Report

with QuadMatch™

6 Armstrong Road, 4th floor
Shelton, CT 06484
Toll Free: 800.352.0050
www.edrnet.com

EDR Historical Topo Map Report

11/15/17

Site Name:	Client Name:
Inlet Assemblage	Langan Engineering, Inc.
30 Gem Street	360 W. 31st Street
Brooklyn, NY 11222	New York, NY 10001
EDR Inquiry # 5106013.4	Contact: Shana Holberton

EDR Topographic Map Library has been searched by EDR and maps covering the target property location as provided by Langan Engineering, Inc. were identified for the years listed below. EDR's Historical Topo Map Report is designed to assist professionals in evaluating potential liability on a target property resulting from past activities. EDRs Historical Topo Map Report includes a search of a collection of public and private color historical topographic maps, dating back to the late 1800s.

Search Results:		*Coordinates:*	
P.O.#	170494901	**Latitude:**	40.724831 40° 43' 29" North
Project:	Inlet Assemblage	**Longitude:**	-73.95617 -73° 57' 22" West
		UTM Zone:	Zone 18 North
		UTM X Meters:	588152.52
		UTM Y Meters:	4508735.35
		Elevation:	9.00' above sea level

Maps Provided:

2013	1897
1995	
1979	
1967	
1956	
1947	
1900	
1898	

Disclaimer - Copyright and Trademark Notice

This Report contains certain information obtained from a variety of public and other sources reasonably available to Environmental Data Resources, Inc. It cannot be concluded from this Report that coverage information for the target and surrounding properties does not exist from other sources. NO WARRANTY EXPRESSED OR IMPLIED, IS MADE WHATSOEVER IN CONNECTION WITH THIS REPORT. ENVIRONMENTAL DATA RESOURCES, INC. SPECIFICALLY DISCLAIMS THE MAKING OF ANY SUCH WARRANTIES, INCLUDING WITHOUT LIMITATION, MERCHANTABILITY OR FITNESS FOR A PARTICULAR USE OR PURPOSE. ALL RISK IS ASSUMED BY THE USER. IN NO EVENT SHALL ENVIRONMENTAL DATA RESOURCES, INC. BE LIABLE TO ANYONE, WHETHER ARISING OUT OF ERRORS OR OMISSIONS, NEGLIGENCE, ACCIDENT OR ANY OTHER CAUSE, FOR ANY LOSS OF DAMAGE, INCLUDING, WITHOUT LIMITATION, SPECIAL, INCIDENTAL, CONSEQUENTIAL, OR EXEMPLARY DAMAGES. ANY LIABILITY ON THE PART OF ENVIRONMENTAL DATA RESOURCES, INC. IS STRICTLY LIMITED TO A REFUND OF THE AMOUNT PAID FOR THIS REPORT. Purchaser accepts this Report "AS IS". Any analyses, estimates, ratings, environmental risk levels or risk codes provided in this Report are provided for illustrative purposes only, and are not intended to provide, nor should they be interpreted as providing any facts regarding, or prediction or forecast of, any environmental risk for any property. Only a Phase I Environmental Site Assessment performed by an environmental professional can provide information regarding the environmental risk for any property. Additionally, the information provided in this Report is not to be construed as legal advice.

Copyright 2017 by Environmental Data Resources, Inc. All rights reserved. Reproduction in any media or format, in whole or in part, of any report or map of Environmental Data Resources, Inc., or its affiliates, is prohibited without prior written permission.

EDR and its logos (including Sanborn and Sanborn Map) are trademarks of Environmental Data Resources, Inc. or its affiliates. All other trademarks used herein are the property of their respective owners.

Topo Sheet Key

This EDR Topo Map Report is based upon the following USGS topographic map sheets.

2013 Source Sheets

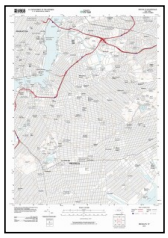

Brooklyn
2013
7.5-minute, 24000

1995 Source Sheets

Brooklyn
1995
7.5-minute, 24000
Aerial Photo Revised 1977

1979 Source Sheets

Brooklyn
1979
7.5-minute, 24000
Aerial Photo Revised 1977

1967 Source Sheets

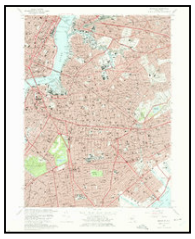

Brooklyn
1967
7.5-minute, 24000
Aerial Photo Revised 1966

Topo Sheet Key

This EDR Topo Map Report is based upon the following USGS topographic map sheets.

1956 Source Sheets

Brooklyn
1956
7.5-minute, 24000

1947 Source Sheets

Brooklyn
1947
7.5-minute, 24000
Aerial Photo Revised 1940

1900 Source Sheets

Brooklyn
1900
15-minute, 62500

1898 Source Sheets

Brooklyn
1898
15-minute, 62500

Topo Sheet Key

This EDR Topo Map Report is based upon the following USGS topographic map sheets.

1897 Source Sheets

Brooklyn
1897
15-minute, 62500

Historical Topo Map

2013

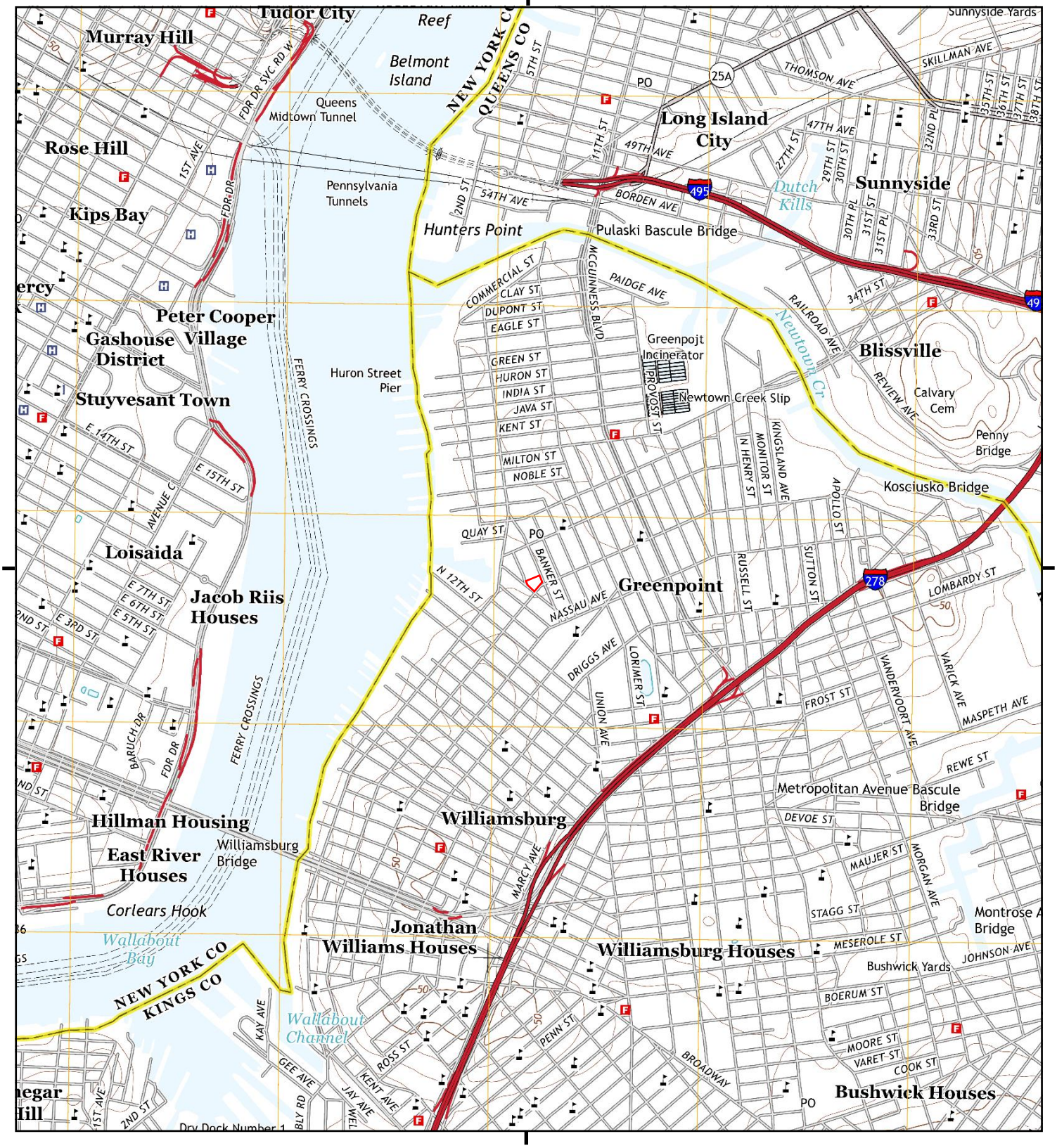

This report includes information from the following map sheet(s).

0 Miles 0.25 0.5 1 1.5

NW N NE
W E
SW S SE

TP, Brooklyn, 2013, 7.5-minute

SITE NAME: Inlet Assemblage
ADDRESS: 30 Gem Street
Brooklyn, NY 11222
CLIENT: Langan Engineering, Inc.

N

Historical Topo Map

1995

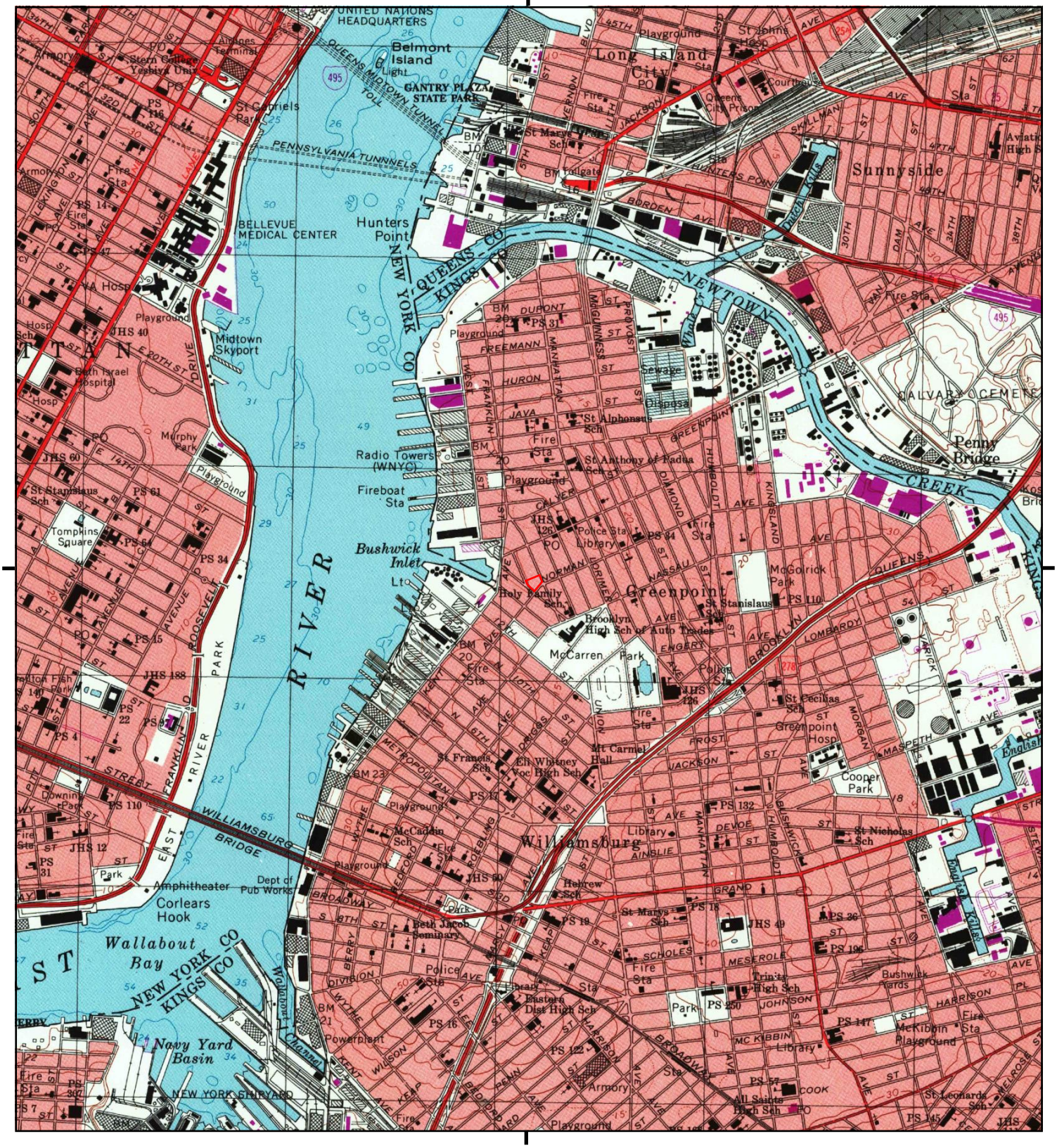

This report includes information from the following map sheet(s).

0 Miles 0.25 0.5 1 1.5

NW N NE
W E
SW S SE

TP, Brooklyn, 1995, 7.5-minute

SITE NAME: Inlet Assemblage
ADDRESS: 30 Gem Street
Brooklyn, NY 11222
CLIENT: Langan Engineering, Inc.

N

Historical Topo Map

1979

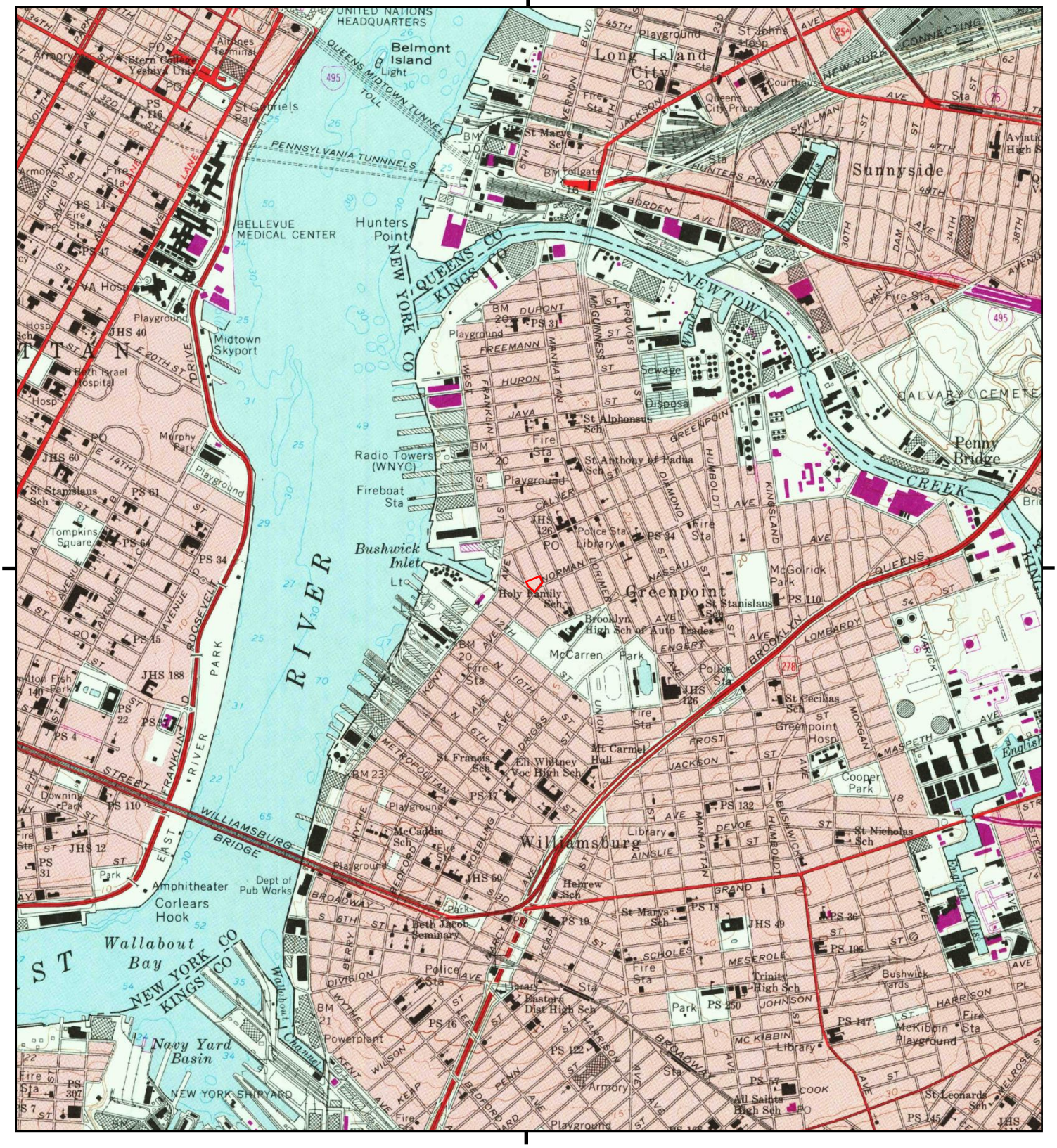

This report includes information from the following map sheet(s).

0 Miles 0.25 0.5 1 1.5

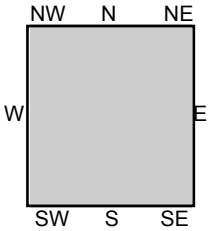

TP, Brooklyn, 1979, 7.5-minute

SITE NAME: Inlet Assemblage
ADDRESS: 30 Gem Street
Brooklyn, NY 11222
CLIENT: Langan Engineering, Inc.

N

Historical Topo Map

1967

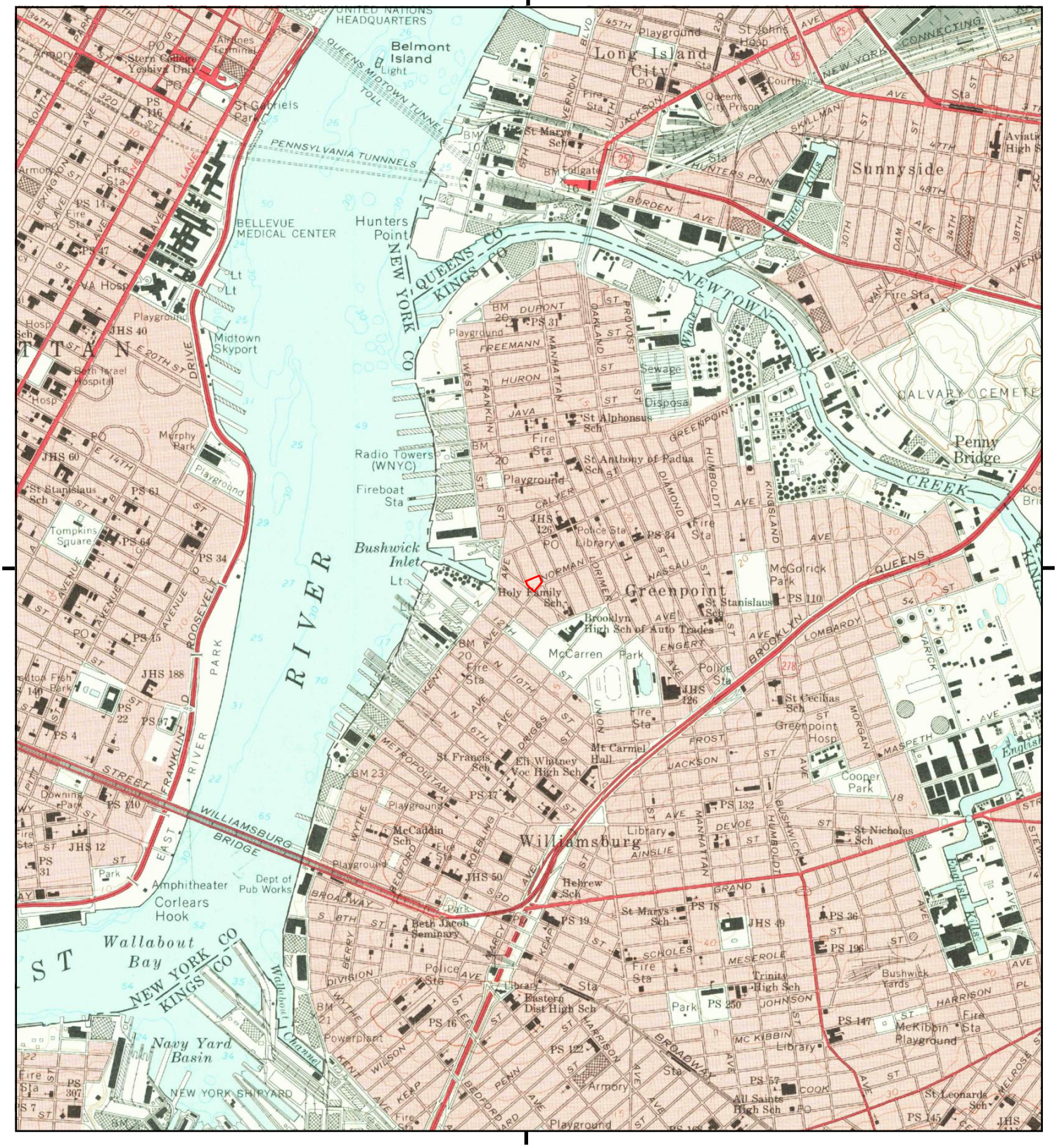

This report includes information from the following map sheet(s).

0 Miles 0.25 0.5 1 1.5

NW N NE
W E
SW S SE

TP, Brooklyn, 1967, 7.5-minute

SITE NAME: Inlet Assemblage
ADDRESS: 30 Gem Street
Brooklyn, NY 11222
CLIENT: Langan Engineering, Inc.

N

Historical Topo Map

1956

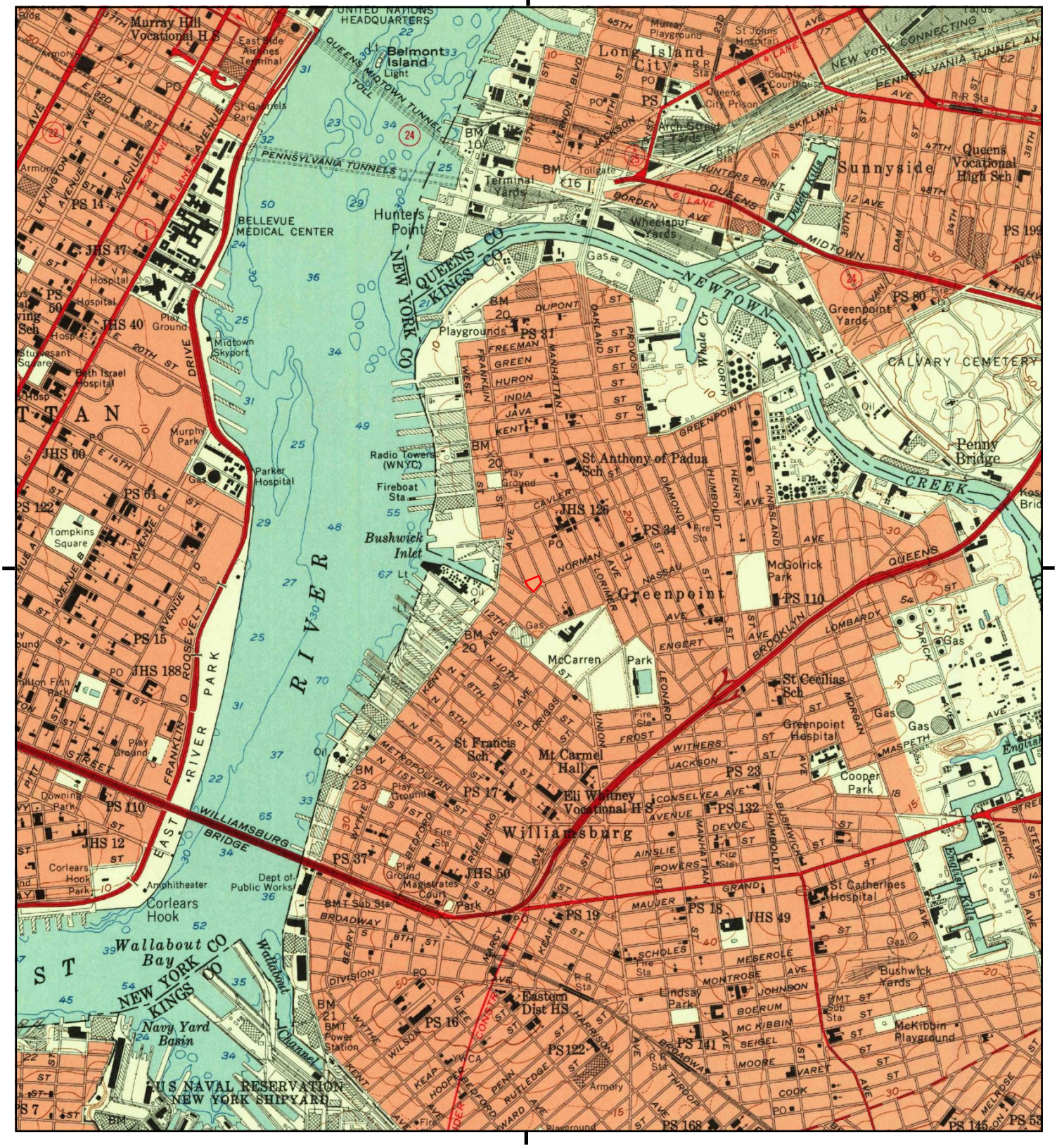

This report includes information from the following map sheet(s).

0 Miles 0.25 0.5 1 1.5

NW N NE
W E
SW S SE

TP, Brooklyn, 1956, 7.5-minute

SITE NAME: Inlet Assemblage
ADDRESS: 30 Gem Street
Brooklyn, NY 11222
CLIENT: Langan Engineering, Inc.

N

Historical Topo Map

1947

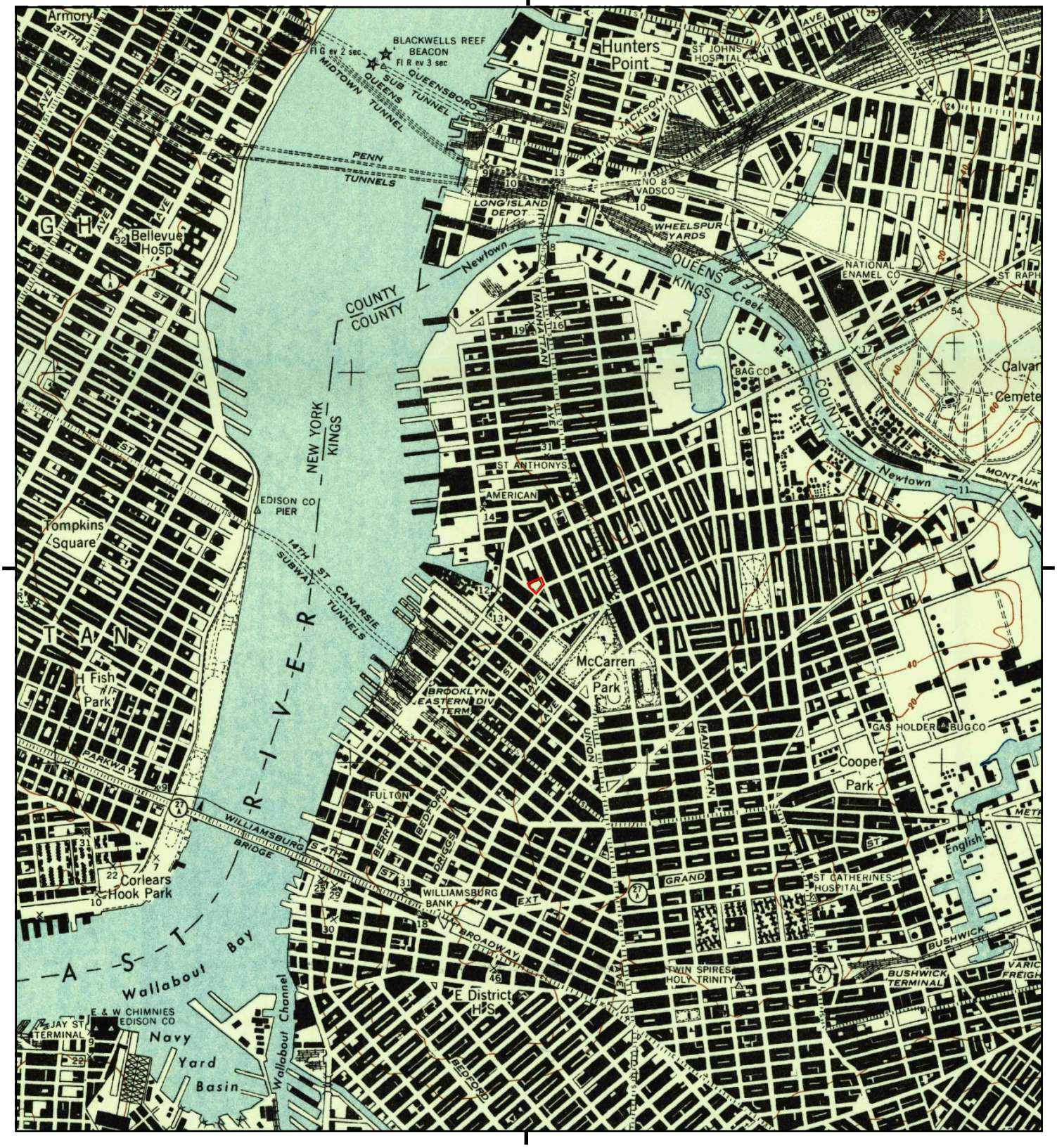

This report includes information from the following map sheet(s).

0 Miles 0.25 0.5 1 1.5

NW N NE
W E
SW S SE

TP, Brooklyn, 1947, 7.5-minute

SITE NAME: Inlet Assemblage
ADDRESS: 30 Gem Street
Brooklyn, NY 11222
CLIENT: Langan Engineering, Inc.

N

Historical Topo Map

1900

This report includes information from the following map sheet(s).

0 Miles 0.25 0.5 1 1.5

NW N NE
W E
SW S SE

TP, Brooklyn, 1900, 15-minute

SITE NAME: Inlet Assemblage
ADDRESS: 30 Gem Street
Brooklyn, NY 11222
CLIENT: Langan Engineering, Inc.

N

Historical Topo Map

1898

This report includes information from the following map sheet(s).

0 Miles 0.25 0.5 1 1.5

NW N NE
W E
SW S SE

TP, Brooklyn, 1898, 15-minute

SITE NAME: Inlet Assemblage
ADDRESS: 30 Gem Street
Brooklyn, NY 11222
CLIENT: Langan Engineering, Inc.

N

Historical Topo Map

1897

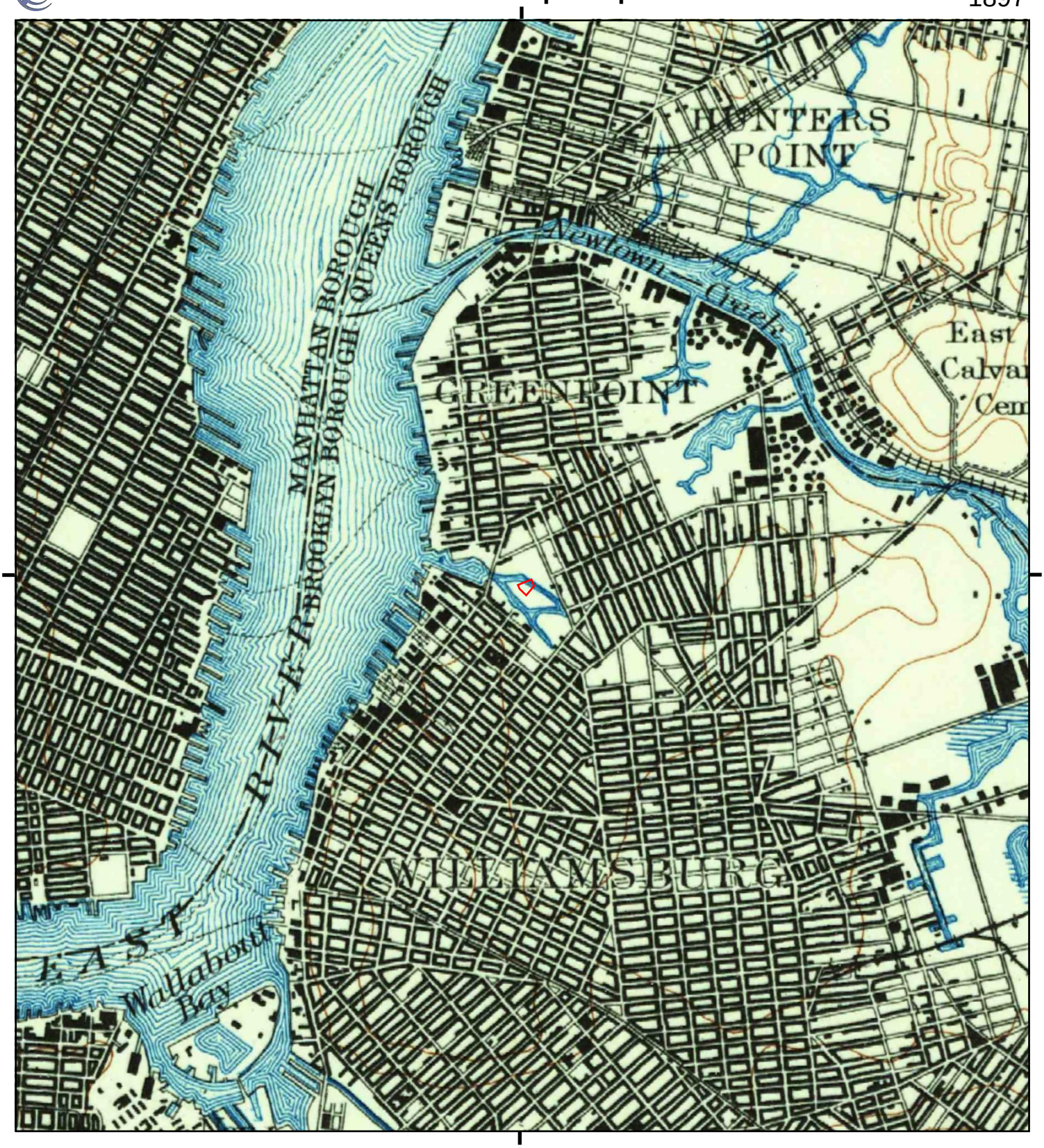

This report includes information from the following map sheet(s).

0 Miles 0.25 0.5 1 1.5

NW N NE
W E
SW S SE

TP, Brooklyn, 1897, 15-minute

SITE NAME: Inlet Assemblage
ADDRESS: 30 Gem Street
Brooklyn, NY 11222
CLIENT: Langan Engineering, Inc.

N

APPENDIX K

CITY DIRECTORY ABSTRACT

Inlet Assemblage
30 Gem Street
Brooklyn, NY 11222

Inquiry Number: 5106013.5
November 15, 2017

The EDR-City Directory Abstract

Environmental Data Resources Inc

6 Armstrong Road
Shelton, CT 06484
800.352.0050
www.edrnet.com

TABLE OF CONTENTS

SECTION

Executive Summary

Findings

City Directory Images

Thank you for your business.
Please contact EDR at 1-800-352-0050
with any questions or comments.

Disclaimer - Copyright and Trademark Notice

This Report contains certain information obtained from a variety of public and other sources reasonably available to Environmental Data Resources, Inc. It cannot be concluded from this Report that coverage information for the target and surrounding properties does not exist from other sources. **NO WARRANTY EXPRESSED OR IMPLIED, IS MADE WHATSOEVER IN CONNECTION WITH THIS REPORT. ENVIRONMENTAL DATA RESOURCES, INC. SPECIFICALLY DISCLAIMS THE MAKING OF ANY SUCH WARRANTIES, INCLUDING WITHOUT LIMITATION, MERCHANTABILITY OR FITNESS FOR A PARTICULAR USE OR PURPOSE. ALL RISK IS ASSUMED BY THE USER. IN NO EVENT SHALL ENVIRONMENTAL DATA RESOURCES, INC. BE LIABLE TO ANYONE, WHETHER ARISING OUT OF ERRORS OR OMISSIONS, NEGLIGENCE, ACCIDENT OR ANY OTHER CAUSE, FOR ANY LOSS OR DAMAGE, INCLUDING, WITHOUT LIMITATION, SPECIAL, INCIDENTAL, CONSEQUENTIAL, OR EXEMPLARY DAMAGES. ANY LIABILITY ON THE PART OF ENVIRONMENTAL DATA RESOURCES, INC. IS STRICTLY LIMITED TO A REFUND OF THE AMOUNT PAID FOR THIS REPORT.** Purchaser accepts this Report "AS IS". Any analyses, estimates, ratings, environmental risk levels or risk codes provided in this Report are provided for illustrative purposes only, and are not intended to provide, nor should they be interpreted as providing any facts regarding, or prediction orforecast of, any environmental risk for any property. Only a Phase I Environmental Site Assessment performed by an environmental professional can provide information regarding the environmental risk for any property. Additionally, the information provided in this Report is not to be construed as legal advice.

Copyright 2017 by Environmental Data Resources, Inc. All rights reserved. Reproduction in any media or format, in whole or in part, of any report or map of Environmental Data Resources, Inc. or its affiliates is prohibited without prior written permission.

EDR and its logos (including Sanborn and Sanborn Map) are trademarks of Environmental Data Resources, Inc. or its affiliates. All other trademarks used herein are the property of their respective owners.

EXECUTIVE SUMMARY

DESCRIPTION

Environmental Data Resources, Inc.'s (EDR) City Directory Abstract is a screening tool designed to assist environmental professionals in evaluating potential liability on a target property resulting from past activities. EDR's City Directory Abstract includes a search and abstract of available city directory data. For each address, the directory lists the name of the corresponding occupant at five year intervals.

Business directories including city, cross reference and telephone directories were reviewed, if available, at approximately five year intervals for the years spanning 1928 through 2014. This report compiles information gathered in this review by geocoding the latitude and longitude of properties identified and gathering information about properties within 501 feet of the target property.

A summary of the information obtained is provided in the text of this report.

RECORD SOURCES

EDR's Digital Archive combines historical directory listings from sources such as Cole Information and Dun & Bradstreet. These standard sources of property information complement and enhance each other to provide a more comprehensive report.

EDR is licensed to reproduce certain City Directory works by the copyright holders of those works. The purchaser of this EDR City Directory Report may include it in report(s) delivered to a customer. Reproduction of City Directories without permission of the publisher or licensed vendor may be a violation of copyright.

Data by infoUSA®

Copyright©2008
All Rights Reserved

RESEARCH SUMMARY

The following research sources were consulted in the preparation of this report. An "X" indicates where information was identified in the source and provided in this report.

Year	Source	TP	Adjoining	Text Abstract	Source Image
2014	EDR Digital Archive	X	X	X	-
2010	EDR Digital Archive	X	X	X	-
2005	Hill-Donnelly Corporation	-	X	X	-
	Hill-Donnelly Corporation	X	X	X	-
2000	Cole Information Services	-	X	X	-
1997	NYNEX	-	X	X	-
	NYNEX	X	X	X	-
1992	NYNEX Informantion Resource Co.	-	X	X	-
1985	NYNEX Information Resources Company	-	X	X	-
1980	New York Telephone	-	X	X	-
1976	New York Telephone	-	X	X	-
1973	New York Telephone	-	X	X	-

EXECUTIVE SUMMARY

Year	Source	TP	Adjoining	Text Abstract	Source Image
1970	New York Telephone	-	X	X	-
	New York Telephone	X	X	X	-
1965	New York Telephone	-	X	X	-
1960	New York Telephone	-	X	X	-
	New York Telephone Company	-	X	X	-
1949	New York Telephone Company	-	X	X	-
1945	New York Telephone	-	X	X	-
1940	New York Telephone	-	X	X	-
1934	R. L. Polk & Co.	-	X	X	-
	R. L. Polk & Co.	X	X	X	-
1928	New York Telephone	-	X	X	-

EXECUTIVE SUMMARY

SELECTED ADDRESSES

The following addresses were selected by the client, for EDR to research. An "X" indicates where information was identified.

Address	***Type***	***Findings***
10 Gem Street	Client Entered	
14 Meserole Avenue	Client Entered	X
166 Banker Street	Client Entered	
39 North 15th Street	Client Entered	
14 Wythe Avenue	Client Entered	X
132 Banker Street	Client Entered	
8 34-42 and 15-33 Meserole Avenue	Client Entered	
1 Gem Street	Client Entered	
3-37 49-73 and 34-60 North 15th Street	Client Entered	
1-19 20-38 and 34-48 Wythe Avenue	Client Entered	

FINDINGS

TARGET PROPERTY INFORMATION

ADDRESS

30 Gem Street
Brooklyn, NY 11222

FINDINGS DETAIL

Target Property research detail.

Banker Street

166 Banker Street

Year	Uses	Source

Gem St

30 Gem St

Year	Uses	Source
2014	ACME SMOKED FISH CORP	EDR Digital Archive
	CHARMIR HOLDINGS INC	EDR Digital Archive
2010	ACME SMOKED FISH CORP	EDR Digital Archive
	CHARMIR HOLDINGS INC	EDR Digital Archive

Gem Street

10 Gem Street

Year	Uses	Source

MEJEROLE AVE

14 MEJEROLE AVE

Year	Uses	Source
1934	WINOKUR LOUIS IRONER R	R. L. Polk & Co.

MESEROLE AVE

14 MESEROLE AVE

Year	Uses	Source
1970	Hanlin Andrew J	New York Telephone

FINDINGS

Year	Uses	Source
1934	WEINER CELIA CLK R	R. L. Polk & Co.

Meserole Avenue

14 Meserole Avenue

Year	Uses	Source
1970	Hanlin Andrew J	New York Telephone
1934	WEINER CELIA CLK R	R. L. Polk & Co.

North 15th Street

39 North 15th Street

Year	Uses	Source

Wythe Avenue

14 Wythe Avenue

Year	Uses	Source
2005	B Wieder Isaac & Goldy v	Hill-Donnelly Corporation
	Number4 A Wilkins Carrie Mrs	Hill-Donnelly Corporation
	Number93 JYour Total Image	Hill-Donnelly Corporation
1997	LARSON Laura	NYNEX

FINDINGS

ADJOINING PROPERTY DETAIL

The following Adjoining Property addresses were researched for this report. Detailed findings are provided for each address.

BANKER

141 BANKER

Year	Uses	Source
1992	PAT CONTRCTNG	NYNEX Informantion Resource Co.
	MAX S WAY COMP	NYNEX Informantion Resource Co.

143 BANKER

Year	Uses	Source
1992	MANHATTAN & QUEENS FUEL CORP	NYNEX Informantion Resource Co.

150 BANKER

Year	Uses	Source
1985	CRYSTAL TRANSPORT INC	NYNEX Information Resources Company
	T D S BARR BELL CORP	NYNEX Information Resources Company
	JOANN INTERNATIONAL CORP	NYNEX Information Resources Company
1980	ANGLO CHEMICAL & RUBBER CORP	New York Telephone
1976	EAGLE BARREL SVCE CO	New York Telephone
1960	EAGLE BARREL SVCE CO	New York Telephone

152 BANKER

Year	Uses	Source
1992	STRATFORD TOOL INC	NYNEX Informantion Resource Co.
1985	STRATFORD TOOL INC	NYNEX Information Resources Company
1976	ANGLO CHEMCL & RUBBR CORP	New York Telephone
1960	ZITT ARTHUR B	New York Telephone
	SPIRIT FLUID MFG CORP	New York Telephone

179 BANKER

Year	Uses	Source
1992	G & I AUTO REPAIR CENTER	NYNEX Informantion Resource Co.
	OCHNER DAVID	NYNEX Informantion Resource Co.

190 BANKER

Year	Uses	Source
1992	HARNDEN INC	NYNEX Informantion Resource Co.

FINDINGS

Year	Uses	Source
1992	ELSNER ENGINEERING WORKS INC	NYNEX Informantion Resource Co.
	CORZO CONTRCTNG CO INC	NYNEX Informantion Resource Co.
1985	ELSNER ENGINEERING WORKS INC	NYNEX Information Resources Company
1976	SCHULTZ ENGNRNG CORP	New York Telephone
1960	SCHULTZ ENGNREG CORP	New York Telephone
1934	NELCO REALTY CORP A WALTER NELSON PRES-TREAS A LINCOLN MOSEMAN SEC	R. L. Polk & Co.
	HALCO STEEL SACH CO INC A WAITER NELSON PRES-TREAS A LINCOLN MOSEMAN SEC	R. L. Polk & Co.
	HALBACK C E & CO INC A WALTER NELSON PRES-TREAS A LINCOLN MOSEMAN SEC IRON	R. L. Polk & Co.
1928	NELCO RITY CORP	New York Telephone
	HALCO STEEL SASH CO	New York Telephone
	HALBACK C E & CO ORNNMTL IRON & STEEL	New York Telephone

192 BANKER

Year	Uses	Source
1976	CARMEL CONST CORP	New York Telephone
1960	WASHEX MACHY CORP	New York Telephone
1934	V-PRES C J SCHLUTER INC	R. L. Polk & Co.
	SCHLUTER A H SEC C J SCHLUTER INC	R. L. Polk & Co.
	SCHLUTER CHAS J INC CHAS J SCHLUTER PRES TREAS FRED HOLD V-PRES H H SCHLUT	R. L. Polk & Co.
1928	SCHLUTER CHAS J INC TANKS STCKS	New York Telephone

193 BANKER

Year	Uses	Source
1985	R & Z METAL CORP	NYNEX Information Resources Company

195 BANKER

Year	Uses	Source
1992	DATA COMMUNICATIONS & SECURITY SYSTEMS	NYNEX Informantion Resource Co.
	DATA COMMUNICATIONS SALES	NYNEX Informantion Resource Co.

200 BANKER

Year	Uses	Source
1976	BITUMEN WELDING SUPL CO INC	New York Telephone

FINDINGS

Year	Uses	Source
1934	BLENNER JOHN BLDR	R. L. Polk & Co.
1928	BLENNER JOHN BLDR	New York Telephone

202 BANKER

Year	Uses	Source
1992	VIZ MOLD & DIE LTD	NYNEX Informantion Resource Co.
	VIZ PLASTIC PRODUCTS LTD	NYNEX Informantion Resource Co.
1985	SEAFORD MECHANICAL CORP	NYNEX Information Resources Company
1976	BITUMEN RENTAL & REPR CORP	New York Telephone
1960	BITUMEN WELDING SUPL CO INC	New York Telephone

211 BANKER

Year	Uses	Source
1928	SAMPLE JOHN C CONSLTG ENGR	New York Telephone
	INDUSTRIAL IRON CO	New York Telephone

218 BANKER

Year	Uses	Source
1992	M A E TRUCKING CORP	NYNEX Informantion Resource Co.

221 BANKER

Year	Uses	Source
1992	EVERS ARTHUR J INC	NYNEX Informantion Resource Co.
1985	EVERS ARTHUR J INC	NYNEX Information Resources Company
1976	EVERS ARTHUR J INC	New York Telephone
1960	EVERS ARTHUR J INC	New York Telephone

234 BANKER

Year	Uses	Source
1992	WORLD WIDE MARBLE & GRANITE CORP	NYNEX Informantion Resource Co.
1985	INDUSTRI IRON & STEEL PRODS CO	NYNEX Information Resources Company
1976	INDUSTRL IRON & STEEL PRODS CO	New York Telephone
1960	INDUSTRIAL IRON & STEEL PRODS CO	New York Telephone

239 BANKER

Year	Uses	Source
1992	RALMAR FABRICS INC	NYNEX Informantion Resource Co.
	ANDOVER PROTECTION SYSTEMS INC	NYNEX Informantion Resource Co.
	CARMEN TEXTILES CORP	NYNEX Informantion Resource Co.
1985	RALMAR FABRICS INC	NYNEX Information Resources Company

FINDINGS

Year	Uses	Source
1985	PENNANT SPORTSWEAR INC	NYNEX Information Resources Company
	KOZEE KOMFORT PRODS INC	NYNEX Information Resources Company
	GLO-BEST FINISHERS INC	NYNEX Information Resources Company
1976	KOZEE KOMFORT PRODS INC	New York Telephone
	MOBILE KNITTING MILLS INC	New York Telephone
	RALMAR FABRICS INC	New York Telephone

BANKER 3495395

239 BANKER 3495395

Year	Uses	Source
1997	SMART William H	NYNEX

BANKER H LARCHONT NY

190 BANKER H LARCHONT NY

Year	Uses	Source
1934	NELSON A WALTER PRES-TREAS HALCO STEEL SASH CO INC	R. L. Polk & Co.

BANKER R MOUNT VERNON NY

190 BANKER R MOUNT VERNON NY

Year	Uses	Source
1934	MOSEMAN A LINCOLN SEC HALCO STEEL SASH CO INC	R. L. Polk & Co.

BANKER ST

141 BANKER ST

Year	Uses	Source
2005	Splendor Marble LL C	Hill-Donnelly Corporation
2000	JUN K CORP	Cole Information Services

143 BANKER ST

Year	Uses	Source
2005	Steeldeck Ny Inc	Hill-Donnelly Corporation
2000	DIRECT EFFECTS	Cole Information Services
1997	Superior Locations Van Svce	NYNEX

FINDINGS

Banker St

145 Banker St

Year	Uses	Source
2010	STEELDECK NY INC	EDR Digital Archive
	STEELDECK NY INC	EDR Digital Archive

BANKER ST

145 BANKER ST

Year	Uses	Source
2000	E S C	Cole Information Services

Banker St

150 Banker St

Year	Uses	Source
2014	KEBAPOLIS LLC	EDR Digital Archive
	KEBAPOLIS LLC	EDR Digital Archive
2010	MUSTANG BULK CARRIERS INC	EDR Digital Archive
	CLASSIC FUEL OIL CORP	EDR Digital Archive
	MODEL PETROLEUM INC	EDR Digital Archive
	MODEL PETROLEUM INC	EDR Digital Archive
	MUSTANG BULK CARRIERS INC	EDR Digital Archive
	CLASSIC FUEL OIL CORP	EDR Digital Archive

152 Banker St

Year	Uses	Source
2014	STEELCRAFT MASTERS INC	EDR Digital Archive
	MATTHEW FAIRBANK DESIGN	EDR Digital Archive
	STEELCRAFT MASTERS INC	EDR Digital Archive
	MATTHEW FAIRBANK DESIGN	EDR Digital Archive
2010	STEELCRAFT MASTERS INC	EDR Digital Archive
	STEELCRAFT MASTERS INC	EDR Digital Archive

BANKER ST

152 BANKER ST

Year	Uses	Source
2005	Steelcraft Masters Inc	Hill-Donnelly Corporation
2000	PTRSNT FN ARTS INC	Cole Information Services

Year	Uses	Source
2000	SUN BEE TRADE CORP	Cole Information Services

159 BANKER ST

Year	Uses	Source
1973	Selective Books Inc	New York Telephone
1970	Selective Books Inc	New York Telephone

Banker St

168 Banker St

Year	Uses	Source
2014	CORZO CONTRACTING CO INC	EDR Digital Archive
	CORZO CONTRACTING CO INC	EDR Digital Archive

BANKER ST

179 BANKER ST

Year	Uses	Source
2005	G &I Auto Repair Ctr 15s	Hill-Donnelly Corporation
2000	G & I AUTO RPR CTR	Cole Information Services
1997	G & I Auto Repair Center	NYNEX

Banker St

190 Banker St

Year	Uses	Source
2010	CORZO CONTRACTING CO INC	EDR Digital Archive
	CORZO CONTRACTING CO INC	EDR Digital Archive

BANKER ST

190 BANKER ST

Year	Uses	Source
2005	Coro Contracting Co	Hill-Donnelly Corporation
2000	CORZO CNTRCTNG CO	Cole Information Services
	TIMOTHY MCADAMS	Cole Information Services
1997	Corzo Contrctng Co Inc	NYNEX
	Elsner Engineering Works Inc	NYNEX
	Harnden Inc	NYNEX
1949	Nelco Rity Corpn	New York Telephone Company
	Halco Steel Sash Co	New York Telephone Company

FINDINGS

Year	Uses	Source
1949	Halback C E & Co ornmtl iron & steel	New York Telephone Company
1945	Halco Steel Sash Co	New York Telephone
	Nelco Rity Corpn	New York Telephone
	Halback C E & Co ornmtl iron & steel	New York Telephone
1940	Halback C E & Co ornmtl iron & steel	New York Telephone
	Halco Steel Sash Co	New York Telephone
	Nelco Rity Corpn	New York Telephone

192 BANKER ST

Year	Uses	Source
1973	Cavalier Multicolor Corp	New York Telephone
1940	Schluter Chak J inc tanks stcks	New York Telephone

Banker St

193 Banker St

Year	Uses	Source
2010	FASTWAY TOWING & COLLISION	EDR Digital Archive
	WEMAKE CORP	EDR Digital Archive
	WEMAKE CORP	EDR Digital Archive
	FASTWAY TOWING & COLLISION	EDR Digital Archive

BANKER ST

193 BANKER ST

Year	Uses	Source
2005	Myssura Trading Co	Hill-Donnelly Corporation
	Fastway Towing & Collision	Hill-Donnelly Corporation

Banker St

195 Banker St

Year	Uses	Source
2014	U-HAUL COMPANY	EDR Digital Archive
	U-HAUL COMPANY	EDR Digital Archive

BANKER ST

200 BANKER ST

Year	Uses	Source
1940	Blenner John bldr	New York Telephone

FINDINGS

Banker St

202 Banker St

Year	Uses	Source
2014	HALCION GOURMET	EDR Digital Archive
	HALCION GOURMET	EDR Digital Archive
2010	HALCION GOURMET	EDR Digital Archive
	HALCION GOURMET	EDR Digital Archive

BANKER ST

202 BANKER ST

Year	Uses	Source
2000	MAJOR BODY & FENDER	Cole Information Services
1997	Major Queen Body Fender	NYNEX
1973	Bitumen Welding Supl Co Inc	New York Telephone
	Bitumen Rental & Repr Corp	New York Telephone
1970	Bitumen Weldinq Supl Co Inc	New York Telephone
	Bitumen Rental & Repr	New York Telephone

Banker St

211 Banker St

Year	Uses	Source
2014	W H CHRISTIAN & SONS INC	EDR Digital Archive
	W H CHRISTIAN & SONS INC	EDR Digital Archive
2010	W H CHRISTIAN & SONS INC	EDR Digital Archive
	W H CHRISTIAN & SONS INC	EDR Digital Archive

221 Banker St

Year	Uses	Source
2014	PROTOTYPE REALTY CORP	EDR Digital Archive
	KALISH HOWARD	EDR Digital Archive
	KALISH HOWARD	EDR Digital Archive
	PROTOTYPE REALTY CORP	EDR Digital Archive
2010	SCULPTVISION	EDR Digital Archive
	PROTOTYPE REALTY CORP	EDR Digital Archive
	PROTOTYPE REALTY CORP	EDR Digital Archive
	SCULPTVISION	EDR Digital Archive

FINDINGS

BANKER ST

221 BANKER ST

Year	Uses	Source
2005	h Kallsh Howard	Hill-Donnelly Corporation
2000	CLIFF SAPAR	Cole Information Services
	IAN COUCH	Cole Information Services

Banker St

233 Banker St

Year	Uses	Source
2014	DAEDALUS DESIGN & PROD INC	EDR Digital Archive
	DAEDALUS DESIGN & PROD INC	EDR Digital Archive
2010	DAEDALUS DESIGN & PROD INC	EDR Digital Archive
	DAEDALUS DESIGN & PROD INC	EDR Digital Archive

BANKER ST

233 BANKER ST

Year	Uses	Source
2005	Daedalus Design & Production	Hill-Donnelly Corporation

Banker St

234 Banker St

Year	Uses	Source
2014	ABC WORLDWIDE STONE TRDG LLC	EDR Digital Archive
	ABC WORLDWIDE STONE TRDG LLC	EDR Digital Archive
2010	ABC WORLDWIDE STONE TRDG LLC	EDR Digital Archive
	ABC WORLDWIDE STONE TRDG LLC	EDR Digital Archive

BANKER ST

234 BANKER ST

Year	Uses	Source
2005	Abe Worldwide Stone Trading	Hill-Donnelly Corporation
2000	WORLD MARBLE & GRNT	Cole Information Services
1997	World Wide Marble & Granite Corp	NYNEX

FINDINGS

Banker St

239 Banker St

Year	Uses	Source
2014	JELLIO INC	EDR Digital Archive
	ANDOVER PROTECTION SYSTEMS	EDR Digital Archive
	HEATONIST LLC	EDR Digital Archive
	JELLIO INC	EDR Digital Archive
	ANDOVER PROTECTION SYSTEMS	EDR Digital Archive
	HEATONIST LLC	EDR Digital Archive
2010	WINTERFORD INC	EDR Digital Archive
	ANDOVER PROTECTION SYSTEMS	EDR Digital Archive
	WINTERFORD INC	EDR Digital Archive
	ANDOVER PROTECTION SYSTEMS	EDR Digital Archive

BANKER ST

239 BANKER ST

Year	Uses	Source
2005	Andover Protection Systems Inc	Hill-Donnelly Corporation
2000	JEREMY ANGIER	Cole Information Services
	TAKAKO AZUMA	Cole Information Services
	DAVID Y CHOW	Cole Information Services
	RETO HALME	Cole Information Services
	NAOMI KURITA	Cole Information Services
	WISTER D LAMB	Cole Information Services
	ANDREW LYGHT	Cole Information Services
	NATALIE MOORE	Cole Information Services
	ELLIE MURPHY	Cole Information Services
	EDWARD ROSTON	Cole Information Services
	GUY SMIT	Cole Information Services
	LINARES ELIAS	Cole Information Services
	RALMAR FABRICS INC	Cole Information Services
1997	Ralmar Fabrics Inc	NYNEX
	AZUMA Takako	NYNEX
	BOAK N S	NYNEX
	CHOW David V K	NYNEX
	KUCERA D	NYNEX
	LAMB Wister D	NYNEX
	LYGHT Andrew	NYNEX

FINDINGS

Year	Uses	Source
1997	MURPHY Ellie	NYNEX
	PLEASANTS Robert	NYNEX
	POLESCNNER Paula	NYNEX
	ROSTON Edward	NYNEX
	SCHUMACHER Elisha	NYNEX
	SCHUMACHER Elisha	NYNEX
	SINGER J	NYNEX
	SMIT GUY	NYNEX
	TUNICK Dawny	NYNEX
1973	Kozee Komfort Prods Inc	New York Telephone
	Ralmar Fabrics Inc	New York Telephone
1970	Kozee Komfort Prods Inc	New York Telephone
	Ralmar Fabrics Inc	New York Telephone

BANKR

150 BANKR

Year	Uses	Source
1960	Eagle Barrel Svce Co	New York Telephone Company
1949	Eagle Barrel Svce Co	New York Telephone Company
1945	Eagle Barrel Svce Inc	New York Telephone
	Dwyer Winifred Miss	New York Telephone

152 BANKR

Year	Uses	Source
1960	Zitt Arthur b	New York Telephone Company
	Spirit Fluid Mfg Corp	New York Telephone Company
1949	Rowe Paint Co	New York Telephone Company
	ROWE C L CORP enamis	New York Telephone Company
1940	Rowe Paint Co	New York Telephone
	Rowe C L Corp enamls	New York Telephone

190 BANKR

Year	Uses	Source
1960	Schultz Engnreg Corp	New York Telephone Company

192 BANKR

Year	Uses	Source
1960	WASHEX MACHY CORP	New York Telephone Company

Year	Uses	Source
1949	Fabric Launrdry & Dry Cleaning Machy Corp	New York Telephone Company
1945	Fabric Laundry & Dry Cleaning Machy Corp	New York Telephone

200 BANKR

Year	Uses	Source
1945	Bitumen Welding Supl Co	New York Telephone

202 BANKR

Year	Uses	Source
1960	BITUMEN WELDING SUPL CO INC	New York Telephone Company
1949	Bitumen Welding Supl Co Inc	New York Telephone Company

211 BANKR

Year	Uses	Source
1949	Industrl Iron & Steel Prods Co	New York Telephone Company
1945	Industrl Iron & Steel Prods Co	New York Telephone
1940	Sample John C consltg engr	New York Telephone
	Industrl Iron Co Inc	New York Telephone

219 BANKR

Year	Uses	Source
1949	Atlantic Steel Corp	New York Telephone Company

221 BANKR

Year	Uses	Source
1960	Evers Arthur J Inc	New York Telephone Company

234 BANKR

Year	Uses	Source
1960	Industrial Iron & Steel Prods Co	New York Telephone Company

BANKR st

150 BANKR st

Year	Uses	Source
1973	Eagle Barrel Svce Co	New York Telephone
1970	Eagle Barrel Svce Co	New York Telephone

FINDINGS

BANKR St

150 BANKR St

Year	Uses	Source
1965	Eagle Barrei Svce Co	New York Telephone

BANKR st

152 BANKR st

Year	Uses	Source
1973	Anglo Chemcl & Rubbr Corp	New York Telephone
1970	Anglo Chemcl & Rubbr Corp	New York Telephone

BANKR St

152 BANKR St

Year	Uses	Source
1965	Anglo Chemcl & Rubbr Corp	New York Telephone

BANKR st

190 BANKR st

Year	Uses	Source
1973	Schultz Engnrng Corp	New York Telephone
1970	Schultz Engnrng Corp	New York Telephone

BANKR St

190 BANKR St

Year	Uses	Source
1965	Schultz Engnrng Corp	New York Telephone

BANKR st

192 BANKR st

Year	Uses	Source
1970	Carmel Const Corp	New York Telephone

FINDINGS

BANKR St

192 BANKR St

Year	Uses	Source
1965	Carmel Const Corp	New York Telephone

202 BANKR St

Year	Uses	Source
1965	BITUMEN WELDING SUPL CO INC	New York Telephone

BANKR st

221 BANKR st

Year	Uses	Source
1973	Evers Arthnr J Inc	New York Telephone
1970	Evers Arthur J Inc	New York Telephone

BANKR St

221 BANKR St

Year	Uses	Source
1965	Evers Arthur J Inc	New York Telephone

BANKR st

234 BANKR st

Year	Uses	Source
1973	Industrl Iron & Steel Prods Co	New York Telephone
1970	Industrl Iron & Steel Prods Co	New York Telephone

BANKR St

234 BANKR St

Year	Uses	Source
1965	Industrl Iron & Steel Prods Co	New York Telephone

DOBBIN

81 DOBBIN

Year	Uses	Source
1934	FEIDELER FRANK R	R. L. Polk & Co.

FINDINGS

95 DOBBIN

Year	Uses	Source
1992	LION DIE CUTNG CO INC	NYNEX Informantion Resource Co.
	LION OFC SUPL	NYNEX Informantion Resource Co.
	LYNDON ANDREW	NYNEX Informantion Resource Co.
	ARKANSAS JIM	NYNEX Informantion Resource Co.
	DISCOVERY EXPRESS	NYNEX Informantion Resource Co.
	KALINA FASHIONS INC	NYNEX Informantion Resource Co.
1985	LION DIE CUTNG CO INC	NYNEX Information Resources Company
	OSWALD KERMIT	NYNEX Information Resources Company
1934	ANDRAS CHAS V-PRES RELIANCE BRONZE & STEEL CORP	R. L. Polk & Co.
	HESS GEO C V-PRES RELIANCE BRONZE & STEEL CORP	R. L. Polk & Co.
	RAPPAPORT JACOB A PRES RELLANCE BRONZE & STEEL CORP	R. L. Polk & Co.

103 DOBBIN

Year	Uses	Source
1992	SPIVEY RICHARD	NYNEX Informantion Resource Co.
1985	SPIVEY RICHARD	NYNEX Information Resources Company

105 DOBBIN

Year	Uses	Source
1992	ULTRA SHINE AUTO SPA INC	NYNEX Informantion Resource Co.
	JOMICDAN REALTY CORP	NYNEX Informantion Resource Co.
1985	DEL ROSSO M CARTING CO	NYNEX Information Resources Company
1976	CHERNIN IRON WKS	New York Telephone

108 DOBBIN

Year	Uses	Source
1992	CELTIC WOODWORKING CORP	NYNEX Informantion Resource Co.
1985	CELTIC WOODWORKING CORP	NYNEX Information Resources Company
1976	BEST METROPOLITAN	New York Telephone
1934	DOBBIN WET WASH LAUNDRY NY ALEX MCKILLOP PRES-TREAS DANL MCKILLOP SEC	R. L. Polk & Co.
	MCKILLOP BROS WIPING MATERIALS MFTS	R. L. Polk & Co.

FINDINGS

111 DOBBIN

Year	Uses	Source
1934	LANDOLT HENRY W V-PRES PENN BRASS & BRONZE WKS INC	R. L. Polk & Co.
	LANDOLT FRED H SEC PENN BRASS & BRONZE WKS INC	R. L. Polk & Co.
	LANDOLT E TREAS PENN BRASS & BRONKE WKS INC	R. L. Polk & Co.

115 DOBBIN

Year	Uses	Source
1985	HONEY BUNCH HANDBAGS INC	NYNEX Information Resources Company

117 DOBBIN

Year	Uses	Source
1992	BUTTON TOUCH CO	NYNEX Informantion Resource Co.
	STACY CHARLES INC	NYNEX Informantion Resource Co.
	WORDEN FRED	NYNEX Informantion Resource Co.

120 DOBBIN

Year	Uses	Source
1992	T & L PIPEHANGERS AND STEEL FABRICATOR INC	NYNEX Informantion Resource Co.
1985	DESANTIS CREATION IN METAL INC	NYNEX Information Resources Company

121 DOBBIN

Year	Uses	Source
1992	BALL EDWARD R	NYNEX Informantion Resource Co.
	CAMHI L	NYNEX Informantion Resource Co.
	GRUNTOWICZ PIOTR	NYNEX Informantion Resource Co.
	KROL MARIOLA	NYNEX Informantion Resource Co.
	KUCHIBA ASSOCIATE	NYNEX Informantion Resource Co.
	KUCHIBA KUNIHIKO	NYNEX Informantion Resource Co.
	OSOWIECKI N	NYNEX Informantion Resource Co.
1985	KUCHIBA ASSOCIATE	NYNEX Information Resources Company
	KUCHIBA KUNIHIKO	NYNEX Information Resources Company
	OSOWIECKI N	NYNEX Information Resources Company
	ZYLAK G	NYNEX Information Resources Company
1980	KILLMAN JOSEFF	New York Telephone
	OSOWIECKI N	New York Telephone
1976	OSOWIECKI N	New York Telephone
	YURGEL STEVEN	New York Telephone

Year	Uses	Source
1934	GORICKI LEOPOLD GRO H	R. L. Polk & Co.
	HUBER FREDK CLK R	R. L. Polk & Co.

DOBBIN 150

95 DOBBIN 150

Year	Uses	Source
1934	RELIANCE BRONZE & STEEL CORP (NY) JACOB A PRES CHAS ANDRAS AND GEO C HESS V	R. L. Polk & Co.

DOBBIN 60

111 DOBBIN 60

Year	Uses	Source
1934	PENN BRASS & BRONZO WORKS INC (NY)	R. L. Polk & Co.

DOBBIN ST

87 DOBBIN ST

Year	Uses	Source
2005	Mult Unit Address	Hill-Donnelly Corporation
	Number204 Brazen Jessica	Hill-Donnelly Corporation
	Gentles Cle	Hill-Donnelly Corporation
	Matsuno Mild 4 Number 209 Mtustonen Alex	Hill-Donnelly Corporation
	Number210 Nell Megan	Hill-Donnelly Corporation
	Number203 Powellt J	Hill-Donnelly Corporation
	Number211 Smith Marcus v	Hill-Donnelly Corporation
	Number211 Spector Shayne	Hill-Donnelly Corporation

Dobbin St

95 Dobbin St

Year	Uses	Source
2014	LION DIE-CUTTING CO INC	EDR Digital Archive
	LION OFFICE SUPPLIES	EDR Digital Archive
	KAREN DSILVA CREATIVE SVCS INC	EDR Digital Archive
	LION DIE-CUTTING CO INC	EDR Digital Archive
	LION OFFICE SUPPLIES	EDR Digital Archive
	KAREN DSILVA CREATIVE SVCS INC	EDR Digital Archive

FINDINGS

Year	Uses	Source
2010	KAREN DSILVA CREATIVE SVCS INC	EDR Digital Archive
	LION OFFICE SUPPLIES	EDR Digital Archive
	GREENPOINT ORIGINALS	EDR Digital Archive
	MELISSA MCELROY ART AND DESIGN	EDR Digital Archive
	BACK2FRONT	EDR Digital Archive
	FIRSTRIDE	EDR Digital Archive
	SUPERCHIEF INC	EDR Digital Archive
	LION DIE-CUTTING CO INC	EDR Digital Archive
	KAREN DSILVA CREATIVE SVCS INC	EDR Digital Archive
	LION OFFICE SUPPLIES	EDR Digital Archive
	GREENPOINT ORIGINALS	EDR Digital Archive
	MELISSA MCELROY ART AND DESIGN	EDR Digital Archive
	BACK2FRONT	EDR Digital Archive
	FIRSTRIDE	EDR Digital Archive
	SUPERCHIEF INC	EDR Digital Archive
	LION DIE-CUTTING CO INC	EDR Digital Archive

DOBBIN ST

95 DOBBIN ST

Year	Uses	Source
2005	Rafter Art	Hill-Donnelly Corporation
	h Arkansas Jim	Hill-Donnelly Corporation
	Dsilva Karen	Hill-Donnelly Corporation
	L on Die Cutting Co	Hill-Donnelly Corporation
	Pallion Packagng Co	Hill-Donnelly Corporation
2000	JIM ARKANSAS	Cole Information Services
	BYRON KIRM	Cole Information Services
	PAUL H RAMIREZ	Cole Information Services
	HONGS CUTTING INC	Cole Information Services
	LION DIE CUT CO	Cole Information Services
	LION OFC SUPL	Cole Information Services
1997	Lion Ofc Supl	NYNEX
	ARKANSAS Jim	NYNEX
	RAMIREZ Paul Henry	NYNEX
	Lion Die Cutting Co Inc	NYNEX
	Hongs Cutting Inc	NYNEX

FINDINGS

Dobbin St

103 Dobbin St

Year	Uses	Source
2014	RICHARDS PLUMBING & HTG CO INC	EDR Digital Archive
	RICHARDS FIRE PROTECTION	EDR Digital Archive
	RICHARDS PLUMBING & HTG CO INC	EDR Digital Archive
	RICHARDS FIRE PROTECTION	EDR Digital Archive
2010	RICHARDS FIRE PROTECTION	EDR Digital Archive
	RICHARDS PLUMBING & HTG CO INC	EDR Digital Archive
	RICHARDS FIRE PROTECTION	EDR Digital Archive
	RICHARDS PLUMBING & HTG CO INC	EDR Digital Archive

DOBBIN ST

103 DOBBIN ST

Year	Uses	Source
2005	h Barchowsky Damien	Hill-Donnelly Corporation
	Richards Fire Protection Corp	Hill-Donnelly Corporation
	Richards Plumbing & Heating	Hill-Donnelly Corporation
2000	T & L & STEEL FAB INC	Cole Information Services
	DAMIEN BARCHOWSKY	Cole Information Services
1997	BARCHOWSKY Damien	NYNEX
	Terra Chips	NYNEX
	Dana Alexander Inc	NYNEX

Dobbin St

105 Dobbin St

Year	Uses	Source
2010	DIAMOND GRANITE CORPORATION	EDR Digital Archive
	ICE STONE WORK INC	EDR Digital Archive
	ICE STONE WORK INC	EDR Digital Archive
	DIAMOND GRANITE CORPORATION	EDR Digital Archive

DOBBIN ST

105 DOBBIN ST

Year	Uses	Source
2000	JOMICDAN RLTY CORP	Cole Information Services
1997	Jomicdan Realty Corp	NYNEX

Year	Uses	Source
1973	Chernin Iron Wks	New York Telephone

Dobbin St

108 Dobbin St

Year	Uses	Source
2010	DESIGN CRAFT CORP	EDR Digital Archive
	DESIGN CRAFT CORP	EDR Digital Archive

DOBBIN ST

108 DOBBIN ST

Year	Uses	Source
2005	Cettc Cabinet Corp	Hill-Donnelly Corporation
2000	CELTIC CBNT CORP	Cole Information Services
1997	Celtic Woodworking Corp	NYNEX
1973	Best Motor Rental	New York Telephone
1949	Diamond Overall & Uniform Dry Cleaning Co	New York Telephone Company
	Genl Towet & Apron Supl Co	New York Telephone Company
1945	Genl Towel & Apron Supl Co	New York Telephone
	Diamond Overall & Uniform Dry Cleaning Co	New York Telephone

111 DOBBIN ST

Year	Uses	Source
1945	Penn Brass & Bronze Wks	New York Telephone
1940	Penn Brass & Bronze Wks	New York Telephone

112 DOBBIN ST

Year	Uses	Source
1940	Reliable Fireproof Sash & Door Corpn	New York Telephone

Dobbin St

115 Dobbin St

Year	Uses	Source
2014	CRACOVIA GENERAL CONTRACTORS	EDR Digital Archive
	CRACOVIA GENERAL CONTRACTORS	EDR Digital Archive
2010	CRACOVIA GENERAL CONTRACTORS	EDR Digital Archive
	SOPOT LIGHT AND PWR ELC CONTRS	EDR Digital Archive

Year	Uses	Source
2010	FALCON PLISH VLLEYBALL CLB INC	EDR Digital Archive
	CRACOVIA GENERAL CONTRACTORS	EDR Digital Archive
	FALCON PLISH VLLEYBALL CLB INC	EDR Digital Archive
	SOPOT LIGHT AND PWR ELC CONTRS	EDR Digital Archive

DOBBIN ST

115 DOBBIN ST

Year	Uses	Source
2005	Cracovia General Contracting	Hill-Donnelly Corporation
2000	A ALAN BACCHIOCHI	Cole Information Services
	APARTMENTS	Cole Information Services
	CHARLES BRAUN	Cole Information Services
1997	ROCHMAN Gregg	NYNEX
	BRAUN Charles	NYNEX
1973	Epact Corp	New York Telephone

Dobbin St

117 Dobbin St

Year	Uses	Source
2014	MONARC LLC	EDR Digital Archive
	SPROUT A REVOLUTION INC	EDR Digital Archive
	TRUTH AND SOUL	EDR Digital Archive
	DOBBIN STUDIOS LLC	EDR Digital Archive
	SPROUT A REVOLUTION INC	EDR Digital Archive
	TRUTH AND SOUL	EDR Digital Archive
	DOBBIN STUDIOS LLC	EDR Digital Archive
	MONARC LLC	EDR Digital Archive
2010	JULIAN RICHARDS LLC	EDR Digital Archive
	MOON & SNOW INC	EDR Digital Archive
	GOLIATH VISUAL SPACE INC	EDR Digital Archive
	BROOKLYN OENOLOGY LLC	EDR Digital Archive
	DOBBIN STUDIOS LLC	EDR Digital Archive
	BROOKLYN OENOLOGY LLC	EDR Digital Archive
	DOBBIN STUDIOS LLC	EDR Digital Archive
	JULIAN RICHARDS LLC	EDR Digital Archive
	MOON & SNOW INC	EDR Digital Archive
	GOLIATH VISUAL SPACE INC	EDR Digital Archive

FINDINGS

DOBBIN ST

117 DOBBIN ST

Year	Uses	Source
2005	Rosenthal Scott	Hill-Donnelly Corporation
	h Post C N	Hill-Donnelly Corporation
	London Nick	Hill-Donnelly Corporation
	h Moore C	Hill-Donnelly Corporation
2000	WINKLER & WINKLER	Cole Information Services
	C N POST	Cole Information Services
	MATTHEW S POLHAMUS	Cole Information Services
	RICK ZARAGOZA	Cole Information Services
	ELIZABETH PARDUE	Cole Information Services
	TORU HAYASHI	Cole Information Services
1997	NYA Warehouse	NYNEX
	Winkler & Winkler	NYNEX

120 DOBBIN ST

Year	Uses	Source
2005	T & L Pipehangers & Steel Inc	Hill-Donnelly Corporation
1997	T & L Pipehangers And Steel Fabricator Inc	NYNEX
1945	Natl Cooperage Ca Inc	New York Telephone
1940	Natl Cooperage Co Inc	New York Telephone

Dobbin St

121 Dobbin St

Year	Uses	Source
2014	JONATHAN GRANT W	EDR Digital Archive
	JONATHAN GRANT W	EDR Digital Archive
2010	H K RENOVATIONS INC	EDR Digital Archive
	COMA	EDR Digital Archive
	H K RENOVATIONS INC	EDR Digital Archive
	COMA	EDR Digital Archive

DOBBIN ST

121 DOBBIN ST

Year	Uses	Source
2005	a Dowiecki N	Hill-Donnelly Corporation

FINDINGS

Year	Uses	Source
2005	Thomas Brian M	Hill-Donnelly Corporation
	L Martynick Vera	Hill-Donnelly Corporation
	Lorelli John	Hill-Donnelly Corporation
	Number1 L Kuchiba Kunlhiko	Hill-Donnelly Corporation
	Coats Matthew	Hill-Donnelly Corporation
	h Blatter Coma C	Hill-Donnelly Corporation
	Blatter C	Hill-Donnelly Corporation
	Number4 LE Bamhll Anne	Hill-Donnelly Corporation
	Multi Unit Address	Hill-Donnelly Corporation
2000	KUCHIBA ASSOCIATE	Cole Information Services
	3 ANTONETTA TROIANO	Cole Information Services
	EWA SZWED	Cole Information Services
	N OSOWIECKI	Cole Information Services
	ARKADIUSZ MAZURUK	Cole Information Services
	7 VERA M MARTYNICK	Cole Information Services
	KUNIHIKO KUCHIBA	Cole Information Services
	ROB HANNIGAN	Cole Information Services
	6 C BLATTER	Cole Information Services
	C BLATTER-COMA	Cole Information Services
1997	Kuachiba Associate	NYNEX
	BLATTER C	NYNEX
	JOHNSON Chad	NYNEX
	LARKSPUR Ruby	NYNEX
	LUGO Marlin	NYNEX
	MARTYNICK Vera	NYNEX
	MUSACCHI Waker	NYNEX
	OSOWIECKI N	NYNEX
1973	Finneran Joseph	New York Telephone
	Lopez Aristedes	New York Telephone
	Yurgel Steven	New York Telephone
1970	Finneran Joseph	New York Telephone

DOBBINS

121 DOBBINS

Year	Uses	Source
1934	ROBINSON ARTH STAMPER H	R. L. Polk & Co.
	MARTIN JAS LAB R	R. L. Polk & Co.
	MAJESKI FRANK IRON MLDR H	R. L. Polk & Co.

Year	Uses	Source
1934	STANGENBERG FRANK WTCHMN H	R. L. Polk & Co.

DOBIN

95 DOBIN

Year	Uses	Source
1976	PETERS BROS COATING & LAMINATING CO INC	New York Telephone
1960	PETERS BROS RUBBER CO INC	New York Telephone

103 DOBIN

Year	Uses	Source
1960	EMPRESS PRODS INC	New York Telephone
	NY STAMPING CO	New York Telephone

108 DOBIN

Year	Uses	Source
1960	NATL OVERALL & DRY CLEANG CO	New York Telephone
	BEST TOWEL & LINEN SUPL INC	New York Telephone
	Natl Uniform Co	New York Telephone Company
	Natl Overall & Dry Cleang Co	New York Telephone Company
	Best Towel & Linen Supl Inc	New York Telephone Company
	NATL UNIFORM CO	New York Telephone

115 DOBIN

Year	Uses	Source
1960	REGAL CHEMICAL CORPORATION	New York Telephone
	Regal Chemical Corporation	New York Telephone Company
	HEILIG THEN B	New York Telephone

120 DOBIN

Year	Uses	Source
1949	King Spring Prods Co Inc	New York Telephone Company

121 DOBIN

Year	Uses	Source
1997	KUCHIBA	NYNEX
1992	TROIANO ANTONETTA	NYNEX Informantion Resource Co.
1985	TROIANO PETER	NYNEX Information Resources Company
1980	TROIANO PETER	New York Telephone
1976	LASKER ALFRED A	New York Telephone

FINDINGS

Year	Uses	Source
1976	NOVAK ADAM	New York Telephone
	TROIANO PETER	New York Telephone
1960	BOBAR EDW J	New York Telephone
	FANNON MICHL	New York Telephone
	LASKER ALFRED A	New York Telephone
	MAKOWSKI IRENE MRS	New York Telephone
	NOVAK ADAM	New York Telephone
	TROIANO PETER	New York Telephone
	Bobar Edw J	New York Telephone Company
	Fannon Michl	New York Telephone Company
	Lasker Alfred A	New York Telephone Company
	Makowski Irene Mrs	New York Telephone Company
	Novak Adam	New York Telephone Company
	Troiano Peter	New York Telephone Company
1949	Haberski Jost G	New York Telephone Company
	Rodowicz Cecelia	New York Telephone Company

DOBIN st

95 DOBIN st

Year	Uses	Source
1973	Peters Bros Coating & Lamninating CO Inc	New York Telephone
1970	Peters Bros Coating & Laminating Co Inc	New York Telephone

103 DOBIN st

Year	Uses	Source
1970	NY Stampg Co	New York Telephone
	Empress Prods Inc	New York Telephone

108 DOBIN st

Year	Uses	Source
1973	Natl Uniform Co	New York Telephone
	Natl Overall & Dry Cleang Co	New York Telephone
	Best Uniforms Co	New York Telephone
	BEST TOWEL & LINEN SUPL INC	New York Telephone
1970	Natl Uniform Co	New York Telephone
	Best Uniforms Co	New York Telephone
	BEST TOWEL & LINEN SUPL INC	New York Telephone

FINDINGS

DOBIN St

108 DOBIN St

Year	Uses	Source
1965	Best Uniforms Co	New York Telephone
	BEST TOWEL & LINEN SUPL INC	New York Telephone
	Natl Uniform Co	New York Telephone

DOBIN st

115 DOBIN st

Year	Uses	Source
1970	Heilig Theo b	New York Telephone
	Regal Chemical Corporation	New York Telephone

DOBIN St

115 DOBIN St

Year	Uses	Source
1965	Regal Chemical Corporation	New York Telephone

DOBIN st

121 DOBIN st

Year	Uses	Source
1973	Lasker Alfred A	New York Telephone
	Novak Adam	New York Telephone
	Troiano Peter	New York Telephone
1970	Lasker Alfred A	New York Telephone
	Novak Adam	New York Telephone
	Troiano Peter	New York Telephone
	Yurgel Steven	New York Telephone

DOBIN St

121 DOBIN St

Year	Uses	Source
1965	Novak Adam	New York Telephone
	Lasker Alfred A	New York Telephone
	Fales Martin	New York Telephone
	Troiano Peter	New York Telephone

FINDINGS

DOBN

103 DOBN

Year	Uses	Source
1960	Empress Prods Inc	New York Telephone Company
	NY Stamping Co	New York Telephone Company
1949	Empress Prods Inc	New York Telephone Company
	NY Stamping Co	New York Telephone Company
1945	Empress Ware Prods Co	New York Telephone
	NY Stamping Co	New York Telephone
1940	Jacques C Beattie Co metl stmpng	New York Telephone
	NY Stamping Co	New York Telephone

DOBN St

103 DOBN St

Year	Uses	Source
1965	NY Stamping Co	New York Telephone

FRANKLIN

2 FRANKLIN

Year	Uses	Source
1940	Greenpoint Metal Co	New York Telephone
1934	HOWE WALTER H BLDG SUPPLIES	R. L. Polk & Co.
1928	HOWE WALTER H MSNS MTL	New York Telephone

6 FRANKLIN

Year	Uses	Source
1928	AUSTIN NICHOLS & CO WHOLESALE GROCERS	New York Telephone

8 FRANKLIN

Year	Uses	Source
1960	ANDY S DINER	New York Telephone
	Andys Diner	New York Telephone Company
1949	Andys Diner	New York Telephone Company
1945	Andys Diner	New York Telephone
1934	ATLANTIC STEEL TREATING CO	R. L. Polk & Co.
	BITETTI & VALOROSA RESTR	R. L. Polk & Co.
	DAVENPORT WM B WITH ATLANTIC STEEL TREATING CO	R. L. Polk & Co.

Year	Uses	Source
1928	BITETTI & VALOROSA IUNCH	New York Telephone

10 FRANKLIN

Year	Uses	Source
1992	PIEKUS PAULINA M	NYNEX Informantion Resource Co.
1985	PORYS FOOD CENTER	NYNEX Information Resources Company
1960	Greenpoint Svce Sta Inc	New York Telephone Company
	GREENPOINT SVCE STA INC	New York Telephone
1949	Natl Canine Prods Inc mfrs	New York Telephone Company
1945	Jacks Svce Sta	New York Telephone
1940	Petes Svce Sta	New York Telephone

10B FRANKLIN

Year	Uses	Source
1960	LETO ANTHONY J	New York Telephone

14L FRANKLIN

Year	Uses	Source
1960	STEPHAN ANTON BTCHR	New York Telephone

28A FRANKLIN

Year	Uses	Source
1934	GRAND AUTO BODY & RADIATOR CO	R. L. Polk & Co.

FRANKLIN PL

8 FRANKLIN PL

Year	Uses	Source
1928	MAHLER CHAS R	New York Telephone

10 FRANKLIN PL

Year	Uses	Source
1928	GLOWACKI WM R	New York Telephone
	ROBERTS CHAS H R	New York Telephone

FRANKLIN ST

3 FRANKLIN ST

Year	Uses	Source
2005	h Shpungin Diana v	Hill-Donnelly Corporation
	oes Grocery	Hill-Donnelly Corporation

FINDINGS

FRANKLIN St

4 FRANKLIN St

Year	Uses	Source
1965	HANDLER MEYER INC ofc	New York Telephone

Franklin St

7 Franklin St

Year	Uses	Source
2014	POPS POPULAR CLOTHING INC	EDR Digital Archive
	POPSCORP INC	EDR Digital Archive
	POPS POPULAR CLOTHING INC	EDR Digital Archive
	POPSCORP INC	EDR Digital Archive
2010	POPS POPULAR CLOTHING INC	EDR Digital Archive
	POPS POPULAR CLOTHING INC	EDR Digital Archive

FRANKLIN ST

7 FRANKLIN ST

Year	Uses	Source
2005	Pops Popular Clothing	Hill-Donnelly Corporation
1997	Pops Popular Clothing	NYNEX

FRANKLIN St

8 FRANKLIN St

Year	Uses	Source
1965	Clems Diner	New York Telephone

10 FRANKLIN St

Year	Uses	Source
1965	De La Parra Amelia	New York Telephone
	de La Parra Raphael	New York Telephone
	Greenpoint Svce Sta	New York Telephone
	Robertson John J genl contr	New York Telephone

FINDINGS

FRANKLIN ST

11 FRANKLIN ST

Year	Uses	Source
1997	Pat & Doms Custom Coach Inc	NYNEX

Franklin St

12 Franklin St

Year	Uses	Source
2014	YESHIVA AHAVAS ISRAEL	EDR Digital Archive
	7 EAST MAIN STREET LLC	EDR Digital Archive
	NORTHERN TERRITORY	EDR Digital Archive
	EASTERN METAL PLUMBING SUP INC	EDR Digital Archive
	YESHIVA AHAVAS ISRAEL	EDR Digital Archive
	7 EAST MAIN STREET LLC	EDR Digital Archive
	NORTHERN TERRITORY	EDR Digital Archive
	EASTERN METAL PLUMBING SUP INC	EDR Digital Archive
2010	POLY CRAFT INDUSTRIES CORP	EDR Digital Archive
	YESHIVA AHAVAS ISRAEL	EDR Digital Archive
	POLY CRAFT INDUSTRIES CORP	EDR Digital Archive
	YESHIVA AHAVAS ISRAEL	EDR Digital Archive

FRANKLIN ST

12 FRANKLIN ST

Year	Uses	Source
2005	Yeshiva Bnos Ahabvas	Hill-Donnelly Corporation
	Poly Craft	Hill-Donnelly Corporation
1997	Poly Craft	NYNEX

FRANKLIN st

12 FRANKLIN st

Year	Uses	Source
1973	Ace Cellophane & Polyethylene Corp	New York Telephone
1970	Ace Cellophane & Polyethylene Corp	New York Telephone

FINDINGS

FRANKLIN St

12 FRANKLIN St

Year	Uses	Source
1965	Warner Dog Food Co Inc	New York Telephone
	Dri Food Prods Inc	New York Telephone

FRANKLIN st

17 FRANKLIN st

Year	Uses	Source
1973	Aceste Truckg Co Inc	New York Telephone

Franklin St

18 Franklin St

Year	Uses	Source
2014	ATC LUGGAGE INC	EDR Digital Archive
	ATC INC	EDR Digital Archive
	ATC LUGGAGE INC	EDR Digital Archive
	ATC INC	EDR Digital Archive

FRANKUN ST

7 FRANKUN ST

Year	Uses	Source
2000	POPS PPLR CLTHNG	Cole Information Services

FRNKIN st

17 FRNKIN st

Year	Uses	Source
1970	Aceste Truckg Co Inc	New York Telephone

GEAN st

1397 GEAN st

Year	Uses	Source
1973	Daniel Gwendolyn	New York Telephone

FINDINGS

GEM

26 GEM

Year	Uses	Source
1940	Irving Smoked Fish Co ofc	New York Telephone
	Warehse	New York Telephone
1934	GREEN CHAS AUTO GARAGE	R. L. Polk & Co.
	HILLEBRAND THEO TRUCKING	R. L. Polk & Co.

30 GEM

Year	Uses	Source
1997	Arcee Sales Co	NYNEX
	ACME SMOKED FISH CORP	NYNEX
1992	ACME SMOKED FISH CORP	NYNEX Informantion Resource Co.
	ARCEE SALES CO	NYNEX Informantion Resource Co.
1985	ACME SMOKED FISH CORP	NYNEX Information Resources Company
	ARCEE SALES CO	NYNEX Information Resources Company
1980	ACME SMOKED FISH CORP	New York Telephone
	ARCEE SALES CO	New York Telephone
1976	ARCEE SALES CO	New York Telephone
	ACME SMOKED FISH CORP	New York Telephone
1960	ACME SMOKED FISH CORP	New York Telephone
	CASLOW RUBIN FISH	New York Telephone

32 GEM

Year	Uses	Source
1960	NORTH SIDE FUEL OIL CO	New York Telephone
1940	Hillebrand Theo trukmn	New York Telephone
	Hillebrand Trucking Co	New York Telephone

33 GEM

Year	Uses	Source
1940	Greenberg Irving smoked fish	New York Telephone
	Irving Smoked Fish Co ofc	New York Telephone

GEM ST

26 GEM ST

Year	Uses	Source
1949	Warehouse	New York Telephone Company
	Amer Smoked Fish Corp ofc	New York Telephone Company

FINDINGS

Year	Uses	Source
1945	Warehse	New York Telephone
	Irving Smoked Fish Co ofc	New York Telephone

30 GEM ST

Year	Uses	Source
2005	Acme Smoked Fish Corp	Hill-Donnelly Corporation
	Arcee Sales Co	Hill-Donnelly Corporation
2000	ACME SMKD FSH CRP	Cole Information Services
	ARCEE SALES CO	Cole Information Services

GEM st

30 GEM st

Year	Uses	Source
1973	Acme Smoked Fish Corp	New York Telephone
	Arcee Sales Co	New York Telephone
1970	Acme Smoked Fish Corp	New York Telephone
	Arcee Sales Co	New York Telephone

GEM ST

30 GEM ST

Year	Uses	Source
1965	Acme Smoked Fish Corp	New York Telephone
	Arcee Sales Co	New York Telephone
1960	Acme Smoked Fish Corp	New York Telephone Company
	Caslow Rubin fish	New York Telephone Company
1949	Factory	New York Telephone Company
	Amer Smoked Fish Corp ofc	New York Telephone Company
1945	Gem Smoked Fish Co	New York Telephone
	ofc	New York Telephone
	Gem Smoked Fish Co	New York Telephone
	Shipping dept	New York Telephone

32 GEM ST

Year	Uses	Source
1960	North Side Fuel Oil Co	New York Telephone Company
1949	Hillebrand Theo trukmn	New York Telephone Company
	Hillebrand Trucking Co	New York Telephone Company
1945	Hillebrand Theo trukmn	New York Telephone

Year	Uses	Source
1945	Hillebrand Trucking Co	New York Telephone

33 GEM ST

Year	Uses	Source
1945	Greenberg Irving smokd fish	New York Telephone
	Irving Smoked Fish Co ofc	New York Telephone

GEM st

34 GEM st

Year	Uses	Source
1973	New York Builders Supply Corp	New York Telephone

Gem St

35 Gem St

Year	Uses	Source
2010	NORTHEAST SUPPLY CORP	EDR Digital Archive
	NORTHEAST SUPPLY CORP	EDR Digital Archive

GEM ST

35 GEM ST

Year	Uses	Source
2005	Maximum Supply	Hill-Donnelly Corporation
2000	NE SUPPLY CORP	Cole Information Services
	MAXIMUM SUPPLY	Cole Information Services

GEN

87 GEN

Year	Uses	Source
1997	MUNITZ Beatriz	NYNEX

GEN CORP 643 MONTGOMERY

3 GEN CORP 643 MONTGOMERY

Year	Uses	Source
1997	Three Ds Auto Repair	NYNEX

FINDINGS

GEN st

85 GEN st

Year	Uses	Source
1970	Cannisi Jos	New York Telephone

GENY

95 GENY

Year	Uses	Source
1934	BOGGI GENDERION R	R. L. Polk & Co.

GIEN

57 GIEN

Year	Uses	Source
1997	CHEN Xian Yi	NYNEX

GIEN st

65 GIEN st

Year	Uses	Source
1970	Campagnola Michl	New York Telephone

99 GIEN st

Year	Uses	Source
1973	Calabretta Anthony	New York Telephone

MECERO AVE

17 MECERO AVE

Year	Uses	Source
1949	Aerovent Equip Co	New York Telephone Company
	AERO MAYFLOWER TRANSIT CO	New York Telephone Company

MESEROLE

17L MESEROLE

Year	Uses	Source
1960	KAYE TERRY	New York Telephone

FINDINGS

MESEROLE AVE

1 MESEROLE AVE

Year	Uses	Source
2000	APARTMENTS	Cole Information Services
	2 PEDRO ADAMES	Cole Information Services
	ORQUIDIA BRITO	Cole Information Services
	22 SIMEON CONTRERA	Cole Information Services
	28 JUANA DIAZ	Cole Information Services
	23 JOSE V LANTIGUA	Cole Information Services
	8 HARRY MARRERO	Cole Information Services
	22 GREGORIO PEREZ	Cole Information Services
	20 ROMAN PEREZ	Cole Information Services
	J RODRIGUEZ	Cole Information Services
	6 JUAN VASQUEZ	Cole Information Services
	C VELEZ	Cole Information Services
1970	Eclipse Machy Co Inc	New York Telephone
1965	Eclipse Machy Co Inc	New York Telephone
1949	Monzon Chas	New York Telephone Company

2 MESEROLE AVE

Year	Uses	Source
1965	Warner Sales Co	New York Telephone
	Synerjol Co	New York Telephone
1960	WARNER SALES CO	New York Telephone
	Synerjol Co	New York Telephone Company
	Warner Sales Co	New York Telephone Company
	SYNERJOL CO	New York Telephone

3 MESEROLE AVE

Year	Uses	Source
2000	VANESSA PTY SPPLS	Cole Information Services

Meserole Ave

8 Meserole Ave

Year	Uses	Source
2014	SCILABS MUSIC CORP	EDR Digital Archive
	SCILABS MUSIC CORP	EDR Digital Archive
2010	SCILABS MUSIC CORP	EDR Digital Archive

Year	Uses	Source
2010	SCILABS MUSIC CORP	EDR Digital Archive

MESEROLE AVE

8 MESEROLE AVE

Year	Uses	Source
1992	HARDCHROME ELECTRO PLATING INC	NYNEX Informantion Resource Co.
1985	HARDCHROME ELECTRO PROCESSING CORP	NYNEX Information Resources Company
1980	HARDCHROME ELECTRO PROCESSING CORP	New York Telephone
1976	UNIVERSAL ELECTRO CHEMCL CO	New York Telephone
	HARDCHROME ELECTRO PROCESSING CORP	New York Telephone
1973	Universal Electro Chemcl Co	New York Telephone
	Hardchrome Electro Processing Corp	New York Telephone
1970	Universal Electro Chemcl Co	New York Telephone
	Hardchrome Electro Processing Corp	New York Telephone
1965	UNIVERSAL ELEC SIGN CO INC	New York Telephone
	Universal Electro Chemcl Co	New York Telephone
	Hardchrome Electro Processing Corp	New York Telephone

10 MESEROLE AVE

Year	Uses	Source
1965	Roesemann Fred I	New York Telephone

11 MESEROLE AVE

Year	Uses	Source
2000	CARIBE AUTO BODY	Cole Information Services

13 MESEROLE AVE

Year	Uses	Source
2000	RICKY ORTEGA	Cole Information Services

15 MESEROLE AVE

Year	Uses	Source
1973	Acme Blow Pipe Corp Div MBC Industries Inc	New York Telephone
	MBC INDUSTRIES INC	New York Telephone
	MEADONS BLOWER & PIPE WORKS DIV MBC INDUSTRIES INC	New York Telephone
1970	MANHATN BLOWER CORP	New York Telephone

Year	Uses	Source
1965	MANHATN BLOWER CORP	New York Telephone
1960	MANHATN BLOWER CORP	New York Telephone Company
	MANHATN BLOWER CORP	New York Telephone
1949	Manhatn Blower Corp	New York Telephone Company
	Acme Metallizing Co & Mach Wks	New York Telephone Company
1934	MANHATTAN TIN & SHEET IRON WORKS INC SAM ROTHSCHILD PRES MAX KRAMITZ SEC-T	R. L. Polk & Co.
1928	GAVULIS & GROLIMUND WAGON BLDRS	New York Telephone

17 MESEROLE AVE

Year	Uses	Source
1949	Amer Fan & Pipe Corp	New York Telephone Company

18 MESEROLE AVE

Year	Uses	Source
1973	Fedrizzi Ernest	New York Telephone

19 MESEROLE AVE

Year	Uses	Source
1970	Acme Blow Pipe Corp	New York Telephone
1965	Acme Blow Pipe Corp	New York Telephone
1960	ACME BLOW PIPE CORP	New York Telephone
	ACME BLOW PIPE CORP	New York Telephone Company
1949	Acme Blow Pipe Corp	New York Telephone Company

21 MESEROLE AVE

Year	Uses	Source
2005	Ate Group Inc	Hill-Donnelly Corporation
1970	Schluter C J Co tank stacks	New York Telephone
1965	Schluter C J Co tank stacks	New York Telephone
1960	SCHLUTER C J CO TANK STACKS	New York Telephone
	Schluter C J Co tank stacks	New York Telephone Company

Meserole Ave

23 Meserole Ave

Year	Uses	Source
2014	DOMA INTERNATIONAL TRAVEL INC	EDR Digital Archive
	BACIK COMPANY NEW YORK INC	EDR Digital Archive

Year	Uses	Source
2014	DOMA INTERNATIONAL TRAVEL INC	EDR Digital Archive
	BACIK COMPANY NEW YORK INC	EDR Digital Archive
2010	BACIK COMPANY OF NY INC	EDR Digital Archive
	DOMA INTERNATIONAL TRAVEL INC	EDR Digital Archive
	ROLLETIC INC	EDR Digital Archive
	DOMA EXPORT	EDR Digital Archive
	DOMA EXPORT	EDR Digital Archive
	ROLLETIC INC	EDR Digital Archive
	BACIK COMPANY OF NY INC	EDR Digital Archive
	DOMA INTERNATIONAL TRAVEL INC	EDR Digital Archive

MESEROLE AVE

23 MESEROLE AVE

Year	Uses	Source
2005	Bacik Co Of New York Corp	Hill-Donnelly Corporation
2000	ENRIQUE NACIMIENTO	Cole Information Services
	RAFAEL GONZALEZ	Cole Information Services
	GILBERT CARABALLO	Cole Information Services
	BELEN CARABALLO	Cole Information Services
1997	Bacik Co Of Ny Corp	NYNEX
1965	MEADONS BLOWER & PIPE WKS INC	New York Telephone
1960	MEADON S BLOWER & PIPE WKS INC	New York Telephone
	Meadons Blower & Pipe Wks Inc	New York Telephone Company
1949	Meadons Blower & Pipe Wks Inc	New York Telephone Company
	Meadons Blower & Pipe Wks Inc	New York Telephone Company
1945	Meadons Blower & Pipe Wks Inc	New York Telephone
	Manhatn Tin & Sheet Iron Wks Inc	New York Telephone
	Amer Fan & Pipe Corp	New York Telephone
	Aerovent Equip Co	New York Telephone
1940	Aerovent Equip Co	New York Telephone
	Amer Fan & Pipe Co Inc	New York Telephone
	Manhatn Tin & Sheet Iron Wks Inc	New York Telephone
	Meadons Blower & Pipe Wks Inc	New York Telephone
1934	MEADONS BLOWER & PIPE WKS INC	R. L. Polk & Co.

25 MESEROLE AVE

Year	Uses	Source
1928	MEADON S BLOWER & PIPE WORKS	New York Telephone

FINDINGS

Meserole Ave

29 Meserole Ave

Year	Uses	Source
2014	SUNRISE SUN-RIPENED TOMATOES	EDR Digital Archive
	SUNRISE SUN-RIPENED TOMATOES	EDR Digital Archive
2010	SUNRISE SUN-RIPENED TOMATOES	EDR Digital Archive
	MARC JASON REALTY CO INC	EDR Digital Archive
	SUNRISE SUN-RIPENED TOMATOES	EDR Digital Archive
	MARC JASON REALTY CO INC	EDR Digital Archive

MESEROLE AVE

29 MESEROLE AVE

Year	Uses	Source
2005	Luckys Real Tomatoes	Hill-Donnelly Corporation
2000	SUNRISE SUN RPND	Cole Information Services
1997	Sunrise Sun Ripened Tomatoes Inc	NYNEX
1973	Mueller Steam Specialty Co	New York Telephone
1970	East Coast Valve & Fitting Co Inc	New York Telephone
1965	East Coast Valve & Fitting Co Inc	New York Telephone
	MUELLER STEAM SPECIALTY CO	New York Telephone
1960	Mueller Steam Specialty Co	New York Telephone Company
	MUELLER STEAM SPECIALTY CO	New York Telephone
1949	Adams J D Co metropolitn distributr	New York Telephone Company
	Barber Greene Co domstc sales	New York Telephone Company
	EHRBAR EDW INC const equip	New York Telephone Company
	Industrl power div	New York Telephone Company
	Tractor & industrl sales & svce	New York Telephone Company
1945	Adam J D Co metropolitn distributr	New York Telephone
	Barber Greene Co	New York Telephone
	Ehrbar Edw Inc const equip	New York Telephone
1940	Ehrbar Edw Inc const equip	New York Telephone
	Farrell T F b	New York Telephone
1934	EHRBAR EDW INC EDW EHRBAR PRES-TREAS LORETTA E EHRBAR SEC MACHY	R. L. Polk & Co.
1928	EHRBAR EDW MFRS AGT	New York Telephone
	SIDNEY STEEL SCRAPER CO	New York Telephone

FINDINGS

30 MESEROLE AVE

Year	Uses	Source
1934	BOLAND HENRY CLK R	R. L. Polk & Co.

34 MESEROLE AVE

Year	Uses	Source
1960	MAUJER TRUCKG CORP	New York Telephone
	Maujer Truckg Corp	New York Telephone Company

35 MESEROLE AVE

Year	Uses	Source
2005	Tommy G Products Inc	Hill-Donnelly Corporation
1973	ARLINGTON BRIAR PIPE CORP	New York Telephone
	Commercial Knitting Mill Inc	New York Telephone
1970	Commercial Knitting Mill Inc	New York Telephone
	ARLINGTON BRIAR PIPE CORP	New York Telephone
1965	Arr Jay Box Corp	New York Telephone
	Executive offices	New York Telephone
	Rubin Jos & Sons Inc papr bxs	New York Telephone
1960	ARR JAY BOX CORP	New York Telephone
	RUBIN JOS & SONS INC PAPR BXS EXECUTIVE OFFICES	New York Telephone
	Rubin Jos & Sons Inc papr bxs Executive offices	New York Telephone Company
	Arr Jay Box Corp	New York Telephone Company
1949	Exec offs	New York Telephone Company
	Rubin Jos & Suns papr boxes	New York Telephone Company
	Arr Jay Box Corp	New York Telephone Company
1945	Rubin Jos & Sons papr boxes Exec offs	New York Telephone
	Arr Jay Box Corp	New York Telephone
1940	Arr Jay Box Corp	New York Telephone
	Rubin Jos & Sons papr boxes Exec offs	New York Telephone
1928	RUBIN JOS & SONS PAPER BOXES	New York Telephone
	RUBIN BERNARD D PAPER BOXES	New York Telephone
	RUBIN WM B PAPER BOXES	New York Telephone

40 MESEROLE AVE

Year	Uses	Source
1973	Adragna John R	New York Telephone

FINDINGS

42 MESEROLE AVE

Year	Uses	Source
1949	Meserole Garage	New York Telephone Company
1945	Meserole Garage	New York Telephone
1940	Meserole Garage	New York Telephone
1934	ALESE PETER COAT CONTR	R. L. Polk & Co.
	MESEROLE GARAGE INC FRANK SOROCA PRES JAS GREIG SEC TREAS	R. L. Polk & Co.
1928	MESEROLE GARAGE	New York Telephone

44 MESEROLE AVE

Year	Uses	Source
2005	h Borkowska K	Hill-Donnelly Corporation
	Krasicki Edyta	Hill-Donnelly Corporation
	Zalewski Adam	Hill-Donnelly Corporation
2000	APARTMENTS	Cole Information Services
	3L K BORKOWSKA	Cole Information Services
	EDWARD DOBRZYCKI	Cole Information Services
	WALDEMAR DOBRZYCKI	Cole Information Services
	4R M GRZESIAK	Cole Information Services
	3R S GUDANOWSKI	Cole Information Services
	4L JOZEF PIASCIK	Cole Information Services
	ADAM ZALEWSKI	Cole Information Services
1997	BORKOWSKA K	NYNEX
	DOBRZVCKI Edward	NYNEX
	GRZESIAK M	NYNEX
	JEZEWSKI Reneta	NYNEX
	PIASCIK Jozef	NYNEX
	ZALEWSKI Adam	NYNEX
1973	Battle Alfred Jr	New York Telephone
	Goscinsky Victor T	New York Telephone
	Stamoolis H	New York Telephone
	Wyper Walter J Jr	New York Telephone
1970	Kilian Andrew J	New York Telephone
1965	Broderick Wm E	New York Telephone
	Di Maria Rose Mrs	New York Telephone
	Hughes Jos E	New York Telephone
	Soyka Richd	New York Telephone
	Tratz Loretta Mrs	New York Telephone
1960	Ameron Gerard	New York Telephone Company

FINDINGS

Year	Uses	Source
1960	Bass Stephen	New York Telephone Company
	Di Maria Rose Mrs	New York Telephone Company
	Hughes Jos E	New York Telephone Company
	Parsons Cyril	New York Telephone Company
	Robinson John A	New York Telephone Company
	AMERON GERARD	New York Telephone
	BASS STEPHEN	New York Telephone
	DIMARIA ROSE MRS	New York Telephone
	HUGHES JOS E	New York Telephone
	PARSONS CYRIL	New York Telephone
	ROBINSON JOHN A	New York Telephone
1949	Hughes Edw P	New York Telephone Company
	Hughes Jos E	New York Telephone Company
	Redding Edw P	New York Telephone Company
	Summers Anna H	New York Telephone Company
1934	ARISS FRANK STOCK CLK H	R. L. Polk & Co.
	BOHM JOHN LAB H	R. L. Polk & Co.
	EASTLAND JOHN INS AGT H	R. L. Polk & Co.
	FLEMING EDW LAB H	R. L. Polk & Co.
	NICOSLA JOSEPHINE H	R. L. Polk & Co.
	OLSEN LOUIS J CLK H	R. L. Polk & Co.
	ROSSITIO SALVATORE SHOE REPRMN H	R. L. Polk & Co.
	ZIEMBA ANTHONY LAB R	R. L. Polk & Co.
	ZIEMBA MARIANNA H	R. L. Polk & Co.
1928	BODE CHAS R	New York Telephone

46 MESEROLE AVE

Year	Uses	Source
2005	Banka Mariusz	Hill-Donnelly Corporation
	h Gardocki Kazimierz	Hill-Donnelly Corporation
	h Macieg John	Hill-Donnelly Corporation
	h Salwa Tadeusz	Hill-Donnelly Corporation
	h Tracz Ewa	Hill-Donnelly Corporation
2000	APARTMENTS	Cole Information Services
	Z ALEKSIEJEWICZ	Cole Information Services
	7 MALGORZATA GALARDA	Cole Information Services
	4R KAZIMIERZ GARDOCKI	Cole Information Services
	1 KRZYSZTOF IWINSKI	Cole Information Services

FINDINGS

Year	Uses	Source
2000	MARIANNA JEZEWSKA	Cole Information Services
	2 STEFANIA KONIENCZA	Cole Information Services
	JOHN MACIEG	Cole Information Services
	5 TADEUSZ SALWA	Cole Information Services
	ISABEL VARGAS	Cole Information Services
	ROSA VARGAS	Cole Information Services
1997	IWINSKI Krzysztof	NYNEX
	JEZEWSKA Marianna	NYNEX
	PIETRUZTA Grazyna	NYNEX
	PRZYBYLO M	NYNEX
	SALWA Tadeusz	NYNEX
1973	Machado Jose	New York Telephone
1970	Nobregas Lucas A	New York Telephone
1965	Eckenberg Nellie Mrs	New York Telephone
	Lewinski Jos M	New York Telephone
	Nobregas Lucas A	New York Telephone
	Peterson Wm	New York Telephone
1960	ECKENBERG NELLIE MRS	New York Telephone
	GULICK CLARENCE H	New York Telephone
	SMITH ANNA	New York Telephone
	SMITH WALLACE E	New York Telephone
	TYRRELL DANL J JR	New York Telephone
	Eckenberg Nellie Mrs	New York Telephone Company
	Gulick Clarence H	New York Telephone Company
	Smith Anna	New York Telephone Company
	Smith Wallace E	New York Telephone Company
	Tyrrell Danl J Jr	New York Telephone Company
1949	Hunt Jas J	New York Telephone Company
	Koszalka Walter A	New York Telephone Company
1945	Hunt Jas J	New York Telephone
1934	BOCCAGNI ORAZIO OPR R	R. L. Polk & Co.
	BOCCAGNI LOUIS MACH R	R. L. Polk & Co.
	BOCCAGNI CARLO R	R. L. Polk & Co.
	BOCCAGNI LEO J MECH H	R. L. Polk & Co.
	CROWLEY ARTH H	R. L. Polk & Co.
	HUNT JAS IRON MLDR H	R. L. Polk & Co.
	NICHOLSON THOS PDLR H	R. L. Polk & Co.
	STILES GEO PRSMN H	R. L. Polk & Co.

Year	Uses	Source
1928	KNAACK WM R	New York Telephone

MESORELE AVE

23 MESORELE AVE

Year	Uses	Source
1934	KATZ HARRY MALT & HOPS	R. L. Polk & Co.

MOSEROLE AVE

42 MOSEROLE AVE

Year	Uses	Source
1934	MANES PETER BARBER	R. L. Polk & Co.

N 14

11 N 14

Year	Uses	Source
1928	SILVE D R	New York Telephone

12 N 14

Year	Uses	Source
1928	HANNON P J R	New York Telephone

13 N 14

Year	Uses	Source
1928	DOUGHTY E F MISS R	New York Telephone

24 N 14

Year	Uses	Source
1928	BOYD ANNA MRS R	New York Telephone

41 N 14

Year	Uses	Source
1928	HUESTIS A L R	New York Telephone

45 N 14

Year	Uses	Source
1928	HAYES JAS H R	New York Telephone

FINDINGS

46 N 14

Year	Uses	Source
1928	BROOKS M G BLUE PRINTS	New York Telephone

49 N 14

Year	Uses	Source
1928	PLETSCHER CHAS C R	New York Telephone

52 N 14

Year	Uses	Source
1928	AUSTIN B MRS R	New York Telephone

57 N 14

Year	Uses	Source
1928	GEIPEL PAUL A R	New York Telephone

59 N 14

Year	Uses	Source
1928	FERGUSON LAURENCA D R	New York Telephone

63 N 14

Year	Uses	Source
1928	EHRHARN H F R	New York Telephone

64 N 14

Year	Uses	Source
1928	NESMITH EDITH MISS R	New York Telephone
	TINDALE R T MRS R	New York Telephone

71 N 14

Year	Uses	Source
1934	KUYAL AGNES MACH OPR H	R. L. Polk & Co.

73 N 14

Year	Uses	Source
1928	RAPP CARRIE R	New York Telephone

81 N 14

Year	Uses	Source
1928	WILLETT C MRS R	New York Telephone

FINDINGS

87 N 14

Year	Uses	Source
1928	MILES J H R	New York Telephone

91 N 14

Year	Uses	Source
1928	CROWDER R A R	New York Telephone

110 N 14

Year	Uses	Source
1928	CHRISTIE F C MISS R	New York Telephone

123 N 14

Year	Uses	Source
1928	KINSEY VERNA ROWE R	New York Telephone

124 N 14

Year	Uses	Source
1928	BRIGGS M MISS R	New York Telephone

131 N 14

Year	Uses	Source
1985	HEIN PAPER PRODS INC	NYNEX Information Resources Company
	GOTHAM CORRUGATED CONTAINER CO INC	NYNEX Information Resources Company
	APPROVED SUPL CORP	NYNEX Information Resources Company
1976	ROSE LAMP CO	New York Telephone
1960	MILTON GEO A CAN CO INC	New York Telephone
	MILTON GEO A CAN MKR	New York Telephone
	Milton Geo A can mkr	New York Telephone Company
	MILTON GEO A CAN CO INC	New York Telephone Company
1949	Milton Geo A Can Co Inc	New York Telephone Company
	Milton Geo A can maker	New York Telephone Company
1945	Milton Geo A Can Co Inc	New York Telephone
	Milton Geo A can makor	New York Telephone
1940	Milton Geo A Can Co Inc	New York Telephone
	Milton Geo A Can makhr	New York Telephone

FINDINGS

N 14TH

61 N 14TH

Year	Uses	Source
1928	GALVIN A MRS R	New York Telephone

108 N 14TH

Year	Uses	Source
1934	DUNSTON RICHD LAB R	R. L. Polk & Co.

131 N 14TH

Year	Uses	Source
1934	MILTON GEO A CAN MFR	R. L. Polk & Co.

N 14th St

131 N 14th St

Year	Uses	Source
2014	CENTURY KITCHEN INTERNATIONAL	EDR Digital Archive
	TREC RENTAL	EDR Digital Archive
	ROOT CAPTURE INC	EDR Digital Archive
	TREC RENTAL	EDR Digital Archive
	CENTURY KITCHEN INTERNATIONAL	EDR Digital Archive
	ROOT CAPTURE INC	EDR Digital Archive
2010	CENTURY KITCHEN INTERNATIONAL	EDR Digital Archive
	TREC RENTAL	EDR Digital Archive
	EAST COAST STEEL INC	EDR Digital Archive
	TREC RENTAL	EDR Digital Archive
	CENTURY KITCHEN INTERNATIONAL	EDR Digital Archive
	EAST COAST STEEL INC	EDR Digital Archive

N 14TH ST

131 N 14TH ST

Year	Uses	Source
2005	Century Kitchen Intl Rstrnt	Hill-Donnelly Corporation

FINDINGS

N 14TH St

131 N 14TH St

Year	Uses	Source
1973	Rose Lamp Co	New York Telephone
1970	Rose Lamp Co	New York Telephone
1965	MILTON GEO A CAN CO INC	New York Telephone
	Milton Geo A can mkr	New York Telephone

N 15

3 N 15

Year	Uses	Source
1992	DE BONO FRANK M CONSTRUCTION CORP	NYNEX Informantion Resource Co.

5 N 15

Year	Uses	Source
1976	TRIO CONTAINER CORP	New York Telephone
1960	Acme Finishing Co Inc	New York Telephone Company
	ACME FINISHING CO INC	New York Telephone
1949	NY CITY OF COURTS EDUCATION BOARD OF Division of Elementary Schl Lunch Svce	New York Telephone Company
1945	Division of Schl Lunches Garage	New York Telephone
	N Y CITY OF WELFARE DEPT OF	New York Telephone
1940	North Fifteenth St Garage	New York Telephone

7 N 15

Year	Uses	Source
1992	PRESTO ELECTRO PLATING CORP	NYNEX Informantion Resource Co.
1985	PRESTO ELECTRO PLATING CORP	NYNEX Information Resources Company
	PRESTO GALAXY INC	NYNEX Information Resources Company
1976	PRESTO ELECTRO PLATING CORP	New York Telephone
1960	Acme Mailing Co	New York Telephone Company
	ACME MAILING CO	New York Telephone

12 N 15

Year	Uses	Source
1928	SCHIFFRIN SARAH MRS R	New York Telephone

FINDINGS

15 N 15

Year	Uses	Source
1949	Bulldog Concrete Forms Co	New York Telephone Company
1945	Garage	New York Telephone
	Van Cott Trucking Inc	New York Telephone

18 N 15

Year	Uses	Source
1940	Clifford Adam cooprge	New York Telephone

26 N 15

Year	Uses	Source
1928	KOGUT WM BARRELS	New York Telephone

28 N 15

Year	Uses	Source
1960	HANDLER MEYER INC OFC	New York Telephone
	HANDLER MEYER INC ofc	New York Telephone Company
	Plant	New York Telephone Company
1949	Handler M cooprge	New York Telephone Company
1945	Handler M cooprge	New York Telephone
1940	Handler M cooprge	New York Telephone

34 N 15

Year	Uses	Source
1997	Plastic Fabricators Corp	NYNEX
1992	PLASTIC FABRICATORS CORP	NYNEX Informantion Resource Co.
	JACK CASABONA INC	NYNEX Informantion Resource Co.
1985	PLASTIC FABRICATORS CORP	NYNEX Information Resources Company
1976	PLASTIC FABRICATORS CORP	New York Telephone
1940	Waltz A F die casting	New York Telephone
	Advance Pressure Castings Inc	New York Telephone

36 N 15

Year	Uses	Source
1928	WEATHERLOW J H INC ELEC SUPP	New York Telephone

37 N 15

Year	Uses	Source
1992	UNIQUE SPOT WELDING CO INC	NYNEX Informantion Resource Co.
	COMBINED INDUSTRIES INC	NYNEX Informantion Resource Co.

Year	Uses	Source
1985	UNIQUE SPOT WELDING CO INC	NYNEX Information Resources Company
1960	TASTYCHIP CO INC	New York Telephone
	LION POTATO CHIP CO INC	New York Telephone
	Lion Potato Chip Co Inc	New York Telephone Company
	Tastychip Co Inc	New York Telephone Company
1949	Amer Smoked Fish Corp ofc	New York Telephone Company
	Irving Smoked Fish Co	New York Telephone Company
	Tastychip Co Inc	New York Telephone Company
	Greenberg Irving smoked fish	New York Telephone Company
1940	Landis Jos Inc weldng	New York Telephone

48 N 15

Year	Uses	Source
1928	COHEN IRVING R	New York Telephone

58 N 15

Year	Uses	Source
1985	BERRY METALS LTD	NYNEX Information Resources Company
1976	CRESTLINE PRODS INC	New York Telephone
	ADDAR PRODS CORP	New York Telephone
	ADDER PRODS CORP	New York Telephone

63 N 15

Year	Uses	Source
1928	GOLDEN K MRS R	New York Telephone
	GOLDEN ROBT E R	New York Telephone

N 15TH

18 N 15TH

Year	Uses	Source
1934	CENDROSKI ADAM BARRELS	R. L. Polk & Co.
	CENDROSKI STEVEN BARRELS	R. L. Polk & Co.
	CLIFFORD COOPERAGE CO	R. L. Polk & Co.
	BERDNASKI TENI BARRELS	R. L. Polk & Co.
	CENDROWSKI ANDREW BARRELS	R. L. Polk & Co.

26 N 15TH

Year	Uses	Source
1934	KOGUT WM HARRELS H DO	R. L. Polk & Co.

34 N 15TH

Year	Uses	Source
1934	ADVANCE PRESSURE CASTINGS INC (NY CAP 50000 PFR 100 SHARES COM NPV ANTON F	R. L. Polk & Co.

N 15th St

3 N 15th St

Year	Uses	Source
2014	LINAIRE SHEET METAL CORP	EDR Digital Archive
	LINAIRE SHEET METAL CORP	EDR Digital Archive
2010	LINAIRE SHEET METAL CORP	EDR Digital Archive
	LINAIRE SHEET METAL CORP	EDR Digital Archive

N 15TH ST

3 N 15TH ST

Year	Uses	Source
2005	Linaire Corp	Hill-Donnelly Corporation

N 15TH St

5 N 15TH St

Year	Uses	Source
1973	Sentry Corrugated Container Corp	New York Telephone
	Sentry Corrugated Container Corp	New York Telephone
1970	Aavon Laminating Corp	New York Telephone
1965	Aavon Laminating Corp	New York Telephone

N 15th St

7 N 15th St

Year	Uses	Source
2014	DIRK NORSEMAN	EDR Digital Archive
	DIRK NORSEMAN	EDR Digital Archive

N 15TH St

7 N 15TH St

Year	Uses	Source
1973	Presto Electro Plating Corp	New York Telephone

Year	Uses	Source
1970	Presto Electro Plating Corp	New York Telephone
1965	Presto Electro Plating Corp	New York Telephone

N 15th St

15 N 15th St

Year	Uses	Source
2014	STEINTEX MFG NY LLC	EDR Digital Archive
	STEINTEX MFG NY LLC	EDR Digital Archive
2010	STEINTEX MFG CORP	EDR Digital Archive
	STEINTEX MFG CORP	EDR Digital Archive

N 15TH ST

15 N 15TH ST

Year	Uses	Source
2005	h Guttman Jacob	Hill-Donnelly Corporation
	Steintex Manufacturing Corp	Hill-Donnelly Corporation

N 15TH St

22 N 15TH St

Year	Uses	Source
1970	Mersco Whoi Co	New York Telephone

28 N 15TH St

Year	Uses	Source
1965	Plant	New York Telephone
	HANDLER MEYER INC ofc	New York Telephone

36 N 15TH St

Year	Uses	Source
1970	Sandford Box Repr Corp	New York Telephone
	Sandford Box Repr Corp	New York Telephone

N 15th St

37 N 15th St

Year	Uses	Source
2014	MAXIMUM MECHANICAL	EDR Digital Archive
	MAXIMUM MECHANICAL	EDR Digital Archive

Year	Uses	Source
2010	37 NORTH 15TH STREET CORP	EDR Digital Archive
	MAXIMUM MECHANICAL	EDR Digital Archive
	176 WEST STREET CORP	EDR Digital Archive
	163 REMSEN AVENUE CORP	EDR Digital Archive
	LOCK AND LOCKSMTIH	EDR Digital Archive
	COMBINED INDUSTRIES INC	EDR Digital Archive
	37 NORTH 15TH STREET CORP	EDR Digital Archive
	MAXIMUM MECHANICAL	EDR Digital Archive
	COMBINED INDUSTRIES INC	EDR Digital Archive
	176 WEST STREET CORP	EDR Digital Archive
	163 REMSEN AVENUE CORP	EDR Digital Archive
	LOCK AND LOCKSMTIH	EDR Digital Archive

N 15TH ST

37 N 15TH ST

Year	Uses	Source
2005	h Choo Steve	Hill-Donnelly Corporation

N 15TH St

37 N 15TH St

Year	Uses	Source
1973	Tastychip Co Inc	New York Telephone
	Girmac Inc	New York Telephone
1970	Tastychip Co Inc	New York Telephone
1965	Tastychip Co Inc	New York Telephone
	Lion Potato Chip Co Inc	New York Telephone

N 15th St

48 N 15th St

Year	Uses	Source
2014	GLOPACK INC	EDR Digital Archive
	GLOPACK INC	EDR Digital Archive
2010	GLOPACK INC	EDR Digital Archive
	GLOPACK INC	EDR Digital Archive

FINDINGS

N 15TH ST

48 N 15TH ST

Year	Uses	Source
2005	Glopack	Hill-Donnelly Corporation

N 15TH St

58 N 15TH St

Year	Uses	Source
1973	Crestline Prods Inc	New York Telephone
1970	Crestline Proas Inc	New York Telephone
1965	MARLUN MPG CO INC aplncs	New York Telephone
	Crestline Prods Inc	New York Telephone
	BLACK ANGUS BROILER	New York Telephone

NORMAN

14 NORMAN

Year	Uses	Source
1980	ASH HENRY	New York Telephone

NORMAN AVE

3 NORMAN AVE

Year	Uses	Source
2005	h Quhshi Huda	Hill-Donnelly Corporation
	oystar LLC	Hill-Donnelly Corporation
1965	Batchelder John ZO	New York Telephone

7 NORMAN AVE

Year	Uses	Source
2005	No Current Listing	Hill-Donnelly Corporation

8 NORMAN AVE

Year	Uses	Source
1980	BAKED WITH LOVE	New York Telephone

9 NORMAN AVE

Year	Uses	Source
1945	Waxier E statnry	New York Telephone

10 NORMAN AVE

Year	Uses	Source
1973	Chung Sun Mun	New York Telephone

12 NORMAN AVE

Year	Uses	Source
1976	BENKERT ERNA	New York Telephone
1928	LIEBELT ALBERT E R	New York Telephone

16 NORMAN AVE

Year	Uses	Source
1940	Dealers Transport Co	New York Telephone
	Lewis R E auto transptn	New York Telephone
	Diamond T Sales & Svce Inc	New York Telephone

19L NORMAN AVE

Year	Uses	Source
1960	RANZIE ARTHUR	New York Telephone

NORMAN PL

6 NORMAN PL

Year	Uses	Source
1934	DEROSA CARL CHAUF H	R. L. Polk & Co.

8 NORMAN PL

Year	Uses	Source
1934	DELOTTO OLIYER CARP H	R. L. Polk & Co.
1928	BAGLIONE JOE R	New York Telephone

10 NORMAN PL

Year	Uses	Source
1934	COGLIANO ANTONIO STUDENT R	R. L. Polk & Co.
	COGLIANO YOLANDA STUDENT R	R. L. Polk & Co.
	COGLIANO NICOLINA M ARTIST R	R. L. Polk & Co.
	COGLIANO JOS H	R. L. Polk & Co.
1928	COGLIANO JOS R	New York Telephone

NORMAN PL 1ST FL

10 NORMAN PL 1ST FL

Year	Uses	Source
1934	COGLIANO MERION R	R. L. Polk & Co.
	COGLIANO GUISENNE H	R. L. Polk & Co.
	CAGLIANO ANTHONY STUDENT R	R. L. Polk & Co.

NORMAN PL 2ND FL

6 NORMAN PL 2ND FL

Year	Uses	Source
1934	FISCHETTI MILDRED CLK R	R. L. Polk & Co.

8 NORMAN PL 2ND FL

Year	Uses	Source
1934	NOLAN FRANK CLK H	R. L. Polk & Co.

NORMN AN

17 NORMN AN

Year	Uses	Source
1945	Azure Cecylia	New York Telephone

S NORMN AVE

10 S NORMN AVE

Year	Uses	Source
1949	Peabody Eda F	New York Telephone Company

W 14TH St

35 W 14TH St

Year	Uses	Source
1970	BUSCHS KREDIT JEWELERS	New York Telephone
	Manhatn Stores	New York Telephone
1965	BUSCHS KREDIT JEWELERS Manhatn Stores	New York Telephone
	Exec Offices	New York Telephone
	BUSCHS KREDIT JEWELERS	New York Telephone

FINDINGS

W 15TH ST

10 W 15TH ST

Year	Uses	Source
2000	FNNST CLWNS IN THE	Cole Information Services

30 W 15TH ST

Year	Uses	Source
2000	JAMES GARNSON	Cole Information Services

Wythe Ave

1 Wythe Ave

Year	Uses	Source
2014	KLINE CAITLIN	EDR Digital Archive
	KLINE CAITLIN	EDR Digital Archive

WYTHE AVE

6 WYTHE AVE

Year	Uses	Source
1976	BRAVER LOUIS	New York Telephone

7 WYTHE AVE

Year	Uses	Source
1970	Universal Carbn Papr Co	New York Telephone
1965	UNIVERSAL BLDRS SUPL CO INC	New York Telephone
	Universal Carbn Papr Co	New York Telephone
1934	CAVANAGH THOS NATIONAL PRINTING INK CO	R. L. Polk & Co.
	NATIONAL PRINTING INK CO	R. L. Polk & Co.
1928	RESOL PRODUCTS CORP	New York Telephone

Wythe Ave

9 Wythe Ave

Year	Uses	Source
2014	ANDE S MARBLE & GRANITE INC	EDR Digital Archive
	ANDE S MARBLE & GRANITE INC	EDR Digital Archive
2010	ANDE S MARBLE & GRANITE INC	EDR Digital Archive
	LEE TRANSPORT CARRIERS INC	EDR Digital Archive
	ANDE S MARBLE & GRANITE INC	EDR Digital Archive

Year	Uses	Source
2010	LEE TRANSPORT CARRIERS INC	EDR Digital Archive

WYTHE AVE

9 WYTHE AVE

Year	Uses	Source
2005	Classic Fuel Oil Corp i o	Hill-Donnelly Corporation
	Andes Marble & Granite Inc	Hill-Donnelly Corporation
2000	CLASSIC FUEL OIL	Cole Information Services
1992	CLASSIC FUEL OIL	NYNEX Informantion Resource Co.

Wythe Ave

11 Wythe Ave

Year	Uses	Source
2010	DOUBLE NICKLE TRUCKING INC	EDR Digital Archive
	DOUBLE NICKLE TRUCKING INC	EDR Digital Archive

WYTHE AVE

11 WYTHE AVE

Year	Uses	Source
2005	Twin Gun Production 10 c	Hill-Donnelly Corporation
	Wallace Joan A	Hill-Donnelly Corporation
2000	GIBSON CHARLES	Cole Information Services
	SIMS JOHN	Cole Information Services
	TWIN GUN PRODN	Cole Information Services
	TWO TSUNAMI PRODN	Cole Information Services
	WALLACE JOAN	Cole Information Services
1997	NYA Warehouse INc	NYNEX
	Mosset Olivier	NYNEX
	MARCH J Rabbi	NYNEX
1992	STEEL CRAFT CONTRACTING CORP	NYNEX Informantion Resource Co.
	V R MACHINE & DESIGN INC	NYNEX Informantion Resource Co.
1985	STEEL CRAFT CONTRACTING CORP	NYNEX Information Resources Company
	V R PRECISION CO INC	NYNEX Information Resources Company
1980	VR PRECISION CO	New York Telephone
1976	THREE BORO SHEET METAL & VENTLTNG CO	New York Telephone
1973	Threeboro Sheet Metal & Ventltng Co	New York Telephone

Year	Uses	Source
1970	Interstate Steel Metal Corp	New York Telephone
1965	Century Smoked Fish Corp	New York Telephone
1960	CENTURY SMOKED FISH CORP	New York Telephone
	Century Smoked Fish Corp	New York Telephone Company
1949	Century Smoked Fish Corp	New York Telephone Company
	Harvey Smoked Fish Corn	New York Telephone Company
	Indepndnt Smoked Fish Corp	New York Telephone Company
1945	Harvey Smoked Fish Corp	New York Telephone
	Indepndnt Smoked Fish Corp	New York Telephone
1940	Indepndnt Smoked Fish Corp	New York Telephone
1928	SPIVAK HYMAN R	New York Telephone

13 WYTHE AVE

Year	Uses	Source
1934	ROSLOWSKY ANNA R	R. L. Polk & Co.
1928	WANDELT SAML COOPER TANKS	New York Telephone

14 WYTHE AVE

Year	Uses	Source
1997	LARSON Laura	NYNEX

15 WYTHE AVE

Year	Uses	Source
2005	Art Bar	Hill-Donnelly Corporation

17 WYTHE AVE

Year	Uses	Source
2005	No Current Listing	Hill-Donnelly Corporation

Wythe Ave

19 Wythe Ave

Year	Uses	Source
2010	VIOLETTE STUDIO	EDR Digital Archive
	VIOLETTE STUDIO	EDR Digital Archive

20 Wythe Ave

Year	Uses	Source
2014	TECHNIPOLY MANUFACTURING INC	EDR Digital Archive
	TECHNIPOLY MANUFACTURING INC	EDR Digital Archive
2010	TECHNIPOLY MANUFACTURING INC	EDR Digital Archive

Year	Uses	Source
2010	TECHNIPOLY MANUFACTURING INC	EDR Digital Archive

WYTHE AVE

20 WYTHE AVE

Year	Uses	Source
2005	Tmi Plastic Industries Inc	Hill-Donnelly Corporation
2000	TECHNIPOLY MFG INC	Cole Information Services
	TMI TCHNPLY MFG	Cole Information Services
1997	TMI Technipoly Mfg Inc	NYNEX
1992	TECHNIPOLY MFG INC	NYNEX Informantion Resource Co.
	TMI TECHNIPOLY MFG INC	NYNEX Informantion Resource Co.
1985	TECHNIPOLY MFG INC	NYNEX Information Resources Company
	ZITO JOSEPH B	NYNEX Information Resources Company
1980	BLUE STAR PACKAGING INDUSTRY INC	New York Telephone
1976	BUSH METAL PRODS INC	New York Telephone
1973	Bush Metal Prods Inc	New York Telephone
	East Coast Valve & Fitting Co Inc	New York Telephone
	MUELLER STEAM SPECIALTY CO	New York Telephone
1970	Bush Metal Prods Inc	New York Telephone
1965	Bush Metal Prods Inc	New York Telephone
1960	ADVANCE PRESSURE CASTINGS INC OFCS	New York Telephone
	ADVANCE PRESSURE CASTINGS INC ofcs	New York Telephone Company
	Bush Metal Prods Inc	New York Telephone Company
1949	Advance Pressure Castings Inc ofcs	New York Telephone Company
1934	FERRO CO CORP A D MELLOR PRES-TREAS C C WEBSTER SEC STEEL SPECIALTIES	R. L. Polk & Co.
	MELLOR I A DIR FERIA CO CORP	R. L. Polk & Co.
	WEBSTER C C SEC FERRO CO CORP	R. L. Polk & Co.
	WEBSTER C C SEC FERRO CO CORP	R. L. Polk & Co.

Wythe Ave

21 Wythe Ave

Year	Uses	Source
2010	GUEAR ART	EDR Digital Archive
	GUEAR ART	EDR Digital Archive

FINDINGS

WYTHE AVE

21 WYTHE AVE

Year	Uses	Source
2005	No Current Listing	Hill-Donnelly Corporation

26 WYTHE AVE

Year	Uses	Source
1997	Technipoly Mfg Inc	NYNEX

Wythe Ave

28 Wythe Ave

Year	Uses	Source
2014	T M I PLASTICS INDUSTRIES INC	EDR Digital Archive
	PACKCO INC	EDR Digital Archive
	T M I PLASTICS INDUSTRIES INC	EDR Digital Archive
	PACKCO INC	EDR Digital Archive
2010	PACKCO INC	EDR Digital Archive
	T M I PLASTICS INDUSTRIES INC	EDR Digital Archive
	PACKCO INC	EDR Digital Archive
	T M I PLASTICS INDUSTRIES INC	EDR Digital Archive

WYTHE AVE

34 WYTHE AVE

Year	Uses	Source
1970	Urban John A	New York Telephone

WYTHE PL

14 WYTHE PL

Year	Uses	Source
2005	B Wieder Isaac & Goldy v	Hill-Donnelly Corporation
	Number93 JYour Total Image	Hill-Donnelly Corporation
	Number4 A Wilkins Carrie Mrs	Hill-Donnelly Corporation

26 WYTHE PL

Year	Uses	Source
1980	SPITZER E RABBI	New York Telephone

FINDINGS

TARGET PROPERTY: ADDRESS NOT IDENTIFIED IN RESEARCH SOURCE

The following Target Property addresses were researched for this report, and the addresses were not identified in the research source.

Address Researched	Address Not Identified in Research Source
30 Gem Street	2000, 1992, 1985, 1980, 1976, 1973, 1965, 1960, 1949, 1945, 1940, 1928

ADJOINING PROPERTY: ADDRESSES NOT IDENTIFIED IN RESEARCH SOURCE

The following Adjoining Property addresses were researched for this report, and the addresses were not identified in research source.

Address Researched	Address Not Identified in Research Source
1-19 20-38 and 34-48 Wythe Avenue	2014, 2010, 2005, 2000, 1997, 1992, 1985, 1980, 1976, 1973, 1970, 1965, 1960, 1949, 1945, 1940, 1934, 1928
3-37 49-73 and 34-60 North 15th Street	2014, 2010, 2005, 2000, 1997, 1992, 1985, 1980, 1976, 1973, 1970, 1965, 1960, 1949, 1945, 1940, 1934, 1928
1 Gem Street	2014, 2010, 2005, 2000, 1997, 1992, 1985, 1980, 1976, 1973, 1970, 1965, 1960, 1949, 1945, 1940, 1934, 1928
1 MESEROLE AVE	2014, 2010, 2005, 1997, 1992, 1985, 1980, 1976, 1973, 1960, 1945, 1940, 1934, 1928
1 Wythe Ave	2010, 2005, 2000, 1997, 1992, 1985, 1980, 1976, 1973, 1970, 1965, 1960, 1949, 1945, 1940, 1934, 1928
1 Wythe Ave	2010, 2005, 2000, 1997, 1992, 1985, 1980, 1976, 1973, 1970, 1965, 1960, 1949, 1945, 1940, 1934, 1928
10 FRANKLIN	2014, 2010, 2005, 2000, 1997, 1980, 1976, 1973, 1970, 1965, 1934, 1928
10 FRANKLIN PL	2014, 2010, 2005, 2000, 1997, 1992, 1985, 1980, 1976, 1973, 1970, 1965, 1960, 1949, 1945, 1940, 1934
10 FRANKLIN St	2014, 2010, 2005, 2000, 1997, 1992, 1985, 1980, 1976, 1973, 1970, 1960, 1949, 1945, 1940, 1934, 1928
10 MESEROLE AVE	2014, 2010, 2005, 2000, 1997, 1992, 1985, 1980, 1976, 1973, 1970, 1960, 1949, 1945, 1940, 1934, 1928
10 NORMAN AVE	2014, 2010, 2005, 2000, 1997, 1992, 1985, 1980, 1976, 1970, 1965, 1960, 1949, 1945, 1940, 1934, 1928
10 NORMAN PL	2014, 2010, 2005, 2000, 1997, 1992, 1985, 1980, 1976, 1973, 1970, 1965, 1960, 1949, 1945, 1940
10 NORMAN PL 1ST FL	2014, 2010, 2005, 2000, 1997, 1992, 1985, 1980, 1976, 1973, 1970, 1965, 1960, 1949, 1945, 1940, 1928
10 S NORMN AVE	2014, 2010, 2005, 2000, 1997, 1992, 1985, 1980, 1976, 1973, 1970, 1965, 1960, 1945, 1940, 1934, 1928
10 W 15TH ST	2014, 2010, 2005, 1997, 1992, 1985, 1980, 1976, 1973, 1970, 1965, 1960, 1949, 1945, 1940, 1934, 1928
103 DOBBIN	2014, 2010, 2005, 2000, 1997, 1980, 1976, 1973, 1970, 1965, 1960, 1949, 1945, 1940, 1934, 1928
103 DOBBIN ST	2014, 2010, 1992, 1985, 1980, 1976, 1973, 1970, 1965, 1960, 1949, 1945, 1940, 1934, 1928

FINDINGS

Address Researched	Address Not Identified in Research Source
103 Dobbin St	2005, 2000, 1997, 1992, 1985, 1980, 1976, 1973, 1970, 1965, 1960, 1949, 1945, 1940, 1934, 1928
103 Dobbin St	2005, 2000, 1997, 1992, 1985, 1980, 1976, 1973, 1970, 1965, 1960, 1949, 1945, 1940, 1934, 1928
103 DOBIN	2014, 2010, 2005, 2000, 1997, 1992, 1985, 1980, 1976, 1973, 1970, 1965, 1949, 1945, 1940, 1934, 1928
103 DOBIN st	2014, 2010, 2005, 2000, 1997, 1992, 1985, 1980, 1976, 1973, 1965, 1960, 1949, 1945, 1940, 1934, 1928
103 DOBN	2014, 2010, 2005, 2000, 1997, 1992, 1985, 1980, 1976, 1973, 1970, 1965, 1934, 1928
103 DOBN St	2014, 2010, 2005, 2000, 1997, 1992, 1985, 1980, 1976, 1973, 1970, 1960, 1949, 1945, 1940, 1934, 1928
105 DOBBIN	2014, 2010, 2005, 2000, 1997, 1980, 1973, 1970, 1965, 1960, 1949, 1945, 1940, 1934, 1928
105 DOBBIN ST	2014, 2010, 2005, 1992, 1985, 1980, 1976, 1970, 1965, 1960, 1949, 1945, 1940, 1934, 1928
105 Dobbin St	2014, 2005, 2000, 1997, 1992, 1985, 1980, 1976, 1973, 1970, 1965, 1960, 1949, 1945, 1940, 1934, 1928
105 Dobbin St	2014, 2005, 2000, 1997, 1992, 1985, 1980, 1976, 1973, 1970, 1965, 1960, 1949, 1945, 1940, 1934, 1928
108 DOBBIN	2014, 2010, 2005, 2000, 1997, 1980, 1973, 1970, 1965, 1960, 1949, 1945, 1940, 1928
108 DOBBIN ST	2014, 2010, 1992, 1985, 1980, 1976, 1970, 1965, 1960, 1940, 1934, 1928
108 Dobbin St	2014, 2005, 2000, 1997, 1992, 1985, 1980, 1976, 1973, 1970, 1965, 1960, 1949, 1945, 1940, 1934, 1928
108 Dobbin St	2014, 2005, 2000, 1997, 1992, 1985, 1980, 1976, 1973, 1970, 1965, 1960, 1949, 1945, 1940, 1934, 1928
108 DOBIN	2014, 2010, 2005, 2000, 1997, 1992, 1985, 1980, 1976, 1973, 1970, 1965, 1949, 1945, 1940, 1934, 1928
108 DOBIN St	2014, 2010, 2005, 2000, 1997, 1992, 1985, 1980, 1976, 1973, 1970, 1960, 1949, 1945, 1940, 1934, 1928
108 DOBIN st	2014, 2010, 2005, 2000, 1997, 1992, 1985, 1980, 1976, 1965, 1960, 1949, 1945, 1940, 1934, 1928
108 N 14TH	2014, 2010, 2005, 2000, 1997, 1992, 1985, 1980, 1976, 1973, 1970, 1965, 1960, 1949, 1945, 1940, 1928
10B FRANKLIN	2014, 2010, 2005, 2000, 1997, 1992, 1985, 1980, 1976, 1973, 1970, 1965, 1949, 1945, 1940, 1934, 1928
11 FRANKLIN ST	2014, 2010, 2005, 2000, 1992, 1985, 1980, 1976, 1973, 1970, 1965, 1960, 1949, 1945, 1940, 1934, 1928
11 MESEROLE AVE	2014, 2010, 2005, 1997, 1992, 1985, 1980, 1976, 1973, 1970, 1965, 1960, 1949, 1945, 1940, 1934, 1928
11 N 14	2014, 2010, 2005, 2000, 1997, 1992, 1985, 1980, 1976, 1973, 1970, 1965, 1960, 1949, 1945, 1940, 1934
11 WYTHE AVE	2014, 2010, 1934
11 Wythe Ave	2014, 2005, 2000, 1997, 1992, 1985, 1980, 1976, 1973, 1970, 1965, 1960, 1949, 1945, 1940, 1934, 1928
11 Wythe Ave	2014, 2005, 2000, 1997, 1992, 1985, 1980, 1976, 1973, 1970, 1965, 1960, 1949, 1945, 1940, 1934, 1928

FINDINGS

Address Researched	Address Not Identified in Research Source
110 N 14	2014, 2010, 2005, 2000, 1997, 1992, 1985, 1980, 1976, 1973, 1970, 1965, 1960, 1949, 1945, 1940, 1934
111 DOBBIN	2014, 2010, 2005, 2000, 1997, 1992, 1985, 1980, 1976, 1973, 1970, 1965, 1960, 1949, 1945, 1940, 1928
111 DOBBIN 60	2014, 2010, 2005, 2000, 1997, 1992, 1985, 1980, 1976, 1973, 1970, 1965, 1960, 1949, 1945, 1940, 1928
111 DOBBIN ST	2014, 2010, 2005, 2000, 1997, 1992, 1985, 1980, 1976, 1973, 1970, 1965, 1960, 1949, 1934, 1928
112 DOBBIN ST	2014, 2010, 2005, 2000, 1997, 1992, 1985, 1980, 1976, 1973, 1970, 1965, 1960, 1949, 1945, 1934, 1928
115 DOBBIN	2014, 2010, 2005, 2000, 1997, 1992, 1980, 1976, 1973, 1970, 1965, 1960, 1949, 1945, 1940, 1934, 1928
115 DOBBIN ST	2014, 2010, 1992, 1985, 1980, 1976, 1970, 1965, 1960, 1949, 1945, 1940, 1934, 1928
115 Dobbin St	2005, 2000, 1997, 1992, 1985, 1980, 1976, 1973, 1970, 1965, 1960, 1949, 1945, 1940, 1934, 1928
115 Dobbin St	2005, 2000, 1997, 1992, 1985, 1980, 1976, 1973, 1970, 1965, 1960, 1949, 1945, 1940, 1934, 1928
115 DOBIN	2014, 2010, 2005, 2000, 1997, 1992, 1985, 1980, 1976, 1973, 1970, 1965, 1949, 1945, 1940, 1934, 1928
115 DOBIN St	2014, 2010, 2005, 2000, 1997, 1992, 1985, 1980, 1976, 1973, 1970, 1960, 1949, 1945, 1940, 1934, 1928
115 DOBIN st	2014, 2010, 2005, 2000, 1997, 1992, 1985, 1980, 1976, 1973, 1965, 1960, 1949, 1945, 1940, 1934, 1928
117 DOBBIN	2014, 2010, 2005, 2000, 1997, 1985, 1980, 1976, 1973, 1970, 1965, 1960, 1949, 1945, 1940, 1934, 1928
117 DOBBIN ST	2014, 2010, 1992, 1985, 1980, 1976, 1973, 1970, 1965, 1960, 1949, 1945, 1940, 1934, 1928
117 Dobbin St	2005, 2000, 1997, 1992, 1985, 1980, 1976, 1973, 1970, 1965, 1960, 1949, 1945, 1940, 1934, 1928
117 Dobbin St	2005, 2000, 1997, 1992, 1985, 1980, 1976, 1973, 1970, 1965, 1960, 1949, 1945, 1940, 1934, 1928
12 Franklin St	2005, 2000, 1997, 1992, 1985, 1980, 1976, 1973, 1970, 1965, 1960, 1949, 1945, 1940, 1934, 1928
12 FRANKLIN ST	2014, 2010, 2000, 1992, 1985, 1980, 1976, 1973, 1970, 1965, 1960, 1949, 1945, 1940, 1934, 1928
12 FRANKLIN St	2014, 2010, 2005, 2000, 1997, 1992, 1985, 1980, 1976, 1973, 1970, 1960, 1949, 1945, 1940, 1934, 1928
12 FRANKLIN st	2014, 2010, 2005, 2000, 1997, 1992, 1985, 1980, 1976, 1965, 1960, 1949, 1945, 1940, 1934, 1928
12 Franklin St	2005, 2000, 1997, 1992, 1985, 1980, 1976, 1973, 1970, 1965, 1960, 1949, 1945, 1940, 1934, 1928
12 N 14	2014, 2010, 2005, 2000, 1997, 1992, 1985, 1980, 1976, 1973, 1970, 1965, 1960, 1949, 1945, 1940, 1934
12 N 15	2014, 2010, 2005, 2000, 1997, 1992, 1985, 1980, 1976, 1973, 1970, 1965, 1960, 1949, 1945, 1940, 1934
12 NORMAN AVE	2014, 2010, 2005, 2000, 1997, 1992, 1985, 1980, 1973, 1970, 1965, 1960, 1949, 1945, 1940, 1934

FINDINGS

Address Researched	Address Not Identified in Research Source
120 DOBBIN	2014, 2010, 2005, 2000, 1997, 1980, 1976, 1973, 1970, 1965, 1960, 1949, 1945, 1940, 1934, 1928
120 DOBBIN ST	2014, 2010, 2000, 1992, 1985, 1980, 1976, 1973, 1970, 1965, 1960, 1949, 1934, 1928
120 DOBIN	2014, 2010, 2005, 2000, 1997, 1992, 1985, 1980, 1976, 1973, 1970, 1965, 1960, 1945, 1940, 1934, 1928
121 DOBBIN	2014, 2010, 2005, 2000, 1997, 1973, 1970, 1965, 1960, 1949, 1945, 1940, 1928
121 DOBBIN ST	2014, 2010, 1992, 1985, 1980, 1976, 1965, 1960, 1949, 1945, 1940, 1934, 1928
121 Dobbin St	2005, 2000, 1997, 1992, 1985, 1980, 1976, 1973, 1970, 1965, 1960, 1949, 1945, 1940, 1934, 1928
121 Dobbin St	2005, 2000, 1997, 1992, 1985, 1980, 1976, 1973, 1970, 1965, 1960, 1949, 1945, 1940, 1934, 1928
121 DOBBINS	2014, 2010, 2005, 2000, 1997, 1992, 1985, 1980, 1976, 1973, 1970, 1965, 1960, 1949, 1945, 1940, 1928
121 DOBIN	2014, 2010, 2005, 2000, 1973, 1970, 1965, 1945, 1940, 1934, 1928
121 DOBIN St	2014, 2010, 2005, 2000, 1997, 1992, 1985, 1980, 1976, 1973, 1970, 1960, 1949, 1945, 1940, 1934, 1928
121 DOBIN st	2014, 2010, 2005, 2000, 1997, 1992, 1985, 1980, 1976, 1965, 1960, 1949, 1945, 1940, 1934, 1928
123 N 14	2014, 2010, 2005, 2000, 1997, 1992, 1985, 1980, 1976, 1973, 1970, 1965, 1960, 1949, 1945, 1940, 1934
124 N 14	2014, 2010, 2005, 2000, 1997, 1992, 1985, 1980, 1976, 1973, 1970, 1965, 1960, 1949, 1945, 1940, 1934
13 MESEROLE AVE	2014, 2010, 2005, 1997, 1992, 1985, 1980, 1976, 1973, 1970, 1965, 1960, 1949, 1945, 1940, 1934, 1928
13 N 14	2014, 2010, 2005, 2000, 1997, 1992, 1985, 1980, 1976, 1973, 1970, 1965, 1960, 1949, 1945, 1940, 1934
13 WYTHE AVE	2014, 2010, 2005, 2000, 1997, 1992, 1985, 1980, 1976, 1973, 1970, 1965, 1960, 1949, 1945, 1940
131 N 14	2014, 2010, 2005, 2000, 1997, 1992, 1980, 1973, 1970, 1965, 1934, 1928
131 N 14TH	2014, 2010, 2005, 2000, 1997, 1992, 1985, 1980, 1976, 1973, 1970, 1965, 1960, 1949, 1945, 1940, 1928
131 N 14TH ST	2014, 2010, 2000, 1997, 1992, 1985, 1980, 1976, 1973, 1970, 1965, 1960, 1949, 1945, 1940, 1934, 1928
131 N 14TH St	2014, 2010, 2005, 2000, 1997, 1992, 1985, 1980, 1976, 1960, 1949, 1945, 1940, 1934, 1928
131 N 14th St	2005, 2000, 1997, 1992, 1985, 1980, 1976, 1973, 1970, 1965, 1960, 1949, 1945, 1940, 1934, 1928
131 N 14th St	2005, 2000, 1997, 1992, 1985, 1980, 1976, 1973, 1970, 1965, 1960, 1949, 1945, 1940, 1934, 1928
132 Banker Street	2014, 2010, 2005, 2000, 1997, 1992, 1985, 1980, 1976, 1973, 1970, 1965, 1960, 1949, 1945, 1940, 1934, 1928
1397 GEAN st	2014, 2010, 2005, 2000, 1997, 1992, 1985, 1980, 1976, 1970, 1965, 1960, 1949, 1945, 1940, 1934, 1928
14 NORMAN	2014, 2010, 2005, 2000, 1997, 1992, 1985, 1976, 1973, 1970, 1965, 1960, 1949, 1945, 1940, 1934, 1928

FINDINGS

Address Researched	Address Not Identified in Research Source
14 WYTHE AVE	2014, 2010, 2005, 2000, 1992, 1985, 1980, 1976, 1973, 1970, 1965, 1960, 1949, 1945, 1940, 1934, 1928
14 WYTHE PL	2014, 2010, 2000, 1997, 1992, 1985, 1980, 1976, 1973, 1970, 1965, 1960, 1949, 1945, 1940, 1934, 1928
141 BANKER	2014, 2010, 2005, 2000, 1997, 1985, 1980, 1976, 1973, 1970, 1965, 1960, 1949, 1945, 1940, 1934, 1928
141 BANKER ST	2014, 2010, 1997, 1992, 1985, 1980, 1976, 1973, 1970, 1965, 1960, 1949, 1945, 1940, 1934, 1928
143 BANKER	2014, 2010, 2005, 2000, 1997, 1985, 1980, 1976, 1973, 1970, 1965, 1960, 1949, 1945, 1940, 1934, 1928
143 BANKER ST	2014, 2010, 1992, 1985, 1980, 1976, 1973, 1970, 1965, 1960, 1949, 1945, 1940, 1934, 1928
145 BANKER ST	2014, 2010, 2005, 1997, 1992, 1985, 1980, 1976, 1973, 1970, 1965, 1960, 1949, 1945, 1940, 1934, 1928
145 Banker St	2014, 2005, 2000, 1997, 1992, 1985, 1980, 1976, 1973, 1970, 1965, 1960, 1949, 1945, 1940, 1934, 1928
145 Banker St	2014, 2005, 2000, 1997, 1992, 1985, 1980, 1976, 1973, 1970, 1965, 1960, 1949, 1945, 1940, 1934, 1928
14L FRANKLIN	2014, 2010, 2005, 2000, 1997, 1992, 1985, 1980, 1976, 1973, 1970, 1965, 1949, 1945, 1940, 1934, 1928
15 MESEROLE AVE	2014, 2010, 2005, 2000, 1997, 1992, 1985, 1980, 1976, 1945, 1940
15 N 15	2014, 2010, 2005, 2000, 1997, 1992, 1985, 1980, 1976, 1973, 1970, 1965, 1960, 1940, 1934, 1928
15 N 15TH ST	2014, 2010, 2000, 1997, 1992, 1985, 1980, 1976, 1973, 1970, 1965, 1960, 1949, 1945, 1940, 1934, 1928
15 N 15th St	2005, 2000, 1997, 1992, 1985, 1980, 1976, 1973, 1970, 1965, 1960, 1949, 1945, 1940, 1934, 1928
15 N 15th St	2005, 2000, 1997, 1992, 1985, 1980, 1976, 1973, 1970, 1965, 1960, 1949, 1945, 1940, 1934, 1928
15 WYTHE AVE	2014, 2010, 2000, 1997, 1992, 1985, 1980, 1976, 1973, 1970, 1965, 1960, 1949, 1945, 1940, 1934, 1928
150 BANKER	2014, 2010, 2005, 2000, 1997, 1992, 1973, 1970, 1965, 1949, 1945, 1940, 1934, 1928
150 Banker St	2005, 2000, 1997, 1992, 1985, 1980, 1976, 1973, 1970, 1965, 1960, 1949, 1945, 1940, 1934, 1928
150 Banker St	2005, 2000, 1997, 1992, 1985, 1980, 1976, 1973, 1970, 1965, 1960, 1949, 1945, 1940, 1934, 1928
150 BANKR	2014, 2010, 2005, 2000, 1997, 1992, 1985, 1980, 1976, 1973, 1970, 1965, 1940, 1934, 1928
150 BANKR St	2014, 2010, 2005, 2000, 1997, 1992, 1985, 1980, 1976, 1973, 1970, 1960, 1949, 1945, 1940, 1934, 1928
150 BANKR st	2014, 2010, 2005, 2000, 1997, 1992, 1985, 1980, 1976, 1965, 1960, 1949, 1945, 1940, 1934, 1928
152 BANKER	2014, 2010, 2005, 2000, 1997, 1980, 1973, 1970, 1965, 1949, 1945, 1940, 1934, 1928
152 BANKER ST	2014, 2010, 1997, 1992, 1985, 1980, 1976, 1973, 1970, 1965, 1960, 1949, 1945, 1940, 1934, 1928

FINDINGS

Address Researched	Address Not Identified in Research Source
152 Banker St	2005, 2000, 1997, 1992, 1985, 1980, 1976, 1973, 1970, 1965, 1960, 1949, 1945, 1940, 1934, 1928
152 Banker St	2005, 2000, 1997, 1992, 1985, 1980, 1976, 1973, 1970, 1965, 1960, 1949, 1945, 1940, 1934, 1928
152 BANKR	2014, 2010, 2005, 2000, 1997, 1992, 1985, 1980, 1976, 1973, 1970, 1965, 1945, 1934, 1928
152 BANKR St	2014, 2010, 2005, 2000, 1997, 1992, 1985, 1980, 1976, 1973, 1970, 1960, 1949, 1945, 1940, 1934, 1928
152 BANKR st	2014, 2010, 2005, 2000, 1997, 1992, 1985, 1980, 1976, 1965, 1960, 1949, 1945, 1940, 1934, 1928
159 BANKER ST	2014, 2010, 2005, 2000, 1997, 1992, 1985, 1980, 1976, 1965, 1960, 1949, 1945, 1940, 1934, 1928
16 NORMAN AVE	2014, 2010, 2005, 2000, 1997, 1992, 1985, 1980, 1976, 1973, 1970, 1965, 1960, 1949, 1945, 1934, 1928
168 Banker St	2010, 2005, 2000, 1997, 1992, 1985, 1980, 1976, 1973, 1970, 1965, 1960, 1949, 1945, 1940, 1934, 1928
168 Banker St	2010, 2005, 2000, 1997, 1992, 1985, 1980, 1976, 1973, 1970, 1965, 1960, 1949, 1945, 1940, 1934, 1928
17 FRANKLIN st	2014, 2010, 2005, 2000, 1997, 1992, 1985, 1980, 1976, 1970, 1965, 1960, 1949, 1945, 1940, 1934, 1928
17 FRNKIN st	2014, 2010, 2005, 2000, 1997, 1992, 1985, 1980, 1976, 1973, 1965, 1960, 1949, 1945, 1940, 1934, 1928
17 MECERO AVE	2014, 2010, 2005, 2000, 1997, 1992, 1985, 1980, 1976, 1973, 1970, 1965, 1960, 1945, 1940, 1934, 1928
17 MESEROLE AVE	2014, 2010, 2005, 2000, 1997, 1992, 1985, 1980, 1976, 1973, 1970, 1965, 1960, 1945, 1940, 1934, 1928
17 NORMN AN	2014, 2010, 2005, 2000, 1997, 1992, 1985, 1980, 1976, 1973, 1970, 1965, 1960, 1949, 1940, 1934, 1928
17 WYTHE AVE	2014, 2010, 2000, 1997, 1992, 1985, 1980, 1976, 1973, 1970, 1965, 1960, 1949, 1945, 1940, 1934, 1928
179 BANKER	2014, 2010, 2005, 2000, 1997, 1985, 1980, 1976, 1973, 1970, 1965, 1960, 1949, 1945, 1940, 1934, 1928
179 BANKER ST	2014, 2010, 1992, 1985, 1980, 1976, 1973, 1970, 1965, 1960, 1949, 1945, 1940, 1934, 1928
17L MESEROLE	2014, 2010, 2005, 2000, 1997, 1992, 1985, 1980, 1976, 1973, 1970, 1965, 1949, 1945, 1940, 1934, 1928
18 Franklin St	2010, 2005, 2000, 1997, 1992, 1985, 1980, 1976, 1973, 1970, 1965, 1960, 1949, 1945, 1940, 1934, 1928
18 Franklin St	2010, 2005, 2000, 1997, 1992, 1985, 1980, 1976, 1973, 1970, 1965, 1960, 1949, 1945, 1940, 1934, 1928
18 MESEROLE AVE	2014, 2010, 2005, 2000, 1997, 1992, 1985, 1980, 1976, 1970, 1965, 1960, 1949, 1945, 1940, 1934, 1928
18 N 15	2014, 2010, 2005, 2000, 1997, 1992, 1985, 1980, 1976, 1973, 1970, 1965, 1960, 1949, 1945, 1934, 1928
18 N 15TH	2014, 2010, 2005, 2000, 1997, 1992, 1985, 1980, 1976, 1973, 1970, 1965, 1960, 1949, 1945, 1940, 1928
19 MESEROLE AVE	2014, 2010, 2005, 2000, 1997, 1992, 1985, 1980, 1976, 1973, 1945, 1940, 1934, 1928

FINDINGS

Address Researched	Address Not Identified in Research Source
19 Wythe Ave	2014, 2005, 2000, 1997, 1992, 1985, 1980, 1976, 1973, 1970, 1965, 1960, 1949, 1945, 1940, 1934, 1928
19 Wythe Ave	2014, 2005, 2000, 1997, 1992, 1985, 1980, 1976, 1973, 1970, 1965, 1960, 1949, 1945, 1940, 1934, 1928
190 BANKER	2014, 2010, 2005, 2000, 1997, 1980, 1973, 1970, 1965, 1949, 1945, 1940
190 BANKER H LARCHONT NY	2014, 2010, 2005, 2000, 1997, 1992, 1985, 1980, 1976, 1973, 1970, 1965, 1960, 1949, 1945, 1940, 1928
190 BANKER R MOUNT VERNON NY	2014, 2010, 2005, 2000, 1997, 1992, 1985, 1980, 1976, 1973, 1970, 1965, 1960, 1949, 1945, 1940, 1928
190 BANKER ST	2014, 2010, 1992, 1985, 1980, 1976, 1973, 1970, 1965, 1960, 1934, 1928
190 Banker St	2014, 2005, 2000, 1997, 1992, 1985, 1980, 1976, 1973, 1970, 1965, 1960, 1949, 1945, 1940, 1934, 1928
190 Banker St	2014, 2005, 2000, 1997, 1992, 1985, 1980, 1976, 1973, 1970, 1965, 1960, 1949, 1945, 1940, 1934, 1928
190 BANKR	2014, 2010, 2005, 2000, 1997, 1992, 1985, 1980, 1976, 1973, 1970, 1965, 1949, 1945, 1940, 1934, 1928
190 BANKR St	2014, 2010, 2005, 2000, 1997, 1992, 1985, 1980, 1976, 1973, 1970, 1960, 1949, 1945, 1940, 1934, 1928
190 BANKR st	2014, 2010, 2005, 2000, 1997, 1992, 1985, 1980, 1976, 1965, 1960, 1949, 1945, 1940, 1934, 1928
192 BANKER	2014, 2010, 2005, 2000, 1997, 1992, 1985, 1980, 1973, 1970, 1965, 1949, 1945, 1940
192 BANKER ST	2014, 2010, 2005, 2000, 1997, 1992, 1985, 1980, 1976, 1970, 1965, 1960, 1949, 1945, 1934, 1928
192 BANKR	2014, 2010, 2005, 2000, 1997, 1992, 1985, 1980, 1976, 1973, 1970, 1965, 1940, 1934, 1928
192 BANKR St	2014, 2010, 2005, 2000, 1997, 1992, 1985, 1980, 1976, 1973, 1970, 1960, 1949, 1945, 1940, 1934, 1928
192 BANKR st	2014, 2010, 2005, 2000, 1997, 1992, 1985, 1980, 1976, 1973, 1965, 1960, 1949, 1945, 1940, 1934, 1928
193 BANKER	2014, 2010, 2005, 2000, 1997, 1992, 1980, 1976, 1973, 1970, 1965, 1960, 1949, 1945, 1940, 1934, 1928
193 BANKER ST	2014, 2010, 2000, 1997, 1992, 1985, 1980, 1976, 1973, 1970, 1965, 1960, 1949, 1945, 1940, 1934, 1928
193 Banker St	2014, 2005, 2000, 1997, 1992, 1985, 1980, 1976, 1973, 1970, 1965, 1960, 1949, 1945, 1940, 1934, 1928
193 Banker St	2014, 2005, 2000, 1997, 1992, 1985, 1980, 1976, 1973, 1970, 1965, 1960, 1949, 1945, 1940, 1934, 1928
195 BANKER	2014, 2010, 2005, 2000, 1997, 1985, 1980, 1976, 1973, 1970, 1965, 1960, 1949, 1945, 1940, 1934, 1928
195 Banker St	2010, 2005, 2000, 1997, 1992, 1985, 1980, 1976, 1973, 1970, 1965, 1960, 1949, 1945, 1940, 1934, 1928
195 Banker St	2010, 2005, 2000, 1997, 1992, 1985, 1980, 1976, 1973, 1970, 1965, 1960, 1949, 1945, 1940, 1934, 1928
19L NORMAN AVE	2014, 2010, 2005, 2000, 1997, 1992, 1985, 1980, 1976, 1973, 1970, 1965, 1949, 1945, 1940, 1934, 1928
2 FRANKLIN	2014, 2010, 2005, 2000, 1997, 1992, 1985, 1980, 1976, 1973, 1970, 1965, 1960, 1949, 1945

FINDINGS

Address Researched	Address Not Identified in Research Source
2 MESEROLE AVE	2014, 2010, 2005, 2000, 1997, 1992, 1985, 1980, 1976, 1973, 1970, 1949, 1945, 1940, 1934, 1928
20 WYTHE AVE	2014, 2010, 1945, 1940, 1928
20 Wythe Ave	2005, 2000, 1997, 1992, 1985, 1980, 1976, 1973, 1970, 1965, 1960, 1949, 1945, 1940, 1934, 1928
20 Wythe Ave	2005, 2000, 1997, 1992, 1985, 1980, 1976, 1973, 1970, 1965, 1960, 1949, 1945, 1940, 1934, 1928
200 BANKER	2014, 2010, 2005, 2000, 1997, 1992, 1985, 1980, 1973, 1970, 1965, 1960, 1949, 1945, 1940
200 BANKER ST	2014, 2010, 2005, 2000, 1997, 1992, 1985, 1980, 1976, 1973, 1970, 1965, 1960, 1949, 1945, 1934, 1928
200 BANKR	2014, 2010, 2005, 2000, 1997, 1992, 1985, 1980, 1976, 1973, 1970, 1965, 1960, 1949, 1940, 1934, 1928
202 BANKER	2014, 2010, 2005, 2000, 1997, 1980, 1973, 1970, 1965, 1949, 1945, 1940, 1934, 1928
202 BANKER ST	2014, 2010, 2005, 1992, 1985, 1980, 1976, 1965, 1960, 1949, 1945, 1940, 1934, 1928
202 Banker St	2005, 2000, 1997, 1992, 1985, 1980, 1976, 1973, 1970, 1965, 1960, 1949, 1945, 1940, 1934, 1928
202 Banker St	2005, 2000, 1997, 1992, 1985, 1980, 1976, 1973, 1970, 1965, 1960, 1949, 1945, 1940, 1934, 1928
202 BANKR	2014, 2010, 2005, 2000, 1997, 1992, 1985, 1980, 1976, 1973, 1970, 1965, 1945, 1940, 1934, 1928
202 BANKR St	2014, 2010, 2005, 2000, 1997, 1992, 1985, 1980, 1976, 1973, 1970, 1960, 1949, 1945, 1940, 1934, 1928
21 MESEROLE AVE	2014, 2010, 2000, 1997, 1992, 1985, 1980, 1976, 1973, 1949, 1945, 1940, 1934, 1928
21 WYTHE AVE	2014, 2010, 2000, 1997, 1992, 1985, 1980, 1976, 1973, 1970, 1965, 1960, 1949, 1945, 1940, 1934, 1928
21 Wythe Ave	2014, 2005, 2000, 1997, 1992, 1985, 1980, 1976, 1973, 1970, 1965, 1960, 1949, 1945, 1940, 1934, 1928
21 Wythe Ave	2014, 2005, 2000, 1997, 1992, 1985, 1980, 1976, 1973, 1970, 1965, 1960, 1949, 1945, 1940, 1934, 1928
211 BANKER	2014, 2010, 2005, 2000, 1997, 1992, 1985, 1980, 1976, 1973, 1970, 1965, 1960, 1949, 1945, 1940, 1934
211 Banker St	2005, 2000, 1997, 1992, 1985, 1980, 1976, 1973, 1970, 1965, 1960, 1949, 1945, 1940, 1934, 1928
211 Banker St	2005, 2000, 1997, 1992, 1985, 1980, 1976, 1973, 1970, 1965, 1960, 1949, 1945, 1940, 1934, 1928
211 BANKR	2014, 2010, 2005, 2000, 1997, 1992, 1985, 1980, 1976, 1973, 1970, 1965, 1960, 1934, 1928
218 BANKER	2014, 2010, 2005, 2000, 1997, 1985, 1980, 1976, 1973, 1970, 1965, 1960, 1949, 1945, 1940, 1934, 1928
219 BANKR	2014, 2010, 2005, 2000, 1997, 1992, 1985, 1980, 1976, 1973, 1970, 1965, 1960, 1945, 1940, 1934, 1928
22 N 15TH St	2014, 2010, 2005, 2000, 1997, 1992, 1985, 1980, 1976, 1973, 1965, 1960, 1949, 1945, 1940, 1934, 1928

FINDINGS

Address Researched	Address Not Identified in Research Source
221 BANKER	2014, 2010, 2005, 2000, 1997, 1980, 1973, 1970, 1965, 1949, 1945, 1940, 1934, 1928
221 Banker St	2005, 2000, 1997, 1992, 1985, 1980, 1976, 1973, 1970, 1965, 1960, 1949, 1945, 1940, 1934, 1928
221 BANKER ST	2014, 2010, 1997, 1992, 1985, 1980, 1976, 1973, 1970, 1965, 1960, 1949, 1945, 1940, 1934, 1928
221 Banker St	2005, 2000, 1997, 1992, 1985, 1980, 1976, 1973, 1970, 1965, 1960, 1949, 1945, 1940, 1934, 1928
221 BANKR	2014, 2010, 2005, 2000, 1997, 1992, 1985, 1980, 1976, 1973, 1970, 1965, 1949, 1945, 1940, 1934, 1928
221 BANKR St	2014, 2010, 2005, 2000, 1997, 1992, 1985, 1980, 1976, 1973, 1970, 1960, 1949, 1945, 1940, 1934, 1928
221 BANKR st	2014, 2010, 2005, 2000, 1997, 1992, 1985, 1980, 1976, 1965, 1960, 1949, 1945, 1940, 1934, 1928
23 Meserole Ave	2005, 2000, 1997, 1992, 1985, 1980, 1976, 1973, 1970, 1965, 1960, 1949, 1945, 1940, 1934, 1928
23 MESEROLE AVE	2014, 2010, 1992, 1985, 1980, 1976, 1973, 1970, 1928
23 Meserole Ave	2005, 2000, 1997, 1992, 1985, 1980, 1976, 1973, 1970, 1965, 1960, 1949, 1945, 1940, 1934, 1928
23 MESORELE AVE	2014, 2010, 2005, 2000, 1997, 1992, 1985, 1980, 1976, 1973, 1970, 1965, 1960, 1949, 1945, 1940, 1928
233 BANKER ST	2014, 2010, 2000, 1997, 1992, 1985, 1980, 1976, 1973, 1970, 1965, 1960, 1949, 1945, 1940, 1934, 1928
233 Banker St	2005, 2000, 1997, 1992, 1985, 1980, 1976, 1973, 1970, 1965, 1960, 1949, 1945, 1940, 1934, 1928
233 Banker St	2005, 2000, 1997, 1992, 1985, 1980, 1976, 1973, 1970, 1965, 1960, 1949, 1945, 1940, 1934, 1928
234 BANKER	2014, 2010, 2005, 2000, 1997, 1980, 1973, 1970, 1965, 1949, 1945, 1940, 1934, 1928
234 Banker St	2005, 2000, 1997, 1992, 1985, 1980, 1976, 1973, 1970, 1965, 1960, 1949, 1945, 1940, 1934, 1928
234 BANKER ST	2014, 2010, 1992, 1985, 1980, 1976, 1973, 1970, 1965, 1960, 1949, 1945, 1940, 1934, 1928
234 Banker St	2005, 2000, 1997, 1992, 1985, 1980, 1976, 1973, 1970, 1965, 1960, 1949, 1945, 1940, 1934, 1928
234 BANKR	2014, 2010, 2005, 2000, 1997, 1992, 1985, 1980, 1976, 1973, 1970, 1965, 1949, 1945, 1940, 1934, 1928
234 BANKR St	2014, 2010, 2005, 2000, 1997, 1992, 1985, 1980, 1976, 1973, 1970, 1960, 1949, 1945, 1940, 1934, 1928
234 BANKR st	2014, 2010, 2005, 2000, 1997, 1992, 1985, 1980, 1976, 1965, 1960, 1949, 1945, 1940, 1934, 1928
239 BANKER	2014, 2010, 2005, 2000, 1997, 1980, 1973, 1970, 1965, 1960, 1949, 1945, 1940, 1934, 1928
239 BANKER 3495395	2014, 2010, 2005, 2000, 1992, 1985, 1980, 1976, 1973, 1970, 1965, 1960, 1949, 1945, 1940, 1934, 1928
239 BANKER ST	2014, 2010, 1992, 1985, 1980, 1976, 1965, 1960, 1949, 1945, 1940, 1934, 1928
239 Banker St	2005, 2000, 1997, 1992, 1985, 1980, 1976, 1973, 1970, 1965, 1960, 1949, 1945, 1940, 1934, 1928

FINDINGS

Address Researched	Address Not Identified in Research Source
239 Banker St	2005, 2000, 1997, 1992, 1985, 1980, 1976, 1973, 1970, 1965, 1960, 1949, 1945, 1940, 1934, 1928
24 N 14	2014, 2010, 2005, 2000, 1997, 1992, 1985, 1980, 1976, 1973, 1970, 1965, 1960, 1949, 1945, 1940, 1934
25 MESEROLE AVE	2014, 2010, 2005, 2000, 1997, 1992, 1985, 1980, 1976, 1973, 1970, 1965, 1960, 1949, 1945, 1940, 1934
26 GEM	2014, 2010, 2005, 2000, 1997, 1992, 1985, 1980, 1976, 1973, 1970, 1965, 1960, 1949, 1945, 1928
26 GEM ST	2014, 2010, 2005, 2000, 1997, 1992, 1985, 1980, 1976, 1973, 1970, 1965, 1960, 1940, 1934, 1928
26 N 15	2014, 2010, 2005, 2000, 1997, 1992, 1985, 1980, 1976, 1973, 1970, 1965, 1960, 1949, 1945, 1940, 1934
26 N 15TH	2014, 2010, 2005, 2000, 1997, 1992, 1985, 1980, 1976, 1973, 1970, 1965, 1960, 1949, 1945, 1940, 1928
26 WYTHE AVE	2014, 2010, 2005, 2000, 1992, 1985, 1980, 1976, 1973, 1970, 1965, 1960, 1949, 1945, 1940, 1934, 1928
26 WYTHE PL	2014, 2010, 2005, 2000, 1997, 1992, 1985, 1976, 1973, 1970, 1965, 1960, 1949, 1945, 1940, 1934, 1928
28 N 15	2014, 2010, 2005, 2000, 1997, 1992, 1985, 1980, 1976, 1973, 1970, 1965, 1934, 1928
28 N 15TH St	2014, 2010, 2005, 2000, 1997, 1992, 1985, 1980, 1976, 1973, 1970, 1960, 1949, 1945, 1940, 1934, 1928
28 Wythe Ave	2005, 2000, 1997, 1992, 1985, 1980, 1976, 1973, 1970, 1965, 1960, 1949, 1945, 1940, 1934, 1928
28 Wythe Ave	2005, 2000, 1997, 1992, 1985, 1980, 1976, 1973, 1970, 1965, 1960, 1949, 1945, 1940, 1934, 1928
28A FRANKLIN	2014, 2010, 2005, 2000, 1997, 1992, 1985, 1980, 1976, 1973, 1970, 1965, 1960, 1949, 1945, 1940, 1928
29 MESEROLE AVE	2014, 2010, 1992, 1985, 1980, 1976
29 Meserole Ave	2005, 2000, 1997, 1992, 1985, 1980, 1976, 1973, 1970, 1965, 1960, 1949, 1945, 1940, 1934, 1928
29 Meserole Ave	2005, 2000, 1997, 1992, 1985, 1980, 1976, 1973, 1970, 1965, 1960, 1949, 1945, 1940, 1934, 1928
3 FRANKLIN ST	2014, 2010, 2000, 1997, 1992, 1985, 1980, 1976, 1973, 1970, 1965, 1960, 1949, 1945, 1940, 1934, 1928
3 GEN CORP 643 MONTGOMERY	2014, 2010, 2005, 2000, 1992, 1985, 1980, 1976, 1973, 1970, 1965, 1960, 1949, 1945, 1940, 1934, 1928
3 MESEROLE AVE	2014, 2010, 2005, 1997, 1992, 1985, 1980, 1976, 1973, 1970, 1965, 1960, 1949, 1945, 1940, 1934, 1928
3 N 15	2014, 2010, 2005, 2000, 1997, 1985, 1980, 1976, 1973, 1970, 1965, 1960, 1949, 1945, 1940, 1934, 1928
3 N 15TH ST	2014, 2010, 2000, 1997, 1992, 1985, 1980, 1976, 1973, 1970, 1965, 1960, 1949, 1945, 1940, 1934, 1928
3 N 15th St	2005, 2000, 1997, 1992, 1985, 1980, 1976, 1973, 1970, 1965, 1960, 1949, 1945, 1940, 1934, 1928
3 N 15th St	2005, 2000, 1997, 1992, 1985, 1980, 1976, 1973, 1970, 1965, 1960, 1949, 1945, 1940, 1934, 1928

FINDINGS

Address Researched	Address Not Identified in Research Source
3 NORMAN AVE	2014, 2010, 2000, 1997, 1992, 1985, 1980, 1976, 1973, 1970, 1960, 1949, 1945, 1940, 1934, 1928
30 GEM	2014, 2010, 2005, 2000, 1973, 1970, 1965, 1949, 1945, 1940, 1934, 1928
30 GEM ST	2014, 2010, 1997, 1992, 1985, 1980, 1976, 1973, 1970, 1940, 1934, 1928
30 GEM st	2014, 2010, 2005, 2000, 1997, 1992, 1985, 1980, 1976, 1965, 1960, 1949, 1945, 1940, 1934, 1928
30 MESEROLE AVE	2014, 2010, 2005, 2000, 1997, 1992, 1985, 1980, 1976, 1973, 1970, 1965, 1960, 1949, 1945, 1940, 1928
30 W 15TH ST	2014, 2010, 2005, 1997, 1992, 1985, 1980, 1976, 1973, 1970, 1965, 1960, 1949, 1945, 1940, 1934, 1928
32 GEM	2014, 2010, 2005, 2000, 1997, 1992, 1985, 1980, 1976, 1973, 1970, 1965, 1949, 1945, 1934, 1928
32 GEM ST	2014, 2010, 2005, 2000, 1997, 1992, 1985, 1980, 1976, 1973, 1970, 1965, 1940, 1934, 1928
33 GEM	2014, 2010, 2005, 2000, 1997, 1992, 1985, 1980, 1976, 1973, 1970, 1965, 1960, 1949, 1945, 1934, 1928
33 GEM ST	2014, 2010, 2005, 2000, 1997, 1992, 1985, 1980, 1976, 1973, 1970, 1965, 1960, 1949, 1940, 1934, 1928
34 GEM st	2014, 2010, 2005, 2000, 1997, 1992, 1985, 1980, 1976, 1970, 1965, 1960, 1949, 1945, 1940, 1934, 1928
34 MESEROLE AVE	2014, 2010, 2005, 2000, 1997, 1992, 1985, 1980, 1976, 1973, 1970, 1965, 1949, 1945, 1940, 1934, 1928
34 N 15	2014, 2010, 2005, 2000, 1980, 1973, 1970, 1965, 1960, 1949, 1945, 1934, 1928
34 N 15TH	2014, 2010, 2005, 2000, 1997, 1992, 1985, 1980, 1976, 1973, 1970, 1965, 1960, 1949, 1945, 1940, 1928
34 WYTHE AVE	2014, 2010, 2005, 2000, 1997, 1992, 1985, 1980, 1976, 1973, 1965, 1960, 1949, 1945, 1940, 1934, 1928
35 GEM ST	2014, 2010, 1997, 1992, 1985, 1980, 1976, 1973, 1970, 1965, 1960, 1949, 1945, 1940, 1934, 1928
35 Gem St	2014, 2005, 2000, 1997, 1992, 1985, 1980, 1976, 1973, 1970, 1965, 1960, 1949, 1945, 1940, 1934, 1928
35 Gem St	2014, 2005, 2000, 1997, 1992, 1985, 1980, 1976, 1973, 1970, 1965, 1960, 1949, 1945, 1940, 1934, 1928
35 MESEROLE AVE	2014, 2010, 2000, 1997, 1992, 1985, 1980, 1976, 1934
35 W 14TH St	2014, 2010, 2005, 2000, 1997, 1992, 1985, 1980, 1976, 1973, 1960, 1949, 1945, 1940, 1934, 1928
36 N 15	2014, 2010, 2005, 2000, 1997, 1992, 1985, 1980, 1976, 1973, 1970, 1965, 1960, 1949, 1945, 1940, 1934
36 N 15TH St	2014, 2010, 2005, 2000, 1997, 1992, 1985, 1980, 1976, 1973, 1965, 1960, 1949, 1945, 1940, 1934, 1928
37 N 15	2014, 2010, 2005, 2000, 1997, 1980, 1976, 1973, 1970, 1965, 1945, 1934, 1928
37 N 15TH ST	2014, 2010, 2000, 1997, 1992, 1985, 1980, 1976, 1973, 1970, 1965, 1960, 1949, 1945, 1940, 1934, 1928
37 N 15TH St	2014, 2010, 2005, 2000, 1997, 1992, 1985, 1980, 1976, 1960, 1949, 1945, 1940, 1934, 1928

FINDINGS

Address Researched	Address Not Identified in Research Source
37 N 15th St	2005, 2000, 1997, 1992, 1985, 1980, 1976, 1973, 1970, 1965, 1960, 1949, 1945, 1940, 1934, 1928
37 N 15th St	2005, 2000, 1997, 1992, 1985, 1980, 1976, 1973, 1970, 1965, 1960, 1949, 1945, 1940, 1934, 1928
4 FRANKLIN St	2014, 2010, 2005, 2000, 1997, 1992, 1985, 1980, 1976, 1973, 1970, 1960, 1949, 1945, 1940, 1934, 1928
40 MESEROLE AVE	2014, 2010, 2005, 2000, 1997, 1992, 1985, 1980, 1976, 1970, 1965, 1960, 1949, 1945, 1940, 1934, 1928
41 N 14	2014, 2010, 2005, 2000, 1997, 1992, 1985, 1980, 1976, 1973, 1970, 1965, 1960, 1949, 1945, 1940, 1934
42 MESEROLE AVE	2014, 2010, 2005, 2000, 1997, 1992, 1985, 1980, 1976, 1973, 1970, 1965, 1960
42 MOSEROLE AVE	2014, 2010, 2005, 2000, 1997, 1992, 1985, 1980, 1976, 1973, 1970, 1965, 1960, 1949, 1945, 1940, 1928
44 MESEROLE AVE	2014, 2010, 1992, 1985, 1980, 1976, 1945, 1940
45 N 14	2014, 2010, 2005, 2000, 1997, 1992, 1985, 1980, 1976, 1973, 1970, 1965, 1960, 1949, 1945, 1940, 1934
46 MESEROLE AVE	2014, 2010, 1992, 1985, 1980, 1976, 1940
46 N 14	2014, 2010, 2005, 2000, 1997, 1992, 1985, 1980, 1976, 1973, 1970, 1965, 1960, 1949, 1945, 1940, 1934
48 N 15	2014, 2010, 2005, 2000, 1997, 1992, 1985, 1980, 1976, 1973, 1970, 1965, 1960, 1949, 1945, 1940, 1934
48 N 15TH ST	2014, 2010, 2000, 1997, 1992, 1985, 1980, 1976, 1973, 1970, 1965, 1960, 1949, 1945, 1940, 1934, 1928
48 N 15th St	2005, 2000, 1997, 1992, 1985, 1980, 1976, 1973, 1970, 1965, 1960, 1949, 1945, 1940, 1934, 1928
48 N 15th St	2005, 2000, 1997, 1992, 1985, 1980, 1976, 1973, 1970, 1965, 1960, 1949, 1945, 1940, 1934, 1928
49 N 14	2014, 2010, 2005, 2000, 1997, 1992, 1985, 1980, 1976, 1973, 1970, 1965, 1960, 1949, 1945, 1940, 1934
5 N 15	2014, 2010, 2005, 2000, 1997, 1992, 1985, 1980, 1973, 1970, 1965, 1934, 1928
5 N 15TH St	2014, 2010, 2005, 2000, 1997, 1992, 1985, 1980, 1976, 1960, 1949, 1945, 1940, 1934, 1928
52 N 14	2014, 2010, 2005, 2000, 1997, 1992, 1985, 1980, 1976, 1973, 1970, 1965, 1960, 1949, 1945, 1940, 1934
57 GIEN	2014, 2010, 2005, 2000, 1992, 1985, 1980, 1976, 1973, 1970, 1965, 1960, 1949, 1945, 1940, 1934, 1928
57 N 14	2014, 2010, 2005, 2000, 1997, 1992, 1985, 1980, 1976, 1973, 1970, 1965, 1960, 1949, 1945, 1940, 1934
58 N 15	2014, 2010, 2005, 2000, 1997, 1992, 1980, 1973, 1970, 1965, 1960, 1949, 1945, 1940, 1934, 1928
58 N 15TH St	2014, 2010, 2005, 2000, 1997, 1992, 1985, 1980, 1976, 1960, 1949, 1945, 1940, 1934, 1928
59 N 14	2014, 2010, 2005, 2000, 1997, 1992, 1985, 1980, 1976, 1973, 1970, 1965, 1960, 1949, 1945, 1940, 1934
6 FRANKLIN	2014, 2010, 2005, 2000, 1997, 1992, 1985, 1980, 1976, 1973, 1970, 1965, 1960, 1949, 1945, 1940, 1934

FINDINGS

Address Researched	Address Not Identified in Research Source
6 NORMAN PL	2014, 2010, 2005, 2000, 1997, 1992, 1985, 1980, 1976, 1973, 1970, 1965, 1960, 1949, 1945, 1940, 1928
6 NORMAN PL 2ND FL	2014, 2010, 2005, 2000, 1997, 1992, 1985, 1980, 1976, 1973, 1970, 1965, 1960, 1949, 1945, 1940, 1928
6 WYTHE AVE	2014, 2010, 2005, 2000, 1997, 1992, 1985, 1980, 1973, 1970, 1965, 1960, 1949, 1945, 1940, 1934, 1928
61 N 14TH	2014, 2010, 2005, 2000, 1997, 1992, 1985, 1980, 1976, 1973, 1970, 1965, 1960, 1949, 1945, 1940, 1934
63 N 14	2014, 2010, 2005, 2000, 1997, 1992, 1985, 1980, 1976, 1973, 1970, 1965, 1960, 1949, 1945, 1940, 1934
63 N 15	2014, 2010, 2005, 2000, 1997, 1992, 1985, 1980, 1976, 1973, 1970, 1965, 1960, 1949, 1945, 1940, 1934
64 N 14	2014, 2010, 2005, 2000, 1997, 1992, 1985, 1980, 1976, 1973, 1970, 1965, 1960, 1949, 1945, 1940, 1934
65 GIEN st	2014, 2010, 2005, 2000, 1997, 1992, 1985, 1980, 1976, 1973, 1965, 1960, 1949, 1945, 1940, 1934, 1928
7 FRANKLIN ST	2014, 2010, 2000, 1992, 1985, 1980, 1976, 1973, 1970, 1965, 1960, 1949, 1945, 1940, 1934, 1928
7 Franklin St	2005, 2000, 1997, 1992, 1985, 1980, 1976, 1973, 1970, 1965, 1960, 1949, 1945, 1940, 1934, 1928
7 Franklin St	2005, 2000, 1997, 1992, 1985, 1980, 1976, 1973, 1970, 1965, 1960, 1949, 1945, 1940, 1934, 1928
7 FRANKUN ST	2014, 2010, 2005, 1997, 1992, 1985, 1980, 1976, 1973, 1970, 1965, 1960, 1949, 1945, 1940, 1934, 1928
7 N 15	2014, 2010, 2005, 2000, 1997, 1980, 1973, 1970, 1965, 1949, 1945, 1940, 1934, 1928
7 N 15TH St	2014, 2010, 2005, 2000, 1997, 1992, 1985, 1980, 1976, 1960, 1949, 1945, 1940, 1934, 1928
7 N 15th St	2010, 2005, 2000, 1997, 1992, 1985, 1980, 1976, 1973, 1970, 1965, 1960, 1949, 1945, 1940, 1934, 1928
7 N 15th St	2010, 2005, 2000, 1997, 1992, 1985, 1980, 1976, 1973, 1970, 1965, 1960, 1949, 1945, 1940, 1934, 1928
7 NORMAN AVE	2014, 2010, 2000, 1997, 1992, 1985, 1980, 1976, 1973, 1970, 1965, 1960, 1949, 1945, 1940, 1934, 1928
7 WYTHE AVE	2014, 2010, 2005, 2000, 1997, 1992, 1985, 1980, 1976, 1973, 1960, 1949, 1945, 1940
71 N 14	2014, 2010, 2005, 2000, 1997, 1992, 1985, 1980, 1976, 1973, 1970, 1965, 1960, 1949, 1945, 1940, 1928
73 N 14	2014, 2010, 2005, 2000, 1997, 1992, 1985, 1980, 1976, 1973, 1970, 1965, 1960, 1949, 1945, 1940, 1934
8 34-42 and 15-33 Meserole Avenue	2014, 2010, 2005, 2000, 1997, 1992, 1985, 1980, 1976, 1973, 1970, 1965, 1960, 1949, 1945, 1940, 1934, 1928
8 FRANKLIN	2014, 2010, 2005, 2000, 1997, 1992, 1985, 1980, 1976, 1973, 1970, 1965, 1940
8 FRANKLIN PL	2014, 2010, 2005, 2000, 1997, 1992, 1985, 1980, 1976, 1973, 1970, 1965, 1960, 1949, 1945, 1940, 1934
8 FRANKLIN St	2014, 2010, 2005, 2000, 1997, 1992, 1985, 1980, 1976, 1973, 1970, 1960, 1949, 1945, 1940, 1934, 1928
8 MESEROLE AVE	2014, 2010, 2005, 2000, 1997, 1960, 1949, 1945, 1940, 1934, 1928

FINDINGS

Address Researched	Address Not Identified in Research Source
8 Meserole Ave	2005, 2000, 1997, 1992, 1985, 1980, 1976, 1973, 1970, 1965, 1960, 1949, 1945, 1940, 1934, 1928
8 Meserole Ave	2005, 2000, 1997, 1992, 1985, 1980, 1976, 1973, 1970, 1965, 1960, 1949, 1945, 1940, 1934, 1928
8 NORMAN AVE	2014, 2010, 2005, 2000, 1997, 1992, 1985, 1976, 1973, 1970, 1965, 1960, 1949, 1945, 1940, 1934, 1928
8 NORMAN PL	2014, 2010, 2005, 2000, 1997, 1992, 1985, 1980, 1976, 1973, 1970, 1965, 1960, 1949, 1945, 1940
8 NORMAN PL 2ND FL	2014, 2010, 2005, 2000, 1997, 1992, 1985, 1980, 1976, 1973, 1970, 1965, 1960, 1949, 1945, 1940, 1928
81 DOBBIN	2014, 2010, 2005, 2000, 1997, 1992, 1985, 1980, 1976, 1973, 1970, 1965, 1960, 1949, 1945, 1940, 1928
81 N 14	2014, 2010, 2005, 2000, 1997, 1992, 1985, 1980, 1976, 1973, 1970, 1965, 1960, 1949, 1945, 1940, 1934
85 GEN st	2014, 2010, 2005, 2000, 1997, 1992, 1985, 1980, 1976, 1973, 1965, 1960, 1949, 1945, 1940, 1934, 1928
87 DOBBIN ST	2014, 2010, 2000, 1997, 1992, 1985, 1980, 1976, 1973, 1970, 1965, 1960, 1949, 1945, 1940, 1934, 1928
87 GEN	2014, 2010, 2005, 2000, 1992, 1985, 1980, 1976, 1973, 1970, 1965, 1960, 1949, 1945, 1940, 1934, 1928
87 N 14	2014, 2010, 2005, 2000, 1997, 1992, 1985, 1980, 1976, 1973, 1970, 1965, 1960, 1949, 1945, 1940, 1934
9 NORMAN AVE	2014, 2010, 2005, 2000, 1997, 1992, 1985, 1980, 1976, 1973, 1970, 1965, 1960, 1949, 1940, 1934, 1928
9 WYTHE AVE	2014, 2010, 1997, 1985, 1980, 1976, 1973, 1970, 1965, 1960, 1949, 1945, 1940, 1934, 1928
9 Wythe Ave	2005, 2000, 1997, 1992, 1985, 1980, 1976, 1973, 1970, 1965, 1960, 1949, 1945, 1940, 1934, 1928
9 Wythe Ave	2005, 2000, 1997, 1992, 1985, 1980, 1976, 1973, 1970, 1965, 1960, 1949, 1945, 1940, 1934, 1928
91 N 14	2014, 2010, 2005, 2000, 1997, 1992, 1985, 1980, 1976, 1973, 1970, 1965, 1960, 1949, 1945, 1940, 1934
95 DOBBIN	2014, 2010, 2005, 2000, 1997, 1980, 1976, 1973, 1970, 1965, 1960, 1949, 1945, 1940, 1928
95 DOBBIN 150	2014, 2010, 2005, 2000, 1997, 1992, 1985, 1980, 1976, 1973, 1970, 1965, 1960, 1949, 1945, 1940, 1928
95 DOBBIN ST	2014, 2010, 1992, 1985, 1980, 1976, 1973, 1970, 1965, 1960, 1949, 1945, 1940, 1934, 1928
95 Dobbin St	2005, 2000, 1997, 1992, 1985, 1980, 1976, 1973, 1970, 1965, 1960, 1949, 1945, 1940, 1934, 1928
95 Dobbin St	2005, 2000, 1997, 1992, 1985, 1980, 1976, 1973, 1970, 1965, 1960, 1949, 1945, 1940, 1934, 1928
95 DOBIN	2014, 2010, 2005, 2000, 1997, 1992, 1985, 1980, 1973, 1970, 1965, 1949, 1945, 1940, 1934, 1928
95 DOBIN st	2014, 2010, 2005, 2000, 1997, 1992, 1985, 1980, 1976, 1965, 1960, 1949, 1945, 1940, 1934, 1928
95 GENY	2014, 2010, 2005, 2000, 1997, 1992, 1985, 1980, 1976, 1973, 1970, 1965, 1960, 1949, 1945, 1940, 1928

FINDINGS

Address Researched	Address Not Identified in Research Source
99 GIEN st	2014, 2010, 2005, 2000, 1997, 1992, 1985, 1980, 1976, 1970, 1965, 1960, 1949, 1945, 1940, 1934, 1928

APPENDIX L

ENVIRONMENTAL LIEN SEARCH

Inlet Assemblage
30 Gem Street
Brooklyn, NY 11222

Inquiry Number: 5106013.7
November 17, 2017

EDR Environmental Lien and AUL Search

Environmental Data Resources Inc

6 Armstrong Road
Shelton, CT 06484
800.352.0050
www.edrnet.com

EDR Environmental Lien and AUL Search

The EDR Environmental Lien and AUL Search Report provides results from a search of available current land title records for environmental cleanup liens and other activity and use limitations, such as engineering controls and institutional controls.

A network of professional, trained researchers, following established procedures, uses client supplied address information to:

- search for parcel information and/or legal description;
- search for ownership information;
- research official land title documents recorded at jurisdictional agencies such as recorders' offices, registries of deeds, county clerks' offices, etc.;
- access a copy of the deed;
- search for environmental encumbering instrument(s) associated with the deed;
- provide a copy of any environmental encumbrance(s) based upon a review of key words in the instrument(s) (title, parties involved, and description); and
- provide a copy of the deed or cite documents reviewed.

Thank you for your business.
Please contact EDR at 1-800-352-0050
with any questions or comments.

Disclaimer - Copyright and Trademark Notice

This Report contains certain information obtained from a variety of public and other sources reasonably available to Environmental Data Resources, Inc. It cannot be concluded from this Report that coverage information for the target and surrounding properties does not exist from other sources. **NO WARRANTY EXPRESSED OR IMPLIED, IS MADE WHATSOEVER IN CONNECTION WITH THIS REPORT. ENVIRONMENTAL DATA RESOURCES, INC. SPECIFICALLY DISCLAIMS THE MAKING OF ANY SUCH WARRANTIES, INCLUDING WITHOUT LIMITATION, MERCHANTABILITY OR FITNESS FOR A PARTICULAR USE OR PURPOSE. ALL RISK IS ASSUMED BY THE USER. IN NO EVENT SHALL ENVIRONMENTAL DATA RESOURCES, INC. BE LIABLE TO ANYONE, WHETHER ARISING OUT OF ERRORS OR OMISSIONS, NEGLIGENCE, ACCIDENT OR ANY OTHER CAUSE, FOR ANY LOSS OR DAMAGE, INCLUDING, WITHOUT LIMITATION, SPECIAL, INCIDENTAL, CONSEQUENTIAL, OR EXEMPLARY DAMAGES. ANY LIABILITY ON THE PART OF ENVIRONMENTAL DATA RESOURCES, INC. IS STRICTLY LIMITED TO A REFUND OF THE AMOUNT PAID FOR THIS REPORT.** Purchaser accepts this Report "AS IS". Any analyses, estimates, ratings, environmental risk levels or risk codes provided in this Report are provided for illustrative purposes only, and are not intended to provide, nor should they be interpreted as providing any facts regarding, or prediction orforecast of, any environmental risk for any property. Only a Phase I Environmental Site Assessment performed by an environmental professional can provide information regarding the environmental risk for any property. Additionally, the information provided in this Report is not to be construed as legal advice.

Copyright 2017 by Environmental Data Resources, Inc. All rights reserved. Reproduction in any media or format, in whole or in part, of any report or map of Environmental Data Resources, Inc. or its affiliates is prohibited without prior written permission.

EDR and its logos (including Sanborn and Sanborn Map) are trademarks of Environmental Data Resources, Inc. or its affiliates. All other trademarks used herein are the property of their respective owners.

EDR Environmental Lien and AUL Search

TARGET PROPERTY INFORMATION

ADDRESS

30 Gem Street
Inlet Assemblage
Brooklyn, NY 11222

RESEARCH SOURCE

Source 1:

Kings county recorder
Kings, NY

PROPERTY INFORMATION

Deed 1:

Type of Deed:	Deed
Title is vested in:	Charmir Holdings Inc
Title received from:	Joseph Brown Stein
Deed Dated	5/15/1994
Deed Recorded:	5/23/1994
Book:	NA
Page:	na
Volume:	na
Instrument:	na
Docket:	NA
Land Record Comments:	see exhibit
Miscellaneous Comments:	na
Legal Description:	see exhibit
Legal Current Owner:	Charmir Holdings Inc
Parcel # / Property Identifier:	2615-1
Comments:	see exhibit

Deed 2:

Type of Deed:	Deed
Title is vested in:	Dimitrios Lymberis
Title received from:	James P Ruddy
Deed Dated	6/19/1986
Deed Recorded:	7/11/1986
Book:	NA
Page:	na
Volume:	na
Instrument:	na
Docket:	NA
Land Record Comments:	

	see exhibit
Miscellaneous Comments:	na
Legal Description:	see exhibit
Legal Current Owner:	Dimitrios Lymberis
Parcel # / Property Identifier:	2615-19
Comments:	see exhibit

Deed 3:

Type of Deed:	Deed
Title is vested in:	Charmir Holdings Inc
Title received from:	Miriam Brownstein
Deed Dated	6/6/1994
Deed Recorded:	6/13/1994
Book:	na
Page:	na
Volume:	NA
Instrument:	na
Docket:	NA
Land Record Comments:	see exhibit
Miscellaneous Comments:	na
Legal Description:	see exhibit
Legal Current Owner:	Charmir Holdings Inc
Parcel # / Property Identifier:	2615-21
Comments:	see exhibit

Deed 4:

Type of Deed:	Deed
Title is vested in:	Charmir Holdings Inc
Title received from:	Joseph Brownstein
Deed Dated	4/17/1994
Deed Recorded:	5/6/1994
Book:	NA
Page:	na
Volume:	na
Instrument:	na
Docket:	NA
Land Record Comments:	see exhibit
Miscellaneous Comments:	na
Legal Description:	see exhibit

EDR Environmental Lien and AUL Search

Legal Current Owner: Charmir Holdings Inc

Parcel # / Property Identifier: 2615-50

Comments: see exhibit

Deed 5:

Type of Deed:	Deed
Title is vested in:	Ingraham Realty Properties LLC
Title received from:	Ingraham Realty Co
Deed Dated	9/17/2003
Deed Recorded:	11/14/2003
Book:	NA
Page:	na
Volume:	na
Instrument:	na
Docket:	NA
Land Record Comments:	see exhibit
Miscellaneous Comments:	na

Legal Description: see exhibit

Legal Current Owner: Ingraham Realty Properties LLC

Parcel # / Property Identifier: 2615-6

Comments: see exhibit

Deed 6:

Type of Deed:	Deed
Title is vested in:	190 Gem LLC
Title received from:	Corzo Maintenance Co Inc
Deed Dated	6/27/2003
Deed Recorded:	7/9/2003
Book:	NA
Page:	na
Volume:	na
Instrument:	na
Docket:	NA
Land Record Comments:	see exhibit
Miscellaneous Comments:	na

Legal Description: see exhibit

Legal Current Owner: 190 Gem LLC

Parcel # / Property Identifier: 2615-25

EDR Environmental Lien and AUL Search

Comments: see exhibit

Deed 7:

Type of Deed:	Deed
Title is vested in:	Corzo Maintenance Co Inc
Title received from:	Zee-Jay Realty Co
Deed Dated	5/25/1990
Deed Recorded:	6/7/1990
Book:	NA
Page:	na
Volume:	na
Instrument:	na
Docket:	NA
Land Record Comments:	see exhibit
Miscellaneous Comments:	na

Legal Description: see exhibit

Legal Current Owner: Corzo Maintenance Co Inc

Parcel # / Property Identifier: 2615-125

Comments: see exhibit

ENVIRONMENTAL LIEN

Environmental Lien: Found ☐ Not Found ☒

OTHER ACTIVITY AND USE LIMITATIONS (AULs)

AULs: Found ☐ Not Found ☒

Deed Exhibit 1

Standard N Y B T U form 8002 - 2-73 - Warranty Deed With Full Covenants - Individual or Corporation (single sheet)

CONSULT YOUR LAWYER BEFORE SIGNING THIS INSTRUMENT — THIS INSTRUMENT SHOULD BE USED BY LAWYERS ONLY.

THIS INDENTURE, made the 15TH day of MAY nineteen hundred and ninety four

BETWEEN Rubin Caslow and Joseph Brownstein, residing respectively at 35 Oak Drive, East Hills, NY 11576 and 272 Hungry Harbor Road, Valley Stream, NY 11581

party of the first part, and

Charmir Holdings, Inc., a New York corporation with its principal office at 30 Gem Street, Brooklyn, NY 11222

party of the second part.

WITNESSETH, that the party of the first part, in consideration of Ten Dollars and other valuable consideration paid by the party of the second part, does hereby grant and release unto the party of the second part, the heirs or successors and assigns of the party of the second part forever,

No Consideration

ALL that certain plot, piece or parcel of land, with the buildings and improvements thereon erected, situate, lying and being in the Borough of Brooklyn, County of Kings, City and State of New York, bounded and described as follows:

BEGINNING at the corner formed by the intersection of the Southerly side of Meserole Street and Easterly side of Gem Street running Southerly along Easterly side of Gem Street 205 feet; thence Easterly and parallel with Meserole Avenue 95 feet; running Northerly and parallel with Gem Street 205 feet to Southerly side or Meserole Avenue and thence Westerly along Southerly side or Meserole Avenue 95 feet to the point or place of Beginning.

Sec. 9
Blk, 2615
Lot. 1

The Premises are also known as and by the street address, 34 Gem Street, Brooklyn, New York., a/k/a 14-22 Meserole Street, Brooklyn, NY

TOGETHER with all right, title and interest, if any, of the party of the first part of, in and to any streets and roads abutting the above-described premises to the center lines thereof; TOGETHER with the appurtenances and all the estate and rights of the party of the first part in and to said premises; TO HAVE AND TO HOLD the premises herein granted unto the party of the second part, the heirs or successors and assigns of the party of the second part forever

AND the party of the first part in compliance with Section 13 of the Lien Law, covenants that the party of the first part will receive the consideration for this conveyance and will hold the right to receive such consideration as a trust fund to be applied first for the purpose of paying the cost of the improvement and will apply the same first to the payment of the cost of the improvement before using any part of the total of the same for any other purpose

AND the party of the first part covenants as follows: that said party of the first part is seized of the said premises in fee simple, and has good right to convey the same; that the party of the second part shall quietly enjoy the said premises; that the said premises are free from incumbrances, except as aforesaid; that the party of the first part will execute or procure any further necessary assurance of the title to said premises; and that said party of the first part will forever warrant the title to said premises.

The word "party" shall be construed as if it read "parties" whenever the sense of this indenture so requires.

IN WITNESS WHEREOF, the party of the first part has duly executed this deed the day and year first above written.

IN PRESENCE OF

Rubin Caslow

Joseph Brownstein

2295 PG 0412

STATE OF NEW YORK, COUNTY OF Kings ss.:

On the 15TH day of MAY 19 94, before me personally came Rubin Caslow and Joseph Brownstein

to me known to be the individual s described in and who executed the foregoing instrument, and acknowledged that they executed the same.

SHERMAN S. LAWRENCE
Notary Public, State of New York
No. 745:900
Qualified in Nassau County
Commission Expires December 31, 19

STATE OF NEW YORK, COUNTY OF ss.:

On the day of 19 , before me personally came

to me known to be the individual described in and who executed the foregoing instrument, and acknowledged that executed the same.

STATE OF NEW YORK, COUNTY OF ss.:

On the day of 19 , before me personally came

to me known, who, being by me duly sworn, did depose and say that he resides at No.

that he is the ;
of

, the corporation described in and which executed the foregoing instrument; that he knows the seal of said corporation; that the seal affixed to said instrument is such corporate seal; that it was so affixed by order of the board of directors of said corporation, and that he signed h name thereto by like order.

STATE OF NEW YORK, COUNTY OF ss.:

On the day of 19 , before me personally came

the subscribing witness to the foregoing instrument, with whom I am personally acquainted, who, being by me duly sworn, did depose and say that he resides at No.

that he knows ;

to be the individual described in and who executed the foregoing instrument; that he, said subscribing witness, was present and saw execute the same; and that he, said witness, at the same time subscribed h name as witness thereto.

Warranty Deed
WITH FULL COVENANTS

TITLE NO.

Rubin Caslow and Joseph Brownstein

TO

Charmir Holdings, Inc.

SECTION 9
BLOCK 2615
LOT 1
COUNTY Kings, New York

STANDARD FORM OF NEW YORK BOARD OF TITLE UNDERWRITERS
Distributed by
american title insurance company
north east region
A Member of The Continental Insurance Companies

Recorded At Request of American Title Insurance Company
RETURN BY MAIL TO:

Sherman S. Lawrence, Esq.
1350 Ave. of the Americas
26th Floor
New York, New York

Zip No. 10019

FIRST AMERICAN TITLE INSURANCE
COMPANY OF NEW YORK
226 EAST 45TH STREET
NEW YORK, NEW YORK 10017

RESERVE THIS SPACE FOR USE OF RECORDING OFFICE

REC. FEE
SST $
RPT #

Deed Exhibit 2

WCB2

Standard N.Y. B.T.U. Form 8002 - Bargain and Sale Deed, with Covenant against Grantor's Acts—Individual or Corporation (single sheet)

CONSULT YOUR LAWYER BEFORE SIGNING THIS INSTRUMENT—THIS INSTRUMENT SHOULD BE USED BY LAWYERS ONLY.

THIS INDENTURE, made the 19 day of June, nineteen hundred and eighty-six

BETWEEN JAMES P. RUDDY, residing at 17 Salt Meadow Lane, Bayport, New York

AS IN ORIGINAL

party of the first part, and Dimitrios LYMBERIS, residing at 393 McGuinness Boulevard, Brooklyn, New York

party of the second part,

WITNESSETH, that the party of the first part, in consideration of Ten Dollars and other valuable consideration paid by the party of the second part, does hereby grant and release unto the party of the second part, the heirs or successors and assigns of the party of the second part forever,

ALL that certain plot, piece or parcel of land, with the buildings and improvements thereon erected, situate, lying and being in the Borough of Brooklyn, County of Kings, City and State of New York, known as lots numbered 67 and 68 on Block 2615 on Map of the Estate of Henry Hilton, deceased, filed in the Register's Kings County Office on March 25, 1920, and which said two lots, taken together, are bounded and described as follows: BEGINNING at a point on the westerly side of Banker Street, distanc 285 feet southerly from the corner formed by the intersection of the westerly side of Banker Street with the southerly side of Meserole Avenue; RUNNING THENCE westerly parallel with Meserole Avenue, 95 feet; THENCE southerly parallel with Banker Street, 40 feet; THENCE easterly parallel with Meserole Avenue, 95 feet to the westerly side of Banker Street; RUNNING THENCE northerly along the westerly side of Banker Street, 40 feet to the point or place of beginning.

STAMPS 684

Said premises being known as street number, 202 Banker Street, Brooklyn, New York. Block 2615 and lot 19.

SUBJECT to any state of facts an accurate survey may show.
SUBJECT to covenants, restrictions, reservations, easements if any of record.
SUBJECT to zoning ordinances of the municipality having jurisdiction over the premises.
"Premises not encumbered by a credit line Mortgage"

TOGETHER with all right, title and interest, if any, of the party of the first part in and to any streets and roads abutting the above described premises to the center lines thereof; TOGETHER with the appurtenances and all the estate and rights of the party of the first part in and to said premises; TO HAVE AND TO HOLD the premises herein granted unto the party of the second part, the heirs or successors and assigns of the party of the second part forever.

AND the party of the first part covenants that the party of the first part has not done or suffered anything whereby the said premises have been encumbered in any way whatever, except as aforesaid.
AND the party of the first part, in compliance with Section 13 of the Lien Law, covenants that the party of the first part will receive the consideration for this conveyance and will hold the right to receive such consideration as a trust fund to be applied first for the purpose of paying the cost of the improvement and will apply the same first to the payment of the cost of the improvement before using any part of the total of the same for any other purpose.
The word "party" shall be construed as if it read "parties" whenever the sense of this indenture so requires.

IN WITNESS WHEREOF, the party of the first part has duly executed this deed the day and year first above written.

IN PRESENCE OF:

James P. Ruddy

STATE OF NEW YORK, COUNTY OF Suffolk ss:

On the 9 day of June 19 86, before me personally came JAMES P. RUDDY

to me known to be the individual described in and who executed the foregoing instrument, and acknowledged that he executed the same.

NOTARY PUBLIC, State of New York
Qualified in Nassau County
Term Expires March 30 19

STATE OF NEW YORK, COUNTY OF ss:

On the day of 19 , before me personally came

to me known to be the individual described in and who executed the foregoing instrument, and acknowledged that executed the same.

STATE OF NEW YORK, COUNTY OF ss:

On the day of 19 , before me personally came
to me known, who, being by me duly sworn, did depose and say that he resides at No.

that he is the ;
of

, the corporation described in and which executed the foregoing instrument; that he knows the seal of said corporation; that the seal affixed to said instrument is such corporate seal; that it was so affixed by order of the board of directors of said corporation, and that he signed h name thereto by like order.

STATE OF NEW YORK, COUNTY OF ss:

On the day of 19 , before me personally came
the subscribing witness to the foregoing instrument, with whom I am personally acquainted, who, being by me duly sworn, did depose and say that he resides at No.

that he knows ;

to be the individual described in and who executed the foregoing instrument; that he, said subscribing witness, was present and saw execute the same; and that he, said witness, at the same time subscribed h name as witness thereto.

Bargain and Sale Deed
WITH COVENANT AGAINST GRANTOR'S ACTS

TITLE NO. K913550

JAMES P. RUDDY

TO

DIMOS LYMBERIS

036749

STANDARD FORM OF NEW YORK BOARD OF TITLE UNDERWRITERS
Distributed by
First American Title Insurance Company of New York

RECORDED AT THE REQUEST OF SECURITY TITLE AND GUARANTY COMPANY 300 EAST 40 STREET NEW YORK, N.Y. 10016

SECTION 9
BLOCK 2615
LOT 19
COUNTY OR TOWN Kings County

LOC. VER.
BY ADDRESS

Recorded At Request of
Title Insurance Company of New York

RETURN BY MAIL TO:

Dionysios S. Spyropoulos, Esq.
299 Broadway
Suite 806
New York, N.Y. 10007

Zip No.

RESERVE THIS SPACE FOR USE OF RECORDING OFFICE

CITY REGISTER
1986 JUL 11 PM 2 13

07-11-86	P-03	PAID	31.00
07-11-86	CHRF	CHRF	00763
07-11-86	P-03	PAID	5.00
07-11-86	SST	SST	00769
07-11-86	P-03	PAID	31.00
07-11-86	MEM	MEM	00768

OFFICE OF CITY REGISTER
Kings County
RECORDED
Witness my hand
and official seal

R. Gallina

CITY REGISTER

RECEIVED
$ 687
REAL ESTATE
JUL 11 1986
TRANSFER TAX
KINGS COUNTY
21584

REC. FEE
SST &
RIF #

A15-
8947
6737

Deed Exhibit 3

REEL 3312 PG 1463

Standard N.Y.B.T.U. Form 8003 – 2-73 – Warranty Deed With Full Covenants – Individual or Corporation (single sheet)

CONSULT YOUR LAWYER BEFORE SIGNING THIS INSTRUMENT — THIS INSTRUMENT SHOULD BE USED BY LAWYERS ONLY.

THIS INDENTURE, made the 6th day of June nineteen hundred and ninety four

BETWEEN Charlotte Caslow and Miriam Brownstein, residing respectively at 35 Oak Drive, East Hills, NY 11576 and 272 Hungry Harbor Road, Valley Stream, NY 11581

party of the first part, and

Charmir Holdings, Inc., a New York corporation with its principal office at 30 Gem Street, Brooklyn, New York 11222

No Consideration

party of the second part,

WITNESSETH, that the party of the first part, in consideration of Ten Dollars and other valuable consideration paid by the party of the second part, does hereby grant and release unto the party of the second part, the heirs or successors and assigns of the party of the second part forever,

Sec. 9
Blk. 2615
Lot 21

ALL that certain plot, piece or parcel of land, with the buildings and improvements thereon erected, situate, lying and being in the Borough of Brooklyn, County of Kings, City and State of New York, bounded and described as follows:

BEGINNING at a point on the Easterly side of Gem Street distance 325 feet Southerly from the corner formed by the intersection of the Easterly side of Gem Street and the Southerly sie of Meserole Avenue; running thence Easterly parallel with Meserole Avenue 190 feet to the Westerly side of Banker Street 80 feet; thence Westerly parallel with Meserole Avenue 190 feet to the Easterly side of Gem Street; thence Northerly along the Easterly side of Gem Street 80 feet to the point or place of Beginning.

The Premises are also known as and by the street address, 192 Banker Street, Brooklyn, New York.

TOGETHER with all right, title and interest, if any, of the party of the first part of, in and to any streets and roads abutting the above-described premises to the center lines thereof; TOGETHER with the appurtenances and all the estate and rights of the party of the first part in and to said premises; TO HAVE AND TO HOLD the premises herein granted unto the party of the second part, the heirs or successors and assigns of the party of the second part forever.

AND the party of the first part, in compliance with Section 13 of the Lien Law, covenants that the party of the first part will receive the consideration for this conveyance and will hold the right to receive such consideration as a trust fund to be applied first for the purpose of paying the cost of the improvement and will apply the same first to the payment of the cost of the improvement before using any part of the total of the same for any other purpose.

AND the party of the first part covenants as follows: that said party of the first part is seized of the said premises in fee simple, and has good right to convey the same; that the party of the second part shall quietly enjoy the said premises; that the said premises are free from incumbrances, except as aforesaid; that the party of the first part will execute or procure any further necessary assurance of the title to said premises; and that said party of the first part will forever warrant the title to said premises.

The word "party" shall be construed as if it read "parties" whenever the sense of this indenture so requires.

IN WITNESS WHEREOF, the party of the first part has duly executed this deed the day and year first above written.

IN PRESENCE OF:

Charlotte Caslow

Charlotte Caslow

Miriam Brownstein

Miriam Brownstein

REEL 3312 PG 1464

STATE OF NEW YORK, COUNTY OF NASSAU ss.:

On the 6th day of June 19 94, before me personally came Charlotte Caslow and Miriam Brownstein to me known to be the individuals described in and who executed the foregoing instrument, and acknowledged that they executed the same.

SHERMAN S. LAWRENCE
Notary Public, State of New York
No. 7461900
Qualified in Nassau County
Commission Expires December 31, 1994

STATE OF NEW YORK, COUNTY OF ss.:

On the day of 19, before me personally came to me known, who, being by me duly sworn, did depose and say that he resides at No.

that he is the of , the corporation described in and which executed the foregoing instrument; that he knows the seal of said corporation; that the seal affixed to said instrument is such corporate seal; that it was so affixed by order of the board of directors of said corporation, and that he signed h name thereto by like order.

STATE OF NEW YORK, COUNTY OF ss.:

On the day of 19, before me personally came to me known to be the individual described in and who executed the foregoing instrument, and acknowledged that executed the same.

SHERMAN S. LAWRENCE
Notary Public, State of New York
No. 7461900
Qualified in Nassau County
Commission Expires December 31, 1994

STATE OF NEW YORK, COUNTY OF ss.:

On the day of 19, before me personally came the subscribing witness to the foregoing instrument, with whom I am personally acquainted, who, being by me duly sworn, did depose and say that he resides at No.

that he knows to be the individual described in and who executed the foregoing instrument; that he, said subscribing witness, was present and saw execute the same; and that he, said witness, at the same time subscribed h name as witness thereto.

Warranty Deed
WITH FULL COVENANTS

TITLE NO. 34201

Charlotte Caslow and Miriam Brownstein

TO

Charmir Holdings, Inc.

SECTION 9
BLOCK 2615
LOT 21
COUNTY Kings

Recorded At Request of American Title Insurance Company
RETURN BY MAIL TO:

Sherman S. Lawrence, Esq.
1350 Ave. of the Americas,
26th Floor
New York, New York

Zip No. 10019

STANDARD FORM OF NEW YORK BOARD OF TITLE UNDERWRITERS
Distributed by
american title insurance company
north east region

A Member of The Continental Insurance Companies

FIRST AMERICAN TITLE INSURANCE COMPANY OF NEW YORK
228 EAST 45th STREET
NEW YORK, NEW YORK 10017

M30495

RECEIVED
$ 52
015088 REAL ESTATE
JUN 13 1994
TRANSFER TAX
KINGS COUNTY

RESERVE THIS SPACE FOR USE OF RECORDING OFFICE

KINGS COUNTY

CITY REGISTER
94 JUN 13 AM 9:55

WITNESS MY HAND AND OFFICIAL SEAL

06-13-94 BK02 PAID CANF
06-13-94 BK02 PAID DEED
572553 $1.00
572552 $19.00

REC. FEE
SCT $
ISS
MT 0
T9620

Deed Exhibit 4

L 3 2 8 3 0 3 1 0

Standard N Y B T U Form 8003 – 2-73 – Warranty Deed With Full Covenants – Individual or Corporation (single sheet)

CONSULT YOUR LAWYER BEFORE SIGNING THIS INSTRUMENT – THIS INSTRUMENT SHOULD BE USED BY LAWYERS ONLY.

THIS INDENTURE, made the 17th day of APRIL nineteen hundred and ninety four

BETWEEN Rubin Caslow and Joseph Brownstein, residing respectively at 35 Oak Drive, East Hills, NY 11576 and 272 Hungry Harbor Road, Valley Stream, NY 11581

party of the first part, and Charmir Holdings, Inc., a New York corporation with its principal office at 30 Gem Street, Brooklyn, NY 11222

party of the second part,

WITNESSETH, that the party of the first part, in consideration of Ten Dollars and other valuable consideration paid by the party of the second part, does hereby grant and release unto the party of the second part, the heirs or successors and assigns of the party of the second part forever,

No Consideration

ALL that certain plot, piece or parcel of land, with the buildings and improvements thereon erected, situate, lying and being in the Borough of Brooklyn, County of Kings, City and State of New York, bounded and described as follows: Schedule "A" attached hereto.

Sec. 9
Block 2615
Lot 50

The Premises are also known as and by the street address, 30 Gem Street, Brooklyn, New York 11222

TOGETHER with all right, title and interest, if any, of the party of the first part of, in and to any streets and roads abutting the above-described premises to the center lines thereof; TOGETHER with the appurtenances and all the estate and rights of the party of the first part in and to said premises; TO HAVE AND TO HOLD the premises herein granted unto the party of the second part, the heirs or successors and assigns of the party of the second part forever.

AND the party of the first part, in compliance with Section 13 of the Lien Law, covenants that the party of the first part will receive the consideration for this conveyance and will hold the right to receive such consideration as a trust fund to be applied first for the purpose of paying the cost of the improvement and will apply the same first to the payment of the cost of the improvement before using any part of the total of the same for any other purpose.

AND the party of the first part covenants as follows: that said party of the first part is seized of the said premises in fee simple, and has good right to convey the same; that the party of the second part shall quietly enjoy the said premises; that the said premises are free from incumbrances, except as aforesaid; that the party of the first part will execute or procure any further necessary assurance of the title to said premises; and that said party of the first part will forever warrant the title to said premises.

The word "party" shall be construed as if it read "parties" whenever the sense of this indenture so requires.

IN WITNESS WHEREOF, the party of the first part has duly executed this deed the day and year first above written.

IN PRESENCE OF:

Rubin Caslow

Rubin Caslow

Joseph Brownstein

Joseph Brownstein

SCHEDULE "A"

All that certain plot, piece or parcel of land, with the buildings and improvements thereon erected, situate, lying and being in the Borough of Brooklyn, County of Kings, City and State of New York, known and designated as Lots 94 to 99 inclusive, Block 2615 on a certain map entitled "Map of the Estate of Henry Hilton, Deceased, situated in the Seventeenth Ward, Borough of Brooklyn, City of New York and filed in the Office of the Register of the County of Kings, on March 25th, 1920, being more particulary bounded and described as follows:

BEGINNING at a point on the easterly side of Gem Street, distant 205 feet southerly from the corner formed by the intersection of the easterly side of Gem Street with the southerly side of Meserole Avenue; running thence easterly along the northerly side of lot 99 on said map 95 feet to the easterly side of lot 99 as laid down on said map; thence southerly along lot 99 and partly along the easterly side of lots 99, 97, 96, 95 and 94, 120 feet to the southerly side of lot 94 on said map; and thence westerly along the southerly side of lot 94 and said map 95 feet to the easterly side of Gem Street; and thence northerly along the easterly side of Gem Street 120 feet to the point or place of BEGINNING.

Said premises known as and by the street number 30 Gem Street, Brooklyn, New York.

Intended to be the same premises conveyed to the party of the first part herein by deed dated May 1, 1979 executed by Mildred Cannon and Allene Saggese and recorded May 4, 1979, Reel 1070, Page 918, Office of the City Register, Kings County.

STATE OF NEW YORK, COUNTY OF Kings ss.:

On the 17th day of April 1994, before me personally came Rubin Caslow and Joseph Brownstein

to me known to be the individuals described in and who executed the foregoing instrument, and acknowledged that they executed the same.

SHERMAN S. LAWRENCE
Notary Public, State of New York
Qualified in Kings County
Commission Expires October 31, 1994

STATE OF NEW YORK, COUNTY OF ss.:

On the day of 19, before me personally came

to me known, who, being by me duly sworn, did depose and say that he resides at No.

that he is the ;
of

, the corporation described in and which executed the foregoing instrument; that he knows the seal of said corporation; that the seal affixed to said instrument is such corporate seal; that it was so affixed by order of the board of directors of said corporation, and that he signed h name thereto by like order.

83 312

STATE OF NEW YORK, COUNTY OF ss.:

On the day of 19, before me personally came

to me known to be the individual described in and who executed the foregoing instrument, and acknowledged that executed the same.

STATE OF NEW YORK, COUNTY OF ss.:

On the day of 19, before me personally came

the subscribing witness to the foregoing instrument, with whom I am personally acquainted, who, being by me duly sworn, did depose and say that he resides at No.

that he knows ;

to be the individual described in and who executed the foregoing instrument; that he, said subscribing witness, was present and saw execute the same; and that he, said witness, at the same time subscribed h name as witness thereto.

05-05-94 9:01 11:70 [illegible]
[illegible] [illegible] [illegible]

05-05-94 [illegible] [illegible] [illegible]
[illegible] [illegible] 25.00

Warranty Deed
WITH FULL COVENANTS

TITLE No. M-304671

Rubin Caslow and Joseph Brownstein

TO

Charmir Holdings, Inc.

SECTION 9
BLOCK 2615
LOT 50
COUNTY ~~[illegible]~~ Kings

Prem: 30 Gem Street

26310

STANDARD FORM OF NEW YORK BOARD OF TITLE UNDERWRITERS
Distributed by
american title insurance company
north east region
A Member of The Continental Insurance Companies

Recorded At Request of American Title Insurance Company
RETURN BY MAIL TO:

Sherman S. Lawrence, Esq.
1350 Ave. of the Americas
26th Floor
New York, New York

Zip No. 10019

AMERICAN TITLE INSURANCE COMPANY OF NEW YORK
228 EAST 45th STREET
NEW YORK, NEW YORK 10017

RESERVE THIS SPACE FOR USE OF RECORDING OFFICE

RECEIVED
$
REAL ESTATE
MAY 6 1994
TRANSFER TAX
KINGS COUNTY

COUNTY

94 MAY -6 PM 4:11

H-21
05052
X-1

Deed Exhibit 5

NYC DEPARTMENT OF FINANCE
OFFICE OF THE CITY REGISTER

This page is part of the instrument. The City Register will rely on the information provided by you on this page for purposes of indexing this instrument. The information on this page will control for indexing purposes in the event of any conflict with the rest of the document.

2003111401612001001EACD0

RECORDING AND ENDORSEMENT COVER PAGE

Document ID: 2003111401612001 Document Date: 09-17-2003 Preparation Date: 11-14-2003
Document Type: DEED
Document Page Count: 5

PRESENTER:	**RETURN TO:**
COOKE ABSTRACT CORP. 248-52 JERICHO TURNPIKE BELLEROSE VILLAGE, NY 11001 516-352-7800 lcooke.title@verizon.net	LIMONCELLI & SPERENDI 229 SEVENTH STREET, SUITE 305 GARDEN CITY, NY 11530

PROPERTY DATA

Borough	Block	Lot	Unit	Address
BROOKLYN	2615	6	Entire Lot	26 MESEROLE AVENUE
Property Type:	INDUSTRIAL BUILDING			
Borough	**Block**	**Lot**	**Unit**	**Address**
BROOKLYN	2616	1	Entire Lot	34 MESEROLE AVENUE
Property Type:	INDUSTRIAL BUILDING			

x Additional Properties on Continuation Page

CROSS REFERENCE DATA

CRFN_____ ***or*** Document ID_____ ***or*** _____ Year _____ Reel ___ Page _____ ***or*** File Number_____

PARTIES

GRANTOR/SELLER:	**GRANTEE/BUYER:**
INGRAHAM REALTY COMPANY 610 JOHNSON AVENUE BROOKLYN, NY 11237	INGRAHAM REALTY PROPERTIES, LLC 610 JOHNSON AVENUE BROOKLYN, NY 11237

FEES AND TAXES

Mortgage			Recording Fee: $	72.00
Mortgage Amount:	$	0.00	Affidavit Fee: $	0.00
Taxable Mortgage Amount:	$	0.00	NYC Real Property Transfer Tax Filing Fee:	
Exemption:			$	50.00
TAXES:			NYS Real Estate Transfer Tax:	
County (Basic):	$	0.00	$	0.00
City (Additional):	$	0.00		
Spec (Additional):	$	0.00		
TASF:	$	0.00		
MTA:	$	0.00		
NYCTA:	$	0.00		
TOTAL:	$	0.00		

NYC HPD Affidavit in Lieu of Registration Statement

RECORDED OR FILED IN THE OFFICE OF THE CITY REGISTER OF THE CITY OF NEW YORK

Recorded/Filed 02-19-2004 11:35
City Register File No.(CRFN):
2004000097641

Rochelle Patrick

City Register Official Signature

NYC DEPARTMENT OF FINANCE
OFFICE OF THE CITY REGISTER

2003111401612001001CAE50

Document ID: 2003111401612001 Document Date: 09-17-2003 Preparation Date: 11-14-2003
Document Type: DEED

PROPERTY DATA

Borough	Block	Lot	Unit	Address
BROOKLYN	2963	1	Entire Lot	150 VARICK AVENUE
Property Type:	INDUSTRIAL BUILDING			
Borough	**Block**	**Lot**	**Unit**	**Address**
BROOKLYN	2963	12	Entire Lot	500 STAGG STREET
Property Type:	INDUSTRIAL BUILDING			
Borough	**Block**	**Lot**	**Unit**	**Address**
BROOKLYN	2963	39	Entire Lot	501 SCHOLES STREET
Property Type:	INDUSTRIAL BUILDING			

CONSULT YOUR LAWYER BEFORE SIGNING THIS INSTRUMENT-THIS INSTRUMENT SHOULD BE USED BY LAWYERS ONLY

THIS INDENTURE, made the 17TH day of SEPTEMBER, 2003

BETWEEN

Ingraham Realty Company, a New York partnership, with its principal office at 610 Johnson Avenue, Brooklyn, New York 11237

party of the first part, and

Ingraham Realty Properties, LLC, a New York Limited Liability Company with its principal office at 610 Johnson Avenue, Brooklyn, New York 11237

party of the second part,
WITNESSETH, that the party of the first part, in consideration of ten dollars and other valuable consideration paid by the party of the second part, does hereby grant and release unto the party of the second part, the heirs or successors and assigns of the party of the second part forever,

SEE SCHEDULE A ATTACHED, describing parcels in the following tax lots:

	Block	Lot	Address
1.	2615	6	26 Meserole Ave. Brooklyn, NY
2.	2616	1	34 Meserole Ave. Brooklyn, NY
3.	2963	1	150 Varick Ave. Brooklyn, NY
4.	2963	12	500 Stagg St. Brooklyn, NY
5.	2963	39	501 Scholes St. Brooklyn, NY

TOGETHER with all right, title and interest, if any, of the party of the first part in and to any streets and roads abutting the above described premises to the center lines thereof; TOGETHER with the appurtenances and all the estate and rights of the party of the first part in and to said premises; TO HAVE AND TO HOLD the premises herein granted unto the party of the second part, the heirs or successors and assigns of the party of the second part forever.

AND the party of the first part, in compliance with Section 13 of the Lien Law, covenants that the party of the first part will receive the consideration for this conveyance and will hold the right to receive such consideration as a trust fund to be applied first for the purpose of paying the cost of the improvement and will apply the same first to the payment of the cost of the improvement before using any part of the total of the same for any other purpose.
AND the party of the first part covenants as follows: that said party of the first part is seized of the said premises in fee simple, and has good right to convey the same; that the party of the second part shall quietly enjoy the said premises; that the said premises are free from encumbrances, except as aforesaid; that the party of the first part will execute or procure any further necessary assurance of the title to said premises; and that said party of the first part will forever warrant the title to said premises.

The word "party" shall be construed as if it read "parties" whenever the sense of this indenture so requires.

IN WITNESS WHEREOF. the party of the first part has duly executed this deed the day and year first above written.

IN PRESENCE OF:

INGRAHAM REALTY COMPANY

By: _____
STEVEN LEVY, General Partner

Standard N.Y.B.T.U. Form 8003 – Warranty Deed With Full Covenants – Uniform Acknowledgment
Form 2222

TO BE USED ONLY WHEN THE ACKNOWLEDGMENT IS MADE IN NEW YORK STATE

State of New York, County of **Nassau** ss:

On the 17th day of SEPTEMBER in the year **2003** before me, the undersigned, personally appeared

STEVEN LEVY

personally known to me or proved to me on the basis of satisfactory evidence to be the individual(s) whose name(s) is (are) subscribed to the within instrument and acknowledged to me that he/she/they executed the same in his/her/their capacity(ies), and that by his/her/their signature(s) on the instrument, the individual(s), or the person upon behalf of which the individual(s) acted, executed the instrument.

(signature and office of individual taking acknowledgment)

JERRY J. LIMONCELLI
Notary Public, State of New York
No. 02LI2364970
Qualified in Nassau County
Commission Expires January 31, 2006

State of New York, County of ss:

On the day of in the year before me, the undersigned, personally appeared

personally known to me or proved to me on the basis of satisfactory evidence to be the individual(s) whose name(s) is (are) subscribed to the within instrument and acknowledged to me that he/she/they executed the same in his/her/their capacity(ies), and that by his/her/their signature(s) on the instrument, the individual(s), or the person upon behalf of which the individual(s) acted, executed the instrument.

(signature and office of individual taking acknowledgment)

TO BE USED ONLY WHEN THE ACKNOWLEDGMENT IS MADE OUTSIDE NEW YORK STATE

State (or District of Columbia, Territory, or Foreign Country) of ss:

On the day of in the year before me, the undersigned, personally appeared

personally known to me or proved to me on the basis of satisfactory evidence to be the individual(s) whose name(s) is (are) subscribed to the within instrument and acknowledged to me that he/she/they executed the same in his/her/their capacity(ies), and that by his/her/their signature(s) on the instrument, the individual(s), or the person upon behalf of which the individual(s) acted, executed the instrument, and that such individual made such appearance before the undersigned in the

_____ in _____.
(insert the City or other political subdivision) (and insert the State or Country or other place the acknowledgment was taken)

(signature and office of individual taking acknowledgment)

WARRANTY DEED
WITH FULL COVENANTS

Title No. CTSY-COOKE

INGRAHAM REALTY COMPANY
TO
INGRAHAM REALTY PROPERTIES, LLC

SECTION
BLOCK
LOT
COUNTY
ADDRESS

	Block	Lot	Address
1.	2615	6	26 Meserole Ave. Brooklyn, NY
2.	2616	1	34 Meserole Ave. Brooklyn, NY
3.	2963	1	150 Varick Ave. Brooklyn, NY
4.	2963	12	500 Stagg St. Brooklyn, NY
5.	2963	39	501 Scholes St. Brooklyn, NY

Recorded at Request of
COMMONWEALTH LAND TITLE INSURANCE COMPANY

RETURN BY MAIL TO:

Limoncelli & Sperendi
229 Seventh Street, Suite 305
Garden City, New York 11530

STANDARD FORM OF NEW YORK BOARD OF TITLE UNDERWRITERS
Distributed by
Commonwealth
A LandAmerica company
COMMONWEALTH LAND TITLE INSURANCE COMPANY

RESERVE THIS SPACE FOR USE OF RECORDING OFFICE

SCHEDULE A

Parcel 1: **Block: 2615** **Lot: 6** **26 Meserole Ave. Brooklyn, NY**

ALL that certain plot, piece or parcel of land, with the buildings and improvements thereon erected, situate, lying and being in the Borough of Brooklyn, County of Kings, City and State of New York, bounded and described as follows:

BEGINNING at the corner formed by the intersection of the Southerly side of Meserole Avenue with the Westerly wide of Banker Street;

RUNNING THENCE Southerly along the Westerly side of Banker Street, 285 feet;

RUNNING THENCE Westerly parallel with Meserole Avenue, 95 feet;

RUNNING THENCE Northerly parallel with Banker Street, 285 feet to the Southerly side of Meserole Avenue;

RUNNING THENCE Easterly along the Southerly side of Meserole Avenue, 95 feet to the point or place of BEGINNING.

BEING and intended to be all of the same premises conveyed to the Grantor herein by deed dated 4-19-85, and recorded in the office of the Register Kings County on 4-26-85, in Reel 1635, Page 1633.

PARCEL 2: **Block: 2616** **Lot: 1** **34 Meserole Ave. Brooklyn, NY**

ALL that certain plot, piece or parcel of land, with the buildings and improvements thereon erected, situate, lying and being in the Borough of Brooklyn, County of Kings, City and State of New York, bounded and described as follows:

BEGINNING at the corner formed by the intersection of the southerly side of Meserole Avenue with the easterly side of Banker Street;

Running thence southerly along the easterly side of Banker Street, 105 feet;

Then easterly parallel with Meserole Avenue, 100 feet;

Then northerly parallel with Banker Street, 105 feet, to the southerly side of Meserole Avenue;

And thence westerly along the southerly side of Meserole Avenue, 100 feet to the corner, the point or place of BEGINNING.

BEING and intended to be all of the same premises conveyed to the Grantor herein by deed dated 3-18-81, and recorded in the office of the Register Kings County on 4-27-81, in Reel 1233, Page 1529.

PARCEL 3: **Block: 2963 Lot: 1 150 Varick Ave. Brooklyn, NY**

ALL that certain plot, piece or parcel of land, with the buildings and improvements thereon erected, situate, lying and being in the Borough of Brooklyn, County of Kings, City and State of New York, bounded and described as follows:

BEGINNING at the corner formed by the intersection of the northerly side of Scholes street with the easterly side of Varick Avenue;

Running thence northerly along the easterly side of Varick Avenue, 200 feet to the southerly side of Stagg Street;

Thence easterly along the southerly side of Stagg Street, 141 feet 3 inches;

Thence southerly parallel with the easterly side of Varick Avenue, 100 feet;

Thence westerly parallel with the northerly side of Scholes Street, 9 feet 3 inches;

Thence southerly parallel with the easterly side of Varick Avenue, 100 feet to the northerly side of Scholes Street;

Thence westerly along the northerly side of Scholes Street, 132 feet to the aforesaid corner, at the point or place of BEGINNING.

BEING and intended to be all of the same premises conveyed to the Grantor herein by deed dated 5-20-77, and recorded in the office of the Register Kings County on 5-25-77, in Reel 921 Page 1614.

PARCEL 4: **Block: 2963** **Lot: 12** **500 Stagg St.**
Brooklyn, NY

ALL that certain plot, piece or parcel of land, with the buildings and improvements thereon erected, situate, lying and being in the Borough of Brooklyn, County of Kings, City and State of New York, bounded and described as follows:

BEGINNING at a point on the southerly side of Stagg Street distant 141 feet 3 inches easterly from the corner formed by the intersection of the southerly side of Stagg Street with the easterly side of Varick Avenue;

Running thence southerly and parallel with the easterly side of Varick Avenue 100 feet;

Thence easterly and parallel with the northerly side of Scholes Street 100 feet 9 inches;

Thence northerly and parallel with the easterly side of Varick Avenue 100 feet to the southerly side of Stagg Street;

Thence westerly along the southerly side of Stagg Street 100 feet 9 inches to the point or place of BEGINNING.

BEING and intended to be all of the same premises conveyed to the Grantor herein by deed dated 6-08-78, and recorded in the office of the Register Kings County on 6-28-78, in Reel 1002 Page 1215.

PARCEL 5: **Block: 2963** **Lot: 39** **501 Scholes St.**
Brooklyn, NY

ALL that certain plot, piece or parcel of land, with the buildings and improvements thereon erected, situate, lying and being in the Borough of Brooklyn, County of Kings, City and State of New York, bounded and described as follows:

BEGINNING on the northerly side of Scholes Street, 132 feet easterly from the corner formed by the intersection of the northerly side of Scholes Street and the easterly side of Varick Avenue;

Thence northerly parallel with Varick Avenue, 100 feet;

Thence easterly parallel with the northerly side of Scholes Street and along the center line of the block, 89 feet;

Thence southerly parallel with the easterly side of Varick Avenue, 100 feet to the northerly side of Scholes Street and;

Thence westerly along the northerly side of Scholes Street, 89 feet to the point or place of BEGINNING.

BEING and intended to be all of the same premises conveyed to the Grantor herein by deed dated 11-30-87, and recorded in the office of the Register Kings County on 12-24-87, in Reel 2146 Page 1031.

NYC DEPARTMENT OF FINANCE
OFFICE OF THE CITY REGISTER

2003111401612001001S6251

SUPPORTING DOCUMENT COVER PAGE

Document ID: 2003111401612001 Document Date: 09-17-2003 Preparation Date: 11-14-2003
Document Type: DEED

SUPPORTING DOCUMENTS SUBMITTED:

	Page Count
RP - 5217 REAL PROPERTY TRANSFER REPORT	1

FOR CITY USE ONLY
C1. County Code | C2. Date Deed Recorded Month / Day / Year
C3. Book | C4. Page
OR
C5. CRFN

REAL PROPERTY TRANSFER REPORT

STATE OF NEW YORK
STATE BOARD OF REAL PROPERTY SERVICES

RP - 5217NYC

(Rev 11/2002)

PROPERTY INFORMATION

1. Property Location: SEE ATTACHED SHEET (STREET NUMBER / STREET NAME / BOROUGH / ZIP CODE)

2. Buyer Name: Ingraham Realty Properties, LLC (LAST NAME / COMPANY / FIRST NAME)
(LAST NAME / COMPANY / FIRST NAME)

3. Tax Billing Address: Indicate where future Tax Bills are to be sent if other than buyer address (at bottom of form) (LAST NAME / COMPANY / FIRST NAME)
(STREET NUMBER AND STREET NAME / CITY OR TOWN / STATE / ZIP CODE)

4. Indicate the number of Assessment Roll parcels transferred on the deed: 5 # of Parcels OR ☐ Part of a Parcel

4A. Planning Board Approval - N/A for NYC
4B. Agricultural District Notice - N/A for NYC

Check the boxes below as they apply:
6. Ownership Type is Condominium ☐
7. New Construction on Vacant Land ☐

5. Deed Property Size: ① 95 x 285 ② 100 x 105 ③ 200 (FRONT FEET) X 132 IRRE (DEPTH) OR (ACRES) ④ 100 x 100 ⑤ 89 x 100

8. Seller Name: Ingraham Realty Company (LAST NAME / COMPANY / FIRST NAME)
(LAST NAME / COMPANY / FIRST NAME)

9. Check the box below which most accurately describes the use of the property at the time of sale: See attached sheet

A ☐ One Family Residential
B ☐ 2 or 3 Family Residential
C ☐ Residential Vacant Land
D ☐ Non-Residential Vacant Land
E ☒ Commercial
F ☐ Apartment
G ☐ Entertainment / Amusement
H ☐ Community Service
I ☐ Industrial
J ☐ Public Service

SALE INFORMATION

10. Sale Contract Date: NONE (Month / Day / Year)

11. Date of Sale / Transfer: 9 / 17 / 03 (Month / Day / Year)

12. Full Sale Price: NONE

(Full Sale Price is the total amount paid for the property including personal property. This payment may be in the form of cash, other property or goods, or the assumption of mortgages or other obligations.) *Please round to the nearest whole dollar amount.*

13. Indicate the value of personal property included in the sale: NONE

14. Check one or more of these conditions as applicable to transfer:

A ☐ Sale Between Relatives or Former Relatives
B ☐ Sale Between Related Companies or Partners in Business
C ☐ One of the Buyers is also a Seller
D ☐ Buyer or Seller is Government Agency or Lending Institution
E ☐ Deed Type **not** Warranty or Bargain and Sale (Specify Below)
F ☐ Sale of Fractional or Less than Fee Interest (Specify Below)
G ☐ Significant Change in Property Between Taxable Status and Sale Dates
H ☐ Sale of Business is Included in Sale Price
I ☐ Other Unusual Factors Affecting Sale Price (Specify Below)
J ☐ None

Change of Form of Ownership

ASSESSMENT INFORMATION - Data should reflect the latest Final Assessment Roll and Tax Bill

15. Building Class: SEE ATTACHED

16. Total Assessed Value (of all parcels in transfer): SEE ATTACHED SHEET

17. Borough, Block and Lot / Roll Identifier(s) (If more than three, attach sheet with additional identifier(s))

SEE ATTACHED SHEET

CERTIFICATION

I certify that all of the items of information entered on this form are true and correct (to the best of my knowledge and belief) and I understand that the making of any willful false statement of material fact herein will subject me to the provisions of the penal law relative to the making and filing of false instruments.

BUYER

BUYER SIGNATURE | DATE: 9/17/03

610 (STREET NUMBER) | Johnson Avenue (STREET NAME (AFTER SALE))

Brooklyn (CITY OR TOWN) | N Y (STATE) | 11237 (ZIP CODE)

BUYER'S ATTORNEY

Limoncelli (LAST NAME) | Jerry J. (FIRST NAME)

516 (AREA CODE) | 742-3777 (TELEPHONE NUMBER)

SELLER

SELLER SIGNATURE | DATE: 9/17/03

Deed Exhibit 6

NYC DEPARTMENT OF FINANCE
OFFICE OF THE CITY REGISTER

This page is part of the instrument. The City Register will rely on the information provided by you on this page for purposes of indexing this instrument. The information on this page will control for indexing purposes in the event of any conflict with the rest of the document.

2003070900779001001E98BB

RECORDING AND ENDORSEMENT COVER PAGE

Document ID: 2003070900779001 Document Date: 06-27-2003 Preparation Date: 07-09-2003
Document Type: DEED, OTHER
Document Page Count: 3

PRESENTER:
STEWART TITLE INSURANCE COMPANY
300E 42ND STREET 4TH FLOOR
230004921
NEW YORK, NY 10017
212-922-0509
cyassim@stewart.com

RETURN TO:
SHATZ, MEIER, FRAZINO & SHER
ATTN: STEVEN MEIER, ESQ
18 EAST 48TH STREET
NEW YORK, NY 10017

PROPERTY DATA

Borough	Block	Lot	Unit	Address
BROOKLYN	2615	25	Entire Lot	190 BANKER STREET

Property Type: INDUSTRIAL BUILDING

CROSS REFERENCE DATA

CRFN _____ *or* Document ID _____ *or* Year ____ Reel ____ Page ____ *or* File Number _____

PARTIES

GRANTOR:
CORZO MAINTENANCE CO., INC.,
78 RICHFIELD STREET
PLAINVEIW, NY 11803

GRANTEE:
190 GEM LLC
30 GEM STREET
BROOKLYN, NY 11222

FEES AND TAXES

Mortgage
Mortgage Amount: $ 0.00
Taxable Mortgage Amount: $ 0.00
Exemption:
TAXES:
County (Basic): $ 0.00
City (Additional): $ 0.00
Spec (Additional): $ 0.00
TASF: $ 0.00
MTA: $ 0.00
NYCTA: $ 0.00
TOTAL: $ 0.00

NYC HPD Affidavit in Lieu of Registration Statement

Recording Fee: $ 52.00
Affidavit Fee: $ 0.00
NYC Real Property Transfer Tax Filing Fee: $ 50.00
NYS Real Estate Transfer Tax: $ 8,800.00

RECORDED OR FILED IN THE OFFICE OF THE CITY REGISTER OF THE CITY OF NEW YORK
Recorded/Filed 09-09-2003 09:30
City Register File No.(CRFN): **2003000338982**

City Register Official Signature

Blumbergs Law Products T 689— Standard N.Y.B.T.U. Form 8001
Bargain & sale deed, without covenant against grantor's acts-Ind. or Corp., 11-98

DISTRIBUTED BY BlumbergExcelsior, Inc., PUBLISHER, NYC 10013

CONSULT YOUR LAWYER BEFORE SIGNING THIS INSTRUMENT—THIS INSTRUMENT SHOULD BE USED BY LAWYERS ONLY.

THIS INDENTURE, made on June 27, 2003

BETWEEN

CORZO MAINTENANCE CO., INC., 78 RIchfield Street,
Plainview, New York 11803

party of the first part, and

190 GEM LLC, 30 Gem Street, Brooklyn,
New York 11222

party of the second part,

WITNESSETH, that the party of the first part, in consideration of ten dollars and other valuable consideration paid by the party of the second part, does hereby grant and release unto the party of the second part, the heirs or successors and assigns of the party of the second part forever,

ALL that certain plot, piece or parcel of land, with the buildings and improvements thereon erected, situate, lying and being in the

See Schedule A annexed hereto

TOGETHER with all right, title and interest, if any, of the party of the first part in and to any streets and roads abutting the above described premises to the center lines thereof; TOGETHER with the appurtenances and all the estate and rights of the party of the first part in and to said premises; TO HAVE AND TO HOLD the premises herein granted unto the party of the second part, the heirs or successors and assigns of the party of the second part forever.

AND the party of the first part, in compliance with Section 13 of the Lien Law, covenants that the party of the first part will receive the consideration for this conveyance and will hold the right to receive such consideration as a trust fund to be applied first for the purpose of paying the cost of the improvement and will apply the same first to the payment of the cost of the improvement before using any part of the total of the same for any other purpose. The word "party" shall be construed as if it read "parties" whenever the sense of this indenture so requires.

IN WITNESS WHEREOF, the party of the first part has duly executed this deed the day and year first above written.

IN PRESENCE OF:

CORZO MAINTENANCE CO., INC.

Gloria W. Lema

By: GLORIA W. LEMA
Title: PRESIDENT

ACKNOWLEDGMENT IN NEW YORK STATE (RPL 309-a)

State of New York, County of New York **ss.:**
On June 27, 2003 before me, the undersigned, personally appeared
Gloria V. Lee

personally known to me or proved to me on the basis of satisfactory evidence to be the individual(s) whose name(s) is (are) subscribed to the within instrument and acknowledged to me that he/she/they executed the same in his/her/their capacity(ies), and that by his/her/their signature(s) on the instrument, the individual(s), or the person upon behalf of which the individual(s) acted, executed the instrument.

(signature and office of individual taking acknowledgment)

RUDDICK LAWRENCE
Notary Public, State of New York
No. 31-4762183
Qualified in New York County
Commission Expires July 31, 20 06

ACKNOWLEDGMENT OUTSIDE NEW YORK STATE (RPL 309-b)

State of **County of** **ss.:**
On before me, the undersigned, personally appeared

personally known to me or proved to me on the basis of satisfactory evidence to be the individual(s) whose name(s) is (are) subscribed to the within instrument and acknowledged to me that he/she/they executed the same in his/her/their capacity(ies), and that by his/her/their signature(s) on the instrument, the individual(s), or the person upon behalf of which the individual(s) acted, executed the instrument, and that such individual made such appearance before the undersigned in

(insert city or political subdivision and state or county or other place acknowledgment taken)

(signature and office of individual taking acknowledgment)

ACKNOWLEDGMENT BY SUBSCRIBING WITNESS(ES)

State of
County of } **ss.:**

On before me, the undersigned, personally appeared

the subscribing witness(es) to the foregoing instrument, with whom I am personally acquainted, who, being by me duly sworn, did depose and say that he/she/they reside(s) in *(if the place of residence is in a city, include the street and street number, if any, thereof);*

that he/she/they know(s)

to be the individual(s) described in and who executed the foregoing instrument; that said subscribing witness(es) was (were) present and saw said

execute the same; and that said witness(es) at the same time subscribed his/her/their name(s) as a witness(es) thereto.

(☐ *if taken outside New York State insert city or political subdivision and state or country or other place acknowledgment taken* And that said subscribing witness(es) made such appearance before the undersigned in

)

(signature and office of individual taking acknowledgment)

Bargain and Sale Deed
WITHOUT COVENANT AGAINST GRANTOR'S ACTS

TITLE No.

CORZO MAINTENANCE CO., INC.

TO

190 GEM LLC

SECTION 9
BLOCK 2615
LOT 25
COUNTY OR TOWN Kings

RETURN BY MAIL TO:

SHATZ, MEIER, FRAZINO & SHER
Attn: Steven Meier, Esq.
18 East 48th Street
New York, NY
Zip No. 10017

Reserve this space for use of Recording Office.

Stewart Title Insurance Company

Title No: **23KS04921** **Policy No.: M-8832-646890**

Schedule A Description

ALL that certain plot, piece or parcel of land, situate, lying and being in the Borough of Brooklyn, County of Kings, City and State of New York, being more particularly bounded and described as follows:

BEGINNING at a point on the Southwesterly side of Banker Street distant 78 feet 7 3/8 inches Northwesterly from the corner formed by the intersection of the Southwesterly side of Banker Street and the Northwesterly side of Wythe Avenue;

RUNNING THENCE Southwesterly, and at right angles to Banker Street, 190.0 feet;

THENCE Northwesterly and parallel with the Southwesterly side of Banker Street, 95 feet 1 5/8 inches;

THENCE Northeasterly and again at right angles to the Southwesterly side of Banker Street, 190.0 feet to the Southwesterly side of Banker Street;

THENCE Southeasterly along the Southwesterly side of Banker Street, 95 feet 1 5/8 inches to the point or place of BEGINNING.

'MENT OF FINANCE
HE CITY REGISTER

2003070900779001001S563A

SUPPORTING DOCUMENT COVER PAGE **PAGE 1 OF 1**

Document ID: 2003070900779001 Document Date: 06-27-2003 Preparation Date: 07-09-2003
Document Type: DEED, OTHER

SUPPORTING DOCUMENTS SUBMITTED:

	Page Count
RP - 5217 REAL PROPERTY TRANSFER REPORT	1

FOR CITY USE ONLY

C1. County Code ____ C2. Date Deed Recorded ___ / ___ / ___ (Month Day Year)

C3. Book ____ C4. Page ____

OR

C5. CRFN ____

REAL PROPERTY TRANSFER REPORT

STATE OF NEW YORK
STATE BOARD OF REAL PROPERTY SERVICES

RP - 5217NYC

(Rev 11/2002)

PROPERTY INFORMATION

1. Property Location: 190 (STREET NUMBER) 190 Banker Street (STREET NAME) Brooklyn (BOROUGH) 11222 (ZIP CODE)

2. Buyer Name: 190 Gem LLC (LAST NAME / COMPANY) ____ (FIRST NAME)
____ (LAST NAME / COMPANY) ____ (FIRST NAME)

3. Tax Billing Address: Indicate where future Tax Bills are to be sent if other than buyer address (at bottom of form) ____ (LAST NAME / COMPANY) ____ (FIRST NAME)
30 Gem Street (STREET NUMBER AND STREET NAME) Brooklyn (CITY OR TOWN) NY (STATE) 11222 (ZIP CODE)

4. Indicate the number of Assessment Roll parcels transferred on the deed ____ # of Parcels OR ☐ Part of a Parcel

4A. Planning Board Approval - N/A for NYC
4B. Agricultural District Notice - N/A for NYC

Check the boxes below as they apply:
6. Ownership Type is Condominium ☐
7. New Construction on Vacant Land ☐

5. Deed Property Size: 95 1/8 (FRONT FEET) X 190 (DEPTH) OR ____ (ACRES)

8. Seller Name: Corzo Maintenance Co Inc. (LAST NAME / COMPANY) ____ (FIRST NAME)
____ (LAST NAME / COMPANY) ____ (FIRST NAME)

9. Check the box below which most accurately describes the use of the property at the time of sale:

A ☐ One Family Residential
B ☐ 2 or 3 Family Residential
C ☐ Residential Vacant Land
D ☐ Non-Residential Vacant Land
E ☒ Commercial
F ☐ Apartment
G ☐ Entertainment / Amusement
H ☐ Community Service
I ☐ Industrial
J ☐ Public Service

SALE INFORMATION

10. Sale Contract Date: 4 / 8 / 2003 (Month Day Year)

11. Date of Sale / Transfer: 6 / 27 / 2003 (Month Day Year)

12. Full Sale Price: 2,200,000

(Full Sale Price is the total amount paid for the property including personal property. This payment may be in the form of cash, other property or goods, or the assumption of mortgages or other obligations.) *Please round to the nearest whole dollar amount.*

13. Indicate the value of personal property included in the sale ____

14. Check one or more of these conditions as applicable to transfer:

A ☐ Sale Between Relatives or Former Relatives
B ☐ Sale Between Related Companies or Partners in Business
C ☐ One of the Buyers is also a Seller
D ☐ Buyer or Seller is Government Agency or Lending Institution
E ☐ Deed Type not Warranty or Bargain and Sale (Specify Below)
F ☐ Sale of Fractional or Less than Fee Interest (Specify Below)
G ☐ Significant Change in Property Between Taxable Status and Sale Dates
H ☐ Sale of Business is Included in Sale Price
I ☐ Other Unusual Factors Affecting Sale Price (Specify Below)
J ☐ None

ASSESSMENT INFORMATION - Data should reflect the latest Final Assessment Roll and Tax Bill

15. Building Class ____

16. Total Assessed Value (of all parcels in transfer) ____

17. Borough, Block and Lot / Roll Identifier(s) (If more than three, attach sheet with additional identifier(s))

Block 2615 Lot 25

CERTIFICATION

I certify that all of the items of information entered on this form are true and correct (to the best of my knowledge and belief) and I understand that the making of any willful false statement of material fact herein will subject me to the provisions of the penal law relative to the making and filing of false instruments.

BUYER

190 Gem LLC
By: Robert Gale President (BUYER SIGNATURE) 6/27/03 (DATE)

190 (STREET NUMBER) Banker Street (STREET NAME (AFTER SALE))

Brooklyn (CITY OR TOWN) N Y (STATE) 11222 (ZIP CODE)

BUYER'S ATTORNEY

Meier (LAST NAME) Steven (FIRST NAME)

212 (AREA CODE) 644-2298 (TELEPHONE NUMBER)

SELLER

Glenn W. Lemo (SELLER SIGNATURE) 6/27/03 (DATE)

Deed Exhibit 7

L.S.

$6400

Standard N. Y. B. T. U. Form 8002 — Bargain and Sale Deed, with Covenant against Grantor's Acts—Individual or Corporation (Single Sheet)

TR1-2675K

CONSULT YOUR LAWYER BEFORE SIGNING THIS INSTRUMENT—THIS INSTRUMENT SHOULD BE USED BY LAWYERS ONLY.

REC'D 2566 PAGE 1237

Sold $6,400-

THIS INDENTURE, made the 25th day of May, nineteen hundred and ninety

BETWEEN Zee-Jay Realty, Co., A New York partnership having an office at 2161 81st Street, Brooklyn, New York 11222

party of the first part, and Corzo Maintenance Co., Inc., a New York corporation having an office at 78 Richfield Street, Plainview, New York

party of the second part,

WITNESSETH, that the party of the first part, in consideration of ten dollars and other valuable consideration paid by the party of the second part, does hereby grant and release unto the party of the second part, the heirs or successors and assigns of the party of the second part forever,

ALL that certain plot, piece or parcel of land, with the buildings and improvements thereon erected, situate, lying and being in the Borough of Brooklyn, County of Kings, City and State of New York as shown on Map entitled "Map of the Estate of Henry Hilton, deceased, siutated in the 17th Ward of the Borough of Brooklyn, City of New York" surveyed December, 1919 by Homer L. Bartlett, C.S. and filed March 25, 1920 in the office of the Register of the County of Kings and known as and by the lot numbers 73,74,75,76,77,78,79,80,81, 82,83,84,85,86,87,88 and 89.

Except so much thereof as has been taken for the widening of Wythe Avenue.

BEGINNING at a point on the southwesterly side of Banker Street distant 405' southeasterly from the corner formed by the intersection of the southwesterly side of Banker Street with the southeasterly side of Meserole Avenue;

RUNNING THENCE southeasterly along the southwesterly side of Banker Street 173'9" to the westerly side of Wythe Avenue;

THENCE southerly along the westerly side of Wythe Avenue 162'11¼" to the northerly side of North 15th Street;

THENCE westerly along the northerly side of North 15th Street 98'5 3/4" to the northeasterly side of Gem Street;

THENCE northwesterly along the northeasterly side of Gem Street 160' 8 1/8";

THENCE northeasterly and at right angles to the northeasterly side of Gem Street 190' 0" to the point or place of BEGINNING.

The premises known as 190 Banker Street.

See Rider A attached hereto

See Schedule A attached

TOGETHER with all right, title and interest, if any, of the party of the first part in and to any streets and roads abutting the above described premises to the center lines thereof; TOGETHER with the appurtenances and all the estate and rights of the party of the first part in and to said premises; TO HAVE AND TO HOLD the premises herein granted unto the party of the second part, the heirs or successors and assigns of the party of the second part forever.

AND the party of the first part covenants that the party of the first part has not done or suffered anything whereby the said premises have been encumbered in any way whatever, except as aforesaid.

AND the party of the first part, in compliance with Section 13 of the Lien Law, covenants that the party of the first part will receive the consideration for this conveyance and will hold the right to receive such consideration as a trust fund to be applied first for the purpose of paying the cost of the improvement and will apply the same first to the payment of the cost of the improvement before using any part of the total of the same for any other purpose.

The word "party" shall be construed as if it read "parties" whenever the sense of this indenture so requires.

IN WITNESS WHEREOF, the party of the first part has duly executed this deed the day and year first above written.

IN PRESENCE OF:

Zee-Jay Realty, Co.

Corzo Maintenance Co., Inc.

By: _____

By: _____

Zvi Berger, Partner

CORZO MAINTENANCE CORPORATION SEAL 1990 NEW YORK

RIDER "A"

This conveyance is subject to that certain mortgage made by Zee Jay Realty Co. to Roosevelt Savings Bank dated May 7, 1987 in the original principal amount of $499,999.00, recorded June 9, 1987 in the New York City Registers Office at Reel 2036, Page 1547 which mortgage has been reduced to the present principal balance of $457,841.74 plus interest, and which mortgage is a valid and existing first mortgage lien of record, and which mortgage has been assigned to National Westminster Bank USA by assignment to be recorded simultaneously herewith, and which mortgage is hereby assumed by Corzo Maintenance Co., Inc., the party of the second part, which party of the second part does hereby assume and agree to pay pursuant to the terms thereof.

SCHEDULE A

REEL 2566 PAGE 1239

ALL that certain plot, piece, or parcel of land, with the buildings and improvements thereon erected, situate, lying and being in the Borough of Brooklyn, County of Kings, City and State of New York, more particularly bounded and described as follows:

As shown on Map entitled "Map of the Estate of Henry Hilton deceased, situated in the 17th Ward of the Borough of Brooklyn, City of New York" surveyed 12/1919 by Homer L. Bartlett, C.S. and filed 3/25/1920 in the Office of the Register of the County of Kings and known as and by the lot numbers 73, 74, 75, 76, 84, 85, 86, 87, 88, and 89 and parts of 77, 78, 79, 80, 81, 82 and 83, and more particularly bounded and described as follows:

BEGINNING at a point on the Southwesterly side of Banker Street distant 405 feet Southeasterly from the corner formed by the intersection of the Southwesterly side of Banker Street with the Southeasterly side of Messerole Avenue;

RUNNING THENCE Southeasterly along the Southwesterly side of Banker Street, 173 feet 9 inches to the Westerly side of Wythe Avenue;

THENCE Southerly along the Westerly side of Wythe Avenue at an interior angle of 117 degrees 15 minutes 03 seconds with the preceding course 162 feet 11¼ inches to the Northerly side of North 15th Street;

THENCE Westerly along the Northerly side of North 15th Street at an angle 90 degrees with the preceding course 98 feet 5 3/4 inchs to the Northeasterly side of Gem Street;

THENCE Northwesterly along the Northeasterly side of Gem Street at an interior angle of 152 degrees 44 minutes 57 seconds with the preceding course 160 feet 8 1/8 inches;

THENCE Northeasterly and at right angles to the Northeasterly side of Gem Street 190 feet 0 inches to the point or place of BEGINNING.

Premises: 190 Banker Street AKA 2/13 Wythe Avenue, 39/47 North 15th Street, 10/14 Gem Street, Brooklyn, New York.

For conveyancing only, if intended to be conveyed. { Together with all right, title and interest of, in and to any streets and roads abutting the above described premises, to the center line thereof

REEL 2566 PAGE 1240

TR1 2675

Sec 9

Block 2615

Lot 25

Prem: 190 Banker Street, etal.

Bklyn, NY

Recorded by

Tri-State Land Examiners Co. Inc.
132 Nassau Street - Suite 519
New York, New York 10038
(212) 608-4180

REEL 2566 PAGE 1241

STATE OF NEW YORK, COUNTY OF ~~Albany~~ Suffolk ss:

On the 25th day of May 1990, before me personally came Zvi Berger

to me known to be the individual described in and who executed the foregoing instrument, and acknowledged that he executed the same. as a partner of Zee-Jay Realty Co the partnership which executed the foregoing instrument and he stated that he had the authority of all the partners to do same.

PAULETTE ZUK
NOTARY PUBLIC, State of New York
No. 4850600
Qualified in Nassau County
Commission Expires January 20, 19 92

STATE OF NEW YORK, COUNTY OF Nassau ss:

On the 25th day of May 1990, before me personally came Zvi Berger

to me known, who, being by me duly sworn, did depose and say that he resides at No. 2161 81st St. Bklyn. New York ; that he is ~~the~~ a Partner of Zee-Jay Realty Co.

, the corporation described in and which executed the foregoing instrument; that he knows the seal of said corporation; that the seal affixed to said instrument is such corporate seal; that it was so affixed by order of the board of directors of said corporation, and that he signed h name thereto by like order.

PAULETTE ZUK
NOTARY PUBLIC, State of New York
No. 4850600
Qualified in Nassau County
Commission Expires January 20, 19 92

STATE OF NEW YORK, COUNTY OF ss:

On the day of 19, before me personally came

to me known to be the individual described in and who executed the foregoing instrument, and acknowledged that executed the same.

STATE OF NEW YORK, COUNTY OF Nassau ss:

On the 25th day of May 1990, before me personally came Gloria Lema

~~the subscribing witness to the foregoing instrument, with whom I am personally acquainted, who, being by me duly sworn, did depose and say that he resides at No.~~

; that he knows

to be the individual ~~described in and who executed the foregoing instrument~~; that he, said subscribing witness, was present and saw execute the same; and that ~~he~~ said witness, ~~at the same time subscribed h name as witness thereto.~~

to me known, who, being by me duly sworn, did depose and say that she resides at 78 Richfield St. Plainview, N.Y. that she is President of Corzo Maintenance Co., Inc. the corporation described in and which executed the foregoing instrument; that she knows the seal of said corporation; that the seal affixed to said instrument is such corporate seal; that it was so affixed by order of the board of directors of said corporation, and that she signed h name thereto by like order.

PAULETTE ZUK
NOTARY PUBLIC, State of New York
No. 4850600
Qualified in Nassau County
Commission Expires January 20, 19 92

~~SECTION 9~~
~~BLOCK 2615~~
~~LOT 25~~
COUNTY OR TOWN Kings

Bargain and Sale Deed

WITH COVENANT AGAINST GRANTOR'S ACTS

TITLE NO. TR-2675

Zee-Jay Realty, Co.

TO

Corzo Maintenance Co. Inc.

028337

Sec 9
Block 2615
Lot 25
From: 195 Banks St
etal
Bklyn N.Y.

LOC. BY ADDRESS

RECORDED BY

RETURN BY MAIL TO:

Richard Heller, Esq.
305 Broadway
N.Y., N.Y.

Zip No. 10007

STANDARD FORM OF NEW YORK BOARD OF TITLE UNDERWRITERS
Distributed by
SECURITY TITLE AND GUARANTY COMPANY
CHARTERED 1928 IN NEW YORK

Title Land Examiners Co. Inc
132 Nassau Street - Suite
New York, New York
(212) 608-4180

RESERVE THIS SPACE FOR USE OF RECORDING OFFICE

REC $ 2,700
REAL ESTATE
JUN - 7 1990
TRANSFER TAX
KINGS COUNTY
15548

06-07-90 B-02 DEED 178737 $23.00
06-07-90 B-02 CHAFF 178738 $1.00
06-07-90 B-02 DEED 178739 $2.00

RECORDED IN KINGS COUNTY
OFFICE OF THE CITY REGISTER
1990 JUN -7 P 2:27

423
460
08044
4-2
SST $
RPT $

APPENDIX M

LIMITED SUBSURFACE INVESTIGATION DOCUMENTATION

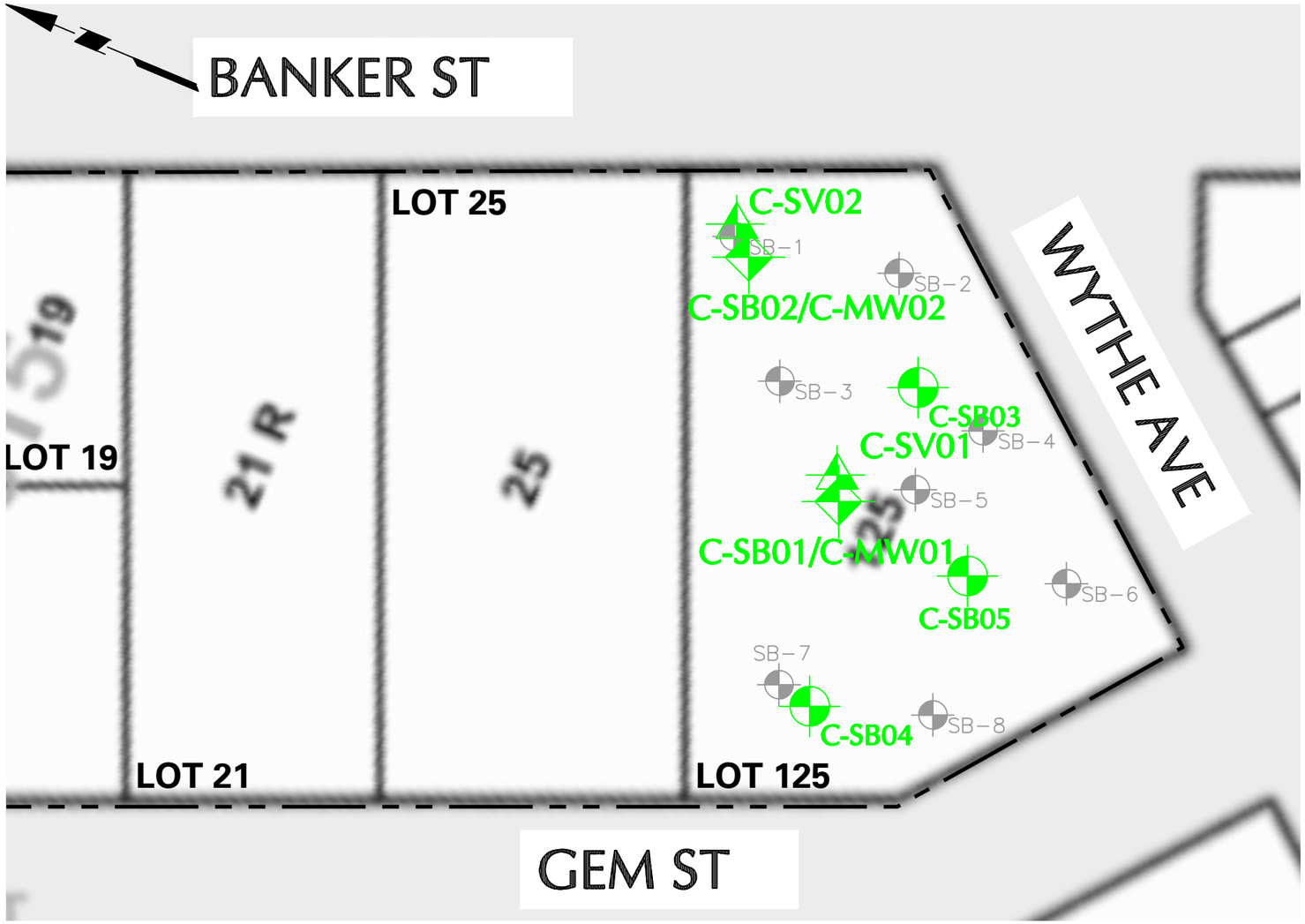

LEGEND:

- APPROXIMATE SUBJECT PROPERTY BOUNDARY
- C-SB03 — ENVIRONMENTAL SOIL BORING LOCATION
- C-SV02 — ENVIRONMENTAL SOIL VAPOR PROBE LOCATION
- C-SB01/MW01 — ENVIRONMENTAL SOIL BORING AND MONITORING WELL LOCATION
- SB-1 — 2015 PHASE II ENVIRONMENTAL SITE INVESTIGATION SOIL LOCATION (COMPLETED BY DPV CONSULTANTS)

NOTES:

1. BASE MAP TAKEN FROM GIS.NYC.GOV/TAXMAP/MAP.HTM ON NOVEMBER 29, 2017.
2. BORING LOCATIONS ARE APPROXIMATE AND FIELD-MEASURED.

WARNING: IT IS A VIOLATION OF THE NYS EDUCATION LAW ARTICLE 145 FOR ANY PERSON, UNLESS HE IS ACTING UNDER THE DIRECTION OF A LICENSED PROFESSIONAL ENGINEER, TO ALTER THIS ITEM IN ANY WAY.

40 0 20 40
SCALE IN FEET

LANGAN
21 Penn Plaza, 360 West 31st Street, 8th Floor
New York, NY 10001
T: 212.479.5400 F: 212.479.5444 www.langan.com
Langan Engineering, Environmental, Surveying and Landscape Architecture, D.P.C. S.A.
Langan Engineering, Environmental, Surveying and Landscape Architecture, D.P.C.
Langan Engineering and Environmental Services, Inc.
Langan CT, Inc.
Langan International LLC
Collectively known as Langan

Project
INLET ASSEMBLAGE
BLOCK No. 2615, LOT Nos. 1, 6, 19, 21, 25, 50, 125
BROOKLYN NEW YORK

Figure Title
ENVIRONMENTAL BORING LOCATION MAP - CORZO

Project No. 170494901	Figure No. 1
Date 1/5/2018	
Scale 1"=40'	
Drawn By AM / Checked By GW	
Submission Date	Sheet 1 of 1

© 2017 Langan

Table 1
Sample Summary
Limited Phase II ESI
14 Wythe Avenue
Brooklyn, NY
Langan Project No. 170494901

No.	Sample Name	Type	Boring	Depth	Analyses
SOIL					
1	C_SB01_1-2	Grab	C-SB01	surface (0 to 2 feet)	Part 375 VOCs, SVOCs, PCBs, Pesticides, Herbicides, Metals, Hexavalent/Trivalent Chromium, Total Cyanide
2	C_SB01_10-11			groundwater interface	Part 375 VOCs, SVOCs, PCBs, Pesticides, Herbicides, Metals, Hexavalent/Trivalent Chromium, Total Cyanide
3	C_SB01_6-7			additional mid-interval sample	Part 375 VOCs, SVOCs, PCBs, Pesticides, Herbicides, Metals, Hexavalent/Trivalent Chromium, Total Cyanide
4	C_SB02_1.5-2.5		C-SB02	surface (0 to 2 feet)	Part 375 VOCs, SVOCs, PCBs, Pesticides, Herbicides, Metals, Hexavalent/Trivalent Chromium, Total Cyanide
5	C_SB02_10-11			groundwater interface	Part 375 VOCs, SVOCs, PCBs, Pesticides, Herbicides, Metals, Hexavalent/Trivalent Chromium, Total Cyanide
6	C_SB02_11-12			greatest degree of impacts	Part 375 VOCs, SVOCs, PCBs, Pesticides, Herbicides, Metals, Hexavalent/Trivalent Chromium, Total Cyanide
7	C_SB03_1-2		C-SB03	surface (0 to 2 feet)	Part 375 VOCs, SVOCs, PCBs, Pesticides, Herbicides, Metals, Hexavalent/Trivalent Chromium, Total Cyanide
8	C_SB03_10-11			groundwater interface	Part 375 VOCs, SVOCs, PCBs, Pesticides, Herbicides, Metals, Hexavalent/Trivalent Chromium, Total Cyanide
9	C_SB03_11-12			additional mid-interval sample	Part 375 VOCs, SVOCs, PCBs, Pesticides, Herbicides, Metals, Hexavalent/Trivalent Chromium, Total Cyanide
10	C_SB04_0-1		C-SB04	surface (0 to 2 feet)	Part 375 VOCs, SVOCs, PCBs, Pesticides, Herbicides, Metals, Hexavalent/Trivalent Chromium, Total Cyanide
11	C_SB04_10-11			groundwater interface	Part 375 VOCs, SVOCs, PCBs, Pesticides, Herbicides, Metals, Hexavalent/Trivalent Chromium, Total Cyanide
12	C_SB04_6-7			additional mid-interval sample	Part 375 VOCs, SVOCs, PCBs, Pesticides, Herbicides, Metals, Hexavalent/Trivalent Chromium, Total Cyanide
13	C_SB05_0-1		C-SB05	surface (0 to 2 feet)	Part 375 VOCs, SVOCs, PCBs, Pesticides, Herbicides, Metals, Hexavalent/Trivalent Chromium, Total Cyanide
14	C_SB05_10-11			groundwater interface	Part 375 VOCs, SVOCs, PCBs, Pesticides, Herbicides, Metals, Hexavalent/Trivalent Chromium, Total Cyanide
15	C_SB05_7-8			additional mid-interval sample	Part 375 VOCs, SVOCs, PCBs, Pesticides, Herbicides, Metals, Hexavalent/Trivalent Chromium, Total Cyanide
16	C_SBDUP01_121517	Duplicate, QA/QC	C-SB01	surface (1 to 2 feet)	Part 375 VOCs, SVOCs, PCBs, Pesticides, Herbicides, Metals, Hexavalent/Trivalent Chromium, Total Cyanide
17	C_MS-SS01_121517	MS, QA/QC			
18	C_MSD-SS01_121517	MSD, QA/QC			
19	C_SBFB01_121417	Field Blank, QA/QC	NA	NA	
20	C_SBTB01_121417	Trip Blank, QA/QC			Part 375 VOCs
21	C_SBTB02_121517				
GROUNDWATER					
1	C_MW01_date	Grab	C-MW01	Center of Water Column	Part 375/TCL VOCs, SVOCs, PCBs; TAL Metals (total and dissolved), NYCDEP Sewer Discharge Criteria
2	C_MW02_date		C-MW02		Part 375/TCL VOCs, SVOCs, PCBs; TAL Metals (total and dissolved)
3	C_GWDUP01_date	Duplicate, QA/QC	C-MW01		
4	C_GWFB01_date	Field Blank, QA/QC	NA	NA	
5	C_GWTB01_date	Trip Blank, QA/QC			Part 375 VOCs
SOIL VAPOR					
1	C_SV01_121417	Grab	C-SV01	7 feet bgs (about 3 feet above the observed water table)	TO-15 VOCs
2	C_SV02_121417		C-SV02		

Notes:
1. Sample depth intervals will be determined in the field.
2. Wells designated OW will be installed within geotechnical borings.
3. Constituent grab samples - from within the waste characterization composites collected on Lot 125 (from C-SB02 through C-SB05) - shall be collected and held
4. VOC = volatile organic compound
5. SVOC = semivolatile organic compound
6. PCB = polychlorinated biphenyl
7. TCL = Target Compound List
8. TAL = Target Analyte List
9. NA = not applicable
10. MS/MSD = matrix/matrix spike duplicate
11. QA/QC = quality assurance/quality control

Table 2
Soil Sample Analytical Results Summary - VOCs
Limited Phase II ESI
14 Wythe Avenue
Brooklyn, NY
Langan Project No. 170494901

Sample ID Lab ID Sample Date Sample Interval (ft bgs)	NYSDEC Part 375 Unrestricted Use SCO	NYSDEC Part 375 Restricted Use Commercial SCO	C_SB01_1-2 L1746509-01 12/15/2017 1-2		C_SBDUP01_121517 L1746509-04 12/15/2017 1-2		C_SB01_6-7 L1746509-02 12/15/2017 6-7		C_SB01_10-11 L1746509-03 12/15/2017 10-11		C_SB02_1.5-2.5 L1746509-08 12/15/2017 1.5-2		C_SB02_10-11 L1746509-09 12/15/2017 10-11		C_SB02_11-12 L1746509-10 12/15/2017 11-12		C_SB03_1-2 L1746509-05 12/15/2017 1-2	
Volatile Organic Compounds (mg/kg)																		
1,2,4,5-Tetramethylbenzene	~	~	0.0044	U	0.0046	U	0.006	U	0.0046	U	0.0054	U	0.0045	U	5.5		0.22	U
1,2,4-Trimethylbenzene	3.6	190	0.0055	U	0.0058	U	0.0075	U	0.0057	U	0.0067	U	0.0057	U	*3.8*	U	0.28	U
1,3,5-Trimethylbenzene	8.4	190	0.0055	U	0.0058	U	0.0075	U	0.0057	U	0.0067	U	0.0057	U	3.8	U	0.28	U
2-Butanone	0.12	500	0.011	U	0.012	U	0.015	U	0.011	U	0.013	U	0.011	U	*7.5*	U	*0.56*	U
Acetone	0.05	500	0.011		0.012		0.044		0.057		0.0081	J	0.023		*7.5*	U	*0.56*	U
Benzene	0.06	44	0.00027	J	0.0012	U	0.0015	U	0.0011	U	0.0013	U	0.0011	U	*0.75*	U	0.056	U
Bromomethane	~	~	0.0022	U	0.0023	U	0.003	U	0.0023	U	0.0027	U	0.0023	U	1.5	U	0.11	U
Carbon disulfide	~	~	0.011	U	0.012	U	0.015	U	0.011	U	0.013	U	0.011	U	7.5	U	0.56	U
Ethylbenzene	1	390	0.0011	U	0.0012	U	0.0015	U	0.0011	U	0.0013	U	0.0011	U	0.75	U	0.056	U
Methylene chloride	0.05	500	0.0024	J	0.002	J	0.015	U	0.011	U	0.013	U	0.011	U	*7.5*	U	*0.56*	U
Naphthalene	12	500	0.0017	J	0.0012	J	0.0075	U	0.0057	U	0.0067	U	0.0057	U	1.4	J	0.49	
n-Butylbenzene	12	500	0.0011	U	0.0012	U	0.0015	U	0.0011	U	0.0013	U	0.0011	U	0.56	J	0.056	U
o-Xylene	~	~	0.0022	U	0.0023	U	0.003	U	0.0023	U	0.0027	U	0.0023	U	1.5	U	0.11	U
p/m-Xylene	~	~	0.0022	U	0.0023	U	0.003	U	0.0023	U	0.0027	U	0.0023	U	1.5	U	0.11	U
p-Ethyltoluene	~	~	0.0044	U	0.0046	U	0.006	U	0.0046	U	0.0054	U	0.0045	U	3	U	0.22	U
p-Isopropyltoluene	~	~	0.0011	U	0.0012	U	0.0015	U	0.0011	U	0.0013	U	0.0011	U	0.75	U	0.056	U
sec-Butylbenzene	11	500	0.0011	U	0.0012	U	0.0015	U	0.0011	U	0.0013	U	0.0011	U	0.8		0.056	U
Styrene	~	~	0.0022	U	0.0023	U	0.003	U	0.0023	U	0.0027	U	0.0023	U	1.5	U	0.11	U
Tetrachloroethene	1.3	150	0.0019		0.0032		0.0015	U	0.0011	U	0.0013	U	0.0011	U	0.75	U	0.056	U
Toluene	0.7	500	0.0016	U	0.0017	U	0.0022	U	0.0017	U	0.002	U	0.0017	U	*1.1*	U	0.084	U
Trichloroethene	0.47	200	0.0011	U	0.0012	U	0.0015	U	0.0011	U	0.024		0.0011	U	*0.75*	U	0.056	U
Xylenes, Total	0.26	500	0.0022	U	0.0023	U	0.003	U	0.0023	U	0.0027	U	0.0023	U	*1.5*	U	0.11	U

Notes:

1. Soil sample analytical results are compared to the New York State Department of Environmental Conservation (NYSDEC) Title 6 of the Official Compilation of New York Codes, Rules, and Regulations (NYCRR) Part 375 Unrestricted Use and Restricted Use Commercial Soil Cleanup Objectives (SCOs).
2. Only compounds with detections are shown in the table.
3. Results detected above NYSDEC Part 375 Unrectricted Use SCOs are shaded.
4. Results detected above NYSDEC Part 375 Restricted Use Commercial SCOs are shaded and bolded.
5. Reporting Limits (RL) above the NYSDEC Part 375 Unrestricted Use and/or Restricted Use Commercial SCO standards are italicized.
6. mg/kg = milligrams per kilogram
7. ~ = Criterion does not exist.
8. ft bgs = feet below grade surface

Qualifiers:

J = The analyte was detected above the Method Detection Limit (MDL), but below the Reporting Limit (RL); therefore, the result is an estimated concentration.
U = The analyte was analyzed for, but was not detected at a level greater than or equal to the level of the RL; the value shown is the RL.

Table 2
Soil Sample Analytical Results Summary - VOCs
Limited Phase II ESI
14 Wythe Avenue
Brooklyn, NY
Langan Project No. 170494901

Sample ID Lab ID Sample Date Sample Interval (ft bgs)	NYSDEC Part 375 Unrestricted Use SCO	NYSDEC Part 375 Restricted Use Commercial SCO	C_SB03_10-11 L1746509-06 12/15/2017 10-11		C_SB03_11-12 L1746509-07 12/15/2017 11-12		C_SB04_0-1 L1746321-01 12/14/2017 0-1		C_SB04_6-7 L1746321-02 12/14/2017 6-7		C_SB04_10-11 L1746321-03 12/14/2017 10-11		C_SB05_0-1 L1746321-04 12/14/2017 0-1		C_SB05_7-8 L1746321-05 12/14/2017 7-8		C_SB05_10-11 L1746321-06 12/14/2017 10-11	
Volatile Organic Compounds (mg/kg)																		
1,2,4,5-Tetramethylbenzene	~	~	0.37	U	1.4	J	0.0053	U	0.0056	U	0.0038	J	0.0052	U	0.0082	U	0.0047	U
1,2,4-Trimethylbenzene	3.6	190	0.062	J	8.2	J	0.0066	U	0.007	U	0.00059	J	0.0065	U	0.01	U	0.0059	U
1,3,5-Trimethylbenzene	8.4	190	0.041	J	3.8	J	0.0066	U	0.007	U	0.00035	J	0.0065	U	0.01	U	0.0059	U
2-Butanone	0.12	500	*0.92*	U	*43*	U	0.013	U	0.014	U	0.012	J	0.013	U	0.015	J	0.012	U
Acetone	0.05	500	*0.92*	U	*43*	U	0.085		0.063		0.079		0.067		0.14		0.06	
Benzene	0.06	44	0.19		1.9	J	0.0013	U	0.0014	U	0.0013	U	0.0013	U	0.002	U	0.0012	U
Bromomethane	~	~	0.046	J	8.6	U	0.0026	U	0.0028	U	0.0025	U	0.0026	U	0.0041	U	0.0024	U
Carbon disulfide	~	~	0.92	U	43	U	0.0017	J	0.014	U	0.013	U	0.013	U	0.02	U	0.012	U
Ethylbenzene	1	390	0.11		1.7	J	0.00058	J	0.0014	U	0.0011	J	0.0013	U	0.002	U	0.0012	U
Methylene chloride	0.05	500	*0.92*	U	*43*	U	0.013	U	0.014	U	0.013	U	0.013	U	0.02	U	0.012	U
Naphthalene	12	500	0.42	J	**660**		0.00032	J	0.007	U	0.0014	J	0.00018	J	0.01	U	0.0059	U
n-Butylbenzene	12	500	0.092	U	4.3	U	0.0013	U	0.0014	U	0.0013	U	0.0013	U	0.002	U	0.0012	U
o-Xylene	~	~	0.066	J	4.3	J	0.00074	J	0.0028	U	0.0022	J	0.0026	U	0.0041	U	0.0024	U
p/m-Xylene	~	~	0.24		8.1	J	0.002	J	0.0028	U	0.0065		0.0026	U	0.0041	U	0.0024	U
p-Ethyltoluene	~	~	0.073	J	3	J	0.0053	U	0.0056	U	0.0051	U	0.0052	U	0.0082	U	0.0047	U
p-Isopropyltoluene	~	~	0.17		4.3	U	0.0013	U	0.0014	U	0.0013	U	0.0013	U	0.002	U	0.0012	U
sec-Butylbenzene	11	500	0.092	U	4.3	U	0.0013	U	0.0014	U	0.0013	U	0.0013	U	0.002	U	0.0012	U
Styrene	~	~	0.07	J	8.6	U	0.0026	U	0.0028	U	0.0025	U	0.0026	U	0.0041	U	0.0024	U
Tetrachloroethene	1.3	150	0.092	U	*4.3*	U	0.0013	U	0.00074	J	0.0013	U	0.0013	U	0.002	U	0.0012	U
Toluene	0.7	500	1		4.2	J	0.002	U	0.0021	U	0.0019	U	0.002	U	0.0031	U	0.0018	U
Trichloroethene	0.47	200	0.092	U	*4.3*	U	0.0013	U	0.00048	J	0.0013	U	0.0013	U	0.002	U	0.0012	U
Xylenes, Total	0.26	500	0.31	J	12	J	0.0027	J	0.0028	U	0.0087	J	0.0026	U	0.0041	U	0.0024	U

Notes:

1. Soil sample analytical results are compared to the New York State Department of Environmental Conservation (NYSDEC) Title 6 of the Official Compilation of New York Codes, Rules, and Regulations (NYCRR) Part 375 Unrestricted Use and Restricted Use Commercial Soil Cleanup Objectives (SCOs).
2. Only compounds with detections are shown in the table.
3. Results detected above NYSDEC Part 375 Unrectricted Use SCOs are shaded.
4. Results detected above NYSDEC Part 375 Restricted Use Commercial SCOs are shaded and bolded.
5. Reporting Limits (RL) above the NYSDEC Part 375 Unrestricted Use and/or Restricted Use Commercial SCO standards are italicized.
6. mg/kg = milligrams per kilogram
7. ~ = Criterion does not exist.
8. ft bgs = feet below grade surface

Qualifiers:

J = The analyte was detected above the Method Detection Limit (MDL), but below the Reporting Limit (RL); therefore, the result is an estimated concentration.
U = The analyte was analyzed for, but was not detected at a level greater than or equal to the level of the RL; the value shown is the RL.

Table 3
Soil Sample Analytical Results Summary -SVOCs
Limited Phase II ESI
14 Wythe Avenue
Brooklyn, NY
Langan Project No. 170494901

Sample ID Lab ID Sample Date Sample Interval (ft bgs)	NYSDEC Part 375 Unrestricted Use SCO	NYSDEC Part 375 Restricted Use Commercial SCO	C_SB01_1-2 L1746509-01 12/15/2017 1-2		C_SBDUP01_121517 L1746509-04 12/15/2017 1-2		C_SB01_6-7 L1746509-02 12/15/2017 6-7		C_SB01_10-11 L1746509-03 12/15/2017 10-11		C_SB02_1.5-2.5 L1746509-08 12/15/2017 1.5-2		C_SB02_10-11 L1746509-09 12/15/2017 10-11		C_SB02_11-12 L1746509-10 12/15/2017 11-12		C_SB03_1-2 L1746509-05 12/15/2017 1-2	
Semivolatile Organic Compounds (mg/kg)																		
2,4-Dimethylphenol	~	~	0.19	U	0.21	U	0.22	U	0.19	U	0.2	U	0.2	U	0.28	U	0.18	U
2-Methylnaphthalene	~	~	0.24		0.14	J	0.097	J	0.29		0.23	U	0.24	U	0.84		0.81	
2-Methylphenol	0.33	500	0.19	U	0.21	U	0.22	U	0.084	J	0.2	U	0.2	U	0.28	U	0.052	J
3-Methylphenol/4-Methylphenol	0.33	500	0.058	J	0.3	U	0.14	J	0.29		0.28	U	0.29	U	*0.4*	U	0.14	J
Acenaphthene	20	500	0.75		0.53		0.3		1.2		0.064	J	0.16	U	1.6		1.6	
Acenaphthylene	100	500	0.15		0.16	J	0.12	J	0.25		0.043	J	0.16	U	0.35		0.52	
Acetophenone	~	~	0.19	U	0.21	U	0.22	U	0.19	U	0.2	U	0.2	U	0.28	U	0.18	U
Anthracene	100	500	1.6		1.2		0.72		1.5		0.13		0.12	U	1.9		3.4	
Benzo(a)anthracene	1	5.6	3.9		3.2		1.6		2.6		0.47		0.048	J	2.6		4.2	
Benzo(a)pyrene	1	1	**4.3**		**3.2**		**1.6**		**2.6**		0.5		0.05	J	**2.4**		**3.8**	
Benzo(b)fluoranthene	1	5.6	5.2		4.2		1.8		3.3		0.61		0.061	J	2.7		5	
Benzo(ghi)perylene	100	500	2.3		1.9		0.98		1.6		0.34		0.038	J	1.5		2.1	
Benzo(k)fluoranthene	0.8	56	1.7		1.2		0.51		1.1		0.18		0.12	U	0.98		1.5	
Biphenyl	~	~	0.071	J	0.48	U	0.49	U	0.078	J	0.44	U	0.45	U	0.21	J	0.23	J
Bis(2-ethylhexyl)phthalate	~	~	0.19	U	0.21	U	0.22	U	0.19	U	0.2	U	0.2	U	0.28	U	0.08	J
Carbazole	~	~	0.52		0.36		0.22		0.44		0.061	J	0.2	U	0.76		1.3	
Chrysene	1	56	3.8		3.1		1.6		2.6		0.49		0.042	J	2.4		3.9	
Dibenzo(a,h)anthracene	0.33	0.56	**0.65**		0.48		0.23		0.41		0.08	J	0.12	U	0.33		0.54	
Dibenzofuran	7	350	0.39		0.27		0.23		0.52		0.033	J	0.2	U	0.93		1.3	
Fluoranthene	100	500	8.9		7		3.5		5.9		0.99		0.075	J	6.6		9.8	
Fluorene	30	500	0.6		0.45		0.34		0.86		0.055	J	0.2	U	1.6		1.8	
Indeno(1,2,3-cd)pyrene	0.5	5.6	2.4		2		0.94		1.6		0.33		0.04	J	1.4		2.1	
Naphthalene	12	500	0.58		0.28		0.23		0.96		0.041	J	0.2	U	2.8		1.8	
Phenanthrene	100	500	6.2		4.7		2.5		5		0.71		0.051	J	6.9		11	
Phenol	0.33	500	0.03	J	0.21	U	0.22	U	0.25		0.2	U	0.2	U	0.28	U	0.081	J
Pyrene	100	500	7.2		6.3		3.1		5.3		0.97		0.072	J	6.1		8	

Notes:

1. Soil sample analytical results are compared to the New York State Department of Environmental Conservation (NYSDEC) Title 6 of the Official Compilation of New York Codes, Rules, and Regulations (NYCRR) Part 375 Unrestricted Use and Restricted Use Commercial Soil Cleanup Objectives (SCOs).
2. Only compounds with detections are shown in the table.
3. Results detected above NYSDEC Part 375 Unrectricted Use SCOs are shaded.
4. Results detected above NYSDEC Part 375 Restricted Use Commercial SCOs are shaded and bolded.
5. Reporting Limits (RL) above the NYSDEC Part 375 Unrestricted Use and/or Restricted Use Commercial SCO standards are italicized.
6. mg/kg = milligrams per kilogram
7. ~ = Criterion does not exist.
8. ft bgs = feet below grade surface

Qualifiers:

J = The analyte was detected above the Method Detection Limit (MDL), but below the Reporting Limit (RL); therefore, the result is an estimated concentration.
U = The analyte was analyzed for, but was not detected at a level greater than or equal to the level of the RL; the value shown is the RL.

Table 3
Soil Sample Analytical Results Summary -SVOCs
Limited Phase II ESI
14 Wythe Avenue
Brooklyn, NY
Langan Project No. 170494901

Sample ID Lab ID Sample Date Sample Interval (ft bgs)	NYSDEC Part 375 Unrestricted Use SCO	NYSDEC Part 375 Restricted Use Commercial SCO	C_SB03_10-11 L1746509-06 12/15/2017 10-11		C_SB03_11-12 L1746509-07 12/15/2017 11-12		C_SB04_0-1 L1746321-01 12/14/2017 0-1		C_SB04_6-7 L1746321-02 12/14/2017 6-7		C_SB04_10-11 L1746321-03 12/14/2017 10-11		C_SB05_0-1 L1746321-04 12/14/2017 0-1		C_SB05_7-8 L1746321-05 12/14/2017 7-8		C_SB05_10-11 L1746321-06 12/14/2017 10-11	
Semivolatile Organic Compounds (mg/kg)																		
2,4-Dimethylphenol	~	~	0.2	U	1.1		0.22	U	0.21	U	0.094	J	0.18	U	0.24	U	0.24	U
2-Methylnaphthalene	~	~	0.038	J	6.4		0.028	J	0.44		0.079	J	0.04	J	1		0.12	J
2-Methylphenol	0.33	500	0.2	U	0.19	J	0.22	U	0.21	U	0.058	J	0.18	U	0.24	U	0.24	U
3-Methylphenol/4-Methylphenol	0.33	500	0.12	J	0.35		0.32	U	0.14	J	0.21	J	0.26	U	2		0.83	
Acenaphthene	20	500	0.18		6		0.23		1		2.2		0.13	J	3.3		0.28	
Acenaphthylene	100	500	0.079	J	3.1		0.075	J	0.52		0.4		0.08	J	0.18	J	0.19	U
Acetophenone	~	~	0.2	U	0.2	U	0.22	U	0.21	U	0.21	U	0.18	U	0.24	U	0.033	J
Anthracene	100	500	0.26		11		0.68		2.4		0.99		0.43		7.8		0.16	
Benzo(a)anthracene	1	5.6	0.46		**11**		1.9		**7.1**		2.1		1.4		**9.2**		0.4	
Benzo(a)pyrene	1	1	0.55		**9.8**		**2.2**		**7.6**		**2.5**		**1.8**		**9.8**		0.51	
Benzo(b)fluoranthene	1	5.6	0.66		**11**		2.6		**7.1**		2.9		2.2		**10**		0.56	
Benzo(ghi)perylene	100	500	0.34		4.4		1.3		4.3		1.2		1.2		4.9		0.42	
Benzo(k)fluoranthene	0.8	56	0.18		3.3		0.92		2.1		0.93		0.73		3.3		0.2	
Biphenyl	~	~	0.44	U	1.6		0.51	U	0.2	J	0.49	U	0.42	U	0.21	J	0.54	U
Bis(2-ethylhexyl)phthalate	~	~	0.2	U	0.2	U	0.11	J	0.21	U	0.21	U	0.18	U	0.24	U	0.24	U
Carbazole	~	~	0.11	J	5.2		0.11	J	0.61		0.26		0.11	J	0.75		0.088	J
Chrysene	1	56	0.42		9.2		1.8		7.8		2		1.4		8.4		0.4	
Dibenzo(a,h)anthracene	0.33	0.56	0.085	J	**1.3**		0.32		**1**		0.32		0.29		**1.1**		0.093	J
Dibenzofuran	7	350	0.072	J	6.7		0.13	J	0.74		0.14	J	0.082	J	2		0.1	J
Fluoranthene	100	500	0.91		28		4.2		9.4		6.6		2.9		23		0.7	
Fluorene	30	500	0.13	J	8.9		0.16	J	1.2		1		0.12	J	3.8		0.18	J
Indeno(1,2,3-cd)pyrene	0.5	5.6	0.35		4.8		1.4		3.8		1.5		1.3		5.5		0.4	
Naphthalene	12	500	0.094	J	19		0.053	J	1		0.3		0.11	J	2.7		0.46	
Phenanthrene	100	500	0.88		35		1.8		9.5		2		1.5		27		0.78	
Phenol	0.33	500	0.2	U	0.15	J	0.22	U	0.058	J	0.1	J	0.18	U	0.24	U	0.062	J
Pyrene	100	500	0.8		24		3.5		13		7		2.6		20		0.64	

Notes:

1. Soil sample analytical results are compared to the New York State Department of Environmental Conservation (NYSDEC) Title 6 of the Official Compilation of New York Codes, Rules, and Regulations (NYCRR) Part 375 Unrestricted Use and Restricted Use Commercial Soil Cleanup Objectives (SCOs).
2. Only compounds with detections are shown in the table.
3. Results detected above NYSDEC Part 375 Unrectricted Use SCOs are shaded.
4. Results detected above NYSDEC Part 375 Restricted Use Commercial SCOs are shaded and bolded.
5. Reporting Limits (RL) above the NYSDEC Part 375 Unrestricted Use and/or Restricted Use Commercial SCO standards are italicized.
6. mg/kg = milligrams per kilogram
7. ~ = Criterion does not exist.
8. ft bgs = feet below grade surface

Qualifiers:

J = The analyte was detected above the Method Detection Limit (MDL), but below the Reporting Limit (RL); therefore, the result is an estimated concentration.
U = The analyte was analyzed for, but was not detected at a level greater than or equal to the level of the RL; the value shown is the RL.

Table 4
Soil Sample Analytical Results Summary - Pesticides, Herbicides, PCBs, Metals, and Inorganics
Limited Phase II ESI
14 Wythe Avenue
Brooklyn, NY
Langan Project No. 170494901

Sample ID Lab ID Sample Date Sample Interval (ft bgs)	NYSDEC Part 375 Unrestricted Use SCO	NYSDEC Part 375 Restricted Use Commercial SCO	C_SB01_1-2 L1746509-01 12/15/2017 1-2		C_SBDUP01_121517 L1746509-04 12/15/2017 1-2		C_SB01_6-7 L1746509-02 12/15/2017 6-7		C_SB01_10-11 L1746509-03 12/15/2017 10-11		C_SB02_1.5-2.5 L1746509-08 12/15/2017 1.5-2		C_SB02_10-11 L1746509-09 12/15/2017 10-11		C_SB02_11-12 L1746509-10 12/15/2017 11-12		C_SB03_1-2 L1746509-05 12/15/2017 1-2	
Pesticides (mg/kg)																		
4,4'-DDE	0.0033	62	0.00179	U	0.00196	U	0.0021	U	0.00188	U	0.00179	U	0.0019	U	0.00263	U	0.0133	
4,4'-DDD	0.0033	92	0.00179	U	0.00196	U	0.0021	U	0.00188	U	0.00179	U	0.0019	U	0.00263	U	0.00781	
4,4'-DDT	0.0033	47	*0.00335*	U	*0.00367*	U	*0.00393*	U	*0.00353*	U	*0.00336*	U	*0.00355*	U	*0.00493*	U	0.0491	
Endosulfan II	2.4	200	0.00179	U	0.00196	U	0.0021	U	0.00188	U	0.00179	U	0.0019	U	0.00263	U	0.00168	U
cis-Chlordane	0.094	24	0.00224	U	0.00245	U	0.00262	U	0.00235	U	0.00224	U	0.00237	U	0.00329	U	0.0021	U
trans-Chlordane	~	~	0.00224	U	0.00245	U	0.00262	U	0.00235	U	0.00224	U	0.00237	U	0.00329	U	0.0021	U
Chlordane	~	~	0.0145	U	0.0159	U	0.017	U	0.0153	U	0.0146	U	0.0154	U	0.0214	U	0.0137	U
Herbicides (mg/kg)																		
Total Herbicides	~	~	ND	U	ND	U	ND	U	ND	U	ND	U	ND	U	ND	U	ND	U
Polychlorinated Biphenyls (PCBs) (mg/kg)																		
Aroclor 1254	0.1	1	0.0378	U	0.041	U	0.0423	U	0.0377	U	0.0385	U	0.0392	U	0.0532	U	0.034	U
Aroclor 1260	0.1	1	0.00662	J	0.019	J	0.00527	J	0.00927	J	0.0178	J	0.0209	J	0.0228	J	0.0439	P
PCBs, Total	0.1	1	0.00662	J	0.019	J	0.00527	J	0.00927	J	0.0178	J	0.0209	J	0.0228	J	0.0439	
Total Metals (mg/kg)																		
Aluminum, Total	~	~	5600		6200		11900		4150		4050		8890		3300		2380	
Antimony, Total	~	~	2.94	J	4.09	J	3.76	J	1.29	J	3.14	J	4.79	U	2.59	J	1.19	J
Arsenic, Total	13	16	13.4		14.2		**27.5**		2.99		6.32		2.47		8.57		**19.9**	
Barium, Total	350	400	355		276		47		26		146		78.6		44		49.8	
Beryllium, Total	7.2	590	0.38	J	0.422	J	0.723		0.17	J	0.268	J	0.526		0.207	J	0.167	J
Cadmium, Total	2.5	9.3	0.904	U	1.28		1	U	0.944	U	0.892	U	0.957	U	1.29	U	0.836	U
Calcium, Total	~	~	9940		13000		3080		1430		5350		1620		57200		7540	
Chromium, Hexavalent	1	400	1.1		1.2		*1*	U	0.96	U	0.94	U	0.98	U	*1.3*	U	0.86	U
Chromium, Total	~	~	46.3		49.3		30		5.26		13.6		25		11.1		10.8	
Chromium, Trivalent	30	1500	45		48		30		5.3		14		25		11		11	
Cobalt, Total	~	~	8.02		9.12		14.2		3.03		5.58		11.2		8.18		4.21	
Copper, Total	50	270	**291**		**332**		181		11.2		117		22.9		31.1		65.6	
Iron, Total	~	~	32400		40400		25200		15700		14300		23700		35000		11700	
Lead, Total	63	1000	405		450		469		22.2		356		8.92		86.3		111	
Magnesium, Total	~	~	3410		1920		2940		671		1410		3160		1820		3940	
Manganese, Total	1600	10000	430		466		255		148		340		502		580		152	
Mercury, Total	0.18	2.8	0.84		0.84		2.8		0.07	J	0.82		0.02	J	0.14		0.61	
Nickel, Total	30	310	19.4		24.6		30		7.02		13.4		17.4		13		7.04	
Potassium, Total	~	~	781		823		1240		364		606		1860		354		590	
Selenium, Total	3.9	1500	1.81	U	2.01	U	0.743	J	0.33	J	1.78	U	1.91	U	2.59	U	1.67	U
Silver, Total	2	1500	0.904	U	1	U	1	U	0.944	U	0.892	U	0.957	U	1.29	U	0.836	U
Sodium, Total	~	~	114	J	134	J	158	J	152	J	159	J	75.5	J	346		119	J
Thallium, Total	~	~	1.81	U	2.01	U	2.01	U	1.89	U	1.78	U	1.91	U	2.59	U	1.67	U
Vanadium, Total	~	~	30.1		34.1		38.6		12.5		19.7		43.9		28.3		24.9	
Zinc, Total	109	10000	594		896		655		72.9		239		203		78.4		99.4	
Inorganics (mg/kg)																		
Cyanide, Total	27	27	0.24	J	1.2	U	2.8		1.1	U	1.1	U	1.2	U	4.6		0.99	U

Notes:

1. Soil sample analytical results are compared to the New York State Department of Environmental Conservation (NYSDEC) Title 6 of the Official Compilation of New York Codes, Rules, and Regulations (NYCRR) Part 375 Unrestricted Use and Restricted Use Commercial Soil Cleanup Objectives (SCOs).
2. Only compounds with detections are shown in the table.
3. Results detected above NYSDEC Part 375 Unrectricted Use SCOs are shaded.
4. Results detected above NYSDEC Part 375 Restricted Use Commercial SCOs are shaded and bolded.
5. Reporting Limits (RL) above the NYSDEC Part 375 Unrestricted Use and/or Restricted Use Commercial SCO standards are italicized.
6. mg/kg = milligrams per kilogram
7. ~ = Criterion does not exist.
8. ft bgs = feet below grade surface

Qualifiers:

J = The analyte was detected above the Method Detection Limit (MDL), but below the Reporting Limit (RL); therefore, the result is an estimated concentration.
U = The analyte was analyzed for, but was not detected at a level greater than or equal to the level of the RL; the value shown is the RL.
P= The relative percent difference (RPD) between the results from the two columns exceeds the method-specified criteria.

Table 4
Soil Sample Analytical Results Summary - Pesticides, Herbicides, PCBs, Metals, and Inorganics
Limited Phase II ESI
14 Wythe Avenue
Brooklyn, NY
Langan Project No. 170494901

Sample ID Lab ID Sample Date Sample Interval (ft bgs)	NYSDEC Part 375 Unrestricted Use SCO	NYSDEC Part 375 Restricted Use Commercial SCO	C_SB03_10-11 L1746509-06 12/15/2017 10-11		C_SB03_11-12 L1746509-07 12/15/2017 11-12		C_SB04_0-1 L1746321-01 12/14/2017 0-1		C_SB04_6-7 L1746321-02 12/14/2017 6-7		C_SB04_10-11 L1746321-03 12/14/2017 10-11		C_SB05_0-1 L1746321-04 12/14/2017 0-1		C_SB05_7-8 L1746321-05 12/14/2017 7-8		C_SB05_10-11 L1746321-06 12/14/2017 10-11	
Pesticides (mg/kg)																		
4,4'-DDE	0.0033	62	0.00188	U	*0.0099*	U	0.00188	J	0.002	U	0.00204	U	0.00174	U	0.0022	U	0.00229	U
4,4'-DDD	0.0033	92	0.00188	U	*0.0099*	U	0.00309		0.00139	J	0.00158	J	0.00174	U	0.0022	U	0.00229	U
4,4'-DDT	0.0033	47	*0.00353*	U	*0.0186*	U	0.00231	J	*0.00376*	U	*0.00383*	U	0.00326	U	*0.00413*	U	*0.0043*	U
Endosulfan II	2.4	200	0.00188	U	0.0099	U	0.00206	U	0.002	U	0.0012	JP	0.00174	U	0.0022	U	0.00229	U
cis-Chlordane	0.094	24	0.00236	U	0.0124	U	0.0508	P	0.0025	U	0.00255	U	0.00218	U	0.00276	U	0.00287	U
trans-Chlordane	~	~	0.00236	U	0.0124	U	0.0373	PI	0.0025	U	0.00255	U	0.00218	U	0.00276	U	0.00287	U
Chlordane	~	~	0.0153	U	0.0805	U	0.25		0.0163	U	0.0166	U	0.0141	U	0.0179	U	0.0186	U
Herbicides (mg/kg)																		
Total Herbicides	~	~	ND	U	ND	U	ND	U	ND	U	ND	U	ND	U	ND	U	ND	U
Polychlorinated Biphenyls (PCBs) (mg/kg)																		
Aroclor 1254	0.1	1	0.0383	U	0.0392	U	0.0426	U	0.0404	U	0.0432	U	0.00523	J	0.0454	U	0.0482	U
Aroclor 1260	0.1	1	0.0383	U	0.0392	U	0.00884	J	0.0404	U	0.0432	U	0.0073	J	0.146		0.184	
PCBs, Total	0.1	1	0.0383	U	0.0392	U	0.00884	J	0.0404	U	0.0432	U	0.0125	J	0.146		0.184	
Total Metals (mg/kg)																		
Aluminum, Total	~	~	3740		6280		4570		7000		2800		3420		2250		5830	
Antimony, Total	~	~	4.48	U	2.68	J	1.14	J	7.63		5.03	U	2.42	J	6.6		1.83	J
Arsenic, Total	13	16	2.46		**26.4**		4.18		**35.3**		0.674	J	**51.5**		5		**32.5**	
Barium, Total	350	400	45.2		152		31.1		83.7		15.6		145		83.5		146	
Beryllium, Total	7.2	590	0.305	J	0.42	J	0.237	J	0.507		0.131	J	0.207	J	0.136	J	0.666	
Cadmium, Total	2.5	9.3	0.896	U	0.955	U	1.08	U	0.994	U	1	U	0.901	U	1.13	U	1.11	U
Calcium, Total	~	~	1810		1720		31200		9490		722		23400		2380		3690	
Chromium, Hexavalent	1	400	0.95	U	0.99	U	*1.1*	U	*1*	U	*1*	U	0.9	U	*1.1*	U	*1.2*	U
Chromium, Total	~	~	13.6		28		10		312		9.15		32.3		6.69		36.2	
Chromium, Trivalent	30	1500	14		28		10		310		9.2		32		6.7		36	
Cobalt, Total	~	~	6.61		6.97		5.8		8.21		2.92		4.76		2.95		7.84	
Copper, Total	50	270	22		**274**		118		**357**		9.26		109		129		79	
Iron, Total	~	~	13000		22900		16100		38700		6850		14400		11900		15800	
Lead, Total	63	1000	**6540**		288		70.7		275		27.2		375		359		132	
Magnesium, Total	~	~	1390		1780		10300		1940		1540		13000		690		792	
Manganese, Total	1600	10000	294		159		193		408		51.3		173		137		164	
Mercury, Total	0.18	2.8	2		**6.3**		0.16		**3.7**		**7.8**		0.4		2.2		**5**	
Nickel, Total	30	310	13.3		16		9.53		20.8		6.46		10.8		8		19.3	
Potassium, Total	~	~	893		825		613		810		438		454		336		440	
Selenium, Total	3.9	1500	1.79	U	1.91	U	2.15	U	1.99	U	2.01	U	1.8	U	2.27	U	0.322	J
Silver, Total	2	1500	0.511	J	0.955	U	1.08	U	0.994	U	1	U	0.901	U	1.13	U	1.11	U
Sodium, Total	~	~	108	J	92.2	J	120	J	118	J	133	J	133	J	114	J	252	
Thallium, Total	~	~	1.79	U	1.91	U	2.15	U	0.388	J	2.01	U	1.8	U	2.27	U	2.22	U
Vanadium, Total	~	~	21.7		25.2		22.8		28		14.1		46.8		10.1		31.4	
Zinc, Total	109	10000	72.9		388		98.1		458		66		273		204		164	
Inorganics (mg/kg)																		
Cyanide, Total	27	27	0.36	J	0.29	J	1.3	U	1.2	U	1.3	U	0.4	J	1.4	U	1.4	U

Notes:

1. Soil sample analytical results are compared to the New York State Department of Environmental Conservation (NYSDEC) Title 6 of the Official Compilation of New York Codes, Rules, and Regulations (NYCRR) Part 375 Unrestricted Use and Restricted Use Commercial Soil Cleanup Objectives (SCOs).
2. Only compounds with detections are shown in the table.
3. Results detected above NYSDEC Part 375 Unrectricted Use SCOs are shaded.
4. Results detected above NYSDEC Part 375 Restricted Use Commercial SCOs are shaded and bolded.
5. Reporting Limits (RL) above the NYSDEC Part 375 Unrestricted Use and/or Restricted Use Commercial SCO standards are italicized.
6. mg/kg = milligrams per kilogram
7. ~ = Criterion does not exist.
8. ft bgs = feet below grade surface

Qualifiers:

J = The analyte was detected above the Method Detection Limit (MDL), but below the Reporting Limit (RL); therefore, the result is an estimated concentration.
U = The analyte was analyzed for, but was not detected at a level greater than or equal to the level of the RL; the value shown is the RL.
P= The relative percent difference (RPD) between the results from the two columns exceeds the method-specified criteria.
I= The lower value for the two columns has been reported due to obvious interference.

Table 5
Soil QA/QC Sample Analytical Results Summary
Limited Phase II ESI
14 Wythe Avenue
Brooklyn, NY
Langan Project No. 170494901

Sample Type **Sample ID** **LAB SAMPLE ID** **SAMPLING DATE**	**Field Blank** **C_SBFB01_121417** **L1746321-08** **12/14/2017**		**Trip Blank** **C_SBTB01_121417** **L1746321-07** **12/14/2017**		**Trip Blank** **C_SBTB02_121517** **L1746509-11** **12/15/2017**	
Volatile Organic Compounds (µg/L)						
Total Volatile Organic Compounds	ND	U	ND	U	ND	U
Semivolatile Organic Compounds (µg/L)						
Total Semivolatile Organic Compounds	ND	U	NA		NA	
Pesticides (µg/L)						
Total Pesticides	ND	U	NA		NA	
Herbicides (µg/L)						
Total Herbicides	ND	U	NA		NA	
Polychlorinated Biphenyls (µg/L)						
Total Polychlorinated Biphenyls	ND	U	NA		NA	
Total Metals (µg/L)						
Total Metals	ND	U	NA		NA	
Inorganics (µg/L)						
Cyanide, Total	ND	U	NA		NA	

Notes
1. µg/L = micrpgrams per liter
2. NA = Not Analyzed
3. ND = Not Detected
4. QA/QA = Quality Assurance/ Quality Control

Qualifiers
U = The analyte was analyzed for, but was not detected at a level greater than or equal to the level of the reporting limit (RL); the value shown is the RL.

Table 8
Groundwater Sample Analytical Results Summary - Dissolved and Total Metals
Limited Subsurface Investigation
14 Wythe Avenue
Brooklyn, NY
Langan Project No. 170494901

Sample ID Sample Date Lab ID Well Location	NYSDEC SGVs	C_MW01_122117 12/21/2017 L1747189-01 C-MW01		C_GWDUP01_122117 12/21/2017 L1747189-02 C-MW01		C_MW02_122117 12/21/2017 L1747189-05 C-MW02	
Dissolved Metals (µg/l)							
Aluminum, Dissolved	~	6.81	J	7.48	J	56.8	
Antimony, Dissolved	3	0.91	J	0.73	J	3.14	J
Arsenic, Dissolved	25	3.91		3.58		1.44	
Barium, Dissolved	1000	212.6		207.1		261.5	
Calcium, Dissolved	~	158000		153000		178000	
Chromium, Dissolved	50	0.5	J	0.49	J	0.33	J
Cobalt, Dissolved	~	1.1		0.98		3.72	
Copper, Dissolved	200	0.67	J	1	U	1.99	
Iron, Dissolved	300	16300		16300		120	
Lead, Dissolved	25	1.09		0.81	J	3.86	
Magnesium, Dissolved	35000	20600		19100		32900	
Manganese, Dissolved	300	1009		977.8		2644	
Mercury, Dissolved	0.7	0.2	U	0.2	U	0.07	J
Nickel, Dissolved	100	4.47		4.07		6.42	
Potassium, Dissolved	~	30600		28100		32900	
Sodium, Dissolved	20000	264000		239000		276000	
Zinc, Dissolved	2000	28.01		24.81		16.28	
Total Metals (µg/l)							
Aluminum, Total	~	13.9		10.1		44100	
Antimony, Total	3	0.71	J	0.65	J	2.86	J
Arsenic, Total	25	3.44		3.15		42.07	
Barium, Total	1000	219		209.8		2032	
Beryllium, Total	3	0.5	U	0.5	U	4.69	
Cadmium, Total	5	0.2	U	0.2	U	8.82	
Calcium, Total	~	157000		156000		309000	
Chromium, Total	50	1.39		0.99	J	377.9	
Chromium, Trivalent	~	10	U	10	U	380	
Cobalt, Total	~	1.04		1.05		98.85	
Copper, Total	200	0.5	J	0.43	J	1012	
Iron, Total	300	18300		17600		196000	
Lead, Total	25	1.03		0.98	J	7437	
Magnesium, Total	35000	19900		19400		40300	
Manganese, Total	300	1010		1010		7434	
Mercury, Total	0.7	0.2	U	0.2	U	5.97	
Nickel, Total	100	4.19		4.39		173.5	
Potassium, Total	~	29700		29300		38900	
Selenium, Total	10	5	U	5	U	28.9	
Silver, Total	50	0.4	U	0.4	U	1.49	
Sodium, Total	20000	213000		209000		222000	
Thallium, Total	0.5	0.5	U	0.5	U	0.79	
Vanadium, Total	~	1.65	J	5	U	240.6	
Zinc, Total	2000	19.24		19.03		3529	

Notes:

1. Groundwater analytical results are compared to the 6 NYCRR Part 703.5 Water Quality Standards for Class GA waters anf the NYSDEC Division of Water Technical and Operational Guidance Series (TOGS) 1.1.1 Ambient Water Quality Standards and Guidance Values for Glass GA water (collectively referred to as the "NYSDEC SGVs")
2. Only compounds with detections are shown in the table.
3. Results detected above NYSDEC SGVs are shaded.
4. µg/l = micrograms per liter
5. ~ = Criterion does not exist.

Qualifiers:

J = The analyte was detected above the Method Detection Limit (MDL), but below the Reporting Limit (RL); therefore, the result is an estimated concentration.
U = The analyte was analyzed for, but was not detected at a level greater than or equal to the level of the RL; the value shown is the RL.

Table 6
Groundwater Sample Analytical Results Summary - VOCs
Limited Phase II ESI
14 Wythe Avenue
Brooklyn, NY
Langan Project No. 170494901

Sample ID Sample Date Lab ID Well Location	NYSDEC SGVs	C_MW01_122117 12/21/2017 L1747189-01 C-MW01		C_GWDUP01_122117 12/21/2017 L1747189-02 C-MW01		C_MW02_122117 12/21/2017 L1747189-05 C-MW02	
Volatile Organics (µg/l)							
1,2,4,5-Tetramethylbenzene	5	2	U	2	U	0.86	J
2-Butanone	50	5	U	5	U	4.8	J
4-Methyl-2-pentanone	~	6.6		6.6		5	U
Acetone	50	4.2	J	4.5	J	8.9	
Naphthalene	10	2.5	U	2.5	U	5.9	
Trichloroethene	5	0.5	U	0.5	U	8.8	
Vinyl chloride	2	1	U	1	U	0.3	J

Notes:

1. Groundwater analytical results are compared to the 6 NYCRR Part 703.5 Water Quality Standards for Class GA waters and the NYSDEC Division of Water Technical and Operational Guidance Series (TOGS) 1.1.1 Ambient Water Quality Standards and Guidance Values for Glass GA water (collectively referred to as the "NYSDEC SGVs")
2. Only compounds with detections are shown in the table.
3. Results detected above NYSDEC SGVs are shaded.
4. µg/l = micrograms per liter
5. ~ = Criterion does not exist.

Qualifiers:

J = The analyte was detected above the Method Detection Limit (MDL), but below the Reporting Limit (RL); therefore, the result is an estimated concentration.
U = The analyte was analyzed for, but was not detected at a level greater than or equal to the level of the RL; the value shown is the RL.

Table 7
Groundwater Sample Analytical Results Summary - SVOCs, PCBs, Inorganics
Limited Phase II ESI
14 Wythe Avenue
Brooklyn, NY
Langan Project No. 170494901

Sample ID Sample Date Lab ID Well Location	NYSDEC SGVs	C_MW01_122117 12/21/2017 L1747189-01 C-MW01		C_GWDUP01_122117 12/21/2017 L1747189-02 C-MW01		C_MW02_122117 12/21/2017 L1747189-05 C-MW02	
Semivolatile Organic Compounds (µg/l)							
2-Methylnaphthalene	~	0.05	J	0.05	J	0.65	
3-Methylphenol/4-Methylphenol	~	3.1	J	3.2	J	4.8	U
Acenaphthene	20	1.3		1.2		2.3	
Acenaphthylene	~	0.08	J	0.08	J	0.12	
Anthracene	50	0.05	J	0.06	J	0.47	
Benzo(a)anthracene	0.002	0.02	J	0.02	J	0.26	
Benzo(a)pyrene	0	0.1	U	0.1	U	0.21	
Benzo(b)fluoranthene	0.002	0.1	U	0.1	U	0.3	
Benzo(ghi)perylene	~	0.1	U	0.1	U	0.15	
Benzo(k)fluoranthene	0.002	0.1	U	0.1	U	0.11	
Benzoic Acid	~	34	J	32	J	48	U
Carbazole	~	2	U	1.9	U	0.65	J
Chrysene	0.002	0.1	U	0.1	U	0.27	
Dibenzo(a,h)anthracene	~	0.1	U	0.1	U	0.04	J
Di-n-butylphthalate	50	1.5	J	1.4	J	4.8	U
Fluoranthene	50	0.07	J	0.07	J	0.88	
Fluorene	50	0.11		0.1		1	
Indeno(1,2,3-cd)pyrene	0.002	0.1	U	0.1	U	0.16	
Naphthalene	10	0.05	J	0.05	J	8	
Phenanthrene	50	0.23		0.21		2.6	
Pyrene	50	0.07	J	0.07	J	0.71	
Polychlorinated Biphenyls (µg/l)							
Aroclor 1248	0.09	0.083	U	0.081	J	0.083	U
PCBs, Total	0.09	0.083	U	0.081	J	0.083	U
Inorganics (µg/l)							
Cyanide, Total	200	4	J	5		241	

Notes:

1. Groundwater analytical results are compared to the 6 NYCRR Part 703.5 Water Quality Standards for Class GA waters and the NYSDEC Division of Water Technical and Operational Guidance Series (TOGS) 1.1.1 Ambient Water Quality Standards and Guidance Values for Glass GA water (collectively referred to as the "NYSDEC SGVs")
2. Only compounds with detections are shown in the table.
3. Results detected above NYSDEC SGVs are shaded.
4. µg/l = micrograms per liter
5. ~ = Criterion does not exist.

Qualifiers:

J = The analyte was detected above the Method Detection Limit (MDL), but below the Reporting Limit (RL); therefore, the result is an estimated concentration.
U = The analyte was analyzed for, but was not detected at a level greater than or equal to the level of the RL; the value shown is the RL.

Table 8
Groundwater Sample Analytical Results Summary - Dissolved and Total Metals
Limited Phase II ESI
14 Wythe Avenue
Brooklyn, NY
Langan Project No. 170494901

Sample ID Sample Date Lab ID Well Location	NYSDEC SGVs	C_MW01_122117 12/21/2017 L1747189-01 C-MW01		C_GWDUP01_122117 12/21/2017 L1747189-02 C-MW01		C_MW02_122117 12/21/2017 L1747189-05 C-MW02	
Dissolved Metals (µg/l)							
Aluminum, Dissolved	~	6.81	J	7.48	J	56.8	
Antimony, Dissolved	3	0.91	J	0.73	J	3.14	J
Arsenic, Dissolved	25	3.91		3.58		1.44	
Barium, Dissolved	1000	212.6		207.1		261.5	
Calcium, Dissolved	~	158000		153000		178000	
Chromium, Dissolved	50	0.5	J	0.49	J	0.33	J
Cobalt, Dissolved	~	1.1		0.98		3.72	
Copper, Dissolved	200	0.67	J	1	U	1.99	
Iron, Dissolved	300	16300		16300		120	
Lead, Dissolved	25	1.09		0.81	J	3.86	
Magnesium, Dissolved	35000	20600		19100		32900	
Manganese, Dissolved	300	1009		977.8		2644	
Mercury, Dissolved	0.7	0.2	U	0.2	U	0.07	J
Nickel, Dissolved	100	4.47		4.07		6.42	
Potassium, Dissolved	~	30600		28100		32900	
Sodium, Dissolved	20000	264000		239000		276000	
Zinc, Dissolved	2000	28.01		24.81		16.28	
Total Metals (µg/l)							
Aluminum, Total	~	13.9		10.1		44100	
Antimony, Total	3	0.71	J	0.65	J	2.86	J
Arsenic, Total	25	3.44		3.15		42.07	
Barium, Total	1000	219		209.8		2032	
Beryllium, Total	3	0.5	U	0.5	U	4.69	
Cadmium, Total	5	0.2	U	0.2	U	8.82	
Calcium, Total	~	157000		156000		309000	
Chromium, Total	50	1.39		0.99	J	377.9	
Chromium, Trivalent	~	10	U	10	U	380	
Cobalt, Total	~	1.04		1.05		98.85	
Copper, Total	200	0.5	J	0.43	J	1012	
Iron, Total	300	18300		17600		196000	
Lead, Total	25	1.03		0.98	J	7437	
Magnesium, Total	35000	19900		19400		40300	
Manganese, Total	300	1010		1010		7434	
Mercury, Total	0.7	0.2	U	0.2	U	5.97	
Nickel, Total	100	4.19		4.39		173.5	
Potassium, Total	~	29700		29300		38900	
Selenium, Total	10	5	U	5	U	28.9	
Silver, Total	50	0.4	U	0.4	U	1.49	
Sodium, Total	20000	213000		209000		222000	
Thallium, Total	0.5	0.5	U	0.5	U	0.79	
Vanadium, Total	~	1.65	J	5	U	240.6	
Zinc, Total	2000	19.24		19.03		3529	

Notes:

1. Groundwater analytical results are compared to the 6 NYCRR Part 703.5 Water Quality Standards for Class GA waters anf the NYSDEC Division of Water Technical and Operational Guidance Series (TOGS) 1.1.1 Ambient Water Quality Standards and Guidance Values for Glass GA water (collectively referred to as the "NYSDEC SGVs")
2. Only compounds with detections are shown in the table.
3. Results detected above NYSDEC SGVs are shaded.
4. µg/l = micrograms per liter
5. ~ = Criterion does not exist.

Qualifiers:

J = The analyte was detected above the Method Detection Limit (MDL), but below the Reporting Limit (RL); therefore, the result is an estimated concentration.
U = The analyte was analyzed for, but was not detected at a level greater than or equal to the level of the RL; the value shown is the RL.

Table 9
Groundwater QA/QC Sample Analytical Results Summary
Limited Phase II ESI
14 Wythe Avenue
Brooklyn, NY
Langan Project No. 170494901

Sample Type **Sample ID** **Lab ID** **Sample Date**	**Field Blank** **C_GWFB01_122117** **L1747189-03** **12/21/2017**		**Trip Blank** **C_GWTB01_122117** **L1747189-04** **12/21/2017**
Volatile Organic Compounds (VOCs) (µg/L)			
Total VOCs	ND		ND
Semivolatile Organic Compounds (µg/L)			
Total SVOCs	ND		NA
Polychlorinated Biphenyls (µg/L)			
Total PCBs	ND		NA
Dissolved Metals (µg/L)			
Aluminum, Dissolved	6.66	J	NA
Antimony, Dissolved	0.86	J	NA
Barium, Dissolved	0.51		NA
Chromium, Dissolved	0.3	J	NA
Manganese, Dissolved	0.51	J	NA
Total Metals (µg/L)			
Antimony, Total	0.5	J	NA
Barium, Total	0.54		NA
Chromium, Total	0.22	J	NA
Potassium, Total	44.1	J	NA
Inorganics (µg/L)			
Cyanide, Total	ND		NA

Notes
1. µg/L = micrpgrams per liter
2. NA = Not Analyzed
3. ND = Not Detected
4. QA/QA = Quality Assurance/ Quality Control

Qualifiers
J = The analyte was detected above the Method Detection Limit (MDL), but below the Reporting Limit (RL); therefore, the result is an estimated concentration.
U = The analyte was analyzed for, but was not detected at a level greater than or equal to the level of the RL; the value shown is the RL.

Table 10
Soil Vapor Analytical Results Summary
Limited Phase II ESI
14 Wythe Avenue
Brooklyn, NY
Langan Project No. 170494901

Sample ID Lab ID Sample Date	NYSDOH DECISION MATRIX	C_SV02_121417 L1746282-01 12/14/2017		C_SV01_121417 L1746282-02 12/14/2017	
Volatile Organic Compounds (µg/m^3)					
1,2,4-Trimethylbenzene	~	2.46	U	2.48	
1,3-Butadiene	~	7.37		1.18	
2-Butanone	~	151		162	
2-Hexanone	~	2.05	U	26.6	
4-Ethyltoluene	~	2.46	U	1.06	
4-Methyl-2-pentanone	~	5.12	U	2.1	
Acetone	~	110		69.1	
Benzene	~	3.13		1.72	
Carbon disulfide	~	37.7		5.64	
Chloroform	~	2.7		0.996	
Chloromethane	~	1.98		0.438	
cis-1,2-Dichloroethene	6	2.2		**128**	
Cyclohexane	~	8.61		1.77	
Dichlorodifluoromethane	~	2.47	U	1.97	
Ethyl Alcohol	~	23.6	U	22.6	
Ethylbenzene	~	11.6		2.45	
Heptane	~	44.3		3.21	
iso-Propyl Alcohol	~	3.07	U	1.75	
Methylene chloride	100	4.34	U	3.18	
n-Hexane	~	72.6		3.12	
o-Xylene	~	16.8		2.78	
p/m-Xylene	~	44.3		9.12	
Styrene	~	2.13	U	1.07	
tert-Butyl Alcohol	~	7.55		11.8	
Tetrachloroethene (PCE)	100	3.39	U	**142**	
Toluene	~	6.75		5.88	
Trichloroethene (TCE)	6	**490**		**32.2**	
Vinyl chloride	6	**21.3**		0.511	U

Notes:

1. Soil vapor analytical results are compared to the New York State Department of Health (NYSDOH) Decision Matrices minimum concentrations recommending mitigation.
2. Only analytes with detections are shown in the table.
3. µg/m^3= microgram per cubic meter
4. ~ = Criterion does not exist
5. Soil vapor results above the NYSDOH Decision Matricies minimum concentrations requiring mitigation are shaded.

Qualifiers:

U = The analyte was analyzed for, but was not detected at a level greater than or equal to the level of the reporting limit (RL); the value shown in the table is the RL

Table 1 1
Waste Characterization Sample Summary
Limited Phase II ESI / Preliminary Waste Characterization
14 Wythe Avenue
Brooklyn, NY
Langan Project No. 170494901

Grid ID	Sample Name	Type	Boring	Depth	Analyses
SOIL					
A (0-4 feet)	C_COMP0405_0-4	Composite	C-SB04/C-SB05	0 to 4 feet	NYSDEC/NJDEP SVOCs, Pesticides, Herbicides, PCBs, Metals, TCLP Metals, RCRA Characteristics, Hexavalent/Trivalent Chromium, Total Cyanide
	C_SB04_0-1	Grab	C-SB04	0 to 1 feet	NYSDEC/NJDEP VOC
	C_WC0405_0-1	Grab	C-SB04	0 to 1 feet	NJDEP EPH
	C_CSB04_0-1	Grab	C-SB04	0 to 1 feet	Total Lead
	C_CSB04_1-2	Grab	C-SB04	1 to 2 feet	Total Lead
	C_CSB05_0-1	Grab	C-SB05	0 to 1 feet	Total Lead
	C_CSB05_1-2	Grab	C-SB05	1 to 2 feet	Total Lead
	C_CSB05_2-3	Grab	C-SB05	2 to 3 feet	Total Lead
A (4-8 feet)	C_COMP0405_4-8	Composite	C-SB04/C-SB05	4 to 8 feet	NYSDEC/NJDEP SVOCs, Pesticides, Herbicides, PCBs, Metals, TCLP Metals, RCRA Characteristics, Hexavalent/Trivalent Chromium, Total Cyanide
	C_WC0405_7-8	Grab	C-SB04	7 to 8 feet	NYSDEC/NJDEP VOC + NJDEP EPH
	C_CSB04_5-6	Grab	C-SB04	5 to 6 feet	Total Lead and Chromium
	C_CSB04_6-7	Grab	C-SB04	6 to 7 feet	Total Lead and Chromium
	C_CSB04_7-8	Grab	C-SB04	7 to 8 feet	Total Lead and Chromium
	C_CSB05_6-7	Grab	C-SB05	6 to 7 feet	Total Lead and Chromium
	C_CSB05_7-8	Grab	C-SB05	7 to 8 feet	Total Lead and Chromium
A (8-12 feet)	C_COMP0405_8-12	Composite	C-SB04/C-SB05	8 to 12 feet	NYSDEC/NJDEP SVOCs, Pesticides, Herbicides, PCBs, Metals, TCLP Metals, RCRA Characteristics, Hexavalent/Trivalent Chromium, Total Cyanide
	C_WC0405_9-10	Grab	C-SB05	9 to 10 feet	NYSDEC/NJDEP VOC + NJDEP EPH
	C_CSB04_8-9	Grab	C-SB04	8 to 9 feet	Total Lead
	C_CSB04_9-10	Grab	C-SB04	9 to 10 feet	Total Lead
	C_CSB05_8-9	Grab	C-SB05	8 to 9 feet	Total Lead
	C_CSB05_10-11	Grab	C-SB05	10 to 11 feet	Total Lead
	C_CSB05_11-12	Grab	C-SB05	11 to 12 feet	Total Lead
A (12-20 feet)	C_COMP0405_12-20	Composite	C-SB04/C-SB05	12 to 20 feet	NYSDEC/NJDEP SVOCs, Pesticides, Herbicides, PCBs, Metals, TCLP Metals, RCRA Characteristics, Hexavalent/Trivalent Chromium, Total Cyanide
	C_WC0405_15-16	Grab	C-SB04	15 to 16 feet	NYSDEC/NJDEP VOC + NJDEP EPH
B (0-4 feet)	C_COMP0203_0-4	Composite	C-SB02/C-SB03	0 to 4 feet	NYSDEC/NJDEP SVOCs, Pesticides, Herbicides, PCBs, Metals, TCLP Metals, RCRA Characteristics, Hexavalent/Trivalent Chromium, Total Cyanide
	C_SB03_1-2	Grab	C-SB03	1 to 2 feet	NYSDEC/NJDEP VOC
	C_WC0203_1-2	Grab	C-SB03	1 to 2 feet	NJDEP EPH
	C_CSB02_0-1	Grab	C-SB02	0 to 1 feet	Total Lead
	C_CSB02_1-2	Grab	C-SB02	1 to 2 feet	Total Lead
	C_CSB02_2-3	Grab	C-SB02	2 to 3 feet	Total Lead
	C_CSB03_0-1	Grab	C-SB03	0 to 1 feet	Total Lead
	C_CSB03_1-2	Grab	C-SB03	1 to 2 feet	Total Lead
B (4-8 feet)	C_COMP0203_4-8	Composite	C-SB02/C-SB03	4 to 8 feet	NYSDEC/NJDEP SVOCs, Pesticides, Herbicides, PCBs, Metals, TCLP Metals, RCRA Characteristics, Hexavalent/Trivalent Chromium, Total Cyanide
	C_WC0203_7-8	Grab	C-SB02	7 to 8 feet	NYSDEC/NJDEP VOC + NJDEP EPH
	C_CSB02_5-6	Grab	C-SB02	5 to 6 feet	Total Lead and Arsenic
	C_CSB02_6-7	Grab	C-SB02	6 to 7 feet	Total Lead and Arsenic
	C_CSB02_7-8	Grab	C-SB02	7 to 8 feet	Total Lead and Arsenic
	C_CSB03_5-6	Grab	C-SB03	5 to 6 feet	Total Lead and Arsenic
	C_CSB03_6-7	Grab	C-SB03	6 to 7 feet	Total Lead and Arsenic
B (8-12 feet)	C_COMP0203_8-12	Composite	C-SB02/C-SB03	8 to 12 feet	NYSDEC/NJDEP SVOCs, Pesticides, Herbicides, PCBs, Metals, TCLP Metals, RCRA Characteristics, Hexavalent/Trivalent Chromium, Total Cyanide
	C_SB02_11-12	Grab	C-SB02	11 to 12 feet	NYSDEC/NJDEP VOC
	C_WC0203_11-12	Grab	C-SB02	11 to 12 feet	NJDEP EPH
	C_CSB02_9-10	Grab	C-SB02	9 to 10 feet	Total Lead
	C_CSB02_10-11	Grab	C-SB02	10 to 11 feet	Total Lead
	C_CSB02_11-12	Grab	C-SB02	11 to 12 feet	Total Lead
	C_CSB03_10-11	Grab	C-SB03	10 to 11 feet	Total Lead
	C_CSB03_11-12	Grab	C-SB03	11 to 12 feet	Total Lead
B (12-16 feet)	C_COMP0203_12-16	Composite	C-SB02/C-SB03	12 to 16 feet	NYSDEC/NJDEP SVOCs, Pesticides, Herbicides, PCBs, Metals, TCLP Metals, RCRA Characteristics, Hexavalent/Trivalent Chromium, Total Cyanide
	C_WC0203_14-15	Grab	C-SB02	14 to 15 feet	NYSDEC/NJDEP VOC + NJDEP EPH
GROUNDWATER					
1	C_MW01_date	Grab	C-MW01	Center of Water Column	NYCDEP Sewer Discharge Criteria

Notes:
1. Sample depth intervals will be determined in the field.
2. Wells designated OW will be installed within geotechnical borings.
3. Constituent grab samples - from within the waste characterization composites collected on Lot 125 (from C-SB02 through C-SB05) - were collected and held for TCLP metals analysis.
4. VOC = volatile organic compound
5. SVOC = semivolatile organic compound
6. PCB = polychlorinated biphenyl
7. TCL = Target Compound List
8. TAL = Target Analyte List
9. EPH = Extractable Petroleum Hydrocarbons
10. NJDEP = New Jersey Department of Environmental Protection
11. REC = Recognized Environmental Condition
12. BCP = Brownfield Cleanup Program
13. RCRA = Resource Conservation and Recovery Act
14. NYCDEP = New York City Department of Environmental Protection
15. TCLP = Toxicity Characteristic Leaching Procedure
16. NA = not applicable
17. MS/MSD = matrix/matrix spike duplicate
18. QA/QC = quality assurance/quality control

Table 12
Waste Characterization Analytical Results - VOCs
Limited Phase II ESI / Preliminary Waste Characterization
14 Wythe Avenue
Brooklyn, NY
Langan Project No. 170494901

Sample ID Lab ID Sample Date Sample Location Sample Interval (ft bgs)	NYSDEC Part 375 Unrestricted SCO	NYSDEC Part 375 Residential SCO	NYSDEC Part 375 Protection of Groundwater SCO	C_WC0405_0-1 L1746319-04 12/14/2017 C-SB04 0-1	C_SB04_0-1 L1746321-01 12/14/2017 C-SB04 0-1	C_WC0405_7-8 L1746319-02 12/14/2017 C-SB04 7-8	C_WC0405_9-10 L1746319-06 12/14/2017 C-SB05 9-10	C_WC0405_15-16 L1746319-08 12/14/2017 C-SB04 15-16	C_WC0203_1-2 L1746504-25 12/15/2017 C-SB03 1-2	C_SB03_1-2 L1746509-05 12/15/2017 C-SB03 1-2	C_WC0203_7-8 L1746504-26 12/15/2017 C-SB02 7-8	C_WC0203_11-12 L1746504-27 12/15/2017 C-SB02 11-12	C_SB02_11-12 L1746509-10 12/15/2017 C-SB02 11-12	C_WC0203_14-15 L1746504-28 12/15/2017 C-SB02 14-15
Total NJ Extractable Petroleum Hydrocarbons (mg/kg)														
Total EPH	~	~	~	59.5	NA	476	644	34.8 U	665	NA	260	411	NA	470
Volatile Organics (mg/kg)														
1,2,4,5-Tetramethylbenzene	~	~	~	NA	0.0053 U	0.0046 U	0.0054 U	0.0094 U	NA	0.22 U	0.0051 U	NA	5.5	0.33 J
1,2,4-Trimethylbenzene	3.6	47	3.6	NA	0.0066 U	0.0057 U	0.0067 U	0.012 U	NA	0.28 U	0.0064 U	NA	3.8 U	0.029 J
1,3,5-Trimethylbenzene	8.4	47	8.4	NA	0.0066 U	0.0057 U	0.0067 U	0.012 U	NA	0.28 U	0.0064 U	NA	3.8 U	0.65 U
2-Butanone	0.12	100	0.12	NA	0.013 U	0.011 U	0.013 U	0.023 U	NA	0.56 U	0.018	NA	7.5 U	1.3 U
Acetone	0.05	100	0.05	NA	0.085	0.066	0.07	0.22	NA	0.56 U	0.13	NA	7.5 U	1.3 U
Benzene	0.06	2.9	0.06	NA	0.0013 U	0.0011 U	0.0013 U	0.0023 U	NA	0.056 U	0.0013 U	NA	0.75 U	0.026 J
Bromomethane	~	~	~	NA	0.0026 U	0.0023 U	0.0027 U	0.0047 U	NA	0.11 U	0.0026 U	NA	1.5 U	0.26 U
Carbon disulfide	~	~	~	NA	0.0017 J	0.011 U	0.013 U	0.0086 J	NA	0.56 U	0.0017 J	NA	7.5 U	1.3 U
cis-1,2-Dichloroethene	0.25	59	0.25	NA	0.0013 U	0.0011 U	0.0013 U	0.0023 U	NA	0.056 U	0.0013 U	NA	0.75 U	0.049 J
Ethylbenzene	1	30	1	NA	0.00058 J	0.00022 J	0.0003 J	0.0023 U	NA	0.056 U	0.0013 U	NA	0.75 U	0.13 U
Methyl cyclohexane	~	~	~	NA	NA	0.0046 U	0.0054 U	0.0094 U	NA	NA	0.0051 U	NA	NA	0.46 J
Methylene chloride	0.05	51	0.05	NA	0.013 U	0.011 U	0.013 U	0.023 U	NA	0.56 U	0.0043 J	NA	7.5 U	1.3 U
Naphthalene	12	100	12	NA	0.00032 J	0.0057 U	0.0022 J	0.0005 J	NA	0.49	0.00088 J	NA	1.4 J	0.41 J
n-Butylbenzene	12	100	12	NA	0.0013 U	0.0011 U	0.0013 U	0.0023 U	NA	0.056 U	0.0013 U	NA	0.56 J	0.13 U
o-Xylene	~	~	~	NA	0.00074 J	0.0023 U	0.0027 U	0.0047 U	NA	0.11 U	0.0026 U	NA	1.5 U	0.26 U
p/m-Xylene	~	~	~	NA	0.002 J	0.0023 U	0.0027 U	0.0047 U	NA	0.11 U	0.0026 U	NA	1.5 U	0.059 J
p-Ethyltoluene	~	~	~	NA	0.0053 U	0.0046 U	0.0054 U	0.0094 U	NA	0.22 U	0.0051 U	NA	3 U	0.52 U
p-Isopropyltoluene	~	~	~	NA	0.0013 U	0.0011 U	0.0013 U	0.0023 U	NA	0.056 U	0.0013 U	NA	0.75 U	0.13 U
sec-Butylbenzene	11	100	11	NA	0.0013 U	0.0011 U	0.0013 U	0.0023 U	NA	0.056 U	0.0013 U	NA	0.8	0.042 J
Styrene	~	~	~	NA	0.0026 U	0.0023 U	0.0027 U	0.0047 U	NA	0.11 U	0.0026 U	NA	1.5 U	0.26 U
Tert-Butyl Alcohol	~	~	~	NA	NA	0.0045 J	0.007 J	0.02 J	NA	NA	0.014 J	NA	NA	7.8 U
Tetrachloroethene	1.3	5.5	1.3	NA	0.0013 U	0.0011 U	0.0013 U	0.0023 U	NA	0.056 U	0.0013 U	NA	0.75 U	0.13 U
Toluene	0.7	100	0.7	NA	0.002 U	0.0017 U	0.002 U	0.0035 U	NA	0.084 U	0.0019 U	NA	1.1 U	0.039 J
Trichloroethene	0.47	10	0.47	NA	0.0013 U	0.0011 U	0.0013 U	0.0023 U	NA	0.056 U	0.0013 U	NA	0.75 U	0.76
Vinyl chloride	0.02	0.21	0.02	NA	0.0026 U	0.0023 U	0.0027 U	0.0047 U	NA	0.11 U	0.0018 J	NA	1.5 U	0.26 U
Xylenes, Total	0.26	100	1.6	NA	0.0027 J	0.0023 U	0.0027 U	0.0047 U	NA	0.11 U	0.0026 U	NA	1.5 U	0.059 J

Notes:

1. Soil sample analytical results are compared to the New York State Department of Environmental Conservation (NYSDEC) Title 6 of the Official Compilation of New York Codes, Rules, and Regulations (NYCRR) Part 375 Unrestricted Use, Restricted Use Residential, and Restricted Use Protection of Groundwater Soil Cleanup Objectives (SCOs).
2. Only compounds with detections are shown in the table.
3. Results detected above NYSDEC Part 375 Unrectricted Use SCOs are shaded.
4. Results detected above NYSDEC Part 375 Restricted Use Residential SCOs are shaded and bolded.
5. Results detected above NYSDEC Part 375 Restricted Use Protection of Groundwaterl SCOs are red.
6. mg/kg = milligrams per kilogram
7. ~ = Criterion does not exist.
8. ft bgs = feet below grade surface
9. NA = Not Analyzed

Qualifiers:

J = The analyte was detected above the Method Detection Limit (MDL), but below the Reporting Limit (RL); therefore, the result is an estimated concentration.
U = The analyte was analyzed for, but was not detected at a level greater than or equal to the level of the RL; the value shown is the RL.

Table 13
Waste Characterization Analytical Results - SVOCs
Limited Phase II ESI / Preliminary Waste Characterization
14 Wythe Avenue
Brooklyn, NY
Langan Project No. 170494901

Sample ID Lab ID Sample Date Sample Location Sample Interval (ft bgs)	NYSDEC Part 375 Unrestricted SCO	NYSDEC Part 375 Residential SCO	NYSDEC Part 375 Protection of Groundwater SCO	C_COMP0405_4-8 L1746319-01 12/14/2017 SB04/SB05 4-8		C_COMP0405_0-4 L1746319-03 12/14/2017 SB04/SB05 0-4		C_COMP0405_8-12 L1746319-05 12/14/2017 SB04/SB05 8-12		C_COMP0405_12-20 L1746319-07 12/14/2017 SB04/SB05 12-20		C_COMP0203_0-4 L1746504-21 12/15/2017 SB02/SB03 0-4		C_COMP0203_4-8 L1746504-22 12/15/2017 SB02/SB03 4-8		C_COMP0203_8-12 L1746504-23 12/15/2017 SB02/SB03 8-12		C_COMP0203_12-16 L1746504-24 12/15/2017 SB02/SB03 12-16	
Semivolatile Organic Compounds (mg/kg)																			
1,2,4,5-Tetrachlorobenzene	~	~	~	0.23	U	0.077	J	0.21	U	0.26	U	0.18	U	0.23	U	0.2	U	0.24	U
1,2,4-Trichlorobenzene	~	~	~	0.23	U	1.2		0.21	U	0.26	U	0.18	U	0.23	U	0.2	U	0.24	U
1,2-Dichlorobenzene	1.1	100	1.1	0.23	U	1.4		0.21	U	0.26	U	0.18	U	0.23	U	0.2	U	0.24	U
1,3-Dichlorobenzene	2.4	17	2.4	0.23	U	1.6		0.21	U	0.26	U	0.18	U	0.23	U	0.2	U	0.24	U
1,4-Dichlorobenzene	1.8	9.8	1.8	0.23	U	1.1		0.21	U	0.26	U	0.18	U	0.23	U	0.2	U	0.24	U
2,4-Dimethylphenol	~	~	~	0.23	U	0.076	J	0.21	U	0.26	U	0.079	J	0.23	U	0.2	U	0.24	U
2-Chloronaphthalene	~	~	~	0.23	U	0.59		0.21	U	0.26	U	0.18	U	0.23	U	0.2	U	0.24	U
2-Methylnaphthalene	~	~	~	0.31		0.4		0.29		0.31	U	1.9		0.38		0.032	J	0.036	J
2-Methylphenol	0.33	100	0.33	0.23	U	0.18	U	0.21	U	0.26	U	0.094	J	0.23	U	0.2	U	0.24	U
3-Methylphenol/4-Methylphenol	0.33	34	0.33	4.6		0.19	J	2.1		0.37	U	0.22	J	0.33	U	0.1	J	0.35	U
Acenaphthene	20	100	98	0.83		0.11	J	0.44		0.13	J	2		0.076	J	0.1	J	0.094	J
Acenaphthylene	100	100	107	0.061	J	0.2		0.091	J	0.2	U	1.2		0.12	J	0.049	J	0.042	J
Acetophenone	~	~	~	0.047	J	0.18	U	0.056	J	0.26	U	0.18	U	0.23	U	0.2	U	0.24	U
Anthracene	100	100	1000	2.3		0.35		0.78		0.12	J	5.4		0.22		0.13		0.087	J
Benzaldehyde	~	~	~	0.14	J	0.23	U	0.16	J	0.1	J	0.24	U	0.3	U	0.27	U	0.32	U
Benzo(a)anthracene	1	1	1	**3.9**		0.69		**1.8**		0.13	J	**9.6**		0.5		0.26		0.13	J
Benzo(a)pyrene	1	1	22	**4.2**		0.75		**3.3**		0.1	J	**8.7**		0.51		0.25		0.12	J
Benzo(b)fluoranthene	1	1	1.7	**4.5**		**1.1**		**3.2**		0.14	J	**10**		0.53		0.29		0.14	
Benzo(ghi)perylene	100	100	1000	2.3		0.7		2.1		0.041	J	4		0.75		0.17		0.07	J
Benzo(k)fluoranthene	0.8	1	1.7	**1.4**		0.35		**1.1**		0.043	J	**2.9**		0.12	J	0.093	J	0.054	J
Benzyl Alcohol	~	~	~	0.23	U	0.18	U	0.14	J	0.26	U	0.18	U	0.23	U	0.2	U	0.24	U
Biphenyl	~	~	~	0.12	J	0.22	J	0.085	J	0.58	U	0.47		0.06	J	0.46	U	0.55	U
Bis(2-ethylhexyl)phthalate	~	~	~	0.23	U	0.18	U	0.21	U	0.26	U	0.18	U	0.23	U	0.2	U	0.24	U
Carbazole	~	~	~	0.41		0.078	J	0.23		0.042	J	2.6		0.23	U	0.05	J	0.058	J
Chrysene	1	1	1	**3.8**		0.9		**1.7**		0.12	J	**9.3**		0.56		0.24		0.13	J
Dibenzo(a,h)anthracene	0.33	0.33	1000	**0.49**		0.14		**0.45**		0.15	U	**1.2**		0.14		0.032	J	0.14	U
Dibenzofuran	7	14	210	0.46		0.15	J	0.33		0.038	J	2.4		0.079	J	0.043	J	0.053	J
Fluoranthene	100	100	1000	8.2		1.9		3		0.42		23		0.87		0.56		0.28	
Fluorene	30	100	386	0.94		0.17	J	0.46		0.094	J	3.1		0.23	U	0.075	J	0.079	J
Indeno(1,2,3-cd)pyrene	0.5	0.5	8.2	**2.5**		**0.63**		**2.3**		0.051	J	**4.4**		0.38		0.16	U	0.07	J
Naphthalene	12	100	12	1.4		2.1		1		0.042	J	17		0.2	J	0.16	J	0.35	
Phenanthrene	100	100	1000	7.9		1.6		3		0.29		23		0.81		0.47		0.31	
Phenol	0.33	100	0.33	0.32		0.25		0.14	J	0.058	J	0.13	J	0.23	U	0.2	U	0.24	U
Pyrene	100	100	1000	9.1		1.6		2.7		0.38		19		1		0.49		0.24	

Notes:
1. Soil sample analytical results are compared to the New York State Department of Environmental Conservation (NYSDEC) Title 6 of the Official Compilation of New York Codes, Rules, and Regulations (NYCRR) Part 375 Unrestricted Use, Restricted Use Residential, and Restricted Use Protection of Groundwater Soil Cleanup Objectives (SCOs).
2. Only compounds with detections are shown in the table.
3. Results detected above NYSDEC Part 375 Unrectricted Use SCOs are shaded.
4. Results detected above NYSDEC Part 375 Restricted Use Residential SCOs are shaded and bolded.
5. Results detected above NYSDEC Part 375 Restricted Use Protection of Groundwaterl SCOs are red.
6. mg/kg = milligrams per kilogram
7. ~ = Criterion does not exist.
8. ft bgs = feet below grade surface
9. ft bgs = feet below grade surface

Qualifiers:
J = The analyte was detected above the Method Detection Limit (MDL), but below the Reporting Limit (RL); therefore, the result is an estimated concentration.
U = The analyte was analyzed for, but was not detected at a level greater than or equal to the level of the RL; the value shown is the RL.

Table 14
Waste Characterization Analytical Results - Pesticides, Herbicides, PCBs, Inorganics
Limited Phase II ESI / Preliminary Waste Characterization
14 Wythe Avenue
Brooklyn, NY
Langan Project No. 170494901

Sample ID Lab ID Sample Date Sample Location Sample Interval (ft bgs)	NYSDEC Part 375 Unrestricted SCO	NYSDEC Part 375 Residential SCO	NYSDEC Part 375 Protection of Groundwater SCO	C_COMP0405_4-8 L1746319-01 12/14/2017 SB04/SB05 4-8		C_COMP0405_0-4 L1746319-03 12/14/2017 SB04/SB05 0-4		C_COMP0405_8-12 L1746319-05 12/14/2017 SB04/SB05 8-12		C_COMP0405_12-20 L1746319-07 12/14/2017 SB04/SB05 12-20		C_COMP0203_0-4 L1746504-21 12/15/2017 SB02/SB03 0-4		C_COMP0203_4-8 L1746504-22 12/15/2017 SB02/SB03 4-8		C_COMP0203_8-12 L1746504-23 12/15/2017 SB02/SB03 8-12		C_COMP0203_12-16 L1746504-24 12/15/2017 SB02/SB03 12-16	
Pesticides																			
4,4'-DDE	0.0033	1.8	17	0.0022	U	0.00166	U	0.00201	U	0.00248	U	0.00171	U	0.0022	U	0.00194	U	0.00236	U
4,4'-DDD	0.0033	2.6	14	0.0022	U	0.00166	U	0.00201	U	0.00248	U	0.00171	U	0.0022	U	0.00194	U	0.00236	U
4,4'-DDT	0.0033	1.7	136	0.00414	U	0.00311	U	0.00376	U	0.00466	U	0.01	PI	0.00412	U	0.00171	J	0.00443	U
Endosulfan II	2.4	4.8	102	0.0022	U	0.000937	JPI	0.00201	U	0.00248	U	0.00171	U	0.0022	U	0.00194	U	0.00236	U
cis-Chlordane	0.094	0.91	2.9	0.00276	U	0.00207	U	0.00251	U	0.00311	U	0.00214	U	0.00274	U	0.00243	U	0.00295	U
trans-Chlordane	~	~	~	0.00276	U	0.00207	U	0.00251	U	0.00311	U	0.00214	U	0.00274	U	0.00243	U	0.00295	U
Chlordane	~	~	~	0.0179	U	0.0135	U	0.0163	U	0.0202	U	0.0139	U	0.0178	U	0.0158	U	0.0192	U
Herbicides (mg/kg)																			
Total Herbicides	~	~	~	ND		ND		ND		ND		ND		ND		ND		ND	
Polychlorinated Biphenyls (mg/kg)																			
Aroclor 1254	0.1	1	3.2	0.0455	U	0.0344	U	0.042	U	0.0507	U	0.0222	J	0.0122	J	0.0387	U	0.0474	U
Aroclor 1260	0.1	1	3.2	0.0455	U	0.0344	U	0.042	U	0.0507	U	0.0206	J	0.0141	J	0.0387	U	0.0474	U
PCBs, Total	0.1	1	3.2	0.0455	U	0.0344	U	0.042	U	0.0507	U	0.0428	J	0.0263	J	0.0387	U	0.0474	U
Inorganics																			
Cyanide, Total	27	27	40	1.3	U	0.29	J	0.38	J	1.5	U	3.4		1.3	U	0.81	J	1.5	U

Notes:
1. Soil sample analytical results are compared to the New York State Department of Environmental Conservation (NYSDEC) Title 6 of the Official Compilation of New York Codes, Rules, and Regulations (NYCRR) Part 375 Unrestricted Use, Restricted Use Residential, and Restricted Use Protection of Groundwater Soil Cleanup Objectives (SCOs).
2. Only compounds with detections are shown in the table.
3. Results detected above NYSDEC Part 375 Unrectricted Use SCOs are shaded.
4. Results detected above NYSDEC Part 375 Restricted Use Residential SCOs are shaded and bolded.
5. Results detected above NYSDEC Part 375 Restricted Use Protection of Groundwaterl SCOs are red.
6. mg/kg = milligrams per kilogram
7. ~ = Criterion does not exist.
8. ft bgs = feet below grade surface

Qualifiers:
J = The analyte was detected above the Method Detection Limit (MDL), but below the Reporting Limit (RL); therefore, the result is an estimated concentration.
U = The analyte was analyzed for, but was not detected at a level greater than or equal to the level of the RL; the value shown is the RL.
P= The relative percent difference (RPD) between the results from the two columns exceeds the method-specified criteria.
I= The lower value for the two columns has been reported due to obvious interference.

Table 15
Waste Characterization Analytical Results - Metals, TCLP, RCRA Characteristics
Limited Phase II ESI / Preliminary Waste Characterization
14 Wythe Avenue
Brooklyn, NY
Langan Project No. 170494901

Sample ID Lab ID Sample Date Sample Location Sample Interval (ft bgs)	NYSDEC Part 375 Unrestricted SCO	NYSDEC Part 375 Residential SCO	NYSDEC Part 375 Protection of Groundwater SCO	USEPA TCLP RCRA Maximum Concentration	C_COMP0405_0-4 L1746319-03 12/14/2017 SB04/SB05 0-4		C_COMP0405_4-8 L1746319-01 12/14/2017 SB04/SB05 4-8		C_COMP0405_8-12 L1746319-05 12/14/2017 SB04/SB05 8-12		C_COMP0405_12-20 L1746319-07 12/14/2017 SB04/SB05 12-20		C_COMP0203_0-4 L1746504-21 12/15/2017 SB02/SB03 0-4		C_COMP0203_4-8 L1746504-22 12/15/2017 SB02/SB03 4-8		C_COMP0203_8-12 L1746504-23 12/15/2017 SB02/SB03 8-12		C_COMP0203_12-16 L1746504-24 12/15/2017 SB02/SB03 12-16	
TCLP Metals (mg/L)																				
Arsenic, TCLP	~	~	~	5	1	U	0.037	J	0.027	J	1	U	1	U	1	U	0.024	J	0.034	J
Barium, TCLP	~	~	~	100	0.427	J	1.89		0.711		0.053	J	0.741		0.676		1.21		0.063	J
Chromium, TCLP	~	~	~	5	0.2	U	0.2	U	0.2	U	0.2	U	2.55		0.2	U	0.321		0.2	U
Lead, TCLP	~	~	~	5	0.655		1.23		1.36		0.5	U	1.3		0.294	J	3.88		0.047	J
Mercury, TCLP	~	~	~	0.2	0.001	U	0.001	U	0.001	U	0.001	U	0.0004	J	0.0005	J	0.0005	J	0.0005	J
Selenium, TCLP	~	~	~	1	0.5	U	0.5	U	0.5	U	0.5	U	0.5	U	0.044	J	0.5	U	0.037	J
Total Metals (mg/kg)																				
Aluminum, Total	~	~	~	~	2310		5290		5830		12200		4690		6280		2660		11800	
Antimony, Total	~	~	~	~	0.614	J	3.71	J	3.79	J	5.92	U	6.25		6.76		8.67		0.689	J
Arsenic, Total	13	16	16	~	4.24		14.2		14.6		9.14		8.73		**190**		**35.8**		6.76	
Barium, Total	350	350	820	~	132		113		330		24.8		201		119		67.6		26.9	
Beryllium, Total	7.2	14	47	~	0.111	J	0.263	J	0.298	J	0.568	J	0.36	J	0.343	J	0.158	J	0.644	
Cadmium, Total	2.5	2.5	7.5	~	0.119	J	1.1	U	0.812	J	1.18	U	0.856	U	1.07	U	9.86	U	1.15	U
Calcium, Total	~	~	~	~	11500		4620		4870		5600		6690		2990		5690		3130	
Chromium, Total	~	~	~	~	12.6		190		69.4		22.9		39.8		29.7		20.3		23.5	
Chromium, Hexavalent	1	22	19	~	0.21	J	1.1	U	1	U	1.2	U	1.8		1.1	U	0.99	U	1.2	U
Chromium, Trivalent	30	36	~	~	12	J	190		69		23		38		30		20		24	
Cobalt, Total	~	~	~	~	3.79		6.52		7.53		9.11		7.12		6.78		31.2		8.79	
Copper, Total	50	270	1720	~	49.4		**338**		97.4		12.9		184		142		81.5		25.6	
Cyanide, Total	27	27	40	~	0.29	J	1.3	U	0.38	J	1.5	U	3.4		1.3	U	0.81	J	1.5	U
Iron, Total	~	~	~	~	7180		21800		24200		24200		29000		23400		83500		24800	
Lead, Total	63	400	450	~	**923**		378		**6800**		19.2		**516**		**655**		**1090**		58	
Magnesium, Total	~	~	~	~	4800		1630		1890		5530		1220		2200		646		4460	
Manganese, Total	1600	2000	2000	~	93.3		412		288		332		527		274		749		326	
Mercury, Total	0.18	0.81	0.73	~	0.5		**2.1**		**1.5**		0.16		**1.2**		**1.6**		0.66		0.4	
Nickel, Total	30	140	130	~	7.87		16.1		14.1		19.3		18.9		16.4		41.4		21	
Potassium, Total	~	~	~	~	354		753		770		2560		695		799		191	J	2000	
Selenium, Total	3.9	36	4	~	0.264	J	1.01	J	0.956	J	0.651	J	1.71	U	2.14	U	19.7	U	2.3	U
Silver, Total	2	36	8.3	~	0.852	U	1.1	U	0.483	J	1.18	U	0.856	U	1.07	U	9.86	U	1.15	U
Sodium, Total	~	~	~	~	118	J	243		147	J	1050		93.4	J	473		124	J	953	
Thallium, Total	~	~	~	~	1.7	U	2.19	U	2.05	U	2.37	U	1.71	U	2.14	U	0.67	J	2.3	U
Vanadium, Total	~	~	~	~	16.2		21		23.8		29.4		27.5		27.8		78.1		33.3	
Zinc, Total	109	2200	2480	~	122		213		528		66.1		363		197		118		82.5	
RCRA Characteristics																				
pH	~	~	~	~	11.5		7.3		7.4		8.5		7.7		7.7		7.8		8	
Cyanide, Reactive (mg/kg)	~	~	~	~	10	U	10	U	10	U	10	U	10	U	10	U	10	U	10	U
Sulfide, Reactive (mg/kg)	~	~	~	~	10	U	10	U	10	U	10	U	10	U	10	U	10	U	10	U
Ignitablility	~	~	~	~	NI	U	NI	U	NI	U	NI	U	NI	U	NI	U	NI	U	NI	U

Notes:

1. Soil sample analytical results are compared to the New York State Department of Environmental Conservation (NYSDEC) Title 6 of the Official Compilation of New York Codes, Rules, and Regulations (NYCRR) Part 375 Unrestricted Use, Restricted Use Residential, and Restricted Use Protection of Groundwater Soil Cleanup Objectives (SCOs) and 40 CFR 261 Subpart C and Table 1 of 40 CFR 261.24 - Maximum Concentration of Contaminants for the Toxicity Characteristic.
2. Only compounds with detections are shown in the table.
3. Results detected above NYSDEC Part 375 Unrectricted Use SCOs are shaded.
4. Results detected above NYSDEC Part 375 Restricted Use Residential SCOs are shaded and bolded.
5. Results detected above NYSDEC Part 375 Restricted Use Protection of Groundwaterl SCOs are red.
6. mg/kg = milligrams per kilogram
7. ~ = Criterion does not exist.
8. ft bgs = feet below grade surface
9. RCRA = Resource Conservation and Recovery Act
10. NI = not ignitable
11. TCLP = Toxicity Characteristic Leaching Procedure

Qualifiers:

J = The analyte was detected above the Method Detection Limit (MDL), but below the Reporting Limit (RL); therefore, the result is an estimated concentration.
U = The analyte was analyzed for, but was not detected at a level greater than or equal to the level of the RL; the value shown is the RL.

Table 16
Waste Characterization Analytical Results - Additional Metals
Limited Phase II ESI / Preliminary Waste Characterization
14 Wythe Avenue
Brooklyn, NY
Langan Project No. 170494901

Associated Composite Sample	NYSDEC Part 375 Unrestricted SCO	NYSDEC Part 375 Residential SCO	NYSDEC Part 375 Protection of Groundwater SCO	C_COMP0405_0-4					C_COMP0405_8-12				
Sample ID				C_CSB05_0-1	C_CSB05_1-2	C_CSB05_2-3	C_CSB04_0-1	C_CSB04_1-2	C_CSB04_8-9	C_CSB04_9-10	C_CSB05_8-9	C_CSB05_10-11	C_CSB05_11-12
Sample Date				12/14/2017	12/14/2017	12/14/2017	12/14/2017	12/14/2017	12/14/2017	12/14/2017	12/14/2017	12/14/2017	12/14/2017
Lab ID				L1746319-09	L1746319-10	L1746319-11	L1746319-12	L1746319-13	L1746319-19	L1746319-20	L1746319-21	L1746319-22	L1746319-23
Sample Location				C-SB05	C-SB05	C-SB05	C-SB04	C-SB04	C-SB04	C-SB04	C-SB05	C-SB05	C-SB05
Sample Interval (ft bgs)				0-1	1-2	2-3	0-1	1-2	8-9	9-10	8-9	10-11	11-12
Total Metals (mg/kg)													
Lead, Total	450	400	63	143	150	239	64.1	63.9	**474**	**738**	226	118	130

Associated Composite Sample	NYSDEC Part 375 Unrestricted SCO	NYSDEC Part 375 Residential SCO	NYSDEC Part 375 Protection of Groundwater SCO	C_COMP0203_0-4					C_COMP0203_8-12				
Sample ID				C_SB03_0-1	C_SB03_1-2	C_SB02_0-1	C_SB02_1-2	C_SB02_2-3	C_SB02_11-12	C_SB02_10-11	C_SB02_9-10	C_SB03_11-12	C_SB03_10-11
Sample Date				12/15/2017	12/15/2017	12/15/2017	12/15/2017	12/15/2017	12/15/2017	12/15/2017	12/15/2017	12/15/2017	12/15/2017
Lab ID				L1746504-01	L1746504-02	L1746504-03	L1746504-04	L1746504-05	L1746504-11	L1746504-12	L1746504-13	L1746504-14	L1746504-15
Sample Location				C-SB03	C-SB03	C-SB02	C-SB02	C-SB02	C-SB02	C-SB02	C-SB02	C-SB03	C-SB03
Sample Interval (ft bgs)				0-1	1-2	0-1	1-2	2-3	11-12	10-11	9-10	11-12	10-11
Total Metals (mg/kg)													
Lead, Total	450	400	63	**1870**	306	**933**	**1480**	232	32.5	8.47	33.7	**8550**	115

Associated Composite Sample	NYSDEC Part 375 Unrestricted SCO	NYSDEC Part 375 Residential SCO	NYSDEC Part 375 Protection of Groundwater SCO	C_COMP0203_4-8				
Sample ID				C_SB03_5-6	C_SB03_6-7	C_SB02_5-6	C_SB02_6-7	C_SB02_7-8
Sample Date				12/15/2017	12/15/2017	12/15/2017	12/15/2017	12/15/2017
Lab ID				L1746504-06	L1746504-07	L1746504-08	L1746504-09	L1746504-10
Sample Location				C-SB03	C-SB03	C-SB02	C-SB02	C-SB02
Sample Interval (ft bgs)				5-6	6-7	5-6	6-7	7-8
Total Metals (mg/kg)								
Arsenic, Total	16	16	13	3.78	**553**	6.68	3.76	11.1
Lead, Total	450	400	63	103	**1670**	152	21.5	231

Associated Composite Sample	NYSDEC Part 375 Unrestricted SCO	NYSDEC Part 375 Residential SCO	NYSDEC Part 375 Protection of Groundwater SCO	C_COMP0405_4-8				
Sample ID				C_CSB04_6-7	C_CSB04_7-8	C_CSB04_5-6	C_CSB05_6-7	C_CSB05_7-8
Sample Date				12/14/2017	12/14/2017	12/14/2017	12/14/2017	12/14/2017
Lab ID				L1746319-14	L1746319-15	L1746319-16	L1746319-17	L1746319-18
Sample Location				C-SB04	C-SB04	C-SB04	C-SB05	C-SB05
Sample Interval (ft bgs)				6-7	7-8	5-6	6-7	7-8
Total Metals (mg/kg)								
Chromium, Total	~	~	~	154	10.9	144	58	23.8
Lead, Total	450	400	63	65.2	308	**1210**	113	**568**

Notes:
1. Soil sample analytical results are compared to the New York State Department of Environmental Conservation (NYSDEC) Title 6 of the Official Compilation of New York Codes, Rules, and Regulations (NYCRR) Part 375 Unrestricted Use, Restricted Use Residential, and Restricted Use Protection of Groundwater Soil Cleanup Objectives (SCOs).
2. Only compounds with detections are shown in the table.
3. Results detected above NYSDEC Part 375 Unrectricted Use SCOs are shaded.
4. Results detected above NYSDEC Part 375 Restricted Use Residential SCOs are shaded and bolded.
5. Results detected above NYSDEC Part 375 Restricted Use Protection of Groundwaterl SCOs are red.
6. mg/kg = milligrams per kilogram
7. ~ = Criterion does not exist.
8. ft bgs = feet below grade surface

Table 17
Groudwater Sample Results Summary - NYCDEP Parameters
Limited Phase II ESI / Preliminary Waste Characterization
14 Wythe Avenue
Brooklyn, NY
Langan Project No. 170494901

Sample ID Lab ID Sample Date Well Location	NYCDEP Effluent Limitations	C_MW01_122117 L1747188-01 12/21/2017 C-MW01	
Volatile Organics Compounds (VOCs)(µg/l)			
1,1,1-Trichloroethane	~	0.002	U
1,4-Dichlorobenzene	~	0.005	U
Benzene	0.134	0.001	U
Carbon tetrachloride	~	0.001	U
Chloroform	~	0.0015	U
Ethylbenzene	0.38	0.001	U
Methyl tert butyl Ether	0.05	0.00095	J
o-Xylene	~	0.001	U
p/m-Xylene	~	0.002	U
Tetrachloroethene	0.02	0.0015	U
Toluene	0.074	0.001	U
Xylenes, Total	0.074	0.001	U
Semivolatile Organic Compounds (SVOCs)(µg/l)			
1,2,4-Trichlorobenzene	~	0.0049	U
Naphthalene	0.047	0.002	U
Phenol	~	0.0024	J
Polychlorinated Biphenyls (PCBs) (µg/l)			
Aroclor 1016	0.001	0.00005	U
Aroclor 1221	0.001	0.00005	U
Aroclor 1232	0.001	0.00005	U
Aroclor 1242	0.001	0.00005	U
Aroclor 1248	0.001	0.00005	U
Aroclor 1254	0.001	0.00005	U
Aroclor 1260	0.001	0.00005	U
Total Metals (µg/l)			
Cadmium, Total	2	0.005	U
Copper, Total	5	0.01	U
Lead, Total	2	0.004	J
Mercury, Total	0.05	0.0002	U
Nickel, Total	3	0.004	J
Zinc, Total	5	0.023	J
General Chemistry (µg/l)			
CBOD, 5 day	~	7.7	
Chloride	~	340	
Chromium, Hexavalent	5	0.01	U
Flash Point (deg F)	~	150	
Nitrogen, Nitrate/Nitrite	~	0.1	U
Nitrogen, Total Kjeldahl	~	17.3	
Non-Polar Material by EPA 1664	~	4	U
pH	~	7	
Solids, Total	~	1100	
Solids, Total Suspended	350	38	
Total Nitrogen	~	17	

Notes

1. Groundwater analytical results are compared to the New York City Department of Environmental Protection (NYCDEP) Limitations for Effluent to Sanitary or Combined Sewers (Table A).
2. No analytes exceeded the NYCDEP effluent limitations
4. µg/l = micrograms per liter
5. ~ = Criterion does not exist.

Qualifiers

J = The analyte was detected above the Method Detection Limit (MDL), but below the Reporting Limit (RL); therefore, the result is an estimated concentration.

U = The analyte was analyzed for, but was not detected at a level greater than or equal to the level of the RL; the value shown is the RL.

LANGAN

Log of Boring **C-SB01** Sheet 1 of 1

Project: Inlet Assemblage	Project No.: 170494901
Location: Brooklyn, NY	Elevation and Datum: TBD
Drilling Company: AARCO Environmental Services Corp.	Date Started: 12/15/17 — Date Finished: 12/15/17
Drilling Equipment: Geoprobe 7822DT	Completion Depth: 20 ft — Rock Depth: N/A
Size and Type of Bit: 2-inch Macrocore cutting shoe	Number of Samples: Disturbed 5 — Undisturbed N/A — Core N/A
Casing Diameter (in): N/A — Casing Depth (ft): N/A	Water Level (ft.): First ▽ 10 — Completion ▼ N/A — 24 HR. ▼ N/A
Casing Hammer: N/A — Weight (lbs): N/A — Drop (in): N/A	Drilling Foreman: Scott DeCoteau
Sampler: 2-inch diameter by 4-foot long steel Macrocore	Field Engineer: Alana Miller
Sampler Hammer: N/A — Weight (lbs): N/A — Drop (in): N/A	

Material Symbol	Elev. (ft)	Sample Description	Depth Scale	Sample Number	Type	Recov. (in)	Penetr. resist BL/6in	PID Reading (ppm)	Remarks (Drilling Fluid, Depth of Casing, Fluid Loss, Drilling Resistance, etc.)
		R1a (0-8") Loose, brown, fine SAND, trace fine gravel, trace silt, asphalt, concrete (dry) [FILL] R1b (8-38") Loose, reddish-brown, silty fine SAND, asphalt, concrete, brick (dry) [FILL]	0	R1	MACROCORE	38/48	NA	0.0	
			1					0.0	
			2					0.0	1310: Collect C_SB01_1-2, C_SBDUP01_121517, C_MS-SS01_121517, and C_MSD-SS01_121517.
			3					0.0	
			4					0.0	
			5	R2	MACROCORE	28/48	NA	0.0	
		R2a (0-9") Loose, reddish-brown, silty fine SAND, asphalt, concrete, brick (dry) [FILL] R2b (9-16") Loose, black, fine SAND, trace fine gravel, brick, concrete, asphalt (moist) [FILL] R2c (16-25") Loose, black, fine sandy SILT (moist) [FILL] R2d (25-28") Loose, gray, fine SAND, some fine gravel, concrete (moist) [FILL]	6					0.0	1325: Collect C_SB01_6-7
			7					0.0	
			8					0.0	
		R3a (0-16") Loose, black, fine SAND, trace fine gravel, asphalt (moist) [FILL]	9	R3	MACROCORE	36/48	NA	0.0	
			10 ▽					0.0	1335: Collect C_SB01_10-11
		R3b (16-26") Loose, black, fine SAND, trace medium sand (wet)	11					0.0	
		R3b (26-36") Soft, gray, CLAY, trace fibrous organic matter (moist)	12					0.0	
			13	R4	MACROCORE	8/48	NA		
		R4 (8-48") Loose, gray, fine SAND, trace medium sand (wet)	14						
			15					0.0	
			16					0.0	
			17	R5	MACROCORE	6/48	NA		
			18						End of boring at 20' bgs. Install well C-MW01 in open borehole. See well construction log for details.
		R5 (0-6") Loose, brown, fine SAND, some fine gravel, trace medium sand (wet) End of Boring at 20 feet bgs	19					0.0	
			20					0.0	

\\LANGAN.COM\DATA\NY\DATA9\170494901\PROJECT DATA_DISCIPLINE\ENVIRONMENTAL\GINTLOGS\INLET.GPJ ... 1/3/2018 9:59:41 AM ... Report: Log - LANGAN

LANGAN

Log of Boring **C-SB02** Sheet 1 of 1

Project: Inlet Assemblage	Project No.: 170494901
Location: Brooklyn, NY	Elevation and Datum: TBD
Drilling Company: AARCO Environmental Services Corp.	Date Started: 12/15/17 — Date Finished: 12/15/17
Drilling Equipment: Geoprobe 7822DT	Completion Depth: 20 ft — Rock Depth: N/A
Size and Type of Bit: 2-inch Macrocore cutting shoe	Number of Samples: Disturbed 5 — Undisturbed N/A — Core N/A
Casing Diameter (in): N/A — Casing Depth (ft): N/A	Water Level (ft.): First ▽ 10 — Completion ▼ N/A — 24 HR. ▼ N/A
Casing Hammer: N/A — Weight (lbs): N/A — Drop (in): N/A	Drilling Foreman: Scott DeCoteau
Sampler: 2-inch diameter by 4-foot long steel Macrocore	Field Engineer: Alana Miller
Sampler Hammer: N/A — Weight (lbs): N/A — Drop (in): N/A	

Material Symbol	Elev. (ft)	Sample Description	Depth Scale	Sample Number	Type	Recov. (in)	Penetr. resist BL/6in	PID Reading (ppm)	Remarks (Drilling Fluid, Depth of Casing, Fluid Loss, Drilling Resistance, etc.)
		R1a (0-12") ASPHALT	0	R1	MACROCORE	29/48	NA	0.0	
								0.0	
		R1b (12-29") Loose, brown, fine SAND, some silt, brick, concrete (moist) [FILL]	1					0.0	
								0.0	1038 Collect C_SB02_1.5-2.5
			2					0.0	
								0.0	
			3						
			4	R2	MACROCORE	33/48	NA		1115 Collect C_COMP0203_0-4
			5					0.0	
		R2a (0-20") Loose, brown, fine SAND, some silt, brick, concrete, asphalt (moist) [FILL]						0.0	
			6					0.0	
								0.0	
		R2b (20-33") Loose, black, fine gravelly fine SAND, concrete (moist) [FILL]	7					0.0	
								0.0	
			8	R3	MACROCORE	38/48	NA	0.5	1130 Collect C_WC0203_7-8
		R3a (0-10") Loose, gray, SILT, some fine sand (moist) [FILL]	9					0.0	1132 Collect C_COMP0203_4-8
		R3b (10-23") Loose, gray, fine SAND, concrete (wet) [FILL] ▽						0.3	
			10					0.2	1040 Collect C_SB02_10-11
								0.0	
		R3c (23-38") Loose, black, fine gravelly fine SAND, concrete (wet) [FILL]	11					0.0	Petroleum-like odor from 10.75 to 12 feet bgs.
								3.8	1045 Collect C_SB02_11-12
			12					104.8	1151 Collect C_WC0203_11-12
		R4a (0-18") Loose, gray, fine SAND, trace medium sand, trace clay (wet)	13	R4	MACROCORE	36/48	NA	0.5	1205 Collect C_COMP0203_8-12
								0.5	
			14					47.9	
		R4b (18-36") Soft, dark gray, CLAY, some fibrous organic matter (moist)						7.0	
			15					7.7	1225 Collect C_WC0203_14-15
								2.7	
			16					2.0	1245 Collect C_COMP0203_12-16
			17	R5	MACROCORE	7/48	NA		
			18						End of boring at 20' bgs. Install well C-MW02 in open borehole. See well construction log for details.
		R5 (0-7") Loose dark gray clayey fine SAND (wet)	19					0.0	
		End of Boring at 20 feet bgs	20						

\\LANGAN.COM\DATA\NY\DATA9\170494901\PROJECT DATA_DISCIPLINE\ENVIRONMENTAL\GINTLOGS\INLET.GPJ ... 1/3/2018 9:59:45 AM ... Report: Log - LANGAN

LANGAN

Log of Boring **C-SB03** Sheet 1 of 1

Project: Inlet Assemblage	Project No.: 170494901
Location: Brooklyn, NY	Elevation and Datum: TBD
Drilling Company: AARCO Environmental Services Corp.	Date Started: 12/15/17 — Date Finished: 12/15/17
Drilling Equipment: Geoprobe 7822DT	Completion Depth: 20 ft — Rock Depth: N/A
Size and Type of Bit: 2-inch Macrocore cutting shoe	Number of Samples: Disturbed 5 — Undisturbed N/A — Core N/A
Casing Diameter (in): N/A — Casing Depth (ft): N/A	Water Level (ft.): First ▽ 10 — Completion ▼ N/A — 24 HR. ▼ N/A
Casing Hammer: N/A — Weight (lbs): N/A — Drop (in): N/A	Drilling Foreman: Scott DeCoteau
Sampler: 2-inch diameter by 4-foot long steel Macrocore	Field Engineer: Alana Miller
Sampler Hammer: N/A — Weight (lbs): N/A — Drop (in): N/A	

Material Symbol	Elev. (ft)	Sample Description	Depth Scale	Sample Number	Type	Recov. (in)	Penetr. resist BL/6in	PID Reading (ppm)	Remarks (Drilling Fluid, Depth of Casing, Fluid Loss, Drilling Resistance, etc.)
		R1a (0-13") ASPHALT	0					0.0	
								0.0	
			1					0.0	0930 Collect C_SB03_1-2
		R1b (13-21") Loose, dark brown, silty fine SAND, asphalt, concrete (dry) [FILL]						1.7	1108 Collect C_WC0203_1-2
			2	R1	MACROCORE	21/48	NA	1.5	
			3						
			4						1115 Collect C_COMP0203_0-4
			5						
		R2a (0-11") Loose, brown, silty fine SAND, trace fine gravel, asphalt, concrete, brick (dry) [FILL]	6	R2	MACROCORE	29/48	NA	0.0	
		R2b (11-29") Loose, dark brown, SILT, trace fine sand, concrete, milled lumber (moist) [FILL]						0.0	
			7					0.0	
								0.0	
			8					0.0	1132 Collect C_COMP0203_4-8
			9						
		R3a (0-10") Loose, dark brown, fine to medium SAND, some fine gravel, brick, concrete (moist) [FILL]	10	R3	MACROCORE	28/48	NA	0.0	0940 Collect C_SB03_10-11
		R3b (10-16") Loose, grayish-brown, silty fine SAND, some fine gravel, brick (moist) [FILL]						0.0	
			11					0.0	0950 Collect C_SB03_11-12
		R3c (16-23") Loose, gray, medium SAND, some fine sand, trace fine gravel, milled lumber (wet) [FILL]						1.5	
		R3d (23-28") Loose, black, fine SAND, some fine gravel, milled lumber (wet) [FILL]	12					1.7	1205 Collect C_COMP0203_8-12
		R4 (0-48") Soft, gray, CLAY, trace fibrous organic matter (moist)						0.0	
			13					0.0	
			14	R4	MACROCORE	48/48	NA	0.0	
								0.0	
			15					0.0	
								0.0	
			16					0.0	1245 Collect C_COMP0203_12-16
			17						
			18	R5	MACROCORE	7/48	NA		End of boring at 20' bgs. Hole backfilled with soil cuttings and finished with a concrete patch.
		R5 (0-7") Loose, gray, clayey fine SAND (wet)	19					0.0	
		End of Boring at 20 feet bgs	20						

\\LANGAN.COM\DATA\NY\DATA9\170494901\PROJECT DATA_DISCIPLINE\ENVIRONMENTAL\GINTLOGS\INLET.GPJ ... 1/3/2018 9:59:48 AM ... Report: Log - LANGAN

LANGAN

Log of Boring **C-SB04** Sheet 1 of 1

Project: Inlet Assemblage	Project No.: 170494901
Location: Brooklyn, NY	Elevation and Datum: TBD
Drilling Company: AARCO Environmental Services Corp.	Date Started: 12/14/17 — Date Finished: 12/14/17
Drilling Equipment: Geoprobe 7822DT	Completion Depth: 20 ft — Rock Depth: N/A
Size and Type of Bit: 2-inch Macrocore cutting shoe	Number of Samples: Disturbed 5 — Undisturbed N/A — Core N/A
Casing Diameter (in): N/A — Casing Depth (ft): N/A	Water Level (ft.): First ▽ 10 — Completion ▼ N/A — 24 HR. ▼ N/A
Casing Hammer: N/A — Weight (lbs): N/A — Drop (in): N/A	Drilling Foreman: Scott DeCoteau
Sampler: 2-inch diameter by 4-foot long steel Macrocore	Field Engineer: Alana Miller
Sampler Hammer: N/A — Weight (lbs): N/A — Drop (in): N/A	

Material Symbol	Elev. (ft)	Sample Description	Depth Scale	Sample Number	Type	Recov. (in)	Penetr. resist BL/6in	PID Reading (ppm)	Remarks (Drilling Fluid, Depth of Casing, Fluid Loss, Drilling Resistance, etc.)
		R1a (0-8") ASPHALT	0					2.8	
		R1b (8-21") Loose, dark brown, fine SAND, some fine gravel, asphalt, brick, concrete (moist) [FILL]	1					0.0	
		R1c (21-35") Loose, light brown, fine SAND, trace fine gravel, brick, concrete, asphalt (moist) [FILL]	2	R1	MACROCORE	35/48	NA	0.0	1110 Collect C_SB04_0-1 1244 Collect C_WC0405_0-1
			3					0.0	
			4						1310 Collect C_COMP0405_0-4
		R2a (0-15") Loose, light brown, fine SAND, some fine gravel, trace silt, brick, concrete, asphalt (moist) [FILL]	5					0.0	
			6	R2	MACROCORE	32/48	NA	0.0	
		R2b (15-28") Loose, dark gray, silty fine SAND, milled lumber, concrete (moist) [FILL]	7					0.0	1130 Collect C_SB04_6-7
		R2c (28-32") Loose, gray, silty fine SAND, trace clay (moist) [FILL]	8					0.0	1320 Collect C_WC0405_7-8
		R3a (0-15") Loose, dark gray, silty fine SAND, trace fine gravel, brick (moist) [FILL]	9					0.0	1330 Collect C_COMP0405_4-8
			10	R3	MACROCORE	38/48	NA	0.0	
		R3b (15-24") Loose, dark gray, fine SAND, some medium sand, trace fine gravel (wet)							
		R3c (24-38") Soft, gray, CLAY (moist)	11					0.0	1120 Collect C_SB04_10-11
			12					0.0	1340 Collect C_COMP0405_8-12
		R4a (0-12") Soft, dark gray, fine sandy CLAY, trace fine gravel (wet)	13					0.0	
		R4b (12- 37") Soft, dark gray, CLAY (moist)	14	R4	MACROCORE	37/48	NA	0.0	
			15					0.0	
			16					0.0	1410 Collect C_WC0405_15-16
			17					0.1	
		R5 (0-48") Soft, gray, CLAY (moist)	18	R5	MACROCORE	48/48	NA	0.0	1415 Collect C_COMP0405_12-20 End of boring at 20' bgs. Hole backfilled with soil cuttings and finished with a concrete patch.
			19					0.0	
		End of Boring at 20 feet bgs	20					0.0	

\\LANGAN.COM\DATA\NY\DATA9\170494901\PROJECT DATA_DISCIPLINE\ENVIRONMENTAL\GINTLOGS\INLET.GPJ ... 1/3/2018 9:59:53 AM ... Report: Log - LANGAN

LANGAN

Log of Boring **C-SB05** Sheet 1 of 1

Project: Inlet Assemblage	Project No.: 170494901
Location: Brooklyn, NY	Elevation and Datum: TBD
Drilling Company: AARCO Environmental Services Corp.	Date Started: 12/14/17 / Date Finished: 12/14/17
Drilling Equipment: Geoprobe 7822DT	Completion Depth: 20 ft / Rock Depth: N/A
Size and Type of Bit: 2-inch Macrocore cutting shoe	Number of Samples: Disturbed 5, Undisturbed N/A, Core N/A
Casing Diameter (in): N/A / Casing Depth (ft): N/A	Water Level (ft.): First 10, Completion N/A, 24 HR. N/A
Casing Hammer: N/A / Weight (lbs): N/A / Drop (in): N/A	Drilling Foreman: Scott DeCoteau
Sampler: 2-inch diameter by 4-foot long steel Macrocore	Field Engineer: Alana Miller
Sampler Hammer: N/A / Weight (lbs): N/A / Drop (in): N/A	

Material Symbol	Elev. (ft)	Sample Description	Depth Scale	Sample Number	Type	Recov. (in)	Penetr. resist BL/6in	PID Reading (ppm)	Remarks (Drilling Fluid, Depth of Casing, Fluid Loss, Drilling Resistance, etc.)
		R1a (0-11") Loose, light brown, fine SAND, brick, asphalt, concrete (dry) [FILL]	0	R1	MACROCORE	27/48	NA	0.0	
		R1b (11-21") Loose, black, fine SAND, some fine gravel, concrete, asphalt (dry) [FILL]	1					0.0	1210 Collect C_SB05_0-1
		R1c (21-27") Loose, brown, fine SAND, some fine gravel, brick (moist) [FILL]	2					0.0	
			3						
			4						1310 Collect C_COMP0405_0-4
		R2a (0-8") Loose, black, fine SAND, asphalt, concrete (moist) [FILL]	5	R2	MACROCORE	36/48	NA	0.0	
		R2b (8-15") Loose, light brown, fine SAND, some fine gravel (moist) [FILL]	6					0.0	
		R2c (15-36") Loose, dark brown, silty fine SAND, milled lumber (moist) [FILL]	7					0.0	
			8					0.0	1220 Collect C_SB05_7-8
		R3a (0-10") Loose, gray, fine sandy SILT, trace fine gravel (moist) [FILL]	9	R3	MACROCORE	37/48	NA	0.0	1330 Collect C_COMP0405_4-8
		R3b (10-24") Loose, gray fine GRAVEL, some silt, trace fine sand, milled lumber, concrete (wet) [FILL]	10					0.0	1340 Collect C_WC0405_9-10
		R3c (24-37") Loose, gray, silty fine SAND, trace fine gravel, brick (wet) [FILL]	11					0.0	1230 Collect C_SB05_10-11
			12					0.0	1340 Collect C_COMP0405_8-12
		No Recovery	13	R4	MACROCORE	0/48	NA		
			14						
			15						
			16					0.0	
		R5 (0-48") Soft, gray, CLAY, trace shells (moist)	17	R5	MACROCORE	48/48	NA	0.0	
			18					0.0	1415 Collect C_COMP0405_12-20
			19					0.0	End of boring at 20' bgs. Hole backfilled with soil cuttings and finished with a concrete patch.
		End of Boring at 20 feet bgs	20					0.0	

\\LANGAN.COM\DATA\NY\DATA9\170494901\PROJECT DATA_DISCIPLINE\ENVIRONMENTAL\GINTLOGS\INLET.GPJ ... 1/3/2018 9:59:56 AM ... Report: Log - LANGAN

LANGAN

WELL CONSTRUCTION SUMMARY

Inlet Assemblage

C-MW01

PROJECT Preliminary Environmental Subsurface Investigation	**PROJECT NO.** 170494901
LOCATION Brooklyn, New York	**ELEVATION AND DATUM** TBD
DRILLING AGENCY AARCO	**DATE STARTED** 12/15/2017 **DATE FINISHED** 12/15/2017
DRILLING EQUIPMENT Geoprobe 7822DT	**DRILLER** Scott DeCotreau
SIZE AND TYPE OF BIT 4-inch diameter hollow-stem auger	**INSPECTORS** Alana Miller

METHOD OF INSTALLATION

AARCO advanced 4-1/4-inch diameter steel hollow-stem augers fitted with an expendable wooden plug to support a borehole opening for installation of the PVC well. The augers were advanced to about 20 feet below grade surface (bgs) and the well was installed in the open annulus and the wooden plug was pushed out of the bottom of the augers. The well was constructed of 10-feet of 0.01-slot screen set from 10 to 20 feet bgs and 10 feet of solid PVC riser. FilPro #0 sand was used to backfill the annulus around the well between 7 to 20 feet bgs and the depth of the pack was measured during backfilling to ensure correct depth placement. Bentonite was used to seal the well between 5 to 7 feet bgs. Grout was backfilled from 5 feet bgs to grade. The well was capped with a removable J-plug and finished within a bolt-down flush-mount manhole cover set in concrete.

METHOD OF WELL DEVELOPMENT

AARCO used a submersible whale pump fitted with tubing to surge and purge groundwater and sediment from the well. The well was developed until evacuated water was clear. Purge water was placed in a 55-gallon drum for disposal.

TYPE OF CASING Sch 40 PVC	**DIAMETER** 2-inch	**TYPE OF BACKFILL MATERIAL** Cement Grout
TYPE OF SCREEN Sch 40 PVC	**DIAMETER** 2-inch	**TYPE OF SEAL MATERIAL** Cetco Powdered Bentonite
BOREHOLE DIAMETER 4-1/4 inch		**TYPE OF FILTER MATERIAL** FilPro #0 Sand

TOP OF CASING	**ELEVATION (ft) (3)**	**DEPTH (ft)** 0.5
TOP OF SEAL	**ELEVATION (ft) (3)**	**DEPTH (ft)** 5
TOP OF FILTER	**ELEVATION (ft) (3)**	**DEPTH (ft)** 7
TOP OF SCREEN	**ELEVATION (ft) (3)**	**DEPTH (ft)** 10
BOTTOM OF WELL	**ELEVATION (ft) (3)**	**DEPTH (ft)** 20
SCREEN LENGTH		**LENGTH (ft)** 10
SLOT SIZE	0.01-inch	

WELL DETAILS

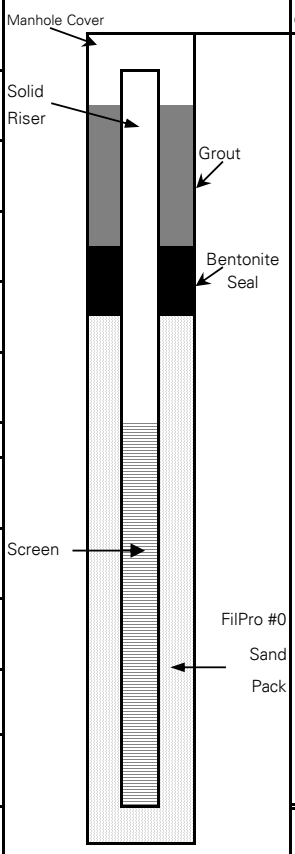

SUMMARY SOIL CLASSIFICATION (1), NOTES	**DEPTH (FT) (2)**
Ground Surface	0.0
	0.50
	5.0
	7.0
	10.0
	20.0
EOB	

GROUNDWATER ELEVATIONS

ELEVATION	DATE	DEPTH TO WATER (ft) (3)
	12/15/2017	8.84

LANGAN Engineering, Environmental, Surveying, and Landscape Architecture, D.P.C.
21 Penn Plaza, 360 West 31st Street, 8th Floor, New York, New York 10001

LANGAN

WELL CONSTRUCTION SUMMARY

Inlet Assemblage

C-MW02

PROJECT Preliminary Environmental Subsurface Investigation	**PROJECT NO.** 170494901
LOCATION Brooklyn, New York	**ELEVATION AND DATUM** TBD
DRILLING AGENCY AARCO	**DATE STARTED** 12/15/2017 **DATE FINISHED** 12/15/2017
DRILLING EQUIPMENT Geoprobe 7822DT	**DRILLER** Scott DeCotreau
SIZE AND TYPE OF BIT 4-inch diameter hollow-stem auger	**INSPECTORS** Alana Miller

METHOD OF INSTALLATION

AARCO advanced 4-1/4-inch diameter steel hollow-stem augers fitted with an expendable wooden plug to support a borehole opening for installation of the PVC well. The augers were advanced to about 20 feet below grade surface (bgs) and the well was installed in the open annulus and the wooden plug was pushed out of the bottom of the augers. The well was constructed of 10-feet of 0.01-slot screen set from 10 to 20 feet bgs and 10 feet of solid PVC riser. FilPro #0 sand was used to backfill the annulus around the well between 7 to 20 feet bgs and the depth of the pack was measured during backfilling to ensure correct depth placement. Bentonite was used to seal the well between 5 to 7 feet bgs. Grout was backfilled from 5 feet bgs to grade. The well was capped with a removable J-plug and finished within a bolt-down flush-mount manhole cover set in concrete.

METHOD OF WELL DEVELOPMENT

AARCO used a submersible whale pump fitted with tubing to surge and purge groundwater and sediment from the well. The well was developed until evacuated water was clear. Purge water was placed in a 55-gallon drum for disposal.

TYPE OF CASING Sch 40 PVC	**DIAMETER** 2-inch	**TYPE OF BACKFILL MATERIAL** Cement Grout
TYPE OF SCREEN Sch 40 PVC	**DIAMETER** 2-inch	**TYPE OF SEAL MATERIAL** Cetco Powdered Bentonite
BOREHOLE DIAMETER 4-1/4 inch		**TYPE OF FILTER MATERIAL** FilPro #0 Sand

TOP OF CASING	**ELEVATION (ft) (3)**	**DEPTH (ft)** 0.25
TOP OF SEAL	**ELEVATION (ft) (3)**	**DEPTH (ft)** 5
TOP OF FILTER	**ELEVATION (ft) (3)**	**DEPTH (ft)** 7
TOP OF SCREEN	**ELEVATION (ft) (3)**	**DEPTH (ft)** 10
BOTTOM OF WELL	**ELEVATION (ft) (3)**	**DEPTH (ft)** 20
SCREEN LENGTH		**LENGTH (ft)** 10
SLOT SIZE	0.01-inch	

WELL DETAILS

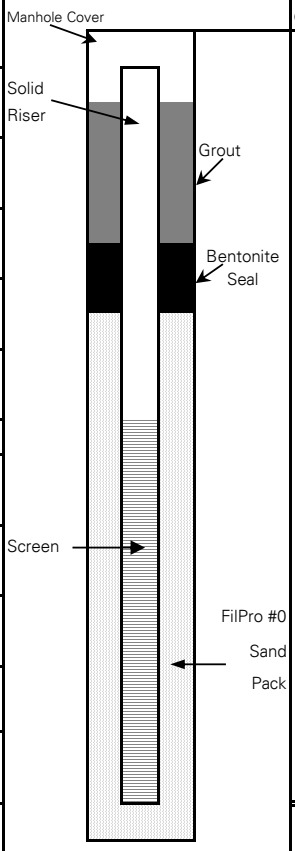

SUMMARY SOIL CLASSIFICATION (1), NOTES	**DEPTH (FT) (2)**
Ground Surface	0.0
	0.25
	5.0
	7.0
	10.0
	20.0
EOB	

GROUNDWATER ELEVATIONS

ELEVATION	DATE	DEPTH TO WATER (ft) (3)
	12/15/2017	8.53

LANGAN Engineering, Environmental, Surveying, and Landscape Architecture, D.P.C.
21 Penn Plaza, 360 West 31st Street, 8th Floor, New York, New York 10001

GROUND WATER SAMPLE FIELD INFORMATION FORM

Site:	Inlet Assemblage - Corzo	**Well#/Location:**	C-MW01	**Job No.**	170494901
Date:	12/21/2017	**Weather:**	Sunny 30s F	**Sampling Personnel:**	Alana Miller

Well Information

Sample ID	C_MW01_122117
Well Depth (ft)	20
Screened Interval (ft)	10
Casing Elevation (msl)	-
Casing Diameter (in)	2
Depth to Water (ft)	8.91
Water Elevation (msl)	-
Casing Volume (gal)	6.53
PID/FID Reading (ppm)	24.2

Purging Information

Purging Method	low flow
Purging Rate (L/m)	0.4
Start Purge Time	9:02
End Purge Time	10:05
Volume Purged (L)	24.00

Sampling Information

Sampling Method	low flow
Start Sampling Time	10:05
End Sampling Time	11:00
Depth Before Sampling (ft)	8.93
Number Bottles Collected	-

	Parameters							
Sample Time	**Temp (°C)**	**pH**	**ORP (mV)**	**Conductivity (mS/cm)**	**Turbidity (NTU)**	**Dissolved Oxygen (mg/L)**	**Depth to Water (ft)**	**Purged Volume (liters)**
9:03	15.12	7.41	-28	2.66	1000	0.60	8.93	0.25
9:08	16.15	7.4	-26	2.57	1000	0.00	8.93	3
9:13	16.2	7.48	-55	2.51	1000	0.00	8.94	4.5
9:19	16.31	7.53	-92	2.63	1000	0.00	8.94	7
9:24	16.4	7.4	-100	2.53	35	0.00	8.94	8.75
9:29	16.39	7.34	-102	2.43	0.0	0.00	8.93	11
9:34	16.43	7.29	-104	2.33	0.0	0.00	8.93	13
9:39	16.4	7.26	-104	2.27	0.0	0.00	8.93	14
9:44	16.56	7.19	-105	2.16	0.0	0.00	8.93	17
9:49	16.61	7.19	-105	2.12	0.0	0.00	8.93	18.5
9:54	16.52	7.17	-106	2.08	0.0	0.00	8.93	21
9:59	16.54	7.16	-106	2.05	0.0	0.00	8.93	22.5
10:04	16.59	7.14	-107	2.02	0.0	0.00	8.93	24

Notes/Remarks

Stablility

PH - ± 0.1 unit

Specific Conductance - ± 3%

Temperature - ± 3%

Dissolved Oxygen - ± 10% above 0.5 mg/L

Turbidity - ± 10% above 5 NTU

ORP/Eh - ± 10 millivolts

Maximum flow rate - < 0.5 L/m or 0.13 gpm

Maximum drawdown - < 0.33 feet

Remember: Battery Connections - **RED** is **POSITIVE** and **BLACK** is **NEGATIVE**

Langan Engineering, Environmental, Surveying and Landscape Architecture, D.P.C.

GROUND WATER SAMPLE FIELD INFORMATION FORM

Site:	Inlet Assemblage - Corzo	**Well#/Location:**	C-MW02	**Job No.**	170494901
Date:	12/21/2017	**Weather:**	Sunny 30s F	**Sampling Personnel:**	Alana Miller

Well Information

Sample ID	C_MW02_122117
Well Depth (ft)	20
Screened Interval (ft)	10
Casing Elevation (msl)	-
Casing Diameter (in)	2
Depth to Water (ft)	8.81
Water Elevation (msl)	-
Casing Volume (gal)	6.53
PID/FID Reading (ppm)	17.5

Purging Information

Purging Method	N/A
Purging Rate (gpm)	N/A
Start Purge Time	N/A
End Purge Time	N/A
Volume Purged (gal)	N/A

Sampling Information

Sampling Method	Bailer
Start Sampling Time	12:00
End Sampling Time	12:30
Depth Before Sampling (ft)	9.10
Number Bottles Collected	-

	Parameters							
Sample Time	**Temp (°C)**	**pH**	**ORP (mV)**	**Conductivity (mS/cm)**	**Turbidity (NTU)**	**Dissolved Oxygen (mg/L)**	**Depth to Water (ft)**	**Purged Volume (gallons)**
8:27	9.25	7.39	-17	3.06	1000.0	1.66	8.70	0.25
8:28	***Well pumped dry ***							

Well did not stabilize. Well was purged dry and sampled with a 1.75-inch bailer.

Notes/Remarks

Stablility

PH - ± 0.1 unit

Specific Conductance - ± 3%

Temperature - ± 3%

Dissolved Oxygen - ± 10% above 0.5 mg/L

Turbidity - ± 10% above 5 NTU

ORP/Eh - ± 10 millivolts

Maximum flow rate - < 0.5 L/m or 0.13 gpm

Maximum drawdown - < 0.33 feet

Well screen filled with sediment. Bottom of well at ~10 ft bgs.

Collected sample with bailer.

Remember: Battery Connections - **RED** is **POSITIVE** and **BLACK** is **NEGATIVE**

Langan Engineering, Environmental, Surveying and Landscape Architecture, D.P.C.

SOIL VAPOR SAMPLING LOG SHEET

Sample Number: C-SV01

PROJECT: Inlet Assemblage	**PROJECT NO.:** 170494901
LOCATION: Brooklyn, NY	**SURFACE ELEVATION AND DATUM:** NA
DRILLING FIRM OR LANGAN INSTALLER: AARCO Environmental Services Corp.	**INSTALLATION DATE STARTED:** 12/14/2017 **DATE FINISHED:** 12/14/2017
INSTALLATION FOREMAN: Scott Decoteau	**SAMPLE DATE STARTED:** 12/14/2017 **DATE FINISHED:** 12/14/2017
INSTALLATION EQUIPMENT: Geoprobe 7822 DT	**TYPE OF SAMPLING DEVICE:** 6-L Summa Canister
INSPECTOR: Alana Miller	**SAMPLER:** Alana Miller
POTENTIAL SAMPLE INTERFERENCES: NA	**WEATHER CONDITIONS (PRECIP., TEMP., PRESS., WIND SPEED AND DIR.):** Partly Cloudy, 24-30 Fahrenheit 5-15 mph East 29.77 in Hg 1.1 inches Snow

METHOD OF INSTALLATION AND PURGING:
Adavance a 2-inch steel diamater steel Macrocore to 7 feet below grade surface. Install 2-inch polyethylene probe, backfill with Filpro #2 Sand and seal with Cetco Powdered Bentonite Grout. Use helium shourd to perform seal test and purge for 2 minutes.

TUBING TYPE/DIAMETER: 1-4-inch by 3/16-inch (OD x ID) Teflon tubing	**TYPE OF MATERIAL ABOVE SEAL:** Cetco Powdered Bentonite Grout
IMPLANT SCREEN TYPE/LENGTH/DIAMETER: 2-inch polyethylene probe	**SEAL MATERIAL (Bentonite, Beeswax, Modeling Clay, etc.):** Cetco Powdered Bentonite Grout
BOREHOLE DIAMETER: 2-inches	**FILTER PACK MATERIAL (Sand or Glass Beads):** Filpro #2 Sand

PURGE VOLUME (L):	0.02
PURGE FLOW RATE (ML/MIN):	10.0
PID AFTER PURGE (PPM):	0
HELIUM TEST IN BUCKET(%):	12.1%/13.2%
HELIUM TEST IN TUBE (PPM):	0/0
SAMPLE START DATE/TIME:	12/14/2017 15:10
SAMPLE STOP DATE/TIME:	12/14/2017 17:10
TOTAL SAMPLE TIME (MIN):	120
FLOW RATE (L/MIN):	0.04
VOLUME OF SAMPLE (LITERS):	6
PID AFTER SAMPLE (PPM):	0.2
SAMPLE MOISTURE CONTENT:	NA
CAN SERIAL NUMBER:	1777
REGULATOR SERIAL NUMBER:	215
CAN START VACUUM PRESS. (" HG):	-29.38
CAN STOP VACUUM PRESS. (" HG):	-6.08

IMPLANT/PROBE DETAILS (SEAL, FILTER, ETC.)	DEPTH (FEET FROM SURFACE)	NOTES
SURFACE / SURFACE		
Top of Seal	0	Bentonite Seal
Top of Pack	1	
		Filpro #2 Sand
	7	2-inch Polyethylene Soil Vapor Point

SAMPLE LOCATION SKETCH

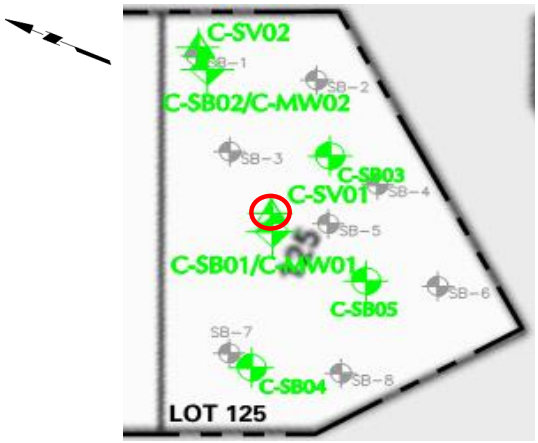

NOTES

Langan Engineering, Environmental, Surveying and Landscape Architecture, D.P.C.
21 Penn Plaza, 360 West 31st Street, 8th Floor, New York, New York 10001-2727

SOIL VAPOR SAMPLING LOG SHEET

Sample Number: C-SV02

PROJECT: Inlet Assemblage	**PROJECT NO.:** 170494901
LOCATION: Brooklyn, NY	**SURFACE ELEVATION AND DATUM:** NA
DRILLING FIRM OR LANGAN INSTALLER: AARCO Environmental Services Corp.	**INSTALLATION DATE STARTED:** 12/14/2017 **DATE FINISHED:** 12/14/2017
INSTALLATION FOREMAN: Scott Decoteau	**SAMPLE DATE STARTED:** 12/14/2017 **DATE FINISHED:** 12/14/2017
INSTALLATION EQUIPMENT: Geoprobe 7822 DT	**TYPE OF SAMPLING DEVICE:** 6-L Summa Canister
INSPECTOR: Alana Miller	**SAMPLER:** Alana Miller
POTENTIAL SAMPLE INTERFERENCES: NA	**WEATHER CONDITIONS (PRECIP., TEMP., PRESS., WIND SPEED AND DIR.):** Partly Cloudy, 24-30 Fahrenheit 5-15 mph East 29.77 in Hg 1.1 inches Snow

METHOD OF INSTALLATION AND PURGING:
Adavance a 2-inch steel diamater steel Macrocore to 7 feet below grade surface. Install 2-inch polyethylene probe, backfill with Filpro #2 Sand and seal with Cetco Powdered Bentonite Grout. Use helium shourd to perform seal test and purge for 2 minutes.

TUBING TYPE/DIAMETER: 1-4-inch by 3/16-inch (OD x ID) Teflon tubing	**TYPE OF MATERIAL ABOVE SEAL:** Cetco Powdered Bentonite Grout
IMPLANT SCREEN TYPE/LENGTH/DIAMETER: 2-inch polyethylene probe	**SEAL MATERIAL (Bentonite, Beeswax, Modeling Clay, etc.):** Cetco Powdered Bentonite Grout
BOREHOLE DIAMETER: 2-inches	**FILTER PACK MATERIAL (Sand or Glass Beads):** Filpro #2 Sand

PURGE VOLUME (L):	0.02
PURGE FLOW RATE (ML/MIN):	10.0
PID AFTER PURGE (PPM):	0.5
HELIUM TEST IN BUCKET(%):	11.1%/10.2%
HELIUM TEST IN TUBE (PPM):	0/0
SAMPLE START DATE/TIME:	12/14/2017 14:06
SAMPLE STOP DATE/TIME:	12/14/2017 16:06
TOTAL SAMPLE TIME (MIN):	120
FLOW RATE (L/MIN):	0.0399
VOLUME OF SAMPLE (LITERS):	6
PID AFTER SAMPLE (PPM):	0.9
SAMPLE MOISTURE CONTENT:	NA
CAN SERIAL NUMBER:	901
REGULATOR SERIAL NUMBER:	910
CAN START VACUUM PRESS. (" HG):	-30.37
CAN STOP VACUUM PRESS. (" HG):	-6.46

IMPLANT/PROBE DETAILS (SEAL, FILTER, ETC.)	DEPTH (FEET FROM SURFACE)	NOTES
Top of Seal	0	Bentonite Seal
Top of Pack	1	
		Filpro #2 Sand
	7	2-inch Polyethylene Soil Vapor Point

SAMPLE LOCATION SKETCH

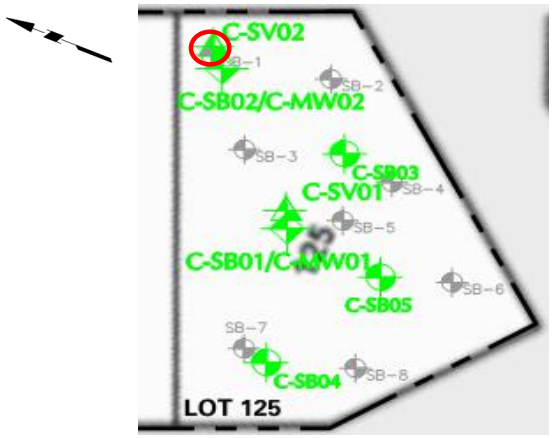

NOTES

Langan Engineering, Environmental, Surveying and Landscape Architecture, D.P.C.
21 Penn Plaza, 360 West 31st Street, 8th Floor, New York, New York 10001-2727

ANALYTICAL REPORT

Lab Number:	L1746282
Client:	Langan Engineering & Environmental 21 Penn Plaza 360 W. 31st Street, 8th Floor New York, NY 10001-2727
ATTN:	Greg Wyka
Phone:	(212) 479-5476
Project Name:	30 GEM ST
Project Number:	170494901
Report Date:	12/21/17

The original project report/data package is held by Alpha Analytical. This report/data package is paginated and should be reproduced only in its entirety. Alpha Analytical holds no responsibility for results and/or data that are not consistent with the original.

Certifications & Approvals: MA (M-MA030), NH NELAP (2062), NJ NELAP (MA015), CT (PH-0141), FL (E87814), IL (200081), LA (85084), ME (MA00030), MD (350), NY (11627), NC (685), OH (CL106), PA (68-02089), RI (LAO00299), TX (T104704419), VT (VT-0015), VA (460194), WA (C954), US Army Corps of Engineers, USDA (Permit #P330-13-00067), USFWS (Permit #LE2069641).

320 Forbes Boulevard, Mansfield, MA 02048-1806
508-822-9300 (Fax) 508-822-3288 800-624-9220 - www.alphalab.com

Project Name: 30 GEM ST
Project Number: 170494901

Lab Number: L1746282
Report Date: 12/21/17

Alpha Sample ID	Client ID	Matrix	Sample Location	Collection Date/Time	Receive Date
L1746282-01	C_SV02_121417	SOIL_VAPOR	BROOKLYN, NY	12/14/17 16:06	12/14/17
L1746282-02	C_SV01_121417	SOIL_VAPOR	BROOKLYN, NY	12/14/17 17:10	12/14/17

Project Name: 30 GEM ST
Project Number: 170494901

Lab Number: L1746282
Report Date: 12/21/17

Case Narrative

The samples were received in accordance with the Chain of Custody and no significant deviations were encountered during the preparation or analysis unless otherwise noted. Sample Receipt, Container Information, and the Chain of Custody are located at the back of the report.

Results contained within this report relate only to the samples submitted under this Alpha Lab Number and meet NELAP requirements for all NELAP accredited parameters unless otherwise noted in the following narrative. The data presented in this report is organized by parameter (i.e. VOC, SVOC, etc.). Sample specific Quality Control data (i.e. Surrogate Spike Recovery) is reported at the end of the target analyte list for each individual sample, followed by the Laboratory Batch Quality Control at the end of each parameter. Tentatively Identified Compounds (TICs), if requested, are reported for compounds identified to be present and are not part of the method/program Target Compound List, even if only a subset of the TCL are being reported. If a sample was re-analyzed or re-extracted due to a required quality control corrective action and if both sets of data are reported, the Laboratory ID of the re-analysis or re-extraction is designated with an "R" or "RE", respectively. When multiple Batch Quality Control elements are reported (e.g. more than one LCS), the associated samples for each element are noted in the grey shaded header line of each data table. Any Laboratory Batch, Sample Specific % recovery or RPD value that is outside the listed Acceptance Criteria is bolded in the report. All specific QC information is also incorporated in the Data Usability format of our Data Merger tool where it can be reviewed along with any associated usability implications. Soil/sediments, solids and tissues are reported on a dry weight basis unless otherwise noted. Definitions of all data qualifiers and acronyms used in this report are provided in the Glossary located at the back of the report.

In reference to questions H (CAM) or 4 (RCP) when "NO" is checked, the performance criteria for CAM and RCP methods allow for some quality control failures to occur and still be within method compliance. In these instances the specific failure is not narrated but noted in the associated QC table. The information is also incorporated in the Data Usability format of our Data Merger tool where it can be reviewed along with any associated usability implications.

Please see the associated ADEx data file for a comparison of laboratory reporting limits that were achieved with the regulatory Numerical Standards requested on the Chain of Custody.

HOLD POLICY
For samples submitted on hold, Alpha's policy is to hold samples (with the exception of Air canisters) free of charge for 21 calendar days from the date the project is completed. After 21 calendar days, we will dispose of all samples submitted including those put on hold unless you have contacted your Client Service Representative and made arrangements for Alpha to continue to hold the samples. Air canisters will be disposed after 3 business days from the date the project is completed.

Please contact Client Services at 800-624-9220 with any questions.

Project Name:	30 GEM ST	**Lab Number:**	L1746282
Project Number:	170494901	**Report Date:**	12/21/17

Case Narrative (continued)

Volatile Organics in Air

Canisters were released from the laboratory on December 14, 2017. The canister certification results are provided as an addendum.

L1746282-01: The sample has elevated detection limits due to the dilution required by the elevated concentrations of non-target compounds in the sample.

Sample Receipt

The client changed the sample IDs for the sample L1746282-01, no revised CoC was provided.

I, the undersigned, attest under the pains and penalties of perjury that, to the best of my knowledge and belief and based upon my personal inquiry of those responsible for providing the information contained in this analytical report, such information is accurate and complete. This certificate of analysis is not complete unless this page accompanies any and all pages of this report.

Authorized Signature: Christopher J. Anderson

Title: Technical Director/Representative

Date: 12/21/17

AIR

Project Name: 30 GEM ST
Project Number: 170494901
Lab Number: L1746282
Report Date: 12/21/17

SAMPLE RESULTS

Lab ID: L1746282-01 D
Client ID: C_SV02_121417
Sample Location: BROOKLYN, NY
Matrix: Soil_Vapor
Anaytical Method: 48,TO-15
Analytical Date: 12/21/17 03:41
Analyst: RY

Date Collected: 12/14/17 16:06
Date Received: 12/14/17
Field Prep: Not Specified

Parameter	ppbV Results	ppbV RL	ppbV MDL	ug/m3 Results	ug/m3 RL	ug/m3 MDL	Qualifier	Dilution Factor
Volatile Organics in Air - Mansfield Lab								
Dichlorodifluoromethane	ND	0.500	--	ND	2.47	--		2.5
Chloromethane	0.958	0.500	--	1.98	1.03	--		2.5
1,2-Dichloro-1,1,2,2-tetrafluoroethane	ND	0.500	--	ND	3.49	--		2.5
Vinyl chloride	8.32	0.500	--	21.3	1.28	--		2.5
1,3-Butadiene	3.33	0.500	--	7.37	1.11	--		2.5
Bromomethane	ND	0.500	--	ND	1.94	--		2.5
Chloroethane	ND	0.500	--	ND	1.32	--		2.5
Ethyl Alcohol	ND	12.5	--	ND	23.6	--		2.5
Vinyl bromide	ND	0.500	--	ND	2.19	--		2.5
Acetone	46.1	2.50	--	110	5.94	--		2.5
Trichlorofluoromethane	ND	0.500	--	ND	2.81	--		2.5
iso-Propyl Alcohol	ND	1.25	--	ND	3.07	--		2.5
1,1-Dichloroethene	ND	0.500	--	ND	1.98	--		2.5
tert-Butyl Alcohol	2.49	1.25	--	7.55	3.79	--		2.5
Methylene chloride	ND	1.25	--	ND	4.34	--		2.5
3-Chloropropene	ND	0.500	--	ND	1.57	--		2.5
Carbon disulfide	12.1	0.500	--	37.7	1.56	--		2.5
1,1,2-Trichloro-1,2,2-Trifluoroethane	ND	0.500	--	ND	3.83	--		2.5
trans-1,2-Dichloroethene	ND	0.500	--	ND	1.98	--		2.5
1,1-Dichloroethane	ND	0.500	--	ND	2.02	--		2.5
Methyl tert butyl ether	ND	0.500	--	ND	1.80	--		2.5
2-Butanone	51.1	1.25	--	151	3.69	--		2.5
cis-1,2-Dichloroethene	0.555	0.500	--	2.20	1.98	--		2.5
Ethyl Acetate	ND	1.25	--	ND	4.50	--		2.5

Project Name: 30 GEM ST
Project Number: 170494901
Lab Number: L1746282
Report Date: 12/21/17

SAMPLE RESULTS

Lab ID: L1746282-01 D
Client ID: C_SV02_121417
Sample Location: BROOKLYN, NY
Date Collected: 12/14/17 16:06
Date Received: 12/14/17
Field Prep: Not Specified

Parameter	ppbV Results	ppbV RL	ppbV MDL	ug/m3 Results	ug/m3 RL	ug/m3 MDL	Qualifier	Dilution Factor
Volatile Organics in Air - Mansfield Lab								
Chloroform	0.552	0.500	--	2.70	2.44	--		2.5
Tetrahydrofuran	ND	1.25	--	ND	3.69	--		2.5
1,2-Dichloroethane	ND	0.500	--	ND	2.02	--		2.5
n-Hexane	20.6	0.500	--	72.6	1.76	--		2.5
1,1,1-Trichloroethane	ND	0.500	--	ND	2.73	--		2.5
Benzene	0.980	0.500	--	3.13	1.60	--		2.5
Carbon tetrachloride	ND	0.500	--	ND	3.15	--		2.5
Cyclohexane	2.50	0.500	--	8.61	1.72	--		2.5
1,2-Dichloropropane	ND	0.500	--	ND	2.31	--		2.5
Bromodichloromethane	ND	0.500	--	ND	3.35	--		2.5
1,4-Dioxane	ND	0.500	--	ND	1.80	--		2.5
Trichloroethene	91.2	0.500	--	490	2.69	--		2.5
2,2,4-Trimethylpentane	ND	0.500	--	ND	2.34	--		2.5
Heptane	10.8	0.500	--	44.3	2.05	--		2.5
cis-1,3-Dichloropropene	ND	0.500	--	ND	2.27	--		2.5
4-Methyl-2-pentanone	ND	1.25	--	ND	5.12	--		2.5
trans-1,3-Dichloropropene	ND	0.500	--	ND	2.27	--		2.5
1,1,2-Trichloroethane	ND	0.500	--	ND	2.73	--		2.5
Toluene	1.79	0.500	--	6.75	1.88	--		2.5
2-Hexanone	ND	0.500	--	ND	2.05	--		2.5
Dibromochloromethane	ND	0.500	--	ND	4.26	--		2.5
1,2-Dibromoethane	ND	0.500	--	ND	3.84	--		2.5
Tetrachloroethene	ND	0.500	--	ND	3.39	--		2.5
Chlorobenzene	ND	0.500	--	ND	2.30	--		2.5
Ethylbenzene	2.68	0.500	--	11.6	2.17	--		2.5
p/m-Xylene	10.2	1.00	--	44.3	4.34	--		2.5
Bromoform	ND	0.500	--	ND	5.17	--		2.5
Styrene	ND	0.500	--	ND	2.13	--		2.5

Project Name: 30 GEM ST
Project Number: 170494901
Lab Number: L1746282
Report Date: 12/21/17

SAMPLE RESULTS

Lab ID: L1746282-01 D
Client ID: C_SV02_121417
Sample Location: BROOKLYN, NY
Date Collected: 12/14/17 16:06
Date Received: 12/14/17
Field Prep: Not Specified

Parameter	ppbV Results	ppbV RL	ppbV MDL	ug/m3 Results	ug/m3 RL	ug/m3 MDL	Qualifier	Dilution Factor
Volatile Organics in Air - Mansfield Lab								
1,1,2,2-Tetrachloroethane	ND	0.500	--	ND	3.43	--		2.5
o-Xylene	3.86	0.500	--	16.8	2.17	--		2.5
4-Ethyltoluene	ND	0.500	--	ND	2.46	--		2.5
1,3,5-Trimethylbenzene	ND	0.500	--	ND	2.46	--		2.5
1,2,4-Trimethylbenzene	ND	0.500	--	ND	2.46	--		2.5
Benzyl chloride	ND	0.500	--	ND	2.59	--		2.5
1,3-Dichlorobenzene	ND	0.500	--	ND	3.01	--		2.5
1,4-Dichlorobenzene	ND	0.500	--	ND	3.01	--		2.5
1,2-Dichlorobenzene	ND	0.500	--	ND	3.01	--		2.5
1,2,4-Trichlorobenzene	ND	0.500	--	ND	3.71	--		2.5
Hexachlorobutadiene	ND	0.500	--	ND	5.33	--		2.5

Internal Standard	% Recovery	Qualifier	Acceptance Criteria
1,4-Difluorobenzene	73		60-140
Bromochloromethane	78		60-140
chlorobenzene-d5	110		60-140

Project Name: 30 GEM ST
Project Number: 170494901
Lab Number: L1746282
Report Date: 12/21/17

SAMPLE RESULTS

Lab ID: L1746282-02
Client ID: C_SV01_121417
Sample Location: BROOKLYN, NY
Matrix: Soil_Vapor
Anaytical Method: 48,TO-15
Analytical Date: 12/21/17 04:21
Analyst: RY

Date Collected: 12/14/17 17:10
Date Received: 12/14/17
Field Prep: Not Specified

Parameter	ppbV Results	ppbV RL	ppbV MDL	ug/m3 Results	ug/m3 RL	ug/m3 MDL	Qualifier	Dilution Factor
Volatile Organics in Air - Mansfield Lab								
Dichlorodifluoromethane	0.399	0.200	--	1.97	0.989	--		1
Chloromethane	0.212	0.200	--	0.438	0.413	--		1
1,2-Dichloro-1,1,2,2-tetrafluoroethane	ND	0.200	--	ND	1.40	--		1
Vinyl chloride	ND	0.200	--	ND	0.511	--		1
1,3-Butadiene	0.534	0.200	--	1.18	0.442	--		1
Bromomethane	ND	0.200	--	ND	0.777	--		1
Chloroethane	ND	0.200	--	ND	0.528	--		1
Ethyl Alcohol	12.0	5.00	--	22.6	9.42	--		1
Vinyl bromide	ND	0.200	--	ND	0.874	--		1
Acetone	29.1	1.00	--	69.1	2.38	--		1
Trichlorofluoromethane	ND	0.200	--	ND	1.12	--		1
iso-Propyl Alcohol	0.713	0.500	--	1.75	1.23	--		1
1,1-Dichloroethene	ND	0.200	--	ND	0.793	--		1
tert-Butyl Alcohol	3.89	0.500	--	11.8	1.52	--		1
Methylene chloride	0.915	0.500	--	3.18	1.74	--		1
3-Chloropropene	ND	0.200	--	ND	0.626	--		1
Carbon disulfide	1.81	0.200	--	5.64	0.623	--		1
1,1,2-Trichloro-1,2,2-Trifluoroethane	ND	0.200	--	ND	1.53	--		1
trans-1,2-Dichloroethene	ND	0.200	--	ND	0.793	--		1
1,1-Dichloroethane	ND	0.200	--	ND	0.809	--		1
Methyl tert butyl ether	ND	0.200	--	ND	0.721	--		1
2-Butanone	54.8	0.500	--	162	1.47	--		1
cis-1,2-Dichloroethene	32.3	0.200	--	128	0.793	--		1
Ethyl Acetate	ND	0.500	--	ND	1.80	--		1

Project Name: 30 GEM ST
Project Number: 170494901
Lab Number: L1746282
Report Date: 12/21/17

SAMPLE RESULTS

Lab ID: L1746282-02
Client ID: C_SV01_121417
Sample Location: BROOKLYN, NY
Date Collected: 12/14/17 17:10
Date Received: 12/14/17
Field Prep: Not Specified

Parameter	ppbV Results	ppbV RL	ppbV MDL	ug/m3 Results	ug/m3 RL	ug/m3 MDL	Qualifier	Dilution Factor
Volatile Organics in Air - Mansfield Lab								
Chloroform	0.204	0.200	--	0.996	0.977	--		1
Tetrahydrofuran	ND	0.500	--	ND	1.47	--		1
1,2-Dichloroethane	ND	0.200	--	ND	0.809	--		1
n-Hexane	0.884	0.200	--	3.12	0.705	--		1
1,1,1-Trichloroethane	ND	0.200	--	ND	1.09	--		1
Benzene	0.538	0.200	--	1.72	0.639	--		1
Carbon tetrachloride	ND	0.200	--	ND	1.26	--		1
Cyclohexane	0.514	0.200	--	1.77	0.688	--		1
1,2-Dichloropropane	ND	0.200	--	ND	0.924	--		1
Bromodichloromethane	ND	0.200	--	ND	1.34	--		1
1,4-Dioxane	ND	0.200	--	ND	0.721	--		1
Trichloroethene	6.00	0.200	--	32.2	1.07	--		1
2,2,4-Trimethylpentane	ND	0.200	--	ND	0.934	--		1
Heptane	0.784	0.200	--	3.21	0.820	--		1
cis-1,3-Dichloropropene	ND	0.200	--	ND	0.908	--		1
4-Methyl-2-pentanone	0.513	0.500	--	2.10	2.05	--		1
trans-1,3-Dichloropropene	ND	0.200	--	ND	0.908	--		1
1,1,2-Trichloroethane	ND	0.200	--	ND	1.09	--		1
Toluene	1.56	0.200	--	5.88	0.754	--		1
2-Hexanone	6.48	0.200	--	26.6	0.820	--		1
Dibromochloromethane	ND	0.200	--	ND	1.70	--		1
1,2-Dibromoethane	ND	0.200	--	ND	1.54	--		1
Tetrachloroethene	21.0	0.200	--	142	1.36	--		1
Chlorobenzene	ND	0.200	--	ND	0.921	--		1
Ethylbenzene	0.565	0.200	--	2.45	0.869	--		1
p/m-Xylene	2.10	0.400	--	9.12	1.74	--		1
Bromoform	ND	0.200	--	ND	2.07	--		1
Styrene	0.252	0.200	--	1.07	0.852	--		1

Project Name: 30 GEM ST
Project Number: 170494901
Lab Number: L1746282
Report Date: 12/21/17

SAMPLE RESULTS

Lab ID: L1746282-02
Client ID: C_SV01_121417
Sample Location: BROOKLYN, NY
Date Collected: 12/14/17 17:10
Date Received: 12/14/17
Field Prep: Not Specified

Parameter	ppbV Results	ppbV RL	ppbV MDL	ug/m3 Results	ug/m3 RL	ug/m3 MDL	Qualifier	Dilution Factor
Volatile Organics in Air - Mansfield Lab								
1,1,2,2-Tetrachloroethane	ND	0.200	--	ND	1.37	--		1
o-Xylene	0.640	0.200	--	2.78	0.869	--		1
4-Ethyltoluene	0.215	0.200	--	1.06	0.983	--		1
1,3,5-Trimethylbenzene	ND	0.200	--	ND	0.983	--		1
1,2,4-Trimethylbenzene	0.504	0.200	--	2.48	0.983	--		1
Benzyl chloride	ND	0.200	--	ND	1.04	--		1
1,3-Dichlorobenzene	ND	0.200	--	ND	1.20	--		1
1,4-Dichlorobenzene	ND	0.200	--	ND	1.20	--		1
1,2-Dichlorobenzene	ND	0.200	--	ND	1.20	--		1
1,2,4-Trichlorobenzene	ND	0.200	--	ND	1.48	--		1
Hexachlorobutadiene	ND	0.200	--	ND	2.13	--		1

Internal Standard	% Recovery	Qualifier	Acceptance Criteria
1,4-Difluorobenzene	76		60-140
Bromochloromethane	80		60-140
chlorobenzene-d5	83		60-140

Project Name: 30 GEM ST
Project Number: 170494901

Lab Number: L1746282
Report Date: 12/21/17

Method Blank Analysis
Batch Quality Control

Analytical Method: 48,TO-15
Analytical Date: 12/20/17 16:39

Parameter	ppbV Results	ppbV RL	ppbV MDL	ug/m3 Results	ug/m3 RL	ug/m3 MDL	Qualifier	Dilution Factor
Volatile Organics in Air - Mansfield Lab for sample(s): 01-02 Batch: WG1074980-4								
Chlorodifluoromethane	ND	0.200	--	ND	0.707	--		1
Propylene	ND	0.500	--	ND	0.861	--		1
Propane	ND	0.500	--	ND	0.902	--		1
Dichlorodifluoromethane	ND	0.200	--	ND	0.989	--		1
Chloromethane	ND	0.200	--	ND	0.413	--		1
1,2-Dichloro-1,1,2,2-tetrafluoroethane	ND	0.200	--	ND	1.40	--		1
Methanol	ND	5.00	--	ND	6.55	--		1
Vinyl chloride	ND	0.200	--	ND	0.511	--		1
1,3-Butadiene	ND	0.200	--	ND	0.442	--		1
Butane	ND	0.200	--	ND	0.475	--		1
Bromomethane	ND	0.200	--	ND	0.777	--		1
Chloroethane	ND	0.200	--	ND	0.528	--		1
Ethyl Alcohol	ND	5.00	--	ND	9.42	--		1
Dichlorofluoromethane	ND	0.200	--	ND	0.842	--		1
Vinyl bromide	ND	0.200	--	ND	0.874	--		1
Acrolein	ND	0.500	--	ND	1.15	--		1
Acetone	ND	1.00	--	ND	2.38	--		1
Acetonitrile	ND	0.200	--	ND	0.336	--		1
Trichlorofluoromethane	ND	0.200	--	ND	1.12	--		1
iso-Propyl Alcohol	ND	0.500	--	ND	1.23	--		1
Acrylonitrile	ND	0.500	--	ND	1.09	--		1
Pentane	ND	0.200	--	ND	0.590	--		1
Ethyl ether	ND	0.200	--	ND	0.606	--		1
1,1-Dichloroethene	ND	0.200	--	ND	0.793	--		1
tert-Butyl Alcohol	ND	0.500	--	ND	1.52	--		1

Project Name: 30 GEM ST
Project Number: 170494901
Lab Number: L1746282
Report Date: 12/21/17

Method Blank Analysis
Batch Quality Control

Analytical Method: 48,TO-15
Analytical Date: 12/20/17 16:39

Parameter	ppbV Results	ppbV RL	ppbV MDL	ug/m3 Results	ug/m3 RL	ug/m3 MDL	Qualifier	Dilution Factor
Volatile Organics in Air - Mansfield Lab for sample(s): 01-02 Batch: WG1074980-4								
Methylene chloride	ND	0.500	--	ND	1.74	--		1
3-Chloropropene	ND	0.200	--	ND	0.626	--		1
Carbon disulfide	ND	0.200	--	ND	0.623	--		1
1,1,2-Trichloro-1,2,2-Trifluoroethane	ND	0.200	--	ND	1.53	--		1
trans-1,2-Dichloroethene	ND	0.200	--	ND	0.793	--		1
1,1-Dichloroethane	ND	0.200	--	ND	0.809	--		1
Methyl tert butyl ether	ND	0.200	--	ND	0.721	--		1
Vinyl acetate	ND	1.00	--	ND	3.52	--		1
2-Butanone	ND	0.500	--	ND	1.47	--		1
cis-1,2-Dichloroethene	ND	0.200	--	ND	0.793	--		1
Ethyl Acetate	ND	0.500	--	ND	1.80	--		1
Chloroform	ND	0.200	--	ND	0.977	--		1
Tetrahydrofuran	ND	0.500	--	ND	1.47	--		1
2,2-Dichloropropane	ND	0.200	--	ND	0.924	--		1
1,2-Dichloroethane	ND	0.200	--	ND	0.809	--		1
n-Hexane	ND	0.200	--	ND	0.705	--		1
Isopropyl Ether	ND	0.200	--	ND	0.836	--		1
Ethyl-Tert-Butyl-Ether	ND	0.200	--	ND	0.836	--		1
1,1,1-Trichloroethane	ND	0.200	--	ND	1.09	--		1
1,1-Dichloropropene	ND	0.200	--	ND	0.908	--		1
Benzene	ND	0.200	--	ND	0.639	--		1
Carbon tetrachloride	ND	0.200	--	ND	1.26	--		1
Cyclohexane	ND	0.200	--	ND	0.688	--		1
Tertiary-Amyl Methyl Ether	ND	0.200	--	ND	0.836	--		1
Dibromomethane	ND	0.200	--	ND	1.42	--		1

Project Name: 30 GEM ST
Project Number: 170494901

Lab Number: L1746282
Report Date: 12/21/17

Method Blank Analysis
Batch Quality Control

Analytical Method: 48,TO-15
Analytical Date: 12/20/17 16:39

Parameter	ppbV Results	ppbV RL	ppbV MDL	ug/m3 Results	ug/m3 RL	ug/m3 MDL	Qualifier	Dilution Factor
Volatile Organics in Air - Mansfield Lab for sample(s): 01-02 Batch: WG1074980-4								
1,2-Dichloropropane	ND	0.200	--	ND	0.924	--		1
Bromodichloromethane	ND	0.200	--	ND	1.34	--		1
1,4-Dioxane	ND	0.200	--	ND	0.721	--		1
Trichloroethene	ND	0.200	--	ND	1.07	--		1
2,2,4-Trimethylpentane	ND	0.200	--	ND	0.934	--		1
Methyl Methacrylate	ND	0.500	--	ND	2.05	--		1
Heptane	ND	0.200	--	ND	0.820	--		1
cis-1,3-Dichloropropene	ND	0.200	--	ND	0.908	--		1
4-Methyl-2-pentanone	ND	0.500	--	ND	2.05	--		1
trans-1,3-Dichloropropene	ND	0.200	--	ND	0.908	--		1
1,1,2-Trichloroethane	ND	0.200	--	ND	1.09	--		1
Toluene	ND	0.200	--	ND	0.754	--		1
1,3-Dichloropropane	ND	0.200	--	ND	0.924	--		1
2-Hexanone	ND	0.200	--	ND	0.820	--		1
Dibromochloromethane	ND	0.200	--	ND	1.70	--		1
1,2-Dibromoethane	ND	0.200	--	ND	1.54	--		1
Butyl Acetate	ND	0.500	--	ND	2.38	--		1
Octane	ND	0.200	--	ND	0.934	--		1
Tetrachloroethene	ND	0.200	--	ND	1.36	--		1
1,1,1,2-Tetrachloroethane	ND	0.200	--	ND	1.37	--		1
Chlorobenzene	ND	0.200	--	ND	0.921	--		1
Ethylbenzene	ND	0.200	--	ND	0.869	--		1
p/m-Xylene	ND	0.400	--	ND	1.74	--		1
Bromoform	ND	0.200	--	ND	2.07	--		1
Styrene	ND	0.200	--	ND	0.852	--		1

Project Name: 30 GEM ST
Project Number: 170494901

Lab Number: L1746282
Report Date: 12/21/17

Method Blank Analysis
Batch Quality Control

Analytical Method: 48,TO-15
Analytical Date: 12/20/17 16:39

Parameter	ppbV Results	ppbV RL	ppbV MDL	ug/m3 Results	ug/m3 RL	ug/m3 MDL	Qualifier	Dilution Factor
Volatile Organics in Air - Mansfield Lab for sample(s): 01-02 Batch: WG1074980-4								
1,1,2,2-Tetrachloroethane	ND	0.200	--	ND	1.37	--		1
o-Xylene	ND	0.200	--	ND	0.869	--		1
1,2,3-Trichloropropane	ND	0.200	--	ND	1.21	--		1
Nonane (C9)	ND	0.200	--	ND	1.05	--		1
Isopropylbenzene	ND	0.200	--	ND	0.983	--		1
Bromobenzene	ND	0.200	--	ND	0.793	--		1
o-Chlorotoluene	ND	0.200	--	ND	1.04	--		1
n-Propylbenzene	ND	0.200	--	ND	0.983	--		1
p-Chlorotoluene	ND	0.200	--	ND	1.04	--		1
4-Ethyltoluene	ND	0.200	--	ND	0.983	--		1
1,3,5-Trimethylbenzene	ND	0.200	--	ND	0.983	--		1
tert-Butylbenzene	ND	0.200	--	ND	1.10	--		1
1,2,4-Trimethylbenzene	ND	0.200	--	ND	0.983	--		1
Decane (C10)	ND	0.200	--	ND	1.16	--		1
Benzyl chloride	ND	0.200	--	ND	1.04	--		1
1,3-Dichlorobenzene	ND	0.200	--	ND	1.20	--		1
1,4-Dichlorobenzene	ND	0.200	--	ND	1.20	--		1
sec-Butylbenzene	ND	0.200	--	ND	1.10	--		1
p-Isopropyltoluene	ND	0.200	--	ND	1.10	--		1
1,2-Dichlorobenzene	ND	0.200	--	ND	1.20	--		1
n-Butylbenzene	ND	0.200	--	ND	1.10	--		1
1,2-Dibromo-3-chloropropane	ND	0.200	--	ND	1.93	--		1
Undecane	ND	0.200	--	ND	1.28	--		1
Dodecane (C12)	ND	0.200	--	ND	1.39	--		1
1,2,4-Trichlorobenzene	ND	0.200	--	ND	1.48	--		1

Project Name: 30 GEM ST
Project Number: 170494901
Lab Number: L1746282
Report Date: 12/21/17

Method Blank Analysis
Batch Quality Control

Analytical Method: 48,TO-15
Analytical Date: 12/20/17 16:39

Parameter	ppbV Results	ppbV RL	ppbV MDL	ug/m3 Results	ug/m3 RL	ug/m3 MDL	Qualifier	Dilution Factor
Volatile Organics in Air - Mansfield Lab for sample(s): 01-02 Batch: WG1074980-4								
Naphthalene	ND	0.200	--	ND	1.05	--		1
1,2,3-Trichlorobenzene	ND	0.200	--	ND	1.48	--		1
Hexachlorobutadiene	ND	0.200	--	ND	2.13	--		1

Lab Control Sample Analysis
Batch Quality Control

Project Name: 30 GEM ST
Project Number: 170494901

Lab Number: L1746282
Report Date: 12/21/17

Parameter	LCS %Recovery	Qual	LCSD %Recovery	Qual	%Recovery Limits	RPD	Qual	RPD Limits
Volatile Organics in Air - Mansfield Lab Associated sample(s): 01-02 Batch: WG1074980-3								
Chlorodifluoromethane	88		-		70-130	-		
Propylene	104		-		70-130	-		
Propane	84		-		70-130	-		
Dichlorodifluoromethane	96		-		70-130	-		
Chloromethane	106		-		70-130	-		
1,2-Dichloro-1,1,2,2-tetrafluoroethane	101		-		70-130	-		
Methanol	91		-		70-130	-		
Vinyl chloride	94		-		70-130	-		
1,3-Butadiene	105		-		70-130	-		
Butane	104		-		70-130	-		
Bromomethane	90		-		70-130	-		
Chloroethane	91		-		70-130	-		
Ethyl Alcohol	99		-		70-130	-		
Dichlorofluoromethane	86		-		70-130	-		
Vinyl bromide	95		-		70-130	-		
Acrolein	92		-		70-130	-		
Acetone	103		-		70-130	-		
Acetonitrile	94		-		70-130	-		
Trichlorofluoromethane	92		-		70-130	-		
iso-Propyl Alcohol	106		-		70-130	-		
Acrylonitrile	94		-		70-130	-		
Pentane	96		-		70-130	-		
Ethyl ether	94		-		70-130	-		

Lab Control Sample Analysis
Batch Quality Control

Project Name: 30 GEM ST
Project Number: 170494901

Lab Number: L1746282
Report Date: 12/21/17

Parameter	LCS %Recovery	Qual	LCSD %Recovery	Qual	%Recovery Limits	RPD	Qual	RPD Limits
Volatile Organics in Air - Mansfield Lab Associated sample(s): 01-02 Batch: WG1074980-3								
1,1-Dichloroethene	94		-		70-130	-		
tert-Butyl Alcohol	89		-		70-130	-		
Methylene chloride	108		-		70-130	-		
3-Chloropropene	109		-		70-130	-		
Carbon disulfide	96		-		70-130	-		
1,1,2-Trichloro-1,2,2-Trifluoroethane	99		-		70-130	-		
trans-1,2-Dichloroethene	92		-		70-130	-		
1,1-Dichloroethane	95		-		70-130	-		
Methyl tert butyl ether	103		-		70-130	-		
Vinyl acetate	116		-		70-130	-		
2-Butanone	101		-		70-130	-		
cis-1,2-Dichloroethene	96		-		70-130	-		
Ethyl Acetate	95		-		70-130	-		
Chloroform	96		-		70-130	-		
Tetrahydrofuran	102		-		70-130	-		
2,2-Dichloropropane	90		-		70-130	-		
1,2-Dichloroethane	94		-		70-130	-		
n-Hexane	96		-		70-130	-		
Isopropyl Ether	87		-		70-130	-		
Ethyl-Tert-Butyl-Ether	89		-		70-130	-		
1,1,1-Trichloroethane	100		-		70-130	-		
1,1-Dichloropropene	102		-		70-130	-		
Benzene	99		-		70-130	-		

Lab Control Sample Analysis
Batch Quality Control

Project Name: 30 GEM ST
Project Number: 170494901

Lab Number: L1746282
Report Date: 12/21/17

Parameter	LCS %Recovery	Qual	LCSD %Recovery	Qual	%Recovery Limits	RPD	Qual	RPD Limits
Volatile Organics in Air - Mansfield Lab Associated sample(s): 01-02 Batch: WG1074980-3								
Carbon tetrachloride	99		-		70-130	-		
Cyclohexane	97		-		70-130	-		
Tertiary-Amyl Methyl Ether	98		-		70-130	-		
Dibromomethane	90		-		70-130	-		
1,2-Dichloropropane	100		-		70-130	-		
Bromodichloromethane	99		-		70-130	-		
1,4-Dioxane	97		-		70-130	-		
Trichloroethene	98		-		70-130	-		
2,2,4-Trimethylpentane	98		-		70-130	-		
Methyl Methacrylate	115		-		70-130	-		
Heptane	108		-		70-130	-		
cis-1,3-Dichloropropene	110		-		70-130	-		
4-Methyl-2-pentanone	109		-		70-130	-		
trans-1,3-Dichloropropene	95		-		70-130	-		
1,1,2-Trichloroethane	105		-		70-130	-		
Toluene	99		-		70-130	-		
1,3-Dichloropropane	96		-		70-130	-		
2-Hexanone	108		-		70-130	-		
Dibromochloromethane	104		-		70-130	-		
1,2-Dibromoethane	107		-		70-130	-		
Butyl Acetate	100		-		70-130	-		
Octane	88		-		70-130	-		
Tetrachloroethene	96		-		70-130	-		

Lab Control Sample Analysis
Batch Quality Control

Project Name: 30 GEM ST
Project Number: 170494901

Lab Number: L1746282
Report Date: 12/21/17

Parameter	LCS %Recovery	Qual	LCSD %Recovery	Qual	%Recovery Limits	RPD	Qual	RPD Limits
Volatile Organics in Air - Mansfield Lab Associated sample(s): 01-02 Batch: WG1074980-3								
1,1,1,2-Tetrachloroethane	90		-		70-130	-		
Chlorobenzene	101		-		70-130	-		
Ethylbenzene	100		-		70-130	-		
p/m-Xylene	100		-		70-130	-		
Bromoform	103		-		70-130	-		
Styrene	107		-		70-130	-		
1,1,2,2-Tetrachloroethane	103		-		70-130	-		
o-Xylene	102		-		70-130	-		
1,2,3-Trichloropropane	98		-		70-130	-		
Nonane (C9)	100		-		70-130	-		
Isopropylbenzene	101		-		70-130	-		
Bromobenzene	95		-		70-130	-		
o-Chlorotoluene	89		-		70-130	-		
n-Propylbenzene	88		-		70-130	-		
p-Chlorotoluene	89		-		70-130	-		
4-Ethyltoluene	102		-		70-130	-		
1,3,5-Trimethylbenzene	104		-		70-130	-		
tert-Butylbenzene	93		-		70-130	-		
1,2,4-Trimethylbenzene	108		-		70-130	-		
Decane (C10)	92		-		70-130	-		
Benzyl chloride	102		-		70-130	-		
1,3-Dichlorobenzene	104		-		70-130	-		
1,4-Dichlorobenzene	103		-		70-130	-		

Lab Control Sample Analysis
Batch Quality Control

Project Name: 30 GEM ST
Project Number: 170494901

Lab Number: L1746282
Report Date: 12/21/17

Parameter	LCS %Recovery	Qual	LCSD %Recovery	Qual	%Recovery Limits	RPD	Qual	RPD Limits
Volatile Organics in Air - Mansfield Lab Associated sample(s): 01-02 Batch: WG1074980-3								
sec-Butylbenzene	98		-		70-130	-		
p-Isopropyltoluene	85		-		70-130	-		
1,2-Dichlorobenzene	102		-		70-130	-		
n-Butylbenzene	96		-		70-130	-		
1,2-Dibromo-3-chloropropane	101		-		70-130	-		
Undecane	95		-		70-130	-		
Dodecane (C12)	98		-		70-130	-		
1,2,4-Trichlorobenzene	101		-		70-130	-		
Naphthalene	93		-		70-130	-		
1,2,3-Trichlorobenzene	95		-		70-130	-		
Hexachlorobutadiene	103		-		70-130	-		

Lab Duplicate Analysis
Batch Quality Control

Project Name: 30 GEM ST
Project Number: 170494901

Lab Number: L1746282
Report Date: 12/21/17

Parameter	Native Sample	Duplicate Sample	Units	RPD	Qual	RPD Limits
Volatile Organics in Air - Mansfield Lab Associated sample(s): 01-02 QC Batch ID: WG1074980-5 QC Sample: L1745891-01 Client ID: DUP Sample						
Dichlorodifluoromethane	219	224	ppbV	2		25
Chloromethane	ND	ND	ppbV	NC		25
1,2-Dichloro-1,1,2,2-tetrafluoroethane	ND	ND	ppbV	NC		25
Vinyl chloride	ND	ND	ppbV	NC		25
1,3-Butadiene	ND	ND	ppbV	NC		25
Bromomethane	ND	ND	ppbV	NC		25
Chloroethane	ND	ND	ppbV	NC		25
Ethyl Alcohol	ND	ND	ppbV	NC		25
Vinyl bromide	ND	ND	ppbV	NC		25
Acetone	29.6	30.8	ppbV	4		25
Trichlorofluoromethane	ND	ND	ppbV	NC		25
iso-Propyl Alcohol	ND	ND	ppbV	NC		25
1,1-Dichloroethene	ND	ND	ppbV	NC		25
tert-Butyl Alcohol	ND	ND	ppbV	NC		25
Methylene chloride	ND	ND	ppbV	NC		25
3-Chloropropene	ND	ND	ppbV	NC		25
Carbon disulfide	ND	ND	ppbV	NC		25
1,1,2-Trichloro-1,2,2-Trifluoroethane	ND	ND	ppbV	NC		25
trans-1,2-Dichloroethene	ND	ND	ppbV	NC		25
1,1-Dichloroethane	ND	ND	ppbV	NC		25
Methyl tert butyl ether	ND	ND	ppbV	NC		25

Lab Duplicate Analysis
Batch Quality Control

Project Name: 30 GEM ST
Project Number: 170494901

Lab Number: L1746282
Report Date: 12/21/17

Parameter	Native Sample	Duplicate Sample	Units	RPD	Qual	RPD Limits
Volatile Organics in Air - Mansfield Lab Associated sample(s): 01-02 QC Batch ID: WG1074980-5 QC Sample: L1745891-01 Client ID: DUP Sample						
2-Butanone	ND	ND	ppbV	NC		25
cis-1,2-Dichloroethene	ND	ND	ppbV	NC		25
Ethyl Acetate	ND	ND	ppbV	NC		25
Chloroform	ND	ND	ppbV	NC		25
Tetrahydrofuran	ND	ND	ppbV	NC		25
1,2-Dichloroethane	ND	ND	ppbV	NC		25
n-Hexane	ND	ND	ppbV	NC		25
1,1,1-Trichloroethane	ND	ND	ppbV	NC		25
Benzene	ND	ND	ppbV	NC		25
Carbon tetrachloride	ND	ND	ppbV	NC		25
Cyclohexane	ND	ND	ppbV	NC		25
1,2-Dichloropropane	ND	ND	ppbV	NC		25
Bromodichloromethane	ND	ND	ppbV	NC		25
1,4-Dioxane	ND	ND	ppbV	NC		25
Trichloroethene	ND	ND	ppbV	NC		25
2,2,4-Trimethylpentane	ND	ND	ppbV	NC		25
Heptane	ND	ND	ppbV	NC		25
cis-1,3-Dichloropropene	ND	ND	ppbV	NC		25
4-Methyl-2-pentanone	ND	ND	ppbV	NC		25
trans-1,3-Dichloropropene	ND	ND	ppbV	NC		25
1,1,2-Trichloroethane	ND	ND	ppbV	NC		25

Lab Duplicate Analysis
Batch Quality Control

Project Name: 30 GEM ST
Project Number: 170494901

Lab Number: L1746282
Report Date: 12/21/17

Parameter	Native Sample	Duplicate Sample	Units	RPD	Qual	RPD Limits
Volatile Organics in Air - Mansfield Lab Associated sample(s): 01-02 QC Batch ID: WG1074980-5 QC Sample: L1745891-01 Client ID: DUP Sample						
Toluene	ND	ND	ppbV	NC		25
2-Hexanone	ND	ND	ppbV	NC		25
Dibromochloromethane	ND	ND	ppbV	NC		25
1,2-Dibromoethane	ND	ND	ppbV	NC		25
Tetrachloroethene	501	526	ppbV	5		25
Chlorobenzene	ND	ND	ppbV	NC		25
Ethylbenzene	ND	ND	ppbV	NC		25
p/m-Xylene	ND	ND	ppbV	NC		25
Bromoform	ND	ND	ppbV	NC		25
Styrene	ND	ND	ppbV	NC		25
1,1,2,2-Tetrachloroethane	ND	ND	ppbV	NC		25
o-Xylene	ND	ND	ppbV	NC		25
4-Ethyltoluene	ND	ND	ppbV	NC		25
1,3,5-Trimethylbenzene	ND	ND	ppbV	NC		25
1,2,4-Trimethylbenzene	ND	ND	ppbV	NC		25
Benzyl chloride	ND	ND	ppbV	NC		25
1,3-Dichlorobenzene	ND	ND	ppbV	NC		25
1,4-Dichlorobenzene	ND	ND	ppbV	NC		25
1,2-Dichlorobenzene	ND	ND	ppbV	NC		25
1,2,4-Trichlorobenzene	ND	ND	ppbV	NC		25
Hexachlorobutadiene	ND	ND	ppbV	NC		25

Project Name: 30 GEM ST

Project Number: 170494901

Lab Number: L1746282

Report Date: 12/21/17

Canister and Flow Controller Information

Samplenum	Client ID	Media ID	Media Type	Date Prepared	Bottle Order	Cleaning Batch ID	Can Leak Check	Initial Pressure (in. Hg)	Pressure on Receipt (in. Hg)	Flow Controler Leak Chk	Flow Out mL/min	Flow In mL/min	% RPD
L1746282-01	C_SV02_121417	0910	Flow 2	12/14/17	255642		-	-	-	Pass	39.9	41.9	5
L1746282-01	C_SV02_121417	901	6.0L Can	12/14/17	255642	L1745208-01	Pass	-29.3	-4.3	-	-	-	-
L1746282-02	C_SV01_121417	0215	Flow 3	12/14/17	255642		-	-	-	Pass	40	41.0	2
L1746282-02	C_SV01_121417	1777	6.0L Can	12/14/17	255642	L1745416-01	Pass	-29.0	-3.9	-	-	-	-

Project Name: BATCH CANISTER CERTIFICATION
Project Number: CANISTER QC BAT

Lab Number: L1745208
Report Date: 12/21/17

Air Canister Certification Results

Lab ID:	L1745208-01	Date Collected:	12/07/17 16:00
Client ID:	CAN 2127 SHELF 43	Date Received:	12/08/17
Sample Location:		Field Prep:	Not Specified
Matrix:	Air		
Anaytical Method:	48,TO-15		
Analytical Date:	12/08/17 16:31		
Analyst:	RY		

	ppbV			ug/m3				
Parameter	**Results**	**RL**	**MDL**	**Results**	**RL**	**MDL**	**Qualifier**	**Dilution Factor**
Volatile Organics in Air - Mansfield Lab								
Chlorodifluoromethane	ND	0.200	--	ND	0.707	--		1
Propylene	ND	0.500	--	ND	0.861	--		1
Propane	ND	0.500	--	ND	0.902	--		1
Dichlorodifluoromethane	ND	0.200	--	ND	0.989	--		1
Chloromethane	ND	0.200	--	ND	0.413	--		1
Freon-114	ND	0.200	--	ND	1.40	--		1
Methanol	ND	5.00	--	ND	6.55	--		1
Vinyl chloride	ND	0.200	--	ND	0.511	--		1
1,3-Butadiene	ND	0.200	--	ND	0.442	--		1
Butane	ND	0.200	--	ND	0.475	--		1
Bromomethane	ND	0.200	--	ND	0.777	--		1
Chloroethane	ND	0.200	--	ND	0.528	--		1
Ethanol	ND	5.00	--	ND	9.42	--		1
Dichlorofluoromethane	ND	0.200	--	ND	0.842	--		1
Vinyl bromide	ND	0.200	--	ND	0.874	--		1
Acrolein	ND	0.500	--	ND	1.15	--		1
Acetone	ND	1.00	--	ND	2.38	--		1
Acetonitrile	ND	0.200	--	ND	0.336	--		1
Trichlorofluoromethane	ND	0.200	--	ND	1.12	--		1
Isopropanol	ND	0.500	--	ND	1.23	--		1
Acrylonitrile	ND	0.500	--	ND	1.09	--		1
Pentane	ND	0.200	--	ND	0.590	--		1
Ethyl ether	ND	0.200	--	ND	0.606	--		1
1,1-Dichloroethene	ND	0.200	--	ND	0.793	--		1
Tertiary butyl Alcohol	ND	0.500	--	ND	1.52	--		1

Project Name: BATCH CANISTER CERTIFICATION **Lab Number:** L1745208

Project Number: CANISTER QC BAT **Report Date:** 12/21/17

Air Canister Certification Results

Lab ID: L1745208-01 Date Collected: 12/07/17 16:00

Client ID: CAN 2127 SHELF 43 Date Received: 12/08/17

Sample Location: Field Prep: Not Specified

	ppbV			ug/m3				
Parameter	**Results**	**RL**	**MDL**	**Results**	**RL**	**MDL**	**Qualifier**	**Dilution Factor**
Volatile Organics in Air - Mansfield Lab								
Methylene chloride	ND	0.500	--	ND	1.74	--		1
3-Chloropropene	ND	0.200	--	ND	0.626	--		1
Carbon disulfide	ND	0.200	--	ND	0.623	--		1
Freon-113	ND	0.200	--	ND	1.53	--		1
trans-1,2-Dichloroethene	ND	0.200	--	ND	0.793	--		1
1,1-Dichloroethane	ND	0.200	--	ND	0.809	--		1
Methyl tert butyl ether	ND	0.200	--	ND	0.721	--		1
Vinyl acetate	ND	1.00	--	ND	3.52	--		1
2-Butanone	ND	0.500	--	ND	1.47	--		1
cis-1,2-Dichloroethene	ND	0.200	--	ND	0.793	--		1
Ethyl Acetate	ND	0.500	--	ND	1.80	--		1
Chloroform	ND	0.200	--	ND	0.977	--		1
Tetrahydrofuran	ND	0.500	--	ND	1.47	--		1
2,2-Dichloropropane	ND	0.200	--	ND	0.924	--		1
1,2-Dichloroethane	ND	0.200	--	ND	0.809	--		1
n-Hexane	ND	0.200	--	ND	0.705	--		1
Diisopropyl ether	ND	0.200	--	ND	0.836	--		1
tert-Butyl Ethyl Ether	ND	0.200	--	ND	0.836	--		1
1,1,1-Trichloroethane	ND	0.200	--	ND	1.09	--		1
1,1-Dichloropropene	ND	0.200	--	ND	0.908	--		1
Benzene	ND	0.200	--	ND	0.639	--		1
Carbon tetrachloride	ND	0.200	--	ND	1.26	--		1
Cyclohexane	ND	0.200	--	ND	0.688	--		1
tert-Amyl Methyl Ether	ND	0.200	--	ND	0.836	--		1
Dibromomethane	ND	0.200	--	ND	1.42	--		1
1,2-Dichloropropane	ND	0.200	--	ND	0.924	--		1
Bromodichloromethane	ND	0.200	--	ND	1.34	--		1
1,4-Dioxane	ND	0.200	--	ND	0.721	--		1

Project Name: BATCH CANISTER CERTIFICATION **Lab Number:** L1745208

Project Number: CANISTER QC BAT **Report Date:** 12/21/17

Air Canister Certification Results

Lab ID: L1745208-01 Date Collected: 12/07/17 16:00

Client ID: CAN 2127 SHELF 43 Date Received: 12/08/17

Sample Location: Field Prep: Not Specified

	ppbV			ug/m3				
Parameter	**Results**	**RL**	**MDL**	**Results**	**RL**	**MDL**	**Qualifier**	**Dilution Factor**
Volatile Organics in Air - Mansfield Lab								
Trichloroethene	ND	0.200	--	ND	1.07	--		1
2,2,4-Trimethylpentane	ND	0.200	--	ND	0.934	--		1
Methyl Methacrylate	ND	0.500	--	ND	2.05	--		1
Heptane	ND	0.200	--	ND	0.820	--		1
cis-1,3-Dichloropropene	ND	0.200	--	ND	0.908	--		1
4-Methyl-2-pentanone	ND	0.500	--	ND	2.05	--		1
trans-1,3-Dichloropropene	ND	0.200	--	ND	0.908	--		1
1,1,2-Trichloroethane	ND	0.200	--	ND	1.09	--		1
Toluene	ND	0.200	--	ND	0.754	--		1
1,3-Dichloropropane	ND	0.200	--	ND	0.924	--		1
2-Hexanone	ND	0.200	--	ND	0.820	--		1
Dibromochloromethane	ND	0.200	--	ND	1.70	--		1
1,2-Dibromoethane	ND	0.200	--	ND	1.54	--		1
Butyl acetate	ND	0.500	--	ND	2.38	--		1
Octane	ND	0.200	--	ND	0.934	--		1
Tetrachloroethene	ND	0.200	--	ND	1.36	--		1
1,1,1,2-Tetrachloroethane	ND	0.200	--	ND	1.37	--		1
Chlorobenzene	ND	0.200	--	ND	0.921	--		1
Ethylbenzene	ND	0.200	--	ND	0.869	--		1
p/m-Xylene	ND	0.400	--	ND	1.74	--		1
Bromoform	ND	0.200	--	ND	2.07	--		1
Styrene	ND	0.200	--	ND	0.852	--		1
1,1,2,2-Tetrachloroethane	ND	0.200	--	ND	1.37	--		1
o-Xylene	ND	0.200	--	ND	0.869	--		1
1,2,3-Trichloropropane	ND	0.200	--	ND	1.21	--		1
Nonane	ND	0.200	--	ND	1.05	--		1
Isopropylbenzene	ND	0.200	--	ND	0.983	--		1
Bromobenzene	ND	0.200	--	ND	0.793	--		1

Project Name: BATCH CANISTER CERTIFICATION **Lab Number:** L1745208

Project Number: CANISTER QC BAT **Report Date:** 12/21/17

Air Canister Certification Results

Lab ID: L1745208-01 Date Collected: 12/07/17 16:00

Client ID: CAN 2127 SHELF 43 Date Received: 12/08/17

Sample Location: Field Prep: Not Specified

	ppbV			ug/m3				
Parameter	**Results**	**RL**	**MDL**	**Results**	**RL**	**MDL**	**Qualifier**	**Dilution Factor**
Volatile Organics in Air - Mansfield Lab								
2-Chlorotoluene	ND	0.200	--	ND	1.04	--		1
n-Propylbenzene	ND	0.200	--	ND	0.983	--		1
4-Chlorotoluene	ND	0.200	--	ND	1.04	--		1
4-Ethyltoluene	ND	0.200	--	ND	0.983	--		1
1,3,5-Trimethylbenzene	ND	0.200	--	ND	0.983	--		1
tert-Butylbenzene	ND	0.200	--	ND	1.10	--		1
1,2,4-Trimethylbenzene	ND	0.200	--	ND	0.983	--		1
Decane	ND	0.200	--	ND	1.16	--		1
Benzyl chloride	ND	0.200	--	ND	1.04	--		1
1,3-Dichlorobenzene	ND	0.200	--	ND	1.20	--		1
1,4-Dichlorobenzene	ND	0.200	--	ND	1.20	--		1
sec-Butylbenzene	ND	0.200	--	ND	1.10	--		1
p-Isopropyltoluene	ND	0.200	--	ND	1.10	--		1
1,2-Dichlorobenzene	ND	0.200	--	ND	1.20	--		1
n-Butylbenzene	ND	0.200	--	ND	1.10	--		1
1,2-Dibromo-3-chloropropane	ND	0.200	--	ND	1.93	--		1
Undecane	ND	0.200	--	ND	1.28	--		1
Dodecane	ND	0.200	--	ND	1.39	--		1
1,2,4-Trichlorobenzene	ND	0.200	--	ND	1.48	--		1
Naphthalene	ND	0.200	--	ND	1.05	--		1
1,2,3-Trichlorobenzene	ND	0.200	--	ND	1.48	--		1
Hexachlorobutadiene	ND	0.200	--	ND	2.13	--		1

	Results	**Qualifier**	**Units**	**RDL**	**Dilution Factor**
Tentatively Identified Compounds					
No Tentatively Identified Compounds					

Project Name: BATCH CANISTER CERTIFICATION **Lab Number:** L1745208

Project Number: CANISTER QC BAT **Report Date:** 12/21/17

Air Canister Certification Results

Lab ID: L1745208-01 Date Collected: 12/07/17 16:00

Client ID: CAN 2127 SHELF 43 Date Received: 12/08/17

Sample Location: Field Prep: Not Specified

Parameter	ppbV Results	ppbV RL	ppbV MDL	ug/m3 Results	ug/m3 RL	ug/m3 MDL	Qualifier	Dilution Factor
Volatile Organics in Air - Mansfield Lab								

Internal Standard	% Recovery	Qualifier	Acceptance Criteria
1,4-Difluorobenzene	89		60-140
Bromochloromethane	95		60-140
chlorobenzene-d5	88		60-140

Project Name: BATCH CANISTER CERTIFICATION
Project Number: CANISTER QC BAT

Lab Number: L1745208
Report Date: 12/21/17

Air Canister Certification Results

Lab ID:	L1745208-01	Date Collected:	12/07/17 16:00
Client ID:	CAN 2127 SHELF 43	Date Received:	12/08/17
Sample Location:		Field Prep:	Not Specified
Matrix:	Air		
Anaytical Method:	48,TO-15-SIM		
Analytical Date:	12/08/17 16:31		
Analyst:	RY		

	ppbV			ug/m3				
Parameter	**Results**	**RL**	**MDL**	**Results**	**RL**	**MDL**	**Qualifier**	**Dilution Factor**
Volatile Organics in Air by SIM - Mansfield Lab								
Dichlorodifluoromethane	ND	0.200	--	ND	0.989	--		1
Chloromethane	ND	0.200	--	ND	0.413	--		1
Freon-114	ND	0.050	--	ND	0.349	--		1
Vinyl chloride	ND	0.020	--	ND	0.051	--		1
1,3-Butadiene	ND	0.020	--	ND	0.044	--		1
Bromomethane	ND	0.020	--	ND	0.078	--		1
Chloroethane	ND	0.100	--	ND	0.264	--		1
Acetone	ND	1.00	--	ND	2.38	--		1
Trichlorofluoromethane	ND	0.050	--	ND	0.281	--		1
Acrylonitrile	ND	0.500	--	ND	1.09	--		1
1,1-Dichloroethene	ND	0.020	--	ND	0.079	--		1
Methylene chloride	ND	0.500	--	ND	1.74	--		1
Freon-113	ND	0.050	--	ND	0.383	--		1
Halothane	ND	0.050	--	ND	0.404	--		1
trans-1,2-Dichloroethene	ND	0.020	--	ND	0.079	--		1
1,1-Dichloroethane	ND	0.020	--	ND	0.081	--		1
Methyl tert butyl ether	ND	0.200	--	ND	0.721	--		1
2-Butanone	ND	0.500	--	ND	1.47	--		1
cis-1,2-Dichloroethene	ND	0.020	--	ND	0.079	--		1
Chloroform	ND	0.020	--	ND	0.098	--		1
1,2-Dichloroethane	ND	0.020	--	ND	0.081	--		1
1,1,1-Trichloroethane	ND	0.020	--	ND	0.109	--		1
Benzene	ND	0.100	--	ND	0.319	--		1
Carbon tetrachloride	ND	0.020	--	ND	0.126	--		1
1,2-Dichloropropane	ND	0.020	--	ND	0.092	--		1

Project Name: BATCH CANISTER CERTIFICATION **Lab Number:** L1745208

Project Number: CANISTER QC BAT **Report Date:** 12/21/17

Air Canister Certification Results

Lab ID: L1745208-01 Date Collected: 12/07/17 16:00

Client ID: CAN 2127 SHELF 43 Date Received: 12/08/17

Sample Location: Field Prep: Not Specified

	ppbV			ug/m3				
Parameter	**Results**	**RL**	**MDL**	**Results**	**RL**	**MDL**	**Qualifier**	**Dilution Factor**
Volatile Organics in Air by SIM - Mansfield Lab								
Bromodichloromethane	ND	0.020	--	ND	0.134	--		1
1,4-Dioxane	ND	0.100	--	ND	0.360	--		1
Trichloroethene	ND	0.020	--	ND	0.107	--		1
cis-1,3-Dichloropropene	ND	0.020	--	ND	0.091	--		1
4-Methyl-2-pentanone	ND	0.500	--	ND	2.05	--		1
trans-1,3-Dichloropropene	ND	0.020	--	ND	0.091	--		1
1,1,2-Trichloroethane	ND	0.020	--	ND	0.109	--		1
Toluene	ND	0.050	--	ND	0.188	--		1
Dibromochloromethane	ND	0.020	--	ND	0.170	--		1
1,2-Dibromoethane	ND	0.020	--	ND	0.154	--		1
Tetrachloroethene	ND	0.020	--	ND	0.136	--		1
1,1,1,2-Tetrachloroethane	ND	0.020	--	ND	0.137	--		1
Chlorobenzene	ND	0.100	--	ND	0.461	--		1
Ethylbenzene	ND	0.020	--	ND	0.087	--		1
p/m-Xylene	ND	0.040	--	ND	0.174	--		1
Bromoform	ND	0.020	--	ND	0.207	--		1
Styrene	ND	0.020	--	ND	0.085	--		1
1,1,2,2-Tetrachloroethane	ND	0.020	--	ND	0.137	--		1
o-Xylene	ND	0.020	--	ND	0.087	--		1
Isopropylbenzene	ND	0.200	--	ND	0.983	--		1
4-Ethyltoluene	ND	0.020	--	ND	0.098	--		1
1,3,5-Trimethybenzene	ND	0.020	--	ND	0.098	--		1
1,2,4-Trimethylbenzene	ND	0.020	--	ND	0.098	--		1
Benzyl chloride	ND	0.200	--	ND	1.04	--		1
1,3-Dichlorobenzene	ND	0.020	--	ND	0.120	--		1
1,4-Dichlorobenzene	ND	0.020	--	ND	0.120	--		1
sec-Butylbenzene	ND	0.200	--	ND	1.10	--		1
p-Isopropyltoluene	ND	0.200	--	ND	1.10	--		1

Project Name: BATCH CANISTER CERTIFICATION
Project Number: CANISTER QC BAT

Lab Number: L1745208
Report Date: 12/21/17

Air Canister Certification Results

Lab ID: L1745208-01
Client ID: CAN 2127 SHELF 43
Sample Location:

Date Collected: 12/07/17 16:00
Date Received: 12/08/17
Field Prep: Not Specified

	ppbV			ug/m3				
Parameter	**Results**	**RL**	**MDL**	**Results**	**RL**	**MDL**	**Qualifier**	**Dilution Factor**
Volatile Organics in Air by SIM - Mansfield Lab								
1,2-Dichlorobenzene	ND	0.020	--	ND	0.120	--		1
n-Butylbenzene	ND	0.200	--	ND	1.10	--		1
1,2,4-Trichlorobenzene	ND	0.050	--	ND	0.371	--		1
Naphthalene	ND	0.050	--	ND	0.262	--		1
1,2,3-Trichlorobenzene	ND	0.050	--	ND	0.371	--		1
Hexachlorobutadiene	ND	0.050	--	ND	0.533	--		1

Internal Standard	**% Recovery**	**Qualifier**	**Acceptance Criteria**
1,4-difluorobenzene	90		60-140
bromochloromethane	89		60-140
chlorobenzene-d5	86		60-140

Project Name: BATCH CANISTER CERTIFICATION
Project Number: CANISTER QC BAT

Lab Number: L1745416
Report Date: 12/21/17

Air Canister Certification Results

Lab ID:	L1745416-01	Date Collected:	12/08/17 11:00
Client ID:	CAN 2103 SHELF 40	Date Received:	12/08/17
Sample Location:		Field Prep:	Not Specified
Matrix:	Air		
Anaytical Method:	48,TO-15		
Analytical Date:	12/09/17 13:48		
Analyst:	MB		

	ppbV			ug/m3				
Parameter	**Results**	**RL**	**MDL**	**Results**	**RL**	**MDL**	**Qualifier**	**Dilution Factor**
Volatile Organics in Air - Mansfield Lab								
Chlorodifluoromethane	ND	0.200	--	ND	0.707	--		1
Propylene	ND	0.500	--	ND	0.861	--		1
Propane	ND	0.500	--	ND	0.902	--		1
Dichlorodifluoromethane	ND	0.200	--	ND	0.989	--		1
Chloromethane	ND	0.200	--	ND	0.413	--		1
Freon-114	ND	0.200	--	ND	1.40	--		1
Methanol	ND	5.00	--	ND	6.55	--		1
Vinyl chloride	ND	0.200	--	ND	0.511	--		1
1,3-Butadiene	ND	0.200	--	ND	0.442	--		1
Butane	ND	0.200	--	ND	0.475	--		1
Bromomethane	ND	0.200	--	ND	0.777	--		1
Chloroethane	ND	0.200	--	ND	0.528	--		1
Ethanol	ND	5.00	--	ND	9.42	--		1
Dichlorofluoromethane	ND	0.200	--	ND	0.842	--		1
Vinyl bromide	ND	0.200	--	ND	0.874	--		1
Acrolein	ND	0.500	--	ND	1.15	--		1
Acetone	ND	1.00	--	ND	2.38	--		1
Acetonitrile	ND	0.200	--	ND	0.336	--		1
Trichlorofluoromethane	ND	0.200	--	ND	1.12	--		1
Isopropanol	ND	0.500	--	ND	1.23	--		1
Acrylonitrile	ND	0.500	--	ND	1.09	--		1
Pentane	ND	0.200	--	ND	0.590	--		1
Ethyl ether	ND	0.200	--	ND	0.606	--		1
1,1-Dichloroethene	ND	0.200	--	ND	0.793	--		1
Tertiary butyl Alcohol	ND	0.500	--	ND	1.52	--		1

Project Name: BATCH CANISTER CERTIFICATION
Project Number: CANISTER QC BAT

Lab Number: L1745416
Report Date: 12/21/17

Air Canister Certification Results

Lab ID: L1745416-01
Client ID: CAN 2103 SHELF 40
Sample Location:

Date Collected: 12/08/17 11:00
Date Received: 12/08/17
Field Prep: Not Specified

Parameter	ppbV Results	ppbV RL	ppbV MDL	ug/m3 Results	ug/m3 RL	ug/m3 MDL	Qualifier	Dilution Factor
Volatile Organics in Air - Mansfield Lab								
Methylene chloride	ND	0.500	--	ND	1.74	--		1
3-Chloropropene	ND	0.200	--	ND	0.626	--		1
Carbon disulfide	ND	0.200	--	ND	0.623	--		1
Freon-113	ND	0.200	--	ND	1.53	--		1
trans-1,2-Dichloroethene	ND	0.200	--	ND	0.793	--		1
1,1-Dichloroethane	ND	0.200	--	ND	0.809	--		1
Methyl tert butyl ether	ND	0.200	--	ND	0.721	--		1
Vinyl acetate	ND	1.00	--	ND	3.52	--		1
2-Butanone	ND	0.500	--	ND	1.47	--		1
cis-1,2-Dichloroethene	ND	0.200	--	ND	0.793	--		1
Ethyl Acetate	ND	0.500	--	ND	1.80	--		1
Chloroform	ND	0.200	--	ND	0.977	--		1
Tetrahydrofuran	ND	0.500	--	ND	1.47	--		1
2,2-Dichloropropane	ND	0.200	--	ND	0.924	--		1
1,2-Dichloroethane	ND	0.200	--	ND	0.809	--		1
n-Hexane	ND	0.200	--	ND	0.705	--		1
Diisopropyl ether	ND	0.200	--	ND	0.836	--		1
tert-Butyl Ethyl Ether	ND	0.200	--	ND	0.836	--		1
1,1,1-Trichloroethane	ND	0.200	--	ND	1.09	--		1
1,1-Dichloropropene	ND	0.200	--	ND	0.908	--		1
Benzene	ND	0.200	--	ND	0.639	--		1
Carbon tetrachloride	ND	0.200	--	ND	1.26	--		1
Cyclohexane	ND	0.200	--	ND	0.688	--		1
tert-Amyl Methyl Ether	ND	0.200	--	ND	0.836	--		1
Dibromomethane	ND	0.200	--	ND	1.42	--		1
1,2-Dichloropropane	ND	0.200	--	ND	0.924	--		1
Bromodichloromethane	ND	0.200	--	ND	1.34	--		1
1,4-Dioxane	ND	0.200	--	ND	0.721	--		1

Project Name: BATCH CANISTER CERTIFICATION
Project Number: CANISTER QC BAT

Lab Number: L1745416
Report Date: 12/21/17

Air Canister Certification Results

Lab ID: L1745416-01
Client ID: CAN 2103 SHELF 40
Sample Location:

Date Collected: 12/08/17 11:00
Date Received: 12/08/17
Field Prep: Not Specified

	ppbV			ug/m3				
Parameter	**Results**	**RL**	**MDL**	**Results**	**RL**	**MDL**	**Qualifier**	**Dilution Factor**
Volatile Organics in Air - Mansfield Lab								
Trichloroethene	ND	0.200	--	ND	1.07	--		1
2,2,4-Trimethylpentane	ND	0.200	--	ND	0.934	--		1
Methyl Methacrylate	ND	0.500	--	ND	2.05	--		1
Heptane	ND	0.200	--	ND	0.820	--		1
cis-1,3-Dichloropropene	ND	0.200	--	ND	0.908	--		1
4-Methyl-2-pentanone	ND	0.500	--	ND	2.05	--		1
trans-1,3-Dichloropropene	ND	0.200	--	ND	0.908	--		1
1,1,2-Trichloroethane	ND	0.200	--	ND	1.09	--		1
Toluene	ND	0.200	--	ND	0.754	--		1
1,3-Dichloropropane	ND	0.200	--	ND	0.924	--		1
2-Hexanone	ND	0.200	--	ND	0.820	--		1
Dibromochloromethane	ND	0.200	--	ND	1.70	--		1
1,2-Dibromoethane	ND	0.200	--	ND	1.54	--		1
Butyl acetate	ND	0.500	--	ND	2.38	--		1
Octane	ND	0.200	--	ND	0.934	--		1
Tetrachloroethene	ND	0.200	--	ND	1.36	--		1
1,1,1,2-Tetrachloroethane	ND	0.200	--	ND	1.37	--		1
Chlorobenzene	ND	0.200	--	ND	0.921	--		1
Ethylbenzene	ND	0.200	--	ND	0.869	--		1
p/m-Xylene	ND	0.400	--	ND	1.74	--		1
Bromoform	ND	0.200	--	ND	2.07	--		1
Styrene	ND	0.200	--	ND	0.852	--		1
1,1,2,2-Tetrachloroethane	ND	0.200	--	ND	1.37	--		1
o-Xylene	ND	0.200	--	ND	0.869	--		1
1,2,3-Trichloropropane	ND	0.200	--	ND	1.21	--		1
Nonane	ND	0.200	--	ND	1.05	--		1
Isopropylbenzene	ND	0.200	--	ND	0.983	--		1
Bromobenzene	ND	0.200	--	ND	0.793	--		1

Project Name: BATCH CANISTER CERTIFICATION
Project Number: CANISTER QC BAT
Lab Number: L1745416
Report Date: 12/21/17

Air Canister Certification Results

Lab ID: L1745416-01
Client ID: CAN 2103 SHELF 40
Sample Location:

Date Collected: 12/08/17 11:00
Date Received: 12/08/17
Field Prep: Not Specified

Parameter	ppbV Results	ppbV RL	ppbV MDL	ug/m3 Results	ug/m3 RL	ug/m3 MDL	Qualifier	Dilution Factor
Volatile Organics in Air - Mansfield Lab								
2-Chlorotoluene	ND	0.200	--	ND	1.04	--		1
n-Propylbenzene	ND	0.200	--	ND	0.983	--		1
4-Chlorotoluene	ND	0.200	--	ND	1.04	--		1
4-Ethyltoluene	ND	0.200	--	ND	0.983	--		1
1,3,5-Trimethylbenzene	ND	0.200	--	ND	0.983	--		1
tert-Butylbenzene	ND	0.200	--	ND	1.10	--		1
1,2,4-Trimethylbenzene	ND	0.200	--	ND	0.983	--		1
Decane	ND	0.200	--	ND	1.16	--		1
Benzyl chloride	ND	0.200	--	ND	1.04	--		1
1,3-Dichlorobenzene	ND	0.200	--	ND	1.20	--		1
1,4-Dichlorobenzene	ND	0.200	--	ND	1.20	--		1
sec-Butylbenzene	ND	0.200	--	ND	1.10	--		1
p-Isopropyltoluene	ND	0.200	--	ND	1.10	--		1
1,2-Dichlorobenzene	ND	0.200	--	ND	1.20	--		1
n-Butylbenzene	ND	0.200	--	ND	1.10	--		1
1,2-Dibromo-3-chloropropane	ND	0.200	--	ND	1.93	--		1
Undecane	ND	0.200	--	ND	1.28	--		1
Dodecane	ND	0.200	--	ND	1.39	--		1
1,2,4-Trichlorobenzene	ND	0.200	--	ND	1.48	--		1
Naphthalene	ND	0.200	--	ND	1.05	--		1
1,2,3-Trichlorobenzene	ND	0.200	--	ND	1.48	--		1
Hexachlorobutadiene	ND	0.200	--	ND	2.13	--		1

	Results	Qualifier	Units	RDL	Dilution Factor
Tentatively Identified Compounds					
No Tentatively Identified Compounds					

Project Name: BATCH CANISTER CERTIFICATION **Lab Number:** L1745416

Project Number: CANISTER QC BAT **Report Date:** 12/21/17

Air Canister Certification Results

Lab ID: L1745416-01 Date Collected: 12/08/17 11:00

Client ID: CAN 2103 SHELF 40 Date Received: 12/08/17

Sample Location: Field Prep: Not Specified

Parameter	ppbV Results	ppbV RL	ppbV MDL	ug/m3 Results	ug/m3 RL	ug/m3 MDL	Qualifier	Dilution Factor
Volatile Organics in Air - Mansfield Lab								

Internal Standard	% Recovery	Qualifier	Acceptance Criteria
1,4-Difluorobenzene	78		60-140
Bromochloromethane	81		60-140
chlorobenzene-d5	76		60-140

Project Name: BATCH CANISTER CERTIFICATION
Project Number: CANISTER QC BAT

Lab Number: L1745416
Report Date: 12/21/17

Air Canister Certification Results

Lab ID:	L1745416-01	Date Collected:	12/08/17 11:00
Client ID:	CAN 2103 SHELF 40	Date Received:	12/08/17
Sample Location:		Field Prep:	Not Specified
Matrix:	Air		
Anaytical Method:	48,TO-15-SIM		
Analytical Date:	12/09/17 13:48		
Analyst:	MB		

	ppbV			ug/m3				
Parameter	**Results**	**RL**	**MDL**	**Results**	**RL**	**MDL**	**Qualifier**	**Dilution Factor**
Volatile Organics in Air by SIM - Mansfield Lab								
Dichlorodifluoromethane	ND	0.200	--	ND	0.989	--		1
Chloromethane	ND	0.200	--	ND	0.413	--		1
Freon-114	ND	0.050	--	ND	0.349	--		1
Vinyl chloride	ND	0.020	--	ND	0.051	--		1
1,3-Butadiene	ND	0.020	--	ND	0.044	--		1
Bromomethane	ND	0.020	--	ND	0.078	--		1
Chloroethane	ND	0.100	--	ND	0.264	--		1
Acetone	ND	1.00	--	ND	2.38	--		1
Trichlorofluoromethane	ND	0.050	--	ND	0.281	--		1
Acrylonitrile	ND	0.500	--	ND	1.09	--		1
1,1-Dichloroethene	ND	0.020	--	ND	0.079	--		1
Methylene chloride	ND	0.500	--	ND	1.74	--		1
Freon-113	ND	0.050	--	ND	0.383	--		1
Halothane	ND	0.050	--	ND	0.404	--		1
trans-1,2-Dichloroethene	ND	0.020	--	ND	0.079	--		1
1,1-Dichloroethane	ND	0.020	--	ND	0.081	--		1
Methyl tert butyl ether	ND	0.200	--	ND	0.721	--		1
2-Butanone	ND	0.500	--	ND	1.47	--		1
cis-1,2-Dichloroethene	ND	0.020	--	ND	0.079	--		1
Chloroform	ND	0.020	--	ND	0.098	--		1
1,2-Dichloroethane	ND	0.020	--	ND	0.081	--		1
1,1,1-Trichloroethane	ND	0.020	--	ND	0.109	--		1
Benzene	ND	0.100	--	ND	0.319	--		1
Carbon tetrachloride	ND	0.020	--	ND	0.126	--		1
1,2-Dichloropropane	ND	0.020	--	ND	0.092	--		1

Project Name: BATCH CANISTER CERTIFICATION
Project Number: CANISTER QC BAT

Lab Number: L1745416
Report Date: 12/21/17

Air Canister Certification Results

Lab ID: L1745416-01
Client ID: CAN 2103 SHELF 40
Sample Location:

Date Collected: 12/08/17 11:00
Date Received: 12/08/17
Field Prep: Not Specified

Parameter	ppbV Results	ppbV RL	ppbV MDL	ug/m3 Results	ug/m3 RL	ug/m3 MDL	Qualifier	Dilution Factor
Volatile Organics in Air by SIM - Mansfield Lab								
Bromodichloromethane	ND	0.020	--	ND	0.134	--		1
1,4-Dioxane	ND	0.100	--	ND	0.360	--		1
Trichloroethene	ND	0.020	--	ND	0.107	--		1
cis-1,3-Dichloropropene	ND	0.020	--	ND	0.091	--		1
4-Methyl-2-pentanone	ND	0.500	--	ND	2.05	--		1
trans-1,3-Dichloropropene	ND	0.020	--	ND	0.091	--		1
1,1,2-Trichloroethane	ND	0.020	--	ND	0.109	--		1
Toluene	ND	0.050	--	ND	0.188	--		1
Dibromochloromethane	ND	0.020	--	ND	0.170	--		1
1,2-Dibromoethane	ND	0.020	--	ND	0.154	--		1
Tetrachloroethene	ND	0.020	--	ND	0.136	--		1
1,1,1,2-Tetrachloroethane	ND	0.020	--	ND	0.137	--		1
Chlorobenzene	ND	0.100	--	ND	0.461	--		1
Ethylbenzene	ND	0.020	--	ND	0.087	--		1
p/m-Xylene	ND	0.040	--	ND	0.174	--		1
Bromoform	ND	0.020	--	ND	0.207	--		1
Styrene	ND	0.020	--	ND	0.085	--		1
1,1,2,2-Tetrachloroethane	ND	0.020	--	ND	0.137	--		1
o-Xylene	ND	0.020	--	ND	0.087	--		1
Isopropylbenzene	ND	0.200	--	ND	0.983	--		1
4-Ethyltoluene	ND	0.020	--	ND	0.098	--		1
1,3,5-Trimethybenzene	ND	0.020	--	ND	0.098	--		1
1,2,4-Trimethylbenzene	ND	0.020	--	ND	0.098	--		1
Benzyl chloride	ND	0.200	--	ND	1.04	--		1
1,3-Dichlorobenzene	ND	0.020	--	ND	0.120	--		1
1,4-Dichlorobenzene	ND	0.020	--	ND	0.120	--		1
sec-Butylbenzene	ND	0.200	--	ND	1.10	--		1
p-Isopropyltoluene	ND	0.200	--	ND	1.10	--		1

Project Name: BATCH CANISTER CERTIFICATION
Project Number: CANISTER QC BAT

Lab Number: L1745416
Report Date: 12/21/17

Air Canister Certification Results

Lab ID: L1745416-01
Client ID: CAN 2103 SHELF 40
Sample Location:

Date Collected: 12/08/17 11:00
Date Received: 12/08/17
Field Prep: Not Specified

Parameter	ppbV Results	ppbV RL	ppbV MDL	ug/m3 Results	ug/m3 RL	ug/m3 MDL	Qualifier	Dilution Factor
Volatile Organics in Air by SIM - Mansfield Lab								
1,2-Dichlorobenzene	ND	0.020	--	ND	0.120	--		1
n-Butylbenzene	ND	0.200	--	ND	1.10	--		1
1,2,4-Trichlorobenzene	ND	0.050	--	ND	0.371	--		1
Naphthalene	ND	0.050	--	ND	0.262	--		1
1,2,3-Trichlorobenzene	ND	0.050	--	ND	0.371	--		1
Hexachlorobutadiene	ND	0.050	--	ND	0.533	--		1

Internal Standard	% Recovery	Qualifier	Acceptance Criteria
1,4-difluorobenzene	78		60-140
bromochloromethane	83		60-140
chlorobenzene-d5	77		60-140

Project Name: 30 GEM ST
Project Number: 170494901

Lab Number: L1746282
Report Date: 12/21/17

Sample Receipt and Container Information

Were project specific reporting limits specified? YES

Cooler Information

Cooler	Custody Seal
NA	Absent

Container Information

Container ID	Container Type	Cooler	Initial pH	Final pH	Temp deg C	Pres	Seal	Frozen Date/Time	Analysis(*)
L1746282-01A	Canister - 6 Liter	NA	NA			Y	Absent		TO15-LL(30)
L1746282-02A	Canister - 6 Liter	NA	NA			Y	Absent		TO15-LL(30)

*Values in parentheses indicate holding time in days

Project Name: 30 GEM ST **Lab Number:** L1746282

Project Number: 170494901 **Report Date:** 12/21/17

GLOSSARY

Acronyms

EDL	- Estimated Detection Limit: This value represents the level to which target analyte concentrations are reported as estimated values, when those target analyte concentrations are quantified below the reporting limit (RL). The EDL includes any adjustments from dilutions, concentrations or moisture content, where applicable. The use of EDLs is specific to the analysis of PAHs using Solid-Phase Microextraction (SPME).
EPA	- Environmental Protection Agency.
LCS	- Laboratory Control Sample: A sample matrix, free from the analytes of interest, spiked with verified known amounts of analytes or a material containing known and verified amounts of analytes.
LCSD	- Laboratory Control Sample Duplicate: Refer to LCS.
LFB	- Laboratory Fortified Blank: A sample matrix, free from the analytes of interest, spiked with verified known amounts of analytes or a material containing known and verified amounts of analytes.
MDL	- Method Detection Limit: This value represents the level to which target analyte concentrations are reported as estimated values, when those target analyte concentrations are quantified below the reporting limit (RL). The MDL includes any adjustments from dilutions, concentrations or moisture content, where applicable.
MS	- Matrix Spike Sample: A sample prepared by adding a known mass of target analyte to a specified amount of matrix sample for which an independent estimate of target analyte concentration is available.
MSD	- Matrix Spike Sample Duplicate: Refer to MS.
NA	- Not Applicable.
NC	- Not Calculated: Term is utilized when one or more of the results utilized in the calculation are non-detect at the parameter's reporting unit.
NDPA/DPA	- N-Nitrosodiphenylamine/Diphenylamine.
NI	- Not Ignitable.
NP	- Non-Plastic: Term is utilized for the analysis of Atterberg Limits in soil.
RL	- Reporting Limit: The value at which an instrument can accurately measure an analyte at a specific concentration. The RL includes any adjustments from dilutions, concentrations or moisture content, where applicable.
RPD	- Relative Percent Difference: The results from matrix and/or matrix spike duplicates are primarily designed to assess the precision of analytical results in a given matrix and are expressed as relative percent difference (RPD). Values which are less than five times the reporting limit for any individual parameter are evaluated by utilizing the absolute difference between the values; although the RPD value will be provided in the report.
SRM	- Standard Reference Material: A reference sample of a known or certified value that is of the same or similar matrix as the associated field samples.
STLP	- Semi-dynamic Tank Leaching Procedure per EPA Method 1315.
TIC	- Tentatively Identified Compound: A compound that has been identified to be present and is not part of the target compound list (TCL) for the method and/or program. All TICs are qualitatively identified and reported as estimated concentrations.

Footnotes

1	- The reference for this analyte should be considered modified since this analyte is absent from the target analyte list of the original method.

Terms

Analytical Method: Both the document from which the method originates and the analytical reference method. (Example: EPA 8260B is shown as 1,8260B.) The codes for the reference method documents are provided in the References section of the Addendum.

Final pH: As it pertains to Sample Receipt & Container Information section of the report, Final pH reflects pH of container determined after adjustment at the laboratory, if applicable. If no adjustment required, value reflects Initial pH.

Frozen Date/Time: With respect to Volatile Organics in soil, Frozen Date/Time reflects the date/time at which associated Reagent Water-preserved vials were initially frozen. Note: If frozen date/time is beyond 48 hours from sample collection, value will be reflected in 'bold'.

Initial pH: As it pertains to Sample Receipt & Container Information section of the report, Initial pH reflects pH of container determined upon receipt, if applicable.

Total: With respect to Organic analyses, a 'Total' result is defined as the summation of results for individual isomers or Aroclors. If a 'Total' result is requested, the results of its individual components will also be reported. This is applicable to 'Total' results for methods 8260, 8081 and 8082.

Data Qualifiers

A	- Spectra identified as "Aldol Condensation Product".
B	- The analyte was detected above the reporting limit in the associated method blank. Flag only applies to associated field samples that have detectable concentrations of the analyte at less than ten times (10x) the concentration found in the blank. For MCP-related

Project Name: 30 GEM ST **Lab Number:** L1746282

Project Number: 170494901 **Report Date:** 12/21/17

Data Qualifiers

projects, flag only applies to associated field samples that have detectable concentrations of the analyte at less than ten times (10x) the concentration found in the blank. For DOD-related projects, flag only applies to associated field samples that have detectable concentrations of the analyte at less than ten times (10x) the concentration found in the blank AND the analyte was detected above one-half the reporting limit (or above the reporting limit for common lab contaminants) in the associated method blank. For NJ-Air-related projects, flag only applies to associated field samples that have detectable concentrations of the analyte above the reporting limit. For NJ-related projects (excluding Air), flag only applies to associated field samples that have detectable concentrations of the analyte, which was detected above the reporting limit in the associated method blank or above five times the reporting limit for common lab contaminants (Phthalates, Acetone, Methylene Chloride, 2-Butanone).

C - Co-elution: The target analyte co-elutes with a known lab standard (i.e. surrogate, internal standards, etc.) for co-extracted analyses.

D - Concentration of analyte was quantified from diluted analysis. Flag only applies to field samples that have detectable concentrations of the analyte.

E - Concentration of analyte exceeds the range of the calibration curve and/or linear range of the instrument.

G - The concentration may be biased high due to matrix interferences (i.e, co-elution) with non-target compound(s). The result should be considered estimated.

H - The analysis of pH was performed beyond the regulatory-required holding time of 15 minutes from the time of sample collection.

I - The lower value for the two columns has been reported due to obvious interference.

M - Reporting Limit (RL) exceeds the MCP CAM Reporting Limit for this analyte.

NJ - Presumptive evidence of compound. This represents an estimated concentration for Tentatively Identified Compounds (TICs), where the identification is based on a mass spectral library search.

P - The RPD between the results for the two columns exceeds the method-specified criteria.

Q - The quality control sample exceeds the associated acceptance criteria. For DOD-related projects, LCS and/or Continuing Calibration Standard exceedences are also qualified on all associated sample results. Note: This flag is not applicable for matrix spike recoveries when the sample concentration is greater than 4x the spike added or for batch duplicate RPD when the sample concentrations are less than 5x the RL. (Metals only.)

R - Analytical results are from sample re-analysis.

RE - Analytical results are from sample re-extraction.

S - Analytical results are from modified screening analysis.

J - Estimated value. This represents an estimated concentration for Tentatively Identified Compounds (TICs).

ND - Not detected at the reporting limit (RL) for the sample.

Report Format: Data Usability Report

Project Name: 30 GEM ST
Project Number: 170494901
Lab Number: L1746282
Report Date: 12/21/17

REFERENCES

48 Compendium of Methods for the Determination of Toxic Organic Compounds in Ambient Air. Second Edition. EPA/625/R-96/010b, January 1999.

LIMITATION OF LIABILITIES

Alpha Analytical performs services with reasonable care and diligence normal to the analytical testing laboratory industry. In the event of an error, the sole and exclusive responsibility of Alpha Analytical shall be to re-perform the work at it's own expense. In no event shall Alpha Analytical be held liable for any incidental, consequential or special damages, including but not limited to, damages in any way connected with the use of, interpretation of, information or analysis provided by Alpha Analytical.

We strongly urge our clients to comply with EPA protocol regarding sample volume, preservation, cooling, containers, sampling procedures, holding time and splitting of samples in the field.

Certification Information

The following analytes are not included in our Primary NELAP Scope of Accreditation:

Westborough Facility
EPA 624: m/p-xylene, o-xylene
EPA 8260C: NPW: 1,2,4,5-Tetramethylbenzene; 4-Ethyltoluene, Azobenzene; SCM: Iodomethane (methyl iodide), Methyl methacrylate, 1,2,4,5-Tetramethylbenzene; 4-Ethyltoluene.
EPA 8270D: NPW: Dimethylnaphthalene,1,4-Diphenylhydrazine; SCM: Dimethylnaphthalene,1,4-Diphenylhydrazine.
EPA 300: DW: Bromide
EPA 6860: NPW and SCM: Perchlorate
EPA 9010: NPW and SCM: Amenable Cyanide Distillation
EPA 9012B: NPW: Total Cyanide
EPA 9050A: NPW: Specific Conductance
SM3500: NPW: Ferrous Iron
SM4500: NPW: Amenable Cyanide, Dissolved Oxygen; SCM: Total Phosphorus, TKN, NO2, NO3.
SM5310C: DW: Dissolved Organic Carbon

Mansfield Facility
SM 2540D: TSS
EPA 3005A NPW
EPA 8082A: NPW: PCB: 1, 5, 31, 87,101, 110, 141, 151, 153, 180, 183, 187.
EPA TO-15: Halothane, 2,4,4-Trimethyl-2-pentene, 2,4,4-Trimethyl-1-pentene, Thiophene, 2-Methylthiophene, 3-Methylthiophene, 2-Ethylthiophene, 1,2,3-Trimethylbenzene, Indan, Indene, 1,2,4,5-Tetramethylbenzene, Benzothiophene, 1-Methylnaphthalene.
Biological Tissue Matrix: EPA 3050B

The following analytes are included in our Massachusetts DEP Scope of Accreditation

Westborough Facility:

Drinking Water
EPA 300.0: Nitrate-N, Fluoride, Sulfate; **EPA 353.2**: Nitrate-N, Nitrite-N; **SM4500NO3-F**: Nitrate-N, Nitrite-N; **SM4500F-C, SM4500CN-CE, EPA 180.1, SM2130B, SM4500Cl-D, SM2320B, SM2540C, SM4500H-B**
EPA 332: Perchlorate; **EPA 524.2:** THMs and VOCs; **EPA 504.1:** EDB, DBCP.
Microbiology: **SM9215B; SM9223-P/A, SM9223B-Colilert-QT,SM9222D**.

Non-Potable Water
SM4500H,B, EPA 120.1, SM2510B, SM2540C, SM2320B, SM4500CL-E, SM4500F-BC, SM4500NH3-BH, **EPA 350.1**: Ammonia-N, **LACHAT 10-107-06-1-B**: Ammonia-N, **SM4500NO3-F, EPA 353.2**: Nitrate-N**, EPA 351.1, SM4500P-E, SM4500P-B, E, SM4500SO4-E, SM5220D, EPA 410.4, SM5210B, SM5310C, SM4500CL-D, EPA 1664, EPA 420.1, SM4500-CN-CE, SM2540D.**
EPA 624: Volatile Halocarbons & Aromatics,
EPA 608: Chlordane, Toxaphene, Aldrin, alpha-BHC, beta-BHC, gamma-BHC, delta-BHC, Dieldrin, DDD, DDE, DDT, Endosulfan I, Endosulfan II, Endosulfan sulfate, Endrin, Endrin Aldehyde, Heptachlor, Heptachlor Epoxide, PCBs
EPA 625: SVOC (Acid/Base/Neutral Extractables), **EPA 600/4-81-045**: PCB-Oil.
Microbiology: **SM9223B-Colilert-QT; Enterolert-QT, SM9221E.**

Mansfield Facility:

Drinking Water
EPA 200.7: Ba, Be, Cd, Cr, Cu, Ni, Na, Ca. **EPA 200.8:** Sb, As, Ba, Be, Cd, Cr, Cu, Pb, Ni, Se, TL. **EPA 245.1** Hg.

Non-Potable Water
EPA 200.7: Al, Sb, As, Be, Cd, Ca, Cr, Co, Cu, Fe, Pb, Mg, Mn, Mo, Ni, K, Se, Ag, Na, Sr, TL, Ti, V, Zn.
EPA 200.8: Al, Sb, As, Be, Cd, Cr, Cu, Pb, Mn, Ni, Se, Ag, TL, Zn.
EPA 245.1 Hg.
SM2340B

For a complete listing of analytes and methods, please contact your Alpha Project Manager.

AIR ANALYSIS

PAGE 1 OF 1

ALPHA ANALYTICAL **CHAIN OF CUSTODY**

320 Forbes Blvd, Mansfield, MA 02048
TEL: 508-822-9300 FAX: 508-822-3288

Date Rec'd in Lab: 12/15/17

ALPHA Job #: L1746282

Client Information

Client: LANGAN ENGINEERING
Address: 360 W. 31ST ST. 8TH FI
NEW YORK, NY 10001
Phone: 212 479 5400
Fax: 212 479 5444
Email: gwyka@langan.com

☐ These samples have been previously analyzed by Alpha

Project Information

Project Name: 30 GEM ST
Project Location: BROOKLYN NY
Project #: 170494901
Project Manager: GREG WYKA
ALPHA Quote #:

Turn-Around Time

☒ Standard ☐ RUSH (only confirmed if pre-approved)

Date Due: Time:

Report Information - Data Deliverables

☐ FAX
☐ ADEx
Criteria Checker:
(Default based on Regulatory Criteria Indicated)
Other Formats:
☐ EMAIL (standard pdf report)
☐ Additional Deliverables:

Report to: (if different than Project Manager)

Billing Information

☒ Same as Client info PO #:

Regulatory Requirements/Report Limits

State/Fed	Program	Res / Comm

Other Project Specific Requirements/Comments:

Project-Specific Target Compound List: ☐

All Columns Below Must Be Filled Out

ALPHA Lab ID (Lab Use Only)	Sample ID	COLLECTION End Date	Start Time	End Time	Initial Vacuum	Final Vacuum	Sample Matrix*	Sampler's Initials	Can Size	I D Can	I D - Flow Controller	TO-15	TO-15 SIM	APH (Subtract Non-petroleum HCs ☐)	Fixed Gases	Sulfides & Mercaptans by TO-15			Sample Comments (i.e. PID)
46282-01	SV09_121417	12/14/17	14:06	16:06	30.37	6.46	SV	AM	6L	901	910	X							
02	SV01_121417	12/14/17	15:10	17:10	29.38	6.08	SV	AM	6L	1777	215	X							

*SAMPLE MATRIX CODES
AA = Ambient Air (Indoor/Outdoor)
SV = Soil Vapor/Landfill Gas/SVE
Other = Please Specify

Container Type		C S					

Relinquished By:	Date/Time	Received By:	Date/Time:
Jon Pandura	12/14/17 1730	Jon Pandura AAL	12-14-17 1730
	12-14-17 1945		2300
	2300		12/15/17 0300
	12/15/17 0700		12/15/17 0700

Please print clearly, legibly and completely. Samples can not be logged in and turnaround time clock will not start until any ambiguities are resolved. All samples submitted are subject to Alpha's Terms and Conditions. See reverse side.

Form No: 101-02 Rev: (25-Sep-15)

ANALYTICAL REPORT

Lab Number:	L1746319
Client:	Langan Engineering & Environmental 21 Penn Plaza 360 W. 31st Street, 8th Floor New York, NY 10001-2727
ATTN:	Greg Wyka
Phone:	(212) 479-5476
Project Name:	INLET ASSEMBLAGE/CORZO PARCEL
Project Number:	170494901
Report Date:	01/02/18

The original project report/data package is held by Alpha Analytical. This report/data package is paginated and should be reproduced only in its entirety. Alpha Analytical holds no responsibility for results and/or data that are not consistent with the original.

Certifications & Approvals: MA (M-MA086), NH NELAP (2064), NJ NELAP (MA935), CT (PH-0574), IL (200077), ME (MA00086), MD (348), NY (11148), NC (25700/666), PA (68-03671), RI (LAO00065), TX (T104704476), VT (VT-0935), VA (460195), USDA (Permit #P330-14-00197).

Eight Walkup Drive, Westborough, MA 01581-1019
508-898-9220 (Fax) 508-898-9193 800-624-9220 - www.alphalab.com

Project Name: INLET ASSEMBLAGE/CORZO PARCEL
Project Number: 170494901

Lab Number: L1746319
Report Date: 01/02/18

Alpha Sample ID	Client ID	Matrix	Sample Location	Collection Date/Time	Receive Date
L1746319-01	C_COMP0405_4-8	SOIL	BROOKLYN, NY	12/14/17 13:30	12/14/17
L1746319-02	C_WC0405_7-8	SOIL	BROOKLYN, NY	12/14/17 13:20	12/14/17
L1746319-03	C_COMP0405_0-4	SOIL	BROOKLYN, NY	12/14/17 13:10	12/14/17
L1746319-04	C_WC0405_0-1	SOIL	BROOKLYN, NY	12/14/17 12:44	12/14/17
L1746319-05	C_COMP0405_8-12	SOIL	BROOKLYN, NY	12/14/17 13:40	12/14/17
L1746319-06	C_WC0405_9-10	SOIL	BROOKLYN, NY	12/14/17 13:40	12/14/17
L1746319-07	C_COMP0405_12-20	SOIL	BROOKLYN, NY	12/14/17 14:15	12/14/17
L1746319-08	C_WC0405_15-16	SOIL	BROOKLYN, NY	12/14/17 14:10	12/14/17
L1746319-09	C_CSB05_0-1	SOIL	BROOKLYN, NY	12/14/17 13:00	12/14/17
L1746319-10	C_CSB05_1-2	SOIL	BROOKLYN, NY	12/14/17 13:05	12/14/17
L1746319-11	C_CSB05_2-3	SOIL	BROOKLYN, NY	12/14/17 13:10	12/14/17
L1746319-12	C_CSB04_0-1	SOIL	BROOKLYN, NY	12/14/17 12:35	12/14/17
L1746319-13	C_CSB04_1-2	SOIL	BROOKLYN, NY	12/14/17 12:45	12/14/17
L1746319-14	C_CSB04_6-7	SOIL	BROOKLYN, NY	12/14/17 13:15	12/14/17
L1746319-15	C_CSB04_7-8	SOIL	BROOKLYN, NY	12/14/17 13:20	12/14/17
L1746319-16	C_CSB04_5-6	SOIL	BROOKLYN, NY	12/14/17 13:22	12/14/17
L1746319-17	C_CSB05_6-7	SOIL	BROOKLYN, NY	12/14/17 13:25	12/14/17
L1746319-18	C_CSB05_7-8	SOIL	BROOKLYN, NY	12/14/17 13:30	12/14/17
L1746319-19	C_CSB04_8-9	SOIL	BROOKLYN, NY	12/14/17 13:35	12/14/17
L1746319-20	C_CSB04_9-10	SOIL	BROOKLYN, NY	12/14/17 13:36	12/14/17
L1746319-21	C_CSB05_8-9	SOIL	BROOKLYN, NY	12/14/17 13:38	12/14/17
L1746319-22	C_CSB05_10-11	SOIL	BROOKLYN, NY	12/14/17 13:39	12/14/17
L1746319-23	C_CSB05_11-12	SOIL	BROOKLYN, NY	12/14/17 13:40	12/14/17
L1746319-24	C_CSB04_13-14	SOIL	BROOKLYN, NY	12/14/17 13:45	12/14/17

Alpha Sample ID	Client ID	Matrix	Sample Location	Collection Date/Time	Receive Date
L1746319-25	C_CSB04_14-15	SOIL	BROOKLYN, NY	12/14/17 13:46	12/14/17
L1746319-26	C_CSB04_16-17	SOIL	BROOKLYN, NY	12/14/17 13:47	12/14/17
L1746319-27	C_CSB05_16-17	SOIL	BROOKLYN, NY	12/14/17 13:48	12/14/17
L1746319-28	C_CSB05_17-18	SOIL	BROOKLYN, NY	12/14/17 13:49	12/14/17

Project Name:	INLET ASSEMBLAGE/CORZO PARCEL	**Lab Number:**	L1746319
Project Number:	170494901	**Report Date:**	01/02/18

Case Narrative

The samples were received in accordance with the Chain of Custody and no significant deviations were encountered during the preparation or analysis unless otherwise noted. Sample Receipt, Container Information, and the Chain of Custody are located at the back of the report.

Results contained within this report relate only to the samples submitted under this Alpha Lab Number and meet NELAP requirements for all NELAP accredited parameters unless otherwise noted in the following narrative. The data presented in this report is organized by parameter (i.e. VOC, SVOC, etc.). Sample specific Quality Control data (i.e. Surrogate Spike Recovery) is reported at the end of the target analyte list for each individual sample, followed by the Laboratory Batch Quality Control at the end of each parameter. Tentatively Identified Compounds (TICs), if requested, are reported for compounds identified to be present and are not part of the method/program Target Compound List, even if only a subset of the TCL are being reported. If a sample was re-analyzed or re-extracted due to a required quality control corrective action and if both sets of data are reported, the Laboratory ID of the re-analysis or re-extraction is designated with an "R" or "RE", respectively. When multiple Batch Quality Control elements are reported (e.g. more than one LCS), the associated samples for each element are noted in the grey shaded header line of each data table. Any Laboratory Batch, Sample Specific % recovery or RPD value that is outside the listed Acceptance Criteria is bolded in the report. All specific QC information is also incorporated in the Data Usability format of our Data Merger tool where it can be reviewed along with any associated usability implications. Soil/sediments, solids and tissues are reported on a dry weight basis unless otherwise noted. Definitions of all data qualifiers and acronyms used in this report are provided in the Glossary located at the back of the report.

In reference to questions H (CAM) or 4 (RCP) when "NO" is checked, the performance criteria for CAM and RCP methods allow for some quality control failures to occur and still be within method compliance. In these instances the specific failure is not narrated but noted in the associated QC table. The information is also incorporated in the Data Usability format of our Data Merger tool where it can be reviewed along with any associated usability implications.

Please see the associated ADEx data file for a comparison of laboratory reporting limits that were achieved with the regulatory Numerical Standards requested on the Chain of Custody.

HOLD POLICY
For samples submitted on hold, Alpha's policy is to hold samples (with the exception of Air canisters) free of charge for 21 calendar days from the date the project is completed. After 21 calendar days, we will dispose of all samples submitted including those put on hold unless you have contacted your Client Service Representative and made arrangements for Alpha to continue to hold the samples. Air canisters will be disposed after 3 business days from the date the project is completed.

Please contact Client Services at 800-624-9220 with any questions.

Project Name:	INLET ASSEMBLAGE/CORZO PARCEL	**Lab Number:**	L1746319
Project Number:	170494901	**Report Date:**	01/02/18

Case Narrative (continued)

Report Submission

January 02, 2018: This final report includes the results of all requested analyses.

January 02, 2018: This preliminary report includes the results of the total metals analysis performed on L1746319-09 through -23.

December 21, 2017: This is a preliminary report.

The project information and sample IDs were provided by the client.

All non-detect (ND) or estimated concentrations (J-qualified) have been quantitated to the limit noted in the MDL column.

Semivolatile Organics

The WG1073933-2/-3 LCS/LCSD recoveries, associated with L1746319-01, -03, -05, and -07, are below the acceptance criteria for benzoic acid (0%/0%); however, it has been identified as a "difficult" analyte. The results of the associated samples are reported.

Total Metals

L1746319-01, -03, -05 and -07: The sample has elevated detection limits for all elements, with the exception of mercury, due to the dilution required by matrix interferences encountered during analysis.

Cyanide, Total

The WG1073537-2/-3 LCS/LCSD recoveries (77%/78%), associated with L1746319-01, -03, -05, and -07, are outside our in-house acceptance criteria, but within the vendor-certified acceptance limits. The results of the original analyses are reported.

Hexavalent Chromium

The WG1073827-4 Insoluble MS recovery (51%), performed on L1746319-07, is below the acceptance criteria. The Soluble MS recovery (54%) was also below criteria. This has been attributed to matrix interference.

Project Name:	INLET ASSEMBLAGE/CORZO PARCEL	**Lab Number:**	L1746319
Project Number:	170494901	**Report Date:**	01/02/18

Case Narrative (continued)

A post-spike was performed with an acceptable recovery (108%).

I, the undersigned, attest under the pains and penalties of perjury that, to the best of my knowledge and belief and based upon my personal inquiry of those responsible for providing the information contained in this analytical report, such information is accurate and complete. This certificate of analysis is not complete unless this page accompanies any and all pages of this report.

Authorized Signature: Kelly Stenstrom

Title: Technical Director/Representative

Date: 01/02/18

ORGANICS

VOLATILES

Project Name: INLET ASSEMBLAGE/CORZO PARCEL **Lab Number:** L1746319

Project Number: 170494901 **Report Date:** 01/02/18

SAMPLE RESULTS

Lab ID: L1746319-02
Client ID: C_WC0405_7-8
Sample Location: BROOKLYN, NY

Date Collected: 12/14/17 13:20
Date Received: 12/14/17
Field Prep: Not Specified

Matrix: Soil
Analytical Method: 1,8260C
Analytical Date: 12/20/17 11:03
Analyst: JC
Percent Solids: 82%

Parameter	Result	Qualifier	Units	RL	MDL	Dilution Factor
Volatile Organics by 8260/5035 - Westborough Lab						
Methylene chloride	ND		ug/kg	11	1.9	1
1,1-Dichloroethane	ND		ug/kg	1.7	0.31	1
Chloroform	ND		ug/kg	1.7	0.42	1
Carbon tetrachloride	ND		ug/kg	1.1	0.40	1
1,2-Dichloropropane	ND		ug/kg	4.0	0.26	1
Dibromochloromethane	ND		ug/kg	1.1	0.20	1
1,1,2-Trichloroethane	ND		ug/kg	1.7	0.36	1
Tetrachloroethene	ND		ug/kg	1.1	0.35	1
Chlorobenzene	ND		ug/kg	1.1	0.40	1
Trichlorofluoromethane	ND		ug/kg	5.7	0.48	1
1,2-Dichloroethane	ND		ug/kg	1.1	0.28	1
1,1,1-Trichloroethane	ND		ug/kg	1.1	0.40	1
Bromodichloromethane	ND		ug/kg	1.1	0.35	1
trans-1,3-Dichloropropene	ND		ug/kg	1.1	0.24	1
cis-1,3-Dichloropropene	ND		ug/kg	1.1	0.26	1
1,3-Dichloropropene, Total	ND		ug/kg	1.1	0.24	1
1,1-Dichloropropene	ND		ug/kg	5.7	0.38	1
Bromoform	ND		ug/kg	4.6	0.27	1
1,1,2,2-Tetrachloroethane	ND		ug/kg	1.1	0.34	1
Benzene	ND		ug/kg	1.1	0.22	1
Toluene	ND		ug/kg	1.7	0.22	1
Ethylbenzene	0.22	J	ug/kg	1.1	0.20	1
Chloromethane	ND		ug/kg	5.7	0.50	1
Bromomethane	ND		ug/kg	2.3	0.39	1
Vinyl chloride	ND		ug/kg	2.3	0.36	1
Chloroethane	ND		ug/kg	2.3	0.36	1
1,1-Dichloroethene	ND		ug/kg	1.1	0.43	1
trans-1,2-Dichloroethene	ND		ug/kg	1.7	0.28	1
Trichloroethene	ND		ug/kg	1.1	0.35	1
1,2-Dichlorobenzene	ND		ug/kg	5.7	0.21	1

Project Name: INLET ASSEMBLAGE/CORZO PARCEL **Lab Number:** L1746319

Project Number: 170494901 **Report Date:** 01/02/18

SAMPLE RESULTS

Lab ID: L1746319-02 Date Collected: 12/14/17 13:20

Client ID: C_WC0405_7-8 Date Received: 12/14/17

Sample Location: BROOKLYN, NY Field Prep: Not Specified

Parameter	Result	Qualifier	Units	RL	MDL	Dilution Factor
Volatile Organics by 8260/5035 - Westborough Lab						
1,3-Dichlorobenzene	ND		ug/kg	5.7	0.25	1
1,4-Dichlorobenzene	ND		ug/kg	5.7	0.21	1
Methyl tert butyl ether	ND		ug/kg	2.3	0.18	1
p/m-Xylene	ND		ug/kg	2.3	0.40	1
o-Xylene	ND		ug/kg	2.3	0.39	1
Xylenes, Total	ND		ug/kg	2.3	0.39	1
cis-1,2-Dichloroethene	ND		ug/kg	1.1	0.39	1
Dibromomethane	ND		ug/kg	11	0.27	1
Styrene	ND		ug/kg	2.3	0.46	1
Dichlorodifluoromethane	ND		ug/kg	11	0.57	1
Acetone	66		ug/kg	11	2.6	1
Carbon disulfide	ND		ug/kg	11	1.3	1
2-Butanone	ND		ug/kg	11	0.79	1
Vinyl acetate	ND		ug/kg	11	0.18	1
4-Methyl-2-pentanone	ND		ug/kg	11	0.28	1
1,2,3-Trichloropropane	ND		ug/kg	11	0.20	1
2-Hexanone	ND		ug/kg	11	0.76	1
Bromochloromethane	ND		ug/kg	5.7	0.41	1
2,2-Dichloropropane	ND		ug/kg	5.7	0.52	1
1,2-Dibromoethane	ND		ug/kg	4.6	0.23	1
1,3-Dichloropropane	ND		ug/kg	5.7	0.21	1
1,1,1,2-Tetrachloroethane	ND		ug/kg	1.1	0.36	1
Bromobenzene	ND		ug/kg	5.7	0.25	1
n-Butylbenzene	ND		ug/kg	1.1	0.26	1
sec-Butylbenzene	ND		ug/kg	1.1	0.25	1
tert-Butylbenzene	ND		ug/kg	5.7	0.28	1
o-Chlorotoluene	ND		ug/kg	5.7	0.25	1
p-Chlorotoluene	ND		ug/kg	5.7	0.21	1
1,2-Dibromo-3-chloropropane	ND		ug/kg	5.7	0.45	1
Hexachlorobutadiene	ND		ug/kg	5.7	0.40	1
Isopropylbenzene	ND		ug/kg	1.1	0.22	1
p-Isopropyltoluene	ND		ug/kg	1.1	0.23	1
Naphthalene	ND		ug/kg	5.7	0.16	1
Acrylonitrile	ND		ug/kg	11	0.59	1
Tert-Butyl Alcohol	4.5	J	ug/kg	69	3.4	1
n-Propylbenzene	ND		ug/kg	1.1	0.25	1
1,2,3-Trichlorobenzene	ND		ug/kg	5.7	0.29	1
1,2,4-Trichlorobenzene	ND		ug/kg	5.7	0.25	1
1,3,5-Trimethylbenzene	ND		ug/kg	5.7	0.18	1

Project Name: INLET ASSEMBLAGE/CORZO PARCEL **Lab Number:** L1746319

Project Number: 170494901 **Report Date:** 01/02/18

SAMPLE RESULTS

Lab ID: L1746319-02 Date Collected: 12/14/17 13:20

Client ID: C_WC0405_7-8 Date Received: 12/14/17

Sample Location: BROOKLYN, NY Field Prep: Not Specified

Parameter	Result	Qualifier	Units	RL	MDL	Dilution Factor
Volatile Organics by 8260/5035 - Westborough Lab						
1,2,4-Trimethylbenzene	ND		ug/kg	5.7	0.21	1
Methyl Acetate	ND		ug/kg	23	0.53	1
Acrolein	ND		ug/kg	29	9.2	1
Cyclohexane	ND		ug/kg	23	0.50	1
1,4-Dioxane	ND		ug/kg	46	16.	1
Freon-113	ND		ug/kg	23	0.59	1
p-Diethylbenzene	ND		ug/kg	4.6	4.6	1
p-Ethyltoluene	ND		ug/kg	4.6	0.27	1
1,2,4,5-Tetramethylbenzene	ND		ug/kg	4.6	0.18	1
Ethyl ether	ND		ug/kg	5.7	0.30	1
trans-1,4-Dichloro-2-butene	ND		ug/kg	5.7	0.45	1
Methyl cyclohexane	ND		ug/kg	4.6	0.28	1

Surrogate	% Recovery	Qualifier	Acceptance Criteria
1,2-Dichloroethane-d4	105		70-130
Toluene-d8	95		70-130
4-Bromofluorobenzene	102		70-130
Dibromofluoromethane	104		70-130

Project Name: INLET ASSEMBLAGE/CORZO PARCEL **Lab Number:** L1746319

Project Number: 170494901 **Report Date:** 01/02/18

SAMPLE RESULTS

Lab ID: L1746319-06
Client ID: C_WC0405_9-10
Sample Location: BROOKLYN, NY

Date Collected: 12/14/17 13:40
Date Received: 12/14/17
Field Prep: Not Specified

Matrix: Soil
Analytical Method: 1,8260C
Analytical Date: 12/21/17 08:27
Analyst: MV
Percent Solids: 70%

Parameter	Result	Qualifier	Units	RL	MDL	Dilution Factor
Volatile Organics by 8260/5035 - Westborough Lab						
Methylene chloride	ND		ug/kg	13	2.2	1
1,1-Dichloroethane	ND		ug/kg	2.0	0.36	1
Chloroform	ND		ug/kg	2.0	0.50	1
Carbon tetrachloride	ND		ug/kg	1.3	0.46	1
1,2-Dichloropropane	ND		ug/kg	4.7	0.30	1
Dibromochloromethane	ND		ug/kg	1.3	0.24	1
1,1,2-Trichloroethane	ND		ug/kg	2.0	0.42	1
Tetrachloroethene	ND		ug/kg	1.3	0.40	1
Chlorobenzene	ND		ug/kg	1.3	0.47	1
Trichlorofluoromethane	ND		ug/kg	6.7	0.56	1
1,2-Dichloroethane	ND		ug/kg	1.3	0.33	1
1,1,1-Trichloroethane	ND		ug/kg	1.3	0.47	1
Bromodichloromethane	ND		ug/kg	1.3	0.41	1
trans-1,3-Dichloropropene	ND		ug/kg	1.3	0.28	1
cis-1,3-Dichloropropene	ND		ug/kg	1.3	0.31	1
1,3-Dichloropropene, Total	ND		ug/kg	1.3	0.28	1
1,1-Dichloropropene	ND		ug/kg	6.7	0.44	1
Bromoform	ND		ug/kg	5.4	0.32	1
1,1,2,2-Tetrachloroethane	ND		ug/kg	1.3	0.40	1
Benzene	ND		ug/kg	1.3	0.26	1
Toluene	ND		ug/kg	2.0	0.26	1
Ethylbenzene	0.30	J	ug/kg	1.3	0.23	1
Chloromethane	ND		ug/kg	6.7	0.58	1
Bromomethane	ND		ug/kg	2.7	0.45	1
Vinyl chloride	ND		ug/kg	2.7	0.42	1
Chloroethane	ND		ug/kg	2.7	0.42	1
1,1-Dichloroethene	ND		ug/kg	1.3	0.50	1
trans-1,2-Dichloroethene	ND		ug/kg	2.0	0.32	1
Trichloroethene	ND		ug/kg	1.3	0.40	1
1,2-Dichlorobenzene	ND		ug/kg	6.7	0.24	1

Project Name: INLET ASSEMBLAGE/CORZO PARCEL **Lab Number:** L1746319

Project Number: 170494901 **Report Date:** 01/02/18

SAMPLE RESULTS

Lab ID: L1746319-06 Date Collected: 12/14/17 13:40

Client ID: C_WC0405_9-10 Date Received: 12/14/17

Sample Location: BROOKLYN, NY Field Prep: Not Specified

Parameter	Result	Qualifier	Units	RL	MDL	Dilution Factor
Volatile Organics by 8260/5035 - Westborough Lab						
1,3-Dichlorobenzene	ND		ug/kg	6.7	0.29	1
1,4-Dichlorobenzene	ND		ug/kg	6.7	0.24	1
Methyl tert butyl ether	ND		ug/kg	2.7	0.20	1
p/m-Xylene	ND		ug/kg	2.7	0.47	1
o-Xylene	ND		ug/kg	2.7	0.45	1
Xylenes, Total	ND		ug/kg	2.7	0.45	1
cis-1,2-Dichloroethene	ND		ug/kg	1.3	0.46	1
Dibromomethane	ND		ug/kg	13	0.32	1
Styrene	ND		ug/kg	2.7	0.54	1
Dichlorodifluoromethane	ND		ug/kg	13	0.67	1
Acetone	70		ug/kg	13	3.1	1
Carbon disulfide	ND		ug/kg	13	1.5	1
2-Butanone	ND		ug/kg	13	0.92	1
Vinyl acetate	ND		ug/kg	13	0.20	1
4-Methyl-2-pentanone	ND		ug/kg	13	0.33	1
1,2,3-Trichloropropane	ND		ug/kg	13	0.24	1
2-Hexanone	ND		ug/kg	13	0.89	1
Bromochloromethane	ND		ug/kg	6.7	0.48	1
2,2-Dichloropropane	ND		ug/kg	6.7	0.60	1
1,2-Dibromoethane	ND		ug/kg	5.4	0.27	1
1,3-Dichloropropane	ND		ug/kg	6.7	0.24	1
1,1,1,2-Tetrachloroethane	ND		ug/kg	1.3	0.43	1
Bromobenzene	ND		ug/kg	6.7	0.29	1
n-Butylbenzene	ND		ug/kg	1.3	0.30	1
sec-Butylbenzene	ND		ug/kg	1.3	0.29	1
tert-Butylbenzene	ND		ug/kg	6.7	0.33	1
o-Chlorotoluene	ND		ug/kg	6.7	0.30	1
p-Chlorotoluene	ND		ug/kg	6.7	0.24	1
1,2-Dibromo-3-chloropropane	ND		ug/kg	6.7	0.53	1
Hexachlorobutadiene	ND		ug/kg	6.7	0.47	1
Isopropylbenzene	ND		ug/kg	1.3	0.26	1
p-Isopropyltoluene	ND		ug/kg	1.3	0.27	1
Naphthalene	2.2	J	ug/kg	6.7	0.18	1
Acrylonitrile	ND		ug/kg	13	0.69	1
Tert-Butyl Alcohol	7.0	J	ug/kg	80	3.9	1
n-Propylbenzene	ND		ug/kg	1.3	0.29	1
1,2,3-Trichlorobenzene	ND		ug/kg	6.7	0.34	1
1,2,4-Trichlorobenzene	ND		ug/kg	6.7	0.29	1
1,3,5-Trimethylbenzene	ND		ug/kg	6.7	0.22	1

Project Name: INLET ASSEMBLAGE/CORZO PARCEL **Lab Number:** L1746319

Project Number: 170494901 **Report Date:** 01/02/18

SAMPLE RESULTS

Lab ID: L1746319-06 Date Collected: 12/14/17 13:40

Client ID: C_WC0405_9-10 Date Received: 12/14/17

Sample Location: BROOKLYN, NY Field Prep: Not Specified

Parameter	Result	Qualifier	Units	RL	MDL	Dilution Factor
Volatile Organics by 8260/5035 - Westborough Lab						
1,2,4-Trimethylbenzene	ND		ug/kg	6.7	0.25	1
Methyl Acetate	ND		ug/kg	27	0.62	1
Acrolein	ND		ug/kg	34	11.	1
Cyclohexane	ND		ug/kg	27	0.58	1
1,4-Dioxane	ND		ug/kg	54	19.	1
Freon-113	ND		ug/kg	27	0.69	1
p-Diethylbenzene	ND		ug/kg	5.4	5.4	1
p-Ethyltoluene	ND		ug/kg	5.4	0.31	1
1,2,4,5-Tetramethylbenzene	ND		ug/kg	5.4	0.21	1
Ethyl ether	ND		ug/kg	6.7	0.35	1
trans-1,4-Dichloro-2-butene	ND		ug/kg	6.7	0.53	1
Methyl cyclohexane	ND		ug/kg	5.4	0.32	1

Surrogate	% Recovery	Qualifier	Acceptance Criteria
1,2-Dichloroethane-d4	110		70-130
Toluene-d8	97		70-130
4-Bromofluorobenzene	110		70-130
Dibromofluoromethane	109		70-130

Project Name: INLET ASSEMBLAGE/CORZO PARCEL **Lab Number:** L1746319

Project Number: 170494901 **Report Date:** 01/02/18

SAMPLE RESULTS

Lab ID: L1746319-08
Client ID: C_WC0405_15-16
Sample Location: BROOKLYN, NY

Date Collected: 12/14/17 14:10
Date Received: 12/14/17
Field Prep: Not Specified

Matrix: Soil
Analytical Method: 1,8260C
Analytical Date: 12/20/17 11:56
Analyst: JC
Percent Solids: 67%

Parameter	Result	Qualifier	Units	RL	MDL	Dilution Factor
Volatile Organics by 8260/5035 - Westborough Lab						
Methylene chloride	ND		ug/kg	23	3.9	1
1,1-Dichloroethane	ND		ug/kg	3.5	0.63	1
Chloroform	ND		ug/kg	3.5	0.87	1
Carbon tetrachloride	ND		ug/kg	2.3	0.81	1
1,2-Dichloropropane	ND		ug/kg	8.2	0.53	1
Dibromochloromethane	ND		ug/kg	2.3	0.41	1
1,1,2-Trichloroethane	ND		ug/kg	3.5	0.73	1
Tetrachloroethene	ND		ug/kg	2.3	0.71	1
Chlorobenzene	ND		ug/kg	2.3	0.82	1
Trichlorofluoromethane	ND		ug/kg	12	0.98	1
1,2-Dichloroethane	ND		ug/kg	2.3	0.58	1
1,1,1-Trichloroethane	ND		ug/kg	2.3	0.82	1
Bromodichloromethane	ND		ug/kg	2.3	0.72	1
trans-1,3-Dichloropropene	ND		ug/kg	2.3	0.49	1
cis-1,3-Dichloropropene	ND		ug/kg	2.3	0.54	1
1,3-Dichloropropene, Total	ND		ug/kg	2.3	0.49	1
1,1-Dichloropropene	ND		ug/kg	12	0.77	1
Bromoform	ND		ug/kg	9.4	0.56	1
1,1,2,2-Tetrachloroethane	ND		ug/kg	2.3	0.70	1
Benzene	ND		ug/kg	2.3	0.45	1
Toluene	ND		ug/kg	3.5	0.46	1
Ethylbenzene	ND		ug/kg	2.3	0.40	1
Chloromethane	ND		ug/kg	12	1.0	1
Bromomethane	ND		ug/kg	4.7	0.79	1
Vinyl chloride	ND		ug/kg	4.7	0.74	1
Chloroethane	ND		ug/kg	4.7	0.74	1
1,1-Dichloroethene	ND		ug/kg	2.3	0.87	1
trans-1,2-Dichloroethene	ND		ug/kg	3.5	0.56	1
Trichloroethene	ND		ug/kg	2.3	0.71	1
1,2-Dichlorobenzene	ND		ug/kg	12	0.43	1

Project Name: INLET ASSEMBLAGE/CORZO PARCEL **Lab Number:** L1746319

Project Number: 170494901 **Report Date:** 01/02/18

SAMPLE RESULTS

Lab ID: L1746319-08 Date Collected: 12/14/17 14:10

Client ID: C_WC0405_15-16 Date Received: 12/14/17

Sample Location: BROOKLYN, NY Field Prep: Not Specified

Parameter	Result	Qualifier	Units	RL	MDL	Dilution Factor
Volatile Organics by 8260/5035 - Westborough Lab						
1,3-Dichlorobenzene	ND		ug/kg	12	0.51	1
1,4-Dichlorobenzene	ND		ug/kg	12	0.43	1
Methyl tert butyl ether	ND		ug/kg	4.7	0.36	1
p/m-Xylene	ND		ug/kg	4.7	0.82	1
o-Xylene	ND		ug/kg	4.7	0.79	1
Xylenes, Total	ND		ug/kg	4.7	0.79	1
cis-1,2-Dichloroethene	ND		ug/kg	2.3	0.80	1
Dibromomethane	ND		ug/kg	23	0.56	1
Styrene	ND		ug/kg	4.7	0.94	1
Dichlorodifluoromethane	ND		ug/kg	23	1.2	1
Acetone	220		ug/kg	23	5.4	1
Carbon disulfide	8.6	J	ug/kg	23	2.6	1
2-Butanone	ND		ug/kg	23	1.6	1
Vinyl acetate	ND		ug/kg	23	0.36	1
4-Methyl-2-pentanone	ND		ug/kg	23	0.57	1
1,2,3-Trichloropropane	ND		ug/kg	23	0.41	1
2-Hexanone	ND		ug/kg	23	1.6	1
Bromochloromethane	ND		ug/kg	12	0.84	1
2,2-Dichloropropane	ND		ug/kg	12	1.0	1
1,2-Dibromoethane	ND		ug/kg	9.4	0.47	1
1,3-Dichloropropane	ND		ug/kg	12	0.43	1
1,1,1,2-Tetrachloroethane	ND		ug/kg	2.3	0.74	1
Bromobenzene	ND		ug/kg	12	0.51	1
n-Butylbenzene	ND		ug/kg	2.3	0.53	1
sec-Butylbenzene	ND		ug/kg	2.3	0.51	1
tert-Butylbenzene	ND		ug/kg	12	0.58	1
o-Chlorotoluene	ND		ug/kg	12	0.52	1
p-Chlorotoluene	ND		ug/kg	12	0.43	1
1,2-Dibromo-3-chloropropane	ND		ug/kg	12	0.93	1
Hexachlorobutadiene	ND		ug/kg	12	0.82	1
Isopropylbenzene	ND		ug/kg	2.3	0.45	1
p-Isopropyltoluene	ND		ug/kg	2.3	0.47	1
Naphthalene	0.50	J	ug/kg	12	0.32	1
Acrylonitrile	ND		ug/kg	23	1.2	1
Tert-Butyl Alcohol	20	J	ug/kg	140	6.9	1
n-Propylbenzene	ND		ug/kg	2.3	0.50	1
1,2,3-Trichlorobenzene	ND		ug/kg	12	0.59	1
1,2,4-Trichlorobenzene	ND		ug/kg	12	0.50	1
1,3,5-Trimethylbenzene	ND		ug/kg	12	0.38	1

Project Name: INLET ASSEMBLAGE/CORZO PARCEL **Lab Number:** L1746319

Project Number: 170494901 **Report Date:** 01/02/18

SAMPLE RESULTS

Lab ID: L1746319-08 Date Collected: 12/14/17 14:10

Client ID: C_WC0405_15-16 Date Received: 12/14/17

Sample Location: BROOKLYN, NY Field Prep: Not Specified

Parameter	Result	Qualifier	Units	RL	MDL	Dilution Factor
Volatile Organics by 8260/5035 - Westborough Lab						
1,2,4-Trimethylbenzene	ND		ug/kg	12	0.44	1
Methyl Acetate	ND		ug/kg	47	1.1	1
Acrolein	ND		ug/kg	58	19.	1
Cyclohexane	ND		ug/kg	47	1.0	1
1,4-Dioxane	ND		ug/kg	94	34.	1
Freon-113	ND		ug/kg	47	1.2	1
p-Diethylbenzene	ND		ug/kg	9.4	9.4	1
p-Ethyltoluene	ND		ug/kg	9.4	0.55	1
1,2,4,5-Tetramethylbenzene	ND		ug/kg	9.4	0.36	1
Ethyl ether	ND		ug/kg	12	0.61	1
trans-1,4-Dichloro-2-butene	ND		ug/kg	12	0.92	1
Methyl cyclohexane	ND		ug/kg	9.4	0.56	1

Surrogate	% Recovery	Qualifier	Acceptance Criteria
1,2-Dichloroethane-d4	110		70-130
Toluene-d8	96		70-130
4-Bromofluorobenzene	103		70-130
Dibromofluoromethane	106		70-130

Project Name: INLET ASSEMBLAGE/CORZO PARCEL **Lab Number:** L1746319

Project Number: 170494901 **Report Date:** 01/02/18

Method Blank Analysis
Batch Quality Control

Analytical Method: 1,8260C
Analytical Date: 12/20/17 08:26
Analyst: MV

Parameter	Result	Qualifier	Units	RL	MDL
Volatile Organics by 8260/5035 - Westborough Lab for sample(s): 02,08 Batch: WG1074862-5					
Methylene chloride	ND		ug/kg	10	1.6
1,1-Dichloroethane	ND		ug/kg	1.5	0.27
Chloroform	ND		ug/kg	1.5	0.37
Carbon tetrachloride	ND		ug/kg	1.0	0.34
1,2-Dichloropropane	ND		ug/kg	3.5	0.23
Dibromochloromethane	ND		ug/kg	1.0	0.18
1,1,2-Trichloroethane	ND		ug/kg	1.5	0.31
Tetrachloroethene	ND		ug/kg	1.0	0.30
Chlorobenzene	ND		ug/kg	1.0	0.35
Trichlorofluoromethane	ND		ug/kg	5.0	0.42
1,2-Dichloroethane	ND		ug/kg	1.0	0.25
1,1,1-Trichloroethane	ND		ug/kg	1.0	0.35
Bromodichloromethane	ND		ug/kg	1.0	0.31
trans-1,3-Dichloropropene	ND		ug/kg	1.0	0.21
cis-1,3-Dichloropropene	ND		ug/kg	1.0	0.23
1,3-Dichloropropene, Total	ND		ug/kg	1.0	0.21
1,1-Dichloropropene	ND		ug/kg	5.0	0.33
Bromoform	ND		ug/kg	4.0	0.24
1,1,2,2-Tetrachloroethane	ND		ug/kg	1.0	0.30
Benzene	ND		ug/kg	1.0	0.19
Toluene	ND		ug/kg	1.5	0.20
Ethylbenzene	ND		ug/kg	1.0	0.17
Chloromethane	ND		ug/kg	5.0	0.44
Bromomethane	0.38	J	ug/kg	2.0	0.34
Vinyl chloride	ND		ug/kg	2.0	0.32
Chloroethane	ND		ug/kg	2.0	0.32
1,1-Dichloroethene	ND		ug/kg	1.0	0.37
trans-1,2-Dichloroethene	ND		ug/kg	1.5	0.24
Trichloroethene	ND		ug/kg	1.0	0.30

Project Name: INLET ASSEMBLAGE/CORZO PARCEL **Lab Number:** L1746319

Project Number: 170494901 **Report Date:** 01/02/18

Method Blank Analysis
Batch Quality Control

Analytical Method: 1,8260C
Analytical Date: 12/20/17 08:26
Analyst: MV

Parameter	Result	Qualifier	Units	RL	MDL
Volatile Organics by 8260/5035 - Westborough Lab for sample(s): 02,08 Batch: WG1074862-5					
1,2-Dichlorobenzene	ND		ug/kg	5.0	0.18
1,3-Dichlorobenzene	ND		ug/kg	5.0	0.22
1,4-Dichlorobenzene	ND		ug/kg	5.0	0.18
Methyl tert butyl ether	ND		ug/kg	2.0	0.15
p/m-Xylene	ND		ug/kg	2.0	0.35
o-Xylene	ND		ug/kg	2.0	0.34
Xylenes, Total	ND		ug/kg	2.0	0.34
cis-1,2-Dichloroethene	ND		ug/kg	1.0	0.34
Dibromomethane	ND		ug/kg	10	0.24
Styrene	ND		ug/kg	2.0	0.40
Dichlorodifluoromethane	ND		ug/kg	10	0.50
Acetone	ND		ug/kg	10	2.3
Carbon disulfide	ND		ug/kg	10	1.1
2-Butanone	ND		ug/kg	10	0.69
Vinyl acetate	ND		ug/kg	10	0.15
4-Methyl-2-pentanone	ND		ug/kg	10	0.24
1,2,3-Trichloropropane	ND		ug/kg	10	0.18
2-Hexanone	ND		ug/kg	10	0.67
Bromochloromethane	ND		ug/kg	5.0	0.36
2,2-Dichloropropane	ND		ug/kg	5.0	0.45
1,2-Dibromoethane	ND		ug/kg	4.0	0.20
1,3-Dichloropropane	ND		ug/kg	5.0	0.18
1,1,1,2-Tetrachloroethane	ND		ug/kg	1.0	0.32
Bromobenzene	ND		ug/kg	5.0	0.22
n-Butylbenzene	ND		ug/kg	1.0	0.23
sec-Butylbenzene	ND		ug/kg	1.0	0.22
tert-Butylbenzene	ND		ug/kg	5.0	0.25
o-Chlorotoluene	ND		ug/kg	5.0	0.22
p-Chlorotoluene	ND		ug/kg	5.0	0.18

Project Name: INLET ASSEMBLAGE/CORZO PARCEL **Lab Number:** L1746319

Project Number: 170494901 **Report Date:** 01/02/18

Method Blank Analysis
Batch Quality Control

Analytical Method: 1,8260C
Analytical Date: 12/20/17 08:26
Analyst: MV

Parameter	Result	Qualifier	Units	RL	MDL
Volatile Organics by 8260/5035 - Westborough Lab for sample(s): 02,08 Batch: WG1074862-5					
1,2-Dibromo-3-chloropropane	ND		ug/kg	5.0	0.40
Hexachlorobutadiene	ND		ug/kg	5.0	0.35
Isopropylbenzene	ND		ug/kg	1.0	0.19
p-Isopropyltoluene	ND		ug/kg	1.0	0.20
Naphthalene	ND		ug/kg	5.0	0.14
Acrylonitrile	ND		ug/kg	10	0.51
Tert-Butyl Alcohol	ND		ug/kg	60	2.9
n-Propylbenzene	ND		ug/kg	1.0	0.22
1,2,3-Trichlorobenzene	ND		ug/kg	5.0	0.25
1,2,4-Trichlorobenzene	ND		ug/kg	5.0	0.22
1,3,5-Trimethylbenzene	ND		ug/kg	5.0	0.16
1,2,4-Trimethylbenzene	ND		ug/kg	5.0	0.19
Methyl Acetate	ND		ug/kg	20	0.46
Acrolein	ND		ug/kg	25	8.0
Cyclohexane	ND		ug/kg	20	0.43
1,4-Dioxane	ND		ug/kg	40	14.
Freon-113	ND		ug/kg	20	0.51
p-Diethylbenzene	ND		ug/kg	4.0	4.0
p-Ethyltoluene	ND		ug/kg	4.0	0.23
1,2,4,5-Tetramethylbenzene	ND		ug/kg	4.0	0.16
Ethyl ether	ND		ug/kg	5.0	0.26
trans-1,4-Dichloro-2-butene	ND		ug/kg	5.0	0.39
Methyl cyclohexane	ND		ug/kg	4.0	0.24

Tentatively Identified Compounds

Total TIC Compounds	2.18	J	ug/kg
Cyclotrisiloxane, Hexamethyl-	2.18	NJ	ug/kg

Project Name: INLET ASSEMBLAGE/CORZO PARCEL **Lab Number:** L1746319

Project Number: 170494901 **Report Date:** 01/02/18

Method Blank Analysis
Batch Quality Control

Analytical Method: 1,8260C
Analytical Date: 12/20/17 08:26
Analyst: MV

Parameter	Result	Qualifier	Units	RL	MDL
Volatile Organics by 8260/5035 - Westborough Lab for sample(s): 02,08 Batch: WG1074862-5					

Surrogate	%Recovery	Qualifier	Acceptance Criteria
1,2-Dichloroethane-d4	106		70-130
Toluene-d8	95		70-130
4-Bromofluorobenzene	100		70-130
Dibromofluoromethane	102		70-130

Project Name: INLET ASSEMBLAGE/CORZO PARCEL **Lab Number:** L1746319

Project Number: 170494901 **Report Date:** 01/02/18

Method Blank Analysis
Batch Quality Control

Analytical Method: 1,8260C
Analytical Date: 12/21/17 08:01
Analyst: MV

Parameter	Result	Qualifier	Units	RL	MDL
Volatile Organics by 8260/5035 - Westborough Lab for sample(s): 06 Batch: WG1075361-5					
Methylene chloride	ND		ug/kg	10	1.6
1,1-Dichloroethane	ND		ug/kg	1.5	0.27
Chloroform	ND		ug/kg	1.5	0.37
Carbon tetrachloride	ND		ug/kg	1.0	0.34
1,2-Dichloropropane	ND		ug/kg	3.5	0.23
Dibromochloromethane	ND		ug/kg	1.0	0.18
1,1,2-Trichloroethane	ND		ug/kg	1.5	0.31
Tetrachloroethene	ND		ug/kg	1.0	0.30
Chlorobenzene	ND		ug/kg	1.0	0.35
Trichlorofluoromethane	ND		ug/kg	5.0	0.42
1,2-Dichloroethane	ND		ug/kg	1.0	0.25
1,1,1-Trichloroethane	ND		ug/kg	1.0	0.35
Bromodichloromethane	ND		ug/kg	1.0	0.31
trans-1,3-Dichloropropene	ND		ug/kg	1.0	0.21
cis-1,3-Dichloropropene	ND		ug/kg	1.0	0.23
1,3-Dichloropropene, Total	ND		ug/kg	1.0	0.21
1,1-Dichloropropene	ND		ug/kg	5.0	0.33
Bromoform	ND		ug/kg	4.0	0.24
1,1,2,2-Tetrachloroethane	ND		ug/kg	1.0	0.30
Benzene	ND		ug/kg	1.0	0.19
Toluene	ND		ug/kg	1.5	0.20
Ethylbenzene	ND		ug/kg	1.0	0.17
Chloromethane	ND		ug/kg	5.0	0.44
Bromomethane	0.38	J	ug/kg	2.0	0.34
Vinyl chloride	ND		ug/kg	2.0	0.32
Chloroethane	ND		ug/kg	2.0	0.32
1,1-Dichloroethene	ND		ug/kg	1.0	0.37
trans-1,2-Dichloroethene	ND		ug/kg	1.5	0.24
Trichloroethene	ND		ug/kg	1.0	0.30

Project Name: INLET ASSEMBLAGE/CORZO PARCEL **Lab Number:** L1746319

Project Number: 170494901 **Report Date:** 01/02/18

Method Blank Analysis
Batch Quality Control

Analytical Method: 1,8260C
Analytical Date: 12/21/17 08:01
Analyst: MV

Parameter	Result	Qualifier	Units	RL	MDL
Volatile Organics by 8260/5035 - Westborough Lab for sample(s): 06 Batch: WG1075361-5					
1,2-Dichlorobenzene	ND		ug/kg	5.0	0.18
1,3-Dichlorobenzene	ND		ug/kg	5.0	0.22
1,4-Dichlorobenzene	ND		ug/kg	5.0	0.18
Methyl tert butyl ether	ND		ug/kg	2.0	0.15
p/m-Xylene	ND		ug/kg	2.0	0.35
o-Xylene	ND		ug/kg	2.0	0.34
Xylenes, Total	ND		ug/kg	2.0	0.34
cis-1,2-Dichloroethene	ND		ug/kg	1.0	0.34
Dibromomethane	ND		ug/kg	10	0.24
Styrene	ND		ug/kg	2.0	0.40
Dichlorodifluoromethane	ND		ug/kg	10	0.50
Acetone	ND		ug/kg	10	2.3
Carbon disulfide	ND		ug/kg	10	1.1
2-Butanone	ND		ug/kg	10	0.69
Vinyl acetate	ND		ug/kg	10	0.15
4-Methyl-2-pentanone	ND		ug/kg	10	0.24
1,2,3-Trichloropropane	ND		ug/kg	10	0.18
2-Hexanone	ND		ug/kg	10	0.67
Bromochloromethane	ND		ug/kg	5.0	0.36
2,2-Dichloropropane	ND		ug/kg	5.0	0.45
1,2-Dibromoethane	ND		ug/kg	4.0	0.20
1,3-Dichloropropane	ND		ug/kg	5.0	0.18
1,1,1,2-Tetrachloroethane	ND		ug/kg	1.0	0.32
Bromobenzene	ND		ug/kg	5.0	0.22
n-Butylbenzene	ND		ug/kg	1.0	0.23
sec-Butylbenzene	ND		ug/kg	1.0	0.22
tert-Butylbenzene	ND		ug/kg	5.0	0.25
o-Chlorotoluene	ND		ug/kg	5.0	0.22
p-Chlorotoluene	ND		ug/kg	5.0	0.18

Project Name: INLET ASSEMBLAGE/CORZO PARCEL **Lab Number:** L1746319

Project Number: 170494901 **Report Date:** 01/02/18

Method Blank Analysis
Batch Quality Control

Analytical Method: 1,8260C
Analytical Date: 12/21/17 08:01
Analyst: MV

Parameter	Result	Qualifier	Units	RL	MDL
Volatile Organics by 8260/5035 - Westborough Lab for sample(s): 06 Batch: WG1075361-5					
1,2-Dibromo-3-chloropropane	ND		ug/kg	5.0	0.40
Hexachlorobutadiene	ND		ug/kg	5.0	0.35
Isopropylbenzene	ND		ug/kg	1.0	0.19
p-Isopropyltoluene	ND		ug/kg	1.0	0.20
Naphthalene	ND		ug/kg	5.0	0.14
Acrylonitrile	ND		ug/kg	10	0.51
Tert-Butyl Alcohol	ND		ug/kg	60	2.9
n-Propylbenzene	ND		ug/kg	1.0	0.22
1,2,3-Trichlorobenzene	ND		ug/kg	5.0	0.25
1,2,4-Trichlorobenzene	ND		ug/kg	5.0	0.22
1,3,5-Trimethylbenzene	ND		ug/kg	5.0	0.16
1,2,4-Trimethylbenzene	ND		ug/kg	5.0	0.19
Methyl Acetate	ND		ug/kg	20	0.46
Acrolein	ND		ug/kg	25	8.0
Cyclohexane	ND		ug/kg	20	0.43
1,4-Dioxane	ND		ug/kg	40	14.
Freon-113	ND		ug/kg	20	0.51
p-Diethylbenzene	ND		ug/kg	4.0	4.0
p-Ethyltoluene	ND		ug/kg	4.0	0.23
1,2,4,5-Tetramethylbenzene	ND		ug/kg	4.0	0.16
Ethyl ether	ND		ug/kg	5.0	0.26
trans-1,4-Dichloro-2-butene	ND		ug/kg	5.0	0.39
Methyl cyclohexane	ND		ug/kg	4.0	0.24

Tentatively Identified Compounds

No Tentatively Identified Compounds	ND	ug/kg

Project Name: INLET ASSEMBLAGE/CORZO PARCEL **Lab Number:** L1746319

Project Number: 170494901 **Report Date:** 01/02/18

Method Blank Analysis
Batch Quality Control

Analytical Method: 1,8260C
Analytical Date: 12/21/17 08:01
Analyst: MV

Parameter	Result	Qualifier	Units	RL	MDL
Volatile Organics by 8260/5035 - Westborough Lab for sample(s): 06 Batch: WG1075361-5					

Surrogate	%Recovery	Qualifier	Acceptance Criteria
1,2-Dichloroethane-d4	105		70-130
Toluene-d8	93		70-130
4-Bromofluorobenzene	100		70-130
Dibromofluoromethane	103		70-130

Lab Control Sample Analysis
Batch Quality Control

Project Name: INLET ASSEMBLAGE/CORZO PARCEL

Project Number: 170494901

Lab Number: L1746319

Report Date: 01/02/18

Parameter	LCS %Recovery	Qual	LCSD %Recovery	Qual	%Recovery Limits	RPD	Qual	RPD Limits
Volatile Organics by 8260/5035 - Westborough Lab Associated sample(s): 02,08 Batch: WG1074862-3 WG1074862-4								
Methylene chloride	87		83		70-130	5		30
1,1-Dichloroethane	118		113		70-130	4		30
Chloroform	104		101		70-130	3		30
Carbon tetrachloride	109		106		70-130	3		30
1,2-Dichloropropane	117		115		70-130	2		30
Dibromochloromethane	91		90		70-130	1		30
1,1,2-Trichloroethane	91		88		70-130	3		30
Tetrachloroethene	92		90		70-130	2		30
Chlorobenzene	89		87		70-130	2		30
Trichlorofluoromethane	102		97		70-139	5		30
1,2-Dichloroethane	116		112		70-130	4		30
1,1,1-Trichloroethane	108		104		70-130	4		30
Bromodichloromethane	104		101		70-130	3		30
trans-1,3-Dichloropropene	97		96		70-130	1		30
cis-1,3-Dichloropropene	111		109		70-130	2		30
1,1-Dichloropropene	108		104		70-130	4		30
Bromoform	88		86		70-130	2		30
1,1,2,2-Tetrachloroethane	80		80		70-130	0		30
Benzene	101		98		70-130	3		30
Toluene	85		83		70-130	2		30
Ethylbenzene	88		86		70-130	2		30
Chloromethane	116		110		52-130	5		30
Bromomethane	112		107		57-147	5		30

Lab Control Sample Analysis
Batch Quality Control

Project Name: INLET ASSEMBLAGE/CORZO PARCEL
Project Number: 170494901
Lab Number: L1746319
Report Date: 01/02/18

Parameter	LCS %Recovery	Qual	LCSD %Recovery	Qual	%Recovery Limits	RPD	Qual	RPD Limits
Volatile Organics by 8260/5035 - Westborough Lab Associated sample(s): 02,08 Batch: WG1074862-3 WG1074862-4								
Vinyl chloride	101		95		67-130	6		30
Chloroethane	108		102		50-151	6		30
1,1-Dichloroethene	103		100		65-135	3		30
trans-1,2-Dichloroethene	104		100		70-130	4		30
Trichloroethene	105		102		70-130	3		30
1,2-Dichlorobenzene	82		80		70-130	2		30
1,3-Dichlorobenzene	82		81		70-130	1		30
1,4-Dichlorobenzene	81		81		70-130	0		30
Methyl tert butyl ether	111		108		66-130	3		30
p/m-Xylene	90		88		70-130	2		30
o-Xylene	92		90		70-130	2		30
cis-1,2-Dichloroethene	104		101		70-130	3		30
Dibromomethane	103		100		70-130	3		30
Styrene	88		86		70-130	2		30
Dichlorodifluoromethane	90		85		30-146	6		30
Acetone	123		120		54-140	2		30
Carbon disulfide	101		96		59-130	5		30
2-Butanone	106		114		70-130	7		30
Vinyl acetate	119		116		70-130	3		30
4-Methyl-2-pentanone	99		94		70-130	5		30
1,2,3-Trichloropropane	83		83		68-130	0		30
2-Hexanone	95		94		70-130	1		30
Bromochloromethane	112		106		70-130	6		30

Lab Control Sample Analysis
Batch Quality Control

Project Name: INLET ASSEMBLAGE/CORZO PARCEL
Project Number: 170494901
Lab Number: L1746319
Report Date: 01/02/18

Parameter	LCS %Recovery	Qual	LCSD %Recovery	Qual	%Recovery Limits	RPD	Qual	RPD Limits
Volatile Organics by 8260/5035 - Westborough Lab Associated sample(s): 02,08 Batch: WG1074862-3 WG1074862-4								
2,2-Dichloropropane	116		111		70-130	4		30
1,2-Dibromoethane	89		88		70-130	1		30
1,3-Dichloropropane	91		90		69-130	1		30
1,1,1,2-Tetrachloroethane	92		91		70-130	1		30
Bromobenzene	82		81		70-130	1		30
n-Butylbenzene	83		80		70-130	4		30
sec-Butylbenzene	83		81		70-130	2		30
tert-Butylbenzene	82		80		70-130	2		30
o-Chlorotoluene	**66**	Q	85		70-130	25		30
p-Chlorotoluene	84		81		70-130	4		30
1,2-Dibromo-3-chloropropane	79		78		68-130	1		30
Hexachlorobutadiene	87		84		67-130	4		30
Isopropylbenzene	83		81		70-130	2		30
p-Isopropyltoluene	83		81		70-130	2		30
Naphthalene	84		85		70-130	1		30
Acrylonitrile	**136**	Q	129		70-130	5		30
Tert-Butyl Alcohol	**138**	Q	**132**	Q	70-130	4		30
n-Propylbenzene	81		80		70-130	1		30
1,2,3-Trichlorobenzene	87		86		70-130	1		30
1,2,4-Trichlorobenzene	87		86		70-130	1		30
1,3,5-Trimethylbenzene	83		81		70-130	2		30
1,2,4-Trimethylbenzene	83		82		70-130	1		30
Methyl Acetate	124		125		51-146	1		30

Lab Control Sample Analysis
Batch Quality Control

Project Name: INLET ASSEMBLAGE/CORZO PARCEL
Project Number: 170494901
Lab Number: L1746319
Report Date: 01/02/18

Parameter	LCS %Recovery	Qual	LCSD %Recovery	Qual	%Recovery Limits	RPD	Qual	RPD Limits
Volatile Organics by 8260/5035 - Westborough Lab Associated sample(s): 02,08 Batch: WG1074862-3 WG1074862-4								
Acrolein	100		91		70-130	9		30
Cyclohexane	131		125		59-142	5		30
1,4-Dioxane	105		103		65-136	2		30
Freon-113	108		103		50-139	5		30
p-Diethylbenzene	83		82		70-130	1		30
p-Ethyltoluene	83		81		70-130	2		30
1,2,4,5-Tetramethylbenzene	82		81		70-130	1		30
Ethyl ether	110		105		67-130	5		30
trans-1,4-Dichloro-2-butene	99		97		70-130	2		30
Methyl cyclohexane	109		104		70-130	5		30

Surrogate	LCS %Recovery	Qual	LCSD %Recovery	Qual	Acceptance Criteria
1,2-Dichloroethane-d4	106		104		70-130
Toluene-d8	96		96		70-130
4-Bromofluorobenzene	103		103		70-130
Dibromofluoromethane	107		106		70-130

Lab Control Sample Analysis
Batch Quality Control

Project Name: INLET ASSEMBLAGE/CORZO PARCEL

Project Number: 170494901

Lab Number: L1746319

Report Date: 01/02/18

Parameter	LCS %Recovery	Qual	LCSD %Recovery	Qual	%Recovery Limits	RPD	Qual	RPD Limits
Volatile Organics by 8260/5035 - Westborough Lab Associated sample(s): 06 Batch: WG1075361-3 WG1075361-4								
Methylene chloride	86		84		70-130	2		30
1,1-Dichloroethane	119		120		70-130	1		30
Chloroform	106		108		70-130	2		30
Carbon tetrachloride	111		110		70-130	1		30
1,2-Dichloropropane	120		121		70-130	1		30
Dibromochloromethane	92		94		70-130	2		30
1,1,2-Trichloroethane	90		92		70-130	2		30
Tetrachloroethene	92		94		70-130	2		30
Chlorobenzene	88		89		70-130	1		30
Trichlorofluoromethane	102		100		70-139	2		30
1,2-Dichloroethane	120		121		70-130	1		30
1,1,1-Trichloroethane	110		110		70-130	0		30
Bromodichloromethane	106		106		70-130	0		30
trans-1,3-Dichloropropene	96		98		70-130	2		30
cis-1,3-Dichloropropene	111		112		70-130	1		30
1,1-Dichloropropene	107		106		70-130	1		30
Bromoform	86		89		70-130	3		30
1,1,2,2-Tetrachloroethane	79		82		70-130	4		30
Benzene	103		103		70-130	0		30
Toluene	84		85		70-130	1		30
Ethylbenzene	88		89		70-130	1		30
Chloromethane	122		118		52-130	3		30
Bromomethane	111		113		57-147	2		30

Lab Control Sample Analysis
Batch Quality Control

Project Name: INLET ASSEMBLAGE/CORZO PARCEL
Project Number: 170494901

Lab Number: L1746319
Report Date: 01/02/18

Parameter	LCS %Recovery	Qual	LCSD %Recovery	Qual	%Recovery Limits	RPD	Qual	RPD Limits
Volatile Organics by 8260/5035 - Westborough Lab Associated sample(s): 06 Batch: WG1075361-3 WG1075361-4								
Vinyl chloride	101		97		67-130	4		30
Chloroethane	107		107		50-151	0		30
1,1-Dichloroethene	102		100		65-135	2		30
trans-1,2-Dichloroethene	104		103		70-130	1		30
Trichloroethene	106		107		70-130	1		30
1,2-Dichlorobenzene	81		82		70-130	1		30
1,3-Dichlorobenzene	82		82		70-130	0		30
1,4-Dichlorobenzene	82		83		70-130	1		30
Methyl tert butyl ether	111		112		66-130	1		30
p/m-Xylene	90		90		70-130	0		30
o-Xylene	92		93		70-130	1		30
cis-1,2-Dichloroethene	106		106		70-130	0		30
Dibromomethane	106		107		70-130	1		30
Styrene	87		88		70-130	1		30
Dichlorodifluoromethane	89		86		30-146	3		30
Acetone	133		130		54-140	2		30
Carbon disulfide	99		98		59-130	1		30
2-Butanone	107		126		70-130	16		30
Vinyl acetate	124		128		70-130	3		30
4-Methyl-2-pentanone	98		102		70-130	4		30
1,2,3-Trichloropropane	82		85		68-130	4		30
2-Hexanone	92		100		70-130	8		30
Bromochloromethane	112		113		70-130	1		30

Lab Control Sample Analysis
Batch Quality Control

Project Name: INLET ASSEMBLAGE/CORZO PARCEL
Project Number: 170494901
Lab Number: L1746319
Report Date: 01/02/18

Parameter	LCS %Recovery	Qual	LCSD %Recovery	Qual	%Recovery Limits	RPD	Qual	RPD Limits
Volatile Organics by 8260/5035 - Westborough Lab Associated sample(s): 06 Batch: WG1075361-3 WG1075361-4								
2,2-Dichloropropane	116		115		70-130	1		30
1,2-Dibromoethane	89		91		70-130	2		30
1,3-Dichloropropane	90		92		69-130	2		30
1,1,1,2-Tetrachloroethane	92		93		70-130	1		30
Bromobenzene	82		84		70-130	2		30
n-Butylbenzene	81		81		70-130	0		30
sec-Butylbenzene	80		81		70-130	1		30
tert-Butylbenzene	80		81		70-130	1		30
o-Chlorotoluene	85		87		70-130	2		30
p-Chlorotoluene	80		82		70-130	2		30
1,2-Dibromo-3-chloropropane	77		80		68-130	4		30
Hexachlorobutadiene	84		87		67-130	4		30
Isopropylbenzene	81		81		70-130	0		30
p-Isopropyltoluene	81		82		70-130	1		30
Naphthalene	82		85		70-130	4		30
Acrylonitrile	126		**140**	Q	70-130	11		30
Tert-Butyl Alcohol	**139**	Q	**141**	Q	70-130	1		30
n-Propylbenzene	80		80		70-130	0		30
1,2,3-Trichlorobenzene	87		89		70-130	2		30
1,2,4-Trichlorobenzene	87		88		70-130	1		30
1,3,5-Trimethylbenzene	81		82		70-130	1		30
1,2,4-Trimethylbenzene	81		82		70-130	1		30
Methyl Acetate	129		133		51-146	3		30

Lab Control Sample Analysis
Batch Quality Control

Project Name: INLET ASSEMBLAGE/CORZO PARCEL
Project Number: 170494901

Lab Number: L1746319
Report Date: 01/02/18

Parameter	LCS %Recovery	Qual	LCSD %Recovery	Qual	%Recovery Limits	RPD	Qual	RPD Limits
Volatile Organics by 8260/5035 - Westborough Lab Associated sample(s): 06 Batch: WG1075361-3 WG1075361-4								
Acrolein	124		102		70-130	19		30
Cyclohexane	130		130		59-142	0		30
1,4-Dioxane	113		111		65-136	2		30
Freon-113	104		102		50-139	2		30
p-Diethylbenzene	81		82		70-130	1		30
p-Ethyltoluene	81		82		70-130	1		30
1,2,4,5-Tetramethylbenzene	81		82		70-130	1		30
Ethyl ether	108		108		67-130	0		30
trans-1,4-Dichloro-2-butene	96		105		70-130	9		30
Methyl cyclohexane	104		105		70-130	1		30

Surrogate	LCS %Recovery	Qual	LCSD %Recovery	Qual	Acceptance Criteria
1,2-Dichloroethane-d4	108		107		70-130
Toluene-d8	93		94		70-130
4-Bromofluorobenzene	100		100		70-130
Dibromofluoromethane	106		107		70-130

SEMIVOLATILES

Project Name: INLET ASSEMBLAGE/CORZO PARCEL **Lab Number:** L1746319

Project Number: 170494901 **Report Date:** 01/02/18

SAMPLE RESULTS

Lab ID: L1746319-01
Client ID: C_COMP0405_4-8
Sample Location: BROOKLYN, NY

Matrix: Soil
Analytical Method: 1,8270D
Analytical Date: 12/20/17 07:47
Analyst: CB
Percent Solids: 70%

Date Collected: 12/14/17 13:30
Date Received: 12/14/17
Field Prep: Not Specified
Extraction Method: EPA 3546
Extraction Date: 12/18/17 23:11

Parameter	Result	Qualifier	Units	RL	MDL	Dilution Factor
Semivolatile Organics by GC/MS - Westborough Lab						
Acenaphthene	830		ug/kg	180	24.	1
Benzidine	ND		ug/kg	760	250	1
1,2,4-Trichlorobenzene	ND		ug/kg	230	26.	1
Hexachlorobenzene	ND		ug/kg	140	26.	1
Bis(2-chloroethyl)ether	ND		ug/kg	210	31.	1
2-Chloronaphthalene	ND		ug/kg	230	23.	1
1,2-Dichlorobenzene	ND		ug/kg	230	42.	1
1,3-Dichlorobenzene	ND		ug/kg	230	40.	1
1,4-Dichlorobenzene	ND		ug/kg	230	40.	1
3,3'-Dichlorobenzidine	ND		ug/kg	230	62.	1
2,4-Dinitrotoluene	ND		ug/kg	230	46.	1
2,6-Dinitrotoluene	ND		ug/kg	230	40.	1
Azobenzene	ND		ug/kg	230	22.	1
Fluoranthene	10000	E	ug/kg	140	27.	1
4-Chlorophenyl phenyl ether	ND		ug/kg	230	25.	1
4-Bromophenyl phenyl ether	ND		ug/kg	230	35.	1
Bis(2-chloroisopropyl)ether	ND		ug/kg	280	40.	1
Bis(2-chloroethoxy)methane	ND		ug/kg	250	23.	1
Hexachlorobutadiene	ND		ug/kg	230	34.	1
Hexachlorocyclopentadiene	ND		ug/kg	660	210	1
Hexachloroethane	ND		ug/kg	180	38.	1
Isophorone	ND		ug/kg	210	30.	1
Naphthalene	1400		ug/kg	230	28.	1
Nitrobenzene	ND		ug/kg	210	34.	1
NDPA/DPA	ND		ug/kg	180	26.	1
n-Nitrosodi-n-propylamine	ND		ug/kg	230	36.	1
Bis(2-ethylhexyl)phthalate	ND		ug/kg	230	80.	1
Butyl benzyl phthalate	ND		ug/kg	230	58.	1
Di-n-butylphthalate	ND		ug/kg	230	44.	1
Di-n-octylphthalate	ND		ug/kg	230	79.	1

Project Name: INLET ASSEMBLAGE/CORZO PARCEL **Lab Number:** L1746319

Project Number: 170494901 **Report Date:** 01/02/18

SAMPLE RESULTS

Lab ID: L1746319-01 Date Collected: 12/14/17 13:30

Client ID: C_COMP0405_4-8 Date Received: 12/14/17

Sample Location: BROOKLYN, NY Field Prep: Not Specified

Parameter	Result	Qualifier	Units	RL	MDL	Dilution Factor
Semivolatile Organics by GC/MS - Westborough Lab						
Diethyl phthalate	ND		ug/kg	230	21.	1
Dimethyl phthalate	ND		ug/kg	230	49.	1
Benzo(a)anthracene	3900		ug/kg	140	26.	1
Benzo(a)pyrene	4200		ug/kg	180	57.	1
Benzo(b)fluoranthene	4500		ug/kg	140	39.	1
Benzo(k)fluoranthene	1400		ug/kg	140	37.	1
Chrysene	3800		ug/kg	140	24.	1
Acenaphthylene	61	J	ug/kg	180	36.	1
Anthracene	2300		ug/kg	140	45.	1
Benzo(ghi)perylene	2300		ug/kg	180	27.	1
Fluorene	940		ug/kg	230	22.	1
Phenanthrene	7900		ug/kg	140	28.	1
Dibenzo(a,h)anthracene	490		ug/kg	140	27.	1
Indeno(1,2,3-cd)pyrene	2500		ug/kg	180	32.	1
Pyrene	9100		ug/kg	140	23.	1
Biphenyl	120	J	ug/kg	530	54.	1
4-Chloroaniline	ND		ug/kg	230	42.	1
2-Nitroaniline	ND		ug/kg	230	45.	1
3-Nitroaniline	ND		ug/kg	230	44.	1
4-Nitroaniline	ND		ug/kg	230	96.	1
Dibenzofuran	460		ug/kg	230	22.	1
2-Methylnaphthalene	310		ug/kg	280	28.	1
1,2,4,5-Tetrachlorobenzene	ND		ug/kg	230	24.	1
Acetophenone	47	J	ug/kg	230	29.	1
n-Nitrosodimethylamine	ND		ug/kg	460	44.	1
2,4,6-Trichlorophenol	ND		ug/kg	140	44.	1
p-Chloro-m-cresol	ND		ug/kg	230	34.	1
2-Chlorophenol	ND		ug/kg	230	27.	1
2,4-Dichlorophenol	ND		ug/kg	210	37.	1
2,4-Dimethylphenol	ND		ug/kg	230	76.	1
2-Nitrophenol	ND		ug/kg	500	87.	1
4-Nitrophenol	ND		ug/kg	320	95.	1
2,4-Dinitrophenol	ND		ug/kg	1100	110	1
4,6-Dinitro-o-cresol	ND		ug/kg	600	110	1
Pentachlorophenol	ND		ug/kg	180	51.	1
Phenol	320		ug/kg	230	35.	1
2-Methylphenol	ND		ug/kg	230	36.	1
3-Methylphenol/4-Methylphenol	4600		ug/kg	330	36.	1
2,4,5-Trichlorophenol	ND		ug/kg	230	44.	1

Project Name: INLET ASSEMBLAGE/CORZO PARCEL **Lab Number:** L1746319

Project Number: 170494901 **Report Date:** 01/02/18

SAMPLE RESULTS

Lab ID: L1746319-01 Date Collected: 12/14/17 13:30

Client ID: C_COMP0405_4-8 Date Received: 12/14/17

Sample Location: BROOKLYN, NY Field Prep: Not Specified

Parameter	Result	Qualifier	Units	RL	MDL	Dilution Factor
Semivolatile Organics by GC/MS - Westborough Lab						
Benzoic Acid	ND		ug/kg	750	230	1
Benzyl Alcohol	ND		ug/kg	230	71.	1
Carbazole	410		ug/kg	230	22.	1
Atrazine	ND		ug/kg	180	81.	1
Benzaldehyde	140	J	ug/kg	310	63.	1
Caprolactam	ND		ug/kg	230	70.	1
2,3,4,6-Tetrachlorophenol	ND		ug/kg	230	47.	1

Surrogate	% Recovery	Qualifier	Acceptance Criteria
2-Fluorophenol	82		25-120
Phenol-d6	80		10-120
Nitrobenzene-d5	85		23-120
2-Fluorobiphenyl	77		30-120
2,4,6-Tribromophenol	89		10-136
4-Terphenyl-d14	72		18-120

Project Name: INLET ASSEMBLAGE/CORZO PARCEL **Lab Number:** L1746319

Project Number: 170494901 **Report Date:** 01/02/18

SAMPLE RESULTS

Lab ID: L1746319-01 D
Client ID: C_COMP0405_4-8
Sample Location: BROOKLYN, NY

Matrix: Soil
Analytical Method: 1,8270D
Analytical Date: 12/21/17 02:52
Analyst: SZ
Percent Solids: 70%

Date Collected: 12/14/17 13:30
Date Received: 12/14/17
Field Prep: Not Specified
Extraction Method: EPA 3546
Extraction Date: 12/18/17 23:11

Parameter	Result	Qualifier	Units	RL	MDL	Dilution Factor
Semivolatile Organics by GC/MS - Westborough Lab						
Fluoranthene	8200		ug/kg	280	53.	2

Project Name: INLET ASSEMBLAGE/CORZO PARCEL **Lab Number:** L1746319

Project Number: 170494901 **Report Date:** 01/02/18

SAMPLE RESULTS

Lab ID: L1746319-03
Client ID: C_COMP0405_0-4
Sample Location: BROOKLYN, NY

Matrix: Soil
Analytical Method: 1,8270D
Analytical Date: 12/20/17 08:13
Analyst: CB
Percent Solids: 92%

Date Collected: 12/14/17 13:10
Date Received: 12/14/17
Field Prep: Not Specified
Extraction Method: EPA 3546
Extraction Date: 12/18/17 23:11

Parameter	Result	Qualifier	Units	RL	MDL	Dilution Factor
Semivolatile Organics by GC/MS - Westborough Lab						
Acenaphthene	110	J	ug/kg	140	18.	1
Benzidine	ND		ug/kg	580	190	1
1,2,4-Trichlorobenzene	1200		ug/kg	180	20.	1
Hexachlorobenzene	ND		ug/kg	110	20.	1
Bis(2-chloroethyl)ether	ND		ug/kg	160	24.	1
2-Chloronaphthalene	590		ug/kg	180	18.	1
1,2-Dichlorobenzene	1400		ug/kg	180	32.	1
1,3-Dichlorobenzene	1600		ug/kg	180	30.	1
1,4-Dichlorobenzene	1100		ug/kg	180	31.	1
3,3'-Dichlorobenzidine	ND		ug/kg	180	47.	1
2,4-Dinitrotoluene	ND		ug/kg	180	35.	1
2,6-Dinitrotoluene	ND		ug/kg	180	30.	1
Azobenzene	ND		ug/kg	180	17.	1
Fluoranthene	1900		ug/kg	110	20.	1
4-Chlorophenyl phenyl ether	ND		ug/kg	180	19.	1
4-Bromophenyl phenyl ether	ND		ug/kg	180	27.	1
Bis(2-chloroisopropyl)ether	ND		ug/kg	210	30.	1
Bis(2-chloroethoxy)methane	ND		ug/kg	190	18.	1
Hexachlorobutadiene	ND		ug/kg	180	26.	1
Hexachlorocyclopentadiene	ND		ug/kg	510	160	1
Hexachloroethane	ND		ug/kg	140	29.	1
Isophorone	ND		ug/kg	160	23.	1
Naphthalene	2100		ug/kg	180	22.	1
Nitrobenzene	ND		ug/kg	160	26.	1
NDPA/DPA	ND		ug/kg	140	20.	1
n-Nitrosodi-n-propylamine	ND		ug/kg	180	27.	1
Bis(2-ethylhexyl)phthalate	ND		ug/kg	180	61.	1
Butyl benzyl phthalate	ND		ug/kg	180	45.	1
Di-n-butylphthalate	ND		ug/kg	180	34.	1
Di-n-octylphthalate	ND		ug/kg	180	60.	1

Project Name: INLET ASSEMBLAGE/CORZO PARCEL **Lab Number:** L1746319

Project Number: 170494901 **Report Date:** 01/02/18

SAMPLE RESULTS

Lab ID: L1746319-03 Date Collected: 12/14/17 13:10

Client ID: C_COMP0405_0-4 Date Received: 12/14/17

Sample Location: BROOKLYN, NY Field Prep: Not Specified

Parameter	Result	Qualifier	Units	RL	MDL	Dilution Factor
Semivolatile Organics by GC/MS - Westborough Lab						
Diethyl phthalate	ND		ug/kg	180	16.	1
Dimethyl phthalate	ND		ug/kg	180	37.	1
Benzo(a)anthracene	690		ug/kg	110	20.	1
Benzo(a)pyrene	750		ug/kg	140	43.	1
Benzo(b)fluoranthene	1100		ug/kg	110	30.	1
Benzo(k)fluoranthene	350		ug/kg	110	28.	1
Chrysene	900		ug/kg	110	18.	1
Acenaphthylene	200		ug/kg	140	27.	1
Anthracene	350		ug/kg	110	34.	1
Benzo(ghi)perylene	700		ug/kg	140	21.	1
Fluorene	170	J	ug/kg	180	17.	1
Phenanthrene	1600		ug/kg	110	22.	1
Dibenzo(a,h)anthracene	140		ug/kg	110	20.	1
Indeno(1,2,3-cd)pyrene	630		ug/kg	140	25.	1
Pyrene	1600		ug/kg	110	18.	1
Biphenyl	220	J	ug/kg	400	41.	1
4-Chloroaniline	ND		ug/kg	180	32.	1
2-Nitroaniline	ND		ug/kg	180	34.	1
3-Nitroaniline	ND		ug/kg	180	33.	1
4-Nitroaniline	ND		ug/kg	180	73.	1
Dibenzofuran	150	J	ug/kg	180	17.	1
2-Methylnaphthalene	400		ug/kg	210	21.	1
1,2,4,5-Tetrachlorobenzene	77	J	ug/kg	180	18.	1
Acetophenone	ND		ug/kg	180	22.	1
n-Nitrosodimethylamine	ND		ug/kg	350	34.	1
2,4,6-Trichlorophenol	ND		ug/kg	110	34.	1
p-Chloro-m-cresol	ND		ug/kg	180	26.	1
2-Chlorophenol	ND		ug/kg	180	21.	1
2,4-Dichlorophenol	ND		ug/kg	160	28.	1
2,4-Dimethylphenol	76	J	ug/kg	180	58.	1
2-Nitrophenol	ND		ug/kg	380	66.	1
4-Nitrophenol	ND		ug/kg	250	72.	1
2,4-Dinitrophenol	ND		ug/kg	850	82.	1
4,6-Dinitro-o-cresol	ND		ug/kg	460	85.	1
Pentachlorophenol	ND		ug/kg	140	39.	1
Phenol	250		ug/kg	180	27.	1
2-Methylphenol	ND		ug/kg	180	27.	1
3-Methylphenol/4-Methylphenol	190	J	ug/kg	250	28.	1
2,4,5-Trichlorophenol	ND		ug/kg	180	34.	1

Project Name: INLET ASSEMBLAGE/CORZO PARCEL **Lab Number:** L1746319

Project Number: 170494901 **Report Date:** 01/02/18

SAMPLE RESULTS

Lab ID: L1746319-03 Date Collected: 12/14/17 13:10

Client ID: C_COMP0405_0-4 Date Received: 12/14/17

Sample Location: BROOKLYN, NY Field Prep: Not Specified

Parameter	Result	Qualifier	Units	RL	MDL	Dilution Factor
Semivolatile Organics by GC/MS - Westborough Lab						
Benzoic Acid	ND		ug/kg	570	180	1
Benzyl Alcohol	ND		ug/kg	180	54.	1
Carbazole	78	J	ug/kg	180	17.	1
Atrazine	ND		ug/kg	140	62.	1
Benzaldehyde	ND		ug/kg	230	48.	1
Caprolactam	ND		ug/kg	180	54.	1
2,3,4,6-Tetrachlorophenol	ND		ug/kg	180	36.	1

Surrogate	% Recovery	Qualifier	Acceptance Criteria
2-Fluorophenol	57		25-120
Phenol-d6	45		10-120
Nitrobenzene-d5	57		23-120
2-Fluorobiphenyl	62		30-120
2,4,6-Tribromophenol	53		10-136
4-Terphenyl-d14	56		18-120

Project Name: INLET ASSEMBLAGE/CORZO PARCEL **Lab Number:** L1746319

Project Number: 170494901 **Report Date:** 01/02/18

SAMPLE RESULTS

Lab ID: L1746319-05
Client ID: C_COMP0405_8-12
Sample Location: BROOKLYN, NY

Matrix: Soil
Analytical Method: 1,8270D
Analytical Date: 12/20/17 08:39
Analyst: CB
Percent Solids: 77%

Date Collected: 12/14/17 13:40
Date Received: 12/14/17
Field Prep: Not Specified
Extraction Method: EPA 3546
Extraction Date: 12/18/17 23:11

Parameter	Result	Qualifier	Units	RL	MDL	Dilution Factor
Semivolatile Organics by GC/MS - Westborough Lab						
Acenaphthene	440		ug/kg	170	22.	1
Benzidine	ND		ug/kg	690	230	1
1,2,4-Trichlorobenzene	ND		ug/kg	210	24.	1
Hexachlorobenzene	ND		ug/kg	130	24.	1
Bis(2-chloroethyl)ether	ND		ug/kg	190	28.	1
2-Chloronaphthalene	ND		ug/kg	210	21.	1
1,2-Dichlorobenzene	ND		ug/kg	210	38.	1
1,3-Dichlorobenzene	ND		ug/kg	210	36.	1
1,4-Dichlorobenzene	ND		ug/kg	210	37.	1
3,3'-Dichlorobenzidine	ND		ug/kg	210	56.	1
2,4-Dinitrotoluene	ND		ug/kg	210	42.	1
2,6-Dinitrotoluene	ND		ug/kg	210	36.	1
Azobenzene	ND		ug/kg	210	20.	1
Fluoranthene	3000		ug/kg	130	24.	1
4-Chlorophenyl phenyl ether	ND		ug/kg	210	22.	1
4-Bromophenyl phenyl ether	ND		ug/kg	210	32.	1
Bis(2-chloroisopropyl)ether	ND		ug/kg	250	36.	1
Bis(2-chloroethoxy)methane	ND		ug/kg	230	21.	1
Hexachlorobutadiene	ND		ug/kg	210	31.	1
Hexachlorocyclopentadiene	ND		ug/kg	600	190	1
Hexachloroethane	ND		ug/kg	170	34.	1
Isophorone	ND		ug/kg	190	27.	1
Naphthalene	1000		ug/kg	210	26.	1
Nitrobenzene	ND		ug/kg	190	31.	1
NDPA/DPA	ND		ug/kg	170	24.	1
n-Nitrosodi-n-propylamine	ND		ug/kg	210	32.	1
Bis(2-ethylhexyl)phthalate	ND		ug/kg	210	73.	1
Butyl benzyl phthalate	ND		ug/kg	210	53.	1
Di-n-butylphthalate	ND		ug/kg	210	40.	1
Di-n-octylphthalate	ND		ug/kg	210	72.	1

Project Name: INLET ASSEMBLAGE/CORZO PARCEL **Lab Number:** L1746319

Project Number: 170494901 **Report Date:** 01/02/18

SAMPLE RESULTS

Lab ID: L1746319-05 Date Collected: 12/14/17 13:40

Client ID: C_COMP0405_8-12 Date Received: 12/14/17

Sample Location: BROOKLYN, NY Field Prep: Not Specified

Parameter	Result	Qualifier	Units	RL	MDL	Dilution Factor
Semivolatile Organics by GC/MS - Westborough Lab						
Diethyl phthalate	ND		ug/kg	210	19.	1
Dimethyl phthalate	ND		ug/kg	210	44.	1
Benzo(a)anthracene	1800		ug/kg	130	24.	1
Benzo(a)pyrene	3300		ug/kg	170	51.	1
Benzo(b)fluoranthene	3200		ug/kg	130	35.	1
Benzo(k)fluoranthene	1100		ug/kg	130	34.	1
Chrysene	1700		ug/kg	130	22.	1
Acenaphthylene	91	J	ug/kg	170	32.	1
Anthracene	780		ug/kg	130	41.	1
Benzo(ghi)perylene	2100		ug/kg	170	25.	1
Fluorene	460		ug/kg	210	20.	1
Phenanthrene	3000		ug/kg	130	26.	1
Dibenzo(a,h)anthracene	450		ug/kg	130	24.	1
Indeno(1,2,3-cd)pyrene	2300		ug/kg	170	29.	1
Pyrene	2700		ug/kg	130	21.	1
Biphenyl	85	J	ug/kg	480	49.	1
4-Chloroaniline	ND		ug/kg	210	38.	1
2-Nitroaniline	ND		ug/kg	210	40.	1
3-Nitroaniline	ND		ug/kg	210	40.	1
4-Nitroaniline	ND		ug/kg	210	87.	1
Dibenzofuran	330		ug/kg	210	20.	1
2-Methylnaphthalene	290		ug/kg	250	25.	1
1,2,4,5-Tetrachlorobenzene	ND		ug/kg	210	22.	1
Acetophenone	56	J	ug/kg	210	26.	1
n-Nitrosodimethylamine	ND		ug/kg	420	40.	1
2,4,6-Trichlorophenol	ND		ug/kg	130	40.	1
p-Chloro-m-cresol	ND		ug/kg	210	31.	1
2-Chlorophenol	ND		ug/kg	210	25.	1
2,4-Dichlorophenol	ND		ug/kg	190	34.	1
2,4-Dimethylphenol	ND		ug/kg	210	69.	1
2-Nitrophenol	ND		ug/kg	450	79.	1
4-Nitrophenol	ND		ug/kg	290	86.	1
2,4-Dinitrophenol	ND		ug/kg	1000	98.	1
4,6-Dinitro-o-cresol	ND		ug/kg	550	100	1
Pentachlorophenol	ND		ug/kg	170	46.	1
Phenol	140	J	ug/kg	210	32.	1
2-Methylphenol	ND		ug/kg	210	33.	1
3-Methylphenol/4-Methylphenol	2100		ug/kg	300	33.	1
2,4,5-Trichlorophenol	ND		ug/kg	210	40.	1

Project Name: INLET ASSEMBLAGE/CORZO PARCEL **Lab Number:** L1746319

Project Number: 170494901 **Report Date:** 01/02/18

SAMPLE RESULTS

Lab ID: L1746319-05 Date Collected: 12/14/17 13:40

Client ID: C_COMP0405_8-12 Date Received: 12/14/17

Sample Location: BROOKLYN, NY Field Prep: Not Specified

Parameter	Result	Qualifier	Units	RL	MDL	Dilution Factor
Semivolatile Organics by GC/MS - Westborough Lab						
Benzoic Acid	ND		ug/kg	680	210	1
Benzyl Alcohol	140	J	ug/kg	210	64.	1
Carbazole	230		ug/kg	210	20.	1
Atrazine	ND		ug/kg	170	74.	1
Benzaldehyde	160	J	ug/kg	280	57.	1
Caprolactam	ND		ug/kg	210	64.	1
2,3,4,6-Tetrachlorophenol	ND		ug/kg	210	42.	1

Surrogate	% Recovery	Qualifier	Acceptance Criteria
2-Fluorophenol	75		25-120
Phenol-d6	75		10-120
Nitrobenzene-d5	71		23-120
2-Fluorobiphenyl	72		30-120
2,4,6-Tribromophenol	78		10-136
4-Terphenyl-d14	70		18-120

Project Name: INLET ASSEMBLAGE/CORZO PARCEL **Lab Number:** L1746319

Project Number: 170494901 **Report Date:** 01/02/18

SAMPLE RESULTS

Lab ID: L1746319-07
Client ID: C_COMP0405_12-20
Sample Location: BROOKLYN, NY

Matrix: Soil
Analytical Method: 1,8270D
Analytical Date: 12/20/17 09:05
Analyst: CB
Percent Solids: 64%

Date Collected: 12/14/17 14:15
Date Received: 12/14/17
Field Prep: Not Specified
Extraction Method: EPA 3546
Extraction Date: 12/18/17 23:11

Parameter	Result	Qualifier	Units	RL	MDL	Dilution Factor
Semivolatile Organics by GC/MS - Westborough Lab						
Acenaphthene	130	J	ug/kg	200	26.	1
Benzidine	ND		ug/kg	840	280	1
1,2,4-Trichlorobenzene	ND		ug/kg	260	29.	1
Hexachlorobenzene	ND		ug/kg	150	28.	1
Bis(2-chloroethyl)ether	ND		ug/kg	230	35.	1
2-Chloronaphthalene	ND		ug/kg	260	25.	1
1,2-Dichlorobenzene	ND		ug/kg	260	46.	1
1,3-Dichlorobenzene	ND		ug/kg	260	44.	1
1,4-Dichlorobenzene	ND		ug/kg	260	44.	1
3,3'-Dichlorobenzidine	ND		ug/kg	260	68.	1
2,4-Dinitrotoluene	ND		ug/kg	260	51.	1
2,6-Dinitrotoluene	ND		ug/kg	260	44.	1
Azobenzene	ND		ug/kg	260	24.	1
Fluoranthene	420		ug/kg	150	29.	1
4-Chlorophenyl phenyl ether	ND		ug/kg	260	27.	1
4-Bromophenyl phenyl ether	ND		ug/kg	260	39.	1
Bis(2-chloroisopropyl)ether	ND		ug/kg	310	44.	1
Bis(2-chloroethoxy)methane	ND		ug/kg	280	26.	1
Hexachlorobutadiene	ND		ug/kg	260	37.	1
Hexachlorocyclopentadiene	ND		ug/kg	730	230	1
Hexachloroethane	ND		ug/kg	200	41.	1
Isophorone	ND		ug/kg	230	33.	1
Naphthalene	42	J	ug/kg	260	31.	1
Nitrobenzene	ND		ug/kg	230	38.	1
NDPA/DPA	ND		ug/kg	200	29.	1
n-Nitrosodi-n-propylamine	ND		ug/kg	260	39.	1
Bis(2-ethylhexyl)phthalate	ND		ug/kg	260	88.	1
Butyl benzyl phthalate	ND		ug/kg	260	64.	1
Di-n-butylphthalate	ND		ug/kg	260	48.	1
Di-n-octylphthalate	ND		ug/kg	260	87.	1

Project Name: INLET ASSEMBLAGE/CORZO PARCEL **Lab Number:** L1746319

Project Number: 170494901 **Report Date:** 01/02/18

SAMPLE RESULTS

Lab ID: L1746319-07 Date Collected: 12/14/17 14:15

Client ID: C_COMP0405_12-20 Date Received: 12/14/17

Sample Location: BROOKLYN, NY Field Prep: Not Specified

Parameter	Result	Qualifier	Units	RL	MDL	Dilution Factor
Semivolatile Organics by GC/MS - Westborough Lab						
Diethyl phthalate	ND		ug/kg	260	24.	1
Dimethyl phthalate	ND		ug/kg	260	54.	1
Benzo(a)anthracene	130	J	ug/kg	150	29.	1
Benzo(a)pyrene	100	J	ug/kg	200	62.	1
Benzo(b)fluoranthene	140	J	ug/kg	150	43.	1
Benzo(k)fluoranthene	43	J	ug/kg	150	41.	1
Chrysene	120	J	ug/kg	150	26.	1
Acenaphthylene	ND		ug/kg	200	39.	1
Anthracene	120	J	ug/kg	150	50.	1
Benzo(ghi)perylene	41	J	ug/kg	200	30.	1
Fluorene	94	J	ug/kg	260	25.	1
Phenanthrene	290		ug/kg	150	31.	1
Dibenzo(a,h)anthracene	ND		ug/kg	150	30.	1
Indeno(1,2,3-cd)pyrene	51	J	ug/kg	200	36.	1
Pyrene	380		ug/kg	150	25.	1
Biphenyl	ND		ug/kg	580	59.	1
4-Chloroaniline	ND		ug/kg	260	46.	1
2-Nitroaniline	ND		ug/kg	260	49.	1
3-Nitroaniline	ND		ug/kg	260	48.	1
4-Nitroaniline	ND		ug/kg	260	100	1
Dibenzofuran	38	J	ug/kg	260	24.	1
2-Methylnaphthalene	ND		ug/kg	310	31.	1
1,2,4,5-Tetrachlorobenzene	ND		ug/kg	260	27.	1
Acetophenone	ND		ug/kg	260	32.	1
n-Nitrosodimethylamine	ND		ug/kg	510	49.	1
2,4,6-Trichlorophenol	ND		ug/kg	150	48.	1
p-Chloro-m-cresol	ND		ug/kg	260	38.	1
2-Chlorophenol	ND		ug/kg	260	30.	1
2,4-Dichlorophenol	ND		ug/kg	230	41.	1
2,4-Dimethylphenol	ND		ug/kg	260	84.	1
2-Nitrophenol	ND		ug/kg	550	96.	1
4-Nitrophenol	ND		ug/kg	360	100	1
2,4-Dinitrophenol	ND		ug/kg	1200	120	1
4,6-Dinitro-o-cresol	ND		ug/kg	660	120	1
Pentachlorophenol	ND		ug/kg	200	56.	1
Phenol	58	J	ug/kg	260	38.	1
2-Methylphenol	ND		ug/kg	260	40.	1
3-Methylphenol/4-Methylphenol	ND		ug/kg	370	40.	1
2,4,5-Trichlorophenol	ND		ug/kg	260	49.	1

Project Name: INLET ASSEMBLAGE/CORZO PARCEL **Lab Number:** L1746319

Project Number: 170494901 **Report Date:** 01/02/18

SAMPLE RESULTS

Lab ID: L1746319-07 Date Collected: 12/14/17 14:15

Client ID: C_COMP0405_12-20 Date Received: 12/14/17

Sample Location: BROOKLYN, NY Field Prep: Not Specified

Parameter	Result	Qualifier	Units	RL	MDL	Dilution Factor
Semivolatile Organics by GC/MS - Westborough Lab						
Benzoic Acid	ND		ug/kg	830	260	1
Benzyl Alcohol	ND		ug/kg	260	78.	1
Carbazole	42	J	ug/kg	260	25.	1
Atrazine	ND		ug/kg	200	89.	1
Benzaldehyde	100	J	ug/kg	340	69.	1
Caprolactam	ND		ug/kg	260	78.	1
2,3,4,6-Tetrachlorophenol	ND		ug/kg	260	52.	1

Surrogate	% Recovery	Qualifier	Acceptance Criteria
2-Fluorophenol	50		25-120
Phenol-d6	52		10-120
Nitrobenzene-d5	47		23-120
2-Fluorobiphenyl	50		30-120
2,4,6-Tribromophenol	54		10-136
4-Terphenyl-d14	52		18-120

Project Name: INLET ASSEMBLAGE/CORZO PARCEL **Lab Number:** L1746319

Project Number: 170494901 **Report Date:** 01/02/18

Method Blank Analysis
Batch Quality Control

Analytical Method: 1,8270D
Analytical Date: 12/19/17 02:21
Analyst: SZ

Extraction Method: EPA 3546
Extraction Date: 12/18/17 12:23

Parameter	Result	Qualifier	Units	RL	MDL
Semivolatile Organics by GC/MS - Westborough Lab for sample(s): 01,03,05,07 Batch: WG1073933-1					
Acenaphthene	ND		ug/kg	130	17.
Benzidine	ND		ug/kg	540	180
1,2,4-Trichlorobenzene	ND		ug/kg	160	19.
Hexachlorobenzene	ND		ug/kg	98	18.
Bis(2-chloroethyl)ether	ND		ug/kg	150	22.
2-Chloronaphthalene	ND		ug/kg	160	16.
1,2-Dichlorobenzene	ND		ug/kg	160	29.
1,3-Dichlorobenzene	ND		ug/kg	160	28.
1,4-Dichlorobenzene	ND		ug/kg	160	28.
3,3'-Dichlorobenzidine	ND		ug/kg	160	43.
2,4-Dinitrotoluene	ND		ug/kg	160	33.
2,6-Dinitrotoluene	ND		ug/kg	160	28.
Azobenzene	ND		ug/kg	160	16.
Fluoranthene	ND		ug/kg	98	19.
4-Chlorophenyl phenyl ether	ND		ug/kg	160	17.
4-Bromophenyl phenyl ether	ND		ug/kg	160	25.
Bis(2-chloroisopropyl)ether	ND		ug/kg	200	28.
Bis(2-chloroethoxy)methane	ND		ug/kg	180	16.
Hexachlorobutadiene	ND		ug/kg	160	24.
Hexachlorocyclopentadiene	ND		ug/kg	470	150
Hexachloroethane	ND		ug/kg	130	26.
Isophorone	ND		ug/kg	150	21.
Naphthalene	ND		ug/kg	160	20.
Nitrobenzene	ND		ug/kg	150	24.
NDPA/DPA	ND		ug/kg	130	19.
n-Nitrosodi-n-propylamine	ND		ug/kg	160	25.
Bis(2-ethylhexyl)phthalate	ND		ug/kg	160	56.
Butyl benzyl phthalate	ND		ug/kg	160	41.
Di-n-butylphthalate	ND		ug/kg	160	31.

Project Name: INLET ASSEMBLAGE/CORZO PARCEL **Lab Number:** L1746319

Project Number: 170494901 **Report Date:** 01/02/18

Method Blank Analysis
Batch Quality Control

Analytical Method: 1,8270D
Analytical Date: 12/19/17 02:21
Analyst: SZ

Extraction Method: EPA 3546
Extraction Date: 12/18/17 12:23

Parameter	Result	Qualifier	Units	RL	MDL
Semivolatile Organics by GC/MS - Westborough Lab for sample(s): 01,03,05,07 Batch: WG1073933-1					
Di-n-octylphthalate	ND		ug/kg	160	56.
Diethyl phthalate	ND		ug/kg	160	15.
Dimethyl phthalate	ND		ug/kg	160	34.
Benzo(a)anthracene	ND		ug/kg	98	18.
Benzo(a)pyrene	ND		ug/kg	130	40.
Benzo(b)fluoranthene	ND		ug/kg	98	28.
Benzo(k)fluoranthene	ND		ug/kg	98	26.
Chrysene	ND		ug/kg	98	17.
Acenaphthylene	ND		ug/kg	130	25.
Anthracene	ND		ug/kg	98	32.
Benzo(ghi)perylene	ND		ug/kg	130	19.
Fluorene	ND		ug/kg	160	16.
Phenanthrene	ND		ug/kg	98	20.
Dibenzo(a,h)anthracene	ND		ug/kg	98	19.
Indeno(1,2,3-cd)pyrene	ND		ug/kg	130	23.
Pyrene	ND		ug/kg	98	16.
Biphenyl	ND		ug/kg	370	38.
4-Chloroaniline	ND		ug/kg	160	30.
2-Nitroaniline	ND		ug/kg	160	32.
3-Nitroaniline	ND		ug/kg	160	31.
4-Nitroaniline	ND		ug/kg	160	68.
Dibenzofuran	ND		ug/kg	160	15.
2-Methylnaphthalene	ND		ug/kg	200	20.
1,2,4,5-Tetrachlorobenzene	ND		ug/kg	160	17.
Acetophenone	ND		ug/kg	160	20.
n-Nitrosodimethylamine	ND		ug/kg	330	31.
2,4,6-Trichlorophenol	ND		ug/kg	98	31.
p-Chloro-m-cresol	ND		ug/kg	160	24.
2-Chlorophenol	ND		ug/kg	160	19.

Project Name: INLET ASSEMBLAGE/CORZO PARCEL **Lab Number:** L1746319

Project Number: 170494901 **Report Date:** 01/02/18

Method Blank Analysis
Batch Quality Control

Analytical Method: 1,8270D
Analytical Date: 12/19/17 02:21
Analyst: SZ

Extraction Method: EPA 3546
Extraction Date: 12/18/17 12:23

Parameter	Result	Qualifier	Units	RL	MDL
Semivolatile Organics by GC/MS - Westborough Lab for sample(s): 01,03,05,07 Batch: WG1073933-1					
2,4-Dichlorophenol	ND		ug/kg	150	26.
2,4-Dimethylphenol	ND		ug/kg	160	54.
2-Nitrophenol	ND		ug/kg	350	61.
4-Nitrophenol	ND		ug/kg	230	67.
2,4-Dinitrophenol	ND		ug/kg	780	76.
4,6-Dinitro-o-cresol	ND		ug/kg	420	78.
Pentachlorophenol	ND		ug/kg	130	36.
Phenol	ND		ug/kg	160	25.
2-Methylphenol	ND		ug/kg	160	25.
3-Methylphenol/4-Methylphenol	ND		ug/kg	240	26.
2,4,5-Trichlorophenol	ND		ug/kg	160	31.
Benzoic Acid	ND		ug/kg	530	160
Benzyl Alcohol	ND		ug/kg	160	50.
Carbazole	ND		ug/kg	160	16.
Atrazine	ND		ug/kg	130	57.
Benzaldehyde	ND		ug/kg	220	44.
Caprolactam	ND		ug/kg	160	50.
2,3,4,6-Tetrachlorophenol	ND		ug/kg	160	33.

Tentatively Identified Compounds

No Tentatively Identified Compounds	ND	ug/kg

Project Name: INLET ASSEMBLAGE/CORZO PARCEL **Lab Number:** L1746319

Project Number: 170494901 **Report Date:** 01/02/18

Method Blank Analysis
Batch Quality Control

Analytical Method: 1,8270D
Analytical Date: 12/19/17 02:21
Analyst: SZ

Extraction Method: EPA 3546
Extraction Date: 12/18/17 12:23

Parameter	Result	Qualifier	Units	RL	MDL
Semivolatile Organics by GC/MS - Westborough Lab for sample(s): 01,03,05,07 Batch: WG1073933-1					

Surrogate	%Recovery	Qualifier	Acceptance Criteria
2-Fluorophenol	83		25-120
Phenol-d6	79		10-120
Nitrobenzene-d5	77		23-120
2-Fluorobiphenyl	89		30-120
2,4,6-Tribromophenol	92		10-136
4-Terphenyl-d14	87		18-120

Lab Control Sample Analysis
Batch Quality Control

Project Name: INLET ASSEMBLAGE/CORZO PARCEL
Project Number: 170494901
Lab Number: L1746319
Report Date: 01/02/18

Parameter	LCS %Recovery	Qual	LCSD %Recovery	Qual	%Recovery Limits	RPD	Qual	RPD Limits
Semivolatile Organics by GC/MS - Westborough Lab Associated sample(s): 01,03,05,07 Batch: WG1073933-2 WG1073933-3								
Acenaphthene	79		70		31-137	12		50
Benzidine	56		36		10-66	43		50
1,2,4-Trichlorobenzene	72		70		38-107	3		50
Hexachlorobenzene	87		72		40-140	19		50
Bis(2-chloroethyl)ether	66		65		40-140	2		50
2-Chloronaphthalene	82		76		40-140	8		50
1,2-Dichlorobenzene	68		69		40-140	1		50
1,3-Dichlorobenzene	67		68		40-140	1		50
1,4-Dichlorobenzene	68		68		28-104	0		50
3,3'-Dichlorobenzidine	63		48		40-140	27		50
2,4-Dinitrotoluene	95		80		40-132	17		50
2,6-Dinitrotoluene	96		85		40-140	12		50
Azobenzene	83		71		40-140	16		50
Fluoranthene	90		75		40-140	18		50
4-Chlorophenyl phenyl ether	86		74		40-140	15		50
4-Bromophenyl phenyl ether	89		74		40-140	18		50
Bis(2-chloroisopropyl)ether	65		63		40-140	3		50
Bis(2-chloroethoxy)methane	71		69		40-117	3		50
Hexachlorobutadiene	80		77		40-140	4		50
Hexachlorocyclopentadiene	80		72		40-140	11		50
Hexachloroethane	65		66		40-140	2		50
Isophorone	73		69		40-140	6		50
Naphthalene	76		72		40-140	5		50

Lab Control Sample Analysis
Batch Quality Control

Project Name: INLET ASSEMBLAGE/CORZO PARCEL
Project Number: 170494901
Lab Number: L1746319
Report Date: 01/02/18

Parameter	LCS %Recovery	Qual	LCSD %Recovery	Qual	%Recovery Limits	RPD	Qual	RPD Limits
Semivolatile Organics by GC/MS - Westborough Lab Associated sample(s): 01,03,05,07 Batch: WG1073933-2 WG1073933-3								
Nitrobenzene	74		68		40-140	8		50
NDPA/DPA	89		73		36-157	20		50
n-Nitrosodi-n-propylamine	74		70		32-121	6		50
Bis(2-ethylhexyl)phthalate	100		83		40-140	19		50
Butyl benzyl phthalate	97		79		40-140	20		50
Di-n-butylphthalate	94		78		40-140	19		50
Di-n-octylphthalate	95		78		40-140	20		50
Diethyl phthalate	87		71		40-140	20		50
Dimethyl phthalate	91		78		40-140	15		50
Benzo(a)anthracene	89		74		40-140	18		50
Benzo(a)pyrene	92		78		40-140	16		50
Benzo(b)fluoranthene	89		76		40-140	16		50
Benzo(k)fluoranthene	90		76		40-140	17		50
Chrysene	87		73		40-140	18		50
Acenaphthylene	85		78		40-140	9		50
Anthracene	90		74		40-140	20		50
Benzo(ghi)perylene	94		79		40-140	17		50
Fluorene	83		73		40-140	13		50
Phenanthrene	86		72		40-140	18		50
Dibenzo(a,h)anthracene	94		78		40-140	19		50
Indeno(1,2,3-cd)pyrene	96		81		40-140	17		50
Pyrene	88		72		35-142	20		50
Biphenyl	87		80		54-104	8		50

Lab Control Sample Analysis
Batch Quality Control

Project Name: INLET ASSEMBLAGE/CORZO PARCEL
Project Number: 170494901
Lab Number: L1746319
Report Date: 01/02/18

Parameter	LCS %Recovery	Qual	LCSD %Recovery	Qual	%Recovery Limits	RPD	Qual	RPD Limits
Semivolatile Organics by GC/MS - Westborough Lab Associated sample(s): 01,03,05,07 Batch: WG1073933-2 WG1073933-3								
4-Chloroaniline	63		46		40-140	31		50
2-Nitroaniline	99		86		47-134	14		50
3-Nitroaniline	73		60		26-129	20		50
4-Nitroaniline	83		68		41-125	20		50
Dibenzofuran	82		72		40-140	13		50
2-Methylnaphthalene	77		72		40-140	7		50
1,2,4,5-Tetrachlorobenzene	86		80		40-117	7		50
Acetophenone	76		72		14-144	5		50
n-Nitrosodimethylamine	63		69		22-100	9		50
2,4,6-Trichlorophenol	92		80		30-130	14		50
p-Chloro-m-cresol	94		81		26-103	15		50
2-Chlorophenol	76		74		25-102	3		50
2,4-Dichlorophenol	83		77		30-130	8		50
2,4-Dimethylphenol	79		74		30-130	7		50
2-Nitrophenol	88		85		30-130	3		50
4-Nitrophenol	101		72		11-114	34		50
2,4-Dinitrophenol	68		50		4-130	31		50
4,6-Dinitro-o-cresol	105		80		10-130	27		50
Pentachlorophenol	75		61		17-109	21		50
Phenol	71		68		26-90	4		50
2-Methylphenol	76		70		30-130.	8		50
3-Methylphenol/4-Methylphenol	77		72		30-130	7		50
2,4,5-Trichlorophenol	96		82		30-130	16		50

Lab Control Sample Analysis
Batch Quality Control

Project Name: INLET ASSEMBLAGE/CORZO PARCEL
Project Number: 170494901
Lab Number: L1746319
Report Date: 01/02/18

Parameter	LCS %Recovery	Qual	LCSD %Recovery	Qual	%Recovery Limits	RPD	Qual	RPD Limits
Semivolatile Organics by GC/MS - Westborough Lab Associated sample(s): 01,03,05,07 Batch: WG1073933-2 WG1073933-3								
Benzoic Acid	**0**	Q	**0**	Q	10-110	NC		50
Benzyl Alcohol	73		72		40-140	1		50
Carbazole	90		74		54-128	20		50
Atrazine	102		80		40-140	24		50
Benzaldehyde	60		58		40-140	3		50
Caprolactam	100		85		15-130	16		50
2,3,4,6-Tetrachlorophenol	98		79		40-140	21		50

Surrogate	LCS %Recovery	Qual	LCSD %Recovery	Qual	Acceptance Criteria
2-Fluorophenol	76		72		25-120
Phenol-d6	78		75		10-120
Nitrobenzene-d5	73		72		23-120
2-Fluorobiphenyl	85		77		30-120
2,4,6-Tribromophenol	101		81		10-136
4-Terphenyl-d14	92		73		18-120

PETROLEUM HYDROCARBONS

Project Name: INLET ASSEMBLAGE/CORZO PARCEL **Lab Number:** L1746319

Project Number: 170494901 **Report Date:** 01/02/18

SAMPLE RESULTS

Lab ID: L1746319-02
Client ID: C_WC0405_7-8
Sample Location: BROOKLYN, NY

Matrix: Soil
Analytical Method: 103,NJDEP EPH
Analytical Date: 12/21/17 00:02
Analyst: MEO
Percent Solids: 82%

Date Collected: 12/14/17 13:20
Date Received: 12/14/17
Field Prep: Not Specified
Extraction Method: EPA 3546
Extraction Date: 12/18/17 22:18

Parameter	Result	Qualifier	Units	RL	MDL	Dilution Factor
NJ Extractable Petroleum Hydrocarbons (Total) - Westborough Lab						
Total EPH	476		mg/kg	27.9	27.9	1

Surrogate	% Recovery	Qualifier	Acceptance Criteria
Chloro-Octadecane	90		40-140
o-Terphenyl	89		40-140

Project Name: INLET ASSEMBLAGE/CORZO PARCEL **Lab Number:** L1746319

Project Number: 170494901 **Report Date:** 01/02/18

SAMPLE RESULTS

Lab ID: L1746319-04
Client ID: C_WC0405_0-1
Sample Location: BROOKLYN, NY

Matrix: Soil
Analytical Method: 103,NJDEP EPH
Analytical Date: 12/20/17 23:31
Analyst: MEO
Percent Solids: 88%

Date Collected: 12/14/17 12:44
Date Received: 12/14/17
Field Prep: Not Specified
Extraction Method: EPA 3546
Extraction Date: 12/18/17 22:18

Parameter	Result	Qualifier	Units	RL	MDL	Dilution Factor
NJ Extractable Petroleum Hydrocarbons (Total) - Westborough Lab						
Total EPH	59.5		mg/kg	25.1	25.1	1

Surrogate	% Recovery	Qualifier	Acceptance Criteria
Chloro-Octadecane	76		40-140
o-Terphenyl	76		40-140

Project Name: INLET ASSEMBLAGE/CORZO PARCEL **Lab Number:** L1746319

Project Number: 170494901 **Report Date:** 01/02/18

SAMPLE RESULTS

Lab ID: L1746319-06
Client ID: C_WC0405_9-10
Sample Location: BROOKLYN, NY

Matrix: Soil
Analytical Method: 103,NJDEP EPH
Analytical Date: 12/21/17 01:04
Analyst: MEO
Percent Solids: 70%

Date Collected: 12/14/17 13:40
Date Received: 12/14/17
Field Prep: Not Specified
Extraction Method: EPA 3546
Extraction Date: 12/18/17 22:18

Parameter	Result	Qualifier	Units	RL	MDL	Dilution Factor
NJ Extractable Petroleum Hydrocarbons (Total) - Westborough Lab						
Total EPH	644		mg/kg	32.1	32.1	1

Surrogate	% Recovery	Qualifier	Acceptance Criteria
Chloro-Octadecane	93		40-140
o-Terphenyl	88		40-140

Project Name: INLET ASSEMBLAGE/CORZO PARCEL **Lab Number:** L1746319

Project Number: 170494901 **Report Date:** 01/02/18

SAMPLE RESULTS

Lab ID:	L1746319-08	Date Collected:	12/14/17 14:10
Client ID:	C_WC0405_15-16	Date Received:	12/14/17
Sample Location:	BROOKLYN, NY	Field Prep:	Not Specified
		Extraction Method:	EPA 3546
Matrix:	Soil	Extraction Date:	12/18/17 22:18
Analytical Method:	103,NJDEP EPH		
Analytical Date:	12/20/17 23:01		
Analyst:	MEO		
Percent Solids:	67%		

Parameter	Result	Qualifier	Units	RL	MDL	Dilution Factor
NJ Extractable Petroleum Hydrocarbons (Total) - Westborough Lab						
Total EPH	ND		mg/kg	34.8	34.8	1

Surrogate	% Recovery	Qualifier	Acceptance Criteria
Chloro-Octadecane	83		40-140
o-Terphenyl	81		40-140

Project Name: INLET ASSEMBLAGE/CORZO PARCEL **Lab Number:** L1746319

Project Number: 170494901 **Report Date:** 01/02/18

Method Blank Analysis
Batch Quality Control

Analytical Method: 103,NJDEP EPH
Analytical Date: 12/19/17 22:46
Analyst: DG

Extraction Method: EPA 3546
Extraction Date: 12/18/17 22:18

Parameter	Result	Qualifier	Units	RL	MDL
NJ Extractable Petroleum Hydrocarbons (Total) - Westborough Lab for sample(s): 02,04,06,08 Batch: WG1074142-1					
Total EPH	ND		mg/kg	22.7	22.7

Surrogate	%Recovery	Qualifier	Acceptance Criteria
Chloro-Octadecane	80		40-140
o-Terphenyl	79		40-140

Lab Control Sample Analysis
Batch Quality Control

Project Name: INLET ASSEMBLAGE/CORZO PARCEL

Project Number: 170494901

Lab Number: L1746319

Report Date: 01/02/18

Parameter	LCS %Recovery	Qual	LCSD %Recovery	Qual	%Recovery Limits	RPD	Qual	RPD Limits
NJ Extractable Petroleum Hydrocarbons (Total) - Westborough Lab Associated sample(s): 02,04,06,08 Batch: WG1074142-2 WG1074142-3								
Total EPH	135		135		40-140	0		25
Nonane (C9)	111		107		40-140	4		25
Decane (C10)	121		118		40-140	3		25
Dodecane (C12)	122		121		40-140	1		25
Tetradecane (C14)	125		127		40-140	2		25
Hexadecane (C16)	126		132		40-140	5		25
Octadecane (C18)	132		136		40-140	3		25
Eicosane (C20)	130		134		40-140	3		25
Heneicosane (C21)	130		136		40-140	5		25
Docosane (C22)	130		134		40-140	3		25
Tetracosane (C24)	130		134		40-140	3		25
Hexacosane (C26)	128		133		40-140	4		25
Octacosane (C28)	125		130		40-140	4		25
Triacontane (C30)	124		128		40-140	3		25
Dotriacontane (C32)	123		127		40-140	3		25
Tetratriacontane (C34)	115		124		40-140	8		25
Hexatriacontane (C36)	118		126		40-140	7		25
Octatriacontane (C38)	118		126		40-140	7		25
Tetracontane (C40)	122		122		40-140	0		25

Lab Control Sample Analysis

Batch Quality Control

Project Name: INLET ASSEMBLAGE/CORZO PARCEL

Project Number: 170494901

Lab Number: L1746319

Report Date: 01/02/18

Parameter	LCS %Recovery	Qual	LCSD %Recovery	Qual	%Recovery Limits	RPD	Qual	RPD Limits
NJ Extractable Petroleum Hydrocarbons (Total) - Westborough Lab Associated sample(s): 02,04,06,08 Batch: WG1074142-2 WG1074142-3								

Surrogate	LCS %Recovery	Qual	LCSD %Recovery	Qual	Acceptance Criteria
Chloro-Octadecane	82		85		40-140
o-Terphenyl	81		84		40-140

Matrix Spike Analysis

Batch Quality Control

Project Name: INLET ASSEMBLAGE/CORZO PARCEL

Project Number: 170494901

Lab Number: L1746319

Report Date: 01/02/18

Parameter	Native Sample	MS Added	MS Found	MS %Recovery	Qual	MSD Found	MSD %Recovery	Qual	Recovery Limits	RPD	Qual	RPD Limits
NJ Extractable Petroleum Hydrocarbons (Total) - Westborough Lab Associated sample(s): 02,04,06,08 QC Batch ID: WG1074142-4 QC Sample: L1746157-01 Client ID: MS Sample												
Total EPH	246	262	631	**147**	Q	-	-		40-140	-		50
Nonane (C9)	ND	7.26	8.74	120		-	-		40-140	-		50
Decane (C10)	ND	7.26	9.55	131		-	-		40-140	-		50
Dodecane (C12)	ND	7.26	10.0	138		-	-		40-140	-		50
Tetradecane (C14)	ND	7.26	10.8	**149**	Q	-	-		40-140	-		50
Hexadecane (C16)	ND	7.26	10.4	**143**	Q	-	-		40-140	-		50
Octadecane (C18)	ND	7.26	10.9	**150**	Q	-	-		40-140	-		50
Eicosane (C20)	ND	7.26	10.9	**150**	Q	-	-		40-140	-		50
Heneicosane (C21)	ND	7.26	10.7	**147**	Q	-	-		40-140	-		50
Docosane (C22)	ND	7.26	10.7	**147**	Q	-	-		40-140	-		50
Tetracosane (C24)	ND	7.26	10.6	**146**	Q	-	-		40-140	-		50
Hexacosane (C26)	ND	7.26	10.3	**142**	Q	-	-		40-140	-		50
Octacosane (C28)	ND	7.26	10.0	138		-	-		40-140	-		50
Triacontane (C30)	ND	7.26	9.90	136		-	-		40-140	-		50
Dotriacontane (C32)	ND	7.26	9.84	135		-	-		40-140	-		50
Tetratriacontane (C34)	ND	7.26	9.43	130		-	-		40-140	-		50
Hexatriacontane (C36)	ND	7.26	9.75	134		-	-		40-140	-		50
Octatriacontane (C38)	ND	7.26	9.82	135		-	-		40-140	-		50
Tetracontane (C40)	ND	7.26	9.86	136		-	-		40-140	-		50

Surrogate	MS % Recovery	MS Qualifier	MSD % Recovery	MSD Qualifier	Acceptance Criteria
Chloro-Octadecane	82				40-140

Matrix Spike Analysis

Batch Quality Control

Project Name: INLET ASSEMBLAGE/CORZO PARCEL

Project Number: 170494901

Lab Number: L1746319

Report Date: 01/02/18

Parameter	Native Sample	MS Added	MS Found	MS %Recovery	Qual	MSD Found	MSD %Recovery	Qual	Recovery Limits	RPD	Qual	RPD Limits
NJ Extractable Petroleum Hydrocarbons (Total) - Westborough Lab Associated sample(s): 02,04,06,08 QC Batch ID: WG1074142-4 QC Sample: L1746157-01 Client ID: MS Sample												

Surrogate	MS % Recovery	MS Qualifier	MSD % Recovery	MSD Qualifier	Acceptance Criteria
o-Terphenyl	84				40-140

Lab Duplicate Analysis
Batch Quality Control

Project Name: INLET ASSEMBLAGE/CORZO PARCEL
Project Number: 170494901

Lab Number: L1746319
Report Date: 01/02/18

Parameter	Native Sample	Duplicate Sample	Units	RPD	Qual	RPD Limits
NJ Extractable Petroleum Hydrocarbons (Total) - Westborough Lab Associated sample(s): 02,04,06,08 QC Batch ID: WG1074142-5 QC Sample: L1746157-01 Client ID: DUP Sample						
Total EPH	246	236	mg/kg	4		50

Surrogate	%Recovery	Qualifier	%Recovery	Qualifier	Acceptance Criteria
Chloro-Octadecane	84		80		40-140
o-Terphenyl	84		81		40-140

PCBS

Project Name: INLET ASSEMBLAGE/CORZO PARCEL **Lab Number:** L1746319

Project Number: 170494901 **Report Date:** 01/02/18

SAMPLE RESULTS

Lab ID:	L1746319-01	Date Collected:	12/14/17 13:30
Client ID:	C_COMP0405_4-8	Date Received:	12/14/17
Sample Location:	BROOKLYN, NY	Field Prep:	Not Specified
		Extraction Method:	EPA 3546
Matrix:	Soil	Extraction Date:	12/18/17 23:53
Analytical Method:	1,8082A	Cleanup Method:	EPA 3665A
Analytical Date:	12/20/17 19:14	Cleanup Date:	12/20/17
Analyst:	HT	Cleanup Method:	EPA 3660B
Percent Solids:	70%	Cleanup Date:	12/20/17

Parameter	Result	Qualifier	Units	RL	MDL	Dilution Factor	Column
Polychlorinated Biphenyls by GC - Westborough Lab							
Aroclor 1016	ND		ug/kg	45.5	5.16	1	A
Aroclor 1221	ND		ug/kg	45.5	6.93	1	A
Aroclor 1232	ND		ug/kg	45.5	4.48	1	A
Aroclor 1242	ND		ug/kg	45.5	5.57	1	A
Aroclor 1248	ND		ug/kg	45.5	5.11	1	A
Aroclor 1254	ND		ug/kg	45.5	3.72	1	A
Aroclor 1260	ND		ug/kg	45.5	4.75	1	B
Aroclor 1262	ND		ug/kg	45.5	3.74	1	A
Aroclor 1268	ND		ug/kg	45.5	3.22	1	A
PCBs, Total	ND		ug/kg	45.5	3.22	1	B

Surrogate	% Recovery	Qualifier	Acceptance Criteria	Column
2,4,5,6-Tetrachloro-m-xylene	48		30-150	A
Decachlorobiphenyl	35		30-150	A
2,4,5,6-Tetrachloro-m-xylene	50		30-150	B
Decachlorobiphenyl	41		30-150	B

Project Name: INLET ASSEMBLAGE/CORZO PARCEL **Lab Number:** L1746319

Project Number: 170494901 **Report Date:** 01/02/18

SAMPLE RESULTS

Lab ID:	L1746319-03	Date Collected:	12/14/17 13:10
Client ID:	C_COMP0405_0-4	Date Received:	12/14/17
Sample Location:	BROOKLYN, NY	Field Prep:	Not Specified
		Extraction Method:	EPA 3546
Matrix:	Soil	Extraction Date:	12/18/17 23:53
Analytical Method:	1,8082A	Cleanup Method:	EPA 3665A
Analytical Date:	12/20/17 19:28	Cleanup Date:	12/20/17
Analyst:	HT	Cleanup Method:	EPA 3660B
Percent Solids:	92%	Cleanup Date:	12/20/17

Parameter	Result	Qualifier	Units	RL	MDL	Dilution Factor	Column
Polychlorinated Biphenyls by GC - Westborough Lab							
Aroclor 1016	ND		ug/kg	34.4	3.91	1	A
Aroclor 1221	ND		ug/kg	34.4	5.24	1	A
Aroclor 1232	ND		ug/kg	34.4	3.39	1	A
Aroclor 1242	ND		ug/kg	34.4	4.22	1	A
Aroclor 1248	ND		ug/kg	34.4	3.86	1	A
Aroclor 1254	ND		ug/kg	34.4	2.81	1	A
Aroclor 1260	ND		ug/kg	34.4	3.60	1	A
Aroclor 1262	ND		ug/kg	34.4	2.83	1	A
Aroclor 1268	ND		ug/kg	34.4	2.44	1	A
PCBs, Total	ND		ug/kg	34.4	2.44	1	A

Surrogate	% Recovery	Qualifier	Acceptance Criteria	Column
2,4,5,6-Tetrachloro-m-xylene	67		30-150	A
Decachlorobiphenyl	50		30-150	A
2,4,5,6-Tetrachloro-m-xylene	73		30-150	B
Decachlorobiphenyl	62		30-150	B

Project Name: INLET ASSEMBLAGE/CORZO PARCEL **Lab Number:** L1746319

Project Number: 170494901 **Report Date:** 01/02/18

SAMPLE RESULTS

Lab ID:	L1746319-05	Date Collected:	12/14/17 13:40
Client ID:	C_COMP0405_8-12	Date Received:	12/14/17
Sample Location:	BROOKLYN, NY	Field Prep:	Not Specified
		Extraction Method:	EPA 3546
Matrix:	Soil	Extraction Date:	12/18/17 23:53
Analytical Method:	1,8082A	Cleanup Method:	EPA 3665A
Analytical Date:	12/20/17 19:43	Cleanup Date:	12/20/17
Analyst:	HT	Cleanup Method:	EPA 3660B
Percent Solids:	77%	Cleanup Date:	12/20/17

Parameter	Result	Qualifier	Units	RL	MDL	Dilution Factor	Column
Polychlorinated Biphenyls by GC - Westborough Lab							
Aroclor 1016	ND		ug/kg	42.0	4.76	1	A
Aroclor 1221	ND		ug/kg	42.0	6.39	1	A
Aroclor 1232	ND		ug/kg	42.0	4.13	1	A
Aroclor 1242	ND		ug/kg	42.0	5.14	1	A
Aroclor 1248	ND		ug/kg	42.0	4.71	1	A
Aroclor 1254	ND		ug/kg	42.0	3.43	1	A
Aroclor 1260	ND		ug/kg	42.0	4.38	1	A
Aroclor 1262	ND		ug/kg	42.0	3.45	1	A
Aroclor 1268	ND		ug/kg	42.0	2.97	1	A
PCBs, Total	ND		ug/kg	42.0	2.97	1	A

Surrogate	% Recovery	Qualifier	Acceptance Criteria	Column
2,4,5,6-Tetrachloro-m-xylene	56		30-150	A
Decachlorobiphenyl	40		30-150	A
2,4,5,6-Tetrachloro-m-xylene	56		30-150	B
Decachlorobiphenyl	44		30-150	B

Project Name: INLET ASSEMBLAGE/CORZO PARCEL **Lab Number:** L1746319

Project Number: 170494901 **Report Date:** 01/02/18

SAMPLE RESULTS

Lab ID:	L1746319-07	Date Collected:	12/14/17 14:15
Client ID:	C_COMP0405_12-20	Date Received:	12/14/17
Sample Location:	BROOKLYN, NY	Field Prep:	Not Specified
		Extraction Method:	EPA 3546
Matrix:	Soil	Extraction Date:	12/18/17 23:53
Analytical Method:	1,8082A	Cleanup Method:	EPA 3665A
Analytical Date:	12/20/17 19:57	Cleanup Date:	12/20/17
Analyst:	HT	Cleanup Method:	EPA 3660B
Percent Solids:	64%	Cleanup Date:	12/20/17

Parameter	Result	Qualifier	Units	RL	MDL	Dilution Factor	Column
Polychlorinated Biphenyls by GC - Westborough Lab							
Aroclor 1016	ND		ug/kg	50.7	5.75	1	A
Aroclor 1221	ND		ug/kg	50.7	7.72	1	A
Aroclor 1232	ND		ug/kg	50.7	4.99	1	A
Aroclor 1242	ND		ug/kg	50.7	6.20	1	A
Aroclor 1248	ND		ug/kg	50.7	5.69	1	A
Aroclor 1254	ND		ug/kg	50.7	4.14	1	A
Aroclor 1260	ND		ug/kg	50.7	5.29	1	A
Aroclor 1262	ND		ug/kg	50.7	4.17	1	A
Aroclor 1268	ND		ug/kg	50.7	3.59	1	A
PCBs, Total	ND		ug/kg	50.7	3.59	1	A

Surrogate	% Recovery	Qualifier	Acceptance Criteria	Column
2,4,5,6-Tetrachloro-m-xylene	44		30-150	A
Decachlorobiphenyl	31		30-150	A
2,4,5,6-Tetrachloro-m-xylene	44		30-150	B
Decachlorobiphenyl	35		30-150	B

Project Name: INLET ASSEMBLAGE/CORZO PARCEL **Lab Number:** L1746319

Project Number: 170494901 **Report Date:** 01/02/18

Method Blank Analysis
Batch Quality Control

Analytical Method: 1,8082A
Analytical Date: 12/19/17 10:40
Analyst: WR

Extraction Method: EPA 3546
Extraction Date: 12/18/17 23:53
Cleanup Method: EPA 3665A
Cleanup Date: 12/19/17
Cleanup Method: EPA 3660B
Cleanup Date: 12/19/17

Parameter	Result	Qualifier	Units	RL	MDL	Column
Polychlorinated Biphenyls by GC - Westborough Lab for sample(s): 01,03,05,07 Batch: WG1074156-1						
Aroclor 1016	ND		ug/kg	31.3	3.55	A
Aroclor 1221	ND		ug/kg	31.3	4.76	A
Aroclor 1232	ND		ug/kg	31.3	3.08	A
Aroclor 1242	ND		ug/kg	31.3	3.83	A
Aroclor 1248	ND		ug/kg	31.3	3.51	A
Aroclor 1254	ND		ug/kg	31.3	2.55	A
Aroclor 1260	ND		ug/kg	31.3	3.27	A
Aroclor 1262	ND		ug/kg	31.3	2.57	A
Aroclor 1268	ND		ug/kg	31.3	2.22	A
PCBs, Total	ND		ug/kg	31.3	2.22	A

Surrogate	%Recovery	Qualifier	Acceptance Criteria	Column
2,4,5,6-Tetrachloro-m-xylene	79		30-150	A
Decachlorobiphenyl	57		30-150	A
2,4,5,6-Tetrachloro-m-xylene	79		30-150	B
Decachlorobiphenyl	66		30-150	B

Lab Control Sample Analysis
Batch Quality Control

Project Name: INLET ASSEMBLAGE/CORZO PARCEL
Project Number: 170494901
Lab Number: L1746319
Report Date: 01/02/18

Parameter	LCS %Recovery	Qual	LCSD %Recovery	Qual	%Recovery Limits	RPD	Qual	RPD Limits	Column
Polychlorinated Biphenyls by GC - Westborough Lab Associated sample(s): 01,03,05,07 Batch: WG1074156-2 WG1074156-3									
Aroclor 1016	67		71		40-140	6		50	A
Aroclor 1260	56		63		40-140	12		50	A

Surrogate	LCS %Recovery	Qual	LCSD %Recovery	Qual	Acceptance Criteria	Column
2,4,5,6-Tetrachloro-m-xylene	78		85		30-150	A
Decachlorobiphenyl	53		66		30-150	A
2,4,5,6-Tetrachloro-m-xylene	79		85		30-150	B
Decachlorobiphenyl	69		75		30-150	B

PESTICIDES

Project Name: INLET ASSEMBLAGE/CORZO PARCEL **Lab Number:** L1746319

Project Number: 170494901 **Report Date:** 01/02/18

SAMPLE RESULTS

Lab ID:	L1746319-01	Date Collected:	12/14/17 13:30
Client ID:	C_COMP0405_4-8	Date Received:	12/14/17
Sample Location:	BROOKLYN, NY	Field Prep:	Not Specified
		Extraction Method:	EPA 3546
Matrix:	Soil	Extraction Date:	12/18/17 23:07
Analytical Method:	1,8081B	Cleanup Method:	EPA 3620B
Analytical Date:	12/20/17 19:49	Cleanup Date:	12/19/17
Analyst:	CD		
Percent Solids:	70%		

Parameter	Result	Qualifier	Units	RL	MDL	Dilution Factor	Column
Organochlorine Pesticides by GC - Westborough Lab							
Delta-BHC	ND		ug/kg	2.20	0.432	1	A
Lindane	ND		ug/kg	0.919	0.411	1	A
Alpha-BHC	ND		ug/kg	0.919	0.261	1	A
Beta-BHC	ND		ug/kg	2.20	0.836	1	A
Heptachlor	ND		ug/kg	1.10	0.494	1	A
Aldrin	ND		ug/kg	2.20	0.776	1	A
Heptachlor epoxide	ND		ug/kg	4.14	1.24	1	A
Endrin	ND		ug/kg	0.919	0.377	1	A
Endrin aldehyde	ND		ug/kg	2.76	0.965	1	A
Endrin ketone	ND		ug/kg	2.20	0.568	1	A
Dieldrin	ND		ug/kg	1.38	0.689	1	A
4,4'-DDE	ND		ug/kg	2.20	0.510	1	A
4,4'-DDD	ND		ug/kg	2.20	0.787	1	A
4,4'-DDT	ND		ug/kg	4.14	1.77	1	A
Endosulfan I	ND		ug/kg	2.20	0.521	1	A
Endosulfan II	ND		ug/kg	2.20	0.737	1	A
Endosulfan sulfate	ND		ug/kg	0.919	0.437	1	A
Methoxychlor	ND		ug/kg	4.14	1.29	1	A
Toxaphene	ND		ug/kg	41.4	11.6	1	A
cis-Chlordane	ND		ug/kg	2.76	0.768	1	A
trans-Chlordane	ND		ug/kg	2.76	0.728	1	A
Chlordane	ND		ug/kg	17.9	7.31	1	A

Surrogate	% Recovery	Qualifier	Acceptance Criteria	Column
2,4,5,6-Tetrachloro-m-xylene	58		30-150	B
Decachlorobiphenyl	68		30-150	B
2,4,5,6-Tetrachloro-m-xylene	80		30-150	A
Decachlorobiphenyl	80		30-150	A

Project Name: INLET ASSEMBLAGE/CORZO PARCEL **Lab Number:** L1746319

Project Number: 170494901 **Report Date:** 01/02/18

SAMPLE RESULTS

Lab ID: L1746319-01
Client ID: C_COMP0405_4-8
Sample Location: BROOKLYN, NY

Matrix: Soil
Analytical Method: 1,8151A
Analytical Date: 12/19/17 22:49
Analyst: SL
Percent Solids: 70%
Methylation Date: 12/19/17 05:13

Date Collected: 12/14/17 13:30
Date Received: 12/14/17
Field Prep: Not Specified
Extraction Method: EPA 8151A
Extraction Date: 12/17/17 16:56

Parameter	Result	Qualifier	Units	RL	MDL	Dilution Factor	Column
Chlorinated Herbicides by GC - Westborough Lab							
2,4-D	ND		ug/kg	234	14.8	1	A
2,4,5-T	ND		ug/kg	234	7.26	1	A
2,4,5-TP (Silvex)	ND		ug/kg	234	6.23	1	A

Surrogate	% Recovery	Qualifier	Acceptance Criteria	Column
DCAA	**171**	Q	30-150	A
DCAA	100		30-150	B

Project Name: INLET ASSEMBLAGE/CORZO PARCEL **Lab Number:** L1746319

Project Number: 170494901 **Report Date:** 01/02/18

SAMPLE RESULTS

Lab ID:	L1746319-03	Date Collected:	12/14/17 13:10
Client ID:	C_COMP0405_0-4	Date Received:	12/14/17
Sample Location:	BROOKLYN, NY	Field Prep:	Not Specified
		Extraction Method:	EPA 3546
Matrix:	Soil	Extraction Date:	12/18/17 23:07
Analytical Method:	1,8081B	Cleanup Method:	EPA 3620B
Analytical Date:	12/20/17 14:52	Cleanup Date:	12/19/17
Analyst:	KEG		
Percent Solids:	92%		

Parameter	Result	Qualifier	Units	RL	MDL	Dilution Factor	Column
Organochlorine Pesticides by GC - Westborough Lab							
Delta-BHC	ND		ug/kg	1.66	0.325	1	A
Lindane	ND		ug/kg	0.691	0.309	1	A
Alpha-BHC	ND		ug/kg	0.691	0.196	1	A
Beta-BHC	ND		ug/kg	1.66	0.629	1	A
Heptachlor	ND		ug/kg	0.829	0.372	1	B
Aldrin	ND		ug/kg	1.66	0.584	1	A
Heptachlor epoxide	ND		ug/kg	3.11	0.933	1	A
Endrin	ND		ug/kg	0.691	0.283	1	A
Endrin aldehyde	ND		ug/kg	2.07	0.726	1	A
Endrin ketone	ND		ug/kg	1.66	0.427	1	A
Dieldrin	ND	PI	ug/kg	1.04	0.518	1	A
4,4'-DDE	ND	PI	ug/kg	1.66	0.384	1	A
4,4'-DDD	ND		ug/kg	1.66	0.592	1	A
4,4'-DDT	ND		ug/kg	3.11	1.33	1	A
Endosulfan I	ND		ug/kg	1.66	0.392	1	A
Endosulfan II	0.937	JPI	ug/kg	1.66	0.554	1	A
Endosulfan sulfate	ND		ug/kg	0.691	0.329	1	A
Methoxychlor	ND		ug/kg	3.11	0.968	1	A
Toxaphene	ND		ug/kg	31.1	8.71	1	A
cis-Chlordane	ND		ug/kg	2.07	0.578	1	A
trans-Chlordane	ND		ug/kg	2.07	0.547	1	A
Chlordane	ND		ug/kg	13.5	5.49	1	A

Surrogate	% Recovery	Qualifier	Acceptance Criteria	Column
2,4,5,6-Tetrachloro-m-xylene	66		30-150	B
Decachlorobiphenyl	82		30-150	B
2,4,5,6-Tetrachloro-m-xylene	79		30-150	A
Decachlorobiphenyl	98		30-150	A

Project Name: INLET ASSEMBLAGE/CORZO PARCEL **Lab Number:** L1746319

Project Number: 170494901 **Report Date:** 01/02/18

SAMPLE RESULTS

Lab ID: L1746319-03
Client ID: C_COMP0405_0-4
Sample Location: BROOKLYN, NY

Matrix: Soil
Analytical Method: 1,8151A
Analytical Date: 12/19/17 23:07
Analyst: SL
Percent Solids: 92%
Methylation Date: 12/19/17 05:13

Date Collected: 12/14/17 13:10
Date Received: 12/14/17
Field Prep: Not Specified
Extraction Method: EPA 8151A
Extraction Date: 12/17/17 16:56

Parameter	Result	Qualifier	Units	RL	MDL	Dilution Factor	Column
Chlorinated Herbicides by GC - Westborough Lab							
2,4-D	ND		ug/kg	176	11.1	1	A
2,4,5-T	ND		ug/kg	176	5.47	1	A
2,4,5-TP (Silvex)	ND		ug/kg	176	4.69	1	A

Surrogate	% Recovery	Qualifier	Acceptance Criteria	Column
DCAA	120		30-150	A
DCAA	90		30-150	B

Project Name: INLET ASSEMBLAGE/CORZO PARCEL **Lab Number:** L1746319

Project Number: 170494901 **Report Date:** 01/02/18

SAMPLE RESULTS

Lab ID:	L1746319-05	Date Collected:	12/14/17 13:40
Client ID:	C_COMP0405_8-12	Date Received:	12/14/17
Sample Location:	BROOKLYN, NY	Field Prep:	Not Specified
		Extraction Method:	EPA 3546
Matrix:	Soil	Extraction Date:	12/18/17 23:07
Analytical Method:	1,8081B	Cleanup Method:	EPA 3620B
Analytical Date:	12/20/17 20:02	Cleanup Date:	12/19/17
Analyst:	CD		
Percent Solids:	77%		

Parameter	Result	Qualifier	Units	RL	MDL	Dilution Factor	Column
Organochlorine Pesticides by GC - Westborough Lab							
Delta-BHC	ND		ug/kg	2.01	0.393	1	A
Lindane	ND		ug/kg	0.836	0.374	1	A
Alpha-BHC	ND		ug/kg	0.836	0.237	1	A
Beta-BHC	ND		ug/kg	2.01	0.761	1	A
Heptachlor	ND		ug/kg	1.00	0.450	1	A
Aldrin	ND		ug/kg	2.01	0.707	1	A
Heptachlor epoxide	ND		ug/kg	3.76	1.13	1	A
Endrin	ND		ug/kg	0.836	0.343	1	A
Endrin aldehyde	ND		ug/kg	2.51	0.878	1	A
Endrin ketone	ND		ug/kg	2.01	0.517	1	A
Dieldrin	ND		ug/kg	1.25	0.627	1	A
4,4'-DDE	ND		ug/kg	2.01	0.464	1	A
4,4'-DDD	ND		ug/kg	2.01	0.716	1	A
4,4'-DDT	ND		ug/kg	3.76	1.61	1	A
Endosulfan I	ND		ug/kg	2.01	0.474	1	A
Endosulfan II	ND		ug/kg	2.01	0.671	1	A
Endosulfan sulfate	ND		ug/kg	0.836	0.398	1	A
Methoxychlor	ND		ug/kg	3.76	1.17	1	A
Toxaphene	ND		ug/kg	37.6	10.5	1	A
cis-Chlordane	ND		ug/kg	2.51	0.699	1	A
trans-Chlordane	ND		ug/kg	2.51	0.662	1	A
Chlordane	ND		ug/kg	16.3	6.65	1	A

Surrogate	% Recovery	Qualifier	Acceptance Criteria	Column
2,4,5,6-Tetrachloro-m-xylene	69		30-150	B
Decachlorobiphenyl	120		30-150	B
2,4,5,6-Tetrachloro-m-xylene	90		30-150	A
Decachlorobiphenyl	78		30-150	A

Project Name: INLET ASSEMBLAGE/CORZO PARCEL **Lab Number:** L1746319

Project Number: 170494901 **Report Date:** 01/02/18

SAMPLE RESULTS

Lab ID: L1746319-05
Client ID: C_COMP0405_8-12
Sample Location: BROOKLYN, NY

Matrix: Soil
Analytical Method: 1,8151A
Analytical Date: 12/19/17 23:26
Analyst: SL
Percent Solids: 77%
Methylation Date: 12/19/17 05:13

Date Collected: 12/14/17 13:40
Date Received: 12/14/17
Field Prep: Not Specified
Extraction Method: EPA 8151A
Extraction Date: 12/17/17 16:56

Parameter	Result	Qualifier	Units	RL	MDL	Dilution Factor	Column
Chlorinated Herbicides by GC - Westborough Lab							
2,4-D	ND		ug/kg	211	13.3	1	A
2,4,5-T	ND		ug/kg	211	6.53	1	A
2,4,5-TP (Silvex)	ND		ug/kg	211	5.61	1	A

Surrogate	% Recovery	Qualifier	Acceptance Criteria	Column
DCAA	**176**	Q	30-150	A
DCAA	125		30-150	B

Project Name: INLET ASSEMBLAGE/CORZO PARCEL **Lab Number:** L1746319

Project Number: 170494901 **Report Date:** 01/02/18

SAMPLE RESULTS

Lab ID:	L1746319-07	Date Collected:	12/14/17 14:15
Client ID:	C_COMP0405_12-20	Date Received:	12/14/17
Sample Location:	BROOKLYN, NY	Field Prep:	Not Specified
		Extraction Method:	EPA 3546
Matrix:	Soil	Extraction Date:	12/18/17 23:07
Analytical Method:	1,8081B	Cleanup Method:	EPA 3620B
Analytical Date:	12/20/17 16:27	Cleanup Date:	12/20/17
Analyst:	CD		
Percent Solids:	64%		

Parameter	Result	Qualifier	Units	RL	MDL	Dilution Factor	Column
Organochlorine Pesticides by GC - Westborough Lab							
Delta-BHC	ND		ug/kg	2.48	0.487	1	A
Lindane	ND		ug/kg	1.04	0.463	1	A
Alpha-BHC	ND		ug/kg	1.04	0.294	1	A
Beta-BHC	ND		ug/kg	2.48	0.942	1	A
Heptachlor	ND		ug/kg	1.24	0.557	1	A
Aldrin	ND		ug/kg	2.48	0.875	1	A
Heptachlor epoxide	ND		ug/kg	4.66	1.40	1	A
Endrin	ND		ug/kg	1.04	0.424	1	A
Endrin aldehyde	ND		ug/kg	3.11	1.09	1	A
Endrin ketone	ND		ug/kg	2.48	0.640	1	A
Dieldrin	ND		ug/kg	1.55	0.776	1	A
4,4'-DDE	ND		ug/kg	2.48	0.575	1	A
4,4'-DDD	ND		ug/kg	2.48	0.886	1	A
4,4'-DDT	ND		ug/kg	4.66	2.00	1	A
Endosulfan I	ND		ug/kg	2.48	0.587	1	A
Endosulfan II	ND		ug/kg	2.48	0.830	1	A
Endosulfan sulfate	ND		ug/kg	1.04	0.493	1	A
Methoxychlor	ND		ug/kg	4.66	1.45	1	A
Toxaphene	ND		ug/kg	46.6	13.0	1	A
cis-Chlordane	ND		ug/kg	3.11	0.866	1	A
trans-Chlordane	ND		ug/kg	3.11	0.820	1	A
Chlordane	ND		ug/kg	20.2	8.23	1	A

Surrogate	% Recovery	Qualifier	Acceptance Criteria	Column
2,4,5,6-Tetrachloro-m-xylene	68		30-150	B
Decachlorobiphenyl	76		30-150	B
2,4,5,6-Tetrachloro-m-xylene	**243**	Q	30-150	A
Decachlorobiphenyl	78		30-150	A

Project Name: INLET ASSEMBLAGE/CORZO PARCEL **Lab Number:** L1746319

Project Number: 170494901 **Report Date:** 01/02/18

SAMPLE RESULTS

Lab ID: L1746319-07
Client ID: C_COMP0405_12-20
Sample Location: BROOKLYN, NY

Matrix: Soil
Analytical Method: 1,8151A
Analytical Date: 12/19/17 23:45
Analyst: SL
Percent Solids: 64%
Methylation Date: 12/19/17 05:13

Date Collected: 12/14/17 14:15
Date Received: 12/14/17
Field Prep: Not Specified
Extraction Method: EPA 8151A
Extraction Date: 12/17/17 16:56

Parameter	Result	Qualifier	Units	RL	MDL	Dilution Factor	Column
Chlorinated Herbicides by GC - Westborough Lab							
2,4-D	ND		ug/kg	260	16.4	1	A
2,4,5-T	ND		ug/kg	260	8.06	1	A
2,4,5-TP (Silvex)	ND		ug/kg	260	6.91	1	A

Surrogate	% Recovery	Qualifier	Acceptance Criteria	Column
DCAA	125		30-150	A
DCAA	90		30-150	B

Project Name: INLET ASSEMBLAGE/CORZO PARCEL **Lab Number:** L1746319

Project Number: 170494901 **Report Date:** 01/02/18

Method Blank Analysis
Batch Quality Control

Analytical Method: 1,8151A
Analytical Date: 12/18/17 15:18
Analyst: SL

Extraction Method: EPA 8151A
Extraction Date: 12/17/17 16:52

Methylation Date: 12/18/17 10:00

Parameter	Result	Qualifier	Units	RL	MDL	Column
Chlorinated Herbicides by GC - Westborough Lab for sample(s): 01,03,05,07 Batch: WG1073716-1						
2,4-D	ND		ug/kg	162	10.2	A
2,4,5-T	ND		ug/kg	162	5.02	A
2,4,5-TP (Silvex)	ND		ug/kg	162	4.31	A

Surrogate	%Recovery	Qualifier	Acceptance Criteria	Column
DCAA	85		30-150	A
DCAA	80		30-150	B

Project Name: INLET ASSEMBLAGE/CORZO PARCEL **Lab Number:** L1746319

Project Number: 170494901 **Report Date:** 01/02/18

Method Blank Analysis
Batch Quality Control

Analytical Method: 1,8081B
Analytical Date: 12/19/17 12:33
Analyst: CD

Extraction Method: EPA 3546
Extraction Date: 12/18/17 22:09
Cleanup Method: EPA 3620B
Cleanup Date: 12/19/17

Parameter	Result	Qualifier	Units	RL	MDL	Column
Organochlorine Pesticides by GC - Westborough Lab for sample(s): 01,03,05,07 Batch: WG1074141-1						
Delta-BHC	ND		ug/kg	1.60	0.313	A
Lindane	ND		ug/kg	0.666	0.298	A
Alpha-BHC	ND		ug/kg	0.666	0.189	A
Beta-BHC	ND		ug/kg	1.60	0.606	A
Heptachlor	ND		ug/kg	0.799	0.358	A
Aldrin	ND		ug/kg	1.60	0.562	A
Heptachlor epoxide	ND		ug/kg	3.00	0.899	A
Endrin	ND		ug/kg	0.666	0.273	A
Endrin aldehyde	ND		ug/kg	2.00	0.699	A
Endrin ketone	ND		ug/kg	1.60	0.411	A
Dieldrin	ND		ug/kg	0.999	0.499	A
4,4'-DDE	ND		ug/kg	1.60	0.370	A
4,4'-DDD	ND		ug/kg	1.60	0.570	A
4,4'-DDT	ND		ug/kg	3.00	1.28	A
Endosulfan I	ND		ug/kg	1.60	0.377	A
Endosulfan II	ND		ug/kg	1.60	0.534	A
Endosulfan sulfate	ND		ug/kg	0.666	0.317	A
Methoxychlor	ND		ug/kg	3.00	0.932	A
Toxaphene	ND		ug/kg	30.0	8.39	A
cis-Chlordane	ND		ug/kg	2.00	0.556	A
trans-Chlordane	ND		ug/kg	2.00	0.527	A
Chlordane	ND		ug/kg	13.0	5.29	A

Project Name: INLET ASSEMBLAGE/CORZO PARCEL **Lab Number:** L1746319

Project Number: 170494901 **Report Date:** 01/02/18

Method Blank Analysis
Batch Quality Control

Analytical Method: 1,8081B
Analytical Date: 12/19/17 12:33
Analyst: CD

Extraction Method: EPA 3546
Extraction Date: 12/18/17 22:09
Cleanup Method: EPA 3620B
Cleanup Date: 12/19/17

Parameter	Result	Qualifier	Units	RL	MDL	Column
Organochlorine Pesticides by GC - Westborough Lab for sample(s): 01,03,05,07 Batch: WG1074141-1						

Surrogate	%Recovery	Qualifier	Acceptance Criteria	Column
2,4,5,6-Tetrachloro-m-xylene	91		30-150	B
Decachlorobiphenyl	89		30-150	B
2,4,5,6-Tetrachloro-m-xylene	95		30-150	A
Decachlorobiphenyl	81		30-150	A

Lab Control Sample Analysis

Batch Quality Control

Project Name: INLET ASSEMBLAGE/CORZO PARCEL

Project Number: 170494901

Lab Number: L1746319

Report Date: 01/02/18

Parameter	LCS %Recovery	Qual	LCSD %Recovery	Qual	%Recovery Limits	RPD	Qual	RPD Limits	Column
Chlorinated Herbicides by GC - Westborough Lab Associated sample(s): 01,03,05,07 Batch: WG1073716-2 WG1073716-3									
2,4-D	109		109		30-150	0		30	A
2,4,5-T	85		82		30-150	4		30	A
2,4,5-TP (Silvex)	98		91		30-150	7		30	A

Surrogate	LCS %Recovery	Qual	LCSD %Recovery	Qual	Acceptance Criteria	Column
DCAA	89		89		30-150	A
DCAA	79		76		30-150	B

Lab Control Sample Analysis
Batch Quality Control

Project Name: INLET ASSEMBLAGE/CORZO PARCEL
Project Number: 170494901
Lab Number: L1746319
Report Date: 01/02/18

Parameter	LCS %Recovery	Qual	LCSD %Recovery	Qual	%Recovery Limits	RPD	Qual	RPD Limits	Column
Organochlorine Pesticides by GC - Westborough Lab Associated sample(s): 01,03,05,07 Batch: WG1074141-2 WG1074141-3									
Delta-BHC	91		101		30-150	10		30	A
Lindane	83		97		30-150	16		30	A
Alpha-BHC	92		104		30-150	12		30	A
Beta-BHC	85		97		30-150	13		30	A
Heptachlor	87		97		30-150	11		30	A
Aldrin	84		96		30-150	13		30	A
Heptachlor epoxide	73		82		30-150	12		30	A
Endrin	79		90		30-150	13		30	A
Endrin aldehyde	70		78		30-150	11		30	A
Endrin ketone	76		86		30-150	12		30	A
Dieldrin	88		101		30-150	14		30	A
4,4'-DDE	88		102		30-150	15		30	A
4,4'-DDD	82		95		30-150	15		30	A
4,4'-DDT	84		97		30-150	14		30	A
Endosulfan I	82		93		30-150	13		30	A
Endosulfan II	80		90		30-150	12		30	A
Endosulfan sulfate	70		81		30-150	15		30	A
Methoxychlor	73		84		30-150	14		30	A
cis-Chlordane	70		81		30-150	15		30	A
trans-Chlordane	77		85		30-150	10		30	A

Lab Control Sample Analysis

Batch Quality Control

Project Name: INLET ASSEMBLAGE/CORZO PARCEL

Project Number: 170494901

Lab Number: L1746319

Report Date: 01/02/18

Parameter	LCS %Recovery	Qual	LCSD %Recovery	Qual	%Recovery Limits	RPD	Qual	RPD Limits
Organochlorine Pesticides by GC - Westborough Lab Associated sample(s): 01,03,05,07 Batch: WG1074141-2 WG1074141-3								

Surrogate	LCS %Recovery	Qual	LCSD %Recovery	Qual	Acceptance Criteria	Column
2,4,5,6-Tetrachloro-m-xylene	89		100		30-150	B
Decachlorobiphenyl	85		96		30-150	B
2,4,5,6-Tetrachloro-m-xylene	91		99		30-150	A
Decachlorobiphenyl	68		78		30-150	A

METALS

Project Name:	INLET ASSEMBLAGE/CORZO PARCEL	**Lab Number:**	L1746319
Project Number:	170494901	**Report Date:**	01/02/18

SAMPLE RESULTS

Lab ID:	L1746319-01	Date Collected:	12/14/17 13:30
Client ID:	C_COMP0405_4-8	Date Received:	12/14/17
Sample Location:	BROOKLYN, NY	Field Prep:	Not Specified
Matrix:	Soil	TCLP/SPLP Ext. Date:	12/16/17 07:02
Percent Solids:	70%		

Parameter	Result	Qualifier	Units	RL	MDL	Dilution Factor	Date Prepared	Date Analyzed	Prep Method	Analytical Method	Analyst
TCLP Metals by EPA 1311 - Mansfield Lab											
Arsenic, TCLP	0.037	J	mg/l	1.00	0.019	1	12/20/17 12:31	12/20/17 20:30	EPA 3015	1,6010C	AB
Barium, TCLP	1.89		mg/l	0.500	0.021	1	12/20/17 12:31	12/20/17 20:30	EPA 3015	1,6010C	AB
Cadmium, TCLP	ND		mg/l	0.100	0.010	1	12/20/17 12:31	12/20/17 20:30	EPA 3015	1,6010C	AB
Chromium, TCLP	ND		mg/l	0.200	0.021	1	12/20/17 12:31	12/20/17 20:30	EPA 3015	1,6010C	AB
Lead, TCLP	1.23		mg/l	0.500	0.027	1	12/20/17 12:31	12/20/17 20:30	EPA 3015	1,6010C	AB
Mercury, TCLP	ND		mg/l	0.0010	0.0003	1	12/20/17 11:57	12/20/17 21:48	EPA 7470A	1,7470A	EA
Selenium, TCLP	ND		mg/l	0.500	0.035	1	12/20/17 12:31	12/20/17 20:30	EPA 3015	1,6010C	AB
Silver, TCLP	ND		mg/l	0.100	0.028	1	12/20/17 12:31	12/20/17 20:30	EPA 3015	1,6010C	AB

Project Name: INLET ASSEMBLAGE/CORZO PARCEL **Lab Number:** L1746319

Project Number: 170494901 **Report Date:** 01/02/18

SAMPLE RESULTS

Lab ID: L1746319-01 Date Collected: 12/14/17 13:30

Client ID: C_COMP0405_4-8 Date Received: 12/14/17

Sample Location: BROOKLYN, NY Field Prep: Not Specified

Matrix: Soil

Percent Solids: 70%

Parameter	Result	Qualifier	Units	RL	MDL	Dilution Factor	Date Prepared	Date Analyzed	Prep Method	Analytical Method	Analyst
Total Metals - Mansfield Lab											
Aluminum, Total	5290		mg/kg	11.0	2.96	2	12/18/17 19:50	12/19/17 21:21	EPA 3050B	1,6010C	AB
Antimony, Total	3.71	J	mg/kg	5.49	0.417	2	12/18/17 19:50	12/19/17 21:21	EPA 3050B	1,6010C	AB
Arsenic, Total	14.2		mg/kg	1.10	0.228	2	12/18/17 19:50	12/19/17 21:21	EPA 3050B	1,6010C	AB
Barium, Total	113		mg/kg	1.10	0.191	2	12/18/17 19:50	12/19/17 21:21	EPA 3050B	1,6010C	AB
Beryllium, Total	0.263	J	mg/kg	0.549	0.036	2	12/18/17 19:50	12/19/17 21:21	EPA 3050B	1,6010C	AB
Cadmium, Total	ND		mg/kg	1.10	0.108	2	12/18/17 19:50	12/19/17 21:21	EPA 3050B	1,6010C	AB
Calcium, Total	4620		mg/kg	11.0	3.84	2	12/18/17 19:50	12/19/17 21:21	EPA 3050B	1,6010C	AB
Chromium, Total	190		mg/kg	1.10	0.105	2	12/18/17 19:50	12/19/17 21:21	EPA 3050B	1,6010C	AB
Cobalt, Total	6.52		mg/kg	2.19	0.182	2	12/18/17 19:50	12/19/17 21:21	EPA 3050B	1,6010C	AB
Copper, Total	338		mg/kg	1.10	0.283	2	12/18/17 19:50	12/19/17 21:21	EPA 3050B	1,6010C	AB
Iron, Total	21800		mg/kg	5.49	0.991	2	12/18/17 19:50	12/19/17 21:21	EPA 3050B	1,6010C	AB
Lead, Total	378		mg/kg	5.49	0.294	2	12/18/17 19:50	12/19/17 21:21	EPA 3050B	1,6010C	AB
Magnesium, Total	1630		mg/kg	11.0	1.69	2	12/18/17 19:50	12/19/17 21:21	EPA 3050B	1,6010C	AB
Manganese, Total	412		mg/kg	1.10	0.174	2	12/18/17 19:50	12/19/17 21:21	EPA 3050B	1,6010C	AB
Mercury, Total	2.1		mg/kg	0.09	0.02	1	12/20/17 12:00	12/20/17 18:36	EPA 7471B	1,7471B	EA
Nickel, Total	16.1		mg/kg	2.74	0.266	2	12/18/17 19:50	12/19/17 21:21	EPA 3050B	1,6010C	AB
Potassium, Total	753		mg/kg	274	15.8	2	12/18/17 19:50	12/19/17 21:21	EPA 3050B	1,6010C	AB
Selenium, Total	1.01	J	mg/kg	2.19	0.283	2	12/18/17 19:50	12/19/17 21:21	EPA 3050B	1,6010C	AB
Silver, Total	ND		mg/kg	1.10	0.310	2	12/18/17 19:50	12/19/17 21:21	EPA 3050B	1,6010C	AB
Sodium, Total	243		mg/kg	219	3.46	2	12/18/17 19:50	12/19/17 21:21	EPA 3050B	1,6010C	AB
Thallium, Total	ND		mg/kg	2.19	0.346	2	12/18/17 19:50	12/19/17 21:21	EPA 3050B	1,6010C	AB
Vanadium, Total	21.0		mg/kg	1.10	0.223	2	12/18/17 19:50	12/19/17 21:21	EPA 3050B	1,6010C	AB
Zinc, Total	213		mg/kg	5.49	0.322	2	12/18/17 19:50	12/19/17 21:21	EPA 3050B	1,6010C	AB
General Chemistry - Mansfield Lab											
Chromium, Trivalent	190		mg/kg	1.1	1.1	1		12/19/17 21:21	NA	107,-	

Project Name:	INLET ASSEMBLAGE/CORZO PARCEL	**Lab Number:**	L1746319
Project Number:	170494901	**Report Date:**	01/02/18

SAMPLE RESULTS

Lab ID:	L1746319-03	Date Collected:	12/14/17 13:10
Client ID:	C_COMP0405_0-4	Date Received:	12/14/17
Sample Location:	BROOKLYN, NY	Field Prep:	Not Specified
Matrix:	Soil	TCLP/SPLP Ext. Date:	12/16/17 07:02
Percent Solids:	92%		

Parameter	Result	Qualifier	Units	RL	MDL	Dilution Factor	Date Prepared	Date Analyzed	Prep Method	Analytical Method	Analyst
TCLP Metals by EPA 1311 - Mansfield Lab											
Arsenic, TCLP	ND		mg/l	1.00	0.019	1	12/20/17 12:31	12/20/17 21:07	EPA 3015	1,6010C	AB
Barium, TCLP	0.427	J	mg/l	0.500	0.021	1	12/20/17 12:31	12/20/17 21:07	EPA 3015	1,6010C	AB
Cadmium, TCLP	ND		mg/l	0.100	0.010	1	12/20/17 12:31	12/20/17 21:07	EPA 3015	1,6010C	AB
Chromium, TCLP	ND		mg/l	0.200	0.021	1	12/20/17 12:31	12/20/17 21:07	EPA 3015	1,6010C	AB
Lead, TCLP	0.655		mg/l	0.500	0.027	1	12/20/17 12:31	12/20/17 21:07	EPA 3015	1,6010C	AB
Mercury, TCLP	ND		mg/l	0.0010	0.0003	1	12/20/17 11:57	12/20/17 21:50	EPA 7470A	1,7470A	EA
Selenium, TCLP	ND		mg/l	0.500	0.035	1	12/20/17 12:31	12/20/17 21:07	EPA 3015	1,6010C	AB
Silver, TCLP	ND		mg/l	0.100	0.028	1	12/20/17 12:31	12/20/17 21:07	EPA 3015	1,6010C	AB

Project Name: INLET ASSEMBLAGE/CORZO PARCEL **Lab Number:** L1746319

Project Number: 170494901 **Report Date:** 01/02/18

SAMPLE RESULTS

Lab ID: L1746319-03 Date Collected: 12/14/17 13:10

Client ID: C_COMP0405_0-4 Date Received: 12/14/17

Sample Location: BROOKLYN, NY Field Prep: Not Specified

Matrix: Soil

Percent Solids: 92%

Parameter	Result	Qualifier	Units	RL	MDL	Dilution Factor	Date Prepared	Date Analyzed	Prep Method	Analytical Method	Analyst
Total Metals - Mansfield Lab											
Aluminum, Total	2310		mg/kg	8.52	2.30	2	12/18/17 19:50	12/19/17 21:26	EPA 3050B	1,6010C	AB
Antimony, Total	0.614	J	mg/kg	4.26	0.324	2	12/18/17 19:50	12/19/17 21:26	EPA 3050B	1,6010C	AB
Arsenic, Total	4.24		mg/kg	0.852	0.177	2	12/18/17 19:50	12/19/17 21:26	EPA 3050B	1,6010C	AB
Barium, Total	132		mg/kg	0.852	0.148	2	12/18/17 19:50	12/19/17 21:26	EPA 3050B	1,6010C	AB
Beryllium, Total	0.111	J	mg/kg	0.426	0.028	2	12/18/17 19:50	12/19/17 21:26	EPA 3050B	1,6010C	AB
Cadmium, Total	0.119	J	mg/kg	0.852	0.084	2	12/18/17 19:50	12/19/17 21:26	EPA 3050B	1,6010C	AB
Calcium, Total	11500		mg/kg	8.52	2.98	2	12/18/17 19:50	12/19/17 21:26	EPA 3050B	1,6010C	AB
Chromium, Total	12.6		mg/kg	0.852	0.082	2	12/18/17 19:50	12/19/17 21:26	EPA 3050B	1,6010C	AB
Cobalt, Total	3.79		mg/kg	1.70	0.141	2	12/18/17 19:50	12/19/17 21:26	EPA 3050B	1,6010C	AB
Copper, Total	49.4		mg/kg	0.852	0.220	2	12/18/17 19:50	12/19/17 21:26	EPA 3050B	1,6010C	AB
Iron, Total	7180		mg/kg	4.26	0.770	2	12/18/17 19:50	12/19/17 21:26	EPA 3050B	1,6010C	AB
Lead, Total	923		mg/kg	4.26	0.228	2	12/18/17 19:50	12/19/17 21:26	EPA 3050B	1,6010C	AB
Magnesium, Total	4800		mg/kg	8.52	1.31	2	12/18/17 19:50	12/19/17 21:26	EPA 3050B	1,6010C	AB
Manganese, Total	93.3		mg/kg	0.852	0.136	2	12/18/17 19:50	12/19/17 21:26	EPA 3050B	1,6010C	AB
Mercury, Total	0.50		mg/kg	0.07	0.01	1	12/20/17 12:00	12/20/17 18:38	EPA 7471B	1,7471B	EA
Nickel, Total	7.87		mg/kg	2.13	0.206	2	12/18/17 19:50	12/19/17 21:26	EPA 3050B	1,6010C	AB
Potassium, Total	354		mg/kg	213	12.3	2	12/18/17 19:50	12/19/17 21:26	EPA 3050B	1,6010C	AB
Selenium, Total	0.264	J	mg/kg	1.70	0.220	2	12/18/17 19:50	12/19/17 21:26	EPA 3050B	1,6010C	AB
Silver, Total	ND		mg/kg	0.852	0.241	2	12/18/17 19:50	12/19/17 21:26	EPA 3050B	1,6010C	AB
Sodium, Total	118	J	mg/kg	170	2.68	2	12/18/17 19:50	12/19/17 21:26	EPA 3050B	1,6010C	AB
Thallium, Total	ND		mg/kg	1.70	0.268	2	12/18/17 19:50	12/19/17 21:26	EPA 3050B	1,6010C	AB
Vanadium, Total	16.2		mg/kg	0.852	0.173	2	12/18/17 19:50	12/19/17 21:26	EPA 3050B	1,6010C	AB
Zinc, Total	122		mg/kg	4.26	0.250	2	12/18/17 19:50	12/19/17 21:26	EPA 3050B	1,6010C	AB
General Chemistry - Mansfield Lab											
Chromium, Trivalent	12	J	mg/kg	0.87	0.87	1		12/19/17 21:26	NA	107,-	

Project Name:	INLET ASSEMBLAGE/CORZO PARCEL	**Lab Number:**	L1746319
Project Number:	170494901	**Report Date:**	01/02/18

SAMPLE RESULTS

Lab ID:	L1746319-05	Date Collected:	12/14/17 13:40
Client ID:	C_COMP0405_8-12	Date Received:	12/14/17
Sample Location:	BROOKLYN, NY	Field Prep:	Not Specified
Matrix:	Soil	TCLP/SPLP Ext. Date:	12/16/17 07:02
Percent Solids:	77%		

Parameter	Result	Qualifier	Units	RL	MDL	Dilution Factor	Date Prepared	Date Analyzed	Prep Method	Analytical Method	Analyst
TCLP Metals by EPA 1311 - Mansfield Lab											
Arsenic, TCLP	0.027	J	mg/l	1.00	0.019	1	12/20/17 12:31	12/20/17 21:11	EPA 3015	1,6010C	AB
Barium, TCLP	0.711		mg/l	0.500	0.021	1	12/20/17 12:31	12/20/17 21:11	EPA 3015	1,6010C	AB
Cadmium, TCLP	ND		mg/l	0.100	0.010	1	12/20/17 12:31	12/20/17 21:11	EPA 3015	1,6010C	AB
Chromium, TCLP	ND		mg/l	0.200	0.021	1	12/20/17 12:31	12/20/17 21:11	EPA 3015	1,6010C	AB
Lead, TCLP	1.36		mg/l	0.500	0.027	1	12/20/17 12:31	12/20/17 21:11	EPA 3015	1,6010C	AB
Mercury, TCLP	ND		mg/l	0.0010	0.0003	1	12/20/17 11:57	12/20/17 21:52	EPA 7470A	1,7470A	EA
Selenium, TCLP	ND		mg/l	0.500	0.035	1	12/20/17 12:31	12/20/17 21:11	EPA 3015	1,6010C	AB
Silver, TCLP	ND		mg/l	0.100	0.028	1	12/20/17 12:31	12/20/17 21:11	EPA 3015	1,6010C	AB

Project Name: INLET ASSEMBLAGE/CORZO PARCEL **Lab Number:** L1746319

Project Number: 170494901 **Report Date:** 01/02/18

SAMPLE RESULTS

Lab ID: L1746319-05 Date Collected: 12/14/17 13:40

Client ID: C_COMP0405_8-12 Date Received: 12/14/17

Sample Location: BROOKLYN, NY Field Prep: Not Specified

Matrix: Soil

Percent Solids: 77%

Parameter	Result	Qualifier	Units	RL	MDL	Dilution Factor	Date Prepared	Date Analyzed	Prep Method	Analytical Method	Analyst
Total Metals - Mansfield Lab											
Aluminum, Total	5830		mg/kg	10.3	2.77	2	12/18/17 19:50	12/19/17 21:30	EPA 3050B	1,6010C	AB
Antimony, Total	3.79	J	mg/kg	5.14	0.390	2	12/18/17 19:50	12/19/17 21:30	EPA 3050B	1,6010C	AB
Arsenic, Total	14.6		mg/kg	1.03	0.214	2	12/18/17 19:50	12/19/17 21:30	EPA 3050B	1,6010C	AB
Barium, Total	330		mg/kg	1.03	0.179	2	12/18/17 19:50	12/19/17 21:30	EPA 3050B	1,6010C	AB
Beryllium, Total	0.298	J	mg/kg	0.514	0.034	2	12/18/17 19:50	12/19/17 21:30	EPA 3050B	1,6010C	AB
Cadmium, Total	0.812	J	mg/kg	1.03	0.101	2	12/18/17 19:50	12/19/17 21:30	EPA 3050B	1,6010C	AB
Calcium, Total	4870		mg/kg	10.3	3.60	2	12/18/17 19:50	12/19/17 21:30	EPA 3050B	1,6010C	AB
Chromium, Total	69.4		mg/kg	1.03	0.099	2	12/18/17 19:50	12/19/17 21:30	EPA 3050B	1,6010C	AB
Cobalt, Total	7.53		mg/kg	2.05	0.170	2	12/18/17 19:50	12/19/17 21:30	EPA 3050B	1,6010C	AB
Copper, Total	97.4		mg/kg	1.03	0.265	2	12/18/17 19:50	12/19/17 21:30	EPA 3050B	1,6010C	AB
Iron, Total	24200		mg/kg	5.14	0.928	2	12/18/17 19:50	12/19/17 21:30	EPA 3050B	1,6010C	AB
Lead, Total	6800		mg/kg	5.14	0.275	2	12/18/17 19:50	12/19/17 21:30	EPA 3050B	1,6010C	AB
Magnesium, Total	1890		mg/kg	10.3	1.58	2	12/18/17 19:50	12/19/17 21:30	EPA 3050B	1,6010C	AB
Manganese, Total	288		mg/kg	1.03	0.163	2	12/18/17 19:50	12/19/17 21:30	EPA 3050B	1,6010C	AB
Mercury, Total	1.5		mg/kg	0.08	0.02	1	12/20/17 12:00	12/20/17 18:40	EPA 7471B	1,7471B	EA
Nickel, Total	14.1		mg/kg	2.57	0.249	2	12/18/17 19:50	12/19/17 21:30	EPA 3050B	1,6010C	AB
Potassium, Total	770		mg/kg	257	14.8	2	12/18/17 19:50	12/19/17 21:30	EPA 3050B	1,6010C	AB
Selenium, Total	0.956	J	mg/kg	2.05	0.265	2	12/18/17 19:50	12/19/17 21:30	EPA 3050B	1,6010C	AB
Silver, Total	0.483	J	mg/kg	1.03	0.291	2	12/18/17 19:50	12/19/17 21:30	EPA 3050B	1,6010C	AB
Sodium, Total	147	J	mg/kg	205	3.24	2	12/18/17 19:50	12/19/17 21:30	EPA 3050B	1,6010C	AB
Thallium, Total	ND		mg/kg	2.05	0.324	2	12/18/17 19:50	12/19/17 21:30	EPA 3050B	1,6010C	AB
Vanadium, Total	23.8		mg/kg	1.03	0.208	2	12/18/17 19:50	12/19/17 21:30	EPA 3050B	1,6010C	AB
Zinc, Total	528		mg/kg	5.14	0.301	2	12/18/17 19:50	12/19/17 21:30	EPA 3050B	1,6010C	AB
General Chemistry - Mansfield Lab											
Chromium, Trivalent	69		mg/kg	1.0	1.0	1		12/19/17 21:30	NA	107,-	

Project Name:	INLET ASSEMBLAGE/CORZO PARCEL	**Lab Number:**	L1746319
Project Number:	170494901	**Report Date:**	01/02/18

SAMPLE RESULTS

Lab ID:	L1746319-07	Date Collected:	12/14/17 14:15
Client ID:	C_COMP0405_12-20	Date Received:	12/14/17
Sample Location:	BROOKLYN, NY	Field Prep:	Not Specified
Matrix:	Soil	TCLP/SPLP Ext. Date:	12/16/17 07:02
Percent Solids:	64%		

Parameter	Result	Qualifier	Units	RL	MDL	Dilution Factor	Date Prepared	Date Analyzed	Prep Method	Analytical Method	Analyst
TCLP Metals by EPA 1311 - Mansfield Lab											
Arsenic, TCLP	ND		mg/l	1.00	0.019	1	12/20/17 12:31	12/20/17 21:16	EPA 3015	1,6010C	AB
Barium, TCLP	0.053	J	mg/l	0.500	0.021	1	12/20/17 12:31	12/20/17 21:16	EPA 3015	1,6010C	AB
Cadmium, TCLP	ND		mg/l	0.100	0.010	1	12/20/17 12:31	12/20/17 21:16	EPA 3015	1,6010C	AB
Chromium, TCLP	ND		mg/l	0.200	0.021	1	12/20/17 12:31	12/20/17 21:16	EPA 3015	1,6010C	AB
Lead, TCLP	ND		mg/l	0.500	0.027	1	12/20/17 12:31	12/20/17 21:16	EPA 3015	1,6010C	AB
Mercury, TCLP	ND		mg/l	0.0010	0.0003	1	12/20/17 11:57	12/20/17 21:54	EPA 7470A	1,7470A	EA
Selenium, TCLP	ND		mg/l	0.500	0.035	1	12/20/17 12:31	12/20/17 21:16	EPA 3015	1,6010C	AB
Silver, TCLP	ND		mg/l	0.100	0.028	1	12/20/17 12:31	12/20/17 21:16	EPA 3015	1,6010C	AB

Project Name: INLET ASSEMBLAGE/CORZO PARCEL **Lab Number:** L1746319

Project Number: 170494901 **Report Date:** 01/02/18

SAMPLE RESULTS

Lab ID: L1746319-07 Date Collected: 12/14/17 14:15

Client ID: C_COMP0405_12-20 Date Received: 12/14/17

Sample Location: BROOKLYN, NY Field Prep: Not Specified

Matrix: Soil

Percent Solids: 64%

Parameter	Result	Qualifier	Units	RL	MDL	Dilution Factor	Date Prepared	Date Analyzed	Prep Method	Analytical Method	Analyst
Total Metals - Mansfield Lab											
Aluminum, Total	12200		mg/kg	11.8	3.19	2	12/18/17 19:50	12/19/17 21:34	EPA 3050B	1,6010C	AB
Antimony, Total	ND		mg/kg	5.92	0.450	2	12/18/17 19:50	12/19/17 21:34	EPA 3050B	1,6010C	AB
Arsenic, Total	9.14		mg/kg	1.18	0.246	2	12/18/17 19:50	12/19/17 21:34	EPA 3050B	1,6010C	AB
Barium, Total	24.8		mg/kg	1.18	0.206	2	12/18/17 19:50	12/19/17 21:34	EPA 3050B	1,6010C	AB
Beryllium, Total	0.568	J	mg/kg	0.592	0.039	2	12/18/17 19:50	12/19/17 21:34	EPA 3050B	1,6010C	AB
Cadmium, Total	ND		mg/kg	1.18	0.116	2	12/18/17 19:50	12/19/17 21:34	EPA 3050B	1,6010C	AB
Calcium, Total	5600		mg/kg	11.8	4.14	2	12/18/17 19:50	12/19/17 21:34	EPA 3050B	1,6010C	AB
Chromium, Total	22.9		mg/kg	1.18	0.114	2	12/18/17 19:50	12/19/17 21:34	EPA 3050B	1,6010C	AB
Cobalt, Total	9.11		mg/kg	2.37	0.196	2	12/18/17 19:50	12/19/17 21:34	EPA 3050B	1,6010C	AB
Copper, Total	12.9		mg/kg	1.18	0.305	2	12/18/17 19:50	12/19/17 21:34	EPA 3050B	1,6010C	AB
Iron, Total	24200		mg/kg	5.92	1.07	2	12/18/17 19:50	12/19/17 21:34	EPA 3050B	1,6010C	AB
Lead, Total	19.2		mg/kg	5.92	0.317	2	12/18/17 19:50	12/19/17 21:34	EPA 3050B	1,6010C	AB
Magnesium, Total	5530		mg/kg	11.8	1.82	2	12/18/17 19:50	12/19/17 21:34	EPA 3050B	1,6010C	AB
Manganese, Total	332		mg/kg	1.18	0.188	2	12/18/17 19:50	12/19/17 21:34	EPA 3050B	1,6010C	AB
Mercury, Total	0.16		mg/kg	0.10	0.02	1	12/20/17 12:00	12/20/17 18:42	EPA 7471B	1,7471B	EA
Nickel, Total	19.3		mg/kg	2.96	0.286	2	12/18/17 19:50	12/19/17 21:34	EPA 3050B	1,6010C	AB
Potassium, Total	2560		mg/kg	296	17.0	2	12/18/17 19:50	12/19/17 21:34	EPA 3050B	1,6010C	AB
Selenium, Total	0.651	J	mg/kg	2.37	0.305	2	12/18/17 19:50	12/19/17 21:34	EPA 3050B	1,6010C	AB
Silver, Total	ND		mg/kg	1.18	0.335	2	12/18/17 19:50	12/19/17 21:34	EPA 3050B	1,6010C	AB
Sodium, Total	1050		mg/kg	237	3.73	2	12/18/17 19:50	12/19/17 21:34	EPA 3050B	1,6010C	AB
Thallium, Total	ND		mg/kg	2.37	0.373	2	12/18/17 19:50	12/19/17 21:34	EPA 3050B	1,6010C	AB
Vanadium, Total	29.4		mg/kg	1.18	0.240	2	12/18/17 19:50	12/19/17 21:34	EPA 3050B	1,6010C	AB
Zinc, Total	66.1		mg/kg	5.92	0.347	2	12/18/17 19:50	12/19/17 21:34	EPA 3050B	1,6010C	AB
General Chemistry - Mansfield Lab											
Chromium, Trivalent	23		mg/kg	1.2	1.2	1		12/19/17 21:34	NA	107,-	

Project Name:	INLET ASSEMBLAGE/CORZO PARCEL	**Lab Number:**	L1746319
Project Number:	170494901	**Report Date:**	01/02/18

SAMPLE RESULTS

Lab ID:	L1746319-09	Date Collected:	12/14/17 13:00
Client ID:	C_CSB05_0-1	Date Received:	12/14/17
Sample Location:	BROOKLYN, NY	Field Prep:	Not Specified
Matrix:	Soil		
Percent Solids:	90%		

Parameter	Result	Qualifier	Units	RL	MDL	Dilution Factor	Date Prepared	Date Analyzed	Prep Method	Analytical Method	Analyst
Total Metals - Mansfield Lab											
Lead, Total	143		mg/kg	2.17	0.116	1	12/27/17 10:30	12/27/17 14:08	EPA 3050B	1,6010C	PS

Project Name:	INLET ASSEMBLAGE/CORZO PARCEL	**Lab Number:**	L1746319
Project Number:	170494901	**Report Date:**	01/02/18

SAMPLE RESULTS

Lab ID:	L1746319-10	Date Collected:	12/14/17 13:05
Client ID:	C_CSB05_1-2	Date Received:	12/14/17
Sample Location:	BROOKLYN, NY	Field Prep:	Not Specified
Matrix:	Soil		
Percent Solids:	90%		

Parameter	Result	Qualifier	Units	RL	MDL	Dilution Factor	Date Prepared	Date Analyzed	Prep Method	Analytical Method	Analyst
Total Metals - Mansfield Lab											
Lead, Total	150		mg/kg	2.12	0.114	1	12/27/17 10:30	12/27/17 14:13	EPA 3050B	1,6010C	PS

Project Name: INLET ASSEMBLAGE/CORZO PARCEL **Lab Number:** L1746319

Project Number: 170494901 **Report Date:** 01/02/18

SAMPLE RESULTS

Lab ID: L1746319-11 Date Collected: 12/14/17 13:10

Client ID: C_CSB05_2-3 Date Received: 12/14/17

Sample Location: BROOKLYN, NY Field Prep: Not Specified

Matrix: Soil

Percent Solids: 84%

Parameter	Result	Qualifier	Units	RL	MDL	Dilution Factor	Date Prepared	Date Analyzed	Prep Method	Analytical Method	Analyst
Total Metals - Mansfield Lab											
Lead, Total	239		mg/kg	2.15	0.115	1	12/27/17 10:30	12/27/17 14:17	EPA 3050B	1,6010C	PS

Project Name: INLET ASSEMBLAGE/CORZO PARCEL **Lab Number:** L1746319

Project Number: 170494901 **Report Date:** 01/02/18

SAMPLE RESULTS

Lab ID: L1746319-12 Date Collected: 12/14/17 12:35

Client ID: C_CSB04_0-1 Date Received: 12/14/17

Sample Location: BROOKLYN, NY Field Prep: Not Specified

Matrix: Soil

Percent Solids: 93%

Parameter	Result	Qualifier	Units	RL	MDL	Dilution Factor	Date Prepared	Date Analyzed	Prep Method	Analytical Method	Analyst
Total Metals - Mansfield Lab											
Lead, Total	64.1		mg/kg	2.11	0.113	1	12/27/17 10:30	12/27/17 15:59	EPA 3050B	1,6010C	PS

Project Name:	INLET ASSEMBLAGE/CORZO PARCEL	**Lab Number:**	L1746319
Project Number:	170494901	**Report Date:**	01/02/18

SAMPLE RESULTS

Lab ID:	L1746319-13	Date Collected:	12/14/17 12:45
Client ID:	C_CSB04_1-2	Date Received:	12/14/17
Sample Location:	BROOKLYN, NY	Field Prep:	Not Specified
Matrix:	Soil		
Percent Solids:	92%		

Parameter	Result	Qualifier	Units	RL	MDL	Dilution Factor	Date Prepared	Date Analyzed	Prep Method	Analytical Method	Analyst
Total Metals - Mansfield Lab											
Lead, Total	63.9		mg/kg	2.15	0.115	1	12/27/17 10:30	12/27/17 16:03	EPA 3050B	1,6010C	PS

Project Name:	INLET ASSEMBLAGE/CORZO PARCEL	**Lab Number:**	L1746319
Project Number:	170494901	**Report Date:**	01/02/18

SAMPLE RESULTS

Lab ID:	L1746319-14	Date Collected:	12/14/17 13:15
Client ID:	C_CSB04_6-7	Date Received:	12/14/17
Sample Location:	BROOKLYN, NY	Field Prep:	Not Specified
Matrix:	Soil		
Percent Solids:	88%		

Parameter	Result	Qualifier	Units	RL	MDL	Dilution Factor	Date Prepared	Date Analyzed	Prep Method	Analytical Method	Analyst
Total Metals - Mansfield Lab											
Chromium, Total	154		mg/kg	0.438	0.042	1	12/27/17 10:30	12/27/17 16:08	EPA 3050B	1,6010C	PS
Lead, Total	65.2		mg/kg	2.19	0.117	1	12/27/17 10:30	12/27/17 16:08	EPA 3050B	1,6010C	PS

Project Name:	INLET ASSEMBLAGE/CORZO PARCEL	**Lab Number:**	L1746319
Project Number:	170494901	**Report Date:**	01/02/18

SAMPLE RESULTS

Lab ID:	L1746319-15	Date Collected:	12/14/17 13:20
Client ID:	C_CSB04_7-8	Date Received:	12/14/17
Sample Location:	BROOKLYN, NY	Field Prep:	Not Specified
Matrix:	Soil		
Percent Solids:	81%		

Parameter	Result	Qualifier	Units	RL	MDL	Dilution Factor	Date Prepared	Date Analyzed	Prep Method	Analytical Method	Analyst
Total Metals - Mansfield Lab											
Chromium, Total	10.9		mg/kg	0.470	0.045	1	12/27/17 10:30	12/27/17 16:12	EPA 3050B	1,6010C	PS
Lead, Total	308		mg/kg	2.35	0.126	1	12/27/17 10:30	12/27/17 16:12	EPA 3050B	1,6010C	PS

Project Name:	INLET ASSEMBLAGE/CORZO PARCEL	**Lab Number:**	L1746319
Project Number:	170494901	**Report Date:**	01/02/18

SAMPLE RESULTS

Lab ID:	L1746319-16	Date Collected:	12/14/17 13:22
Client ID:	C_CSB04_5-6	Date Received:	12/14/17
Sample Location:	BROOKLYN, NY	Field Prep:	Not Specified
Matrix:	Soil		
Percent Solids:	79%		

Parameter	Result	Qualifier	Units	RL	MDL	Dilution Factor	Date Prepared	Date Analyzed	Prep Method	Analytical Method	Analyst
Total Metals - Mansfield Lab											
Chromium, Total	144		mg/kg	0.499	0.048	1	12/27/17 10:30	12/27/17 16:17	EPA 3050B	1,6010C	PS
Lead, Total	1210		mg/kg	2.50	0.134	1	12/27/17 10:30	12/27/17 16:17	EPA 3050B	1,6010C	PS

Project Name:	INLET ASSEMBLAGE/CORZO PARCEL	**Lab Number:**	L1746319
Project Number:	170494901	**Report Date:**	01/02/18

SAMPLE RESULTS

Lab ID:	L1746319-17	Date Collected:	12/14/17 13:25
Client ID:	C_CSB05_6-7	Date Received:	12/14/17
Sample Location:	BROOKLYN, NY	Field Prep:	Not Specified
Matrix:	Soil		
Percent Solids:	85%		

Parameter	Result	Qualifier	Units	RL	MDL	Dilution Factor	Date Prepared	Date Analyzed	Prep Method	Analytical Method	Analyst
Total Metals - Mansfield Lab											
Chromium, Total	58.0		mg/kg	0.461	0.044	1	12/27/17 10:30	12/27/17 16:22	EPA 3050B	1,6010C	PS
Lead, Total	113		mg/kg	2.30	0.124	1	12/27/17 10:30	12/27/17 16:22	EPA 3050B	1,6010C	PS

Project Name:	INLET ASSEMBLAGE/CORZO PARCEL	**Lab Number:**	L1746319
Project Number:	170494901	**Report Date:**	01/02/18

SAMPLE RESULTS

Lab ID:	L1746319-18	Date Collected:	12/14/17 13:30
Client ID:	C_CSB05_7-8	Date Received:	12/14/17
Sample Location:	BROOKLYN, NY	Field Prep:	Not Specified
Matrix:	Soil		
Percent Solids:	48%		

Parameter	Result	Qualifier	Units	RL	MDL	Dilution Factor	Date Prepared	Date Analyzed	Prep Method	Analytical Method	Analyst
Total Metals - Mansfield Lab											
Chromium, Total	23.8		mg/kg	0.818	0.079	1	12/27/17 10:30	12/27/17 16:26	EPA 3050B	1,6010C	PS
Lead, Total	568		mg/kg	4.09	0.219	1	12/27/17 10:30	12/27/17 16:26	EPA 3050B	1,6010C	PS

Project Name:	INLET ASSEMBLAGE/CORZO PARCEL	**Lab Number:**	L1746319
Project Number:	170494901	**Report Date:**	01/02/18

SAMPLE RESULTS

Lab ID:	L1746319-19	Date Collected:	12/14/17 13:35
Client ID:	C_CSB04_8-9	Date Received:	12/14/17
Sample Location:	BROOKLYN, NY	Field Prep:	Not Specified
Matrix:	Soil		
Percent Solids:	82%		

Parameter	Result	Qualifier	Units	RL	MDL	Dilution Factor	Date Prepared	Date Analyzed	Prep Method	Analytical Method	Analyst
Total Metals - Mansfield Lab											
Lead, Total	474		mg/kg	2.41	0.129	1	12/27/17 10:30	12/27/17 16:31	EPA 3050B	1,6010C	PS

Project Name: INLET ASSEMBLAGE/CORZO PARCEL **Lab Number:** L1746319

Project Number: 170494901 **Report Date:** 01/02/18

SAMPLE RESULTS

Lab ID: L1746319-20 Date Collected: 12/14/17 13:36

Client ID: C_CSB04_9-10 Date Received: 12/14/17

Sample Location: BROOKLYN, NY Field Prep: Not Specified

Matrix: Soil

Percent Solids: 89%

Parameter	Result	Qualifier	Units	RL	MDL	Dilution Factor	Date Prepared	Date Analyzed	Prep Method	Analytical Method	Analyst
Total Metals - Mansfield Lab											
Lead, Total	738		mg/kg	2.17	0.116	1	12/27/17 10:30	12/27/17 16:35	EPA 3050B	1,6010C	PS

Project Name: INLET ASSEMBLAGE/CORZO PARCEL **Lab Number:** L1746319

Project Number: 170494901 **Report Date:** 01/02/18

SAMPLE RESULTS

Lab ID: L1746319-21 Date Collected: 12/14/17 13:38

Client ID: C_CSB05_8-9 Date Received: 12/14/17

Sample Location: BROOKLYN, NY Field Prep: Not Specified

Matrix: Soil

Percent Solids: 79%

Parameter	Result	Qualifier	Units	RL	MDL	Dilution Factor	Date Prepared	Date Analyzed	Prep Method	Analytical Method	Analyst
Total Metals - Mansfield Lab											
Lead, Total	226		mg/kg	2.49	0.134	1	12/27/17 10:30	12/27/17 16:40	EPA 3050B	1,6010C	PS

Project Name:	INLET ASSEMBLAGE/CORZO PARCEL	**Lab Number:**	L1746319
Project Number:	170494901	**Report Date:**	01/02/18

SAMPLE RESULTS

Lab ID:	L1746319-22	Date Collected:	12/14/17 13:39
Client ID:	C_CSB05_10-11	Date Received:	12/14/17
Sample Location:	BROOKLYN, NY	Field Prep:	Not Specified
Matrix:	Soil		
Percent Solids:	76%		

Parameter	Result	Qualifier	Units	RL	MDL	Dilution Factor	Date Prepared	Date Analyzed	Prep Method	Analytical Method	Analyst
Total Metals - Mansfield Lab											
Lead, Total	118		mg/kg	2.60	0.140	1	12/27/17 10:30	12/27/17 17:20	EPA 3050B	1,6010C	PS

Project Name:	INLET ASSEMBLAGE/CORZO PARCEL	**Lab Number:**	L1746319
Project Number:	170494901	**Report Date:**	01/02/18

SAMPLE RESULTS

Lab ID:	L1746319-23	Date Collected:	12/14/17 13:40
Client ID:	C_CSB05_11-12	Date Received:	12/14/17
Sample Location:	BROOKLYN, NY	Field Prep:	Not Specified
Matrix:	Soil		
Percent Solids:	82%		

Parameter	Result	Qualifier	Units	RL	MDL	Dilution Factor	Date Prepared	Date Analyzed	Prep Method	Analytical Method	Analyst
Total Metals - Mansfield Lab											
Lead, Total	130		mg/kg	2.33	0.125	1	12/27/17 10:30	12/27/17 17:25	EPA 3050B	1,6010C	PS

Project Name: INLET ASSEMBLAGE/CORZO PARCEL **Lab Number:** L1746319

Project Number: 170494901 **Report Date:** 01/02/18

Method Blank Analysis
Batch Quality Control

Parameter	Result	Qualifier	Units	RL	MDL	Dilution Factor	Date Prepared	Date Analyzed	Analytical Method	Analyst
Total Metals - Mansfield Lab for sample(s): 01,03,05,07 Batch: WG1074097-1										
Aluminum, Total	ND		mg/kg	4.00	1.08	1	12/18/17 19:50	12/19/17 19:32	1,6010C	AB
Antimony, Total	ND		mg/kg	2.00	0.152	1	12/18/17 19:50	12/19/17 19:32	1,6010C	AB
Arsenic, Total	0.108	J	mg/kg	0.400	0.083	1	12/18/17 19:50	12/19/17 19:32	1,6010C	AB
Barium, Total	ND		mg/kg	0.400	0.070	1	12/18/17 19:50	12/19/17 19:32	1,6010C	AB
Beryllium, Total	ND		mg/kg	0.200	0.013	1	12/18/17 19:50	12/19/17 19:32	1,6010C	AB
Cadmium, Total	ND		mg/kg	0.400	0.039	1	12/18/17 19:50	12/19/17 19:32	1,6010C	AB
Calcium, Total	ND		mg/kg	4.00	1.40	1	12/18/17 19:50	12/19/17 19:32	1,6010C	AB
Chromium, Total	ND		mg/kg	0.400	0.038	1	12/18/17 19:50	12/19/17 19:32	1,6010C	AB
Cobalt, Total	ND		mg/kg	0.800	0.066	1	12/18/17 19:50	12/19/17 19:32	1,6010C	AB
Copper, Total	ND		mg/kg	0.400	0.103	1	12/18/17 19:50	12/19/17 19:32	1,6010C	AB
Iron, Total	0.404	J	mg/kg	2.00	0.361	1	12/18/17 19:50	12/19/17 19:32	1,6010C	AB
Lead, Total	ND		mg/kg	2.00	0.107	1	12/18/17 19:50	12/19/17 19:32	1,6010C	AB
Magnesium, Total	ND		mg/kg	4.00	0.616	1	12/18/17 19:50	12/19/17 19:32	1,6010C	AB
Manganese, Total	ND		mg/kg	0.400	0.064	1	12/18/17 19:50	12/19/17 19:32	1,6010C	AB
Nickel, Total	ND		mg/kg	1.00	0.097	1	12/18/17 19:50	12/19/17 19:32	1,6010C	AB
Potassium, Total	ND		mg/kg	100	5.76	1	12/18/17 19:50	12/19/17 19:32	1,6010C	AB
Selenium, Total	ND		mg/kg	0.800	0.103	1	12/18/17 19:50	12/19/17 19:32	1,6010C	AB
Silver, Total	ND		mg/kg	0.400	0.113	1	12/18/17 19:50	12/19/17 19:32	1,6010C	AB
Sodium, Total	ND		mg/kg	80.0	1.26	1	12/18/17 19:50	12/19/17 19:32	1,6010C	AB
Thallium, Total	ND		mg/kg	0.800	0.126	1	12/18/17 19:50	12/19/17 19:32	1,6010C	AB
Vanadium, Total	ND		mg/kg	0.400	0.081	1	12/18/17 19:50	12/19/17 19:32	1,6010C	AB
Zinc, Total	ND		mg/kg	2.00	0.117	1	12/18/17 19:50	12/19/17 19:32	1,6010C	AB

Prep Information

Digestion Method: EPA 3050B

Parameter	Result	Qualifier	Units	RL	MDL	Dilution Factor	Date Prepared	Date Analyzed	Analytical Method	Analyst
Total Metals - Mansfield Lab for sample(s): 01,03,05,07 Batch: WG1074843-1										
Mercury, Total	ND		mg/kg	0.08	0.02	1	12/20/17 12:00	12/20/17 15:59	1,7471B	MG

Project Name: INLET ASSEMBLAGE/CORZO PARCEL **Lab Number:** L1746319

Project Number: 170494901 **Report Date:** 01/02/18

Method Blank Analysis
Batch Quality Control

Prep Information

Digestion Method: EPA 7471B

Parameter	Result	Qualifier	Units	RL	MDL	Dilution Factor	Date Prepared	Date Analyzed	Analytical Method	Analyst
TCLP Metals by EPA 1311 - Mansfield Lab for sample(s): 01,03,05,07 Batch: WG1074935-1										
Arsenic, TCLP	ND		mg/l	1.00	0.019	1	12/20/17 12:31	12/20/17 20:20	1,6010C	AB
Barium, TCLP	ND		mg/l	0.500	0.021	1	12/20/17 12:31	12/20/17 20:20	1,6010C	AB
Cadmium, TCLP	ND		mg/l	0.100	0.010	1	12/20/17 12:31	12/20/17 20:20	1,6010C	AB
Chromium, TCLP	ND		mg/l	0.200	0.021	1	12/20/17 12:31	12/20/17 20:20	1,6010C	AB
Lead, TCLP	ND		mg/l	0.500	0.027	1	12/20/17 12:31	12/20/17 20:20	1,6010C	AB
Selenium, TCLP	ND		mg/l	0.500	0.035	1	12/20/17 12:31	12/20/17 20:20	1,6010C	AB
Silver, TCLP	ND		mg/l	0.100	0.028	1	12/20/17 12:31	12/20/17 20:20	1,6010C	AB

Prep Information

Digestion Method: EPA 3015

TCLP/SPLP Extraction Date: 12/16/17 07:02

Parameter	Result	Qualifier	Units	RL	MDL	Dilution Factor	Date Prepared	Date Analyzed	Analytical Method	Analyst
TCLP Metals by EPA 1311 - Mansfield Lab for sample(s): 01,03,05,07 Batch: WG1074941-1										
Mercury, TCLP	ND		mg/l	0.0010	0.0003	1	12/20/17 11:57	12/20/17 21:36	1,7470A	EA

Prep Information

Digestion Method: EPA 7470A

TCLP/SPLP Extraction Date: 12/16/17 07:02

Parameter	Result	Qualifier	Units	RL	MDL	Dilution Factor	Date Prepared	Date Analyzed	Analytical Method	Analyst
Total Metals - Mansfield Lab for sample(s): 09-23 Batch: WG1076800-1										
Chromium, Total	ND		mg/kg	0.400	0.038	1	12/27/17 10:30	12/27/17 13:36	1,6010C	PS
Lead, Total	ND		mg/kg	2.00	0.107	1	12/27/17 10:30	12/27/17 13:36	1,6010C	PS

Project Name: INLET ASSEMBLAGE/CORZO PARCEL **Lab Number:** L1746319

Project Number: 170494901 **Report Date:** 01/02/18

Method Blank Analysis
Batch Quality Control

Prep Information

Digestion Method: EPA 3050B

Lab Control Sample Analysis
Batch Quality Control

Project Name: INLET ASSEMBLAGE/CORZO PARCEL
Project Number: 170494901

Lab Number: L1746319
Report Date: 01/02/18

Parameter	LCS %Recovery	Qual	LCSD %Recovery	Qual	%Recovery Limits	RPD	Qual	RPD Limits
Total Metals - Mansfield Lab Associated sample(s): 01,03,05,07 Batch: WG1074097-2 SRM Lot Number: D098-540								
Aluminum, Total	69		-		47-153	-		
Antimony, Total	131		-		6-194	-		
Arsenic, Total	89		-		83-117	-		
Barium, Total	84		-		82-118	-		
Beryllium, Total	89		-		83-117	-		
Cadmium, Total	100		-		82-117	-		
Calcium, Total	94		-		81-118	-		
Chromium, Total	86		-		83-119	-		
Cobalt, Total	105		-		84-116	-		
Copper, Total	88		-		84-116	-		
Iron, Total	83		-		60-140	-		
Lead, Total	85		-		82-117	-		
Magnesium, Total	76		-		76-124	-		
Manganese, Total	96		-		82-118	-		
Nickel, Total	101		-		82-117	-		
Potassium, Total	79		-		69-131	-		
Selenium, Total	97		-		78-121	-		
Silver, Total	89		-		80-120	-		
Sodium, Total	100		-		74-126	-		
Thallium, Total	94		-		80-119	-		
Vanadium, Total	86		-		79-121	-		

Lab Control Sample Analysis
Batch Quality Control

Project Name: INLET ASSEMBLAGE/CORZO PARCEL
Project Number: 170494901

Lab Number: L1746319
Report Date: 01/02/18

Parameter	LCS %Recovery	LCSD %Recovery	%Recovery Limits	RPD	RPD Limits
Total Metals - Mansfield Lab Associated sample(s): 01,03,05,07 Batch: WG1074097-2 SRM Lot Number: D098-540					
Zinc, Total	89	-	81-119	-	
Total Metals - Mansfield Lab Associated sample(s): 01,03,05,07 Batch: WG1074843-2 SRM Lot Number: D098-540					
Mercury, Total	109	-	50-149	-	
TCLP Metals by EPA 1311 - Mansfield Lab Associated sample(s): 01,03,05,07 Batch: WG1074935-2					
Arsenic, TCLP	107	-	75-125	-	20
Barium, TCLP	96	-	75-125	-	20
Cadmium, TCLP	103	-	75-125	-	20
Chromium, TCLP	92	-	75-125	-	20
Lead, TCLP	99	-	75-125	-	20
Selenium, TCLP	112	-	75-125	-	20
Silver, TCLP	89	-	75-125	-	20
TCLP Metals by EPA 1311 - Mansfield Lab Associated sample(s): 01,03,05,07 Batch: WG1074941-2					
Mercury, TCLP	103	-	80-120	-	
Total Metals - Mansfield Lab Associated sample(s): 09-23 Batch: WG1076800-2 SRM Lot Number: D098-540					
Chromium, Total	94	-	83-119	-	
Lead, Total	87	-	82-117	-	

Matrix Spike Analysis
Batch Quality Control

Project Name: INLET ASSEMBLAGE/CORZO PARCEL
Project Number: 170494901
Lab Number: L1746319
Report Date: 01/02/18

Parameter	Native Sample	MS Added	MS Found	MS %Recovery	Qual	MSD Found	MSD %Recovery	Qual	Recovery Limits	RPD	Qual	RPD Limits
Total Metals - Mansfield Lab Associated sample(s): 01,03,05,07 QC Batch ID: WG1074097-3 QC Sample: L1746394-01 Client ID: MS Sample												
Aluminum, Total	607.	164	1050	**270**	Q	-	-		75-125	-		20
Antimony, Total	ND	41.1	41.2	100		-	-		75-125	-		20
Arsenic, Total	0.298J	9.86	11.8	120		-	-		75-125	-		20
Barium, Total	3.94	164	158	94		-	-		75-125	-		20
Beryllium, Total	0.041J	4.11	3.22	78		-	-		75-125	-		20
Cadmium, Total	ND	4.19	3.45	82		-	-		75-125	-		20
Calcium, Total	208000	822	201000	**0**	Q	-	-		75-125	-		20
Chromium, Total	1.76	16.4	16.0	87		-	-		75-125	-		20
Cobalt, Total	1.12J	41.1	34.3	83		-	-		75-125	-		20
Copper, Total	2.45	20.5	24.6	108		-	-		75-125	-		20
Iron, Total	3710	82.2	4620	**1110**	Q	-	-		75-125	-		20
Lead, Total	13.9	41.9	52.0	91		-	-		75-125	-		20
Magnesium, Total	35700	822	40900	**633**	Q	-	-		75-125	-		20
Manganese, Total	430.	41.1	511	**197**	Q	-	-		75-125	-		20
Nickel, Total	1.91J	41.1	34.4	84		-	-		75-125	-		20
Potassium, Total	453.	822	1440	120		-	-		75-125	-		20
Selenium, Total	ND	9.86	10.5	106		-	-		75-125	-		20
Silver, Total	ND	24.6	31.3	**127**	Q	-	-		75-125	-		20
Sodium, Total	302.	822	1250	115		-	-		75-125	-		20
Thallium, Total	ND	9.86	7.12	**72**	Q	-	-		75-125	-		20
Vanadium, Total	1.96	41.1	39.9	92		-	-		75-125	-		20

Matrix Spike Analysis
Batch Quality Control

Project Name: INLET ASSEMBLAGE/CORZO PARCEL
Project Number: 170494901
Lab Number: L1746319
Report Date: 01/02/18

Parameter	Native Sample	MS Added	MS Found	MS %Recovery		MSD Found	MSD %Recovery	Recovery Limits	RPD	RPD Limits
Total Metals - Mansfield Lab Associated sample(s): 01,03,05,07 QC Batch ID: WG1074097-3 QC Sample: L1746394-01 Client ID: MS Sample										
Zinc, Total	32.1	41.1	51.3	**47**	Q	-	-	75-125	-	20
Total Metals - Mansfield Lab Associated sample(s): 01,03,05,07 QC Batch ID: WG1074843-3 QC Sample: L1745484-01 Client ID: MS Sample										
Mercury, Total	0.15	0.136	0.34	**140**	Q	-	-	80-120	-	20
TCLP Metals by EPA 1311 - Mansfield Lab Associated sample(s): 01,03,05,07 QC Batch ID: WG1074935-3 QC Sample: L1746319-01 Client ID: C_COMP0405_4-8										
Arsenic, TCLP	0.037J	1.2	1.33	111		-	-	75-125	-	20
Barium, TCLP	1.89	20	21.6	98		-	-	75-125	-	20
Cadmium, TCLP	ND	0.51	0.538	105		-	-	75-125	-	20
Chromium, TCLP	ND	2	1.94	97		-	-	75-125	-	20
Lead, TCLP	1.23	5.1	6.35	100		-	-	75-125	-	20
Selenium, TCLP	ND	1.2	1.36	113		-	-	75-125	-	20
Silver, TCLP	ND	0.5	0.475	95		-	-	75-125	-	20
TCLP Metals by EPA 1311 - Mansfield Lab Associated sample(s): 01,03,05,07 QC Batch ID: WG1074941-3 QC Sample: L1746153-01 Client ID: MS Sample										
Mercury, TCLP	ND	0.025	0.0269	108		-	-	80-120	-	20
Total Metals - Mansfield Lab Associated sample(s): 09-23 QC Batch ID: WG1076800-3 QC Sample: L1746653-11 Client ID: MS Sample										
Chromium, Total	13.5	19.1	31.1	92		-	-	75-125	-	20
Lead, Total	15.7	48.7	49.2	**69**	Q	-	-	75-125	-	20

Lab Duplicate Analysis
Batch Quality Control

Project Name: INLET ASSEMBLAGE/CORZO PARCEL
Project Number: 170494901

Lab Number: L1746319
Report Date: 01/02/18

Parameter	Native Sample	Duplicate Sample	Units	RPD	Qual	RPD Limits
Total Metals - Mansfield Lab Associated sample(s): 01,03,05,07 QC Batch ID: WG1074097-4 QC Sample: L1746394-01 Client ID: DUP Sample						
Aluminum, Total	607.	560	mg/kg	8		20
Antimony, Total	ND	ND	mg/kg	NC		20
Arsenic, Total	0.298J	ND	mg/kg	NC		20
Barium, Total	3.94	4.18	mg/kg	6		20
Beryllium, Total	0.041J	0.032J	mg/kg	NC		20
Cadmium, Total	ND	ND	mg/kg	NC		20
Chromium, Total	1.76	1.84	mg/kg	4		20
Cobalt, Total	1.12J	1.02J	mg/kg	NC		20
Copper, Total	2.45	2.36	mg/kg	4		20
Iron, Total	3710	3880	mg/kg	4		20
Lead, Total	13.9	18.6	mg/kg	**29**	Q	20
Magnesium, Total	35700	47200	mg/kg	**28**	Q	20
Manganese, Total	430.	501	mg/kg	15		20
Nickel, Total	1.91J	1.87J	mg/kg	NC		20
Potassium, Total	453.	411	mg/kg	10		20
Selenium, Total	ND	ND	mg/kg	NC		20
Silver, Total	ND	ND	mg/kg	NC		20
Sodium, Total	302.	330	mg/kg	9		20
Thallium, Total	ND	ND	mg/kg	NC		20

Lab Duplicate Analysis
Batch Quality Control

Project Name: INLET ASSEMBLAGE/CORZO PARCEL
Project Number: 170494901

Lab Number: L1746319
Report Date: 01/02/18

Parameter	Native Sample	Duplicate Sample	Units	RPD		RPD Limits
Total Metals - Mansfield Lab Associated sample(s): 01,03,05,07 QC Batch ID: WG1074097-4 QC Sample: L1746394-01 Client ID: DUP Sample						
Vanadium, Total	1.96	1.95	mg/kg	1		20
Zinc, Total	32.1	32.3	mg/kg	1		20
Total Metals - Mansfield Lab Associated sample(s): 01,03,05,07 QC Batch ID: WG1074097-4 QC Sample: L1746394-01 Client ID: DUP Sample						
Calcium, Total	208000	187000	mg/kg	11		20
Total Metals - Mansfield Lab Associated sample(s): 01,03,05,07 QC Batch ID: WG1074843-4 QC Sample: L1745484-01 Client ID: DUP Sample						
Mercury, Total	0.15	0.19	mg/kg	**24**	Q	20
TCLP Metals by EPA 1311 - Mansfield Lab Associated sample(s): 01,03,05,07 QC Batch ID: WG1074935-4 QC Sample: L1746319-01 Client ID: C_COMP0405_4-8						
Arsenic, TCLP	0.037J	0.046J	mg/l	NC		20
Barium, TCLP	1.89	1.75	mg/l	8		20
Cadmium, TCLP	ND	ND	mg/l	NC		20
Chromium, TCLP	ND	0.023J	mg/l	NC		20
Lead, TCLP	1.23	1.23	mg/l	0		20
Selenium, TCLP	ND	ND	mg/l	NC		20
Silver, TCLP	ND	ND	mg/l	NC		20
TCLP Metals by EPA 1311 - Mansfield Lab Associated sample(s): 01,03,05,07 QC Batch ID: WG1074941-4 QC Sample: L1746153-01 Client ID: DUP Sample						
Mercury, TCLP	ND	ND	mg/l	NC		20

Lab Duplicate Analysis
Batch Quality Control

Project Name: INLET ASSEMBLAGE/CORZO PARCEL
Project Number: 170494901

Lab Number: L1746319
Report Date: 01/02/18

Parameter	Native Sample	Duplicate Sample	Units	RPD	RPD Limits
Total Metals - Mansfield Lab Associated sample(s): 09-23 QC Batch ID: WG1076800-4 QC Sample: L1746653-11 Client ID: DUP Sample					
Chromium, Total	13.5	13.7	mg/kg	1	20
Lead, Total	15.7	13.9	mg/kg	12	20

INORGANICS
&
MISCELLANEOUS

Project Name:	INLET ASSEMBLAGE/CORZO PARCEI	**Lab Number:**	L1746319
Project Number:	170494901	**Report Date:**	01/02/18

SAMPLE RESULTS

Lab ID:	L1746319-01	Date Collected:	12/14/17 13:30
Client ID:	C_COMP0405_4-8	Date Received:	12/14/17
Sample Location:	BROOKLYN, NY	Field Prep:	Not Specified
Matrix:	Soil		

Test Material Information

Source of Material:	Unknown
Description of Material:	Non-Metallic - Damp Soil
Particle Size:	Medium
Preliminary Burning Time (sec):	120

Parameter	Result	Date Analyzed	Analytical Method	Analyst
Ignitability of Solids - Westborough Lab				
Ignitability	NI	12/20/17 09:00	1,1030	GD

Project Name:	INLET ASSEMBLAGE/CORZO PARCEI	**Lab Number:**	L1746319
Project Number:	170494901	**Report Date:**	01/02/18

SAMPLE RESULTS

Lab ID:	L1746319-03	Date Collected:	12/14/17 13:10
Client ID:	C_COMP0405_0-4	Date Received:	12/14/17
Sample Location:	BROOKLYN, NY	Field Prep:	Not Specified
Matrix:	Soil		

Test Material Information

Source of Material:	Unknown
Description of Material:	Non-Metallic - Damp Soil
Particle Size:	Medium
Preliminary Burning Time (sec):	120

Parameter	Result	Date Analyzed	Analytical Method	Analyst
Ignitability of Solids - Westborough Lab				
Ignitability	NI	12/20/17 09:00	1,1030	GD

Project Name:	INLET ASSEMBLAGE/CORZO PARCEI	**Lab Number:**	L1746319
Project Number:	170494901	**Report Date:**	01/02/18

SAMPLE RESULTS

Lab ID:	L1746319-05	Date Collected:	12/14/17 13:40
Client ID:	C_COMP0405_8-12	Date Received:	12/14/17
Sample Location:	BROOKLYN, NY	Field Prep:	Not Specified
Matrix:	Soil		

Test Material Information

Source of Material:	Unknown
Description of Material:	Non-Metallic - Damp Soil
Particle Size:	Medium
Preliminary Burning Time (sec):	120

Parameter	Result	Date Analyzed	Analytical Method	Analyst
Ignitability of Solids - Westborough Lab				
Ignitability	NI	12/20/17 09:00	1,1030	GD

Project Name:	INLET ASSEMBLAGE/CORZO PARCEI	**Lab Number:**	L1746319
Project Number:	170494901	**Report Date:**	01/02/18

SAMPLE RESULTS

Lab ID:	L1746319-07	Date Collected:	12/14/17 14:15
Client ID:	C_COMP0405_12-20	Date Received:	12/14/17
Sample Location:	BROOKLYN, NY	Field Prep:	Not Specified
Matrix:	Soil		

Test Material Information

Source of Material:	Unknown
Description of Material:	Non-Metallic - Damp Clay
Particle Size:	Medium
Preliminary Burning Time (sec):	120

Parameter	Result	Date Analyzed	Analytical Method	Analyst
Ignitability of Solids - Westborough Lab				
Ignitability	NI	12/20/17 09:00	1,1030	GD

Project Name: INLET ASSEMBLAGE/CORZO PARCEL
Project Number: 170494901

Lab Number: L1746319
Report Date: 01/02/18

SAMPLE RESULTS

Lab ID: L1746319-01
Client ID: C_COMP0405_4-8
Sample Location: BROOKLYN, NY
Matrix: Soil

Date Collected: 12/14/17 13:30
Date Received: 12/14/17
Field Prep: Not Specified

Parameter	Result	Qualifier	Units	RL	MDL	Dilution Factor	Date Prepared	Date Analyzed	Analytical Method	Analyst
General Chemistry - Westborough Lab										
Solids, Total	70.2		%	0.100	NA	1	-	12/16/17 11:35	121,2540G	RI
Cyanide, Total	ND		mg/kg	1.3	0.28	1	12/16/17 15:44	12/18/17 11:29	1,9010C/9012B	LH
pH (H)	7.3		SU	-	NA	1	-	12/16/17 02:25	1,9045D	VB
Chromium, Hexavalent	ND		mg/kg	1.1	0.23	1	12/18/17 09:38	12/18/17 18:50	1,7196A	NH
Cyanide, Reactive	ND		mg/kg	10	10.	1	12/17/17 15:55	12/17/17 17:28	125,7.3	RP
Sulfide, Reactive	ND		mg/kg	10	10.	1	12/17/17 15:55	12/17/17 17:22	125,7.3	RP

Project Name: INLET ASSEMBLAGE/CORZO PARCEL
Project Number: 170494901

Lab Number: L1746319
Report Date: 01/02/18

SAMPLE RESULTS

Lab ID: L1746319-02
Client ID: C_WC0405_7-8
Sample Location: BROOKLYN, NY
Matrix: Soil

Date Collected: 12/14/17 13:20
Date Received: 12/14/17
Field Prep: Not Specified

Parameter	Result	Qualifier	Units	RL	MDL	Dilution Factor	Date Prepared	Date Analyzed	Analytical Method	Analyst
General Chemistry - Westborough Lab										
Solids, Total	82.2		%	0.100	NA	1	-	12/16/17 11:35	121,2540G	RI

Project Name: INLET ASSEMBLAGE/CORZO PARCEL
Project Number: 170494901

Lab Number: L1746319
Report Date: 01/02/18

SAMPLE RESULTS

Lab ID: L1746319-03
Client ID: C_COMP0405_0-4
Sample Location: BROOKLYN, NY
Matrix: Soil

Date Collected: 12/14/17 13:10
Date Received: 12/14/17
Field Prep: Not Specified

Parameter	Result	Qualifier	Units	RL	MDL	Dilution Factor	Date Prepared	Date Analyzed	Analytical Method	Analyst
General Chemistry - Westborough Lab										
Solids, Total	92.1		%	0.100	NA	1	-	12/16/17 11:35	121,2540G	RI
Cyanide, Total	0.29	J	mg/kg	1.0	0.22	1	12/16/17 15:44	12/18/17 11:30	1,9010C/9012B	LH
pH (H)	11.5		SU	-	NA	1	-	12/16/17 02:25	1,9045D	VB
Chromium, Hexavalent	0.21	J	mg/kg	0.87	0.17	1	12/18/17 09:38	12/18/17 18:50	1,7196A	NH
Cyanide, Reactive	ND		mg/kg	10	10.	1	12/17/17 15:55	12/17/17 17:28	125,7.3	RP
Sulfide, Reactive	ND		mg/kg	10	10.	1	12/17/17 15:55	12/17/17 17:22	125,7.3	RP

Project Name: INLET ASSEMBLAGE/CORZO PARCEL
Project Number: 170494901

Lab Number: L1746319
Report Date: 01/02/18

SAMPLE RESULTS

Lab ID: L1746319-04
Client ID: C_WC0405_0-1
Sample Location: BROOKLYN, NY
Matrix: Soil

Date Collected: 12/14/17 12:44
Date Received: 12/14/17
Field Prep: Not Specified

Parameter	Result	Qualifier	Units	RL	MDL	Dilution Factor	Date Prepared	Date Analyzed	Analytical Method	Analyst
General Chemistry - Westborough Lab										
Solids, Total	88.3		%	0.100	NA	1	-	12/16/17 11:35	121,2540G	RI

Project Name: INLET ASSEMBLAGE/CORZO PARCEL
Project Number: 170494901

Lab Number: L1746319
Report Date: 01/02/18

SAMPLE RESULTS

Lab ID: L1746319-05
Client ID: C_COMP0405_8-12
Sample Location: BROOKLYN, NY
Matrix: Soil

Date Collected: 12/14/17 13:40
Date Received: 12/14/17
Field Prep: Not Specified

Parameter	Result	Qualifier	Units	RL	MDL	Dilution Factor	Date Prepared	Date Analyzed	Analytical Method	Analyst
General Chemistry - Westborough Lab										
Solids, Total	77.0		%	0.100	NA	1	-	12/16/17 11:35	121,2540G	RI
Cyanide, Total	0.38	J	mg/kg	1.3	0.27	1	12/16/17 15:44	12/18/17 11:31	1,9010C/9012B	LH
pH (H)	7.4		SU	-	NA	1	-	12/16/17 02:25	1,9045D	VB
Chromium, Hexavalent	ND		mg/kg	1.0	0.21	1	12/18/17 09:38	12/18/17 18:51	1,7196A	NH
Cyanide, Reactive	ND		mg/kg	10	10.	1	12/17/17 15:55	12/17/17 17:29	125,7.3	RP
Sulfide, Reactive	ND		mg/kg	10	10.	1	12/17/17 15:55	12/17/17 17:22	125,7.3	RP

Project Name: INLET ASSEMBLAGE/CORZO PARCEL
Project Number: 170494901

Lab Number: L1746319
Report Date: 01/02/18

SAMPLE RESULTS

Lab ID: L1746319-06
Client ID: C_WC0405_9-10
Sample Location: BROOKLYN, NY
Matrix: Soil

Date Collected: 12/14/17 13:40
Date Received: 12/14/17
Field Prep: Not Specified

Parameter	Result	Qualifier	Units	RL	MDL	Dilution Factor	Date Prepared	Date Analyzed	Analytical Method	Analyst
General Chemistry - Westborough Lab										
Solids, Total	70.3		%	0.100	NA	1	-	12/16/17 11:35	121,2540G	RI

Project Name: INLET ASSEMBLAGE/CORZO PARCEL
Project Number: 170494901

Lab Number: L1746319
Report Date: 01/02/18

SAMPLE RESULTS

Lab ID: L1746319-07
Client ID: C_COMP0405_12-20
Sample Location: BROOKLYN, NY
Matrix: Soil

Date Collected: 12/14/17 14:15
Date Received: 12/14/17
Field Prep: Not Specified

Parameter	Result	Qualifier	Units	RL	MDL	Dilution Factor	Date Prepared	Date Analyzed	Analytical Method	Analyst
General Chemistry - Westborough Lab										
Solids, Total	63.5		%	0.100	NA	1	-	12/16/17 11:35	121,2540G	RI
Cyanide, Total	ND		mg/kg	1.5	0.32	1	12/16/17 15:44	12/18/17 11:33	1,9010C/9012B	LH
pH (H)	8.5		SU	-	NA	1	-	12/16/17 02:25	1,9045D	VB
Chromium, Hexavalent	ND		mg/kg	1.2	0.25	1	12/18/17 09:38	12/18/17 18:51	1,7196A	NH
Cyanide, Reactive	ND		mg/kg	10	10.	1	12/17/17 15:55	12/17/17 17:29	125,7.3	RP
Sulfide, Reactive	ND		mg/kg	10	10.	1	12/17/17 15:55	12/17/17 17:22	125,7.3	RP

Project Name: INLET ASSEMBLAGE/CORZO PARCEL
Project Number: 170494901

Lab Number: L1746319
Report Date: 01/02/18

SAMPLE RESULTS

Lab ID: L1746319-08
Client ID: C_WC0405_15-16
Sample Location: BROOKLYN, NY
Matrix: Soil

Date Collected: 12/14/17 14:10
Date Received: 12/14/17
Field Prep: Not Specified

Parameter	Result	Qualifier	Units	RL	MDL	Dilution Factor	Date Prepared	Date Analyzed	Analytical Method	Analyst
General Chemistry - Westborough Lab										
Solids, Total	66.7		%	0.100	NA	1	-	12/16/17 11:35	121,2540G	RI

Project Name: INLET ASSEMBLAGE/CORZO PARCEL
Project Number: 170494901

Lab Number: L1746319
Report Date: 01/02/18

SAMPLE RESULTS

Lab ID: L1746319-09
Client ID: C_CSB05_0-1
Sample Location: BROOKLYN, NY
Matrix: Soil

Date Collected: 12/14/17 13:00
Date Received: 12/14/17
Field Prep: Not Specified

Parameter	Result	Qualifier	Units	RL	MDL	Dilution Factor	Date Prepared	Date Analyzed	Analytical Method	Analyst
General Chemistry - Westborough Lab										
Solids, Total	89.8		%	0.100	NA	1	-	12/26/17 13:35	121,2540G	DM

Project Name: INLET ASSEMBLAGE/CORZO PARCEL
Project Number: 170494901

Lab Number: L1746319
Report Date: 01/02/18

SAMPLE RESULTS

Lab ID: L1746319-10
Client ID: C_CSB05_1-2
Sample Location: BROOKLYN, NY
Matrix: Soil

Date Collected: 12/14/17 13:05
Date Received: 12/14/17
Field Prep: Not Specified

Parameter	Result	Qualifier	Units	RL	MDL	Dilution Factor	Date Prepared	Date Analyzed	Analytical Method	Analyst
General Chemistry - Westborough Lab										
Solids, Total	90.0		%	0.100	NA	1	-	12/26/17 13:35	121,2540G	DM

Project Name: INLET ASSEMBLAGE/CORZO PARCEL
Project Number: 170494901

Lab Number: L1746319
Report Date: 01/02/18

SAMPLE RESULTS

Lab ID: L1746319-11
Client ID: C_CSB05_2-3
Sample Location: BROOKLYN, NY
Matrix: Soil

Date Collected: 12/14/17 13:10
Date Received: 12/14/17
Field Prep: Not Specified

Parameter	Result	Qualifier	Units	RL	MDL	Dilution Factor	Date Prepared	Date Analyzed	Analytical Method	Analyst
General Chemistry - Westborough Lab										
Solids, Total	84.1		%	0.100	NA	1	-	12/26/17 13:35	121,2540G	DM

Project Name: INLET ASSEMBLAGE/CORZO PARCEL
Project Number: 170494901

Lab Number: L1746319
Report Date: 01/02/18

SAMPLE RESULTS

Lab ID: L1746319-12
Client ID: C_CSB04_0-1
Sample Location: BROOKLYN, NY
Matrix: Soil

Date Collected: 12/14/17 12:35
Date Received: 12/14/17
Field Prep: Not Specified

Parameter	Result	Qualifier	Units	RL	MDL	Dilution Factor	Date Prepared	Date Analyzed	Analytical Method	Analyst
General Chemistry - Westborough Lab										
Solids, Total	92.5		%	0.100	NA	1	-	12/26/17 13:35	121,2540G	DM

Project Name: INLET ASSEMBLAGE/CORZO PARCEL
Project Number: 170494901

Lab Number: L1746319
Report Date: 01/02/18

SAMPLE RESULTS

Lab ID: L1746319-13
Client ID: C_CSB04_1-2
Sample Location: BROOKLYN, NY
Matrix: Soil

Date Collected: 12/14/17 12:45
Date Received: 12/14/17
Field Prep: Not Specified

Parameter	Result	Qualifier	Units	RL	MDL	Dilution Factor	Date Prepared	Date Analyzed	Analytical Method	Analyst
General Chemistry - Westborough Lab										
Solids, Total	91.5		%	0.100	NA	1	-	12/26/17 13:35	121,2540G	DM

Project Name: INLET ASSEMBLAGE/CORZO PARCEL
Project Number: 170494901

Lab Number: L1746319
Report Date: 01/02/18

SAMPLE RESULTS

Lab ID: L1746319-14
Client ID: C_CSB04_6-7
Sample Location: BROOKLYN, NY
Matrix: Soil

Date Collected: 12/14/17 13:15
Date Received: 12/14/17
Field Prep: Not Specified

Parameter	Result	Qualifier	Units	RL	MDL	Dilution Factor	Date Prepared	Date Analyzed	Analytical Method	Analyst
General Chemistry - Westborough Lab										
Solids, Total	88.0		%	0.100	NA	1	-	12/26/17 13:35	121,2540G	DM

Project Name: INLET ASSEMBLAGE/CORZO PARCEL
Project Number: 170494901

Lab Number: L1746319
Report Date: 01/02/18

SAMPLE RESULTS

Lab ID: L1746319-15
Client ID: C_CSB04_7-8
Sample Location: BROOKLYN, NY
Matrix: Soil

Date Collected: 12/14/17 13:20
Date Received: 12/14/17
Field Prep: Not Specified

Parameter	Result	Qualifier	Units	RL	MDL	Dilution Factor	Date Prepared	Date Analyzed	Analytical Method	Analyst
General Chemistry - Westborough Lab										
Solids, Total	81.3		%	0.100	NA	1	-	12/26/17 13:35	121,2540G	DM

Project Name: INLET ASSEMBLAGE/CORZO PARCEL
Project Number: 170494901

Lab Number: L1746319
Report Date: 01/02/18

SAMPLE RESULTS

Lab ID: L1746319-16
Client ID: C_CSB04_5-6
Sample Location: BROOKLYN, NY
Matrix: Soil

Date Collected: 12/14/17 13:22
Date Received: 12/14/17
Field Prep: Not Specified

Parameter	Result	Qualifier	Units	RL	MDL	Dilution Factor	Date Prepared	Date Analyzed	Analytical Method	Analyst
General Chemistry - Westborough Lab										
Solids, Total	78.6		%	0.100	NA	1	-	12/26/17 13:35	121,2540G	DM

Project Name: INLET ASSEMBLAGE/CORZO PARCEL
Project Number: 170494901

Lab Number: L1746319
Report Date: 01/02/18

SAMPLE RESULTS

Lab ID: L1746319-17
Client ID: C_CSB05_6-7
Sample Location: BROOKLYN, NY
Matrix: Soil

Date Collected: 12/14/17 13:25
Date Received: 12/14/17
Field Prep: Not Specified

Parameter	Result	Qualifier	Units	RL	MDL	Dilution Factor	Date Prepared	Date Analyzed	Analytical Method	Analyst
General Chemistry - Westborough Lab										
Solids, Total	85.3		%	0.100	NA	1	-	12/26/17 13:35	121,2540G	DM

Project Name: INLET ASSEMBLAGE/CORZO PARCEL
Project Number: 170494901

Lab Number: L1746319
Report Date: 01/02/18

SAMPLE RESULTS

Lab ID: L1746319-18
Client ID: C_CSB05_7-8
Sample Location: BROOKLYN, NY
Matrix: Soil

Date Collected: 12/14/17 13:30
Date Received: 12/14/17
Field Prep: Not Specified

Parameter	Result	Qualifier	Units	RL	MDL	Dilution Factor	Date Prepared	Date Analyzed	Analytical Method	Analyst
General Chemistry - Westborough Lab										
Solids, Total	48.0		%	0.100	NA	1	-	12/26/17 13:35	121,2540G	DM

Project Name: INLET ASSEMBLAGE/CORZO PARCEL
Project Number: 170494901

Lab Number: L1746319
Report Date: 01/02/18

SAMPLE RESULTS

Lab ID: L1746319-19
Client ID: C_CSB04_8-9
Sample Location: BROOKLYN, NY
Matrix: Soil

Date Collected: 12/14/17 13:35
Date Received: 12/14/17
Field Prep: Not Specified

Parameter	Result	Qualifier	Units	RL	MDL	Dilution Factor	Date Prepared	Date Analyzed	Analytical Method	Analyst
General Chemistry - Westborough Lab										
Solids, Total	81.7		%	0.100	NA	1	-	12/26/17 14:31	121,2540G	DM

Project Name: INLET ASSEMBLAGE/CORZO PARCEL
Project Number: 170494901

Lab Number: L1746319
Report Date: 01/02/18

SAMPLE RESULTS

Lab ID: L1746319-20
Client ID: C_CSB04_9-10
Sample Location: BROOKLYN, NY
Matrix: Soil

Date Collected: 12/14/17 13:36
Date Received: 12/14/17
Field Prep: Not Specified

Parameter	Result	Qualifier	Units	RL	MDL	Dilution Factor	Date Prepared	Date Analyzed	Analytical Method	Analyst
General Chemistry - Westborough Lab										
Solids, Total	88.6		%	0.100	NA	1	-	12/26/17 14:31	121,2540G	DM

Project Name: INLET ASSEMBLAGE/CORZO PARCEL
Project Number: 170494901

Lab Number: L1746319
Report Date: 01/02/18

SAMPLE RESULTS

Lab ID: L1746319-21
Client ID: C_CSB05_8-9
Sample Location: BROOKLYN, NY
Matrix: Soil

Date Collected: 12/14/17 13:38
Date Received: 12/14/17
Field Prep: Not Specified

Parameter	Result	Qualifier	Units	RL	MDL	Dilution Factor	Date Prepared	Date Analyzed	Analytical Method	Analyst
General Chemistry - Westborough Lab										
Solids, Total	78.7		%	0.100	NA	1	-	12/26/17 14:31	121,2540G	DM

Project Name: INLET ASSEMBLAGE/CORZO PARCEL
Project Number: 170494901

Lab Number: L1746319
Report Date: 01/02/18

SAMPLE RESULTS

Lab ID: L1746319-22
Client ID: C_CSB05_10-11
Sample Location: BROOKLYN, NY
Matrix: Soil

Date Collected: 12/14/17 13:39
Date Received: 12/14/17
Field Prep: Not Specified

Parameter	Result	Qualifier	Units	RL	MDL	Dilution Factor	Date Prepared	Date Analyzed	Analytical Method	Analyst
General Chemistry - Westborough Lab										
Solids, Total	75.5		%	0.100	NA	1	-	12/26/17 14:31	121,2540G	DM

Project Name: INLET ASSEMBLAGE/CORZO PARCEL
Project Number: 170494901

Lab Number: L1746319
Report Date: 01/02/18

SAMPLE RESULTS

Lab ID: L1746319-23
Client ID: C_CSB05_11-12
Sample Location: BROOKLYN, NY
Matrix: Soil

Date Collected: 12/14/17 13:40
Date Received: 12/14/17
Field Prep: Not Specified

Parameter	Result	Qualifier	Units	RL	MDL	Dilution Factor	Date Prepared	Date Analyzed	Analytical Method	Analyst
General Chemistry - Westborough Lab										
Solids, Total	82.0		%	0.100	NA	1	-	12/26/17 14:31	121,2540G	DM

Project Name: INLET ASSEMBLAGE/CORZO PARCEI
Project Number: 170494901
Lab Number: L1746319
Report Date: 01/02/18

Method Blank Analysis
Batch Quality Control

Parameter	Result	Qualifier	Units	RL	MDL	Dilution Factor	Date Prepared	Date Analyzed	Analytical Method	Analyst
General Chemistry - Westborough Lab for sample(s): 01,03,05,07 Batch: WG1073537-1										
Cyanide, Total	ND		mg/kg	0.85	0.18	1	12/16/17 15:44	12/18/17 11:01	1,9010C/9012B	LH
General Chemistry - Westborough Lab for sample(s): 01,03,05,07 Batch: WG1073706-1										
Sulfide, Reactive	ND		mg/kg	10	10.	1	12/17/17 15:55	12/17/17 17:21	125,7.3	RP
General Chemistry - Westborough Lab for sample(s): 01,03,05,07 Batch: WG1073707-1										
Cyanide, Reactive	ND		mg/kg	10	10.	1	12/17/17 15:55	12/17/17 17:28	125,7.3	RP
General Chemistry - Westborough Lab for sample(s): 01,03,05,07 Batch: WG1073827-1										
Chromium, Hexavalent	ND		mg/kg	0.80	0.16	1	12/18/17 09:38	12/18/17 18:46	1,7196A	NH

Lab Control Sample Analysis

Batch Quality Control

Project Name: INLET ASSEMBLAGE/CORZO PARCEL

Project Number: 170494901

Lab Number: L1746319

Report Date: 01/02/18

Parameter	LCS %Recovery	Qual	LCSD %Recovery	Qual	%Recovery Limits	RPD	Qual	RPD Limits
General Chemistry - Westborough Lab Associated sample(s): 01,03,05,07 Batch: WG1073450-1								
pH	100		-		99-101	-		
General Chemistry - Westborough Lab Associated sample(s): 01,03,05,07 Batch: WG1073537-2 WG1073537-3								
Cyanide, Total	**77**	Q	**78**	Q	80-120	1		35
General Chemistry - Westborough Lab Associated sample(s): 01,03,05,07 Batch: WG1073706-2								
Sulfide, Reactive	90		-		60-125	-		40
General Chemistry - Westborough Lab Associated sample(s): 01,03,05,07 Batch: WG1073707-2								
Cyanide, Reactive	69		-		30-125	-		40
General Chemistry - Westborough Lab Associated sample(s): 01,03,05,07 Batch: WG1073827-2								
Chromium, Hexavalent	99		-		80-120	-		20

Matrix Spike Analysis
Batch Quality Control

Project Name: INLET ASSEMBLAGE/CORZO PARCEL
Project Number: 170494901
Lab Number: L1746319
Report Date: 01/02/18

Parameter	Native Sample	MS Added	MS Found	MS %Recovery	Qual	MSD Found	MSD %Recovery	Qual	Recovery Limits	RPD	Qual	RPD Limits
General Chemistry - Westborough Lab Associated sample(s): 01,03,05,07 QC Batch ID: WG1073537-4 WG1073537-5 QC Sample: L1746253-01 Client ID: MS Sample												
Cyanide, Total	ND	11	11	100		11	100		75-125	0		35
General Chemistry - Westborough Lab Associated sample(s): 01,03,05,07 QC Batch ID: WG1073827-4 QC Sample: L1746319-07 Client ID: C_COMP0405_12-20												
Chromium, Hexavalent	ND	1690	870	**51**	Q	-	-		75-125	-		20

Lab Duplicate Analysis
Batch Quality Control

Project Name: INLET ASSEMBLAGE/CORZO PARCEL
Project Number: 170494901

Lab Number: L1746319
Report Date: 01/02/18

Parameter	Native Sample	Duplicate Sample	Units	RPD	Qual	RPD Limits
General Chemistry - Westborough Lab Associated sample(s): 01,03,05,07 QC Batch ID: WG1073450-2 QC Sample: L1746330-01 Client ID: DUP Sample						
pH	9.6	9.5	SU	1		5
General Chemistry - Westborough Lab Associated sample(s): 01-08 QC Batch ID: WG1073499-1 QC Sample: L1746319-01 Client ID: C_COMP0405_4-8						
Solids, Total	70.2	61.5	%	13		20
General Chemistry - Westborough Lab Associated sample(s): 01,03,05,07 QC Batch ID: WG1073706-3 QC Sample: L1746330-01 Client ID: DUP Sample						
Sulfide, Reactive	ND	ND	mg/kg	NC		40
General Chemistry - Westborough Lab Associated sample(s): 01,03,05,07 QC Batch ID: WG1073707-3 QC Sample: L1746330-01 Client ID: DUP Sample						
Cyanide, Reactive	ND	ND	mg/kg	NC		40
General Chemistry - Westborough Lab Associated sample(s): 01,03,05,07 QC Batch ID: WG1073827-6 QC Sample: L1746319-07 Client ID: C_COMP0405_12-20						
Chromium, Hexavalent	ND	ND	mg/kg	NC		20
General Chemistry - Westborough Lab Associated sample(s): 09-18 QC Batch ID: WG1076515-1 QC Sample: L1743763-10 Client ID: DUP Sample						
Solids, Total	29.1	30.0	%	3		20
General Chemistry - Westborough Lab Associated sample(s): 19-23 QC Batch ID: WG1076529-1 QC Sample: L1746319-19 Client ID: C_CSB04_8-9						
Solids, Total	81.7	80.4	%	2		20

Project Name: INLET ASSEMBLAGE/CORZO PARCEL
Project Number: 170494901

Lab Number: L1746319
Report Date: 01/02/18

Sample Receipt and Container Information

Were project specific reporting limits specified? YES

Cooler Information

Cooler	Custody Seal
C	Absent

Container Information

Container ID	Container Type	Cooler	Initial pH	Final pH	Temp deg C	Pres	Seal	Frozen Date/Time	Analysis(*)
L1746319-01A	Glass 60mL/2oz unpreserved	C	NA		2.8	Y	Absent		BE-TI(180),AS-TI(180),BA-TI(180),AG-TI(180),AL-TI(180),CR-TI(180),NI-TI(180),TL-TI(180),CU-TI(180),PB-TI(180),SB-TI(180),SE-TI(180),ZN-TI(180),CO-TI(180),V-TI(180),FE-TI(180),HG-T(28),MG-TI(180),MN-TI(180),CA-TI(180),CD-TI(180),K-TI(180),NA-TI(180)
L1746319-01B	Glass 120ml/4oz unpreserved	C	NA		2.8	Y	Absent		IGNIT-1030(14),REACTS(14),TCN-9010(14),TS(7),PH-9045(1),REACTCN(14),HEXCR-7196(30)
L1746319-01C	Glass 500ml/16oz unpreserved	C	NA		2.8	Y	Absent		NYTCL-8270(14),HERB-APA(14),NYTCL-8081(14),NYTCL-8082(14)
L1746319-01X	Plastic 120ml HNO3 preserved Extracts	C	NA		2.8	Y	Absent		CD-CI(180),AS-CI(180),BA-CI(180),HG-C(28),PB-CI(180),CR-CI(180),SE-CI(180),AG-CI(180)
L1746319-01X9	Tumble Vessel	C	NA		2.8	Y	Absent		-
L1746319-02A	5 gram Encore Sampler	C	NA		2.8	Y	Absent		NYTCL-8260HLW(14)
L1746319-02B	5 gram Encore Sampler	C	NA		2.8	Y	Absent		NYTCL-8260HLW(14)
L1746319-02C	5 gram Encore Sampler	C	NA		2.8	Y	Absent		NYTCL-8260HLW(14)
L1746319-02D	Plastic 2oz unpreserved for TS	C	NA		2.8	Y	Absent		TS(7)
L1746319-02E	Glass 250ml/8oz unpreserved	C	NA		2.8	Y	Absent		NJEPH-TPH-CAT1(14)
L1746319-02X	Vial MeOH preserved split	C	NA		2.8	Y	Absent		NYTCL-8260HLW(14)
L1746319-02Y	Vial Water preserved split	C	NA		2.8	Y	Absent	16-DEC-17 00:53	NYTCL-8260HLW(14)
L1746319-02Z	Vial Water preserved split	C	NA		2.8	Y	Absent	16-DEC-17 00:53	NYTCL-8260HLW(14)
L1746319-03A	Glass 60mL/2oz unpreserved	C	NA		2.8	Y	Absent		BE-TI(180),AS-TI(180),BA-TI(180),AG-TI(180),AL-TI(180),CR-TI(180),NI-TI(180),TL-TI(180),CU-TI(180),PB-TI(180),SB-TI(180),SE-TI(180),ZN-TI(180),CO-TI(180),V-TI(180),FE-TI(180),HG-T(28),MG-TI(180),MN-TI(180),CA-TI(180),CD-TI(180),K-TI(180),NA-TI(180)
L1746319-03B	Glass 120ml/4oz unpreserved	C	NA		2.8	Y	Absent		IGNIT-1030(14),REACTS(14),TCN-9010(14),TS(7),PH-9045(1),REACTCN(14),HEXCR-7196(30)

*Values in parentheses indicate holding time in days

Project Name: INLET ASSEMBLAGE/CORZO PARCEL
Project Number: 170494901

Lab Number: L1746319
Report Date: 01/02/18

Container Information

Container ID	Container Type	Cooler	Initial pH	Final pH	Temp deg C	Pres	Seal	Frozen Date/Time	Analysis(*)
L1746319-03C	Glass 500ml/16oz unpreserved	C	NA		2.8	Y	Absent		NYTCL-8270(14),HERB-APA(14),NYTCL-8081(14),NYTCL-8082(14)
L1746319-03X	Plastic 120ml HNO3 preserved Extracts	C	NA		2.8	Y	Absent		CD-CI(180),AS-CI(180),BA-CI(180),HG-C(28),PB-CI(180),CR-CI(180),SE-CI(180),AG-CI(180)
L1746319-03X9	Tumble Vessel	C	NA		2.8	Y	Absent		-
L1746319-04A	Plastic 2oz unpreserved for TS	C	NA		2.8	Y	Absent		TS(7)
L1746319-04B	Glass 250ml/8oz unpreserved	C	NA		2.8	Y	Absent		NJEPH-TPH-CAT1(14)
L1746319-05A	Glass 60mL/2oz unpreserved	C	NA		2.8	Y	Absent		BE-TI(180),AS-TI(180),BA-TI(180),AG-TI(180),AL-TI(180),CR-TI(180),NI-TI(180),TL-TI(180),CU-TI(180),PB-TI(180),SB-TI(180),SE-TI(180),ZN-TI(180),CO-TI(180),V-TI(180),FE-TI(180),HG-T(28),MG-TI(180),MN-TI(180),CA-TI(180),CD-TI(180),K-TI(180),NA-TI(180)
L1746319-05B	Glass 120ml/4oz unpreserved	C	NA		2.8	Y	Absent		IGNIT-1030(14),REACTS(14),TCN-9010(14),TS(7),PH-9045(1),REACTCN(14),HEXCR-7196(30)
L1746319-05C	Glass 500ml/16oz unpreserved	C	NA		2.8	Y	Absent		NYTCL-8270(14),HERB-APA(14),NYTCL-8081(14),NYTCL-8082(14)
L1746319-05X	Plastic 120ml HNO3 preserved Extracts	C	NA		2.8	Y	Absent		CD-CI(180),AS-CI(180),BA-CI(180),HG-C(28),PB-CI(180),CR-CI(180),SE-CI(180),AG-CI(180)
L1746319-05X9	Tumble Vessel	C	NA		2.8	Y	Absent		-
L1746319-06A	5 gram Encore Sampler	C	NA		2.8	Y	Absent		NYTCL-8260HLW(14)
L1746319-06B	5 gram Encore Sampler	C	NA		2.8	Y	Absent		NYTCL-8260HLW(14)
L1746319-06C	5 gram Encore Sampler	C	NA		2.8	Y	Absent		NYTCL-8260HLW(14)
L1746319-06D	Plastic 2oz unpreserved for TS	C	NA		2.8	Y	Absent		TS(7)
L1746319-06E	Glass 250ml/8oz unpreserved	C	NA		2.8	Y	Absent		NJEPH-TPH-CAT1(14)
L1746319-06X	Vial MeOH preserved split	C	NA		2.8	Y	Absent		NYTCL-8260HLW(14)
L1746319-06Y	Vial Water preserved split	C	NA		2.8	Y	Absent	16-DEC-17 00:53	NYTCL-8260HLW(14)
L1746319-06Z	Vial Water preserved split	C	NA		2.8	Y	Absent	16-DEC-17 00:53	NYTCL-8260HLW(14)
L1746319-07A	Glass 60mL/2oz unpreserved	C	NA		2.8	Y	Absent		BE-TI(180),AS-TI(180),BA-TI(180),AG-TI(180),AL-TI(180),CR-TI(180),NI-TI(180),TL-TI(180),CU-TI(180),PB-TI(180),SB-TI(180),SE-TI(180),ZN-TI(180),CO-TI(180),V-TI(180),FE-TI(180),HG-T(28),MG-TI(180),MN-TI(180),CA-TI(180),CD-TI(180),K-TI(180),NA-TI(180)

*Values in parentheses indicate holding time in days

Project Name: INLET ASSEMBLAGE/CORZO PARCEL
Project Number: 170494901

Lab Number: L1746319
Report Date: 01/02/18

Container Information

Container ID	Container Type	Cooler	Initial pH	Final pH	Temp deg C	Pres	Seal	Frozen Date/Time	Analysis(*)
L1746319-07B	Glass 120ml/4oz unpreserved	C	NA		2.8	Y	Absent		IGNIT-1030(14),REACTS(14),TCN-9010(14),TS(7),PH-9045(1),REACTCN(14),HEXCR-7196(30)
L1746319-07C	Glass 500ml/16oz unpreserved	C	NA		2.8	Y	Absent		NYTCL-8270(14),HERB-APA(14),NYTCL-8081(14),NYTCL-8082(14)
L1746319-07X	Plastic 120ml HNO3 preserved Extracts	C	NA		2.8	Y	Absent		CD-CI(180),AS-CI(180),BA-CI(180),HG-C(28),PB-CI(180),CR-CI(180),SE-CI(180),AG-CI(180)
L1746319-07X9	Tumble Vessel	C	NA		2.8	Y	Absent		-
L1746319-08A	5 gram Encore Sampler	C	NA		2.8	Y	Absent		NYTCL-8260HLW(14)
L1746319-08B	5 gram Encore Sampler	C	NA		2.8	Y	Absent		NYTCL-8260HLW(14)
L1746319-08C	5 gram Encore Sampler	C	NA		2.8	Y	Absent		NYTCL-8260HLW(14)
L1746319-08D	Plastic 2oz unpreserved for TS	C	NA		2.8	Y	Absent		TS(7)
L1746319-08E	Glass 250ml/8oz unpreserved	C	NA		2.8	Y	Absent		NJEPH-TPH-CAT1(14)
L1746319-08X	Vial MeOH preserved split	C	NA		2.8	Y	Absent		NYTCL-8260HLW(14)
L1746319-08Y	Vial Water preserved split	C	NA		2.8	Y	Absent	16-DEC-17 00:53	NYTCL-8260HLW(14)
L1746319-08Z	Vial Water preserved split	C	NA		2.8	Y	Absent	16-DEC-17 00:53	NYTCL-8260HLW(14)
L1746319-09A	Glass 250ml/8oz unpreserved	C	NA		2.8	Y	Absent		TS(7)
L1746319-09B	Glass 60ml unpreserved split	C	NA		2.8	Y	Absent		PB-TI(180)
L1746319-10A	Glass 250ml/8oz unpreserved	C	NA		2.8	Y	Absent		TS(7)
L1746319-10B	Glass 60ml unpreserved split	C	NA		2.8	Y	Absent		PB-TI(180)
L1746319-11A	Glass 250ml/8oz unpreserved	C	NA		2.8	Y	Absent		TS(7)
L1746319-11B	Glass 60ml unpreserved split	C	NA		2.8	Y	Absent		PB-TI(180)
L1746319-12A	Glass 250ml/8oz unpreserved	C	NA		2.8	Y	Absent		TS(7)
L1746319-12B	Glass 60ml unpreserved split	C	NA		2.8	Y	Absent		PB-TI(180)
L1746319-13A	Glass 250ml/8oz unpreserved	C	NA		2.8	Y	Absent		TS(7)
L1746319-13B	Glass 60ml unpreserved split	C	NA		2.8	Y	Absent		PB-TI(180)
L1746319-14A	Glass 250ml/8oz unpreserved	C	NA		2.8	Y	Absent		TS(7)
L1746319-14B	Glass 60ml unpreserved split	C	NA		2.8	Y	Absent		CR-TI(180),PB-TI(180)
L1746319-15A	Glass 250ml/8oz unpreserved	C	NA		2.8	Y	Absent		TS(7)
L1746319-15B	Glass 60ml unpreserved split	C	NA		2.8	Y	Absent		CR-TI(180),PB-TI(180)

*Values in parentheses indicate holding time in days

Project Name: INLET ASSEMBLAGE/CORZO PARCEL
Project Number: 170494901

Lab Number: L1746319
Report Date: 01/02/18

Container Information

Container ID	Container Type	Cooler	Initial pH	Final pH	Temp deg C	Pres	Seal	Frozen Date/Time	Analysis(*)
L1746319-16A	Glass 250ml/8oz unpreserved	C	NA		2.8	Y	Absent		TS(7)
L1746319-16B	Glass 60ml unpreserved split	C	NA		2.8	Y	Absent		CR-TI(180),PB-TI(180)
L1746319-17A	Glass 250ml/8oz unpreserved	C	NA		2.8	Y	Absent		TS(7)
L1746319-17B	Glass 60ml unpreserved split	C	NA		2.8	Y	Absent		CR-TI(180),PB-TI(180)
L1746319-18A	Glass 250ml/8oz unpreserved	C	NA		2.8	Y	Absent		TS(7)
L1746319-18B	Glass 60ml unpreserved split	C	NA		2.8	Y	Absent		CR-TI(180),PB-TI(180)
L1746319-19A	Glass 250ml/8oz unpreserved	C	NA		2.8	Y	Absent		TS(7)
L1746319-19B	Glass 60ml unpreserved split	C	NA		2.8	Y	Absent		PB-TI(180)
L1746319-20A	Glass 250ml/8oz unpreserved	C	NA		2.8	Y	Absent		TS(7)
L1746319-20B	Glass 60ml unpreserved split	C	NA		2.8	Y	Absent		PB-TI(180)
L1746319-21A	Glass 250ml/8oz unpreserved	C	NA		2.8	Y	Absent		TS(7)
L1746319-21B	Glass 60ml unpreserved split	C	NA		2.8	Y	Absent		PB-TI(180)
L1746319-22A	Glass 250ml/8oz unpreserved	C	NA		2.8	Y	Absent		TS(7)
L1746319-22B	Glass 60ml unpreserved split	C	NA		2.8	Y	Absent		PB-TI(180)
L1746319-23A	Glass 250ml/8oz unpreserved	C	NA		2.8	Y	Absent		TS(7)
L1746319-23B	Glass 60ml unpreserved split	C	NA		2.8	Y	Absent		PB-TI(180)
L1746319-24A	Glass 250ml/8oz unpreserved	C	NA		2.8	Y	Absent		HOLD-METAL(180)
L1746319-25A	Glass 250ml/8oz unpreserved	C	NA		2.8	Y	Absent		HOLD-METAL(180)
L1746319-26A	Glass 250ml/8oz unpreserved	C	NA		2.8	Y	Absent		HOLD-METAL(180)
L1746319-27A	Glass 250ml/8oz unpreserved	C	NA		2.8	Y	Absent		HOLD-METAL(180)
L1746319-28A	Glass 250ml/8oz unpreserved	C	NA		2.8	Y	Absent		HOLD-METAL(180)

*Values in parentheses indicate holding time in days

Project Name:	INLET ASSEMBLAGE/CORZO PARCEL	**Lab Number:**	L1746319
Project Number:	170494901	**Report Date:**	01/02/18

GLOSSARY

Acronyms

EDL	- Estimated Detection Limit: This value represents the level to which target analyte concentrations are reported as estimated values, when those target analyte concentrations are quantified below the reporting limit (RL). The EDL includes any adjustments from dilutions, concentrations or moisture content, where applicable. The use of EDLs is specific to the analysis of PAHs using Solid-Phase Microextraction (SPME).
EPA	- Environmental Protection Agency.
LCS	- Laboratory Control Sample: A sample matrix, free from the analytes of interest, spiked with verified known amounts of analytes or a material containing known and verified amounts of analytes.
LCSD	- Laboratory Control Sample Duplicate: Refer to LCS.
LFB	- Laboratory Fortified Blank: A sample matrix, free from the analytes of interest, spiked with verified known amounts of analytes or a material containing known and verified amounts of analytes.
MDL	- Method Detection Limit: This value represents the level to which target analyte concentrations are reported as estimated values, when those target analyte concentrations are quantified below the reporting limit (RL). The MDL includes any adjustments from dilutions, concentrations or moisture content, where applicable.
MS	- Matrix Spike Sample: A sample prepared by adding a known mass of target analyte to a specified amount of matrix sample for which an independent estimate of target analyte concentration is available.
MSD	- Matrix Spike Sample Duplicate: Refer to MS.
NA	- Not Applicable.
NC	- Not Calculated: Term is utilized when one or more of the results utilized in the calculation are non-detect at the parameter's reporting unit.
NDPA/DPA	- N-Nitrosodiphenylamine/Diphenylamine.
NI	- Not Ignitable.
NP	- Non-Plastic: Term is utilized for the analysis of Atterberg Limits in soil.
RL	- Reporting Limit: The value at which an instrument can accurately measure an analyte at a specific concentration. The RL includes any adjustments from dilutions, concentrations or moisture content, where applicable.
RPD	- Relative Percent Difference: The results from matrix and/or matrix spike duplicates are primarily designed to assess the precision of analytical results in a given matrix and are expressed as relative percent difference (RPD). Values which are less than five times the reporting limit for any individual parameter are evaluated by utilizing the absolute difference between the values; although the RPD value will be provided in the report.
SRM	- Standard Reference Material: A reference sample of a known or certified value that is of the same or similar matrix as the associated field samples.
STLP	- Semi-dynamic Tank Leaching Procedure per EPA Method 1315.
TIC	- Tentatively Identified Compound: A compound that has been identified to be present and is not part of the target compound list (TCL) for the method and/or program. All TICs are qualitatively identified and reported as estimated concentrations.

Footnotes

1	- The reference for this analyte should be considered modified since this analyte is absent from the target analyte list of the original method.

Terms

Analytical Method: Both the document from which the method originates and the analytical reference method. (Example: EPA 8260B is shown as 1,8260B.) The codes for the reference method documents are provided in the References section of the Addendum.

Final pH: As it pertains to Sample Receipt & Container Information section of the report, Final pH reflects pH of container determined after adjustment at the laboratory, if applicable. If no adjustment required, value reflects Initial pH.

Frozen Date/Time: With respect to Volatile Organics in soil, Frozen Date/Time reflects the date/time at which associated Reagent Water-preserved vials were initially frozen. Note: If frozen date/time is beyond 48 hours from sample collection, value will be reflected in 'bold'.

Initial pH: As it pertains to Sample Receipt & Container Information section of the report, Initial pH reflects pH of container determined upon receipt, if applicable.

Total: With respect to Organic analyses, a 'Total' result is defined as the summation of results for individual isomers or Aroclors. If a 'Total' result is requested, the results of its individual components will also be reported. This is applicable to 'Total' results for methods 8260, 8081 and 8082.

Data Qualifiers

A	- Spectra identified as "Aldol Condensation Product".
B	- The analyte was detected above the reporting limit in the associated method blank. Flag only applies to associated field samples that have detectable concentrations of the analyte at less than ten times (10x) the concentration found in the blank. For MCP-related

Report Format: DU Report with 'J' Qualifiers

Project Name:	INLET ASSEMBLAGE/CORZO PARCEL	**Lab Number:**	L1746319
Project Number:	170494901	**Report Date:**	01/02/18

Data Qualifiers

projects, flag only applies to associated field samples that have detectable concentrations of the analyte at less than ten times (10x) the concentration found in the blank. For DOD-related projects, flag only applies to associated field samples that have detectable concentrations of the analyte at less than ten times (10x) the concentration found in the blank AND the analyte was detected above one-half the reporting limit (or above the reporting limit for common lab contaminants) in the associated method blank. For NJ-Air-related projects, flag only applies to associated field samples that have detectable concentrations of the analyte above the reporting limit. For NJ-related projects (excluding Air), flag only applies to associated field samples that have detectable concentrations of the analyte, which was detected above the reporting limit in the associated method blank or above five times the reporting limit for common lab contaminants (Phthalates, Acetone, Methylene Chloride, 2-Butanone).

C - Co-elution: The target analyte co-elutes with a known lab standard (i.e. surrogate, internal standards, etc.) for co-extracted analyses.

D - Concentration of analyte was quantified from diluted analysis. Flag only applies to field samples that have detectable concentrations of the analyte.

E - Concentration of analyte exceeds the range of the calibration curve and/or linear range of the instrument.

G - The concentration may be biased high due to matrix interferences (i.e, co-elution) with non-target compound(s). The result should be considered estimated.

H - The analysis of pH was performed beyond the regulatory-required holding time of 15 minutes from the time of sample collection.

I - The lower value for the two columns has been reported due to obvious interference.

M - Reporting Limit (RL) exceeds the MCP CAM Reporting Limit for this analyte.

NJ - Presumptive evidence of compound. This represents an estimated concentration for Tentatively Identified Compounds (TICs), where the identification is based on a mass spectral library search.

P - The RPD between the results for the two columns exceeds the method-specified criteria.

Q - The quality control sample exceeds the associated acceptance criteria. For DOD-related projects, LCS and/or Continuing Calibration Standard exceedences are also qualified on all associated sample results. Note: This flag is not applicable for matrix spike recoveries when the sample concentration is greater than 4x the spike added or for batch duplicate RPD when the sample concentrations are less than 5x the RL. (Metals only.)

R - Analytical results are from sample re-analysis.

RE - Analytical results are from sample re-extraction.

S - Analytical results are from modified screening analysis.

J - Estimated value. The Target analyte concentration is below the quantitation limit (RL), but above the Method Detection Limit (MDL) or Estimated Detection Limit (EDL) for SPME-related analyses. This represents an estimated concentration for Tentatively Identified Compounds (TICs).

ND - Not detected at the method detection limit (MDL) for the sample, or estimated detection limit (EDL) for SPME-related analyses.

Report Format: DU Report with 'J' Qualifiers

Project Name: INLET ASSEMBLAGE/CORZO PARCEL **Lab Number:** L1746319
Project Number: 170494901 **Report Date:** 01/02/18

REFERENCES

1 Test Methods for Evaluating Solid Waste: Physical/Chemical Methods. EPA SW-846. Third Edition. Updates I - IV, 2007.

103 Analysis of Extractable Petroleum Hydrocarbon Compounds (EPH) in Aqueous and Soil/Sediment/Sludge Matrices. New Jersey Department of Environmental Protection, Site Remediation Program, (Version 1.1), Document # NJDEP EPH 10/08, Revision 3, August 2010.

107 Alpha Analytical - In-house calculation method.

121 Standard Methods for the Examination of Water and Wastewater. APHA-AWWA-WEF. Standard Methods Online.

125 Test Methods for Evaluating Solid Waste: Physical/Chemical Methods. EPA SW-846. Third Edition. Updates IIIA, April 1998.

LIMITATION OF LIABILITIES

Alpha Analytical performs services with reasonable care and diligence normal to the analytical testing laboratory industry. In the event of an error, the sole and exclusive responsibility of Alpha Analytical shall be to re-perform the work at it's own expense. In no event shall Alpha Analytical be held liable for any incidental, consequential or special damages, including but not limited to, damages in any way connected with the use of, interpretation of, information or analysis provided by Alpha Analytical.

We strongly urge our clients to comply with EPA protocol regarding sample volume, preservation, cooling, containers, sampling procedures, holding time and splitting of samples in the field.

Certification Information

The following analytes are not included in our Primary NELAP Scope of Accreditation:

Westborough Facility
EPA 624: m/p-xylene, o-xylene
EPA 8260C: NPW: 1,2,4,5-Tetramethylbenzene; 4-Ethyltoluene, Azobenzene; SCM: Iodomethane (methyl iodide), Methyl methacrylate, 1,2,4,5-Tetramethylbenzene; 4-Ethyltoluene.
EPA 8270D: NPW: Dimethylnaphthalene,1,4-Diphenylhydrazine; SCM: Dimethylnaphthalene,1,4-Diphenylhydrazine.
EPA 300: DW: Bromide
EPA 6860: NPW and SCM: Perchlorate
EPA 9010: NPW and SCM: Amenable Cyanide Distillation
EPA 9012B: NPW: Total Cyanide
EPA 9050A: NPW: Specific Conductance
SM3500: NPW: Ferrous Iron
SM4500: NPW: Amenable Cyanide, Dissolved Oxygen; SCM: Total Phosphorus, TKN, NO2, NO3.
SM5310C: DW: Dissolved Organic Carbon

Mansfield Facility
SM 2540D: TSS
EPA 3005A NPW
EPA 8082A: NPW: PCB: 1, 5, 31, 87,101, 110, 141, 151, 153, 180, 183, 187.
EPA TO-15: Halothane, 2,4,4-Trimethyl-2-pentene, 2,4,4-Trimethyl-1-pentene, Thiophene, 2-Methylthiophene, 3-Methylthiophene, 2-Ethylthiophene, 1,2,3-Trimethylbenzene, Indan, Indene, 1,2,4,5-Tetramethylbenzene, Benzothiophene, 1-Methylnaphthalene.
Biological Tissue Matrix: EPA 3050B

The following analytes are included in our Massachusetts DEP Scope of Accreditation

Westborough Facility:

Drinking Water
EPA 300.0: Nitrate-N, Fluoride, Sulfate; **EPA 353.2**: Nitrate-N, Nitrite-N; **SM4500NO3-F**: Nitrate-N, Nitrite-N; **SM4500F-C, SM4500CN-CE, EPA 180.1, SM2130B, SM4500Cl-D, SM2320B, SM2540C, SM4500H-B**
EPA 332: Perchlorate; **EPA 524.2:** THMs and VOCs; **EPA 504.1:** EDB, DBCP.
Microbiology: **SM9215B; SM9223-P/A, SM9223B-Colilert-QT,SM9222D**.

Non-Potable Water
SM4500H,B, EPA 120.1, SM2510B, SM2540C, SM2320B, SM4500CL-E, SM4500F-BC, SM4500NH3-BH, **EPA 350.1**: Ammonia-N, **LACHAT 10-107-06-1-B**: Ammonia-N, **SM4500NO3-F, EPA 353.2**: Nitrate-N**, EPA 351.1, SM4500P-E, SM4500P-B, E, SM4500SO4-E, SM5220D, EPA 410.4, SM5210B, SM5310C, SM4500CL-D, EPA 1664, EPA 420.1, SM4500-CN-CE, SM2540D.**
EPA 624: Volatile Halocarbons & Aromatics,
EPA 608: Chlordane, Toxaphene, Aldrin, alpha-BHC, beta-BHC, gamma-BHC, delta-BHC, Dieldrin, DDD, DDE, DDT, Endosulfan I, Endosulfan II, Endosulfan sulfate, Endrin, Endrin Aldehyde, Heptachlor, Heptachlor Epoxide, PCBs
EPA 625: SVOC (Acid/Base/Neutral Extractables), **EPA 600/4-81-045**: PCB-Oil.
Microbiology: **SM9223B-Colilert-QT; Enterolert-QT, SM9221E.**

Mansfield Facility:

Drinking Water
EPA 200.7: Ba, Be, Cd, Cr, Cu, Ni, Na, Ca. **EPA 200.8:** Sb, As, Ba, Be, Cd, Cr, Cu, Pb, Ni, Se, TL. **EPA 245.1** Hg.

Non-Potable Water
EPA 200.7: Al, Sb, As, Be, Cd, Ca, Cr, Co, Cu, Fe, Pb, Mg, Mn, Mo, Ni, K, Se, Ag, Na, Sr, TL, Ti, V, Zn.
EPA 200.8: Al, Sb, As, Be, Cd, Cr, Cu, Pb, Mn, Ni, Se, Ag, TL, Zn.
EPA 245.1 Hg.
SM2340B

For a complete listing of analytes and methods, please contact your Alpha Project Manager.

NEW YORK CHAIN OF CUSTODY

ALPHA Analytical

Westborough, MA 01581
8 Walkup Dr.
TEL: 508-898-9220
FAX: 508-898-9193

Mansfield, MA 02048
320 Forbes Blvd
TEL: 508-822-9300
FAX: 508-822-3288

Service Centers
Mahwah, NJ 07430: 35 Whitney Rd, Suite 5
Albany, NY 12205: 14 Walker Way
Tonawanda, NY 14150: 275 Cooper Ave, Suite 105

Page 1 of 3

Date Rec'd in Lab: 12/15/17

ALPHA Job #: L1746319

Client Information
Client: LANGAN ENGINEERING
Address: 360 W 31ST ST 8TH FL NEW YORK, NY 10001
Phone: 2124795400
Fax: 2124795444
Email: GWYKA@LANGAN.COM

Project Information
Project Name: 30 GEM ST
Project Location: BROOKLYN NY
Project #: 170494901
(Use Project name as Project #) ☐
Project Manager: GREG WYKA
ALPHAQuote #:

Turn-Around Time
Standard ☒ Due Date:
Rush (only if pre approved) ☐ # of Days:

Deliverables
☐ ASP-A ☐ ASP-B
☐ EQuIS (1 File) ☐ EQuIS (4 File)
☐ Other

Regulatory Requirement
☐ NY TOGS ☐ NY Part 375
☐ AWQ Standards ☐ NY CP-51
☐ NY Restricted Use ☐ Other
☐ NY Unrestricted Use
☐ NYC Sewer Discharge

Billing Information
☒ Same as Client Info
PO #

Disposal Site Information
Please identify below location of applicable disposal facilities.
Disposal Facility:
☐ NJ ☐ NY
☐ Other:

These samples have been previously analyzed by Alpha ☐

Other project specific requirements/comments:

Please specify Metals or TAL.

Sample Filtration
☐ Done
☐ Lab to do
Preservation
☐ Lab to do
(Please Specify below)

ALPHA Lab ID (Lab Use Only)	Sample ID	Collection Date	Collection Time	Sample Matrix	Sampler's Initials	NJDEP EPH	NYSDEC/NJDEP VOC	SVOCs	PESTICIDES HERBICIDES	PCBs, TCLP METALS, RCRA CHAR.	METALS	HEX/TRI CHROMIUM	TOTAL CYANIDE	Sample Specific Comments	Total Bottles
46319 -01	COMPO607-4-8	12/14/17	13:30	S	AM			X	X	X	X	X	X		8
-02	WC0607-7-8		1320			X	X								5
-03	COMPO607-0-4		1310					X	X	X	X	X	X		4
-04	WC0607-0-1		1244			X									1
-05	COMPO607-8-12		1340					X	X	X	X	X	X		8
-06	WC0607-9-10		1340			X	X								5
-07	COMPO607-12-20		1415					X	X	X	X	X	X		8
-08	WC0607-15-16		1410			X	X								5
-09															
-10															

Preservative Code:
A = None
B = HCl
C = HNO_3
D = H_2SO_4
E = NaOH
F = MeOH
G = $NaHSO_4$
H = $Na_2S_2O_3$
K/E = Zn Ac/NaOH
O = Other

Container Code
P = Plastic
A = Amber Glass
V = Vial
G = Glass
B = Bacteria Cup
C = Cube
O = Other
E = Encore
D = BOD Bottle

Westboro: Certification No: MA935
Mansfield: Certification No: MA015

Container Type	A	E	A	A	A	A	A	A
Preservative	A	A	A	A	A	A	A	A

Relinquished By:	Date/Time	Received By:	Date/Time
[signature]	12/14/17 17:30	[signature]	12-14-17 1730
Jon Pardini	12-14-17 1945	[signature] 12/14	2300
[signature] 12/15	0300	[signature]	12/15/17 3:00

Please print clearly, legibly and completely. Samples can not be logged in and turnaround time clock will not start until any ambiguities are resolved. BY EXECUTING THIS COC, THE CLIENT HAS READ AND AGREES TO BE BOUND BY ALPHA'S TERMS & CONDITIONS. (See reverse side.)

Form No: 01-25 HC (rev. 30-Sept-2013)

NEW YORK CHAIN OF CUSTODY

ALPHA ANALYTICAL

Westborough, MA 01581
8 Walkup Dr.
TEL: 508-898-9220
FAX: 508-898-9193

Mansfield, MA 02048
320 Forbes Blvd
TEL: 508-822-9300
FAX: 508-822-3288

Service Centers
Mahwah, NJ 07430: 35 Whitney Rd, Suite 5
Albany, NY 12205: 14 Walker Way
Tonawanda, NY 14150: 275 Cooper Ave, Suite 105

Page 2 of 3

Date Rec'd in Lab: 12/15/17

ALPHA Job #: L1744319

Client Information
Client: LANGAN ENGINEERING
Address: 360 W 31ST ST 8TH FL NEW YORK, NY 10001
Phone: 212 479 5400
Fax: 212 479 5444
Email: gwyka@langan.com

Project Information
Project Name: 30 GEM ST
Project Location: BROOKLYN, NY
Project #: 170449901
(Use Project name as Project #) ☐
Project Manager: GREG WYKA
ALPHAQuote #:

Turn-Around Time
Standard ☒ Due Date:
Rush (only if pre approved) ☐ # of Days:

Deliverables
☐ ASP-A ☐ ASP-B
☐ EQuIS (1 File) ☐ EQuIS (4 File)
☐ Other

Billing Information
☒ Same as Client Info
PO #

Regulatory Requirement
☐ NY TOGS ☐ NY Part 375
☐ AWQ Standards ☐ NY CP-51
☐ NY Restricted Use ☐ Other
☐ NY Unrestricted Use
☐ NYC Sewer Discharge

Disposal Site Information
Please identify below location of applicable disposal facilities.
Disposal Facility:
☐ NJ ☐ NY
☐ Other:

These samples have been previously analyzed by Alpha ☐

Other project specific requirements/comments:

Please specify Metals or TAL.

ANALYSIS

Sample Filtration
☐ Done
☐ Lab to do
Preservation
☐ Lab to do
(Please Specify below)

ALPHA Lab ID (Lab Use Only)	Sample ID	Collection Date	Collection Time	Sample Matrix	Sampler's Initials	TCLP METALS	Sample Specific Comments	Total Bottle
L1744319-09	CSB07-0-1	12/14/17	1300	S	AM	X	HOLD	1
-10	CSB07-1-2		1305				HOLD	
-11	CSB07-2-3		1310				HOLD	
-12	CSB06-0-1		1235				HOLD	
-13	CSB06-1-2		1245				HOLD	
-14	CSB06-6-7		1315				HOLD	
-15	CSB06-7-8		1320				HOLD	
-16	CSB06-5-6		1322				HOLD	
-17	CSB07-6-7		1325				HOLD	
-18	CSB07-7-8		1330				HOLD	10

Container Type	A								
Preservative	A								

Preservative Code:
A = None
B = HCl
C = HNO_3
D = H_2SO_4
E = NaOH
F = MeOH
G = $NaHSO_4$
H = $Na_2S_2O_3$
K/E = Zn Ac/NaOH
O = Other

Container Code
P = Plastic
A = Amber Glass
V = Vial
G = Glass
B = Bacteria Cup
C = Cube
O = Other
E = Encore
D = BOD Bottle

Westboro: Certification No: MA935
Mansfield: Certification No: MA015

Relinquished By:	Date/Time	Received By:	Date/Time
[signature]	12/14/17 17:30	Jon Pardini ALC	12/14/17 1730
Jon Pardini	12.14.17 1945	[signature] 12/14	2300
3 12/15	0300	[signature]	12/15/17 0100

Please print clearly, legibly and completely. Samples can not be logged in and turnaround time clock will not start until any ambiguities are resolved. BY EXECUTING THIS COC, THE CLIENT HAS READ AND AGREES TO BE BOUND BY ALPHA'S TERMS & CONDITIONS. (See reverse side.)

Form No: 01-25 HC (rev. 30-Sept-2013)

ALPHA

NEW YORK CHAIN OF CUSTODY

Westborough, MA 01581
8 Walkup Dr.
TEL: 508-898-9220
FAX: 508-898-9193

Mansfield, MA 02048
320 Forbes Blvd
TEL: 508-822-9300
FAX: 508-822-3288

Service Centers
Mahwah, NJ 07430: 35 Whitney Rd, Suite 5
Albany, NY 12205: 14 Walker Way
Tonawanda, NY 14150: 275 Cooper Ave, Suite 105

Page 3 of 3

Date Rec'd in Lab 12/15/17

ALPHA Job # L1746319

Client Information
Client: LANGAN ENGINEERING
Address: 360 W 31st STREET
NEW YORK, NY 10001
Phone: 212 479 5400
Fax: 212 479 5444
Email: GWYKA@LANGAN.COM

Project Information
Project Name: 30 GEM ST
Project Location: BROOKLYN NY
Project #: 170494101
(Use Project name as Project #) ☐
Project Manager: GREG WYKA
ALPHAQuote #:

Turn-Around Time
Standard ☒ Due Date:
Rush (only if pre approved) ☐ # of Days:

Deliverables
☐ ASP-A ☐ ASP-B
☐ EQuIS (1 File) ☐ EQuIS (4 File)
☐ Other

Regulatory Requirement
☐ NY TOGS ☐ NY Part 375
☐ AWQ Standards ☐ NY CP-51
☐ NY Restricted Use ☐ Other
☐ NY Unrestricted Use
☐ NYC Sewer Discharge

Billing Information
☒ Same as Client Info
PO #

Disposal Site Information
Please identify below location of applicable disposal facilities.
Disposal Facility:
☐ NJ ☐ NY
☐ Other:

These samples have been previously analyzed by Alpha ☐

Other project specific requirements/comments:

Please specify Metals or TAL.

ANALYSIS
TCLP METALS

Sample Filtration
☐ Done
☐ Lab to do
Preservation
☐ Lab to do
(Please Specify below)

Total Bottle

ALPHA Lab ID (Lab Use Only)	Sample ID	Collection Date	Collection Time	Sample Matrix	Sampler's Initials	TCLP METALS	Sample Specific Comments
L46319 -19	CSB06-8-9	12/14/17	1335	S	AM	X	HOLD
-20	CSB06-9-10		1336				
-21	CSB07-8-9		1338				
-22	CSB07-10-11		1339				
-23	CSB07-11-12		1340				
-24	CSB06-13-14		1345				
-25	CSB06-14-15		1346				
-26	CSB06-16-17		1347				
-27	CSB07-16-17		1348				
-28	CSB07-17-18		1349				

Preservative Code:
A = None
B = HCl
C = HNO_3
D = H_2SO_4
E = NaOH
F = MeOH
G = $NaHSO_4$
H = $Na_2S_2O_3$
K/E = Zn Ac/NaOH
O = Other

Container Code
P = Plastic
A = Amber Glass
V = Vial
G = Glass
B = Bacteria Cup
C = Cube
O = Other
E = Encore
D = BOD Bottle

Westboro: Certification No: MA935
Mansfield: Certification No: MA015

Container Type	A								
Preservative	A								

Relinquished By:	Date/Time	Received By:	Date/Time
[illegible]	12/14/17 17:00	Jon Pandin AAL	12/14/17 1732
Jon Pandin	12/14/17 1945	[illegible]	12/15/17 3:00
[illegible] 12/15			

Please print clearly, legibly and completely. Samples can not be logged in and turnaround time clock will not start until any ambiguities are resolved. BY EXECUTING THIS COC, THE CLIENT HAS READ AND AGREES TO BE BOUND BY ALPHA'S TERMS & CONDITIONS. (See reverse side.)

Form No: 01-25 HC (rev. 30-Sept-2013)

ANALYTICAL REPORT

Lab Number:	L1746321
Client:	Langan Engineering & Environmental 21 Penn Plaza 360 W. 31st Street, 8th Floor New York, NY 10001-2727
ATTN:	Greg Wyka
Phone:	(212) 479-5476
Project Name:	INLET ASSEMBLAGE/CORZO PARCEL
Project Number:	170494901
Report Date:	12/21/17

The original project report/data package is held by Alpha Analytical. This report/data package is paginated and should be reproduced only in its entirety. Alpha Analytical holds no responsibility for results and/or data that are not consistent with the original.

Certifications & Approvals: MA (M-MA086), NH NELAP (2064), NJ NELAP (MA935), CT (PH-0574), IL (200077), ME (MA00086), MD (348), NY (11148), NC (25700/666), PA (68-03671), RI (LAO00065), TX (T104704476), VT (VT-0935), VA (460195), USDA (Permit #P330-14-00197).

Eight Walkup Drive, Westborough, MA 01581-1019
508-898-9220 (Fax) 508-898-9193 800-624-9220 - www.alphalab.com

Project Name: INLET ASSEMBLAGE/CORZO PARCEL
Project Number: 170494901

Lab Number: L1746321
Report Date: 12/21/17

Alpha Sample ID	Client ID	Matrix	Sample Location	Collection Date/Time	Receive Date
L1746321-01	C_SB04_0-1	SOIL	BROOKLYN, NY	12/14/17 11:10	12/14/17
L1746321-02	C_SB04_6-7	SOIL	BROOKLYN, NY	12/14/17 11:30	12/14/17
L1746321-03	C_SB04_10-11	SOIL	BROOKLYN, NY	12/14/17 11:20	12/14/17
L1746321-04	C_SB05_0-1	SOIL	BROOKLYN, NY	12/14/17 12:10	12/14/17
L1746321-05	C_SB05_7-8	SOIL	BROOKLYN, NY	12/14/17 12:20	12/14/17
L1746321-06	C_SB05_10-11	SOIL	BROOKLYN, NY	12/14/17 12:30	12/14/17
L1746321-07	C_SBTB01_121417	WATER	BROOKLYN, NY	12/14/17 00:00	12/14/17
L1746321-08	C_SBFB01_121417	WATER	BROOKLYN, NY	12/14/17 16:40	12/14/17

Project Name:	INLET ASSEMBLAGE/CORZO PARCEL	**Lab Number:**	L1746321
Project Number:	170494901	**Report Date:**	12/21/17

Case Narrative

The samples were received in accordance with the Chain of Custody and no significant deviations were encountered during the preparation or analysis unless otherwise noted. Sample Receipt, Container Information, and the Chain of Custody are located at the back of the report.

Results contained within this report relate only to the samples submitted under this Alpha Lab Number and meet NELAP requirements for all NELAP accredited parameters unless otherwise noted in the following narrative. The data presented in this report is organized by parameter (i.e. VOC, SVOC, etc.). Sample specific Quality Control data (i.e. Surrogate Spike Recovery) is reported at the end of the target analyte list for each individual sample, followed by the Laboratory Batch Quality Control at the end of each parameter. Tentatively Identified Compounds (TICs), if requested, are reported for compounds identified to be present and are not part of the method/program Target Compound List, even if only a subset of the TCL are being reported. If a sample was re-analyzed or re-extracted due to a required quality control corrective action and if both sets of data are reported, the Laboratory ID of the re-analysis or re-extraction is designated with an "R" or "RE", respectively. When multiple Batch Quality Control elements are reported (e.g. more than one LCS), the associated samples for each element are noted in the grey shaded header line of each data table. Any Laboratory Batch, Sample Specific % recovery or RPD value that is outside the listed Acceptance Criteria is bolded in the report. All specific QC information is also incorporated in the Data Usability format of our Data Merger tool where it can be reviewed along with any associated usability implications. Soil/sediments, solids and tissues are reported on a dry weight basis unless otherwise noted. Definitions of all data qualifiers and acronyms used in this report are provided in the Glossary located at the back of the report.

In reference to questions H (CAM) or 4 (RCP) when "NO" is checked, the performance criteria for CAM and RCP methods allow for some quality control failures to occur and still be within method compliance. In these instances the specific failure is not narrated but noted in the associated QC table. The information is also incorporated in the Data Usability format of our Data Merger tool where it can be reviewed along with any associated usability implications.

Please see the associated ADEx data file for a comparison of laboratory reporting limits that were achieved with the regulatory Numerical Standards requested on the Chain of Custody.

HOLD POLICY
For samples submitted on hold, Alpha's policy is to hold samples (with the exception of Air canisters) free of charge for 21 calendar days from the date the project is completed. After 21 calendar days, we will dispose of all samples submitted including those put on hold unless you have contacted your Client Service Representative and made arrangements for Alpha to continue to hold the samples. Air canisters will be disposed after 3 business days from the date the project is completed.

Please contact Client Services at 800-624-9220 with any questions.

Project Name:	INLET ASSEMBLAGE/CORZO PARCEL	**Lab Number:**	L1746321
Project Number:	170494901	**Report Date:**	12/21/17

Case Narrative (continued)

Report Submission

All non-detect (ND) or estimated concentrations (J-qualified) have been quantitated to the limit noted in the MDL column.

Sample Receipt

The Client IDs and Project Name were provided by the client.

Semivolatile Organics

The WG1073933-2/-3 LCS/LCSD recoveries, associated with L1746321-01 through -06, are below the acceptance criteria for benzoic acid (0%/0%); however, it has been identified as a "difficult" analyte. The results of the associated samples are reported.

Total Metals

L1746321-01 through -06: The sample has elevated detection limits for all elements, with the exception of mercury, due to the dilution required by matrix interferences encountered during analysis.

Cyanide, Total

The WG1073341-2/-3 LCS/LCSD recoveries (73%/72%), associated with L1746321-01 through -06, are outside our in-house acceptance criteria, but within the vendor-certified acceptance limits. The results of the original analyses are reported.

I, the undersigned, attest under the pains and penalties of perjury that, to the best of my knowledge and belief and based upon my personal inquiry of those responsible for providing the information contained in this analytical report, such information is accurate and complete. This certificate of analysis is not complete unless this page accompanies any and all pages of this report.

Authorized Signature: Melissa Cripps

Title: Technical Director/Representative

Date: 12/21/17

ORGANICS

VOLATILES

Project Name: INLET ASSEMBLAGE/CORZO PARCEL **Lab Number:** L1746321

Project Number: 170494901 **Report Date:** 12/21/17

SAMPLE RESULTS

Lab ID: L1746321-01
Client ID: C_SB04_0-1
Sample Location: BROOKLYN, NY

Date Collected: 12/14/17 11:10
Date Received: 12/14/17
Field Prep: Not Specified

Matrix: Soil
Analytical Method: 1,8260C
Analytical Date: 12/20/17 12:22
Analyst: JC
Percent Solids: 74%

Parameter	Result	Qualifier	Units	RL	MDL	Dilution Factor
Volatile Organics by 8260/5035 - Westborough Lab						
Methylene chloride	ND		ug/kg	13	2.2	1
1,1-Dichloroethane	ND		ug/kg	2.0	0.36	1
Chloroform	ND		ug/kg	2.0	0.49	1
Carbon tetrachloride	ND		ug/kg	1.3	0.46	1
1,2-Dichloropropane	ND		ug/kg	4.6	0.30	1
Dibromochloromethane	ND		ug/kg	1.3	0.23	1
1,1,2-Trichloroethane	ND		ug/kg	2.0	0.42	1
Tetrachloroethene	ND		ug/kg	1.3	0.40	1
Chlorobenzene	ND		ug/kg	1.3	0.46	1
Trichlorofluoromethane	ND		ug/kg	6.6	0.55	1
1,2-Dichloroethane	ND		ug/kg	1.3	0.33	1
1,1,1-Trichloroethane	ND		ug/kg	1.3	0.46	1
Bromodichloromethane	ND		ug/kg	1.3	0.41	1
trans-1,3-Dichloropropene	ND		ug/kg	1.3	0.28	1
cis-1,3-Dichloropropene	ND		ug/kg	1.3	0.31	1
1,3-Dichloropropene, Total	ND		ug/kg	1.3	0.28	1
1,1-Dichloropropene	ND		ug/kg	6.6	0.44	1
Bromoform	ND		ug/kg	5.3	0.31	1
1,1,2,2-Tetrachloroethane	ND		ug/kg	1.3	0.40	1
Benzene	ND		ug/kg	1.3	0.26	1
Toluene	ND		ug/kg	2.0	0.26	1
Ethylbenzene	0.58	J	ug/kg	1.3	0.22	1
Chloromethane	ND		ug/kg	6.6	0.58	1
Bromomethane	ND		ug/kg	2.6	0.45	1
Vinyl chloride	ND		ug/kg	2.6	0.42	1
Chloroethane	ND		ug/kg	2.6	0.42	1
1,1-Dichloroethene	ND		ug/kg	1.3	0.49	1
trans-1,2-Dichloroethene	ND		ug/kg	2.0	0.32	1
Trichloroethene	ND		ug/kg	1.3	0.40	1
1,2-Dichlorobenzene	ND		ug/kg	6.6	0.24	1

Project Name: INLET ASSEMBLAGE/CORZO PARCEL **Lab Number:** L1746321

Project Number: 170494901 **Report Date:** 12/21/17

SAMPLE RESULTS

Lab ID: L1746321-01 Date Collected: 12/14/17 11:10

Client ID: C_SB04_0-1 Date Received: 12/14/17

Sample Location: BROOKLYN, NY Field Prep: Not Specified

Parameter	Result	Qualifier	Units	RL	MDL	Dilution Factor
Volatile Organics by 8260/5035 - Westborough Lab						
1,3-Dichlorobenzene	ND		ug/kg	6.6	0.29	1
1,4-Dichlorobenzene	ND		ug/kg	6.6	0.24	1
Methyl tert butyl ether	ND		ug/kg	2.6	0.20	1
p/m-Xylene	2.0	J	ug/kg	2.6	0.47	1
o-Xylene	0.74	J	ug/kg	2.6	0.45	1
Xylenes, Total	2.7	J	ug/kg	2.6	0.45	1
cis-1,2-Dichloroethene	ND		ug/kg	1.3	0.45	1
1,2-Dichloroethene, Total	ND		ug/kg	1.3	0.32	1
Dibromomethane	ND		ug/kg	13	0.32	1
Styrene	ND		ug/kg	2.6	0.53	1
Dichlorodifluoromethane	ND		ug/kg	13	0.66	1
Acetone	85		ug/kg	13	3.0	1
Carbon disulfide	1.7	J	ug/kg	13	1.5	1
2-Butanone	ND		ug/kg	13	0.92	1
Vinyl acetate	ND		ug/kg	13	0.20	1
4-Methyl-2-pentanone	ND		ug/kg	13	0.32	1
1,2,3-Trichloropropane	ND		ug/kg	13	0.24	1
2-Hexanone	ND		ug/kg	13	0.88	1
Bromochloromethane	ND		ug/kg	6.6	0.47	1
2,2-Dichloropropane	ND		ug/kg	6.6	0.60	1
1,2-Dibromoethane	ND		ug/kg	5.3	0.26	1
1,3-Dichloropropane	ND		ug/kg	6.6	0.24	1
1,1,1,2-Tetrachloroethane	ND		ug/kg	1.3	0.42	1
Bromobenzene	ND		ug/kg	6.6	0.29	1
n-Butylbenzene	ND		ug/kg	1.3	0.30	1
sec-Butylbenzene	ND		ug/kg	1.3	0.29	1
tert-Butylbenzene	ND		ug/kg	6.6	0.33	1
o-Chlorotoluene	ND		ug/kg	6.6	0.29	1
p-Chlorotoluene	ND		ug/kg	6.6	0.24	1
1,2-Dibromo-3-chloropropane	ND		ug/kg	6.6	0.53	1
Hexachlorobutadiene	ND		ug/kg	6.6	0.46	1
Isopropylbenzene	ND		ug/kg	1.3	0.26	1
p-Isopropyltoluene	ND		ug/kg	1.3	0.27	1
Naphthalene	0.32	J	ug/kg	6.6	0.18	1
Acrylonitrile	ND		ug/kg	13	0.68	1
n-Propylbenzene	ND		ug/kg	1.3	0.28	1
1,2,3-Trichlorobenzene	ND		ug/kg	6.6	0.33	1
1,2,4-Trichlorobenzene	ND		ug/kg	6.6	0.28	1
1,3,5-Trimethylbenzene	ND		ug/kg	6.6	0.21	1

Project Name: INLET ASSEMBLAGE/CORZO PARCEL **Lab Number:** L1746321

Project Number: 170494901 **Report Date:** 12/21/17

SAMPLE RESULTS

Lab ID: L1746321-01 Date Collected: 12/14/17 11:10

Client ID: C_SB04_0-1 Date Received: 12/14/17

Sample Location: BROOKLYN, NY Field Prep: Not Specified

Parameter	Result	Qualifier	Units	RL	MDL	Dilution Factor
Volatile Organics by 8260/5035 - Westborough Lab						
1,2,4-Trimethylbenzene	ND		ug/kg	6.6	0.25	1
1,4-Dioxane	ND		ug/kg	53	19.	1
p-Diethylbenzene	ND		ug/kg	5.3	5.3	1
p-Ethyltoluene	ND		ug/kg	5.3	0.31	1
1,2,4,5-Tetramethylbenzene	ND		ug/kg	5.3	0.21	1
Ethyl ether	ND		ug/kg	6.6	0.34	1
trans-1,4-Dichloro-2-butene	ND		ug/kg	6.6	0.52	1

Surrogate	% Recovery	Qualifier	Acceptance Criteria
1,2-Dichloroethane-d4	107		70-130
Toluene-d8	97		70-130
4-Bromofluorobenzene	111		70-130
Dibromofluoromethane	105		70-130

Project Name: INLET ASSEMBLAGE/CORZO PARCEL **Lab Number:** L1746321

Project Number: 170494901 **Report Date:** 12/21/17

SAMPLE RESULTS

Lab ID: L1746321-02
Client ID: C_SB04_6-7
Sample Location: BROOKLYN, NY

Date Collected: 12/14/17 11:30
Date Received: 12/14/17
Field Prep: Not Specified

Matrix: Soil
Analytical Method: 1,8260C
Analytical Date: 12/20/17 12:49
Analyst: JC
Percent Solids: 79%

Parameter	Result	Qualifier	Units	RL	MDL	Dilution Factor
Volatile Organics by 8260/5035 - Westborough Lab						
Methylene chloride	ND		ug/kg	14	2.3	1
1,1-Dichloroethane	ND		ug/kg	2.1	0.38	1
Chloroform	ND		ug/kg	2.1	0.52	1
Carbon tetrachloride	ND		ug/kg	1.4	0.48	1
1,2-Dichloropropane	ND		ug/kg	4.9	0.32	1
Dibromochloromethane	ND		ug/kg	1.4	0.25	1
1,1,2-Trichloroethane	ND		ug/kg	2.1	0.44	1
Tetrachloroethene	0.74	J	ug/kg	1.4	0.42	1
Chlorobenzene	ND		ug/kg	1.4	0.49	1
Trichlorofluoromethane	ND		ug/kg	7.0	0.59	1
1,2-Dichloroethane	ND		ug/kg	1.4	0.34	1
1,1,1-Trichloroethane	ND		ug/kg	1.4	0.49	1
Bromodichloromethane	ND		ug/kg	1.4	0.43	1
trans-1,3-Dichloropropene	ND		ug/kg	1.4	0.29	1
cis-1,3-Dichloropropene	ND		ug/kg	1.4	0.32	1
1,3-Dichloropropene, Total	ND		ug/kg	1.4	0.29	1
1,1-Dichloropropene	ND		ug/kg	7.0	0.46	1
Bromoform	ND		ug/kg	5.6	0.33	1
1,1,2,2-Tetrachloroethane	ND		ug/kg	1.4	0.42	1
Benzene	ND		ug/kg	1.4	0.27	1
Toluene	ND		ug/kg	2.1	0.27	1
Ethylbenzene	ND		ug/kg	1.4	0.24	1
Chloromethane	ND		ug/kg	7.0	0.61	1
Bromomethane	ND		ug/kg	2.8	0.48	1
Vinyl chloride	ND		ug/kg	2.8	0.44	1
Chloroethane	ND		ug/kg	2.8	0.44	1
1,1-Dichloroethene	ND		ug/kg	1.4	0.52	1
trans-1,2-Dichloroethene	ND		ug/kg	2.1	0.34	1
Trichloroethene	0.48	J	ug/kg	1.4	0.42	1
1,2-Dichlorobenzene	ND		ug/kg	7.0	0.26	1

Project Name: INLET ASSEMBLAGE/CORZO PARCEL **Lab Number:** L1746321

Project Number: 170494901 **Report Date:** 12/21/17

SAMPLE RESULTS

Lab ID: L1746321-02 Date Collected: 12/14/17 11:30

Client ID: C_SB04_6-7 Date Received: 12/14/17

Sample Location: BROOKLYN, NY Field Prep: Not Specified

Parameter	Result	Qualifier	Units	RL	MDL	Dilution Factor
Volatile Organics by 8260/5035 - Westborough Lab						
1,3-Dichlorobenzene	ND		ug/kg	7.0	0.31	1
1,4-Dichlorobenzene	ND		ug/kg	7.0	0.26	1
Methyl tert butyl ether	ND		ug/kg	2.8	0.22	1
p/m-Xylene	ND		ug/kg	2.8	0.49	1
o-Xylene	ND		ug/kg	2.8	0.48	1
Xylenes, Total	ND		ug/kg	2.8	0.48	1
cis-1,2-Dichloroethene	ND		ug/kg	1.4	0.48	1
1,2-Dichloroethene, Total	ND		ug/kg	1.4	0.34	1
Dibromomethane	ND		ug/kg	14	0.34	1
Styrene	ND		ug/kg	2.8	0.56	1
Dichlorodifluoromethane	ND		ug/kg	14	0.70	1
Acetone	63		ug/kg	14	3.2	1
Carbon disulfide	ND		ug/kg	14	1.5	1
2-Butanone	ND		ug/kg	14	0.97	1
Vinyl acetate	ND		ug/kg	14	0.22	1
4-Methyl-2-pentanone	ND		ug/kg	14	0.34	1
1,2,3-Trichloropropane	ND		ug/kg	14	0.25	1
2-Hexanone	ND		ug/kg	14	0.94	1
Bromochloromethane	ND		ug/kg	7.0	0.50	1
2,2-Dichloropropane	ND		ug/kg	7.0	0.63	1
1,2-Dibromoethane	ND		ug/kg	5.6	0.28	1
1,3-Dichloropropane	ND		ug/kg	7.0	0.26	1
1,1,1,2-Tetrachloroethane	ND		ug/kg	1.4	0.45	1
Bromobenzene	ND		ug/kg	7.0	0.31	1
n-Butylbenzene	ND		ug/kg	1.4	0.32	1
sec-Butylbenzene	ND		ug/kg	1.4	0.30	1
tert-Butylbenzene	ND		ug/kg	7.0	0.35	1
o-Chlorotoluene	ND		ug/kg	7.0	0.31	1
p-Chlorotoluene	ND		ug/kg	7.0	0.26	1
1,2-Dibromo-3-chloropropane	ND		ug/kg	7.0	0.56	1
Hexachlorobutadiene	ND		ug/kg	7.0	0.49	1
Isopropylbenzene	ND		ug/kg	1.4	0.27	1
p-Isopropyltoluene	ND		ug/kg	1.4	0.28	1
Naphthalene	ND		ug/kg	7.0	0.19	1
Acrylonitrile	ND		ug/kg	14	0.72	1
n-Propylbenzene	ND		ug/kg	1.4	0.30	1
1,2,3-Trichlorobenzene	ND		ug/kg	7.0	0.35	1
1,2,4-Trichlorobenzene	ND		ug/kg	7.0	0.30	1
1,3,5-Trimethylbenzene	ND		ug/kg	7.0	0.23	1

Project Name: INLET ASSEMBLAGE/CORZO PARCEL **Lab Number:** L1746321

Project Number: 170494901 **Report Date:** 12/21/17

SAMPLE RESULTS

Lab ID: L1746321-02 Date Collected: 12/14/17 11:30

Client ID: C_SB04_6-7 Date Received: 12/14/17

Sample Location: BROOKLYN, NY Field Prep: Not Specified

Parameter	Result	Qualifier	Units	RL	MDL	Dilution Factor
Volatile Organics by 8260/5035 - Westborough Lab						
1,2,4-Trimethylbenzene	ND		ug/kg	7.0	0.26	1
1,4-Dioxane	ND		ug/kg	56	20.	1
p-Diethylbenzene	ND		ug/kg	5.6	5.6	1
p-Ethyltoluene	ND		ug/kg	5.6	0.33	1
1,2,4,5-Tetramethylbenzene	ND		ug/kg	5.6	0.22	1
Ethyl ether	ND		ug/kg	7.0	0.36	1
trans-1,4-Dichloro-2-butene	ND		ug/kg	7.0	0.55	1

Surrogate	% Recovery	Qualifier	Acceptance Criteria
1,2-Dichloroethane-d4	106		70-130
Toluene-d8	97		70-130
4-Bromofluorobenzene	105		70-130
Dibromofluoromethane	105		70-130

Project Name: INLET ASSEMBLAGE/CORZO PARCEL **Lab Number:** L1746321

Project Number: 170494901 **Report Date:** 12/21/17

SAMPLE RESULTS

Lab ID: L1746321-03
Client ID: C_SB04_10-11
Sample Location: BROOKLYN, NY

Date Collected: 12/14/17 11:20
Date Received: 12/14/17
Field Prep: Not Specified

Matrix: Soil
Analytical Method: 1,8260C
Analytical Date: 12/20/17 13:15
Analyst: JC
Percent Solids: 77%

Parameter	Result	Qualifier	Units	RL	MDL	Dilution Factor
Volatile Organics by 8260/5035 - Westborough Lab						
Methylene chloride	ND		ug/kg	13	2.1	1
1,1-Dichloroethane	ND		ug/kg	1.9	0.34	1
Chloroform	ND		ug/kg	1.9	0.47	1
Carbon tetrachloride	ND		ug/kg	1.3	0.44	1
1,2-Dichloropropane	ND		ug/kg	4.5	0.29	1
Dibromochloromethane	ND		ug/kg	1.3	0.22	1
1,1,2-Trichloroethane	ND		ug/kg	1.9	0.40	1
Tetrachloroethene	ND		ug/kg	1.3	0.38	1
Chlorobenzene	ND		ug/kg	1.3	0.44	1
Trichlorofluoromethane	ND		ug/kg	6.4	0.53	1
1,2-Dichloroethane	ND		ug/kg	1.3	0.31	1
1,1,1-Trichloroethane	ND		ug/kg	1.3	0.45	1
Bromodichloromethane	ND		ug/kg	1.3	0.39	1
trans-1,3-Dichloropropene	ND		ug/kg	1.3	0.26	1
cis-1,3-Dichloropropene	ND		ug/kg	1.3	0.29	1
1,3-Dichloropropene, Total	ND		ug/kg	1.3	0.26	1
1,1-Dichloropropene	ND		ug/kg	6.4	0.42	1
Bromoform	ND		ug/kg	5.1	0.30	1
1,1,2,2-Tetrachloroethane	ND		ug/kg	1.3	0.38	1
Benzene	ND		ug/kg	1.3	0.25	1
Toluene	ND		ug/kg	1.9	0.25	1
Ethylbenzene	1.1	J	ug/kg	1.3	0.22	1
Chloromethane	ND		ug/kg	6.4	0.56	1
Bromomethane	ND		ug/kg	2.5	0.43	1
Vinyl chloride	ND		ug/kg	2.5	0.40	1
Chloroethane	ND		ug/kg	2.5	0.40	1
1,1-Dichloroethene	ND		ug/kg	1.3	0.47	1
trans-1,2-Dichloroethene	ND		ug/kg	1.9	0.31	1
Trichloroethene	ND		ug/kg	1.3	0.38	1
1,2-Dichlorobenzene	ND		ug/kg	6.4	0.23	1

Project Name: INLET ASSEMBLAGE/CORZO PARCEL **Lab Number:** L1746321

Project Number: 170494901 **Report Date:** 12/21/17

SAMPLE RESULTS

Lab ID: L1746321-03 Date Collected: 12/14/17 11:20

Client ID: C_SB04_10-11 Date Received: 12/14/17

Sample Location: BROOKLYN, NY Field Prep: Not Specified

Parameter	Result	Qualifier	Units	RL	MDL	Dilution Factor
Volatile Organics by 8260/5035 - Westborough Lab						
1,3-Dichlorobenzene	ND		ug/kg	6.4	0.28	1
1,4-Dichlorobenzene	ND		ug/kg	6.4	0.23	1
Methyl tert butyl ether	ND		ug/kg	2.5	0.20	1
p/m-Xylene	6.5		ug/kg	2.5	0.45	1
o-Xylene	2.2	J	ug/kg	2.5	0.43	1
Xylenes, Total	8.7	J	ug/kg	2.5	0.43	1
cis-1,2-Dichloroethene	ND		ug/kg	1.3	0.44	1
1,2-Dichloroethene, Total	ND		ug/kg	1.3	0.31	1
Dibromomethane	ND		ug/kg	13	0.30	1
Styrene	ND		ug/kg	2.5	0.51	1
Dichlorodifluoromethane	ND		ug/kg	13	0.64	1
Acetone	79		ug/kg	13	2.9	1
Carbon disulfide	ND		ug/kg	13	1.4	1
2-Butanone	12	J	ug/kg	13	0.88	1
Vinyl acetate	ND		ug/kg	13	0.20	1
4-Methyl-2-pentanone	ND		ug/kg	13	0.31	1
1,2,3-Trichloropropane	ND		ug/kg	13	0.22	1
2-Hexanone	ND		ug/kg	13	0.85	1
Bromochloromethane	ND		ug/kg	6.4	0.46	1
2,2-Dichloropropane	ND		ug/kg	6.4	0.57	1
1,2-Dibromoethane	ND		ug/kg	5.1	0.25	1
1,3-Dichloropropane	ND		ug/kg	6.4	0.23	1
1,1,1,2-Tetrachloroethane	ND		ug/kg	1.3	0.40	1
Bromobenzene	ND		ug/kg	6.4	0.28	1
n-Butylbenzene	ND		ug/kg	1.3	0.29	1
sec-Butylbenzene	ND		ug/kg	1.3	0.28	1
tert-Butylbenzene	ND		ug/kg	6.4	0.31	1
o-Chlorotoluene	ND		ug/kg	6.4	0.28	1
p-Chlorotoluene	ND		ug/kg	6.4	0.23	1
1,2-Dibromo-3-chloropropane	ND		ug/kg	6.4	0.50	1
Hexachlorobutadiene	ND		ug/kg	6.4	0.44	1
Isopropylbenzene	ND		ug/kg	1.3	0.25	1
p-Isopropyltoluene	ND		ug/kg	1.3	0.26	1
Naphthalene	1.4	J	ug/kg	6.4	0.18	1
Acrylonitrile	ND		ug/kg	13	0.66	1
n-Propylbenzene	ND		ug/kg	1.3	0.27	1
1,2,3-Trichlorobenzene	ND		ug/kg	6.4	0.32	1
1,2,4-Trichlorobenzene	ND		ug/kg	6.4	0.27	1
1,3,5-Trimethylbenzene	0.35	J	ug/kg	6.4	0.20	1

Project Name: INLET ASSEMBLAGE/CORZO PARCEL **Lab Number:** L1746321

Project Number: 170494901 **Report Date:** 12/21/17

SAMPLE RESULTS

Lab ID: L1746321-03 Date Collected: 12/14/17 11:20

Client ID: C_SB04_10-11 Date Received: 12/14/17

Sample Location: BROOKLYN, NY Field Prep: Not Specified

Parameter	Result	Qualifier	Units	RL	MDL	Dilution Factor
Volatile Organics by 8260/5035 - Westborough Lab						
1,2,4-Trimethylbenzene	0.59	J	ug/kg	6.4	0.24	1
1,4-Dioxane	ND		ug/kg	51	18.	1
p-Diethylbenzene	ND		ug/kg	5.1	5.1	1
p-Ethyltoluene	ND		ug/kg	5.1	0.30	1
1,2,4,5-Tetramethylbenzene	3.8	J	ug/kg	5.1	0.20	1
Ethyl ether	ND		ug/kg	6.4	0.33	1
trans-1,4-Dichloro-2-butene	ND		ug/kg	6.4	0.50	1

Surrogate	% Recovery	Qualifier	Acceptance Criteria
1,2-Dichloroethane-d4	104		70-130
Toluene-d8	94		70-130
4-Bromofluorobenzene	105		70-130
Dibromofluoromethane	103		70-130

Project Name: INLET ASSEMBLAGE/CORZO PARCEL **Lab Number:** L1746321

Project Number: 170494901 **Report Date:** 12/21/17

SAMPLE RESULTS

Lab ID: L1746321-04
Client ID: C_SB05_0-1
Sample Location: BROOKLYN, NY

Date Collected: 12/14/17 12:10
Date Received: 12/14/17
Field Prep: Not Specified

Matrix: Soil
Analytical Method: 1,8260C
Analytical Date: 12/20/17 13:41
Analyst: PK
Percent Solids: 89%

Parameter	Result	Qualifier	Units	RL	MDL	Dilution Factor
Volatile Organics by 8260/5035 - Westborough Lab						
Methylene chloride	ND		ug/kg	13	2.2	1
1,1-Dichloroethane	ND		ug/kg	2.0	0.35	1
Chloroform	ND		ug/kg	2.0	0.48	1
Carbon tetrachloride	ND		ug/kg	1.3	0.45	1
1,2-Dichloropropane	ND		ug/kg	4.6	0.30	1
Dibromochloromethane	ND		ug/kg	1.3	0.23	1
1,1,2-Trichloroethane	ND		ug/kg	2.0	0.41	1
Tetrachloroethene	ND		ug/kg	1.3	0.40	1
Chlorobenzene	ND		ug/kg	1.3	0.46	1
Trichlorofluoromethane	ND		ug/kg	6.5	0.55	1
1,2-Dichloroethane	ND		ug/kg	1.3	0.32	1
1,1,1-Trichloroethane	ND		ug/kg	1.3	0.46	1
Bromodichloromethane	ND		ug/kg	1.3	0.40	1
trans-1,3-Dichloropropene	ND		ug/kg	1.3	0.27	1
cis-1,3-Dichloropropene	ND		ug/kg	1.3	0.30	1
1,3-Dichloropropene, Total	ND		ug/kg	1.3	0.27	1
1,1-Dichloropropene	ND		ug/kg	6.5	0.43	1
Bromoform	ND		ug/kg	5.2	0.31	1
1,1,2,2-Tetrachloroethane	ND		ug/kg	1.3	0.39	1
Benzene	ND		ug/kg	1.3	0.25	1
Toluene	ND		ug/kg	2.0	0.26	1
Ethylbenzene	ND		ug/kg	1.3	0.22	1
Chloromethane	ND		ug/kg	6.5	0.57	1
Bromomethane	ND		ug/kg	2.6	0.44	1
Vinyl chloride	ND		ug/kg	2.6	0.41	1
Chloroethane	ND		ug/kg	2.6	0.41	1
1,1-Dichloroethene	ND		ug/kg	1.3	0.49	1
trans-1,2-Dichloroethene	ND		ug/kg	2.0	0.32	1
Trichloroethene	ND		ug/kg	1.3	0.40	1
1,2-Dichlorobenzene	ND		ug/kg	6.5	0.24	1

Project Name: INLET ASSEMBLAGE/CORZO PARCEL **Lab Number:** L1746321

Project Number: 170494901 **Report Date:** 12/21/17

SAMPLE RESULTS

Lab ID: L1746321-04 Date Collected: 12/14/17 12:10

Client ID: C_SB05_0-1 Date Received: 12/14/17

Sample Location: BROOKLYN, NY Field Prep: Not Specified

Parameter	Result	Qualifier	Units	RL	MDL	Dilution Factor
Volatile Organics by 8260/5035 - Westborough Lab						
1,3-Dichlorobenzene	ND		ug/kg	6.5	0.28	1
1,4-Dichlorobenzene	ND		ug/kg	6.5	0.24	1
Methyl tert butyl ether	ND		ug/kg	2.6	0.20	1
p/m-Xylene	ND		ug/kg	2.6	0.46	1
o-Xylene	ND		ug/kg	2.6	0.44	1
Xylenes, Total	ND		ug/kg	2.6	0.44	1
cis-1,2-Dichloroethene	ND		ug/kg	1.3	0.45	1
1,2-Dichloroethene, Total	ND		ug/kg	1.3	0.32	1
Dibromomethane	ND		ug/kg	13	0.31	1
Styrene	ND		ug/kg	2.6	0.52	1
Dichlorodifluoromethane	ND		ug/kg	13	0.65	1
Acetone	67		ug/kg	13	3.0	1
Carbon disulfide	ND		ug/kg	13	1.4	1
2-Butanone	ND		ug/kg	13	0.90	1
Vinyl acetate	ND		ug/kg	13	0.20	1
4-Methyl-2-pentanone	ND		ug/kg	13	0.32	1
1,2,3-Trichloropropane	ND		ug/kg	13	0.23	1
2-Hexanone	ND		ug/kg	13	0.87	1
Bromochloromethane	ND		ug/kg	6.5	0.47	1
2,2-Dichloropropane	ND		ug/kg	6.5	0.59	1
1,2-Dibromoethane	ND		ug/kg	5.2	0.26	1
1,3-Dichloropropane	ND		ug/kg	6.5	0.24	1
1,1,1,2-Tetrachloroethane	ND		ug/kg	1.3	0.42	1
Bromobenzene	ND		ug/kg	6.5	0.29	1
n-Butylbenzene	ND		ug/kg	1.3	0.30	1
sec-Butylbenzene	ND		ug/kg	1.3	0.28	1
tert-Butylbenzene	ND		ug/kg	6.5	0.32	1
o-Chlorotoluene	ND		ug/kg	6.5	0.29	1
p-Chlorotoluene	ND		ug/kg	6.5	0.24	1
1,2-Dibromo-3-chloropropane	ND		ug/kg	6.5	0.52	1
Hexachlorobutadiene	ND		ug/kg	6.5	0.46	1
Isopropylbenzene	ND		ug/kg	1.3	0.25	1
p-Isopropyltoluene	ND		ug/kg	1.3	0.26	1
Naphthalene	0.18	J	ug/kg	6.5	0.18	1
Acrylonitrile	ND		ug/kg	13	0.67	1
n-Propylbenzene	ND		ug/kg	1.3	0.28	1
1,2,3-Trichlorobenzene	ND		ug/kg	6.5	0.33	1
1,2,4-Trichlorobenzene	ND		ug/kg	6.5	0.28	1
1,3,5-Trimethylbenzene	ND		ug/kg	6.5	0.21	1

Project Name: INLET ASSEMBLAGE/CORZO PARCEL **Lab Number:** L1746321

Project Number: 170494901 **Report Date:** 12/21/17

SAMPLE RESULTS

Lab ID: L1746321-04 Date Collected: 12/14/17 12:10

Client ID: C_SB05_0-1 Date Received: 12/14/17

Sample Location: BROOKLYN, NY Field Prep: Not Specified

Parameter	Result	Qualifier	Units	RL	MDL	Dilution Factor
Volatile Organics by 8260/5035 - Westborough Lab						
1,2,4-Trimethylbenzene	ND		ug/kg	6.5	0.24	1
1,4-Dioxane	ND		ug/kg	52	19.	1
p-Diethylbenzene	ND		ug/kg	5.2	5.2	1
p-Ethyltoluene	ND		ug/kg	5.2	0.31	1
1,2,4,5-Tetramethylbenzene	ND		ug/kg	5.2	0.20	1
Ethyl ether	ND		ug/kg	6.5	0.34	1
trans-1,4-Dichloro-2-butene	ND		ug/kg	6.5	0.51	1

Surrogate	% Recovery	Qualifier	Acceptance Criteria
1,2-Dichloroethane-d4	108		70-130
Toluene-d8	97		70-130
4-Bromofluorobenzene	106		70-130
Dibromofluoromethane	106		70-130

Project Name: INLET ASSEMBLAGE/CORZO PARCEL **Lab Number:** L1746321

Project Number: 170494901 **Report Date:** 12/21/17

SAMPLE RESULTS

Lab ID: L1746321-05
Client ID: C_SB05_7-8
Sample Location: BROOKLYN, NY

Date Collected: 12/14/17 12:20
Date Received: 12/14/17
Field Prep: Not Specified

Matrix: Soil
Analytical Method: 1,8260C
Analytical Date: 12/21/17 08:54
Analyst: MV
Percent Solids: 70%

Parameter	Result	Qualifier	Units	RL	MDL	Dilution Factor
Volatile Organics by 8260/5035 - Westborough Lab						
Methylene chloride	ND		ug/kg	20	3.4	1
1,1-Dichloroethane	ND		ug/kg	3.1	0.55	1
Chloroform	ND		ug/kg	3.1	0.76	1
Carbon tetrachloride	ND		ug/kg	2.0	0.70	1
1,2-Dichloropropane	ND		ug/kg	7.1	0.46	1
Dibromochloromethane	ND		ug/kg	2.0	0.36	1
1,1,2-Trichloroethane	ND		ug/kg	3.1	0.64	1
Tetrachloroethene	ND		ug/kg	2.0	0.62	1
Chlorobenzene	ND		ug/kg	2.0	0.71	1
Trichlorofluoromethane	ND		ug/kg	10	0.85	1
1,2-Dichloroethane	ND		ug/kg	2.0	0.50	1
1,1,1-Trichloroethane	ND		ug/kg	2.0	0.71	1
Bromodichloromethane	ND		ug/kg	2.0	0.63	1
trans-1,3-Dichloropropene	ND		ug/kg	2.0	0.42	1
cis-1,3-Dichloropropene	ND		ug/kg	2.0	0.47	1
1,3-Dichloropropene, Total	ND		ug/kg	2.0	0.42	1
1,1-Dichloropropene	ND		ug/kg	10	0.67	1
Bromoform	ND		ug/kg	8.2	0.48	1
1,1,2,2-Tetrachloroethane	ND		ug/kg	2.0	0.61	1
Benzene	ND		ug/kg	2.0	0.39	1
Toluene	ND		ug/kg	3.1	0.40	1
Ethylbenzene	ND		ug/kg	2.0	0.35	1
Chloromethane	ND		ug/kg	10	0.89	1
Bromomethane	ND		ug/kg	4.1	0.69	1
Vinyl chloride	ND		ug/kg	4.1	0.64	1
Chloroethane	ND		ug/kg	4.1	0.64	1
1,1-Dichloroethene	ND		ug/kg	2.0	0.76	1
trans-1,2-Dichloroethene	ND		ug/kg	3.1	0.49	1
Trichloroethene	ND		ug/kg	2.0	0.62	1
1,2-Dichlorobenzene	ND		ug/kg	10	0.37	1

Project Name: INLET ASSEMBLAGE/CORZO PARCEL **Lab Number:** L1746321

Project Number: 170494901 **Report Date:** 12/21/17

SAMPLE RESULTS

Lab ID: L1746321-05 Date Collected: 12/14/17 12:20

Client ID: C_SB05_7-8 Date Received: 12/14/17

Sample Location: BROOKLYN, NY Field Prep: Not Specified

Parameter	Result	Qualifier	Units	RL	MDL	Dilution Factor
Volatile Organics by 8260/5035 - Westborough Lab						
1,3-Dichlorobenzene	ND		ug/kg	10	0.44	1
1,4-Dichlorobenzene	ND		ug/kg	10	0.37	1
Methyl tert butyl ether	ND		ug/kg	4.1	0.31	1
p/m-Xylene	ND		ug/kg	4.1	0.72	1
o-Xylene	ND		ug/kg	4.1	0.69	1
Xylenes, Total	ND		ug/kg	4.1	0.69	1
cis-1,2-Dichloroethene	ND		ug/kg	2.0	0.70	1
1,2-Dichloroethene, Total	ND		ug/kg	2.0	0.49	1
Dibromomethane	ND		ug/kg	20	0.49	1
Styrene	ND		ug/kg	4.1	0.82	1
Dichlorodifluoromethane	ND		ug/kg	20	1.0	1
Acetone	140		ug/kg	20	4.7	1
Carbon disulfide	ND		ug/kg	20	2.2	1
2-Butanone	15	J	ug/kg	20	1.4	1
Vinyl acetate	ND		ug/kg	20	0.31	1
4-Methyl-2-pentanone	ND		ug/kg	20	0.50	1
1,2,3-Trichloropropane	ND		ug/kg	20	0.36	1
2-Hexanone	ND		ug/kg	20	1.4	1
Bromochloromethane	ND		ug/kg	10	0.73	1
2,2-Dichloropropane	ND		ug/kg	10	0.92	1
1,2-Dibromoethane	ND		ug/kg	8.2	0.41	1
1,3-Dichloropropane	ND		ug/kg	10	0.37	1
1,1,1,2-Tetrachloroethane	ND		ug/kg	2.0	0.65	1
Bromobenzene	ND		ug/kg	10	0.45	1
n-Butylbenzene	ND		ug/kg	2.0	0.46	1
sec-Butylbenzene	ND		ug/kg	2.0	0.44	1
tert-Butylbenzene	ND		ug/kg	10	0.50	1
o-Chlorotoluene	ND		ug/kg	10	0.45	1
p-Chlorotoluene	ND		ug/kg	10	0.37	1
1,2-Dibromo-3-chloropropane	ND		ug/kg	10	0.81	1
Hexachlorobutadiene	ND		ug/kg	10	0.71	1
Isopropylbenzene	ND		ug/kg	2.0	0.40	1
p-Isopropyltoluene	ND		ug/kg	2.0	0.41	1
Naphthalene	ND		ug/kg	10	0.28	1
Acrylonitrile	ND		ug/kg	20	1.0	1
n-Propylbenzene	ND		ug/kg	2.0	0.44	1
1,2,3-Trichlorobenzene	ND		ug/kg	10	0.51	1
1,2,4-Trichlorobenzene	ND		ug/kg	10	0.44	1
1,3,5-Trimethylbenzene	ND		ug/kg	10	0.33	1

Project Name: INLET ASSEMBLAGE/CORZO PARCEL **Lab Number:** L1746321

Project Number: 170494901 **Report Date:** 12/21/17

SAMPLE RESULTS

Lab ID: L1746321-05 Date Collected: 12/14/17 12:20

Client ID: C_SB05_7-8 Date Received: 12/14/17

Sample Location: BROOKLYN, NY Field Prep: Not Specified

Parameter	Result	Qualifier	Units	RL	MDL	Dilution Factor
Volatile Organics by 8260/5035 - Westborough Lab						
1,2,4-Trimethylbenzene	ND		ug/kg	10	0.38	1
1,4-Dioxane	ND		ug/kg	82	29.	1
p-Diethylbenzene	ND		ug/kg	8.2	8.2	1
p-Ethyltoluene	ND		ug/kg	8.2	0.48	1
1,2,4,5-Tetramethylbenzene	ND		ug/kg	8.2	0.32	1
Ethyl ether	ND		ug/kg	10	0.53	1
trans-1,4-Dichloro-2-butene	ND		ug/kg	10	0.80	1

Surrogate	% Recovery	Qualifier	Acceptance Criteria
1,2-Dichloroethane-d4	107		70-130
Toluene-d8	95		70-130
4-Bromofluorobenzene	105		70-130
Dibromofluoromethane	105		70-130

Project Name: INLET ASSEMBLAGE/CORZO PARCEL **Lab Number:** L1746321

Project Number: 170494901 **Report Date:** 12/21/17

SAMPLE RESULTS

Lab ID: L1746321-06
Client ID: C_SB05_10-11
Sample Location: BROOKLYN, NY

Date Collected: 12/14/17 12:30
Date Received: 12/14/17
Field Prep: Not Specified

Matrix: Soil
Analytical Method: 1,8260C
Analytical Date: 12/20/17 14:34
Analyst: PK
Percent Solids: 69%

Parameter	Result	Qualifier	Units	RL	MDL	Dilution Factor
Volatile Organics by 8260/5035 - Westborough Lab						
Methylene chloride	ND		ug/kg	12	1.9	1
1,1-Dichloroethane	ND		ug/kg	1.8	0.32	1
Chloroform	ND		ug/kg	1.8	0.44	1
Carbon tetrachloride	ND		ug/kg	1.2	0.41	1
1,2-Dichloropropane	ND		ug/kg	4.1	0.27	1
Dibromochloromethane	ND		ug/kg	1.2	0.21	1
1,1,2-Trichloroethane	ND		ug/kg	1.8	0.37	1
Tetrachloroethene	ND		ug/kg	1.2	0.36	1
Chlorobenzene	ND		ug/kg	1.2	0.41	1
Trichlorofluoromethane	ND		ug/kg	5.9	0.49	1
1,2-Dichloroethane	ND		ug/kg	1.2	0.29	1
1,1,1-Trichloroethane	ND		ug/kg	1.2	0.41	1
Bromodichloromethane	ND		ug/kg	1.2	0.36	1
trans-1,3-Dichloropropene	ND		ug/kg	1.2	0.24	1
cis-1,3-Dichloropropene	ND		ug/kg	1.2	0.27	1
1,3-Dichloropropene, Total	ND		ug/kg	1.2	0.24	1
1,1-Dichloropropene	ND		ug/kg	5.9	0.39	1
Bromoform	ND		ug/kg	4.7	0.28	1
1,1,2,2-Tetrachloroethane	ND		ug/kg	1.2	0.35	1
Benzene	ND		ug/kg	1.2	0.23	1
Toluene	ND		ug/kg	1.8	0.23	1
Ethylbenzene	ND		ug/kg	1.2	0.20	1
Chloromethane	ND		ug/kg	5.9	0.51	1
Bromomethane	ND		ug/kg	2.4	0.40	1
Vinyl chloride	ND		ug/kg	2.4	0.37	1
Chloroethane	ND		ug/kg	2.4	0.37	1
1,1-Dichloroethene	ND		ug/kg	1.2	0.44	1
trans-1,2-Dichloroethene	ND		ug/kg	1.8	0.28	1
Trichloroethene	ND		ug/kg	1.2	0.36	1
1,2-Dichlorobenzene	ND		ug/kg	5.9	0.21	1

Project Name: INLET ASSEMBLAGE/CORZO PARCEL **Lab Number:** L1746321

Project Number: 170494901 **Report Date:** 12/21/17

SAMPLE RESULTS

Lab ID: L1746321-06 Date Collected: 12/14/17 12:30

Client ID: C_SB05_10-11 Date Received: 12/14/17

Sample Location: BROOKLYN, NY Field Prep: Not Specified

Parameter	Result	Qualifier	Units	RL	MDL	Dilution Factor
Volatile Organics by 8260/5035 - Westborough Lab						
1,3-Dichlorobenzene	ND		ug/kg	5.9	0.26	1
1,4-Dichlorobenzene	ND		ug/kg	5.9	0.21	1
Methyl tert butyl ether	ND		ug/kg	2.4	0.18	1
p/m-Xylene	ND		ug/kg	2.4	0.41	1
o-Xylene	ND		ug/kg	2.4	0.40	1
Xylenes, Total	ND		ug/kg	2.4	0.40	1
cis-1,2-Dichloroethene	ND		ug/kg	1.2	0.40	1
1,2-Dichloroethene, Total	ND		ug/kg	1.2	0.28	1
Dibromomethane	ND		ug/kg	12	0.28	1
Styrene	ND		ug/kg	2.4	0.47	1
Dichlorodifluoromethane	ND		ug/kg	12	0.59	1
Acetone	60		ug/kg	12	2.7	1
Carbon disulfide	ND		ug/kg	12	1.3	1
2-Butanone	ND		ug/kg	12	0.81	1
Vinyl acetate	ND		ug/kg	12	0.18	1
4-Methyl-2-pentanone	ND		ug/kg	12	0.29	1
1,2,3-Trichloropropane	ND		ug/kg	12	0.21	1
2-Hexanone	ND		ug/kg	12	0.78	1
Bromochloromethane	ND		ug/kg	5.9	0.42	1
2,2-Dichloropropane	ND		ug/kg	5.9	0.53	1
1,2-Dibromoethane	ND		ug/kg	4.7	0.23	1
1,3-Dichloropropane	ND		ug/kg	5.9	0.22	1
1,1,1,2-Tetrachloroethane	ND		ug/kg	1.2	0.37	1
Bromobenzene	ND		ug/kg	5.9	0.26	1
n-Butylbenzene	ND		ug/kg	1.2	0.27	1
sec-Butylbenzene	ND		ug/kg	1.2	0.26	1
tert-Butylbenzene	ND		ug/kg	5.9	0.29	1
o-Chlorotoluene	ND		ug/kg	5.9	0.26	1
p-Chlorotoluene	ND		ug/kg	5.9	0.22	1
1,2-Dibromo-3-chloropropane	ND		ug/kg	5.9	0.47	1
Hexachlorobutadiene	ND		ug/kg	5.9	0.41	1
Isopropylbenzene	ND		ug/kg	1.2	0.23	1
p-Isopropyltoluene	ND		ug/kg	1.2	0.24	1
Naphthalene	ND		ug/kg	5.9	0.16	1
Acrylonitrile	ND		ug/kg	12	0.60	1
n-Propylbenzene	ND		ug/kg	1.2	0.25	1
1,2,3-Trichlorobenzene	ND		ug/kg	5.9	0.30	1
1,2,4-Trichlorobenzene	ND		ug/kg	5.9	0.25	1
1,3,5-Trimethylbenzene	ND		ug/kg	5.9	0.19	1

Project Name: INLET ASSEMBLAGE/CORZO PARCEL **Lab Number:** L1746321

Project Number: 170494901 **Report Date:** 12/21/17

SAMPLE RESULTS

Lab ID: L1746321-06 Date Collected: 12/14/17 12:30

Client ID: C_SB05_10-11 Date Received: 12/14/17

Sample Location: BROOKLYN, NY Field Prep: Not Specified

Parameter	Result	Qualifier	Units	RL	MDL	Dilution Factor
Volatile Organics by 8260/5035 - Westborough Lab						
1,2,4-Trimethylbenzene	ND		ug/kg	5.9	0.22	1
1,4-Dioxane	ND		ug/kg	47	17.	1
p-Diethylbenzene	ND		ug/kg	4.7	4.7	1
p-Ethyltoluene	ND		ug/kg	4.7	0.28	1
1,2,4,5-Tetramethylbenzene	ND		ug/kg	4.7	0.18	1
Ethyl ether	ND		ug/kg	5.9	0.31	1
trans-1,4-Dichloro-2-butene	ND		ug/kg	5.9	0.46	1

Surrogate	% Recovery	Qualifier	Acceptance Criteria
1,2-Dichloroethane-d4	103		70-130
Toluene-d8	94		70-130
4-Bromofluorobenzene	101		70-130
Dibromofluoromethane	105		70-130

Project Name: INLET ASSEMBLAGE/CORZO PARCEL **Lab Number:** L1746321

Project Number: 170494901 **Report Date:** 12/21/17

SAMPLE RESULTS

Lab ID: L1746321-07
Client ID: C_SBTB01_121417
Sample Location: BROOKLYN, NY

Date Collected: 12/14/17 00:00
Date Received: 12/14/17
Field Prep: Not Specified

Matrix: Water
Analytical Method: 1,8260C
Analytical Date: 12/21/17 00:58
Analyst: PD

Parameter	Result	Qualifier	Units	RL	MDL	Dilution Factor
Volatile Organics by GC/MS - Westborough Lab						
Methylene chloride	ND		ug/l	2.5	0.70	1
1,1-Dichloroethane	ND		ug/l	2.5	0.70	1
Chloroform	ND		ug/l	2.5	0.70	1
Carbon tetrachloride	ND		ug/l	0.50	0.13	1
1,2-Dichloropropane	ND		ug/l	1.0	0.14	1
Dibromochloromethane	ND		ug/l	0.50	0.15	1
1,1,2-Trichloroethane	ND		ug/l	1.5	0.50	1
Tetrachloroethene	ND		ug/l	0.50	0.18	1
Chlorobenzene	ND		ug/l	2.5	0.70	1
Trichlorofluoromethane	ND		ug/l	2.5	0.70	1
1,2-Dichloroethane	ND		ug/l	0.50	0.13	1
1,1,1-Trichloroethane	ND		ug/l	2.5	0.70	1
Bromodichloromethane	ND		ug/l	0.50	0.19	1
trans-1,3-Dichloropropene	ND		ug/l	0.50	0.16	1
cis-1,3-Dichloropropene	ND		ug/l	0.50	0.14	1
1,3-Dichloropropene, Total	ND		ug/l	0.50	0.14	1
1,1-Dichloropropene	ND		ug/l	2.5	0.70	1
Bromoform	ND		ug/l	2.0	0.65	1
1,1,2,2-Tetrachloroethane	ND		ug/l	0.50	0.17	1
Benzene	ND		ug/l	0.50	0.16	1
Toluene	ND		ug/l	2.5	0.70	1
Ethylbenzene	ND		ug/l	2.5	0.70	1
Chloromethane	ND		ug/l	2.5	0.70	1
Bromomethane	ND		ug/l	2.5	0.70	1
Vinyl chloride	ND		ug/l	1.0	0.07	1
Chloroethane	ND		ug/l	2.5	0.70	1
1,1-Dichloroethene	ND		ug/l	0.50	0.17	1
trans-1,2-Dichloroethene	ND		ug/l	2.5	0.70	1
Trichloroethene	ND		ug/l	0.50	0.18	1
1,2-Dichlorobenzene	ND		ug/l	2.5	0.70	1

Project Name: INLET ASSEMBLAGE/CORZO PARCEL **Lab Number:** L1746321

Project Number: 170494901 **Report Date:** 12/21/17

SAMPLE RESULTS

Lab ID: L1746321-07 Date Collected: 12/14/17 00:00

Client ID: C_SBTB01_121417 Date Received: 12/14/17

Sample Location: BROOKLYN, NY Field Prep: Not Specified

Parameter	Result	Qualifier	Units	RL	MDL	Dilution Factor
Volatile Organics by GC/MS - Westborough Lab						
1,3-Dichlorobenzene	ND		ug/l	2.5	0.70	1
1,4-Dichlorobenzene	ND		ug/l	2.5	0.70	1
Methyl tert butyl ether	ND		ug/l	2.5	0.70	1
p/m-Xylene	ND		ug/l	2.5	0.70	1
o-Xylene	ND		ug/l	2.5	0.70	1
Xylenes, Total	ND		ug/l	2.5	0.70	1
cis-1,2-Dichloroethene	ND		ug/l	2.5	0.70	1
1,2-Dichloroethene, Total	ND		ug/l	2.5	0.70	1
Dibromomethane	ND		ug/l	5.0	1.0	1
1,2,3-Trichloropropane	ND		ug/l	2.5	0.70	1
Acrylonitrile	ND		ug/l	5.0	1.5	1
Styrene	ND		ug/l	2.5	0.70	1
Dichlorodifluoromethane	ND		ug/l	5.0	1.0	1
Acetone	ND		ug/l	5.0	1.5	1
Carbon disulfide	ND		ug/l	5.0	1.0	1
2-Butanone	ND		ug/l	5.0	1.9	1
Vinyl acetate	ND		ug/l	5.0	1.0	1
4-Methyl-2-pentanone	ND		ug/l	5.0	1.0	1
2-Hexanone	ND		ug/l	5.0	1.0	1
Bromochloromethane	ND		ug/l	2.5	0.70	1
2,2-Dichloropropane	ND		ug/l	2.5	0.70	1
1,2-Dibromoethane	ND		ug/l	2.0	0.65	1
1,3-Dichloropropane	ND		ug/l	2.5	0.70	1
1,1,1,2-Tetrachloroethane	ND		ug/l	2.5	0.70	1
Bromobenzene	ND		ug/l	2.5	0.70	1
n-Butylbenzene	ND		ug/l	2.5	0.70	1
sec-Butylbenzene	ND		ug/l	2.5	0.70	1
tert-Butylbenzene	ND		ug/l	2.5	0.70	1
o-Chlorotoluene	ND		ug/l	2.5	0.70	1
p-Chlorotoluene	ND		ug/l	2.5	0.70	1
1,2-Dibromo-3-chloropropane	ND		ug/l	2.5	0.70	1
Hexachlorobutadiene	ND		ug/l	2.5	0.70	1
Isopropylbenzene	ND		ug/l	2.5	0.70	1
p-Isopropyltoluene	ND		ug/l	2.5	0.70	1
Naphthalene	ND		ug/l	2.5	0.70	1
n-Propylbenzene	ND		ug/l	2.5	0.70	1
1,2,3-Trichlorobenzene	ND		ug/l	2.5	0.70	1
1,2,4-Trichlorobenzene	ND		ug/l	2.5	0.70	1
1,3,5-Trimethylbenzene	ND		ug/l	2.5	0.70	1

Project Name: INLET ASSEMBLAGE/CORZO PARCEL **Lab Number:** L1746321

Project Number: 170494901 **Report Date:** 12/21/17

SAMPLE RESULTS

Lab ID: L1746321-07 Date Collected: 12/14/17 00:00

Client ID: C_SBTB01_121417 Date Received: 12/14/17

Sample Location: BROOKLYN, NY Field Prep: Not Specified

Parameter	Result	Qualifier	Units	RL	MDL	Dilution Factor
Volatile Organics by GC/MS - Westborough Lab						
1,2,4-Trimethylbenzene	ND		ug/l	2.5	0.70	1
1,4-Dioxane	ND		ug/l	250	61.	1
p-Diethylbenzene	ND		ug/l	2.0	0.70	1
p-Ethyltoluene	ND		ug/l	2.0	0.70	1
1,2,4,5-Tetramethylbenzene	ND		ug/l	2.0	0.54	1
Ethyl ether	ND		ug/l	2.5	0.70	1
trans-1,4-Dichloro-2-butene	ND		ug/l	2.5	0.70	1

Surrogate	% Recovery	Qualifier	Acceptance Criteria
1,2-Dichloroethane-d4	98		70-130
Toluene-d8	98		70-130
4-Bromofluorobenzene	98		70-130
Dibromofluoromethane	100		70-130

Project Name: INLET ASSEMBLAGE/CORZO PARCEL **Lab Number:** L1746321

Project Number: 170494901 **Report Date:** 12/21/17

SAMPLE RESULTS

Lab ID: L1746321-08
Client ID: C_SBFB01_121417
Sample Location: BROOKLYN, NY

Date Collected: 12/14/17 16:40
Date Received: 12/14/17
Field Prep: Not Specified

Matrix: Water
Analytical Method: 1,8260C
Analytical Date: 12/21/17 01:26
Analyst: PD

Parameter	Result	Qualifier	Units	RL	MDL	Dilution Factor
Volatile Organics by GC/MS - Westborough Lab						
Methylene chloride	ND		ug/l	2.5	0.70	1
1,1-Dichloroethane	ND		ug/l	2.5	0.70	1
Chloroform	ND		ug/l	2.5	0.70	1
Carbon tetrachloride	ND		ug/l	0.50	0.13	1
1,2-Dichloropropane	ND		ug/l	1.0	0.14	1
Dibromochloromethane	ND		ug/l	0.50	0.15	1
1,1,2-Trichloroethane	ND		ug/l	1.5	0.50	1
Tetrachloroethene	ND		ug/l	0.50	0.18	1
Chlorobenzene	ND		ug/l	2.5	0.70	1
Trichlorofluoromethane	ND		ug/l	2.5	0.70	1
1,2-Dichloroethane	ND		ug/l	0.50	0.13	1
1,1,1-Trichloroethane	ND		ug/l	2.5	0.70	1
Bromodichloromethane	ND		ug/l	0.50	0.19	1
trans-1,3-Dichloropropene	ND		ug/l	0.50	0.16	1
cis-1,3-Dichloropropene	ND		ug/l	0.50	0.14	1
1,3-Dichloropropene, Total	ND		ug/l	0.50	0.14	1
1,1-Dichloropropene	ND		ug/l	2.5	0.70	1
Bromoform	ND		ug/l	2.0	0.65	1
1,1,2,2-Tetrachloroethane	ND		ug/l	0.50	0.17	1
Benzene	ND		ug/l	0.50	0.16	1
Toluene	ND		ug/l	2.5	0.70	1
Ethylbenzene	ND		ug/l	2.5	0.70	1
Chloromethane	ND		ug/l	2.5	0.70	1
Bromomethane	ND		ug/l	2.5	0.70	1
Vinyl chloride	ND		ug/l	1.0	0.07	1
Chloroethane	ND		ug/l	2.5	0.70	1
1,1-Dichloroethene	ND		ug/l	0.50	0.17	1
trans-1,2-Dichloroethene	ND		ug/l	2.5	0.70	1
Trichloroethene	ND		ug/l	0.50	0.18	1
1,2-Dichlorobenzene	ND		ug/l	2.5	0.70	1

Project Name: INLET ASSEMBLAGE/CORZO PARCEL **Lab Number:** L1746321

Project Number: 170494901 **Report Date:** 12/21/17

SAMPLE RESULTS

Lab ID: L1746321-08 Date Collected: 12/14/17 16:40

Client ID: C_SBFB01_121417 Date Received: 12/14/17

Sample Location: BROOKLYN, NY Field Prep: Not Specified

Parameter	Result	Qualifier	Units	RL	MDL	Dilution Factor
Volatile Organics by GC/MS - Westborough Lab						
1,3-Dichlorobenzene	ND		ug/l	2.5	0.70	1
1,4-Dichlorobenzene	ND		ug/l	2.5	0.70	1
Methyl tert butyl ether	ND		ug/l	2.5	0.70	1
p/m-Xylene	ND		ug/l	2.5	0.70	1
o-Xylene	ND		ug/l	2.5	0.70	1
Xylenes, Total	ND		ug/l	2.5	0.70	1
cis-1,2-Dichloroethene	ND		ug/l	2.5	0.70	1
1,2-Dichloroethene, Total	ND		ug/l	2.5	0.70	1
Dibromomethane	ND		ug/l	5.0	1.0	1
1,2,3-Trichloropropane	ND		ug/l	2.5	0.70	1
Acrylonitrile	ND		ug/l	5.0	1.5	1
Styrene	ND		ug/l	2.5	0.70	1
Dichlorodifluoromethane	ND		ug/l	5.0	1.0	1
Acetone	ND		ug/l	5.0	1.5	1
Carbon disulfide	ND		ug/l	5.0	1.0	1
2-Butanone	ND		ug/l	5.0	1.9	1
Vinyl acetate	ND		ug/l	5.0	1.0	1
4-Methyl-2-pentanone	ND		ug/l	5.0	1.0	1
2-Hexanone	ND		ug/l	5.0	1.0	1
Bromochloromethane	ND		ug/l	2.5	0.70	1
2,2-Dichloropropane	ND		ug/l	2.5	0.70	1
1,2-Dibromoethane	ND		ug/l	2.0	0.65	1
1,3-Dichloropropane	ND		ug/l	2.5	0.70	1
1,1,1,2-Tetrachloroethane	ND		ug/l	2.5	0.70	1
Bromobenzene	ND		ug/l	2.5	0.70	1
n-Butylbenzene	ND		ug/l	2.5	0.70	1
sec-Butylbenzene	ND		ug/l	2.5	0.70	1
tert-Butylbenzene	ND		ug/l	2.5	0.70	1
o-Chlorotoluene	ND		ug/l	2.5	0.70	1
p-Chlorotoluene	ND		ug/l	2.5	0.70	1
1,2-Dibromo-3-chloropropane	ND		ug/l	2.5	0.70	1
Hexachlorobutadiene	ND		ug/l	2.5	0.70	1
Isopropylbenzene	ND		ug/l	2.5	0.70	1
p-Isopropyltoluene	ND		ug/l	2.5	0.70	1
Naphthalene	ND		ug/l	2.5	0.70	1
n-Propylbenzene	ND		ug/l	2.5	0.70	1
1,2,3-Trichlorobenzene	ND		ug/l	2.5	0.70	1
1,2,4-Trichlorobenzene	ND		ug/l	2.5	0.70	1
1,3,5-Trimethylbenzene	ND		ug/l	2.5	0.70	1

Project Name: INLET ASSEMBLAGE/CORZO PARCEL **Lab Number:** L1746321

Project Number: 170494901 **Report Date:** 12/21/17

SAMPLE RESULTS

Lab ID: L1746321-08 Date Collected: 12/14/17 16:40

Client ID: C_SBFB01_121417 Date Received: 12/14/17

Sample Location: BROOKLYN, NY Field Prep: Not Specified

Parameter	Result	Qualifier	Units	RL	MDL	Dilution Factor
Volatile Organics by GC/MS - Westborough Lab						
1,2,4-Trimethylbenzene	ND		ug/l	2.5	0.70	1
1,4-Dioxane	ND		ug/l	250	61.	1
p-Diethylbenzene	ND		ug/l	2.0	0.70	1
p-Ethyltoluene	ND		ug/l	2.0	0.70	1
1,2,4,5-Tetramethylbenzene	ND		ug/l	2.0	0.54	1
Ethyl ether	ND		ug/l	2.5	0.70	1
trans-1,4-Dichloro-2-butene	ND		ug/l	2.5	0.70	1

Surrogate	% Recovery	Qualifier	Acceptance Criteria
1,2-Dichloroethane-d4	98		70-130
Toluene-d8	98		70-130
4-Bromofluorobenzene	94		70-130
Dibromofluoromethane	102		70-130

Project Name: INLET ASSEMBLAGE/CORZO PARCEL **Lab Number:** L1746321

Project Number: 170494901 **Report Date:** 12/21/17

Method Blank Analysis
Batch Quality Control

Analytical Method: 1,8260C
Analytical Date: 12/20/17 08:26
Analyst: MV

Parameter	Result	Qualifier	Units	RL	MDL
Volatile Organics by 8260/5035 - Westborough Lab for sample(s): 01-04,06 Batch: WG1074862-5					
Methylene chloride	ND		ug/kg	10	1.6
1,1-Dichloroethane	ND		ug/kg	1.5	0.27
Chloroform	ND		ug/kg	1.5	0.37
Carbon tetrachloride	ND		ug/kg	1.0	0.34
1,2-Dichloropropane	ND		ug/kg	3.5	0.23
Dibromochloromethane	ND		ug/kg	1.0	0.18
1,1,2-Trichloroethane	ND		ug/kg	1.5	0.31
Tetrachloroethene	ND		ug/kg	1.0	0.30
Chlorobenzene	ND		ug/kg	1.0	0.35
Trichlorofluoromethane	ND		ug/kg	5.0	0.42
1,2-Dichloroethane	ND		ug/kg	1.0	0.25
1,1,1-Trichloroethane	ND		ug/kg	1.0	0.35
Bromodichloromethane	ND		ug/kg	1.0	0.31
trans-1,3-Dichloropropene	ND		ug/kg	1.0	0.21
cis-1,3-Dichloropropene	ND		ug/kg	1.0	0.23
1,3-Dichloropropene, Total	ND		ug/kg	1.0	0.21
1,1-Dichloropropene	ND		ug/kg	5.0	0.33
Bromoform	ND		ug/kg	4.0	0.24
1,1,2,2-Tetrachloroethane	ND		ug/kg	1.0	0.30
Benzene	ND		ug/kg	1.0	0.19
Toluene	ND		ug/kg	1.5	0.20
Ethylbenzene	ND		ug/kg	1.0	0.17
Chloromethane	ND		ug/kg	5.0	0.44
Bromomethane	0.38	J	ug/kg	2.0	0.34
Vinyl chloride	ND		ug/kg	2.0	0.32
Chloroethane	ND		ug/kg	2.0	0.32
1,1-Dichloroethene	ND		ug/kg	1.0	0.37
trans-1,2-Dichloroethene	ND		ug/kg	1.5	0.24
Trichloroethene	ND		ug/kg	1.0	0.30

Project Name: INLET ASSEMBLAGE/CORZO PARCEL **Lab Number:** L1746321

Project Number: 170494901 **Report Date:** 12/21/17

Method Blank Analysis
Batch Quality Control

Analytical Method: 1,8260C
Analytical Date: 12/20/17 08:26
Analyst: MV

Parameter	Result	Qualifier	Units	RL	MDL
Volatile Organics by 8260/5035 - Westborough Lab for sample(s): 01-04,06 Batch: WG1074862-5					
1,2-Dichlorobenzene	ND		ug/kg	5.0	0.18
1,3-Dichlorobenzene	ND		ug/kg	5.0	0.22
1,4-Dichlorobenzene	ND		ug/kg	5.0	0.18
Methyl tert butyl ether	ND		ug/kg	2.0	0.15
p/m-Xylene	ND		ug/kg	2.0	0.35
o-Xylene	ND		ug/kg	2.0	0.34
Xylenes, Total	ND		ug/kg	2.0	0.34
cis-1,2-Dichloroethene	ND		ug/kg	1.0	0.34
1,2-Dichloroethene, Total	ND		ug/kg	1.0	0.24
Dibromomethane	ND		ug/kg	10	0.24
Styrene	ND		ug/kg	2.0	0.40
Dichlorodifluoromethane	ND		ug/kg	10	0.50
Acetone	ND		ug/kg	10	2.3
Carbon disulfide	ND		ug/kg	10	1.1
2-Butanone	ND		ug/kg	10	0.69
Vinyl acetate	ND		ug/kg	10	0.15
4-Methyl-2-pentanone	ND		ug/kg	10	0.24
1,2,3-Trichloropropane	ND		ug/kg	10	0.18
2-Hexanone	ND		ug/kg	10	0.67
Bromochloromethane	ND		ug/kg	5.0	0.36
2,2-Dichloropropane	ND		ug/kg	5.0	0.45
1,2-Dibromoethane	ND		ug/kg	4.0	0.20
1,3-Dichloropropane	ND		ug/kg	5.0	0.18
1,1,1,2-Tetrachloroethane	ND		ug/kg	1.0	0.32
Bromobenzene	ND		ug/kg	5.0	0.22
n-Butylbenzene	ND		ug/kg	1.0	0.23
sec-Butylbenzene	ND		ug/kg	1.0	0.22
tert-Butylbenzene	ND		ug/kg	5.0	0.25
o-Chlorotoluene	ND		ug/kg	5.0	0.22

Project Name: INLET ASSEMBLAGE/CORZO PARCEL **Lab Number:** L1746321

Project Number: 170494901 **Report Date:** 12/21/17

Method Blank Analysis
Batch Quality Control

Analytical Method: 1,8260C
Analytical Date: 12/20/17 08:26
Analyst: MV

Parameter	Result	Qualifier	Units	RL	MDL
Volatile Organics by 8260/5035 - Westborough Lab for sample(s): 01-04,06 Batch: WG1074862-5					
p-Chlorotoluene	ND		ug/kg	5.0	0.18
1,2-Dibromo-3-chloropropane	ND		ug/kg	5.0	0.40
Hexachlorobutadiene	ND		ug/kg	5.0	0.35
Isopropylbenzene	ND		ug/kg	1.0	0.19
p-Isopropyltoluene	ND		ug/kg	1.0	0.20
Naphthalene	ND		ug/kg	5.0	0.14
Acrylonitrile	ND		ug/kg	10	0.51
n-Propylbenzene	ND		ug/kg	1.0	0.22
1,2,3-Trichlorobenzene	ND		ug/kg	5.0	0.25
1,2,4-Trichlorobenzene	ND		ug/kg	5.0	0.22
1,3,5-Trimethylbenzene	ND		ug/kg	5.0	0.16
1,2,4-Trimethylbenzene	ND		ug/kg	5.0	0.19
1,4-Dioxane	ND		ug/kg	40	14.
p-Diethylbenzene	ND		ug/kg	4.0	4.0
p-Ethyltoluene	ND		ug/kg	4.0	0.23
1,2,4,5-Tetramethylbenzene	ND		ug/kg	4.0	0.16
Ethyl ether	ND		ug/kg	5.0	0.26
trans-1,4-Dichloro-2-butene	ND		ug/kg	5.0	0.39

Tentatively Identified Compounds

Total TIC Compounds	2.18	J	ug/kg
Cyclotrisiloxane, Hexamethyl-	2.18	NJ	ug/kg

Project Name: INLET ASSEMBLAGE/CORZO PARCEL **Lab Number:** L1746321

Project Number: 170494901 **Report Date:** 12/21/17

Method Blank Analysis
Batch Quality Control

Analytical Method: 1,8260C
Analytical Date: 12/20/17 08:26
Analyst: MV

Parameter	Result	Qualifier	Units	RL	MDL
Volatile Organics by 8260/5035 - Westborough Lab for sample(s): 01-04,06 Batch: WG1074862-5					

Surrogate	%Recovery	Qualifier	Acceptance Criteria
1,2-Dichloroethane-d4	106		70-130
Toluene-d8	95		70-130
4-Bromofluorobenzene	100		70-130
Dibromofluoromethane	102		70-130

Project Name: INLET ASSEMBLAGE/CORZO PARCEL **Lab Number:** L1746321

Project Number: 170494901 **Report Date:** 12/21/17

Method Blank Analysis
Batch Quality Control

Analytical Method: 1,8260C
Analytical Date: 12/20/17 20:18
Analyst: PD

Parameter	Result	Qualifier	Units	RL	MDL
Volatile Organics by GC/MS - Westborough Lab for sample(s): 07-08 Batch: WG1075353-5					
Methylene chloride	ND		ug/l	2.5	0.70
1,1-Dichloroethane	ND		ug/l	2.5	0.70
Chloroform	ND		ug/l	2.5	0.70
Carbon tetrachloride	ND		ug/l	0.50	0.13
1,2-Dichloropropane	ND		ug/l	1.0	0.14
Dibromochloromethane	ND		ug/l	0.50	0.15
1,1,2-Trichloroethane	ND		ug/l	1.5	0.50
Tetrachloroethene	ND		ug/l	0.50	0.18
Chlorobenzene	ND		ug/l	2.5	0.70
Trichlorofluoromethane	ND		ug/l	2.5	0.70
1,2-Dichloroethane	ND		ug/l	0.50	0.13
1,1,1-Trichloroethane	ND		ug/l	2.5	0.70
Bromodichloromethane	ND		ug/l	0.50	0.19
trans-1,3-Dichloropropene	ND		ug/l	0.50	0.16
cis-1,3-Dichloropropene	ND		ug/l	0.50	0.14
1,3-Dichloropropene, Total	ND		ug/l	0.50	0.14
1,1-Dichloropropene	ND		ug/l	2.5	0.70
Bromoform	ND		ug/l	2.0	0.65
1,1,2,2-Tetrachloroethane	ND		ug/l	0.50	0.17
Benzene	ND		ug/l	0.50	0.16
Toluene	ND		ug/l	2.5	0.70
Ethylbenzene	ND		ug/l	2.5	0.70
Chloromethane	ND		ug/l	2.5	0.70
Bromomethane	ND		ug/l	2.5	0.70
Vinyl chloride	ND		ug/l	1.0	0.07
Chloroethane	ND		ug/l	2.5	0.70
1,1-Dichloroethene	ND		ug/l	0.50	0.17
trans-1,2-Dichloroethene	ND		ug/l	2.5	0.70
Trichloroethene	ND		ug/l	0.50	0.18

Project Name: INLET ASSEMBLAGE/CORZO PARCEL **Lab Number:** L1746321

Project Number: 170494901 **Report Date:** 12/21/17

Method Blank Analysis
Batch Quality Control

Analytical Method: 1,8260C
Analytical Date: 12/20/17 20:18
Analyst: PD

Parameter	Result	Qualifier	Units	RL	MDL
Volatile Organics by GC/MS - Westborough Lab for sample(s): 07-08 Batch: WG1075353-5					
1,2-Dichlorobenzene	ND		ug/l	2.5	0.70
1,3-Dichlorobenzene	ND		ug/l	2.5	0.70
1,4-Dichlorobenzene	ND		ug/l	2.5	0.70
Methyl tert butyl ether	ND		ug/l	2.5	0.70
p/m-Xylene	ND		ug/l	2.5	0.70
o-Xylene	ND		ug/l	2.5	0.70
Xylenes, Total	ND		ug/l	2.5	0.70
cis-1,2-Dichloroethene	ND		ug/l	2.5	0.70
1,2-Dichloroethene, Total	ND		ug/l	2.5	0.70
Dibromomethane	ND		ug/l	5.0	1.0
1,2,3-Trichloropropane	ND		ug/l	2.5	0.70
Acrylonitrile	ND		ug/l	5.0	1.5
Styrene	ND		ug/l	2.5	0.70
Dichlorodifluoromethane	ND		ug/l	5.0	1.0
Acetone	ND		ug/l	5.0	1.5
Carbon disulfide	ND		ug/l	5.0	1.0
2-Butanone	ND		ug/l	5.0	1.9
Vinyl acetate	ND		ug/l	5.0	1.0
4-Methyl-2-pentanone	ND		ug/l	5.0	1.0
2-Hexanone	ND		ug/l	5.0	1.0
Bromochloromethane	ND		ug/l	2.5	0.70
2,2-Dichloropropane	ND		ug/l	2.5	0.70
1,2-Dibromoethane	ND		ug/l	2.0	0.65
1,3-Dichloropropane	ND		ug/l	2.5	0.70
1,1,1,2-Tetrachloroethane	ND		ug/l	2.5	0.70
Bromobenzene	ND		ug/l	2.5	0.70
n-Butylbenzene	ND		ug/l	2.5	0.70
sec-Butylbenzene	ND		ug/l	2.5	0.70
tert-Butylbenzene	ND		ug/l	2.5	0.70

Project Name: INLET ASSEMBLAGE/CORZO PARCEL **Lab Number:** L1746321

Project Number: 170494901 **Report Date:** 12/21/17

Method Blank Analysis
Batch Quality Control

Analytical Method: 1,8260C
Analytical Date: 12/20/17 20:18
Analyst: PD

Parameter	Result	Qualifier	Units	RL	MDL
Volatile Organics by GC/MS - Westborough Lab for sample(s): 07-08 Batch: WG1075353-5					
o-Chlorotoluene	ND		ug/l	2.5	0.70
p-Chlorotoluene	ND		ug/l	2.5	0.70
1,2-Dibromo-3-chloropropane	ND		ug/l	2.5	0.70
Hexachlorobutadiene	ND		ug/l	2.5	0.70
Isopropylbenzene	ND		ug/l	2.5	0.70
p-Isopropyltoluene	ND		ug/l	2.5	0.70
Naphthalene	ND		ug/l	2.5	0.70
n-Propylbenzene	ND		ug/l	2.5	0.70
1,2,3-Trichlorobenzene	ND		ug/l	2.5	0.70
1,2,4-Trichlorobenzene	ND		ug/l	2.5	0.70
1,3,5-Trimethylbenzene	ND		ug/l	2.5	0.70
1,2,4-Trimethylbenzene	ND		ug/l	2.5	0.70
1,4-Dioxane	ND		ug/l	250	61.
p-Diethylbenzene	ND		ug/l	2.0	0.70
p-Ethyltoluene	ND		ug/l	2.0	0.70
1,2,4,5-Tetramethylbenzene	ND		ug/l	2.0	0.54
Ethyl ether	ND		ug/l	2.5	0.70
trans-1,4-Dichloro-2-butene	ND		ug/l	2.5	0.70

Tentatively Identified Compounds

No Tentatively Identified Compounds	ND	ug/l

Project Name: INLET ASSEMBLAGE/CORZO PARCEL **Lab Number:** L1746321

Project Number: 170494901 **Report Date:** 12/21/17

Method Blank Analysis
Batch Quality Control

Analytical Method: 1,8260C
Analytical Date: 12/20/17 20:18
Analyst: PD

Parameter	Result	Qualifier	Units	RL	MDL
Volatile Organics by GC/MS - Westborough Lab for sample(s): 07-08 Batch: WG1075353-5					

Surrogate	%Recovery	Qualifier	Acceptance Criteria
1,2-Dichloroethane-d4	96		70-130
Toluene-d8	99		70-130
4-Bromofluorobenzene	98		70-130
Dibromofluoromethane	99		70-130

Project Name: INLET ASSEMBLAGE/CORZO PARCEL **Lab Number:** L1746321

Project Number: 170494901 **Report Date:** 12/21/17

Method Blank Analysis
Batch Quality Control

Analytical Method: 1,8260C
Analytical Date: 12/21/17 08:01
Analyst: MV

Parameter	Result	Qualifier	Units	RL	MDL
Volatile Organics by 8260/5035 - Westborough Lab for sample(s): 05 Batch: WG1075361-5					
Methylene chloride	ND		ug/kg	10	1.6
1,1-Dichloroethane	ND		ug/kg	1.5	0.27
Chloroform	ND		ug/kg	1.5	0.37
Carbon tetrachloride	ND		ug/kg	1.0	0.34
1,2-Dichloropropane	ND		ug/kg	3.5	0.23
Dibromochloromethane	ND		ug/kg	1.0	0.18
1,1,2-Trichloroethane	ND		ug/kg	1.5	0.31
Tetrachloroethene	ND		ug/kg	1.0	0.30
Chlorobenzene	ND		ug/kg	1.0	0.35
Trichlorofluoromethane	ND		ug/kg	5.0	0.42
1,2-Dichloroethane	ND		ug/kg	1.0	0.25
1,1,1-Trichloroethane	ND		ug/kg	1.0	0.35
Bromodichloromethane	ND		ug/kg	1.0	0.31
trans-1,3-Dichloropropene	ND		ug/kg	1.0	0.21
cis-1,3-Dichloropropene	ND		ug/kg	1.0	0.23
1,3-Dichloropropene, Total	ND		ug/kg	1.0	0.21
1,1-Dichloropropene	ND		ug/kg	5.0	0.33
Bromoform	ND		ug/kg	4.0	0.24
1,1,2,2-Tetrachloroethane	ND		ug/kg	1.0	0.30
Benzene	ND		ug/kg	1.0	0.19
Toluene	ND		ug/kg	1.5	0.20
Ethylbenzene	ND		ug/kg	1.0	0.17
Chloromethane	ND		ug/kg	5.0	0.44
Bromomethane	0.38	J	ug/kg	2.0	0.34
Vinyl chloride	ND		ug/kg	2.0	0.32
Chloroethane	ND		ug/kg	2.0	0.32
1,1-Dichloroethene	ND		ug/kg	1.0	0.37
trans-1,2-Dichloroethene	ND		ug/kg	1.5	0.24
Trichloroethene	ND		ug/kg	1.0	0.30

Project Name: INLET ASSEMBLAGE/CORZO PARCEL **Lab Number:** L1746321

Project Number: 170494901 **Report Date:** 12/21/17

Method Blank Analysis
Batch Quality Control

Analytical Method: 1,8260C
Analytical Date: 12/21/17 08:01
Analyst: MV

Parameter	Result	Qualifier	Units	RL	MDL
Volatile Organics by 8260/5035 - Westborough Lab for sample(s): 05 Batch: WG1075361-5					
1,2-Dichlorobenzene	ND		ug/kg	5.0	0.18
1,3-Dichlorobenzene	ND		ug/kg	5.0	0.22
1,4-Dichlorobenzene	ND		ug/kg	5.0	0.18
Methyl tert butyl ether	ND		ug/kg	2.0	0.15
p/m-Xylene	ND		ug/kg	2.0	0.35
o-Xylene	ND		ug/kg	2.0	0.34
Xylenes, Total	ND		ug/kg	2.0	0.34
cis-1,2-Dichloroethene	ND		ug/kg	1.0	0.34
1,2-Dichloroethene, Total	ND		ug/kg	1.0	0.24
Dibromomethane	ND		ug/kg	10	0.24
Styrene	ND		ug/kg	2.0	0.40
Dichlorodifluoromethane	ND		ug/kg	10	0.50
Acetone	ND		ug/kg	10	2.3
Carbon disulfide	ND		ug/kg	10	1.1
2-Butanone	ND		ug/kg	10	0.69
Vinyl acetate	ND		ug/kg	10	0.15
4-Methyl-2-pentanone	ND		ug/kg	10	0.24
1,2,3-Trichloropropane	ND		ug/kg	10	0.18
2-Hexanone	ND		ug/kg	10	0.67
Bromochloromethane	ND		ug/kg	5.0	0.36
2,2-Dichloropropane	ND		ug/kg	5.0	0.45
1,2-Dibromoethane	ND		ug/kg	4.0	0.20
1,3-Dichloropropane	ND		ug/kg	5.0	0.18
1,1,1,2-Tetrachloroethane	ND		ug/kg	1.0	0.32
Bromobenzene	ND		ug/kg	5.0	0.22
n-Butylbenzene	ND		ug/kg	1.0	0.23
sec-Butylbenzene	ND		ug/kg	1.0	0.22
tert-Butylbenzene	ND		ug/kg	5.0	0.25
o-Chlorotoluene	ND		ug/kg	5.0	0.22

Project Name: INLET ASSEMBLAGE/CORZO PARCEL **Lab Number:** L1746321

Project Number: 170494901 **Report Date:** 12/21/17

Method Blank Analysis
Batch Quality Control

Analytical Method: 1,8260C
Analytical Date: 12/21/17 08:01
Analyst: MV

Parameter	Result	Qualifier	Units	RL	MDL
Volatile Organics by 8260/5035 - Westborough Lab for sample(s): 05 Batch: WG1075361-5					
p-Chlorotoluene	ND		ug/kg	5.0	0.18
1,2-Dibromo-3-chloropropane	ND		ug/kg	5.0	0.40
Hexachlorobutadiene	ND		ug/kg	5.0	0.35
Isopropylbenzene	ND		ug/kg	1.0	0.19
p-Isopropyltoluene	ND		ug/kg	1.0	0.20
Naphthalene	ND		ug/kg	5.0	0.14
Acrylonitrile	ND		ug/kg	10	0.51
n-Propylbenzene	ND		ug/kg	1.0	0.22
1,2,3-Trichlorobenzene	ND		ug/kg	5.0	0.25
1,2,4-Trichlorobenzene	ND		ug/kg	5.0	0.22
1,3,5-Trimethylbenzene	ND		ug/kg	5.0	0.16
1,2,4-Trimethylbenzene	ND		ug/kg	5.0	0.19
1,4-Dioxane	ND		ug/kg	40	14.
p-Diethylbenzene	ND		ug/kg	4.0	4.0
p-Ethyltoluene	ND		ug/kg	4.0	0.23
1,2,4,5-Tetramethylbenzene	ND		ug/kg	4.0	0.16
Ethyl ether	ND		ug/kg	5.0	0.26
trans-1,4-Dichloro-2-butene	ND		ug/kg	5.0	0.39

Surrogate	%Recovery	Qualifier	Acceptance Criteria
1,2-Dichloroethane-d4	105		70-130
Toluene-d8	93		70-130
4-Bromofluorobenzene	100		70-130
Dibromofluoromethane	103		70-130

Lab Control Sample Analysis
Batch Quality Control

Project Name: INLET ASSEMBLAGE/CORZO PARCEL

Project Number: 170494901

Lab Number: L1746321

Report Date: 12/21/17

Parameter	LCS %Recovery	Qual	LCSD %Recovery	Qual	%Recovery Limits	RPD	Qual	RPD Limits
Volatile Organics by 8260/5035 - Westborough Lab Associated sample(s): 01-04,06 Batch: WG1074862-3 WG1074862-4								
Methylene chloride	87		83		70-130	5		30
1,1-Dichloroethane	118		113		70-130	4		30
Chloroform	104		101		70-130	3		30
Carbon tetrachloride	109		106		70-130	3		30
1,2-Dichloropropane	117		115		70-130	2		30
Dibromochloromethane	91		90		70-130	1		30
1,1,2-Trichloroethane	91		88		70-130	3		30
Tetrachloroethene	92		90		70-130	2		30
Chlorobenzene	89		87		70-130	2		30
Trichlorofluoromethane	102		97		70-139	5		30
1,2-Dichloroethane	116		112		70-130	4		30
1,1,1-Trichloroethane	108		104		70-130	4		30
Bromodichloromethane	104		101		70-130	3		30
trans-1,3-Dichloropropene	97		96		70-130	1		30
cis-1,3-Dichloropropene	111		109		70-130	2		30
1,1-Dichloropropene	108		104		70-130	4		30
Bromoform	88		86		70-130	2		30
1,1,2,2-Tetrachloroethane	80		80		70-130	0		30
Benzene	101		98		70-130	3		30
Toluene	85		83		70-130	2		30
Ethylbenzene	88		86		70-130	2		30
Chloromethane	116		110		52-130	5		30
Bromomethane	112		107		57-147	5		30

Lab Control Sample Analysis
Batch Quality Control

Project Name: INLET ASSEMBLAGE/CORZO PARCEL

Project Number: 170494901

Lab Number: L1746321

Report Date: 12/21/17

Parameter	LCS %Recovery	Qual	LCSD %Recovery	Qual	%Recovery Limits	RPD	Qual	RPD Limits
Volatile Organics by 8260/5035 - Westborough Lab Associated sample(s): 01-04,06 Batch: WG1074862-3 WG1074862-4								
Vinyl chloride	101		95		67-130	6		30
Chloroethane	108		102		50-151	6		30
1,1-Dichloroethene	103		100		65-135	3		30
trans-1,2-Dichloroethene	104		100		70-130	4		30
Trichloroethene	105		102		70-130	3		30
1,2-Dichlorobenzene	82		80		70-130	2		30
1,3-Dichlorobenzene	82		81		70-130	1		30
1,4-Dichlorobenzene	81		81		70-130	0		30
Methyl tert butyl ether	111		108		66-130	3		30
p/m-Xylene	90		88		70-130	2		30
o-Xylene	92		90		70-130	2		30
cis-1,2-Dichloroethene	104		101		70-130	3		30
Dibromomethane	103		100		70-130	3		30
Styrene	88		86		70-130	2		30
Dichlorodifluoromethane	90		85		30-146	6		30
Acetone	123		120		54-140	2		30
Carbon disulfide	101		96		59-130	5		30
2-Butanone	106		114		70-130	7		30
Vinyl acetate	119		116		70-130	3		30
4-Methyl-2-pentanone	99		94		70-130	5		30
1,2,3-Trichloropropane	83		83		68-130	0		30
2-Hexanone	95		94		70-130	1		30
Bromochloromethane	112		106		70-130	6		30

Lab Control Sample Analysis
Batch Quality Control

Project Name: INLET ASSEMBLAGE/CORZO PARCEL

Project Number: 170494901

Lab Number: L1746321

Report Date: 12/21/17

Parameter	LCS %Recovery	Qual	LCSD %Recovery	Qual	%Recovery Limits	RPD	Qual	RPD Limits
Volatile Organics by 8260/5035 - Westborough Lab Associated sample(s): 01-04,06 Batch: WG1074862-3 WG1074862-4								
2,2-Dichloropropane	116		111		70-130	4		30
1,2-Dibromoethane	89		88		70-130	1		30
1,3-Dichloropropane	91		90		69-130	1		30
1,1,1,2-Tetrachloroethane	92		91		70-130	1		30
Bromobenzene	82		81		70-130	1		30
n-Butylbenzene	83		80		70-130	4		30
sec-Butylbenzene	83		81		70-130	2		30
tert-Butylbenzene	82		80		70-130	2		30
o-Chlorotoluene	**66**	Q	85		70-130	25		30
p-Chlorotoluene	84		81		70-130	4		30
1,2-Dibromo-3-chloropropane	79		78		68-130	1		30
Hexachlorobutadiene	87		84		67-130	4		30
Isopropylbenzene	83		81		70-130	2		30
p-Isopropyltoluene	83		81		70-130	2		30
Naphthalene	84		85		70-130	1		30
Acrylonitrile	**136**	Q	129		70-130	5		30
n-Propylbenzene	81		80		70-130	1		30
1,2,3-Trichlorobenzene	87		86		70-130	1		30
1,2,4-Trichlorobenzene	87		86		70-130	1		30
1,3,5-Trimethylbenzene	83		81		70-130	2		30
1,2,4-Trimethylbenzene	83		82		70-130	1		30
1,4-Dioxane	105		103		65-136	2		30
p-Diethylbenzene	83		82		70-130	1		30

Lab Control Sample Analysis
Batch Quality Control

Project Name: INLET ASSEMBLAGE/CORZO PARCEL

Project Number: 170494901

Lab Number: L1746321

Report Date: 12/21/17

Parameter	LCS %Recovery	Qual	LCSD %Recovery	Qual	%Recovery Limits	RPD	Qual	RPD Limits
Volatile Organics by 8260/5035 - Westborough Lab Associated sample(s): 01-04,06 Batch: WG1074862-3 WG1074862-4								
p-Ethyltoluene	83		81		70-130	2		30
1,2,4,5-Tetramethylbenzene	82		81		70-130	1		30
Ethyl ether	110		105		67-130	5		30
trans-1,4-Dichloro-2-butene	99		97		70-130	2		30

Surrogate	LCS %Recovery	Qual	LCSD %Recovery	Qual	Acceptance Criteria
1,2-Dichloroethane-d4	106		104		70-130
Toluene-d8	96		96		70-130
4-Bromofluorobenzene	103		103		70-130
Dibromofluoromethane	107		106		70-130

Lab Control Sample Analysis
Batch Quality Control

Project Name: INLET ASSEMBLAGE/CORZO PARCEL

Project Number: 170494901

Lab Number: L1746321

Report Date: 12/21/17

Parameter	LCS %Recovery	Qual	LCSD %Recovery	Qual	%Recovery Limits	RPD	Qual	RPD Limits
Volatile Organics by GC/MS - Westborough Lab Associated sample(s): 07-08 Batch: WG1075353-3 WG1075353-4								
Methylene chloride	100		110		70-130	10		20
1,1-Dichloroethane	99		110		70-130	11		20
Chloroform	90		100		70-130	11		20
Carbon tetrachloride	85		98		63-132	14		20
1,2-Dichloropropane	100		110		70-130	10		20
Dibromochloromethane	90		98		63-130	9		20
1,1,2-Trichloroethane	100		110		70-130	10		20
Tetrachloroethene	89		100		70-130	12		20
Chlorobenzene	92		100		75-130	8		20
Trichlorofluoromethane	82		93		62-150	13		20
1,2-Dichloroethane	91		100		70-130	9		20
1,1,1-Trichloroethane	86		100		67-130	15		20
Bromodichloromethane	89		98		67-130	10		20
trans-1,3-Dichloropropene	92		99		70-130	7		20
cis-1,3-Dichloropropene	90		99		70-130	10		20
1,1-Dichloropropene	90		100		70-130	11		20
Bromoform	92		97		54-136	5		20
1,1,2,2-Tetrachloroethane	110		110		67-130	0		20
Benzene	97		110		70-130	13		20
Toluene	95		100		70-130	5		20
Ethylbenzene	91		100		70-130	9		20
Chloromethane	110		130		64-130	17		20
Bromomethane	63		70		39-139	11		20

Lab Control Sample Analysis
Batch Quality Control

Project Name: INLET ASSEMBLAGE/CORZO PARCEL

Project Number: 170494901

Lab Number: L1746321

Report Date: 12/21/17

Parameter	LCS %Recovery	Qual	LCSD %Recovery	Qual	%Recovery Limits	RPD	Qual	RPD Limits
Volatile Organics by GC/MS - Westborough Lab Associated sample(s): 07-08 Batch: WG1075353-3 WG1075353-4								
Vinyl chloride	100		110		55-140	10		20
Chloroethane	79		91		55-138	14		20
1,1-Dichloroethene	81		94		61-145	15		20
trans-1,2-Dichloroethene	93		100		70-130	7		20
Trichloroethene	92		100		70-130	8		20
1,2-Dichlorobenzene	93		100		70-130	7		20
1,3-Dichlorobenzene	92		100		70-130	8		20
1,4-Dichlorobenzene	93		100		70-130	7		20
Methyl tert butyl ether	89		97		63-130	9		20
p/m-Xylene	90		105		70-130	15		20
o-Xylene	90		100		70-130	11		20
cis-1,2-Dichloroethene	93		100		70-130	7		20
Dibromomethane	94		100		70-130	6		20
1,2,3-Trichloropropane	100		110		64-130	10		20
Acrylonitrile	130		**140**	Q	70-130	7		20
Styrene	90		100		70-130	11		20
Dichlorodifluoromethane	86		97		36-147	12		20
Acetone	**150**	Q	**160**	Q	58-148	6		20
Carbon disulfide	83		96		51-130	15		20
2-Butanone	**140**	Q	**160**	Q	63-138	13		20
Vinyl acetate	100		110		70-130	10		20
4-Methyl-2-pentanone	110		110		59-130	0		20
2-Hexanone	96		110		57-130	14		20

Lab Control Sample Analysis
Batch Quality Control

Project Name: INLET ASSEMBLAGE/CORZO PARCEL

Project Number: 170494901

Lab Number: L1746321

Report Date: 12/21/17

Parameter	LCS %Recovery	Qual	LCSD %Recovery	Qual	%Recovery Limits	RPD	Qual	RPD Limits
Volatile Organics by GC/MS - Westborough Lab Associated sample(s): 07-08 Batch: WG1075353-3 WG1075353-4								
Bromochloromethane	99		110		70-130	11		20
2,2-Dichloropropane	87		98		63-133	12		20
1,2-Dibromoethane	95		100		70-130	5		20
1,3-Dichloropropane	99		110		70-130	11		20
1,1,1,2-Tetrachloroethane	89		97		64-130	9		20
Bromobenzene	91		100		70-130	9		20
n-Butylbenzene	84		89		53-136	6		20
sec-Butylbenzene	86		95		70-130	10		20
tert-Butylbenzene	70		80		70-130	13		20
o-Chlorotoluene	82		100		70-130	20		20
p-Chlorotoluene	90		100		70-130	11		20
1,2-Dibromo-3-chloropropane	100		110		41-144	10		20
Hexachlorobutadiene	86		92		63-130	7		20
Isopropylbenzene	89		100		70-130	12		20
p-Isopropyltoluene	80		86		70-130	7		20
Naphthalene	120		120		70-130	0		20
n-Propylbenzene	91		100		69-130	9		20
1,2,3-Trichlorobenzene	100		110		70-130	10		20
1,2,4-Trichlorobenzene	97		100		70-130	3		20
1,3,5-Trimethylbenzene	90		98		64-130	9		20
1,2,4-Trimethylbenzene	90		96		70-130	6		20
1,4-Dioxane	132		138		56-162	4		20
p-Diethylbenzene	79		85		70-130	7		20

Lab Control Sample Analysis
Batch Quality Control

Project Name: INLET ASSEMBLAGE/CORZO PARCEL

Project Number: 170494901

Lab Number: L1746321

Report Date: 12/21/17

Parameter	LCS %Recovery	Qual	LCSD %Recovery	Qual	%Recovery Limits	RPD	Qual	RPD Limits
Volatile Organics by GC/MS - Westborough Lab Associated sample(s): 07-08 Batch: WG1075353-3 WG1075353-4								
p-Ethyltoluene	88		98		70-130	11		20
1,2,4,5-Tetramethylbenzene	110		120		70-130	9		20
Ethyl ether	89		96		59-134	8		20
trans-1,4-Dichloro-2-butene	97		100		70-130	3		20

Surrogate	LCS %Recovery	Qual	LCSD %Recovery	Qual	Acceptance Criteria
1,2-Dichloroethane-d4	95		96		70-130
Toluene-d8	100		99		70-130
4-Bromofluorobenzene	94		92		70-130
Dibromofluoromethane	98		98		70-130

Lab Control Sample Analysis
Batch Quality Control

Project Name: INLET ASSEMBLAGE/CORZO PARCEL

Project Number: 170494901

Lab Number: L1746321

Report Date: 12/21/17

Parameter	LCS %Recovery	Qual	LCSD %Recovery	Qual	%Recovery Limits	RPD	Qual	RPD Limits
Volatile Organics by 8260/5035 - Westborough Lab Associated sample(s): 05 Batch: WG1075361-3 WG1075361-4								
Methylene chloride	86		84		70-130	2		30
1,1-Dichloroethane	119		120		70-130	1		30
Chloroform	106		108		70-130	2		30
Carbon tetrachloride	111		110		70-130	1		30
1,2-Dichloropropane	120		121		70-130	1		30
Dibromochloromethane	92		94		70-130	2		30
1,1,2-Trichloroethane	90		92		70-130	2		30
Tetrachloroethene	92		94		70-130	2		30
Chlorobenzene	88		89		70-130	1		30
Trichlorofluoromethane	102		100		70-139	2		30
1,2-Dichloroethane	120		121		70-130	1		30
1,1,1-Trichloroethane	110		110		70-130	0		30
Bromodichloromethane	106		106		70-130	0		30
trans-1,3-Dichloropropene	96		98		70-130	2		30
cis-1,3-Dichloropropene	111		112		70-130	1		30
1,1-Dichloropropene	107		106		70-130	1		30
Bromoform	86		89		70-130	3		30
1,1,2,2-Tetrachloroethane	79		82		70-130	4		30
Benzene	103		103		70-130	0		30
Toluene	84		85		70-130	1		30
Ethylbenzene	88		89		70-130	1		30
Chloromethane	122		118		52-130	3		30
Bromomethane	111		113		57-147	2		30

Lab Control Sample Analysis
Batch Quality Control

Project Name: INLET ASSEMBLAGE/CORZO PARCEL

Project Number: 170494901

Lab Number: L1746321

Report Date: 12/21/17

Parameter	LCS %Recovery	Qual	LCSD %Recovery	Qual	%Recovery Limits	RPD	Qual	RPD Limits
Volatile Organics by 8260/5035 - Westborough Lab Associated sample(s): 05 Batch: WG1075361-3 WG1075361-4								
Vinyl chloride	101		97		67-130	4		30
Chloroethane	107		107		50-151	0		30
1,1-Dichloroethene	102		100		65-135	2		30
trans-1,2-Dichloroethene	104		103		70-130	1		30
Trichloroethene	106		107		70-130	1		30
1,2-Dichlorobenzene	81		82		70-130	1		30
1,3-Dichlorobenzene	82		82		70-130	0		30
1,4-Dichlorobenzene	82		83		70-130	1		30
Methyl tert butyl ether	111		112		66-130	1		30
p/m-Xylene	90		90		70-130	0		30
o-Xylene	92		93		70-130	1		30
cis-1,2-Dichloroethene	106		106		70-130	0		30
Dibromomethane	106		107		70-130	1		30
Styrene	87		88		70-130	1		30
Dichlorodifluoromethane	89		86		30-146	3		30
Acetone	133		130		54-140	2		30
Carbon disulfide	99		98		59-130	1		30
2-Butanone	107		126		70-130	16		30
Vinyl acetate	124		128		70-130	3		30
4-Methyl-2-pentanone	98		102		70-130	4		30
1,2,3-Trichloropropane	82		85		68-130	4		30
2-Hexanone	92		100		70-130	8		30
Bromochloromethane	112		113		70-130	1		30

Lab Control Sample Analysis
Batch Quality Control

Project Name: INLET ASSEMBLAGE/CORZO PARCEL

Project Number: 170494901

Lab Number: L1746321

Report Date: 12/21/17

Parameter	LCS %Recovery	Qual	LCSD %Recovery	Qual	%Recovery Limits	RPD	Qual	RPD Limits
Volatile Organics by 8260/5035 - Westborough Lab Associated sample(s): 05 Batch: WG1075361-3 WG1075361-4								
2,2-Dichloropropane	116		115		70-130	1		30
1,2-Dibromoethane	89		91		70-130	2		30
1,3-Dichloropropane	90		92		69-130	2		30
1,1,1,2-Tetrachloroethane	92		93		70-130	1		30
Bromobenzene	82		84		70-130	2		30
n-Butylbenzene	81		81		70-130	0		30
sec-Butylbenzene	80		81		70-130	1		30
tert-Butylbenzene	80		81		70-130	1		30
o-Chlorotoluene	85		87		70-130	2		30
p-Chlorotoluene	80		82		70-130	2		30
1,2-Dibromo-3-chloropropane	77		80		68-130	4		30
Hexachlorobutadiene	84		87		67-130	4		30
Isopropylbenzene	81		81		70-130	0		30
p-Isopropyltoluene	81		82		70-130	1		30
Naphthalene	82		85		70-130	4		30
Acrylonitrile	126		**140**	Q	70-130	11		30
n-Propylbenzene	80		80		70-130	0		30
1,2,3-Trichlorobenzene	87		89		70-130	2		30
1,2,4-Trichlorobenzene	87		88		70-130	1		30
1,3,5-Trimethylbenzene	81		82		70-130	1		30
1,2,4-Trimethylbenzene	81		82		70-130	1		30
1,4-Dioxane	113		111		65-136	2		30
p-Diethylbenzene	81		82		70-130	1		30

Lab Control Sample Analysis

Batch Quality Control

Project Name: INLET ASSEMBLAGE/CORZO PARCEL

Project Number: 170494901

Lab Number: L1746321

Report Date: 12/21/17

Parameter	LCS %Recovery	Qual	LCSD %Recovery	Qual	%Recovery Limits	RPD	Qual	RPD Limits
Volatile Organics by 8260/5035 - Westborough Lab Associated sample(s): 05 Batch: WG1075361-3 WG1075361-4								
p-Ethyltoluene	81		82		70-130	1		30
1,2,4,5-Tetramethylbenzene	81		82		70-130	1		30
Ethyl ether	108		108		67-130	0		30
trans-1,4-Dichloro-2-butene	96		105		70-130	9		30

Surrogate	LCS %Recovery	Qual	LCSD %Recovery	Qual	Acceptance Criteria
1,2-Dichloroethane-d4	108		107		70-130
Toluene-d8	93		94		70-130
4-Bromofluorobenzene	100		100		70-130
Dibromofluoromethane	106		107		70-130

SEMIVOLATILES

Project Name: INLET ASSEMBLAGE/CORZO PARCEL **Lab Number:** L1746321

Project Number: 170494901 **Report Date:** 12/21/17

SAMPLE RESULTS

Lab ID: L1746321-01
Client ID: C_SB04_0-1
Sample Location: BROOKLYN, NY

Matrix: Soil
Analytical Method: 1,8270D
Analytical Date: 12/20/17 09:30
Analyst: TT
Percent Solids: 74%

Date Collected: 12/14/17 11:10
Date Received: 12/14/17
Field Prep: Not Specified
Extraction Method: EPA 3546
Extraction Date: 12/18/17 18:42

Parameter	Result	Qualifier	Units	RL	MDL	Dilution Factor
Semivolatile Organics by GC/MS - Westborough Lab						
Acenaphthene	230		ug/kg	180	23.	1
1,2,4-Trichlorobenzene	ND		ug/kg	220	25.	1
Hexachlorobenzene	ND		ug/kg	130	25.	1
Bis(2-chloroethyl)ether	ND		ug/kg	200	30.	1
2-Chloronaphthalene	ND		ug/kg	220	22.	1
1,2-Dichlorobenzene	ND		ug/kg	220	40.	1
1,3-Dichlorobenzene	ND		ug/kg	220	38.	1
1,4-Dichlorobenzene	ND		ug/kg	220	39.	1
3,3'-Dichlorobenzidine	ND		ug/kg	220	59.	1
2,4-Dinitrotoluene	ND		ug/kg	220	44.	1
2,6-Dinitrotoluene	ND		ug/kg	220	38.	1
Fluoranthene	4200		ug/kg	130	26.	1
4-Chlorophenyl phenyl ether	ND		ug/kg	220	24.	1
4-Bromophenyl phenyl ether	ND		ug/kg	220	34.	1
Bis(2-chloroisopropyl)ether	ND		ug/kg	270	38.	1
Bis(2-chloroethoxy)methane	ND		ug/kg	240	22.	1
Hexachlorobutadiene	ND		ug/kg	220	32.	1
Hexachlorocyclopentadiene	ND		ug/kg	640	200	1
Hexachloroethane	ND		ug/kg	180	36.	1
Isophorone	ND		ug/kg	200	29.	1
Naphthalene	53	J	ug/kg	220	27.	1
Nitrobenzene	ND		ug/kg	200	33.	1
NDPA/DPA	ND		ug/kg	180	25.	1
n-Nitrosodi-n-propylamine	ND		ug/kg	220	34.	1
Bis(2-ethylhexyl)phthalate	110	J	ug/kg	220	77.	1
Butyl benzyl phthalate	ND		ug/kg	220	56.	1
Di-n-butylphthalate	ND		ug/kg	220	42.	1
Di-n-octylphthalate	ND		ug/kg	220	76.	1
Diethyl phthalate	ND		ug/kg	220	21.	1
Dimethyl phthalate	ND		ug/kg	220	47.	1

Project Name: INLET ASSEMBLAGE/CORZO PARCEL **Lab Number:** L1746321

Project Number: 170494901 **Report Date:** 12/21/17

SAMPLE RESULTS

Lab ID: L1746321-01 Date Collected: 12/14/17 11:10

Client ID: C_SB04_0-1 Date Received: 12/14/17

Sample Location: BROOKLYN, NY Field Prep: Not Specified

Parameter	Result	Qualifier	Units	RL	MDL	Dilution Factor
Semivolatile Organics by GC/MS - Westborough Lab						
Benzo(a)anthracene	1900		ug/kg	130	25.	1
Benzo(a)pyrene	2200		ug/kg	180	54.	1
Benzo(b)fluoranthene	2600		ug/kg	130	37.	1
Benzo(k)fluoranthene	920		ug/kg	130	36.	1
Chrysene	1800		ug/kg	130	23.	1
Acenaphthylene	75	J	ug/kg	180	34.	1
Anthracene	680		ug/kg	130	43.	1
Benzo(ghi)perylene	1300		ug/kg	180	26.	1
Fluorene	160	J	ug/kg	220	22.	1
Phenanthrene	1800		ug/kg	130	27.	1
Dibenzo(a,h)anthracene	320		ug/kg	130	26.	1
Indeno(1,2,3-cd)pyrene	1400		ug/kg	180	31.	1
Pyrene	3500		ug/kg	130	22.	1
Biphenyl	ND		ug/kg	510	52.	1
4-Chloroaniline	ND		ug/kg	220	40.	1
2-Nitroaniline	ND		ug/kg	220	43.	1
3-Nitroaniline	ND		ug/kg	220	42.	1
4-Nitroaniline	ND		ug/kg	220	92.	1
Dibenzofuran	130	J	ug/kg	220	21.	1
2-Methylnaphthalene	28	J	ug/kg	270	27.	1
1,2,4,5-Tetrachlorobenzene	ND		ug/kg	220	23.	1
Acetophenone	ND		ug/kg	220	28.	1
2,4,6-Trichlorophenol	ND		ug/kg	130	42.	1
p-Chloro-m-cresol	ND		ug/kg	220	33.	1
2-Chlorophenol	ND		ug/kg	220	26.	1
2,4-Dichlorophenol	ND		ug/kg	200	36.	1
2,4-Dimethylphenol	ND		ug/kg	220	73.	1
2-Nitrophenol	ND		ug/kg	480	84.	1
4-Nitrophenol	ND		ug/kg	310	91.	1
2,4-Dinitrophenol	ND		ug/kg	1100	100	1
4,6-Dinitro-o-cresol	ND		ug/kg	580	110	1
Pentachlorophenol	ND		ug/kg	180	49.	1
Phenol	ND		ug/kg	220	34.	1
2-Methylphenol	ND		ug/kg	220	34.	1
3-Methylphenol/4-Methylphenol	ND		ug/kg	320	35.	1
2,4,5-Trichlorophenol	ND		ug/kg	220	43.	1
Benzoic Acid	ND		ug/kg	720	220	1
Benzyl Alcohol	ND		ug/kg	220	68.	1
Carbazole	110	J	ug/kg	220	22.	1

Project Name: INLET ASSEMBLAGE/CORZO PARCEL **Lab Number:** L1746321

Project Number: 170494901 **Report Date:** 12/21/17

SAMPLE RESULTS

Lab ID: L1746321-01 Date Collected: 12/14/17 11:10

Client ID: C_SB04_0-1 Date Received: 12/14/17

Sample Location: BROOKLYN, NY Field Prep: Not Specified

Parameter	Result	Qualifier	Units	RL	MDL	Dilution Factor

Semivolatile Organics by GC/MS - Westborough Lab

Surrogate	% Recovery	Qualifier	Acceptance Criteria
2-Fluorophenol	41		25-120
Phenol-d6	40		10-120
Nitrobenzene-d5	38		23-120
2-Fluorobiphenyl	40		30-120
2,4,6-Tribromophenol	39		10-136
4-Terphenyl-d14	40		18-120

Project Name: INLET ASSEMBLAGE/CORZO PARCEL **Lab Number:** L1746321

Project Number: 170494901 **Report Date:** 12/21/17

SAMPLE RESULTS

Lab ID: L1746321-02
Client ID: C_SB04_6-7
Sample Location: BROOKLYN, NY

Matrix: Soil
Analytical Method: 1,8270D
Analytical Date: 12/20/17 09:56
Analyst: TT
Percent Solids: 79%

Date Collected: 12/14/17 11:30
Date Received: 12/14/17
Field Prep: Not Specified
Extraction Method: EPA 3546
Extraction Date: 12/18/17 18:42

Parameter	Result	Qualifier	Units	RL	MDL	Dilution Factor
Semivolatile Organics by GC/MS - Westborough Lab						
Acenaphthene	1000		ug/kg	170	22.	1
1,2,4-Trichlorobenzene	ND		ug/kg	210	24.	1
Hexachlorobenzene	ND		ug/kg	120	23.	1
Bis(2-chloroethyl)ether	ND		ug/kg	190	28.	1
2-Chloronaphthalene	ND		ug/kg	210	21.	1
1,2-Dichlorobenzene	ND		ug/kg	210	37.	1
1,3-Dichlorobenzene	ND		ug/kg	210	36.	1
1,4-Dichlorobenzene	ND		ug/kg	210	36.	1
3,3'-Dichlorobenzidine	ND		ug/kg	210	55.	1
2,4-Dinitrotoluene	ND		ug/kg	210	42.	1
2,6-Dinitrotoluene	ND		ug/kg	210	36.	1
Fluoranthene	11000	E	ug/kg	120	24.	1
4-Chlorophenyl phenyl ether	ND		ug/kg	210	22.	1
4-Bromophenyl phenyl ether	ND		ug/kg	210	32.	1
Bis(2-chloroisopropyl)ether	ND		ug/kg	250	36.	1
Bis(2-chloroethoxy)methane	ND		ug/kg	220	21.	1
Hexachlorobutadiene	ND		ug/kg	210	30.	1
Hexachlorocyclopentadiene	ND		ug/kg	600	190	1
Hexachloroethane	ND		ug/kg	170	34.	1
Isophorone	ND		ug/kg	190	27.	1
Naphthalene	1000		ug/kg	210	25.	1
Nitrobenzene	ND		ug/kg	190	31.	1
NDPA/DPA	ND		ug/kg	170	24.	1
n-Nitrosodi-n-propylamine	ND		ug/kg	210	32.	1
Bis(2-ethylhexyl)phthalate	ND		ug/kg	210	72.	1
Butyl benzyl phthalate	ND		ug/kg	210	52.	1
Di-n-butylphthalate	ND		ug/kg	210	40.	1
Di-n-octylphthalate	ND		ug/kg	210	71.	1
Diethyl phthalate	ND		ug/kg	210	19.	1
Dimethyl phthalate	ND		ug/kg	210	44.	1

Project Name: INLET ASSEMBLAGE/CORZO PARCEL **Lab Number:** L1746321

Project Number: 170494901 **Report Date:** 12/21/17

SAMPLE RESULTS

Lab ID: L1746321-02 Date Collected: 12/14/17 11:30

Client ID: C_SB04_6-7 Date Received: 12/14/17

Sample Location: BROOKLYN, NY Field Prep: Not Specified

Parameter	Result	Qualifier	Units	RL	MDL	Dilution Factor
Semivolatile Organics by GC/MS - Westborough Lab						
Benzo(a)anthracene	7100		ug/kg	120	23.	1
Benzo(a)pyrene	7600		ug/kg	170	51.	1
Benzo(b)fluoranthene	7100		ug/kg	120	35.	1
Benzo(k)fluoranthene	2100		ug/kg	120	33.	1
Chrysene	7800		ug/kg	120	22.	1
Acenaphthylene	520		ug/kg	170	32.	1
Anthracene	2400		ug/kg	120	41.	1
Benzo(ghi)perylene	4300		ug/kg	170	24.	1
Fluorene	1200		ug/kg	210	20.	1
Phenanthrene	9900	E	ug/kg	120	25.	1
Dibenzo(a,h)anthracene	1000		ug/kg	120	24.	1
Indeno(1,2,3-cd)pyrene	3800		ug/kg	170	29.	1
Pyrene	15000	E	ug/kg	120	21.	1
Biphenyl	200	J	ug/kg	480	48.	1
4-Chloroaniline	ND		ug/kg	210	38.	1
2-Nitroaniline	ND		ug/kg	210	40.	1
3-Nitroaniline	ND		ug/kg	210	39.	1
4-Nitroaniline	ND		ug/kg	210	86.	1
Dibenzofuran	740		ug/kg	210	20.	1
2-Methylnaphthalene	440		ug/kg	250	25.	1
1,2,4,5-Tetrachlorobenzene	ND		ug/kg	210	22.	1
Acetophenone	ND		ug/kg	210	26.	1
2,4,6-Trichlorophenol	ND		ug/kg	120	40.	1
p-Chloro-m-cresol	ND		ug/kg	210	31.	1
2-Chlorophenol	ND		ug/kg	210	25.	1
2,4-Dichlorophenol	ND		ug/kg	190	34.	1
2,4-Dimethylphenol	ND		ug/kg	210	69.	1
2-Nitrophenol	ND		ug/kg	450	78.	1
4-Nitrophenol	ND		ug/kg	290	85.	1
2,4-Dinitrophenol	ND		ug/kg	1000	97.	1
4,6-Dinitro-o-cresol	ND		ug/kg	540	100	1
Pentachlorophenol	ND		ug/kg	170	46.	1
Phenol	58	J	ug/kg	210	31.	1
2-Methylphenol	ND		ug/kg	210	32.	1
3-Methylphenol/4-Methylphenol	140	J	ug/kg	300	33.	1
2,4,5-Trichlorophenol	ND		ug/kg	210	40.	1
Benzoic Acid	ND		ug/kg	680	210	1
Benzyl Alcohol	ND		ug/kg	210	64.	1
Carbazole	610		ug/kg	210	20.	1

Project Name: INLET ASSEMBLAGE/CORZO PARCEL **Lab Number:** L1746321

Project Number: 170494901 **Report Date:** 12/21/17

SAMPLE RESULTS

Lab ID: L1746321-02 Date Collected: 12/14/17 11:30

Client ID: C_SB04_6-7 Date Received: 12/14/17

Sample Location: BROOKLYN, NY Field Prep: Not Specified

Parameter	Result	Qualifier	Units	RL	MDL	Dilution Factor

Semivolatile Organics by GC/MS - Westborough Lab

Surrogate	% Recovery	Qualifier	Acceptance Criteria
2-Fluorophenol	83		25-120
Phenol-d6	87		10-120
Nitrobenzene-d5	87		23-120
2-Fluorobiphenyl	83		30-120
2,4,6-Tribromophenol	89		10-136
4-Terphenyl-d14	85		18-120

Project Name: INLET ASSEMBLAGE/CORZO PARCEL **Lab Number:** L1746321

Project Number: 170494901 **Report Date:** 12/21/17

SAMPLE RESULTS

Lab ID:	L1746321-02	D	Date Collected:	12/14/17 11:30
Client ID:	C_SB04_6-7		Date Received:	12/14/17
Sample Location:	BROOKLYN, NY		Field Prep:	Not Specified
			Extraction Method:	EPA 3546
Matrix:	Soil		Extraction Date:	12/18/17 18:42
Analytical Method:	1,8270D			
Analytical Date:	12/21/17 02:25			
Analyst:	SZ			
Percent Solids:	79%			

Parameter	Result	Qualifier	Units	RL	MDL	Dilution Factor
Semivolatile Organics by GC/MS - Westborough Lab						
Fluoranthene	9400		ug/kg	620	120	5
Phenanthrene	9500		ug/kg	620	130	5
Pyrene	13000		ug/kg	620	100	5

Project Name: INLET ASSEMBLAGE/CORZO PARCEL **Lab Number:** L1746321

Project Number: 170494901 **Report Date:** 12/21/17

SAMPLE RESULTS

Lab ID: L1746321-03
Client ID: C_SB04_10-11
Sample Location: BROOKLYN, NY

Matrix: Soil
Analytical Method: 1,8270D
Analytical Date: 12/20/17 10:22
Analyst: CB
Percent Solids: 77%

Date Collected: 12/14/17 11:20
Date Received: 12/14/17
Field Prep: Not Specified
Extraction Method: EPA 3546
Extraction Date: 12/18/17 18:42

Parameter	Result	Qualifier	Units	RL	MDL	Dilution Factor
Semivolatile Organics by GC/MS - Westborough Lab						
Acenaphthene	2200		ug/kg	170	22.	1
1,2,4-Trichlorobenzene	ND		ug/kg	210	24.	1
Hexachlorobenzene	ND		ug/kg	130	24.	1
Bis(2-chloroethyl)ether	ND		ug/kg	190	29.	1
2-Chloronaphthalene	ND		ug/kg	210	21.	1
1,2-Dichlorobenzene	ND		ug/kg	210	38.	1
1,3-Dichlorobenzene	ND		ug/kg	210	37.	1
1,4-Dichlorobenzene	ND		ug/kg	210	37.	1
3,3'-Dichlorobenzidine	ND		ug/kg	210	57.	1
2,4-Dinitrotoluene	ND		ug/kg	210	43.	1
2,6-Dinitrotoluene	ND		ug/kg	210	37.	1
Fluoranthene	6600		ug/kg	130	24.	1
4-Chlorophenyl phenyl ether	ND		ug/kg	210	23.	1
4-Bromophenyl phenyl ether	ND		ug/kg	210	32.	1
Bis(2-chloroisopropyl)ether	ND		ug/kg	260	36.	1
Bis(2-chloroethoxy)methane	ND		ug/kg	230	21.	1
Hexachlorobutadiene	ND		ug/kg	210	31.	1
Hexachlorocyclopentadiene	ND		ug/kg	610	190	1
Hexachloroethane	ND		ug/kg	170	34.	1
Isophorone	ND		ug/kg	190	28.	1
Naphthalene	300		ug/kg	210	26.	1
Nitrobenzene	ND		ug/kg	190	32.	1
NDPA/DPA	ND		ug/kg	170	24.	1
n-Nitrosodi-n-propylamine	ND		ug/kg	210	33.	1
Bis(2-ethylhexyl)phthalate	ND		ug/kg	210	74.	1
Butyl benzyl phthalate	ND		ug/kg	210	54.	1
Di-n-butylphthalate	ND		ug/kg	210	40.	1
Di-n-octylphthalate	ND		ug/kg	210	72.	1
Diethyl phthalate	ND		ug/kg	210	20.	1
Dimethyl phthalate	ND		ug/kg	210	45.	1

Project Name: INLET ASSEMBLAGE/CORZO PARCEL **Lab Number:** L1746321

Project Number: 170494901 **Report Date:** 12/21/17

SAMPLE RESULTS

Lab ID: L1746321-03 Date Collected: 12/14/17 11:20

Client ID: C_SB04_10-11 Date Received: 12/14/17

Sample Location: BROOKLYN, NY Field Prep: Not Specified

Parameter	Result	Qualifier	Units	RL	MDL	Dilution Factor
Semivolatile Organics by GC/MS - Westborough Lab						
Benzo(a)anthracene	2100		ug/kg	130	24.	1
Benzo(a)pyrene	2500		ug/kg	170	52.	1
Benzo(b)fluoranthene	2900		ug/kg	130	36.	1
Benzo(k)fluoranthene	930		ug/kg	130	34.	1
Chrysene	2000		ug/kg	130	22.	1
Acenaphthylene	400		ug/kg	170	33.	1
Anthracene	990		ug/kg	130	42.	1
Benzo(ghi)perylene	1200		ug/kg	170	25.	1
Fluorene	1000		ug/kg	210	21.	1
Phenanthrene	2000		ug/kg	130	26.	1
Dibenzo(a,h)anthracene	320		ug/kg	130	25.	1
Indeno(1,2,3-cd)pyrene	1500		ug/kg	170	30.	1
Pyrene	7000		ug/kg	130	21.	1
Biphenyl	ND		ug/kg	490	50.	1
4-Chloroaniline	ND		ug/kg	210	39.	1
2-Nitroaniline	ND		ug/kg	210	41.	1
3-Nitroaniline	ND		ug/kg	210	40.	1
4-Nitroaniline	ND		ug/kg	210	88.	1
Dibenzofuran	140	J	ug/kg	210	20.	1
2-Methylnaphthalene	79	J	ug/kg	260	26.	1
1,2,4,5-Tetrachlorobenzene	ND		ug/kg	210	22.	1
Acetophenone	ND		ug/kg	210	26.	1
2,4,6-Trichlorophenol	ND		ug/kg	130	40.	1
p-Chloro-m-cresol	ND		ug/kg	210	32.	1
2-Chlorophenol	ND		ug/kg	210	25.	1
2,4-Dichlorophenol	ND		ug/kg	190	34.	1
2,4-Dimethylphenol	94	J	ug/kg	210	70.	1
2-Nitrophenol	ND		ug/kg	460	80.	1
4-Nitrophenol	ND		ug/kg	300	87.	1
2,4-Dinitrophenol	ND		ug/kg	1000	99.	1
4,6-Dinitro-o-cresol	ND		ug/kg	550	100	1
Pentachlorophenol	ND		ug/kg	170	47.	1
Phenol	100	J	ug/kg	210	32.	1
2-Methylphenol	58	J	ug/kg	210	33.	1
3-Methylphenol/4-Methylphenol	210	J	ug/kg	310	33.	1
2,4,5-Trichlorophenol	ND		ug/kg	210	41.	1
Benzoic Acid	ND		ug/kg	690	220	1
Benzyl Alcohol	ND		ug/kg	210	65.	1
Carbazole	260		ug/kg	210	21.	1

Project Name: INLET ASSEMBLAGE/CORZO PARCEL **Lab Number:** L1746321

Project Number: 170494901 **Report Date:** 12/21/17

SAMPLE RESULTS

Lab ID: L1746321-03 Date Collected: 12/14/17 11:20

Client ID: C_SB04_10-11 Date Received: 12/14/17

Sample Location: BROOKLYN, NY Field Prep: Not Specified

Parameter	Result	Qualifier	Units	RL	MDL	Dilution Factor

Semivolatile Organics by GC/MS - Westborough Lab

Surrogate	% Recovery	Qualifier	Acceptance Criteria
2-Fluorophenol	92		25-120
Phenol-d6	90		10-120
Nitrobenzene-d5	86		23-120
2-Fluorobiphenyl	81		30-120
2,4,6-Tribromophenol	93		10-136
4-Terphenyl-d14	80		18-120

Project Name: INLET ASSEMBLAGE/CORZO PARCEL **Lab Number:** L1746321

Project Number: 170494901 **Report Date:** 12/21/17

SAMPLE RESULTS

Lab ID: L1746321-04
Client ID: C_SB05_0-1
Sample Location: BROOKLYN, NY

Matrix: Soil
Analytical Method: 1,8270D
Analytical Date: 12/20/17 10:48
Analyst: CB
Percent Solids: 89%

Date Collected: 12/14/17 12:10
Date Received: 12/14/17
Field Prep: Not Specified
Extraction Method: EPA 3546
Extraction Date: 12/18/17 18:42

Parameter	Result	Qualifier	Units	RL	MDL	Dilution Factor
Semivolatile Organics by GC/MS - Westborough Lab						
Acenaphthene	130	J	ug/kg	150	19.	1
1,2,4-Trichlorobenzene	ND		ug/kg	180	21.	1
Hexachlorobenzene	ND		ug/kg	110	21.	1
Bis(2-chloroethyl)ether	ND		ug/kg	160	25.	1
2-Chloronaphthalene	ND		ug/kg	180	18.	1
1,2-Dichlorobenzene	ND		ug/kg	180	33.	1
1,3-Dichlorobenzene	ND		ug/kg	180	32.	1
1,4-Dichlorobenzene	ND		ug/kg	180	32.	1
3,3'-Dichlorobenzidine	ND		ug/kg	180	49.	1
2,4-Dinitrotoluene	ND		ug/kg	180	37.	1
2,6-Dinitrotoluene	ND		ug/kg	180	32.	1
Fluoranthene	2900		ug/kg	110	21.	1
4-Chlorophenyl phenyl ether	ND		ug/kg	180	20.	1
4-Bromophenyl phenyl ether	ND		ug/kg	180	28.	1
Bis(2-chloroisopropyl)ether	ND		ug/kg	220	31.	1
Bis(2-chloroethoxy)methane	ND		ug/kg	200	18.	1
Hexachlorobutadiene	ND		ug/kg	180	27.	1
Hexachlorocyclopentadiene	ND		ug/kg	530	170	1
Hexachloroethane	ND		ug/kg	150	30.	1
Isophorone	ND		ug/kg	160	24.	1
Naphthalene	110	J	ug/kg	180	22.	1
Nitrobenzene	ND		ug/kg	160	27.	1
NDPA/DPA	ND		ug/kg	150	21.	1
n-Nitrosodi-n-propylamine	ND		ug/kg	180	28.	1
Bis(2-ethylhexyl)phthalate	ND		ug/kg	180	64.	1
Butyl benzyl phthalate	ND		ug/kg	180	46.	1
Di-n-butylphthalate	ND		ug/kg	180	35.	1
Di-n-octylphthalate	ND		ug/kg	180	63.	1
Diethyl phthalate	ND		ug/kg	180	17.	1
Dimethyl phthalate	ND		ug/kg	180	39.	1

Project Name: INLET ASSEMBLAGE/CORZO PARCEL **Lab Number:** L1746321

Project Number: 170494901 **Report Date:** 12/21/17

SAMPLE RESULTS

Lab ID: L1746321-04 Date Collected: 12/14/17 12:10

Client ID: C_SB05_0-1 Date Received: 12/14/17

Sample Location: BROOKLYN, NY Field Prep: Not Specified

Parameter	Result	Qualifier	Units	RL	MDL	Dilution Factor
Semivolatile Organics by GC/MS - Westborough Lab						
Benzo(a)anthracene	1400		ug/kg	110	21.	1
Benzo(a)pyrene	1800		ug/kg	150	45.	1
Benzo(b)fluoranthene	2200		ug/kg	110	31.	1
Benzo(k)fluoranthene	730		ug/kg	110	29.	1
Chrysene	1400		ug/kg	110	19.	1
Acenaphthylene	80	J	ug/kg	150	28.	1
Anthracene	430		ug/kg	110	36.	1
Benzo(ghi)perylene	1200		ug/kg	150	22.	1
Fluorene	120	J	ug/kg	180	18.	1
Phenanthrene	1500		ug/kg	110	22.	1
Dibenzo(a,h)anthracene	290		ug/kg	110	21.	1
Indeno(1,2,3-cd)pyrene	1300		ug/kg	150	26.	1
Pyrene	2600		ug/kg	110	18.	1
Biphenyl	ND		ug/kg	420	43.	1
4-Chloroaniline	ND		ug/kg	180	34.	1
2-Nitroaniline	ND		ug/kg	180	36.	1
3-Nitroaniline	ND		ug/kg	180	35.	1
4-Nitroaniline	ND		ug/kg	180	76.	1
Dibenzofuran	82	J	ug/kg	180	17.	1
2-Methylnaphthalene	40	J	ug/kg	220	22.	1
1,2,4,5-Tetrachlorobenzene	ND		ug/kg	180	19.	1
Acetophenone	ND		ug/kg	180	23.	1
2,4,6-Trichlorophenol	ND		ug/kg	110	35.	1
p-Chloro-m-cresol	ND		ug/kg	180	27.	1
2-Chlorophenol	ND		ug/kg	180	22.	1
2,4-Dichlorophenol	ND		ug/kg	160	30.	1
2,4-Dimethylphenol	ND		ug/kg	180	61.	1
2-Nitrophenol	ND		ug/kg	400	69.	1
4-Nitrophenol	ND		ug/kg	260	75.	1
2,4-Dinitrophenol	ND		ug/kg	880	86.	1
4,6-Dinitro-o-cresol	ND		ug/kg	480	88.	1
Pentachlorophenol	ND		ug/kg	150	40.	1
Phenol	ND		ug/kg	180	28.	1
2-Methylphenol	ND		ug/kg	180	28.	1
3-Methylphenol/4-Methylphenol	ND		ug/kg	260	29.	1
2,4,5-Trichlorophenol	ND		ug/kg	180	35.	1
Benzoic Acid	ND		ug/kg	600	190	1
Benzyl Alcohol	ND		ug/kg	180	56.	1
Carbazole	110	J	ug/kg	180	18.	1

Project Name: INLET ASSEMBLAGE/CORZO PARCEL **Lab Number:** L1746321

Project Number: 170494901 **Report Date:** 12/21/17

SAMPLE RESULTS

Lab ID: L1746321-04 Date Collected: 12/14/17 12:10

Client ID: C_SB05_0-1 Date Received: 12/14/17

Sample Location: BROOKLYN, NY Field Prep: Not Specified

Parameter	Result	Qualifier	Units	RL	MDL	Dilution Factor

Semivolatile Organics by GC/MS - Westborough Lab

Surrogate	% Recovery	Qualifier	Acceptance Criteria
2-Fluorophenol	74		25-120
Phenol-d6	72		10-120
Nitrobenzene-d5	75		23-120
2-Fluorobiphenyl	78		30-120
2,4,6-Tribromophenol	79		10-136
4-Terphenyl-d14	79		18-120

Project Name: INLET ASSEMBLAGE/CORZO PARCEL **Lab Number:** L1746321

Project Number: 170494901 **Report Date:** 12/21/17

SAMPLE RESULTS

Lab ID: L1746321-05
Client ID: C_SB05_7-8
Sample Location: BROOKLYN, NY

Matrix: Soil
Analytical Method: 1,8270D
Analytical Date: 12/20/17 16:43
Analyst: KR
Percent Solids: 70%

Date Collected: 12/14/17 12:20
Date Received: 12/14/17
Field Prep: Not Specified
Extraction Method: EPA 3546
Extraction Date: 12/18/17 18:42

Parameter	Result	Qualifier	Units	RL	MDL	Dilution Factor
Semivolatile Organics by GC/MS - Westborough Lab						
Acenaphthene	3300		ug/kg	190	24.	1
1,2,4-Trichlorobenzene	ND		ug/kg	240	27.	1
Hexachlorobenzene	ND		ug/kg	140	26.	1
Bis(2-chloroethyl)ether	ND		ug/kg	210	32.	1
2-Chloronaphthalene	ND		ug/kg	240	23.	1
1,2-Dichlorobenzene	ND		ug/kg	240	42.	1
1,3-Dichlorobenzene	ND		ug/kg	240	41.	1
1,4-Dichlorobenzene	ND		ug/kg	240	41.	1
3,3'-Dichlorobenzidine	ND		ug/kg	240	63.	1
2,4-Dinitrotoluene	ND		ug/kg	240	47.	1
2,6-Dinitrotoluene	ND		ug/kg	240	40.	1
Fluoranthene	22000	E	ug/kg	140	27.	1
4-Chlorophenyl phenyl ether	ND		ug/kg	240	25.	1
4-Bromophenyl phenyl ether	ND		ug/kg	240	36.	1
Bis(2-chloroisopropyl)ether	ND		ug/kg	280	40.	1
Bis(2-chloroethoxy)methane	ND		ug/kg	250	24.	1
Hexachlorobutadiene	ND		ug/kg	240	34.	1
Hexachlorocyclopentadiene	ND		ug/kg	680	210	1
Hexachloroethane	ND		ug/kg	190	38.	1
Isophorone	ND		ug/kg	210	31.	1
Naphthalene	2700		ug/kg	240	29.	1
Nitrobenzene	ND		ug/kg	210	35.	1
NDPA/DPA	ND		ug/kg	190	27.	1
n-Nitrosodi-n-propylamine	ND		ug/kg	240	36.	1
Bis(2-ethylhexyl)phthalate	ND		ug/kg	240	82.	1
Butyl benzyl phthalate	ND		ug/kg	240	59.	1
Di-n-butylphthalate	ND		ug/kg	240	45.	1
Di-n-octylphthalate	ND		ug/kg	240	80.	1
Diethyl phthalate	ND		ug/kg	240	22.	1
Dimethyl phthalate	ND		ug/kg	240	50.	1

Project Name: INLET ASSEMBLAGE/CORZO PARCEL **Lab Number:** L1746321

Project Number: 170494901 **Report Date:** 12/21/17

SAMPLE RESULTS

Lab ID: L1746321-05 Date Collected: 12/14/17 12:20

Client ID: C_SB05_7-8 Date Received: 12/14/17

Sample Location: BROOKLYN, NY Field Prep: Not Specified

Parameter	Result	Qualifier	Units	RL	MDL	Dilution Factor
Semivolatile Organics by GC/MS - Westborough Lab						
Benzo(a)anthracene	9600	E	ug/kg	140	26.	1
Benzo(a)pyrene	9700	E	ug/kg	190	58.	1
Benzo(b)fluoranthene	11000	E	ug/kg	140	40.	1
Benzo(k)fluoranthene	3300		ug/kg	140	38.	1
Chrysene	8400		ug/kg	140	24.	1
Acenaphthylene	180	J	ug/kg	190	36.	1
Anthracene	7800		ug/kg	140	46.	1
Benzo(ghi)perylene	4900		ug/kg	190	28.	1
Fluorene	3800		ug/kg	240	23.	1
Phenanthrene	23000	E	ug/kg	140	29.	1
Dibenzo(a,h)anthracene	1100		ug/kg	140	27.	1
Indeno(1,2,3-cd)pyrene	5500		ug/kg	190	33.	1
Pyrene	20000	E	ug/kg	140	23.	1
Biphenyl	210	J	ug/kg	540	55.	1
4-Chloroaniline	ND		ug/kg	240	43.	1
2-Nitroaniline	ND		ug/kg	240	46.	1
3-Nitroaniline	ND		ug/kg	240	44.	1
4-Nitroaniline	ND		ug/kg	240	98.	1
Dibenzofuran	2000		ug/kg	240	22.	1
2-Methylnaphthalene	1000		ug/kg	280	28.	1
1,2,4,5-Tetrachlorobenzene	ND		ug/kg	240	25.	1
Acetophenone	ND		ug/kg	240	29.	1
2,4,6-Trichlorophenol	ND		ug/kg	140	45.	1
p-Chloro-m-cresol	ND		ug/kg	240	35.	1
2-Chlorophenol	ND		ug/kg	240	28.	1
2,4-Dichlorophenol	ND		ug/kg	210	38.	1
2,4-Dimethylphenol	ND		ug/kg	240	78.	1
2-Nitrophenol	ND		ug/kg	510	89.	1
4-Nitrophenol	ND		ug/kg	330	96.	1
2,4-Dinitrophenol	ND		ug/kg	1100	110	1
4,6-Dinitro-o-cresol	ND		ug/kg	610	110	1
Pentachlorophenol	ND		ug/kg	190	52.	1
Phenol	ND		ug/kg	240	36.	1
2-Methylphenol	ND		ug/kg	240	36.	1
3-Methylphenol/4-Methylphenol	2000		ug/kg	340	37.	1
2,4,5-Trichlorophenol	ND		ug/kg	240	45.	1
Benzoic Acid	ND		ug/kg	760	240	1
Benzyl Alcohol	ND		ug/kg	240	72.	1
Carbazole	750		ug/kg	240	23.	1

Project Name: INLET ASSEMBLAGE/CORZO PARCEL **Lab Number:** L1746321

Project Number: 170494901 **Report Date:** 12/21/17

SAMPLE RESULTS

Lab ID: L1746321-05 Date Collected: 12/14/17 12:20

Client ID: C_SB05_7-8 Date Received: 12/14/17

Sample Location: BROOKLYN, NY Field Prep: Not Specified

Parameter	Result	Qualifier	Units	RL	MDL	Dilution Factor

Semivolatile Organics by GC/MS - Westborough Lab

Surrogate	% Recovery	Qualifier	Acceptance Criteria
2-Fluorophenol	91		25-120
Phenol-d6	90		10-120
Nitrobenzene-d5	92		23-120
2-Fluorobiphenyl	79		30-120
2,4,6-Tribromophenol	92		10-136
4-Terphenyl-d14	75		18-120

Project Name: INLET ASSEMBLAGE/CORZO PARCEL **Lab Number:** L1746321

Project Number: 170494901 **Report Date:** 12/21/17

SAMPLE RESULTS

Lab ID: L1746321-05 D
Client ID: C_SB05_7-8
Sample Location: BROOKLYN, NY

Matrix: Soil
Analytical Method: 1,8270D
Analytical Date: 12/21/17 14:03
Analyst: EK
Percent Solids: 70%

Date Collected: 12/14/17 12:20
Date Received: 12/14/17
Field Prep: Not Specified
Extraction Method: EPA 3546
Extraction Date: 12/18/17 18:42

Parameter	Result	Qualifier	Units	RL	MDL	Dilution Factor
Semivolatile Organics by GC/MS - Westborough Lab						
Fluoranthene	23000		ug/kg	710	140	5
Benzo(a)anthracene	9200		ug/kg	710	130	5
Benzo(a)pyrene	9800		ug/kg	940	290	5
Benzo(b)fluoranthene	10000		ug/kg	710	200	5
Phenanthrene	27000		ug/kg	710	140	5
Pyrene	20000		ug/kg	710	120	5

Project Name: INLET ASSEMBLAGE/CORZO PARCEL **Lab Number:** L1746321

Project Number: 170494901 **Report Date:** 12/21/17

SAMPLE RESULTS

Lab ID: L1746321-06
Client ID: C_SB05_10-11
Sample Location: BROOKLYN, NY

Matrix: Soil
Analytical Method: 1,8270D
Analytical Date: 12/20/17 09:40
Analyst: TT
Percent Solids: 69%

Date Collected: 12/14/17 12:30
Date Received: 12/14/17
Field Prep: Not Specified
Extraction Method: EPA 3546
Extraction Date: 12/18/17 18:42

Parameter	Result	Qualifier	Units	RL	MDL	Dilution Factor
Semivolatile Organics by GC/MS - Westborough Lab						
Acenaphthene	280		ug/kg	190	24.	1
1,2,4-Trichlorobenzene	ND		ug/kg	240	27.	1
Hexachlorobenzene	ND		ug/kg	140	26.	1
Bis(2-chloroethyl)ether	ND		ug/kg	210	32.	1
2-Chloronaphthalene	ND		ug/kg	240	23.	1
1,2-Dichlorobenzene	ND		ug/kg	240	42.	1
1,3-Dichlorobenzene	ND		ug/kg	240	41.	1
1,4-Dichlorobenzene	ND		ug/kg	240	41.	1
3,3'-Dichlorobenzidine	ND		ug/kg	240	63.	1
2,4-Dinitrotoluene	ND		ug/kg	240	47.	1
2,6-Dinitrotoluene	ND		ug/kg	240	40.	1
Fluoranthene	700		ug/kg	140	27.	1
4-Chlorophenyl phenyl ether	ND		ug/kg	240	25.	1
4-Bromophenyl phenyl ether	ND		ug/kg	240	36.	1
Bis(2-chloroisopropyl)ether	ND		ug/kg	280	40.	1
Bis(2-chloroethoxy)methane	ND		ug/kg	260	24.	1
Hexachlorobutadiene	ND		ug/kg	240	35.	1
Hexachlorocyclopentadiene	ND		ug/kg	680	210	1
Hexachloroethane	ND		ug/kg	190	38.	1
Isophorone	ND		ug/kg	210	31.	1
Naphthalene	460		ug/kg	240	29.	1
Nitrobenzene	ND		ug/kg	210	35.	1
NDPA/DPA	ND		ug/kg	190	27.	1
n-Nitrosodi-n-propylamine	ND		ug/kg	240	36.	1
Bis(2-ethylhexyl)phthalate	ND		ug/kg	240	82.	1
Butyl benzyl phthalate	ND		ug/kg	240	60.	1
Di-n-butylphthalate	ND		ug/kg	240	45.	1
Di-n-octylphthalate	ND		ug/kg	240	80.	1
Diethyl phthalate	ND		ug/kg	240	22.	1
Dimethyl phthalate	ND		ug/kg	240	50.	1

Project Name: INLET ASSEMBLAGE/CORZO PARCEL **Lab Number:** L1746321

Project Number: 170494901 **Report Date:** 12/21/17

SAMPLE RESULTS

Lab ID: L1746321-06 Date Collected: 12/14/17 12:30

Client ID: C_SB05_10-11 Date Received: 12/14/17

Sample Location: BROOKLYN, NY Field Prep: Not Specified

Parameter	Result	Qualifier	Units	RL	MDL	Dilution Factor
Semivolatile Organics by GC/MS - Westborough Lab						
Benzo(a)anthracene	400		ug/kg	140	27.	1
Benzo(a)pyrene	510		ug/kg	190	58.	1
Benzo(b)fluoranthene	560		ug/kg	140	40.	1
Benzo(k)fluoranthene	200		ug/kg	140	38.	1
Chrysene	400		ug/kg	140	24.	1
Acenaphthylene	ND		ug/kg	190	36.	1
Anthracene	160		ug/kg	140	46.	1
Benzo(ghi)perylene	420		ug/kg	190	28.	1
Fluorene	180	J	ug/kg	240	23.	1
Phenanthrene	780		ug/kg	140	29.	1
Dibenzo(a,h)anthracene	93	J	ug/kg	140	27.	1
Indeno(1,2,3-cd)pyrene	400		ug/kg	190	33.	1
Pyrene	640		ug/kg	140	24.	1
Biphenyl	ND		ug/kg	540	55.	1
4-Chloroaniline	ND		ug/kg	240	43.	1
2-Nitroaniline	ND		ug/kg	240	46.	1
3-Nitroaniline	ND		ug/kg	240	44.	1
4-Nitroaniline	ND		ug/kg	240	98.	1
Dibenzofuran	100	J	ug/kg	240	22.	1
2-Methylnaphthalene	120	J	ug/kg	280	28.	1
1,2,4,5-Tetrachlorobenzene	ND		ug/kg	240	25.	1
Acetophenone	33	J	ug/kg	240	29.	1
2,4,6-Trichlorophenol	ND		ug/kg	140	45.	1
p-Chloro-m-cresol	ND		ug/kg	240	35.	1
2-Chlorophenol	ND		ug/kg	240	28.	1
2,4-Dichlorophenol	ND		ug/kg	210	38.	1
2,4-Dimethylphenol	ND		ug/kg	240	78.	1
2-Nitrophenol	ND		ug/kg	510	89.	1
4-Nitrophenol	ND		ug/kg	330	96.	1
2,4-Dinitrophenol	ND		ug/kg	1100	110	1
4,6-Dinitro-o-cresol	ND		ug/kg	610	110	1
Pentachlorophenol	ND		ug/kg	190	52.	1
Phenol	62	J	ug/kg	240	36.	1
2-Methylphenol	ND		ug/kg	240	37.	1
3-Methylphenol/4-Methylphenol	830		ug/kg	340	37.	1
2,4,5-Trichlorophenol	ND		ug/kg	240	45.	1
Benzoic Acid	ND		ug/kg	770	240	1
Benzyl Alcohol	ND		ug/kg	240	72.	1
Carbazole	88	J	ug/kg	240	23.	1

Project Name: INLET ASSEMBLAGE/CORZO PARCEL **Lab Number:** L1746321

Project Number: 170494901 **Report Date:** 12/21/17

SAMPLE RESULTS

Lab ID: L1746321-06 Date Collected: 12/14/17 12:30

Client ID: C_SB05_10-11 Date Received: 12/14/17

Sample Location: BROOKLYN, NY Field Prep: Not Specified

Parameter	Result	Qualifier	Units	RL	MDL	Dilution Factor

Semivolatile Organics by GC/MS - Westborough Lab

Surrogate	% Recovery	Qualifier	Acceptance Criteria
2-Fluorophenol	85		25-120
Phenol-d6	84		10-120
Nitrobenzene-d5	85		23-120
2-Fluorobiphenyl	85		30-120
2,4,6-Tribromophenol	98		10-136
4-Terphenyl-d14	77		18-120

Project Name: INLET ASSEMBLAGE/CORZO PARCEL **Lab Number:** L1746321

Project Number: 170494901 **Report Date:** 12/21/17

SAMPLE RESULTS

Lab ID: L1746321-08
Client ID: C_SBFB01_121417
Sample Location: BROOKLYN, NY

Matrix: Water
Analytical Method: 1,8270D
Analytical Date: 12/21/17 14:04
Analyst: SZ

Date Collected: 12/14/17 16:40
Date Received: 12/14/17
Field Prep: Not Specified
Extraction Method: EPA 3510C
Extraction Date: 12/20/17 10:56

Parameter	Result	Qualifier	Units	RL	MDL	Dilution Factor
Semivolatile Organics by GC/MS - Westborough Lab						
1,2,4-Trichlorobenzene	ND		ug/l	5.0	0.66	1
Bis(2-chloroethyl)ether	ND		ug/l	2.0	0.67	1
1,2-Dichlorobenzene	ND		ug/l	2.0	0.73	1
1,3-Dichlorobenzene	ND		ug/l	2.0	0.69	1
1,4-Dichlorobenzene	ND		ug/l	2.0	0.71	1
3,3'-Dichlorobenzidine	ND		ug/l	5.0	1.4	1
2,4-Dinitrotoluene	ND		ug/l	5.0	0.84	1
2,6-Dinitrotoluene	ND		ug/l	5.0	1.1	1
4-Chlorophenyl phenyl ether	ND		ug/l	2.0	0.62	1
4-Bromophenyl phenyl ether	ND		ug/l	2.0	0.73	1
Bis(2-chloroisopropyl)ether	ND		ug/l	2.0	0.70	1
Bis(2-chloroethoxy)methane	ND		ug/l	5.0	0.63	1
Hexachlorocyclopentadiene	ND		ug/l	20	7.8	1
Isophorone	ND		ug/l	5.0	0.60	1
Nitrobenzene	ND		ug/l	2.0	0.75	1
NDPA/DPA	ND		ug/l	2.0	0.64	1
n-Nitrosodi-n-propylamine	ND		ug/l	5.0	0.70	1
Bis(2-ethylhexyl)phthalate	ND		ug/l	3.0	0.91	1
Butyl benzyl phthalate	ND		ug/l	5.0	1.3	1
Di-n-butylphthalate	ND		ug/l	5.0	0.69	1
Di-n-octylphthalate	ND		ug/l	5.0	1.1	1
Diethyl phthalate	ND		ug/l	5.0	0.63	1
Dimethyl phthalate	ND		ug/l	5.0	0.65	1
Biphenyl	ND		ug/l	2.0	0.76	1
4-Chloroaniline	ND		ug/l	5.0	0.63	1
2-Nitroaniline	ND		ug/l	5.0	1.1	1
3-Nitroaniline	ND		ug/l	5.0	1.2	1
4-Nitroaniline	ND		ug/l	5.0	1.3	1
Dibenzofuran	ND		ug/l	2.0	0.66	1
1,2,4,5-Tetrachlorobenzene	ND		ug/l	10	0.67	1

Project Name: INLET ASSEMBLAGE/CORZO PARCEL **Lab Number:** L1746321

Project Number: 170494901 **Report Date:** 12/21/17

SAMPLE RESULTS

Lab ID: L1746321-08 Date Collected: 12/14/17 16:40

Client ID: C_SBFB01_121417 Date Received: 12/14/17

Sample Location: BROOKLYN, NY Field Prep: Not Specified

Parameter	Result	Qualifier	Units	RL	MDL	Dilution Factor
Semivolatile Organics by GC/MS - Westborough Lab						
Acetophenone	ND		ug/l	5.0	0.85	1
2,4,6-Trichlorophenol	ND		ug/l	5.0	0.68	1
p-Chloro-m-cresol	ND		ug/l	2.0	0.62	1
2-Chlorophenol	ND		ug/l	2.0	0.63	1
2,4-Dichlorophenol	ND		ug/l	5.0	0.77	1
2,4-Dimethylphenol	ND		ug/l	5.0	1.6	1
2-Nitrophenol	ND		ug/l	10	1.5	1
4-Nitrophenol	ND		ug/l	10	1.8	1
2,4-Dinitrophenol	ND		ug/l	20	5.5	1
4,6-Dinitro-o-cresol	ND		ug/l	10	2.1	1
Phenol	ND		ug/l	5.0	1.9	1
2-Methylphenol	ND		ug/l	5.0	1.0	1
3-Methylphenol/4-Methylphenol	ND		ug/l	5.0	1.1	1
2,4,5-Trichlorophenol	ND		ug/l	5.0	0.72	1
Benzoic Acid	ND		ug/l	50	13.	1
Benzyl Alcohol	ND		ug/l	2.0	0.72	1
Carbazole	ND		ug/l	2.0	0.63	1

Surrogate	% Recovery	Qualifier	Acceptance Criteria
2-Fluorophenol	51		21-120
Phenol-d6	35		10-120
Nitrobenzene-d5	91		23-120
2-Fluorobiphenyl	101		15-120
2,4,6-Tribromophenol	101		10-120
4-Terphenyl-d14	99		41-149

Project Name: INLET ASSEMBLAGE/CORZO PARCEL **Lab Number:** L1746321

Project Number: 170494901 **Report Date:** 12/21/17

SAMPLE RESULTS

Lab ID: L1746321-08
Client ID: C_SBFB01_121417
Sample Location: BROOKLYN, NY

Matrix: Water
Analytical Method: 1,8270D-SIM
Analytical Date: 12/21/17 12:13
Analyst: KL

Date Collected: 12/14/17 16:40
Date Received: 12/14/17
Field Prep: Not Specified
Extraction Method: EPA 3510C
Extraction Date: 12/20/17 11:05

Parameter	Result	Qualifier	Units	RL	MDL	Dilution Factor
Semivolatile Organics by GC/MS-SIM - Westborough Lab						
Acenaphthene	ND		ug/l	0.10	0.04	1
2-Chloronaphthalene	ND		ug/l	0.20	0.04	1
Fluoranthene	ND		ug/l	0.10	0.04	1
Hexachlorobutadiene	ND		ug/l	0.50	0.04	1
Naphthalene	ND		ug/l	0.10	0.04	1
Benzo(a)anthracene	ND		ug/l	0.10	0.02	1
Benzo(a)pyrene	ND		ug/l	0.10	0.04	1
Benzo(b)fluoranthene	ND		ug/l	0.10	0.02	1
Benzo(k)fluoranthene	ND		ug/l	0.10	0.04	1
Chrysene	ND		ug/l	0.10	0.04	1
Acenaphthylene	ND		ug/l	0.10	0.04	1
Anthracene	ND		ug/l	0.10	0.04	1
Benzo(ghi)perylene	ND		ug/l	0.10	0.04	1
Fluorene	ND		ug/l	0.10	0.04	1
Phenanthrene	ND		ug/l	0.10	0.02	1
Dibenzo(a,h)anthracene	ND		ug/l	0.10	0.04	1
Indeno(1,2,3-cd)pyrene	ND		ug/l	0.10	0.04	1
Pyrene	ND		ug/l	0.10	0.04	1
2-Methylnaphthalene	ND		ug/l	0.10	0.05	1
Pentachlorophenol	ND		ug/l	0.80	0.22	1
Hexachlorobenzene	ND		ug/l	0.80	0.03	1
Hexachloroethane	ND		ug/l	0.80	0.03	1

Project Name: INLET ASSEMBLAGE/CORZO PARCEL **Lab Number:** L1746321

Project Number: 170494901 **Report Date:** 12/21/17

SAMPLE RESULTS

Lab ID: L1746321-08 Date Collected: 12/14/17 16:40

Client ID: C_SBFB01_121417 Date Received: 12/14/17

Sample Location: BROOKLYN, NY Field Prep: Not Specified

Parameter	Result	Qualifier	Units	RL	MDL	Dilution Factor

Semivolatile Organics by GC/MS-SIM - Westborough Lab

Surrogate	% Recovery	Qualifier	Acceptance Criteria
2-Fluorophenol	49		21-120
Phenol-d6	34		10-120
Nitrobenzene-d5	95		23-120
2-Fluorobiphenyl	79		15-120
2,4,6-Tribromophenol	80		10-120
4-Terphenyl-d14	79		41-149

Project Name: INLET ASSEMBLAGE/CORZO PARCEL **Lab Number:** L1746321

Project Number: 170494901 **Report Date:** 12/21/17

Method Blank Analysis
Batch Quality Control

Analytical Method: 1,8270D
Analytical Date: 12/19/17 02:21
Analyst: SZ

Extraction Method: EPA 3546
Extraction Date: 12/18/17 12:23

Parameter	Result	Qualifier	Units	RL	MDL
Semivolatile Organics by GC/MS - Westborough Lab for sample(s): 01-06 Batch: WG1073933-1					
Acenaphthene	ND		ug/kg	130	17.
1,2,4-Trichlorobenzene	ND		ug/kg	160	19.
Hexachlorobenzene	ND		ug/kg	98	18.
Bis(2-chloroethyl)ether	ND		ug/kg	150	22.
2-Chloronaphthalene	ND		ug/kg	160	16.
1,2-Dichlorobenzene	ND		ug/kg	160	29.
1,3-Dichlorobenzene	ND		ug/kg	160	28.
1,4-Dichlorobenzene	ND		ug/kg	160	28.
3,3'-Dichlorobenzidine	ND		ug/kg	160	43.
2,4-Dinitrotoluene	ND		ug/kg	160	33.
2,6-Dinitrotoluene	ND		ug/kg	160	28.
Fluoranthene	ND		ug/kg	98	19.
4-Chlorophenyl phenyl ether	ND		ug/kg	160	17.
4-Bromophenyl phenyl ether	ND		ug/kg	160	25.
Bis(2-chloroisopropyl)ether	ND		ug/kg	200	28.
Bis(2-chloroethoxy)methane	ND		ug/kg	180	16.
Hexachlorobutadiene	ND		ug/kg	160	24.
Hexachlorocyclopentadiene	ND		ug/kg	470	150
Hexachloroethane	ND		ug/kg	130	26.
Isophorone	ND		ug/kg	150	21.
Naphthalene	ND		ug/kg	160	20.
Nitrobenzene	ND		ug/kg	150	24.
NDPA/DPA	ND		ug/kg	130	19.
n-Nitrosodi-n-propylamine	ND		ug/kg	160	25.
Bis(2-ethylhexyl)phthalate	ND		ug/kg	160	56.
Butyl benzyl phthalate	ND		ug/kg	160	41.
Di-n-butylphthalate	ND		ug/kg	160	31.
Di-n-octylphthalate	ND		ug/kg	160	56.
Diethyl phthalate	ND		ug/kg	160	15.

Project Name: INLET ASSEMBLAGE/CORZO PARCEL **Lab Number:** L1746321

Project Number: 170494901 **Report Date:** 12/21/17

Method Blank Analysis
Batch Quality Control

Analytical Method: 1,8270D
Analytical Date: 12/19/17 02:21
Analyst: SZ

Extraction Method: EPA 3546
Extraction Date: 12/18/17 12:23

Parameter	Result	Qualifier	Units	RL	MDL
Semivolatile Organics by GC/MS - Westborough Lab for sample(s): 01-06 Batch: WG1073933-1					
Dimethyl phthalate	ND		ug/kg	160	34.
Benzo(a)anthracene	ND		ug/kg	98	18.
Benzo(a)pyrene	ND		ug/kg	130	40.
Benzo(b)fluoranthene	ND		ug/kg	98	28.
Benzo(k)fluoranthene	ND		ug/kg	98	26.
Chrysene	ND		ug/kg	98	17.
Acenaphthylene	ND		ug/kg	130	25.
Anthracene	ND		ug/kg	98	32.
Benzo(ghi)perylene	ND		ug/kg	130	19.
Fluorene	ND		ug/kg	160	16.
Phenanthrene	ND		ug/kg	98	20.
Dibenzo(a,h)anthracene	ND		ug/kg	98	19.
Indeno(1,2,3-cd)pyrene	ND		ug/kg	130	23.
Pyrene	ND		ug/kg	98	16.
Biphenyl	ND		ug/kg	370	38.
4-Chloroaniline	ND		ug/kg	160	30.
2-Nitroaniline	ND		ug/kg	160	32.
3-Nitroaniline	ND		ug/kg	160	31.
4-Nitroaniline	ND		ug/kg	160	68.
Dibenzofuran	ND		ug/kg	160	15.
2-Methylnaphthalene	ND		ug/kg	200	20.
1,2,4,5-Tetrachlorobenzene	ND		ug/kg	160	17.
Acetophenone	ND		ug/kg	160	20.
2,4,6-Trichlorophenol	ND		ug/kg	98	31.
p-Chloro-m-cresol	ND		ug/kg	160	24.
2-Chlorophenol	ND		ug/kg	160	19.
2,4-Dichlorophenol	ND		ug/kg	150	26.
2,4-Dimethylphenol	ND		ug/kg	160	54.
2-Nitrophenol	ND		ug/kg	350	61.

Project Name: INLET ASSEMBLAGE/CORZO PARCEL **Lab Number:** L1746321

Project Number: 170494901 **Report Date:** 12/21/17

Method Blank Analysis
Batch Quality Control

Analytical Method: 1,8270D
Analytical Date: 12/19/17 02:21
Analyst: SZ

Extraction Method: EPA 3546
Extraction Date: 12/18/17 12:23

Parameter	Result	Qualifier	Units	RL	MDL
Semivolatile Organics by GC/MS - Westborough Lab for sample(s): 01-06 Batch: WG1073933-1					
4-Nitrophenol	ND		ug/kg	230	67.
2,4-Dinitrophenol	ND		ug/kg	780	76.
4,6-Dinitro-o-cresol	ND		ug/kg	420	78.
Pentachlorophenol	ND		ug/kg	130	36.
Phenol	ND		ug/kg	160	25.
2-Methylphenol	ND		ug/kg	160	25.
3-Methylphenol/4-Methylphenol	ND		ug/kg	240	26.
2,4,5-Trichlorophenol	ND		ug/kg	160	31.
Benzoic Acid	ND		ug/kg	530	160
Benzyl Alcohol	ND		ug/kg	160	50.
Carbazole	ND		ug/kg	160	16.

Tentatively Identified Compounds

No Tentatively Identified Compounds	ND	ug/kg

Surrogate	%Recovery	Qualifier	Acceptance Criteria
2-Fluorophenol	83		25-120
Phenol-d6	79		10-120
Nitrobenzene-d5	77		23-120
2-Fluorobiphenyl	89		30-120
2,4,6-Tribromophenol	92		10-136
4-Terphenyl-d14	87		18-120

Project Name: INLET ASSEMBLAGE/CORZO PARCEL **Lab Number:** L1746321

Project Number: 170494901 **Report Date:** 12/21/17

Method Blank Analysis
Batch Quality Control

Analytical Method: 1,8270D
Analytical Date: 12/21/17 10:31
Analyst: SZ

Extraction Method: EPA 3510C
Extraction Date: 12/20/17 10:56

Parameter	Result	Qualifier	Units	RL	MDL
Semivolatile Organics by GC/MS - Westborough Lab for sample(s): 08 Batch: WG1074914-1					
Acenaphthene	ND		ug/l	2.0	0.59
1,2,4-Trichlorobenzene	ND		ug/l	5.0	0.66
Hexachlorobenzene	ND		ug/l	2.0	0.58
Bis(2-chloroethyl)ether	ND		ug/l	2.0	0.67
2-Chloronaphthalene	ND		ug/l	2.0	0.64
1,2-Dichlorobenzene	ND		ug/l	2.0	0.73
1,3-Dichlorobenzene	ND		ug/l	2.0	0.69
1,4-Dichlorobenzene	ND		ug/l	2.0	0.71
3,3'-Dichlorobenzidine	ND		ug/l	5.0	1.4
2,4-Dinitrotoluene	ND		ug/l	5.0	0.84
2,6-Dinitrotoluene	ND		ug/l	5.0	1.1
Fluoranthene	ND		ug/l	2.0	0.57
4-Chlorophenyl phenyl ether	ND		ug/l	2.0	0.62
4-Bromophenyl phenyl ether	ND		ug/l	2.0	0.73
Bis(2-chloroisopropyl)ether	ND		ug/l	2.0	0.70
Bis(2-chloroethoxy)methane	ND		ug/l	5.0	0.63
Hexachlorobutadiene	ND		ug/l	2.0	0.72
Hexachlorocyclopentadiene	ND		ug/l	20	7.8
Hexachloroethane	ND		ug/l	2.0	0.68
Isophorone	ND		ug/l	5.0	0.60
Naphthalene	ND		ug/l	2.0	0.68
Nitrobenzene	ND		ug/l	2.0	0.75
NDPA/DPA	ND		ug/l	2.0	0.64
n-Nitrosodi-n-propylamine	ND		ug/l	5.0	0.70
Bis(2-ethylhexyl)phthalate	ND		ug/l	3.0	0.91
Butyl benzyl phthalate	ND		ug/l	5.0	1.3
Di-n-butylphthalate	ND		ug/l	5.0	0.69
Di-n-octylphthalate	ND		ug/l	5.0	1.1
Diethyl phthalate	ND		ug/l	5.0	0.63

Project Name: INLET ASSEMBLAGE/CORZO PARCEL **Lab Number:** L1746321

Project Number: 170494901 **Report Date:** 12/21/17

Method Blank Analysis
Batch Quality Control

Analytical Method: 1,8270D
Analytical Date: 12/21/17 10:31
Analyst: SZ

Extraction Method: EPA 3510C
Extraction Date: 12/20/17 10:56

Parameter	Result	Qualifier	Units	RL	MDL
Semivolatile Organics by GC/MS - Westborough Lab for sample(s): 08 Batch: WG1074914-1					
Dimethyl phthalate	ND		ug/l	5.0	0.65
Benzo(a)anthracene	ND		ug/l	2.0	0.61
Benzo(a)pyrene	0.87	J	ug/l	2.0	0.54
Benzo(b)fluoranthene	0.89	J	ug/l	2.0	0.64
Benzo(k)fluoranthene	0.71	J	ug/l	2.0	0.60
Chrysene	ND		ug/l	2.0	0.54
Acenaphthylene	ND		ug/l	2.0	0.66
Anthracene	ND		ug/l	2.0	0.64
Benzo(ghi)perylene	ND		ug/l	2.0	0.61
Fluorene	ND		ug/l	2.0	0.62
Phenanthrene	ND		ug/l	2.0	0.61
Dibenzo(a,h)anthracene	ND		ug/l	2.0	0.55
Indeno(1,2,3-cd)pyrene	ND		ug/l	2.0	0.71
Pyrene	ND		ug/l	2.0	0.57
Biphenyl	ND		ug/l	2.0	0.76
4-Chloroaniline	ND		ug/l	5.0	0.63
2-Nitroaniline	ND		ug/l	5.0	1.1
3-Nitroaniline	ND		ug/l	5.0	1.2
4-Nitroaniline	ND		ug/l	5.0	1.3
Dibenzofuran	ND		ug/l	2.0	0.66
2-Methylnaphthalene	ND		ug/l	2.0	0.72
1,2,4,5-Tetrachlorobenzene	ND		ug/l	10	0.67
Acetophenone	ND		ug/l	5.0	0.85
2,4,6-Trichlorophenol	ND		ug/l	5.0	0.68
p-Chloro-m-cresol	ND		ug/l	2.0	0.62
2-Chlorophenol	ND		ug/l	2.0	0.63
2,4-Dichlorophenol	ND		ug/l	5.0	0.77
2,4-Dimethylphenol	ND		ug/l	5.0	1.6
2-Nitrophenol	ND		ug/l	10	1.5

Project Name: INLET ASSEMBLAGE/CORZO PARCEL **Lab Number:** L1746321

Project Number: 170494901 **Report Date:** 12/21/17

Method Blank Analysis
Batch Quality Control

Analytical Method: 1,8270D
Analytical Date: 12/21/17 10:31
Analyst: SZ

Extraction Method: EPA 3510C
Extraction Date: 12/20/17 10:56

Parameter	Result	Qualifier	Units	RL	MDL
Semivolatile Organics by GC/MS - Westborough Lab for sample(s): 08 Batch: WG1074914-1					
4-Nitrophenol	ND		ug/l	10	1.8
2,4-Dinitrophenol	ND		ug/l	20	5.5
4,6-Dinitro-o-cresol	ND		ug/l	10	2.1
Pentachlorophenol	ND		ug/l	10	3.4
Phenol	ND		ug/l	5.0	1.9
2-Methylphenol	ND		ug/l	5.0	1.0
3-Methylphenol/4-Methylphenol	ND		ug/l	5.0	1.1
2,4,5-Trichlorophenol	ND		ug/l	5.0	0.72
Benzoic Acid	ND		ug/l	50	13.
Benzyl Alcohol	ND		ug/l	2.0	0.72
Carbazole	ND		ug/l	2.0	0.63

Tentatively Identified Compounds			
Total TIC Compounds	5.53	J	ug/l
Unknown	5.53	J	ug/l

Surrogate	%Recovery	Qualifier	Acceptance Criteria
2-Fluorophenol	55		21-120
Phenol-d6	39		10-120
Nitrobenzene-d5	99		23-120
2-Fluorobiphenyl	102		15-120
2,4,6-Tribromophenol	103		10-120
4-Terphenyl-d14	92		41-149

Project Name: INLET ASSEMBLAGE/CORZO PARCEL **Lab Number:** L1746321

Project Number: 170494901 **Report Date:** 12/21/17

Method Blank Analysis
Batch Quality Control

Analytical Method: 1,8270D-SIM
Analytical Date: 12/21/17 09:17
Analyst: KL

Extraction Method: EPA 3510C
Extraction Date: 12/20/17 11:05

Parameter	Result	Qualifier	Units	RL	MDL
Semivolatile Organics by GC/MS-SIM - Westborough Lab for sample(s): 08 Batch: WG1074917-1					
Acenaphthene	ND		ug/l	0.10	0.04
2-Chloronaphthalene	ND		ug/l	0.20	0.04
Fluoranthene	ND		ug/l	0.10	0.04
Hexachlorobutadiene	ND		ug/l	0.50	0.04
Naphthalene	ND		ug/l	0.10	0.04
Benzo(a)anthracene	ND		ug/l	0.10	0.02
Benzo(a)pyrene	ND		ug/l	0.10	0.04
Benzo(b)fluoranthene	ND		ug/l	0.10	0.02
Benzo(k)fluoranthene	ND		ug/l	0.10	0.04
Chrysene	ND		ug/l	0.10	0.04
Acenaphthylene	ND		ug/l	0.10	0.04
Anthracene	ND		ug/l	0.10	0.04
Benzo(ghi)perylene	ND		ug/l	0.10	0.04
Fluorene	ND		ug/l	0.10	0.04
Phenanthrene	ND		ug/l	0.10	0.02
Dibenzo(a,h)anthracene	ND		ug/l	0.10	0.04
Indeno(1,2,3-cd)pyrene	ND		ug/l	0.10	0.04
Pyrene	ND		ug/l	0.10	0.04
2-Methylnaphthalene	ND		ug/l	0.10	0.05
Pentachlorophenol	ND		ug/l	0.80	0.22
Hexachlorobenzene	ND		ug/l	0.80	0.03
Hexachloroethane	ND		ug/l	0.80	0.03

Project Name: INLET ASSEMBLAGE/CORZO PARCEL **Lab Number:** L1746321

Project Number: 170494901 **Report Date:** 12/21/17

Method Blank Analysis
Batch Quality Control

Analytical Method: 1,8270D-SIM
Analytical Date: 12/21/17 09:17
Analyst: KL

Extraction Method: EPA 3510C
Extraction Date: 12/20/17 11:05

Parameter	Result	Qualifier	Units	RL	MDL
Semivolatile Organics by GC/MS-SIM - Westborough Lab for sample(s): 08 Batch: WG1074917-1					

Surrogate	%Recovery	Qualifier	Acceptance Criteria
2-Fluorophenol	49		21-120
Phenol-d6	34		10-120
Nitrobenzene-d5	95		23-120
2-Fluorobiphenyl	81		15-120
2,4,6-Tribromophenol	84		10-120
4-Terphenyl-d14	81		41-149

Lab Control Sample Analysis
Batch Quality Control

Project Name: INLET ASSEMBLAGE/CORZO PARCEL

Project Number: 170494901

Lab Number: L1746321

Report Date: 12/21/17

Parameter	LCS %Recovery	Qual	LCSD %Recovery	Qual	%Recovery Limits	RPD	Qual	RPD Limits
Semivolatile Organics by GC/MS - Westborough Lab Associated sample(s): 01-06 Batch: WG1073933-2 WG1073933-3								
Acenaphthene	79		70		31-137	12		50
1,2,4-Trichlorobenzene	72		70		38-107	3		50
Hexachlorobenzene	87		72		40-140	19		50
Bis(2-chloroethyl)ether	66		65		40-140	2		50
2-Chloronaphthalene	82		76		40-140	8		50
1,2-Dichlorobenzene	68		69		40-140	1		50
1,3-Dichlorobenzene	67		68		40-140	1		50
1,4-Dichlorobenzene	68		68		28-104	0		50
3,3'-Dichlorobenzidine	63		48		40-140	27		50
2,4-Dinitrotoluene	95		80		40-132	17		50
2,6-Dinitrotoluene	96		85		40-140	12		50
Fluoranthene	90		75		40-140	18		50
4-Chlorophenyl phenyl ether	86		74		40-140	15		50
4-Bromophenyl phenyl ether	89		74		40-140	18		50
Bis(2-chloroisopropyl)ether	65		63		40-140	3		50
Bis(2-chloroethoxy)methane	71		69		40-117	3		50
Hexachlorobutadiene	80		77		40-140	4		50
Hexachlorocyclopentadiene	80		72		40-140	11		50
Hexachloroethane	65		66		40-140	2		50
Isophorone	73		69		40-140	6		50
Naphthalene	76		72		40-140	5		50
Nitrobenzene	74		68		40-140	8		50
NDPA/DPA	89		73		36-157	20		50

Lab Control Sample Analysis
Batch Quality Control

Project Name: INLET ASSEMBLAGE/CORZO PARCEL
Project Number: 170494901
Lab Number: L1746321
Report Date: 12/21/17

Parameter	LCS %Recovery	Qual	LCSD %Recovery	Qual	%Recovery Limits	RPD	Qual	RPD Limits
Semivolatile Organics by GC/MS - Westborough Lab Associated sample(s): 01-06 Batch: WG1073933-2 WG1073933-3								
n-Nitrosodi-n-propylamine	74		70		32-121	6		50
Bis(2-ethylhexyl)phthalate	100		83		40-140	19		50
Butyl benzyl phthalate	97		79		40-140	20		50
Di-n-butylphthalate	94		78		40-140	19		50
Di-n-octylphthalate	95		78		40-140	20		50
Diethyl phthalate	87		71		40-140	20		50
Dimethyl phthalate	91		78		40-140	15		50
Benzo(a)anthracene	89		74		40-140	18		50
Benzo(a)pyrene	92		78		40-140	16		50
Benzo(b)fluoranthene	89		76		40-140	16		50
Benzo(k)fluoranthene	90		76		40-140	17		50
Chrysene	87		73		40-140	18		50
Acenaphthylene	85		78		40-140	9		50
Anthracene	90		74		40-140	20		50
Benzo(ghi)perylene	94		79		40-140	17		50
Fluorene	83		73		40-140	13		50
Phenanthrene	86		72		40-140	18		50
Dibenzo(a,h)anthracene	94		78		40-140	19		50
Indeno(1,2,3-cd)pyrene	96		81		40-140	17		50
Pyrene	88		72		35-142	20		50
Biphenyl	87		80		54-104	8		50
4-Chloroaniline	63		46		40-140	31		50
2-Nitroaniline	99		86		47-134	14		50

Lab Control Sample Analysis
Batch Quality Control

Project Name: INLET ASSEMBLAGE/CORZO PARCEL

Project Number: 170494901

Lab Number: L1746321

Report Date: 12/21/17

Parameter	LCS %Recovery	Qual	LCSD %Recovery	Qual	%Recovery Limits	RPD	Qual	RPD Limits
Semivolatile Organics by GC/MS - Westborough Lab Associated sample(s): 01-06 Batch: WG1073933-2 WG1073933-3								
3-Nitroaniline	73		60		26-129	20		50
4-Nitroaniline	83		68		41-125	20		50
Dibenzofuran	82		72		40-140	13		50
2-Methylnaphthalene	77		72		40-140	7		50
1,2,4,5-Tetrachlorobenzene	86		80		40-117	7		50
Acetophenone	76		72		14-144	5		50
2,4,6-Trichlorophenol	92		80		30-130	14		50
p-Chloro-m-cresol	94		81		26-103	15		50
2-Chlorophenol	76		74		25-102	3		50
2,4-Dichlorophenol	83		77		30-130	8		50
2,4-Dimethylphenol	79		74		30-130	7		50
2-Nitrophenol	88		85		30-130	3		50
4-Nitrophenol	101		72		11-114	34		50
2,4-Dinitrophenol	68		50		4-130	31		50
4,6-Dinitro-o-cresol	105		80		10-130	27		50
Pentachlorophenol	75		61		17-109	21		50
Phenol	71		68		26-90	4		50
2-Methylphenol	76		70		30-130.	8		50
3-Methylphenol/4-Methylphenol	77		72		30-130	7		50
2,4,5-Trichlorophenol	96		82		30-130	16		50
Benzoic Acid	**0**	Q	**0**	Q	10-110	NC		50
Benzyl Alcohol	73		72		40-140	1		50
Carbazole	90		74		54-128	20		50

Lab Control Sample Analysis

Batch Quality Control

Project Name: INLET ASSEMBLAGE/CORZO PARCEL

Project Number: 170494901

Lab Number: L1746321

Report Date: 12/21/17

Parameter	LCS %Recovery	Qual	LCSD %Recovery	Qual	%Recovery Limits	RPD	Qual	RPD Limits
Semivolatile Organics by GC/MS - Westborough Lab Associated sample(s): 01-06 Batch: WG1073933-2 WG1073933-3								

Surrogate	LCS %Recovery	Qual	LCSD %Recovery	Qual	Acceptance Criteria
2-Fluorophenol	76		72		25-120
Phenol-d6	78		75		10-120
Nitrobenzene-d5	73		72		23-120
2-Fluorobiphenyl	85		77		30-120
2,4,6-Tribromophenol	101		81		10-136
4-Terphenyl-d14	92		73		18-120

Lab Control Sample Analysis

Batch Quality Control

Project Name: INLET ASSEMBLAGE/CORZO PARCEL

Project Number: 170494901

Lab Number: L1746321

Report Date: 12/21/17

Parameter	LCS %Recovery	Qual	LCSD %Recovery	Qual	%Recovery Limits	RPD	Qual	RPD Limits
Semivolatile Organics by GC/MS - Westborough Lab Associated sample(s): 08 Batch: WG1074914-2 WG1074914-3								
Acenaphthene	89		90		37-111	1		30
1,2,4-Trichlorobenzene	82		81		39-98	1		30
Hexachlorobenzene	97		105		40-140	8		30
Bis(2-chloroethyl)ether	86		86		40-140	0		30
2-Chloronaphthalene	97		97		40-140	0		30
1,2-Dichlorobenzene	74		74		40-140	0		30
1,3-Dichlorobenzene	71		71		40-140	0		30
1,4-Dichlorobenzene	72		71		36-97	1		30
3,3'-Dichlorobenzidine	84		77		40-140	9		30
2,4-Dinitrotoluene	111		111		48-143	0		30
2,6-Dinitrotoluene	118		122		40-140	3		30
Fluoranthene	94		94		40-140	0		30
4-Chlorophenyl phenyl ether	96		99		40-140	3		30
4-Bromophenyl phenyl ether	97		105		40-140	8		30
Bis(2-chloroisopropyl)ether	86		85		40-140	1		30
Bis(2-chloroethoxy)methane	99		97		40-140	2		30
Hexachlorobutadiene	74		76		40-140	3		30
Hexachlorocyclopentadiene	69		70		40-140	1		30
Hexachloroethane	70		69		40-140	1		30
Isophorone	100		98		40-140	2		30
Naphthalene	81		84		40-140	4		30
Nitrobenzene	91		91		40-140	0		30
NDPA/DPA	99		109		40-140	10		30

Lab Control Sample Analysis
Batch Quality Control

Project Name: INLET ASSEMBLAGE/CORZO PARCEL

Project Number: 170494901

Lab Number: L1746321

Report Date: 12/21/17

Parameter	LCS %Recovery	Qual	LCSD %Recovery	Qual	%Recovery Limits	RPD	Qual	RPD Limits
Semivolatile Organics by GC/MS - Westborough Lab Associated sample(s): 08 Batch: WG1074914-2 WG1074914-3								
n-Nitrosodi-n-propylamine	99		96		29-132	3		30
Bis(2-ethylhexyl)phthalate	114		117		40-140	3		30
Butyl benzyl phthalate	104		107		40-140	3		30
Di-n-butylphthalate	102		105		40-140	3		30
Di-n-octylphthalate	103		108		40-140	5		30
Diethyl phthalate	100		101		40-140	1		30
Dimethyl phthalate	111		109		40-140	2		30
Benzo(a)anthracene	96		96		40-140	0		30
Benzo(a)pyrene	91		92		40-140	1		30
Benzo(b)fluoranthene	89		94		40-140	5		30
Benzo(k)fluoranthene	91		92		40-140	1		30
Chrysene	95		97		40-140	2		30
Acenaphthylene	104		105		45-123	1		30
Anthracene	97		97		40-140	0		30
Benzo(ghi)perylene	104		96		40-140	8		30
Fluorene	98		101		40-140	3		30
Phenanthrene	96		94		40-140	2		30
Dibenzo(a,h)anthracene	104		96		40-140	8		30
Indeno(1,2,3-cd)pyrene	108		98		40-140	10		30
Pyrene	92		93		26-127	1		30
Biphenyl	103		104		40-140	1		30
4-Chloroaniline	61		53		40-140	14		30
2-Nitroaniline	124		124		52-143	0		30

Lab Control Sample Analysis
Batch Quality Control

Project Name: INLET ASSEMBLAGE/CORZO PARCEL

Project Number: 170494901

Lab Number: L1746321

Report Date: 12/21/17

Parameter	LCS %Recovery	Qual	LCSD %Recovery	Qual	%Recovery Limits	RPD	Qual	RPD Limits
Semivolatile Organics by GC/MS - Westborough Lab Associated sample(s): 08 Batch: WG1074914-2 WG1074914-3								
3-Nitroaniline	78		69		25-145	12		30
4-Nitroaniline	99		108		51-143	9		30
Dibenzofuran	94		94		40-140	0		30
2-Methylnaphthalene	89		91		40-140	2		30
1,2,4,5-Tetrachlorobenzene	96		98		2-134	2		30
Acetophenone	99		97		39-129	2		30
2,4,6-Trichlorophenol	112		113		30-130	1		30
p-Chloro-m-cresol	**108**	Q	**109**	Q	23-97	1		30
2-Chlorophenol	87		88		27-123	1		30
2,4-Dichlorophenol	108		106		30-130	2		30
2,4-Dimethylphenol	95		98		30-130	3		30
2-Nitrophenol	115		112		30-130	3		30
4-Nitrophenol	66		68		10-80	3		30
2,4-Dinitrophenol	111		108		20-130	3		30
4,6-Dinitro-o-cresol	125		137		20-164	9		30
Pentachlorophenol	91		98		9-103	7		30
Phenol	43		44		12-110	2		30
2-Methylphenol	85		82		30-130	4		30
3-Methylphenol/4-Methylphenol	81		80		30-130	1		30
2,4,5-Trichlorophenol	117		115		30-130	2		30
Benzoic Acid	42		44		10-164	5		30
Benzyl Alcohol	82		82		26-116	0		30
Carbazole	101		102		55-144	1		30

Lab Control Sample Analysis

Batch Quality Control

Project Name: INLET ASSEMBLAGE/CORZO PARCEL

Project Number: 170494901

Lab Number: L1746321

Report Date: 12/21/17

Parameter	LCS %Recovery	Qual	LCSD %Recovery	Qual	%Recovery Limits	RPD	Qual	RPD Limits
Semivolatile Organics by GC/MS - Westborough Lab Associated sample(s): 08 Batch: WG1074914-2 WG1074914-3								

Surrogate	LCS %Recovery	Qual	LCSD %Recovery	Qual	Acceptance Criteria
2-Fluorophenol	54		55		21-120
Phenol-d6	40		40		10-120
Nitrobenzene-d5	90		89		23-120
2-Fluorobiphenyl	96		99		15-120
2,4,6-Tribromophenol	103		115		10-120
4-Terphenyl-d14	88		89		41-149

Lab Control Sample Analysis
Batch Quality Control

Project Name: INLET ASSEMBLAGE/CORZO PARCEL

Project Number: 170494901

Lab Number: L1746321

Report Date: 12/21/17

Parameter	LCS %Recovery	Qual	LCSD %Recovery	Qual	%Recovery Limits	RPD	Qual	RPD Limits
Semivolatile Organics by GC/MS-SIM - Westborough Lab Associated sample(s): 08 Batch: WG1074917-2 WG1074917-3								
Acenaphthene	85		88		40-140	3		40
2-Chloronaphthalene	89		91		40-140	2		40
Fluoranthene	88		91		40-140	3		40
Hexachlorobutadiene	72		75		40-140	4		40
Naphthalene	82		84		40-140	2		40
Benzo(a)anthracene	95		98		40-140	3		40
Benzo(a)pyrene	90		92		40-140	2		40
Benzo(b)fluoranthene	91		91		40-140	0		40
Benzo(k)fluoranthene	92		92		40-140	0		40
Chrysene	93		95		40-140	2		40
Acenaphthylene	96		99		40-140	3		40
Anthracene	97		100		40-140	3		40
Benzo(ghi)perylene	98		102		40-140	4		40
Fluorene	88		91		40-140	3		40
Phenanthrene	89		92		40-140	3		40
Dibenzo(a,h)anthracene	102		104		40-140	2		40
Indeno(1,2,3-cd)pyrene	104		107		40-140	3		40
Pyrene	86		89		40-140	3		40
2-Methylnaphthalene	85		88		40-140	3		40
Pentachlorophenol	84		88		40-140	5		40
Hexachlorobenzene	84		87		40-140	4		40
Hexachloroethane	69		69		40-140	0		40

Lab Control Sample Analysis

Batch Quality Control

Project Name: INLET ASSEMBLAGE/CORZO PARCEL

Project Number: 170494901

Lab Number: L1746321

Report Date: 12/21/17

Parameter	LCS %Recovery	Qual	LCSD %Recovery	Qual	%Recovery Limits	RPD	Qual	RPD Limits
Semivolatile Organics by GC/MS-SIM - Westborough Lab Associated sample(s): 08 Batch: WG1074917-2 WG1074917-3								

Surrogate	LCS %Recovery	Qual	LCSD %Recovery	Qual	Acceptance Criteria
2-Fluorophenol	49		49		21-120
Phenol-d6	35		35		10-120
Nitrobenzene-d5	88		90		23-120
2-Fluorobiphenyl	77		79		15-120
2,4,6-Tribromophenol	81		82		10-120
4-Terphenyl-d14	78		79		41-149

PCBS

Project Name: INLET ASSEMBLAGE/CORZO PARCEL **Lab Number:** L1746321

Project Number: 170494901 **Report Date:** 12/21/17

SAMPLE RESULTS

Lab ID:	L1746321-01	Date Collected:	12/14/17 11:10
Client ID:	C_SB04_0-1	Date Received:	12/14/17
Sample Location:	BROOKLYN, NY	Field Prep:	Not Specified
		Extraction Method:	EPA 3546
Matrix:	Soil	Extraction Date:	12/18/17 16:58
Analytical Method:	1,8082A	Cleanup Method:	EPA 3665A
Analytical Date:	12/19/17 17:35	Cleanup Date:	12/18/17
Analyst:	HT	Cleanup Method:	EPA 3660B
Percent Solids:	74%	Cleanup Date:	12/19/17

Parameter	Result	Qualifier	Units	RL	MDL	Dilution Factor	Column
Polychlorinated Biphenyls by GC - Westborough Lab							
Aroclor 1016	ND		ug/kg	42.6	4.83	1	A
Aroclor 1221	ND		ug/kg	42.6	6.48	1	A
Aroclor 1232	ND		ug/kg	42.6	4.19	1	A
Aroclor 1242	ND		ug/kg	42.6	5.22	1	A
Aroclor 1248	ND		ug/kg	42.6	4.78	1	A
Aroclor 1254	ND		ug/kg	42.6	3.48	1	A
Aroclor 1260	8.84	J	ug/kg	42.6	4.45	1	A
Aroclor 1262	ND		ug/kg	42.6	3.50	1	A
Aroclor 1268	ND		ug/kg	42.6	3.02	1	A
PCBs, Total	8.84	J	ug/kg	42.6	3.02	1	A

Surrogate	% Recovery	Qualifier	Acceptance Criteria	Column
2,4,5,6-Tetrachloro-m-xylene	62		30-150	A
Decachlorobiphenyl	45		30-150	A
2,4,5,6-Tetrachloro-m-xylene	64		30-150	B
Decachlorobiphenyl	51		30-150	B

Project Name: INLET ASSEMBLAGE/CORZO PARCEL **Lab Number:** L1746321

Project Number: 170494901 **Report Date:** 12/21/17

SAMPLE RESULTS

Lab ID:	L1746321-02	Date Collected:	12/14/17 11:30
Client ID:	C_SB04_6-7	Date Received:	12/14/17
Sample Location:	BROOKLYN, NY	Field Prep:	Not Specified
		Extraction Method:	EPA 3546
Matrix:	Soil	Extraction Date:	12/18/17 16:58
Analytical Method:	1,8082A	Cleanup Method:	EPA 3665A
Analytical Date:	12/19/17 17:50	Cleanup Date:	12/18/17
Analyst:	HT	Cleanup Method:	EPA 3660B
Percent Solids:	79%	Cleanup Date:	12/19/17

Parameter	Result	Qualifier	Units	RL	MDL	Dilution Factor	Column
Polychlorinated Biphenyls by GC - Westborough Lab							
Aroclor 1016	ND		ug/kg	40.4	4.58	1	A
Aroclor 1221	ND		ug/kg	40.4	6.15	1	A
Aroclor 1232	ND		ug/kg	40.4	3.97	1	A
Aroclor 1242	ND		ug/kg	40.4	4.94	1	A
Aroclor 1248	ND		ug/kg	40.4	4.53	1	A
Aroclor 1254	ND		ug/kg	40.4	3.30	1	A
Aroclor 1260	ND		ug/kg	40.4	4.22	1	A
Aroclor 1262	ND		ug/kg	40.4	3.32	1	A
Aroclor 1268	ND		ug/kg	40.4	2.86	1	A
PCBs, Total	ND		ug/kg	40.4	2.86	1	A

Surrogate	% Recovery	Qualifier	Acceptance Criteria	Column
2,4,5,6-Tetrachloro-m-xylene	49		30-150	A
Decachlorobiphenyl	36		30-150	A
2,4,5,6-Tetrachloro-m-xylene	48		30-150	B
Decachlorobiphenyl	38		30-150	B

Project Name: INLET ASSEMBLAGE/CORZO PARCEL **Lab Number:** L1746321

Project Number: 170494901 **Report Date:** 12/21/17

SAMPLE RESULTS

Lab ID:	L1746321-03	Date Collected:	12/14/17 11:20
Client ID:	C_SB04_10-11	Date Received:	12/14/17
Sample Location:	BROOKLYN, NY	Field Prep:	Not Specified
		Extraction Method:	EPA 3546
Matrix:	Soil	Extraction Date:	12/18/17 16:58
Analytical Method:	1,8082A	Cleanup Method:	EPA 3665A
Analytical Date:	12/19/17 18:04	Cleanup Date:	12/18/17
Analyst:	HT	Cleanup Method:	EPA 3660B
Percent Solids:	77%	Cleanup Date:	12/19/17

Parameter	Result	Qualifier	Units	RL	MDL	Dilution Factor	Column
Polychlorinated Biphenyls by GC - Westborough Lab							
Aroclor 1016	ND		ug/kg	43.2	4.90	1	A
Aroclor 1221	ND		ug/kg	43.2	6.58	1	A
Aroclor 1232	ND		ug/kg	43.2	4.25	1	A
Aroclor 1242	ND		ug/kg	43.2	5.29	1	A
Aroclor 1248	ND		ug/kg	43.2	4.85	1	A
Aroclor 1254	ND		ug/kg	43.2	3.52	1	A
Aroclor 1260	ND		ug/kg	43.2	4.51	1	A
Aroclor 1262	ND		ug/kg	43.2	3.55	1	A
Aroclor 1268	ND		ug/kg	43.2	3.06	1	A
PCBs, Total	ND		ug/kg	43.2	3.06	1	A

Surrogate	% Recovery	Qualifier	Acceptance Criteria	Column
2,4,5,6-Tetrachloro-m-xylene	69		30-150	A
Decachlorobiphenyl	52		30-150	A
2,4,5,6-Tetrachloro-m-xylene	72		30-150	B
Decachlorobiphenyl	58		30-150	B

Project Name: INLET ASSEMBLAGE/CORZO PARCEL **Lab Number:** L1746321

Project Number: 170494901 **Report Date:** 12/21/17

SAMPLE RESULTS

Lab ID:	L1746321-04	Date Collected:	12/14/17 12:10
Client ID:	C_SB05_0-1	Date Received:	12/14/17
Sample Location:	BROOKLYN, NY	Field Prep:	Not Specified
		Extraction Method:	EPA 3546
Matrix:	Soil	Extraction Date:	12/18/17 16:58
Analytical Method:	1,8082A	Cleanup Method:	EPA 3665A
Analytical Date:	12/19/17 18:19	Cleanup Date:	12/18/17
Analyst:	HT	Cleanup Method:	EPA 3660B
Percent Solids:	89%	Cleanup Date:	12/19/17

Parameter	Result	Qualifier	Units	RL	MDL	Dilution Factor	Column
Polychlorinated Biphenyls by GC - Westborough Lab							
Aroclor 1016	ND		ug/kg	37.2	4.22	1	A
Aroclor 1221	ND		ug/kg	37.2	5.67	1	A
Aroclor 1232	ND		ug/kg	37.2	3.66	1	A
Aroclor 1242	ND		ug/kg	37.2	4.56	1	A
Aroclor 1248	ND		ug/kg	37.2	4.18	1	A
Aroclor 1254	5.23	J	ug/kg	37.2	3.04	1	B
Aroclor 1260	7.30	J	ug/kg	37.2	3.89	1	B
Aroclor 1262	ND		ug/kg	37.2	3.06	1	A
Aroclor 1268	ND		ug/kg	37.2	2.64	1	A
PCBs, Total	12.5	J	ug/kg	37.2	2.64	1	B

Surrogate	% Recovery	Qualifier	Acceptance Criteria	Column
2,4,5,6-Tetrachloro-m-xylene	65		30-150	A
Decachlorobiphenyl	44		30-150	A
2,4,5,6-Tetrachloro-m-xylene	73		30-150	B
Decachlorobiphenyl	54		30-150	B

Project Name: INLET ASSEMBLAGE/CORZO PARCEL **Lab Number:** L1746321

Project Number: 170494901 **Report Date:** 12/21/17

SAMPLE RESULTS

Lab ID:	L1746321-05	Date Collected:	12/14/17 12:20
Client ID:	C_SB05_7-8	Date Received:	12/14/17
Sample Location:	BROOKLYN, NY	Field Prep:	Not Specified
		Extraction Method:	EPA 3546
Matrix:	Soil	Extraction Date:	12/18/17 16:59
Analytical Method:	1,8082A	Cleanup Method:	EPA 3665A
Analytical Date:	12/20/17 00:28	Cleanup Date:	12/18/17
Analyst:	HT	Cleanup Method:	EPA 3660B
Percent Solids:	70%	Cleanup Date:	12/19/17

Parameter	Result	Qualifier	Units	RL	MDL	Dilution Factor	Column
Polychlorinated Biphenyls by GC - Westborough Lab							
Aroclor 1016	ND		ug/kg	45.4	5.14	1	A
Aroclor 1221	ND		ug/kg	45.4	6.90	1	A
Aroclor 1232	ND		ug/kg	45.4	4.46	1	A
Aroclor 1242	ND		ug/kg	45.4	5.55	1	A
Aroclor 1248	ND		ug/kg	45.4	5.09	1	A
Aroclor 1254	ND		ug/kg	45.4	3.70	1	A
Aroclor 1260	146		ug/kg	45.4	4.73	1	B
Aroclor 1262	ND		ug/kg	45.4	3.73	1	A
Aroclor 1268	ND		ug/kg	45.4	3.21	1	A
PCBs, Total	146		ug/kg	45.4	3.21	1	B

Surrogate	% Recovery	Qualifier	Acceptance Criteria	Column
2,4,5,6-Tetrachloro-m-xylene	83		30-150	A
Decachlorobiphenyl	59		30-150	A
2,4,5,6-Tetrachloro-m-xylene	88		30-150	B
Decachlorobiphenyl	69		30-150	B

Project Name: INLET ASSEMBLAGE/CORZO PARCEL **Lab Number:** L1746321

Project Number: 170494901 **Report Date:** 12/21/17

SAMPLE RESULTS

Lab ID:	L1746321-06	Date Collected:	12/14/17 12:30
Client ID:	C_SB05_10-11	Date Received:	12/14/17
Sample Location:	BROOKLYN, NY	Field Prep:	Not Specified
		Extraction Method:	EPA 3546
Matrix:	Soil	Extraction Date:	12/18/17 16:59
Analytical Method:	1,8082A	Cleanup Method:	EPA 3665A
Analytical Date:	12/20/17 00:42	Cleanup Date:	12/18/17
Analyst:	HT	Cleanup Method:	EPA 3660B
Percent Solids:	69%	Cleanup Date:	12/19/17

Parameter	Result	Qualifier	Units	RL	MDL	Dilution Factor	Column
Polychlorinated Biphenyls by GC - Westborough Lab							
Aroclor 1016	ND		ug/kg	48.2	5.46	1	A
Aroclor 1221	ND		ug/kg	48.2	7.33	1	A
Aroclor 1232	ND		ug/kg	48.2	4.74	1	A
Aroclor 1242	ND		ug/kg	48.2	5.90	1	A
Aroclor 1248	ND		ug/kg	48.2	5.40	1	A
Aroclor 1254	ND		ug/kg	48.2	3.93	1	A
Aroclor 1260	184		ug/kg	48.2	5.03	1	B
Aroclor 1262	ND		ug/kg	48.2	3.96	1	A
Aroclor 1268	ND		ug/kg	48.2	3.41	1	A
PCBs, Total	184		ug/kg	48.2	3.41	1	B

Surrogate	% Recovery	Qualifier	Acceptance Criteria	Column
2,4,5,6-Tetrachloro-m-xylene	78		30-150	A
Decachlorobiphenyl	62		30-150	A
2,4,5,6-Tetrachloro-m-xylene	79		30-150	B
Decachlorobiphenyl	66		30-150	B

Project Name: INLET ASSEMBLAGE/CORZO PARCEL **Lab Number:** L1746321

Project Number: 170494901 **Report Date:** 12/21/17

SAMPLE RESULTS

Lab ID:	L1746321-08	Date Collected:	12/14/17 16:40
Client ID:	C_SBFB01_121417	Date Received:	12/14/17
Sample Location:	BROOKLYN, NY	Field Prep:	Not Specified
		Extraction Method:	EPA 3510C
Matrix:	Water	Extraction Date:	12/19/17 17:24
Analytical Method:	1,8082A	Cleanup Method:	EPA 3665A
Analytical Date:	12/20/17 20:50	Cleanup Date:	12/20/17
Analyst:	HT	Cleanup Method:	EPA 3660B
		Cleanup Date:	12/20/17

Parameter	Result	Qualifier	Units	RL	MDL	Dilution Factor	Column
Polychlorinated Biphenyls by GC - Westborough Lab							
Aroclor 1016	ND		ug/l	0.083	0.020	1	A
Aroclor 1221	ND		ug/l	0.083	0.032	1	A
Aroclor 1232	ND		ug/l	0.083	0.027	1	A
Aroclor 1242	ND		ug/l	0.083	0.030	1	A
Aroclor 1248	ND		ug/l	0.083	0.023	1	A
Aroclor 1254	ND		ug/l	0.083	0.035	1	A
Aroclor 1260	ND		ug/l	0.083	0.020	1	A
Aroclor 1262	ND		ug/l	0.083	0.017	1	A
Aroclor 1268	ND		ug/l	0.083	0.027	1	A
PCBs, Total	ND		ug/l	0.083	0.017	1	A

Surrogate	% Recovery	Qualifier	Acceptance Criteria	Column
2,4,5,6-Tetrachloro-m-xylene	121		30-150	A
Decachlorobiphenyl	63		30-150	A
2,4,5,6-Tetrachloro-m-xylene	116		30-150	B
Decachlorobiphenyl	64		30-150	B

Project Name: INLET ASSEMBLAGE/CORZO PARCEL
Project Number: 170494901

Lab Number: L1746321
Report Date: 12/21/17

Method Blank Analysis
Batch Quality Control

Analytical Method: 1,8082A
Analytical Date: 12/18/17 21:54
Analyst: HT

Extraction Method: EPA 3546
Extraction Date: 12/17/17 20:57
Cleanup Method: EPA 3665A
Cleanup Date: 12/18/17
Cleanup Method: EPA 3660B
Cleanup Date: 12/18/17

Parameter	Result	Qualifier	Units	RL	MDL	Column
Polychlorinated Biphenyls by GC - Westborough Lab for sample(s): 01-06 Batch: WG1073732-1						
Aroclor 1016	ND		ug/kg	31.9	3.61	A
Aroclor 1221	ND		ug/kg	31.9	4.85	A
Aroclor 1232	ND		ug/kg	31.9	3.14	A
Aroclor 1242	ND		ug/kg	31.9	3.90	A
Aroclor 1248	ND		ug/kg	31.9	3.58	A
Aroclor 1254	ND		ug/kg	31.9	2.60	A
Aroclor 1260	ND		ug/kg	31.9	3.33	A
Aroclor 1262	ND		ug/kg	31.9	2.62	A
Aroclor 1268	ND		ug/kg	31.9	2.26	A
PCBs, Total	ND		ug/kg	31.9	2.26	A

Surrogate	%Recovery	Qualifier	Acceptance Criteria	Column
2,4,5,6-Tetrachloro-m-xylene	94		30-150	A
Decachlorobiphenyl	98		30-150	A
2,4,5,6-Tetrachloro-m-xylene	95		30-150	B
Decachlorobiphenyl	99		30-150	B

Project Name: INLET ASSEMBLAGE/CORZO PARCEL **Lab Number:** L1746321

Project Number: 170494901 **Report Date:** 12/21/17

Method Blank Analysis
Batch Quality Control

Analytical Method: 1,8082A
Analytical Date: 12/20/17 14:33
Analyst: WR

Extraction Method: EPA 3510C
Extraction Date: 12/19/17 17:24
Cleanup Method: EPA 3665A
Cleanup Date: 12/20/17
Cleanup Method: EPA 3660B
Cleanup Date: 12/20/17

Parameter	Result	Qualifier	Units	RL	MDL	Column
Polychlorinated Biphenyls by GC - Westborough Lab for sample(s): 08 Batch: WG1074537-1						
Aroclor 1016	ND		ug/l	0.083	0.020	A
Aroclor 1221	ND		ug/l	0.083	0.032	A
Aroclor 1232	ND		ug/l	0.083	0.027	A
Aroclor 1242	ND		ug/l	0.083	0.030	A
Aroclor 1248	ND		ug/l	0.083	0.023	A
Aroclor 1254	ND		ug/l	0.083	0.035	A
Aroclor 1262	ND		ug/l	0.083	0.017	A
Aroclor 1268	ND		ug/l	0.083	0.027	A
Aroclor 1260	0.063	J	ug/l	0.083	0.020	B
PCBs, Total	0.063	J	ug/l	0.083	0.017	B

Surrogate	%Recovery	Qualifier	Acceptance Criteria	Column
2,4,5,6-Tetrachloro-m-xylene	74		30-150	A
Decachlorobiphenyl	50		30-150	A
2,4,5,6-Tetrachloro-m-xylene	70		30-150	B
Decachlorobiphenyl	65		30-150	B

Lab Control Sample Analysis
Batch Quality Control

Project Name: INLET ASSEMBLAGE/CORZO PARCEL
Project Number: 170494901
Lab Number: L1746321
Report Date: 12/21/17

Parameter	LCS %Recovery	Qual	LCSD %Recovery	Qual	%Recovery Limits	RPD	Qual	RPD Limits	Column
Polychlorinated Biphenyls by GC - Westborough Lab Associated sample(s): 01-06 Batch: WG1073732-2 WG1073732-3									
Aroclor 1016	88		88		40-140	0		50	A
Aroclor 1260	86		92		40-140	7		50	A

Surrogate	LCS %Recovery	Qual	LCSD %Recovery	Qual	Acceptance Criteria	Column
2,4,5,6-Tetrachloro-m-xylene	103		103		30-150	A
Decachlorobiphenyl	105		111		30-150	A
2,4,5,6-Tetrachloro-m-xylene	101		101		30-150	B
Decachlorobiphenyl	108		112		30-150	B

Lab Control Sample Analysis

Batch Quality Control

Project Name: INLET ASSEMBLAGE/CORZO PARCEL

Project Number: 170494901

Lab Number: L1746321

Report Date: 12/21/17

Parameter	LCS %Recovery	Qual	LCSD %Recovery	Qual	%Recovery Limits	RPD	Qual	RPD Limits	Column
Polychlorinated Biphenyls by GC - Westborough Lab Associated sample(s): 08 Batch: WG1074537-2 WG1074537-3									
Aroclor 1016	89		80		40-140	11		50	A
Aroclor 1260	83		79		40-140	4		50	A

Surrogate	LCS %Recovery	Qual	LCSD %Recovery	Qual	Acceptance Criteria	Column
2,4,5,6-Tetrachloro-m-xylene	87		81		30-150	A
Decachlorobiphenyl	67		92		30-150	A
2,4,5,6-Tetrachloro-m-xylene	81		76		30-150	B
Decachlorobiphenyl	68		89		30-150	B

PESTICIDES

Project Name: INLET ASSEMBLAGE/CORZO PARCEL **Lab Number:** L1746321

Project Number: 170494901 **Report Date:** 12/21/17

SAMPLE RESULTS

Lab ID:	L1746321-01	Date Collected:	12/14/17 11:10
Client ID:	C_SB04_0-1	Date Received:	12/14/17
Sample Location:	BROOKLYN, NY	Field Prep:	Not Specified
		Extraction Method:	EPA 3546
Matrix:	Soil	Extraction Date:	12/18/17 16:53
Analytical Method:	1,8081B	Cleanup Method:	EPA 3620B
Analytical Date:	12/20/17 10:15	Cleanup Date:	12/19/17
Analyst:	JW		
Percent Solids:	74%		

Parameter	Result	Qualifier	Units	RL	MDL	Dilution Factor	Column
Organochlorine Pesticides by GC - Westborough Lab							
Delta-BHC	ND		ug/kg	2.06	0.404	1	A
Lindane	ND		ug/kg	0.860	0.384	1	A
Alpha-BHC	ND		ug/kg	0.860	0.244	1	A
Beta-BHC	ND		ug/kg	2.06	0.783	1	A
Heptachlor	ND		ug/kg	1.03	0.463	1	A
Aldrin	ND		ug/kg	2.06	0.727	1	A
Heptachlor epoxide	ND		ug/kg	3.87	1.16	1	A
Endrin	ND		ug/kg	0.860	0.353	1	A
Endrin aldehyde	ND		ug/kg	2.58	0.903	1	A
Endrin ketone	ND		ug/kg	2.06	0.532	1	A
Dieldrin	ND		ug/kg	1.29	0.645	1	A
4,4'-DDE	1.88	J	ug/kg	2.06	0.477	1	A
4,4'-DDD	3.09		ug/kg	2.06	0.736	1	A
4,4'-DDT	2.31	J	ug/kg	3.87	1.66	1	A
Endosulfan I	ND		ug/kg	2.06	0.488	1	A
Endosulfan II	ND		ug/kg	2.06	0.690	1	A
Endosulfan sulfate	ND		ug/kg	0.860	0.410	1	A
Methoxychlor	ND		ug/kg	3.87	1.20	1	A
Toxaphene	ND		ug/kg	38.7	10.8	1	A
cis-Chlordane	50.8	P	ug/kg	2.58	0.719	1	A
trans-Chlordane	37.3	PI	ug/kg	2.58	0.681	1	A
Chlordane	250		ug/kg	16.8	6.84	1	B

Surrogate	% Recovery	Qualifier	Acceptance Criteria	Column
2,4,5,6-Tetrachloro-m-xylene	71		30-150	B
Decachlorobiphenyl	46		30-150	B
2,4,5,6-Tetrachloro-m-xylene	83		30-150	A
Decachlorobiphenyl	53		30-150	A

Project Name: INLET ASSEMBLAGE/CORZO PARCEL **Lab Number:** L1746321

Project Number: 170494901 **Report Date:** 12/21/17

SAMPLE RESULTS

Lab ID: L1746321-01
Client ID: C_SB04_0-1
Sample Location: BROOKLYN, NY

Matrix: Soil
Analytical Method: 1,8151A
Analytical Date: 12/20/17 00:04
Analyst: SL
Percent Solids: 74%
Methylation Date: 12/19/17 05:13

Date Collected: 12/14/17 11:10
Date Received: 12/14/17
Field Prep: Not Specified
Extraction Method: EPA 8151A
Extraction Date: 12/17/17 16:56

Parameter	Result	Qualifier	Units	RL	MDL	Dilution Factor	Column
Chlorinated Herbicides by GC - Westborough Lab							
2,4-D	ND		ug/kg	222	14.0	1	A
2,4,5-T	ND		ug/kg	222	6.88	1	A
2,4,5-TP (Silvex)	ND		ug/kg	222	5.90	1	A

Surrogate	% Recovery	Qualifier	Acceptance Criteria	Column
DCAA	50		30-150	A
DCAA	45		30-150	B

Project Name: INLET ASSEMBLAGE/CORZO PARCEL **Lab Number:** L1746321

Project Number: 170494901 **Report Date:** 12/21/17

SAMPLE RESULTS

Lab ID:	L1746321-02	Date Collected:	12/14/17 11:30
Client ID:	C_SB04_6-7	Date Received:	12/14/17
Sample Location:	BROOKLYN, NY	Field Prep:	Not Specified
		Extraction Method:	EPA 3546
Matrix:	Soil	Extraction Date:	12/18/17 16:53
Analytical Method:	1,8081B	Cleanup Method:	EPA 3620B
Analytical Date:	12/20/17 16:03	Cleanup Date:	12/19/17
Analyst:	KEG		
Percent Solids:	79%		

Parameter	Result	Qualifier	Units	RL	MDL	Dilution Factor	Column
Organochlorine Pesticides by GC - Westborough Lab							
Delta-BHC	ND		ug/kg	2.00	0.392	1	A
Lindane	ND		ug/kg	0.835	0.373	1	A
Alpha-BHC	ND		ug/kg	0.835	0.237	1	A
Beta-BHC	ND		ug/kg	2.00	0.760	1	A
Heptachlor	ND		ug/kg	1.00	0.449	1	A
Aldrin	ND		ug/kg	2.00	0.706	1	A
Heptachlor epoxide	ND		ug/kg	3.76	1.13	1	A
Endrin	ND		ug/kg	0.835	0.342	1	A
Endrin aldehyde	ND		ug/kg	2.50	0.877	1	A
Endrin ketone	ND		ug/kg	2.00	0.516	1	A
Dieldrin	ND		ug/kg	1.25	0.626	1	A
4,4'-DDE	ND		ug/kg	2.00	0.463	1	A
4,4'-DDD	1.39	J	ug/kg	2.00	0.715	1	B
4,4'-DDT	ND		ug/kg	3.76	1.61	1	A
Endosulfan I	ND		ug/kg	2.00	0.473	1	A
Endosulfan II	ND		ug/kg	2.00	0.670	1	A
Endosulfan sulfate	ND		ug/kg	0.835	0.397	1	A
Methoxychlor	ND		ug/kg	3.76	1.17	1	A
Toxaphene	ND		ug/kg	37.6	10.5	1	A
cis-Chlordane	ND		ug/kg	2.50	0.698	1	A
trans-Chlordane	ND		ug/kg	2.50	0.661	1	A
Chlordane	ND		ug/kg	16.3	6.64	1	A

Surrogate	% Recovery	Qualifier	Acceptance Criteria	Column
2,4,5,6-Tetrachloro-m-xylene	77		30-150	B
Decachlorobiphenyl	114		30-150	B
2,4,5,6-Tetrachloro-m-xylene	68		30-150	A
Decachlorobiphenyl	127		30-150	A

Project Name: INLET ASSEMBLAGE/CORZO PARCEL **Lab Number:** L1746321

Project Number: 170494901 **Report Date:** 12/21/17

SAMPLE RESULTS

Lab ID: L1746321-02
Client ID: C_SB04_6-7
Sample Location: BROOKLYN, NY

Matrix: Soil
Analytical Method: 1,8151A
Analytical Date: 12/20/17 00:23
Analyst: SL
Percent Solids: 79%
Methylation Date: 12/19/17 05:13

Date Collected: 12/14/17 11:30
Date Received: 12/14/17
Field Prep: Not Specified
Extraction Method: EPA 8151A
Extraction Date: 12/17/17 16:56

Parameter	Result	Qualifier	Units	RL	MDL	Dilution Factor	Column
Chlorinated Herbicides by GC - Westborough Lab							
2,4-D	ND		ug/kg	209	13.2	1	A
2,4,5-T	ND		ug/kg	209	6.49	1	A
2,4,5-TP (Silvex)	ND		ug/kg	209	5.57	1	A

Surrogate	% Recovery	Qualifier	Acceptance Criteria	Column
DCAA	**169**	Q	30-150	A
DCAA	107		30-150	B

Project Name: INLET ASSEMBLAGE/CORZO PARCEL **Lab Number:** L1746321

Project Number: 170494901 **Report Date:** 12/21/17

SAMPLE RESULTS

Lab ID:	L1746321-03	Date Collected:	12/14/17 11:20
Client ID:	C_SB04_10-11	Date Received:	12/14/17
Sample Location:	BROOKLYN, NY	Field Prep:	Not Specified
		Extraction Method:	EPA 3546
Matrix:	Soil	Extraction Date:	12/18/17 16:53
Analytical Method:	1,8081B	Cleanup Method:	EPA 3620B
Analytical Date:	12/20/17 16:15	Cleanup Date:	12/19/17
Analyst:	KEG		
Percent Solids:	77%		

Parameter	Result	Qualifier	Units	RL	MDL	Dilution Factor	Column
Organochlorine Pesticides by GC - Westborough Lab							
Delta-BHC	ND		ug/kg	2.04	0.400	1	A
Lindane	ND		ug/kg	0.851	0.380	1	A
Alpha-BHC	ND		ug/kg	0.851	0.242	1	A
Beta-BHC	ND		ug/kg	2.04	0.774	1	A
Heptachlor	ND		ug/kg	1.02	0.458	1	A
Aldrin	ND		ug/kg	2.04	0.719	1	A
Heptachlor epoxide	ND		ug/kg	3.83	1.15	1	A
Endrin	ND		ug/kg	0.851	0.349	1	A
Endrin aldehyde	ND		ug/kg	2.55	0.894	1	A
Endrin ketone	ND		ug/kg	2.04	0.526	1	A
Dieldrin	ND		ug/kg	1.28	0.638	1	A
4,4'-DDE	ND		ug/kg	2.04	0.472	1	A
4,4'-DDD	1.58	J	ug/kg	2.04	0.728	1	B
4,4'-DDT	ND		ug/kg	3.83	1.64	1	A
Endosulfan I	ND		ug/kg	2.04	0.482	1	A
Endosulfan II	1.20	JPI	ug/kg	2.04	0.682	1	A
Endosulfan sulfate	ND		ug/kg	0.851	0.405	1	A
Methoxychlor	ND		ug/kg	3.83	1.19	1	A
Toxaphene	ND		ug/kg	38.3	10.7	1	A
cis-Chlordane	ND		ug/kg	2.55	0.711	1	A
trans-Chlordane	ND		ug/kg	2.55	0.674	1	A
Chlordane	ND		ug/kg	16.6	6.76	1	A

Surrogate	% Recovery	Qualifier	Acceptance Criteria	Column
2,4,5,6-Tetrachloro-m-xylene	63		30-150	B
Decachlorobiphenyl	82		30-150	B
2,4,5,6-Tetrachloro-m-xylene	69		30-150	A
Decachlorobiphenyl	92		30-150	A

Project Name: INLET ASSEMBLAGE/CORZO PARCEL **Lab Number:** L1746321

Project Number: 170494901 **Report Date:** 12/21/17

SAMPLE RESULTS

Lab ID: L1746321-03
Client ID: C_SB04_10-11
Sample Location: BROOKLYN, NY

Matrix: Soil
Analytical Method: 1,8151A
Analytical Date: 12/20/17 00:42
Analyst: SL
Percent Solids: 77%
Methylation Date: 12/19/17 05:13

Date Collected: 12/14/17 11:20
Date Received: 12/14/17
Field Prep: Not Specified
Extraction Method: EPA 8151A
Extraction Date: 12/17/17 16:56

Parameter	Result	Qualifier	Units	RL	MDL	Dilution Factor	Column
Chlorinated Herbicides by GC - Westborough Lab							
2,4-D	ND		ug/kg	211	13.3	1	A
2,4,5-T	ND		ug/kg	211	6.53	1	A
2,4,5-TP (Silvex)	ND		ug/kg	211	5.61	1	A

Surrogate	% Recovery	Qualifier	Acceptance Criteria	Column
DCAA	138		30-150	A
DCAA	91		30-150	B

Project Name: INLET ASSEMBLAGE/CORZO PARCEL **Lab Number:** L1746321

Project Number: 170494901 **Report Date:** 12/21/17

SAMPLE RESULTS

Lab ID:	L1746321-04	Date Collected:	12/14/17 12:10
Client ID:	C_SB05_0-1	Date Received:	12/14/17
Sample Location:	BROOKLYN, NY	Field Prep:	Not Specified
		Extraction Method:	EPA 3546
Matrix:	Soil	Extraction Date:	12/18/17 16:53
Analytical Method:	1,8081B	Cleanup Method:	EPA 3620B
Analytical Date:	12/20/17 10:03	Cleanup Date:	12/19/17
Analyst:	JW		
Percent Solids:	89%		

Parameter	Result	Qualifier	Units	RL	MDL	Dilution Factor	Column
Organochlorine Pesticides by GC - Westborough Lab							
Delta-BHC	ND		ug/kg	1.74	0.341	1	A
Lindane	ND		ug/kg	0.726	0.324	1	A
Alpha-BHC	ND		ug/kg	0.726	0.206	1	A
Beta-BHC	ND		ug/kg	1.74	0.660	1	A
Heptachlor	ND		ug/kg	0.871	0.390	1	A
Aldrin	ND		ug/kg	1.74	0.613	1	A
Heptachlor epoxide	ND		ug/kg	3.26	0.980	1	A
Endrin	ND		ug/kg	0.726	0.297	1	A
Endrin aldehyde	ND		ug/kg	2.18	0.762	1	A
Endrin ketone	ND		ug/kg	1.74	0.448	1	A
Dieldrin	ND		ug/kg	1.09	0.544	1	A
4,4'-DDE	ND		ug/kg	1.74	0.403	1	A
4,4'-DDD	ND		ug/kg	1.74	0.621	1	A
4,4'-DDT	ND		ug/kg	3.26	1.40	1	A
Endosulfan I	ND		ug/kg	1.74	0.411	1	A
Endosulfan II	ND		ug/kg	1.74	0.582	1	A
Endosulfan sulfate	ND		ug/kg	0.726	0.345	1	A
Methoxychlor	ND		ug/kg	3.26	1.02	1	A
Toxaphene	ND		ug/kg	32.6	9.14	1	A
cis-Chlordane	ND		ug/kg	2.18	0.606	1	A
trans-Chlordane	ND		ug/kg	2.18	0.575	1	A
Chlordane	ND		ug/kg	14.1	5.77	1	A

Surrogate	% Recovery	Qualifier	Acceptance Criteria	Column
2,4,5,6-Tetrachloro-m-xylene	75		30-150	B
Decachlorobiphenyl	64		30-150	B
2,4,5,6-Tetrachloro-m-xylene	86		30-150	A
Decachlorobiphenyl	66		30-150	A

Project Name: INLET ASSEMBLAGE/CORZO PARCEL **Lab Number:** L1746321

Project Number: 170494901 **Report Date:** 12/21/17

SAMPLE RESULTS

Lab ID: L1746321-04
Client ID: C_SB05_0-1
Sample Location: BROOKLYN, NY

Matrix: Soil
Analytical Method: 1,8151A
Analytical Date: 12/20/17 01:00
Analyst: SL
Percent Solids: 89%
Methylation Date: 12/19/17 05:13

Date Collected: 12/14/17 12:10
Date Received: 12/14/17
Field Prep: Not Specified
Extraction Method: EPA 8151A
Extraction Date: 12/17/17 16:56

Parameter	Result	Qualifier	Units	RL	MDL	Dilution Factor	Column
Chlorinated Herbicides by GC - Westborough Lab							
2,4-D	ND		ug/kg	185	11.7	1	A
2,4,5-T	ND		ug/kg	185	5.74	1	A
2,4,5-TP (Silvex)	ND		ug/kg	185	4.93	1	A

Surrogate	% Recovery	Qualifier	Acceptance Criteria	Column
DCAA	127		30-150	A
DCAA	103		30-150	B

Project Name: INLET ASSEMBLAGE/CORZO PARCEL **Lab Number:** L1746321

Project Number: 170494901 **Report Date:** 12/21/17

SAMPLE RESULTS

Lab ID:	L1746321-05	Date Collected:	12/14/17 12:20
Client ID:	C_SB05_7-8	Date Received:	12/14/17
Sample Location:	BROOKLYN, NY	Field Prep:	Not Specified
		Extraction Method:	EPA 3546
Matrix:	Soil	Extraction Date:	12/18/17 16:53
Analytical Method:	1,8081B	Cleanup Method:	EPA 3620B
Analytical Date:	12/20/17 16:28	Cleanup Date:	12/19/17
Analyst:	KEG		
Percent Solids:	70%		

Parameter	Result	Qualifier	Units	RL	MDL	Dilution Factor	Column
Organochlorine Pesticides by GC - Westborough Lab							
Delta-BHC	ND		ug/kg	2.20	0.432	1	A
Lindane	ND		ug/kg	0.919	0.411	1	A
Alpha-BHC	ND		ug/kg	0.919	0.261	1	A
Beta-BHC	ND		ug/kg	2.20	0.836	1	A
Heptachlor	ND		ug/kg	1.10	0.494	1	A
Aldrin	ND		ug/kg	2.20	0.776	1	A
Heptachlor epoxide	ND		ug/kg	4.13	1.24	1	A
Endrin	ND		ug/kg	0.919	0.377	1	A
Endrin aldehyde	ND		ug/kg	2.76	0.965	1	A
Endrin ketone	ND		ug/kg	2.20	0.568	1	A
Dieldrin	ND		ug/kg	1.38	0.689	1	A
4,4'-DDE	ND		ug/kg	2.20	0.510	1	A
4,4'-DDD	ND		ug/kg	2.20	0.786	1	A
4,4'-DDT	ND		ug/kg	4.13	1.77	1	A
Endosulfan I	ND		ug/kg	2.20	0.521	1	A
Endosulfan II	ND		ug/kg	2.20	0.737	1	A
Endosulfan sulfate	ND		ug/kg	0.919	0.437	1	A
Methoxychlor	ND		ug/kg	4.13	1.29	1	A
Toxaphene	ND		ug/kg	41.3	11.6	1	A
cis-Chlordane	ND		ug/kg	2.76	0.768	1	A
trans-Chlordane	ND		ug/kg	2.76	0.728	1	A
Chlordane	ND		ug/kg	17.9	7.30	1	A

Surrogate	% Recovery	Qualifier	Acceptance Criteria	Column
2,4,5,6-Tetrachloro-m-xylene	76		30-150	B
Decachlorobiphenyl	93		30-150	B
2,4,5,6-Tetrachloro-m-xylene	77		30-150	A
Decachlorobiphenyl	107		30-150	A

Project Name: INLET ASSEMBLAGE/CORZO PARCEL **Lab Number:** L1746321

Project Number: 170494901 **Report Date:** 12/21/17

SAMPLE RESULTS

Lab ID: L1746321-05
Client ID: C_SB05_7-8
Sample Location: BROOKLYN, NY

Matrix: Soil
Analytical Method: 1,8151A
Analytical Date: 12/20/17 01:19
Analyst: SL
Percent Solids: 70%
Methylation Date: 12/19/17 05:13

Date Collected: 12/14/17 12:20
Date Received: 12/14/17
Field Prep: Not Specified
Extraction Method: EPA 8151A
Extraction Date: 12/17/17 16:56

Parameter	Result	Qualifier	Units	RL	MDL	Dilution Factor	Column
Chlorinated Herbicides by GC - Westborough Lab							
2,4-D	ND		ug/kg	232	14.6	1	A
2,4,5-T	ND		ug/kg	232	7.18	1	A
2,4,5-TP (Silvex)	ND		ug/kg	232	6.16	1	A

Surrogate	% Recovery	Qualifier	Acceptance Criteria	Column
DCAA	**187**	Q	30-150	A
DCAA	109		30-150	B

Project Name: INLET ASSEMBLAGE/CORZO PARCEL **Lab Number:** L1746321

Project Number: 170494901 **Report Date:** 12/21/17

SAMPLE RESULTS

Lab ID:	L1746321-06	Date Collected:	12/14/17 12:30
Client ID:	C_SB05_10-11	Date Received:	12/14/17
Sample Location:	BROOKLYN, NY	Field Prep:	Not Specified
		Extraction Method:	EPA 3546
Matrix:	Soil	Extraction Date:	12/18/17 16:53
Analytical Method:	1,8081B	Cleanup Method:	EPA 3620B
Analytical Date:	12/20/17 08:23	Cleanup Date:	12/19/17
Analyst:	JW		
Percent Solids:	69%		

Parameter	Result	Qualifier	Units	RL	MDL	Dilution Factor	Column
Organochlorine Pesticides by GC - Westborough Lab							
Delta-BHC	ND		ug/kg	2.29	0.449	1	A
Lindane	ND		ug/kg	0.956	0.427	1	A
Alpha-BHC	ND		ug/kg	0.956	0.272	1	A
Beta-BHC	ND		ug/kg	2.29	0.870	1	A
Heptachlor	ND		ug/kg	1.15	0.514	1	A
Aldrin	ND		ug/kg	2.29	0.808	1	A
Heptachlor epoxide	ND		ug/kg	4.30	1.29	1	A
Endrin	ND		ug/kg	0.956	0.392	1	A
Endrin aldehyde	ND		ug/kg	2.87	1.00	1	A
Endrin ketone	ND		ug/kg	2.29	0.591	1	A
Dieldrin	ND		ug/kg	1.43	0.717	1	A
4,4'-DDE	ND		ug/kg	2.29	0.530	1	A
4,4'-DDD	ND		ug/kg	2.29	0.818	1	A
4,4'-DDT	ND		ug/kg	4.30	1.84	1	A
Endosulfan I	ND		ug/kg	2.29	0.542	1	A
Endosulfan II	ND		ug/kg	2.29	0.767	1	A
Endosulfan sulfate	ND		ug/kg	0.956	0.455	1	A
Methoxychlor	ND		ug/kg	4.30	1.34	1	A
Toxaphene	ND		ug/kg	43.0	12.0	1	A
cis-Chlordane	ND		ug/kg	2.87	0.799	1	A
trans-Chlordane	ND		ug/kg	2.87	0.757	1	A
Chlordane	ND		ug/kg	18.6	7.60	1	A

Surrogate	% Recovery	Qualifier	Acceptance Criteria	Column
2,4,5,6-Tetrachloro-m-xylene	81		30-150	B
Decachlorobiphenyl	97		30-150	B
2,4,5,6-Tetrachloro-m-xylene	101		30-150	A
Decachlorobiphenyl	97		30-150	A

Project Name: INLET ASSEMBLAGE/CORZO PARCEL **Lab Number:** L1746321

Project Number: 170494901 **Report Date:** 12/21/17

SAMPLE RESULTS

Lab ID: L1746321-06
Client ID: C_SB05_10-11
Sample Location: BROOKLYN, NY

Matrix: Soil
Analytical Method: 1,8151A
Analytical Date: 12/20/17 05:32
Analyst: SL
Percent Solids: 69%
Methylation Date: 12/19/17 05:13

Date Collected: 12/14/17 12:30
Date Received: 12/14/17
Field Prep: Not Specified
Extraction Method: EPA 8151A
Extraction Date: 12/18/17 10:00

Parameter	Result	Qualifier	Units	RL	MDL	Dilution Factor	Column
Chlorinated Herbicides by GC - Westborough Lab							
2,4-D	ND		ug/kg	239	15.0	1	A
2,4,5-T	ND		ug/kg	239	7.40	1	A
2,4,5-TP (Silvex)	ND		ug/kg	239	6.35	1	A

Surrogate	% Recovery	Qualifier	Acceptance Criteria	Column
DCAA	109		30-150	A
DCAA	90		30-150	B

Project Name: INLET ASSEMBLAGE/CORZO PARCEL **Lab Number:** L1746321

Project Number: 170494901 **Report Date:** 12/21/17

SAMPLE RESULTS

Lab ID: L1746321-08
Client ID: C_SBFB01_121417
Sample Location: BROOKLYN, NY

Matrix: Water
Analytical Method: 1,8081B
Analytical Date: 12/20/17 16:15
Analyst: CD

Date Collected: 12/14/17 16:40
Date Received: 12/14/17
Field Prep: Not Specified
Extraction Method: EPA 3510C
Extraction Date: 12/20/17 01:50

Parameter	Result	Qualifier	Units	RL	MDL	Dilution Factor	Column
Organochlorine Pesticides by GC - Westborough Lab							
Delta-BHC	ND		ug/l	0.022	0.005	1	A
Lindane	ND		ug/l	0.022	0.005	1	A
Alpha-BHC	ND		ug/l	0.022	0.005	1	A
Beta-BHC	ND		ug/l	0.022	0.006	1	A
Heptachlor	ND		ug/l	0.022	0.003	1	A
Aldrin	ND		ug/l	0.022	0.002	1	A
Heptachlor epoxide	ND		ug/l	0.022	0.005	1	A
Endrin	ND		ug/l	0.044	0.005	1	A
Endrin aldehyde	ND		ug/l	0.044	0.009	1	A
Endrin ketone	ND		ug/l	0.044	0.005	1	A
Dieldrin	ND		ug/l	0.044	0.005	1	A
4,4'-DDE	ND		ug/l	0.044	0.004	1	A
4,4'-DDD	ND		ug/l	0.044	0.005	1	A
4,4'-DDT	ND		ug/l	0.044	0.005	1	A
Endosulfan I	ND		ug/l	0.022	0.004	1	A
Endosulfan II	ND		ug/l	0.044	0.006	1	A
Endosulfan sulfate	ND		ug/l	0.044	0.005	1	A
Methoxychlor	ND		ug/l	0.217	0.007	1	A
Toxaphene	ND		ug/l	0.217	0.068	1	A
cis-Chlordane	ND		ug/l	0.022	0.007	1	A
trans-Chlordane	ND		ug/l	0.022	0.007	1	A
Chlordane	ND		ug/l	0.217	0.050	1	A

Surrogate	% Recovery	Qualifier	Acceptance Criteria	Column
2,4,5,6-Tetrachloro-m-xylene	98		30-150	A
Decachlorobiphenyl	80		30-150	A
2,4,5,6-Tetrachloro-m-xylene	98		30-150	B
Decachlorobiphenyl	73		30-150	B

Project Name: INLET ASSEMBLAGE/CORZO PARCEL **Lab Number:** L1746321

Project Number: 170494901 **Report Date:** 12/21/17

SAMPLE RESULTS

Lab ID: L1746321-08
Client ID: C_SBFB01_121417
Sample Location: BROOKLYN, NY

Matrix: Water
Analytical Method: 1,8151A
Analytical Date: 12/20/17 11:36
Analyst: TQ

Methylation Date: 12/19/17 15:30

Date Collected: 12/14/17 16:40
Date Received: 12/14/17
Field Prep: Not Specified
Extraction Method: EPA 8151A
Extraction Date: 12/18/17 12:13

Parameter	Result	Qualifier	Units	RL	MDL	Dilution Factor	Column
Chlorinated Herbicides by GC - Westborough Lab							
2,4-D	ND		ug/l	10.0	0.498	1	A
2,4,5-T	ND		ug/l	2.00	0.531	1	A
2,4,5-TP (Silvex)	ND		ug/l	2.00	0.539	1	A

Surrogate	% Recovery	Qualifier	Acceptance Criteria	Column
DCAA	128		30-150	A
DCAA	82		30-150	B

Project Name: INLET ASSEMBLAGE/CORZO PARCEL
Project Number: 170494901

Lab Number: L1746321
Report Date: 12/21/17

Method Blank Analysis
Batch Quality Control

Analytical Method: 1,8151A
Analytical Date: 12/18/17 15:18
Analyst: SL

Extraction Method: EPA 8151A
Extraction Date: 12/17/17 16:52

Methylation Date: 12/18/17 10:00

Parameter	Result	Qualifier	Units	RL	MDL	Column
Chlorinated Herbicides by GC - Westborough Lab for sample(s): 01-05 Batch: WG1073716-1						
2,4-D	ND		ug/kg	162	10.2	A
2,4,5-T	ND		ug/kg	162	5.02	A
2,4,5-TP (Silvex)	ND		ug/kg	162	4.31	A

Surrogate	%Recovery	Qualifier	Acceptance Criteria	Column
DCAA	85		30-150	A
DCAA	80		30-150	B

Project Name: INLET ASSEMBLAGE/CORZO PARCEL **Lab Number:** L1746321

Project Number: 170494901 **Report Date:** 12/21/17

Method Blank Analysis
Batch Quality Control

Analytical Method: 1,8081B
Analytical Date: 12/19/17 00:07
Analyst: SL

Extraction Method: EPA 3546
Extraction Date: 12/17/17 16:57
Cleanup Method: EPA 3620B
Cleanup Date: 12/18/17

Parameter	Result	Qualifier	Units	RL	MDL	Column
Organochlorine Pesticides by GC - Westborough Lab for sample(s): 01-06 Batch: WG1073717-1						
Delta-BHC	ND		ug/kg	1.54	0.301	A
Lindane	ND		ug/kg	0.641	0.286	A
Alpha-BHC	ND		ug/kg	0.641	0.182	A
Beta-BHC	ND		ug/kg	1.54	0.583	A
Heptachlor	ND		ug/kg	0.769	0.345	A
Aldrin	ND		ug/kg	1.54	0.541	A
Heptachlor epoxide	ND		ug/kg	2.88	0.865	A
Endrin	ND		ug/kg	0.641	0.263	A
Endrin aldehyde	ND		ug/kg	1.92	0.673	A
Endrin ketone	ND		ug/kg	1.54	0.396	A
Dieldrin	ND		ug/kg	0.961	0.480	A
4,4'-DDE	ND		ug/kg	1.54	0.356	A
4,4'-DDD	ND		ug/kg	1.54	0.548	A
4,4'-DDT	ND		ug/kg	2.88	1.24	A
Endosulfan I	ND		ug/kg	1.54	0.363	A
Endosulfan II	ND		ug/kg	1.54	0.514	A
Endosulfan sulfate	ND		ug/kg	0.641	0.305	A
Methoxychlor	ND		ug/kg	2.88	0.897	A
Toxaphene	ND		ug/kg	28.8	8.07	A
cis-Chlordane	ND		ug/kg	1.92	0.536	A
trans-Chlordane	ND		ug/kg	1.92	0.507	A
Chlordane	ND		ug/kg	12.5	5.09	A

Project Name: INLET ASSEMBLAGE/CORZO PARCEL **Lab Number:** L1746321

Project Number: 170494901 **Report Date:** 12/21/17

Method Blank Analysis
Batch Quality Control

Analytical Method: 1,8081B
Analytical Date: 12/19/17 00:07
Analyst: SL

Extraction Method: EPA 3546
Extraction Date: 12/17/17 16:57
Cleanup Method: EPA 3620B
Cleanup Date: 12/18/17

Parameter	Result	Qualifier	Units	RL	MDL	Column
Organochlorine Pesticides by GC - Westborough Lab for sample(s): 01-06 Batch: WG1073717-1						

Surrogate	%Recovery	Qualifier	Acceptance Criteria	Column
2,4,5,6-Tetrachloro-m-xylene	84		30-150	B
Decachlorobiphenyl	81		30-150	B
2,4,5,6-Tetrachloro-m-xylene	84		30-150	A
Decachlorobiphenyl	76		30-150	A

Project Name: INLET ASSEMBLAGE/CORZO PARCEL **Lab Number:** L1746321

Project Number: 170494901 **Report Date:** 12/21/17

Method Blank Analysis
Batch Quality Control

Analytical Method: 1,8151A
Analytical Date: 12/20/17 01:57
Analyst: SL

Extraction Method: EPA 8151A
Extraction Date: 12/18/17 10:00

Methylation Date: 12/19/17 05:13

Parameter	Result	Qualifier	Units	RL	MDL	Column
Chlorinated Herbicides by GC - Westborough Lab for sample(s): 06 Batch: WG1073849-1						
2,4-D	ND		ug/kg	165	10.4	A
2,4,5-T	ND		ug/kg	165	5.12	A
2,4,5-TP (Silvex)	ND		ug/kg	165	4.40	A

Surrogate	%Recovery	Qualifier	Acceptance Criteria	Column
DCAA	85		30-150	A
DCAA	89		30-150	B

Project Name: INLET ASSEMBLAGE/CORZO PARCEL **Lab Number:** L1746321

Project Number: 170494901 **Report Date:** 12/21/17

Method Blank Analysis
Batch Quality Control

Analytical Method: 1,8151A
Analytical Date: 12/20/17 08:10
Analyst: SL

Extraction Method: EPA 8151A
Extraction Date: 12/18/17 12:13

Methylation Date: 12/19/17 15:30

Parameter	Result	Qualifier	Units	RL	MDL	Column
Chlorinated Herbicides by GC - Westborough Lab for sample(s): 08 Batch: WG1073929-1						
2,4-D	ND		ug/l	10.0	0.498	A
2,4,5-T	ND		ug/l	2.00	0.531	A
2,4,5-TP (Silvex)	ND		ug/l	2.00	0.539	A

Surrogate	%Recovery	Qualifier	Acceptance Criteria	Column
DCAA	109		30-150	A
DCAA	86		30-150	B

Project Name: INLET ASSEMBLAGE/CORZO PARCEL **Lab Number:** L1746321

Project Number: 170494901 **Report Date:** 12/21/17

Method Blank Analysis
Batch Quality Control

Analytical Method: 1,8081B
Analytical Date: 12/20/17 12:53
Analyst: KEG

Extraction Method: EPA 3510C
Extraction Date: 12/20/17 01:50

Parameter	Result	Qualifier	Units	RL	MDL	Column
Organochlorine Pesticides by GC - Westborough Lab for sample(s): 08 Batch: WG1074698-1						
Delta-BHC	ND		ug/l	0.020	0.005	A
Lindane	ND		ug/l	0.020	0.004	A
Alpha-BHC	ND		ug/l	0.020	0.004	A
Beta-BHC	ND		ug/l	0.020	0.006	A
Heptachlor	ND		ug/l	0.020	0.003	A
Aldrin	ND		ug/l	0.020	0.002	A
Heptachlor epoxide	ND		ug/l	0.020	0.004	A
Endrin	ND		ug/l	0.040	0.004	A
Endrin aldehyde	ND		ug/l	0.040	0.008	A
Endrin ketone	ND		ug/l	0.040	0.005	A
Dieldrin	ND		ug/l	0.040	0.004	A
4,4'-DDE	ND		ug/l	0.040	0.004	A
4,4'-DDD	ND		ug/l	0.040	0.005	A
4,4'-DDT	ND		ug/l	0.040	0.004	A
Endosulfan I	ND		ug/l	0.020	0.003	A
Endosulfan II	ND		ug/l	0.040	0.005	A
Endosulfan sulfate	ND		ug/l	0.040	0.005	A
Methoxychlor	ND		ug/l	0.200	0.007	A
Toxaphene	ND		ug/l	0.200	0.063	A
cis-Chlordane	ND		ug/l	0.020	0.007	A
trans-Chlordane	ND		ug/l	0.020	0.006	A
Chlordane	ND		ug/l	0.200	0.046	A

Project Name: INLET ASSEMBLAGE/CORZO PARCEL **Lab Number:** L1746321

Project Number: 170494901 **Report Date:** 12/21/17

Method Blank Analysis
Batch Quality Control

Analytical Method: 1,8081B
Analytical Date: 12/20/17 12:53
Analyst: KEG

Extraction Method: EPA 3510C
Extraction Date: 12/20/17 01:50

Parameter	Result	Qualifier	Units	RL	MDL	Column
Organochlorine Pesticides by GC - Westborough Lab for sample(s): 08 Batch: WG1074698-1						

Surrogate	%Recovery	Qualifier	Acceptance Criteria	Column
2,4,5,6-Tetrachloro-m-xylene	94		30-150	A
Decachlorobiphenyl	118		30-150	A
2,4,5,6-Tetrachloro-m-xylene	96		30-150	B
Decachlorobiphenyl	107		30-150	B

Lab Control Sample Analysis

Batch Quality Control

Project Name: INLET ASSEMBLAGE/CORZO PARCEL

Project Number: 170494901

Lab Number: L1746321

Report Date: 12/21/17

Parameter	LCS %Recovery	Qual	LCSD %Recovery	Qual	%Recovery Limits	RPD	Qual	RPD Limits	Column
Chlorinated Herbicides by GC - Westborough Lab Associated sample(s): 01-05 Batch: WG1073716-2 WG1073716-3									
2,4-D	109		109		30-150	0		30	A
2,4,5-T	85		82		30-150	4		30	A
2,4,5-TP (Silvex)	98		91		30-150	7		30	A

Surrogate	LCS %Recovery	Qual	LCSD %Recovery	Qual	Acceptance Criteria	Column
DCAA	89		89		30-150	A
DCAA	79		76		30-150	B

Lab Control Sample Analysis
Batch Quality Control

Project Name: INLET ASSEMBLAGE/CORZO PARCEL
Project Number: 170494901
Lab Number: L1746321
Report Date: 12/21/17

Parameter	LCS %Recovery	Qual	LCSD %Recovery	Qual	%Recovery Limits	RPD	Qual	RPD Limits	Column
Organochlorine Pesticides by GC - Westborough Lab Associated sample(s): 01-06 Batch: WG1073717-2 WG1073717-3									
Delta-BHC	105		106		30-150	1		30	A
Lindane	99		99		30-150	0		30	A
Alpha-BHC	102		103		30-150	1		30	A
Beta-BHC	115		106		30-150	8		30	A
Heptachlor	71		76		30-150	7		30	A
Aldrin	95		96		30-150	1		30	A
Heptachlor epoxide	102		102		30-150	0		30	A
Endrin	105		107		30-150	2		30	A
Endrin aldehyde	86		93		30-150	8		30	A
Endrin ketone	90		93		30-150	3		30	A
Dieldrin	101		102		30-150	1		30	A
4,4'-DDE	92		95		30-150	3		30	A
4,4'-DDD	96		97		30-150	1		30	A
4,4'-DDT	99		101		30-150	2		30	A
Endosulfan I	100		101		30-150	1		30	A
Endosulfan II	106		105		30-150	1		30	A
Endosulfan sulfate	104		112		30-150	7		30	A
Methoxychlor	100		102		30-150	2		30	A
cis-Chlordane	95		97		30-150	2		30	A
trans-Chlordane	100		103		30-150	3		30	A

Lab Control Sample Analysis

Batch Quality Control

Project Name: INLET ASSEMBLAGE/CORZO PARCEL

Project Number: 170494901

Lab Number: L1746321

Report Date: 12/21/17

Parameter	LCS %Recovery	Qual	LCSD %Recovery	Qual	%Recovery Limits	RPD	Qual	RPD Limits
Organochlorine Pesticides by GC - Westborough Lab Associated sample(s): 01-06 Batch: WG1073717-2 WG1073717-3								

Surrogate	LCS %Recovery	Qual	LCSD %Recovery	Qual	Acceptance Criteria	Column
2,4,5,6-Tetrachloro-m-xylene	94		95		30-150	B
Decachlorobiphenyl	91		131		30-150	B
2,4,5,6-Tetrachloro-m-xylene	94		93		30-150	A
Decachlorobiphenyl	88		66		30-150	A

Lab Control Sample Analysis

Batch Quality Control

Project Name: INLET ASSEMBLAGE/CORZO PARCEL

Project Number: 170494901

Lab Number: L1746321

Report Date: 12/21/17

Parameter	LCS %Recovery	Qual	LCSD %Recovery	Qual	%Recovery Limits	RPD	Qual	RPD Limits	Column
Chlorinated Herbicides by GC - Westborough Lab Associated sample(s): 06 Batch: WG1073849-2 WG1073849-3									
2,4-D	103		117		30-150	13		30	A
2,4,5-T	81		89		30-150	9		30	A
2,4,5-TP (Silvex)	90		101		30-150	12		30	A

Surrogate	LCS %Recovery	Qual	LCSD %Recovery	Qual	Acceptance Criteria	Column
DCAA	85		90		30-150	A
DCAA	85		81		30-150	B

Lab Control Sample Analysis

Batch Quality Control

Project Name: INLET ASSEMBLAGE/CORZO PARCEL

Project Number: 170494901

Lab Number: L1746321

Report Date: 12/21/17

Parameter	LCS %Recovery	Qual	LCSD %Recovery	Qual	%Recovery Limits	RPD	Qual	RPD Limits	Column
Chlorinated Herbicides by GC - Westborough Lab Associated sample(s): 08 Batch: WG1073929-2 WG1073929-3									
2,4-D	125		122		30-150	2		25	A
2,4,5-T	100		98		30-150	2		25	A
2,4,5-TP (Silvex)	116		112		30-150	4		25	A

Surrogate	LCS %Recovery	Qual	LCSD %Recovery	Qual	Acceptance Criteria	Column
DCAA	109		106		30-150	A
DCAA	94		95		30-150	B

Lab Control Sample Analysis
Batch Quality Control

Project Name: INLET ASSEMBLAGE/CORZO PARCEL
Project Number: 170494901
Lab Number: L1746321
Report Date: 12/21/17

Parameter	LCS %Recovery	Qual	LCSD %Recovery	Qual	%Recovery Limits	RPD	Qual	RPD Limits	Column
Organochlorine Pesticides by GC - Westborough Lab Associated sample(s): 08 Batch: WG1074698-2 WG1074698-3									
Delta-BHC	115		117		30-150	2		20	A
Lindane	109		109		30-150	0		20	A
Alpha-BHC	109		110		30-150	1		20	A
Beta-BHC	114		114		30-150	0		20	A
Heptachlor	103		105		30-150	2		20	A
Aldrin	109		110		30-150	1		20	A
Heptachlor epoxide	119		123		30-150	3		20	A
Endrin	110		116		30-150	5		20	A
Endrin aldehyde	111		111		30-150	0		20	A
Endrin ketone	123		124		30-150	1		20	A
Dieldrin	120		120		30-150	0		20	A
4,4'-DDE	112		115		30-150	3		20	A
4,4'-DDD	110		112		30-150	2		20	A
4,4'-DDT	112		112		30-150	0		20	A
Endosulfan I	116		118		30-150	2		20	A
Endosulfan II	115		119		30-150	3		20	A
Endosulfan sulfate	119		124		30-150	4		20	A
Methoxychlor	117		126		30-150	7		20	A
cis-Chlordane	112		116		30-150	4		20	A
trans-Chlordane	117		118		30-150	1		20	A

Lab Control Sample Analysis

Batch Quality Control

Project Name: INLET ASSEMBLAGE/CORZO PARCEL

Project Number: 170494901

Lab Number: L1746321

Report Date: 12/21/17

Parameter	LCS %Recovery	Qual	LCSD %Recovery	Qual	%Recovery Limits	RPD	Qual	RPD Limits
Organochlorine Pesticides by GC - Westborough Lab Associated sample(s): 08 Batch: WG1074698-2 WG1074698-3								

Surrogate	LCS %Recovery	Qual	LCSD %Recovery	Qual	Acceptance Criteria	Column
2,4,5,6-Tetrachloro-m-xylene	88		89		30-150	A
Decachlorobiphenyl	99		105		30-150	A
2,4,5,6-Tetrachloro-m-xylene	89		91		30-150	B
Decachlorobiphenyl	91		97		30-150	B

METALS

Project Name: INLET ASSEMBLAGE/CORZO PARCEL **Lab Number:** L1746321

Project Number: 170494901 **Report Date:** 12/21/17

SAMPLE RESULTS

Lab ID: L1746321-01 Date Collected: 12/14/17 11:10

Client ID: C_SB04_0-1 Date Received: 12/14/17

Sample Location: BROOKLYN, NY Field Prep: Not Specified

Matrix: Soil

Percent Solids: 74%

Parameter	Result	Qualifier	Units	RL	MDL	Dilution Factor	Date Prepared	Date Analyzed	Prep Method	Analytical Method	Analyst
Total Metals - Mansfield Lab											
Aluminum, Total	4570		mg/kg	10.8	2.91	2	12/19/17 20:10	12/20/17 15:19	EPA 3050B	1,6010C	PS
Antimony, Total	1.14	J	mg/kg	5.38	0.409	2	12/19/17 20:10	12/20/17 15:19	EPA 3050B	1,6010C	PS
Arsenic, Total	4.18		mg/kg	1.08	0.224	2	12/19/17 20:10	12/20/17 15:19	EPA 3050B	1,6010C	PS
Barium, Total	31.1		mg/kg	1.08	0.187	2	12/19/17 20:10	12/20/17 15:19	EPA 3050B	1,6010C	PS
Beryllium, Total	0.237	J	mg/kg	0.538	0.036	2	12/19/17 20:10	12/20/17 15:19	EPA 3050B	1,6010C	PS
Cadmium, Total	ND		mg/kg	1.08	0.106	2	12/19/17 20:10	12/20/17 15:19	EPA 3050B	1,6010C	PS
Calcium, Total	31200		mg/kg	10.8	3.77	2	12/19/17 20:10	12/20/17 15:19	EPA 3050B	1,6010C	PS
Chromium, Total	10.0		mg/kg	1.08	0.103	2	12/19/17 20:10	12/20/17 15:19	EPA 3050B	1,6010C	PS
Cobalt, Total	5.80		mg/kg	2.15	0.179	2	12/19/17 20:10	12/20/17 15:19	EPA 3050B	1,6010C	PS
Copper, Total	118		mg/kg	1.08	0.278	2	12/19/17 20:10	12/20/17 15:19	EPA 3050B	1,6010C	PS
Iron, Total	16100		mg/kg	5.38	0.973	2	12/19/17 20:10	12/20/17 15:19	EPA 3050B	1,6010C	PS
Lead, Total	70.7		mg/kg	5.38	0.289	2	12/19/17 20:10	12/20/17 15:19	EPA 3050B	1,6010C	PS
Magnesium, Total	10300		mg/kg	10.8	1.66	2	12/19/17 20:10	12/20/17 15:19	EPA 3050B	1,6010C	PS
Manganese, Total	193		mg/kg	1.08	0.171	2	12/19/17 20:10	12/20/17 15:19	EPA 3050B	1,6010C	PS
Mercury, Total	0.16		mg/kg	0.09	0.02	1	12/20/17 08:00	12/20/17 20:12	EPA 7471B	1,7471B	EA
Nickel, Total	9.53		mg/kg	2.69	0.261	2	12/19/17 20:10	12/20/17 15:19	EPA 3050B	1,6010C	PS
Potassium, Total	613		mg/kg	269	15.5	2	12/19/17 20:10	12/20/17 15:19	EPA 3050B	1,6010C	PS
Selenium, Total	ND		mg/kg	2.15	0.278	2	12/19/17 20:10	12/20/17 15:19	EPA 3050B	1,6010C	PS
Silver, Total	ND		mg/kg	1.08	0.305	2	12/19/17 20:10	12/20/17 15:19	EPA 3050B	1,6010C	PS
Sodium, Total	120	J	mg/kg	215	3.39	2	12/19/17 20:10	12/20/17 15:19	EPA 3050B	1,6010C	PS
Thallium, Total	ND		mg/kg	2.15	0.339	2	12/19/17 20:10	12/20/17 15:19	EPA 3050B	1,6010C	PS
Vanadium, Total	22.8		mg/kg	1.08	0.219	2	12/19/17 20:10	12/20/17 15:19	EPA 3050B	1,6010C	PS
Zinc, Total	98.1		mg/kg	5.38	0.316	2	12/19/17 20:10	12/20/17 15:19	EPA 3050B	1,6010C	PS
General Chemistry - Mansfield Lab											
Chromium, Trivalent	10		mg/kg	1.1	1.1	1		12/20/17 15:19	NA	107,-	

Project Name: INLET ASSEMBLAGE/CORZO PARCEL **Lab Number:** L1746321

Project Number: 170494901 **Report Date:** 12/21/17

SAMPLE RESULTS

Lab ID: L1746321-02 Date Collected: 12/14/17 11:30

Client ID: C_SB04_6-7 Date Received: 12/14/17

Sample Location: BROOKLYN, NY Field Prep: Not Specified

Matrix: Soil

Percent Solids: 79%

Parameter	Result	Qualifier	Units	RL	MDL	Dilution Factor	Date Prepared	Date Analyzed	Prep Method	Analytical Method	Analyst
Total Metals - Mansfield Lab											
Aluminum, Total	7000		mg/kg	9.94	2.68	2	12/19/17 20:10	12/20/17 15:55	EPA 3050B	1,6010C	PS
Antimony, Total	7.63		mg/kg	4.97	0.378	2	12/19/17 20:10	12/20/17 15:55	EPA 3050B	1,6010C	PS
Arsenic, Total	35.3		mg/kg	0.994	0.207	2	12/19/17 20:10	12/20/17 15:55	EPA 3050B	1,6010C	PS
Barium, Total	83.7		mg/kg	0.994	0.173	2	12/19/17 20:10	12/20/17 15:55	EPA 3050B	1,6010C	PS
Beryllium, Total	0.507		mg/kg	0.497	0.033	2	12/19/17 20:10	12/20/17 15:55	EPA 3050B	1,6010C	PS
Cadmium, Total	ND		mg/kg	0.994	0.097	2	12/19/17 20:10	12/20/17 15:55	EPA 3050B	1,6010C	PS
Calcium, Total	9490		mg/kg	9.94	3.48	2	12/19/17 20:10	12/20/17 15:55	EPA 3050B	1,6010C	PS
Chromium, Total	312		mg/kg	0.994	0.095	2	12/19/17 20:10	12/20/17 15:55	EPA 3050B	1,6010C	PS
Cobalt, Total	8.21		mg/kg	1.99	0.165	2	12/19/17 20:10	12/20/17 15:55	EPA 3050B	1,6010C	PS
Copper, Total	357		mg/kg	0.994	0.256	2	12/19/17 20:10	12/20/17 15:55	EPA 3050B	1,6010C	PS
Iron, Total	38700		mg/kg	4.97	0.898	2	12/19/17 20:10	12/20/17 15:55	EPA 3050B	1,6010C	PS
Lead, Total	275		mg/kg	4.97	0.266	2	12/19/17 20:10	12/20/17 15:55	EPA 3050B	1,6010C	PS
Magnesium, Total	1940		mg/kg	9.94	1.53	2	12/19/17 20:10	12/20/17 15:55	EPA 3050B	1,6010C	PS
Manganese, Total	408		mg/kg	0.994	0.158	2	12/19/17 20:10	12/20/17 15:55	EPA 3050B	1,6010C	PS
Mercury, Total	3.7		mg/kg	0.41	0.09	5	12/20/17 08:00	12/20/17 22:24	EPA 7471B	1,7471B	EA
Nickel, Total	20.8		mg/kg	2.48	0.241	2	12/19/17 20:10	12/20/17 15:55	EPA 3050B	1,6010C	PS
Potassium, Total	810		mg/kg	248	14.3	2	12/19/17 20:10	12/20/17 15:55	EPA 3050B	1,6010C	PS
Selenium, Total	ND		mg/kg	1.99	0.256	2	12/19/17 20:10	12/20/17 15:55	EPA 3050B	1,6010C	PS
Silver, Total	ND		mg/kg	0.994	0.281	2	12/19/17 20:10	12/20/17 15:55	EPA 3050B	1,6010C	PS
Sodium, Total	118	J	mg/kg	199	3.13	2	12/19/17 20:10	12/20/17 15:55	EPA 3050B	1,6010C	PS
Thallium, Total	0.388	J	mg/kg	1.99	0.313	2	12/19/17 20:10	12/20/17 15:55	EPA 3050B	1,6010C	PS
Vanadium, Total	28.0		mg/kg	0.994	0.202	2	12/19/17 20:10	12/20/17 15:55	EPA 3050B	1,6010C	PS
Zinc, Total	458		mg/kg	4.97	0.291	2	12/19/17 20:10	12/20/17 15:55	EPA 3050B	1,6010C	PS
General Chemistry - Mansfield Lab											
Chromium, Trivalent	310		mg/kg	1.0	1.0	1		12/20/17 15:55	NA	107,-	

Project Name: INLET ASSEMBLAGE/CORZO PARCEL **Lab Number:** L1746321

Project Number: 170494901 **Report Date:** 12/21/17

SAMPLE RESULTS

Lab ID: L1746321-03 Date Collected: 12/14/17 11:20

Client ID: C_SB04_10-11 Date Received: 12/14/17

Sample Location: BROOKLYN, NY Field Prep: Not Specified

Matrix: Soil

Percent Solids: 77%

Parameter	Result	Qualifier	Units	RL	MDL	Dilution Factor	Date Prepared	Date Analyzed	Prep Method	Analytical Method	Analyst
Total Metals - Mansfield Lab											
Aluminum, Total	2800		mg/kg	10.0	2.72	2	12/19/17 20:10	12/20/17 15:59	EPA 3050B	1,6010C	PS
Antimony, Total	ND		mg/kg	5.03	0.382	2	12/19/17 20:10	12/20/17 15:59	EPA 3050B	1,6010C	PS
Arsenic, Total	0.674	J	mg/kg	1.00	0.209	2	12/19/17 20:10	12/20/17 15:59	EPA 3050B	1,6010C	PS
Barium, Total	15.6		mg/kg	1.00	0.175	2	12/19/17 20:10	12/20/17 15:59	EPA 3050B	1,6010C	PS
Beryllium, Total	0.131	J	mg/kg	0.503	0.033	2	12/19/17 20:10	12/20/17 15:59	EPA 3050B	1,6010C	PS
Cadmium, Total	ND		mg/kg	1.00	0.099	2	12/19/17 20:10	12/20/17 15:59	EPA 3050B	1,6010C	PS
Calcium, Total	722		mg/kg	10.0	3.52	2	12/19/17 20:10	12/20/17 15:59	EPA 3050B	1,6010C	PS
Chromium, Total	9.15		mg/kg	1.00	0.097	2	12/19/17 20:10	12/20/17 15:59	EPA 3050B	1,6010C	PS
Cobalt, Total	2.92		mg/kg	2.01	0.167	2	12/19/17 20:10	12/20/17 15:59	EPA 3050B	1,6010C	PS
Copper, Total	9.26		mg/kg	1.00	0.259	2	12/19/17 20:10	12/20/17 15:59	EPA 3050B	1,6010C	PS
Iron, Total	6850		mg/kg	5.03	0.908	2	12/19/17 20:10	12/20/17 15:59	EPA 3050B	1,6010C	PS
Lead, Total	27.2		mg/kg	5.03	0.270	2	12/19/17 20:10	12/20/17 15:59	EPA 3050B	1,6010C	PS
Magnesium, Total	1540		mg/kg	10.0	1.55	2	12/19/17 20:10	12/20/17 15:59	EPA 3050B	1,6010C	PS
Manganese, Total	51.3		mg/kg	1.00	0.160	2	12/19/17 20:10	12/20/17 15:59	EPA 3050B	1,6010C	PS
Mercury, Total	7.8		mg/kg	0.41	0.09	5	12/20/17 08:00	12/20/17 22:25	EPA 7471B	1,7471B	EA
Nickel, Total	6.46		mg/kg	2.51	0.243	2	12/19/17 20:10	12/20/17 15:59	EPA 3050B	1,6010C	PS
Potassium, Total	438		mg/kg	251	14.5	2	12/19/17 20:10	12/20/17 15:59	EPA 3050B	1,6010C	PS
Selenium, Total	ND		mg/kg	2.01	0.259	2	12/19/17 20:10	12/20/17 15:59	EPA 3050B	1,6010C	PS
Silver, Total	ND		mg/kg	1.00	0.285	2	12/19/17 20:10	12/20/17 15:59	EPA 3050B	1,6010C	PS
Sodium, Total	133	J	mg/kg	201	3.17	2	12/19/17 20:10	12/20/17 15:59	EPA 3050B	1,6010C	PS
Thallium, Total	ND		mg/kg	2.01	0.317	2	12/19/17 20:10	12/20/17 15:59	EPA 3050B	1,6010C	PS
Vanadium, Total	14.1		mg/kg	1.00	0.204	2	12/19/17 20:10	12/20/17 15:59	EPA 3050B	1,6010C	PS
Zinc, Total	66.0		mg/kg	5.03	0.295	2	12/19/17 20:10	12/20/17 15:59	EPA 3050B	1,6010C	PS
General Chemistry - Mansfield Lab											
Chromium, Trivalent	9.2		mg/kg	1.0	1.0	1		12/20/17 15:59	NA	107,-	

Project Name: INLET ASSEMBLAGE/CORZO PARCEL **Lab Number:** L1746321

Project Number: 170494901 **Report Date:** 12/21/17

SAMPLE RESULTS

Lab ID: L1746321-04 Date Collected: 12/14/17 12:10

Client ID: C_SB05_0-1 Date Received: 12/14/17

Sample Location: BROOKLYN, NY Field Prep: Not Specified

Matrix: Soil

Percent Solids: 89%

Parameter	Result	Qualifier	Units	RL	MDL	Dilution Factor	Date Prepared	Date Analyzed	Prep Method	Analytical Method	Analyst
Total Metals - Mansfield Lab											
Aluminum, Total	3420		mg/kg	9.01	2.43	2	12/19/17 20:10	12/20/17 16:04	EPA 3050B	1,6010C	PS
Antimony, Total	2.42	J	mg/kg	4.50	0.342	2	12/19/17 20:10	12/20/17 16:04	EPA 3050B	1,6010C	PS
Arsenic, Total	51.5		mg/kg	0.901	0.187	2	12/19/17 20:10	12/20/17 16:04	EPA 3050B	1,6010C	PS
Barium, Total	145		mg/kg	0.901	0.157	2	12/19/17 20:10	12/20/17 16:04	EPA 3050B	1,6010C	PS
Beryllium, Total	0.207	J	mg/kg	0.450	0.030	2	12/19/17 20:10	12/20/17 16:04	EPA 3050B	1,6010C	PS
Cadmium, Total	ND		mg/kg	0.901	0.088	2	12/19/17 20:10	12/20/17 16:04	EPA 3050B	1,6010C	PS
Calcium, Total	23400		mg/kg	9.01	3.15	2	12/19/17 20:10	12/20/17 16:04	EPA 3050B	1,6010C	PS
Chromium, Total	32.3		mg/kg	0.901	0.087	2	12/19/17 20:10	12/20/17 16:04	EPA 3050B	1,6010C	PS
Cobalt, Total	4.76		mg/kg	1.80	0.150	2	12/19/17 20:10	12/20/17 16:04	EPA 3050B	1,6010C	PS
Copper, Total	109		mg/kg	0.901	0.232	2	12/19/17 20:10	12/20/17 16:04	EPA 3050B	1,6010C	PS
Iron, Total	14400		mg/kg	4.50	0.814	2	12/19/17 20:10	12/20/17 16:04	EPA 3050B	1,6010C	PS
Lead, Total	375		mg/kg	4.50	0.241	2	12/19/17 20:10	12/20/17 16:04	EPA 3050B	1,6010C	PS
Magnesium, Total	13000		mg/kg	9.01	1.39	2	12/19/17 20:10	12/20/17 16:04	EPA 3050B	1,6010C	PS
Manganese, Total	173		mg/kg	0.901	0.143	2	12/19/17 20:10	12/20/17 16:04	EPA 3050B	1,6010C	PS
Mercury, Total	0.40		mg/kg	0.07	0.02	1	12/20/17 08:00	12/20/17 20:18	EPA 7471B	1,7471B	EA
Nickel, Total	10.8		mg/kg	2.25	0.218	2	12/19/17 20:10	12/20/17 16:04	EPA 3050B	1,6010C	PS
Potassium, Total	454		mg/kg	225	13.0	2	12/19/17 20:10	12/20/17 16:04	EPA 3050B	1,6010C	PS
Selenium, Total	ND		mg/kg	1.80	0.232	2	12/19/17 20:10	12/20/17 16:04	EPA 3050B	1,6010C	PS
Silver, Total	ND		mg/kg	0.901	0.255	2	12/19/17 20:10	12/20/17 16:04	EPA 3050B	1,6010C	PS
Sodium, Total	133	J	mg/kg	180	2.84	2	12/19/17 20:10	12/20/17 16:04	EPA 3050B	1,6010C	PS
Thallium, Total	ND		mg/kg	1.80	0.284	2	12/19/17 20:10	12/20/17 16:04	EPA 3050B	1,6010C	PS
Vanadium, Total	46.8		mg/kg	0.901	0.183	2	12/19/17 20:10	12/20/17 16:04	EPA 3050B	1,6010C	PS
Zinc, Total	273		mg/kg	4.50	0.264	2	12/19/17 20:10	12/20/17 16:04	EPA 3050B	1,6010C	PS
General Chemistry - Mansfield Lab											
Chromium, Trivalent	32		mg/kg	0.90	0.90	1		12/20/17 16:04	NA	107,-	

Project Name: INLET ASSEMBLAGE/CORZO PARCEL **Lab Number:** L1746321

Project Number: 170494901 **Report Date:** 12/21/17

SAMPLE RESULTS

Lab ID: L1746321-05 Date Collected: 12/14/17 12:20

Client ID: C_SB05_7-8 Date Received: 12/14/17

Sample Location: BROOKLYN, NY Field Prep: Not Specified

Matrix: Soil

Percent Solids: 70%

Parameter	Result	Qualifier	Units	RL	MDL	Dilution Factor	Date Prepared	Date Analyzed	Prep Method	Analytical Method	Analyst
Total Metals - Mansfield Lab											
Aluminum, Total	2250		mg/kg	11.3	3.06	2	12/19/17 20:10	12/20/17 16:09	EPA 3050B	1,6010C	PS
Antimony, Total	6.60		mg/kg	5.67	0.431	2	12/19/17 20:10	12/20/17 16:09	EPA 3050B	1,6010C	PS
Arsenic, Total	5.00		mg/kg	1.13	0.236	2	12/19/17 20:10	12/20/17 16:09	EPA 3050B	1,6010C	PS
Barium, Total	83.5		mg/kg	1.13	0.197	2	12/19/17 20:10	12/20/17 16:09	EPA 3050B	1,6010C	PS
Beryllium, Total	0.136	J	mg/kg	0.567	0.037	2	12/19/17 20:10	12/20/17 16:09	EPA 3050B	1,6010C	PS
Cadmium, Total	ND		mg/kg	1.13	0.111	2	12/19/17 20:10	12/20/17 16:09	EPA 3050B	1,6010C	PS
Calcium, Total	2380		mg/kg	11.3	3.97	2	12/19/17 20:10	12/20/17 16:09	EPA 3050B	1,6010C	PS
Chromium, Total	6.69		mg/kg	1.13	0.109	2	12/19/17 20:10	12/20/17 16:09	EPA 3050B	1,6010C	PS
Cobalt, Total	2.95		mg/kg	2.27	0.188	2	12/19/17 20:10	12/20/17 16:09	EPA 3050B	1,6010C	PS
Copper, Total	129		mg/kg	1.13	0.293	2	12/19/17 20:10	12/20/17 16:09	EPA 3050B	1,6010C	PS
Iron, Total	11900		mg/kg	5.67	1.02	2	12/19/17 20:10	12/20/17 16:09	EPA 3050B	1,6010C	PS
Lead, Total	359		mg/kg	5.67	0.304	2	12/19/17 20:10	12/20/17 16:09	EPA 3050B	1,6010C	PS
Magnesium, Total	690		mg/kg	11.3	1.75	2	12/19/17 20:10	12/20/17 16:09	EPA 3050B	1,6010C	PS
Manganese, Total	137		mg/kg	1.13	0.180	2	12/19/17 20:10	12/20/17 16:09	EPA 3050B	1,6010C	PS
Mercury, Total	2.2		mg/kg	0.09	0.02	1	12/20/17 08:00	12/20/17 20:24	EPA 7471B	1,7471B	EA
Nickel, Total	8.00		mg/kg	2.84	0.274	2	12/19/17 20:10	12/20/17 16:09	EPA 3050B	1,6010C	PS
Potassium, Total	336		mg/kg	284	16.3	2	12/19/17 20:10	12/20/17 16:09	EPA 3050B	1,6010C	PS
Selenium, Total	ND		mg/kg	2.27	0.293	2	12/19/17 20:10	12/20/17 16:09	EPA 3050B	1,6010C	PS
Silver, Total	ND		mg/kg	1.13	0.321	2	12/19/17 20:10	12/20/17 16:09	EPA 3050B	1,6010C	PS
Sodium, Total	114	J	mg/kg	227	3.57	2	12/19/17 20:10	12/20/17 16:09	EPA 3050B	1,6010C	PS
Thallium, Total	ND		mg/kg	2.27	0.357	2	12/19/17 20:10	12/20/17 16:09	EPA 3050B	1,6010C	PS
Vanadium, Total	10.1		mg/kg	1.13	0.230	2	12/19/17 20:10	12/20/17 16:09	EPA 3050B	1,6010C	PS
Zinc, Total	204		mg/kg	5.67	0.332	2	12/19/17 20:10	12/20/17 16:09	EPA 3050B	1,6010C	PS
General Chemistry - Mansfield Lab											
Chromium, Trivalent	6.7		mg/kg	1.1	1.1	1		12/20/17 16:09	NA	107,-	

Project Name: INLET ASSEMBLAGE/CORZO PARCEL **Lab Number:** L1746321

Project Number: 170494901 **Report Date:** 12/21/17

SAMPLE RESULTS

Lab ID: L1746321-06 Date Collected: 12/14/17 12:30

Client ID: C_SB05_10-11 Date Received: 12/14/17

Sample Location: BROOKLYN, NY Field Prep: Not Specified

Matrix: Soil

Percent Solids: 69%

Parameter	Result	Qualifier	Units	RL	MDL	Dilution Factor	Date Prepared	Date Analyzed	Prep Method	Analytical Method	Analyst
Total Metals - Mansfield Lab											
Aluminum, Total	5830		mg/kg	11.1	3.00	2	12/19/17 20:10	12/20/17 16:13	EPA 3050B	1,6010C	PS
Antimony, Total	1.83	J	mg/kg	5.55	0.422	2	12/19/17 20:10	12/20/17 16:13	EPA 3050B	1,6010C	PS
Arsenic, Total	32.5		mg/kg	1.11	0.231	2	12/19/17 20:10	12/20/17 16:13	EPA 3050B	1,6010C	PS
Barium, Total	146		mg/kg	1.11	0.193	2	12/19/17 20:10	12/20/17 16:13	EPA 3050B	1,6010C	PS
Beryllium, Total	0.666		mg/kg	0.555	0.037	2	12/19/17 20:10	12/20/17 16:13	EPA 3050B	1,6010C	PS
Cadmium, Total	ND		mg/kg	1.11	0.109	2	12/19/17 20:10	12/20/17 16:13	EPA 3050B	1,6010C	PS
Calcium, Total	3690		mg/kg	11.1	3.88	2	12/19/17 20:10	12/20/17 16:13	EPA 3050B	1,6010C	PS
Chromium, Total	36.2		mg/kg	1.11	0.106	2	12/19/17 20:10	12/20/17 16:13	EPA 3050B	1,6010C	PS
Cobalt, Total	7.84		mg/kg	2.22	0.184	2	12/19/17 20:10	12/20/17 16:13	EPA 3050B	1,6010C	PS
Copper, Total	79.0		mg/kg	1.11	0.286	2	12/19/17 20:10	12/20/17 16:13	EPA 3050B	1,6010C	PS
Iron, Total	15800		mg/kg	5.55	1.00	2	12/19/17 20:10	12/20/17 16:13	EPA 3050B	1,6010C	PS
Lead, Total	132		mg/kg	5.55	0.298	2	12/19/17 20:10	12/20/17 16:13	EPA 3050B	1,6010C	PS
Magnesium, Total	792		mg/kg	11.1	1.71	2	12/19/17 20:10	12/20/17 16:13	EPA 3050B	1,6010C	PS
Manganese, Total	164		mg/kg	1.11	0.176	2	12/19/17 20:10	12/20/17 16:13	EPA 3050B	1,6010C	PS
Mercury, Total	5.0		mg/kg	0.46	0.10	5	12/20/17 08:00	12/20/17 22:27	EPA 7471B	1,7471B	EA
Nickel, Total	19.3		mg/kg	2.78	0.269	2	12/19/17 20:10	12/20/17 16:13	EPA 3050B	1,6010C	PS
Potassium, Total	440		mg/kg	278	16.0	2	12/19/17 20:10	12/20/17 16:13	EPA 3050B	1,6010C	PS
Selenium, Total	0.322	J	mg/kg	2.22	0.286	2	12/19/17 20:10	12/20/17 16:13	EPA 3050B	1,6010C	PS
Silver, Total	ND		mg/kg	1.11	0.314	2	12/19/17 20:10	12/20/17 16:13	EPA 3050B	1,6010C	PS
Sodium, Total	252		mg/kg	222	3.50	2	12/19/17 20:10	12/20/17 16:13	EPA 3050B	1,6010C	PS
Thallium, Total	ND		mg/kg	2.22	0.350	2	12/19/17 20:10	12/20/17 16:13	EPA 3050B	1,6010C	PS
Vanadium, Total	31.4		mg/kg	1.11	0.225	2	12/19/17 20:10	12/20/17 16:13	EPA 3050B	1,6010C	PS
Zinc, Total	164		mg/kg	5.55	0.325	2	12/19/17 20:10	12/20/17 16:13	EPA 3050B	1,6010C	PS
General Chemistry - Mansfield Lab											
Chromium, Trivalent	36		mg/kg	1.2	1.2	1		12/20/17 16:13	NA	107,-	

Project Name:	INLET ASSEMBLAGE/CORZO PARCEL	**Lab Number:**	L1746321
Project Number:	170494901	**Report Date:**	12/21/17

SAMPLE RESULTS

Lab ID:	L1746321-08	Date Collected:	12/14/17 16:40
Client ID:	C_SBFB01_121417	Date Received:	12/14/17
Sample Location:	BROOKLYN, NY	Field Prep:	Not Specified
Matrix:	Water		

Parameter	Result	Qualifier	Units	RL	MDL	Dilution Factor	Date Prepared	Date Analyzed	Prep Method	Analytical Method	Analyst
Total Metals - Mansfield Lab											
Aluminum, Total	ND		mg/l	0.100	0.032	1	12/20/17 10:40	12/21/17 00:12	EPA 3005A	1,6010C	AB
Antimony, Total	ND		mg/l	0.050	0.007	1	12/20/17 10:40	12/21/17 00:12	EPA 3005A	1,6010C	AB
Arsenic, Total	ND		mg/l	0.005	0.002	1	12/20/17 10:40	12/21/17 00:12	EPA 3005A	1,6010C	AB
Barium, Total	ND		mg/l	0.010	0.002	1	12/20/17 10:40	12/21/17 00:12	EPA 3005A	1,6010C	AB
Beryllium, Total	ND		mg/l	0.005	0.001	1	12/20/17 10:40	12/21/17 00:12	EPA 3005A	1,6010C	AB
Cadmium, Total	ND		mg/l	0.005	0.001	1	12/20/17 10:40	12/21/17 00:12	EPA 3005A	1,6010C	AB
Calcium, Total	ND		mg/l	0.100	0.035	1	12/20/17 10:40	12/21/17 00:12	EPA 3005A	1,6010C	AB
Chromium, Total	ND		mg/l	0.010	0.002	1	12/20/17 10:40	12/21/17 00:12	EPA 3005A	1,6010C	AB
Cobalt, Total	ND		mg/l	0.020	0.002	1	12/20/17 10:40	12/21/17 00:12	EPA 3005A	1,6010C	AB
Copper, Total	ND		mg/l	0.010	0.002	1	12/20/17 10:40	12/21/17 00:12	EPA 3005A	1,6010C	AB
Iron, Total	ND		mg/l	0.050	0.009	1	12/20/17 10:40	12/21/17 00:12	EPA 3005A	1,6010C	AB
Lead, Total	ND		mg/l	0.010	0.003	1	12/20/17 10:40	12/21/17 00:12	EPA 3005A	1,6010C	AB
Magnesium, Total	ND		mg/l	0.100	0.015	1	12/20/17 10:40	12/21/17 00:12	EPA 3005A	1,6010C	AB
Manganese, Total	ND		mg/l	0.010	0.002	1	12/20/17 10:40	12/21/17 00:12	EPA 3005A	1,6010C	AB
Mercury, Total	ND		mg/l	0.00020	0.00006	1	12/19/17 11:16	12/19/17 20:06	EPA 7470A	1,7470A	EA
Nickel, Total	ND		mg/l	0.025	0.002	1	12/20/17 10:40	12/21/17 00:12	EPA 3005A	1,6010C	AB
Potassium, Total	ND		mg/l	2.50	0.237	1	12/20/17 10:40	12/21/17 00:12	EPA 3005A	1,6010C	AB
Selenium, Total	ND		mg/l	0.010	0.004	1	12/20/17 10:40	12/21/17 00:12	EPA 3005A	1,6010C	AB
Silver, Total	ND		mg/l	0.007	0.003	1	12/20/17 10:40	12/21/17 00:12	EPA 3005A	1,6010C	AB
Sodium, Total	ND		mg/l	2.00	0.120	1	12/20/17 10:40	12/21/17 00:12	EPA 3005A	1,6010C	AB
Thallium, Total	ND		mg/l	0.020	0.003	1	12/20/17 10:40	12/21/17 00:12	EPA 3005A	1,6010C	AB
Vanadium, Total	ND		mg/l	0.010	0.002	1	12/20/17 10:40	12/21/17 00:12	EPA 3005A	1,6010C	AB
Zinc, Total	ND		mg/l	0.050	0.002	1	12/20/17 10:40	12/21/17 00:12	EPA 3005A	1,6010C	AB
General Chemistry - Mansfield Lab											
Chromium, Trivalent	ND		mg/l	0.010	0.010	1		12/21/17 00:12	NA	107,-	

Project Name: INLET ASSEMBLAGE/CORZO PARCEL **Lab Number:** L1746321

Project Number: 170494901 **Report Date:** 12/21/17

Method Blank Analysis
Batch Quality Control

Parameter	Result	Qualifier	Units	RL	MDL	Dilution Factor	Date Prepared	Date Analyzed	Analytical Method	Analyst
Total Metals - Mansfield Lab for sample(s): 08 Batch: WG1074381-1										
Mercury, Total	ND		mg/l	0.00020	0.00006	1	12/19/17 11:16	12/19/17 19:10	1,7470A	EA

Prep Information

Digestion Method: EPA 7470A

Parameter	Result	Qualifier	Units	RL	MDL	Dilution Factor	Date Prepared	Date Analyzed	Analytical Method	Analyst
Total Metals - Mansfield Lab for sample(s): 01-06 Batch: WG1074610-1										
Aluminum, Total	ND		mg/kg	4.00	1.08	1	12/19/17 20:10	12/20/17 14:50	1,6010C	PS
Antimony, Total	ND		mg/kg	2.00	0.152	1	12/19/17 20:10	12/20/17 14:50	1,6010C	PS
Arsenic, Total	ND		mg/kg	0.400	0.083	1	12/19/17 20:10	12/20/17 14:50	1,6010C	PS
Barium, Total	ND		mg/kg	0.400	0.070	1	12/19/17 20:10	12/20/17 14:50	1,6010C	PS
Beryllium, Total	ND		mg/kg	0.200	0.013	1	12/19/17 20:10	12/20/17 14:50	1,6010C	PS
Cadmium, Total	ND		mg/kg	0.400	0.039	1	12/19/17 20:10	12/20/17 14:50	1,6010C	PS
Calcium, Total	ND		mg/kg	4.00	1.40	1	12/19/17 20:10	12/20/17 14:50	1,6010C	PS
Chromium, Total	ND		mg/kg	0.400	0.038	1	12/19/17 20:10	12/20/17 14:50	1,6010C	PS
Cobalt, Total	ND		mg/kg	0.800	0.066	1	12/19/17 20:10	12/20/17 14:50	1,6010C	PS
Copper, Total	ND		mg/kg	0.400	0.103	1	12/19/17 20:10	12/20/17 14:50	1,6010C	PS
Iron, Total	ND		mg/kg	2.00	0.361	1	12/19/17 20:10	12/20/17 14:50	1,6010C	PS
Lead, Total	ND		mg/kg	2.00	0.107	1	12/19/17 20:10	12/20/17 14:50	1,6010C	PS
Magnesium, Total	ND		mg/kg	4.00	0.616	1	12/19/17 20:10	12/20/17 14:50	1,6010C	PS
Manganese, Total	ND		mg/kg	0.400	0.064	1	12/19/17 20:10	12/20/17 14:50	1,6010C	PS
Nickel, Total	ND		mg/kg	1.00	0.097	1	12/19/17 20:10	12/20/17 14:50	1,6010C	PS
Potassium, Total	ND		mg/kg	100	5.76	1	12/19/17 20:10	12/20/17 14:50	1,6010C	PS
Selenium, Total	ND		mg/kg	0.800	0.103	1	12/19/17 20:10	12/20/17 14:50	1,6010C	PS
Silver, Total	ND		mg/kg	0.400	0.113	1	12/19/17 20:10	12/20/17 14:50	1,6010C	PS
Sodium, Total	ND		mg/kg	80.0	1.26	1	12/19/17 20:10	12/20/17 14:50	1,6010C	PS
Thallium, Total	ND		mg/kg	0.800	0.126	1	12/19/17 20:10	12/20/17 14:50	1,6010C	PS
Vanadium, Total	ND		mg/kg	0.400	0.081	1	12/19/17 20:10	12/20/17 14:50	1,6010C	PS
Zinc, Total	ND		mg/kg	2.00	0.117	1	12/19/17 20:10	12/20/17 14:50	1,6010C	PS

Project Name: INLET ASSEMBLAGE/CORZO PARCEL **Lab Number:** L1746321

Project Number: 170494901 **Report Date:** 12/21/17

Method Blank Analysis
Batch Quality Control

Prep Information

Digestion Method: EPA 3050B

Parameter	Result	Qualifier	Units	RL	MDL	Dilution Factor	Date Prepared	Date Analyzed	Analytical Method	Analyst
Total Metals - Mansfield Lab for sample(s): 01-06 Batch: WG1074717-1										
Mercury, Total	ND		mg/kg	0.08	0.02	1	12/20/17 08:00	12/20/17 19:33	1,7471B	EA

Prep Information

Digestion Method: EPA 7471B

Parameter	Result	Qualifier	Units	RL	MDL	Dilution Factor	Date Prepared	Date Analyzed	Analytical Method	Analyst
Total Metals - Mansfield Lab for sample(s): 08 Batch: WG1074850-1										
Aluminum, Total	ND		mg/l	0.100	0.032	1	12/20/17 10:40	12/21/17 00:04	1,6010C	AB
Antimony, Total	ND		mg/l	0.050	0.007	1	12/20/17 10:40	12/21/17 00:04	1,6010C	AB
Arsenic, Total	0.002	J	mg/l	0.005	0.002	1	12/20/17 10:40	12/21/17 00:04	1,6010C	AB
Barium, Total	ND		mg/l	0.010	0.002	1	12/20/17 10:40	12/21/17 00:04	1,6010C	AB
Beryllium, Total	ND		mg/l	0.005	0.001	1	12/20/17 10:40	12/21/17 00:04	1,6010C	AB
Cadmium, Total	ND		mg/l	0.005	0.001	1	12/20/17 10:40	12/21/17 00:04	1,6010C	AB
Calcium, Total	ND		mg/l	0.100	0.035	1	12/20/17 10:40	12/21/17 00:04	1,6010C	AB
Chromium, Total	ND		mg/l	0.010	0.002	1	12/20/17 10:40	12/21/17 00:04	1,6010C	AB
Cobalt, Total	ND		mg/l	0.020	0.002	1	12/20/17 10:40	12/21/17 00:04	1,6010C	AB
Copper, Total	ND		mg/l	0.010	0.002	1	12/20/17 10:40	12/21/17 00:04	1,6010C	AB
Iron, Total	ND		mg/l	0.050	0.009	1	12/20/17 10:40	12/21/17 00:04	1,6010C	AB
Lead, Total	ND		mg/l	0.010	0.003	1	12/20/17 10:40	12/21/17 00:04	1,6010C	AB
Magnesium, Total	ND		mg/l	0.100	0.015	1	12/20/17 10:40	12/21/17 00:04	1,6010C	AB
Manganese, Total	ND		mg/l	0.010	0.002	1	12/20/17 10:40	12/21/17 00:04	1,6010C	AB
Nickel, Total	ND		mg/l	0.025	0.002	1	12/20/17 10:40	12/21/17 00:04	1,6010C	AB
Potassium, Total	ND		mg/l	2.50	0.237	1	12/20/17 10:40	12/21/17 00:04	1,6010C	AB
Selenium, Total	ND		mg/l	0.010	0.004	1	12/20/17 10:40	12/21/17 00:04	1,6010C	AB
Silver, Total	ND		mg/l	0.007	0.003	1	12/20/17 10:40	12/21/17 00:04	1,6010C	AB
Sodium, Total	ND		mg/l	2.00	0.120	1	12/20/17 10:40	12/21/17 00:04	1,6010C	AB
Thallium, Total	ND		mg/l	0.020	0.003	1	12/20/17 10:40	12/21/17 00:04	1,6010C	AB
Vanadium, Total	ND		mg/l	0.010	0.002	1	12/20/17 10:40	12/21/17 00:04	1,6010C	AB

Project Name: INLET ASSEMBLAGE/CORZO PARCEL **Lab Number:** L1746321

Project Number: 170494901 **Report Date:** 12/21/17

Method Blank Analysis
Batch Quality Control

Zinc, Total	ND	mg/l	0.050	0.002	1	12/20/17 10:40	12/21/17 00:04	1,6010C	AB

Prep Information

Digestion Method: EPA 3005A

Lab Control Sample Analysis

Batch Quality Control

Project Name: INLET ASSEMBLAGE/CORZO PARCEL

Project Number: 170494901

Lab Number: L1746321

Report Date: 12/21/17

Parameter	LCS %Recovery	Qual	LCSD %Recovery	Qual	%Recovery Limits	RPD	Qual	RPD Limits
Total Metals - Mansfield Lab Associated sample(s): 08 Batch: WG1074381-2								
Mercury, Total	102		-		80-120	-		

Lab Control Sample Analysis
Batch Quality Control

Project Name: INLET ASSEMBLAGE/CORZO PARCEL

Project Number: 170494901

Lab Number: L1746321

Report Date: 12/21/17

Parameter	LCS %Recovery	LCSD %Recovery	%Recovery Limits	RPD	RPD Limits
Total Metals - Mansfield Lab Associated sample(s): 01-06 Batch: WG1074610-2 SRM Lot Number: D098-540					
Aluminum, Total	71	-	47-153	-	
Antimony, Total	139	-	6-194	-	
Arsenic, Total	90	-	83-117	-	
Barium, Total	89	-	82-118	-	
Beryllium, Total	92	-	83-117	-	
Cadmium, Total	90	-	82-117	-	
Calcium, Total	88	-	81-118	-	
Chromium, Total	85	-	83-119	-	
Cobalt, Total	92	-	84-116	-	
Copper, Total	86	-	84-116	-	
Iron, Total	89	-	60-140	-	
Lead, Total	85	-	82-117	-	
Magnesium, Total	80	-	76-124	-	
Manganese, Total	88	-	82-118	-	
Nickel, Total	90	-	82-117	-	
Potassium, Total	80	-	69-131	-	
Selenium, Total	90	-	78-121	-	
Silver, Total	91	-	80-120	-	
Sodium, Total	89	-	74-126	-	
Thallium, Total	94	-	80-119	-	
Vanadium, Total	88	-	79-121	-	

Lab Control Sample Analysis
Batch Quality Control

Project Name: INLET ASSEMBLAGE/CORZO PARCEL
Project Number: 170494901

Lab Number: L1746321
Report Date: 12/21/17

Parameter	LCS %Recovery	LCSD %Recovery	%Recovery Limits	RPD	RPD Limits
Total Metals - Mansfield Lab Associated sample(s): 01-06 Batch: WG1074610-2 SRM Lot Number: D098-540					
Zinc, Total	90	-	81-119	-	
Total Metals - Mansfield Lab Associated sample(s): 01-06 Batch: WG1074717-2 SRM Lot Number: D098-540					
Mercury, Total	109	-	50-149	-	

Lab Control Sample Analysis
Batch Quality Control

Project Name: INLET ASSEMBLAGE/CORZO PARCEL

Project Number: 170494901

Lab Number: L1746321

Report Date: 12/21/17

Parameter	LCS %Recovery	LCSD %Recovery	%Recovery Limits	RPD	RPD Limits
Total Metals - Mansfield Lab Associated sample(s): 08 Batch: WG1074850-2					
Aluminum, Total	108	-	80-120	-	
Antimony, Total	86	-	80-120	-	
Arsenic, Total	108	-	80-120	-	
Barium, Total	100	-	80-120	-	
Beryllium, Total	102	-	80-120	-	
Cadmium, Total	100	-	80-120	-	
Calcium, Total	102	-	80-120	-	
Chromium, Total	96	-	80-120	-	
Cobalt, Total	94	-	80-120	-	
Copper, Total	96	-	80-120	-	
Iron, Total	97	-	80-120	-	
Lead, Total	103	-	80-120	-	
Magnesium, Total	109	-	80-120	-	
Manganese, Total	89	-	80-120	-	
Nickel, Total	94	-	80-120	-	
Potassium, Total	108	-	80-120	-	
Selenium, Total	104	-	80-120	-	
Silver, Total	100	-	80-120	-	
Sodium, Total	110	-	80-120	-	
Thallium, Total	102	-	80-120	-	
Vanadium, Total	98	-	80-120	-	

Lab Control Sample Analysis

Batch Quality Control

Project Name: INLET ASSEMBLAGE/CORZO PARCEL

Project Number: 170494901

Lab Number: L1746321

Report Date: 12/21/17

Parameter	LCS %Recovery	LCSD %Recovery	%Recovery Limits	RPD	RPD Limits
Total Metals - Mansfield Lab Associated sample(s): 08 Batch: WG1074850-2					
Zinc, Total	100	-	80-120	-	

Matrix Spike Analysis
Batch Quality Control

Project Name: INLET ASSEMBLAGE/CORZO PARCEL
Project Number: 170494901

Lab Number: L1746321
Report Date: 12/21/17

Parameter	Native Sample	MS Added	MS Found	MS %Recovery	Qual	MSD Found	MSD %Recovery	Qual	Recovery Limits	RPD	Qual	RPD Limits
Total Metals - Mansfield Lab Associated sample(s): 08 QC Batch ID: WG1074381-3 WG1074381-4 QC Sample: L1746070-08 Client ID: MS Sample												
Mercury, Total	0.1850	0.005	0.1810	**0**	Q	0.1860	**20**	Q	75-125	3		20

Matrix Spike Analysis
Batch Quality Control

Project Name: INLET ASSEMBLAGE/CORZO PARCEL
Project Number: 170494901

Lab Number: L1746321
Report Date: 12/21/17

Parameter	Native Sample	MS Added	MS Found	MS %Recovery		MSD Found	MSD %Recovery		Recovery Limits	RPD	RPD Limits
Total Metals - Mansfield Lab Associated sample(s): 01-06 QC Batch ID: WG1074610-3 WG1074610-4 QC Sample: L1746509-01 Client ID: MS Sample											
Aluminum, Total	5600	180	6610	**562**	Q	6350	**433**	Q	75-125	4	20
Antimony, Total	2.94J	44.9	40.9	91		42.5	98		75-125	4	20
Arsenic, Total	13.4	10.8	23.0	89		22.9	91		75-125	0	20
Barium, Total	355.	180	514	88		481	**73**	Q	75-125	7	20
Beryllium, Total	0.380J	4.49	4.70	105		4.54	105		75-125	3	20
Cadmium, Total	ND	4.58	3.05	**66**	Q	3.39	77		75-125	11	20
Calcium, Total	9940	898	9330	**0**	Q	9380	**0**	Q	75-125	1	20
Chromium, Total	46.3	18	60.9	81		73.7	**158**	Q	75-125	19	20
Cobalt, Total	8.02	44.9	45.6	84		46.0	88		75-125	1	20
Copper, Total	291.	22.4	321	**134**	Q	369	**360**	Q	75-125	14	20
Iron, Total	32400	89.8	27600	**0**	Q	28900	**0**	Q	75-125	5	20
Lead, Total	405.	45.8	442	81		500	**215**	Q	75-125	12	20
Magnesium, Total	3410	898	3080	**0**	Q	2610	**0**	Q	75-125	17	20
Manganese, Total	430.	44.9	404	**0**	Q	428	**0**	Q	75-125	6	20
Nickel, Total	19.4	44.9	55.6	81		56.9	86		75-125	2	20
Potassium, Total	781.	898	1680	100		1620	97		75-125	4	20
Selenium, Total	ND	10.8	8.91	83		8.67	83		75-125	3	20
Silver, Total	ND	26.9	27.6	102		26.6	102		75-125	4	20
Sodium, Total	114.J	898	1000	111		978	113		75-125	2	20
Thallium, Total	ND	10.8	8.85	82		9.07	87		75-125	2	20
Vanadium, Total	30.1	44.9	70.3	90		71.7	96		75-125	2	20

Matrix Spike Analysis
Batch Quality Control

Project Name: INLET ASSEMBLAGE/CORZO PARCEL
Project Number: 170494901

Lab Number: L1746321
Report Date: 12/21/17

Parameter	Native Sample	MS Added	MS Found	MS %Recovery		MSD Found	MSD %Recovery		Recovery Limits	RPD	RPD Limits
Total Metals - Mansfield Lab Associated sample(s): 01-06 QC Batch ID: WG1074610-3 WG1074610-4 QC Sample: L1746509-01 Client ID: MS Sample											
Zinc, Total	594.	44.9	536	**0**	Q	655	**141**	Q	75-125	20	20
Total Metals - Mansfield Lab Associated sample(s): 01-06 QC Batch ID: WG1074717-3 WG1074717-4 QC Sample: L1745804-04 Client ID: MS Sample											
Mercury, Total	ND	0.141	0.20	**142**	Q	0.20	**142**	Q	80-120	0	20

Matrix Spike Analysis
Batch Quality Control

Project Name: INLET ASSEMBLAGE/CORZO PARCEL
Project Number: 170494901
Lab Number: L1746321
Report Date: 12/21/17

Parameter	Native Sample	MS Added	MS Found	MS %Recovery		MSD Found	MSD %Recovery	Recovery Limits	RPD	RPD Limits
Total Metals - Mansfield Lab Associated sample(s): 08 QC Batch ID: WG1074850-3 QC Sample: L1745665-01 Client ID: MS Sample										
Aluminum, Total	ND	2	2.24	112		-	-	75-125	-	20
Antimony, Total	ND	0.5	0.518	104		-	-	75-125	-	20
Arsenic, Total	0.003J	0.12	0.004J	**0**	Q	-	-	75-125	-	20
Barium, Total	0.090	2	2.11	101		-	-	75-125	-	20
Beryllium, Total	ND	0.05	0.050	100		-	-	75-125	-	20
Cadmium, Total	ND	0.051	0.047	93		-	-	75-125	-	20
Calcium, Total	70.2	10	77.2	**70**	Q	-	-	75-125	-	20
Chromium, Total	1.09	0.2	1.23	**70**	Q	-	-	75-125	-	20
Cobalt, Total	ND	0.5	0.459	92		-	-	75-125	-	20
Copper, Total	ND	0.25	0.250	100		-	-	75-125	-	20
Iron, Total	0.013J	1	0.938	94		-	-	75-125	-	20
Lead, Total	0.004J	0.51	0.003J	**0**	Q	-	-	75-125	-	20
Magnesium, Total	13.2	10	22.3	91		-	-	75-125	-	20
Manganese, Total	0.051	0.5	0.481	86		-	-	75-125	-	20
Nickel, Total	ND	0.5	0.456	91		-	-	75-125	-	20
Potassium, Total	6.16	10	19.2	**130**	Q	-	-	75-125	-	20
Selenium, Total	ND	0.12	ND	**0**	Q	-	-	75-125	-	20
Silver, Total	ND	0.05	0.054	107		-	-	75-125	-	20
Sodium, Total	315.	10	319	**40**	Q	-	-	75-125	-	20
Thallium, Total	0.003J	0.12	ND	**0**	Q	-	-	75-125	-	20
Vanadium, Total	ND	0.5	0.499	100		-	-	75-125	-	20

Matrix Spike Analysis
Batch Quality Control

Project Name: INLET ASSEMBLAGE/CORZO PARCEL
Project Number: 170494901

Lab Number: L1746321
Report Date: 12/21/17

Parameter	Native Sample	MS Added	MS Found	MS %Recovery	MSD Found	MSD %Recovery	Recovery Limits	RPD	RPD Limits
Total Metals - Mansfield Lab Associated sample(s): 08 QC Batch ID: WG1074850-3 QC Sample: L1745665-01 Client ID: MS Sample									
Zinc, Total	0.021J	0.5	0.516	103	-	-	75-125	-	20

Lab Duplicate Analysis
Batch Quality Control

Project Name: INLET ASSEMBLAGE/CORZO PARCEL
Project Number: 170494901

Lab Number: L1746321
Report Date: 12/21/17

Parameter	Native Sample	Duplicate Sample	Units	RPD	Qual	RPD Limits
Total Metals - Mansfield Lab Associated sample(s): 08 QC Batch ID: WG1074850-4 QC Sample: L1745665-01 Client ID: DUP Sample						
Chromium, Total	1.09	1.09	mg/l	0		20
Iron, Total	0.013J	ND	mg/l	NC		20

INORGANICS
&
MISCELLANEOUS

Project Name: INLET ASSEMBLAGE/CORZO PARCEL
Project Number: 170494901

Lab Number: L1746321
Report Date: 12/21/17

SAMPLE RESULTS

Lab ID: L1746321-01
Client ID: C_SB04_0-1
Sample Location: BROOKLYN, NY
Matrix: Soil

Date Collected: 12/14/17 11:10
Date Received: 12/14/17
Field Prep: Not Specified

Parameter	Result	Qualifier	Units	RL	MDL	Dilution Factor	Date Prepared	Date Analyzed	Analytical Method	Analyst
General Chemistry - Westborough Lab										
Solids, Total	73.8		%	0.100	NA	1	-	12/16/17 11:35	121,2540G	RI
Cyanide, Total	ND		mg/kg	1.3	0.28	1	12/15/17 19:51	12/18/17 12:31	1,9010C/9012B	LH
Chromium, Hexavalent	ND		mg/kg	1.1	0.22	1	12/15/17 21:20	12/17/17 11:29	1,7196A	NH

Project Name: INLET ASSEMBLAGE/CORZO PARCEL
Project Number: 170494901

Lab Number: L1746321
Report Date: 12/21/17

SAMPLE RESULTS

Lab ID: L1746321-02
Client ID: C_SB04_6-7
Sample Location: BROOKLYN, NY
Matrix: Soil

Date Collected: 12/14/17 11:30
Date Received: 12/14/17
Field Prep: Not Specified

Parameter	Result	Qualifier	Units	RL	MDL	Dilution Factor	Date Prepared	Date Analyzed	Analytical Method	Analyst
General Chemistry - Westborough Lab										
Solids, Total	79.0		%	0.100	NA	1	-	12/16/17 11:35	121,2540G	RI
Cyanide, Total	ND		mg/kg	1.2	0.26	1	12/15/17 19:51	12/18/17 12:34	1,9010C/9012B	LH
Chromium, Hexavalent	ND		mg/kg	1.0	0.20	1	12/15/17 21:20	12/17/17 11:29	1,7196A	NH

Project Name: INLET ASSEMBLAGE/CORZO PARCEL
Project Number: 170494901

Lab Number: L1746321
Report Date: 12/21/17

SAMPLE RESULTS

Lab ID: L1746321-03
Client ID: C_SB04_10-11
Sample Location: BROOKLYN, NY
Matrix: Soil

Date Collected: 12/14/17 11:20
Date Received: 12/14/17
Field Prep: Not Specified

Parameter	Result	Qualifier	Units	RL	MDL	Dilution Factor	Date Prepared	Date Analyzed	Analytical Method	Analyst
General Chemistry - Westborough Lab										
Solids, Total	76.9		%	0.100	NA	1	-	12/16/17 11:35	121,2540G	RI
Cyanide, Total	ND		mg/kg	1.3	0.27	1	12/15/17 19:51	12/18/17 12:35	1,9010C/9012B	LH
Chromium, Hexavalent	ND		mg/kg	1.0	0.21	1	12/15/17 21:20	12/17/17 11:29	1,7196A	NH

Project Name: INLET ASSEMBLAGE/CORZO PARCEL
Project Number: 170494901

Lab Number: L1746321
Report Date: 12/21/17

SAMPLE RESULTS

Lab ID: L1746321-04
Client ID: C_SB05_0-1
Sample Location: BROOKLYN, NY
Matrix: Soil

Date Collected: 12/14/17 12:10
Date Received: 12/14/17
Field Prep: Not Specified

Parameter	Result	Qualifier	Units	RL	MDL	Dilution Factor	Date Prepared	Date Analyzed	Analytical Method	Analyst
General Chemistry - Westborough Lab										
Solids, Total	88.8		%	0.100	NA	1	-	12/16/17 11:35	121,2540G	RI
Cyanide, Total	0.40	J	mg/kg	1.1	0.23	1	12/15/17 19:51	12/18/17 12:56	1,9010C/9012B	LH
Chromium, Hexavalent	ND		mg/kg	0.90	0.18	1	12/15/17 21:20	12/17/17 11:30	1,7196A	NH

Project Name: INLET ASSEMBLAGE/CORZO PARCEL
Project Number: 170494901

Lab Number: L1746321
Report Date: 12/21/17

SAMPLE RESULTS

Lab ID: L1746321-05
Client ID: C_SB05_7-8
Sample Location: BROOKLYN, NY
Matrix: Soil

Date Collected: 12/14/17 12:20
Date Received: 12/14/17
Field Prep: Not Specified

Parameter	Result	Qualifier	Units	RL	MDL	Dilution Factor	Date Prepared	Date Analyzed	Analytical Method	Analyst
General Chemistry - Westborough Lab										
Solids, Total	70.0		%	0.100	NA	1	-	12/16/17 11:35	121,2540G	RI
Cyanide, Total	ND		mg/kg	1.4	0.30	1	12/15/17 19:51	12/18/17 12:39	1,9010C/9012B	LH
Chromium, Hexavalent	ND		mg/kg	1.1	0.23	1	12/15/17 21:20	12/17/17 11:30	1,7196A	NH

Project Name: INLET ASSEMBLAGE/CORZO PARCEL
Project Number: 170494901

Lab Number: L1746321
Report Date: 12/21/17

SAMPLE RESULTS

Lab ID: L1746321-06
Client ID: C_SB05_10-11
Sample Location: BROOKLYN, NY
Matrix: Soil

Date Collected: 12/14/17 12:30
Date Received: 12/14/17
Field Prep: Not Specified

Parameter	Result	Qualifier	Units	RL	MDL	Dilution Factor	Date Prepared	Date Analyzed	Analytical Method	Analyst
General Chemistry - Westborough Lab										
Solids, Total	68.5		%	0.100	NA	1	-	12/16/17 11:35	121,2540G	RI
Cyanide, Total	ND		mg/kg	1.4	0.30	1	12/15/17 19:51	12/18/17 12:41	1,9010C/9012B	LH
Chromium, Hexavalent	ND		mg/kg	1.2	0.23	1	12/15/17 21:20	12/17/17 11:31	1,7196A	NH

Project Name: INLET ASSEMBLAGE/CORZO PARCEL
Project Number: 170494901

Lab Number: L1746321
Report Date: 12/21/17

SAMPLE RESULTS

Lab ID: L1746321-08
Client ID: C_SBFB01_121417
Sample Location: BROOKLYN, NY
Matrix: Water

Date Collected: 12/14/17 16:40
Date Received: 12/14/17
Field Prep: Not Specified

Parameter	Result	Qualifier	Units	RL	MDL	Dilution Factor	Date Prepared	Date Analyzed	Analytical Method	Analyst
General Chemistry - Westborough Lab										
Cyanide, Total	ND		mg/l	0.005	0.001	1	12/17/17 13:30	12/18/17 10:23	1,9010C/9012B	LH
Chromium, Hexavalent	ND		mg/l	0.010	0.003	1	12/15/17 12:17	12/15/17 12:26	1,7196A	GD

Project Name: INLET ASSEMBLAGE/CORZO PARCEI
Project Number: 170494901
Lab Number: L1746321
Report Date: 12/21/17

Method Blank Analysis
Batch Quality Control

Parameter	Result	Qualifier	Units	RL	MDL	Dilution Factor	Date Prepared	Date Analyzed	Analytical Method	Analyst
General Chemistry - Westborough Lab for sample(s): 08 Batch: WG1073195-1										
Chromium, Hexavalent	ND		mg/l	0.010	0.003	1	12/15/17 12:17	12/15/17 12:23	1,7196A	GD
General Chemistry - Westborough Lab for sample(s): 01-06 Batch: WG1073341-1										
Cyanide, Total	ND		mg/kg	0.98	0.21	1	12/15/17 19:51	12/18/17 12:03	1,9010C/9012B	LH
General Chemistry - Westborough Lab for sample(s): 01-06 Batch: WG1073390-1										
Chromium, Hexavalent	ND		mg/kg	0.80	0.16	1	12/15/17 21:20	12/17/17 11:24	1,7196A	NH
General Chemistry - Westborough Lab for sample(s): 08 Batch: WG1073678-1										
Cyanide, Total	ND		mg/l	0.005	0.001	1	12/17/17 13:30	12/18/17 10:04	1,9010C/9012B	LH

Lab Control Sample Analysis
Batch Quality Control

Project Name: INLET ASSEMBLAGE/CORZO PARCEL
Project Number: 170494901

Lab Number: L1746321
Report Date: 12/21/17

Parameter	LCS %Recovery	Qual	LCSD %Recovery	Qual	%Recovery Limits	RPD	Qual	RPD Limits
General Chemistry - Westborough Lab Associated sample(s): 08 Batch: WG1073195-2								
Chromium, Hexavalent	88		-		85-115	-		20
General Chemistry - Westborough Lab Associated sample(s): 01-06 Batch: WG1073341-2 WG1073341-3								
Cyanide, Total	**73**	Q	**72**	Q	80-120	7		35
General Chemistry - Westborough Lab Associated sample(s): 01-06 Batch: WG1073390-2								
Chromium, Hexavalent	82		-		80-120	-		20
General Chemistry - Westborough Lab Associated sample(s): 08 Batch: WG1073678-2 WG1073678-3								
Cyanide, Total	100		98		85-115	2		20

Matrix Spike Analysis
Batch Quality Control

Project Name: INLET ASSEMBLAGE/CORZO PARCEL
Project Number: 170494901
Lab Number: L1746321
Report Date: 12/21/17

Parameter	Native Sample	MS Added	MS Found	MS %Recovery	Qual	MSD Found	MSD %Recovery	Qual	Recovery Limits	RPD	Qual	RPD Limits
General Chemistry - Westborough Lab Associated sample(s): 08 QC Batch ID: WG1073195-4 QC Sample: L1746321-08 Client ID: C_SBFB01_121417												
Chromium, Hexavalent	ND	0.1	0.098	98		-	-		85-115	-		20
General Chemistry - Westborough Lab Associated sample(s): 01-06 QC Batch ID: WG1073341-4 WG1073341-5 QC Sample: L1746321-01 Client ID: C_SB04_0-1												
Cyanide, Total	ND	13	12	90		12	91		75-125	0		35
General Chemistry - Westborough Lab Associated sample(s): 01-06 QC Batch ID: WG1073390-4 QC Sample: L1746321-04 Client ID: C_SB05_0-1												
Chromium, Hexavalent	ND	759	730	96		-	-		75-125	-		20
General Chemistry - Westborough Lab Associated sample(s): 08 QC Batch ID: WG1073678-4 WG1073678-5 QC Sample: L1746301-01 Client ID: MS Sample												
Cyanide, Total	0.013	0.2	0.201	94		0.200	93		80-120	0		20

Lab Duplicate Analysis
Batch Quality Control

Project Name: INLET ASSEMBLAGE/CORZO PARCEL
Project Number: 170494901

Lab Number: L1746321
Report Date: 12/21/17

Parameter	Native Sample	Duplicate Sample	Units	RPD	Qual	RPD Limits
General Chemistry - Westborough Lab Associated sample(s): 08 QC Batch ID: WG1073195-3 QC Sample: L1746321-08 Client ID: C_SBFB01_121417						
Chromium, Hexavalent	ND	ND	mg/l	NC		20
General Chemistry - Westborough Lab Associated sample(s): 01-06 QC Batch ID: WG1073390-6 QC Sample: L1746321-04 Client ID: C_SB05_0-1						
Chromium, Hexavalent	ND	ND	mg/kg	NC		20
General Chemistry - Westborough Lab Associated sample(s): 01-06 QC Batch ID: WG1073499-1 QC Sample: L1746319-01 Client ID: DUP Sample						
Solids, Total	70.2	61.5	%	13		20

Project Name: INLET ASSEMBLAGE/CORZO PARCEL
Project Number: 170494901

Lab Number: L1746321
Report Date: 12/21/17

Sample Receipt and Container Information

Were project specific reporting limits specified? YES

Cooler Information

Cooler	Custody Seal
A	Absent
B	Absent

Container Information

Container ID	Container Type	Cooler	Initial pH	Final pH	Temp deg C	Pres	Seal	Frozen Date/Time	Analysis(*)
L1746321-01A	5 gram Encore Sampler	A	NA		2.2	Y	Absent		NYTCL-8260HLW(14)
L1746321-01B	5 gram Encore Sampler	A	NA		2.2	Y	Absent		NYTCL-8260HLW(14)
L1746321-01C	5 gram Encore Sampler	A	NA		2.2	Y	Absent		NYTCL-8260HLW(14)
L1746321-01D	Plastic 2oz unpreserved for TS	A	NA		2.2	Y	Absent		TS(7)
L1746321-01E	Glass 60mL/2oz unpreserved	A	NA		2.2	Y	Absent		BE-TI(180),AS-TI(180),BA-TI(180),AG-TI(180),AL-TI(180),CR-TI(180),NI-TI(180),TL-TI(180),TRICR-CALC(30),CU-TI(180),PB-TI(180),SB-TI(180),SE-TI(180),ZN-TI(180),CO-TI(180),V-TI(180),FE-TI(180),HG-T(28),MG-TI(180),MN-TI(180),CA-TI(180),CD-TI(180),K-TI(180),NA-TI(180)
L1746321-01F	Glass 120ml/4oz unpreserved	A	NA		2.2	Y	Absent		HEXCR-7196(30)
L1746321-01G	Glass 500ml/16oz unpreserved	A	NA		2.2	Y	Absent		NYTCL-8270(14),TCN-9010(14),HERB-APA(14),NYTCL-8081(14),NYTCL-8082(14)
L1746321-01X	Vial MeOH preserved split	A	NA		2.2	Y	Absent		NYTCL-8260HLW(14)
L1746321-01Y	Vial Water preserved split	A	NA		2.2	Y	Absent	16-DEC-17 01:21	NYTCL-8260HLW(14)
L1746321-01Z	Vial Water preserved split	A	NA		2.2	Y	Absent	16-DEC-17 01:21	NYTCL-8260HLW(14)
L1746321-02A	5 gram Encore Sampler	A	NA		2.2	Y	Absent		NYTCL-8260HLW(14)
L1746321-02B	5 gram Encore Sampler	A	NA		2.2	Y	Absent		NYTCL-8260HLW(14)
L1746321-02C	5 gram Encore Sampler	A	NA		2.2	Y	Absent		NYTCL-8260HLW(14)
L1746321-02D	Plastic 2oz unpreserved for TS	A	NA		2.2	Y	Absent		TS(7)
L1746321-02E	Glass 60mL/2oz unpreserved	A	NA		2.2	Y	Absent		BE-TI(180),AS-TI(180),BA-TI(180),AG-TI(180),AL-TI(180),CR-TI(180),NI-TI(180),TL-TI(180),TRICR-CALC(30),CU-TI(180),PB-TI(180),SB-TI(180),SE-TI(180),ZN-TI(180),CO-TI(180),V-TI(180),FE-TI(180),HG-T(28),MG-TI(180),MN-TI(180),CA-TI(180),CD-TI(180),K-TI(180),NA-TI(180)
L1746321-02F	Glass 120ml/4oz unpreserved	A	NA		2.2	Y	Absent		HEXCR-7196(30)

*Values in parentheses indicate holding time in days

Project Name: INLET ASSEMBLAGE/CORZO PARCEL
Project Number: 170494901

Lab Number: L1746321
Report Date: 12/21/17

Container Information

Container ID	Container Type	Cooler	Initial pH	Final pH	Temp deg C	Pres	Seal	Frozen Date/Time	Analysis(*)
L1746321-02G	Glass 500ml/16oz unpreserved	A	NA		2.2	Y	Absent		NYTCL-8270(14),TCN-9010(14),HERB-APA(14),NYTCL-8081(14),NYTCL-8082(14)
L1746321-02X	Vial MeOH preserved split	A	NA		2.2	Y	Absent		NYTCL-8260HLW(14)
L1746321-02Y	Vial Water preserved split	A	NA		2.2	Y	Absent	16-DEC-17 01:21	NYTCL-8260HLW(14)
L1746321-02Z	Vial Water preserved split	A	NA		2.2	Y	Absent	16-DEC-17 01:21	NYTCL-8260HLW(14)
L1746321-03A	5 gram Encore Sampler	A	NA		2.2	Y	Absent		NYTCL-8260HLW(14)
L1746321-03B	5 gram Encore Sampler	A	NA		2.2	Y	Absent		NYTCL-8260HLW(14)
L1746321-03C	5 gram Encore Sampler	A	NA		2.2	Y	Absent		NYTCL-8260HLW(14)
L1746321-03D	Plastic 2oz unpreserved for TS	A	NA		2.2	Y	Absent		TS(7)
L1746321-03E	Glass 60mL/2oz unpreserved	A	NA		2.2	Y	Absent		BE-TI(180),AS-TI(180),BA-TI(180),AG-TI(180),AL-TI(180),CR-TI(180),NI-TI(180),TL-TI(180),TRICR-CALC(30),CU-TI(180),PB-TI(180),SB-TI(180),SE-TI(180),ZN-TI(180),CO-TI(180),V-TI(180),FE-TI(180),HG-T(28),MG-TI(180),MN-TI(180),CA-TI(180),CD-TI(180),K-TI(180),NA-TI(180)
L1746321-03F	Glass 120ml/4oz unpreserved	A	NA		2.2	Y	Absent		HEXCR-7196(30)
L1746321-03G	Glass 500ml/16oz unpreserved	A	NA		2.2	Y	Absent		NYTCL-8270(14),TCN-9010(14),HERB-APA(14),NYTCL-8081(14),NYTCL-8082(14)
L1746321-03X	Vial MeOH preserved split	A	NA		2.2	Y	Absent		NYTCL-8260HLW(14)
L1746321-03Y	Vial Water preserved split	A	NA		2.2	Y	Absent	16-DEC-17 01:21	NYTCL-8260HLW(14)
L1746321-03Z	Vial Water preserved split	A	NA		2.2	Y	Absent	16-DEC-17 01:21	NYTCL-8260HLW(14)
L1746321-04A	5 gram Encore Sampler	A	NA		2.2	Y	Absent		NYTCL-8260HLW(14)
L1746321-04B	5 gram Encore Sampler	A	NA		2.2	Y	Absent		NYTCL-8260HLW(14)
L1746321-04C	5 gram Encore Sampler	A	NA		2.2	Y	Absent		NYTCL-8260HLW(14)
L1746321-04D	Plastic 2oz unpreserved for TS	A	NA		2.2	Y	Absent		TS(7)
L1746321-04E	Glass 60mL/2oz unpreserved	A	NA		2.2	Y	Absent		BE-TI(180),AS-TI(180),BA-TI(180),AG-TI(180),AL-TI(180),CR-TI(180),NI-TI(180),TL-TI(180),TRICR-CALC(30),CU-TI(180),PB-TI(180),SB-TI(180),SE-TI(180),ZN-TI(180),CO-TI(180),V-TI(180),FE-TI(180),HG-T(28),MG-TI(180),MN-TI(180),CA-TI(180),CD-TI(180),K-TI(180),NA-TI(180)
L1746321-04F	Glass 120ml/4oz unpreserved	A	NA		2.2	Y	Absent		HEXCR-7196(30)
L1746321-04G	Glass 500ml/16oz unpreserved	A	NA		2.2	Y	Absent		NYTCL-8270(14),TCN-9010(14),HERB-APA(14),NYTCL-8081(14),NYTCL-8082(14)

*Values in parentheses indicate holding time in days

Project Name: INLET ASSEMBLAGE/CORZO PARCEL
Project Number: 170494901

Lab Number: L1746321
Report Date: 12/21/17

Container Information

Container ID	Container Type	Cooler	Initial pH	Final pH	Temp deg C	Pres	Seal	Frozen Date/Time	Analysis(*)
L1746321-04X	Vial MeOH preserved split	A	NA		2.2	Y	Absent		NYTCL-8260HLW(14)
L1746321-04Y	Vial Water preserved split	A	NA		2.2	Y	Absent	16-DEC-17 01:21	NYTCL-8260HLW(14)
L1746321-04Z	Vial Water preserved split	A	NA		2.2	Y	Absent	16-DEC-17 01:21	NYTCL-8260HLW(14)
L1746321-05A	5 gram Encore Sampler	A	NA		2.2	Y	Absent		NYTCL-8260HLW(14)
L1746321-05B	5 gram Encore Sampler	A	NA		2.2	Y	Absent		NYTCL-8260HLW(14)
L1746321-05C	5 gram Encore Sampler	A	NA		2.2	Y	Absent		NYTCL-8260HLW(14)
L1746321-05D	Plastic 2oz unpreserved for TS	A	NA		2.2	Y	Absent		TS(7)
L1746321-05E	Glass 60mL/2oz unpreserved	A	NA		2.2	Y	Absent		BE-TI(180),AS-TI(180),BA-TI(180),AG-TI(180),AL-TI(180),CR-TI(180),NI-TI(180),TL-TI(180),TRICR-CALC(30),CU-TI(180),PB-TI(180),SB-TI(180),SE-TI(180),ZN-TI(180),CO-TI(180),V-TI(180),FE-TI(180),HG-T(28),MG-TI(180),MN-TI(180),CA-TI(180),CD-TI(180),K-TI(180),NA-TI(180)
L1746321-05F	Glass 120ml/4oz unpreserved	A	NA		2.2	Y	Absent		HEXCR-7196(30)
L1746321-05G	Glass 500ml/16oz unpreserved	A	NA		2.2	Y	Absent		NYTCL-8270(14),TCN-9010(14),HERB-APA(14),NYTCL-8081(14),NYTCL-8082(14)
L1746321-05X	Vial MeOH preserved split	A	NA		2.2	Y	Absent		NYTCL-8260HLW(14)
L1746321-05Y	Vial Water preserved split	A	NA		2.2	Y	Absent	16-DEC-17 01:21	NYTCL-8260HLW(14)
L1746321-05Z	Vial Water preserved split	A	NA		2.2	Y	Absent	16-DEC-17 01:21	NYTCL-8260HLW(14)
L1746321-06A	5 gram Encore Sampler	A	NA		2.2	Y	Absent		NYTCL-8260HLW(14)
L1746321-06B	5 gram Encore Sampler	A	NA		2.2	Y	Absent		NYTCL-8260HLW(14)
L1746321-06C	5 gram Encore Sampler	A	NA		2.2	Y	Absent		NYTCL-8260HLW(14)
L1746321-06D	Plastic 2oz unpreserved for TS	A	NA		2.2	Y	Absent		TS(7)
L1746321-06E	Glass 60mL/2oz unpreserved	A	NA		2.2	Y	Absent		BE-TI(180),AS-TI(180),BA-TI(180),AG-TI(180),AL-TI(180),CR-TI(180),NI-TI(180),TL-TI(180),TRICR-CALC(30),CU-TI(180),PB-TI(180),SB-TI(180),SE-TI(180),ZN-TI(180),CO-TI(180),V-TI(180),FE-TI(180),HG-T(28),MG-TI(180),MN-TI(180),CA-TI(180),CD-TI(180),K-TI(180),NA-TI(180)
L1746321-06F	Glass 120ml/4oz unpreserved	A	NA		2.2	Y	Absent		HEXCR-7196(30)
L1746321-06G	Glass 500ml/16oz unpreserved	A	NA		2.2	Y	Absent		NYTCL-8270(14),TCN-9010(14),HERB-APA(14),NYTCL-8081(14),NYTCL-8082(14)
L1746321-06X	Vial MeOH preserved split	A	NA		2.2	Y	Absent		NYTCL-8260HLW(14)
L1746321-06Y	Vial Water preserved split	A	NA		2.2	Y	Absent	16-DEC-17 01:21	NYTCL-8260HLW(14)

*Values in parentheses indicate holding time in days

Project Name: INLET ASSEMBLAGE/CORZO PARCEL
Project Number: 170494901

Lab Number: L1746321
Report Date: 12/21/17

Container Information

Container ID	Container Type	Cooler	Initial pH	Final pH	Temp deg C	Pres	Seal	Frozen Date/Time	Analysis(*)
L1746321-06Z	Vial Water preserved split	A	NA		2.2	Y	Absent	16-DEC-17 01:21	NYTCL-8260HLW(14)
L1746321-07A	Vial HCl preserved	B	NA		2.0	Y	Absent		NYTCL-8260(14)
L1746321-07B	Vial HCl preserved	B	NA		2.0	Y	Absent		NYTCL-8260(14)
L1746321-08A	Vial HCl preserved	B	NA		2.0	Y	Absent		NYTCL-8260(14)
L1746321-08B	Vial HCl preserved	B	NA		2.0	Y	Absent		NYTCL-8260(14)
L1746321-08C	Vial HCl preserved	B	NA		2.0	Y	Absent		NYTCL-8260(14)
L1746321-08D	Plastic 250ml HNO3 preserved	B	<2	<2	2.0	Y	Absent		BE-TI(180),AS-TI(180),BA-TI(180),AG-TI(180),AL-TI(180),CR-TI(180),NI-TI(180),TL-TI(180),CU-TI(180),PB-TI(180),SB-TI(180),SE-TI(180),ZN-TI(180),CO-TI(180),V-TI(180),FE-TI(180),HG-T(28),MG-TI(180),MN-TI(180),CA-TI(180),CD-TI(180),K-TI(180),NA-TI(180)
L1746321-08E	Plastic 250ml NaOH preserved	B	>12	>12	2.0	Y	Absent		TCN-9010(14)
L1746321-08F	Plastic 500ml unpreserved	B	7	7	2.0	Y	Absent		HEXCR-7196(1)
L1746321-08G	Amber 500ml unpreserved	B	7	7	2.0	Y	Absent		NYTCL-8081(7)
L1746321-08H	Amber 500ml unpreserved	B	7	7	2.0	Y	Absent		NYTCL-8081(7)
L1746321-08I	Amber 1000ml unpreserved	B	7	7	2.0	Y	Absent		NYTCL-8270(7),NYTCL-8270-SIM(7)
L1746321-08J	Amber 1000ml unpreserved	B	7	7	2.0	Y	Absent		NYTCL-8270(7),NYTCL-8270-SIM(7)
L1746321-08K	Amber 1000ml unpreserved	B	7	7	2.0	Y	Absent		HERB-APA(7)
L1746321-08L	Amber 1000ml unpreserved	B	7	7	2.0	Y	Absent		HERB-APA(7)
L1746321-08M	Amber 1000ml unpreserved	B	7	7	2.0	Y	Absent		NYTCL-8082-1200ML(7)
L1746321-08N	Amber 1000ml unpreserved	B	7	7	2.0	Y	Absent		NYTCL-8082-1200ML(7)

*Values in parentheses indicate holding time in days

Project Name:	INLET ASSEMBLAGE/CORZO PARCEL	**Lab Number:**	L1746321
Project Number:	170494901	**Report Date:**	12/21/17

GLOSSARY

Acronyms

EDL	- Estimated Detection Limit: This value represents the level to which target analyte concentrations are reported as estimated values, when those target analyte concentrations are quantified below the reporting limit (RL). The EDL includes any adjustments from dilutions, concentrations or moisture content, where applicable. The use of EDLs is specific to the analysis of PAHs using Solid-Phase Microextraction (SPME).
EPA	- Environmental Protection Agency.
LCS	- Laboratory Control Sample: A sample matrix, free from the analytes of interest, spiked with verified known amounts of analytes or a material containing known and verified amounts of analytes.
LCSD	- Laboratory Control Sample Duplicate: Refer to LCS.
LFB	- Laboratory Fortified Blank: A sample matrix, free from the analytes of interest, spiked with verified known amounts of analytes or a material containing known and verified amounts of analytes.
MDL	- Method Detection Limit: This value represents the level to which target analyte concentrations are reported as estimated values, when those target analyte concentrations are quantified below the reporting limit (RL). The MDL includes any adjustments from dilutions, concentrations or moisture content, where applicable.
MS	- Matrix Spike Sample: A sample prepared by adding a known mass of target analyte to a specified amount of matrix sample for which an independent estimate of target analyte concentration is available.
MSD	- Matrix Spike Sample Duplicate: Refer to MS.
NA	- Not Applicable.
NC	- Not Calculated: Term is utilized when one or more of the results utilized in the calculation are non-detect at the parameter's reporting unit.
NDPA/DPA	- N-Nitrosodiphenylamine/Diphenylamine.
NI	- Not Ignitable.
NP	- Non-Plastic: Term is utilized for the analysis of Atterberg Limits in soil.
RL	- Reporting Limit: The value at which an instrument can accurately measure an analyte at a specific concentration. The RL includes any adjustments from dilutions, concentrations or moisture content, where applicable.
RPD	- Relative Percent Difference: The results from matrix and/or matrix spike duplicates are primarily designed to assess the precision of analytical results in a given matrix and are expressed as relative percent difference (RPD). Values which are less than five times the reporting limit for any individual parameter are evaluated by utilizing the absolute difference between the values; although the RPD value will be provided in the report.
SRM	- Standard Reference Material: A reference sample of a known or certified value that is of the same or similar matrix as the associated field samples.
STLP	- Semi-dynamic Tank Leaching Procedure per EPA Method 1315.
TIC	- Tentatively Identified Compound: A compound that has been identified to be present and is not part of the target compound list (TCL) for the method and/or program. All TICs are qualitatively identified and reported as estimated concentrations.

Footnotes

1	- The reference for this analyte should be considered modified since this analyte is absent from the target analyte list of the original method.

Terms

Analytical Method: Both the document from which the method originates and the analytical reference method. (Example: EPA 8260B is shown as 1,8260B.) The codes for the reference method documents are provided in the References section of the Addendum.

Final pH: As it pertains to Sample Receipt & Container Information section of the report, Final pH reflects pH of container determined after adjustment at the laboratory, if applicable. If no adjustment required, value reflects Initial pH.

Frozen Date/Time: With respect to Volatile Organics in soil, Frozen Date/Time reflects the date/time at which associated Reagent Water-preserved vials were initially frozen. Note: If frozen date/time is beyond 48 hours from sample collection, value will be reflected in 'bold'.

Initial pH: As it pertains to Sample Receipt & Container Information section of the report, Initial pH reflects pH of container determined upon receipt, if applicable.

Total: With respect to Organic analyses, a 'Total' result is defined as the summation of results for individual isomers or Aroclors. If a 'Total' result is requested, the results of its individual components will also be reported. This is applicable to 'Total' results for methods 8260, 8081 and 8082.

Data Qualifiers

A	- Spectra identified as "Aldol Condensation Product".
B	- The analyte was detected above the reporting limit in the associated method blank. Flag only applies to associated field samples that have detectable concentrations of the analyte at less than ten times (10x) the concentration found in the blank. For MCP-related

Report Format: DU Report with 'J' Qualifiers

Project Name:	INLET ASSEMBLAGE/CORZO PARCEL	**Lab Number:**	L1746321
Project Number:	170494901	**Report Date:**	12/21/17

Data Qualifiers

projects, flag only applies to associated field samples that have detectable concentrations of the analyte at less than ten times (10x) the concentration found in the blank. For DOD-related projects, flag only applies to associated field samples that have detectable concentrations of the analyte at less than ten times (10x) the concentration found in the blank AND the analyte was detected above one-half the reporting limit (or above the reporting limit for common lab contaminants) in the associated method blank. For NJ-Air-related projects, flag only applies to associated field samples that have detectable concentrations of the analyte above the reporting limit. For NJ-related projects (excluding Air), flag only applies to associated field samples that have detectable concentrations of the analyte, which was detected above the reporting limit in the associated method blank or above five times the reporting limit for common lab contaminants (Phthalates, Acetone, Methylene Chloride, 2-Butanone).

C - Co-elution: The target analyte co-elutes with a known lab standard (i.e. surrogate, internal standards, etc.) for co-extracted analyses.

D - Concentration of analyte was quantified from diluted analysis. Flag only applies to field samples that have detectable concentrations of the analyte.

E - Concentration of analyte exceeds the range of the calibration curve and/or linear range of the instrument.

G - The concentration may be biased high due to matrix interferences (i.e, co-elution) with non-target compound(s). The result should be considered estimated.

H - The analysis of pH was performed beyond the regulatory-required holding time of 15 minutes from the time of sample collection.

I - The lower value for the two columns has been reported due to obvious interference.

M - Reporting Limit (RL) exceeds the MCP CAM Reporting Limit for this analyte.

NJ - Presumptive evidence of compound. This represents an estimated concentration for Tentatively Identified Compounds (TICs), where the identification is based on a mass spectral library search.

P - The RPD between the results for the two columns exceeds the method-specified criteria.

Q - The quality control sample exceeds the associated acceptance criteria. For DOD-related projects, LCS and/or Continuing Calibration Standard exceedences are also qualified on all associated sample results. Note: This flag is not applicable for matrix spike recoveries when the sample concentration is greater than 4x the spike added or for batch duplicate RPD when the sample concentrations are less than 5x the RL. (Metals only.)

R - Analytical results are from sample re-analysis.

RE - Analytical results are from sample re-extraction.

S - Analytical results are from modified screening analysis.

J - Estimated value. The Target analyte concentration is below the quantitation limit (RL), but above the Method Detection Limit (MDL) or Estimated Detection Limit (EDL) for SPME-related analyses. This represents an estimated concentration for Tentatively Identified Compounds (TICs).

ND - Not detected at the method detection limit (MDL) for the sample, or estimated detection limit (EDL) for SPME-related analyses.

Report Format: DU Report with 'J' Qualifiers

Project Name:	INLET ASSEMBLAGE/CORZO PARCEL	**Lab Number:**	L1746321
Project Number:	170494901	**Report Date:**	12/21/17

REFERENCES

1 Test Methods for Evaluating Solid Waste: Physical/Chemical Methods. EPA SW-846. Third Edition. Updates I - IV, 2007.

107 Alpha Analytical - In-house calculation method.

121 Standard Methods for the Examination of Water and Wastewater. APHA-AWWA-WEF. Standard Methods Online.

LIMITATION OF LIABILITIES

Alpha Analytical performs services with reasonable care and diligence normal to the analytical testing laboratory industry. In the event of an error, the sole and exclusive responsibility of Alpha Analytical shall be to re-perform the work at it's own expense. In no event shall Alpha Analytical be held liable for any incidental, consequential or special damages, including but not limited to, damages in any way connected with the use of, interpretation of, information or analysis provided by Alpha Analytical.

We strongly urge our clients to comply with EPA protocol regarding sample volume, preservation, cooling, containers, sampling procedures, holding time and splitting of samples in the field.

Certification Information

The following analytes are not included in our Primary NELAP Scope of Accreditation:

Westborough Facility
EPA 624: m/p-xylene, o-xylene
EPA 8260C: NPW: 1,2,4,5-Tetramethylbenzene; 4-Ethyltoluene, Azobenzene; SCM: Iodomethane (methyl iodide), Methyl methacrylate, 1,2,4,5-Tetramethylbenzene; 4-Ethyltoluene.
EPA 8270D: NPW: Dimethylnaphthalene,1,4-Diphenylhydrazine; SCM: Dimethylnaphthalene,1,4-Diphenylhydrazine.
EPA 300: DW: Bromide
EPA 6860: NPW and SCM: Perchlorate
EPA 9010: NPW and SCM: Amenable Cyanide Distillation
EPA 9012B: NPW: Total Cyanide
EPA 9050A: NPW: Specific Conductance
SM3500: NPW: Ferrous Iron
SM4500: NPW: Amenable Cyanide, Dissolved Oxygen; SCM: Total Phosphorus, TKN, NO2, NO3.
SM5310C: DW: Dissolved Organic Carbon

Mansfield Facility
SM 2540D: TSS
EPA 3005A NPW
EPA 8082A: NPW: PCB: 1, 5, 31, 87,101, 110, 141, 151, 153, 180, 183, 187.
EPA TO-15: Halothane, 2,4,4-Trimethyl-2-pentene, 2,4,4-Trimethyl-1-pentene, Thiophene, 2-Methylthiophene, 3-Methylthiophene, 2-Ethylthiophene, 1,2,3-Trimethylbenzene, Indan, Indene, 1,2,4,5-Tetramethylbenzene, Benzothiophene, 1-Methylnaphthalene.
Biological Tissue Matrix: EPA 3050B

The following analytes are included in our Massachusetts DEP Scope of Accreditation

Westborough Facility:

Drinking Water
EPA 300.0: Nitrate-N, Fluoride, Sulfate; **EPA 353.2**: Nitrate-N, Nitrite-N; **SM4500NO3-F**: Nitrate-N, Nitrite-N; **SM4500F-C, SM4500CN-CE, EPA 180.1, SM2130B, SM4500Cl-D, SM2320B, SM2540C, SM4500H-B**
EPA 332: Perchlorate; **EPA 524.2:** THMs and VOCs; **EPA 504.1:** EDB, DBCP.
Microbiology: **SM9215B; SM9223-P/A, SM9223B-Colilert-QT,SM9222D**.

Non-Potable Water
SM4500H,B, EPA 120.1, SM2510B, SM2540C, SM2320B, SM4500CL-E, SM4500F-BC, SM4500NH3-BH, **EPA 350.1**: Ammonia-N, **LACHAT 10-107-06-1-B**: Ammonia-N, **SM4500NO3-F, EPA 353.2**: Nitrate-N**, EPA 351.1, SM4500P-E, SM4500P-B, E, SM4500SO4-E, SM5220D, EPA 410.4, SM5210B, SM5310C, SM4500CL-D, EPA 1664, EPA 420.1, SM4500-CN-CE, SM2540D.**
EPA 624: Volatile Halocarbons & Aromatics,
EPA 608: Chlordane, Toxaphene, Aldrin, alpha-BHC, beta-BHC, gamma-BHC, delta-BHC, Dieldrin, DDD, DDE, DDT, Endosulfan I, Endosulfan II, Endosulfan sulfate, Endrin, Endrin Aldehyde, Heptachlor, Heptachlor Epoxide, PCBs
EPA 625: SVOC (Acid/Base/Neutral Extractables), **EPA 600/4-81-045**: PCB-Oil.
Microbiology: **SM9223B-Colilert-QT; Enterolert-QT, SM9221E.**

Mansfield Facility:

Drinking Water
EPA 200.7: Ba, Be, Cd, Cr, Cu, Ni, Na, Ca. **EPA 200.8:** Sb, As, Ba, Be, Cd, Cr, Cu, Pb, Ni, Se, TL. **EPA 245.1** Hg.

Non-Potable Water
EPA 200.7: Al, Sb, As, Be, Cd, Ca, Cr, Co, Cu, Fe, Pb, Mg, Mn, Mo, Ni, K, Se, Ag, Na, Sr, TL, Ti, V, Zn.
EPA 200.8: Al, Sb, As, Be, Cd, Cr, Cu, Pb, Mn, Ni, Se, Ag, TL, Zn.
EPA 245.1 Hg.
SM2340B

For a complete listing of analytes and methods, please contact your Alpha Project Manager.

NEW YORK CHAIN OF CUSTODY

ALPHA ANALYTICAL

Westborough, MA 01581
8 Walkup Dr.
TEL: 508-898-9220
FAX: 508-898-9193

Mansfield, MA 02048
320 Forbes Blvd
TEL: 508-822-9300
FAX: 508-822-3288

Service Centers
Mahwah, NJ 07430: 35 Whitney Rd, Suite 5
Albany, NY 12205: 14 Walker Way
Tonawanda, NY 14150: 275 Cooper Ave, Suite 105

Page 1 of 1

Date Rec'd in Lab: 12/15/17

ALPHA Job #: L1746321

Client Information
Client: LANGAN ENGINEERING
Address: 360 W. 31ST ST 8TH FL NEW YORK, NY 10001
Phone: 212 479 5406
Fax: 212 479 5444
Email: gwyka@langan.com

Project Information
Project Name: 30 GEM ST
Project Location: BROOKLYN NY
Project #: 170449001
(Use Project name as Project #) ☐
Project Manager: GREG WYKA
ALPHAQuote #:

Turn-Around Time
Standard ☒ Due Date:
Rush (only if pre approved) ☐ # of Days:

Deliverables
☐ ASP-A ☐ ASP-B
☐ EQuIS (1 File) ☐ EQuIS (4 File)
☐ Other

Billing Information
☒ Same as Client Info
PO #

Regulatory Requirement
☐ NY TOGS ☒ NY Part 375
☐ AWQ Standards ☐ NY CP-51
☐ NY Restricted Use ☐ Other
☐ NY Unrestricted Use
☐ NYC Sewer Discharge

Disposal Site Information
Please identify below location of applicable disposal facilities.
Disposal Facility:
☐ NJ ☐ NY
☐ Other:

These samples have been previously analyzed by Alpha ☐

Other project specific requirements/comments:

Please specify Metals or TAL.

Sample Filtration
☐ Done
☐ Lab to do
Preservation
☐ Lab to do
(Please Specify below)

ALPHA Lab ID (Lab Use Only)	Sample ID	Collection Date	Collection Time	Sample Matrix	Sampler's Initials	PART375 VOCs, SVOCs, PCBs	PESTICIDES	HERBICIDES	METALS, HEX/TRI CHROMIUM	TOTAL CYANIDE	PART375 VOCs			Sample Specific Comments	Total Bottles
46321-01	SB06_0-1	12/14/17	1110	S	AM	X	X	X	X	X					7
-02	SB06_6-7		1130			X	X	X	X	X					7
-03	SB06_10-11		1120			X	X	X	X	X					7
-04	SB07_0-1		1210			X	X	X	X	X					7
-05	SB07_7-8		1220			X	X	X	X	X					7
-06	SB07_10-11		1230			X	X	X	X	X					7
-07	SBTB01_121417		—	TB	—						X				2
-08	SBFB01_121417		1640	FB	AM	X	X	X	X	X					

Container Type	A	A	A	A	A	V		
Preservative	A/E	A	A	A	A	B		

Preservative Code:
A = None
B = HCl
C = HNO_3
D = H_2SO_4
E = NaOH
F = MeOH
G = $NaHSO_4$
H = $Na_2S_2O_3$
K/E = Zn Ac/NaOH
O = Other

Container Code
P = Plastic
A = Amber Glass
V = Vial
G = Glass
B = Bacteria Cup
C = Cube
O = Other
E = Encore
D = BOD Bottle

Westboro: Certification No: MA935
Mansfield: Certification No: MA015

Relinquished By:	Date/Time	Received By:	Date/Time
[signature]	12/14/17 17:30	Jon Pendrine ALL	12.14.17 1730
Jon Pendrine	12.14.17 1945	[signature] 12/14	2300
[signature] 12/15	0700	[signature]	3:00 12/15/17

Please print clearly, legibly and completely. Samples can not be logged in and turnaround time clock will not start until any ambiguities are resolved. BY EXECUTING THIS COC, THE CLIENT HAS READ AND AGREES TO BE BOUND BY ALPHA'S TERMS & CONDITIONS. (See reverse side.)

Form No: 01-25 HC (rev. 30-Sept-2013)

ANALYTICAL REPORT

Lab Number:	L1746504
Client:	Langan Engineering & Environmental 21 Penn Plaza 360 W. 31st Street, 8th Floor New York, NY 10001-2727
ATTN:	Greg Wyka
Phone:	(212) 479-5476
Project Name:	INLET ASSEMBLAGE/CORZO PARCEL
Project Number:	170494901
Report Date:	01/03/18

The original project report/data package is held by Alpha Analytical. This report/data package is paginated and should be reproduced only in its entirety. Alpha Analytical holds no responsibility for results and/or data that are not consistent with the original.

Certifications & Approvals: MA (M-MA086), NH NELAP (2064), NJ NELAP (MA935), CT (PH-0574), IL (200077), ME (MA00086), MD (348), NY (11148), NC (25700/666), PA (68-03671), RI (LAO00065), TX (T104704476), VT (VT-0935), VA (460195), USDA (Permit #P330-14-00197).

Eight Walkup Drive, Westborough, MA 01581-1019
508-898-9220 (Fax) 508-898-9193 800-624-9220 - www.alphalab.com

Project Name: INLET ASSEMBLAGE/CORZO PARCEL
Project Number: 170494901

Lab Number: L1746504
Report Date: 01/03/18

Alpha Sample ID	Client ID	Matrix	Sample Location	Collection Date/Time	Receive Date
L1746504-01	C_SB03_0-1	SOIL	BROOKLYN, NY	12/15/17 11:10	12/15/17
L1746504-02	C_SB03_1-2	SOIL	BROOKLYN, NY	12/15/17 11:11	12/15/17
L1746504-03	C_SB02_0-1	SOIL	BROOKLYN, NY	12/15/17 11:12	12/15/17
L1746504-04	C_SB02_1-2	SOIL	BROOKLYN, NY	12/15/17 11:13	12/15/17
L1746504-05	C_SB02_2-3	SOIL	BROOKLYN, NY	12/15/17 11:14	12/15/17
L1746504-06	C_SB03_5-6	SOIL	BROOKLYN, NY	12/15/17 11:25	12/15/17
L1746504-07	C_SB03_6-7	SOIL	BROOKLYN, NY	12/15/17 11:26	12/15/17
L1746504-08	C_SB02_5-6	SOIL	BROOKLYN, NY	12/15/17 11:27	12/15/17
L1746504-09	C_SB02_6-7	SOIL	BROOKLYN, NY	12/15/17 11:28	12/15/17
L1746504-10	C_SB02_7-8	SOIL	BROOKLYN, NY	12/15/17 11:29	12/15/17
L1746504-11	C_SB02_11-12	SOIL	BROOKLYN, NY	12/15/17 12:00	12/15/17
L1746504-12	C_SB02_10-11	SOIL	BROOKLYN, NY	12/15/17 12:01	12/15/17
L1746504-13	C_SB02_9-10	SOIL	BROOKLYN, NY	12/15/17 12:02	12/15/17
L1746504-14	C_SB03_11-12	SOIL	BROOKLYN, NY	12/15/17 12:04	12/15/17
L1746504-15	C_SB03_10-11	SOIL	BROOKLYN, NY	12/15/17 12:05	12/15/17
L1746504-16	C_SB02_14-15	SOIL	BROOKLYN, NY	12/15/17 12:30	12/15/17
L1746504-17	C_SB02_15-16	SOIL	BROOKLYN, NY	12/15/17 12:31	12/15/17
L1746504-18	C_SB03_12-13	SOIL	BROOKLYN, NY	12/15/17 12:32	12/15/17
L1746504-19	C_SB03_13-14	SOIL	BROOKLYN, NY	12/15/17 12:33	12/15/17
L1746504-20	C_SB03_14-15	SOIL	BROOKLYN, NY	12/15/17 12:34	12/15/17
L1746504-21	C_COMP0203_0-4	SOIL	BROOKLYN, NY	12/15/17 11:15	12/15/17
L1746504-22	C_COMP0203_4-8	SOIL	BROOKLYN, NY	12/15/17 11:32	12/15/17
L1746504-23	C_COMP0203_8-12	SOIL	BROOKLYN, NY	12/15/17 12:05	12/15/17
L1746504-24	C_COMP0203_12-16	SOIL	BROOKLYN, NY	12/15/17 12:45	12/15/17

Alpha Sample ID	Client ID	Matrix	Sample Location	Collection Date/Time	Receive Date
L1746504-25	C_WC0203_1-2	SOIL	BROOKLYN, NY	12/15/17 11:08	12/15/17
L1746504-26	C_WC0203_7-8	SOIL	BROOKLYN, NY	12/15/17 11:30	12/15/17
L1746504-27	C_WC0203_11-12	SOIL	BROOKLYN, NY	12/15/17 11:51	12/15/17
L1746504-28	C_WC0203_14-15	SOIL	BROOKLYN, NY	12/15/17 12:25	12/15/17

Project Name:	INLET ASSEMBLAGE/CORZO PARCEL	**Lab Number:**	L1746504
Project Number:	170494901	**Report Date:**	01/03/18

Case Narrative

The samples were received in accordance with the Chain of Custody and no significant deviations were encountered during the preparation or analysis unless otherwise noted. Sample Receipt, Container Information, and the Chain of Custody are located at the back of the report.

Results contained within this report relate only to the samples submitted under this Alpha Lab Number and meet NELAP requirements for all NELAP accredited parameters unless otherwise noted in the following narrative. The data presented in this report is organized by parameter (i.e. VOC, SVOC, etc.). Sample specific Quality Control data (i.e. Surrogate Spike Recovery) is reported at the end of the target analyte list for each individual sample, followed by the Laboratory Batch Quality Control at the end of each parameter. Tentatively Identified Compounds (TICs), if requested, are reported for compounds identified to be present and are not part of the method/program Target Compound List, even if only a subset of the TCL are being reported. If a sample was re-analyzed or re-extracted due to a required quality control corrective action and if both sets of data are reported, the Laboratory ID of the re-analysis or re-extraction is designated with an "R" or "RE", respectively. When multiple Batch Quality Control elements are reported (e.g. more than one LCS), the associated samples for each element are noted in the grey shaded header line of each data table. Any Laboratory Batch, Sample Specific % recovery or RPD value that is outside the listed Acceptance Criteria is bolded in the report. All specific QC information is also incorporated in the Data Usability format of our Data Merger tool where it can be reviewed along with any associated usability implications. Soil/sediments, solids and tissues are reported on a dry weight basis unless otherwise noted. Definitions of all data qualifiers and acronyms used in this report are provided in the Glossary located at the back of the report.

In reference to questions H (CAM) or 4 (RCP) when "NO" is checked, the performance criteria for CAM and RCP methods allow for some quality control failures to occur and still be within method compliance. In these instances the specific failure is not narrated but noted in the associated QC table. The information is also incorporated in the Data Usability format of our Data Merger tool where it can be reviewed along with any associated usability implications.

Please see the associated ADEx data file for a comparison of laboratory reporting limits that were achieved with the regulatory Numerical Standards requested on the Chain of Custody.

HOLD POLICY
For samples submitted on hold, Alpha's policy is to hold samples (with the exception of Air canisters) free of charge for 21 calendar days from the date the project is completed. After 21 calendar days, we will dispose of all samples submitted including those put on hold unless you have contacted your Client Service Representative and made arrangements for Alpha to continue to hold the samples. Air canisters will be disposed after 3 business days from the date the project is completed.

Please contact Client Services at 800-624-9220 with any questions.

Project Name:	INLET ASSEMBLAGE/CORZO PARCEL	**Lab Number:**	L1746504
Project Number:	170494901	**Report Date:**	01/03/18

Case Narrative (continued)

Report Submission

January 03, 2018: This final report includes the results of all requested analyses.

January 03, 2018: This preliminary report includes the results of the total metals analysis performed on L1746504-01 through -15.

December 26, 2017: This is a preliminary report.

All non-detect (ND) or estimated concentrations (J-qualified) have been quantitated to the limit noted in the MDL column.

Sample Receipt

L1746504-19: The sample container was received broken.

Total Metals

L1746504-21 through -24: The sample has elevated detection limits for all elements, with the exception of mercury, due to the dilution required by matrix interferences encountered during analysis.

The WG1077345-3 MS recovery for lead (759%), performed on L1746504-01, does not apply because the sample concentration is greater than four times the spike amount added.

The WG1077345-4 Laboratory Duplicate RPD for lead (21%), performed on L1746504-01, is outside the acceptance criteria. The elevated RPD has been attributed to the non-homogeneous nature of the native sample.

Cyanide, Total

The WG1073537-2/-3 LCS/LCSD recoveries (77%/78%), associated with L1746504-21, -22, and -23, are outside our in-house acceptance criteria, but within the vendor-certified acceptance limits. The results of the original analyses are reported.

The WG1073938-2/-3 LCS/LCSD recoveries (74%/53%), associated with L1746504-24, is outside our in-house acceptance criteria, but within the vendor-certified acceptance limits. The results of the original analyses are reported.

Project Name:	INLET ASSEMBLAGE/CORZO PARCEL	**Lab Number:**	L1746504
Project Number:	170494901	**Report Date:**	01/03/18

Case Narrative (continued)

Hexavalent Chromium

The WG1074135-6 Laboratory Duplicate RPD (40%), performed on L1746504-21, is above the acceptance criteria; however, the sample and duplicate results are less than five times the reporting limit. Therefore, the RPD is valid.

I, the undersigned, attest under the pains and penalties of perjury that, to the best of my knowledge and belief and based upon my personal inquiry of those responsible for providing the information contained in this analytical report, such information is accurate and complete. This certificate of analysis is not complete unless this page accompanies any and all pages of this report.

Authorized Signature: Amita Naik

Title: Technical Director/Representative Date: 01/03/18

ORGANICS

VOLATILES

Project Name: INLET ASSEMBLAGE/CORZO PARCEL **Lab Number:** L1746504

Project Number: 170494901 **Report Date:** 01/03/18

SAMPLE RESULTS

Lab ID: L1746504-26
Client ID: C_WC0203_7-8
Sample Location: BROOKLYN, NY

Date Collected: 12/15/17 11:30
Date Received: 12/15/17
Field Prep: Not Specified

Matrix: Soil
Analytical Method: 1,8260C
Analytical Date: 12/22/17 09:55
Analyst: MV
Percent Solids: 72%

Parameter	Result	Qualifier	Units	RL	MDL	Dilution Factor
Volatile Organics by 8260/5035 - Westborough Lab						
Methylene chloride	4.3	J	ug/kg	13	2.1	1
1,1-Dichloroethane	ND		ug/kg	1.9	0.35	1
Chloroform	ND		ug/kg	1.9	0.48	1
Carbon tetrachloride	ND		ug/kg	1.3	0.44	1
1,2-Dichloropropane	ND		ug/kg	4.5	0.29	1
Dibromochloromethane	ND		ug/kg	1.3	0.23	1
1,1,2-Trichloroethane	ND		ug/kg	1.9	0.40	1
Tetrachloroethene	ND		ug/kg	1.3	0.39	1
Chlorobenzene	ND		ug/kg	1.3	0.45	1
Trichlorofluoromethane	ND		ug/kg	6.4	0.54	1
1,2-Dichloroethane	ND		ug/kg	1.3	0.32	1
1,1,1-Trichloroethane	ND		ug/kg	1.3	0.45	1
Bromodichloromethane	ND		ug/kg	1.3	0.40	1
trans-1,3-Dichloropropene	ND		ug/kg	1.3	0.27	1
cis-1,3-Dichloropropene	ND		ug/kg	1.3	0.30	1
1,3-Dichloropropene, Total	ND		ug/kg	1.3	0.27	1
1,1-Dichloropropene	ND		ug/kg	6.4	0.42	1
Bromoform	ND		ug/kg	5.1	0.30	1
1,1,2,2-Tetrachloroethane	ND		ug/kg	1.3	0.38	1
Benzene	ND		ug/kg	1.3	0.25	1
Toluene	ND		ug/kg	1.9	0.25	1
Ethylbenzene	ND		ug/kg	1.3	0.22	1
Chloromethane	ND		ug/kg	6.4	0.56	1
Bromomethane	ND		ug/kg	2.6	0.43	1
Vinyl chloride	1.8	J	ug/kg	2.6	0.40	1
Chloroethane	ND		ug/kg	2.6	0.41	1
1,1-Dichloroethene	ND		ug/kg	1.3	0.48	1
trans-1,2-Dichloroethene	ND		ug/kg	1.9	0.31	1
Trichloroethene	ND		ug/kg	1.3	0.39	1
1,2-Dichlorobenzene	ND		ug/kg	6.4	0.23	1

Project Name: INLET ASSEMBLAGE/CORZO PARCEL **Lab Number:** L1746504

Project Number: 170494901 **Report Date:** 01/03/18

SAMPLE RESULTS

Lab ID: L1746504-26 Date Collected: 12/15/17 11:30

Client ID: C_WC0203_7-8 Date Received: 12/15/17

Sample Location: BROOKLYN, NY Field Prep: Not Specified

Parameter	Result	Qualifier	Units	RL	MDL	Dilution Factor
Volatile Organics by 8260/5035 - Westborough Lab						
1,3-Dichlorobenzene	ND		ug/kg	6.4	0.28	1
1,4-Dichlorobenzene	ND		ug/kg	6.4	0.23	1
Methyl tert butyl ether	ND		ug/kg	2.6	0.20	1
p/m-Xylene	ND		ug/kg	2.6	0.45	1
o-Xylene	ND		ug/kg	2.6	0.43	1
Xylenes, Total	ND		ug/kg	2.6	0.43	1
cis-1,2-Dichloroethene	ND		ug/kg	1.3	0.44	1
Dibromomethane	ND		ug/kg	13	0.31	1
Styrene	ND		ug/kg	2.6	0.52	1
Dichlorodifluoromethane	ND		ug/kg	13	0.64	1
Acetone	130		ug/kg	13	2.9	1
Carbon disulfide	1.7	J	ug/kg	13	1.4	1
2-Butanone	18		ug/kg	13	0.89	1
Vinyl acetate	ND		ug/kg	13	0.20	1
4-Methyl-2-pentanone	ND		ug/kg	13	0.31	1
1,2,3-Trichloropropane	ND		ug/kg	13	0.23	1
2-Hexanone	ND		ug/kg	13	0.86	1
Bromochloromethane	ND		ug/kg	6.4	0.46	1
2,2-Dichloropropane	ND		ug/kg	6.4	0.58	1
1,2-Dibromoethane	ND		ug/kg	5.1	0.26	1
1,3-Dichloropropane	ND		ug/kg	6.4	0.24	1
1,1,1,2-Tetrachloroethane	ND		ug/kg	1.3	0.41	1
Bromobenzene	ND		ug/kg	6.4	0.28	1
n-Butylbenzene	ND		ug/kg	1.3	0.29	1
sec-Butylbenzene	ND		ug/kg	1.3	0.28	1
tert-Butylbenzene	ND		ug/kg	6.4	0.32	1
o-Chlorotoluene	ND		ug/kg	6.4	0.28	1
p-Chlorotoluene	ND		ug/kg	6.4	0.24	1
1,2-Dibromo-3-chloropropane	ND		ug/kg	6.4	0.51	1
Hexachlorobutadiene	ND		ug/kg	6.4	0.45	1
Isopropylbenzene	ND		ug/kg	1.3	0.25	1
p-Isopropyltoluene	ND		ug/kg	1.3	0.26	1
Naphthalene	0.88	J	ug/kg	6.4	0.18	1
Acrylonitrile	ND		ug/kg	13	0.66	1
Tert-Butyl Alcohol	14	J	ug/kg	77	3.8	1
n-Propylbenzene	ND		ug/kg	1.3	0.28	1
1,2,3-Trichlorobenzene	ND		ug/kg	6.4	0.32	1
1,2,4-Trichlorobenzene	ND		ug/kg	6.4	0.28	1
1,3,5-Trimethylbenzene	ND		ug/kg	6.4	0.21	1

Project Name: INLET ASSEMBLAGE/CORZO PARCEL **Lab Number:** L1746504

Project Number: 170494901 **Report Date:** 01/03/18

SAMPLE RESULTS

Lab ID: L1746504-26 Date Collected: 12/15/17 11:30

Client ID: C_WC0203_7-8 Date Received: 12/15/17

Sample Location: BROOKLYN, NY Field Prep: Not Specified

Parameter	Result	Qualifier	Units	RL	MDL	Dilution Factor
Volatile Organics by 8260/5035 - Westborough Lab						
1,2,4-Trimethylbenzene	ND		ug/kg	6.4	0.24	1
Methyl Acetate	ND		ug/kg	26	0.60	1
Acrolein	ND		ug/kg	32	10.	1
Cyclohexane	ND		ug/kg	26	0.56	1
1,4-Dioxane	ND		ug/kg	51	18.	1
Freon-113	ND		ug/kg	26	0.66	1
p-Diethylbenzene	ND		ug/kg	5.1	5.1	1
p-Ethyltoluene	ND		ug/kg	5.1	0.30	1
1,2,4,5-Tetramethylbenzene	ND		ug/kg	5.1	0.20	1
Ethyl ether	ND		ug/kg	6.4	0.33	1
trans-1,4-Dichloro-2-butene	ND		ug/kg	6.4	0.50	1
Methyl cyclohexane	ND		ug/kg	5.1	0.31	1

Surrogate	% Recovery	Qualifier	Acceptance Criteria
1,2-Dichloroethane-d4	109		70-130
Toluene-d8	108		70-130
4-Bromofluorobenzene	115		70-130
Dibromofluoromethane	101		70-130

Project Name: INLET ASSEMBLAGE/CORZO PARCEL **Lab Number:** L1746504

Project Number: 170494901 **Report Date:** 01/03/18

SAMPLE RESULTS

Lab ID: L1746504-28
Client ID: C_WC0203_14-15
Sample Location: BROOKLYN, NY

Date Collected: 12/15/17 12:25
Date Received: 12/15/17
Field Prep: Not Specified

Matrix: Soil
Analytical Method: 1,8260C
Analytical Date: 12/21/17 15:16
Analyst: MV
Percent Solids: 72%

Parameter	Result	Qualifier	Units	RL	MDL	Dilution Factor
Volatile Organics by 8260/5035 - Westborough Lab						
Methylene chloride	ND		ug/kg	1300	220	1
1,1-Dichloroethane	ND		ug/kg	200	35.	1
Chloroform	ND		ug/kg	200	48.	1
Carbon tetrachloride	ND		ug/kg	130	45.	1
1,2-Dichloropropane	ND		ug/kg	460	30.	1
Dibromochloromethane	ND		ug/kg	130	23.	1
1,1,2-Trichloroethane	ND		ug/kg	200	41.	1
Tetrachloroethene	ND		ug/kg	130	40.	1
Chlorobenzene	ND		ug/kg	130	46.	1
Trichlorofluoromethane	ND		ug/kg	650	55.	1
1,2-Dichloroethane	ND		ug/kg	130	32.	1
1,1,1-Trichloroethane	ND		ug/kg	130	46.	1
Bromodichloromethane	ND		ug/kg	130	40.	1
trans-1,3-Dichloropropene	ND		ug/kg	130	27.	1
cis-1,3-Dichloropropene	ND		ug/kg	130	30.	1
1,3-Dichloropropene, Total	ND		ug/kg	130	27.	1
1,1-Dichloropropene	ND		ug/kg	650	43.	1
Bromoform	ND		ug/kg	520	31.	1
1,1,2,2-Tetrachloroethane	ND		ug/kg	130	39.	1
Benzene	26	J	ug/kg	130	25.	1
Toluene	39	J	ug/kg	200	26.	1
Ethylbenzene	ND		ug/kg	130	22.	1
Chloromethane	ND		ug/kg	650	57.	1
Bromomethane	ND		ug/kg	260	44.	1
Vinyl chloride	ND		ug/kg	260	41.	1
Chloroethane	ND		ug/kg	260	41.	1
1,1-Dichloroethene	ND		ug/kg	130	49.	1
trans-1,2-Dichloroethene	ND		ug/kg	200	32.	1
Trichloroethene	760		ug/kg	130	40.	1
1,2-Dichlorobenzene	ND		ug/kg	650	24.	1

Project Name: INLET ASSEMBLAGE/CORZO PARCEL **Lab Number:** L1746504

Project Number: 170494901 **Report Date:** 01/03/18

SAMPLE RESULTS

Lab ID: L1746504-28 Date Collected: 12/15/17 12:25

Client ID: C_WC0203_14-15 Date Received: 12/15/17

Sample Location: BROOKLYN, NY Field Prep: Not Specified

Parameter	Result	Qualifier	Units	RL	MDL	Dilution Factor
Volatile Organics by 8260/5035 - Westborough Lab						
1,3-Dichlorobenzene	ND		ug/kg	650	28.	1
1,4-Dichlorobenzene	ND		ug/kg	650	24.	1
Methyl tert butyl ether	ND		ug/kg	260	20.	1
p/m-Xylene	59	J	ug/kg	260	46.	1
o-Xylene	ND		ug/kg	260	44.	1
Xylenes, Total	59	J	ug/kg	260	44.	1
cis-1,2-Dichloroethene	49	J	ug/kg	130	45.	1
Dibromomethane	ND		ug/kg	1300	31.	1
Styrene	ND		ug/kg	260	52.	1
Dichlorodifluoromethane	ND		ug/kg	1300	65.	1
Acetone	ND		ug/kg	1300	300	1
Carbon disulfide	ND		ug/kg	1300	140	1
2-Butanone	ND		ug/kg	1300	90.	1
Vinyl acetate	ND		ug/kg	1300	20.	1
4-Methyl-2-pentanone	ND		ug/kg	1300	32.	1
1,2,3-Trichloropropane	ND		ug/kg	1300	23.	1
2-Hexanone	ND		ug/kg	1300	87.	1
Bromochloromethane	ND		ug/kg	650	47.	1
2,2-Dichloropropane	ND		ug/kg	650	59.	1
1,2-Dibromoethane	ND		ug/kg	520	26.	1
1,3-Dichloropropane	ND		ug/kg	650	24.	1
1,1,1,2-Tetrachloroethane	ND		ug/kg	130	42.	1
Bromobenzene	ND		ug/kg	650	29.	1
n-Butylbenzene	ND		ug/kg	130	30.	1
sec-Butylbenzene	42	J	ug/kg	130	28.	1
tert-Butylbenzene	ND		ug/kg	650	32.	1
o-Chlorotoluene	ND		ug/kg	650	29.	1
p-Chlorotoluene	ND		ug/kg	650	24.	1
1,2-Dibromo-3-chloropropane	ND		ug/kg	650	52.	1
Hexachlorobutadiene	ND		ug/kg	650	46.	1
Isopropylbenzene	ND		ug/kg	130	25.	1
p-Isopropyltoluene	ND		ug/kg	130	26.	1
Naphthalene	410	J	ug/kg	650	18.	1
Acrylonitrile	ND		ug/kg	1300	67.	1
Tert-Butyl Alcohol	ND		ug/kg	7800	380	1
n-Propylbenzene	ND		ug/kg	130	28.	1
1,2,3-Trichlorobenzene	ND		ug/kg	650	33.	1
1,2,4-Trichlorobenzene	ND		ug/kg	650	28.	1
1,3,5-Trimethylbenzene	ND		ug/kg	650	21.	1

Project Name: INLET ASSEMBLAGE/CORZO PARCEL **Lab Number:** L1746504

Project Number: 170494901 **Report Date:** 01/03/18

SAMPLE RESULTS

Lab ID: L1746504-28 Date Collected: 12/15/17 12:25

Client ID: C_WC0203_14-15 Date Received: 12/15/17

Sample Location: BROOKLYN, NY Field Prep: Not Specified

Parameter	Result	Qualifier	Units	RL	MDL	Dilution Factor
Volatile Organics by 8260/5035 - Westborough Lab						
1,2,4-Trimethylbenzene	29	J	ug/kg	650	24.	1
Methyl Acetate	ND		ug/kg	2600	61.	1
Acrolein	ND		ug/kg	3300	1000	1
Cyclohexane	ND		ug/kg	2600	57.	1
1,4-Dioxane	ND		ug/kg	5200	1900	1
Freon-113	ND		ug/kg	2600	67.	1
p-Diethylbenzene	ND		ug/kg	520	520	1
p-Ethyltoluene	ND		ug/kg	520	31.	1
1,2,4,5-Tetramethylbenzene	330	J	ug/kg	520	20.	1
Ethyl ether	ND		ug/kg	650	34.	1
trans-1,4-Dichloro-2-butene	ND		ug/kg	650	51.	1
Methyl cyclohexane	460	J	ug/kg	520	31.	1

Surrogate	% Recovery	Qualifier	Acceptance Criteria
1,2-Dichloroethane-d4	103		70-130
Toluene-d8	106		70-130
4-Bromofluorobenzene	97		70-130
Dibromofluoromethane	86		70-130

Project Name: INLET ASSEMBLAGE/CORZO PARCEL **Lab Number:** L1746504

Project Number: 170494901 **Report Date:** 01/03/18

Method Blank Analysis
Batch Quality Control

Analytical Method: 1,8260C
Analytical Date: 12/21/17 08:18
Analyst: JC

Parameter	Result	Qualifier	Units	RL	MDL
Volatile Organics by 8260/5035 - Westborough Lab for sample(s): 28 Batch: WG1075731-5					
Methylene chloride	ND		ug/kg	500	82.
1,1-Dichloroethane	ND		ug/kg	75	14.
Chloroform	ND		ug/kg	75	18.
Carbon tetrachloride	ND		ug/kg	50	17.
1,2-Dichloropropane	ND		ug/kg	180	11.
Dibromochloromethane	ND		ug/kg	50	8.8
1,1,2-Trichloroethane	ND		ug/kg	75	16.
Tetrachloroethene	ND		ug/kg	50	15.
Chlorobenzene	ND		ug/kg	50	17.
Trichlorofluoromethane	ND		ug/kg	250	21.
1,2-Dichloroethane	ND		ug/kg	50	12.
1,1,1-Trichloroethane	ND		ug/kg	50	18.
Bromodichloromethane	ND		ug/kg	50	15.
trans-1,3-Dichloropropene	ND		ug/kg	50	10.
cis-1,3-Dichloropropene	ND		ug/kg	50	12.
1,3-Dichloropropene, Total	ND		ug/kg	50	10.
1,1-Dichloropropene	ND		ug/kg	250	16.
Bromoform	ND		ug/kg	200	12.
1,1,2,2-Tetrachloroethane	ND		ug/kg	50	15.
Benzene	ND		ug/kg	50	9.6
Toluene	ND		ug/kg	75	9.8
Ethylbenzene	ND		ug/kg	50	8.5
Chloromethane	ND		ug/kg	250	22.
Bromomethane	50	J	ug/kg	100	17.
Vinyl chloride	ND		ug/kg	100	16.
Chloroethane	ND		ug/kg	100	16.
1,1-Dichloroethene	ND		ug/kg	50	19.
trans-1,2-Dichloroethene	ND		ug/kg	75	12.
Trichloroethene	ND		ug/kg	50	15.

Project Name: INLET ASSEMBLAGE/CORZO PARCEL **Lab Number:** L1746504

Project Number: 170494901 **Report Date:** 01/03/18

Method Blank Analysis
Batch Quality Control

Analytical Method: 1,8260C
Analytical Date: 12/21/17 08:18
Analyst: JC

Parameter	Result	Qualifier	Units	RL	MDL
Volatile Organics by 8260/5035 - Westborough Lab for sample(s): 28 Batch: WG1075731-5					
1,2-Dichlorobenzene	ND		ug/kg	250	9.1
1,3-Dichlorobenzene	ND		ug/kg	250	11.
1,4-Dichlorobenzene	ND		ug/kg	250	9.1
Methyl tert butyl ether	ND		ug/kg	100	7.6
p/m-Xylene	ND		ug/kg	100	18.
o-Xylene	ND		ug/kg	100	17.
Xylenes, Total	ND		ug/kg	100	17.
cis-1,2-Dichloroethene	ND		ug/kg	50	17.
Dibromomethane	ND		ug/kg	500	12.
Styrene	ND		ug/kg	100	20.
Dichlorodifluoromethane	ND		ug/kg	500	25.
Acetone	ND		ug/kg	500	110
Carbon disulfide	ND		ug/kg	500	55.
2-Butanone	ND		ug/kg	500	34.
Vinyl acetate	ND		ug/kg	500	7.6
4-Methyl-2-pentanone	ND		ug/kg	500	12.
1,2,3-Trichloropropane	ND		ug/kg	500	8.8
2-Hexanone	ND		ug/kg	500	33.
Bromochloromethane	ND		ug/kg	250	18.
2,2-Dichloropropane	ND		ug/kg	250	22.
1,2-Dibromoethane	ND		ug/kg	200	10.
1,3-Dichloropropane	ND		ug/kg	250	9.2
1,1,1,2-Tetrachloroethane	ND		ug/kg	50	16.
Bromobenzene	ND		ug/kg	250	11.
n-Butylbenzene	ND		ug/kg	50	11.
sec-Butylbenzene	ND		ug/kg	50	11.
tert-Butylbenzene	ND		ug/kg	250	12.
o-Chlorotoluene	ND		ug/kg	250	11.
p-Chlorotoluene	ND		ug/kg	250	9.2

Project Name: INLET ASSEMBLAGE/CORZO PARCEL **Lab Number:** L1746504

Project Number: 170494901 **Report Date:** 01/03/18

Method Blank Analysis
Batch Quality Control

Analytical Method: 1,8260C
Analytical Date: 12/21/17 08:18
Analyst: JC

Parameter	Result	Qualifier	Units	RL	MDL
Volatile Organics by 8260/5035 - Westborough Lab for sample(s): 28 Batch: WG1075731-5					
1,2-Dibromo-3-chloropropane	ND		ug/kg	250	20.
Hexachlorobutadiene	ND		ug/kg	250	17.
Isopropylbenzene	ND		ug/kg	50	9.7
p-Isopropyltoluene	ND		ug/kg	50	10.
Naphthalene	ND		ug/kg	250	6.9
Acrylonitrile	ND		ug/kg	500	26.
Tert-Butyl Alcohol	ND		ug/kg	3000	150
n-Propylbenzene	ND		ug/kg	50	11.
1,2,3-Trichlorobenzene	ND		ug/kg	250	12.
1,2,4-Trichlorobenzene	ND		ug/kg	250	11.
1,3,5-Trimethylbenzene	ND		ug/kg	250	8.0
1,2,4-Trimethylbenzene	ND		ug/kg	250	9.3
Methyl Acetate	ND		ug/kg	1000	23.
Acrolein	ND		ug/kg	1200	400
Cyclohexane	ND		ug/kg	1000	22.
1,4-Dioxane	ND		ug/kg	2000	720
Freon-113	ND		ug/kg	1000	26.
p-Diethylbenzene	ND		ug/kg	200	200
p-Ethyltoluene	ND		ug/kg	200	12.
1,2,4,5-Tetramethylbenzene	ND		ug/kg	200	7.8
Ethyl ether	ND		ug/kg	250	13.
trans-1,4-Dichloro-2-butene	ND		ug/kg	250	20.
Methyl cyclohexane	ND		ug/kg	200	12.

Project Name: INLET ASSEMBLAGE/CORZO PARCEL **Lab Number:** L1746504

Project Number: 170494901 **Report Date:** 01/03/18

Method Blank Analysis
Batch Quality Control

Analytical Method: 1,8260C
Analytical Date: 12/21/17 08:18
Analyst: JC

Parameter	Result	Qualifier	Units	RL	MDL
Volatile Organics by 8260/5035 - Westborough Lab for sample(s): 28 Batch: WG1075731-5					

Surrogate	%Recovery	Qualifier	Acceptance Criteria
1,2-Dichloroethane-d4	105		70-130
Toluene-d8	107		70-130
4-Bromofluorobenzene	104		70-130
Dibromofluoromethane	90		70-130

Project Name: INLET ASSEMBLAGE/CORZO PARCEL **Lab Number:** L1746504

Project Number: 170494901 **Report Date:** 01/03/18

Method Blank Analysis
Batch Quality Control

Analytical Method: 1,8260C
Analytical Date: 12/22/17 08:32
Analyst: MV

Parameter	Result	Qualifier	Units	RL	MDL
Volatile Organics by 8260/5035 - Westborough Lab for sample(s): 26 Batch: WG1075821-5					
Methylene chloride	ND		ug/kg	10	1.6
1,1-Dichloroethane	ND		ug/kg	1.5	0.27
Chloroform	ND		ug/kg	1.5	0.37
Carbon tetrachloride	ND		ug/kg	1.0	0.34
1,2-Dichloropropane	ND		ug/kg	3.5	0.23
Dibromochloromethane	ND		ug/kg	1.0	0.18
1,1,2-Trichloroethane	ND		ug/kg	1.5	0.31
Tetrachloroethene	ND		ug/kg	1.0	0.30
Chlorobenzene	ND		ug/kg	1.0	0.35
Trichlorofluoromethane	ND		ug/kg	5.0	0.42
1,2-Dichloroethane	ND		ug/kg	1.0	0.25
1,1,1-Trichloroethane	ND		ug/kg	1.0	0.35
Bromodichloromethane	ND		ug/kg	1.0	0.31
trans-1,3-Dichloropropene	ND		ug/kg	1.0	0.21
cis-1,3-Dichloropropene	ND		ug/kg	1.0	0.23
1,3-Dichloropropene, Total	ND		ug/kg	1.0	0.21
1,1-Dichloropropene	ND		ug/kg	5.0	0.33
Bromoform	ND		ug/kg	4.0	0.24
1,1,2,2-Tetrachloroethane	ND		ug/kg	1.0	0.30
Benzene	ND		ug/kg	1.0	0.19
Toluene	ND		ug/kg	1.5	0.20
Ethylbenzene	ND		ug/kg	1.0	0.17
Chloromethane	ND		ug/kg	5.0	0.44
Bromomethane	ND		ug/kg	2.0	0.34
Vinyl chloride	ND		ug/kg	2.0	0.32
Chloroethane	ND		ug/kg	2.0	0.32
1,1-Dichloroethene	ND		ug/kg	1.0	0.37
trans-1,2-Dichloroethene	ND		ug/kg	1.5	0.24
Trichloroethene	ND		ug/kg	1.0	0.30

Project Name: INLET ASSEMBLAGE/CORZO PARCEL **Lab Number:** L1746504

Project Number: 170494901 **Report Date:** 01/03/18

Method Blank Analysis
Batch Quality Control

Analytical Method: 1,8260C
Analytical Date: 12/22/17 08:32
Analyst: MV

Parameter	Result	Qualifier	Units	RL	MDL
Volatile Organics by 8260/5035 - Westborough Lab for sample(s): 26 Batch: WG1075821-5					
1,2-Dichlorobenzene	ND		ug/kg	5.0	0.18
1,3-Dichlorobenzene	ND		ug/kg	5.0	0.22
1,4-Dichlorobenzene	ND		ug/kg	5.0	0.18
Methyl tert butyl ether	ND		ug/kg	2.0	0.15
p/m-Xylene	ND		ug/kg	2.0	0.35
o-Xylene	ND		ug/kg	2.0	0.34
Xylenes, Total	ND		ug/kg	2.0	0.34
cis-1,2-Dichloroethene	ND		ug/kg	1.0	0.34
Dibromomethane	ND		ug/kg	10	0.24
Styrene	ND		ug/kg	2.0	0.40
Dichlorodifluoromethane	ND		ug/kg	10	0.50
Acetone	ND		ug/kg	10	2.3
Carbon disulfide	ND		ug/kg	10	1.1
2-Butanone	ND		ug/kg	10	0.69
Vinyl acetate	ND		ug/kg	10	0.15
4-Methyl-2-pentanone	ND		ug/kg	10	0.24
1,2,3-Trichloropropane	ND		ug/kg	10	0.18
2-Hexanone	ND		ug/kg	10	0.67
Bromochloromethane	ND		ug/kg	5.0	0.36
2,2-Dichloropropane	ND		ug/kg	5.0	0.45
1,2-Dibromoethane	ND		ug/kg	4.0	0.20
1,3-Dichloropropane	ND		ug/kg	5.0	0.18
1,1,1,2-Tetrachloroethane	ND		ug/kg	1.0	0.32
Bromobenzene	ND		ug/kg	5.0	0.22
n-Butylbenzene	ND		ug/kg	1.0	0.23
sec-Butylbenzene	ND		ug/kg	1.0	0.22
tert-Butylbenzene	ND		ug/kg	5.0	0.25
o-Chlorotoluene	ND		ug/kg	5.0	0.22
p-Chlorotoluene	ND		ug/kg	5.0	0.18

Project Name: INLET ASSEMBLAGE/CORZO PARCEL **Lab Number:** L1746504

Project Number: 170494901 **Report Date:** 01/03/18

Method Blank Analysis
Batch Quality Control

Analytical Method: 1,8260C
Analytical Date: 12/22/17 08:32
Analyst: MV

Parameter	Result	Qualifier	Units	RL	MDL
Volatile Organics by 8260/5035 - Westborough Lab for sample(s): 26 Batch: WG1075821-5					
1,2-Dibromo-3-chloropropane	ND		ug/kg	5.0	0.40
Hexachlorobutadiene	ND		ug/kg	5.0	0.35
Isopropylbenzene	ND		ug/kg	1.0	0.19
p-Isopropyltoluene	ND		ug/kg	1.0	0.20
Naphthalene	ND		ug/kg	5.0	0.14
Acrylonitrile	ND		ug/kg	10	0.51
Tert-Butyl Alcohol	ND		ug/kg	60	2.9
n-Propylbenzene	ND		ug/kg	1.0	0.22
1,2,3-Trichlorobenzene	ND		ug/kg	5.0	0.25
1,2,4-Trichlorobenzene	ND		ug/kg	5.0	0.22
1,3,5-Trimethylbenzene	ND		ug/kg	5.0	0.16
1,2,4-Trimethylbenzene	ND		ug/kg	5.0	0.19
Methyl Acetate	ND		ug/kg	20	0.46
Acrolein	ND		ug/kg	25	8.0
Cyclohexane	ND		ug/kg	20	0.43
1,4-Dioxane	ND		ug/kg	40	14.
Freon-113	ND		ug/kg	20	0.51
p-Diethylbenzene	ND		ug/kg	4.0	4.0
p-Ethyltoluene	ND		ug/kg	4.0	0.23
1,2,4,5-Tetramethylbenzene	ND		ug/kg	4.0	0.16
Ethyl ether	ND		ug/kg	5.0	0.26
trans-1,4-Dichloro-2-butene	ND		ug/kg	5.0	0.39
Methyl cyclohexane	ND		ug/kg	4.0	0.24

Project Name: INLET ASSEMBLAGE/CORZO PARCEL **Lab Number:** L1746504

Project Number: 170494901 **Report Date:** 01/03/18

Method Blank Analysis
Batch Quality Control

Analytical Method: 1,8260C
Analytical Date: 12/22/17 08:32
Analyst: MV

Parameter	Result	Qualifier	Units	RL	MDL
Volatile Organics by 8260/5035 - Westborough Lab for sample(s): 26 Batch: WG1075821-5					

Surrogate	%Recovery	Qualifier	Acceptance Criteria
1,2-Dichloroethane-d4	110		70-130
Toluene-d8	106		70-130
4-Bromofluorobenzene	110		70-130
Dibromofluoromethane	101		70-130

Lab Control Sample Analysis
Batch Quality Control

Project Name: INLET ASSEMBLAGE/CORZO PARCEL
Project Number: 170494901
Lab Number: L1746504
Report Date: 01/03/18

Parameter	LCS %Recovery	Qual	LCSD %Recovery	Qual	%Recovery Limits	RPD	Qual	RPD Limits
Volatile Organics by 8260/5035 - Westborough Lab Associated sample(s): 28 Batch: WG1075731-3 WG1075731-4								
Methylene chloride	90		91		70-130	1		30
1,1-Dichloroethane	96		96		70-130	0		30
Chloroform	98		98		70-130	0		30
Carbon tetrachloride	95		95		70-130	0		30
1,2-Dichloropropane	94		96		70-130	2		30
Dibromochloromethane	86		88		70-130	2		30
1,1,2-Trichloroethane	96		108		70-130	12		30
Tetrachloroethene	98		96		70-130	2		30
Chlorobenzene	99		99		70-130	0		30
Trichlorofluoromethane	92		90		70-139	2		30
1,2-Dichloroethane	93		93		70-130	0		30
1,1,1-Trichloroethane	99		99		70-130	0		30
Bromodichloromethane	94		95		70-130	1		30
trans-1,3-Dichloropropene	94		105		70-130	11		30
cis-1,3-Dichloropropene	84		93		70-130	10		30
1,1-Dichloropropene	101		103		70-130	2		30
Bromoform	80		82		70-130	2		30
1,1,2,2-Tetrachloroethane	109		113		70-130	4		30
Benzene	97		96		70-130	1		30
Toluene	95		102		70-130	7		30
Ethylbenzene	105		104		70-130	1		30
Chloromethane	99		97		52-130	2		30
Bromomethane	96		95		57-147	1		30

Lab Control Sample Analysis
Batch Quality Control

Project Name: INLET ASSEMBLAGE/CORZO PARCEL
Project Number: 170494901

Lab Number: L1746504
Report Date: 01/03/18

Parameter	LCS %Recovery	Qual	LCSD %Recovery	Qual	%Recovery Limits	RPD	Qual	RPD Limits
Volatile Organics by 8260/5035 - Westborough Lab Associated sample(s): 28 Batch: WG1075731-3 WG1075731-4								
Vinyl chloride	86		86		67-130	0		30
Chloroethane	77		92		50-151	18		30
1,1-Dichloroethene	98		98		65-135	0		30
trans-1,2-Dichloroethene	95		94		70-130	1		30
Trichloroethene	91		92		70-130	1		30
1,2-Dichlorobenzene	100		100		70-130	0		30
1,3-Dichlorobenzene	100		100		70-130	0		30
1,4-Dichlorobenzene	100		100		70-130	0		30
Methyl tert butyl ether	97		99		66-130	2		30
p/m-Xylene	102		101		70-130	1		30
o-Xylene	102		101		70-130	1		30
cis-1,2-Dichloroethene	93		93		70-130	0		30
Dibromomethane	94		95		70-130	1		30
Styrene	97		96		70-130	1		30
Dichlorodifluoromethane	102		102		30-146	0		30
Acetone	93		90		54-140	3		30
Carbon disulfide	93		92		59-130	1		30
2-Butanone	101		100		70-130	1		30
Vinyl acetate	89		89		70-130	0		30
4-Methyl-2-pentanone	80		90		70-130	12		30
1,2,3-Trichloropropane	107		112		68-130	5		30
2-Hexanone	90		86		70-130	5		30
Bromochloromethane	93		93		70-130	0		30

Lab Control Sample Analysis
Batch Quality Control

Project Name: INLET ASSEMBLAGE/CORZO PARCEL
Project Number: 170494901

Lab Number: L1746504
Report Date: 01/03/18

Parameter	LCS %Recovery	Qual	LCSD %Recovery	Qual	%Recovery Limits	RPD	Qual	RPD Limits
Volatile Organics by 8260/5035 - Westborough Lab Associated sample(s): 28 Batch: WG1075731-3 WG1075731-4								
2,2-Dichloropropane	103		102		70-130	1		30
1,2-Dibromoethane	103		103		70-130	0		30
1,3-Dichloropropane	108		110		69-130	2		30
1,1,1,2-Tetrachloroethane	101		101		70-130	0		30
Bromobenzene	98		102		70-130	4		30
n-Butylbenzene	111		95		70-130	16		30
sec-Butylbenzene	109		112		70-130	3		30
tert-Butylbenzene	105		108		70-130	3		30
o-Chlorotoluene	105		107		70-130	2		30
p-Chlorotoluene	106		108		70-130	2		30
1,2-Dibromo-3-chloropropane	88		93		68-130	6		30
Hexachlorobutadiene	96		105		67-130	9		30
Isopropylbenzene	108		111		70-130	3		30
p-Isopropyltoluene	107		109		70-130	2		30
Naphthalene	106		102		70-130	4		30
Acrylonitrile	83		87		70-130	5		30
Tert-Butyl Alcohol	95		99		70-130	4		30
n-Propylbenzene	108		110		70-130	2		30
1,2,3-Trichlorobenzene	95		100		70-130	5		30
1,2,4-Trichlorobenzene	96		102		70-130	6		30
1,3,5-Trimethylbenzene	107		110		70-130	3		30
1,2,4-Trimethylbenzene	108		110		70-130	2		30
Methyl Acetate	88		85		51-146	3		30

Lab Control Sample Analysis
Batch Quality Control

Project Name: INLET ASSEMBLAGE/CORZO PARCEL
Project Number: 170494901

Lab Number: L1746504
Report Date: 01/03/18

Parameter	LCS %Recovery	Qual	LCSD %Recovery	Qual	%Recovery Limits	RPD	Qual	RPD Limits
Volatile Organics by 8260/5035 - Westborough Lab Associated sample(s): 28 Batch: WG1075731-3 WG1075731-4								
Acrolein	89		96		70-130	8		30
Cyclohexane	98		98		59-142	0		30
1,4-Dioxane	83		80		65-136	4		30
Freon-113	103		103		50-139	0		30
p-Diethylbenzene	105		101		70-130	4		30
p-Ethyltoluene	108		110		70-130	2		30
1,2,4,5-Tetramethylbenzene	105		101		70-130	4		30
Ethyl ether	111		112		67-130	1		30
trans-1,4-Dichloro-2-butene	92		93		70-130	1		30
Methyl cyclohexane	103		103		70-130	0		30

Surrogate	LCS %Recovery	Qual	LCSD %Recovery	Qual	Acceptance Criteria
1,2-Dichloroethane-d4	100		102		70-130
Toluene-d8	101		108		70-130
4-Bromofluorobenzene	106		108		70-130
Dibromofluoromethane	95		96		70-130

Lab Control Sample Analysis
Batch Quality Control

Project Name: INLET ASSEMBLAGE/CORZO PARCEL
Project Number: 170494901
Lab Number: L1746504
Report Date: 01/03/18

Parameter	LCS %Recovery	Qual	LCSD %Recovery	Qual	%Recovery Limits	RPD	Qual	RPD Limits
Volatile Organics by 8260/5035 - Westborough Lab Associated sample(s): 26 Batch: WG1075821-3 WG1075821-4								
Methylene chloride	96		94		70-130	2		30
1,1-Dichloroethane	106		102		70-130	4		30
Chloroform	96		93		70-130	3		30
Carbon tetrachloride	96		93		70-130	3		30
1,2-Dichloropropane	107		105		70-130	2		30
Dibromochloromethane	86		87		70-130	1		30
1,1,2-Trichloroethane	100		100		70-130	0		30
Tetrachloroethene	88		85		70-130	3		30
Chlorobenzene	93		92		70-130	1		30
Trichlorofluoromethane	98		92		70-139	6		30
1,2-Dichloroethane	98		97		70-130	1		30
1,1,1-Trichloroethane	98		95		70-130	3		30
Bromodichloromethane	100		99		70-130	1		30
trans-1,3-Dichloropropene	97		97		70-130	0		30
cis-1,3-Dichloropropene	100		100		70-130	0		30
1,1-Dichloropropene	103		99		70-130	4		30
Bromoform	86		88		70-130	2		30
1,1,2,2-Tetrachloroethane	102		103		70-130	1		30
Benzene	100		97		70-130	3		30
Toluene	98		96		70-130	2		30
Ethylbenzene	99		96		70-130	3		30
Chloromethane	113		108		52-130	5		30
Bromomethane	93		88		57-147	6		30

Lab Control Sample Analysis
Batch Quality Control

Project Name: INLET ASSEMBLAGE/CORZO PARCEL
Project Number: 170494901

Lab Number: L1746504
Report Date: 01/03/18

Parameter	LCS %Recovery	Qual	LCSD %Recovery	Qual	%Recovery Limits	RPD	Qual	RPD Limits
Volatile Organics by 8260/5035 - Westborough Lab Associated sample(s): 26 Batch: WG1075821-3 WG1075821-4								
Vinyl chloride	116		109		67-130	6		30
Chloroethane	108		95		50-151	13		30
1,1-Dichloroethene	98		92		65-135	6		30
trans-1,2-Dichloroethene	94		92		70-130	2		30
Trichloroethene	95		92		70-130	3		30
1,2-Dichlorobenzene	88		88		70-130	0		30
1,3-Dichlorobenzene	89		86		70-130	3		30
1,4-Dichlorobenzene	88		88		70-130	0		30
Methyl tert butyl ether	94		94		66-130	0		30
p/m-Xylene	93		89		70-130	4		30
o-Xylene	90		88		70-130	2		30
cis-1,2-Dichloroethene	93		91		70-130	2		30
Dibromomethane	89		89		70-130	0		30
Styrene	89		88		70-130	1		30
Dichlorodifluoromethane	85		80		30-146	6		30
Acetone	106		107		54-140	1		30
Carbon disulfide	100		95		59-130	5		30
2-Butanone	102		105		70-130	3		30
Vinyl acetate	98		98		70-130	0		30
4-Methyl-2-pentanone	101		104		70-130	3		30
1,2,3-Trichloropropane	98		100		68-130	2		30
2-Hexanone	90		98		70-130	9		30
Bromochloromethane	85		84		70-130	1		30

Lab Control Sample Analysis
Batch Quality Control

Project Name: INLET ASSEMBLAGE/CORZO PARCEL
Project Number: 170494901

Lab Number: L1746504
Report Date: 01/03/18

Parameter	LCS %Recovery	Qual	LCSD %Recovery	Qual	%Recovery Limits	RPD	Qual	RPD Limits
Volatile Organics by 8260/5035 - Westborough Lab Associated sample(s): 26 Batch: WG1075821-3 WG1075821-4								
2,2-Dichloropropane	104		100		70-130	4		30
1,2-Dibromoethane	91		92		70-130	1		30
1,3-Dichloropropane	101		101		69-130	0		30
1,1,1,2-Tetrachloroethane	97		95		70-130	2		30
Bromobenzene	86		85		70-130	1		30
n-Butylbenzene	103		100		70-130	3		30
sec-Butylbenzene	100		97		70-130	3		30
tert-Butylbenzene	94		91		70-130	3		30
o-Chlorotoluene	86		84		70-130	2		30
p-Chlorotoluene	100		97		70-130	3		30
1,2-Dibromo-3-chloropropane	83		88		68-130	6		30
Hexachlorobutadiene	84		82		67-130	2		30
Isopropylbenzene	97		94		70-130	3		30
p-Isopropyltoluene	95		92		70-130	3		30
Naphthalene	80		84		70-130	5		30
Acrylonitrile	110		115		70-130	4		30
Tert-Butyl Alcohol	119		122		70-130	2		30
n-Propylbenzene	102		100		70-130	2		30
1,2,3-Trichlorobenzene	80		80		70-130	0		30
1,2,4-Trichlorobenzene	82		81		70-130	1		30
1,3,5-Trimethylbenzene	98		95		70-130	3		30
1,2,4-Trimethylbenzene	97		94		70-130	3		30
Methyl Acetate	111		114		51-146	3		30

Lab Control Sample Analysis
Batch Quality Control

Project Name: INLET ASSEMBLAGE/CORZO PARCEL
Project Number: 170494901

Lab Number: L1746504
Report Date: 01/03/18

Parameter	LCS %Recovery	Qual	LCSD %Recovery	Qual	%Recovery Limits	RPD	Qual	RPD Limits
Volatile Organics by 8260/5035 - Westborough Lab Associated sample(s): 26 Batch: WG1075821-3 WG1075821-4								
Acrolein	97		105		70-130	8		30
Cyclohexane	118		113		59-142	4		30
1,4-Dioxane	95		97		65-136	2		30
Freon-113	98		95		50-139	3		30
p-Diethylbenzene	94		92		70-130	2		30
p-Ethyltoluene	99		96		70-130	3		30
1,2,4,5-Tetramethylbenzene	90		88		70-130	2		30
Ethyl ether	98		96		67-130	2		30
trans-1,4-Dichloro-2-butene	94		96		70-130	2		30
Methyl cyclohexane	103		101		70-130	2		30

Surrogate	LCS %Recovery	Qual	LCSD %Recovery	Qual	Acceptance Criteria
1,2-Dichloroethane-d4	108		108		70-130
Toluene-d8	106		106		70-130
4-Bromofluorobenzene	108		108		70-130
Dibromofluoromethane	100		99		70-130

SEMIVOLATILES

Project Name: INLET ASSEMBLAGE/CORZO PARCEL **Lab Number:** L1746504

Project Number: 170494901 **Report Date:** 01/03/18

SAMPLE RESULTS

Lab ID: L1746504-21
Client ID: C_COMP0203_0-4
Sample Location: BROOKLYN, NY

Matrix: Soil
Analytical Method: 1,8270D
Analytical Date: 12/20/17 16:13
Analyst: CB
Percent Solids: 89%

Date Collected: 12/15/17 11:15
Date Received: 12/15/17
Field Prep: Not Specified
Extraction Method: EPA 3546
Extraction Date: 12/19/17 17:02

Parameter	Result	Qualifier	Units	RL	MDL	Dilution Factor
Semivolatile Organics by GC/MS - Westborough Lab						
Acenaphthene	2000		ug/kg	140	19.	1
Benzidine	ND		ug/kg	600	200	1
1,2,4-Trichlorobenzene	ND		ug/kg	180	21.	1
Hexachlorobenzene	ND		ug/kg	110	20.	1
Bis(2-chloroethyl)ether	ND		ug/kg	160	25.	1
2-Chloronaphthalene	ND		ug/kg	180	18.	1
1,2-Dichlorobenzene	ND		ug/kg	180	32.	1
1,3-Dichlorobenzene	ND		ug/kg	180	31.	1
1,4-Dichlorobenzene	ND		ug/kg	180	32.	1
3,3'-Dichlorobenzidine	ND		ug/kg	180	48.	1
2,4-Dinitrotoluene	ND		ug/kg	180	36.	1
2,6-Dinitrotoluene	ND		ug/kg	180	31.	1
Azobenzene	ND		ug/kg	180	17.	1
Fluoranthene	18000	E	ug/kg	110	21.	1
4-Chlorophenyl phenyl ether	ND		ug/kg	180	19.	1
4-Bromophenyl phenyl ether	ND		ug/kg	180	28.	1
Bis(2-chloroisopropyl)ether	ND		ug/kg	220	31.	1
Bis(2-chloroethoxy)methane	ND		ug/kg	200	18.	1
Hexachlorobutadiene	ND		ug/kg	180	26.	1
Hexachlorocyclopentadiene	ND		ug/kg	520	160	1
Hexachloroethane	ND		ug/kg	140	29.	1
Isophorone	ND		ug/kg	160	24.	1
Naphthalene	14000	E	ug/kg	180	22.	1
Nitrobenzene	ND		ug/kg	160	27.	1
NDPA/DPA	ND		ug/kg	140	21.	1
n-Nitrosodi-n-propylamine	ND		ug/kg	180	28.	1
Bis(2-ethylhexyl)phthalate	ND		ug/kg	180	63.	1
Butyl benzyl phthalate	ND		ug/kg	180	46.	1
Di-n-butylphthalate	ND		ug/kg	180	34.	1
Di-n-octylphthalate	ND		ug/kg	180	62.	1

Project Name: INLET ASSEMBLAGE/CORZO PARCEL **Lab Number:** L1746504

Project Number: 170494901 **Report Date:** 01/03/18

SAMPLE RESULTS

Lab ID: L1746504-21 Date Collected: 12/15/17 11:15

Client ID: C_COMP0203_0-4 Date Received: 12/15/17

Sample Location: BROOKLYN, NY Field Prep: Not Specified

Parameter	Result	Qualifier	Units	RL	MDL	Dilution Factor
Semivolatile Organics by GC/MS - Westborough Lab						
Diethyl phthalate	ND		ug/kg	180	17.	1
Dimethyl phthalate	ND		ug/kg	180	38.	1
Benzo(a)anthracene	9400	E	ug/kg	110	20.	1
Benzo(a)pyrene	8300	E	ug/kg	140	44.	1
Benzo(b)fluoranthene	11000	E	ug/kg	110	30.	1
Benzo(k)fluoranthene	2900		ug/kg	110	29.	1
Chrysene	8900	E	ug/kg	110	19.	1
Acenaphthylene	1200		ug/kg	140	28.	1
Anthracene	5400		ug/kg	110	35.	1
Benzo(ghi)perylene	4000		ug/kg	140	21.	1
Fluorene	3100		ug/kg	180	18.	1
Phenanthrene	18000	E	ug/kg	110	22.	1
Dibenzo(a,h)anthracene	1200		ug/kg	110	21.	1
Indeno(1,2,3-cd)pyrene	4400		ug/kg	140	25.	1
Pyrene	16000	E	ug/kg	110	18.	1
Biphenyl	470		ug/kg	410	42.	1
4-Chloroaniline	ND		ug/kg	180	33.	1
2-Nitroaniline	ND		ug/kg	180	35.	1
3-Nitroaniline	ND		ug/kg	180	34.	1
4-Nitroaniline	ND		ug/kg	180	75.	1
Dibenzofuran	2400		ug/kg	180	17.	1
2-Methylnaphthalene	1900		ug/kg	220	22.	1
1,2,4,5-Tetrachlorobenzene	ND		ug/kg	180	19.	1
Acetophenone	ND		ug/kg	180	22.	1
n-Nitrosodimethylamine	ND		ug/kg	360	35.	1
2,4,6-Trichlorophenol	ND		ug/kg	110	34.	1
p-Chloro-m-cresol	ND		ug/kg	180	27.	1
2-Chlorophenol	ND		ug/kg	180	21.	1
2,4-Dichlorophenol	ND		ug/kg	160	29.	1
2,4-Dimethylphenol	79	J	ug/kg	180	60.	1
2-Nitrophenol	ND		ug/kg	390	68.	1
4-Nitrophenol	ND		ug/kg	250	74.	1
2,4-Dinitrophenol	ND		ug/kg	870	84.	1
4,6-Dinitro-o-cresol	ND		ug/kg	470	87.	1
Pentachlorophenol	ND		ug/kg	140	40.	1
Phenol	130	J	ug/kg	180	27.	1
2-Methylphenol	94	J	ug/kg	180	28.	1
3-Methylphenol/4-Methylphenol	220	J	ug/kg	260	28.	1
2,4,5-Trichlorophenol	ND		ug/kg	180	35.	1

Project Name: INLET ASSEMBLAGE/CORZO PARCEL **Lab Number:** L1746504

Project Number: 170494901 **Report Date:** 01/03/18

SAMPLE RESULTS

Lab ID: L1746504-21 Date Collected: 12/15/17 11:15

Client ID: C_COMP0203_0-4 Date Received: 12/15/17

Sample Location: BROOKLYN, NY Field Prep: Not Specified

Parameter	Result	Qualifier	Units	RL	MDL	Dilution Factor
Semivolatile Organics by GC/MS - Westborough Lab						
Benzoic Acid	ND		ug/kg	590	180	1
Benzyl Alcohol	ND		ug/kg	180	56.	1
Carbazole	2600		ug/kg	180	18.	1
Atrazine	ND		ug/kg	140	64.	1
Benzaldehyde	ND		ug/kg	240	49.	1
Caprolactam	ND		ug/kg	180	55.	1
2,3,4,6-Tetrachlorophenol	ND		ug/kg	180	37.	1

Surrogate	% Recovery	Qualifier	Acceptance Criteria
2-Fluorophenol	90		25-120
Phenol-d6	84		10-120
Nitrobenzene-d5	80		23-120
2-Fluorobiphenyl	89		30-120
2,4,6-Tribromophenol	101		10-136
4-Terphenyl-d14	96		18-120

Project Name: INLET ASSEMBLAGE/CORZO PARCEL **Lab Number:** L1746504

Project Number: 170494901 **Report Date:** 01/03/18

SAMPLE RESULTS

Lab ID: L1746504-21 D
Client ID: C_COMP0203_0-4
Sample Location: BROOKLYN, NY

Matrix: Soil
Analytical Method: 1,8270D
Analytical Date: 12/21/17 23:29
Analyst: CB
Percent Solids: 89%

Date Collected: 12/15/17 11:15
Date Received: 12/15/17
Field Prep: Not Specified
Extraction Method: EPA 3546
Extraction Date: 12/19/17 17:02

Parameter	Result	Qualifier	Units	RL	MDL	Dilution Factor
Semivolatile Organics by GC/MS - Westborough Lab						
Fluoranthene	23000		ug/kg	540	100	5
Naphthalene	17000		ug/kg	910	110	5
Benzo(a)anthracene	9600		ug/kg	540	100	5
Benzo(a)pyrene	8700		ug/kg	720	220	5
Benzo(b)fluoranthene	10000		ug/kg	540	150	5
Chrysene	9300		ug/kg	540	94.	5
Phenanthrene	23000		ug/kg	540	110	5
Pyrene	19000		ug/kg	540	90.	5

Project Name: INLET ASSEMBLAGE/CORZO PARCEL **Lab Number:** L1746504

Project Number: 170494901 **Report Date:** 01/03/18

SAMPLE RESULTS

Lab ID: L1746504-22
Client ID: C_COMP0203_4-8
Sample Location: BROOKLYN, NY

Matrix: Soil
Analytical Method: 1,8270D
Analytical Date: 12/20/17 16:38
Analyst: CB
Percent Solids: 72%

Date Collected: 12/15/17 11:32
Date Received: 12/15/17
Field Prep: Not Specified
Extraction Method: EPA 3546
Extraction Date: 12/19/17 17:02

Parameter	Result	Qualifier	Units	RL	MDL	Dilution Factor
Semivolatile Organics by GC/MS - Westborough Lab						
Acenaphthene	76	J	ug/kg	180	24.	1
Benzidine	ND		ug/kg	750	250	1
1,2,4-Trichlorobenzene	ND		ug/kg	230	26.	1
Hexachlorobenzene	ND		ug/kg	140	26.	1
Bis(2-chloroethyl)ether	ND		ug/kg	200	31.	1
2-Chloronaphthalene	ND		ug/kg	230	23.	1
1,2-Dichlorobenzene	ND		ug/kg	230	41.	1
1,3-Dichlorobenzene	ND		ug/kg	230	39.	1
1,4-Dichlorobenzene	ND		ug/kg	230	40.	1
3,3'-Dichlorobenzidine	ND		ug/kg	230	61.	1
2,4-Dinitrotoluene	ND		ug/kg	230	46.	1
2,6-Dinitrotoluene	ND		ug/kg	230	39.	1
Azobenzene	ND		ug/kg	230	22.	1
Fluoranthene	870		ug/kg	140	26.	1
4-Chlorophenyl phenyl ether	ND		ug/kg	230	24.	1
4-Bromophenyl phenyl ether	ND		ug/kg	230	35.	1
Bis(2-chloroisopropyl)ether	ND		ug/kg	270	39.	1
Bis(2-chloroethoxy)methane	ND		ug/kg	250	23.	1
Hexachlorobutadiene	ND		ug/kg	230	33.	1
Hexachlorocyclopentadiene	ND		ug/kg	650	210	1
Hexachloroethane	ND		ug/kg	180	37.	1
Isophorone	ND		ug/kg	200	30.	1
Naphthalene	200	J	ug/kg	230	28.	1
Nitrobenzene	ND		ug/kg	200	34.	1
NDPA/DPA	ND		ug/kg	180	26.	1
n-Nitrosodi-n-propylamine	ND		ug/kg	230	35.	1
Bis(2-ethylhexyl)phthalate	ND		ug/kg	230	79.	1
Butyl benzyl phthalate	ND		ug/kg	230	57.	1
Di-n-butylphthalate	ND		ug/kg	230	43.	1
Di-n-octylphthalate	ND		ug/kg	230	77.	1

Project Name: INLET ASSEMBLAGE/CORZO PARCEL **Lab Number:** L1746504

Project Number: 170494901 **Report Date:** 01/03/18

SAMPLE RESULTS

Lab ID: L1746504-22 Date Collected: 12/15/17 11:32

Client ID: C_COMP0203_4-8 Date Received: 12/15/17

Sample Location: BROOKLYN, NY Field Prep: Not Specified

Parameter	Result	Qualifier	Units	RL	MDL	Dilution Factor
Semivolatile Organics by GC/MS - Westborough Lab						
Diethyl phthalate	ND		ug/kg	230	21.	1
Dimethyl phthalate	ND		ug/kg	230	48.	1
Benzo(a)anthracene	500		ug/kg	140	26.	1
Benzo(a)pyrene	510		ug/kg	180	56.	1
Benzo(b)fluoranthene	530		ug/kg	140	38.	1
Benzo(k)fluoranthene	120	J	ug/kg	140	36.	1
Chrysene	560		ug/kg	140	24.	1
Acenaphthylene	120	J	ug/kg	180	35.	1
Anthracene	220		ug/kg	140	44.	1
Benzo(ghi)perylene	750		ug/kg	180	27.	1
Fluorene	ND		ug/kg	230	22.	1
Phenanthrene	810		ug/kg	140	28.	1
Dibenzo(a,h)anthracene	140		ug/kg	140	26.	1
Indeno(1,2,3-cd)pyrene	380		ug/kg	180	32.	1
Pyrene	1000		ug/kg	140	23.	1
Biphenyl	60	J	ug/kg	520	53.	1
4-Chloroaniline	ND		ug/kg	230	41.	1
2-Nitroaniline	ND		ug/kg	230	44.	1
3-Nitroaniline	ND		ug/kg	230	43.	1
4-Nitroaniline	ND		ug/kg	230	94.	1
Dibenzofuran	79	J	ug/kg	230	22.	1
2-Methylnaphthalene	380		ug/kg	270	28.	1
1,2,4,5-Tetrachlorobenzene	ND		ug/kg	230	24.	1
Acetophenone	ND		ug/kg	230	28.	1
n-Nitrosodimethylamine	ND		ug/kg	460	44.	1
2,4,6-Trichlorophenol	ND		ug/kg	140	43.	1
p-Chloro-m-cresol	ND		ug/kg	230	34.	1
2-Chlorophenol	ND		ug/kg	230	27.	1
2,4-Dichlorophenol	ND		ug/kg	200	37.	1
2,4-Dimethylphenol	ND		ug/kg	230	75.	1
2-Nitrophenol	ND		ug/kg	490	86.	1
4-Nitrophenol	ND		ug/kg	320	93.	1
2,4-Dinitrophenol	ND		ug/kg	1100	110	1
4,6-Dinitro-o-cresol	ND		ug/kg	590	110	1
Pentachlorophenol	ND		ug/kg	180	50.	1
Phenol	ND		ug/kg	230	34.	1
2-Methylphenol	ND		ug/kg	230	35.	1
3-Methylphenol/4-Methylphenol	ND		ug/kg	330	36.	1
2,4,5-Trichlorophenol	ND		ug/kg	230	44.	1

Project Name: INLET ASSEMBLAGE/CORZO PARCEL **Lab Number:** L1746504

Project Number: 170494901 **Report Date:** 01/03/18

SAMPLE RESULTS

Lab ID: L1746504-22 Date Collected: 12/15/17 11:32

Client ID: C_COMP0203_4-8 Date Received: 12/15/17

Sample Location: BROOKLYN, NY Field Prep: Not Specified

Parameter	Result	Qualifier	Units	RL	MDL	Dilution Factor
Semivolatile Organics by GC/MS - Westborough Lab						
Benzoic Acid	ND		ug/kg	740	230	1
Benzyl Alcohol	ND		ug/kg	230	70.	1
Carbazole	ND		ug/kg	230	22.	1
Atrazine	ND		ug/kg	180	80.	1
Benzaldehyde	ND		ug/kg	300	62.	1
Caprolactam	ND		ug/kg	230	69.	1
2,3,4,6-Tetrachlorophenol	ND		ug/kg	230	46.	1

Surrogate	% Recovery	Qualifier	Acceptance Criteria
2-Fluorophenol	45		25-120
Phenol-d6	38		10-120
Nitrobenzene-d5	45		23-120
2-Fluorobiphenyl	46		30-120
2,4,6-Tribromophenol	43		10-136
4-Terphenyl-d14	48		18-120

Project Name: INLET ASSEMBLAGE/CORZO PARCEL **Lab Number:** L1746504

Project Number: 170494901 **Report Date:** 01/03/18

SAMPLE RESULTS

Lab ID: L1746504-23
Client ID: C_COMP0203_8-12
Sample Location: BROOKLYN, NY

Matrix: Soil
Analytical Method: 1,8270D
Analytical Date: 12/20/17 17:04
Analyst: CB
Percent Solids: 81%

Date Collected: 12/15/17 12:05
Date Received: 12/15/17
Field Prep: Not Specified
Extraction Method: EPA 3546
Extraction Date: 12/19/17 17:02

Parameter	Result	Qualifier	Units	RL	MDL	Dilution Factor
Semivolatile Organics by GC/MS - Westborough Lab						
Acenaphthene	100	J	ug/kg	160	21.	1
Benzidine	ND		ug/kg	660	220	1
1,2,4-Trichlorobenzene	ND		ug/kg	200	23.	1
Hexachlorobenzene	ND		ug/kg	120	22.	1
Bis(2-chloroethyl)ether	ND		ug/kg	180	27.	1
2-Chloronaphthalene	ND		ug/kg	200	20.	1
1,2-Dichlorobenzene	ND		ug/kg	200	36.	1
1,3-Dichlorobenzene	ND		ug/kg	200	35.	1
1,4-Dichlorobenzene	ND		ug/kg	200	35.	1
3,3'-Dichlorobenzidine	ND		ug/kg	200	54.	1
2,4-Dinitrotoluene	ND		ug/kg	200	40.	1
2,6-Dinitrotoluene	ND		ug/kg	200	35.	1
Azobenzene	ND		ug/kg	200	19.	1
Fluoranthene	560		ug/kg	120	23.	1
4-Chlorophenyl phenyl ether	ND		ug/kg	200	22.	1
4-Bromophenyl phenyl ether	ND		ug/kg	200	31.	1
Bis(2-chloroisopropyl)ether	ND		ug/kg	240	34.	1
Bis(2-chloroethoxy)methane	ND		ug/kg	220	20.	1
Hexachlorobutadiene	ND		ug/kg	200	30.	1
Hexachlorocyclopentadiene	ND		ug/kg	580	180	1
Hexachloroethane	ND		ug/kg	160	33.	1
Isophorone	ND		ug/kg	180	26.	1
Naphthalene	160	J	ug/kg	200	24.	1
Nitrobenzene	ND		ug/kg	180	30.	1
NDPA/DPA	ND		ug/kg	160	23.	1
n-Nitrosodi-n-propylamine	ND		ug/kg	200	31.	1
Bis(2-ethylhexyl)phthalate	ND		ug/kg	200	70.	1
Butyl benzyl phthalate	ND		ug/kg	200	51.	1
Di-n-butylphthalate	ND		ug/kg	200	38.	1
Di-n-octylphthalate	ND		ug/kg	200	68.	1

Project Name: INLET ASSEMBLAGE/CORZO PARCEL **Lab Number:** L1746504

Project Number: 170494901 **Report Date:** 01/03/18

SAMPLE RESULTS

Lab ID: L1746504-23 Date Collected: 12/15/17 12:05

Client ID: C_COMP0203_8-12 Date Received: 12/15/17

Sample Location: BROOKLYN, NY Field Prep: Not Specified

Parameter	Result	Qualifier	Units	RL	MDL	Dilution Factor
Semivolatile Organics by GC/MS - Westborough Lab						
Diethyl phthalate	ND		ug/kg	200	19.	1
Dimethyl phthalate	ND		ug/kg	200	42.	1
Benzo(a)anthracene	260		ug/kg	120	23.	1
Benzo(a)pyrene	250		ug/kg	160	49.	1
Benzo(b)fluoranthene	290		ug/kg	120	34.	1
Benzo(k)fluoranthene	93	J	ug/kg	120	32.	1
Chrysene	240		ug/kg	120	21.	1
Acenaphthylene	49	J	ug/kg	160	31.	1
Anthracene	130		ug/kg	120	39.	1
Benzo(ghi)perylene	170		ug/kg	160	24.	1
Fluorene	75	J	ug/kg	200	20.	1
Phenanthrene	470		ug/kg	120	24.	1
Dibenzo(a,h)anthracene	32	J	ug/kg	120	23.	1
Indeno(1,2,3-cd)pyrene	ND		ug/kg	160	28.	1
Pyrene	490		ug/kg	120	20.	1
Biphenyl	ND		ug/kg	460	47.	1
4-Chloroaniline	ND		ug/kg	200	37.	1
2-Nitroaniline	ND		ug/kg	200	39.	1
3-Nitroaniline	ND		ug/kg	200	38.	1
4-Nitroaniline	ND		ug/kg	200	84.	1
Dibenzofuran	43	J	ug/kg	200	19.	1
2-Methylnaphthalene	32	J	ug/kg	240	24.	1
1,2,4,5-Tetrachlorobenzene	ND		ug/kg	200	21.	1
Acetophenone	ND		ug/kg	200	25.	1
n-Nitrosodimethylamine	ND		ug/kg	400	39.	1
2,4,6-Trichlorophenol	ND		ug/kg	120	38.	1
p-Chloro-m-cresol	ND		ug/kg	200	30.	1
2-Chlorophenol	ND		ug/kg	200	24.	1
2,4-Dichlorophenol	ND		ug/kg	180	32.	1
2,4-Dimethylphenol	ND		ug/kg	200	66.	1
2-Nitrophenol	ND		ug/kg	440	76.	1
4-Nitrophenol	ND		ug/kg	280	82.	1
2,4-Dinitrophenol	ND		ug/kg	970	94.	1
4,6-Dinitro-o-cresol	ND		ug/kg	520	97.	1
Pentachlorophenol	ND		ug/kg	160	44.	1
Phenol	ND		ug/kg	200	30.	1
2-Methylphenol	ND		ug/kg	200	31.	1
3-Methylphenol/4-Methylphenol	100	J	ug/kg	290	32.	1
2,4,5-Trichlorophenol	ND		ug/kg	200	39.	1

Project Name: INLET ASSEMBLAGE/CORZO PARCEL **Lab Number:** L1746504

Project Number: 170494901 **Report Date:** 01/03/18

SAMPLE RESULTS

Lab ID: L1746504-23 Date Collected: 12/15/17 12:05

Client ID: C_COMP0203_8-12 Date Received: 12/15/17

Sample Location: BROOKLYN, NY Field Prep: Not Specified

Parameter	Result	Qualifier	Units	RL	MDL	Dilution Factor
Semivolatile Organics by GC/MS - Westborough Lab						
Benzoic Acid	ND		ug/kg	650	200	1
Benzyl Alcohol	ND		ug/kg	200	62.	1
Carbazole	50	J	ug/kg	200	20.	1
Atrazine	ND		ug/kg	160	71.	1
Benzaldehyde	ND		ug/kg	270	54.	1
Caprolactam	ND		ug/kg	200	61.	1
2,3,4,6-Tetrachlorophenol	ND		ug/kg	200	41.	1

Surrogate	% Recovery	Qualifier	Acceptance Criteria
2-Fluorophenol	76		25-120
Phenol-d6	79		10-120
Nitrobenzene-d5	65		23-120
2-Fluorobiphenyl	87		30-120
2,4,6-Tribromophenol	98		10-136
4-Terphenyl-d14	94		18-120

Project Name: INLET ASSEMBLAGE/CORZO PARCEL **Lab Number:** L1746504

Project Number: 170494901 **Report Date:** 01/03/18

SAMPLE RESULTS

Lab ID: L1746504-24
Client ID: C_COMP0203_12-16
Sample Location: BROOKLYN, NY

Matrix: Soil
Analytical Method: 1,8270D
Analytical Date: 12/20/17 17:29
Analyst: CB
Percent Solids: 67%

Date Collected: 12/15/17 12:45
Date Received: 12/15/17
Field Prep: Not Specified
Extraction Method: EPA 3546
Extraction Date: 12/19/17 17:02

Parameter	Result	Qualifier	Units	RL	MDL	Dilution Factor
Semivolatile Organics by GC/MS - Westborough Lab						
Acenaphthene	94	J	ug/kg	190	25.	1
Benzidine	ND		ug/kg	800	260	1
1,2,4-Trichlorobenzene	ND		ug/kg	240	28.	1
Hexachlorobenzene	ND		ug/kg	140	27.	1
Bis(2-chloroethyl)ether	ND		ug/kg	220	33.	1
2-Chloronaphthalene	ND		ug/kg	240	24.	1
1,2-Dichlorobenzene	ND		ug/kg	240	44.	1
1,3-Dichlorobenzene	ND		ug/kg	240	42.	1
1,4-Dichlorobenzene	ND		ug/kg	240	42.	1
3,3'-Dichlorobenzidine	ND		ug/kg	240	65.	1
2,4-Dinitrotoluene	ND		ug/kg	240	49.	1
2,6-Dinitrotoluene	ND		ug/kg	240	42.	1
Azobenzene	ND		ug/kg	240	23.	1
Fluoranthene	280		ug/kg	140	28.	1
4-Chlorophenyl phenyl ether	ND		ug/kg	240	26.	1
4-Bromophenyl phenyl ether	ND		ug/kg	240	37.	1
Bis(2-chloroisopropyl)ether	ND		ug/kg	290	42.	1
Bis(2-chloroethoxy)methane	ND		ug/kg	260	24.	1
Hexachlorobutadiene	ND		ug/kg	240	36.	1
Hexachlorocyclopentadiene	ND		ug/kg	700	220	1
Hexachloroethane	ND		ug/kg	190	39.	1
Isophorone	ND		ug/kg	220	32.	1
Naphthalene	350		ug/kg	240	30.	1
Nitrobenzene	ND		ug/kg	220	36.	1
NDPA/DPA	ND		ug/kg	190	28.	1
n-Nitrosodi-n-propylamine	ND		ug/kg	240	38.	1
Bis(2-ethylhexyl)phthalate	ND		ug/kg	240	84.	1
Butyl benzyl phthalate	ND		ug/kg	240	61.	1
Di-n-butylphthalate	ND		ug/kg	240	46.	1
Di-n-octylphthalate	ND		ug/kg	240	83.	1

Project Name: INLET ASSEMBLAGE/CORZO PARCEL **Lab Number:** L1746504

Project Number: 170494901 **Report Date:** 01/03/18

SAMPLE RESULTS

Lab ID: L1746504-24 Date Collected: 12/15/17 12:45

Client ID: C_COMP0203_12-16 Date Received: 12/15/17

Sample Location: BROOKLYN, NY Field Prep: Not Specified

Parameter	Result	Qualifier	Units	RL	MDL	Dilution Factor
Semivolatile Organics by GC/MS - Westborough Lab						
Diethyl phthalate	ND		ug/kg	240	22.	1
Dimethyl phthalate	ND		ug/kg	240	51.	1
Benzo(a)anthracene	130	J	ug/kg	140	27.	1
Benzo(a)pyrene	120	J	ug/kg	190	59.	1
Benzo(b)fluoranthene	140		ug/kg	140	41.	1
Benzo(k)fluoranthene	54	J	ug/kg	140	39.	1
Chrysene	130	J	ug/kg	140	25.	1
Acenaphthylene	42	J	ug/kg	190	38.	1
Anthracene	87	J	ug/kg	140	47.	1
Benzo(ghi)perylene	70	J	ug/kg	190	28.	1
Fluorene	79	J	ug/kg	240	24.	1
Phenanthrene	310		ug/kg	140	30.	1
Dibenzo(a,h)anthracene	ND		ug/kg	140	28.	1
Indeno(1,2,3-cd)pyrene	70	J	ug/kg	190	34.	1
Pyrene	240		ug/kg	140	24.	1
Biphenyl	ND		ug/kg	550	56.	1
4-Chloroaniline	ND		ug/kg	240	44.	1
2-Nitroaniline	ND		ug/kg	240	47.	1
3-Nitroaniline	ND		ug/kg	240	46.	1
4-Nitroaniline	ND		ug/kg	240	100	1
Dibenzofuran	53	J	ug/kg	240	23.	1
2-Methylnaphthalene	36	J	ug/kg	290	29.	1
1,2,4,5-Tetrachlorobenzene	ND		ug/kg	240	25.	1
Acetophenone	ND		ug/kg	240	30.	1
n-Nitrosodimethylamine	ND		ug/kg	490	47.	1
2,4,6-Trichlorophenol	ND		ug/kg	140	46.	1
p-Chloro-m-cresol	ND		ug/kg	240	36.	1
2-Chlorophenol	ND		ug/kg	240	29.	1
2,4-Dichlorophenol	ND		ug/kg	220	39.	1
2,4-Dimethylphenol	ND		ug/kg	240	80.	1
2-Nitrophenol	ND		ug/kg	520	91.	1
4-Nitrophenol	ND		ug/kg	340	99.	1
2,4-Dinitrophenol	ND		ug/kg	1200	110	1
4,6-Dinitro-o-cresol	ND		ug/kg	630	120	1
Pentachlorophenol	ND		ug/kg	190	53.	1
Phenol	ND		ug/kg	240	37.	1
2-Methylphenol	ND		ug/kg	240	38.	1
3-Methylphenol/4-Methylphenol	ND		ug/kg	350	38.	1
2,4,5-Trichlorophenol	ND		ug/kg	240	46.	1

Project Name: INLET ASSEMBLAGE/CORZO PARCEL **Lab Number:** L1746504

Project Number: 170494901 **Report Date:** 01/03/18

SAMPLE RESULTS

Lab ID: L1746504-24 Date Collected: 12/15/17 12:45

Client ID: C_COMP0203_12-16 Date Received: 12/15/17

Sample Location: BROOKLYN, NY Field Prep: Not Specified

Parameter	Result	Qualifier	Units	RL	MDL	Dilution Factor
Semivolatile Organics by GC/MS - Westborough Lab						
Benzoic Acid	ND		ug/kg	790	250	1
Benzyl Alcohol	ND		ug/kg	240	74.	1
Carbazole	58	J	ug/kg	240	24.	1
Atrazine	ND		ug/kg	190	85.	1
Benzaldehyde	ND		ug/kg	320	66.	1
Caprolactam	ND		ug/kg	240	74.	1
2,3,4,6-Tetrachlorophenol	ND		ug/kg	240	49.	1

Surrogate	% Recovery	Qualifier	Acceptance Criteria
2-Fluorophenol	86		25-120
Phenol-d6	81		10-120
Nitrobenzene-d5	70		23-120
2-Fluorobiphenyl	90		30-120
2,4,6-Tribromophenol	93		10-136
4-Terphenyl-d14	92		18-120

Project Name: INLET ASSEMBLAGE/CORZO PARCEL **Lab Number:** L1746504

Project Number: 170494901 **Report Date:** 01/03/18

Method Blank Analysis
Batch Quality Control

Analytical Method: 1,8270D
Analytical Date: 12/20/17 10:31
Analyst: CB

Extraction Method: EPA 3546
Extraction Date: 12/19/17 17:02

Parameter	Result	Qualifier	Units	RL	MDL
Semivolatile Organics by GC/MS - Westborough Lab for sample(s): 21-24 Batch: WG1074575-1					
Acenaphthene	ND		ug/kg	130	17.
Benzidine	ND		ug/kg	540	180
1,2,4-Trichlorobenzene	ND		ug/kg	160	19.
Hexachlorobenzene	ND		ug/kg	98	18.
Bis(2-chloroethyl)ether	ND		ug/kg	150	22.
2-Chloronaphthalene	ND		ug/kg	160	16.
1,2-Dichlorobenzene	ND		ug/kg	160	29.
1,3-Dichlorobenzene	ND		ug/kg	160	28.
1,4-Dichlorobenzene	ND		ug/kg	160	28.
3,3'-Dichlorobenzidine	ND		ug/kg	160	43.
2,4-Dinitrotoluene	ND		ug/kg	160	32.
2,6-Dinitrotoluene	ND		ug/kg	160	28.
Azobenzene	ND		ug/kg	160	16.
Fluoranthene	ND		ug/kg	98	19.
4-Chlorophenyl phenyl ether	ND		ug/kg	160	17.
4-Bromophenyl phenyl ether	ND		ug/kg	160	25.
Bis(2-chloroisopropyl)ether	ND		ug/kg	200	28.
Bis(2-chloroethoxy)methane	ND		ug/kg	180	16.
Hexachlorobutadiene	ND		ug/kg	160	24.
Hexachlorocyclopentadiene	ND		ug/kg	470	150
Hexachloroethane	ND		ug/kg	130	26.
Isophorone	ND		ug/kg	150	21.
Naphthalene	ND		ug/kg	160	20.
Nitrobenzene	ND		ug/kg	150	24.
NDPA/DPA	ND		ug/kg	130	18.
n-Nitrosodi-n-propylamine	ND		ug/kg	160	25.
Bis(2-ethylhexyl)phthalate	ND		ug/kg	160	56.
Butyl benzyl phthalate	ND		ug/kg	160	41.
Di-n-butylphthalate	ND		ug/kg	160	31.

Project Name: INLET ASSEMBLAGE/CORZO PARCEL **Lab Number:** L1746504

Project Number: 170494901 **Report Date:** 01/03/18

Method Blank Analysis
Batch Quality Control

Analytical Method: 1,8270D
Analytical Date: 12/20/17 10:31
Analyst: CB

Extraction Method: EPA 3546
Extraction Date: 12/19/17 17:02

Parameter	Result	Qualifier	Units	RL	MDL
Semivolatile Organics by GC/MS - Westborough Lab for sample(s): 21-24 Batch: WG1074575-1					
Di-n-octylphthalate	ND		ug/kg	160	55.
Diethyl phthalate	ND		ug/kg	160	15.
Dimethyl phthalate	ND		ug/kg	160	34.
Benzo(a)anthracene	ND		ug/kg	98	18.
Benzo(a)pyrene	ND		ug/kg	130	40.
Benzo(b)fluoranthene	ND		ug/kg	98	27.
Benzo(k)fluoranthene	ND		ug/kg	98	26.
Chrysene	ND		ug/kg	98	17.
Acenaphthylene	ND		ug/kg	130	25.
Anthracene	ND		ug/kg	98	32.
Benzo(ghi)perylene	ND		ug/kg	130	19.
Fluorene	ND		ug/kg	160	16.
Phenanthrene	ND		ug/kg	98	20.
Dibenzo(a,h)anthracene	ND		ug/kg	98	19.
Indeno(1,2,3-cd)pyrene	ND		ug/kg	130	23.
Pyrene	ND		ug/kg	98	16.
Biphenyl	ND		ug/kg	370	38.
4-Chloroaniline	ND		ug/kg	160	30.
2-Nitroaniline	ND		ug/kg	160	31.
3-Nitroaniline	ND		ug/kg	160	31.
4-Nitroaniline	ND		ug/kg	160	67.
Dibenzofuran	ND		ug/kg	160	15.
2-Methylnaphthalene	ND		ug/kg	200	20.
1,2,4,5-Tetrachlorobenzene	ND		ug/kg	160	17.
Acetophenone	ND		ug/kg	160	20.
n-Nitrosodimethylamine	ND		ug/kg	320	31.
2,4,6-Trichlorophenol	ND		ug/kg	98	31.
p-Chloro-m-cresol	ND		ug/kg	160	24.
2-Chlorophenol	ND		ug/kg	160	19.

Project Name: INLET ASSEMBLAGE/CORZO PARCEL **Lab Number:** L1746504

Project Number: 170494901 **Report Date:** 01/03/18

Method Blank Analysis
Batch Quality Control

Analytical Method: 1,8270D
Analytical Date: 12/20/17 10:31
Analyst: CB

Extraction Method: EPA 3546
Extraction Date: 12/19/17 17:02

Parameter	Result	Qualifier	Units	RL	MDL
Semivolatile Organics by GC/MS - Westborough Lab for sample(s): 21-24 Batch: WG1074575-1					
2,4-Dichlorophenol	ND		ug/kg	150	26.
2,4-Dimethylphenol	ND		ug/kg	160	54.
2-Nitrophenol	ND		ug/kg	350	61.
4-Nitrophenol	ND		ug/kg	230	66.
2,4-Dinitrophenol	ND		ug/kg	780	76.
4,6-Dinitro-o-cresol	ND		ug/kg	420	78.
Pentachlorophenol	ND		ug/kg	130	36.
Phenol	ND		ug/kg	160	25.
2-Methylphenol	ND		ug/kg	160	25.
3-Methylphenol/4-Methylphenol	ND		ug/kg	230	26.
2,4,5-Trichlorophenol	ND		ug/kg	160	31.
Benzoic Acid	ND		ug/kg	530	160
Benzyl Alcohol	ND		ug/kg	160	50.
Carbazole	ND		ug/kg	160	16.
Atrazine	ND		ug/kg	130	57.
Benzaldehyde	ND		ug/kg	220	44.
Caprolactam	ND		ug/kg	160	50.
2,3,4,6-Tetrachlorophenol	ND		ug/kg	160	33.

Tentatively Identified Compounds

No Tentatively Identified Compounds	ND	ug/kg

Project Name: INLET ASSEMBLAGE/CORZO PARCEL **Lab Number:** L1746504

Project Number: 170494901 **Report Date:** 01/03/18

Method Blank Analysis
Batch Quality Control

Analytical Method: 1,8270D
Analytical Date: 12/20/17 10:31
Analyst: CB

Extraction Method: EPA 3546
Extraction Date: 12/19/17 17:02

Parameter	Result	Qualifier	Units	RL	MDL
Semivolatile Organics by GC/MS - Westborough Lab for sample(s): 21-24 Batch: WG1074575-1					

Surrogate	%Recovery	Qualifier	Acceptance Criteria
2-Fluorophenol	83		25-120
Phenol-d6	84		10-120
Nitrobenzene-d5	75		23-120
2-Fluorobiphenyl	77		30-120
2,4,6-Tribromophenol	74		10-136
4-Terphenyl-d14	80		18-120

Lab Control Sample Analysis
Batch Quality Control

Project Name: INLET ASSEMBLAGE/CORZO PARCEL
Project Number: 170494901
Lab Number: L1746504
Report Date: 01/03/18

Parameter	LCS %Recovery	Qual	LCSD %Recovery	Qual	%Recovery Limits	RPD	Qual	RPD Limits
Semivolatile Organics by GC/MS - Westborough Lab Associated sample(s): 21-24 Batch: WG1074575-2 WG1074575-3								
Acenaphthene	72		78		31-137	8		50
Benzidine	35		34		10-66	3		50
1,2,4-Trichlorobenzene	72		82		38-107	13		50
Hexachlorobenzene	77		84		40-140	9		50
Bis(2-chloroethyl)ether	73		80		40-140	9		50
2-Chloronaphthalene	71		77		40-140	8		50
1,2-Dichlorobenzene	70		79		40-140	12		50
1,3-Dichlorobenzene	68		76		40-140	11		50
1,4-Dichlorobenzene	69		77		28-104	11		50
3,3'-Dichlorobenzidine	56		58		40-140	4		50
2,4-Dinitrotoluene	85		93		40-132	9		50
2,6-Dinitrotoluene	76		84		40-140	10		50
Azobenzene	84		90		40-140	7		50
Fluoranthene	77		85		40-140	10		50
4-Chlorophenyl phenyl ether	76		81		40-140	6		50
4-Bromophenyl phenyl ether	78		83		40-140	6		50
Bis(2-chloroisopropyl)ether	71		79		40-140	11		50
Bis(2-chloroethoxy)methane	74		82		40-117	10		50
Hexachlorobutadiene	66		72		40-140	9		50
Hexachlorocyclopentadiene	53		58		40-140	9		50
Hexachloroethane	71		80		40-140	12		50
Isophorone	75		85		40-140	13		50
Naphthalene	71		76		40-140	7		50

Lab Control Sample Analysis
Batch Quality Control

Project Name: INLET ASSEMBLAGE/CORZO PARCEL
Project Number: 170494901
Lab Number: L1746504
Report Date: 01/03/18

Parameter	LCS %Recovery	Qual	LCSD %Recovery	Qual	%Recovery Limits	RPD	Qual	RPD Limits
Semivolatile Organics by GC/MS - Westborough Lab Associated sample(s): 21-24 Batch: WG1074575-2 WG1074575-3								
Nitrobenzene	77		84		40-140	9		50
NDPA/DPA	81		87		36-157	7		50
n-Nitrosodi-n-propylamine	78		88		32-121	12		50
Bis(2-ethylhexyl)phthalate	96		105		40-140	9		50
Butyl benzyl phthalate	92		102		40-140	10		50
Di-n-butylphthalate	86		96		40-140	11		50
Di-n-octylphthalate	93		100		40-140	7		50
Diethyl phthalate	82		88		40-140	7		50
Dimethyl phthalate	73		78		40-140	7		50
Benzo(a)anthracene	78		87		40-140	11		50
Benzo(a)pyrene	83		90		40-140	8		50
Benzo(b)fluoranthene	82		89		40-140	8		50
Benzo(k)fluoranthene	78		84		40-140	7		50
Chrysene	78		83		40-140	6		50
Acenaphthylene	75		80		40-140	6		50
Anthracene	79		86		40-140	8		50
Benzo(ghi)perylene	79		85		40-140	7		50
Fluorene	79		85		40-140	7		50
Phenanthrene	76		84		40-140	10		50
Dibenzo(a,h)anthracene	80		87		40-140	8		50
Indeno(1,2,3-cd)pyrene	82		88		40-140	7		50
Pyrene	74		82		35-142	10		50
Biphenyl	75		80		54-104	6		50

Lab Control Sample Analysis
Batch Quality Control

Project Name: INLET ASSEMBLAGE/CORZO PARCEL
Project Number: 170494901
Lab Number: L1746504
Report Date: 01/03/18

Parameter	LCS %Recovery	Qual	LCSD %Recovery	Qual	%Recovery Limits	RPD	Qual	RPD Limits
Semivolatile Organics by GC/MS - Westborough Lab Associated sample(s): 21-24 Batch: WG1074575-2 WG1074575-3								
4-Chloroaniline	44		45		40-140	2		50
2-Nitroaniline	83		88		47-134	6		50
3-Nitroaniline	71		73		26-129	3		50
4-Nitroaniline	85		90		41-125	6		50
Dibenzofuran	78		84		40-140	7		50
2-Methylnaphthalene	72		78		40-140	8		50
1,2,4,5-Tetrachlorobenzene	72		78		40-117	8		50
Acetophenone	82		91		14-144	10		50
n-Nitrosodimethylamine	69		78		22-100	12		50
2,4,6-Trichlorophenol	76		81		30-130	6		50
p-Chloro-m-cresol	78		86		26-103	10		50
2-Chlorophenol	77		87		25-102	12		50
2,4-Dichlorophenol	80		90		30-130	12		50
2,4-Dimethylphenol	82		92		30-130	11		50
2-Nitrophenol	80		90		30-130	12		50
4-Nitrophenol	89		97		11-114	9		50
2,4-Dinitrophenol	38		44		4-130	15		50
4,6-Dinitro-o-cresol	65		74		10-130	13		50
Pentachlorophenol	61		71		17-109	15		50
Phenol	80		90		26-90	12		50
2-Methylphenol	79		89		30-130.	12		50
3-Methylphenol/4-Methylphenol	80		88		30-130	10		50
2,4,5-Trichlorophenol	76		84		30-130	10		50

Lab Control Sample Analysis
Batch Quality Control

Project Name: INLET ASSEMBLAGE/CORZO PARCEL
Project Number: 170494901
Lab Number: L1746504
Report Date: 01/03/18

Parameter	LCS %Recovery	Qual	LCSD %Recovery	Qual	%Recovery Limits	RPD	Qual	RPD Limits
Semivolatile Organics by GC/MS - Westborough Lab Associated sample(s): 21-24 Batch: WG1074575-2 WG1074575-3								
Benzoic Acid	14		14		10-110	0		50
Benzyl Alcohol	77		88		40-140	13		50
Carbazole	83		91		54-128	9		50
Atrazine	83		90		40-140	8		50
Benzaldehyde	69		79		40-140	14		50
Caprolactam	82		90		15-130	9		50
2,3,4,6-Tetrachlorophenol	77		84		40-140	9		50

Surrogate	LCS %Recovery	Qual	LCSD %Recovery	Qual	Acceptance Criteria
2-Fluorophenol	79		89		25-120
Phenol-d6	83		90		10-120
Nitrobenzene-d5	75		83		23-120
2-Fluorobiphenyl	71		75		30-120
2,4,6-Tribromophenol	81		89		10-136
4-Terphenyl-d14	74		79		18-120

PETROLEUM HYDROCARBONS

Project Name: INLET ASSEMBLAGE/CORZO PARCEL **Lab Number:** L1746504

Project Number: 170494901 **Report Date:** 01/03/18

SAMPLE RESULTS

Lab ID:	L1746504-25	Date Collected:	12/15/17 11:08
Client ID:	C_WC0203_1-2	Date Received:	12/15/17
Sample Location:	BROOKLYN, NY	Field Prep:	Not Specified
		Extraction Method:	EPA 3546
Matrix:	Soil	Extraction Date:	12/19/17 13:57
Analytical Method:	103,NJDEP EPH		
Analytical Date:	12/20/17 21:08		
Analyst:	MEO		
Percent Solids:	89%		

Parameter	Result	Qualifier	Units	RL	MDL	Dilution Factor
NJ Extractable Petroleum Hydrocarbons (Total) - Westborough Lab						
Total EPH	665		mg/kg	26.4	26.4	1

Surrogate	% Recovery	Qualifier	Acceptance Criteria
Chloro-Octadecane	84		40-140
o-Terphenyl	70		40-140

Project Name: INLET ASSEMBLAGE/CORZO PARCEL **Lab Number:** L1746504

Project Number: 170494901 **Report Date:** 01/03/18

SAMPLE RESULTS

Lab ID: L1746504-26
Client ID: C_WC0203_7-8
Sample Location: BROOKLYN, NY

Matrix: Soil
Analytical Method: 103,NJDEP EPH
Analytical Date: 12/20/17 21:38
Analyst: MEO
Percent Solids: 72%

Date Collected: 12/15/17 11:30
Date Received: 12/15/17
Field Prep: Not Specified
Extraction Method: EPA 3546
Extraction Date: 12/19/17 13:57

Parameter	Result	Qualifier	Units	RL	MDL	Dilution Factor
NJ Extractable Petroleum Hydrocarbons (Total) - Westborough Lab						
Total EPH	260		mg/kg	32.7	32.7	1

Surrogate	% Recovery	Qualifier	Acceptance Criteria
Chloro-Octadecane	80		40-140
o-Terphenyl	81		40-140

Project Name: INLET ASSEMBLAGE/CORZO PARCEL **Lab Number:** L1746504

Project Number: 170494901 **Report Date:** 01/03/18

SAMPLE RESULTS

Lab ID:	L1746504-27	Date Collected:	12/15/17 11:51
Client ID:	C_WC0203_11-12	Date Received:	12/15/17
Sample Location:	BROOKLYN, NY	Field Prep:	Not Specified
		Extraction Method:	EPA 3546
Matrix:	Soil	Extraction Date:	12/20/17 17:24
Analytical Method:	103,NJDEP EPH		
Analytical Date:	12/22/17 11:19		
Analyst:	SR		
Percent Solids:	76%		

Parameter	Result	Qualifier	Units	RL	MDL	Dilution Factor
NJ Extractable Petroleum Hydrocarbons (Total) - Westborough Lab						
Total EPH	411		mg/kg	31.2	31.2	1

Surrogate	% Recovery	Qualifier	Acceptance Criteria
Chloro-Octadecane	82		40-140
o-Terphenyl	78		40-140

Project Name: INLET ASSEMBLAGE/CORZO PARCEL **Lab Number:** L1746504

Project Number: 170494901 **Report Date:** 01/03/18

SAMPLE RESULTS

Lab ID: L1746504-28
Client ID: C_WC0203_14-15
Sample Location: BROOKLYN, NY

Matrix: Soil
Analytical Method: 103,NJDEP EPH
Analytical Date: 12/20/17 22:08
Analyst: MEO
Percent Solids: 72%

Date Collected: 12/15/17 12:25
Date Received: 12/15/17
Field Prep: Not Specified
Extraction Method: EPA 3546
Extraction Date: 12/19/17 13:57

Parameter	Result	Qualifier	Units	RL	MDL	Dilution Factor
NJ Extractable Petroleum Hydrocarbons (Total) - Westborough Lab						
Total EPH	470		mg/kg	32.6	32.6	1

Surrogate	% Recovery	Qualifier	Acceptance Criteria
Chloro-Octadecane	62		40-140
o-Terphenyl	60		40-140

Project Name: INLET ASSEMBLAGE/CORZO PARCEL **Lab Number:** L1746504

Project Number: 170494901 **Report Date:** 01/03/18

Method Blank Analysis
Batch Quality Control

Analytical Method: 103,NJDEP EPH
Analytical Date: 12/20/17 18:02
Analyst: MEO

Extraction Method: EPA 3546
Extraction Date: 12/19/17 13:56

Parameter	Result	Qualifier	Units	RL	MDL
NJ Extractable Petroleum Hydrocarbons (Total) - Westborough Lab for sample(s): 25-26,28 Batch: WG1074484-1					
Total EPH	ND		mg/kg	23.5	23.5

Surrogate	%Recovery	Qualifier	Acceptance Criteria
Chloro-Octadecane	81		40-140
o-Terphenyl	83		40-140

Project Name: INLET ASSEMBLAGE/CORZO PARCEL **Lab Number:** L1746504

Project Number: 170494901 **Report Date:** 01/03/18

Method Blank Analysis
Batch Quality Control

Analytical Method: 103,NJDEP EPH
Analytical Date: 12/21/17 11:20
Analyst: MEO

Extraction Method: EPA 3546
Extraction Date: 12/20/17 06:17

Parameter	Result	Qualifier	Units	RL	MDL
NJ Extractable Petroleum Hydrocarbons (Total) - Westborough Lab for sample(s): 27 Batch: WG1074743-1					
Total EPH	ND		mg/kg	23.5	23.5

Surrogate	%Recovery	Qualifier	Acceptance Criteria
Chloro-Octadecane	65		40-140
o-Terphenyl	67		40-140

Lab Control Sample Analysis
Batch Quality Control

Project Name: INLET ASSEMBLAGE/CORZO PARCEL
Project Number: 170494901
Lab Number: L1746504
Report Date: 01/03/18

Parameter	LCS %Recovery	Qual	LCSD %Recovery	Qual	%Recovery Limits	RPD	Qual	RPD Limits
NJ Extractable Petroleum Hydrocarbons (Total) - Westborough Lab Associated sample(s): 25-26,28 Batch: WG1074484-2 WG1074484-3								
Total EPH	114		116		40-140	2		25
Nonane (C9)	90		87		40-140	3		25
Decane (C10)	98		96		40-140	2		25
Dodecane (C12)	102		98		40-140	4		25
Tetradecane (C14)	107		106		40-140	1		25
Hexadecane (C16)	108		112		40-140	4		25
Octadecane (C18)	108		114		40-140	5		25
Eicosane (C20)	107		113		40-140	5		25
Heneicosane (C21)	108		114		40-140	5		25
Docosane (C22)	108		114		40-140	5		25
Tetracosane (C24)	106		113		40-140	6		25
Hexacosane (C26)	105		111		40-140	6		25
Octacosane (C28)	105		110		40-140	5		25
Triacontane (C30)	105		111		40-140	6		25
Dotriacontane (C32)	107		113		40-140	5		25
Tetratriacontane (C34)	107		111		40-140	4		25
Hexatriacontane (C36)	103		109		40-140	6		25
Octatriacontane (C38)	98		107		40-140	9		25
Tetracontane (C40)	99		102		40-140	3		25

Lab Control Sample Analysis

Batch Quality Control

Project Name: INLET ASSEMBLAGE/CORZO PARCEL

Project Number: 170494901

Lab Number: L1746504

Report Date: 01/03/18

Parameter	LCS %Recovery	Qual	LCSD %Recovery	Qual	%Recovery Limits	RPD	Qual	RPD Limits
NJ Extractable Petroleum Hydrocarbons (Total) - Westborough Lab Associated sample(s): 25-26,28 Batch: WG1074484-2 WG1074484-3								

Surrogate	LCS %Recovery	Qual	LCSD %Recovery	Qual	Acceptance Criteria
Chloro-Octadecane	85		89		40-140
o-Terphenyl	87		91		40-140

Lab Control Sample Analysis
Batch Quality Control

Project Name: INLET ASSEMBLAGE/CORZO PARCEL
Project Number: 170494901

Lab Number: L1746504
Report Date: 01/03/18

Parameter	LCS %Recovery	Qual	LCSD %Recovery	Qual	%Recovery Limits	RPD	Qual	RPD Limits
NJ Extractable Petroleum Hydrocarbons (Total) - Westborough Lab Associated sample(s): 27 Batch: WG1074743-2 WG1074743-3								
Total EPH	78		80		40-140	3		25
Nonane (C9)	65		64		40-140	2		25
Decane (C10)	73		72		40-140	1		25
Dodecane (C12)	73		72		40-140	1		25
Tetradecane (C14)	78		77		40-140	1		25
Hexadecane (C16)	77		77		40-140	0		25
Octadecane (C18)	76		77		40-140	1		25
Eicosane (C20)	75		76		40-140	1		25
Heneicosane (C21)	75		76		40-140	1		25
Docosane (C22)	76		77		40-140	1		25
Tetracosane (C24)	75		77		40-140	3		25
Hexacosane (C26)	73		74		40-140	1		25
Octacosane (C28)	73		74		40-140	1		25
Triacontane (C30)	73		74		40-140	1		25
Dotriacontane (C32)	74		75		40-140	1		25
Tetratriacontane (C34)	70		71		40-140	1		25
Hexatriacontane (C36)	74		72		40-140	3		25
Octatriacontane (C38)	66		66		40-140	0		25
Tetracontane (C40)	64		65		40-140	2		25

Lab Control Sample Analysis

Batch Quality Control

Project Name: INLET ASSEMBLAGE/CORZO PARCEL

Project Number: 170494901

Lab Number: L1746504

Report Date: 01/03/18

Parameter	LCS %Recovery	Qual	LCSD %Recovery	Qual	%Recovery Limits	RPD	Qual	RPD Limits
NJ Extractable Petroleum Hydrocarbons (Total) - Westborough Lab Associated sample(s): 27 Batch: WG1074743-2 WG1074743-3								

Surrogate	LCS %Recovery	Qual	LCSD %Recovery	Qual	Acceptance Criteria
Chloro-Octadecane	72		70		40-140
o-Terphenyl	75		73		40-140

Matrix Spike Analysis

Batch Quality Control

Project Name: INLET ASSEMBLAGE/CORZO PARCEL

Project Number: 170494901

Lab Number: L1746504

Report Date: 01/03/18

Parameter	Native Sample	MS Added	MS Found	MS %Recovery	Qual	MSD Found	MSD %Recovery	Qual	Recovery Limits	RPD	Qual	RPD Limits
NJ Extractable Petroleum Hydrocarbons (Total) - Westborough Lab Associated sample(s): 25-26,28 QC Batch ID: WG1074484-4 QC Sample: L1746331-01 Client ID: MS Sample												
Total EPH	ND	264	292	111		-	-		40-140	-		50
Nonane (C9)	ND	7.34	6.89	94		-	-		40-140	-		50
Decane (C10)	ND	7.34	7.56	103		-	-		40-140	-		50
Dodecane (C12)	ND	7.34	7.54	103		-	-		40-140	-		50
Tetradecane (C14)	ND	7.34	7.88	107		-	-		40-140	-		50
Hexadecane (C16)	ND	7.34	7.80	106		-	-		40-140	-		50
Octadecane (C18)	ND	7.34	7.74	106		-	-		40-140	-		50
Eicosane (C20)	ND	7.34	7.64	104		-	-		40-140	-		50
Heneicosane (C21)	ND	7.34	7.70	105		-	-		40-140	-		50
Docosane (C22)	ND	7.34	7.69	105		-	-		40-140	-		50
Tetracosane (C24)	ND	7.34	7.65	104		-	-		40-140	-		50
Hexacosane (C26)	ND	7.34	7.54	103		-	-		40-140	-		50
Octacosane (C28)	ND	7.34	7.48	102		-	-		40-140	-		50
Triacontane (C30)	ND	7.34	7.53	103		-	-		40-140	-		50
Dotriacontane (C32)	ND	7.34	7.64	104		-	-		40-140	-		50
Tetratriacontane (C34)	ND	7.34	7.31	100		-	-		40-140	-		50
Hexatriacontane (C36)	ND	7.34	7.89	108		-	-		40-140	-		50
Octatriacontane (C38)	ND	7.34	7.07	96		-	-		40-140	-		50
Tetracontane (C40)	ND	7.34	7.05	96		-	-		40-140	-		50

Surrogate	MS % Recovery	MS Qualifier	MSD % Recovery	MSD Qualifier	Acceptance Criteria
Chloro-Octadecane	81				40-140

Matrix Spike Analysis

Batch Quality Control

Project Name: INLET ASSEMBLAGE/CORZO PARCEL

Project Number: 170494901

Lab Number: L1746504

Report Date: 01/03/18

Parameter	Native Sample	MS Added	MS Found	MS %Recovery	Qual	MSD Found	MSD %Recovery	Qual	Recovery Limits	RPD	Qual	RPD Limits
NJ Extractable Petroleum Hydrocarbons (Total) - Westborough Lab Associated sample(s): 25-26,28 QC Batch ID: WG1074484-4 QC Sample: L1746331-01 Client ID: MS Sample												

Surrogate	MS % Recovery	MS Qualifier	MSD % Recovery	MSD Qualifier	Acceptance Criteria
o-Terphenyl	83				40-140

Matrix Spike Analysis

Batch Quality Control

Project Name: INLET ASSEMBLAGE/CORZO PARCEL

Project Number: 170494901

Lab Number: L1746504

Report Date: 01/03/18

Parameter	Native Sample	MS Added	MS Found	MS %Recovery	Qual	MSD Found	MSD %Recovery	Qual	Recovery Limits	RPD	Qual	RPD Limits
NJ Extractable Petroleum Hydrocarbons (Total) - Westborough Lab MS Sample	Associated sample(s): 27				QC Batch ID: WG1074743-4				QC Sample: L1746873-09			Client ID:
Total EPH	ND	291	252	87		-	-		40-140	-		50
Nonane (C9)	ND	8.08	5.89	73		-	-		40-140	-		50
Decane (C10)	ND	8.08	6.56	81		-	-		40-140	-		50
Dodecane (C12)	ND	8.08	6.59	82		-	-		40-140	-		50
Tetradecane (C14)	ND	8.08	6.99	87		-	-		40-140	-		50
Hexadecane (C16)	ND	8.08	6.84	85		-	-		40-140	-		50
Octadecane (C18)	ND	8.08	6.77	84		-	-		40-140	-		50
Eicosane (C20)	ND	8.08	6.66	82		-	-		40-140	-		50
Heneicosane (C21)	ND	8.08	6.64	82		-	-		40-140	-		50
Docosane (C22)	ND	8.08	6.69	83		-	-		40-140	-		50
Tetracosane (C24)	ND	8.08	6.65	82		-	-		40-140	-		50
Hexacosane (C26)	ND	8.08	6.53	81		-	-		40-140	-		50
Octacosane (C28)	ND	8.08	6.50	81		-	-		40-140	-		50
Triacontane (C30)	ND	8.08	6.48	80		-	-		40-140	-		50
Dotriacontane (C32)	ND	8.08	6.55	81		-	-		40-140	-		50
Tetratriacontane (C34)	ND	8.08	6.24	77		-	-		40-140	-		50
Hexatriacontane (C36)	ND	8.08	6.26	78		-	-		40-140	-		50
Octatriacontane (C38)	ND	8.08	5.89	73		-	-		40-140	-		50
Tetracontane (C40)	ND	8.08	5.84	72		-	-		40-140	-		50

Surrogate	MS % Recovery	MS Qualifier	MSD % Recovery	MSD Qualifier	Acceptance Criteria
Chloro-Octadecane	75				40-140

Matrix Spike Analysis

Batch Quality Control

Project Name: INLET ASSEMBLAGE/CORZO PARCEL

Project Number: 170494901

Lab Number: L1746504

Report Date: 01/03/18

Parameter	Native Sample	MS Added	MS Found	MS %Recovery	Qual	MSD Found	MSD %Recovery	Qual	Recovery Limits	RPD	Qual	RPD Limits
NJ Extractable Petroleum Hydrocarbons (Total) - Westborough Lab MS Sample	Associated sample(s): 27					QC Batch ID: WG1074743-4			QC Sample: L1746873-09			Client ID:

Surrogate	MS % Recovery	MS Qualifier	MSD % Recovery	MSD Qualifier	Acceptance Criteria
o-Terphenyl	77				40-140

Lab Duplicate Analysis
Batch Quality Control

Project Name: INLET ASSEMBLAGE/CORZO PARCEL
Project Number: 170494901

Lab Number: L1746504
Report Date: 01/03/18

Parameter	Native Sample	Duplicate Sample	Units	RPD	Qual	RPD Limits
NJ Extractable Petroleum Hydrocarbons (Total) - Westborough Lab Associated sample(s): 25-26,28 QC Batch ID: WG1074484-5 QC Sample: L1746331-02 Client ID: DUP Sample						
Total EPH	206	236	mg/kg	14		50

Surrogate	%Recovery	Qualifier	%Recovery	Qualifier	Acceptance Criteria
Chloro-Octadecane	79		83		40-140
o-Terphenyl	80		87		40-140

Lab Duplicate Analysis
Batch Quality Control

Project Name: INLET ASSEMBLAGE/CORZO PARCEL
Project Number: 170494901

Lab Number: L1746504
Report Date: 01/03/18

Parameter	Native Sample	Duplicate Sample	Units	RPD	Qual	RPD Limits
NJ Extractable Petroleum Hydrocarbons (Total) - Westborough Lab Associated sample(s): 27 QC Batch ID: WG1074743-5 QC Sample: L1746873-09 Client ID: DUP Sample						
Total EPH	ND	ND	mg/kg	NC		50

Surrogate	%Recovery	Qualifier	%Recovery	Qualifier	Acceptance Criteria
Chloro-Octadecane	71		69		40-140
o-Terphenyl	71		71		40-140

PCBS

Project Name: INLET ASSEMBLAGE/CORZO PARCEL **Lab Number:** L1746504

Project Number: 170494901 **Report Date:** 01/03/18

SAMPLE RESULTS

Lab ID:	L1746504-21	Date Collected:	12/15/17 11:15
Client ID:	C_COMP0203_0-4	Date Received:	12/15/17
Sample Location:	BROOKLYN, NY	Field Prep:	Not Specified
		Extraction Method:	EPA 3546
Matrix:	Soil	Extraction Date:	12/19/17 21:23
Analytical Method:	1,8082A	Cleanup Method:	EPA 3665A
Analytical Date:	12/20/17 15:22	Cleanup Date:	12/20/17
Analyst:	HT	Cleanup Method:	EPA 3660B
Percent Solids:	89%	Cleanup Date:	12/20/17

Parameter	Result	Qualifier	Units	RL	MDL	Dilution Factor	Column
Polychlorinated Biphenyls by GC - Westborough Lab							
Aroclor 1016	ND		ug/kg	36.9	4.18	1	A
Aroclor 1221	ND		ug/kg	36.9	5.61	1	A
Aroclor 1232	ND		ug/kg	36.9	3.63	1	A
Aroclor 1242	ND		ug/kg	36.9	4.52	1	A
Aroclor 1248	ND		ug/kg	36.9	4.14	1	A
Aroclor 1254	22.2	J	ug/kg	36.9	3.01	1	A
Aroclor 1260	20.6	J	ug/kg	36.9	3.85	1	B
Aroclor 1262	ND		ug/kg	36.9	3.03	1	A
Aroclor 1268	ND		ug/kg	36.9	2.61	1	A
PCBs, Total	42.8	J	ug/kg	36.9	2.61	1	B

Surrogate	% Recovery	Qualifier	Acceptance Criteria	Column
2,4,5,6-Tetrachloro-m-xylene	74		30-150	A
Decachlorobiphenyl	65		30-150	A
2,4,5,6-Tetrachloro-m-xylene	68		30-150	B
Decachlorobiphenyl	85		30-150	B

Project Name: INLET ASSEMBLAGE/CORZO PARCEL **Lab Number:** L1746504

Project Number: 170494901 **Report Date:** 01/03/18

SAMPLE RESULTS

Lab ID:	L1746504-22	Date Collected:	12/15/17 11:32
Client ID:	C_COMP0203_4-8	Date Received:	12/15/17
Sample Location:	BROOKLYN, NY	Field Prep:	Not Specified
		Extraction Method:	EPA 3546
Matrix:	Soil	Extraction Date:	12/19/17 21:23
Analytical Method:	1,8082A	Cleanup Method:	EPA 3665A
Analytical Date:	12/20/17 15:36	Cleanup Date:	12/20/17
Analyst:	HT	Cleanup Method:	EPA 3660B
Percent Solids:	72%	Cleanup Date:	12/20/17

Parameter	Result	Qualifier	Units	RL	MDL	Dilution Factor	Column
Polychlorinated Biphenyls by GC - Westborough Lab							
Aroclor 1016	ND		ug/kg	44.5	5.04	1	A
Aroclor 1221	ND		ug/kg	44.5	6.77	1	A
Aroclor 1232	ND		ug/kg	44.5	4.38	1	A
Aroclor 1242	ND		ug/kg	44.5	5.44	1	A
Aroclor 1248	ND		ug/kg	44.5	4.99	1	A
Aroclor 1254	12.2	J	ug/kg	44.5	3.63	1	A
Aroclor 1260	14.1	J	ug/kg	44.5	4.64	1	B
Aroclor 1262	ND		ug/kg	44.5	3.66	1	A
Aroclor 1268	ND		ug/kg	44.5	3.15	1	A
PCBs, Total	26.3	J	ug/kg	44.5	3.15	1	B

Surrogate	% Recovery	Qualifier	Acceptance Criteria	Column
2,4,5,6-Tetrachloro-m-xylene	68		30-150	A
Decachlorobiphenyl	61		30-150	A
2,4,5,6-Tetrachloro-m-xylene	64		30-150	B
Decachlorobiphenyl	79		30-150	B

Project Name: INLET ASSEMBLAGE/CORZO PARCEL **Lab Number:** L1746504

Project Number: 170494901 **Report Date:** 01/03/18

SAMPLE RESULTS

Lab ID:	L1746504-23	Date Collected:	12/15/17 12:05
Client ID:	C_COMP0203_8-12	Date Received:	12/15/17
Sample Location:	BROOKLYN, NY	Field Prep:	Not Specified
		Extraction Method:	EPA 3546
Matrix:	Soil	Extraction Date:	12/19/17 21:23
Analytical Method:	1,8082A	Cleanup Method:	EPA 3665A
Analytical Date:	12/20/17 18:45	Cleanup Date:	12/20/17
Analyst:	HT	Cleanup Method:	EPA 3660B
Percent Solids:	81%	Cleanup Date:	12/20/17

Parameter	Result	Qualifier	Units	RL	MDL	Dilution Factor	Column
Polychlorinated Biphenyls by GC - Westborough Lab							
Aroclor 1016	ND		ug/kg	38.7	4.39	1	A
Aroclor 1221	ND		ug/kg	38.7	5.89	1	A
Aroclor 1232	ND		ug/kg	38.7	3.81	1	A
Aroclor 1242	ND		ug/kg	38.7	4.74	1	A
Aroclor 1248	ND		ug/kg	38.7	4.34	1	A
Aroclor 1254	ND		ug/kg	38.7	3.16	1	A
Aroclor 1260	ND		ug/kg	38.7	4.04	1	A
Aroclor 1262	ND		ug/kg	38.7	3.18	1	A
Aroclor 1268	ND		ug/kg	38.7	2.74	1	A
PCBs, Total	ND		ug/kg	38.7	2.74	1	A

Surrogate	% Recovery	Qualifier	Acceptance Criteria	Column
2,4,5,6-Tetrachloro-m-xylene	74		30-150	A
Decachlorobiphenyl	62		30-150	A
2,4,5,6-Tetrachloro-m-xylene	81		30-150	B
Decachlorobiphenyl	75		30-150	B

Project Name: INLET ASSEMBLAGE/CORZO PARCEL **Lab Number:** L1746504

Project Number: 170494901 **Report Date:** 01/03/18

SAMPLE RESULTS

Lab ID:	L1746504-24	Date Collected:	12/15/17 12:45
Client ID:	C_COMP0203_12-16	Date Received:	12/15/17
Sample Location:	BROOKLYN, NY	Field Prep:	Not Specified
		Extraction Method:	EPA 3546
Matrix:	Soil	Extraction Date:	12/19/17 21:23
Analytical Method:	1,8082A	Cleanup Method:	EPA 3665A
Analytical Date:	12/20/17 19:00	Cleanup Date:	12/20/17
Analyst:	HT	Cleanup Method:	EPA 3660B
Percent Solids:	67%	Cleanup Date:	12/20/17

Parameter	Result	Qualifier	Units	RL	MDL	Dilution Factor	Column
Polychlorinated Biphenyls by GC - Westborough Lab							
Aroclor 1016	ND		ug/kg	47.4	5.38	1	A
Aroclor 1221	ND		ug/kg	47.4	7.22	1	A
Aroclor 1232	ND		ug/kg	47.4	4.67	1	A
Aroclor 1242	ND		ug/kg	47.4	5.81	1	A
Aroclor 1248	ND		ug/kg	47.4	5.32	1	A
Aroclor 1254	ND		ug/kg	47.4	3.87	1	A
Aroclor 1260	ND		ug/kg	47.4	4.95	1	A
Aroclor 1262	ND		ug/kg	47.4	3.90	1	A
Aroclor 1268	ND		ug/kg	47.4	3.36	1	A
PCBs, Total	ND		ug/kg	47.4	3.36	1	A

Surrogate	% Recovery	Qualifier	Acceptance Criteria	Column
2,4,5,6-Tetrachloro-m-xylene	68		30-150	A
Decachlorobiphenyl	51		30-150	A
2,4,5,6-Tetrachloro-m-xylene	72		30-150	B
Decachlorobiphenyl	62		30-150	B

Project Name: INLET ASSEMBLAGE/CORZO PARCEL
Project Number: 170494901

Lab Number: L1746504
Report Date: 01/03/18

Method Blank Analysis
Batch Quality Control

Analytical Method: 1,8082A
Analytical Date: 12/20/17 05:28
Analyst: WR

Extraction Method: EPA 3546
Extraction Date: 12/18/17 23:43
Cleanup Method: EPA 3665A
Cleanup Date: 12/19/17
Cleanup Method: EPA 3660B
Cleanup Date: 12/19/17

Parameter	Result	Qualifier	Units	RL	MDL	Column
Polychlorinated Biphenyls by GC - Westborough Lab for sample(s): 21-24 Batch: WG1074155-1						
Aroclor 1016	ND		ug/kg	33.1	3.75	A
Aroclor 1221	ND		ug/kg	33.1	5.04	A
Aroclor 1232	ND		ug/kg	33.1	3.26	A
Aroclor 1242	ND		ug/kg	33.1	4.05	A
Aroclor 1248	ND		ug/kg	33.1	3.72	A
Aroclor 1254	ND		ug/kg	33.1	2.70	A
Aroclor 1260	ND		ug/kg	33.1	3.46	A
Aroclor 1262	ND		ug/kg	33.1	2.72	A
Aroclor 1268	ND		ug/kg	33.1	2.34	A
PCBs, Total	ND		ug/kg	33.1	2.34	A

Surrogate	%Recovery	Qualifier	Acceptance Criteria	Column
2,4,5,6-Tetrachloro-m-xylene	68		30-150	A
Decachlorobiphenyl	55		30-150	A
2,4,5,6-Tetrachloro-m-xylene	73		30-150	B
Decachlorobiphenyl	62		30-150	B

Lab Control Sample Analysis

Batch Quality Control

Project Name: INLET ASSEMBLAGE/CORZO PARCEL

Project Number: 170494901

Lab Number: L1746504

Report Date: 01/03/18

Parameter	LCS %Recovery	Qual	LCSD %Recovery	Qual	%Recovery Limits	RPD	Qual	RPD Limits	Column
Polychlorinated Biphenyls by GC - Westborough Lab Associated sample(s): 21-24 Batch: WG1074155-2 WG1074155-3									
Aroclor 1016	66		70		40-140	6		50	A
Aroclor 1260	61		67		40-140	9		50	A

Surrogate	LCS %Recovery	Qual	LCSD %Recovery	Qual	Acceptance Criteria	Column
2,4,5,6-Tetrachloro-m-xylene	67		70		30-150	A
Decachlorobiphenyl	58		62		30-150	A
2,4,5,6-Tetrachloro-m-xylene	71		74		30-150	B
Decachlorobiphenyl	64		68		30-150	B

PESTICIDES

Project Name: INLET ASSEMBLAGE/CORZO PARCEL **Lab Number:** L1746504

Project Number: 170494901 **Report Date:** 01/03/18

SAMPLE RESULTS

Lab ID:	L1746504-21	Date Collected:	12/15/17 11:15
Client ID:	C_COMP0203_0-4	Date Received:	12/15/17
Sample Location:	BROOKLYN, NY	Field Prep:	Not Specified
		Extraction Method:	EPA 3546
Matrix:	Soil	Extraction Date:	12/20/17 00:24
Analytical Method:	1,8081B	Cleanup Method:	EPA 3620B
Analytical Date:	12/21/17 19:48	Cleanup Date:	12/21/17
Analyst:	JW		
Percent Solids:	89%		

Parameter	Result	Qualifier	Units	RL	MDL	Dilution Factor	Column
Organochlorine Pesticides by GC - Westborough Lab							
Delta-BHC	ND		ug/kg	1.71	0.335	1	A
Lindane	ND		ug/kg	0.713	0.319	1	A
Alpha-BHC	ND		ug/kg	0.713	0.202	1	A
Beta-BHC	ND		ug/kg	1.71	0.649	1	A
Heptachlor	ND		ug/kg	0.856	0.384	1	A
Aldrin	ND		ug/kg	1.71	0.603	1	A
Heptachlor epoxide	ND		ug/kg	3.21	0.963	1	A
Endrin	ND		ug/kg	0.713	0.292	1	A
Endrin aldehyde	ND		ug/kg	2.14	0.749	1	A
Endrin ketone	ND		ug/kg	1.71	0.441	1	A
Dieldrin	ND		ug/kg	1.07	0.535	1	A
4,4'-DDE	ND		ug/kg	1.71	0.396	1	A
4,4'-DDD	ND		ug/kg	1.71	0.611	1	A
4,4'-DDT	10.0	PI	ug/kg	3.21	1.38	1	B
Endosulfan I	ND		ug/kg	1.71	0.404	1	A
Endosulfan II	ND		ug/kg	1.71	0.572	1	A
Endosulfan sulfate	ND		ug/kg	0.713	0.340	1	A
Methoxychlor	ND		ug/kg	3.21	0.999	1	A
Toxaphene	ND		ug/kg	32.1	8.99	1	A
cis-Chlordane	ND		ug/kg	2.14	0.596	1	A
trans-Chlordane	ND		ug/kg	2.14	0.565	1	A
Chlordane	ND		ug/kg	13.9	5.67	1	A

Surrogate	% Recovery	Qualifier	Acceptance Criteria	Column
2,4,5,6-Tetrachloro-m-xylene	66		30-150	B
Decachlorobiphenyl	**403**	Q	30-150	B
2,4,5,6-Tetrachloro-m-xylene	72		30-150	A
Decachlorobiphenyl	99		30-150	A

Project Name: INLET ASSEMBLAGE/CORZO PARCEL **Lab Number:** L1746504

Project Number: 170494901 **Report Date:** 01/03/18

SAMPLE RESULTS

Lab ID: L1746504-21
Client ID: C_COMP0203_0-4
Sample Location: BROOKLYN, NY

Matrix: Soil
Analytical Method: 1,8151A
Analytical Date: 12/20/17 22:53
Analyst: CD
Percent Solids: 89%
Methylation Date: 12/19/17 16:42

Date Collected: 12/15/17 11:15
Date Received: 12/15/17
Field Prep: Not Specified
Extraction Method: EPA 8151A
Extraction Date: 12/18/17 15:38

Parameter	Result	Qualifier	Units	RL	MDL	Dilution Factor	Column
Chlorinated Herbicides by GC - Westborough Lab							
2,4-D	ND		ug/kg	184	11.6	1	A
2,4,5-T	ND		ug/kg	184	5.70	1	A
2,4,5-TP (Silvex)	ND		ug/kg	184	4.89	1	A

Surrogate	% Recovery	Qualifier	Acceptance Criteria	Column
DCAA	88		30-150	A
DCAA	66		30-150	B

Project Name: INLET ASSEMBLAGE/CORZO PARCEL **Lab Number:** L1746504

Project Number: 170494901 **Report Date:** 01/03/18

SAMPLE RESULTS

Lab ID:	L1746504-22	Date Collected:	12/15/17 11:32
Client ID:	C_COMP0203_4-8	Date Received:	12/15/17
Sample Location:	BROOKLYN, NY	Field Prep:	Not Specified
		Extraction Method:	EPA 3546
Matrix:	Soil	Extraction Date:	12/20/17 00:24
Analytical Method:	1,8081B	Cleanup Method:	EPA 3620B
Analytical Date:	12/21/17 20:01	Cleanup Date:	12/21/17
Analyst:	JW		
Percent Solids:	72%		

Parameter	Result	Qualifier	Units	RL	MDL	Dilution Factor	Column
Organochlorine Pesticides by GC - Westborough Lab							
Delta-BHC	ND		ug/kg	2.20	0.430	1	A
Lindane	ND		ug/kg	0.915	0.409	1	A
Alpha-BHC	ND		ug/kg	0.915	0.260	1	A
Beta-BHC	ND		ug/kg	2.20	0.832	1	A
Heptachlor	ND		ug/kg	1.10	0.492	1	A
Aldrin	ND		ug/kg	2.20	0.773	1	A
Heptachlor epoxide	ND		ug/kg	4.12	1.23	1	A
Endrin	ND		ug/kg	0.915	0.375	1	A
Endrin aldehyde	ND		ug/kg	2.74	0.960	1	A
Endrin ketone	ND		ug/kg	2.20	0.565	1	A
Dieldrin	ND		ug/kg	1.37	0.686	1	A
4,4'-DDE	ND		ug/kg	2.20	0.508	1	A
4,4'-DDD	ND		ug/kg	2.20	0.783	1	A
4,4'-DDT	ND		ug/kg	4.12	1.76	1	A
Endosulfan I	ND		ug/kg	2.20	0.518	1	A
Endosulfan II	ND		ug/kg	2.20	0.734	1	A
Endosulfan sulfate	ND		ug/kg	0.915	0.435	1	A
Methoxychlor	ND		ug/kg	4.12	1.28	1	A
Toxaphene	ND		ug/kg	41.2	11.5	1	A
cis-Chlordane	ND		ug/kg	2.74	0.765	1	A
trans-Chlordane	ND		ug/kg	2.74	0.724	1	A
Chlordane	ND		ug/kg	17.8	7.27	1	A

Surrogate	% Recovery	Qualifier	Acceptance Criteria	Column
2,4,5,6-Tetrachloro-m-xylene	59		30-150	B
Decachlorobiphenyl	96		30-150	B
2,4,5,6-Tetrachloro-m-xylene	73		30-150	A
Decachlorobiphenyl	59		30-150	A

Project Name: INLET ASSEMBLAGE/CORZO PARCEL **Lab Number:** L1746504

Project Number: 170494901 **Report Date:** 01/03/18

SAMPLE RESULTS

Lab ID: L1746504-22
Client ID: C_COMP0203_4-8
Sample Location: BROOKLYN, NY

Matrix: Soil
Analytical Method: 1,8151A
Analytical Date: 12/20/17 23:12
Analyst: CD
Percent Solids: 72%
Methylation Date: 12/19/17 16:42

Date Collected: 12/15/17 11:32
Date Received: 12/15/17
Field Prep: Not Specified
Extraction Method: EPA 8151A
Extraction Date: 12/18/17 15:38

Parameter	Result	Qualifier	Units	RL	MDL	Dilution Factor	Column
Chlorinated Herbicides by GC - Westborough Lab							
2,4-D	ND		ug/kg	230	14.5	1	A
2,4,5-T	ND		ug/kg	230	7.14	1	A
2,4,5-TP (Silvex)	ND		ug/kg	230	6.12	1	A

Surrogate	% Recovery	Qualifier	Acceptance Criteria	Column
DCAA	94		30-150	A
DCAA	65		30-150	B

Project Name: INLET ASSEMBLAGE/CORZO PARCEL **Lab Number:** L1746504

Project Number: 170494901 **Report Date:** 01/03/18

SAMPLE RESULTS

Lab ID:	L1746504-23	Date Collected:	12/15/17 12:05
Client ID:	C_COMP0203_8-12	Date Received:	12/15/17
Sample Location:	BROOKLYN, NY	Field Prep:	Not Specified
		Extraction Method:	EPA 3546
Matrix:	Soil	Extraction Date:	12/20/17 00:24
Analytical Method:	1,8081B	Cleanup Method:	EPA 3620B
Analytical Date:	12/22/17 11:33	Cleanup Date:	12/21/17
Analyst:	JW		
Percent Solids:	81%		

Parameter	Result	Qualifier	Units	RL	MDL	Dilution Factor	Column
Organochlorine Pesticides by GC - Westborough Lab							
Delta-BHC	ND		ug/kg	1.94	0.381	1	A
Lindane	ND		ug/kg	0.811	0.362	1	A
Alpha-BHC	ND		ug/kg	0.811	0.230	1	A
Beta-BHC	ND		ug/kg	1.94	0.738	1	A
Heptachlor	ND		ug/kg	0.973	0.436	1	A
Aldrin	ND		ug/kg	1.94	0.685	1	A
Heptachlor epoxide	ND		ug/kg	3.65	1.09	1	A
Endrin	ND		ug/kg	0.811	0.332	1	A
Endrin aldehyde	ND		ug/kg	2.43	0.851	1	A
Endrin ketone	ND		ug/kg	1.94	0.501	1	A
Dieldrin	ND		ug/kg	1.22	0.608	1	A
4,4'-DDE	ND		ug/kg	1.94	0.450	1	A
4,4'-DDD	ND		ug/kg	1.94	0.694	1	A
4,4'-DDT	1.71	J	ug/kg	3.65	1.56	1	A
Endosulfan I	ND		ug/kg	1.94	0.460	1	A
Endosulfan II	ND		ug/kg	1.94	0.650	1	A
Endosulfan sulfate	ND		ug/kg	0.811	0.386	1	A
Methoxychlor	ND		ug/kg	3.65	1.13	1	A
Toxaphene	ND		ug/kg	36.5	10.2	1	A
cis-Chlordane	ND		ug/kg	2.43	0.678	1	A
trans-Chlordane	ND		ug/kg	2.43	0.642	1	A
Chlordane	ND		ug/kg	15.8	6.44	1	A

Surrogate	% Recovery	Qualifier	Acceptance Criteria	Column
2,4,5,6-Tetrachloro-m-xylene	81		30-150	B
Decachlorobiphenyl	84		30-150	B
2,4,5,6-Tetrachloro-m-xylene	82		30-150	A
Decachlorobiphenyl	104		30-150	A

Project Name: INLET ASSEMBLAGE/CORZO PARCEL **Lab Number:** L1746504

Project Number: 170494901 **Report Date:** 01/03/18

SAMPLE RESULTS

Lab ID: L1746504-23
Client ID: C_COMP0203_8-12
Sample Location: BROOKLYN, NY

Matrix: Soil
Analytical Method: 1,8151A
Analytical Date: 12/20/17 23:32
Analyst: CD
Percent Solids: 81%
Methylation Date: 12/19/17 16:42

Date Collected: 12/15/17 12:05
Date Received: 12/15/17
Field Prep: Not Specified
Extraction Method: EPA 8151A
Extraction Date: 12/18/17 15:38

Parameter	Result	Qualifier	Units	RL	MDL	Dilution Factor	Column
Chlorinated Herbicides by GC - Westborough Lab							
2,4-D	ND		ug/kg	200	12.6	1	A
2,4,5-T	ND		ug/kg	200	6.21	1	A
2,4,5-TP (Silvex)	ND		ug/kg	200	5.33	1	A

Surrogate	% Recovery	Qualifier	Acceptance Criteria	Column
DCAA	99		30-150	A
DCAA	100		30-150	B

Project Name: INLET ASSEMBLAGE/CORZO PARCEL **Lab Number:** L1746504

Project Number: 170494901 **Report Date:** 01/03/18

SAMPLE RESULTS

Lab ID:	L1746504-24	Date Collected:	12/15/17 12:45
Client ID:	C_COMP0203_12-16	Date Received:	12/15/17
Sample Location:	BROOKLYN, NY	Field Prep:	Not Specified
		Extraction Method:	EPA 3546
Matrix:	Soil	Extraction Date:	12/20/17 00:24
Analytical Method:	1,8081B	Cleanup Method:	EPA 3620B
Analytical Date:	12/21/17 20:26	Cleanup Date:	12/21/17
Analyst:	JW		
Percent Solids:	67%		

Parameter	Result	Qualifier	Units	RL	MDL	Dilution Factor	Column
Organochlorine Pesticides by GC - Westborough Lab							
Delta-BHC	ND		ug/kg	2.36	0.462	1	A
Lindane	ND		ug/kg	0.984	0.440	1	A
Alpha-BHC	ND		ug/kg	0.984	0.280	1	A
Beta-BHC	ND		ug/kg	2.36	0.896	1	A
Heptachlor	ND		ug/kg	1.18	0.529	1	A
Aldrin	ND		ug/kg	2.36	0.832	1	A
Heptachlor epoxide	ND		ug/kg	4.43	1.33	1	A
Endrin	ND		ug/kg	0.984	0.404	1	A
Endrin aldehyde	ND		ug/kg	2.95	1.03	1	A
Endrin ketone	ND		ug/kg	2.36	0.608	1	A
Dieldrin	ND		ug/kg	1.48	0.738	1	A
4,4'-DDE	ND		ug/kg	2.36	0.546	1	A
4,4'-DDD	ND		ug/kg	2.36	0.842	1	A
4,4'-DDT	ND		ug/kg	4.43	1.90	1	A
Endosulfan I	ND		ug/kg	2.36	0.558	1	A
Endosulfan II	ND		ug/kg	2.36	0.789	1	A
Endosulfan sulfate	ND		ug/kg	0.984	0.468	1	A
Methoxychlor	ND		ug/kg	4.43	1.38	1	A
Toxaphene	ND		ug/kg	44.3	12.4	1	A
cis-Chlordane	ND		ug/kg	2.95	0.823	1	A
trans-Chlordane	ND		ug/kg	2.95	0.779	1	A
Chlordane	ND		ug/kg	19.2	7.82	1	A

Surrogate	% Recovery	Qualifier	Acceptance Criteria	Column
2,4,5,6-Tetrachloro-m-xylene	79		30-150	B
Decachlorobiphenyl	74		30-150	B
2,4,5,6-Tetrachloro-m-xylene	137		30-150	A
Decachlorobiphenyl	86		30-150	A

Project Name: INLET ASSEMBLAGE/CORZO PARCEL **Lab Number:** L1746504

Project Number: 170494901 **Report Date:** 01/03/18

SAMPLE RESULTS

Lab ID: L1746504-24
Client ID: C_COMP0203_12-16
Sample Location: BROOKLYN, NY

Matrix: Soil
Analytical Method: 1,8151A
Analytical Date: 12/20/17 23:51
Analyst: CD
Percent Solids: 67%
Methylation Date: 12/19/17 16:42

Date Collected: 12/15/17 12:45
Date Received: 12/15/17
Field Prep: Not Specified
Extraction Method: EPA 8151A
Extraction Date: 12/18/17 15:38

Parameter	Result	Qualifier	Units	RL	MDL	Dilution Factor	Column
Chlorinated Herbicides by GC - Westborough Lab							
2,4-D	ND		ug/kg	242	15.3	1	A
2,4,5-T	ND		ug/kg	242	7.51	1	A
2,4,5-TP (Silvex)	ND		ug/kg	242	6.44	1	A

Surrogate	% Recovery	Qualifier	Acceptance Criteria	Column
DCAA	102		30-150	A
DCAA	81		30-150	B

Project Name: INLET ASSEMBLAGE/CORZO PARCEL **Lab Number:** L1746504

Project Number: 170494901 **Report Date:** 01/03/18

Method Blank Analysis
Batch Quality Control

Analytical Method: 1,8151A
Analytical Date: 12/20/17 18:57
Analyst: CD

Extraction Method: EPA 8151A
Extraction Date: 12/18/17 15:38

Methylation Date: 12/19/17 16:42

Parameter	Result	Qualifier	Units	RL	MDL	Column
Chlorinated Herbicides by GC - Westborough Lab for sample(s): 21-24 Batch: WG1074008-1						
2,4-D	ND		ug/kg	162	10.2	A
2,4,5-T	ND		ug/kg	162	5.01	A
2,4,5-TP (Silvex)	ND		ug/kg	162	4.30	A

Surrogate	%Recovery	Qualifier	Acceptance Criteria	Column
DCAA	102		30-150	A
DCAA	76		30-150	B

Project Name: INLET ASSEMBLAGE/CORZO PARCEL **Lab Number:** L1746504

Project Number: 170494901 **Report Date:** 01/03/18

Method Blank Analysis
Batch Quality Control

Analytical Method: 1,8081B
Analytical Date: 12/21/17 18:11
Analyst: JW

Extraction Method: EPA 3546
Extraction Date: 12/20/17 00:24
Cleanup Method: EPA 3620B
Cleanup Date: 12/21/17

Parameter	Result	Qualifier	Units	RL	MDL	Column
Organochlorine Pesticides by GC - Westborough Lab for sample(s): 21-24 Batch: WG1074680-1						
Delta-BHC	ND		ug/kg	1.50	0.295	A
Lindane	ND		ug/kg	0.627	0.280	A
Alpha-BHC	ND		ug/kg	0.627	0.178	A
Beta-BHC	ND		ug/kg	1.50	0.570	A
Heptachlor	ND		ug/kg	0.752	0.337	A
Aldrin	ND		ug/kg	1.50	0.530	A
Heptachlor epoxide	ND		ug/kg	2.82	0.846	A
Endrin	ND		ug/kg	0.627	0.257	A
Endrin aldehyde	ND		ug/kg	1.88	0.658	A
Endrin ketone	ND		ug/kg	1.50	0.387	A
Dieldrin	ND		ug/kg	0.940	0.470	A
4,4'-DDE	ND		ug/kg	1.50	0.348	A
4,4'-DDD	ND		ug/kg	1.50	0.537	A
4,4'-DDT	ND		ug/kg	2.82	1.21	A
Endosulfan I	ND		ug/kg	1.50	0.355	A
Endosulfan II	ND		ug/kg	1.50	0.503	A
Endosulfan sulfate	ND		ug/kg	0.627	0.298	A
Methoxychlor	ND		ug/kg	2.82	0.878	A
Toxaphene	ND		ug/kg	28.2	7.90	A
cis-Chlordane	ND		ug/kg	1.88	0.524	A
trans-Chlordane	ND		ug/kg	1.88	0.496	A
Chlordane	ND		ug/kg	12.2	4.98	A

Project Name: INLET ASSEMBLAGE/CORZO PARCEL
Project Number: 170494901

Lab Number: L1746504
Report Date: 01/03/18

Method Blank Analysis
Batch Quality Control

Analytical Method: 1,8081B
Analytical Date: 12/21/17 18:11
Analyst: JW

Extraction Method: EPA 3546
Extraction Date: 12/20/17 00:24
Cleanup Method: EPA 3620B
Cleanup Date: 12/21/17

Parameter	Result	Qualifier	Units	RL	MDL	Column
Organochlorine Pesticides by GC - Westborough Lab for sample(s): 21-24 Batch: WG1074680-1						

Surrogate	%Recovery	Qualifier	Acceptance Criteria	Column
2,4,5,6-Tetrachloro-m-xylene	86		30-150	B
Decachlorobiphenyl	93		30-150	B
2,4,5,6-Tetrachloro-m-xylene	81		30-150	A
Decachlorobiphenyl	98		30-150	A

Lab Control Sample Analysis

Batch Quality Control

Project Name: INLET ASSEMBLAGE/CORZO PARCEL

Project Number: 170494901

Lab Number: L1746504

Report Date: 01/03/18

Parameter	LCS %Recovery	Qual	LCSD %Recovery	Qual	%Recovery Limits	RPD	Qual	RPD Limits	Column
Chlorinated Herbicides by GC - Westborough Lab Associated sample(s): 21-24 Batch: WG1074008-2 WG1074008-3									
2,4-D	88		102		30-150	15		30	A
2,4,5-T	87		92		30-150	6		30	A
2,4,5-TP (Silvex)	78		86		30-150	10		30	A

Surrogate	LCS %Recovery	Qual	LCSD %Recovery	Qual	Acceptance Criteria	Column
DCAA	90		98		30-150	A
DCAA	71		80		30-150	B

Lab Control Sample Analysis
Batch Quality Control

Project Name: INLET ASSEMBLAGE/CORZO PARCEL
Project Number: 170494901
Lab Number: L1746504
Report Date: 01/03/18

Parameter	LCS %Recovery	Qual	LCSD %Recovery	Qual	%Recovery Limits	RPD	Qual	RPD Limits	Column
Organochlorine Pesticides by GC - Westborough Lab Associated sample(s): 21-24 Batch: WG1074680-2 WG1074680-3									
Delta-BHC	82		90		30-150	9		30	A
Lindane	78		86		30-150	10		30	A
Alpha-BHC	81		87		30-150	7		30	A
Beta-BHC	84		92		30-150	9		30	A
Heptachlor	86		93		30-150	8		30	A
Aldrin	84		88		30-150	5		30	A
Heptachlor epoxide	90		96		30-150	6		30	A
Endrin	90		96		30-150	6		30	A
Endrin aldehyde	72		79		30-150	9		30	A
Endrin ketone	89		99		30-150	11		30	A
Dieldrin	90		96		30-150	6		30	A
4,4'-DDE	81		84		30-150	4		30	A
4,4'-DDD	80		87		30-150	8		30	A
4,4'-DDT	83		89		30-150	7		30	A
Endosulfan I	84		88		30-150	5		30	A
Endosulfan II	86		92		30-150	7		30	A
Endosulfan sulfate	77		84		30-150	9		30	A
Methoxychlor	84		91		30-150	8		30	A
cis-Chlordane	81		88		30-150	8		30	A
trans-Chlordane	73		75		30-150	3		30	A

Lab Control Sample Analysis

Batch Quality Control

Project Name: INLET ASSEMBLAGE/CORZO PARCEL

Project Number: 170494901

Lab Number: L1746504

Report Date: 01/03/18

Parameter	LCS %Recovery	Qual	LCSD %Recovery	Qual	%Recovery Limits	RPD	Qual	RPD Limits
Organochlorine Pesticides by GC - Westborough Lab Associated sample(s): 21-24 Batch: WG1074680-2 WG1074680-3								

Surrogate	LCS %Recovery	Qual	LCSD %Recovery	Qual	Acceptance Criteria	Column
2,4,5,6-Tetrachloro-m-xylene	86		88		30-150	B
Decachlorobiphenyl	95		100		30-150	B
2,4,5,6-Tetrachloro-m-xylene	78		86		30-150	A
Decachlorobiphenyl	93		98		30-150	A

METALS

Project Name:	INLET ASSEMBLAGE/CORZO PARCEL	**Lab Number:**	L1746504
Project Number:	170494901	**Report Date:**	01/03/18

SAMPLE RESULTS

Lab ID:	L1746504-01	Date Collected:	12/15/17 11:10
Client ID:	C_SB03_0-1	Date Received:	12/15/17
Sample Location:	BROOKLYN, NY	Field Prep:	Not Specified
Matrix:	Soil		
Percent Solids:	92%		

Parameter	Result	Qualifier	Units	RL	MDL	Dilution Factor	Date Prepared	Date Analyzed	Prep Method	Analytical Method	Analyst
Total Metals - Mansfield Lab											
Lead, Total	1870		mg/kg	2.07	0.111	1	12/28/17 14:20	12/29/17 13:41	EPA 3050B	1,6010C	PS

Project Name:	INLET ASSEMBLAGE/CORZO PARCEL	**Lab Number:**	L1746504
Project Number:	170494901	**Report Date:**	01/03/18

SAMPLE RESULTS

Lab ID:	L1746504-02	Date Collected:	12/15/17 11:11
Client ID:	C_SB03_1-2	Date Received:	12/15/17
Sample Location:	BROOKLYN, NY	Field Prep:	Not Specified
Matrix:	Soil		
Percent Solids:	89%		

Parameter	Result	Qualifier	Units	RL	MDL	Dilution Factor	Date Prepared	Date Analyzed	Prep Method	Analytical Method	Analyst
Total Metals - Mansfield Lab											
Lead, Total	306		mg/kg	2.10	0.113	1	12/28/17 14:20	12/29/17 14:01	EPA 3050B	1,6010C	PS

Project Name:	INLET ASSEMBLAGE/CORZO PARCEL	**Lab Number:**	L1746504
Project Number:	170494901	**Report Date:**	01/03/18

SAMPLE RESULTS

Lab ID:	L1746504-03	Date Collected:	12/15/17 11:12
Client ID:	C_SB02_0-1	Date Received:	12/15/17
Sample Location:	BROOKLYN, NY	Field Prep:	Not Specified
Matrix:	Soil		
Percent Solids:	91%		

Parameter	Result	Qualifier	Units	RL	MDL	Dilution Factor	Date Prepared	Date Analyzed	Prep Method	Analytical Method	Analyst
Total Metals - Mansfield Lab											
Lead, Total	933		mg/kg	2.14	0.115	1	12/28/17 14:20	12/29/17 14:05	EPA 3050B	1,6010C	PS

Project Name: INLET ASSEMBLAGE/CORZO PARCEL **Lab Number:** L1746504

Project Number: 170494901 **Report Date:** 01/03/18

SAMPLE RESULTS

Lab ID: L1746504-04 Date Collected: 12/15/17 11:13

Client ID: C_SB02_1-2 Date Received: 12/15/17

Sample Location: BROOKLYN, NY Field Prep: Not Specified

Matrix: Soil

Percent Solids: 78%

Parameter	Result	Qualifier	Units	RL	MDL	Dilution Factor	Date Prepared	Date Analyzed	Prep Method	Analytical Method	Analyst
Total Metals - Mansfield Lab											
Lead, Total	1480		mg/kg	2.53	0.135	1	12/28/17 14:20	12/29/17 14:10	EPA 3050B	1,6010C	PS

Project Name: INLET ASSEMBLAGE/CORZO PARCEL **Lab Number:** L1746504

Project Number: 170494901 **Report Date:** 01/03/18

SAMPLE RESULTS

Lab ID: L1746504-05 Date Collected: 12/15/17 11:14

Client ID: C_SB02_2-3 Date Received: 12/15/17

Sample Location: BROOKLYN, NY Field Prep: Not Specified

Matrix: Soil

Percent Solids: 90%

Parameter	Result	Qualifier	Units	RL	MDL	Dilution Factor	Date Prepared	Date Analyzed	Prep Method	Analytical Method	Analyst
Total Metals - Mansfield Lab											
Lead, Total	232		mg/kg	2.11	0.113	1	12/28/17 14:20	12/29/17 15:41	EPA 3050B	1,6010C	PS

Project Name:	INLET ASSEMBLAGE/CORZO PARCEL	**Lab Number:**	L1746504
Project Number:	170494901	**Report Date:**	01/03/18

SAMPLE RESULTS

Lab ID:	L1746504-06	Date Collected:	12/15/17 11:25
Client ID:	C_SB03_5-6	Date Received:	12/15/17
Sample Location:	BROOKLYN, NY	Field Prep:	Not Specified
Matrix:	Soil		
Percent Solids:	91%		

Parameter	Result	Qualifier	Units	RL	MDL	Dilution Factor	Date Prepared	Date Analyzed	Prep Method	Analytical Method	Analyst
Total Metals - Mansfield Lab											
Arsenic, Total	3.78		mg/kg	0.428	0.089	1	12/28/17 14:20	12/29/17 14:46	EPA 3050B	1,6010C	PS
Lead, Total	103		mg/kg	2.14	0.115	1	12/28/17 14:20	12/29/17 14:46	EPA 3050B	1,6010C	PS

Project Name:	INLET ASSEMBLAGE/CORZO PARCEL	**Lab Number:**	L1746504
Project Number:	170494901	**Report Date:**	01/03/18

SAMPLE RESULTS

Lab ID:	L1746504-07	Date Collected:	12/15/17 11:26
Client ID:	C_SB03_6-7	Date Received:	12/15/17
Sample Location:	BROOKLYN, NY	Field Prep:	Not Specified
Matrix:	Soil		
Percent Solids:	78%		

Parameter	Result	Qualifier	Units	RL	MDL	Dilution Factor	Date Prepared	Date Analyzed	Prep Method	Analytical Method	Analyst
Total Metals - Mansfield Lab											
Arsenic, Total	553		mg/kg	0.497	0.103	1	12/28/17 14:20	12/29/17 15:46	EPA 3050B	1,6010C	PS
Lead, Total	1670		mg/kg	2.48	0.133	1	12/28/17 14:20	12/29/17 15:46	EPA 3050B	1,6010C	PS

Project Name:	INLET ASSEMBLAGE/CORZO PARCEL	**Lab Number:**	L1746504
Project Number:	170494901	**Report Date:**	01/03/18

SAMPLE RESULTS

Lab ID:	L1746504-08	Date Collected:	12/15/17 11:27
Client ID:	C_SB02_5-6	Date Received:	12/15/17
Sample Location:	BROOKLYN, NY	Field Prep:	Not Specified
Matrix:	Soil		
Percent Solids:	89%		

Parameter	Result	Qualifier	Units	RL	MDL	Dilution Factor	Date Prepared	Date Analyzed	Prep Method	Analytical Method	Analyst
Total Metals - Mansfield Lab											
Arsenic, Total	6.68		mg/kg	0.450	0.094	1	12/28/17 14:20	12/29/17 15:50	EPA 3050B	1,6010C	PS
Lead, Total	152		mg/kg	2.25	0.120	1	12/28/17 14:20	12/29/17 15:50	EPA 3050B	1,6010C	PS

Project Name: INLET ASSEMBLAGE/CORZO PARCEL **Lab Number:** L1746504

Project Number: 170494901 **Report Date:** 01/03/18

SAMPLE RESULTS

Lab ID: L1746504-09 Date Collected: 12/15/17 11:28

Client ID: C_SB02_6-7 Date Received: 12/15/17

Sample Location: BROOKLYN, NY Field Prep: Not Specified

Matrix: Soil

Percent Solids: 90%

Parameter	Result	Qualifier	Units	RL	MDL	Dilution Factor	Date Prepared	Date Analyzed	Prep Method	Analytical Method	Analyst
Total Metals - Mansfield Lab											
Arsenic, Total	3.76		mg/kg	0.434	0.090	1	12/28/17 14:20	12/29/17 15:00	EPA 3050B	1,6010C	PS
Lead, Total	21.5		mg/kg	2.17	0.116	1	12/28/17 14:20	12/29/17 15:00	EPA 3050B	1,6010C	PS

Project Name:	INLET ASSEMBLAGE/CORZO PARCEL	**Lab Number:**	L1746504
Project Number:	170494901	**Report Date:**	01/03/18

SAMPLE RESULTS

Lab ID:	L1746504-10	Date Collected:	12/15/17 11:29
Client ID:	C_SB02_7-8	Date Received:	12/15/17
Sample Location:	BROOKLYN, NY	Field Prep:	Not Specified
Matrix:	Soil		
Percent Solids:	83%		

Parameter	Result	Qualifier	Units	RL	MDL	Dilution Factor	Date Prepared	Date Analyzed	Prep Method	Analytical Method	Analyst
Total Metals - Mansfield Lab											
Arsenic, Total	11.1		mg/kg	0.463	0.096	1	12/28/17 14:20	12/29/17 15:04	EPA 3050B	1,6010C	PS
Lead, Total	231		mg/kg	2.32	0.124	1	12/28/17 14:20	12/29/17 15:04	EPA 3050B	1,6010C	PS

Project Name: INLET ASSEMBLAGE/CORZO PARCEL **Lab Number:** L1746504

Project Number: 170494901 **Report Date:** 01/03/18

SAMPLE RESULTS

Lab ID: L1746504-11 Date Collected: 12/15/17 12:00

Client ID: C_SB02_11-12 Date Received: 12/15/17

Sample Location: BROOKLYN, NY Field Prep: Not Specified

Matrix: Soil

Percent Solids: 83%

Parameter	Result	Qualifier	Units	RL	MDL	Dilution Factor	Date Prepared	Date Analyzed	Prep Method	Analytical Method	Analyst
Total Metals - Mansfield Lab											
Lead, Total	32.5		mg/kg	2.24	0.120	1	12/28/17 14:20	12/29/17 15:09	EPA 3050B	1,6010C	PS

Project Name: INLET ASSEMBLAGE/CORZO PARCEL **Lab Number:** L1746504

Project Number: 170494901 **Report Date:** 01/03/18

SAMPLE RESULTS

Lab ID: L1746504-12 Date Collected: 12/15/17 12:01

Client ID: C_SB02_10-11 Date Received: 12/15/17

Sample Location: BROOKLYN, NY Field Prep: Not Specified

Matrix: Soil

Percent Solids: 88%

Parameter	Result	Qualifier	Units	RL	MDL	Dilution Factor	Date Prepared	Date Analyzed	Prep Method	Analytical Method	Analyst
Total Metals - Mansfield Lab											
Lead, Total	8.47		mg/kg	2.20	0.118	1	12/28/17 14:20	12/29/17 15:13	EPA 3050B	1,6010C	PS

Project Name:	INLET ASSEMBLAGE/CORZO PARCEL	**Lab Number:**	L1746504
Project Number:	170494901	**Report Date:**	01/03/18

SAMPLE RESULTS

Lab ID:	L1746504-13	Date Collected:	12/15/17 12:02
Client ID:	C_SB02_9-10	Date Received:	12/15/17
Sample Location:	BROOKLYN, NY	Field Prep:	Not Specified
Matrix:	Soil		
Percent Solids:	87%		

Parameter	Result	Qualifier	Units	RL	MDL	Dilution Factor	Date Prepared	Date Analyzed	Prep Method	Analytical Method	Analyst
Total Metals - Mansfield Lab											
Lead, Total	33.7		mg/kg	2.14	0.115	1	12/28/17 14:20	12/29/17 15:18	EPA 3050B	1,6010C	PS

Project Name: INLET ASSEMBLAGE/CORZO PARCEL **Lab Number:** L1746504

Project Number: 170494901 **Report Date:** 01/03/18

SAMPLE RESULTS

Lab ID: L1746504-14 Date Collected: 12/15/17 12:04

Client ID: C_SB03_11-12 Date Received: 12/15/17

Sample Location: BROOKLYN, NY Field Prep: Not Specified

Matrix: Soil

Percent Solids: 64%

Parameter	Result	Qualifier	Units	RL	MDL	Dilution Factor	Date Prepared	Date Analyzed	Prep Method	Analytical Method	Analyst
Total Metals - Mansfield Lab											
Lead, Total	8550		mg/kg	3.06	0.164	1	12/28/17 14:20	12/29/17 15:23	EPA 3050B	1,6010C	PS

Project Name:	INLET ASSEMBLAGE/CORZO PARCEL	**Lab Number:**	L1746504
Project Number:	170494901	**Report Date:**	01/03/18

SAMPLE RESULTS

Lab ID:	L1746504-15	Date Collected:	12/15/17 12:05
Client ID:	C_SB03_10-11	Date Received:	12/15/17
Sample Location:	BROOKLYN, NY	Field Prep:	Not Specified
Matrix:	Soil		
Percent Solids:	78%		

Parameter	Result	Qualifier	Units	RL	MDL	Dilution Factor	Date Prepared	Date Analyzed	Prep Method	Analytical Method	Analyst
Total Metals - Mansfield Lab											
Lead, Total	115		mg/kg	2.54	0.136	1	12/28/17 14:20	12/29/17 15:55	EPA 3050B	1,6010C	PS

Project Name:	INLET ASSEMBLAGE/CORZO PARCEL	**Lab Number:**	L1746504
Project Number:	170494901	**Report Date:**	01/03/18

SAMPLE RESULTS

Lab ID:	L1746504-21	Date Collected:	12/15/17 11:15
Client ID:	C_COMP0203_0-4	Date Received:	12/15/17
Sample Location:	BROOKLYN, NY	Field Prep:	Not Specified
Matrix:	Soil	TCLP/SPLP Ext. Date:	12/19/17 05:45
Percent Solids:	89%		

Parameter	Result	Qualifier	Units	RL	MDL	Dilution Factor	Date Prepared	Date Analyzed	Prep Method	Analytical Method	Analyst
TCLP Metals by EPA 1311 - Mansfield Lab											
Arsenic, TCLP	ND		mg/l	1.00	0.019	1	12/21/17 12:45	12/21/17 16:18	EPA 3015	1,6010C	PS
Barium, TCLP	0.741		mg/l	0.500	0.021	1	12/21/17 12:45	12/21/17 16:18	EPA 3015	1,6010C	PS
Cadmium, TCLP	ND		mg/l	0.100	0.010	1	12/21/17 12:45	12/21/17 16:18	EPA 3015	1,6010C	PS
Chromium, TCLP	2.55		mg/l	0.200	0.021	1	12/21/17 12:45	12/21/17 16:18	EPA 3015	1,6010C	PS
Lead, TCLP	1.30		mg/l	0.500	0.027	1	12/21/17 12:45	12/21/17 16:18	EPA 3015	1,6010C	PS
Mercury, TCLP	0.0004	J	mg/l	0.0010	0.0003	1	12/20/17 13:57	12/21/17 15:19	EPA 7470A	1,7470A	MG
Selenium, TCLP	ND		mg/l	0.500	0.035	1	12/21/17 12:45	12/21/17 16:18	EPA 3015	1,6010C	PS
Silver, TCLP	ND		mg/l	0.100	0.028	1	12/21/17 12:45	12/21/17 16:18	EPA 3015	1,6010C	PS

Project Name: INLET ASSEMBLAGE/CORZO PARCEL **Lab Number:** L1746504

Project Number: 170494901 **Report Date:** 01/03/18

SAMPLE RESULTS

Lab ID: L1746504-21 Date Collected: 12/15/17 11:15

Client ID: C_COMP0203_0-4 Date Received: 12/15/17

Sample Location: BROOKLYN, NY Field Prep: Not Specified

Matrix: Soil

Percent Solids: 89%

Parameter	Result	Qualifier	Units	RL	MDL	Dilution Factor	Date Prepared	Date Analyzed	Prep Method	Analytical Method	Analyst
Total Metals - Mansfield Lab											
Aluminum, Total	4690		mg/kg	8.56	2.31	2	12/19/17 20:10	12/20/17 16:18	EPA 3050B	1,6010C	AB
Antimony, Total	6.25		mg/kg	4.28	0.325	2	12/19/17 20:10	12/20/17 16:18	EPA 3050B	1,6010C	AB
Arsenic, Total	8.73		mg/kg	0.856	0.178	2	12/19/17 20:10	12/20/17 16:18	EPA 3050B	1,6010C	AB
Barium, Total	201		mg/kg	0.856	0.149	2	12/19/17 20:10	12/20/17 16:18	EPA 3050B	1,6010C	AB
Beryllium, Total	0.360	J	mg/kg	0.428	0.028	2	12/19/17 20:10	12/20/17 16:18	EPA 3050B	1,6010C	AB
Cadmium, Total	ND		mg/kg	0.856	0.084	2	12/19/17 20:10	12/20/17 16:18	EPA 3050B	1,6010C	AB
Calcium, Total	6690		mg/kg	8.56	3.00	2	12/19/17 20:10	12/20/17 16:18	EPA 3050B	1,6010C	AB
Chromium, Total	39.8		mg/kg	0.856	0.082	2	12/19/17 20:10	12/20/17 16:18	EPA 3050B	1,6010C	AB
Cobalt, Total	7.12		mg/kg	1.71	0.142	2	12/19/17 20:10	12/20/17 16:18	EPA 3050B	1,6010C	AB
Copper, Total	184		mg/kg	0.856	0.221	2	12/19/17 20:10	12/20/17 16:18	EPA 3050B	1,6010C	AB
Iron, Total	29000		mg/kg	4.28	0.773	2	12/19/17 20:10	12/20/17 16:18	EPA 3050B	1,6010C	AB
Lead, Total	516		mg/kg	4.28	0.230	2	12/19/17 20:10	12/20/17 16:18	EPA 3050B	1,6010C	AB
Magnesium, Total	1220		mg/kg	8.56	1.32	2	12/19/17 20:10	12/20/17 16:18	EPA 3050B	1,6010C	AB
Manganese, Total	527		mg/kg	0.856	0.136	2	12/19/17 20:10	12/20/17 16:18	EPA 3050B	1,6010C	AB
Mercury, Total	1.2		mg/kg	0.07	0.02	1	12/20/17 08:00	12/21/17 15:49	EPA 7471B	1,7471B	MG
Nickel, Total	18.9		mg/kg	2.14	0.207	2	12/19/17 20:10	12/20/17 16:18	EPA 3050B	1,6010C	AB
Potassium, Total	695		mg/kg	214	12.3	2	12/19/17 20:10	12/20/17 16:18	EPA 3050B	1,6010C	AB
Selenium, Total	ND		mg/kg	1.71	0.221	2	12/19/17 20:10	12/20/17 16:18	EPA 3050B	1,6010C	AB
Silver, Total	ND		mg/kg	0.856	0.242	2	12/19/17 20:10	12/20/17 16:18	EPA 3050B	1,6010C	AB
Sodium, Total	93.4	J	mg/kg	171	2.70	2	12/19/17 20:10	12/20/17 16:18	EPA 3050B	1,6010C	AB
Thallium, Total	ND		mg/kg	1.71	0.270	2	12/19/17 20:10	12/20/17 16:18	EPA 3050B	1,6010C	AB
Vanadium, Total	27.5		mg/kg	0.856	0.174	2	12/19/17 20:10	12/20/17 16:18	EPA 3050B	1,6010C	AB
Zinc, Total	363		mg/kg	4.28	0.251	2	12/19/17 20:10	12/20/17 16:18	EPA 3050B	1,6010C	AB
General Chemistry - Mansfield Lab											
Chromium, Trivalent	38		mg/kg	0.89	0.89	1		12/20/17 16:18	NA	107,-	

Project Name:	INLET ASSEMBLAGE/CORZO PARCEL	**Lab Number:**	L1746504
Project Number:	170494901	**Report Date:**	01/03/18

SAMPLE RESULTS

Lab ID:	L1746504-22	Date Collected:	12/15/17 11:32
Client ID:	C_COMP0203_4-8	Date Received:	12/15/17
Sample Location:	BROOKLYN, NY	Field Prep:	Not Specified
Matrix:	Soil	TCLP/SPLP Ext. Date:	12/19/17 05:45
Percent Solids:	72%		

Parameter	Result	Qualifier	Units	RL	MDL	Dilution Factor	Date Prepared	Date Analyzed	Prep Method	Analytical Method	Analyst
TCLP Metals by EPA 1311 - Mansfield Lab											
Arsenic, TCLP	ND		mg/l	1.00	0.019	1	12/21/17 12:45	12/21/17 16:22	EPA 3015	1,6010C	PS
Barium, TCLP	0.676		mg/l	0.500	0.021	1	12/21/17 12:45	12/21/17 16:22	EPA 3015	1,6010C	PS
Cadmium, TCLP	ND		mg/l	0.100	0.010	1	12/21/17 12:45	12/21/17 16:22	EPA 3015	1,6010C	PS
Chromium, TCLP	ND		mg/l	0.200	0.021	1	12/21/17 12:45	12/21/17 16:22	EPA 3015	1,6010C	PS
Lead, TCLP	0.294	J	mg/l	0.500	0.027	1	12/21/17 12:45	12/21/17 16:22	EPA 3015	1,6010C	PS
Mercury, TCLP	0.0005	J	mg/l	0.0010	0.0003	1	12/20/17 13:57	12/21/17 15:24	EPA 7470A	1,7470A	MG
Selenium, TCLP	0.044	J	mg/l	0.500	0.035	1	12/21/17 12:45	12/21/17 16:22	EPA 3015	1,6010C	PS
Silver, TCLP	ND		mg/l	0.100	0.028	1	12/21/17 12:45	12/21/17 16:22	EPA 3015	1,6010C	PS

Project Name: INLET ASSEMBLAGE/CORZO PARCEL **Lab Number:** L1746504

Project Number: 170494901 **Report Date:** 01/03/18

SAMPLE RESULTS

Lab ID: L1746504-22 Date Collected: 12/15/17 11:32

Client ID: C_COMP0203_4-8 Date Received: 12/15/17

Sample Location: BROOKLYN, NY Field Prep: Not Specified

Matrix: Soil

Percent Solids: 72%

Parameter	Result	Qualifier	Units	RL	MDL	Dilution Factor	Date Prepared	Date Analyzed	Prep Method	Analytical Method	Analyst
Total Metals - Mansfield Lab											
Aluminum, Total	6280		mg/kg	10.7	2.90	2	12/19/17 20:10	12/20/17 16:23	EPA 3050B	1,6010C	AB
Antimony, Total	6.76		mg/kg	5.36	0.408	2	12/19/17 20:10	12/20/17 16:23	EPA 3050B	1,6010C	AB
Arsenic, Total	190		mg/kg	1.07	0.223	2	12/19/17 20:10	12/20/17 16:23	EPA 3050B	1,6010C	AB
Barium, Total	119		mg/kg	1.07	0.187	2	12/19/17 20:10	12/20/17 16:23	EPA 3050B	1,6010C	AB
Beryllium, Total	0.343	J	mg/kg	0.536	0.035	2	12/19/17 20:10	12/20/17 16:23	EPA 3050B	1,6010C	AB
Cadmium, Total	ND		mg/kg	1.07	0.105	2	12/19/17 20:10	12/20/17 16:23	EPA 3050B	1,6010C	AB
Calcium, Total	2990		mg/kg	10.7	3.75	2	12/19/17 20:10	12/20/17 16:23	EPA 3050B	1,6010C	AB
Chromium, Total	29.7		mg/kg	1.07	0.103	2	12/19/17 20:10	12/20/17 16:23	EPA 3050B	1,6010C	AB
Cobalt, Total	6.78		mg/kg	2.14	0.178	2	12/19/17 20:10	12/20/17 16:23	EPA 3050B	1,6010C	AB
Copper, Total	142		mg/kg	1.07	0.277	2	12/19/17 20:10	12/20/17 16:23	EPA 3050B	1,6010C	AB
Iron, Total	23400		mg/kg	5.36	0.969	2	12/19/17 20:10	12/20/17 16:23	EPA 3050B	1,6010C	AB
Lead, Total	655		mg/kg	5.36	0.287	2	12/19/17 20:10	12/20/17 16:23	EPA 3050B	1,6010C	AB
Magnesium, Total	2200		mg/kg	10.7	1.65	2	12/19/17 20:10	12/20/17 16:23	EPA 3050B	1,6010C	AB
Manganese, Total	274		mg/kg	1.07	0.170	2	12/19/17 20:10	12/20/17 16:23	EPA 3050B	1,6010C	AB
Mercury, Total	1.6		mg/kg	0.09	0.02	1	12/20/17 08:00	12/21/17 15:50	EPA 7471B	1,7471B	MG
Nickel, Total	16.4		mg/kg	2.68	0.260	2	12/19/17 20:10	12/20/17 16:23	EPA 3050B	1,6010C	AB
Potassium, Total	799		mg/kg	268	15.4	2	12/19/17 20:10	12/20/17 16:23	EPA 3050B	1,6010C	AB
Selenium, Total	ND		mg/kg	2.14	0.277	2	12/19/17 20:10	12/20/17 16:23	EPA 3050B	1,6010C	AB
Silver, Total	ND		mg/kg	1.07	0.304	2	12/19/17 20:10	12/20/17 16:23	EPA 3050B	1,6010C	AB
Sodium, Total	473		mg/kg	214	3.38	2	12/19/17 20:10	12/20/17 16:23	EPA 3050B	1,6010C	AB
Thallium, Total	ND		mg/kg	2.14	0.338	2	12/19/17 20:10	12/20/17 16:23	EPA 3050B	1,6010C	AB
Vanadium, Total	27.8		mg/kg	1.07	0.218	2	12/19/17 20:10	12/20/17 16:23	EPA 3050B	1,6010C	AB
Zinc, Total	197		mg/kg	5.36	0.314	2	12/19/17 20:10	12/20/17 16:23	EPA 3050B	1,6010C	AB
General Chemistry - Mansfield Lab											
Chromium, Trivalent	30		mg/kg	1.1	1.1	1		12/20/17 16:23	NA	107,-	

Project Name: INLET ASSEMBLAGE/CORZO PARCEL **Lab Number:** L1746504

Project Number: 170494901 **Report Date:** 01/03/18

SAMPLE RESULTS

Lab ID: L1746504-23 Date Collected: 12/15/17 12:05

Client ID: C_COMP0203_8-12 Date Received: 12/15/17

Sample Location: BROOKLYN, NY Field Prep: Not Specified

Matrix: Soil TCLP/SPLP Ext. Date: 12/19/17 05:45

Percent Solids: 81%

Parameter	Result	Qualifier	Units	RL	MDL	Dilution Factor	Date Prepared	Date Analyzed	Prep Method	Analytical Method	Analyst
TCLP Metals by EPA 1311 - Mansfield Lab											
Arsenic, TCLP	0.024	J	mg/l	1.00	0.019	1	12/21/17 12:45	12/21/17 16:26	EPA 3015	1,6010C	PS
Barium, TCLP	1.21		mg/l	0.500	0.021	1	12/21/17 12:45	12/21/17 16:26	EPA 3015	1,6010C	PS
Cadmium, TCLP	ND		mg/l	0.100	0.010	1	12/21/17 12:45	12/21/17 16:26	EPA 3015	1,6010C	PS
Chromium, TCLP	0.321		mg/l	0.200	0.021	1	12/21/17 12:45	12/21/17 16:26	EPA 3015	1,6010C	PS
Lead, TCLP	3.88		mg/l	0.500	0.027	1	12/21/17 12:45	12/21/17 16:26	EPA 3015	1,6010C	PS
Mercury, TCLP	0.0005	J	mg/l	0.0010	0.0003	1	12/20/17 13:57	12/21/17 15:26	EPA 7470A	1,7470A	MG
Selenium, TCLP	ND		mg/l	0.500	0.035	1	12/21/17 12:45	12/21/17 16:26	EPA 3015	1,6010C	PS
Silver, TCLP	ND		mg/l	0.100	0.028	1	12/21/17 12:45	12/21/17 16:26	EPA 3015	1,6010C	PS

Project Name: INLET ASSEMBLAGE/CORZO PARCEL **Lab Number:** L1746504

Project Number: 170494901 **Report Date:** 01/03/18

SAMPLE RESULTS

Lab ID: L1746504-23 Date Collected: 12/15/17 12:05

Client ID: C_COMP0203_8-12 Date Received: 12/15/17

Sample Location: BROOKLYN, NY Field Prep: Not Specified

Matrix: Soil

Percent Solids: 81%

Parameter	Result	Qualifier	Units	RL	MDL	Dilution Factor	Date Prepared	Date Analyzed	Prep Method	Analytical Method	Analyst
Total Metals - Mansfield Lab											
Aluminum, Total	2660		mg/kg	9.86	2.66	2	12/19/17 20:10	12/20/17 16:28	EPA 3050B	1,6010C	AB
Antimony, Total	8.67		mg/kg	4.93	0.374	2	12/19/17 20:10	12/20/17 16:28	EPA 3050B	1,6010C	AB
Arsenic, Total	35.8		mg/kg	0.986	0.205	2	12/19/17 20:10	12/20/17 16:28	EPA 3050B	1,6010C	AB
Barium, Total	67.6		mg/kg	0.986	0.172	2	12/19/17 20:10	12/20/17 16:28	EPA 3050B	1,6010C	AB
Beryllium, Total	0.158	J	mg/kg	0.493	0.033	2	12/19/17 20:10	12/20/17 16:28	EPA 3050B	1,6010C	AB
Cadmium, Total	ND		mg/kg	9.86	0.966	20	12/19/17 20:10	12/20/17 17:53	EPA 3050B	1,6010C	AB
Calcium, Total	5690		mg/kg	9.86	3.45	2	12/19/17 20:10	12/20/17 16:28	EPA 3050B	1,6010C	AB
Chromium, Total	20.3		mg/kg	0.986	0.095	2	12/19/17 20:10	12/20/17 16:28	EPA 3050B	1,6010C	AB
Cobalt, Total	31.2		mg/kg	1.97	0.164	2	12/19/17 20:10	12/20/17 16:28	EPA 3050B	1,6010C	AB
Copper, Total	81.5		mg/kg	0.986	0.254	2	12/19/17 20:10	12/20/17 16:28	EPA 3050B	1,6010C	AB
Iron, Total	83500		mg/kg	49.3	8.90	20	12/19/17 20:10	12/20/17 17:53	EPA 3050B	1,6010C	AB
Lead, Total	1090		mg/kg	4.93	0.264	2	12/19/17 20:10	12/20/17 16:28	EPA 3050B	1,6010C	AB
Magnesium, Total	646		mg/kg	9.86	1.52	2	12/19/17 20:10	12/20/17 16:28	EPA 3050B	1,6010C	AB
Manganese, Total	749		mg/kg	0.986	0.157	2	12/19/17 20:10	12/20/17 16:28	EPA 3050B	1,6010C	AB
Mercury, Total	0.66		mg/kg	0.08	0.02	1	12/20/17 08:00	12/21/17 15:52	EPA 7471B	1,7471B	MG
Nickel, Total	41.4		mg/kg	2.46	0.238	2	12/19/17 20:10	12/20/17 16:28	EPA 3050B	1,6010C	AB
Potassium, Total	191	J	mg/kg	246	14.2	2	12/19/17 20:10	12/20/17 16:28	EPA 3050B	1,6010C	AB
Selenium, Total	ND		mg/kg	19.7	2.54	20	12/19/17 20:10	12/20/17 17:53	EPA 3050B	1,6010C	AB
Silver, Total	ND		mg/kg	9.86	2.79	20	12/19/17 20:10	12/20/17 17:53	EPA 3050B	1,6010C	AB
Sodium, Total	124	J	mg/kg	197	3.10	2	12/19/17 20:10	12/20/17 16:28	EPA 3050B	1,6010C	AB
Thallium, Total	0.670	J	mg/kg	1.97	0.310	2	12/19/17 20:10	12/20/17 16:28	EPA 3050B	1,6010C	AB
Vanadium, Total	78.1		mg/kg	0.986	0.200	2	12/19/17 20:10	12/20/17 16:28	EPA 3050B	1,6010C	AB
Zinc, Total	118		mg/kg	4.93	0.289	2	12/19/17 20:10	12/20/17 16:28	EPA 3050B	1,6010C	AB
General Chemistry - Mansfield Lab											
Chromium, Trivalent	20		mg/kg	0.99	0.99	1		12/20/17 16:28	NA	107,-	

Project Name:	INLET ASSEMBLAGE/CORZO PARCEL	**Lab Number:**	L1746504
Project Number:	170494901	**Report Date:**	01/03/18

SAMPLE RESULTS

Lab ID:	L1746504-24	Date Collected:	12/15/17 12:45
Client ID:	C_COMP0203_12-16	Date Received:	12/15/17
Sample Location:	BROOKLYN, NY	Field Prep:	Not Specified
Matrix:	Soil	TCLP/SPLP Ext. Date:	12/19/17 05:45
Percent Solids:	67%		

Parameter	Result	Qualifier	Units	RL	MDL	Dilution Factor	Date Prepared	Date Analyzed	Prep Method	Analytical Method	Analyst
TCLP Metals by EPA 1311 - Mansfield Lab											
Arsenic, TCLP	0.034	J	mg/l	1.00	0.019	1	12/21/17 12:45	12/21/17 16:30	EPA 3015	1,6010C	PS
Barium, TCLP	0.063	J	mg/l	0.500	0.021	1	12/21/17 12:45	12/21/17 16:30	EPA 3015	1,6010C	PS
Cadmium, TCLP	ND		mg/l	0.100	0.010	1	12/21/17 12:45	12/21/17 16:30	EPA 3015	1,6010C	PS
Chromium, TCLP	ND		mg/l	0.200	0.021	1	12/21/17 12:45	12/21/17 16:30	EPA 3015	1,6010C	PS
Lead, TCLP	0.047	J	mg/l	0.500	0.027	1	12/21/17 12:45	12/21/17 16:30	EPA 3015	1,6010C	PS
Mercury, TCLP	0.0005	J	mg/l	0.0010	0.0003	1	12/20/17 13:57	12/21/17 15:27	EPA 7470A	1,7470A	MG
Selenium, TCLP	0.037	J	mg/l	0.500	0.035	1	12/21/17 12:45	12/21/17 16:30	EPA 3015	1,6010C	PS
Silver, TCLP	ND		mg/l	0.100	0.028	1	12/21/17 12:45	12/21/17 16:30	EPA 3015	1,6010C	PS

Project Name: INLET ASSEMBLAGE/CORZO PARCEL **Lab Number:** L1746504

Project Number: 170494901 **Report Date:** 01/03/18

SAMPLE RESULTS

Lab ID: L1746504-24 Date Collected: 12/15/17 12:45

Client ID: C_COMP0203_12-16 Date Received: 12/15/17

Sample Location: BROOKLYN, NY Field Prep: Not Specified

Matrix: Soil

Percent Solids: 67%

Parameter	Result	Qualifier	Units	RL	MDL	Dilution Factor	Date Prepared	Date Analyzed	Prep Method	Analytical Method	Analyst
Total Metals - Mansfield Lab											
Aluminum, Total	11800		mg/kg	11.5	3.10	2	12/19/17 20:10	12/20/17 16:32	EPA 3050B	1,6010C	AB
Antimony, Total	0.689	J	mg/kg	5.74	0.437	2	12/19/17 20:10	12/20/17 16:32	EPA 3050B	1,6010C	AB
Arsenic, Total	6.76		mg/kg	1.15	0.239	2	12/19/17 20:10	12/20/17 16:32	EPA 3050B	1,6010C	AB
Barium, Total	26.9		mg/kg	1.15	0.200	2	12/19/17 20:10	12/20/17 16:32	EPA 3050B	1,6010C	AB
Beryllium, Total	0.644		mg/kg	0.574	0.038	2	12/19/17 20:10	12/20/17 16:32	EPA 3050B	1,6010C	AB
Cadmium, Total	ND		mg/kg	1.15	0.113	2	12/19/17 20:10	12/20/17 16:32	EPA 3050B	1,6010C	AB
Calcium, Total	3130		mg/kg	11.5	4.02	2	12/19/17 20:10	12/20/17 16:32	EPA 3050B	1,6010C	AB
Chromium, Total	23.5		mg/kg	1.15	0.110	2	12/19/17 20:10	12/20/17 16:32	EPA 3050B	1,6010C	AB
Cobalt, Total	8.79		mg/kg	2.30	0.191	2	12/19/17 20:10	12/20/17 16:32	EPA 3050B	1,6010C	AB
Copper, Total	25.6		mg/kg	1.15	0.296	2	12/19/17 20:10	12/20/17 16:32	EPA 3050B	1,6010C	AB
Iron, Total	24800		mg/kg	5.74	1.04	2	12/19/17 20:10	12/20/17 16:32	EPA 3050B	1,6010C	AB
Lead, Total	58.0		mg/kg	5.74	0.308	2	12/19/17 20:10	12/20/17 16:32	EPA 3050B	1,6010C	AB
Magnesium, Total	4460		mg/kg	11.5	1.77	2	12/19/17 20:10	12/20/17 16:32	EPA 3050B	1,6010C	AB
Manganese, Total	326		mg/kg	1.15	0.183	2	12/19/17 20:10	12/20/17 16:32	EPA 3050B	1,6010C	AB
Mercury, Total	0.40		mg/kg	0.10	0.02	1	12/20/17 08:00	12/21/17 15:54	EPA 7471B	1,7471B	MG
Nickel, Total	21.0		mg/kg	2.87	0.278	2	12/19/17 20:10	12/20/17 16:32	EPA 3050B	1,6010C	AB
Potassium, Total	2000		mg/kg	287	16.5	2	12/19/17 20:10	12/20/17 16:32	EPA 3050B	1,6010C	AB
Selenium, Total	ND		mg/kg	2.30	0.296	2	12/19/17 20:10	12/20/17 16:32	EPA 3050B	1,6010C	AB
Silver, Total	ND		mg/kg	1.15	0.325	2	12/19/17 20:10	12/20/17 16:32	EPA 3050B	1,6010C	AB
Sodium, Total	953		mg/kg	230	3.62	2	12/19/17 20:10	12/20/17 16:32	EPA 3050B	1,6010C	AB
Thallium, Total	ND		mg/kg	2.30	0.362	2	12/19/17 20:10	12/20/17 16:32	EPA 3050B	1,6010C	AB
Vanadium, Total	33.3		mg/kg	1.15	0.233	2	12/19/17 20:10	12/20/17 16:32	EPA 3050B	1,6010C	AB
Zinc, Total	82.5		mg/kg	5.74	0.337	2	12/19/17 20:10	12/20/17 16:32	EPA 3050B	1,6010C	AB
General Chemistry - Mansfield Lab											
Chromium, Trivalent	24		mg/kg	1.2	1.2	1		12/20/17 16:32	NA	107,-	

Project Name: INLET ASSEMBLAGE/CORZO PARCEL **Lab Number:** L1746504

Project Number: 170494901 **Report Date:** 01/03/18

Method Blank Analysis
Batch Quality Control

Parameter	Result	Qualifier	Units	RL	MDL	Dilution Factor	Date Prepared	Date Analyzed	Analytical Method	Analyst
Total Metals - Mansfield Lab for sample(s): 21-24 Batch: WG1074610-1										
Aluminum, Total	ND		mg/kg	4.00	1.08	1	12/19/17 20:10	12/20/17 14:50	1,6010C	PS
Antimony, Total	ND		mg/kg	2.00	0.152	1	12/19/17 20:10	12/20/17 14:50	1,6010C	PS
Arsenic, Total	ND		mg/kg	0.400	0.083	1	12/19/17 20:10	12/20/17 14:50	1,6010C	PS
Barium, Total	ND		mg/kg	0.400	0.070	1	12/19/17 20:10	12/20/17 14:50	1,6010C	PS
Beryllium, Total	ND		mg/kg	0.200	0.013	1	12/19/17 20:10	12/20/17 14:50	1,6010C	PS
Cadmium, Total	ND		mg/kg	0.400	0.039	1	12/19/17 20:10	12/20/17 14:50	1,6010C	PS
Calcium, Total	ND		mg/kg	4.00	1.40	1	12/19/17 20:10	12/20/17 14:50	1,6010C	PS
Chromium, Total	ND		mg/kg	0.400	0.038	1	12/19/17 20:10	12/20/17 14:50	1,6010C	PS
Cobalt, Total	ND		mg/kg	0.800	0.066	1	12/19/17 20:10	12/20/17 14:50	1,6010C	PS
Copper, Total	ND		mg/kg	0.400	0.103	1	12/19/17 20:10	12/20/17 14:50	1,6010C	PS
Iron, Total	ND		mg/kg	2.00	0.361	1	12/19/17 20:10	12/20/17 14:50	1,6010C	PS
Lead, Total	ND		mg/kg	2.00	0.107	1	12/19/17 20:10	12/20/17 14:50	1,6010C	PS
Magnesium, Total	ND		mg/kg	4.00	0.616	1	12/19/17 20:10	12/20/17 14:50	1,6010C	PS
Manganese, Total	ND		mg/kg	0.400	0.064	1	12/19/17 20:10	12/20/17 14:50	1,6010C	PS
Nickel, Total	ND		mg/kg	1.00	0.097	1	12/19/17 20:10	12/20/17 14:50	1,6010C	PS
Potassium, Total	ND		mg/kg	100	5.76	1	12/19/17 20:10	12/20/17 14:50	1,6010C	PS
Selenium, Total	ND		mg/kg	0.800	0.103	1	12/19/17 20:10	12/20/17 14:50	1,6010C	PS
Silver, Total	ND		mg/kg	0.400	0.113	1	12/19/17 20:10	12/20/17 14:50	1,6010C	PS
Sodium, Total	ND		mg/kg	80.0	1.26	1	12/19/17 20:10	12/20/17 14:50	1,6010C	PS
Thallium, Total	ND		mg/kg	0.800	0.126	1	12/19/17 20:10	12/20/17 14:50	1,6010C	PS
Vanadium, Total	ND		mg/kg	0.400	0.081	1	12/19/17 20:10	12/20/17 14:50	1,6010C	PS
Zinc, Total	ND		mg/kg	2.00	0.117	1	12/19/17 20:10	12/20/17 14:50	1,6010C	PS

Prep Information

Digestion Method: EPA 3050B

Parameter	Result	Qualifier	Units	RL	MDL	Dilution Factor	Date Prepared	Date Analyzed	Analytical Method	Analyst
Total Metals - Mansfield Lab for sample(s): 21-24 Batch: WG1074716-1										
Mercury, Total	ND		mg/kg	0.08	0.02	1	12/20/17 08:00	12/21/17 15:11	1,7471B	MG

Project Name: INLET ASSEMBLAGE/CORZO PARCEL **Lab Number:** L1746504

Project Number: 170494901 **Report Date:** 01/03/18

Method Blank Analysis
Batch Quality Control

Prep Information

Digestion Method: EPA 7471B

Parameter	Result	Qualifier	Units	RL	MDL	Dilution Factor	Date Prepared	Date Analyzed	Analytical Method	Analyst
TCLP Metals by EPA 1311 - Mansfield Lab for sample(s): 21-24 Batch: WG1075001-1										
Mercury, TCLP	ND		mg/l	0.0010	0.0003	1	12/20/17 13:57	12/21/17 15:03	1,7470A	MG

Prep Information

Digestion Method: EPA 7470A

TCLP/SPLP Extraction Date: 12/19/17 05:45

Parameter	Result	Qualifier	Units	RL	MDL	Dilution Factor	Date Prepared	Date Analyzed	Analytical Method	Analyst
TCLP Metals by EPA 1311 - Mansfield Lab for sample(s): 21-24 Batch: WG1075425-1										
Arsenic, TCLP	0.019	J	mg/l	1.00	0.019	1	12/21/17 12:45	12/21/17 15:18	1,6010C	PS
Barium, TCLP	0.022	J	mg/l	0.500	0.021	1	12/21/17 12:45	12/21/17 15:18	1,6010C	PS
Cadmium, TCLP	ND		mg/l	0.100	0.010	1	12/21/17 12:45	12/21/17 15:18	1,6010C	PS
Chromium, TCLP	ND		mg/l	0.200	0.021	1	12/21/17 12:45	12/21/17 15:18	1,6010C	PS
Lead, TCLP	ND		mg/l	0.500	0.027	1	12/21/17 12:45	12/21/17 15:18	1,6010C	PS
Selenium, TCLP	0.037	J	mg/l	0.500	0.035	1	12/21/17 12:45	12/21/17 15:18	1,6010C	PS
Silver, TCLP	ND		mg/l	0.100	0.028	1	12/21/17 12:45	12/21/17 15:18	1,6010C	PS

Prep Information

Digestion Method: EPA 3015

TCLP/SPLP Extraction Date: 12/19/17 05:45

Parameter	Result	Qualifier	Units	RL	MDL	Dilution Factor	Date Prepared	Date Analyzed	Analytical Method	Analyst
Total Metals - Mansfield Lab for sample(s): 01-15 Batch: WG1077345-1										
Arsenic, Total	ND		mg/kg	0.400	0.083	1	12/28/17 14:20	12/29/17 13:32	1,6010C	PS
Lead, Total	ND		mg/kg	2.00	0.107	1	12/28/17 14:20	12/29/17 13:32	1,6010C	PS

Project Name: INLET ASSEMBLAGE/CORZO PARCEL **Lab Number:** L1746504

Project Number: 170494901 **Report Date:** 01/03/18

Method Blank Analysis
Batch Quality Control

Prep Information

Digestion Method: EPA 3050B

Lab Control Sample Analysis
Batch Quality Control

Project Name: INLET ASSEMBLAGE/CORZO PARCEL
Project Number: 170494901

Lab Number: L1746504
Report Date: 01/03/18

Parameter	LCS %Recovery	Qual	LCSD %Recovery	Qual	%Recovery Limits	RPD	Qual	RPD Limits
Total Metals - Mansfield Lab Associated sample(s): 21-24 Batch: WG1074610-2 SRM Lot Number: D098-540								
Aluminum, Total	71		-		47-153	-		
Antimony, Total	139		-		6-194	-		
Arsenic, Total	90		-		83-117	-		
Barium, Total	89		-		82-118	-		
Beryllium, Total	92		-		83-117	-		
Cadmium, Total	90		-		82-117	-		
Calcium, Total	88		-		81-118	-		
Chromium, Total	85		-		83-119	-		
Cobalt, Total	92		-		84-116	-		
Copper, Total	86		-		84-116	-		
Iron, Total	89		-		60-140	-		
Lead, Total	85		-		82-117	-		
Magnesium, Total	80		-		76-124	-		
Manganese, Total	88		-		82-118	-		
Nickel, Total	90		-		82-117	-		
Potassium, Total	80		-		69-131	-		
Selenium, Total	90		-		78-121	-		
Silver, Total	91		-		80-120	-		
Sodium, Total	89		-		74-126	-		
Thallium, Total	94		-		80-119	-		
Vanadium, Total	88		-		79-121	-		

Lab Control Sample Analysis
Batch Quality Control

Project Name: INLET ASSEMBLAGE/CORZO PARCEL
Project Number: 170494901
Lab Number: L1746504
Report Date: 01/03/18

Parameter	LCS %Recovery	LCSD %Recovery	%Recovery Limits	RPD	RPD Limits
Total Metals - Mansfield Lab Associated sample(s): 21-24 Batch: WG1074610-2 SRM Lot Number: D098-540					
Zinc, Total	90	-	81-119	-	
Total Metals - Mansfield Lab Associated sample(s): 21-24 Batch: WG1074716-2 SRM Lot Number: D098-540					
Mercury, Total	102	-	50-149	-	
TCLP Metals by EPA 1311 - Mansfield Lab Associated sample(s): 21-24 Batch: WG1075001-2					
Mercury, TCLP	119	-	80-120	-	
TCLP Metals by EPA 1311 - Mansfield Lab Associated sample(s): 21-24 Batch: WG1075425-2					
Arsenic, TCLP	106	-	75-125	-	20
Barium, TCLP	98	-	75-125	-	20
Cadmium, TCLP	99	-	75-125	-	20
Chromium, TCLP	100	-	75-125	-	20
Lead, TCLP	99	-	75-125	-	20
Selenium, TCLP	110	-	75-125	-	20
Silver, TCLP	99	-	75-125	-	20
Total Metals - Mansfield Lab Associated sample(s): 01-15 Batch: WG1077345-2 SRM Lot Number: D098-540					
Arsenic, Total	109	-	83-117	-	
Lead, Total	106	-	82-117	-	

Matrix Spike Analysis
Batch Quality Control

Project Name: INLET ASSEMBLAGE/CORZO PARCEL
Project Number: 170494901
Lab Number: L1746504
Report Date: 01/03/18

Parameter	Native Sample	MS Added	MS Found	MS %Recovery	Qual	MSD Found	MSD %Recovery	Qual	Recovery Limits	RPD	Qual	RPD Limits
Total Metals - Mansfield Lab Associated sample(s): 21-24 QC Batch ID: WG1074610-3 WG1074610-4 QC Sample: L1746509-01 Client ID: MS Sample												
Aluminum, Total	5600	180	6610	**562**	Q	6350	**433**	Q	75-125	4		20
Antimony, Total	2.94J	44.9	40.9	91		42.5	98		75-125	4		20
Arsenic, Total	13.4	10.8	23.0	89		22.9	91		75-125	0		20
Barium, Total	355.	180	514	88		481	**73**	Q	75-125	7		20
Beryllium, Total	0.380J	4.49	4.70	105		4.54	105		75-125	3		20
Cadmium, Total	ND	4.58	3.05	**66**	Q	3.39	77		75-125	11		20
Calcium, Total	9940	898	9330	**0**	Q	9380	**0**	Q	75-125	1		20
Chromium, Total	46.3	18	60.9	81		73.7	**158**	Q	75-125	19		20
Cobalt, Total	8.02	44.9	45.6	84		46.0	88		75-125	1		20
Copper, Total	291.	22.4	321	**134**	Q	369	**360**	Q	75-125	14		20
Iron, Total	32400	89.8	27600	**0**	Q	28900	**0**	Q	75-125	5		20
Lead, Total	405.	45.8	442	81		500	**215**	Q	75-125	12		20
Magnesium, Total	3410	898	3080	**0**	Q	2610	**0**	Q	75-125	17		20
Manganese, Total	430.	44.9	404	**0**	Q	428	**0**	Q	75-125	6		20
Nickel, Total	19.4	44.9	55.6	81		56.9	86		75-125	2		20
Potassium, Total	781.	898	1680	100		1620	97		75-125	4		20
Selenium, Total	ND	10.8	8.91	83		8.67	83		75-125	3		20
Silver, Total	ND	26.9	27.6	102		26.6	102		75-125	4		20
Sodium, Total	114.J	898	1000	111		978	113		75-125	2		20
Thallium, Total	ND	10.8	8.85	82		9.07	87		75-125	2		20
Vanadium, Total	30.1	44.9	70.3	90		71.7	96		75-125	2		20

Matrix Spike Analysis
Batch Quality Control

Project Name: INLET ASSEMBLAGE/CORZO PARCEL
Project Number: 170494901

Lab Number: L1746504
Report Date: 01/03/18

Parameter	Native Sample	MS Added	MS Found	MS %Recovery		MSD Found	MSD %Recovery		Recovery Limits	RPD	RPD Limits
Total Metals - Mansfield Lab Associated sample(s): 21-24 QC Batch ID: WG1074610-3 WG1074610-4 QC Sample: L1746509-01 Client ID: MS Sample											
Zinc, Total	594.	44.9	536	**0**	Q	655	**141**	Q	75-125	20	20
Total Metals - Mansfield Lab Associated sample(s): 21-24 QC Batch ID: WG1074716-3 WG1074716-4 QC Sample: L1746509-01 Client ID: MS Sample											
Mercury, Total	0.84	0.144	1.1	**180**	Q	1.2	**250**	Q	80-120	9	20
TCLP Metals by EPA 1311 - Mansfield Lab Associated sample(s): 21-24 QC Batch ID: WG1075001-3 QC Sample: L1745962-01 Client ID: MS Sample											
Mercury, TCLP	0.0003J	0.025	0.0261	104		-	-		80-120	-	20
TCLP Metals by EPA 1311 - Mansfield Lab Associated sample(s): 21-24 QC Batch ID: WG1075425-3 QC Sample: L1745962-01 Client ID: MS Sample											
Arsenic, TCLP	0.021J	1.2	1.31	109		-	-		75-125	-	20
Barium, TCLP	0.512	20	20.3	99		-	-		75-125	-	20
Cadmium, TCLP	ND	0.51	0.502	98		-	-		75-125	-	20
Chromium, TCLP	ND	2	1.98	99		-	-		75-125	-	20
Lead, TCLP	ND	5.1	5.11	100		-	-		75-125	-	20
Selenium, TCLP	ND	1.2	1.36	113		-	-		75-125	-	20
Silver, TCLP	ND	0.5	0.502	100		-	-		75-125	-	20
Total Metals - Mansfield Lab Associated sample(s): 01-15 QC Batch ID: WG1077345-3 QC Sample: L1746504-01 Client ID: C_SB03_0-1											
Arsenic, Total	15.9	10.2	25.8	97		-	-		75-125	-	20
Lead, Total	1870	43.5	2200	**759**	Q	-	-		75-125	-	20

Lab Duplicate Analysis
Batch Quality Control

Project Name: INLET ASSEMBLAGE/CORZO PARCEL
Project Number: 170494901

Lab Number: L1746504
Report Date: 01/03/18

Parameter	Native Sample	Duplicate Sample	Units	RPD	Qual	RPD Limits
TCLP Metals by EPA 1311 - Mansfield Lab Associated sample(s): 21-24 QC Batch ID: WG1075001-4 QC Sample: L1745962-01 Client ID: DUP Sample						
Mercury, TCLP	0.0003J	ND	mg/l	NC		20
TCLP Metals by EPA 1311 - Mansfield Lab Associated sample(s): 21-24 QC Batch ID: WG1075425-4 QC Sample: L1745962-01 Client ID: DUP Sample						
Arsenic, TCLP	0.021J	ND	mg/l	NC		20
Barium, TCLP	0.512	0.539	mg/l	5		20
Cadmium, TCLP	ND	ND	mg/l	NC		20
Chromium, TCLP	ND	ND	mg/l	NC		20
Lead, TCLP	ND	ND	mg/l	NC		20
Selenium, TCLP	ND	0.036J	mg/l	NC		20
Silver, TCLP	ND	ND	mg/l	NC		20
Total Metals - Mansfield Lab Associated sample(s): 01-15 QC Batch ID: WG1077345-4 QC Sample: L1746504-01 Client ID: C_SB03_0-1						
Lead, Total	1870	1520	mg/kg	**21**	Q	20

INORGANICS
&
MISCELLANEOUS

Project Name:	INLET ASSEMBLAGE/CORZO PARCEI	**Lab Number:**	L1746504
Project Number:	170494901	**Report Date:**	01/03/18

SAMPLE RESULTS

Lab ID:	L1746504-21	Date Collected:	12/15/17 11:15
Client ID:	C_COMP0203_0-4	Date Received:	12/15/17
Sample Location:	BROOKLYN, NY	Field Prep:	Not Specified
Matrix:	Soil		

Test Material Information

Source of Material:	Unknown
Description of Material:	Non-Metallic - Damp Soil
Particle Size:	Medium
Preliminary Burning Time (sec):	120

Parameter	Result	Date Analyzed	Analytical Method	Analyst
Ignitability of Solids - Westborough Lab				
Ignitability	NI	12/21/17 08:20	1,1030	JD

Project Name:	INLET ASSEMBLAGE/CORZO PARCEI	**Lab Number:**	L1746504
Project Number:	170494901	**Report Date:**	01/03/18

SAMPLE RESULTS

Lab ID:	L1746504-22	Date Collected:	12/15/17 11:32
Client ID:	C_COMP0203_4-8	Date Received:	12/15/17
Sample Location:	BROOKLYN, NY	Field Prep:	Not Specified
Matrix:	Soil		

Test Material Information

Source of Material:	Unknown
Description of Material:	Non-Metallic - Damp Soil
Particle Size:	Medium
Preliminary Burning Time (sec):	120

Parameter	Result	Date Analyzed	Analytical Method	Analyst
Ignitability of Solids - Westborough Lab				
Ignitability	NI	12/21/17 08:20	1,1030	JD

Project Name:	INLET ASSEMBLAGE/CORZO PARCEI	**Lab Number:**	L1746504
Project Number:	170494901	**Report Date:**	01/03/18

SAMPLE RESULTS

Lab ID:	L1746504-23	Date Collected:	12/15/17 12:05
Client ID:	C_COMP0203_8-12	Date Received:	12/15/17
Sample Location:	BROOKLYN, NY	Field Prep:	Not Specified
Matrix:	Soil		

Test Material Information

Source of Material:	Unknown
Description of Material:	Non-Metallic - Damp Soil
Particle Size:	Coarse
Preliminary Burning Time (sec):	120

Parameter	Result	Date Analyzed	Analytical Method	Analyst
Ignitability of Solids - Westborough Lab				
Ignitability	NI	12/21/17 08:20	1,1030	JD

Project Name:	INLET ASSEMBLAGE/CORZO PARCEI	**Lab Number:**	L1746504
Project Number:	170494901	**Report Date:**	01/03/18

SAMPLE RESULTS

Lab ID:	L1746504-24	Date Collected:	12/15/17 12:45
Client ID:	C_COMP0203_12-16	Date Received:	12/15/17
Sample Location:	BROOKLYN, NY	Field Prep:	Not Specified
Matrix:	Soil		

Test Material Information

Source of Material:	Unknown
Description of Material:	Non-Metallic - Damp Clay
Particle Size:	Fine
Preliminary Burning Time (sec):	120

Parameter	Result	Date Analyzed	Analytical Method	Analyst
Ignitability of Solids - Westborough Lab				
Ignitability	NI	12/21/17 08:20	1,1030	JD

Project Name: INLET ASSEMBLAGE/CORZO PARCEL
Project Number: 170494901

Lab Number: L1746504
Report Date: 01/03/18

SAMPLE RESULTS

Lab ID: L1746504-01
Client ID: C_SB03_0-1
Sample Location: BROOKLYN, NY
Matrix: Soil

Date Collected: 12/15/17 11:10
Date Received: 12/15/17
Field Prep: Not Specified

Parameter	Result	Qualifier	Units	RL	MDL	Dilution Factor	Date Prepared	Date Analyzed	Analytical Method	Analyst
General Chemistry - Westborough Lab										
Solids, Total	91.7		%	0.100	NA	1	-	12/28/17 04:57	121,2540G	CG

Project Name: INLET ASSEMBLAGE/CORZO PARCEL
Project Number: 170494901

Lab Number: L1746504
Report Date: 01/03/18

SAMPLE RESULTS

Lab ID: L1746504-02
Client ID: C_SB03_1-2
Sample Location: BROOKLYN, NY
Matrix: Soil

Date Collected: 12/15/17 11:11
Date Received: 12/15/17
Field Prep: Not Specified

Parameter	Result	Qualifier	Units	RL	MDL	Dilution Factor	Date Prepared	Date Analyzed	Analytical Method	Analyst
General Chemistry - Westborough Lab										
Solids, Total	89.4		%	0.100	NA	1	-	12/28/17 04:57	121,2540G	CG

Project Name: INLET ASSEMBLAGE/CORZO PARCEL
Project Number: 170494901

Lab Number: L1746504
Report Date: 01/03/18

SAMPLE RESULTS

Lab ID: L1746504-03
Client ID: C_SB02_0-1
Sample Location: BROOKLYN, NY
Matrix: Soil

Date Collected: 12/15/17 11:12
Date Received: 12/15/17
Field Prep: Not Specified

Parameter	Result	Qualifier	Units	RL	MDL	Dilution Factor	Date Prepared	Date Analyzed	Analytical Method	Analyst
General Chemistry - Westborough Lab										
Solids, Total	90.9		%	0.100	NA	1	-	12/28/17 04:57	121,2540G	CG

Project Name: INLET ASSEMBLAGE/CORZO PARCEL
Project Number: 170494901

Lab Number: L1746504
Report Date: 01/03/18

SAMPLE RESULTS

Lab ID: L1746504-04
Client ID: C_SB02_1-2
Sample Location: BROOKLYN, NY
Matrix: Soil

Date Collected: 12/15/17 11:13
Date Received: 12/15/17
Field Prep: Not Specified

Parameter	Result	Qualifier	Units	RL	MDL	Dilution Factor	Date Prepared	Date Analyzed	Analytical Method	Analyst
General Chemistry - Westborough Lab										
Solids, Total	77.9		%	0.100	NA	1	-	12/28/17 04:57	121,2540G	CG

Project Name: INLET ASSEMBLAGE/CORZO PARCEL
Project Number: 170494901

Lab Number: L1746504
Report Date: 01/03/18

SAMPLE RESULTS

Lab ID: L1746504-05
Client ID: C_SB02_2-3
Sample Location: BROOKLYN, NY
Matrix: Soil

Date Collected: 12/15/17 11:14
Date Received: 12/15/17
Field Prep: Not Specified

Parameter	Result	Qualifier	Units	RL	MDL	Dilution Factor	Date Prepared	Date Analyzed	Analytical Method	Analyst
General Chemistry - Westborough Lab										
Solids, Total	89.9		%	0.100	NA	1	-	12/28/17 04:57	121,2540G	CG

Project Name: INLET ASSEMBLAGE/CORZO PARCEL
Project Number: 170494901

Lab Number: L1746504
Report Date: 01/03/18

SAMPLE RESULTS

Lab ID: L1746504-06
Client ID: C_SB03_5-6
Sample Location: BROOKLYN, NY
Matrix: Soil

Date Collected: 12/15/17 11:25
Date Received: 12/15/17
Field Prep: Not Specified

Parameter	Result	Qualifier	Units	RL	MDL	Dilution Factor	Date Prepared	Date Analyzed	Analytical Method	Analyst
General Chemistry - Westborough Lab										
Solids, Total	90.6		%	0.100	NA	1	-	12/28/17 04:57	121,2540G	CG

Project Name: INLET ASSEMBLAGE/CORZO PARCEL
Project Number: 170494901

Lab Number: L1746504
Report Date: 01/03/18

SAMPLE RESULTS

Lab ID: L1746504-07
Client ID: C_SB03_6-7
Sample Location: BROOKLYN, NY
Matrix: Soil

Date Collected: 12/15/17 11:26
Date Received: 12/15/17
Field Prep: Not Specified

Parameter	Result	Qualifier	Units	RL	MDL	Dilution Factor	Date Prepared	Date Analyzed	Analytical Method	Analyst
General Chemistry - Westborough Lab										
Solids, Total	77.7		%	0.100	NA	1	-	12/28/17 04:57	121,2540G	CG

Project Name: INLET ASSEMBLAGE/CORZO PARCEL
Project Number: 170494901

Lab Number: L1746504
Report Date: 01/03/18

SAMPLE RESULTS

Lab ID: L1746504-08
Client ID: C_SB02_5-6
Sample Location: BROOKLYN, NY
Matrix: Soil

Date Collected: 12/15/17 11:27
Date Received: 12/15/17
Field Prep: Not Specified

Parameter	Result	Qualifier	Units	RL	MDL	Dilution Factor	Date Prepared	Date Analyzed	Analytical Method	Analyst
General Chemistry - Westborough Lab										
Solids, Total	88.5		%	0.100	NA	1	-	12/28/17 04:57	121,2540G	CG

Project Name: INLET ASSEMBLAGE/CORZO PARCEL
Project Number: 170494901

Lab Number: L1746504
Report Date: 01/03/18

SAMPLE RESULTS

Lab ID: L1746504-09
Client ID: C_SB02_6-7
Sample Location: BROOKLYN, NY
Matrix: Soil

Date Collected: 12/15/17 11:28
Date Received: 12/15/17
Field Prep: Not Specified

Parameter	Result	Qualifier	Units	RL	MDL	Dilution Factor	Date Prepared	Date Analyzed	Analytical Method	Analyst
General Chemistry - Westborough Lab										
Solids, Total	89.6		%	0.100	NA	1	-	12/28/17 04:57	121,2540G	CG

Project Name: INLET ASSEMBLAGE/CORZO PARCEL
Project Number: 170494901

Lab Number: L1746504
Report Date: 01/03/18

SAMPLE RESULTS

Lab ID: L1746504-10
Client ID: C_SB02_7-8
Sample Location: BROOKLYN, NY
Matrix: Soil

Date Collected: 12/15/17 11:29
Date Received: 12/15/17
Field Prep: Not Specified

Parameter	Result	Qualifier	Units	RL	MDL	Dilution Factor	Date Prepared	Date Analyzed	Analytical Method	Analyst
General Chemistry - Westborough Lab										
Solids, Total	83.0		%	0.100	NA	1	-	12/28/17 09:29	121,2540G	RI

Project Name: INLET ASSEMBLAGE/CORZO PARCEL
Project Number: 170494901

Lab Number: L1746504
Report Date: 01/03/18

SAMPLE RESULTS

Lab ID: L1746504-11
Client ID: C_SB02_11-12
Sample Location: BROOKLYN, NY
Matrix: Soil

Date Collected: 12/15/17 12:00
Date Received: 12/15/17
Field Prep: Not Specified

Parameter	Result	Qualifier	Units	RL	MDL	Dilution Factor	Date Prepared	Date Analyzed	Analytical Method	Analyst
General Chemistry - Westborough Lab										
Solids, Total	83.4		%	0.100	NA	1	-	12/28/17 09:29	121,2540G	RI

Project Name: INLET ASSEMBLAGE/CORZO PARCEL
Project Number: 170494901

Lab Number: L1746504
Report Date: 01/03/18

SAMPLE RESULTS

Lab ID: L1746504-12
Client ID: C_SB02_10-11
Sample Location: BROOKLYN, NY
Matrix: Soil

Date Collected: 12/15/17 12:01
Date Received: 12/15/17
Field Prep: Not Specified

Parameter	Result	Qualifier	Units	RL	MDL	Dilution Factor	Date Prepared	Date Analyzed	Analytical Method	Analyst
General Chemistry - Westborough Lab										
Solids, Total	87.6		%	0.100	NA	1	-	12/28/17 09:29	121,2540G	RI

Project Name: INLET ASSEMBLAGE/CORZO PARCEL
Project Number: 170494901

Lab Number: L1746504
Report Date: 01/03/18

SAMPLE RESULTS

Lab ID: L1746504-13
Client ID: C_SB02_9-10
Sample Location: BROOKLYN, NY
Matrix: Soil

Date Collected: 12/15/17 12:02
Date Received: 12/15/17
Field Prep: Not Specified

Parameter	Result	Qualifier	Units	RL	MDL	Dilution Factor	Date Prepared	Date Analyzed	Analytical Method	Analyst
General Chemistry - Westborough Lab										
Solids, Total	87.3		%	0.100	NA	1	-	12/28/17 09:29	121,2540G	RI

Project Name: INLET ASSEMBLAGE/CORZO PARCEL
Project Number: 170494901

Lab Number: L1746504
Report Date: 01/03/18

SAMPLE RESULTS

Lab ID: L1746504-14
Client ID: C_SB03_11-12
Sample Location: BROOKLYN, NY
Matrix: Soil

Date Collected: 12/15/17 12:04
Date Received: 12/15/17
Field Prep: Not Specified

Parameter	Result	Qualifier	Units	RL	MDL	Dilution Factor	Date Prepared	Date Analyzed	Analytical Method	Analyst
General Chemistry - Westborough Lab										
Solids, Total	63.9		%	0.100	NA	1	-	12/28/17 09:29	121,2540G	RI

Project Name: INLET ASSEMBLAGE/CORZO PARCEL
Project Number: 170494901

Lab Number: L1746504
Report Date: 01/03/18

SAMPLE RESULTS

Lab ID: L1746504-15
Client ID: C_SB03_10-11
Sample Location: BROOKLYN, NY
Matrix: Soil

Date Collected: 12/15/17 12:05
Date Received: 12/15/17
Field Prep: Not Specified

Parameter	Result	Qualifier	Units	RL	MDL	Dilution Factor	Date Prepared	Date Analyzed	Analytical Method	Analyst
General Chemistry - Westborough Lab										
Solids, Total	77.8		%	0.100	NA	1	-	12/28/17 09:29	121,2540G	RI

Project Name: INLET ASSEMBLAGE/CORZO PARCEL
Project Number: 170494901

Lab Number: L1746504
Report Date: 01/03/18

SAMPLE RESULTS

Lab ID: L1746504-21
Client ID: C_COMP0203_0-4
Sample Location: BROOKLYN, NY
Matrix: Soil

Date Collected: 12/15/17 11:15
Date Received: 12/15/17
Field Prep: Not Specified

Parameter	Result	Qualifier	Units	RL	MDL	Dilution Factor	Date Prepared	Date Analyzed	Analytical Method	Analyst
General Chemistry - Westborough Lab										
Solids, Total	89.4		%	0.100	NA	1	-	12/19/17 12:51	121,2540G	RI
Cyanide, Total	3.4		mg/kg	1.0	0.22	1	12/16/17 15:44	12/18/17 11:34	1,9010C/9012B	LH
pH (H)	7.7		SU	-	NA	1	-	12/16/17 09:30	1,9045D	GD
Chromium, Hexavalent	1.8		mg/kg	0.89	0.18	1	12/18/17 21:50	12/19/17 18:24	1,7196A	AJ
Cyanide, Reactive	ND		mg/kg	10	10.	1	12/18/17 04:35	12/18/17 07:23	125,7.3	JD
Sulfide, Reactive	ND		mg/kg	10	10.	1	12/18/17 04:35	12/18/17 07:32	125,7.3	JD

Project Name: INLET ASSEMBLAGE/CORZO PARCEL
Project Number: 170494901

Lab Number: L1746504
Report Date: 01/03/18

SAMPLE RESULTS

Lab ID: L1746504-22
Client ID: C_COMP0203_4-8
Sample Location: BROOKLYN, NY
Matrix: Soil

Date Collected: 12/15/17 11:32
Date Received: 12/15/17
Field Prep: Not Specified

Parameter	Result	Qualifier	Units	RL	MDL	Dilution Factor	Date Prepared	Date Analyzed	Analytical Method	Analyst
General Chemistry - Westborough Lab										
Solids, Total	71.6		%	0.100	NA	1	-	12/19/17 12:51	121,2540G	RI
Cyanide, Total	ND		mg/kg	1.3	0.28	1	12/16/17 15:44	12/18/17 11:35	1,9010C/9012B	LH
pH (H)	7.7		SU	-	NA	1	-	12/16/17 09:30	1,9045D	GD
Chromium, Hexavalent	ND		mg/kg	1.1	0.22	1	12/18/17 21:50	12/19/17 18:24	1,7196A	AJ
Cyanide, Reactive	ND		mg/kg	10	10.	1	12/18/17 04:35	12/18/17 07:23	125,7.3	JD
Sulfide, Reactive	ND		mg/kg	10	10.	1	12/18/17 04:35	12/18/17 07:32	125,7.3	JD

Project Name: INLET ASSEMBLAGE/CORZO PARCEL
Project Number: 170494901

Lab Number: L1746504
Report Date: 01/03/18

SAMPLE RESULTS

Lab ID: L1746504-23
Client ID: C_COMP0203_8-12
Sample Location: BROOKLYN, NY
Matrix: Soil

Date Collected: 12/15/17 12:05
Date Received: 12/15/17
Field Prep: Not Specified

Parameter	Result	Qualifier	Units	RL	MDL	Dilution Factor	Date Prepared	Date Analyzed	Analytical Method	Analyst
General Chemistry - Westborough Lab										
Solids, Total	81.1		%	0.100	NA	1	-	12/19/17 12:51	121,2540G	RI
Cyanide, Total	0.81	J	mg/kg	1.2	0.25	1	12/16/17 15:44	12/18/17 11:36	1,9010C/9012B	LH
pH (H)	7.8		SU	-	NA	1	-	12/16/17 09:30	1,9045D	GD
Chromium, Hexavalent	ND		mg/kg	0.99	0.20	1	12/18/17 21:50	12/19/17 18:25	1,7196A	AJ
Cyanide, Reactive	ND		mg/kg	10	10.	1	12/19/17 02:20	12/19/17 03:34	125,7.3	JD
Sulfide, Reactive	ND		mg/kg	10	10.	1	12/19/17 02:20	12/19/17 03:43	125,7.3	JD

Project Name: INLET ASSEMBLAGE/CORZO PARCEL
Project Number: 170494901

Lab Number: L1746504
Report Date: 01/03/18

SAMPLE RESULTS

Lab ID: L1746504-24
Client ID: C_COMP0203_12-16
Sample Location: BROOKLYN, NY
Matrix: Soil

Date Collected: 12/15/17 12:45
Date Received: 12/15/17
Field Prep: Not Specified

Parameter	Result	Qualifier	Units	RL	MDL	Dilution Factor	Date Prepared	Date Analyzed	Analytical Method	Analyst
General Chemistry - Westborough Lab										
Solids, Total	67.2		%	0.100	NA	1	-	12/19/17 13:41	121,2540G	RI
Cyanide, Total	ND		mg/kg	1.5	0.31	1	12/18/17 13:40	12/19/17 10:23	1,9010C/9012B	LH
pH (H)	8.0		SU	-	NA	1	-	12/16/17 09:30	1,9045D	GD
Chromium, Hexavalent	ND		mg/kg	1.2	0.24	1	12/18/17 21:50	12/19/17 18:25	1,7196A	AJ
Cyanide, Reactive	ND		mg/kg	10	10.	1	12/19/17 02:20	12/19/17 03:34	125,7.3	JD
Sulfide, Reactive	ND		mg/kg	10	10.	1	12/19/17 02:20	12/19/17 03:43	125,7.3	JD

Project Name: INLET ASSEMBLAGE/CORZO PARCEL
Project Number: 170494901

Lab Number: L1746504
Report Date: 01/03/18

SAMPLE RESULTS

Lab ID: L1746504-25
Client ID: C_WC0203_1-2
Sample Location: BROOKLYN, NY
Matrix: Soil

Date Collected: 12/15/17 11:08
Date Received: 12/15/17
Field Prep: Not Specified

Parameter	Result	Qualifier	Units	RL	MDL	Dilution Factor	Date Prepared	Date Analyzed	Analytical Method	Analyst
General Chemistry - Westborough Lab										
Solids, Total	89.0		%	0.100	NA	1	-	12/19/17 12:51	121,2540G	RI

Project Name: INLET ASSEMBLAGE/CORZO PARCEL
Project Number: 170494901

Lab Number: L1746504
Report Date: 01/03/18

SAMPLE RESULTS

Lab ID: L1746504-26
Client ID: C_WC0203_7-8
Sample Location: BROOKLYN, NY
Matrix: Soil

Date Collected: 12/15/17 11:30
Date Received: 12/15/17
Field Prep: Not Specified

Parameter	Result	Qualifier	Units	RL	MDL	Dilution Factor	Date Prepared	Date Analyzed	Analytical Method	Analyst
General Chemistry - Westborough Lab										
Solids, Total	72.0		%	0.100	NA	1	-	12/19/17 12:51	121,2540G	RI

Project Name: INLET ASSEMBLAGE/CORZO PARCEL
Project Number: 170494901

Lab Number: L1746504
Report Date: 01/03/18

SAMPLE RESULTS

Lab ID: L1746504-27
Client ID: C_WC0203_11-12
Sample Location: BROOKLYN, NY
Matrix: Soil

Date Collected: 12/15/17 11:51
Date Received: 12/15/17
Field Prep: Not Specified

Parameter	Result	Qualifier	Units	RL	MDL	Dilution Factor	Date Prepared	Date Analyzed	Analytical Method	Analyst
General Chemistry - Westborough Lab										
Solids, Total	75.5		%	0.100	NA	1	-	12/19/17 12:51	121,2540G	RI

Project Name: INLET ASSEMBLAGE/CORZO PARCEL
Project Number: 170494901

Lab Number: L1746504
Report Date: 01/03/18

SAMPLE RESULTS

Lab ID: L1746504-28
Client ID: C_WC0203_14-15
Sample Location: BROOKLYN, NY
Matrix: Soil

Date Collected: 12/15/17 12:25
Date Received: 12/15/17
Field Prep: Not Specified

Parameter	Result	Qualifier	Units	RL	MDL	Dilution Factor	Date Prepared	Date Analyzed	Analytical Method	Analyst
General Chemistry - Westborough Lab										
Solids, Total	72.2		%	0.100	NA	1	-	12/19/17 13:41	121,2540G	RI

Project Name: INLET ASSEMBLAGE/CORZO PARCEI
Project Number: 170494901
Lab Number: L1746504
Report Date: 01/03/18

Method Blank Analysis
Batch Quality Control

Parameter	Result	Qualifier	Units	RL	MDL	Dilution Factor	Date Prepared	Date Analyzed	Analytical Method	Analyst
General Chemistry - Westborough Lab for sample(s): 21-23 Batch: WG1073537-1										
Cyanide, Total	ND		mg/kg	0.85	0.18	1	12/16/17 15:44	12/18/17 11:01	1,9010C/9012B	LH
General Chemistry - Westborough Lab for sample(s): 21-22 Batch: WG1073738-1										
Sulfide, Reactive	ND		mg/kg	10	10.	1	12/18/17 04:35	12/18/17 07:28	125,7.3	JD
General Chemistry - Westborough Lab for sample(s): 21-22 Batch: WG1073740-1										
Cyanide, Reactive	ND		mg/kg	10	10.	1	12/18/17 04:35	12/18/17 07:19	125,7.3	JD
General Chemistry - Westborough Lab for sample(s): 24 Batch: WG1073938-1										
Cyanide, Total	ND		mg/kg	0.83	0.18	1	12/18/17 13:40	12/19/17 10:03	1,9010C/9012B	LH
General Chemistry - Westborough Lab for sample(s): 21-24 Batch: WG1074135-1										
Chromium, Hexavalent	ND		mg/kg	0.80	0.16	1	12/18/17 21:50	12/19/17 18:15	1,7196A	AJ
General Chemistry - Westborough Lab for sample(s): 23-24 Batch: WG1074163-1										
Sulfide, Reactive	ND		mg/kg	10	10.	1	12/19/17 02:20	12/19/17 03:42	125,7.3	JD
General Chemistry - Westborough Lab for sample(s): 23-24 Batch: WG1074171-1										
Cyanide, Reactive	ND		mg/kg	10	10.	1	12/19/17 02:20	12/19/17 03:34	125,7.3	JD

Lab Control Sample Analysis
Batch Quality Control

Project Name: INLET ASSEMBLAGE/CORZO PARCEL
Project Number: 170494901

Lab Number: L1746504
Report Date: 01/03/18

Parameter	LCS %Recovery	Qual	LCSD %Recovery	Qual	%Recovery Limits	RPD	Qual	RPD Limits
General Chemistry - Westborough Lab Associated sample(s): 21-24 Batch: WG1073489-1								
pH	100		-		99-101	-		
General Chemistry - Westborough Lab Associated sample(s): 21-23 Batch: WG1073537-2 WG1073537-3								
Cyanide, Total	**77**	Q	**78**	Q	80-120	1		35
General Chemistry - Westborough Lab Associated sample(s): 21-22 Batch: WG1073738-2								
Sulfide, Reactive	98		-		60-125	-		40
General Chemistry - Westborough Lab Associated sample(s): 21-22 Batch: WG1073740-2								
Cyanide, Reactive	59		-		30-125	-		40
General Chemistry - Westborough Lab Associated sample(s): 24 Batch: WG1073938-2 WG1073938-3								
Cyanide, Total	**74**	Q	**53**	Q	80-120	35		35
General Chemistry - Westborough Lab Associated sample(s): 21-24 Batch: WG1074135-2								
Chromium, Hexavalent	94		-		80-120	-		20
General Chemistry - Westborough Lab Associated sample(s): 23-24 Batch: WG1074163-2								
Sulfide, Reactive	80		-		60-125	-		40

Lab Control Sample Analysis

Batch Quality Control

Project Name: INLET ASSEMBLAGE/CORZO PARCEL

Project Number: 170494901

Lab Number: L1746504

Report Date: 01/03/18

Parameter	LCS %Recovery	LCSD %Recovery	%Recovery Limits	RPD	RPD Limits
General Chemistry - Westborough Lab Associated sample(s): 23-24 Batch: WG1074171-2					
Cyanide, Reactive	64	-	30-125	-	40

Matrix Spike Analysis
Batch Quality Control

Project Name: INLET ASSEMBLAGE/CORZO PARCEL
Project Number: 170494901
Lab Number: L1746504
Report Date: 01/03/18

Parameter	Native Sample	MS Added	MS Found	MS %Recovery	Qual	MSD Found	MSD %Recovery	Qual	Recovery Limits	RPD	Qual	RPD Limits
General Chemistry - Westborough Lab Associated sample(s): 21-23 QC Batch ID: WG1073537-4 WG1073537-5 QC Sample: L1746253-01 Client ID: MS Sample												
Cyanide, Total	ND	11	11	100		11	100		75-125	0		35
General Chemistry - Westborough Lab Associated sample(s): 24 QC Batch ID: WG1073938-4 WG1073938-5 QC Sample: L1746370-01 Client ID: MS Sample												
Cyanide, Total	ND	12	11	91		10	88		75-125	10		35
General Chemistry - Westborough Lab Associated sample(s): 21-24 QC Batch ID: WG1074135-4 QC Sample: L1746504-21 Client ID: C_COMP0203_0-4												
Chromium, Hexavalent	1.8	1140	1100	96		-	-		75-125	-		20

Lab Duplicate Analysis
Batch Quality Control

Project Name: INLET ASSEMBLAGE/CORZO PARCEL
Project Number: 170494901

Lab Number: L1746504
Report Date: 01/03/18

Parameter	Native Sample	Duplicate Sample	Units	RPD	Qual	RPD Limits
General Chemistry - Westborough Lab Associated sample(s): 21-24 QC Batch ID: WG1073489-2 QC Sample: L1746504-21 Client ID: C_COMP0203_0-4						
pH (H)	7.7	7.7	SU	0		5
General Chemistry - Westborough Lab Associated sample(s): 21-22 QC Batch ID: WG1073738-3 QC Sample: L1746492-05 Client ID: DUP Sample						
Sulfide, Reactive	ND	ND	mg/kg	NC		40
General Chemistry - Westborough Lab Associated sample(s): 21-22 QC Batch ID: WG1073740-3 QC Sample: L1746492-05 Client ID: DUP Sample						
Cyanide, Reactive	ND	ND	mg/kg	NC		40
General Chemistry - Westborough Lab Associated sample(s): 21-24 QC Batch ID: WG1074135-6 QC Sample: L1746504-21 Client ID: C_COMP0203_0-4						
Chromium, Hexavalent	1.8	1.2	mg/kg	**40**	Q	20
General Chemistry - Westborough Lab Associated sample(s): 23-24 QC Batch ID: WG1074163-3 QC Sample: L1746588-01 Client ID: DUP Sample						
Sulfide, Reactive	12.	27	mg/kg	**77**	Q	40
General Chemistry - Westborough Lab Associated sample(s): 23-24 QC Batch ID: WG1074171-3 QC Sample: L1746588-01 Client ID: DUP Sample						
Cyanide, Reactive	ND	ND	mg/kg	NC		40
General Chemistry - Westborough Lab Associated sample(s): 21-23,25-27 QC Batch ID: WG1074316-1 QC Sample: L1746504-21 Client ID: C_COMP0203_0-4						
Solids, Total	89.4	89.3	%	0		20
General Chemistry - Westborough Lab Associated sample(s): 24,28 QC Batch ID: WG1074399-1 QC Sample: L1745939-08 Client ID: DUP Sample						
Solids, Total	30.5	30.2	%	1		20

Lab Duplicate Analysis
Batch Quality Control

Project Name: INLET ASSEMBLAGE/CORZO PARCEL
Project Number: 170494901

Lab Number: L1746504
Report Date: 01/03/18

Parameter	Native Sample	Duplicate Sample	Units	RPD	RPD Limits
General Chemistry - Westborough Lab Associated sample(s): 01-09 QC Batch ID: WG1077151-1 QC Sample: L1746504-01 Client ID: C_SB03_0-1					
Solids, Total	91.7	90.3	%	2	20
General Chemistry - Westborough Lab Associated sample(s): 10-15 QC Batch ID: WG1077205-1 QC Sample: L1746504-10 Client ID: C_SB02_7-8					
Solids, Total	83.0	83.3	%	0	20

Project Name: INLET ASSEMBLAGE/CORZO PARCEL
Project Number: 170494901

Lab Number: L1746504
Report Date: 01/03/18

Sample Receipt and Container Information

Were project specific reporting limits specified? YES

Cooler Information

Cooler	Custody Seal
B	Absent

Container Information

Container ID	Container Type	Cooler	Initial pH	Final pH	Temp deg C	Pres	Seal	Frozen Date/Time	Analysis(*)
L1746504-01A	Glass 250ml/8oz unpreserved	B	NA		4.6	Y	Absent		TS(7)
L1746504-01B	Glass 60ml unpreserved split	B	NA		4.6	Y	Absent		PB-TI(180)
L1746504-02A	Glass 250ml/8oz unpreserved	B	NA		4.6	Y	Absent		TS(7)
L1746504-02B	Glass 60ml unpreserved split	B	NA		4.6	Y	Absent		PB-TI(180)
L1746504-03A	Glass 250ml/8oz unpreserved	B	NA		4.6	Y	Absent		TS(7)
L1746504-03B	Glass 60ml unpreserved split	B	NA		4.6	Y	Absent		PB-TI(180)
L1746504-04A	Glass 250ml/8oz unpreserved	B	NA		4.6	Y	Absent		TS(7)
L1746504-04B	Glass 60ml unpreserved split	B	NA		4.6	Y	Absent		PB-TI(180)
L1746504-05A	Glass 250ml/8oz unpreserved	B	NA		4.6	Y	Absent		TS(7)
L1746504-05B	Glass 60ml unpreserved split	B	NA		4.6	Y	Absent		PB-TI(180)
L1746504-06A	Glass 250ml/8oz unpreserved	B	NA		4.6	Y	Absent		TS(7)
L1746504-06B	Glass 60ml unpreserved split	B	NA		4.6	Y	Absent		AS-TI(180),PB-TI(180)
L1746504-07A	Glass 250ml/8oz unpreserved	B	NA		4.6	Y	Absent		TS(7)
L1746504-07B	Glass 60ml unpreserved split	B	NA		4.6	Y	Absent		AS-TI(180),PB-TI(180)
L1746504-08A	Glass 250ml/8oz unpreserved	B	NA		4.6	Y	Absent		TS(7)
L1746504-08B	Glass 60ml unpreserved split	B	NA		4.6	Y	Absent		AS-TI(180),PB-TI(180)
L1746504-09A	Glass 250ml/8oz unpreserved	B	NA		4.6	Y	Absent		TS(7)
L1746504-09B	Glass 60ml unpreserved split	B	NA		4.6	Y	Absent		AS-TI(180),PB-TI(180)
L1746504-10A	Glass 250ml/8oz unpreserved	B	NA		4.6	Y	Absent		TS(7)
L1746504-10B	Glass 60ml unpreserved split	B	NA		4.6	Y	Absent		AS-TI(180),PB-TI(180)
L1746504-11A	Glass 250ml/8oz unpreserved	B	NA		4.6	Y	Absent		TS(7)
L1746504-11B	Glass 60ml unpreserved split	B	NA		4.6	Y	Absent		PB-TI(180)
L1746504-12A	Glass 250ml/8oz unpreserved	B	NA		4.6	Y	Absent		TS(7)

*Values in parentheses indicate holding time in days

Project Name: INLET ASSEMBLAGE/CORZO PARCEL
Project Number: 170494901

Lab Number: L1746504
Report Date: 01/03/18

Container Information

Container ID	Container Type	Cooler	Initial pH	Final pH	Temp deg C	Pres	Seal	Frozen Date/Time	Analysis(*)
L1746504-12B	Glass 60ml unpreserved split	B	NA		4.6	Y	Absent		PB-TI(180)
L1746504-13A	Glass 250ml/8oz unpreserved	B	NA		4.6	Y	Absent		TS(7)
L1746504-13B	Glass 60ml unpreserved split	B	NA		4.6	Y	Absent		PB-TI(180)
L1746504-14A	Glass 250ml/8oz unpreserved	B	NA		4.6	Y	Absent		TS(7)
L1746504-14B	Glass 60ml unpreserved split	B	NA		4.6	Y	Absent		PB-TI(180)
L1746504-15A	Glass 250ml/8oz unpreserved	B	NA		4.6	Y	Absent		TS(7)
L1746504-15B	Glass 60ml unpreserved split	B	NA		4.6	Y	Absent		PB-TI(180)
L1746504-16A	Glass 250ml/8oz unpreserved	B	NA		4.6	Y	Absent		HOLD-METAL(180)
L1746504-17A	Glass 250ml/8oz unpreserved	B	NA		4.6	Y	Absent		HOLD-METAL(180)
L1746504-18A	Glass 250ml/8oz unpreserved	B	NA		4.6	Y	Absent		HOLD-METAL(180)
L1746504-19A	Glass 250ml/8oz unpreserved	B	NA		4.6	Y	Absent		HOLD-METAL(180)
L1746504-20A	Glass 250ml/8oz unpreserved	B	NA		4.6	Y	Absent		HOLD-METAL(180)
L1746504-21A	Metals Only-Glass 60mL/2oz unpreserved	B	NA		4.6	Y	Absent		BE-TI(180),AS-TI(180),BA-TI(180),AG-TI(180),AL-TI(180),CR-TI(180),NI-TI(180),TL-TI(180),CU-TI(180),PB-TI(180),SB-TI(180),SE-TI(180),ZN-TI(180),CO-TI(180),V-TI(180),FE-TI(180),HG-T(28),MG-TI(180),MN-TI(180),CA-TI(180),CD-TI(180),K-TI(180),NA-TI(180)
L1746504-21B	Glass 120ml/4oz unpreserved	B	NA		4.6	Y	Absent		IGNIT-1030(14),NYTCL-8270(14),REACTS(14),TCN-9010(14),HERB-APA(14),TS(7),PH-9045(1),NYTCL-8081(14),NYTCL-8082(14),REACTCN(14),HEXCR-7196(30)
L1746504-21C	Glass 500ml/16oz unpreserved	B	NA		4.6	Y	Absent		IGNIT-1030(14),NYTCL-8270(14),REACTS(14),TCN-9010(14),HERB-APA(14),TS(7),PH-9045(1),NYTCL-8081(14),NYTCL-8082(14),REACTCN(14),HEXCR-7196(30)
L1746504-21X	Plastic 120ml HNO3 preserved Extracts	B	NA		4.6	Y	Absent		CD-CI(180),AS-CI(180),BA-CI(180),HG-C(28),PB-CI(180),CR-CI(180),SE-CI(180),AG-CI(180)
L1746504-21X9	Tumble Vessel	B	NA		4.6	Y	Absent		-
L1746504-22A	Metals Only-Glass 60mL/2oz unpreserved	B	NA		4.6	Y	Absent		BE-TI(180),AS-TI(180),BA-TI(180),AG-TI(180),AL-TI(180),CR-TI(180),NI-TI(180),TL-TI(180),CU-TI(180),PB-TI(180),SB-TI(180),SE-TI(180),ZN-TI(180),CO-TI(180),V-TI(180),FE-TI(180),HG-T(28),MG-TI(180),MN-TI(180),CA-TI(180),CD-TI(180),K-TI(180),NA-TI(180)

*Values in parentheses indicate holding time in days

Project Name: INLET ASSEMBLAGE/CORZO PARCEL
Project Number: 170494901

Lab Number: L1746504
Report Date: 01/03/18

Container Information

Container ID	Container Type	Cooler	Initial pH	Final pH	Temp deg C	Pres	Seal	Frozen Date/Time	Analysis(*)
L1746504-22B	Glass 120ml/4oz unpreserved	B	NA		4.6	Y	Absent		IGNIT-1030(14),NYTCL-8270(14),REACTS(14),TCN-9010(14),HERB-APA(14),TS(7),PH-9045(1),NYTCL-8081(14),NYTCL-8082(14),REACTCN(14),HEXCR-7196(30)
L1746504-22C	Glass 500ml/16oz unpreserved	B	NA		4.6	Y	Absent		IGNIT-1030(14),NYTCL-8270(14),REACTS(14),TCN-9010(14),HERB-APA(14),TS(7),PH-9045(1),NYTCL-8081(14),NYTCL-8082(14),REACTCN(14),HEXCR-7196(30)
L1746504-22X	Plastic 120ml HNO3 preserved Extracts	B	NA		4.6	Y	Absent		CD-CI(180),AS-CI(180),BA-CI(180),HG-C(28),PB-CI(180),CR-CI(180),SE-CI(180),AG-CI(180)
L1746504-22X9	Tumble Vessel	B	NA		4.6	Y	Absent		-
L1746504-23A	Metals Only-Glass 60mL/2oz unpreserved	B	NA		4.6	Y	Absent		BE-TI(180),AS-TI(180),BA-TI(180),AG-TI(180),AL-TI(180),CR-TI(180),NI-TI(180),TL-TI(180),CU-TI(180),PB-TI(180),SB-TI(180),SE-TI(180),ZN-TI(180),CO-TI(180),V-TI(180),FE-TI(180),HG-T(28),MG-TI(180),MN-TI(180),CA-TI(180),CD-TI(180),K-TI(180),NA-TI(180)
L1746504-23B	Glass 120ml/4oz unpreserved	B	NA		4.6	Y	Absent		IGNIT-1030(14),NYTCL-8270(14),REACTS(14),TCN-9010(14),HERB-APA(14),TS(7),PH-9045(1),NYTCL-8081(14),NYTCL-8082(14),REACTCN(14),HEXCR-7196(30)
L1746504-23C	Glass 500ml/16oz unpreserved	B	NA		4.6	Y	Absent		IGNIT-1030(14),NYTCL-8270(14),REACTS(14),TCN-9010(14),HERB-APA(14),TS(7),PH-9045(1),NYTCL-8081(14),NYTCL-8082(14),REACTCN(14),HEXCR-7196(30)
L1746504-23X	Plastic 120ml HNO3 preserved Extracts	B	NA		4.6	Y	Absent		CD-CI(180),AS-CI(180),BA-CI(180),HG-C(28),PB-CI(180),CR-CI(180),SE-CI(180),AG-CI(180)
L1746504-23X9	Tumble Vessel	B	NA		4.6	Y	Absent		-
L1746504-24A	Metals Only-Glass 60mL/2oz unpreserved	B	NA		4.6	Y	Absent		BE-TI(180),AS-TI(180),BA-TI(180),AG-TI(180),AL-TI(180),CR-TI(180),NI-TI(180),TL-TI(180),CU-TI(180),PB-TI(180),SB-TI(180),SE-TI(180),ZN-TI(180),CO-TI(180),V-TI(180),FE-TI(180),HG-T(28),MG-TI(180),MN-TI(180),CA-TI(180),CD-TI(180),K-TI(180),NA-TI(180)
L1746504-24B	Glass 120ml/4oz unpreserved	B	NA		4.6	Y	Absent		IGNIT-1030(14),NYTCL-8270(14),REACTS(14),TCN-9010(14),HERB-APA(14),TS(7),PH-9045(1),NYTCL-8081(14),NYTCL-8082(14),REACTCN(14),HEXCR-7196(30)

*Values in parentheses indicate holding time in days

Project Name: INLET ASSEMBLAGE/CORZO PARCEL
Project Number: 170494901

Lab Number: L1746504
Report Date: 01/03/18

Container Information

Container ID	Container Type	Cooler	Initial pH	Final pH	Temp deg C	Pres	Seal	Frozen Date/Time	Analysis(*)
L1746504-24C	Glass 500ml/16oz unpreserved	B	NA		4.6	Y	Absent		IGNIT-1030(14),NYTCL-8270(14),REACTS(14),TCN-9010(14),HERB-APA(14),TS(7),PH-9045(1),NYTCL-8081(14),NYTCL-8082(14),REACTCN(14),HEXCR-7196(30)
L1746504-24X	Plastic 120ml HNO3 preserved Extracts	B	NA		4.6	Y	Absent		CD-CI(180),AS-CI(180),BA-CI(180),HG-C(28),PB-CI(180),CR-CI(180),SE-CI(180),AG-CI(180)
L1746504-24X9	Tumble Vessel	B	NA		4.6	Y	Absent		-
L1746504-25A	Plastic 2oz unpreserved for TS	B	NA		4.6	Y	Absent		TS(7)
L1746504-25B	Glass 250ml/8oz unpreserved	B	NA		4.6	Y	Absent		NJEPH-TPH-CAT1(14)
L1746504-26A	5 gram Encore Sampler	B	NA		4.6	Y	Absent		NYTCL-8260HLW(14)
L1746504-26B	5 gram Encore Sampler	B	NA		4.6	Y	Absent		NYTCL-8260HLW(14)
L1746504-26C	5 gram Encore Sampler	B	NA		4.6	Y	Absent		NYTCL-8260HLW(14)
L1746504-26D	Plastic 2oz unpreserved for TS	B	NA		4.6	Y	Absent		TS(7)
L1746504-26E	Glass 250ml/8oz unpreserved	B	NA		4.6	Y	Absent		NJEPH-TPH-CAT1(14)
L1746504-26X	Vial MeOH preserved split	B	NA		4.6	Y	Absent		NYTCL-8260HLW(14)
L1746504-26Y	Vial Water preserved split	B	NA		4.6	Y	Absent	16-DEC-17 08:35	NYTCL-8260HLW(14)
L1746504-26Z	Vial Water preserved split	B	NA		4.6	Y	Absent	16-DEC-17 08:35	NYTCL-8260HLW(14)
L1746504-27A	Plastic 2oz unpreserved for TS	B	NA		4.6	Y	Absent		TS(7)
L1746504-27B	Glass 250ml/8oz unpreserved	B	NA		4.6	Y	Absent		NJEPH-TPH-CAT1(14)
L1746504-28A	5 gram Encore Sampler	B	NA		4.6	Y	Absent		NYTCL-8260HLW(14)
L1746504-28B	5 gram Encore Sampler	B	NA		4.6	Y	Absent		NYTCL-8260HLW(14)
L1746504-28C	5 gram Encore Sampler	B	NA		4.6	Y	Absent		NYTCL-8260HLW(14)
L1746504-28D	Plastic 2oz unpreserved for TS	B	NA		4.6	Y	Absent		TS(7)
L1746504-28E	Glass 250ml/8oz unpreserved	B	NA		4.6	Y	Absent		NJEPH-TPH-CAT1(14)
L1746504-28X	Vial MeOH preserved split	B	NA		4.6	Y	Absent		NYTCL-8260HLW(14)
L1746504-28Y	Vial Water preserved split	B	NA		4.6	Y	Absent	16-DEC-17 08:35	NYTCL-8260HLW(14)
L1746504-28Z	Vial Water preserved split	B	NA		4.6	Y	Absent	16-DEC-17 08:35	NYTCL-8260HLW(14)

*Values in parentheses indicate holding time in days

Project Name:	INLET ASSEMBLAGE/CORZO PARCEL	**Lab Number:**	L1746504
Project Number:	170494901	**Report Date:**	01/03/18

GLOSSARY

Acronyms

EDL	- Estimated Detection Limit: This value represents the level to which target analyte concentrations are reported as estimated values, when those target analyte concentrations are quantified below the reporting limit (RL). The EDL includes any adjustments from dilutions, concentrations or moisture content, where applicable. The use of EDLs is specific to the analysis of PAHs using Solid-Phase Microextraction (SPME).
EPA	- Environmental Protection Agency.
LCS	- Laboratory Control Sample: A sample matrix, free from the analytes of interest, spiked with verified known amounts of analytes or a material containing known and verified amounts of analytes.
LCSD	- Laboratory Control Sample Duplicate: Refer to LCS.
LFB	- Laboratory Fortified Blank: A sample matrix, free from the analytes of interest, spiked with verified known amounts of analytes or a material containing known and verified amounts of analytes.
MDL	- Method Detection Limit: This value represents the level to which target analyte concentrations are reported as estimated values, when those target analyte concentrations are quantified below the reporting limit (RL). The MDL includes any adjustments from dilutions, concentrations or moisture content, where applicable.
MS	- Matrix Spike Sample: A sample prepared by adding a known mass of target analyte to a specified amount of matrix sample for which an independent estimate of target analyte concentration is available.
MSD	- Matrix Spike Sample Duplicate: Refer to MS.
NA	- Not Applicable.
NC	- Not Calculated: Term is utilized when one or more of the results utilized in the calculation are non-detect at the parameter's reporting unit.
NDPA/DPA	- N-Nitrosodiphenylamine/Diphenylamine.
NI	- Not Ignitable.
NP	- Non-Plastic: Term is utilized for the analysis of Atterberg Limits in soil.
RL	- Reporting Limit: The value at which an instrument can accurately measure an analyte at a specific concentration. The RL includes any adjustments from dilutions, concentrations or moisture content, where applicable.
RPD	- Relative Percent Difference: The results from matrix and/or matrix spike duplicates are primarily designed to assess the precision of analytical results in a given matrix and are expressed as relative percent difference (RPD). Values which are less than five times the reporting limit for any individual parameter are evaluated by utilizing the absolute difference between the values; although the RPD value will be provided in the report.
SRM	- Standard Reference Material: A reference sample of a known or certified value that is of the same or similar matrix as the associated field samples.
STLP	- Semi-dynamic Tank Leaching Procedure per EPA Method 1315.
TIC	- Tentatively Identified Compound: A compound that has been identified to be present and is not part of the target compound list (TCL) for the method and/or program. All TICs are qualitatively identified and reported as estimated concentrations.

Footnotes

1	- The reference for this analyte should be considered modified since this analyte is absent from the target analyte list of the original method.

Terms

Analytical Method: Both the document from which the method originates and the analytical reference method. (Example: EPA 8260B is shown as 1,8260B.) The codes for the reference method documents are provided in the References section of the Addendum.

Final pH: As it pertains to Sample Receipt & Container Information section of the report, Final pH reflects pH of container determined after adjustment at the laboratory, if applicable. If no adjustment required, value reflects Initial pH.

Frozen Date/Time: With respect to Volatile Organics in soil, Frozen Date/Time reflects the date/time at which associated Reagent Water-preserved vials were initially frozen. Note: If frozen date/time is beyond 48 hours from sample collection, value will be reflected in 'bold'.

Initial pH: As it pertains to Sample Receipt & Container Information section of the report, Initial pH reflects pH of container determined upon receipt, if applicable.

Total: With respect to Organic analyses, a 'Total' result is defined as the summation of results for individual isomers or Aroclors. If a 'Total' result is requested, the results of its individual components will also be reported. This is applicable to 'Total' results for methods 8260, 8081 and 8082.

Data Qualifiers

A	- Spectra identified as "Aldol Condensation Product".
B	- The analyte was detected above the reporting limit in the associated method blank. Flag only applies to associated field samples that have detectable concentrations of the analyte at less than ten times (10x) the concentration found in the blank. For MCP-related

Report Format: DU Report with 'J' Qualifiers

Project Name:	INLET ASSEMBLAGE/CORZO PARCEL	**Lab Number:**	L1746504
Project Number:	170494901	**Report Date:**	01/03/18

Data Qualifiers

projects, flag only applies to associated field samples that have detectable concentrations of the analyte at less than ten times (10x) the concentration found in the blank. For DOD-related projects, flag only applies to associated field samples that have detectable concentrations of the analyte at less than ten times (10x) the concentration found in the blank AND the analyte was detected above one-half the reporting limit (or above the reporting limit for common lab contaminants) in the associated method blank. For NJ-Air-related projects, flag only applies to associated field samples that have detectable concentrations of the analyte above the reporting limit. For NJ-related projects (excluding Air), flag only applies to associated field samples that have detectable concentrations of the analyte, which was detected above the reporting limit in the associated method blank or above five times the reporting limit for common lab contaminants (Phthalates, Acetone, Methylene Chloride, 2-Butanone).

C - Co-elution: The target analyte co-elutes with a known lab standard (i.e. surrogate, internal standards, etc.) for co-extracted analyses.

D - Concentration of analyte was quantified from diluted analysis. Flag only applies to field samples that have detectable concentrations of the analyte.

E - Concentration of analyte exceeds the range of the calibration curve and/or linear range of the instrument.

G - The concentration may be biased high due to matrix interferences (i.e, co-elution) with non-target compound(s). The result should be considered estimated.

H - The analysis of pH was performed beyond the regulatory-required holding time of 15 minutes from the time of sample collection.

I - The lower value for the two columns has been reported due to obvious interference.

M - Reporting Limit (RL) exceeds the MCP CAM Reporting Limit for this analyte.

NJ - Presumptive evidence of compound. This represents an estimated concentration for Tentatively Identified Compounds (TICs), where the identification is based on a mass spectral library search.

P - The RPD between the results for the two columns exceeds the method-specified criteria.

Q - The quality control sample exceeds the associated acceptance criteria. For DOD-related projects, LCS and/or Continuing Calibration Standard exceedences are also qualified on all associated sample results. Note: This flag is not applicable for matrix spike recoveries when the sample concentration is greater than 4x the spike added or for batch duplicate RPD when the sample concentrations are less than 5x the RL. (Metals only.)

R - Analytical results are from sample re-analysis.

RE - Analytical results are from sample re-extraction.

S - Analytical results are from modified screening analysis.

J - Estimated value. The Target analyte concentration is below the quantitation limit (RL), but above the Method Detection Limit (MDL) or Estimated Detection Limit (EDL) for SPME-related analyses. This represents an estimated concentration for Tentatively Identified Compounds (TICs).

ND - Not detected at the method detection limit (MDL) for the sample, or estimated detection limit (EDL) for SPME-related analyses.

Report Format: DU Report with 'J' Qualifiers

Project Name:	INLET ASSEMBLAGE/CORZO PARCEL	**Lab Number:**	L1746504
Project Number:	170494901	**Report Date:**	01/03/18

REFERENCES

1 Test Methods for Evaluating Solid Waste: Physical/Chemical Methods. EPA SW-846. Third Edition. Updates I - IV, 2007.

103 Analysis of Extractable Petroleum Hydrocarbon Compounds (EPH) in Aqueous and Soil/Sediment/Sludge Matrices. New Jersey Department of Environmental Protection, Site Remediation Program, (Version 1.1), Document # NJDEP EPH 10/08, Revision 3, August 2010.

107 Alpha Analytical - In-house calculation method.

121 Standard Methods for the Examination of Water and Wastewater. APHA-AWWA-WEF. Standard Methods Online.

125 Test Methods for Evaluating Solid Waste: Physical/Chemical Methods. EPA SW-846. Third Edition. Updates IIIA, April 1998.

LIMITATION OF LIABILITIES

Alpha Analytical performs services with reasonable care and diligence normal to the analytical testing laboratory industry. In the event of an error, the sole and exclusive responsibility of Alpha Analytical shall be to re-perform the work at it's own expense. In no event shall Alpha Analytical be held liable for any incidental, consequential or special damages, including but not limited to, damages in any way connected with the use of, interpretation of, information or analysis provided by Alpha Analytical.

We strongly urge our clients to comply with EPA protocol regarding sample volume, preservation, cooling, containers, sampling procedures, holding time and splitting of samples in the field.

Certification Information

The following analytes are not included in our Primary NELAP Scope of Accreditation:

Westborough Facility
EPA 624: m/p-xylene, o-xylene
EPA 8260C: NPW: 1,2,4,5-Tetramethylbenzene; 4-Ethyltoluene, Azobenzene; SCM: Iodomethane (methyl iodide), Methyl methacrylate, 1,2,4,5-Tetramethylbenzene; 4-Ethyltoluene.
EPA 8270D: NPW: Dimethylnaphthalene,1,4-Diphenylhydrazine; SCM: Dimethylnaphthalene,1,4-Diphenylhydrazine.
EPA 300: DW: Bromide
EPA 6860: NPW and SCM: Perchlorate
EPA 9010: NPW and SCM: Amenable Cyanide Distillation
EPA 9012B: NPW: Total Cyanide
EPA 9050A: NPW: Specific Conductance
SM3500: NPW: Ferrous Iron
SM4500: NPW: Amenable Cyanide, Dissolved Oxygen; SCM: Total Phosphorus, TKN, NO2, NO3.
SM5310C: DW: Dissolved Organic Carbon

Mansfield Facility
SM 2540D: TSS
EPA 3005A NPW
EPA 8082A: NPW: PCB: 1, 5, 31, 87,101, 110, 141, 151, 153, 180, 183, 187.
EPA TO-15: Halothane, 2,4,4-Trimethyl-2-pentene, 2,4,4-Trimethyl-1-pentene, Thiophene, 2-Methylthiophene, 3-Methylthiophene, 2-Ethylthiophene, 1,2,3-Trimethylbenzene, Indan, Indene, 1,2,4,5-Tetramethylbenzene, Benzothiophene, 1-Methylnaphthalene.
Biological Tissue Matrix: EPA 3050B

The following analytes are included in our Massachusetts DEP Scope of Accreditation

Westborough Facility:

Drinking Water
EPA 300.0: Nitrate-N, Fluoride, Sulfate; **EPA 353.2**: Nitrate-N, Nitrite-N; **SM4500NO3-F**: Nitrate-N, Nitrite-N; **SM4500F-C, SM4500CN-CE, EPA 180.1, SM2130B, SM4500Cl-D, SM2320B, SM2540C, SM4500H-B**
EPA 332: Perchlorate; **EPA 524.2:** THMs and VOCs; **EPA 504.1:** EDB, DBCP.
Microbiology: **SM9215B; SM9223-P/A, SM9223B-Colilert-QT,SM9222D**.

Non-Potable Water
SM4500H,B, EPA 120.1, SM2510B, SM2540C, SM2320B, SM4500CL-E, SM4500F-BC, SM4500NH3-BH, **EPA 350.1**: Ammonia-N, **LACHAT 10-107-06-1-B**: Ammonia-N, **SM4500NO3-F, EPA 353.2**: Nitrate-N**, EPA 351.1, SM4500P-E, SM4500P-B, E, SM4500SO4-E, SM5220D, EPA 410.4, SM5210B, SM5310C, SM4500CL-D, EPA 1664, EPA 420.1, SM4500-CN-CE, SM2540D.**
EPA 624: Volatile Halocarbons & Aromatics,
EPA 608: Chlordane, Toxaphene, Aldrin, alpha-BHC, beta-BHC, gamma-BHC, delta-BHC, Dieldrin, DDD, DDE, DDT, Endosulfan I, Endosulfan II, Endosulfan sulfate, Endrin, Endrin Aldehyde, Heptachlor, Heptachlor Epoxide, PCBs
EPA 625: SVOC (Acid/Base/Neutral Extractables), **EPA 600/4-81-045**: PCB-Oil.
Microbiology: **SM9223B-Colilert-QT; Enterolert-QT, SM9221E.**

Mansfield Facility:

Drinking Water
EPA 200.7: Ba, Be, Cd, Cr, Cu, Ni, Na, Ca. **EPA 200.8:** Sb, As, Ba, Be, Cd, Cr, Cu, Pb, Ni, Se, TL. **EPA 245.1** Hg.

Non-Potable Water
EPA 200.7: Al, Sb, As, Be, Cd, Ca, Cr, Co, Cu, Fe, Pb, Mg, Mn, Mo, Ni, K, Se, Ag, Na, Sr, TL, Ti, V, Zn.
EPA 200.8: Al, Sb, As, Be, Cd, Cr, Cu, Pb, Mn, Ni, Se, Ag, TL, Zn.
EPA 245.1 Hg.
SM2340B

For a complete listing of analytes and methods, please contact your Alpha Project Manager.

NEW YORK CHAIN OF CUSTODY

ALPHA ANALYTICAL

Westborough, MA 01581
8 Walkup Dr.
TEL: 508-898-9220
FAX: 508-898-9193

Mansfield, MA 02048
320 Forbes Blvd
TEL: 508-822-9300
FAX: 508-822-3288

Service Centers
Mahwah, NJ 07430: 35 Whitney Rd, Suite 5
Albany, NY 12205: 14 Walker Way
Tonawanda, NY 14150: 275 Cooper Ave, Suite 105

Page 1 of 3

Date Rec'd in Lab: 12/16/17

ALPHA Job #: L1746504

Client Information

Client: LANGAN ENGINEERING
Address: 360 W. 31st ST 8th FL
NEW YORK, NEW YORK 10001
Phone: 212 479 5400
Fax: 212 479 5444
Email: gwyka@langan.com

Project Information

Project Name: ~~30 GEM ST~~ Inlet Assemblage/Corzo Parcel
Project Location: BROOKLYN, NEW YORK
Project # 170494901
(Use Project name as Project #) ☐
Project Manager: GREG WYKA
ALPHAQuote #:

Turn-Around Time

Standard ☒ Due Date:
Rush (only if pre approved) ☐ # of Days:

Deliverables

☐ ASP-A ☐ ASP-B
☐ EQuIS (1 File) ☐ EQuIS (4 File)
☐ Other

Billing Information

☒ Same as Client Info
PO #

Regulatory Requirement

☐ NY TOGS ☐ NY Part 375
☐ AWQ Standards ☐ NY CP-51
☐ NY Restricted Use ☐ Other
☐ NY Unrestricted Use
☐ NYC Sewer Discharge

Disposal Site Information

Please identify below location of applicable disposal facilities.

Disposal Facility:
☐ NJ ☐ NY
☐ Other:

These samples have been previously analyzed by Alpha ☐

Other project specific requirements/comments:

* All IDs begin with "C_".
* 08 should be 03; 09 should be 02

Please specify Metals or TAL.

Sample Filtration
☐ Done
☐ Lab to do
Preservation
☐ Lab to do
(Please Specify below)

ALPHA Lab ID (Lab Use Only)	Sample ID	Collection Date	Collection Time	Sample Matrix	Sampler's Initials	ANALYSIS: TCLP METALS	Sample Specific Comments	Total # Bottles
46504-01	CSB08_0-1	12/15/17	1110	S	AM	X	HOLD	1
-02	CSB08_1-2		1111					
-03	CSB09_0-1		1112					
-04	CSB09_1-2		1113					
-05	CSB09_2-3		1114					
-06	CSB08_5-6		1125					
-07	CSB08_6-7		1126					
-08	CSB09_5-6		1127					
-09	CSB09_6-7		1128					
-10	CSB09_7-8		1129					

Preservative Code:
A = None
B = HCl
C = HNO_3
D = H_2SO_4
E = NaOH
F = MeOH
G = $NaHSO_4$
H = $Na_2S_2O_3$
K/E = Zn Ac/NaOH
O = Other

Container Code
P = Plastic
A = Amber Glass
V = Vial
G = Glass
B = Bacteria Cup
C = Cube
O = Other
E = Encore
D = BOD Bottle

Westboro: Certification No: MA935
Mansfield: Certification No: MA015

Container Type	A												
Preservative	A												

Relinquished By:	Date/Time	Received By:	Date/Time
[signature]	12/15/17 14:40	DON D AAL	12/15/17 1440
DON D AAL	12/15/17 2010	[signature] 12/15	2300
[signature] 12/16	0800	[signature]	12/16/17 3:15

Please print clearly, legibly and completely. Samples can not be logged in and turnaround time clock will not start until any ambiguities are resolved. BY EXECUTING THIS COC, THE CLIENT HAS READ AND AGREES TO BE BOUND BY ALPHA'S TERMS & CONDITIONS. (See reverse side.)

Form No: 01-25 HC (rev. 30-Sept-2013)

NEW YORK CHAIN OF CUSTODY

ALPHA ANALYTICAL

Westborough, MA 01581
8 Walkup Dr.
TEL: 508-898-9220
FAX: 508-898-9193

Mansfield, MA 02048
320 Forbes Blvd
TEL: 508-822-9300
FAX: 508-822-3288

Service Centers
Mahwah, NJ 07430: 35 Whitney Rd, Suite 5
Albany, NY 12205: 14 Walker Way
Tonawanda, NY 14150: 275 Cooper Ave, Suite 105

Page 1 of 3

Date Rec'd in Lab: 12/16/17

ALPHA Job #: L1746504

Client Information

Client: LANGAN ENGINEERING
Address: 360 W. 31st ST 8th FL
NEW YORK, NEW YORK 10001
Phone: 212 479 5400
Fax: 212 479 5444
Email: gwyka@langan.com

Project Information

Project Name: 30 GEM ST
Project Location: BROOKLYN, NEW YORK
Project # 170494901
(Use Project name as Project #) ☐
Project Manager: GREG WYKA
ALPHAQuote #:

Turn-Around Time

Standard ☒ Due Date:
Rush (only if pre approved) ☐ # of Days:

Deliverables

☐ ASP-A ☐ ASP-B
☐ EQuIS (1 File) ☐ EQuIS (4 File)
☐ Other

Regulatory Requirement

☐ NY TOGS ☐ NY Part 375
☐ AWQ Standards ☐ NY CP-51
☐ NY Restricted Use ☐ Other
☐ NY Unrestricted Use
☐ NYC Sewer Discharge

Billing Information

☒ Same as Client Info
PO #

Disposal Site Information

Please identify below location of applicable disposal facilities.

Disposal Facility:
☐ NJ ☐ NY
☐ Other:

These samples have been previously analyzed by Alpha ☐

Other project specific requirements/comments:

Please specify Metals or TAL.

Sample Filtration
☐ Done
☐ Lab to do

Preservation
☐ Lab to do

(Please Specify below)

ALPHA Lab ID (Lab Use Only)	Sample ID	Collection Date	Collection Time	Sample Matrix	Sampler's Initials	ANALYSIS: TCLP METALS	Sample Specific Comments	Total Bottles
46504-01	CSB08_0-1	12/15/17	1110	S	AM	X	HOLD	1
-02	CSB08_1-2		1111					
-03	CSB09_0-1		1112					
-04	CSB09_1-2		1113					
-05	CSB09_2-3		1114					
-06	CSB08_5-6		1125					
-07	CSB08_6-7		1126					
-08	CSB09_5-6		1127					
-09	CSB09_6-7		1128					
-10	CSB09_7-8		1129					

Preservative Code:
A = None
B = HCl
C = HNO_3
D = H_2SO_4
E = NaOH
F = MeOH
G = $NaHSO_4$
H = $Na_2S_2O_3$
K/E = Zn Ac/NaOH
O = Other

Container Code
P = Plastic
A = Amber Glass
V = Vial
G = Glass
B = Bacteria Cup
C = Cube
O = Other
E = Encore
D = BOD Bottle

Westboro: Certification No: MA935
Mansfield: Certification No: MA015

Container Type	A										
Preservative	A										

Relinquished By:	Date/Time	Received By:	Date/Time
[signature]	12/15/17 14:40	DON D AAL	12/15/17 1440
DON D AAL	12/15/17 2010	[signature] 12/15	2300
[signature] 12/16	0300	[signature]	12/16/17 3:15

Please print clearly, legibly and completely. Samples can not be logged in and turnaround time clock will not start until any ambiguities are resolved. BY EXECUTING THIS COC, THE CLIENT HAS READ AND AGREES TO BE BOUND BY ALPHA'S TERMS & CONDITIONS. (See reverse side.)

Form No: 01-25 HC (rev. 30-Sept-2013)

ALPHA

NEW YORK CHAIN OF CUSTODY

Westborough, MA 01581
8 Walkup Dr.
TEL: 508-898-9220
FAX: 508-898-9193

Mansfield, MA 02048
320 Forbes Blvd
TEL: 508-822-9300
FAX: 508-822-3288

Service Centers
Mahwah, NJ 07430: 35 Whitney Rd, Suite 5
Albany, NY 12205: 14 Walker Way
Tonawanda, NY 14150: 275 Cooper Ave, Suite 105

Page 2 of 3

Date Rec'd in Lab: 12/16/17

ALPHA Job #: L1746504

Client Information
Client: LANGAN ENGINEERING
Address: 360 W. 31ST ST 8TH FL NEW YORK, NEW YORK 10001
Phone: 212 479 5400
Fax: 212 479 5444
Email: gwyka@langan.com

Project Information
Project Name: 30 GEM ST
Project Location: BROOKLYN, NY
Project #: 170149.4901
(Use Project name as Project #) ☐
Project Manager: GREG WYKA
ALPHAQuote #:

Turn-Around Time
Standard ☒ Due Date:
Rush (only if pre approved) ☐ # of Days:

Deliverables
☐ ASP-A ☐ ASP-B
☐ EQuIS (1 File) ☐ EQuIS (4 File)
☐ Other

Billing Information
☒ Same as Client Info
PO #

Regulatory Requirement
☐ NY TOGS ☐ NY Part 375
☐ AWQ Standards ☐ NY CP-51
☐ NY Restricted Use ☐ Other
☐ NY Unrestricted Use
☐ NYC Sewer Discharge

Disposal Site Information
Please identify below location of applicable disposal facilities.
Disposal Facility:
☐ NJ ☐ NY
☐ Other:

These samples have been previously analyzed by Alpha ☐

Other project specific requirements/comments:

Please specify Metals or TAL.

Sample Filtration
☐ Done
☐ Lab to do
Preservation
☐ Lab to do
(Please Specify below)

ALPHA Lab ID (Lab Use Only)	Sample ID	Collection Date	Collection Time	Sample Matrix	Sampler's Initials	ANALYSIS: TCLP METALS	Sample Specific Comments	Total # Bottles
46504-11	CSB09-11-12	12/15/17	1200	S	AM	X	HOLD	1
-12	CSB09-10-11		1201					
-13	CSB09-9-10		1202					
-14	CSB08-11-12		1204					
-15	CSB08-10-11		1205					
-16	CSB09-14-15		1230					
-17	CSB09-15-16		1231					
-18	CSB08-12-13		1232					
-19	CSB08-13-14		1233					
-20	CSB08-14-15		1234					

Preservative Code:
A = None
B = HCl
C = HNO_3
D = H_2SO_4
E = NaOH
F = MeOH
G = $NaHSO_4$
H = $Na_2S_2O_3$
K/E = Zn Ac/NaOH
O = Other

Container Code
P = Plastic
A = Amber Glass
V = Vial
G = Glass
B = Bacteria Cup
C = Cube
O = Other
E = Encore
D = BOD Bottle

Westboro: Certification No: MA935
Mansfield: Certification No: MA015

Container Type											
Preservative											

Relinquished By:	Date/Time	Received By:	Date/Time
[signature]	12/15/17 14:40	DON D AAL	12/15/17 1440
DON D AAL	12/15/17 2010	[signature] 12/15	2300
[signature] 12/16	0300	[signature]	12/16/17 3115

Please print clearly, legibly and completely. Samples can not be logged in and turnaround time clock will not start until any ambiguities are resolved. BY EXECUTING THIS COC, THE CLIENT HAS READ AND AGREES TO BE BOUND BY ALPHA'S TERMS & CONDITIONS. (See reverse side.)

Form No: 01-25 HC (rev. 30-Sept-2013)

NEW YORK CHAIN OF CUSTODY

ALPHA

Westborough, MA 01581
8 Walkup Dr.
TEL: 508-898-9220
FAX: 508-898-9193

Mansfield, MA 02048
320 Forbes Blvd
TEL: 508-822-9300
FAX: 508-822-3288

Service Centers
Mahwah, NJ 07430: 35 Whitney Rd, Suite 5
Albany, NY 12205: 14 Walker Way
Tonawanda, NY 14150: 275 Cooper Ave, Suite 105

Page 3 of 3

Date Rec'd in Lab: 12/16/17

ALPHA Job #: L1746504

Client Information
Client: LANGAN ENGINEERING
Address: 360 W. 31ST ST 8TH FL NEW YORK NY 10001
Phone: 212 479 5400
Fax: 212 479 5444
Email: gwykes@langan.com

Project Information
Project Name: 30 GEM ST
Project Location: BROOKLYN NY
Project #: 170494901
(Use Project name as Project #) ☐
Project Manager: GREG WYKES
ALPHAQuote #:

Turn-Around Time
Standard ☒ Due Date:
Rush (only if pre approved) ☐ # of Days:

Deliverables
☐ ASP-A ☐ ASP-B
☐ EQuIS (1 File) ☐ EQuIS (4 File)
☐ Other

Regulatory Requirement
☐ NY TOGS ☐ NY Part 375
☐ AWQ Standards ☐ NY CP-51
☐ NY Restricted Use ☐ Other
☐ NY Unrestricted Use
☐ NYC Sewer Discharge

Billing Information
☒ Same as Client Info
PO #

Disposal Site Information
Please identify below location of applicable disposal facilities.
Disposal Facility:
☐ NJ ☐ NY
☐ Other:

These samples have been previously analyzed by Alpha ☐

Other project specific requirements/comments:

Please specify Metals or TAL.

Sample Filtration
☐ Done
☐ Lab to do
Preservation
☐ Lab to do
(Please Specify below)

ALPHA Lab ID (Lab Use Only)	Sample ID	Collection Date	Collection Time	Sample Matrix	Sampler's Initials	VOCs	EPH	SVOCs, PESTICIDES, HERBICIDES, PCBs	METALS, TCLP METALS, RCRA CHAR	HEX/TRI CHROMIUM	TOTAL CYANIDE	Sample Specific Comments	Total Bottle
46504-21	COMP0809_0-4	12/15/17	1115	S	AM			X	X	X	X	X	X	
-22	COMP0809_4-8		1132										
-23	COMP0809_8-12		1205										
-24	COMP0809_12-16		1245										
-25	WC0809_1-2		1108				X						
-26	WC0809_7-8		1130			X							
-27	WC0809_11-12		1151			X							
-28	WC0809_14-15		1225			X							

Preservative Code:
A = None
B = HCl
C = HNO_3
D = H_2SO_4
E = NaOH
F = MeOH
G = $NaHSO_4$
H = $Na_2S_2O_3$
K/E = Zn Ac/NaOH
O = Other

Container Code
P = Plastic
A = Amber Glass
V = Vial
G = Glass
B = Bacteria Cup
C = Cube
O = Other
E = Encore
D = BOD Bottle

Westboro: Certification No: MA935
Mansfield: Certification No: MA015

Container Type												
Preservative												

Relinquished By:	Date/Time	Received By:	Date/Time
[illegible]	12/15/17 1440	DON D AAL	12/15/17 1440
DON D AAL	12/15/17 2010	[illegible] 12/15	[illegible]
[illegible] 12/16	[illegible]	[illegible]	12/16/17 3:15

Please print clearly, legibly and completely. Samples can not be logged in and turnaround time clock will not start until any ambiguities are resolved. BY EXECUTING THIS COC, THE CLIENT HAS READ AND AGREES TO BE BOUND BY ALPHA'S TERMS & CONDITIONS. (See reverse side.)

Form No: 01-25 HC (rev. 30-Sept-2013)

NEW YORK CHAIN OF CUSTODY

ALPHA
Westborough, MA 01581
8 Walkup Dr.
TEL: 508-898-9220
FAX: 508-898-9193

Mansfield, MA 02048
320 Forbes Blvd
TEL: 508-822-9300
FAX: 508-822-3288

Service Centers
Mahwah, NJ 07430: 35 Whitney Rd, Suite 5
Albany, NY 12205: 14 Walker Way
Tonawanda, NY 14150: 275 Cooper Ave, Suite 105

Page 3 of 3

Date Rec'd in Lab: 12/16/17

ALPHA Job #: L1746504

Client Information

Client: LANGAN ENGINEERING
Address: 360 W. 31ST ST 8TH FL NEW YORK NY 10001
Phone: 212 479 5400
Fax: 212 479 5444
Email: gwykes@langan.com

Project Information

Project Name: 30 GEM ST
Project Location: BROOKLYN NY
Project #: 170494901
(Use Project name as Project #) ☐
Project Manager: GREG WYKES
ALPHAQuote #:

Turn-Around Time

Standard ☒ Due Date:
Rush (only if pre approved) ☐ # of Days:

Deliverables

☐ ASP-A ☐ ASP-B
☐ EQuIS (1 File) ☐ EQuIS (4 File)
☐ Other

Regulatory Requirement

☐ NY TOGS ☐ NY Part 375
☐ AWQ Standards ☐ NY CP-51
☐ NY Restricted Use ☐ Other
☐ NY Unrestricted Use
☐ NYC Sewer Discharge

Billing Information

☒ Same as Client Info
PO #

Disposal Site Information

Please identify below location of applicable disposal facilities.
Disposal Facility:
☐ NJ ☐ NY
☐ Other:

These samples have been previously analyzed by Alpha ☐

Other project specific requirements/comments:

Please specify Metals or TAL.

Sample Filtration
☐ Done
☐ Lab to do

Preservation
☐ Lab to do

(Please Specify below)

ALPHA Lab ID (Lab Use Only)	Sample ID	Collection Date	Collection Time	Sample Matrix	Sampler's Initials	VOCs	EPH	SVOCs, PESTICIDES, HERBICIDES, PCBs	METALS, TCLP METALS, BLAK CHAR	HEX/TRI CHROMIUM	TOTAL CYANIDE	Sample Specific Comments	Total Bottle
46504-21	COMP0809_0-4	12/15/17	1115	S	AM			X	X	X	X	X	X	
-22	COMP0809_4-8		1132										
-23	COMP0809_8-12		1205										
-24	COMP0809_12-16		1245										
-25	WC0809_1-2		1108				X						
-26	WC0809_7-8		1130										
-27	WC0809_11-12		1151			X							
-28	WC0809_14-15		1225			X							

Preservative Code:
A = None
B = HCl
C = HNO_3
D = H_2SO_4
E = NaOH
F = MeOH
G = $NaHSO_4$
H = $Na_2S_2O_3$
K/E = Zn Ac/NaOH
O = Other

Container Code
P = Plastic
A = Amber Glass
V = Vial
G = Glass
B = Bacteria Cup
C = Cube
O = Other
E = Encore
D = BOD Bottle

Westboro: Certification No: MA935
Mansfield: Certification No: MA015

Container Type												
Preservative												

Relinquished By:	Date/Time	Received By:	Date/Time
[illegible]	12/15/17 1440	DON D AAL	12/15/17 1440
DON D AAL	12/15/17 2010	[illegible] 12/15	[illegible]
[illegible] 12/16	[illegible]	[illegible]	12/16/17 3:15

Please print clearly, legibly and completely. Samples can not be logged in and turnaround time clock will not start until any ambiguities are resolved. BY EXECUTING THIS COC, THE CLIENT HAS READ AND AGREES TO BE BOUND BY ALPHA'S TERMS & CONDITIONS. (See reverse side.)

Form No: 01-25 HC (rev. 30-Sept-2013)

ANALYTICAL REPORT

Lab Number:	L1746509
Client:	Langan Engineering & Environmental 21 Penn Plaza 360 W. 31st Street, 8th Floor New York, NY 10001-2727
ATTN:	Greg Wyka
Phone:	(212) 479-5476
Project Name:	INLET ASSEMBLAGE/CORZO PARCEL
Project Number:	170494901
Report Date:	12/24/17

The original project report/data package is held by Alpha Analytical. This report/data package is paginated and should be reproduced only in its entirety. Alpha Analytical holds no responsibility for results and/or data that are not consistent with the original.

Certifications & Approvals: MA (M-MA086), NH NELAP (2064), NJ NELAP (MA935), CT (PH-0574), IL (200077), ME (MA00086), MD (348), NY (11148), NC (25700/666), PA (68-03671), RI (LAO00065), TX (T104704476), VT (VT-0935), VA (460195), USDA (Permit #P330-14-00197).

Eight Walkup Drive, Westborough, MA 01581-1019
508-898-9220 (Fax) 508-898-9193 800-624-9220 - www.alphalab.com

Project Name: INLET ASSEMBLAGE/CORZO PARCEL
Project Number: 170494901

Lab Number: L1746509
Report Date: 12/24/17

Alpha Sample ID	Client ID	Matrix	Sample Location	Collection Date/Time	Receive Date
L1746509-01	C_SB01_1-2	SOIL	BROOKLYN, NY	12/15/17 13:10	12/15/17
L1746509-02	C_SB01_6-7	SOIL	BROOKLYN, NY	12/15/17 13:25	12/15/17
L1746509-03	C_SB01_10-11	SOIL	BROOKLYN, NY	12/15/17 13:35	12/15/17
L1746509-04	C_SBDUP01_121517	SOIL	BROOKLYN, NY	12/15/17 11:11	12/15/17
L1746509-05	C_SB03_1-2	SOIL	BROOKLYN, NY	12/15/17 09:30	12/15/17
L1746509-06	C_SB03_10-11	SOIL	BROOKLYN, NY	12/15/17 09:40	12/15/17
L1746509-07	C_SB03_11-12	SOIL	BROOKLYN, NY	12/15/17 09:50	12/15/17
L1746509-08	C_SB02_1.5-2.5	SOIL	BROOKLYN, NY	12/15/17 10:38	12/15/17
L1746509-09	C_SB02_10-11	SOIL	BROOKLYN, NY	12/15/17 10:40	12/15/17
L1746509-10	C_SB02_11-12	SOIL	BROOKLYN, NY	12/15/17 10:45	12/15/17
L1746509-11	C_SBTB02_121517	WATER	BROOKLYN, NY	12/15/17 00:00	12/15/17

Project Name:	INLET ASSEMBLAGE/CORZO PARCEL	**Lab Number:**	L1746509
Project Number:	170494901	**Report Date:**	12/24/17

Case Narrative

The samples were received in accordance with the Chain of Custody and no significant deviations were encountered during the preparation or analysis unless otherwise noted. Sample Receipt, Container Information, and the Chain of Custody are located at the back of the report.

Results contained within this report relate only to the samples submitted under this Alpha Lab Number and meet NELAP requirements for all NELAP accredited parameters unless otherwise noted in the following narrative. The data presented in this report is organized by parameter (i.e. VOC, SVOC, etc.). Sample specific Quality Control data (i.e. Surrogate Spike Recovery) is reported at the end of the target analyte list for each individual sample, followed by the Laboratory Batch Quality Control at the end of each parameter. Tentatively Identified Compounds (TICs), if requested, are reported for compounds identified to be present and are not part of the method/program Target Compound List, even if only a subset of the TCL are being reported. If a sample was re-analyzed or re-extracted due to a required quality control corrective action and if both sets of data are reported, the Laboratory ID of the re-analysis or re-extraction is designated with an "R" or "RE", respectively. When multiple Batch Quality Control elements are reported (e.g. more than one LCS), the associated samples for each element are noted in the grey shaded header line of each data table. Any Laboratory Batch, Sample Specific % recovery or RPD value that is outside the listed Acceptance Criteria is bolded in the report. All specific QC information is also incorporated in the Data Usability format of our Data Merger tool where it can be reviewed along with any associated usability implications. Soil/sediments, solids and tissues are reported on a dry weight basis unless otherwise noted. Definitions of all data qualifiers and acronyms used in this report are provided in the Glossary located at the back of the report.

In reference to questions H (CAM) or 4 (RCP) when "NO" is checked, the performance criteria for CAM and RCP methods allow for some quality control failures to occur and still be within method compliance. In these instances the specific failure is not narrated but noted in the associated QC table. The information is also incorporated in the Data Usability format of our Data Merger tool where it can be reviewed along with any associated usability implications.

Please see the associated ADEx data file for a comparison of laboratory reporting limits that were achieved with the regulatory Numerical Standards requested on the Chain of Custody.

HOLD POLICY
For samples submitted on hold, Alpha's policy is to hold samples (with the exception of Air canisters) free of charge for 21 calendar days from the date the project is completed. After 21 calendar days, we will dispose of all samples submitted including those put on hold unless you have contacted your Client Service Representative and made arrangements for Alpha to continue to hold the samples. Air canisters will be disposed after 3 business days from the date the project is completed.

Please contact Client Services at 800-624-9220 with any questions.

Project Name:	INLET ASSEMBLAGE/CORZO PARCEL	**Lab Number:**	L1746509
Project Number:	170494901	**Report Date:**	12/24/17

Case Narrative (continued)

Report Submission

All non-detect (ND) or estimated concentrations (J-qualified) have been quantitated to the limit noted in the MDL column.

Sample Receipt

The sample ID modifications were specified by the client.

Volatile Organics

L1746509-10: The sample has elevated detection limits due to the dilution required by the elevated concentrations of non-target compounds in the sample.

L1746509-10: The surrogate recovery is outside the acceptance criteria for 4-bromofluorobenzene (147%); however, the sample was not re-analyzed due to coelution with an obvious interference. A copy of the chromatogram is included as an attachment to this report. The results are not considered to be biased.

Semivolatile Organics

The WG1074575-4/-5 MS/MSD recoveries, performed on L1746509-01, are below the acceptance criteria for hexachlorocyclopentadiene (0%/0%), 2,4-dinitrophenol (0%/0%), 4,6-dinitro-o-cresol (0%/0%) and benzoic acid (0%/0%) due to the concentration of this compound falling below the reported detection limit.

Pesticides

L1746509-07: The sample has elevated detection limits due to the dilution required by the sample matrix.

Herbicides

L1746509-10: The sample has elevated detection limits due to the dilution required by the sample matrix.

Total Metals

L1746509-01 through -10: The sample has elevated detection limits for all elements, with the exception of mercury, due to the dilution required by matrix interferences encountered during analysis.

Project Name: INLET ASSEMBLAGE/CORZO PARCEL **Lab Number:** L1746509
Project Number: 170494901 **Report Date:** 12/24/17

Case Narrative (continued)

The WG1074610-3/-4 MS/MSD recoveries for aluminum (562%/433%), calcium (0%/0%), copper (134%/360%), iron (0%/0%), lead (MSD, 215%), manganese (0%/0%) and zinc (0%/141%), performed on L1746509-01, do not apply because the sample concentrations are greater than four times the spike amounts added.
The WG1074610-3/-4 MS/MSD recoveries, performed on L1746509-01, are outside the acceptance criteria for barium (MSD, 73%), cadmium (MS, 66%). chromium (MSD,158%) and magnesium (0%/0%). A post digestion spike was performed and yielded unacceptable recoveries for cadmium (67%) and chromium (78%); all other compounds were within acceptance criteria. This has been attributed to sample matrix.
The WG1074716-3/-4 MS/MSD recoveries for mercury (180%/250%), performed on L1746509-01, do not apply because the sample concentration is greater than four times the spike amount added.

Cyanide, Total
The WG1073538-2/-3 LCS/LCSD recoveries (76%/78%), associated with L1746509-01 through -10, are outside our in-house acceptance criteria, but within the vendor-certified acceptance limits. The results of the original analyses are reported.

Hexavalent Chromium
The WG1074101-2 LCS recovery (71%), associated with L1746509-01 through -10, is outside our in-house acceptance criteria, but within the vendor-certified acceptance limits. The results of the original analyses are reported.
The WG1074101-7 Laboratory Duplicate RPD (37%), performed on L1746509-01, is above the acceptance criteria; however, the sample and duplicate results are less than five times the reporting limit. Therefore, the RPD is valid.

I, the undersigned, attest under the pains and penalties of perjury that, to the best of my knowledge and belief and based upon my personal inquiry of those responsible for providing the information contained in this analytical report, such information is accurate and complete. This certificate of analysis is not complete unless this page accompanies any and all pages of this report.

Authorized Signature: Lisa Westerlind

Title: Technical Director/Representative Date: 12/24/17

ORGANICS

VOLATILES

Project Name: INLET ASSEMBLAGE/CORZO PARCEL **Lab Number:** L1746509

Project Number: 170494901 **Report Date:** 12/24/17

SAMPLE RESULTS

Lab ID: L1746509-01
Client ID: C_SB01_1-2
Sample Location: BROOKLYN, NY

Date Collected: 12/15/17 13:10
Date Received: 12/15/17
Field Prep: Not Specified

Matrix: Soil
Analytical Method: 1,8260C
Analytical Date: 12/22/17 10:50
Analyst: MV
Percent Solids: 87%

Parameter	Result	Qualifier	Units	RL	MDL	Dilution Factor
Volatile Organics by 8260/5035 - Westborough Lab						
Methylene chloride	2.4	J	ug/kg	11	1.8	1
1,1-Dichloroethane	ND		ug/kg	1.6	0.30	1
Chloroform	ND		ug/kg	1.6	0.41	1
Carbon tetrachloride	ND		ug/kg	1.1	0.38	1
1,2-Dichloropropane	ND		ug/kg	3.9	0.25	1
Dibromochloromethane	ND		ug/kg	1.1	0.19	1
1,1,2-Trichloroethane	ND		ug/kg	1.6	0.34	1
Tetrachloroethene	1.9		ug/kg	1.1	0.33	1
Chlorobenzene	ND		ug/kg	1.1	0.38	1
Trichlorofluoromethane	ND		ug/kg	5.5	0.46	1
1,2-Dichloroethane	ND		ug/kg	1.1	0.27	1
1,1,1-Trichloroethane	ND		ug/kg	1.1	0.39	1
Bromodichloromethane	ND		ug/kg	1.1	0.34	1
trans-1,3-Dichloropropene	ND		ug/kg	1.1	0.23	1
cis-1,3-Dichloropropene	ND		ug/kg	1.1	0.26	1
1,3-Dichloropropene, Total	ND		ug/kg	1.1	0.23	1
1,1-Dichloropropene	ND		ug/kg	5.5	0.36	1
Bromoform	ND		ug/kg	4.4	0.26	1
1,1,2,2-Tetrachloroethane	ND		ug/kg	1.1	0.33	1
Benzene	0.27	J	ug/kg	1.1	0.21	1
Toluene	ND		ug/kg	1.6	0.22	1
Ethylbenzene	ND		ug/kg	1.1	0.19	1
Chloromethane	ND		ug/kg	5.5	0.48	1
Bromomethane	ND		ug/kg	2.2	0.37	1
Vinyl chloride	ND		ug/kg	2.2	0.35	1
Chloroethane	ND		ug/kg	2.2	0.35	1
1,1-Dichloroethene	ND		ug/kg	1.1	0.41	1
trans-1,2-Dichloroethene	ND		ug/kg	1.6	0.27	1
Trichloroethene	ND		ug/kg	1.1	0.33	1
1,2-Dichlorobenzene	ND		ug/kg	5.5	0.20	1

Project Name: INLET ASSEMBLAGE/CORZO PARCEL **Lab Number:** L1746509

Project Number: 170494901 **Report Date:** 12/24/17

SAMPLE RESULTS

Lab ID: L1746509-01 Date Collected: 12/15/17 13:10

Client ID: C_SB01_1-2 Date Received: 12/15/17

Sample Location: BROOKLYN, NY Field Prep: Not Specified

Parameter	Result	Qualifier	Units	RL	MDL	Dilution Factor
Volatile Organics by 8260/5035 - Westborough Lab						
1,3-Dichlorobenzene	ND		ug/kg	5.5	0.24	1
1,4-Dichlorobenzene	ND		ug/kg	5.5	0.20	1
Methyl tert butyl ether	ND		ug/kg	2.2	0.17	1
p/m-Xylene	ND		ug/kg	2.2	0.39	1
o-Xylene	ND		ug/kg	2.2	0.37	1
Xylenes, Total	ND		ug/kg	2.2	0.37	1
cis-1,2-Dichloroethene	ND		ug/kg	1.1	0.38	1
1,2-Dichloroethene, Total	ND		ug/kg	1.1	0.27	1
Dibromomethane	ND		ug/kg	11	0.26	1
Styrene	ND		ug/kg	2.2	0.44	1
Dichlorodifluoromethane	ND		ug/kg	11	0.55	1
Acetone	11		ug/kg	11	2.5	1
Carbon disulfide	ND		ug/kg	11	1.2	1
2-Butanone	ND		ug/kg	11	0.76	1
Vinyl acetate	ND		ug/kg	11	0.17	1
4-Methyl-2-pentanone	ND		ug/kg	11	0.27	1
1,2,3-Trichloropropane	ND		ug/kg	11	0.20	1
2-Hexanone	ND		ug/kg	11	0.74	1
Bromochloromethane	ND		ug/kg	5.5	0.39	1
2,2-Dichloropropane	ND		ug/kg	5.5	0.50	1
1,2-Dibromoethane	ND		ug/kg	4.4	0.22	1
1,3-Dichloropropane	ND		ug/kg	5.5	0.20	1
1,1,1,2-Tetrachloroethane	ND		ug/kg	1.1	0.35	1
Bromobenzene	ND		ug/kg	5.5	0.24	1
n-Butylbenzene	ND		ug/kg	1.1	0.25	1
sec-Butylbenzene	ND		ug/kg	1.1	0.24	1
tert-Butylbenzene	ND		ug/kg	5.5	0.27	1
o-Chlorotoluene	ND		ug/kg	5.5	0.24	1
p-Chlorotoluene	ND		ug/kg	5.5	0.20	1
1,2-Dibromo-3-chloropropane	ND		ug/kg	5.5	0.44	1
Hexachlorobutadiene	ND		ug/kg	5.5	0.38	1
Isopropylbenzene	ND		ug/kg	1.1	0.21	1
p-Isopropyltoluene	ND		ug/kg	1.1	0.22	1
Naphthalene	1.7	J	ug/kg	5.5	0.15	1
Acrylonitrile	ND		ug/kg	11	0.57	1
n-Propylbenzene	ND		ug/kg	1.1	0.24	1
1,2,3-Trichlorobenzene	ND		ug/kg	5.5	0.28	1
1,2,4-Trichlorobenzene	ND		ug/kg	5.5	0.24	1
1,3,5-Trimethylbenzene	ND		ug/kg	5.5	0.18	1

Project Name: INLET ASSEMBLAGE/CORZO PARCEL **Lab Number:** L1746509

Project Number: 170494901 **Report Date:** 12/24/17

SAMPLE RESULTS

Lab ID: L1746509-01 Date Collected: 12/15/17 13:10

Client ID: C_SB01_1-2 Date Received: 12/15/17

Sample Location: BROOKLYN, NY Field Prep: Not Specified

Parameter	Result	Qualifier	Units	RL	MDL	Dilution Factor
Volatile Organics by 8260/5035 - Westborough Lab						
1,2,4-Trimethylbenzene	ND		ug/kg	5.5	0.20	1
1,4-Dioxane	ND		ug/kg	44	16.	1
p-Diethylbenzene	ND		ug/kg	4.4	4.4	1
p-Ethyltoluene	ND		ug/kg	4.4	0.26	1
1,2,4,5-Tetramethylbenzene	ND		ug/kg	4.4	0.17	1
Ethyl ether	ND		ug/kg	5.5	0.29	1
trans-1,4-Dichloro-2-butene	ND		ug/kg	5.5	0.43	1

Surrogate	% Recovery	Qualifier	Acceptance Criteria
1,2-Dichloroethane-d4	113		70-130
Toluene-d8	109		70-130
4-Bromofluorobenzene	115		70-130
Dibromofluoromethane	101		70-130

Project Name: INLET ASSEMBLAGE/CORZO PARCEL **Lab Number:** L1746509

Project Number: 170494901 **Report Date:** 12/24/17

SAMPLE RESULTS

Lab ID: L1746509-02
Client ID: C_SB01_6-7
Sample Location: BROOKLYN, NY

Date Collected: 12/15/17 13:25
Date Received: 12/15/17
Field Prep: Not Specified

Matrix: Soil
Analytical Method: 1,8260C
Analytical Date: 12/21/17 11:04
Analyst: CBN
Percent Solids: 76%

Parameter	Result	Qualifier	Units	RL	MDL	Dilution Factor
Volatile Organics by 8260/5035 - Westborough Lab						
Methylene chloride	ND		ug/kg	15	2.5	1
1,1-Dichloroethane	ND		ug/kg	2.2	0.40	1
Chloroform	ND		ug/kg	2.2	0.55	1
Carbon tetrachloride	ND		ug/kg	1.5	0.52	1
1,2-Dichloropropane	ND		ug/kg	5.2	0.34	1
Dibromochloromethane	ND		ug/kg	1.5	0.26	1
1,1,2-Trichloroethane	ND		ug/kg	2.2	0.47	1
Tetrachloroethene	ND		ug/kg	1.5	0.45	1
Chlorobenzene	ND		ug/kg	1.5	0.52	1
Trichlorofluoromethane	ND		ug/kg	7.5	0.62	1
1,2-Dichloroethane	ND		ug/kg	1.5	0.37	1
1,1,1-Trichloroethane	ND		ug/kg	1.5	0.52	1
Bromodichloromethane	ND		ug/kg	1.5	0.46	1
trans-1,3-Dichloropropene	ND		ug/kg	1.5	0.31	1
cis-1,3-Dichloropropene	ND		ug/kg	1.5	0.34	1
1,3-Dichloropropene, Total	ND		ug/kg	1.5	0.31	1
1,1-Dichloropropene	ND		ug/kg	7.5	0.49	1
Bromoform	ND		ug/kg	6.0	0.35	1
1,1,2,2-Tetrachloroethane	ND		ug/kg	1.5	0.45	1
Benzene	ND		ug/kg	1.5	0.29	1
Toluene	ND		ug/kg	2.2	0.29	1
Ethylbenzene	ND		ug/kg	1.5	0.25	1
Chloromethane	ND		ug/kg	7.5	0.65	1
Bromomethane	ND		ug/kg	3.0	0.51	1
Vinyl chloride	ND		ug/kg	3.0	0.47	1
Chloroethane	ND		ug/kg	3.0	0.47	1
1,1-Dichloroethene	ND		ug/kg	1.5	0.56	1
trans-1,2-Dichloroethene	ND		ug/kg	2.2	0.36	1
Trichloroethene	ND		ug/kg	1.5	0.45	1
1,2-Dichlorobenzene	ND		ug/kg	7.5	0.27	1

Project Name: INLET ASSEMBLAGE/CORZO PARCEL **Lab Number:** L1746509

Project Number: 170494901 **Report Date:** 12/24/17

SAMPLE RESULTS

Lab ID: L1746509-02 Date Collected: 12/15/17 13:25

Client ID: C_SB01_6-7 Date Received: 12/15/17

Sample Location: BROOKLYN, NY Field Prep: Not Specified

Parameter	Result	Qualifier	Units	RL	MDL	Dilution Factor
Volatile Organics by 8260/5035 - Westborough Lab						
1,3-Dichlorobenzene	ND		ug/kg	7.5	0.33	1
1,4-Dichlorobenzene	ND		ug/kg	7.5	0.27	1
Methyl tert butyl ether	ND		ug/kg	3.0	0.23	1
p/m-Xylene	ND		ug/kg	3.0	0.52	1
o-Xylene	ND		ug/kg	3.0	0.51	1
Xylenes, Total	ND		ug/kg	3.0	0.51	1
cis-1,2-Dichloroethene	ND		ug/kg	1.5	0.51	1
1,2-Dichloroethene, Total	ND		ug/kg	1.5	0.36	1
Dibromomethane	ND		ug/kg	15	0.36	1
Styrene	ND		ug/kg	3.0	0.60	1
Dichlorodifluoromethane	ND		ug/kg	15	0.75	1
Acetone	44		ug/kg	15	3.4	1
Carbon disulfide	ND		ug/kg	15	1.6	1
2-Butanone	ND		ug/kg	15	1.0	1
Vinyl acetate	ND		ug/kg	15	0.23	1
4-Methyl-2-pentanone	ND		ug/kg	15	0.36	1
1,2,3-Trichloropropane	ND		ug/kg	15	0.26	1
2-Hexanone	ND		ug/kg	15	1.0	1
Bromochloromethane	ND		ug/kg	7.5	0.53	1
2,2-Dichloropropane	ND		ug/kg	7.5	0.67	1
1,2-Dibromoethane	ND		ug/kg	6.0	0.30	1
1,3-Dichloropropane	ND		ug/kg	7.5	0.27	1
1,1,1,2-Tetrachloroethane	ND		ug/kg	1.5	0.48	1
Bromobenzene	ND		ug/kg	7.5	0.33	1
n-Butylbenzene	ND		ug/kg	1.5	0.34	1
sec-Butylbenzene	ND		ug/kg	1.5	0.32	1
tert-Butylbenzene	ND		ug/kg	7.5	0.37	1
o-Chlorotoluene	ND		ug/kg	7.5	0.33	1
p-Chlorotoluene	ND		ug/kg	7.5	0.27	1
1,2-Dibromo-3-chloropropane	ND		ug/kg	7.5	0.59	1
Hexachlorobutadiene	ND		ug/kg	7.5	0.52	1
Isopropylbenzene	ND		ug/kg	1.5	0.29	1
p-Isopropyltoluene	ND		ug/kg	1.5	0.30	1
Naphthalene	ND		ug/kg	7.5	0.21	1
Acrylonitrile	ND		ug/kg	15	0.77	1
n-Propylbenzene	ND		ug/kg	1.5	0.32	1
1,2,3-Trichlorobenzene	ND		ug/kg	7.5	0.38	1
1,2,4-Trichlorobenzene	ND		ug/kg	7.5	0.32	1
1,3,5-Trimethylbenzene	ND		ug/kg	7.5	0.24	1

Project Name: INLET ASSEMBLAGE/CORZO PARCEL **Lab Number:** L1746509

Project Number: 170494901 **Report Date:** 12/24/17

SAMPLE RESULTS

Lab ID: L1746509-02 Date Collected: 12/15/17 13:25

Client ID: C_SB01_6-7 Date Received: 12/15/17

Sample Location: BROOKLYN, NY Field Prep: Not Specified

Parameter	Result	Qualifier	Units	RL	MDL	Dilution Factor
Volatile Organics by 8260/5035 - Westborough Lab						
1,2,4-Trimethylbenzene	ND		ug/kg	7.5	0.28	1
1,4-Dioxane	ND		ug/kg	60	22.	1
p-Diethylbenzene	ND		ug/kg	6.0	6.0	1
p-Ethyltoluene	ND		ug/kg	6.0	0.35	1
1,2,4,5-Tetramethylbenzene	ND		ug/kg	6.0	0.23	1
Ethyl ether	ND		ug/kg	7.5	0.39	1
trans-1,4-Dichloro-2-butene	ND		ug/kg	7.5	0.59	1

Surrogate	% Recovery	Qualifier	Acceptance Criteria
1,2-Dichloroethane-d4	106		70-130
Toluene-d8	92		70-130
4-Bromofluorobenzene	103		70-130
Dibromofluoromethane	103		70-130

Project Name: INLET ASSEMBLAGE/CORZO PARCEL **Lab Number:** L1746509

Project Number: 170494901 **Report Date:** 12/24/17

SAMPLE RESULTS

Lab ID: L1746509-03
Client ID: C_SB01_10-11
Sample Location: BROOKLYN, NY

Date Collected: 12/15/17 13:35
Date Received: 12/15/17
Field Prep: Not Specified

Matrix: Soil
Analytical Method: 1,8260C
Analytical Date: 12/21/17 11:30
Analyst: CBN
Percent Solids: 84%

Parameter	Result	Qualifier	Units	RL	MDL	Dilution Factor
Volatile Organics by 8260/5035 - Westborough Lab						
Methylene chloride	ND		ug/kg	11	1.9	1
1,1-Dichloroethane	ND		ug/kg	1.7	0.31	1
Chloroform	ND		ug/kg	1.7	0.42	1
Carbon tetrachloride	ND		ug/kg	1.1	0.40	1
1,2-Dichloropropane	ND		ug/kg	4.0	0.26	1
Dibromochloromethane	ND		ug/kg	1.1	0.20	1
1,1,2-Trichloroethane	ND		ug/kg	1.7	0.36	1
Tetrachloroethene	ND		ug/kg	1.1	0.35	1
Chlorobenzene	ND		ug/kg	1.1	0.40	1
Trichlorofluoromethane	ND		ug/kg	5.7	0.48	1
1,2-Dichloroethane	ND		ug/kg	1.1	0.28	1
1,1,1-Trichloroethane	ND		ug/kg	1.1	0.40	1
Bromodichloromethane	ND		ug/kg	1.1	0.35	1
trans-1,3-Dichloropropene	ND		ug/kg	1.1	0.24	1
cis-1,3-Dichloropropene	ND		ug/kg	1.1	0.26	1
1,3-Dichloropropene, Total	ND		ug/kg	1.1	0.24	1
1,1-Dichloropropene	ND		ug/kg	5.7	0.38	1
Bromoform	ND		ug/kg	4.6	0.27	1
1,1,2,2-Tetrachloroethane	ND		ug/kg	1.1	0.34	1
Benzene	ND		ug/kg	1.1	0.22	1
Toluene	ND		ug/kg	1.7	0.22	1
Ethylbenzene	ND		ug/kg	1.1	0.20	1
Chloromethane	ND		ug/kg	5.7	0.50	1
Bromomethane	ND		ug/kg	2.3	0.39	1
Vinyl chloride	ND		ug/kg	2.3	0.36	1
Chloroethane	ND		ug/kg	2.3	0.36	1
1,1-Dichloroethene	ND		ug/kg	1.1	0.43	1
trans-1,2-Dichloroethene	ND		ug/kg	1.7	0.28	1
Trichloroethene	ND		ug/kg	1.1	0.35	1
1,2-Dichlorobenzene	ND		ug/kg	5.7	0.21	1

Project Name: INLET ASSEMBLAGE/CORZO PARCEL **Lab Number:** L1746509

Project Number: 170494901 **Report Date:** 12/24/17

SAMPLE RESULTS

Lab ID: L1746509-03 Date Collected: 12/15/17 13:35

Client ID: C_SB01_10-11 Date Received: 12/15/17

Sample Location: BROOKLYN, NY Field Prep: Not Specified

Parameter	Result	Qualifier	Units	RL	MDL	Dilution Factor
Volatile Organics by 8260/5035 - Westborough Lab						
1,3-Dichlorobenzene	ND		ug/kg	5.7	0.25	1
1,4-Dichlorobenzene	ND		ug/kg	5.7	0.21	1
Methyl tert butyl ether	ND		ug/kg	2.3	0.18	1
p/m-Xylene	ND		ug/kg	2.3	0.40	1
o-Xylene	ND		ug/kg	2.3	0.39	1
Xylenes, Total	ND		ug/kg	2.3	0.39	1
cis-1,2-Dichloroethene	ND		ug/kg	1.1	0.39	1
1,2-Dichloroethene, Total	ND		ug/kg	1.1	0.28	1
Dibromomethane	ND		ug/kg	11	0.27	1
Styrene	ND		ug/kg	2.3	0.46	1
Dichlorodifluoromethane	ND		ug/kg	11	0.57	1
Acetone	57		ug/kg	11	2.6	1
Carbon disulfide	ND		ug/kg	11	1.3	1
2-Butanone	ND		ug/kg	11	0.79	1
Vinyl acetate	ND		ug/kg	11	0.18	1
4-Methyl-2-pentanone	ND		ug/kg	11	0.28	1
1,2,3-Trichloropropane	ND		ug/kg	11	0.20	1
2-Hexanone	ND		ug/kg	11	0.76	1
Bromochloromethane	ND		ug/kg	5.7	0.41	1
2,2-Dichloropropane	ND		ug/kg	5.7	0.52	1
1,2-Dibromoethane	ND		ug/kg	4.6	0.23	1
1,3-Dichloropropane	ND		ug/kg	5.7	0.21	1
1,1,1,2-Tetrachloroethane	ND		ug/kg	1.1	0.36	1
Bromobenzene	ND		ug/kg	5.7	0.25	1
n-Butylbenzene	ND		ug/kg	1.1	0.26	1
sec-Butylbenzene	ND		ug/kg	1.1	0.25	1
tert-Butylbenzene	ND		ug/kg	5.7	0.28	1
o-Chlorotoluene	ND		ug/kg	5.7	0.25	1
p-Chlorotoluene	ND		ug/kg	5.7	0.21	1
1,2-Dibromo-3-chloropropane	ND		ug/kg	5.7	0.45	1
Hexachlorobutadiene	ND		ug/kg	5.7	0.40	1
Isopropylbenzene	ND		ug/kg	1.1	0.22	1
p-Isopropyltoluene	ND		ug/kg	1.1	0.23	1
Naphthalene	ND		ug/kg	5.7	0.16	1
Acrylonitrile	ND		ug/kg	11	0.59	1
n-Propylbenzene	ND		ug/kg	1.1	0.25	1
1,2,3-Trichlorobenzene	ND		ug/kg	5.7	0.29	1
1,2,4-Trichlorobenzene	ND		ug/kg	5.7	0.25	1
1,3,5-Trimethylbenzene	ND		ug/kg	5.7	0.18	1

Project Name: INLET ASSEMBLAGE/CORZO PARCEL **Lab Number:** L1746509

Project Number: 170494901 **Report Date:** 12/24/17

SAMPLE RESULTS

Lab ID: L1746509-03 Date Collected: 12/15/17 13:35

Client ID: C_SB01_10-11 Date Received: 12/15/17

Sample Location: BROOKLYN, NY Field Prep: Not Specified

Parameter	Result	Qualifier	Units	RL	MDL	Dilution Factor
Volatile Organics by 8260/5035 - Westborough Lab						
1,2,4-Trimethylbenzene	ND		ug/kg	5.7	0.21	1
1,4-Dioxane	ND		ug/kg	46	16.	1
p-Diethylbenzene	ND		ug/kg	4.6	4.6	1
p-Ethyltoluene	ND		ug/kg	4.6	0.27	1
1,2,4,5-Tetramethylbenzene	ND		ug/kg	4.6	0.18	1
Ethyl ether	ND		ug/kg	5.7	0.30	1
trans-1,4-Dichloro-2-butene	ND		ug/kg	5.7	0.45	1

Surrogate	% Recovery	Qualifier	Acceptance Criteria
1,2-Dichloroethane-d4	106		70-130
Toluene-d8	99		70-130
4-Bromofluorobenzene	111		70-130
Dibromofluoromethane	106		70-130

Project Name: INLET ASSEMBLAGE/CORZO PARCEL **Lab Number:** L1746509

Project Number: 170494901 **Report Date:** 12/24/17

SAMPLE RESULTS

Lab ID: L1746509-04
Client ID: C_SBDUP01_121517
Sample Location: BROOKLYN, NY

Date Collected: 12/15/17 11:11
Date Received: 12/15/17
Field Prep: Not Specified

Matrix: Soil
Analytical Method: 1,8260C
Analytical Date: 12/22/17 10:22
Analyst: MV
Percent Solids: 78%

Parameter	Result	Qualifier	Units	RL	MDL	Dilution Factor
Volatile Organics by 8260/5035 - Westborough Lab						
Methylene chloride	2.0	J	ug/kg	12	1.9	1
1,1-Dichloroethane	ND		ug/kg	1.7	0.31	1
Chloroform	ND		ug/kg	1.7	0.43	1
Carbon tetrachloride	ND		ug/kg	1.2	0.40	1
1,2-Dichloropropane	ND		ug/kg	4.1	0.26	1
Dibromochloromethane	ND		ug/kg	1.2	0.20	1
1,1,2-Trichloroethane	ND		ug/kg	1.7	0.36	1
Tetrachloroethene	3.2		ug/kg	1.2	0.35	1
Chlorobenzene	ND		ug/kg	1.2	0.40	1
Trichlorofluoromethane	ND		ug/kg	5.8	0.48	1
1,2-Dichloroethane	ND		ug/kg	1.2	0.28	1
1,1,1-Trichloroethane	ND		ug/kg	1.2	0.41	1
Bromodichloromethane	ND		ug/kg	1.2	0.36	1
trans-1,3-Dichloropropene	ND		ug/kg	1.2	0.24	1
cis-1,3-Dichloropropene	ND		ug/kg	1.2	0.27	1
1,3-Dichloropropene, Total	ND		ug/kg	1.2	0.24	1
1,1-Dichloropropene	ND		ug/kg	5.8	0.38	1
Bromoform	ND		ug/kg	4.6	0.28	1
1,1,2,2-Tetrachloroethane	ND		ug/kg	1.2	0.34	1
Benzene	ND		ug/kg	1.2	0.22	1
Toluene	ND		ug/kg	1.7	0.23	1
Ethylbenzene	ND		ug/kg	1.2	0.20	1
Chloromethane	ND		ug/kg	5.8	0.51	1
Bromomethane	ND		ug/kg	2.3	0.39	1
Vinyl chloride	ND		ug/kg	2.3	0.36	1
Chloroethane	ND		ug/kg	2.3	0.37	1
1,1-Dichloroethene	ND		ug/kg	1.2	0.43	1
trans-1,2-Dichloroethene	ND		ug/kg	1.7	0.28	1
Trichloroethene	ND		ug/kg	1.2	0.35	1
1,2-Dichlorobenzene	ND		ug/kg	5.8	0.21	1

Project Name: INLET ASSEMBLAGE/CORZO PARCEL **Lab Number:** L1746509

Project Number: 170494901 **Report Date:** 12/24/17

SAMPLE RESULTS

Lab ID: L1746509-04 Date Collected: 12/15/17 11:11

Client ID: C_SBDUP01_121517 Date Received: 12/15/17

Sample Location: BROOKLYN, NY Field Prep: Not Specified

Parameter	Result	Qualifier	Units	RL	MDL	Dilution Factor
Volatile Organics by 8260/5035 - Westborough Lab						
1,3-Dichlorobenzene	ND		ug/kg	5.8	0.25	1
1,4-Dichlorobenzene	ND		ug/kg	5.8	0.21	1
Methyl tert butyl ether	ND		ug/kg	2.3	0.18	1
p/m-Xylene	ND		ug/kg	2.3	0.41	1
o-Xylene	ND		ug/kg	2.3	0.39	1
Xylenes, Total	ND		ug/kg	2.3	0.39	1
cis-1,2-Dichloroethene	ND		ug/kg	1.2	0.40	1
1,2-Dichloroethene, Total	ND		ug/kg	1.2	0.28	1
Dibromomethane	ND		ug/kg	12	0.28	1
Styrene	ND		ug/kg	2.3	0.46	1
Dichlorodifluoromethane	ND		ug/kg	12	0.58	1
Acetone	12		ug/kg	12	2.6	1
Carbon disulfide	ND		ug/kg	12	1.3	1
2-Butanone	ND		ug/kg	12	0.80	1
Vinyl acetate	ND		ug/kg	12	0.18	1
4-Methyl-2-pentanone	ND		ug/kg	12	0.28	1
1,2,3-Trichloropropane	ND		ug/kg	12	0.20	1
2-Hexanone	ND		ug/kg	12	0.77	1
Bromochloromethane	ND		ug/kg	5.8	0.41	1
2,2-Dichloropropane	ND		ug/kg	5.8	0.52	1
1,2-Dibromoethane	ND		ug/kg	4.6	0.23	1
1,3-Dichloropropane	ND		ug/kg	5.8	0.21	1
1,1,1,2-Tetrachloroethane	ND		ug/kg	1.2	0.37	1
Bromobenzene	ND		ug/kg	5.8	0.25	1
n-Butylbenzene	ND		ug/kg	1.2	0.26	1
sec-Butylbenzene	ND		ug/kg	1.2	0.25	1
tert-Butylbenzene	ND		ug/kg	5.8	0.29	1
o-Chlorotoluene	ND		ug/kg	5.8	0.26	1
p-Chlorotoluene	ND		ug/kg	5.8	0.21	1
1,2-Dibromo-3-chloropropane	ND		ug/kg	5.8	0.46	1
Hexachlorobutadiene	ND		ug/kg	5.8	0.40	1
Isopropylbenzene	ND		ug/kg	1.2	0.22	1
p-Isopropyltoluene	ND		ug/kg	1.2	0.23	1
Naphthalene	1.2	J	ug/kg	5.8	0.16	1
Acrylonitrile	ND		ug/kg	12	0.60	1
n-Propylbenzene	ND		ug/kg	1.2	0.25	1
1,2,3-Trichlorobenzene	ND		ug/kg	5.8	0.29	1
1,2,4-Trichlorobenzene	ND		ug/kg	5.8	0.25	1
1,3,5-Trimethylbenzene	ND		ug/kg	5.8	0.19	1

Project Name: INLET ASSEMBLAGE/CORZO PARCEL **Lab Number:** L1746509

Project Number: 170494901 **Report Date:** 12/24/17

SAMPLE RESULTS

Lab ID: L1746509-04 Date Collected: 12/15/17 11:11

Client ID: C_SBDUP01_121517 Date Received: 12/15/17

Sample Location: BROOKLYN, NY Field Prep: Not Specified

Parameter	Result	Qualifier	Units	RL	MDL	Dilution Factor
Volatile Organics by 8260/5035 - Westborough Lab						
1,2,4-Trimethylbenzene	ND		ug/kg	5.8	0.22	1
1,4-Dioxane	ND		ug/kg	46	17.	1
p-Diethylbenzene	ND		ug/kg	4.6	4.6	1
p-Ethyltoluene	ND		ug/kg	4.6	0.27	1
1,2,4,5-Tetramethylbenzene	ND		ug/kg	4.6	0.18	1
Ethyl ether	ND		ug/kg	5.8	0.30	1
trans-1,4-Dichloro-2-butene	ND		ug/kg	5.8	0.46	1

Surrogate	% Recovery	Qualifier	Acceptance Criteria
1,2-Dichloroethane-d4	112		70-130
Toluene-d8	110		70-130
4-Bromofluorobenzene	116		70-130
Dibromofluoromethane	101		70-130

Project Name: INLET ASSEMBLAGE/CORZO PARCEL **Lab Number:** L1746509

Project Number: 170494901 **Report Date:** 12/24/17

SAMPLE RESULTS

Lab ID: L1746509-05
Client ID: C_SB03_1-2
Sample Location: BROOKLYN, NY

Date Collected: 12/15/17 09:30
Date Received: 12/15/17
Field Prep: Not Specified

Matrix: Soil
Analytical Method: 1,8260C
Analytical Date: 12/21/17 16:08
Analyst: MV
Percent Solids: 93%

Parameter	Result	Qualifier	Units	RL	MDL	Dilution Factor
Volatile Organics by 8260/5035 - Westborough Lab						
Methylene chloride	ND		ug/kg	560	92.	1
1,1-Dichloroethane	ND		ug/kg	84	15.	1
Chloroform	ND		ug/kg	84	21.	1
Carbon tetrachloride	ND		ug/kg	56	19.	1
1,2-Dichloropropane	ND		ug/kg	190	13.	1
Dibromochloromethane	ND		ug/kg	56	9.8	1
1,1,2-Trichloroethane	ND		ug/kg	84	17.	1
Tetrachloroethene	ND		ug/kg	56	17.	1
Chlorobenzene	ND		ug/kg	56	19.	1
Trichlorofluoromethane	ND		ug/kg	280	23.	1
1,2-Dichloroethane	ND		ug/kg	56	14.	1
1,1,1-Trichloroethane	ND		ug/kg	56	19.	1
Bromodichloromethane	ND		ug/kg	56	17.	1
trans-1,3-Dichloropropene	ND		ug/kg	56	12.	1
cis-1,3-Dichloropropene	ND		ug/kg	56	13.	1
1,3-Dichloropropene, Total	ND		ug/kg	56	12.	1
1,1-Dichloropropene	ND		ug/kg	280	18.	1
Bromoform	ND		ug/kg	220	13.	1
1,1,2,2-Tetrachloroethane	ND		ug/kg	56	16.	1
Benzene	ND		ug/kg	56	11.	1
Toluene	ND		ug/kg	84	11.	1
Ethylbenzene	ND		ug/kg	56	9.5	1
Chloromethane	ND		ug/kg	280	24.	1
Bromomethane	ND		ug/kg	110	19.	1
Vinyl chloride	ND		ug/kg	110	18.	1
Chloroethane	ND		ug/kg	110	18.	1
1,1-Dichloroethene	ND		ug/kg	56	21.	1
trans-1,2-Dichloroethene	ND		ug/kg	84	13.	1
Trichloroethene	ND		ug/kg	56	17.	1
1,2-Dichlorobenzene	ND		ug/kg	280	10.	1

Project Name: INLET ASSEMBLAGE/CORZO PARCEL **Lab Number:** L1746509

Project Number: 170494901 **Report Date:** 12/24/17

SAMPLE RESULTS

Lab ID: L1746509-05 Date Collected: 12/15/17 09:30

Client ID: C_SB03_1-2 Date Received: 12/15/17

Sample Location: BROOKLYN, NY Field Prep: Not Specified

Parameter	Result	Qualifier	Units	RL	MDL	Dilution Factor
Volatile Organics by 8260/5035 - Westborough Lab						
1,3-Dichlorobenzene	ND		ug/kg	280	12.	1
1,4-Dichlorobenzene	ND		ug/kg	280	10.	1
Methyl tert butyl ether	ND		ug/kg	110	8.5	1
p/m-Xylene	ND		ug/kg	110	20.	1
o-Xylene	ND		ug/kg	110	19.	1
Xylenes, Total	ND		ug/kg	110	19.	1
cis-1,2-Dichloroethene	ND		ug/kg	56	19.	1
1,2-Dichloroethene, Total	ND		ug/kg	56	13.	1
Dibromomethane	ND		ug/kg	560	13.	1
Styrene	ND		ug/kg	110	22.	1
Dichlorodifluoromethane	ND		ug/kg	560	28.	1
Acetone	ND		ug/kg	560	130	1
Carbon disulfide	ND		ug/kg	560	61.	1
2-Butanone	ND		ug/kg	560	38.	1
Vinyl acetate	ND		ug/kg	560	8.5	1
4-Methyl-2-pentanone	ND		ug/kg	560	14.	1
1,2,3-Trichloropropane	ND		ug/kg	560	9.8	1
2-Hexanone	ND		ug/kg	560	37.	1
Bromochloromethane	ND		ug/kg	280	20.	1
2,2-Dichloropropane	ND		ug/kg	280	25.	1
1,2-Dibromoethane	ND		ug/kg	220	11.	1
1,3-Dichloropropane	ND		ug/kg	280	10.	1
1,1,1,2-Tetrachloroethane	ND		ug/kg	56	18.	1
Bromobenzene	ND		ug/kg	280	12.	1
n-Butylbenzene	ND		ug/kg	56	13.	1
sec-Butylbenzene	ND		ug/kg	56	12.	1
tert-Butylbenzene	ND		ug/kg	280	14.	1
o-Chlorotoluene	ND		ug/kg	280	12.	1
p-Chlorotoluene	ND		ug/kg	280	10.	1
1,2-Dibromo-3-chloropropane	ND		ug/kg	280	22.	1
Hexachlorobutadiene	ND		ug/kg	280	19.	1
Isopropylbenzene	ND		ug/kg	56	11.	1
p-Isopropyltoluene	ND		ug/kg	56	11.	1
Naphthalene	490		ug/kg	280	7.7	1
Acrylonitrile	ND		ug/kg	560	29.	1
n-Propylbenzene	ND		ug/kg	56	12.	1
1,2,3-Trichlorobenzene	ND		ug/kg	280	14.	1
1,2,4-Trichlorobenzene	ND		ug/kg	280	12.	1
1,3,5-Trimethylbenzene	ND		ug/kg	280	9.0	1

Project Name: INLET ASSEMBLAGE/CORZO PARCEL **Lab Number:** L1746509

Project Number: 170494901 **Report Date:** 12/24/17

SAMPLE RESULTS

Lab ID: L1746509-05 Date Collected: 12/15/17 09:30

Client ID: C_SB03_1-2 Date Received: 12/15/17

Sample Location: BROOKLYN, NY Field Prep: Not Specified

Parameter	Result	Qualifier	Units	RL	MDL	Dilution Factor
Volatile Organics by 8260/5035 - Westborough Lab						
1,2,4-Trimethylbenzene	ND		ug/kg	280	10.	1
1,4-Dioxane	ND		ug/kg	2200	800	1
p-Diethylbenzene	ND		ug/kg	220	220	1
p-Ethyltoluene	ND		ug/kg	220	13.	1
1,2,4,5-Tetramethylbenzene	ND		ug/kg	220	8.7	1
Ethyl ether	ND		ug/kg	280	14.	1
trans-1,4-Dichloro-2-butene	ND		ug/kg	280	22.	1

Surrogate	% Recovery	Qualifier	Acceptance Criteria
1,2-Dichloroethane-d4	101		70-130
Toluene-d8	108		70-130
4-Bromofluorobenzene	102		70-130
Dibromofluoromethane	85		70-130

Project Name: INLET ASSEMBLAGE/CORZO PARCEL **Lab Number:** L1746509

Project Number: 170494901 **Report Date:** 12/24/17

SAMPLE RESULTS

Lab ID: L1746509-06
Client ID: C_SB03_10-11
Sample Location: BROOKLYN, NY

Date Collected: 12/15/17 09:40
Date Received: 12/15/17
Field Prep: Not Specified

Matrix: Soil
Analytical Method: 1,8260C
Analytical Date: 12/21/17 13:54
Analyst: MV
Percent Solids: 84%

Parameter	Result	Qualifier	Units	RL	MDL	Dilution Factor
Volatile Organics by 8260/5035 - Westborough Lab						
Methylene chloride	ND		ug/kg	920	150	1
1,1-Dichloroethane	ND		ug/kg	140	25.	1
Chloroform	ND		ug/kg	140	34.	1
Carbon tetrachloride	ND		ug/kg	92	32.	1
1,2-Dichloropropane	ND		ug/kg	320	21.	1
Dibromochloromethane	ND		ug/kg	92	16.	1
1,1,2-Trichloroethane	ND		ug/kg	140	29.	1
Tetrachloroethene	ND		ug/kg	92	28.	1
Chlorobenzene	ND		ug/kg	92	32.	1
Trichlorofluoromethane	ND		ug/kg	460	38.	1
1,2-Dichloroethane	ND		ug/kg	92	22.	1
1,1,1-Trichloroethane	ND		ug/kg	92	32.	1
Bromodichloromethane	ND		ug/kg	92	28.	1
trans-1,3-Dichloropropene	ND		ug/kg	92	19.	1
cis-1,3-Dichloropropene	ND		ug/kg	92	21.	1
1,3-Dichloropropene, Total	ND		ug/kg	92	19.	1
1,1-Dichloropropene	ND		ug/kg	460	30.	1
Bromoform	ND		ug/kg	370	22.	1
1,1,2,2-Tetrachloroethane	ND		ug/kg	92	27.	1
Benzene	190		ug/kg	92	18.	1
Toluene	1000		ug/kg	140	18.	1
Ethylbenzene	110		ug/kg	92	16.	1
Chloromethane	ND		ug/kg	460	40.	1
Bromomethane	46	J	ug/kg	180	31.	1
Vinyl chloride	ND		ug/kg	180	29.	1
Chloroethane	ND		ug/kg	180	29.	1
1,1-Dichloroethene	ND		ug/kg	92	34.	1
trans-1,2-Dichloroethene	ND		ug/kg	140	22.	1
Trichloroethene	ND		ug/kg	92	28.	1
1,2-Dichlorobenzene	ND		ug/kg	460	17.	1

Project Name: INLET ASSEMBLAGE/CORZO PARCEL **Lab Number:** L1746509

Project Number: 170494901 **Report Date:** 12/24/17

SAMPLE RESULTS

Lab ID: L1746509-06 Date Collected: 12/15/17 09:40

Client ID: C_SB03_10-11 Date Received: 12/15/17

Sample Location: BROOKLYN, NY Field Prep: Not Specified

Parameter	Result	Qualifier	Units	RL	MDL	Dilution Factor
Volatile Organics by 8260/5035 - Westborough Lab						
1,3-Dichlorobenzene	ND		ug/kg	460	20.	1
1,4-Dichlorobenzene	ND		ug/kg	460	17.	1
Methyl tert butyl ether	ND		ug/kg	180	14.	1
p/m-Xylene	240		ug/kg	180	32.	1
o-Xylene	66	J	ug/kg	180	31.	1
Xylenes, Total	310	J	ug/kg	180	31.	1
cis-1,2-Dichloroethene	ND		ug/kg	92	31.	1
1,2-Dichloroethene, Total	ND		ug/kg	92	22.	1
Dibromomethane	ND		ug/kg	920	22.	1
Styrene	70	J	ug/kg	180	37.	1
Dichlorodifluoromethane	ND		ug/kg	920	46.	1
Acetone	ND		ug/kg	920	210	1
Carbon disulfide	ND		ug/kg	920	100	1
2-Butanone	ND		ug/kg	920	63.	1
Vinyl acetate	ND		ug/kg	920	14.	1
4-Methyl-2-pentanone	ND		ug/kg	920	22.	1
1,2,3-Trichloropropane	ND		ug/kg	920	16.	1
2-Hexanone	ND		ug/kg	920	61.	1
Bromochloromethane	ND		ug/kg	460	33.	1
2,2-Dichloropropane	ND		ug/kg	460	41.	1
1,2-Dibromoethane	ND		ug/kg	370	18.	1
1,3-Dichloropropane	ND		ug/kg	460	17.	1
1,1,1,2-Tetrachloroethane	ND		ug/kg	92	29.	1
Bromobenzene	ND		ug/kg	460	20.	1
n-Butylbenzene	ND		ug/kg	92	21.	1
sec-Butylbenzene	ND		ug/kg	92	20.	1
tert-Butylbenzene	ND		ug/kg	460	23.	1
o-Chlorotoluene	ND		ug/kg	460	20.	1
p-Chlorotoluene	ND		ug/kg	460	17.	1
1,2-Dibromo-3-chloropropane	ND		ug/kg	460	36.	1
Hexachlorobutadiene	ND		ug/kg	460	32.	1
Isopropylbenzene	ND		ug/kg	92	18.	1
p-Isopropyltoluene	170		ug/kg	92	18.	1
Naphthalene	420	J	ug/kg	460	13.	1
Acrylonitrile	ND		ug/kg	920	47.	1
n-Propylbenzene	ND		ug/kg	92	20.	1
1,2,3-Trichlorobenzene	ND		ug/kg	460	23.	1
1,2,4-Trichlorobenzene	ND		ug/kg	460	20.	1
1,3,5-Trimethylbenzene	41	J	ug/kg	460	15.	1

Project Name: INLET ASSEMBLAGE/CORZO PARCEL **Lab Number:** L1746509

Project Number: 170494901 **Report Date:** 12/24/17

SAMPLE RESULTS

Lab ID: L1746509-06 Date Collected: 12/15/17 09:40

Client ID: C_SB03_10-11 Date Received: 12/15/17

Sample Location: BROOKLYN, NY Field Prep: Not Specified

Parameter	Result	Qualifier	Units	RL	MDL	Dilution Factor
Volatile Organics by 8260/5035 - Westborough Lab						
1,2,4-Trimethylbenzene	62	J	ug/kg	460	17.	1
1,4-Dioxane	ND		ug/kg	3700	1300	1
p-Diethylbenzene	ND		ug/kg	370	370	1
p-Ethyltoluene	73	J	ug/kg	370	21.	1
1,2,4,5-Tetramethylbenzene	ND		ug/kg	370	14.	1
Ethyl ether	ND		ug/kg	460	24.	1
trans-1,4-Dichloro-2-butene	ND		ug/kg	460	36.	1

Surrogate	% Recovery	Qualifier	Acceptance Criteria
1,2-Dichloroethane-d4	95		70-130
Toluene-d8	98		70-130
4-Bromofluorobenzene	101		70-130
Dibromofluoromethane	93		70-130

Project Name: INLET ASSEMBLAGE/CORZO PARCEL **Lab Number:** L1746509

Project Number: 170494901 **Report Date:** 12/24/17

SAMPLE RESULTS

Lab ID: L1746509-07 D
Client ID: C_SB03_11-12
Sample Location: BROOKLYN, NY

Date Collected: 12/15/17 09:50
Date Received: 12/15/17
Field Prep: Not Specified

Matrix: Soil
Analytical Method: 1,8260C
Analytical Date: 12/21/17 14:19
Analyst: MV
Percent Solids: 81%

Parameter	Result	Qualifier	Units	RL	MDL	Dilution Factor
Volatile Organics by 8260/5035 - Westborough Lab						
Methylene chloride	ND		ug/kg	43000	7100	50
1,1-Dichloroethane	ND		ug/kg	6400	1200	50
Chloroform	ND		ug/kg	6400	1600	50
Carbon tetrachloride	ND		ug/kg	4300	1500	50
1,2-Dichloropropane	ND		ug/kg	15000	980	50
Dibromochloromethane	ND		ug/kg	4300	760	50
1,1,2-Trichloroethane	ND		ug/kg	6400	1300	50
Tetrachloroethene	ND		ug/kg	4300	1300	50
Chlorobenzene	ND		ug/kg	4300	1500	50
Trichlorofluoromethane	ND		ug/kg	21000	1800	50
1,2-Dichloroethane	ND		ug/kg	4300	1000	50
1,1,1-Trichloroethane	ND		ug/kg	4300	1500	50
Bromodichloromethane	ND		ug/kg	4300	1300	50
trans-1,3-Dichloropropene	ND		ug/kg	4300	890	50
cis-1,3-Dichloropropene	ND		ug/kg	4300	990	50
1,3-Dichloropropene, Total	ND		ug/kg	4300	890	50
1,1-Dichloropropene	ND		ug/kg	21000	1400	50
Bromoform	ND		ug/kg	17000	1000	50
1,1,2,2-Tetrachloroethane	ND		ug/kg	4300	1300	50
Benzene	1900	J	ug/kg	4300	830	50
Toluene	4200	J	ug/kg	6400	840	50
Ethylbenzene	1700	J	ug/kg	4300	730	50
Chloromethane	ND		ug/kg	21000	1900	50
Bromomethane	ND		ug/kg	8600	1400	50
Vinyl chloride	ND		ug/kg	8600	1400	50
Chloroethane	ND		ug/kg	8600	1400	50
1,1-Dichloroethene	ND		ug/kg	4300	1600	50
trans-1,2-Dichloroethene	ND		ug/kg	6400	1000	50
Trichloroethene	ND		ug/kg	4300	1300	50
1,2-Dichlorobenzene	ND		ug/kg	21000	780	50

Project Name: INLET ASSEMBLAGE/CORZO PARCEL **Lab Number:** L1746509

Project Number: 170494901 **Report Date:** 12/24/17

SAMPLE RESULTS

Lab ID: L1746509-07 D Date Collected: 12/15/17 09:50

Client ID: C_SB03_11-12 Date Received: 12/15/17

Sample Location: BROOKLYN, NY Field Prep: Not Specified

Parameter	Result	Qualifier	Units	RL	MDL	Dilution Factor
Volatile Organics by 8260/5035 - Westborough Lab						
1,3-Dichlorobenzene	ND		ug/kg	21000	940	50
1,4-Dichlorobenzene	ND		ug/kg	21000	780	50
Methyl tert butyl ether	ND		ug/kg	8600	660	50
p/m-Xylene	8100	J	ug/kg	8600	1500	50
o-Xylene	4300	J	ug/kg	8600	1400	50
Xylenes, Total	12000	J	ug/kg	8600	1400	50
cis-1,2-Dichloroethene	ND		ug/kg	4300	1500	50
1,2-Dichloroethene, Total	ND		ug/kg	4300	1000	50
Dibromomethane	ND		ug/kg	43000	1000	50
Styrene	ND		ug/kg	8600	1700	50
Dichlorodifluoromethane	ND		ug/kg	43000	2100	50
Acetone	ND		ug/kg	43000	9800	50
Carbon disulfide	ND		ug/kg	43000	4700	50
2-Butanone	ND		ug/kg	43000	3000	50
Vinyl acetate	ND		ug/kg	43000	660	50
4-Methyl-2-pentanone	ND		ug/kg	43000	1000	50
1,2,3-Trichloropropane	ND		ug/kg	43000	760	50
2-Hexanone	ND		ug/kg	43000	2800	50
Bromochloromethane	ND		ug/kg	21000	1500	50
2,2-Dichloropropane	ND		ug/kg	21000	1900	50
1,2-Dibromoethane	ND		ug/kg	17000	850	50
1,3-Dichloropropane	ND		ug/kg	21000	780	50
1,1,1,2-Tetrachloroethane	ND		ug/kg	4300	1400	50
Bromobenzene	ND		ug/kg	21000	940	50
n-Butylbenzene	ND		ug/kg	4300	980	50
sec-Butylbenzene	ND		ug/kg	4300	930	50
tert-Butylbenzene	ND		ug/kg	21000	1100	50
o-Chlorotoluene	ND		ug/kg	21000	950	50
p-Chlorotoluene	ND		ug/kg	21000	780	50
1,2-Dibromo-3-chloropropane	ND		ug/kg	21000	1700	50
Hexachlorobutadiene	ND		ug/kg	21000	1500	50
Isopropylbenzene	ND		ug/kg	4300	830	50
p-Isopropyltoluene	ND		ug/kg	4300	870	50
Naphthalene	660000		ug/kg	21000	590	50
Acrylonitrile	ND		ug/kg	43000	2200	50
n-Propylbenzene	ND		ug/kg	4300	920	50
1,2,3-Trichlorobenzene	ND		ug/kg	21000	1100	50
1,2,4-Trichlorobenzene	ND		ug/kg	21000	920	50
1,3,5-Trimethylbenzene	3800	J	ug/kg	21000	690	50

Project Name: INLET ASSEMBLAGE/CORZO PARCEL **Lab Number:** L1746509

Project Number: 170494901 **Report Date:** 12/24/17

SAMPLE RESULTS

Lab ID: L1746509-07 D Date Collected: 12/15/17 09:50

Client ID: C_SB03_11-12 Date Received: 12/15/17

Sample Location: BROOKLYN, NY Field Prep: Not Specified

Parameter	Result	Qualifier	Units	RL	MDL	Dilution Factor
Volatile Organics by 8260/5035 - Westborough Lab						
1,2,4-Trimethylbenzene	8200	J	ug/kg	21000	800	50
1,4-Dioxane	ND		ug/kg	170000	62000	50
p-Diethylbenzene	ND		ug/kg	17000	17000	50
p-Ethyltoluene	3000	J	ug/kg	17000	1000	50
1,2,4,5-Tetramethylbenzene	1400	J	ug/kg	17000	670	50
Ethyl ether	ND		ug/kg	21000	1100	50
trans-1,4-Dichloro-2-butene	ND		ug/kg	21000	1700	50

Surrogate	% Recovery	Qualifier	Acceptance Criteria
1,2-Dichloroethane-d4	96		70-130
Toluene-d8	99		70-130
4-Bromofluorobenzene	101		70-130
Dibromofluoromethane	94		70-130

Project Name: INLET ASSEMBLAGE/CORZO PARCEL **Lab Number:** L1746509

Project Number: 170494901 **Report Date:** 12/24/17

SAMPLE RESULTS

Lab ID: L1746509-08
Client ID: C_SB02_1.5-2.5
Sample Location: BROOKLYN, NY

Date Collected: 12/15/17 10:38
Date Received: 12/15/17
Field Prep: Not Specified

Matrix: Soil
Analytical Method: 1,8260C
Analytical Date: 12/21/17 11:56
Analyst: CBN
Percent Solids: 85%

Parameter	Result	Qualifier	Units	RL	MDL	Dilution Factor
Volatile Organics by 8260/5035 - Westborough Lab						
Methylene chloride	ND		ug/kg	13	2.2	1
1,1-Dichloroethane	ND		ug/kg	2.0	0.36	1
Chloroform	ND		ug/kg	2.0	0.50	1
Carbon tetrachloride	ND		ug/kg	1.3	0.46	1
1,2-Dichloropropane	ND		ug/kg	4.7	0.30	1
Dibromochloromethane	ND		ug/kg	1.3	0.24	1
1,1,2-Trichloroethane	ND		ug/kg	2.0	0.42	1
Tetrachloroethene	ND		ug/kg	1.3	0.40	1
Chlorobenzene	ND		ug/kg	1.3	0.47	1
Trichlorofluoromethane	ND		ug/kg	6.7	0.56	1
1,2-Dichloroethane	ND		ug/kg	1.3	0.33	1
1,1,1-Trichloroethane	ND		ug/kg	1.3	0.47	1
Bromodichloromethane	ND		ug/kg	1.3	0.41	1
trans-1,3-Dichloropropene	ND		ug/kg	1.3	0.28	1
cis-1,3-Dichloropropene	ND		ug/kg	1.3	0.31	1
1,3-Dichloropropene, Total	ND		ug/kg	1.3	0.28	1
1,1-Dichloropropene	ND		ug/kg	6.7	0.44	1
Bromoform	ND		ug/kg	5.4	0.32	1
1,1,2,2-Tetrachloroethane	ND		ug/kg	1.3	0.40	1
Benzene	ND		ug/kg	1.3	0.26	1
Toluene	ND		ug/kg	2.0	0.26	1
Ethylbenzene	ND		ug/kg	1.3	0.23	1
Chloromethane	ND		ug/kg	6.7	0.58	1
Bromomethane	ND		ug/kg	2.7	0.45	1
Vinyl chloride	ND		ug/kg	2.7	0.42	1
Chloroethane	ND		ug/kg	2.7	0.42	1
1,1-Dichloroethene	ND		ug/kg	1.3	0.50	1
trans-1,2-Dichloroethene	ND		ug/kg	2.0	0.32	1
Trichloroethene	24		ug/kg	1.3	0.40	1
1,2-Dichlorobenzene	ND		ug/kg	6.7	0.24	1

Project Name: INLET ASSEMBLAGE/CORZO PARCEL **Lab Number:** L1746509

Project Number: 170494901 **Report Date:** 12/24/17

SAMPLE RESULTS

Lab ID: L1746509-08 Date Collected: 12/15/17 10:38

Client ID: C_SB02_1.5-2.5 Date Received: 12/15/17

Sample Location: BROOKLYN, NY Field Prep: Not Specified

Parameter	Result	Qualifier	Units	RL	MDL	Dilution Factor
Volatile Organics by 8260/5035 - Westborough Lab						
1,3-Dichlorobenzene	ND		ug/kg	6.7	0.29	1
1,4-Dichlorobenzene	ND		ug/kg	6.7	0.24	1
Methyl tert butyl ether	ND		ug/kg	2.7	0.20	1
p/m-Xylene	ND		ug/kg	2.7	0.47	1
o-Xylene	ND		ug/kg	2.7	0.45	1
Xylenes, Total	ND		ug/kg	2.7	0.45	1
cis-1,2-Dichloroethene	ND		ug/kg	1.3	0.46	1
1,2-Dichloroethene, Total	ND		ug/kg	1.3	0.32	1
Dibromomethane	ND		ug/kg	13	0.32	1
Styrene	ND		ug/kg	2.7	0.54	1
Dichlorodifluoromethane	ND		ug/kg	13	0.67	1
Acetone	8.1	J	ug/kg	13	3.1	1
Carbon disulfide	ND		ug/kg	13	1.5	1
2-Butanone	ND		ug/kg	13	0.92	1
Vinyl acetate	ND		ug/kg	13	0.20	1
4-Methyl-2-pentanone	ND		ug/kg	13	0.33	1
1,2,3-Trichloropropane	ND		ug/kg	13	0.24	1
2-Hexanone	ND		ug/kg	13	0.89	1
Bromochloromethane	ND		ug/kg	6.7	0.48	1
2,2-Dichloropropane	ND		ug/kg	6.7	0.60	1
1,2-Dibromoethane	ND		ug/kg	5.4	0.27	1
1,3-Dichloropropane	ND		ug/kg	6.7	0.24	1
1,1,1,2-Tetrachloroethane	ND		ug/kg	1.3	0.43	1
Bromobenzene	ND		ug/kg	6.7	0.29	1
n-Butylbenzene	ND		ug/kg	1.3	0.30	1
sec-Butylbenzene	ND		ug/kg	1.3	0.29	1
tert-Butylbenzene	ND		ug/kg	6.7	0.33	1
o-Chlorotoluene	ND		ug/kg	6.7	0.30	1
p-Chlorotoluene	ND		ug/kg	6.7	0.24	1
1,2-Dibromo-3-chloropropane	ND		ug/kg	6.7	0.53	1
Hexachlorobutadiene	ND		ug/kg	6.7	0.47	1
Isopropylbenzene	ND		ug/kg	1.3	0.26	1
p-Isopropyltoluene	ND		ug/kg	1.3	0.27	1
Naphthalene	ND		ug/kg	6.7	0.18	1
Acrylonitrile	ND		ug/kg	13	0.69	1
n-Propylbenzene	ND		ug/kg	1.3	0.29	1
1,2,3-Trichlorobenzene	ND		ug/kg	6.7	0.34	1
1,2,4-Trichlorobenzene	ND		ug/kg	6.7	0.29	1
1,3,5-Trimethylbenzene	ND		ug/kg	6.7	0.22	1

Project Name: INLET ASSEMBLAGE/CORZO PARCEL **Lab Number:** L1746509

Project Number: 170494901 **Report Date:** 12/24/17

SAMPLE RESULTS

Lab ID: L1746509-08 Date Collected: 12/15/17 10:38

Client ID: C_SB02_1.5-2.5 Date Received: 12/15/17

Sample Location: BROOKLYN, NY Field Prep: Not Specified

Parameter	Result	Qualifier	Units	RL	MDL	Dilution Factor
Volatile Organics by 8260/5035 - Westborough Lab						
1,2,4-Trimethylbenzene	ND		ug/kg	6.7	0.25	1
1,4-Dioxane	ND		ug/kg	54	19.	1
p-Diethylbenzene	ND		ug/kg	5.4	5.4	1
p-Ethyltoluene	ND		ug/kg	5.4	0.31	1
1,2,4,5-Tetramethylbenzene	ND		ug/kg	5.4	0.21	1
Ethyl ether	ND		ug/kg	6.7	0.35	1
trans-1,4-Dichloro-2-butene	ND		ug/kg	6.7	0.52	1

Surrogate	% Recovery	Qualifier	Acceptance Criteria
1,2-Dichloroethane-d4	105		70-130
Toluene-d8	94		70-130
4-Bromofluorobenzene	103		70-130
Dibromofluoromethane	105		70-130

Project Name: INLET ASSEMBLAGE/CORZO PARCEL **Lab Number:** L1746509

Project Number: 170494901 **Report Date:** 12/24/17

SAMPLE RESULTS

Lab ID: L1746509-09
Client ID: C_SB02_10-11
Sample Location: BROOKLYN, NY

Date Collected: 12/15/17 10:40
Date Received: 12/15/17
Field Prep: Not Specified

Matrix: Soil
Analytical Method: 1,8260C
Analytical Date: 12/21/17 12:22
Analyst: CBN
Percent Solids: 82%

Parameter	Result	Qualifier	Units	RL	MDL	Dilution Factor
Volatile Organics by 8260/5035 - Westborough Lab						
Methylene chloride	ND		ug/kg	11	1.9	1
1,1-Dichloroethane	ND		ug/kg	1.7	0.31	1
Chloroform	ND		ug/kg	1.7	0.42	1
Carbon tetrachloride	ND		ug/kg	1.1	0.39	1
1,2-Dichloropropane	ND		ug/kg	4.0	0.26	1
Dibromochloromethane	ND		ug/kg	1.1	0.20	1
1,1,2-Trichloroethane	ND		ug/kg	1.7	0.36	1
Tetrachloroethene	ND		ug/kg	1.1	0.34	1
Chlorobenzene	ND		ug/kg	1.1	0.39	1
Trichlorofluoromethane	ND		ug/kg	5.7	0.47	1
1,2-Dichloroethane	ND		ug/kg	1.1	0.28	1
1,1,1-Trichloroethane	ND		ug/kg	1.1	0.40	1
Bromodichloromethane	ND		ug/kg	1.1	0.35	1
trans-1,3-Dichloropropene	ND		ug/kg	1.1	0.24	1
cis-1,3-Dichloropropene	ND		ug/kg	1.1	0.26	1
1,3-Dichloropropene, Total	ND		ug/kg	1.1	0.24	1
1,1-Dichloropropene	ND		ug/kg	5.7	0.37	1
Bromoform	ND		ug/kg	4.5	0.27	1
1,1,2,2-Tetrachloroethane	ND		ug/kg	1.1	0.34	1
Benzene	ND		ug/kg	1.1	0.22	1
Toluene	ND		ug/kg	1.7	0.22	1
Ethylbenzene	ND		ug/kg	1.1	0.19	1
Chloromethane	ND		ug/kg	5.7	0.49	1
Bromomethane	ND		ug/kg	2.3	0.38	1
Vinyl chloride	ND		ug/kg	2.3	0.36	1
Chloroethane	ND		ug/kg	2.3	0.36	1
1,1-Dichloroethene	ND		ug/kg	1.1	0.42	1
trans-1,2-Dichloroethene	ND		ug/kg	1.7	0.27	1
Trichloroethene	ND		ug/kg	1.1	0.34	1
1,2-Dichlorobenzene	ND		ug/kg	5.7	0.21	1

Project Name: INLET ASSEMBLAGE/CORZO PARCEL **Lab Number:** L1746509

Project Number: 170494901 **Report Date:** 12/24/17

SAMPLE RESULTS

Lab ID: L1746509-09 Date Collected: 12/15/17 10:40

Client ID: C_SB02_10-11 Date Received: 12/15/17

Sample Location: BROOKLYN, NY Field Prep: Not Specified

Parameter	Result	Qualifier	Units	RL	MDL	Dilution Factor
Volatile Organics by 8260/5035 - Westborough Lab						
1,3-Dichlorobenzene	ND		ug/kg	5.7	0.25	1
1,4-Dichlorobenzene	ND		ug/kg	5.7	0.21	1
Methyl tert butyl ether	ND		ug/kg	2.3	0.17	1
p/m-Xylene	ND		ug/kg	2.3	0.40	1
o-Xylene	ND		ug/kg	2.3	0.38	1
Xylenes, Total	ND		ug/kg	2.3	0.38	1
cis-1,2-Dichloroethene	ND		ug/kg	1.1	0.39	1
1,2-Dichloroethene, Total	ND		ug/kg	1.1	0.27	1
Dibromomethane	ND		ug/kg	11	0.27	1
Styrene	ND		ug/kg	2.3	0.46	1
Dichlorodifluoromethane	ND		ug/kg	11	0.57	1
Acetone	23		ug/kg	11	2.6	1
Carbon disulfide	ND		ug/kg	11	1.2	1
2-Butanone	ND		ug/kg	11	0.78	1
Vinyl acetate	ND		ug/kg	11	0.17	1
4-Methyl-2-pentanone	ND		ug/kg	11	0.28	1
1,2,3-Trichloropropane	ND		ug/kg	11	0.20	1
2-Hexanone	ND		ug/kg	11	0.76	1
Bromochloromethane	ND		ug/kg	5.7	0.40	1
2,2-Dichloropropane	ND		ug/kg	5.7	0.51	1
1,2-Dibromoethane	ND		ug/kg	4.5	0.22	1
1,3-Dichloropropane	ND		ug/kg	5.7	0.21	1
1,1,1,2-Tetrachloroethane	ND		ug/kg	1.1	0.36	1
Bromobenzene	ND		ug/kg	5.7	0.25	1
n-Butylbenzene	ND		ug/kg	1.1	0.26	1
sec-Butylbenzene	ND		ug/kg	1.1	0.25	1
tert-Butylbenzene	ND		ug/kg	5.7	0.28	1
o-Chlorotoluene	ND		ug/kg	5.7	0.25	1
p-Chlorotoluene	ND		ug/kg	5.7	0.21	1
1,2-Dibromo-3-chloropropane	ND		ug/kg	5.7	0.45	1
Hexachlorobutadiene	ND		ug/kg	5.7	0.39	1
Isopropylbenzene	ND		ug/kg	1.1	0.22	1
p-Isopropyltoluene	ND		ug/kg	1.1	0.23	1
Naphthalene	ND		ug/kg	5.7	0.16	1
Acrylonitrile	ND		ug/kg	11	0.58	1
n-Propylbenzene	ND		ug/kg	1.1	0.24	1
1,2,3-Trichlorobenzene	ND		ug/kg	5.7	0.28	1
1,2,4-Trichlorobenzene	ND		ug/kg	5.7	0.24	1
1,3,5-Trimethylbenzene	ND		ug/kg	5.7	0.18	1

Project Name: INLET ASSEMBLAGE/CORZO PARCEL **Lab Number:** L1746509

Project Number: 170494901 **Report Date:** 12/24/17

SAMPLE RESULTS

Lab ID: L1746509-09 Date Collected: 12/15/17 10:40

Client ID: C_SB02_10-11 Date Received: 12/15/17

Sample Location: BROOKLYN, NY Field Prep: Not Specified

Parameter	Result	Qualifier	Units	RL	MDL	Dilution Factor
Volatile Organics by 8260/5035 - Westborough Lab						
1,2,4-Trimethylbenzene	ND		ug/kg	5.7	0.21	1
1,4-Dioxane	ND		ug/kg	45	16.	1
p-Diethylbenzene	ND		ug/kg	4.5	4.5	1
p-Ethyltoluene	ND		ug/kg	4.5	0.26	1
1,2,4,5-Tetramethylbenzene	ND		ug/kg	4.5	0.18	1
Ethyl ether	ND		ug/kg	5.7	0.30	1
trans-1,4-Dichloro-2-butene	ND		ug/kg	5.7	0.44	1

Surrogate	% Recovery	Qualifier	Acceptance Criteria
1,2-Dichloroethane-d4	103		70-130
Toluene-d8	94		70-130
4-Bromofluorobenzene	103		70-130
Dibromofluoromethane	104		70-130

Project Name: INLET ASSEMBLAGE/CORZO PARCEL **Lab Number:** L1746509

Project Number: 170494901 **Report Date:** 12/24/17

SAMPLE RESULTS

Lab ID: L1746509-10 D
Client ID: C_SB02_11-12
Sample Location: BROOKLYN, NY

Date Collected: 12/15/17 10:45
Date Received: 12/15/17
Field Prep: Not Specified

Matrix: Soil
Analytical Method: 1,8260C
Analytical Date: 12/21/17 14:45
Analyst: MV
Percent Solids: 60%

Parameter	Result	Qualifier	Units	RL	MDL	Dilution Factor
Volatile Organics by 8260/5035 - Westborough Lab						
Methylene chloride	ND		ug/kg	7500	1200	5
1,1-Dichloroethane	ND		ug/kg	1100	200	5
Chloroform	ND		ug/kg	1100	280	5
Carbon tetrachloride	ND		ug/kg	750	260	5
1,2-Dichloropropane	ND		ug/kg	2600	170	5
Dibromochloromethane	ND		ug/kg	750	130	5
1,1,2-Trichloroethane	ND		ug/kg	1100	240	5
Tetrachloroethene	ND		ug/kg	750	230	5
Chlorobenzene	ND		ug/kg	750	260	5
Trichlorofluoromethane	ND		ug/kg	3800	310	5
1,2-Dichloroethane	ND		ug/kg	750	180	5
1,1,1-Trichloroethane	ND		ug/kg	750	260	5
Bromodichloromethane	ND		ug/kg	750	230	5
trans-1,3-Dichloropropene	ND		ug/kg	750	160	5
cis-1,3-Dichloropropene	ND		ug/kg	750	170	5
1,3-Dichloropropene, Total	ND		ug/kg	750	160	5
1,1-Dichloropropene	ND		ug/kg	3800	250	5
Bromoform	ND		ug/kg	3000	180	5
1,1,2,2-Tetrachloroethane	ND		ug/kg	750	220	5
Benzene	ND		ug/kg	750	140	5
Toluene	ND		ug/kg	1100	150	5
Ethylbenzene	ND		ug/kg	750	130	5
Chloromethane	ND		ug/kg	3800	330	5
Bromomethane	ND		ug/kg	1500	250	5
Vinyl chloride	ND		ug/kg	1500	240	5
Chloroethane	ND		ug/kg	1500	240	5
1,1-Dichloroethene	ND		ug/kg	750	280	5
trans-1,2-Dichloroethene	ND		ug/kg	1100	180	5
Trichloroethene	ND		ug/kg	750	230	5
1,2-Dichlorobenzene	ND		ug/kg	3800	140	5

Project Name: INLET ASSEMBLAGE/CORZO PARCEL **Lab Number:** L1746509

Project Number: 170494901 **Report Date:** 12/24/17

SAMPLE RESULTS

Lab ID: L1746509-10 D Date Collected: 12/15/17 10:45
Client ID: C_SB02_11-12 Date Received: 12/15/17
Sample Location: BROOKLYN, NY Field Prep: Not Specified

Parameter	Result	Qualifier	Units	RL	MDL	Dilution Factor
Volatile Organics by 8260/5035 - Westborough Lab						
1,3-Dichlorobenzene	ND		ug/kg	3800	160	5
1,4-Dichlorobenzene	ND		ug/kg	3800	140	5
Methyl tert butyl ether	ND		ug/kg	1500	120	5
p/m-Xylene	ND		ug/kg	1500	260	5
o-Xylene	ND		ug/kg	1500	250	5
Xylenes, Total	ND		ug/kg	1500	250	5
cis-1,2-Dichloroethene	ND		ug/kg	750	260	5
1,2-Dichloroethene, Total	ND		ug/kg	750	180	5
Dibromomethane	ND		ug/kg	7500	180	5
Styrene	ND		ug/kg	1500	300	5
Dichlorodifluoromethane	ND		ug/kg	7500	380	5
Acetone	ND		ug/kg	7500	1700	5
Carbon disulfide	ND		ug/kg	7500	830	5
2-Butanone	ND		ug/kg	7500	520	5
Vinyl acetate	ND		ug/kg	7500	120	5
4-Methyl-2-pentanone	ND		ug/kg	7500	180	5
1,2,3-Trichloropropane	ND		ug/kg	7500	130	5
2-Hexanone	ND		ug/kg	7500	500	5
Bromochloromethane	ND		ug/kg	3800	270	5
2,2-Dichloropropane	ND		ug/kg	3800	340	5
1,2-Dibromoethane	ND		ug/kg	3000	150	5
1,3-Dichloropropane	ND		ug/kg	3800	140	5
1,1,1,2-Tetrachloroethane	ND		ug/kg	750	240	5
Bromobenzene	ND		ug/kg	3800	160	5
n-Butylbenzene	560	J	ug/kg	750	170	5
sec-Butylbenzene	800		ug/kg	750	160	5
tert-Butylbenzene	ND		ug/kg	3800	180	5
o-Chlorotoluene	ND		ug/kg	3800	170	5
p-Chlorotoluene	ND		ug/kg	3800	140	5
1,2-Dibromo-3-chloropropane	ND		ug/kg	3800	300	5
Hexachlorobutadiene	ND		ug/kg	3800	260	5
Isopropylbenzene	ND		ug/kg	750	140	5
p-Isopropyltoluene	ND		ug/kg	750	150	5
Naphthalene	1400	J	ug/kg	3800	100	5
Acrylonitrile	ND		ug/kg	7500	390	5
n-Propylbenzene	ND		ug/kg	750	160	5
1,2,3-Trichlorobenzene	ND		ug/kg	3800	190	5
1,2,4-Trichlorobenzene	ND		ug/kg	3800	160	5
1,3,5-Trimethylbenzene	ND		ug/kg	3800	120	5

Project Name: INLET ASSEMBLAGE/CORZO PARCEL **Lab Number:** L1746509

Project Number: 170494901 **Report Date:** 12/24/17

SAMPLE RESULTS

Lab ID: L1746509-10 D
Client ID: C_SB02_11-12
Sample Location: BROOKLYN, NY

Date Collected: 12/15/17 10:45
Date Received: 12/15/17
Field Prep: Not Specified

Parameter	Result	Qualifier	Units	RL	MDL	Dilution Factor
Volatile Organics by 8260/5035 - Westborough Lab						
1,2,4-Trimethylbenzene	ND		ug/kg	3800	140	5
1,4-Dioxane	ND		ug/kg	30000	11000	5
p-Diethylbenzene	ND		ug/kg	3000	3000	5
p-Ethyltoluene	ND		ug/kg	3000	180	5
1,2,4,5-Tetramethylbenzene	5500		ug/kg	3000	120	5
Ethyl ether	ND		ug/kg	3800	200	5
trans-1,4-Dichloro-2-butene	ND		ug/kg	3800	290	5

Surrogate	% Recovery	Qualifier	Acceptance Criteria
1,2-Dichloroethane-d4	95		70-130
Toluene-d8	106		70-130
4-Bromofluorobenzene	**147**	Q	70-130
Dibromofluoromethane	94		70-130

Project Name: INLET ASSEMBLAGE/CORZO PARCEL **Lab Number:** L1746509

Project Number: 170494901 **Report Date:** 12/24/17

SAMPLE RESULTS

Lab ID: L1746509-11
Client ID: C_SBTB02_121517
Sample Location: BROOKLYN, NY

Date Collected: 12/15/17 00:00
Date Received: 12/15/17
Field Prep: Not Specified

Matrix: Water
Analytical Method: 1,8260C
Analytical Date: 12/21/17 09:27
Analyst: BD

Parameter	Result	Qualifier	Units	RL	MDL	Dilution Factor
Volatile Organics by GC/MS - Westborough Lab						
Methylene chloride	ND		ug/l	2.5	0.70	1
1,1-Dichloroethane	ND		ug/l	2.5	0.70	1
Chloroform	ND		ug/l	2.5	0.70	1
Carbon tetrachloride	ND		ug/l	0.50	0.13	1
1,2-Dichloropropane	ND		ug/l	1.0	0.14	1
Dibromochloromethane	ND		ug/l	0.50	0.15	1
1,1,2-Trichloroethane	ND		ug/l	1.5	0.50	1
Tetrachloroethene	ND		ug/l	0.50	0.18	1
Chlorobenzene	ND		ug/l	2.5	0.70	1
Trichlorofluoromethane	ND		ug/l	2.5	0.70	1
1,2-Dichloroethane	ND		ug/l	0.50	0.13	1
1,1,1-Trichloroethane	ND		ug/l	2.5	0.70	1
Bromodichloromethane	ND		ug/l	0.50	0.19	1
trans-1,3-Dichloropropene	ND		ug/l	0.50	0.16	1
cis-1,3-Dichloropropene	ND		ug/l	0.50	0.14	1
1,3-Dichloropropene, Total	ND		ug/l	0.50	0.14	1
1,1-Dichloropropene	ND		ug/l	2.5	0.70	1
Bromoform	ND		ug/l	2.0	0.65	1
1,1,2,2-Tetrachloroethane	ND		ug/l	0.50	0.17	1
Benzene	ND		ug/l	0.50	0.16	1
Toluene	ND		ug/l	2.5	0.70	1
Ethylbenzene	ND		ug/l	2.5	0.70	1
Chloromethane	ND		ug/l	2.5	0.70	1
Bromomethane	ND		ug/l	2.5	0.70	1
Vinyl chloride	ND		ug/l	1.0	0.07	1
Chloroethane	ND		ug/l	2.5	0.70	1
1,1-Dichloroethene	ND		ug/l	0.50	0.17	1
trans-1,2-Dichloroethene	ND		ug/l	2.5	0.70	1
Trichloroethene	ND		ug/l	0.50	0.18	1
1,2-Dichlorobenzene	ND		ug/l	2.5	0.70	1

Project Name: INLET ASSEMBLAGE/CORZO PARCEL **Lab Number:** L1746509

Project Number: 170494901 **Report Date:** 12/24/17

SAMPLE RESULTS

Lab ID: L1746509-11 Date Collected: 12/15/17 00:00

Client ID: C_SBTB02_121517 Date Received: 12/15/17

Sample Location: BROOKLYN, NY Field Prep: Not Specified

Parameter	Result	Qualifier	Units	RL	MDL	Dilution Factor
Volatile Organics by GC/MS - Westborough Lab						
1,3-Dichlorobenzene	ND		ug/l	2.5	0.70	1
1,4-Dichlorobenzene	ND		ug/l	2.5	0.70	1
Methyl tert butyl ether	ND		ug/l	2.5	0.70	1
p/m-Xylene	ND		ug/l	2.5	0.70	1
o-Xylene	ND		ug/l	2.5	0.70	1
Xylenes, Total	ND		ug/l	2.5	0.70	1
cis-1,2-Dichloroethene	ND		ug/l	2.5	0.70	1
1,2-Dichloroethene, Total	ND		ug/l	2.5	0.70	1
Dibromomethane	ND		ug/l	5.0	1.0	1
1,2,3-Trichloropropane	ND		ug/l	2.5	0.70	1
Acrylonitrile	ND		ug/l	5.0	1.5	1
Styrene	ND		ug/l	2.5	0.70	1
Dichlorodifluoromethane	ND		ug/l	5.0	1.0	1
Acetone	ND		ug/l	5.0	1.5	1
Carbon disulfide	ND		ug/l	5.0	1.0	1
2-Butanone	ND		ug/l	5.0	1.9	1
Vinyl acetate	ND		ug/l	5.0	1.0	1
4-Methyl-2-pentanone	ND		ug/l	5.0	1.0	1
2-Hexanone	ND		ug/l	5.0	1.0	1
Bromochloromethane	ND		ug/l	2.5	0.70	1
2,2-Dichloropropane	ND		ug/l	2.5	0.70	1
1,2-Dibromoethane	ND		ug/l	2.0	0.65	1
1,3-Dichloropropane	ND		ug/l	2.5	0.70	1
1,1,1,2-Tetrachloroethane	ND		ug/l	2.5	0.70	1
Bromobenzene	ND		ug/l	2.5	0.70	1
n-Butylbenzene	ND		ug/l	2.5	0.70	1
sec-Butylbenzene	ND		ug/l	2.5	0.70	1
tert-Butylbenzene	ND		ug/l	2.5	0.70	1
o-Chlorotoluene	ND		ug/l	2.5	0.70	1
p-Chlorotoluene	ND		ug/l	2.5	0.70	1
1,2-Dibromo-3-chloropropane	ND		ug/l	2.5	0.70	1
Hexachlorobutadiene	ND		ug/l	2.5	0.70	1
Isopropylbenzene	ND		ug/l	2.5	0.70	1
p-Isopropyltoluene	ND		ug/l	2.5	0.70	1
Naphthalene	ND		ug/l	2.5	0.70	1
n-Propylbenzene	ND		ug/l	2.5	0.70	1
1,2,3-Trichlorobenzene	ND		ug/l	2.5	0.70	1
1,2,4-Trichlorobenzene	ND		ug/l	2.5	0.70	1
1,3,5-Trimethylbenzene	ND		ug/l	2.5	0.70	1

Project Name: INLET ASSEMBLAGE/CORZO PARCEL **Lab Number:** L1746509

Project Number: 170494901 **Report Date:** 12/24/17

SAMPLE RESULTS

Lab ID: L1746509-11 Date Collected: 12/15/17 00:00

Client ID: C_SBTB02_121517 Date Received: 12/15/17

Sample Location: BROOKLYN, NY Field Prep: Not Specified

Parameter	Result	Qualifier	Units	RL	MDL	Dilution Factor
Volatile Organics by GC/MS - Westborough Lab						
1,2,4-Trimethylbenzene	ND		ug/l	2.5	0.70	1
1,4-Dioxane	ND		ug/l	250	61.	1
p-Diethylbenzene	ND		ug/l	2.0	0.70	1
p-Ethyltoluene	ND		ug/l	2.0	0.70	1
1,2,4,5-Tetramethylbenzene	ND		ug/l	2.0	0.54	1
Ethyl ether	ND		ug/l	2.5	0.70	1
trans-1,4-Dichloro-2-butene	ND		ug/l	2.5	0.70	1

Surrogate	% Recovery	Qualifier	Acceptance Criteria
1,2-Dichloroethane-d4	91		70-130
Toluene-d8	109		70-130
4-Bromofluorobenzene	113		70-130
Dibromofluoromethane	89		70-130

Project Name: INLET ASSEMBLAGE/CORZO PARCEL **Lab Number:** L1746509

Project Number: 170494901 **Report Date:** 12/24/17

Method Blank Analysis
Batch Quality Control

Analytical Method: 1,8260C
Analytical Date: 12/21/17 08:01
Analyst: MV

Parameter	Result	Qualifier	Units	RL	MDL
Volatile Organics by 8260/5035 - Westborough Lab for sample(s): 02-03,08-09 Batch: WG1075361-5					
Methylene chloride	ND		ug/kg	10	1.6
1,1-Dichloroethane	ND		ug/kg	1.5	0.27
Chloroform	ND		ug/kg	1.5	0.37
Carbon tetrachloride	ND		ug/kg	1.0	0.34
1,2-Dichloropropane	ND		ug/kg	3.5	0.23
Dibromochloromethane	ND		ug/kg	1.0	0.18
1,1,2-Trichloroethane	ND		ug/kg	1.5	0.31
Tetrachloroethene	ND		ug/kg	1.0	0.30
Chlorobenzene	ND		ug/kg	1.0	0.35
Trichlorofluoromethane	ND		ug/kg	5.0	0.42
1,2-Dichloroethane	ND		ug/kg	1.0	0.25
1,1,1-Trichloroethane	ND		ug/kg	1.0	0.35
Bromodichloromethane	ND		ug/kg	1.0	0.31
trans-1,3-Dichloropropene	ND		ug/kg	1.0	0.21
cis-1,3-Dichloropropene	ND		ug/kg	1.0	0.23
1,3-Dichloropropene, Total	ND		ug/kg	1.0	0.21
1,1-Dichloropropene	ND		ug/kg	5.0	0.33
Bromoform	ND		ug/kg	4.0	0.24
1,1,2,2-Tetrachloroethane	ND		ug/kg	1.0	0.30
Benzene	ND		ug/kg	1.0	0.19
Toluene	ND		ug/kg	1.5	0.20
Ethylbenzene	ND		ug/kg	1.0	0.17
Chloromethane	ND		ug/kg	5.0	0.44
Bromomethane	0.38	J	ug/kg	2.0	0.34
Vinyl chloride	ND		ug/kg	2.0	0.32
Chloroethane	ND		ug/kg	2.0	0.32
1,1-Dichloroethene	ND		ug/kg	1.0	0.37
trans-1,2-Dichloroethene	ND		ug/kg	1.5	0.24
Trichloroethene	ND		ug/kg	1.0	0.30

Project Name: INLET ASSEMBLAGE/CORZO PARCEL **Lab Number:** L1746509

Project Number: 170494901 **Report Date:** 12/24/17

Method Blank Analysis
Batch Quality Control

Analytical Method: 1,8260C
Analytical Date: 12/21/17 08:01
Analyst: MV

Parameter	Result	Qualifier	Units	RL	MDL
Volatile Organics by 8260/5035 - Westborough Lab for sample(s): 02-03,08-09 Batch: WG1075361-5					
1,2-Dichlorobenzene	ND		ug/kg	5.0	0.18
1,3-Dichlorobenzene	ND		ug/kg	5.0	0.22
1,4-Dichlorobenzene	ND		ug/kg	5.0	0.18
Methyl tert butyl ether	ND		ug/kg	2.0	0.15
p/m-Xylene	ND		ug/kg	2.0	0.35
o-Xylene	ND		ug/kg	2.0	0.34
Xylenes, Total	ND		ug/kg	2.0	0.34
cis-1,2-Dichloroethene	ND		ug/kg	1.0	0.34
1,2-Dichloroethene, Total	ND		ug/kg	1.0	0.24
Dibromomethane	ND		ug/kg	10	0.24
Styrene	ND		ug/kg	2.0	0.40
Dichlorodifluoromethane	ND		ug/kg	10	0.50
Acetone	ND		ug/kg	10	2.3
Carbon disulfide	ND		ug/kg	10	1.1
2-Butanone	ND		ug/kg	10	0.69
Vinyl acetate	ND		ug/kg	10	0.15
4-Methyl-2-pentanone	ND		ug/kg	10	0.24
1,2,3-Trichloropropane	ND		ug/kg	10	0.18
2-Hexanone	ND		ug/kg	10	0.67
Bromochloromethane	ND		ug/kg	5.0	0.36
2,2-Dichloropropane	ND		ug/kg	5.0	0.45
1,2-Dibromoethane	ND		ug/kg	4.0	0.20
1,3-Dichloropropane	ND		ug/kg	5.0	0.18
1,1,1,2-Tetrachloroethane	ND		ug/kg	1.0	0.32
Bromobenzene	ND		ug/kg	5.0	0.22
n-Butylbenzene	ND		ug/kg	1.0	0.23
sec-Butylbenzene	ND		ug/kg	1.0	0.22
tert-Butylbenzene	ND		ug/kg	5.0	0.25
o-Chlorotoluene	ND		ug/kg	5.0	0.22

Project Name: INLET ASSEMBLAGE/CORZO PARCEL **Lab Number:** L1746509

Project Number: 170494901 **Report Date:** 12/24/17

Method Blank Analysis
Batch Quality Control

Analytical Method: 1,8260C
Analytical Date: 12/21/17 08:01
Analyst: MV

Parameter	Result	Qualifier	Units	RL	MDL
Volatile Organics by 8260/5035 - Westborough Lab for sample(s): 02-03,08-09 Batch: WG1075361-5					
p-Chlorotoluene	ND		ug/kg	5.0	0.18
1,2-Dibromo-3-chloropropane	ND		ug/kg	5.0	0.40
Hexachlorobutadiene	ND		ug/kg	5.0	0.35
Isopropylbenzene	ND		ug/kg	1.0	0.19
p-Isopropyltoluene	ND		ug/kg	1.0	0.20
Naphthalene	ND		ug/kg	5.0	0.14
Acrylonitrile	ND		ug/kg	10	0.51
n-Propylbenzene	ND		ug/kg	1.0	0.22
1,2,3-Trichlorobenzene	ND		ug/kg	5.0	0.25
1,2,4-Trichlorobenzene	ND		ug/kg	5.0	0.22
1,3,5-Trimethylbenzene	ND		ug/kg	5.0	0.16
1,2,4-Trimethylbenzene	ND		ug/kg	5.0	0.19
1,4-Dioxane	ND		ug/kg	40	14.
p-Diethylbenzene	ND		ug/kg	4.0	4.0
p-Ethyltoluene	ND		ug/kg	4.0	0.23
1,2,4,5-Tetramethylbenzene	ND		ug/kg	4.0	0.16
Ethyl ether	ND		ug/kg	5.0	0.26
trans-1,4-Dichloro-2-butene	ND		ug/kg	5.0	0.39

Tentatively Identified Compounds

No Tentatively Identified Compounds	ND	ug/kg

Project Name: INLET ASSEMBLAGE/CORZO PARCEL **Lab Number:** L1746509

Project Number: 170494901 **Report Date:** 12/24/17

Method Blank Analysis
Batch Quality Control

Analytical Method: 1,8260C
Analytical Date: 12/21/17 08:01
Analyst: MV

Parameter	Result	Qualifier	Units	RL	MDL
Volatile Organics by 8260/5035 - Westborough Lab for sample(s): 02-03,08-09 Batch: WG1075361-5					

Surrogate	%Recovery	Qualifier	Acceptance Criteria
1,2-Dichloroethane-d4	105		70-130
Toluene-d8	93		70-130
4-Bromofluorobenzene	100		70-130
Dibromofluoromethane	103		70-130

Project Name: INLET ASSEMBLAGE/CORZO PARCEL **Lab Number:** L1746509

Project Number: 170494901 **Report Date:** 12/24/17

Method Blank Analysis
Batch Quality Control

Analytical Method: 1,8260C
Analytical Date: 12/21/17 09:00
Analyst: PD

Parameter	Result	Qualifier	Units	RL	MDL
Volatile Organics by GC/MS - Westborough Lab for sample(s): 11 Batch: WG1075601-5					
Methylene chloride	ND		ug/l	2.5	0.70
1,1-Dichloroethane	ND		ug/l	2.5	0.70
Chloroform	ND		ug/l	2.5	0.70
Carbon tetrachloride	ND		ug/l	0.50	0.13
1,2-Dichloropropane	ND		ug/l	1.0	0.14
Dibromochloromethane	ND		ug/l	0.50	0.15
1,1,2-Trichloroethane	ND		ug/l	1.5	0.50
Tetrachloroethene	ND		ug/l	0.50	0.18
Chlorobenzene	ND		ug/l	2.5	0.70
Trichlorofluoromethane	ND		ug/l	2.5	0.70
1,2-Dichloroethane	ND		ug/l	0.50	0.13
1,1,1-Trichloroethane	ND		ug/l	2.5	0.70
Bromodichloromethane	ND		ug/l	0.50	0.19
trans-1,3-Dichloropropene	ND		ug/l	0.50	0.16
cis-1,3-Dichloropropene	ND		ug/l	0.50	0.14
1,3-Dichloropropene, Total	ND		ug/l	0.50	0.14
1,1-Dichloropropene	ND		ug/l	2.5	0.70
Bromoform	ND		ug/l	2.0	0.65
1,1,2,2-Tetrachloroethane	ND		ug/l	0.50	0.17
Benzene	ND		ug/l	0.50	0.16
Toluene	ND		ug/l	2.5	0.70
Ethylbenzene	ND		ug/l	2.5	0.70
Chloromethane	ND		ug/l	2.5	0.70
Bromomethane	ND		ug/l	2.5	0.70
Vinyl chloride	ND		ug/l	1.0	0.07
Chloroethane	ND		ug/l	2.5	0.70
1,1-Dichloroethene	ND		ug/l	0.50	0.17
trans-1,2-Dichloroethene	ND		ug/l	2.5	0.70
Trichloroethene	ND		ug/l	0.50	0.18

Project Name: INLET ASSEMBLAGE/CORZO PARCEL **Lab Number:** L1746509

Project Number: 170494901 **Report Date:** 12/24/17

Method Blank Analysis
Batch Quality Control

Analytical Method: 1,8260C
Analytical Date: 12/21/17 09:00
Analyst: PD

Parameter	Result	Qualifier	Units	RL	MDL
Volatile Organics by GC/MS - Westborough Lab for sample(s): 11 Batch: WG1075601-5					
1,2-Dichlorobenzene	ND		ug/l	2.5	0.70
1,3-Dichlorobenzene	ND		ug/l	2.5	0.70
1,4-Dichlorobenzene	ND		ug/l	2.5	0.70
Methyl tert butyl ether	ND		ug/l	2.5	0.70
p/m-Xylene	ND		ug/l	2.5	0.70
o-Xylene	ND		ug/l	2.5	0.70
Xylenes, Total	ND		ug/l	2.5	0.70
cis-1,2-Dichloroethene	ND		ug/l	2.5	0.70
1,2-Dichloroethene, Total	ND		ug/l	2.5	0.70
Dibromomethane	ND		ug/l	5.0	1.0
1,2,3-Trichloropropane	ND		ug/l	2.5	0.70
Acrylonitrile	ND		ug/l	5.0	1.5
Styrene	ND		ug/l	2.5	0.70
Dichlorodifluoromethane	ND		ug/l	5.0	1.0
Acetone	ND		ug/l	5.0	1.5
Carbon disulfide	ND		ug/l	5.0	1.0
2-Butanone	ND		ug/l	5.0	1.9
Vinyl acetate	ND		ug/l	5.0	1.0
4-Methyl-2-pentanone	ND		ug/l	5.0	1.0
2-Hexanone	ND		ug/l	5.0	1.0
Bromochloromethane	ND		ug/l	2.5	0.70
2,2-Dichloropropane	ND		ug/l	2.5	0.70
1,2-Dibromoethane	ND		ug/l	2.0	0.65
1,3-Dichloropropane	ND		ug/l	2.5	0.70
1,1,1,2-Tetrachloroethane	ND		ug/l	2.5	0.70
Bromobenzene	ND		ug/l	2.5	0.70
n-Butylbenzene	ND		ug/l	2.5	0.70
sec-Butylbenzene	ND		ug/l	2.5	0.70
tert-Butylbenzene	ND		ug/l	2.5	0.70

Project Name: INLET ASSEMBLAGE/CORZO PARCEL **Lab Number:** L1746509

Project Number: 170494901 **Report Date:** 12/24/17

Method Blank Analysis
Batch Quality Control

Analytical Method: 1,8260C
Analytical Date: 12/21/17 09:00
Analyst: PD

Parameter	Result	Qualifier	Units	RL	MDL
Volatile Organics by GC/MS - Westborough Lab for sample(s): 11 Batch: WG1075601-5					
o-Chlorotoluene	ND		ug/l	2.5	0.70
p-Chlorotoluene	ND		ug/l	2.5	0.70
1,2-Dibromo-3-chloropropane	ND		ug/l	2.5	0.70
Hexachlorobutadiene	ND		ug/l	2.5	0.70
Isopropylbenzene	ND		ug/l	2.5	0.70
p-Isopropyltoluene	ND		ug/l	2.5	0.70
Naphthalene	ND		ug/l	2.5	0.70
n-Propylbenzene	ND		ug/l	2.5	0.70
1,2,3-Trichlorobenzene	ND		ug/l	2.5	0.70
1,2,4-Trichlorobenzene	ND		ug/l	2.5	0.70
1,3,5-Trimethylbenzene	ND		ug/l	2.5	0.70
1,2,4-Trimethylbenzene	ND		ug/l	2.5	0.70
1,4-Dioxane	ND		ug/l	250	61.
p-Diethylbenzene	ND		ug/l	2.0	0.70
p-Ethyltoluene	ND		ug/l	2.0	0.70
1,2,4,5-Tetramethylbenzene	ND		ug/l	2.0	0.54
Ethyl ether	ND		ug/l	2.5	0.70
trans-1,4-Dichloro-2-butene	ND		ug/l	2.5	0.70

Tentatively Identified Compounds

No Tentatively Identified Compounds	ND	ug/l

Project Name: INLET ASSEMBLAGE/CORZO PARCEL **Lab Number:** L1746509

Project Number: 170494901 **Report Date:** 12/24/17

Method Blank Analysis
Batch Quality Control

Analytical Method: 1,8260C
Analytical Date: 12/21/17 09:00
Analyst: PD

Parameter	Result	Qualifier	Units	RL	MDL
Volatile Organics by GC/MS - Westborough Lab for sample(s): 11 Batch: WG1075601-5					

Surrogate	%Recovery	Qualifier	Acceptance Criteria
1,2-Dichloroethane-d4	94		70-130
Toluene-d8	110		70-130
4-Bromofluorobenzene	114		70-130
Dibromofluoromethane	90		70-130

Project Name: INLET ASSEMBLAGE/CORZO PARCEL **Lab Number:** L1746509

Project Number: 170494901 **Report Date:** 12/24/17

Method Blank Analysis
Batch Quality Control

Analytical Method: 1,8260C
Analytical Date: 12/21/17 07:56
Analyst: MV

Parameter	Result	Qualifier	Units	RL	MDL
Volatile Organics by 8260/5035 - Westborough Lab for sample(s): 06-07,10 Batch: WG1075727-5					
Methylene chloride	ND		ug/kg	500	82.
1,1-Dichloroethane	ND		ug/kg	75	14.
Chloroform	ND		ug/kg	75	18.
Carbon tetrachloride	ND		ug/kg	50	17.
1,2-Dichloropropane	ND		ug/kg	180	11.
Dibromochloromethane	ND		ug/kg	50	8.8
1,1,2-Trichloroethane	ND		ug/kg	75	16.
Tetrachloroethene	ND		ug/kg	50	15.
Chlorobenzene	ND		ug/kg	50	17.
Trichlorofluoromethane	ND		ug/kg	250	21.
1,2-Dichloroethane	ND		ug/kg	50	12.
1,1,1-Trichloroethane	ND		ug/kg	50	18.
Bromodichloromethane	ND		ug/kg	50	15.
trans-1,3-Dichloropropene	ND		ug/kg	50	10.
cis-1,3-Dichloropropene	ND		ug/kg	50	12.
1,3-Dichloropropene, Total	ND		ug/kg	50	10.
1,1-Dichloropropene	ND		ug/kg	250	16.
Bromoform	ND		ug/kg	200	12.
1,1,2,2-Tetrachloroethane	ND		ug/kg	50	15.
Benzene	ND		ug/kg	50	9.6
Toluene	ND		ug/kg	75	9.8
Ethylbenzene	ND		ug/kg	50	8.5
Chloromethane	ND		ug/kg	250	22.
Bromomethane	84	J	ug/kg	100	17.
Vinyl chloride	ND		ug/kg	100	16.
Chloroethane	ND		ug/kg	100	16.
1,1-Dichloroethene	ND		ug/kg	50	19.
trans-1,2-Dichloroethene	ND		ug/kg	75	12.
Trichloroethene	ND		ug/kg	50	15.

Project Name: INLET ASSEMBLAGE/CORZO PARCEL **Lab Number:** L1746509

Project Number: 170494901 **Report Date:** 12/24/17

Method Blank Analysis
Batch Quality Control

Analytical Method: 1,8260C
Analytical Date: 12/21/17 07:56
Analyst: MV

Parameter	Result	Qualifier	Units	RL	MDL
Volatile Organics by 8260/5035 - Westborough Lab for sample(s): 06-07,10 Batch: WG1075727-5					
1,2-Dichlorobenzene	ND		ug/kg	250	9.1
1,3-Dichlorobenzene	ND		ug/kg	250	11.
1,4-Dichlorobenzene	ND		ug/kg	250	9.1
Methyl tert butyl ether	ND		ug/kg	100	7.6
p/m-Xylene	ND		ug/kg	100	18.
o-Xylene	ND		ug/kg	100	17.
Xylenes, Total	ND		ug/kg	100	17.
cis-1,2-Dichloroethene	ND		ug/kg	50	17.
1,2-Dichloroethene, Total	ND		ug/kg	50	12.
Dibromomethane	ND		ug/kg	500	12.
Styrene	ND		ug/kg	100	20.
Dichlorodifluoromethane	ND		ug/kg	500	25.
Acetone	ND		ug/kg	500	110
Carbon disulfide	ND		ug/kg	500	55.
2-Butanone	ND		ug/kg	500	34.
Vinyl acetate	ND		ug/kg	500	7.6
4-Methyl-2-pentanone	ND		ug/kg	500	12.
1,2,3-Trichloropropane	ND		ug/kg	500	8.8
2-Hexanone	ND		ug/kg	500	33.
Bromochloromethane	ND		ug/kg	250	18.
2,2-Dichloropropane	ND		ug/kg	250	22.
1,2-Dibromoethane	ND		ug/kg	200	10.
1,3-Dichloropropane	ND		ug/kg	250	9.2
1,1,1,2-Tetrachloroethane	ND		ug/kg	50	16.
Bromobenzene	ND		ug/kg	250	11.
n-Butylbenzene	ND		ug/kg	50	11.
sec-Butylbenzene	ND		ug/kg	50	11.
tert-Butylbenzene	ND		ug/kg	250	12.
o-Chlorotoluene	ND		ug/kg	250	11.

Project Name: INLET ASSEMBLAGE/CORZO PARCEL **Lab Number:** L1746509

Project Number: 170494901 **Report Date:** 12/24/17

Method Blank Analysis
Batch Quality Control

Analytical Method: 1,8260C
Analytical Date: 12/21/17 07:56
Analyst: MV

Parameter	Result	Qualifier	Units	RL	MDL
Volatile Organics by 8260/5035 - Westborough Lab for sample(s): 06-07,10 Batch: WG1075727-5					
p-Chlorotoluene	ND		ug/kg	250	9.2
1,2-Dibromo-3-chloropropane	ND		ug/kg	250	20.
Hexachlorobutadiene	ND		ug/kg	250	17.
Isopropylbenzene	ND		ug/kg	50	9.7
p-Isopropyltoluene	ND		ug/kg	50	10.
Naphthalene	ND		ug/kg	250	6.9
Acrylonitrile	ND		ug/kg	500	26.
n-Propylbenzene	ND		ug/kg	50	11.
1,2,3-Trichlorobenzene	ND		ug/kg	250	12.
1,2,4-Trichlorobenzene	ND		ug/kg	250	11.
1,3,5-Trimethylbenzene	ND		ug/kg	250	8.0
1,2,4-Trimethylbenzene	ND		ug/kg	250	9.3
1,4-Dioxane	ND		ug/kg	2000	720
p-Diethylbenzene	ND		ug/kg	200	200
p-Ethyltoluene	ND		ug/kg	200	12.
1,2,4,5-Tetramethylbenzene	ND		ug/kg	200	7.8
Ethyl ether	ND		ug/kg	250	13.
trans-1,4-Dichloro-2-butene	ND		ug/kg	250	20.

Surrogate	%Recovery	Qualifier	Acceptance Criteria
1,2-Dichloroethane-d4	99		70-130
Toluene-d8	99		70-130
4-Bromofluorobenzene	101		70-130
Dibromofluoromethane	94		70-130

Project Name: INLET ASSEMBLAGE/CORZO PARCEL **Lab Number:** L1746509

Project Number: 170494901 **Report Date:** 12/24/17

Method Blank Analysis
Batch Quality Control

Analytical Method: 1,8260C
Analytical Date: 12/21/17 08:18
Analyst: JC

Parameter	Result	Qualifier	Units	RL	MDL
Volatile Organics by 8260/5035 - Westborough Lab for sample(s): 05 Batch: WG1075731-5					
Methylene chloride	ND		ug/kg	500	82.
1,1-Dichloroethane	ND		ug/kg	75	14.
Chloroform	ND		ug/kg	75	18.
Carbon tetrachloride	ND		ug/kg	50	17.
1,2-Dichloropropane	ND		ug/kg	180	11.
Dibromochloromethane	ND		ug/kg	50	8.8
1,1,2-Trichloroethane	ND		ug/kg	75	16.
Tetrachloroethene	ND		ug/kg	50	15.
Chlorobenzene	ND		ug/kg	50	17.
Trichlorofluoromethane	ND		ug/kg	250	21.
1,2-Dichloroethane	ND		ug/kg	50	12.
1,1,1-Trichloroethane	ND		ug/kg	50	18.
Bromodichloromethane	ND		ug/kg	50	15.
trans-1,3-Dichloropropene	ND		ug/kg	50	10.
cis-1,3-Dichloropropene	ND		ug/kg	50	12.
1,3-Dichloropropene, Total	ND		ug/kg	50	10.
1,1-Dichloropropene	ND		ug/kg	250	16.
Bromoform	ND		ug/kg	200	12.
1,1,2,2-Tetrachloroethane	ND		ug/kg	50	15.
Benzene	ND		ug/kg	50	9.6
Toluene	ND		ug/kg	75	9.8
Ethylbenzene	ND		ug/kg	50	8.5
Chloromethane	ND		ug/kg	250	22.
Bromomethane	50	J	ug/kg	100	17.
Vinyl chloride	ND		ug/kg	100	16.
Chloroethane	ND		ug/kg	100	16.
1,1-Dichloroethene	ND		ug/kg	50	19.
trans-1,2-Dichloroethene	ND		ug/kg	75	12.
Trichloroethene	ND		ug/kg	50	15.

Project Name: INLET ASSEMBLAGE/CORZO PARCEL **Lab Number:** L1746509

Project Number: 170494901 **Report Date:** 12/24/17

Method Blank Analysis
Batch Quality Control

Analytical Method: 1,8260C
Analytical Date: 12/21/17 08:18
Analyst: JC

Parameter	Result	Qualifier	Units	RL	MDL
Volatile Organics by 8260/5035 - Westborough Lab for sample(s): 05 Batch: WG1075731-5					
1,2-Dichlorobenzene	ND		ug/kg	250	9.1
1,3-Dichlorobenzene	ND		ug/kg	250	11.
1,4-Dichlorobenzene	ND		ug/kg	250	9.1
Methyl tert butyl ether	ND		ug/kg	100	7.6
p/m-Xylene	ND		ug/kg	100	18.
o-Xylene	ND		ug/kg	100	17.
Xylenes, Total	ND		ug/kg	100	17.
cis-1,2-Dichloroethene	ND		ug/kg	50	17.
1,2-Dichloroethene, Total	ND		ug/kg	50	12.
Dibromomethane	ND		ug/kg	500	12.
Styrene	ND		ug/kg	100	20.
Dichlorodifluoromethane	ND		ug/kg	500	25.
Acetone	ND		ug/kg	500	110
Carbon disulfide	ND		ug/kg	500	55.
2-Butanone	ND		ug/kg	500	34.
Vinyl acetate	ND		ug/kg	500	7.6
4-Methyl-2-pentanone	ND		ug/kg	500	12.
1,2,3-Trichloropropane	ND		ug/kg	500	8.8
2-Hexanone	ND		ug/kg	500	33.
Bromochloromethane	ND		ug/kg	250	18.
2,2-Dichloropropane	ND		ug/kg	250	22.
1,2-Dibromoethane	ND		ug/kg	200	10.
1,3-Dichloropropane	ND		ug/kg	250	9.2
1,1,1,2-Tetrachloroethane	ND		ug/kg	50	16.
Bromobenzene	ND		ug/kg	250	11.
n-Butylbenzene	ND		ug/kg	50	11.
sec-Butylbenzene	ND		ug/kg	50	11.
tert-Butylbenzene	ND		ug/kg	250	12.
o-Chlorotoluene	ND		ug/kg	250	11.

Project Name: INLET ASSEMBLAGE/CORZO PARCEL **Lab Number:** L1746509

Project Number: 170494901 **Report Date:** 12/24/17

Method Blank Analysis
Batch Quality Control

Analytical Method: 1,8260C
Analytical Date: 12/21/17 08:18
Analyst: JC

Parameter	Result	Qualifier	Units	RL	MDL
Volatile Organics by 8260/5035 - Westborough Lab for sample(s): 05 Batch: WG1075731-5					
p-Chlorotoluene	ND		ug/kg	250	9.2
1,2-Dibromo-3-chloropropane	ND		ug/kg	250	20.
Hexachlorobutadiene	ND		ug/kg	250	17.
Isopropylbenzene	ND		ug/kg	50	9.7
p-Isopropyltoluene	ND		ug/kg	50	10.
Naphthalene	ND		ug/kg	250	6.9
Acrylonitrile	ND		ug/kg	500	26.
n-Propylbenzene	ND		ug/kg	50	11.
1,2,3-Trichlorobenzene	ND		ug/kg	250	12.
1,2,4-Trichlorobenzene	ND		ug/kg	250	11.
1,3,5-Trimethylbenzene	ND		ug/kg	250	8.0
1,2,4-Trimethylbenzene	ND		ug/kg	250	9.3
1,4-Dioxane	ND		ug/kg	2000	720
p-Diethylbenzene	ND		ug/kg	200	200
p-Ethyltoluene	ND		ug/kg	200	12.
1,2,4,5-Tetramethylbenzene	ND		ug/kg	200	7.8
Ethyl ether	ND		ug/kg	250	13.
trans-1,4-Dichloro-2-butene	ND		ug/kg	250	20.

Surrogate	%Recovery	Qualifier	Acceptance Criteria
1,2-Dichloroethane-d4	105		70-130
Toluene-d8	107		70-130
4-Bromofluorobenzene	104		70-130
Dibromofluoromethane	90		70-130

Project Name: INLET ASSEMBLAGE/CORZO PARCEL **Lab Number:** L1746509

Project Number: 170494901 **Report Date:** 12/24/17

Method Blank Analysis
Batch Quality Control

Analytical Method: 1,8260C
Analytical Date: 12/22/17 08:32
Analyst: MV

Parameter	Result	Qualifier	Units	RL	MDL
Volatile Organics by 8260/5035 - Westborough Lab for sample(s): 01,04 Batch: WG1075821-5					
Methylene chloride	ND		ug/kg	10	1.6
1,1-Dichloroethane	ND		ug/kg	1.5	0.27
Chloroform	ND		ug/kg	1.5	0.37
Carbon tetrachloride	ND		ug/kg	1.0	0.34
1,2-Dichloropropane	ND		ug/kg	3.5	0.23
Dibromochloromethane	ND		ug/kg	1.0	0.18
1,1,2-Trichloroethane	ND		ug/kg	1.5	0.31
Tetrachloroethene	ND		ug/kg	1.0	0.30
Chlorobenzene	ND		ug/kg	1.0	0.35
Trichlorofluoromethane	ND		ug/kg	5.0	0.42
1,2-Dichloroethane	ND		ug/kg	1.0	0.25
1,1,1-Trichloroethane	ND		ug/kg	1.0	0.35
Bromodichloromethane	ND		ug/kg	1.0	0.31
trans-1,3-Dichloropropene	ND		ug/kg	1.0	0.21
cis-1,3-Dichloropropene	ND		ug/kg	1.0	0.23
1,3-Dichloropropene, Total	ND		ug/kg	1.0	0.21
1,1-Dichloropropene	ND		ug/kg	5.0	0.33
Bromoform	ND		ug/kg	4.0	0.24
1,1,2,2-Tetrachloroethane	ND		ug/kg	1.0	0.30
Benzene	ND		ug/kg	1.0	0.19
Toluene	ND		ug/kg	1.5	0.20
Ethylbenzene	ND		ug/kg	1.0	0.17
Chloromethane	ND		ug/kg	5.0	0.44
Bromomethane	ND		ug/kg	2.0	0.34
Vinyl chloride	ND		ug/kg	2.0	0.32
Chloroethane	ND		ug/kg	2.0	0.32
1,1-Dichloroethene	ND		ug/kg	1.0	0.37
trans-1,2-Dichloroethene	ND		ug/kg	1.5	0.24
Trichloroethene	ND		ug/kg	1.0	0.30

Project Name: INLET ASSEMBLAGE/CORZO PARCEL **Lab Number:** L1746509

Project Number: 170494901 **Report Date:** 12/24/17

Method Blank Analysis
Batch Quality Control

Analytical Method: 1,8260C
Analytical Date: 12/22/17 08:32
Analyst: MV

Parameter	Result	Qualifier	Units	RL	MDL
Volatile Organics by 8260/5035 - Westborough Lab for sample(s): 01,04 Batch: WG1075821-5					
1,2-Dichlorobenzene	ND		ug/kg	5.0	0.18
1,3-Dichlorobenzene	ND		ug/kg	5.0	0.22
1,4-Dichlorobenzene	ND		ug/kg	5.0	0.18
Methyl tert butyl ether	ND		ug/kg	2.0	0.15
p/m-Xylene	ND		ug/kg	2.0	0.35
o-Xylene	ND		ug/kg	2.0	0.34
Xylenes, Total	ND		ug/kg	2.0	0.34
cis-1,2-Dichloroethene	ND		ug/kg	1.0	0.34
1,2-Dichloroethene, Total	ND		ug/kg	1.0	0.24
Dibromomethane	ND		ug/kg	10	0.24
Styrene	ND		ug/kg	2.0	0.40
Dichlorodifluoromethane	ND		ug/kg	10	0.50
Acetone	ND		ug/kg	10	2.3
Carbon disulfide	ND		ug/kg	10	1.1
2-Butanone	ND		ug/kg	10	0.69
Vinyl acetate	ND		ug/kg	10	0.15
4-Methyl-2-pentanone	ND		ug/kg	10	0.24
1,2,3-Trichloropropane	ND		ug/kg	10	0.18
2-Hexanone	ND		ug/kg	10	0.67
Bromochloromethane	ND		ug/kg	5.0	0.36
2,2-Dichloropropane	ND		ug/kg	5.0	0.45
1,2-Dibromoethane	ND		ug/kg	4.0	0.20
1,3-Dichloropropane	ND		ug/kg	5.0	0.18
1,1,1,2-Tetrachloroethane	ND		ug/kg	1.0	0.32
Bromobenzene	ND		ug/kg	5.0	0.22
n-Butylbenzene	ND		ug/kg	1.0	0.23
sec-Butylbenzene	ND		ug/kg	1.0	0.22
tert-Butylbenzene	ND		ug/kg	5.0	0.25
o-Chlorotoluene	ND		ug/kg	5.0	0.22

Project Name: INLET ASSEMBLAGE/CORZO PARCEL **Lab Number:** L1746509

Project Number: 170494901 **Report Date:** 12/24/17

Method Blank Analysis
Batch Quality Control

Analytical Method: 1,8260C
Analytical Date: 12/22/17 08:32
Analyst: MV

Parameter	Result	Qualifier	Units	RL	MDL
Volatile Organics by 8260/5035 - Westborough Lab for sample(s): 01,04 Batch: WG1075821-5					
p-Chlorotoluene	ND		ug/kg	5.0	0.18
1,2-Dibromo-3-chloropropane	ND		ug/kg	5.0	0.40
Hexachlorobutadiene	ND		ug/kg	5.0	0.35
Isopropylbenzene	ND		ug/kg	1.0	0.19
p-Isopropyltoluene	ND		ug/kg	1.0	0.20
Naphthalene	ND		ug/kg	5.0	0.14
Acrylonitrile	ND		ug/kg	10	0.51
n-Propylbenzene	ND		ug/kg	1.0	0.22
1,2,3-Trichlorobenzene	ND		ug/kg	5.0	0.25
1,2,4-Trichlorobenzene	ND		ug/kg	5.0	0.22
1,3,5-Trimethylbenzene	ND		ug/kg	5.0	0.16
1,2,4-Trimethylbenzene	ND		ug/kg	5.0	0.19
1,4-Dioxane	ND		ug/kg	40	14.
p-Diethylbenzene	ND		ug/kg	4.0	4.0
p-Ethyltoluene	ND		ug/kg	4.0	0.23
1,2,4,5-Tetramethylbenzene	ND		ug/kg	4.0	0.16
Ethyl ether	ND		ug/kg	5.0	0.26
trans-1,4-Dichloro-2-butene	ND		ug/kg	5.0	0.39

Surrogate	%Recovery	Qualifier	Acceptance Criteria
1,2-Dichloroethane-d4	110		70-130
Toluene-d8	106		70-130
4-Bromofluorobenzene	110		70-130
Dibromofluoromethane	101		70-130

Lab Control Sample Analysis
Batch Quality Control

Project Name: INLET ASSEMBLAGE/CORZO PARCEL
Project Number: 170494901
Lab Number: L1746509
Report Date: 12/24/17

Parameter	LCS %Recovery	Qual	LCSD %Recovery	Qual	%Recovery Limits	RPD	Qual	RPD Limits
Volatile Organics by 8260/5035 - Westborough Lab Associated sample(s): 02-03,08-09 Batch: WG1075361-3 WG1075361-4								
Methylene chloride	86		84		70-130	2		30
1,1-Dichloroethane	119		120		70-130	1		30
Chloroform	106		108		70-130	2		30
Carbon tetrachloride	111		110		70-130	1		30
1,2-Dichloropropane	120		121		70-130	1		30
Dibromochloromethane	92		94		70-130	2		30
1,1,2-Trichloroethane	90		92		70-130	2		30
Tetrachloroethene	92		94		70-130	2		30
Chlorobenzene	88		89		70-130	1		30
Trichlorofluoromethane	102		100		70-139	2		30
1,2-Dichloroethane	120		121		70-130	1		30
1,1,1-Trichloroethane	110		110		70-130	0		30
Bromodichloromethane	106		106		70-130	0		30
trans-1,3-Dichloropropene	96		98		70-130	2		30
cis-1,3-Dichloropropene	111		112		70-130	1		30
1,1-Dichloropropene	107		106		70-130	1		30
Bromoform	86		89		70-130	3		30
1,1,2,2-Tetrachloroethane	79		82		70-130	4		30
Benzene	103		103		70-130	0		30
Toluene	84		85		70-130	1		30
Ethylbenzene	88		89		70-130	1		30
Chloromethane	122		118		52-130	3		30
Bromomethane	111		113		57-147	2		30

Lab Control Sample Analysis
Batch Quality Control

Project Name: INLET ASSEMBLAGE/CORZO PARCEL
Project Number: 170494901
Lab Number: L1746509
Report Date: 12/24/17

Parameter	LCS %Recovery	Qual	LCSD %Recovery	Qual	%Recovery Limits	RPD	Qual	RPD Limits
Volatile Organics by 8260/5035 - Westborough Lab Associated sample(s): 02-03,08-09 Batch: WG1075361-3 WG1075361-4								
Vinyl chloride	101		97		67-130	4		30
Chloroethane	107		107		50-151	0		30
1,1-Dichloroethene	102		100		65-135	2		30
trans-1,2-Dichloroethene	104		103		70-130	1		30
Trichloroethene	106		107		70-130	1		30
1,2-Dichlorobenzene	81		82		70-130	1		30
1,3-Dichlorobenzene	82		82		70-130	0		30
1,4-Dichlorobenzene	82		83		70-130	1		30
Methyl tert butyl ether	111		112		66-130	1		30
p/m-Xylene	90		90		70-130	0		30
o-Xylene	92		93		70-130	1		30
cis-1,2-Dichloroethene	106		106		70-130	0		30
Dibromomethane	106		107		70-130	1		30
Styrene	87		88		70-130	1		30
Dichlorodifluoromethane	89		86		30-146	3		30
Acetone	133		130		54-140	2		30
Carbon disulfide	99		98		59-130	1		30
2-Butanone	107		126		70-130	16		30
Vinyl acetate	124		128		70-130	3		30
4-Methyl-2-pentanone	98		102		70-130	4		30
1,2,3-Trichloropropane	82		85		68-130	4		30
2-Hexanone	92		100		70-130	8		30
Bromochloromethane	112		113		70-130	1		30

Lab Control Sample Analysis
Batch Quality Control

Project Name: INLET ASSEMBLAGE/CORZO PARCEL
Project Number: 170494901
Lab Number: L1746509
Report Date: 12/24/17

Parameter	LCS %Recovery	Qual	LCSD %Recovery	Qual	%Recovery Limits	RPD	Qual	RPD Limits
Volatile Organics by 8260/5035 - Westborough Lab Associated sample(s): 02-03,08-09 Batch: WG1075361-3 WG1075361-4								
2,2-Dichloropropane	116		115		70-130	1		30
1,2-Dibromoethane	89		91		70-130	2		30
1,3-Dichloropropane	90		92		69-130	2		30
1,1,1,2-Tetrachloroethane	92		93		70-130	1		30
Bromobenzene	82		84		70-130	2		30
n-Butylbenzene	81		81		70-130	0		30
sec-Butylbenzene	80		81		70-130	1		30
tert-Butylbenzene	80		81		70-130	1		30
o-Chlorotoluene	85		87		70-130	2		30
p-Chlorotoluene	80		82		70-130	2		30
1,2-Dibromo-3-chloropropane	77		80		68-130	4		30
Hexachlorobutadiene	84		87		67-130	4		30
Isopropylbenzene	81		81		70-130	0		30
p-Isopropyltoluene	81		82		70-130	1		30
Naphthalene	82		85		70-130	4		30
Acrylonitrile	126		**140**	Q	70-130	11		30
n-Propylbenzene	80		80		70-130	0		30
1,2,3-Trichlorobenzene	87		89		70-130	2		30
1,2,4-Trichlorobenzene	87		88		70-130	1		30
1,3,5-Trimethylbenzene	81		82		70-130	1		30
1,2,4-Trimethylbenzene	81		82		70-130	1		30
1,4-Dioxane	113		111		65-136	2		30
p-Diethylbenzene	81		82		70-130	1		30

Lab Control Sample Analysis
Batch Quality Control

Project Name: INLET ASSEMBLAGE/CORZO PARCEL

Project Number: 170494901

Lab Number: L1746509

Report Date: 12/24/17

Parameter	LCS %Recovery	Qual	LCSD %Recovery	Qual	%Recovery Limits	RPD	Qual	RPD Limits
Volatile Organics by 8260/5035 - Westborough Lab Associated sample(s): 02-03,08-09 Batch: WG1075361-3 WG1075361-4								
p-Ethyltoluene	81		82		70-130	1		30
1,2,4,5-Tetramethylbenzene	81		82		70-130	1		30
Ethyl ether	108		108		67-130	0		30
trans-1,4-Dichloro-2-butene	96		105		70-130	9		30

Surrogate	LCS %Recovery	Qual	LCSD %Recovery	Qual	Acceptance Criteria
1,2-Dichloroethane-d4	108		107		70-130
Toluene-d8	93		94		70-130
4-Bromofluorobenzene	100		100		70-130
Dibromofluoromethane	106		107		70-130

Lab Control Sample Analysis
Batch Quality Control

Project Name: INLET ASSEMBLAGE/CORZO PARCEL

Project Number: 170494901

Lab Number: L1746509

Report Date: 12/24/17

Parameter	LCS %Recovery	Qual	LCSD %Recovery	Qual	%Recovery Limits	RPD	Qual	RPD Limits
Volatile Organics by GC/MS - Westborough Lab Associated sample(s): 11 Batch: WG1075601-3 WG1075601-4								
Methylene chloride	90		87		70-130	3		20
1,1-Dichloroethane	100		98		70-130	2		20
Chloroform	89		87		70-130	2		20
Carbon tetrachloride	88		84		63-132	5		20
1,2-Dichloropropane	100		100		70-130	0		20
Dibromochloromethane	91		91		63-130	0		20
1,1,2-Trichloroethane	100		100		70-130	0		20
Tetrachloroethene	89		87		70-130	2		20
Chlorobenzene	99		98		75-130	1		20
Trichlorofluoromethane	85		81		62-150	5		20
1,2-Dichloroethane	92		89		70-130	3		20
1,1,1-Trichloroethane	85		81		67-130	5		20
Bromodichloromethane	84		81		67-130	4		20
trans-1,3-Dichloropropene	100		100		70-130	0		20
cis-1,3-Dichloropropene	93		89		70-130	4		20
1,1-Dichloropropene	92		88		70-130	4		20
Bromoform	62		62		54-136	0		20
1,1,2,2-Tetrachloroethane	110		120		67-130	9		20
Benzene	100		98		70-130	2		20
Toluene	110		110		70-130	0		20
Ethylbenzene	100		100		70-130	0		20
Chloromethane	110		100		64-130	10		20
Bromomethane	45		41		39-139	9		20

Lab Control Sample Analysis
Batch Quality Control

Project Name: INLET ASSEMBLAGE/CORZO PARCEL

Project Number: 170494901

Lab Number: L1746509

Report Date: 12/24/17

Parameter	LCS %Recovery	Qual	LCSD %Recovery	Qual	%Recovery Limits	RPD	Qual	RPD Limits
Volatile Organics by GC/MS - Westborough Lab Associated sample(s): 11 Batch: WG1075601-3 WG1075601-4								
Vinyl chloride	87		81		55-140	7		20
Chloroethane	99		94		55-138	5		20
1,1-Dichloroethene	90		85		61-145	6		20
trans-1,2-Dichloroethene	87		84		70-130	4		20
Trichloroethene	91		89		70-130	2		20
1,2-Dichlorobenzene	110		110		70-130	0		20
1,3-Dichlorobenzene	110		110		70-130	0		20
1,4-Dichlorobenzene	110		110		70-130	0		20
Methyl tert butyl ether	83		83		63-130	0		20
p/m-Xylene	100		100		70-130	0		20
o-Xylene	115		115		70-130	0		20
cis-1,2-Dichloroethene	89		86		70-130	3		20
Dibromomethane	110		110		70-130	0		20
1,2,3-Trichloropropane	120		120		64-130	0		20
Acrylonitrile	110		110		70-130	0		20
Styrene	**50**	Q	**50**	Q	70-130	0		20
Dichlorodifluoromethane	86		82		36-147	5		20
Acetone	88		89		58-148	1		20
Carbon disulfide	92		88		51-130	4		20
2-Butanone	110		110		63-138	0		20
Vinyl acetate	99		98		70-130	1		20
4-Methyl-2-pentanone	100		110		59-130	10		20
2-Hexanone	110		120		57-130	9		20

Lab Control Sample Analysis
Batch Quality Control

Project Name: INLET ASSEMBLAGE/CORZO PARCEL

Project Number: 170494901

Lab Number: L1746509

Report Date: 12/24/17

Parameter	LCS %Recovery	Qual	LCSD %Recovery	Qual	%Recovery Limits	RPD	Qual	RPD Limits
Volatile Organics by GC/MS - Westborough Lab Associated sample(s): 11 Batch: WG1075601-3 WG1075601-4								
Bromochloromethane	88		86		70-130	2		20
2,2-Dichloropropane	93		88		63-133	6		20
1,2-Dibromoethane	92		95		70-130	3		20
1,3-Dichloropropane	110		110		70-130	0		20
1,1,1,2-Tetrachloroethane	99		97		64-130	2		20
Bromobenzene	110		100		70-130	10		20
n-Butylbenzene	120		120		53-136	0		20
sec-Butylbenzene	120		110		70-130	9		20
tert-Butylbenzene	110		110		70-130	0		20
o-Chlorotoluene	120		120		70-130	0		20
p-Chlorotoluene	120		120		70-130	0		20
1,2-Dibromo-3-chloropropane	87		88		41-144	1		20
Hexachlorobutadiene	74		72		63-130	3		20
Isopropylbenzene	120		110		70-130	9		20
p-Isopropyltoluene	120		120		70-130	0		20
Naphthalene	96		100		70-130	4		20
n-Propylbenzene	120		120		69-130	0		20
1,2,3-Trichlorobenzene	86		86		70-130	0		20
1,2,4-Trichlorobenzene	91		91		70-130	0		20
1,3,5-Trimethylbenzene	120		120		64-130	0		20
1,2,4-Trimethylbenzene	**140**	Q	**140**	Q	70-130	0		20
1,4-Dioxane	96		88		56-162	9		20
p-Diethylbenzene	120		110		70-130	9		20

Lab Control Sample Analysis
Batch Quality Control

Project Name: INLET ASSEMBLAGE/CORZO PARCEL

Project Number: 170494901

Lab Number: L1746509

Report Date: 12/24/17

Parameter	LCS %Recovery	Qual	LCSD %Recovery	Qual	%Recovery Limits	RPD	Qual	RPD Limits
Volatile Organics by GC/MS - Westborough Lab Associated sample(s): 11 Batch: WG1075601-3 WG1075601-4								
p-Ethyltoluene	120		120		70-130	0		20
1,2,4,5-Tetramethylbenzene	110		110		70-130	0		20
Ethyl ether	87		88		59-134	1		20
trans-1,4-Dichloro-2-butene	100		100		70-130	0		20

Surrogate	LCS %Recovery	Qual	LCSD %Recovery	Qual	Acceptance Criteria
1,2-Dichloroethane-d4	93		94		70-130
Toluene-d8	109		109		70-130
4-Bromofluorobenzene	112		113		70-130
Dibromofluoromethane	91		90		70-130

Lab Control Sample Analysis
Batch Quality Control

Project Name: INLET ASSEMBLAGE/CORZO PARCEL

Project Number: 170494901

Lab Number: L1746509

Report Date: 12/24/17

Parameter	LCS %Recovery	Qual	LCSD %Recovery	Qual	%Recovery Limits	RPD	Qual	RPD Limits
Volatile Organics by 8260/5035 - Westborough Lab Associated sample(s): 06-07,10 Batch: WG1075727-3 WG1075727-4								
Methylene chloride	96		96		70-130	0		30
1,1-Dichloroethane	103		103		70-130	0		30
Chloroform	100		100		70-130	0		30
Carbon tetrachloride	107		108		70-130	1		30
1,2-Dichloropropane	101		102		70-130	1		30
Dibromochloromethane	97		101		70-130	4		30
1,1,2-Trichloroethane	100		101		70-130	1		30
Tetrachloroethene	103		103		70-130	0		30
Chlorobenzene	99		98		70-130	1		30
Trichlorofluoromethane	112		110		70-139	2		30
1,2-Dichloroethane	98		99		70-130	1		30
1,1,1-Trichloroethane	105		105		70-130	0		30
Bromodichloromethane	99		101		70-130	2		30
trans-1,3-Dichloropropene	99		101		70-130	2		30
cis-1,3-Dichloropropene	99		100		70-130	1		30
1,1-Dichloropropene	107		105		70-130	2		30
Bromoform	99		102		70-130	3		30
1,1,2,2-Tetrachloroethane	99		102		70-130	3		30
Benzene	102		102		70-130	0		30
Toluene	101		100		70-130	1		30
Ethylbenzene	102		102		70-130	0		30
Chloromethane	107		106		52-130	1		30
Bromomethane	106		106		57-147	0		30

Lab Control Sample Analysis
Batch Quality Control

Project Name: INLET ASSEMBLAGE/CORZO PARCEL
Project Number: 170494901
Lab Number: L1746509
Report Date: 12/24/17

Parameter	LCS %Recovery	Qual	LCSD %Recovery	Qual	%Recovery Limits	RPD	Qual	RPD Limits
Volatile Organics by 8260/5035 - Westborough Lab Associated sample(s): 06-07,10 Batch: WG1075727-3 WG1075727-4								
Vinyl chloride	108		108		67-130	0		30
Chloroethane	104		104		50-151	0		30
1,1-Dichloroethene	108		106		65-135	2		30
trans-1,2-Dichloroethene	103		104		70-130	1		30
Trichloroethene	103		102		70-130	1		30
1,2-Dichlorobenzene	97		98		70-130	1		30
1,3-Dichlorobenzene	98		98		70-130	0		30
1,4-Dichlorobenzene	97		98		70-130	1		30
Methyl tert butyl ether	99		101		66-130	2		30
p/m-Xylene	101		101		70-130	0		30
o-Xylene	100		100		70-130	0		30
cis-1,2-Dichloroethene	100		102		70-130	2		30
Dibromomethane	98		100		70-130	2		30
Styrene	99		99		70-130	0		30
Dichlorodifluoromethane	115		113		30-146	2		30
Acetone	99		99		54-140	0		30
Carbon disulfide	105		104		59-130	1		30
2-Butanone	105		107		70-130	2		30
Vinyl acetate	103		106		70-130	3		30
4-Methyl-2-pentanone	97		98		70-130	1		30
1,2,3-Trichloropropane	99		100		68-130	1		30
2-Hexanone	96		97		70-130	1		30
Bromochloromethane	100		102		70-130	2		30

Lab Control Sample Analysis
Batch Quality Control

Project Name: INLET ASSEMBLAGE/CORZO PARCEL
Project Number: 170494901
Lab Number: L1746509
Report Date: 12/24/17

Parameter	LCS %Recovery	Qual	LCSD %Recovery	Qual	%Recovery Limits	RPD	Qual	RPD Limits
Volatile Organics by 8260/5035 - Westborough Lab Associated sample(s): 06-07,10 Batch: WG1075727-3 WG1075727-4								
2,2-Dichloropropane	106		106		70-130	0		30
1,2-Dibromoethane	98		100		70-130	2		30
1,3-Dichloropropane	99		100		69-130	1		30
1,1,1,2-Tetrachloroethane	101		102		70-130	1		30
Bromobenzene	98		99		70-130	1		30
n-Butylbenzene	105		105		70-130	0		30
sec-Butylbenzene	106		106		70-130	0		30
tert-Butylbenzene	104		104		70-130	0		30
o-Chlorotoluene	101		101		70-130	0		30
p-Chlorotoluene	100		101		70-130	1		30
1,2-Dibromo-3-chloropropane	92		96		68-130	4		30
Hexachlorobutadiene	102		101		67-130	1		30
Isopropylbenzene	104		104		70-130	0		30
p-Isopropyltoluene	104		103		70-130	1		30
Naphthalene	94		95		70-130	1		30
Acrylonitrile	97		96		70-130	1		30
n-Propylbenzene	105		104		70-130	1		30
1,2,3-Trichlorobenzene	95		96		70-130	1		30
1,2,4-Trichlorobenzene	96		97		70-130	1		30
1,3,5-Trimethylbenzene	103		102		70-130	1		30
1,2,4-Trimethylbenzene	101		101		70-130	0		30
1,4-Dioxane	102		105		65-136	3		30
p-Diethylbenzene	102		102		70-130	0		30

Lab Control Sample Analysis
Batch Quality Control

Project Name: INLET ASSEMBLAGE/CORZO PARCEL

Project Number: 170494901

Lab Number: L1746509

Report Date: 12/24/17

Parameter	LCS %Recovery	Qual	LCSD %Recovery	Qual	%Recovery Limits	RPD	Qual	RPD Limits
Volatile Organics by 8260/5035 - Westborough Lab Associated sample(s): 06-07,10 Batch: WG1075727-3 WG1075727-4								
p-Ethyltoluene	103		103		70-130	0		30
1,2,4,5-Tetramethylbenzene	99		99		70-130	0		30
Ethyl ether	100		100		67-130	0		30
trans-1,4-Dichloro-2-butene	105		106		70-130	1		30

Surrogate	LCS %Recovery	Qual	LCSD %Recovery	Qual	Acceptance Criteria
1,2-Dichloroethane-d4	98		98		70-130
Toluene-d8	99		100		70-130
4-Bromofluorobenzene	102		101		70-130
Dibromofluoromethane	97		97		70-130

Lab Control Sample Analysis
Batch Quality Control

Project Name: INLET ASSEMBLAGE/CORZO PARCEL
Project Number: 170494901
Lab Number: L1746509
Report Date: 12/24/17

Parameter	LCS %Recovery	Qual	LCSD %Recovery	Qual	%Recovery Limits	RPD	Qual	RPD Limits
Volatile Organics by 8260/5035 - Westborough Lab Associated sample(s): 05 Batch: WG1075731-3 WG1075731-4								
Methylene chloride	90		91		70-130	1		30
1,1-Dichloroethane	96		96		70-130	0		30
Chloroform	98		98		70-130	0		30
Carbon tetrachloride	95		95		70-130	0		30
1,2-Dichloropropane	94		96		70-130	2		30
Dibromochloromethane	86		88		70-130	2		30
1,1,2-Trichloroethane	96		108		70-130	12		30
Tetrachloroethene	98		96		70-130	2		30
Chlorobenzene	99		99		70-130	0		30
Trichlorofluoromethane	92		90		70-139	2		30
1,2-Dichloroethane	93		93		70-130	0		30
1,1,1-Trichloroethane	99		99		70-130	0		30
Bromodichloromethane	94		95		70-130	1		30
trans-1,3-Dichloropropene	94		105		70-130	11		30
cis-1,3-Dichloropropene	84		93		70-130	10		30
1,1-Dichloropropene	101		103		70-130	2		30
Bromoform	80		82		70-130	2		30
1,1,2,2-Tetrachloroethane	109		113		70-130	4		30
Benzene	97		96		70-130	1		30
Toluene	95		102		70-130	7		30
Ethylbenzene	105		104		70-130	1		30
Chloromethane	99		97		52-130	2		30
Bromomethane	96		95		57-147	1		30

Lab Control Sample Analysis
Batch Quality Control

Project Name: INLET ASSEMBLAGE/CORZO PARCEL
Project Number: 170494901
Lab Number: L1746509
Report Date: 12/24/17

Parameter	LCS %Recovery	Qual	LCSD %Recovery	Qual	%Recovery Limits	RPD	Qual	RPD Limits
Volatile Organics by 8260/5035 - Westborough Lab Associated sample(s): 05 Batch: WG1075731-3 WG1075731-4								
Vinyl chloride	86		86		67-130	0		30
Chloroethane	77		92		50-151	18		30
1,1-Dichloroethene	98		98		65-135	0		30
trans-1,2-Dichloroethene	95		94		70-130	1		30
Trichloroethene	91		92		70-130	1		30
1,2-Dichlorobenzene	100		100		70-130	0		30
1,3-Dichlorobenzene	100		100		70-130	0		30
1,4-Dichlorobenzene	100		100		70-130	0		30
Methyl tert butyl ether	97		99		66-130	2		30
p/m-Xylene	102		101		70-130	1		30
o-Xylene	102		101		70-130	1		30
cis-1,2-Dichloroethene	93		93		70-130	0		30
Dibromomethane	94		95		70-130	1		30
Styrene	97		96		70-130	1		30
Dichlorodifluoromethane	102		102		30-146	0		30
Acetone	93		90		54-140	3		30
Carbon disulfide	93		92		59-130	1		30
2-Butanone	101		100		70-130	1		30
Vinyl acetate	89		89		70-130	0		30
4-Methyl-2-pentanone	80		90		70-130	12		30
1,2,3-Trichloropropane	107		112		68-130	5		30
2-Hexanone	90		86		70-130	5		30
Bromochloromethane	93		93		70-130	0		30

Lab Control Sample Analysis
Batch Quality Control

Project Name: INLET ASSEMBLAGE/CORZO PARCEL
Project Number: 170494901
Lab Number: L1746509
Report Date: 12/24/17

Parameter	LCS %Recovery	Qual	LCSD %Recovery	Qual	%Recovery Limits	RPD	Qual	RPD Limits
Volatile Organics by 8260/5035 - Westborough Lab Associated sample(s): 05 Batch: WG1075731-3 WG1075731-4								
2,2-Dichloropropane	103		102		70-130	1		30
1,2-Dibromoethane	103		103		70-130	0		30
1,3-Dichloropropane	108		110		69-130	2		30
1,1,1,2-Tetrachloroethane	101		101		70-130	0		30
Bromobenzene	98		102		70-130	4		30
n-Butylbenzene	111		95		70-130	16		30
sec-Butylbenzene	109		112		70-130	3		30
tert-Butylbenzene	105		108		70-130	3		30
o-Chlorotoluene	105		107		70-130	2		30
p-Chlorotoluene	106		108		70-130	2		30
1,2-Dibromo-3-chloropropane	88		93		68-130	6		30
Hexachlorobutadiene	96		105		67-130	9		30
Isopropylbenzene	108		111		70-130	3		30
p-Isopropyltoluene	107		109		70-130	2		30
Naphthalene	106		102		70-130	4		30
Acrylonitrile	83		87		70-130	5		30
n-Propylbenzene	108		110		70-130	2		30
1,2,3-Trichlorobenzene	95		100		70-130	5		30
1,2,4-Trichlorobenzene	96		102		70-130	6		30
1,3,5-Trimethylbenzene	107		110		70-130	3		30
1,2,4-Trimethylbenzene	108		110		70-130	2		30
1,4-Dioxane	83		80		65-136	4		30
p-Diethylbenzene	105		101		70-130	4		30

Lab Control Sample Analysis
Batch Quality Control

Project Name: INLET ASSEMBLAGE/CORZO PARCEL

Project Number: 170494901

Lab Number: L1746509

Report Date: 12/24/17

Parameter	LCS %Recovery	Qual	LCSD %Recovery	Qual	%Recovery Limits	RPD	Qual	RPD Limits
Volatile Organics by 8260/5035 - Westborough Lab Associated sample(s): 05 Batch: WG1075731-3 WG1075731-4								
p-Ethyltoluene	108		110		70-130	2		30
1,2,4,5-Tetramethylbenzene	105		101		70-130	4		30
Ethyl ether	111		112		67-130	1		30
trans-1,4-Dichloro-2-butene	92		93		70-130	1		30

Surrogate	LCS %Recovery	Qual	LCSD %Recovery	Qual	Acceptance Criteria
1,2-Dichloroethane-d4	100		102		70-130
Toluene-d8	101		108		70-130
4-Bromofluorobenzene	106		108		70-130
Dibromofluoromethane	95		96		70-130

Lab Control Sample Analysis
Batch Quality Control

Project Name: INLET ASSEMBLAGE/CORZO PARCEL

Project Number: 170494901

Lab Number: L1746509

Report Date: 12/24/17

Parameter	LCS %Recovery	Qual	LCSD %Recovery	Qual	%Recovery Limits	RPD	Qual	RPD Limits
Volatile Organics by 8260/5035 - Westborough Lab Associated sample(s): 01,04 Batch: WG1075821-3 WG1075821-4								
Methylene chloride	96		94		70-130	2		30
1,1-Dichloroethane	106		102		70-130	4		30
Chloroform	96		93		70-130	3		30
Carbon tetrachloride	96		93		70-130	3		30
1,2-Dichloropropane	107		105		70-130	2		30
Dibromochloromethane	86		87		70-130	1		30
1,1,2-Trichloroethane	100		100		70-130	0		30
Tetrachloroethene	88		85		70-130	3		30
Chlorobenzene	93		92		70-130	1		30
Trichlorofluoromethane	98		92		70-139	6		30
1,2-Dichloroethane	98		97		70-130	1		30
1,1,1-Trichloroethane	98		95		70-130	3		30
Bromodichloromethane	100		99		70-130	1		30
trans-1,3-Dichloropropene	97		97		70-130	0		30
cis-1,3-Dichloropropene	100		100		70-130	0		30
1,1-Dichloropropene	103		99		70-130	4		30
Bromoform	86		88		70-130	2		30
1,1,2,2-Tetrachloroethane	102		103		70-130	1		30
Benzene	100		97		70-130	3		30
Toluene	98		96		70-130	2		30
Ethylbenzene	99		96		70-130	3		30
Chloromethane	113		108		52-130	5		30
Bromomethane	93		88		57-147	6		30

Lab Control Sample Analysis
Batch Quality Control

Project Name: INLET ASSEMBLAGE/CORZO PARCEL

Project Number: 170494901

Lab Number: L1746509

Report Date: 12/24/17

Parameter	LCS %Recovery	Qual	LCSD %Recovery	Qual	%Recovery Limits	RPD	Qual	RPD Limits
Volatile Organics by 8260/5035 - Westborough Lab Associated sample(s): 01,04 Batch: WG1075821-3 WG1075821-4								
Vinyl chloride	116		109		67-130	6		30
Chloroethane	108		95		50-151	13		30
1,1-Dichloroethene	98		92		65-135	6		30
trans-1,2-Dichloroethene	94		92		70-130	2		30
Trichloroethene	95		92		70-130	3		30
1,2-Dichlorobenzene	88		88		70-130	0		30
1,3-Dichlorobenzene	89		86		70-130	3		30
1,4-Dichlorobenzene	88		88		70-130	0		30
Methyl tert butyl ether	94		94		66-130	0		30
p/m-Xylene	93		89		70-130	4		30
o-Xylene	90		88		70-130	2		30
cis-1,2-Dichloroethene	93		91		70-130	2		30
Dibromomethane	89		89		70-130	0		30
Styrene	89		88		70-130	1		30
Dichlorodifluoromethane	85		80		30-146	6		30
Acetone	106		107		54-140	1		30
Carbon disulfide	100		95		59-130	5		30
2-Butanone	102		105		70-130	3		30
Vinyl acetate	98		98		70-130	0		30
4-Methyl-2-pentanone	101		104		70-130	3		30
1,2,3-Trichloropropane	98		100		68-130	2		30
2-Hexanone	90		98		70-130	9		30
Bromochloromethane	85		84		70-130	1		30

Lab Control Sample Analysis
Batch Quality Control

Project Name: INLET ASSEMBLAGE/CORZO PARCEL

Project Number: 170494901

Lab Number: L1746509

Report Date: 12/24/17

Parameter	LCS %Recovery	Qual	LCSD %Recovery	Qual	%Recovery Limits	RPD	Qual	RPD Limits
Volatile Organics by 8260/5035 - Westborough Lab Associated sample(s): 01,04 Batch: WG1075821-3 WG1075821-4								
2,2-Dichloropropane	104		100		70-130	4		30
1,2-Dibromoethane	91		92		70-130	1		30
1,3-Dichloropropane	101		101		69-130	0		30
1,1,1,2-Tetrachloroethane	97		95		70-130	2		30
Bromobenzene	86		85		70-130	1		30
n-Butylbenzene	103		100		70-130	3		30
sec-Butylbenzene	100		97		70-130	3		30
tert-Butylbenzene	94		91		70-130	3		30
o-Chlorotoluene	86		84		70-130	2		30
p-Chlorotoluene	100		97		70-130	3		30
1,2-Dibromo-3-chloropropane	83		88		68-130	6		30
Hexachlorobutadiene	84		82		67-130	2		30
Isopropylbenzene	97		94		70-130	3		30
p-Isopropyltoluene	95		92		70-130	3		30
Naphthalene	80		84		70-130	5		30
Acrylonitrile	110		115		70-130	4		30
n-Propylbenzene	102		100		70-130	2		30
1,2,3-Trichlorobenzene	80		80		70-130	0		30
1,2,4-Trichlorobenzene	82		81		70-130	1		30
1,3,5-Trimethylbenzene	98		95		70-130	3		30
1,2,4-Trimethylbenzene	97		94		70-130	3		30
1,4-Dioxane	95		97		65-136	2		30
p-Diethylbenzene	94		92		70-130	2		30

Lab Control Sample Analysis
Batch Quality Control

Project Name: INLET ASSEMBLAGE/CORZO PARCEL

Project Number: 170494901

Lab Number: L1746509

Report Date: 12/24/17

Parameter	LCS %Recovery	Qual	LCSD %Recovery	Qual	%Recovery Limits	RPD	Qual	RPD Limits
Volatile Organics by 8260/5035 - Westborough Lab Associated sample(s): 01,04 Batch: WG1075821-3 WG1075821-4								
p-Ethyltoluene	99		96		70-130	3		30
1,2,4,5-Tetramethylbenzene	90		88		70-130	2		30
Ethyl ether	98		96		67-130	2		30
trans-1,4-Dichloro-2-butene	94		96		70-130	2		30

Surrogate	LCS %Recovery	Qual	LCSD %Recovery	Qual	Acceptance Criteria
1,2-Dichloroethane-d4	108		108		70-130
Toluene-d8	106		106		70-130
4-Bromofluorobenzene	108		108		70-130
Dibromofluoromethane	100		99		70-130

Matrix Spike Analysis

Batch Quality Control

Project Name: INLET ASSEMBLAGE/CORZO PARCEL

Project Number: 170494901

Lab Number: L1746509

Report Date: 12/24/17

Parameter	Native Sample	MS Added	MS Found	MS %Recovery	Qual	MSD Found	MSD %Recovery	Qual	Recovery Limits	RPD	Qual	RPD Limits
Volatile Organics by 8260/5035 - Westborough Lab Associated sample(s): 01,04 QC Batch ID: WG1075821-6 WG1075821-7 QC Sample: L1746509-01 Client ID: C_SB01_1-2												
Methylene chloride	2.4J	113	69	**61**	Q	76	**66**	Q	70-130	10		30
1,1-Dichloroethane	ND	113	88	78		98	85		70-130	11		30
Chloroform	ND	113	78	70		87	75		70-130	10		30
Carbon tetrachloride	ND	113	81	72		89	77		70-130	9		30
1,2-Dichloropropane	ND	113	88	78		98	86		70-130	12		30
Dibromochloromethane	ND	113	61	**54**	Q	72	**62**	Q	70-130	16		30
1,1,2-Trichloroethane	ND	113	78	**69**	Q	90	78		70-130	15		30
Tetrachloroethene	1.9	113	61	**53**	Q	67	**57**	Q	70-130	9		30
Chlorobenzene	ND	113	50	**44**	Q	55	**48**	Q	70-130	9		30
Trichlorofluoromethane	ND	113	74	**66**	Q	79	**69**	Q	70-139	7		30
1,2-Dichloroethane	ND	113	68	**60**	Q	76	**66**	Q	70-130	11		30
1,1,1-Trichloroethane	ND	113	86	76		94	82		70-130	10		30
Bromodichloromethane	ND	113	79	70		88	77		70-130	11		30
trans-1,3-Dichloropropene	ND	113	47	**42**	Q	55	**48**	Q	70-130	15		30
cis-1,3-Dichloropropene	ND	113	61	**54**	Q	68	**59**	Q	70-130	11		30
1,1-Dichloropropene	ND	113	71	**63**	Q	76	**66**	Q	70-130	7		30
Bromoform	ND	113	58	**51**	Q	68	**59**	Q	70-130	17		30
1,1,2,2-Tetrachloroethane	ND	113	76	**67**	Q	89	77		70-130	16		30
Benzene	0.27J	113	76	**68**	Q	84	73		70-130	10		30
Toluene	ND	113	68	**61**	Q	76	**66**	Q	70-130	11		30
Ethylbenzene	ND	113	62	**55**	Q	68	**59**	Q	70-130	9		30
Chloromethane	ND	113	76	67		89	78		52-130	16		30
Bromomethane	ND	113	58	**52**	Q	63	**55**	Q	57-147	8		30

Matrix Spike Analysis

Batch Quality Control

Project Name: INLET ASSEMBLAGE/CORZO PARCEL

Project Number: 170494901

Lab Number: L1746509

Report Date: 12/24/17

Parameter	Native Sample	MS Added	MS Found	MS %Recovery	Qual	MSD Found	MSD %Recovery	Qual	Recovery Limits	RPD	Qual	RPD Limits
Volatile Organics by 8260/5035 - Westborough Lab Associated sample(s): 01,04 QC Batch ID: WG1075821-6 WG1075821-7 QC Sample: L1746509-01 Client ID: C_SB01_1-2												
Vinyl chloride	ND	113	82	72		87	76		67-130	7		30
Chloroethane	ND	113	57	51		44	**38**	Q	50-151	26		30
1,1-Dichloroethene	ND	113	69	**61**	Q	75	66		65-135	10		30
trans-1,2-Dichloroethene	ND	113	58	**51**	Q	62	**54**	Q	70-130	6		30
Trichloroethene	ND	113	62	**55**	Q	67	**58**	Q	70-130	7		30
1,2-Dichlorobenzene	ND	113	29	**26**	Q	33	**29**	Q	70-130	12		30
1,3-Dichlorobenzene	ND	113	30	**26**	Q	33	**28**	Q	70-130	8		30
1,4-Dichlorobenzene	ND	113	27	**24**	Q	29	**25**	Q	70-130	8		30
Methyl tert butyl ether	ND	113	77	68		89	77		66-130	14		30
p/m-Xylene	ND	225	110	**48**	Q	120	**51**	Q	70-130	9		30
o-Xylene	ND	225	110	**50**	Q	120	**54**	Q	70-130	9		30
cis-1,2-Dichloroethene	ND	113	61	**54**	Q	66	**58**	Q	70-130	8		30
Dibromomethane	ND	113	53	**47**	Q	60	**52**	Q	70-130	12		30
Styrene	ND	225	84	**37**	Q	92	**40**	Q	70-130	10		30
Dichlorodifluoromethane	ND	113	70	62		78	68		30-146	11		30
Acetone	11	113	89	79		100	88		54-140	13		30
Carbon disulfide	ND	113	50	**44**	Q	52	**45**	Q	59-130	4		30
2-Butanone	ND	113	92	81		100	90		70-130	12		30
Vinyl acetate	ND	113	30	**27**	Q	43	**38**	Q	70-130	**36**	Q	30
4-Methyl-2-pentanone	ND	113	99	88		120	104		70-130	19		30
1,2,3-Trichloropropane	ND	113	76	68		90	78		68-130	16		30
2-Hexanone	ND	113	82	73		100	89		70-130	21		30
Bromochloromethane	ND	113	57	**50**	Q	63	**54**	Q	70-130	10		30

Matrix Spike Analysis

Batch Quality Control

Project Name: INLET ASSEMBLAGE/CORZO PARCEL

Project Number: 170494901

Lab Number: L1746509

Report Date: 12/24/17

Parameter	Native Sample	MS Added	MS Found	MS %Recovery	Qual	MSD Found	MSD %Recovery	Qual	Recovery Limits	RPD	Qual	RPD Limits
Volatile Organics by 8260/5035 - Westborough Lab Associated sample(s): 01,04 QC Batch ID: WG1075821-6 WG1075821-7 QC Sample: L1746509-01 Client ID: C_SB01_1-2												
2,2-Dichloropropane	ND	113	95	84		110	92		70-130	11		30
1,2-Dibromoethane	ND	113	52	**46**	Q	61	**53**	Q	70-130	15		30
1,3-Dichloropropane	ND	113	70	**62**	Q	82	71		69-130	16		30
1,1,1,2-Tetrachloroethane	ND	113	77	**69**	Q	88	76		70-130	13		30
Bromobenzene	ND	113	38	**34**	Q	43	**37**	Q	70-130	11		30
n-Butylbenzene	ND	113	38	**34**	Q	38	**33**	Q	70-130	1		30
sec-Butylbenzene	ND	113	51	**45**	Q	52	**46**	Q	70-130	3		30
tert-Butylbenzene	ND	113	56	**49**	Q	60	**52**	Q	70-130	7		30
o-Chlorotoluene	ND	113	45	**40**	Q	49	**42**	Q	70-130	7		30
p-Chlorotoluene	ND	113	42	**37**	Q	45	**39**	Q	70-130	7		30
1,2-Dibromo-3-chloropropane	ND	113	45	**40**	Q	55	**48**	Q	68-130	21		30
Hexachlorobutadiene	ND	113	23	**20**	Q	24	**20**	Q	67-130	5		30
Isopropylbenzene	ND	113	65	**57**	Q	70	**61**	Q	70-130	8		30
p-Isopropyltoluene	ND	113	46	**40**	Q	47	**41**	Q	70-130	4		30
Naphthalene	1.7J	113	18	**16**	Q	23	**20**	Q	70-130	26		30
Acrylonitrile	ND	113	83	74		97	85		70-130	16		30
n-Propylbenzene	ND	113	55	**49**	Q	58	**51**	Q	70-130	5		30
1,2,3-Trichlorobenzene	ND	113	12	**11**	Q	14	**12**	Q	70-130	18		30
1,2,4-Trichlorobenzene	ND	113	12	**11**	Q	14	**12**	Q	70-130	16		30
1,3,5-Trimethylbenzene	ND	113	54	**48**	Q	58	**51**	Q	70-130	8		30
1,2,4-Trimethylbenzene	ND	113	48	**43**	Q	53	**46**	Q	70-130	9		30
1,4-Dioxane	ND	5630	4700	84		6700	117		65-136	**35**	Q	30
p-Diethylbenzene	ND	113	37	**33**	Q	39	**34**	Q	70-130	3		30

Matrix Spike Analysis

Batch Quality Control

Project Name: INLET ASSEMBLAGE/CORZO PARCEL

Project Number: 170494901

Lab Number: L1746509

Report Date: 12/24/17

Parameter	Native Sample	MS Added	MS Found	MS %Recovery	Qual	MSD Found	MSD %Recovery	Qual	Recovery Limits	RPD	Qual	RPD Limits
Volatile Organics by 8260/5035 - Westborough Lab Associated sample(s): 01,04 QC Batch ID: WG1075821-6 WG1075821-7 QC Sample: L1746509-01 Client ID: C_SB01_1-2												
p-Ethyltoluene	ND	113	52	**46**	Q	55	**48**	Q	70-130	6		30
1,2,4,5-Tetramethylbenzene	ND	113	31	**27**	Q	35	**30**	Q	70-130	12		30
Ethyl ether	ND	113	68	**60**	Q	76	**66**	Q	67-130	11		30
trans-1,4-Dichloro-2-butene	ND	113	45	**40**	Q	51	**44**	Q	70-130	13		30

Surrogate	MS % Recovery	MS Qualifier	MSD % Recovery	MSD Qualifier	Acceptance Criteria
1,2-Dichloroethane-d4	109		109		70-130
4-Bromofluorobenzene	114		115		70-130
Dibromofluoromethane	99		99		70-130
Toluene-d8	107		109		70-130

SEMIVOLATILES

Project Name: INLET ASSEMBLAGE/CORZO PARCEL **Lab Number:** L1746509

Project Number: 170494901 **Report Date:** 12/24/17

SAMPLE RESULTS

Lab ID: L1746509-01
Client ID: C_SB01_1-2
Sample Location: BROOKLYN, NY

Matrix: Soil
Analytical Method: 1,8270D
Analytical Date: 12/20/17 17:54
Analyst: CB
Percent Solids: 87%

Date Collected: 12/15/17 13:10
Date Received: 12/15/17
Field Prep: Not Specified
Extraction Method: EPA 3546
Extraction Date: 12/19/17 17:02

Parameter	Result	Qualifier	Units	RL	MDL	Dilution Factor
Semivolatile Organics by GC/MS - Westborough Lab						
Acenaphthene	750		ug/kg	150	20.	1
1,2,4-Trichlorobenzene	ND		ug/kg	190	22.	1
Hexachlorobenzene	ND		ug/kg	110	21.	1
Bis(2-chloroethyl)ether	ND		ug/kg	170	26.	1
2-Chloronaphthalene	ND		ug/kg	190	19.	1
1,2-Dichlorobenzene	ND		ug/kg	190	34.	1
1,3-Dichlorobenzene	ND		ug/kg	190	33.	1
1,4-Dichlorobenzene	ND		ug/kg	190	33.	1
3,3'-Dichlorobenzidine	ND		ug/kg	190	50.	1
2,4-Dinitrotoluene	ND		ug/kg	190	38.	1
2,6-Dinitrotoluene	ND		ug/kg	190	32.	1
Fluoranthene	8100	E	ug/kg	110	22.	1
4-Chlorophenyl phenyl ether	ND		ug/kg	190	20.	1
4-Bromophenyl phenyl ether	ND		ug/kg	190	29.	1
Bis(2-chloroisopropyl)ether	ND		ug/kg	230	32.	1
Bis(2-chloroethoxy)methane	ND		ug/kg	200	19.	1
Hexachlorobutadiene	ND		ug/kg	190	28.	1
Hexachlorocyclopentadiene	ND		ug/kg	540	170	1
Hexachloroethane	ND		ug/kg	150	31.	1
Isophorone	ND		ug/kg	170	25.	1
Naphthalene	580		ug/kg	190	23.	1
Nitrobenzene	ND		ug/kg	170	28.	1
NDPA/DPA	ND		ug/kg	150	22.	1
n-Nitrosodi-n-propylamine	ND		ug/kg	190	29.	1
Bis(2-ethylhexyl)phthalate	ND		ug/kg	190	66.	1
Butyl benzyl phthalate	ND		ug/kg	190	48.	1
Di-n-butylphthalate	ND		ug/kg	190	36.	1
Di-n-octylphthalate	ND		ug/kg	190	64.	1
Diethyl phthalate	ND		ug/kg	190	18.	1
Dimethyl phthalate	ND		ug/kg	190	40.	1

Project Name: INLET ASSEMBLAGE/CORZO PARCEL **Lab Number:** L1746509

Project Number: 170494901 **Report Date:** 12/24/17

SAMPLE RESULTS

Lab ID: L1746509-01 Date Collected: 12/15/17 13:10

Client ID: C_SB01_1-2 Date Received: 12/15/17

Sample Location: BROOKLYN, NY Field Prep: Not Specified

Parameter	Result	Qualifier	Units	RL	MDL	Dilution Factor
Semivolatile Organics by GC/MS - Westborough Lab						
Benzo(a)anthracene	3900		ug/kg	110	21.	1
Benzo(a)pyrene	4300		ug/kg	150	46.	1
Benzo(b)fluoranthene	5200		ug/kg	110	32.	1
Benzo(k)fluoranthene	1700		ug/kg	110	30.	1
Chrysene	3800		ug/kg	110	20.	1
Acenaphthylene	150		ug/kg	150	29.	1
Anthracene	1600		ug/kg	110	37.	1
Benzo(ghi)perylene	2300		ug/kg	150	22.	1
Fluorene	600		ug/kg	190	18.	1
Phenanthrene	6200		ug/kg	110	23.	1
Dibenzo(a,h)anthracene	650		ug/kg	110	22.	1
Indeno(1,2,3-cd)pyrene	2400		ug/kg	150	26.	1
Pyrene	7200		ug/kg	110	19.	1
Biphenyl	71	J	ug/kg	430	44.	1
4-Chloroaniline	ND		ug/kg	190	34.	1
2-Nitroaniline	ND		ug/kg	190	36.	1
3-Nitroaniline	ND		ug/kg	190	36.	1
4-Nitroaniline	ND		ug/kg	190	78.	1
Dibenzofuran	390		ug/kg	190	18.	1
2-Methylnaphthalene	240		ug/kg	230	23.	1
1,2,4,5-Tetrachlorobenzene	ND		ug/kg	190	20.	1
Acetophenone	ND		ug/kg	190	23.	1
2,4,6-Trichlorophenol	ND		ug/kg	110	36.	1
p-Chloro-m-cresol	ND		ug/kg	190	28.	1
2-Chlorophenol	ND		ug/kg	190	22.	1
2,4-Dichlorophenol	ND		ug/kg	170	30.	1
2,4-Dimethylphenol	ND		ug/kg	190	62.	1
2-Nitrophenol	ND		ug/kg	410	71.	1
4-Nitrophenol	ND		ug/kg	260	77.	1
2,4-Dinitrophenol	ND		ug/kg	910	88.	1
4,6-Dinitro-o-cresol	ND		ug/kg	490	91.	1
Pentachlorophenol	ND		ug/kg	150	42.	1
Phenol	30	J	ug/kg	190	29.	1
2-Methylphenol	ND		ug/kg	190	29.	1
3-Methylphenol/4-Methylphenol	58	J	ug/kg	270	30.	1
2,4,5-Trichlorophenol	ND		ug/kg	190	36.	1
Benzoic Acid	ND		ug/kg	610	190	1
Benzyl Alcohol	ND		ug/kg	190	58.	1
Carbazole	520		ug/kg	190	18.	1

Project Name: INLET ASSEMBLAGE/CORZO PARCEL **Lab Number:** L1746509

Project Number: 170494901 **Report Date:** 12/24/17

SAMPLE RESULTS

Lab ID: L1746509-01 Date Collected: 12/15/17 13:10

Client ID: C_SB01_1-2 Date Received: 12/15/17

Sample Location: BROOKLYN, NY Field Prep: Not Specified

Parameter	Result	Qualifier	Units	RL	MDL	Dilution Factor

Semivolatile Organics by GC/MS - Westborough Lab

Surrogate	% Recovery	Qualifier	Acceptance Criteria
2-Fluorophenol	69		25-120
Phenol-d6	67		10-120
Nitrobenzene-d5	58		23-120
2-Fluorobiphenyl	71		30-120
2,4,6-Tribromophenol	68		10-136
4-Terphenyl-d14	71		18-120

Project Name: INLET ASSEMBLAGE/CORZO PARCEL **Lab Number:** L1746509

Project Number: 170494901 **Report Date:** 12/24/17

SAMPLE RESULTS

Lab ID:	L1746509-01	D	Date Collected:	12/15/17 13:10
Client ID:	C_SB01_1-2		Date Received:	12/15/17
Sample Location:	BROOKLYN, NY		Field Prep:	Not Specified
			Extraction Method:	EPA 3546
Matrix:	Soil		Extraction Date:	12/19/17 17:02
Analytical Method:	1,8270D			
Analytical Date:	12/21/17 23:03			
Analyst:	CB			
Percent Solids:	87%			

Parameter	Result	Qualifier	Units	RL	MDL	Dilution Factor
Semivolatile Organics by GC/MS - Westborough Lab						
Fluoranthene	8900		ug/kg	230	44.	2

Project Name: INLET ASSEMBLAGE/CORZO PARCEL **Lab Number:** L1746509

Project Number: 170494901 **Report Date:** 12/24/17

SAMPLE RESULTS

Lab ID: L1746509-02
Client ID: C_SB01_6-7
Sample Location: BROOKLYN, NY

Matrix: Soil
Analytical Method: 1,8270D
Analytical Date: 12/20/17 19:10
Analyst: CB
Percent Solids: 76%

Date Collected: 12/15/17 13:25
Date Received: 12/15/17
Field Prep: Not Specified
Extraction Method: EPA 3546
Extraction Date: 12/19/17 17:02

Parameter	Result	Qualifier	Units	RL	MDL	Dilution Factor
Semivolatile Organics by GC/MS - Westborough Lab						
Acenaphthene	300		ug/kg	170	22.	1
1,2,4-Trichlorobenzene	ND		ug/kg	220	25.	1
Hexachlorobenzene	ND		ug/kg	130	24.	1
Bis(2-chloroethyl)ether	ND		ug/kg	190	29.	1
2-Chloronaphthalene	ND		ug/kg	220	21.	1
1,2-Dichlorobenzene	ND		ug/kg	220	39.	1
1,3-Dichlorobenzene	ND		ug/kg	220	37.	1
1,4-Dichlorobenzene	ND		ug/kg	220	38.	1
3,3'-Dichlorobenzidine	ND		ug/kg	220	58.	1
2,4-Dinitrotoluene	ND		ug/kg	220	43.	1
2,6-Dinitrotoluene	ND		ug/kg	220	37.	1
Fluoranthene	3500		ug/kg	130	25.	1
4-Chlorophenyl phenyl ether	ND		ug/kg	220	23.	1
4-Bromophenyl phenyl ether	ND		ug/kg	220	33.	1
Bis(2-chloroisopropyl)ether	ND		ug/kg	260	37.	1
Bis(2-chloroethoxy)methane	ND		ug/kg	230	22.	1
Hexachlorobutadiene	ND		ug/kg	220	32.	1
Hexachlorocyclopentadiene	ND		ug/kg	620	200	1
Hexachloroethane	ND		ug/kg	170	35.	1
Isophorone	ND		ug/kg	190	28.	1
Naphthalene	230		ug/kg	220	26.	1
Nitrobenzene	ND		ug/kg	190	32.	1
NDPA/DPA	ND		ug/kg	170	25.	1
n-Nitrosodi-n-propylamine	ND		ug/kg	220	33.	1
Bis(2-ethylhexyl)phthalate	ND		ug/kg	220	75.	1
Butyl benzyl phthalate	ND		ug/kg	220	54.	1
Di-n-butylphthalate	ND		ug/kg	220	41.	1
Di-n-octylphthalate	ND		ug/kg	220	74.	1
Diethyl phthalate	ND		ug/kg	220	20.	1
Dimethyl phthalate	ND		ug/kg	220	45.	1

Project Name: INLET ASSEMBLAGE/CORZO PARCEL **Lab Number:** L1746509

Project Number: 170494901 **Report Date:** 12/24/17

SAMPLE RESULTS

Lab ID: L1746509-02 Date Collected: 12/15/17 13:25

Client ID: C_SB01_6-7 Date Received: 12/15/17

Sample Location: BROOKLYN, NY Field Prep: Not Specified

Parameter	Result	Qualifier	Units	RL	MDL	Dilution Factor
Semivolatile Organics by GC/MS - Westborough Lab						
Benzo(a)anthracene	1600		ug/kg	130	24.	1
Benzo(a)pyrene	1600		ug/kg	170	53.	1
Benzo(b)fluoranthene	1800		ug/kg	130	36.	1
Benzo(k)fluoranthene	510		ug/kg	130	35.	1
Chrysene	1600		ug/kg	130	22.	1
Acenaphthylene	120	J	ug/kg	170	33.	1
Anthracene	720		ug/kg	130	42.	1
Benzo(ghi)perylene	980		ug/kg	170	25.	1
Fluorene	340		ug/kg	220	21.	1
Phenanthrene	2500		ug/kg	130	26.	1
Dibenzo(a,h)anthracene	230		ug/kg	130	25.	1
Indeno(1,2,3-cd)pyrene	940		ug/kg	170	30.	1
Pyrene	3100		ug/kg	130	22.	1
Biphenyl	ND		ug/kg	490	50.	1
4-Chloroaniline	ND		ug/kg	220	39.	1
2-Nitroaniline	ND		ug/kg	220	42.	1
3-Nitroaniline	ND		ug/kg	220	41.	1
4-Nitroaniline	ND		ug/kg	220	90.	1
Dibenzofuran	230		ug/kg	220	20.	1
2-Methylnaphthalene	97	J	ug/kg	260	26.	1
1,2,4,5-Tetrachlorobenzene	ND		ug/kg	220	22.	1
Acetophenone	ND		ug/kg	220	27.	1
2,4,6-Trichlorophenol	ND		ug/kg	130	41.	1
p-Chloro-m-cresol	ND		ug/kg	220	32.	1
2-Chlorophenol	ND		ug/kg	220	26.	1
2,4-Dichlorophenol	ND		ug/kg	190	35.	1
2,4-Dimethylphenol	ND		ug/kg	220	71.	1
2-Nitrophenol	ND		ug/kg	470	81.	1
4-Nitrophenol	ND		ug/kg	300	88.	1
2,4-Dinitrophenol	ND		ug/kg	1000	100	1
4,6-Dinitro-o-cresol	ND		ug/kg	560	100	1
Pentachlorophenol	ND		ug/kg	170	48.	1
Phenol	ND		ug/kg	220	33.	1
2-Methylphenol	ND		ug/kg	220	34.	1
3-Methylphenol/4-Methylphenol	140	J	ug/kg	310	34.	1
2,4,5-Trichlorophenol	ND		ug/kg	220	41.	1
Benzoic Acid	ND		ug/kg	700	220	1
Benzyl Alcohol	ND		ug/kg	220	66.	1
Carbazole	220		ug/kg	220	21.	1

Project Name: INLET ASSEMBLAGE/CORZO PARCEL **Lab Number:** L1746509

Project Number: 170494901 **Report Date:** 12/24/17

SAMPLE RESULTS

Lab ID: L1746509-02 Date Collected: 12/15/17 13:25

Client ID: C_SB01_6-7 Date Received: 12/15/17

Sample Location: BROOKLYN, NY Field Prep: Not Specified

Parameter	Result	Qualifier	Units	RL	MDL	Dilution Factor

Semivolatile Organics by GC/MS - Westborough Lab

Surrogate	% Recovery	Qualifier	Acceptance Criteria
2-Fluorophenol	41		25-120
Phenol-d6	52		10-120
Nitrobenzene-d5	48		23-120
2-Fluorobiphenyl	70		30-120
2,4,6-Tribromophenol	85		10-136
4-Terphenyl-d14	75		18-120

Project Name: INLET ASSEMBLAGE/CORZO PARCEL **Lab Number:** L1746509

Project Number: 170494901 **Report Date:** 12/24/17

SAMPLE RESULTS

Lab ID: L1746509-03
Client ID: C_SB01_10-11
Sample Location: BROOKLYN, NY

Matrix: Soil
Analytical Method: 1,8270D
Analytical Date: 12/20/17 19:36
Analyst: CB
Percent Solids: 84%

Date Collected: 12/15/17 13:35
Date Received: 12/15/17
Field Prep: Not Specified
Extraction Method: EPA 3546
Extraction Date: 12/19/17 17:02

Parameter	Result	Qualifier	Units	RL	MDL	Dilution Factor
Semivolatile Organics by GC/MS - Westborough Lab						
Acenaphthene	1200		ug/kg	150	20.	1
1,2,4-Trichlorobenzene	ND		ug/kg	190	22.	1
Hexachlorobenzene	ND		ug/kg	120	22.	1
Bis(2-chloroethyl)ether	ND		ug/kg	170	26.	1
2-Chloronaphthalene	ND		ug/kg	190	19.	1
1,2-Dichlorobenzene	ND		ug/kg	190	35.	1
1,3-Dichlorobenzene	ND		ug/kg	190	33.	1
1,4-Dichlorobenzene	ND		ug/kg	190	34.	1
3,3'-Dichlorobenzidine	ND		ug/kg	190	51.	1
2,4-Dinitrotoluene	ND		ug/kg	190	39.	1
2,6-Dinitrotoluene	ND		ug/kg	190	33.	1
Fluoranthene	5900		ug/kg	120	22.	1
4-Chlorophenyl phenyl ether	ND		ug/kg	190	21.	1
4-Bromophenyl phenyl ether	ND		ug/kg	190	30.	1
Bis(2-chloroisopropyl)ether	ND		ug/kg	230	33.	1
Bis(2-chloroethoxy)methane	ND		ug/kg	210	19.	1
Hexachlorobutadiene	ND		ug/kg	190	28.	1
Hexachlorocyclopentadiene	ND		ug/kg	550	180	1
Hexachloroethane	ND		ug/kg	150	31.	1
Isophorone	ND		ug/kg	170	25.	1
Naphthalene	960		ug/kg	190	24.	1
Nitrobenzene	ND		ug/kg	170	29.	1
NDPA/DPA	ND		ug/kg	150	22.	1
n-Nitrosodi-n-propylamine	ND		ug/kg	190	30.	1
Bis(2-ethylhexyl)phthalate	ND		ug/kg	190	67.	1
Butyl benzyl phthalate	ND		ug/kg	190	49.	1
Di-n-butylphthalate	ND		ug/kg	190	37.	1
Di-n-octylphthalate	ND		ug/kg	190	66.	1
Diethyl phthalate	ND		ug/kg	190	18.	1
Dimethyl phthalate	ND		ug/kg	190	41.	1

Project Name: INLET ASSEMBLAGE/CORZO PARCEL **Lab Number:** L1746509

Project Number: 170494901 **Report Date:** 12/24/17

SAMPLE RESULTS

Lab ID: L1746509-03 Date Collected: 12/15/17 13:35

Client ID: C_SB01_10-11 Date Received: 12/15/17

Sample Location: BROOKLYN, NY Field Prep: Not Specified

Parameter	Result	Qualifier	Units	RL	MDL	Dilution Factor
Semivolatile Organics by GC/MS - Westborough Lab						
Benzo(a)anthracene	2600		ug/kg	120	22.	1
Benzo(a)pyrene	2600		ug/kg	150	47.	1
Benzo(b)fluoranthene	3300		ug/kg	120	32.	1
Benzo(k)fluoranthene	1100		ug/kg	120	31.	1
Chrysene	2600		ug/kg	120	20.	1
Acenaphthylene	250		ug/kg	150	30.	1
Anthracene	1500		ug/kg	120	38.	1
Benzo(ghi)perylene	1600		ug/kg	150	23.	1
Fluorene	860		ug/kg	190	19.	1
Phenanthrene	5000		ug/kg	120	24.	1
Dibenzo(a,h)anthracene	410		ug/kg	120	22.	1
Indeno(1,2,3-cd)pyrene	1600		ug/kg	150	27.	1
Pyrene	5300		ug/kg	120	19.	1
Biphenyl	78	J	ug/kg	440	45.	1
4-Chloroaniline	ND		ug/kg	190	35.	1
2-Nitroaniline	ND		ug/kg	190	37.	1
3-Nitroaniline	ND		ug/kg	190	36.	1
4-Nitroaniline	ND		ug/kg	190	80.	1
Dibenzofuran	520		ug/kg	190	18.	1
2-Methylnaphthalene	290		ug/kg	230	23.	1
1,2,4,5-Tetrachlorobenzene	ND		ug/kg	190	20.	1
Acetophenone	ND		ug/kg	190	24.	1
2,4,6-Trichlorophenol	ND		ug/kg	120	37.	1
p-Chloro-m-cresol	ND		ug/kg	190	29.	1
2-Chlorophenol	ND		ug/kg	190	23.	1
2,4-Dichlorophenol	ND		ug/kg	170	31.	1
2,4-Dimethylphenol	ND		ug/kg	190	64.	1
2-Nitrophenol	ND		ug/kg	420	73.	1
4-Nitrophenol	ND		ug/kg	270	79.	1
2,4-Dinitrophenol	ND		ug/kg	930	90.	1
4,6-Dinitro-o-cresol	ND		ug/kg	500	93.	1
Pentachlorophenol	ND		ug/kg	150	42.	1
Phenol	250		ug/kg	190	29.	1
2-Methylphenol	84	J	ug/kg	190	30.	1
3-Methylphenol/4-Methylphenol	290		ug/kg	280	30.	1
2,4,5-Trichlorophenol	ND		ug/kg	190	37.	1
Benzoic Acid	ND		ug/kg	630	200	1
Benzyl Alcohol	ND		ug/kg	190	59.	1
Carbazole	440		ug/kg	190	19.	1

Project Name: INLET ASSEMBLAGE/CORZO PARCEL **Lab Number:** L1746509

Project Number: 170494901 **Report Date:** 12/24/17

SAMPLE RESULTS

Lab ID: L1746509-03 Date Collected: 12/15/17 13:35

Client ID: C_SB01_10-11 Date Received: 12/15/17

Sample Location: BROOKLYN, NY Field Prep: Not Specified

Parameter	Result	Qualifier	Units	RL	MDL	Dilution Factor

Semivolatile Organics by GC/MS - Westborough Lab

Surrogate	% Recovery	Qualifier	Acceptance Criteria
2-Fluorophenol	83		25-120
Phenol-d6	82		10-120
Nitrobenzene-d5	79		23-120
2-Fluorobiphenyl	83		30-120
2,4,6-Tribromophenol	92		10-136
4-Terphenyl-d14	82		18-120

Project Name: INLET ASSEMBLAGE/CORZO PARCEL **Lab Number:** L1746509

Project Number: 170494901 **Report Date:** 12/24/17

SAMPLE RESULTS

Lab ID: L1746509-04
Client ID: C_SBDUP01_121517
Sample Location: BROOKLYN, NY

Matrix: Soil
Analytical Method: 1,8270D
Analytical Date: 12/20/17 20:01
Analyst: CB
Percent Solids: 78%

Date Collected: 12/15/17 11:11
Date Received: 12/15/17
Field Prep: Not Specified
Extraction Method: EPA 3546
Extraction Date: 12/19/17 17:02

Parameter	Result	Qualifier	Units	RL	MDL	Dilution Factor
Semivolatile Organics by GC/MS - Westborough Lab						
Acenaphthene	530		ug/kg	170	22.	1
1,2,4-Trichlorobenzene	ND		ug/kg	210	24.	1
Hexachlorobenzene	ND		ug/kg	130	24.	1
Bis(2-chloroethyl)ether	ND		ug/kg	190	28.	1
2-Chloronaphthalene	ND		ug/kg	210	21.	1
1,2-Dichlorobenzene	ND		ug/kg	210	38.	1
1,3-Dichlorobenzene	ND		ug/kg	210	36.	1
1,4-Dichlorobenzene	ND		ug/kg	210	37.	1
3,3'-Dichlorobenzidine	ND		ug/kg	210	56.	1
2,4-Dinitrotoluene	ND		ug/kg	210	42.	1
2,6-Dinitrotoluene	ND		ug/kg	210	36.	1
Fluoranthene	7000		ug/kg	130	24.	1
4-Chlorophenyl phenyl ether	ND		ug/kg	210	22.	1
4-Bromophenyl phenyl ether	ND		ug/kg	210	32.	1
Bis(2-chloroisopropyl)ether	ND		ug/kg	250	36.	1
Bis(2-chloroethoxy)methane	ND		ug/kg	230	21.	1
Hexachlorobutadiene	ND		ug/kg	210	31.	1
Hexachlorocyclopentadiene	ND		ug/kg	600	190	1
Hexachloroethane	ND		ug/kg	170	34.	1
Isophorone	ND		ug/kg	190	27.	1
Naphthalene	280		ug/kg	210	26.	1
Nitrobenzene	ND		ug/kg	190	31.	1
NDPA/DPA	ND		ug/kg	170	24.	1
n-Nitrosodi-n-propylamine	ND		ug/kg	210	32.	1
Bis(2-ethylhexyl)phthalate	ND		ug/kg	210	73.	1
Butyl benzyl phthalate	ND		ug/kg	210	53.	1
Di-n-butylphthalate	ND		ug/kg	210	40.	1
Di-n-octylphthalate	ND		ug/kg	210	72.	1
Diethyl phthalate	ND		ug/kg	210	19.	1
Dimethyl phthalate	ND		ug/kg	210	44.	1

Project Name: INLET ASSEMBLAGE/CORZO PARCEL **Lab Number:** L1746509

Project Number: 170494901 **Report Date:** 12/24/17

SAMPLE RESULTS

Lab ID: L1746509-04 Date Collected: 12/15/17 11:11

Client ID: C_SBDUP01_121517 Date Received: 12/15/17

Sample Location: BROOKLYN, NY Field Prep: Not Specified

Parameter	Result	Qualifier	Units	RL	MDL	Dilution Factor
Semivolatile Organics by GC/MS - Westborough Lab						
Benzo(a)anthracene	3200		ug/kg	130	24.	1
Benzo(a)pyrene	3200		ug/kg	170	51.	1
Benzo(b)fluoranthene	4200		ug/kg	130	35.	1
Benzo(k)fluoranthene	1200		ug/kg	130	34.	1
Chrysene	3100		ug/kg	130	22.	1
Acenaphthylene	160	J	ug/kg	170	32.	1
Anthracene	1200		ug/kg	130	41.	1
Benzo(ghi)perylene	1900		ug/kg	170	25.	1
Fluorene	450		ug/kg	210	20.	1
Phenanthrene	4700		ug/kg	130	26.	1
Dibenzo(a,h)anthracene	480		ug/kg	130	24.	1
Indeno(1,2,3-cd)pyrene	2000		ug/kg	170	29.	1
Pyrene	6300		ug/kg	130	21.	1
Biphenyl	ND		ug/kg	480	49.	1
4-Chloroaniline	ND		ug/kg	210	38.	1
2-Nitroaniline	ND		ug/kg	210	40.	1
3-Nitroaniline	ND		ug/kg	210	40.	1
4-Nitroaniline	ND		ug/kg	210	87.	1
Dibenzofuran	270		ug/kg	210	20.	1
2-Methylnaphthalene	140	J	ug/kg	250	25.	1
1,2,4,5-Tetrachlorobenzene	ND		ug/kg	210	22.	1
Acetophenone	ND		ug/kg	210	26.	1
2,4,6-Trichlorophenol	ND		ug/kg	130	40.	1
p-Chloro-m-cresol	ND		ug/kg	210	31.	1
2-Chlorophenol	ND		ug/kg	210	25.	1
2,4-Dichlorophenol	ND		ug/kg	190	34.	1
2,4-Dimethylphenol	ND		ug/kg	210	69.	1
2-Nitrophenol	ND		ug/kg	450	79.	1
4-Nitrophenol	ND		ug/kg	290	86.	1
2,4-Dinitrophenol	ND		ug/kg	1000	98.	1
4,6-Dinitro-o-cresol	ND		ug/kg	550	100	1
Pentachlorophenol	ND		ug/kg	170	46.	1
Phenol	ND		ug/kg	210	32.	1
2-Methylphenol	ND		ug/kg	210	33.	1
3-Methylphenol/4-Methylphenol	ND		ug/kg	300	33.	1
2,4,5-Trichlorophenol	ND		ug/kg	210	40.	1
Benzoic Acid	ND		ug/kg	680	210	1
Benzyl Alcohol	ND		ug/kg	210	64.	1
Carbazole	360		ug/kg	210	20.	1

Project Name: INLET ASSEMBLAGE/CORZO PARCEL **Lab Number:** L1746509

Project Number: 170494901 **Report Date:** 12/24/17

SAMPLE RESULTS

Lab ID: L1746509-04 Date Collected: 12/15/17 11:11

Client ID: C_SBDUP01_121517 Date Received: 12/15/17

Sample Location: BROOKLYN, NY Field Prep: Not Specified

Parameter	Result	Qualifier	Units	RL	MDL	Dilution Factor

Semivolatile Organics by GC/MS - Westborough Lab

Surrogate	% Recovery	Qualifier	Acceptance Criteria
2-Fluorophenol	82		25-120
Phenol-d6	76		10-120
Nitrobenzene-d5	68		23-120
2-Fluorobiphenyl	82		30-120
2,4,6-Tribromophenol	80		10-136
4-Terphenyl-d14	82		18-120

Project Name: INLET ASSEMBLAGE/CORZO PARCEL **Lab Number:** L1746509

Project Number: 170494901 **Report Date:** 12/24/17

SAMPLE RESULTS

Lab ID: L1746509-05
Client ID: C_SB03_1-2
Sample Location: BROOKLYN, NY

Matrix: Soil
Analytical Method: 1,8270D
Analytical Date: 12/20/17 20:27
Analyst: CB
Percent Solids: 93%

Date Collected: 12/15/17 09:30
Date Received: 12/15/17
Field Prep: Not Specified
Extraction Method: EPA 3546
Extraction Date: 12/19/17 17:02

Parameter	Result	Qualifier	Units	RL	MDL	Dilution Factor
Semivolatile Organics by GC/MS - Westborough Lab						
Acenaphthene	1600		ug/kg	140	18.	1
1,2,4-Trichlorobenzene	ND		ug/kg	180	20.	1
Hexachlorobenzene	ND		ug/kg	110	20.	1
Bis(2-chloroethyl)ether	ND		ug/kg	160	24.	1
2-Chloronaphthalene	ND		ug/kg	180	18.	1
1,2-Dichlorobenzene	ND		ug/kg	180	32.	1
1,3-Dichlorobenzene	ND		ug/kg	180	31.	1
1,4-Dichlorobenzene	ND		ug/kg	180	31.	1
3,3'-Dichlorobenzidine	ND		ug/kg	180	48.	1
2,4-Dinitrotoluene	ND		ug/kg	180	36.	1
2,6-Dinitrotoluene	ND		ug/kg	180	31.	1
Fluoranthene	9400	E	ug/kg	110	20.	1
4-Chlorophenyl phenyl ether	ND		ug/kg	180	19.	1
4-Bromophenyl phenyl ether	ND		ug/kg	180	27.	1
Bis(2-chloroisopropyl)ether	ND		ug/kg	210	30.	1
Bis(2-chloroethoxy)methane	ND		ug/kg	190	18.	1
Hexachlorobutadiene	ND		ug/kg	180	26.	1
Hexachlorocyclopentadiene	ND		ug/kg	510	160	1
Hexachloroethane	ND		ug/kg	140	29.	1
Isophorone	ND		ug/kg	160	23.	1
Naphthalene	1800		ug/kg	180	22.	1
Nitrobenzene	ND		ug/kg	160	26.	1
NDPA/DPA	ND		ug/kg	140	20.	1
n-Nitrosodi-n-propylamine	ND		ug/kg	180	28.	1
Bis(2-ethylhexyl)phthalate	80	J	ug/kg	180	62.	1
Butyl benzyl phthalate	ND		ug/kg	180	45.	1
Di-n-butylphthalate	ND		ug/kg	180	34.	1
Di-n-octylphthalate	ND		ug/kg	180	61.	1
Diethyl phthalate	ND		ug/kg	180	16.	1
Dimethyl phthalate	ND		ug/kg	180	38.	1

Project Name: INLET ASSEMBLAGE/CORZO PARCEL **Lab Number:** L1746509

Project Number: 170494901 **Report Date:** 12/24/17

SAMPLE RESULTS

Lab ID: L1746509-05 Date Collected: 12/15/17 09:30

Client ID: C_SB03_1-2 Date Received: 12/15/17

Sample Location: BROOKLYN, NY Field Prep: Not Specified

Parameter	Result	Qualifier	Units	RL	MDL	Dilution Factor
Semivolatile Organics by GC/MS - Westborough Lab						
Benzo(a)anthracene	4200		ug/kg	110	20.	1
Benzo(a)pyrene	3800		ug/kg	140	44.	1
Benzo(b)fluoranthene	5000		ug/kg	110	30.	1
Benzo(k)fluoranthene	1500		ug/kg	110	28.	1
Chrysene	3900		ug/kg	110	18.	1
Acenaphthylene	520		ug/kg	140	28.	1
Anthracene	3400		ug/kg	110	35.	1
Benzo(ghi)perylene	2100		ug/kg	140	21.	1
Fluorene	1800		ug/kg	180	17.	1
Phenanthrene	10000	E	ug/kg	110	22.	1
Dibenzo(a,h)anthracene	540		ug/kg	110	21.	1
Indeno(1,2,3-cd)pyrene	2100		ug/kg	140	25.	1
Pyrene	7800	E	ug/kg	110	18.	1
Biphenyl	230	J	ug/kg	410	41.	1
4-Chloroaniline	ND		ug/kg	180	32.	1
2-Nitroaniline	ND		ug/kg	180	34.	1
3-Nitroaniline	ND		ug/kg	180	34.	1
4-Nitroaniline	ND		ug/kg	180	74.	1
Dibenzofuran	1300		ug/kg	180	17.	1
2-Methylnaphthalene	810		ug/kg	210	22.	1
1,2,4,5-Tetrachlorobenzene	ND		ug/kg	180	19.	1
Acetophenone	ND		ug/kg	180	22.	1
2,4,6-Trichlorophenol	ND		ug/kg	110	34.	1
p-Chloro-m-cresol	ND		ug/kg	180	27.	1
2-Chlorophenol	ND		ug/kg	180	21.	1
2,4-Dichlorophenol	ND		ug/kg	160	29.	1
2,4-Dimethylphenol	ND		ug/kg	180	59.	1
2-Nitrophenol	ND		ug/kg	380	67.	1
4-Nitrophenol	ND		ug/kg	250	73.	1
2,4-Dinitrophenol	ND		ug/kg	860	83.	1
4,6-Dinitro-o-cresol	ND		ug/kg	460	86.	1
Pentachlorophenol	ND		ug/kg	140	39.	1
Phenol	81	J	ug/kg	180	27.	1
2-Methylphenol	52	J	ug/kg	180	28.	1
3-Methylphenol/4-Methylphenol	140	J	ug/kg	260	28.	1
2,4,5-Trichlorophenol	ND		ug/kg	180	34.	1
Benzoic Acid	ND		ug/kg	580	180	1
Benzyl Alcohol	ND		ug/kg	180	55.	1
Carbazole	1300		ug/kg	180	17.	1

Project Name: INLET ASSEMBLAGE/CORZO PARCEL **Lab Number:** L1746509

Project Number: 170494901 **Report Date:** 12/24/17

SAMPLE RESULTS

Lab ID: L1746509-05 Date Collected: 12/15/17 09:30

Client ID: C_SB03_1-2 Date Received: 12/15/17

Sample Location: BROOKLYN, NY Field Prep: Not Specified

Parameter	Result	Qualifier	Units	RL	MDL	Dilution Factor

Semivolatile Organics by GC/MS - Westborough Lab

Surrogate	% Recovery	Qualifier	Acceptance Criteria
2-Fluorophenol	63		25-120
Phenol-d6	62		10-120
Nitrobenzene-d5	55		23-120
2-Fluorobiphenyl	69		30-120
2,4,6-Tribromophenol	62		10-136
4-Terphenyl-d14	68		18-120

Project Name: INLET ASSEMBLAGE/CORZO PARCEL **Lab Number:** L1746509

Project Number: 170494901 **Report Date:** 12/24/17

SAMPLE RESULTS

Lab ID: L1746509-05 D
Client ID: C_SB03_1-2
Sample Location: BROOKLYN, NY

Matrix: Soil
Analytical Method: 1,8270D
Analytical Date: 12/22/17 18:40
Analyst: CB
Percent Solids: 93%

Date Collected: 12/15/17 09:30
Date Received: 12/15/17
Field Prep: Not Specified
Extraction Method: EPA 3546
Extraction Date: 12/19/17 17:02

Parameter	Result	Qualifier	Units	RL	MDL	Dilution Factor
Semivolatile Organics by GC/MS - Westborough Lab						
Fluoranthene	9800		ug/kg	540	100	5
Phenanthrene	11000		ug/kg	540	110	5
Pyrene	8000		ug/kg	540	89.	5

Project Name: INLET ASSEMBLAGE/CORZO PARCEL **Lab Number:** L1746509

Project Number: 170494901 **Report Date:** 12/24/17

SAMPLE RESULTS

Lab ID: L1746509-06
Client ID: C_SB03_10-11
Sample Location: BROOKLYN, NY

Matrix: Soil
Analytical Method: 1,8270D
Analytical Date: 12/20/17 20:52
Analyst: CB
Percent Solids: 84%

Date Collected: 12/15/17 09:40
Date Received: 12/15/17
Field Prep: Not Specified
Extraction Method: EPA 3546
Extraction Date: 12/19/17 17:02

Parameter	Result	Qualifier	Units	RL	MDL	Dilution Factor
Semivolatile Organics by GC/MS - Westborough Lab						
Acenaphthene	180		ug/kg	160	20.	1
1,2,4-Trichlorobenzene	ND		ug/kg	200	22.	1
Hexachlorobenzene	ND		ug/kg	120	22.	1
Bis(2-chloroethyl)ether	ND		ug/kg	180	26.	1
2-Chloronaphthalene	ND		ug/kg	200	19.	1
1,2-Dichlorobenzene	ND		ug/kg	200	35.	1
1,3-Dichlorobenzene	ND		ug/kg	200	34.	1
1,4-Dichlorobenzene	ND		ug/kg	200	34.	1
3,3'-Dichlorobenzidine	ND		ug/kg	200	52.	1
2,4-Dinitrotoluene	ND		ug/kg	200	39.	1
2,6-Dinitrotoluene	ND		ug/kg	200	34.	1
Fluoranthene	910		ug/kg	120	22.	1
4-Chlorophenyl phenyl ether	ND		ug/kg	200	21.	1
4-Bromophenyl phenyl ether	ND		ug/kg	200	30.	1
Bis(2-chloroisopropyl)ether	ND		ug/kg	230	33.	1
Bis(2-chloroethoxy)methane	ND		ug/kg	210	20.	1
Hexachlorobutadiene	ND		ug/kg	200	29.	1
Hexachlorocyclopentadiene	ND		ug/kg	560	180	1
Hexachloroethane	ND		ug/kg	160	32.	1
Isophorone	ND		ug/kg	180	25.	1
Naphthalene	94	J	ug/kg	200	24.	1
Nitrobenzene	ND		ug/kg	180	29.	1
NDPA/DPA	ND		ug/kg	160	22.	1
n-Nitrosodi-n-propylamine	ND		ug/kg	200	30.	1
Bis(2-ethylhexyl)phthalate	ND		ug/kg	200	68.	1
Butyl benzyl phthalate	ND		ug/kg	200	49.	1
Di-n-butylphthalate	ND		ug/kg	200	37.	1
Di-n-octylphthalate	ND		ug/kg	200	66.	1
Diethyl phthalate	ND		ug/kg	200	18.	1
Dimethyl phthalate	ND		ug/kg	200	41.	1

Project Name: INLET ASSEMBLAGE/CORZO PARCEL **Lab Number:** L1746509

Project Number: 170494901 **Report Date:** 12/24/17

SAMPLE RESULTS

Lab ID: L1746509-06 Date Collected: 12/15/17 09:40

Client ID: C_SB03_10-11 Date Received: 12/15/17

Sample Location: BROOKLYN, NY Field Prep: Not Specified

Parameter	Result	Qualifier	Units	RL	MDL	Dilution Factor
Semivolatile Organics by GC/MS - Westborough Lab						
Benzo(a)anthracene	460		ug/kg	120	22.	1
Benzo(a)pyrene	550		ug/kg	160	48.	1
Benzo(b)fluoranthene	660		ug/kg	120	33.	1
Benzo(k)fluoranthene	180		ug/kg	120	31.	1
Chrysene	420		ug/kg	120	20.	1
Acenaphthylene	79	J	ug/kg	160	30.	1
Anthracene	260		ug/kg	120	38.	1
Benzo(ghi)perylene	340		ug/kg	160	23.	1
Fluorene	130	J	ug/kg	200	19.	1
Phenanthrene	880		ug/kg	120	24.	1
Dibenzo(a,h)anthracene	85	J	ug/kg	120	23.	1
Indeno(1,2,3-cd)pyrene	350		ug/kg	160	27.	1
Pyrene	800		ug/kg	120	19.	1
Biphenyl	ND		ug/kg	440	45.	1
4-Chloroaniline	ND		ug/kg	200	36.	1
2-Nitroaniline	ND		ug/kg	200	38.	1
3-Nitroaniline	ND		ug/kg	200	37.	1
4-Nitroaniline	ND		ug/kg	200	81.	1
Dibenzofuran	72	J	ug/kg	200	18.	1
2-Methylnaphthalene	38	J	ug/kg	230	24.	1
1,2,4,5-Tetrachlorobenzene	ND		ug/kg	200	20.	1
Acetophenone	ND		ug/kg	200	24.	1
2,4,6-Trichlorophenol	ND		ug/kg	120	37.	1
p-Chloro-m-cresol	ND		ug/kg	200	29.	1
2-Chlorophenol	ND		ug/kg	200	23.	1
2,4-Dichlorophenol	ND		ug/kg	180	31.	1
2,4-Dimethylphenol	ND		ug/kg	200	64.	1
2-Nitrophenol	ND		ug/kg	420	74.	1
4-Nitrophenol	ND		ug/kg	270	80.	1
2,4-Dinitrophenol	ND		ug/kg	940	91.	1
4,6-Dinitro-o-cresol	ND		ug/kg	510	94.	1
Pentachlorophenol	ND		ug/kg	160	43.	1
Phenol	ND		ug/kg	200	30.	1
2-Methylphenol	ND		ug/kg	200	30.	1
3-Methylphenol/4-Methylphenol	120	J	ug/kg	280	31.	1
2,4,5-Trichlorophenol	ND		ug/kg	200	37.	1
Benzoic Acid	ND		ug/kg	630	200	1
Benzyl Alcohol	ND		ug/kg	200	60.	1
Carbazole	110	J	ug/kg	200	19.	1

Project Name: INLET ASSEMBLAGE/CORZO PARCEL **Lab Number:** L1746509

Project Number: 170494901 **Report Date:** 12/24/17

SAMPLE RESULTS

Lab ID: L1746509-06 Date Collected: 12/15/17 09:40

Client ID: C_SB03_10-11 Date Received: 12/15/17

Sample Location: BROOKLYN, NY Field Prep: Not Specified

Parameter	Result	Qualifier	Units	RL	MDL	Dilution Factor

Semivolatile Organics by GC/MS - Westborough Lab

Surrogate	% Recovery	Qualifier	Acceptance Criteria
2-Fluorophenol	81		25-120
Phenol-d6	82		10-120
Nitrobenzene-d5	72		23-120
2-Fluorobiphenyl	83		30-120
2,4,6-Tribromophenol	105		10-136
4-Terphenyl-d14	91		18-120

Project Name: INLET ASSEMBLAGE/CORZO PARCEL **Lab Number:** L1746509

Project Number: 170494901 **Report Date:** 12/24/17

SAMPLE RESULTS

Lab ID: L1746509-07
Client ID: C_SB03_11-12
Sample Location: BROOKLYN, NY

Matrix: Soil
Analytical Method: 1,8270D
Analytical Date: 12/20/17 21:17
Analyst: CB
Percent Solids: 81%

Date Collected: 12/15/17 09:50
Date Received: 12/15/17
Field Prep: Not Specified
Extraction Method: EPA 3546
Extraction Date: 12/19/17 17:02

Parameter	Result	Qualifier	Units	RL	MDL	Dilution Factor
Semivolatile Organics by GC/MS - Westborough Lab						
Acenaphthene	6000		ug/kg	160	21.	1
1,2,4-Trichlorobenzene	ND		ug/kg	200	23.	1
Hexachlorobenzene	ND		ug/kg	120	23.	1
Bis(2-chloroethyl)ether	ND		ug/kg	180	28.	1
2-Chloronaphthalene	ND		ug/kg	200	20.	1
1,2-Dichlorobenzene	ND		ug/kg	200	36.	1
1,3-Dichlorobenzene	ND		ug/kg	200	35.	1
1,4-Dichlorobenzene	ND		ug/kg	200	35.	1
3,3'-Dichlorobenzidine	ND		ug/kg	200	54.	1
2,4-Dinitrotoluene	ND		ug/kg	200	41.	1
2,6-Dinitrotoluene	ND		ug/kg	200	35.	1
Fluoranthene	20000	E	ug/kg	120	23.	1
4-Chlorophenyl phenyl ether	ND		ug/kg	200	22.	1
4-Bromophenyl phenyl ether	ND		ug/kg	200	31.	1
Bis(2-chloroisopropyl)ether	ND		ug/kg	240	35.	1
Bis(2-chloroethoxy)methane	ND		ug/kg	220	20.	1
Hexachlorobutadiene	ND		ug/kg	200	30.	1
Hexachlorocyclopentadiene	ND		ug/kg	580	180	1
Hexachloroethane	ND		ug/kg	160	33.	1
Isophorone	ND		ug/kg	180	26.	1
Naphthalene	16000	E	ug/kg	200	25.	1
Nitrobenzene	ND		ug/kg	180	30.	1
NDPA/DPA	ND		ug/kg	160	23.	1
n-Nitrosodi-n-propylamine	ND		ug/kg	200	31.	1
Bis(2-ethylhexyl)phthalate	ND		ug/kg	200	70.	1
Butyl benzyl phthalate	ND		ug/kg	200	51.	1
Di-n-butylphthalate	ND		ug/kg	200	38.	1
Di-n-octylphthalate	ND		ug/kg	200	69.	1
Diethyl phthalate	ND		ug/kg	200	19.	1
Dimethyl phthalate	ND		ug/kg	200	43.	1

Project Name: INLET ASSEMBLAGE/CORZO PARCEL **Lab Number:** L1746509

Project Number: 170494901 **Report Date:** 12/24/17

SAMPLE RESULTS

Lab ID: L1746509-07 Date Collected: 12/15/17 09:50

Client ID: C_SB03_11-12 Date Received: 12/15/17

Sample Location: BROOKLYN, NY Field Prep: Not Specified

Parameter	Result	Qualifier	Units	RL	MDL	Dilution Factor
Semivolatile Organics by GC/MS - Westborough Lab						
Benzo(a)anthracene	10000	E	ug/kg	120	23.	1
Benzo(a)pyrene	9600	E	ug/kg	160	50.	1
Benzo(b)fluoranthene	12000	E	ug/kg	120	34.	1
Benzo(k)fluoranthene	3300		ug/kg	120	32.	1
Chrysene	9300	E	ug/kg	120	21.	1
Acenaphthylene	3100		ug/kg	160	31.	1
Anthracene	9600	E	ug/kg	120	40.	1
Benzo(ghi)perylene	4400		ug/kg	160	24.	1
Fluorene	8400	E	ug/kg	200	20.	1
Phenanthrene	25000	E	ug/kg	120	25.	1
Dibenzo(a,h)anthracene	1300		ug/kg	120	23.	1
Indeno(1,2,3-cd)pyrene	4800		ug/kg	160	28.	1
Pyrene	16000	E	ug/kg	120	20.	1
Biphenyl	1600		ug/kg	460	47.	1
4-Chloroaniline	ND		ug/kg	200	37.	1
2-Nitroaniline	ND		ug/kg	200	39.	1
3-Nitroaniline	ND		ug/kg	200	38.	1
4-Nitroaniline	ND		ug/kg	200	84.	1
Dibenzofuran	6700		ug/kg	200	19.	1
2-Methylnaphthalene	6400		ug/kg	240	24.	1
1,2,4,5-Tetrachlorobenzene	ND		ug/kg	200	21.	1
Acetophenone	ND		ug/kg	200	25.	1
2,4,6-Trichlorophenol	ND		ug/kg	120	38.	1
p-Chloro-m-cresol	ND		ug/kg	200	30.	1
2-Chlorophenol	ND		ug/kg	200	24.	1
2,4-Dichlorophenol	ND		ug/kg	180	33.	1
2,4-Dimethylphenol	1100		ug/kg	200	67.	1
2-Nitrophenol	ND		ug/kg	440	76.	1
4-Nitrophenol	ND		ug/kg	280	83.	1
2,4-Dinitrophenol	ND		ug/kg	980	95.	1
4,6-Dinitro-o-cresol	ND		ug/kg	530	98.	1
Pentachlorophenol	ND		ug/kg	160	45.	1
Phenol	150	J	ug/kg	200	31.	1
2-Methylphenol	190	J	ug/kg	200	31.	1
3-Methylphenol/4-Methylphenol	350		ug/kg	290	32.	1
2,4,5-Trichlorophenol	ND		ug/kg	200	39.	1
Benzoic Acid	ND		ug/kg	660	200	1
Benzyl Alcohol	ND		ug/kg	200	62.	1
Carbazole	5200		ug/kg	200	20.	1

Project Name: INLET ASSEMBLAGE/CORZO PARCEL **Lab Number:** L1746509

Project Number: 170494901 **Report Date:** 12/24/17

SAMPLE RESULTS

Lab ID: L1746509-07 Date Collected: 12/15/17 09:50

Client ID: C_SB03_11-12 Date Received: 12/15/17

Sample Location: BROOKLYN, NY Field Prep: Not Specified

Parameter	Result	Qualifier	Units	RL	MDL	Dilution Factor

Semivolatile Organics by GC/MS - Westborough Lab

Surrogate	% Recovery	Qualifier	Acceptance Criteria
2-Fluorophenol	83		25-120
Phenol-d6	88		10-120
Nitrobenzene-d5	77		23-120
2-Fluorobiphenyl	50		30-120
2,4,6-Tribromophenol	88		10-136
4-Terphenyl-d14	32		18-120

Project Name: INLET ASSEMBLAGE/CORZO PARCEL **Lab Number:** L1746509

Project Number: 170494901 **Report Date:** 12/24/17

SAMPLE RESULTS

Lab ID: L1746509-07 D
Client ID: C_SB03_11-12
Sample Location: BROOKLYN, NY

Matrix: Soil
Analytical Method: 1,8270D
Analytical Date: 12/22/17 11:02
Analyst: ALS
Percent Solids: 81%

Date Collected: 12/15/17 09:50
Date Received: 12/15/17
Field Prep: Not Specified
Extraction Method: EPA 3546
Extraction Date: 12/19/17 17:02

Parameter	Result	Qualifier	Units	RL	MDL	Dilution Factor
Semivolatile Organics by GC/MS - Westborough Lab						
Fluoranthene	28000		ug/kg	610	120	5
Naphthalene	19000		ug/kg	1000	120	5
Benzo(a)anthracene	11000		ug/kg	610	110	5
Benzo(a)pyrene	9800		ug/kg	810	250	5
Benzo(b)fluoranthene	11000		ug/kg	610	170	5
Chrysene	9200		ug/kg	610	100	5
Anthracene	11000		ug/kg	610	200	5
Fluorene	8900		ug/kg	1000	99.	5
Phenanthrene	35000		ug/kg	610	120	5
Pyrene	24000		ug/kg	610	100	5

Project Name: INLET ASSEMBLAGE/CORZO PARCEL **Lab Number:** L1746509

Project Number: 170494901 **Report Date:** 12/24/17

SAMPLE RESULTS

Lab ID: L1746509-08
Client ID: C_SB02_1.5-2.5
Sample Location: BROOKLYN, NY

Matrix: Soil
Analytical Method: 1,8270D
Analytical Date: 12/20/17 16:08
Analyst: CB
Percent Solids: 85%

Date Collected: 12/15/17 10:38
Date Received: 12/15/17
Field Prep: Not Specified
Extraction Method: EPA 3546
Extraction Date: 12/19/17 17:02

Parameter	Result	Qualifier	Units	RL	MDL	Dilution Factor
Semivolatile Organics by GC/MS - Westborough Lab						
Acenaphthene	64	J	ug/kg	160	20.	1
1,2,4-Trichlorobenzene	ND		ug/kg	200	22.	1
Hexachlorobenzene	ND		ug/kg	120	22.	1
Bis(2-chloroethyl)ether	ND		ug/kg	180	26.	1
2-Chloronaphthalene	ND		ug/kg	200	19.	1
1,2-Dichlorobenzene	ND		ug/kg	200	35.	1
1,3-Dichlorobenzene	ND		ug/kg	200	34.	1
1,4-Dichlorobenzene	ND		ug/kg	200	34.	1
3,3'-Dichlorobenzidine	ND		ug/kg	200	52.	1
2,4-Dinitrotoluene	ND		ug/kg	200	39.	1
2,6-Dinitrotoluene	ND		ug/kg	200	34.	1
Fluoranthene	990		ug/kg	120	22.	1
4-Chlorophenyl phenyl ether	ND		ug/kg	200	21.	1
4-Bromophenyl phenyl ether	ND		ug/kg	200	30.	1
Bis(2-chloroisopropyl)ether	ND		ug/kg	230	33.	1
Bis(2-chloroethoxy)methane	ND		ug/kg	210	20.	1
Hexachlorobutadiene	ND		ug/kg	200	29.	1
Hexachlorocyclopentadiene	ND		ug/kg	560	180	1
Hexachloroethane	ND		ug/kg	160	32.	1
Isophorone	ND		ug/kg	180	25.	1
Naphthalene	41	J	ug/kg	200	24.	1
Nitrobenzene	ND		ug/kg	180	29.	1
NDPA/DPA	ND		ug/kg	160	22.	1
n-Nitrosodi-n-propylamine	ND		ug/kg	200	30.	1
Bis(2-ethylhexyl)phthalate	ND		ug/kg	200	68.	1
Butyl benzyl phthalate	ND		ug/kg	200	49.	1
Di-n-butylphthalate	ND		ug/kg	200	37.	1
Di-n-octylphthalate	ND		ug/kg	200	66.	1
Diethyl phthalate	ND		ug/kg	200	18.	1
Dimethyl phthalate	ND		ug/kg	200	41.	1

Project Name: INLET ASSEMBLAGE/CORZO PARCEL **Lab Number:** L1746509

Project Number: 170494901 **Report Date:** 12/24/17

SAMPLE RESULTS

Lab ID: L1746509-08 Date Collected: 12/15/17 10:38

Client ID: C_SB02_1.5-2.5 Date Received: 12/15/17

Sample Location: BROOKLYN, NY Field Prep: Not Specified

Parameter	Result	Qualifier	Units	RL	MDL	Dilution Factor
Semivolatile Organics by GC/MS - Westborough Lab						
Benzo(a)anthracene	470		ug/kg	120	22.	1
Benzo(a)pyrene	500		ug/kg	160	48.	1
Benzo(b)fluoranthene	610		ug/kg	120	33.	1
Benzo(k)fluoranthene	180		ug/kg	120	31.	1
Chrysene	490		ug/kg	120	20.	1
Acenaphthylene	43	J	ug/kg	160	30.	1
Anthracene	130		ug/kg	120	38.	1
Benzo(ghi)perylene	340		ug/kg	160	23.	1
Fluorene	55	J	ug/kg	200	19.	1
Phenanthrene	710		ug/kg	120	24.	1
Dibenzo(a,h)anthracene	80	J	ug/kg	120	22.	1
Indeno(1,2,3-cd)pyrene	330		ug/kg	160	27.	1
Pyrene	970		ug/kg	120	19.	1
Biphenyl	ND		ug/kg	440	45.	1
4-Chloroaniline	ND		ug/kg	200	36.	1
2-Nitroaniline	ND		ug/kg	200	38.	1
3-Nitroaniline	ND		ug/kg	200	37.	1
4-Nitroaniline	ND		ug/kg	200	81.	1
Dibenzofuran	33	J	ug/kg	200	18.	1
2-Methylnaphthalene	ND		ug/kg	230	24.	1
1,2,4,5-Tetrachlorobenzene	ND		ug/kg	200	20.	1
Acetophenone	ND		ug/kg	200	24.	1
2,4,6-Trichlorophenol	ND		ug/kg	120	37.	1
p-Chloro-m-cresol	ND		ug/kg	200	29.	1
2-Chlorophenol	ND		ug/kg	200	23.	1
2,4-Dichlorophenol	ND		ug/kg	180	31.	1
2,4-Dimethylphenol	ND		ug/kg	200	64.	1
2-Nitrophenol	ND		ug/kg	420	73.	1
4-Nitrophenol	ND		ug/kg	270	80.	1
2,4-Dinitrophenol	ND		ug/kg	940	91.	1
4,6-Dinitro-o-cresol	ND		ug/kg	510	94.	1
Pentachlorophenol	ND		ug/kg	160	43.	1
Phenol	ND		ug/kg	200	30.	1
2-Methylphenol	ND		ug/kg	200	30.	1
3-Methylphenol/4-Methylphenol	ND		ug/kg	280	31.	1
2,4,5-Trichlorophenol	ND		ug/kg	200	37.	1
Benzoic Acid	ND		ug/kg	630	200	1
Benzyl Alcohol	ND		ug/kg	200	60.	1
Carbazole	61	J	ug/kg	200	19.	1

Project Name: INLET ASSEMBLAGE/CORZO PARCEL **Lab Number:** L1746509

Project Number: 170494901 **Report Date:** 12/24/17

SAMPLE RESULTS

Lab ID: L1746509-08 Date Collected: 12/15/17 10:38

Client ID: C_SB02_1.5-2.5 Date Received: 12/15/17

Sample Location: BROOKLYN, NY Field Prep: Not Specified

Parameter	Result	Qualifier	Units	RL	MDL	Dilution Factor

Semivolatile Organics by GC/MS - Westborough Lab

Surrogate	% Recovery	Qualifier	Acceptance Criteria
2-Fluorophenol	74		25-120
Phenol-d6	77		10-120
Nitrobenzene-d5	76		23-120
2-Fluorobiphenyl	89		30-120
2,4,6-Tribromophenol	99		10-136
4-Terphenyl-d14	98		18-120

Project Name: INLET ASSEMBLAGE/CORZO PARCEL **Lab Number:** L1746509

Project Number: 170494901 **Report Date:** 12/24/17

SAMPLE RESULTS

Lab ID: L1746509-09
Client ID: C_SB02_10-11
Sample Location: BROOKLYN, NY

Matrix: Soil
Analytical Method: 1,8270D
Analytical Date: 12/20/17 16:33
Analyst: CB
Percent Solids: 82%

Date Collected: 12/15/17 10:40
Date Received: 12/15/17
Field Prep: Not Specified
Extraction Method: EPA 3546
Extraction Date: 12/19/17 17:02

Parameter	Result	Qualifier	Units	RL	MDL	Dilution Factor
Semivolatile Organics by GC/MS - Westborough Lab						
Acenaphthene	ND		ug/kg	160	21.	1
1,2,4-Trichlorobenzene	ND		ug/kg	200	23.	1
Hexachlorobenzene	ND		ug/kg	120	22.	1
Bis(2-chloroethyl)ether	ND		ug/kg	180	27.	1
2-Chloronaphthalene	ND		ug/kg	200	20.	1
1,2-Dichlorobenzene	ND		ug/kg	200	36.	1
1,3-Dichlorobenzene	ND		ug/kg	200	34.	1
1,4-Dichlorobenzene	ND		ug/kg	200	35.	1
3,3'-Dichlorobenzidine	ND		ug/kg	200	53.	1
2,4-Dinitrotoluene	ND		ug/kg	200	40.	1
2,6-Dinitrotoluene	ND		ug/kg	200	34.	1
Fluoranthene	75	J	ug/kg	120	23.	1
4-Chlorophenyl phenyl ether	ND		ug/kg	200	21.	1
4-Bromophenyl phenyl ether	ND		ug/kg	200	30.	1
Bis(2-chloroisopropyl)ether	ND		ug/kg	240	34.	1
Bis(2-chloroethoxy)methane	ND		ug/kg	210	20.	1
Hexachlorobutadiene	ND		ug/kg	200	29.	1
Hexachlorocyclopentadiene	ND		ug/kg	570	180	1
Hexachloroethane	ND		ug/kg	160	32.	1
Isophorone	ND		ug/kg	180	26.	1
Naphthalene	ND		ug/kg	200	24.	1
Nitrobenzene	ND		ug/kg	180	29.	1
NDPA/DPA	ND		ug/kg	160	23.	1
n-Nitrosodi-n-propylamine	ND		ug/kg	200	31.	1
Bis(2-ethylhexyl)phthalate	ND		ug/kg	200	69.	1
Butyl benzyl phthalate	ND		ug/kg	200	50.	1
Di-n-butylphthalate	ND		ug/kg	200	38.	1
Di-n-octylphthalate	ND		ug/kg	200	68.	1
Diethyl phthalate	ND		ug/kg	200	18.	1
Dimethyl phthalate	ND		ug/kg	200	42.	1

Project Name: INLET ASSEMBLAGE/CORZO PARCEL **Lab Number:** L1746509

Project Number: 170494901 **Report Date:** 12/24/17

SAMPLE RESULTS

Lab ID: L1746509-09 Date Collected: 12/15/17 10:40

Client ID: C_SB02_10-11 Date Received: 12/15/17

Sample Location: BROOKLYN, NY Field Prep: Not Specified

Parameter	Result	Qualifier	Units	RL	MDL	Dilution Factor
Semivolatile Organics by GC/MS - Westborough Lab						
Benzo(a)anthracene	48	J	ug/kg	120	22.	1
Benzo(a)pyrene	50	J	ug/kg	160	48.	1
Benzo(b)fluoranthene	61	J	ug/kg	120	33.	1
Benzo(k)fluoranthene	ND		ug/kg	120	32.	1
Chrysene	42	J	ug/kg	120	21.	1
Acenaphthylene	ND		ug/kg	160	31.	1
Anthracene	ND		ug/kg	120	39.	1
Benzo(ghi)perylene	38	J	ug/kg	160	23.	1
Fluorene	ND		ug/kg	200	19.	1
Phenanthrene	51	J	ug/kg	120	24.	1
Dibenzo(a,h)anthracene	ND		ug/kg	120	23.	1
Indeno(1,2,3-cd)pyrene	40	J	ug/kg	160	28.	1
Pyrene	72	J	ug/kg	120	20.	1
Biphenyl	ND		ug/kg	450	46.	1
4-Chloroaniline	ND		ug/kg	200	36.	1
2-Nitroaniline	ND		ug/kg	200	38.	1
3-Nitroaniline	ND		ug/kg	200	38.	1
4-Nitroaniline	ND		ug/kg	200	82.	1
Dibenzofuran	ND		ug/kg	200	19.	1
2-Methylnaphthalene	ND		ug/kg	240	24.	1
1,2,4,5-Tetrachlorobenzene	ND		ug/kg	200	21.	1
Acetophenone	ND		ug/kg	200	25.	1
2,4,6-Trichlorophenol	ND		ug/kg	120	38.	1
p-Chloro-m-cresol	ND		ug/kg	200	30.	1
2-Chlorophenol	ND		ug/kg	200	24.	1
2,4-Dichlorophenol	ND		ug/kg	180	32.	1
2,4-Dimethylphenol	ND		ug/kg	200	66.	1
2-Nitrophenol	ND		ug/kg	430	75.	1
4-Nitrophenol	ND		ug/kg	280	81.	1
2,4-Dinitrophenol	ND		ug/kg	950	93.	1
4,6-Dinitro-o-cresol	ND		ug/kg	520	95.	1
Pentachlorophenol	ND		ug/kg	160	44.	1
Phenol	ND		ug/kg	200	30.	1
2-Methylphenol	ND		ug/kg	200	31.	1
3-Methylphenol/4-Methylphenol	ND		ug/kg	290	31.	1
2,4,5-Trichlorophenol	ND		ug/kg	200	38.	1
Benzoic Acid	ND		ug/kg	640	200	1
Benzyl Alcohol	ND		ug/kg	200	61.	1
Carbazole	ND		ug/kg	200	19.	1

Project Name: INLET ASSEMBLAGE/CORZO PARCEL **Lab Number:** L1746509

Project Number: 170494901 **Report Date:** 12/24/17

SAMPLE RESULTS

Lab ID: L1746509-09 Date Collected: 12/15/17 10:40

Client ID: C_SB02_10-11 Date Received: 12/15/17

Sample Location: BROOKLYN, NY Field Prep: Not Specified

Parameter	Result	Qualifier	Units	RL	MDL	Dilution Factor

Semivolatile Organics by GC/MS - Westborough Lab

Surrogate	% Recovery	Qualifier	Acceptance Criteria
2-Fluorophenol	82		25-120
Phenol-d6	82		10-120
Nitrobenzene-d5	78		23-120
2-Fluorobiphenyl	87		30-120
2,4,6-Tribromophenol	86		10-136
4-Terphenyl-d14	90		18-120

Project Name: INLET ASSEMBLAGE/CORZO PARCEL **Lab Number:** L1746509

Project Number: 170494901 **Report Date:** 12/24/17

SAMPLE RESULTS

Lab ID: L1746509-10
Client ID: C_SB02_11-12
Sample Location: BROOKLYN, NY

Matrix: Soil
Analytical Method: 1,8270D
Analytical Date: 12/20/17 16:58
Analyst: CB
Percent Solids: 60%

Date Collected: 12/15/17 10:45
Date Received: 12/15/17
Field Prep: Not Specified
Extraction Method: EPA 3546
Extraction Date: 12/19/17 17:02

Parameter	Result	Qualifier	Units	RL	MDL	Dilution Factor
Semivolatile Organics by GC/MS - Westborough Lab						
Acenaphthene	1600		ug/kg	220	29.	1
1,2,4-Trichlorobenzene	ND		ug/kg	280	32.	1
Hexachlorobenzene	ND		ug/kg	160	31.	1
Bis(2-chloroethyl)ether	ND		ug/kg	250	37.	1
2-Chloronaphthalene	ND		ug/kg	280	27.	1
1,2-Dichlorobenzene	ND		ug/kg	280	50.	1
1,3-Dichlorobenzene	ND		ug/kg	280	48.	1
1,4-Dichlorobenzene	ND		ug/kg	280	48.	1
3,3'-Dichlorobenzidine	ND		ug/kg	280	74.	1
2,4-Dinitrotoluene	ND		ug/kg	280	55.	1
2,6-Dinitrotoluene	ND		ug/kg	280	47.	1
Fluoranthene	6600		ug/kg	160	32.	1
4-Chlorophenyl phenyl ether	ND		ug/kg	280	30.	1
4-Bromophenyl phenyl ether	ND		ug/kg	280	42.	1
Bis(2-chloroisopropyl)ether	ND		ug/kg	330	47.	1
Bis(2-chloroethoxy)methane	ND		ug/kg	300	28.	1
Hexachlorobutadiene	ND		ug/kg	280	40.	1
Hexachlorocyclopentadiene	ND		ug/kg	790	250	1
Hexachloroethane	ND		ug/kg	220	45.	1
Isophorone	ND		ug/kg	250	36.	1
Naphthalene	2800		ug/kg	280	34.	1
Nitrobenzene	ND		ug/kg	250	41.	1
NDPA/DPA	ND		ug/kg	220	31.	1
n-Nitrosodi-n-propylamine	ND		ug/kg	280	43.	1
Bis(2-ethylhexyl)phthalate	ND		ug/kg	280	96.	1
Butyl benzyl phthalate	ND		ug/kg	280	70.	1
Di-n-butylphthalate	ND		ug/kg	280	52.	1
Di-n-octylphthalate	ND		ug/kg	280	94.	1
Diethyl phthalate	ND		ug/kg	280	26.	1
Dimethyl phthalate	ND		ug/kg	280	58.	1

Project Name: INLET ASSEMBLAGE/CORZO PARCEL **Lab Number:** L1746509

Project Number: 170494901 **Report Date:** 12/24/17

SAMPLE RESULTS

Lab ID: L1746509-10 Date Collected: 12/15/17 10:45

Client ID: C_SB02_11-12 Date Received: 12/15/17

Sample Location: BROOKLYN, NY Field Prep: Not Specified

Parameter	Result	Qualifier	Units	RL	MDL	Dilution Factor
Semivolatile Organics by GC/MS - Westborough Lab						
Benzo(a)anthracene	2600		ug/kg	160	31.	1
Benzo(a)pyrene	2400		ug/kg	220	67.	1
Benzo(b)fluoranthene	2700		ug/kg	160	46.	1
Benzo(k)fluoranthene	980		ug/kg	160	44.	1
Chrysene	2400		ug/kg	160	29.	1
Acenaphthylene	350		ug/kg	220	43.	1
Anthracene	1900		ug/kg	160	54.	1
Benzo(ghi)perylene	1500		ug/kg	220	32.	1
Fluorene	1600		ug/kg	280	27.	1
Phenanthrene	6900		ug/kg	160	34.	1
Dibenzo(a,h)anthracene	330		ug/kg	160	32.	1
Indeno(1,2,3-cd)pyrene	1400		ug/kg	220	38.	1
Pyrene	6100		ug/kg	160	27.	1
Biphenyl	210	J	ug/kg	630	64.	1
4-Chloroaniline	ND		ug/kg	280	50.	1
2-Nitroaniline	ND		ug/kg	280	53.	1
3-Nitroaniline	ND		ug/kg	280	52.	1
4-Nitroaniline	ND		ug/kg	280	110	1
Dibenzofuran	930		ug/kg	280	26.	1
2-Methylnaphthalene	840		ug/kg	330	33.	1
1,2,4,5-Tetrachlorobenzene	ND		ug/kg	280	29.	1
Acetophenone	ND		ug/kg	280	34.	1
2,4,6-Trichlorophenol	ND		ug/kg	160	52.	1
p-Chloro-m-cresol	ND		ug/kg	280	41.	1
2-Chlorophenol	ND		ug/kg	280	33.	1
2,4-Dichlorophenol	ND		ug/kg	250	44.	1
2,4-Dimethylphenol	ND		ug/kg	280	91.	1
2-Nitrophenol	ND		ug/kg	600	100	1
4-Nitrophenol	ND		ug/kg	390	110	1
2,4-Dinitrophenol	ND		ug/kg	1300	130	1
4,6-Dinitro-o-cresol	ND		ug/kg	720	130	1
Pentachlorophenol	ND		ug/kg	220	61.	1
Phenol	ND		ug/kg	280	42.	1
2-Methylphenol	ND		ug/kg	280	43.	1
3-Methylphenol/4-Methylphenol	ND		ug/kg	400	43.	1
2,4,5-Trichlorophenol	ND		ug/kg	280	53.	1
Benzoic Acid	ND		ug/kg	900	280	1
Benzyl Alcohol	ND		ug/kg	280	85.	1
Carbazole	760		ug/kg	280	27.	1

Project Name: INLET ASSEMBLAGE/CORZO PARCEL **Lab Number:** L1746509

Project Number: 170494901 **Report Date:** 12/24/17

SAMPLE RESULTS

Lab ID: L1746509-10 Date Collected: 12/15/17 10:45

Client ID: C_SB02_11-12 Date Received: 12/15/17

Sample Location: BROOKLYN, NY Field Prep: Not Specified

Parameter	Result	Qualifier	Units	RL	MDL	Dilution Factor

Semivolatile Organics by GC/MS - Westborough Lab

Surrogate	% Recovery	Qualifier	Acceptance Criteria
2-Fluorophenol	86		25-120
Phenol-d6	83		10-120
Nitrobenzene-d5	95		23-120
2-Fluorobiphenyl	82		30-120
2,4,6-Tribromophenol	101		10-136
4-Terphenyl-d14	92		18-120

Project Name: INLET ASSEMBLAGE/CORZO PARCEL **Lab Number:** L1746509

Project Number: 170494901 **Report Date:** 12/24/17

Method Blank Analysis
Batch Quality Control

Analytical Method: 1,8270D
Analytical Date: 12/20/17 10:31
Analyst: CB

Extraction Method: EPA 3546
Extraction Date: 12/19/17 17:02

Parameter	Result	Qualifier	Units	RL	MDL
Semivolatile Organics by GC/MS - Westborough Lab for sample(s): 01-10 Batch: WG1074575-1					
Acenaphthene	ND		ug/kg	130	17.
1,2,4-Trichlorobenzene	ND		ug/kg	160	19.
Hexachlorobenzene	ND		ug/kg	98	18.
Bis(2-chloroethyl)ether	ND		ug/kg	150	22.
2-Chloronaphthalene	ND		ug/kg	160	16.
1,2-Dichlorobenzene	ND		ug/kg	160	29.
1,3-Dichlorobenzene	ND		ug/kg	160	28.
1,4-Dichlorobenzene	ND		ug/kg	160	28.
3,3'-Dichlorobenzidine	ND		ug/kg	160	43.
2,4-Dinitrotoluene	ND		ug/kg	160	32.
2,6-Dinitrotoluene	ND		ug/kg	160	28.
Fluoranthene	ND		ug/kg	98	19.
4-Chlorophenyl phenyl ether	ND		ug/kg	160	17.
4-Bromophenyl phenyl ether	ND		ug/kg	160	25.
Bis(2-chloroisopropyl)ether	ND		ug/kg	200	28.
Bis(2-chloroethoxy)methane	ND		ug/kg	180	16.
Hexachlorobutadiene	ND		ug/kg	160	24.
Hexachlorocyclopentadiene	ND		ug/kg	470	150
Hexachloroethane	ND		ug/kg	130	26.
Isophorone	ND		ug/kg	150	21.
Naphthalene	ND		ug/kg	160	20.
Nitrobenzene	ND		ug/kg	150	24.
NDPA/DPA	ND		ug/kg	130	18.
n-Nitrosodi-n-propylamine	ND		ug/kg	160	25.
Bis(2-ethylhexyl)phthalate	ND		ug/kg	160	56.
Butyl benzyl phthalate	ND		ug/kg	160	41.
Di-n-butylphthalate	ND		ug/kg	160	31.
Di-n-octylphthalate	ND		ug/kg	160	55.
Diethyl phthalate	ND		ug/kg	160	15.

Project Name: INLET ASSEMBLAGE/CORZO PARCEL **Lab Number:** L1746509

Project Number: 170494901 **Report Date:** 12/24/17

Method Blank Analysis
Batch Quality Control

Analytical Method: 1,8270D
Analytical Date: 12/20/17 10:31
Analyst: CB

Extraction Method: EPA 3546
Extraction Date: 12/19/17 17:02

Parameter	Result	Qualifier	Units	RL	MDL
Semivolatile Organics by GC/MS - Westborough Lab for sample(s): 01-10 Batch: WG1074575-1					
Dimethyl phthalate	ND		ug/kg	160	34.
Benzo(a)anthracene	ND		ug/kg	98	18.
Benzo(a)pyrene	ND		ug/kg	130	40.
Benzo(b)fluoranthene	ND		ug/kg	98	27.
Benzo(k)fluoranthene	ND		ug/kg	98	26.
Chrysene	ND		ug/kg	98	17.
Acenaphthylene	ND		ug/kg	130	25.
Anthracene	ND		ug/kg	98	32.
Benzo(ghi)perylene	ND		ug/kg	130	19.
Fluorene	ND		ug/kg	160	16.
Phenanthrene	ND		ug/kg	98	20.
Dibenzo(a,h)anthracene	ND		ug/kg	98	19.
Indeno(1,2,3-cd)pyrene	ND		ug/kg	130	23.
Pyrene	ND		ug/kg	98	16.
Biphenyl	ND		ug/kg	370	38.
4-Chloroaniline	ND		ug/kg	160	30.
2-Nitroaniline	ND		ug/kg	160	31.
3-Nitroaniline	ND		ug/kg	160	31.
4-Nitroaniline	ND		ug/kg	160	67.
Dibenzofuran	ND		ug/kg	160	15.
2-Methylnaphthalene	ND		ug/kg	200	20.
1,2,4,5-Tetrachlorobenzene	ND		ug/kg	160	17.
Acetophenone	ND		ug/kg	160	20.
2,4,6-Trichlorophenol	ND		ug/kg	98	31.
p-Chloro-m-cresol	ND		ug/kg	160	24.
2-Chlorophenol	ND		ug/kg	160	19.
2,4-Dichlorophenol	ND		ug/kg	150	26.
2,4-Dimethylphenol	ND		ug/kg	160	54.
2-Nitrophenol	ND		ug/kg	350	61.

Project Name: INLET ASSEMBLAGE/CORZO PARCEL **Lab Number:** L1746509

Project Number: 170494901 **Report Date:** 12/24/17

Method Blank Analysis
Batch Quality Control

Analytical Method: 1,8270D
Analytical Date: 12/20/17 10:31
Analyst: CB

Extraction Method: EPA 3546
Extraction Date: 12/19/17 17:02

Parameter	Result	Qualifier	Units	RL	MDL
Semivolatile Organics by GC/MS - Westborough Lab for sample(s): 01-10 Batch: WG1074575-1					
4-Nitrophenol	ND		ug/kg	230	66.
2,4-Dinitrophenol	ND		ug/kg	780	76.
4,6-Dinitro-o-cresol	ND		ug/kg	420	78.
Pentachlorophenol	ND		ug/kg	130	36.
Phenol	ND		ug/kg	160	25.
2-Methylphenol	ND		ug/kg	160	25.
3-Methylphenol/4-Methylphenol	ND		ug/kg	230	26.
2,4,5-Trichlorophenol	ND		ug/kg	160	31.
Benzoic Acid	ND		ug/kg	530	160
Benzyl Alcohol	ND		ug/kg	160	50.
Carbazole	ND		ug/kg	160	16.

Tentatively Identified Compounds

No Tentatively Identified Compounds	ND	ug/kg

Surrogate	%Recovery	Qualifier	Acceptance Criteria
2-Fluorophenol	83		25-120
Phenol-d6	84		10-120
Nitrobenzene-d5	75		23-120
2-Fluorobiphenyl	77		30-120
2,4,6-Tribromophenol	74		10-136
4-Terphenyl-d14	80		18-120

Lab Control Sample Analysis
Batch Quality Control

Project Name: INLET ASSEMBLAGE/CORZO PARCEL
Project Number: 170494901
Lab Number: L1746509
Report Date: 12/24/17

Parameter	LCS %Recovery	Qual	LCSD %Recovery	Qual	%Recovery Limits	RPD	Qual	RPD Limits
Semivolatile Organics by GC/MS - Westborough Lab Associated sample(s): 01-10 Batch: WG1074575-2 WG1074575-3								
Acenaphthene	72		78		31-137	8		50
1,2,4-Trichlorobenzene	72		82		38-107	13		50
Hexachlorobenzene	77		84		40-140	9		50
Bis(2-chloroethyl)ether	73		80		40-140	9		50
2-Chloronaphthalene	71		77		40-140	8		50
1,2-Dichlorobenzene	70		79		40-140	12		50
1,3-Dichlorobenzene	68		76		40-140	11		50
1,4-Dichlorobenzene	69		77		28-104	11		50
3,3'-Dichlorobenzidine	56		58		40-140	4		50
2,4-Dinitrotoluene	85		93		40-132	9		50
2,6-Dinitrotoluene	76		84		40-140	10		50
Fluoranthene	77		85		40-140	10		50
4-Chlorophenyl phenyl ether	76		81		40-140	6		50
4-Bromophenyl phenyl ether	78		83		40-140	6		50
Bis(2-chloroisopropyl)ether	71		79		40-140	11		50
Bis(2-chloroethoxy)methane	74		82		40-117	10		50
Hexachlorobutadiene	66		72		40-140	9		50
Hexachlorocyclopentadiene	53		58		40-140	9		50
Hexachloroethane	71		80		40-140	12		50
Isophorone	75		85		40-140	13		50
Naphthalene	71		76		40-140	7		50
Nitrobenzene	77		84		40-140	9		50
NDPA/DPA	81		87		36-157	7		50

Lab Control Sample Analysis
Batch Quality Control

Project Name: INLET ASSEMBLAGE/CORZO PARCEL

Project Number: 170494901

Lab Number: L1746509

Report Date: 12/24/17

Parameter	LCS %Recovery	Qual	LCSD %Recovery	Qual	%Recovery Limits	RPD	Qual	RPD Limits
Semivolatile Organics by GC/MS - Westborough Lab Associated sample(s): 01-10 Batch: WG1074575-2 WG1074575-3								
n-Nitrosodi-n-propylamine	78		88		32-121	12		50
Bis(2-ethylhexyl)phthalate	96		105		40-140	9		50
Butyl benzyl phthalate	92		102		40-140	10		50
Di-n-butylphthalate	86		96		40-140	11		50
Di-n-octylphthalate	93		100		40-140	7		50
Diethyl phthalate	82		88		40-140	7		50
Dimethyl phthalate	73		78		40-140	7		50
Benzo(a)anthracene	78		87		40-140	11		50
Benzo(a)pyrene	83		90		40-140	8		50
Benzo(b)fluoranthene	82		89		40-140	8		50
Benzo(k)fluoranthene	78		84		40-140	7		50
Chrysene	78		83		40-140	6		50
Acenaphthylene	75		80		40-140	6		50
Anthracene	79		86		40-140	8		50
Benzo(ghi)perylene	79		85		40-140	7		50
Fluorene	79		85		40-140	7		50
Phenanthrene	76		84		40-140	10		50
Dibenzo(a,h)anthracene	80		87		40-140	8		50
Indeno(1,2,3-cd)pyrene	82		88		40-140	7		50
Pyrene	74		82		35-142	10		50
Biphenyl	75		80		54-104	6		50
4-Chloroaniline	44		45		40-140	2		50
2-Nitroaniline	83		88		47-134	6		50

Lab Control Sample Analysis
Batch Quality Control

Project Name: INLET ASSEMBLAGE/CORZO PARCEL

Project Number: 170494901

Lab Number: L1746509

Report Date: 12/24/17

Parameter	LCS %Recovery	Qual	LCSD %Recovery	Qual	%Recovery Limits	RPD	Qual	RPD Limits
Semivolatile Organics by GC/MS - Westborough Lab Associated sample(s): 01-10 Batch: WG1074575-2 WG1074575-3								
3-Nitroaniline	71		73		26-129	3		50
4-Nitroaniline	85		90		41-125	6		50
Dibenzofuran	78		84		40-140	7		50
2-Methylnaphthalene	72		78		40-140	8		50
1,2,4,5-Tetrachlorobenzene	72		78		40-117	8		50
Acetophenone	82		91		14-144	10		50
2,4,6-Trichlorophenol	76		81		30-130	6		50
p-Chloro-m-cresol	78		86		26-103	10		50
2-Chlorophenol	77		87		25-102	12		50
2,4-Dichlorophenol	80		90		30-130	12		50
2,4-Dimethylphenol	82		92		30-130	11		50
2-Nitrophenol	80		90		30-130	12		50
4-Nitrophenol	89		97		11-114	9		50
2,4-Dinitrophenol	38		44		4-130	15		50
4,6-Dinitro-o-cresol	65		74		10-130	13		50
Pentachlorophenol	61		71		17-109	15		50
Phenol	80		90		26-90	12		50
2-Methylphenol	79		89		30-130.	12		50
3-Methylphenol/4-Methylphenol	80		88		30-130	10		50
2,4,5-Trichlorophenol	76		84		30-130	10		50
Benzoic Acid	14		14		10-110	0		50
Benzyl Alcohol	77		88		40-140	13		50
Carbazole	83		91		54-128	9		50

Lab Control Sample Analysis

Batch Quality Control

Project Name: INLET ASSEMBLAGE/CORZO PARCEL

Project Number: 170494901

Lab Number: L1746509

Report Date: 12/24/17

Parameter	LCS %Recovery	Qual	LCSD %Recovery	Qual	%Recovery Limits	RPD	Qual	RPD Limits
Semivolatile Organics by GC/MS - Westborough Lab Associated sample(s): 01-10 Batch: WG1074575-2 WG1074575-3								

Surrogate	LCS %Recovery	Qual	LCSD %Recovery	Qual	Acceptance Criteria
2-Fluorophenol	79		89		25-120
Phenol-d6	83		90		10-120
Nitrobenzene-d5	75		83		23-120
2-Fluorobiphenyl	71		75		30-120
2,4,6-Tribromophenol	81		89		10-136
4-Terphenyl-d14	74		79		18-120

Matrix Spike Analysis

Batch Quality Control

Project Name: INLET ASSEMBLAGE/CORZO PARCEL

Project Number: 170494901

Lab Number: L1746509

Report Date: 12/24/17

Parameter	Native Sample	MS Added	MS Found	MS %Recovery	Qual	MSD Found	MSD %Recovery	Qual	Recovery Limits	RPD	Qual	RPD Limits
Semivolatile Organics by GC/MS - Westborough Lab Associated sample(s): 01-10 QC Batch ID: WG1074575-4 WG1074575-5 QC Sample: L1746509-01 Client ID: C_SB01_1-2												
Acenaphthene	750	1500	2300	100		2100	89		31-137	9		50
1,2,4-Trichlorobenzene	ND	1500	1200	80		1300	86		38-107	8		50
Hexachlorobenzene	ND	1500	1300	87		1300	86		40-140	0		50
Bis(2-chloroethyl)ether	ND	1500	1200	80		1300	86		40-140	8		50
2-Chloronaphthalene	ND	1500	1300	87		1400	93		40-140	7		50
1,2-Dichlorobenzene	ND	1500	1100	74		1200	80		40-140	9		50
1,3-Dichlorobenzene	ND	1500	1100	74		1200	80		40-140	9		50
1,4-Dichlorobenzene	ND	1500	1100	74		1200	80		28-104	9		50
3,3'-Dichlorobenzidine	ND	1500	820	55		950	63		40-140	15		50
2,4-Dinitrotoluene	ND	1500	870	58		800	53		40-132	8		50
2,6-Dinitrotoluene	ND	1500	970	65		940	62		40-140	3		50
Fluoranthene	8100E	1500	12000E	**210**	Q	10000E	73		40-140	18		50
4-Chlorophenyl phenyl ether	ND	1500	1200	80		1300	86		40-140	8		50
4-Bromophenyl phenyl ether	ND	1500	1300	87		1400	93		40-140	7		50
Bis(2-chloroisopropyl)ether	ND	1500	1100	74		1200	80		40-140	9		50
Bis(2-chloroethoxy)methane	ND	1500	1200	80		1300	86		40-117	8		50
Hexachlorobutadiene	ND	1500	1100	74		1200	80		40-140	9		50
Hexachlorocyclopentadiene	ND	1500	ND	**0**	Q	ND	**0**	Q	40-140	NC		50
Hexachloroethane	ND	1500	840	56		870	58		40-140	4		50
Isophorone	ND	1500	1200	80		1300	86		40-140	8		50
Naphthalene	580	1500	1600	68		1600	68		40-140	0		50
Nitrobenzene	ND	1500	1100	74		1200	80		40-140	9		50
NDPA/DPA	ND	1500	1300	87		1400	93		36-157	7		50

Matrix Spike Analysis

Batch Quality Control

Project Name: INLET ASSEMBLAGE/CORZO PARCEL

Project Number: 170494901

Lab Number: L1746509

Report Date: 12/24/17

Parameter	Native Sample	MS Added	MS Found	MS %Recovery	Qual	MSD Found	MSD %Recovery	Qual	Recovery Limits	RPD	Qual	RPD Limits
Semivolatile Organics by GC/MS - Westborough Lab Associated sample(s): 01-10 QC Batch ID: WG1074575-4 WG1074575-5 QC Sample: L1746509-01 Client ID: C_SB01_1-2												
n-Nitrosodi-n-propylamine	ND	1500	1200	80		1300	86		32-121	8		50
Bis(2-ethylhexyl)phthalate	ND	1500	1200	80		1400	93		40-140	15		50
Butyl benzyl phthalate	ND	1500	1400	94		1300	86		40-140	7		50
Di-n-butylphthalate	ND	1500	1400	94		1400	93		40-140	0		50
Di-n-octylphthalate	ND	1500	1200	80		1300	86		40-140	8		50
Diethyl phthalate	ND	1500	1200	80		1300	86		40-140	8		50
Dimethyl phthalate	ND	1500	1300	87		1400	93		40-140	7		50
Benzo(a)anthracene	3900	1500	6200	**150**	Q	5500	110		40-140	12		50
Benzo(a)pyrene	4300	1500	6300	130		6000	110		40-140	5		50
Benzo(b)fluoranthene	5200	1500	8000E	**190**	Q	7400	**150**	Q	40-140	8		50
Benzo(k)fluoranthene	1700	1500	2800	74		3100	93		40-140	10		50
Chrysene	3800	1500	6000	**150**	Q	5400	110		40-140	11		50
Acenaphthylene	150	1500	1500	100		1500	99		40-140	0		50
Anthracene	1600	1500	3600	130		3100	99		40-140	15		50
Benzo(ghi)perylene	2300	1500	3900	110		3900	110		40-140	0		50
Fluorene	600	1500	2200	110		2000	93		40-140	10		50
Phenanthrene	6200	1500	9000E	**190**	Q	7400	80		40-140	20		50
Dibenzo(a,h)anthracene	650	1500	2000	90		2100	96		40-140	5		50
Indeno(1,2,3-cd)pyrene	2400	1500	4200	120		4200	120		40-140	0		50
Pyrene	7200	1500	11000E	**250**	Q	9200E	130		35-142	18		50
Biphenyl	71.J	1500	1400	94		1500	99		54-104	7		50
4-Chloroaniline	ND	1500	1000	67		1100	73		40-140	10		50
2-Nitroaniline	ND	1500	1200	80		1300	86		47-134	8		50

Matrix Spike Analysis

Batch Quality Control

Project Name: INLET ASSEMBLAGE/CORZO PARCEL

Project Number: 170494901

Lab Number: L1746509

Report Date: 12/24/17

Parameter	Native Sample	MS Added	MS Found	MS %Recovery	Qual	MSD Found	MSD %Recovery	Qual	Recovery Limits	RPD	Qual	RPD Limits
Semivolatile Organics by GC/MS - Westborough Lab Associated sample(s): 01-10 QC Batch ID: WG1074575-4 WG1074575-5 QC Sample: L1746509-01 Client ID: C_SB01_1-2												
3-Nitroaniline	ND	1500	1100	74		1200	80		26-129	9		50
4-Nitroaniline	ND	1500	1200	80		1200	80		41-125	0		50
Dibenzofuran	390	1500	1800	94		1800	93		40-140	0		50
2-Methylnaphthalene	240	1500	1500	84		1600	90		40-140	6		50
1,2,4,5-Tetrachlorobenzene	ND	1500	1300	87		1400	93		40-117	7		50
Acetophenone	ND	1500	1200	80		1400	93		14-144	15		50
2,4,6-Trichlorophenol	ND	1500	1300	87		1400	93		30-130	7		50
p-Chloro-m-cresol	ND	1500	1200	80		1300	86		26-103	8		50
2-Chlorophenol	ND	1500	1200	80		1400	93		25-102	15		50
2,4-Dichlorophenol	ND	1500	1200	80		1400	93		30-130	15		50
2,4-Dimethylphenol	ND	1500	1200	80		1300	86		30-130	8		50
2-Nitrophenol	ND	1500	770	51		740	49		30-130	4		50
4-Nitrophenol	ND	1500	790	53		800	53		11-114	1		50
2,4-Dinitrophenol	ND	1500	ND	**0**	Q	ND	**0**	Q	4-130	NC		50
4,6-Dinitro-o-cresol	ND	1500	ND	**0**	Q	ND	**0**	Q	10-130	NC		50
Pentachlorophenol	ND	1500	1200	80		1200	80		17-109	0		50
Phenol	30.J	1500	1200	80		1400	**93**	Q	26-90	15		50
2-Methylphenol	ND	1500	1200	80		1400	93		30-130.	15		50
3-Methylphenol/4-Methylphenol	58.J	1500	1300	87		1500	99		30-130	14		50
2,4,5-Trichlorophenol	ND	1500	1300	87		1400	93		30-130	7		50
Benzoic Acid	ND	1500	ND	**0**	Q	ND	**0**	Q	10-110	NC		50
Benzyl Alcohol	ND	1500	1200	80		1300	86		40-140	8		50
Carbazole	520	1500	2000	99		1900	91		54-128	5		50

Matrix Spike Analysis

Batch Quality Control

Project Name: INLET ASSEMBLAGE/CORZO PARCEL

Project Number: 170494901

Lab Number: L1746509

Report Date: 12/24/17

Parameter	Native Sample	MS Added	MS Found	MS %Recovery	Qual	MSD Found	MSD %Recovery	Qual	Recovery Limits	RPD	Qual	RPD Limits
Semivolatile Organics by GC/MS - Westborough Lab Associated sample(s): 01-10 QC Batch ID: WG1074575-4 WG1074575-5 QC Sample: L1746509-01 Client ID: C_SB01_1-2												

Surrogate	MS % Recovery	MS Qualifier	MSD % Recovery	MSD Qualifier	Acceptance Criteria
2,4,6-Tribromophenol	84		87		10-136
2-Fluorobiphenyl	80		86		30-120
2-Fluorophenol	82		90		25-120
4-Terphenyl-d14	88		85		18-120
Nitrobenzene-d5	69		76		23-120
Phenol-d6	81		92		10-120

PCBS

Project Name: INLET ASSEMBLAGE/CORZO PARCEL **Lab Number:** L1746509

Project Number: 170494901 **Report Date:** 12/24/17

SAMPLE RESULTS

Lab ID:	L1746509-01	Date Collected:	12/15/17 13:10
Client ID:	C_SB01_1-2	Date Received:	12/15/17
Sample Location:	BROOKLYN, NY	Field Prep:	Not Specified
		Extraction Method:	EPA 3546
Matrix:	Soil	Extraction Date:	12/19/17 21:20
Analytical Method:	1,8082A	Cleanup Method:	EPA 3665A
Analytical Date:	12/20/17 11:38	Cleanup Date:	12/20/17
Analyst:	HT	Cleanup Method:	EPA 3660B
Percent Solids:	87%	Cleanup Date:	12/20/17

Parameter	Result	Qualifier	Units	RL	MDL	Dilution Factor	Column
Polychlorinated Biphenyls by GC - Westborough Lab							
Aroclor 1016	ND		ug/kg	37.8	4.29	1	A
Aroclor 1221	ND		ug/kg	37.8	5.76	1	A
Aroclor 1232	ND		ug/kg	37.8	3.72	1	A
Aroclor 1242	ND		ug/kg	37.8	4.63	1	A
Aroclor 1248	ND		ug/kg	37.8	4.25	1	A
Aroclor 1254	ND		ug/kg	37.8	3.09	1	A
Aroclor 1260	6.62	J	ug/kg	37.8	3.95	1	B
Aroclor 1262	ND		ug/kg	37.8	3.11	1	A
Aroclor 1268	ND		ug/kg	37.8	2.68	1	A
PCBs, Total	6.62	J	ug/kg	37.8	2.68	1	B

Surrogate	% Recovery	Qualifier	Acceptance Criteria	Column
2,4,5,6-Tetrachloro-m-xylene	71		30-150	A
Decachlorobiphenyl	61		30-150	A
2,4,5,6-Tetrachloro-m-xylene	68		30-150	B
Decachlorobiphenyl	84		30-150	B

Project Name: INLET ASSEMBLAGE/CORZO PARCEL **Lab Number:** L1746509

Project Number: 170494901 **Report Date:** 12/24/17

SAMPLE RESULTS

Lab ID:	L1746509-02	Date Collected:	12/15/17 13:25
Client ID:	C_SB01_6-7	Date Received:	12/15/17
Sample Location:	BROOKLYN, NY	Field Prep:	Not Specified
		Extraction Method:	EPA 3546
Matrix:	Soil	Extraction Date:	12/19/17 21:20
Analytical Method:	1,8082A	Cleanup Method:	EPA 3665A
Analytical Date:	12/20/17 11:52	Cleanup Date:	12/20/17
Analyst:	HT	Cleanup Method:	EPA 3660B
Percent Solids:	76%	Cleanup Date:	12/20/17

Parameter	Result	Qualifier	Units	RL	MDL	Dilution Factor	Column
Polychlorinated Biphenyls by GC - Westborough Lab							
Aroclor 1016	ND		ug/kg	42.3	4.80	1	A
Aroclor 1221	ND		ug/kg	42.3	6.44	1	A
Aroclor 1232	ND		ug/kg	42.3	4.16	1	A
Aroclor 1242	ND		ug/kg	42.3	5.18	1	A
Aroclor 1248	ND		ug/kg	42.3	4.75	1	A
Aroclor 1254	ND		ug/kg	42.3	3.45	1	A
Aroclor 1260	5.27	J	ug/kg	42.3	4.42	1	B
Aroclor 1262	ND		ug/kg	42.3	3.48	1	A
Aroclor 1268	ND		ug/kg	42.3	3.00	1	A
PCBs, Total	5.27	J	ug/kg	42.3	3.00	1	B

Surrogate	% Recovery	Qualifier	Acceptance Criteria	Column
2,4,5,6-Tetrachloro-m-xylene	47		30-150	A
Decachlorobiphenyl	37		30-150	A
2,4,5,6-Tetrachloro-m-xylene	43		30-150	B
Decachlorobiphenyl	50		30-150	B

Project Name: INLET ASSEMBLAGE/CORZO PARCEL **Lab Number:** L1746509

Project Number: 170494901 **Report Date:** 12/24/17

SAMPLE RESULTS

Lab ID:	L1746509-03	Date Collected:	12/15/17 13:35
Client ID:	C_SB01_10-11	Date Received:	12/15/17
Sample Location:	BROOKLYN, NY	Field Prep:	Not Specified
		Extraction Method:	EPA 3546
Matrix:	Soil	Extraction Date:	12/19/17 21:20
Analytical Method:	1,8082A	Cleanup Method:	EPA 3665A
Analytical Date:	12/20/17 12:05	Cleanup Date:	12/20/17
Analyst:	HT	Cleanup Method:	EPA 3660B
Percent Solids:	84%	Cleanup Date:	12/20/17

Parameter	Result	Qualifier	Units	RL	MDL	Dilution Factor	Column
Polychlorinated Biphenyls by GC - Westborough Lab							
Aroclor 1016	ND		ug/kg	37.7	4.28	1	A
Aroclor 1221	ND		ug/kg	37.7	5.74	1	A
Aroclor 1232	ND		ug/kg	37.7	3.71	1	A
Aroclor 1242	ND		ug/kg	37.7	4.62	1	A
Aroclor 1248	ND		ug/kg	37.7	4.23	1	A
Aroclor 1254	ND		ug/kg	37.7	3.08	1	A
Aroclor 1260	9.27	J	ug/kg	37.7	3.94	1	B
Aroclor 1262	ND		ug/kg	37.7	3.10	1	A
Aroclor 1268	ND		ug/kg	37.7	2.67	1	A
PCBs, Total	9.27	J	ug/kg	37.7	2.67	1	B

Surrogate	% Recovery	Qualifier	Acceptance Criteria	Column
2,4,5,6-Tetrachloro-m-xylene	57		30-150	A
Decachlorobiphenyl	48		30-150	A
2,4,5,6-Tetrachloro-m-xylene	54		30-150	B
Decachlorobiphenyl	65		30-150	B

Project Name: INLET ASSEMBLAGE/CORZO PARCEL **Lab Number:** L1746509

Project Number: 170494901 **Report Date:** 12/24/17

SAMPLE RESULTS

Lab ID:	L1746509-04	Date Collected:	12/15/17 11:11
Client ID:	C_SBDUP01_121517	Date Received:	12/15/17
Sample Location:	BROOKLYN, NY	Field Prep:	Not Specified
		Extraction Method:	EPA 3546
Matrix:	Soil	Extraction Date:	12/19/17 21:20
Analytical Method:	1,8082A	Cleanup Method:	EPA 3665A
Analytical Date:	12/20/17 12:19	Cleanup Date:	12/20/17
Analyst:	HT	Cleanup Method:	EPA 3660B
Percent Solids:	78%	Cleanup Date:	12/20/17

Parameter	Result	Qualifier	Units	RL	MDL	Dilution Factor	Column
Polychlorinated Biphenyls by GC - Westborough Lab							
Aroclor 1016	ND		ug/kg	41.0	4.65	1	A
Aroclor 1221	ND		ug/kg	41.0	6.24	1	A
Aroclor 1232	ND		ug/kg	41.0	4.03	1	A
Aroclor 1242	ND		ug/kg	41.0	5.02	1	A
Aroclor 1248	ND		ug/kg	41.0	4.60	1	A
Aroclor 1254	ND		ug/kg	41.0	3.34	1	A
Aroclor 1260	19.0	J	ug/kg	41.0	4.28	1	B
Aroclor 1262	ND		ug/kg	41.0	3.37	1	A
Aroclor 1268	ND		ug/kg	41.0	2.90	1	A
PCBs, Total	19.0	J	ug/kg	41.0	2.90	1	B

Surrogate	% Recovery	Qualifier	Acceptance Criteria	Column
2,4,5,6-Tetrachloro-m-xylene	58		30-150	A
Decachlorobiphenyl	47		30-150	A
2,4,5,6-Tetrachloro-m-xylene	55		30-150	B
Decachlorobiphenyl	65		30-150	B

Project Name: INLET ASSEMBLAGE/CORZO PARCEL **Lab Number:** L1746509

Project Number: 170494901 **Report Date:** 12/24/17

SAMPLE RESULTS

Lab ID:	L1746509-05	Date Collected:	12/15/17 09:30
Client ID:	C_SB03_1-2	Date Received:	12/15/17
Sample Location:	BROOKLYN, NY	Field Prep:	Not Specified
		Extraction Method:	EPA 3546
Matrix:	Soil	Extraction Date:	12/19/17 21:20
Analytical Method:	1,8082A	Cleanup Method:	EPA 3665A
Analytical Date:	12/20/17 12:32	Cleanup Date:	12/20/17
Analyst:	HT	Cleanup Method:	EPA 3660B
Percent Solids:	93%	Cleanup Date:	12/20/17

Parameter	Result	Qualifier	Units	RL	MDL	Dilution Factor	Column
Polychlorinated Biphenyls by GC - Westborough Lab							
Aroclor 1016	ND		ug/kg	34.0	3.86	1	A
Aroclor 1221	ND		ug/kg	34.0	5.18	1	A
Aroclor 1232	ND		ug/kg	34.0	3.35	1	A
Aroclor 1242	ND		ug/kg	34.0	4.17	1	A
Aroclor 1248	ND		ug/kg	34.0	3.82	1	A
Aroclor 1254	ND		ug/kg	34.0	2.78	1	A
Aroclor 1260	43.9	P	ug/kg	34.0	3.56	1	B
Aroclor 1262	ND		ug/kg	34.0	2.80	1	A
Aroclor 1268	ND		ug/kg	34.0	2.41	1	A
PCBs, Total	43.9		ug/kg	34.0	2.41	1	B

Surrogate	% Recovery	Qualifier	Acceptance Criteria	Column
2,4,5,6-Tetrachloro-m-xylene	61		30-150	A
Decachlorobiphenyl	54		30-150	A
2,4,5,6-Tetrachloro-m-xylene	56		30-150	B
Decachlorobiphenyl	73		30-150	B

Project Name: INLET ASSEMBLAGE/CORZO PARCEL **Lab Number:** L1746509

Project Number: 170494901 **Report Date:** 12/24/17

SAMPLE RESULTS

Lab ID:	L1746509-06	Date Collected:	12/15/17 09:40
Client ID:	C_SB03_10-11	Date Received:	12/15/17
Sample Location:	BROOKLYN, NY	Field Prep:	Not Specified
		Extraction Method:	EPA 3546
Matrix:	Soil	Extraction Date:	12/19/17 21:20
Analytical Method:	1,8082A	Cleanup Method:	EPA 3665A
Analytical Date:	12/20/17 12:45	Cleanup Date:	12/20/17
Analyst:	HT	Cleanup Method:	EPA 3660B
Percent Solids:	84%	Cleanup Date:	12/20/17

Parameter	Result	Qualifier	Units	RL	MDL	Dilution Factor	Column
Polychlorinated Biphenyls by GC - Westborough Lab							
Aroclor 1016	ND		ug/kg	38.3	4.34	1	A
Aroclor 1221	ND		ug/kg	38.3	5.82	1	A
Aroclor 1232	ND		ug/kg	38.3	3.76	1	A
Aroclor 1242	ND		ug/kg	38.3	4.68	1	A
Aroclor 1248	ND		ug/kg	38.3	4.29	1	A
Aroclor 1254	ND		ug/kg	38.3	3.12	1	A
Aroclor 1260	ND		ug/kg	38.3	3.99	1	A
Aroclor 1262	ND		ug/kg	38.3	3.14	1	A
Aroclor 1268	ND		ug/kg	38.3	2.71	1	A
PCBs, Total	ND		ug/kg	38.3	2.71	1	A

Surrogate	% Recovery	Qualifier	Acceptance Criteria	Column
2,4,5,6-Tetrachloro-m-xylene	69		30-150	A
Decachlorobiphenyl	60		30-150	A
2,4,5,6-Tetrachloro-m-xylene	64		30-150	B
Decachlorobiphenyl	84		30-150	B

Project Name: INLET ASSEMBLAGE/CORZO PARCEL **Lab Number:** L1746509

Project Number: 170494901 **Report Date:** 12/24/17

SAMPLE RESULTS

Lab ID:	L1746509-07	Date Collected:	12/15/17 09:50
Client ID:	C_SB03_11-12	Date Received:	12/15/17
Sample Location:	BROOKLYN, NY	Field Prep:	Not Specified
		Extraction Method:	EPA 3546
Matrix:	Soil	Extraction Date:	12/19/17 21:21
Analytical Method:	1,8082A	Cleanup Method:	EPA 3665A
Analytical Date:	12/20/17 12:59	Cleanup Date:	12/20/17
Analyst:	HT	Cleanup Method:	EPA 3660B
Percent Solids:	81%	Cleanup Date:	12/20/17

Parameter	Result	Qualifier	Units	RL	MDL	Dilution Factor	Column
Polychlorinated Biphenyls by GC - Westborough Lab							
Aroclor 1016	ND		ug/kg	39.2	4.44	1	A
Aroclor 1221	ND		ug/kg	39.2	5.96	1	A
Aroclor 1232	ND		ug/kg	39.2	3.85	1	A
Aroclor 1242	ND		ug/kg	39.2	4.79	1	A
Aroclor 1248	ND		ug/kg	39.2	4.39	1	A
Aroclor 1254	ND		ug/kg	39.2	3.20	1	A
Aroclor 1260	ND		ug/kg	39.2	4.09	1	A
Aroclor 1262	ND		ug/kg	39.2	3.22	1	A
Aroclor 1268	ND		ug/kg	39.2	2.77	1	A
PCBs, Total	ND		ug/kg	39.2	2.77	1	A

Surrogate	% Recovery	Qualifier	Acceptance Criteria	Column
2,4,5,6-Tetrachloro-m-xylene	62		30-150	A
Decachlorobiphenyl	53		30-150	A
2,4,5,6-Tetrachloro-m-xylene	57		30-150	B
Decachlorobiphenyl	70		30-150	B

Project Name: INLET ASSEMBLAGE/CORZO PARCEL **Lab Number:** L1746509

Project Number: 170494901 **Report Date:** 12/24/17

SAMPLE RESULTS

Lab ID:	L1746509-08	Date Collected:	12/15/17 10:38
Client ID:	C_SB02_1.5-2.5	Date Received:	12/15/17
Sample Location:	BROOKLYN, NY	Field Prep:	Not Specified
		Extraction Method:	EPA 3546
Matrix:	Soil	Extraction Date:	12/19/17 21:21
Analytical Method:	1,8082A	Cleanup Method:	EPA 3665A
Analytical Date:	12/20/17 13:12	Cleanup Date:	12/20/17
Analyst:	HT	Cleanup Method:	EPA 3660B
Percent Solids:	85%	Cleanup Date:	12/20/17

Parameter	Result	Qualifier	Units	RL	MDL	Dilution Factor	Column
Polychlorinated Biphenyls by GC - Westborough Lab							
Aroclor 1016	ND		ug/kg	38.5	4.37	1	A
Aroclor 1221	ND		ug/kg	38.5	5.86	1	A
Aroclor 1232	ND		ug/kg	38.5	3.79	1	A
Aroclor 1242	ND		ug/kg	38.5	4.71	1	A
Aroclor 1248	ND		ug/kg	38.5	4.32	1	A
Aroclor 1254	ND		ug/kg	38.5	3.14	1	A
Aroclor 1260	17.8	J	ug/kg	38.5	4.02	1	B
Aroclor 1262	ND		ug/kg	38.5	3.16	1	A
Aroclor 1268	ND		ug/kg	38.5	2.73	1	A
PCBs, Total	17.8	J	ug/kg	38.5	2.73	1	B

Surrogate	% Recovery	Qualifier	Acceptance Criteria	Column
2,4,5,6-Tetrachloro-m-xylene	63		30-150	A
Decachlorobiphenyl	49		30-150	A
2,4,5,6-Tetrachloro-m-xylene	58		30-150	B
Decachlorobiphenyl	65		30-150	B

Project Name: INLET ASSEMBLAGE/CORZO PARCEL **Lab Number:** L1746509

Project Number: 170494901 **Report Date:** 12/24/17

SAMPLE RESULTS

Lab ID:	L1746509-09	Date Collected:	12/15/17 10:40
Client ID:	C_SB02_10-11	Date Received:	12/15/17
Sample Location:	BROOKLYN, NY	Field Prep:	Not Specified
		Extraction Method:	EPA 3546
Matrix:	Soil	Extraction Date:	12/19/17 21:21
Analytical Method:	1,8082A	Cleanup Method:	EPA 3665A
Analytical Date:	12/20/17 13:26	Cleanup Date:	12/20/17
Analyst:	HT	Cleanup Method:	EPA 3660B
Percent Solids:	82%	Cleanup Date:	12/20/17

Parameter	Result	Qualifier	Units	RL	MDL	Dilution Factor	Column
Polychlorinated Biphenyls by GC - Westborough Lab							
Aroclor 1016	ND		ug/kg	39.2	4.45	1	A
Aroclor 1221	ND		ug/kg	39.2	5.97	1	A
Aroclor 1232	ND		ug/kg	39.2	3.86	1	A
Aroclor 1242	ND		ug/kg	39.2	4.80	1	A
Aroclor 1248	ND		ug/kg	39.2	4.40	1	A
Aroclor 1254	ND		ug/kg	39.2	3.20	1	A
Aroclor 1260	20.9	J	ug/kg	39.2	4.10	1	B
Aroclor 1262	ND		ug/kg	39.2	3.22	1	A
Aroclor 1268	ND		ug/kg	39.2	2.78	1	A
PCBs, Total	20.9	J	ug/kg	39.2	2.78	1	B

Surrogate	% Recovery	Qualifier	Acceptance Criteria	Column
2,4,5,6-Tetrachloro-m-xylene	73		30-150	A
Decachlorobiphenyl	55		30-150	A
2,4,5,6-Tetrachloro-m-xylene	66		30-150	B
Decachlorobiphenyl	69		30-150	B

Project Name: INLET ASSEMBLAGE/CORZO PARCEL **Lab Number:** L1746509

Project Number: 170494901 **Report Date:** 12/24/17

SAMPLE RESULTS

Lab ID:	L1746509-10	Date Collected:	12/15/17 10:45
Client ID:	C_SB02_11-12	Date Received:	12/15/17
Sample Location:	BROOKLYN, NY	Field Prep:	Not Specified
		Extraction Method:	EPA 3546
Matrix:	Soil	Extraction Date:	12/19/17 21:21
Analytical Method:	1,8082A	Cleanup Method:	EPA 3665A
Analytical Date:	12/20/17 13:39	Cleanup Date:	12/20/17
Analyst:	HT	Cleanup Method:	EPA 3660B
Percent Solids:	60%	Cleanup Date:	12/20/17

Parameter	Result	Qualifier	Units	RL	MDL	Dilution Factor	Column
Polychlorinated Biphenyls by GC - Westborough Lab							
Aroclor 1016	ND		ug/kg	53.2	6.03	1	A
Aroclor 1221	ND		ug/kg	53.2	8.10	1	A
Aroclor 1232	ND		ug/kg	53.2	5.23	1	A
Aroclor 1242	ND		ug/kg	53.2	6.51	1	A
Aroclor 1248	ND		ug/kg	53.2	5.97	1	A
Aroclor 1254	ND		ug/kg	53.2	4.34	1	A
Aroclor 1260	22.8	J	ug/kg	53.2	5.55	1	B
Aroclor 1262	ND		ug/kg	53.2	4.37	1	A
Aroclor 1268	ND		ug/kg	53.2	3.77	1	A
PCBs, Total	22.8	J	ug/kg	53.2	3.77	1	B

Surrogate	% Recovery	Qualifier	Acceptance Criteria	Column
2,4,5,6-Tetrachloro-m-xylene	65		30-150	A
Decachlorobiphenyl	59		30-150	A
2,4,5,6-Tetrachloro-m-xylene	60		30-150	B
Decachlorobiphenyl	78		30-150	B

Project Name: INLET ASSEMBLAGE/CORZO PARCEL
Project Number: 170494901

Lab Number: L1746509
Report Date: 12/24/17

Method Blank Analysis
Batch Quality Control

Analytical Method: 1,8082A
Analytical Date: 12/19/17 10:40
Analyst: WR

Extraction Method: EPA 3546
Extraction Date: 12/18/17 23:53
Cleanup Method: EPA 3665A
Cleanup Date: 12/19/17
Cleanup Method: EPA 3660B
Cleanup Date: 12/19/17

Parameter	Result	Qualifier	Units	RL	MDL	Column
Polychlorinated Biphenyls by GC - Westborough Lab for sample(s): 01-10 Batch: WG1074156-1						
Aroclor 1016	ND		ug/kg	31.3	3.55	A
Aroclor 1221	ND		ug/kg	31.3	4.76	A
Aroclor 1232	ND		ug/kg	31.3	3.08	A
Aroclor 1242	ND		ug/kg	31.3	3.83	A
Aroclor 1248	ND		ug/kg	31.3	3.51	A
Aroclor 1254	ND		ug/kg	31.3	2.55	A
Aroclor 1260	ND		ug/kg	31.3	3.27	A
Aroclor 1262	ND		ug/kg	31.3	2.57	A
Aroclor 1268	ND		ug/kg	31.3	2.22	A
PCBs, Total	ND		ug/kg	31.3	2.22	A

Surrogate	%Recovery	Qualifier	Acceptance Criteria	Column
2,4,5,6-Tetrachloro-m-xylene	79		30-150	A
Decachlorobiphenyl	57		30-150	A
2,4,5,6-Tetrachloro-m-xylene	79		30-150	B
Decachlorobiphenyl	66		30-150	B

Lab Control Sample Analysis
Batch Quality Control

Project Name: INLET ASSEMBLAGE/CORZO PARCEL

Project Number: 170494901

Lab Number: L1746509

Report Date: 12/24/17

Parameter	LCS %Recovery	Qual	LCSD %Recovery	Qual	%Recovery Limits	RPD	Qual	RPD Limits	Column
Polychlorinated Biphenyls by GC - Westborough Lab Associated sample(s): 01-10 Batch: WG1074156-2 WG1074156-3									
Aroclor 1016	67		71		40-140	6		50	A
Aroclor 1260	56		63		40-140	12		50	A

Surrogate	LCS %Recovery	Qual	LCSD %Recovery	Qual	Acceptance Criteria	Column
2,4,5,6-Tetrachloro-m-xylene	78		85		30-150	A
Decachlorobiphenyl	53		66		30-150	A
2,4,5,6-Tetrachloro-m-xylene	79		85		30-150	B
Decachlorobiphenyl	69		75		30-150	B

Matrix Spike Analysis

Batch Quality Control

Project Name: INLET ASSEMBLAGE/CORZO PARCEL

Project Number: 170494901

Lab Number: L1746509

Report Date: 12/24/17

Parameter	Native Sample	MS Added	MS Found	MS %Recovery	Qual	MSD Found	MSD %Recovery	Qual	Recovery Limits	RPD	Qual	RPD Limits	Column
Polychlorinated Biphenyls by GC - Westborough Lab Associated sample(s): 01-10 QC Batch ID: WG1074156-4 WG1074156-5 QC Sample: L1746509-01 Client ID: C_SB01_1-2													
Aroclor 1016	ND	236	136	58		131	56		40-140	4		50	A
Aroclor 1260	6.62J	236	140	59		132	57		40-140	6		50	B

Surrogate	MS % Recovery	MS Qualifier	MSD % Recovery	MSD Qualifier	Acceptance Criteria	Column
2,4,5,6-Tetrachloro-m-xylene	68		71		30-150	A
Decachlorobiphenyl	55		56		30-150	A
2,4,5,6-Tetrachloro-m-xylene	62		66		30-150	B
Decachlorobiphenyl	69		77		30-150	B

PESTICIDES

Project Name: INLET ASSEMBLAGE/CORZO PARCEL **Lab Number:** L1746509

Project Number: 170494901 **Report Date:** 12/24/17

SAMPLE RESULTS

Lab ID:	L1746509-01	Date Collected:	12/15/17 13:10
Client ID:	C_SB01_1-2	Date Received:	12/15/17
Sample Location:	BROOKLYN, NY	Field Prep:	Not Specified
		Extraction Method:	EPA 3546
Matrix:	Soil	Extraction Date:	12/20/17 00:24
Analytical Method:	1,8081B	Cleanup Method:	EPA 3620B
Analytical Date:	12/21/17 20:39	Cleanup Date:	12/21/17
Analyst:	JW		
Percent Solids:	87%		

Parameter	Result	Qualifier	Units	RL	MDL	Dilution Factor	Column
Organochlorine Pesticides by GC - Westborough Lab							
Delta-BHC	ND		ug/kg	1.79	0.350	1	A
Lindane	ND		ug/kg	0.745	0.333	1	A
Alpha-BHC	ND		ug/kg	0.745	0.212	1	A
Beta-BHC	ND		ug/kg	1.79	0.678	1	A
Heptachlor	ND		ug/kg	0.894	0.401	1	A
Aldrin	ND		ug/kg	1.79	0.630	1	A
Heptachlor epoxide	ND		ug/kg	3.35	1.01	1	A
Endrin	ND		ug/kg	0.745	0.306	1	A
Endrin aldehyde	ND		ug/kg	2.24	0.783	1	A
Endrin ketone	ND		ug/kg	1.79	0.461	1	A
Dieldrin	ND		ug/kg	1.12	0.559	1	A
4,4'-DDE	ND		ug/kg	1.79	0.414	1	A
4,4'-DDD	ND		ug/kg	1.79	0.638	1	A
4,4'-DDT	ND		ug/kg	3.35	1.44	1	A
Endosulfan I	ND		ug/kg	1.79	0.423	1	A
Endosulfan II	ND		ug/kg	1.79	0.598	1	A
Endosulfan sulfate	ND		ug/kg	0.745	0.355	1	A
Methoxychlor	ND		ug/kg	3.35	1.04	1	A
Toxaphene	ND		ug/kg	33.5	9.39	1	A
cis-Chlordane	ND		ug/kg	2.24	0.623	1	A
trans-Chlordane	ND		ug/kg	2.24	0.590	1	A
Chlordane	ND		ug/kg	14.5	5.93	1	A

Surrogate	% Recovery	Qualifier	Acceptance Criteria	Column
2,4,5,6-Tetrachloro-m-xylene	72		30-150	B
Decachlorobiphenyl	122		30-150	B
2,4,5,6-Tetrachloro-m-xylene	79		30-150	A
Decachlorobiphenyl	97		30-150	A

Project Name: INLET ASSEMBLAGE/CORZO PARCEL **Lab Number:** L1746509

Project Number: 170494901 **Report Date:** 12/24/17

SAMPLE RESULTS

Lab ID: L1746509-01
Client ID: C_SB01_1-2
Sample Location: BROOKLYN, NY

Matrix: Soil
Analytical Method: 1,8151A
Analytical Date: 12/20/17 19:56
Analyst: CD
Percent Solids: 87%
Methylation Date: 12/19/17 16:42

Date Collected: 12/15/17 13:10
Date Received: 12/15/17
Field Prep: Not Specified
Extraction Method: EPA 8151A
Extraction Date: 12/18/17 15:38

Parameter	Result	Qualifier	Units	RL	MDL	Dilution Factor	Column
Chlorinated Herbicides by GC - Westborough Lab							
2,4-D	ND		ug/kg	188	11.8	1	A
2,4,5-T	ND		ug/kg	188	5.83	1	A
2,4,5-TP (Silvex)	ND		ug/kg	188	5.00	1	A

Surrogate	% Recovery	Qualifier	Acceptance Criteria	Column
DCAA	91		30-150	A
DCAA	68		30-150	B

Project Name: INLET ASSEMBLAGE/CORZO PARCEL **Lab Number:** L1746509

Project Number: 170494901 **Report Date:** 12/24/17

SAMPLE RESULTS

Lab ID:	L1746509-02	Date Collected:	12/15/17 13:25
Client ID:	C_SB01_6-7	Date Received:	12/15/17
Sample Location:	BROOKLYN, NY	Field Prep:	Not Specified
		Extraction Method:	EPA 3546
Matrix:	Soil	Extraction Date:	12/20/17 00:24
Analytical Method:	1,8081B	Cleanup Method:	EPA 3620B
Analytical Date:	12/22/17 11:46	Cleanup Date:	12/21/17
Analyst:	JW		
Percent Solids:	76%		

Parameter	Result	Qualifier	Units	RL	MDL	Dilution Factor	Column
Organochlorine Pesticides by GC - Westborough Lab							
Delta-BHC	ND		ug/kg	2.10	0.411	1	A
Lindane	ND		ug/kg	0.874	0.391	1	A
Alpha-BHC	ND		ug/kg	0.874	0.248	1	A
Beta-BHC	ND		ug/kg	2.10	0.796	1	A
Heptachlor	ND		ug/kg	1.05	0.470	1	A
Aldrin	ND		ug/kg	2.10	0.739	1	A
Heptachlor epoxide	ND		ug/kg	3.93	1.18	1	A
Endrin	ND		ug/kg	0.874	0.358	1	A
Endrin aldehyde	ND		ug/kg	2.62	0.918	1	A
Endrin ketone	ND		ug/kg	2.10	0.540	1	A
Dieldrin	ND		ug/kg	1.31	0.656	1	A
4,4'-DDE	ND		ug/kg	2.10	0.485	1	A
4,4'-DDD	ND		ug/kg	2.10	0.748	1	A
4,4'-DDT	ND		ug/kg	3.93	1.69	1	A
Endosulfan I	ND		ug/kg	2.10	0.496	1	A
Endosulfan II	ND		ug/kg	2.10	0.701	1	A
Endosulfan sulfate	ND		ug/kg	0.874	0.416	1	A
Methoxychlor	ND		ug/kg	3.93	1.22	1	A
Toxaphene	ND		ug/kg	39.3	11.0	1	A
cis-Chlordane	ND		ug/kg	2.62	0.731	1	A
trans-Chlordane	ND		ug/kg	2.62	0.692	1	A
Chlordane	ND		ug/kg	17.0	6.95	1	A

Surrogate	% Recovery	Qualifier	Acceptance Criteria	Column
2,4,5,6-Tetrachloro-m-xylene	98		30-150	B
Decachlorobiphenyl	94		30-150	B
2,4,5,6-Tetrachloro-m-xylene	91		30-150	A
Decachlorobiphenyl	107		30-150	A

Project Name: INLET ASSEMBLAGE/CORZO PARCEL **Lab Number:** L1746509

Project Number: 170494901 **Report Date:** 12/24/17

SAMPLE RESULTS

Lab ID: L1746509-02
Client ID: C_SB01_6-7
Sample Location: BROOKLYN, NY

Matrix: Soil
Analytical Method: 1,8151A
Analytical Date: 12/21/17 00:11
Analyst: CD
Percent Solids: 76%
Methylation Date: 12/19/17 16:42

Date Collected: 12/15/17 13:25
Date Received: 12/15/17
Field Prep: Not Specified
Extraction Method: EPA 8151A
Extraction Date: 12/18/17 15:40

Parameter	Result	Qualifier	Units	RL	MDL	Dilution Factor	Column
Chlorinated Herbicides by GC - Westborough Lab							
2,4-D	ND		ug/kg	215	13.6	1	A
2,4,5-T	ND		ug/kg	215	6.68	1	A
2,4,5-TP (Silvex)	ND		ug/kg	215	5.73	1	A

Surrogate	% Recovery	Qualifier	Acceptance Criteria	Column
DCAA	126		30-150	A
DCAA	80		30-150	B

Project Name: INLET ASSEMBLAGE/CORZO PARCEL **Lab Number:** L1746509

Project Number: 170494901 **Report Date:** 12/24/17

SAMPLE RESULTS

Lab ID:	L1746509-03	Date Collected:	12/15/17 13:35
Client ID:	C_SB01_10-11	Date Received:	12/15/17
Sample Location:	BROOKLYN, NY	Field Prep:	Not Specified
		Extraction Method:	EPA 3546
Matrix:	Soil	Extraction Date:	12/20/17 00:24
Analytical Method:	1,8081B	Cleanup Method:	EPA 3620B
Analytical Date:	12/22/17 11:58	Cleanup Date:	12/21/17
Analyst:	JW		
Percent Solids:	84%		

Parameter	Result	Qualifier	Units	RL	MDL	Dilution Factor	Column
Organochlorine Pesticides by GC - Westborough Lab							
Delta-BHC	ND		ug/kg	1.88	0.369	1	A
Lindane	ND		ug/kg	0.784	0.351	1	A
Alpha-BHC	ND		ug/kg	0.784	0.223	1	A
Beta-BHC	ND		ug/kg	1.88	0.714	1	A
Heptachlor	ND		ug/kg	0.941	0.422	1	A
Aldrin	ND		ug/kg	1.88	0.663	1	A
Heptachlor epoxide	ND		ug/kg	3.53	1.06	1	A
Endrin	ND		ug/kg	0.784	0.322	1	A
Endrin aldehyde	ND		ug/kg	2.35	0.824	1	A
Endrin ketone	ND		ug/kg	1.88	0.485	1	A
Dieldrin	ND		ug/kg	1.18	0.588	1	A
4,4'-DDE	ND		ug/kg	1.88	0.435	1	A
4,4'-DDD	ND		ug/kg	1.88	0.672	1	A
4,4'-DDT	ND		ug/kg	3.53	1.51	1	A
Endosulfan I	ND		ug/kg	1.88	0.445	1	A
Endosulfan II	ND		ug/kg	1.88	0.629	1	A
Endosulfan sulfate	ND		ug/kg	0.784	0.373	1	A
Methoxychlor	ND		ug/kg	3.53	1.10	1	A
Toxaphene	ND		ug/kg	35.3	9.88	1	A
cis-Chlordane	ND		ug/kg	2.35	0.656	1	A
trans-Chlordane	ND		ug/kg	2.35	0.621	1	A
Chlordane	ND		ug/kg	15.3	6.24	1	A

Surrogate	% Recovery	Qualifier	Acceptance Criteria	Column
2,4,5,6-Tetrachloro-m-xylene	79		30-150	B
Decachlorobiphenyl	147		30-150	B
2,4,5,6-Tetrachloro-m-xylene	94		30-150	A
Decachlorobiphenyl	126		30-150	A

Project Name: INLET ASSEMBLAGE/CORZO PARCEL **Lab Number:** L1746509

Project Number: 170494901 **Report Date:** 12/24/17

SAMPLE RESULTS

Lab ID: L1746509-03
Client ID: C_SB01_10-11
Sample Location: BROOKLYN, NY

Matrix: Soil
Analytical Method: 1,8151A
Analytical Date: 12/21/17 00:31
Analyst: CD
Percent Solids: 84%
Methylation Date: 12/19/17 16:42

Date Collected: 12/15/17 13:35
Date Received: 12/15/17
Field Prep: Not Specified
Extraction Method: EPA 8151A
Extraction Date: 12/18/17 15:40

Parameter	Result	Qualifier	Units	RL	MDL	Dilution Factor	Column
Chlorinated Herbicides by GC - Westborough Lab							
2,4-D	ND		ug/kg	195	12.3	1	A
2,4,5-T	ND		ug/kg	195	6.03	1	A
2,4,5-TP (Silvex)	ND		ug/kg	195	5.18	1	A

Surrogate	% Recovery	Qualifier	Acceptance Criteria	Column
DCAA	104		30-150	A
DCAA	71		30-150	B

Project Name: INLET ASSEMBLAGE/CORZO PARCEL **Lab Number:** L1746509

Project Number: 170494901 **Report Date:** 12/24/17

SAMPLE RESULTS

Lab ID:	L1746509-04	Date Collected:	12/15/17 11:11
Client ID:	C_SBDUP01_121517	Date Received:	12/15/17
Sample Location:	BROOKLYN, NY	Field Prep:	Not Specified
		Extraction Method:	EPA 3546
Matrix:	Soil	Extraction Date:	12/20/17 00:24
Analytical Method:	1,8081B	Cleanup Method:	EPA 3620B
Analytical Date:	12/21/17 21:42	Cleanup Date:	12/21/17
Analyst:	JW		
Percent Solids:	78%		

Parameter	Result	Qualifier	Units	RL	MDL	Dilution Factor	Column
Organochlorine Pesticides by GC - Westborough Lab							
Delta-BHC	ND		ug/kg	1.96	0.384	1	A
Lindane	ND		ug/kg	0.816	0.365	1	A
Alpha-BHC	ND		ug/kg	0.816	0.232	1	A
Beta-BHC	ND		ug/kg	1.96	0.743	1	A
Heptachlor	ND		ug/kg	0.979	0.439	1	A
Aldrin	ND		ug/kg	1.96	0.690	1	A
Heptachlor epoxide	ND		ug/kg	3.67	1.10	1	A
Endrin	ND		ug/kg	0.816	0.334	1	A
Endrin aldehyde	ND		ug/kg	2.45	0.857	1	A
Endrin ketone	ND		ug/kg	1.96	0.504	1	A
Dieldrin	ND		ug/kg	1.22	0.612	1	A
4,4'-DDE	ND		ug/kg	1.96	0.453	1	A
4,4'-DDD	ND		ug/kg	1.96	0.698	1	A
4,4'-DDT	ND		ug/kg	3.67	1.58	1	A
Endosulfan I	ND		ug/kg	1.96	0.463	1	A
Endosulfan II	ND		ug/kg	1.96	0.654	1	A
Endosulfan sulfate	ND		ug/kg	0.816	0.388	1	A
Methoxychlor	ND		ug/kg	3.67	1.14	1	A
Toxaphene	ND		ug/kg	36.7	10.3	1	A
cis-Chlordane	ND		ug/kg	2.45	0.682	1	A
trans-Chlordane	ND		ug/kg	2.45	0.646	1	A
Chlordane	ND		ug/kg	15.9	6.49	1	A

Surrogate	% Recovery	Qualifier	Acceptance Criteria	Column
2,4,5,6-Tetrachloro-m-xylene	79		30-150	B
Decachlorobiphenyl	**260**	Q	30-150	B
2,4,5,6-Tetrachloro-m-xylene	82		30-150	A
Decachlorobiphenyl	136		30-150	A

Project Name: INLET ASSEMBLAGE/CORZO PARCEL **Lab Number:** L1746509

Project Number: 170494901 **Report Date:** 12/24/17

SAMPLE RESULTS

Lab ID: L1746509-04
Client ID: C_SBDUP01_121517
Sample Location: BROOKLYN, NY

Matrix: Soil
Analytical Method: 1,8151A
Analytical Date: 12/21/17 00:50
Analyst: CD
Percent Solids: 78%
Methylation Date: 12/19/17 16:42

Date Collected: 12/15/17 11:11
Date Received: 12/15/17
Field Prep: Not Specified
Extraction Method: EPA 8151A
Extraction Date: 12/18/17 15:40

Parameter	Result	Qualifier	Units	RL	MDL	Dilution Factor	Column
Chlorinated Herbicides by GC - Westborough Lab							
2,4-D	ND		ug/kg	210	13.2	1	A
2,4,5-T	ND		ug/kg	210	6.50	1	A
2,4,5-TP (Silvex)	ND		ug/kg	210	5.58	1	A

Surrogate	% Recovery	Qualifier	Acceptance Criteria	Column
DCAA	91		30-150	A
DCAA	69		30-150	B

Project Name: INLET ASSEMBLAGE/CORZO PARCEL **Lab Number:** L1746509

Project Number: 170494901 **Report Date:** 12/24/17

SAMPLE RESULTS

Lab ID:	L1746509-05	Date Collected:	12/15/17 09:30
Client ID:	C_SB03_1-2	Date Received:	12/15/17
Sample Location:	BROOKLYN, NY	Field Prep:	Not Specified
		Extraction Method:	EPA 3546
Matrix:	Soil	Extraction Date:	12/20/17 00:26
Analytical Method:	1,8081B	Cleanup Method:	EPA 3620B
Analytical Date:	12/21/17 21:55	Cleanup Date:	12/21/17
Analyst:	JW		
Percent Solids:	93%		

Parameter	Result	Qualifier	Units	RL	MDL	Dilution Factor	Column
Organochlorine Pesticides by GC - Westborough Lab							
Delta-BHC	ND		ug/kg	1.68	0.330	1	A
Lindane	ND		ug/kg	0.701	0.313	1	A
Alpha-BHC	ND		ug/kg	0.701	0.199	1	A
Beta-BHC	ND		ug/kg	1.68	0.638	1	A
Heptachlor	ND		ug/kg	0.841	0.377	1	A
Aldrin	ND		ug/kg	1.68	0.592	1	A
Heptachlor epoxide	ND		ug/kg	3.15	0.946	1	A
Endrin	ND		ug/kg	0.701	0.287	1	A
Endrin aldehyde	ND		ug/kg	2.10	0.736	1	A
Endrin ketone	ND		ug/kg	1.68	0.433	1	A
Dieldrin	ND		ug/kg	1.05	0.526	1	A
4,4'-DDE	13.3		ug/kg	1.68	0.389	1	A
4,4'-DDD	7.81		ug/kg	1.68	0.600	1	B
4,4'-DDT	49.1		ug/kg	3.15	1.35	1	A
Endosulfan I	ND		ug/kg	1.68	0.398	1	A
Endosulfan II	ND		ug/kg	1.68	0.562	1	A
Endosulfan sulfate	ND		ug/kg	0.701	0.334	1	A
Methoxychlor	ND		ug/kg	3.15	0.982	1	A
Toxaphene	ND		ug/kg	31.5	8.83	1	A
cis-Chlordane	ND		ug/kg	2.10	0.586	1	A
trans-Chlordane	ND		ug/kg	2.10	0.555	1	A
Chlordane	ND		ug/kg	13.7	5.57	1	A

Surrogate	% Recovery	Qualifier	Acceptance Criteria	Column
2,4,5,6-Tetrachloro-m-xylene	76		30-150	B
Decachlorobiphenyl	**250**	Q	30-150	B
2,4,5,6-Tetrachloro-m-xylene	84		30-150	A
Decachlorobiphenyl	132		30-150	A

Project Name: INLET ASSEMBLAGE/CORZO PARCEL

Lab Number: L1746509

Project Number: 170494901

Report Date: 12/24/17

SAMPLE RESULTS

Lab ID: L1746509-05
Client ID: C_SB03_1-2
Sample Location: BROOKLYN, NY

Matrix: Soil
Analytical Method: 1,8151A
Analytical Date: 12/21/17 01:10
Analyst: CD
Percent Solids: 93%
Methylation Date: 12/19/17 16:42

Date Collected: 12/15/17 09:30
Date Received: 12/15/17
Field Prep: Not Specified
Extraction Method: EPA 8151A
Extraction Date: 12/18/17 15:40

Parameter	Result	Qualifier	Units	RL	MDL	Dilution Factor	Column
Chlorinated Herbicides by GC - Westborough Lab							
2,4-D	ND		ug/kg	178	11.2	1	A
2,4,5-T	ND		ug/kg	178	5.53	1	A
2,4,5-TP (Silvex)	ND		ug/kg	178	4.75	1	A

Surrogate	% Recovery	Qualifier	Acceptance Criteria	Column
DCAA	**27**	Q	30-150	A
DCAA	33		30-150	B

Project Name: INLET ASSEMBLAGE/CORZO PARCEL **Lab Number:** L1746509

Project Number: 170494901 **Report Date:** 12/24/17

SAMPLE RESULTS

Lab ID:	L1746509-06	Date Collected:	12/15/17 09:40
Client ID:	C_SB03_10-11	Date Received:	12/15/17
Sample Location:	BROOKLYN, NY	Field Prep:	Not Specified
		Extraction Method:	EPA 3546
Matrix:	Soil	Extraction Date:	12/20/17 00:26
Analytical Method:	1,8081B	Cleanup Method:	EPA 3620B
Analytical Date:	12/22/17 12:11	Cleanup Date:	12/21/17
Analyst:	JW		
Percent Solids:	84%		

Parameter	Result	Qualifier	Units	RL	MDL	Dilution Factor	Column
Organochlorine Pesticides by GC - Westborough Lab							
Delta-BHC	ND		ug/kg	1.88	0.369	1	A
Lindane	ND		ug/kg	0.785	0.351	1	A
Alpha-BHC	ND		ug/kg	0.785	0.223	1	A
Beta-BHC	ND		ug/kg	1.88	0.714	1	A
Heptachlor	ND		ug/kg	0.942	0.422	1	A
Aldrin	ND		ug/kg	1.88	0.663	1	A
Heptachlor epoxide	ND		ug/kg	3.53	1.06	1	A
Endrin	ND		ug/kg	0.785	0.322	1	A
Endrin aldehyde	ND		ug/kg	2.36	0.824	1	A
Endrin ketone	ND		ug/kg	1.88	0.485	1	A
Dieldrin	ND		ug/kg	1.18	0.589	1	A
4,4'-DDE	ND		ug/kg	1.88	0.436	1	A
4,4'-DDD	ND		ug/kg	1.88	0.672	1	A
4,4'-DDT	ND		ug/kg	3.53	1.52	1	A
Endosulfan I	ND		ug/kg	1.88	0.445	1	A
Endosulfan II	ND		ug/kg	1.88	0.630	1	A
Endosulfan sulfate	ND		ug/kg	0.785	0.374	1	A
Methoxychlor	ND		ug/kg	3.53	1.10	1	A
Toxaphene	ND		ug/kg	35.3	9.89	1	A
cis-Chlordane	ND		ug/kg	2.36	0.656	1	A
trans-Chlordane	ND		ug/kg	2.36	0.622	1	A
Chlordane	ND		ug/kg	15.3	6.24	1	A

Surrogate	% Recovery	Qualifier	Acceptance Criteria	Column
2,4,5,6-Tetrachloro-m-xylene	83		30-150	B
Decachlorobiphenyl	87		30-150	B
2,4,5,6-Tetrachloro-m-xylene	85		30-150	A
Decachlorobiphenyl	115		30-150	A

Project Name: INLET ASSEMBLAGE/CORZO PARCEL **Lab Number:** L1746509

Project Number: 170494901 **Report Date:** 12/24/17

SAMPLE RESULTS

Lab ID: L1746509-06
Client ID: C_SB03_10-11
Sample Location: BROOKLYN, NY

Matrix: Soil
Analytical Method: 1,8151A
Analytical Date: 12/21/17 01:29
Analyst: CD
Percent Solids: 84%
Methylation Date: 12/19/17 16:42

Date Collected: 12/15/17 09:40
Date Received: 12/15/17
Field Prep: Not Specified
Extraction Method: EPA 8151A
Extraction Date: 12/18/17 15:40

Parameter	Result	Qualifier	Units	RL	MDL	Dilution Factor	Column
Chlorinated Herbicides by GC - Westborough Lab							
2,4-D	ND		ug/kg	194	12.2	1	A
2,4,5-T	ND		ug/kg	194	6.03	1	A
2,4,5-TP (Silvex)	ND		ug/kg	194	5.17	1	A

Surrogate	% Recovery	Qualifier	Acceptance Criteria	Column
DCAA	109		30-150	A
DCAA	74		30-150	B

Project Name: INLET ASSEMBLAGE/CORZO PARCEL **Lab Number:** L1746509

Project Number: 170494901 **Report Date:** 12/24/17

SAMPLE RESULTS

Lab ID: L1746509-07
Client ID: C_SB03_11-12
Sample Location: BROOKLYN, NY

Matrix: Soil
Analytical Method: 1,8151A
Analytical Date: 12/21/17 02:09
Analyst: CD
Percent Solids: 81%
Methylation Date: 12/19/17 16:42

Date Collected: 12/15/17 09:50
Date Received: 12/15/17
Field Prep: Not Specified
Extraction Method: EPA 8151A
Extraction Date: 12/18/17 15:40

Parameter	Result	Qualifier	Units	RL	MDL	Dilution Factor	Column
Chlorinated Herbicides by GC - Westborough Lab							
2,4-D	ND		ug/kg	202	12.7	1	A
2,4,5-T	ND		ug/kg	202	6.26	1	A
2,4,5-TP (Silvex)	ND		ug/kg	202	5.37	1	A

Surrogate	% Recovery	Qualifier	Acceptance Criteria	Column
DCAA	122		30-150	A
DCAA	74		30-150	B

Project Name: INLET ASSEMBLAGE/CORZO PARCEL **Lab Number:** L1746509

Project Number: 170494901 **Report Date:** 12/24/17

SAMPLE RESULTS

Lab ID: L1746509-07 D
Client ID: C_SB03_11-12
Sample Location: BROOKLYN, NY

Matrix: Soil
Analytical Method: 1,8081B
Analytical Date: 12/22/17 14:17
Analyst: KEG
Percent Solids: 81%

Date Collected: 12/15/17 09:50
Date Received: 12/15/17
Field Prep: Not Specified
Extraction Method: EPA 3546
Extraction Date: 12/20/17 00:26
Cleanup Method: EPA 3620B
Cleanup Date: 12/21/17

Parameter	Result	Qualifier	Units	RL	MDL	Dilution Factor	Column
Organochlorine Pesticides by GC - Westborough Lab							
Delta-BHC	ND		ug/kg	9.90	1.94	5	A
Lindane	ND		ug/kg	4.13	1.84	5	A
Alpha-BHC	ND		ug/kg	4.13	1.17	5	A
Beta-BHC	ND		ug/kg	9.90	3.76	5	A
Heptachlor	ND		ug/kg	4.95	2.22	5	A
Aldrin	ND		ug/kg	9.90	3.49	5	A
Heptachlor epoxide	ND		ug/kg	18.6	5.57	5	A
Endrin	ND		ug/kg	4.13	1.69	5	A
Endrin aldehyde	ND		ug/kg	12.4	4.33	5	A
Endrin ketone	ND		ug/kg	9.90	2.55	5	A
Dieldrin	ND		ug/kg	6.19	3.10	5	A
4,4'-DDE	ND		ug/kg	9.90	2.29	5	A
4,4'-DDD	ND		ug/kg	9.90	3.53	5	A
4,4'-DDT	ND		ug/kg	18.6	7.96	5	A
Endosulfan I	ND		ug/kg	9.90	2.34	5	A
Endosulfan II	ND		ug/kg	9.90	3.31	5	A
Endosulfan sulfate	ND		ug/kg	4.13	1.96	5	A
Methoxychlor	ND		ug/kg	18.6	5.78	5	A
Toxaphene	ND		ug/kg	186	52.0	5	A
cis-Chlordane	ND		ug/kg	12.4	3.45	5	A
trans-Chlordane	ND		ug/kg	12.4	3.27	5	A
Chlordane	ND		ug/kg	80.5	32.8	5	A

Surrogate	% Recovery	Qualifier	Acceptance Criteria	Column
2,4,5,6-Tetrachloro-m-xylene	68		30-150	B
Decachlorobiphenyl	**670**	Q	30-150	B
2,4,5,6-Tetrachloro-m-xylene	**189**	Q	30-150	A
Decachlorobiphenyl	**1620**	Q	30-150	A

Project Name: INLET ASSEMBLAGE/CORZO PARCEL **Lab Number:** L1746509

Project Number: 170494901 **Report Date:** 12/24/17

SAMPLE RESULTS

Lab ID:	L1746509-08	Date Collected:	12/15/17 10:38
Client ID:	C_SB02_1.5-2.5	Date Received:	12/15/17
Sample Location:	BROOKLYN, NY	Field Prep:	Not Specified
		Extraction Method:	EPA 3546
Matrix:	Soil	Extraction Date:	12/20/17 00:26
Analytical Method:	1,8081B	Cleanup Method:	EPA 3620B
Analytical Date:	12/21/17 22:32	Cleanup Date:	12/21/17
Analyst:	JW		
Percent Solids:	85%		

Parameter	Result	Qualifier	Units	RL	MDL	Dilution Factor	Column
Organochlorine Pesticides by GC - Westborough Lab							
Delta-BHC	ND		ug/kg	1.79	0.351	1	A
Lindane	ND		ug/kg	0.747	0.334	1	A
Alpha-BHC	ND		ug/kg	0.747	0.212	1	A
Beta-BHC	ND		ug/kg	1.79	0.680	1	A
Heptachlor	ND		ug/kg	0.896	0.402	1	A
Aldrin	ND		ug/kg	1.79	0.631	1	A
Heptachlor epoxide	ND		ug/kg	3.36	1.01	1	A
Endrin	ND		ug/kg	0.747	0.306	1	A
Endrin aldehyde	ND		ug/kg	2.24	0.784	1	A
Endrin ketone	ND		ug/kg	1.79	0.462	1	A
Dieldrin	ND		ug/kg	1.12	0.560	1	A
4,4'-DDE	ND		ug/kg	1.79	0.414	1	A
4,4'-DDD	ND		ug/kg	1.79	0.639	1	A
4,4'-DDT	ND		ug/kg	3.36	1.44	1	A
Endosulfan I	ND		ug/kg	1.79	0.423	1	A
Endosulfan II	ND		ug/kg	1.79	0.599	1	A
Endosulfan sulfate	ND		ug/kg	0.747	0.355	1	A
Methoxychlor	ND		ug/kg	3.36	1.04	1	A
Toxaphene	ND		ug/kg	33.6	9.41	1	A
cis-Chlordane	ND		ug/kg	2.24	0.624	1	A
trans-Chlordane	ND		ug/kg	2.24	0.591	1	A
Chlordane	ND		ug/kg	14.6	5.94	1	A

Surrogate	% Recovery	Qualifier	Acceptance Criteria	Column
2,4,5,6-Tetrachloro-m-xylene	65		30-150	B
Decachlorobiphenyl	60		30-150	B
2,4,5,6-Tetrachloro-m-xylene	72		30-150	A
Decachlorobiphenyl	79		30-150	A

Project Name: INLET ASSEMBLAGE/CORZO PARCEL

Lab Number: L1746509

Project Number: 170494901

Report Date: 12/24/17

SAMPLE RESULTS

Lab ID: L1746509-08
Client ID: C_SB02_1.5-2.5
Sample Location: BROOKLYN, NY

Matrix: Soil
Analytical Method: 1,8151A
Analytical Date: 12/21/17 02:28
Analyst: CD
Percent Solids: 85%
Methylation Date: 12/19/17 16:42

Date Collected: 12/15/17 10:38
Date Received: 12/15/17
Field Prep: Not Specified
Extraction Method: EPA 8151A
Extraction Date: 12/18/17 15:40

Parameter	Result	Qualifier	Units	RL	MDL	Dilution Factor	Column
Chlorinated Herbicides by GC - Westborough Lab							
2,4-D	ND		ug/kg	194	12.2	1	A
2,4,5-T	ND		ug/kg	194	6.01	1	A
2,4,5-TP (Silvex)	ND		ug/kg	194	5.16	1	A

Surrogate	% Recovery	Qualifier	Acceptance Criteria	Column
DCAA	101		30-150	A
DCAA	74		30-150	B

Project Name: INLET ASSEMBLAGE/CORZO PARCEL **Lab Number:** L1746509

Project Number: 170494901 **Report Date:** 12/24/17

SAMPLE RESULTS

Lab ID:	L1746509-09	Date Collected:	12/15/17 10:40
Client ID:	C_SB02_10-11	Date Received:	12/15/17
Sample Location:	BROOKLYN, NY	Field Prep:	Not Specified
		Extraction Method:	EPA 3546
Matrix:	Soil	Extraction Date:	12/20/17 00:26
Analytical Method:	1,8081B	Cleanup Method:	EPA 3620B
Analytical Date:	12/22/17 13:52	Cleanup Date:	12/21/17
Analyst:	KEG		
Percent Solids:	82%		

Parameter	Result	Qualifier	Units	RL	MDL	Dilution Factor	Column
Organochlorine Pesticides by GC - Westborough Lab							
Delta-BHC	ND		ug/kg	1.90	0.371	1	A
Lindane	ND		ug/kg	0.790	0.353	1	A
Alpha-BHC	ND		ug/kg	0.790	0.224	1	A
Beta-BHC	ND		ug/kg	1.90	0.718	1	A
Heptachlor	ND		ug/kg	0.948	0.425	1	A
Aldrin	ND		ug/kg	1.90	0.667	1	A
Heptachlor epoxide	ND		ug/kg	3.55	1.06	1	A
Endrin	ND		ug/kg	0.790	0.324	1	A
Endrin aldehyde	ND		ug/kg	2.37	0.829	1	A
Endrin ketone	ND		ug/kg	1.90	0.488	1	A
Dieldrin	ND		ug/kg	1.18	0.592	1	A
4,4'-DDE	ND		ug/kg	1.90	0.438	1	A
4,4'-DDD	ND		ug/kg	1.90	0.676	1	A
4,4'-DDT	ND		ug/kg	3.55	1.52	1	A
Endosulfan I	ND		ug/kg	1.90	0.448	1	A
Endosulfan II	ND		ug/kg	1.90	0.633	1	A
Endosulfan sulfate	ND		ug/kg	0.790	0.376	1	A
Methoxychlor	ND		ug/kg	3.55	1.10	1	A
Toxaphene	ND		ug/kg	35.5	9.95	1	A
cis-Chlordane	ND		ug/kg	2.37	0.660	1	A
trans-Chlordane	ND		ug/kg	2.37	0.625	1	A
Chlordane	ND		ug/kg	15.4	6.28	1	A

Surrogate	% Recovery	Qualifier	Acceptance Criteria	Column
2,4,5,6-Tetrachloro-m-xylene	80		30-150	B
Decachlorobiphenyl	57		30-150	B
2,4,5,6-Tetrachloro-m-xylene	82		30-150	A
Decachlorobiphenyl	62		30-150	A

Project Name: INLET ASSEMBLAGE/CORZO PARCEL

Lab Number: L1746509

Project Number: 170494901

Report Date: 12/24/17

SAMPLE RESULTS

Lab ID: L1746509-09
Client ID: C_SB02_10-11
Sample Location: BROOKLYN, NY

Matrix: Soil
Analytical Method: 1,8151A
Analytical Date: 12/21/17 02:48
Analyst: CD
Percent Solids: 82%
Methylation Date: 12/19/17 16:42

Date Collected: 12/15/17 10:40
Date Received: 12/15/17
Field Prep: Not Specified
Extraction Method: EPA 8151A
Extraction Date: 12/18/17 15:40

Parameter	Result	Qualifier	Units	RL	MDL	Dilution Factor	Column
Chlorinated Herbicides by GC - Westborough Lab							
2,4-D	ND		ug/kg	201	12.6	1	A
2,4,5-T	ND		ug/kg	201	6.22	1	A
2,4,5-TP (Silvex)	ND		ug/kg	201	5.34	1	A

Surrogate	% Recovery	Qualifier	Acceptance Criteria	Column
DCAA	108		30-150	A
DCAA	79		30-150	B

Project Name: INLET ASSEMBLAGE/CORZO PARCEL **Lab Number:** L1746509

Project Number: 170494901 **Report Date:** 12/24/17

SAMPLE RESULTS

Lab ID:	L1746509-10	Date Collected:	12/15/17 10:45
Client ID:	C_SB02_11-12	Date Received:	12/15/17
Sample Location:	BROOKLYN, NY	Field Prep:	Not Specified
		Extraction Method:	EPA 3546
Matrix:	Soil	Extraction Date:	12/20/17 00:26
Analytical Method:	1,8081B	Cleanup Method:	EPA 3620B
Analytical Date:	12/22/17 14:04	Cleanup Date:	12/21/17
Analyst:	KEG		
Percent Solids:	60%		

Parameter	Result	Qualifier	Units	RL	MDL	Dilution Factor	Column
Organochlorine Pesticides by GC - Westborough Lab							
Delta-BHC	ND		ug/kg	2.63	0.515	1	A
Lindane	ND		ug/kg	1.10	0.490	1	A
Alpha-BHC	ND		ug/kg	1.10	0.311	1	A
Beta-BHC	ND		ug/kg	2.63	0.998	1	A
Heptachlor	ND		ug/kg	1.32	0.590	1	A
Aldrin	ND		ug/kg	2.63	0.927	1	A
Heptachlor epoxide	ND		ug/kg	4.93	1.48	1	A
Endrin	ND		ug/kg	1.10	0.450	1	A
Endrin aldehyde	ND		ug/kg	3.29	1.15	1	A
Endrin ketone	ND		ug/kg	2.63	0.678	1	A
Dieldrin	ND		ug/kg	1.64	0.822	1	A
4,4'-DDE	ND		ug/kg	2.63	0.609	1	A
4,4'-DDD	ND		ug/kg	2.63	0.939	1	A
4,4'-DDT	ND		ug/kg	4.93	2.12	1	A
Endosulfan I	ND		ug/kg	2.63	0.622	1	A
Endosulfan II	ND		ug/kg	2.63	0.880	1	A
Endosulfan sulfate	ND		ug/kg	1.10	0.522	1	A
Methoxychlor	ND		ug/kg	4.93	1.54	1	A
Toxaphene	ND		ug/kg	49.3	13.8	1	A
cis-Chlordane	ND		ug/kg	3.29	0.917	1	A
trans-Chlordane	ND		ug/kg	3.29	0.868	1	A
Chlordane	ND		ug/kg	21.4	8.72	1	A

Surrogate	% Recovery	Qualifier	Acceptance Criteria	Column
2,4,5,6-Tetrachloro-m-xylene	80		30-150	B
Decachlorobiphenyl	114		30-150	B
2,4,5,6-Tetrachloro-m-xylene	88		30-150	A
Decachlorobiphenyl	83		30-150	A

Project Name: INLET ASSEMBLAGE/CORZO PARCEL **Lab Number:** L1746509

Project Number: 170494901 **Report Date:** 12/24/17

SAMPLE RESULTS

Lab ID: L1746509-10 D
Client ID: C_SB02_11-12
Sample Location: BROOKLYN, NY

Matrix: Soil
Analytical Method: 1,8151A
Analytical Date: 12/21/17 18:01
Analyst: SL
Percent Solids: 60%
Methylation Date: 12/19/17 16:42

Date Collected: 12/15/17 10:45
Date Received: 12/15/17
Field Prep: Not Specified
Extraction Method: EPA 8151A
Extraction Date: 12/18/17 15:40

Parameter	Result	Qualifier	Units	RL	MDL	Dilution Factor	Column
Chlorinated Herbicides by GC - Westborough Lab							
2,4-D	ND		ug/kg	2740	172.	10	A
2,4,5-T	ND		ug/kg	2740	84.8	10	A
2,4,5-TP (Silvex)	ND		ug/kg	2740	72.8	10	A

Surrogate	% Recovery	Qualifier	Acceptance Criteria	Column
DCAA	133		30-150	A
DCAA	**158**	Q	30-150	B

Project Name: INLET ASSEMBLAGE/CORZO PARCEL
Project Number: 170494901

Lab Number: L1746509
Report Date: 12/24/17

Method Blank Analysis
Batch Quality Control

Analytical Method: 1,8151A
Analytical Date: 12/20/17 18:57
Analyst: CD

Extraction Method: EPA 8151A
Extraction Date: 12/18/17 15:38

Methylation Date: 12/19/17 16:42

Parameter	Result	Qualifier	Units	RL	MDL	Column
Chlorinated Herbicides by GC - Westborough Lab for sample(s): 01-10 Batch: WG1074008-1						
2,4-D	ND		ug/kg	162	10.2	A
2,4,5-T	ND		ug/kg	162	5.01	A
2,4,5-TP (Silvex)	ND		ug/kg	162	4.30	A

Surrogate	%Recovery	Qualifier	Acceptance Criteria	Column
DCAA	102		30-150	A
DCAA	76		30-150	B

Project Name: INLET ASSEMBLAGE/CORZO PARCEL **Lab Number:** L1746509

Project Number: 170494901 **Report Date:** 12/24/17

Method Blank Analysis
Batch Quality Control

Analytical Method: 1,8081B
Analytical Date: 12/21/17 18:11
Analyst: JW

Extraction Method: EPA 3546
Extraction Date: 12/20/17 00:24
Cleanup Method: EPA 3620B
Cleanup Date: 12/21/17

Parameter	Result	Qualifier	Units	RL	MDL	Column
Organochlorine Pesticides by GC - Westborough Lab for sample(s): 01-10 Batch: WG1074680-1						
Delta-BHC	ND		ug/kg	1.50	0.295	A
Lindane	ND		ug/kg	0.627	0.280	A
Alpha-BHC	ND		ug/kg	0.627	0.178	A
Beta-BHC	ND		ug/kg	1.50	0.570	A
Heptachlor	ND		ug/kg	0.752	0.337	A
Aldrin	ND		ug/kg	1.50	0.530	A
Heptachlor epoxide	ND		ug/kg	2.82	0.846	A
Endrin	ND		ug/kg	0.627	0.257	A
Endrin aldehyde	ND		ug/kg	1.88	0.658	A
Endrin ketone	ND		ug/kg	1.50	0.387	A
Dieldrin	ND		ug/kg	0.940	0.470	A
4,4'-DDE	ND		ug/kg	1.50	0.348	A
4,4'-DDD	ND		ug/kg	1.50	0.537	A
4,4'-DDT	ND		ug/kg	2.82	1.21	A
Endosulfan I	ND		ug/kg	1.50	0.355	A
Endosulfan II	ND		ug/kg	1.50	0.503	A
Endosulfan sulfate	ND		ug/kg	0.627	0.298	A
Methoxychlor	ND		ug/kg	2.82	0.878	A
Toxaphene	ND		ug/kg	28.2	7.90	A
cis-Chlordane	ND		ug/kg	1.88	0.524	A
trans-Chlordane	ND		ug/kg	1.88	0.496	A
Chlordane	ND		ug/kg	12.2	4.98	A

Project Name: INLET ASSEMBLAGE/CORZO PARCEL
Project Number: 170494901

Lab Number: L1746509
Report Date: 12/24/17

Method Blank Analysis
Batch Quality Control

Analytical Method: 1,8081B
Analytical Date: 12/21/17 18:11
Analyst: JW

Extraction Method: EPA 3546
Extraction Date: 12/20/17 00:24
Cleanup Method: EPA 3620B
Cleanup Date: 12/21/17

Parameter	Result	Qualifier	Units	RL	MDL	Column
Organochlorine Pesticides by GC - Westborough Lab for sample(s): 01-10 Batch: WG1074680-1						

Surrogate	%Recovery	Qualifier	Acceptance Criteria	Column
2,4,5,6-Tetrachloro-m-xylene	86		30-150	B
Decachlorobiphenyl	93		30-150	B
2,4,5,6-Tetrachloro-m-xylene	81		30-150	A
Decachlorobiphenyl	98		30-150	A

Lab Control Sample Analysis

Batch Quality Control

Project Name: INLET ASSEMBLAGE/CORZO PARCEL

Project Number: 170494901

Lab Number: L1746509

Report Date: 12/24/17

Parameter	LCS %Recovery	Qual	LCSD %Recovery	Qual	%Recovery Limits	RPD	Qual	RPD Limits	Column
Chlorinated Herbicides by GC - Westborough Lab Associated sample(s): 01-10 Batch: WG1074008-2 WG1074008-3									
2,4-D	88		102		30-150	15		30	A
2,4,5-T	87		92		30-150	6		30	A
2,4,5-TP (Silvex)	78		86		30-150	10		30	A

Surrogate	LCS %Recovery	Qual	LCSD %Recovery	Qual	Acceptance Criteria	Column
DCAA	90		98		30-150	A
DCAA	71		80		30-150	B

Lab Control Sample Analysis
Batch Quality Control

Project Name: INLET ASSEMBLAGE/CORZO PARCEL
Project Number: 170494901
Lab Number: L1746509
Report Date: 12/24/17

Parameter	LCS %Recovery	Qual	LCSD %Recovery	Qual	%Recovery Limits	RPD	Qual	RPD Limits	Column
Organochlorine Pesticides by GC - Westborough Lab Associated sample(s): 01-10 Batch: WG1074680-2 WG1074680-3									
Delta-BHC	82		90		30-150	9		30	A
Lindane	78		86		30-150	10		30	A
Alpha-BHC	81		87		30-150	7		30	A
Beta-BHC	84		92		30-150	9		30	A
Heptachlor	86		93		30-150	8		30	A
Aldrin	84		88		30-150	5		30	A
Heptachlor epoxide	90		96		30-150	6		30	A
Endrin	90		96		30-150	6		30	A
Endrin aldehyde	72		79		30-150	9		30	A
Endrin ketone	89		99		30-150	11		30	A
Dieldrin	90		96		30-150	6		30	A
4,4'-DDE	81		84		30-150	4		30	A
4,4'-DDD	80		87		30-150	8		30	A
4,4'-DDT	83		89		30-150	7		30	A
Endosulfan I	84		88		30-150	5		30	A
Endosulfan II	86		92		30-150	7		30	A
Endosulfan sulfate	77		84		30-150	9		30	A
Methoxychlor	84		91		30-150	8		30	A
cis-Chlordane	81		88		30-150	8		30	A
trans-Chlordane	73		75		30-150	3		30	A

Lab Control Sample Analysis

Batch Quality Control

Project Name: INLET ASSEMBLAGE/CORZO PARCEL

Project Number: 170494901

Lab Number: L1746509

Report Date: 12/24/17

Parameter	LCS %Recovery	Qual	LCSD %Recovery	Qual	%Recovery Limits	RPD	Qual	RPD Limits
Organochlorine Pesticides by GC - Westborough Lab Associated sample(s): 01-10 Batch: WG1074680-2 WG1074680-3								

Surrogate	LCS %Recovery	Qual	LCSD %Recovery	Qual	Acceptance Criteria	Column
2,4,5,6-Tetrachloro-m-xylene	86		88		30-150	B
Decachlorobiphenyl	95		100		30-150	B
2,4,5,6-Tetrachloro-m-xylene	78		86		30-150	A
Decachlorobiphenyl	93		98		30-150	A

Matrix Spike Analysis

Batch Quality Control

Project Name: INLET ASSEMBLAGE/CORZO PARCEL

Project Number: 170494901

Lab Number: L1746509

Report Date: 12/24/17

Parameter	Native Sample	MS Added	MS Found	MS %Recovery	Qual	MSD Found	MSD %Recovery	Qual	Recovery Limits	RPD	Qual	RPD Limits	Column
Chlorinated Herbicides by GC - Westborough Lab Associated sample(s): 01-10 QC Batch ID: WG1074008-4 WG1074008-5 QC Sample: L1746509-01 Client ID: C_SB01_1-2													
2,4-D	ND	380	334	88		265	70		30-150	23		30	A
2,4,5-T	ND	380	321	85		282	75		30-150	13		30	A
2,4,5-TP (Silvex)	ND	380	296	78		265	70		30-150	11		30	A

Surrogate	MS % Recovery	MS Qualifier	MSD % Recovery	MSD Qualifier	Acceptance Criteria	Column
DCAA	97		76		30-150	A
DCAA	76		64		30-150	B

Matrix Spike Analysis

Batch Quality Control

Project Name: INLET ASSEMBLAGE/CORZO PARCEL

Project Number: 170494901

Lab Number: L1746509

Report Date: 12/24/17

Parameter	Native Sample	MS Added	MS Found	MS %Recovery	Qual	MSD Found	MSD %Recovery	Qual	Recovery Limits	RPD	Qual	RPD Limits	Column
Organochlorine Pesticides by GC - Westborough Lab Associated sample(s): 01-10 QC Batch ID: WG1074680-4 WG1074680-5 QC Sample: L1746509-01 Client ID: C_SB01_1-2													
Delta-BHC	ND	36.5	32.0	88		31.1	84		30-150	3		50	A
Lindane	ND	36.5	30.7	84		30.6	83		30-150	0		50	A
Alpha-BHC	ND	36.5	27.2	74		29.9	81		30-150	9		50	A
Beta-BHC	ND	36.5	14.0	38		21.8	59		30-150	44		50	A
Heptachlor	ND	36.5	30.0	82		30.9	84		30-150	3		50	A
Aldrin	ND	36.5	33.7	92		30.4	82		30-150	10		50	A
Heptachlor epoxide	ND	36.5	30.4	83		28.8	78		30-150	5		50	A
Endrin	ND	36.5	43.8	120		32.6	88		30-150	29		50	A
Endrin aldehyde	ND	36.5	21.5	59		18.8	51		30-150	13		50	A
Endrin ketone	ND	36.5	63.1	**173**	Q	38.9	105		30-150	47		50	A
Dieldrin	ND	36.5	31.7	87		29.4	80		30-150	8		50	A
4,4'-DDE	ND	36.5	22.4	61		19.6	53		30-150	13		50	A
4,4'-DDD	ND	36.5	31.6	87		26.1	71		30-150	19		50	A
4,4'-DDT	ND	36.5	50.2	137		36.7	99		30-150	31		50	A
Endosulfan I	ND	36.5	33.7	92		28.3	77		30-150	17		50	A
Endosulfan II	ND	36.5	31.8	87		27.1	73		30-150	16		50	A
Endosulfan sulfate	ND	36.5	23.6	65		21.6	59		30-150	9		50	A
Methoxychlor	ND	36.5	44.5	122		31.0	84		30-150	36		50	A
cis-Chlordane	ND	36.5	28.4	78		24.2	66		30-150	16		50	A
trans-Chlordane	ND	36.5	27.5	75		25.0	68		30-150	10		50	A

Matrix Spike Analysis

Batch Quality Control

Project Name: INLET ASSEMBLAGE/CORZO PARCEL

Project Number: 170494901

Lab Number: L1746509

Report Date: 12/24/17

Parameter	Native Sample	MS Added	MS Found	MS %Recovery	Qual	MSD Found	MSD %Recovery	Qual	Recovery Limits	RPD	Qual	RPD Limits
Organochlorine Pesticides by GC - Westborough Lab Associated sample(s): 01-10 QC Batch ID: WG1074680-4 WG1074680-5 QC Sample: L1746509-01 Client ID: C_SB01_1-2												

Surrogate	MS % Recovery	MS Qualifier	MSD % Recovery	MSD Qualifier	Acceptance Criteria	Column
2,4,5,6-Tetrachloro-m-xylene	65		71		30-150	B
Decachlorobiphenyl	**320**	Q	116		30-150	B
2,4,5,6-Tetrachloro-m-xylene	70		78		30-150	A
Decachlorobiphenyl	103		83		30-150	A

METALS

Project Name: INLET ASSEMBLAGE/CORZO PARCEL **Lab Number:** L1746509

Project Number: 170494901 **Report Date:** 12/24/17

SAMPLE RESULTS

Lab ID: L1746509-01 Date Collected: 12/15/17 13:10

Client ID: C_SB01_1-2 Date Received: 12/15/17

Sample Location: BROOKLYN, NY Field Prep: Not Specified

Matrix: Soil

Percent Solids: 87%

Parameter	Result	Qualifier	Units	RL	MDL	Dilution Factor	Date Prepared	Date Analyzed	Prep Method	Analytical Method	Analyst
Total Metals - Mansfield Lab											
Aluminum, Total	5600		mg/kg	9.04	2.44	2	12/19/17 20:10	12/20/17 14:59	EPA 3050B	1,6010C	PS
Antimony, Total	2.94	J	mg/kg	4.52	0.343	2	12/19/17 20:10	12/20/17 14:59	EPA 3050B	1,6010C	PS
Arsenic, Total	13.4		mg/kg	0.904	0.188	2	12/19/17 20:10	12/20/17 14:59	EPA 3050B	1,6010C	PS
Barium, Total	355		mg/kg	0.904	0.157	2	12/19/17 20:10	12/20/17 14:59	EPA 3050B	1,6010C	PS
Beryllium, Total	0.380	J	mg/kg	0.452	0.030	2	12/19/17 20:10	12/20/17 14:59	EPA 3050B	1,6010C	PS
Cadmium, Total	ND		mg/kg	0.904	0.089	2	12/19/17 20:10	12/20/17 14:59	EPA 3050B	1,6010C	PS
Calcium, Total	9940		mg/kg	9.04	3.16	2	12/19/17 20:10	12/20/17 14:59	EPA 3050B	1,6010C	PS
Chromium, Total	46.3		mg/kg	0.904	0.087	2	12/19/17 20:10	12/20/17 14:59	EPA 3050B	1,6010C	PS
Cobalt, Total	8.02		mg/kg	1.81	0.150	2	12/19/17 20:10	12/20/17 14:59	EPA 3050B	1,6010C	PS
Copper, Total	291		mg/kg	0.904	0.233	2	12/19/17 20:10	12/20/17 14:59	EPA 3050B	1,6010C	PS
Iron, Total	32400		mg/kg	4.52	0.816	2	12/19/17 20:10	12/20/17 14:59	EPA 3050B	1,6010C	PS
Lead, Total	405		mg/kg	4.52	0.242	2	12/19/17 20:10	12/20/17 14:59	EPA 3050B	1,6010C	PS
Magnesium, Total	3410		mg/kg	9.04	1.39	2	12/19/17 20:10	12/20/17 14:59	EPA 3050B	1,6010C	PS
Manganese, Total	430		mg/kg	0.904	0.144	2	12/19/17 20:10	12/20/17 14:59	EPA 3050B	1,6010C	PS
Mercury, Total	0.84		mg/kg	0.07	0.02	1	12/20/17 08:00	12/21/17 16:17	EPA 7471B	1,7471B	MG
Nickel, Total	19.4		mg/kg	2.26	0.219	2	12/19/17 20:10	12/20/17 14:59	EPA 3050B	1,6010C	PS
Potassium, Total	781		mg/kg	226	13.0	2	12/19/17 20:10	12/20/17 14:59	EPA 3050B	1,6010C	PS
Selenium, Total	ND		mg/kg	1.81	0.233	2	12/19/17 20:10	12/20/17 14:59	EPA 3050B	1,6010C	PS
Silver, Total	ND		mg/kg	0.904	0.256	2	12/19/17 20:10	12/20/17 14:59	EPA 3050B	1,6010C	PS
Sodium, Total	114	J	mg/kg	181	2.85	2	12/19/17 20:10	12/20/17 14:59	EPA 3050B	1,6010C	PS
Thallium, Total	ND		mg/kg	1.81	0.285	2	12/19/17 20:10	12/20/17 14:59	EPA 3050B	1,6010C	PS
Vanadium, Total	30.1		mg/kg	0.904	0.183	2	12/19/17 20:10	12/20/17 14:59	EPA 3050B	1,6010C	PS
Zinc, Total	594		mg/kg	4.52	0.265	2	12/19/17 20:10	12/20/17 14:59	EPA 3050B	1,6010C	PS
General Chemistry - Mansfield Lab											
Chromium, Trivalent	45		mg/kg	0.92	0.92	1		12/20/17 14:59	NA	107,-	

Project Name: INLET ASSEMBLAGE/CORZO PARCEL **Lab Number:** L1746509

Project Number: 170494901 **Report Date:** 12/24/17

SAMPLE RESULTS

Lab ID: L1746509-02 Date Collected: 12/15/17 13:25

Client ID: C_SB01_6-7 Date Received: 12/15/17

Sample Location: BROOKLYN, NY Field Prep: Not Specified

Matrix: Soil

Percent Solids: 76%

Parameter	Result	Qualifier	Units	RL	MDL	Dilution Factor	Date Prepared	Date Analyzed	Prep Method	Analytical Method	Analyst
Total Metals - Mansfield Lab											
Aluminum, Total	11900		mg/kg	10.0	2.71	2	12/19/17 20:10	12/20/17 16:51	EPA 3050B	1,6010C	AB
Antimony, Total	3.76	J	mg/kg	5.02	0.382	2	12/19/17 20:10	12/20/17 16:51	EPA 3050B	1,6010C	AB
Arsenic, Total	27.5		mg/kg	1.00	0.209	2	12/19/17 20:10	12/20/17 16:51	EPA 3050B	1,6010C	AB
Barium, Total	47.0		mg/kg	1.00	0.175	2	12/19/17 20:10	12/20/17 16:51	EPA 3050B	1,6010C	AB
Beryllium, Total	0.723		mg/kg	0.502	0.033	2	12/19/17 20:10	12/20/17 16:51	EPA 3050B	1,6010C	AB
Cadmium, Total	ND		mg/kg	1.00	0.098	2	12/19/17 20:10	12/20/17 16:51	EPA 3050B	1,6010C	AB
Calcium, Total	3080		mg/kg	10.0	3.51	2	12/19/17 20:10	12/20/17 16:51	EPA 3050B	1,6010C	AB
Chromium, Total	30.0		mg/kg	1.00	0.096	2	12/19/17 20:10	12/20/17 16:51	EPA 3050B	1,6010C	AB
Cobalt, Total	14.2		mg/kg	2.01	0.167	2	12/19/17 20:10	12/20/17 16:51	EPA 3050B	1,6010C	AB
Copper, Total	181		mg/kg	1.00	0.259	2	12/19/17 20:10	12/20/17 16:51	EPA 3050B	1,6010C	AB
Iron, Total	25200		mg/kg	5.02	0.907	2	12/19/17 20:10	12/20/17 16:51	EPA 3050B	1,6010C	AB
Lead, Total	469		mg/kg	5.02	0.269	2	12/19/17 20:10	12/20/17 16:51	EPA 3050B	1,6010C	AB
Magnesium, Total	2940		mg/kg	10.0	1.55	2	12/19/17 20:10	12/20/17 16:51	EPA 3050B	1,6010C	AB
Manganese, Total	255		mg/kg	1.00	0.160	2	12/19/17 20:10	12/20/17 16:51	EPA 3050B	1,6010C	AB
Mercury, Total	2.8		mg/kg	0.08	0.02	1	12/20/17 08:00	12/21/17 15:56	EPA 7471B	1,7471B	MG
Nickel, Total	30.0		mg/kg	2.51	0.243	2	12/19/17 20:10	12/20/17 16:51	EPA 3050B	1,6010C	AB
Potassium, Total	1240		mg/kg	251	14.5	2	12/19/17 20:10	12/20/17 16:51	EPA 3050B	1,6010C	AB
Selenium, Total	0.743	J	mg/kg	2.01	0.259	2	12/19/17 20:10	12/20/17 16:51	EPA 3050B	1,6010C	AB
Silver, Total	ND		mg/kg	1.00	0.284	2	12/19/17 20:10	12/20/17 16:51	EPA 3050B	1,6010C	AB
Sodium, Total	158	J	mg/kg	201	3.16	2	12/19/17 20:10	12/20/17 16:51	EPA 3050B	1,6010C	AB
Thallium, Total	ND		mg/kg	2.01	0.316	2	12/19/17 20:10	12/20/17 16:51	EPA 3050B	1,6010C	AB
Vanadium, Total	38.6		mg/kg	1.00	0.204	2	12/19/17 20:10	12/20/17 16:51	EPA 3050B	1,6010C	AB
Zinc, Total	655		mg/kg	5.02	0.294	2	12/19/17 20:10	12/20/17 16:51	EPA 3050B	1,6010C	AB
General Chemistry - Mansfield Lab											
Chromium, Trivalent	30		mg/kg	1.0	1.0	1		12/20/17 16:51	NA	107,-	

Project Name:	INLET ASSEMBLAGE/CORZO PARCEL	**Lab Number:**	L1746509
Project Number:	170494901	**Report Date:**	12/24/17

SAMPLE RESULTS

Lab ID:	L1746509-03	Date Collected:	12/15/17 13:35
Client ID:	C_SB01_10-11	Date Received:	12/15/17
Sample Location:	BROOKLYN, NY	Field Prep:	Not Specified
Matrix:	Soil		
Percent Solids:	84%		

Parameter	Result	Qualifier	Units	RL	MDL	Dilution Factor	Date Prepared	Date Analyzed	Prep Method	Analytical Method	Analyst
Total Metals - Mansfield Lab											
Aluminum, Total	4150		mg/kg	9.44	2.55	2	12/19/17 20:10	12/20/17 16:56	EPA 3050B	1,6010C	AB
Antimony, Total	1.29	J	mg/kg	4.72	0.359	2	12/19/17 20:10	12/20/17 16:56	EPA 3050B	1,6010C	AB
Arsenic, Total	2.99		mg/kg	0.944	0.196	2	12/19/17 20:10	12/20/17 16:56	EPA 3050B	1,6010C	AB
Barium, Total	26.0		mg/kg	0.944	0.164	2	12/19/17 20:10	12/20/17 16:56	EPA 3050B	1,6010C	AB
Beryllium, Total	0.170	J	mg/kg	0.472	0.031	2	12/19/17 20:10	12/20/17 16:56	EPA 3050B	1,6010C	AB
Cadmium, Total	ND		mg/kg	0.944	0.093	2	12/19/17 20:10	12/20/17 16:56	EPA 3050B	1,6010C	AB
Calcium, Total	1430		mg/kg	9.44	3.30	2	12/19/17 20:10	12/20/17 16:56	EPA 3050B	1,6010C	AB
Chromium, Total	5.26		mg/kg	0.944	0.091	2	12/19/17 20:10	12/20/17 16:56	EPA 3050B	1,6010C	AB
Cobalt, Total	3.03		mg/kg	1.89	0.157	2	12/19/17 20:10	12/20/17 16:56	EPA 3050B	1,6010C	AB
Copper, Total	11.2		mg/kg	0.944	0.243	2	12/19/17 20:10	12/20/17 16:56	EPA 3050B	1,6010C	AB
Iron, Total	15700		mg/kg	4.72	0.852	2	12/19/17 20:10	12/20/17 16:56	EPA 3050B	1,6010C	AB
Lead, Total	22.2		mg/kg	4.72	0.253	2	12/19/17 20:10	12/20/17 16:56	EPA 3050B	1,6010C	AB
Magnesium, Total	671		mg/kg	9.44	1.45	2	12/19/17 20:10	12/20/17 16:56	EPA 3050B	1,6010C	AB
Manganese, Total	148		mg/kg	0.944	0.150	2	12/19/17 20:10	12/20/17 16:56	EPA 3050B	1,6010C	AB
Mercury, Total	0.07	J	mg/kg	0.08	0.02	1	12/20/17 08:00	12/21/17 15:58	EPA 7471B	1,7471B	MG
Nickel, Total	7.02		mg/kg	2.36	0.228	2	12/19/17 20:10	12/20/17 16:56	EPA 3050B	1,6010C	AB
Potassium, Total	364		mg/kg	236	13.6	2	12/19/17 20:10	12/20/17 16:56	EPA 3050B	1,6010C	AB
Selenium, Total	0.330	J	mg/kg	1.89	0.243	2	12/19/17 20:10	12/20/17 16:56	EPA 3050B	1,6010C	AB
Silver, Total	ND		mg/kg	0.944	0.267	2	12/19/17 20:10	12/20/17 16:56	EPA 3050B	1,6010C	AB
Sodium, Total	152	J	mg/kg	189	2.97	2	12/19/17 20:10	12/20/17 16:56	EPA 3050B	1,6010C	AB
Thallium, Total	ND		mg/kg	1.89	0.297	2	12/19/17 20:10	12/20/17 16:56	EPA 3050B	1,6010C	AB
Vanadium, Total	12.5		mg/kg	0.944	0.192	2	12/19/17 20:10	12/20/17 16:56	EPA 3050B	1,6010C	AB
Zinc, Total	72.9		mg/kg	4.72	0.276	2	12/19/17 20:10	12/20/17 16:56	EPA 3050B	1,6010C	AB
General Chemistry - Mansfield Lab											
Chromium, Trivalent	5.3		mg/kg	0.96	0.96	1		12/20/17 16:56	NA	107,-	

Project Name: INLET ASSEMBLAGE/CORZO PARCEL **Lab Number:** L1746509

Project Number: 170494901 **Report Date:** 12/24/17

SAMPLE RESULTS

Lab ID: L1746509-04 Date Collected: 12/15/17 11:11

Client ID: C_SBDUP01_121517 Date Received: 12/15/17

Sample Location: BROOKLYN, NY Field Prep: Not Specified

Matrix: Soil

Percent Solids: 78%

Parameter	Result	Qualifier	Units	RL	MDL	Dilution Factor	Date Prepared	Date Analyzed	Prep Method	Analytical Method	Analyst
Total Metals - Mansfield Lab											
Aluminum, Total	6200		mg/kg	10.0	2.71	2	12/19/17 20:10	12/20/17 17:01	EPA 3050B	1,6010C	AB
Antimony, Total	4.09	J	mg/kg	5.02	0.382	2	12/19/17 20:10	12/20/17 17:01	EPA 3050B	1,6010C	AB
Arsenic, Total	14.2		mg/kg	1.00	0.209	2	12/19/17 20:10	12/20/17 17:01	EPA 3050B	1,6010C	AB
Barium, Total	276		mg/kg	1.00	0.175	2	12/19/17 20:10	12/20/17 17:01	EPA 3050B	1,6010C	AB
Beryllium, Total	0.422	J	mg/kg	0.502	0.033	2	12/19/17 20:10	12/20/17 17:01	EPA 3050B	1,6010C	AB
Cadmium, Total	1.28		mg/kg	1.00	0.099	2	12/19/17 20:10	12/20/17 17:01	EPA 3050B	1,6010C	AB
Calcium, Total	13000		mg/kg	10.0	3.52	2	12/19/17 20:10	12/20/17 17:01	EPA 3050B	1,6010C	AB
Chromium, Total	49.3		mg/kg	1.00	0.097	2	12/19/17 20:10	12/20/17 17:01	EPA 3050B	1,6010C	AB
Cobalt, Total	9.12		mg/kg	2.01	0.167	2	12/19/17 20:10	12/20/17 17:01	EPA 3050B	1,6010C	AB
Copper, Total	332		mg/kg	1.00	0.259	2	12/19/17 20:10	12/20/17 17:01	EPA 3050B	1,6010C	AB
Iron, Total	40400		mg/kg	5.02	0.907	2	12/19/17 20:10	12/20/17 17:01	EPA 3050B	1,6010C	AB
Lead, Total	450		mg/kg	5.02	0.269	2	12/19/17 20:10	12/20/17 17:01	EPA 3050B	1,6010C	AB
Magnesium, Total	1920		mg/kg	10.0	1.55	2	12/19/17 20:10	12/20/17 17:01	EPA 3050B	1,6010C	AB
Manganese, Total	466		mg/kg	1.00	0.160	2	12/19/17 20:10	12/20/17 17:01	EPA 3050B	1,6010C	AB
Mercury, Total	0.84		mg/kg	0.08	0.02	1	12/20/17 08:00	12/21/17 16:00	EPA 7471B	1,7471B	MG
Nickel, Total	24.6		mg/kg	2.51	0.243	2	12/19/17 20:10	12/20/17 17:01	EPA 3050B	1,6010C	AB
Potassium, Total	823		mg/kg	251	14.5	2	12/19/17 20:10	12/20/17 17:01	EPA 3050B	1,6010C	AB
Selenium, Total	ND		mg/kg	2.01	0.259	2	12/19/17 20:10	12/20/17 17:01	EPA 3050B	1,6010C	AB
Silver, Total	ND		mg/kg	1.00	0.284	2	12/19/17 20:10	12/20/17 17:01	EPA 3050B	1,6010C	AB
Sodium, Total	134	J	mg/kg	201	3.16	2	12/19/17 20:10	12/20/17 17:01	EPA 3050B	1,6010C	AB
Thallium, Total	ND		mg/kg	2.01	0.316	2	12/19/17 20:10	12/20/17 17:01	EPA 3050B	1,6010C	AB
Vanadium, Total	34.1		mg/kg	1.00	0.204	2	12/19/17 20:10	12/20/17 17:01	EPA 3050B	1,6010C	AB
Zinc, Total	896		mg/kg	5.02	0.294	2	12/19/17 20:10	12/20/17 17:01	EPA 3050B	1,6010C	AB
General Chemistry - Mansfield Lab											
Chromium, Trivalent	48		mg/kg	1.0	1.0	1		12/20/17 17:01	NA	107,-	

Project Name: INLET ASSEMBLAGE/CORZO PARCEL **Lab Number:** L1746509

Project Number: 170494901 **Report Date:** 12/24/17

SAMPLE RESULTS

Lab ID: L1746509-05 Date Collected: 12/15/17 09:30

Client ID: C_SB03_1-2 Date Received: 12/15/17

Sample Location: BROOKLYN, NY Field Prep: Not Specified

Matrix: Soil

Percent Solids: 93%

Parameter	Result	Qualifier	Units	RL	MDL	Dilution Factor	Date Prepared	Date Analyzed	Prep Method	Analytical Method	Analyst
Total Metals - Mansfield Lab											
Aluminum, Total	2380		mg/kg	8.36	2.26	2	12/19/17 20:10	12/20/17 17:06	EPA 3050B	1,6010C	AB
Antimony, Total	1.19	J	mg/kg	4.18	0.318	2	12/19/17 20:10	12/20/17 17:06	EPA 3050B	1,6010C	AB
Arsenic, Total	19.9		mg/kg	0.836	0.174	2	12/19/17 20:10	12/20/17 17:06	EPA 3050B	1,6010C	AB
Barium, Total	49.8		mg/kg	0.836	0.145	2	12/19/17 20:10	12/20/17 17:06	EPA 3050B	1,6010C	AB
Beryllium, Total	0.167	J	mg/kg	0.418	0.028	2	12/19/17 20:10	12/20/17 17:06	EPA 3050B	1,6010C	AB
Cadmium, Total	ND		mg/kg	0.836	0.082	2	12/19/17 20:10	12/20/17 17:06	EPA 3050B	1,6010C	AB
Calcium, Total	7540		mg/kg	8.36	2.92	2	12/19/17 20:10	12/20/17 17:06	EPA 3050B	1,6010C	AB
Chromium, Total	10.8		mg/kg	0.836	0.080	2	12/19/17 20:10	12/20/17 17:06	EPA 3050B	1,6010C	AB
Cobalt, Total	4.21		mg/kg	1.67	0.139	2	12/19/17 20:10	12/20/17 17:06	EPA 3050B	1,6010C	AB
Copper, Total	65.6		mg/kg	0.836	0.216	2	12/19/17 20:10	12/20/17 17:06	EPA 3050B	1,6010C	AB
Iron, Total	11700		mg/kg	4.18	0.755	2	12/19/17 20:10	12/20/17 17:06	EPA 3050B	1,6010C	AB
Lead, Total	111		mg/kg	4.18	0.224	2	12/19/17 20:10	12/20/17 17:06	EPA 3050B	1,6010C	AB
Magnesium, Total	3940		mg/kg	8.36	1.29	2	12/19/17 20:10	12/20/17 17:06	EPA 3050B	1,6010C	AB
Manganese, Total	152		mg/kg	0.836	0.133	2	12/19/17 20:10	12/20/17 17:06	EPA 3050B	1,6010C	AB
Mercury, Total	0.61		mg/kg	0.07	0.02	1	12/20/17 08:00	12/21/17 16:02	EPA 7471B	1,7471B	MG
Nickel, Total	7.04		mg/kg	2.09	0.202	2	12/19/17 20:10	12/20/17 17:06	EPA 3050B	1,6010C	AB
Potassium, Total	590		mg/kg	209	12.0	2	12/19/17 20:10	12/20/17 17:06	EPA 3050B	1,6010C	AB
Selenium, Total	ND		mg/kg	1.67	0.216	2	12/19/17 20:10	12/20/17 17:06	EPA 3050B	1,6010C	AB
Silver, Total	ND		mg/kg	0.836	0.236	2	12/19/17 20:10	12/20/17 17:06	EPA 3050B	1,6010C	AB
Sodium, Total	119	J	mg/kg	167	2.63	2	12/19/17 20:10	12/20/17 17:06	EPA 3050B	1,6010C	AB
Thallium, Total	ND		mg/kg	1.67	0.263	2	12/19/17 20:10	12/20/17 17:06	EPA 3050B	1,6010C	AB
Vanadium, Total	24.9		mg/kg	0.836	0.170	2	12/19/17 20:10	12/20/17 17:06	EPA 3050B	1,6010C	AB
Zinc, Total	99.4		mg/kg	4.18	0.245	2	12/19/17 20:10	12/20/17 17:06	EPA 3050B	1,6010C	AB
General Chemistry - Mansfield Lab											
Chromium, Trivalent	11		mg/kg	0.86	0.86	1		12/20/17 17:06	NA	107,-	

Project Name: INLET ASSEMBLAGE/CORZO PARCEL **Lab Number:** L1746509

Project Number: 170494901 **Report Date:** 12/24/17

SAMPLE RESULTS

Lab ID: L1746509-06 Date Collected: 12/15/17 09:40

Client ID: C_SB03_10-11 Date Received: 12/15/17

Sample Location: BROOKLYN, NY Field Prep: Not Specified

Matrix: Soil

Percent Solids: 84%

Parameter	Result	Qualifier	Units	RL	MDL	Dilution Factor	Date Prepared	Date Analyzed	Prep Method	Analytical Method	Analyst
Total Metals - Mansfield Lab											
Aluminum, Total	3740		mg/kg	8.96	2.42	2	12/19/17 20:10	12/20/17 17:10	EPA 3050B	1,6010C	AB
Antimony, Total	ND		mg/kg	4.48	0.340	2	12/19/17 20:10	12/20/17 17:10	EPA 3050B	1,6010C	AB
Arsenic, Total	2.46		mg/kg	0.896	0.186	2	12/19/17 20:10	12/20/17 17:10	EPA 3050B	1,6010C	AB
Barium, Total	45.2		mg/kg	0.896	0.156	2	12/19/17 20:10	12/20/17 17:10	EPA 3050B	1,6010C	AB
Beryllium, Total	0.305	J	mg/kg	0.448	0.030	2	12/19/17 20:10	12/20/17 17:10	EPA 3050B	1,6010C	AB
Cadmium, Total	ND		mg/kg	0.896	0.088	2	12/19/17 20:10	12/20/17 17:10	EPA 3050B	1,6010C	AB
Calcium, Total	1810		mg/kg	8.96	3.14	2	12/19/17 20:10	12/20/17 17:10	EPA 3050B	1,6010C	AB
Chromium, Total	13.6		mg/kg	0.896	0.086	2	12/19/17 20:10	12/20/17 17:10	EPA 3050B	1,6010C	AB
Cobalt, Total	6.61		mg/kg	1.79	0.149	2	12/19/17 20:10	12/20/17 17:10	EPA 3050B	1,6010C	AB
Copper, Total	22.0		mg/kg	0.896	0.231	2	12/19/17 20:10	12/20/17 17:10	EPA 3050B	1,6010C	AB
Iron, Total	13000		mg/kg	4.48	0.809	2	12/19/17 20:10	12/20/17 17:10	EPA 3050B	1,6010C	AB
Lead, Total	6540		mg/kg	4.48	0.240	2	12/19/17 20:10	12/20/17 17:10	EPA 3050B	1,6010C	AB
Magnesium, Total	1390		mg/kg	8.96	1.38	2	12/19/17 20:10	12/20/17 17:10	EPA 3050B	1,6010C	AB
Manganese, Total	294		mg/kg	0.896	0.142	2	12/19/17 20:10	12/20/17 17:10	EPA 3050B	1,6010C	AB
Mercury, Total	2.0		mg/kg	0.07	0.02	1	12/20/17 08:00	12/21/17 16:07	EPA 7471B	1,7471B	MG
Nickel, Total	13.3		mg/kg	2.24	0.217	2	12/19/17 20:10	12/20/17 17:10	EPA 3050B	1,6010C	AB
Potassium, Total	893		mg/kg	224	12.9	2	12/19/17 20:10	12/20/17 17:10	EPA 3050B	1,6010C	AB
Selenium, Total	ND		mg/kg	1.79	0.231	2	12/19/17 20:10	12/20/17 17:10	EPA 3050B	1,6010C	AB
Silver, Total	0.511	J	mg/kg	0.896	0.254	2	12/19/17 20:10	12/20/17 17:10	EPA 3050B	1,6010C	AB
Sodium, Total	108	J	mg/kg	179	2.82	2	12/19/17 20:10	12/20/17 17:10	EPA 3050B	1,6010C	AB
Thallium, Total	ND		mg/kg	1.79	0.282	2	12/19/17 20:10	12/20/17 17:10	EPA 3050B	1,6010C	AB
Vanadium, Total	21.7		mg/kg	0.896	0.182	2	12/19/17 20:10	12/20/17 17:10	EPA 3050B	1,6010C	AB
Zinc, Total	72.9		mg/kg	4.48	0.262	2	12/19/17 20:10	12/20/17 17:10	EPA 3050B	1,6010C	AB
General Chemistry - Mansfield Lab											
Chromium, Trivalent	14		mg/kg	0.95	0.95	1		12/20/17 17:10	NA	107,-	

Project Name: INLET ASSEMBLAGE/CORZO PARCEL **Lab Number:** L1746509

Project Number: 170494901 **Report Date:** 12/24/17

SAMPLE RESULTS

Lab ID: L1746509-07 Date Collected: 12/15/17 09:50

Client ID: C_SB03_11-12 Date Received: 12/15/17

Sample Location: BROOKLYN, NY Field Prep: Not Specified

Matrix: Soil

Percent Solids: 81%

Parameter	Result	Qualifier	Units	RL	MDL	Dilution Factor	Date Prepared	Date Analyzed	Prep Method	Analytical Method	Analyst
Total Metals - Mansfield Lab											
Aluminum, Total	6280		mg/kg	9.55	2.58	2	12/19/17 20:10	12/20/17 17:15	EPA 3050B	1,6010C	AB
Antimony, Total	2.68	J	mg/kg	4.78	0.363	2	12/19/17 20:10	12/20/17 17:15	EPA 3050B	1,6010C	AB
Arsenic, Total	26.4		mg/kg	0.955	0.199	2	12/19/17 20:10	12/20/17 17:15	EPA 3050B	1,6010C	AB
Barium, Total	152		mg/kg	0.955	0.166	2	12/19/17 20:10	12/20/17 17:15	EPA 3050B	1,6010C	AB
Beryllium, Total	0.420	J	mg/kg	0.478	0.032	2	12/19/17 20:10	12/20/17 17:15	EPA 3050B	1,6010C	AB
Cadmium, Total	ND		mg/kg	0.955	0.094	2	12/19/17 20:10	12/20/17 17:15	EPA 3050B	1,6010C	AB
Calcium, Total	1720		mg/kg	9.55	3.34	2	12/19/17 20:10	12/20/17 17:15	EPA 3050B	1,6010C	AB
Chromium, Total	28.0		mg/kg	0.955	0.092	2	12/19/17 20:10	12/20/17 17:15	EPA 3050B	1,6010C	AB
Cobalt, Total	6.97		mg/kg	1.91	0.158	2	12/19/17 20:10	12/20/17 17:15	EPA 3050B	1,6010C	AB
Copper, Total	274		mg/kg	0.955	0.246	2	12/19/17 20:10	12/20/17 17:15	EPA 3050B	1,6010C	AB
Iron, Total	22900		mg/kg	4.78	0.862	2	12/19/17 20:10	12/20/17 17:15	EPA 3050B	1,6010C	AB
Lead, Total	288		mg/kg	4.78	0.256	2	12/19/17 20:10	12/20/17 17:15	EPA 3050B	1,6010C	AB
Magnesium, Total	1780		mg/kg	9.55	1.47	2	12/19/17 20:10	12/20/17 17:15	EPA 3050B	1,6010C	AB
Manganese, Total	159		mg/kg	0.955	0.152	2	12/19/17 20:10	12/20/17 17:15	EPA 3050B	1,6010C	AB
Mercury, Total	6.3		mg/kg	0.39	0.08	5	12/20/17 08:00	12/21/17 17:03	EPA 7471B	1,7471B	MG
Nickel, Total	16.0		mg/kg	2.39	0.231	2	12/19/17 20:10	12/20/17 17:15	EPA 3050B	1,6010C	AB
Potassium, Total	825		mg/kg	239	13.8	2	12/19/17 20:10	12/20/17 17:15	EPA 3050B	1,6010C	AB
Selenium, Total	ND		mg/kg	1.91	0.246	2	12/19/17 20:10	12/20/17 17:15	EPA 3050B	1,6010C	AB
Silver, Total	ND		mg/kg	0.955	0.270	2	12/19/17 20:10	12/20/17 17:15	EPA 3050B	1,6010C	AB
Sodium, Total	92.2	J	mg/kg	191	3.01	2	12/19/17 20:10	12/20/17 17:15	EPA 3050B	1,6010C	AB
Thallium, Total	ND		mg/kg	1.91	0.301	2	12/19/17 20:10	12/20/17 17:15	EPA 3050B	1,6010C	AB
Vanadium, Total	25.2		mg/kg	0.955	0.194	2	12/19/17 20:10	12/20/17 17:15	EPA 3050B	1,6010C	AB
Zinc, Total	388		mg/kg	4.78	0.280	2	12/19/17 20:10	12/20/17 17:15	EPA 3050B	1,6010C	AB
General Chemistry - Mansfield Lab											
Chromium, Trivalent	28		mg/kg	0.99	0.99	1		12/20/17 17:15	NA	107,-	

Project Name: INLET ASSEMBLAGE/CORZO PARCEL **Lab Number:** L1746509

Project Number: 170494901 **Report Date:** 12/24/17

SAMPLE RESULTS

Lab ID: L1746509-08 Date Collected: 12/15/17 10:38

Client ID: C_SB02_1.5-2.5 Date Received: 12/15/17

Sample Location: BROOKLYN, NY Field Prep: Not Specified

Matrix: Soil

Percent Solids: 85%

Parameter	Result	Qualifier	Units	RL	MDL	Dilution Factor	Date Prepared	Date Analyzed	Prep Method	Analytical Method	Analyst
Total Metals - Mansfield Lab											
Aluminum, Total	4050		mg/kg	8.92	2.41	2	12/19/17 20:10	12/20/17 17:20	EPA 3050B	1,6010C	AB
Antimony, Total	3.14	J	mg/kg	4.46	0.339	2	12/19/17 20:10	12/20/17 17:20	EPA 3050B	1,6010C	AB
Arsenic, Total	6.32		mg/kg	0.892	0.185	2	12/19/17 20:10	12/20/17 17:20	EPA 3050B	1,6010C	AB
Barium, Total	146		mg/kg	0.892	0.155	2	12/19/17 20:10	12/20/17 17:20	EPA 3050B	1,6010C	AB
Beryllium, Total	0.268	J	mg/kg	0.446	0.029	2	12/19/17 20:10	12/20/17 17:20	EPA 3050B	1,6010C	AB
Cadmium, Total	ND		mg/kg	0.892	0.087	2	12/19/17 20:10	12/20/17 17:20	EPA 3050B	1,6010C	AB
Calcium, Total	5350		mg/kg	8.92	3.12	2	12/19/17 20:10	12/20/17 17:20	EPA 3050B	1,6010C	AB
Chromium, Total	13.6		mg/kg	0.892	0.086	2	12/19/17 20:10	12/20/17 17:20	EPA 3050B	1,6010C	AB
Cobalt, Total	5.58		mg/kg	1.78	0.148	2	12/19/17 20:10	12/20/17 17:20	EPA 3050B	1,6010C	AB
Copper, Total	117		mg/kg	0.892	0.230	2	12/19/17 20:10	12/20/17 17:20	EPA 3050B	1,6010C	AB
Iron, Total	14300		mg/kg	4.46	0.805	2	12/19/17 20:10	12/20/17 17:20	EPA 3050B	1,6010C	AB
Lead, Total	356		mg/kg	4.46	0.239	2	12/19/17 20:10	12/20/17 17:20	EPA 3050B	1,6010C	AB
Magnesium, Total	1410		mg/kg	8.92	1.37	2	12/19/17 20:10	12/20/17 17:20	EPA 3050B	1,6010C	AB
Manganese, Total	340		mg/kg	0.892	0.142	2	12/19/17 20:10	12/20/17 17:20	EPA 3050B	1,6010C	AB
Mercury, Total	0.82		mg/kg	0.07	0.02	1	12/20/17 08:00	12/21/17 16:11	EPA 7471B	1,7471B	MG
Nickel, Total	13.4		mg/kg	2.23	0.216	2	12/19/17 20:10	12/20/17 17:20	EPA 3050B	1,6010C	AB
Potassium, Total	606		mg/kg	223	12.8	2	12/19/17 20:10	12/20/17 17:20	EPA 3050B	1,6010C	AB
Selenium, Total	ND		mg/kg	1.78	0.230	2	12/19/17 20:10	12/20/17 17:20	EPA 3050B	1,6010C	AB
Silver, Total	ND		mg/kg	0.892	0.252	2	12/19/17 20:10	12/20/17 17:20	EPA 3050B	1,6010C	AB
Sodium, Total	159	J	mg/kg	178	2.81	2	12/19/17 20:10	12/20/17 17:20	EPA 3050B	1,6010C	AB
Thallium, Total	ND		mg/kg	1.78	0.281	2	12/19/17 20:10	12/20/17 17:20	EPA 3050B	1,6010C	AB
Vanadium, Total	19.7		mg/kg	0.892	0.181	2	12/19/17 20:10	12/20/17 17:20	EPA 3050B	1,6010C	AB
Zinc, Total	239		mg/kg	4.46	0.261	2	12/19/17 20:10	12/20/17 17:20	EPA 3050B	1,6010C	AB
General Chemistry - Mansfield Lab											
Chromium, Trivalent	14		mg/kg	0.94	0.94	1		12/20/17 17:20	NA	107,-	

Project Name: INLET ASSEMBLAGE/CORZO PARCEL **Lab Number:** L1746509

Project Number: 170494901 **Report Date:** 12/24/17

SAMPLE RESULTS

Lab ID: L1746509-09 Date Collected: 12/15/17 10:40

Client ID: C_SB02_10-11 Date Received: 12/15/17

Sample Location: BROOKLYN, NY Field Prep: Not Specified

Matrix: Soil

Percent Solids: 82%

Parameter	Result	Qualifier	Units	RL	MDL	Dilution Factor	Date Prepared	Date Analyzed	Prep Method	Analytical Method	Analyst
Total Metals - Mansfield Lab											
Aluminum, Total	8890		mg/kg	9.57	2.58	2	12/19/17 20:10	12/20/17 17:24	EPA 3050B	1,6010C	AB
Antimony, Total	ND		mg/kg	4.79	0.364	2	12/19/17 20:10	12/20/17 17:24	EPA 3050B	1,6010C	AB
Arsenic, Total	2.47		mg/kg	0.957	0.199	2	12/19/17 20:10	12/20/17 17:24	EPA 3050B	1,6010C	AB
Barium, Total	78.6		mg/kg	0.957	0.166	2	12/19/17 20:10	12/20/17 17:24	EPA 3050B	1,6010C	AB
Beryllium, Total	0.526		mg/kg	0.479	0.032	2	12/19/17 20:10	12/20/17 17:24	EPA 3050B	1,6010C	AB
Cadmium, Total	ND		mg/kg	0.957	0.094	2	12/19/17 20:10	12/20/17 17:24	EPA 3050B	1,6010C	AB
Calcium, Total	1620		mg/kg	9.57	3.35	2	12/19/17 20:10	12/20/17 17:24	EPA 3050B	1,6010C	AB
Chromium, Total	25.0		mg/kg	0.957	0.092	2	12/19/17 20:10	12/20/17 17:24	EPA 3050B	1,6010C	AB
Cobalt, Total	11.2		mg/kg	1.91	0.159	2	12/19/17 20:10	12/20/17 17:24	EPA 3050B	1,6010C	AB
Copper, Total	22.9		mg/kg	0.957	0.247	2	12/19/17 20:10	12/20/17 17:24	EPA 3050B	1,6010C	AB
Iron, Total	23700		mg/kg	4.79	0.864	2	12/19/17 20:10	12/20/17 17:24	EPA 3050B	1,6010C	AB
Lead, Total	8.92		mg/kg	4.79	0.256	2	12/19/17 20:10	12/20/17 17:24	EPA 3050B	1,6010C	AB
Magnesium, Total	3160		mg/kg	9.57	1.47	2	12/19/17 20:10	12/20/17 17:24	EPA 3050B	1,6010C	AB
Manganese, Total	502		mg/kg	0.957	0.152	2	12/19/17 20:10	12/20/17 17:24	EPA 3050B	1,6010C	AB
Mercury, Total	0.02	J	mg/kg	0.08	0.02	1	12/20/17 08:00	12/21/17 16:13	EPA 7471B	1,7471B	MG
Nickel, Total	17.4		mg/kg	2.39	0.232	2	12/19/17 20:10	12/20/17 17:24	EPA 3050B	1,6010C	AB
Potassium, Total	1860		mg/kg	239	13.8	2	12/19/17 20:10	12/20/17 17:24	EPA 3050B	1,6010C	AB
Selenium, Total	ND		mg/kg	1.91	0.247	2	12/19/17 20:10	12/20/17 17:24	EPA 3050B	1,6010C	AB
Silver, Total	ND		mg/kg	0.957	0.271	2	12/19/17 20:10	12/20/17 17:24	EPA 3050B	1,6010C	AB
Sodium, Total	75.5	J	mg/kg	191	3.02	2	12/19/17 20:10	12/20/17 17:24	EPA 3050B	1,6010C	AB
Thallium, Total	ND		mg/kg	1.91	0.302	2	12/19/17 20:10	12/20/17 17:24	EPA 3050B	1,6010C	AB
Vanadium, Total	43.9		mg/kg	0.957	0.194	2	12/19/17 20:10	12/20/17 17:24	EPA 3050B	1,6010C	AB
Zinc, Total	203		mg/kg	4.79	0.280	2	12/19/17 20:10	12/20/17 17:24	EPA 3050B	1,6010C	AB
General Chemistry - Mansfield Lab											
Chromium, Trivalent	25		mg/kg	0.98	0.98	1		12/20/17 17:24	NA	107,-	

Project Name: INLET ASSEMBLAGE/CORZO PARCEL **Lab Number:** L1746509

Project Number: 170494901 **Report Date:** 12/24/17

SAMPLE RESULTS

Lab ID: L1746509-10 Date Collected: 12/15/17 10:45

Client ID: C_SB02_11-12 Date Received: 12/15/17

Sample Location: BROOKLYN, NY Field Prep: Not Specified

Matrix: Soil

Percent Solids: 60%

Parameter	Result	Qualifier	Units	RL	MDL	Dilution Factor	Date Prepared	Date Analyzed	Prep Method	Analytical Method	Analyst
Total Metals - Mansfield Lab											
Aluminum, Total	3300		mg/kg	12.9	3.50	2	12/19/17 20:10	12/20/17 17:29	EPA 3050B	1,6010C	AB
Antimony, Total	2.59	J	mg/kg	6.47	0.492	2	12/19/17 20:10	12/20/17 17:29	EPA 3050B	1,6010C	AB
Arsenic, Total	8.57		mg/kg	1.29	0.269	2	12/19/17 20:10	12/20/17 17:29	EPA 3050B	1,6010C	AB
Barium, Total	44.0		mg/kg	1.29	0.225	2	12/19/17 20:10	12/20/17 17:29	EPA 3050B	1,6010C	AB
Beryllium, Total	0.207	J	mg/kg	0.647	0.043	2	12/19/17 20:10	12/20/17 17:29	EPA 3050B	1,6010C	AB
Cadmium, Total	ND		mg/kg	1.29	0.127	2	12/19/17 20:10	12/20/17 17:29	EPA 3050B	1,6010C	AB
Calcium, Total	57200		mg/kg	12.9	4.53	2	12/19/17 20:10	12/20/17 17:29	EPA 3050B	1,6010C	AB
Chromium, Total	11.1		mg/kg	1.29	0.124	2	12/19/17 20:10	12/20/17 17:29	EPA 3050B	1,6010C	AB
Cobalt, Total	8.18		mg/kg	2.59	0.215	2	12/19/17 20:10	12/20/17 17:29	EPA 3050B	1,6010C	AB
Copper, Total	31.1		mg/kg	1.29	0.334	2	12/19/17 20:10	12/20/17 17:29	EPA 3050B	1,6010C	AB
Iron, Total	35000		mg/kg	6.47	1.17	2	12/19/17 20:10	12/20/17 17:29	EPA 3050B	1,6010C	AB
Lead, Total	86.3		mg/kg	6.47	0.347	2	12/19/17 20:10	12/20/17 17:29	EPA 3050B	1,6010C	AB
Magnesium, Total	1820		mg/kg	12.9	1.99	2	12/19/17 20:10	12/20/17 17:29	EPA 3050B	1,6010C	AB
Manganese, Total	580		mg/kg	1.29	0.206	2	12/19/17 20:10	12/20/17 17:29	EPA 3050B	1,6010C	AB
Mercury, Total	0.14		mg/kg	0.10	0.02	1	12/20/17 08:00	12/21/17 16:15	EPA 7471B	1,7471B	MG
Nickel, Total	13.0		mg/kg	3.24	0.313	2	12/19/17 20:10	12/20/17 17:29	EPA 3050B	1,6010C	AB
Potassium, Total	354		mg/kg	324	18.6	2	12/19/17 20:10	12/20/17 17:29	EPA 3050B	1,6010C	AB
Selenium, Total	ND		mg/kg	2.59	0.334	2	12/19/17 20:10	12/20/17 17:29	EPA 3050B	1,6010C	AB
Silver, Total	ND		mg/kg	1.29	0.366	2	12/19/17 20:10	12/20/17 17:29	EPA 3050B	1,6010C	AB
Sodium, Total	346		mg/kg	259	4.08	2	12/19/17 20:10	12/20/17 17:29	EPA 3050B	1,6010C	AB
Thallium, Total	ND		mg/kg	2.59	0.408	2	12/19/17 20:10	12/20/17 17:29	EPA 3050B	1,6010C	AB
Vanadium, Total	28.3		mg/kg	1.29	0.263	2	12/19/17 20:10	12/20/17 17:29	EPA 3050B	1,6010C	AB
Zinc, Total	78.4		mg/kg	6.47	0.379	2	12/19/17 20:10	12/20/17 17:29	EPA 3050B	1,6010C	AB
General Chemistry - Mansfield Lab											
Chromium, Trivalent	11		mg/kg	1.3	1.3	1		12/20/17 17:29	NA	107,-	

Project Name: INLET ASSEMBLAGE/CORZO PARCEL **Lab Number:** L1746509

Project Number: 170494901 **Report Date:** 12/24/17

Method Blank Analysis
Batch Quality Control

Parameter	Result	Qualifier	Units	RL	MDL	Dilution Factor	Date Prepared	Date Analyzed	Analytical Method	Analyst
Total Metals - Mansfield Lab for sample(s): 01-10 Batch: WG1074610-1										
Aluminum, Total	ND		mg/kg	4.00	1.08	1	12/19/17 20:10	12/20/17 14:50	1,6010C	PS
Antimony, Total	ND		mg/kg	2.00	0.152	1	12/19/17 20:10	12/20/17 14:50	1,6010C	PS
Arsenic, Total	ND		mg/kg	0.400	0.083	1	12/19/17 20:10	12/20/17 14:50	1,6010C	PS
Barium, Total	ND		mg/kg	0.400	0.070	1	12/19/17 20:10	12/20/17 14:50	1,6010C	PS
Beryllium, Total	ND		mg/kg	0.200	0.013	1	12/19/17 20:10	12/20/17 14:50	1,6010C	PS
Cadmium, Total	ND		mg/kg	0.400	0.039	1	12/19/17 20:10	12/20/17 14:50	1,6010C	PS
Calcium, Total	ND		mg/kg	4.00	1.40	1	12/19/17 20:10	12/20/17 14:50	1,6010C	PS
Chromium, Total	ND		mg/kg	0.400	0.038	1	12/19/17 20:10	12/20/17 14:50	1,6010C	PS
Cobalt, Total	ND		mg/kg	0.800	0.066	1	12/19/17 20:10	12/20/17 14:50	1,6010C	PS
Copper, Total	ND		mg/kg	0.400	0.103	1	12/19/17 20:10	12/20/17 14:50	1,6010C	PS
Iron, Total	ND		mg/kg	2.00	0.361	1	12/19/17 20:10	12/20/17 14:50	1,6010C	PS
Lead, Total	ND		mg/kg	2.00	0.107	1	12/19/17 20:10	12/20/17 14:50	1,6010C	PS
Magnesium, Total	ND		mg/kg	4.00	0.616	1	12/19/17 20:10	12/20/17 14:50	1,6010C	PS
Manganese, Total	ND		mg/kg	0.400	0.064	1	12/19/17 20:10	12/20/17 14:50	1,6010C	PS
Nickel, Total	ND		mg/kg	1.00	0.097	1	12/19/17 20:10	12/20/17 14:50	1,6010C	PS
Potassium, Total	ND		mg/kg	100	5.76	1	12/19/17 20:10	12/20/17 14:50	1,6010C	PS
Selenium, Total	ND		mg/kg	0.800	0.103	1	12/19/17 20:10	12/20/17 14:50	1,6010C	PS
Silver, Total	ND		mg/kg	0.400	0.113	1	12/19/17 20:10	12/20/17 14:50	1,6010C	PS
Sodium, Total	ND		mg/kg	80.0	1.26	1	12/19/17 20:10	12/20/17 14:50	1,6010C	PS
Thallium, Total	ND		mg/kg	0.800	0.126	1	12/19/17 20:10	12/20/17 14:50	1,6010C	PS
Vanadium, Total	ND		mg/kg	0.400	0.081	1	12/19/17 20:10	12/20/17 14:50	1,6010C	PS
Zinc, Total	ND		mg/kg	2.00	0.117	1	12/19/17 20:10	12/20/17 14:50	1,6010C	PS

Prep Information

Digestion Method: EPA 3050B

Parameter	Result	Qualifier	Units	RL	MDL	Dilution Factor	Date Prepared	Date Analyzed	Analytical Method	Analyst
Total Metals - Mansfield Lab for sample(s): 01-10 Batch: WG1074716-1										
Mercury, Total	ND		mg/kg	0.08	0.02	1	12/20/17 08:00	12/21/17 15:11	1,7471B	MG

Project Name: INLET ASSEMBLAGE/CORZO PARCEL **Lab Number:** L1746509

Project Number: 170494901 **Report Date:** 12/24/17

Method Blank Analysis
Batch Quality Control

Prep Information

Digestion Method: EPA 7471B

Lab Control Sample Analysis
Batch Quality Control

Project Name: INLET ASSEMBLAGE/CORZO PARCEL

Project Number: 170494901

Lab Number: L1746509

Report Date: 12/24/17

Parameter	LCS %Recovery	Qual	LCSD %Recovery	Qual	%Recovery Limits	RPD	Qual	RPD Limits
Total Metals - Mansfield Lab Associated sample(s): 01-10 Batch: WG1074610-2 SRM Lot Number: D098-540								
Aluminum, Total	71		-		47-153	-		
Antimony, Total	139		-		6-194	-		
Arsenic, Total	90		-		83-117	-		
Barium, Total	89		-		82-118	-		
Beryllium, Total	92		-		83-117	-		
Cadmium, Total	90		-		82-117	-		
Calcium, Total	88		-		81-118	-		
Chromium, Total	85		-		83-119	-		
Cobalt, Total	92		-		84-116	-		
Copper, Total	86		-		84-116	-		
Iron, Total	89		-		60-140	-		
Lead, Total	85		-		82-117	-		
Magnesium, Total	80		-		76-124	-		
Manganese, Total	88		-		82-118	-		
Nickel, Total	90		-		82-117	-		
Potassium, Total	80		-		69-131	-		
Selenium, Total	90		-		78-121	-		
Silver, Total	91		-		80-120	-		
Sodium, Total	89		-		74-126	-		
Thallium, Total	94		-		80-119	-		
Vanadium, Total	88		-		79-121	-		

Lab Control Sample Analysis

Batch Quality Control

Project Name: INLET ASSEMBLAGE/CORZO PARCEL

Project Number: 170494901

Lab Number: L1746509

Report Date: 12/24/17

Parameter	LCS %Recovery	LCSD %Recovery	%Recovery Limits	RPD	RPD Limits
Total Metals - Mansfield Lab Associated sample(s): 01-10 Batch: WG1074610-2 SRM Lot Number: D098-540					
Zinc, Total	90	-	81-119	-	
Total Metals - Mansfield Lab Associated sample(s): 01-10 Batch: WG1074716-2 SRM Lot Number: D098-540					
Mercury, Total	102	-	50-149	-	

Matrix Spike Analysis
Batch Quality Control

Project Name: INLET ASSEMBLAGE/CORZO PARCEL
Project Number: 170494901
Lab Number: L1746509
Report Date: 12/24/17

Parameter	Native Sample	MS Added	MS Found	MS %Recovery	Qual	MSD Found	MSD %Recovery	Qual	Recovery Limits	RPD	Qual	RPD Limits
Total Metals - Mansfield Lab Associated sample(s): 01-10 QC Batch ID: WG1074610-3 WG1074610-4 QC Sample: L1746509-01 Client ID: C_SB01_1-2												
Aluminum, Total	5600	180	6610	**562**	Q	6350	**433**	Q	75-125	4		20
Antimony, Total	2.94J	44.9	40.9	91		42.5	98		75-125	4		20
Arsenic, Total	13.4	10.8	23.0	89		22.9	91		75-125	0		20
Barium, Total	355.	180	514	88		481	**73**	Q	75-125	7		20
Beryllium, Total	0.380J	4.49	4.70	105		4.54	105		75-125	3		20
Cadmium, Total	ND	4.58	3.05	**66**	Q	3.39	77		75-125	11		20
Calcium, Total	9940	898	9330	**0**	Q	9380	**0**	Q	75-125	1		20
Chromium, Total	46.3	18	60.9	81		73.7	**158**	Q	75-125	19		20
Cobalt, Total	8.02	44.9	45.6	84		46.0	88		75-125	1		20
Copper, Total	291.	22.4	321	**134**	Q	369	**360**	Q	75-125	14		20
Iron, Total	32400	89.8	27600	**0**	Q	28900	**0**	Q	75-125	5		20
Lead, Total	405.	45.8	442	81		500	**215**	Q	75-125	12		20
Magnesium, Total	3410	898	3080	**0**	Q	2610	**0**	Q	75-125	17		20
Manganese, Total	430.	44.9	404	**0**	Q	428	**0**	Q	75-125	6		20
Nickel, Total	19.4	44.9	55.6	81		56.9	86		75-125	2		20
Potassium, Total	781.	898	1680	100		1620	97		75-125	4		20
Selenium, Total	ND	10.8	8.91	83		8.67	83		75-125	3		20
Silver, Total	ND	26.9	27.6	102		26.6	102		75-125	4		20
Sodium, Total	114.J	898	1000	111		978	113		75-125	2		20
Thallium, Total	ND	10.8	8.85	82		9.07	87		75-125	2		20
Vanadium, Total	30.1	44.9	70.3	90		71.7	96		75-125	2		20

Matrix Spike Analysis
Batch Quality Control

Project Name: INLET ASSEMBLAGE/CORZO PARCEL
Project Number: 170494901

Lab Number: L1746509
Report Date: 12/24/17

Parameter	Native Sample	MS Added	MS Found	MS %Recovery		MSD Found	MSD %Recovery		Recovery Limits	RPD	RPD Limits
Total Metals - Mansfield Lab Associated sample(s): 01-10 QC Batch ID: WG1074610-3 WG1074610-4 QC Sample: L1746509-01 Client ID: C_SB01_1-2											
Zinc, Total	594.	44.9	536	**0**	Q	655	**141**	Q	75-125	20	20
Total Metals - Mansfield Lab Associated sample(s): 01-10 QC Batch ID: WG1074716-3 WG1074716-4 QC Sample: L1746509-01 Client ID: C_SB01_1-2											
Mercury, Total	0.84	0.144	1.1	**180**	Q	1.2	**250**	Q	80-120	9	20

INORGANICS
&
MISCELLANEOUS

Project Name: INLET ASSEMBLAGE/CORZO PARCEL
Project Number: 170494901

Lab Number: L1746509
Report Date: 12/24/17

SAMPLE RESULTS

Lab ID: L1746509-01
Client ID: C_SB01_1-2
Sample Location: BROOKLYN, NY
Matrix: Soil

Date Collected: 12/15/17 13:10
Date Received: 12/15/17
Field Prep: Not Specified

Parameter	Result	Qualifier	Units	RL	MDL	Dilution Factor	Date Prepared	Date Analyzed	Analytical Method	Analyst
General Chemistry - Westborough Lab										
Solids, Total	87.0		%	0.100	NA	1	-	12/19/17 13:16	121,2540G	RI
Cyanide, Total	0.24	J	mg/kg	1.0	0.22	1	12/16/17 15:44	12/18/17 11:37	1,9010C/9012B	LH
Chromium, Hexavalent	1.1		mg/kg	0.92	0.18	1	12/18/17 18:55	12/19/17 13:01	1,7196A	NH

Project Name: INLET ASSEMBLAGE/CORZO PARCEL
Project Number: 170494901

Lab Number: L1746509
Report Date: 12/24/17

SAMPLE RESULTS

Lab ID: L1746509-02
Client ID: C_SB01_6-7
Sample Location: BROOKLYN, NY
Matrix: Soil

Date Collected: 12/15/17 13:25
Date Received: 12/15/17
Field Prep: Not Specified

Parameter	Result	Qualifier	Units	RL	MDL	Dilution Factor	Date Prepared	Date Analyzed	Analytical Method	Analyst
General Chemistry - Westborough Lab										
Solids, Total	75.9		%	0.100	NA	1	-	12/19/17 13:16	121,2540G	RI
Cyanide, Total	2.8		mg/kg	1.3	0.27	1	12/16/17 15:44	12/18/17 11:43	1,9010C/9012B	LH
Chromium, Hexavalent	ND		mg/kg	1.0	0.21	1	12/18/17 18:55	12/19/17 13:02	1,7196A	NH

Project Name: INLET ASSEMBLAGE/CORZO PARCEL
Project Number: 170494901

Lab Number: L1746509
Report Date: 12/24/17

SAMPLE RESULTS

Lab ID: L1746509-03
Client ID: C_SB01_10-11
Sample Location: BROOKLYN, NY
Matrix: Soil

Date Collected: 12/15/17 13:35
Date Received: 12/15/17
Field Prep: Not Specified

Parameter	Result	Qualifier	Units	RL	MDL	Dilution Factor	Date Prepared	Date Analyzed	Analytical Method	Analyst
General Chemistry - Westborough Lab										
Solids, Total	83.7		%	0.100	NA	1	-	12/19/17 13:16	121,2540G	RI
Cyanide, Total	ND		mg/kg	1.1	0.24	1	12/16/17 15:44	12/18/17 11:44	1,9010C/9012B	LH
Chromium, Hexavalent	ND		mg/kg	0.96	0.19	1	12/18/17 18:55	12/19/17 13:02	1,7196A	NH

Project Name: INLET ASSEMBLAGE/CORZO PARCEL
Project Number: 170494901

Lab Number: L1746509
Report Date: 12/24/17

SAMPLE RESULTS

Lab ID: L1746509-04
Client ID: C_SBDUP01_121517
Sample Location: BROOKLYN, NY
Matrix: Soil

Date Collected: 12/15/17 11:11
Date Received: 12/15/17
Field Prep: Not Specified

Parameter	Result	Qualifier	Units	RL	MDL	Dilution Factor	Date Prepared	Date Analyzed	Analytical Method	Analyst
General Chemistry - Westborough Lab										
Solids, Total	78.3		%	0.100	NA	1	-	12/19/17 13:41	121,2540G	RI
Cyanide, Total	ND		mg/kg	1.2	0.26	1	12/16/17 15:44	12/18/17 11:45	1,9010C/9012B	LH
Chromium, Hexavalent	1.2		mg/kg	1.0	0.20	1	12/18/17 18:55	12/19/17 13:02	1,7196A	NH

Project Name: INLET ASSEMBLAGE/CORZO PARCEL
Project Number: 170494901

Lab Number: L1746509
Report Date: 12/24/17

SAMPLE RESULTS

Lab ID: L1746509-05
Client ID: C_SB03_1-2
Sample Location: BROOKLYN, NY
Matrix: Soil

Date Collected: 12/15/17 09:30
Date Received: 12/15/17
Field Prep: Not Specified

Parameter	Result	Qualifier	Units	RL	MDL	Dilution Factor	Date Prepared	Date Analyzed	Analytical Method	Analyst
General Chemistry - Westborough Lab										
Solids, Total	92.8		%	0.100	NA	1	-	12/19/17 13:16	121,2540G	RI
Cyanide, Total	ND		mg/kg	0.99	0.21	1	12/16/17 15:44	12/18/17 11:46	1,9010C/9012B	LH
Chromium, Hexavalent	ND		mg/kg	0.86	0.17	1	12/18/17 18:55	12/19/17 13:03	1,7196A	NH

Project Name: INLET ASSEMBLAGE/CORZO PARCEL
Project Number: 170494901

Lab Number: L1746509
Report Date: 12/24/17

SAMPLE RESULTS

Lab ID: L1746509-06
Client ID: C_SB03_10-11
Sample Location: BROOKLYN, NY
Matrix: Soil

Date Collected: 12/15/17 09:40
Date Received: 12/15/17
Field Prep: Not Specified

Parameter	Result	Qualifier	Units	RL	MDL	Dilution Factor	Date Prepared	Date Analyzed	Analytical Method	Analyst
General Chemistry - Westborough Lab										
Solids, Total	84.3		%	0.100	NA	1	-	12/19/17 13:16	121,2540G	RI
Cyanide, Total	0.36	J	mg/kg	1.1	0.23	1	12/16/17 15:44	12/18/17 11:47	1,9010C/9012B	LH
Chromium, Hexavalent	ND		mg/kg	0.95	0.19	1	12/18/17 18:55	12/19/17 13:03	1,7196A	NH

Project Name: INLET ASSEMBLAGE/CORZO PARCEL
Project Number: 170494901

Lab Number: L1746509
Report Date: 12/24/17

SAMPLE RESULTS

Lab ID: L1746509-07
Client ID: C_SB03_11-12
Sample Location: BROOKLYN, NY
Matrix: Soil

Date Collected: 12/15/17 09:50
Date Received: 12/15/17
Field Prep: Not Specified

Parameter	Result	Qualifier	Units	RL	MDL	Dilution Factor	Date Prepared	Date Analyzed	Analytical Method	Analyst
General Chemistry - Westborough Lab										
Solids, Total	80.6		%	0.100	NA	1	-	12/19/17 13:16	121,2540G	RI
Cyanide, Total	0.29	J	mg/kg	1.2	0.26	1	12/16/17 15:44	12/18/17 11:48	1,9010C/9012B	LH
Chromium, Hexavalent	ND		mg/kg	0.99	0.20	1	12/18/17 18:55	12/19/17 13:03	1,7196A	NH

Project Name: INLET ASSEMBLAGE/CORZO PARCEL
Project Number: 170494901

Lab Number: L1746509
Report Date: 12/24/17

SAMPLE RESULTS

Lab ID: L1746509-08
Client ID: C_SB02_1.5-2.5
Sample Location: BROOKLYN, NY
Matrix: Soil

Date Collected: 12/15/17 10:38
Date Received: 12/15/17
Field Prep: Not Specified

Parameter	Result	Qualifier	Units	RL	MDL	Dilution Factor	Date Prepared	Date Analyzed	Analytical Method	Analyst
General Chemistry - Westborough Lab										
Solids, Total	84.7		%	0.100	NA	1	-	12/19/17 13:16	121,2540G	RI
Cyanide, Total	ND		mg/kg	1.1	0.24	1	12/16/17 15:44	12/18/17 11:49	1,9010C/9012B	LH
Chromium, Hexavalent	ND		mg/kg	0.94	0.19	1	12/18/17 18:55	12/19/17 13:03	1,7196A	NH

Project Name: INLET ASSEMBLAGE/CORZO PARCEL
Project Number: 170494901

Lab Number: L1746509
Report Date: 12/24/17

SAMPLE RESULTS

Lab ID: L1746509-09
Client ID: C_SB02_10-11
Sample Location: BROOKLYN, NY
Matrix: Soil

Date Collected: 12/15/17 10:40
Date Received: 12/15/17
Field Prep: Not Specified

Parameter	Result	Qualifier	Units	RL	MDL	Dilution Factor	Date Prepared	Date Analyzed	Analytical Method	Analyst
General Chemistry - Westborough Lab										
Solids, Total	81.6		%	0.100	NA	1	-	12/19/17 13:16	121,2540G	RI
Cyanide, Total	ND		mg/kg	1.2	0.25	1	12/16/17 15:44	12/18/17 12:01	1,9010C/9012B	LH
Chromium, Hexavalent	ND		mg/kg	0.98	0.20	1	12/18/17 18:55	12/19/17 13:04	1,7196A	NH

Project Name: INLET ASSEMBLAGE/CORZO PARCEL
Project Number: 170494901

Lab Number: L1746509
Report Date: 12/24/17

SAMPLE RESULTS

Lab ID: L1746509-10
Client ID: C_SB02_11-12
Sample Location: BROOKLYN, NY
Matrix: Soil

Date Collected: 12/15/17 10:45
Date Received: 12/15/17
Field Prep: Not Specified

Parameter	Result	Qualifier	Units	RL	MDL	Dilution Factor	Date Prepared	Date Analyzed	Analytical Method	Analyst
General Chemistry - Westborough Lab										
Solids, Total	59.6		%	0.100	NA	1	-	12/19/17 13:16	121,2540G	RI
Cyanide, Total	4.6		mg/kg	1.6	0.34	1	12/16/17 15:44	12/18/17 12:02	1,9010C/9012B	LH
Chromium, Hexavalent	ND		mg/kg	1.3	0.27	1	12/18/17 18:55	12/19/17 13:04	1,7196A	NH

Project Name: INLET ASSEMBLAGE/CORZO PARCEI
Project Number: 170494901
Lab Number: L1746509
Report Date: 12/24/17

Method Blank Analysis
Batch Quality Control

Parameter	Result	Qualifier	Units	RL	MDL	Dilution Factor	Date Prepared	Date Analyzed	Analytical Method	Analyst
General Chemistry - Westborough Lab for sample(s): 01-10 Batch: WG1073538-1										
Cyanide, Total	ND		mg/kg	0.85	0.18	1	12/16/17 15:44	12/18/17 11:02	1,9010C/9012B	LH
General Chemistry - Westborough Lab for sample(s): 01-10 Batch: WG1074101-1										
Chromium, Hexavalent	ND		mg/kg	0.80	0.16	1	12/18/17 18:55	12/19/17 12:54	1,7196A	NH

Lab Control Sample Analysis
Batch Quality Control

Project Name: INLET ASSEMBLAGE/CORZO PARCEL
Project Number: 170494901

Lab Number: L1746509
Report Date: 12/24/17

Parameter	LCS %Recovery	Qual	LCSD %Recovery	Qual	%Recovery Limits	RPD	Qual	RPD Limits
General Chemistry - Westborough Lab Associated sample(s): 01-10 Batch: WG1073538-2 WG1073538-3								
Cyanide, Total	**76**	Q	**78**	Q	80-120	2		35
General Chemistry - Westborough Lab Associated sample(s): 01-10 Batch: WG1074101-2								
Chromium, Hexavalent	**71**	Q	-		80-120	-		20

Matrix Spike Analysis
Batch Quality Control

Project Name: INLET ASSEMBLAGE/CORZO PARCEL
Project Number: 170494901
Lab Number: L1746509
Report Date: 12/24/17

Parameter	Native Sample	MS Added	MS Found	MS %Recovery	Qual	MSD Found	MSD %Recovery	Qual	Recovery Limits	RPD	Qual	RPD Limits
General Chemistry - Westborough Lab Associated sample(s): 01-10 QC Batch ID: WG1073538-4 WG1073538-5 QC Sample: L1746509-01 Client ID: C_SB01_1-2												
Cyanide, Total	0.24J	11	11	99		11	99		75-125	0		35
General Chemistry - Westborough Lab Associated sample(s): 01-10 QC Batch ID: WG1074101-4 WG1074101-5 QC Sample: L1746509-01 Client ID: C_SB01_1-2												
Chromium, Hexavalent	1.1	936	930	99		820	100		75-125	13		20

Lab Duplicate Analysis
Batch Quality Control

Project Name: INLET ASSEMBLAGE/CORZO PARCEL
Project Number: 170494901

Lab Number: L1746509
Report Date: 12/24/17

Parameter	Native Sample	Duplicate Sample	Units	RPD	Qual	RPD Limits
General Chemistry - Westborough Lab Associated sample(s): 01-10 QC Batch ID: WG1073538-6 QC Sample: L1746509-01 Client ID: C_SB01_1-2						
Cyanide, Total	0.24J	ND	mg/kg	NC		35
General Chemistry - Westborough Lab Associated sample(s): 01-10 QC Batch ID: WG1074101-7 QC Sample: L1746509-01 Client ID: C_SB01_1-2						
Chromium, Hexavalent	1.1	1.6	mg/kg	**37**	Q	20
General Chemistry - Westborough Lab Associated sample(s): 01-03,05-10 QC Batch ID: WG1074322-1 QC Sample: L1746509-01 Client ID: C_SB01_1-2						
Solids, Total	87.0	86.9	%	0		20
General Chemistry - Westborough Lab Associated sample(s): 04 QC Batch ID: WG1074399-1 QC Sample: L1745939-08 Client ID: DUP Sample						
Solids, Total	30.5	30.2	%	1		20

Project Name: INLET ASSEMBLAGE/CORZO PARCEL
Project Number: 170494901

Lab Number: L1746509
Report Date: 12/24/17

Sample Receipt and Container Information

Were project specific reporting limits specified? YES

Cooler Information

Cooler	Custody Seal
A	Absent
C	Absent

Container Information

Container ID	Container Type	Cooler	Initial pH	Final pH	Temp deg C	Pres	Seal	Frozen Date/Time	Analysis(*)
L1746509-01A	5 gram Encore Sampler	A	NA		2.9	Y	Absent		NYTCL-8260HLW(14)
L1746509-01A1	5 gram Encore Sampler	A	NA		2.9	Y	Absent		NYTCL-8260HLW(14)
L1746509-01A2	5 gram Encore Sampler	A	NA		2.9	Y	Absent		NYTCL-8260HLW(14)
L1746509-01B	5 gram Encore Sampler	A	NA		2.9	Y	Absent		NYTCL-8260HLW(14)
L1746509-01B1	5 gram Encore Sampler	A	NA		2.9	Y	Absent		NYTCL-8260HLW(14)
L1746509-01B2	5 gram Encore Sampler	A	NA		2.9	Y	Absent		NYTCL-8260HLW(14)
L1746509-01C	5 gram Encore Sampler	A	NA		2.9	Y	Absent		NYTCL-8260HLW(14)
L1746509-01C1	5 gram Encore Sampler	A	NA		2.9	Y	Absent		NYTCL-8260HLW(14)
L1746509-01C2	5 gram Encore Sampler	A	NA		2.9	Y	Absent		NYTCL-8260HLW(14)
L1746509-01D	Plastic 2oz unpreserved for TS	A	NA		2.9	Y	Absent		TS(7)
L1746509-01D1	Plastic 2oz unpreserved for TS	A	NA		2.9	Y	Absent		TS(7)
L1746509-01D2	Plastic 2oz unpreserved for TS	A	NA		2.9	Y	Absent		TS(7)
L1746509-01E	Metals Only-Glass 60mL/2oz unpreserved	A	NA		2.9	Y	Absent		BE-TI(180),AS-TI(180),BA-TI(180),AG-TI(180),AL-TI(180),CR-TI(180),NI-TI(180),TL-TI(180),CU-TI(180),PB-TI(180),SB-TI(180),SE-TI(180),ZN-TI(180),CO-TI(180),V-TI(180),FE-TI(180),HG-T(28),MG-TI(180),MN-TI(180),CA-TI(180),CD-TI(180),K-TI(180),NA-TI(180)
L1746509-01E1	Metals Only-Glass 60mL/2oz unpreserved	A	NA		2.9	Y	Absent		BE-TI(180),AS-TI(180),BA-TI(180),AG-TI(180),AL-TI(180),CR-TI(180),NI-TI(180),TL-TI(180),CU-TI(180),PB-TI(180),SB-TI(180),SE-TI(180),ZN-TI(180),CO-TI(180),V-TI(180),FE-TI(180),HG-T(28),MG-TI(180),MN-TI(180),CA-TI(180),CD-TI(180),K-TI(180),NA-TI(180)
L1746509-01E2	Metals Only-Glass 60mL/2oz unpreserved	A	NA		2.9	Y	Absent		BE-TI(180),AS-TI(180),BA-TI(180),AG-TI(180),AL-TI(180),CR-TI(180),NI-TI(180),TL-TI(180),CU-TI(180),PB-TI(180),SB-TI(180),SE-TI(180),ZN-TI(180),CO-TI(180),V-TI(180),FE-TI(180),HG-T(28),MG-TI(180),MN-TI(180),CA-TI(180),CD-TI(180),K-TI(180),NA-TI(180)

*Values in parentheses indicate holding time in days

Project Name: INLET ASSEMBLAGE/CORZO PARCEL
Project Number: 170494901

Lab Number: L1746509
Report Date: 12/24/17

Container Information

Container ID	Container Type	Cooler	Initial pH	Final pH	Temp deg C	Pres	Seal	Frozen Date/Time	Analysis(*)
L1746509-01F	Glass 120ml/4oz unpreserved	A	NA		2.9	Y	Absent		NYTCL-8270(14),TCN-9010(14),HERB-APA(14),NYTCL-8081(14),NYTCL-8082(14),HEXCR-7196(30)
L1746509-01F1	Glass 120ml/4oz unpreserved	A	NA		2.9	Y	Absent		NYTCL-8270(14),TCN-9010(14),HERB-APA(14),NYTCL-8081(14),NYTCL-8082(14),HEXCR-7196(30)
L1746509-01F2	Glass 120ml/4oz unpreserved	A	NA		2.9	Y	Absent		NYTCL-8270(14),TCN-9010(14),HERB-APA(14),NYTCL-8081(14),NYTCL-8082(14),HEXCR-7196(30)
L1746509-01G	Glass 500ml/16oz unpreserved	A	NA		2.9	Y	Absent		NYTCL-8270(14),TCN-9010(14),HERB-APA(14),NYTCL-8081(14),NYTCL-8082(14),HEXCR-7196(30)
L1746509-01G1	Glass 500ml/16oz unpreserved	A	NA		2.9	Y	Absent		NYTCL-8270(14),TCN-9010(14),HERB-APA(14),NYTCL-8081(14),NYTCL-8082(14),HEXCR-7196(30)
L1746509-01G2	Glass 500ml/16oz unpreserved	A	NA		2.9	Y	Absent		NYTCL-8270(14),TCN-9010(14),HERB-APA(14),NYTCL-8081(14),NYTCL-8082(14),HEXCR-7196(30)
L1746509-01G3	Glass 250ml unpreserved split	A	NA		2.9	Y	Absent		NYTCL-8270(14),TCN-9010(14),HERB-APA(14),NYTCL-8081(14),NYTCL-8082(14),HEXCR-7196(30)
L1746509-01X	Vial MeOH preserved split	A	NA		2.9	Y	Absent		NYTCL-8260HLW(14)
L1746509-01X1	Vial MeOH preserved split	A	NA		2.9	Y	Absent		NYTCL-8260HLW(14)
L1746509-01X2	Vial MeOH preserved split	A	NA		2.9	Y	Absent		NYTCL-8260HLW(14)
L1746509-01Y	Vial Water preserved split	A	NA		2.9	Y	Absent	16-DEC-17 16:16	NYTCL-8260HLW(14)
L1746509-01Y1	Vial Water preserved split	A	NA		2.9	Y	Absent	16-DEC-17 16:16	NYTCL-8260HLW(14)
L1746509-01Y2	Vial Water preserved split	A	NA		2.9	Y	Absent	16-DEC-17 16:16	NYTCL-8260HLW(14)
L1746509-01Z	Vial Water preserved split	A	NA		2.9	Y	Absent	16-DEC-17 16:16	NYTCL-8260HLW(14)
L1746509-01Z1	Vial Water preserved split	A	NA		2.9	Y	Absent	16-DEC-17 16:16	NYTCL-8260HLW(14)
L1746509-01Z2	Vial Water preserved split	A	NA		2.9	Y	Absent	16-DEC-17 16:16	NYTCL-8260HLW(14)
L1746509-02A	5 gram Encore Sampler	A	NA		2.9	Y	Absent		NYTCL-8260HLW(14)
L1746509-02B	5 gram Encore Sampler	A	NA		2.9	Y	Absent		NYTCL-8260HLW(14)
L1746509-02C	5 gram Encore Sampler	A	NA		2.9	Y	Absent		NYTCL-8260HLW(14)
L1746509-02D	Plastic 2oz unpreserved for TS	A	NA		2.9	Y	Absent		TS(7)

*Values in parentheses indicate holding time in days

Project Name: INLET ASSEMBLAGE/CORZO PARCEL
Project Number: 170494901

Lab Number: L1746509
Report Date: 12/24/17

Container Information

Container ID	Container Type	Cooler	Initial pH	Final pH	Temp deg C	Pres	Seal	Frozen Date/Time	Analysis(*)
L1746509-02E	Metals Only-Glass 60mL/2oz unpreserved	A	NA		2.9	Y	Absent		BE-TI(180),AS-TI(180),BA-TI(180),AG-TI(180),AL-TI(180),CR-TI(180),NI-TI(180),TL-TI(180),CU-TI(180),PB-TI(180),SB-TI(180),SE-TI(180),ZN-TI(180),CO-TI(180),V-TI(180),FE-TI(180),HG-T(28),MG-TI(180),MN-TI(180),CA-TI(180),CD-TI(180),K-TI(180),NA-TI(180)
L1746509-02F	Glass 120ml/4oz unpreserved	A	NA		2.9	Y	Absent		NYTCL-8270(14),TCN-9010(14),HERB-APA(14),NYTCL-8081(14),NYTCL-8082(14),HEXCR-7196(30)
L1746509-02G	Glass 500ml/16oz unpreserved	A	NA		2.9	Y	Absent		NYTCL-8270(14),TCN-9010(14),HERB-APA(14),NYTCL-8081(14),NYTCL-8082(14),HEXCR-7196(30)
L1746509-02X	Vial MeOH preserved split	A	NA		2.9	Y	Absent		NYTCL-8260HLW(14)
L1746509-02Y	Vial Water preserved split	A	NA		2.9	Y	Absent	16-DEC-17 16:16	NYTCL-8260HLW(14)
L1746509-02Z	Vial Water preserved split	A	NA		2.9	Y	Absent	16-DEC-17 16:16	NYTCL-8260HLW(14)
L1746509-03A	5 gram Encore Sampler	A	NA		2.9	Y	Absent		NYTCL-8260HLW(14)
L1746509-03B	5 gram Encore Sampler	A	NA		2.9	Y	Absent		NYTCL-8260HLW(14)
L1746509-03C	5 gram Encore Sampler	A	NA		2.9	Y	Absent		NYTCL-8260HLW(14)
L1746509-03D	Plastic 2oz unpreserved for TS	A	NA		2.9	Y	Absent		TS(7)
L1746509-03E	Metals Only-Glass 60mL/2oz unpreserved	A	NA		2.9	Y	Absent		BE-TI(180),AS-TI(180),BA-TI(180),AG-TI(180),AL-TI(180),CR-TI(180),NI-TI(180),TL-TI(180),CU-TI(180),PB-TI(180),SB-TI(180),SE-TI(180),ZN-TI(180),CO-TI(180),V-TI(180),FE-TI(180),HG-T(28),MG-TI(180),MN-TI(180),CA-TI(180),CD-TI(180),K-TI(180),NA-TI(180)
L1746509-03F	Glass 120ml/4oz unpreserved	A	NA		2.9	Y	Absent		NYTCL-8270(14),TCN-9010(14),HERB-APA(14),NYTCL-8081(14),NYTCL-8082(14),HEXCR-7196(30)
L1746509-03G	Glass 500ml/16oz unpreserved	A	NA		2.9	Y	Absent		NYTCL-8270(14),TCN-9010(14),HERB-APA(14),NYTCL-8081(14),NYTCL-8082(14),HEXCR-7196(30)
L1746509-03X	Vial MeOH preserved split	A	NA		2.9	Y	Absent		NYTCL-8260HLW(14)
L1746509-03Y	Vial Water preserved split	A	NA		2.9	Y	Absent	16-DEC-17 16:16	NYTCL-8260HLW(14)
L1746509-03Z	Vial Water preserved split	A	NA		2.9	Y	Absent	16-DEC-17 16:16	NYTCL-8260HLW(14)
L1746509-04A	5 gram Encore Sampler	A	NA		2.9	Y	Absent		NYTCL-8260HLW(14)
L1746509-04B	5 gram Encore Sampler	A	NA		2.9	Y	Absent		NYTCL-8260HLW(14)
L1746509-04C	5 gram Encore Sampler	A	NA		2.9	Y	Absent		NYTCL-8260HLW(14)

*Values in parentheses indicate holding time in days

Project Name: INLET ASSEMBLAGE/CORZO PARCEL
Project Number: 170494901

Lab Number: L1746509
Report Date: 12/24/17

Container Information

Container ID	Container Type	Cooler	Initial pH	Final pH	Temp deg C	Pres	Seal	Frozen Date/Time	Analysis(*)
L1746509-04E	Metals Only-Glass 60mL/2oz unpreserved	A	NA		2.9	Y	Absent		BE-TI(180),AS-TI(180),BA-TI(180),AG-TI(180),AL-TI(180),CR-TI(180),NI-TI(180),TL-TI(180),CU-TI(180),PB-TI(180),SB-TI(180),SE-TI(180),ZN-TI(180),CO-TI(180),V-TI(180),FE-TI(180),HG-T(28),MG-TI(180),MN-TI(180),CA-TI(180),CD-TI(180),K-TI(180),NA-TI(180)
L1746509-04F	Glass 120ml/4oz unpreserved	A	NA		2.9	Y	Absent		NYTCL-8270(14),TCN-9010(14),HERB-APA(14),TS(7),NYTCL-8081(14),NYTCL-8082(14),HEXCR-7196(30)
L1746509-04G	Glass 500ml/16oz unpreserved	A	NA		2.9	Y	Absent		NYTCL-8270(14),TCN-9010(14),HERB-APA(14),TS(7),NYTCL-8081(14),NYTCL-8082(14),HEXCR-7196(30)
L1746509-04X	Vial MeOH preserved split	A	NA		2.9	Y	Absent		NYTCL-8260HLW(14)
L1746509-04Y	Vial Water preserved split	A	NA		2.9	Y	Absent	16-DEC-17 16:16	NYTCL-8260HLW(14)
L1746509-04Z	Vial Water preserved split	A	NA		2.9	Y	Absent	16-DEC-17 16:16	NYTCL-8260HLW(14)
L1746509-05A	5 gram Encore Sampler	A	NA		2.9	Y	Absent		NYTCL-8260HLW(14)
L1746509-05B	5 gram Encore Sampler	A	NA		2.9	Y	Absent		NYTCL-8260HLW(14)
L1746509-05C	5 gram Encore Sampler	A	NA		2.9	Y	Absent		NYTCL-8260HLW(14)
L1746509-05D	Plastic 2oz unpreserved for TS	A	NA		2.9	Y	Absent		TS(7)
L1746509-05E	Metals Only-Glass 60mL/2oz unpreserved	A	NA		2.9	Y	Absent		BE-TI(180),AS-TI(180),BA-TI(180),AG-TI(180),AL-TI(180),CR-TI(180),NI-TI(180),TL-TI(180),CU-TI(180),PB-TI(180),SB-TI(180),SE-TI(180),ZN-TI(180),CO-TI(180),V-TI(180),FE-TI(180),HG-T(28),MG-TI(180),MN-TI(180),CA-TI(180),CD-TI(180),K-TI(180),NA-TI(180)
L1746509-05F	Glass 120ml/4oz unpreserved	A	NA		2.9	Y	Absent		NYTCL-8270(14),TCN-9010(14),HERB-APA(14),NYTCL-8081(14),NYTCL-8082(14),HEXCR-7196(30)
L1746509-05G	Glass 500ml/16oz unpreserved	A	NA		2.9	Y	Absent		NYTCL-8270(14),TCN-9010(14),HERB-APA(14),NYTCL-8081(14),NYTCL-8082(14),HEXCR-7196(30)
L1746509-05X	Vial MeOH preserved split	A	NA		2.9	Y	Absent		NYTCL-8260HLW(14)
L1746509-05Y	Vial Water preserved split	A	NA		2.9	Y	Absent	16-DEC-17 16:16	NYTCL-8260HLW(14)
L1746509-05Z	Vial Water preserved split	A	NA		2.9	Y	Absent	16-DEC-17 16:16	NYTCL-8260HLW(14)
L1746509-06A	5 gram Encore Sampler	C	NA		2.1	Y	Absent		NYTCL-8260HLW(14)
L1746509-06B	5 gram Encore Sampler	C	NA		2.1	Y	Absent		NYTCL-8260HLW(14)
L1746509-06C	5 gram Encore Sampler	C	NA		2.1	Y	Absent		NYTCL-8260HLW(14)
L1746509-06D	Plastic 2oz unpreserved for TS	C	NA		2.1	Y	Absent		TS(7)

*Values in parentheses indicate holding time in days

Project Name: INLET ASSEMBLAGE/CORZO PARCEL
Project Number: 170494901

Lab Number: L1746509
Report Date: 12/24/17

Container Information

Container ID	Container Type	Cooler	Initial pH	Final pH	Temp deg C	Pres	Seal	Frozen Date/Time	Analysis(*)
L1746509-06E	Metals Only-Glass 60mL/2oz unpreserved	C	NA		2.1	Y	Absent		BE-TI(180),AS-TI(180),BA-TI(180),AG-TI(180),AL-TI(180),CR-TI(180),NI-TI(180),TL-TI(180),CU-TI(180),PB-TI(180),SB-TI(180),SE-TI(180),ZN-TI(180),CO-TI(180),V-TI(180),FE-TI(180),HG-T(28),MG-TI(180),MN-TI(180),CA-TI(180),CD-TI(180),K-TI(180),NA-TI(180)
L1746509-06F	Glass 120ml/4oz unpreserved	C	NA		2.1	Y	Absent		NYTCL-8270(14),TCN-9010(14),HERB-APA(14),NYTCL-8081(14),NYTCL-8082(14),HEXCR-7196(30)
L1746509-06G	Glass 500ml/16oz unpreserved	C	NA		2.1	Y	Absent		NYTCL-8270(14),TCN-9010(14),HERB-APA(14),NYTCL-8081(14),NYTCL-8082(14),HEXCR-7196(30)
L1746509-06X	Vial MeOH preserved split	C	NA		2.1	Y	Absent		NYTCL-8260HLW(14)
L1746509-06Y	Vial Water preserved split	C	NA		2.1	Y	Absent	16-DEC-17 16:16	NYTCL-8260HLW(14)
L1746509-06Z	Vial Water preserved split	C	NA		2.1	Y	Absent	16-DEC-17 16:16	NYTCL-8260HLW(14)
L1746509-07A	5 gram Encore Sampler	C	NA		2.1	Y	Absent		NYTCL-8260HLW(14)
L1746509-07B	5 gram Encore Sampler	C	NA		2.1	Y	Absent		NYTCL-8260HLW(14)
L1746509-07C	5 gram Encore Sampler	C	NA		2.1	Y	Absent		NYTCL-8260HLW(14)
L1746509-07D	Plastic 2oz unpreserved for TS	C	NA		2.1	Y	Absent		TS(7)
L1746509-07E	Metals Only-Glass 60mL/2oz unpreserved	C	NA		2.1	Y	Absent		BE-TI(180),AS-TI(180),BA-TI(180),AG-TI(180),AL-TI(180),CR-TI(180),NI-TI(180),TL-TI(180),CU-TI(180),PB-TI(180),SB-TI(180),SE-TI(180),ZN-TI(180),CO-TI(180),V-TI(180),FE-TI(180),HG-T(28),MG-TI(180),MN-TI(180),CA-TI(180),CD-TI(180),K-TI(180),NA-TI(180)
L1746509-07F	Glass 120ml/4oz unpreserved	C	NA		2.1	Y	Absent		NYTCL-8270(14),TCN-9010(14),HERB-APA(14),NYTCL-8081(14),NYTCL-8082(14),HEXCR-7196(30)
L1746509-07G	Glass 500ml/16oz unpreserved	C	NA		2.1	Y	Absent		NYTCL-8270(14),TCN-9010(14),HERB-APA(14),NYTCL-8081(14),NYTCL-8082(14),HEXCR-7196(30)
L1746509-07X	Vial MeOH preserved split	C	NA		2.1	Y	Absent		NYTCL-8260HLW(14)
L1746509-07Y	Vial Water preserved split	C	NA		2.1	Y	Absent	16-DEC-17 16:16	NYTCL-8260HLW(14)
L1746509-07Z	Vial Water preserved split	C	NA		2.1	Y	Absent	16-DEC-17 16:16	NYTCL-8260HLW(14)
L1746509-08A	5 gram Encore Sampler	C	NA		2.1	Y	Absent		NYTCL-8260HLW(14)
L1746509-08B	5 gram Encore Sampler	C	NA		2.1	Y	Absent		NYTCL-8260HLW(14)
L1746509-08C	5 gram Encore Sampler	C	NA		2.1	Y	Absent		NYTCL-8260HLW(14)
L1746509-08D	Plastic 2oz unpreserved for TS	C	NA		2.1	Y	Absent		TS(7)

*Values in parentheses indicate holding time in days

Project Name: INLET ASSEMBLAGE/CORZO PARCEL
Project Number: 170494901

Lab Number: L1746509
Report Date: 12/24/17

Container Information

Container ID	Container Type	Cooler	Initial pH	Final pH	Temp deg C	Pres	Seal	Frozen Date/Time	Analysis(*)
L1746509-08E	Metals Only-Glass 60mL/2oz unpreserved	C	NA		2.1	Y	Absent		BE-TI(180),AS-TI(180),BA-TI(180),AG-TI(180),AL-TI(180),CR-TI(180),NI-TI(180),TL-TI(180),CU-TI(180),PB-TI(180),SB-TI(180),SE-TI(180),ZN-TI(180),CO-TI(180),V-TI(180),FE-TI(180),HG-T(28),MG-TI(180),MN-TI(180),CA-TI(180),CD-TI(180),K-TI(180),NA-TI(180)
L1746509-08F	Glass 120ml/4oz unpreserved	C	NA		2.1	Y	Absent		NYTCL-8270(14),TCN-9010(14),HERB-APA(14),NYTCL-8081(14),NYTCL-8082(14),HEXCR-7196(30)
L1746509-08G	Glass 500ml/16oz unpreserved	C	NA		2.1	Y	Absent		NYTCL-8270(14),TCN-9010(14),HERB-APA(14),NYTCL-8081(14),NYTCL-8082(14),HEXCR-7196(30)
L1746509-08X	Vial MeOH preserved split	C	NA		2.1	Y	Absent		NYTCL-8260HLW(14)
L1746509-08Y	Vial Water preserved split	C	NA		2.1	Y	Absent	16-DEC-17 16:16	NYTCL-8260HLW(14)
L1746509-08Z	Vial Water preserved split	C	NA		2.1	Y	Absent	16-DEC-17 16:16	NYTCL-8260HLW(14)
L1746509-09A	5 gram Encore Sampler	C	NA		2.1	Y	Absent		NYTCL-8260HLW(14)
L1746509-09B	5 gram Encore Sampler	C	NA		2.1	Y	Absent		NYTCL-8260HLW(14)
L1746509-09C	5 gram Encore Sampler	C	NA		2.1	Y	Absent		NYTCL-8260HLW(14)
L1746509-09D	Plastic 2oz unpreserved for TS	C	NA		2.1	Y	Absent		TS(7)
L1746509-09E	Metals Only-Glass 60mL/2oz unpreserved	C	NA		2.1	Y	Absent		BE-TI(180),AS-TI(180),BA-TI(180),AG-TI(180),AL-TI(180),CR-TI(180),NI-TI(180),TL-TI(180),CU-TI(180),PB-TI(180),SB-TI(180),SE-TI(180),ZN-TI(180),CO-TI(180),V-TI(180),FE-TI(180),HG-T(28),MG-TI(180),MN-TI(180),CA-TI(180),CD-TI(180),K-TI(180),NA-TI(180)
L1746509-09F	Glass 120ml/4oz unpreserved	C	NA		2.1	Y	Absent		NYTCL-8270(14),TCN-9010(14),HERB-APA(14),NYTCL-8081(14),NYTCL-8082(14),HEXCR-7196(30)
L1746509-09G	Glass 500ml/16oz unpreserved	C	NA		2.1	Y	Absent		NYTCL-8270(14),TCN-9010(14),HERB-APA(14),NYTCL-8081(14),NYTCL-8082(14),HEXCR-7196(30)
L1746509-09X	Vial MeOH preserved split	C	NA		2.1	Y	Absent		NYTCL-8260HLW(14)
L1746509-09Y	Vial Water preserved split	C	NA		2.1	Y	Absent	16-DEC-17 16:16	NYTCL-8260HLW(14)
L1746509-09Z	Vial Water preserved split	C	NA		2.1	Y	Absent	16-DEC-17 16:16	NYTCL-8260HLW(14)
L1746509-10A	5 gram Encore Sampler	C	NA		2.1	Y	Absent		NYTCL-8260HLW(14)
L1746509-10B	5 gram Encore Sampler	C	NA		2.1	Y	Absent		NYTCL-8260HLW(14)
L1746509-10C	Vial HCl preserved	C	NA		2.1	Y	Absent		NYTCL-8260HLW(14)
L1746509-10D	Plastic 2oz unpreserved for TS	C	NA		2.1	Y	Absent		TS(7)

*Values in parentheses indicate holding time in days

Project Name: INLET ASSEMBLAGE/CORZO PARCEL
Project Number: 170494901

Lab Number: L1746509
Report Date: 12/24/17

Container Information

Container ID	Container Type	Cooler	Initial pH	Final pH	Temp deg C	Pres	Seal	Frozen Date/Time	Analysis(*)
L1746509-10E	Metals Only-Glass 60mL/2oz unpreserved	C	NA		2.1	Y	Absent		BE-TI(180),AS-TI(180),BA-TI(180),AG-TI(180),AL-TI(180),CR-TI(180),NI-TI(180),TL-TI(180),CU-TI(180),PB-TI(180),SB-TI(180),SE-TI(180),ZN-TI(180),CO-TI(180),V-TI(180),FE-TI(180),HG-T(28),MG-TI(180),MN-TI(180),CA-TI(180),CD-TI(180),K-TI(180),NA-TI(180)
L1746509-10F	Glass 120ml/4oz unpreserved	C	NA		2.1	Y	Absent		NYTCL-8270(14),TCN-9010(14),HERB-APA(14),NYTCL-8081(14),NYTCL-8082(14),HEXCR-7196(30)
L1746509-10G	Glass 500ml/16oz unpreserved	C	NA		2.1	Y	Absent		NYTCL-8270(14),TCN-9010(14),HERB-APA(14),NYTCL-8081(14),NYTCL-8082(14),HEXCR-7196(30)
L1746509-10X	Vial MeOH preserved split	C	NA		2.1	Y	Absent		NYTCL-8260HLW(14)
L1746509-10Y	Vial Water preserved split	C	NA		2.1	Y	Absent	16-DEC-17 16:16	NYTCL-8260HLW(14)
L1746509-10Z	Vial Water preserved split	C	NA		2.1	Y	Absent	16-DEC-17 16:16	NYTCL-8260HLW(14)
L1746509-11A	Vial HCl preserved	C	NA		2.1	Y	Absent		NYTCL-8260(14)
L1746509-11B	Vial HCl preserved	C	NA		2.1	Y	Absent		NYTCL-8260(14)

*Values in parentheses indicate holding time in days

Project Name:	INLET ASSEMBLAGE/CORZO PARCEL	**Lab Number:**	L1746509
Project Number:	170494901	**Report Date:**	12/24/17

GLOSSARY

Acronyms

EDL	- Estimated Detection Limit: This value represents the level to which target analyte concentrations are reported as estimated values, when those target analyte concentrations are quantified below the reporting limit (RL). The EDL includes any adjustments from dilutions, concentrations or moisture content, where applicable. The use of EDLs is specific to the analysis of PAHs using Solid-Phase Microextraction (SPME).
EPA	- Environmental Protection Agency.
LCS	- Laboratory Control Sample: A sample matrix, free from the analytes of interest, spiked with verified known amounts of analytes or a material containing known and verified amounts of analytes.
LCSD	- Laboratory Control Sample Duplicate: Refer to LCS.
LFB	- Laboratory Fortified Blank: A sample matrix, free from the analytes of interest, spiked with verified known amounts of analytes or a material containing known and verified amounts of analytes.
MDL	- Method Detection Limit: This value represents the level to which target analyte concentrations are reported as estimated values, when those target analyte concentrations are quantified below the reporting limit (RL). The MDL includes any adjustments from dilutions, concentrations or moisture content, where applicable.
MS	- Matrix Spike Sample: A sample prepared by adding a known mass of target analyte to a specified amount of matrix sample for which an independent estimate of target analyte concentration is available.
MSD	- Matrix Spike Sample Duplicate: Refer to MS.
NA	- Not Applicable.
NC	- Not Calculated: Term is utilized when one or more of the results utilized in the calculation are non-detect at the parameter's reporting unit.
NDPA/DPA	- N-Nitrosodiphenylamine/Diphenylamine.
NI	- Not Ignitable.
NP	- Non-Plastic: Term is utilized for the analysis of Atterberg Limits in soil.
RL	- Reporting Limit: The value at which an instrument can accurately measure an analyte at a specific concentration. The RL includes any adjustments from dilutions, concentrations or moisture content, where applicable.
RPD	- Relative Percent Difference: The results from matrix and/or matrix spike duplicates are primarily designed to assess the precision of analytical results in a given matrix and are expressed as relative percent difference (RPD). Values which are less than five times the reporting limit for any individual parameter are evaluated by utilizing the absolute difference between the values; although the RPD value will be provided in the report.
SRM	- Standard Reference Material: A reference sample of a known or certified value that is of the same or similar matrix as the associated field samples.
STLP	- Semi-dynamic Tank Leaching Procedure per EPA Method 1315.
TIC	- Tentatively Identified Compound: A compound that has been identified to be present and is not part of the target compound list (TCL) for the method and/or program. All TICs are qualitatively identified and reported as estimated concentrations.

Footnotes

1	- The reference for this analyte should be considered modified since this analyte is absent from the target analyte list of the original method.

Terms

Analytical Method: Both the document from which the method originates and the analytical reference method. (Example: EPA 8260B is shown as 1,8260B.) The codes for the reference method documents are provided in the References section of the Addendum.

Final pH: As it pertains to Sample Receipt & Container Information section of the report, Final pH reflects pH of container determined after adjustment at the laboratory, if applicable. If no adjustment required, value reflects Initial pH.

Frozen Date/Time: With respect to Volatile Organics in soil, Frozen Date/Time reflects the date/time at which associated Reagent Water-preserved vials were initially frozen. Note: If frozen date/time is beyond 48 hours from sample collection, value will be reflected in 'bold'.

Initial pH: As it pertains to Sample Receipt & Container Information section of the report, Initial pH reflects pH of container determined upon receipt, if applicable.

Total: With respect to Organic analyses, a 'Total' result is defined as the summation of results for individual isomers or Aroclors. If a 'Total' result is requested, the results of its individual components will also be reported. This is applicable to 'Total' results for methods 8260, 8081 and 8082.

Data Qualifiers

A	- Spectra identified as "Aldol Condensation Product".
B	- The analyte was detected above the reporting limit in the associated method blank. Flag only applies to associated field samples that have detectable concentrations of the analyte at less than ten times (10x) the concentration found in the blank. For MCP-related

Report Format: DU Report with 'J' Qualifiers

Project Name:	INLET ASSEMBLAGE/CORZO PARCEL	**Lab Number:**	L1746509
Project Number:	170494901	**Report Date:**	12/24/17

Data Qualifiers

projects, flag only applies to associated field samples that have detectable concentrations of the analyte at less than ten times (10x) the concentration found in the blank. For DOD-related projects, flag only applies to associated field samples that have detectable concentrations of the analyte at less than ten times (10x) the concentration found in the blank AND the analyte was detected above one-half the reporting limit (or above the reporting limit for common lab contaminants) in the associated method blank. For NJ-Air-related projects, flag only applies to associated field samples that have detectable concentrations of the analyte above the reporting limit. For NJ-related projects (excluding Air), flag only applies to associated field samples that have detectable concentrations of the analyte, which was detected above the reporting limit in the associated method blank or above five times the reporting limit for common lab contaminants (Phthalates, Acetone, Methylene Chloride, 2-Butanone).

C - Co-elution: The target analyte co-elutes with a known lab standard (i.e. surrogate, internal standards, etc.) for co-extracted analyses.

D - Concentration of analyte was quantified from diluted analysis. Flag only applies to field samples that have detectable concentrations of the analyte.

E - Concentration of analyte exceeds the range of the calibration curve and/or linear range of the instrument.

G - The concentration may be biased high due to matrix interferences (i.e, co-elution) with non-target compound(s). The result should be considered estimated.

H - The analysis of pH was performed beyond the regulatory-required holding time of 15 minutes from the time of sample collection.

I - The lower value for the two columns has been reported due to obvious interference.

M - Reporting Limit (RL) exceeds the MCP CAM Reporting Limit for this analyte.

NJ - Presumptive evidence of compound. This represents an estimated concentration for Tentatively Identified Compounds (TICs), where the identification is based on a mass spectral library search.

P - The RPD between the results for the two columns exceeds the method-specified criteria.

Q - The quality control sample exceeds the associated acceptance criteria. For DOD-related projects, LCS and/or Continuing Calibration Standard exceedences are also qualified on all associated sample results. Note: This flag is not applicable for matrix spike recoveries when the sample concentration is greater than 4x the spike added or for batch duplicate RPD when the sample concentrations are less than 5x the RL. (Metals only.)

R - Analytical results are from sample re-analysis.

RE - Analytical results are from sample re-extraction.

S - Analytical results are from modified screening analysis.

J - Estimated value. The Target analyte concentration is below the quantitation limit (RL), but above the Method Detection Limit (MDL) or Estimated Detection Limit (EDL) for SPME-related analyses. This represents an estimated concentration for Tentatively Identified Compounds (TICs).

ND - Not detected at the method detection limit (MDL) for the sample, or estimated detection limit (EDL) for SPME-related analyses.

Report Format: DU Report with 'J' Qualifiers

Project Name:	INLET ASSEMBLAGE/CORZO PARCEL	**Lab Number:**	L1746509
Project Number:	170494901	**Report Date:**	12/24/17

REFERENCES

1 Test Methods for Evaluating Solid Waste: Physical/Chemical Methods. EPA SW-846. Third Edition. Updates I - IV, 2007.

107 Alpha Analytical - In-house calculation method.

121 Standard Methods for the Examination of Water and Wastewater. APHA-AWWA-WEF. Standard Methods Online.

LIMITATION OF LIABILITIES

Alpha Analytical performs services with reasonable care and diligence normal to the analytical testing laboratory industry. In the event of an error, the sole and exclusive responsibility of Alpha Analytical shall be to re-perform the work at it's own expense. In no event shall Alpha Analytical be held liable for any incidental, consequential or special damages, including but not limited to, damages in any way connected with the use of, interpretation of, information or analysis provided by Alpha Analytical.

We strongly urge our clients to comply with EPA protocol regarding sample volume, preservation, cooling, containers, sampling procedures, holding time and splitting of samples in the field.

Certification Information

The following analytes are not included in our Primary NELAP Scope of Accreditation:

Westborough Facility
EPA 624: m/p-xylene, o-xylene
EPA 8260C: NPW: 1,2,4,5-Tetramethylbenzene; 4-Ethyltoluene, Azobenzene; SCM: Iodomethane (methyl iodide), Methyl methacrylate, 1,2,4,5-Tetramethylbenzene; 4-Ethyltoluene.
EPA 8270D: NPW: Dimethylnaphthalene,1,4-Diphenylhydrazine; SCM: Dimethylnaphthalene,1,4-Diphenylhydrazine.
EPA 300: DW: Bromide
EPA 6860: NPW and SCM: Perchlorate
EPA 9010: NPW and SCM: Amenable Cyanide Distillation
EPA 9012B: NPW: Total Cyanide
EPA 9050A: NPW: Specific Conductance
SM3500: NPW: Ferrous Iron
SM4500: NPW: Amenable Cyanide, Dissolved Oxygen; SCM: Total Phosphorus, TKN, NO2, NO3.
SM5310C: DW: Dissolved Organic Carbon

Mansfield Facility
SM 2540D: TSS
EPA 3005A NPW
EPA 8082A: NPW: PCB: 1, 5, 31, 87,101, 110, 141, 151, 153, 180, 183, 187.
EPA TO-15: Halothane, 2,4,4-Trimethyl-2-pentene, 2,4,4-Trimethyl-1-pentene, Thiophene, 2-Methylthiophene, 3-Methylthiophene, 2-Ethylthiophene, 1,2,3-Trimethylbenzene, Indan, Indene, 1,2,4,5-Tetramethylbenzene, Benzothiophene, 1-Methylnaphthalene.
Biological Tissue Matrix: EPA 3050B

The following analytes are included in our Massachusetts DEP Scope of Accreditation

Westborough Facility:

Drinking Water
EPA 300.0: Nitrate-N, Fluoride, Sulfate; **EPA 353.2**: Nitrate-N, Nitrite-N; **SM4500NO3-F**: Nitrate-N, Nitrite-N; **SM4500F-C, SM4500CN-CE, EPA 180.1, SM2130B, SM4500Cl-D, SM2320B, SM2540C, SM4500H-B**
EPA 332: Perchlorate; **EPA 524.2:** THMs and VOCs; **EPA 504.1:** EDB, DBCP.
Microbiology: **SM9215B; SM9223-P/A, SM9223B-Colilert-QT,SM9222D**.

Non-Potable Water
SM4500H,B, EPA 120.1, SM2510B, SM2540C, SM2320B, SM4500CL-E, SM4500F-BC, SM4500NH3-BH, **EPA 350.1**: Ammonia-N, **LACHAT 10-107-06-1-B**: Ammonia-N, **SM4500NO3-F, EPA 353.2**: Nitrate-N**, EPA 351.1, SM4500P-E, SM4500P-B, E, SM4500SO4-E, SM5220D, EPA 410.4, SM5210B, SM5310C, SM4500CL-D, EPA 1664, EPA 420.1, SM4500-CN-CE, SM2540D.**
EPA 624: Volatile Halocarbons & Aromatics,
EPA 608: Chlordane, Toxaphene, Aldrin, alpha-BHC, beta-BHC, gamma-BHC, delta-BHC, Dieldrin, DDD, DDE, DDT, Endosulfan I, Endosulfan II, Endosulfan sulfate, Endrin, Endrin Aldehyde, Heptachlor, Heptachlor Epoxide, PCBs
EPA 625: SVOC (Acid/Base/Neutral Extractables), **EPA 600/4-81-045**: PCB-Oil.
Microbiology: **SM9223B-Colilert-QT; Enterolert-QT, SM9221E.**

Mansfield Facility:

Drinking Water
EPA 200.7: Ba, Be, Cd, Cr, Cu, Ni, Na, Ca. **EPA 200.8:** Sb, As, Ba, Be, Cd, Cr, Cu, Pb, Ni, Se, TL. **EPA 245.1** Hg.

Non-Potable Water
EPA 200.7: Al, Sb, As, Be, Cd, Ca, Cr, Co, Cu, Fe, Pb, Mg, Mn, Mo, Ni, K, Se, Ag, Na, Sr, TL, Ti, V, Zn.
EPA 200.8: Al, Sb, As, Be, Cd, Cr, Cu, Pb, Mn, Ni, Se, Ag, TL, Zn.
EPA 245.1 Hg.
SM2340B

For a complete listing of analytes and methods, please contact your Alpha Project Manager.

NEW YORK CHAIN OF CUSTODY

ALPHA ANALYTICAL

Westborough, MA 01581
8 Walkup Dr.
TEL: 508-898-9220
FAX: 508-898-9193

Mansfield, MA 02048
320 Forbes Blvd
TEL: 508-822-9300
FAX: 508-822-3288

Service Centers
Mahwah, NJ 07430: 35 Whitney Rd, Suite 5
Albany, NY 12205: 14 Walker Way
Tonawanda, NY 14150: 275 Cooper Ave, Suite 105

Date Rec'd in Lab: 12/16/17

ALPHA Job #: L1746509

Client Information

Client: LANGAN ENGINEERING
Address: 360 W 31ST ST 8TH FL NEW YORK, NY 10001
Phone: 212 479 5400
Fax: 212 479 5444
Email: gwyka@langan.com

Project Information

Project Name: 30 GEM ST
Project Location: 170 494 901 BROOKLYN NY
Project #
(Use Project name as Project #) ☐
Project Manager: GREG WYKA
ALPHAQuote #:

Turn-Around Time

Standard ☒ Due Date:
Rush (only if pre approved) ☐ # of Days:

Deliverables

☐ ASP-A ☐ ASP-B
☐ EQuIS (1 File) ☐ EQuIS (4 File)
☐ Other

Billing Information

☒ Same as Client Info
PO #

Regulatory Requirement

☐ NY TOGS ☐ NY Part 375
☐ AWQ Standards ☐ NY CP-51
☐ NY Restricted Use ☐ Other
☐ NY Unrestricted Use
☐ NYC Sewer Discharge

Disposal Site Information

Please identify below location of applicable disposal facilities.

Disposal Facility:
☐ NJ ☐ NY
☐ Other:

These samples have been previously analyzed by Alpha ☐

Other project specific requirements/comments:

Please specify Metals or TAL.

ANALYSIS

Sample Filtration
☐ Done
☐ Lab to do

Preservation
☐ Lab to do

(Please Specify below)

ALPHA Lab ID (Lab Use Only)	Sample ID	Collection Date	Collection Time	Sample Matrix	Sampler's Initials	PART 375 VOCs	SVOCs, PCBs	PESTICIDES, HERBICIDES, METALS	HEX/TRI CHROMIUM	TOTAL CYANIDE			Sample Specific Comments	Total Bottle
46509-01	SB01_1-2	12/15/17	1310	S	AM	X	X	X	X	X	X			7
-02	SB01_6-7		1325											
-03	SB01_10-11		1335											
-04	SBDUP01_121517		1111											
-01	MS-SS01_121517		1310											
-01	MSD-SS01_121517		1310											
-05	SB08_1-2		0930											
-06	SB08_10-11		0940											
-07	SB08_11-12		0950											
-08	SB09_1.5-2.5		1038											

Container Type	E	A	A	A	A	A		
Preservative	A	A	A	A	A	A		

Preservative Code:
A = None
B = HCl
C = HNO_3
D = H_2SO_4
E = NaOH
F = MeOH
G = $NaHSO_4$
H = $Na_2S_2O_3$
K/E = Zn Ac/NaOH
O = Other

Container Code
P = Plastic
A = Amber Glass
V = Vial
G = Glass
B = Bacteria Cup
C = Cube
O = Other
E = Encore
D = BOD Bottle

Westboro: Certification No: MA935
Mansfield: Certification No: MA015

Relinquished By:	Date/Time	Received By:	Date/Time
[illegible]	12/15/17 14:40	[illegible] AAL	12/15/17 1440
[illegible] AAL	12/15/17 2010	[illegible] 12/15	2010
[illegible] 12/16	[illegible]	[illegible]	12/16/17 [illegible]

Please print clearly, legibly and completely. Samples can not be logged in and turnaround time clock will not start until any ambiguities are resolved. BY EXECUTING THIS COC, THE CLIENT HAS READ AND AGREES TO BE BOUND BY ALPHA'S TERMS & CONDITIONS. (See reverse side.)

Form No: 01-25 HC (rev. 30-Sept-2013)

NEW YORK CHAIN OF CUSTODY

ALPHA ANALYTICAL

Westborough, MA 01581
8 Walkup Dr.
TEL: 508-898-9220
FAX: 508-898-9193

Mansfield, MA 02048
320 Forbes Blvd
TEL: 508-822-9300
FAX: 508-822-3288

Service Centers
Mahwah, NJ 07430: 35 Whitney Rd, Suite 5
Albany, NY 12205: 14 Walker Way
Tonawanda, NY 14150: 275 Cooper Ave, Suite 105

Page 2 of 2

Date Rec'd in Lab: 12/16/17

ALPHA Job #: L1746509

Project Information
Project Name: 30 GEM ST
Project Location: BROOKLYN, NEW YORK
Project #: 170494901
(Use Project name as Project #) ☐
Project Manager: GREG WYKA
ALPHAQuote #:

Turn-Around Time
Standard ☒ Due Date:
Rush (only if pre approved) ☐ # of Days:

Client Information
Client: LANGAN ENGINEERING
Address: 360 W. 31st ST 8th FL
NEW YORK, NEW YORK 10001
Phone: 212 479 5400
Fax: 212 479 5444
Email: swyka@langan.com

Deliverables
☐ ASP-A ☐ ASP-B
☐ EQuIS (1 File) ☐ EQuIS (4 File)
☐ Other

Billing Information
☒ Same as Client Info
PO #

Regulatory Requirement
☐ NY TOGS ☐ NY Part 375
☐ AWQ Standards ☐ NY CP-51
☐ NY Restricted Use ☐ Other
☐ NY Unrestricted Use
☐ NYC Sewer Discharge

Disposal Site Information
Please identify below location of applicable disposal facilities.
Disposal Facility:
☐ NJ ☐ NY
☐ Other:

These samples have been previously analyzed by Alpha ☐

Other project specific requirements/comments:

Please specify Metals or TAL.

Sample Filtration
☐ Done
☐ Lab to do
Preservation
☐ Lab to do
(Please Specify below)

ANALYSIS

ALPHA Lab ID (Lab Use Only)	Sample ID	Collection Date	Collection Time	Sample Matrix	Sampler's Initials	VOCs	SVOCs, PCBs	PESTICIDES	HERBICIDES	METALS,	HEX/TRI CHROMIUM	TOTAL CYANIDE		Sample Specific Comments	Total Bottle
46509-09	SB09_10-11	12/15/17	1040	S	AM	X	X	X	X	X	X	X			7
-10	SB09_11-12	12/15/17	1045	S	AM	X	X	X	X	X	X	X			7
-11	SBTB02_121517	12/15/17	—	TB	—	X									2

Preservative Code:
A = None
B = HCl
C = HNO_3
D = H_2SO_4
E = NaOH
F = MeOH
G = $NaHSO_4$
H = $Na_2S_2O_3$
K/E = Zn Ac/NaOH
O = Other

Container Code
P = Plastic
A = Amber Glass
V = Vial
G = Glass
B = Bacteria Cup
C = Cube
O = Other
E = Encore
D = BOD Bottle

Westboro: Certification No: MA935
Mansfield: Certification No: MA015

Container Type	E	A	A	A	A	A	A
Preservative	A	A	A	A	A	A	A

Relinquished By:	Date/Time	Received By:	Date/Time
[signature]	12/15/17 14:40	Don D AAL	12/15/17 1440
Don D. AAL	12/15/17 2010	[signature]	[signature]
[signature]	03 [illegible]	[signature]	12/16/17 3:15

Please print clearly, legibly and completely. Samples can not be logged in and turnaround time clock will not start until any ambiguities are resolved. BY EXECUTING THIS COC, THE CLIENT HAS READ AND AGREES TO BE BOUND BY ALPHA'S TERMS & CONDITIONS. (See reverse side.)

Form No: 01-25 HC (rev. 30-Sept-2013)

Quantitation Report (QT Reviewed)

Data Path : I:\VOLATILES\VOA111\2017\171221A\
Data File : V11171221A21.D
Acq On : 21 Dec 2017 02:45 pm
Operator : VOA111:MV
Sample : l1746509-10D,31H,3.6,5,0.020,,x
Misc : WG1075727,ICAL14292
ALS Vial : 21 Sample Multiplier: 1

Quant Time: Dec 22 05:17:47 2017
Quant Method : I:\VOLATILES\VOA111\2017\171221A\V111_171219_8260.m
Quant Title : VOLATILES BY GC/MS
QLast Update : Wed Dec 20 06:21:09 2017
Response via : Initial Calibration

Sub List : 8260-NYTCL - Megamix plus Diox71221A\V11171221A01.D•

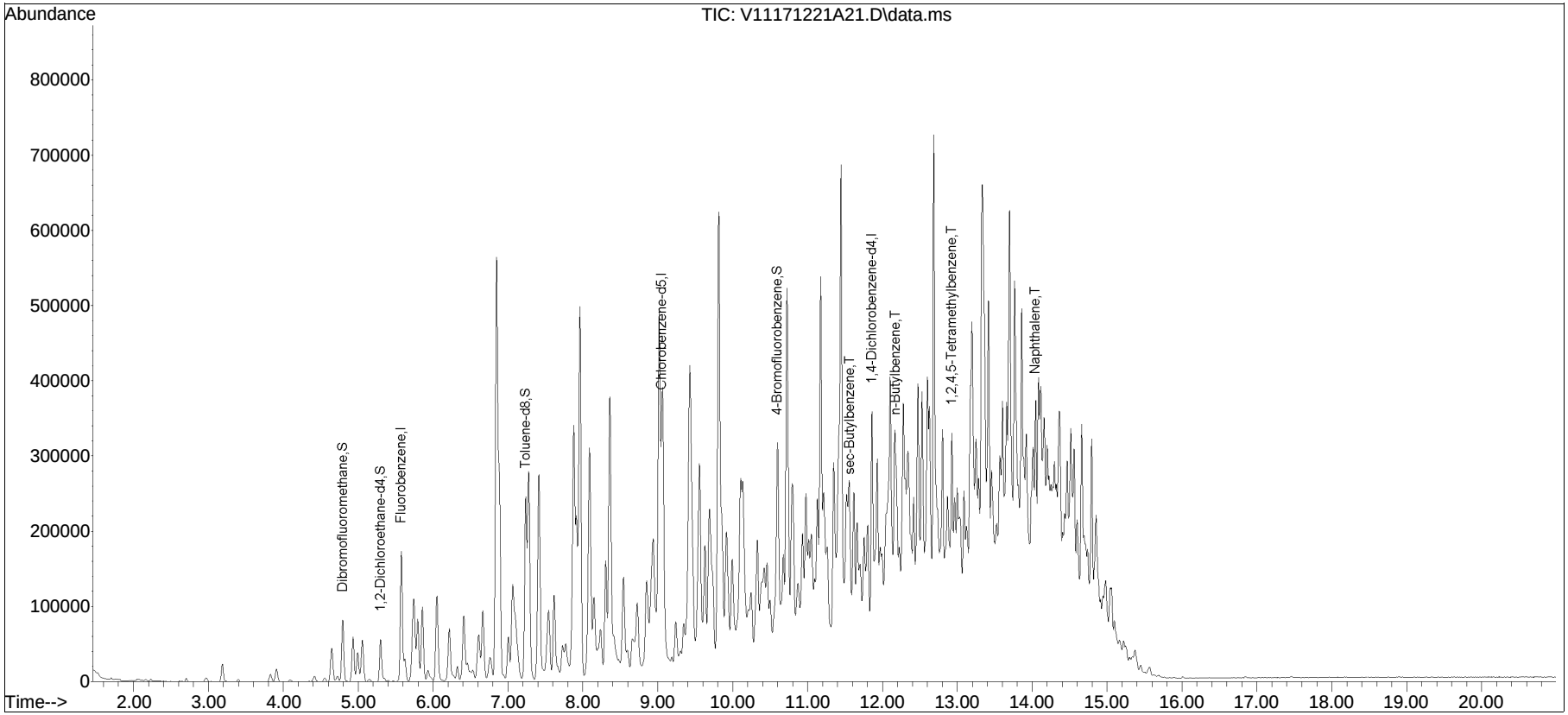

ANALYTICAL REPORT

Lab Number:	L1747188
Client:	Langan Engineering & Environmental 21 Penn Plaza 360 W. 31st Street, 8th Floor New York, NY 10001-2727
ATTN:	Greg Wyka
Phone:	(212) 479-5476
Project Name:	INLET ASSEMBLAGE/CORZO PARCEL
Project Number:	170494901
Report Date:	12/29/17

The original project report/data package is held by Alpha Analytical. This report/data package is paginated and should be reproduced only in its entirety. Alpha Analytical holds no responsibility for results and/or data that are not consistent with the original.

Certifications & Approvals: MA (M-MA086), NH NELAP (2064), NJ NELAP (MA935), CT (PH-0574), IL (200077), ME (MA00086), MD (348), NY (11148), NC (25700/666), PA (68-03671), RI (LAO00065), TX (T104704476), VT (VT-0935), VA (460195), USDA (Permit #P330-14-00197).

Eight Walkup Drive, Westborough, MA 01581-1019
508-898-9220 (Fax) 508-898-9193 800-624-9220 - www.alphalab.com

Project Name: INLET ASSEMBLAGE/CORZO PARCEL
Project Number: 170494901

Lab Number: L1747188
Report Date: 12/29/17

Alpha Sample ID	Client ID	Matrix	Sample Location	Collection Date/Time	Receive Date
L1747188-01	C_MW01_122117	WATER	BROOKLYN, NY	12/21/17 10:05	12/21/17

Project Name:	INLET ASSEMBLAGE/CORZO PARCEL	**Lab Number:**	L1747188
Project Number:	170494901	**Report Date:**	12/29/17

Case Narrative

The samples were received in accordance with the Chain of Custody and no significant deviations were encountered during the preparation or analysis unless otherwise noted. Sample Receipt, Container Information, and the Chain of Custody are located at the back of the report.

Results contained within this report relate only to the samples submitted under this Alpha Lab Number and meet NELAP requirements for all NELAP accredited parameters unless otherwise noted in the following narrative. The data presented in this report is organized by parameter (i.e. VOC, SVOC, etc.). Sample specific Quality Control data (i.e. Surrogate Spike Recovery) is reported at the end of the target analyte list for each individual sample, followed by the Laboratory Batch Quality Control at the end of each parameter. Tentatively Identified Compounds (TICs), if requested, are reported for compounds identified to be present and are not part of the method/program Target Compound List, even if only a subset of the TCL are being reported. If a sample was re-analyzed or re-extracted due to a required quality control corrective action and if both sets of data are reported, the Laboratory ID of the re-analysis or re-extraction is designated with an "R" or "RE", respectively. When multiple Batch Quality Control elements are reported (e.g. more than one LCS), the associated samples for each element are noted in the grey shaded header line of each data table. Any Laboratory Batch, Sample Specific % recovery or RPD value that is outside the listed Acceptance Criteria is bolded in the report. All specific QC information is also incorporated in the Data Usability format of our Data Merger tool where it can be reviewed along with any associated usability implications. Soil/sediments, solids and tissues are reported on a dry weight basis unless otherwise noted. Definitions of all data qualifiers and acronyms used in this report are provided in the Glossary located at the back of the report.

In reference to questions H (CAM) or 4 (RCP) when "NO" is checked, the performance criteria for CAM and RCP methods allow for some quality control failures to occur and still be within method compliance. In these instances the specific failure is not narrated but noted in the associated QC table. The information is also incorporated in the Data Usability format of our Data Merger tool where it can be reviewed along with any associated usability implications.

Please see the associated ADEx data file for a comparison of laboratory reporting limits that were achieved with the regulatory Numerical Standards requested on the Chain of Custody.

HOLD POLICY
For samples submitted on hold, Alpha's policy is to hold samples (with the exception of Air canisters) free of charge for 21 calendar days from the date the project is completed. After 21 calendar days, we will dispose of all samples submitted including those put on hold unless you have contacted your Client Service Representative and made arrangements for Alpha to continue to hold the samples. Air canisters will be disposed after 3 business days from the date the project is completed.

Please contact Client Services at 800-624-9220 with any questions.

Project Name:	INLET ASSEMBLAGE/CORZO PARCEL	**Lab Number:**	L1747188
Project Number:	170494901	**Report Date:**	12/29/17

Case Narrative (continued)

Report Submission

All non-detect (ND) or estimated concentrations (J-qualified) have been quantitated to the limit noted in the MDL column.

Volatile Organics by Method 624

The WG1074477-13 LCS recovery, associated with L1747188-01, is above the acceptance criteria for carbon tetrachloride (130%); however, the associated sample is non-detect to the RL for this target analyte. The results of the original analysis are reported.

The WG1074477-13 LCS recoveries for 1,1,1-trichloroethane (120%), p/m-xylene (80%) and o-xylene (80%), associated with L1747188-01, are outside Alpha's acceptance criteria, but within the acceptance criteria specified in the method.

Non-Polar Material

WG1077026: A Laboratory Duplicate could not be performed due to insufficient sample volume available for analysis.

I, the undersigned, attest under the pains and penalties of perjury that, to the best of my knowledge and belief and based upon my personal inquiry of those responsible for providing the information contained in this analytical report, such information is accurate and complete. This certificate of analysis is not complete unless this page accompanies any and all pages of this report.

Authorized Signature: Melissa Cripps

Title: Technical Director/Representative

Date: 12/29/17

ORGANICS

VOLATILES

Project Name: INLET ASSEMBLAGE/CORZO PARCEL **Lab Number:** L1747188

Project Number: 170494901 **Report Date:** 12/29/17

SAMPLE RESULTS

Lab ID: L1747188-01
Client ID: C_MW01_122117
Sample Location: BROOKLYN, NY

Date Collected: 12/21/17 10:05
Date Received: 12/21/17
Field Prep: Not Specified

Matrix: Water
Analytical Method: 5,624
Analytical Date: 12/26/17 12:37
Analyst: GT

Parameter	Result	Qualifier	Units	RL	MDL	Dilution Factor
Volatile Organics by GC/MS - Westborough Lab						
Chloroform	ND		ug/l	1.5	0.22	1
Carbon tetrachloride	ND		ug/l	1.0	0.32	1
Tetrachloroethene	ND		ug/l	1.5	0.33	1
1,1,1-Trichloroethane	ND		ug/l	2.0	0.30	1
Benzene	ND		ug/l	1.0	0.23	1
Toluene	ND		ug/l	1.0	0.32	1
Ethylbenzene	ND		ug/l	1.0	0.31	1
1,4-Dichlorobenzene	ND		ug/l	5.0	0.26	1
p/m-Xylene[1]	ND		ug/l	2.0	0.58	1
o-Xylene[1]	ND		ug/l	1.0	0.22	1
Xylenes, Total[1]	ND		ug/l	1.0	0.22	1
Methyl tert butyl Ether[1]	0.95	J	ug/l	10	0.27	1

Surrogate	% Recovery	Qualifier	Acceptance Criteria
Pentafluorobenzene	106		80-120
Fluorobenzene	112		80-120
4-Bromofluorobenzene	94		80-120

Project Name: INLET ASSEMBLAGE/CORZO PARCEL **Lab Number:** L1747188

Project Number: 170494901 **Report Date:** 12/29/17

Method Blank Analysis
Batch Quality Control

Analytical Method: 5,624
Analytical Date: 12/26/17 12:03
Analyst: GT

Parameter	Result	Qualifier	Units	RL	MDL
Volatile Organics by GC/MS - Westborough Lab for sample(s): 01 Batch: WG1074477-14					
Chloroform	ND		ug/l	1.5	0.22
Carbon tetrachloride	ND		ug/l	1.0	0.32
Tetrachloroethene	ND		ug/l	1.5	0.33
1,1,1-Trichloroethane	ND		ug/l	2.0	0.30
Benzene	ND		ug/l	1.0	0.23
Toluene	ND		ug/l	1.0	0.32
Ethylbenzene	ND		ug/l	1.0	0.31
1,4-Dichlorobenzene	ND		ug/l	5.0	0.26
p/m-Xylene[1]	ND		ug/l	2.0	0.58
o-Xylene[1]	ND		ug/l	1.0	0.22
Xylenes, Total[1]	ND		ug/l	1.0	0.22
Methyl tert butyl Ether[1]	ND		ug/l	10	0.27

Surrogate	%Recovery	Qualifier	Acceptance Criteria
Pentafluorobenzene	103		80-120
Fluorobenzene	107		80-120
4-Bromofluorobenzene	90		80-120

Lab Control Sample Analysis
Batch Quality Control

Project Name: INLET ASSEMBLAGE/CORZO PARCEL
Project Number: 170494901
Lab Number: L1747188
Report Date: 12/29/17

Parameter	LCS %Recovery	Qual	LCSD %Recovery	Qual	%Recovery Limits	RPD	Qual	RPD Limits
Volatile Organics by GC/MS - Westborough Lab Associated sample(s): 01 Batch: WG1074477-13								
Chloroform	110		-		86-111	-		30
Carbon tetrachloride	**130**	Q	-		60-112	-		30
Tetrachloroethene	95		-		80-126	-		30
1,1,1-Trichloroethane	**120**	Q	-		72-109	-		30
Benzene	115		-		84-116	-		30
Toluene	95		-		83-121	-		30
Ethylbenzene	85		-		84-123	-		30
1,4-Dichlorobenzene	85		-		77-125	-		30
p/m-Xylene[1]	**80**	Q	-		81-121	-		30
o-Xylene[1]	**80**	Q	-		81-124	-		30
Methyl tert butyl Ether[1]	110		-		57-126	-		30

Surrogate	LCS %Recovery	Qual	LCSD %Recovery	Qual	Acceptance Criteria
Pentafluorobenzene	101				80-120
Fluorobenzene	106				80-120
4-Bromofluorobenzene	92				80-120

Matrix Spike Analysis

Batch Quality Control

Project Name: INLET ASSEMBLAGE/CORZO PARCEL

Project Number: 170494901

Lab Number: L1747188

Report Date: 12/29/17

Parameter	Native Sample	MS Added	MS Found	MS %Recovery	Qual	MSD Found	MSD %Recovery	Qual	Recovery Limits	RPD	Qual	RPD Limits
Volatile Organics by GC/MS - Westborough Lab Associated sample(s): 01 QC Batch ID: WG1074477-6 QC Sample: L1746217-01 Client ID: MS Sample												
Chloroform	2.3	20	29	**134**	Q	-	-		86-111	-		30
Carbon tetrachloride	ND	20	32	**160**	Q	-	-		60-112	-		30
Tetrachloroethene	8.9	20	32	116		-	-		80-126	-		30
1,1,1-Trichloroethane	ND	20	29	**145**	Q	-	-		72-109	-		30
Benzene	ND	20	28	**140**	Q	-	-		84-116	-		30
Toluene	ND	20	22	110		-	-		83-121	-		30
Ethylbenzene	ND	20	21	105		-	-		84-123	-		30
1,4-Dichlorobenzene	ND	20	20	100		-	-		77-125	-		30
p/m-Xylene[1]	ND	40	38	95		-	-		81-121	-		30
o-Xylene[1]	ND	20	20	100		-	-		81-124	-		30
Methyl tert butyl ether[1]	ND	20	26	**130**	Q	-	-		57-126	-		30

Surrogate	MS % Recovery	MS Qualifier	MSD % Recovery	MSD Qualifier	Acceptance Criteria
4-Bromofluorobenzene	96				80-120
Fluorobenzene	114				80-120
Pentafluorobenzene	103				80-120

Lab Duplicate Analysis
Batch Quality Control

Project Name: INLET ASSEMBLAGE/CORZO PARCEL
Project Number: 170494901

Lab Number: L1747188
Report Date: 12/29/17

Parameter	Native Sample	Duplicate Sample	Units	RPD	Qual	RPD Limits
Volatile Organics by GC/MS - Westborough Lab Associated sample(s): 01 QC Batch ID: WG1074477-5 QC Sample: L1746299-01 Client ID: DUP Sample						
Chloroform	ND	ND	ug/l	NC		30
Carbon tetrachloride	ND	ND	ug/l	NC		30
Tetrachloroethene	ND	ND	ug/l	NC		30
1,1,1-Trichloroethane	ND	ND	ug/l	NC		30
Benzene	ND	ND	ug/l	NC		30
Toluene	ND	ND	ug/l	NC		30
Ethylbenzene	ND	ND	ug/l	NC		30
1,4-Dichlorobenzene	ND	ND	ug/l	NC		30
p/m-Xylene[1]	ND	ND	ug/l	NC		30
o-Xylene[1]	ND	ND	ug/l	NC		30
Xylene (Total)[1]	ND	ND	ug/l	NC		30
Methyl tert butyl ether[1]	ND	ND	ug/l	NC		30

Surrogate	%Recovery	Qualifier	%Recovery	Qualifier	Acceptance Criteria
Pentafluorobenzene	103		106		80-120
Fluorobenzene	109		112		80-120
4-Bromofluorobenzene	94		95		80-120

SEMIVOLATILES

Project Name: INLET ASSEMBLAGE/CORZO PARCEL **Lab Number:** L1747188

Project Number: 170494901 **Report Date:** 12/29/17

SAMPLE RESULTS

Lab ID: L1747188-01
Client ID: C_MW01_122117
Sample Location: BROOKLYN, NY

Matrix: Water
Analytical Method: 5,625
Analytical Date: 12/27/17 17:08
Analyst: CB

Date Collected: 12/21/17 10:05
Date Received: 12/21/17
Field Prep: Not Specified
Extraction Method: EPA 625
Extraction Date: 12/26/17 00:51

Parameter	Result	Qualifier	Units	RL	MDL	Dilution Factor
Semivolatile Organics by GC/MS - Westborough Lab						
1,2,4-Trichlorobenzene	ND		ug/l	4.9	0.90	1
Naphthalene	ND		ug/l	2.0	0.80	1
Phenol	2.4	J	ug/l	4.9	0.73	1

Surrogate	% Recovery	Qualifier	Acceptance Criteria
2-Fluorophenol	74		21-120
Phenol-d6	55		10-120
Nitrobenzene-d5	109		23-120
2-Fluorobiphenyl	97		15-120
2,4,6-Tribromophenol	94		10-120
4-Terphenyl-d14	90		33-120

Project Name: INLET ASSEMBLAGE/CORZO PARCEL
Project Number: 170494901

Lab Number: L1747188
Report Date: 12/29/17

Method Blank Analysis
Batch Quality Control

Analytical Method: 5,625
Analytical Date: 12/27/17 11:11
Analyst: CB

Extraction Method: EPA 625
Extraction Date: 12/26/17 00:51

Parameter	Result	Qualifier	Units	RL	MDL
Semivolatile Organics by GC/MS - Westborough Lab for sample(s): 01 Batch: WG1076309-1					
1,2,4-Trichlorobenzene	ND		ug/l	5.0	0.91
Naphthalene	ND		ug/l	2.0	0.81
Phenol	ND		ug/l	5.0	0.74

Surrogate	%Recovery	Qualifier	Acceptance Criteria
2-Fluorophenol	57		21-120
Phenol-d6	46		10-120
Nitrobenzene-d5	92		23-120
2-Fluorobiphenyl	88		15-120
2,4,6-Tribromophenol	74		10-120
4-Terphenyl-d14	90		33-120

Lab Control Sample Analysis
Batch Quality Control

Project Name: INLET ASSEMBLAGE/CORZO PARCEL

Project Number: 170494901

Lab Number: L1747188

Report Date: 12/29/17

Parameter	LCS %Recovery	Qual	LCSD %Recovery	Qual	%Recovery Limits	RPD	Qual	RPD Limits
Semivolatile Organics by GC/MS - Westborough Lab Associated sample(s): 01 Batch: WG1076309-2								
Acenaphthene	65		-		47-145	-		30
1,2,4-Trichlorobenzene	63		-		44-142	-		30
Hexachlorobenzene	60		-		1-152	-		30
Bis(2-chloroethyl)ether	73		-		12-158	-		30
2-Chloronaphthalene	67		-		60-118	-		30
3,3'-Dichlorobenzidine	27		-		1-262	-		30
2,4-Dinitrotoluene	74		-		39-139	-		30
2,6-Dinitrotoluene	76		-		50-158	-		30
Fluoranthene	73		-		26-137	-		30
4-Chlorophenyl phenyl ether	62		-		25-158	-		30
4-Bromophenyl phenyl ether[1]	62		-		53-127	-		30
Bis(2-chloroisopropyl)ether	81		-		36-166	-		30
Bis(2-chloroethoxy)methane	78		-		33-184	-		30
Hexachlorobutadiene	56		-		24-116	-		30
Hexachloroethane	60		-		40-113	-		30
Isophorone	79		-		21-196	-		30
Naphthalene	65		-		21-133	-		30
Nitrobenzene	75		-		35-180	-		30
n-Nitrosodi-n-propylamine	81		-		1-230	-		30
Bis(2-Ethylhexyl)phthalate	84		-		8-158	-		30
Butyl benzyl phthalate	77		-		1-152	-		30
Di-n-butylphthalate	77		-		1-118	-		30
Di-n-octylphthalate	85		-		4-146	-		30

Lab Control Sample Analysis
Batch Quality Control

Project Name: INLET ASSEMBLAGE/CORZO PARCEL
Project Number: 170494901
Lab Number: L1747188
Report Date: 12/29/17

Parameter	LCS %Recovery	Qual	LCSD %Recovery	Qual	%Recovery Limits	RPD	Qual	RPD Limits
Semivolatile Organics by GC/MS - Westborough Lab Associated sample(s): 01 Batch: WG1076309-2								
Diethyl phthalate	68		-		1-114	-		30
Dimethyl phthalate	74		-		1-112	-		30
Benzo(a)anthracene	75		-		33-143	-		30
Benzo(a)pyrene	74		-		17-163	-		30
Benzo(b)fluoranthene	72		-		24-159	-		30
Benzo(k)fluoranthene	75		-		11-162	-		30
Chrysene	73		-		17-168	-		30
Acenaphthylene	72		-		33-145	-		30
Anthracene	73		-		27-133	-		30
Benzo(ghi)perylene	77		-		1-219	-		30
Fluorene	67		-		59-121	-		30
Phenanthrene	72		-		54-120	-		30
Dibenzo(a,h)anthracene	77		-		1-227	-		30
Indeno(1,2,3-cd)Pyrene	79		-		1-171	-		30
Pyrene	70		-		52-115	-		30
2,4,6-Trichlorophenol	76		-		37-144	-		30
P-Chloro-M-Cresol[1]	76		-		22-147	-		30
2-Chlorophenol	69		-		23-134	-		30
2,4-Dichlorophenol	75		-		39-135	-		30
2,4-Dimethylphenol	67		-		32-119	-		30
2-Nitrophenol	75		-		29-182	-		30
4-Nitrophenol	44		-		1-132	-		30
2,4-Dinitrophenol	59		-		1-191	-		30

Lab Control Sample Analysis

Batch Quality Control

Project Name: INLET ASSEMBLAGE/CORZO PARCEL

Project Number: 170494901

Lab Number: L1747188

Report Date: 12/29/17

Parameter	LCS %Recovery	Qual	LCSD %Recovery	Qual	%Recovery Limits	RPD	Qual	RPD Limits
Semivolatile Organics by GC/MS - Westborough Lab Associated sample(s): 01 Batch: WG1076309-2								
4,6-Dinitro-o-cresol[1]	70		-		1-181	-		30
Pentachlorophenol	43		-		14-176	-		30
Phenol	43		-		5-112	-		30

Surrogate	LCS %Recovery	Qual	LCSD %Recovery	Qual	Acceptance Criteria
2-Fluorophenol	54				21-120
Phenol-d6	43				10-120
Nitrobenzene-d5	78				23-120
2-Fluorobiphenyl	71				15-120
2,4,6-Tribromophenol	67				10-120
4-Terphenyl-d14	67				33-120

Matrix Spike Analysis

Batch Quality Control

Project Name: INLET ASSEMBLAGE/CORZO PARCEL

Project Number: 170494901

Lab Number: L1747188

Report Date: 12/29/17

Parameter	Native Sample	MS Added	MS Found	MS %Recovery	Qual	MSD Found	MSD %Recovery	Qual	Recovery Limits	RPD	Qual	RPD Limits
Semivolatile Organics by GC/MS - Westborough Lab Associated sample(s): 01 QC Batch ID: WG1076309-3 QC Sample: L1747528-01 Client ID: MS Sample												
Acenaphthene	ND	40	32	80		-	-		47-145	-		30
1,2,4-Trichlorobenzene	ND	40	32	80		-	-		44-142	-		30
Hexachlorobenzene	ND	40	30	75		-	-		1-152	-		30
Bis(2-chloroethyl)ether	ND	40	37	93		-	-		12-158	-		30
2-Chloronaphthalene	ND	40	34	85		-	-		60-118	-		30
3,3'-Dichlorobenzidine	ND	80	14	18		-	-		1-262	-		30
2,4-Dinitrotoluene	ND	40	37	93		-	-		39-139	-		30
2,6-Dinitrotoluene	ND	40	39	98		-	-		50-158	-		30
Fluoranthene	ND	40	37	93		-	-		26-137	-		30
4-Chlorophenyl phenyl ether	ND	40	32	80		-	-		25-158	-		30
4-Bromophenyl phenyl ether[1]	ND	40	31	78		-	-		53-127	-		30
Bis(2-chloroisopropyl)ether	ND	40	41	100		-	-		36-166	-		30
Bis(2-chloroethoxy)methane	ND	40	39	98		-	-		33-184	-		30
Hexachlorobutadiene	ND	40	29	73		-	-		24-116	-		30
Hexachloroethane	ND	40	30	75		-	-		40-113	-		30
Isophorone	ND	40	39	98		-	-		21-196	-		30
Naphthalene	ND	40	33	83		-	-		21-133	-		30
Nitrobenzene	ND	40	38	95		-	-		35-180	-		30
n-Nitrosodi-n-propylamine	ND	40	40	100		-	-		1-230	-		30
Bis(2-Ethylhexyl)phthalate	ND	40	45	110		-	-		8-158	-		30
Butyl benzyl phthalate	ND	40	41	100		-	-		1-152	-		30
Di-n-butylphthalate	ND	40	40	100		-	-		1-118	-		30
Di-n-octylphthalate	ND	40	45	110		-	-		4-146	-		30
Diethyl phthalate	ND	40	34	85		-	-		1-114	-		30

Matrix Spike Analysis

Batch Quality Control

Project Name: INLET ASSEMBLAGE/CORZO PARCEL

Project Number: 170494901

Lab Number: L1747188

Report Date: 12/29/17

Parameter	Native Sample	MS Added	MS Found	MS %Recovery	Qual	MSD Found	MSD %Recovery	Qual	Recovery Limits	RPD	Qual	RPD Limits
Semivolatile Organics by GC/MS - Westborough Lab Associated sample(s): 01 QC Batch ID: WG1076309-3 QC Sample: L1747528-01 Client ID: MS Sample												
Dimethyl phthalate	ND	40	37	93		-	-		1-112	-		30
Benzo(a)anthracene	ND	40	38	95		-	-		33-143	-		30
Benzo(a)pyrene	ND	40	38	95		-	-		17-163	-		30
Benzo(b)fluoranthene	ND	40	39	98		-	-		24-159	-		30
Benzo(k)fluoranthene	ND	40	37	93		-	-		11-162	-		30
Chrysene	ND	40	37	93		-	-		17-168	-		30
Acenaphthylene	ND	40	36	90		-	-		33-145	-		30
Anthracene	ND	40	36	90		-	-		27-133	-		30
Benzo(ghi)perylene	ND	40	41	100		-	-		1-219	-		30
Fluorene	ND	40	33	83		-	-		59-121	-		30
Phenanthrene	ND	40	36	90		-	-		54-120	-		30
Dibenzo(a,h)anthracene	ND	40	41	100		-	-		1-227	-		30
Indeno(1,2,3-cd)Pyrene	ND	40	42	110		-	-		1-171	-		30
Pyrene	ND	40	35	88		-	-		52-115	-		30
2,4,6-Trichlorophenol	ND	40	39	98		-	-		37-144	-		30
P-Chloro-M-Cresol[1]	ND	40	37	93		-	-		22-147	-		30
2-Chlorophenol	ND	40	34	85		-	-		23-134	-		30
2,4-Dichlorophenol	ND	40	37	93		-	-		39-135	-		30
2,4-Dimethylphenol	ND	40	18	45		-	-		32-119	-		30
2-Nitrophenol	ND	40	38	95		-	-		29-182	-		30
4-Nitrophenol	ND	40	28	70		-	-		1-132	-		30
2,4-Dinitrophenol	ND	40	38	95		-	-		1-191	-		30
4,6-Dinitro-o-cresol[1]	ND	40	37	93		-	-		1-181	-		30
Pentachlorophenol	ND	40	29	73		-	-		14-176	-		30

Matrix Spike Analysis

Batch Quality Control

Project Name: INLET ASSEMBLAGE/CORZO PARCEL

Project Number: 170494901

Lab Number: L1747188

Report Date: 12/29/17

Parameter	Native Sample	MS Added	MS Found	MS %Recovery	Qual	MSD Found	MSD %Recovery	Qual	Recovery Limits	RPD	Qual	RPD Limits
Semivolatile Organics by GC/MS - Westborough Lab Associated sample(s): 01 QC Batch ID: WG1076309-3 QC Sample: L1747528-01 Client ID: MS Sample												
Phenol	ND	40	23	58		-	-		5-112	-		30

Surrogate	MS % Recovery	MS Qualifier	MSD % Recovery	MSD Qualifier	Acceptance Criteria
2,4,6-Tribromophenol	86				10-120
2-Fluorobiphenyl	88				15-120
2-Fluorophenol	66				21-120
4-Terphenyl-d14	85				33-120
Nitrobenzene-d5	98				23-120
Phenol-d6	56				10-120

Lab Duplicate Analysis
Batch Quality Control

Project Name: INLET ASSEMBLAGE/CORZO PARCEL
Project Number: 170494901

Lab Number: L1747188
Report Date: 12/29/17

Parameter	Native Sample	Duplicate Sample	Units	RPD	Qual	RPD Limits
Semivolatile Organics by GC/MS - Westborough Lab Associated sample(s): 01 QC Batch ID: WG1076309-4 QC Sample: L1747076-01 Client ID: DUP Sample						
Acenaphthene	ND	ND	ug/l	NC		30
Benzidine[1]	ND	ND	ug/l	NC		30
1,2,4-Trichlorobenzene	ND	ND	ug/l	NC		30
Hexachlorobenzene	ND	ND	ug/l	NC		30
Bis(2-chloroethyl)ether	ND	ND	ug/l	NC		30
2-Chloronaphthalene	ND	ND	ug/l	NC		30
3,3'-Dichlorobenzidine	ND	ND	ug/l	NC		30
2,4-Dinitrotoluene	ND	ND	ug/l	NC		30
2,6-Dinitrotoluene	ND	ND	ug/l	NC		30
Azobenzene[1]	ND	ND	ug/l	NC		30
Fluoranthene	ND	ND	ug/l	NC		30
4-Chlorophenyl phenyl ether	ND	ND	ug/l	NC		30
4-Bromophenyl phenyl ether[1]	ND	ND	ug/l	NC		30
Bis(2-chloroisopropyl)ether	ND	ND	ug/l	NC		30
Bis(2-chloroethoxy)methane	ND	ND	ug/l	NC		30
Hexachlorobutadiene	ND	ND	ug/l	NC		30
Hexachlorocyclopentadiene[1]	ND	ND	ug/l	NC		30
Hexachloroethane	ND	ND	ug/l	NC		30
Isophorone	ND	ND	ug/l	NC		30
Naphthalene	ND	ND	ug/l	NC		30
Nitrobenzene	ND	ND	ug/l	NC		30

Lab Duplicate Analysis
Batch Quality Control

Project Name: INLET ASSEMBLAGE/CORZO PARCEL
Project Number: 170494901

Lab Number: L1747188
Report Date: 12/29/17

Parameter	Native Sample	Duplicate Sample	Units	RPD	Qual	RPD Limits
Semivolatile Organics by GC/MS - Westborough Lab Associated sample(s): 01 QC Batch ID: WG1076309-4 QC Sample: L1747076-01 Client ID: DUP Sample						
NitrosoDiPhenylAmine(NDPA)/DPA[1]	ND	ND	ug/l	NC		30
n-Nitrosodi-n-propylamine	ND	ND	ug/l	NC		30
Bis(2-Ethylhexyl)phthalate	11	14	ug/l	24		30
Butyl benzyl phthalate	ND	ND	ug/l	NC		30
Di-n-butylphthalate	ND	ND	ug/l	NC		30
Di-n-octylphthalate	ND	ND	ug/l	NC		30
Diethyl phthalate	ND	ND	ug/l	NC		30
Dimethyl phthalate	5.8	6.9	ug/l	17		30
Benzo(a)anthracene	ND	ND	ug/l	NC		30
Benzo(a)pyrene	ND	ND	ug/l	NC		30
Benzo(b)fluoranthene	ND	ND	ug/l	NC		30
Benzo(k)fluoranthene	ND	ND	ug/l	NC		30
Chrysene	ND	ND	ug/l	NC		30
Acenaphthylene	ND	ND	ug/l	NC		30
Anthracene	ND	ND	ug/l	NC		30
Benzo(ghi)perylene	ND	ND	ug/l	NC		30
Fluorene	ND	ND	ug/l	NC		30
Phenanthrene	ND	ND	ug/l	NC		30
Dibenzo(a,h)anthracene	ND	ND	ug/l	NC		30
Indeno(1,2,3-cd)Pyrene	ND	ND	ug/l	NC		30
Pyrene	ND	ND	ug/l	NC		30

Lab Duplicate Analysis
Batch Quality Control

Project Name: INLET ASSEMBLAGE/CORZO PARCEL
Project Number: 170494901

Lab Number: L1747188
Report Date: 12/29/17

Parameter	Native Sample	Duplicate Sample	Units	RPD	Qual	RPD Limits
Semivolatile Organics by GC/MS - Westborough Lab Associated sample(s): 01 QC Batch ID: WG1076309-4 QC Sample: L1747076-01 Client ID: DUP Sample						
Biphenyl[1]	ND	ND	ug/l	NC		30
Aniline[1]	ND	ND	ug/l	NC		30
4-Chloroaniline[1]	ND	ND	ug/l	NC		30
1-Methylnaphthalene[1]	ND	ND	ug/l	NC		30
2-Nitroaniline[1]	ND	ND	ug/l	NC		30
3-Nitroaniline[1]	ND	ND	ug/l	NC		30
4-Nitroaniline[1]	ND	ND	ug/l	NC		30
Dibenzofuran[1]	ND	ND	ug/l	NC		30
2-Methylnaphthalene[1]	ND	ND	ug/l	NC		30
Acetophenone[1]	ND	ND	ug/l	NC		30
n-Nitrosodimethylamine[1]	ND	ND	ug/l	NC		30
2,4,6-Trichlorophenol	ND	ND	ug/l	NC		30
P-Chloro-M-Cresol[1]	ND	ND	ug/l	NC		30
2-Chlorophenol	ND	ND	ug/l	NC		30
2,4-Dichlorophenol	ND	ND	ug/l	NC		30
2,4-Dimethylphenol	ND	ND	ug/l	NC		30
2-Nitrophenol	ND	ND	ug/l	NC		30
4-Nitrophenol	ND	ND	ug/l	NC		30
2,4-Dinitrophenol	ND	ND	ug/l	NC		30
4,6-Dinitro-o-cresol[1]	ND	ND	ug/l	NC		30
Pentachlorophenol	ND	ND	ug/l	NC		30

Lab Duplicate Analysis
Batch Quality Control

Project Name: INLET ASSEMBLAGE/CORZO PARCEL
Project Number: 170494901

Lab Number: L1747188
Report Date: 12/29/17

Parameter	Native Sample	Duplicate Sample	Units	RPD	Qual	RPD Limits
Semivolatile Organics by GC/MS - Westborough Lab Associated sample(s): 01 QC Batch ID: WG1076309-4 QC Sample: L1747076-01 Client ID: DUP Sample						
Phenol	5.6	5.9	ug/l	5		30
2-Methylphenol[1]	ND	ND	ug/l	NC		30
3-Methylphenol/4-Methylphenol[1]	ND	ND	ug/l	NC		30
2,4,5-Trichlorophenol[1]	ND	ND	ug/l	NC		30
Benzoic Acid[1]	ND	ND	ug/l	NC		30
Benzyl Alcohol[1]	23	28	ug/l	20		30
Carbazole[1]	ND	ND	ug/l	NC		30
Pyridine[1]	ND	ND	ug/l	NC		30
n-Decane[1]	ND	ND	ug/l	NC		30

Surrogate	%Recovery	Qualifier	%Recovery	Qualifier	Acceptance Criteria
2-Fluorophenol	53		78		21-120
Phenol-d6	46		50		10-120
Nitrobenzene-d5	93		102		23-120
2-Fluorobiphenyl	86		99		15-120
2,4,6-Tribromophenol	78		95		10-120
4-Terphenyl-d14	77		88		33-120

PCBS

Project Name: INLET ASSEMBLAGE/CORZO PARCEL **Lab Number:** L1747188

Project Number: 170494901 **Report Date:** 12/29/17

SAMPLE RESULTS

Lab ID:	L1747188-01	Date Collected:	12/21/17 10:05
Client ID:	C_MW01_122117	Date Received:	12/21/17
Sample Location:	BROOKLYN, NY	Field Prep:	Not Specified
		Extraction Method:	EPA 608
Matrix:	Water	Extraction Date:	12/27/17 14:11
Analytical Method:	5,608	Cleanup Method:	EPA 3665A
Analytical Date:	12/29/17 12:04	Cleanup Date:	12/27/17
Analyst:	JW	Cleanup Method:	EPA 3660B
		Cleanup Date:	12/28/17

Parameter	Result	Qualifier	Units	RL	MDL	Dilution Factor	Column
Polychlorinated Biphenyls by GC - Westborough Lab							
Aroclor 1016	ND		ug/l	0.050	0.021	1	A
Aroclor 1221	ND		ug/l	0.050	0.028	1	A
Aroclor 1232	ND		ug/l	0.050	0.012	1	A
Aroclor 1242	ND		ug/l	0.050	0.014	1	A
Aroclor 1248	ND		ug/l	0.050	0.014	1	A
Aroclor 1254	ND		ug/l	0.050	0.022	1	A
Aroclor 1260	ND		ug/l	0.050	0.023	1	A

Surrogate	% Recovery	Qualifier	Acceptance Criteria	Column
2,4,5,6-Tetrachloro-m-xylene	77		30-150	A
Decachlorobiphenyl	51		30-150	A

Project Name: INLET ASSEMBLAGE/CORZO PARCEL
Project Number: 170494901

Lab Number: L1747188
Report Date: 12/29/17

Method Blank Analysis
Batch Quality Control

Analytical Method: 5,608
Analytical Date: 12/29/17 12:54
Analyst: JW

Extraction Method: EPA 608
Extraction Date: 12/27/17 14:11
Cleanup Method: EPA 3665A
Cleanup Date: 12/27/17
Cleanup Method: EPA 3660B
Cleanup Date: 12/28/17

Parameter	Result	Qualifier	Units	RL	MDL	Column
Polychlorinated Biphenyls by GC - Westborough Lab for sample(s): 01 Batch: WG1076936-1						
Aroclor 1016	ND		ug/l	0.050	0.021	A
Aroclor 1221	ND		ug/l	0.050	0.028	A
Aroclor 1232	ND		ug/l	0.050	0.012	A
Aroclor 1242	ND		ug/l	0.050	0.014	A
Aroclor 1248	ND		ug/l	0.050	0.014	A
Aroclor 1254	ND		ug/l	0.050	0.022	A
Aroclor 1260	ND		ug/l	0.050	0.023	A

Surrogate	%Recovery	Qualifier	Acceptance Criteria	Column
2,4,5,6-Tetrachloro-m-xylene	73		30-150	A
Decachlorobiphenyl	70		30-150	A

Lab Control Sample Analysis

Batch Quality Control

Project Name: INLET ASSEMBLAGE/CORZO PARCEL

Project Number: 170494901

Lab Number: L1747188

Report Date: 12/29/17

Parameter	LCS %Recovery	Qual	LCSD %Recovery	Qual	%Recovery Limits	RPD	Qual	RPD Limits	Column
Polychlorinated Biphenyls by GC - Westborough Lab Associated sample(s): 01 Batch: WG1076936-2									
Aroclor 1016	100		-		30-150	-		30	A
Aroclor 1260	100		-		30-150	-		30	A

Surrogate	LCS %Recovery	Qual	LCSD %Recovery	Qual	Acceptance Criteria	Column
2,4,5,6-Tetrachloro-m-xylene	63				30-150	A
Decachlorobiphenyl	60				30-150	A

Matrix Spike Analysis

Batch Quality Control

Project Name: INLET ASSEMBLAGE/CORZO PARCEL

Project Number: 170494901

Lab Number: L1747188

Report Date: 12/29/17

Parameter	Native Sample	MS Added	MS Found	MS %Recovery	Qual	MSD Found	MSD %Recovery	Qual	Recovery Limits	RPD	Qual	RPD Limits	Column
Polychlorinated Biphenyls by GC - Westborough Lab Associated sample(s): 01 QC Batch ID: WG1076936-3 QC Sample: L1700012-105 Client ID: MS Sample													
Aroclor 1016	ND	1.56	1.66	106		-	-		40-126	-		30	A
Aroclor 1260	ND	1.56	1.69	108		-	-		40-127	-		30	A

Surrogate	MS % Recovery	MS Qualifier	MSD % Recovery	MSD Qualifier	Acceptance Criteria	Column
2,4,5,6-Tetrachloro-m-xylene	85				30-150	A
Decachlorobiphenyl	82				30-150	A

Lab Duplicate Analysis
Batch Quality Control

Project Name: INLET ASSEMBLAGE/CORZO PARCEL
Project Number: 170494901

Lab Number: L1747188
Report Date: 12/29/17

Parameter	Native Sample	Duplicate Sample	Units	RPD	Qual	RPD Limits	
Polychlorinated Biphenyls by GC - Westborough Lab Associated sample(s): 01 QC Batch ID: WG1076936-4 QC Sample: L1700012-105 Client ID: DUP Sample							
Aroclor 1016	ND	ND	ug/l	NC		30	A
Aroclor 1221	ND	ND	ug/l	NC		30	A
Aroclor 1232	ND	ND	ug/l	NC		30	A
Aroclor 1242	ND	ND	ug/l	NC		30	A
Aroclor 1248	ND	ND	ug/l	NC		30	A
Aroclor 1254	ND	ND	ug/l	NC		30	A
Aroclor 1260	ND	ND	ug/l	NC		30	A
PCBs, Total	ND	ND	ug/l	NC		30	A

Surrogate	%Recovery	Qualifier	%Recovery	Qualifier	Acceptance Criteria	Column
2,4,5,6-Tetrachloro-m-xylene	70		85		30-150	A
Decachlorobiphenyl	66		82		30-150	A

METALS

Project Name:	INLET ASSEMBLAGE/CORZO PARCEL	**Lab Number:**	L1747188
Project Number:	170494901	**Report Date:**	12/29/17

SAMPLE RESULTS

Lab ID:	L1747188-01	Date Collected:	12/21/17 10:05
Client ID:	C_MW01_122117	Date Received:	12/21/17
Sample Location:	BROOKLYN, NY	Field Prep:	Not Specified
Matrix:	Water		

Parameter	Result	Qualifier	Units	RL	MDL	Dilution Factor	Date Prepared	Date Analyzed	Prep Method	Analytical Method	Analyst
Total Metals - Mansfield Lab											
Cadmium, Total	ND		mg/l	0.005	0.001	1	12/28/17 10:40	12/28/17 21:15	EPA 3005A	19,200.7	PS
Copper, Total	ND		mg/l	0.010	0.002	1	12/28/17 10:40	12/28/17 21:15	EPA 3005A	19,200.7	PS
Lead, Total	0.004	J	mg/l	0.010	0.003	1	12/28/17 10:40	12/28/17 21:15	EPA 3005A	19,200.7	PS
Mercury, Total	ND		mg/l	0.00020	0.00006	1	12/27/17 15:59	12/27/17 21:06	EPA 245.1	3,245.1	EA
Nickel, Total	0.004	J	mg/l	0.025	0.002	1	12/28/17 10:40	12/28/17 21:15	EPA 3005A	19,200.7	PS
Zinc, Total	0.023	J	mg/l	0.050	0.002	1	12/28/17 10:40	12/28/17 21:15	EPA 3005A	19,200.7	PS

Project Name: INLET ASSEMBLAGE/CORZO PARCEL **Lab Number:** L1747188

Project Number: 170494901 **Report Date:** 12/29/17

Method Blank Analysis
Batch Quality Control

Parameter	Result	Qualifier	Units	RL	MDL	Dilution Factor	Date Prepared	Date Analyzed	Analytical Method	Analyst
Total Metals - Mansfield Lab for sample(s): 01 Batch: WG1076974-1										
Mercury, Total	ND		mg/l	0.0002	0.0001	1	12/27/17 15:59	12/27/17 20:35	3,245.1	EA

Prep Information

Digestion Method: EPA 245.1

Parameter	Result	Qualifier	Units	RL	MDL	Dilution Factor	Date Prepared	Date Analyzed	Analytical Method	Analyst
Total Metals - Mansfield Lab for sample(s): 01 Batch: WG1077246-1										
Cadmium, Total	ND		mg/l	0.005	0.001	1	12/28/17 10:40	12/28/17 20:11	19,200.7	PS
Copper, Total	ND		mg/l	0.010	0.002	1	12/28/17 10:40	12/28/17 20:11	19,200.7	PS
Lead, Total	ND		mg/l	0.010	0.003	1	12/28/17 10:40	12/28/17 20:11	19,200.7	PS
Nickel, Total	ND		mg/l	0.025	0.002	1	12/28/17 10:40	12/28/17 20:11	19,200.7	PS
Zinc, Total	ND		mg/l	0.050	0.002	1	12/28/17 10:40	12/28/17 20:11	19,200.7	PS

Prep Information

Digestion Method: EPA 3005A

Lab Control Sample Analysis

Batch Quality Control

Project Name: INLET ASSEMBLAGE/CORZO PARCEL

Project Number: 170494901

Lab Number: L1747188

Report Date: 12/29/17

Parameter	LCS %Recovery	Qual	LCSD %Recovery	Qual	%Recovery Limits	RPD	Qual	RPD Limits
Total Metals - Mansfield Lab Associated sample(s): 01 Batch: WG1076974-2								
Mercury, Total	102		-		85-115	-		
Total Metals - Mansfield Lab Associated sample(s): 01 Batch: WG1077246-2								
Cadmium, Total	102		-		85-115	-		
Copper, Total	100		-		85-115	-		
Lead, Total	106		-		85-115	-		
Nickel, Total	98		-		85-115	-		
Zinc, Total	104		-		85-115	-		

Matrix Spike Analysis
Batch Quality Control

Project Name: INLET ASSEMBLAGE/CORZO PARCEL
Project Number: 170494901
Lab Number: L1747188
Report Date: 12/29/17

Parameter	Native Sample	MS Added	MS Found	MS %Recovery	Qual	MSD Found	MSD %Recovery	Qual	Recovery Limits	RPD	Qual	RPD Limits
Total Metals - Mansfield Lab Associated sample(s): 01 QC Batch ID: WG1076974-3 QC Sample: L1747185-01 Client ID: MS Sample												
Mercury, Total	ND	0.005	0.0051	102		-	-		70-130	-		20
Total Metals - Mansfield Lab Associated sample(s): 01 QC Batch ID: WG1076974-5 QC Sample: L1747185-02 Client ID: MS Sample												
Mercury, Total	ND	0.005	0.0046	91		-	-		70-130	-		20
Total Metals - Mansfield Lab Associated sample(s): 01 QC Batch ID: WG1077246-3 QC Sample: L1746732-02 Client ID: MS Sample												
Cadmium, Total	ND	0.051	0.052	102		-	-		75-125	-		20
Copper, Total	ND	0.25	0.250	100		-	-		75-125	-		20
Lead, Total	ND	0.51	0.545	107		-	-		75-125	-		20
Nickel, Total	ND	0.5	0.491	98		-	-		75-125	-		20
Zinc, Total	0.003J	0.5	0.518	104		-	-		75-125	-		20

Lab Duplicate Analysis
Batch Quality Control

Project Name: INLET ASSEMBLAGE/CORZO PARCEL
Project Number: 170494901

Lab Number: L1747188
Report Date: 12/29/17

Parameter	Native Sample	Duplicate Sample	Units	RPD	Qual	RPD Limits
Total Metals - Mansfield Lab Associated sample(s): 01 QC Batch ID: WG1076974-4 QC Sample: L1747185-01 Client ID: DUP Sample						
Mercury, Total	ND	ND	mg/l	NC		20
Total Metals - Mansfield Lab Associated sample(s): 01 QC Batch ID: WG1076974-6 QC Sample: L1747185-02 Client ID: DUP Sample						
Mercury, Total	ND	ND	mg/l	NC		20
Total Metals - Mansfield Lab Associated sample(s): 01 QC Batch ID: WG1077246-4 QC Sample: L1746732-02 Client ID: DUP Sample						
Cadmium, Total	ND	ND	mg/l	NC		20
Copper, Total	ND	ND	mg/l	NC		20
Lead, Total	ND	ND	mg/l	NC		20
Nickel, Total	ND	ND	mg/l	NC		20
Zinc, Total	0.003J	0.002J	mg/l	NC		20

INORGANICS
&
MISCELLANEOUS

Project Name: INLET ASSEMBLAGE/CORZO PARCEL
Project Number: 170494901

Lab Number: L1747188
Report Date: 12/29/17

SAMPLE RESULTS

Lab ID: L1747188-01
Client ID: C_MW01_122117
Sample Location: BROOKLYN, NY
Matrix: Water

Date Collected: 12/21/17 10:05
Date Received: 12/21/17
Field Prep: Not Specified

Parameter	Result	Qualifier	Units	RL	MDL	Dilution Factor	Date Prepared	Date Analyzed	Analytical Method	Analyst
General Chemistry - Westborough Lab										
Solids, Total	1100		mg/l	20	NA	2	-	12/22/17 10:25	121,2540B	DW
Solids, Total Suspended	38.		mg/l	5.0	NA	1	-	12/23/17 04:15	121,2540D	VB
Chloride	340		mg/l	10	2.0	10	-	12/26/17 19:24	121,4500CL-E	ML
pH (H)	7.0		SU	-	NA	1	-	12/22/17 05:35	121,4500H+-B	GD
Nitrogen, Nitrate/Nitrite	ND		mg/l	0.10	0.033	1	-	12/23/17 20:33	44,353.2	CW
Total Nitrogen	17.		mg/l	0.30	0.30	1	-	12/28/17 12:44	107,-	JO
Nitrogen, Total Kjeldahl	17.3		mg/l	0.300	0.066	1	12/23/17 13:00	12/26/17 22:19	121,4500NH3-H	AT
CBOD, 5 day	7.7		mg/l	2.0	NA	1	12/22/17 09:20	12/27/17 08:25	121,5210B	TE
Non-Polar Material by EPA 1664	ND		mg/l	4.00	1.24	1	12/27/17 17:30	12/27/17 23:00	74,1664A	ML
Flash Point	>150		deg F	70	NA	1	-	12/22/17 05:00	1,1010A	SB
Chromium, Hexavalent	ND		mg/l	0.010	0.003	1	12/22/17 04:38	12/22/17 04:50	121,3500CR-B	VB

Project Name: INLET ASSEMBLAGE/CORZO PARCEI
Project Number: 170494901
Lab Number: L1747188
Report Date: 12/29/17

Method Blank Analysis
Batch Quality Control

Parameter	Result	Qualifier	Units	RL	MDL	Dilution Factor	Date Prepared	Date Analyzed	Analytical Method	Analyst
General Chemistry - Westborough Lab for sample(s): 01 Batch: WG1075686-9										
Chromium, Hexavalent	ND		mg/l	0.010	0.003	1	12/22/17 04:38	12/22/17 04:49	121,3500CR-B	VB
General Chemistry - Westborough Lab for sample(s): 01 Batch: WG1075701-1										
Solids, Total	ND		mg/l	10	NA	1	-	12/22/17 10:25	121,2540B	DW
General Chemistry - Westborough Lab for sample(s): 01 Batch: WG1075767-1										
CBOD, 5 day	ND		mg/l	2.0	NA	1	12/22/17 09:20	12/27/17 08:25	121,5210B	TE
General Chemistry - Westborough Lab for sample(s): 01 Batch: WG1076059-1										
Solids, Total Suspended	ND		mg/l	5.0	NA	1	-	12/23/17 04:15	121,2540D	VB
General Chemistry - Westborough Lab for sample(s): 01 Batch: WG1076167-1										
Nitrogen, Total Kjeldahl	ND		mg/l	0.300	0.022	1	12/23/17 13:00	12/26/17 22:07	121,4500NH3-H	AT
General Chemistry - Westborough Lab for sample(s): 01 Batch: WG1076215-1										
Nitrogen, Nitrate/Nitrite	ND		mg/l	0.10	0.033	1	-	12/23/17 19:27	44,353.2	CW
General Chemistry - Westborough Lab for sample(s): 01 Batch: WG1076616-1										
Chloride	0.36	J	mg/l	1.0	0.20	1	-	12/26/17 18:59	121,4500CL-E	ML
General Chemistry - Westborough Lab for sample(s): 01 Batch: WG1077026-1										
Non-Polar Material by EPA 1664	ND		mg/l	4.00	1.24	1	12/27/17 17:30	12/27/17 23:00	74,1664A	ML

Lab Control Sample Analysis
Batch Quality Control

Project Name: INLET ASSEMBLAGE/CORZO PARCEL
Project Number: 170494901

Lab Number: L1747188
Report Date: 12/29/17

Parameter	LCS %Recovery	Qual	LCSD %Recovery	Qual	%Recovery Limits	RPD	Qual	RPD Limits
General Chemistry - Westborough Lab Associated sample(s): 01 Batch: WG1075683-1								
Flash Point	100		-		96-104	-		
General Chemistry - Westborough Lab Associated sample(s): 01 Batch: WG1075686-10								
Chromium, Hexavalent	96		-		85-115	-		20
General Chemistry - Westborough Lab Associated sample(s): 01 Batch: WG1075701-2								
Solids, Total	88		-		80-120	-		
General Chemistry - Westborough Lab Associated sample(s): 01 Batch: WG1075720-1								
pH	100		-		99-101	-		5
General Chemistry - Westborough Lab Associated sample(s): 01 Batch: WG1075767-2								
CBOD, 5 day	81		-		47-104	-		49
General Chemistry - Westborough Lab Associated sample(s): 01 Batch: WG1076167-2								
Nitrogen, Total Kjeldahl	96		-		78-122	-		
General Chemistry - Westborough Lab Associated sample(s): 01 Batch: WG1076215-2								
Nitrogen, Nitrate/Nitrite	100		-		90-110	-		

Lab Control Sample Analysis

Batch Quality Control

Project Name: INLET ASSEMBLAGE/CORZO PARCEL

Project Number: 170494901

Lab Number: L1747188

Report Date: 12/29/17

Parameter	LCS %Recovery	LCSD %Recovery	%Recovery Limits	RPD	RPD Limits
General Chemistry - Westborough Lab Associated sample(s): 01 Batch: WG1076616-2					
Chloride	97	-	90-110	-	
General Chemistry - Westborough Lab Associated sample(s): 01 Batch: WG1077026-2					
Non-Polar Material by EPA 1664	90	-	64-132	-	34

Matrix Spike Analysis
Batch Quality Control

Project Name: INLET ASSEMBLAGE/CORZO PARCEL
Project Number: 170494901

Lab Number: L1747188
Report Date: 12/29/17

Parameter	Native Sample	MS Added	MS Found	MS %Recovery	Qual	MSD Found	MSD %Recovery	Qual	Recovery Limits	RPD	Qual	RPD Limits
General Chemistry - Westborough Lab Associated sample(s): 01 QC Batch ID: WG1075686-12 QC Sample: L1747188-01 Client ID: C_MW01_122117												
Chromium, Hexavalent	ND	0.1	0.093	93		-	-		85-115	-		20
General Chemistry - Westborough Lab Associated sample(s): 01 QC Batch ID: WG1075767-4 QC Sample: L1747188-01 Client ID: C_MW01_122117												
CBOD, 5 day	7.7	100	82	74		-	-		36-125	-		49
General Chemistry - Westborough Lab Associated sample(s): 01 QC Batch ID: WG1076167-4 QC Sample: L1747309-01 Client ID: MS Sample												
Nitrogen, Total Kjeldahl	0.217J	8	7.32	92		-	-		77-111	-		24
General Chemistry - Westborough Lab Associated sample(s): 01 QC Batch ID: WG1076215-4 QC Sample: L1747188-01 Client ID: C_MW01_122117												
Nitrogen, Nitrate/Nitrite	ND	4	3.7	92		-	-		80-120	-		20
General Chemistry - Westborough Lab Associated sample(s): 01 QC Batch ID: WG1076616-4 QC Sample: L1747257-03 Client ID: MS Sample												
Chloride	76.	20	93	85		-	-		58-140	-		7
General Chemistry - Westborough Lab Associated sample(s): 01 QC Batch ID: WG1077026-3 QC Sample: L1747188-01 Client ID: C_MW01_122117												
Non-Polar Material by EPA 1664	ND	20	13.9	70		-	-		64-132	-		34

Lab Duplicate Analysis
Batch Quality Control

Project Name: INLET ASSEMBLAGE/CORZO PARCEL
Project Number: 170494901

Lab Number: L1747188
Report Date: 12/29/17

Parameter	Native Sample	Duplicate Sample	Units	RPD	Qual	RPD Limits
General Chemistry - Westborough Lab Associated sample(s): 01 QC Batch ID: WG1075686-11 QC Sample: L1747188-01 Client ID: C_MW01_122117						
Chromium, Hexavalent	ND	ND	mg/l	NC		20
General Chemistry - Westborough Lab Associated sample(s): 01 QC Batch ID: WG1075701-3 QC Sample: L1747254-01 Client ID: DUP Sample						
Solids, Total	1100	1100	mg/l	0		16
General Chemistry - Westborough Lab Associated sample(s): 01 QC Batch ID: WG1075720-2 QC Sample: L1747174-01 Client ID: DUP Sample						
pH	8.1	8.1	SU	0		5
General Chemistry - Westborough Lab Associated sample(s): 01 QC Batch ID: WG1075767-3 QC Sample: L1747188-01 Client ID: C_MW01_122117						
CBOD, 5 day	7.7	7.5	mg/l	3		49
General Chemistry - Westborough Lab Associated sample(s): 01 QC Batch ID: WG1076059-2 QC Sample: L1747124-01 Client ID: DUP Sample						
Solids, Total Suspended	160	170	mg/l	6		29
General Chemistry - Westborough Lab Associated sample(s): 01 QC Batch ID: WG1076167-3 QC Sample: L1747309-01 Client ID: DUP Sample						
Nitrogen, Total Kjeldahl	0.217J	0.117J	mg/l	NC		24
General Chemistry - Westborough Lab Associated sample(s): 01 QC Batch ID: WG1076215-3 QC Sample: L1747188-01 Client ID: C_MW01_122117						
Nitrogen, Nitrate/Nitrite	ND	ND	mg/l	NC		20
General Chemistry - Westborough Lab Associated sample(s): 01 QC Batch ID: WG1076616-3 QC Sample: L1747257-03 Client ID: DUP Sample						
Chloride	76.	76	mg/l	0		7

Project Name: INLET ASSEMBLAGE/CORZO PARCEL
Project Number: 170494901

Lab Number: L1747188
Report Date: 12/29/17

Sample Receipt and Container Information

Were project specific reporting limits specified? YES

Cooler Information

Cooler	Custody Seal
D	Absent

Container Information

Container ID	Container Type	Cooler	Initial pH	Final pH	Temp deg C	Pres	Seal	Frozen Date/Time	Analysis(*)
L1747188-01A	Vial Na2S2O3 preserved	D	NA		3.2	Y	Absent		624-NYDEP(7)
L1747188-01B	Vial Na2S2O3 preserved	D	NA		3.2	Y	Absent		624-NYDEP(7)
L1747188-01C	Vial Na2S2O3 preserved	D	NA		3.2	Y	Absent		624-NYDEP(7)
L1747188-01D	Plastic 250ml unpreserved	D	7	7	3.2	Y	Absent		FLASH()
L1747188-01E	Plastic 250ml H2SO4 preserved	D	<2	<2	3.2	Y	Absent		TKN-4500(28),NO3/NO2-353(28),TNITROGEN(28)
L1747188-01F	Plastic 250ml HNO3 preserved	D	<2	<2	3.2	Y	Absent		NI-UI(180),ZN-UI(180),HG-U(28),CD-UI(180),CU-UI(180),PB-UI(180)
L1747188-01G	Plastic 950ml unpreserved	D	7	7	3.2	Y	Absent		TSC-2540(7),CL-4500(28),HEXCR-3500(1),CBOD5(2),PH-4500(.01)
L1747188-01H	Plastic 950ml unpreserved	D	7	7	3.2	Y	Absent		TSC-2540(7),CL-4500(28),HEXCR-3500(1),CBOD5(2),PH-4500(.01)
L1747188-01I	Plastic 950ml unpreserved	D	7	7	3.2	Y	Absent		TSS-2540(7)
L1747188-01J	Amber 1000ml Na2S2O3	D	7	7	3.2	Y	Absent		NYPCB-608-2L(7)
L1747188-01K	Amber 1000ml Na2S2O3	D	7	7	3.2	Y	Absent		NYPCB-608-2L(7)
L1747188-01L	Amber 1000ml Na2S2O3	D	7	7	3.2	Y	Absent		625-NYDEP(7)
L1747188-01M	Amber 1000ml Na2S2O3	D	7	7	3.2	Y	Absent		625-NYDEP(7)
L1747188-01N	Amber 1000ml HCl preserved	D	NA		3.2	Y	Absent		NYTPH-1664(28)
L1747188-01O	Amber 1000ml HCl preserved	D	NA		3.2	Y	Absent		NYTPH-1664(28)

*Values in parentheses indicate holding time in days

Project Name:	INLET ASSEMBLAGE/CORZO PARCEL	**Lab Number:**	L1747188
Project Number:	170494901	**Report Date:**	12/29/17

GLOSSARY

Acronyms

EDL	- Estimated Detection Limit: This value represents the level to which target analyte concentrations are reported as estimated values, when those target analyte concentrations are quantified below the reporting limit (RL). The EDL includes any adjustments from dilutions, concentrations or moisture content, where applicable. The use of EDLs is specific to the analysis of PAHs using Solid-Phase Microextraction (SPME).
EPA	- Environmental Protection Agency.
LCS	- Laboratory Control Sample: A sample matrix, free from the analytes of interest, spiked with verified known amounts of analytes or a material containing known and verified amounts of analytes.
LCSD	- Laboratory Control Sample Duplicate: Refer to LCS.
LFB	- Laboratory Fortified Blank: A sample matrix, free from the analytes of interest, spiked with verified known amounts of analytes or a material containing known and verified amounts of analytes.
MDL	- Method Detection Limit: This value represents the level to which target analyte concentrations are reported as estimated values, when those target analyte concentrations are quantified below the reporting limit (RL). The MDL includes any adjustments from dilutions, concentrations or moisture content, where applicable.
MS	- Matrix Spike Sample: A sample prepared by adding a known mass of target analyte to a specified amount of matrix sample for which an independent estimate of target analyte concentration is available.
MSD	- Matrix Spike Sample Duplicate: Refer to MS.
NA	- Not Applicable.
NC	- Not Calculated: Term is utilized when one or more of the results utilized in the calculation are non-detect at the parameter's reporting unit.
NDPA/DPA	- N-Nitrosodiphenylamine/Diphenylamine.
NI	- Not Ignitable.
NP	- Non-Plastic: Term is utilized for the analysis of Atterberg Limits in soil.
RL	- Reporting Limit: The value at which an instrument can accurately measure an analyte at a specific concentration. The RL includes any adjustments from dilutions, concentrations or moisture content, where applicable.
RPD	- Relative Percent Difference: The results from matrix and/or matrix spike duplicates are primarily designed to assess the precision of analytical results in a given matrix and are expressed as relative percent difference (RPD). Values which are less than five times the reporting limit for any individual parameter are evaluated by utilizing the absolute difference between the values; although the RPD value will be provided in the report.
SRM	- Standard Reference Material: A reference sample of a known or certified value that is of the same or similar matrix as the associated field samples.
STLP	- Semi-dynamic Tank Leaching Procedure per EPA Method 1315.
TIC	- Tentatively Identified Compound: A compound that has been identified to be present and is not part of the target compound list (TCL) for the method and/or program. All TICs are qualitatively identified and reported as estimated concentrations.

Footnotes

1	- The reference for this analyte should be considered modified since this analyte is absent from the target analyte list of the original method.

Terms

Analytical Method: Both the document from which the method originates and the analytical reference method. (Example: EPA 8260B is shown as 1,8260B.) The codes for the reference method documents are provided in the References section of the Addendum.

Final pH: As it pertains to Sample Receipt & Container Information section of the report, Final pH reflects pH of container determined after adjustment at the laboratory, if applicable. If no adjustment required, value reflects Initial pH.

Frozen Date/Time: With respect to Volatile Organics in soil, Frozen Date/Time reflects the date/time at which associated Reagent Water-preserved vials were initially frozen. Note: If frozen date/time is beyond 48 hours from sample collection, value will be reflected in 'bold'.

Initial pH: As it pertains to Sample Receipt & Container Information section of the report, Initial pH reflects pH of container determined upon receipt, if applicable.

Total: With respect to Organic analyses, a 'Total' result is defined as the summation of results for individual isomers or Aroclors. If a 'Total' result is requested, the results of its individual components will also be reported. This is applicable to 'Total' results for methods 8260, 8081 and 8082.

Data Qualifiers

A	- Spectra identified as "Aldol Condensation Product".
B	- The analyte was detected above the reporting limit in the associated method blank. Flag only applies to associated field samples that have detectable concentrations of the analyte at less than ten times (10x) the concentration found in the blank. For MCP-related

Report Format: DU Report with 'J' Qualifiers

Project Name:	INLET ASSEMBLAGE/CORZO PARCEL	**Lab Number:**	L1747188
Project Number:	170494901	**Report Date:**	12/29/17

Data Qualifiers

projects, flag only applies to associated field samples that have detectable concentrations of the analyte at less than ten times (10x) the concentration found in the blank. For DOD-related projects, flag only applies to associated field samples that have detectable concentrations of the analyte at less than ten times (10x) the concentration found in the blank AND the analyte was detected above one-half the reporting limit (or above the reporting limit for common lab contaminants) in the associated method blank. For NJ-Air-related projects, flag only applies to associated field samples that have detectable concentrations of the analyte above the reporting limit. For NJ-related projects (excluding Air), flag only applies to associated field samples that have detectable concentrations of the analyte, which was detected above the reporting limit in the associated method blank or above five times the reporting limit for common lab contaminants (Phthalates, Acetone, Methylene Chloride, 2-Butanone).

C - Co-elution: The target analyte co-elutes with a known lab standard (i.e. surrogate, internal standards, etc.) for co-extracted analyses.

D - Concentration of analyte was quantified from diluted analysis. Flag only applies to field samples that have detectable concentrations of the analyte.

E - Concentration of analyte exceeds the range of the calibration curve and/or linear range of the instrument.

G - The concentration may be biased high due to matrix interferences (i.e, co-elution) with non-target compound(s). The result should be considered estimated.

H - The analysis of pH was performed beyond the regulatory-required holding time of 15 minutes from the time of sample collection.

I - The lower value for the two columns has been reported due to obvious interference.

M - Reporting Limit (RL) exceeds the MCP CAM Reporting Limit for this analyte.

NJ - Presumptive evidence of compound. This represents an estimated concentration for Tentatively Identified Compounds (TICs), where the identification is based on a mass spectral library search.

P - The RPD between the results for the two columns exceeds the method-specified criteria.

Q - The quality control sample exceeds the associated acceptance criteria. For DOD-related projects, LCS and/or Continuing Calibration Standard exceedences are also qualified on all associated sample results. Note: This flag is not applicable for matrix spike recoveries when the sample concentration is greater than 4x the spike added or for batch duplicate RPD when the sample concentrations are less than 5x the RL. (Metals only.)

R - Analytical results are from sample re-analysis.

RE - Analytical results are from sample re-extraction.

S - Analytical results are from modified screening analysis.

J - Estimated value. The Target analyte concentration is below the quantitation limit (RL), but above the Method Detection Limit (MDL) or Estimated Detection Limit (EDL) for SPME-related analyses. This represents an estimated concentration for Tentatively Identified Compounds (TICs).

ND - Not detected at the method detection limit (MDL) for the sample, or estimated detection limit (EDL) for SPME-related analyses.

Report Format: DU Report with 'J' Qualifiers

Project Name:	INLET ASSEMBLAGE/CORZO PARCEL	**Lab Number:**	L1747188
Project Number:	170494901	**Report Date:**	12/29/17

REFERENCES

1 Test Methods for Evaluating Solid Waste: Physical/Chemical Methods. EPA SW-846. Third Edition. Updates I - IV, 2007.

3 Methods for the Determination of Metals in Environmental Samples, Supplement I. EPA/600/R-94/111. May 1994.

5 Methods for the Organic Chemical Analysis of Municipal and Industrial Wastewater. Appendix A, Part 136, 40 CFR (Code of Federal Regulations).

19 Inductively Coupled Plasma Atomic Emission Spectrometric Method for Trace Element Analysis of Water and Wastes. Appendix C, Part 136, 40 CFR (Code of Federal Regulations). July 1, 1999 edition.

44 Methods for the Determination of Inorganic Substances in Environmental Samples, EPA/600/R-93/100, August 1993.

74 Method 1664,Revision A: N-Hexane Extractable Material (HEM; Oil & Grease) and Silica Gel Treated N-Hexane Extractable Material (SGT-HEM; Non-polar Material) by Extraction and Gravimetry, EPA-821-R-98-002, February 1999.

107 Alpha Analytical - In-house calculation method.

121 Standard Methods for the Examination of Water and Wastewater. APHA-AWWA-WEF. Standard Methods Online.

LIMITATION OF LIABILITIES

Alpha Analytical performs services with reasonable care and diligence normal to the analytical testing laboratory industry. In the event of an error, the sole and exclusive responsibility of Alpha Analytical shall be to re-perform the work at it's own expense. In no event shall Alpha Analytical be held liable for any incidental, consequential or special damages, including but not limited to, damages in any way connected with the use of, interpretation of, information or analysis provided by Alpha Analytical.

We strongly urge our clients to comply with EPA protocol regarding sample volume, preservation, cooling, containers, sampling procedures, holding time and splitting of samples in the field.

Certification Information

The following analytes are not included in our Primary NELAP Scope of Accreditation:

Westborough Facility
EPA 624: m/p-xylene, o-xylene
EPA 8260C: NPW: 1,2,4,5-Tetramethylbenzene; 4-Ethyltoluene, Azobenzene; SCM: Iodomethane (methyl iodide), Methyl methacrylate, 1,2,4,5-Tetramethylbenzene; 4-Ethyltoluene.
EPA 8270D: NPW: Dimethylnaphthalene,1,4-Diphenylhydrazine; SCM: Dimethylnaphthalene,1,4-Diphenylhydrazine.
EPA 300: DW: Bromide
EPA 6860: NPW and SCM: Perchlorate
EPA 9010: NPW and SCM: Amenable Cyanide Distillation
EPA 9012B: NPW: Total Cyanide
EPA 9050A: NPW: Specific Conductance
SM3500: NPW: Ferrous Iron
SM4500: NPW: Amenable Cyanide, Dissolved Oxygen; SCM: Total Phosphorus, TKN, NO2, NO3.
SM5310C: DW: Dissolved Organic Carbon

Mansfield Facility
SM 2540D: TSS
EPA 3005A NPW
EPA 8082A: NPW: PCB: 1, 5, 31, 87,101, 110, 141, 151, 153, 180, 183, 187.
EPA TO-15: Halothane, 2,4,4-Trimethyl-2-pentene, 2,4,4-Trimethyl-1-pentene, Thiophene, 2-Methylthiophene, 3-Methylthiophene, 2-Ethylthiophene, 1,2,3-Trimethylbenzene, Indan, Indene, 1,2,4,5-Tetramethylbenzene, Benzothiophene, 1-Methylnaphthalene.
Biological Tissue Matrix: EPA 3050B

The following analytes are included in our Massachusetts DEP Scope of Accreditation

Westborough Facility:

Drinking Water
EPA 300.0: Nitrate-N, Fluoride, Sulfate; **EPA 353.2**: Nitrate-N, Nitrite-N; **SM4500NO3-F**: Nitrate-N, Nitrite-N; **SM4500F-C, SM4500CN-CE, EPA 180.1, SM2130B, SM4500Cl-D, SM2320B, SM2540C, SM4500H-B**
EPA 332: Perchlorate; **EPA 524.2:** THMs and VOCs; **EPA 504.1:** EDB, DBCP.
Microbiology: **SM9215B; SM9223-P/A, SM9223B-Colilert-QT,SM9222D**.

Non-Potable Water
SM4500H,B, EPA 120.1, SM2510B, SM2540C, SM2320B, SM4500CL-E, SM4500F-BC, SM4500NH3-BH, **EPA 350.1**: Ammonia-N, **LACHAT 10-107-06-1-B**: Ammonia-N, **SM4500NO3-F, EPA 353.2**: Nitrate-N**, EPA 351.1, SM4500P-E, SM4500P-B, E, SM4500SO4-E, SM5220D, EPA 410.4, SM5210B, SM5310C, SM4500CL-D, EPA 1664, EPA 420.1, SM4500-CN-CE, SM2540D.**
EPA 624: Volatile Halocarbons & Aromatics,
EPA 608: Chlordane, Toxaphene, Aldrin, alpha-BHC, beta-BHC, gamma-BHC, delta-BHC, Dieldrin, DDD, DDE, DDT, Endosulfan I, Endosulfan II, Endosulfan sulfate, Endrin, Endrin Aldehyde, Heptachlor, Heptachlor Epoxide, PCBs
EPA 625: SVOC (Acid/Base/Neutral Extractables), **EPA 600/4-81-045**: PCB-Oil.
Microbiology: **SM9223B-Colilert-QT; Enterolert-QT, SM9221E.**

Mansfield Facility:

Drinking Water
EPA 200.7: Ba, Be, Cd, Cr, Cu, Ni, Na, Ca. **EPA 200.8:** Sb, As, Ba, Be, Cd, Cr, Cu, Pb, Ni, Se, TL. **EPA 245.1** Hg.

Non-Potable Water
EPA 200.7: Al, Sb, As, Be, Cd, Ca, Cr, Co, Cu, Fe, Pb, Mg, Mn, Mo, Ni, K, Se, Ag, Na, Sr, TL, Ti, V, Zn.
EPA 200.8: Al, Sb, As, Be, Cd, Cr, Cu, Pb, Mn, Ni, Se, Ag, TL, Zn.
EPA 245.1 Hg.
SM2340B

For a complete listing of analytes and methods, please contact your Alpha Project Manager.

CHAIN OF CUSTODY

PAGE 1 OF 1

ALPHA ANALYTICAL

Westborough, MA TEL: 508-898-9220 FAX: 508-898-9193
Mansfield, MA TEL: 508-822-9300 FAX: 508-822-3288

Date Rec'd in Lab: 12/21/17

ALPHA Job #: L1747188

Client Information

Client: LANGAN ENGINEERING
Address: 360 W. 31ST ST 8TH FL
NEW YORK, NY 10001
Phone: 212 479 5400
Fax: 212 479 5444
Email: gwyka@langan.com

☐ These samples have been Previously analyzed by Alpha

Project Information

Project Name: INLET ASSEMBLAGE/ LORZO PARCEL
Project Location: BROOKLYN, NY
Project #: 170494901
Project Manager: GREG WYKA
ALPHA Quote #:

Turn-Around Time

☒ Standard ☐ Rush (ONLY IF PRE-APPROVED)

Due Date: Time:

Report Information

☐ FAX ☐ EMAIL
☒ ADEx ☐ Add'l Deliverables

Data Deliverables

Billing Information

☒ Same as Client info PO #:

Regulatory Requirements/Report Limits

State/Fed Program	Criteria
NYC Sanitary and Combined Sewer Discharge	NYC-SEWER

MCP PRESUMPTIVE CERTAINTY-CT REASONABLE CONFIDENCE PROTOCOLS

☐ Yes	☒ No	Are MCP Analytical Methods Required?
☐ Yes	☒ No	Are CT RCP (Reasonable Confidence Protocols) Required?

Other Project Specific Requirements/Comments/Detection Limits:
Please see attached list.
PCB reporting limit must be 65ppt. See attached list.

ANALYSIS

SAMPLE HANDLING
Filtration
☐ Done
☐ Not Needed
☐ Lab to do
Preservation
☐ Lab to do
(Please specify below)

ALPHA Lab ID (Lab Use Only)	Sample ID	Collection Date	Collection Time	Sample Matrix	Sampler's Initials	VOC 624 (See Attached List)	Total Metals (See Attached List)	Chloride, CBOD, Total Solids	Total Suspended Solids	pH, HexChrom	Non Polar Material - 1664	TKN, NO3/NO2	ABN 625 (See Attached List)	PCB 608 - Must acheve 65ppt RL	Flash Point			Sample Specific Comments	Total # Bottles
47188 21	C-MW01-122117	12/21/17	1005	Water	AM	☒	☒	☒	☒	☒	☒	☒	☒	☒	☒	☐	☐		16
						☐	☐	☐	☐	☐	☐	☐	☐	☐	☐	☐	☐		1
						☐	☐	☐	☐	☐	☐	☐	☐	☐	☐	☐	☐		
						☐	☐	☐	☐	☐	☐	☐	☐	☐	☐	☐	☐		
						☐	☐	☐	☐	☐	☐	☐	☐	☐	☐	☐	☐		
						☐	☐	☐	☐	☐	☐	☐	☐	☐	☐	☐	☐		
						☐	☐	☐	☐	☐	☐	☐	☐	☐	☐	☐	☐		
						☐	☐	☐	☐	☐	☐	☐	☐	☐	☐	☐	☐		
						☐	☐	☐	☐	☐	☐	☐	☐	☐	☐	☐	☐		
						☐	☐	☐	☐	☐	☐	☐	☐	☐	☐	☐	☐		
Container Type						V	P	P	P	P	A	P	A	A	A	-	-		
Preservative						H	C	A	A	A	B	D	H	H	-	-	-		

PLEASE ANSWER QUESTIONS ABOVE!

IS YOUR PROJECT MA MCP or CT RCP?

Relinquished By:	Date/Time	Received By:	Date/Time
[signature]	12/21/17 12:35	BPB DAC	12-21-17-12:35
BPB	12-21-17-12:59	Paulmazzella	12/21/17 1:46
Paulmazzella	12/21/17 2225	[signature]	12/21/17 2225

Please print clearly, legibly and completely. Samples can not be logged in and turnaround time clock will not start until any ambiguities are resolved. All samples submitted are subject to Alpha's Payment Terms.

FORM NO: 01-01(I)
(rev. 30-JUL-07)

ANALYTICAL REPORT

Lab Number:	L1747189
Client:	Langan Engineering & Environmental 21 Penn Plaza 360 W. 31st Street, 8th Floor New York, NY 10001-2727
ATTN:	Greg Wyka
Phone:	(212) 479-5476
Project Name:	INLET ASSEMBLAGE/CORZO PARCEL
Project Number:	170494901
Report Date:	12/29/17

The original project report/data package is held by Alpha Analytical. This report/data package is paginated and should be reproduced only in its entirety. Alpha Analytical holds no responsibility for results and/or data that are not consistent with the original.

Certifications & Approvals: MA (M-MA086), NH NELAP (2064), NJ NELAP (MA935), CT (PH-0574), IL (200077), ME (MA00086), MD (348), NY (11148), NC (25700/666), PA (68-03671), RI (LAO00065), TX (T104704476), VT (VT-0935), VA (460195), USDA (Permit #P330-14-00197).

Eight Walkup Drive, Westborough, MA 01581-1019
508-898-9220 (Fax) 508-898-9193 800-624-9220 - www.alphalab.com

Project Name: INLET ASSEMBLAGE/CORZO PARCEL
Project Number: 170494901

Lab Number: L1747189
Report Date: 12/29/17

Alpha Sample ID	Client ID	Matrix	Sample Location	Collection Date/Time	Receive Date
L1747189-01	C_MW01_122117	WATER	BROOKLYN, NY	12/21/17 10:05	12/21/17
L1747189-02	C_GWDUP01_122117	WATER	BROOKLYN, NY	12/21/17 11:11	12/21/17
L1747189-03	C_GWFB01_122117	WATER	BROOKLYN, NY	12/21/17 11:00	12/21/17
L1747189-04	C_GWTB01_122117	WATER	BROOKLYN, NY	12/21/17 00:00	12/21/17
L1747189-05	C_MW02_122117	WATER	BROOKLYN, NY	12/21/17 12:00	12/21/17
L1747189-06	TRIP BLANK	WATER	BROOKLYN, NY	12/14/17 00:00	12/21/17

Project Name:	INLET ASSEMBLAGE/CORZO PARCEL	**Lab Number:**	L1747189
Project Number:	170494901	**Report Date:**	12/29/17

Case Narrative

The samples were received in accordance with the Chain of Custody and no significant deviations were encountered during the preparation or analysis unless otherwise noted. Sample Receipt, Container Information, and the Chain of Custody are located at the back of the report.

Results contained within this report relate only to the samples submitted under this Alpha Lab Number and meet NELAP requirements for all NELAP accredited parameters unless otherwise noted in the following narrative. The data presented in this report is organized by parameter (i.e. VOC, SVOC, etc.). Sample specific Quality Control data (i.e. Surrogate Spike Recovery) is reported at the end of the target analyte list for each individual sample, followed by the Laboratory Batch Quality Control at the end of each parameter. Tentatively Identified Compounds (TICs), if requested, are reported for compounds identified to be present and are not part of the method/program Target Compound List, even if only a subset of the TCL are being reported. If a sample was re-analyzed or re-extracted due to a required quality control corrective action and if both sets of data are reported, the Laboratory ID of the re-analysis or re-extraction is designated with an "R" or "RE", respectively. When multiple Batch Quality Control elements are reported (e.g. more than one LCS), the associated samples for each element are noted in the grey shaded header line of each data table. Any Laboratory Batch, Sample Specific % recovery or RPD value that is outside the listed Acceptance Criteria is bolded in the report. All specific QC information is also incorporated in the Data Usability format of our Data Merger tool where it can be reviewed along with any associated usability implications. Soil/sediments, solids and tissues are reported on a dry weight basis unless otherwise noted. Definitions of all data qualifiers and acronyms used in this report are provided in the Glossary located at the back of the report.

In reference to questions H (CAM) or 4 (RCP) when "NO" is checked, the performance criteria for CAM and RCP methods allow for some quality control failures to occur and still be within method compliance. In these instances the specific failure is not narrated but noted in the associated QC table. The information is also incorporated in the Data Usability format of our Data Merger tool where it can be reviewed along with any associated usability implications.

Please see the associated ADEx data file for a comparison of laboratory reporting limits that were achieved with the regulatory Numerical Standards requested on the Chain of Custody.

HOLD POLICY
For samples submitted on hold, Alpha's policy is to hold samples (with the exception of Air canisters) free of charge for 21 calendar days from the date the project is completed. After 21 calendar days, we will dispose of all samples submitted including those put on hold unless you have contacted your Client Service Representative and made arrangements for Alpha to continue to hold the samples. Air canisters will be disposed after 3 business days from the date the project is completed.

Please contact Client Services at 800-624-9220 with any questions.

Project Name:	INLET ASSEMBLAGE/CORZO PARCEL	**Lab Number:**	L1747189
Project Number:	170494901	**Report Date:**	12/29/17

Case Narrative (continued)

Report Submission

All non-detect (ND) or estimated concentrations (J-qualified) have been quantitated to the limit noted in the MDL column.

Sample Receipt

L1747189-06: A sample identified as "TRIP BLANK" was received but not listed on the Chain of Custody. This sample was not analyzed.

Total Metals

L1747189-03: The Field Blank has a result for barium present above the reporting limit. The sample was verified as being labeled correctly by the laboratory and the previous analysis showed there was no potential for carry over.

Dissolved Metals

L1747189-03: The Field Blank has a result for barium present above the reporting limit. The sample was verified as being labeled correctly by the laboratory and the previous analysis showed there was no potential for carry over.

The WG1077213-3 MS recoveries for calcium (0%) and sodium (0%), performed on L1747189-01, do not apply because the sample concentrations are greater than four times the spike amounts added.

The WG1077213-3 MS recovery, performed on L1747189-01, is outside the acceptance criteria for magnesium (128%). A post digestion spike was performed and was within acceptance criteria.

The WG1077297-3 MS recoveries for calcium (0%) and sodium (20%), performed on L1747189-05, do not apply because the sample concentrations are greater than four times the spike amounts added.

The WG1077297-3 MS recovery, performed on L1747189-05, is outside the acceptance criteria for magnesium (158%). A post digestion spike was performed and yielded an unacceptable recovery for magnesium (128%). This has been attributed to sample matrix.

I, the undersigned, attest under the pains and penalties of perjury that, to the best of my knowledge and belief and based upon my personal inquiry of those responsible for providing the information contained in this analytical report, such information is accurate and complete. This certificate of analysis is not complete unless this page accompanies any and all pages of this report.

Authorized Signature: Melissa Cripps

Title: Technical Director/Representative

Date: 12/29/17

ORGANICS

VOLATILES

Project Name: INLET ASSEMBLAGE/CORZO PARCEL **Lab Number:** L1747189

Project Number: 170494901 **Report Date:** 12/29/17

SAMPLE RESULTS

Lab ID: L1747189-01
Client ID: C_MW01_122117
Sample Location: BROOKLYN, NY

Date Collected: 12/21/17 10:05
Date Received: 12/21/17
Field Prep: Field Filtered (Dissolved Metals)

Matrix: Water
Analytical Method: 1,8260C
Analytical Date: 12/28/17 12:34
Analyst: PK

Parameter	Result	Qualifier	Units	RL	MDL	Dilution Factor
Volatile Organics by GC/MS - Westborough Lab						
Methylene chloride	ND		ug/l	2.5	0.70	1
1,1-Dichloroethane	ND		ug/l	2.5	0.70	1
Chloroform	ND		ug/l	2.5	0.70	1
Carbon tetrachloride	ND		ug/l	0.50	0.13	1
1,2-Dichloropropane	ND		ug/l	1.0	0.14	1
Dibromochloromethane	ND		ug/l	0.50	0.15	1
1,1,2-Trichloroethane	ND		ug/l	1.5	0.50	1
Tetrachloroethene	ND		ug/l	0.50	0.18	1
Chlorobenzene	ND		ug/l	2.5	0.70	1
Trichlorofluoromethane	ND		ug/l	2.5	0.70	1
1,2-Dichloroethane	ND		ug/l	0.50	0.13	1
1,1,1-Trichloroethane	ND		ug/l	2.5	0.70	1
Bromodichloromethane	ND		ug/l	0.50	0.19	1
trans-1,3-Dichloropropene	ND		ug/l	0.50	0.16	1
cis-1,3-Dichloropropene	ND		ug/l	0.50	0.14	1
1,3-Dichloropropene, Total	ND		ug/l	0.50	0.14	1
1,1-Dichloropropene	ND		ug/l	2.5	0.70	1
Bromoform	ND		ug/l	2.0	0.65	1
1,1,2,2-Tetrachloroethane	ND		ug/l	0.50	0.17	1
Benzene	ND		ug/l	0.50	0.16	1
Toluene	ND		ug/l	2.5	0.70	1
Ethylbenzene	ND		ug/l	2.5	0.70	1
Chloromethane	ND		ug/l	2.5	0.70	1
Bromomethane	ND		ug/l	2.5	0.70	1
Vinyl chloride	ND		ug/l	1.0	0.07	1
Chloroethane	ND		ug/l	2.5	0.70	1
1,1-Dichloroethene	ND		ug/l	0.50	0.17	1
trans-1,2-Dichloroethene	ND		ug/l	2.5	0.70	1
Trichloroethene	ND		ug/l	0.50	0.18	1

Project Name: INLET ASSEMBLAGE/CORZO PARCEL **Lab Number:** L1747189

Project Number: 170494901 **Report Date:** 12/29/17

SAMPLE RESULTS

Lab ID: L1747189-01 Date Collected: 12/21/17 10:05

Client ID: C_MW01_122117 Date Received: 12/21/17

Sample Location: BROOKLYN, NY Field Prep: Field Filtered (Dissolved Metals)

Parameter	Result	Qualifier	Units	RL	MDL	Dilution Factor
Volatile Organics by GC/MS - Westborough Lab						
1,2-Dichlorobenzene	ND		ug/l	2.5	0.70	1
1,3-Dichlorobenzene	ND		ug/l	2.5	0.70	1
1,4-Dichlorobenzene	ND		ug/l	2.5	0.70	1
Methyl tert butyl ether	ND		ug/l	2.5	0.70	1
p/m-Xylene	ND		ug/l	2.5	0.70	1
o-Xylene	ND		ug/l	2.5	0.70	1
Xylenes, Total	ND		ug/l	2.5	0.70	1
cis-1,2-Dichloroethene	ND		ug/l	2.5	0.70	1
1,2-Dichloroethene, Total	ND		ug/l	2.5	0.70	1
Dibromomethane	ND		ug/l	5.0	1.0	1
1,2,3-Trichloropropane	ND		ug/l	2.5	0.70	1
Acrylonitrile	ND		ug/l	5.0	1.5	1
Styrene	ND		ug/l	2.5	0.70	1
Dichlorodifluoromethane	ND		ug/l	5.0	1.0	1
Acetone	4.2	J	ug/l	5.0	1.5	1
Carbon disulfide	ND		ug/l	5.0	1.0	1
2-Butanone	ND		ug/l	5.0	1.9	1
Vinyl acetate	ND		ug/l	5.0	1.0	1
4-Methyl-2-pentanone	6.6		ug/l	5.0	1.0	1
2-Hexanone	ND		ug/l	5.0	1.0	1
Bromochloromethane	ND		ug/l	2.5	0.70	1
2,2-Dichloropropane	ND		ug/l	2.5	0.70	1
1,2-Dibromoethane	ND		ug/l	2.0	0.65	1
1,3-Dichloropropane	ND		ug/l	2.5	0.70	1
1,1,1,2-Tetrachloroethane	ND		ug/l	2.5	0.70	1
Bromobenzene	ND		ug/l	2.5	0.70	1
n-Butylbenzene	ND		ug/l	2.5	0.70	1
sec-Butylbenzene	ND		ug/l	2.5	0.70	1
tert-Butylbenzene	ND		ug/l	2.5	0.70	1
o-Chlorotoluene	ND		ug/l	2.5	0.70	1
p-Chlorotoluene	ND		ug/l	2.5	0.70	1
1,2-Dibromo-3-chloropropane	ND		ug/l	2.5	0.70	1
Hexachlorobutadiene	ND		ug/l	2.5	0.70	1
Isopropylbenzene	ND		ug/l	2.5	0.70	1
p-Isopropyltoluene	ND		ug/l	2.5	0.70	1
Naphthalene	ND		ug/l	2.5	0.70	1
n-Propylbenzene	ND		ug/l	2.5	0.70	1
1,2,3-Trichlorobenzene	ND		ug/l	2.5	0.70	1

Project Name: INLET ASSEMBLAGE/CORZO PARCEL **Lab Number:** L1747189

Project Number: 170494901 **Report Date:** 12/29/17

SAMPLE RESULTS

Lab ID: L1747189-01
Client ID: C_MW01_122117
Sample Location: BROOKLYN, NY

Date Collected: 12/21/17 10:05
Date Received: 12/21/17
Field Prep: Field Filtered (Dissolved Metals)

Parameter	Result	Qualifier	Units	RL	MDL	Dilution Factor
Volatile Organics by GC/MS - Westborough Lab						
1,2,4-Trichlorobenzene	ND		ug/l	2.5	0.70	1
1,3,5-Trimethylbenzene	ND		ug/l	2.5	0.70	1
1,2,4-Trimethylbenzene	ND		ug/l	2.5	0.70	1
1,4-Dioxane	ND		ug/l	250	61.	1
p-Diethylbenzene	ND		ug/l	2.0	0.70	1
p-Ethyltoluene	ND		ug/l	2.0	0.70	1
1,2,4,5-Tetramethylbenzene	ND		ug/l	2.0	0.54	1
Ethyl ether	ND		ug/l	2.5	0.70	1
trans-1,4-Dichloro-2-butene	ND		ug/l	2.5	0.70	1

Surrogate	% Recovery	Qualifier	Acceptance Criteria
1,2-Dichloroethane-d4	108		70-130
Toluene-d8	102		70-130
4-Bromofluorobenzene	103		70-130
Dibromofluoromethane	99		70-130

Project Name: INLET ASSEMBLAGE/CORZO PARCEL **Lab Number:** L1747189

Project Number: 170494901 **Report Date:** 12/29/17

SAMPLE RESULTS

Lab ID: L1747189-02
Client ID: C_GWDUP01_122117
Sample Location: BROOKLYN, NY

Date Collected: 12/21/17 11:11
Date Received: 12/21/17
Field Prep: Field Filtered (Dissolved Metals)

Matrix: Water
Analytical Method: 1,8260C
Analytical Date: 12/28/17 12:59
Analyst: PK

Parameter	Result	Qualifier	Units	RL	MDL	Dilution Factor
Volatile Organics by GC/MS - Westborough Lab						
Methylene chloride	ND		ug/l	2.5	0.70	1
1,1-Dichloroethane	ND		ug/l	2.5	0.70	1
Chloroform	ND		ug/l	2.5	0.70	1
Carbon tetrachloride	ND		ug/l	0.50	0.13	1
1,2-Dichloropropane	ND		ug/l	1.0	0.14	1
Dibromochloromethane	ND		ug/l	0.50	0.15	1
1,1,2-Trichloroethane	ND		ug/l	1.5	0.50	1
Tetrachloroethene	ND		ug/l	0.50	0.18	1
Chlorobenzene	ND		ug/l	2.5	0.70	1
Trichlorofluoromethane	ND		ug/l	2.5	0.70	1
1,2-Dichloroethane	ND		ug/l	0.50	0.13	1
1,1,1-Trichloroethane	ND		ug/l	2.5	0.70	1
Bromodichloromethane	ND		ug/l	0.50	0.19	1
trans-1,3-Dichloropropene	ND		ug/l	0.50	0.16	1
cis-1,3-Dichloropropene	ND		ug/l	0.50	0.14	1
1,3-Dichloropropene, Total	ND		ug/l	0.50	0.14	1
1,1-Dichloropropene	ND		ug/l	2.5	0.70	1
Bromoform	ND		ug/l	2.0	0.65	1
1,1,2,2-Tetrachloroethane	ND		ug/l	0.50	0.17	1
Benzene	ND		ug/l	0.50	0.16	1
Toluene	ND		ug/l	2.5	0.70	1
Ethylbenzene	ND		ug/l	2.5	0.70	1
Chloromethane	ND		ug/l	2.5	0.70	1
Bromomethane	ND		ug/l	2.5	0.70	1
Vinyl chloride	ND		ug/l	1.0	0.07	1
Chloroethane	ND		ug/l	2.5	0.70	1
1,1-Dichloroethene	ND		ug/l	0.50	0.17	1
trans-1,2-Dichloroethene	ND		ug/l	2.5	0.70	1
Trichloroethene	ND		ug/l	0.50	0.18	1

Project Name: INLET ASSEMBLAGE/CORZO PARCEL **Lab Number:** L1747189

Project Number: 170494901 **Report Date:** 12/29/17

SAMPLE RESULTS

Lab ID: L1747189-02 Date Collected: 12/21/17 11:11

Client ID: C_GWDUP01_122117 Date Received: 12/21/17

Sample Location: BROOKLYN, NY Field Prep: Field Filtered (Dissolved Metals)

Parameter	Result	Qualifier	Units	RL	MDL	Dilution Factor
Volatile Organics by GC/MS - Westborough Lab						
1,2-Dichlorobenzene	ND		ug/l	2.5	0.70	1
1,3-Dichlorobenzene	ND		ug/l	2.5	0.70	1
1,4-Dichlorobenzene	ND		ug/l	2.5	0.70	1
Methyl tert butyl ether	ND		ug/l	2.5	0.70	1
p/m-Xylene	ND		ug/l	2.5	0.70	1
o-Xylene	ND		ug/l	2.5	0.70	1
Xylenes, Total	ND		ug/l	2.5	0.70	1
cis-1,2-Dichloroethene	ND		ug/l	2.5	0.70	1
1,2-Dichloroethene, Total	ND		ug/l	2.5	0.70	1
Dibromomethane	ND		ug/l	5.0	1.0	1
1,2,3-Trichloropropane	ND		ug/l	2.5	0.70	1
Acrylonitrile	ND		ug/l	5.0	1.5	1
Styrene	ND		ug/l	2.5	0.70	1
Dichlorodifluoromethane	ND		ug/l	5.0	1.0	1
Acetone	4.5	J	ug/l	5.0	1.5	1
Carbon disulfide	ND		ug/l	5.0	1.0	1
2-Butanone	ND		ug/l	5.0	1.9	1
Vinyl acetate	ND		ug/l	5.0	1.0	1
4-Methyl-2-pentanone	6.6		ug/l	5.0	1.0	1
2-Hexanone	ND		ug/l	5.0	1.0	1
Bromochloromethane	ND		ug/l	2.5	0.70	1
2,2-Dichloropropane	ND		ug/l	2.5	0.70	1
1,2-Dibromoethane	ND		ug/l	2.0	0.65	1
1,3-Dichloropropane	ND		ug/l	2.5	0.70	1
1,1,1,2-Tetrachloroethane	ND		ug/l	2.5	0.70	1
Bromobenzene	ND		ug/l	2.5	0.70	1
n-Butylbenzene	ND		ug/l	2.5	0.70	1
sec-Butylbenzene	ND		ug/l	2.5	0.70	1
tert-Butylbenzene	ND		ug/l	2.5	0.70	1
o-Chlorotoluene	ND		ug/l	2.5	0.70	1
p-Chlorotoluene	ND		ug/l	2.5	0.70	1
1,2-Dibromo-3-chloropropane	ND		ug/l	2.5	0.70	1
Hexachlorobutadiene	ND		ug/l	2.5	0.70	1
Isopropylbenzene	ND		ug/l	2.5	0.70	1
p-Isopropyltoluene	ND		ug/l	2.5	0.70	1
Naphthalene	ND		ug/l	2.5	0.70	1
n-Propylbenzene	ND		ug/l	2.5	0.70	1
1,2,3-Trichlorobenzene	ND		ug/l	2.5	0.70	1

Project Name: INLET ASSEMBLAGE/CORZO PARCEL **Lab Number:** L1747189

Project Number: 170494901 **Report Date:** 12/29/17

SAMPLE RESULTS

Lab ID: L1747189-02
Client ID: C_GWDUP01_122117
Sample Location: BROOKLYN, NY

Date Collected: 12/21/17 11:11
Date Received: 12/21/17
Field Prep: Field Filtered (Dissolved Metals)

Parameter	Result	Qualifier	Units	RL	MDL	Dilution Factor
Volatile Organics by GC/MS - Westborough Lab						
1,2,4-Trichlorobenzene	ND		ug/l	2.5	0.70	1
1,3,5-Trimethylbenzene	ND		ug/l	2.5	0.70	1
1,2,4-Trimethylbenzene	ND		ug/l	2.5	0.70	1
1,4-Dioxane	ND		ug/l	250	61.	1
p-Diethylbenzene	ND		ug/l	2.0	0.70	1
p-Ethyltoluene	ND		ug/l	2.0	0.70	1
1,2,4,5-Tetramethylbenzene	ND		ug/l	2.0	0.54	1
Ethyl ether	ND		ug/l	2.5	0.70	1
trans-1,4-Dichloro-2-butene	ND		ug/l	2.5	0.70	1

Surrogate	% Recovery	Qualifier	Acceptance Criteria
1,2-Dichloroethane-d4	109		70-130
Toluene-d8	102		70-130
4-Bromofluorobenzene	103		70-130
Dibromofluoromethane	99		70-130

Project Name: INLET ASSEMBLAGE/CORZO PARCEL **Lab Number:** L1747189

Project Number: 170494901 **Report Date:** 12/29/17

SAMPLE RESULTS

Lab ID: L1747189-03
Client ID: C_GWFB01_122117
Sample Location: BROOKLYN, NY

Date Collected: 12/21/17 11:00
Date Received: 12/21/17
Field Prep: Field Filtered (Dissolved Metals)

Matrix: Water
Analytical Method: 1,8260C
Analytical Date: 12/28/17 13:24
Analyst: PK

Parameter	Result	Qualifier	Units	RL	MDL	Dilution Factor
Volatile Organics by GC/MS - Westborough Lab						
Methylene chloride	ND		ug/l	2.5	0.70	1
1,1-Dichloroethane	ND		ug/l	2.5	0.70	1
Chloroform	ND		ug/l	2.5	0.70	1
Carbon tetrachloride	ND		ug/l	0.50	0.13	1
1,2-Dichloropropane	ND		ug/l	1.0	0.14	1
Dibromochloromethane	ND		ug/l	0.50	0.15	1
1,1,2-Trichloroethane	ND		ug/l	1.5	0.50	1
Tetrachloroethene	ND		ug/l	0.50	0.18	1
Chlorobenzene	ND		ug/l	2.5	0.70	1
Trichlorofluoromethane	ND		ug/l	2.5	0.70	1
1,2-Dichloroethane	ND		ug/l	0.50	0.13	1
1,1,1-Trichloroethane	ND		ug/l	2.5	0.70	1
Bromodichloromethane	ND		ug/l	0.50	0.19	1
trans-1,3-Dichloropropene	ND		ug/l	0.50	0.16	1
cis-1,3-Dichloropropene	ND		ug/l	0.50	0.14	1
1,3-Dichloropropene, Total	ND		ug/l	0.50	0.14	1
1,1-Dichloropropene	ND		ug/l	2.5	0.70	1
Bromoform	ND		ug/l	2.0	0.65	1
1,1,2,2-Tetrachloroethane	ND		ug/l	0.50	0.17	1
Benzene	ND		ug/l	0.50	0.16	1
Toluene	ND		ug/l	2.5	0.70	1
Ethylbenzene	ND		ug/l	2.5	0.70	1
Chloromethane	ND		ug/l	2.5	0.70	1
Bromomethane	ND		ug/l	2.5	0.70	1
Vinyl chloride	ND		ug/l	1.0	0.07	1
Chloroethane	ND		ug/l	2.5	0.70	1
1,1-Dichloroethene	ND		ug/l	0.50	0.17	1
trans-1,2-Dichloroethene	ND		ug/l	2.5	0.70	1
Trichloroethene	ND		ug/l	0.50	0.18	1

Project Name: INLET ASSEMBLAGE/CORZO PARCEL **Lab Number:** L1747189

Project Number: 170494901 **Report Date:** 12/29/17

SAMPLE RESULTS

Lab ID: L1747189-03 Date Collected: 12/21/17 11:00

Client ID: C_GWFB01_122117 Date Received: 12/21/17

Sample Location: BROOKLYN, NY Field Prep: Field Filtered (Dissolved Metals)

Parameter	Result	Qualifier	Units	RL	MDL	Dilution Factor
Volatile Organics by GC/MS - Westborough Lab						
1,2-Dichlorobenzene	ND		ug/l	2.5	0.70	1
1,3-Dichlorobenzene	ND		ug/l	2.5	0.70	1
1,4-Dichlorobenzene	ND		ug/l	2.5	0.70	1
Methyl tert butyl ether	ND		ug/l	2.5	0.70	1
p/m-Xylene	ND		ug/l	2.5	0.70	1
o-Xylene	ND		ug/l	2.5	0.70	1
Xylenes, Total	ND		ug/l	2.5	0.70	1
cis-1,2-Dichloroethene	ND		ug/l	2.5	0.70	1
1,2-Dichloroethene, Total	ND		ug/l	2.5	0.70	1
Dibromomethane	ND		ug/l	5.0	1.0	1
1,2,3-Trichloropropane	ND		ug/l	2.5	0.70	1
Acrylonitrile	ND		ug/l	5.0	1.5	1
Styrene	ND		ug/l	2.5	0.70	1
Dichlorodifluoromethane	ND		ug/l	5.0	1.0	1
Acetone	ND		ug/l	5.0	1.5	1
Carbon disulfide	ND		ug/l	5.0	1.0	1
2-Butanone	ND		ug/l	5.0	1.9	1
Vinyl acetate	ND		ug/l	5.0	1.0	1
4-Methyl-2-pentanone	ND		ug/l	5.0	1.0	1
2-Hexanone	ND		ug/l	5.0	1.0	1
Bromochloromethane	ND		ug/l	2.5	0.70	1
2,2-Dichloropropane	ND		ug/l	2.5	0.70	1
1,2-Dibromoethane	ND		ug/l	2.0	0.65	1
1,3-Dichloropropane	ND		ug/l	2.5	0.70	1
1,1,1,2-Tetrachloroethane	ND		ug/l	2.5	0.70	1
Bromobenzene	ND		ug/l	2.5	0.70	1
n-Butylbenzene	ND		ug/l	2.5	0.70	1
sec-Butylbenzene	ND		ug/l	2.5	0.70	1
tert-Butylbenzene	ND		ug/l	2.5	0.70	1
o-Chlorotoluene	ND		ug/l	2.5	0.70	1
p-Chlorotoluene	ND		ug/l	2.5	0.70	1
1,2-Dibromo-3-chloropropane	ND		ug/l	2.5	0.70	1
Hexachlorobutadiene	ND		ug/l	2.5	0.70	1
Isopropylbenzene	ND		ug/l	2.5	0.70	1
p-Isopropyltoluene	ND		ug/l	2.5	0.70	1
Naphthalene	ND		ug/l	2.5	0.70	1
n-Propylbenzene	ND		ug/l	2.5	0.70	1
1,2,3-Trichlorobenzene	ND		ug/l	2.5	0.70	1

Project Name: INLET ASSEMBLAGE/CORZO PARCEL **Lab Number:** L1747189

Project Number: 170494901 **Report Date:** 12/29/17

SAMPLE RESULTS

Lab ID: L1747189-03 Date Collected: 12/21/17 11:00

Client ID: C_GWFB01_122117 Date Received: 12/21/17

Sample Location: BROOKLYN, NY Field Prep: Field Filtered (Dissolved Metals)

Parameter	Result	Qualifier	Units	RL	MDL	Dilution Factor
Volatile Organics by GC/MS - Westborough Lab						
1,2,4-Trichlorobenzene	ND		ug/l	2.5	0.70	1
1,3,5-Trimethylbenzene	ND		ug/l	2.5	0.70	1
1,2,4-Trimethylbenzene	ND		ug/l	2.5	0.70	1
1,4-Dioxane	ND		ug/l	250	61.	1
p-Diethylbenzene	ND		ug/l	2.0	0.70	1
p-Ethyltoluene	ND		ug/l	2.0	0.70	1
1,2,4,5-Tetramethylbenzene	ND		ug/l	2.0	0.54	1
Ethyl ether	ND		ug/l	2.5	0.70	1
trans-1,4-Dichloro-2-butene	ND		ug/l	2.5	0.70	1

Surrogate	% Recovery	Qualifier	Acceptance Criteria
1,2-Dichloroethane-d4	108		70-130
Toluene-d8	103		70-130
4-Bromofluorobenzene	103		70-130
Dibromofluoromethane	99		70-130

Project Name: INLET ASSEMBLAGE/CORZO PARCEL **Lab Number:** L1747189

Project Number: 170494901 **Report Date:** 12/29/17

SAMPLE RESULTS

Lab ID: L1747189-04
Client ID: C_GWTB01_122117
Sample Location: BROOKLYN, NY

Date Collected: 12/21/17 00:00
Date Received: 12/21/17
Field Prep: Not Specified

Matrix: Water
Analytical Method: 1,8260C
Analytical Date: 12/28/17 13:49
Analyst: PK

Parameter	Result	Qualifier	Units	RL	MDL	Dilution Factor
Volatile Organics by GC/MS - Westborough Lab						
Methylene chloride	ND		ug/l	2.5	0.70	1
1,1-Dichloroethane	ND		ug/l	2.5	0.70	1
Chloroform	ND		ug/l	2.5	0.70	1
Carbon tetrachloride	ND		ug/l	0.50	0.13	1
1,2-Dichloropropane	ND		ug/l	1.0	0.14	1
Dibromochloromethane	ND		ug/l	0.50	0.15	1
1,1,2-Trichloroethane	ND		ug/l	1.5	0.50	1
Tetrachloroethene	ND		ug/l	0.50	0.18	1
Chlorobenzene	ND		ug/l	2.5	0.70	1
Trichlorofluoromethane	ND		ug/l	2.5	0.70	1
1,2-Dichloroethane	ND		ug/l	0.50	0.13	1
1,1,1-Trichloroethane	ND		ug/l	2.5	0.70	1
Bromodichloromethane	ND		ug/l	0.50	0.19	1
trans-1,3-Dichloropropene	ND		ug/l	0.50	0.16	1
cis-1,3-Dichloropropene	ND		ug/l	0.50	0.14	1
1,3-Dichloropropene, Total	ND		ug/l	0.50	0.14	1
1,1-Dichloropropene	ND		ug/l	2.5	0.70	1
Bromoform	ND		ug/l	2.0	0.65	1
1,1,2,2-Tetrachloroethane	ND		ug/l	0.50	0.17	1
Benzene	ND		ug/l	0.50	0.16	1
Toluene	ND		ug/l	2.5	0.70	1
Ethylbenzene	ND		ug/l	2.5	0.70	1
Chloromethane	ND		ug/l	2.5	0.70	1
Bromomethane	ND		ug/l	2.5	0.70	1
Vinyl chloride	ND		ug/l	1.0	0.07	1
Chloroethane	ND		ug/l	2.5	0.70	1
1,1-Dichloroethene	ND		ug/l	0.50	0.17	1
trans-1,2-Dichloroethene	ND		ug/l	2.5	0.70	1
Trichloroethene	ND		ug/l	0.50	0.18	1
1,2-Dichlorobenzene	ND		ug/l	2.5	0.70	1

Project Name: INLET ASSEMBLAGE/CORZO PARCEL **Lab Number:** L1747189

Project Number: 170494901 **Report Date:** 12/29/17

SAMPLE RESULTS

Lab ID: L1747189-04 Date Collected: 12/21/17 00:00

Client ID: C_GWTB01_122117 Date Received: 12/21/17

Sample Location: BROOKLYN, NY Field Prep: Not Specified

Parameter	Result	Qualifier	Units	RL	MDL	Dilution Factor
Volatile Organics by GC/MS - Westborough Lab						
1,3-Dichlorobenzene	ND		ug/l	2.5	0.70	1
1,4-Dichlorobenzene	ND		ug/l	2.5	0.70	1
Methyl tert butyl ether	ND		ug/l	2.5	0.70	1
p/m-Xylene	ND		ug/l	2.5	0.70	1
o-Xylene	ND		ug/l	2.5	0.70	1
Xylenes, Total	ND		ug/l	2.5	0.70	1
cis-1,2-Dichloroethene	ND		ug/l	2.5	0.70	1
1,2-Dichloroethene, Total	ND		ug/l	2.5	0.70	1
Dibromomethane	ND		ug/l	5.0	1.0	1
1,2,3-Trichloropropane	ND		ug/l	2.5	0.70	1
Acrylonitrile	ND		ug/l	5.0	1.5	1
Styrene	ND		ug/l	2.5	0.70	1
Dichlorodifluoromethane	ND		ug/l	5.0	1.0	1
Acetone	ND		ug/l	5.0	1.5	1
Carbon disulfide	ND		ug/l	5.0	1.0	1
2-Butanone	ND		ug/l	5.0	1.9	1
Vinyl acetate	ND		ug/l	5.0	1.0	1
4-Methyl-2-pentanone	ND		ug/l	5.0	1.0	1
2-Hexanone	ND		ug/l	5.0	1.0	1
Bromochloromethane	ND		ug/l	2.5	0.70	1
2,2-Dichloropropane	ND		ug/l	2.5	0.70	1
1,2-Dibromoethane	ND		ug/l	2.0	0.65	1
1,3-Dichloropropane	ND		ug/l	2.5	0.70	1
1,1,1,2-Tetrachloroethane	ND		ug/l	2.5	0.70	1
Bromobenzene	ND		ug/l	2.5	0.70	1
n-Butylbenzene	ND		ug/l	2.5	0.70	1
sec-Butylbenzene	ND		ug/l	2.5	0.70	1
tert-Butylbenzene	ND		ug/l	2.5	0.70	1
o-Chlorotoluene	ND		ug/l	2.5	0.70	1
p-Chlorotoluene	ND		ug/l	2.5	0.70	1
1,2-Dibromo-3-chloropropane	ND		ug/l	2.5	0.70	1
Hexachlorobutadiene	ND		ug/l	2.5	0.70	1
Isopropylbenzene	ND		ug/l	2.5	0.70	1
p-Isopropyltoluene	ND		ug/l	2.5	0.70	1
Naphthalene	ND		ug/l	2.5	0.70	1
n-Propylbenzene	ND		ug/l	2.5	0.70	1
1,2,3-Trichlorobenzene	ND		ug/l	2.5	0.70	1
1,2,4-Trichlorobenzene	ND		ug/l	2.5	0.70	1
1,3,5-Trimethylbenzene	ND		ug/l	2.5	0.70	1

Project Name: INLET ASSEMBLAGE/CORZO PARCEL **Lab Number:** L1747189

Project Number: 170494901 **Report Date:** 12/29/17

SAMPLE RESULTS

Lab ID: L1747189-04 Date Collected: 12/21/17 00:00

Client ID: C_GWTB01_122117 Date Received: 12/21/17

Sample Location: BROOKLYN, NY Field Prep: Not Specified

Parameter	Result	Qualifier	Units	RL	MDL	Dilution Factor
Volatile Organics by GC/MS - Westborough Lab						
1,2,4-Trimethylbenzene	ND		ug/l	2.5	0.70	1
1,4-Dioxane	ND		ug/l	250	61.	1
p-Diethylbenzene	ND		ug/l	2.0	0.70	1
p-Ethyltoluene	ND		ug/l	2.0	0.70	1
1,2,4,5-Tetramethylbenzene	ND		ug/l	2.0	0.54	1
Ethyl ether	ND		ug/l	2.5	0.70	1
trans-1,4-Dichloro-2-butene	ND		ug/l	2.5	0.70	1

Surrogate	% Recovery	Qualifier	Acceptance Criteria
1,2-Dichloroethane-d4	107		70-130
Toluene-d8	103		70-130
4-Bromofluorobenzene	103		70-130
Dibromofluoromethane	99		70-130

Project Name: INLET ASSEMBLAGE/CORZO PARCEL **Lab Number:** L1747189

Project Number: 170494901 **Report Date:** 12/29/17

SAMPLE RESULTS

Lab ID: L1747189-05
Client ID: C_MW02_122117
Sample Location: BROOKLYN, NY

Date Collected: 12/21/17 12:00
Date Received: 12/21/17
Field Prep: Not Specified

Matrix: Water
Analytical Method: 1,8260C
Analytical Date: 12/28/17 14:14
Analyst: PK

Parameter	Result	Qualifier	Units	RL	MDL	Dilution Factor
Volatile Organics by GC/MS - Westborough Lab						
Methylene chloride	ND		ug/l	2.5	0.70	1
1,1-Dichloroethane	ND		ug/l	2.5	0.70	1
Chloroform	ND		ug/l	2.5	0.70	1
Carbon tetrachloride	ND		ug/l	0.50	0.13	1
1,2-Dichloropropane	ND		ug/l	1.0	0.14	1
Dibromochloromethane	ND		ug/l	0.50	0.15	1
1,1,2-Trichloroethane	ND		ug/l	1.5	0.50	1
Tetrachloroethene	ND		ug/l	0.50	0.18	1
Chlorobenzene	ND		ug/l	2.5	0.70	1
Trichlorofluoromethane	ND		ug/l	2.5	0.70	1
1,2-Dichloroethane	ND		ug/l	0.50	0.13	1
1,1,1-Trichloroethane	ND		ug/l	2.5	0.70	1
Bromodichloromethane	ND		ug/l	0.50	0.19	1
trans-1,3-Dichloropropene	ND		ug/l	0.50	0.16	1
cis-1,3-Dichloropropene	ND		ug/l	0.50	0.14	1
1,3-Dichloropropene, Total	ND		ug/l	0.50	0.14	1
1,1-Dichloropropene	ND		ug/l	2.5	0.70	1
Bromoform	ND		ug/l	2.0	0.65	1
1,1,2,2-Tetrachloroethane	ND		ug/l	0.50	0.17	1
Benzene	ND		ug/l	0.50	0.16	1
Toluene	ND		ug/l	2.5	0.70	1
Ethylbenzene	ND		ug/l	2.5	0.70	1
Chloromethane	ND		ug/l	2.5	0.70	1
Bromomethane	ND		ug/l	2.5	0.70	1
Vinyl chloride	0.30	J	ug/l	1.0	0.07	1
Chloroethane	ND		ug/l	2.5	0.70	1
1,1-Dichloroethene	ND		ug/l	0.50	0.17	1
trans-1,2-Dichloroethene	ND		ug/l	2.5	0.70	1
Trichloroethene	8.8		ug/l	0.50	0.18	1
1,2-Dichlorobenzene	ND		ug/l	2.5	0.70	1

Project Name: INLET ASSEMBLAGE/CORZO PARCEL **Lab Number:** L1747189

Project Number: 170494901 **Report Date:** 12/29/17

SAMPLE RESULTS

Lab ID: L1747189-05 Date Collected: 12/21/17 12:00

Client ID: C_MW02_122117 Date Received: 12/21/17

Sample Location: BROOKLYN, NY Field Prep: Not Specified

Parameter	Result	Qualifier	Units	RL	MDL	Dilution Factor
Volatile Organics by GC/MS - Westborough Lab						
1,3-Dichlorobenzene	ND		ug/l	2.5	0.70	1
1,4-Dichlorobenzene	ND		ug/l	2.5	0.70	1
Methyl tert butyl ether	ND		ug/l	2.5	0.70	1
p/m-Xylene	ND		ug/l	2.5	0.70	1
o-Xylene	ND		ug/l	2.5	0.70	1
Xylenes, Total	ND		ug/l	2.5	0.70	1
cis-1,2-Dichloroethene	ND		ug/l	2.5	0.70	1
1,2-Dichloroethene, Total	ND		ug/l	2.5	0.70	1
Dibromomethane	ND		ug/l	5.0	1.0	1
1,2,3-Trichloropropane	ND		ug/l	2.5	0.70	1
Acrylonitrile	ND		ug/l	5.0	1.5	1
Styrene	ND		ug/l	2.5	0.70	1
Dichlorodifluoromethane	ND		ug/l	5.0	1.0	1
Acetone	8.9		ug/l	5.0	1.5	1
Carbon disulfide	ND		ug/l	5.0	1.0	1
2-Butanone	4.8	J	ug/l	5.0	1.9	1
Vinyl acetate	ND		ug/l	5.0	1.0	1
4-Methyl-2-pentanone	ND		ug/l	5.0	1.0	1
2-Hexanone	ND		ug/l	5.0	1.0	1
Bromochloromethane	ND		ug/l	2.5	0.70	1
2,2-Dichloropropane	ND		ug/l	2.5	0.70	1
1,2-Dibromoethane	ND		ug/l	2.0	0.65	1
1,3-Dichloropropane	ND		ug/l	2.5	0.70	1
1,1,1,2-Tetrachloroethane	ND		ug/l	2.5	0.70	1
Bromobenzene	ND		ug/l	2.5	0.70	1
n-Butylbenzene	ND		ug/l	2.5	0.70	1
sec-Butylbenzene	ND		ug/l	2.5	0.70	1
tert-Butylbenzene	ND		ug/l	2.5	0.70	1
o-Chlorotoluene	ND		ug/l	2.5	0.70	1
p-Chlorotoluene	ND		ug/l	2.5	0.70	1
1,2-Dibromo-3-chloropropane	ND		ug/l	2.5	0.70	1
Hexachlorobutadiene	ND		ug/l	2.5	0.70	1
Isopropylbenzene	ND		ug/l	2.5	0.70	1
p-Isopropyltoluene	ND		ug/l	2.5	0.70	1
Naphthalene	5.9		ug/l	2.5	0.70	1
n-Propylbenzene	ND		ug/l	2.5	0.70	1
1,2,3-Trichlorobenzene	ND		ug/l	2.5	0.70	1
1,2,4-Trichlorobenzene	ND		ug/l	2.5	0.70	1
1,3,5-Trimethylbenzene	ND		ug/l	2.5	0.70	1

Project Name: INLET ASSEMBLAGE/CORZO PARCEL **Lab Number:** L1747189

Project Number: 170494901 **Report Date:** 12/29/17

SAMPLE RESULTS

Lab ID: L1747189-05 Date Collected: 12/21/17 12:00

Client ID: C_MW02_122117 Date Received: 12/21/17

Sample Location: BROOKLYN, NY Field Prep: Not Specified

Parameter	Result	Qualifier	Units	RL	MDL	Dilution Factor
Volatile Organics by GC/MS - Westborough Lab						
1,2,4-Trimethylbenzene	ND		ug/l	2.5	0.70	1
1,4-Dioxane	ND		ug/l	250	61.	1
p-Diethylbenzene	ND		ug/l	2.0	0.70	1
p-Ethyltoluene	ND		ug/l	2.0	0.70	1
1,2,4,5-Tetramethylbenzene	0.86	J	ug/l	2.0	0.54	1
Ethyl ether	ND		ug/l	2.5	0.70	1
trans-1,4-Dichloro-2-butene	ND		ug/l	2.5	0.70	1

Surrogate	% Recovery	Qualifier	Acceptance Criteria
1,2-Dichloroethane-d4	110		70-130
Toluene-d8	101		70-130
4-Bromofluorobenzene	103		70-130
Dibromofluoromethane	99		70-130

Project Name: INLET ASSEMBLAGE/CORZO PARCEL **Lab Number:** L1747189

Project Number: 170494901 **Report Date:** 12/29/17

Method Blank Analysis
Batch Quality Control

Analytical Method: 1,8260C
Analytical Date: 12/28/17 09:38
Analyst: PD

Parameter	Result	Qualifier	Units	RL	MDL
Volatile Organics by GC/MS - Westborough Lab for sample(s): 01-05 Batch: WG1077292-5					
Methylene chloride	ND		ug/l	2.5	0.70
1,1-Dichloroethane	ND		ug/l	2.5	0.70
Chloroform	ND		ug/l	2.5	0.70
Carbon tetrachloride	ND		ug/l	0.50	0.13
1,2-Dichloropropane	ND		ug/l	1.0	0.14
Dibromochloromethane	ND		ug/l	0.50	0.15
1,1,2-Trichloroethane	ND		ug/l	1.5	0.50
Tetrachloroethene	ND		ug/l	0.50	0.18
Chlorobenzene	ND		ug/l	2.5	0.70
Trichlorofluoromethane	ND		ug/l	2.5	0.70
1,2-Dichloroethane	ND		ug/l	0.50	0.13
1,1,1-Trichloroethane	ND		ug/l	2.5	0.70
Bromodichloromethane	ND		ug/l	0.50	0.19
trans-1,3-Dichloropropene	ND		ug/l	0.50	0.16
cis-1,3-Dichloropropene	ND		ug/l	0.50	0.14
1,3-Dichloropropene, Total	ND		ug/l	0.50	0.14
1,1-Dichloropropene	ND		ug/l	2.5	0.70
Bromoform	ND		ug/l	2.0	0.65
1,1,2,2-Tetrachloroethane	ND		ug/l	0.50	0.17
Benzene	ND		ug/l	0.50	0.16
Toluene	ND		ug/l	2.5	0.70
Ethylbenzene	ND		ug/l	2.5	0.70
Chloromethane	ND		ug/l	2.5	0.70
Bromomethane	ND		ug/l	2.5	0.70
Vinyl chloride	ND		ug/l	1.0	0.07
Chloroethane	ND		ug/l	2.5	0.70
1,1-Dichloroethene	ND		ug/l	0.50	0.17
trans-1,2-Dichloroethene	ND		ug/l	2.5	0.70
Trichloroethene	ND		ug/l	0.50	0.18

Project Name: INLET ASSEMBLAGE/CORZO PARCEL **Lab Number:** L1747189

Project Number: 170494901 **Report Date:** 12/29/17

Method Blank Analysis
Batch Quality Control

Analytical Method: 1,8260C
Analytical Date: 12/28/17 09:38
Analyst: PD

Parameter	Result	Qualifier	Units	RL	MDL
Volatile Organics by GC/MS - Westborough Lab for sample(s): 01-05 Batch: WG1077292-5					
1,2-Dichlorobenzene	ND		ug/l	2.5	0.70
1,3-Dichlorobenzene	ND		ug/l	2.5	0.70
1,4-Dichlorobenzene	ND		ug/l	2.5	0.70
Methyl tert butyl ether	ND		ug/l	2.5	0.70
p/m-Xylene	ND		ug/l	2.5	0.70
o-Xylene	ND		ug/l	2.5	0.70
Xylenes, Total	ND		ug/l	2.5	0.70
cis-1,2-Dichloroethene	ND		ug/l	2.5	0.70
1,2-Dichloroethene, Total	ND		ug/l	2.5	0.70
Dibromomethane	ND		ug/l	5.0	1.0
1,2,3-Trichloropropane	ND		ug/l	2.5	0.70
Acrylonitrile	ND		ug/l	5.0	1.5
Styrene	ND		ug/l	2.5	0.70
Dichlorodifluoromethane	ND		ug/l	5.0	1.0
Acetone	ND		ug/l	5.0	1.5
Carbon disulfide	ND		ug/l	5.0	1.0
2-Butanone	ND		ug/l	5.0	1.9
Vinyl acetate	ND		ug/l	5.0	1.0
4-Methyl-2-pentanone	ND		ug/l	5.0	1.0
2-Hexanone	ND		ug/l	5.0	1.0
Bromochloromethane	ND		ug/l	2.5	0.70
2,2-Dichloropropane	ND		ug/l	2.5	0.70
1,2-Dibromoethane	ND		ug/l	2.0	0.65
1,3-Dichloropropane	ND		ug/l	2.5	0.70
1,1,1,2-Tetrachloroethane	ND		ug/l	2.5	0.70
Bromobenzene	ND		ug/l	2.5	0.70
n-Butylbenzene	ND		ug/l	2.5	0.70
sec-Butylbenzene	ND		ug/l	2.5	0.70
tert-Butylbenzene	ND		ug/l	2.5	0.70

Project Name: INLET ASSEMBLAGE/CORZO PARCEL **Lab Number:** L1747189

Project Number: 170494901 **Report Date:** 12/29/17

Method Blank Analysis
Batch Quality Control

Analytical Method: 1,8260C
Analytical Date: 12/28/17 09:38
Analyst: PD

Parameter	Result	Qualifier	Units	RL	MDL
Volatile Organics by GC/MS - Westborough Lab for sample(s): 01-05 Batch: WG1077292-5					
o-Chlorotoluene	ND		ug/l	2.5	0.70
p-Chlorotoluene	ND		ug/l	2.5	0.70
1,2-Dibromo-3-chloropropane	ND		ug/l	2.5	0.70
Hexachlorobutadiene	ND		ug/l	2.5	0.70
Isopropylbenzene	ND		ug/l	2.5	0.70
p-Isopropyltoluene	ND		ug/l	2.5	0.70
Naphthalene	ND		ug/l	2.5	0.70
n-Propylbenzene	ND		ug/l	2.5	0.70
1,2,3-Trichlorobenzene	ND		ug/l	2.5	0.70
1,2,4-Trichlorobenzene	ND		ug/l	2.5	0.70
1,3,5-Trimethylbenzene	ND		ug/l	2.5	0.70
1,2,4-Trimethylbenzene	ND		ug/l	2.5	0.70
1,4-Dioxane	ND		ug/l	250	61.
p-Diethylbenzene	ND		ug/l	2.0	0.70
p-Ethyltoluene	ND		ug/l	2.0	0.70
1,2,4,5-Tetramethylbenzene	ND		ug/l	2.0	0.54
Ethyl ether	ND		ug/l	2.5	0.70
trans-1,4-Dichloro-2-butene	ND		ug/l	2.5	0.70

Tentatively Identified Compounds

No Tentatively Identified Compounds	ND	ug/l

Project Name: INLET ASSEMBLAGE/CORZO PARCEL **Lab Number:** L1747189

Project Number: 170494901 **Report Date:** 12/29/17

Method Blank Analysis
Batch Quality Control

Analytical Method: 1,8260C
Analytical Date: 12/28/17 09:38
Analyst: PD

Parameter	Result	Qualifier	Units	RL	MDL
Volatile Organics by GC/MS - Westborough Lab for sample(s): 01-05 Batch: WG1077292-5					

Surrogate	%Recovery	Qualifier	Acceptance Criteria
1,2-Dichloroethane-d4	110		70-130
Toluene-d8	101		70-130
4-Bromofluorobenzene	104		70-130
Dibromofluoromethane	100		70-130

Lab Control Sample Analysis
Batch Quality Control

Project Name: INLET ASSEMBLAGE/CORZO PARCEL

Project Number: 170494901

Lab Number: L1747189

Report Date: 12/29/17

Parameter	LCS %Recovery	Qual	LCSD %Recovery	Qual	%Recovery Limits	RPD	Qual	RPD Limits
Volatile Organics by GC/MS - Westborough Lab Associated sample(s): 01-05 Batch: WG1077292-3 WG1077292-4								
Methylene chloride	97		94		70-130	3		20
1,1-Dichloroethane	96		93		70-130	3		20
Chloroform	96		93		70-130	3		20
Carbon tetrachloride	75		72		63-132	4		20
1,2-Dichloropropane	96		94		70-130	2		20
Dibromochloromethane	82		80		63-130	2		20
1,1,2-Trichloroethane	98		97		70-130	1		20
Tetrachloroethene	79		77		70-130	3		20
Chlorobenzene	90		88		75-130	2		20
Trichlorofluoromethane	110		100		62-150	10		20
1,2-Dichloroethane	100		100		70-130	0		20
1,1,1-Trichloroethane	86		83		67-130	4		20
Bromodichloromethane	91		90		67-130	1		20
trans-1,3-Dichloropropene	82		82		70-130	0		20
cis-1,3-Dichloropropene	87		85		70-130	2		20
1,1-Dichloropropene	89		85		70-130	5		20
Bromoform	75		74		54-136	1		20
1,1,2,2-Tetrachloroethane	97		97		67-130	0		20
Benzene	88		86		70-130	2		20
Toluene	87		86		70-130	1		20
Ethylbenzene	87		85		70-130	2		20
Chloromethane	85		82		64-130	4		20
Bromomethane	81		80		39-139	1		20

Lab Control Sample Analysis
Batch Quality Control

Project Name: INLET ASSEMBLAGE/CORZO PARCEL

Project Number: 170494901

Lab Number: L1747189

Report Date: 12/29/17

Parameter	LCS %Recovery	Qual	LCSD %Recovery	Qual	%Recovery Limits	RPD	Qual	RPD Limits
Volatile Organics by GC/MS - Westborough Lab Associated sample(s): 01-05 Batch: WG1077292-3 WG1077292-4								
Vinyl chloride	97		94		55-140	3		20
Chloroethane	120		120		55-138	0		20
1,1-Dichloroethene	84		82		61-145	2		20
trans-1,2-Dichloroethene	88		86		70-130	2		20
Trichloroethene	83		83		70-130	0		20
1,2-Dichlorobenzene	88		87		70-130	1		20
1,3-Dichlorobenzene	86		85		70-130	1		20
1,4-Dichlorobenzene	88		87		70-130	1		20
Methyl tert butyl ether	88		88		63-130	0		20
p/m-Xylene	90		85		70-130	6		20
o-Xylene	90		85		70-130	6		20
cis-1,2-Dichloroethene	90		88		70-130	2		20
Dibromomethane	95		94		70-130	1		20
1,2,3-Trichloropropane	100		100		64-130	0		20
Acrylonitrile	97		96		70-130	1		20
Styrene	90		90		70-130	0		20
Dichlorodifluoromethane	84		80		36-147	5		20
Acetone	100		100		58-148	0		20
Carbon disulfide	88		85		51-130	3		20
2-Butanone	120		100		63-138	18		20
Vinyl acetate	98		96		70-130	2		20
4-Methyl-2-pentanone	85		84		59-130	1		20
2-Hexanone	82		83		57-130	1		20

Lab Control Sample Analysis
Batch Quality Control

Project Name: INLET ASSEMBLAGE/CORZO PARCEL

Project Number: 170494901

Lab Number: L1747189

Report Date: 12/29/17

Parameter	LCS %Recovery	Qual	LCSD %Recovery	Qual	%Recovery Limits	RPD	Qual	RPD Limits
Volatile Organics by GC/MS - Westborough Lab Associated sample(s): 01-05 Batch: WG1077292-3 WG1077292-4								
Bromochloromethane	91		90		70-130	1		20
2,2-Dichloropropane	77		74		63-133	4		20
1,2-Dibromoethane	90		89		70-130	1		20
1,3-Dichloropropane	96		94		70-130	2		20
1,1,1,2-Tetrachloroethane	82		80		64-130	2		20
Bromobenzene	86		86		70-130	0		20
n-Butylbenzene	88		88		53-136	0		20
sec-Butylbenzene	84		83		70-130	1		20
tert-Butylbenzene	82		80		70-130	2		20
o-Chlorotoluene	89		88		70-130	1		20
p-Chlorotoluene	90		91		70-130	1		20
1,2-Dibromo-3-chloropropane	74		75		41-144	1		20
Hexachlorobutadiene	85		80		63-130	6		20
Isopropylbenzene	84		83		70-130	1		20
p-Isopropyltoluene	82		82		70-130	0		20
Naphthalene	100		96		70-130	4		20
n-Propylbenzene	88		86		69-130	2		20
1,2,3-Trichlorobenzene	110		100		70-130	10		20
1,2,4-Trichlorobenzene	96		91		70-130	5		20
1,3,5-Trimethylbenzene	85		86		64-130	1		20
1,2,4-Trimethylbenzene	87		85		70-130	2		20
1,4-Dioxane	76		90		56-162	17		20
p-Diethylbenzene	82		81		70-130	1		20

Lab Control Sample Analysis
Batch Quality Control

Project Name: INLET ASSEMBLAGE/CORZO PARCEL

Project Number: 170494901

Lab Number: L1747189

Report Date: 12/29/17

Parameter	LCS %Recovery	Qual	LCSD %Recovery	Qual	%Recovery Limits	RPD	Qual	RPD Limits
Volatile Organics by GC/MS - Westborough Lab Associated sample(s): 01-05 Batch: WG1077292-3 WG1077292-4								
p-Ethyltoluene	86		85		70-130	1		20
1,2,4,5-Tetramethylbenzene	85		83		70-130	2		20
Ethyl ether	120		120		59-134	0		20
trans-1,4-Dichloro-2-butene	76		78		70-130	3		20

Surrogate	LCS %Recovery	Qual	LCSD %Recovery	Qual	Acceptance Criteria
1,2-Dichloroethane-d4	113		114		70-130
Toluene-d8	101		101		70-130
4-Bromofluorobenzene	101		101		70-130
Dibromofluoromethane	103		102		70-130

SEMIVOLATILES

Project Name: INLET ASSEMBLAGE/CORZO PARCEL **Lab Number:** L1747189

Project Number: 170494901 **Report Date:** 12/29/17

SAMPLE RESULTS

Lab ID: L1747189-01
Client ID: C_MW01_122117
Sample Location: BROOKLYN, NY

Date Collected: 12/21/17 10:05
Date Received: 12/21/17
Field Prep: Field Filtered (Dissolved Metals)
Extraction Method: EPA 3510C
Extraction Date: 12/24/17 16:33

Matrix: Water
Analytical Method: 1,8270D
Analytical Date: 12/26/17 22:29
Analyst: EK

Parameter	Result	Qualifier	Units	RL	MDL	Dilution Factor
Semivolatile Organics by GC/MS - Westborough Lab						
1,2,4-Trichlorobenzene	ND		ug/l	4.9	0.65	1
Bis(2-chloroethyl)ether	ND		ug/l	2.0	0.66	1
1,2-Dichlorobenzene	ND		ug/l	2.0	0.72	1
1,3-Dichlorobenzene	ND		ug/l	2.0	0.68	1
1,4-Dichlorobenzene	ND		ug/l	2.0	0.70	1
3,3'-Dichlorobenzidine	ND		ug/l	4.9	1.4	1
2,4-Dinitrotoluene	ND		ug/l	4.9	0.84	1
2,6-Dinitrotoluene	ND		ug/l	4.9	1.1	1
4-Chlorophenyl phenyl ether	ND		ug/l	2.0	0.62	1
4-Bromophenyl phenyl ether	ND		ug/l	2.0	0.72	1
Bis(2-chloroisopropyl)ether	ND		ug/l	2.0	0.69	1
Bis(2-chloroethoxy)methane	ND		ug/l	4.9	0.62	1
Hexachlorocyclopentadiene	ND		ug/l	20	7.8	1
Isophorone	ND		ug/l	4.9	0.59	1
Nitrobenzene	ND		ug/l	2.0	0.74	1
NDPA/DPA	ND		ug/l	2.0	0.64	1
n-Nitrosodi-n-propylamine	ND		ug/l	4.9	0.69	1
Bis(2-ethylhexyl)phthalate	ND		ug/l	3.0	0.90	1
Butyl benzyl phthalate	ND		ug/l	4.9	1.2	1
Di-n-butylphthalate	1.5	J	ug/l	4.9	0.68	1
Di-n-octylphthalate	ND		ug/l	4.9	1.1	1
Diethyl phthalate	ND		ug/l	4.9	0.62	1
Dimethyl phthalate	ND		ug/l	4.9	0.64	1
Biphenyl	ND		ug/l	2.0	0.75	1
4-Chloroaniline	ND		ug/l	4.9	0.62	1
2-Nitroaniline	ND		ug/l	4.9	1.1	1
3-Nitroaniline	ND		ug/l	4.9	1.2	1
4-Nitroaniline	ND		ug/l	4.9	1.3	1
Dibenzofuran	ND		ug/l	2.0	0.65	1

Project Name: INLET ASSEMBLAGE/CORZO PARCEL **Lab Number:** L1747189

Project Number: 170494901 **Report Date:** 12/29/17

SAMPLE RESULTS

Lab ID: L1747189-01 Date Collected: 12/21/17 10:05

Client ID: C_MW01_122117 Date Received: 12/21/17

Sample Location: BROOKLYN, NY Field Prep: Field Filtered (Dissolved Metals)

Parameter	Result	Qualifier	Units	RL	MDL	Dilution Factor
Semivolatile Organics by GC/MS - Westborough Lab						
1,2,4,5-Tetrachlorobenzene	ND		ug/l	9.9	0.66	1
Acetophenone	ND		ug/l	4.9	0.84	1
2,4,6-Trichlorophenol	ND		ug/l	4.9	0.67	1
p-Chloro-m-cresol	ND		ug/l	2.0	0.61	1
2-Chlorophenol	ND		ug/l	2.0	0.62	1
2,4-Dichlorophenol	ND		ug/l	4.9	0.76	1
2,4-Dimethylphenol	ND		ug/l	4.9	1.6	1
2-Nitrophenol	ND		ug/l	9.9	1.5	1
4-Nitrophenol	ND		ug/l	9.9	1.8	1
2,4-Dinitrophenol	ND		ug/l	20	5.4	1
4,6-Dinitro-o-cresol	ND		ug/l	9.9	2.1	1
Phenol	ND		ug/l	4.9	1.9	1
2-Methylphenol	ND		ug/l	4.9	1.0	1
3-Methylphenol/4-Methylphenol	3.1	J	ug/l	4.9	1.1	1
2,4,5-Trichlorophenol	ND		ug/l	4.9	0.71	1
Benzoic Acid	34.	J	ug/l	49	13.	1
Benzyl Alcohol	ND		ug/l	2.0	0.72	1
Carbazole	ND		ug/l	2.0	0.62	1

Surrogate	% Recovery	Qualifier	Acceptance Criteria
2-Fluorophenol	49		21-120
Phenol-d6	35		10-120
Nitrobenzene-d5	80		23-120
2-Fluorobiphenyl	90		15-120
2,4,6-Tribromophenol	106		10-120
4-Terphenyl-d14	93		41-149

Project Name: INLET ASSEMBLAGE/CORZO PARCEL
Lab Number: L1747189
Project Number: 170494901
Report Date: 12/29/17

SAMPLE RESULTS

Lab ID: L1747189-01
Client ID: C_MW01_122117
Sample Location: BROOKLYN, NY

Date Collected: 12/21/17 10:05
Date Received: 12/21/17
Field Prep: Field Filtered (Dissolved Metals)
Extraction Method: EPA 3510C
Extraction Date: 12/24/17 16:36

Matrix: Water
Analytical Method: 1,8270D-SIM
Analytical Date: 12/27/17 18:38
Analyst: DV

Parameter	Result	Qualifier	Units	RL	MDL	Dilution Factor
Semivolatile Organics by GC/MS-SIM - Westborough Lab						
Acenaphthene	1.3		ug/l	0.10	0.04	1
2-Chloronaphthalene	ND		ug/l	0.20	0.04	1
Fluoranthene	0.07	J	ug/l	0.10	0.04	1
Hexachlorobutadiene	ND		ug/l	0.49	0.04	1
Naphthalene	0.05	J	ug/l	0.10	0.04	1
Benzo(a)anthracene	0.02	J	ug/l	0.10	0.02	1
Benzo(a)pyrene	ND		ug/l	0.10	0.04	1
Benzo(b)fluoranthene	ND		ug/l	0.10	0.02	1
Benzo(k)fluoranthene	ND		ug/l	0.10	0.04	1
Chrysene	ND		ug/l	0.10	0.04	1
Acenaphthylene	0.08	J	ug/l	0.10	0.04	1
Anthracene	0.05	J	ug/l	0.10	0.04	1
Benzo(ghi)perylene	ND		ug/l	0.10	0.04	1
Fluorene	0.11		ug/l	0.10	0.04	1
Phenanthrene	0.23		ug/l	0.10	0.02	1
Dibenzo(a,h)anthracene	ND		ug/l	0.10	0.04	1
Indeno(1,2,3-cd)pyrene	ND		ug/l	0.10	0.04	1
Pyrene	0.07	J	ug/l	0.10	0.04	1
2-Methylnaphthalene	0.05	J	ug/l	0.10	0.04	1
Pentachlorophenol	ND		ug/l	0.79	0.22	1
Hexachlorobenzene	ND		ug/l	0.79	0.03	1
Hexachloroethane	ND		ug/l	0.79	0.03	1

Project Name: INLET ASSEMBLAGE/CORZO PARCEL **Lab Number:** L1747189

Project Number: 170494901 **Report Date:** 12/29/17

SAMPLE RESULTS

Lab ID: L1747189-01 Date Collected: 12/21/17 10:05

Client ID: C_MW01_122117 Date Received: 12/21/17

Sample Location: BROOKLYN, NY Field Prep: Field Filtered (Dissolved Metals)

Parameter	Result	Qualifier	Units	RL	MDL	Dilution Factor
Semivolatile Organics by GC/MS-SIM - Westborough Lab						

Surrogate	% Recovery	Qualifier	Acceptance Criteria
2-Fluorophenol	44		21-120
Phenol-d6	34		10-120
Nitrobenzene-d5	81		23-120
2-Fluorobiphenyl	73		15-120
2,4,6-Tribromophenol	82		10-120
4-Terphenyl-d14	73		41-149

Project Name: INLET ASSEMBLAGE/CORZO PARCEL **Lab Number:** L1747189

Project Number: 170494901 **Report Date:** 12/29/17

SAMPLE RESULTS

Lab ID: L1747189-02
Client ID: C_GWDUP01_122117
Sample Location: BROOKLYN, NY

Date Collected: 12/21/17 11:11
Date Received: 12/21/17
Field Prep: Field Filtered (Dissolved Metals)
Extraction Method: EPA 3510C
Extraction Date: 12/24/17 16:33

Matrix: Water
Analytical Method: 1,8270D
Analytical Date: 12/26/17 22:04
Analyst: EK

Parameter	Result	Qualifier	Units	RL	MDL	Dilution Factor
Semivolatile Organics by GC/MS - Westborough Lab						
1,2,4-Trichlorobenzene	ND		ug/l	4.8	0.63	1
Bis(2-chloroethyl)ether	ND		ug/l	1.9	0.64	1
1,2-Dichlorobenzene	ND		ug/l	1.9	0.70	1
1,3-Dichlorobenzene	ND		ug/l	1.9	0.66	1
1,4-Dichlorobenzene	ND		ug/l	1.9	0.68	1
3,3'-Dichlorobenzidine	ND		ug/l	4.8	1.3	1
2,4-Dinitrotoluene	ND		ug/l	4.8	0.81	1
2,6-Dinitrotoluene	ND		ug/l	4.8	1.1	1
4-Chlorophenyl phenyl ether	ND		ug/l	1.9	0.60	1
4-Bromophenyl phenyl ether	ND		ug/l	1.9	0.70	1
Bis(2-chloroisopropyl)ether	ND		ug/l	1.9	0.67	1
Bis(2-chloroethoxy)methane	ND		ug/l	4.8	0.60	1
Hexachlorocyclopentadiene	ND		ug/l	19	7.5	1
Isophorone	ND		ug/l	4.8	0.58	1
Nitrobenzene	ND		ug/l	1.9	0.72	1
NDPA/DPA	ND		ug/l	1.9	0.62	1
n-Nitrosodi-n-propylamine	ND		ug/l	4.8	0.67	1
Bis(2-ethylhexyl)phthalate	ND		ug/l	2.9	0.87	1
Butyl benzyl phthalate	ND		ug/l	4.8	1.2	1
Di-n-butylphthalate	1.4	J	ug/l	4.8	0.66	1
Di-n-octylphthalate	ND		ug/l	4.8	1.1	1
Diethyl phthalate	ND		ug/l	4.8	0.60	1
Dimethyl phthalate	ND		ug/l	4.8	0.62	1
Biphenyl	ND		ug/l	1.9	0.72	1
4-Chloroaniline	ND		ug/l	4.8	0.60	1
2-Nitroaniline	ND		ug/l	4.8	1.1	1
3-Nitroaniline	ND		ug/l	4.8	1.2	1
4-Nitroaniline	ND		ug/l	4.8	1.2	1
Dibenzofuran	ND		ug/l	1.9	0.63	1

Project Name: INLET ASSEMBLAGE/CORZO PARCEL **Lab Number:** L1747189

Project Number: 170494901 **Report Date:** 12/29/17

SAMPLE RESULTS

Lab ID: L1747189-02 Date Collected: 12/21/17 11:11

Client ID: C_GWDUP01_122117 Date Received: 12/21/17

Sample Location: BROOKLYN, NY Field Prep: Field Filtered (Dissolved Metals)

Parameter	Result	Qualifier	Units	RL	MDL	Dilution Factor
Semivolatile Organics by GC/MS - Westborough Lab						
1,2,4,5-Tetrachlorobenzene	ND		ug/l	9.6	0.64	1
Acetophenone	ND		ug/l	4.8	0.81	1
2,4,6-Trichlorophenol	ND		ug/l	4.8	0.65	1
p-Chloro-m-cresol	ND		ug/l	1.9	0.59	1
2-Chlorophenol	ND		ug/l	1.9	0.60	1
2,4-Dichlorophenol	ND		ug/l	4.8	0.74	1
2,4-Dimethylphenol	ND		ug/l	4.8	1.6	1
2-Nitrophenol	ND		ug/l	9.6	1.4	1
4-Nitrophenol	ND		ug/l	9.6	1.7	1
2,4-Dinitrophenol	ND		ug/l	19	5.2	1
4,6-Dinitro-o-cresol	ND		ug/l	9.6	2.0	1
Phenol	ND		ug/l	4.8	1.8	1
2-Methylphenol	ND		ug/l	4.8	0.98	1
3-Methylphenol/4-Methylphenol	3.2	J	ug/l	4.8	1.1	1
2,4,5-Trichlorophenol	ND		ug/l	4.8	0.68	1
Benzoic Acid	32.	J	ug/l	48	12.	1
Benzyl Alcohol	ND		ug/l	1.9	0.69	1
Carbazole	ND		ug/l	1.9	0.60	1

Surrogate	% Recovery	Qualifier	Acceptance Criteria
2-Fluorophenol	53		21-120
Phenol-d6	36		10-120
Nitrobenzene-d5	78		23-120
2-Fluorobiphenyl	84		15-120
2,4,6-Tribromophenol	101		10-120
4-Terphenyl-d14	86		41-149

Project Name: INLET ASSEMBLAGE/CORZO PARCEL

Lab Number: L1747189

Project Number: 170494901

Report Date: 12/29/17

SAMPLE RESULTS

Lab ID: L1747189-02
Client ID: C_GWDUP01_122117
Sample Location: BROOKLYN, NY

Date Collected: 12/21/17 11:11
Date Received: 12/21/17
Field Prep: Field Filtered (Dissolved Metals)
Extraction Method: EPA 3510C
Extraction Date: 12/24/17 16:36

Matrix: Water
Analytical Method: 1,8270D-SIM
Analytical Date: 12/27/17 19:08
Analyst: DV

Parameter	Result	Qualifier	Units	RL	MDL	Dilution Factor
Semivolatile Organics by GC/MS-SIM - Westborough Lab						
Acenaphthene	1.2		ug/l	0.10	0.03	1
2-Chloronaphthalene	ND		ug/l	0.19	0.03	1
Fluoranthene	0.07	J	ug/l	0.10	0.04	1
Hexachlorobutadiene	ND		ug/l	0.48	0.03	1
Naphthalene	0.05	J	ug/l	0.10	0.04	1
Benzo(a)anthracene	0.02	J	ug/l	0.10	0.02	1
Benzo(a)pyrene	ND		ug/l	0.10	0.04	1
Benzo(b)fluoranthene	ND		ug/l	0.10	0.02	1
Benzo(k)fluoranthene	ND		ug/l	0.10	0.04	1
Chrysene	ND		ug/l	0.10	0.04	1
Acenaphthylene	0.08	J	ug/l	0.10	0.03	1
Anthracene	0.06	J	ug/l	0.10	0.03	1
Benzo(ghi)perylene	ND		ug/l	0.10	0.04	1
Fluorene	0.10		ug/l	0.10	0.04	1
Phenanthrene	0.21		ug/l	0.10	0.01	1
Dibenzo(a,h)anthracene	ND		ug/l	0.10	0.04	1
Indeno(1,2,3-cd)pyrene	ND		ug/l	0.10	0.04	1
Pyrene	0.07	J	ug/l	0.10	0.04	1
2-Methylnaphthalene	0.05	J	ug/l	0.10	0.04	1
Pentachlorophenol	ND		ug/l	0.76	0.21	1
Hexachlorobenzene	ND		ug/l	0.76	0.03	1
Hexachloroethane	ND		ug/l	0.76	0.03	1

Project Name: INLET ASSEMBLAGE/CORZO PARCEL **Lab Number:** L1747189

Project Number: 170494901 **Report Date:** 12/29/17

SAMPLE RESULTS

Lab ID: L1747189-02 Date Collected: 12/21/17 11:11

Client ID: C_GWDUP01_122117 Date Received: 12/21/17

Sample Location: BROOKLYN, NY Field Prep: Field Filtered (Dissolved Metals)

Parameter	Result	Qualifier	Units	RL	MDL	Dilution Factor
Semivolatile Organics by GC/MS-SIM - Westborough Lab						

Surrogate	% Recovery	Qualifier	Acceptance Criteria
2-Fluorophenol	47		21-120
Phenol-d6	35		10-120
Nitrobenzene-d5	79		23-120
2-Fluorobiphenyl	68		15-120
2,4,6-Tribromophenol	79		10-120
4-Terphenyl-d14	70		41-149

Project Name: INLET ASSEMBLAGE/CORZO PARCEL
Project Number: 170494901
Lab Number: L1747189
Report Date: 12/29/17

SAMPLE RESULTS

Lab ID: L1747189-03
Client ID: C_GWFB01_122117
Sample Location: BROOKLYN, NY

Matrix: Water
Analytical Method: 1,8270D
Analytical Date: 12/26/17 20:52
Analyst: EK

Date Collected: 12/21/17 11:00
Date Received: 12/21/17
Field Prep: Field Filtered (Dissolved Metals)
Extraction Method: EPA 3510C
Extraction Date: 12/24/17 16:33

Parameter	Result	Qualifier	Units	RL	MDL	Dilution Factor
Semivolatile Organics by GC/MS - Westborough Lab						
1,2,4-Trichlorobenzene	ND		ug/l	5.0	0.66	1
Bis(2-chloroethyl)ether	ND		ug/l	2.0	0.67	1
1,2-Dichlorobenzene	ND		ug/l	2.0	0.73	1
1,3-Dichlorobenzene	ND		ug/l	2.0	0.69	1
1,4-Dichlorobenzene	ND		ug/l	2.0	0.71	1
3,3'-Dichlorobenzidine	ND		ug/l	5.0	1.4	1
2,4-Dinitrotoluene	ND		ug/l	5.0	0.84	1
2,6-Dinitrotoluene	ND		ug/l	5.0	1.1	1
4-Chlorophenyl phenyl ether	ND		ug/l	2.0	0.62	1
4-Bromophenyl phenyl ether	ND		ug/l	2.0	0.73	1
Bis(2-chloroisopropyl)ether	ND		ug/l	2.0	0.70	1
Bis(2-chloroethoxy)methane	ND		ug/l	5.0	0.63	1
Hexachlorocyclopentadiene	ND		ug/l	20	7.8	1
Isophorone	ND		ug/l	5.0	0.60	1
Nitrobenzene	ND		ug/l	2.0	0.75	1
NDPA/DPA	ND		ug/l	2.0	0.64	1
n-Nitrosodi-n-propylamine	ND		ug/l	5.0	0.70	1
Bis(2-ethylhexyl)phthalate	ND		ug/l	3.0	0.91	1
Butyl benzyl phthalate	ND		ug/l	5.0	1.3	1
Di-n-butylphthalate	ND		ug/l	5.0	0.69	1
Di-n-octylphthalate	ND		ug/l	5.0	1.1	1
Diethyl phthalate	ND		ug/l	5.0	0.63	1
Dimethyl phthalate	ND		ug/l	5.0	0.65	1
Biphenyl	ND		ug/l	2.0	0.76	1
4-Chloroaniline	ND		ug/l	5.0	0.63	1
2-Nitroaniline	ND		ug/l	5.0	1.1	1
3-Nitroaniline	ND		ug/l	5.0	1.2	1
4-Nitroaniline	ND		ug/l	5.0	1.3	1
Dibenzofuran	ND		ug/l	2.0	0.66	1

Project Name: INLET ASSEMBLAGE/CORZO PARCEL **Lab Number:** L1747189

Project Number: 170494901 **Report Date:** 12/29/17

SAMPLE RESULTS

Lab ID: L1747189-03 Date Collected: 12/21/17 11:00

Client ID: C_GWFB01_122117 Date Received: 12/21/17

Sample Location: BROOKLYN, NY Field Prep: Field Filtered (Dissolved Metals)

Parameter	Result	Qualifier	Units	RL	MDL	Dilution Factor
Semivolatile Organics by GC/MS - Westborough Lab						
1,2,4,5-Tetrachlorobenzene	ND		ug/l	10	0.67	1
Acetophenone	ND		ug/l	5.0	0.85	1
2,4,6-Trichlorophenol	ND		ug/l	5.0	0.68	1
p-Chloro-m-cresol	ND		ug/l	2.0	0.62	1
2-Chlorophenol	ND		ug/l	2.0	0.63	1
2,4-Dichlorophenol	ND		ug/l	5.0	0.77	1
2,4-Dimethylphenol	ND		ug/l	5.0	1.6	1
2-Nitrophenol	ND		ug/l	10	1.5	1
4-Nitrophenol	ND		ug/l	10	1.8	1
2,4-Dinitrophenol	ND		ug/l	20	5.5	1
4,6-Dinitro-o-cresol	ND		ug/l	10	2.1	1
Phenol	ND		ug/l	5.0	1.9	1
2-Methylphenol	ND		ug/l	5.0	1.0	1
3-Methylphenol/4-Methylphenol	ND		ug/l	5.0	1.1	1
2,4,5-Trichlorophenol	ND		ug/l	5.0	0.72	1
Benzoic Acid	ND		ug/l	50	13.	1
Benzyl Alcohol	ND		ug/l	2.0	0.72	1
Carbazole	ND		ug/l	2.0	0.63	1

Surrogate	% Recovery	Qualifier	Acceptance Criteria
2-Fluorophenol	50		21-120
Phenol-d6	32		10-120
Nitrobenzene-d5	79		23-120
2-Fluorobiphenyl	87		15-120
2,4,6-Tribromophenol	104		10-120
4-Terphenyl-d14	104		41-149

Project Name: INLET ASSEMBLAGE/CORZO PARCEL

Lab Number: L1747189

Project Number: 170494901

Report Date: 12/29/17

SAMPLE RESULTS

Lab ID: L1747189-03
Client ID: C_GWFB01_122117
Sample Location: BROOKLYN, NY

Date Collected: 12/21/17 11:00
Date Received: 12/21/17
Field Prep: Field Filtered (Dissolved Metals)
Extraction Method: EPA 3510C
Extraction Date: 12/24/17 16:36

Matrix: Water
Analytical Method: 1,8270D-SIM
Analytical Date: 12/27/17 19:39
Analyst: DV

Parameter	Result	Qualifier	Units	RL	MDL	Dilution Factor
Semivolatile Organics by GC/MS-SIM - Westborough Lab						
Acenaphthene	ND		ug/l	0.10	0.04	1
2-Chloronaphthalene	ND		ug/l	0.20	0.04	1
Fluoranthene	ND		ug/l	0.10	0.04	1
Hexachlorobutadiene	ND		ug/l	0.50	0.04	1
Naphthalene	ND		ug/l	0.10	0.04	1
Benzo(a)anthracene	ND		ug/l	0.10	0.02	1
Benzo(a)pyrene	ND		ug/l	0.10	0.04	1
Benzo(b)fluoranthene	ND		ug/l	0.10	0.02	1
Benzo(k)fluoranthene	ND		ug/l	0.10	0.04	1
Chrysene	ND		ug/l	0.10	0.04	1
Acenaphthylene	ND		ug/l	0.10	0.04	1
Anthracene	ND		ug/l	0.10	0.04	1
Benzo(ghi)perylene	ND		ug/l	0.10	0.04	1
Fluorene	ND		ug/l	0.10	0.04	1
Phenanthrene	ND		ug/l	0.10	0.02	1
Dibenzo(a,h)anthracene	ND		ug/l	0.10	0.04	1
Indeno(1,2,3-cd)pyrene	ND		ug/l	0.10	0.04	1
Pyrene	ND		ug/l	0.10	0.04	1
2-Methylnaphthalene	ND		ug/l	0.10	0.05	1
Pentachlorophenol	ND		ug/l	0.80	0.22	1
Hexachlorobenzene	ND		ug/l	0.80	0.03	1
Hexachloroethane	ND		ug/l	0.80	0.03	1

Project Name: INLET ASSEMBLAGE/CORZO PARCEL **Lab Number:** L1747189

Project Number: 170494901 **Report Date:** 12/29/17

SAMPLE RESULTS

Lab ID: L1747189-03 Date Collected: 12/21/17 11:00

Client ID: C_GWFB01_122117 Date Received: 12/21/17

Sample Location: BROOKLYN, NY Field Prep: Field Filtered (Dissolved Metals)

Parameter	Result	Qualifier	Units	RL	MDL	Dilution Factor
Semivolatile Organics by GC/MS-SIM - Westborough Lab						

Surrogate	% Recovery	Qualifier	Acceptance Criteria
2-Fluorophenol	47		21-120
Phenol-d6	34		10-120
Nitrobenzene-d5	83		23-120
2-Fluorobiphenyl	70		15-120
2,4,6-Tribromophenol	86		10-120
4-Terphenyl-d14	85		41-149

Project Name: INLET ASSEMBLAGE/CORZO PARCEL **Lab Number:** L1747189

Project Number: 170494901 **Report Date:** 12/29/17

SAMPLE RESULTS

Lab ID: L1747189-05
Client ID: C_MW02_122117
Sample Location: BROOKLYN, NY

Matrix: Water
Analytical Method: 1,8270D
Analytical Date: 12/26/17 22:53
Analyst: EK

Date Collected: 12/21/17 12:00
Date Received: 12/21/17
Field Prep: Not Specified
Extraction Method: EPA 3510C
Extraction Date: 12/24/17 16:33

Parameter	Result	Qualifier	Units	RL	MDL	Dilution Factor
Semivolatile Organics by GC/MS - Westborough Lab						
1,2,4-Trichlorobenzene	ND		ug/l	4.8	0.63	1
Bis(2-chloroethyl)ether	ND		ug/l	1.9	0.64	1
1,2-Dichlorobenzene	ND		ug/l	1.9	0.70	1
1,3-Dichlorobenzene	ND		ug/l	1.9	0.66	1
1,4-Dichlorobenzene	ND		ug/l	1.9	0.68	1
3,3'-Dichlorobenzidine	ND		ug/l	4.8	1.3	1
2,4-Dinitrotoluene	ND		ug/l	4.8	0.81	1
2,6-Dinitrotoluene	ND		ug/l	4.8	1.1	1
4-Chlorophenyl phenyl ether	ND		ug/l	1.9	0.60	1
4-Bromophenyl phenyl ether	ND		ug/l	1.9	0.70	1
Bis(2-chloroisopropyl)ether	ND		ug/l	1.9	0.67	1
Bis(2-chloroethoxy)methane	ND		ug/l	4.8	0.60	1
Hexachlorocyclopentadiene	ND		ug/l	19	7.5	1
Isophorone	ND		ug/l	4.8	0.58	1
Nitrobenzene	ND		ug/l	1.9	0.72	1
NDPA/DPA	ND		ug/l	1.9	0.62	1
n-Nitrosodi-n-propylamine	ND		ug/l	4.8	0.67	1
Bis(2-ethylhexyl)phthalate	ND		ug/l	2.9	0.87	1
Butyl benzyl phthalate	ND		ug/l	4.8	1.2	1
Di-n-butylphthalate	ND		ug/l	4.8	0.66	1
Di-n-octylphthalate	ND		ug/l	4.8	1.1	1
Diethyl phthalate	ND		ug/l	4.8	0.60	1
Dimethyl phthalate	ND		ug/l	4.8	0.62	1
Biphenyl	ND		ug/l	1.9	0.72	1
4-Chloroaniline	ND		ug/l	4.8	0.60	1
2-Nitroaniline	ND		ug/l	4.8	1.1	1
3-Nitroaniline	ND		ug/l	4.8	1.2	1
4-Nitroaniline	ND		ug/l	4.8	1.2	1
Dibenzofuran	ND		ug/l	1.9	0.63	1
1,2,4,5-Tetrachlorobenzene	ND		ug/l	9.6	0.64	1

Project Name: INLET ASSEMBLAGE/CORZO PARCEL **Lab Number:** L1747189

Project Number: 170494901 **Report Date:** 12/29/17

SAMPLE RESULTS

Lab ID: L1747189-05 Date Collected: 12/21/17 12:00

Client ID: C_MW02_122117 Date Received: 12/21/17

Sample Location: BROOKLYN, NY Field Prep: Not Specified

Parameter	Result	Qualifier	Units	RL	MDL	Dilution Factor
Semivolatile Organics by GC/MS - Westborough Lab						
Acetophenone	ND		ug/l	4.8	0.81	1
2,4,6-Trichlorophenol	ND		ug/l	4.8	0.65	1
p-Chloro-m-cresol	ND		ug/l	1.9	0.59	1
2-Chlorophenol	ND		ug/l	1.9	0.60	1
2,4-Dichlorophenol	ND		ug/l	4.8	0.74	1
2,4-Dimethylphenol	ND		ug/l	4.8	1.6	1
2-Nitrophenol	ND		ug/l	9.6	1.4	1
4-Nitrophenol	ND		ug/l	9.6	1.7	1
2,4-Dinitrophenol	ND		ug/l	19	5.2	1
4,6-Dinitro-o-cresol	ND		ug/l	9.6	2.0	1
Phenol	ND		ug/l	4.8	1.8	1
2-Methylphenol	ND		ug/l	4.8	0.98	1
3-Methylphenol/4-Methylphenol	ND		ug/l	4.8	1.1	1
2,4,5-Trichlorophenol	ND		ug/l	4.8	0.68	1
Benzoic Acid	ND		ug/l	48	12.	1
Benzyl Alcohol	ND		ug/l	1.9	0.69	1
Carbazole	0.65	J	ug/l	1.9	0.60	1

Surrogate	% Recovery	Qualifier	Acceptance Criteria
2-Fluorophenol	47		21-120
Phenol-d6	34		10-120
Nitrobenzene-d5	78		23-120
2-Fluorobiphenyl	84		15-120
2,4,6-Tribromophenol	95		10-120
4-Terphenyl-d14	90		41-149

Project Name: INLET ASSEMBLAGE/CORZO PARCEL **Lab Number:** L1747189

Project Number: 170494901 **Report Date:** 12/29/17

SAMPLE RESULTS

Lab ID: L1747189-05
Client ID: C_MW02_122117
Sample Location: BROOKLYN, NY

Matrix: Water
Analytical Method: 1,8270D-SIM
Analytical Date: 12/27/17 20:10
Analyst: DV

Date Collected: 12/21/17 12:00
Date Received: 12/21/17
Field Prep: Not Specified
Extraction Method: EPA 3510C
Extraction Date: 12/24/17 16:36

Parameter	Result	Qualifier	Units	RL	MDL	Dilution Factor
Semivolatile Organics by GC/MS-SIM - Westborough Lab						
Acenaphthene	2.3		ug/l	0.10	0.03	1
2-Chloronaphthalene	ND		ug/l	0.19	0.03	1
Fluoranthene	0.88		ug/l	0.10	0.04	1
Hexachlorobutadiene	ND		ug/l	0.48	0.03	1
Naphthalene	8.0		ug/l	0.10	0.04	1
Benzo(a)anthracene	0.26		ug/l	0.10	0.02	1
Benzo(a)pyrene	0.21		ug/l	0.10	0.04	1
Benzo(b)fluoranthene	0.30		ug/l	0.10	0.02	1
Benzo(k)fluoranthene	0.11		ug/l	0.10	0.04	1
Chrysene	0.27		ug/l	0.10	0.04	1
Acenaphthylene	0.12		ug/l	0.10	0.03	1
Anthracene	0.47		ug/l	0.10	0.03	1
Benzo(ghi)perylene	0.15		ug/l	0.10	0.04	1
Fluorene	1.0		ug/l	0.10	0.04	1
Phenanthrene	2.6		ug/l	0.10	0.01	1
Dibenzo(a,h)anthracene	0.04	J	ug/l	0.10	0.04	1
Indeno(1,2,3-cd)pyrene	0.16		ug/l	0.10	0.04	1
Pyrene	0.71		ug/l	0.10	0.04	1
2-Methylnaphthalene	0.65		ug/l	0.10	0.04	1
Pentachlorophenol	ND		ug/l	0.76	0.21	1
Hexachlorobenzene	ND		ug/l	0.76	0.03	1
Hexachloroethane	ND		ug/l	0.76	0.03	1

Project Name: INLET ASSEMBLAGE/CORZO PARCEL **Lab Number:** L1747189

Project Number: 170494901 **Report Date:** 12/29/17

SAMPLE RESULTS

Lab ID: L1747189-05 Date Collected: 12/21/17 12:00

Client ID: C_MW02_122117 Date Received: 12/21/17

Sample Location: BROOKLYN, NY Field Prep: Not Specified

Parameter	Result	Qualifier	Units	RL	MDL	Dilution Factor

Semivolatile Organics by GC/MS-SIM - Westborough Lab

Surrogate	% Recovery	Qualifier	Acceptance Criteria
2-Fluorophenol	44		21-120
Phenol-d6	34		10-120
Nitrobenzene-d5	81		23-120
2-Fluorobiphenyl	68		15-120
2,4,6-Tribromophenol	74		10-120
4-Terphenyl-d14	73		41-149

Project Name: INLET ASSEMBLAGE/CORZO PARCEL **Lab Number:** L1747189

Project Number: 170494901 **Report Date:** 12/29/17

Method Blank Analysis
Batch Quality Control

Analytical Method: 1,8270D
Analytical Date: 12/26/17 18:26
Analyst: SZ

Extraction Method: EPA 3510C
Extraction Date: 12/24/17 16:33

Parameter	Result	Qualifier	Units	RL	MDL
Semivolatile Organics by GC/MS - Westborough Lab for sample(s): 01-03,05 Batch: WG1076285-1					
Acenaphthene	ND		ug/l	2.0	0.59
1,2,4-Trichlorobenzene	ND		ug/l	5.0	0.66
Hexachlorobenzene	ND		ug/l	2.0	0.58
Bis(2-chloroethyl)ether	ND		ug/l	2.0	0.67
2-Chloronaphthalene	ND		ug/l	2.0	0.64
1,2-Dichlorobenzene	ND		ug/l	2.0	0.73
1,3-Dichlorobenzene	ND		ug/l	2.0	0.69
1,4-Dichlorobenzene	ND		ug/l	2.0	0.71
3,3'-Dichlorobenzidine	ND		ug/l	5.0	1.4
2,4-Dinitrotoluene	ND		ug/l	5.0	0.84
2,6-Dinitrotoluene	ND		ug/l	5.0	1.1
Fluoranthene	ND		ug/l	2.0	0.57
4-Chlorophenyl phenyl ether	ND		ug/l	2.0	0.62
4-Bromophenyl phenyl ether	ND		ug/l	2.0	0.73
Bis(2-chloroisopropyl)ether	ND		ug/l	2.0	0.70
Bis(2-chloroethoxy)methane	ND		ug/l	5.0	0.63
Hexachlorobutadiene	ND		ug/l	2.0	0.72
Hexachlorocyclopentadiene	ND		ug/l	20	7.8
Hexachloroethane	ND		ug/l	2.0	0.68
Isophorone	ND		ug/l	5.0	0.60
Naphthalene	ND		ug/l	2.0	0.68
Nitrobenzene	ND		ug/l	2.0	0.75
NDPA/DPA	ND		ug/l	2.0	0.64
n-Nitrosodi-n-propylamine	ND		ug/l	5.0	0.70
Bis(2-ethylhexyl)phthalate	ND		ug/l	3.0	0.91
Butyl benzyl phthalate	ND		ug/l	5.0	1.3
Di-n-butylphthalate	ND		ug/l	5.0	0.69
Di-n-octylphthalate	ND		ug/l	5.0	1.1
Diethyl phthalate	ND		ug/l	5.0	0.63

Project Name: INLET ASSEMBLAGE/CORZO PARCEL **Lab Number:** L1747189

Project Number: 170494901 **Report Date:** 12/29/17

Method Blank Analysis
Batch Quality Control

Analytical Method: 1,8270D
Analytical Date: 12/26/17 18:26
Analyst: SZ

Extraction Method: EPA 3510C
Extraction Date: 12/24/17 16:33

Parameter	Result	Qualifier	Units	RL	MDL
Semivolatile Organics by GC/MS - Westborough Lab for sample(s): 01-03,05 Batch: WG1076285-1					
Dimethyl phthalate	ND		ug/l	5.0	0.65
Benzo(a)anthracene	ND		ug/l	2.0	0.61
Benzo(a)pyrene	ND		ug/l	2.0	0.54
Benzo(b)fluoranthene	ND		ug/l	2.0	0.64
Benzo(k)fluoranthene	ND		ug/l	2.0	0.60
Chrysene	ND		ug/l	2.0	0.54
Acenaphthylene	ND		ug/l	2.0	0.66
Anthracene	ND		ug/l	2.0	0.64
Benzo(ghi)perylene	ND		ug/l	2.0	0.61
Fluorene	ND		ug/l	2.0	0.62
Phenanthrene	ND		ug/l	2.0	0.61
Dibenzo(a,h)anthracene	ND		ug/l	2.0	0.55
Indeno(1,2,3-cd)pyrene	ND		ug/l	2.0	0.71
Pyrene	ND		ug/l	2.0	0.57
Biphenyl	ND		ug/l	2.0	0.76
4-Chloroaniline	ND		ug/l	5.0	0.63
2-Nitroaniline	ND		ug/l	5.0	1.1
3-Nitroaniline	ND		ug/l	5.0	1.2
4-Nitroaniline	ND		ug/l	5.0	1.3
Dibenzofuran	ND		ug/l	2.0	0.66
2-Methylnaphthalene	ND		ug/l	2.0	0.72
1,2,4,5-Tetrachlorobenzene	ND		ug/l	10	0.67
Acetophenone	ND		ug/l	5.0	0.85
2,4,6-Trichlorophenol	ND		ug/l	5.0	0.68
p-Chloro-m-cresol	ND		ug/l	2.0	0.62
2-Chlorophenol	ND		ug/l	2.0	0.63
2,4-Dichlorophenol	ND		ug/l	5.0	0.77
2,4-Dimethylphenol	ND		ug/l	5.0	1.6
2-Nitrophenol	ND		ug/l	10	1.5

Project Name: INLET ASSEMBLAGE/CORZO PARCEL **Lab Number:** L1747189

Project Number: 170494901 **Report Date:** 12/29/17

Method Blank Analysis
Batch Quality Control

Analytical Method: 1,8270D
Analytical Date: 12/26/17 18:26
Analyst: SZ

Extraction Method: EPA 3510C
Extraction Date: 12/24/17 16:33

Parameter	Result	Qualifier	Units	RL	MDL
Semivolatile Organics by GC/MS - Westborough Lab for sample(s): 01-03,05 Batch: WG1076285-1					
4-Nitrophenol	ND		ug/l	10	1.8
2,4-Dinitrophenol	ND		ug/l	20	5.5
4,6-Dinitro-o-cresol	ND		ug/l	10	2.1
Pentachlorophenol	ND		ug/l	10	3.4
Phenol	ND		ug/l	5.0	1.9
2-Methylphenol	ND		ug/l	5.0	1.0
3-Methylphenol/4-Methylphenol	ND		ug/l	5.0	1.1
2,4,5-Trichlorophenol	ND		ug/l	5.0	0.72
Benzoic Acid	ND		ug/l	50	13.
Benzyl Alcohol	ND		ug/l	2.0	0.72
Carbazole	ND		ug/l	2.0	0.63

Tentatively Identified Compounds			
Total TIC Compounds	8.62	J	ug/l
Unknown	8.62	J	ug/l

Surrogate	%Recovery	Qualifier	Acceptance Criteria
2-Fluorophenol	52		21-120
Phenol-d6	34		10-120
Nitrobenzene-d5	85		23-120
2-Fluorobiphenyl	89		15-120
2,4,6-Tribromophenol	107		10-120
4-Terphenyl-d14	102		41-149

Project Name: INLET ASSEMBLAGE/CORZO PARCEL **Lab Number:** L1747189

Project Number: 170494901 **Report Date:** 12/29/17

Method Blank Analysis
Batch Quality Control

Analytical Method: 1,8270D-SIM
Analytical Date: 12/27/17 19:17
Analyst: KL

Extraction Method: EPA 3510C
Extraction Date: 12/24/17 16:36

Parameter	Result	Qualifier	Units	RL	MDL
Semivolatile Organics by GC/MS-SIM - Westborough Lab for sample(s): 01-03,05 Batch: WG1076288-1					
Acenaphthene	ND		ug/l	0.10	0.04
2-Chloronaphthalene	ND		ug/l	0.20	0.04
Fluoranthene	ND		ug/l	0.10	0.04
Hexachlorobutadiene	ND		ug/l	0.50	0.04
Naphthalene	ND		ug/l	0.10	0.04
Benzo(a)anthracene	ND		ug/l	0.10	0.02
Benzo(a)pyrene	ND		ug/l	0.10	0.04
Benzo(b)fluoranthene	ND		ug/l	0.10	0.02
Benzo(k)fluoranthene	ND		ug/l	0.10	0.04
Chrysene	ND		ug/l	0.10	0.04
Acenaphthylene	ND		ug/l	0.10	0.04
Anthracene	ND		ug/l	0.10	0.04
Benzo(ghi)perylene	ND		ug/l	0.10	0.04
Fluorene	ND		ug/l	0.10	0.04
Phenanthrene	ND		ug/l	0.10	0.02
Dibenzo(a,h)anthracene	ND		ug/l	0.10	0.04
Indeno(1,2,3-cd)pyrene	ND		ug/l	0.10	0.04
Pyrene	ND		ug/l	0.10	0.04
2-Methylnaphthalene	ND		ug/l	0.10	0.05
Pentachlorophenol	ND		ug/l	0.80	0.22
Hexachlorobenzene	ND		ug/l	0.80	0.03
Hexachloroethane	ND		ug/l	0.80	0.03

Project Name: INLET ASSEMBLAGE/CORZO PARCEL **Lab Number:** L1747189

Project Number: 170494901 **Report Date:** 12/29/17

Method Blank Analysis
Batch Quality Control

Analytical Method: 1,8270D-SIM
Analytical Date: 12/27/17 19:17
Analyst: KL

Extraction Method: EPA 3510C
Extraction Date: 12/24/17 16:36

Parameter	Result	Qualifier	Units	RL	MDL
Semivolatile Organics by GC/MS-SIM - Westborough Lab for sample(s): 01-03,05 Batch: WG1076288-1					

Surrogate	%Recovery	Qualifier	Acceptance Criteria
2-Fluorophenol	50		21-120
Phenol-d6	33		10-120
Nitrobenzene-d5	86		23-120
2-Fluorobiphenyl	78		15-120
2,4,6-Tribromophenol	101		10-120
4-Terphenyl-d14	102		41-149

Lab Control Sample Analysis
Batch Quality Control

Project Name: INLET ASSEMBLAGE/CORZO PARCEL
Project Number: 170494901
Lab Number: L1747189
Report Date: 12/29/17

Parameter	LCS %Recovery	Qual	LCSD %Recovery	Qual	%Recovery Limits	RPD	Qual	RPD Limits
Semivolatile Organics by GC/MS - Westborough Lab Associated sample(s): 01-03,05 Batch: WG1076285-2 WG1076285-3								
Acenaphthene	72		70		37-111	3		30
1,2,4-Trichlorobenzene	67		64		39-98	5		30
Hexachlorobenzene	99		100		40-140	1		30
Bis(2-chloroethyl)ether	72		69		40-140	4		30
2-Chloronaphthalene	83		80		40-140	4		30
1,2-Dichlorobenzene	62		56		40-140	10		30
1,3-Dichlorobenzene	57		52		40-140	9		30
1,4-Dichlorobenzene	60		54		36-97	11		30
3,3'-Dichlorobenzidine	68		94		40-140	**32**	Q	30
2,4-Dinitrotoluene	97		98		48-143	1		30
2,6-Dinitrotoluene	111		110		40-140	1		30
Fluoranthene	101		102		40-140	1		30
4-Chlorophenyl phenyl ether	85		84		40-140	1		30
4-Bromophenyl phenyl ether	95		98		40-140	3		30
Bis(2-chloroisopropyl)ether	61		59		40-140	3		30
Bis(2-chloroethoxy)methane	78		82		40-140	5		30
Hexachlorobutadiene	67		63		40-140	6		30
Hexachlorocyclopentadiene	64		60		40-140	6		30
Hexachloroethane	54		49		40-140	10		30
Isophorone	88		89		40-140	1		30
Naphthalene	70		67		40-140	4		30
Nitrobenzene	84		82		40-140	2		30
NDPA/DPA	89		89		40-140	0		30

Lab Control Sample Analysis
Batch Quality Control

Project Name: INLET ASSEMBLAGE/CORZO PARCEL

Project Number: 170494901

Lab Number: L1747189

Report Date: 12/29/17

Parameter	LCS %Recovery	Qual	LCSD %Recovery	Qual	%Recovery Limits	RPD	Qual	RPD Limits
Semivolatile Organics by GC/MS - Westborough Lab Associated sample(s): 01-03,05 Batch: WG1076285-2 WG1076285-3								
n-Nitrosodi-n-propylamine	84		86		29-132	2		30
Bis(2-ethylhexyl)phthalate	101		103		40-140	2		30
Butyl benzyl phthalate	108		108		40-140	0		30
Di-n-butylphthalate	102		104		40-140	2		30
Di-n-octylphthalate	105		105		40-140	0		30
Diethyl phthalate	95		96		40-140	1		30
Dimethyl phthalate	112		112		40-140	0		30
Benzo(a)anthracene	97		98		40-140	1		30
Benzo(a)pyrene	107		106		40-140	1		30
Benzo(b)fluoranthene	108		106		40-140	2		30
Benzo(k)fluoranthene	100		101		40-140	1		30
Chrysene	92		94		40-140	2		30
Acenaphthylene	95		92		45-123	3		30
Anthracene	90		92		40-140	2		30
Benzo(ghi)perylene	112		112		40-140	0		30
Fluorene	85		84		40-140	1		30
Phenanthrene	88		88		40-140	0		30
Dibenzo(a,h)anthracene	111		113		40-140	2		30
Indeno(1,2,3-cd)pyrene	115		115		40-140	0		30
Pyrene	97		98		26-127	1		30
Biphenyl	88		84		40-140	5		30
4-Chloroaniline	45		49		40-140	9		30
2-Nitroaniline	107		110		52-143	3		30

Lab Control Sample Analysis
Batch Quality Control

Project Name: INLET ASSEMBLAGE/CORZO PARCEL
Project Number: 170494901
Lab Number: L1747189
Report Date: 12/29/17

Parameter	LCS %Recovery	Qual	LCSD %Recovery	Qual	%Recovery Limits	RPD	Qual	RPD Limits
Semivolatile Organics by GC/MS - Westborough Lab Associated sample(s): 01-03,05 Batch: WG1076285-2 WG1076285-3								
3-Nitroaniline	47		69		25-145	**38**	Q	30
4-Nitroaniline	81		83		51-143	2		30
Dibenzofuran	79		79		40-140	0		30
2-Methylnaphthalene	76		72		40-140	5		30
1,2,4,5-Tetrachlorobenzene	80		77		2-134	4		30
Acetophenone	94		93		39-129	1		30
2,4,6-Trichlorophenol	112		113		30-130	1		30
p-Chloro-m-cresol	**105**	Q	**106**	Q	23-97	1		30
2-Chlorophenol	82		80		27-123	2		30
2,4-Dichlorophenol	100		100		30-130	0		30
2,4-Dimethylphenol	99		89		30-130	11		30
2-Nitrophenol	95		93		30-130	2		30
4-Nitrophenol	72		66		10-80	9		30
2,4-Dinitrophenol	89		90		20-130	1		30
4,6-Dinitro-o-cresol	109		112		20-164	3		30
Pentachlorophenol	89		92		9-103	3		30
Phenol	35		34		12-110	3		30
2-Methylphenol	74		76		30-130	3		30
3-Methylphenol/4-Methylphenol	72		73		30-130	1		30
2,4,5-Trichlorophenol	110		113		30-130	3		30
Benzoic Acid	22		36		10-164	**48**	Q	30
Benzyl Alcohol	78		76		26-116	3		30
Carbazole	92		95		55-144	3		30

Lab Control Sample Analysis

Batch Quality Control

Project Name: INLET ASSEMBLAGE/CORZO PARCEL

Project Number: 170494901

Lab Number: L1747189

Report Date: 12/29/17

Parameter	LCS %Recovery	Qual	LCSD %Recovery	Qual	%Recovery Limits	RPD	Qual	RPD Limits
Semivolatile Organics by GC/MS - Westborough Lab Associated sample(s): 01-03,05 Batch: WG1076285-2 WG1076285-3								

Surrogate	LCS %Recovery	Qual	LCSD %Recovery	Qual	Acceptance Criteria
2-Fluorophenol	54		51		21-120
Phenol-d6	38		38		10-120
Nitrobenzene-d5	85		84		23-120
2-Fluorobiphenyl	88		91		15-120
2,4,6-Tribromophenol	110		112		10-120
4-Terphenyl-d14	105		105		41-149

Lab Control Sample Analysis
Batch Quality Control

Project Name: INLET ASSEMBLAGE/CORZO PARCEL
Project Number: 170494901
Lab Number: L1747189
Report Date: 12/29/17

Parameter	LCS %Recovery	Qual	LCSD %Recovery	Qual	%Recovery Limits	RPD	Qual	RPD Limits
Semivolatile Organics by GC/MS-SIM - Westborough Lab Associated sample(s): 01-03,05 Batch: WG1076288-2 WG1076288-3								
Acenaphthene	83		80		40-140	4		40
2-Chloronaphthalene	80		78		40-140	3		40
Fluoranthene	97		95		40-140	2		40
Hexachlorobutadiene	70		68		40-140	3		40
Naphthalene	75		72		40-140	4		40
Benzo(a)anthracene	93		90		40-140	3		40
Benzo(a)pyrene	103		98		40-140	5		40
Benzo(b)fluoranthene	97		94		40-140	3		40
Benzo(k)fluoranthene	97		94		40-140	3		40
Chrysene	90		86		40-140	5		40
Acenaphthylene	90		87		40-140	3		40
Anthracene	95		92		40-140	3		40
Benzo(ghi)perylene	97		90		40-140	7		40
Fluorene	88		85		40-140	3		40
Phenanthrene	85		82		40-140	4		40
Dibenzo(a,h)anthracene	102		96		40-140	6		40
Indeno(1,2,3-cd)pyrene	105		98		40-140	7		40
Pyrene	93		91		40-140	2		40
2-Methylnaphthalene	80		77		40-140	4		40
Pentachlorophenol	104		100		40-140	4		40
Hexachlorobenzene	87		83		40-140	5		40
Hexachloroethane	63		64		40-140	2		40

Lab Control Sample Analysis

Batch Quality Control

Project Name: INLET ASSEMBLAGE/CORZO PARCEL

Project Number: 170494901

Lab Number: L1747189

Report Date: 12/29/17

Parameter	LCS %Recovery	Qual	LCSD %Recovery	Qual	%Recovery Limits	RPD	Qual	RPD Limits
Semivolatile Organics by GC/MS-SIM - Westborough Lab Associated sample(s): 01-03,05 Batch: WG1076288-2 WG1076288-3								

Surrogate	LCS %Recovery	Qual	LCSD %Recovery	Qual	Acceptance Criteria
2-Fluorophenol	53		51		21-120
Phenol-d6	37		35		10-120
Nitrobenzene-d5	87		84		23-120
2-Fluorobiphenyl	81		77		15-120
2,4,6-Tribromophenol	103		101		10-120
4-Terphenyl-d14	103		102		41-149

PCBS

Project Name: INLET ASSEMBLAGE/CORZO PARCEL
Project Number: 170494901

Lab Number: L1747189
Report Date: 12/29/17

SAMPLE RESULTS

Lab ID: L1747189-01
Client ID: C_MW01_122117
Sample Location: BROOKLYN, NY

Matrix: Water
Analytical Method: 1,8082A
Analytical Date: 12/28/17 16:15
Analyst: WR

Date Collected: 12/21/17 10:05
Date Received: 12/21/17
Field Prep: Field Filtered (Dissolved Metals)
Extraction Method: EPA 3510C
Extraction Date: 12/26/17 00:46
Cleanup Method: EPA 3665A
Cleanup Date: 12/26/17
Cleanup Method: EPA 3660B
Cleanup Date: 12/27/17

Parameter	Result	Qualifier	Units	RL	MDL	Dilution Factor	Column
Polychlorinated Biphenyls by GC - Westborough Lab							
Aroclor 1016	ND		ug/l	0.083	0.020	1	A
Aroclor 1221	ND		ug/l	0.083	0.032	1	A
Aroclor 1232	ND		ug/l	0.083	0.027	1	A
Aroclor 1242	ND		ug/l	0.083	0.030	1	A
Aroclor 1248	ND		ug/l	0.083	0.023	1	A
Aroclor 1254	ND		ug/l	0.083	0.035	1	A
Aroclor 1260	ND		ug/l	0.083	0.020	1	A
Aroclor 1262	ND		ug/l	0.083	0.017	1	A
Aroclor 1268	ND		ug/l	0.083	0.027	1	A
PCBs, Total	ND		ug/l	0.083	0.017	1	A

Surrogate	% Recovery	Qualifier	Acceptance Criteria	Column
2,4,5,6-Tetrachloro-m-xylene	83		30-150	A
Decachlorobiphenyl	88		30-150	A
2,4,5,6-Tetrachloro-m-xylene	79		30-150	B
Decachlorobiphenyl	107		30-150	B

Project Name: INLET ASSEMBLAGE/CORZO PARCEL

Lab Number: L1747189

Project Number: 170494901

Report Date: 12/29/17

SAMPLE RESULTS

Lab ID: L1747189-02
Client ID: C_GWDUP01_122117
Sample Location: BROOKLYN, NY

Matrix: Water
Analytical Method: 1,8082A
Analytical Date: 12/28/17 16:31
Analyst: WR

Date Collected: 12/21/17 11:11
Date Received: 12/21/17
Field Prep: Field Filtered (Dissolved Metals)
Extraction Method: EPA 3510C
Extraction Date: 12/26/17 00:46
Cleanup Method: EPA 3665A
Cleanup Date: 12/26/17
Cleanup Method: EPA 3660B
Cleanup Date: 12/27/17

Parameter	Result	Qualifier	Units	RL	MDL	Dilution Factor	Column
Polychlorinated Biphenyls by GC - Westborough Lab							
Aroclor 1016	ND		ug/l	0.083	0.020	1	A
Aroclor 1221	ND		ug/l	0.083	0.032	1	A
Aroclor 1232	ND		ug/l	0.083	0.027	1	A
Aroclor 1242	ND		ug/l	0.083	0.030	1	A
Aroclor 1248	0.081	J	ug/l	0.083	0.023	1	B
Aroclor 1254	ND		ug/l	0.083	0.035	1	A
Aroclor 1260	ND		ug/l	0.083	0.020	1	A
Aroclor 1262	ND		ug/l	0.083	0.017	1	A
Aroclor 1268	ND		ug/l	0.083	0.027	1	A
PCBs, Total	0.081	J	ug/l	0.083	0.017	1	B

Surrogate	% Recovery	Qualifier	Acceptance Criteria	Column
2,4,5,6-Tetrachloro-m-xylene	80		30-150	A
Decachlorobiphenyl	80		30-150	A
2,4,5,6-Tetrachloro-m-xylene	76		30-150	B
Decachlorobiphenyl	107		30-150	B

Project Name: INLET ASSEMBLAGE/CORZO PARCEL

Lab Number: L1747189

Project Number: 170494901

Report Date: 12/29/17

SAMPLE RESULTS

Lab ID: L1747189-03
Client ID: C_GWFB01_122117
Sample Location: BROOKLYN, NY

Matrix: Water
Analytical Method: 1,8082A
Analytical Date: 12/28/17 16:48
Analyst: WR

Date Collected: 12/21/17 11:00
Date Received: 12/21/17
Field Prep: Field Filtered (Dissolved Metals)
Extraction Method: EPA 3510C
Extraction Date: 12/26/17 00:46
Cleanup Method: EPA 3665A
Cleanup Date: 12/26/17
Cleanup Method: EPA 3660B
Cleanup Date: 12/27/17

Parameter	Result	Qualifier	Units	RL	MDL	Dilution Factor	Column
Polychlorinated Biphenyls by GC - Westborough Lab							
Aroclor 1016	ND		ug/l	0.083	0.020	1	A
Aroclor 1221	ND		ug/l	0.083	0.032	1	A
Aroclor 1232	ND		ug/l	0.083	0.027	1	A
Aroclor 1242	ND		ug/l	0.083	0.030	1	A
Aroclor 1248	ND		ug/l	0.083	0.023	1	A
Aroclor 1254	ND		ug/l	0.083	0.035	1	A
Aroclor 1260	ND		ug/l	0.083	0.020	1	A
Aroclor 1262	ND		ug/l	0.083	0.017	1	A
Aroclor 1268	ND		ug/l	0.083	0.027	1	A
PCBs, Total	ND		ug/l	0.083	0.017	1	A

Surrogate	% Recovery	Qualifier	Acceptance Criteria	Column
2,4,5,6-Tetrachloro-m-xylene	87		30-150	A
Decachlorobiphenyl	112		30-150	A
2,4,5,6-Tetrachloro-m-xylene	83		30-150	B
Decachlorobiphenyl	121		30-150	B

Project Name: INLET ASSEMBLAGE/CORZO PARCEL **Lab Number:** L1747189

Project Number: 170494901 **Report Date:** 12/29/17

SAMPLE RESULTS

Lab ID:	L1747189-05	Date Collected:	12/21/17 12:00
Client ID:	C_MW02_122117	Date Received:	12/21/17
Sample Location:	BROOKLYN, NY	Field Prep:	Not Specified
		Extraction Method:	EPA 3510C
Matrix:	Water	Extraction Date:	12/26/17 00:46
Analytical Method:	1,8082A	Cleanup Method:	EPA 3665A
Analytical Date:	12/28/17 17:04	Cleanup Date:	12/26/17
Analyst:	WR	Cleanup Method:	EPA 3660B
		Cleanup Date:	12/27/17

Parameter	Result	Qualifier	Units	RL	MDL	Dilution Factor	Column
Polychlorinated Biphenyls by GC - Westborough Lab							
Aroclor 1016	ND		ug/l	0.083	0.020	1	A
Aroclor 1221	ND		ug/l	0.083	0.032	1	A
Aroclor 1232	ND		ug/l	0.083	0.027	1	A
Aroclor 1242	ND		ug/l	0.083	0.030	1	A
Aroclor 1248	ND		ug/l	0.083	0.023	1	A
Aroclor 1254	ND		ug/l	0.083	0.035	1	A
Aroclor 1260	ND		ug/l	0.083	0.020	1	A
Aroclor 1262	ND		ug/l	0.083	0.017	1	A
Aroclor 1268	ND		ug/l	0.083	0.027	1	A
PCBs, Total	ND		ug/l	0.083	0.017	1	A

Surrogate	% Recovery	Qualifier	Acceptance Criteria	Column
2,4,5,6-Tetrachloro-m-xylene	84		30-150	A
Decachlorobiphenyl	116		30-150	A
2,4,5,6-Tetrachloro-m-xylene	73		30-150	B
Decachlorobiphenyl	126		30-150	B

Project Name: INLET ASSEMBLAGE/CORZO PARCEL
Project Number: 170494901

Lab Number: L1747189
Report Date: 12/29/17

Method Blank Analysis
Batch Quality Control

Analytical Method: 1,8082A
Analytical Date: 12/28/17 15:22
Analyst: JW

Extraction Method: EPA 3510C
Extraction Date: 12/26/17 00:46
Cleanup Method: EPA 3665A
Cleanup Date: 12/26/17
Cleanup Method: EPA 3660B
Cleanup Date: 12/27/17

Parameter	Result	Qualifier	Units	RL	MDL	Column
Polychlorinated Biphenyls by GC - Westborough Lab for sample(s): 01-03,05 Batch: WG1076308-1						
Aroclor 1016	ND		ug/l	0.083	0.020	A
Aroclor 1221	ND		ug/l	0.083	0.032	A
Aroclor 1232	ND		ug/l	0.083	0.027	A
Aroclor 1242	ND		ug/l	0.083	0.030	A
Aroclor 1248	ND		ug/l	0.083	0.023	A
Aroclor 1254	ND		ug/l	0.083	0.035	A
Aroclor 1260	ND		ug/l	0.083	0.020	A
Aroclor 1262	ND		ug/l	0.083	0.017	A
Aroclor 1268	ND		ug/l	0.083	0.027	A
PCBs, Total	ND		ug/l	0.083	0.017	A

Surrogate	%Recovery	Qualifier	Acceptance Criteria	Column
2,4,5,6-Tetrachloro-m-xylene	64		30-150	A
Decachlorobiphenyl	74		30-150	A
2,4,5,6-Tetrachloro-m-xylene	69		30-150	B
Decachlorobiphenyl	76		30-150	B

Lab Control Sample Analysis

Batch Quality Control

Project Name: INLET ASSEMBLAGE/CORZO PARCEL

Project Number: 170494901

Lab Number: L1747189

Report Date: 12/29/17

Parameter	LCS %Recovery	Qual	LCSD %Recovery	Qual	%Recovery Limits	RPD	Qual	RPD Limits	Column
Polychlorinated Biphenyls by GC - Westborough Lab Associated sample(s): 01-03,05 Batch: WG1076308-2 WG1076308-3									
Aroclor 1016	83		83		40-140	0		50	A
Aroclor 1260	72		73		40-140	1		50	A

Surrogate	LCS %Recovery	Qual	LCSD %Recovery	Qual	Acceptance Criteria	Column
2,4,5,6-Tetrachloro-m-xylene	77		67		30-150	A
Decachlorobiphenyl	81		82		30-150	A
2,4,5,6-Tetrachloro-m-xylene	76		66		30-150	B
Decachlorobiphenyl	81		81		30-150	B

METALS

Project Name: INLET ASSEMBLAGE/CORZO PARCEL **Lab Number:** L1747189

Project Number: 170494901 **Report Date:** 12/29/17

SAMPLE RESULTS

Lab ID: L1747189-01 Date Collected: 12/21/17 10:05

Client ID: C_MW01_122117 Date Received: 12/21/17

Sample Location: BROOKLYN, NY Field Prep: Field Filtered (Dissolved Metals)

Matrix: Water

Parameter	Result	Qualifier	Units	RL	MDL	Dilution Factor	Date Prepared	Date Analyzed	Prep Method	Analytical Method	Analyst
Total Metals - Mansfield Lab											
Aluminum, Total	0.0139		mg/l	0.0100	0.00327	1	12/28/17 10:40	12/29/17 09:38	EPA 3005A	1,6020A	AM
Antimony, Total	0.00071	J	mg/l	0.00400	0.00042	1	12/28/17 10:40	12/29/17 09:38	EPA 3005A	1,6020A	AM
Arsenic, Total	0.00344		mg/l	0.00050	0.00016	1	12/28/17 10:40	12/29/17 09:38	EPA 3005A	1,6020A	AM
Barium, Total	0.2190		mg/l	0.00050	0.00017	1	12/28/17 10:40	12/29/17 09:38	EPA 3005A	1,6020A	AM
Beryllium, Total	ND		mg/l	0.00050	0.00010	1	12/28/17 10:40	12/29/17 09:38	EPA 3005A	1,6020A	AM
Cadmium, Total	ND		mg/l	0.00020	0.00005	1	12/28/17 10:40	12/29/17 09:38	EPA 3005A	1,6020A	AM
Calcium, Total	157.		mg/l	0.100	0.0394	1	12/28/17 10:40	12/29/17 09:38	EPA 3005A	1,6020A	AM
Chromium, Total	0.00139		mg/l	0.00100	0.00017	1	12/28/17 10:40	12/29/17 09:38	EPA 3005A	1,6020A	AM
Cobalt, Total	0.00104		mg/l	0.00050	0.00016	1	12/28/17 10:40	12/29/17 09:38	EPA 3005A	1,6020A	AM
Copper, Total	0.00050	J	mg/l	0.00100	0.00038	1	12/28/17 10:40	12/29/17 09:38	EPA 3005A	1,6020A	AM
Iron, Total	18.3		mg/l	0.0500	0.0191	1	12/28/17 10:40	12/29/17 09:38	EPA 3005A	1,6020A	AM
Lead, Total	0.00103		mg/l	0.00100	0.00034	1	12/28/17 10:40	12/29/17 09:38	EPA 3005A	1,6020A	AM
Magnesium, Total	19.9		mg/l	0.0700	0.0242	1	12/28/17 10:40	12/29/17 09:38	EPA 3005A	1,6020A	AM
Manganese, Total	1.010		mg/l	0.00400	0.00044	1	12/28/17 10:40	12/29/17 09:38	EPA 3005A	1,6020A	AM
Mercury, Total	ND		mg/l	0.00020	0.00006	1	12/27/17 10:59	12/27/17 21:51	EPA 7470A	1,7470A	EA
Nickel, Total	0.00419		mg/l	0.00200	0.00055	1	12/28/17 10:40	12/29/17 09:38	EPA 3005A	1,6020A	AM
Potassium, Total	29.7		mg/l	0.100	0.0309	1	12/28/17 10:40	12/29/17 09:38	EPA 3005A	1,6020A	AM
Selenium, Total	ND		mg/l	0.00500	0.00173	1	12/28/17 10:40	12/29/17 09:38	EPA 3005A	1,6020A	AM
Silver, Total	ND		mg/l	0.00040	0.00016	1	12/28/17 10:40	12/29/17 09:38	EPA 3005A	1,6020A	AM
Sodium, Total	213.		mg/l	0.100	0.0293	1	12/28/17 10:40	12/29/17 09:38	EPA 3005A	1,6020A	AM
Thallium, Total	ND		mg/l	0.00050	0.00014	1	12/28/17 10:40	12/29/17 09:38	EPA 3005A	1,6020A	AM
Vanadium, Total	0.00165	J	mg/l	0.00500	0.00157	1	12/28/17 10:40	12/29/17 09:38	EPA 3005A	1,6020A	AM
Zinc, Total	0.01924		mg/l	0.01000	0.00341	1	12/28/17 10:40	12/29/17 09:38	EPA 3005A	1,6020A	AM
General Chemistry - Mansfield Lab											
Chromium, Trivalent	ND		mg/l	0.010	0.010	1		12/29/17 09:38	NA	107,-	

Dissolved Metals - Mansfield Lab											
Aluminum, Dissolved	0.00681	J	mg/l	0.0100	0.00327	1	12/28/17 09:00	12/28/17 17:23	EPA 3005A	1,6020A	AM
Antimony, Dissolved	0.00091	J	mg/l	0.00400	0.00042	1	12/28/17 09:00	12/28/17 17:23	EPA 3005A	1,6020A	AM

Project Name: INLET ASSEMBLAGE/CORZO PARCEL **Lab Number:** L1747189

Project Number: 170494901 **Report Date:** 12/29/17

SAMPLE RESULTS

Lab ID: L1747189-01 Date Collected: 12/21/17 10:05

Client ID: C_MW01_122117 Date Received: 12/21/17

Sample Location: BROOKLYN, NY Field Prep: Field Filtered (Dissolved Metals)

Matrix: Water

Parameter	Result	Qualifier	Units	RL	MDL	Dilution Factor	Date Prepared	Date Analyzed	Prep Method	Analytical Method	Analyst
Arsenic, Dissolved	0.00391		mg/l	0.00050	0.00016	1	12/28/17 09:00	12/28/17 17:23	EPA 3005A	1,6020A	AM
Barium, Dissolved	0.2126		mg/l	0.00050	0.00017	1	12/28/17 09:00	12/28/17 17:23	EPA 3005A	1,6020A	AM
Beryllium, Dissolved	ND		mg/l	0.00050	0.00010	1	12/28/17 09:00	12/28/17 17:23	EPA 3005A	1,6020A	AM
Cadmium, Dissolved	ND		mg/l	0.00020	0.00005	1	12/28/17 09:00	12/28/17 17:23	EPA 3005A	1,6020A	AM
Calcium, Dissolved	158.		mg/l	0.100	0.0394	1	12/28/17 09:00	12/28/17 17:23	EPA 3005A	1,6020A	AM
Chromium, Dissolved	0.00050	J	mg/l	0.00100	0.00017	1	12/28/17 09:00	12/28/17 17:23	EPA 3005A	1,6020A	AM
Cobalt, Dissolved	0.00110		mg/l	0.00050	0.00016	1	12/28/17 09:00	12/28/17 17:23	EPA 3005A	1,6020A	AM
Copper, Dissolved	0.00067	J	mg/l	0.00100	0.00038	1	12/28/17 09:00	12/28/17 17:23	EPA 3005A	1,6020A	AM
Iron, Dissolved	16.3		mg/l	0.0500	0.0191	1	12/28/17 09:00	12/28/17 17:23	EPA 3005A	1,6020A	AM
Lead, Dissolved	0.00109		mg/l	0.00100	0.00034	1	12/28/17 09:00	12/28/17 17:23	EPA 3005A	1,6020A	AM
Magnesium, Dissolved	20.6		mg/l	0.0700	0.0242	1	12/28/17 09:00	12/28/17 17:23	EPA 3005A	1,6020A	AM
Manganese, Dissolved	1.009		mg/l	0.00100	0.00044	1	12/28/17 09:00	12/28/17 17:23	EPA 3005A	1,6020A	AM
Mercury, Dissolved	ND		mg/l	0.00020	0.00006	1	12/27/17 16:38	12/28/17 15:38	EPA 7470A	1,7470A	MG
Nickel, Dissolved	0.00447		mg/l	0.00200	0.00055	1	12/28/17 09:00	12/28/17 17:23	EPA 3005A	1,6020A	AM
Potassium, Dissolved	30.6		mg/l	0.100	0.0309	1	12/28/17 09:00	12/28/17 17:23	EPA 3005A	1,6020A	AM
Selenium, Dissolved	ND		mg/l	0.00500	0.00173	1	12/28/17 09:00	12/28/17 17:23	EPA 3005A	1,6020A	AM
Silver, Dissolved	ND		mg/l	0.00040	0.00016	1	12/28/17 09:00	12/28/17 17:23	EPA 3005A	1,6020A	AM
Sodium, Dissolved	264.		mg/l	0.100	0.0293	1	12/28/17 09:00	12/28/17 17:23	EPA 3005A	1,6020A	AM
Thallium, Dissolved	ND		mg/l	0.00050	0.00014	1	12/28/17 09:00	12/28/17 17:23	EPA 3005A	1,6020A	AM
Vanadium, Dissolved	ND		mg/l	0.00500	0.00157	1	12/28/17 09:00	12/28/17 17:23	EPA 3005A	1,6020A	AM
Zinc, Dissolved	0.02801		mg/l	0.01000	0.00341	1	12/28/17 09:00	12/28/17 17:23	EPA 3005A	1,6020A	AM

Project Name: INLET ASSEMBLAGE/CORZO PARCEL **Lab Number:** L1747189

Project Number: 170494901 **Report Date:** 12/29/17

SAMPLE RESULTS

Lab ID: L1747189-02 Date Collected: 12/21/17 11:11

Client ID: C_GWDUP01_122117 Date Received: 12/21/17

Sample Location: BROOKLYN, NY Field Prep: Field Filtered (Dissolved Metals)

Matrix: Water

Parameter	Result	Qualifier	Units	RL	MDL	Dilution Factor	Date Prepared	Date Analyzed	Prep Method	Analytical Method	Analyst
Total Metals - Mansfield Lab											
Aluminum, Total	0.0101		mg/l	0.0100	0.00327	1	12/28/17 10:40	12/29/17 09:42	EPA 3005A	1,6020A	AM
Antimony, Total	0.00065	J	mg/l	0.00400	0.00042	1	12/28/17 10:40	12/29/17 09:42	EPA 3005A	1,6020A	AM
Arsenic, Total	0.00315		mg/l	0.00050	0.00016	1	12/28/17 10:40	12/29/17 09:42	EPA 3005A	1,6020A	AM
Barium, Total	0.2098		mg/l	0.00050	0.00017	1	12/28/17 10:40	12/29/17 09:42	EPA 3005A	1,6020A	AM
Beryllium, Total	ND		mg/l	0.00050	0.00010	1	12/28/17 10:40	12/29/17 09:42	EPA 3005A	1,6020A	AM
Cadmium, Total	ND		mg/l	0.00020	0.00005	1	12/28/17 10:40	12/29/17 09:42	EPA 3005A	1,6020A	AM
Calcium, Total	156.		mg/l	0.100	0.0394	1	12/28/17 10:40	12/29/17 09:42	EPA 3005A	1,6020A	AM
Chromium, Total	0.00099	J	mg/l	0.00100	0.00017	1	12/28/17 10:40	12/29/17 09:42	EPA 3005A	1,6020A	AM
Cobalt, Total	0.00105		mg/l	0.00050	0.00016	1	12/28/17 10:40	12/29/17 09:42	EPA 3005A	1,6020A	AM
Copper, Total	0.00043	J	mg/l	0.00100	0.00038	1	12/28/17 10:40	12/29/17 09:42	EPA 3005A	1,6020A	AM
Iron, Total	17.6		mg/l	0.0500	0.0191	1	12/28/17 10:40	12/29/17 09:42	EPA 3005A	1,6020A	AM
Lead, Total	0.00098	J	mg/l	0.00100	0.00034	1	12/28/17 10:40	12/29/17 09:42	EPA 3005A	1,6020A	AM
Magnesium, Total	19.4		mg/l	0.0700	0.0242	1	12/28/17 10:40	12/29/17 09:42	EPA 3005A	1,6020A	AM
Manganese, Total	1.010		mg/l	0.00400	0.00044	1	12/28/17 10:40	12/29/17 09:42	EPA 3005A	1,6020A	AM
Mercury, Total	ND		mg/l	0.00020	0.00006	1	12/27/17 10:59	12/27/17 21:53	EPA 7470A	1,7470A	EA
Nickel, Total	0.00439		mg/l	0.00200	0.00055	1	12/28/17 10:40	12/29/17 09:42	EPA 3005A	1,6020A	AM
Potassium, Total	29.3		mg/l	0.100	0.0309	1	12/28/17 10:40	12/29/17 09:42	EPA 3005A	1,6020A	AM
Selenium, Total	ND		mg/l	0.00500	0.00173	1	12/28/17 10:40	12/29/17 09:42	EPA 3005A	1,6020A	AM
Silver, Total	ND		mg/l	0.00040	0.00016	1	12/28/17 10:40	12/29/17 09:42	EPA 3005A	1,6020A	AM
Sodium, Total	209.		mg/l	0.100	0.0293	1	12/28/17 10:40	12/29/17 09:42	EPA 3005A	1,6020A	AM
Thallium, Total	ND		mg/l	0.00050	0.00014	1	12/28/17 10:40	12/29/17 09:42	EPA 3005A	1,6020A	AM
Vanadium, Total	ND		mg/l	0.00500	0.00157	1	12/28/17 10:40	12/29/17 09:42	EPA 3005A	1,6020A	AM
Zinc, Total	0.01903		mg/l	0.01000	0.00341	1	12/28/17 10:40	12/29/17 09:42	EPA 3005A	1,6020A	AM
General Chemistry - Mansfield Lab											
Chromium, Trivalent	ND		mg/l	0.010	0.010	1		12/29/17 09:42	NA	107,-	
Dissolved Metals - Mansfield Lab											
Aluminum, Dissolved	0.00748	J	mg/l	0.0100	0.00327	1	12/28/17 09:00	12/28/17 17:56	EPA 3005A	1,6020A	AM
Antimony, Dissolved	0.00073	J	mg/l	0.00400	0.00042	1	12/28/17 09:00	12/28/17 17:56	EPA 3005A	1,6020A	AM

Project Name: INLET ASSEMBLAGE/CORZO PARCEL **Lab Number:** L1747189

Project Number: 170494901 **Report Date:** 12/29/17

SAMPLE RESULTS

Lab ID: L1747189-02 Date Collected: 12/21/17 11:11

Client ID: C_GWDUP01_122117 Date Received: 12/21/17

Sample Location: BROOKLYN, NY Field Prep: Field Filtered (Dissolved Metals)

Matrix: Water

Parameter	Result	Qualifier	Units	RL	MDL	Dilution Factor	Date Prepared	Date Analyzed	Prep Method	Analytical Method	Analyst
Arsenic, Dissolved	0.00358		mg/l	0.00050	0.00016	1	12/28/17 09:00	12/28/17 17:56	EPA 3005A	1,6020A	AM
Barium, Dissolved	0.2071		mg/l	0.00050	0.00017	1	12/28/17 09:00	12/28/17 17:56	EPA 3005A	1,6020A	AM
Beryllium, Dissolved	ND		mg/l	0.00050	0.00010	1	12/28/17 09:00	12/28/17 17:56	EPA 3005A	1,6020A	AM
Cadmium, Dissolved	ND		mg/l	0.00020	0.00005	1	12/28/17 09:00	12/28/17 17:56	EPA 3005A	1,6020A	AM
Calcium, Dissolved	153.		mg/l	0.100	0.0394	1	12/28/17 09:00	12/28/17 17:56	EPA 3005A	1,6020A	AM
Chromium, Dissolved	0.00049	J	mg/l	0.00100	0.00017	1	12/28/17 09:00	12/28/17 17:56	EPA 3005A	1,6020A	AM
Cobalt, Dissolved	0.00098		mg/l	0.00050	0.00016	1	12/28/17 09:00	12/28/17 17:56	EPA 3005A	1,6020A	AM
Copper, Dissolved	ND		mg/l	0.00100	0.00038	1	12/28/17 09:00	12/28/17 17:56	EPA 3005A	1,6020A	AM
Iron, Dissolved	16.3		mg/l	0.0500	0.0191	1	12/28/17 09:00	12/28/17 17:56	EPA 3005A	1,6020A	AM
Lead, Dissolved	0.00081	J	mg/l	0.00100	0.00034	1	12/28/17 09:00	12/28/17 17:56	EPA 3005A	1,6020A	AM
Magnesium, Dissolved	19.1		mg/l	0.0700	0.0242	1	12/28/17 09:00	12/28/17 17:56	EPA 3005A	1,6020A	AM
Manganese, Dissolved	0.9778		mg/l	0.00100	0.00044	1	12/28/17 09:00	12/28/17 17:56	EPA 3005A	1,6020A	AM
Mercury, Dissolved	ND		mg/l	0.00020	0.00006	1	12/27/17 16:38	12/28/17 15:43	EPA 7470A	1,7470A	MG
Nickel, Dissolved	0.00407		mg/l	0.00200	0.00055	1	12/28/17 09:00	12/28/17 17:56	EPA 3005A	1,6020A	AM
Potassium, Dissolved	28.1		mg/l	0.100	0.0309	1	12/28/17 09:00	12/28/17 17:56	EPA 3005A	1,6020A	AM
Selenium, Dissolved	ND		mg/l	0.00500	0.00173	1	12/28/17 09:00	12/28/17 17:56	EPA 3005A	1,6020A	AM
Silver, Dissolved	ND		mg/l	0.00040	0.00016	1	12/28/17 09:00	12/28/17 17:56	EPA 3005A	1,6020A	AM
Sodium, Dissolved	239.		mg/l	0.100	0.0293	1	12/28/17 09:00	12/28/17 17:56	EPA 3005A	1,6020A	AM
Thallium, Dissolved	ND		mg/l	0.00050	0.00014	1	12/28/17 09:00	12/28/17 17:56	EPA 3005A	1,6020A	AM
Vanadium, Dissolved	ND		mg/l	0.00500	0.00157	1	12/28/17 09:00	12/28/17 17:56	EPA 3005A	1,6020A	AM
Zinc, Dissolved	0.02481		mg/l	0.01000	0.00341	1	12/28/17 09:00	12/28/17 17:56	EPA 3005A	1,6020A	AM

Project Name: INLET ASSEMBLAGE/CORZO PARCEL **Lab Number:** L1747189

Project Number: 170494901 **Report Date:** 12/29/17

SAMPLE RESULTS

Lab ID: L1747189-03 Date Collected: 12/21/17 11:00

Client ID: C_GWFB01_122117 Date Received: 12/21/17

Sample Location: BROOKLYN, NY Field Prep: Field Filtered (Dissolved Metals)

Matrix: Water

Parameter	Result	Qualifier	Units	RL	MDL	Dilution Factor	Date Prepared	Date Analyzed	Prep Method	Analytical Method	Analyst
Total Metals - Mansfield Lab											
Aluminum, Total	ND		mg/l	0.0100	0.00327	1	12/28/17 10:40	12/29/17 09:15	EPA 3005A	1,6020A	AM
Antimony, Total	0.00050	J	mg/l	0.00400	0.00042	1	12/28/17 10:40	12/29/17 09:15	EPA 3005A	1,6020A	AM
Arsenic, Total	ND		mg/l	0.00050	0.00016	1	12/28/17 10:40	12/29/17 09:15	EPA 3005A	1,6020A	AM
Barium, Total	0.00054		mg/l	0.00050	0.00017	1	12/28/17 10:40	12/29/17 09:15	EPA 3005A	1,6020A	AM
Beryllium, Total	ND		mg/l	0.00050	0.00010	1	12/28/17 10:40	12/29/17 09:15	EPA 3005A	1,6020A	AM
Cadmium, Total	ND		mg/l	0.00020	0.00005	1	12/28/17 10:40	12/29/17 09:15	EPA 3005A	1,6020A	AM
Calcium, Total	ND		mg/l	0.100	0.0394	1	12/28/17 10:40	12/29/17 09:15	EPA 3005A	1,6020A	AM
Chromium, Total	0.00022	J	mg/l	0.00100	0.00017	1	12/28/17 10:40	12/29/17 09:15	EPA 3005A	1,6020A	AM
Cobalt, Total	ND		mg/l	0.00050	0.00016	1	12/28/17 10:40	12/29/17 09:15	EPA 3005A	1,6020A	AM
Copper, Total	ND		mg/l	0.00100	0.00038	1	12/28/17 10:40	12/29/17 09:15	EPA 3005A	1,6020A	AM
Iron, Total	ND		mg/l	0.0500	0.0191	1	12/28/17 10:40	12/29/17 09:15	EPA 3005A	1,6020A	AM
Lead, Total	ND		mg/l	0.00100	0.00034	1	12/28/17 10:40	12/29/17 09:15	EPA 3005A	1,6020A	AM
Magnesium, Total	ND		mg/l	0.0700	0.0242	1	12/28/17 10:40	12/29/17 09:15	EPA 3005A	1,6020A	AM
Manganese, Total	ND		mg/l	0.00400	0.00044	1	12/28/17 10:40	12/29/17 09:15	EPA 3005A	1,6020A	AM
Mercury, Total	ND		mg/l	0.00020	0.00006	1	12/27/17 10:59	12/27/17 21:58	EPA 7470A	1,7470A	EA
Nickel, Total	ND		mg/l	0.00200	0.00055	1	12/28/17 10:40	12/29/17 09:15	EPA 3005A	1,6020A	AM
Potassium, Total	0.0441	J	mg/l	0.100	0.0309	1	12/28/17 10:40	12/29/17 09:15	EPA 3005A	1,6020A	AM
Selenium, Total	ND		mg/l	0.00500	0.00173	1	12/28/17 10:40	12/29/17 09:15	EPA 3005A	1,6020A	AM
Silver, Total	ND		mg/l	0.00040	0.00016	1	12/28/17 10:40	12/29/17 09:15	EPA 3005A	1,6020A	AM
Sodium, Total	ND		mg/l	0.100	0.0293	1	12/28/17 10:40	12/29/17 09:15	EPA 3005A	1,6020A	AM
Thallium, Total	ND		mg/l	0.00050	0.00014	1	12/28/17 10:40	12/29/17 09:15	EPA 3005A	1,6020A	AM
Vanadium, Total	ND		mg/l	0.00500	0.00157	1	12/28/17 10:40	12/29/17 09:15	EPA 3005A	1,6020A	AM
Zinc, Total	ND		mg/l	0.01000	0.00341	1	12/28/17 10:40	12/29/17 09:15	EPA 3005A	1,6020A	AM
General Chemistry - Mansfield Lab											
Chromium, Trivalent	ND		mg/l	0.010	0.010	1		12/29/17 09:15	NA	107,-	
Dissolved Metals - Mansfield Lab											
Aluminum, Dissolved	0.00666	J	mg/l	0.0100	0.00327	1	12/28/17 09:00	12/28/17 17:52	EPA 3005A	1,6020A	AM
Antimony, Dissolved	0.00086	J	mg/l	0.00400	0.00042	1	12/28/17 09:00	12/28/17 17:52	EPA 3005A	1,6020A	AM

Project Name: INLET ASSEMBLAGE/CORZO PARCEL **Lab Number:** L1747189

Project Number: 170494901 **Report Date:** 12/29/17

SAMPLE RESULTS

Lab ID: L1747189-03 Date Collected: 12/21/17 11:00

Client ID: C_GWFB01_122117 Date Received: 12/21/17

Sample Location: BROOKLYN, NY Field Prep: Field Filtered (Dissolved Metals)

Matrix: Water

Parameter	Result	Qualifier	Units	RL	MDL	Dilution Factor	Date Prepared	Date Analyzed	Prep Method	Analytical Method	Analyst
Arsenic, Dissolved	ND		mg/l	0.00050	0.00016	1	12/28/17 09:00	12/28/17 17:52	EPA 3005A	1,6020A	AM
Barium, Dissolved	0.00051		mg/l	0.00050	0.00017	1	12/28/17 09:00	12/28/17 17:52	EPA 3005A	1,6020A	AM
Beryllium, Dissolved	ND		mg/l	0.00050	0.00010	1	12/28/17 09:00	12/28/17 17:52	EPA 3005A	1,6020A	AM
Cadmium, Dissolved	ND		mg/l	0.00020	0.00005	1	12/28/17 09:00	12/28/17 17:52	EPA 3005A	1,6020A	AM
Calcium, Dissolved	ND		mg/l	0.100	0.0394	1	12/28/17 09:00	12/28/17 17:52	EPA 3005A	1,6020A	AM
Chromium, Dissolved	0.00030	J	mg/l	0.00100	0.00017	1	12/28/17 09:00	12/28/17 17:52	EPA 3005A	1,6020A	AM
Cobalt, Dissolved	ND		mg/l	0.00050	0.00016	1	12/28/17 09:00	12/28/17 17:52	EPA 3005A	1,6020A	AM
Copper, Dissolved	ND		mg/l	0.00100	0.00038	1	12/28/17 09:00	12/28/17 17:52	EPA 3005A	1,6020A	AM
Iron, Dissolved	ND		mg/l	0.0500	0.0191	1	12/28/17 09:00	12/28/17 17:52	EPA 3005A	1,6020A	AM
Lead, Dissolved	ND		mg/l	0.00100	0.00034	1	12/28/17 09:00	12/28/17 17:52	EPA 3005A	1,6020A	AM
Magnesium, Dissolved	ND		mg/l	0.0700	0.0242	1	12/28/17 09:00	12/28/17 17:52	EPA 3005A	1,6020A	AM
Manganese, Dissolved	0.00051	J	mg/l	0.00100	0.00044	1	12/28/17 09:00	12/28/17 17:52	EPA 3005A	1,6020A	AM
Mercury, Dissolved	ND		mg/l	0.00020	0.00006	1	12/27/17 16:38	12/28/17 15:45	EPA 7470A	1,7470A	MG
Nickel, Dissolved	ND		mg/l	0.00200	0.00055	1	12/28/17 09:00	12/28/17 17:52	EPA 3005A	1,6020A	AM
Potassium, Dissolved	ND		mg/l	0.100	0.0309	1	12/28/17 09:00	12/28/17 17:52	EPA 3005A	1,6020A	AM
Selenium, Dissolved	ND		mg/l	0.00500	0.00173	1	12/28/17 09:00	12/28/17 17:52	EPA 3005A	1,6020A	AM
Silver, Dissolved	ND		mg/l	0.00040	0.00016	1	12/28/17 09:00	12/28/17 17:52	EPA 3005A	1,6020A	AM
Sodium, Dissolved	ND		mg/l	0.100	0.0293	1	12/28/17 09:00	12/28/17 17:52	EPA 3005A	1,6020A	AM
Thallium, Dissolved	ND		mg/l	0.00050	0.00014	1	12/28/17 09:00	12/28/17 17:52	EPA 3005A	1,6020A	AM
Vanadium, Dissolved	ND		mg/l	0.00500	0.00157	1	12/28/17 09:00	12/28/17 17:52	EPA 3005A	1,6020A	AM
Zinc, Dissolved	ND		mg/l	0.01000	0.00341	1	12/28/17 09:00	12/28/17 17:52	EPA 3005A	1,6020A	AM

Project Name: INLET ASSEMBLAGE/CORZO PARCEL **Lab Number:** L1747189

Project Number: 170494901 **Report Date:** 12/29/17

SAMPLE RESULTS

Lab ID: L1747189-05 Date Collected: 12/21/17 12:00

Client ID: C_MW02_122117 Date Received: 12/21/17

Sample Location: BROOKLYN, NY Field Prep: Not Specified

Matrix: Water

Parameter	Result	Qualifier	Units	RL	MDL	Dilution Factor	Date Prepared	Date Analyzed	Prep Method	Analytical Method	Analyst
Total Metals - Mansfield Lab											
Aluminum, Total	44.1		mg/l	0.0100	0.00327	1	12/28/17 10:40	12/29/17 10:21	EPA 3005A	1,6020A	AM
Antimony, Total	0.00286	J	mg/l	0.00400	0.00042	1	12/28/17 10:40	12/29/17 10:21	EPA 3005A	1,6020A	AM
Arsenic, Total	0.04207		mg/l	0.00050	0.00016	1	12/28/17 10:40	12/29/17 10:21	EPA 3005A	1,6020A	AM
Barium, Total	2.032		mg/l	0.00050	0.00017	1	12/28/17 10:40	12/29/17 10:21	EPA 3005A	1,6020A	AM
Beryllium, Total	0.00469		mg/l	0.00050	0.00010	1	12/28/17 10:40	12/29/17 10:21	EPA 3005A	1,6020A	AM
Cadmium, Total	0.00882		mg/l	0.00020	0.00005	1	12/28/17 10:40	12/29/17 10:21	EPA 3005A	1,6020A	AM
Calcium, Total	309.		mg/l	0.100	0.0394	1	12/28/17 10:40	12/29/17 10:21	EPA 3005A	1,6020A	AM
Chromium, Total	0.3779		mg/l	0.00100	0.00017	1	12/28/17 10:40	12/29/17 10:21	EPA 3005A	1,6020A	AM
Cobalt, Total	0.09885		mg/l	0.00050	0.00016	1	12/28/17 10:40	12/29/17 10:21	EPA 3005A	1,6020A	AM
Copper, Total	1.012		mg/l	0.00100	0.00038	1	12/28/17 10:40	12/29/17 10:21	EPA 3005A	1,6020A	AM
Iron, Total	196.		mg/l	0.0500	0.0191	1	12/28/17 10:40	12/29/17 10:21	EPA 3005A	1,6020A	AM
Lead, Total	7.437		mg/l	0.00100	0.00034	1	12/28/17 10:40	12/29/17 10:21	EPA 3005A	1,6020A	AM
Magnesium, Total	40.3		mg/l	0.0700	0.0242	1	12/28/17 10:40	12/29/17 10:21	EPA 3005A	1,6020A	AM
Manganese, Total	7.434		mg/l	0.00400	0.00044	1	12/28/17 10:40	12/29/17 10:21	EPA 3005A	1,6020A	AM
Mercury, Total	0.00597		mg/l	0.00020	0.00006	1	12/27/17 10:59	12/27/17 22:00	EPA 7470A	1,7470A	EA
Nickel, Total	0.1735		mg/l	0.00200	0.00055	1	12/28/17 10:40	12/29/17 10:21	EPA 3005A	1,6020A	AM
Potassium, Total	38.9		mg/l	0.100	0.0309	1	12/28/17 10:40	12/29/17 10:21	EPA 3005A	1,6020A	AM
Selenium, Total	0.0289		mg/l	0.00500	0.00173	1	12/28/17 10:40	12/29/17 10:21	EPA 3005A	1,6020A	AM
Silver, Total	0.00149		mg/l	0.00040	0.00016	1	12/28/17 10:40	12/29/17 10:21	EPA 3005A	1,6020A	AM
Sodium, Total	222.		mg/l	0.100	0.0293	1	12/28/17 10:40	12/29/17 10:21	EPA 3005A	1,6020A	AM
Thallium, Total	0.00079		mg/l	0.00050	0.00014	1	12/28/17 10:40	12/29/17 10:21	EPA 3005A	1,6020A	AM
Vanadium, Total	0.2406		mg/l	0.00500	0.00157	1	12/28/17 10:40	12/29/17 10:21	EPA 3005A	1,6020A	AM
Zinc, Total	3.529		mg/l	0.01000	0.00341	1	12/28/17 10:40	12/29/17 10:21	EPA 3005A	1,6020A	AM
General Chemistry - Mansfield Lab											
Chromium, Trivalent	0.38		mg/l	0.010	0.010	1		12/29/17 10:21	NA	107,-	
Dissolved Metals - Mansfield Lab											
Aluminum, Dissolved	0.0568		mg/l	0.0100	0.00327	1	12/28/17 11:10	12/28/17 18:04	EPA 3005A	1,6020A	AM
Antimony, Dissolved	0.00314	J	mg/l	0.00400	0.00042	1	12/28/17 11:10	12/28/17 18:04	EPA 3005A	1,6020A	AM

Project Name: INLET ASSEMBLAGE/CORZO PARCEL **Lab Number:** L1747189

Project Number: 170494901 **Report Date:** 12/29/17

SAMPLE RESULTS

Lab ID: L1747189-05 Date Collected: 12/21/17 12:00

Client ID: C_MW02_122117 Date Received: 12/21/17

Sample Location: BROOKLYN, NY Field Prep: Not Specified

Matrix: Water

Parameter	Result	Qualifier	Units	RL	MDL	Dilution Factor	Date Prepared	Date Analyzed	Prep Method	Analytical Method	Analyst
Arsenic, Dissolved	0.00144		mg/l	0.00050	0.00016	1	12/28/17 11:10	12/28/17 18:04	EPA 3005A	1,6020A	AM
Barium, Dissolved	0.2615		mg/l	0.00050	0.00017	1	12/28/17 11:10	12/28/17 18:04	EPA 3005A	1,6020A	AM
Beryllium, Dissolved	ND		mg/l	0.00050	0.00010	1	12/28/17 11:10	12/28/17 18:04	EPA 3005A	1,6020A	AM
Cadmium, Dissolved	ND		mg/l	0.00020	0.00005	1	12/28/17 11:10	12/28/17 18:04	EPA 3005A	1,6020A	AM
Calcium, Dissolved	178.		mg/l	0.100	0.0394	1	12/28/17 11:10	12/28/17 18:04	EPA 3005A	1,6020A	AM
Chromium, Dissolved	0.00033	J	mg/l	0.00100	0.00017	1	12/28/17 11:10	12/28/17 18:04	EPA 3005A	1,6020A	AM
Cobalt, Dissolved	0.00372		mg/l	0.00050	0.00016	1	12/28/17 11:10	12/28/17 18:04	EPA 3005A	1,6020A	AM
Copper, Dissolved	0.00199		mg/l	0.00100	0.00038	1	12/28/17 11:10	12/28/17 18:04	EPA 3005A	1,6020A	AM
Iron, Dissolved	0.120		mg/l	0.0500	0.0191	1	12/28/17 11:10	12/28/17 18:04	EPA 3005A	1,6020A	AM
Lead, Dissolved	0.00386		mg/l	0.00100	0.00034	1	12/28/17 11:10	12/28/17 18:04	EPA 3005A	1,6020A	AM
Magnesium, Dissolved	32.9		mg/l	0.0700	0.0242	1	12/28/17 11:10	12/28/17 18:04	EPA 3005A	1,6020A	AM
Manganese, Dissolved	2.644		mg/l	0.00100	0.00044	1	12/28/17 11:10	12/28/17 18:04	EPA 3005A	1,6020A	AM
Mercury, Dissolved	0.00007	J	mg/l	0.00020	0.00006	1	12/28/17 11:40	12/29/17 12:06	EPA 7470A	1,7470A	MG
Nickel, Dissolved	0.00642		mg/l	0.00200	0.00055	1	12/28/17 11:10	12/28/17 18:04	EPA 3005A	1,6020A	AM
Potassium, Dissolved	32.9		mg/l	0.100	0.0309	1	12/28/17 11:10	12/28/17 18:04	EPA 3005A	1,6020A	AM
Selenium, Dissolved	ND		mg/l	0.00500	0.00173	1	12/28/17 11:10	12/28/17 18:04	EPA 3005A	1,6020A	AM
Silver, Dissolved	ND		mg/l	0.00040	0.00016	1	12/28/17 11:10	12/28/17 18:04	EPA 3005A	1,6020A	AM
Sodium, Dissolved	276.		mg/l	0.100	0.0293	1	12/28/17 11:10	12/28/17 18:04	EPA 3005A	1,6020A	AM
Thallium, Dissolved	ND		mg/l	0.00050	0.00014	1	12/28/17 11:10	12/28/17 18:04	EPA 3005A	1,6020A	AM
Vanadium, Dissolved	ND		mg/l	0.00500	0.00157	1	12/28/17 11:10	12/28/17 18:04	EPA 3005A	1,6020A	AM
Zinc, Dissolved	0.01628		mg/l	0.01000	0.00341	1	12/28/17 11:10	12/28/17 18:04	EPA 3005A	1,6020A	AM

Project Name: INLET ASSEMBLAGE/CORZO PARCEL **Lab Number:** L1747189

Project Number: 170494901 **Report Date:** 12/29/17

Method Blank Analysis
Batch Quality Control

Parameter	Result	Qualifier	Units	RL	MDL	Dilution Factor	Date Prepared	Date Analyzed	Analytical Method	Analyst
Total Metals - Mansfield Lab for sample(s): 01-03,05 Batch: WG1076838-1										
Mercury, Total	ND		mg/l	0.00020	0.00006	1	12/27/17 10:59	12/27/17 21:27	1,7470A	EA

Prep Information

Digestion Method: EPA 7470A

Parameter	Result	Qualifier	Units	RL	MDL	Dilution Factor	Date Prepared	Date Analyzed	Analytical Method	Analyst
Dissolved Metals - Mansfield Lab for sample(s): 01-03 Batch: WG1076986-1										
Mercury, Dissolved	ND		mg/l	0.00020	0.00006	1	12/27/17 16:38	12/28/17 15:34	1,7470A	MG

Prep Information

Digestion Method: EPA 7470A

Parameter	Result	Qualifier	Units	RL	MDL	Dilution Factor	Date Prepared	Date Analyzed	Analytical Method	Analyst
Dissolved Metals - Mansfield Lab for sample(s): 01-03 Batch: WG1077213-1										
Aluminum, Dissolved	ND		mg/l	0.0100	0.00327	1	12/28/17 09:00	12/28/17 17:03	1,6020A	AM
Antimony, Dissolved	0.00078	J	mg/l	0.00400	0.00042	1	12/28/17 09:00	12/28/17 17:03	1,6020A	AM
Arsenic, Dissolved	ND		mg/l	0.00050	0.00016	1	12/28/17 09:00	12/28/17 17:03	1,6020A	AM
Barium, Dissolved	0.00032	J	mg/l	0.00050	0.00017	1	12/28/17 09:00	12/28/17 17:03	1,6020A	AM
Beryllium, Dissolved	ND		mg/l	0.00050	0.00010	1	12/28/17 09:00	12/28/17 17:03	1,6020A	AM
Cadmium, Dissolved	ND		mg/l	0.00020	0.00005	1	12/28/17 09:00	12/28/17 17:03	1,6020A	AM
Calcium, Dissolved	ND		mg/l	0.100	0.0394	1	12/28/17 09:00	12/28/17 17:03	1,6020A	AM
Chromium, Dissolved	ND		mg/l	0.00100	0.00017	1	12/28/17 09:00	12/28/17 17:03	1,6020A	AM
Cobalt, Dissolved	ND		mg/l	0.00050	0.00016	1	12/28/17 09:00	12/28/17 17:03	1,6020A	AM
Copper, Dissolved	ND		mg/l	0.00100	0.00038	1	12/28/17 09:00	12/28/17 17:03	1,6020A	AM
Iron, Dissolved	ND		mg/l	0.0500	0.0191	1	12/28/17 09:00	12/28/17 17:03	1,6020A	AM
Lead, Dissolved	ND		mg/l	0.00100	0.00034	1	12/28/17 09:00	12/28/17 17:03	1,6020A	AM
Magnesium, Dissolved	ND		mg/l	0.0700	0.0242	1	12/28/17 09:00	12/28/17 17:03	1,6020A	AM
Manganese, Dissolved	ND		mg/l	0.00100	0.00044	1	12/28/17 09:00	12/28/17 17:03	1,6020A	AM
Nickel, Dissolved	ND		mg/l	0.00200	0.00055	1	12/28/17 09:00	12/28/17 17:03	1,6020A	AM
Potassium, Dissolved	ND		mg/l	0.100	0.0309	1	12/28/17 09:00	12/28/17 17:03	1,6020A	AM

Project Name: INLET ASSEMBLAGE/CORZO PARCEL **Lab Number:** L1747189

Project Number: 170494901 **Report Date:** 12/29/17

Method Blank Analysis
Batch Quality Control

Selenium, Dissolved	ND		mg/l	0.00500	0.00173	1	12/28/17 09:00	12/28/17 17:03	1,6020A	AM
Silver, Dissolved	ND		mg/l	0.00040	0.00016	1	12/28/17 09:00	12/28/17 17:03	1,6020A	AM
Sodium, Dissolved	ND		mg/l	0.100	0.0293	1	12/28/17 09:00	12/28/17 17:03	1,6020A	AM
Thallium, Dissolved	ND		mg/l	0.00050	0.00014	1	12/28/17 09:00	12/28/17 17:03	1,6020A	AM
Vanadium, Dissolved	ND		mg/l	0.00500	0.00157	1	12/28/17 09:00	12/28/17 17:03	1,6020A	AM
Zinc, Dissolved	ND		mg/l	0.01000	0.00341	1	12/28/17 09:00	12/28/17 17:03	1,6020A	AM

Prep Information

Digestion Method: EPA 3005A

Parameter	Result	Qualifier	Units	RL	MDL	Dilution Factor	Date Prepared	Date Analyzed	Analytical Method	Analyst
Total Metals - Mansfield Lab for sample(s): 01-03,05 Batch: WG1077248-1										
Aluminum, Total	ND		mg/l	0.0100	0.00327	1	12/28/17 10:40	12/29/17 09:11	1,6020A	AM
Antimony, Total	0.00076	J	mg/l	0.00400	0.00042	1	12/28/17 10:40	12/29/17 09:11	1,6020A	AM
Arsenic, Total	ND		mg/l	0.00050	0.00016	1	12/28/17 10:40	12/29/17 09:11	1,6020A	AM
Barium, Total	ND		mg/l	0.00050	0.00017	1	12/28/17 10:40	12/29/17 09:11	1,6020A	AM
Beryllium, Total	ND		mg/l	0.00050	0.00010	1	12/28/17 10:40	12/29/17 09:11	1,6020A	AM
Cadmium, Total	ND		mg/l	0.00020	0.00005	1	12/28/17 10:40	12/29/17 09:11	1,6020A	AM
Calcium, Total	ND		mg/l	0.100	0.0394	1	12/28/17 10:40	12/29/17 09:11	1,6020A	AM
Chromium, Total	ND		mg/l	0.00100	0.00017	1	12/28/17 10:40	12/29/17 09:11	1,6020A	AM
Cobalt, Total	ND		mg/l	0.00050	0.00016	1	12/28/17 10:40	12/29/17 09:11	1,6020A	AM
Copper, Total	ND		mg/l	0.00100	0.00038	1	12/28/17 10:40	12/29/17 09:11	1,6020A	AM
Iron, Total	ND		mg/l	0.0500	0.0191	1	12/28/17 10:40	12/29/17 09:11	1,6020A	AM
Lead, Total	ND		mg/l	0.00100	0.00034	1	12/28/17 10:40	12/29/17 09:11	1,6020A	AM
Magnesium, Total	ND		mg/l	0.0700	0.0242	1	12/28/17 10:40	12/29/17 09:11	1,6020A	AM
Manganese, Total	0.00393	J	mg/l	0.00400	0.00044	1	12/28/17 10:40	12/29/17 09:11	1,6020A	AM
Nickel, Total	ND		mg/l	0.00200	0.00055	1	12/28/17 10:40	12/29/17 09:11	1,6020A	AM
Potassium, Total	ND		mg/l	0.100	0.0309	1	12/28/17 10:40	12/29/17 09:11	1,6020A	AM
Selenium, Total	ND		mg/l	0.00500	0.00173	1	12/28/17 10:40	12/29/17 09:11	1,6020A	AM
Silver, Total	ND		mg/l	0.00040	0.00016	1	12/28/17 10:40	12/29/17 09:11	1,6020A	AM
Sodium, Total	ND		mg/l	0.100	0.0293	1	12/28/17 10:40	12/29/17 09:11	1,6020A	AM
Thallium, Total	ND		mg/l	0.00050	0.00014	1	12/28/17 10:40	12/29/17 09:11	1,6020A	AM
Vanadium, Total	ND		mg/l	0.00500	0.00157	1	12/28/17 10:40	12/29/17 09:11	1,6020A	AM
Zinc, Total	ND		mg/l	0.01000	0.00341	1	12/28/17 10:40	12/29/17 09:11	1,6020A	AM

Project Name: INLET ASSEMBLAGE/CORZO PARCEL **Lab Number:** L1747189

Project Number: 170494901 **Report Date:** 12/29/17

Method Blank Analysis
Batch Quality Control

Prep Information

Digestion Method: EPA 3005A

Parameter	Result	Qualifier	Units	RL	MDL	Dilution Factor	Date Prepared	Date Analyzed	Analytical Method	Analyst
Dissolved Metals - Mansfield Lab for sample(s): 05 Batch: WG1077297-1										
Aluminum, Dissolved	0.00373	J	mg/l	0.0100	0.00327	1	12/28/17 11:10	12/28/17 16:14	1,6020A	AM
Antimony, Dissolved	0.00199	J	mg/l	0.00400	0.00042	1	12/28/17 11:10	12/28/17 16:14	1,6020A	AM
Arsenic, Dissolved	ND		mg/l	0.00050	0.00016	1	12/28/17 11:10	12/28/17 16:14	1,6020A	AM
Barium, Dissolved	ND		mg/l	0.00050	0.00017	1	12/28/17 11:10	12/28/17 16:14	1,6020A	AM
Beryllium, Dissolved	ND		mg/l	0.00050	0.00010	1	12/28/17 11:10	12/28/17 16:14	1,6020A	AM
Cadmium, Dissolved	ND		mg/l	0.00020	0.00005	1	12/28/17 11:10	12/28/17 16:14	1,6020A	AM
Calcium, Dissolved	ND		mg/l	0.100	0.0394	1	12/28/17 11:10	12/28/17 16:14	1,6020A	AM
Chromium, Dissolved	ND		mg/l	0.00100	0.00017	1	12/28/17 11:10	12/28/17 16:14	1,6020A	AM
Cobalt, Dissolved	ND		mg/l	0.00050	0.00016	1	12/28/17 11:10	12/28/17 16:14	1,6020A	AM
Copper, Dissolved	ND		mg/l	0.00100	0.00038	1	12/28/17 11:10	12/28/17 16:14	1,6020A	AM
Iron, Dissolved	ND		mg/l	0.0500	0.0191	1	12/28/17 11:10	12/28/17 16:14	1,6020A	AM
Lead, Dissolved	ND		mg/l	0.00100	0.00034	1	12/28/17 11:10	12/28/17 16:14	1,6020A	AM
Magnesium, Dissolved	ND		mg/l	0.0700	0.0242	1	12/28/17 11:10	12/28/17 16:14	1,6020A	AM
Manganese, Dissolved	ND		mg/l	0.00100	0.00044	1	12/28/17 11:10	12/28/17 16:14	1,6020A	AM
Nickel, Dissolved	ND		mg/l	0.00200	0.00055	1	12/28/17 11:10	12/28/17 16:14	1,6020A	AM
Potassium, Dissolved	ND		mg/l	0.100	0.0309	1	12/28/17 11:10	12/28/17 16:14	1,6020A	AM
Selenium, Dissolved	ND		mg/l	0.00500	0.00173	1	12/28/17 11:10	12/28/17 16:14	1,6020A	AM
Silver, Dissolved	ND		mg/l	0.00040	0.00016	1	12/28/17 11:10	12/28/17 16:14	1,6020A	AM
Sodium, Dissolved	ND		mg/l	0.100	0.0293	1	12/28/17 11:10	12/28/17 16:14	1,6020A	AM
Thallium, Dissolved	ND		mg/l	0.00050	0.00014	1	12/28/17 11:10	12/28/17 16:14	1,6020A	AM
Vanadium, Dissolved	ND		mg/l	0.00500	0.00157	1	12/28/17 11:10	12/28/17 16:14	1,6020A	AM
Zinc, Dissolved	ND		mg/l	0.01000	0.00341	1	12/28/17 11:10	12/28/17 16:14	1,6020A	AM

Prep Information

Digestion Method: EPA 3005A

Project Name: INLET ASSEMBLAGE/CORZO PARCEL **Lab Number:** L1747189

Project Number: 170494901 **Report Date:** 12/29/17

Method Blank Analysis
Batch Quality Control

Parameter	Result	Qualifier	Units	RL	MDL	Dilution Factor	Date Prepared	Date Analyzed	Analytical Method	Analyst
Dissolved Metals - Mansfield Lab for sample(s): 05 Batch: WG1077307-1										
Mercury, Dissolved	ND		mg/l	0.00020	0.00006	1	12/28/17 11:40	12/29/17 12:03	1,7470A	MG

Prep Information

Digestion Method: EPA 7470A

Lab Control Sample Analysis
Batch Quality Control

Project Name: INLET ASSEMBLAGE/CORZO PARCEL
Project Number: 170494901

Lab Number: L1747189
Report Date: 12/29/17

Parameter	LCS %Recovery	Qual	LCSD %Recovery	Qual	%Recovery Limits	RPD	Qual	RPD Limits
Total Metals - Mansfield Lab Associated sample(s): 01-03,05 Batch: WG1076838-2								
Mercury, Total	97		-		80-120	-		
Dissolved Metals - Mansfield Lab Associated sample(s): 01-03 Batch: WG1076986-2								
Mercury, Dissolved	97		-		80-120	-		

Lab Control Sample Analysis
Batch Quality Control

Project Name: INLET ASSEMBLAGE/CORZO PARCEL
Project Number: 170494901

Lab Number: L1747189
Report Date: 12/29/17

Parameter	LCS %Recovery	LCSD %Recovery	%Recovery Limits	RPD	RPD Limits
Dissolved Metals - Mansfield Lab Associated sample(s): 01-03 Batch: WG1077213-2					
Aluminum, Dissolved	104	-	80-120	-	
Antimony, Dissolved	92	-	80-120	-	
Arsenic, Dissolved	100	-	80-120	-	
Barium, Dissolved	101	-	80-120	-	
Beryllium, Dissolved	108	-	80-120	-	
Cadmium, Dissolved	98	-	80-120	-	
Calcium, Dissolved	104	-	80-120	-	
Chromium, Dissolved	104	-	80-120	-	
Cobalt, Dissolved	100	-	80-120	-	
Copper, Dissolved	103	-	80-120	-	
Iron, Dissolved	106	-	80-120	-	
Lead, Dissolved	113	-	80-120	-	
Magnesium, Dissolved	117	-	80-120	-	
Manganese, Dissolved	105	-	80-120	-	
Nickel, Dissolved	102	-	80-120	-	
Potassium, Dissolved	109	-	80-120	-	
Selenium, Dissolved	99	-	80-120	-	
Silver, Dissolved	104	-	80-120	-	
Sodium, Dissolved	109	-	80-120	-	
Thallium, Dissolved	109	-	80-120	-	
Vanadium, Dissolved	105	-	80-120	-	

Lab Control Sample Analysis

Batch Quality Control

Project Name: INLET ASSEMBLAGE/CORZO PARCEL

Project Number: 170494901

Lab Number: L1747189

Report Date: 12/29/17

Parameter	LCS %Recovery	LCSD %Recovery	%Recovery Limits	RPD	RPD Limits
Dissolved Metals - Mansfield Lab Associated sample(s): 01-03 Batch: WG1077213-2					
Zinc, Dissolved	97	-	80-120	-	

Lab Control Sample Analysis
Batch Quality Control

Project Name: INLET ASSEMBLAGE/CORZO PARCEL
Project Number: 170494901
Lab Number: L1747189
Report Date: 12/29/17

Parameter	LCS %Recovery	LCSD %Recovery	%Recovery Limits	RPD	RPD Limits
Total Metals - Mansfield Lab Associated sample(s): 01-03,05 Batch: WG1077248-2					
Aluminum, Total	106	-	80-120	-	
Antimony, Total	104	-	80-120	-	
Arsenic, Total	109	-	80-120	-	
Barium, Total	102	-	80-120	-	
Beryllium, Total	108	-	80-120	-	
Cadmium, Total	112	-	80-120	-	
Calcium, Total	108	-	80-120	-	
Chromium, Total	110	-	80-120	-	
Cobalt, Total	110	-	80-120	-	
Copper, Total	110	-	80-120	-	
Iron, Total	115	-	80-120	-	
Lead, Total	106	-	80-120	-	
Magnesium, Total	110	-	80-120	-	
Manganese, Total	107	-	80-120	-	
Nickel, Total	108	-	80-120	-	
Potassium, Total	108	-	80-120	-	
Selenium, Total	114	-	80-120	-	
Silver, Total	106	-	80-120	-	
Sodium, Total	106	-	80-120	-	
Thallium, Total	102	-	80-120	-	
Vanadium, Total	112	-	80-120	-	

Lab Control Sample Analysis
Batch Quality Control

Project Name: INLET ASSEMBLAGE/CORZO PARCEL

Project Number: 170494901

Lab Number: L1747189

Report Date: 12/29/17

Parameter	LCS %Recovery	LCSD %Recovery	%Recovery Limits	RPD	RPD Limits
Total Metals - Mansfield Lab Associated sample(s): 01-03,05 Batch: WG1077248-2					
Zinc, Total	111	-	80-120	-	

Lab Control Sample Analysis
Batch Quality Control

Project Name: INLET ASSEMBLAGE/CORZO PARCEL

Project Number: 170494901

Lab Number: L1747189

Report Date: 12/29/17

Parameter	LCS %Recovery	LCSD %Recovery	%Recovery Limits	RPD	RPD Limits
Dissolved Metals - Mansfield Lab Associated sample(s): 05 Batch: WG1077297-2					
Aluminum, Dissolved	104	-	80-120	-	
Antimony, Dissolved	92	-	80-120	-	
Arsenic, Dissolved	101	-	80-120	-	
Barium, Dissolved	101	-	80-120	-	
Beryllium, Dissolved	110	-	80-120	-	
Cadmium, Dissolved	99	-	80-120	-	
Calcium, Dissolved	102	-	80-120	-	
Chromium, Dissolved	103	-	80-120	-	
Cobalt, Dissolved	99	-	80-120	-	
Copper, Dissolved	104	-	80-120	-	
Iron, Dissolved	106	-	80-120	-	
Lead, Dissolved	114	-	80-120	-	
Magnesium, Dissolved	116	-	80-120	-	
Manganese, Dissolved	103	-	80-120	-	
Nickel, Dissolved	101	-	80-120	-	
Potassium, Dissolved	106	-	80-120	-	
Selenium, Dissolved	103	-	80-120	-	
Silver, Dissolved	104	-	80-120	-	
Sodium, Dissolved	109	-	80-120	-	
Thallium, Dissolved	110	-	80-120	-	
Vanadium, Dissolved	103	-	80-120	-	

Lab Control Sample Analysis
Batch Quality Control

Project Name: INLET ASSEMBLAGE/CORZO PARCEL

Project Number: 170494901

Lab Number: L1747189

Report Date: 12/29/17

Parameter	LCS %Recovery	LCSD %Recovery	%Recovery Limits	RPD	RPD Limits
Dissolved Metals - Mansfield Lab Associated sample(s): 05 Batch: WG1077297-2					
Zinc, Dissolved	98	-	80-120	-	
Dissolved Metals - Mansfield Lab Associated sample(s): 05 Batch: WG1077307-2					
Mercury, Dissolved	112	-	80-120	-	

Matrix Spike Analysis
Batch Quality Control

Project Name: INLET ASSEMBLAGE/CORZO PARCEL
Project Number: 170494901
Lab Number: L1747189
Report Date: 12/29/17

Parameter	Native Sample	MS Added	MS Found	MS %Recovery	Qual	MSD Found	MSD %Recovery	Qual	Recovery Limits	RPD	Qual	RPD Limits
Total Metals - Mansfield Lab Associated sample(s): 01-03,05 QC Batch ID: WG1076838-3 QC Sample: L1747260-06 Client ID: MS Sample												
Mercury, Total	ND	0.005	0.00468	94		-	-		75-125	-		20
Dissolved Metals - Mansfield Lab Associated sample(s): 01-03 QC Batch ID: WG1076986-3 QC Sample: L1747189-01 Client ID: C_MW01_122117												
Mercury, Dissolved	ND	0.005	0.00471	94		-	-		75-125	-		20

Matrix Spike Analysis
Batch Quality Control

Project Name: INLET ASSEMBLAGE/CORZO PARCEL
Project Number: 170494901

Lab Number: L1747189
Report Date: 12/29/17

Parameter	Native Sample	MS Added	MS Found	MS %Recovery		MSD Found	MSD %Recovery	Recovery Limits	RPD	RPD Limits
Dissolved Metals - Mansfield Lab Associated sample(s): 01-03 QC Batch ID: WG1077213-3 QC Sample: L1747189-01 Client ID: C_MW01_122117										
Aluminum, Dissolved	0.00681J	2	2.00	100		-	-	75-125	-	20
Antimony, Dissolved	0.00091J	0.5	0.5464	109		-	-	75-125	-	20
Arsenic, Dissolved	0.00391	0.12	0.1238	100		-	-	75-125	-	20
Barium, Dissolved	0.2126	2	2.183	98		-	-	75-125	-	20
Beryllium, Dissolved	ND	0.05	0.05297	106		-	-	75-125	-	20
Cadmium, Dissolved	ND	0.051	0.04974	98		-	-	75-125	-	20
Calcium, Dissolved	158.	10	153	**0**	Q	-	-	75-125	-	20
Chromium, Dissolved	0.00050J	0.2	0.2057	103		-	-	75-125	-	20
Cobalt, Dissolved	0.00110	0.5	0.4936	98		-	-	75-125	-	20
Copper, Dissolved	0.00067J	0.25	0.2516	101		-	-	75-125	-	20
Iron, Dissolved	16.3	1	17.2	90		-	-	75-125	-	20
Lead, Dissolved	0.00109	0.51	0.5705	112		-	-	75-125	-	20
Magnesium, Dissolved	20.6	10	33.4	**128**	Q	-	-	75-125	-	20
Manganese, Dissolved	1.009	0.5	1.506	99		-	-	75-125	-	20
Nickel, Dissolved	0.00447	0.5	0.5044	100		-	-	75-125	-	20
Potassium, Dissolved	30.6	10	39.3	87		-	-	75-125	-	20
Selenium, Dissolved	ND	0.12	0.121	101		-	-	75-125	-	20
Silver, Dissolved	ND	0.05	0.05048	101		-	-	75-125	-	20
Sodium, Dissolved	264.	10	252	**0**	Q	-	-	75-125	-	20
Thallium, Dissolved	ND	0.12	0.1280	107		-	-	75-125	-	20
Vanadium, Dissolved	ND	0.5	0.5196	104		-	-	75-125	-	20

Matrix Spike Analysis
Batch Quality Control

Project Name: INLET ASSEMBLAGE/CORZO PARCEL
Project Number: 170494901

Lab Number: L1747189
Report Date: 12/29/17

Parameter	Native Sample	MS Added	MS Found	MS %Recovery	MSD Found	MSD %Recovery	Recovery Limits	RPD	RPD Limits
Dissolved Metals - Mansfield Lab Associated sample(s): 01-03 QC Batch ID: WG1077213-3 QC Sample: L1747189-01 Client ID: C_MW01_122117									
Zinc, Dissolved	0.02801	0.5	0.5112	97	-	-	75-125	-	20

Matrix Spike Analysis
Batch Quality Control

Project Name: INLET ASSEMBLAGE/CORZO PARCEL
Project Number: 170494901
Lab Number: L1747189
Report Date: 12/29/17

Parameter	Native Sample	MS Added	MS Found	MS %Recovery	MSD Found	MSD %Recovery	Recovery Limits	RPD	RPD Limits
Total Metals - Mansfield Lab Associated sample(s): 01-03,05 QC Batch ID: WG1077248-3 QC Sample: L1747281-01 Client ID: MS Sample									
Aluminum, Total	0.0192	2	2.14	106	-	-	75-125	-	20
Antimony, Total	0.00060J	0.5	0.5446	109	-	-	75-125	-	20
Arsenic, Total	ND	0.12	0.1270	106	-	-	75-125	-	20
Barium, Total	0.00649	2	2.043	102	-	-	75-125	-	20
Beryllium, Total	ND	0.05	0.05353	107	-	-	75-125	-	20
Cadmium, Total	ND	0.051	0.05777	113	-	-	75-125	-	20
Calcium, Total	6.88	10	17.3	104	-	-	75-125	-	20
Chromium, Total	0.00035J	0.2	0.2228	111	-	-	75-125	-	20
Cobalt, Total	ND	0.5	0.5369	107	-	-	75-125	-	20
Copper, Total	0.00071J	0.25	0.2658	106	-	-	75-125	-	20
Iron, Total	0.0369J	1	1.14	114	-	-	75-125	-	20
Lead, Total	ND	0.51	0.5319	104	-	-	75-125	-	20
Magnesium, Total	1.35	10	12.3	110	-	-	75-125	-	20
Manganese, Total	0.00920	0.5	0.5295	104	-	-	75-125	-	20
Nickel, Total	ND	0.5	0.5289	106	-	-	75-125	-	20
Potassium, Total	0.497	10	11.4	109	-	-	75-125	-	20
Selenium, Total	ND	0.12	0.141	118	-	-	75-125	-	20
Silver, Total	ND	0.05	0.05255	105	-	-	75-125	-	20
Sodium, Total	6.60	10	16.8	102	-	-	75-125	-	20
Thallium, Total	ND	0.12	0.1195	100	-	-	75-125	-	20
Vanadium, Total	ND	0.5	0.5472	109	-	-	75-125	-	20

Matrix Spike Analysis
Batch Quality Control

Project Name: INLET ASSEMBLAGE/CORZO PARCEL
Project Number: 170494901

Lab Number: L1747189
Report Date: 12/29/17

Parameter	Native Sample	MS Added	MS Found	MS %Recovery	MSD Found	MSD %Recovery	Recovery Limits	RPD	RPD Limits
Total Metals - Mansfield Lab Associated sample(s): 01-03,05 QC Batch ID: WG1077248-3 QC Sample: L1747281-01 Client ID: MS Sample									
Zinc, Total	ND	0.5	0.5369	107	-	-	75-125	-	20

Matrix Spike Analysis
Batch Quality Control

Project Name: INLET ASSEMBLAGE/CORZO PARCEL
Project Number: 170494901
Lab Number: L1747189
Report Date: 12/29/17

Parameter	Native Sample	MS Added	MS Found	MS %Recovery		MSD Found	MSD %Recovery	Recovery Limits	RPD	RPD Limits
Dissolved Metals - Mansfield Lab Associated sample(s): 05 QC Batch ID: WG1077297-3 QC Sample: L1747189-05 Client ID: C_MW02_122117										
Aluminum, Dissolved	0.0568	2	2.13	104		-	-	75-125	-	20
Antimony, Dissolved	0.00314J	0.5	0.5460	109		-	-	75-125	-	20
Arsenic, Dissolved	0.00144	0.12	0.1263	104		-	-	75-125	-	20
Barium, Dissolved	0.2615	2	2.279	101		-	-	75-125	-	20
Beryllium, Dissolved	ND	0.05	0.05336	107		-	-	75-125	-	20
Cadmium, Dissolved	ND	0.051	0.05183	102		-	-	75-125	-	20
Calcium, Dissolved	178.	10	175	**0**	Q	-	-	75-125	-	20
Chromium, Dissolved	0.00033J	0.2	0.2060	103		-	-	75-125	-	20
Cobalt, Dissolved	0.00372	0.5	0.4949	98		-	-	75-125	-	20
Copper, Dissolved	0.00199	0.25	0.2585	103		-	-	75-125	-	20
Iron, Dissolved	0.120	1	1.18	106		-	-	75-125	-	20
Lead, Dissolved	0.00386	0.51	0.5727	112		-	-	75-125	-	20
Magnesium, Dissolved	32.9	10	48.7	**158**	Q	-	-	75-125	-	20
Manganese, Dissolved	2.644	0.5	3.151	101		-	-	75-125	-	20
Nickel, Dissolved	0.00642	0.5	0.5109	101		-	-	75-125	-	20
Potassium, Dissolved	32.9	10	43.6	107		-	-	75-125	-	20
Selenium, Dissolved	ND	0.12	0.126	105		-	-	75-125	-	20
Silver, Dissolved	ND	0.05	0.05178	104		-	-	75-125	-	20
Sodium, Dissolved	276.	10	278	**20**	Q	-	-	75-125	-	20
Thallium, Dissolved	ND	0.12	0.1282	107		-	-	75-125	-	20
Vanadium, Dissolved	ND	0.5	0.5224	104		-	-	75-125	-	20

Matrix Spike Analysis
Batch Quality Control

Project Name: INLET ASSEMBLAGE/CORZO PARCEL
Project Number: 170494901

Lab Number: L1747189
Report Date: 12/29/17

Parameter	Native Sample	MS Added	MS Found	MS %Recovery	MSD Found	MSD %Recovery	Recovery Limits	RPD	RPD Limits
Dissolved Metals - Mansfield Lab Associated sample(s): 05 QC Batch ID: WG1077297-3 QC Sample: L1747189-05 Client ID: C_MW02_122117									
Zinc, Dissolved	0.01628	0.5	0.5032	97	-	-	75-125	-	20
Dissolved Metals - Mansfield Lab Associated sample(s): 05 QC Batch ID: WG1077307-3 QC Sample: L1747189-05 Client ID: C_MW02_122117									
Mercury, Dissolved	0.00007J	0.005	0.00484	97	-	-	75-125	-	20

Lab Duplicate Analysis
Batch Quality Control

Project Name: INLET ASSEMBLAGE/CORZO PARCEL
Project Number: 170494901

Lab Number: L1747189
Report Date: 12/29/17

Parameter	Native Sample	Duplicate Sample	Units	RPD	Qual	RPD Limits
Total Metals - Mansfield Lab Associated sample(s): 01-03,05 QC Batch ID: WG1076838-4 QC Sample: L1747260-06 Client ID: DUP Sample						
Mercury, Total	ND	ND	mg/l	NC		20
Dissolved Metals - Mansfield Lab Associated sample(s): 01-03 QC Batch ID: WG1076986-4 QC Sample: L1747189-01 Client ID: C_MW01_122117						
Mercury, Dissolved	ND	ND	mg/l	NC		20

Lab Duplicate Analysis
Batch Quality Control

Project Name: INLET ASSEMBLAGE/CORZO PARCEL
Project Number: 170494901

Lab Number: L1747189
Report Date: 12/29/17

Parameter	Native Sample	Duplicate Sample	Units	RPD	RPD Limits
Dissolved Metals - Mansfield Lab Associated sample(s): 01-03 QC Batch ID: WG1077213-4 QC Sample: L1747189-01 Client ID: C_MW01_122117					
Aluminum, Dissolved	0.00681J	0.00689J	mg/l	NC	20
Antimony, Dissolved	0.00091J	0.00183J	mg/l	NC	20
Arsenic, Dissolved	0.00391	0.00366	mg/l	6	20
Barium, Dissolved	0.2126	0.2024	mg/l	5	20
Beryllium, Dissolved	ND	ND	mg/l	NC	20
Cadmium, Dissolved	ND	ND	mg/l	NC	20
Calcium, Dissolved	158.	155	mg/l	2	20
Chromium, Dissolved	0.00050J	0.00050J	mg/l	NC	20
Cobalt, Dissolved	0.00110	0.00102	mg/l	8	20
Copper, Dissolved	0.00067J	0.00044J	mg/l	NC	20
Iron, Dissolved	16.3	15.8	mg/l	3	20
Lead, Dissolved	0.00109	0.00107	mg/l	2	20
Magnesium, Dissolved	20.6	19.6	mg/l	5	20
Manganese, Dissolved	1.009	0.9679	mg/l	4	20
Nickel, Dissolved	0.00447	0.00444	mg/l	1	20
Potassium, Dissolved	30.6	29.6	mg/l	3	20
Selenium, Dissolved	ND	ND	mg/l	NC	20
Silver, Dissolved	ND	ND	mg/l	NC	20
Sodium, Dissolved	264.	252	mg/l	5	20

Lab Duplicate Analysis
Batch Quality Control

Project Name: INLET ASSEMBLAGE/CORZO PARCEL
Project Number: 170494901

Lab Number: L1747189
Report Date: 12/29/17

Parameter	Native Sample	Duplicate Sample	Units	RPD	RPD Limits
Dissolved Metals - Mansfield Lab Associated sample(s): 01-03 QC Batch ID: WG1077213-4 QC Sample: L1747189-01 Client ID: C_MW01_122117					
Thallium, Dissolved	ND	ND	mg/l	NC	20
Vanadium, Dissolved	ND	ND	mg/l	NC	20
Zinc, Dissolved	0.02801	0.02672	mg/l	5	20

Lab Duplicate Analysis
Batch Quality Control

Project Name: INLET ASSEMBLAGE/CORZO PARCEL
Project Number: 170494901

Lab Number: L1747189
Report Date: 12/29/17

Parameter	Native Sample	Duplicate Sample	Units	RPD	RPD Limits
Total Metals - Mansfield Lab Associated sample(s): 01-03,05 QC Batch ID: WG1077248-4 QC Sample: L1747281-01 Client ID: DUP Sample					
Aluminum, Total	0.0192	0.0177	mg/l	8	20
Antimony, Total	0.00060J	0.00128J	mg/l	NC	20
Arsenic, Total	ND	ND	mg/l	NC	20
Barium, Total	0.00649	0.00617	mg/l	5	20
Beryllium, Total	ND	ND	mg/l	NC	20
Cadmium, Total	ND	ND	mg/l	NC	20
Calcium, Total	6.88	6.58	mg/l	4	20
Chromium, Total	0.00035J	0.00035J	mg/l	NC	20
Cobalt, Total	ND	ND	mg/l	NC	20
Copper, Total	0.00071J	0.00052J	mg/l	NC	20
Iron, Total	0.0369J	0.0345J	mg/l	NC	20
Lead, Total	ND	ND	mg/l	NC	20
Magnesium, Total	1.35	1.31	mg/l	3	20
Manganese, Total	0.00920	0.00288J	mg/l	NC	20
Nickel, Total	ND	ND	mg/l	NC	20
Potassium, Total	0.497	0.444	mg/l	11	20
Selenium, Total	ND	ND	mg/l	NC	20
Silver, Total	ND	ND	mg/l	NC	20
Sodium, Total	6.60	6.39	mg/l	3	20

Lab Duplicate Analysis
Batch Quality Control

Project Name: INLET ASSEMBLAGE/CORZO PARCEL
Project Number: 170494901

Lab Number: L1747189
Report Date: 12/29/17

Parameter	Native Sample	Duplicate Sample	Units	RPD	RPD Limits
Total Metals - Mansfield Lab Associated sample(s): 01-03,05 QC Batch ID: WG1077248-4 QC Sample: L1747281-01 Client ID: DUP Sample					
Thallium, Total	ND	ND	mg/l	NC	20
Vanadium, Total	ND	ND	mg/l	NC	20
Zinc, Total	ND	ND	mg/l	NC	20

Lab Duplicate Analysis
Batch Quality Control

Project Name: INLET ASSEMBLAGE/CORZO PARCEL
Project Number: 170494901

Lab Number: L1747189
Report Date: 12/29/17

Parameter	Native Sample	Duplicate Sample	Units	RPD	RPD Limits
Dissolved Metals - Mansfield Lab Associated sample(s): 05 QC Batch ID: WG1077297-4 QC Sample: L1747189-05 Client ID: C_MW02_122117					
Aluminum, Dissolved	0.0568	0.0631	mg/l	11	20
Antimony, Dissolved	0.00314J	0.00326J	mg/l	NC	20
Arsenic, Dissolved	0.00144	0.00146	mg/l	2	20
Barium, Dissolved	0.2615	0.2582	mg/l	1	20
Beryllium, Dissolved	ND	ND	mg/l	NC	20
Cadmium, Dissolved	ND	ND	mg/l	NC	20
Calcium, Dissolved	178.	181	mg/l	2	20
Chromium, Dissolved	0.00033J	0.00032J	mg/l	NC	20
Cobalt, Dissolved	0.00372	0.00375	mg/l	1	20
Copper, Dissolved	0.00199	0.00195	mg/l	2	20
Iron, Dissolved	0.120	0.130	mg/l	8	20
Lead, Dissolved	0.00386	0.00381	mg/l	1	20
Magnesium, Dissolved	32.9	33.4	mg/l	2	20
Manganese, Dissolved	2.644	2.629	mg/l	1	20
Nickel, Dissolved	0.00642	0.00647	mg/l	1	20
Potassium, Dissolved	32.9	33.7	mg/l	2	20
Selenium, Dissolved	ND	ND	mg/l	NC	20
Silver, Dissolved	ND	ND	mg/l	NC	20
Sodium, Dissolved	276.	281	mg/l	2	20

Lab Duplicate Analysis
Batch Quality Control

Project Name: INLET ASSEMBLAGE/CORZO PARCEL
Project Number: 170494901

Lab Number: L1747189
Report Date: 12/29/17

Parameter	Native Sample	Duplicate Sample	Units	RPD	RPD Limits
Dissolved Metals - Mansfield Lab Associated sample(s): 05 QC Batch ID: WG1077297-4 QC Sample: L1747189-05 Client ID: C_MW02_122117					
Thallium, Dissolved	ND	ND	mg/l	NC	20
Vanadium, Dissolved	ND	ND	mg/l	NC	20
Zinc, Dissolved	0.01628	0.01558	mg/l	4	20
Dissolved Metals - Mansfield Lab Associated sample(s): 05 QC Batch ID: WG1077307-4 QC Sample: L1747189-05 Client ID: C_MW02_122117					
Mercury, Dissolved	0.00007J	0.00007J	mg/l	NC	20

INORGANICS
&
MISCELLANEOUS

Project Name: INLET ASSEMBLAGE/CORZO PARCEL
Project Number: 170494901

Lab Number: L1747189
Report Date: 12/29/17

SAMPLE RESULTS

Lab ID: L1747189-01
Client ID: C_MW01_122117
Sample Location: BROOKLYN, NY
Matrix: Water

Date Collected: 12/21/17 10:05
Date Received: 12/21/17
Field Prep: Field Filtered (Dissolved Metals)

Parameter	Result	Qualifier	Units	RL	MDL	Dilution Factor	Date Prepared	Date Analyzed	Analytical Method	Analyst
General Chemistry - Westborough Lab										
Cyanide, Total	0.004	J	mg/l	0.005	0.001	1	12/22/17 15:15	12/26/17 11:56	1,9010C/9012B	LH
Chromium, Hexavalent	ND		mg/l	0.010	0.003	1	12/22/17 04:42	12/22/17 05:00	1,7196A	VB

Project Name: INLET ASSEMBLAGE/CORZO PARCEL
Project Number: 170494901

Lab Number: L1747189
Report Date: 12/29/17

SAMPLE RESULTS

Lab ID: L1747189-02
Client ID: C_GWDUP01_122117
Sample Location: BROOKLYN, NY
Matrix: Water

Date Collected: 12/21/17 11:11
Date Received: 12/21/17
Field Prep: Field Filtered (Dissolved Metals)

Parameter	Result	Qualifier	Units	RL	MDL	Dilution Factor	Date Prepared	Date Analyzed	Analytical Method	Analyst
General Chemistry - Westborough Lab										
Cyanide, Total	0.005		mg/l	0.005	0.001	1	12/22/17 15:15	12/26/17 11:42	1,9010C/9012B	LH
Chromium, Hexavalent	ND		mg/l	0.010	0.003	1	12/22/17 04:42	12/22/17 05:01	1,7196A	VB

Project Name: INLET ASSEMBLAGE/CORZO PARCEL
Project Number: 170494901

Lab Number: L1747189
Report Date: 12/29/17

SAMPLE RESULTS

Lab ID: L1747189-03
Client ID: C_GWFB01_122117
Sample Location: BROOKLYN, NY
Matrix: Water

Date Collected: 12/21/17 11:00
Date Received: 12/21/17
Field Prep: Field Filtered (Dissolved Metals)

Parameter	Result	Qualifier	Units	RL	MDL	Dilution Factor	Date Prepared	Date Analyzed	Analytical Method	Analyst
General Chemistry - Westborough Lab										
Cyanide, Total	ND		mg/l	0.005	0.001	1	12/22/17 15:15	12/26/17 11:43	1,9010C/9012B	LH
Chromium, Hexavalent	ND		mg/l	0.010	0.003	1	12/22/17 04:42	12/22/17 05:02	1,7196A	VB

Project Name: INLET ASSEMBLAGE/CORZO PARCEL
Project Number: 170494901

Lab Number: L1747189
Report Date: 12/29/17

SAMPLE RESULTS

Lab ID: L1747189-05
Client ID: C_MW02_122117
Sample Location: BROOKLYN, NY
Matrix: Water

Date Collected: 12/21/17 12:00
Date Received: 12/21/17
Field Prep: Not Specified

Parameter	Result	Qualifier	Units	RL	MDL	Dilution Factor	Date Prepared	Date Analyzed	Analytical Method	Analyst
General Chemistry - Westborough Lab										
Cyanide, Total	0.241		mg/l	0.005	0.001	1	12/22/17 15:15	12/26/17 11:44	1,9010C/9012B	LH
Chromium, Hexavalent	ND		mg/l	0.010	0.003	1	12/22/17 04:42	12/22/17 05:03	1,7196A	VB

Project Name: INLET ASSEMBLAGE/CORZO PARCEI
Project Number: 170494901
Lab Number: L1747189
Report Date: 12/29/17

Method Blank Analysis
Batch Quality Control

Parameter	Result	Qualifier	Units	RL	MDL	Dilution Factor	Date Prepared	Date Analyzed	Analytical Method	Analyst
General Chemistry - Westborough Lab for sample(s): 01-03,05 Batch: WG1075680-1										
Chromium, Hexavalent	ND		mg/l	0.010	0.003	1	12/22/17 04:42	12/22/17 04:59	1,7196A	VB
General Chemistry - Westborough Lab for sample(s): 01-03,05 Batch: WG1075923-1										
Cyanide, Total	ND		mg/l	0.005	0.001	1	12/22/17 15:15	12/26/17 11:30	1,9010C/9012B	LH

Lab Control Sample Analysis

Batch Quality Control

Project Name: INLET ASSEMBLAGE/CORZO PARCEL

Project Number: 170494901

Lab Number: L1747189

Report Date: 12/29/17

Parameter	LCS %Recovery	Qual	LCSD %Recovery	Qual	%Recovery Limits	RPD	Qual	RPD Limits
General Chemistry - Westborough Lab Associated sample(s): 01-03,05 Batch: WG1075680-2								
Chromium, Hexavalent	96		-		85-115	-		20
General Chemistry - Westborough Lab Associated sample(s): 01-03,05 Batch: WG1075923-2 WG1075923-3								
Cyanide, Total	96		96		85-115	0		20

Matrix Spike Analysis
Batch Quality Control

Project Name: INLET ASSEMBLAGE/CORZO PARCEL
Project Number: 170494901
Lab Number: L1747189
Report Date: 12/29/17

Parameter	Native Sample	MS Added	MS Found	MS %Recovery	Qual	MSD Found	MSD %Recovery	Qual	Recovery Limits	RPD	Qual	RPD Limits
General Chemistry - Westborough Lab Associated sample(s): 01-03,05 QC Batch ID: WG1075680-4 QC Sample: L1747189-01 Client ID: C_MW01_122117												
Chromium, Hexavalent	ND	0.1	0.092	92		-	-		85-115	-		20
General Chemistry - Westborough Lab Associated sample(s): 01-03,05 QC Batch ID: WG1075923-4 WG1075923-5 QC Sample: L1747189-01 Client ID: C_MW01_122117												
Cyanide, Total	0.004J	0.2	0.203	102		0.179	90		80-120	13		20

Lab Duplicate Analysis
Batch Quality Control

Project Name: INLET ASSEMBLAGE/CORZO PARCEL
Project Number: 170494901

Lab Number: L1747189
Report Date: 12/29/17

Parameter	Native Sample	Duplicate Sample	Units	RPD	Qual	RPD Limits
General Chemistry - Westborough Lab Associated sample(s): 01-03,05 QC Batch ID: WG1075680-3 QC Sample: L1747189-01 Client ID: C_MW01_122117						
Chromium, Hexavalent	ND	ND	mg/l	NC		20

Project Name: INLET ASSEMBLAGE/CORZO PARCEL
Project Number: 170494901

Lab Number: L1747189
Report Date: 12/29/17

Sample Receipt and Container Information

Were project specific reporting limits specified? YES

Cooler Information

Cooler	Custody Seal
A	Absent
B	Absent
C	Absent

Container Information

Container ID	Container Type	Cooler	Initial pH	Final pH	Temp deg C	Pres	Seal	Frozen Date/Time	Analysis(*)
L1747189-01A	Vial HCl preserved	B	NA		4.9	Y	Absent		NYTCL-8260(14)
L1747189-01B	Vial HCl preserved	B	NA		4.9	Y	Absent		NYTCL-8260(14)
L1747189-01C	Vial HCl preserved	B	NA		4.9	Y	Absent		NYTCL-8260(14)
L1747189-01D	Plastic 250ml NaOH preserved	B	>12	>12	4.9	Y	Absent		TCN-9010(14)
L1747189-01E	Plastic 250ml HNO3 preserved	B	<2	<2	4.9	Y	Absent		CU-6020S(180),K-6020S(180),SE-6020S(180),V-6020S(180),MN-6020S(180),BE-6020S(180),CO-6020S(180),MG-6020S(180),ZN-6020S(180),CA-6020S(180),CR-6020S(180),FE-6020S(180),BA-6020S(180),NA-6020S(180),NI-6020S(180),PB-6020S(180),TL-6020S(180),AG-6020S(180),AS-6020S(180),SB-6020S(180),AL-6020S(180),CD-6020S(180),HG-S(28)
L1747189-01F	Plastic 250ml HNO3 preserved	B	<2	<2	4.9	Y	Absent		BA-6020T(180),FE-6020T(180),SE-6020T(180),TL-6020T(180),CA-6020T(180),CR-6020T(180),K-6020T(180),NI-6020T(180),CU-6020T(180),NA-6020T(180),ZN-6020T(180),PB-6020T(180),BE-6020T(180),MN-6020T(180),AS-6020T(180),SB-6020T(180),V-6020T(180),AG-6020T(180),AL-6020T(180),CD-6020T(180),HG-T(28),MG-6020T(180),CO-6020T(180)
L1747189-01G	Plastic 500ml unpreserved	B	7	7	4.9	Y	Absent		HEXCR-7196(1)
L1747189-01H	Amber 1000ml unpreserved	B	7	7	4.9	Y	Absent		NYTCL-8270(7),NYTCL-8270-SIM(7)
L1747189-01I	Amber 1000ml unpreserved	B	7	7	4.9	Y	Absent		NYTCL-8270(7),NYTCL-8270-SIM(7)
L1747189-01J	Amber 1000ml unpreserved	B	7	7	4.9	Y	Absent		NYTCL-8082-1200ML(7)
L1747189-01K	Amber 1000ml unpreserved	B	7	7	4.9	Y	Absent		NYTCL-8082-1200ML(7)
L1747189-02A	Vial HCl preserved	B	NA		4.9	Y	Absent		NYTCL-8260(14)
L1747189-02B	Vial HCl preserved	B	NA		4.9	Y	Absent		NYTCL-8260(14)

*Values in parentheses indicate holding time in days

Project Name: INLET ASSEMBLAGE/CORZO PARCEL
Project Number: 170494901

Lab Number: L1747189
Report Date: 12/29/17

Container Information

Container ID	Container Type	Cooler	Initial pH	Final pH	Temp deg C	Pres	Seal	Frozen Date/Time	Analysis(*)
L1747189-02C	Vial HCl preserved	B	NA		4.9	Y	Absent		NYTCL-8260(14)
L1747189-02D	Plastic 250ml NaOH preserved	B	>12	>12	4.9	Y	Absent		TCN-9010(14)
L1747189-02E	Plastic 250ml HNO3 preserved	B	<2	<2	4.9	Y	Absent		CU-6020S(180),K-6020S(180),SE-6020S(180),V-6020S(180),MN-6020S(180),BE-6020S(180),CO-6020S(180),MG-6020S(180),ZN-6020S(180),CA-6020S(180),CR-6020S(180),FE-6020S(180),BA-6020S(180),NA-6020S(180),NI-6020S(180),PB-6020S(180),TL-6020S(180),AG-6020S(180),AS-6020S(180),SB-6020S(180),AL-6020S(180),CD-6020S(180),HG-S(28)
L1747189-02F	Plastic 250ml HNO3 preserved	B	<2	<2	4.9	Y	Absent		BA-6020T(180),FE-6020T(180),SE-6020T(180),TL-6020T(180),CA-6020T(180),CR-6020T(180),K-6020T(180),NI-6020T(180),CU-6020T(180),NA-6020T(180),ZN-6020T(180),PB-6020T(180),BE-6020T(180),MN-6020T(180),AS-6020T(180),SB-6020T(180),V-6020T(180),AG-6020T(180),AL-6020T(180),CD-6020T(180),HG-T(28),MG-6020T(180),CO-6020T(180)
L1747189-02G	Plastic 500ml unpreserved	B	7	7	4.9	Y	Absent		HEXCR-7196(1)
L1747189-02H	Amber 1000ml unpreserved	B	7	7	4.9	Y	Absent		NYTCL-8270(7),NYTCL-8270-SIM(7)
L1747189-02I	Amber 1000ml unpreserved	B	7	7	4.9	Y	Absent		NYTCL-8270(7),NYTCL-8270-SIM(7)
L1747189-02J	Amber 1000ml unpreserved	B	7	7	4.9	Y	Absent		NYTCL-8082-1200ML(7)
L1747189-02K	Amber 1000ml unpreserved	B	7	7	4.9	Y	Absent		NYTCL-8082-1200ML(7)
L1747189-03A	Vial HCl preserved	A	NA		4.9	Y	Absent		NYTCL-8260(14)
L1747189-03B	Vial HCl preserved	A	NA		4.9	Y	Absent		NYTCL-8260(14)
L1747189-03C	Vial HCl preserved	A	NA		4.9	Y	Absent		NYTCL-8260(14)
L1747189-03D	Plastic 250ml NaOH preserved	A	>12	>12	4.9	Y	Absent		TCN-9010(14)
L1747189-03E	Plastic 250ml HNO3 preserved	A	<2	<2	4.9	Y	Absent		CU-6020S(180),K-6020S(180),SE-6020S(180),V-6020S(180),MN-6020S(180),BE-6020S(180),CO-6020S(180),MG-6020S(180),ZN-6020S(180),CA-6020S(180),CR-6020S(180),FE-6020S(180),BA-6020S(180),NA-6020S(180),NI-6020S(180),PB-6020S(180),TL-6020S(180),AG-6020S(180),AS-6020S(180),SB-6020S(180),AL-6020S(180),CD-6020S(180),HG-S(28)

*Values in parentheses indicate holding time in days

Project Name: INLET ASSEMBLAGE/CORZO PARCEL
Project Number: 170494901

Lab Number: L1747189
Report Date: 12/29/17

Container Information

Container ID	Container Type	Cooler	Initial pH	Final pH	Temp deg C	Pres	Seal	Frozen Date/Time	Analysis(*)
L1747189-03F	Plastic 250ml HNO3 preserved	A	<2	<2	4.9	Y	Absent		BA-6020T(180),FE-6020T(180),SE-6020T(180),TL-6020T(180),CA-6020T(180),CR-6020T(180),K-6020T(180),NI-6020T(180),CU-6020T(180),NA-6020T(180),ZN-6020T(180),PB-6020T(180),BE-6020T(180),MN-6020T(180),AS-6020T(180),SB-6020T(180),V-6020T(180),AG-6020T(180),AL-6020T(180),CD-6020T(180),HG-T(28),MG-6020T(180),CO-6020T(180)
L1747189-03G	Plastic 500ml unpreserved	A	7	7	4.9	Y	Absent		HEXCR-7196(1)
L1747189-03H	Amber 1000ml unpreserved	A	7	7	4.9	Y	Absent		NYTCL-8270(7),NYTCL-8270-SIM(7)
L1747189-03I	Amber 1000ml unpreserved	A	7	7	4.9	Y	Absent		NYTCL-8270(7),NYTCL-8270-SIM(7)
L1747189-03J	Amber 1000ml unpreserved	A	7	7	4.9	Y	Absent		NYTCL-8082-1200ML(7)
L1747189-03K	Amber 1000ml unpreserved	A	7	7	4.9	Y	Absent		NYTCL-8082-1200ML(7)
L1747189-04A	Vial HCl preserved	A	NA		4.9	Y	Absent		NYTCL-8260(14)
L1747189-04B	Vial HCl preserved	A	NA		4.9	Y	Absent		NYTCL-8260(14)
L1747189-04C	Vial HCl preserved	A	NA		4.9	Y	Absent		-
L1747189-04D	Vial HCl preserved	A	NA		4.9	Y	Absent		-
L1747189-05A	Vial HCl preserved	C	NA		3.5	Y	Absent		NYTCL-8260(14)
L1747189-05B	Vial HCl preserved	C	NA		3.5	Y	Absent		NYTCL-8260(14)
L1747189-05C	Vial HCl preserved	C	NA		3.5	Y	Absent		NYTCL-8260(14)
L1747189-05D	Plastic 250ml NaOH preserved	C	>12	>12	3.5	Y	Absent		TCN-9010(14)
L1747189-05E	Amber 1000ml unpreserved	C	7	7	3.5	Y	Absent		-
L1747189-05F	Plastic 250ml HNO3 preserved	C	<2	<2	3.5	Y	Absent		BA-6020T(180),FE-6020T(180),SE-6020T(180),TL-6020T(180),CA-6020T(180),CR-6020T(180),K-6020T(180),NI-6020T(180),CU-6020T(180),NA-6020T(180),ZN-6020T(180),PB-6020T(180),BE-6020T(180),MN-6020T(180),AS-6020T(180),SB-6020T(180),V-6020T(180),AG-6020T(180),AL-6020T(180),CD-6020T(180),HG-T(28),MG-6020T(180),CO-6020T(180)
L1747189-05G	Plastic 500ml unpreserved	C	7	7	3.5	Y	Absent		HEXCR-7196(1)
L1747189-05H	Amber 1000ml unpreserved	C	7	7	3.5	Y	Absent		NYTCL-8270(7),NYTCL-8270-SIM(7)
L1747189-05I	Amber 1000ml unpreserved	C	7	7	3.5	Y	Absent		NYTCL-8270(7),NYTCL-8270-SIM(7)
L1747189-05J	Amber 1000ml unpreserved	C	7	7	3.5	Y	Absent		NYTCL-8082-1200ML(7)

*Values in parentheses indicate holding time in days

Project Name: INLET ASSEMBLAGE/CORZO PARCEL
Project Number: 170494901

Lab Number: L1747189
Report Date: 12/29/17

Container Information

Container ID	Container Type	Cooler	Initial pH	Final pH	Temp deg C	Pres	Seal	Frozen Date/Time	Analysis(*)
L1747189-05K	Amber 1000ml unpreserved	C	7	7	3.5	Y	Absent		NYTCL-8082-1200ML(7)
L1747189-05X	Plastic 250ml HNO3 preserved Filtrates	C	NA		3.5	Y	Absent		CU-6020S(180),K-6020S(180),SE-6020S(180),V-6020S(180),MN-6020S(180),BE-6020S(180),CO-6020S(180),MG-6020S(180),ZN-6020S(180),CA-6020S(180),CR-6020S(180),FE-6020S(180),BA-6020S(180),NA-6020S(180),NI-6020S(180),PB-6020S(180),TL-6020S(180),AG-6020S(180),AS-6020S(180),SB-6020S(180),AL-6020S(180),CD-6020S(180),HG-S(28)
L1747189-06A	Vial HCl preserved	C	NA		3.5	Y	Absent		ARCHIVE()
L1747189-06B	Vial HCl preserved	C	NA		3.5	Y	Absent		ARCHIVE()

*Values in parentheses indicate holding time in days

Project Name:	INLET ASSEMBLAGE/CORZO PARCEL	**Lab Number:**	L1747189
Project Number:	170494901	**Report Date:**	12/29/17

GLOSSARY

Acronyms

EDL	- Estimated Detection Limit: This value represents the level to which target analyte concentrations are reported as estimated values, when those target analyte concentrations are quantified below the reporting limit (RL). The EDL includes any adjustments from dilutions, concentrations or moisture content, where applicable. The use of EDLs is specific to the analysis of PAHs using Solid-Phase Microextraction (SPME).
EPA	- Environmental Protection Agency.
LCS	- Laboratory Control Sample: A sample matrix, free from the analytes of interest, spiked with verified known amounts of analytes or a material containing known and verified amounts of analytes.
LCSD	- Laboratory Control Sample Duplicate: Refer to LCS.
LFB	- Laboratory Fortified Blank: A sample matrix, free from the analytes of interest, spiked with verified known amounts of analytes or a material containing known and verified amounts of analytes.
MDL	- Method Detection Limit: This value represents the level to which target analyte concentrations are reported as estimated values, when those target analyte concentrations are quantified below the reporting limit (RL). The MDL includes any adjustments from dilutions, concentrations or moisture content, where applicable.
MS	- Matrix Spike Sample: A sample prepared by adding a known mass of target analyte to a specified amount of matrix sample for which an independent estimate of target analyte concentration is available.
MSD	- Matrix Spike Sample Duplicate: Refer to MS.
NA	- Not Applicable.
NC	- Not Calculated: Term is utilized when one or more of the results utilized in the calculation are non-detect at the parameter's reporting unit.
NDPA/DPA	- N-Nitrosodiphenylamine/Diphenylamine.
NI	- Not Ignitable.
NP	- Non-Plastic: Term is utilized for the analysis of Atterberg Limits in soil.
RL	- Reporting Limit: The value at which an instrument can accurately measure an analyte at a specific concentration. The RL includes any adjustments from dilutions, concentrations or moisture content, where applicable.
RPD	- Relative Percent Difference: The results from matrix and/or matrix spike duplicates are primarily designed to assess the precision of analytical results in a given matrix and are expressed as relative percent difference (RPD). Values which are less than five times the reporting limit for any individual parameter are evaluated by utilizing the absolute difference between the values; although the RPD value will be provided in the report.
SRM	- Standard Reference Material: A reference sample of a known or certified value that is of the same or similar matrix as the associated field samples.
STLP	- Semi-dynamic Tank Leaching Procedure per EPA Method 1315.
TIC	- Tentatively Identified Compound: A compound that has been identified to be present and is not part of the target compound list (TCL) for the method and/or program. All TICs are qualitatively identified and reported as estimated concentrations.

Footnotes

1	- The reference for this analyte should be considered modified since this analyte is absent from the target analyte list of the original method.

Terms

Analytical Method: Both the document from which the method originates and the analytical reference method. (Example: EPA 8260B is shown as 1,8260B.) The codes for the reference method documents are provided in the References section of the Addendum.

Final pH: As it pertains to Sample Receipt & Container Information section of the report, Final pH reflects pH of container determined after adjustment at the laboratory, if applicable. If no adjustment required, value reflects Initial pH.

Frozen Date/Time: With respect to Volatile Organics in soil, Frozen Date/Time reflects the date/time at which associated Reagent Water-preserved vials were initially frozen. Note: If frozen date/time is beyond 48 hours from sample collection, value will be reflected in 'bold'.

Initial pH: As it pertains to Sample Receipt & Container Information section of the report, Initial pH reflects pH of container determined upon receipt, if applicable.

Total: With respect to Organic analyses, a 'Total' result is defined as the summation of results for individual isomers or Aroclors. If a 'Total' result is requested, the results of its individual components will also be reported. This is applicable to 'Total' results for methods 8260, 8081 and 8082.

Data Qualifiers

A	- Spectra identified as "Aldol Condensation Product".
B	- The analyte was detected above the reporting limit in the associated method blank. Flag only applies to associated field samples that have detectable concentrations of the analyte at less than ten times (10x) the concentration found in the blank. For MCP-related

Report Format: DU Report with 'J' Qualifiers

Project Name:	INLET ASSEMBLAGE/CORZO PARCEL	**Lab Number:**	L1747189
Project Number:	170494901	**Report Date:**	12/29/17

Data Qualifiers

projects, flag only applies to associated field samples that have detectable concentrations of the analyte at less than ten times (10x) the concentration found in the blank. For DOD-related projects, flag only applies to associated field samples that have detectable concentrations of the analyte at less than ten times (10x) the concentration found in the blank AND the analyte was detected above one-half the reporting limit (or above the reporting limit for common lab contaminants) in the associated method blank. For NJ-Air-related projects, flag only applies to associated field samples that have detectable concentrations of the analyte above the reporting limit. For NJ-related projects (excluding Air), flag only applies to associated field samples that have detectable concentrations of the analyte, which was detected above the reporting limit in the associated method blank or above five times the reporting limit for common lab contaminants (Phthalates, Acetone, Methylene Chloride, 2-Butanone).

C - Co-elution: The target analyte co-elutes with a known lab standard (i.e. surrogate, internal standards, etc.) for co-extracted analyses.

D - Concentration of analyte was quantified from diluted analysis. Flag only applies to field samples that have detectable concentrations of the analyte.

E - Concentration of analyte exceeds the range of the calibration curve and/or linear range of the instrument.

G - The concentration may be biased high due to matrix interferences (i.e, co-elution) with non-target compound(s). The result should be considered estimated.

H - The analysis of pH was performed beyond the regulatory-required holding time of 15 minutes from the time of sample collection.

I - The lower value for the two columns has been reported due to obvious interference.

M - Reporting Limit (RL) exceeds the MCP CAM Reporting Limit for this analyte.

NJ - Presumptive evidence of compound. This represents an estimated concentration for Tentatively Identified Compounds (TICs), where the identification is based on a mass spectral library search.

P - The RPD between the results for the two columns exceeds the method-specified criteria.

Q - The quality control sample exceeds the associated acceptance criteria. For DOD-related projects, LCS and/or Continuing Calibration Standard exceedences are also qualified on all associated sample results. Note: This flag is not applicable for matrix spike recoveries when the sample concentration is greater than 4x the spike added or for batch duplicate RPD when the sample concentrations are less than 5x the RL. (Metals only.)

R - Analytical results are from sample re-analysis.

RE - Analytical results are from sample re-extraction.

S - Analytical results are from modified screening analysis.

J - Estimated value. The Target analyte concentration is below the quantitation limit (RL), but above the Method Detection Limit (MDL) or Estimated Detection Limit (EDL) for SPME-related analyses. This represents an estimated concentration for Tentatively Identified Compounds (TICs).

ND - Not detected at the method detection limit (MDL) for the sample, or estimated detection limit (EDL) for SPME-related analyses.

Report Format: DU Report with 'J' Qualifiers

Project Name:	INLET ASSEMBLAGE/CORZO PARCEL	**Lab Number:**	L1747189
Project Number:	170494901	**Report Date:**	12/29/17

REFERENCES

1 Test Methods for Evaluating Solid Waste: Physical/Chemical Methods. EPA SW-846. Third Edition. Updates I - IV, 2007.

107 Alpha Analytical - In-house calculation method.

LIMITATION OF LIABILITIES

Alpha Analytical performs services with reasonable care and diligence normal to the analytical testing laboratory industry. In the event of an error, the sole and exclusive responsibility of Alpha Analytical shall be to re-perform the work at it's own expense. In no event shall Alpha Analytical be held liable for any incidental, consequential or special damages, including but not limited to, damages in any way connected with the use of, interpretation of, information or analysis provided by Alpha Analytical.

We strongly urge our clients to comply with EPA protocol regarding sample volume, preservation, cooling, containers, sampling procedures, holding time and splitting of samples in the field.

Certification Information

The following analytes are not included in our Primary NELAP Scope of Accreditation:

Westborough Facility
EPA 624: m/p-xylene, o-xylene
EPA 8260C: NPW: 1,2,4,5-Tetramethylbenzene; 4-Ethyltoluene, Azobenzene; SCM: Iodomethane (methyl iodide), Methyl methacrylate, 1,2,4,5-Tetramethylbenzene; 4-Ethyltoluene.
EPA 8270D: NPW: Dimethylnaphthalene,1,4-Diphenylhydrazine; SCM: Dimethylnaphthalene,1,4-Diphenylhydrazine.
EPA 300: DW: Bromide
EPA 6860: NPW and SCM: Perchlorate
EPA 9010: NPW and SCM: Amenable Cyanide Distillation
EPA 9012B: NPW: Total Cyanide
EPA 9050A: NPW: Specific Conductance
SM3500: NPW: Ferrous Iron
SM4500: NPW: Amenable Cyanide, Dissolved Oxygen; SCM: Total Phosphorus, TKN, NO2, NO3.
SM5310C: DW: Dissolved Organic Carbon

Mansfield Facility
SM 2540D: TSS
EPA 3005A NPW
EPA 8082A: NPW: PCB: 1, 5, 31, 87,101, 110, 141, 151, 153, 180, 183, 187.
EPA TO-15: Halothane, 2,4,4-Trimethyl-2-pentene, 2,4,4-Trimethyl-1-pentene, Thiophene, 2-Methylthiophene, 3-Methylthiophene, 2-Ethylthiophene, 1,2,3-Trimethylbenzene, Indan, Indene, 1,2,4,5-Tetramethylbenzene, Benzothiophene, 1-Methylnaphthalene.
Biological Tissue Matrix: EPA 3050B

The following analytes are included in our Massachusetts DEP Scope of Accreditation

Westborough Facility:

Drinking Water
EPA 300.0: Nitrate-N, Fluoride, Sulfate; **EPA 353.2**: Nitrate-N, Nitrite-N; **SM4500NO3-F**: Nitrate-N, Nitrite-N; **SM4500F-C, SM4500CN-CE, EPA 180.1, SM2130B, SM4500Cl-D, SM2320B, SM2540C, SM4500H-B**
EPA 332: Perchlorate; **EPA 524.2:** THMs and VOCs; **EPA 504.1:** EDB, DBCP.
Microbiology: **SM9215B; SM9223-P/A, SM9223B-Colilert-QT,SM9222D**.

Non-Potable Water
SM4500H,B, EPA 120.1, SM2510B, SM2540C, SM2320B, SM4500CL-E, SM4500F-BC, SM4500NH3-BH, **EPA 350.1**: Ammonia-N, **LACHAT 10-107-06-1-B**: Ammonia-N, **SM4500NO3-F, EPA 353.2**: Nitrate-N**, EPA 351.1, SM4500P-E, SM4500P-B, E, SM4500SO4-E, SM5220D, EPA 410.4, SM5210B, SM5310C, SM4500CL-D, EPA 1664, EPA 420.1, SM4500-CN-CE, SM2540D.**
EPA 624: Volatile Halocarbons & Aromatics,
EPA 608: Chlordane, Toxaphene, Aldrin, alpha-BHC, beta-BHC, gamma-BHC, delta-BHC, Dieldrin, DDD, DDE, DDT, Endosulfan I, Endosulfan II, Endosulfan sulfate, Endrin, Endrin Aldehyde, Heptachlor, Heptachlor Epoxide, PCBs
EPA 625: SVOC (Acid/Base/Neutral Extractables), **EPA 600/4-81-045**: PCB-Oil.
Microbiology: **SM9223B-Colilert-QT; Enterolert-QT, SM9221E.**

Mansfield Facility:

Drinking Water
EPA 200.7: Ba, Be, Cd, Cr, Cu, Ni, Na, Ca. **EPA 200.8:** Sb, As, Ba, Be, Cd, Cr, Cu, Pb, Ni, Se, TL. **EPA 245.1** Hg.

Non-Potable Water
EPA 200.7: Al, Sb, As, Be, Cd, Ca, Cr, Co, Cu, Fe, Pb, Mg, Mn, Mo, Ni, K, Se, Ag, Na, Sr, TL, Ti, V, Zn.
EPA 200.8: Al, Sb, As, Be, Cd, Cr, Cu, Pb, Mn, Ni, Se, Ag, TL, Zn.
EPA 245.1 Hg.
SM2340B

For a complete listing of analytes and methods, please contact your Alpha Project Manager.

ALPHA ANALYTICAL

Westborough, MA 01581
8 Walkup Dr.
TEL: 508-898-9220
FAX: 508-898-9193

Mansfield, MA 02048
320 Forbes Blvd
TEL: 508-822-9300
FAX: 508-822-3288

NEW YORK CHAIN OF CUSTODY

Service Centers
Mahwah, NJ 07430: 35 Whitney Rd, Suite 5
Albany, NY 12205: 14 Walker Way
Tonawanda, NY 14150: 275 Cooper Ave, Suite 105

Page 1 of 1

Date Rec'd in Lab: 12/21/17

ALPHA Job #: L1747189

Client Information
Client: LANGAN ENGINEERING
Address: 360 W 31ST ST 8TH FL NEW YORK, NY 10001
Phone: 212 479 5400
Fax: 212 479 5444
Email: gwyka@langan.com

Project Information
Project Name: INLET ASSEMBLAGE / CORZO PARCEL
Project Location: BROOKLYN, NY
Project #: 170494901
(Use Project name as Project #) ☐
Project Manager: GREG WYKA
ALPHAQuote #:

Turn-Around Time
Standard ☒ Due Date:
Rush (only if pre approved) ☐ # of Days:

Deliverables
☐ ASP-A ☐ ASP-B
☐ EQuIS (1 File) ☐ EQuIS (4 File)
☐ Other

Regulatory Requirement
☐ NY TOGS ☐ NY Part 375
☐ AWQ Standards ☐ NY CP-51
☐ NY Restricted Use ☐ Other
☐ NY Unrestricted Use
☐ NYC Sewer Discharge

Billing Information
☒ Same as Client Info
PO #

Disposal Site Information
Please identify below location of applicable disposal facilities.
Disposal Facility:
☐ NJ ☐ NY
☐ Other:

These samples have been previously analyzed by Alpha ☐

Other project specific requirements/comments:
C-MW02-122117, LAB TO FILTER FOR METALS. EXTRA AMBER PROVIDED.

Please specify Metals or TAL.

ANALYSIS

Sample Filtration
☒ Done
☐ Lab to do
Preservation
☐ Lab to do
(Please Specify below)

ALPHA Lab ID (Lab Use Only)	Sample ID	Collection Date	Collection Time	Sample Matrix	Sampler's Initials	PART 375/TCL VOCs	SVOCs	PCBs	TAL METALS (TOTAL & DISSOLVED)	HEX/TRI CHROMIUM	TOTAL CYANIDE			Sample Specific Comments	Total Bottle
47189-01	C-MW01-122117	12/21/17	1005	GW	AM	X	X	X	X	X	X				
-02	C-GWDUP01-122117	12/21/17	N/A	GW	AM	X	X	X	X	X	X				
-03	C-GWFB01-122117	12/21/17	1100	FB	AM	X	X	X	X	X	X				
-04	C-GWTB01-122117	12/21/17	—	TB	—	X									
-05	C-MW02-122117	12/21/17	1200	GW	AM	X	X	X	X	X	X			LAB TO FILTER	

Container Type	V	A	A	P/A	P	P		
Preservative	B	A	A	C/A	A	E		

Preservative Code:
A = None
B = HCl
C = HNO_3
D = H_2SO_4
E = NaOH
F = MeOH
G = $NaHSO_4$
H = $Na_2S_2O_3$
K/E = Zn Ac/NaOH
O = Other

Container Code
P = Plastic
A = Amber Glass
V = Vial
G = Glass
B = Bacteria Cup
C = Cube
O = Other
E = Encore
D = BOD Bottle

Westboro: Certification No: MA935
Mansfield: Certification No: MA015

Relinquished By:	Date/Time	Received By:	Date/Time
[illegible]	12/21/17 12:35	BOB [illegible]	12-21-17 12:35
[illegible]	12-21-17 12:59	Paul Mazzella	12/21/17 1740
Paul Mazzella	12/21/17 2222	[illegible]	12/21/17 2222

Please print clearly, legibly and completely. Samples can not be logged in and turnaround time clock will not start until any ambiguities are resolved. BY EXECUTING THIS COC, THE CLIENT HAS READ AND AGREES TO BE BOUND BY ALPHA'S TERMS & CONDITIONS. (See reverse side.)

Form No: 01-25 HC (rev. 30-Sept-2013)

APPENDIX N

RESUMES

Mimi Raygorodetsky

Senior Associate
Environmental Engineering

16 years in the industry

Ms. Raygorodetsky sources and directs large, complex environmental remediation and redevelopment projects from the earliest stages of pre-development diligence, through the remediation/construction phase, to long-term operation and monitoring of remedial systems and engineering controls. She has a comprehensive understanding of federal, state and local regulatory programs and she uses this expertise to guide her clients through a preliminary cost benefit analysis to select the right program(s) given the clients' legal obligations, development desires and risk tolerance. She is particularly strong at integrating the requirements of selected programs and client development needs to develop and design targeted and streamlined diligence programs and remediation strategies. Ms. Raygorodetsky is also highly skilled in integrating remediation with construction on large urban waterfront projects, which tend to more complex than landside projects.

Selected Projects

- 25 Kent Avenue, Due Diligence for Purchase of a Brownfields Location, Brooklyn, NY
- Ferry Point Waterfront Park, Redevelopment of a Former Landfill into a Park, Bronx, NY
- Battery Maritime Building (10 South Street), Phase I ESA, New York, NY
- Residential Development at 351-357 Broadway, Phase 1 ESA, New York, NY
- 450 Union Street, Phase I and Phase II Remediation (NYS DEC Brownfield Cleanup Program), New York, NY
- Echo Bay Center, NYS DEC Brownfield Cleanup Program, New York, NY
- 420 Kent Avenue, NYS DEC Brownfield Cleanup Program, Brooklyn, NY
- 416 Kent Avenue, NYS DEC Brownfield Cleanup Program, Brooklyn, NY
- 264 Fifth Avenue, Phase I ESA, New York, NY
- 262 Fifth Avenue, Phase I ESA, New York, NY
- ABC Blocks 25-27 (Mixed-Use Properties), Brownfield Cleanup Program, Long Island City, NY
- Residences at 100 Barrow Street, Phase I ESA, New York, NY
- Residences at 22-12 Jackson Avenue, Due Diligence for Building Sale, Long Island City, NY
- Residences at 2253-2255 Broadway, Phase I and Phase II Services, New York, NY
- Prince Point, Phase I ESA, Staten Island, NY
- 787 Eleventh Avenue (Office Building Renovation), Phase I UST Closure, New York, NY
- 218 Front Street/98 Gold Street, Planning and Brownfield Consulting, Brooklyn, NY

Education

B.A., Biology and Spanish Literature
Colby College

Affiliations

Committee Member – New York Building Congress, Council of Industry Women

Founding Member and Current President – New York City Brownfield Partnership

Committee Member – NYC Office of Environmental Remediation Technical Task Force

- Mark JCH of Bensonhurst, Phase I and HazMat Renovation, Brooklyn, NY
- 39 West 23rd Street, E-Designation Brownfield, New York, NY
- 250 Water Street, Phase I and Phase II Property Transaction, New York, NY
- 27-19 44th Drive, Residential Redevelopment, Long Island City, NY
- 515 West 42nd Street, E-Designation, New York, NY
- 310 Meserole Street, Due Diligence Property Purchase, Brooklyn, NY
- Former Georgetown Heating Plant, HazMat and Phase I ESA, Washington D.C.
- 80-110 Flatbush Avenue, Brooklyn, NY
- 132 East 23rd Street, New York, NY
- 846 Sixth Avenue, New York, NY
- Greenpoint Landing, Remediation/Redevelopment, Brooklyn, NY
- 711 Eleventh Avenue, Due Diligence/Owner's Representative, New York, NY
- Brooklyn Bridge Park, Pier 1, Waste Characterization and Remediation, Brooklyn, NY
- Post-Hurricane Sandy Mold Remediation, Various Private Homes, Far Rockaway, NY
- Brooklyn Bridge Park, One John Street Development, Pre-Construction Due Diligence and Construction Administration, Brooklyn, NY
- 7 West 21st Street, Brownfields Remediation, New York, NY
- 546 West 44th Street, Brownfields Remediation, New York, NY
- Post-Hurricane Sandy Mold Remediation, Various Private Homes, Nassau and Suffolk Counties, Long Island, NY
- 55 West 17th Street, Brownfield Site Support, New York, NY
- Pratt Institute, 550 Myrtle Avenue Renovations, Environmental Remediation, Brooklyn, NY
- 42-02 Crescent Street Redevelopment, Phase I and II Environmental, Long Island City, NY
- IAC Building (555 West 18th Street), New York, NY
- Retirement Communities on100-acre Parcels in ME, NJ, MA, CT, and NJ
- 363-365 Bond Street/400 Carroll Street, Brooklyn, NY
- 160 East 22nd Street, New York, NY
- 110 Third Avenue, New York, NY
- Lycee Francais (East 76th Street & York Avenue), New York, NY
- Winchester Arms Munitions Factory, New Haven, CT

Gregory C. Wyka, PG, LEED AP

Project Geologist
Environmental Engineering

9 years in the industry

Mr. Wyka is a geologist with experience in regulatory government, brownfield development, and environmental liability consulting. His expertise includes site characterization, remedial investigation, waste characterization, conceptual site modeling, remedial design and implementation, construction management, GIS, and sustainability. Mr. Wyka's abilities integrate remediation with property redevelopment and he provides technical, regulatory, logistical, and risk management guidance to clients, including developers, owners, and environmental attorneys. He provides direct assistance for clients on construction and remediation projects in the New York State Inactive Hazardous Waste Disposal Site Program, New York State Spill Response Program, New York State Brownfield Cleanup Program, New York City E-Designation Program and New York City Voluntary Cleanup Program.

Selected Projects

Greenpoint Landing Waterfront Residential Development, Phase I ESAs, remedial investigations, waste characterizations, remedial action work plans, remedial action implementation, construction management, e-designation management and closure, and agency coordination, Brooklyn, NY

Brownfield Cleanup Program, remedial Investigations and agency coordination, ABC site, Long Island City, NY

Brownfield Cleanup Program, remedial investigations and agency coordination, City DPW Yard, New Rochelle, NY

160 Leroy Street, Phase I ESA, remedial investigations, waste characterizations, remedial action work plans, remedial action implementation, construction management, e-designation management, and agency/client coordination, New York, NY

2409 Jerome Avenue, phase I ESA, phase II ESI, remedial investigation, open spill management, and agency/client coordination, Bronx, NY

685 First Avenue, New York, NY – Waste characterization, construction management, and agency coordination, Bronx, NY

60 West Street, remedial investigation, waste characterization, remedial action work plan, and e-designation management, Brooklyn, NY

27-19 44th Drive, construction management and agency coordination, Long Island City, NY

82 King Street, e-designation management, New York, NY

515 West 42nd Street, e-designation management, New York, NY

421 Kent Avenue, remedial investigations, waste characterizations, remedial action work plans, remedial action implementation, construction management, e-designation management, and agency/client coordination, Brooklyn, NY

Education

B.A., Geology, Chemistry and Environmental Studies
Bowdoin College

Professional Registrations

Professional Geologist (PG) in NY

LEED AP Neighborhood Development

40 Hour OSHA HAZWOPER

10 Hour OSHA Construction Safety

8 Hour OSHA Site Supervisor

CPR and First Aid Certified

Affiliations

New York State Council of Professional Geologists (NYSCPG)

Urban Green Council

New York City Brownfield Partnership

Brooklyn Bridge Park, Pierhouse, construction management and agency/client coordination, Brooklyn, NY
550 Myrtle Avenue, construction management, e-designation management and closure, Brooklyn, NY
310 Meserole Street, Phase I ESA, Brooklyn, NY
13-17 Laight Street, Phase I ESA, New York, NY
460 Mother Gaston Boulevard, Phase I ESA, Brooklyn, NY
25 Kent Avenue, Phase I ESA, Brooklyn, NY
1110 Oak Point Avenue, Phase I ESA, Bronx, NY
859-863 Lexington Avenue, Phase I ESA, New York, NY
49 East 21st Street, Phase I ESA, New York, NY
1552-1560 Broadway, Phase I ESA, New York, NY
287-291 East Houston Street, Phase I ESA, New York, NY
205 Water Street, construction oversight and management, tank closure, e-designation management and closure, Brooklyn, NY
29-01 Borden Avenue, remedial investigation and petroleum spill closure, Long Island City, NY
29-10 Hunters Point Avenue, remedial investigation and tank closure, Long Island City, NY
30-27 Greenpoint Avenue, remedial investigation and petroleum spill closure, Long Island City, NY –
55 Water Street, emergency petroleum spill closure (Tropical Storm Sandy), New York, NY
489 Great Neck Road, remedial investigation and remedial design, Great Neck, NY
505 West 27th Street, remedial investigation and e-designation management, New York, NY
144 East 201st Street, Phase I ESA, remedial investigation, construction oversight, and e-designation management, Bronx, NY
Big River Study Area (Superfund), remedial investigation, Old Lead Belt, Park Hills and Desloge, MO
Berry's Creek Study Area (Superfund Site), remedial investigation, Bergen County, NJ
Everglades Restoration Project, remedial investigation, Clewiston, FL
Marble River Wind Farm, wetland delineation, Ellenburg, NY

PHASE I ENVIRONMENTAL SITE ASSESSMENT

for

200 Banker Street
Brooklyn, New York
Block 2615, Lot 19

Prepared for:

RP Inlet Prop, LLC
c/o Rubenstein Partners
2929 Arch Street, 28th Floor
Philadelphia, Pennsylvania 19104

Prepared by:

Langan Engineering, Environmental, Surveying, and Landscape Architecture, D.P.C.
21 Penn Plaza
360 West 31st Street, 8th Floor
New York, New York 10001

Mimi S. Raygorodetsky
Senior Associate/Vice President

December 2, 2019
Langan Project No. 170494901

LANGAN

DRAFT

TABLE OF CONTENTS

EXECUTIVE SUMMARY **3**
1.0 INTRODUCTION **5**
1.1. Purpose 5
1.2. Scope of the ESA 5
1.3. Assumptions, Limitations, and Exceptions 6
2.0 SITE DESCRIPTION **8**
2.1 Location and Description 8
2.2 Description of Subject Property Improvements 8
2.3 Title Records 9
3.0 USER PROVIDED INFORMATION **10**
3.1 User Questionnaire 10
3.2 Owner Questionnaire 10
3.3 Previous Environmental Reports 10
4.0 RECORDS REVIEW **12**
4.1 Environmental Records 12
4.1.1 Federal Agency Database Findings 14
4.1.2 State Agency Database Findings 16
4.1.3 Other Database Findings 20
4.1.4 Local Regulatory Agency Findings 21
4.2 Physical Setting Sources 24
4.2.1 Topography 24
4.2.2 Geology 24
4.2.3 Hydrology 25
4.3 Historical Use Information 25
4.3.1 Aerial Photographs 26
4.3.2 Sanborn Fire Insurance Maps 26
4.3.3 Historical USGS Topographic Quadrangles 27
4.3.4 City Directories 28
4.3.5 Title Records, Environmental Liens, and Use Limitations 29
5.0 SITE RECONNAISSANCE **30**
5.1 Methodology and Limiting Conditions 30
5.1.1 Date and Time of Inspections 30
5.1.2 General Site Setting and Reconnaissance Observations 30
6.0 INTERVIEWS **33**
6.1 Subject Property Owner 33
6.2 Owners/Tenants of Adjoining Properties 33

DRAFT

7.0 ADDITIONAL SERVICES 34
7.1 Radon 34
7.2 Asbestos-Containing Material, Lead-Based Paint, and PCBs 34
8.0 DEVIATIONS AND DATA GAPS 35
8.1 Deviations 35
8.2 Data Gaps 35
9.0 FINDINGS AND OPINIONS 37
10.0 REFERENCES 39
11.0 STATEMENT OF QUALIFICATIONS AND SIGNATURES 40

FIGURES

Figure 1 Site Location Map
Figure 2 Recognized Environmental Condition Map

APPENDICES

Appendix A Site Reconnaissance Photographs
Appendix B User Questionnaire
Appendix C Previous Environmental Reports
Appendix D Environmental Data Resources Inc. ™ Report
Appendix E Freedom of Information Act Requests and Responses
Appendix F New York City Department of Building Records
Appendix G New York City Planning Commission Zoning Map
Appendix H Aerial Photographs
Appendix I Sanborn Fire Insurance Maps
Appendix J Historical USGS Topographic Quadrangle Maps
Appendix K City Directory Abstract
Appendix L Environmental Lien Search Report
Appendix M Resumes

DRAFT

EXECUTIVE SUMMARY

Langan Engineering, Environmental, Surveying and Landscape Architecture, D.P.C. (Langan) was retained by RP Inlet Prop, LLC (the User) to prepare a Phase I Environmental Site Assessment (ESA) for the property located at 200 Banker Street in the Greenpoint neighborhood of Brooklyn, New York (the Subject Property). The Subject Property is identified as Tax Block 2615, Lot 19 on the Brooklyn Borough Tax Map. The Subject Property is bound by a one-story industrial building with a rear paved yard and a shed to the north (Lot 6 of Block 2615), Banker Street to the east, and one-story industrial buildings to the south and west (Lots 21 and 50 of Block 2615, respectively). The Subject Property is about 3,800 square feet in area and is improved with a one-story building that is currently vacant.

This Phase I ESA was conducted in accordance with ASTM International (ASTM) Practice E1527-13 (Standard Practice for ESA: Phase I ESA Process) and the United States Environmental Protection Agency's (USEPA) All Appropriate Inquiry (AAI) Rule. The objective of this Phase I ESA was to identify the presence or likely presence, use, or release of hazardous substances or petroleum products on the Subject Property as defined in ASTM E1527-13 as a recognized environmental condition (REC) and to satisfy the AAI needed to qualify for the bona fide prospective purchaser liability protections available under the Comprehensive Environmental Response Compensation and Liability Act (CERCLA).

Based on information obtained during the visual inspection of the Subject Property, review of environmental databases and historic information, and contact with federal, state, and local agencies, RECs were identified. Controlled recognized environmental conditions (CRECs) and historic recognized environmental conditions (HRECs) were not identified.

Recognized Environmental Conditions

The following RECs were identified:

<u>REC 1 - Historical Use of the Subject Property</u>

The Subject Property has a 70-year industrial history including manufacturing, a plastic products/mold and die company, a welding supply and repair company, and auto repair. The long industrial history indicates the likely presence of hazardous substances and/or petroleum in soil, groundwater, and/or soil vapor at the Subject Property.

DRAFT

REC 2 - Current and Historical Use of the Adjoining and Surrounding Properties

Adjoining and surrounding properties also have a nearly 90-year industrial history including various manufacturers, auto repair, an aluminum smelter, dry cleaning facilities, rubber and chemical companies, a tank stack company, and a fuel oil company. Many of these properties were listed in regulatory databases for petroleum bulk storage and/or petroleum releases. The current and historical uses of adjoining and surrounding properties indicate the likely presence of hazardous substances and/or petroleum that have migrated to and impacted groundwater and/or soil vapor at the Subject Property.

Business Environmental Risk

A business environmental risk (BER) is defined by ASTM E1527-13 as a risk that can have a material environmental or environmentally-driven impact on the business associated with the current or planned use of a parcel of commercial real estate, not necessarily limited to those environmental issues required to be investigated in this practice. The following BER was identified on the Subject Property:

BER 1 - Redevelopment Considerations

Historical maps indicate the Subject Property, which was once part of Bushwick Inlet, was filled in for development purposes in the mid-1800s. Historic fill material was identified during previous geotechnical and environmental investigations at properties on the same block as the Subject Property. The presence of historic fill material will require implementation of special soil handling, management and off-site disposal procedures at a cost premium during any future site redevelopment that will entail excavation.

Non-ASTM Environmental Considerations

The following non-ASTM environmental considerations were identified:

Asbestos-Containing Material, Lead-Based Paint, and Polychlorinated Biphenyls (PCBs)

Because of the age of the building at the Subject Property (constructed in two phases: circa 1942 and circa 1991), asbestos-containing materials, lead-based paint, and PCB-containing materials may be present in building materials.

DRAFT

1.0 INTRODUCTION

Langan Engineering, Environmental, Surveying and Landscape Architecture, D.P.C. (Langan) was retained by RP Inlet Prop, LLC (the User) to prepare a Phase I Environmental Site Assessment (ESA) for the property located at 200 Banker Street in the Greenpoint neighborhood of Brooklyn, New York (the Subject Property). The Subject Property is identified as Tax Block 2615, Lot 19 on the Brooklyn Borough Tax Map. The Subject Property is bound by a one-story industrial building with a rear paved yard and a shed to the north (Lot 6 of Block 2615), Banker Street to the east, and one-story industrial buildings to the south and west (Lots 21 and 50 of Block 2615, respectively). This Phase I ESA was performed in general accordance with ASTM International (ASTM) Standard E1527-13 (Standard Practice for Environmental Site Assessments: Phase I Environmental Site Assessment Process) and the guidelines set forth in the United States Environmental Protection Agency's (USEPA) All Appropriate Inquiries (AAI) Rule, 40 Code of Federal Regulations (CFR) Part 312.

1.1. Purpose

The purpose of this Phase I ESA is to accomplish the following:

> (1) Identify Recognized Environmental Conditions (RECs) in connection with the Subject Property, as defined in The Standard Practice for Environmental Site Assessments: Phase I Environmental Site Assessment Process, Designation E1527-13, which states: The presence or likely presence of any hazardous substances or petroleum products in, on, or at a property: (1) due to any release to the environment; (2) under conditions indicative of a release to the environment; or (3) under conditions that pose a material threat of a future release to the environment. The term is not intended to include de minimis conditions that generally do not present a material risk of harm to public health or the environment and that generally would not be the subject of an enforcement action if brought to the attention of appropriate governmental agencies.
>
> (2) Satisfy the criteria of USEPA 40 CFR Part 312 Subpart C Standards and Practices §312.20 AAI Rule.

1.2. Scope of the ESA

This Phase I ESA was conducted using a standard of good commercial and customary practice that is consistent with the ASTM Standard E1527-13. Any significant scope-of-work additions, deletions, or deviations to ASTM E1527-13 are noted in Section 8.0 of this report. In general, the scope of this assessment consisted of obtaining information from the User, reviewing reasonably

DRAFT

ascertainable information and environmental data relating to the Subject Property, reviewing maps and records maintained by federal, state, and local regulatory agencies, interviewing persons knowledgeable about the Subject Property, and conducting a site inspection. The specific scope of this assessment included the following:

1. A site reconnaissance to characterize conditions and assess the location of the Subject Property with respect to adjoining and surrounding property uses and natural surface features. The reconnaissance included the surrounding roads and observations of surrounding properties from public rights-of-way to identify obvious potential environmental conditions on neighboring properties. The site reconnaissance was conducted in a systematic manner focusing on the spatial extent of the Subject Property and then progressing to adjoining and surrounding properties. Photographs taken as part of the site reconnaissance are provided in Appendix A.
2. A review of the responses to the User/Client Questionnaire. The completed questionnaire is provided in Appendix B.
3. A review of available previous environmental reports completed for the Subject Property. Copies of the previous reports are included in Appendix C.
4. A review of environmental databases maintained by the USEPA, state, and local agencies within the approximate minimum search distance. The environmental database report was provided by Environmental Data Resources, Inc. (EDR), and is included in Appendix D.
5. Filing of Freedom of Information Act (FOIA) requests with federal, state, and local agencies. Copies of the FOIA requests are included in Appendix E.
6. A review of New York City Department of Buildings (NYCDOB) records and a Planning Commission Zoning Map. Available NYCDOB records and the Zoning Map are included in Appendices F and G, respectively.
7. A review of physical characteristics of the Subject Property through a review of referenced sources for topographic, geologic, soils and hydrologic data.
8. A review and interpretation of aerial photographs, Sanborn Fire Insurance Maps (Sanborn Maps), historical topographic maps, and city directories to identify previous activities on and in the vicinity of the Subject Property. Copies are included in Appendices H, I, J, and K respectively.
9. A review of environmental lien searches for the lots at the Subject Property. A copy of the environmental lien search report is included as Appendix L.

DRAFT

10. A review of published radon occurrence maps to evaluate whether the Subject Property is located in an area with a propensity for elevated radon levels.

10.1. Assumptions, Limitations, and Exceptions

This Phase I ESA was prepared for RP Inlet Prop, LLC for the Subject Property located at 200 Banker Street in the Greenpoint neighborhood of Brooklyn, New York. The report is intended to be used in its entirety. Excerpts taken from this report are not necessarily representative of the assessment findings. Langan cannot assume responsibility for use of this report for any property other than the Subject Property addressed herein, or by any other third party without a written authorization from Langan.

Langan's scope of services, which is described in Section 1.2, was limited to that agreed to with the User and no other services beyond those explicitly stated are implied. The services performed and agreed upon for this effort comports to those prescribed in the ASTM Standard E1527-13. No soil, groundwater and soil vapor sampling were performed as part of this Phase I ESA.

This Phase I ESA was not intended to be a definitive investigation of possible environmental impacts at the Subject Property. The purpose of this investigation was limited to identifying RECs at the Subject Property. It should be understood that even the most comprehensive Phase I ESA might fail to detect environmental liabilities at a particular Subject Property. Therefore, Langan cannot "insure" or "certify" that the Subject Property is free of environmental impacts. No expressed or implied representation or warranty is included or intended in this report, except that our services were performed as described herein, within the limits prescribed by our client and with the customary standard of care exercised by professionals performing similar services under similar circumstances within the same jurisdiction.

The conclusions, opinions, and recommendations provided in this report are based solely on the specific activities as required for the performance of ASTM E1527-13 and are intended exclusively for the purpose stated herein, at the specified Subject Property, as it existed at the time of our site visit.

DRAFT

2.0 SITE DESCRIPTION

2.1 Location and Description

The Subject Property is about 3,800 square feet in area, is located at 200 Banker Street in Brooklyn, New York, and is identified on the Brooklyn Borough Tax Map as Block 2615, Lot 19. The property is improved with a one-story building that is currently vacant. A site location map is included as Figure 1.

The Subject Property is located in an urban area characterized by industrial/manufacturing, commercial, and residential buildings. According to the 2013 United States Geological Survey (USGS) Brooklyn, N.Y. 7.5-minute Series Topographic Quadrangle Map, the Subject Property is at an elevation of about 10 feet above mean sea level. Site reconnaissance photographs are provided in Appendix A. Surrounding property usage is summarized in the following table:

Direction	Adjoining Properties			Surrounding Properties
	Block No.	Lot No.	Description	
North	2615	6	One-story industrial building and a rear paved yard with a shed, occupied by ABC Stone (214-236 Banker Street, alternatively addressed as 26-32 Meserole Avenue)	Industrial and commercial buildings
East	2616	45	Banker Street followed by two two-story industrial buildings under construction (193-195 Banker Street)	
South	2615	21	One-story building occupied by ACME Smoked Fish Corp. (192 Banker Street, alternatively addressed as 16-24 Gem Street and 192-198 Banker Street)	
West	2615	50	One-story building with mezzanine levels occupied by ACME Smoked Fish Corp. (26 Gem Street, alternatively addressed as 26-34 Gem Street)	

2.2 Description of Subject Property Improvements

Improvements at the Subject Property are summarized in the following table:

SUBJECT PROPERTY DESCRIPTION	
Size of the Subject Property	About 3,800 square feet
Buildings/Spaces/Structures	A one-story building occupies the entire footprint of the Subject Property
Surface Water	Surface water is not located on the Subject Property.
Potable Water Source	New York City Municipal

DRAFT

SUBJECT PROPERTY DESCRIPTION	
Sanitary and Storm Sewer Utilities	New York City Municipal
Electrical Utilities	Consolidated Edison Company of New York, Inc.
Construction Completion Date	The northern portion of the subject property was developed with a one-story building and an auto garage circa 1942. Circa 1991, a southern extension to the one-story building was constructed.
General Construction Type	Access to the building interior and roof were not provided; however, the building appears to be constructed of concrete and brick masonry with flat roofing.
Heating/Cooling System Type	Unknown
Emergency Power	Unknown

2.3 Title Records

Langan researched ownership records through the New York City Department of Finance (NYCDOF), Office of the City Register Automated City Register Information System (ACRIS) website at http://a836-acris.nyc.gov/CP/. The following table provides available deed information for the Subject Property:

Block 2615, Lot 19			
Document Date	**Document Type**	**Party 1**	**Party 2**
6/19/1986	DEED	James Ruddy	Dimitrios Lymberis
1/15/1981	DEED	Joseph Holodnak	James Ruddy
11/16/1966	DEED	Joseph Holodnak	Joseph Holodnak
8/30/1966	DEED	Josephine Valyo	Joseph Holodnak

Langan's review of ownership records did not identify the likely presence of hazardous substances or petroleum impacts to the Subject Property.

DRAFT

3.0 USER PROVIDED INFORMATION

3.1 User Questionnaire

Per ASTM E1527-13, a User questionnaire was provided to RP Inlet Prop, LLC to inquire about specialized information related to the Subject Property. The User questionnaire was completed by Rick Furches, Vice President/Director of Development at RP Inlet Prop, LLC, the potential purchaser of the Subject Property, on December 13, 2017. Mr. Furches stated that he is not aware of any environmental cleanup liens or Activity Use Limitations (AULs), chemical releases, or open spills at the Subject Property. According to Mr. Furches, the purchase price of the Subject Property reasonably reflects fair market value and is not attributable to contamination known or believed to be present at the Subject Property. Mr. Furches stated that he is not aware of remediated spills and chemicals that are present or once were present at the property due to releases. The completed questionnaire is provided as Appendix B.

3.2 Owner Questionnaire

Per ASTM E1527-13, an Owner questionnaire was provided to Dimitrios Lymberis (the owner of the Subject Property) to inquire about specialized information related to the Subject Property. As of the date of this report, a completed questionnaire has not been received.

3.3 Previous Environmental Reports

The following previous environmental reports pertaining to the Subject Property were reviewed. Copies of these reports are included in Appendix C.

<u>Geotechnical Desktop Study Technical Memorandum, prepared by Langan dated January 17, 2018</u>

Langan completed a geotechnical desktop study and limited geotechnical exploration to provide information on subsurface conditions and conceptual recommendations for foundation design. Of relevance to this Phase I ESA, the limited geotechnical investigation includes boring logs and descriptions for two 102-foot deep borings completed on a property on the same block as the Subject Property (Lot 125). The logs indicate the fill material is about 7 to 15 feet deep and is underlain by organic clay followed by moraine till (sand, silt, and clay) overlying bedrock. Groundwater was measured at about 7.5 to 10.5 feet bgs (corresponding to about el. -0.5 and el.

DRAFT

2 feet North American Vertical Datum [NAVD88][1]) in observation wells. Competent bedrock was not encountered in the two borings; however, indicators of weathered bedrock were found at the terminus of the borings. Bedrock surface is presumed to vary between 90 and 110 feet bgs based on available bedrock geology maps.

DRAFT

[1] NAVD88 is 1.1 feet above the U.S. Coast and Geodetic Survey Datum mean sea level at Sandy Hook, New Jersey, 1929 (NGVD).

4.0 RECORDS REVIEW

4.1 Environmental Records

Regulatory database information was provided by EDR and is included in Appendix D. The EDR report is a listing of sites identified on select federal and state standard source environmental databases within the approximate search radius specified by ASTM E1527-13. Langan reviewed each environmental database on a record-by-record basis to determine if certain sites identified in the report are suspected to represent a potential impact to the Subject Property. Langan also reviewed "Orphan Sites" listed within the report. Orphan Sites are those sites that could not be mapped because of inadequate address information. Eighteen (18) Orphan Sites were identified, and 15 were determined by Langan to be located beyond the ASTM search radii and as such, are not discussed below. Three (3) Orphan Sites were determined to be within the ASTM search radii and are discussed below in the appropriate sub-sections. All distances were measured from the perimeter of the Subject Property unless noted otherwise.

The following table lists the number of sites by database within the prescribed search radius appearing in the EDR Report.

DATABASE RECORD SUMMARY			
Database Reviewed (Date of government version)	**Minimum Search Area**	**Subject Property listed**	**Number of Sites Within Minimum Search Area**
USEPA DATABASES			
National Priorities List (NPL) (05/30/2017)	1 Mile Radius	No	0
Delisted NPL (05/30/2017)	1 Mile Radius	No	0
Superfund Enterprise Management System (SEMS, formerly CERCLIS) and SEMS-Archive (formerly known as CERCLIS-NFRAP) (107/11/2017)	1/2 Mile Radius	No	2
Resource Conservation and Recovery Act (RCRA) Corrective Reports (CORRACTS) (09/13/2017)	1 Mile Radius	No	1
RCRA Treatment, Storage, and Disposal Facilities (TSDF) (09/13/2017)	1/2 Mile Radius	No	0

DRAFT

DATABASE RECORD SUMMARY			
Database Reviewed (Date of government version)	**Minimum Search Area**	**Subject Property listed**	**Number of Sites Within Minimum Search Area**
USEPA DATABASES (Continued)			
RCRA Generators (Large Quantity Generator [LQG], Small Quantity Generator [SQG], Conditionally Exempt Small Quantity Generator [CESQG], Non-Generators [NonGen]) (09/13/2017)	Subject Property and Adjoining	No	0
Facility Index System (FINDS) (07/23/2017)	Subject Property	Yes	NA
Environmental Response Notification System (ERNS) (09/18/2017)	Subject Property	No	0
Federal Engineering Controls (US ENG CONTROLS) Sites Lists (08/10/2017)	Subject Property	No	0
Federal Institutional Controls (US INST CONTROLS) Sites Lists (08/10/2017)	Subject Property	No	0
US Brownfields (06/19/2017)	1/2 Mile Radius	No	0
NYSDEC DATABASES			
Inactive Hazardous Waste Disposal Site (NY SHWS) (08/15/2017)	1 Mile Radius	No	20
Hazardous Substance Waste Disposal Site Inventory (NY HSWDS) (01/01/2003)	1/2 Mile Radius	No	2
Solid Waste or Landfill Facilities (NY SWF/LF) (06/30/2017)	1/2 Mile Radius	No	4
Registered Recycling Facility (NY SWRCY) (06/30/2017)	1/2 Mile Radius	No	0
New York Leaking Storage Tank Incident Reports (NY LTANKS) (08/15/2017)	1/2 Mile Radius	No	32
SPILLS Information Database (NY SPILLS) (08/15/2017)	1/8 Mile Radius	No	47
Voluntary Cleanup Program (NY VCP) (12/19/2016)	1/2 Mile Radius	No	4
NY Brownfields (08/15/2017)	1/2 Mile Radius	No	15
New York Engineering Controls Sites List (NY ENG CONTROLS) (08/15/2017)	Subject Property	No	0

DRAFT

DATABASE RECORD SUMMARY			
Database Reviewed (Date of government version)	**Minimum Search Area**	**Subject Property listed**	**Number of Sites Within Minimum Search Area**
NYSDEC DATABASES (Continued)			
New York Institutional Controls Sites List (NY INST CONTROLS) (08/15/2017)	Subject Property	No	0
Chemical Bulk Storage (CBS) Underground Storage Tank (UST) and Aboveground Storage Tank (AST) (09/21/2017)	Subject Property and Adjoining	No	0
Major Oil Storage Facilities (NY MOSF) UST and AST Databases (09/21/2017)	Subject Property and Adjoining	No	0
Registered and Historical Drycleaners (NY DRYCLEANERS) (10/27/2016)	1/4 Mile Radius	No	3
Petroleum Bulk Storage Facilities (PBS) UST and AST Databases (09/21/2017)	Subject Property and Adjoining	No	1
NY E-Designation	Subject Property and Adjoining	No	0
EDR (PROPRIETARY) DATABASES			
EDR Former Manufactured Gas Plant (MGP) Sites (N/A)	1 Mile Radius	No	3
EDR US Historical Auto Stations (N/A)	¼ Mile Radius	No	2
EDR US Historical Cleaners (N/A)	¼ Mile Radius	No	0

N/A: Not Applicable; databases with a "N/A" Minimum Search Radius are databases reviewed as part of the Phase I ESA but not required as per ASTM E1527-13.

A summary of database listing and listings for adjoining and surrounding sites identified in reviewed databases within the prescribed search area is presented below.

4.1.1 Federal Agency Database Findings

The Subject Property and/or sites within their respective minimum search distances as specified by ASTM E1527-13 were not listed in the following federal agency databases: NPL, Proposed NPL, Delisted NPL, RCRA-TSDF, RCRA-LQG, RCRA-SQG, RCRA-CESQG, RCRA NonGen, ERNS, US ENG CONTROLS, US INST CONTROLS, and US BROWNFIELDS.

DRAFT

Superfund Enterprise Management System (SEMS, formerly CERCLIS) and SEMS-Archive (formerly known as CERCLIS-NFRAP)

The SEMS database contains data on potentially hazardous waste sites that were reported to the USEPA by states, municipalities, private companies and private persons, pursuant to Section 103 of the Comprehensive Environmental Response, Compensation and Liability Act (CERCLA). The list was formerly known as CERCLIS and was renamed to SEMS by the USEPA in 2015. SEMS contains sites that are either proposed or on the NPL and sites that are in the screening assessment phase for possible inclusion on the NPL. SEMS Archive sites are sites that were removed and archived from the inventory of SEMS sites. Archived sites indicate that, to the best of USEPA's knowledge, assessment at a site was completed and that USEPA determined no further steps will be taken to list this site on the NPL, unless information indicates this decision was not appropriate or other considerations require a recommendation for listing at a later time.

The Subject Property was not listed in the SEMS or SEMS Archive database. Two sites in the SEMS Archive database were identified within the minimum search distance. Both sites were located greater than 500 feet from the Subject Property and at hydraulically cross-or down-gradient locations and do not indicate the likely presence of hazardous substances and/or petroleum that have migrated to and impacted the Subject Property.

CORRACTS

RCRA CORRACTS identifies hazardous waste handlers with RCRA corrective action activity. The Subject Property was not listed in this database. One site was identified within the minimum search criteria; however, the site was located more than 4,000 feet from the Subject Property and at a hydraulically cross-gradient location and does not indicate the likely presence of hazardous substances and/or petroleum that have migrated to and impacted the Subject Property.

FINDS Database

The Facility Index System (FINDS) database contains both facility information and "pointers" to other sources that contain more detail. The Subject Property was listed in the FINDS database as Glass Impressions Corp, located at 202 Banker Street, with Registry ID 110019489150.

The sources of the listing for Glass Impressions Corp are the AFS (Aerometric Information Retrieval System [AIRS] Facility Subsystem) and FIS (New York - Facility Information System) programs. AIRS is the national repository for information concerning airborne pollution in the United States. AFS is used to track emissions and compliance data from industrial plants. AFS data are utilized by states to prepare State Implementation Plans to comply with regulatory

programs and by EPA as an input for the estimation of total national emissions. FIS is New NYSDEC's information system for tracking environmental facility information found across the State. The facility codes associated with Glass Impressions Corp identify it as an automotive body, paint, and interior repair and maintenance facility and a top, body, and upholstery shop and paint shop facility. The historical use of the Subject Property as an auto repair facility indicates the likely presence of hazardous substances and/or petroleum that may have impacted soil, groundwater, and/or soil vapor at the Subject Property.

4.1.2 State Agency Database Findings

The Subject Property and/or sites within their respective minimum search distances as specified by ASTM E1527-13 were not listed in the following state agency databases: NY SWRCY, NY ENG CONTROL, NY INST CONTROL, NY CBS, NY MOSF, and NY E-Designation.

SHWS Database

The SHWS database is a comprehensive listing of sites that are the state's equivalent to SEMS. These consist of priority sites planned for cleanup using state funds (state equivalent of Superfund) and or potentially responsible parties. The Subject Property is not listed in the SHWS database; however, 20 sites were identified within the minimum search distance (including one site listed on the Orphan Site list by EDR). Sites listed on the SHWS database that are hydraulically cross- or down-gradient of the Subject Property are located more than 750 feet from the Subject Property and do not indicate the likely presence of hazardous substances and/or petroleum that have impacted the Subject Property. Sites that are hydraulically up-gradient of the Subject Property are located greater than 2,000 feet from the Subject Property and are not listed for open spills or releases; therefore, they do not indicate the likely presence of hazardous substance and/or petroleum that have migrated to and impacted the Subject Property.

HSWDS

The HSWDS database includes any known or suspected hazardous substance waste disposal sites. The Subject Property was not listed in the HSWDS database; however, two sites on this database were identified within the minimum search distance. Both sites are located over 500 feet from and hydraulically cross-gradient of the Subject Property and therefore do not indicate the likely presence of hazardous substance and/or petroleum that have migrated to and impacted to the Subject Property.

DRAFT

SWF/LF

The SWF/LF database is a comprehensive listing of State permitted/recorded solid waste facilities. The Subject Property was not listed in the SWF/LF database. Four facilities in the SWF/LF database were identified within the minimum search distance. A property about 80 feet south and hydraulically cross-gradient of the Subject Property was listed as an inactive registered industrial/commercial landfill facility under the facility name Corzo Contracting Co Inc. (190 Banker Street). James Lema, the owner of Corzo Maintenance Co Inc. (owner of Lot 125 of Block 2615 and the former owner of 190 Banker Street [Lot 25 of Block 2615]) was interviewed during the preparation of this report. Mr. Lema indicated that Corzo Maintenance Co Inc. applied to the NYSDEC and New York City Department of Sanitation for a transfer facility permit in the late 1990s before Lot 25 was subdivided into Lots 25 and 125 in 2003, but later rescinded the application. Mr. Lema confirmed that no waste management or transfer facility activities ever occurred at the former Lot 25. Based on this information, this listing does not likely indicate releases of hazardous substances and/or petroleum that have migrated to and impacted the Subject Property.

The remaining listed SWF/LF facilities are located more than 1,000 feet from the Subject Property at hydraulically cross- or down-gradient locations relative to the Subject Property and do not indicate the likely presence of hazardous substances and/or petroleum that have migrated to and impacted the Subject Property.

LTANKS Database

The LTANKS database contains an inventory of reported leaking storage tank incidents, including leaking USTs and ASTs. The minimum search radius for the LTANKS database includes the Subject Property and any sites within a 1/2-mile radius. The Subject Property was not listed in the LTANKS database; however, 32 sites were listed within the search radius (including one Orphan Site). The listed incidents were primarily caused by tank test failures, tank failures, and tank overfills. Of the 32 spill incidents, 31 were not reported at adjoining properties and were closed by the NYSDEC and do not indicate the likely presence of hazardous substances and/or petroleum that have migrated to and impacted the Subject Property. The remaining listing is described below:

Site Name: WH Christian & Sons
Site Address: 211-217 Banker Street
Location: About 90 feet northeast; hydraulically up-gradient
Classification: Spill No. 0212557 (Closed)

DRAFT

Description: The spill was assigned in March 2003 following a tank test failure reported at the property. The NYSDEC database entry indicates that the tank was removed and endpoint soil samples and groundwater samples were collected following removal. Concentrations of gasoline constituents, including benzene, ethylbenze, toluene, xylenes, methyl-tert butyl ether, naphthalene, 1,2-4-trimethylbenzene, and 1,3,5-trimethylbenzene, were detected in groundwater above the regulatory criteria; however, concentrations were attributed to a regional plume and the spill was closed. Although the spill case was closed, the is no indication that any efforts were undertaken to address or reduce the concentrations of the gasoline constituents in groundwater. The documented presence of gasoline constituents in groundwater at this hydraulically up-gradient adjoining property indicates the likely presence of similar constituents that have migrated to and impacted groundwater and/or soil vapor at the Subject Property.

Spills Database

The NY Spills database is an inventory of sites where spills were identified and reported to the NYSDEC. The minimum search radius for the Spills database includes the Subject Property and any sites within a 1/8-mile radius. The Subject Property was not listed in the Spills database; however, 47 sites were listed within the search radius. The listed incidents were primarily caused by tank test failures, tank failures, and tank overfills. All of the spill incidents were not reported at adjoining properties and closed by the NYSDEC; therefore, these incidents do not indicate the likely presence of hazardous substances and/or petroleum that have migrated to and impacted the Subject Property.

Voluntary Cleanup Program Sites

VCP sites are properties at which redevelopment or re-use may be complicated by the presence or potential presence of hazardous substances, pollutants, or contamination. The Subject Property was not listed in the VCP database; however, four VCP sites (including one Orphan Site) were identified within 1/2 mile of the Subject Property. All of the sites were located more than 750 feet from and at hydraulically cross- or down-gradient locations relative to the Subject Property and do not indicate the likely presence of hazardous substances and/or petroleum that have migrated to and impacted the Subject Property.

Brownfield Sites

Brownfield sites are properties at which redevelopment or re-use may be complicated by the presence or potential presence of hazardous substances, pollutants, or contamination. The Subject Property was not listed as a NY Brownfield site; however, 15 NY Brownfield sites were

DRAFT

identified within 1/2 mile of the Subject Property. Sites listed on the NY Brownfield database were either located more than 500 feet hydraulically cross- or down-gradient from the Subject Property or were located greater than 2,000 feet hydraulically up-gradient of the Subject Property. These listings do not indicate the likely presence of hazardous substances and/or petroleum that have migrated to and impacted the Subject Property.

Registered Drycleaners (DRYCLEANERS)

The DRYCLEANERS database is a listing of registered dry cleaning facilities. Dry cleaning facilities are associated with the use of tetrachloroethylene (PCE), a chlorinated solvent that has the potential to infiltrate groundwater and can readily migrate to surrounding properties. The Subject Property was not listed in the DRYCLEANERS database. Three facilities identified within 1/4 mile of the Subject Property were listed in the DRYCLEANERS database. Of the three sites, two were located more than 1,000 feet from the Subject Property, were not associated with documented releases or other regulatory listings, and therefore do not indicate the likely presence of hazardous substances that have migrated to and impacted the Subject Property. The remaining site is discussed below:

Site Name: WH Christian & Sons
Site Address: 211 Banker Street
Location: About 90 feet northeast; hydraulically up-gradient
Description: The site was registered under Facility No. 2-6101-00378 in the DRYCLEANERS database. The facility was also listed in the RCRA database as a SQG of unspecified RCRA waste in 1999, 2006, and 2007, and a LQG in 1990. General generator violations were reported in 1999 and 2006; however, the facility was listed as having achieved compliance. The facility was also listed under the NY Manifest database for the transport of halogenated solvent waste (F002), chromium (D007), 1,1-dichloroethylene (D029), tetrachloroethylene (D039), and trichloroethylene (D040) between 1990 and 2011. The use of this hydraulically up-gradient property as a dry cleaning facility since at least 1990 that generated hazardous waste including chlorinated solvents indicates the likely presence of hazardous substances that may have migrated to and impacted groundwater and/or soil vapor at the Subject Property.

PBS UST/AST Databases

The PBS UST and AST databases are listings of all properties that have petroleum storage capacities in excess of 1,100-gallons, but less than 400,000 gallons. The minimum search radius for the UST and AST databases includes the Subject Property and adjoining properties. The

DRAFT

Subject Property was not listed in the PBS database. The following adjoining property was identified in the PBS database:

Site Name: ACME Smoked Fish Co
Site Address: 26-56 Gem Street
Location: West-adjoining property; hydraulically down-gradient
Description: According to the EDR report and the NYSDEC on-line PBS database, one closed 5,000-gallon No. 2 fuel oil UST was registered at the site (PBS Facility No. 2-271861). The records indicated the UST was installed in May 1956 and closed in place in May 1990. Three decades of fuel storage at the adjoining property to the west indicates the likely presence of petroleum impacts to groundwater and/or soil vapor that may have migrated to the Subject Property.

4.1.3 Other Database Findings

Manufactured Gas Plant Sites

The MGP sites database is a proprietary database that includes records of manufactured coal gas plants compiled by EDR. The Subject Property was not listed in the MGP database. Three sites were identified within the minimum search criteria. Two of the sites are located in Manhattan across the East River and the remaining site is located about 600 feet southwest and hydraulically cross-gradient with respect to the Subject Property. Based on the distance and location relative to the Subject Property (including locations across the East River), these sites do not indicate the likely presence of hazardous substances and/or petroleum that have migrated to and impacted the Subject Property.

Historical Auto

The Historical Auto database is a proprietary database that lists potential gas station/filling station/service station sites based on review of national collections of business directories that were available to EDR researchers. EDR's review was limited to those categories of sources that might, in EDR's opinion, include gas station/filling station/service station establishments. The Subject Property was not listed in the EDR Historical Auto database. Two facilities were identified within the minimum search criteria.

One of the facilities is located about 400 feet southwest and hydraulically cross-gradient of the Subject Property. The facility was not listed in the spills database. Based on the distance and hydraulically cross-gradient location with respect to the Subject Property and the absence of documented spills, this facility does not indicate the likely presence of hazardous substances and/or petroleum that have migrated to and impacted the Subject Property.

DRAFT

The second facility was located about 600 feet northwest and down-gradient of the Subject Property. A spill related to a tank failure was reported; however, the spill case was closed. No other documented spills are associated with the site. Based on the distance and hydraulically down-gradient location relative to the Subject Property and the closed status of the spill, this facility does not indicate the likely presence of hazardous substances and/or petroleum that have migrated to and impacted the Subject Property.

4.1.4 Local Regulatory Agency Findings

FOIA Requests

FOIA requests were submitted to the following federal, state, and local agencies via written correspondence:

- New York City Department of Environmental Protection (NYCDEP)
- New York City Department of Health and Mental Hygiene (NYCDHMH)
- New York City Fire Department (FDNY)
- New York State Department of Health (NYSDOH)
- NYSDEC
- USEPA, Region 2

The following table and bulleted list below summarizes acknowledgements of receipt and responses to date.

Agency	Acknowledgement of Receipt Date	Response
NYCDEP	November 16, 2017	December 14, 2017
NYCDHMH	None received	January 11, 2018
FDNY	None received	None received
NYSDOH	December 13, 2017	December 18, 2017
NYSDEC	November 16, 2017	December 13, 2017
USEPA Region 2	November 27, 2017	December 13, 2017

- USEPA Region 2 issued a response stating that information for the Subject Property is publicly available on the EPA's website. Langan conducted a records search through the

DRAFT

USEPA's online query system on December 15, 2017; however, no records were identified.

- The NYCDHMH, NYSDOH and the NYSDEC issued responses stating that no records related to the Subject Property were located.
- The response from the NYCDEP did not include records for the Subject Property; however, it included a "Right-to-Know" list of chemicals associated with the WH Christian & Sons facility located at 211-217 Banker Street. The list of chemicals included rust inhibiting coating, bleach, stain removers, detergents, lubricants and machine oil, water treatment chemicals, a scale buildup remover, and an alternative dry cleaning solvent. As discussed above in Section 4.1.2, the use of the property as a commercial dry cleaning facility that has used chemicals and generated hazardous chlorinated solvent waste indicates the likely presence of hazardous substances that have migrated to and impacted groundwater and/or soil vapor at the Subject Property.
- Should the pending response from the FDNY alter the conclusions provided within this report, we will issue the modified conclusions as an addendum.

Langan submitted a FOIL request to the NYSDEC for information on the closed spill (at Spill No. 0212557) associated with the WH Christian & Sons facility at 211-217 Banker Street. The response included tank tightness test results, the NYSDEC spill report, manifests for exported contaminated soil and groundwater, and groundwater analytical results. Remedial actions associated with this spill included the removal and export of 2,508 gallons of contaminated water and 280 tons of contaminated soil to off-site disposal facilities. Analytical results of a groundwater sample taken from the excavation indicated gasoline constituents present in groundwater, including benzene, ethylbenze, toluene, total xylenes, methyl-tert butyl ether, naphthalene, 1,2-4-trimethylbenzene, 1,3,5-trimethylbenzene, isopropylbenzene, p-isopropylbenzene, and n-propylbenzene. The results also indicated that one SVOC, naphthalene, and three SVOCs (fluorine, phenanthrene, and acenaphthene) were also present in groundwater. This documented petroleum release on the Subject Property is a considered a REC.

Copies of the FOIA requests and responses are included in Appendix E.

New York City Department of Buildings (NYCDOB)

Langan conducted a records search through the NYCDOB online query system on November 27, 2017. The following table summarizes NYCDOB records:

DRAFT

Lot	Building Identification Number (BIN)	NYCDOF Classification	Actions	Total Jobs	DOB Violations		Environmental Control Board (ECB) Violations	
					Total	Open	Total	Open
19	3330094	F5 - factory; light manufacturing	20	2	0	0	0	0

Twenty actions were reported for the Subject Property including actions related to new buildings, building alterations, building notices, a certificate of occupancy, plumbing, and miscellaneous actions. No details other than action type and date were provided. A certificate of occupancy from 1908 that is partially illegible indicates the building at the time included a private garage. A job was filed at the property in 1997 to renovate an existing auto repair shop.

The historical use of the building for auto repair indicates the likely presence of petroleum in soil, groundwater, and/or soil vapor at the Subject Property. A copy of the NYCDOB findings is included in Appendix F.

'E'-Designation Status

The New York City Department of City Planning (NYCDCP) coordinates a program identifying properties requiring an assessment of environmental site conditions based on documented historical use, requiring attenuation of neighborhood noise conditions, and/or special measure to mitigate against exacerbation of neighborhood air quality issues. These properties are identified as part of the environmental review process associated with discretionary actions, and are then noted as E-Designated sites on the City's zoning maps and in the NYCDOB Building Information System (BIS) database. For properties that have been so designated, the NYCDOB is restricted from issuing building permits until the New York City Office of Environmental Remediation (OER) reviews information prepared by an environmental professional and makes a determination to issue a "Notice-of-No-Objection" or a "Notice-to-Proceed" to the NYCDOB. Before the OER was established in 2008, the NYCDEP conducted these reviews. Langan reviewed the following information sources to determine if the Subject Property was listed as an E-Designated site:

- CEQR Environmental Designations List dated October 31, 2017 (https://www1.nyc.gov/assets/planning/download/pdf/zoning/zoning-text/appendixc_tab1.pdf)
- CEQR Restrictive Declaration List dated October 17, 2017 (https://www1.nyc.gov/assets/planning/download/pdf/zoning/zoning-text/appendixc_tab2.pdf)
- NYCDOB BIS on November 27, 2017 (http://a810-bisweb.nyc.gov/bisweb/bispi00.jsp).

DRAFT

The Subject Property was not listed for an E-Designation according to these resources. Any discretionary zoning action (rezoning or other zoning approval) would be expected to elicit an environmental review of the Subject Property. As a result, an E-Designation for Hazardous Materials (and potentially also for Noise and Air Quality) would likely be placed on the Subject Property.

Zoning Department

According to the New York City Planning Commission Zoning Map 13a, the Subject Property is located in a M3-1 zoning district, which is designated for areas with heavy industries that generate noise, traffic and air pollutants. A copy of the zoning map is included in Appendix G.

4.2 Physical Setting Sources

4.2.1 Topography

According to the 2013 USGS Brooklyn, N.Y. 7.5-minute Series Topographic Quadrangle Map, the Subject Property is at an elevation of approximately 10 feet above mean sea level. The topography at the Subject Property was observed to be relatively flat. According to the Federal Emergency Management Agency (FEMA) Flood Insurance Rate Map (FIRM) dated September 5, 2007 (Map Number 3604970202F) and the preliminary FIRM dated December 5, 2013 (Map Number 3604970202G), the Subject Property is located within the 100-year floodplain.

4.2.2 Geology

Geological surface features (e.g., rock outcroppings) were not observed at the Subject Property. Soil and bedrock stratigraphy throughout Brooklyn typically consists of a layer of historical fill that overlies glacial till, decomposed unconsolidated bedrock, and bedrock. Based on a review of the Bedrock and Engineering Geologic Maps of New York County and Parts of Kings and Queens Counties, New York and Parts of Bergen and Hudson Counties New Jersey, by Charles A. Baskerville, dated 1994, the Subject Property is underlain by a glacial deposit known as ground moraine. Subsurface soil in New York City (including Brooklyn) is primarily the result of repeated glaciation and ice advancement during the Pleistocene Epoch. During ice advancement, soil and rock material scraped from the surface and pushed southward by the glaciers was deposited at the limit of the ice advance as a wall of soil and rock called a terminal moraine. The New York City area terminal moraine stretches across northern Long Island, through Staten Island and across New Jersey. When the climate moderated, the glacier began a gradual retreat northward. During the retreat, soil and rock material was still carried south in the melting glacier outwash and spread out over the ground in front of the ice as a veneer called ground moraine. The ground

DRAFT

moraine is a widespread dense layer, consisting typically of clay, sand, and boulders, typically less than 100 feet thick.

Historical maps indicate the Subject Property, which was once part of Bushwick Inlet, was filled in for development purposes in the mid-1800s. Historic fill material was also identified during previous geotechnical and environmental investigations at properties to the west and south of and on the same block as the Subject Property. The investigations identified historic fill to depths of about 7 to 20 feet below ground surface followed by, in descending order, organic clay and moraine till (sand, silt, and clay). Langan's geotechnical desktop study technical memorandum indicated the bedrock surface varies between 90 and 110 feet bgs based on available bedrock geology maps. Competent bedrock was not encountered in the two geotechnical borings completed by Langan on a property on the same block as the Subject Property (Lot 125); however, indicators of weathered bedrock were found at the terminus of the borings at 102 feet bgs.

4.2.3 Hydrology

Groundwater flow is typically hydraulically influenced, as shallow groundwater tends to originate in areas of topographic highs and flow toward areas of topographic lows, such as rivers, stream valleys, ponds, and wetlands. A broader, interconnected hydrogeologic network often governs groundwater flow at depth or in the bedrock aquifer. Groundwater depth and flow direction are also subject to hydrogeologic and anthropogenic variables such as precipitation, evaporation, extent of vegetative cover, and extent of impervious cover. Other factors influencing groundwater include depth to bedrock, the presence of artificial fill, and variability in local geology and groundwater sources or sinks.

Groundwater was present at about 8.5 to 9.5 feet bgs at properties to the west and south of and on the same block as the Subject Property based on previous geotechnical and environmental investigations. Groundwater is expected to be at a similar depth at the Subject Property. Based on the regional topography, groundwater in the area is expected to flow to the west/northwest towards the Bushwick Inlet, which is about 500 feet west of the Subject Property. Potable water is provided to the Subject Property by the City of New York and is derived from surface impoundments in the Croton, Catskill, and Delaware watersheds.

4.3 Historical Use Information

Langan reviewed available historic resources (including aerial photographs, Sanborn and topographic maps, and city directories) dated between 1887 and 2013. Findings from the review are presented below.

DRAFT

4.3.1 Aerial Photographs

Langan reviewed aerial photographs of the Subject Property and surrounding areas for the years 1944, 1951, 1954, 1961, 1966, 1974, 1976, 1980, 1984, 1991, 1994, 2006, 2009, and 2011. Copies of aerial photographs are included in Appendix H.

The aerial photographs indicate the Subject Property was undeveloped itself, but located in a developed urban area in 1944. Structures are visible on the Subject Property on the 1951 to 1984 aerial images, but it is difficult to discern the number of structures and other pertinent features based on the poor quality of the images. By 1991, the Subject Property appears with one building in its current configuration.

The area surrounding the Subject Property is composed predominantly of industrial properties with residential areas farther to the north, east, and south of the Subject Property in all photographs. Several large tank-like structures appear on the waterfront to the west and topographically down-gradient of the Subject Property from about 1944 to 1954, and then again from 1966 to 2011. Two gas holders can be seen about 850 feet south of the Subject Property on the photographs from 1944 through 1961. Based on their location and distance from the Subject Property, these structures do not indicate the likely presence of hazardous substances and/or petroleum that have migrated to and impacted the Subject Property.

Langan's review of aerial photographs did not reveal RECs.

4.3.2 Sanborn Fire Insurance Maps

Langan reviewed Sanborn Fire Insurance Maps (Sanborn Maps) for the years 1887, 1905, 1916, 1928, 1942, 1951, 1965, 1978 through 1983, 1986 through 1989, 1991, 1993, 1995, 1996, and 2001 through 2007. Sanborn Maps constitute a database of prior site uses for real properties located in many cities and towns across the United States. Copies of the maps are included in Appendix I.

Sanborn Maps indicate the Subject Property was undeveloped from circa 1887 through circa 1928. The southern part of the Subject Property Tax Block (Block 2615) is labeled "under water". By 1942, the Subject Property is improved with a one-story building labeled "woodworking" with an attached auto garage and an undeveloped area fronting Banker Street. The one-story building is labeled "welding supplies" from circa 1951 to 1987 and as an unspecified manufacturer from circa 1988 to 2007. The undeveloped area on the Subject Property is labeled as containing oxygen and acetylene cylinders from circa 1965 to 1989. The Subject Property building appears as its current configuration by 1991.

DRAFT

This historical use of the Subject Property as a manufacturer and welding supply and repair company indicates the likely presence of hazardous substances and/or petroleum that have impacted soil, groundwater, and/or soil vapor at the Subject Property.

Industrial buildings historically occupied the adjoining properties. The following historical uses at the adjoining and surrounding properties indicate the likely presence of hazardous substance and/or petroleum that have migrated to and impacted groundwater and/or soil vapor at the Subject Property:

- North-adjoining
  - Metal products manufacturing with a painting and baking area (230 Banker Street) – 1965-2007
- East- adjoining and hydraulically up-gradient
  - Aluminum smelting (219-221 Banker Street) – 1942
  - Iron and steel company (211-213 Banker Street) – 1942-1951
  - Iron and steel company (193 Banker Street) – 1942
  - Fire-proof door manufacturing company with a buried fuel oil tank (175 Banker Street) – 1942
  - Rubber company with a boiler room, transformer room, and buried fuel oil tank (175 Banker Street) – 1951-1965
  - Die company with boiler room, transformer room, and buried fuel oil tank (175 Banker Street) – 1978-2007
- South- adjoining
  - Metal works and welding (192-198 Banker Street) – 1942-1951
- West- adjoining
  - Garage with a gasoline tank (36 Gem Street) – 1942-1951

4.3.3 Historical USGS Topographic Quadrangles

Langan reviewed historical USGS Topographic Quadrangles obtained from EDR for information regarding past uses of the Subject Property. Quadrangle maps were available for the Subject Property for the years 1897, 1898, 1900, 1947, 1956, 1967, 1979, 1995, and 2013. Copies of the topographic maps are provided in Appendix J. Based on a review of the historic topographic maps, the Subject Property and adjoining area was undeveloped and partially underwater in the 1897 through 1900 maps. By 1947, the Subject Property and surrounding area is in a dense urban environment. The review of the historic topographic maps did not identify RECs.

DRAFT

4.3.4 City Directories

The City Directory Abstract obtained from EDR is a review of available business directories, including city, cross-reference, and telephone directories, at approximately five-year intervals for the years spanning 1928 through 2014. A copy of the City Directory Abstract is included in Appendix K.

The following listings were identified for the Subject Property: welding supply, rental, and repair company (1945 to 1976); a mechanical corporation (1985); a plastic products/mold and die company (1992); an auto repair facility (1997 to 2000); and the current cafe (2010 to 2014).

This historical use of the Subject Property as welding supply and repair facility, an auto repair facility and a plastic products/mold and die company indicates the likely presence of hazardous substances and/or petroleum that have impacted soil, groundwater, and/or soil vapor at the Subject Property.

Industrial buildings historically occupied adjoining properties. The following historical uses at the adjoining and hydraulically up-gradient surrounding properties indicate the likely presence of hazardous substances and/or petroleum that migrated to and impacted groundwater and/or soil vapor at the Subject Property:

- Block 2615, Lot 6 (immediately north of the Subject Property): iron and steel products company (1960 to 1985)
- Block 2615, Lot 21 (immediately south of the Subject Property): a tank stack company (1928 to 1940), and a laundry/dry cleaning corporation (1945 to 1960)
- Block 2615, Lot 50 (immediately west of the Subject Property): an auto garage (1934) and a fuel oil company (1960)
- Block 2616, Lot 56 (about 90 feet northeast of the Subject Property and hydraulically up-gradient): iron and steel companies (1928 to 1949)
- Block 2616, Lot 45 (about 60 feet east of the Subject Property and hydraulically up-gradient): a metal corporation (1985) and an auto repair company (1992 to 2010)
- Block 2616, Lot 18 (about 160 feet northeast of the Subject Property and hydraulically up-gradient): bronze/steel/ironworks companies (1934 to 1976), a chemical corporation (1960 to 1970), a coating and laminating company (1970 to 1973), a die cutting company (1985 to 2014), and an auto repair company (1992 to 2010)
- Block 2617, Lot 52 (about 300 feet east of the Subject Property and hydraulically up-gradient): a uniform and towel dry cleaning facility (1945 to 1973)

DRAFT

4.3.5 Title Records, Environmental Liens, and Use Limitations

An environmental lien and AUL search was provided by EDR to confirm whether environmental liens or AULs (engineering or institutional controls) existed for the Subject Property. Environmental liens and AULs were not identified for the Subject Property. Deed records identified during the search list the current owner of the Subject Property as:

Block No.	Lot No.	Lot Address	Current Lot Owner
2615	50	200-202 Banker Street	Dimitrios Lymberis

The deed listing is consistent with the deed record listed in Section 2.1. The lien and AUL search did not identify the likely presence of hazardous substance and/or petroleum impacts to soil, groundwater and/or soil vapor at the Subject Property. A copy of the report is included in Appendix L.

DRAFT

5.0 SITE RECONNAISSANCE

5.1 Methodology and Limiting Conditions

The site reconnaissance was conducted in a systematic manner focusing on the exterior of the Subject Property and progressing to the adjoining and surrounding properties. The interior of the Subject Property building was not available for inspection at the time of the site reconnaissance; the Subject Property was visually observed from the adjoining public right-of–way of Banker Street. The assessment of the adjoining and surrounding properties was also conducted from public rights-of-way. This off-site assessment was limited to identifying, if possible, any indications of past or current use that may involve the use, storage, disposal, or generation of hazardous substances or petroleum products, noting the general type of current use, the general topography of the surrounding area, and providing a general description of adjoining structures.

5.1.1 Date and Time of Inspections

The site reconnaissance was performed on November 17, 2017 by Shana Holberton of Langan. The weather at the time of inspections was sunny and about 45 degrees Fahrenheit.

5.1.2 General Site Setting and Reconnaissance Observations

The Subject Property was developed with a vacant, one-story building that occupied the entire footprint of the lot. The northern portion of the building (202 Banker Street) is accessible via two doorways along Banker Street and was occupied (at the time of the inspection) by The Halcyon Gourmet café. The southern portion of the building (200 Banker Street) is accessible via a doorway and a roll-up door along Banker Street and was occupied (at the time of the inspection) by a carpenter, M. Edeler and Son Custom Carpentry. Note: the one-story building that occupies the Subject Property is currently vacant.

Pits, Ponds, Lagoons

Pits, ponds, and lagoons were not observed at the Subject Property.

Pools of Liquid

Pools of liquid were not observed at the Subject Property.

Drains, Wells, and Cisterns

Drains, wells, and cisterns were not observed at the Subject Property.

DRAFT

Polychlorinated Biphenyl (PCB) Transformers and/or Hydraulic Equipment

Transformers and hydraulic equipment were not observed.

Storage Containers and Drums

Storage containers and drums were not observed.

Waste Generation, Storage, and Disposal

Waste generation and storage was not observed at the Subject Property.

Air Emissions or Wastewater Discharges

Air emissions or wastewater discharges were not observed.

Sumps

Sumps were not observed.

USTs or ASTs

Evidence of USTs or ASTs was not observed at the Subject Property.

Monitoring Wells or Remedial Activities

No monitoring wells or other evidence of remedial activities (e.g., patched borings) were observed.

Stained or Discolored Surfaces (Soil, Asphalt, Concrete, etc.)

Staining of discolored surfaces were not observed.

Leachate or Seeps

Leachate and seeps were not observed.

Adjoining and Surrounding Property Uses

The adjoining properties consist of industrial and commercial buildings occupied by a fish-smoking company and a stone company. A description of adjoining properties and identifiable tenants is listed in Section 2.1. The uses of environmental concern include the following:

DRAFT

- A uniform supply business (W.H. Christian & Sons, Inc., formerly registered as a dry cleaner) was observed at 211-213 Banker Street (Lot 56 of Block 2616, about 90 feet northeast of the Subject Property).
- A die cutting company (Lion Die Cutting Co., Inc.) was observed at 95 Dobbin Street (Lot 18 of Block 2616, about 160 feet northeast of the Subject Property).
- A fuel oil fill port and vent pipe were observed on the eastern façade of the adjoining building to the north (Lot 6).

Site Reconnaissance Conclusions

The conclusions of the site reconnaissance are as follows:

- The following uses at adjoining and hydraulically up-gradient surrounding properties indicate the likely presence of hazardous substances and/or petroleum that have impacted groundwater and/or soil vapor at the Subject Property:
    - Hydraulically up-gradient adjoining property to the east across Banker Street as a die cutting company (Lion Die Cutting Co., Inc. at 95 Dobbin Street)
    - Hydraulically up-gradient surrounding property to the east across Banker Street as a dry cleaning facility (W.H. Christian & Sons, Inc. at 211-213 Banker Street)
    - Hydraulically up-gradient surrounding property to the east across Banker Street as an auto repair facility (193 Banker Street)

DRAFT

6.0 INTERVIEWS

6.1 Subject Property Owner

Rosita Bitetto of Rubenstein Properties, which has an ownership interest in the Subject Property, was interviewed regarding the occupancy status of the Subject Property on November 26, 2019. Ms. Bitetto indicated the Subject Property is currently vacant.

6.2 Owners/Tenants of Adjoining Properties

Ryan Smith, the plant engineer for ACME Smoked Fish Corp. (the operator of the adjoining properties to the south and west) was interviewed during the site reconnaissance for information related to use of the Subject Property. Mr. Smith indicated he has been an employee of ACME for about one year. Mr. Smith indicated that he was not aware of petroleum or chemical spills or releases or that have occurred at the Subject Property.

James Lema, the owner of Corzo Maintenance Co Inc. (owner of Lot 125 of Block 2615 and the former owner of 190 Banker Street [Lot 25 of Block 2615]) was interviewed during the preparation of this report for information regarding the solid waste facility listing for Lot 25. Mr. Lema indicated that Corzo Maintenance Co Inc. had applied to the NYSDEC and New York City Department of Sanitation for a transfer facility permit in the late 1990s before Lot 25 was subdivided into Lots 25 and 125 in 2003, but later rescinded the application. Mr. Lema confirmed that no waste management or transfer facility activities ever occurred at the former Lot 25.

Owners/tenants of other adjoining properties were not interviewed as part of this Phase I ESA.

DRAFT

7.0 ADDITIONAL SERVICES

7.1 Radon

Radon is a colorless, odorless radioactive gas that results from the natural breakdown of uranium minerals in soil, rock, and water and subsequently, enters the atmosphere. It can concentrate in buildings by entering through cracks and/or other penetrations of a building foundation. Some areas are more likely to have elevated concentrations of radon than others, which is reflective of subsurface lithological conditions.

The NYSDOH maintains a database of radon test results on a local and county level. According to the database (updated in October 2017), 109 and 474 radon tests were conducted on first floors and basements, respectively, in homes in Kings County. The average radon levels in basements and first floors were 2.42 pico Curies per Liter (pCi/L) and 1.10 pCi/L, respectively. A total of 88% of indoor radon tests for basement areas and 96% for first floor areas conducted in Kings County resulted in a radon concentration less than 4.0 pCi/L. Based on this information, it is unlikely that actionable levels of radon gas are present at the Subject Property.

7.2 Asbestos-Containing Material, Lead-Based Paint, and PCBs

A formal survey to identify asbestos containing materials (ACM), lead-based paint (LBP), and PCBs in building materials was not completed. Because of the age of the buildings at the Subject Property (constructed before 1942), asbestos-containing materials, lead-based paint, and PCB-containing materials may be present in building materials.

DRAFT

8.0 DEVIATIONS AND DATA GAPS

8.1 Deviations

Langan has performed a Phase I ESA of the Subject Property using a standard of good commercial and customary practice that is consistent with the ASTM E1527-13 and the USEPA AAI Rule. Significant deviations were not made to the above referenced standards.

8.2 Data Gaps

In order to address data gaps, additional sources of information may be consulted. According to AAI, Section 312.20 (g), "to the extent there are data gaps (as defined in section 312.10) in the information developed… that affect the ability of persons (including the environmental professional) conducting the all appropriate inquiries to identify conditions indicative of releases or threatened releases...such persons should identify such data gaps, identify the sources of information consulted to address such data gaps, and comment upon the significance of such data gaps." According to ASTM International E1527-13, Section 8.3.2.3, "historical research is complete when either: (1) the objectives in 8.3.1 through 8.3.2.2 are achieved; or (2) data failure is encountered. Data failure occurs when all standard historical sources that are reasonably ascertainable and likely to be useful were reviewed and yet the objectives have not been met. If data failure is encountered, the report shall document the failure and, if any of the standard historical sources were excluded, give the reasons for the exclusion."

Two data gaps were identified during the preparation of this Phase I ESA:

- As noted in Section 5.1.2., no access to the Subject Property building interior was provided during the site reconnaissance; the Subject Property was only viewed from a public right-of-way. While other sources including online building records and historical city directories were consulted together with visual observations to identify the current operations on the Subject Property, Langan surmises that the information that could be gained from a full inspection of the industrial property may affect the overall conclusions of the Phase I ESA. Therefore, this data gap is considered significant.
- As noted in Section 4.1.4, a response to a FOIA request was not received from the FDNY. However, other data sources, such as regulatory databases, were consulted to address this data gap and the lack of responses is not expected to materially affect the findings of this Phase I ESA. Therefore, this data gap is not considered significant.

DRAFT

Should additional information contained in the FOIA responses or a future opportunity to complete a full inspection of the Subject Property alter the conclusions of this Phase I ESA, we will issue an addendum to this report.

DRAFT

9.0 FINDINGS AND OPINIONS

This Phase I ESA was conducted in accordance with ASTM E1527-13 and the USEPA AAI Rule. The objective of this Phase I ESA was to identify the presence or likely presence, use, or release on the Subject Property of hazardous substances or petroleum products as defined in ASTM E1527-13 as a REC.

Based on information obtained during the visual inspection of the Subject Property, review of environmental databases and historic information, and contact with federal, state, and local agencies, RECs were identified. Controlled recognized environmental conditions (CRECs) and historic recognized environmental conditions (HRECs) were not identified.

Recognized Environmental Conditions

The following RECs were identified:

REC 1 - Historical Use of the Subject Property

The Subject Property has a 70-year industrial history including manufacturing, a plastic products/mold and die company, a welding supply and repair company, and auto repair. The long industrial history indicates the likely presence of hazardous substances and/or petroleum in soil, groundwater, and/or soil vapor at the Subject Property.

REC 2 - Current and Historical Use of the Adjoining and Surrounding Properties

Adjoining and surrounding properties also have a nearly 90-year industrial history including various manufacturers, auto repair, an aluminum smelter, dry cleaning facilities, rubber and chemical companies, a tank stack company, and a fuel oil company. Many of these properties were listed in regulatory databases for petroleum bulk storage and/or petroleum releases. The current and historical uses of adjoining and surrounding properties indicate the likely presence of hazardous substances and/or petroleum that have migrated to and impacted groundwater and/or soil vapor at the Subject Property.

Business Environmental Risk

A business environmental risk (BER) is defined by ASTM E1527-13 as a risk that can have a material environmental or environmentally-driven impact on the business associated with the current or planned use of a parcel of commercial real estate, not necessarily limited to those environmental issues required to be investigated in this practice. The following BER was identified on the Subject Property:

DRAFT

BER 1 - Redevelopment Considerations

Historical maps indicate the Subject Property, which was once part of Bushwick Inlet, was filled in for development purposes in the mid-1800s. Historic fill material was identified during previous geotechnical and environmental investigations at properties on the same block as the Subject Property. The presence of historic fill material will require implementation of special soil handling, management and off-site disposal procedures at a cost premium during any future site redevelopment that will entail excavation.

Non-ASTM Environmental Considerations

The following non-ASTM environmental considerations were identified:

Asbestos-Containing Material, Lead-Based Paint, and Polychlorinated Biphenyls (PCBs)

Because of the age of the building at the Subject Property (constructed in two phases: circa 1942 and circa 1991), asbestos-containing materials, lead-based paint, and PCB-containing materials may be present in building materials.

DRAFT

10.0 REFERENCES

The following references were reviewed as part of this Phase I ESA:

1. Environmental Data Resources, Inc., Inquiry Number: 5106013.12, November 15, 2017. Aerial Photo Decade Package.
2. Environmental Data Resources, Inc., Inquiry Number: 5106013.5, November 15, 2017. City Directory Abstract.
3. Environmental Data Resources, Inc., Inquiry Number: 5106013.4, November 15, 2017. Historical Topographic Map Report.
4. Environmental Data Resources, Inc., Inquiry Number: 5106013.2s, November 15, 2017. Radius Map with GeoCheck.
5. Environmental Data Resources, Inc., Inquiry Number: 5106013.3, November 15, 2017. Sanborn Map Report.
6. Environmental Data Resources, Inc. Inquiry Number 5106013.7, November 17, 2017. EDR Environmental Lien and Activity and Use Limitations Search.
7. Federal Emergency Management Agency Flood Insurance Rate Map, (Map Number 360497, Panel 202, Suffix F), effective September 5, 2007.
8. New York City Department of Buildings, Building Information System, http://www.nyc.gov/html/dob/html/bis/bis.shtml, reviewed November 27, 2017.
9. New York City Planning Commission. November 16, 2017. Zoning Map 13a.
10. New York City Department of Finance, Office of the City Register, Automated City Register Information System (ACRIS) website, http://a836-acris.nyc.gov/CP/, reviewed November 27, 2017.
11. NYC Oasis Maps: http://www.oasisnyc.com/map.aspx, reviewed November 27, 2017.
12. Limited Subsurface Investigation at 18 Wythe Avenue, Brooklyn, New York, prepared by DPV Consultants, Inc. (DPV), dated March 16, 2015
13. US Fish and Wildlife Service National Wetlands Inventory (https://www.fws.gov/wetlands/index.html), reviewed November 27, 2017.

DRAFT

11.0 STATEMENT OF QUALIFICATIONS AND SIGNATURES

Langan declares that, to the best of its professional knowledge and belief, the personnel who performed this Phase I ESA meet the definition of Environmental Professional as defined in Subsection 312 10 of 40 CFR 312 and that they have the specific qualifications based on education, training, and experience to assess a property of the nature, history, and setting of the Subject Property. They have developed and performed the AAIs in conformance with the standards and practices set forth in 40 CFR Part 312. Resumes outlining the qualifications of the Environmental Professionals who performed this Phase I ESA are included in Appendix M.

Langan Engineering, Environmental, Surveying and Landscape Architecture, D.P.C.

_____

Mimi S. Raygorodetsky
Senior Associate/Vice President

DRAFT

TABLE

Table 1
Summary of Recognized Environmental Conditions
Phase I Environmental Site Assessment
Brooklyn Block 2615, Lot 19
Brooklyn, New York
Langan Project No. 170494901

REC 1 - Historical Use of the Subject Property	
Lot 19	Welding supply, rental, and repair (1945-1987) Manufacturing (1988-2007) Plastic products/mold and die company (1992) Auto repair with US AIRS permit (1997-2000)
REC 2 - Current and Historical Use of the Adjoining and Surrounding Properties	
North-adjoining hydraulically cross-gradient roperty - Block 2615	
Lot 6	Steel fabrication and metal products manufacturing (1960-2007)
South-adjoining and surrounding hydraulically cross-gradient properties - Block 2615	
Lot 21	Tank stack company (1928-1940) Metal works and machine shop (1942-1951) Laundry and dry cleaning company (1945-1960)
West-adjoining hydraulically down-gradient property - Block 2615	
Lot 50	Auto garage with gasoline tank (1934-1951) NYSDEC PBS facility 2-271861 - 5,000-gallon No. 2 fuel oil UST (installed 1956, closed-in-place 1990) Fuel oil company (1960)
East-adjoining and surrounding hydraulically up-gradient properties - Block 2616	
Lot 56	Iron & steel company (1928-1951) Dry cleaner (1990-2011) - RCRA SQG (1999, 2006) & LQG (1990) spent halogenated solvents LTANKS Spill No. 0212557 - contamination encountered during removal of a 3,000-gallon No. 2 fuel oil UST
Lot 45	Iron and Steel company (1942) Metal corporation (1985) Auto repair (1992-2010)
Lot 18	Bronze, steel, and iron company (1934-1976) Manufacturing building with buried oil tank (1942) Rubber company with boiler room, transformer room, and buried oil tank (1951-1965) Chemical company (1960-1970) Coating and laminating company (1970-1973) Die company with a boiler room, transformer room, and buried oil tank (1978-Present) Auto repair (1992-2010)
Surrounding hydraulically up-gradient properties - Block 2617	
Lot 52	Uniform and towel dry cleaning facility (1945-1973)

Notes:
1. REC = Recognized Environmental Condition
2. NYSDEC PBS = New York State Department of Environmental Conservation Petroleum Bulk Storage
3. AIRS = Aerometric Information Retrieval System
4. UST = underground storage tank
5. LTANKS = NYSDEC Leaking Storage Tank database
6. RCRA = Resourse Conservation and Recovery Act
7. SQG = Small Quantity Generator
8. LQG = Large Quantity Generator

FIGURES

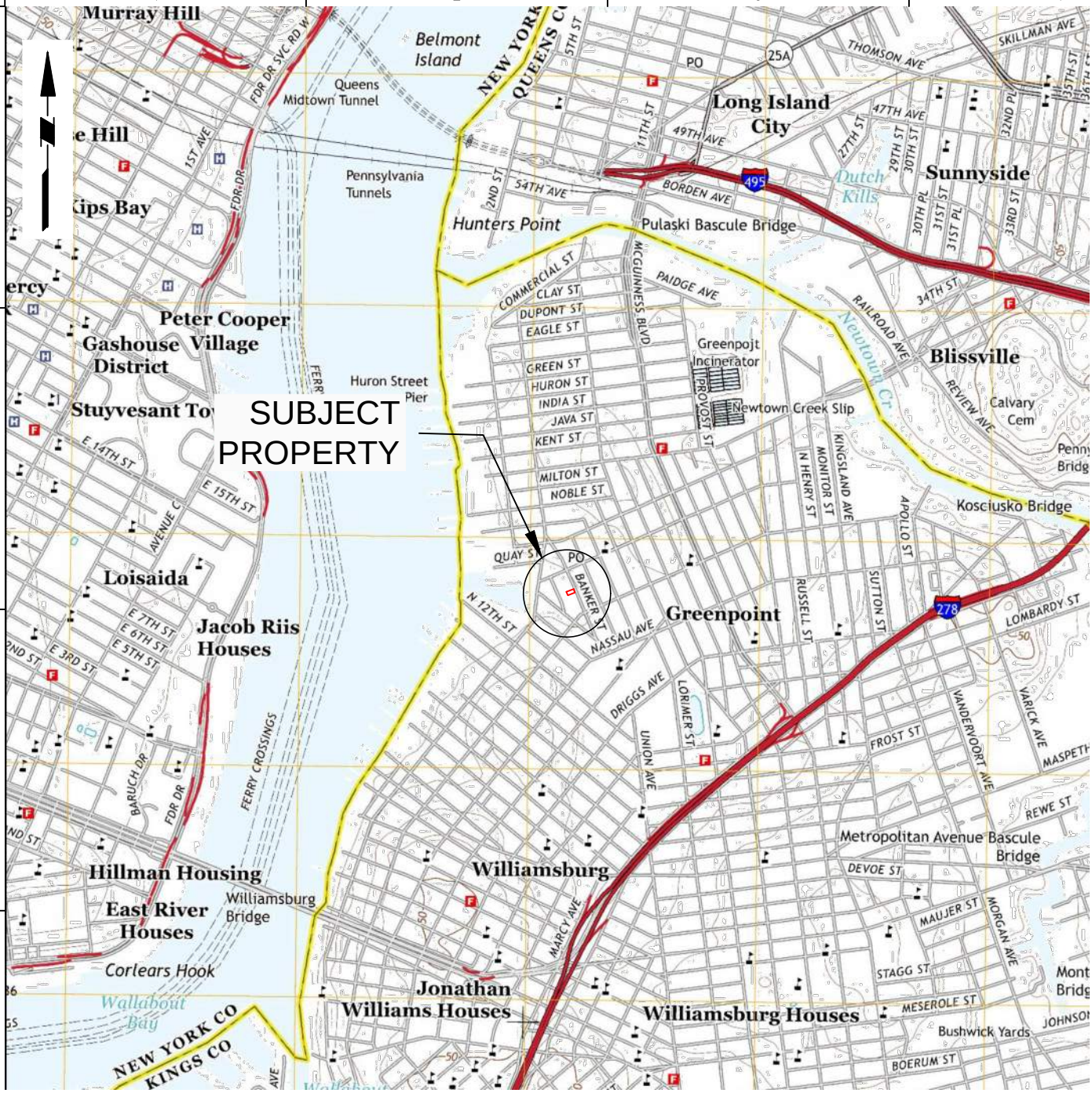

LEGEND:

APPROXIMATE BOUNDARY OF THE SUBJECT PROPERTY

WARNING: IT IS A VIOLATION OF THE NYS EDUCATION LAW ARTICLE 145 FOR ANY PERSON, UNLESS HE IS ACTING UNDER THE DIRECTION OF A LICENSED PROFESSIONAL ENGINEER, TO ALTER THIS ITEM IN ANY WAY.

BASE MAP REFERENCE:
UNITED STATES GEOLOGICAL SURVEY (USGS) 7.5-MINUTE BROOKLYN, N.Y. TOPOGRAPHIC QUADRANGLE MAP, DATED 2013

LANGAN
21 Penn Plaza, 360 West 31st Street, 8th Floor
New York, NY 10001
T: 212.479.5400 F: 212.479.5444 www.langan.com
Langan Engineering, Environmental, Surveying and Landscape Architecture, D.P.C.
Langan Engineering and Environmental Services, Inc.
Langan CT, Inc.
Langan International LLC
Collectively known as Langan

Project
200 BANKER STREET
BLOCK No. 2615, LOT No. 19
BROOKLYN NEW YORK

Figure Title
SUBJECT PROPERTY LOCATION MAP

Project No. 170494901	Figure No. 1
Date 12/02/2019	
Scale NTS	
Drawn By DC / Checked By GW	
Submission Date --	Sheet 1 of 2

© 2018 Langan

Filename: \\langan.com\data\NYC\data9\170494901\Project Data\CAD\01\SheetFiles\Environmental\Phase I ESAs\Figure 1 - Site Location Map - Lot 19.dwg Date: 12/2/2019 Time: 17:52 User: dcasey Style Table: Langan.stb Layout: Site Location

LEGEND:

- APPROXIMATE SUBJECT PROPERTY BOUNDARY
- REC 1 - HISTORICAL USE OF THE SUBJECT PROPERTY
- REC 2 - CURRENT AND HISTORICAL USE OF THE ADJOINING AND SURROUNDING PROPERTIES
- INFERRED GROUNDWATER FLOW DIRECTION

NOTES:

1. BASE MAP TAKEN FROM GIS.NYC.GOV/TAXMAP/MAP.HTM ON NOVEMBER 29, 2017.
2. SEE TABLE 1 FOR A FULL LISTING OF CURRENT AND HISTORICAL USES AND REGULATORY LISTINGS ASSOCIATED WITH RECOGNIZED ENVIRONMENTAL CONDITIONS (RECS) - IDENTIFIED BY TAX BLOCK AND LOT.

WARNING: IT IS A VIOLATION OF THE NYS EDUCATION LAW ARTICLE 145 FOR ANY PERSON, UNLESS HE IS ACTING UNDER THE DIRECTION OF A LICENSED PROFESSIONAL ENGINEER, TO ALTER THIS ITEM IN ANY WAY.

150 0 75 150
SCALE IN FEET

LANGAN
21 Penn Plaza, 360 West 31st Street, 8th Floor
New York, NY 10001
T: 212.479.5400 F: 212.479.5444 www.langan.com
Langan Engineering, Environmental, Surveying and Landscape Architecture, D.P.C. S.A.
Langan Engineering, Environmental, Surveying and Landscape Architecture, D.P.C.
Langan Engineering and Environmental Services, Inc.
Langan CT, Inc.
Langan International LLC
Collectively known as Langan

Project
200 BANKER STREET
BLOCK No. 2615, LOT No. 19
BROOKLYN NEW YORK

Figure Title
RECOGNIZED ENVIRONMENTAL CONDITIONS MAP

Project No. 170494901	Figure No. 2
Date 1/16/2018	
Scale 1"=150'	
Drawn By AS / Checked By GW	
Submission Date	Sheet 2 of 2

© 2017 Langan

Filename: \\langan.com\data\NY\data9\170494901\Project Data\CAD\01\SheetFiles\Environmental\Phase I ESAs\REC Map - Lot 19 Revised.dwg Date: 1/23/2018 Time: 19:05 User: sholberton Style Table: Langan.stb Layout: REC MAP

APPENDIX A

SITE RECONNAISSANCE PHOTOGRAPHS

Photograph 1: View of the eastern façades of the Subject Property and the adjoining property to the north; facing northwest.



Photograph 2: View of the eastern façade of the Subject Property; facing west.

Photograph 3: View of the eastern façade of the Subject Property and the adjoining property to the south (Lot 21), and the western façades of the adjoining properties to the east across Banker Street; facing northwest.

Photograph 4: View of the eastern side of the Subject Property block (Block 2615), Banker Street, and the western side of the block east of the Subject Property (Block 2616); facing north.



Photograph 5: View of the western side of the Subject Property block (Block 2615) and Gem Street; facing north.

Photograph 6: View of the west façade of the adjoining property to the south (Lot 21); facing northeast.

Photograph 7: View of the north facade of the adjoining property to the north (Lot 6) from Meserole Avenue; facing west.

Photograph 8: View of the adjoining properties to the east across Banker Street; facing north.

Photograph 9: View of the adjoining property to the north (Lot 6); facing south.

Photograph 10: View of the adjoining property to the north (Lot 6); facing north. A fuel oil fill port and vent pipe are visible at the eastern façade of the building.

APPENDIX B

USER/CLIENT QUESTIONNAIRE

LANGAN

ASTM PRACTICE E 1527-13: USER/CLIENT QUESTIONNAIRE

Please complete the below form and return to
Langan Engineering, Environmental, Surveying and Landscape Architecture, D.P.C.

In order to qualify for one of the Landowner Liability Protections (LLPs) offered by the Small Business Liability Relief and Brownfields Revitalization Act of 2001 (the "Brownfields Amendments"), the User must conduct the following inquiries required by 40 CFR 312.25, 312.28, 312.29, 312.30, and 312.31. The User is defined as the party seeking to use Practice E1527 to complete an environmental site assessment of the property. A User may include, without limitation, a potential purchaser of property, a potential tenant of property, an owner of property, a lender, or a property manager. These inquiries must also be conducted by the EPA Brownfield Assessment and Characterization grantees. The User should provide the following information to the environmental professional. Failure to conduct these inquiries could result in a determination that "all appropriate inquires" is not complete.

General Information

User/Client Name (s): RP INLET PROP, LLC

Property Name: ACME

Address: 216 GEM ST., 14 MESEROLE AVE, 192 BANKOR ST., 190 BANKOR ST. BROOKLYN, NY

Property Type: OFFICE / WAREHOUSE / PRODUCTION PLANT

Type of Property Transaction:

- Purchase of property ☑
- Financing of property ☐
- Sale of property ☐
- Ground Lease ☐
- Build to Suit Lease ☐
- Other _____

Reason Why Phase I ESA is required: PRE-PURCHASE INVESTIGATION.

Site Contact (s): DAVID CASLOW / RYAN SMITH

Required Information

The citation at the end of each item (e.g. 40 CFR 312.XX) is the section of EPA's November 1, 2005 AAI Final Rule which discusses that item.

LANGAN

	Yes	No
(1.) Environmental liens that are filed or recorded against the property (40 CFR 312.25). Did a search of recorded land title records (or judicial records, where appropriate, see Note 1 below) identify any environmental liens filed or recorded against the property under federal, tribal, state or local law? Note 1 – In certain jurisdictions, federal, tribal, state or local statutes or regulations specify that environmental liens and AULs be filed in judicial records rather than in land title records. In such cases judicial records must be searched for environmental liens and AULs.	☐	☑

WE HAVE NOT DONE A SEARCH

	Yes	No
(2.) Activity and use limitations that are in place on the property or that have been filed or recorded against the property (40 CFR 312.26(a)(1)(v) and (vi)). Did a search of recorded land title records (or judicial records where appropriate, see Note 1 above) identify any AULs, such as engineering controls, land use restrictions or institutional controls that are in place at the property and/or have been filed or recorded against the property under federal, tribal, state or local law?	☐	☑

DON'T KNOW

	Yes	No
(3.) Specialized knowledge or experience of the person seeking to qualify for the LLP (40 CFR 312.28). Do you have any specialized knowledge or experience related to the property or nearby properties? For example, are you involved in the same line of business as the current or former occupants of the property or an adjoining property so that you would have specialized knowledge of the chemicals and processes used by this type of business?	☐	☑
(4.) Relationship of the purchase price to the fair market value of the property if it were not contaminated (40 CFR 312.29).	**Yes**	**No**
(a.) Does the purchase price being paid for this property reasonably reflect the fair market value of the property? [If no, proceed to Part 5.]	☑	☐
(b.) If you conclude that there is a difference, have you considered whether the lower purchase price is because contamination is known or believed to be present at the property?	☐	☑
(5.) Commonly known or reasonably known or reasonably ascertainable information about the property (40 CFR 312.30).	**Yes**	**No**
Are you aware of commonly known or reasonably ascertainable information about the property that would help the environmental professional to identify conditions indicative of releases or threatened releases? For example, as user,	☐	☑
(a.) Do you know the past uses of the property?	☐	☑
(b.) Do you know of specific chemicals that are present or once were present at the property?	☐	☑
(c.) Do you know of spills or other chemical releases that have taken place at the property?	☐	☑
(d.) Do you know of any environmental cleanups that have taken place at the property?	☐	☑
(6.) The degree of obviousness of the presence or likely presence of contamination at the property, and the ability to detect the contamination by appropriate investigation (40 CFR 312.31). Based on your knowledge and experience related to the property are there any obvious indicators that point to the presence or likely presence of releases at the property?	☐	☑

LANGAN

Additional Information

Please provide any additional information that you feel is pertinent to the investigation:

N/A

SIGNATURE:

It is understood that the information presented in this form is an integral part of the Phase I ESA process and that Langan will evaluate and rely on this information in the development of the final Phase I ESA report.

Completed By: [signature]

Print/Type Name: RICK FURCHES

Title: VP - DIR. OF DEVELOPMENT

Company: RP INLET PROP, LLC

Date: 12/13/17

APPENDIX C

PREVIOUS ENVIRONMENTAL REPORTS

LANGAN

Technical Memorandum

Langan Engineering, Environmental, Surveying and Landscape Architecture, D.P.C.
21 Penn Plaza, 360 West 31st Street, 8th Floor New York, NY 10001 T: 212.479.5400 F: 212.479.5444

To: Jeremiah Kane, Jeff Fronek – Rubenstein Partners

From: Robert Garino, PE; Samuel Singer, PE - Langan

Info: Gregory Biesiadecki, PE; Mimi Raygorodetsky - Langan

Date: 17 January 2018

Re: Geotechnical Desktop Study
30 Gem Street
Brooklyn, New York
Langan Project No.: 170494901

This memorandum presents a summary of our geotechnical desktop study for the proposed development at 30 Gem Street in Brooklyn. The purposes of the desktop study are to provide:

- Information on anticipated subsurface conditions;
- Recommendation for a site-specific subsurface exploration program;
- Conceptual recommendations for foundations; and
- Conceptual recommendations for geotechnical aspects of design and construction.

This desktop study has been prepared based on our review of:

- Conceptual development information based on a massing study prepared by Gensler, dated 7 September 2017;
- Research of available maps, public databases, and nearby projects in our company database;
- Geotechnical borings drilled in 2003 at the southern lot on the site; and
- Two geotechnical borings drilled and three monitoring wells installed as a part of the 2018 due diligence study conducted by Langan.

At the time this memorandum was prepared, a site-specific topographic survey was not available. Elevations presented herein are based on public maps and are given in reference to the North American Vertical Datum of 1988 (NAVD 88)[1]. The elevations presented in this report are considered estimated.

[1] NAVD 88 is 1.1 feet above the U.S. Coast and Geodetic Survey Datum mean sea level at Sandy Hook, New Jersey, 1929, (NGVD).

PROJECT UNDERSTANDING

The project site, an entire city block in the Greenpoint neighborhood of Brooklyn, New York is bordered by Meserole Avenue to the north, Banker Street to the east, Wythe Avenue and North 15th Street to the south, and Gem Street to the west (NYC Tax Map Block 2615, Lots 1, 6, 19, 21, 25, 50, and 125). A site location map is presented as Drawing No. 1.

The referenced site has a footprint area of about 116,750-square-feet (ft), which is occupied at the northern part by one- to two-story industrial and manufacturing buildings. The top of first floor of the buildings generally matches the adjacent sidewalk grade. An 8-ft high cellar occupies parts of the buildings on Lots 21 and 50. Foundation information for the buildings was not available at the time this memorandum was written. Lot 125 (the southern-most lot) is a construction equipment yard. Sidewalk grades surrounding the site are between about el 8 and 11.

Historical Land Use

Historic maps dated pre-1900 indicates that meadows and marsh occupied the majority of the site and Bushwick Inlet inundated the southern part of the site. Miscellaneous fill was placed in part of the inlet to level the area of the project site during a period of land reclamation in the early 1900s. Construction of the industrial and manufacturing buildings that presently occupy the site commenced in the 1920s and early 1930s. A historic map of Bushwick Inlet from 1855 is provided as Drawing No. 2.

Flood Hazard Information

We have reviewed the National Flood Insurance Rate Maps (FIRM) for the City of New York, Community-Panel Number 3604970202F, published by the Federal Emergency Management Agency (FEMA) on 5 September 2007; and the Preliminary FIRM Community-Panel Number 3604970202G, published by FEMA on 5 December 2013. The more restrictive of each these FIRMS controls for design.

According to the 2007 FIRM, the entire site is within Special Flood Hazard Area AE - "areas subject to inundation by the 1-percent annual chance flood (100-year flood)." The base flood elevation (BFE) for a 1% annual-chance of being exceeded is el 8.9 NAVD88 (el 10 NGVD). The relevant portion of the 2007 FIRM is provided in Drawing No. 3.

According to the 2013 Preliminary FIRM, the majority of the site is within Special Flood Hazard Area AE, and the middle part of the site is within Zone X - "areas determined to be outside of the 0.2% annual chance floodplain." The BFE for a 1% annual-chance of being exceeded was increased from the 2007 FIRM to el 11 NAVD88. The relevant portion of the 2013 Preliminary FIRM is provided in Drawing No. 4.

Proposed Construction

Conceptual plans for the proposed development consist of demolishing the existing buildings and constructing a new building up to 10-stories above sidewalk grade. The proposed development is the approximate footprint of the block. Constructing a cellar for the new building is an option being considered by the owner. Our understanding is that the owner would attempt to amend the zoning to allow for the new building to include commercial space and light manufacturing.

We understand that a project consideration is sequencing the development in phases to allow for part of the proposed building to be constructed on a portion of the site to allow operations in the existing buildings to continue. In this scenario, once the first phase of construction is completed, the existing buildings on site would be demolished to allow for completion of the development. The building layout and sequencing is yet to be defined as several conceptual schemes are presently being evaluated by the project team. Structural loading has not been determined.

SUBSURFACE CONDITIONS

We have reviewed subsurface information for the site from USGS geologic maps, logs of three 52-ft-deep borings drilled by Soil Mechanics Drilling Corp. in 2003, two 102-ft-deep borings and three groundwater monitoring wells completed in 2017 and 2018 by Langan for due diligence of the proposed development, and a review of historical borings information from our company database. Copies of the boring logs are provided in Appendix A.

Based on the available information, the subsurface profile consists generally of miscellaneous fill, underlain by organic clay, underlain by moraine till (sand, silt, clay), overlying bedrock. A description of each layer is as follows:

- The miscellaneous fill is about 7 to 15 ft deep and consists generally of sand with trace amounts of gravel, and occasional construction debris (asphalt, concrete, brick). The miscellaneous fill is considered a loose material.

- The organic clay layer is about 5- to 20-ft thick and consists generally of organic clay with trace amounts of silt, shells, and vegetation. N-values within the organic clay are generally less than 5 blows per foot (bpf), which is indicative of a soft and compressible material.

- The moraine till layer was encountered at depths of about 15- to 35-ft below grade, sloping generally downward from east to west. The moraine till consists of medium to fine sand with varying amounts of silt, clay, and gravel. Two to ten-ft thick pockets of silt and clay were observed in this layer. Cobbles and boulders were prevalent throughout the

moraine till. N-values within this layer are generally between 10 and 50 bpf (typically increasing with depth), indicative of a medium-dense to dense material.

- Top of mica schist bedrock varies between about 90 and 110 ft below grade based on the available bedrock geologic map. The bedrock geologic map is provided as Drawing No. 5.

- Groundwater was measured between about 7.5 and 10.5 ft below grade (corresponding to about el -0.5 to 2).

PRELIMINARY RECOMMENDATIONS

The following sections present our preliminary geotechnical recommendations for the proposed development. Recommendations are based on the 2014 Building Code.

Seismic Parameters

Based on the subsurface conditions described in the available borings, the site is assigned to Site Class E (Soft Soil Profile). The site coefficients for short period (F_a) and for 1-second period (F_v) are 2.37 and 3.50, respectively, based on the assumed Site Class. The design spectral acceleration at short periods (S_{DS}) and 1-second period (S_{D1}) are 0.444g is 0.170g, respectively. Therefore, the proposed building should be designed to meet the seismic design requirements of Seismic Design Category C.

The seismic parameters identified above are based on limited information provided in the available borings, and are subject to change. Additional borings and/or S-CPTs are needed to substantiate appropriate seismic parameters. If the moraine till is determined to be liquefiable or if the deposits of organic clay is found to be greater than 10-ft thick across the site, a site specific seismic study will be required per the Building Code.

Foundations

We recommend that the proposed building be supported on deep foundations with a structural first floor slab. We do not recommend shallow foundations, because (1) the loose fill does not provide suitable support for the proposed building tower, and (2) the organic clay layer is highly compressible which can cause excessive settlement when additionally loaded. Driven piles are not recommended if foundations are installed on one part of the site while nearby existing buildings remain operational. Drilled pressure-grouted micropiles and caissons are two recommended deep foundation types that are suitable; these drilled, non-driven pile types are discussed below. Details for the piles and their corresponding appropriate load capacity will require the proposed foundation loading and additional subsurface information.

Pressure-Grouted Micropiles are constructed by drilling steel casing through the overburden soils into the moraine till bearing stratum and cleaning out the soils from inside of the casing. Once the casing has been drilled to the required tip elevation, grout is pumped under pressure into the pile while the casing is partially withdrawn to create a bond zone within the bearing stratum. The casing remains permanently in place above the bond zone. The axial load in the micropile is transferred to the bearing stratum by means of side friction in the bond zone. We anticipate that a 13.375-inch diameter micropile with a bond length of about 30 to 40 ft can achieve an allowable axial capacity of about 75 tons. The estimated micropile capacity is based on limited information provided in the historic borings and is subject to change. Micropiles will need to be load tested to verify allowable axial capacities.

Caissons may be used to support higher axial and uplift loads at the columns compared to micropiles. A caisson consists of an open-ended steel casing section drilled into bedrock. A rock socket is then drilled several feet into bedrock. The structural load is transferred from the caisson to bedrock through the rock socket. Once the required rock socket depth is achieved, the rock socket is visually inspected, and the entire shaft is filled with cement grout and steel reinforcement. Axial load tests are not required provided that the rock socket of each caisson is inspected by video to verify rock quality and depth prior to grouting. We anticipate that a 13.375-inch diameter caisson with a bond length of about 10 ft can achieve an allowable axial capacity of about 400 tons.

Cellar Construction Issues

If a cellar is incorporated into the building design, we recommend that the cellar slabs and corresponding walls are fully waterproofed using a sheet membrane waterproofing to maintain a dry space. The cellar slab would need to be designed to resist hydrostatic pressures to the design flood elevation, and the below-grade walls would be designed to resist hydrostatic, earth, and surcharge pressures.

Temporary support of excavation would be required during excavation for construction of the proposed cellar and corresponding foundations. A watertight support of excavation system (e.g, vibrated sheet piles or drilled soil mixing) is recommended to support the adjacent streets. Soil anchors beneath the street or internal rakers with heel blocks can be used to provide lateral bracing support of the support of excavation wall.

If nearby existing buildings on the site remain operational while excavation takes place, we recommend that an open-cut slope to the bottom of excavation remains a minimum ratio of 4-horizontal-units to 1-vertical-unit from the existing building foundations to avoid undermining the existing buildings. Temporary support of the excavation or underpinning is recommended if the excavation is closer to the existing building foundations.

A dewatering system of well points or deep wells may also be required to maintain a dry excavation depending on the cellar layout and depth. Pumping water into the stormwater system would need to be approved by the NYC Department of Environmental Protection (DEP).

Additional Geotechnical Subsurface Exploration

An expanded subsurface exploration program is required to meet New York City Building Code requirements and to further evaluate the subsurface conditions for final recommendations. Assuming that the new building will be supported by deep foundations, the building code requires a minimum of one boring per 2,000 square ft for built-over areas up to 20,000-square-ft, and one additional boring for each additional 4,000-square-ft of built-over area. Based on the site footprint, the building code requires a minimum of 34 borings be drilled. We recommended an additional 31 borings be drilled (each drilled a minimum of 5 ft into rock) and five additional groundwater monitoring wells be installed. Proposed locations are shown on our Subsurface Exploration Plan provided as Drawing No. 6. Geotechnical laboratory tests will be conducted on representative soil samples to confirm visual field classifications and to assess grain size, moisture content, permeability, Atterberg Limits, organic content, compressibility, and shear strength.

The Building Code allows for up to half of the required borings to be replaced with alternate methods of exploration (e.g., seismic cone penetration tests [S-CPTs]) on a 1:1.5 replacement ratio (e.g., 10 borings could be replaced for 15 S-CPTs). S-CPT probes consist of pushing an instrumented cone penetrometer into the ground while continuously measuring cone-tip resistance, side friction, and pore water pressure. S-CPTs provide valuable information to determine site specific seismic parameters.

LIMITATIONS

This memorandum is a summary of our desktop study only. The findings and preliminary recommendations given in this memorandum are based on limited borings and historic plans provided to us. The recommendations given herein are contingent upon one another and no recommendation should be followed independent of the others. Any changes should be brought to our attention so that we may determine how such changes may affect our recommendations.

The boring logs provide approximate subsurface conditions only at the indicated locations. Subsurface conditions between boreholes are inferred and may vary from conditions encountered at the boring locations. Groundwater conditions described refer only to those at the time and location of observation. These conditions may vary seasonably or as the result of construction. The recommendations presented in this memorandum assume that the subsurface conditions do not deviate appreciably from those disclosed by the borings.

This memorandum was produced to assist the project team for the proposed 30 Gem Street development in Brooklyn, New York. Langan cannot assume responsibility for the use of this report to generate foundation design other than at the specific site addressed in this report.

Environmental issues (such as potentially contaminated soil and groundwater) and are outside the scope of this study and should be addressed in a separate study.

Attachments: Drawing No. 1: Site Location Map
Drawing No. 2: 1855 Bushwick Inlet Map
Drawing No. 3: FEMA FIRM (2007)
Drawing No. 4: FEMA FIRM (2013)
Drawing No. 5: Bedrock Engineering and Geology Map
Drawing No. 6: Subsurface Exploration Plan

\\langan.com\data\NYC\data9\170494901\Project Data_Discipline\Geotechnical\Reports\30 Gem St _Geotechnical Desktop Study Memo.docx

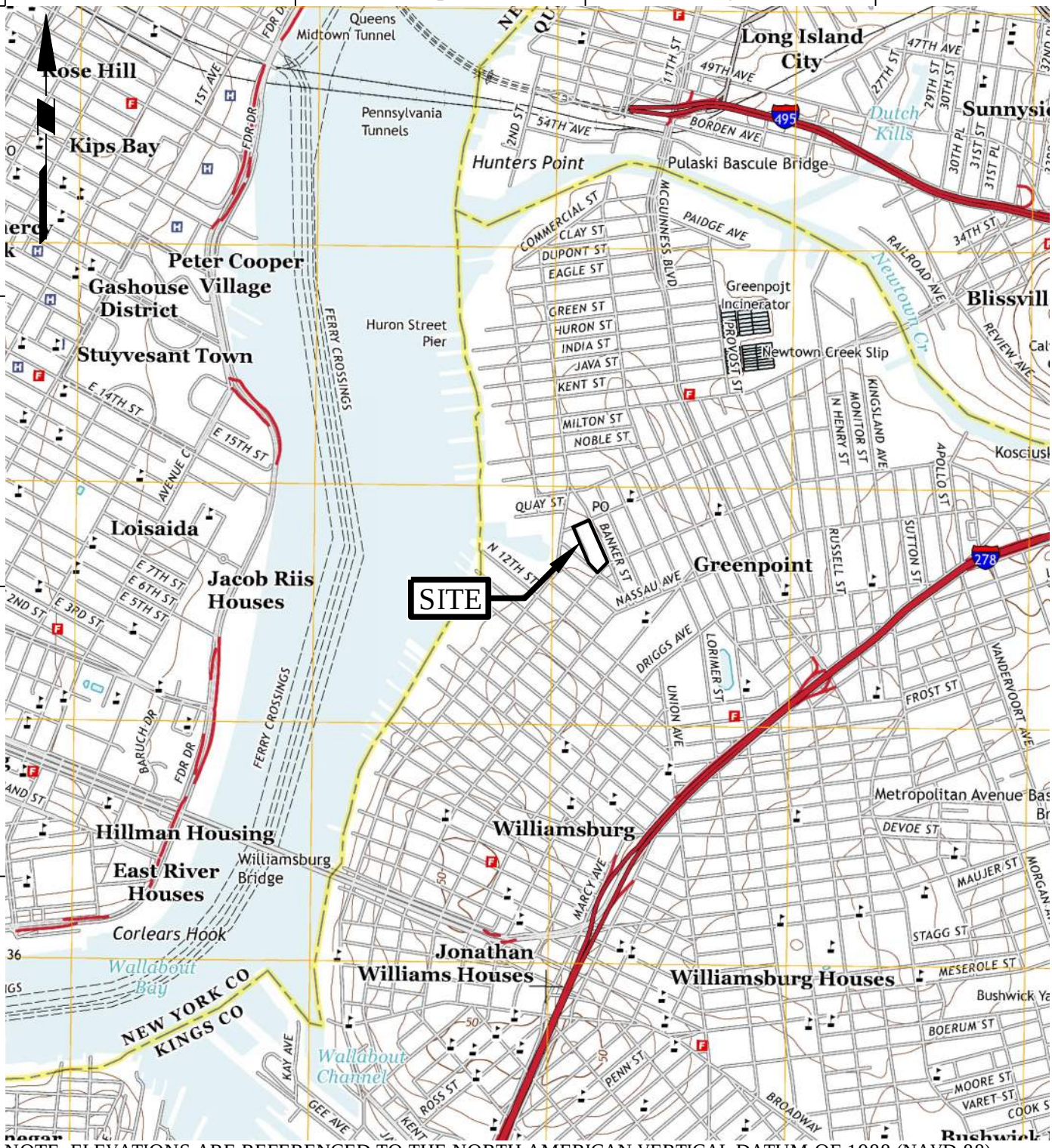

NOTE: ELEVATIONS ARE REFERENCED TO THE NORTH AMERICAN VERTICAL DATUM OF 1988 (NAVD 88).

SOURCE: "BROOKLYN NEW YORK 7.5-MINUTE SERIES", U.S. GEOLOGICAL SURVEY, 2013

2000 0 1000 2000

SCALE IN FEET

LANGAN

21 Penn Plaza, 360 West 31st Street, 8th Floor
New York, NY 10001
T: 212.479.5400 F: 212.479.5444 www.langan.com

Langan Engineering, Environmental, Surveying and Landscape Architecture, D.P.C. S.A.
Langan Engineering, Environmental, Surveying and Landscape Architecture, D.P.C.
Langan Engineering and Environmental Services, Inc.
Langan CT, Inc.
Langan International LLC
Collectively known as Langan

Project	30 GEM ST BLOCK No. 2615, LOT No.1, 6, 19, 21, 15, 50, 125 BROOKLYN NEW YORK
Drawing Title	SITE LOCATION MAP
Project No.	170494901
Date	11/20/2017
Scale	1" = 2000'
Drawn By	JTC
Checked By	RAG
Submission Date	
Drawing No.	1
Sheet	1 of 6

© 2016 Langan

Filename: \\langan.com\data\NYC\data9\170494901\Project Data\CAD\01\SheetFiles\Geotechnical\SLM.dwg Date: 1/12/2018 Time: 14:45 User: sghosh Style Table: Langan.stb Layout: ANSIA-BP

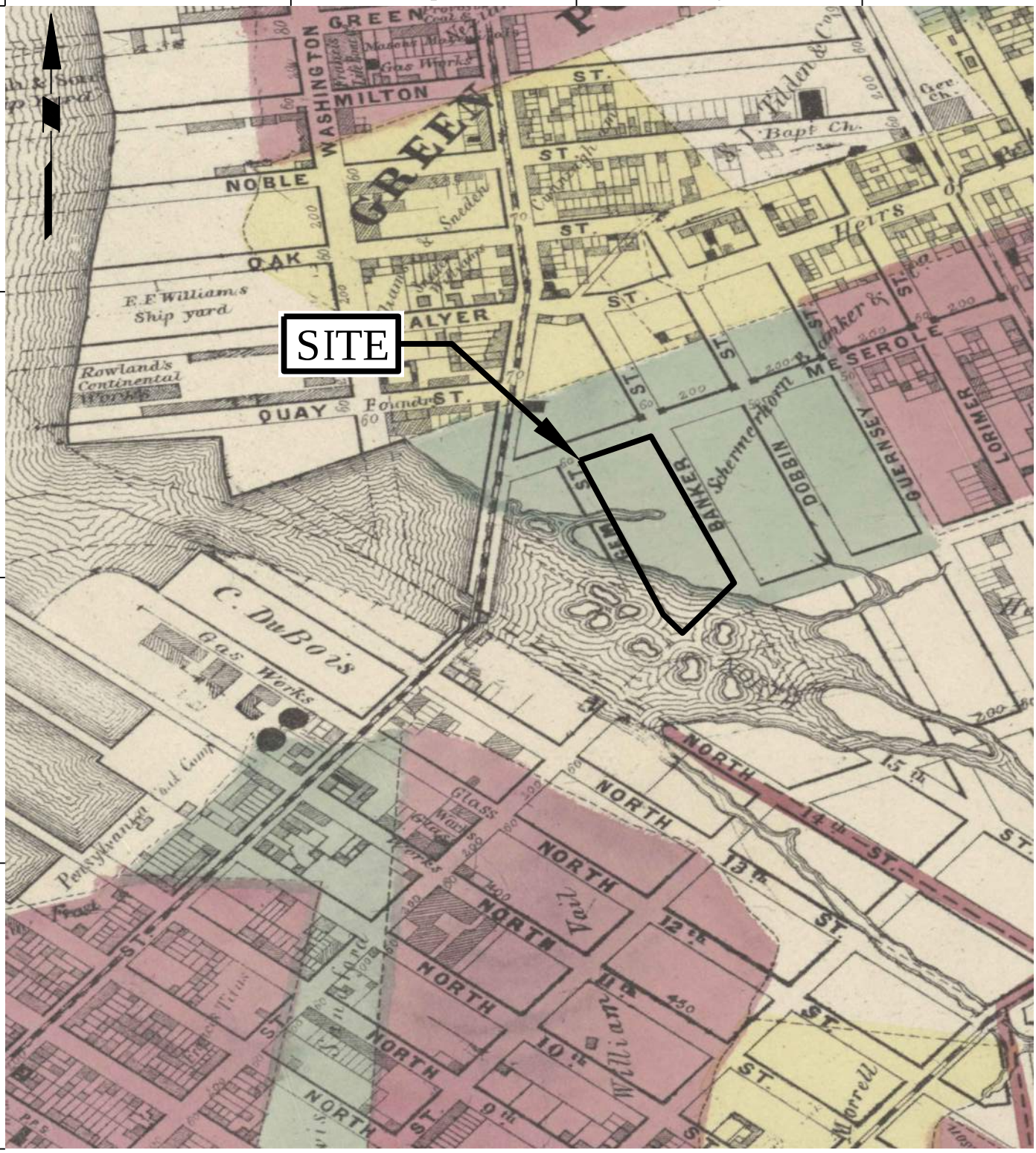

2000 0 1000 2000

SCALE IN FEET

SOURCE: NEW YORK PUBLIC LIBRARY

LANGAN

21 Penn Plaza, 360 West 31st Street, 8th Floor
New York, NY 10001
T: 212.479.5400 F: 212.479.5444 www.langan.com

Langan Engineering, Environmental, Surveying and Landscape Architecture, D.P.C. S.A.
Langan Engineering, Environmental, Surveying and Landscape Architecture, D.P.C.
Langan Engineering and Environmental Services, Inc.
Langan CT, Inc.
Langan International LLC
Collectively known as Langan

Project

30 GEM ST

BLOCK No. 2615, LOT No.1, 6, 19, 21, 15, 50, 125

BROOKLYN NEW YORK

Drawing Title

1855 BUSHWICK INLET MAP

Project No. 170494901	Drawing No. 2
Date 1/12/2018	
Scale 1" = 2000'	
Drawn By SG / Checked By SWS	
Submission Date 1/12/2018	Sheet 2 of 6

© 2016 Langan

Filename: \\langan.com\data\NYC\data9\170494901\Project Data\CAD\01\SheetFiles\Geotechnical\1849 Colton Map.dwg Date: 1/12/2018 Time: 16:17 User: sghosh Style Table: Langan.stb Layout: ANSIA-BP

SOURCE: FIRM FLOOD RATE INSURANCE MAP FOR THE CITY OF NEW YORK, NEW YORK PANELS 202 OF 457 [3604970202F] MAP REVISED SEPTEMBER 5, 2007.

LEGEND

SPECIAL FLOOD HAZARD AREAS SUBJECT TO INUNDATION BY THE 1% ANNUAL CHANCE FLOOD

The 1% annual flood (100-year flood), also known as the base flood, is the flood that has a 1% chance of being equaled or exceeded in any given year. The Special Flood Hazard Area is the area subject to flooding by the 1% annual chance flood. Areas of Special Flood Hazard include Zones A, AE, AH, AO, AR, A99, V, and VE. The Base Flood Elevation is the water-surface elevation of the 1% annual chance flood.

ZONE A	No Base Flood Elevations determined.
ZONE AE	Base Flood Elevations determined.
ZONE AH	Flood depths of 1 to 3 feet (usually areas of ponding); Base Flood Elevations determined.
ZONE AO	Flood depths of 1 to 3 feet (usually sheet flow on sloping terrain); average depths determined. For areas of alluvial fan flooding, velocities also determined.
ZONE AR	Special Flood Hazard Area formerly protected from the 1% annual chance flood by a flood control system that was subsequently decertified. Zone AR indicates that the former flood control system is being restored to provide protection from the 1% annual chance or greater flood.
ZONE A99	Area to be protected from 1% annual chance flood by a Federal flood protection system under construction; no Base Flood Elevations determined.
ZONE V	Coastal flood zone with velocity hazard (wave action); no Base Flood Elevations determined.
ZONE VE	Coastal flood zone with velocity hazard (wave action); Base Flood Elevations determined.

FLOODWAY AREAS IN ZONE AE

The floodway is the channel of a stream plus any adjacent floodplain areas that must be kept free of encroachment so that the 1% annual chance flood can be carried without substantial increases in flood heights.

OTHER FLOOD AREAS

ZONE X	Areas of 0.2% annual chance flood; areas of 1% annual chance flood with average depths of less than 1 foot or with drainage areas less than 1 square mile; and areas protected by levees from 1% annual chance flood.

OTHER AREAS

ZONE X	Areas determined to be outside the 0.2% annual chance floodplain.
ZONE D	Areas in which flood hazards are undetermined, but possible.

COASTAL BARRIER RESOURCES SYSTEM (CBRS) AREAS

OTHERWISE PROTECTED AREAS (OPAs)

CBRS areas and OPAs are normally located within or adjacent to Special Flood Hazard Areas.

1% annual chance floodplain boundary

0.2% annual chance floodplain boundary

Floodway boundary

Zone D boundary

CBRS and OPA boundary

Boundary dividing Special Flood Hazard Area Zones and boundary dividing Special Flood Hazard Areas of different Base Flood Elevations, flood depths or flood velocities.

513 — Base Flood Elevation line and value; elevation in feet*

500 0 250 500

SCALE IN FEET

LANGAN

21 Penn Plaza, 360 West 31st Street, 8th Floor
New York, NY 10001
T: 212.479.5400 F: 212.479.5444 www.langan.com

Langan Engineering, Environmental, Surveying and Landscape Architecture, D.P.C. S.A.
Langan Engineering, Environmental, Surveying and Landscape Architecture, D.P.C.
Langan Engineering and Environmental Services, Inc.
Langan CT, Inc.
Langan International LLC
Collectively known as Langan

Project

30 GEM STREET

BLOCK No. 2615, LOTS No. 1, 6, 19, 21, 25, 50, 125

BROOKLYN NEW YORK

Drawing Title

EFFECTIVE FEMA FLOOD INSURANCE RATE MAP (2007)

Project No. 170494901	Drawing No. 5
Date 1/11/18	
Scale 1" = 500'	
Drawn By JTC / Checked By SWS	
Submission Date 1/11/18	Sheet 5 of 6

© 2016 Langan

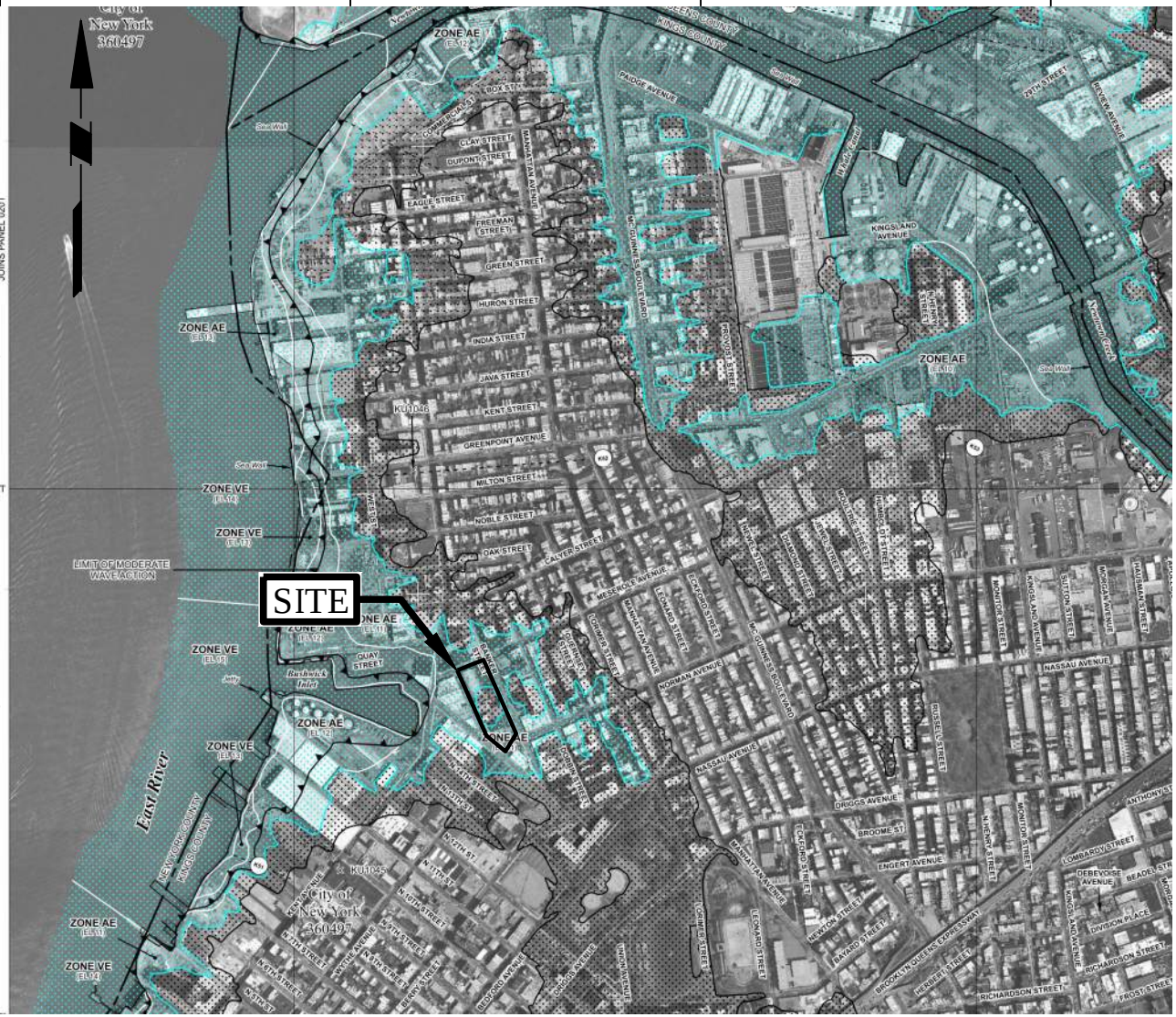

SOURCE: FIRM FLOOD RATE INSURANCE MAP FOR THE CITY OF NEW YORK, NEW YORK PANELS 202 OF 457 [3604970202G] MAP REVISED PRELIMINARY DECEMBER 5, 2013.

LEGEND

SPECIAL FLOOD HAZARD AREAS SUBJECT TO INUNDATION BY THE 1% ANNUAL CHANCE FLOOD

The 1% annual flood (100-year flood), also known as the base flood, is the flood that has a 1% chance of being equaled or exceeded in any given year. The Special Flood Hazard Area is the area subject to flooding by the 1% annual chance flood. Areas of Special Flood Hazard include Zones A, AE, AH, AO, AR, A99, V, and VE. The Base Flood Elevation is the water-surface elevation of the 1% annual chance flood.

ZONE A	No Base Flood Elevations determined.
ZONE AE	Base Flood Elevations determined.
ZONE AH	Flood depths of 1 to 3 feet (usually areas of ponding); Base Flood Elevations determined.
ZONE AO	Flood depths of 1 to 3 feet (usually sheet flow on sloping terrain); average depths determined. For areas of alluvial fan flooding, velocities also determined.
ZONE AR	Special Flood Hazard Area formerly protected from the 1% annual chance flood by a flood control system that was subsequently decertified. Zone AR indicates that the former flood control system is being restored to provide protection from the 1% annual chance or greater flood.
ZONE A99	Area to be protected from 1% annual chance flood by a Federal flood protection system under construction; no Base Flood Elevations determined.
ZONE V	Coastal flood zone with velocity hazard (wave action); no Base Flood Elevations determined.
ZONE VE	Coastal flood zone with velocity hazard (wave action); Base Flood Elevations determined.

FLOODWAY AREAS IN ZONE AE

The floodway is the channel of a stream plus any adjacent floodplain areas that must be kept free of encroachment so that the 1% annual chance flood can be carried without substantial increases in flood heights.

OTHER FLOOD AREAS

ZONE X — Areas of 0.2% annual chance flood; areas of 1% annual chance flood with average depths of less than 1 foot or with drainage areas less than 1 square mile; and areas protected by levees from 1% annual chance flood.

OTHER AREAS

ZONE X — Areas determined to be outside the 0.2% annual chance floodplain.

ZONE D — Areas in which flood hazards are undetermined, but possible.

COASTAL BARRIER RESOURCES SYSTEM (CBRS) AREAS

OTHERWISE PROTECTED AREAS (OPAs)

CBRS areas and OPAs are normally located within or adjacent to Special Flood Hazard Areas.

- 1% annual chance floodplain boundary
- 0.2% annual chance floodplain boundary
- Floodway boundary
- Zone D boundary
- CBRS and OPA boundary
- Boundary dividing Special Flood Hazard Area Zones and boundary dividing Special Flood Hazard Areas of different Base Flood Elevations, flood depths or flood velocities.
- Limit of Moderate Wave Action
- 513 — Base Flood Elevation line and value; elevation in feet*
- (EL 987) — Base Flood Elevation value where uniform within zone; elevation in feet*

* Referenced to the North American Vertical Datum of 1988

500 0 250 500

SCALE IN FEET

LANGAN

21 Penn Plaza, 360 West 31st Street, 8th Floor
New York, NY 10001
T: 212.479.5400 F: 212.479.5444 www.langan.com

Langan Engineering, Environmental, Surveying and Landscape Architecture, D.P.C. S.A.
Langan Engineering, Environmental, Surveying and Landscape Architecture, D.P.C.
Langan Engineering and Environmental Services, Inc.
Langan CT, Inc.
Langan International LLC
Collectively known as Langan

Project

30 GEM STREET

BLOCK No. 2615, LOTS No. 1, 6, 19, 21, 25, 50, 125

BROOKLYN NEW YORK

Drawing Title

PRELIMINARY FEMA FLOOD INSURANCE RATE MAP (2013)

Project No. 170494901	Drawing No. 4
Date 1/11/18	
Scale 1" = 500'	
Drawn By JTC / Checked By SWS	
Submission Date 1/11/18	Sheet 4 of 6

© 2016 Langan

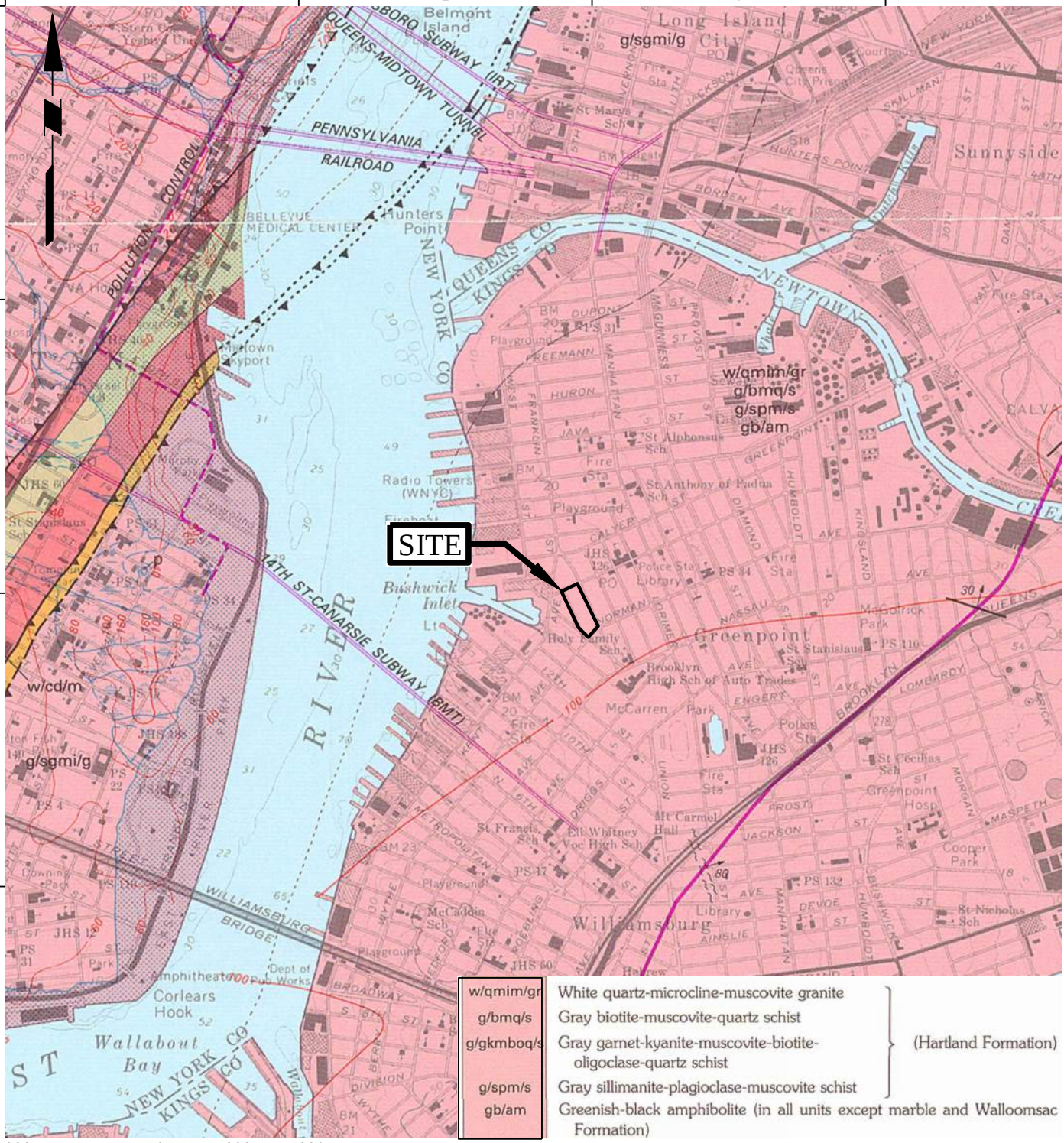

w/qmim/gr	White quartz-microcline-muscovite granite
g/bmq/s	Gray biotite-muscovite-quartz schist
g/gkmboq/s	Gray garnet-kyanite-muscovite-biotite-oligoclase-quartz schist
g/spm/s	Gray sillimanite-plagioclase-muscovite schist
gb/am	Greenish-black amphibolite (in all units except marble and Walloomsac Formation)

(Hartland Formation)

2000 0 1000 2000

SCALE IN FEET

NOTE: ELEVATIONS ARE REFERENCED TO THE NATIONAL GEODETIC VERTICAL DATUM OF 1929 (NGVD 29), WHICH IS 1.1 FEET BELOW NORTH AMERICAN VERTICAL DATUM OF 1988 (NAVD 88).

SOURCE: "BEDROCK AND ENGINEERING GEOLOGIC MAPS OF NEW YORK COUNTY AND PARTS OF KINGS AND QUEENS COUNTIES, NEW YORK, AND PARTS OF BERGEN AND HUDSON COUNTIES, NEW JERSEY", BASKERVILLE,1994

LANGAN
21 Penn Plaza, 360 West 31st Street, 8th Floor
New York, NY 10001
T: 212.479.5400 F: 212.479.5444 www.langan.com
Langan Engineering, Environmental, Surveying and Landscape Architecture, D.P.C. S.A.
Langan Engineering, Environmental, Surveying and Landscape Architecture, D.P.C.
Langan Engineering and Environmental Services, Inc.
Langan CT, Inc.
Langan International LLC
Collectively known as Langan

Project

30 GEM ST

BLOCK No. 2615, LOT No.1, 6, 19, 21, 15, 50, 125

BROOKLYN NEW YORK

Drawing Title

BEDROCK ENGINEERING AND GEOLOGY MAP

Project No. 170494901	Drawing No. 5
Date 11/20/2017	
Scale 1" = 2000'	
Drawn By JTC / Checked By RAG	
Submission Date	Sheet 5 of 6

© 2016 Langan

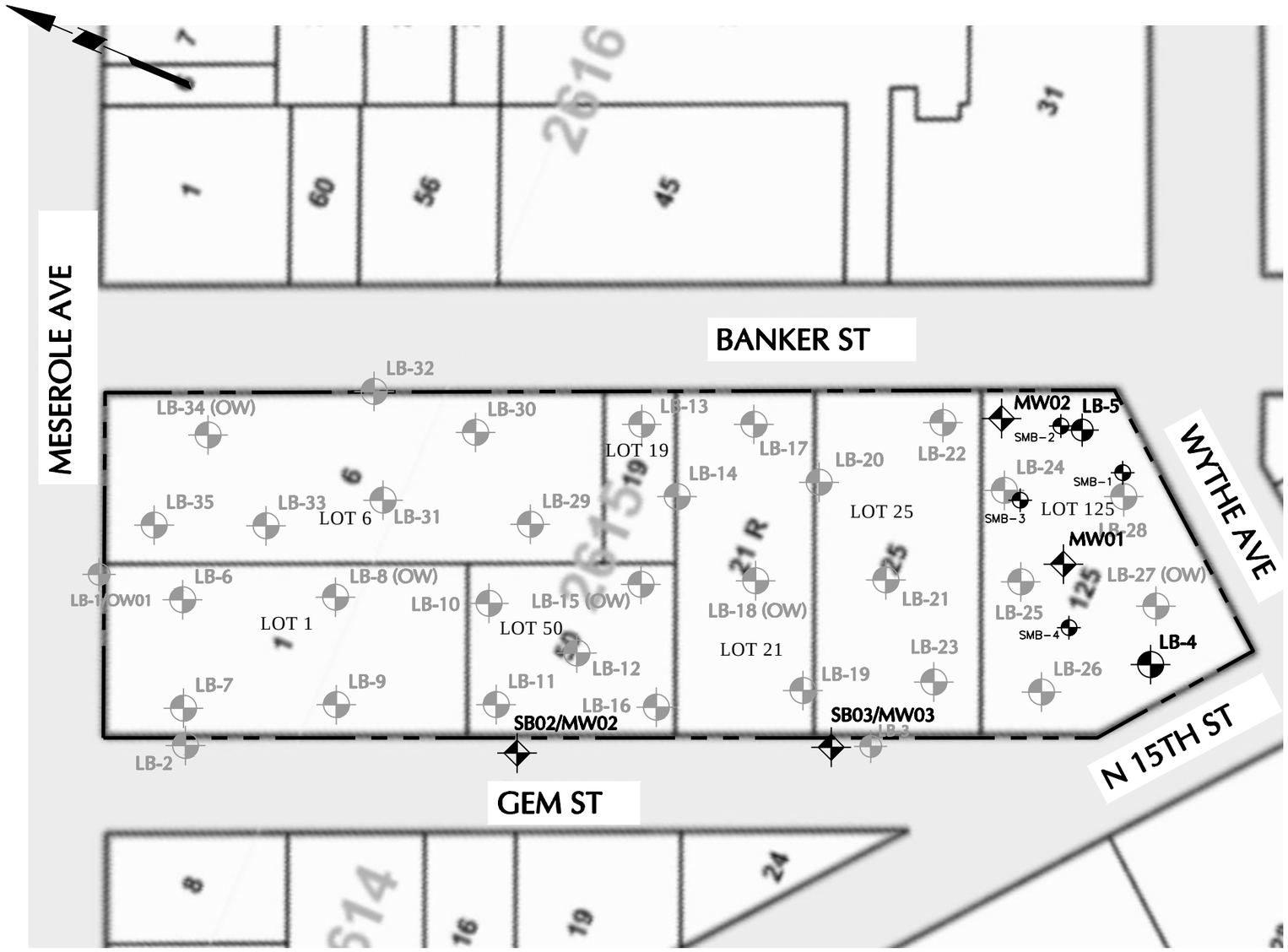

PLAN

SCALE : 1' =70'

LEGEND:

LB-# PROPOSED GEOTECHNICAL BORING LOCATION

LB-# COMPLETED BORING LOCATION PLAN

MW # COMPLETED ENVIRONMENTAL WELL LOCATION

SMB-# 2003 GEOTECHNICAL BORINGS PERFORMED BY SOIL MECHANICS DRILLING COMPANY

NOTES:

1. BASE MAP TAKEN FROM GIS.NYC.GOV/TAXMAP/MAP.HTM ON NOVEMBER 29, 2017.
2. ENVIRONMENTAL MONITORING WELLS WERE INSTALLED BY AARCO BETWEEN 15 DECEMBER AND 30 DECEMBER 2017 UNDER THE FULL-TIME INSPECTION BY A LANGAN ENGINEER.
3. BORINGS LB-4 AND LB-5 WERE PERFORMED BETWEEN 3 AND 8 JANUARY 2018 BY CRAIG TEST BORING COMPANY USING A CME-75 TRUCK MOUNTED RIG UNDER THE FULL-TIME INSPECTION BY A LANGAN ENGINEER.
4. BORINGS SMB-1 THROUGH SMB-4 WERE PERFORMED BETWEEN 3 AND 8 FEBRUARY 2003 BY SOIL MECHANICS DRILLING CORPORATION.
5. PROPOSED BORINGS TO BE DRILLED A MINIMUM OF 5 FEET BELOW TOP OF ROCK.
6. BORING AND MONITORING WELL LOCATIONS ARE APPROXIMATE.

70 0 35 70

SCALE IN FEET

LANGAN
21 Penn Plaza, 360 West 31st Street, 8th Floor
New York, NY 10001
T: 212.479.5400 F: 212.479.5444 www.langan.com
Langan Engineering, Environmental, Surveying and Landscape Architecture, D.P.C. S.A.
Langan Engineering, Environmental, Surveying and Landscape Architecture, D.P.C.
Langan Engineering and Environmental Services, Inc.
Langan CT, Inc.
Langan International LLC
Collectively known as Langan

Project: 30 GEM STREET

BLOCK No. 2615, LOT Nos. 1, 6, 19, 21, 25, 50, 125

BROOKLYN NEW YORK

Figure Title: SUBSURFACE EXPLORATION PLAN

Project No. 170494901	Figure No. 6
Date 1/12/2018	
Scale 1"=70'	
Drawn By SG / Checked By SWS	
Submission Date 1/12/2018	Sheet 6 of 6

© 2017 Langan

Filename: \\langan.com\data\NYC\data9\170494901\Project Data\CAD\01\SheetFiles\Environmental\Due Diligence Investigations\REC Map and Boring Location Plan.dwg Date: 1/12/2018 Time: 16:51 User: sghosh Style Table: Langan.stb Layout: GEO BLP (Desk STudy)

APPENDIX D

ENVIRONMENTAL DATA RESOURCES INC. REPORT

Inlet Assemblage
30 Gem Street
Brooklyn, NY 11222

Inquiry Number: 5106013.2s
November 15, 2017

The EDR Radius Map™ Report with GeoCheck®

6 Armstrong Road, 4th floor
Shelton, CT 06484
Toll Free: 800.352.0050
www.edrnet.com

TABLE OF CONTENTS

SECTION	PAGE
Executive Summary	ES1
Overview Map	2
Detail Map	3
Map Findings Summary	4
Map Findings	8
Orphan Summary	1091
Government Records Searched/Data Currency Tracking	GR-1

GEOCHECK ADDENDUM

Physical Setting Source Addendum	A-1
Physical Setting Source Summary	A-2
Physical Setting Source Map	A-7
Physical Setting Source Map Findings	A-8
Physical Setting Source Records Searched	PSGR-1

Thank you for your business.
Please contact EDR at 1-800-352-0050
with any questions or comments.

Disclaimer - Copyright and Trademark Notice

This Report contains certain information obtained from a variety of public and other sources reasonably available to Environmental Data Resources, Inc. It cannot be concluded from this Report that coverage information for the target and surrounding properties does not exist from other sources. **NO WARRANTY EXPRESSED OR IMPLIED, IS MADE WHATSOEVER IN CONNECTION WITH THIS REPORT. ENVIRONMENTAL DATA RESOURCES, INC. SPECIFICALLY DISCLAIMS THE MAKING OF ANY SUCH WARRANTIES, INCLUDING WITHOUT LIMITATION, MERCHANTABILITY OR FITNESS FOR A PARTICULAR USE OR PURPOSE. ALL RISK IS ASSUMED BY THE USER. IN NO EVENT SHALL ENVIRONMENTAL DATA RESOURCES, INC. BE LIABLE TO ANYONE, WHETHER ARISING OUT OF ERRORS OR OMISSIONS, NEGLIGENCE, ACCIDENT OR ANY OTHER CAUSE, FOR ANY LOSS OF DAMAGE, INCLUDING, WITHOUT LIMITATION, SPECIAL, INCIDENTAL, CONSEQUENTIAL, OR EXEMPLARY DAMAGES. ANY LIABILITY ON THE PART OF ENVIRONMENTAL DATA RESOURCES, INC. IS STRICTLY LIMITED TO A REFUND OF THE AMOUNT PAID FOR THIS REPORT.** Purchaser accepts this Report "AS IS". Any analyses, estimates, ratings, environmental risk levels or risk codes provided in this Report are provided for illustrative purposes only, and are not intended to provide, nor should they be interpreted as providing any facts regarding, or prediction or forecast of, any environmental risk for any property. Only a Phase I Environmental Site Assessment performed by an environmental professional can provide information regarding the environmental risk for any property. Additionally, the information provided in this Report is not to be construed as legal advice.

Copyright 2017 by Environmental Data Resources, Inc. All rights reserved. Reproduction in any media or format, in whole or in part, of any report or map of Environmental Data Resources, Inc., or its affiliates, is prohibited without prior written permission.

EDR and its logos (including Sanborn and Sanborn Map) are trademarks of Environmental Data Resources, Inc. or its affiliates. All other trademarks used herein are the property of their respective owners.

EXECUTIVE SUMMARY

A search of available environmental records was conducted by Environmental Data Resources, Inc (EDR). The report was designed to assist parties seeking to meet the search requirements of EPA's Standards and Practices for All Appropriate Inquiries (40 CFR Part 312), the ASTM Standard Practice for Environmental Site Assessments (E 1527-13) or custom requirements developed for the evaluation of environmental risk associated with a parcel of real estate.

TARGET PROPERTY INFORMATION

ADDRESS

30 GEM STREET
BROOKLYN, NY 11222

COORDINATES

Latitude (North):	40.7248310 - 40˚ 43' 29.39''
Longitude (West):	73.9561700 - 73˚ 57' 22.21''
Universal Tranverse Mercator:	Zone 18
UTM X (Meters):	588154.9
UTM Y (Meters):	4508524.0
Elevation:	9 ft. above sea level

USGS TOPOGRAPHIC MAP ASSOCIATED WITH TARGET PROPERTY

Target Property Map:	5940597 BROOKLYN, NY
Version Date:	2013

AERIAL PHOTOGRAPHY IN THIS REPORT

Portions of Photo from:	20150522
Source:	USDA

MAPPED SITES SUMMARY

Target Property Address:
30 GEM STREET
BROOKLYN, NY 11222

Click on Map ID to see full detail.

MAP ID	SITE NAME	ADDRESS	DATABASE ACRONYMS	RELATIVE ELEVATION	DIST (ft. & mi.) DIRECTION
A1	GLASS IMPRESSIONS CO	202 BANKER ST	FINDS, ECHO		TP
A2	CORZO CONTRACTING CO	190 BANKER STREET	NY RGA LF		TP
A3	GLASS IMPRESSIONS CO	202 BANKER ST	US AIRS		TP
A4	CORZO CONTRACTING CO	190 BANKER STREET	NY SWF/LF, NY UST, NY AST		TP
A5	ACME SMOKED FISH	192-198 BANKER ST	FINDS		TP
A6	ACME SMOKED FISH CO	26-56 GEM ST	NY UST	Higher	1 ft.
B7	VANAGE SERVICE 3184	MESEROLE AVE & GEM S	NY Spills	Higher	37, 0.007, NNW
B8	VAULT VS3184	MESEROLE & GEM ST	NY Spills	Higher	37, 0.007, NNW
B9	VAULT 3184	SS MESEROL AVE & GEM	NY Spills	Higher	38, 0.007, NW
B10	VAULT VS3184	MESEROLE AVE/ GEM ST	NY Spills	Higher	38, 0.007, NW
B11	VS #3184	MESEROLE AVE/GEM ST	NY Spills	Higher	38, 0.007, NW
A12	VAULT #3533	15TH ST & GEM ST	NY Spills	Higher	47, 0.009, South
C13	MANHOLE # 62847	BANKER/NORMAND AVE	NY Spills	Higher	55, 0.010, ESE
C14	MANHOLE 641	BANKER ST/NORMAN AVE	NY Spills	Higher	55, 0.010, ESE
C15	TM 641	BANKER ST & NORMAN A	NY Spills	Higher	59, 0.011, ESE
C16	MANHOLE 64827	BANKER ST & NORMAN A	NY Spills	Higher	59, 0.011, ESE
C17	STRATFORD TOOL	152 BANKER ST	NY MANIFEST	Higher	96, 0.018, SE
D18	ARTHUR J EVERS CORP	221 BANKER ST	RCRA NonGen / NLR, FINDS, ECHO, NY MANIFEST	Higher	97, 0.018, NNE
D19	WH CHRISTIAN & SONS	211-217 BANKER ST	RCRA-SQG, NY LTANKS, NY UST, NY AST, ICIS, FINDS,...	Higher	98, 0.019, NE
D20	W.H. CHRISTIAN & SON	211 BANKER ST(22-28	NY DRYCLEANERS	Higher	98, 0.019, NE
A21	CON EDISON - MANHOLE	23 NORTH 15 TH ST /	RCRA-LQG, NY MANIFEST	Lower	104, 0.020, WSW
C22	MUSTANG BULK	150 BANKER ST	NY Spills	Higher	109, 0.021, SE
B23	8 MESEROLE AVE BUILD	8 MESEROLE AVE	RCRA-SQG, US AIRS, FINDS, ECHO, NY MANIFEST	Lower	115, 0.022, NW
B24	MANHOLE# 62580	18 FRANKLIN ST	NY Spills	Higher	140, 0.027, NW
B25	POLY CONVERTERS OF A	2 MESEROLE AVE	NY MANIFEST	Lower	154, 0.029, NW
B26	POLY CONVERTERS OF A	2 MESEROLE AVE	RCRA NonGen / NLR, FINDS, ECHO, NY MANIFEST	Lower	154, 0.029, NW
E27	MESEROLE AVENUE LLC	239 BANKER STREET	NY AST	Higher	155, 0.029, North
E28	COMMERCIAL	239 BANKER ST	NY Spills	Higher	155, 0.029, North
B29	W. H. CHRISTIAN & SO	22-28 FRANKLIN STREE	NY UST	Higher	179, 0.034, NW
B30	W. H. CHRISTIAN & SO	22-28 FRANKLIN STREE	NY AST	Higher	179, 0.034, NW
B31	WH CHRISTIAN & SONS	22-28 FRANKLIN ST	NY LTANKS, RCRA NonGen / NLR, ICIS, FINDS, ECHO,...	Higher	179, 0.034, NW
B32	MANHOLE #62581	MERSEROLE AVE/FRANKL	NY Spills	Lower	200, 0.038, NW
B33	FORMER RUBICK CONSTR	9 FRANKLIN ST.	NY UST	Lower	223, 0.042, WNW
F34	GASOLINE ALLEY NYC I	151 N 14TH ST	EDR Hist Auto	Higher	240, 0.045, South
B35	LOT 222,TAXBLOCK 259	7 FRANKLIN STREET	NY E DESIGNATION	Lower	245, 0.046, WNW
B36	CON EDISON - SERVICE	7 FRANKLIN ST	NJ MANIFEST	Lower	245, 0.046, WNW
B37	CON EDISON	7 FRANKLIN ST	NY MANIFEST	Lower	245, 0.046, WNW
B38	CON EDISON - SERVICE	7 FRANKLIN ST	RCRA-LQG	Lower	245, 0.046, WNW
B39	LOT 215,TAXBLOCK 259	11 FRANKLIN STREET	NY E DESIGNATION	Lower	256, 0.048, NW

MAPPED SITES SUMMARY

Target Property Address:
30 GEM STREET
BROOKLYN, NY 11222

Click on Map ID to see full detail.

MAP ID	SITE NAME	ADDRESS	DATABASE ACRONYMS	RELATIVE ELEVATION	DIST (ft. & mi.) DIRECTION
B40	PAT & DOMS BODY & FE	25 FRANKLIN ST	RCRA NonGen / NLR, FINDS, ECHO, NY MANIFEST	Higher	257, 0.049, NW
G41	CON EDISON	3 N 15TH ST	NY MANIFEST	Lower	264, 0.050, WNW
G42	V E 2 PLATING CO	7-11 N 15 ST	NY UST, RCRA NonGen / NLR, NY MANIFEST	Lower	264, 0.050, WNW
B43	LOT 210,TAXBLOCK 259	27 FRANKLIN STREET	NY E DESIGNATION	Higher	277, 0.052, NW
B44	MANHOLE #5761	QUA STREET & FRANKLY	NY Spills	Higher	281, 0.053, NNW
H45	BROOKLYN WATER MAINT	22 NORTH 15TH STREET	NY TANKS, NY Spills	Higher	285, 0.054, WSW
H46	NYCDEP - BROOKLYN WA	22 N 15TH ST	RCRA NonGen / NLR, NJ MANIFEST, NY MANIFEST	Higher	285, 0.054, WSW
G47	MANHOLE #4347	FRANKLIN ST & N 15TH	NY Spills	Lower	288, 0.055, WNW
G48	FRANKLIN AVE	BETWEEN N14TH & N15T	NY Spills	Higher	332, 0.063, West
I49	W H CHRISTIAN & SONS	31 FRANKLIN ST	EDR Hist Auto	Higher	335, 0.063, NNW
I50	W. H. CHRISTIAN & SO	31 FRANKLIN ST	NY UST	Higher	335, 0.063, NNW
I51	WH CHRISTIAN & SONS	31 FRANKLIN ST	NY LTANKS	Higher	335, 0.063, NNW
I52	W H CHRISTIAN & SONS	31 FRANKLIN ST	RCRA NonGen / NLR, FINDS, ECHO	Higher	335, 0.063, NNW
J53	FRONT OF WAREHOUSE	94 BANKER ST	NY Spills	Higher	357, 0.068, SSE
J54	NASH METALWARE CO, I	1 NASSAU AVENUE	NY LTANKS, NY UST, NY CBS	Higher	357, 0.068, SSE
J55	NASHMATEL WARE	1 NASSAU AVE	RCRA NonGen / NLR, US AIRS, FINDS, ECHO, NY...	Higher	357, 0.068, SSE
J56	NASH METALWARE CO.	1 NASSAU AVE.	NY CBS AST	Higher	357, 0.068, SSE
I57	LOT 13,TAXBLOCK 2589	93 QUAY STREET	NY E DESIGNATION	Higher	367, 0.070, NW
F58	VAULT V-2803	42 WHYTHE AVE	NY Spills	Higher	375, 0.071, SSW
I59	VAULT 5778	QUAY ST	NY Spills	Higher	378, 0.072, NW
H60	TM 625 -	N. 14TH ST & KENT AV	NY Spills	Higher	415, 0.079, WSW
H61	MANHOLE #TM 625	N 14TH ST AND KEMT A	NY Spills	Higher	415, 0.079, WSW
H62	MANHOLE 4354	KENT AVE/N 14TH ST	NY Spills	Higher	415, 0.079, WSW
H63	SPILL NUMBER 9808899	KENT AV/NORTH 14TH S	NY Spills	Higher	415, 0.079, WSW
H64	MANHOLE 4354	KENT AV & 14TH ST	NY Spills	Higher	415, 0.079, WSW
H65	CON ED PIPELINE NO.	NORTH 14TH/FRANKLIN	NY Spills	Higher	415, 0.079, WSW
I66	S & B CAAMANO	54 FRANKLIN ST	NY UST	Higher	418, 0.079, NNW
H67	MAN HOLE 4348	FRANKLIN ST AND NORT	NY Spills	Higher	432, 0.082, WSW
H68	N14TH ST/N15TH/FRANK	N14TH ST/N15TH/FRANK	NY Spills	Higher	436, 0.083, WSW
G69	LOT 100,TAXBLOCK 259	1 FRANKLIN STREET	NY E DESIGNATION	Lower	468, 0.089, WNW
K70	CON EDISON - VAULT S	115 BANKER ST	NY MANIFEST	Higher	471, 0.089, SE
K71	LAFAYETTE GRINDING C	115 BANKER ST	RCRA NonGen / NLR, FINDS, ECHO	Higher	471, 0.089, SE
H72	ALBEST METAL STAMPIN	1 KENT AVE	NY MANIFEST	Higher	477, 0.090, SW
L73	CON EDISON	90 QUAY ST	NY MANIFEST	Lower	484, 0.092, NW
L74	CON EDISON	90 QUAY ST	NY MANIFEST	Lower	484, 0.092, NW
L75	NYC TRANSIT - STORAG	90 QUAY ST	RCRA-SQG, NY MANIFEST, NJ MANIFEST	Lower	484, 0.092, NW
L76	CON EDISON	90 QUAY ST	RCRA NonGen / NLR	Lower	484, 0.092, NW
L77	CON EDISON - MANHOLE	90 QUAY ST AND WEST	RCRA-LQG, NY MANIFEST	Lower	484, 0.092, NW
L78	CON EDISON	90 QUAY ST	RCRA NonGen / NLR, FINDS, ECHO	Lower	484, 0.092, NW

MAPPED SITES SUMMARY

Target Property Address:
30 GEM STREET
BROOKLYN, NY 11222

Click on Map ID to see full detail.

MAP ID	SITE NAME	ADDRESS	DATABASE ACRONYMS	RELATIVE ELEVATION	DIST (ft. & mi.) DIRECTION
L79	CON EDISON	90 QUAY ST	RCRA NonGen / NLR	Lower	484, 0.092, NW
F80	CORNER OF BROADWAY &	NEAR 41 WYTHE AVE	NY Spills	Higher	484, 0.092, South
J81	REGENT CONTROL CORP	4-6 BERRY ST	RCRA NonGen / NLR, FINDS, ECHO, NY MANIFEST	Higher	498, 0.094, SSE
82	C H LEIBFRIED MFG CO	95-101 GUERNSEY ST	RCRA NonGen / NLR, FINDS, ECHO	Higher	505, 0.096, East
K83	CON EDISON	35 DOBBIN ST	RCRA NonGen / NLR, FINDS, ECHO	Higher	528, 0.100, SE
K84	CON EDISON	35 DOBBIN ST	NJ MANIFEST	Higher	528, 0.100, SE
K85	CON EDISON	35 DOBBIN ST	NY MANIFEST	Higher	528, 0.100, SE
M86	FORMER F&S CENTRAL M	103 NORTH 13TH STREE	NY BROWNFIELDS	Higher	532, 0.101, South
M87	F&S CENTRAL	103 NORTH 13TH STREE	NY AST	Higher	532, 0.101, South
N88	MANHOLE #64088	GUERNSEY ST/MESEROLE	NY Spills	Higher	540, 0.102, NE
M89	WYTHE AVE & N 13TH S	WYTHE AVE & N 13TH S	NY Spills	Higher	547, 0.104, SSW
M90	FALSE ALARM LTD	168 N. 14TH ST/ 93-1	NY Spills	Higher	548, 0.104, SSW
M91	168 NORTH 14TH STREE	168 NORTH 14TH STREE	NY UST	Higher	548, 0.104, SSW
M92	CON EDISON EXCAVATIO	105 NORTH 13TH STREE	NY Spills	Higher	549, 0.104, South
M93	F & S CENTRAL MANUFA	105 N 13TH ST	NJ MANIFEST	Higher	549, 0.104, South
M94	F & S CENTRAL MANUFA	105 N 13TH ST	RCRA-LQG, FINDS, ECHO	Higher	549, 0.104, South
M95	NYSDEC BCP SITE- C22	105 NORTH 13TH STREE	NY Spills, NY MANIFEST	Higher	549, 0.104, South
L96	CON EDISON	QUAY ST & WEST ST	NY MANIFEST	Lower	550, 0.104, NW
L97	CON EDISON	QUAY ST & WEST ST	RCRA NonGen / NLR	Lower	550, 0.104, NW
L98	CON EDISON	QUAY ST & WEST ST	RCRA NonGen / NLR, NJ MANIFEST, NY MANIFEST	Lower	550, 0.104, NW
L99	MANHOLE	WEST ST AND QUAY ST	NY Spills	Lower	550, 0.104, NW
L100	VAULT 5803	QUAY ST/WEST ST	NY Spills	Lower	551, 0.104, NW
L101	VS 5761	QUAY ST/ E OF WEST S	NY Spills	Lower	551, 0.104, NW
M102	CON EDISON	109 NORTH 13 ST	NY MANIFEST	Higher	553, 0.105, South
I103	LOT 5,TAXBLOCK 2589	64 CALYER STREET	NY E DESIGNATION	Higher	580, 0.110, NW
O104	CON EDISON - VAULT 4	75 N 13TH ST	NY MANIFEST	Higher	596, 0.113, SSW
O105	CITY METAL SMELTING	61 N 13TH ST	RCRA NonGen / NLR, FINDS, ECHO	Higher	596, 0.113, SSW
O106	CITY METAL SMELTING	61 N. 13TH ST.	SEMS-ARCHIVE, LEAD SMELTERS	Higher	596, 0.113, SSW
107	RAMOS RESIDENCE	84 FRANKLIN ST	NY Spills	Higher	605, 0.115, NNW
P108	CON EDISON	128 GUERNSEY ST	RCRA NonGen / NLR, FINDS, ECHO	Higher	606, 0.115, ENE
P109	CON EDISON	128 GUERNSEY ST	NY MANIFEST	Higher	606, 0.115, ENE
P110	CON EDISON	128 GUERNSEY ST	NJ MANIFEST	Higher	606, 0.115, ENE
J111	I M & N PATTI	8 BERRY ST	NJ MANIFEST	Higher	616, 0.117, SSE
J112	I M & N PATTI	8 BERRY ST	RCRA NonGen / NLR, NY MANIFEST	Higher	616, 0.117, SSE
M113	CONSTRUCTION SITE	94 NORTH 13TH ST	NY Spills	Higher	623, 0.118, SSW
M114	MANHATTAN POLY BAG C	94 N 13TH ST	RCRA NonGen / NLR, NY MANIFEST	Higher	623, 0.118, SSW
M115	94 N. 13TH STREET	94 N. 13TH STREET	NY BROWNFIELDS, NY Spills	Higher	623, 0.118, SSW
116	CON EDISON - MANHOLE	138 CALYER ST	NY MANIFEST	Higher	627, 0.119, NNE
Q117	VAULT#4146	NORTH 13TH/ KENT AVE	NY Spills	Higher	632, 0.120, SW

MAPPED SITES SUMMARY

Target Property Address:
30 GEM STREET
BROOKLYN, NY 11222

Click on Map ID to see full detail.

MAP ID	SITE NAME	ADDRESS	DATABASE ACRONYMS	RELATIVE ELEVATION	DIST (ft. & mi.) DIRECTION
Q118	CON EDISON - VAULT 4	13 ST & KENT AVE	RCRA NonGen / NLR, NY MANIFEST	Higher	636, 0.120, SW
Q119	VAULT NUMBER 4154	NORTH 13TH STREET AN	NY Spills	Higher	636, 0.120, SW
Q120	NORTH 13TH ST & KENT	NORTH 13TH ST & KENT	NY Spills	Higher	636, 0.120, SW
R121	CON EDISON	77-79 CALYER ST & WE	RCRA NonGen / NLR, FINDS, ECHO	Higher	637, 0.121, NNW
R122	CON EDISON	77-79 CALYER ST & WE	NJ MANIFEST	Higher	637, 0.121, NNW
R123	CON EDISON	77-79 CALYER ST & WE	NY MANIFEST	Higher	637, 0.121, NNW
O124	FORMER SUNBELT EQUIP	25 KENT AVENUE	NY BROWNFIELDS	Higher	644, 0.122, SW
L125	CONSOLIDATED FREIGHT	11 WEST STREET	NY LTANKS, NY UST, NY AST, NY BROWNFIELDS, NY...	Higher	646, 0.122, NW
L126	LAB RESULTS	11 WEST ST	NY Spills	Higher	646, 0.122, NW
L127	CONSOLIDATED FREIGHT	11 WEST ST	RCRA NonGen / NLR, FINDS, ECHO, NY MANIFEST	Higher	646, 0.122, NW
L128	CON EDISON - VS 5778	40-49 QUAY ST.	RCRA NonGen / NLR, NY MANIFEST	Lower	647, 0.123, WNW
L129	MERCO WHOLESALE CO	40-96 QUAY STREET	NY Spills	Lower	647, 0.123, WNW
L130	QUAY STREET SHOP	40-96 QUAY STREET	NY UST	Lower	647, 0.123, WNW
L131	LOT 1,TAXBLOCK 2590	40 QUAY STREET	NY E DESIGNATION	Lower	647, 0.123, WNW
N132	CON ED	80 MESEROLE AV	NY MANIFEST	Higher	652, 0.123, NE
N133	NYC DEPT OF EDUCATIO	75 MESEROLE AVE	RCRA-SQG, NY MANIFEST	Higher	673, 0.127, NE
N134	PUBLIC SCHOOL 31 (OL	75 MESEROLE AVE	NY AST	Higher	673, 0.127, NE
K135	JOHN ORAVECZ CHILD C	25 NASSAU AVE	NY AST	Higher	682, 0.129, SE
R136	CON EDISON - MANHOLE	26 WEST ST	NY MANIFEST	Higher	687, 0.130, NW
K137	33 NASSAU AVENUE	33 NASSAU AVENUE	NY AST	Higher	687, 0.130, SE
O138	CON EDISON	55 WYTHE AVE	NY MANIFEST	Higher	714, 0.135, SSW
O139	CON EDISON	55 WYTHE AVE	RCRA NonGen / NLR	Higher	714, 0.135, SSW
Q140	19 KENT ACQUISITION	19 KENT AVE	RCRA NonGen / NLR, FINDS, ECHO	Higher	727, 0.138, SW
Q141	19 KENT ACQUISITION	19 KENT AVE	NY E DESIGNATION, NY MANIFEST	Higher	727, 0.138, SW
N142	1031 LORIMER ST	1031 LORIMER STREET	NY AST	Higher	732, 0.139, NE
M143	WYTHE AVE. (BERRY ST	WYTHE AVE., BERRY ST	EDR MGP	Higher	743, 0.141, South
P144	CON EDISON SERVICE B	1003 LORIMER ST	RCRA NonGen / NLR, NY MANIFEST	Higher	751, 0.142, ENE
M145	STANDARD WHITE METAL	121 N 12 ST	NY UST	Higher	777, 0.147, South
Q146	BUG, WILLIAMSBURG WO	KENT AVENUE, NORTH 1	NY HSWDS	Higher	780, 0.148, SW
O147	CON EDISON	65 WYTHE ST	NY MANIFEST	Higher	786, 0.149, SSW
O148	CON EDISON	65 WYTHE ST	RCRA NonGen / NLR, FINDS, ECHO	Higher	786, 0.149, SSW
O149	CON EDISON	65 WYTHE ST	NJ MANIFEST	Higher	786, 0.149, SSW
R150	64 OAK ST	64 OAK ST	NY UST	Higher	803, 0.152, NNW
S151	C & J COLLISION SERV	74 GUERNSEY ST	RCRA NonGen / NLR, NY MANIFEST	Higher	805, 0.152, ESE
O152	SYLVAN EQUIPMENT	91 NORTH 12TH ST	NY LTANKS, NY Spills	Higher	806, 0.153, SSW
O153	NATIONS RENT	91 N 12TH ST	RCRA NonGen / NLR, FINDS, ECHO, NY MANIFEST	Higher	806, 0.153, SSW
O154	BLAST OFF SERVICES I	91 N 12TH ST 1ST FLO	RCRA NonGen / NLR, FINDS, ECHO, NY MANIFEST	Higher	806, 0.153, SSW
O155	NATIONS RENT	91 N 12TH ST	RCRA NonGen / NLR, NY MANIFEST	Higher	806, 0.153, SSW
O156	NATIONS RENT	91 NORTH 12TH STREET	NY UST, NY AST	Higher	806, 0.153, SSW

MAPPED SITES SUMMARY

Target Property Address:
30 GEM STREET
BROOKLYN, NY 11222

Click on Map ID to see full detail.

MAP ID	SITE NAME	ADDRESS	DATABASE ACRONYMS	RELATIVE ELEVATION	DIST (ft. & mi.) DIRECTION
O157	NYC DEP	12TH ST & WYTHE AVE	NY MANIFEST	Higher	808, 0.153, SSW
O158	CON EDISON MANHOLE:	N 12TH ST & WYTHE AV	RCRA NonGen / NLR, NY MANIFEST	Higher	808, 0.153, SSW
O159	CON EDISON	74 WYTHE AVE BROOKLY	NY Spills, NY MANIFEST	Higher	810, 0.153, SSW
O160	CON ED - MH 64822	WYTHE AVE 74 S/O ROD	RCRA NonGen / NLR, NY MANIFEST	Higher	810, 0.153, SSW
T161	1066 LORIMER ST	1066 LORIMER ST	NY AST	Higher	841, 0.159, NE
Q162	WILLIAMSBURG WORKS	KENT AVE & 12TH STRE	NY VCP	Higher	870, 0.165, SW
Q163	CON EDISON - TRANSFO	KENT AVENUE AND N. 1	RCRA-LQG, NY MANIFEST, NJ MANIFEST	Higher	870, 0.165, SW
Q164	CON EDISON	N 12TH ST & KENT AVE	RCRA NonGen / NLR, NY MANIFEST	Higher	870, 0.165, SW
Q165	CON EDISON MANHOLE 6	N 12TH ST & KENT AVE	RCRA NonGen / NLR, NJ MANIFEST, NY MANIFEST	Higher	870, 0.165, SW
Q166	K - WILLIAMSBURG WOR	KENT AVE & 12TH STRE	NY SHWS, NY BROWNFIELDS	Higher	870, 0.165, SW
U167	CON EDISON	966 LORIMER ST	RCRA NonGen / NLR, FINDS, ECHO	Higher	882, 0.167, East
U168	CON EDISON	966 LORIMER ST	NJ MANIFEST	Higher	882, 0.167, East
U169	CON EDISON	966 LORIMER ST	NY MANIFEST	Higher	882, 0.167, East
S170	51-55 NASSAU AVE	51-55 NASSAU AVENUE	NY AST	Higher	890, 0.169, ESE
V171	CON EDISON	76 WYTHE AVE	NY MANIFEST	Higher	910, 0.172, SSW
W172	JOSEPH J SARCONA TRU	124 NORTH 12TH STREE	NY UST	Higher	913, 0.173, South
U173	CON EDISON	83 NORMAN AVE	NJ MANIFEST	Higher	932, 0.177, ENE
U174	CON EDISON	83 NORMAN AVE	NY MANIFEST	Higher	932, 0.177, ENE
U175	CON EDISON	83 NORMAN AVE	RCRA NonGen / NLR, FINDS, ECHO	Higher	932, 0.177, ENE
X176	CON EDISON SERVICE B	130 NOBLE ST	RCRA NonGen / NLR, NY MANIFEST	Higher	968, 0.183, North
Y177	GREENPOINT MARINA	43-57 WEST ST AND 2-	NY BROWNFIELDS	Higher	985, 0.187, NW
Z178	RITE AID #10580	723-725 MANHATTAN AV	RCRA-CESQG, NY MANIFEST	Higher	987, 0.187, ENE
Z179	RITE AID 10580	723-725 MANHATTAN AV	PA MANIFEST	Higher	987, 0.187, ENE
AA180	761 MANHATTAN AVE	761 MANHATTAN AVENUE	NY AST	Higher	987, 0.187, NE
Z181	735 MANHATTAN AVE	735 MANHATTAN AVENUE	NY AST	Higher	987, 0.187, ENE
S182	CON EDISON	905 LORIMER ST	NJ MANIFEST	Higher	991, 0.188, ESE
S183	CON EDISON	905 LORIMER ST	NJ MANIFEST	Higher	991, 0.188, ESE
S184	CON EDISON	905 LORIMER ST	RCRA NonGen / NLR	Higher	991, 0.188, ESE
S185	CON EDISON	905 LORIMER ST	NY MANIFEST	Higher	991, 0.188, ESE
S186	CON EDISON	905 LORIMAR ST	NY MANIFEST	Higher	991, 0.188, ESE
S187	CON EDISON	905 LORIMER ST	RCRA NonGen / NLR	Higher	991, 0.188, ESE
V188	MILLCRAFT MFG CO. IN	75 NORTH 11TH ST	NY UST, NY Spills	Higher	1004, 0.190, SSW
W189	BERRY STREET REDEVEL	34-40 BERRY STREET	NY AST	Higher	1017, 0.193, South
X190	1125 LORIMER STREET	1125 LORIMER ST	NY AST	Higher	1017, 0.193, NNE
T191	RITE AID #4782	783 MANHATTAN AVE	RCRA-CESQG, NY MANIFEST	Higher	1021, 0.193, NE
AB192	CON EDISON - VAULT 4	72-86 NOBLE ST	NY MANIFEST	Higher	1026, 0.194, NNW
AB193	CON EDISON - MANHOLE	68 NOBLE ST	RCRA-LQG, NY MANIFEST	Higher	1038, 0.197, NNW
Y194	24 OAK ST	24 OAK STREET	NY UST	Lower	1046, 0.198, NW
AA195	METRO OIL	100 MESEROLE AVE	RCRA NonGen / NLR	Higher	1047, 0.198, NE

MAPPED SITES SUMMARY

Target Property Address:
30 GEM STREET
BROOKLYN, NY 11222

Click on Map ID to see full detail.

MAP ID	SITE NAME	ADDRESS	DATABASE ACRONYMS	RELATIVE ELEVATION	DIST (ft. & mi.) DIRECTION
AA196	94 PCT	100 MESEROLE AVENUE	NY UST, NY AST	Higher	1047, 0.198, NE
U197	CON EDISON - MANHOLE	NORMAN AVE & MANHATT	NY MANIFEST	Higher	1053, 0.199, East
AA198	CON EDISON	MESEROLE AVE & MANHA	NJ MANIFEST	Higher	1055, 0.200, NE
AA199	CON EDISON	MESEROLE AVE & MANHA	RCRA NonGen / NLR, FINDS, ECHO	Higher	1055, 0.200, NE
AA200	CON EDISON	MESEROLE AVE & MANHA	NY MANIFEST	Higher	1055, 0.200, NE
AA201	MTA NYCT - MESEROLE	MESEROLE & MANHATTAN	RCRA NonGen / NLR, NJ MANIFEST, NY MANIFEST	Higher	1058, 0.200, NE
AC202	CON EDISON	BEDFORD AVE & LORIME	NY MANIFEST	Higher	1066, 0.202, ESE
AC203	CON EDISON - MANHOLE	S/S BEDFORD AVE 277	RCRA-LQG	Higher	1066, 0.202, ESE
AC204	CON EDISON	BEDFORD AVE & LORIME	RCRA NonGen / NLR, NJ MANIFEST, NY MANIFEST	Higher	1066, 0.202, ESE
AD205	AUTOMOTIVE TRADE HS	50 BEDFORD AVENUE	NY LTANKS, NY UST, NY AST, NY Spills	Higher	1067, 0.202, SE
AD206	NYC BD OF ED - AUTOM	50 BEDFORD AVE	RCRA-CESQG, FINDS, ECHO, NY MANIFEST	Higher	1067, 0.202, SE
AC207	CONSOLIDATED EDISON	BEDFORD AND NASSAU A	NY MANIFEST	Higher	1068, 0.202, ESE
V208	CONSOLIDATED EDISON	WYTHE AVE & N. 11 ST	NY MANIFEST	Higher	1070, 0.203, SSW
V209	CON EDISON	WYTHE AVE & N 11TH S	RCRA NonGen / NLR, NY MANIFEST	Higher	1070, 0.203, SSW
W210	BERRY CLEANERS	44 BERRY STREET (Z11	NY DRYCLEANERS	Higher	1105, 0.209, South
AE211	CON EDISON - MANHOLE	KENT AVE AND N 11 ST	RCRA-LQG, NY MANIFEST, NJ MANIFEST	Higher	1117, 0.212, SW
Z212	J RAFA CLEANERS	718 MANHATTAN AVE	RCRA-SQG, ICIS, US AIRS, NY MANIFEST	Higher	1117, 0.212, ENE
Z213	J. RAFA/COURTSIDE CL	718 MANHATTAN AVE.	NY DRYCLEANERS	Higher	1117, 0.212, ENE
AA214	CON EDISON SERVICE B	756 MANHATTAN AVE S	RCRA NonGen / NLR, NJ MANIFEST, NY MANIFEST	Higher	1119, 0.212, NE
X215	CON EDISON SERVICE B	LORIMER ST & NOBLE S	RCRA NonGen / NLR, NY MANIFEST	Higher	1121, 0.212, NNE
216	THE GREEN POINT SAVI	807 MANHATTAN AVENUE	NY UST	Higher	1123, 0.213, NE
X217	CON EDISON SERVICE B	135 NOBLE ST	RCRA NonGen / NLR, NY MANIFEST	Higher	1123, 0.213, NNE
AE218	BROOKLYN UNION GAS D	50 KENT AVE	NY MANIFEST	Higher	1130, 0.214, SW
AE219	BROOKLYN NORTH 1 GAR	50 KENT AVENUE	NY SHWS, NY AST	Higher	1130, 0.214, SW
AE220	DSNY BROOKLYN DISTRI	50 KENT AVENUE	NY UST	Higher	1130, 0.214, SW
AE221	BROOKLYN NORTH 01 DO	50 KENT AVENUE	NY LTANKS, NY Spills	Higher	1130, 0.214, SW
AE222	WILLIAMSBURG WORKS M	50 KENT AVE	RCRA-SQG, FINDS, ECHO	Higher	1130, 0.214, SW
Y223	24 OAK LLC	NOBLE & WEST ST JCT	RCRA NonGen / NLR	Higher	1136, 0.215, NNW
U224	680 MANHATTAN AVE	680 MANHATTAN AVE	NY AST, NY Spills	Higher	1137, 0.215, East
AE225	HEMISPHERE STEEL PRO	54 N 11TH ST	RCRA NonGen / NLR, NY MANIFEST	Higher	1138, 0.216, SW
Y226	CON EDISON	NOBLE ST & WEST ST	RCRA NonGen / NLR	Higher	1144, 0.217, NNW
Y227	CON EDISON	NOBLE ST & WEST ST	RCRA-CESQG, NY MANIFEST, NJ MANIFEST	Higher	1144, 0.217, NNW
Y228	CON EDISON - MH 8303	NOBLE ST. AND WEST S	RCRA NonGen / NLR, NY MANIFEST	Higher	1144, 0.217, NNW
Y229	CON EDISON MANHOLE:	WEST ST & NOBLE ST	RCRA NonGen / NLR, FINDS, ECHO, NY MANIFEST	Higher	1144, 0.217, NNW
U230	CON EDISON SERVICE B	678 MANHATTAN AVE	RCRA NonGen / NLR	Higher	1145, 0.217, East
U231	CON EDISON	678 MANHATTAN AVE	NY MANIFEST	Higher	1145, 0.217, East
232	RESIDENCE	92 NORMAN AVE	NY LTANKS	Higher	1155, 0.219, East
AC233	NY ARMY NATL GUARD O	15-79 BEDFORD AVE	NJ MANIFEST	Higher	1173, 0.222, ESE
AF234	107-117 NORTH 11TH S	107-117 NORTH 11TH S	NY UST, NY AST	Higher	1179, 0.223, South

MAPPED SITES SUMMARY

Target Property Address:
30 GEM STREET
BROOKLYN, NY 11222

Click on Map ID to see full detail.

MAP ID	SITE NAME	ADDRESS	DATABASE ACRONYMS	RELATIVE ELEVATION	DIST (ft. & mi.) DIRECTION
AF235	SEAL RITE PAINT & CH	119 N 11TH ST	RCRA NonGen / NLR, FINDS, ECHO	Higher	1179, 0.223, South
AF236	NORTHSIDE ARTS INDUS	119 NORTH 11TH STREE	NY UST	Higher	1179, 0.223, South
237	NORTH 12TH ST. TRANS	20 NORTH 12TH STREET	NY SWF/LF, NY Spills	Lower	1193, 0.226, WSW
AG238	SOVERN ELLEN	118 MILTON ST	RCRA NonGen / NLR, FINDS, ECHO, NY MANIFEST	Higher	1200, 0.227, North
AH239	CON EDISON	53 WEST ST	RCRA NonGen / NLR	Higher	1210, 0.229, NNW
AH240	CON EDISON	53 WEST ST	NJ MANIFEST	Higher	1210, 0.229, NNW
AI241	650 MANHATTAN AVENUE	650 MANHATTAN AVE	NY AST	Higher	1218, 0.231, East
AI242	CON EDISON	650 MANHATTAN AVE	RCRA NonGen / NLR, FINDS, ECHO	Higher	1218, 0.231, East
AI243	CON EDISON	650 MANHATTAN AVE	NJ MANIFEST	Higher	1218, 0.231, East
AI244	CON EDISON	650 MANHATTAN AVE	NY MANIFEST	Higher	1218, 0.231, East
AJ245	POLISH NATIONAL ALLI	155 NOBLE STREET	NY AST	Higher	1234, 0.234, NNE
AI246	MERCURY ROOM 102 C-O	NOBLE ST FOOT OF	RCRA NonGen / NLR, NY MANIFEST	Higher	1247, 0.236, East
247	REGIONAL MGMT & CONS	671 LEONARD ST - APT	RCRA NonGen / NLR, FINDS, ECHO	Higher	1254, 0.237, NE
AE248	BUG, PEOPLES WORKS	KENT AVE.	NY HSWDS	Higher	1268, 0.240, SW
AC249	MTA NYCT - NASSAU AV	NASSAU & MANHATTAN A	RCRA NonGen / NLR, NY MANIFEST	Higher	1273, 0.241, ESE
AK250	CON EDISON	BEDFORD AVE & 12TH S	NJ MANIFEST	Higher	1285, 0.243, SSE
AK251	CON EDISON - OTHER -	BEDFORD AVE & N 12 S	NY MANIFEST	Higher	1285, 0.243, SSE
AK252	CON EDISON - MANHOLE	BEDFORD AVE	RCRA-LQG, NY MANIFEST	Higher	1285, 0.243, SSE
AK253	CON EDISON	BEDFORD AVE & N 12TH	RCRA NonGen / NLR	Higher	1285, 0.243, SSE
AK254	CON EDISON	BEDFORD AVE & 12TH S	NY MANIFEST	Higher	1285, 0.243, SSE
AK255	CON EDISON	BEDFORD AVE & N 12TH	NY MANIFEST	Higher	1285, 0.243, SSE
AK256	CON EDISON - MANHOLE	BEDFORD AVE & N 12TH	NJ MANIFEST	Higher	1285, 0.243, SSE
AK257	CON EDISON - MANHOLE	BEDFORD AVE & NORTH	RCRA-LQG	Higher	1285, 0.243, SSE
AK258	CONSOLIDATED EDISON	BEDFORD AVE & N 12TH	NY MANIFEST	Higher	1285, 0.243, SSE
AK259	CON EDISON	BEDFORD AVE & 12TH S	RCRA NonGen / NLR, FINDS, ECHO	Higher	1285, 0.243, SSE
AK260	CON EDISON	BEDFORD AVE & N 12TH	NJ MANIFEST	Higher	1285, 0.243, SSE
AF261	CON EDISON	135 N 11TH ST	NJ MANIFEST	Higher	1288, 0.244, South
AF262	CON EDISON	135 N 11TH ST	NY MANIFEST	Higher	1288, 0.244, South
AF263	CON EDISON	135 N 11TH ST	RCRA NonGen / NLR, FINDS, ECHO	Higher	1288, 0.244, South
AL264	BAYSIDE FUEL OIL DEP	1 N 12 ST	FUELS PROGRAM	Lower	1294, 0.245, West
AL265	TRANSGAS ENERGY SYST	1 N 12TH ST - SUB YA	RCRA NonGen / NLR	Lower	1294, 0.245, West
AL266	FORMER BAYSIDE FUEL	1 NORTH 12TH STREET	NY MANIFEST, NY SPDES	Lower	1294, 0.245, West
AL267	BAYSIDE FUEL OIL DEP	1 N 12TH ST	RCRA-CESQG, NY LTANKS, NY CBS UST, NY MOSF UST, NY	Lower	1294, 0.245, West
AL268	BAYSIDE OIL	1-65 NORTH 12TH STRE	NY VCP	Lower	1294, 0.245, West
AJ269	CON EDISON MANHOLE:	832 MANHATTAN AVE	RCRA-CESQG, FINDS, ECHO, NY MANIFEST	Higher	1297, 0.246, NNE
AJ270	CON EDISON MANHOLE:	832 MANHATTAN AVE	NJ MANIFEST	Higher	1297, 0.246, NNE
AG271	SPILL NUMBER 0010746	111 MILTON STREET	NY LTANKS, NY Spills	Higher	1311, 0.248, North
AG272	CON EDISON - CUSTOME	115 MILTON ST	NY MANIFEST	Higher	1312, 0.248, North
AM273	BAROUH EATON ALLEN C	67 KENT AVE.	NY LTANKS, NY CBS UST, NY AST	Higher	1419, 0.269, SW

MAPPED SITES SUMMARY

Target Property Address:
30 GEM STREET
BROOKLYN, NY 11222

Click on Map ID to see full detail.

MAP ID	SITE NAME	ADDRESS	DATABASE ACRONYMS	RELATIVE ELEVATION	DIST (ft. & mi.) DIRECTION
AN274	NATIONAL PAPER STOCK	136 NORTH 10TH STREE	NY SWF/LF	Higher	1506, 0.285, South
275	58 GREENPOINT AVE.	58 GREENPOINT AVE.	NY SHWS	Higher	1534, 0.291, NNW
276	COMMERCIAL BUILDING	93 NORTH 9TH STREET	NY LTANKS, NY Spills	Higher	1537, 0.291, SSW
AN277	F N W MECHANICAL	139 NORTH 10TH STREE	NY LTANKS	Higher	1568, 0.297, South
AM278	87 KENT AVENUE - (OF	56 NORTH 9TH STREET	NY BROWNFIELDS	Higher	1664, 0.315, SW
AM279	87 KENT AVENUE	56 NORTH 9TH STREET	NY ENG CONTROLS, NY INST CONTROL, NY BROWNFIELDS	Higher	1672, 0.317, SW
280	DELI	112 NASSAU AVE	NY LTANKS, NY Spills	Higher	1681, 0.318, East
281	101-105 WEST STREET	101-105 WEST STREET,	NY VCP	Higher	1798, 0.341, NNW
282	146 WYTHE AVE/BROOKL	146 WYTHE AVENUE	NY LTANKS	Higher	1850, 0.350, SSW
283	WINTER RESIDENCE	167 N. 9TH ST	NY LTANKS	Higher	1902, 0.360, South
284	PRIVATE RESIDENCE	101 ECKFORD STREET	NY LTANKS, NY Spills	Higher	1916, 0.363, ESE
285	BROOKLYN FILLING STA	176 MCGUINNESS BOULE	NY LTANKS, NY UST, NY Spills	Higher	1937, 0.367, NE
AO286	BRUMAR SHEET METAL I	498 LEONARD STREET	NY LTANKS, NY Spills, NY E DESIGNATION	Higher	1996, 0.378, ESE
287	HESS#32516	210 GREENPOINT AVENU	RCRA-CESQG, NY LTANKS, NY UST, NY Spills, US AIRS,...	Higher	1998, 0.378, NNE
288	GAS STATION	2 ROEBLING ST	NY LTANKS, NY Spills	Higher	2101, 0.398, SSE
AO289	FORMER CARTER SPRAY	65 ECKFORD STREET	NY BROWNFIELDS	Higher	2118, 0.401, ESE
AO290	BERKMAN BROS INC	ECKFORD ST	RCRA-CESQG, NY SHWS, NY LTANKS, NY CBS	Higher	2160, 0.409, ESE
291	ROBINSON BROS. INDUS	215 NORTH 10TH ST	NY CBS, NY CBS AST, NY BROWNFIELDS	Higher	2194, 0.416, SSE
AP292	172 BEDFORD AVE/BKLY	172 BEDFORD AVENUE	NY LTANKS	Higher	2217, 0.420, South
293	NEKBOH RECYCLING(5 N	5 NORTH 7TH STREET (	NY SWF/LF	Lower	2228, 0.422, SW
294	FORMER STERLING TRAN	510 DRIGGS AVENUE	NY BROWNFIELDS, NY Spills	Higher	2228, 0.422, South
295	GREENPOINT AVENUE	GREENPOINT AVENUE	NY LTANKS, NY Spills	Higher	2255, 0.427, NE
AP296	154-158 NORTH 7TH ST	154-158 NORTH 7TH ST	NY LTANKS	Higher	2274, 0.431, SSW
AP297	ALL PLATING CORP.	154 NORTH 7TH STREET	SEMS-ARCHIVE, NY UST, LIENS 2, RCRA NonGen / NLR,...	Higher	2274, 0.431, SSW
AP298	187 BEDFORD AVE - TT	187 BEDFORD AVENUE	NY LTANKS	Higher	2427, 0.460, South
299	203 JAVA ST.	203 JAVA ST	NY LTANKS	Higher	2463, 0.466, NNE
AQ300	FORMER CLEANERS SALE	135 KENT AVENUE	NY SHWS, NY CBS AST	Higher	2463, 0.466, SW
AQ301	CLEANERS SALES & EQU	135 KENT AVE	RCRA-CESQG, NY CBS, NY BROWNFIELDS, NY MANIFEST	Higher	2463, 0.466, SW
302	MP 145WS OWNER LLC C	145 WEST ST	RCRA-LQG, NY LTANKS, NY UST, NY AST, NY Spills,...	Higher	2473, 0.468, NNW
303	HUXLEY ENVELOPE INDU	21, 23 AND 143 INDIA	NY BROWNFIELDS	Higher	2487, 0.471, NNW
304	NEW 470 PROJECT	12 ECKFORD STREET	NY BROWNFIELDS	Higher	2521, 0.477, ESE
AQ305	149 KENT AVENUE	149 KENT AVE	NY BROWNFIELDS, FINDS, ECHO	Higher	2549, 0.483, SW
AQ306	KENT & WYTHE OWNERS	149 KENT AVE	NY ENG CONTROLS, NY INST CONTROL, NY MANIFEST	Higher	2562, 0.485, SW
307	120 JEWEL ST/BKLYN	120 JEWEL ST	NY LTANKS	Higher	2572, 0.487, NE
308	ST VINCENT DE PAUL R	167 N 6TH ST	NY LTANKS, NY UST	Higher	2639, 0.500, South
309	CITY BARREL CO.	421-429 MEEKER STREE	NY SHWS	Higher	3104, 0.588, SE
310	KIEN IMPORT CORPORAT	330 CALYER ST	NY SHWS, NY LTANKS, NY CBS, NY Spills, RCRA NonGen...	Higher	3310, 0.627, NE
311	BQE/ANSBACHER COLOR	MEEKER AVENUE	NY SHWS	Higher	3560, 0.674, SSE
312	NUHART CO	49 DUPONT ST	NY SHWS, NY BROWNFIELDS, NY MANIFEST	Higher	3597, 0.681, North

MAPPED SITES SUMMARY

Target Property Address:
30 GEM STREET
BROOKLYN, NY 11222

Click on Map ID to see full detail.

MAP ID	SITE NAME	ADDRESS	DATABASE ACRONYMS	RELATIVE ELEVATION	DIST (ft. & mi.) DIRECTION
313	EXXONMOBIL OIL CORPO	300 NORTH HENRY STRE	NY SHWS, NY LTANKS, NY MOSF, NY CBS, NY Spills, NY...	Higher	3614, 0.684, ENE
314	FYN PAINT & LAQUER C	230 KENT AVENUE	NY SHWS, NY CBS, NY INST CONTROL, NY VCP, NY...	Higher	3668, 0.695, SW
315	FORMER NEY SMELTING	269 FREEMAN STREET	NY SHWS	Higher	3670, 0.695, NNE
316	FORMER SPIC AND SPAN	315 KINGSLAND AVE	NY SHWS, NY Spills	Higher	3808, 0.721, ENE
317	RADIAC RESEARCH CORP	33 S 1ST ST	CORRACTS, RCRA-TSDF, RCRA-CESQG, 2020 COR ACTION,	Higher	4160, 0.788, SW
AR318	460 KINGSLAND AVENUE	460 KINGSLAND AVENUE	NY SHWS, NY AST, NY Spills	Lower	4467, 0.846, NE
319	GOODMAN BROTHERS STE	18 DIVISION PLACE	RCRA-CESQG, NY SHWS, NY UST, NY CBS, NY CBS AST,...	Higher	4506, 0.853, ESE
320	S & G WOODWORKING IN	1155 MANHATTAN AVE -	RCRA-CESQG, NY SHWS, NY MANIFEST	Higher	4604, 0.872, North
321	CON EDISON - EAST 11	EAST 11TH - EAST 13T	EDR MGP	Lower	4617, 0.874, West
AR322	FORMER MANHATTAN ADH	425-459 GREENPOINT A	NY SHWS	Lower	4675, 0.885, NE
323	CON EDISON - EAST 14	EAST 14TH - EAST 16T	EDR MGP	Higher	4753, 0.900, WNW
324	95 LOMBARDY ST./ACME	95 LOMBARDY ST	NY SHWS, NY UST	Higher	5129, 0.971, East
325	FORMER KLINK COSMO C	364 RICHARDSON STREE	NY SHWS	Higher	5217, 0.988, ESE

EXECUTIVE SUMMARY

TARGET PROPERTY SEARCH RESULTS

The target property was identified in the following records. For more information on this property see page 8 of the attached EDR Radius Map report:

Site	Database(s)	EPA ID
GLASS IMPRESSIONS CO 202 BANKER ST BROOKLYN, NY 11233	FINDS Registry ID:: 110019489150 ECHO	N/A
CORZO CONTRACTING CO 190 BANKER STREET BROOKLYN, NY	NY RGA LF	N/A
GLASS IMPRESSIONS CO 202 BANKER ST BROOKLYN, NY 11233	US AIRS Database: US AIRS MINOR, Date of Government Version: 10/12/2016 EPA plant ID:: 110038450333	N/A
CORZO CONTRACTING CO 190 BANKER STREET BROOKLYN, NY 11222	NY SWF/LF NY UST Database: UST, Date of Government Version: 09/21/2017 NY AST Database: AST, Date of Government Version: 09/21/2017 Facility Id: 2-085251	N/A
ACME SMOKED FISH 192-198 BANKER ST BROOKLYN, NY 11222	FINDS Registry ID:: 110022503502	N/A

DATABASES WITH NO MAPPED SITES

No mapped sites were found in EDR's search of available ("reasonably ascertainable ") government records either on the target property or within the search radius around the target property for the following databases:

STANDARD ENVIRONMENTAL RECORDS

Federal NPL site list

NPL..... National Priority List
Proposed NPL..... Proposed National Priority List Sites

EXECUTIVE SUMMARY

NPL LIENS..... Federal Superfund Liens

Federal Delisted NPL site list

Delisted NPL..... National Priority List Deletions

Federal CERCLIS list

FEDERAL FACILITY..... Federal Facility Site Information listing
SEMS..... Superfund Enterprise Management System

Federal institutional controls / engineering controls registries

LUCIS..... Land Use Control Information System
US ENG CONTROLS..... Engineering Controls Sites List
US INST CONTROL..... Sites with Institutional Controls

Federal ERNS list

ERNS..... Emergency Response Notification System

State- and tribal - equivalent CERCLIS

NY VAPOR REOPENED..... Vapor Intrusion Legacy Site List

State and tribal leaking storage tank lists

INDIAN LUST..... Leaking Underground Storage Tanks on Indian Land
NY HIST LTANKS..... Listing of Leaking Storage Tanks

State and tribal registered storage tank lists

FEMA UST..... Underground Storage Tank Listing
INDIAN UST..... Underground Storage Tanks on Indian Land

State and tribal institutional control / engineering control registries

NY RES DECL..... Restrictive Declarations Listing

State and tribal voluntary cleanup sites

INDIAN VCP..... Voluntary Cleanup Priority Listing

State and tribal Brownfields sites

NY ERP..... Environmental Restoration Program Listing

ADDITIONAL ENVIRONMENTAL RECORDS

Local Brownfield lists

US BROWNFIELDS..... A Listing of Brownfields Sites

Local Lists of Landfill / Solid Waste Disposal Sites

NY SWTIRE..... Registered Waste Tire Storage & Facility List

NY SWRCY ..... Registered Recycling Facility List
INDIAN ODI ..... Report on the Status of Open Dumps on Indian Lands
DEBRIS REGION 9 ..... Torres Martinez Reservation Illegal Dump Site Locations
ODI ..... Open Dump Inventory
IHS OPEN DUMPS ..... Open Dumps on Indian Land

Local Lists of Hazardous waste / Contaminated Sites

US HIST CDL ..... Delisted National Clandestine Laboratory Register
NY DEL SHWS ..... Delisted Registry Sites
US CDL ..... National Clandestine Laboratory Register

Local Lists of Registered Storage Tanks

NY HIST UST ..... Historical Petroleum Bulk Storage Database
NY HIST AST ..... Historical Petroleum Bulk Storage Database

Local Land Records

NY LIENS ..... Spill Liens Information

Records of Emergency Release Reports

HMIRS ..... Hazardous Materials Information Reporting System
NY Hist Spills ..... SPILLS Database
NY SPILLS 90 ..... SPILLS 90 data from FirstSearch
NY SPILLS 80 ..... SPILLS 80 data from FirstSearch

Other Ascertainable Records

FUDS ..... Formerly Used Defense Sites
DOD ..... Department of Defense Sites
SCRD DRYCLEANERS ..... State Coalition for Remediation of Drycleaners Listing
US FIN ASSUR ..... Financial Assurance Information
EPA WATCH LIST ..... EPA WATCH LIST
TSCA ..... Toxic Substances Control Act
TRIS ..... Toxic Chemical Release Inventory System
SSTS ..... Section 7 Tracking Systems
ROD ..... Records Of Decision
RMP ..... Risk Management Plans
PRP ..... Potentially Responsible Parties
MLTS ..... Material Licensing Tracking System
COAL ASH DOE ..... Steam-Electric Plant Operation Data
COAL ASH EPA ..... Coal Combustion Residues Surface Impoundments List
PCB TRANSFORMER ..... PCB Transformer Registration Database
RADINFO ..... Radiation Information Database
DOT OPS ..... Incident and Accident Data
CONSENT ..... Superfund (CERCLA) Consent Decrees
INDIAN RESERV ..... Indian Reservations
FUSRAP ..... Formerly Utilized Sites Remedial Action Program
UMTRA ..... Uranium Mill Tailings Sites
US MINES ..... Mines Master Index File
ABANDONED MINES ..... Abandoned Mines
UXO ..... Unexploded Ordnance Sites
DOCKET HWC ..... Hazardous Waste Compliance Docket Listing

EXECUTIVE SUMMARY

NY COAL ASH..... Coal Ash Disposal Site Listing
NY Financial Assurance..... Financial Assurance Information Listing
NY UIC..... Underground Injection Control Wells

EDR HIGH RISK HISTORICAL RECORDS

EDR Exclusive Records

EDR Hist Cleaner..... EDR Exclusive Historic Cleaners

EDR RECOVERED GOVERNMENT ARCHIVES

Exclusive Recovered Govt. Archives

NY RGA HWS..... Recovered Government Archive State Hazardous Waste Facilities List

SURROUNDING SITES: SEARCH RESULTS

Surrounding sites were identified in the following databases.

Elevations have been determined from the USGS Digital Elevation Model and should be evaluated on a relative (not an absolute) basis. Relative elevation information between sites of close proximity should be field verified. Sites with an elevation equal to or higher than the target property have been differentiated below from sites with an elevation lower than the target property.
Page numbers and map identification numbers refer to the EDR Radius Map report where detailed data on individual sites can be reviewed.

Sites listed in ***bold italics*** are in multiple databases.

Unmappable (orphan) sites are not considered in the foregoing analysis.

STANDARD ENVIRONMENTAL RECORDS

Federal CERCLIS NFRAP site list

SEMS-ARCHIVE: SEMS-ARCHIVE (Superfund Enterprise Management System Archive) tracks sites that have no further interest under the Federal Superfund Program based on available information. The list was formerly known as the CERCLIS-NFRAP, renamed to SEMS ARCHIVE by the EPA in 2015. EPA may perform a minimal level of assessment work at a site while it is archived if site conditions change and/or new information becomes available. Archived sites have been removed and archived from the inventory of SEMS sites. Archived status indicates that, to the best of EPA's knowledge, assessment at a site has been completed and that EPA has determined no further steps will be taken to list the site on the National Priorities List (NPL), unless information indicates this decision was not appropriate or other considerations require a recommendation for listing at a later time. The decision does not necessarily mean that there is no hazard associated with a given site; it only means that. based upon available information, the location is not judged to be potential NPL site.

A review of the SEMS-ARCHIVE list, as provided by EDR, and dated 07/11/2017 has revealed that there are 2 SEMS-ARCHIVE sites within approximately 0.5 miles of the target property.

Equal/Higher Elevation	Address	Direction / Distance	Map ID	Page
CITY METAL SMELTING	***61 N. 13TH ST.***	***SSW 0 - 1/8 (0.113 mi.)***	***O106***	***218***
ALL PLATING CORP.	***154 NORTH 7TH STREET***	***SSW 1/4 - 1/2 (0.431 mi.)***	***AP297***	***824***

EXECUTIVE SUMMARY

Federal RCRA CORRACTS facilities list

CORRACTS: CORRACTS is a list of handlers with RCRA Corrective Action Activity. This report shows which nationally-defined corrective action core events have occurred for every handler that has had corrective action activity.

A review of the CORRACTS list, as provided by EDR, and dated 09/13/2017 has revealed that there is 1 CORRACTS site within approximately 1 mile of the target property.

Equal/Higher Elevation	Address	Direction / Distance	Map ID	Page
RADIAC RESEARCH CORP	***33 S 1ST ST***	***SW 1/2 - 1 (0.788 mi.)***	***317***	***983***

Federal RCRA generators list

RCRA-LQG: RCRAInfo is EPA's comprehensive information system, providing access to data supporting the Resource Conservation and Recovery Act (RCRA) of 1976 and the Hazardous and Solid Waste Amendments (HSWA) of 1984. The database includes selective information on sites which generate, transport, store, treat and/or dispose of hazardous waste as defined by the Resource Conservation and Recovery Act (RCRA). Large quantity generators (LQGs) generate over 1,000 kilograms (kg) of hazardous waste, or over 1 kg of acutely hazardous waste per month.

A review of the RCRA-LQG list, as provided by EDR, and dated 09/13/2017 has revealed that there are 10 RCRA-LQG sites within approximately 0.25 miles of the target property.

Equal/Higher Elevation	Address	Direction / Distance	Map ID	Page
F & S CENTRAL MANUFA	***105 N 13TH ST***	***S 0 - 1/8 (0.104 mi.)***	***M94***	***199***
CON EDISON - TRANSFO	***KENT AVENUE AND N. 1***	***SW 1/8 - 1/4 (0.165 mi.)***	***Q163***	***396***
CON EDISON - MANHOLE	***68 NOBLE ST***	***NNW 1/8 - 1/4 (0.197 mi.)***	***AB193***	***467***
CON EDISON - MANHOLE	S/S BEDFORD AVE 277	ESE 1/8 - 1/4 (0.202 mi.)	AC203	495
CON EDISON - MANHOLE	***KENT AVE AND N 11 ST***	***SW 1/8 - 1/4 (0.212 mi.)***	***AE211***	***535***
CON EDISON - MANHOLE	***BEDFORD AVE***	***SSE 1/8 - 1/4 (0.243 mi.)***	***AK252***	***639***
CON EDISON - MANHOLE	BEDFORD AVE & NORTH	SSE 1/8 - 1/4 (0.243 mi.)	AK257	650

Lower Elevation	Address	Direction / Distance	Map ID	Page
CON EDISON - MANHOLE	***23 NORTH 15 TH ST /***	***WSW 0 - 1/8 (0.020 mi.)***	***A21***	***44***
CON EDISON - SERVICE	7 FRANKLIN ST	WNW 0 - 1/8 (0.046 mi.)	B38	81
CON EDISON - MANHOLE	***90 QUAY ST AND WEST***	***NW 0 - 1/8 (0.092 mi.)***	***L77***	***163***

RCRA-SQG: RCRAInfo is EPA's comprehensive information system, providing access to data supporting the Resource Conservation and Recovery Act (RCRA) of 1976 and the Hazardous and Solid Waste Amendments (HSWA) of 1984. The database includes selective information on sites which generate, transport, store, treat and/or dispose of hazardous waste as defined by the Resource Conservation and Recovery Act (RCRA). Small quantity generators (SQGs) generate between 100 kg and 1,000 kg of hazardous waste per month.

A review of the RCRA-SQG list, as provided by EDR, and dated 09/13/2017 has revealed that there are 6 RCRA-SQG sites within approximately 0.25 miles of the target property.

Equal/Higher Elevation	Address	Direction / Distance	Map ID	Page
WH CHRISTIAN & SONS	***211-217 BANKER ST***	***NE 0 - 1/8 (0.019 mi.)***	***D19***	***33***
NYC DEPT OF EDUCATIO	***75 MESEROLE AVE***	***NE 1/8 - 1/4 (0.127 mi.)***	***N133***	***308***
J RAFA CLEANERS	***718 MANHATTAN AVE***	***ENE 1/8 - 1/4 (0.212 mi.)***	***Z212***	***539***

Equal/Higher Elevation	Address	Direction / Distance	Map ID	Page
WILLIAMSBURG WORKS M	*50 KENT AVE*	*SW 1/8 - 1/4 (0.214 mi.)*	*AE222*	*573*

Lower Elevation	Address	Direction / Distance	Map ID	Page
8 MESEROLE AVE BUILD	*8 MESEROLE AVE*	*NW 0 - 1/8 (0.022 mi.)*	*B23*	*50*
NYC TRANSIT - STORAG	*90 QUAY ST*	*NW 0 - 1/8 (0.092 mi.)*	*L75*	*155*

RCRA-CESQG: RCRAInfo is EPA's comprehensive information system, providing access to data supporting the Resource Conservation and Recovery Act (RCRA) of 1976 and the Hazardous and Solid Waste Amendments (HSWA) of 1984. The database includes selective information on sites which generate, transport, store, treat and/or dispose of hazardous waste as defined by the Resource Conservation and Recovery Act (RCRA). Conditionally exempt small quantity generators (CESQGs) generate less than 100 kg of hazardous waste, or less than 1 kg of acutely hazardous waste per month.

A review of the RCRA-CESQG list, as provided by EDR, and dated 09/13/2017 has revealed that there are 6 RCRA-CESQG sites within approximately 0.25 miles of the target property.

Equal/Higher Elevation	Address	Direction / Distance	Map ID	Page
RITE AID #10580	*723-725 MANHATTAN AV*	*ENE 1/8 - 1/4 (0.187 mi.)*	*Z178*	*427*
RITE AID #4782	*783 MANHATTAN AVE*	*NE 1/8 - 1/4 (0.193 mi.)*	*T191*	*462*
NYC BD OF ED - AUTOM	*50 BEDFORD AVE*	*SE 1/8 - 1/4 (0.202 mi.)*	*AD206*	*526*
CON EDISON	*NOBLE ST & WEST ST*	*NNW 1/8 - 1/4 (0.217 mi.)*	*Y227*	*587*
CON EDISON MANHOLE:	*832 MANHATTAN AVE*	*NNE 1/8 - 1/4 (0.246 mi.)*	*AJ269*	*701*

Lower Elevation	Address	Direction / Distance	Map ID	Page
BAYSIDE FUEL OIL DEP	*1 N 12TH ST*	*W 1/8 - 1/4 (0.245 mi.)*	*AL267*	*667*

State- and tribal - equivalent CERCLIS

NY SHWS: The State Hazardous Waste Sites records are the states' equivalent to CERCLIS. These sites may or may not already be listed on the federal CERCLIS list. Priority sites planned for cleanup using state funds (state equivalent of Superfund) are identified along with sites where cleanup will be paid for by potentially responsible parties. The data come from the Department of Environmental Conservation's Inactive Hazardous waste Disposal Sites in New York State.

A review of the NY SHWS list, as provided by EDR, and dated 08/15/2017 has revealed that there are 19 NY SHWS sites within approximately 1 mile of the target property.

Equal/Higher Elevation	Address	Direction / Distance	Map ID	Page
K - WILLIAMSBURG WOR Site Code: 372653	*KENT AVE & 12TH STRE*	*SW 1/8 - 1/4 (0.165 mi.)*	*Q166*	*404*
BROOKLYN NORTH 1 GAR Site Code: 338766	*50 KENT AVENUE*	*SW 1/8 - 1/4 (0.214 mi.)*	*AE219*	*560*
58 GREENPOINT AVE. Site Code: 533500	58 GREENPOINT AVE.	NNW 1/4 - 1/2 (0.291 mi.)	275	713
BERKMAN BROS INC Site Code: 470590	*ECKFORD ST*	*ESE 1/4 - 1/2 (0.409 mi.)*	*AO290*	*805*
FORMER CLEANERS SALE	*135 KENT AVENUE*	*SW 1/4 - 1/2 (0.466 mi.)*	*AQ300*	*836*

Site Code: 480999				
CITY BARREL CO. Site Code: 55909	421-429 MEEKER STREE	SE 1/2 - 1 (0.588 mi.)	309	922
KIEN IMPORT CORPORAT Site Code: 338763	***330 CALYER ST***	***NE 1/2 - 1 (0.627 mi.)***	***310***	***923***
BQE/ANSBACHER COLOR Site Code: 55913 Class Code: Does not present a significant threat to the public health or the environment - action may be deferred.	MEEKER AVENUE	SSE 1/2 - 1 (0.674 mi.)	311	930
NUHART CO Site Code: 416038 Class Code: Significant threat to the public health or environment - action required.	***49 DUPONT ST***	***N 1/2 - 1 (0.681 mi.)***	***312***	***933***
EXXONMOBIL OIL CORPO Site Code: 58693	***300 NORTH HENRY STRE***	***ENE 1/2 - 1 (0.684 mi.)***	***313***	***940***
FYN PAINT & LAQUER C Site Code: 456283	***230 KENT AVENUE***	***SW 1/2 - 1 (0.695 mi.)***	***314***	***956***
FORMER NEY SMELTING Site Code: 439622	269 FREEMAN STREET	NNE 1/2 - 1 (0.695 mi.)	315	975
FORMER SPIC AND SPAN Site Code: 405850 Class Code: Significant threat to the public health or environment - action required.	***315 KINGSLAND AVE***	***ENE 1/2 - 1 (0.721 mi.)***	***316***	***977***
GOODMAN BROTHERS STE	***18 DIVISION PLACE***	***ESE 1/2 - 1 (0.853 mi.)***	***319***	***1059***
S & G WOODWORKING IN Site Code: 421914	***1155 MANHATTAN AVE -***	***N 1/2 - 1 (0.872 mi.)***	***320***	***1078***
95 LOMBARDY ST./ACME Site Code: 405853 Class Code: Significant threat to the public health or environment - action required.	***95 LOMBARDY ST***	***E 1/2 - 1 (0.971 mi.)***	***324***	***1083***
FORMER KLINK COSMO C Site Code: 405851 Class Code: Significant threat to the public health or environment - action required.	364 RICHARDSON STREE	ESE 1/2 - 1 (0.988 mi.)	325	1088

Lower Elevation	Address	Direction / Distance	Map ID	Page
460 KINGSLAND AVENUE Site Code: 415641	***460 KINGSLAND AVENUE***	***NE 1/2 - 1 (0.846 mi.)***	***AR318***	***1049***
FORMER MANHATTAN ADH Site Code: 58916	425-459 GREENPOINT A	NE 1/2 - 1 (0.885 mi.)	AR322	1081

State and tribal landfill and/or solid waste disposal site lists

NY SWF/LF: The Solid Waste Facilities/Landfill Sites records typically contain an inventory of solid waste disposal facilities or landfills in a particular state. The data come from the list.

A review of the NY SWF/LF list, as provided by EDR, and dated 09/25/2017 has revealed that there are 3 NY SWF/LF sites within approximately 0.5 miles of the target property.

Equal/Higher Elevation	Address	Direction / Distance	Map ID	Page
NATIONAL PAPER STOCK	136 NORTH 10TH STREE	S 1/4 - 1/2 (0.285 mi.)	AN274	712

Lower Elevation	Address	Direction / Distance	Map ID	Page
NORTH 12TH ST. TRANS	***20 NORTH 12TH STREET***	***WSW 1/8 - 1/4 (0.226 mi.)***	***237***	***612***

Lower Elevation	Address	Direction / Distance	Map ID	Page
NEKBOH RECYCLING(5 N	5 NORTH 7TH STREET (	SW 1/4 - 1/2 (0.422 mi.)	293	815

State and tribal leaking storage tank lists

NY LTANKS: Leaking Storage Tank Incident Reports. These records contain an inventory of reported leaking storage tank incidents reported from 4/1/86 through the most recent update. They can be either leaking underground storage tanks or leaking aboveground storage tanks. The causes of the incidents are tank test failures, tank failures or tank overfills

A review of the NY LTANKS list, as provided by EDR, and dated 10/31/2017 has revealed that there are 31 NY LTANKS sites within approximately 0.5 miles of the target property.

Equal/Higher Elevation	Address	Direction / Distance	Map ID	Page
WH CHRISTIAN & SONS Spill Number/Closed Date: 2005-05-26 Site ID: 110211 Program Number: 0212557	***211-217 BANKER ST***	***NE 0 - 1/8 (0.019 mi.)***	***D19***	***33***
WH CHRISTIAN & SONS Spill Number/Closed Date: 2009-12-15 Site ID: 296974 Program Number: 9704053	***22-28 FRANKLIN ST***	***NW 0 - 1/8 (0.034 mi.)***	***B31***	***69***
WH CHRISTIAN & SONS Spill Number/Closed Date: 2003-03-03 Site ID: 81346 Program Number: 9710386	31 FRANKLIN ST	NNW 0 - 1/8 (0.063 mi.)	I51	119
NASH METALWARE CO, I Spill Number/Closed Date: 2009-05-11 Site ID: 332794 Program Number: 0408142	***1 NASSAU AVENUE***	***SSE 0 - 1/8 (0.068 mi.)***	***J54***	***123***
CONSOLIDATED FREIGHT Spill Number/Closed Date: 2003-03-06 Site ID: 158803 Program Number: 8906488	***11 WEST STREET***	***NW 0 - 1/8 (0.122 mi.)***	***L125***	***259***
SYLVAN EQUIPMENT Spill Number/Closed Date: 2003-12-09 Site ID: 304635 Program Number: 0003390	***91 NORTH 12TH ST***	***SSW 1/8 - 1/4 (0.153 mi.)***	***O152***	***342***
AUTOMOTIVE TRADE HS Spill Number/Closed Date: 2005-03-21 Spill Number/Closed Date: 2011-03-22 Site ID: 117362 Site ID: 412394 Program Number: 0004062 Program Number: 0900454	***50 BEDFORD AVENUE***	***SE 1/8 - 1/4 (0.202 mi.)***	***AD205***	***500***
BROOKLYN NORTH 01 DO Spill Number/Closed Date: 2005-05-31 Site ID: 290161 Program Number: 9600011	***50 KENT AVENUE***	***SW 1/8 - 1/4 (0.214 mi.)***	***AE221***	***570***
RESIDENCE	92 NORMAN AVE	E 1/8 - 1/4 (0.219 mi.)	232	599

Spill Number/Closed Date: 2006-02-21 Site ID: 359744 Program Number: 0513280				
SPILL NUMBER 0010746 Spill Number/Closed Date: 1994-01-27 Site ID: 219109 Program Number: 9312646	***111 MILTON STREET***	***N 1/8 - 1/4 (0.248 mi.)***	***AG271***	***705***
BAROUH EATON ALLEN C Spill Number/Closed Date: 2003-05-06 Site ID: 305030 Program Number: 9908120	***67 KENT AVE.***	***SW 1/4 - 1/2 (0.269 mi.)***	***AM273***	***708***
COMMERCIAL BUILDING Spill Number/Closed Date: 2005-06-21 Site ID: 275967 Program Number: 9913062	***93 NORTH 9TH STREET***	***SSW 1/4 - 1/2 (0.291 mi.)***	***276***	***714***
F N W MECHANICAL Spill Number/Closed Date: 2006-11-13 Site ID: 191515 Program Number: 0306649	139 NORTH 10TH STREE	S 1/4 - 1/2 (0.297 mi.)	AN277	716
DELI Spill Number/Closed Date: 2001-03-14 Site ID: 211488 Program Number: 0013080	***112 NASSAU AVE***	***E 1/4 - 1/2 (0.318 mi.)***	***280***	***744***
146 WYTHE AVE/BROOKL Spill Number/Closed Date: 1989-08-24 Site ID: 303096 Program Number: 8905160	146 WYTHE AVENUE	SSW 1/4 - 1/2 (0.350 mi.)	282	748
WINTER RESIDENCE Spill Number/Closed Date: 2007-05-10 Site ID: 381213 Program Number: 0701659	167 N. 9TH ST	S 1/4 - 1/2 (0.360 mi.)	283	750
PRIVATE RESIDENCE Spill Number/Closed Date: 2006-11-22 Site ID: 373682 Program Number: 0609437	***101 ECKFORD STREET***	***ESE 1/4 - 1/2 (0.363 mi.)***	***284***	***751***
BROOKLYN FILLING STA Spill Number/Closed Date: 2014-10-27 Site ID: 228776 Program Number: 9108332	***176 MCGUINNESS BOULE***	***NE 1/4 - 1/2 (0.367 mi.)***	***285***	***756***
BRUMAR SHEET METAL I Spill Number/Closed Date: 2006-09-26 Spill Number/Closed Date: 2015-04-09 Site ID: 265770 Site ID: 470012 Program Number: 0212132 Program Number: 1206982	***498 LEONARD STREET***	***ESE 1/4 - 1/2 (0.378 mi.)***	***AO286***	***769***
HESS#32516 Spill Number/Closed Date: 2003-10-28 Site ID: 174214 Program Number: 9303423	***210 GREENPOINT AVENU***	***NNE 1/4 - 1/2 (0.378 mi.)***	***287***	***780***
GAS STATION	***2 ROEBLING ST***	***SSE 1/4 - 1/2 (0.398 mi.)***	***288***	***799***

Spill Number/Closed Date: 2005-10-25 Site ID: 102738 Program Number: 0008335				
BERKMAN BROS INC Spill Number/Closed Date: 1993-03-31 Site ID: 107414 Program Number: 9214462	***ECKFORD ST***	***ESE 1/4 - 1/2 (0.409 mi.)***	***AO290***	***805***
172 BEDFORD AVE/BKLY Spill Number/Closed Date: 1995-05-25 Site ID: 301817 Program Number: 9006489	172 BEDFORD AVENUE	S 1/4 - 1/2 (0.420 mi.)	AP292	814
GREENPOINT AVENUE Spill Number/Closed Date: 1990-08-05 Site ID: 222175 Program Number: 9004970	***GREENPOINT AVENUE***	***NE 1/4 - 1/2 (0.427 mi.)***	***295***	***821***
154-158 NORTH 7TH ST Spill Number/Closed Date: 2008-06-18 Site ID: 219940 Program Number: 8909928	154-158 NORTH 7TH ST	SSW 1/4 - 1/2 (0.431 mi.)	AP296	823
187 BEDFORD AVE - TT Spill Number/Closed Date: 2015-03-24 Site ID: 147917 Program Number: 0307525	187 BEDFORD AVENUE	S 1/4 - 1/2 (0.460 mi.)	AP298	833
203 JAVA ST. Spill Number/Closed Date: 1993-06-10 Site ID: 177715 Program Number: 9303193	203 JAVA ST	NNE 1/4 - 1/2 (0.466 mi.)	299	835
MP 145WS OWNER LLC C Spill Number/Closed Date: 1994-12-02 Site ID: 176036 Site ID: 176037 Program Number: 9408283 Program Number: 9408663	***145 WEST ST***	***NNW 1/4 - 1/2 (0.468 mi.)***	***302***	***845***
120 JEWEL ST/BKLYN Spill Number/Closed Date: 1992-09-30 Site ID: 108855 Program Number: 8708714	120 JEWEL ST	NE 1/4 - 1/2 (0.487 mi.)	307	917
ST VINCENT DE PAUL R Spill Number/Closed Date: 2005-12-21 Site ID: 177051 Program Number: 0301163	***167 N 6TH ST***	***S 1/4 - 1/2 (0.500 mi.)***	***308***	***918***

Lower Elevation	Address	Direction / Distance	Map ID	Page
BAYSIDE FUEL OIL DEP Spill Number/Closed Date: 2006-09-22 Site ID: 336794 Program Number: 0411570	***1 N 12TH ST***	***W 1/8 - 1/4 (0.245 mi.)***	***AL267***	***667***

EXECUTIVE SUMMARY

State and tribal registered storage tank lists

NY UST: The Underground Storage Tank database contains registered USTs. USTs are regulated under Subtitle I of the Resource Conservation and Recovery Act (RCRA). The data come from the Department of Environmental Conservation's Petroleum Bulk Storage (PBS) Database

A review of the NY UST list, as provided by EDR, has revealed that there are 23 NY UST sites within approximately 0.25 miles of the target property.

Equal/Higher Elevation	Address	Direction / Distance	Map ID	Page
ACME SMOKED FISH CO Database: UST, Date of Government Version: 09/21/2017	26-56 GEM ST	0 - 1/8 (0.000 mi.)	A6	14
WH CHRISTIAN & SONS Database: UST, Date of Government Version: 09/21/2017	***211-217 BANKER ST***	***NE 0 - 1/8 (0.019 mi.)***	***D19***	***33***
W. H. CHRISTIAN & SO Database: UST, Date of Government Version: 09/21/2017	22-28 FRANKLIN STREE	NW 0 - 1/8 (0.034 mi.)	B29	64
W. H. CHRISTIAN & SO Database: UST, Date of Government Version: 09/21/2017	31 FRANKLIN ST	NNW 0 - 1/8 (0.063 mi.)	I50	113
NASH METALWARE CO, I Database: UST, Date of Government Version: 09/21/2017	***1 NASSAU AVENUE***	***SSE 0 - 1/8 (0.068 mi.)***	***J54***	***123***
S & B CAAMANO Database: UST, Date of Government Version: 09/21/2017	54 FRANKLIN ST	NNW 0 - 1/8 (0.079 mi.)	I66	144
168 NORTH 14TH STREE Database: UST, Date of Government Version: 09/21/2017	168 NORTH 14TH STREE	SSW 0 - 1/8 (0.104 mi.)	M91	195
CONSOLIDATED FREIGHT Database: UST, Date of Government Version: 09/21/2017	***11 WEST STREET***	***NW 0 - 1/8 (0.122 mi.)***	***L125***	***259***
STANDARD WHITE METAL Database: UST, Date of Government Version: 09/21/2017	121 N 12 ST	S 1/8 - 1/4 (0.147 mi.)	M145	330
64 OAK ST Database: UST, Date of Government Version: 09/21/2017	64 OAK ST	NNW 1/8 - 1/4 (0.152 mi.)	R150	337
NATIONS RENT Database: UST, Date of Government Version: 09/21/2017	***91 NORTH 12TH STREET***	***SSW 1/8 - 1/4 (0.153 mi.)***	***O156***	***373***
JOSEPH J SARCONA TRU Database: UST, Date of Government Version: 09/21/2017	124 NORTH 12TH STREE	S 1/8 - 1/4 (0.173 mi.)	W172	414
MILLCRAFT MFG CO. IN Database: UST, Date of Government Version: 09/21/2017	***75 NORTH 11TH ST***	***SSW 1/8 - 1/4 (0.190 mi.)***	***V188***	***448***
94 PCT Database: UST, Date of Government Version: 09/21/2017	***100 MESEROLE AVENUE***	***NE 1/8 - 1/4 (0.198 mi.)***	***AA196***	***476***
AUTOMOTIVE TRADE HS Database: UST, Date of Government Version: 09/21/2017	***50 BEDFORD AVENUE***	***SE 1/8 - 1/4 (0.202 mi.)***	***AD205***	***500***
THE GREEN POINT SAVI Database: UST, Date of Government Version: 09/21/2017	807 MANHATTAN AVENUE	NE 1/8 - 1/4 (0.213 mi.)	216	554
DSNY BROOKLYN DISTRI Database: UST, Date of Government Version: 09/21/2017	50 KENT AVENUE	SW 1/8 - 1/4 (0.214 mi.)	AE220	567
107-117 NORTH 11TH S Database: UST, Date of Government Version: 09/21/2017	***107-117 NORTH 11TH S***	***S 1/8 - 1/4 (0.223 mi.)***	***AF234***	***601***
NORTHSIDE ARTS INDUS Database: UST, Date of Government Version: 09/21/2017	119 NORTH 11TH STREE	S 1/8 - 1/4 (0.223 mi.)	AF236	610

Lower Elevation	Address	Direction / Distance	Map ID	Page
FORMER RUBICK CONSTR Database: UST, Date of Government Version: 09/21/2017	9 FRANKLIN ST.	WNW 0 - 1/8 (0.042 mi.)	B33	77

EXECUTIVE SUMMARY

Lower Elevation	Address	Direction / Distance	Map ID	Page
V E 2 PLATING CO	***7-11 N 15 ST***	***WNW 0 - 1/8 (0.050 mi.)***	***G42***	***89***
Database: UST, Date of Government Version: 09/21/2017				
QUAY STREET SHOP	40-96 QUAY STREET	WNW 0 - 1/8 (0.123 mi.)	L130	303
Database: UST, Date of Government Version: 09/21/2017				
24 OAK ST	24 OAK STREET	NW 1/8 - 1/4 (0.198 mi.)	Y194	470
Database: UST, Date of Government Version: 09/21/2017				

NY CBS UST: Chemical Bulk Storage Database. Registration data collected as required by 6 NYCRR Part 596. It includes facilities storing hazardous substances listed in 6 NYCRR Part 597, in aboveground tanks with capacities of 185 gallons or greater, and/or in underground tanks of any size. Includes facilities registered (and closed) since effective date of CBS regulations (July 15, 1988) through the date request is processed.

A review of the NY CBS UST list, as provided by EDR, and dated 01/01/2002 has revealed that there is 1 NY CBS UST site within approximately 0.25 miles of the target property.

Lower Elevation	Address	Direction / Distance	Map ID	Page
BAYSIDE FUEL OIL DEP	***1 N 12TH ST***	***W 1/8 - 1/4 (0.245 mi.)***	***AL267***	***667***
Facility Status: 3 Id/Status: 2-000222 Tank Status: 1				

NY MOSF UST: Major Oil Storage Facilities Database. Facilities are licensed pursuant to Article 12 of the Navigation Law, 6 NYCRR Part 610 and 17 NYCRR Part 30. These facilities may be onshore facilities or vessels, with petroleum storage capacities of 400,000 gallons or greater. Includes MOSF's licensed or closed since April 1, 1986, (responsibility was transferred from DOT on October 13, 1985) plus available data obtained from DOT facilities licensed since Article 12 became law on April 1, 1978.

A review of the NY MOSF UST list, as provided by EDR, and dated 01/01/2002 has revealed that there is 1 NY MOSF UST site within approximately 0.5 miles of the target property.

Lower Elevation	Address	Direction / Distance	Map ID	Page
BAYSIDE FUEL OIL DEP	***1 N 12TH ST***	***W 1/8 - 1/4 (0.245 mi.)***	***AL267***	***667***

NY CBS: These facilities store regulated hazardous substances in aboveground tanks with capacities of 185 gallons or greater, and/or in underground tanks of any size

A review of the NY CBS list, as provided by EDR, and dated 09/21/2017 has revealed that there are 2 NY CBS sites within approximately 0.25 miles of the target property.

Equal/Higher Elevation	Address	Direction / Distance	Map ID	Page
NASH METALWARE CO, I	***1 NASSAU AVENUE***	***SSE 0 - 1/8 (0.068 mi.)***	***J54***	***123***
Facility Status: Unregulated/Closed CBS Number: 2-000025				

Lower Elevation	Address	Direction / Distance	Map ID	Page
BAYSIDE FUEL OIL DEP	***1 N 12TH ST***	***W 1/8 - 1/4 (0.245 mi.)***	***AL267***	***667***

Facility Status: Unregulated/Closed
CBS Number: 2-000222

NY MOSF: These facilities may be onshore facilities or vessels, with petroleum storage capacities of 400,000 gallons or greater.

A review of the NY MOSF list, as provided by EDR, and dated 09/21/2017 has revealed that there is 1 NY MOSF site within approximately 0.5 miles of the target property.

Lower Elevation	Address	Direction / Distance	Map ID	Page
BAYSIDE FUEL OIL DEP	***1 N 12TH ST***	***W 1/8 - 1/4 (0.245 mi.)***	***AL267***	***667***
Tank Status: Inactive Facility Id: 2-1240				

NY AST: The Aboveground Storage Tank database contains registered ASTs. The data come from the Department of Environmental Conservation's Petroleum Bulk Storage (PBS) Database.

A review of the NY AST list, as provided by EDR, has revealed that there are 23 NY AST sites within approximately 0.25 miles of the target property.

Equal/Higher Elevation	Address	Direction / Distance	Map ID	Page
WH CHRISTIAN & SONS	***211-217 BANKER ST***	***NE 0 - 1/8 (0.019 mi.)***	***D19***	***33***
Database: AST, Date of Government Version: 09/21/2017 Facility Id: 2-117080				
MESEROLE AVENUE LLC	239 BANKER STREET	N 0 - 1/8 (0.029 mi.)	E27	61
Database: AST, Date of Government Version: 09/21/2017 Facility Id: 2-607228				
W. H. CHRISTIAN & SO	22-28 FRANKLIN STREE	NW 0 - 1/8 (0.034 mi.)	B30	67
Database: AST, Date of Government Version: 09/21/2017 Facility Id: 2-233447				
F&S CENTRAL	103 NORTH 13TH STREE	S 0 - 1/8 (0.101 mi.)	M87	184
Database: AST, Date of Government Version: 09/21/2017 Facility Id: 2-612487				
CONSOLIDATED FREIGHT	***11 WEST STREET***	***NW 0 - 1/8 (0.122 mi.)***	***L125***	***259***
Database: AST, Date of Government Version: 09/21/2017 Facility Id: 2-032816				
PUBLIC SCHOOL 31 (OL	75 MESEROLE AVE	NE 1/8 - 1/4 (0.127 mi.)	N134	311
Database: AST, Date of Government Version: 09/21/2017 Facility Id: 2-606277				
JOHN ORAVECZ CHILD C	25 NASSAU AVE	SE 1/8 - 1/4 (0.129 mi.)	K135	314
Database: AST, Date of Government Version: 09/21/2017 Facility Id: 2-361224				
33 NASSAU AVENUE	33 NASSAU AVENUE	SE 1/8 - 1/4 (0.130 mi.)	K137	316
Database: AST, Date of Government Version: 09/21/2017 Facility Id: 2-608361				
1031 LORIMER ST	1031 LORIMER STREET	NE 1/8 - 1/4 (0.139 mi.)	N142	325
Database: AST, Date of Government Version: 09/21/2017 Facility Id: 2-608410				
NATIONS RENT	***91 NORTH 12TH STREET***	***SSW 1/8 - 1/4 (0.153 mi.)***	***O156***	***373***
Database: AST, Date of Government Version: 09/21/2017				

Facility Id: 2-091030				
1066 LORIMER ST Database: AST, Date of Government Version: 09/21/2017 Facility Id: 2-600731	1066 LORIMER ST	NE 1/8 - 1/4 (0.159 mi.)	T161	393
51-55 NASSAU AVE Database: AST, Date of Government Version: 09/21/2017 Facility Id: 2-269069	51-55 NASSAU AVENUE	ESE 1/8 - 1/4 (0.169 mi.)	S170	410
761 MANHATTAN AVE Database: AST, Date of Government Version: 09/21/2017 Facility Id: 2-608260	761 MANHATTAN AVENUE	NE 1/8 - 1/4 (0.187 mi.)	AA180	436
735 MANHATTAN AVE Database: AST, Date of Government Version: 09/21/2017 Facility Id: 2-608413	735 MANHATTAN AVENUE	ENE 1/8 - 1/4 (0.187 mi.)	Z181	438
BERRY STREET REDEVEL Database: AST, Date of Government Version: 09/21/2017 Facility Id: 2-610890	34-40 BERRY STREET	S 1/8 - 1/4 (0.193 mi.)	W189	451
1125 LORIMER STREET Database: AST, Date of Government Version: 09/21/2017 Facility Id: 2-278106	1125 LORIMER ST	NNE 1/8 - 1/4 (0.193 mi.)	X190	460
94 PCT Database: AST, Date of Government Version: 09/21/2017 Facility Id: 2-217689	***100 MESEROLE AVENUE***	***NE 1/8 - 1/4 (0.198 mi.)***	***AA196***	***476***
AUTOMOTIVE TRADE HS Database: AST, Date of Government Version: 09/21/2017 Facility Id: 2-355305	***50 BEDFORD AVENUE***	***SE 1/8 - 1/4 (0.202 mi.)***	***AD205***	***500***
BROOKLYN NORTH 1 GAR Database: AST, Date of Government Version: 09/21/2017 Facility Id: 2-456098	***50 KENT AVENUE***	***SW 1/8 - 1/4 (0.214 mi.)***	***AE219***	***560***
680 MANHATTAN AVE Database: AST, Date of Government Version: 09/21/2017 Facility Id: 2-600887	***680 MANHATTAN AVE***	***E 1/8 - 1/4 (0.215 mi.)***	***U224***	***580***
107-117 NORTH 11TH S Database: AST, Date of Government Version: 09/21/2017 Facility Id: 2-243795	***107-117 NORTH 11TH S***	***S 1/8 - 1/4 (0.223 mi.)***	***AF234***	***601***
650 MANHATTAN AVENUE Database: AST, Date of Government Version: 09/21/2017 Facility Id: 2-116513	650 MANHATTAN AVE	E 1/8 - 1/4 (0.231 mi.)	AI241	619
POLISH NATIONAL ALLI Database: AST, Date of Government Version: 09/21/2017 Facility Id: 2-606360	155 NOBLE STREET	NNE 1/8 - 1/4 (0.234 mi.)	AJ245	625

NY CBS AST: Chemical Bulk Storage Database. Registration data collected as required by 6 NYCRR Part 596. It includes facilities storing hazardous substances listed in 6 NYCRR Part 597, in aboveground tanks with capacities of 185 gallons or greater, and/or in underground tanks of any size. Includes facilities registered (and closed) since effective date of CBS regulations (July 15, 1988) through the date request is processed.

A review of the NY CBS AST list, as provided by EDR, and dated 01/01/2002 has revealed that there are

2 NY CBS AST sites within approximately 0.25 miles of the target property.

Equal/Higher Elevation	Address	Direction / Distance	Map ID	Page
NASH METALWARE CO. Facility Status: 2 Facility Status: 1 CBS Number: 2-000025	1 NASSAU AVE.	SSE 0 - 1/8 (0.068 mi.)	J56	131

Lower Elevation	Address	Direction / Distance	Map ID	Page
BAYSIDE FUEL OIL DEP Facility Status: 1 Facility Status: 1 CBS Number: 2-000222	***1 N 12TH ST***	***W 1/8 - 1/4 (0.245 mi.)***	***AL267***	***667***

NY MOSF AST: Major Oil Storage Facilities Database. Facilities are licensed pursuant to Article 12 of the Navigation Law, 6 NYCRR Part 610 and 17 NYCRR Part 30. These facilities may be onshore facilities or vessels, with petroleum storage capacities of 400,000 gallons or greater. Includes MOSF's licensed or closed since April 1, 1986, (responsibility was transferred from DOT on October 13, 1985) plus available data obtained from DOT facilities licensed since Article 12 became law on April 1, 1978.

A review of the NY MOSF AST list, as provided by EDR, and dated 01/01/2002 has revealed that there is 1 NY MOSF AST site within approximately 0.5 miles of the target property.

Lower Elevation	Address	Direction / Distance	Map ID	Page
BAYSIDE FUEL OIL DEP Facility Status: 1 Facility Status: 1	***1 N 12TH ST***	***W 1/8 - 1/4 (0.245 mi.)***	***AL267***	***667***

NY TANKS: This database contains records of facilities that are or have been regulated under Bulk Storage Program. Tank information for these facilities may not be releasable by the state agency.

A review of the NY TANKS list, as provided by EDR, has revealed that there is 1 NY TANKS site within approximately 0.25 miles of the target property.

Equal/Higher Elevation	Address	Direction / Distance	Map ID	Page
BROOKLYN WATER MAINT Database: TANKS, Date of Government Version: 09/21/2017 Facility Id: 2-456195 Site Status: Active	***22 NORTH 15TH STREET***	***WSW 0 - 1/8 (0.054 mi.)***	***H45***	***97***

State and tribal institutional control / engineering control registries

NY ENG CONTROLS: Environmental Remediation sites that have engineering controls in place.

A review of the NY ENG CONTROLS list, as provided by EDR, and dated 08/15/2017 has revealed that there are 2 NY ENG CONTROLS sites within approximately 0.5 miles of the target property.

Equal/Higher Elevation	Address	Direction / Distance	Map ID	Page
87 KENT AVENUE	***56 NORTH 9TH STREET***	***SW 1/4 - 1/2 (0.317 mi.)***	***AM279***	***719***

Site Code: 492995				
KENT & WYTHE OWNERS	***149 KENT AVE***	***SW 1/4 - 1/2 (0.485 mi.)***	***AQ306***	***869***
Site Code: 463657				

Environmental Remediation sites that have institutional controls in place.

A review of the NY INST CONTROL list, as provided by EDR, and dated 08/15/2017 has revealed that there are 2 NY INST CONTROL sites within approximately 0.5 miles of the target property.

Equal/Higher Elevation	Address	Direction / Distance	Map ID	Page
87 KENT AVENUE	***56 NORTH 9TH STREET***	***SW 1/4 - 1/2 (0.317 mi.)***	***AM279***	***719***
Site Code: 492995				
KENT & WYTHE OWNERS	***149 KENT AVE***	***SW 1/4 - 1/2 (0.485 mi.)***	***AQ306***	***869***
Site Code: 463657				

State and tribal voluntary cleanup sites

NY VCP: Voluntary Cleanup Agreements. The voluntary remedial program uses private monies to get contaminated sites remediated to levels allowing for the sites' productive use. The program covers virtually any kind of site and contamination.

A review of the NY VCP list, as provided by EDR, has revealed that there are 3 NY VCP sites within approximately 0.5 miles of the target property.

Equal/Higher Elevation	Address	Direction / Distance	Map ID	Page
WILLIAMSBURG WORKS	KENT AVE & 12TH STRE	SW 1/8 - 1/4 (0.165 mi.)	Q162	395
Database: VCP, Date of Government Version: 08/15/2017				
Site Code: 58605				
101-105 WEST STREET	101-105 WEST STREET,	NNW 1/4 - 1/2 (0.341 mi.)	281	746
Database: VCP, Date of Government Version: 08/15/2017				
Site Code: 57559				

Lower Elevation	Address	Direction / Distance	Map ID	Page
BAYSIDE OIL	1-65 NORTH 12TH STRE	W 1/8 - 1/4 (0.245 mi.)	AL268	699
Database: VCP, Date of Government Version: 08/15/2017				
Site Code: 57122				

State and tribal Brownfields sites

NY BROWNFIELDS: Brownfields Site List

A review of the NY BROWNFIELDS list, as provided by EDR, and dated 08/15/2017 has revealed that there are 15 NY BROWNFIELDS sites within approximately 0.5 miles of the target property.

Equal/Higher Elevation	Address	Direction / Distance	Map ID	Page
FORMER F&S CENTRAL M	103 NORTH 13TH STREE	S 0 - 1/8 (0.101 mi.)	M86	180

Site Code: 517727				
94 N. 13TH STREET Site Code: 491045	***94 N. 13TH STREET***	***SSW 0 - 1/8 (0.118 mi.)***	***M115***	***241***
FORMER SUNBELT EQUIP Site Code: 503484	25 KENT AVENUE	SW 0 - 1/8 (0.122 mi.)	O124	256
CONSOLIDATED FREIGHT Site Code: 494074	***11 WEST STREET***	***NW 0 - 1/8 (0.122 mi.)***	***L125***	***259***
K - WILLIAMSBURG WOR Site Code: 58606	***KENT AVE & 12TH STRE***	***SW 1/8 - 1/4 (0.165 mi.)***	***Q166***	***404***
GREENPOINT MARINA Site Code: 494058	43-57 WEST ST AND 2-	NW 1/8 - 1/4 (0.187 mi.)	Y177	423
87 KENT AVENUE - (OF Site Code: 501773	56 NORTH 9TH STREET	SW 1/4 - 1/2 (0.315 mi.)	AM278	718
87 KENT AVENUE Site Code: 492995	***56 NORTH 9TH STREET***	***SW 1/4 - 1/2 (0.317 mi.)***	***AM279***	***719***
FORMER CARTER SPRAY Site Code: 507618	65 ECKFORD STREET	ESE 1/4 - 1/2 (0.401 mi.)	AO289	801
ROBINSON BROS. INDUS Site Code: 515605	***215 NORTH 10TH ST***	***SSE 1/4 - 1/2 (0.416 mi.)***	***291***	***809***
FORMER STERLING TRAN Site Code: 502541	***510 DRIGGS AVENUE***	***S 1/4 - 1/2 (0.422 mi.)***	***294***	***816***
CLEANERS SALES & EQU Site Code: 484026	***135 KENT AVE***	***SW 1/4 - 1/2 (0.466 mi.)***	***AQ301***	***839***
HUXLEY ENVELOPE INDU Site Code: 445604	21, 23 AND 143 INDIA	NNW 1/4 - 1/2 (0.471 mi.)	303	858
NEW 470 PROJECT Site Code: 531164	12 ECKFORD STREET	ESE 1/4 - 1/2 (0.477 mi.)	304	861
149 KENT AVENUE Site Code: 463657	***149 KENT AVE***	***SW 1/4 - 1/2 (0.483 mi.)***	***AQ305***	***865***

ADDITIONAL ENVIRONMENTAL RECORDS

Records of Emergency Release Reports

NY Spills: Data collected on spills reported to NYSDEC. is required by one or more of the following: Article 12 of the Navigation Law, 6 NYCRR Section 613.8 (from PBS regs), or 6 NYCRR Section 595.2 (from CBS regs). It includes spills active as of April 1, 1986, as well as spills occurring since this date.

A review of the NY Spills list, as provided by EDR, and dated 10/31/2017 has revealed that there are 47 NY Spills sites within approximately 0.125 miles of the target property.

Equal/Higher Elevation	Address	Direction / Distance	Map ID	Page
VANAGE SERVICE 3184 Spill Number/Closed Date: 2002-04-04 spillno: 9904547 Site ID: 172321	MESEROLE AVE & GEM S	NNW 0 - 1/8 (0.007 mi.)	B7	16
VAULT VS3184	MESEROLE & GEM ST	NNW 0 - 1/8 (0.007 mi.)	B8	17

Spill Number/Closed Date: 2007-05-03 spillno: 9904106 Site ID: 189501				
VAULT 3184 Spill Number/Closed Date: 2002-02-26 spillno: 9912676 Site ID: 122503	SS MESEROL AVE & GEM	NW 0 - 1/8 (0.007 mi.)	B9	18
VAULT VS3184 Spill Number/Closed Date: 1999-10-19 spillno: 9904235 Site ID: 277656	MESEROLE AVE/ GEM ST	NW 0 - 1/8 (0.007 mi.)	B10	19
VS #3184 Spill Number/Closed Date: 2002-02-26 spillno: 9912478 Site ID: 168890	MESEROLE AVE/GEM ST	NW 0 - 1/8 (0.007 mi.)	B11	20
VAULT #3533 Spill Number/Closed Date: 2002-10-28 spillno: 9808835 Site ID: 230888	15TH ST & GEM ST	S 0 - 1/8 (0.009 mi.)	A12	21
MANHOLE # 62847 Spill Number/Closed Date: 2005-01-24 spillno: 0402785 Site ID: 186770	BANKER/NORMAND AVE	ESE 0 - 1/8 (0.010 mi.)	C13	23
MANHOLE 641 Spill Number/Closed Date: 2004-11-19 spillno: 0406990 Site ID: 251449	BANKER ST/NORMAN AVE	ESE 0 - 1/8 (0.010 mi.)	C14	24
TM 641 Spill Number/Closed Date: 2001-10-23 spillno: 0004919 Site ID: 181928	BANKER ST & NORMAN A	ESE 0 - 1/8 (0.011 mi.)	C15	25
MANHOLE 64827 Spill Number/Closed Date: 2005-01-19 spillno: 0404537 Site ID: 309716	BANKER ST & NORMAN A	ESE 0 - 1/8 (0.011 mi.)	C16	26
MUSTANG BULK Spill Number/Closed Date: 2010-09-15 Spill Number/Closed Date: 2004-09-23 spillno: 1001843 spillno: 0406925 Site ID: 434928 Site ID: 98376	150 BANKER ST	SE 0 - 1/8 (0.021 mi.)	C22	47
MANHOLE# 62580 Spill Number/Closed Date: 2006-10-06 spillno: 0404080 Site ID: 82230	18 FRANKLIN ST	NW 0 - 1/8 (0.027 mi.)	B24	55
COMMERCIAL Spill Number/Closed Date: 2006-01-06 spillno: 0510562 Site ID: 356561	239 BANKER ST	N 0 - 1/8 (0.029 mi.)	E28	63
MANHOLE #5761	QUA STREET & FRANKLY	NNW 0 - 1/8 (0.053 mi.)	B44	96

Spill Number/Closed Date: 2001-04-19 spillno: 0010226 Site ID: 253796				
BROOKLYN WATER MAINT	***22 NORTH 15TH STREET***	***WSW 0 - 1/8 (0.054 mi.)***	***H45***	***97***
Spill Number/Closed Date: 2008-06-11 Spill Number/Closed Date: 2011-10-04 Spill Number/Closed Date: 2011-02-14 Spill Number/Closed Date: 2005-05-23 Spill Number/Closed Date: 2013-04-09 **Additional key fields are available in the Map Findings section* spillno: 9515580 spillno: 1108135 spillno: 1002593 spillno: 0501684 spillno: 1002082 **Additional key fields are available in the Map Findings section* Site ID: 299627 Site ID: 455853 Site ID: 435755 Site ID: 345921 Site ID: 435179 **Additional key fields are available in the Map Findings section*				
FRANKLIN AVE	BETWEEN N14TH & N15T	W 0 - 1/8 (0.063 mi.)	G48	112
Spill Number/Closed Date: 2006-06-09 spillno: 9900519 Site ID: 74601				
FRONT OF WAREHOUSE	94 BANKER ST	SSE 0 - 1/8 (0.068 mi.)	J53	122
Spill Number/Closed Date: 2006-05-01 spillno: 0600809 Site ID: 362897				
VAULT V-2803	42 WHYTHE AVE	SSW 0 - 1/8 (0.071 mi.)	F58	133
Spill Number/Closed Date: 2012-01-10 spillno: 1105885 Site ID: 453554				
VAULT 5778	QUAY ST	NW 0 - 1/8 (0.072 mi.)	I59	134
Spill Number/Closed Date: 2002-01-22 spillno: 0000056 Site ID: 178363				
TM 625 -	N. 14TH ST & KENT AV	WSW 0 - 1/8 (0.079 mi.)	H60	135
Spill Number/Closed Date: 2002-06-06 spillno: 9815002 Site ID: 281453				
MANHOLE #TM 625	N 14TH ST AND KEMT A	WSW 0 - 1/8 (0.079 mi.)	H61	137
Spill Number/Closed Date: 2002-11-07 spillno: 9810087 Site ID: 222966				
MANHOLE 4354	KENT AVE/N 14TH ST	WSW 0 - 1/8 (0.079 mi.)	H62	138
Spill Number/Closed Date: 2002-10-29 spillno: 9808915 Site ID: 166013				
SPILL NUMBER 9808899	KENT AV/NORTH 14TH S	WSW 0 - 1/8 (0.079 mi.)	H63	139
Spill Number/Closed Date: 2002-03-18				

spillno: 9808899 Site ID: 202604				
MANHOLE 4354 Spill Number/Closed Date: 2003-02-19 spillno: 9811564 Site ID: 83685	KENT AV & 14TH ST	WSW 0 - 1/8 (0.079 mi.)	H64	140
CON ED PIPELINE NO. Spill Number/Closed Date: 2006-06-09 spillno: 9900419 Site ID: 134830	NORTH 14TH/FRANKLIN	WSW 0 - 1/8 (0.079 mi.)	H65	142
MAN HOLE 4348 Spill Number/Closed Date: 2013-07-08 spillno: 1216482 Site ID: 479861	FRANKLIN ST AND NORT	WSW 0 - 1/8 (0.082 mi.)	H67	146
N14TH ST/N15TH/FRANK Spill Number/Closed Date: 2006-06-09 spillno: 9900968 Site ID: 261180	N14TH ST/N15TH/FRANK	WSW 0 - 1/8 (0.083 mi.)	H68	147
CORNER OF BROADWAY & Spill Number/Closed Date: 2004-11-01 spillno: 0407198 Site ID: 130959	NEAR 41 WYTHE AVE	S 0 - 1/8 (0.092 mi.)	F80	169
MANHOLE #64088 Spill Number/Closed Date: 2002-02-22 spillno: 9908982 Site ID: 146889	GUERNSEY ST/MESEROLE	NE 0 - 1/8 (0.102 mi.)	N88	186
WYTHE AVE & N 13TH S Spill Number/Closed Date: 2015-06-12 spillno: 8912490 Site ID: 205163	WYTHE AVE & N 13TH S	SSW 0 - 1/8 (0.104 mi.)	M89	187
FALSE ALARM LTD Spill Number/Closed Date: 2008-12-04 spillno: 0809769 Site ID: 407262	168 N. 14TH ST/ 93-1	SSW 0 - 1/8 (0.104 mi.)	M90	193
CON EDISON EXCAVATIO spillno: 1505367 Site ID: 512726	105 NORTH 13TH STREE	S 0 - 1/8 (0.104 mi.)	M92	197
NYSDEC BCP SITE- C22 Spill Number/Closed Date: 2016-08-31 spillno: 1506482 Site ID: 513900	***105 NORTH 13TH STREE***	***S 0 - 1/8 (0.104 mi.)***	***M95***	***201***
RAMOS RESIDENCE Spill Number/Closed Date: 2009-01-08 spillno: 0811007 Site ID: 408556	84 FRANKLIN ST	NNW 0 - 1/8 (0.115 mi.)	107	218
CONSTRUCTION SITE Spill Number/Closed Date: 2014-05-22 Spill Number/Closed Date: 2014-05-30 spillno: 1309206 spillno: 1402188 Site ID: 489985	94 NORTH 13TH ST	SSW 0 - 1/8 (0.118 mi.)	M113	235

Site ID: 495500				
94 N. 13TH STREET Spill Number/Closed Date: 2014-06-30 spillno: 1403414 Site ID: 496771	***94 N. 13TH STREET***	***SSW 0 - 1/8 (0.118 mi.)***	***M115***	***241***
VAULT#4146 Spill Number/Closed Date: 2005-04-22 spillno: 0410252 Site ID: 335196	NORTH 13TH/ KENT AVE	SW 0 - 1/8 (0.120 mi.)	Q117	245
VAULT NUMBER 4154 Spill Number/Closed Date: 2013-04-02 spillno: 1213534 Site ID: 476724	NORTH 13TH STREET AN	SW 0 - 1/8 (0.120 mi.)	Q119	249
NORTH 13TH ST & KENT Spill Number/Closed Date: 2006-06-09 spillno: 9900693 Site ID: 94901	NORTH 13TH ST & KENT	SW 0 - 1/8 (0.120 mi.)	Q120	250
CONSOLIDATED FREIGHT Spill Number/Closed Date: 2003-02-12 spillno: 9614166 Site ID: 158804	***11 WEST STREET***	***NW 0 - 1/8 (0.122 mi.)***	***L125***	***259***
LAB RESULTS spillno: 1311927 Site ID: 492863	11 WEST ST	NW 0 - 1/8 (0.122 mi.)	L126	293

Lower Elevation	Address	Direction / Distance	Map ID	Page
MANHOLE #62581 Spill Number/Closed Date: 1999-10-21 spillno: 9904561 Site ID: 216678	MERSEROLE AVE/FRANKL	NW 0 - 1/8 (0.038 mi.)	B32	76
MANHOLE #4347 Spill Number/Closed Date: 2003-02-19 spillno: 9811591 Site ID: 151987	FRANKLIN ST & N 15TH	WNW 0 - 1/8 (0.055 mi.)	G47	111
MANHOLE Spill Number/Closed Date: 2015-04-24 spillno: 1411691 Site ID: 505485	WEST ST AND QUAY ST	NW 0 - 1/8 (0.104 mi.)	L99	210
VAULT 5803 Spill Number/Closed Date: 2002-01-22 spillno: 0000060 Site ID: 291406	QUAY ST/WEST ST	NW 0 - 1/8 (0.104 mi.)	L100	211
VS 5761 Spill Number/Closed Date: 2003-05-29 spillno: 0000054 Site ID: 177973	QUAY ST/ E OF WEST S	NW 0 - 1/8 (0.104 mi.)	L101	212
MERCO WHOLESALE CO Spill Number/Closed Date: 2003-09-26 Spill Number/Closed Date: 1994-09-02 spillno: 0302307	40-96 QUAY STREET	WNW 0 - 1/8 (0.123 mi.)	L129	301

EXECUTIVE SUMMARY

spillno: 9407468
Site ID: 152295
Site ID: 99242

Other Ascertainable Records

RCRA NonGen / NLR: RCRAInfo is EPA's comprehensive information system, providing access to data supporting the Resource Conservation and Recovery Act (RCRA) of 1976 and the Hazardous and Solid Waste Amendments (HSWA) of 1984. The database includes selective information on sites which generate, transport, store, treat and/or dispose of hazardous waste as defined by the Resource Conservation and Recovery Act (RCRA). Non-Generators do not presently generate hazardous waste.

A review of the RCRA NonGen / NLR list, as provided by EDR, and dated 09/13/2017 has revealed that there are 67 RCRA NonGen / NLR sites within approximately 0.25 miles of the target property.

Equal/Higher Elevation	Address	Direction / Distance	Map ID	Page
ARTHUR J EVERS CORP	***221 BANKER ST***	***NNE 0 - 1/8 (0.018 mi.)***	***D18***	***29***
WH CHRISTIAN & SONS	***22-28 FRANKLIN ST***	***NW 0 - 1/8 (0.034 mi.)***	***B31***	***69***
PAT & DOMS BODY & FE	***25 FRANKLIN ST***	***NW 0 - 1/8 (0.049 mi.)***	***B40***	***84***
NYCDEP - BROOKLYN WA	***22 N 15TH ST***	***WSW 0 - 1/8 (0.054 mi.)***	***H46***	***106***
W H CHRISTIAN & SONS	***31 FRANKLIN ST***	***NNW 0 - 1/8 (0.063 mi.)***	***I52***	***120***
NASHMATEL WARE	***1 NASSAU AVE***	***SSE 0 - 1/8 (0.068 mi.)***	***J55***	***126***
LAFAYETTE GRINDING C	***115 BANKER ST***	***SE 0 - 1/8 (0.089 mi.)***	***K71***	***149***
REGENT CONTROL CORP	***4-6 BERRY ST***	***SSE 0 - 1/8 (0.094 mi.)***	***J81***	***170***
C H LEIBFRIED MFG CO	***95-101 GUERNSEY ST***	***E 0 - 1/8 (0.096 mi.)***	***82***	***174***
CON EDISON	***35 DOBBIN ST***	***SE 0 - 1/8 (0.100 mi.)***	***K83***	***176***
CITY METAL SMELTING	***61 N 13TH ST***	***SSW 0 - 1/8 (0.113 mi.)***	***O105***	***216***
CON EDISON	***128 GUERNSEY ST***	***ENE 0 - 1/8 (0.115 mi.)***	***P108***	***220***
I M & N PATTI	***8 BERRY ST***	***SSE 0 - 1/8 (0.117 mi.)***	***J112***	***232***
MANHATTAN POLY BAG C	***94 N 13TH ST***	***SSW 0 - 1/8 (0.118 mi.)***	***M114***	***237***
CON EDISON - VAULT 4	***13 ST & KENT AVE***	***SW 0 - 1/8 (0.120 mi.)***	***Q118***	***247***
CON EDISON	***77-79 CALYER ST & WE***	***NNW 0 - 1/8 (0.121 mi.)***	***R121***	***252***
CONSOLIDATED FREIGHT	***11 WEST ST***	***NW 0 - 1/8 (0.122 mi.)***	***L127***	***294***
CON EDISON	55 WYTHE AVE	SSW 1/8 - 1/4 (0.135 mi.)	O139	320
19 KENT ACQUISITION	***19 KENT AVE***	***SW 1/8 - 1/4 (0.138 mi.)***	***Q140***	***321***
CON EDISON SERVICE B	***1003 LORIMER ST***	***ENE 1/8 - 1/4 (0.142 mi.)***	***P144***	***328***
CON EDISON	***65 WYTHE ST***	***SSW 1/8 - 1/4 (0.149 mi.)***	***O148***	***335***
C & J COLLISION SERV	***74 GUERNSEY ST***	***ESE 1/8 - 1/4 (0.152 mi.)***	***S151***	***339***
NATIONS RENT	***91 N 12TH ST***	***SSW 1/8 - 1/4 (0.153 mi.)***	***O153***	***364***
BLAST OFF SERVICES I	***91 N 12TH ST 1ST FLO***	***SSW 1/8 - 1/4 (0.153 mi.)***	***O154***	***367***
NATIONS RENT	***91 N 12TH ST***	***SSW 1/8 - 1/4 (0.153 mi.)***	***O155***	***371***
CON EDISON MANHOLE:	***N 12TH ST & WYTHE AV***	***SSW 1/8 - 1/4 (0.153 mi.)***	***O158***	***384***
CON ED - MH 64822	***WYTHE AVE 74 S/O ROD***	***SSW 1/8 - 1/4 (0.153 mi.)***	***O160***	***391***
CON EDISON	***N 12TH ST & KENT AVE***	***SW 1/8 - 1/4 (0.165 mi.)***	***Q164***	***399***
CON EDISON MANHOLE 6	***N 12TH ST & KENT AVE***	***SW 1/8 - 1/4 (0.165 mi.)***	***Q165***	***400***
CON EDISON	***966 LORIMER ST***	***E 1/8 - 1/4 (0.167 mi.)***	***U167***	***406***
CON EDISON	***83 NORMAN AVE***	***ENE 1/8 - 1/4 (0.177 mi.)***	***U175***	***420***
CON EDISON SERVICE B	***130 NOBLE ST***	***N 1/8 - 1/4 (0.183 mi.)***	***X176***	***421***
CON EDISON	905 LORIMER ST	ESE 1/8 - 1/4 (0.188 mi.)	S184	442
CON EDISON	905 LORIMER ST	ESE 1/8 - 1/4 (0.188 mi.)	S187	447
METRO OIL	100 MESEROLE AVE	NE 1/8 - 1/4 (0.198 mi.)	AA195	475
CON EDISON	***MESEROLE AVE & MANHA***	***NE 1/8 - 1/4 (0.200 mi.)***	***AA199***	***484***
MTA NYCT - MESEROLE	***MESEROLE & MANHATTAN***	***NE 1/8 - 1/4 (0.200 mi.)***	***AA201***	***487***
CON EDISON	***BEDFORD AVE & LORIME***	***ESE 1/8 - 1/4 (0.202 mi.)***	***AC204***	***497***

EXECUTIVE SUMMARY

Equal/Higher Elevation	Address	Direction / Distance	Map ID	Page
CON EDISON	***WYTHE AVE & N 11TH S***	***SSW 1/8 - 1/4 (0.203 mi.)***	***V209***	***533***
CON EDISON SERVICE B	***756 MANHATTAN AVE S***	***NE 1/8 - 1/4 (0.212 mi.)***	***AA214***	***548***
CON EDISON SERVICE B	***LORIMER ST & NOBLE S***	***NNE 1/8 - 1/4 (0.212 mi.)***	***X215***	***552***
CON EDISON SERVICE B	***135 NOBLE ST***	***NNE 1/8 - 1/4 (0.213 mi.)***	***X217***	***556***
24 OAK LLC	NOBLE & WEST ST JCT	NNW 1/8 - 1/4 (0.215 mi.)	Y223	579
HEMISPHERE STEEL PRO	***54 N 11TH ST***	***SW 1/8 - 1/4 (0.216 mi.)***	***AE225***	***583***
CON EDISON	NOBLE ST & WEST ST	NNW 1/8 - 1/4 (0.217 mi.)	Y226	586
CON EDISON - MH 8303	***NOBLE ST. AND WEST S***	***NNW 1/8 - 1/4 (0.217 mi.)***	***Y228***	***591***
CON EDISON MANHOLE:	***WEST ST & NOBLE ST***	***NNW 1/8 - 1/4 (0.217 mi.)***	***Y229***	***594***
CON EDISON SERVICE B	678 MANHATTAN AVE	E 1/8 - 1/4 (0.217 mi.)	U230	596
SEAL RITE PAINT & CH	***119 N 11TH ST***	***S 1/8 - 1/4 (0.223 mi.)***	***AF235***	***608***
SOVERN ELLEN	***118 MILTON ST***	***N 1/8 - 1/4 (0.227 mi.)***	***AG238***	***613***
CON EDISON	53 WEST ST	NNW 1/8 - 1/4 (0.229 mi.)	AH239	617
CON EDISON	***650 MANHATTAN AVE***	***E 1/8 - 1/4 (0.231 mi.)***	***AI242***	***621***
MERCURY ROOM 102 C-O	***NOBLE ST FOOT OF***	***E 1/8 - 1/4 (0.236 mi.)***	***AI246***	***627***
REGIONAL MGMT & CONS	***671 LEONARD ST - APT***	***NE 1/8 - 1/4 (0.237 mi.)***	***247***	***631***
MTA NYCT - NASSAU AV	***NASSAU & MANHATTAN A***	***ESE 1/8 - 1/4 (0.241 mi.)***	***AC249***	***634***
CON EDISON	BEDFORD AVE & N 12TH	SSE 1/8 - 1/4 (0.243 mi.)	AK253	643
CON EDISON	***BEDFORD AVE & 12TH S***	***SSE 1/8 - 1/4 (0.243 mi.)***	***AK259***	***653***
CON EDISON	***135 N 11TH ST***	***S 1/8 - 1/4 (0.244 mi.)***	***AF263***	***659***

Lower Elevation	Address	Direction / Distance	Map ID	Page
POLY CONVERTERS OF A	***2 MESEROLE AVE***	***NW 0 - 1/8 (0.029 mi.)***	***B26***	***57***
V E 2 PLATING CO	***7-11 N 15 ST***	***WNW 0 - 1/8 (0.050 mi.)***	***G42***	***89***
CON EDISON	90 QUAY ST	NW 0 - 1/8 (0.092 mi.)	L76	162
CON EDISON	***90 QUAY ST***	***NW 0 - 1/8 (0.092 mi.)***	***L78***	***166***
CON EDISON	90 QUAY ST	NW 0 - 1/8 (0.092 mi.)	L79	167
CON EDISON	QUAY ST & WEST ST	NW 0 - 1/8 (0.104 mi.)	L97	205
CON EDISON	***QUAY ST & WEST ST***	***NW 0 - 1/8 (0.104 mi.)***	***L98***	***206***
CON EDISON - VS 5778	***40-49 QUAY ST.***	***WNW 0 - 1/8 (0.123 mi.)***	***L128***	***298***
TRANSGAS ENERGY SYST	1 N 12TH ST - SUB YA	W 1/8 - 1/4 (0.245 mi.)	AL265	661

FUELS PROGRAM: This listing includes facilities that are registered under the Part 80 (Code of Federal Regulations) EPA Fuels Programs. All companies now are required to submit new and updated registrations.

A review of the FUELS PROGRAM list, as provided by EDR, and dated 08/17/2017 has revealed that there is 1 FUELS PROGRAM site within approximately 0.25 miles of the target property.

Lower Elevation	Address	Direction / Distance	Map ID	Page
BAYSIDE FUEL OIL DEP	1 N 12 ST	W 1/8 - 1/4 (0.245 mi.)	AL264	660

NY DRYCLEANERS: A listing of all registered drycleaning facilities.

A review of the NY DRYCLEANERS list, as provided by EDR, and dated 10/27/2016 has revealed that there are 3 NY DRYCLEANERS sites within approximately 0.25 miles of the target property.

Equal/Higher Elevation	Address	Direction / Distance	Map ID	Page
W.H. CHRISTIAN & SON Facility Id: 2-6101-00378	211 BANKER ST(22-28	NE 0 - 1/8 (0.019 mi.)	D20	44
BERRY CLEANERS	44 BERRY STREET (Z11	S 1/8 - 1/4 (0.209 mi.)	W210	535

Facility Id: 2-6101-01295				
J. RAFA/COURTSIDE CL Facility Id: 2-6101-00496	718 MANHATTAN AVE.	ENE 1/8 - 1/4 (0.212 mi.)	Z213	548

NY E DESIGNATION: Lots designation with an ?E? on the Zoning Maps of the City of New York for potential hazardous material contamination, air and/or noise quality impacts.

A review of the NY E DESIGNATION list, as provided by EDR, and dated 08/22/2017 has revealed that there are 7 NY E DESIGNATION sites within approximately 0.125 miles of the target property.

Equal/Higher Elevation	Address	Direction / Distance	Map ID	Page
LOT 210,TAXBLOCK 259	27 FRANKLIN STREET	NW 0 - 1/8 (0.052 mi.)	B43	95
LOT 13,TAXBLOCK 2589	93 QUAY STREET	NW 0 - 1/8 (0.070 mi.)	I57	133
LOT 5,TAXBLOCK 2589	64 CALYER STREET	NW 0 - 1/8 (0.110 mi.)	I103	215

Lower Elevation	Address	Direction / Distance	Map ID	Page
LOT 222,TAXBLOCK 259	7 FRANKLIN STREET	WNW 0 - 1/8 (0.046 mi.)	B35	78
LOT 215,TAXBLOCK 259	11 FRANKLIN STREET	NW 0 - 1/8 (0.048 mi.)	B39	83
LOT 100,TAXBLOCK 259	1 FRANKLIN STREET	WNW 0 - 1/8 (0.089 mi.)	G69	148
LOT 1,TAXBLOCK 2590	40 QUAY STREET	WNW 0 - 1/8 (0.123 mi.)	L131	306

NY HSWDS: The List includes any known or suspected hazardous substance waste disposal sites. Also included are sites delisted from the Registry of Inactive Hazardous Waste Disposal Sites and non-registry sites that U.S. EPA Preliminary Assessment (PA) reports or Site Investigation (SI) reports were prepared. Hazardous Substance Waste Disposal Sites are eligible to be Superfund sites now that the New York State Superfund has been refinanced and changed. This means that the study inventory has served its purpose and will no longer be maintained as a separate entity The latest version of the study is frozen in time. The sites on the study will not automatically be made superfund sites, rather each site will be further evaluated for listing in the registry. So overtime they will be added to the registry or not.

A review of the NY HSWDS list, as provided by EDR, and dated 01/01/2003 has revealed that there are 2 NY HSWDS sites within approximately 0.5 miles of the target property.

Equal/Higher Elevation	Address	Direction / Distance	Map ID	Page
BUG, WILLIAMSBURG WO Facility Id: HS2017	KENT AVENUE, NORTH 1	SW 1/8 - 1/4 (0.148 mi.)	Q146	332
BUG, PEOPLES WORKS Facility Id: HS2016	KENT AVE.	SW 1/8 - 1/4 (0.240 mi.)	AE248	633

NY MANIFEST: Manifest is a document that lists and tracks hazardous waste from the generator through transporters to a TSD facility.

A review of the NY MANIFEST list, as provided by EDR, and dated 10/01/2017 has revealed that there are 96 NY MANIFEST sites within approximately 0.25 miles of the target property.

Equal/Higher Elevation	Address	Direction / Distance	Map ID	Page
STRATFORD TOOL EPA ID: NYP000860486	152 BANKER ST	SE 0 - 1/8 (0.018 mi.)	C17	27
ARTHUR J EVERS CORP	***221 BANKER ST***	***NNE 0 - 1/8 (0.018 mi.)***	***D18***	***29***

EPA ID: NYD986936995				
WH CHRISTIAN & SONS EPA ID: NYD986899425	***211-217 BANKER ST***	***NE 0 - 1/8 (0.019 mi.)***	***D19***	***33***
WH CHRISTIAN & SONS EPA ID: NYD013779293	***22-28 FRANKLIN ST***	***NW 0 - 1/8 (0.034 mi.)***	***B31***	***69***
PAT & DOMS BODY & FE EPA ID: NY0000623140	***25 FRANKLIN ST***	***NW 0 - 1/8 (0.049 mi.)***	***B40***	***84***
NYCDEP - BROOKLYN WA EPA ID: NYR000143495	***22 N 15TH ST***	***WSW 0 - 1/8 (0.054 mi.)***	***H46***	***106***
NASHMATEL WARE EPA ID: NYD001338631	***1 NASSAU AVE***	***SSE 0 - 1/8 (0.068 mi.)***	***J55***	***126***
CON EDISON - VAULT S EPA ID: NYP004933063	115 BANKER ST	SE 0 - 1/8 (0.089 mi.)	K70	148
ALBEST METAL STAMPIN EPA ID: NY0001420470	1 KENT AVE	SW 0 - 1/8 (0.090 mi.)	H72	151
REGENT CONTROL CORP EPA ID: NYD001235209	***4-6 BERRY ST***	***SSE 0 - 1/8 (0.094 mi.)***	***J81***	***170***
CON EDISON EPA ID: NYP004739843	35 DOBBIN ST	SE 0 - 1/8 (0.100 mi.)	K85	178
NYSDEC BCP SITE- C22 EPA ID: NYR000225268	***105 NORTH 13TH STREE***	***S 0 - 1/8 (0.104 mi.)***	***M95***	***201***
CON EDISON EPA ID: NYP004717625	109 NORTH 13 ST	S 0 - 1/8 (0.105 mi.)	M102	213
CON EDISON - VAULT 4 EPA ID: NYP004921316	75 N 13TH ST	SSW 0 - 1/8 (0.113 mi.)	O104	215
CON EDISON EPA ID: NYP004745758	128 GUERNSEY ST	ENE 0 - 1/8 (0.115 mi.)	P109	221
I M & N PATTI EPA ID: NYR000196454	***8 BERRY ST***	***SSE 0 - 1/8 (0.117 mi.)***	***J112***	***232***
MANHATTAN POLY BAG C EPA ID: NYD080430606	***94 N 13TH ST***	***SSW 0 - 1/8 (0.118 mi.)***	***M114***	***237***
CON EDISON - MANHOLE EPA ID: NYP004909509	138 CALYER ST	NNE 0 - 1/8 (0.119 mi.)	116	245
CON EDISON - VAULT 4 EPA ID: NYP004127684	***13 ST & KENT AVE***	***SW 0 - 1/8 (0.120 mi.)***	***Q118***	***247***
CON EDISON EPA ID: NYP004810194	77-79 CALYER ST & WE	NNW 0 - 1/8 (0.121 mi.)	R123	254
CONSOLIDATED FREIGHT EPA ID: NYD986966075	***11 WEST ST***	***NW 0 - 1/8 (0.122 mi.)***	***L127***	***294***
CON ED EPA ID: NYP004857587	80 MESEROLE AV	NE 0 - 1/8 (0.123 mi.)	N132	306
NYC DEPT OF EDUCATIO EPA ID: NYR000093617	***75 MESEROLE AVE***	***NE 1/8 - 1/4 (0.127 mi.)***	***N133***	***308***
CON EDISON - MANHOLE EPA ID: NYP004972921	26 WEST ST	NW 1/8 - 1/4 (0.130 mi.)	R136	316
CON EDISON	55 WYTHE AVE	SSW 1/8 - 1/4 (0.135 mi.)	O138	318

EPA ID: NYP004842601				
19 KENT ACQUISITION EPA ID: NYR000226118	***19 KENT AVE***	***SW 1/8 - 1/4 (0.138 mi.)***	***Q141***	***323***
CON EDISON SERVICE B EPA ID: NYP004414876	***1003 LORIMER ST***	***ENE 1/8 - 1/4 (0.142 mi.)***	***P144***	***328***
CON EDISON EPA ID: NYP004746046	65 WYTHE ST	SSW 1/8 - 1/4 (0.149 mi.)	O147	333
C & J COLLISION SERV EPA ID: NYD982534182	***74 GUERNSEY ST***	***ESE 1/8 - 1/4 (0.152 mi.)***	***S151***	***339***
NATIONS RENT EPA ID: NY0001497643	***91 N 12TH ST***	***SSW 1/8 - 1/4 (0.153 mi.)***	***O153***	***364***
BLAST OFF SERVICES I EPA ID: NYR000047779	***91 N 12TH ST 1ST FLO***	***SSW 1/8 - 1/4 (0.153 mi.)***	***O154***	***367***
NATIONS RENT EPA ID: NYR000107276	***91 N 12TH ST***	***SSW 1/8 - 1/4 (0.153 mi.)***	***O155***	***371***
NYC DEP EPA ID: NYP003664166	12TH ST & WYTHE AVE	SSW 1/8 - 1/4 (0.153 mi.)	O157	382
CON EDISON MANHOLE: EPA ID: NYP004413555	***N 12TH ST & WYTHE AV***	***SSW 1/8 - 1/4 (0.153 mi.)***	***O158***	***384***
CON EDISON EPA ID: NYP004273173	***74 WYTHE AVE BROOKLY***	***SSW 1/8 - 1/4 (0.153 mi.)***	***O159***	***386***
CON ED - MH 64822 EPA ID: NYP004009569	***WYTHE AVE 74 S/O ROD***	***SSW 1/8 - 1/4 (0.153 mi.)***	***O160***	***391***
CON EDISON - TRANSFO EPA Id: NYP004154308	***KENT AVENUE AND N. 1***	***SW 1/8 - 1/4 (0.165 mi.)***	***Q163***	***396***
CON EDISON EPA ID: NYP004182937	***N 12TH ST & KENT AVE***	***SW 1/8 - 1/4 (0.165 mi.)***	***Q164***	***399***
CON EDISON MANHOLE 6 EPA ID: NYP004217877	***N 12TH ST & KENT AVE***	***SW 1/8 - 1/4 (0.165 mi.)***	***Q165***	***400***
CON EDISON EPA ID: NYP004754867	966 LORIMER ST	E 1/8 - 1/4 (0.167 mi.)	U169	409
CON EDISON EPA ID: NYP004610309	76 WYTHE AVE	SSW 1/8 - 1/4 (0.172 mi.)	V171	412
CON EDISON EPA ID: NYP004777090	83 NORMAN AVE	ENE 1/8 - 1/4 (0.177 mi.)	U174	418
CON EDISON SERVICE B EPA ID: NYP004469680	***130 NOBLE ST***	***N 1/8 - 1/4 (0.183 mi.)***	***X176***	***421***
RITE AID #10580 EPA ID: NYR000186528	***723-725 MANHATTAN AV***	***ENE 1/8 - 1/4 (0.187 mi.)***	***Z178***	***427***
CON EDISON EPA ID: NYP004804480 EPA ID: NYP004831984	905 LORIMER ST	ESE 1/8 - 1/4 (0.188 mi.)	S185	444
CON EDISON EPA ID: NYP004839860	905 LORIMAR ST	ESE 1/8 - 1/4 (0.188 mi.)	S186	446
RITE AID #4782 EPA ID: NYR000186379	***783 MANHATTAN AVE***	***NE 1/8 - 1/4 (0.193 mi.)***	***T191***	***462***
CON EDISON - VAULT 4	72-86 NOBLE ST	NNW 1/8 - 1/4 (0.194 mi.)	AB192	466

EPA ID: NYP004920821				
CON EDISON - MANHOLE EPA ID: NYP004294286	***68 NOBLE ST***	***NNW 1/8 - 1/4 (0.197 mi.)***	***AB193***	***467***
CON EDISON - MANHOLE EPA ID: NYP004954770	NORMAN AVE & MANHATT	E 1/8 - 1/4 (0.199 mi.)	U197	482
CON EDISON EPA ID: NYP004746590	MESEROLE AVE & MANHA	NE 1/8 - 1/4 (0.200 mi.)	AA200	485
MTA NYCT - MESEROLE EPA ID: NYR000140277	***MESEROLE & MANHATTAN***	***NE 1/8 - 1/4 (0.200 mi.)***	***AA201***	***487***
CON EDISON EPA ID: NYP004293742	BEDFORD AVE & LORIME	ESE 1/8 - 1/4 (0.202 mi.)	AC202	493
CON EDISON EPA ID: NYP004197489	***BEDFORD AVE & LORIME***	***ESE 1/8 - 1/4 (0.202 mi.)***	***AC204***	***497***
NYC BD OF ED - AUTOM EPA ID: NYR000083642	***50 BEDFORD AVE***	***SE 1/8 - 1/4 (0.202 mi.)***	***AD206***	***526***
CONSOLIDATED EDISON EPA ID: NYP004094538	BEDFORD AND NASSAU A	ESE 1/8 - 1/4 (0.202 mi.)	AC207	530
CONSOLIDATED EDISON EPA ID: NYP004156089	WYTHE AVE & N. 11 ST	SSW 1/8 - 1/4 (0.203 mi.)	V208	531
CON EDISON EPA ID: NYP004158580	***WYTHE AVE & N 11TH S***	***SSW 1/8 - 1/4 (0.203 mi.)***	***V209***	***533***
CON EDISON - MANHOLE EPA Id: NYP004154183	***KENT AVE AND N 11 ST***	***SW 1/8 - 1/4 (0.212 mi.)***	***AE211***	***535***
J RAFA CLEANERS EPA ID: NYR000001057	***718 MANHATTAN AVE***	***ENE 1/8 - 1/4 (0.212 mi.)***	***Z212***	***539***
CON EDISON SERVICE B EPA ID: NYP004222642	***756 MANHATTAN AVE S***	***NE 1/8 - 1/4 (0.212 mi.)***	***AA214***	***548***
CON EDISON SERVICE B EPA ID: NYP004469706	***LORIMER ST & NOBLE S***	***NNE 1/8 - 1/4 (0.212 mi.)***	***X215***	***552***
CON EDISON SERVICE B EPA ID: NYP004351003	***135 NOBLE ST***	***NNE 1/8 - 1/4 (0.213 mi.)***	***X217***	***556***
BROOKLYN UNION GAS D EPA ID: NYD986872265	50 KENT AVE	SW 1/8 - 1/4 (0.214 mi.)	AE218	558
HEMISPHERE STEEL PRO EPA ID: NYD002408102	***54 N 11TH ST***	***SW 1/8 - 1/4 (0.216 mi.)***	***AE225***	***583***
CON EDISON EPA Id: NYP004183059	***NOBLE ST & WEST ST***	***NNW 1/8 - 1/4 (0.217 mi.)***	***Y227***	***587***
CON EDISON - MH 8303 EPA ID: NYP004110938	***NOBLE ST. AND WEST S***	***NNW 1/8 - 1/4 (0.217 mi.)***	***Y228***	***591***
CON EDISON MANHOLE: EPA ID: NYP004300216	***WEST ST & NOBLE ST***	***NNW 1/8 - 1/4 (0.217 mi.)***	***Y229***	***594***
CON EDISON EPA ID: NYP004537569	678 MANHATTAN AVE	E 1/8 - 1/4 (0.217 mi.)	U231	597
SOVERN ELLEN EPA ID: NYR000040097	***118 MILTON ST***	***N 1/8 - 1/4 (0.227 mi.)***	***AG238***	***613***
CON EDISON	650 MANHATTAN AVE	E 1/8 - 1/4 (0.231 mi.)	AI244	624

EPA ID: NYP004745394				
MERCURY ROOM 102 C-O EPA ID: NYD044168607	***NOBLE ST FOOT OF***	***E 1/8 - 1/4 (0.236 mi.)***	***AI246***	***627***
MTA NYCT - NASSAU AV EPA ID: NYR000038778	***NASSAU & MANHATTAN A***	***ESE 1/8 - 1/4 (0.241 mi.)***	***AC249***	***634***
CON EDISON - OTHER - EPA ID: NYP004889295	BEDFORD AVE & N 12 S	SSE 1/8 - 1/4 (0.243 mi.)	AK251	638
CON EDISON - MANHOLE EPA ID: NYP004664967 EPA ID: NYP004291738	***BEDFORD AVE***	***SSE 1/8 - 1/4 (0.243 mi.)***	***AK252***	***639***
CON EDISON EPA ID: NYP004814345 EPA ID: NYP004789244	BEDFORD AVE & 12TH S	SSE 1/8 - 1/4 (0.243 mi.)	AK254	645
CON EDISON EPA ID: NYP004786257	BEDFORD AVE & N 12TH	SSE 1/8 - 1/4 (0.243 mi.)	AK255	648
CONSOLIDATED EDISON EPA ID: NYP004184149	BEDFORD AVE & N 12TH	SSE 1/8 - 1/4 (0.243 mi.)	AK258	652
CON EDISON EPA ID: NYP004742391	135 N 11TH ST	S 1/8 - 1/4 (0.244 mi.)	AF262	658
CON EDISON MANHOLE: EPA ID: NYP004274189	***832 MANHATTAN AVE***	***NNE 1/8 - 1/4 (0.246 mi.)***	***AJ269***	***701***
CON EDISON - CUSTOME EPA ID: NYP004928028	115 MILTON ST	N 1/8 - 1/4 (0.248 mi.)	AG272	707

Lower Elevation	Address	Direction / Distance	Map ID	Page
CON EDISON - MANHOLE EPA ID: NYP004294831	***23 NORTH 15 TH ST /***	***WSW 0 - 1/8 (0.020 mi.)***	***A21***	***44***
8 MESEROLE AVE BUILD EPA ID: NYD002020758	***8 MESEROLE AVE***	***NW 0 - 1/8 (0.022 mi.)***	***B23***	***50***
POLY CONVERTERS OF A EPA ID: NYT370012361	2 MESEROLE AVE	NW 0 - 1/8 (0.029 mi.)	B25	56
POLY CONVERTERS OF A EPA ID: NYD980646491	***2 MESEROLE AVE***	***NW 0 - 1/8 (0.029 mi.)***	***B26***	***57***
CON EDISON EPA ID: NYP004724365	7 FRANKLIN ST	WNW 0 - 1/8 (0.046 mi.)	B37	80
CON EDISON EPA ID: NYP004857363	3 N 15TH ST	WNW 0 - 1/8 (0.050 mi.)	G41	87
V E 2 PLATING CO EPA ID: NYD001486885	***7-11 N 15 ST***	***WNW 0 - 1/8 (0.050 mi.)***	***G42***	***89***
CON EDISON EPA ID: NYP004742821	90 QUAY ST	NW 0 - 1/8 (0.092 mi.)	L73	152
CON EDISON EPA ID: NYP004743175	90 QUAY ST	NW 0 - 1/8 (0.092 mi.)	L74	154
NYC TRANSIT - STORAG EPA Id: NYR000140814 EPA Id: NYP004743175 EPA Id: NYP004742821	***90 QUAY ST***	***NW 0 - 1/8 (0.092 mi.)***	***L75***	***155***
CON EDISON - MANHOLE	***90 QUAY ST AND WEST***	***NW 0 - 1/8 (0.092 mi.)***	***L77***	***163***

EPA ID: NYP004198214				
CON EDISON EPA ID: NYP004751442	QUAY ST & WEST ST	NW 0 - 1/8 (0.104 mi.)	L96	203
CON EDISON EPA ID: NYP004184180	***QUAY ST & WEST ST***	***NW 0 - 1/8 (0.104 mi.)***	***L98***	***206***
CON EDISON - VS 5778 EPA ID: NYP004110946	***40-49 QUAY ST.***	***WNW 0 - 1/8 (0.123 mi.)***	***L128***	***298***
FORMER BAYSIDE FUEL EPA ID: NYD086231917 EPA ID: NYR000107953	***1 NORTH 12TH STREET***	***W 1/8 - 1/4 (0.245 mi.)***	***AL266***	***662***

PA MANIFEST: Hazardous waste manifest information.

A review of the PA MANIFEST list, as provided by EDR, and dated 12/31/2016 has revealed that there is 1 PA MANIFEST site within approximately 0.25 miles of the target property.

Equal/Higher Elevation	Address	Direction / Distance	Map ID	Page
RITE AID 10580 Generator EPA Id: NYR000186528	723-725 MANHATTAN AV	ENE 1/8 - 1/4 (0.187 mi.)	Z179	434

NJ MANIFEST: Hazardous waste manifest information.

A review of the NJ MANIFEST list, as provided by EDR, and dated 12/31/2016 has revealed that there are 30 NJ MANIFEST sites within approximately 0.25 miles of the target property.

Equal/Higher Elevation	Address	Direction / Distance	Map ID	Page
NYCDEP - BROOKLYN WA EPA ID: NYR000143495	***22 N 15TH ST***	***WSW 0 - 1/8 (0.054 mi.)***	***H46***	***106***
CON EDISON EPA Id: NYP004739843	35 DOBBIN ST	SE 0 - 1/8 (0.100 mi.)	K84	177
F & S CENTRAL MANUFA EPA Id: NYR000225268	105 N 13TH ST	S 0 - 1/8 (0.104 mi.)	M93	198
CON EDISON EPA Id: NYP004745758	128 GUERNSEY ST	ENE 0 - 1/8 (0.115 mi.)	P110	222
I M & N PATTI EPA Id: NYR000196454	8 BERRY ST	SSE 0 - 1/8 (0.117 mi.)	J111	223
CON EDISON EPA Id: NYP004810194	77-79 CALYER ST & WE	NNW 0 - 1/8 (0.121 mi.)	R122	253
CON EDISON EPA Id: NYP004746046	65 WYTHE ST	SSW 1/8 - 1/4 (0.149 mi.)	O149	336
CON EDISON - TRANSFO EPA Id: NYP004154308	***KENT AVENUE AND N. 1***	***SW 1/8 - 1/4 (0.165 mi.)***	***Q163***	***396***
CON EDISON MANHOLE 6 EPA ID: NYP004217877	***N 12TH ST & KENT AVE***	***SW 1/8 - 1/4 (0.165 mi.)***	***Q165***	***400***
CON EDISON EPA Id: NYP004754867	966 LORIMER ST	E 1/8 - 1/4 (0.167 mi.)	U168	407
CON EDISON	83 NORMAN AVE	ENE 1/8 - 1/4 (0.177 mi.)	U173	417

EPA Id: NYP004777090				
CON EDISON EPA Id: NYP004831984	905 LORIMER ST	ESE 1/8 - 1/4 (0.188 mi.)	S182	440
CON EDISON EPA Id: NYP004804480	905 LORIMER ST	ESE 1/8 - 1/4 (0.188 mi.)	S183	441
CON EDISON EPA Id: NYP004746590	MESEROLE AVE & MANHA	NE 1/8 - 1/4 (0.200 mi.)	AA198	483
MTA NYCT - MESEROLE EPA ID: NYR000140277	***MESEROLE & MANHATTAN***	***NE 1/8 - 1/4 (0.200 mi.)***	***AA201***	***487***
CON EDISON EPA ID: NYP004197489	***BEDFORD AVE & LORIME***	***ESE 1/8 - 1/4 (0.202 mi.)***	***AC204***	***497***
CON EDISON - MANHOLE EPA Id: NYP004154183	***KENT AVE AND N 11 ST***	***SW 1/8 - 1/4 (0.212 mi.)***	***AE211***	***535***
CON EDISON SERVICE B EPA ID: NYP004222642	***756 MANHATTAN AVE S***	***NE 1/8 - 1/4 (0.212 mi.)***	***AA214***	***548***
CON EDISON EPA Id: NYP004183059	***NOBLE ST & WEST ST***	***NNW 1/8 - 1/4 (0.217 mi.)***	***Y227***	***587***
NY ARMY NATL GUARD O EPA Id: NY6210090027	15-79 BEDFORD AVE	ESE 1/8 - 1/4 (0.222 mi.)	AC233	600
CON EDISON EPA Id: NYP004883001	53 WEST ST	NNW 1/8 - 1/4 (0.229 mi.)	AH240	617
CON EDISON EPA Id: NYP004745394	650 MANHATTAN AVE	E 1/8 - 1/4 (0.231 mi.)	AI243	623
CON EDISON EPA Id: NYP004814345	BEDFORD AVE & 12TH S	SSE 1/8 - 1/4 (0.243 mi.)	AK250	637
CON EDISON - MANHOLE EPA Id: NYP004184149	BEDFORD AVE & N 12TH	SSE 1/8 - 1/4 (0.243 mi.)	AK256	649
CON EDISON EPA Id: NYP004789244	BEDFORD AVE & N 12TH	SSE 1/8 - 1/4 (0.243 mi.)	AK260	655
CON EDISON EPA Id: NYP004742391	135 N 11TH ST	S 1/8 - 1/4 (0.244 mi.)	AF261	657
CON EDISON MANHOLE: EPA Id: NYP004274189	832 MANHATTAN AVE	NNE 1/8 - 1/4 (0.246 mi.)	AJ270	704

Lower Elevation	Address	Direction / Distance	Map ID	Page
CON EDISON - SERVICE EPA Id: NYP004724365	7 FRANKLIN ST	WNW 0 - 1/8 (0.046 mi.)	B36	79
NYC TRANSIT - STORAG EPA Id: NYR000140814 EPA Id: NYP004743175 EPA Id: NYP004742821	***90 QUAY ST***	***NW 0 - 1/8 (0.092 mi.)***	***L75***	***155***
CON EDISON EPA ID: NYP004184180	***QUAY ST & WEST ST***	***NW 0 - 1/8 (0.104 mi.)***	***L98***	***206***

EXECUTIVE SUMMARY

EDR HIGH RISK HISTORICAL RECORDS

EDR Exclusive Records

EDR MGP: The EDR Proprietary Manufactured Gas Plant Database includes records of coal gas plants (manufactured gas plants) compiled by EDR's researchers. Manufactured gas sites were used in the United States from the 1800's to 1950's to produce a gas that could be distributed and used as fuel. These plants used whale oil, rosin, coal, or a mixture of coal, oil, and water that also produced a significant amount of waste. Many of the byproducts of the gas production, such as coal tar (oily waste containing volatile and non-volatile chemicals), sludges, oils and other compounds are potentially hazardous to human health and the environment. The byproduct from this process was frequently disposed of directly at the plant site and can remain or spread slowly, serving as a continuous source of soil and groundwater contamination.

A review of the EDR MGP list, as provided by EDR, has revealed that there are 3 EDR MGP sites within approximately 1 mile of the target property.

Equal/Higher Elevation	Address	Direction / Distance	Map ID	Page
WYTHE AVE. (BERRY ST	WYTHE AVE., BERRY ST	S 1/8 - 1/4 (0.141 mi.)	M143	327
CON EDISON - EAST 14	EAST 14TH - EAST 16T	WNW 1/2 - 1 (0.900 mi.)	323	1083

Lower Elevation	Address	Direction / Distance	Map ID	Page
CON EDISON - EAST 11	EAST 11TH - EAST 13T	W 1/2 - 1 (0.874 mi.)	321	1081

EDR Hist Auto: EDR has searched selected national collections of business directories and has collected listings of potential gas station/filling station/service station sites that were available to EDR researchers. EDR's review was limited to those categories of sources that might, in EDR's opinion, include gas station/filling station/service station establishments. The categories reviewed included, but were not limited to gas, gas station, gasoline station, filling station, auto, automobile repair, auto service station, service station, etc. This database falls within a category of information EDR classifies as "High Risk Historical Records", or HRHR. EDR's HRHR effort presents unique and sometimes proprietary data about past sites and operations that typically create environmental concerns, but may not show up in current government records searches.

A review of the EDR Hist Auto list, as provided by EDR, has revealed that there are 2 EDR Hist Auto sites within approximately 0.125 miles of the target property.

Equal/Higher Elevation	Address	Direction / Distance	Map ID	Page
GASOLINE ALLEY NYC I	151 N 14TH ST	S 0 - 1/8 (0.045 mi.)	F34	78
W H CHRISTIAN & SONS	31 FRANKLIN ST	NNW 0 - 1/8 (0.063 mi.)	I49	113

EXECUTIVE SUMMARY

Due to poor or inadequate address information, the following sites were not mapped. Count: 18 records.

Site Name	Database(s)
DAVIDSON PIPE SUPPLY COMPANY	NY SHWS
KENT TERMINAL	NY SHWS, NY VCP
JONES MOTORS	NY SHWS
MEEKER AVENUE PLUME TRACKDOWN	NY SHWS
MORGAN OIL TERMINAL	NY SHWS
K - SCHOLES ST. STATION	NY SHWS, NY BROWNFIELDS
OUTLET CITY	NY SHWS
BKLYN UNION GAS /PEOPLES WORKS	SEMS-ARCHIVE
BKLYN UNION GAS /WILLIAMSBURGH WOR	SEMS-ARCHIVE
MCCARREN COMFORT STSTION	NY LTANKS
BASEMENT	NY LTANKS
USPS GOWANUS SITE, FORMER MGP METR	NY VCP
KEAP ST. STATION	NY VCP
PEOPLES WORKS	NY VCP
PEOPLES WORKS	NY VCP
RUTLEDGE STATION	NY VCP
WYTHE AVE (BERRY ST.) STATION	NY VCP
CE - E. 14TH ST. (STUYTOWN) WORKS	NY VCP

OVERVIEW MAP - 5106013.2S

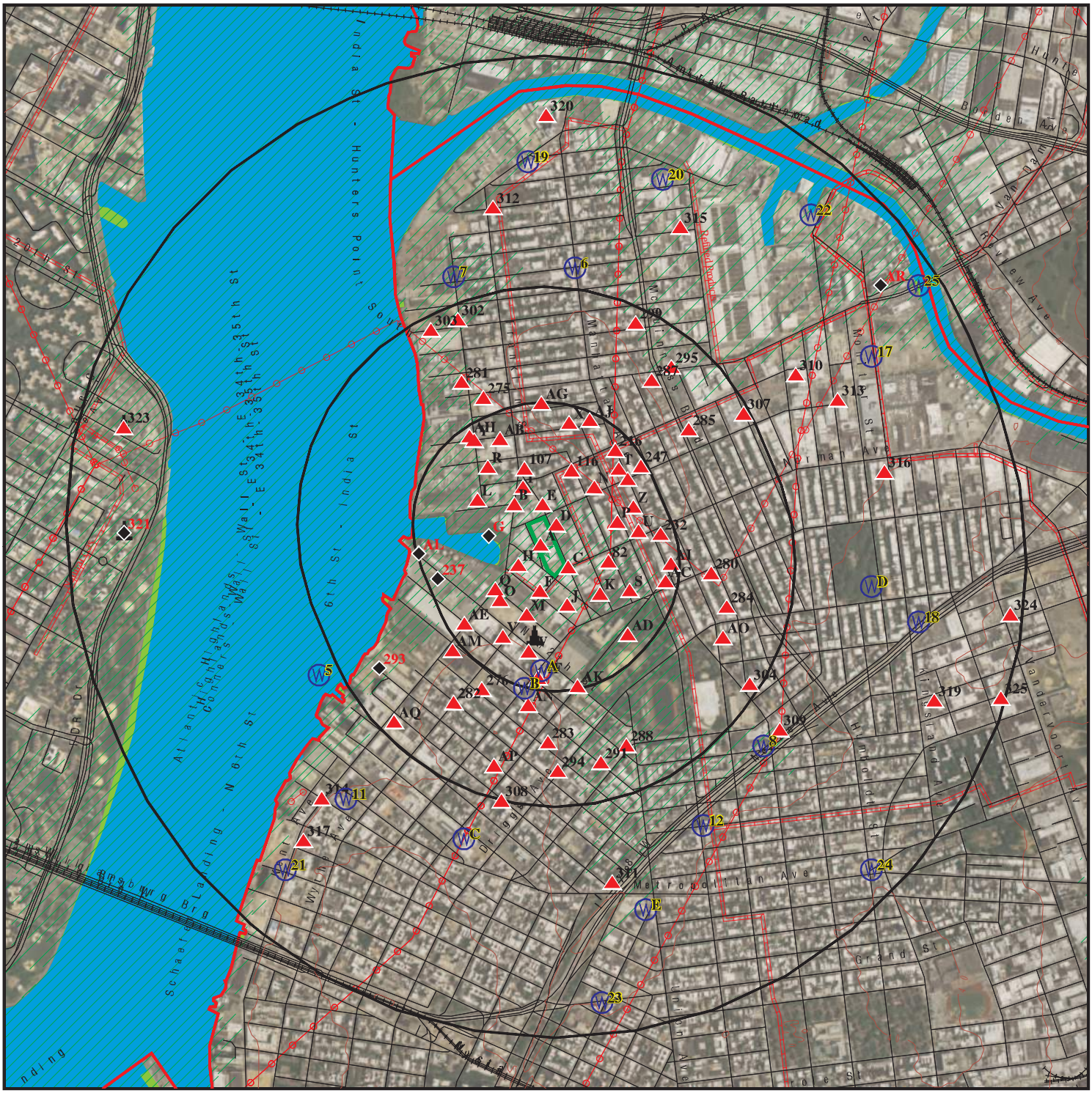
India St - Hunters Point South
6th St - India St
Atlantic Highlands
Conners's Highlands
Wall St - E 34th St
E 34th - 35th St
Schaefer Landing - N 6th St
Meeker Ave
Manhattan Ave
Nassau Ave
Norman Ave
Monitor St
Metropolitan Ave
Grand St
Borden Ave
Review Ave
Hunter
Van Dam St
Vandervoort Ave
Hudson Ave
Lorimer St
Leonard St
Bedford Ave
Wythe Ave
Kent Ave
Franklin Ave
Nassau Ave
Pulaski Bridge
Newtown Creek
Pulaski Bridge
Amtrak Northeast Regional
Metro North Railroad
Long Island Rail Road
Conrail Freight
Conrail Freight
Conrail Freight

DETAIL MAP - 5106013.2S

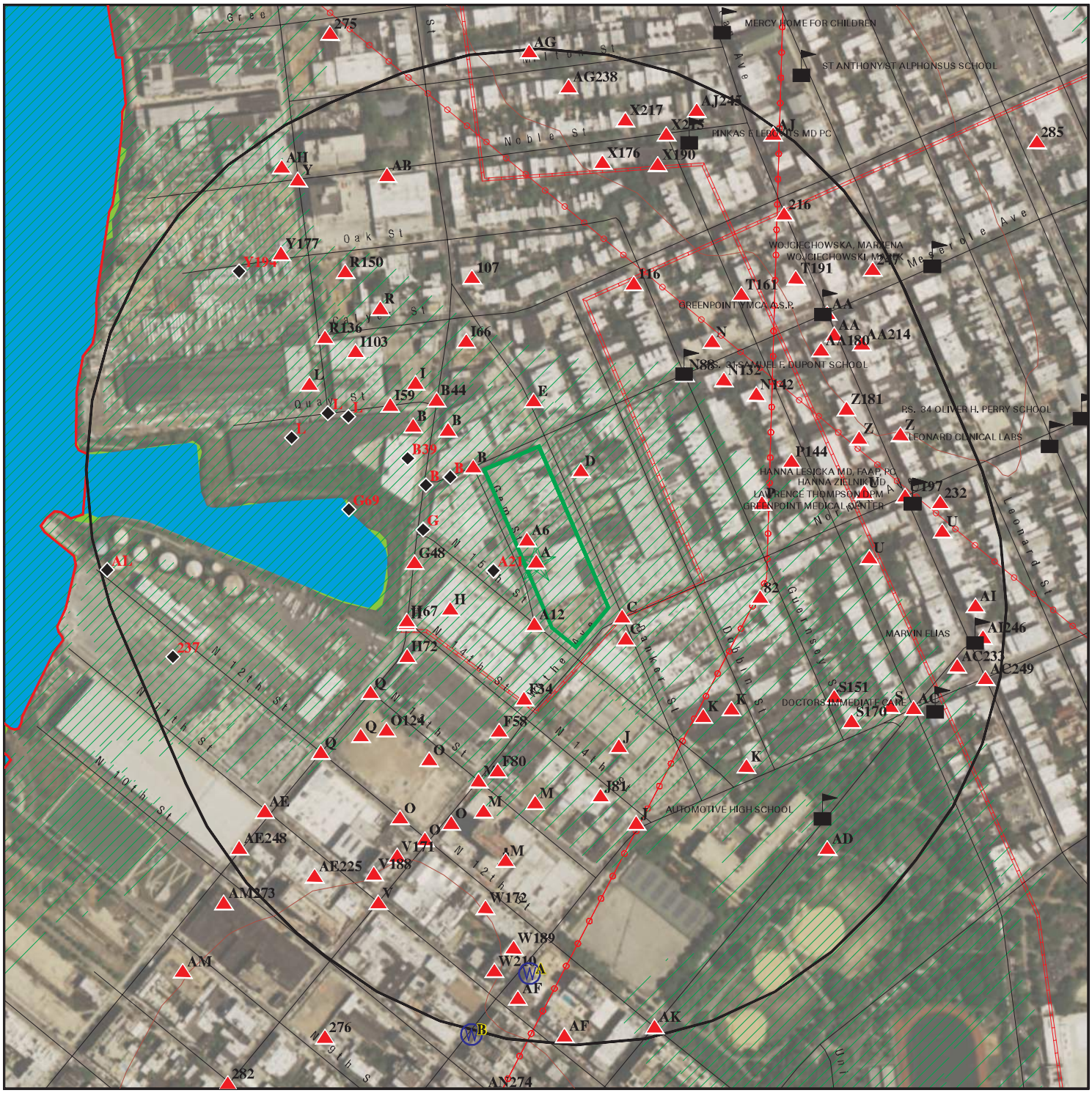

Target Property

Sites at elevations higher than or equal to the target property

Sites at elevations lower than the target property

Manufactured Gas Plants

Sensitive Receptors

National Priority List Sites

Dept. Defense Sites

0 1/16 1/8 1/4 Miles

Indian Reservations BIA

County Boundary

Power transmission lines

Pipelines

100-year flood zone

500-year flood zone

National Wetland Inventory

State Wetlands

This report includes Interactive Map Layers to display and/or hide map information. The legend includes only those icons for the default map view.

SITE NAME:	Inlet Assemblage	CLIENT:	Langan Engineering, Inc.
ADDRESS:	30 Gem Street Brooklyn NY 11222	CONTACT:	Shana Holberton
		INQUIRY #:	5106013.2s
LAT/LONG:	40.724831 / 73.95617	DATE:	November 15, 2017 10:40 am

Copyright © 2017 EDR, Inc. © 2015 TomTom Rel. 2015.

MAP FINDINGS SUMMARY

Database	Search Distance (Miles)	Target Property	< 1/8	1/8 - 1/4	1/4 - 1/2	1/2 - 1	> 1	Total Plotted
STANDARD ENVIRONMENTAL RECORDS								
Federal NPL site list								
NPL	1.000		0	0	0	0	NR	0
Proposed NPL	1.000		0	0	0	0	NR	0
NPL LIENS	0.001		0	NR	NR	NR	NR	0
Federal Delisted NPL site list								
Delisted NPL	1.000		0	0	0	0	NR	0
Federal CERCLIS list								
FEDERAL FACILITY	0.500		0	0	0	NR	NR	0
SEMS	0.500		0	0	0	NR	NR	0
Federal CERCLIS NFRAP site list								
SEMS-ARCHIVE	0.500		1	0	1	NR	NR	2
Federal RCRA CORRACTS facilities list								
CORRACTS	1.000		0	0	0	1	NR	1
Federal RCRA non-CORRACTS TSD facilities list								
RCRA-TSDF	0.500		0	0	0	NR	NR	0
Federal RCRA generators list								
RCRA-LQG	0.250		4	6	NR	NR	NR	10
RCRA-SQG	0.250		3	3	NR	NR	NR	6
RCRA-CESQG	0.250		0	6	NR	NR	NR	6
Federal institutional controls / engineering controls registries								
LUCIS	0.500		0	0	0	NR	NR	0
US ENG CONTROLS	0.500		0	0	0	NR	NR	0
US INST CONTROL	0.500		0	0	0	NR	NR	0
Federal ERNS list								
ERNS	0.001		0	NR	NR	NR	NR	0
State- and tribal - equivalent CERCLIS								
NY SHWS	1.000		0	2	3	14	NR	19
NY VAPOR REOPENED	1.000		0	0	0	0	NR	0
State and tribal landfill and/or solid waste disposal site lists								
NY SWF/LF	0.500	1	0	1	2	NR	NR	4
State and tribal leaking storage tank lists								
INDIAN LUST	0.500		0	0	0	NR	NR	0
NY LTANKS	0.500		5	6	20	NR	NR	31
NY HIST LTANKS	0.500		0	0	0	NR	NR	0

MAP FINDINGS SUMMARY

Database	Search Distance (Miles)	Target Property	< 1/8	1/8 - 1/4	1/4 - 1/2	1/2 - 1	> 1	Total Plotted
State and tribal registered storage tank lists								
FEMA UST	0.250		0	0	NR	NR	NR	0
NY UST	0.250	1	11	12	NR	NR	NR	24
NY CBS UST	0.250		0	1	NR	NR	NR	1
NY MOSF UST	0.500		0	1	0	NR	NR	1
NY CBS	0.250		1	1	NR	NR	NR	2
NY MOSF	0.500		0	1	0	NR	NR	1
NY AST	0.250	1	5	18	NR	NR	NR	24
NY CBS AST	0.250		1	1	NR	NR	NR	2
NY MOSF AST	0.500		0	1	0	NR	NR	1
INDIAN UST	0.250		0	0	NR	NR	NR	0
NY TANKS	0.250		1	0	NR	NR	NR	1
State and tribal institutional control / engineering control registries								
NY RES DECL	0.125		0	NR	NR	NR	NR	0
NY ENG CONTROLS	0.500		0	0	2	NR	NR	2
NY INST CONTROL	0.500		0	0	2	NR	NR	2
State and tribal voluntary cleanup sites								
NY VCP	0.500		0	2	1	NR	NR	3
INDIAN VCP	0.500		0	0	0	NR	NR	0
State and tribal Brownfields sites								
NY BROWNFIELDS	0.500		4	2	9	NR	NR	15
NY ERP	0.500		0	0	0	NR	NR	0
ADDITIONAL ENVIRONMENTAL RECORDS								
Local Brownfield lists								
US BROWNFIELDS	0.500		0	0	0	NR	NR	0
Local Lists of Landfill / Solid Waste Disposal Sites								
NY SWTIRE	0.500		0	0	0	NR	NR	0
NY SWRCY	0.500		0	0	0	NR	NR	0
INDIAN ODI	0.500		0	0	0	NR	NR	0
DEBRIS REGION 9	0.500		0	0	0	NR	NR	0
ODI	0.500		0	0	0	NR	NR	0
IHS OPEN DUMPS	0.500		0	0	0	NR	NR	0
Local Lists of Hazardous waste / Contaminated Sites								
US HIST CDL	0.001		0	NR	NR	NR	NR	0
NY DEL SHWS	1.000		0	0	0	0	NR	0
US CDL	0.001		0	NR	NR	NR	NR	0
Local Lists of Registered Storage Tanks								
NY HIST UST	0.250		0	0	NR	NR	NR	0

MAP FINDINGS SUMMARY

Database	Search Distance (Miles)	Target Property	< 1/8	1/8 - 1/4	1/4 - 1/2	1/2 - 1	> 1	Total Plotted
NY HIST AST	0.001		0	NR	NR	NR	NR	0
Local Land Records								
NY LIENS	0.001		0	NR	NR	NR	NR	0
LIENS 2	0.001		0	NR	NR	NR	NR	0
Records of Emergency Release Reports								
HMIRS	0.001		0	NR	NR	NR	NR	0
NY Spills	0.125		47	NR	NR	NR	NR	47
NY Hist Spills	0.125		0	NR	NR	NR	NR	0
NY SPILLS 90	0.125		0	NR	NR	NR	NR	0
NY SPILLS 80	0.125		0	NR	NR	NR	NR	0
Other Ascertainable Records								
RCRA NonGen / NLR	0.250		25	42	NR	NR	NR	67
FUDS	1.000		0	0	0	0	NR	0
DOD	1.000		0	0	0	0	NR	0
SCRD DRYCLEANERS	0.500		0	0	0	NR	NR	0
US FIN ASSUR	0.001		0	NR	NR	NR	NR	0
EPA WATCH LIST	0.001		0	NR	NR	NR	NR	0
2020 COR ACTION	0.250		0	0	NR	NR	NR	0
TSCA	0.001		0	NR	NR	NR	NR	0
TRIS	0.001		0	NR	NR	NR	NR	0
SSTS	0.001		0	NR	NR	NR	NR	0
ROD	1.000		0	0	0	0	NR	0
RMP	0.001		0	NR	NR	NR	NR	0
RAATS	0.001		0	NR	NR	NR	NR	0
PRP	0.001		0	NR	NR	NR	NR	0
PADS	0.001		0	NR	NR	NR	NR	0
ICIS	0.001		0	NR	NR	NR	NR	0
FTTS	0.001		0	NR	NR	NR	NR	0
MLTS	0.001		0	NR	NR	NR	NR	0
COAL ASH DOE	0.001		0	NR	NR	NR	NR	0
COAL ASH EPA	0.500		0	0	0	NR	NR	0
PCB TRANSFORMER	0.001		0	NR	NR	NR	NR	0
RADINFO	0.001		0	NR	NR	NR	NR	0
HIST FTTS	0.001		0	NR	NR	NR	NR	0
DOT OPS	0.001		0	NR	NR	NR	NR	0
CONSENT	1.000		0	0	0	0	NR	0
INDIAN RESERV	0.001		0	NR	NR	NR	NR	0
FUSRAP	1.000		0	0	0	0	NR	0
UMTRA	0.500		0	0	0	NR	NR	0
LEAD SMELTERS	0.001		0	NR	NR	NR	NR	0
US AIRS	0.001	1	0	NR	NR	NR	NR	1
US MINES	0.250		0	0	NR	NR	NR	0
ABANDONED MINES	0.001		0	NR	NR	NR	NR	0
FINDS	0.001	2	0	NR	NR	NR	NR	2
UXO	1.000		0	0	0	0	NR	0
DOCKET HWC	0.001		0	NR	NR	NR	NR	0
ECHO	0.001	1	0	NR	NR	NR	NR	1
FUELS PROGRAM	0.250		0	1	NR	NR	NR	1

MAP FINDINGS SUMMARY

Database	Search Distance (Miles)	Target Property	< 1/8	1/8 - 1/4	1/4 - 1/2	1/2 - 1	> 1	Total Plotted
NY AIRS	0.001		0	NR	NR	NR	NR	0
NY COAL ASH	0.500		0	0	0	NR	NR	0
NY DRYCLEANERS	0.250		1	2	NR	NR	NR	3
NY E DESIGNATION	0.125		7	NR	NR	NR	NR	7
NY Financial Assurance	0.001		0	NR	NR	NR	NR	0
NY HSWDS	0.500		0	2	0	NR	NR	2
NY MANIFEST	0.250		36	60	NR	NR	NR	96
PA MANIFEST	0.250		0	1	NR	NR	NR	1
NJ MANIFEST	0.250		9	21	NR	NR	NR	30
NY SPDES	0.001		0	NR	NR	NR	NR	0
NY UIC	0.001		0	NR	NR	NR	NR	0
EDR HIGH RISK HISTORICAL RECORDS								
EDR Exclusive Records								
EDR MGP	1.000		0	1	0	2	NR	3
EDR Hist Auto	0.125		2	NR	NR	NR	NR	2
EDR Hist Cleaner	0.125		0	NR	NR	NR	NR	0
EDR RECOVERED GOVERNMENT ARCHIVES								
Exclusive Recovered Govt. Archives								
NY RGA HWS	0.001		0	NR	NR	NR	NR	0
NY RGA LF	0.001	1	0	NR	NR	NR	NR	1
- Totals --		8	163	194	40	17	0	422

NOTES:

TP = Target Property

NR = Not Requested at this Search Distance

Sites may be listed in more than one database

A1 Target Property | **GLASS IMPRESSIONS CORP**
202 BANKER ST
BROOKLYN, NY 11233 | **FINDS** | **1016049173**
ECHO | **N/A**

Site 1 of 8 in cluster A

Actual: 9 ft.

FINDS:

Registry ID: 110019489150

Environmental Interest/Information System

AFS (Aerometric Information Retrieval System (AIRS) Facility Subsystem) replaces the former Compliance Data System (CDS), the National Emission Data System (NEDS), and the Storage and Retrieval of Aerometric Data (SAROAD). AIRS is the national repository for information concerning airborne pollution in the United States. AFS is used to track emissions and compliance data from industrial plants. AFS data are utilized by states to prepare State Implementation Plans to comply with regulatory programs and by EPA as an input for the estimation of total national emissions. AFS is undergoing a major redesign to support facility operating permits required under Title V of the Clean Air Act.

FIS (New York - Facility Information System) is New York's Department of Environmental Conservation (DEC) information system for tracking environmental facility information found across the State.

AIR MINOR

Click this hyperlink while viewing on your computer to access additional FINDS: detail in the EDR Site Report.

ECHO:

Envid: 1016049173
Registry ID: 110019489150
DFR URL: http://echo.epa.gov/detailed-facility-report?fid=110019489150

A2 Target Property | **CORZO CONTRACTING CO INC**
190 BANKER STREET
BROOKLYN, NY | **NY RGA LF** | **S114955985**
N/A

Site 2 of 8 in cluster A

Actual: 9 ft.

RGA LF:

2012	CORZO CONTRACTING CO INC	190 BANKER STREET
2011	CORZO CONTRACTING CO INC	190 BANKER STREET
2010	CORZO CONTRACTING CO INC	190 BANKER STREET
2009	CORZO CONTRACTING CO INC	190 BANKER STREET
2008	CORZO CONTRACTING CO INC	190 BANKER STREET
2007	CORZO CONTRACTING CO INC	190 BANKER STREET
2006	CORZO CONTRACTING CO INC	190 BANKER STREET
2005	CORZO CONTRACTING CO INC	190 BANKER STREET
2004	CORZO CONTRACTING CO INC	190 BANKER STREET
1999	CORZO CONTRACTING CO INC	190 BANKER STREET

A3 Target Property | **GLASS IMPRESSIONS CORP**
202 BANKER ST
BROOKLYN, NY 11233 | **US AIRS** | **1007786435**
N/A

Site 3 of 8 in cluster A

Actual: 9 ft.

US AIRS MINOR:

Envid:	1007786435
Region Code:	02
Programmatic ID:	AIR NY0000002610700246
Facility Registry ID:	110019489150
D and B Number:	Not reported
Primary SIC Code:	7532
NAICS Code:	811121
Default Air Classification Code:	MIN
Facility Type of Ownership Code:	POF
Air CMS Category Code:	Not reported
HPV Status:	Not reported

US AIRS MINOR:

Region Code:	02
Programmatic ID:	AIR NY0000002610700246
Facility Registry ID:	110019489150
Air Operating Status Code:	OPR
Default Air Classification Code:	MIN
Air Program:	State Implementation Plan for National Primary and Secondary Ambient Air Quality Standards
Activity Date:	2009-03-13 00:00:00
Activity Status Date:	Not reported
Activity Group:	Compliance Monitoring
Activity Type:	Inspection/Evaluation
Activity Status:	Not reported

A4 Target Property | **CORZO CONTRACTING CO INC**
190 BANKER STREET
BROOKLYN, NY 11222 | **NY SWF/LF**
NY UST
NY AST | **U000394646**
N/A

Site 4 of 8 in cluster A

Actual: 9 ft.

SWF/LF:

Flag:	INACTIVE
Region Code:	2
Phone Number:	7183493580
Owner Name:	Corzo Contracting Co Inc
Owner Type:	Not reported
Owner Address:	190 Banker Street
Owner Addr2:	Not reported
Owner City,St,Zip:	Brooklyn, NY 11222
Owner Email:	Not reported
Owner Phone:	7183493580
Contact Name:	Not reported
Contact Address:	Not reported
Contact Addr2:	Not reported
Contact City,St,Zip:	Not reported
Contact Email:	Not reported
Contact Phone:	Not reported
Activity Desc:	Landfill - industrial/commercial
Activity Number:	[24WE1]
Active:	No
East Coordinate:	Not reported

CORZO CONTRACTING CO INC (Continued) **U000394646**

North Coordinate:	Not reported
Accuracy Code:	Not reported
Regulatory Status:	Registration
Waste Type:	Asphalt;Concrete;Brick;Soil (Clean)
Authorization #:	Not reported
Authorization Date:	Not reported
Expiration Date:	Not reported
Operator Name:	Corzo Contracting Co Inc
Operator Type:	Not reported
Laste Date:	Not reported

UST:

Id/Status:	2-085251 / Unregulated/Closed
Program Type:	PBS
Region:	STATE
DEC Region:	2
Expiration Date:	N/A
UTM X:	588236.14878
UTM Y:	4508719.59138
Site Type:	Other

Affiliation Records:

Site Id:	2033
Affiliation Type:	Facility Owner
Company Name:	CORZO MAINTENANCE CO INC.
Contact Type:	Not reported
Contact Name:	Not reported
Address1:	78 RICHFIELD STREET
Address2:	Not reported
City:	PLANIVIEW
State:	NY
Zip Code:	11803
Country Code:	001
Phone:	(516) 349-0061
EMail:	Not reported
Fax Number:	Not reported
Modified By:	TRANSLAT
Date Last Modified:	2004-03-04

Site Id:	2033
Affiliation Type:	Mail Contact
Company Name:	CORZO CONTRACTING CO. INC.
Contact Type:	Not reported
Contact Name:	JAMES M. LEMA
Address1:	78 RICHFIELD STREET
Address2:	Not reported
City:	PLAINVIEW
State:	NY
Zip Code:	11803
Country Code:	001
Phone:	(516) 349-0061
EMail:	Not reported
Fax Number:	Not reported
Modified By:	TRANSLAT
Date Last Modified:	2004-03-04

Site Id:	2033

CORZO CONTRACTING CO INC (Continued) **U000394646**

Affiliation Type:	Facility Operator
Company Name:	CORZO CONTRACTING CO INC
Contact Type:	Not reported
Contact Name:	CORZO CONTRACTING CO INC
Address1:	Not reported
Address2:	Not reported
City:	Not reported
State:	NN
Zip Code:	Not reported
Country Code:	001
Phone:	(718) 349-3580
EMail:	Not reported
Fax Number:	Not reported
Modified By:	TRANSLAT
Date Last Modified:	2004-03-04

Site Id:	2033
Affiliation Type:	Emergency Contact
Company Name:	CORZO MAINTENANCE CO INC.
Contact Type:	Not reported
Contact Name:	JAMES M LEMA
Address1:	Not reported
Address2:	Not reported
City:	Not reported
State:	NN
Zip Code:	Not reported
Country Code:	001
Phone:	(917) 417-3227
EMail:	Not reported
Fax Number:	Not reported
Modified By:	TRANSLAT
Date Last Modified:	2004-03-04

Tank Info:

Tank Number:	001
Tank ID:	3293
Tank Status:	Closed - Removed
Material Name:	Closed - Removed
Capacity Gallons:	3000
Install Date:	Not reported
Date Tank Closed:	01/01/1993
Registered:	True
Tank Location:	Underground
Tank Type:	Steel/carbon steel
Material Code:	0001
Common Name of Substance:	#2 Fuel Oil (On-Site Consumption)

Tightness Test Method:	NN
Date Test:	Not reported
Next Test Date:	Not reported
Pipe Model:	Not reported
Modified By:	TRANSLAT
Last Modified:	04/14/2017

Equipment Records:

J02 - Dispenser - Suction Dispenser

CORZO CONTRACTING CO INC (Continued) **U000394646**

H00 - Tank Leak Detection - None
I04 - Overfill - Product Level Gauge (A/G)
B00 - Tank External Protection - None
C00 - Pipe Location - No Piping
D02 - Pipe Type - Galvanized Steel
F00 - Pipe External Protection - None
A00 - Tank Internal Protection - None
G99 - Tank Secondary Containment - Other

AST:

Region:	STATE
DEC Region:	2
Site Status:	Unregulated/Closed
Facility Id:	2-085251
Program Type:	PBS
UTM X:	588236.14878
UTM Y:	4508719.59138
Expiration Date:	N/A
Site Type:	Other

Affiliation Records:

Site Id:	2033
Affiliation Type:	Facility Owner
Company Name:	CORZO MAINTENANCE CO INC.
Contact Type:	Not reported
Contact Name:	Not reported
Address1:	78 RICHFIELD STREET
Address2:	Not reported
City:	PLANIVIEW
State:	NY
Zip Code:	11803
Country Code:	001
Phone:	(516) 349-0061
EMail:	Not reported
Fax Number:	Not reported
Modified By:	TRANSLAT
Date Last Modified:	2004-03-04

Site Id:	2033
Affiliation Type:	Mail Contact
Company Name:	CORZO CONTRACTING CO. INC.
Contact Type:	Not reported
Contact Name:	JAMES M. LEMA
Address1:	78 RICHFIELD STREET
Address2:	Not reported
City:	PLAINVIEW
State:	NY
Zip Code:	11803
Country Code:	001
Phone:	(516) 349-0061
EMail:	Not reported
Fax Number:	Not reported
Modified By:	TRANSLAT
Date Last Modified:	2004-03-04

Site Id:	2033
Affiliation Type:	Facility Operator

CORZO CONTRACTING CO INC (Continued) **U000394646**

Company Name:	CORZO CONTRACTING CO INC
Contact Type:	Not reported
Contact Name:	CORZO CONTRACTING CO INC
Address1:	Not reported
Address2:	Not reported
City:	Not reported
State:	NN
Zip Code:	Not reported
Country Code:	001
Phone:	(718) 349-3580
EMail:	Not reported
Fax Number:	Not reported
Modified By:	TRANSLAT
Date Last Modified:	2004-03-04

Site Id:	2033
Affiliation Type:	Emergency Contact
Company Name:	CORZO MAINTENANCE CO INC.
Contact Type:	Not reported
Contact Name:	JAMES M LEMA
Address1:	Not reported
Address2:	Not reported
City:	Not reported
State:	NN
Zip Code:	Not reported
Country Code:	001
Phone:	(917) 417-3227
EMail:	Not reported
Fax Number:	Not reported
Modified By:	TRANSLAT
Date Last Modified:	2004-03-04

Tank Info:

Tank Number:	100
Tank Id:	66236
Material Code:	0000
Common Name of Substance:	Empty

Equipment Records:

	H00 - Tank Leak Detection - None
	I00 - Overfill - None
	C02 - Pipe Location - Underground/On-ground
	G00 - Tank Secondary Containment - None
	A00 - Tank Internal Protection - None
	B01 - Tank External Protection - Painted/Asphalt Coating
	D01 - Pipe Type - Steel/Carbon Steel/Iron
	F01 - Pipe External Protection - Painted/Asphalt Coating
Tank Location:	1
Tank Type:	Steel/Carbon Steel/Iron
Tank Status:	Closed - Removed
Pipe Model:	Not reported
Install Date:	Not reported
Capacity Gallons:	3000
Tightness Test Method:	NN
Date Test:	Not reported

CORZO CONTRACTING CO INC (Continued) **U000394646**

Next Test Date:	Not reported
Date Tank Closed:	05/17/2003
Register:	True
Modified By:	TRANSLAT
Last Modified:	04/14/2017
Material Name:	Not reported

A5
Target
Property

ACME SMOKED FISH **FINDS** **1008381224**
192-198 BANKER ST **N/A**
BROOKLYN, NY 11222

Site 5 of 8 in cluster A

Actual:
9 ft.

FINDS:

Registry ID: 110022503502

Environmental Interest/Information System
FIS (New York - Facility Information System) is New York's Department of Environmental Conservation (DEC) information system for tracking environmental facility information found across the State.

Click this hyperlink while viewing on your computer to access additional FINDS: detail in the EDR Site Report.

A6

ACME SMOKED FISH CO **NY UST** **U000397395**
26-56 GEM ST **N/A**
< 1/8 **BROOKLYN, NY 11222**
1 ft.

Site 6 of 8 in cluster A

Relative:
Higher

Actual:
9 ft.

UST:

Id/Status:	2-271861 / Unregulated/Closed
Program Type:	PBS
Region:	STATE
DEC Region:	2
Expiration Date:	N/A
UTM X:	588155.92281
UTM Y:	4508706.52281
Site Type:	Other

Affiliation Records:

Site Id:	11492
Affiliation Type:	Facility Owner
Company Name:	R CASLOW & J BROWNSTEIN
Contact Type:	Not reported
Contact Name:	Not reported
Address1:	272 HUNGRY HARBOR RD
Address2:	Not reported
City:	VALLEY STREAM
State:	NY
Zip Code:	11581
Country Code:	001
Phone:	(516) 791-8307
EMail:	Not reported
Fax Number:	Not reported

ACME SMOKED FISH CO (Continued) **U000397395**

Modified By:	CGFREEDM
Date Last Modified:	2004-12-15

Site Id:	11492
Affiliation Type:	Mail Contact
Company Name:	R CASLOW & J BROWNSTEIN
Contact Type:	Not reported
Contact Name:	Not reported
Address1:	272 HUNGRY HARBOR RD
Address2:	Not reported
City:	VALLEY STREAM
State:	NY
Zip Code:	11581
Country Code:	001
Phone:	(516) 791-8307
EMail:	Not reported
Fax Number:	Not reported
Modified By:	CGFREEDM
Date Last Modified:	2004-12-15

Site Id:	11492
Affiliation Type:	Facility Operator
Company Name:	ACME SMOKED FISH CO
Contact Type:	Not reported
Contact Name:	LARRY E MILLER
Address1:	Not reported
Address2:	Not reported
City:	Not reported
State:	NN
Zip Code:	Not reported
Country Code:	001
Phone:	(718) 383-8585
EMail:	Not reported
Fax Number:	Not reported
Modified By:	TRANSLAT
Date Last Modified:	2004-03-04

Site Id:	11492
Affiliation Type:	Emergency Contact
Company Name:	R CASLOW & J BROWNSTEIN
Contact Type:	Not reported
Contact Name:	LARRY E MILLER
Address1:	Not reported
Address2:	Not reported
City:	Not reported
State:	NN
Zip Code:	Not reported
Country Code:	001
Phone:	(516) 679-0005
EMail:	Not reported
Fax Number:	Not reported
Modified By:	TRANSLAT
Date Last Modified:	2004-03-04

Tank Info:

Tank Number:	001

ACME SMOKED FISH CO (Continued) **U000397395**

Tank ID:	9167
Tank Status:	Closed - In Place
Material Name:	Closed - In Place
Capacity Gallons:	5000
Install Date:	05/01/1956
Date Tank Closed:	05/01/1990
Registered:	True
Tank Location:	Underground
Tank Type:	Steel/carbon steel
Material Code:	0001
Common Name of Substance:	#2 Fuel Oil (On-Site Consumption)
Tightness Test Method:	NN
Date Test:	Not reported
Next Test Date:	Not reported
Pipe Model:	Not reported
Modified By:	TRANSLAT
Last Modified:	04/14/2017

Equipment Records:

I04 - Overfill - Product Level Gauge (A/G)
J02 - Dispenser - Suction Dispenser
B00 - Tank External Protection - None
C00 - Pipe Location - No Piping
F00 - Pipe External Protection - None
G03 - Tank Secondary Containment - Vault (w/o access)
H00 - Tank Leak Detection - None
A00 - Tank Internal Protection - None
D01 - Pipe Type - Steel/Carbon Steel/Iron

B7 **VANAGE SERVICE 3184** **NY Spills** **S104192868**
NNW **MESEROLE AVE & GEM ST** **N/A**
< 1/8 **BROOKLYN, NY**
0.007 mi.
37 ft. **Site 1 of 22 in cluster B**

Relative:
Higher

Actual:
9 ft.

SPILLS:

Facility ID:	9904547
Facility Type:	ER
Spill Number:	9904547
DER Facility ID:	145033
Site ID:	172321
DEC Region:	2
Spill Number/Closed Date:	2002-04-04
Spill Cause:	Unknown
Spill Class:	C4
SWIS:	2401
Spill Date:	1999-07-16
Investigator:	JHOCONNE
Referred To:	Not reported
Reported to Dept:	1999-07-16
CID:	389
Water Affected:	Not reported
Spill Source:	Unknown
Spill Notifier:	Other
Cleanup Ceased:	Not reported
Cleanup Meets Std:	False
Last Inspection:	Not reported

VANAGE SERVICE 3184 (Continued) **S104192868**

Recommended Penalty:	False
UST Trust:	False
Remediation Phase:	0
Date Entered In Computer:	1999-07-16
Spill Record Last Update:	2002-04-04
Spiller Name:	UNKNOWN
Spiller Company:	Unknown
Spiller Address:	UNKNOWN
Spiller Company:	999
Contact Name:	Not reported
DEC Memo:	"Prior to Sept, 2004 data translation this spill Lead_DEC Field was O'CONNELL "
Remarks:	"1 gal of unknown oil leaked into vaultage service clean up is pending sample results no callback necessary"

All Materials:

Site ID:	172321
Operable Unit ID:	1083335
Operable Unit:	01
Material ID:	304424
Material Code:	0066A
Material Name:	unknown petroleum
Case No.:	Not reported
Material FA:	Petroleum
Quantity:	1.00
Units:	G
Recovered:	.00
Oxygenate:	Not reported

B8 **VAULT VS3184** **NY Spills** **S104192472**
NNW **MESEROLE & GEM ST** **N/A**
< 1/8 **BROOKLYN, NY**
0.007 mi.
37 ft. **Site 2 of 22 in cluster B**

Relative:
Higher

Actual:
9 ft.

SPILLS:

Facility ID:	9904106
Facility Type:	ER
Spill Number:	9904106
DER Facility ID:	158182
Site ID:	189501
DEC Region:	2
Spill Number/Closed Date:	2007-05-03
Spill Cause:	Unknown
Spill Class:	C3
SWIS:	2401
Spill Date:	1999-07-08
Investigator:	JHOCONNE
Referred To:	Not reported
Reported to Dept:	1999-07-08
CID:	255
Water Affected:	Not reported
Spill Source:	Commercial/Industrial
Spill Notifier:	Affected Persons
Cleanup Ceased:	Not reported
Cleanup Meets Std:	False
Last Inspection:	Not reported

VAULT VS3184 (Continued) **S104192472**

Recommended Penalty:	False
UST Trust:	False
Remediation Phase:	0
Date Entered In Computer:	1999-07-08
Spill Record Last Update:	2007-05-03
Spiller Name:	Not reported
Spiller Company:	UNKNOWN
Spiller Address:	Not reported
Spiller Company:	999
Contact Name:	MIKE CESARE
DEC Memo:	"05/03/07 - See e-docs for Con Ed report detailing cleanup and closure. Prior to Sept, 2004 data translation this spill Lead_DEC Field was ENGELHARDT "
Remarks:	"2 Gallons on 260 gallons of water in a vault - clean up pending test results con ed #126235"

All Materials:

Site ID:	189501
Operable Unit ID:	1078527
Operable Unit:	01
Material ID:	303999
Material Code:	0066A
Material Name:	unknown petroleum
Case No.:	Not reported
Material FA:	Petroleum
Quantity:	2.00
Units:	G
Recovered:	.00
Oxygenate:	Not reported

B9 **VAULT 3184** **NY Spills** **S104509691**
NW **SS MESEROL AVE & GEM ST** **N/A**
< 1/8 **BROOKLYN, NY**
0.007 mi.
38 ft. **Site 3 of 22 in cluster B**

Relative:
Higher

Actual:
9 ft.

SPILLS:

Facility ID:	9912676
Facility Type:	ER
Spill Number:	9912676
DER Facility ID:	106205
Site ID:	122503
DEC Region:	2
Spill Number/Closed Date:	2002-02-26
Spill Cause:	Unknown
Spill Class:	C4
SWIS:	2401
Spill Date:	2000-02-07
Investigator:	JHOCONNE
Referred To:	Not reported
Reported to Dept:	2000-02-07
CID:	388
Water Affected:	Not reported
Spill Source:	Unknown
Spill Notifier:	Affected Persons
Cleanup Ceased:	Not reported
Cleanup Meets Std:	False

VAULT 3184 (Continued) **S104509691**

Last Inspection:	Not reported
Recommended Penalty:	False
UST Trust:	False
Remediation Phase:	0
Date Entered In Computer:	2000-02-07
Spill Record Last Update:	2002-02-26
Spiller Name:	Not reported
Spiller Company:	UNKNOWN
Spiller Address:	Not reported
Spiller Company:	999
Contact Name:	CALLER
DEC Memo:	"Prior to Sept, 2004 data translation this spill Lead_DEC Field was O'CONNELL "
Remarks:	"caller reports 1 quart on 400 gallons of water. con ed #129876. sample taken cleanup pending results. "

All Materials:

Site ID:	122503
Operable Unit ID:	1087204
Operable Unit:	01
Material ID:	294555
Material Code:	0066A
Material Name:	unknown petroleum
Case No.:	Not reported
Material FA:	Petroleum
Quantity:	1.00
Units:	G
Recovered:	.00
Oxygenate:	Not reported

B10 **VAULT VS3184** **NY Spills** **S104192591**
NW **MESEROLE AVE/ GEM ST** **N/A**
< 1/8 **BROOKLYN, NY**
0.007 mi.
38 ft. **Site 4 of 22 in cluster B**

Relative:
Higher

Actual:
9 ft.

SPILLS:

Facility ID:	9904235
Facility Type:	ER
Spill Number:	9904235
DER Facility ID:	225690
Site ID:	277656
DEC Region:	2
Spill Number/Closed Date:	1999-10-19
Spill Cause:	Unknown
Spill Class:	C4
SWIS:	2401
Spill Date:	1999-07-09
Investigator:	JHOCONNE
Referred To:	Not reported
Reported to Dept:	1999-07-09
CID:	382
Water Affected:	Not reported
Spill Source:	Unknown
Spill Notifier:	Other
Cleanup Ceased:	Not reported
Cleanup Meets Std:	False

VAULT VS3184 (Continued) **S104192591**

Last Inspection:	Not reported
Recommended Penalty:	False
UST Trust:	False
Remediation Phase:	0
Date Entered In Computer:	1999-07-09
Spill Record Last Update:	2000-06-02
Spiller Name:	Not reported
Spiller Company:	UNKNOWN
Spiller Address:	Not reported
Spiller Company:	999
Contact Name:	RICHARD ROACH
DEC Memo:	"Prior to Sept, 2004 data translation this spill Lead_DEC Field was O'CONNELL con ed e2mis notes: 1 pint unknown oil on approx. 3 gal water in VS 3184. Spill appears to be contained. Transformer was pressure-tested on 7/8 and held pressure (not leaking). Liquid sample taken. Lab results received lab seq pcb=65ppm-- will use prior epa# from incident to proceed with cleanup. Cleanup completed and tag removed. Double washed and dug out 1/2 drum dirt, no sump. Over 50 ppm cleanup paperwork retained with env.ops. Incident is closed. "
Remarks:	"1 QT OF UNK OIL IN VAULT. CONTAINED CLEAN UP PENDING LAB RESULTS. CON ED 126-317"

All Materials:

Site ID:	277656
Operable Unit ID:	1083161
Operable Unit:	01
Material ID:	304126
Material Code:	0066A
Material Name:	unknown petroleum
Case No.:	Not reported
Material FA:	Petroleum
Quantity:	.00
Units:	G
Recovered:	.00
Oxygenate:	Not reported

B11 **VS #3184** **NY Spills** **S104509538**
NW **MESEROLE AVE/GEM ST** **N/A**
< 1/8 **BROOKLYN, NY**
0.007 mi.
38 ft. **Site 5 of 22 in cluster B**

Relative:
Higher

Actual:
9 ft.

SPILLS:

Facility ID:	9912478
Facility Type:	ER
Spill Number:	9912478
DER Facility ID:	142237
Site ID:	168890
DEC Region:	2
Spill Number/Closed Date:	2002-02-26
Spill Cause:	Unknown
Spill Class:	C4
SWIS:	2401
Spill Date:	2000-02-01
Investigator:	JHOCONNE
Referred To:	Not reported
Reported to Dept:	2000-02-01

VS #3184 (Continued) **S104509538**

CID:	281
Water Affected:	Not reported
Spill Source:	Commercial/Industrial
Spill Notifier:	Affected Persons
Cleanup Ceased:	Not reported
Cleanup Meets Std:	False
Last Inspection:	Not reported
Recommended Penalty:	False
UST Trust:	False
Remediation Phase:	0
Date Entered In Computer:	2000-02-01
Spill Record Last Update:	2002-02-26
Spiller Name:	Not reported
Spiller Company:	UNKNOWN
Spiller Address:	Not reported
Spiller Company:	999
Contact Name:	MARK SCHLAGEL
DEC Memo:	"Prior to Sept, 2004 data translation this spill Lead_DEC Field was O'CONNELL "
Remarks:	"ABOVE MATERIAL DISCOVERED AT ABOVE LOCATION. SAMPLE TAKEN AND CLEANUP PENDING LAB RESULTS. MATERIAL DISCOVERED ON TOP OF 500 GALLONS OF WATER. CON ED #129815. NO CALL BACK REQEUSTED."

All Materials:

Site ID:	168890
Operable Unit ID:	1087013
Operable Unit:	01
Material ID:	294362
Material Code:	0066A
Material Name:	unknown petroleum
Case No.:	Not reported
Material FA:	Petroleum
Quantity:	1.00
Units:	G
Recovered:	.00
Oxygenate:	Not reported

A12 **VAULT #3533** **NY Spills** **S103573020**
South **15TH ST & GEM ST** **N/A**
< 1/8 **BROOKLYN, NY**
0.009 mi.
47 ft. **Site 7 of 8 in cluster A**

Relative:
Higher

Actual:
9 ft.

SPILLS:

Facility ID:	9808835
Facility Type:	ER
Spill Number:	9808835
DER Facility ID:	190267
Site ID:	230888
DEC Region:	2
Spill Number/Closed Date:	2002-10-28
Spill Cause:	Unknown
Spill Class:	C3
SWIS:	2401
Spill Date:	1998-10-15
Investigator:	CAENGELH
Referred To:	Not reported

VAULT #3533 (Continued) **S103573020**

Reported to Dept:	1998-10-15
CID:	365
Water Affected:	Not reported
Spill Source:	Commercial/Industrial
Spill Notifier:	Responsible Party
Cleanup Ceased:	Not reported
Cleanup Meets Std:	False
Last Inspection:	Not reported
Recommended Penalty:	False
UST Trust:	False
Remediation Phase:	0
Date Entered In Computer:	1998-10-15
Spill Record Last Update:	2002-10-28
Spiller Name:	Not reported
Spiller Company:	Not reported
Spiller Address:	Not reported
Spiller Company:	Not reported
Contact Name:	Not reported
DEC Memo:	"Prior to Sept, 2004 data translation this spill Lead_DEC Field was ENGELHARDT Con Ed e2mis #120548: Kimmel (77066) 25-MAR-1999 Modified First Reported to CIG DATE based on CIG Log information. 15-OCT-1998 17:05 J. CAMPANILE O.S NETWORKS REPORTS WHILE MAKING ROUTINE 25 YEAR INSPECTION IN VS-3533 HE FOUND APPROX 10 GALS TRANSFORMER OIL ON DIRT (HOLE IS DRY MANUFACTURE DATE FOR TRANS 1961. KNOWN PCB COUNT IS 11PPM 9-19-1985 TRANS WAS RETROFILLED PRIOR TO 1985. TRANS IS LEAKING FROM BOTTOM DUE TO HEAVY RUST. THERE ARE NO DRAINS IN HOLE. NO SUMP PUMP. HOLE IS CONTAINED NO SEWERS OR WATERWAYS AFFECTED. HE TOOK A LIQUID SAMPLE FROMN TRANS AS IT IS KNOWN OIL FROM TRANS. HE WILL REQUEST A PRIORITY 4-6 HR TURNAROUND. HE ALSO INSTALLED STOP TAG # 08548 (NO PRESSURE TEST TAKEN DUE TO UNIT AT MIN & AND LEAKING IS SEEN FROM UNIT. C.I.G MASSERIA NOTIFIED LAB RESULT RECEIVED 10/15/98 - 2325. 98-11120. 19 PPM. UPDATE 10/20/98 1400 EQUIPMENT REMOVED TRANSFORMER. UPDATE: 10/22/98 - 1300 W. TUDY - 74933 - ENV. OPS., REPORTS 19 PPM CLEANUP COMPLETE WITH SLIX AND TAG #08548 REMOVED. "
Remarks:	"POSS LEAKING FROM BOTTOM OF TRANSFORMER BUT UNKNOWN WHAT CAUSED IT - ALL CONTAINED IN THE VAULT - CON ED #120548 - OLD STAMP THAT SAYS 11 PPM PCBS - NO CLEAN UP TIL PCBS CONFIRMED"

All Materials:

Site ID:	230888
Operable Unit ID:	1070014
Operable Unit:	01
Material ID:	316320
Material Code:	0020A
Material Name:	transformer oil
Case No.:	Not reported
Material FA:	Petroleum
Quantity:	10.00
Units:	G
Recovered:	10.00
Oxygenate:	Not reported

C13 ESE < 1/8 0.010 mi. 55 ft. | **MANHOLE # 62847**
BANKER/NORMAND AVE
BROOKLYN, NY

Site 1 of 6 in cluster C

NY Spills | **S106470010**
N/A

Relative: Higher

Actual: 10 ft.

SPILLS:

Facility ID:	0402785
Facility Type:	ER
Spill Number:	0402785
DER Facility ID:	156107
Site ID:	186770
DEC Region:	2
Spill Number/Closed Date:	2005-01-24
Spill Cause:	Unknown
Spill Class:	C4
SWIS:	2401
Spill Date:	2004-06-14
Investigator:	JHOCONNE
Referred To:	Not reported
Reported to Dept:	2004-06-14
CID:	444
Water Affected:	Not reported
Spill Source:	Unknown
Spill Notifier:	Responsible Party
Cleanup Ceased:	Not reported
Cleanup Meets Std:	False
Last Inspection:	Not reported
Recommended Penalty:	False
UST Trust:	False
Remediation Phase:	0
Date Entered In Computer:	2004-06-14
Spill Record Last Update:	2005-01-24
Spiller Name:	ERT DESK
Spiller Company:	CON ED
Spiller Address:	BANKER/NORMAND AVE
Spiller Company:	001
Contact Name:	ERT DESK
DEC Memo:	"e2mis no. 153836: APPROX. 4 GAL'S OF UNKNOWN OIL ON APPROX. 3000 GAL'S OF WATER. 1 LIQ. SAMPLE TAKEN FROM SPILL Lab Sequence Number: 04-04611-001 - TOTAL PCB 48 ppm Lab Sequence Number: 04-04612-001 - Analysis indicates the presence of a substance similar to a dielectric fluid. Cleanup completed on: Date 7/23/04 Time 1515 hrs Name of cleanup contractor: Clean Harbors Cause of Spill: Unknown Name of Con Edison employee who inspected manhole and determined that manhole was cleaned and that repairs were adequate - There is no evidence of any leakage on the repair or anywhere else in the manhole: Sam Walker"
Remarks:	"ON 3000 GALLONS OF WATER, FOUND DURING INSPECTION: SAMPLES WERE TAKEN: NO TO 5 QUESTIONS AND IS CONTAINED: "

All Materials:

Site ID:	186770
Operable Unit ID:	884376
Operable Unit:	01
Material ID:	490402
Material Code:	0066A
Material Name:	unknown petroleum
Case No.:	Not reported
Material FA:	Petroleum

MANHOLE # 62847 (Continued) **S106470010**

Quantity: 4.00
Units: G
Recovered: .00
Oxygenate: Not reported

C14
ESE
< 1/8
0.010 mi.
55 ft.

MANHOLE 641
BANKER ST/NORMAN AVE
BROOKLYN, NY

Site 2 of 6 in cluster C

NY Spills **S106699560**
N/A

Relative:
Higher

Actual:
10 ft.

SPILLS:

Facility ID:	0406990
Facility Type:	ER
Spill Number:	0406990
DER Facility ID:	206090
Site ID:	251449
DEC Region:	2
Spill Number/Closed Date:	2004-11-19
Spill Cause:	Human Error
Spill Class:	C4
SWIS:	2401
Spill Date:	2004-09-23
Investigator:	SKARAKHA
Referred To:	Not reported
Reported to Dept:	2004-09-23
CID:	64
Water Affected:	Not reported
Spill Source:	Tank Truck
Spill Notifier:	Other
Cleanup Ceased:	Not reported
Cleanup Meets Std:	False
Last Inspection:	Not reported
Recommended Penalty:	False
UST Trust:	False
Remediation Phase:	0
Date Entered In Computer:	2004-09-23
Spill Record Last Update:	2004-11-19
Spiller Name:	Not reported
Spiller Company:	UNKNOWN
Spiller Address:	Not reported
Spiller Company:	999
Contact Name:	ERT DESK
DEC Memo:	"e2mis no 155501 APPROX 5 GAL OF UNKNOWN OIL ON APPROX 400 GAL OF WATER. THIS WAS FOUND AS A RESULT OF A 3RD PARTY SPILL FROM AN OIL TRUCK. 3 LIQUID SAMPLES WERE TAKEN. LSN No. 04-07614. FLASH POINT CAME BACK > 176 DEG F. LSN No. 04-07613. PCBs < 1 PPM. LSN No. 04-07615. OIL I.D. INDICATES THE PRESENCE OF KEROSENE. UPDATE: 9/24/04 - 1850 C. LABARBERA - ENV. OPS, REPORTS CLEANUP COMPLETED BY DOUBLE WASHING STRUCTURE WITH BIO GEN 760. TANKER REMOVED 1688 GALS OF LIQUIDS. NO SUMPS OR DRAINS IN STRUCTURE. TAG #44570 REMOVED."
Remarks:	"Lab results came back as kerosene on 400 gallons of water. Less than 5 gallons of kerosene. Con-Ed 155501. No to 5 questions."

All Materials:

Site ID:	251449
Operable Unit ID:	889586

MANHOLE 641 (Continued) **S106699560**

Operable Unit:	01
Material ID:	484833
Material Code:	0012A
Material Name:	kerosene
Case No.:	Not reported
Material FA:	Petroleum
Quantity:	4.00
Units:	G
Recovered:	.00
Oxygenate:	Not reported

C15 **TM 641** **NY Spills** **S104787604**
ESE **BANKER ST & NORMAN AVE** **N/A**
< 1/8 **BROOKLYN, NY**
0.011 mi.
59 ft. **Site 3 of 6 in cluster C**

Relative:
Higher

Actual:
10 ft.

SPILLS:

Facility ID:	0004919
Facility Type:	ER
Spill Number:	0004919
DER Facility ID:	152542
Site ID:	181928
DEC Region:	2
Spill Number/Closed Date:	2001-10-23
Spill Cause:	Unknown
Spill Class:	C4
SWIS:	2401
Spill Date:	2000-07-25
Investigator:	JHOCONNE
Referred To:	Not reported
Reported to Dept:	2000-07-25
CID:	257
Water Affected:	Not reported
Spill Source:	Unknown
Spill Notifier:	Affected Persons
Cleanup Ceased:	Not reported
Cleanup Meets Std:	False
Last Inspection:	Not reported
Recommended Penalty:	False
UST Trust:	False
Remediation Phase:	0
Date Entered In Computer:	2000-07-25
Spill Record Last Update:	2001-10-23
Spiller Name:	Not reported
Spiller Company:	UNKNOWN
Spiller Address:	Not reported
Spiller Company:	001
Contact Name:	STEVE ROMERO
DEC Memo:	"Prior to Sept, 2004 data translation this spill Lead_DEC Field was O'CONNELL Con Ed e2mis Notes: 7/25/00 1 pint unknown oil on 300gal water in transformer manhole. Liquid sample taken. Historical PCB count is 10ppm. Pressure tested transformer and held pressure. Sample returned <1ppm. Cleanup completed by double washing with slix. Liquids removed by tanker, solids by vactor. No leaking equipment. No sump in hole."
Remarks:	"CLEANUP PENDING TEST RESULTS - 1 PINT ON 300GAL OF WATER REF #132544"

TM 641 (Continued) **S104787604**

Not reported

All Materials:

Site ID:	181928
Operable Unit ID:	827347
Operable Unit:	01
Material ID:	549654
Material Code:	0066A
Material Name:	unknown petroleum
Case No.:	Not reported
Material FA:	Petroleum
Quantity:	1.00
Units:	G
Recovered:	.00
Oxygenate:	Not reported

C16 **MANHOLE 64827** **NY Spills** **S106697696**
ESE **BANKER ST & NORMAN AVE** **N/A**
< 1/8 **BROOKLYN, NY**
0.011 mi.
59 ft. **Site 4 of 6 in cluster C**

Relative:
Higher

Actual:
10 ft.

SPILLS:

Facility ID:	0404537
Facility Type:	ER
Spill Number:	0404537
DER Facility ID:	152542
Site ID:	309716
DEC Region:	2
Spill Number/Closed Date:	2005-01-19
Spill Cause:	Equipment Failure
Spill Class:	D4
SWIS:	2401
Spill Date:	2004-07-27
Investigator:	JHOCONNE
Referred To:	Not reported
Reported to Dept:	2004-07-27
CID:	405
Water Affected:	Not reported
Spill Source:	Commercial/Industrial
Spill Notifier:	Responsible Party
Cleanup Ceased:	Not reported
Cleanup Meets Std:	False
Last Inspection:	Not reported
Recommended Penalty:	False
UST Trust:	False
Remediation Phase:	0
Date Entered In Computer:	2004-07-27
Spill Record Last Update:	2005-01-19
Spiller Name:	ERT DESK
Spiller Company:	MANHOLE 64827
Spiller Address:	BANKER ST. AND NORMAN AVE
Spiller Company:	001
Contact Name:	ERT DESK
DEC Memo:	"e2mis no. 154533: MH refurbishing broke cable line on 345 KV FDR 62 and leaked an estimate of 4 gallons dielectric fluid on concrete floor and bucket in MH64827. Leak has been stopped by clamping cable.

MANHOLE 64827 (Continued) **S106697696**

Leon Paretsky's office to have chem lab come to location and take sample and to arrange clean up and to make repairs to feeder. UPDATE 1840HRS - 7/27/04 Sam Walker reports sample has been taken and chain of custody # DD20951 has been dropped off at chemlab. Source of oil spill was not feeder cable it was an oil return line. Lab Sequence Number: 04-05906-001 - TOTAL PCB 2 ppm Source/cause of spill: Feeder 62 started leaking. Trans ops called in for repair. Repair completed on 7/28/04. Nature or repairs: Leak clamped on 7/27/04 and barrel welded in place and complete on 7/28/04 Removed visible traces of oil? _ yes, 7/27/04 Name of Con Edison employee who inspected manhole and determined that manhole was cleaned and that repairs were adequate - There is no evidence of any leakage on the repair or anywhere else in the manhole: sam walker Cleanup completed on Date : 7/27/04 Time: 1600 hrs "

Remarks: "LEAKED FROM FEEER 38 B 62, NO TO THE 5 QUESTIONS, CLAMPING THE FEEDER TO CONTAIN THE LEAK, PENDING CLEAN UP"

All Materials:

Site ID:	309716
Operable Unit ID:	887635
Operable Unit:	01
Material ID:	488522
Material Code:	0541A
Material Name:	dielectric fluid
Case No.:	Not reported
Material FA:	Petroleum
Quantity:	4.00
Units:	G
Recovered:	.00
Oxygenate:	Not reported

C17 **STRATFORD TOOL** **NY MANIFEST** **1009232162**
SE **152 BANKER ST** **N/A**
< 1/8 **BROOKLYN, NY 11222**
0.018 mi.
96 ft. **Site 5 of 6 in cluster C**

Relative:
Higher

Actual:
10 ft.

NY MANIFEST:

Country:	USA
EPA ID:	NYP000860486
Facility Status:	Not reported
Location Address 1:	152 BANKER ST
Code:	BP
Location Address 2:	Not reported
Total Tanks:	Not reported
Location City:	BROOKLYN
Location State:	NY
Location Zip:	11222
Location Zip 4:	Not reported

NY MANIFEST:

EPAID:	NYP000860486
Mailing Name:	STRATFORD TOOL
Mailing Contact:	STRATFORD TOOL
Mailing Address 1:	152 BANKER STREET
Mailing Address 2:	Not reported
Mailing City:	BROOKLYN
Mailing State:	NY

STRATFORD TOOL (Continued) **1009232162**

Mailing Zip:	11222
Mailing Zip 4:	Not reported
Mailing Country:	USA
Mailing Phone:	7183888511

NY MANIFEST:

Document ID:	NYA3823830
Manifest Status:	K
seq:	Not reported
Year:	1986
Trans1 State ID:	57745-GB
Trans2 State ID:	Not reported
Generator Ship Date:	08/04/1986
Trans1 Recv Date:	08/04/1986
Trans2 Recv Date:	/ /
TSD Site Recv Date:	08/04/1986
Part A Recv Date:	09/03/1986
Part B Recv Date:	08/18/1986
Generator EPA ID:	NYP000860486
Trans1 EPA ID:	NYD000824334
Trans2 EPA ID:	Not reported
TSDF ID 1:	NYD000824334
TSDF ID 2:	Not reported
Manifest Tracking Number:	Not reported
Import Indicator:	Not reported
Export Indicator:	Not reported
Discr Quantity Indicator:	Not reported
Discr Type Indicator:	Not reported
Discr Residue Indicator:	Not reported
Discr Partial Reject Indicator:	Not reported
Discr Full Reject Indicator:	Not reported
Manifest Ref Number:	Not reported
Alt Facility RCRA ID:	Not reported
Alt Facility Sign Date:	Not reported
MGMT Method Type Code:	Not reported
Waste Code:	F003 - UNKNOWN
Waste Code:	Not reported
Waste Code:	Not reported
Waste Code:	Not reported
Waste Code:	Not reported
Waste Code:	Not reported
Quantity:	00800
Units:	G - Gallons (liquids only)* (8.3 pounds)
Number of Containers:	004
Container Type:	TP - Tanks, portable
Handling Method:	B Incineration, heat recovery, burning.
Specific Gravity:	100

Click this hyperlink while viewing on your computer to access
1 additional NY_MANIFEST: record(s) in the EDR Site Report.

D18 NNE < 1/8 0.018 mi. 97 ft. | **ARTHUR J EVERS CORP**
221 BANKER ST
BROOKLYN, NY 11222
Site 1 of 3 in cluster D | **RCRA NonGen / NLR**
FINDS
ECHO
NY MANIFEST | **1000458309**
NYD986936995

Relative: Higher

Actual: 10 ft.

RCRA NonGen / NLR:

Date form received by agency:	01/01/2007
Facility name:	ARTHUR J EVERS CORP
Facility address:	221 BANKER ST BROOKLYN, NY 11222-2844
EPA ID:	NYD986936995
Mailing address:	PO BOX 381 GREENPOINT STATION BROOKLYN, NY 11222
Contact:	Not reported
Contact address:	PO BOX 381 GREENPOINT STATION BROOKLYN, NY 11222
Contact country:	US
Contact telephone:	Not reported
Contact email:	Not reported
EPA Region:	02
Classification:	Non-Generator
Description:	Handler: Non-Generators do not presently generate hazardous waste

Owner/Operator Summary:

Owner/operator name:	EILEEN CARLSON
Owner/operator address:	221 BANKER ST BROOKLYN, NY 11222
Owner/operator country:	US
Owner/operator telephone:	718-383-7191
Owner/operator email:	Not reported
Owner/operator fax:	Not reported
Owner/operator extension:	Not reported
Legal status:	Private
Owner/Operator Type:	Operator
Owner/Op start date:	Not reported
Owner/Op end date:	Not reported

Owner/operator name:	EILEEN CARLSON
Owner/operator address:	221 BANKER ST BROOKLYN, NY 11222
Owner/operator country:	US
Owner/operator telephone:	718-383-7191
Owner/operator email:	Not reported
Owner/operator fax:	Not reported
Owner/operator extension:	Not reported
Legal status:	Private
Owner/Operator Type:	Owner
Owner/Op start date:	Not reported
Owner/Op end date:	Not reported

Handler Activities Summary:

U.S. importer of hazardous waste:	No
Mixed waste (haz. and radioactive):	No
Recycler of hazardous waste:	No
Transporter of hazardous waste:	No
Treater, storer or disposer of HW:	No
Underground injection activity:	No

ARTHUR J EVERS CORP (Continued) **1000458309**

On-site burner exemption: No
Furnace exemption: No
Used oil fuel burner: No
Used oil processor: No
User oil refiner: No
Used oil fuel marketer to burner: No
Used oil Specification marketer: No
Used oil transfer facility: No
Used oil transporter: No

Historical Generators:
Date form received by agency: 01/01/2006
Site name: ARTHUR J EVERS CORP
Classification: Not a generator, verified

Date form received by agency: 07/08/1999
Site name: ARTHUR J EVERS CORP
Classification: Not a generator, verified

Date form received by agency: 01/17/1991
Site name: ARTHUR J EVERS CORP
Classification: Small Quantity Generator

. Waste code: D000
. Waste name: Not Defined

. Waste code: D001
. Waste name: IGNITABLE WASTE

. Waste code: D002
. Waste name: CORROSIVE WASTE

. Waste code: D007
. Waste name: CHROMIUM

. Waste code: D008
. Waste name: LEAD

Violation Status: No violations found

FINDS:

Registry ID: 110004459014

Environmental Interest/Information System
RCRAInfo is a national information system that supports the Resource Conservation and Recovery Act (RCRA) program through the tracking of events and activities related to facilities that generate, transport, and treat, store, or dispose of hazardous waste. RCRAInfo allows RCRA program staff to track the notification, permit, compliance, and corrective action activities required under RCRA.

Click this hyperlink while viewing on your computer to access additional FINDS: detail in the EDR Site Report.

ARTHUR J EVERS CORP (Continued) **1000458309**

ECHO:

Envid:	1000458309
Registry ID:	110004459014
DFR URL:	http://echo.epa.gov/detailed-facility-report?fid=110004459014

NY MANIFEST:

Country:	USA
EPA ID:	NYD986936995
Facility Status:	Not reported
Location Address 1:	221 BANKERS ST
Code:	BP
Location Address 2:	Not reported
Total Tanks:	Not reported
Location City:	BROOKLYN
Location State:	NY
Location Zip:	11222
Location Zip 4:	Not reported

NY MANIFEST:

EPAID:	NYD986936995
Mailing Name:	ARTHUR J EVERS CORP
Mailing Contact:	CATHERINE PARDERLIKES
Mailing Address 1:	221 BANKERS STREET
Mailing Address 2:	Not reported
Mailing City:	BROOKLYN
Mailing State:	NY
Mailing Zip:	11222
Mailing Zip 4:	Not reported
Mailing Country:	USA
Mailing Phone:	7183837191

NY MANIFEST:

Document ID:	NYB2239227
Manifest Status:	C
seq:	Not reported
Year:	1991
Trans1 State ID:	NJXK18WY
Trans2 State ID:	Not reported
Generator Ship Date:	03/08/1991
Trans1 Recv Date:	03/08/1991
Trans2 Recv Date:	/ /
TSD Site Recv Date:	03/08/1991
Part A Recv Date:	03/18/1991
Part B Recv Date:	03/22/1991
Generator EPA ID:	NYD986936995
Trans1 EPA ID:	NYD000691949
Trans2 EPA ID:	Not reported
TSDF ID 1:	NYD000691949
TSDF ID 2:	Not reported
Manifest Tracking Number:	Not reported
Import Indicator:	Not reported
Export Indicator:	Not reported
Discr Quantity Indicator:	Not reported
Discr Type Indicator:	Not reported
Discr Residue Indicator:	Not reported
Discr Partial Reject Indicator:	Not reported

ARTHUR J EVERS CORP (Continued) **1000458309**

Discr Full Reject Indicator:	Not reported
Manifest Ref Number:	Not reported
Alt Facility RCRA ID:	Not reported
Alt Facility Sign Date:	Not reported
MGMT Method Type Code:	Not reported
Waste Code:	D001 - NON-LISTED IGNITABLE WASTES
Waste Code:	Not reported
Waste Code:	Not reported
Waste Code:	Not reported
Waste Code:	Not reported
Waste Code:	Not reported
Quantity:	00100
Units:	P - Pounds
Number of Containers:	001
Container Type:	DM - Metal drums, barrels
Handling Method:	T Chemical, physical, or biological treatment.
Specific Gravity:	100
Waste Code:	D001 - NON-LISTED IGNITABLE WASTES
Waste Code:	Not reported
Waste Code:	Not reported
Waste Code:	Not reported
Waste Code:	Not reported
Quantity:	00150
Units:	P - Pounds
Number of Containers:	001
Container Type:	DM - Metal drums, barrels
Handling Method:	B Incineration, heat recovery, burning.
Specific Gravity:	100
Waste Code:	D002 - NON-LISTED CORROSIVE WASTES
Waste Code:	Not reported
Waste Code:	Not reported
Waste Code:	Not reported
Waste Code:	Not reported
Quantity:	00750
Units:	P - Pounds
Number of Containers:	003
Container Type:	DM - Metal drums, barrels
Handling Method:	T Chemical, physical, or biological treatment.
Specific Gravity:	100
Waste Code:	D007 - CHROMIUM 5.0 MG/L TCLP
Waste Code:	Not reported
Waste Code:	Not reported
Waste Code:	Not reported
Waste Code:	Not reported
Quantity:	00800
Units:	P - Pounds
Number of Containers:	002
Container Type:	DM - Metal drums, barrels
Handling Method:	L Landfill.
Specific Gravity:	100

Click this hyperlink while viewing on your computer to access additional NY_MANIFEST: detail in the EDR Site Report.

D19 **NE** **< 1/8** **0.019 mi.** **98 ft.** **Relative:** **Higher**	**WH CHRISTIAN & SONS** **211-217 BANKER ST** **BROOKLYN, NY 11222** **Site 2 of 3 in cluster D**	**RCRA-SQG** **NY LTANKS** **NY UST** **NY AST** **ICIS** **FINDS** **ECHO** **NY MANIFEST**	**1000171081** **NYD986899425**

Actual:
10 ft.

RCRA-SQG:

Date form received by agency:	01/01/2007
Facility name:	WH CHRISTIAN & SONS
Facility address:	211-217 BANKER ST BROOKLYN, NY 11222
EPA ID:	NYD986899425
Mailing address:	BANKER ST BROOKLYN, NY 11222
Contact:	Not reported
Contact address:	BANKER ST BROOKLYN, NY 11222
Contact country:	US
Contact telephone:	Not reported
Contact email:	Not reported
EPA Region:	02
Land type:	Facility is not located on Indian land. Additional information is not known.
Classification:	Small Small Quantity Generator
Description:	Handler: generates more than 100 and less than 1000 kg of hazardous waste during any calendar month and accumulates less than 6000 kg of hazardous waste at any time; or generates 100 kg or less of hazardous waste during any calendar month, and accumulates more than 1000 kg of hazardous waste at any time

Owner/Operator Summary:

Owner/operator name:	WILLIAM CHRISTIAN
Owner/operator address:	NOT REQUIRED NOT REQUIRED, WY 99999
Owner/operator country:	US
Owner/operator telephone:	212-555-1212
Owner/operator email:	Not reported
Owner/operator fax:	Not reported
Owner/operator extension:	Not reported
Legal status:	Private
Owner/Operator Type:	Owner
Owner/Op start date:	Not reported
Owner/Op end date:	Not reported
Owner/operator name:	WILLIAM CHRISTIAN
Owner/operator address:	NOT REQUIRED NOT REQUIRED, WY 99999
Owner/operator country:	US
Owner/operator telephone:	212-555-1212
Owner/operator email:	Not reported
Owner/operator fax:	Not reported
Owner/operator extension:	Not reported
Legal status:	Private
Owner/Operator Type:	Operator
Owner/Op start date:	Not reported
Owner/Op end date:	Not reported

WH CHRISTIAN & SONS (Continued) **1000171081**

Handler Activities Summary:

U.S. importer of hazardous waste:	No
Mixed waste (haz. and radioactive):	No
Recycler of hazardous waste:	No
Transporter of hazardous waste:	No
Treater, storer or disposer of HW:	No
Underground injection activity:	No
On-site burner exemption:	No
Furnace exemption:	No
Used oil fuel burner:	No
Used oil processor:	No
User oil refiner:	No
Used oil fuel marketer to burner:	No
Used oil Specification marketer:	No
Used oil transfer facility:	No
Used oil transporter:	No

Historical Generators:

Date form received by agency:	01/01/2006
Site name:	WH CHRISTIAN & SONS
Classification:	Small Quantity Generator
Date form received by agency:	07/14/1999
Site name:	WH CHRISTIAN & SONS
Classification:	Small Quantity Generator
. Waste code:	NONE
. Waste name:	None
Date form received by agency:	04/30/1990
Site name:	WH CHRISTIAN & SONS
Classification:	Large Quantity Generator
. Waste code:	D000
. Waste name:	Not Defined

Facility Has Received Notices of Violations:

Regulation violated:	Not reported
Area of violation:	Generators - General
Date violation determined:	05/18/2006
Date achieved compliance:	08/28/2007
Violation lead agency:	EPA
Enforcement action:	INITIAL 3008(A) COMPLIANCE
Enforcement action date:	03/28/2007
Enf. disposition status:	Not reported
Enf. disp. status date:	Not reported
Enforcement lead agency:	EPA
Proposed penalty amount:	Not reported
Final penalty amount:	Not reported
Paid penalty amount:	Not reported
Regulation violated:	Not reported
Area of violation:	Generators - General
Date violation determined:	05/18/2006
Date achieved compliance:	08/28/2007
Violation lead agency:	EPA

WH CHRISTIAN & SONS (Continued) **1000171081**

Enforcement action: FINAL 3008(A) COMPLIANCE ORDER
Enforcement action date: 08/28/2007
Enf. disposition status: Not reported
Enf. disp. status date: Not reported
Enforcement lead agency: EPA
Proposed penalty amount: Not reported
Final penalty amount: Not reported
Paid penalty amount: Not reported

Regulation violated: Not reported
Area of violation: Generators - General
Date violation determined: 05/18/2006
Date achieved compliance: 08/28/2007
Violation lead agency: EPA
Enforcement action: WRITTEN INFORMAL
Enforcement action date: 06/12/2006
Enf. disposition status: Not reported
Enf. disp. status date: Not reported
Enforcement lead agency: EPA
Proposed penalty amount: Not reported
Final penalty amount: Not reported
Paid penalty amount: Not reported

Regulation violated: SR - 372.2(a)2,8,(c)3, 373-3.3(b),g
Area of violation: Generators - General
Date violation determined: 07/06/1999
Date achieved compliance: 09/24/1999
Violation lead agency: EPA
Enforcement action: WRITTEN INFORMAL
Enforcement action date: 08/24/1999
Enf. disposition status: Not reported
Enf. disp. status date: Not reported
Enforcement lead agency: EPA
Proposed penalty amount: Not reported
Final penalty amount: Not reported
Paid penalty amount: Not reported

Evaluation Action Summary:
Evaluation date: 08/28/2007
Evaluation: NOT A SIGNIFICANT NON-COMPLIER
Area of violation: Not reported
Date achieved compliance: Not reported
Evaluation lead agency: EPA

Evaluation date: 12/01/2006
Evaluation: SIGNIFICANT NON-COMPLIER
Area of violation: Not reported
Date achieved compliance: Not reported
Evaluation lead agency: EPA

Evaluation date: 05/18/2006
Evaluation: COMPLIANCE EVALUATION INSPECTION ON-SITE
Area of violation: Generators - General
Date achieved compliance: 08/28/2007
Evaluation lead agency: EPA

Evaluation date: 07/06/1999

WH CHRISTIAN & SONS (Continued) **1000171081**

Evaluation: COMPLIANCE EVALUATION INSPECTION ON-SITE
Area of violation: Generators - General
Date achieved compliance: 09/24/1999
Evaluation lead agency: EPA

Evaluation date: 12/29/1993
Evaluation: COMPLIANCE EVALUATION INSPECTION ON-SITE
Area of violation: Not reported
Date achieved compliance: Not reported
Evaluation lead agency: EPA Contractor/Grantee

LTANKS:
Facility ID: 0212557
Site ID: 110211
Spill Number/Closed Date: 2005-05-26
Spill Date: 2003-03-20
Spill Cause: Tank Test Failure
Spill Source: Commercial/Industrial
Spill Class: B3
Cleanup Ceased: Not reported
SWIS: 2401
Investigator: CESAWYER
Referred To: Not reported
Reported to Dept: 2003-03-20
CID: 422
Water Affected: Not reported
Spill Notifier: Responsible Party
Last Inspection: Not reported
Recommended Penalty: False
Meets Standard: False
UST Involvement: False
Remediation Phase: 0
Date Entered In Computer: 2003-03-20
Spill Record Last Update: 2005-05-26
Spiller Name: Not reported
Spiller Company: SAME
Spiller Address: Not reported
Spiller County: 999
Spiller Contact: BOB
Spiller Phone: (718) 389-7000
Spiller Extention: 227
DEC Region: 2
DER Facility ID: 96623
DEC Memo: "Prior to Sept, 2004 data translation this spill Lead_DEC Field was SAWYER 3/20/03 - AUSTIN, DDO - SENT OUT TTF LETTER TO BOB KNOZELMAN OF WH CHRISTIAN & sONS 1/7/04-Vought-Spill transferred from Vought to Austin. 1/27/04 - Sawyer - Spill transferred from Austin to Sawyer. 10/5/04 - Sawyer - Received another failed tank test from Pro Test with a letter informing the Department of repair attemps made and the ultimate removal of tank from service. Pro Test will update on further action, investigation and remediation. 03/04/05 - Sawyer - Jim from Protest called me about begining excavation at the above site 0n 3/08/05. They are going to remove the tank an about 60 cubic yards of contamination. 03/30/05 - Sawyer - Met Tom Leddy and Ted Dros of Protest Environmental at excavation. They will pump and pad the pit to clean sheen off water in pit. Clean endpoint samples and a ground water sample will then be needed. 5/26/05 - Sawyer - Received endpoint samples from Protest on 4/12/05 and though some of the

WH CHRISTIAN & SONS (Continued) **1000171081**

groundwater samples were above ground water criteria, this property was included in the Greenpoint Plume. This is the reason there are gasoline constituents in the gw sample. The groundwater is between 12-15 and this is an industrial area. No further action required. Closed."

Remarks: "tank failure, possible bad vent line "

All Materials:

Site ID:	110211
Operable Unit ID:	866012
Operable Unit:	01
Material ID:	512290
Material Code:	0001A
Material Name:	#2 fuel oil
Case No.:	Not reported
Material FA:	Petroleum
Quantity:	.00
Units:	G
Recovered:	.00
Oxygenate:	Not reported

UST:

Id/Status:	2-117080 / Active
Program Type:	PBS
Region:	STATE
DEC Region:	2
Expiration Date:	06/05/2022
UTM X:	588213.12770
UTM Y:	4508769.80497
Site Type:	Apartment Building/Office Building

Affiliation Records:

Site Id:	3972
Affiliation Type:	Mail Contact
Company Name:	W H CHRISTIAN & SONS INC
Contact Type:	Not reported
Contact Name:	WILLIAM H. CHRISTIAN
Address1:	22-28 FRANKLIN STREET
Address2:	Not reported
City:	BROOKLYN
State:	NY
Zip Code:	11222
Country Code:	001
Phone:	(718) 389-7000
EMail:	Not reported
Fax Number:	Not reported
Modified By:	KXTANG
Date Last Modified:	2007-06-04

Site Id:	3972
Affiliation Type:	Facility Operator
Company Name:	W.H. CHRISTIAN & SONS, INC.
Contact Type:	Not reported
Contact Name:	W.H.CHRISTAIN & SON, INC.
Address1:	Not reported
Address2:	Not reported
City:	Not reported

WH CHRISTIAN & SONS (Continued) **1000171081**

State:	NN
Zip Code:	Not reported
Country Code:	001
Phone:	(718) 389-7000
EMail:	Not reported
Fax Number:	Not reported
Modified By:	KXTANG
Date Last Modified:	2007-06-04

Site Id:	3972
Affiliation Type:	Emergency Contact
Company Name:	W. H. CHRISTIAN & SONS, INC.
Contact Type:	Not reported
Contact Name:	SCOTT CHRISTIAN
Address1:	Not reported
Address2:	Not reported
City:	Not reported
State:	NN
Zip Code:	Not reported
Country Code:	999
Phone:	(917) 974-2584
EMail:	Not reported
Fax Number:	Not reported
Modified By:	MFLEONAR
Date Last Modified:	2017-06-27

Site Id:	3972
Affiliation Type:	Facility Owner
Company Name:	W. H. CHRISTIAN & SONS, INC.
Contact Type:	DIRECTOR OF OPERATION
Contact Name:	SCOTT CHRISTIAN
Address1:	22-28 FRANKLIN ST
Address2:	Not reported
City:	BROOKLYN
State:	NY
Zip Code:	11222
Country Code:	001
Phone:	(718) 389-7000
EMail:	Not reported
Fax Number:	Not reported
Modified By:	MFLEONAR
Date Last Modified:	2017-06-27

Tank Info:

Tank Number:	001
Tank ID:	7904
Tank Status:	Closed - Removed
Material Name:	Closed - Removed
Capacity Gallons:	3000
Install Date:	Not reported
Date Tank Closed:	10/25/2005
Registered:	True
Tank Location:	Underground
Tank Type:	Steel/carbon steel
Material Code:	0001
Common Name of Substance:	#2 Fuel Oil (On-Site Consumption)

WH CHRISTIAN & SONS (Continued) **1000171081**

Tightness Test Method:	03
Date Test:	04/01/1998
Next Test Date:	Not reported
Pipe Model:	Not reported
Modified By:	KXTANG
Last Modified:	04/14/2017

Equipment Records:

A00 - Tank Internal Protection - None
D02 - Pipe Type - Galvanized Steel
F00 - Pipe External Protection - None
B00 - Tank External Protection - None
C00 - Pipe Location - No Piping
G00 - Tank Secondary Containment - None
J02 - Dispenser - Suction Dispenser
L09 - Piping Leak Detection - Exempt Suction Piping
H00 - Tank Leak Detection - None
I00 - Overfill - None

AST:

Region:	STATE
DEC Region:	2
Site Status:	Active
Facility Id:	2-117080
Program Type:	PBS
UTM X:	588213.12770
UTM Y:	4508769.80497
Expiration Date:	06/05/2022
Site Type:	Apartment Building/Office Building

Affiliation Records:

Site Id:	3972
Affiliation Type:	Mail Contact
Company Name:	W H CHRISTIAN & SONS INC
Contact Type:	Not reported
Contact Name:	WILLIAM H. CHRISTIAN
Address1:	22-28 FRANKLIN STREET
Address2:	Not reported
City:	BROOKLYN
State:	NY
Zip Code:	11222
Country Code:	001
Phone:	(718) 389-7000
EMail:	Not reported
Fax Number:	Not reported
Modified By:	KXTANG
Date Last Modified:	2007-06-04

Site Id:	3972
Affiliation Type:	Facility Operator
Company Name:	W.H. CHRISTIAN & SONS, INC.
Contact Type:	Not reported
Contact Name:	W.H.CHRISTAIN & SON, INC.
Address1:	Not reported
Address2:	Not reported
City:	Not reported
State:	NN
Zip Code:	Not reported

WH CHRISTIAN & SONS (Continued) **1000171081**

Country Code:	001
Phone:	(718) 389-7000
EMail:	Not reported
Fax Number:	Not reported
Modified By:	KXTANG
Date Last Modified:	2007-06-04

Site Id:	3972
Affiliation Type:	Emergency Contact
Company Name:	W. H. CHRISTIAN & SONS, INC.
Contact Type:	Not reported
Contact Name:	SCOTT CHRISTIAN
Address1:	Not reported
Address2:	Not reported
City:	Not reported
State:	NN
Zip Code:	Not reported
Country Code:	999
Phone:	(917) 974-2584
EMail:	Not reported
Fax Number:	Not reported
Modified By:	MFLEONAR
Date Last Modified:	2017-06-27

Site Id:	3972
Affiliation Type:	Facility Owner
Company Name:	W. H. CHRISTIAN & SONS, INC.
Contact Type:	DIRECTOR OF OPERATION
Contact Name:	SCOTT CHRISTIAN
Address1:	22-28 FRANKLIN ST
Address2:	Not reported
City:	BROOKLYN
State:	NY
Zip Code:	11222
Country Code:	001
Phone:	(718) 389-7000
EMail:	Not reported
Fax Number:	Not reported
Modified By:	MFLEONAR
Date Last Modified:	2017-06-27

Tank Info:

Tank Number:	002
Tank Id:	217529
Material Code:	0001
Common Name of Substance:	#2 Fuel Oil (On-Site Consumption)

Equipment Records:

K00 - Spill Prevention - None
A00 - Tank Internal Protection - None
D01 - Pipe Type - Steel/Carbon Steel/Iron
F00 - Pipe External Protection - None
G01 - Tank Secondary Containment - Diking (Aboveground)
H06 - Tank Leak Detection - Impervious Barrier/Concrete Pad (A/G)
C01 - Pipe Location - Aboveground

WH CHRISTIAN & SONS (Continued) **1000171081**

I05 - Overfill - Vent Whistle
B05 - Tank External Protection - Jacketed
J02 - Dispenser - Suction Dispenser
E01 - Piping Secondary Containment - Diking (AG only)
L09 - Piping Leak Detection - Exempt Suction Piping

Tank Location:	3
Tank Type:	Steel Tank in Concrete
Tank Status:	In Service
Pipe Model:	Not reported
Install Date:	10/25/2005
Capacity Gallons:	2500
Tightness Test Method:	NN
Date Test:	Not reported
Next Test Date:	Not reported
Date Tank Closed:	Not reported
Register:	True
Modified By:	DMPOKRZY
Last Modified:	06/27/2017
Material Name:	Not reported

ICIS:

Enforcement Action ID:	02-2001-1265
FRS ID:	110004446216
Action Name:	W H CHRISTIAN & SONS INC.
Facility Name:	WH CHRISTIAN & SONS
Facility Address:	211-217 BANKER ST BROOKLYN, NY 11222
Enforcement Action Type:	CAA 113D1 Action For Penalty
Facility County:	KINGS
Program System Acronym:	ICIS
Enforcement Action Forum Desc:	Administrative - Formal
EA Type Code:	113D1
Facility SIC Code:	7216
Federal Facility ID:	Not reported
Latitude in Decimal Degrees:	40.725358
Longitude in Decimal Degrees:	-73.95573
Permit Type Desc:	Not reported
Program System Acronym:	11506
Facility NAICS Code:	Not reported
Tribal Land Code:	Not reported

Facility Name:	WH CHRISTIAN & SONS
Address:	211-217 BANKER ST
Tribal Indicator:	N
Fed Facility:	No
NAIC Code:	Not reported
SIC Code:	7216

Facility Name:	WH CHRISTIAN & SONS
Address:	211-217 BANKER ST
Tribal Indicator:	N
Fed Facility:	No
NAIC Code:	Not reported
SIC Code:	7216

Facility Name:	WH CHRISTIAN & SONS

WH CHRISTIAN & SONS (Continued) **1000171081**

Address: 211-217 BANKER ST
Tribal Indicator: N
Fed Facility: No
NAIC Code: Not reported
SIC Code: 7216

FINDS:

Registry ID: 110004446216

Environmental Interest/Information System

AFS (Aerometric Information Retrieval System (AIRS) Facility Subsystem) replaces the former Compliance Data System (CDS), the National Emission Data System (NEDS), and the Storage and Retrieval of Aerometric Data (SAROAD). AIRS is the national repository for information concerning airborne pollution in the United States. AFS is used to track emissions and compliance data from industrial plants. AFS data are utilized by states to prepare State Implementation Plans to comply with regulatory programs and by EPA as an input for the estimation of total national emissions. AFS is undergoing a major redesign to support facility operating permits required under Title V of the Clean Air Act.

AIR SYNTHETIC MINOR

RCRAInfo is a national information system that supports the Resource Conservation and Recovery Act (RCRA) program through the tracking of events and activities related to facilities that generate, transport, and treat, store, or dispose of hazardous waste. RCRAInfo allows RCRA program staff to track the notification, permit, compliance, and corrective action activities required under RCRA.

FIS (New York - Facility Information System) is New York's Department of Environmental Conservation (DEC) information system for tracking environmental facility information found across the State.

ICIS (Integrated Compliance Information System) is the Integrated Compliance Information System and provides a database that, when complete, will contain integrated Enforcement and Compliance information across most of EPA's programs. The vision for ICIS is to replace EPA's independent databases that contain Enforcement data with a single repository for that information. Currently, ICIS contains all Federal Administrative and Judicial enforcement actions. This information is maintained in ICIS by EPA in the Regional offices and it Headquarters. A future release of ICIS will replace the Permit Compliance System (PCS) which supports the NPDES and will integrate that information with Federal actions already in the system. ICIS also has the capability to track other activities occurring in the Region that support Compliance and Enforcement programs. These include; Incident Tracking, Compliance Assistance, and Compliance Monitoring.

Click this hyperlink while viewing on your computer to access additional FINDS: detail in the EDR Site Report.

ECHO:

WH CHRISTIAN & SONS (Continued) **1000171081**

Envid:	1000171081
Registry ID:	110004446216
DFR URL:	http://echo.epa.gov/detailed-facility-report?fid=110004446216

NY MANIFEST:

Country:	USA
EPA ID:	NYD986899425
Facility Status:	Not reported
Location Address 1:	211-217 BANKER ST
Code:	BP
Location Address 2:	Not reported
Total Tanks:	Not reported
Location City:	BROOKLYN
Location State:	NY
Location Zip:	11222
Location Zip 4:	Not reported

NY MANIFEST:

EPAID:	NYD986899425
Mailing Name:	WH CHRISTIAN & SONS INC
Mailing Contact:	MARIA GEORGE
Mailing Address 1:	211-217 BANKER STREET
Mailing Address 2:	Not reported
Mailing City:	BROOKLYN
Mailing State:	NY
Mailing Zip:	11222
Mailing Zip 4:	Not reported
Mailing Country:	USA
Mailing Phone:	7183897000

NY MANIFEST:

Document ID:	Not reported
Manifest Status:	Not reported
seq:	Not reported
Year:	2011
Trans1 State ID:	NJD000564906
Trans2 State ID:	MIK814262374
Generator Ship Date:	02/02/2011
Trans1 Recv Date:	02/02/2011
Trans2 Recv Date:	02/04/2011
TSD Site Recv Date:	02/05/2011
Part A Recv Date:	Not reported
Part B Recv Date:	Not reported
Generator EPA ID:	NYD986899425
Trans1 EPA ID:	Not reported
Trans2 EPA ID:	Not reported
TSDF ID 1:	CDX107000000
TSDF ID 2:	Not reported
Manifest Tracking Number:	000012961TAG
Import Indicator:	N
Export Indicator:	Y
Discr Quantity Indicator:	N
Discr Type Indicator:	N
Discr Residue Indicator:	N
Discr Partial Reject Indicator:	N
Discr Full Reject Indicator:	N
Manifest Ref Number:	Not reported

WH CHRISTIAN & SONS (Continued) **1000171081**

Alt Facility RCRA ID:	Not reported
Alt Facility Sign Date:	Not reported
MGMT Method Type Code:	H020
Waste Code:	Not reported
Waste Code:	Not reported
Waste Code:	Not reported
Waste Code:	Not reported
Waste Code:	Not reported
Waste Code:	Not reported
Quantity:	260.0
Units:	P - Pounds
Number of Containers:	2.0
Container Type:	DM - Metal drums, barrels
Handling Method:	R Material recovery of more than 75 percent of the total material.
Specific Gravity:	1.0
Waste Code:	F002
Waste Code 1_2:	D039
Waste Code 1_3:	Not reported
Waste Code 1_4:	Not reported
Waste Code 1_5:	Not reported
Waste Code 1_6:	Not reported

Click this hyperlink while viewing on your computer to access
175 additional NY_MANIFEST: record(s) in the EDR Site Report.

D20 **W.H. CHRISTIAN & SONS** **NY DRYCLEANERS** **S109527313**
NE **211 BANKER ST(22-28 FRANKLIN ST)** **N/A**
< 1/8 **BROOKLYN, NY 11222**
0.019 mi.
98 ft. **Site 3 of 3 in cluster D**

Relative:
Higher

Actual:
10 ft.

DRYCLEANERS:

Facility ID:	2-6101-00378
Phone Number:	718-389-7000
Region:	Not reported
Registration Effective Date:	2/4/2011
Inspection Date:	11FEB4
Install Date:	'89/99/11
Drop Shop:	Not reported
Shutdown:	Not reported
Alternate Solvent:	DF2000
Current Business:	Not reported

A21 **CON EDISON - MANHOLE 8356** **RCRA-LQG** **1016450458**
WSW **23 NORTH 15 TH ST / DENNIS ST** **NY MANIFEST** **NYP004294831**
< 1/8 **BROOKLYN, NY 11222**
0.020 mi.
104 ft. **Site 8 of 8 in cluster A**

Relative:
Lower

Actual:
8 ft.

RCRA-LQG:

Date form received by agency:	03/27/2014
Facility name:	CON EDISON - MANHOLE 8356
Facility address:	23 NORTH 15 TH ST / DENNIS ST BROOKLYN, NY 11222
EPA ID:	NYP004294831

CON EDISON - MANHOLE 8356 (Continued) **1016450458**

Mailing address:	IRVING PLACE, 15TH FL NE NEW YORK, NY 10003
Contact:	DENNIS HUACON
Contact address:	IRVING PLACE, 15TH FL NE NEW YORK, NY 10003
Contact country:	US
Contact telephone:	212-460-2757
Contact email:	HUACOND@CONED.COM
EPA Region:	02
Classification:	Large Quantity Generator
Description:	Handler: generates 1,000 kg or more of hazardous waste during any calendar month; or generates more than 1 kg of acutely hazardous waste during any calendar month; or generates more than 100 kg of any residue or contaminated soil, waste or other debris resulting from the cleanup of a spill, into or on any land or water, of acutely hazardous waste during any calendar month; or generates 1 kg or less of acutely hazardous waste during any calendar month, and accumulates more than 1 kg of acutely hazardous waste at any time; or generates 100 kg or less of any residue or contaminated soil, waste or other debris resulting from the cleanup of a spill, into or on any land or water, of acutely hazardous waste during any calendar month, and accumulates more than 100 kg of that material at any time

Owner/Operator Summary:

Owner/operator name:	CONSOLIDATED EDISON COMPANY OF NY, INC.
Owner/operator address:	IRVING PLACE NEW YORK, NY 10003
Owner/operator country:	US
Owner/operator telephone:	Not reported
Owner/operator email:	Not reported
Owner/operator fax:	Not reported
Owner/operator extension:	Not reported
Legal status:	Private
Owner/Operator Type:	Owner
Owner/Op start date:	03/20/2013
Owner/Op end date:	Not reported

Owner/operator name:	CONSOLIDATED EDISON COMPANY OF NY, INC.
Owner/operator address:	IRVING PLACE NEW YORK, NY 10003
Owner/operator country:	US
Owner/operator telephone:	Not reported
Owner/operator email:	Not reported
Owner/operator fax:	Not reported
Owner/operator extension:	Not reported
Legal status:	Private
Owner/Operator Type:	Operator
Owner/Op start date:	03/20/2013
Owner/Op end date:	Not reported

Handler Activities Summary:

U.S. importer of hazardous waste:	No
Mixed waste (haz. and radioactive):	No
Recycler of hazardous waste:	No
Transporter of hazardous waste:	No
Treater, storer or disposer of HW:	No

CON EDISON - MANHOLE 8356 (Continued) **1016450458**

Underground injection activity: No
On-site burner exemption: No
Furnace exemption: No
Used oil fuel burner: No
Used oil processor: No
User oil refiner: No
Used oil fuel marketer to burner: No
Used oil Specification marketer: No
Used oil transfer facility: No
Used oil transporter: No

. Waste code: D008
. Waste name: LEAD

Historical Generators:
Date form received by agency: 04/20/2013
Site name: CON EDISON MANHOLE: 8356
Classification: Not a generator, verified

Date form received by agency: 03/20/2013
Site name: CON EDISON MANHOLE: 8356
Classification: Conditionally Exempt Small Quantity Generator

Violation Status: No violations found

NY MANIFEST:
Country: USA
EPA ID: NYP004294831
Facility Status: Not reported
Location Address 1: 23 NORTH 15 TH ST / DENNIS ST
Code: BP
Location Address 2: Not reported
Total Tanks: Not reported
Location City: BROOKLYN
Location State: NY
Location Zip: 11222
Location Zip 4: Not reported

NY MANIFEST:
EPAID: NYP004294831
Mailing Name: CON EDISON
Mailing Contact: CON EDISON
Mailing Address 1: 4 IRVING PL 15TH FL
Mailing Address 2: Not reported
Mailing City: NEW YORK
Mailing State: NY
Mailing Zip: 10003
Mailing Zip 4: Not reported
Mailing Country: USA
Mailing Phone: 2124603770

NY MANIFEST:
Document ID: Not reported
Manifest Status: Not reported
seq: Not reported
Year: 2013
Trans1 State ID: NJD003812047

CON EDISON - MANHOLE 8356 (Continued) **1016450458**

Trans2 State ID:	Not reported
Generator Ship Date:	03/20/2013
Trans1 Recv Date:	03/20/2013
Trans2 Recv Date:	Not reported
TSD Site Recv Date:	03/20/2013
Part A Recv Date:	Not reported
Part B Recv Date:	Not reported
Generator EPA ID:	NYP004294831
Trans1 EPA ID:	Not reported
Trans2 EPA ID:	Not reported
TSDF ID 1:	NJD991291105
TSDF ID 2:	Not reported
Manifest Tracking Number:	002017263GBF
Import Indicator:	N
Export Indicator:	N
Discr Quantity Indicator:	N
Discr Type Indicator:	N
Discr Residue Indicator:	N
Discr Partial Reject Indicator:	N
Discr Full Reject Indicator:	N
Manifest Ref Number:	Not reported
Alt Facility RCRA ID:	Not reported
Alt Facility Sign Date:	Not reported
MGMT Method Type Code:	H141
Waste Code:	Not reported
Waste Code:	Not reported
Waste Code:	Not reported
Waste Code:	Not reported
Waste Code:	Not reported
Waste Code:	Not reported
Quantity:	400
Units:	G - Gallons (liquids only)* (8.3 pounds)
Number of Containers:	1
Container Type:	TT - Cargo tank, tank trucks
Handling Method:	T Chemical, physical, or biological treatment.
Specific Gravity:	1
Waste Code:	D008
Waste Code 1_2:	Not reported
Waste Code 1_3:	Not reported
Waste Code 1_4:	Not reported
Waste Code 1_5:	Not reported
Waste Code 1_6:	Not reported

Click this hyperlink while viewing on your computer to access additional NY_MANIFEST: detail in the EDR Site Report.

C22 **MUSTANG BULK** **NY Spills** **S106699536**
SE **150 BANKER ST** **N/A**
< 1/8 **BROOKLYN, NY**
0.021 mi.
109 ft. **Site 6 of 6 in cluster C**

Relative:
Higher

Actual:
10 ft.

SPILLS:

Facility ID:	1001843
Facility Type:	ER
Spill Number:	1001843
DER Facility ID:	87536

MUSTANG BULK (Continued) **S106699536**

Site ID:	434928
DEC Region:	2
Spill Number/Closed Date:	2010-09-15
Spill Cause:	Equipment Failure
Spill Class:	Not reported
SWIS:	2401
Spill Date:	2010-05-17
Investigator:	vszhune
Referred To:	Not reported
Reported to Dept:	2010-05-17
CID:	Not reported
Water Affected:	Not reported
Spill Source:	Commercial Vehicle
Spill Notifier:	Other
Cleanup Ceased:	Not reported
Cleanup Meets Std:	False
Last Inspection:	Not reported
Recommended Penalty:	False
UST Trust:	False
Remediation Phase:	0
Date Entered In Computer:	2010-05-17
Spill Record Last Update:	2010-09-15
Spiller Name:	ELI ARJE
Spiller Company:	MUSTANG BULK
Spiller Address:	150 BANKER ST
Spiller Company:	999
Contact Name:	FF REDER
DEC Memo:	"05/17/10- Zhune spoke FF reder from Hazmat 1 (347)-203-6886. He said a storage gasoline tank from a repair shop was leaking. Approximatelly 20 -25 gallons of a mixture of oil and water went to the street and to the sewer. Fire Department cleaned spill on the street. Fire Department notified DEP. Incident # 185034. Repair Shop owner: Ili Argi 718-266-8360, 732 616-6898 Worker Rodney Lochansingh 06/08/10- Zhune spoke Alex Castro from DEP. Alex responded to this site. Alex spoke to Rodney Lochansingh a worker of the shop. Mr. Lochansingh said he was reparing a truck accidentally he punched one of the two gasoline tanks located on the driver side. Approximatelly 25 gallons of gasoline leaked from the tank. He tried to cleaned the spill but due to the vapors they called the Fire Departement. The F. Department used foam and water to clean the spill. This mixture went to the street and then to the sewer. 09/15/10- Saddle tank spill to street. Fire Department cleaned it. "
Remarks:	"Caller reporting a spill of approx 20 gallons of gasoline/ water mixture. Clean up is in progress."

All Materials:

Site ID:	434928
Operable Unit ID:	1185723
Operable Unit:	01
Material ID:	2180476
Material Code:	0009
Material Name:	gasoline
Case No.:	Not reported
Material FA:	Petroleum
Quantity:	20.00
Units:	G
Recovered:	Not reported
Oxygenate:	Not reported

MUSTANG BULK (Continued) **S106699536**

Facility ID:	0406925
Facility Type:	ER
Spill Number:	0406925
DER Facility ID:	87536
Site ID:	98376
DEC Region:	2
Spill Number/Closed Date:	2004-09-23
Spill Cause:	Equipment Failure
Spill Class:	C4
SWIS:	2401
Spill Date:	2004-09-23
Investigator:	MXTIPPLE
Referred To:	Not reported
Reported to Dept:	2004-09-23
CID:	38
Water Affected:	Not reported
Spill Source:	Commercial Vehicle
Spill Notifier:	Responsible Party
Cleanup Ceased:	Not reported
Cleanup Meets Std:	False
Last Inspection:	Not reported
Recommended Penalty:	False
UST Trust:	False
Remediation Phase:	0
Date Entered In Computer:	2004-09-23
Spill Record Last Update:	2004-09-23
Spiller Name:	LADOLCEGTA,JOE
Spiller Company:	MODEL PETROLEUM TRANSPORT
Spiller Address:	150 BANKER ST
Spiller Company:	001
Contact Name:	LADOLCEGTA,JOE
DEC Memo:	"Prior to Sept, 2004 data translation this spill Lead_DEC Field was TIPPLE Street spill NYC FD on site. cleand//nfa"
Remarks:	"gasket broke under dome of a tanker while truck was leaving yard 10 - 15 gallons of diesel fuel spilled on roadway. Fire Department on scene. "

All Materials:

Site ID:	98376
Operable Unit ID:	889518
Operable Unit:	01
Material ID:	484735
Material Code:	0008
Material Name:	diesel
Case No.:	Not reported
Material FA:	Petroleum
Quantity:	10.00
Units:	G
Recovered:	.00
Oxygenate:	Not reported

B23	**8 MESEROLE AVE BUILDING**	**RCRA-SQG**	**1000185169**
NW	**8 MESEROLE AVE**	**US AIRS**	**NYD002020758**
< 1/8	**BROOKLYN, NY 11222**	**FINDS**	
0.022 mi.		**ECHO**	
115 ft.	**Site 6 of 22 in cluster B**	**NY MANIFEST**	

Relative:
Lower

Actual:
8 ft.

RCRA-SQG:

Date form received by agency:	01/01/2007
Facility name:	HARD CHROME ELECTRO PROCESSING CORP
Facility address:	8 MESEROLE AVE BROOKLYN, NY 11222
EPA ID:	NYD002020758
Mailing address:	12 FRANKLIN STREET BROOKLYN, NY 11222
Contact:	SAM BRACH
Contact address:	Not reported Not reported
Contact country:	US
Contact telephone:	718-392-3636
Contact email:	KKHALSA@PRIMEENVIRONMENTAL.COM
EPA Region:	02
Land type:	Private
Classification:	Small Small Quantity Generator
Description:	Handler: generates more than 100 and less than 1000 kg of hazardous waste during any calendar month and accumulates less than 6000 kg of hazardous waste at any time; or generates 100 kg or less of hazardous waste during any calendar month, and accumulates more than 1000 kg of hazardous waste at any time

Owner/Operator Summary:

Owner/operator name:	NO NAME FOUND
Owner/operator address:	Not reported Not reported
Owner/operator country:	US
Owner/operator telephone:	Not reported
Owner/operator email:	Not reported
Owner/operator fax:	Not reported
Owner/operator extension:	Not reported
Legal status:	Private
Owner/Operator Type:	Operator
Owner/Op start date:	05/25/1989
Owner/Op end date:	Not reported

Owner/operator name:	HARDCHROME ELECTRO PROCESSNG CORPORATION
Owner/operator address:	NOT REQUIRED NOT REQUIRED, WY 99999
Owner/operator country:	US
Owner/operator telephone:	212-555-1212
Owner/operator email:	Not reported
Owner/operator fax:	Not reported
Owner/operator extension:	Not reported
Legal status:	Private
Owner/Operator Type:	Owner
Owner/Op start date:	Not reported
Owner/Op end date:	Not reported

Handler Activities Summary:

U.S. importer of hazardous waste: No

8 MESEROLE AVE BUILDING (Continued) **1000185169**

Mixed waste (haz. and radioactive): No
Recycler of hazardous waste: No
Transporter of hazardous waste: No
Treater, storer or disposer of HW: No
Underground injection activity: No
On-site burner exemption: No
Furnace exemption: No
Used oil fuel burner: No
Used oil processor: No
User oil refiner: No
Used oil fuel marketer to burner: No
Used oil Specification marketer: No
Used oil transfer facility: No
Used oil transporter: No

Historical Generators:
Date form received by agency: 04/06/2006
Site name: HARD CHROME ELECTRO PROCESSING CORP
Classification: Large Quantity Generator

. Waste code: D002
. Waste name: CORROSIVE WASTE

. Waste code: D005
. Waste name: BARIUM

Date form received by agency: 04/05/2006
Site name: HARD CHROME ELECTRO PROCESSING CORP
Classification: Small Quantity Generator

Date form received by agency: 07/08/1999
Site name: HARDCHROME ELECTRO PROCESSING CORP
Classification: Not a generator, verified

Date form received by agency: 11/18/1980
Site name: HARDCHROME ELECTRO PROCESSING CORP
Classification: Large Quantity Generator

. Waste code: D000
. Waste name: Not Defined

. Waste code: F007
. Waste name: SPENT CYANIDE PLATING BATH SOLUTIONS FROM ELECTROPLATING OPERATIONS.

. Waste code: F008
. Waste name: PLATING BATH RESIDUES FROM THE BOTTOM OF PLATING BATHS FROM ELECTROPLATING OPERATIONS IN WHICH CYANIDES ARE USED IN THE PROCESS.

. Waste code: F009
. Waste name: SPENT STRIPPING AND CLEANING BATH SOLUTIONS FROM ELECTROPLATING OPERATIONS IN WHICH CYANIDES ARE USED IN THE PROCESS.

Violation Status: No violations found

Evaluation Action Summary:
Evaluation date: 05/06/2011

8 MESEROLE AVE BUILDING (Continued) **1000185169**

Evaluation: COMPLIANCE EVALUATION INSPECTION ON-SITE
Area of violation: Not reported
Date achieved compliance: Not reported
Evaluation lead agency: EPA

Evaluation date: 09/23/1999
Evaluation: COMPLIANCE EVALUATION INSPECTION ON-SITE
Area of violation: Not reported
Date achieved compliance: Not reported
Evaluation lead agency: EPA

Evaluation date: 08/05/1986
Evaluation: COMPLIANCE EVALUATION INSPECTION ON-SITE
Area of violation: Not reported
Date achieved compliance: Not reported
Evaluation lead agency: State

US AIRS MINOR:
Envid: 1000185169
Region Code: 02
Programmatic ID: AIR NY0000002610100678
Facility Registry ID: 110009464445
D and B Number: Not reported
Primary SIC Code: 3471
NAICS Code: 332813
Default Air Classification Code: MIN
Facility Type of Ownership Code: POF
Air CMS Category Code: Not reported
HPV Status: Not reported

US AIRS MINOR:
Region Code: 02
Programmatic ID: AIR NY0000002610100678
Facility Registry ID: 110009464445
Air Operating Status Code: OPR
Default Air Classification Code: MIN
Air Program: MACT Standards (40 CFR Part 63)
Activity Date: 1999-06-03 00:00:00
Activity Status Date: Not reported
Activity Group: Compliance Monitoring
Activity Type: Inspection/Evaluation
Activity Status: Not reported

FINDS:

Registry ID: 110009464445

Environmental Interest/Information System
AFS (Aerometric Information Retrieval System (AIRS) Facility Subsystem) replaces the former Compliance Data System (CDS), the National Emission Data System (NEDS), and the Storage and Retrieval of Aerometric Data (SAROAD). AIRS is the national repository for information concerning airborne pollution in the United States. AFS is used to track emissions and compliance data from industrial plants. AFS data are utilized by states to prepare State Implementation Plans to comply with regulatory programs and by EPA as an input for the estimation of total national emissions. AFS is undergoing a major

8 MESEROLE AVE BUILDING (Continued) **1000185169**

redesign to support facility operating permits required under Title V of the Clean Air Act.

RCRAInfo is a national information system that supports the Resource Conservation and Recovery Act (RCRA) program through the tracking of events and activities related to facilities that generate, transport, and treat, store, or dispose of hazardous waste. RCRAInfo allows RCRA program staff to track the notification, permit, compliance, and corrective action activities required under RCRA.

FIS (New York - Facility Information System) is New York's Department of Environmental Conservation (DEC) information system for tracking environmental facility information found across the State.

HAZARDOUS WASTE BIENNIAL REPORTER

AIR MINOR

Click this hyperlink while viewing on your computer to access additional FINDS: detail in the EDR Site Report.

ECHO:

Envid:	1000185169
Registry ID:	110009464445
DFR URL:	http://echo.epa.gov/detailed-facility-report?fid=110009464445

NY MANIFEST:

Country:	USA
EPA ID:	NYD002020758
Facility Status:	Not reported
Location Address 1:	8 MESEROLE AVE
Code:	BP
Location Address 2:	Not reported
Total Tanks:	Not reported
Location City:	BROOKLYN
Location State:	NY
Location Zip:	11222
Location Zip 4:	Not reported

NY MANIFEST:

EPAID:	NYD002020758
Mailing Name:	HARCHROME ELECTRO PROCESSING CORP
Mailing Contact:	N/S
Mailing Address 1:	8 MESEROLE AVE
Mailing Address 2:	Not reported
Mailing City:	BROOKLYN
Mailing State:	NY
Mailing Zip:	11222
Mailing Zip 4:	Not reported
Mailing Country:	USA
Mailing Phone:	9733268800

NY MANIFEST:

Document ID:	Not reported
Manifest Status:	Not reported

8 MESEROLE AVE BUILDING (Continued) **1000185169**

seq:	Not reported
Year:	2012
Trans1 State ID:	NJD054126164
Trans2 State ID:	Not reported
Generator Ship Date:	11/16/2012
Trans1 Recv Date:	11/16/2012
Trans2 Recv Date:	Not reported
TSD Site Recv Date:	12/11/2012
Part A Recv Date:	Not reported
Part B Recv Date:	Not reported
Generator EPA ID:	NYD002020758
Trans1 EPA ID:	Not reported
Trans2 EPA ID:	Not reported
TSDF ID 1:	SCD036275626
TSDF ID 2:	Not reported
Manifest Tracking Number:	008665134JJK
Import Indicator:	N
Export Indicator:	N
Discr Quantity Indicator:	N
Discr Type Indicator:	N
Discr Residue Indicator:	N
Discr Partial Reject Indicator:	N
Discr Full Reject Indicator:	N
Manifest Ref Number:	Not reported
Alt Facility RCRA ID:	Not reported
Alt Facility Sign Date:	Not reported
MGMT Method Type Code:	H141
Waste Code:	Not reported
Waste Code:	Not reported
Waste Code:	Not reported
Waste Code:	Not reported
Waste Code:	Not reported
Waste Code:	Not reported
Quantity:	495.0
Units:	G - Gallons (liquids only)* (8.3 pounds)
Number of Containers:	9.0
Container Type:	DM - Metal drums, barrels
Handling Method:	L Landfill.
Specific Gravity:	1.0
Waste Code:	D001
Waste Code 1_2:	Not reported
Waste Code 1_3:	Not reported
Waste Code 1_4:	Not reported
Waste Code 1_5:	Not reported
Waste Code 1_6:	Not reported

Click this hyperlink while viewing on your computer to access
4 additional NY_MANIFEST: record(s) in the EDR Site Report.

B24 **MANHOLE# 62580** **NY Spills** **S106471115**
NW **18 FRANKLIN ST** **N/A**
< 1/8 **BROOKLYN, NY**
0.027 mi.
140 ft. **Site 7 of 22 in cluster B**

Relative:
Higher

Actual:
9 ft.

SPILLS:

Facility ID:	0404080
Facility Type:	ER
Spill Number:	0404080
DER Facility ID:	75900
Site ID:	82230
DEC Region:	2
Spill Number/Closed Date:	2006-10-06
Spill Cause:	Unknown
Spill Class:	C4
SWIS:	2401
Spill Date:	2004-07-15
Investigator:	JHOCONNE
Referred To:	Not reported
Reported to Dept:	2004-07-16
CID:	408
Water Affected:	Not reported
Spill Source:	Unknown
Spill Notifier:	Responsible Party
Cleanup Ceased:	Not reported
Cleanup Meets Std:	False
Last Inspection:	Not reported
Recommended Penalty:	False
UST Trust:	False
Remediation Phase:	0
Date Entered In Computer:	2004-07-16
Spill Record Last Update:	2004-10-06
Spiller Name:	ERT DESK
Spiller Company:	MANHOLE# 62580
Spiller Address:	18 FRANKLIN ST
Spiller Company:	001
Contact Name:	ERT DESK
DEC Memo:	"Prior to Sept, 2004 data translation this spill Lead_DEC Field was O'CONNELL e2mis no. 154348: APPROX 1 QT OF AN UNKNOWN OIL ON APPROX 200 GALS OF WATER IN MH62580. CLEANUP PENDING LAB RESULT. FOUND EARTHEN SUMP. LSN 04-05562 PCB 3 PPM. UPDATE 16-JUL-2004 07:56 HRS. FOUND EARTHEN SUMP. UPDATE 16-JUL-2004 08:55 HRS. REMOVED ALL LIQUID WITH VACTOR, DBL. WASHED STRUCTURE WITH BULL-DOG, ENVIR. TAG# 39285 REMOVED, SEALED EARTHEN SUMP REPORTED 07:56 HRS. CLEANUP COMPLETE 100%"
Remarks:	"1 QUART OF UNKNOWN OIL ON WATER IN A MANHOLE. FOUND AN EARTH AND SUMP IN THE MANHOLE. CON ED # 154348."

All Materials:

Site ID:	82230
Operable Unit ID:	887298
Operable Unit:	01
Material ID:	488097
Material Code:	0066A
Material Name:	unknown petroleum
Case No.:	Not reported
Material FA:	Petroleum
Quantity:	.00
Units:	L

MANHOLE# 62580 (Continued) **S106471115**

Recovered: .00
Oxygenate: Not reported

B25
NW
< 1/8
0.029 mi.
154 ft.

POLY CONVERTERS OF AMERICA INC **NY MANIFEST** **S108933954**
2 MESEROLE AVE **N/A**
BROOKLYN, NY 11222

Site 8 of 22 in cluster B

Relative:
Lower

Actual:
8 ft.

NY MANIFEST:
Country: USA
EPA ID: NYT370012361
Facility Status: Not reported
Location Address 1: 2 MESEROLE AVE
Code: BP
Location Address 2: Not reported
Total Tanks: Not reported
Location City: BROOKLYN
Location State: NY
Location Zip: 11222
Location Zip 4: Not reported

NY MANIFEST:
EPAID: NYT370012361
Mailing Name: POLY CONVERTERS OF AMERICA INC
Mailing Contact: MARLENE LEDERMAN
Mailing Address 1: 2 MESEROLE AVENUE
Mailing Address 2: Not reported
Mailing City: BROOKLYN
Mailing State: NY
Mailing Zip: 11222
Mailing Zip 4: Not reported
Mailing Country: USA
Mailing Phone: 7183833466

NY MANIFEST:
Document ID: NYA8382699
Manifest Status: C
seq: Not reported
Year: 1989
Trans1 State ID: 000000000
Trans2 State ID: 000000000
Generator Ship Date: 08/16/1989
Trans1 Recv Date: 08/16/1989
Trans2 Recv Date: / /
TSD Site Recv Date: 08/16/1989
Part A Recv Date: 08/22/1989
Part B Recv Date: 08/30/1989
Generator EPA ID: NYT370012361
Trans1 EPA ID: NJD000813477
Trans2 EPA ID: Not reported
TSDF ID 1: NYD049253719
TSDF ID 2: Not reported
Manifest Tracking Number: Not reported
Import Indicator: Not reported
Export Indicator: Not reported
Discr Quantity Indicator: Not reported

POLY CONVERTERS OF AMERICA INC (Continued) **S108933954**

Discr Type Indicator:	Not reported
Discr Residue Indicator:	Not reported
Discr Partial Reject Indicator:	Not reported
Discr Full Reject Indicator:	Not reported
Manifest Ref Number:	Not reported
Alt Facility RCRA ID:	Not reported
Alt Facility Sign Date:	Not reported
MGMT Method Type Code:	Not reported
Waste Code:	D001 - NON-LISTED IGNITABLE WASTES
Waste Code:	Not reported
Waste Code:	Not reported
Waste Code:	Not reported
Waste Code:	Not reported
Waste Code:	Not reported
Quantity:	00110
Units:	G - Gallons (liquids only)* (8.3 pounds)
Number of Containers:	002
Container Type:	DM - Metal drums, barrels
Handling Method:	R Material recovery of more than 75 percent of the total material.
Specific Gravity:	100

Click this hyperlink while viewing on your computer to access
13 additional NY_MANIFEST: record(s) in the EDR Site Report.

B26 **POLY CONVERTERS OF AMERICA INC** **RCRA NonGen / NLR** **1000439808**
NW **2 MESEROLE AVE** **FINDS** **NYD980646491**
< 1/8 **BROOKLYN, NY 11222** **ECHO**
0.029 mi. **NY MANIFEST**
154 ft. **Site 9 of 22 in cluster B**

Relative:
Lower

Actual:
8 ft.

RCRA NonGen / NLR:

Date form received by agency:	01/01/2007
Facility name:	POLY CONVERTERS OF AMERICA INC
Facility address:	2 MESEROLE AVE BROOKLYN, NY 11222-2609
EPA ID:	NYD980646491
Mailing address:	MESEROLE AVE BROOKLYN, NY 11222
Contact:	Not reported
Contact address:	MESEROLE AVE BROOKLYN, NY 11222
Contact country:	US
Contact telephone:	Not reported
Contact email:	Not reported
EPA Region:	02
Land type:	Facility is not located on Indian land. Additional information is not known.
Classification:	Non-Generator
Description:	Handler: Non-Generators do not presently generate hazardous waste

Owner/Operator Summary:

Owner/operator name:	MURRAY LEDERMAN
Owner/operator address:	NOT REQUIRED NOT REQUIRED, WY 99999
Owner/operator country:	US
Owner/operator telephone:	212-555-1212
Owner/operator email:	Not reported

POLY CONVERTERS OF AMERICA INC (Continued) **1000439808**

Owner/operator fax: Not reported
Owner/operator extension: Not reported
Legal status: Private
Owner/Operator Type: Operator
Owner/Op start date: Not reported
Owner/Op end date: Not reported

Owner/operator name: MURRAY LEDERMAN
Owner/operator address: NOT REQUIRED
NOT REQUIRED, WY 99999
Owner/operator country: US
Owner/operator telephone: 212-555-1212
Owner/operator email: Not reported
Owner/operator fax: Not reported
Owner/operator extension: Not reported
Legal status: Private
Owner/Operator Type: Owner
Owner/Op start date: Not reported
Owner/Op end date: Not reported

Handler Activities Summary:
U.S. importer of hazardous waste: No
Mixed waste (haz. and radioactive): No
Recycler of hazardous waste: No
Transporter of hazardous waste: No
Treater, storer or disposer of HW: No
Underground injection activity: No
On-site burner exemption: No
Furnace exemption: No
Used oil fuel burner: No
Used oil processor: No
User oil refiner: No
Used oil fuel marketer to burner: No
Used oil Specification marketer: No
Used oil transfer facility: No
Used oil transporter: No

Historical Generators:
Date form received by agency: 01/01/2006
Site name: POLY CONVERTERS OF AMERICA INC
Classification: Not a generator, verified

Date form received by agency: 07/08/1999
Site name: POLY CONVERTERS OF AMERICA INC
Classification: Not a generator, verified

Date form received by agency: 06/02/1981
Site name: POLY CONVERTERS OF AMERICA INC
Classification: Large Quantity Generator

. Waste code: D001
. Waste name: IGNITABLE WASTE

Facility Has Received Notices of Violations:
Regulation violated: Not reported
Area of violation: Generators - General

POLY CONVERTERS OF AMERICA INC (Continued) **1000439808**

Date violation determined: 05/22/1987
Date achieved compliance: 11/18/1987
Violation lead agency: State
Enforcement action: WRITTEN INFORMAL
Enforcement action date: 06/24/1987
Enf. disposition status: Not reported
Enf. disp. status date: Not reported
Enforcement lead agency: State
Proposed penalty amount: Not reported
Final penalty amount: Not reported
Paid penalty amount: Not reported

Regulation violated: Not reported
Area of violation: Generators - General
Date violation determined: 01/27/1987
Date achieved compliance: 01/27/1987
Violation lead agency: State
Enforcement action: Not reported
Enforcement action date: Not reported
Enf. disposition status: Not reported
Enf. disp. status date: Not reported
Enforcement lead agency: Not reported
Proposed penalty amount: Not reported
Final penalty amount: Not reported
Paid penalty amount: Not reported

Evaluation Action Summary:
Evaluation date: 05/25/2011
Evaluation: COMPLIANCE EVALUATION INSPECTION ON-SITE
Area of violation: Not reported
Date achieved compliance: Not reported
Evaluation lead agency: EPA

Evaluation date: 07/08/1999
Evaluation: COMPLIANCE EVALUATION INSPECTION ON-SITE
Area of violation: Not reported
Date achieved compliance: Not reported
Evaluation lead agency: EPA

Evaluation date: 05/22/1987
Evaluation: COMPLIANCE EVALUATION INSPECTION ON-SITE
Area of violation: Generators - General
Date achieved compliance: 11/18/1987
Evaluation lead agency: State

Evaluation date: 01/27/1987
Evaluation: NON-FINANCIAL RECORD REVIEW
Area of violation: Generators - General
Date achieved compliance: 01/27/1987
Evaluation lead agency: State

FINDS:

Registry ID: 110004388680

Environmental Interest/Information System
RCRAInfo is a national information system that supports the Resource

POLY CONVERTERS OF AMERICA INC (Continued) **1000439808**

Conservation and Recovery Act (RCRA) program through the tracking of events and activities related to facilities that generate, transport, and treat, store, or dispose of hazardous waste. RCRAInfo allows RCRA program staff to track the notification, permit, compliance, and corrective action activities required under RCRA.

Click this hyperlink while viewing on your computer to access additional FINDS: detail in the EDR Site Report.

ECHO:

Envid:	1000439808
Registry ID:	110004388680
DFR URL:	http://echo.epa.gov/detailed-facility-report?fid=110004388680

NY MANIFEST:

Country:	USA
EPA ID:	NYD980646491
Facility Status:	Not reported
Location Address 1:	2 MESEROLE AVE
Code:	BP
Location Address 2:	Not reported
Total Tanks:	Not reported
Location City:	BROOKLYN
Location State:	NY
Location Zip:	11222
Location Zip 4:	Not reported

NY MANIFEST:

EPAID:	NYD980646491
Mailing Name:	POLY CONVERTORS INC
Mailing Contact:	POLY CONVERTORS INCORPORATED
Mailing Address 1:	2 MESEROLE AVE
Mailing Address 2:	Not reported
Mailing City:	BROOKLYN
Mailing State:	NY
Mailing Zip:	11222
Mailing Zip 4:	Not reported
Mailing Country:	USA
Mailing Phone:	7183833466

NY MANIFEST:

Document ID:	Not reported
Manifest Status:	Not reported
seq:	Not reported
Year:	2012
Trans1 State ID:	NJD054126164
Trans2 State ID:	Not reported
Generator Ship Date:	06/18/2012
Trans1 Recv Date:	06/18/2012
Trans2 Recv Date:	Not reported
TSD Site Recv Date:	07/02/2012
Part A Recv Date:	Not reported
Part B Recv Date:	Not reported
Generator EPA ID:	NYD980646491
Trans1 EPA ID:	Not reported

POLY CONVERTERS OF AMERICA INC (Continued) **1000439808**

Trans2 EPA ID:	Not reported
TSDF ID 1:	SCD036275626
TSDF ID 2:	Not reported
Manifest Tracking Number:	008665763JJK
Import Indicator:	N
Export Indicator:	N
Discr Quantity Indicator:	Y
Discr Type Indicator:	N
Discr Residue Indicator:	N
Discr Partial Reject Indicator:	N
Discr Full Reject Indicator:	N
Manifest Ref Number:	Not reported
Alt Facility RCRA ID:	Not reported
Alt Facility Sign Date:	Not reported
MGMT Method Type Code:	H061
Waste Code:	Not reported
Waste Code:	Not reported
Waste Code:	Not reported
Waste Code:	Not reported
Waste Code:	Not reported
Waste Code:	Not reported
Quantity:	2730.0
Units:	P - Pounds
Number of Containers:	6.0
Container Type:	DM - Metal drums, barrels
Handling Method:	B Incineration, heat recovery, burning.
Specific Gravity:	1.0
Waste Code:	D001
Waste Code 1_2:	Not reported
Waste Code 1_3:	Not reported
Waste Code 1_4:	Not reported
Waste Code 1_5:	Not reported
Waste Code 1_6:	Not reported

Click this hyperlink while viewing on your computer to access
39 additional NY_MANIFEST: record(s) in the EDR Site Report.

E27 **MESEROLE AVENUE LLC** **NY AST** **A100194250**
North **239 BANKER STREET** **N/A**
< 1/8 **BROOKLYN, NY 11222**
0.029 mi.
155 ft. **Site 1 of 2 in cluster E**

Relative:
Higher

Actual:
11 ft.

AST:

Region:	STATE
DEC Region:	2
Site Status:	Active
Facility Id:	2-607228
Program Type:	PBS
UTM X:	588157.03391
UTM Y:	4508863.56719
Expiration Date:	12/03/2006
Site Type:	Manufacturing (Other than Chemical)/Processing

Affiliation Records:

Site Id:	29081
Affiliation Type:	Facility Owner

MESEROLE AVENUE LLC (Continued) **A100194250**

Company Name:	MESEROLE AVENUE LLC
Contact Type:	Not reported
Contact Name:	Not reported
Address1:	P.O. BOX 22-0434
Address2:	Not reported
City:	BROOKLYN
State:	NY
Zip Code:	11222-0434
Country Code:	001
Phone:	(718) 229-7111
EMail:	Not reported
Fax Number:	Not reported
Modified By:	TRANSLAT
Date Last Modified:	2004-03-04

Site Id:	29081
Affiliation Type:	Mail Contact
Company Name:	MESEROLE AVENUE LLC
Contact Type:	Not reported
Contact Name:	JERRY LEBEDOWICZ
Address1:	P.O. BOX 22-0434
Address2:	Not reported
City:	BROOKLYN
State:	NY
Zip Code:	11222-0434
Country Code:	001
Phone:	(371) 229-7111
EMail:	Not reported
Fax Number:	Not reported
Modified By:	TRANSLAT
Date Last Modified:	2004-03-04

Site Id:	29081
Affiliation Type:	Facility Operator
Company Name:	MESEROLE AVENUE LLC
Contact Type:	Not reported
Contact Name:	JERRY LEBEDOWICZ
Address1:	Not reported
Address2:	Not reported
City:	Not reported
State:	NN
Zip Code:	Not reported
Country Code:	001
Phone:	(718) 229-7111
EMail:	Not reported
Fax Number:	Not reported
Modified By:	TRANSLAT
Date Last Modified:	2004-03-04

Site Id:	29081
Affiliation Type:	Emergency Contact
Company Name:	MESEROLE AVENUE LLC
Contact Type:	Not reported
Contact Name:	JERRY LEBEDOWICZ
Address1:	Not reported
Address2:	Not reported
City:	Not reported

MESEROLE AVENUE LLC (Continued) **A100194250**

State:	NN
Zip Code:	Not reported
Country Code:	001
Phone:	(718) 229-7111
EMail:	Not reported
Fax Number:	Not reported
Modified By:	TRANSLAT
Date Last Modified:	2004-03-04

Tank Info:

Tank Number:	001
Tank Id:	62541
Material Code:	0001
Common Name of Substance:	#2 Fuel Oil (On-Site Consumption)

Equipment Records:

	H00 - Tank Leak Detection - None
	I00 - Overfill - None
	L09 - Piping Leak Detection - Exempt Suction Piping
	G00 - Tank Secondary Containment - None
	J02 - Dispenser - Suction Dispenser
	C01 - Pipe Location - Aboveground
	B00 - Tank External Protection - None
	F00 - Pipe External Protection - None
	A00 - Tank Internal Protection - None
	D01 - Pipe Type - Steel/Carbon Steel/Iron
Tank Location:	1
Tank Type:	Steel/Carbon Steel/Iron
Tank Status:	In Service
Pipe Model:	Not reported
Install Date:	Not reported
Capacity Gallons:	5000
Tightness Test Method:	NN
Date Test:	Not reported
Next Test Date:	Not reported
Date Tank Closed:	Not reported
Register:	True
Modified By:	TRANSLAT
Last Modified:	04/14/2017
Material Name:	Not reported

E28 **COMMERCIAL** **NY Spills** **S107488956**
North **239 BANKER ST** **N/A**
< 1/8 **BROOKLYN, NY**
0.029 mi.
155 ft. **Site 2 of 2 in cluster E**

Relative:
Higher

Actual:
11 ft.

SPILLS:

Facility ID:	0510562
Facility Type:	ER
Spill Number:	0510562
DER Facility ID:	306619
Site ID:	356561
DEC Region:	2
Spill Number/Closed Date:	2006-01-06
Spill Cause:	Unknown

COMMERCIAL (Continued) **S107488956**

Spill Class:	C4
SWIS:	2401
Spill Date:	2005-12-08
Investigator:	JMKRIMGO
Referred To:	Not reported
Reported to Dept:	2005-12-08
CID:	407
Water Affected:	Not reported
Spill Source:	Commercial/Industrial
Spill Notifier:	Other
Cleanup Ceased:	Not reported
Cleanup Meets Std:	False
Last Inspection:	Not reported
Recommended Penalty:	False
UST Trust:	False
Remediation Phase:	0
Date Entered In Computer:	2005-12-08
Spill Record Last Update:	2006-01-09
Spiller Name:	MAX STARK
Spiller Company:	COMMERCIAL
Spiller Address:	239 BANKER ST
Spiller Company:	001
Contact Name:	MAX STARK
DEC Memo:	"Dec 9, 2005 Contaminated soil letter sent to: Meserole Ave LLC PO Box 22-0434 Brooklyn, NY 11222-0434 01/06/06. J.Krimgold reviewed the letter report submitted by Don Carlo Enviro. dated 12/29/06. According to the report remediation of this site has been completed by excavating soil around abandoned fill line. NFA letter."
Remarks:	"soil sampling shows contamination"

All Materials:

Site ID:	356561
Operable Unit ID:	1113861
Operable Unit:	01
Material ID:	2103921
Material Code:	0001A
Material Name:	#2 fuel oil
Case No.:	Not reported
Material FA:	Petroleum
Quantity:	Not reported
Units:	G
Recovered:	.00
Oxygenate:	Not reported

B29 **W. H. CHRISTIAN & SONS, INC.** **NY UST** **U004076778**
NW **22-28 FRANKLIN STREET** **N/A**
< 1/8 **BROOKLYN, NY 11222**
0.034 mi.
179 ft. **Site 10 of 22 in cluster B**

Relative:
Higher

Actual:
9 ft.

UST:

Id/Status:	2-233447 / Active
Program Type:	PBS
Region:	STATE
DEC Region:	2
Expiration Date:	07/07/2022
UTM X:	585882.89712

W. H. CHRISTIAN & SONS, INC. (Continued) **U004076778**

UTM Y:	4493758.12332
Site Type:	Apartment Building/Office Building

Affiliation Records:

Site Id:	8496
Affiliation Type:	Mail Contact
Company Name:	W. H. CHRISTIAN & SONS, INC.
Contact Type:	Not reported
Contact Name:	WILLIAM H. CHRISTIAN
Address1:	22-28 FRANKLIN STREET
Address2:	Not reported
City:	BROOKLYN
State:	NY
Zip Code:	11222
Country Code:	001
Phone:	(718) 389-7000
EMail:	HR@WHCHRISTIAN.COM
Fax Number:	Not reported
Modified By:	MFLEONAR
Date Last Modified:	2017-06-27

Site Id:	8496
Affiliation Type:	Facility Operator
Company Name:	W. H. CHRISTIAN & SONS, INC.
Contact Type:	Not reported
Contact Name:	W H CHRISTIAN & SONS INC
Address1:	Not reported
Address2:	Not reported
City:	Not reported
State:	NN
Zip Code:	Not reported
Country Code:	001
Phone:	(718) 389-7000
EMail:	Not reported
Fax Number:	Not reported
Modified By:	NRLOMBAR
Date Last Modified:	2005-08-23

Site Id:	8496
Affiliation Type:	Emergency Contact
Company Name:	W. H. CHRISTIAN & SONS, INC.
Contact Type:	Not reported
Contact Name:	SCOTT CHRISTIAN
Address1:	Not reported
Address2:	Not reported
City:	Not reported
State:	NN
Zip Code:	Not reported
Country Code:	999
Phone:	(917) 974-2584
EMail:	Not reported
Fax Number:	Not reported
Modified By:	MFLEONAR
Date Last Modified:	2017-06-27

Site Id:	8496
Affiliation Type:	Facility Owner
Company Name:	W. H. CHRISTIAN & SONS, INC.

W. H. CHRISTIAN & SONS, INC. (Continued) **U004076778**

Contact Type:	DIRECTOR OF OPERATION
Contact Name:	SCOTT CHRISTIAN
Address1:	22-28 FRANKLIN ST
Address2:	Not reported
City:	BROOKLYN
State:	NY
Zip Code:	11222
Country Code:	001
Phone:	(718) 389-7000
EMail:	Not reported
Fax Number:	Not reported
Modified By:	MFLEONAR
Date Last Modified:	2017-06-27

Tank Info:

Tank Number:	001
Tank ID:	11003
Tank Status:	Closed - In Place
Material Name:	Closed - In Place
Capacity Gallons:	2000
Install Date:	Not reported
Date Tank Closed:	08/01/2005
Registered:	True
Tank Location:	Underground
Tank Type:	Steel/carbon steel
Material Code:	0001
Common Name of Substance:	#2 Fuel Oil (On-Site Consumption)
Tightness Test Method:	21
Date Test:	03/20/2003
Next Test Date:	Not reported
Pipe Model:	Not reported
Modified By:	MFLEONAR
Last Modified:	06/27/2017

Equipment Records:

G00 - Tank Secondary Containment - None
J02 - Dispenser - Suction Dispenser
C03 - Pipe Location - Aboveground/Underground Combination
K00 - Spill Prevention - None
A00 - Tank Internal Protection - None
D01 - Pipe Type - Steel/Carbon Steel/Iron
I05 - Overfill - Vent Whistle
B00 - Tank External Protection - None
F00 - Pipe External Protection - None
H00 - Tank Leak Detection - None
L09 - Piping Leak Detection - Exempt Suction Piping

Tank Number:	002
Tank ID:	11002
Tank Status:	Closed - In Place
Material Name:	Closed - In Place
Capacity Gallons:	1080
Install Date:	Not reported
Date Tank Closed:	04/05/2001

W. H. CHRISTIAN & SONS, INC. (Continued) **U004076778**

Registered:	True
Tank Location:	Underground
Tank Type:	Steel/carbon steel
Material Code:	0001
Common Name of Substance:	#2 Fuel Oil (On-Site Consumption)
Tightness Test Method:	-
Date Test:	Not reported
Next Test Date:	Not reported
Pipe Model:	Not reported
Modified By:	MFLEONAR
Last Modified:	06/27/2017

Equipment Records:

J02 - Dispenser - Suction Dispenser
C03 - Pipe Location - Aboveground/Underground Combination
G00 - Tank Secondary Containment - None
D01 - Pipe Type - Steel/Carbon Steel/Iron
A00 - Tank Internal Protection - None
I05 - Overfill - Vent Whistle
B00 - Tank External Protection - None
F00 - Pipe External Protection - None
L09 - Piping Leak Detection - Exempt Suction Piping
H00 - Tank Leak Detection - None

B30 **W. H. CHRISTIAN & SONS, INC.** **NY AST** **A100296584**
NW **22-28 FRANKLIN STREET** **N/A**
< 1/8 **BROOKLYN, NY 11222**
0.034 mi.
179 ft. **Site 11 of 22 in cluster B**

Relative:
Higher

Actual:
9 ft.

AST:

Region:	STATE
DEC Region:	2
Site Status:	Active
Facility Id:	2-233447
Program Type:	PBS
UTM X:	585882.89712
UTM Y:	4493758.12332
Expiration Date:	07/07/2022
Site Type:	Apartment Building/Office Building

Affiliation Records:

Site Id:	8496
Affiliation Type:	Mail Contact
Company Name:	W. H. CHRISTIAN & SONS, INC.
Contact Type:	Not reported
Contact Name:	WILLIAM H. CHRISTIAN
Address1:	22-28 FRANKLIN STREET
Address2:	Not reported
City:	BROOKLYN
State:	NY
Zip Code:	11222
Country Code:	001
Phone:	(718) 389-7000
EMail:	HR@WHCHRISTIAN.COM
Fax Number:	Not reported
Modified By:	MFLEONAR
Date Last Modified:	2017-06-27

W. H. CHRISTIAN & SONS, INC. (Continued) **A100296584**

Site Id:	8496
Affiliation Type:	Facility Operator
Company Name:	W. H. CHRISTIAN & SONS, INC.
Contact Type:	Not reported
Contact Name:	W H CHRISTIAN & SONS INC
Address1:	Not reported
Address2:	Not reported
City:	Not reported
State:	NN
Zip Code:	Not reported
Country Code:	001
Phone:	(718) 389-7000
EMail:	Not reported
Fax Number:	Not reported
Modified By:	NRLOMBAR
Date Last Modified:	2005-08-23

Site Id:	8496
Affiliation Type:	Emergency Contact
Company Name:	W. H. CHRISTIAN & SONS, INC.
Contact Type:	Not reported
Contact Name:	SCOTT CHRISTIAN
Address1:	Not reported
Address2:	Not reported
City:	Not reported
State:	NN
Zip Code:	Not reported
Country Code:	999
Phone:	(917) 974-2584
EMail:	Not reported
Fax Number:	Not reported
Modified By:	MFLEONAR
Date Last Modified:	2017-06-27

Site Id:	8496
Affiliation Type:	Facility Owner
Company Name:	W. H. CHRISTIAN & SONS, INC.
Contact Type:	DIRECTOR OF OPERATION
Contact Name:	SCOTT CHRISTIAN
Address1:	22-28 FRANKLIN ST
Address2:	Not reported
City:	BROOKLYN
State:	NY
Zip Code:	11222
Country Code:	001
Phone:	(718) 389-7000
EMail:	Not reported
Fax Number:	Not reported
Modified By:	MFLEONAR
Date Last Modified:	2017-06-27

Tank Info:

Tank Number:	003
Tank Id:	207833
Material Code:	0001
Common Name of Substance:	#2 Fuel Oil (On-Site Consumption)

W. H. CHRISTIAN & SONS, INC. (Continued) **A100296584**

Equipment Records:

E01 - Piping Secondary Containment - Diking (AG only)
J02 - Dispenser - Suction Dispenser
K00 - Spill Prevention - None
D01 - Pipe Type - Steel/Carbon Steel/Iron
A00 - Tank Internal Protection - None
I05 - Overfill - Vent Whistle
B05 - Tank External Protection - Jacketed
F00 - Pipe External Protection - None
C01 - Pipe Location - Aboveground
H06 - Tank Leak Detection - Impervious Barrier/Concrete Pad (A/G)
L00 - Piping Leak Detection - None
G01 - Tank Secondary Containment - Diking (Aboveground)

Tank Location:	3
Tank Type:	Steel Tank in Concrete
Tank Status:	In Service
Pipe Model:	Not reported
Install Date:	08/01/2005
Capacity Gallons:	1500
Tightness Test Method:	-
Date Test:	Not reported
Next Test Date:	Not reported
Date Tank Closed:	Not reported
Register:	True
Modified By:	MFLEONAR
Last Modified:	06/27/2017
Material Name:	Not reported

B31 **WH CHRISTIAN & SONS** **NY LTANKS** **1000171080**
NW **22-28 FRANKLIN ST** **RCRA NonGen / NLR** **NYD013779293**
< 1/8 **BROOKLYN, NY 11222** **ICIS**
0.034 mi. **FINDS**
179 ft. **Site 12 of 22 in cluster B** **ECHO**
NY MANIFEST

Relative:
Higher

Actual:
9 ft.

LTANKS:

Facility ID:	9704053
Site ID:	296974
Spill Number/Closed Date:	2009-12-15
Spill Date:	1997-07-03
Spill Cause:	Tank Test Failure
Spill Source:	Commercial/Industrial
Spill Class:	C4
Cleanup Ceased:	Not reported
SWIS:	2401
Investigator:	BKFALVEY
Referred To:	Not reported
Reported to Dept:	1997-07-03
CID:	252
Water Affected:	Not reported
Spill Notifier:	Tank Tester
Last Inspection:	Not reported
Recommended Penalty:	False
Meets Standard:	False
UST Involvement:	True
Remediation Phase:	0
Date Entered In Computer:	1997-07-03

WH CHRISTIAN & SONS (Continued) **1000171080**

Spill Record Last Update:	2009-12-15
Spiller Name:	BOB
Spiller Company:	WH CHRISTIAN & SONS
Spiller Address:	22 TO 28 FRANKLIN ST
Spiller County:	001
Spiller Contact:	BOB
Spiller Phone:	(718) 389-7000
Spiller Extention:	227
DEC Region:	2
DER Facility ID:	240308
DEC Memo:	"8/24/05, Dyber: No contact from Konzelman. Referred to region. Next Step: Perform state-funded investigation. 8/3/05, Dyber: I have not received closure report. Left message for Konzelman. If no return call or report, refer to region. 7/21/05, Dyber: Lavin called and said he has no information about any cleanup. His firm just does tank tests. Called WH Christian and talked with Bob Konzelman. He said that the tank was removed in 1997. He will send the closure report. 7/18/05 and 7/21/05, Dyber: Left messages for Tom Lavin. Prior to Sept, 2004 data translation this spill Lead_DEC Field was ROMMEL C PBS # DOES NOT MATCH FACILITY. PBS RECORD FOR FACILITY2-233447 DOES NOT MATCH TANKS. 4/12/04-Vought-Spill transferred from Mulqueen to Rommel as per Rommel. 11/23/09 bf: Sent ttf letter to: William H. Christian W.H. Christian & Sons Inc. 22 Franklin Street Brooklyn, NY 11222 12/15/09 Received faxed letter on 12/10/09 from Isaac Mungra of IJM Mechanical Corp. Vent line was the cause of the failure. No contamination was present during the excavation of the vent line replacement. Tank was retested and passed. No report available. Tank was closed in-place. NFA. "
Remarks:	"LEAK IS IN THE TANK TOPS ABOVE PRODUCT LEVEL-3 TANKS MAINIFOLDED TOGETHER"

All TTF:

Facility ID:	9704053
Spill Number:	9704053
Spill Tank Test:	1545198
Site ID:	296974
Tank Number:	00000000000
Tank Size:	0
Material:	0009
EPA UST:	Not reported
UST:	Not reported
Cause:	Not reported
Source:	Not reported
Test Method:	20
Test Method 2:	USTest 2000/P/LL plus USTest 2000/U
Leak Rate:	.00
Gross Fail:	Not reported
Modified By:	Spills
Last Modified Date:	Not reported

All Materials:

Site ID:	296974
Operable Unit ID:	1049926
Operable Unit:	01
Material ID:	333312
Material Code:	0009
Material Name:	gasoline

WH CHRISTIAN & SONS (Continued) **1000171080**

Case No.:	Not reported
Material FA:	Petroleum
Quantity:	.00
Units:	G
Recovered:	.00
Oxygenate:	Not reported

RCRA NonGen / NLR:

Date form received by agency:	01/01/2007
Facility name:	WH CHRISTIAN & SONS
Facility address:	22-28 FRANKLIN ST BROOKLYN, NY 11222-2039
EPA ID:	NYD013779293
Mailing address:	FRANKLIN ST BROOKLYN, NY 11222
Contact:	Not reported
Contact address:	FRANKLIN ST BROOKLYN, NY 11222
Contact country:	US
Contact telephone:	Not reported
Contact email:	Not reported
EPA Region:	02
Land type:	Facility is not located on Indian land. Additional information is not known.
Classification:	Non-Generator
Description:	Handler: Non-Generators do not presently generate hazardous waste

Owner/Operator Summary:

Owner/operator name:	UNKNOWN
Owner/operator address:	NOT REQUIRED NOT REQUIRED, WY 99999
Owner/operator country:	US
Owner/operator telephone:	212-555-1212
Owner/operator email:	Not reported
Owner/operator fax:	Not reported
Owner/operator extension:	Not reported
Legal status:	Private
Owner/Operator Type:	Operator
Owner/Op start date:	Not reported
Owner/Op end date:	Not reported

Owner/operator name:	UNKNOWN
Owner/operator address:	NOT REQUIRED NOT REQUIRED, WY 99999
Owner/operator country:	US
Owner/operator telephone:	212-555-1212
Owner/operator email:	Not reported
Owner/operator fax:	Not reported
Owner/operator extension:	Not reported
Legal status:	Private
Owner/Operator Type:	Owner
Owner/Op start date:	Not reported
Owner/Op end date:	Not reported

Handler Activities Summary:

U.S. importer of hazardous waste: No

WH CHRISTIAN & SONS (Continued) **1000171080**

Mixed waste (haz. and radioactive): No
Recycler of hazardous waste: No
Transporter of hazardous waste: No
Treater, storer or disposer of HW: No
Underground injection activity: No
On-site burner exemption: No
Furnace exemption: No
Used oil fuel burner: No
Used oil processor: No
User oil refiner: No
Used oil fuel marketer to burner: No
Used oil Specification marketer: No
Used oil transfer facility: No
Used oil transporter: No

Historical Generators:
Date form received by agency: 01/01/2006
Site name: WH CHRISTIAN & SONS
Classification: Not a generator, verified

Date form received by agency: 07/08/1999
Site name: WH CHRISTIAN & SONS
Classification: Not a generator, verified

Date form received by agency: 07/31/1987
Site name: WH CHRISTIAN & SONS
Classification: Small Quantity Generator

. Waste code: D000
. Waste name: Not Defined

. Waste code: D001
. Waste name: IGNITABLE WASTE

. Waste code: F002
. Waste name: THE FOLLOWING SPENT HALOGENATED SOLVENTS: TETRACHLOROETHYLENE, METHYLENE CHLORIDE, TRICHLOROETHYLENE, 1,1,1-TRICHLOROETHANE, CHLOROBENZENE, 1,1,2-TRICHLORO-1,2,2-TRIFLUOROETHANE, ORTHO-DICHLOROBENZENE, TRICHLOROFLUOROMETHANE, AND 1,1,2, TRICHLOROETHANE; ALL SPENT SOLVENT MIXTURES/BLENDS CONTAINING, BEFORE USE, A TOTAL OF TEN PERCENT OR MORE (BY VOLUME) OF ONE OR MORE OF THE ABOVE HALOGENATED SOLVENTS OR THOSE SOLVENTS LISTED IN F001, F004, AND F005; AND STILL BOTTOMS FROM THE RECOVERY OF THESE SPENT SOLVENTS AND SPENT SOLVENT MIXTURES.

Facility Has Received Notices of Violations:
Regulation violated: Not reported
Area of violation: Generators - General
Date violation determined: 05/18/2006
Date achieved compliance: 08/28/2007
Violation lead agency: EPA
Enforcement action: INITIAL 3008(A) COMPLIANCE
Enforcement action date: 03/28/2007
Enf. disposition status: Not reported
Enf. disp. status date: Not reported
Enforcement lead agency: EPA

WH CHRISTIAN & SONS (Continued) **1000171080**

Proposed penalty amount: 18525
Final penalty amount: Not reported
Paid penalty amount: Not reported

Regulation violated: Not reported
Area of violation: Generators - General
Date violation determined: 05/18/2006
Date achieved compliance: 08/28/2007
Violation lead agency: EPA
Enforcement action: FINAL 3008(A) COMPLIANCE ORDER
Enforcement action date: 08/28/2007
Enf. disposition status: Not reported
Enf. disp. status date: Not reported
Enforcement lead agency: EPA
Proposed penalty amount: Not reported
Final penalty amount: Not reported
Paid penalty amount: Not reported

Regulation violated: Not reported
Area of violation: Generators - General
Date violation determined: 05/18/2006
Date achieved compliance: 08/28/2007
Violation lead agency: EPA
Enforcement action: WRITTEN INFORMAL
Enforcement action date: 06/12/2006
Enf. disposition status: Not reported
Enf. disp. status date: Not reported
Enforcement lead agency: EPA
Proposed penalty amount: Not reported
Final penalty amount: Not reported
Paid penalty amount: Not reported

Evaluation Action Summary:
Evaluation date: 08/28/2007
Evaluation: NOT A SIGNIFICANT NON-COMPLIER
Area of violation: Not reported
Date achieved compliance: Not reported
Evaluation lead agency: EPA

Evaluation date: 01/28/2007
Evaluation: SIGNIFICANT NON-COMPLIER
Area of violation: Not reported
Date achieved compliance: Not reported
Evaluation lead agency: EPA

Evaluation date: 05/18/2006
Evaluation: COMPLIANCE EVALUATION INSPECTION ON-SITE
Area of violation: Generators - General
Date achieved compliance: 08/28/2007
Evaluation lead agency: EPA

Evaluation date: 07/06/1999
Evaluation: COMPLIANCE EVALUATION INSPECTION ON-SITE
Area of violation: Not reported
Date achieved compliance: Not reported
Evaluation lead agency: EPA

WH CHRISTIAN & SONS (Continued) **1000171080**

ICIS:

Enforcement Action ID:	02-2007-7108
FRS ID:	110004350452
Action Name:	WH Christian & Sons, Inc. (SB)
Facility Name:	WH CHRISTIAN & SONS
Facility Address:	22-28 FRANKLIN ST BROOKLYN, NY 112222039
Enforcement Action Type:	RCRA 3008A AO For Comp And/Or Penalty
Facility County:	KINGS
Program System Acronym:	RCRAINFO
Enforcement Action Forum Desc:	Administrative - Formal
EA Type Code:	3008A
Facility SIC Code:	Not reported
Federal Facility ID:	Not reported
Latitude in Decimal Degrees:	40.72611
Longitude in Decimal Degrees:	-73.95739
Permit Type Desc:	Not reported
Program System Acronym:	NYD013779293
Facility NAICS Code:	Not reported
Tribal Land Code:	Not reported

Facility Name:	WH CHRISTIAN & SONS
Address:	22-28 FRANKLIN ST
Tribal Indicator:	N
Fed Facility:	No
NAIC Code:	Not reported
SIC Code:	Not reported

Facility Name:	WH CHRISTIAN & SONS
Address:	22-28 FRANKLIN ST
Tribal Indicator:	N
Fed Facility:	No
NAIC Code:	Not reported
SIC Code:	Not reported

FINDS:

Registry ID: 110004350452

Environmental Interest/Information System

RCRAInfo is a national information system that supports the Resource Conservation and Recovery Act (RCRA) program through the tracking of events and activities related to facilities that generate, transport, and treat, store, or dispose of hazardous waste. RCRAInfo allows RCRA program staff to track the notification, permit, compliance, and corrective action activities required under RCRA.

Click this hyperlink while viewing on your computer to access additional FINDS: detail in the EDR Site Report.

ECHO:

Envid:	1000171080
Registry ID:	110004350452
DFR URL:	http://echo.epa.gov/detailed-facility-report?fid=110004350452

WH CHRISTIAN & SONS (Continued) **1000171080**

NY MANIFEST:

Country:	USA
EPA ID:	NYD013779293
Facility Status:	Not reported
Location Address 1:	22-28 FRANKLIN ST
Code:	BP
Location Address 2:	Not reported
Total Tanks:	Not reported
Location City:	BROOKLYN
Location State:	NY
Location Zip:	11222
Location Zip 4:	Not reported

NY MANIFEST:

EPAID:	NYD013779293
Mailing Name:	WH CHRISTIAN AND SONS
Mailing Contact:	WH CHRISTIAN AND SONS
Mailing Address 1:	22-28 FRANKLIN STREET
Mailing Address 2:	Not reported
Mailing City:	BROOKLYN
Mailing State:	NY
Mailing Zip:	11222
Mailing Zip 4:	Not reported
Mailing Country:	USA
Mailing Phone:	7183897000

NY MANIFEST:

Document ID:	NYC4444413
Manifest Status:	K
seq:	Not reported
Year:	1997
Trans1 State ID:	NYGF2859
Trans2 State ID:	1FS147OK
Generator Ship Date:	03/27/1997
Trans1 Recv Date:	03/27/1997
Trans2 Recv Date:	04/03/1997
TSD Site Recv Date:	04/04/1997
Part A Recv Date:	04/09/1997
Part B Recv Date:	04/23/1997
Generator EPA ID:	NYD013779293
Trans1 EPA ID:	ILD984908202
Trans2 EPA ID:	MOD095038998
TSDF ID 1:	OHD980587364
TSDF ID 2:	Not reported
Manifest Tracking Number:	Not reported
Import Indicator:	Not reported
Export Indicator:	Not reported
Discr Quantity Indicator:	Not reported
Discr Type Indicator:	Not reported
Discr Residue Indicator:	Not reported
Discr Partial Reject Indicator:	Not reported
Discr Full Reject Indicator:	Not reported
Manifest Ref Number:	Not reported
Alt Facility RCRA ID:	Not reported
Alt Facility Sign Date:	Not reported
MGMT Method Type Code:	Not reported
Waste Code:	F002 - HALO SOLV + STILL BOTTOMS FM REC OF SOLV

WH CHRISTIAN & SONS (Continued) **1000171080**

Waste Code:	Not reported
Waste Code:	Not reported
Waste Code:	Not reported
Waste Code:	Not reported
Waste Code:	Not reported
Quantity:	00630
Units:	P - Pounds
Number of Containers:	009
Container Type:	DF - Fiberboard or plastic drums (glass)
Handling Method:	B Incineration, heat recovery, burning.
Specific Gravity:	100

Click this hyperlink while viewing on your computer to access
101 additional NY_MANIFEST: record(s) in the EDR Site Report.

B32 **MANHOLE #62581** **NY Spills** **S104192894**
NW **MERSEROLE AVE/FRANKLIN ST** **N/A**
< 1/8 **BROOKLYN, NY**
0.038 mi.
200 ft. **Site 13 of 22 in cluster B**

Relative:
Lower

Actual:
8 ft.

SPILLS:

Facility ID:	9904561
Facility Type:	ER
Spill Number:	9904561
DER Facility ID:	179406
Site ID:	216678
DEC Region:	2
Spill Number/Closed Date:	1999-10-21
Spill Cause:	Unknown
Spill Class:	C4
SWIS:	2401
Spill Date:	1999-07-17
Investigator:	JHOCONNE
Referred To:	Not reported
Reported to Dept:	1999-07-17
CID:	252
Water Affected:	Not reported
Spill Source:	Commercial/Industrial
Spill Notifier:	Other
Cleanup Ceased:	Not reported
Cleanup Meets Std:	False
Last Inspection:	Not reported
Recommended Penalty:	False
UST Trust:	False
Remediation Phase:	0
Date Entered In Computer:	1999-07-17
Spill Record Last Update:	2000-06-05
Spiller Name:	UNKNOWN
Spiller Company:	Unknown
Spiller Address:	UNKNOWN
Spiller Company:	999
Contact Name:	RICHARD ROACHE
DEC Memo:	"Prior to Sept, 2004 data translation this spill Lead_DEC Field was O'CONNELL CON ED E2MS NOTES Approximately 2oz. unknown oil on approx. 100gals. of water. Spill appears to be contained to manhole. Liquid sample(oil & water)taken on 4-6 hr priority turnaround. CLeanup

MANHOLE #62581 (Continued) **S104192894**

pending PCB results from Chem Lab. 7-17-99 17:35hrs. Update Lab Seq#99-07447 <1.00ppm Flush rports in MH62581 (,1ppm) cleanup is completed and E.S. tag #03513 was removed. Incident is closed."

Remarks: "MATERIAL IS CONTAINED IN MANHOLE-SAMPLE TAKEN-CLEANUP PENDING RESULTS- CON ED #126598"

All Materials:

Site ID:	216678
Operable Unit ID:	1083343
Operable Unit:	01
Material ID:	304436
Material Code:	0066A
Material Name:	unknown petroleum
Case No.:	Not reported
Material FA:	Petroleum
Quantity:	.00
Units:	G
Recovered:	.00
Oxygenate:	Not reported

B33
WNW
< 1/8
0.042 mi.
223 ft.

FORMER RUBICK CONSTRUCTION BUILDING **NY UST** **U004118712**
9 FRANKLIN ST. **N/A**
ALLEGANY, NY 14706

Site 14 of 22 in cluster B

Relative:
Lower

Actual:
8 ft.

UST:

Id/Status:	9-600987 / Unregulated/Closed
Program Type:	PBS
Region:	STATE
DEC Region:	9
Expiration Date:	N/A
UTM X:	588033.33663
UTM Y:	4508808.89309
Site Type:	Other

Tank Info:

Tank Number:	1
Tank ID:	220744
Tank Status:	Closed - Removed
Material Name:	Closed - Removed
Capacity Gallons:	500
Install Date:	Not reported
Date Tank Closed:	07/25/1999
Registered:	True
Tank Location:	Underground
Tank Type:	Steel/carbon steel
Material Code:	0009
Common Name of Substance:	Gasoline
Tightness Test Method:	NN
Date Test:	Not reported
Next Test Date:	Not reported
Pipe Model:	Not reported
Modified By:	aeskalsk
Last Modified:	04/14/2017

FORMER RUBICK CONSTRUCTION BUILDING (Continued) **U004118712**

Tank Number:	2
Tank ID:	220745
Tank Status:	Closed - Removed
Material Name:	Closed - Removed
Capacity Gallons:	750
Install Date:	Not reported
Date Tank Closed:	07/25/1999
Registered:	True
Tank Location:	Underground
Tank Type:	Steel/carbon steel
Material Code:	0009
Common Name of Substance:	Gasoline
Tightness Test Method:	NN
Date Test:	Not reported
Next Test Date:	Not reported
Pipe Model:	Not reported
Modified By:	aeskalsk
Last Modified:	04/14/2017

F34 **GASOLINE ALLEY NYC INC** **EDR Hist Auto** **1020489630**
South **151 N 14TH ST** **N/A**
< 1/8 **BROOKLYN, NY 11211**
0.045 mi.
240 ft. **Site 1 of 3 in cluster F**

Relative:
Higher

Actual:
11 ft.

EDR Hist Auto

Year:	Name:	Type:
2002	GASOLINE ALLEY NYC INC	Gasoline Service Stations, NEC
2003	GASOLINE ALLEY NYC INC	Gasoline Service Stations, NEC

B35 **LOT 222,TAXBLOCK 2590** **NY E DESIGNATION** **S117676018**
WNW **7 FRANKLIN STREET** **N/A**
< 1/8 **BROOKLYN, NY 11222**
0.046 mi.
245 ft. **Site 15 of 22 in cluster B**

Relative:
Lower

Actual:
7 ft.

E DESIGNATION:

Tax Lot(s):	222
Tax Block:	2590
Borough Code:	BK
E-No:	E-138
Effective Date:	5/11/2005
Satisfaction Date:	Not reported
Ceqr Number:	04DCP003K
Ulurp Number:	050110 ZRK, 050111 ZMK, 050415 MMK, 040416 MMK, 040417 MMK, 040418 MMK, 050110(A)ZRK, 050111 (A)ZMK
Zoning Map No:	12c, 12d, 13a, 13b
Description:	Underground Gasoline Storage Tanks* Testing Protocol.
Lot Remediation Date:	Not reported
Description:	Window Wall Attenuation & Alternate Ventilation
Lot Remediation Date:	Not reported

B36 WNW < 1/8 0.046 mi. 245 ft. | **CON EDISON - SERVICE BOX 43446**
7 FRANKLIN ST
BROOKLYN, NY 11222 | **NJ MANIFEST** | **S120666634**
N/A

Site 16 of 22 in cluster B

Relative: Lower

Actual: 7 ft.

NJ MANIFEST:

EPA Id:	NYP004724365
Mail Address:	IRVING PL, 15TH FL NE
Mail City/State/Zip:	NEW YORK, NY 10003
Facility Phone:	Not reported
Emergency Phone:	Not reported
Contact:	THOMAS TEELING
Comments:	Not reported
SIC Code:	Not reported
County:	NY047
Municipal:	Not reported
Previous EPA Id:	Not reported
Gen Flag:	Not reported
Trans Flag:	Not reported
TSDF Flag:	Not reported
Name Change:	Not reported
Date Change:	Not reported

Manifest:

Manifest Number:	002422483GBF
EPA ID:	NYP004724365
Date Shipped:	2/3/2015
TSDF EPA ID:	NJD991291105
Transporter EPA ID:	NJD003812047
Transporter 2 EPA ID:	Not reported
Transporter 3 EPA ID:	Not reported
Transporter 4 EPA ID:	Not reported
Transporter 5 EPA ID:	Not reported
Transporter 6 EPA ID:	Not reported
Transporter 7 EPA ID:	Not reported
Transporter 8 EPA ID:	Not reported
Transporter 9 EPA ID:	Not reported
Transporter 10 EPA ID:	Not reported
Date Trans1 Transported Waste:	Not reported
Date Trans2 Transported Waste:	Not reported
Date Trans3 Transported Waste:	Not reported
Date Trans4 Transported Waste:	Not reported
Date Trans5 Transported Waste:	Not reported
Date Trans6 Transported Waste:	Not reported
Date Trans7 Transported Waste:	Not reported
Date Trans8 Transported Waste:	Not reported
Date Trans9 Transported Waste:	Not reported
Date Trans10 Transported Waste:	Not reported
Date TSDF Received Waste:	Not reported
TSDF EPA Facility Name:	Not reported
QTY Units:	Not reported
Transporter SEQ ID:	Not reported
Transporter-1 Date:	Not reported
Waste SEQ ID:	Not reported
Waste Type Code 2:	Not reported
Waste Type Code 3:	Not reported
Waste Type Code 4:	Not reported
Waste Type Code 5:	Not reported
Waste Type Code 6:	Not reported

CON EDISON - SERVICE BOX 43446 (Continued) **S120666634**

Date Accepted:	Not reported
Manifest Discrepancy Type:	Not reported
Data Entry Number:	Not reported
Was Load Rejected:	NEW YORK, NY 10003
Reason Load Was Rejected:	Not reported

B37 **CON EDISON** **NY MANIFEST** **S117739330**
WNW **7 FRANKLIN ST** **N/A**
< 1/8 **BROOKLYN, NY 11222**
0.046 mi.
245 ft. **Site 17 of 22 in cluster B**

Relative:
Lower

Actual:
7 ft.

NY MANIFEST:

Country:	USA
EPA ID:	NYP004724365
Facility Status:	Not reported
Location Address 1:	7 FRANKLIN ST
Code:	BP
Location Address 2:	Not reported
Total Tanks:	Not reported
Location City:	BROOKLYN
Location State:	NY
Location Zip:	11222
Location Zip 4:	Not reported

NY MANIFEST:

EPAID:	NYP004724365
Mailing Name:	CON EDISON
Mailing Contact:	CON EDISON
Mailing Address 1:	4 IRVING PL
Mailing Address 2:	15TH FL
Mailing City:	NEW YORK
Mailing State:	NY
Mailing Zip:	10003
Mailing Zip 4:	Not reported
Mailing Country:	USA
Mailing Phone:	Not reported

NY MANIFEST:

Document ID:	Not reported
Manifest Status:	Not reported
seq:	Not reported
Year:	2015
Trans1 State ID:	NJD003812047
Trans2 State ID:	Not reported
Generator Ship Date:	02/03/2015
Trans1 Recv Date:	02/03/2015
Trans2 Recv Date:	Not reported
TSD Site Recv Date:	02/09/2015
Part A Recv Date:	Not reported
Part B Recv Date:	Not reported
Generator EPA ID:	NYP004724365
Trans1 EPA ID:	Not reported
Trans2 EPA ID:	Not reported
TSDF ID 1:	NJD991291105
TSDF ID 2:	Not reported

CON EDISON (Continued) **S117739330**

Manifest Tracking Number:	002422483GBF
Import Indicator:	N
Export Indicator:	N
Discr Quantity Indicator:	N
Discr Type Indicator:	N
Discr Residue Indicator:	N
Discr Partial Reject Indicator:	N
Discr Full Reject Indicator:	N
Manifest Ref Number:	Not reported
Alt Facility RCRA ID:	Not reported
Alt Facility Sign Date:	Not reported
MGMT Method Type Code:	H110
Waste Code:	Not reported
Waste Code:	Not reported
Waste Code:	Not reported
Waste Code:	Not reported
Waste Code:	Not reported
Waste Code:	Not reported
Quantity:	1000
Units:	G - Gallons (liquids only)* (8.3 pounds)
Number of Containers:	1
Container Type:	TT - Cargo tank, tank trucks
Handling Method:	T Chemical, physical, or biological treatment.
Specific Gravity:	1
Waste Code:	D008
Waste Code 1_2:	Not reported
Waste Code 1_3:	Not reported
Waste Code 1_4:	Not reported
Waste Code 1_5:	Not reported
Waste Code 1_6:	Not reported

Click this hyperlink while viewing on your computer to access
2 additional NY_MANIFEST: record(s) in the EDR Site Report.

B38 **CON EDISON - SERVICE BOX 43446** **RCRA-LQG** **1018277699**
WNW **7 FRANKLIN ST** **NYP004724365**
< 1/8 **BROOKLYN, NY 11222**
0.046 mi.
245 ft. **Site 18 of 22 in cluster B**

Relative:
Lower

Actual:
7 ft.

RCRA-LQG:

Date form received by agency:	02/05/2016
Facility name:	CON EDISON - SERVICE BOX 43446
Facility address:	7 FRANKLIN ST BROOKLYN, NY 11222
EPA ID:	NYP004724365
Mailing address:	IRVING PLACE, 15TH FL NE NEW YORK, NY 10003
Contact:	THERESA BURKARD
Contact address:	IRVING PLACE, 15TH FL NE NEW YORK, NY 10003
Contact country:	US
Contact telephone:	212-460-2262
Contact email:	BURKARDT@CONED.COM
EPA Region:	02
Classification:	Large Quantity Generator
Description:	Handler: generates 1,000 kg or more of hazardous waste during any

CON EDISON - SERVICE BOX 43446 (Continued) **1018277699**

calendar month; or generates more than 1 kg of acutely hazardous waste during any calendar month; or generates more than 100 kg of any residue or contaminated soil, waste or other debris resulting from the cleanup of a spill, into or on any land or water, of acutely hazardous waste during any calendar month; or generates 1 kg or less of acutely hazardous waste during any calendar month, and accumulates more than 1 kg of acutely hazardous waste at any time; or generates 100 kg or less of any residue or contaminated soil, waste or other debris resulting from the cleanup of a spill, into or on any land or water, of acutely hazardous waste during any calendar month, and accumulates more than 100 kg of that material at any time

Owner/Operator Summary:

Owner/operator name:	CONSOLIDATED EDISON COMPANY OF NY, INC.
Owner/operator address:	IRVING PLACE NEW YORK, NY 10003
Owner/operator country:	US
Owner/operator telephone:	Not reported
Owner/operator email:	Not reported
Owner/operator fax:	Not reported
Owner/operator extension:	Not reported
Legal status:	Private
Owner/Operator Type:	Owner
Owner/Op start date:	02/03/2015
Owner/Op end date:	Not reported

Owner/operator name:	CONSOLIDATED EDISON COMPANY OF NY, INC.
Owner/operator address:	IRVING PLACE NEW YORK, NY 10003
Owner/operator country:	US
Owner/operator telephone:	Not reported
Owner/operator email:	Not reported
Owner/operator fax:	Not reported
Owner/operator extension:	Not reported
Legal status:	Private
Owner/Operator Type:	Operator
Owner/Op start date:	02/03/2015
Owner/Op end date:	Not reported

Handler Activities Summary:

U.S. importer of hazardous waste:	No
Mixed waste (haz. and radioactive):	No
Recycler of hazardous waste:	No
Transporter of hazardous waste:	No
Treater, storer or disposer of HW:	No
Underground injection activity:	No
On-site burner exemption:	No
Furnace exemption:	No
Used oil fuel burner:	No
Used oil processor:	No
User oil refiner:	No
Used oil fuel marketer to burner:	No
Used oil Specification marketer:	No
Used oil transfer facility:	No
Used oil transporter:	No

CON EDISON - SERVICE BOX 43446 (Continued) **1018277699**

. Waste code: D008
. Waste name: LEAD

Historical Generators:
Date form received by agency: 02/03/2015
Site name: CON EDISON
Classification: Not a generator, verified

Date form received by agency: 02/03/2015
Site name: CON EDISON
Classification: Small Quantity Generator

Biennial Reports:

Last Biennial Reporting Year: 2017

Annual Waste Handled:
Waste code: D008
Waste name: LEAD
Amount (Lbs): 8300

Violation Status: No violations found

B39
NW
< 1/8
0.048 mi.
256 ft.

LOT 215,TAXBLOCK 2590
11 FRANKLIN STREET
BROOKLYN, NY 11222

NY E DESIGNATION **S108076395**
N/A

Site 19 of 22 in cluster B

Relative:
Lower

Actual:
8 ft.

E DESIGNATION:
Tax Lot(s): 215
Tax Block: 2590
Borough Code: BK
E-No: E-138
Effective Date: 5/11/2005
Satisfaction Date: Not reported
Ceqr Number: 04DCP003K
Ulurp Number: 050110 ZRK, 050111 ZMK, 050415 MMK, 040416 MMK, 040417 MMK, 040418 MMK, 050110(A)ZRK, 050111 (A)ZMK
Zoning Map No: 12c, 12d, 13a, 13b

Description: Underground Gasoline Storage Tanks* Testing Protocol.
Lot Remediation Date: Not reported

Description: Window Wall Attenuation & Alternate Ventilation
Lot Remediation Date: Not reported

B40 NW < 1/8 0.049 mi. 257 ft. | **PAT & DOMS BODY & FENDER REPAIR**
25 FRANKLIN ST
BROOKLYN, NY 11222
Site 20 of 22 in cluster B | **RCRA NonGen / NLR**
FINDS
ECHO
NY MANIFEST | **1004755884**
NY0000623140

Relative: Higher

Actual: 9 ft.

RCRA NonGen / NLR:

Date form received by agency:	01/01/2007
Facility name:	PAT & DOMS BODY & FENDER REPAIR
Facility address:	25 FRANKLIN ST BROOKLYN, NY 11222
EPA ID:	NY0000623140
Mailing address:	FRANKLIN ST BROOKLYN, NY 11222
Contact:	PATRICK ROMANELLO
Contact address:	FRANKLIN ST BROOKLYN, NY 11222
Contact country:	US
Contact telephone:	718-383-5540
Contact email:	Not reported
EPA Region:	02
Classification:	Non-Generator
Description:	Handler: Non-Generators do not presently generate hazardous waste

Owner/Operator Summary:

Owner/operator name:	PATRICK ROMANELLO
Owner/operator address:	25 FRANKLIN ST BROOKLYN, NY 11222
Owner/operator country:	US
Owner/operator telephone:	718-383-5540
Owner/operator email:	Not reported
Owner/operator fax:	Not reported
Owner/operator extension:	Not reported
Legal status:	Private
Owner/Operator Type:	Owner
Owner/Op start date:	Not reported
Owner/Op end date:	Not reported

Owner/operator name:	PATRICK ROMANELLO
Owner/operator address:	25 FRANKLIN ST BROOKLYN, NY 11222
Owner/operator country:	US
Owner/operator telephone:	718-383-5540
Owner/operator email:	Not reported
Owner/operator fax:	Not reported
Owner/operator extension:	Not reported
Legal status:	Private
Owner/Operator Type:	Operator
Owner/Op start date:	Not reported
Owner/Op end date:	Not reported

Handler Activities Summary:

U.S. importer of hazardous waste:	No
Mixed waste (haz. and radioactive):	No
Recycler of hazardous waste:	No
Transporter of hazardous waste:	No
Treater, storer or disposer of HW:	No
Underground injection activity:	No

PAT & DOMS BODY & FENDER REPAIR (Continued) **1004755884**

On-site burner exemption: No
Furnace exemption: No
Used oil fuel burner: No
Used oil processor: No
User oil refiner: No
Used oil fuel marketer to burner: No
Used oil Specification marketer: No
Used oil transfer facility: No
Used oil transporter: No

Historical Generators:
Date form received by agency: 01/01/2006
Site name: PAT & DOMS BODY & FENDER REPAIR
Classification: Not a generator, verified

Date form received by agency: 08/26/1994
Site name: PAT & DOMS BODY & FENDER REPAIR
Classification: Conditionally Exempt Small Quantity Generator

. Waste code: D001
. Waste name: IGNITABLE WASTE

. Waste code: D035
. Waste name: METHYL ETHYL KETONE

. Waste code: F003
. Waste name: THE FOLLOWING SPENT NONHALOGENATED SOLVENTS: XYLENE, ACETONE, ETHYL ACETATE, ETHYL BENZENE, ETHYL ETHER, METHYL ISOBUTYL KETONE, N-BUTYL ALCOHOL, CYCLOHEXANONE, AND METHANOL; ALL SPENT SOLVENT MIXTURES/BLENDS CONTAINING, BEFORE USE, ONLY THE ABOVE SPENT NONHALOGENATED SOLVENTS; AND ALL SPENT SOLVENT MIXTURES/BLENDS CONTAINING, BEFORE USE, ONE OR MORE OF THE ABOVE NONHALOGENATED SOLVENTS, AND A TOTAL OF TEN PERCENT OR MORE (BY VOLUME) OF ONE OR MORE OF THOSE SOLVENTS LISTED IN F001, F002, F004, AND F005; AND STILL BOTTOMS FROM THE RECOVERY OF THESE SPENT SOLVENTS AND SPENT SOLVENT MIXTURES.

. Waste code: F005
. Waste name: THE FOLLOWING SPENT NONHALOGENATED SOLVENTS: TOLUENE, METHYL ETHYL KETONE, CARBON DISULFIDE, ISOBUTANOL, PYRIDINE, BENZENE, 2-ETHOXYETHANOL, AND 2-NITROPROPANE; ALL SPENT SOLVENT MIXTURES/BLENDS CONTAINING, BEFORE USE, A TOTAL OF TEN PERCENT OR MORE (BY VOLUME) OF ONE OR MORE OF THE ABOVE NONHALOGENATED SOLVENTS OR THOSE SOLVENTS LISTED IN F001, F002, OR F004; AND STILL BOTTOMS FROM THE RECOVERY OF THESE SPENT SOLVENTS AND SPENT SOLVENT MIXTURES.

Violation Status: No violations found

FINDS:

Registry ID: 110019746783

Environmental Interest/Information System
RCRAInfo is a national information system that supports the Resource Conservation and Recovery Act (RCRA) program through the tracking of events and activities related to facilities that generate, transport, and treat, store, or dispose of hazardous waste. RCRAInfo allows RCRA

PAT & DOMS BODY & FENDER REPAIR (Continued) **1004755884**

program staff to track the notification, permit, compliance, and corrective action activities required under RCRA.

FIS (New York - Facility Information System) is New York's Department of Environmental Conservation (DEC) information system for tracking environmental facility information found across the State.

Click this hyperlink while viewing on your computer to access additional FINDS: detail in the EDR Site Report.

ECHO:

Envid:	1004755884
Registry ID:	110019746783
DFR URL:	http://echo.epa.gov/detailed-facility-report?fid=110019746783

NY MANIFEST:

Country:	USA
EPA ID:	NY0000623140
Facility Status:	Not reported
Location Address 1:	25 FRANKLIN ST
Code:	BP
Location Address 2:	Not reported
Total Tanks:	Not reported
Location City:	BROOKLYN
Location State:	NY
Location Zip:	11222
Location Zip 4:	Not reported

NY MANIFEST:

EPAID:	NY0000623140
Mailing Name:	PAT & DOMS BODY & FENDER REPAIR
Mailing Contact:	JAMES MOONEY
Mailing Address 1:	25 FRANKLIN ST
Mailing Address 2:	Not reported
Mailing City:	BROOKLYN
Mailing State:	NY
Mailing Zip:	11222
Mailing Zip 4:	Not reported
Mailing Country:	USA
Mailing Phone:	7183835540

NY MANIFEST:

Document ID:	NJA2832960
Manifest Status:	Not reported
seq:	01
Year:	1998
Trans1 State ID:	10339
Trans2 State ID:	Not reported
Generator Ship Date:	01/19/1998
Trans1 Recv Date:	01/19/1998
Trans2 Recv Date:	Not reported
TSD Site Recv Date:	01/21/1998
Part A Recv Date:	Not reported
Part B Recv Date:	Not reported
Generator EPA ID:	NY0000623140

PAT & DOMS BODY & FENDER REPAIR (Continued) **1004755884**

Trans1 EPA ID:	NJD986608941
Trans2 EPA ID:	Not reported
TSDF ID 1:	NJD002454544
TSDF ID 2:	Not reported
Manifest Tracking Number:	Not reported
Import Indicator:	Not reported
Export Indicator:	Not reported
Discr Quantity Indicator:	Not reported
Discr Type Indicator:	Not reported
Discr Residue Indicator:	Not reported
Discr Partial Reject Indicator:	Not reported
Discr Full Reject Indicator:	Not reported
Manifest Ref Number:	Not reported
Alt Facility RCRA ID:	Not reported
Alt Facility Sign Date:	Not reported
MGMT Method Type Code:	Not reported
Waste Code:	F003 - UNKNOWN
Waste Code:	Not reported
Waste Code:	Not reported
Waste Code:	Not reported
Waste Code:	Not reported
Waste Code:	Not reported
Quantity:	00065
Units:	G - Gallons (liquids only)* (8.3 pounds)
Number of Containers:	001
Container Type:	TT - Cargo tank, tank trucks
Handling Method:	R Material recovery of more than 75 percent of the total material.
Specific Gravity:	01.00

Click this hyperlink while viewing on your computer to access
9 additional NY_MANIFEST: record(s) in the EDR Site Report.

G41 **CON EDISON** **NY MANIFEST** **S118463805**
WNW **3 N 15TH ST** **N/A**
< 1/8 **BROOKLYN, NY**
0.050 mi.
264 ft. **Site 1 of 5 in cluster G**

Relative:
Lower

Actual:
8 ft.

NY MANIFEST:

Country:	USA
EPA ID:	NYP004857363
Facility Status:	Not reported
Location Address 1:	3 N 15TH ST
Code:	BP
Location Address 2:	VS 3380
Total Tanks:	Not reported
Location City:	BROOKLYN
Location State:	NY
Location Zip:	Not reported
Location Zip 4:	Not reported

NY MANIFEST:

EPAID:	NYP004857363
Mailing Name:	CON EDISON
Mailing Contact:	DENNIS HUACON
Mailing Address 1:	4 IRVING PL 15TH FL
Mailing Address 2:	Not reported

CON EDISON (Continued) **S118463805**

Mailing City:	NEW YORK
Mailing State:	NY
Mailing Zip:	10003
Mailing Zip 4:	Not reported
Mailing Country:	USA
Mailing Phone:	2124603770

NY MANIFEST:

Document ID:	Not reported
Manifest Status:	Not reported
seq:	Not reported
Year:	2015
Trans1 State ID:	NJ0000027193
Trans2 State ID:	Not reported
Generator Ship Date:	10/21/2015
Trans1 Recv Date:	10/21/2015
Trans2 Recv Date:	Not reported
TSD Site Recv Date:	10/23/2015
Part A Recv Date:	Not reported
Part B Recv Date:	Not reported
Generator EPA ID:	NYP004857363
Trans1 EPA ID:	Not reported
Trans2 EPA ID:	Not reported
TSDF ID 1:	NJD002200046
TSDF ID 2:	Not reported
Manifest Tracking Number:	013245004JJK
Import Indicator:	N
Export Indicator:	N
Discr Quantity Indicator:	N
Discr Type Indicator:	N
Discr Residue Indicator:	N
Discr Partial Reject Indicator:	N
Discr Full Reject Indicator:	N
Manifest Ref Number:	Not reported
Alt Facility RCRA ID:	Not reported
Alt Facility Sign Date:	Not reported
MGMT Method Type Code:	H110
Waste Code:	Not reported
Waste Code:	Not reported
Waste Code:	Not reported
Waste Code:	Not reported
Waste Code:	Not reported
Waste Code:	Not reported
Quantity:	1500
Units:	P - Pounds
Number of Containers:	1
Container Type:	TT - Cargo tank, tank trucks
Handling Method:	T Chemical, physical, or biological treatment.
Specific Gravity:	1
Waste Code:	D008
Waste Code 1_2:	Not reported
Waste Code 1_3:	Not reported
Waste Code 1_4:	Not reported
Waste Code 1_5:	Not reported
Waste Code 1_6:	Not reported

CON EDISON (Continued) **S118463805**

Click this hyperlink while viewing on your computer to access
1 additional NY_MANIFEST: record(s) in the EDR Site Report.

G42 **V E 2 PLATING CO** **NY UST** **1000389047**
WNW **7-11 N 15 ST** **RCRA NonGen / NLR** **NYD001486885**
< 1/8 **BROOKLYN, NY 11222** **NY MANIFEST**
0.050 mi.
264 ft. **Site 2 of 5 in cluster G**

Relative:
Lower

Actual:
8 ft.

UST:

Id/Status:	2-364150 / Unregulated/Closed
Program Type:	PBS
Region:	STATE
DEC Region:	2
Expiration Date:	N/A
UTM X:	588070.93712
UTM Y:	4508722.77460
Site Type:	Other

Affiliation Records:

Site Id:	18445
Affiliation Type:	Facility Owner
Company Name:	VENTURINI
Contact Type:	Not reported
Contact Name:	Not reported
Address1:	1240 78ST
Address2:	Not reported
City:	BROOKLYN
State:	NY
Zip Code:	11228
Country Code:	001
Phone:	(718) 745-3376
EMail:	Not reported
Fax Number:	Not reported
Modified By:	CGFREEDM
Date Last Modified:	2004-12-16

Site Id:	18445
Affiliation Type:	Mail Contact
Company Name:	VENTURINI
Contact Type:	Not reported
Contact Name:	Not reported
Address1:	1240 78ST
Address2:	Not reported
City:	BROOKLYN
State:	NY
Zip Code:	11228
Country Code:	001
Phone:	(718) 745-3376
EMail:	Not reported
Fax Number:	Not reported
Modified By:	CGFREEDM
Date Last Modified:	2004-12-16

Site Id:	18445
Affiliation Type:	Facility Operator
Company Name:	PRESTO ELECTRO PLATING CORP

V E 2 PLATING CO (Continued) **1000389047**

Contact Type:	Not reported
Contact Name:	VENTURINI
Address1:	Not reported
Address2:	Not reported
City:	Not reported
State:	NN
Zip Code:	Not reported
Country Code:	001
Phone:	(718) 383-4747
EMail:	Not reported
Fax Number:	Not reported
Modified By:	TRANSLAT
Date Last Modified:	2004-03-04

Site Id:	18445
Affiliation Type:	Emergency Contact
Company Name:	VENTURINI
Contact Type:	Not reported
Contact Name:	VENTURINI
Address1:	Not reported
Address2:	Not reported
City:	Not reported
State:	NN
Zip Code:	Not reported
Country Code:	001
Phone:	(718) 745-3370
EMail:	Not reported
Fax Number:	Not reported
Modified By:	TRANSLAT
Date Last Modified:	2004-03-04

Tank Info:

Tank Number:	001
Tank ID:	22537
Tank Status:	Closed - In Place
Material Name:	Closed - In Place
Capacity Gallons:	2000
Install Date:	Not reported
Date Tank Closed:	07/01/1996
Registered:	True
Tank Location:	Underground
Tank Type:	Steel/carbon steel
Material Code:	0001
Common Name of Substance:	#2 Fuel Oil (On-Site Consumption)

Tightness Test Method:	NN
Date Test:	Not reported
Next Test Date:	Not reported
Pipe Model:	Not reported
Modified By:	TRANSLAT
Last Modified:	04/14/2017

Equipment Records:

G00 - Tank Secondary Containment - None
I00 - Overfill - None
A00 - Tank Internal Protection - None

V E 2 PLATING CO (Continued) **1000389047**

D01 - Pipe Type - Steel/Carbon Steel/Iron
J02 - Dispenser - Suction Dispenser
B00 - Tank External Protection - None
C00 - Pipe Location - No Piping
F00 - Pipe External Protection - None
H99 - Tank Leak Detection - Other

RCRA NonGen / NLR:

Date form received by agency:	01/01/2007
Facility name:	V E 2 PLATING CO
Facility address:	7-11 N 15 ST BROOKLYN, NY 11222
EPA ID:	NYD001486885
Mailing address:	HESTER ST NEW YORK, NY 10002
Contact:	Not reported
Contact address:	HESTER ST NEW YORK, NY 10002
Contact country:	US
Contact telephone:	Not reported
Contact email:	Not reported
EPA Region:	02
Land type:	Facility is not located on Indian land. Additional information is not known.
Classification:	Non-Generator
Description:	Handler: Non-Generators do not presently generate hazardous waste

Owner/Operator Summary:

Owner/operator name:	JACOB GUTMAN
Owner/operator address:	83 HESTER ST NEW YORK, NY 10002
Owner/operator country:	US
Owner/operator telephone:	212-226-7140
Owner/operator email:	Not reported
Owner/operator fax:	Not reported
Owner/operator extension:	Not reported
Legal status:	Private
Owner/Operator Type:	Operator
Owner/Op start date:	Not reported
Owner/Op end date:	Not reported

Owner/operator name:	JACOB GUTMAN
Owner/operator address:	83 HESTER ST NEW YORK, NY 10002
Owner/operator country:	US
Owner/operator telephone:	212-226-7140
Owner/operator email:	Not reported
Owner/operator fax:	Not reported
Owner/operator extension:	Not reported
Legal status:	Private
Owner/Operator Type:	Owner
Owner/Op start date:	Not reported
Owner/Op end date:	Not reported

Handler Activities Summary:

U.S. importer of hazardous waste:	No
Mixed waste (haz. and radioactive):	No

V E 2 PLATING CO (Continued) **1000389047**

Recycler of hazardous waste: No
Transporter of hazardous waste: No
Treater, storer or disposer of HW: No
Underground injection activity: No
On-site burner exemption: No
Furnace exemption: No
Used oil fuel burner: No
Used oil processor: No
User oil refiner: No
Used oil fuel marketer to burner: No
Used oil Specification marketer: No
Used oil transfer facility: No
Used oil transporter: No

Historical Generators:
Date form received by agency: 01/01/2006
Site name: V E 2 PLATING CO
Classification: Not a generator, verified

Date form received by agency: 09/10/1999
Site name: V E 2 PLATING CO
Classification: Not a generator, verified

Date form received by agency: 01/25/1995
Site name: V E 2 PLATING CO
Classification: Large Quantity Generator

. Waste code: D000
. Waste name: Not Defined

. Waste code: D002
. Waste name: CORROSIVE WASTE

. Waste code: D007
. Waste name: CHROMIUM

. Waste code: D008
. Waste name: LEAD

. Waste code: F007
. Waste name: SPENT CYANIDE PLATING BATH SOLUTIONS FROM ELECTROPLATING OPERATIONS.

. Waste code: F008
. Waste name: PLATING BATH RESIDUES FROM THE BOTTOM OF PLATING BATHS FROM ELECTROPLATING OPERATIONS IN WHICH CYANIDES ARE USED IN THE PROCESS.

. Waste code: F009
. Waste name: SPENT STRIPPING AND CLEANING BATH SOLUTIONS FROM ELECTROPLATING OPERATIONS IN WHICH CYANIDES ARE USED IN THE PROCESS.

Date form received by agency: 03/01/1990
Site name: PRESTO ELECTRO PLATING CORPORATION
Classification: Large Quantity Generator

Facility Has Received Notices of Violations:
Regulation violated: Not reported

V E 2 PLATING CO (Continued) **1000389047**

Area of violation: Generators - General
Date violation determined: 05/03/1994
Date achieved compliance: 02/28/1995
Violation lead agency: State
Enforcement action: INITIAL 3008(A) COMPLIANCE
Enforcement action date: 06/29/1994
Enf. disposition status: Not reported
Enf. disp. status date: Not reported
Enforcement lead agency: State
Proposed penalty amount: 9000
Final penalty amount: Not reported
Paid penalty amount: Not reported

Regulation violated: Not reported
Area of violation: LDR - General
Date violation determined: 05/03/1994
Date achieved compliance: 02/28/1995
Violation lead agency: State
Enforcement action: INITIAL 3008(A) COMPLIANCE
Enforcement action date: 06/29/1994
Enf. disposition status: Not reported
Enf. disp. status date: Not reported
Enforcement lead agency: State
Proposed penalty amount: 9000
Final penalty amount: Not reported
Paid penalty amount: Not reported

Regulation violated: Not reported
Area of violation: Generators - General
Date violation determined: 01/14/1992
Date achieved compliance: 02/28/1995
Violation lead agency: State
Enforcement action: WRITTEN INFORMAL
Enforcement action date: 01/14/1992
Enf. disposition status: Not reported
Enf. disp. status date: Not reported
Enforcement lead agency: State
Proposed penalty amount: Not reported
Final penalty amount: Not reported
Paid penalty amount: Not reported

Regulation violated: Not reported
Area of violation: Generators - General
Date violation determined: 01/14/1992
Date achieved compliance: 02/28/1995
Violation lead agency: State
Enforcement action: INITIAL 3008(A) COMPLIANCE
Enforcement action date: 06/29/1994
Enf. disposition status: Not reported
Enf. disp. status date: Not reported
Enforcement lead agency: State
Proposed penalty amount: 9000
Final penalty amount: Not reported
Paid penalty amount: Not reported

Evaluation Action Summary:
Evaluation date: 09/01/1999

V E 2 PLATING CO (Continued) **1000389047**

Evaluation: COMPLIANCE EVALUATION INSPECTION ON-SITE
Area of violation: Not reported
Date achieved compliance: Not reported
Evaluation lead agency: EPA

Evaluation date: 05/26/1993
Evaluation: COMPLIANCE EVALUATION INSPECTION ON-SITE
Area of violation: Generators - General
Date achieved compliance: 02/28/1995
Evaluation lead agency: State

Evaluation date: 05/26/1993
Evaluation: COMPLIANCE EVALUATION INSPECTION ON-SITE
Area of violation: LDR - General
Date achieved compliance: 02/28/1995
Evaluation lead agency: State

Evaluation date: 10/18/1991
Evaluation: COMPLIANCE EVALUATION INSPECTION ON-SITE
Area of violation: Generators - General
Date achieved compliance: 02/28/1995
Evaluation lead agency: State

Evaluation date: 10/18/1991
Evaluation: COMPLIANCE EVALUATION INSPECTION ON-SITE
Area of violation: LDR - General
Date achieved compliance: 02/28/1995
Evaluation lead agency: State

NY MANIFEST:
Country: USA
EPA ID: NYD001486885
Facility Status: Not reported
Location Address 1: 7-11 NORTH 15TH ST
Code: BP
Location Address 2: Not reported
Total Tanks: Not reported
Location City: BROOKLYN
Location State: NY
Location Zip: 11222
Location Zip 4: Not reported

NY MANIFEST:
EPAID: NYD001486885
Mailing Name: PRESTO ELECTRO PLATING CORP
Mailing Contact: PRESTO ELECTRO PLATING CORP
Mailing Address 1: 7-11 NORTH 15TH STREET
Mailing Address 2: Not reported
Mailing City: BROOKLYN
Mailing State: NY
Mailing Zip: 11222
Mailing Zip 4: Not reported
Mailing Country: USA
Mailing Phone: 7187453376

NY MANIFEST:
Document ID: MIA3014439
Manifest Status: C

V E 2 PLATING CO (Continued) **1000389047**

seq:	Not reported
Year:	1995
Trans1 State ID:	3721ASNY
Trans2 State ID:	Not reported
Generator Ship Date:	02/17/1995
Trans1 Recv Date:	02/17/1995
Trans2 Recv Date:	/ /
TSD Site Recv Date:	02/22/1995
Part A Recv Date:	/ /
Part B Recv Date:	03/06/1995
Generator EPA ID:	NYD001486885
Trans1 EPA ID:	NYD046765574
Trans2 EPA ID:	Not reported
TSDF ID 1:	MID098011992
TSDF ID 2:	Not reported
Manifest Tracking Number:	Not reported
Import Indicator:	Not reported
Export Indicator:	Not reported
Discr Quantity Indicator:	Not reported
Discr Type Indicator:	Not reported
Discr Residue Indicator:	Not reported
Discr Partial Reject Indicator:	Not reported
Discr Full Reject Indicator:	Not reported
Manifest Ref Number:	Not reported
Alt Facility RCRA ID:	Not reported
Alt Facility Sign Date:	Not reported
MGMT Method Type Code:	Not reported
Waste Code:	D007 - CHROMIUM 5.0 MG/L TCLP
Waste Code:	Not reported
Waste Code:	Not reported
Waste Code:	Not reported
Waste Code:	Not reported
Waste Code:	Not reported
Quantity:	35500
Units:	P - Pounds
Number of Containers:	057
Container Type:	DM - Metal drums, barrels
Handling Method:	T Chemical, physical, or biological treatment.
Specific Gravity:	100

Click this hyperlink while viewing on your computer to access
4 additional NY_MANIFEST: record(s) in the EDR Site Report.

B43 **LOT 210,TAXBLOCK 2590** **NY E DESIGNATION** **S108076394**
NW **27 FRANKLIN STREET** **N/A**
< 1/8 **BROOKLYN, NY 11222**
0.052 mi.
277 ft. **Site 21 of 22 in cluster B**

Relative:
Higher

Actual:
9 ft.

E DESIGNATION:

Tax Lot(s):	210
Tax Block:	2590
Borough Code:	BK
E-No:	E-138
Effective Date:	5/11/2005
Satisfaction Date:	Not reported
Ceqr Number:	04DCP003K

LOT 210,TAXBLOCK 2590 (Continued) **S108076394**

Ulurp Number: 050110 ZRK, 050111 ZMK, 050415 MMK, 040416 MMK, 040417 MMK, 040418 MMK, 050110(A)ZRK, 050111 (A)ZMK
Zoning Map No: 12c, 12d, 13a, 13b

Description: Window Wall Attenuation & Alternate Ventilation
Lot Remediation Date: Not reported

Description: Underground Gasoline Storage Tanks* Testing Protocol.
Lot Remediation Date: Not reported

B44
NNW
< 1/8
0.053 mi.
281 ft.

MANHOLE #5761
QUA STREET & FRANKLYN AV
BROOKLYN, NY

Site 22 of 22 in cluster B

NY Spills **S104880999**
N/A

Relative:
Higher

Actual:
10 ft.

SPILLS:

Facility ID:	0010226
Facility Type:	ER
Spill Number:	0010226
DER Facility ID:	207886
Site ID:	253796
DEC Region:	2
Spill Number/Closed Date:	2001-04-19
Spill Cause:	Unknown
Spill Class:	C4
SWIS:	2401
Spill Date:	2000-12-12
Investigator:	KMFOLEY
Referred To:	Not reported
Reported to Dept:	2000-12-12
CID:	201
Water Affected:	Not reported
Spill Source:	Unknown
Spill Notifier:	Affected Persons
Cleanup Ceased:	Not reported
Cleanup Meets Std:	False
Last Inspection:	Not reported
Recommended Penalty:	False
UST Trust:	False
Remediation Phase:	0
Date Entered In Computer:	2000-12-12
Spill Record Last Update:	2001-06-18
Spiller Name:	UNKNOWN
Spiller Company:	Unknown
Spiller Address:	UNKNOWN
Spiller Company:	999
Contact Name:	Not reported
DEC Memo:	"Prior to Sept, 2004 data translation this spill Lead_DEC Field was FOLEY DEC INSPECTOR'S NOTES Analysis <1ppm Clenaup done, pressure test, passed. CON ED E2MIS REPORT 12-12-00 While on location VS5761 for work on 6B57, found pprox. 2gals. of unknown oil on approx. 800gals. of water. Due to water condition, unable to determine if sump or sewer connection is present. 1 liquid sample taken, historical record shows 1-01-73 19ppm. Lab Seq#00-11613, <1.0ppm, no aroclor 1630hrs. Transformer pressure tested good. Oil not from transformer. Update 1-19-01 Clenaup completed by double washing structure with slix. Liquids were removed by tanker adn solids by

MANHOLE #5761 (Continued) **S104880999**

vactor. No leaking company equipment."

Remarks: "2 GLS OF UNK OIL ON 800 GLS OF WATER. CLEAN UP PENDING TEST RESULTS. CON ED #134723."

All Materials:

Site ID:	253796
Operable Unit ID:	832273
Operable Unit:	01
Material ID:	544138
Material Code:	0065A
Material Name:	unknown non-petro/non-haz material
Case No.:	Not reported
Material FA:	Other
Quantity:	2.00
Units:	G
Recovered:	.00
Oxygenate:	Not reported

H45
WSW
< 1/8
0.054 mi.
285 ft.

BROOKLYN WATER MAINTENANCE **NY TANKS** **S103274119**
22 NORTH 15TH STREET **NY Spills** **N/A**
BROOKLYN, NY 11222

Site 1 of 11 in cluster H

Relative:
Higher

Actual:
10 ft.

TANKS:

Facility Id:	2-456195
Region:	STATE
DEC Region:	2
Site Status:	Active
Program Type:	PBS
Expiration Date:	12/06/2018
UTM X:	588106.23889
UTM Y:	4508694.75697

SPILLS:

Facility ID:	9515580
Facility Type:	ER
Spill Number:	9515580
DER Facility ID:	242398
Site ID:	299627
DEC Region:	2
Spill Number/Closed Date:	2008-06-11
Spill Cause:	Equipment Failure
Spill Class:	B3
SWIS:	2401
Spill Date:	1996-03-04
Investigator:	JAKOLLEE
Referred To:	Not reported
Reported to Dept:	1996-03-04
CID:	282
Water Affected:	Not reported
Spill Source:	Commercial/Industrial
Spill Notifier:	Other
Cleanup Ceased:	Not reported
Cleanup Meets Std:	False
Last Inspection:	Not reported
Recommended Penalty:	False

BROOKLYN WATER MAINTENANCE (Continued) **S103274119**

UST Trust:	False
Remediation Phase:	0
Date Entered In Computer:	1996-03-04
Spill Record Last Update:	2008-06-11
Spiller Name:	SAME
Spiller Company:	SAME
Spiller Address:	Not reported
Spiller Company:	001
Contact Name:	LOUIS SANTOS
DEC Memo:	"Prior to Sept, 2004 data translation this spill Lead_DEC Field was KOLLEENY 06/11/08: At direction of my supervisor, Vadim Brevdo, I am closing this spill to consolidate with open spill number 9801521, under which remediation of subsurface petroleum contamination at this site will be tracked. - J. Kolleeny "
Remarks:	"piping leaked into the soil of a underground tank.the tanks are 2 1000 gallon diesel tanks.they are still in the ground. piping has been replaced.this occurred in august 1995. "

All Materials:

Site ID:	299627
Operable Unit ID:	1026658
Operable Unit:	01
Material ID:	355705
Material Code:	0008
Material Name:	diesel
Case No.:	Not reported
Material FA:	Petroleum
Quantity:	.00
Units:	G
Recovered:	.00
Oxygenate:	Not reported

Site ID:	299627
Operable Unit ID:	1026658
Operable Unit:	01
Material ID:	355706
Material Code:	0009
Material Name:	gasoline
Case No.:	Not reported
Material FA:	Petroleum
Quantity:	.00
Units:	G
Recovered:	.00
Oxygenate:	Not reported

Facility ID:	1108135
Facility Type:	ER
Spill Number:	1108135
DER Facility ID:	410421
Site ID:	455853
DEC Region:	2
Spill Number/Closed Date:	2011-10-04
Spill Cause:	Equipment Failure
Spill Class:	C4
SWIS:	2401
Spill Date:	2011-09-26
Investigator:	smsanges

BROOKLYN WATER MAINTENANCE (Continued) **S103274119**

Referred To:	Not reported
Reported to Dept:	2011-09-26
CID:	Not reported
Water Affected:	Not reported
Spill Source:	Commercial Vehicle
Spill Notifier:	Other
Cleanup Ceased:	Not reported
Cleanup Meets Std:	False
Last Inspection:	Not reported
Recommended Penalty:	False
UST Trust:	False
Remediation Phase:	0
Date Entered In Computer:	2011-09-26
Spill Record Last Update:	2011-10-04
Spiller Name:	Not reported
Spiller Company:	BROOKLYN WATER MAINT.
Spiller Address:	Not reported
Spiller Company:	999
Contact Name:	SHAY MCHEAMNEY
DEC Memo:	"Spill of hydraulic oil to the parking lot floor. Cleanup complete."
Remarks:	"spill to paved surface/clean up underway"

All Materials:

Site ID:	455853
Operable Unit ID:	1206001
Operable Unit:	01
Material ID:	2202991
Material Code:	0010
Material Name:	hydraulic oil
Case No.:	Not reported
Material FA:	Petroleum
Quantity:	5.00
Units:	G
Recovered:	Not reported
Oxygenate:	Not reported

Facility ID:	1002593
Facility Type:	ER
Spill Number:	1002593
DER Facility ID:	344162
Site ID:	435755
DEC Region:	2
Spill Number/Closed Date:	2011-02-14
Spill Cause:	Human Error
Spill Class:	C4
SWIS:	2401
Spill Date:	2010-06-04
Investigator:	smsanges
Referred To:	Not reported
Reported to Dept:	2010-06-07
CID:	Not reported
Water Affected:	Not reported
Spill Source:	Institutional, Educational, Gov., Other
Spill Notifier:	Other
Cleanup Ceased:	Not reported
Cleanup Meets Std:	False
Last Inspection:	Not reported

BROOKLYN WATER MAINTENANCE (Continued) **S103274119**

Recommended Penalty:	Not reported
UST Trust:	False
Remediation Phase:	0
Date Entered In Computer:	2010-06-07
Spill Record Last Update:	2011-02-14
Spiller Name:	Not reported
Spiller Company:	NYC DEP
Spiller Address:	Not reported
Spiller Company:	999
Contact Name:	MELISSA WHITLEY
DEC Memo:	"Sangesland spoke to Melissa Whitley at DEP. she said the pump meter was re-calibrated and a tank test is scheduled for the next few days. Inventory reconciliation is using a new system. Tempurature compensation calculations from the Veeter Root system does not add up. The old system was to match delivery quantity from the vendor (this system does add up). After the tank is tested, they will try to work out the new Veeter Root based measuring system. 2/14/2011 - DEP forwarded a 25 page packet of information showing that the problem was human error (forgot to deduct some product manually pumped off) eDocs will not allow the .pdf to be loaded despite several tries."
Remarks:	"ten day inventory reconciliation"

All Materials:

Site ID:	435755
Operable Unit ID:	1186493
Operable Unit:	01
Material ID:	2181293
Material Code:	0008
Material Name:	diesel
Case No.:	Not reported
Material FA:	Petroleum
Quantity:	9.00
Units:	G
Recovered:	Not reported
Oxygenate:	Not reported

Facility ID:	0501684
Facility Type:	ER
Spill Number:	0501684
DER Facility ID:	242398
Site ID:	345921
DEC Region:	2
Spill Number/Closed Date:	2005-05-23
Spill Cause:	Equipment Failure
Spill Class:	C4
SWIS:	2401
Spill Date:	2005-05-11
Investigator:	SMSANGES
Referred To:	Not reported
Reported to Dept:	2005-05-11
CID:	444
Water Affected:	Not reported
Spill Source:	Commercial Vehicle
Spill Notifier:	Responsible Party
Cleanup Ceased:	Not reported
Cleanup Meets Std:	False
Last Inspection:	Not reported

BROOKLYN WATER MAINTENANCE (Continued) **S103274119**

Recommended Penalty:	Not reported
UST Trust:	Not reported
Remediation Phase:	0
Date Entered In Computer:	2005-05-12
Spill Record Last Update:	2005-05-23
Spiller Name:	KAREN DEVITO
Spiller Company:	NYC DEP GARAGE
Spiller Address:	22 NORTH 15TH STREET
Spiller Company:	001
Contact Name:	KAREN DEVITO
DEC Memo:	""
Remarks:	"BROKEN HOSE, SPED DRI PLACED DOWN, AND IS CLEANED UP; NO DRAINS:"

All Materials:

Site ID:	345921
Operable Unit ID:	1103643
Operable Unit:	01
Material ID:	583866
Material Code:	0043A
Material Name:	antifreeze
Case No.:	Not reported
Material FA:	Other
Quantity:	8.00
Units:	G
Recovered:	8.00
Oxygenate:	Not reported

Facility ID:	1002082
Facility Type:	ER
Spill Number:	1002082
DER Facility ID:	344162
Site ID:	435179
DEC Region:	2
Spill Number/Closed Date:	2011-02-14
Spill Cause:	Unknown
Spill Class:	C4
SWIS:	2401
Spill Date:	2010-05-24
Investigator:	smsanges
Referred To:	Not reported
Reported to Dept:	2010-05-24
CID:	Not reported
Water Affected:	Not reported
Spill Source:	Institutional, Educational, Gov., Other
Spill Notifier:	Other
Cleanup Ceased:	Not reported
Cleanup Meets Std:	False
Last Inspection:	Not reported
Recommended Penalty:	Not reported
UST Trust:	False
Remediation Phase:	0
Date Entered In Computer:	2010-05-24
Spill Record Last Update:	2011-02-14
Spiller Name:	Not reported
Spiller Company:	NYC DEP
Spiller Address:	Not reported
Spiller Company:	999

BROOKLYN WATER MAINTENANCE (Continued) **S103274119**

Contact Name:	MALISSA WHITLEY
DEC Memo:	"Problem was determined to be a miscalibration and human error due to insufficient data collection. Spill case closed. DEP forwarded a 25 page document of data on this site, but eDocs would not allow the .pdf to be loaded..... Gave up trying."
Remarks:	"10 day reconciliation"

All Materials:

Site ID:	435179
Operable Unit ID:	1185971
Operable Unit:	01
Material ID:	2180738
Material Code:	0008
Material Name:	diesel
Case No.:	Not reported
Material FA:	Petroleum
Quantity:	4.50
Units:	G
Recovered:	Not reported
Oxygenate:	Not reported

Site ID:	435179
Operable Unit ID:	1185971
Operable Unit:	01
Material ID:	2180737
Material Code:	0009
Material Name:	gasoline
Case No.:	Not reported
Material FA:	Petroleum
Quantity:	8.00
Units:	G
Recovered:	Not reported
Oxygenate:	Not reported

Facility ID:	9801521
Facility Type:	ER
Spill Number:	9801521
DER Facility ID:	242398
Site ID:	212137
DEC Region:	2
Spill Number/Closed Date:	2013-04-09
Spill Cause:	Equipment Failure
Spill Class:	B3
SWIS:	2401
Spill Date:	1998-05-05
Investigator:	JAKOLLEE
Referred To:	Not reported
Reported to Dept:	1998-05-05
CID:	252
Water Affected:	Not reported
Spill Source:	Commercial/Industrial
Spill Notifier:	Other
Cleanup Ceased:	Not reported
Cleanup Meets Std:	False
Last Inspection:	Not reported
Recommended Penalty:	False
UST Trust:	False

BROOKLYN WATER MAINTENANCE (Continued) **S103274119**

Remediation Phase:	0
Date Entered In Computer:	1998-05-05
Spill Record Last Update:	2013-04-09
Spiller Name:	LOU DIMEGLIO
Spiller Company:	NYC DEP BORROW SHOP
Spiller Address:	22 NORTH 15TH ST
Spiller Company:	001
Contact Name:	LOU DIMEGLIO
DEC Memo:	"Prior to Sept, 2004 data translation this spill Lead_DEC Field was KOLLEENY 06/11/08: At direction of my supervisor, Vadim Brevdo, I closed spill no. 9515580 to consolidate with this spill case (9801521), under which remediation of subsurface petroleum contamination at this site will be tracked. Closed spill 9515580 was for diesel tanks; unknown if diesel tanks were at same location as gasoline tanks. - J. Kolleeny 08/04/11: Reviewed Site-Specific Investigation Plan by LiRo, dated April 2011 (in eDocs). Plan states that, based on 1996 aerial photo, old USTs (removed in 1998) were likely located in same area as new USTs. Plan proposes install'n of 4 monitoring wells around existing UST system, with soil sampling during well install'n and GW sampling following well development. If GW is found to be impacted, slug tests may be performed to obtain hydraulic conductivity data. Investigation results will be presented in an ISRP, which will discuss findings and recommend a remedial strategy, if warranted by data. I sent letter (in eDocs) approving SSIP to Afsar Samani of DDC, cc's to Fatemeh Ashkan of DDC and Steve Frank of LiRo. - JK 04/09/13: Reviewed Investigation Summary and Remediation Plan and Spill Closure Request rpt by LiRo, dated 4/5/13 (in eDocs). Rpt summarizes install'n of 4 wells in Sept. 2012 and sampling of wells in Dec. 2012 and Jan. 2013. Results of soil samples showed no VOCs or SVOCs above CP-51 SCLs. GW results for Dec. 2012 showed several low-level exceedances: well LMW-01 had 57 ug/L of MTBE, well LMW-03 had 30 ug/L of naphthalene, well LMW-04 had 160 ug/L MTBE. GW results for Jan. 2013 were similar: LMW-01 again had 57 ug/L of MTBE and LMW-04 had 110 ug/L of MTBE. LiRo concludes that there are no soil impacts ad GW impacts are minimal, therefore they recommend/request spill closure. I closed spill, sent closure letter (in eDocs) to Afsar Samani of DDC, cc's to Fatemeh Ashkan of DDC and Steve Frank of LiRo. - JK "
Remarks:	"TANK REPLACEMENT BEING PERFORMED WHEN CONTAMINATED SOIL WAS ENCOUNTERED-ASSESSMETN WILL BE DONE AFTER TANKS ARE RE-INSTALLED. 06/11/08: These are Caller Remarks [sic] from spill no. 9515580, closed on 6/11/08 to consolidate with this spill case: Piping leaked into the soil of a underground tank. The tanks are 2 1000 gallon diesel tanks. They are still in the ground. piping has been replaced. This occurred in august 1995."

All Materials:

Site ID:	212137
Operable Unit ID:	1062057
Operable Unit:	01
Material ID:	2146798
Material Code:	0008
Material Name:	diesel
Case No.:	Not reported
Material FA:	Petroleum
Quantity:	Not reported
Units:	Not reported
Recovered:	Not reported

BROOKLYN WATER MAINTENANCE (Continued) **S103274119**

Oxygenate:	Not reported

Site ID:	212137
Operable Unit ID:	1062057
Operable Unit:	01
Material ID:	323451
Material Code:	0009
Material Name:	gasoline
Case No.:	Not reported
Material FA:	Petroleum
Quantity:	.00
Units:	G
Recovered:	.00
Oxygenate:	Not reported

Facility ID:	0800167
Facility Type:	ER
Spill Number:	0800167
DER Facility ID:	242398
Site ID:	395876
DEC Region:	2
Spill Number/Closed Date:	2008-04-11
Spill Cause:	Equipment Failure
Spill Class:	C4
SWIS:	2401
Spill Date:	2008-04-04
Investigator:	smsanges
Referred To:	Not reported
Reported to Dept:	2008-04-04
CID:	408
Water Affected:	Not reported
Spill Source:	Commercial Vehicle
Spill Notifier:	Other
Cleanup Ceased:	Not reported
Cleanup Meets Std:	False
Last Inspection:	Not reported
Recommended Penalty:	Not reported
UST Trust:	Not reported
Remediation Phase:	0
Date Entered In Computer:	2008-04-04
Spill Record Last Update:	2008-04-11
Spiller Name:	SHAY MCATAMNEY
Spiller Company:	DEP GARAGE
Spiller Address:	22 NORTH 15TH STREET
Spiller Company:	001
Contact Name:	SHAY MCATAMNEY
DEC Memo:	"Delivery truck dribbled hydraulic oil on to cement. no drains impacted. All cleaned"
Remarks:	"CLEAN UP IN PROGRESS;"

All Materials:

Site ID:	395876
Operable Unit ID:	1152819
Operable Unit:	01
Material ID:	2143595
Material Code:	0010
Material Name:	hydraulic oil

BROOKLYN WATER MAINTENANCE (Continued) **S103274119**

Case No.:	Not reported
Material FA:	Petroleum
Quantity:	10.00
Units:	G
Recovered:	.00
Oxygenate:	Not reported

Facility ID:	0712917
Facility Type:	ER
Spill Number:	0712917
DER Facility ID:	344162
Site ID:	394602
DEC Region:	2
Spill Number/Closed Date:	2008-03-10
Spill Cause:	Human Error
Spill Class:	C4
SWIS:	2401
Spill Date:	2008-03-08
Investigator:	SFRAHMAN
Referred To:	Not reported
Reported to Dept:	2008-03-08
CID:	79
Water Affected:	Not reported
Spill Source:	Passenger Vehicle
Spill Notifier:	Responsible Party
Cleanup Ceased:	Not reported
Cleanup Meets Std:	False
Last Inspection:	Not reported
Recommended Penalty:	False
UST Trust:	Not reported
Remediation Phase:	0
Date Entered In Computer:	2008-03-08
Spill Record Last Update:	2008-03-10
Spiller Name:	JOE M ALVAREZ
Spiller Company:	DEP WASTE WATER TREATMENT
Spiller Address:	22 NORTH 15TH ST
Spiller Company:	001
Contact Name:	JOE M ALVAREZ
DEC Memo:	"03/10/08 I spoke with Peter Galante of DEP @ 718.391.7635.Peter indicated that hose connection broken off and spilled approx. 15 gallon on hard concrete.FD Hazmat responded and cleaned it up.No soil was impacted.Spill closed.(sr)"
Remarks:	"OVERFILLED FUEL TANK ON VEH. SPILL CONTAINED. FDNY ON SCENE DOING CLEANUP."

All Materials:

Site ID:	394602
Operable Unit ID:	1151555
Operable Unit:	01
Material ID:	2142298
Material Code:	0009
Material Name:	gasoline
Case No.:	Not reported
Material FA:	Petroleum
Quantity:	15.00
Units:	G
Recovered:	.00

BROOKLYN WATER MAINTENANCE (Continued) **S103274119**

Oxygenate: Not reported

H46 WSW < 1/8 0.054 mi. 285 ft. | **NYCDEP - BROOKLYN WATER MAINTENANCE** | **RCRA NonGen / NLR** | **1010328501**
22 N 15TH ST | **NJ MANIFEST** | **NYR000143495**
BROOKLYN, NY 11205 | **NY MANIFEST**

Site 2 of 11 in cluster H

Relative: Higher

Actual: 10 ft.

RCRA NonGen / NLR:

Date form received by agency:	01/01/2007
Facility name:	NYCDEP - BROOKLYN WATER MAINTENANCE
Facility address:	22 N 15TH ST BROOKLYN, NY 11205
EPA ID:	NYR000143495
Mailing address:	JUNCTION BLVD FLUSHING, NY 11373
Contact:	SHAY MCATAMNEY
Contact address:	JUNCTION BLVD FLUSHING, NY 11373
Contact country:	US
Contact telephone:	718-595-4618
Contact email:	SMCATAMNEY@DEP.NYC.GOV
EPA Region:	02
Classification:	Non-Generator
Description:	Handler: Non-Generators do not presently generate hazardous waste

Owner/Operator Summary:

Owner/operator name:	NYCDEP
Owner/operator address:	JUNCTION BLVD FLUSHING, NY 11373
Owner/operator country:	US
Owner/operator telephone:	Not reported
Owner/operator email:	Not reported
Owner/operator fax:	Not reported
Owner/operator extension:	Not reported
Legal status:	Municipal
Owner/Operator Type:	Owner
Owner/Op start date:	09/13/1985
Owner/Op end date:	Not reported

Owner/operator name:	NO NAME FOUND
Owner/operator address:	Not reported Not reported
Owner/operator country:	US
Owner/operator telephone:	Not reported
Owner/operator email:	Not reported
Owner/operator fax:	Not reported
Owner/operator extension:	Not reported
Legal status:	Municipal
Owner/Operator Type:	Operator
Owner/Op start date:	09/13/1985
Owner/Op end date:	Not reported

Handler Activities Summary:

U.S. importer of hazardous waste:	No
Mixed waste (haz. and radioactive):	No

NYCDEP - BROOKLYN WATER MAINTENANCE (Continued) **1010328501**

Recycler of hazardous waste:	No
Transporter of hazardous waste:	No
Treater, storer or disposer of HW:	No
Underground injection activity:	No
On-site burner exemption:	No
Furnace exemption:	No
Used oil fuel burner:	No
Used oil processor:	No
User oil refiner:	No
Used oil fuel marketer to burner:	No
Used oil Specification marketer:	No
Used oil transfer facility:	No
Used oil transporter:	No

Historical Generators:

Date form received by agency:	12/13/2006
Site name:	NYCDEP - BROOKLYN WATER MAINTENANCE
Classification:	Conditionally Exempt Small Quantity Generator
. Waste code:	D001
. Waste name:	IGNITABLE WASTE
Date form received by agency:	12/12/2006
Site name:	NYCDEP - BROOKLYN WATER MAINTENANCE
Classification:	Conditionally Exempt Small Quantity Generator
Violation Status:	No violations found

NJ MANIFEST:

EPA Id:	NYR000143495
Mail Address:	JUNCTION BLVD
Mail City/State/Zip:	FLUSHING, NY 11373
Facility Phone:	Not reported
Emergency Phone:	Not reported
Contact:	SHAY MCATAMNEY
Comments:	Not reported
SIC Code:	Not reported
County:	NY047
Municipal:	Not reported
Previous EPA Id:	Not reported
Gen Flag:	Not reported
Trans Flag:	Not reported
TSDF Flag:	Not reported
Name Change:	Not reported
Date Change:	Not reported

Manifest:

Manifest Number:	001026937JJK
EPA ID:	NYR000143495
Date Shipped:	03/18/2008
TSDF EPA ID:	NJD002200046
Transporter EPA ID:	NJ0000027193
Transporter 2 EPA ID:	Not reported
Transporter 3 EPA ID:	Not reported
Transporter 4 EPA ID:	Not reported
Transporter 5 EPA ID:	Not reported
Transporter 6 EPA ID:	Not reported
Transporter 7 EPA ID:	Not reported

NYCDEP - BROOKLYN WATER MAINTENANCE (Continued) **1010328501**

Transporter 8 EPA ID:	Not reported
Transporter 9 EPA ID:	Not reported
Transporter 10 EPA ID:	Not reported
Date Trans1 Transported Waste:	03/18/2008
Date Trans2 Transported Waste:	Not reported
Date Trans3 Transported Waste:	Not reported
Date Trans4 Transported Waste:	Not reported
Date Trans5 Transported Waste:	Not reported
Date Trans6 Transported Waste:	Not reported
Date Trans7 Transported Waste:	Not reported
Date Trans8 Transported Waste:	Not reported
Date Trans9 Transported Waste:	Not reported
Date Trans10 Transported Waste:	Not reported
Date TSDF Received Waste:	03/18/2008
TSDF EPA Facility Name:	Not reported
QTY Units:	Not reported
Transporter SEQ ID:	Not reported
Transporter-1 Date:	Not reported
Waste SEQ ID:	Not reported
Waste Type Code 2:	Not reported
Waste Type Code 3:	Not reported
Waste Type Code 4:	Not reported
Waste Type Code 5:	Not reported
Waste Type Code 6:	Not reported
Date Accepted:	Not reported
Manifest Discrepancy Type:	Not reported
Data Entry Number:	Not reported
Was Load Rejected:	FLUSHING, NY 11373
Reason Load Was Rejected:	Not reported

Waste:

Manifest Year:	Not reported
Waste Code:	D001
Hand Code:	H061
Quantity:	110 G

Manifest Number:	001055717GBF
EPA ID:	NYR000143495
Date Shipped:	02/23/2010
TSDF EPA ID:	NJD002200046
Transporter EPA ID:	NJ0000027193
Transporter 2 EPA ID:	Not reported
Transporter 3 EPA ID:	Not reported
Transporter 4 EPA ID:	Not reported
Transporter 5 EPA ID:	Not reported
Transporter 6 EPA ID:	Not reported
Transporter 7 EPA ID:	Not reported
Transporter 8 EPA ID:	Not reported
Transporter 9 EPA ID:	Not reported
Transporter 10 EPA ID:	Not reported
Date Trans1 Transported Waste:	02/23/2010
Date Trans2 Transported Waste:	Not reported
Date Trans3 Transported Waste:	Not reported
Date Trans4 Transported Waste:	Not reported
Date Trans5 Transported Waste:	Not reported
Date Trans6 Transported Waste:	Not reported
Date Trans7 Transported Waste:	Not reported

NYCDEP - BROOKLYN WATER MAINTENANCE (Continued) **1010328501**

Date Trans8 Transported Waste:	Not reported
Date Trans9 Transported Waste:	Not reported
Date Trans10 Transported Waste:	Not reported
Date TSDF Received Waste:	02/23/2010
TSDF EPA Facility Name:	Not reported
QTY Units:	Not reported
Transporter SEQ ID:	Not reported
Transporter-1 Date:	Not reported
Waste SEQ ID:	Not reported
Waste Type Code 2:	Not reported
Waste Type Code 3:	Not reported
Waste Type Code 4:	Not reported
Waste Type Code 5:	Not reported
Waste Type Code 6:	Not reported
Date Accepted:	Not reported
Manifest Discrepancy Type:	Not reported
Data Entry Number:	Not reported
Was Load Rejected:	FLUSHING, NY 11373
Reason Load Was Rejected:	Not reported

Waste:

Manifest Year:	Not reported
Waste Code:	D018
Hand Code:	H141
Quantity:	4 G

NY MANIFEST:

Country:	USA
EPA ID:	NYR000143495
Facility Status:	Not reported
Location Address 1:	22 N 15TH ST
Code:	BP
Location Address 2:	Not reported
Total Tanks:	Not reported
Location City:	BROOKLYN
Location State:	NY
Location Zip:	11205
Location Zip 4:	Not reported

NY MANIFEST:

EPAID:	NYR000143495
Mailing Name:	NYCDEP - BROOKLYN WATER MAINTENANCE
Mailing Contact:	NYCDEP - BROOKLYN WATER MAINTENANCE
Mailing Address 1:	59-17 JUNCTION BLVD
Mailing Address 2:	Not reported
Mailing City:	ELMHURST
Mailing State:	NY
Mailing Zip:	11373
Mailing Zip 4:	Not reported
Mailing Country:	USA
Mailing Phone:	7185954616

NY MANIFEST:

Document ID:	Not reported

NYCDEP - BROOKLYN WATER MAINTENANCE (Continued) **1010328501**

Manifest Status:	Not reported
seq:	Not reported
Year:	2016
Trans1 State ID:	MAC300016672
Trans2 State ID:	Not reported
Generator Ship Date:	05/20/2016
Trans1 Recv Date:	05/20/2016
Trans2 Recv Date:	Not reported
TSD Site Recv Date:	05/23/2016
Part A Recv Date:	Not reported
Part B Recv Date:	Not reported
Generator EPA ID:	NYR000143495
Trans1 EPA ID:	Not reported
Trans2 EPA ID:	Not reported
TSDF ID 1:	NYD077444263
TSDF ID 2:	Not reported
Manifest Tracking Number:	009438127FLE
Import Indicator:	N
Export Indicator:	N
Discr Quantity Indicator:	N
Discr Type Indicator:	N
Discr Residue Indicator:	N
Discr Partial Reject Indicator:	N
Discr Full Reject Indicator:	N
Manifest Ref Number:	Not reported
Alt Facility RCRA ID:	Not reported
Alt Facility Sign Date:	Not reported
MGMT Method Type Code:	H141
Waste Code:	Not reported
Waste Code:	Not reported
Waste Code:	Not reported
Waste Code:	Not reported
Waste Code:	Not reported
Waste Code:	Not reported
Quantity:	150
Units:	P - Pounds
Number of Containers:	1
Container Type:	DM - Metal drums, barrels
Handling Method:	B Incineration, heat recovery, burning.
Specific Gravity:	1
Waste Code:	D039
Waste Code 1_2:	F002
Waste Code 1_3:	Not reported
Waste Code 1_4:	Not reported
Waste Code 1_5:	Not reported
Waste Code 1_6:	Not reported

Click this hyperlink while viewing on your computer to access
13 additional NY_MANIFEST: record(s) in the EDR Site Report.

G47 WNW < 1/8 0.055 mi. 288 ft. | **MANHOLE #4347**
FRANKLIN ST & N 15TH ST
BROOKLYN, NY

Site 3 of 5 in cluster G

NY Spills | **S103575467**
N/A

Relative: Lower

Actual: 8 ft.

SPILLS:

Facility ID:	9811591
Facility Type:	ER
Spill Number:	9811591
DER Facility ID:	129024
Site ID:	151987
DEC Region:	2
Spill Number/Closed Date:	2003-02-19
Spill Cause:	Unknown
Spill Class:	C4
SWIS:	2401
Spill Date:	1998-12-15
Investigator:	JHOCONNE
Referred To:	Not reported
Reported to Dept:	1998-12-15
CID:	351
Water Affected:	Not reported
Spill Source:	Unknown
Spill Notifier:	Other
Cleanup Ceased:	Not reported
Cleanup Meets Std:	False
Last Inspection:	Not reported
Recommended Penalty:	False
UST Trust:	False
Remediation Phase:	0
Date Entered In Computer:	1998-12-15
Spill Record Last Update:	2003-02-19
Spiller Name:	Not reported
Spiller Company:	UNKNOWN
Spiller Address:	Not reported
Spiller Company:	999
Contact Name:	MIKE CEASAR
DEC Memo:	"Prior to Sept, 2004 data translation this spill Lead_DEC Field was O'CONNELL E2MIS 121959 R.CALISE #14889 SENIOR FIELD OPERATOR WHILE ATTEMPTING TO IDENTIFY FEEDER 6B47 IN MH4347 FOUND AN UNDIAPERABLE SHEEN OF UNKNOWN OIL ON 33 GALLONS OF WATER. CONTAINED TO STRUCTURE, NO SEWERS OR WATERWAYS AFFECTED. THERE IS A TANK IN STRUCTURE BUT IS NOT LEAKING. LIQUID SAMPLE TAKEN WITH A 4-6 HOUR TURN AROUND & STOP TAG#08766 PLACED. UPDATE 15-DEC-1998 2042HRS LAB RESULTS RETURNED <1.00PPM LAB SQUENCE # 98-135959 UPDATE 1/28/99 22:40 OIL CLEAN UP COMPLETED WITH SLIX IN MH4347 AND OIL TAG REMOVED BY ROSENKING FLUSH DEPT....."
Remarks:	"NOTIFIER LOCATED A SHEEN (ABOUT 1 OUNCE OF PRODUCT) ON WATER IN A MANHOLE - SAMPLE TAKEN CLEAN UP PENDING RESULTS - CON ED #121959"

All Materials:

Site ID:	151987
Operable Unit ID:	1068902
Operable Unit:	01
Material ID:	311879
Material Code:	0066A
Material Name:	unknown petroleum
Case No.:	Not reported
Material FA:	Petroleum

MANHOLE #4347 (Continued) **S103575467**

Quantity: 1.00
Units: G
Recovered: .00
Oxygenate: Not reported

G48
West
< 1/8
0.063 mi.
332 ft.

FRANKLIN AVE
BETWEEN N14TH & N15TH
BROOKLYN, NY

Site 4 of 5 in cluster G

NY Spills **S103936219**
N/A

Relative:
Higher

Actual:
9 ft.

SPILLS:

Facility ID:	9900519
Facility Type:	ER
Spill Number:	9900519
DER Facility ID:	69984
Site ID:	74601
DEC Region:	2
Spill Number/Closed Date:	2006-06-09
Spill Cause:	Equipment Failure
Spill Class:	C3
SWIS:	2401
Spill Date:	1999-04-14
Investigator:	JHOCONNE
Referred To:	Not reported
Reported to Dept:	1999-04-14
CID:	233
Water Affected:	Not reported
Spill Source:	Commercial/Industrial
Spill Notifier:	Responsible Party
Cleanup Ceased:	Not reported
Cleanup Meets Std:	False
Last Inspection:	Not reported
Recommended Penalty:	False
UST Trust:	False
Remediation Phase:	0
Date Entered In Computer:	1999-04-14
Spill Record Last Update:	2006-06-09
Spiller Name:	MIKE CESARE
Spiller Company:	CON ED
Spiller Address:	4 IRVING PLACE
Spiller Company:	001
Contact Name:	Not reported
DEC Memo:	"Prior to Sept, 2004 data translation this spill Lead_DEC Field was O'CONNELL 5/6/99: well installed at time of spill, but needs to be furtehr investigated during pipeline closure. (CAE) 1/29/04: Appendix B site no. 25/45. Investigation and remediation to be conducted. (JHO) ~~~~~~~~~~~~~~~~~~~~~~~ e2mis no. 124-237: On April 14, 1999, working in the area of a prior leak, incident no. 124172 (DEC # 9900419) when he discovered another leak on Franklin between North 14th & North 15th Street in Brooklyn. This leak is due to a corroded area on exposed pipe. Approx. 2 gallons of No. 6 Fuel Oil from 20 pipeline into trench, oil is contained. Temporary repairs in progress. UPDATE Reported by J. Mitchell, Section Manager cleanup completed approx. 15:45. Soil was removed and propertly bagged and drummed. UPDATE Reported by B. Byrne, Supervisor, clamp was put on approx. 14:40. Update 6/9/06 Spill closed based on final site

FRANKLIN AVE (Continued) **S103936219**

Remarks: investigation report located in eDocs App. B Site 25. (SKA) " "con ed # 124237 spill in a trench spill from a corroded area of pipe line spill contained clean up to be scheduled "

All Materials:

Site ID:	74601
Operable Unit ID:	1075290
Operable Unit:	01
Material ID:	556032
Material Code:	0003A
Material Name:	#6 fuel oil
Case No.:	Not reported
Material FA:	Petroleum
Quantity:	2.00
Units:	G
Recovered:	.00
Oxygenate:	Not reported

I49 **W H CHRISTIAN & SONS INC** **EDR Hist Auto** **1021178492**
NNW **31 FRANKLIN ST** **N/A**
< 1/8 **BROOKLYN, NY 11222**
0.063 mi.
335 ft. **Site 1 of 8 in cluster I**

Relative:
Higher

Actual:
10 ft.

EDR Hist Auto

Year:	Name:	Type:
1971	FRANK-QUAY INC	Gasoline Service Stations
1994	CHRISTIAN W H & SONS INC	General Automotive Repair Shops
1995	CHRISTIAN W H & SONS INC	General Automotive Repair Shops
1996	CHRISTIAN W H & SONS INC	General Automotive Repair Shops
1997	CHRISTIAN W H & SONS INC	General Automotive Repair Shops
2010	W H CHRISTIAN & SONS INC	General Automotive Repair Shops
2011	W H CHRISTIAN & SONS INC	General Automotive Repair Shops
2012	W H CHRISTIAN & SONS INC	General Automotive Repair Shops
2013	W H CHRISTIAN & SONS INC	General Automotive Repair Shops

---

I50 **W. H. CHRISTIAN & SONS INC** **NY UST** **U000416953**
NNW **31 FRANKLIN ST** **N/A**
< 1/8 **BROOKLYN, NY 11222**
0.063 mi.
335 ft. **Site 2 of 8 in cluster I**

Relative:
Higher

Actual:
10 ft.

UST:

Id/Status:	2-233439 / Unregulated/Closed
Program Type:	PBS
Region:	STATE
DEC Region:	2
Expiration Date:	N/A
UTM X:	588074.78411
UTM Y:	4508867.23659
Site Type:	Other

Affiliation Records:

Site Id:	8495
Affiliation Type:	Facility Owner

W. H. CHRISTIAN & SONS INC (Continued) **U000416953**

Company Name:	W. H. CHRISTIAN & SONS, INC.
Contact Type:	Not reported
Contact Name:	Not reported
Address1:	22-28 FRANKLIN ST
Address2:	Not reported
City:	BROOKLYN
State:	NY
Zip Code:	11222
Country Code:	001
Phone:	(718) 389-7000
EMail:	Not reported
Fax Number:	Not reported
Modified By:	TRANSLAT
Date Last Modified:	2004-03-04

Site Id:	8495
Affiliation Type:	Facility Operator
Company Name:	W. H. CHRISTIAN & SONS, INC.
Contact Type:	Not reported
Contact Name:	Not reported
Address1:	Not reported
Address2:	Not reported
City:	Not reported
State:	NN
Zip Code:	Not reported
Country Code:	001
Phone:	(718) 389-7000
EMail:	Not reported
Fax Number:	Not reported
Modified By:	TRANSLAT
Date Last Modified:	2004-03-04

Site Id:	8495
Affiliation Type:	Mail Contact
Company Name:	W H CHRISTIAN & SONS INC
Contact Type:	Not reported
Contact Name:	WILLIAM CHIRSTIAN
Address1:	22-28 FRANKLIN STREET
Address2:	Not reported
City:	BROOKLYN
State:	NY
Zip Code:	11222
Country Code:	001
Phone:	(718) 389-7000
EMail:	Not reported
Fax Number:	Not reported
Modified By:	TRANSLAT
Date Last Modified:	2004-03-04

Site Id:	8495
Affiliation Type:	Emergency Contact
Company Name:	W. H. CHRISTIAN & SONS, INC.
Contact Type:	Not reported
Contact Name:	GABRIEL LEONI
Address1:	Not reported
Address2:	Not reported
City:	Not reported

W. H. CHRISTIAN & SONS INC (Continued) **U000416953**

State:	NN
Zip Code:	Not reported
Country Code:	001
Phone:	(718) 345-3891
EMail:	Not reported
Fax Number:	Not reported
Modified By:	TRANSLAT
Date Last Modified:	2004-03-04

Tank Info:

Tank Number:	001
Tank ID:	10995
Tank Status:	Closed - Removed
Material Name:	Closed - Removed
Capacity Gallons:	550
Install Date:	Not reported
Date Tank Closed:	11/01/1997
Registered:	True
Tank Location:	Underground
Tank Type:	Steel/carbon steel
Material Code:	0009
Common Name of Substance:	Gasoline
Tightness Test Method:	NN
Date Test:	Not reported
Next Test Date:	Not reported
Pipe Model:	Not reported
Modified By:	TRANSLAT
Last Modified:	04/14/2017

Equipment Records:

G00 - Tank Secondary Containment - None
J02 - Dispenser - Suction Dispenser
C02 - Pipe Location - Underground/On-ground
A00 - Tank Internal Protection - None
D01 - Pipe Type - Steel/Carbon Steel/Iron
F00 - Pipe External Protection - None
B00 - Tank External Protection - None
H00 - Tank Leak Detection - None
I00 - Overfill - None

Tank Number:	002
Tank ID:	10996
Tank Status:	Closed - Removed
Material Name:	Closed - Removed
Capacity Gallons:	550
Install Date:	Not reported
Date Tank Closed:	11/01/1997
Registered:	True
Tank Location:	Underground
Tank Type:	Steel/carbon steel
Material Code:	0009
Common Name of Substance:	Gasoline
Tightness Test Method:	NN

W. H. CHRISTIAN & SONS INC (Continued) **U000416953**

Date Test:	Not reported
Next Test Date:	Not reported
Pipe Model:	Not reported
Modified By:	TRANSLAT
Last Modified:	04/14/2017

Equipment Records:

G00 - Tank Secondary Containment - None
J02 - Dispenser - Suction Dispenser
C02 - Pipe Location - Underground/On-ground
D01 - Pipe Type - Steel/Carbon Steel/Iron
A00 - Tank Internal Protection - None
F00 - Pipe External Protection - None
B00 - Tank External Protection - None
H00 - Tank Leak Detection - None
I00 - Overfill - None

Tank Number:	003
Tank ID:	10997
Tank Status:	Closed - Removed
Material Name:	Closed - Removed
Capacity Gallons:	550
Install Date:	Not reported
Date Tank Closed:	11/01/1997
Registered:	True
Tank Location:	Underground
Tank Type:	Steel/carbon steel
Material Code:	0009
Common Name of Substance:	Gasoline
Tightness Test Method:	NN
Date Test:	Not reported
Next Test Date:	Not reported
Pipe Model:	Not reported
Modified By:	TRANSLAT
Last Modified:	04/14/2017

Equipment Records:

C02 - Pipe Location - Underground/On-ground
G00 - Tank Secondary Containment - None
J02 - Dispenser - Suction Dispenser
D01 - Pipe Type - Steel/Carbon Steel/Iron
A00 - Tank Internal Protection - None
F00 - Pipe External Protection - None
B00 - Tank External Protection - None
H00 - Tank Leak Detection - None
I00 - Overfill - None

Tank Number:	004
Tank ID:	10998
Tank Status:	Closed - Removed
Material Name:	Closed - Removed
Capacity Gallons:	550
Install Date:	Not reported
Date Tank Closed:	11/01/1997
Registered:	True

W. H. CHRISTIAN & SONS INC (Continued) **U000416953**

Tank Location:	Underground
Tank Type:	Steel/carbon steel
Material Code:	0009
Common Name of Substance:	Gasoline
Tightness Test Method:	NN
Date Test:	Not reported
Next Test Date:	Not reported
Pipe Model:	Not reported
Modified By:	TRANSLAT
Last Modified:	04/14/2017

Equipment Records:

J02 - Dispenser - Suction Dispenser
C02 - Pipe Location - Underground/On-ground
G00 - Tank Secondary Containment - None
D01 - Pipe Type - Steel/Carbon Steel/Iron
A00 - Tank Internal Protection - None
B00 - Tank External Protection - None
F00 - Pipe External Protection - None
I00 - Overfill - None
H00 - Tank Leak Detection - None

Tank Number:	005
Tank ID:	10999
Tank Status:	Closed - Removed
Material Name:	Closed - Removed
Capacity Gallons:	550
Install Date:	Not reported
Date Tank Closed:	11/01/1997
Registered:	True
Tank Location:	Underground
Tank Type:	Steel/carbon steel
Material Code:	0009
Common Name of Substance:	Gasoline
Tightness Test Method:	NN
Date Test:	Not reported
Next Test Date:	Not reported
Pipe Model:	Not reported
Modified By:	TRANSLAT
Last Modified:	04/14/2017

Equipment Records:

J02 - Dispenser - Suction Dispenser
C02 - Pipe Location - Underground/On-ground
G00 - Tank Secondary Containment - None
A00 - Tank Internal Protection - None
D01 - Pipe Type - Steel/Carbon Steel/Iron
B00 - Tank External Protection - None
F00 - Pipe External Protection - None
H00 - Tank Leak Detection - None
I00 - Overfill - None

Tank Number:	006
Tank ID:	11000

W. H. CHRISTIAN & SONS INC (Continued) **U000416953**

Tank Status:	Closed - Removed
Material Name:	Closed - Removed
Capacity Gallons:	550
Install Date:	Not reported
Date Tank Closed:	11/01/1997
Registered:	True
Tank Location:	Underground
Tank Type:	Steel/carbon steel
Material Code:	0009
Common Name of Substance:	Gasoline
Tightness Test Method:	NN
Date Test:	Not reported
Next Test Date:	Not reported
Pipe Model:	Not reported
Modified By:	TRANSLAT
Last Modified:	04/14/2017

Equipment Records:

J02 - Dispenser - Suction Dispenser
C02 - Pipe Location - Underground/On-ground
G00 - Tank Secondary Containment - None
D01 - Pipe Type - Steel/Carbon Steel/Iron
A00 - Tank Internal Protection - None
F00 - Pipe External Protection - None
B00 - Tank External Protection - None
H00 - Tank Leak Detection - None
I00 - Overfill - None

Tank Number:	007
Tank ID:	11001
Tank Status:	Closed - Removed
Material Name:	Closed - Removed
Capacity Gallons:	550
Install Date:	Not reported
Date Tank Closed:	11/01/1997
Registered:	True
Tank Location:	Underground
Tank Type:	Steel/carbon steel
Material Code:	0009
Common Name of Substance:	Gasoline
Tightness Test Method:	NN
Date Test:	Not reported
Next Test Date:	Not reported
Pipe Model:	Not reported
Modified By:	TRANSLAT
Last Modified:	04/14/2017

Equipment Records:

J02 - Dispenser - Suction Dispenser
C02 - Pipe Location - Underground/On-ground
G00 - Tank Secondary Containment - None
A00 - Tank Internal Protection - None
D01 - Pipe Type - Steel/Carbon Steel/Iron
B00 - Tank External Protection - None
F00 - Pipe External Protection - None

W. H. CHRISTIAN & SONS INC (Continued) **U000416953**

H00 - Tank Leak Detection - None
I00 - Overfill - None

I51
NNW
< 1/8
0.063 mi.
335 ft.

WH CHRISTIAN & SONS
31 FRANKLIN ST
BROOKLYN, NY

NY LTANKS **S102960155**
N/A

Site 3 of 8 in cluster I

Relative:
Higher

Actual:
10 ft.

LTANKS:

Facility ID:	9710386
Site ID:	81346
Spill Number/Closed Date:	2003-03-03
Spill Date:	1997-12-10
Spill Cause:	Tank Failure
Spill Source:	Commercial/Industrial
Spill Class:	B3
Cleanup Ceased:	Not reported
SWIS:	2401
Investigator:	TOMASELLO
Referred To:	Not reported
Reported to Dept:	1997-12-10
CID:	322
Water Affected:	Not reported
Spill Notifier:	Other
Last Inspection:	Not reported
Recommended Penalty:	False
Meets Standard:	False
UST Involvement:	True
Remediation Phase:	0
Date Entered In Computer:	1997-12-10
Spill Record Last Update:	2003-03-03
Spiller Name:	BOB
Spiller Company:	WH CHRISTIAN & SONS
Spiller Address:	31 FRANKLIN ST
Spiller County:	001
Spiller Contact:	ROBERT KONZELMAN
Spiller Phone:	(718) 389-7000
Spiller Extention:	Not reported
DEC Region:	2
DER Facility ID:	75275
DEC Memo:	""
Remarks:	"during tank removal contaminated soil found"

All Materials:

Site ID:	81346
Operable Unit ID:	1056759
Operable Unit:	01
Material ID:	328688
Material Code:	0009
Material Name:	gasoline
Case No.:	Not reported
Material FA:	Petroleum
Quantity:	.00
Units:	G
Recovered:	.00
Oxygenate:	Not reported

I52	**W H CHRISTIAN & SONS INC**	**RCRA NonGen / NLR**	**1001215590**
NNW	**31 FRANKLIN ST**	**FINDS**	**NYR000047563**
< 1/8	**BROOKLYN, NY 11222**	**ECHO**	
0.063 mi.			
335 ft.	**Site 4 of 8 in cluster I**		

Relative:
Higher

Actual:
10 ft.

RCRA NonGen / NLR:

Date form received by agency:	01/01/2007
Facility name:	W H CHRISTIAN & SONS INC
Facility address:	31 FRANKLIN ST BROOKLYN, NY 11222-2007
EPA ID:	NYR000047563
Mailing address:	FRANKLIN ST BROOKLYN, NY 11222
Contact:	Not reported
Contact address:	FRANKLIN ST BROOKLYN, NY 11222
Contact country:	US
Contact telephone:	Not reported
Contact email:	Not reported
EPA Region:	02
Land type:	Facility is not located on Indian land. Additional information is not known.
Classification:	Non-Generator
Description:	Handler: Non-Generators do not presently generate hazardous waste

Owner/Operator Summary:

Owner/operator name:	WILLIAM CHRISTIAN
Owner/operator address:	22-28 FRANKLIN ST BROOKLYN, NY 11222
Owner/operator country:	US
Owner/operator telephone:	718-389-7000
Owner/operator email:	Not reported
Owner/operator fax:	Not reported
Owner/operator extension:	Not reported
Legal status:	Private
Owner/Operator Type:	Operator
Owner/Op start date:	Not reported
Owner/Op end date:	Not reported

Owner/operator name:	WILLIAM CHRISTIAN
Owner/operator address:	22-28 FRANKLIN ST BROOKLYN, NY 11222
Owner/operator country:	US
Owner/operator telephone:	718-389-7000
Owner/operator email:	Not reported
Owner/operator fax:	Not reported
Owner/operator extension:	Not reported
Legal status:	Private
Owner/Operator Type:	Owner
Owner/Op start date:	Not reported
Owner/Op end date:	Not reported

Handler Activities Summary:

U.S. importer of hazardous waste:	No
Mixed waste (haz. and radioactive):	No
Recycler of hazardous waste:	No
Transporter of hazardous waste:	No
Treater, storer or disposer of HW:	No

W H CHRISTIAN & SONS INC (Continued) **1001215590**

Underground injection activity: No
On-site burner exemption: No
Furnace exemption: No
Used oil fuel burner: No
Used oil processor: No
User oil refiner: No
Used oil fuel marketer to burner: No
Used oil Specification marketer: No
Used oil transfer facility: No
Used oil transporter: No

Historical Generators:
Date form received by agency: 01/01/2006
Site name: W H CHRISTIAN & SONS INC
Classification: Not a generator, verified

Date form received by agency: 07/08/1999
Site name: W H CHRISTIAN & SONS INC
Classification: Not a generator, verified

Date form received by agency: 12/08/1997
Site name: W H CHRISTIAN & SONS INC
Classification: Small Quantity Generator

. Waste code: D001
. Waste name: IGNITABLE WASTE

Violation Status: No violations found

Evaluation Action Summary:
Evaluation date: 07/06/1999
Evaluation: COMPLIANCE EVALUATION INSPECTION ON-SITE
Area of violation: Not reported
Date achieved compliance: Not reported
Evaluation lead agency: EPA

Evaluation date: 08/17/1998
Evaluation: COMPLIANCE EVALUATION INSPECTION ON-SITE
Area of violation: Not reported
Date achieved compliance: Not reported
Evaluation lead agency: EPA

FINDS:

Registry ID: 110004538947

Environmental Interest/Information System
RCRAInfo is a national information system that supports the Resource Conservation and Recovery Act (RCRA) program through the tracking of events and activities related to facilities that generate, transport, and treat, store, or dispose of hazardous waste. RCRAInfo allows RCRA program staff to track the notification, permit, compliance, and corrective action activities required under RCRA.

Click this hyperlink while viewing on your computer to access additional FINDS: detail in the EDR Site Report.

W H CHRISTIAN & SONS INC (Continued) **1001215590**

ECHO:

Envid:	1001215590
Registry ID:	110004538947
DFR URL:	http://echo.epa.gov/detailed-facility-report?fid=110004538947

J53 **FRONT OF WAREHOUSE** **NY Spills** **S107787543**
SSE **94 BANKER ST** **N/A**
< 1/8 **BROOKLYN, NY**
0.068 mi.
357 ft. **Site 1 of 7 in cluster J**

Relative:
Higher

Actual:
12 ft.

SPILLS:

Facility ID:	0600809
Facility Type:	ER
Spill Number:	0600809
DER Facility ID:	313112
Site ID:	362897
DEC Region:	2
Spill Number/Closed Date:	2006-05-01
Spill Cause:	Abandoned Drums
Spill Class:	C3
SWIS:	2401
Spill Date:	2006-04-20
Investigator:	SFRAHMAN
Referred To:	Not reported
Reported to Dept:	2006-04-20
CID:	41
Water Affected:	Not reported
Spill Source:	Commercial/Industrial
Spill Notifier:	Fire Department
Cleanup Ceased:	Not reported
Cleanup Meets Std:	False
Last Inspection:	Not reported
Recommended Penalty:	False
UST Trust:	False
Remediation Phase:	0
Date Entered In Computer:	2006-04-21
Spill Record Last Update:	2006-05-01
Spiller Name:	Not reported
Spiller Company:	UNKNOWN
Spiller Address:	Not reported
Spiller Company:	999
Contact Name:	Not reported
DEC Memo:	"added to drum run. 05/01/06 Sharif Rahman- Drum was found on 04/28/06 ,could not be pumped out bacause of the nature of the fluid (vaselin-semi solid)in it. Site info has been sent to NYC Sanitation to pick up the drum."
Remarks:	"PETROLEUM JELLY IN BARREL FOUND NEAR WAREHOUSE"

All Materials:

Site ID:	362897
Operable Unit ID:	1120974
Operable Unit:	01
Material ID:	2110458
Material Code:	0066A
Material Name:	unknown petroleum
Case No.:	Not reported
Material FA:	Petroleum

FRONT OF WAREHOUSE (Continued) **S107787543**

Quantity:	30.00
Units:	G
Recovered:	.00
Oxygenate:	Not reported

J54 **NASH METALWARE CO, INC** **NY LTANKS** **U001840125**
SSE **1 NASSAU AVENUE** **NY UST** **N/A**
< 1/8 **BROOKLYN, NY 11222** **NY CBS**
0.068 mi.
357 ft. **Site 2 of 7 in cluster J**

Relative:
Higher

Actual:
12 ft.

LTANKS:

Facility ID:	0408142
Site ID:	332794
Spill Number/Closed Date:	2009-05-11
Spill Date:	2004-10-22
Spill Cause:	Tank Test Failure
Spill Source:	Commercial/Industrial
Spill Class:	C4
Cleanup Ceased:	Not reported
SWIS:	2401
Investigator:	BKFALVEY
Referred To:	Not reported
Reported to Dept:	2004-10-22
CID:	407
Water Affected:	Not reported
Spill Notifier:	Tank Tester
Last Inspection:	Not reported
Recommended Penalty:	False
Meets Standard:	False
UST Involvement:	False
Remediation Phase:	0
Date Entered In Computer:	2004-10-22
Spill Record Last Update:	2009-05-11
Spiller Name:	STEHPANIE EISENBERG
Spiller Company:	Not reported
Spiller Address:	1 NASSAU AVE
Spiller County:	001
Spiller Contact:	STEHPANIE EISENBERG
Spiller Phone:	(718) 384-1500
Spiller Extention:	Not reported
DEC Region:	2
DER Facility ID:	15779
DEC Memo:	"8/05-Spoke with A-1 Crown leak. Will get back to me with the owner information. 9/05-Spoke to Stephanie Eisenberg. tank is no longer in use. Will send in paperwork. S. Scharf 4/06- Called stepahnie Eisenberg- reminded her to send in the paperwork that tanks is empty and building now uses gas. 9/14/06 called Stephanie Eisenberg (owner) - left message. bf 9/21/06 ttf letter sent to S. Eisenberg. bf 4/29/09 On 3/30/09, received letter from Mark Salamack of PTC. Tank failed because of many connections to heaters throughout the building were not properly sealed off. No contamination found when tank was removed. No odors or staining of soil found. Three samples taken from under the tank. Minor exceedances in 1 Benzo(a)anthracene, Benzo(a)pyrene, Benzo(b)fluoranthene. NFA. bf"
Remarks:	"PBS No: 2-333166"

NASH METALWARE CO, INC (Continued) **U001840125**

All TTF:

Facility ID:	0408142
Spill Number:	0408142
Spill Tank Test:	1548276
Site ID:	332794
Tank Number:	1
Tank Size:	10000
Material:	Not reported
EPA UST:	Not reported
UST:	Not reported
Cause:	Not reported
Source:	Not reported
Test Method:	03
Test Method 2:	Horner EZ Check I or II
Leak Rate:	.00
Gross Fail:	Not reported
Modified By:	Watchdog
Last Modified Date:	Not reported

UST:

Id/Status:	2-333166 / Unregulated/Closed
Program Type:	PBS
Region:	STATE
DEC Region:	2
Expiration Date:	N/A
UTM X:	588304.00863
UTM Y:	4508454.87388
Site Type:	Manufacturing (Other than Chemical)/Processing

Affiliation Records:

Site Id:	15799
Affiliation Type:	Facility Owner
Company Name:	NASH METALWARE CO INC.
Contact Type:	PRES
Contact Name:	STEPHANIE EISENBERG
Address1:	PO BOX 383 / 1 NASSAU AVE
Address2:	Not reported
City:	BROOKLYN
State:	NY
Zip Code:	11222
Country Code:	001
Phone:	(718) 384-1500
EMail:	Not reported
Fax Number:	Not reported
Modified By:	MSBAPTIS
Date Last Modified:	2009-02-05

Site Id:	15799
Affiliation Type:	Mail Contact
Company Name:	NASH METALWARE CO., INC.
Contact Type:	Not reported
Contact Name:	STEPHANIE EISENBERG
Address1:	1 NASSAU AVENUE
Address2:	Not reported
City:	BROOKLYN
State:	NY

NASH METALWARE CO, INC (Continued) **U001840125**

Zip Code:	11222
Country Code:	001
Phone:	(718) 384-1500
EMail:	AMERICANMETAL@MINDSPRING.COM
Fax Number:	Not reported
Modified By:	dxliving
Date Last Modified:	2009-01-23

Site Id:	15799
Affiliation Type:	Facility Operator
Company Name:	NASH METALWARE CO, INC
Contact Type:	Not reported
Contact Name:	N/A
Address1:	Not reported
Address2:	Not reported
City:	Not reported
State:	NN
Zip Code:	Not reported
Country Code:	001
Phone:	(718) 384-1500
EMail:	Not reported
Fax Number:	Not reported
Modified By:	MSBAPTIS
Date Last Modified:	2009-02-05

Site Id:	15799
Affiliation Type:	Emergency Contact
Company Name:	NASH METALWARE CO INC.
Contact Type:	Not reported
Contact Name:	STEPHANIE EISENBERG
Address1:	Not reported
Address2:	Not reported
City:	Not reported
State:	NN
Zip Code:	Not reported
Country Code:	999
Phone:	(646) 552-7208
EMail:	Not reported
Fax Number:	Not reported
Modified By:	MSBAPTIS
Date Last Modified:	2009-02-05

Tank Info:

Tank Number:	001
Tank ID:	35326
Tank Status:	Closed - Removed
Material Name:	Closed - Removed
Capacity Gallons:	10000
Install Date:	Not reported
Date Tank Closed:	01/20/2009
Registered:	True
Tank Location:	Underground
Tank Type:	Steel/carbon steel
Material Code:	0001
Common Name of Substance:	#2 Fuel Oil (On-Site Consumption)

NASH METALWARE CO, INC (Continued) **U001840125**

Tightness Test Method: 03
Date Test: 09/22/1999
Next Test Date: Not reported
Pipe Model: Not reported
Modified By: MSBAPTIS
Last Modified: 04/14/2017

Equipment Records:
I04 - Overfill - Product Level Gauge (A/G)
G00 - Tank Secondary Containment - None
J02 - Dispenser - Suction Dispenser
F00 - Pipe External Protection - None
B00 - Tank External Protection - None
C00 - Pipe Location - No Piping
A00 - Tank Internal Protection - None
D01 - Pipe Type - Steel/Carbon Steel/Iron
H00 - Tank Leak Detection - None
L09 - Piping Leak Detection - Exempt Suction Piping

CBS:
CBS Number: 2-000025
Program Type: CBS
Facility Status: Unregulated/Closed
Expiration Date: Not reported
Dec Region: 2
UTMX: 588270.89497
UTMY: 4508479.01912

J55 **NASHMATEL WARE** **RCRA NonGen / NLR** **1000242734**
SSE **1 NASSAU AVE** **US AIRS** **NYD001338631**
< 1/8 **BROOKLYN, NY 11222** **FINDS**
0.068 mi. **ECHO**
357 ft. **Site 3 of 7 in cluster J** **NY MANIFEST**

Relative:
Higher

Actual:
12 ft.

RCRA NonGen / NLR:
Date form received by agency: 01/01/2007
Facility name: NASHMATEL WARE
Facility address: 1 NASSAU AVE
BROOKLYN, NY 11222-3115
EPA ID: NYD001338631
Mailing address: NASSAU AVE
BROOKLYN, NY 11222
Contact: Not reported
Contact address: NASSAU AVE
BROOKLYN, NY 11222
Contact country: US
Contact telephone: Not reported
Contact email: Not reported
EPA Region: 02
Land type: Facility is not located on Indian land. Additional information is not known.
Classification: Non-Generator
Description: Handler: Non-Generators do not presently generate hazardous waste

Owner/Operator Summary:
Owner/operator name: Not reported
Owner/operator address: NOT REQUIRED
NOT REQUIRED, WY 99999

NASHMATEL WARE (Continued) **1000242734**

Owner/operator country: US
Owner/operator telephone: 212-555-1212
Owner/operator email: Not reported
Owner/operator fax: Not reported
Owner/operator extension: Not reported
Legal status: Private
Owner/Operator Type: Operator
Owner/Op start date: Not reported
Owner/Op end date: Not reported

Owner/operator name: Not reported
Owner/operator address: NOT REQUIRED
NOT REQUIRED, WY 99999
Owner/operator country: US
Owner/operator telephone: 212-555-1212
Owner/operator email: Not reported
Owner/operator fax: Not reported
Owner/operator extension: Not reported
Legal status: Private
Owner/Operator Type: Owner
Owner/Op start date: Not reported
Owner/Op end date: Not reported

Handler Activities Summary:
U.S. importer of hazardous waste: No
Mixed waste (haz. and radioactive): No
Recycler of hazardous waste: No
Transporter of hazardous waste: No
Treater, storer or disposer of HW: No
Underground injection activity: No
On-site burner exemption: No
Furnace exemption: No
Used oil fuel burner: No
Used oil processor: No
User oil refiner: No
Used oil fuel marketer to burner: No
Used oil Specification marketer: No
Used oil transfer facility: No
Used oil transporter: No

Historical Generators:
Date form received by agency: 01/01/2006
Site name: NASHMATEL WARE
Classification: Not a generator, verified

Date form received by agency: 07/08/1999
Site name: NASHMATEL WARE
Classification: Not a generator, verified

Date form received by agency: 12/07/1984
Site name: NASHMATEL WARE
Classification: Large Quantity Generator

. Waste code: D000
. Waste name: Not Defined

NASHMATEL WARE (Continued) **1000242734**

Violation Status: No violations found

Evaluation Action Summary:
Evaluation date: 09/01/1999
Evaluation: COMPLIANCE EVALUATION INSPECTION ON-SITE
Area of violation: Not reported
Date achieved compliance: Not reported
Evaluation lead agency: EPA

Evaluation date: 12/11/1992
Evaluation: COMPLIANCE EVALUATION INSPECTION ON-SITE
Area of violation: Not reported
Date achieved compliance: Not reported
Evaluation lead agency: EPA

US AIRS MINOR:
Envid: 1000242734
Region Code: 02
Programmatic ID: AIR NY0000002610100782
Facility Registry ID: 110009464061
D and B Number: Not reported
Primary SIC Code: 5719
NAICS Code: 999999
Default Air Classification Code: MIN
Facility Type of Ownership Code: POF
Air CMS Category Code: Not reported
HPV Status: Not reported

US AIRS MINOR:
Region Code: 02
Programmatic ID: AIR NY0000002610100782
Facility Registry ID: 110009464061
Air Operating Status Code: OPR
Default Air Classification Code: MIN
Air Program: State Implementation Plan for National Primary and Secondary Ambient Air Quality Standards
Activity Date: 1985-08-15 00:00:00
Activity Status Date: Not reported
Activity Group: Compliance Monitoring
Activity Type: Inspection/Evaluation
Activity Status: Not reported

Region Code: 02
Programmatic ID: AIR NY0000002610100782
Facility Registry ID: 110009464061
Air Operating Status Code: OPR
Default Air Classification Code: MIN
Air Program: State Implementation Plan for National Primary and Secondary Ambient Air Quality Standards
Activity Date: 1986-03-27 00:00:00
Activity Status Date: Not reported
Activity Group: Compliance Monitoring
Activity Type: Inspection/Evaluation
Activity Status: Not reported

Region Code: 02
Programmatic ID: AIR NY0000002610100782
Facility Registry ID: 110009464061
Air Operating Status Code: OPR
Default Air Classification Code: MIN

NASHMATEL WARE (Continued) **1000242734**

Air Program: State Implementation Plan for National Primary and Secondary Ambient Air Quality Standards
Activity Date: 1986-05-13 00:00:00
Activity Status Date: Not reported
Activity Group: Compliance Monitoring
Activity Type: Inspection/Evaluation
Activity Status: Not reported

Region Code: 02
Programmatic ID: AIR NY0000002610100782
Facility Registry ID: 110009464061
Air Operating Status Code: OPR
Default Air Classification Code: MIN
Air Program: State Implementation Plan for National Primary and Secondary Ambient Air Quality Standards
Activity Date: 1989-05-11 00:00:00
Activity Status Date: Not reported
Activity Group: Compliance Monitoring
Activity Type: Inspection/Evaluation
Activity Status: Not reported

Region Code: 02
Programmatic ID: AIR NY0000002610100782
Facility Registry ID: 110009464061
Air Operating Status Code: OPR
Default Air Classification Code: MIN
Air Program: State Implementation Plan for National Primary and Secondary Ambient Air Quality Standards
Activity Date: 1992-06-05 00:00:00
Activity Status Date: Not reported
Activity Group: Compliance Monitoring
Activity Type: Inspection/Evaluation
Activity Status: Not reported

Region Code: 02
Programmatic ID: AIR NY0000002610100782
Facility Registry ID: 110009464061
Air Operating Status Code: OPR
Default Air Classification Code: MIN
Air Program: State Implementation Plan for National Primary and Secondary Ambient Air Quality Standards
Activity Date: 2006-05-11 00:00:00
Activity Status Date: Not reported
Activity Group: Compliance Monitoring
Activity Type: Inspection/Evaluation
Activity Status: Not reported

FINDS:

Registry ID: 110009464061

Environmental Interest/Information System
AFS (Aerometric Information Retrieval System (AIRS) Facility Subsystem) replaces the former Compliance Data System (CDS), the National Emission Data System (NEDS), and the Storage and Retrieval of Aerometric Data (SAROAD). AIRS is the national repository for information concerning airborne pollution in the United States. AFS is used to track emissions and compliance data from industrial plants. AFS data are utilized by states to prepare State Implementation Plans to comply with regulatory programs and by EPA as an input for the

NASHMATEL WARE (Continued) **1000242734**

estimation of total national emissions. AFS is undergoing a major redesign to support facility operating permits required under Title V of the Clean Air Act.

RCRAInfo is a national information system that supports the Resource Conservation and Recovery Act (RCRA) program through the tracking of events and activities related to facilities that generate, transport, and treat, store, or dispose of hazardous waste. RCRAInfo allows RCRA program staff to track the notification, permit, compliance, and corrective action activities required under RCRA.

FIS (New York - Facility Information System) is New York's Department of Environmental Conservation (DEC) information system for tracking environmental facility information found across the State.

AIR MINOR

Click this hyperlink while viewing on your computer to access additional FINDS: detail in the EDR Site Report.

ECHO:

Envid:	1000242734
Registry ID:	110009464061
DFR URL:	http://echo.epa.gov/detailed-facility-report?fid=110009464061

NY MANIFEST:

Country:	USA
EPA ID:	NYD001338631
Facility Status:	Not reported
Location Address 1:	1 NASSAU AVE
Code:	BP
Location Address 2:	Not reported
Total Tanks:	Not reported
Location City:	BROOKLYN
Location State:	NY
Location Zip:	11222
Location Zip 4:	Not reported

NY MANIFEST:

EPAID:	NYD001338631
Mailing Name:	NASH METALWARE CO
Mailing Contact:	NASH METALWARE CO
Mailing Address 1:	1 NASSAU AVENUE
Mailing Address 2:	Not reported
Mailing City:	BROOKLYN
Mailing State:	NY
Mailing Zip:	11222
Mailing Zip 4:	Not reported
Mailing Country:	USA
Mailing Phone:	2123841500

NY MANIFEST:

Document ID:	NYA4170870
Manifest Status:	K
seq:	Not reported

NASHMATEL WARE (Continued) **1000242734**

Year:	1987
Trans1 State ID:	23000-GU
Trans2 State ID:	Not reported
Generator Ship Date:	07/22/1987
Trans1 Recv Date:	07/22/1987
Trans2 Recv Date:	/ /
TSD Site Recv Date:	07/23/1987
Part A Recv Date:	08/31/1987
Part B Recv Date:	08/03/1987
Generator EPA ID:	NYD001338631
Trans1 EPA ID:	NYD057722258
Trans2 EPA ID:	Not reported
TSDF ID 1:	NYD057722258
TSDF ID 2:	Not reported
Manifest Tracking Number:	Not reported
Import Indicator:	Not reported
Export Indicator:	Not reported
Discr Quantity Indicator:	Not reported
Discr Type Indicator:	Not reported
Discr Residue Indicator:	Not reported
Discr Partial Reject Indicator:	Not reported
Discr Full Reject Indicator:	Not reported
Manifest Ref Number:	Not reported
Alt Facility RCRA ID:	Not reported
Alt Facility Sign Date:	Not reported
MGMT Method Type Code:	Not reported
Waste Code:	F001 - UNKNOWN
Waste Code:	Not reported
Waste Code:	Not reported
Waste Code:	Not reported
Waste Code:	Not reported
Waste Code:	Not reported
Quantity:	00275
Units:	G - Gallons (liquids only)* (8.3 pounds)
Number of Containers:	005
Container Type:	DF - Fiberboard or plastic drums (glass)
Handling Method:	R Material recovery of more than 75 percent of the total material.
Specific Gravity:	100

Click this hyperlink while viewing on your computer to access
2 additional NY_MANIFEST: record(s) in the EDR Site Report.

J56 **NASH METALWARE CO.** **NY CBS AST** **S104073387**
SSE **1 NASSAU AVE.** **N/A**
< 1/8 **BROOKLYN, NY 11222**
0.068 mi.
357 ft. **Site 4 of 7 in cluster J**

Relative:
Higher

Actual:
12 ft.

CBS AST:

CBS Number:	2-000025
ICS Number:	2-125091
PBS Number:	Not reported
MOSF Number:	Not reported
SPDES Number:	Not reported
Facility Status:	IN SERVICE
Facility Type:	D
Telephone:	(718) 922-9777

NASH METALWARE CO. (Continued) **S104073387**

Facility Town:	NEW YORK CITY
Region:	STATE
Expiration Date:	03/17/1997
Total Capacity of All Active Tanks(gal):	0
Operator:	BEN CLARK
Emergency Contact:	STEPHANIE EISENBERG
Emergency Phone:	(212) 431-8660
Owner Name:	NASH METALWARE CO.
Owner Address:	1 NASSAU AVE.
Owner City,St,Zip:	BROOKLYN, NY 11222
Owner Telephone:	(718) 384-1500
Owner Type:	Corporate/Commercial
Owner Sub Type:	Not reported
Mail Name:	NASH METALWARE CO.
Mail Contact Addr:	1 NASSAU AVE.
Mail Contact Addr2:	Not reported
Mail Contact Contact:	STEPHANIE EISENBERG
Mail Contact City,St,Zip:	BROOKLYN, NY 11222
Mail Phone:	(718) 384-1500

Tank Id:	001
CAS Number:	79016
Federal ID:	Not reported
Tank Status:	0
Install Date:	06/83
Tank Closed:	00/00
Capacity (Gal):	500
Chemical:	Trichloroethene
Tank Location:	Indoors, Aboveground
Tank Type:	Steel/carbon steel
Total Tanks:	0
Tank Secret:	False
Tank Secondary Containment:	None
Tank Error Status:	No Missing Data
Date Entered:	03/17/1989
Certified Date:	03/20/1995
Substance:	Single Hazardous Substance on DEC List
Internal Protection:	None
External Protection:	None
Pipe Location:	Aboveground
Pipe Type:	Steel/Iron
Pipe Internal:	None
Pipe External:	None
Pipe Flag:	None
Leak Detection:	Other
Overfill Protection:	High Level Alarm
Haz Percent:	100
Last Test:	Not reported
Due Date:	Not reported
SWIS Code:	6101
Lat/Long:	Not reported
Is Updated:	False
Renew Date:	04/19/93
Is It There:	False
Delinquent:	False
Date Expired:	03/17/95
Owner Mark:	1

NASH METALWARE CO. (Continued) **S104073387**

Certificate Needs to be Printed: False
Fiscal Amt for Registration Fee Correct: True
Renewal Has Been Printed for Facility: True
Pre-Printed Renewal App Last Printed: 10/09/1998

I57
NW
< 1/8
0.070 mi.
367 ft.

LOT 13,TAXBLOCK 2589
93 QUAY STREET
BROOKLYN, NY 11222

NY E DESIGNATION **S108076261**
N/A

Site 5 of 8 in cluster I

Relative:
Higher

Actual:
9 ft.

E DESIGNATION:

Tax Lot(s):	13
Tax Block:	2589
Borough Code:	BK
E-No:	E-138
Effective Date:	5/11/2005
Satisfaction Date:	Not reported
Ceqr Number:	04DCP003K
Ulurp Number:	050110 ZRK, 050111 ZMK, 050415 MMK, 040416 MMK, 040417 MMK, 040418 MMK, 050110(A)ZRK, 050111 (A)ZMK
Zoning Map No:	12c, 12d, 13a, 13b
Description:	Underground Gasoline Storage Tanks* Testing Protocol.
Lot Remediation Date:	Not reported

F58
SSW
< 1/8
0.071 mi.
375 ft.

VAULT V-2803
42 WHYTHE AVE
BROOKLYN, NY

NY Spills **S111237406**
N/A

Site 2 of 3 in cluster F

Relative:
Higher

Actual:
12 ft.

SPILLS:

Facility ID:	1105885
Facility Type:	ER
Spill Number:	1105885
DER Facility ID:	408172
Site ID:	453554
DEC Region:	2
Spill Number/Closed Date:	2012-01-10
Spill Cause:	Unknown
Spill Class:	C4
SWIS:	2401
Spill Date:	2011-08-23
Investigator:	RWAUSTIN
Referred To:	Not reported
Reported to Dept:	2011-08-23
CID:	Not reported
Water Affected:	Not reported
Spill Source:	Commercial/Industrial
Spill Notifier:	Responsible Party
Cleanup Ceased:	Not reported
Cleanup Meets Std:	False
Last Inspection:	Not reported
Recommended Penalty:	False
UST Trust:	False

VAULT V-2803 (Continued) **S111237406**

Remediation Phase:	0
Date Entered In Computer:	2011-08-23
Spill Record Last Update:	2012-01-10
Spiller Name:	ERT
Spiller Company:	CONEDISON
Spiller Address:	4 IRVING PLACE
Spiller Company:	999
Contact Name:	ERT
DEC Memo:	"1/10/12 - Austin - The 18 gals. of dielectric fluid found had 65 ppm PCBs, so a PCB cleanup was performed in the vault - Con Ed contained and cleaned up the spill - See eDocs files for further details - Spill closed - end"
Remarks:	"18 gallons of oil on top of 60 gallons of water. Spill is contained to the vault. Clean up pending company resources."

All Materials:

Site ID:	453554
Operable Unit ID:	1203711
Operable Unit:	01
Material ID:	2200385
Material Code:	0066A
Material Name:	unknown petroleum
Case No.:	Not reported
Material FA:	Petroleum
Quantity:	18.00
Units:	G
Recovered:	Not reported
Oxygenate:	Not reported

I59 **VAULT 5778** **NY Spills** **S104651492**
NW **QUAY ST** **N/A**
< 1/8 **BROOKLYN, NY**
0.072 mi.
378 ft. **Site 6 of 8 in cluster I**

Relative:
Higher

Actual:
9 ft.

SPILLS:

Facility ID:	0000056
Facility Type:	ER
Spill Number:	0000056
DER Facility ID:	149800
Site ID:	178363
DEC Region:	2
Spill Number/Closed Date:	2002-01-22
Spill Cause:	Unknown
Spill Class:	C4
SWIS:	2401
Spill Date:	2000-04-03
Investigator:	JHOCONNE
Referred To:	Not reported
Reported to Dept:	2000-04-03
CID:	257
Water Affected:	Not reported
Spill Source:	Unknown
Spill Notifier:	Affected Persons
Cleanup Ceased:	Not reported
Cleanup Meets Std:	False
Last Inspection:	Not reported

VAULT 5778 (Continued) **S104651492**

Recommended Penalty:	False
UST Trust:	False
Remediation Phase:	0
Date Entered In Computer:	2000-04-03
Spill Record Last Update:	2002-01-24
Spiller Name:	Not reported
Spiller Company:	UNKNOWN
Spiller Address:	Not reported
Spiller Company:	999
Contact Name:	STEVE ROMERO
DEC Memo:	"Prior to Sept, 2004 data translation this spill Lead_DEC Field was O'CONNELL Con Ed e2mis #130703 Notes: 4-3-00 0945hrs 1 pint unknown oil on 5000gal water in vault 5778. Records show 84ppm installed 1/1/73. Sample taken. 4-4-00 0535hrs LSN 00-03190 <1ppm PCB 4-6-00 1200hrs Cleanup completed by double washing with slix. Liquids removed via tanker, solids via vactor. No leaking equipment. No sump."
	Not reported
Remarks:	"1 pint on 5000gal of water - cleanup pending test results ref#130703"
	Not reported

All Materials:

Site ID:	178363
Operable Unit ID:	821743
Operable Unit:	01
Material ID:	288328
Material Code:	0066A
Material Name:	unknown petroleum
Case No.:	Not reported
Material FA:	Petroleum
Quantity:	1.00
Units:	G
Recovered:	.00
Oxygenate:	Not reported

H60
WSW
< 1/8
0.079 mi.
415 ft.

TM 625 -
N. 14TH ST & KENT AVE
BROOKLYN, NY

Site 3 of 11 in cluster H

NY Spills **S103829150**
N/A

Relative:
Higher

Actual:
9 ft.

SPILLS:

Facility ID:	9815002
Facility Type:	ER
Spill Number:	9815002
DER Facility ID:	228533
Site ID:	281453
DEC Region:	2
Spill Number/Closed Date:	2002-06-06
Spill Cause:	Unknown
Spill Class:	C3
SWIS:	2401
Spill Date:	1999-03-18
Investigator:	CAENGELH
Referred To:	Not reported
Reported to Dept:	1999-03-18
CID:	322
Water Affected:	Not reported

TM 625 - (Continued) **S103829150**

Spill Source:	Unknown
Spill Notifier:	Affected Persons
Cleanup Ceased:	Not reported
Cleanup Meets Std:	False
Last Inspection:	Not reported
Recommended Penalty:	False
UST Trust:	False
Remediation Phase:	0
Date Entered In Computer:	1999-03-18
Spill Record Last Update:	2002-06-06
Spiller Name:	UNKNOWN
Spiller Company:	Unknown
Spiller Address:	UNKNOWN
Spiller Company:	999
Contact Name:	Not reported
DEC Memo:	"Prior to Sept, 2004 data translation this spill Lead_DEC Field was ENGELHARDT Con Ed e2mis #123696: TM625 LOCATED N/S NORTH 14 ST.36'E/O KENT AVE. MR.RASA WAS ASKED IF ANYTHING ENTERED THE SEWER SYSTEM. HE SAID HE WASN'T SURE HE WOULD GO CHECK, AND IF NECESSARY PUT DOWN PIGS AND DIAPERS AROUND SEWER. UPDATE 10:20 HRS. MR RASA CALLED STATING HE CHECKED AND SAW WATER THAT WAS PUMPED OUT GOING TOWARD SEWER. --PLACED PIGS & DIAPERS AROUND SEWER TO PREVENT SHEEN FROM ENTERING SEWER. S.CRIBBIN OF CIG NOTIFIED AT 1031 HOURS. UPDATE FROM ED RASA - HE REPORTS THAT DIAPERS AROUND SEWER ARE ABSORBING SHEEN.MR.RASA WAS ON LOCATION TO MAKE TRANSFORMER AUTO. -- TRANSFORMER IN TM625 IS A NEW TRANSFORMER.-- PRESSURE TESTED TRANSFORMER OK. -- CHECKED PCB LISTING, TRANSFORMER LISTED AT O-PCB. -- ED RASA UNABLE TO DIAPER SHEEN IN TM625. RON JAMES OF E.H.&S. NOTIFIED OF INCIDENT AT 10;45 HOURS. HE WAS GOING TO LOCATION. UPDATE 1058HRS.3/18/99 R.DONOVAN SPOKE TO ED RASA AND ASKED HIM IF DIAPERS OR PIGS WERE PUT DOWN BEFORE THE PRODUCT ENTERED THE CATCH BASIN. -- ED STATES THE PIGS WERE DOWN BEFORE THE PRODUCT ENTERED THE CATCH BASIN AND HE FEELS THE SHEEN IS BEING ABSORBED WHILE GOING THROUGH THE PIGS & DIAPERS. UPDATE 3/18/99 1252HRS. AT 1252HRS. ED RASSA REPORTS DEP SAGAR CHATTERJEE ARRIVED ON LOCATION AT 1225HRS. MR CHATTERJEE VARIFIED ED RASA'S REPORT AND IS SATISFIED WITH ALL STEPS THAT WERE TAKEN UPDATE 19:00 3/18/99 OIL SAMPLE RECEIVED FOR TM0625 LESS THEN <1 PPM PCB LAB SEQ 99-02777 FLASHPOINT RECEIVED 3/19/99 - 0805. >140 DEG. F 3/19/99 1950HRS - J. DELAROSA, FLUSH OPERATOR, REPORTS CLEAN UP COMPLETED WITH DIAPERS, ABSORBANTS AND SLIX AND ENV. STOP TAG # 18946 REMOVED"
Remarks:	"TRANSFORMER MANHOLE WAS BEING PUMPED OUT ONTO THE STREET IT WAS A CLEAR LIQUID AND THEN SUDDENLY A SHEEN APPEARED - PUMP WAS TURNED OFF AND PADS PUT DOWN TO ABSORB BUT SOME OF THE WATER DID MAKE IT INTO A SEWER - "

All Materials:

Site ID:	281453
Operable Unit ID:	1076026
Operable Unit:	01
Material ID:	308118
Material Code:	0066A
Material Name:	unknown petroleum
Case No.:	Not reported
Material FA:	Petroleum
Quantity:	.00
Units:	G
Recovered:	.00
Oxygenate:	Not reported

H61 WSW < 1/8 0.079 mi. 415 ft. | **MANHOLE #TM 625**
N 14TH ST AND KEMT AV
BROOKLYN, NY

Site 4 of 11 in cluster H

NY Spills | **S103574147**
N/A

Relative: Higher

Actual: 9 ft.

SPILLS:

Facility ID:	9810087
Facility Type:	ER
Spill Number:	9810087
DER Facility ID:	184356
Site ID:	222966
DEC Region:	2
Spill Number/Closed Date:	2002-11-07
Spill Cause:	Unknown
Spill Class:	C4
SWIS:	2401
Spill Date:	1998-11-10
Investigator:	CAENGELH
Referred To:	Not reported
Reported to Dept:	1998-11-10
CID:	384
Water Affected:	Not reported
Spill Source:	Unknown
Spill Notifier:	Other
Cleanup Ceased:	Not reported
Cleanup Meets Std:	False
Last Inspection:	Not reported
Recommended Penalty:	False
UST Trust:	False
Remediation Phase:	0
Date Entered In Computer:	1998-11-10
Spill Record Last Update:	2002-11-07
Spiller Name:	Not reported
Spiller Company:	UNKNOWN
Spiller Address:	Not reported
Spiller Company:	999
Contact Name:	Not reported
DEC Memo:	"Prior to Sept, 2004 data translation this spill Lead_DEC Field was ENGELHARDT E2MIS 121185 M.ADAMO #28458 LEAD MECHANIC IN TRANSFORMER GANG REPORTS FINDING APPROX 5 GALLONS OF AN UNKNOWN OIL IN TRANSFORMER HOLE PREVIOUSLY CLEANED OUT AS OF 11/09. CREW ON LOCATION TO INSTALL NEW UNIT. SUBSTANCE CONTAINED TO STRUCTRUE NO SEWERS OR WATERWAYS AFFECTED, LIQUID SAMPLE TAKEN & MARKED AS A RUSH, STOP TAG #22051 PLACED. CREW WILL REMAIN ON LOCATION UNTIL SAMPLE RESULTS ARE RECEIVED & TREAT LOCATION AS 50-499 PPM. #12255 VDC.***** UPDATE EPA PERMIT ISSUED # NYP 004028346. #12255 VDC 10-11-98 15:35HRS CREW ARRIVED ON LOC AND FOUND DEP WAITING & THEY REQUESTED SUPERVISOR ON LOC. VITO VAVALLO ARRIVED AND AND MET WITH MR. OLUREMI, FATIMILEHIN OF DEP AND FOUND DROPS ALL OVER THAT EQUALLED TO 1 LITER , IN HOLE & HE REQUESTED AN OVER 50 TANKER ON LOC TO PUMP HOLE ASAP. PRODUCT . TANKER WAS DISPATCHED AT 15:15HRS. ALSO HE IS REQUESTING COPY OF PCB RESULTS WHEN IT COMES BACK FROM CHEM LAB & FAXED TO DEP OFFICE # 718-- 595-4686. S.PACE 49874 UPDATE********** 10-11-98 15:52 RON JAMES WAS NOTIFIED AND IS HEADING TO LOC. S.PACE 49874. UPDATE********** 10-11-98 16:00HRS TANKER ARRIVED ON LOC. S.PACE 49874. UPDATE**********10-11-98 17:16HRS @ 1535 HRS DEP REQUESTS COPIES OF E2MIS REPORT & SAMPLE RESULTS FROM YESTERDAYS CLEANUP @ THIS LOCATION. FLUSH IS DELIVERING #120578 FOR HIM TO GIVE TO DEP.

MANHOLE #TM 625 (Continued) **S103574147**

1600HRS TANKER ARRIVED WILL START TO PUMP HOLE. 1625 HRS DEP NOT WAITING ANY LONGER FOR REPORT, DEP LEFT LOCATION & FLUSH DEPT FAXED REPORT TO HIM. 1645 HRS RON JAMES ARRIVED @ LOCATION . TANKER PUMPED STRUCTURE DOWN . WATER ENTERING FROM PRIMARY DUCTS. WILL CONTINUE TO PUMP, WAITING FOR CLEANUP CREW TO RELIEVE THEM. #12255 VDC. **UPDATE: 11/10/98 - 2345. LAB RESULTS <1.0PPM-LAB SEQ#98-12394-J.A.P.-56037 -----11/11/98--0252HRS--F.DELLATORRE FLUSH REPORTS CLEANUP COMPLETED WITH SLIX , REMOVED TAG#03664---G DONATONE---------- "

Remarks: "CON ED #121185 SAMPLES TAKEN FOR PCBS. CLEAN WILL BE DONE PENDING TEST RESULTS."

All Materials:

Site ID:	222966
Operable Unit ID:	1067355
Operable Unit:	01
Material ID:	313970
Material Code:	0066A
Material Name:	unknown petroleum
Case No.:	Not reported
Material FA:	Petroleum
Quantity:	5.00
Units:	G
Recovered:	.00
Oxygenate:	Not reported

H62
WSW
< 1/8
0.079 mi.
415 ft.

MANHOLE 4354
KENT AVE/N 14TH ST
BROOKLYN, NY

Site 5 of 11 in cluster H

NY Spills **S103573095**
N/A

Relative:
Higher

Actual:
9 ft.

SPILLS:

Facility ID:	9808915
Facility Type:	ER
Spill Number:	9808915
DER Facility ID:	139906
Site ID:	166013
DEC Region:	2
Spill Number/Closed Date:	2002-10-29
Spill Cause:	Unknown
Spill Class:	C4
SWIS:	2401
Spill Date:	1998-10-18
Investigator:	CAENGELH
Referred To:	Not reported
Reported to Dept:	1998-10-18
CID:	207
Water Affected:	Not reported
Spill Source:	Commercial/Industrial
Spill Notifier:	Responsible Party
Cleanup Ceased:	Not reported
Cleanup Meets Std:	False
Last Inspection:	Not reported
Recommended Penalty:	False
UST Trust:	False
Remediation Phase:	0
Date Entered In Computer:	1998-10-18

MANHOLE 4354 (Continued) **S103573095**

Spill Record Last Update: 2002-10-29
Spiller Name: Not reported
Spiller Company: CON ED
Spiller Address: Not reported
Spiller Company: 999
Contact Name: LISA PRIMEGGIA
DEC Memo: "Prior to Sept, 2004 data translation this spill Lead_DEC Field was ENGELHARDT Con Ed e2mis #120586: 00:48 10/18/98 G.RICHIE #21683 O.S. #9 REPORTED FINDING 1 QT. UNKNOWN OIL ON TOP OF 200 GAL WATER. IN MH4354 N/E/C KENT AVE AND NO. 14 ST.FOUND WHILE GOING TO WORK ON FEEDER. NO SEWERS OR WATERWAYS ARE AFFECTED .A SAMPLE WAS TAKEN PUT IN FOR 4-6 HRS. PRIORITY . WILL CLEAN HOLE WHEN SAMPLE RESULTS ARE RECEIVED. INSTALLED E.S. TAG #04375 THIS HOLE WAS CLEANED OF OIL ON 10/17/98. IT IS A WATER HOLE NEW SAMPLE WAS CALLED FOR AS R.COSENTINO EPA C.E. LAB RESULT RECEIVED 10/18/98 - 1125. 98-11214. 4 PPM. UPDATE: 10/19/98 - 1100 K. QUEST - 55475 - ENV. OPS., REPORTS 4 PPM CLEANUP COMPLETE WITH SLIX AND TAG #04375 REMOVED."
Remarks: "con ed # 120585 samples taken - cleanup pending lab results"

All Materials:
Site ID: 166013
Operable Unit ID: 1066268
Operable Unit: 01
Material ID: 316396
Material Code: 0066A
Material Name: unknown petroleum
Case No.: Not reported
Material FA: Petroleum
Quantity: 1.00
Units: G
Recovered: .00
Oxygenate: Not reported

H63
WSW
< 1/8
0.079 mi.
415 ft.

SPILL NUMBER 9808899 **NY Spills** **S104648026**
KENT AV/NORTH 14TH STREET **N/A**
BROOKLYN, NY

Site 6 of 11 in cluster H

Relative:
Higher

Actual:
9 ft.

SPILLS:
Facility ID: 9808899
Facility Type: ER
Spill Number: 9808899
DER Facility ID: 168535
Site ID: 202604
DEC Region: 2
Spill Number/Closed Date: 2002-03-18
Spill Cause: Unknown
Spill Class: C4
SWIS: 2401
Spill Date: 1998-10-17
Investigator: CAENGELH
Referred To: Not reported
Reported to Dept: 1998-10-17
CID: 201
Water Affected: Not reported
Spill Source: Commercial/Industrial

SPILL NUMBER 9808899 (Continued) **S104648026**

Spill Notifier:	Local Agency
Cleanup Ceased:	Not reported
Cleanup Meets Std:	False
Last Inspection:	Not reported
Recommended Penalty:	False
UST Trust:	False
Remediation Phase:	0
Date Entered In Computer:	1998-10-17
Spill Record Last Update:	2002-10-29
Spiller Name:	Not reported
Spiller Company:	UNK
Spiller Address:	Not reported
Spiller Company:	999
Contact Name:	CALLER
DEC Memo:	"Prior to Sept, 2004 data translation this spill Lead_DEC Field was ENGELHARDT Con Ed e2mis #120581: 00:56 R.RICHIE #21683 O.S. #9 REPORTED FINDING 1 GAL.UNKNOWN OIL ON TOP OF 200 GAL WATER IN MH4354 N/E/C KENT AVE & N.14 ST. WHILE GOING TO L.E.C. FDR. 6B57. NO SEWERS OR WATERWAYS ARE AFFECTED. A SAMPLE WAS TAKEN PUT IN 4-6 HRS. PRIORITY. INSTALLED E.S.TAG #07551 THERE WAS A JOINT REGULATOR IN THE HOLE CONNECTED TO 1 JT. COULD FIND NO LEAK. UPDATE** 10-17-98 10:00HRS LAB SAMPLE 15PPM 98-11207. UPDATE 10/17/98 - OIL CLEAN UP COMPLETED WITH SLIX AT 17:45."
Remarks:	"MAN HOLE #4354/WORKERS DESCOVERED UNK TYPE OF OIL IN MAN HOLE/CONTAINED AND SAMPLE TAKEN FOR TEST/CON ED REF #120581"

All Materials:

Site ID:	202604
Operable Unit ID:	1070072
Operable Unit:	01
Material ID:	316380
Material Code:	0064A
Material Name:	unknown material
Case No.:	Not reported
Material FA:	Other
Quantity:	1.00
Units:	G
Recovered:	.00
Oxygenate:	Not reported

H64 **MANHOLE 4354** **NY Spills** **S103575449**
WSW **KENT AV & 14TH ST** **N/A**
< 1/8 **BROOKLYN, NY**
0.079 mi.
415 ft. **Site 7 of 11 in cluster H**

Relative:
Higher

Actual:
9 ft.

SPILLS:

Facility ID:	9811564
Facility Type:	ER
Spill Number:	9811564
DER Facility ID:	76986
Site ID:	83685
DEC Region:	2
Spill Number/Closed Date:	2003-02-19
Spill Cause:	Unknown
Spill Class:	C4
SWIS:	2401

MANHOLE 4354 (Continued) **S103575449**

Spill Date:	1998-12-15
Investigator:	CAENGELH
Referred To:	Not reported
Reported to Dept:	1998-12-15
CID:	365
Water Affected:	Not reported
Spill Source:	Unknown
Spill Notifier:	Other
Cleanup Ceased:	Not reported
Cleanup Meets Std:	False
Last Inspection:	Not reported
Recommended Penalty:	False
UST Trust:	False
Remediation Phase:	0
Date Entered In Computer:	1998-12-15
Spill Record Last Update:	2003-02-19
Spiller Name:	Not reported
Spiller Company:	UNKNOWN
Spiller Address:	Not reported
Spiller Company:	999
Contact Name:	MR POZERELLI
DEC Memo:	"Prior to Sept, 2004 data translation this spill Lead_DEC Field was ENGELHARDT E2MIS 121949 12/15/98-02:45HRS.G. MOORE-#18872-SEN. FIELD OPERATOR-MARKING PHASES- FD APPROX 3-4 GAL OF UNKNOWN OIL ON 100 GALS OF WATER IN MH4354-CONTAINED AND NO SEWERS OR WATERWAYS AFFECTED-NO SUMPS IN MH-AND NO JOINT REGULATOR -TOOK SAMPLE WITH 4-6 HR PRIORITY-PLACED ENV STOP TAG#13578. CONTACTED CIG-S. ROMERO @ 03:28HRS. 12/15/98-08:47hrs-LAB RESULTS REC'D-LAB SEQ#98-13916-RESULTS 15 PPM UPDATE: 12/16/98 - 1400 N. SAVOCA - 17932 - ENV. OPS., REPORTS 15 PPM CLEANUP COMPLETE WITH SLIX AND TAG #13578 REMOVED. INCIDENT IS CLOSED. Detailed Description:"
Remarks:	"3-4 GALLONS OF AN UNKNOWN OIL FOUND IN MANHOLE - CLEAN UP PENDING TEST RESULTS - CON ED REF #121949"

All Materials:

Site ID:	83685
Operable Unit ID:	1068886
Operable Unit:	01
Material ID:	311855
Material Code:	0066A
Material Name:	unknown petroleum
Case No.:	Not reported
Material FA:	Petroleum
Quantity:	4.00
Units:	G
Recovered:	.00
Oxygenate:	Not reported

H65 WSW < 1/8 0.079 mi. 415 ft. | **CON ED PIPELINE NO. 7**
NORTH 14TH/FRANKLIN AVE
BROOKLYN, NY | **NY Spills** | **S104648846**
N/A

Site 8 of 11 in cluster H

Relative: Higher

Actual: 9 ft.

SPILLS:

Facility ID:	9900419
Facility Type:	ER
Spill Number:	9900419
DER Facility ID:	115775
Site ID:	134830
DEC Region:	2
Spill Number/Closed Date:	2006-06-09
Spill Cause:	Equipment Failure
Spill Class:	B3
SWIS:	2401
Spill Date:	1999-04-12
Investigator:	JHOCONNE
Referred To:	Not reported
Reported to Dept:	1999-04-12
CID:	382
Water Affected:	Not reported
Spill Source:	Commercial/Industrial
Spill Notifier:	Responsible Party
Cleanup Ceased:	Not reported
Cleanup Meets Std:	False
Last Inspection:	Not reported
Recommended Penalty:	False
UST Trust:	False
Remediation Phase:	0
Date Entered In Computer:	1999-04-12
Spill Record Last Update:	2006-06-09
Spiller Name:	CALLER
Spiller Company:	CON ED
Spiller Address:	4 IRVING PLACE
Spiller Company:	001
Contact Name:	JOE DEVOTI
DEC Memo:	"Prior to Sept, 2004 data translation this spill Lead_DEC Field was O'CONNELL DEC responder notes: 4/12/99- 2:15PM. ROBERT LEUNG SPOKE TO C. ENGELHARDT AND GAVE HIM THE INFO. No. 6 oil spilled during pigging of No. 7 line. On location John Mitchell (White Hat for Con Ed), Barry Korman, Sal Bocuzzi. Barry Korman syas occurred while pigging, had recovery vac truck @ Noble Street. First truck = 4221 gallons, second truck = 1400 gallons when stopped (noticed oil on street). Notified by NYC Sanitation inpector at 12:00. They then shut down the compressor. Contractor Clean Venture was @ Noble Street - responded by 12:15. They were vac'ing line from North 1st Street to valve 10 (North 11th / Kent) - removed 12,000 gallons. FDNY came in fire boat - did not get off boat. No NYCDEP of USCG response. No oil in water (Bushwick Inlet approx. 50 feet west). Thus far only 1 subsurface structure (Con Ed vault) is impacted. There is a sewer near 15th Street - oil did not reach it. Equipment on location: 3600 gallon vac truck (AllState Power Vac); 3150 and 5040 gallon vac trucks (Clean Venture). (CAE) 5/25/99: call from John Mitchell. They have not been monitoring the well. They will start every week for 5 weeks, then go to every 2 weeks if no product. Will be going tomorrow and next Tuesday. (CAE) ~~~~~~~~~~~~~~~~~~~~ e2mis no. 124-172: On April 12, 1999, working on Fuel Line #7 in Brooklyn. J. O'Connell and M. Dobler

CON ED PIPELINE NO. 7 (Continued) **S104648846**

was working Noble Street end and J. Daly was working at North 11th Street end of Fuel Line #7. A Santiation Department employee informed D. Daly that oil was coming out on the street. J. Daly informed J. O'Connell and they meet at the location (Kent Ave) where the oil was coming on the street. They took action by putting pads down, put drain plug on the catch basin and putting oil absorent down around the catch basin. Clean Ventures is at the location. They are in the process of taking oil out of the line. Approx. 30 gallons of oil spilled. UPDATE - April 13, 1999, from manhole 4348, 1800 gallons of oil has been pumped. At present leak has not been found, still looking. UPDATE - April 14, 1999, leak was found at 11:00 am, leak clamped 14:00 Tuesday. LARGE OIL SPILL CLEANUP CHECKLIST -Location of spill: N.14TH STREET AND FRANKLIN STREET, BROOKLYN. -Source/cause of spill: PIGGING OPERATION TO REMOVE # FUEL OIL FROM PIPELINE #7; A 20 INCH DIA PIPELINE. -Description of area affected by spill: 50' X 10' X 12' (EXCAVATION - APPROX.). Excavated contaminated soil, bluestone. -Name of contractor: ALL STATE POWER VAC, CLEAN HARBORS AND RCI. -Recovered oil 1,800 GALLONS; Recovered fluids/solids 200 CUBIC YARDS; Recovered oil/water 3,000+ GALLONS . -8 SOIL SAMPLES WERE COLLECTED FROM THE EXCAVATION. -1 WELL INSTALLED; OIL SHEEN ON WATER. ~~~~~~~~~~~~~~ DEC Responder notes (cont'd.): Results of well gauging/bailing/vacuuming: 5/26/99: Well depth - 140 (11.7'); Top of product - 40.5 ; Top of water - 29 ; product thickness - 11.5 . Well was vacuumed, approx. 400 gallons oil/water removed. 6/4/99: Oil thickness 1', Depth to water 9'6 . Approx. 500 gallons oil/water removed. 6/9/99: Oil thickness 1'2 , Depth to water 9'8 . Approx. 500 gallons oil/water removed. 6/16/99: Oil thickness (pre-vacuum) 1', Depth to water 9'3 . No notation on how much oil/water removed. Post-vacuum oil thickness 1.5 . 6/25/99: Oil thickness 8 , Depth to water 9'4 . No notation on how much oil/water removed. 7/28/99: Oil thickness 4 , Depth to water 8'9 . Approx. 350 gallons oil/water removed. Additional vacuum enhanced fluid recovery (VEFR) events occurred 7/11/00 (16 gallons); 10/27/00 (100 gallons); 1/24/01 (16 gallons); 4/17/01 (30 gallons); 10/4/01 (17 gallons); 4/4/02 (32 gallons); 10/24/02 (110 gallons). THIS IS PART OF APPENDIX B SITE 25/45. (JHO) Update 6/9/06 Spill closed based on final site investigation report located in eDocs App. B Site 25. (SKA)"

Remarks: "CALLER STATES THAT UPON EVACUATING A FUEL LINE THERE WAS AIR IN THE LINE AND OIL POURED ONTO THE STREET. CLEAN UP IS UNDERWAY AND EXCAVATION WILL BE DONE."

All Materials:

Site ID:	134830
Operable Unit ID:	1075184
Operable Unit:	01
Material ID:	307556
Material Code:	0003A
Material Name:	#6 fuel oil
Case No.:	Not reported
Material FA:	Petroleum
Quantity:	20.00
Units:	G
Recovered:	.00
Oxygenate:	Not reported

I66 NNW < 1/8 0.079 mi. 418 ft. | **S & B CAAMANO**
54 FRANKLIN ST
BROOKLYN, NY 11222

Site 7 of 8 in cluster I

NY UST | **U003127560**
N/A

Relative: Higher

Actual: 12 ft.

UST:

Id/Status:	2-110795 / Unregulated/Closed
Program Type:	PBS
Region:	STATE
DEC Region:	2
Expiration Date:	N/A
UTM X:	588070.66139
UTM Y:	4508959.50110
Site Type:	Manufacturing (Other than Chemical)/Processing

Affiliation Records:

Site Id:	3411
Affiliation Type:	Facility Owner
Company Name:	SERAFIN & BELEN J CAAMANO
Contact Type:	Not reported
Contact Name:	Not reported
Address1:	53-29 80TH ST
Address2:	Not reported
City:	ELMHURST
State:	NY
Zip Code:	11373
Country Code:	001
Phone:	(718) 639-6354
EMail:	Not reported
Fax Number:	Not reported
Modified By:	TRANSLAT
Date Last Modified:	2004-03-04

Site Id:	3411
Affiliation Type:	Mail Contact
Company Name:	BUDD WOODWORK
Contact Type:	Not reported
Contact Name:	SERAFIN CAAMANO
Address1:	54 FRANKLIN STREET
Address2:	Not reported
City:	BROOKLYN
State:	NY
Zip Code:	11222
Country Code:	001
Phone:	(718) 689-1110
EMail:	Not reported
Fax Number:	Not reported
Modified By:	TRANSLAT
Date Last Modified:	2004-03-04

Site Id:	3411
Affiliation Type:	Facility Operator
Company Name:	S & B CAAMANO
Contact Type:	Not reported
Contact Name:	BUDD WOODWORK INC
Address1:	Not reported
Address2:	Not reported
City:	Not reported
State:	NN

S & B CAAMANO (Continued) **U003127560**

Zip Code:	Not reported
Country Code:	001
Phone:	(718) 389-1111
EMail:	Not reported
Fax Number:	Not reported
Modified By:	TRANSLAT
Date Last Modified:	2004-03-04

Site Id:	3411
Affiliation Type:	Emergency Contact
Company Name:	SERAFIN & BELEN J CAAMANO
Contact Type:	Not reported
Contact Name:	SERAFIN & BELEN J CAAMANO
Address1:	Not reported
Address2:	Not reported
City:	Not reported
State:	NN
Zip Code:	Not reported
Country Code:	001
Phone:	(718) 639-6354
EMail:	Not reported
Fax Number:	Not reported
Modified By:	TRANSLAT
Date Last Modified:	2004-03-04

Tank Info:

Tank Number:	100
Tank ID:	4864
Tank Status:	Closed - In Place
Material Name:	Closed - In Place
Capacity Gallons:	2000
Install Date:	Not reported
Date Tank Closed:	11/01/1998
Registered:	True
Tank Location:	Underground
Tank Type:	Steel/carbon steel
Material Code:	0001
Common Name of Substance:	#2 Fuel Oil (On-Site Consumption)

Tightness Test Method:	NN
Date Test:	Not reported
Next Test Date:	Not reported
Pipe Model:	Not reported
Modified By:	TRANSLAT
Last Modified:	04/14/2017

Equipment Records:

I04 - Overfill - Product Level Gauge (A/G)
B00 - Tank External Protection - None
C00 - Pipe Location - No Piping
F00 - Pipe External Protection - None
H00 - Tank Leak Detection - None
A00 - Tank Internal Protection - None
D01 - Pipe Type - Steel/Carbon Steel/Iron
J02 - Dispenser - Suction Dispenser
G00 - Tank Secondary Containment - None

H67 WSW < 1/8 0.082 mi. 432 ft. | **MAN HOLE 4348**
FRANKLIN ST AND NORTH 14 ST
BROOKLYN, NY

Site 9 of 11 in cluster H

NY Spills | **S113405768**
N/A

Relative: Higher

Actual: 9 ft.

SPILLS:

Facility ID:	1216482
Facility Type:	ER
Spill Number:	1216482
DER Facility ID:	435165
Site ID:	479861
DEC Region:	2
Spill Number/Closed Date:	2013-07-08
Spill Cause:	Unknown
Spill Class:	C4
SWIS:	2401
Spill Date:	2013-03-18
Investigator:	RWAUSTIN
Referred To:	Not reported
Reported to Dept:	2013-03-18
CID:	Not reported
Water Affected:	Not reported
Spill Source:	Commercial/Industrial
Spill Notifier:	Other
Cleanup Ceased:	Not reported
Cleanup Meets Std:	False
Last Inspection:	Not reported
Recommended Penalty:	False
UST Trust:	False
Remediation Phase:	0
Date Entered In Computer:	2013-03-18
Spill Record Last Update:	2013-07-08
Spiller Name:	Not reported
Spiller Company:	CON ED
Spiller Address:	Not reported
Spiller Company:	999
Contact Name:	ERT
DEC Memo:	"7/8/13 - Austin - Thick tar-like substance (although analyzed as a light fuel oil) seeping through ducts into vault - Con Ed contained and cleaned up the spill - See eDocs files for further information - Spill closed - end"
Remarks:	"clean up pending investigation"

All Materials:

Site ID:	479861
Operable Unit ID:	1229579
Operable Unit:	01
Material ID:	2227364
Material Code:	0066A
Material Name:	unknown petroleum
Case No.:	Not reported
Material FA:	Petroleum
Quantity:	2.00
Units:	G
Recovered:	Not reported
Oxygenate:	Not reported

H68 WSW < 1/8 0.083 mi. 436 ft. | **N14TH ST/N15TH/FRANKLIN**
N14TH ST/N15TH/FRANKLIN
BROOKLYN, NY | **NY Spills** | **S103936619**
N/A

Site 10 of 11 in cluster H

Relative: Higher

Actual: 9 ft.

SPILLS:

Facility ID:	9900968
Facility Type:	ER
Spill Number:	9900968
DER Facility ID:	213285
Site ID:	261180
DEC Region:	2
Spill Number/Closed Date:	2006-06-09
Spill Cause:	Equipment Failure
Spill Class:	C4
SWIS:	2401
Spill Date:	1999-04-26
Investigator:	JHOCONNE
Referred To:	Not reported
Reported to Dept:	1999-04-26
CID:	322
Water Affected:	Not reported
Spill Source:	Commercial/Industrial
Spill Notifier:	Responsible Party
Cleanup Ceased:	Not reported
Cleanup Meets Std:	False
Last Inspection:	Not reported
Recommended Penalty:	False
UST Trust:	False
Remediation Phase:	0
Date Entered In Computer:	1999-04-26
Spill Record Last Update:	2006-06-09
Spiller Name:	CALLER
Spiller Company:	CON ED
Spiller Address:	4 IRVING PLACE
Spiller Company:	001
Contact Name:	Not reported
DEC Memo:	"Prior to Sept, 2004 data translation this spill Lead_DEC Field was O'CONNELL APPENDIX B SITE NO 25/45. TRANSFERRED FROM ENGELHARDT TO O'CONNELL. DEC INSPECTOR NOTES 5-13-99 E-Mailed ERTs for copy of E2MIS report. ~~~~~~~~~~~~~~~~~~ E2MIS NO. 124427: Approx. 25 gals. of Fuel Oil No.6 in the sanitary sewer between N. 14th ST. and N. 15th St. on Kent Ave. A floating boom was placed in the sewer. The top was removed from the next sanitary sewer hole approx. 100ft. north and found approx. 1/2 gal. of Fuel oil #6. 4-27-99 Update Both sewer manholes and connecting sewer pipe cleaned by Power washing on 4-26-99 22:45. Residue fuel oil product from leak location at N. 14th and Franklin St. Bklyn. DEC is requesting installation of monitoring well installation to be completed by 4-27-99. LARGE OIL SPILL CLEANUP CHECKLIST - Material spilled/discovered: Oil #6 LOW POUR. - Sample submitted for analysis? Yes Sample ID No. 99-03832-002, 99-03832-001, 99-03830,99-04002-001,99-03965, 99-03967. - Amount spilled/discovered: 25 GALLONS OIL/WATER. - Description of area affected by spill: SEWER MANHOLE RESIDUE OIL FROM EXAVATON MANIFESTED IN SEWER AS EXCAVATION WAS DUG TO DEPTHS OF 12 FEET OR MORE. - Blocked nearby sewers/drains with spill kits. - Removed/recovered liquid/solids. - Used absorbents to remove residual fluids. - Removed visible traces of oil. - Washed stained areas. - POWER WASHED SEWER

N14TH ST/N15TH/FRANKLIN (Continued) **S103936619**

Remarks: MANHOLE BOTH AJACENT MANHOLES AND CONNECTNG PIPE. - Name of contractor ALL STATE POWER VAC. - Cleanup completed on Date 4/26/99 Time 12:00. Update 6/9/06 Spill closed based on final site investigation report located in eDocs App. B Site 25. (SKA) " "SPILL EFFECTING 2 SEWERS 100 FT APART - SPILL FROM A FEUL LINE - SPILL IS NOT CONTAINED - FLOATING BOOM BEING PUT IN TO TRY TO CONTAIN - CON ED #124427"

All Materials:

Site ID:	261180
Operable Unit ID:	1075738
Operable Unit:	01
Material ID:	304509
Material Code:	0003A
Material Name:	#6 fuel oil
Case No.:	Not reported
Material FA:	Petroleum
Quantity:	25.00
Units:	G
Recovered:	.00
Oxygenate:	Not reported

G69
WNW
< 1/8
0.089 mi.
468 ft.

LOT 100,TAXBLOCK 2590
1 FRANKLIN STREET
BROOKLYN, NY 11222

NY E DESIGNATION **S108076209**
N/A

Site 5 of 5 in cluster G

Relative:
Lower

Actual:
5 ft.

E DESIGNATION:

Tax Lot(s):	100
Tax Block:	2590
Borough Code:	BK
E-No:	E-138
Effective Date:	5/11/2005
Satisfaction Date:	Not reported
Ceqr Number:	04DCP003K
Ulurp Number:	050110 ZRK, 050111 ZMK, 050415 MMK, 040416 MMK, 040417 MMK, 040418 MMK, 050110(A)ZRK, 050111 (A)ZMK
Zoning Map No:	12c, 12d, 13a, 13b
Description:	Underground Gasoline Storage Tanks* Testing Protocol.
Lot Remediation Date:	Not reported

K70
SE
< 1/8
0.089 mi.
471 ft.

CON EDISON - VAULT SUBMERSIBLE 3462
115 BANKER ST
BROOKLYN, NY 11222

NY MANIFEST **S120958371**
N/A

Site 1 of 7 in cluster K

Relative:
Higher

Actual:
12 ft.

NY MANIFEST:

Country:	USA
EPA ID:	NYP004933063
Facility Status:	Not reported
Location Address 1:	115 BANKER ST
Code:	BP
Location Address 2:	Not reported

CON EDISON - VAULT SUBMERSIBLE 3462 (Continued) **S120958371**

Total Tanks:	Not reported
Location City:	BROOKLYN
Location State:	NY
Location Zip:	11222
Location Zip 4:	Not reported

NY MANIFEST:

EPAID:	NYP004933063
Mailing Name:	CON EDISON - VAULT SUBMERSIBLE 3462
Mailing Contact:	CON EDISON
Mailing Address 1:	4 IRVING PL 15TH FL NE
Mailing Address 2:	Not reported
Mailing City:	NEW YORK
Mailing State:	NY
Mailing Zip:	10003
Mailing Zip 4:	Not reported
Mailing Country:	USA
Mailing Phone:	Not reported

K71 **LAFAYETTE GRINDING CORPOR** **RCRA NonGen / NLR** **1000161128**
SE **115 BANKER ST** **FINDS** **NYD001482785**
< 1/8 **BROOKLYN, NY 11222** **ECHO**
0.089 mi.
471 ft. **Site 2 of 7 in cluster K**

Relative:
Higher

Actual:
12 ft.

RCRA NonGen / NLR:

Date form received by agency:	01/01/2007
Facility name:	LAFAYETTE GRINDING CORPOR
Facility address:	115 BANKER ST BROOKLYN, NY 11222
EPA ID:	NYD001482785
Mailing address:	BANKER ST BROOKLYN, NY 11222
Contact:	Not reported
Contact address:	BANKER ST BROOKLYN, NY 11222
Contact country:	US
Contact telephone:	Not reported
Contact email:	Not reported
EPA Region:	02
Land type:	Facility is not located on Indian land. Additional information is not known.
Classification:	Non-Generator
Description:	Handler: Non-Generators do not presently generate hazardous waste

Owner/Operator Summary:

Owner/operator name:	VERNITRON CORP
Owner/operator address:	NOT REQUIRED NOT REQUIRED, WY 99999
Owner/operator country:	US
Owner/operator telephone:	212-555-1212
Owner/operator email:	Not reported
Owner/operator fax:	Not reported
Owner/operator extension:	Not reported
Legal status:	Private
Owner/Operator Type:	Operator
Owner/Op start date:	Not reported
Owner/Op end date:	Not reported

LAFAYETTE GRINDING CORPOR (Continued) **1000161128**

Owner/operator name: VERNITRON CORP
Owner/operator address: NOT REQUIRED
NOT REQUIRED, WY 99999
Owner/operator country: US
Owner/operator telephone: 212-555-1212
Owner/operator email: Not reported
Owner/operator fax: Not reported
Owner/operator extension: Not reported
Legal status: Private
Owner/Operator Type: Owner
Owner/Op start date: Not reported
Owner/Op end date: Not reported

Handler Activities Summary:
U.S. importer of hazardous waste: No
Mixed waste (haz. and radioactive): No
Recycler of hazardous waste: No
Transporter of hazardous waste: No
Treater, storer or disposer of HW: No
Underground injection activity: No
On-site burner exemption: No
Furnace exemption: No
Used oil fuel burner: No
Used oil processor: No
User oil refiner: No
Used oil fuel marketer to burner: No
Used oil Specification marketer: No
Used oil transfer facility: No
Used oil transporter: No

Historical Generators:
Date form received by agency: 01/01/2006
Site name: LAFAYETTE GRINDING CORPOR
Classification: Not a generator, verified

Date form received by agency: 03/24/1995
Site name: LAFAYETTE GRINDING CORPOR
Classification: Not a generator, verified

. Waste code: NONE
. Waste name: None

Date form received by agency: 08/18/1980
Site name: LAFAYETTE GRINDING CORPOR
Classification: Large Quantity Generator

. Waste code: NONE
. Waste name: None

Violation Status: No violations found

Evaluation Action Summary:
Evaluation date: 09/08/1988
Evaluation: COMPLIANCE EVALUATION INSPECTION ON-SITE
Area of violation: Not reported
Date achieved compliance: Not reported

LAFAYETTE GRINDING CORPOR (Continued) **1000161128**

Evaluation lead agency: State

FINDS:

Registry ID: 110004334596

Environmental Interest/Information System
RCRAInfo is a national information system that supports the Resource Conservation and Recovery Act (RCRA) program through the tracking of events and activities related to facilities that generate, transport, and treat, store, or dispose of hazardous waste. RCRAInfo allows RCRA program staff to track the notification, permit, compliance, and corrective action activities required under RCRA.

Click this hyperlink while viewing on your computer to access additional FINDS: detail in the EDR Site Report.

ECHO:
Envid: 1000161128
Registry ID: 110004334596
DFR URL: http://echo.epa.gov/detailed-facility-report?fid=110004334596

H72 **ALBEST METAL STAMPING** **NY MANIFEST** **1010203987**
SW **1 KENT AVE** **N/A**
< 1/8 **BROOKLYN, NY 11211**
0.090 mi.
477 ft. **Site 11 of 11 in cluster H**

Relative:
Higher

Actual:
10 ft.

NY MANIFEST:
Country: USA
EPA ID: NY0001420470
Facility Status: Not reported
Location Address 1: 1 KENT AVE
Code: BP
Location Address 2: Not reported
Total Tanks: Not reported
Location City: BROOKLYN
Location State: NY
Location Zip: 11211
Location Zip 4: Not reported

NY MANIFEST:
EPAID: NY0001420470
Mailing Name: ALBEST METAL STAMPING
Mailing Contact: DAVID KLEINBARD
Mailing Address 1: 1 KENT AVE
Mailing Address 2: Not reported
Mailing City: BROOKLYN
Mailing State: NY
Mailing Zip: 11211
Mailing Zip 4: Not reported
Mailing Country: USA
Mailing Phone: 7183886000

NY MANIFEST:
Document ID: NJA3294541
Manifest Status: Not reported

ALBEST METAL STAMPING (Continued) **1010203987**

seq:	01
Year:	2001
Trans1 State ID:	2809
Trans2 State ID:	Not reported
Generator Ship Date:	08/17/2001
Trans1 Recv Date:	08/17/2001
Trans2 Recv Date:	Not reported
TSD Site Recv Date:	08/17/2001
Part A Recv Date:	Not reported
Part B Recv Date:	Not reported
Generator EPA ID:	NY0001420470
Trans1 EPA ID:	NJD002454544
Trans2 EPA ID:	Not reported
TSDF ID 1:	NJD002454544
TSDF ID 2:	Not reported
Manifest Tracking Number:	Not reported
Import Indicator:	Not reported
Export Indicator:	Not reported
Discr Quantity Indicator:	Not reported
Discr Type Indicator:	Not reported
Discr Residue Indicator:	Not reported
Discr Partial Reject Indicator:	Not reported
Discr Full Reject Indicator:	Not reported
Manifest Ref Number:	Not reported
Alt Facility RCRA ID:	Not reported
Alt Facility Sign Date:	Not reported
MGMT Method Type Code:	Not reported
Waste Code:	F001 - UNKNOWN
Waste Code:	Not reported
Waste Code:	Not reported
Waste Code:	Not reported
Waste Code:	Not reported
Waste Code:	Not reported
Quantity:	00050
Units:	G - Gallons (liquids only)* (8.3 pounds)
Number of Containers:	001
Container Type:	DM - Metal drums, barrels
Handling Method:	R Material recovery of more than 75 percent of the total material.
Specific Gravity:	01.00

Click this hyperlink while viewing on your computer to access
1 additional NY_MANIFEST: record(s) in the EDR Site Report.

L73 **CON EDISON** **NY MANIFEST** **S117741080**
NW **90 QUAY ST** **N/A**
< 1/8 **BROOKLYN, NY 11222**
0.092 mi.
484 ft. **Site 1 of 20 in cluster L**

Relative:
Lower

Actual:
8 ft.

NY MANIFEST:

Country:	USA
EPA ID:	NYP004742821
Facility Status:	Not reported
Location Address 1:	F/O 90 QUAY ST
Code:	BP
Location Address 2:	SB8418
Total Tanks:	Not reported

CON EDISON (Continued) **S117741080**

Location City:	BROOKLYN
Location State:	NY
Location Zip:	11222
Location Zip 4:	Not reported

NY MANIFEST:

EPAID:	NYP004742821
Mailing Name:	CON EDISON
Mailing Contact:	CON EDISON
Mailing Address 1:	4 IRVING PL
Mailing Address 2:	15TH FL
Mailing City:	NEW YORK
Mailing State:	NY
Mailing Zip:	10003
Mailing Zip 4:	Not reported
Mailing Country:	USA
Mailing Phone:	Not reported

NY MANIFEST:

Document ID:	Not reported
Manifest Status:	Not reported
seq:	Not reported
Year:	2015
Trans1 State ID:	NJD003812047
Trans2 State ID:	Not reported
Generator Ship Date:	03/04/2015
Trans1 Recv Date:	03/04/2015
Trans2 Recv Date:	Not reported
TSD Site Recv Date:	03/06/2015
Part A Recv Date:	Not reported
Part B Recv Date:	Not reported
Generator EPA ID:	NYP004742821
Trans1 EPA ID:	Not reported
Trans2 EPA ID:	Not reported
TSDF ID 1:	NJD991291105
TSDF ID 2:	Not reported
Manifest Tracking Number:	002563839GBF
Import Indicator:	N
Export Indicator:	N
Discr Quantity Indicator:	N
Discr Type Indicator:	N
Discr Residue Indicator:	N
Discr Partial Reject Indicator:	N
Discr Full Reject Indicator:	N
Manifest Ref Number:	Not reported
Alt Facility RCRA ID:	Not reported
Alt Facility Sign Date:	Not reported
MGMT Method Type Code:	H110
Waste Code:	Not reported
Waste Code:	Not reported
Waste Code:	Not reported
Waste Code:	Not reported
Waste Code:	Not reported
Waste Code:	Not reported
Quantity:	2000
Units:	P - Pounds
Number of Containers:	1

CON EDISON (Continued) **S117741080**

Container Type:	TT - Cargo tank, tank trucks
Handling Method:	T Chemical, physical, or biological treatment.
Specific Gravity:	1
Waste Code:	D008
Waste Code 1_2:	Not reported
Waste Code 1_3:	Not reported
Waste Code 1_4:	Not reported
Waste Code 1_5:	Not reported
Waste Code 1_6:	Not reported

Click this hyperlink while viewing on your computer to access
2 additional NY_MANIFEST: record(s) in the EDR Site Report.

L74 **CON EDISON** **NY MANIFEST** **S117741109**
NW **90 QUAY ST** **N/A**
< 1/8 **BROOKLYN, NY 11222**
0.092 mi.
484 ft. **Site 2 of 20 in cluster L**

Relative:
Lower

Actual:
8 ft.

NY MANIFEST:

Country:	USA
EPA ID:	NYP004743175
Facility Status:	Not reported
Location Address 1:	90 QUAY ST
Code:	BP
Location Address 2:	Not reported
Total Tanks:	Not reported
Location City:	BROOKLYN
Location State:	NY
Location Zip:	11222
Location Zip 4:	Not reported

NY MANIFEST:

EPAID:	NYP004743175
Mailing Name:	CON EDISON
Mailing Contact:	CON EDISON
Mailing Address 1:	4 IRVING PL
Mailing Address 2:	15TH FL
Mailing City:	NEW YORK
Mailing State:	NY
Mailing Zip:	10003
Mailing Zip 4:	Not reported
Mailing Country:	USA
Mailing Phone:	Not reported

NY MANIFEST:

Document ID:	Not reported
Manifest Status:	Not reported
seq:	Not reported
Year:	2015
Trans1 State ID:	NJD003812047
Trans2 State ID:	Not reported
Generator Ship Date:	03/05/2015
Trans1 Recv Date:	03/05/2015
Trans2 Recv Date:	Not reported
TSD Site Recv Date:	03/11/2015
Part A Recv Date:	Not reported

CON EDISON (Continued) **S117741109**

Part B Recv Date:	Not reported
Generator EPA ID:	NYP004743175
Trans1 EPA ID:	Not reported
Trans2 EPA ID:	Not reported
TSDF ID 1:	NJD991291105
TSDF ID 2:	Not reported
Manifest Tracking Number:	002610769GBF
Import Indicator:	N
Export Indicator:	N
Discr Quantity Indicator:	N
Discr Type Indicator:	N
Discr Residue Indicator:	N
Discr Partial Reject Indicator:	N
Discr Full Reject Indicator:	N
Manifest Ref Number:	Not reported
Alt Facility RCRA ID:	Not reported
Alt Facility Sign Date:	Not reported
MGMT Method Type Code:	H110
Waste Code:	Not reported
Waste Code:	Not reported
Waste Code:	Not reported
Waste Code:	Not reported
Waste Code:	Not reported
Waste Code:	Not reported
Quantity:	500
Units:	P - Pounds
Number of Containers:	1
Container Type:	TT - Cargo tank, tank trucks
Handling Method:	T Chemical, physical, or biological treatment.
Specific Gravity:	1
Waste Code:	D008
Waste Code 1_2:	Not reported
Waste Code 1_3:	Not reported
Waste Code 1_4:	Not reported
Waste Code 1_5:	Not reported
Waste Code 1_6:	Not reported

Click this hyperlink while viewing on your computer to access
5 additional NY_MANIFEST: record(s) in the EDR Site Report.

L75 **NYC TRANSIT - STORAGE FACILITY** **RCRA-SQG** **1010327955**
NW **90 QUAY ST** **NY MANIFEST** **NYR000140814**
< 1/8 **BROOKLYN, NY 11222** **NJ MANIFEST**
0.092 mi.
484 ft. **Site 3 of 20 in cluster L**

Relative:
Lower

Actual:
8 ft.

RCRA-SQG:

Date form received by agency:	01/01/2007
Facility name:	NYC TRANSIT - STORAGE FACILITY
Facility address:	90 QUAY ST BROOKLYN, NY 11222
EPA ID:	NYR000140814
Mailing address:	BROADWAY - 27TH FLOOR NEW YORK, NY 10004
Contact:	SHERRY L BULKLEY
Contact address:	BROADWAY - 27TH FLOOR NEW YORK, NY 10004

NYC TRANSIT - STORAGE FACILITY (Continued) **1010327955**

Contact country:	US
Contact telephone:	646-252-5774
Contact email:	SLBULKLEY@NYCT.COM
EPA Region:	02
Classification:	Small Small Quantity Generator
Description:	Handler: generates more than 100 and less than 1000 kg of hazardous waste during any calendar month and accumulates less than 6000 kg of hazardous waste at any time; or generates 100 kg or less of hazardous waste during any calendar month, and accumulates more than 1000 kg of hazardous waste at any time

Owner/Operator Summary:

Owner/operator name:	NEW YORK CITY TRANSIT
Owner/operator address:	Not reported Not reported
Owner/operator country:	US
Owner/operator telephone:	Not reported
Owner/operator email:	Not reported
Owner/operator fax:	Not reported
Owner/operator extension:	Not reported
Legal status:	State
Owner/Operator Type:	Operator
Owner/Op start date:	08/01/1998
Owner/Op end date:	Not reported

Owner/operator name:	NEW YORK CITY TRANSIT
Owner/operator address:	BROADWAY - 27TH FLOOR NEW YORK, NY 10004
Owner/operator country:	US
Owner/operator telephone:	Not reported
Owner/operator email:	Not reported
Owner/operator fax:	Not reported
Owner/operator extension:	Not reported
Legal status:	State
Owner/Operator Type:	Owner
Owner/Op start date:	08/01/1998
Owner/Op end date:	Not reported

Handler Activities Summary:

U.S. importer of hazardous waste:	No
Mixed waste (haz. and radioactive):	No
Recycler of hazardous waste:	No
Transporter of hazardous waste:	No
Treater, storer or disposer of HW:	No
Underground injection activity:	No
On-site burner exemption:	No
Furnace exemption:	No
Used oil fuel burner:	No
Used oil processor:	No
User oil refiner:	No
Used oil fuel marketer to burner:	No
Used oil Specification marketer:	No
Used oil transfer facility:	No
Used oil transporter:	No

NYC TRANSIT - STORAGE FACILITY (Continued) **1010327955**

Historical Generators:
Date form received by agency: 08/01/2006
Site name: NYC TRANSIT - STORAGE FACILITY
Classification: Large Quantity Generator

. Waste code: D001
. Waste name: IGNITABLE WASTE

. Waste code: D002
. Waste name: CORROSIVE WASTE

Date form received by agency: 07/31/2006
Site name: NYC TRANSIT - STORAGE FACILITY
Classification: Large Quantity Generator

Violation Status: No violations found

NY MANIFEST:
Country: USA
EPA ID: NYR000140814
Facility Status: Not reported
Location Address 1: 90 QUAY ST
Code: BP
Location Address 2: Not reported
Total Tanks: Not reported
Location City: BROOKLYN
Location State: NY
Location Zip: 11222
Location Zip 4: Not reported

NY MANIFEST:
EPAID: NYR000140814
Mailing Name: NYC TRANSIT - STORAGE FACILITY
Mailing Contact: NYC TRANSIT - STORAGE FACILITY
Mailing Address 1: 2 BROADWAY
Mailing Address 2: 27TH FLOOR
Mailing City: NEW YORK
Mailing State: NY
Mailing Zip: 10004
Mailing Zip 4: Not reported
Mailing Country: USA
Mailing Phone: 6462525777

NY MANIFEST:
Document ID: Not reported
Manifest Status: Not reported
seq: Not reported
Year: 2007
Trans1 State ID: NJ0000027193
Trans2 State ID: Not reported
Generator Ship Date: 09/07/2007
Trans1 Recv Date: 09/07/2007
Trans2 Recv Date: Not reported
TSD Site Recv Date: 09/16/2007
Part A Recv Date: Not reported
Part B Recv Date: Not reported
Generator EPA ID: NYR000140814

NYC TRANSIT - STORAGE FACILITY (Continued) **1010327955**

Trans1 EPA ID:	Not reported
Trans2 EPA ID:	Not reported
TSDF ID 1:	NJD002200046
TSDF ID 2:	Not reported
Manifest Tracking Number:	001033782JJK
Import Indicator:	N
Export Indicator:	N
Discr Quantity Indicator:	N
Discr Type Indicator:	N
Discr Residue Indicator:	N
Discr Partial Reject Indicator:	N
Discr Full Reject Indicator:	N
Manifest Ref Number:	Not reported
Alt Facility RCRA ID:	NYR000140814
Alt Facility Sign Date:	Not reported
MGMT Method Type Code:	H061
Waste Code:	Not reported
Waste Code:	Not reported
Waste Code:	Not reported
Waste Code:	Not reported
Waste Code:	Not reported
Waste Code:	Not reported
Quantity:	55
Units:	G - Gallons (liquids only)* (8.3 pounds)
Number of Containers:	1
Container Type:	DM - Metal drums, barrels
Handling Method:	B Incineration, heat recovery, burning.
Specific Gravity:	1
Waste Code:	D001
Waste Code 1_2:	Not reported
Waste Code 1_3:	Not reported
Waste Code 1_4:	Not reported
Waste Code 1_5:	Not reported
Waste Code 1_6:	Not reported

Click this hyperlink while viewing on your computer to access
3 additional NY_MANIFEST: record(s) in the EDR Site Report.

NJ MANIFEST:

EPA Id:	NYR000140814
Mail Address:	BROADWAY - 27TH FLOOR
Mail City/State/Zip:	NEW YORK, NY 10004
Facility Phone:	Not reported
Emergency Phone:	Not reported
Contact:	SHERRY L BULKLEY
Comments:	Not reported
SIC Code:	Not reported
County:	NY047
Municipal:	Not reported
Previous EPA Id:	Not reported
Gen Flag:	Not reported
Trans Flag:	Not reported
TSDF Flag:	Not reported
Name Change:	Not reported
Date Change:	Not reported

NYC TRANSIT - STORAGE FACILITY (Continued) **1010327955**

Manifest:

Manifest Number:	001033782JJK
EPA ID:	NYR000140814
Date Shipped:	09/07/2007
TSDF EPA ID:	NJD002200046
Transporter EPA ID:	NJ0000027193
Transporter 2 EPA ID:	Not reported
Transporter 3 EPA ID:	Not reported
Transporter 4 EPA ID:	Not reported
Transporter 5 EPA ID:	Not reported
Transporter 6 EPA ID:	Not reported
Transporter 7 EPA ID:	Not reported
Transporter 8 EPA ID:	Not reported
Transporter 9 EPA ID:	Not reported
Transporter 10 EPA ID:	Not reported
Date Trans1 Transported Waste:	09/07/2007
Date Trans2 Transported Waste:	Not reported
Date Trans3 Transported Waste:	Not reported
Date Trans4 Transported Waste:	Not reported
Date Trans5 Transported Waste:	Not reported
Date Trans6 Transported Waste:	Not reported
Date Trans7 Transported Waste:	Not reported
Date Trans8 Transported Waste:	Not reported
Date Trans9 Transported Waste:	Not reported
Date Trans10 Transported Waste:	Not reported
Date TSDF Received Waste:	09/10/2007
TSDF EPA Facility Name:	Not reported
QTY Units:	Not reported
Transporter SEQ ID:	Not reported
Transporter-1 Date:	Not reported
Waste SEQ ID:	Not reported
Waste Type Code 2:	Not reported
Waste Type Code 3:	Not reported
Waste Type Code 4:	Not reported
Waste Type Code 5:	Not reported
Waste Type Code 6:	Not reported
Date Accepted:	Not reported
Manifest Discrepancy Type:	Not reported
Data Entry Number:	Not reported
Was Load Rejected:	NEW YORK, NY 10004
Reason Load Was Rejected:	Not reported

Waste:

Manifest Year:	Not reported
Waste Code:	D002
Hand Code:	H14
Quantity:	55 G
Manifest Year:	Not reported
Waste Code:	D001
Hand Code:	H06
Quantity:	55 G

EPA Id: NYP004743175

NYC TRANSIT - STORAGE FACILITY (Continued) **1010327955**

Mail Address:	IRVING PL15TH FL NE
Mail City/State/Zip:	NEW YORK, NY 10003
Facility Phone:	Not reported
Emergency Phone:	Not reported
Contact:	THERESA BURKARD
Comments:	Not reported
SIC Code:	Not reported
County:	NY047
Municipal:	Not reported
Previous EPA Id:	Not reported
Gen Flag:	Not reported
Trans Flag:	Not reported
TSDF Flag:	Not reported
Name Change:	Not reported
Date Change:	Not reported

Manifest:

Manifest Number:	002610769GBF
EPA ID:	NYP004743175
Date Shipped:	3/5/2015
TSDF EPA ID:	NJD991291105
Transporter EPA ID:	NJD003812047
Transporter 2 EPA ID:	Not reported
Transporter 3 EPA ID:	Not reported
Transporter 4 EPA ID:	Not reported
Transporter 5 EPA ID:	Not reported
Transporter 6 EPA ID:	Not reported
Transporter 7 EPA ID:	Not reported
Transporter 8 EPA ID:	Not reported
Transporter 9 EPA ID:	Not reported
Transporter 10 EPA ID:	Not reported
Date Trans1 Transported Waste:	Not reported
Date Trans2 Transported Waste:	Not reported
Date Trans3 Transported Waste:	Not reported
Date Trans4 Transported Waste:	Not reported
Date Trans5 Transported Waste:	Not reported
Date Trans6 Transported Waste:	Not reported
Date Trans7 Transported Waste:	Not reported
Date Trans8 Transported Waste:	Not reported
Date Trans9 Transported Waste:	Not reported
Date Trans10 Transported Waste:	Not reported
Date TSDF Received Waste:	Not reported
TSDF EPA Facility Name:	Not reported
QTY Units:	Not reported
Transporter SEQ ID:	Not reported
Transporter-1 Date:	Not reported
Waste SEQ ID:	Not reported
Waste Type Code 2:	Not reported
Waste Type Code 3:	Not reported
Waste Type Code 4:	Not reported
Waste Type Code 5:	Not reported
Waste Type Code 6:	Not reported
Date Accepted:	Not reported
Manifest Discrepancy Type:	Not reported
Data Entry Number:	Not reported
Was Load Rejected:	NEW YORK, NY 10003
Reason Load Was Rejected:	Not reported

NYC TRANSIT - STORAGE FACILITY (Continued) **1010327955**

Manifest Number:	002610917GBF
EPA ID:	NYP004743175
Date Shipped:	3/4/2015
TSDF EPA ID:	NJD991291105
Transporter EPA ID:	NJD003812047
Transporter 2 EPA ID:	Not reported
Transporter 3 EPA ID:	Not reported
Transporter 4 EPA ID:	Not reported
Transporter 5 EPA ID:	Not reported
Transporter 6 EPA ID:	Not reported
Transporter 7 EPA ID:	Not reported
Transporter 8 EPA ID:	Not reported
Transporter 9 EPA ID:	Not reported
Transporter 10 EPA ID:	Not reported
Date Trans1 Transported Waste:	Not reported
Date Trans2 Transported Waste:	Not reported
Date Trans3 Transported Waste:	Not reported
Date Trans4 Transported Waste:	Not reported
Date Trans5 Transported Waste:	Not reported
Date Trans6 Transported Waste:	Not reported
Date Trans7 Transported Waste:	Not reported
Date Trans8 Transported Waste:	Not reported
Date Trans9 Transported Waste:	Not reported
Date Trans10 Transported Waste:	Not reported
Date TSDF Received Waste:	Not reported
TSDF EPA Facility Name:	Not reported
QTY Units:	Not reported
Transporter SEQ ID:	Not reported
Transporter-1 Date:	Not reported
Waste SEQ ID:	Not reported
Waste Type Code 2:	Not reported
Waste Type Code 3:	Not reported
Waste Type Code 4:	Not reported
Waste Type Code 5:	Not reported
Waste Type Code 6:	Not reported
Date Accepted:	Not reported
Manifest Discrepancy Type:	Not reported
Data Entry Number:	Not reported
Was Load Rejected:	NEW YORK, NY 10003
Reason Load Was Rejected:	Not reported

EPA Id:	NYP004742821
Mail Address:	IRVING PL, 15TH FL NE
Mail City/State/Zip:	NEW YORK, NY 10003
Facility Phone:	Not reported
Emergency Phone:	Not reported
Contact:	THOMAS TEELING
Comments:	Not reported
SIC Code:	Not reported
County:	NY047
Municipal:	Not reported
Previous EPA Id:	Not reported
Gen Flag:	Not reported
Trans Flag:	Not reported
TSDF Flag:	Not reported

NYC TRANSIT - STORAGE FACILITY (Continued) **1010327955**

Name Change: Not reported
Date Change: Not reported

Manifest:
Manifest Number: 002563839GBF
EPA ID: NYP004742821
Date Shipped: 3/4/2015
TSDF EPA ID: NJD991291105
Transporter EPA ID: NJD003812047
Transporter 2 EPA ID: Not reported
Transporter 3 EPA ID: Not reported
Transporter 4 EPA ID: Not reported
Transporter 5 EPA ID: Not reported
Transporter 6 EPA ID: Not reported
Transporter 7 EPA ID: Not reported
Transporter 8 EPA ID: Not reported
Transporter 9 EPA ID: Not reported
Transporter 10 EPA ID: Not reported
Date Trans1 Transported Waste: Not reported
Date Trans2 Transported Waste: Not reported
Date Trans3 Transported Waste: Not reported
Date Trans4 Transported Waste: Not reported
Date Trans5 Transported Waste: Not reported
Date Trans6 Transported Waste: Not reported
Date Trans7 Transported Waste: Not reported
Date Trans8 Transported Waste: Not reported
Date Trans9 Transported Waste: Not reported
Date Trans10 Transported Waste: Not reported
Date TSDF Received Waste: Not reported
TSDF EPA Facility Name: Not reported
QTY Units: Not reported
Transporter SEQ ID: Not reported
Transporter-1 Date: Not reported
Waste SEQ ID: Not reported
Waste Type Code 2: Not reported
Waste Type Code 3: Not reported
Waste Type Code 4: Not reported
Waste Type Code 5: Not reported
Waste Type Code 6: Not reported
Date Accepted: Not reported
Manifest Discrepancy Type: Not reported
Data Entry Number: Not reported
Was Load Rejected: NEW YORK, NY 10003
Reason Load Was Rejected: Not reported

L76 **CON EDISON** **RCRA NonGen / NLR** **1018279463**
NW **90 QUAY ST** **NYP004742821**
< 1/8 **BROOKLYN, NY 11222**
0.092 mi.
484 ft. **Site 4 of 20 in cluster L**

Relative:
Lower

Actual:
8 ft.

RCRA NonGen / NLR:
Date form received by agency: 03/04/2015
Facility name: CON EDISON
Facility address: 90 QUAY ST
BROOKLYN, NY 11222

CON EDISON (Continued) **1018279463**

EPA ID: NYP004742821
Mailing address: IRVING PL, 15TH FL NE
NEW YORK, NY 10003
Contact: THOMAS TEELING
Contact address: Not reported
Not reported
Contact country: Not reported
Contact telephone: 212-460-3770
Contact email: Not reported
EPA Region: 02
Classification: Non-Generator
Description: Handler: Non-Generators do not presently generate hazardous waste

Handler Activities Summary:
U.S. importer of hazardous waste: No
Mixed waste (haz. and radioactive): No
Recycler of hazardous waste: No
Transporter of hazardous waste: No
Treater, storer or disposer of HW: No
Underground injection activity: No
On-site burner exemption: No
Furnace exemption: No
Used oil fuel burner: No
Used oil processor: No
User oil refiner: No
Used oil fuel marketer to burner: No
Used oil Specification marketer: No
Used oil transfer facility: No
Used oil transporter: No

Historical Generators:
Date form received by agency: 03/04/2015
Site name: CON EDISON
Classification: Small Quantity Generator

Violation Status: No violations found

L77
NW
< 1/8
0.092 mi.
484 ft.

CON EDISON - MANHOLE 4337 **RCRA-LQG** **1014397497**
90 QUAY ST AND WEST ST **NY MANIFEST** **NYP004198214**
BROOKLYN, NY 11222

Site 5 of 20 in cluster L

Relative:
Lower

Actual:
8 ft.

RCRA-LQG:
Date form received by agency: 04/16/2010
Facility name: CON EDISON - MANHOLE 4337
Facility address: 90 QUAY ST AND WEST ST
BROOKLYN, NY 11222
EPA ID: NYP004198214
Mailing address: IRVING PLACE
NEW YORK, NY 10003
Contact: THOMAS P TEELING
Contact address: Not reported
Not reported
Contact country: Not reported
Contact telephone: 212-460-3770
Contact email: TEELINGT@CONED.COM
EPA Region: 02

CON EDISON - MANHOLE 4337 (Continued) **1014397497**

Classification: Large Quantity Generator
Description: Handler: generates 1,000 kg or more of hazardous waste during any calendar month; or generates more than 1 kg of acutely hazardous waste during any calendar month; or generates more than 100 kg of any residue or contaminated soil, waste or other debris resulting from the cleanup of a spill, into or on any land or water, of acutely hazardous waste during any calendar month; or generates 1 kg or less of acutely hazardous waste during any calendar month, and accumulates more than 1 kg of acutely hazardous waste at any time; or generates 100 kg or less of any residue or contaminated soil, waste or other debris resulting from the cleanup of a spill, into or on any land or water, of acutely hazardous waste during any calendar month, and accumulates more than 100 kg of that material at any time

Owner/Operator Summary:
Owner/operator name: CONSOLIDATED EDISON CO. OF NY INC.
Owner/operator address: IRVING PLACE
NYC, NY 10003
Owner/operator country: US
Owner/operator telephone: Not reported
Owner/operator email: Not reported
Owner/operator fax: Not reported
Owner/operator extension: Not reported
Legal status: Private
Owner/Operator Type: Operator
Owner/Op start date: 10/15/2009
Owner/Op end date: Not reported

Owner/operator name: CONSOLIDATED EDISON CO. OF NY INC
Owner/operator address: IRVING PLACE
NYC, NY 10003
Owner/operator country: US
Owner/operator telephone: Not reported
Owner/operator email: Not reported
Owner/operator fax: Not reported
Owner/operator extension: Not reported
Legal status: Private
Owner/Operator Type: Owner
Owner/Op start date: 10/15/2009
Owner/Op end date: Not reported

Handler Activities Summary:
U.S. importer of hazardous waste: No
Mixed waste (haz. and radioactive): No
Recycler of hazardous waste: No
Transporter of hazardous waste: No
Treater, storer or disposer of HW: No
Underground injection activity: No
On-site burner exemption: No
Furnace exemption: No
Used oil fuel burner: No
Used oil processor: No
User oil refiner: No
Used oil fuel marketer to burner: No
Used oil Specification marketer: No
Used oil transfer facility: No

CON EDISON - MANHOLE 4337 (Continued) **1014397497**

Used oil transporter: No

. Waste code: D008
. Waste name: LEAD

Violation Status: No violations found

NY MANIFEST:
Country: USA
EPA ID: NYP004198214
Facility Status: Not reported
Location Address 1: 90 QUAY ST AND WEST ST
Code: BP
Location Address 2: Not reported
Total Tanks: Not reported
Location City: BROOKLYN
Location State: NY
Location Zip: 11222
Location Zip 4: Not reported

NY MANIFEST:
EPAID: NYP004198214
Mailing Name: CONSOLIDATED EDISON
Mailing Contact: FRANKLYN MURRAY
Mailing Address 1: 4 IRVING PLACE RM 828
Mailing Address 2: Not reported
Mailing City: NEW YORK
Mailing State: NY
Mailing Zip: 10003
Mailing Zip 4: Not reported
Mailing Country: USA
Mailing Phone: 2124602808

NY MANIFEST:
Document ID: Not reported
Manifest Status: Not reported
seq: Not reported
Year: 2009
Trans1 State ID: NJD003812047
Trans2 State ID: NJD003812047
Generator Ship Date: 10/19/2009
Trans1 Recv Date: 10/19/2009
Trans2 Recv Date: 10/21/2009
TSD Site Recv Date: 10/21/2009
Part A Recv Date: Not reported
Part B Recv Date: Not reported
Generator EPA ID: NYP004198214
Trans1 EPA ID: Not reported
Trans2 EPA ID: Not reported
TSDF ID 1: NJD991291105
TSDF ID 2: Not reported
Manifest Tracking Number: 000893830GBF
Import Indicator: N
Export Indicator: N
Discr Quantity Indicator: N
Discr Type Indicator: N
Discr Residue Indicator: N
Discr Partial Reject Indicator: N

CON EDISON - MANHOLE 4337 (Continued) **1014397497**

Discr Full Reject Indicator:	N
Manifest Ref Number:	Not reported
Alt Facility RCRA ID:	Not reported
Alt Facility Sign Date:	Not reported
MGMT Method Type Code:	H111
Waste Code:	Not reported
Waste Code:	Not reported
Waste Code:	Not reported
Waste Code:	Not reported
Waste Code:	Not reported
Waste Code:	Not reported
Quantity:	1000.0
Units:	G - Gallons (liquids only)* (8.3 pounds)
Number of Containers:	1.0
Container Type:	TT - Cargo tank, tank trucks
Handling Method:	T Chemical, physical, or biological treatment.
Specific Gravity:	1.0
Waste Code:	D008
Waste Code 1_2:	Not reported
Waste Code 1_3:	Not reported
Waste Code 1_4:	Not reported
Waste Code 1_5:	Not reported
Waste Code 1_6:	Not reported

Click this hyperlink while viewing on your computer to access additional NY_MANIFEST: detail in the EDR Site Report.

L78 **CON EDISON** **RCRA NonGen / NLR** **1018279547**
NW **90 QUAY ST** **FINDS** **NYP004743746**
< 1/8 **BROOKLYN, NY 11222** **ECHO**
0.092 mi.
484 ft. **Site 6 of 20 in cluster L**

Relative:
Lower

Actual:
8 ft.

RCRA NonGen / NLR:

Date form received by agency:	03/05/2015
Facility name:	CON EDISON
Facility address:	90 QUAY ST BROOKLYN, NY 11222
EPA ID:	NYP004743746
Mailing address:	IRVING PL, 15TH FL NE NEW YORK, NY 10003
Contact:	THOMAS TEELING
Contact address:	Not reported Not reported
Contact country:	Not reported
Contact telephone:	212-460-3770
Contact email:	Not reported
EPA Region:	02
Classification:	Non-Generator
Description:	Handler: Non-Generators do not presently generate hazardous waste

Handler Activities Summary:

U.S. importer of hazardous waste:	No
Mixed waste (haz. and radioactive):	No
Recycler of hazardous waste:	No
Transporter of hazardous waste:	No

CON EDISON (Continued) **1018279547**

Treater, storer or disposer of HW: No
Underground injection activity: No
On-site burner exemption: No
Furnace exemption: No
Used oil fuel burner: No
Used oil processor: No
User oil refiner: No
Used oil fuel marketer to burner: No
Used oil Specification marketer: No
Used oil transfer facility: No
Used oil transporter: No

Historical Generators:
Date form received by agency: 03/05/2015
Site name: CON EDISON
Classification: Small Quantity Generator

Violation Status: No violations found

FINDS:

Registry ID: 110067691108

Environmental Interest/Information System
RCRAInfo is a national information system that supports the Resource Conservation and Recovery Act (RCRA) program through the tracking of events and activities related to facilities that generate, transport, and treat, store, or dispose of hazardous waste. RCRAInfo allows RCRA program staff to track the notification, permit, compliance, and corrective action activities required under RCRA.

Click this hyperlink while viewing on your computer to access additional FINDS: detail in the EDR Site Report.

ECHO:
Envid: 1018279547
Registry ID: 110067691108
DFR URL: http://echo.epa.gov/detailed-facility-report?fid=110067691108

L79 **CON EDISON** **RCRA NonGen / NLR** **1018279494**
NW **90 QUAY ST** **NYP004743175**
< 1/8 **BROOKLYN, NY 11222**
0.092 mi.
484 ft. **Site 7 of 20 in cluster L**

Relative:
Lower

Actual:
8 ft.

RCRA NonGen / NLR:
Date form received by agency: 02/05/2016
Facility name: CON EDISON
Site name: CON EDISON - MANHOLE 4344
Facility address: 90 QUAY ST
BROOKLYN, NY 11222
EPA ID: NYP004743175
Mailing address: IRVING PL15TH FL NE
NEW YORK, NY 10003
Contact: THERESA BURKARD
Contact address: IRVING PL15TH FL NE

CON EDISON (Continued) **1018279494**

	NEW YORK, NY 10003
Contact country:	US
Contact telephone:	212-460-2262
Contact email:	BURKARDT@CONED.COM
EPA Region:	02
Classification:	Non-Generator
Description:	Handler: Non-Generators do not presently generate hazardous waste

Owner/Operator Summary:

Owner/operator name:	CONSOLIDATED EDISON CO OF NY INC
Owner/operator address:	IRVING PL
	NEW YORK, NY 10003
Owner/operator country:	US
Owner/operator telephone:	Not reported
Owner/operator email:	Not reported
Owner/operator fax:	Not reported
Owner/operator extension:	Not reported
Legal status:	Private
Owner/Operator Type:	Operator
Owner/Op start date:	03/04/2015
Owner/Op end date:	Not reported

Owner/operator name:	CONSOLIDATED EDISON CO OF NY INC
Owner/operator address:	IRVING PL
	NEW YORK, NY 10003
Owner/operator country:	US
Owner/operator telephone:	Not reported
Owner/operator email:	Not reported
Owner/operator fax:	Not reported
Owner/operator extension:	Not reported
Legal status:	Private
Owner/Operator Type:	Owner
Owner/Op start date:	03/04/2015
Owner/Op end date:	Not reported

Handler Activities Summary:

U.S. importer of hazardous waste:	No
Mixed waste (haz. and radioactive):	No
Recycler of hazardous waste:	No
Transporter of hazardous waste:	No
Treater, storer or disposer of HW:	No
Underground injection activity:	No
On-site burner exemption:	No
Furnace exemption:	No
Used oil fuel burner:	No
Used oil processor:	No
User oil refiner:	No
Used oil fuel marketer to burner:	No
Used oil Specification marketer:	No
Used oil transfer facility:	No
Used oil transporter:	No

. Waste code:	D008
. Waste name:	LEAD

CON EDISON (Continued) **1018279494**

Historical Generators:
Date form received by agency: 03/04/2015
Site name: CON EDISON
Classification: Not a generator, verified

Date form received by agency: 03/04/2015
Site name: CON EDISON
Classification: Small Quantity Generator

Biennial Reports:

Last Biennial Reporting Year: 2017

Annual Waste Handled:
Waste code: D008
Waste name: LEAD
Amount (Lbs): 7500

Violation Status: No violations found

F80
South
< 1/8
0.092 mi.
484 ft.

Relative:
Higher

Actual:
13 ft.

CORNER OF BROADWAY & WYTHE AVE **NY Spills** **S106722213**
NEAR 41 WYTHE AVE **N/A**
BROOKLYN, NY

Site 3 of 3 in cluster F

SPILLS:
Facility ID: 0407198
Facility Type: ER
Spill Number: 0407198
DER Facility ID: 112849
Site ID: 130959
DEC Region: 2
Spill Number/Closed Date: 2004-11-01
Spill Cause: Abandoned Drums
Spill Class: D4
SWIS: 2401
Spill Date: 2004-09-29
Investigator: TJDEMEO
Referred To: Not reported
Reported to Dept: 2004-09-29
CID: 444
Water Affected: Not reported
Spill Source: Unknown
Spill Notifier: Fire Department
Cleanup Ceased: Not reported
Cleanup Meets Std: False
Last Inspection: Not reported
Recommended Penalty: False
UST Trust: False
Remediation Phase: 0
Date Entered In Computer: 2004-09-29
Spill Record Last Update: 2006-06-27
Spiller Name: JOHN WILSON
Spiller Company: CORNER OF BROADWAY
Spiller Address: 41ST WIFE AVE
Spiller Company: 001
Contact Name: JOHN WILSON

CORNER OF BROADWAY & WYTHE AVE (Continued) **S106722213**

DEC Memo: "Prior to Sept, 2004 data translation this spill Lead_DEC Field was 11/1/04 TJD Drum emptied as part of Drum Run on 10/29/04. Spill closed"
Remarks: "1 DRUM ON Wythe AVE: Drum Run"

All Materials:

Site ID:	130959
Operable Unit ID:	889796
Operable Unit:	01
Material ID:	485039
Material Code:	0006
Material Name:	crude oil
Case No.:	Not reported
Material FA:	Petroleum
Quantity:	.00
Units:	Not reported
Recovered:	.00
Oxygenate:	Not reported

J81 SSE < 1/8 0.094 mi. 498 ft. **REGENT CONTROL CORP** **RCRA NonGen / NLR** **1000208586**
4-6 BERRY ST **FINDS** **NYD001235209**
BROOKLYN, NY 11211 **ECHO**
NY MANIFEST

Site 5 of 7 in cluster J

Relative: Higher

Actual: 13 ft.

RCRA NonGen / NLR:

Date form received by agency:	01/01/2007
Facility name:	REGENT CONTROL CORP
Facility address:	4-6 BERRY ST BROOKLYN, NY 11211-1024
EPA ID:	NYD001235209
Mailing address:	BERRY ST BROOKLYN, NY 11211
Contact:	Not reported
Contact address:	BERRY ST BROOKLYN, NY 11211
Contact country:	US
Contact telephone:	Not reported
Contact email:	Not reported
EPA Region:	02
Land type:	Facility is not located on Indian land. Additional information is not known.
Classification:	Non-Generator
Description:	Handler: Non-Generators do not presently generate hazardous waste

Owner/Operator Summary:

Owner/operator name:	DESAI MAHENDRA D
Owner/operator address:	NOT REQUIRED NOT REQUIRED, WY 99999
Owner/operator country:	US
Owner/operator telephone:	212-555-1212
Owner/operator email:	Not reported
Owner/operator fax:	Not reported
Owner/operator extension:	Not reported
Legal status:	Private
Owner/Operator Type:	Operator
Owner/Op start date:	Not reported
Owner/Op end date:	Not reported

REGENT CONTROL CORP (Continued) **1000208586**

Owner/operator name: DESAI MAHENDRA D
Owner/operator address: NOT REQUIRED
NOT REQUIRED, WY 99999
Owner/operator country: US
Owner/operator telephone: 212-555-1212
Owner/operator email: Not reported
Owner/operator fax: Not reported
Owner/operator extension: Not reported
Legal status: Private
Owner/Operator Type: Owner
Owner/Op start date: Not reported
Owner/Op end date: Not reported

Handler Activities Summary:
U.S. importer of hazardous waste: No
Mixed waste (haz. and radioactive): No
Recycler of hazardous waste: No
Transporter of hazardous waste: No
Treater, storer or disposer of HW: No
Underground injection activity: No
On-site burner exemption: No
Furnace exemption: No
Used oil fuel burner: No
Used oil processor: No
User oil refiner: No
Used oil fuel marketer to burner: No
Used oil Specification marketer: No
Used oil transfer facility: No
Used oil transporter: No

Historical Generators:
Date form received by agency: 01/01/2006
Site name: REGENT CONTROL CORP
Classification: Not a generator, verified

Date form received by agency: 07/08/1999
Site name: REGENT CONTROL CORP
Classification: Not a generator, verified

Date form received by agency: 08/18/1980
Site name: REGENT CONTROL CORP
Classification: Large Quantity Generator

. Waste code: D000
. Waste name: Not Defined

. Waste code: D002
. Waste name: CORROSIVE WASTE

. Waste code: F007
. Waste name: SPENT CYANIDE PLATING BATH SOLUTIONS FROM ELECTROPLATING OPERATIONS.

. Waste code: F008
. Waste name: PLATING BATH RESIDUES FROM THE BOTTOM OF PLATING BATHS FROM ELECTROPLATING OPERATIONS IN WHICH CYANIDES ARE USED IN THE PROCESS.

REGENT CONTROL CORP (Continued) **1000208586**

. Waste code: F009
. Waste name: SPENT STRIPPING AND CLEANING BATH SOLUTIONS FROM ELECTROPLATING OPERATIONS IN WHICH CYANIDES ARE USED IN THE PROCESS.

. Waste code: P029
. Waste name: COPPER CYANIDE (OR) COPPER CYANIDE CU(CN)

. Waste code: P030
. Waste name: CYANIDES (SOLUBLE CYANIDE SALTS), NOT OTHERWISE SPECIFIED

. Waste code: P098
. Waste name: POTASSIUM CYANIDE (OR) POTASSIUM CYANIDE K(CN)

. Waste code: P106
. Waste name: SODIUM CYANIDE (OR) SODIUM CYANIDE NA(CN)

. Waste code: P121
. Waste name: ZINC CYANIDE (OR) ZINC CYANIDE ZN(CN)2

Violation Status: No violations found

Evaluation Action Summary:
Evaluation date: 09/02/1999
Evaluation: COMPLIANCE EVALUATION INSPECTION ON-SITE
Area of violation: Not reported
Date achieved compliance: Not reported
Evaluation lead agency: EPA

Evaluation date: 01/20/1993
Evaluation: COMPLIANCE EVALUATION INSPECTION ON-SITE
Area of violation: Not reported
Date achieved compliance: Not reported
Evaluation lead agency: EPA

FINDS:

Registry ID: 110004332865

Environmental Interest/Information System
RCRAInfo is a national information system that supports the Resource Conservation and Recovery Act (RCRA) program through the tracking of events and activities related to facilities that generate, transport, and treat, store, or dispose of hazardous waste. RCRAInfo allows RCRA program staff to track the notification, permit, compliance, and corrective action activities required under RCRA.

Click this hyperlink while viewing on your computer to access additional FINDS: detail in the EDR Site Report.

ECHO:
Envid: 1000208586
Registry ID: 110004332865
DFR URL: http://echo.epa.gov/detailed-facility-report?fid=110004332865

NY MANIFEST:

REGENT CONTROL CORP (Continued) **1000208586**

Country:	USA
EPA ID:	NYD001235209
Facility Status:	Not reported
Location Address 1:	4 - 6 BERRY ST
Code:	BP
Location Address 2:	Not reported
Total Tanks:	Not reported
Location City:	BROOKLYN
Location State:	NY
Location Zip:	11211
Location Zip 4:	Not reported

NY MANIFEST:

EPAID:	NYD001235209
Mailing Name:	REGENT CONTROL CO
Mailing Contact:	REGENT CONTROL CO
Mailing Address 1:	4 - 6 BERRY STREET
Mailing Address 2:	Not reported
Mailing City:	BROOKLYN
Mailing State:	NY
Mailing Zip:	11211
Mailing Zip 4:	Not reported
Mailing Country:	USA
Mailing Phone:	0000000000

NY MANIFEST:

Document ID:	NYB2958588
Manifest Status:	C
seq:	Not reported
Year:	1992
Trans1 State ID:	Not reported
Trans2 State ID:	Not reported
Generator Ship Date:	08/25/1992
Trans1 Recv Date:	08/25/1992
Trans2 Recv Date:	/ /
TSD Site Recv Date:	08/27/1992
Part A Recv Date:	/ /
Part B Recv Date:	09/04/1992
Generator EPA ID:	NYD001235209
Trans1 EPA ID:	NYD006801245
Trans2 EPA ID:	Not reported
TSDF ID 1:	NYD082785429
TSDF ID 2:	Not reported
Manifest Tracking Number:	Not reported
Import Indicator:	Not reported
Export Indicator:	Not reported
Discr Quantity Indicator:	Not reported
Discr Type Indicator:	Not reported
Discr Residue Indicator:	Not reported
Discr Partial Reject Indicator:	Not reported
Discr Full Reject Indicator:	Not reported
Manifest Ref Number:	Not reported
Alt Facility RCRA ID:	Not reported
Alt Facility Sign Date:	Not reported
MGMT Method Type Code:	Not reported
Waste Code:	D001 - NON-LISTED IGNITABLE WASTES
Waste Code:	Not reported

REGENT CONTROL CORP (Continued) **1000208586**

Waste Code:	Not reported
Waste Code:	Not reported
Waste Code:	Not reported
Waste Code:	Not reported
Quantity:	00055
Units:	G - Gallons (liquids only)* (8.3 pounds)
Number of Containers:	001
Container Type:	DM - Metal drums, barrels
Handling Method:	L Landfill.
Specific Gravity:	100

Click this hyperlink while viewing on your computer to access
1 additional NY_MANIFEST: record(s) in the EDR Site Report.

82
East
< 1/8
0.096 mi.
505 ft.

C H LEIBFRIED MFG CORP **RCRA NonGen / NLR** **1000122157**
95-101 GUERNSEY ST **FINDS** **NYD061480042**
BROOKLYN, NY 11222 **ECHO**

Relative:
Higher

Actual:
12 ft.

RCRA NonGen / NLR:

Date form received by agency:	01/01/2007
Facility name:	C H LEIBFRIED MFG CORP
Facility address:	95-101 GUERNSEY ST BROOKLYN, NY 11222
EPA ID:	NYD061480042
Mailing address:	GUERNSEY ST BROOKLYN, NY 11222
Contact:	R ALLEN
Contact address:	GUERNSEY ST BROOKLYN, NY 11222
Contact country:	US
Contact telephone:	718-388-4041
Contact email:	Not reported
EPA Region:	02
Land type:	Facility is not located on Indian land. Additional information is not known.
Classification:	Non-Generator
Description:	Handler: Non-Generators do not presently generate hazardous waste

Owner/Operator Summary:

Owner/operator name:	THE LEWISON GROUP
Owner/operator address:	NOT REQUIRED NOT REQUIRED, WY 99999
Owner/operator country:	US
Owner/operator telephone:	212-555-1212
Owner/operator email:	Not reported
Owner/operator fax:	Not reported
Owner/operator extension:	Not reported
Legal status:	Private
Owner/Operator Type:	Operator
Owner/Op start date:	Not reported
Owner/Op end date:	Not reported

Owner/operator name:	THE LEWISON GROUP
Owner/operator address:	NOT REQUIRED NOT REQUIRED, WY 99999

C H LEIBFRIED MFG CORP (Continued) **1000122157**

Owner/operator country: US
Owner/operator telephone: 212-555-1212
Owner/operator email: Not reported
Owner/operator fax: Not reported
Owner/operator extension: Not reported
Legal status: Private
Owner/Operator Type: Owner
Owner/Op start date: Not reported
Owner/Op end date: Not reported

Handler Activities Summary:
U.S. importer of hazardous waste: No
Mixed waste (haz. and radioactive): No
Recycler of hazardous waste: No
Transporter of hazardous waste: No
Treater, storer or disposer of HW: No
Underground injection activity: No
On-site burner exemption: No
Furnace exemption: No
Used oil fuel burner: No
Used oil processor: No
User oil refiner: No
Used oil fuel marketer to burner: No
Used oil Specification marketer: No
Used oil transfer facility: No
Used oil transporter: No

Historical Generators:
Date form received by agency: 01/01/2006
Site name: C H LEIBFRIED MFG CORP
Classification: Not a generator, verified

Date form received by agency: 08/18/1980
Site name: C H LEIBFRIED MFG CORP
Classification: Unverified

. Waste code: D001
. Waste name: IGNITABLE WASTE

. Waste code: F017
. Waste name: Not Defined

Violation Status: No violations found

Evaluation Action Summary:
Evaluation date: 08/16/1989
Evaluation: COMPLIANCE EVALUATION INSPECTION ON-SITE
Area of violation: Not reported
Date achieved compliance: Not reported
Evaluation lead agency: State

FINDS:

Registry ID: 110004362519

Environmental Interest/Information System

C H LEIBFRIED MFG CORP (Continued) **1000122157**

RCRAInfo is a national information system that supports the Resource Conservation and Recovery Act (RCRA) program through the tracking of events and activities related to facilities that generate, transport, and treat, store, or dispose of hazardous waste. RCRAInfo allows RCRA program staff to track the notification, permit, compliance, and corrective action activities required under RCRA.

Click this hyperlink while viewing on your computer to access additional FINDS: detail in the EDR Site Report.

ECHO:

Envid:	1000122157
Registry ID:	110004362519
DFR URL:	http://echo.epa.gov/detailed-facility-report?fid=110004362519

K83 **CON EDISON** **RCRA NonGen / NLR** **1018279182**
SE **35 DOBBIN ST** **FINDS** **NYP004739843**
< 1/8 **BROOKLYN, NY 11222** **ECHO**
0.100 mi.
528 ft. **Site 3 of 7 in cluster K**

Relative:
Higher

Actual:
12 ft.

RCRA NonGen / NLR:

Date form received by agency:	02/27/2015
Facility name:	CON EDISON
Facility address:	35 DOBBIN ST BROOKLYN, NY 11222
EPA ID:	NYP004739843
Mailing address:	IRVING PL, 15TH FL NE NEW YORK, NY 10003
Contact:	THOMAS TEELING
Contact address:	Not reported Not reported
Contact country:	Not reported
Contact telephone:	212-460-3770
Contact email:	Not reported
EPA Region:	02
Classification:	Non-Generator
Description:	Handler: Non-Generators do not presently generate hazardous waste

Handler Activities Summary:

U.S. importer of hazardous waste:	No
Mixed waste (haz. and radioactive):	No
Recycler of hazardous waste:	No
Transporter of hazardous waste:	No
Treater, storer or disposer of HW:	No
Underground injection activity:	No
On-site burner exemption:	No
Furnace exemption:	No
Used oil fuel burner:	No
Used oil processor:	No
User oil refiner:	No
Used oil fuel marketer to burner:	No
Used oil Specification marketer:	No
Used oil transfer facility:	No
Used oil transporter:	No

CON EDISON (Continued) **1018279182**

Historical Generators:
Date form received by agency: 02/27/2015
Site name: CON EDISON
Classification: Large Quantity Generator

Violation Status: No violations found

FINDS:

Registry ID: 110067687658

Environmental Interest/Information System
RCRAInfo is a national information system that supports the Resource Conservation and Recovery Act (RCRA) program through the tracking of events and activities related to facilities that generate, transport, and treat, store, or dispose of hazardous waste. RCRAInfo allows RCRA program staff to track the notification, permit, compliance, and corrective action activities required under RCRA.

Click this hyperlink while viewing on your computer to access additional FINDS: detail in the EDR Site Report.

ECHO:
Envid: 1018279182
Registry ID: 110067687658
DFR URL: http://echo.epa.gov/detailed-facility-report?fid=110067687658

K84 **CON EDISON** **NJ MANIFEST** **S120668015**
SE **35 DOBBIN ST** **N/A**
< 1/8 **BROOKLYN, NY 11222**
0.100 mi.
528 ft. **Site 4 of 7 in cluster K**

Relative:
Higher

Actual:
12 ft.

NJ MANIFEST:
EPA Id: NYP004739843
Mail Address: IRVING PL, 15TH FL NE
Mail City/State/Zip: NEW YORK, NY 10003
Facility Phone: Not reported
Emergency Phone: Not reported
Contact: THOMAS TEELING
Comments: Not reported
SIC Code: Not reported
County: NY047
Municipal: Not reported
Previous EPA Id: Not reported
Gen Flag: Not reported
Trans Flag: Not reported
TSDF Flag: Not reported
Name Change: Not reported
Date Change: Not reported

Manifest:
Manifest Number: 002621309GBF
EPA ID: NYP004739843
Date Shipped: 2/27/2015
TSDF EPA ID: NJD991291105
Transporter EPA ID: NJD003812047

CON EDISON (Continued) **S120668015**

Transporter 2 EPA ID:	Not reported
Transporter 3 EPA ID:	Not reported
Transporter 4 EPA ID:	Not reported
Transporter 5 EPA ID:	Not reported
Transporter 6 EPA ID:	Not reported
Transporter 7 EPA ID:	Not reported
Transporter 8 EPA ID:	Not reported
Transporter 9 EPA ID:	Not reported
Transporter 10 EPA ID:	Not reported
Date Trans1 Transported Waste:	Not reported
Date Trans2 Transported Waste:	Not reported
Date Trans3 Transported Waste:	Not reported
Date Trans4 Transported Waste:	Not reported
Date Trans5 Transported Waste:	Not reported
Date Trans6 Transported Waste:	Not reported
Date Trans7 Transported Waste:	Not reported
Date Trans8 Transported Waste:	Not reported
Date Trans9 Transported Waste:	Not reported
Date Trans10 Transported Waste:	Not reported
Date TSDF Received Waste:	Not reported
TSDF EPA Facility Name:	Not reported
QTY Units:	Not reported
Transporter SEQ ID:	Not reported
Transporter-1 Date:	Not reported
Waste SEQ ID:	Not reported
Waste Type Code 2:	Not reported
Waste Type Code 3:	Not reported
Waste Type Code 4:	Not reported
Waste Type Code 5:	Not reported
Waste Type Code 6:	Not reported
Date Accepted:	Not reported
Manifest Discrepancy Type:	Not reported
Data Entry Number:	Not reported
Was Load Rejected:	NEW YORK, NY 10003
Reason Load Was Rejected:	Not reported

K85 **CON EDISON** **NY MANIFEST** **S117740795**
SE **35 DOBBIN ST** **N/A**
< 1/8 **BROOKLYN, NY 11222**
0.100 mi.
528 ft. **Site 5 of 7 in cluster K**

Relative:
Higher

Actual:
12 ft.

NY MANIFEST:

Country:	USA
EPA ID:	NYP004739843
Facility Status:	Not reported
Location Address 1:	35 DOBBIN ST
Code:	BP
Location Address 2:	SB 8079
Total Tanks:	Not reported
Location City:	BROOKLYN
Location State:	NY
Location Zip:	11222
Location Zip 4:	Not reported

NY MANIFEST:

CON EDISON (Continued) **S117740795**

EPAID:	NYP004739843
Mailing Name:	CON EDISON
Mailing Contact:	TOM TEELING
Mailing Address 1:	4 IRVING PLACE - 15TH FLOOR
Mailing Address 2:	Not reported
Mailing City:	NEW YORK
Mailing State:	NY
Mailing Zip:	10003
Mailing Zip 4:	Not reported
Mailing Country:	USA
Mailing Phone:	Not reported

NY MANIFEST:

Document ID:	Not reported
Manifest Status:	Not reported
seq:	Not reported
Year:	2015
Trans1 State ID:	NJD003812047
Trans2 State ID:	Not reported
Generator Ship Date:	02/27/2015
Trans1 Recv Date:	02/27/2015
Trans2 Recv Date:	Not reported
TSD Site Recv Date:	03/05/2015
Part A Recv Date:	Not reported
Part B Recv Date:	Not reported
Generator EPA ID:	NYP004739843
Trans1 EPA ID:	Not reported
Trans2 EPA ID:	Not reported
TSDF ID 1:	NJD991291105
TSDF ID 2:	Not reported
Manifest Tracking Number:	002621309GBF
Import Indicator:	N
Export Indicator:	N
Discr Quantity Indicator:	N
Discr Type Indicator:	N
Discr Residue Indicator:	N
Discr Partial Reject Indicator:	N
Discr Full Reject Indicator:	N
Manifest Ref Number:	Not reported
Alt Facility RCRA ID:	Not reported
Alt Facility Sign Date:	Not reported
MGMT Method Type Code:	H110
Waste Code:	Not reported
Waste Code:	Not reported
Waste Code:	Not reported
Waste Code:	Not reported
Waste Code:	Not reported
Waste Code:	Not reported
Quantity:	400
Units:	P - Pounds
Number of Containers:	1
Container Type:	TT - Cargo tank, tank trucks
Handling Method:	T Chemical, physical, or biological treatment.
Specific Gravity:	1
Waste Code:	D008
Waste Code 1_2:	Not reported
Waste Code 1_3:	Not reported

CON EDISON (Continued) **S117740795**

Waste Code 1_4: Not reported
Waste Code 1_5: Not reported
Waste Code 1_6: Not reported

Click this hyperlink while viewing on your computer to access
2 additional NY_MANIFEST: record(s) in the EDR Site Report.

M86
South
< 1/8
0.101 mi.
532 ft.

FORMER F&S CENTRAL MANUFACTURING CORP. SITE **NY BROWNFIELDS** **S118372394**
103 NORTH 13TH STREET **N/A**
BROOKLYN, NY 11249

Site 1 of 15 in cluster M

Relative:
Higher

Actual:
13 ft.

BROWNFIELDS:
Program: BCP
Site Code: 517727
Acres: 0.29
HW Code: C224230
SWIS: 2401
Town: New York City
Record Added Date: 12/07/2015
Record Updated Date: 06/13/2017
Update By: GWHEITZM
Site Description: Location: The Former F&S Central Manufacturing site is located at 103 North 13th Street, identified as Block 2279, Lot 34 in the Greenpoint section of Brooklyn. Site Features: The site is comprised of a single tax parcel totaling 12,500 square feet (0.29 acres), and is currently vacant. The exterior walls and concrete slab of a former one-story manufacturing building remain, with the slab approximately 3 feet above sidewalk grade. A UST is located in the southwest corner of the property. Current Zoning and Land Use: The site is zoned as a M1-2 district which allows both commercial and light industrial use. The surrounding parcels are used for a combination of commercial and light industrial. Prior to acceptance into the BCP, the site was used for commercial warehouse space. The nearest residential area is approximately 1000 feet to the south. Past Use of the Site: The site was undeveloped prior to 1905. From 1916 to 1930, the site was developed with three small one-story sheds/storage rooms and a portion of a single-story commercial building. The former one-story warehouse/manufacturing building was constructed in 1930. The building was used as an iron pipe warehouse (1940s 1950s), a paper storage warehouse (1960s), metal pipe hanger manufacturing facility (1970s), contractor s storage facility (1990s) and a food storage warehouse (2000s). Site Geography and Hydrogeology: Bedrock in this area of Brooklyn is an igneous intrusive classified as the Ravenswood grano-diorite of middle Ordovician to middle Cambrian age. Unconsolidated sediments overlie the bedrock and consist of Pleistocene aged sand, gravel and silty clays, deposited by glacial-fluvial activity. Non-native fill materials consisting of dredge spoils, rubble and other materials have historically been used to reinforce and extend shoreline areas and to raise and improve the drainage of low lying areas. Soil at the site is described as historic fill material to a depth as great as 13 feet below the existing building slab (10 feet below sidewalk grade), followed by a native grey (wet) sandy silt. Bedrock was not encountered at the site. The elevation of the site is approximately 14 feet above mean sea level and gradually slopes to the northwest. The depth to

FORMER F&S CENTRAL MANUFACTURING CORP. SITE (Continued) **S118372394**

groundwater beneath the site is approximately 7 feet below sidewalk grade. The groundwater flows to the north-northwest.

Env Problem: Soil and groundwater samples were analyzed for volatile organic compounds (VOCs), semi-volatile organic compounds (SVOCs), metals and PCB/pesticides. Based upon investigations conducted to date, the primary contaminants of concern include benzene, ethylbenzene, total xylene, 1,2,4-trimethylbenzene, 1,3,5-trimethylbenzene, benz(a)anthracene, benzo(a)pyrene, benzo(k)fluoranthene, chrysene, chromium, lead, arsenic and mercury in soil; and 1,1,1-trichloroethane and trichloroethene (TCE) in soil vapor. Soil - The VOCs found in subsurface soils were predominantly in the shallower soils (0-5 feet bgs). Concentrations were found as high as 0.2 ppm for benzene; 7.1 ppm for ethylbenzene, and 31 ppm for total xylene. Both 1,2,4-trimethylbenzene (24 ppm) and 1,3,5-trimethylbenzene (23 ppm) were found in deeper soils at 7 to 11 feet bgs. Offsite investigations were not conducted as the adjacent properties are fully built out with existing structures. The SVOCs were found in the shallower soils. These were found as high as 2.4 ppm for benz(a)anthracene; benzo(a)pyrene (1.7 ppm); benzo(k)fluoranthene (1.5 ppm); and chrysene (3.8 ppm). The exception to this was in the southwest corner of the site, where the same SVOC constituents were found at concentrations approximately 12 to 15 times higher at 12 to 16 feet bgs. The metal constituents were also found mostly in the shallower soils. Chromium was found as high as 381 ppm; lead at 37,500 ppm; barium at 6,840 ppm; and mercury at 11.4 ppm. Hazardous levels of lead (as high as 14.9 mg/L TCLP) were found between 4 and 13 feet bgs in the western half of the site. All soil borings were drilled to 20 feet bgs, and there were no detections of any contaminant below 13 feet bgs. Bedrock was not encountered during the investigation. Groundwater - Both lead and chromium were found to slightly exceed groundwater standards on-site, as well as naturally occurring metals including, sodium, manganese and iron. There were no VOC or SVOC constituents detected in groundwater. Soil Vapor - Soil vapor was sampled at depths ranging from 5 to 6 feet below ground surface (bgs) and low levels of petroleum-related VOCs were noted. Also, TCE and 1,1,1-trichloroethane were detected as high as 173 micrograms per cubic meter (ug/m3) and 2,090 ug/m3 respectively, and are attributed to a suspected off-site source.

Health Problem: Direct contact with contaminants in the soil is unlikely because the majority of the site is covered with buildings and pavement. People are not drinking the contaminated groundwater because the area is served by a public water supply that is not contaminated by the site. Volatile organic compounds in the groundwater may move into the soil vapor (air spaces within the soil), which in turn may move into overlying buildings and affect the indoor air quality. This process, which is similar to the movement of radon gas from the subsurface into the indoor air of buildings, is referred to as soil vapor intrusion. Because the site is vacant, the inhalation of site-related contaminants due to soil vapor intrusion does not represent a current concern. However, the potential exists for the inhalation of site contaminants due to soil vapor intrusion for any future on-site development. Furthermore, environmental sampling indicates that site-related contamination does not pose a soil vapor concern for off-site buildings.

Dump: False
Structure: False
Lagoon: False

FORMER F&S CENTRAL MANUFACTURING CORP. SITE (Continued) **S118372394**

Landfill:	False
Pond:	False
Disp Start:	Not reported
Disp Term:	Not reported
Lat/Long:	Not reported
Dell:	Not reported
Record Add:	2/1/2016 2:13:00 PM
Record Upd:	6/6/2016 4:02:00 PM
Updated By:	GWHEITZM
Own Op:	Applicant/Requestor
Sub Type:	P03
Owner Name:	Simon Dushinsky
Owner Company:	North 13 Holdings LLC
Owner Address:	505 Flushing Avenue
Owner Addr2:	Unit 1D
Owner City,St,Zip:	Brooklyn, NY 11205
Owner Country:	United States of America
Own Op:	Document Repository
Sub Type:	NNN
Owner Name:	Not reported
Owner Company:	Brooklyn Public Library - Greenpoint Branch
Owner Address:	107 Norman Street
Owner Addr2:	Not reported
Owner City,St,Zip:	Brooklyn, NY 11222
Owner Country:	United States of America
Own Op:	Owner
Sub Type:	06
Owner Name:	Simon Dushinsky
Owner Company:	North 13 Holdings LLC
Owner Address:	505 Flushing Avenue
Owner Addr2:	Unit 1D
Owner City,St,Zip:	Brooklyn, NY 11205
Owner Country:	United States of America
HW Code:	C224230
Waste Type:	benzo(b)fluoranthene
Waste Quantity:	UNKNOWN
Waste Code:	Not reported
HW Code:	C224230
Waste Type:	1,1,1-trichloroethane
Waste Quantity:	UNKNOWN
Waste Code:	Not reported
HW Code:	C224230
Waste Type:	lead
Waste Quantity:	UNKNOWN
Waste Code:	Not reported
HW Code:	C224230
Waste Type:	chrysene
Waste Quantity:	UNKNOWN
Waste Code:	Not reported
HW Code:	C224230
Waste Type:	benzo[k]fluoranthene
Waste Quantity:	UNKNOWN
Waste Code:	Not reported
HW Code:	C224230
Waste Type:	1,3,5-trimethylbenzene
Waste Quantity:	UNKNOWN
Waste Code:	Not reported

FORMER F&S CENTRAL MANUFACTURING CORP. SITE (Continued) **S118372394**

HW Code:	C224230
Waste Type:	benzo(a)anthracene
Waste Quantity:	UNKNOWN
Waste Code:	Not reported
HW Code:	C224230
Waste Type:	indeno(1,2,3-CD)pyrene
Waste Quantity:	UNKNOWN
Waste Code:	Not reported
HW Code:	C224230
Waste Type:	ethylbenzene
Waste Quantity:	UNKNOWN
Waste Code:	Not reported
HW Code:	C224230
Waste Type:	xylene (mixed)
Waste Quantity:	UNKNOWN
Waste Code:	Not reported
HW Code:	C224230
Waste Type:	chromium
Waste Quantity:	UNKNOWN
Waste Code:	Not reported
HW Code:	C224230
Waste Type:	mercury
Waste Quantity:	UNKNOWN
Waste Code:	Not reported
HW Code:	C224230
Waste Type:	trichloroethene (TCE)
Waste Quantity:	UNKNOWN
Waste Code:	Not reported
HW Code:	C224230
Waste Type:	1,2,4-trimethylbenzene
Waste Quantity:	UNKNOWN
Waste Code:	Not reported
HW Code:	C224230
Waste Type:	benzo(a)pyrene
Waste Quantity:	UNKNOWN
Waste Code:	Not reported
HW Code:	C224230
Waste Type:	dibenz[a,h]anthracene
Waste Quantity:	UNKNOWN
Waste Code:	Not reported
HW Code:	C224230
Waste Type:	arsenic
Waste Quantity:	UNKNOWN
Waste Code:	Not reported
HW Code:	C224230
Waste Type:	benzene
Waste Quantity:	UNKNOWN
Waste Code:	Not reported
Crossref ID:	1506482
Cross Ref Type Code:	01
Cross Ref Type:	Spill No.
Record Added Date:	8/26/2016 3:52:00 PM
Record Updated:	8/26/2016 3:52:00 PM
Updated By:	SXMAHAT

M87 **F&S CENTRAL** **NY AST** **A100412868**
South **103 NORTH 13TH STREET** **N/A**
< 1/8 **BROOKLYN, NY 11249**
0.101 mi.
532 ft. **Site 2 of 15 in cluster M**

Relative:
Higher

Actual:
13 ft.

AST:

Region:	STATE
DEC Region:	2
Site Status:	Unregistered
Facility Id:	2-612487
Program Type:	PBS
UTM X:	588113.54345
UTM Y:	4508506.83942
Expiration Date:	N/A
Site Type:	Other Wholesale/Retail Sales

Affiliation Records:

Site Id:	515642
Affiliation Type:	Facility Owner
Company Name:	NORTH 13 HOLDING LLC
Contact Type:	MANAGING PARTNER
Contact Name:	SIMON DUSHINSKY
Address1:	505 FLUSING AVENUE, UNIT 1D
Address2:	Not reported
City:	BROOKLYN
State:	NY
Zip Code:	11205
Country Code:	001
Phone:	(718) 246-4762
EMail:	Not reported
Fax Number:	Not reported
Modified By:	CGFREEDM
Date Last Modified:	2015-11-03

Site Id:	515642
Affiliation Type:	Mail Contact
Company Name:	NORTH 13 HOLDING LLC
Contact Type:	Not reported
Contact Name:	CHESKEL KRIEGER
Address1:	505 FLUSING AVENUE
Address2:	UNIT 1D
City:	BROOKLYN
State:	NY
Zip Code:	11205
Country Code:	001
Phone:	(718) 246-4762
EMail:	CH@RABSKYGROUP.COM
Fax Number:	Not reported
Modified By:	CGFREEDM
Date Last Modified:	2015-11-03

Site Id:	515642
Affiliation Type:	Facility Operator
Company Name:	F&S CENTRAL
Contact Type:	Not reported
Contact Name:	BOB MORO
Address1:	Not reported
Address2:	Not reported
City:	Not reported

F&S CENTRAL (Continued) **A100412868**

State:	NN
Zip Code:	Not reported
Country Code:	001
Phone:	(609) 464-2319
EMail:	Not reported
Fax Number:	Not reported
Modified By:	CGFREEDM
Date Last Modified:	2015-11-03

Site Id:	515642
Affiliation Type:	Emergency Contact
Company Name:	NORTH 13 HOLDING LLC
Contact Type:	Not reported
Contact Name:	CHESKEL KRIEGER
Address1:	Not reported
Address2:	Not reported
City:	Not reported
State:	NN
Zip Code:	Not reported
Country Code:	001
Phone:	(718) 246-4762
EMail:	Not reported
Fax Number:	Not reported
Modified By:	CGFREEDM
Date Last Modified:	2015-11-03

Tank Info:

Tank Number:	01
Tank Id:	258430

Equipment Records:

J00 - Dispenser - None
D00 - Pipe Type - No Piping
L00 - Piping Leak Detection - None
E00 - Piping Secondary Containment - None
H00 - Tank Leak Detection - None
I00 - Overfill - None
G00 - Tank Secondary Containment - None
B00 - Tank External Protection - None
C00 - Pipe Location - No Piping
F00 - Pipe External Protection - None
A00 - Tank Internal Protection - None
K00 - Spill Prevention - None

Tank Location:	3
Tank Type:	Steel/Carbon Steel/Iron
Tank Status:	Unregistered
Pipe Model:	Not reported
Install Date:	Not reported
Capacity Gallons:	550
Tightness Test Method:	NN
Date Test:	Not reported
Next Test Date:	Not reported
Date Tank Closed:	Not reported
Register:	True
Modified By:	CGFREEDM
Last Modified:	04/14/2017

F&S CENTRAL (Continued) **A100412868**

Material Name: Not reported

N88 NE < 1/8 0.102 mi. 540 ft. **MANHOLE #64088 GUERNSEY ST/MESEROLE ST BROOKLYN, NY** **NY Spills** **S104283363 N/A**

Site 1 of 5 in cluster N

Relative: Higher

Actual: 13 ft.

SPILLS:

Facility ID:	9908982
Facility Type:	ER
Spill Number:	9908982
DER Facility ID:	125067
Site ID:	146889
DEC Region:	2
Spill Number/Closed Date:	2002-02-22
Spill Cause:	Unknown
Spill Class:	C4
SWIS:	2401
Spill Date:	1999-10-24
Investigator:	CAENGELH
Referred To:	Not reported
Reported to Dept:	1999-10-24
CID:	297
Water Affected:	Not reported
Spill Source:	Commercial/Industrial
Spill Notifier:	Affected Persons
Cleanup Ceased:	Not reported
Cleanup Meets Std:	False
Last Inspection:	Not reported
Recommended Penalty:	False
UST Trust:	False
Remediation Phase:	0
Date Entered In Computer:	1999-10-24
Spill Record Last Update:	2002-02-22
Spiller Name:	Not reported
Spiller Company:	UNKNOWN
Spiller Address:	Not reported
Spiller Company:	999
Contact Name:	BILL MURPHY
DEC Memo:	"Prior to Sept, 2004 data translation this spill Lead_DEC Field was ENGELHARDT "
Remarks:	"1 GALLON OF UNKNOWN PETROLEUM FOUND FLOATING ON 100 GALLONS OF WATER IN THE ABOVE MANHOLE - SAMPLES TAKEN AND CLEAN UP WILL BE PENDING RESULTS - CON ED SPILL #128622"

All Materials:

Site ID:	146889
Operable Unit ID:	1083441
Operable Unit:	01
Material ID:	298083
Material Code:	0066A
Material Name:	unknown petroleum
Case No.:	Not reported
Material FA:	Petroleum
Quantity:	1.00
Units:	G
Recovered:	.00

MANHOLE #64088 (Continued) **S104283363**

Oxygenate: Not reported

M89
SSW
< 1/8
0.104 mi.
547 ft.

WYTHE AVE & N 13TH ST
WYTHE AVE & N 13TH ST
BROOKLYN, NY

NY Spills **S103483460**
N/A

Site 3 of 15 in cluster M

Relative:
Higher

Actual:
13 ft.

SPILLS:

Facility ID:	8912490
Facility Type:	ER
Spill Number:	8912490
DER Facility ID:	170411
Site ID:	205163
DEC Region:	2
Spill Number/Closed Date:	2015-06-12
Spill Cause:	Equipment Failure
Spill Class:	B3
SWIS:	2401
Spill Date:	1989-04-01
Investigator:	JMOCONNE
Referred To:	Not reported
Reported to Dept:	1995-05-04
CID:	Not reported
Water Affected:	Not reported
Spill Source:	Commercial/Industrial
Spill Notifier:	Responsible Party
Cleanup Ceased:	Not reported
Cleanup Meets Std:	True
Last Inspection:	Not reported
Recommended Penalty:	False
UST Trust:	False
Remediation Phase:	0
Date Entered In Computer:	Not reported
Spill Record Last Update:	2015-06-15
Spiller Name:	Not reported
Spiller Company:	CON ED
Spiller Address:	Not reported
Spiller Company:	999
Contact Name:	Not reported
DEC Memo:	"Prior to Sept, 2004 data translation this spill Lead_DEC Field was O'CONNELL APPENDIX B SITE NO. 63. 6/28/12 - Reviewed investigation work plan. Location of the incident needs to be better determined to properly investigate; the reported cause was a leaking two inch water service line impinging on the oil circulating line over a period of time created a hole; investigation was proposed instead where the feeder crosses the water main (not a service line); a large sewer (eight foot diameter) may also be in vicinity of work area running along Wythe Avenue; relatively shallow groundwater so investigation must be conducted to evaluate its condition; letter sent 6/28/12 Also requested pdf copy of work plan for our files. (JOC) 12/30/13 - response to the letter above submitted via the Department's FTS on December 24th. (JOC) 1/17/14 - reviewed response letter, sent email response today including comments to add steps to work plan to make another effort to locate the involved water service line and to clarify the details about the 10 inch circulating line to make sure the correct pipe gets ivestigated and to get additional details about

WYTHE AVE & N 13TH ST (Continued) **S103483460**

the depth and possible effects on groundwater flow from the large trunk sewer. (JOC) 4/30/14 - spoke with Con Edison PM Madsen - he is moving to new position within the company but advised he will keep working on this through work plan approval then turn it over to new Con Edison PM. Expect revised work plan this quarter. (JOC) 5/16/14 - revised SIWP received through Department FTS today. Under review. (JOC) 5/30/14 - conditional approval letter sent 5/30 (JOC) 6/27/14 - received response letter from CDM Smith/Con Edison dated June 23rd. CDM Smith had reviewed the other recently available reports for the area and made adjustments to the scope based on the relatively shallow depth to groundwater and for flow direction, will adjust based on whether a water service line is located per the history of the spill, and included a schedule for the investigation. The schedule has the utility clearance/geophysical work occuring during the first week of August, investigation work completed by the first week of September and report submission by the first week of November. Sent letter today approving the scope changes and schedule. (JOC) 8/14/14 - called Con Edison PM (Chang) at beginning of month requesting status of work per the schedule; Mr. Chang advised that they were about 7 business days behind the schedule, that they expected to be doing a site walk early in the week of 8/11 with geophysical work tentatively scheduled for 8/13. Sent email to Mr. Chang on 8/13 requesting update, whether the work had started. He called and left a message in response stating that the geophysical work was in progress, that he would follow-up with an email. Received email late in the day on 8/13 advising that geophysical work did ocucr, but they did not gain any other information about the location of a 2 inch water service line, that borings in the vicinity of the sewer along Wythe would be hand-clear only and shallow. He indicated that information and pictures of the work would sent later. He requested meeting at site Monday 8/18. I responded by email asking whether they could access any of the nearby buildings regarding the water service and suggested we meet sooner than 8/18. Held conference call this morning. During call received two pictures and one site figure. Pictures showed the markouts completed, and the site figure showed proposed boring locations and areas cleared by the geophysical work. Figure still shows feeder and circulating lines on opposite sides of Wythe Ave. They provided update on what was completed. Agreed that they need to confirm location of feeder and try again to find water main on Wythe, that the locations should be more north and south of N. 13th if they cannot find the service line. Received additional emails later - 1 confirming that the feeder is not located as shown on the figure, that the manhole in the intersection is distribution not transmission, that the feeder and circulating line are both on the east side of Wythe. Sewer depth was field checked - 8 foot diameter and 14 foot depth, and based on the 8 to 10 foot groundwater depth here, the sewer would limit LNAPL movement. As such, the locations for primary borings can all be on the east side of sewer. Second emails included scheduling for driller and geophysical for tomorrow morning, to meet at site per Con Ed PM at 9:30 to 10. Con Ed PM also followed up that appropriate Con Edison group advised that it is a 10 inch feeder and 10 inch circulating line here. Con Edison PM had also mentioned that site at SE corner of intersection undergoing construction and had bad odors of naphthalene. Sent email to DER CO Deyette regarding the noted conditions for work at site 224069. (JOC) 8/19/14 - met at Wythe Avenue and N. 13th Street on 8/15 with Con Edison remediation staff,

WYTHE AVE & N 13TH ST (Continued) **S103483460**

CDM Smith, ADT and Diversified Geophysics (Silver). They had not found with any certainty the locations of any water service lines. Mr. Silver indicated one line he thought was likely a water service line. CDM Smith indicated they had gotten no response from NYCDEP for tap cards. Apparently they had not yet actually tried to get into the buildings, so this was pursued at the time. Got access to the building unit with the suspect line, found water meter and vault under floor showing it was in fact the water line, roughly 50 feet north of N. 13th Street. Agreed that this would be a good location to start. As part of utility clearance, they will see if there has been a repair barrel installed here on the feeder/return. At the time they had a NYCDOT permit for the intersection only, so they cannot do any work outside that area. Con Edison indicated they will get NYCDOT permit for this block, and will advise on the schedule. Spoke with GEI consultant on-site person on construction site south of N. 13th who indicated they were not aware of any water service lines on the Wythe side but would confer with others. Today sent completed request form by email to NYCDEP requesting tap locations for water service on east side of Wythe between N.12th and N.14th. (JOC) 8/21/14 - NYCDEP responded that a visit the Brooklyn Permitting & Connections office at 250 Livingston Street to get water connection information. Sent email to DEC Region 2 Environmental Permits regarding LI well permit application 2-6161-01342/00001 providing information on this spill. Called Con Edison PM Chang to advise of the same permit application. He advised that they had not yet heard from NYCDOT for the permits. Discussed that if they get the permits they may proceed at the locations selected around the water line north of N. 13th Street. (JOC) 9/29/14 - work in progress. I had requested and obtained copies of documents from the construction project site located at southeast corner of Wythe and N. 13th, including tap card and tie-back drawings. Provided same to Con Edison PM Chang on 8/26. Work was to start right after Labor Day, but a heat alert was put in place so the work was delayed until 9/4. They started at the location north of N. 13th Street, focusing on trying to find a repair to the return line. Visited site on 9/8. They excavated both the return line and the feeder at the location of the water line; found the water line crossing right over the return, but found no repair at that location. Visited site on 9/9 with excavation open to meet with Con Edison staff who could confirm what was exposed. Con Edison S&TO (Slote) came to the location and confirmed (visually) that there was no repair at that location. Con Edison confirmed (9/17) that return line is east of the feeder, along the east side of Wythe. In that no repair was noted at the location, plan was to move south of the intersection for the noted water tap location there. They had to get NYCDOT permits and schedule for the work. Geophys work occurred on 9/19, targetting the area 25 feet south of the intersection of N. 13th. They started clearance work on 9/22. Visited site 9/23. CDM Smith (Horn), Con Edison CM, ADT on location. They had cleared the return line, but again found no repair. Plan at that point was to pre-clear boring locations along that section the next day, which they did. On 9/26, I reviewed the information again about the tap location, and the detail from the tap card was that the measured distance was from the building line rather than the property line. Reviewed aerial photos of prior building at that location (since removed for ongoing construction project within that property) showed that they had a small parking area along N. 13th Street, so the building was 18 to 20 feet south of the property line. Sent email to

WYTHE AVE & N 13TH ST (Continued) **S103483460**

CDM Smith/Con Edison early AM to make sure that one of the borings would be placed approximately 50 feet south of the property line. CDM Smith confirmed that this would be the case. Went to the location later to check on progress. Four borings completed along this section, two completed as monitoring wells (screen 5 to 20 feet), water found at about 15 feet below grade in both. Note that the dewatering system at the adjacent site location is off, so the groundwater level is expected to be recovering (it was at approximately 8 feet below grade prior to the dewatering project). Impacted intervals noted at roughly 6 feet and 9 feet below grade at the locations and were sampled. Discussed with Con Edison and CDM at the time that it would be worth conducting additional analyses at this location. They agreed and VOC and SVOC analyses added to chain of custody. Will check on wells shortly and need to wait for lab results.(JOC) 10/17/14 - at site in AM. CDM Smith (Horn) and ADT at location to develop wells. Two wells had been installed in parking lane close to curb on eastern side of Wythe south of N. 13th Street. Southern well had initial PID ~20 ppm, water ~13 feet; northern well had PID ~400 ppm and water ~11 feet below grade. The ground does slope downward from south to north, so the difference is not unreasonable. There was no evidence that the dewatering system at the adjacent site (east side of Wythe) was operating (no noise at all, and no activity on site). It was believed that the groundwater would be a few feet higher in the absence of any pumping; it may still be recovering, but unknown at this point. The southern well was found installed with a bottom cap on the top of the well (rather than a j-plug) which could not be removed; they had decided to pull up the pipe a couple inches and cut it off, after which they started to develop. No sheen noted in either well. They will continue to develop and collect sample for waste characterization from the drum of development water.(JOC) 11/5/14 - received update on Saturday 11/1 with soil data; no dielectric fluid detections but some VOC and SVOC detections; met with CDM Smith/Con Edison at another site today where they (Chang, Con Ed, and Beattie/Krupka, CDM Smith) indicated they could check/sample the wells tomorrow (focus on LNAPL presence and for TPH as dissolved if not) and agreed that we can meet to determine the locations for north of N. 13th Street at the same time. (JOC) 11/6/14 - went to location, on site were CDM (Horn) and ADT; ADT setting up traffic controls/safety, went to north of N. 13th to look at spacing/locations for soil borings and discussed with Horn; 211 ppm on opening B2, water at about 10 feet below grade, interface probe did not detect any LNAPL; having problem with pump so they had not sampled at all before I left site; sent email response today to 10/31 update and proposal about spacing/locations for borings/wells. (JOC) 11/17/14 - met at location with Con Edison (Chang, Baez), CDM (Horn), ADT (multiple), and Diversified (Silver) who would be completing geophysical work; went through scope and locations, selected five locations (two previously pre-cleared) and location for test pit around area a little past mid-block toward N. 14th Street where there was another potential water line to check for repair on feeder/return line. Still need to wait on Part 753 callout for utility marking. Potentially will start work at the water line/feeder return this Wednesday. (JOC) 11/24/14 - spoke with Con Edison PM (Chang) this AM; work has been delayed due to various reasons, including receipt of NYCDOT permits and incomplete utility markout (Code 53). Con Edison is completing additional geophysical work today to make sure the locations of all utilities, including on the west

WYTHE AVE & N 13TH ST (Continued) **S103483460**

side of Wythe Avenue, are known before they start work. They will let me know when the intrusive work (at TP-3, the ~mid-block location with another potential water service line) is scheduled. (JOC) 12/9/14 - Work restarted 12/1 to clear locations near where TP-3 would be going, first to check in parking lane to find water service line, checked on their progress earlier in the day (they had just started, nothing to see) and later in the day but they were gone (~310PM) and no work in center of street near feeders yet. The feeder was eventually uncovered along with the water service, but no repair was identified. Met on location on 12/4, re-confirmed locations for soil borings and wells along east side of Wythe Avenue, while ADT was on location pre-clearing those locations. Met on location on 12/5, believing they would have Geoprobe on location but it was not; finishing pre-clearing. Met on location on 12/8 in late morning and afternoon. Had already completed and installed boring/well at B-9, and proceeded to completed B-8 boring and boring/well at B-7. Next work day scheduled for 12/10, expecting to complete the last two borings and develop the two wells. (JOC) 2/10/15 - received via email January 15th draft data for work completed to date for soil and groundwater investigation; proposed to conduct sampling of two remaining wells north of N.13th Street and abandon wells at the same time based on findings to date; spoke with Con Edison PM (Chang) about the matter, explained that since the data was draft and with no report, the Department cannot approve the plan as such, any wells abandoned for which additional sampling would be needed following review of completed report would be Con Edison's responsibility to replace; received notice that National Grid, the RP for a nearby former MGP site, had requested to sample the wells installed by Con Edison, which was eventually coordinated by the involved consultants. Wells were sampled for B-07 and B-09, the remaining wells, on February 3rd; National Grid also sampled B-07. Two wells south fo N. 13th were sampled for National Grid on February 4th. Con Edison abandoned all four wells the same day. Asphalt repairs continued on Feb 5th and 6th. (JOC) 3/4/15 - asphalt repairs were completed on Feb 10. We are awaiting submission of the investigation report. (JOC) 5/1/15 - The investigation report was submitted on April 24 and is under review. (JOC) 6/15/15 - This spill was included in Order on Consent R2-1023-88-06 for investigation and, if found needed, remediation by Con Edison. Con Edison has limited information documenting the exact location of the release and on the initial remedial efforts completed, and as such, an investigation was necessary to determine whether impacts from the spill remain. Using the available information for the spill, the investigation was completed along Wythe Avenue north and south of the intersection with N. 13th Street. The investigation included three test pits to expose the feeder in the vicinity of water service lines in the area, since the reported cause of the dielectric fluid (DF) release involved a leaking two inch water line which over time impacted the feeder. Since the test pit work found no repaired section of the feeder, and impacts related to a DF release were not noted at those locations, nine soil borings were then completed along the east side of Wythe Avenue north and south of the intersection with N. 13th Street, proximate to the feeder, with four of those borings converted to monitoring wells. Soil samples collected from these borings and groundwater samples from the wells did not find any impact from dielectric fluid. The result reported for a soil sample collected from the initial test pit (TP-1) for TPH analysis included 392 mg/kg

WYTHE AVE & N 13TH ST (Continued) **S103483460**

which was identified as Sun #6, which is a dielectric fluid but would not have been the kind used in this feeder (more on TPH fingerprinting below). Other impacts unrelated to the DF release were also noted. To the southeast of the investigation location is a remediation site called the Wythe Ave. Station, with site code 224069, which is a former manufactured gas plant (MGP) site. Remedial work, under the oversight of the Department s Division of Environmental Remediation (DER), as well as building construction activities were ongoing at the MGP site at the time of this spill investigation. The work at the MGP site included for a period of time dewatering around the perimeter of the site, which lowered the local water table in the area of investigation for spill 8912490. Based on prior investigation work done at the MGP site, the spill investigation area is downgradient of the MGP site. As such, information about impacts noted and contaminant concentrations (soils from the soil borings in the dielectric fluid spill investigation were additionally analyzed for VOCs/SVOCs) were provided to the MGP site DER project manager. The Department s project manager advised that in the dewatering activities, there were no observations of NAPL recovery/impacts through the on-site treatment system installed for the groundwater being pumped. Additionally, the responsible party for the MGP site collected groundwater samples from wells installed during the spill investigation. The spill investigation was limited to a degree by other utilities in the investigation area, including an eight-foot diameter sewer which runs, generally speaking, parallel to the feeder/return beneath the center of Wythe Avenue; partially under and to the west of the feeder. The remedial investigation report documents the investigation activities completed, provides sample analysis summary tables, a data usability summary report, and the overall recommendation that since no dielectric fluid impacts were found the spill should be closed. In reviewing the RIR, the following should be noted: some of the data validation completed identified some modifications that should be made to sample analyses result data qualifiers, but not all of those modifications as described in the DUSR/validation were made to the summary tables included in the report; there are errors in the RIR text regarding Department soil cleanup objectives (e.g., naphthalene); the entries provided in the RIR data summary tables under the soil cleanup criteria column are, per the RIR table footnotes, 375-6.8(b) restricted residential or protection of groundwater, or if not available, CP-51 supplement soil cleanup objectives; some of the entries made in the same column for the various dielectric fluids are also incorrect (e.g., the Sun products were all mineral oil based and as such the 7,400 mg/kg sco is applicable); the DUSR did not evaluate the data using the project-specific data objectives/goals as defined in the Appendix B Program FSP/QAPP; while the laboratory conducting the analyses did provide identifications for petroleum in some of the samples collected, the identifications were based on GC-FID fingerprint methods only and the laboratory offered no detailed explanation on their identifications; the logs for the test pits mis-identify the equipment used and for TP-2 and TP-3 the completion dates are incorrect; for one sample (63-TP-01) the summary table in the RIR mis-identifies the result for TPH fingerprinting as No. 6 fuel oil, while the laboratory report identifies the contaminant in the sample as Sun #6 dielectric fluid with the result at 392 mg/kg. For the purposes of this spill investigation, all of the results for TPH analyses using the approved methodology were well below the DF

WYTHE AVE & N 13TH ST (Continued) **S103483460**

soil cleanup objective, so the quality of the identification is not significant. While impacts were noted in several locations, the impacts are not related to the DF spill; as noted above, the Department s project manager for the MGP site is aware of this investigation, and the responsible party for the MGP site had collected groundwater samples from the wells installed for this spill that are proximate to the MGP site. The four wells which had been installed in Wythe Avenue have been abandoned and repairs completed to the street surface. While there are a number of noted issues with the RIR, overall the conclusion remains that no DF impacts related to this spill were identified. Based on the investigation completed, this spill is closed. Spill Closure letter sent via email to Con Edison on 6/12/15.(JOC) "

Remarks: "Reported by Con Ed as required under Consent Order."

All Materials:

Site ID:	205163
Operable Unit ID:	939208
Operable Unit:	01
Material ID:	438415
Material Code:	0541A
Material Name:	dielectric fluid
Case No.:	Not reported
Material FA:	Petroleum
Quantity:	6000.00
Units:	G
Recovered:	.00
Oxygenate:	Not reported

M90 **FALSE ALARM LTD** **NY Spills** **S109374189**
SSW **168 N. 14TH ST/ 93-101 N. 13TH ST/ 29-43 WYTHE AVE** **N/A**
< 1/8 **BROOKLYN, NY**
0.104 mi.
548 ft. **Site 4 of 15 in cluster M**

Relative:
Higher

Actual:
13 ft.

SPILLS:

Facility ID:	0809769
Facility Type:	ER
Spill Number:	0809769
DER Facility ID:	356507
Site ID:	407262
DEC Region:	2
Spill Number/Closed Date:	2008-12-04
Spill Cause:	Other
Spill Class:	C4
SWIS:	2401
Spill Date:	2008-12-01
Investigator:	jbvought
Referred To:	Not reported
Reported to Dept:	2008-12-01
CID:	Not reported
Water Affected:	Not reported
Spill Source:	Private Dwelling
Spill Notifier:	Other
Cleanup Ceased:	Not reported
Cleanup Meets Std:	False
Last Inspection:	Not reported

FALSE ALARM LTD (Continued) **S109374189**

Recommended Penalty:	False
UST Trust:	False
Remediation Phase:	0
Date Entered In Computer:	2008-12-01
Spill Record Last Update:	2008-12-04
Spiller Name:	KEN SALTZMAN
Spiller Company:	FALSE ALARM LTD
Spiller Address:	168 NORTH 14TH ST
Spiller Company:	999
Contact Name:	STEVE SALTZMAN
DEC Memo:	"Sangesland spoke to Steve Saltzman. A tank was pulled at the site 4 years ago and the report from the consultant said the owner should call into the DEC for a spill number. The owner never read the report and didn't call in a spill. Now the building is being refinanced and the bank read the report and is now asking for a copy of a closure letter. Owner needs to submit the report they have and DEC will determine if additional work is required. 12/3/08-Vought-Left message for Ken Saltzman to return call to DEC with more info. Vought received callback from Steve Saltzman and tank was abandoned in 2004 (possibly fuel oil UST) and SVOCs detected in sample analyticals. Saltzman will return call to Vought with fax number. Consultant that performed work was Hydro Tech. As per Saltzman, CSL sent to: Mr. Jay Weitzman False Alarm Limited 816 Avenue I Brooklyn, NY 11230 Fax: (732) 382-2270 12/3/08-Vought-Received email copy of Hydro Tech report dated 4/8/04. Report entitled Tank Abandonment . Tank was a 3000-gallon #2 fuel oil UST located in the western interior portion of the onsite building. Tank was abandoned in place via inert foam. GPR survey performed and four soil probes were performed. Soil borings samples at 2 foot intervals down to groundwater at 13'bg. No visual or olfactory evidence of petroleum contamination. Four soil samples analyzed via 8260/8270 show no TAGM 4046 Required Soil Cleanup Objective exceedences other than PAH exceedences attributable to fill material. Vought called and left message for Saltzman to return call to DEC with future use of property including possible redevelopment and requirement of installation of vapor barrier and SSDS. 12/4/08-Vought-Received phone message from Steve Saltzman that property is not being sold but is rather being refinanced and as such property use and foundation will not change and hence vapor barrier and SSDS not required. Spill closed and NFA sent to above address. "
Remarks:	"CALLER STATES THAT THERE WAS A TANK ABANDONMENT 03/19/2004. CALLER HAS TEST RESULTS INDICATING SOIL CONTAMINATION."

All Materials:

Site ID:	407262
Operable Unit ID:	1163814
Operable Unit:	01
Material ID:	2155156
Material Code:	0066A
Material Name:	unknown petroleum
Case No.:	Not reported
Material FA:	Petroleum
Quantity:	Not reported
Units:	G
Recovered:	Not reported
Oxygenate:	Not reported

M91 SSW < 1/8 0.104 mi. 548 ft. | **168 NORTH 14TH STREET**
168 NORTH 14TH STREET
BROOKLYN, NY 11211

Site 5 of 15 in cluster M

NY UST | **U004045085**
N/A

Relative: Higher

Actual: 13 ft.

UST:

Id/Status:	2-609624 / Unregulated/Closed
Program Type:	PBS
Region:	STATE
DEC Region:	2
Expiration Date:	N/A
UTM X:	588147.86466
UTM Y:	4508565.31850
Site Type:	Other Wholesale/Retail Sales

Affiliation Records:

Site Id:	55723
Affiliation Type:	Facility Owner
Company Name:	JAY WEITZMAN
Contact Type:	PRESIDENT
Contact Name:	JAY WEITZMAN
Address1:	87 KENT AVENUE
Address2:	Not reported
City:	BROOKLYN
State:	NY
Zip Code:	11211
Country Code:	001
Phone:	(718) 963-2200
EMail:	Not reported
Fax Number:	Not reported
Modified By:	kxtang
Date Last Modified:	2004-06-28

Site Id:	55723
Affiliation Type:	Mail Contact
Company Name:	JAY WEITZMAN
Contact Type:	PRESIDENT
Contact Name:	JAY WEITZMAN
Address1:	87 KENT AVENUE
Address2:	Not reported
City:	BROOKLYN
State:	NY
Zip Code:	11211
Country Code:	001
Phone:	(718) 963-2200
EMail:	Not reported
Fax Number:	Not reported
Modified By:	kxtang
Date Last Modified:	2004-06-28

Site Id:	55723
Affiliation Type:	Facility Operator
Company Name:	168 NORTH 14TH STREET
Contact Type:	Not reported
Contact Name:	JAY WEITZMAN
Address1:	Not reported
Address2:	Not reported
City:	Not reported
State:	NN

168 NORTH 14TH STREET (Continued) **U004045085**

Zip Code:	Not reported
Country Code:	001
Phone:	(718) 963-2200
EMail:	Not reported
Fax Number:	Not reported
Modified By:	kxtang
Date Last Modified:	2004-06-28

Site Id:	55723
Affiliation Type:	Emergency Contact
Company Name:	JAY WEITZMAN
Contact Type:	Not reported
Contact Name:	JAY WEITZMAN
Address1:	Not reported
Address2:	Not reported
City:	Not reported
State:	NN
Zip Code:	Not reported
Country Code:	001
Phone:	(718) 963-2200
EMail:	Not reported
Fax Number:	Not reported
Modified By:	kxtang
Date Last Modified:	2004-06-28

Tank Info:

Tank Number:	01
Tank ID:	179312
Tank Status:	Closed - Removed
Material Name:	Closed - Removed
Capacity Gallons:	3000
Install Date:	Not reported
Date Tank Closed:	03/18/2004
Registered:	True
Tank Location:	Underground
Tank Type:	Steel/carbon steel
Material Code:	0001
Common Name of Substance:	#2 Fuel Oil (On-Site Consumption)

Tightness Test Method:	00
Date Test:	Not reported
Next Test Date:	Not reported
Pipe Model:	Not reported
Modified By:	kxtang
Last Modified:	04/14/2017

Equipment Records:

D00 - Pipe Type - No Piping
J00 - Dispenser - None
G00 - Tank Secondary Containment - None
H00 - Tank Leak Detection - None
I00 - Overfill - None
B00 - Tank External Protection - None
C00 - Pipe Location - No Piping
A00 - Tank Internal Protection - None
K00 - Spill Prevention - None

M92 **CON EDISON EXCAVATION** **NY Spills** **S118260637**
South **105 NORTH 13TH STREET** **N/A**
< 1/8 **BROOKLYN, NY**
0.104 mi.
549 ft. **Site 6 of 15 in cluster M**

Relative:
Higher

Actual:
14 ft.

SPILLS:

Facility ID:	1505367
Facility Type:	ER
Spill Number:	1505367
DER Facility ID:	467274
Site ID:	512726
DEC Region:	2
Spill Number/Closed Date:	Not reported
Spill Cause:	Unknown
Spill Class:	Not reported
SWIS:	2401
Spill Date:	2015-08-18
Investigator:	Con Ed Unassigned
Referred To:	Not reported
Reported to Dept:	2015-08-18
CID:	Not reported
Water Affected:	Not reported
Spill Source:	Unknown
Spill Notifier:	Responsible Party
Cleanup Ceased:	Not reported
Cleanup Meets Std:	False
Last Inspection:	Not reported
Recommended Penalty:	False
UST Trust:	False
Remediation Phase:	1
Date Entered In Computer:	2015-08-18
Spill Record Last Update:	2015-08-19
Spiller Name:	CON EDISON
Spiller Company:	CON EDISON
Spiller Address:	105 N13TH ST
Spiller Company:	999
Contact Name:	CON EDISON
DEC Memo:	"8/18/15-Vought-Duty desk officer. Spill assigned to Con Edison Unassigned as part of routine Con Edison minor spill portfolio review and possible closure. As per EMIS 242205, Construction Mgmt Street Ops Construction Rep A. Natale discovered 1 gallon of unknown oil in excavation while excavating a test pit to install a manhole. No WR# is available and he is awaiting help to get an env tag#, CoC and sample jars. He will reach out to Env. Ops and call back with necessary info. "
Remarks:	"Discovered unknown oil from unknown source. Cleanup is pending."

All Materials:

Site ID:	512726
Operable Unit ID:	1261977
Operable Unit:	01
Material ID:	2265469
Material Code:	0066A
Material Name:	unknown petroleum
Case No.:	Not reported
Material FA:	Petroleum
Quantity:	1.00
Units:	G
Recovered:	Not reported

CON EDISON EXCAVATION (Continued) **S118260637**

Oxygenate: Not reported

M93 **F & S CENTRAL MANUFACTURING** **NJ MANIFEST** **S120679166**
South **105 N 13TH ST** **N/A**
< 1/8 **BROOKLYN, NY 11249**
0.104 mi.
549 ft. **Site 7 of 15 in cluster M**

Relative:
Higher

Actual:
14 ft.

NJ MANIFEST:

EPA Id:	NYR000225268
Mail Address:	FLUSHING AVE UNIT 1D
Mail City/State/Zip:	BROOKLYN, NY 11205
Facility Phone:	Not reported
Emergency Phone:	Not reported
Contact:	CHARLES KRIEGER
Comments:	Not reported
SIC Code:	Not reported
County:	NY047
Municipal:	Not reported
Previous EPA Id:	Not reported
Gen Flag:	Not reported
Trans Flag:	Not reported
TSDF Flag:	Not reported
Name Change:	Not reported
Date Change:	Not reported

Manifest:

Manifest Number:	014160142JJK
EPA ID:	NYR000225268
Date Shipped:	12/29/2015
TSDF EPA ID:	NJD002200046
Transporter EPA ID:	NJ0000027193
Transporter 2 EPA ID:	Not reported
Transporter 3 EPA ID:	Not reported
Transporter 4 EPA ID:	Not reported
Transporter 5 EPA ID:	Not reported
Transporter 6 EPA ID:	Not reported
Transporter 7 EPA ID:	Not reported
Transporter 8 EPA ID:	Not reported
Transporter 9 EPA ID:	Not reported
Transporter 10 EPA ID:	Not reported
Date Trans1 Transported Waste:	Not reported
Date Trans2 Transported Waste:	Not reported
Date Trans3 Transported Waste:	Not reported
Date Trans4 Transported Waste:	Not reported
Date Trans5 Transported Waste:	Not reported
Date Trans6 Transported Waste:	Not reported
Date Trans7 Transported Waste:	Not reported
Date Trans8 Transported Waste:	Not reported
Date Trans9 Transported Waste:	Not reported
Date Trans10 Transported Waste:	Not reported
Date TSDF Received Waste:	Not reported
TSDF EPA Facility Name:	Not reported
QTY Units:	Not reported
Transporter SEQ ID:	Not reported
Transporter-1 Date:	Not reported
Waste SEQ ID:	Not reported

F & S CENTRAL MANUFACTURING (Continued) **S120679166**

Waste Type Code 2:	Not reported
Waste Type Code 3:	Not reported
Waste Type Code 4:	Not reported
Waste Type Code 5:	Not reported
Waste Type Code 6:	Not reported
Date Accepted:	Not reported
Manifest Discrepancy Type:	Not reported
Data Entry Number:	Not reported
Was Load Rejected:	BROOKLYN, NY 11205
Reason Load Was Rejected:	Not reported

M94 **F & S CENTRAL MANUFACTURING** **RCRA-LQG** **1018281150**
South **105 N 13TH ST** **FINDS** **NYR000225268**
< 1/8 **BROOKLYN, NY 11249** **ECHO**
0.104 mi.
549 ft. **Site 8 of 15 in cluster M**

Relative:
Higher

Actual:
14 ft.

RCRA-LQG:

Date form received by agency:	12/21/2015
Facility name:	F & S CENTRAL MANUFACTURING
Facility address:	105 N 13TH ST BROOKLYN, NY 11249
EPA ID:	NYR000225268
Mailing address:	FLUSHING AVE UNIT 1D BROOKLYN, NY 11205
Contact:	CHARLES KRIEGER
Contact address:	FLUSHING AVE UNIT 1D BROOKLYN, NY 11205
Contact country:	US
Contact telephone:	718-246-4762
Contact email:	CH@RABSKYGROUP.COM
EPA Region:	02
Classification:	Large Quantity Generator
Description:	Handler: generates 1,000 kg or more of hazardous waste during any calendar month; or generates more than 1 kg of acutely hazardous waste during any calendar month; or generates more than 100 kg of any residue or contaminated soil, waste or other debris resulting from the cleanup of a spill, into or on any land or water, of acutely hazardous waste during any calendar month; or generates 1 kg or less of acutely hazardous waste during any calendar month, and accumulates more than 1 kg of acutely hazardous waste at any time; or generates 100 kg or less of any residue or contaminated soil, waste or other debris resulting from the cleanup of a spill, into or on any land or water, of acutely hazardous waste during any calendar month, and accumulates more than 100 kg of that material at any time

Owner/Operator Summary:

Owner/operator name:	GALAXY DEVELOPERS
Owner/operator address:	Not reported Not reported
Owner/operator country:	US
Owner/operator telephone:	Not reported
Owner/operator email:	Not reported
Owner/operator fax:	Not reported
Owner/operator extension:	Not reported

F & S CENTRAL MANUFACTURING (Continued) **1018281150**

Legal status: Private
Owner/Operator Type: Operator
Owner/Op start date: 12/18/2014
Owner/Op end date: Not reported

Owner/operator name: NORTH 13 HOLDING LLC
Owner/operator address: FLUSHING AVE UNIT 1D
BROOKLYN, NY 11205
Owner/operator country: US
Owner/operator telephone: 718-246-4762
Owner/operator email: Not reported
Owner/operator fax: Not reported
Owner/operator extension: Not reported
Legal status: Private
Owner/Operator Type: Owner
Owner/Op start date: 01/01/2014
Owner/Op end date: Not reported

Handler Activities Summary:
U.S. importer of hazardous waste: No
Mixed waste (haz. and radioactive): No
Recycler of hazardous waste: No
Transporter of hazardous waste: No
Treater, storer or disposer of HW: No
Underground injection activity: No
On-site burner exemption: No
Furnace exemption: No
Used oil fuel burner: No
Used oil processor: No
User oil refiner: No
Used oil fuel marketer to burner: No
Used oil Specification marketer: No
Used oil transfer facility: No
Used oil transporter: No

. Waste code: D002
. Waste name: CORROSIVE WASTE

Violation Status: No violations found

FINDS:

Registry ID: 110067204340

Environmental Interest/Information System
RCRAInfo is a national information system that supports the Resource Conservation and Recovery Act (RCRA) program through the tracking of events and activities related to facilities that generate, transport, and treat, store, or dispose of hazardous waste. RCRAInfo allows RCRA program staff to track the notification, permit, compliance, and corrective action activities required under RCRA.

Click this hyperlink while viewing on your computer to access additional FINDS: detail in the EDR Site Report.

F & S CENTRAL MANUFACTURING (Continued) **1018281150**

ECHO:

Envid:	1018281150
Registry ID:	110067204340
DFR URL:	http://echo.epa.gov/detailed-facility-report?fid=110067204340

M95 South < 1/8 0.104 mi. 549 ft. **NYSDEC BCP SITE- C224230** **NY Spills** **S118261672**
105 NORTH 13TH STREET **NY MANIFEST** **N/A**
BROOKLYN, NY 11249

Site 9 of 15 in cluster M

Relative: Higher

Actual: 14 ft.

SPILLS:

Facility ID:	1506482
Facility Type:	ER
Spill Number:	1506482
DER Facility ID:	485749
Site ID:	513900
DEC Region:	2
Spill Number/Closed Date:	2016-08-31
Spill Cause:	Unknown
Spill Class:	C3
SWIS:	2401
Spill Date:	2015-09-18
Investigator:	SXMAHAT
Referred To:	Not reported
Reported to Dept:	2015-09-18
CID:	Not reported
Water Affected:	Not reported
Spill Source:	Commercial/Industrial
Spill Notifier:	Other
Cleanup Ceased:	Not reported
Cleanup Meets Std:	False
Last Inspection:	Not reported
Recommended Penalty:	False
UST Trust:	False
Remediation Phase:	0
Date Entered In Computer:	2015-09-18
Spill Record Last Update:	2016-09-06
Spiller Name:	KEVIN
Spiller Company:	NORTH 13 HOLDINGS LLC
Spiller Address:	105 NORTH 13TH STREET
Spiller Company:	999
Contact Name:	KEVIN
DEC Memo:	"9/24/15: Mahat DEC Mahat contacted Kevin from EBC inquiring about the spill and its nature. He mentioned that they found some old contaminated soil during the excavation. Phase II is under the progress. Kevin will provide the a narrative email and Phase II report shortly. DEC is waiting for a report. 8/26/16: Mahat e/c: DEC Mahat sent an email to Kevin asking for any update or report on the spill case. On 8/26/16, DEC Mahat received an email informing that site is a DEC BCP site. Email : Site is a NYSDEC BCP Project Former F&S Central Manufacturing Corp Site. C224230 PM is Scott Deyette. Entire Site is being excavated to 15 ft below grade for new building. Endpoint samples already indicate a Track 1 was achieved. Final Engineering Report will be submitted to DEC in 2017. DEC Mahat will partner with DEC BCP PM to discuss the future of the spill case. 8/31/16: Mahat The spill case is closed as the site is acutely under

NYSDEC BCP SITE- C224230 (Continued) **S118261672**

	remediation under NYSDEC BCP program. BCP Application number has bee crossed referenced. No further action is required by the DEC spill Units. "
Remarks:	"materials found when testing soil no clean up started"

All Materials:

Site ID:	513900
Operable Unit ID:	1263113
Operable Unit:	01
Material ID:	2266769
Material Code:	0063A
Material Name:	unknown hazardous material
Case No.:	Not reported
Material FA:	Hazardous Material
Quantity:	Not reported
Units:	Not reported
Recovered:	Not reported
Oxygenate:	Not reported

NY MANIFEST:

Country:	USA
EPA ID:	NYR000225268
Facility Status:	Not reported
Location Address 1:	103 N 13TH ST
Code:	BP
Location Address 2:	Not reported
Total Tanks:	Not reported
Location City:	BROOKLYN
Location State:	NY
Location Zip:	11249
Location Zip 4:	Not reported

NY MANIFEST:

EPAID:	NYR000225268
Mailing Name:	NORTH 13 HOLDINGS LLC
Mailing Contact:	NORTH 13 HOLDINGS LLC
Mailing Address 1:	505 FLUSHING AVE UNIT 1D
Mailing Address 2:	Not reported
Mailing City:	BROOKLYN
Mailing State:	NY
Mailing Zip:	11205
Mailing Zip 4:	Not reported
Mailing Country:	USA
Mailing Phone:	7182454769

NY MANIFEST:

Document ID:	Not reported
Manifest Status:	Not reported
seq:	Not reported
Year:	2017
Trans1 State ID:	NJR986849705
Trans2 State ID:	Not reported
Generator Ship Date:	03/02/2017
Trans1 Recv Date:	03/02/2017
Trans2 Recv Date:	Not reported
TSD Site Recv Date:	03/02/2017

NYSDEC BCP SITE- C224230 (Continued) **S118261672**

Part A Recv Date:	Not reported
Part B Recv Date:	Not reported
Generator EPA ID:	NYR000225268
Trans1 EPA ID:	Not reported
Trans2 EPA ID:	Not reported
TSDF ID 1:	NJD991291105
TSDF ID 2:	Not reported
Manifest Tracking Number:	017056709JJK
Import Indicator:	N
Export Indicator:	N
Discr Quantity Indicator:	Y
Discr Type Indicator:	N
Discr Residue Indicator:	N
Discr Partial Reject Indicator:	N
Discr Full Reject Indicator:	N
Manifest Ref Number:	Not reported
Alt Facility RCRA ID:	Not reported
Alt Facility Sign Date:	Not reported
MGMT Method Type Code:	H110
Waste Code:	Not reported
Waste Code:	Not reported
Waste Code:	Not reported
Waste Code:	Not reported
Waste Code:	Not reported
Waste Code:	Not reported
Quantity:	55540
Units:	P - Pounds
Number of Containers:	1
Container Type:	DT - Dump trucks
Handling Method:	T Chemical, physical, or biological treatment.
Specific Gravity:	1
Waste Code:	D008
Waste Code 1_2:	Not reported
Waste Code 1_3:	Not reported
Waste Code 1_4:	Not reported
Waste Code 1_5:	Not reported
Waste Code 1_6:	Not reported

Click this hyperlink while viewing on your computer to access
208 additional NY_MANIFEST: record(s) in the EDR Site Report.

L96 **CON EDISON** **NY MANIFEST** **S118563331**
NW **QUAY ST & WEST ST** **N/A**
< 1/8 **BROOKLYN, NY 11222**
0.104 mi.
550 ft. **Site 8 of 20 in cluster L**

Relative:
Lower

Actual:
8 ft.

NY MANIFEST:

Country:	USA
EPA ID:	NYP004751442
Facility Status:	Not reported
Location Address 1:	QUAY ST & WEST ST
Code:	BP
Location Address 2:	Not reported
Total Tanks:	Not reported
Location City:	BROOKLYN
Location State:	NY

CON EDISON (Continued) **S118563331**

Location Zip:	11222
Location Zip 4:	Not reported

NY MANIFEST:

EPAID:	NYP004751442
Mailing Name:	CON EDISON
Mailing Contact:	CON EDISON
Mailing Address 1:	4 IRVING PL
Mailing Address 2:	15TH FL
Mailing City:	NEW YORK
Mailing State:	NY
Mailing Zip:	10003
Mailing Zip 4:	Not reported
Mailing Country:	USA
Mailing Phone:	Not reported

NY MANIFEST:

Document ID:	Not reported
Manifest Status:	Not reported
seq:	Not reported
Year:	2015
Trans1 State ID:	NJD003812047
Trans2 State ID:	NJD003812047
Generator Ship Date:	03/15/2015
Trans1 Recv Date:	03/15/2015
Trans2 Recv Date:	03/19/2015
TSD Site Recv Date:	03/19/2015
Part A Recv Date:	Not reported
Part B Recv Date:	Not reported
Generator EPA ID:	NYP004751442
Trans1 EPA ID:	Not reported
Trans2 EPA ID:	Not reported
TSDF ID 1:	NJD991291105
TSDF ID 2:	Not reported
Manifest Tracking Number:	002660530GBF
Import Indicator:	N
Export Indicator:	N
Discr Quantity Indicator:	N
Discr Type Indicator:	N
Discr Residue Indicator:	N
Discr Partial Reject Indicator:	N
Discr Full Reject Indicator:	N
Manifest Ref Number:	Not reported
Alt Facility RCRA ID:	Not reported
Alt Facility Sign Date:	Not reported
MGMT Method Type Code:	H110
Waste Code:	Not reported
Waste Code:	Not reported
Waste Code:	Not reported
Waste Code:	Not reported
Waste Code:	Not reported
Waste Code:	Not reported
Quantity:	4000
Units:	P - Pounds
Number of Containers:	1
Container Type:	TT - Cargo tank, tank trucks
Handling Method:	T Chemical, physical, or biological treatment.

CON EDISON (Continued) **S118563331**

Specific Gravity:	1
Waste Code:	D008
Waste Code 1_2:	Not reported
Waste Code 1_3:	Not reported
Waste Code 1_4:	Not reported
Waste Code 1_5:	Not reported
Waste Code 1_6:	Not reported

Click this hyperlink while viewing on your computer to access additional NY_MANIFEST: detail in the EDR Site Report.

L97 **CON EDISON** **RCRA NonGen / NLR** **1018280272**
NW **QUAY ST & WEST ST** **NYP004751442**
< 1/8 **BROOKLYN, NY 11222**
0.104 mi.
550 ft. **Site 9 of 20 in cluster L**

Relative:
Lower

Actual:
8 ft.

RCRA NonGen / NLR:

Date form received by agency:	02/05/2016
Facility name:	CON EDISON
Site name:	CON EDISON - MANHOLE 4337
Facility address:	QUAY ST & WEST ST BROOKLYN, NY 11222
EPA ID:	NYP004751442
Mailing address:	IRVING PLACE, 15TH FL NE NEW YORK, NY 10003
Contact:	THERESA BURKARD
Contact address:	IRVING PLACE, 15TH FL NE NEW YORK, NY 10003
Contact country:	US
Contact telephone:	212-460-2262
Contact email:	BURKARDT@CONED.COM
EPA Region:	02
Classification:	Non-Generator
Description:	Handler: Non-Generators do not presently generate hazardous waste

Owner/Operator Summary:

Owner/operator name:	CONSOLIDATED EDISON COMPANY OF NY, INC.
Owner/operator address:	IRVING PLACE NEW YORK, NY 10003
Owner/operator country:	US
Owner/operator telephone:	Not reported
Owner/operator email:	Not reported
Owner/operator fax:	Not reported
Owner/operator extension:	Not reported
Legal status:	Private
Owner/Operator Type:	Owner
Owner/Op start date:	03/15/2015
Owner/Op end date:	Not reported

Owner/operator name:	CONSOLIDATED EDISON COMPANY OF NY, INC.
Owner/operator address:	IRVING PLACE NEW YORK, NY 10003
Owner/operator country:	US
Owner/operator telephone:	Not reported
Owner/operator email:	Not reported

CON EDISON (Continued) **1018280272**

Owner/operator fax: Not reported
Owner/operator extension: Not reported
Legal status: Private
Owner/Operator Type: Operator
Owner/Op start date: 03/15/2015
Owner/Op end date: Not reported

Handler Activities Summary:
U.S. importer of hazardous waste: No
Mixed waste (haz. and radioactive): No
Recycler of hazardous waste: No
Transporter of hazardous waste: No
Treater, storer or disposer of HW: No
Underground injection activity: No
On-site burner exemption: No
Furnace exemption: No
Used oil fuel burner: No
Used oil processor: No
User oil refiner: No
Used oil fuel marketer to burner: No
Used oil Specification marketer: No
Used oil transfer facility: No
Used oil transporter: No

. Waste code: D008
. Waste name: LEAD

Historical Generators:
Date form received by agency: 03/15/2015
Site name: CON EDISON
Classification: Not a generator, verified

Date form received by agency: 03/15/2015
Site name: CON EDISON
Classification: Large Quantity Generator

Biennial Reports:

Last Biennial Reporting Year: 2017

Annual Waste Handled:
Waste code: D008
Waste name: LEAD
Amount (Lbs): 4000

Violation Status: No violations found

L98 **CON EDISON** **RCRA NonGen / NLR** **1014396238**
NW **QUAY ST & WEST ST** **NJ MANIFEST** **NYP004184180**
< 1/8 **BROOKLYN, NY 11222** **NY MANIFEST**
0.104 mi.
550 ft. **Site 10 of 20 in cluster L**

Relative:
Lower

Actual:
8 ft.

RCRA NonGen / NLR:
Date form received by agency: 06/01/2016
Facility name: CON EDISON
Facility address: QUAY ST & WEST ST

CON EDISON (Continued) **1014396238**

	BROOKLYN, NY 11222
EPA ID:	NYP004184180
Mailing address:	4 IRVING PL, RM 828
	NEW YORK, NY 10003
Contact:	CAROLINE ISKANDER
Contact address:	Not reported
	Not reported
Contact country:	US
Contact telephone:	718-666-4714
Contact email:	Not reported
EPA Region:	02
Classification:	Non-Generator
Description:	Handler: Non-Generators do not presently generate hazardous waste

Handler Activities Summary:

U.S. importer of hazardous waste:	No
Mixed waste (haz. and radioactive):	No
Recycler of hazardous waste:	No
Transporter of hazardous waste:	No
Treater, storer or disposer of HW:	No
Underground injection activity:	No
On-site burner exemption:	No
Furnace exemption:	No
Used oil fuel burner:	No
Used oil processor:	No
User oil refiner:	No
Used oil fuel marketer to burner:	No
Used oil Specification marketer:	No
Used oil transfer facility:	No
Used oil transporter:	No

Historical Generators:

Date form received by agency:	07/14/2009
Site name:	CON EDISON
Classification:	Conditionally Exempt Small Quantity Generator
Violation Status:	No violations found

NJ MANIFEST:

EPA Id:	NYP004184180
Mail Address:	4 IRVING PL, RM 828
Mail City/State/Zip:	NEW YORK, NY 10003
Facility Phone:	Not reported
Emergency Phone:	Not reported
Contact:	CAROLINE ISKANDER
Comments:	Not reported
SIC Code:	Not reported
County:	NY047
Municipal:	Not reported
Previous EPA Id:	Not reported
Gen Flag:	Not reported
Trans Flag:	Not reported
TSDF Flag:	Not reported
Name Change:	Not reported
Date Change:	Not reported

Manifest:

CON EDISON (Continued) **1014396238**

Manifest Number:	000894181GBF
EPA ID:	NYP004184180
Date Shipped:	07/17/2009
TSDF EPA ID:	NJD991291105
Transporter EPA ID:	NJD003812047
Transporter 2 EPA ID:	NJD003812047
Transporter 3 EPA ID:	Not reported
Transporter 4 EPA ID:	Not reported
Transporter 5 EPA ID:	Not reported
Transporter 6 EPA ID:	Not reported
Transporter 7 EPA ID:	Not reported
Transporter 8 EPA ID:	Not reported
Transporter 9 EPA ID:	Not reported
Transporter 10 EPA ID:	Not reported
Date Trans1 Transported Waste:	07/17/2009
Date Trans2 Transported Waste:	07/21/2009
Date Trans3 Transported Waste:	Not reported
Date Trans4 Transported Waste:	Not reported
Date Trans5 Transported Waste:	Not reported
Date Trans6 Transported Waste:	Not reported
Date Trans7 Transported Waste:	Not reported
Date Trans8 Transported Waste:	Not reported
Date Trans9 Transported Waste:	Not reported
Date Trans10 Transported Waste:	Not reported
Date TSDF Received Waste:	07/21/2009
TSDF EPA Facility Name:	Not reported
QTY Units:	Not reported
Transporter SEQ ID:	Not reported
Transporter-1 Date:	Not reported
Waste SEQ ID:	Not reported
Waste Type Code 2:	Not reported
Waste Type Code 3:	Not reported
Waste Type Code 4:	Not reported
Waste Type Code 5:	Not reported
Waste Type Code 6:	Not reported
Date Accepted:	Not reported
Manifest Discrepancy Type:	Not reported
Data Entry Number:	Not reported
Was Load Rejected:	NEW YORK, NY 10003
Reason Load Was Rejected:	Not reported

Waste:

Manifest Year:	Not reported
Waste Code:	D008
Hand Code:	H111
Quantity:	100 G

NY MANIFEST:

Country:	USA
EPA ID:	NYP004184180
Facility Status:	Not reported
Location Address 1:	QUAY ST & WEST ST - MH 7337
Code:	BP
Location Address 2:	Not reported

CON EDISON (Continued) **1014396238**

Total Tanks:	Not reported
Location City:	BROOKLYN
Location State:	NY
Location Zip:	11201
Location Zip 4:	Not reported

NY MANIFEST:

EPAID:	NYP004184180
Mailing Name:	CONSOLIDATED EDISON
Mailing Contact:	FRANKLYN MURRAY
Mailing Address 1:	4 IRVING PLACE RM 828
Mailing Address 2:	Not reported
Mailing City:	NEW YORK
Mailing State:	NY
Mailing Zip:	10003
Mailing Zip 4:	Not reported
Mailing Country:	USA
Mailing Phone:	2124602808

NY MANIFEST:

Document ID:	Not reported
Manifest Status:	Not reported
seq:	Not reported
Year:	2009
Trans1 State ID:	NJD003812047
Trans2 State ID:	NJD003812047
Generator Ship Date:	07/17/2009
Trans1 Recv Date:	07/17/2009
Trans2 Recv Date:	07/21/2009
TSD Site Recv Date:	07/21/2009
Part A Recv Date:	Not reported
Part B Recv Date:	Not reported
Generator EPA ID:	NYP004184180
Trans1 EPA ID:	Not reported
Trans2 EPA ID:	Not reported
TSDF ID 1:	NJD991291105
TSDF ID 2:	Not reported
Manifest Tracking Number:	000894181GBF
Import Indicator:	N
Export Indicator:	N
Discr Quantity Indicator:	N
Discr Type Indicator:	N
Discr Residue Indicator:	N
Discr Partial Reject Indicator:	N
Discr Full Reject Indicator:	N
Manifest Ref Number:	Not reported
Alt Facility RCRA ID:	Not reported
Alt Facility Sign Date:	Not reported
MGMT Method Type Code:	H111
Waste Code:	Not reported
Waste Code:	Not reported
Waste Code:	Not reported
Waste Code:	Not reported
Waste Code:	Not reported
Waste Code:	Not reported
Quantity:	100.0
Units:	G - Gallons (liquids only)* (8.3 pounds)

CON EDISON (Continued) **1014396238**

Number of Containers:	1.0
Container Type:	TT - Cargo tank, tank trucks
Handling Method:	T Chemical, physical, or biological treatment.
Specific Gravity:	1.0
Waste Code:	D008
Waste Code 1_2:	Not reported
Waste Code 1_3:	Not reported
Waste Code 1_4:	Not reported
Waste Code 1_5:	Not reported
Waste Code 1_6:	Not reported

Click this hyperlink while viewing on your computer to access additional NY_MANIFEST: detail in the EDR Site Report.

L99 **MANHOLE** **NY Spills** **S117654425**
NW **WEST ST AND QUAY ST** **N/A**
< 1/8 **BROOKLYN, NY**
0.104 mi.
550 ft. **Site 11 of 20 in cluster L**

Relative:
Lower

Actual:
8 ft.

SPILLS:

Facility ID:	1411691
Facility Type:	ER
Spill Number:	1411691
DER Facility ID:	460307
Site ID:	505485
DEC Region:	2
Spill Number/Closed Date:	2015-04-24
Spill Cause:	Unknown
Spill Class:	D4
SWIS:	2401
Spill Date:	2015-03-15
Investigator:	RWAUSTIN
Referred To:	Not reported
Reported to Dept:	2015-03-15
CID:	Not reported
Water Affected:	Not reported
Spill Source:	Commercial/Industrial
Spill Notifier:	Other
Cleanup Ceased:	Not reported
Cleanup Meets Std:	False
Last Inspection:	Not reported
Recommended Penalty:	False
UST Trust:	False
Remediation Phase:	0
Date Entered In Computer:	2015-03-15
Spill Record Last Update:	2015-04-24
Spiller Name:	Not reported
Spiller Company:	CON ED
Spiller Address:	Not reported
Spiller Company:	999
Contact Name:	ERT
DEC Memo:	"emis_239719 4/24/15 - Austin - 1 gal. unk oil atop 30 gals water in vault - Con Ed contained and cleaned up the spill; no source identified - See document files for further information - Spill closed - end"
Remarks:	"Caller advised unknown type oil in manhole. Clean up is pending."

MANHOLE (Continued) **S117654425**

All Materials:

Site ID:	505485
Operable Unit ID:	1254795
Operable Unit:	01
Material ID:	2257369
Material Code:	0066A
Material Name:	unknown petroleum
Case No.:	Not reported
Material FA:	Petroleum
Quantity:	Not reported
Units:	Not reported
Recovered:	Not reported
Oxygenate:	Not reported

L100 **VAULT 5803** **NY Spills** **S104651495**
NW **QUAY ST/WEST ST** **N/A**
< 1/8 **BROOKLYN, NY**
0.104 mi.
551 ft. **Site 12 of 20 in cluster L**

Relative:
Lower

Actual:
8 ft.

SPILLS:

Facility ID:	0000060
Facility Type:	ER
Spill Number:	0000060
DER Facility ID:	235959
Site ID:	291406
DEC Region:	2
Spill Number/Closed Date:	2002-01-22
Spill Cause:	Unknown
Spill Class:	C4
SWIS:	2401
Spill Date:	2000-04-03
Investigator:	JHOCONNE
Referred To:	Not reported
Reported to Dept:	2000-04-03
CID:	270
Water Affected:	Not reported
Spill Source:	Unknown
Spill Notifier:	Affected Persons
Cleanup Ceased:	Not reported
Cleanup Meets Std:	False
Last Inspection:	Not reported
Recommended Penalty:	False
UST Trust:	False
Remediation Phase:	0
Date Entered In Computer:	2000-04-03
Spill Record Last Update:	2002-01-24
Spiller Name:	Not reported
Spiller Company:	UNKNOWN
Spiller Address:	Not reported
Spiller Company:	999
Contact Name:	CALLER
DEC Memo:	"Prior to Sept, 2004 data translation this spill Lead_DEC Field was O'CONNELL Con Ed e2mis #130705 Notes: 4-3-00 0950hrs 1 pint unknown oil on 5000gal water. Also found 1 pint unknown oil on 500gal water in bus compartment between V5778 and 5761. 2 samples taken. 4-4-00

VAULT 5803 (Continued) **S104651495**

Remarks: 0820hrs LSN 00-03189 <1ppm PCB 4-6-00 1950hrs Cleanup completed by double washing with slix. Liquids removed by tanker, solids by vactor. Transformer replaced. No leaking equipment. Sump cemented." "on 5000 gals water. 130705 clean up pending results"

All Materials:

Site ID:	291406
Operable Unit ID:	821801
Operable Unit:	01
Material ID:	288331
Material Code:	0066A
Material Name:	unknown petroleum
Case No.:	Not reported
Material FA:	Petroleum
Quantity:	1.00
Units:	G
Recovered:	.00
Oxygenate:	Not reported

L101
NW
< 1/8
0.104 mi.
551 ft.

VS 5761 **NY Spills** **S104651490**
QUAY ST/ E OF WEST ST **N/A**
BROOKLYN, NY

Site 13 of 20 in cluster L

Relative:
Lower

Actual:
8 ft.

SPILLS:

Facility ID:	0000054
Facility Type:	ER
Spill Number:	0000054
DER Facility ID:	149524
Site ID:	177973
DEC Region:	2
Spill Number/Closed Date:	2003-05-29
Spill Cause:	Unknown
Spill Class:	C4
SWIS:	2401
Spill Date:	2000-04-03
Investigator:	JHOCONNE
Referred To:	Not reported
Reported to Dept:	2000-04-03
CID:	389
Water Affected:	Not reported
Spill Source:	Unknown
Spill Notifier:	Other
Cleanup Ceased:	Not reported
Cleanup Meets Std:	False
Last Inspection:	Not reported
Recommended Penalty:	False
UST Trust:	False
Remediation Phase:	0
Date Entered In Computer:	2000-04-03
Spill Record Last Update:	2003-05-30
Spiller Name:	UNKNOWN
Spiller Company:	Unknown
Spiller Address:	UNKNOWN
Spiller Company:	999
Contact Name:	CALLER

VS 5761 (Continued) **S104651490**

DEC Memo: "Prior to Sept, 2004 data translation this spill Lead_DEC Field was O'CONNELL E2MIS 130698 03-Apr-2000 09:00 Pantaleo o/s underground reports found 1 pint unknown oil on 5000 gal of rusty water in vs 5761 can not see sump in hole. Sample was taken and it is on a 4 to 6 hr turn around. A tag # 26635 was hung in the hole. there are 3 interconnecting vaults and Mr Pantaleo is looking to see if this substance is in all three and will report back findings. I and A will pressure test unit .Historical records for this unit is.19 ppm.put in 06/07/99 It appears to be contained at this time. cig notified @1010hrs 4/4/00--1000hrs lab results returned <1.ppm lab seq#--00-03192 update 4-6-00 0445 hrs s. rosenking flush dept reports cleanup completed and e.s.tag #26635 was removed as of 0440 hrs he found sump cemented. laz #04425 Cleanup completed by double washing structure with slix. Liquid waste removed by tanker. Solid waste removed by vactor. No leaking equip. Incident is closed. TJ - 50495 UPDATE 1/17/03 REVIEW OF RECORDS REVEAL UNIT WAS PRESSURE TESTED 4/25/00 AND PASSED E.V."

Remarks: "caller reporting a 1 pint spilled on 1000 gal of water samples taken clean up pending lab results coned#130698 vault contains transformer hx pcb value is 19 ppm in the transformer will be investigating wether transformer is leaking"

All Materials:

Site ID:	177973
Operable Unit ID:	821741
Operable Unit:	01
Material ID:	288325
Material Code:	0066A
Material Name:	unknown petroleum
Case No.:	Not reported
Material FA:	Petroleum
Quantity:	1.00
Units:	G
Recovered:	.00
Oxygenate:	Not reported

M102 **CON EDISON** **NY MANIFEST** **S117738690**
South **109 NORTH 13 ST** **N/A**
< 1/8 **BROOKLYN, NY 11222**
0.105 mi.
553 ft. **Site 10 of 15 in cluster M**

Relative:
Higher

Actual:
14 ft.

NY MANIFEST:

Country:	USA
EPA ID:	NYP004717625
Facility Status:	Not reported
Location Address 1:	109 NORTH 13 ST
Code:	BP
Location Address 2:	SB8348
Total Tanks:	Not reported
Location City:	BROOKLYN
Location State:	NY
Location Zip:	11222
Location Zip 4:	Not reported

NY MANIFEST:

EPAID:	NYP004717625
Mailing Name:	CON EDISON

CON EDISON (Continued) **S117738690**

Mailing Contact:	CON EDISON
Mailing Address 1:	4 IRVING PL
Mailing Address 2:	15TH FL
Mailing City:	NEW YORK
Mailing State:	NY
Mailing Zip:	10003
Mailing Zip 4:	Not reported
Mailing Country:	USA
Mailing Phone:	Not reported

NY MANIFEST:

Document ID:	Not reported
Manifest Status:	Not reported
seq:	Not reported
Year:	2015
Trans1 State ID:	NJD003812047
Trans2 State ID:	NJD003812047
Generator Ship Date:	01/22/2015
Trans1 Recv Date:	01/22/2015
Trans2 Recv Date:	01/28/2015
TSD Site Recv Date:	01/28/2015
Part A Recv Date:	Not reported
Part B Recv Date:	Not reported
Generator EPA ID:	NYP004717625
Trans1 EPA ID:	Not reported
Trans2 EPA ID:	Not reported
TSDF ID 1:	NJD991291105
TSDF ID 2:	Not reported
Manifest Tracking Number:	002620569GBF
Import Indicator:	N
Export Indicator:	N
Discr Quantity Indicator:	N
Discr Type Indicator:	N
Discr Residue Indicator:	N
Discr Partial Reject Indicator:	N
Discr Full Reject Indicator:	N
Manifest Ref Number:	Not reported
Alt Facility RCRA ID:	Not reported
Alt Facility Sign Date:	Not reported
MGMT Method Type Code:	H110
Waste Code:	Not reported
Waste Code:	Not reported
Waste Code:	Not reported
Waste Code:	Not reported
Waste Code:	Not reported
Waste Code:	Not reported
Quantity:	30
Units:	G - Gallons (liquids only)* (8.3 pounds)
Number of Containers:	1
Container Type:	TT - Cargo tank, tank trucks
Handling Method:	T Chemical, physical, or biological treatment.
Specific Gravity:	1
Waste Code:	D008
Waste Code 1_2:	Not reported
Waste Code 1_3:	Not reported
Waste Code 1_4:	Not reported
Waste Code 1_5:	Not reported

CON EDISON (Continued) **S117738690**

Waste Code 1_6: Not reported

Click this hyperlink while viewing on your computer to access
2 additional NY_MANIFEST: record(s) in the EDR Site Report.

I103
NW
< 1/8
0.110 mi.
580 ft.

LOT 5,TAXBLOCK 2589
64 CALYER STREET
BROOKLYN, NY 11222

NY E DESIGNATION **S108076652**
N/A

Site 8 of 8 in cluster I

Relative:
Higher

Actual:
10 ft.

E DESIGNATION:

Tax Lot(s):	5
Tax Block:	2589
Borough Code:	BK
E-No:	E-138
Effective Date:	5/11/2005
Satisfaction Date:	Not reported
Ceqr Number:	04DCP003K
Ulurp Number:	050110 ZRK, 050111 ZMK, 050415 MMK, 040416 MMK, 040417 MMK, 040418 MMK, 050110(A)ZRK, 050111 (A)ZMK
Zoning Map No:	12c, 12d, 13a, 13b
Description:	Underground Gasoline Storage Tanks* Testing Protocol.
Lot Remediation Date:	Not reported

O104
SSW
< 1/8
0.113 mi.
596 ft.

CON EDISON - VAULT 4154
75 N 13TH ST
BROOKLYN, NY 11249

NY MANIFEST **S120958203**
N/A

Site 1 of 18 in cluster O

Relative:
Higher

Actual:
14 ft.

NY MANIFEST:

Country:	USA
EPA ID:	NYP004921316
Facility Status:	Not reported
Location Address 1:	75 N 13TH ST
Code:	BP
Location Address 2:	Not reported
Total Tanks:	Not reported
Location City:	BROOKLYN
Location State:	NY
Location Zip:	11249
Location Zip 4:	Not reported

NY MANIFEST:

EPAID:	NYP004921316
Mailing Name:	CON EDISON - VAULT 4154
Mailing Contact:	CON EDISON
Mailing Address 1:	4 IRVING PL 15TH FL NE
Mailing Address 2:	Not reported
Mailing City:	NEW YORK
Mailing State:	NY
Mailing Zip:	10003
Mailing Zip 4:	Not reported
Mailing Country:	USA

CON EDISON - VAULT 4154 (Continued) **S120958203**

Mailing Phone: Not reported

O105 SSW < 1/8 0.113 mi. 596 ft. **CITY METAL SMELTING & REFINING CO** **61 N 13TH ST** **BROOKLYN, NY 11211** **RCRA NonGen / NLR FINDS ECHO** **1006810137 NYN008010316**

Site 2 of 18 in cluster O

Relative: Higher

Actual: 13 ft.

RCRA NonGen / NLR:

Date form received by agency:	01/01/2007
Facility name:	CITY METAL SMELTING & REFINING CO
Facility address:	61 N 13TH ST BROOKLYN, NY 11211-1005
EPA ID:	NYN008010316
Mailing address:	N 13TH ST BROOKLYN, NY 11211-1005
Contact:	Not reported
Contact address:	N 13TH ST BROOKLYN, NY 11211-1005
Contact country:	US
Contact telephone:	Not reported
Contact email:	Not reported
EPA Region:	02
Land type:	Private
Classification:	Non-Generator
Description:	Handler: Non-Generators do not presently generate hazardous waste

Owner/Operator Summary:

Owner/operator name:	CITY METAL SMELTING & REFINING CO
Owner/operator address:	61 N 13TH ST BROOKLYN, NY 11211
Owner/operator country:	US
Owner/operator telephone:	Not reported
Owner/operator email:	Not reported
Owner/operator fax:	Not reported
Owner/operator extension:	Not reported
Legal status:	Private
Owner/Operator Type:	Operator
Owner/Op start date:	01/01/2001
Owner/Op end date:	Not reported

Owner/operator name:	CITY METAL SMELTING & REFINING CO
Owner/operator address:	61 N 13TH ST BROOKLYN, NY 11211
Owner/operator country:	US
Owner/operator telephone:	Not reported
Owner/operator email:	Not reported
Owner/operator fax:	Not reported
Owner/operator extension:	Not reported
Legal status:	Private
Owner/Operator Type:	Owner
Owner/Op start date:	01/01/2001
Owner/Op end date:	Not reported

Handler Activities Summary:

U.S. importer of hazardous waste: No

CITY METAL SMELTING & REFINING CO (Continued) **1006810137**

Mixed waste (haz. and radioactive):	No
Recycler of hazardous waste:	No
Transporter of hazardous waste:	No
Treater, storer or disposer of HW:	No
Underground injection activity:	No
On-site burner exemption:	No
Furnace exemption:	No
Used oil fuel burner:	No
Used oil processor:	No
User oil refiner:	No
Used oil fuel marketer to burner:	No
Used oil Specification marketer:	No
Used oil transfer facility:	No
Used oil transporter:	No

Historical Generators:

Date form received by agency:	01/01/2006
Site name:	CITY METAL SMELTING & REFINING CO
Classification:	Not a generator, verified
Date form received by agency:	05/22/2002
Site name:	CITY METAL SMELTING & REFINING CO
Classification:	Not a generator, verified
Violation Status:	No violations found

Evaluation Action Summary:

Evaluation date:	05/01/2002
Evaluation:	COMPLIANCE EVALUATION INSPECTION ON-SITE
Area of violation:	Not reported
Date achieved compliance:	Not reported
Evaluation lead agency:	EPA

FINDS:

Registry ID: 110014357908

Environmental Interest/Information System

RCRAInfo is a national information system that supports the Resource Conservation and Recovery Act (RCRA) program through the tracking of events and activities related to facilities that generate, transport, and treat, store, or dispose of hazardous waste. RCRAInfo allows RCRA program staff to track the notification, permit, compliance, and corrective action activities required under RCRA.

Click this hyperlink while viewing on your computer to access additional FINDS: detail in the EDR Site Report.

ECHO:

Envid:	1006810137
Registry ID:	110014357908
DFR URL:	http://echo.epa.gov/detailed-facility-report?fid=110014357908

O106 SSW < 1/8 0.113 mi. 596 ft. | **CITY METAL SMELTING & REFINING CO.** | **SEMS-ARCHIVE** | **1014201282**
61 N. 13TH ST. | **LEAD SMELTERS** | **NYN000206659**
BROOKLYN, NY 11211

Site 3 of 18 in cluster O

Relative: Higher

Actual: 13 ft.

SEMS-ARCHIVE:

Site ID:	206659
EPA ID:	NYN000206659
Federal Facility:	N
NPL:	Not on the NPL
Non NPL Status:	Removal Only Site (No Site Assessment Work Needed)

Lead Smelter Sites:

Site ID:	0206659
Facility Region Id:	02
Latitude:	Not reported
Longitude:	Not reported
CoC Ind:	Not reported
Contaminant Name:	Not reported
FF Ind:	N
NAI:	N
Non-Primary Site-Sub Type:	Not reported
NPL:	Not on the NPL
Primary Site-Sub Type:	Batteries/scrap metals/secondary smelting/precious metal recovery (Recycling)
Special Initiative:	Unrecognized Smelter per 2001 Report
Site number:	019
Street map and/or aerial photo:	Y
Sanborn fire ins map ref.:	Brooklyn 1904-8 v.4 #32
Comments:	SMD1940
DJS match to SMD 48-49:	Not reported

---

107 NNW < 1/8 0.115 mi. 605 ft. | **RAMOS RESIDENCE** | **NY Spills** | **S109414119**
84 FRANKLIN ST | **N/A**
BROOKLYN, NY 11232

Relative: Higher

Actual: 13 ft.

SPILLS:

Facility ID:	0811007
Facility Type:	ER
Spill Number:	0811007
DER Facility ID:	357802
Site ID:	408556
DEC Region:	2
Spill Number/Closed Date:	2009-01-08
Spill Cause:	Human Error
Spill Class:	C4
SWIS:	2401
Spill Date:	2008-12-31
Investigator:	SFRAHMAN
Referred To:	Not reported
Reported to Dept:	2009-01-05
CID:	Not reported
Water Affected:	Not reported
Spill Source:	Private Dwelling
Spill Notifier:	Affected Persons

RAMOS RESIDENCE (Continued) **S109414119**

Cleanup Ceased:	Not reported
Cleanup Meets Std:	False
Last Inspection:	Not reported
Recommended Penalty:	False
UST Trust:	False
Remediation Phase:	0
Date Entered In Computer:	2009-01-05
Spill Record Last Update:	2009-01-08
Spiller Name:	JOANNE SOTTILE
Spiller Company:	BLUE DIAMOND OIL COMPANY
Spiller Address:	149 34TH ST
Spiller Company:	999
Contact Name:	JOANNE SOTTILE
DEC Memo:	"Contacts: Oil Company - Joanne 718-965-0900 House: Mr Ramos 718-614-3226 On 12/31/2008 company made a miss delivery to wrong address. Building was switched to gas, but fill line and tank were still in place. 182 gal delivered, but the fill line was rotten and several gallons spilled to the basement floor. On Friday Jan 2nd, oil company was called and returned to the site and spread speedie dry in the basement and pumped out the oil from the tank, BUT DID NOT CALL IN A SPILL. On Monday Jan 5th residents called the oil company saying the basement still smells and now Blue Diamond Fuel is trying to find a company to go over and do an environmental cleanup. Friday - oil company spread speedie dry and pumped out tank. 01/08/09 I spoke with Mr. Ramos today.He told me the oil crews came back to his house few times and cleaned up the spill, he says they did a pretty good job.They closed the fill line with cement from outside to prevent further wrong delivery .He said there is no odor in his house now. I recommended to check the basement floor for any kind of cracks/holes or drain that might be a pathway for the oil to seep into the subsurface. He said he would call me if there is any problem.(sr)"
Remarks:	"CALLER STATES THAT THEY DELIVERED TO THE WRONG ADDRESS AND SPILLED ABOUT 2 GALLONS OF PRODUCT TO SOIL IN THE BASEMENT. CLEAN UP IS PENDING."

All Materials:

Site ID:	408556
Operable Unit ID:	1165077
Operable Unit:	01
Material ID:	2156472
Material Code:	0001A
Material Name:	#2 fuel oil
Case No.:	Not reported
Material FA:	Petroleum
Quantity:	2.00
Units:	G
Recovered:	.00
Oxygenate:	Not reported

P108 ENE < 1/8 0.115 mi. 606 ft. | **CON EDISON**
128 GUERNSEY ST
BROOKLYN, NY 11222

RCRA NonGen / NLR
FINDS
ECHO

1018279733
NYP004745758

Site 1 of 4 in cluster P

Relative: Higher

Actual: 12 ft.

RCRA NonGen / NLR:

Date form received by agency:	03/07/2015
Facility name:	CON EDISON
Facility address:	128 GUERNSEY ST BROOKLYN, NY 11222
EPA ID:	NYP004745758
Mailing address:	IRVING PL, 15TH FL NE NEW YORK, NY 10003
Contact:	THOMAS TEELING
Contact address:	Not reported Not reported
Contact country:	Not reported
Contact telephone:	212-460-3770
Contact email:	Not reported
EPA Region:	02
Classification:	Non-Generator
Description:	Handler: Non-Generators do not presently generate hazardous waste

Handler Activities Summary:

U.S. importer of hazardous waste:	No
Mixed waste (haz. and radioactive):	No
Recycler of hazardous waste:	No
Transporter of hazardous waste:	No
Treater, storer or disposer of HW:	No
Underground injection activity:	No
On-site burner exemption:	No
Furnace exemption:	No
Used oil fuel burner:	No
Used oil processor:	No
User oil refiner:	No
Used oil fuel marketer to burner:	No
Used oil Specification marketer:	No
Used oil transfer facility:	No
Used oil transporter:	No

Historical Generators:

Date form received by agency:	03/07/2015
Site name:	CON EDISON
Classification:	Large Quantity Generator
Violation Status:	No violations found

FINDS:

Registry ID: 110067695293

Environmental Interest/Information System

RCRAInfo is a national information system that supports the Resource Conservation and Recovery Act (RCRA) program through the tracking of events and activities related to facilities that generate, transport, and treat, store, or dispose of hazardous waste. RCRAInfo allows RCRA program staff to track the notification, permit, compliance, and corrective action activities required under RCRA.

CON EDISON (Continued) **1018279733**

Click this hyperlink while viewing on your computer to access additional FINDS: detail in the EDR Site Report.

ECHO:

Envid:	1018279733
Registry ID:	110067695293
DFR URL:	http://echo.epa.gov/detailed-facility-report?fid=110067695293

P109 **CON EDISON** **NY MANIFEST** **S117741350**
ENE **128 GUERNSEY ST** **N/A**
< 1/8 **BROOKLYN, NY 11222**
0.115 mi.
606 ft. **Site 2 of 4 in cluster P**

Relative:
Higher

Actual:
12 ft.

NY MANIFEST:

Country:	USA
EPA ID:	NYP004745758
Facility Status:	Not reported
Location Address 1:	128 GUERSEY ST
Code:	BP
Location Address 2:	SB 8162
Total Tanks:	Not reported
Location City:	BROOKLYN
Location State:	NY
Location Zip:	11222
Location Zip 4:	Not reported

NY MANIFEST:

EPAID:	NYP004745758
Mailing Name:	CON EDISON
Mailing Contact:	TOM TEELING
Mailing Address 1:	4 IRVING PLACE - 15TH FLOOR
Mailing Address 2:	Not reported
Mailing City:	NEW YORK
Mailing State:	NY
Mailing Zip:	10003
Mailing Zip 4:	Not reported
Mailing Country:	USA
Mailing Phone:	Not reported

NY MANIFEST:

Document ID:	Not reported
Manifest Status:	Not reported
seq:	Not reported
Year:	2015
Trans1 State ID:	NJD003812047
Trans2 State ID:	Not reported
Generator Ship Date:	03/07/2015
Trans1 Recv Date:	03/07/2015
Trans2 Recv Date:	Not reported
TSD Site Recv Date:	03/11/2015
Part A Recv Date:	Not reported
Part B Recv Date:	Not reported
Generator EPA ID:	NYP004745758
Trans1 EPA ID:	Not reported
Trans2 EPA ID:	Not reported

CON EDISON (Continued) **S117741350**

TSDF ID 1:	NJD991291105
TSDF ID 2:	Not reported
Manifest Tracking Number:	002618941GBF
Import Indicator:	N
Export Indicator:	N
Discr Quantity Indicator:	N
Discr Type Indicator:	N
Discr Residue Indicator:	N
Discr Partial Reject Indicator:	N
Discr Full Reject Indicator:	N
Manifest Ref Number:	Not reported
Alt Facility RCRA ID:	Not reported
Alt Facility Sign Date:	Not reported
MGMT Method Type Code:	H110
Waste Code:	Not reported
Waste Code:	Not reported
Waste Code:	Not reported
Waste Code:	Not reported
Waste Code:	Not reported
Waste Code:	Not reported
Quantity:	500
Units:	P - Pounds
Number of Containers:	1
Container Type:	TT - Cargo tank, tank trucks
Handling Method:	T Chemical, physical, or biological treatment.
Specific Gravity:	1
Waste Code:	D008
Waste Code 1_2:	Not reported
Waste Code 1_3:	Not reported
Waste Code 1_4:	Not reported
Waste Code 1_5:	Not reported
Waste Code 1_6:	Not reported

Click this hyperlink while viewing on your computer to access
2 additional NY_MANIFEST: record(s) in the EDR Site Report.

P110 **CON EDISON** **NJ MANIFEST** **S120668534**
ENE **128 GUERNSEY ST** **N/A**
< 1/8 **BROOKLYN, NY 11222**
0.115 mi.
606 ft. **Site 3 of 4 in cluster P**

Relative:
Higher

Actual:
12 ft.

NJ MANIFEST:

EPA Id:	NYP004745758
Mail Address:	IRVING PL, 15TH FL NE
Mail City/State/Zip:	NEW YORK, NY 10003
Facility Phone:	Not reported
Emergency Phone:	Not reported
Contact:	THOMAS TEELING
Comments:	Not reported
SIC Code:	Not reported
County:	NY047
Municipal:	Not reported
Previous EPA Id:	Not reported
Gen Flag:	Not reported
Trans Flag:	Not reported
TSDF Flag:	Not reported

CON EDISON (Continued) **S120668534**

Name Change:	Not reported
Date Change:	Not reported

Manifest:

Manifest Number:	002618941GBF
EPA ID:	NYP004745758
Date Shipped:	3/7/2015
TSDF EPA ID:	NJD991291105
Transporter EPA ID:	NJD003812047
Transporter 2 EPA ID:	Not reported
Transporter 3 EPA ID:	Not reported
Transporter 4 EPA ID:	Not reported
Transporter 5 EPA ID:	Not reported
Transporter 6 EPA ID:	Not reported
Transporter 7 EPA ID:	Not reported
Transporter 8 EPA ID:	Not reported
Transporter 9 EPA ID:	Not reported
Transporter 10 EPA ID:	Not reported
Date Trans1 Transported Waste:	Not reported
Date Trans2 Transported Waste:	Not reported
Date Trans3 Transported Waste:	Not reported
Date Trans4 Transported Waste:	Not reported
Date Trans5 Transported Waste:	Not reported
Date Trans6 Transported Waste:	Not reported
Date Trans7 Transported Waste:	Not reported
Date Trans8 Transported Waste:	Not reported
Date Trans9 Transported Waste:	Not reported
Date Trans10 Transported Waste:	Not reported
Date TSDF Received Waste:	Not reported
TSDF EPA Facility Name:	Not reported
QTY Units:	Not reported
Transporter SEQ ID:	Not reported
Transporter-1 Date:	Not reported
Waste SEQ ID:	Not reported
Waste Type Code 2:	Not reported
Waste Type Code 3:	Not reported
Waste Type Code 4:	Not reported
Waste Type Code 5:	Not reported
Waste Type Code 6:	Not reported
Date Accepted:	Not reported
Manifest Discrepancy Type:	Not reported
Data Entry Number:	Not reported
Was Load Rejected:	NEW YORK, NY 10003
Reason Load Was Rejected:	Not reported

J111 **I M & N PATTI** **NJ MANIFEST** **S117987451**
SSE **8 BERRY ST** **N/A**
< 1/8 **BROOKLYN, NY 11249**
0.117 mi.
616 ft. **Site 6 of 7 in cluster J**

Relative:
Higher

Actual:
13 ft.

NJ MANIFEST:

EPA Id:	NYR000196454
Mail Address:	BERRY ST
Mail City/State/Zip:	BROOKLYN, NY 11249
Facility Phone:	Not reported

I M & N PATTI (Continued) **S117987451**

Emergency Phone:	Not reported
Contact:	ANTHONY J RUSSO
Comments:	Not reported
SIC Code:	Not reported
County:	NY047
Municipal:	Not reported
Previous EPA Id:	Not reported
Gen Flag:	Not reported
Trans Flag:	Not reported
TSDF Flag:	Not reported
Name Change:	Not reported
Date Change:	Not reported

Manifest:

Manifest Number:	010558467JJK
EPA ID:	NYR000196454
Date Shipped:	8/30/2012
TSDF EPA ID:	NJD991291105
Transporter EPA ID:	NJR000029967
Transporter 2 EPA ID:	Not reported
Transporter 3 EPA ID:	Not reported
Transporter 4 EPA ID:	Not reported
Transporter 5 EPA ID:	Not reported
Transporter 6 EPA ID:	Not reported
Transporter 7 EPA ID:	Not reported
Transporter 8 EPA ID:	Not reported
Transporter 9 EPA ID:	Not reported
Transporter 10 EPA ID:	Not reported
Date Trans1 Transported Waste:	Not reported
Date Trans2 Transported Waste:	Not reported
Date Trans3 Transported Waste:	Not reported
Date Trans4 Transported Waste:	Not reported
Date Trans5 Transported Waste:	Not reported
Date Trans6 Transported Waste:	Not reported
Date Trans7 Transported Waste:	Not reported
Date Trans8 Transported Waste:	Not reported
Date Trans9 Transported Waste:	Not reported
Date Trans10 Transported Waste:	Not reported
Date TSDF Received Waste:	Not reported
TSDF EPA Facility Name:	Not reported
QTY Units:	Not reported
Transporter SEQ ID:	Not reported
Transporter-1 Date:	Not reported
Waste SEQ ID:	Not reported
Waste Type Code 2:	Not reported
Waste Type Code 3:	Not reported
Waste Type Code 4:	Not reported
Waste Type Code 5:	Not reported
Waste Type Code 6:	Not reported
Date Accepted:	Not reported
Manifest Discrepancy Type:	Not reported
Data Entry Number:	Not reported
Was Load Rejected:	BROOKLYN, NY 11249
Reason Load Was Rejected:	Not reported

Waste:

Manifest Year:	Not reported
Waste Code:	D008

I M & N PATTI (Continued) **S117987451**

Hand Code:	Not reported
Quantity:	51,300.00 Pounds

Manifest Number:	010559504JJK
EPA ID:	NYR000196454
Date Shipped:	9/6/2012
TSDF EPA ID:	NJD991291105
Transporter EPA ID:	NJR000029967
Transporter 2 EPA ID:	Not reported
Transporter 3 EPA ID:	Not reported
Transporter 4 EPA ID:	Not reported
Transporter 5 EPA ID:	Not reported
Transporter 6 EPA ID:	Not reported
Transporter 7 EPA ID:	Not reported
Transporter 8 EPA ID:	Not reported
Transporter 9 EPA ID:	Not reported
Transporter 10 EPA ID:	Not reported
Date Trans1 Transported Waste:	Not reported
Date Trans2 Transported Waste:	Not reported
Date Trans3 Transported Waste:	Not reported
Date Trans4 Transported Waste:	Not reported
Date Trans5 Transported Waste:	Not reported
Date Trans6 Transported Waste:	Not reported
Date Trans7 Transported Waste:	Not reported
Date Trans8 Transported Waste:	Not reported
Date Trans9 Transported Waste:	Not reported
Date Trans10 Transported Waste:	Not reported
Date TSDF Received Waste:	Not reported
TSDF EPA Facility Name:	Not reported
QTY Units:	Not reported
Transporter SEQ ID:	Not reported
Transporter-1 Date:	Not reported
Waste SEQ ID:	Not reported
Waste Type Code 2:	Not reported
Waste Type Code 3:	Not reported
Waste Type Code 4:	Not reported
Waste Type Code 5:	Not reported
Waste Type Code 6:	Not reported
Date Accepted:	Not reported
Manifest Discrepancy Type:	Not reported
Data Entry Number:	Not reported
Was Load Rejected:	BROOKLYN, NY 11249
Reason Load Was Rejected:	Not reported

Waste:

Manifest Year:	Not reported
Waste Code:	D008
Hand Code:	Not reported
Quantity:	36,500.00 Pounds

Manifest Number:	010559505JJK
EPA ID:	NYR000196454
Date Shipped:	9/6/2012
TSDF EPA ID:	NJD991291105
Transporter EPA ID:	NJR000029967
Transporter 2 EPA ID:	Not reported

I M & N PATTI (Continued) **S117987451**

Transporter 3 EPA ID:	Not reported
Transporter 4 EPA ID:	Not reported
Transporter 5 EPA ID:	Not reported
Transporter 6 EPA ID:	Not reported
Transporter 7 EPA ID:	Not reported
Transporter 8 EPA ID:	Not reported
Transporter 9 EPA ID:	Not reported
Transporter 10 EPA ID:	Not reported
Date Trans1 Transported Waste:	Not reported
Date Trans2 Transported Waste:	Not reported
Date Trans3 Transported Waste:	Not reported
Date Trans4 Transported Waste:	Not reported
Date Trans5 Transported Waste:	Not reported
Date Trans6 Transported Waste:	Not reported
Date Trans7 Transported Waste:	Not reported
Date Trans8 Transported Waste:	Not reported
Date Trans9 Transported Waste:	Not reported
Date Trans10 Transported Waste:	Not reported
Date TSDF Received Waste:	Not reported
TSDF EPA Facility Name:	Not reported
QTY Units:	Not reported
Transporter SEQ ID:	Not reported
Transporter-1 Date:	Not reported
Waste SEQ ID:	Not reported
Waste Type Code 2:	Not reported
Waste Type Code 3:	Not reported
Waste Type Code 4:	Not reported
Waste Type Code 5:	Not reported
Waste Type Code 6:	Not reported
Date Accepted:	Not reported
Manifest Discrepancy Type:	Not reported
Data Entry Number:	Not reported
Was Load Rejected:	BROOKLYN, NY 11249
Reason Load Was Rejected:	Not reported

Waste:

Manifest Year:	Not reported
Waste Code:	D008
Hand Code:	Not reported
Quantity:	42,160.00 Pounds

Manifest Number:	010559537JJK
EPA ID:	NYR000196454
Date Shipped:	9/12/2012
TSDF EPA ID:	NJD991291105
Transporter EPA ID:	NJR000029967
Transporter 2 EPA ID:	Not reported
Transporter 3 EPA ID:	Not reported
Transporter 4 EPA ID:	Not reported
Transporter 5 EPA ID:	Not reported
Transporter 6 EPA ID:	Not reported
Transporter 7 EPA ID:	Not reported
Transporter 8 EPA ID:	Not reported
Transporter 9 EPA ID:	Not reported
Transporter 10 EPA ID:	Not reported
Date Trans1 Transported Waste:	Not reported
Date Trans2 Transported Waste:	Not reported

I M & N PATTI (Continued) **S117987451**

Date Trans3 Transported Waste:	Not reported
Date Trans4 Transported Waste:	Not reported
Date Trans5 Transported Waste:	Not reported
Date Trans6 Transported Waste:	Not reported
Date Trans7 Transported Waste:	Not reported
Date Trans8 Transported Waste:	Not reported
Date Trans9 Transported Waste:	Not reported
Date Trans10 Transported Waste:	Not reported
Date TSDF Received Waste:	Not reported
TSDF EPA Facility Name:	Not reported
QTY Units:	Not reported
Transporter SEQ ID:	Not reported
Transporter-1 Date:	Not reported
Waste SEQ ID:	Not reported
Waste Type Code 2:	Not reported
Waste Type Code 3:	Not reported
Waste Type Code 4:	Not reported
Waste Type Code 5:	Not reported
Waste Type Code 6:	Not reported
Date Accepted:	Not reported
Manifest Discrepancy Type:	Not reported
Data Entry Number:	Not reported
Was Load Rejected:	BROOKLYN, NY 11249
Reason Load Was Rejected:	Not reported

Waste:

Manifest Year:	Not reported
Waste Code:	D008
Hand Code:	Not reported
Quantity:	32,580.00 Pounds

Manifest Number:	010558466JJK
EPA ID:	NYR000196454
Date Shipped:	8/30/2012
TSDF EPA ID:	NJD991291105
Transporter EPA ID:	NJR000029967
Transporter 2 EPA ID:	Not reported
Transporter 3 EPA ID:	Not reported
Transporter 4 EPA ID:	Not reported
Transporter 5 EPA ID:	Not reported
Transporter 6 EPA ID:	Not reported
Transporter 7 EPA ID:	Not reported
Transporter 8 EPA ID:	Not reported
Transporter 9 EPA ID:	Not reported
Transporter 10 EPA ID:	Not reported
Date Trans1 Transported Waste:	Not reported
Date Trans2 Transported Waste:	Not reported
Date Trans3 Transported Waste:	Not reported
Date Trans4 Transported Waste:	Not reported
Date Trans5 Transported Waste:	Not reported
Date Trans6 Transported Waste:	Not reported
Date Trans7 Transported Waste:	Not reported
Date Trans8 Transported Waste:	Not reported
Date Trans9 Transported Waste:	Not reported
Date Trans10 Transported Waste:	Not reported
Date TSDF Received Waste:	Not reported
TSDF EPA Facility Name:	Not reported

I M & N PATTI (Continued) **S117987451**

QTY Units:	Not reported
Transporter SEQ ID:	Not reported
Transporter-1 Date:	Not reported
Waste SEQ ID:	Not reported
Waste Type Code 2:	Not reported
Waste Type Code 3:	Not reported
Waste Type Code 4:	Not reported
Waste Type Code 5:	Not reported
Waste Type Code 6:	Not reported
Date Accepted:	Not reported
Manifest Discrepancy Type:	Not reported
Data Entry Number:	Not reported
Was Load Rejected:	BROOKLYN, NY 11249
Reason Load Was Rejected:	Not reported

Waste:

Manifest Year:	Not reported
Waste Code:	D008
Hand Code:	Not reported
Quantity:	42,480.00 Pounds

Manifest Number:	010559549JJK
EPA ID:	NYR000196454
Date Shipped:	9/12/2012
TSDF EPA ID:	NJD991291105
Transporter EPA ID:	NJR000029967
Transporter 2 EPA ID:	Not reported
Transporter 3 EPA ID:	Not reported
Transporter 4 EPA ID:	Not reported
Transporter 5 EPA ID:	Not reported
Transporter 6 EPA ID:	Not reported
Transporter 7 EPA ID:	Not reported
Transporter 8 EPA ID:	Not reported
Transporter 9 EPA ID:	Not reported
Transporter 10 EPA ID:	Not reported
Date Trans1 Transported Waste:	Not reported
Date Trans2 Transported Waste:	Not reported
Date Trans3 Transported Waste:	Not reported
Date Trans4 Transported Waste:	Not reported
Date Trans5 Transported Waste:	Not reported
Date Trans6 Transported Waste:	Not reported
Date Trans7 Transported Waste:	Not reported
Date Trans8 Transported Waste:	Not reported
Date Trans9 Transported Waste:	Not reported
Date Trans10 Transported Waste:	Not reported
Date TSDF Received Waste:	Not reported
TSDF EPA Facility Name:	Not reported
QTY Units:	Not reported
Transporter SEQ ID:	Not reported
Transporter-1 Date:	Not reported
Waste SEQ ID:	Not reported
Waste Type Code 2:	Not reported
Waste Type Code 3:	Not reported
Waste Type Code 4:	Not reported
Waste Type Code 5:	Not reported
Waste Type Code 6:	Not reported
Date Accepted:	Not reported

I M & N PATTI (Continued) **S117987451**

Manifest Discrepancy Type:	Not reported
Data Entry Number:	Not reported
Was Load Rejected:	BROOKLYN, NY 11249
Reason Load Was Rejected:	Not reported

Waste:

Manifest Year:	Not reported
Waste Code:	D008
Hand Code:	Not reported
Quantity:	39,040.00 Pounds

Manifest Number:	010559535JJK
EPA ID:	NYR000196454
Date Shipped:	9/12/2012
TSDF EPA ID:	NJD991291105
Transporter EPA ID:	NJR000029967
Transporter 2 EPA ID:	Not reported
Transporter 3 EPA ID:	Not reported
Transporter 4 EPA ID:	Not reported
Transporter 5 EPA ID:	Not reported
Transporter 6 EPA ID:	Not reported
Transporter 7 EPA ID:	Not reported
Transporter 8 EPA ID:	Not reported
Transporter 9 EPA ID:	Not reported
Transporter 10 EPA ID:	Not reported
Date Trans1 Transported Waste:	Not reported
Date Trans2 Transported Waste:	Not reported
Date Trans3 Transported Waste:	Not reported
Date Trans4 Transported Waste:	Not reported
Date Trans5 Transported Waste:	Not reported
Date Trans6 Transported Waste:	Not reported
Date Trans7 Transported Waste:	Not reported
Date Trans8 Transported Waste:	Not reported
Date Trans9 Transported Waste:	Not reported
Date Trans10 Transported Waste:	Not reported
Date TSDF Received Waste:	Not reported
TSDF EPA Facility Name:	Not reported
QTY Units:	Not reported
Transporter SEQ ID:	Not reported
Transporter-1 Date:	Not reported
Waste SEQ ID:	Not reported
Waste Type Code 2:	Not reported
Waste Type Code 3:	Not reported
Waste Type Code 4:	Not reported
Waste Type Code 5:	Not reported
Waste Type Code 6:	Not reported
Date Accepted:	Not reported
Manifest Discrepancy Type:	Not reported
Data Entry Number:	Not reported
Was Load Rejected:	BROOKLYN, NY 11249
Reason Load Was Rejected:	Not reported

Waste:

Manifest Year:	Not reported
Waste Code:	D008
Hand Code:	Not reported
Quantity:	38,980.00 Pounds

I M & N PATTI (Continued) **S117987451**

Manifest Number:	010559536JJK
EPA ID:	NYR000196454
Date Shipped:	9/12/2012
TSDF EPA ID:	NJD991291105
Transporter EPA ID:	NJR000029967
Transporter 2 EPA ID:	Not reported
Transporter 3 EPA ID:	Not reported
Transporter 4 EPA ID:	Not reported
Transporter 5 EPA ID:	Not reported
Transporter 6 EPA ID:	Not reported
Transporter 7 EPA ID:	Not reported
Transporter 8 EPA ID:	Not reported
Transporter 9 EPA ID:	Not reported
Transporter 10 EPA ID:	Not reported
Date Trans1 Transported Waste:	Not reported
Date Trans2 Transported Waste:	Not reported
Date Trans3 Transported Waste:	Not reported
Date Trans4 Transported Waste:	Not reported
Date Trans5 Transported Waste:	Not reported
Date Trans6 Transported Waste:	Not reported
Date Trans7 Transported Waste:	Not reported
Date Trans8 Transported Waste:	Not reported
Date Trans9 Transported Waste:	Not reported
Date Trans10 Transported Waste:	Not reported
Date TSDF Received Waste:	Not reported
TSDF EPA Facility Name:	Not reported
QTY Units:	Not reported
Transporter SEQ ID:	Not reported
Transporter-1 Date:	Not reported
Waste SEQ ID:	Not reported
Waste Type Code 2:	Not reported
Waste Type Code 3:	Not reported
Waste Type Code 4:	Not reported
Waste Type Code 5:	Not reported
Waste Type Code 6:	Not reported
Date Accepted:	Not reported
Manifest Discrepancy Type:	Not reported
Data Entry Number:	Not reported
Was Load Rejected:	BROOKLYN, NY 11249
Reason Load Was Rejected:	Not reported

Waste:

Manifest Year:	Not reported
Waste Code:	D008
Hand Code:	Not reported
Quantity:	36,720.00 Pounds

Manifest Number:	010558469JJK
EPA ID:	NYR000196454
Date Shipped:	8/30/2012
TSDF EPA ID:	NJD991291105
Transporter EPA ID:	NJR000029967
Transporter 2 EPA ID:	Not reported
Transporter 3 EPA ID:	Not reported
Transporter 4 EPA ID:	Not reported
Transporter 5 EPA ID:	Not reported
Transporter 6 EPA ID:	Not reported

I M & N PATTI (Continued) **S117987451**

Transporter 7 EPA ID:	Not reported
Transporter 8 EPA ID:	Not reported
Transporter 9 EPA ID:	Not reported
Transporter 10 EPA ID:	Not reported
Date Trans1 Transported Waste:	Not reported
Date Trans2 Transported Waste:	Not reported
Date Trans3 Transported Waste:	Not reported
Date Trans4 Transported Waste:	Not reported
Date Trans5 Transported Waste:	Not reported
Date Trans6 Transported Waste:	Not reported
Date Trans7 Transported Waste:	Not reported
Date Trans8 Transported Waste:	Not reported
Date Trans9 Transported Waste:	Not reported
Date Trans10 Transported Waste:	Not reported
Date TSDF Received Waste:	Not reported
TSDF EPA Facility Name:	Not reported
QTY Units:	Not reported
Transporter SEQ ID:	Not reported
Transporter-1 Date:	Not reported
Waste SEQ ID:	Not reported
Waste Type Code 2:	Not reported
Waste Type Code 3:	Not reported
Waste Type Code 4:	Not reported
Waste Type Code 5:	Not reported
Waste Type Code 6:	Not reported
Date Accepted:	Not reported
Manifest Discrepancy Type:	Not reported
Data Entry Number:	Not reported
Was Load Rejected:	BROOKLYN, NY 11249
Reason Load Was Rejected:	Not reported

Waste:

Manifest Year:	Not reported
Waste Code:	D008
Hand Code:	Not reported
Quantity:	47,680.00 Pounds

Manifest Number:	010559506JJK
EPA ID:	NYR000196454
Date Shipped:	9/6/2012
TSDF EPA ID:	NJD991291105
Transporter EPA ID:	NJR000029967
Transporter 2 EPA ID:	Not reported
Transporter 3 EPA ID:	Not reported
Transporter 4 EPA ID:	Not reported
Transporter 5 EPA ID:	Not reported
Transporter 6 EPA ID:	Not reported
Transporter 7 EPA ID:	Not reported
Transporter 8 EPA ID:	Not reported
Transporter 9 EPA ID:	Not reported
Transporter 10 EPA ID:	Not reported
Date Trans1 Transported Waste:	Not reported
Date Trans2 Transported Waste:	Not reported
Date Trans3 Transported Waste:	Not reported
Date Trans4 Transported Waste:	Not reported
Date Trans5 Transported Waste:	Not reported
Date Trans6 Transported Waste:	Not reported

I M & N PATTI (Continued) **S117987451**

Date Trans7 Transported Waste:	Not reported
Date Trans8 Transported Waste:	Not reported
Date Trans9 Transported Waste:	Not reported
Date Trans10 Transported Waste:	Not reported
Date TSDF Received Waste:	Not reported
TSDF EPA Facility Name:	Not reported
QTY Units:	Not reported
Transporter SEQ ID:	Not reported
Transporter-1 Date:	Not reported
Waste SEQ ID:	Not reported
Waste Type Code 2:	Not reported
Waste Type Code 3:	Not reported
Waste Type Code 4:	Not reported
Waste Type Code 5:	Not reported
Waste Type Code 6:	Not reported
Date Accepted:	Not reported
Manifest Discrepancy Type:	Not reported
Data Entry Number:	Not reported
Was Load Rejected:	BROOKLYN, NY 11249
Reason Load Was Rejected:	Not reported

Waste:

Manifest Year:	Not reported
Waste Code:	D008
Hand Code:	Not reported
Quantity:	45,600.00 Pounds

J112 **I M & N PATTI** **RCRA NonGen / NLR** **1014958393**
SSE **8 BERRY ST** **NY MANIFEST** **NYR000196454**
< 1/8 **BROOKLYN, NY 11249**
0.117 mi.
616 ft. **Site 7 of 7 in cluster J**

Relative:
Higher

Actual:
13 ft.

RCRA NonGen / NLR:

Date form received by agency:	11/20/2012
Facility name:	I M & N PATTI
Facility address:	8 BERRY ST BROOKLYN, NY 11249
EPA ID:	NYR000196454
Mailing address:	BERRY ST BROOKLYN, NY 11249
Contact:	ANTHONY J RUSSO
Contact address:	FRESH MEADOW LN FRESH MEADOW, NY 11249
Contact country:	US
Contact telephone:	718-961-4600
Contact email:	ANTHONYR@ANTHONYRUSSOINC.COM
EPA Region:	02
Classification:	Non-Generator
Description:	Handler: Non-Generators do not presently generate hazardous waste

Owner/Operator Summary:

Owner/operator name:	IM & PATTI
Owner/operator address:	BERRY ST BROOKLYN, NY 11249

I M & N PATTI (Continued) **1014958393**

Owner/operator country: US
Owner/operator telephone: 718-963-3700
Owner/operator email: Not reported
Owner/operator fax: Not reported
Owner/operator extension: Not reported
Legal status: Private
Owner/Operator Type: Operator
Owner/Op start date: 02/01/1974
Owner/Op end date: Not reported

Owner/operator name: IM & PATTI
Owner/operator address: BERRY ST
BROOKLYN, NY 11249
Owner/operator country: US
Owner/operator telephone: 718-963-3700
Owner/operator email: Not reported
Owner/operator fax: Not reported
Owner/operator extension: Not reported
Legal status: Private
Owner/Operator Type: Owner
Owner/Op start date: 02/01/1974
Owner/Op end date: Not reported

Handler Activities Summary:
U.S. importer of hazardous waste: No
Mixed waste (haz. and radioactive): No
Recycler of hazardous waste: No
Transporter of hazardous waste: No
Treater, storer or disposer of HW: No
Underground injection activity: No
On-site burner exemption: No
Furnace exemption: No
Used oil fuel burner: No
Used oil processor: No
User oil refiner: No
Used oil fuel marketer to burner: No
Used oil Specification marketer: No
Used oil transfer facility: No
Used oil transporter: No

. Waste code: D008
. Waste name: LEAD

Historical Generators:
Date form received by agency: 08/23/2012
Site name: I M & N PATTI
Classification: Large Quantity Generator

. Waste code: D008
. Waste name: LEAD

Violation Status: No violations found

NY MANIFEST:
Country: USA
EPA ID: NYR000196454
Facility Status: Not reported

I M & N PATTI (Continued) **1014958393**

Location Address 1:	8 BERRY STREET
Code:	BP
Location Address 2:	Not reported
Total Tanks:	Not reported
Location City:	BROOKLYN
Location State:	NY
Location Zip:	11249
Location Zip 4:	Not reported

NY MANIFEST:

EPAID:	NYR000196454
Mailing Name:	I M & N PATTI
Mailing Contact:	I M & N PATTI
Mailing Address 1:	8 BERRY ST
Mailing Address 2:	Not reported
Mailing City:	BROOKLYN
Mailing State:	NY
Mailing Zip:	11249
Mailing Zip 4:	Not reported
Mailing Country:	USA
Mailing Phone:	7189614600

NY MANIFEST:

Document ID:	Not reported
Manifest Status:	Not reported
seq:	Not reported
Year:	2012
Trans1 State ID:	NJR000029967
Trans2 State ID:	Not reported
Generator Ship Date:	09/12/2012
Trans1 Recv Date:	09/12/2012
Trans2 Recv Date:	Not reported
TSD Site Recv Date:	09/12/2012
Part A Recv Date:	Not reported
Part B Recv Date:	Not reported
Generator EPA ID:	NYR000196454
Trans1 EPA ID:	Not reported
Trans2 EPA ID:	Not reported
TSDF ID 1:	NJD991291105
TSDF ID 2:	Not reported
Manifest Tracking Number:	010559537JJK
Import Indicator:	N
Export Indicator:	N
Discr Quantity Indicator:	Y
Discr Type Indicator:	N
Discr Residue Indicator:	N
Discr Partial Reject Indicator:	N
Discr Full Reject Indicator:	N
Manifest Ref Number:	Not reported
Alt Facility RCRA ID:	Not reported
Alt Facility Sign Date:	Not reported
MGMT Method Type Code:	H111
Waste Code:	Not reported
Waste Code:	Not reported
Waste Code:	Not reported
Waste Code:	Not reported
Waste Code:	Not reported

I M & N PATTI (Continued) **1014958393**

Waste Code:	Not reported
Quantity:	32580.0
Units:	P - Pounds
Number of Containers:	1.0
Container Type:	DT - Dump trucks
Handling Method:	T Chemical, physical, or biological treatment.
Specific Gravity:	1.0
Waste Code:	D008
Waste Code 1_2:	Not reported
Waste Code 1_3:	Not reported
Waste Code 1_4:	Not reported
Waste Code 1_5:	Not reported
Waste Code 1_6:	Not reported

Click this hyperlink while viewing on your computer to access
8 additional NY_MANIFEST: record(s) in the EDR Site Report.

M113 **CONSTRUCTION SITE** **NY Spills** **S116155545**
SSW **94 NORTH 13TH ST** **N/A**
< 1/8 **BROOKLYN, NY**
0.118 mi.
623 ft. **Site 11 of 15 in cluster M**

Relative:
Higher

Actual:
14 ft.

SPILLS:

Facility ID:	1309206
Facility Type:	ER
Spill Number:	1309206
DER Facility ID:	445083
Site ID:	489985
DEC Region:	2
Spill Number/Closed Date:	2014-05-22
Spill Cause:	Unknown
Spill Class:	Not reported
SWIS:	2401
Spill Date:	2013-12-16
Investigator:	SXMAHAT
Referred To:	Not reported
Reported to Dept:	2013-12-16
CID:	Not reported
Water Affected:	Not reported
Spill Source:	Commercial/Industrial
Spill Notifier:	Other
Cleanup Ceased:	Not reported
Cleanup Meets Std:	False
Last Inspection:	Not reported
Recommended Penalty:	False
UST Trust:	False
Remediation Phase:	0
Date Entered In Computer:	2013-12-16
Spill Record Last Update:	2015-10-28
Spiller Name:	Not reported
Spiller Company:	UNKNOWN
Spiller Address:	Not reported
Spiller Company:	999
Contact Name:	CHARLES SOSIK
DEC Memo:	"12/16/13: Mahat DEC made an attempt to contact Mr. Charles Siski @ 631.504.600 to get more information about the spill. He was away from

CONSTRUCTION SITE (Continued) **S116155545**

the desk. Mr. Kevin (Senior Project Manger) suggested to call him tomorrow morning. 12/23/13: Mahat A phone conversation was conducted with Mr. Charles Sosik @ 631.504.6000 regarding more inforamtion about the spill. He mentioned that the site is a MGP (Manufancture Gas Plant) site. During a soil sample for the potnetial buyer they discovered heavy VOC and SVOC. DEC Engineer Jane O'connell is also involved in this case since it is a MGP site. Further investigation is pending as Mr. Sosik is submitting the lab report to DEC. 5/21/14: Mahat Spill case is closed on the data base since it is as MGP site and long term remediation team is working on the case. BCP #C224186 is cross referece for this spill case. "

Remarks: "cleanup pending - eoc contamination"

All Materials:

Site ID:	489985
Operable Unit ID:	1239555
Operable Unit:	01
Material ID:	2239593
Material Code:	0009
Material Name:	gasoline
Case No.:	Not reported
Material FA:	Petroleum
Quantity:	Not reported
Units:	Not reported
Recovered:	Not reported
Oxygenate:	Not reported

Facility ID:	1402188
Facility Type:	ER
Spill Number:	1402188
DER Facility ID:	445083
Site ID:	495500
DEC Region:	2
Spill Number/Closed Date:	2014-05-30
Spill Cause:	Unknown
Spill Class:	A1
SWIS:	2401
Spill Date:	2014-05-29
Investigator:	AAOBLIGA
Referred To:	Not reported
Reported to Dept:	2014-05-29
CID:	Not reported
Water Affected:	Not reported
Spill Source:	Unknown
Spill Notifier:	DEC
Cleanup Ceased:	Not reported
Cleanup Meets Std:	False
Last Inspection:	Not reported
Recommended Penalty:	False
UST Trust:	Not reported
Remediation Phase:	0
Date Entered In Computer:	2014-05-30
Spill Record Last Update:	2014-05-30
Spiller Name:	Not reported
Spiller Company:	wythe berry llc
Spiller Address:	266 broadway ste 301
Spiller Company:	999

CONSTRUCTION SITE (Continued) **S116155545**

Contact Name: WYTHE BERRY LLC
DEC Memo: "Obligado - According to DEC Montineau, while walking past this site she noticed petroleum odors in the vicinity of a drain pipe that was visible through the open gate to this construction site. From the Construction fence signs the owner is: Wythe Berry LLC 266 Broadway Suite 301 Brooklyn NY 11211 718-599-1145 The General Contractor is: Riverside Developers USA Inc. 266 Broadway Suite 301 Brooklyn NY 718-599-1105 and Atweek Inc. 184 Division Ave Brooklyn NY 11211 This site was a BCP site. 94 North 13th Street, site ID #C224186. However the application was denied in Feb 2014 because it is already a Haz waste site under Consent Oder. From UIS The proposed BCP site is part of a larger former manufactured gas plant (MGP) site, currently under an Order on Consent with Brooklyn Union Gas Company, d/b/a KeySpan Energy Delivery New York and KeySpan Gas East Corporation, d/b/a KeySpan Energy Delivery Long Island, d/b/a National Grid, Index Number A2-0552-0606. The site is identified as the Wythe Avenue Holder Station, Site Number 224069. This Order obligates National Grid to develop and implement a remedial program for the site. Spill closed."
Remarks: "petroleum odors from pipe"

All Materials:
Site ID: 495500
Operable Unit ID: 1245004
Operable Unit: 01
Material ID: 2245906
Material Code: 0066A
Material Name: unknown petroleum
Case No.: Not reported
Material FA: Petroleum
Quantity: 1.00
Units: G
Recovered: .00
Oxygenate: Not reported

M114 **MANHATTAN POLY BAG CO** **RCRA NonGen / NLR** **1000239975**
SSW **94 N 13TH ST** **NY MANIFEST** **NYD080430606**
< 1/8 **BROOKLYN, NY 11211**
0.118 mi.
623 ft. **Site 12 of 15 in cluster M**

Relative:
Higher

Actual:
14 ft.

RCRA NonGen / NLR:
Date form received by agency: 01/01/2007
Facility name: MANHATTAN POLY BAG CO
Facility address: 94 N 13TH ST
BROOKLYN, NY 11211-1008
EPA ID: NYD080430606
Mailing address: N 13TH ST
BROOKLYN, NY 11211
Contact: Not reported
Contact address: N 13TH ST
BROOKLYN, NY 11211
Contact country: US
Contact telephone: Not reported
Contact email: Not reported
EPA Region: 02
Land type: Facility is not located on Indian land. Additional information is not known.

MANHATTAN POLY BAG CO (Continued) **1000239975**

Classification: Non-Generator
Description: Handler: Non-Generators do not presently generate hazardous waste

Owner/Operator Summary:
Owner/operator name: WILLIAM & SYLVIA KAUFMAN
Owner/operator address: NOT REQUIRED
NOT REQUIRED, WY 99999
Owner/operator country: US
Owner/operator telephone: 212-555-1212
Owner/operator email: Not reported
Owner/operator fax: Not reported
Owner/operator extension: Not reported
Legal status: Private
Owner/Operator Type: Owner
Owner/Op start date: Not reported
Owner/Op end date: Not reported

Owner/operator name: WILLIAM & SYLVIA KAUFMAN
Owner/operator address: NOT REQUIRED
NOT REQUIRED, WY 99999
Owner/operator country: US
Owner/operator telephone: 212-555-1212
Owner/operator email: Not reported
Owner/operator fax: Not reported
Owner/operator extension: Not reported
Legal status: Private
Owner/Operator Type: Operator
Owner/Op start date: Not reported
Owner/Op end date: Not reported

Handler Activities Summary:
U.S. importer of hazardous waste: No
Mixed waste (haz. and radioactive): No
Recycler of hazardous waste: No
Transporter of hazardous waste: No
Treater, storer or disposer of HW: No
Underground injection activity: No
On-site burner exemption: No
Furnace exemption: No
Used oil fuel burner: No
Used oil processor: No
User oil refiner: No
Used oil fuel marketer to burner: No
Used oil Specification marketer: No
Used oil transfer facility: No
Used oil transporter: No

Historical Generators:
Date form received by agency: 01/01/2006
Site name: MANHATTAN POLY BAG CO
Classification: Not a generator, verified

Date form received by agency: 07/08/1999
Site name: MANHATTAN POLY BAG CO
Classification: Not a generator, verified

MANHATTAN POLY BAG CO (Continued) **1000239975**

Date form received by agency: 12/18/1980
Site name: MANHATTAN POLY BAG CO
Classification: Large Quantity Generator

. Waste code: D001
. Waste name: IGNITABLE WASTE

Facility Has Received Notices of Violations:
Regulation violated: Not reported
Area of violation: Generators - General
Date violation determined: 10/28/1988
Date achieved compliance: 01/26/1989
Violation lead agency: State
Enforcement action: WRITTEN INFORMAL
Enforcement action date: 12/01/1988
Enf. disposition status: Not reported
Enf. disp. status date: Not reported
Enforcement lead agency: State
Proposed penalty amount: Not reported
Final penalty amount: Not reported
Paid penalty amount: Not reported

Evaluation Action Summary:
Evaluation date: 09/15/1999
Evaluation: COMPLIANCE EVALUATION INSPECTION ON-SITE
Area of violation: Not reported
Date achieved compliance: Not reported
Evaluation lead agency: EPA

Evaluation date: 10/28/1988
Evaluation: COMPLIANCE EVALUATION INSPECTION ON-SITE
Area of violation: Generators - General
Date achieved compliance: 01/26/1989
Evaluation lead agency: State

Evaluation date: 03/12/1987
Evaluation: COMPLIANCE EVALUATION INSPECTION ON-SITE
Area of violation: Not reported
Date achieved compliance: Not reported
Evaluation lead agency: State

NY MANIFEST:
Country: USA
EPA ID: NYD080430606
Facility Status: Not reported
Location Address 1: 94 NORTH 13 STREET
Code: BP
Location Address 2: Not reported
Total Tanks: Not reported
Location City: BROOKLYN
Location State: NY
Location Zip: 11211
Location Zip 4: Not reported

NY MANIFEST:
EPAID: NYD080430606
Mailing Name: MANHATTAN POLY BAG COMPANY

MANHATTAN POLY BAG CO (Continued) **1000239975**

Mailing Contact:	GALEK SEYMOUR PRODUCTION
Mailing Address 1:	94 NORTH 13 STREET
Mailing Address 2:	Not reported
Mailing City:	BROOKLYN
Mailing State:	NY
Mailing Zip:	11211
Mailing Zip 4:	Not reported
Mailing Country:	USA
Mailing Phone:	2126796577

NY MANIFEST:

Document ID:	NYA6272118
Manifest Status:	C
seq:	Not reported
Year:	1987
Trans1 State ID:	PLATE#
Trans2 State ID:	Not reported
Generator Ship Date:	09/15/1987
Trans1 Recv Date:	09/15/1987
Trans2 Recv Date:	/ /
TSD Site Recv Date:	09/15/1987
Part A Recv Date:	09/23/1987
Part B Recv Date:	09/24/1987
Generator EPA ID:	NYD080430606
Trans1 EPA ID:	NYD000824334
Trans2 EPA ID:	Not reported
TSDF ID 1:	NYD000824334
TSDF ID 2:	Not reported
Manifest Tracking Number:	Not reported
Import Indicator:	Not reported
Export Indicator:	Not reported
Discr Quantity Indicator:	Not reported
Discr Type Indicator:	Not reported
Discr Residue Indicator:	Not reported
Discr Partial Reject Indicator:	Not reported
Discr Full Reject Indicator:	Not reported
Manifest Ref Number:	Not reported
Alt Facility RCRA ID:	Not reported
Alt Facility Sign Date:	Not reported
MGMT Method Type Code:	Not reported
Waste Code:	D001 - NON-LISTED IGNITABLE WASTES
Waste Code:	Not reported
Waste Code:	Not reported
Waste Code:	Not reported
Waste Code:	Not reported
Waste Code:	Not reported
Quantity:	00165
Units:	G - Gallons (liquids only)* (8.3 pounds)
Number of Containers:	003
Container Type:	DM - Metal drums, barrels
Handling Method:	B Incineration, heat recovery, burning.
Specific Gravity:	100

Click this hyperlink while viewing on your computer to access
14 additional NY_MANIFEST: record(s) in the EDR Site Report.

M115	**94 N. 13TH STREET**	**NY BROWNFIELDS**	**S116041508**
SSW	**94 N. 13TH STREET**	**NY Spills**	**N/A**
< 1/8	**BROOKLYN, NY 11249**		
0.118 mi.			
623 ft.	**Site 13 of 15 in cluster M**		

Relative:
Higher

Actual:
14 ft.

BROWNFIELDS:

Program:	BCP
Site Code:	491045
Acres:	1.147
HW Code:	C224186
SWIS:	2401
Town:	New York City
Record Added Date:	01/22/2014
Record Updated Date:	02/27/2014
Update By:	BXANDERS
Site Description:	BCP Denial Letter signed by DER Div Director on 2/19/14. Site Location: The proposed 94 N. 13th Street BCP site is located in the Williamsburg section of Brooklyn, Kings County. The site is made up of two tax parcels and is bordered by Wythe Avenue, N. 12th Street, and N. 13th Street. Site Features: The site is developed with two-one story commercial/industrial buildings which were built in the 1960's and are occupied. There is a small parking area and buildings cover most of the site area, which is approximately 1.147 acres in size. Current Zoning and Land Use: The site is zoned M1-2 which includes light industrial uses and is currently used by a manufacturer of clear plastic bags, and a manufacturer of wooden pallets. Past Uses of the Site: Previous uses were manufacturing and include the storage of manufactured gas and also as a plating facility. Site Geology and Hydrogeology: The geologic setting of Long Island is well documented and consists of crystalline bedrock overlain by layers of unconsolidated deposits. The bedrock in this area is igneous intrusive classified as the ravenwood grano-diorite of middle Ordovician to middle Cambrian age. Unconsolidated sediments overlie the bedrock and consist of Pleistocene aged sand, gravel and silty clays, deposited by glacial-fluvial activity. Non-native fill materials consisteing of dredge spoils, rubble and/or other materials have historically been used to raise and improve the drainage of low lying areas. Subsurface soils consist of a mixture of a silty non-native fill, to a depth of approximately 12 feet below grade followed by sand and gravel. The elevation of the site is 15 feet above National Geodetic Vertical Datum (NGVD) and the area topography gradually slopes to the northwest. Groundwater is present at a depth of approximately 7 feet below the surface and is expected to flow north.
Env Problem:	Nature of Contamination: Based upon investigations conducted to date, the primary contaminants of concern include benzene, toluene, ethylbenzene and xylene (BTEX), napthalene, 1,2,4-trimethylbenzene, and 1,3,5-trimethylbenzene; various SVOCs (PAHs), including benz(a)anthracene, benzo(a)pyrene, benzo(b)fluoranthene, chrysene and indeno(1,2,3-cd)pyrene; and several metals (lead, mercury, barium, nickel, zinc and copper). Soil- Subsurface soil contains maximum concentrations of BTEX (944 ppm), napthalene (280 ppm), total PAHs (218 ppm), lead (920 ppm), mercury (18 ppm). The metals concentrations were 920 ppm for lead, 18 ppm for mercury, 160 ppm for copper, 52 ppm for nickel, 2,300 ppm for zinc, and 2,400 ppm for barium. Groundwater- On-site groundwater contained low levels of PAHs, with a maximum concentration of total PAHs of 7 ug/L. Lead was detected at a maximum concentration of 254 ug/L. Off-site groundwater

94 N. 13TH STREET (Continued) **S116041508**

	contained BTEX concentrations as high as 6,480 ug/L, 1,600 ug/L of napthalene, total PAHs of 1,670 ug/L, 600 ug/L of 1,2,4-trimethylbenzene,and 160 ug/L of 1,3,5-trimethylbenzene.
Health Problem:	Not reported
Dump:	Not reported
Structure:	Not reported
Lagoon:	Not reported
Landfill:	Not reported
Pond:	Not reported
Disp Start:	Not reported
Disp Term:	Not reported
Lat/Long:	Not reported
Dell:	Not reported
Record Add:	Not reported
Record Upd:	Not reported
Updated By:	Not reported
Own Op:	On-Site Operator
Sub Type:	E
Owner Name:	Not reported
Owner Company:	Star Poly Bag, Inc.
Owner Address:	94 N. 13th Street
Owner Addr2:	Not reported
Owner City,St,Zip:	Brooklyn, NY 11211
Owner Country:	United States of America
Own Op:	Applicant/Requestor
Sub Type:	P03
Owner Name:	Zelig Weiss
Owner Company:	Wythe Berry LLC
Owner Address:	56 Skillman Avenue
Owner Addr2:	Not reported
Owner City,St,Zip:	Brooklyn, NY 11211
Owner Country:	United States of America
Own Op:	Document Repository
Sub Type:	NNN
Owner Name:	Not reported
Owner Company:	Brooklyn Public Library-Greenpoint Branch
Owner Address:	107 Norman Avenue
Owner Addr2:	Not reported
Owner City,St,Zip:	Brooklyn, NY 11222
Owner Country:	United States of America
Own Op:	Owner
Sub Type:	E
Owner Name:	Not reported
Owner Company:	94 North LLC
Owner Address:	23 Heyward Street
Owner Addr2:	Not reported
Owner City,St,Zip:	Brooklyn, NY 11211
Owner Country:	United States of America
Own Op:	Owner
Sub Type:	E
Owner Name:	Not reported
Owner Company:	Golden Fountain Realty Inc.
Owner Address:	32-18 152nd Street
Owner Addr2:	Not reported
Owner City,St,Zip:	Flushing, NY 11354
Owner Country:	United States of America
Own Op:	On-Site Operator

94 N. 13TH STREET (Continued) **S116041508**

Sub Type:	E
Owner Name:	Not reported
Owner Company:	New York Pallets Distribution, Inc.
Owner Address:	94 N. 13th Street
Owner Addr2:	Not reported
Owner City,St,Zip:	Brooklyn, NY 11211
Owner Country:	United States of America
HW Code:	Not reported
Waste Type:	Not reported
Waste Quantity:	Not reported
Waste Code:	Not reported
Crossref ID:	Not reported
Cross Ref Type Code:	Not reported
Cross Ref Type:	Not reported
Record Added Date:	Not reported
Record Updated:	Not reported
Updated By:	Not reported

SPILLS:

Facility ID:	1403414
Facility Type:	ER
Spill Number:	1403414
DER Facility ID:	451766
Site ID:	496771
DEC Region:	2
Spill Number/Closed Date:	2014-06-30
Spill Cause:	Unknown
Spill Class:	C4
SWIS:	2401
Spill Date:	2014-06-27
Investigator:	HRPATEL
Referred To:	Not reported
Reported to Dept:	2014-06-30
CID:	Not reported
Water Affected:	Not reported
Spill Source:	Commercial/Industrial
Spill Notifier:	Affected Persons
Cleanup Ceased:	Not reported
Cleanup Meets Std:	False
Last Inspection:	Not reported
Recommended Penalty:	False
UST Trust:	Not reported
Remediation Phase:	0
Date Entered In Computer:	2014-06-30
Spill Record Last Update:	2014-07-01
Spiller Name:	mordy steinfeld
Spiller Company:	level hotel
Spiller Address:	Not reported
Spiller Company:	999
Contact Name:	MORDY STEINFELD
DEC Memo:	"06/27/14-Hiralkumar Patel. alternate addresses: 94-102 North 13th Street, 45-59 Wythe Ave, 103-109 North 12th Street 3:51 PM:- DEC Vought sent copy of email he received from DEC Rivera. DEC Rivera received inquiry from Lisa Bloodgood. Ms. Bloodgood visited site on 06/26/14 and noted awful odors at the site. 4:30 PM:- visited site. noted very strong odors in and around the subject site. at the time of inspection, site construction activities were not happening, but a

94 N. 13TH STREET (Continued) **S116041508**

groundwater treatment system was running. site soil has been disturbed and some areas have been excavated to groundwater which is about 10-15 ft bg. met with Terrance, person who is monitoring groundwater treatment system. he mentioned that system will operate 24/7. noted white smoke from pump on the treatment system. spoke with Raphael Rivera (973-417-4467), person who has rented the treatment system. he mentioned that the system uses biodegradable oil and smoke from the system is not hazardous. spoke with Mordy Steinfeld (on-site) and Charles Sosik (over the phone). they are working to get contractor to resolve odor issue. also spoke with John Brooks (over the phone), attorney representing the site owner/developer. he will discuss with National Grid. Mordy Steinfeld **site developer** Level Hotel Ph. (718) 599-1145 (o) (432) 363-5377 (c) Email: mordy@levelhotel.com John Brook **attorney for site owner/developer** PH. (516) 455-0215 received call from Mr. Brook. he mentioned that developer's crew will cover site excavation area with tarp to control any odors from open excavation. while waiting for response from property owner/developer's crew, met with Mr. Morang from GEI, around 7 PM. at this time, the site was locked and no access provided to GEI. GEI represents National Grid. Mr. Morang mentioned that GEI has four air monitoring stations within the property, along the perimeter. he noted that there were no PID readings during work hours today. but after site work was completed, the groundwater treatment system was turned on. he also mentioned that the treatment system was installed recently. Mr. Morang suspects odors due to improper installation of the treatment system, but it can not be confirmed as no site access available. alongwith Mr. Morang, we checked air quality near corner of Wythe Ave and N 13th Street (where the treatment system is located) and found PID readings around 0.4 ppm. at this time, air quality was improved, but there were still some pockets of strong odors. Mr. Morang mentioned that from next week, GEI will use foam to abate any odors from the site. Russell Morang GEI Consultants, Inc. Ph. (860) 368-5416 (O) (860) 608-1438 (C) Email: rmorang@geiconsultants.com Donald Campbell National Grid Ph. (718) 963-5453 (O) (347) 452-5983 (C) 06/30/14-Hiralkumar Patel. 9:40 AM:- visited site. noted tarp in deeper excavation areas where groundwater was visible during earlier site visit. also noted a tarp on the entire frac tank. some odors noted near the intersection of Wythe Ave and N 13th St. DEC Scott Deyette (BCP # C224186) is managing this former MGP site. after discussing with DEC Austin, case closed. refer to BCP # C224186. 07/01/14-Hiralkumar Patel. 2:37 PM:- spoke with DEC Scott. informed him that as per Mr. Morang, GEI was planning to use foam to abate odors. Scott has discussed with involved parties and mentioned that GEI is there only for air monitoring and property owner is responsible to address any environmental issues. Scott asked to provide his cell phone number (518-461-3721) to whoever has any inquiry about remediation."

Remarks: "Lisa Bloodgood went to site on 06/26/14 and noted odors at the site."

Not reported

All Materials:

Site ID:	496771
Operable Unit ID:	1246251
Operable Unit:	01
Material ID:	2247384
Material Code:	0064A
Material Name:	unknown material
Case No.:	Not reported

94 N. 13TH STREET (Continued) **S116041508**

Material FA:	Other
Quantity:	Not reported
Units:	Not reported
Recovered:	Not reported
Oxygenate:	Not reported

116
NNE
< 1/8
0.119 mi.
627 ft.

CON EDISON - MANHOLE 8018
138 CALYER ST
BROOKLYN, NY 11222

NY MANIFEST **S120958072**
N/A

Relative:
Higher

Actual:
17 ft.

NY MANIFEST:

Country:	USA
EPA ID:	NYP004909509
Facility Status:	Not reported
Location Address 1:	138 CALYER ST
Code:	BP
Location Address 2:	Not reported
Total Tanks:	Not reported
Location City:	BROOKLYN
Location State:	NY
Location Zip:	11222
Location Zip 4:	Not reported

NY MANIFEST:

EPAID:	NYP004909509
Mailing Name:	CON EDISON - MANHOLE 8018
Mailing Contact:	CON EDISON
Mailing Address 1:	4 IRVING PL 15TH FL NE
Mailing Address 2:	Not reported
Mailing City:	NEW YORK
Mailing State:	NY
Mailing Zip:	10003
Mailing Zip 4:	Not reported
Mailing Country:	USA
Mailing Phone:	Not reported

Q117
SW
< 1/8
0.120 mi.
632 ft.

VAULT#4146
NORTH 13TH/ KENT AVE
BROOKLYN, NY

Site 1 of 12 in cluster Q

NY Spills **S106736182**
N/A

Relative:
Higher

Actual:
10 ft.

SPILLS:

Facility ID:	0410252
Facility Type:	ER
Spill Number:	0410252
DER Facility ID:	270410
Site ID:	335196
DEC Region:	2
Spill Number/Closed Date:	2005-04-22
Spill Cause:	Unknown
Spill Class:	C4
SWIS:	2401

VAULT#4146 (Continued) **S106736182**

Spill Date:	2004-12-14
Investigator:	SKARAKHA
Referred To:	Not reported
Reported to Dept:	2004-12-15
CID:	444
Water Affected:	Not reported
Spill Source:	Unknown
Spill Notifier:	Responsible Party
Cleanup Ceased:	Not reported
Cleanup Meets Std:	False
Last Inspection:	Not reported
Recommended Penalty:	False
UST Trust:	False
Remediation Phase:	0
Date Entered In Computer:	2004-12-15
Spill Record Last Update:	2005-04-22
Spiller Name:	ERT DESK
Spiller Company:	VAULT#4146
Spiller Address:	NORTH 13TH/ KENT AVE
Spiller Company:	001
Contact Name:	ERT DESK
DEC Memo:	"156580 12/14/04 - 1220 R. CHARLES FOUND APPROX 1 OZ OF AN UNKNOWN OIL ON APPROX 20 GALS OF WATER IN THE CEMENT SUMP OF V4146 (FDR - 6B43). SPILL IS CONTAINED TO SUMP. NO SEWERS OR WATERWAYS AFFECTED. THERE IS A SEWER CONNECTION VIA AN UNPLUGGED, DEFECTIVE SUMP PUMP AND PIPING. THE TRAP OF THE PUMP WAS CHECKED AND NO TRACE OF OIL WAS FOUND. TRANSFORMER WAS PRESSURE TESTED AND HELD PRESSURE. TRANSFORMER INSTALLED 1/1/65. HISTORICAL PCB COUNT IS 2 PPM DTD 12/10/02. TAG # 34899 PLACED IN STRUCTURE. PCB SAMPLE TAKEN. CHAIN OF CUSTODY FORM # EE09683 FILLED OUT AN MARKED 'E' PRIORITY. CLEANUP PENDING LAB RESULT. Lab Sequence Number: 04-10382-001 - TOTAL PCB 64 ppm Update 12/15/04 @ 21:00 HRS. A. Walker reports, 75 Gal. liquid removed by ConEd over 50 tanker. 4 drums of solid waste removed and picked up by Astoria drum pickup. Double washed with BG760 and A1 HYDRO, sump found sealed, tag remains in place due to dirt under transformer. Update 1/8/2005 05:00hrs. O.S. B.Bamonte reports on location with Hufford, Eckstein and Glodowski. Structure was double washed with 5 gallons of safety clean detergent. Sump was found cemented. All solids were drummed. One drum was generated consisting of PCB solids, PPE and zone material. No lead. Drum was taken back to 3rd. Ave. yd. under the one trip rule. An >50 Astoria tanker removed 300 gallons of wash liquids from structure. Env. stop tag was removed. Job 100% complete."
Remarks:	"1 OUNCE ON 20 GALLONS OF WATER: COMING OFF 24 HOUR CLOCK, DUE TO TIME RESTRAINTS: NO TO 5 QUESTIONS: CONED # 156580"

All Materials:

Site ID:	335196
Operable Unit ID:	1097277
Operable Unit:	01
Material ID:	577257
Material Code:	0066A
Material Name:	unknown petroleum
Case No.:	Not reported
Material FA:	Petroleum
Quantity:	.00
Units:	G
Recovered:	.00

VAULT#4146 (Continued) **S106736182**

Oxygenate: Not reported

Q118
SW
< 1/8
0.120 mi.
636 ft.

CON EDISON - VAULT 4146
13 ST & KENT AVE
BROOKLYN, NY 11211

RCRA NonGen / NLR **1010325471**
NY MANIFEST **NYP004127684**

Site 2 of 12 in cluster Q

Relative:
Higher

Actual:
10 ft.

RCRA NonGen / NLR:

Date form received by agency:	02/23/2006
Facility name:	CON EDISON - VAULT 4146
Facility address:	13 ST & KENT AVE BROOKLYN, NY 11211
EPA ID:	NYP004127684
Mailing address:	4 IRVING PLACE NEW YORK, NY 10003
Contact:	FRANKLIN MURRAY
Contact address:	4 IRVING PLACE NEW YORK, NY 10003
Contact country:	US
Contact telephone:	212-460-2808
Contact email:	MURRAYFR@CONED.COM
EPA Region:	02
Classification:	Non-Generator
Description:	Handler: Non-Generators do not presently generate hazardous waste

Owner/Operator Summary:

Owner/operator name:	CONSOLIDATED EDISON COMPANY OF NY, INC.
Owner/operator address:	4 IRVING PLACE NEW YORK, NY 10003
Owner/operator country:	US
Owner/operator telephone:	Not reported
Owner/operator email:	Not reported
Owner/operator fax:	Not reported
Owner/operator extension:	Not reported
Legal status:	Private
Owner/Operator Type:	Operator
Owner/Op start date:	12/14/2004
Owner/Op end date:	Not reported

Owner/operator name:	CONSOLIDATED EDISON COMPANY OF NY, INC.
Owner/operator address:	4 IRVING PLACE NEW YORK, NY 10003
Owner/operator country:	US
Owner/operator telephone:	Not reported
Owner/operator email:	Not reported
Owner/operator fax:	Not reported
Owner/operator extension:	Not reported
Legal status:	Private
Owner/Operator Type:	Owner
Owner/Op start date:	12/14/2004
Owner/Op end date:	Not reported

Handler Activities Summary:

U.S. importer of hazardous waste:	No
Mixed waste (haz. and radioactive):	No

CON EDISON - VAULT 4146 (Continued) **1010325471**

Recycler of hazardous waste:	No
Transporter of hazardous waste:	No
Treater, storer or disposer of HW:	No
Underground injection activity:	No
On-site burner exemption:	No
Furnace exemption:	No
Used oil fuel burner:	No
Used oil processor:	No
User oil refiner:	No
Used oil fuel marketer to burner:	No
Used oil Specification marketer:	No
Used oil transfer facility:	No
Used oil transporter:	No

Historical Generators:

Date form received by agency:	02/22/2006
Site name:	CON EDISON - VAULT 4146
Classification:	Not a generator, verified
Date form received by agency:	02/21/2006
Site name:	CON EDISON - VAULT 4146
Classification:	Large Quantity Generator
. Waste code:	B002
. Waste name:	B002
Violation Status:	No violations found

NY MANIFEST:

Country:	USA
EPA ID:	NYP004127684
Facility Status:	Not reported
Location Address 1:	V4146-N135TH ST & KENT AVE
Code:	BP
Location Address 2:	Not reported
Total Tanks:	Not reported
Location City:	BROOKLYN
Location State:	NY
Location Zip:	Not reported
Location Zip 4:	Not reported

NY MANIFEST:

EPAID:	NYP004127684
Mailing Name:	CONSOLIDATED EDISON
Mailing Contact:	Franklin Murray
Mailing Address 1:	4 IRIVING PL RM 828
Mailing Address 2:	Not reported
Mailing City:	NEW YORK
Mailing State:	NY
Mailing Zip:	10003
Mailing Zip 4:	Not reported
Mailing Country:	USA
Mailing Phone:	2124603770

NY MANIFEST:

Document ID:	NYE0655632
Manifest Status:	Not reported

CON EDISON - VAULT 4146 (Continued) **1010325471**

seq:	Not reported
Year:	2005
Trans1 State ID:	NYD006982359
Trans2 State ID:	Not reported
Generator Ship Date:	01/08/2005
Trans1 Recv Date:	01/08/2005
Trans2 Recv Date:	Not reported
TSD Site Recv Date:	01/10/2005
Part A Recv Date:	Not reported
Part B Recv Date:	Not reported
Generator EPA ID:	NYP004127684
Trans1 EPA ID:	46233JM
Trans2 EPA ID:	Not reported
TSDF ID 1:	NYD980593636
TSDF ID 2:	Not reported
Manifest Tracking Number:	Not reported
Import Indicator:	Not reported
Export Indicator:	Not reported
Discr Quantity Indicator:	Not reported
Discr Type Indicator:	Not reported
Discr Residue Indicator:	Not reported
Discr Partial Reject Indicator:	Not reported
Discr Full Reject Indicator:	Not reported
Manifest Ref Number:	Not reported
Alt Facility RCRA ID:	Not reported
Alt Facility Sign Date:	Not reported
MGMT Method Type Code:	Not reported
Waste Code:	B002 - PETROLEUM OIL WITH 50 BUT < 500 PPM PCB
Waste Code:	Not reported
Waste Code:	Not reported
Waste Code:	Not reported
Waste Code:	Not reported
Waste Code:	Not reported
Quantity:	01464
Units:	K - Kilograms (2.2 pounds)
Number of Containers:	001
Container Type:	TT - Cargo tank, tank trucks
Handling Method:	T Chemical, physical, or biological treatment.
Specific Gravity:	01.00

Click this hyperlink while viewing on your computer to access
2 additional NY_MANIFEST: record(s) in the EDR Site Report.

Q119 **VAULT NUMBER 4154** **NY Spills** **S112808526**
SW **NORTH 13TH STREET AND KENT AVE** **N/A**
< 1/8 **BROOKLYN, NY**
0.120 mi.
636 ft. **Site 3 of 12 in cluster Q**

Relative:
Higher

Actual:
10 ft.

SPILLS:

Facility ID:	1213534
Facility Type:	ER
Spill Number:	1213534
DER Facility ID:	432048
Site ID:	476724
DEC Region:	2
Spill Number/Closed Date:	2013-04-02

VAULT NUMBER 4154 (Continued) **S112808526**

Spill Cause:	Unknown
Spill Class:	C4
SWIS:	2401
Spill Date:	2012-12-14
Investigator:	RWAUSTIN
Referred To:	Not reported
Reported to Dept:	2012-12-14
CID:	Not reported
Water Affected:	Not reported
Spill Source:	Unknown
Spill Notifier:	Local Agency
Cleanup Ceased:	Not reported
Cleanup Meets Std:	False
Last Inspection:	Not reported
Recommended Penalty:	False
UST Trust:	False
Remediation Phase:	0
Date Entered In Computer:	2012-12-14
Spill Record Last Update:	2013-04-02
Spiller Name:	Not reported
Spiller Company:	CON ED
Spiller Address:	Not reported
Spiller Company:	999
Contact Name:	ERT
DEC Memo:	"4/2/13 - Austin - 1 pint of unk. oil atop 75 gals water - Con Ed contained and cleaned up the spill - See eDocs files for further information - Spill closed - end"
Remarks:	"1026 THE CALLER STATED 1 PINT OF UNKNOWN OIL WAS DISCOVERED ON WATER. THE SPILL IS CONTAINED INTO THE STRUCTURE. THE CLEAN UP IS PENDING TESTING."

All Materials:

Site ID:	476724
Operable Unit ID:	1226547
Operable Unit:	01
Material ID:	2223833
Material Code:	0063A
Material Name:	unknown hazardous material
Case No.:	Not reported
Material FA:	Hazardous Material
Quantity:	Not reported
Units:	Not reported
Recovered:	Not reported
Oxygenate:	Not reported

Q120 **NORTH 13TH ST & KENT AVE** **NY Spills** **S103936380**
SW **NORTH 13TH ST & KENT AVE** **N/A**
< 1/8 **BROOKLYN, NY**
0.120 mi.
636 ft. **Site 4 of 12 in cluster Q**

Relative:
Higher

Actual:
10 ft.

SPILLS:

Facility ID:	9900693
Facility Type:	ER
Spill Number:	9900693
DER Facility ID:	84940
Site ID:	94901

NORTH 13TH ST & KENT AVE (Continued) **S103936380**

DEC Region:	2
Spill Number/Closed Date:	2006-06-09
Spill Cause:	Equipment Failure
Spill Class:	B3
SWIS:	2401
Spill Date:	1999-04-19
Investigator:	JHOCONNE
Referred To:	Not reported
Reported to Dept:	1999-04-19
CID:	205
Water Affected:	Not reported
Spill Source:	Commercial/Industrial
Spill Notifier:	Responsible Party
Cleanup Ceased:	Not reported
Cleanup Meets Std:	False
Last Inspection:	Not reported
Recommended Penalty:	False
UST Trust:	False
Remediation Phase:	0
Date Entered In Computer:	1999-04-19
Spill Record Last Update:	2006-06-09
Spiller Name:	JOE DEVOTI
Spiller Company:	CON ED
Spiller Address:	4 IRVING PLACE
Spiller Company:	001
Contact Name:	CALLER
DEC Memo:	"Prior to Sept, 2004 data translation this spill Lead_DEC Field was O'CONNELL 4/19/99: On scene Dan Shah (ERT), Bernard Hennelly (Eng. Specialist), Ray Turkin, Barry Korman, John Mitchell. Crews were pulling manholes as precursor to re-starting pigging operation in No. 7 pipeline. Found unknown quantity of unknown oil in manhole marked FDNY Looks like aged #6 oil. All service boxes and manholes in area were checked and are clean. Con Ed contacted FDNY maintenance communications. Manhole had been paved over - Con Ed crew had to break up asphaly on top of manhole to open it. In addtion to No. 7 pipeline, Bayside Fuel terminal located across the street (on west side of Kent Ave). Chem Lab on-site to take samples for oil ID and PCBs. Con Ed was to resume pigging operation today, but will wait until clean up is complete. FDNY on-site @ 1215 hrs, off site at 1220 hrs. NYCDEP (Keith Williams) on-site at 1220 hrs. (JHO) 1410 hrs: John Mitchell, Con Ed, spoke with FDNY Bob Shields. Manhole is for fire alarm conduits. Con Ed checked other FDNY manholes in every direction from this one - all clean. All State power vac is cleaning the manhole. They will check for sources once manhole is cleaned (seepage through manhole walls, oil in conduits, etc.). Oil ID is due back this afternoon. (JHO) 5/5/99: Manhole is to be monitored for additional oil accumulation. (JHO) ~~~~~~~~~~~~~~~~~~~~~ e2mis no. 124-322: On April 19, 1999, C. Sabatasso of Transmission Operations reported approx.2.5 gallons of a oily substance between the outer cover and inner pan of a Fire Department Manhole. This is part of the job at Fuel Oil Line #7 pulling manhole covers before start pigging operations. Chem Lab has been notified to come take samples. UPDATE: spoke with C. Sabatasso via phone and was informed that manhole cover had been pull and the amount of the substance had to be changed from 2.5 gallons to 250 gallons of an oily substance. LARGE OIL SPILL CLEANUP CHECKLIST - Material spilled/discovered: Oil FUEL OIL #6. - Sample submitted for analysis? Yes Sample ID No.99-03967 & 03965. -

NORTH 13TH ST & KENT AVE (Continued) **S103936380**

Amount spilled/discovered: 100 GALLONS. - Removed/recovered liquid/solids. - Removed visible traces of oil. - Washed stained areas. - Name of contractor: ALL STATE POWER VAC. - Cleanup completed on Date: 4/19/99 Time: 20:15. Update 6/9/06 Spill closed based on final site investigation report located in eDocs App. B Site 25. (SKA)"

Remarks: "fire dept manhole - pipeline leaked. clean up in progress. con ed # 124322"

All Materials:

Site ID:	94901
Operable Unit ID:	1079467
Operable Unit:	01
Material ID:	307816
Material Code:	0003A
Material Name:	#6 fuel oil
Case No.:	Not reported
Material FA:	Petroleum
Quantity:	250.00
Units:	G
Recovered:	.00
Oxygenate:	Not reported

R121 **CON EDISON** **RCRA NonGen / NLR** **1019905484**
NNW **77-79 CALYER ST & WEST ST** **FINDS** **NYP004810194**
< 1/8 **BROOKLYN, NY 11233** **ECHO**
0.121 mi.
637 ft. **Site 1 of 5 in cluster R**

Relative:
Higher

Actual:
11 ft.

RCRA NonGen / NLR:

Date form received by agency:	07/21/2015
Facility name:	CON EDISON
Facility address:	77-79 CALYER ST & WEST ST BROOKLYN, NY 11233
EPA ID:	NYP004810194
Mailing address:	IRVING PL 15TH FL NE NEW YORK, NY 10003
Contact:	THOMAS TEELING
Contact address:	Not reported Not reported
Contact country:	Not reported
Contact telephone:	212-460-3770
Contact email:	Not reported
EPA Region:	02
Classification:	Non-Generator
Description:	Handler: Non-Generators do not presently generate hazardous waste

Handler Activities Summary:

U.S. importer of hazardous waste:	No
Mixed waste (haz. and radioactive):	No
Recycler of hazardous waste:	No
Transporter of hazardous waste:	No
Treater, storer or disposer of HW:	No
Underground injection activity:	No
On-site burner exemption:	No
Furnace exemption:	No
Used oil fuel burner:	No

CON EDISON (Continued) **1019905484**

Used oil processor: No
User oil refiner: No
Used oil fuel marketer to burner: No
Used oil Specification marketer: No
Used oil transfer facility: No
Used oil transporter: No

Historical Generators:
Date form received by agency: 07/21/2015
Site name: CON EDISON
Classification: Small Quantity Generator

Violation Status: No violations found

FINDS:

Registry ID: 110069682533

Environmental Interest/Information System
RCRAInfo is a national information system that supports the Resource Conservation and Recovery Act (RCRA) program through the tracking of events and activities related to facilities that generate, transport, and treat, store, or dispose of hazardous waste. RCRAInfo allows RCRA program staff to track the notification, permit, compliance, and corrective action activities required under RCRA.

Click this hyperlink while viewing on your computer to access additional FINDS: detail in the EDR Site Report.

ECHO:
Envid: 1019905484
Registry ID: 110069682533
DFR URL: http://echo.epa.gov/detailed-facility-report?fid=110069682533

R122 **CON EDISON** **NJ MANIFEST** **S120674203**
NNW **77-79 CALYER ST & WEST ST** **N/A**
< 1/8 **BROOKLYN, NY 11233**
0.121 mi.
637 ft. **Site 2 of 5 in cluster R**

Relative:
Higher

Actual:
11 ft.

NJ MANIFEST:
EPA Id: NYP004810194
Mail Address: IRVING PL 15TH FL NE
Mail City/State/Zip: NEW YORK, NY 10003
Facility Phone: Not reported
Emergency Phone: Not reported
Contact: THOMAS TEELING
Comments: Not reported
SIC Code: Not reported
County: NY047
Municipal: Not reported
Previous EPA Id: Not reported
Gen Flag: Not reported
Trans Flag: Not reported
TSDF Flag: Not reported
Name Change: Not reported

CON EDISON (Continued) **S120674203**

Date Change: Not reported

Manifest:

Manifest Number:	002624651GBF
EPA ID:	NYP004810194
Date Shipped:	7/21/2015
TSDF EPA ID:	NJD991291105
Transporter EPA ID:	NJD003812047
Transporter 2 EPA ID:	Not reported
Transporter 3 EPA ID:	Not reported
Transporter 4 EPA ID:	Not reported
Transporter 5 EPA ID:	Not reported
Transporter 6 EPA ID:	Not reported
Transporter 7 EPA ID:	Not reported
Transporter 8 EPA ID:	Not reported
Transporter 9 EPA ID:	Not reported
Transporter 10 EPA ID:	Not reported
Date Trans1 Transported Waste:	Not reported
Date Trans2 Transported Waste:	Not reported
Date Trans3 Transported Waste:	Not reported
Date Trans4 Transported Waste:	Not reported
Date Trans5 Transported Waste:	Not reported
Date Trans6 Transported Waste:	Not reported
Date Trans7 Transported Waste:	Not reported
Date Trans8 Transported Waste:	Not reported
Date Trans9 Transported Waste:	Not reported
Date Trans10 Transported Waste:	Not reported
Date TSDF Received Waste:	Not reported
TSDF EPA Facility Name:	Not reported
QTY Units:	Not reported
Transporter SEQ ID:	Not reported
Transporter-1 Date:	Not reported
Waste SEQ ID:	Not reported
Waste Type Code 2:	Not reported
Waste Type Code 3:	Not reported
Waste Type Code 4:	Not reported
Waste Type Code 5:	Not reported
Waste Type Code 6:	Not reported
Date Accepted:	Not reported
Manifest Discrepancy Type:	Not reported
Data Entry Number:	Not reported
Was Load Rejected:	NEW YORK, NY 10003
Reason Load Was Rejected:	Not reported

R123 **CON EDISON** **NY MANIFEST** **S119076664**
NNW **77-79 CALYER ST & WEST ST** **N/A**
< 1/8 **BROOKLYN, NY 11233**
0.121 mi.
637 ft. **Site 3 of 5 in cluster R**

Relative:
Higher

Actual:
11 ft.

NY MANIFEST:

Country:	USA
EPA ID:	NYP004810194
Facility Status:	Not reported
Location Address 1:	OPP 77-79 CALYER ST
Code:	BP

CON EDISON (Continued) **S119076664**

Location Address 2:	SB 8013
Total Tanks:	Not reported
Location City:	BROOKLYN
Location State:	NY
Location Zip:	Not reported
Location Zip 4:	Not reported

NY MANIFEST:

EPAID:	NYP004810194
Mailing Name:	CON EDISON
Mailing Contact:	DENNIS HUACON
Mailing Address 1:	4 IRVING PL 15TH FL
Mailing Address 2:	Not reported
Mailing City:	NEW YORK
Mailing State:	NY
Mailing Zip:	10003
Mailing Zip 4:	Not reported
Mailing Country:	USA
Mailing Phone:	2124603770

NY MANIFEST:

Document ID:	Not reported
Manifest Status:	Not reported
seq:	Not reported
Year:	2015
Trans1 State ID:	NJD003812047
Trans2 State ID:	Not reported
Generator Ship Date:	07/21/2015
Trans1 Recv Date:	07/21/2015
Trans2 Recv Date:	Not reported
TSD Site Recv Date:	07/23/2015
Part A Recv Date:	Not reported
Part B Recv Date:	Not reported
Generator EPA ID:	NYP004810194
Trans1 EPA ID:	Not reported
Trans2 EPA ID:	Not reported
TSDF ID 1:	NJD991291105
TSDF ID 2:	Not reported
Manifest Tracking Number:	002624651GBF
Import Indicator:	N
Export Indicator:	N
Discr Quantity Indicator:	N
Discr Type Indicator:	N
Discr Residue Indicator:	N
Discr Partial Reject Indicator:	N
Discr Full Reject Indicator:	N
Manifest Ref Number:	Not reported
Alt Facility RCRA ID:	Not reported
Alt Facility Sign Date:	Not reported
MGMT Method Type Code:	H110
Waste Code:	Not reported
Waste Code:	Not reported
Waste Code:	Not reported
Waste Code:	Not reported
Waste Code:	Not reported
Waste Code:	Not reported
Quantity:	100

CON EDISON (Continued) **S119076664**

Units:	G - Gallons (liquids only)* (8.3 pounds)
Number of Containers:	1
Container Type:	TT - Cargo tank, tank trucks
Handling Method:	T Chemical, physical, or biological treatment.
Specific Gravity:	1
Waste Code:	D008
Waste Code 1_2:	Not reported
Waste Code 1_3:	Not reported
Waste Code 1_4:	Not reported
Waste Code 1_5:	Not reported
Waste Code 1_6:	Not reported

Click this hyperlink while viewing on your computer to access
2 additional NY_MANIFEST: record(s) in the EDR Site Report.

O124 **FORMER SUNBELT EQUIPMENT** **NY BROWNFIELDS** **S117535352**
SW **25 KENT AVENUE** **N/A**
< 1/8 **BROOKLYN, NY 11249**
0.122 mi.
644 ft. **Site 4 of 18 in cluster O**

Relative:
Higher

Actual:
12 ft.

BROWNFIELDS:

Program:	BCP
Site Code:	503484
Acres:	1.83
HW Code:	C224207
SWIS:	2401
Town:	New York City
Record Added Date:	01/06/2015
Record Updated Date:	03/08/2017
Update By:	GWCROSS
Site Description:	Location: The Former Sunbelt Equipment site is located in an urban area in the Williamsburg section of Brooklyn, Kings County. The site is bounded by Wythe Avenue to the east, N 13th Street to the north, Kent Avenue to the west, and N 12th Street to the south. Site Features: The site comprises the full block. The property formerly included two groups of interconnected structures which have been razed. The perimeter of the site is enclosed with 10-ft. tall chain-link, corrugated metal and/or plywood fencing. Concrete block walls, 2-3 feet tall, border portions of the north, east and west property boundaries and are topped by the aforementioned fencing. Current Zoning/Use: The site is currently zoned M1-2 which are often buffers between M2 or M3 districts and adjacent residential or commercial districts. M1 districts include light industrial uses although offices, hotels and most retail uses are also permitted. The property is currently vacant. Surrounding land uses are primarily industrial including a former MGP site and an abandoned major oil storage facility (MOSF); however, both of these sites are slated for redevelopment as parks. Past Use(s) of the Site: Beginning in roughly 1867, the site was part of a large, multi-block petroleum refinery known as the Pratt works. Sanborn fire insurance maps dated 1887 and 1916 show numerous storage tanks related to the Pratt Works, and to paint manufacturing facilities. Subsequent land uses include manufacturing, lumber storage, and a scrap metal yard. Most recently, the property was used for storage and maintenance of heavy construction equipment. Multiple spills have been reported related to petroleum free product observed at the water table near the

FORMER SUNBELT EQUIPMENT (Continued) **S117535352**

intersection of Kent Ave and N. 13th St. and in association with underground storage tank (UST) removals. A total of 11 USTs were removed or closed in place and excavation and removal of petroleum contaminated soil was conducted near the northwest corner and at the center of the site. An approximate total of 85 tons of contaminated soil has been excavated and disposed of off-site. Site Geology and Hydrogeology: Regional maps show bedrock as an igneous intrusive known as the Ravenswood granodiorite of middle Ordovician to middle Cambrian age. Soil borings on the site have not encountered bedrock and it is presumed to be in excess of 70 feet below ground surface. Unconsolidated sediments overlie the bedrock and consist of Pleistocene aged sand, gravel and silty clays, deposited by glacial-fluvial activity. Non-native fill materials consisting of dredge spoils, rubble and/or other materials have historically been used to reinforce and extend shoreline areas and to raise and improve the drainage of low lying areas. Soil at the site is described as historic fill material to a depth of approximately 8 to 12 feet below the surface underlain by native brown fine sand with silt and some clay. Groundwater at the site is present under water table conditions at a depth of approximately 5 to 12 feet below grade. Local flow on site appears to be to the southeast; however, it is highly likely that overall flow is westward towards the East River.

Env Problem: Sampling data indicate that soil, groundwater and soil vapor have been impacted by on-site and/or off-site contamination. The primary contaminants of concern include metals, VOCs and SVOCs. Soil: Soils contain metals above unrestricted and/or restricted use SCOs including high concentrations of arsenic and lead. Lead concentrations are particularly high in the western portion of the site where concentrations of lead range from 397 to 9,350 parts per million (ppm). Soils throughout the site contain VOCs above unrestricted use SCOs. Visibly petroleum-contaminated soils have been found in several areas near locations where underground storage tanks were once located. SVOCs including benzo(a)anthracene, benzo(a)pyrene and benzo(b)fluoranthene above unrestricted and restricted use SCOs. Benzo(a)pyrene concentrations range from 1 to 13.6 ppm. Site contamination extends to depths of approximately 15 feet. Deeper soils appear to be unimpacted. Groundwater: Groundwater on the site exceeds standards for VOCs. Most notable is benzene at concentrations up to 3,300 parts per billion (ppb). SVOCs include naphthalene at concentrations up to 600 ppb. Both the VOCs and SVOCs appear to be derived from former petroleum tank locations. Soil Vapor: TCE (ND-16.2 ug/m3) PCE (ND-245 ug/m3) and TCA (ND-284 ug/m3) were detected in soil vapor samples collected from the site. These COCs have not been identified in soil or groundwater samples collected at the site and therefore no on-site source has been identified.

Health Problem: Since the site is fenced and covered with asphalt, concrete or building foundations, people will not come in contact with contaminated soils unless they dig below the surface materials. Contaminated groundwater at the site is not used for drinking or other purposes and the site is served by a public water supply that obtains water from a different source not affected by this contamination. Volatile organic compounds in groundwater may move into the soil vapor (air spaces within the soil), which in turn may move into overlying buildings and affect the indoor air quality. This process, which is similar to the movement of radon gas from the subsurface into the indoor air of buildings, is referred to as soil vapor intrusion. Because the site is vacant, the inhalation of contaminants due to soil

FORMER SUNBELT EQUIPMENT (Continued) **S117535352**

	vapor intrusion does not represent a current concern. The potential exists for the inhalation of contaminants due to soil vapor intrusion. Sampling indicates that site-related contaminants do not represent a concern for soil vapor intrusion off-site.
Dump:	False
Structure:	False
Lagoon:	False
Landfill:	False
Pond:	False
Disp Start:	Not reported
Disp Term:	Not reported
Lat/Long:	Not reported
Dell:	Not reported
Record Add:	1/9/2015 1:33:00 PM
Record Upd:	7/16/2015 2:53:00 PM
Updated By:	GWHEITZM
Own Op:	Document Repository
Sub Type:	NNN
Owner Name:	Not reported
Owner Company:	Brooklyn Public Library - Greenpoint Branch
Owner Address:	107 Norman Ave.
Owner Addr2:	Not reported
Owner City,St,Zip:	Brooklyn, NY 11222
Owner Country:	United States of America
Own Op:	Applicant/Requestor
Sub Type:	P03
Owner Name:	Toby Moskovits
Owner Company:	19 Kent Development LLC
Owner Address:	55 North 10th Street
Owner Addr2:	Not reported
Owner City,St,Zip:	Brooklyn, NY 11249
Owner Country:	United States of America
Own Op:	Owner
Sub Type:	P03
Owner Name:	Not reported
Owner Company:	19 Kent Acquisition LLC
Owner Address:	55 North 10th Street
Owner Addr2:	Not reported
Owner City,St,Zip:	Brooklyn, NY 11249
Owner Country:	United States of America
Own Op:	Applicant/Requestor
Sub Type:	P03
Owner Name:	Toby Moskovitz
Owner Company:	19 Kent Acquisition LLC
Owner Address:	55 North 10th St.
Owner Addr2:	Not reported
Owner City,St,Zip:	Brooklyn, NY 11249
Owner Country:	United States of America
Own Op:	Applicant/Requestor
Sub Type:	P03
Owner Name:	Not reported
Owner Company:	19 Kent Partners LLC
Owner Address:	2929 Arch Street
Owner Addr2:	Not reported
Owner City,St,Zip:	Philadelphia, PA 19104
Owner Country:	United States of America
HW Code:	C224207

FORMER SUNBELT EQUIPMENT (Continued) **S117535352**

Waste Type:	benzene, toluene, ethylbenzene and xylenes (BTEX)
Waste Quantity:	UNKNOWN
Waste Code:	Not reported
HW Code:	C224207
Waste Type:	1,1,1-TRICHLOROETHANE
Waste Quantity:	UNKNOWN
Waste Code:	Not reported
HW Code:	C224207
Waste Type:	Polycyclic Aromatic Hydrocarbons (PAHs), Total
Waste Quantity:	UNKNOWN
Waste Code:	Not reported
HW Code:	C224207
Waste Type:	LEAD
Waste Quantity:	UNKNOWN
Waste Code:	Not reported
HW Code:	C224207
Waste Type:	COPPER
Waste Quantity:	UNKNOWN
Waste Code:	Not reported
HW Code:	C224207
Waste Type:	ARSENIC
Waste Quantity:	UNKNOWN
Waste Code:	Not reported
HW Code:	C224207
Waste Type:	MERCURY
Waste Quantity:	UNKNOWN
Waste Code:	Not reported
HW Code:	C224207
Waste Type:	tetrachloroethene (PCE)
Waste Quantity:	UNKNOWN
Waste Code:	Not reported
HW Code:	C224207
Waste Type:	trichloroethene (TCE)
Waste Quantity:	UNKNOWN
Waste Code:	Not reported
Crossref ID:	Not reported
Cross Ref Type Code:	Not reported
Cross Ref Type:	Not reported
Record Added Date:	Not reported
Record Updated:	Not reported
Updated By:	Not reported

L125 **CONSOLIDATED FREIGHTWAYS** **NY LTANKS** **U003074667**
NW **11 WEST STREET** **NY UST** **N/A**
< 1/8 **BROOKLYN, NY 11222** **NY AST**
0.122 mi. **NY BROWNFIELDS**
646 ft. **Site 14 of 20 in cluster L** **NY Spills**

Relative:
Higher

Actual:
9 ft.

LTANKS:

Facility ID:	8906488
Site ID:	158803
Spill Number/Closed Date:	2003-03-06
Spill Date:	1989-10-02
Spill Cause:	Tank Test Failure
Spill Source:	Commercial/Industrial
Spill Class:	C4
Cleanup Ceased:	Not reported
SWIS:	2401

CONSOLIDATED FREIGHTWAYS (Continued) **U003074667**

Investigator:	ADMIN. CLOSED
Referred To:	Not reported
Reported to Dept:	1989-10-02
CID:	Not reported
Water Affected:	Not reported
Spill Notifier:	Tank Tester
Last Inspection:	Not reported
Recommended Penalty:	False
Meets Standard:	False
UST Involvement:	False
Remediation Phase:	0
Date Entered In Computer:	1989-10-03
Spill Record Last Update:	2003-03-19
Spiller Name:	Not reported
Spiller Company:	P. SHIMENTO TRUCKING INC.
Spiller Address:	11 WEST STREET
Spiller County:	001
Spiller Contact:	Not reported
Spiller Phone:	Not reported
Spiller Extention:	Not reported
DEC Region:	2
DER Facility ID:	134195
DEC Memo:	"Prior to Sept, 2004 data translation this spill Lead_DEC Field was ADMIN.CLOSED 03/06/2003 Closed Due To The Nature / Extent Of The Spill Report"
Remarks:	"4K PETROTITE.VISIBLE GROSS LEAK. TO REPAIR AND RETEST.CLOSED DUE TO LACK OF ANY RECENT INFO- DOES NOT MEET ANY CLEAN UP REQUIREMENTS."

All TTF:

Facility ID:	8906488
Spill Number:	8906488
Spill Tank Test:	1536129
Site ID:	158803
Tank Number:	015
Tank Size:	0
Material:	0001
EPA UST:	Not reported
UST:	Not reported
Cause:	Not reported
Source:	Not reported
Test Method:	00
Test Method 2:	Unknown
Leak Rate:	.00
Gross Fail:	Not reported
Modified By:	Spills
Last Modified Date:	Not reported

All Materials:

Site ID:	158803
Operable Unit ID:	934258
Operable Unit:	01
Material ID:	446899
Material Code:	0001A
Material Name:	#2 fuel oil
Case No.:	Not reported
Material FA:	Petroleum
Quantity:	-1.00

CONSOLIDATED FREIGHTWAYS (Continued) **U003074667**

Units: L
Recovered: .00
Oxygenate: Not reported

UST:
Id/Status: 2-603899 / Unregulated/Closed
Program Type: PBS
Region: STATE
DEC Region: 2
Expiration Date: N/A
UTM X: 587963.76819
UTM Y: 4508885.70121
Site Type: Trucking/Transportation/Fleet Operation

Affiliation Records:
Site Id: 25794
Affiliation Type: Facility Owner
Company Name: P. CHIMENTO
Contact Type: Not reported
Contact Name: Not reported
Address1: 11 WEST STREET
Address2: Not reported
City: BROOKLYN
State: NY
Zip Code: 11222-2091
Country Code: 001
Phone: (718) 383-3355
EMail: Not reported
Fax Number: Not reported
Modified By: TRANSLAT
Date Last Modified: 2004-03-04

Site Id: 25794
Affiliation Type: Mail Contact
Company Name: CONSOLIDATED FREIGHTWAYS
Contact Type: Not reported
Contact Name: LYNNE CARLSON
Address1: P.O. BOX 3010
Address2: Not reported
City: MENLO PARK
State: CA
Zip Code: 94026-3010
Country Code: 001
Phone: (650) 326-1700
EMail: Not reported
Fax Number: Not reported
Modified By: TRANSLAT
Date Last Modified: 2004-03-04

Site Id: 25794
Affiliation Type: Facility Operator
Company Name: CONSOLIDATED FREIGHTWAYS
Contact Type: Not reported
Contact Name: CONSOLIDATED FREIGHTWAYS
Address1: Not reported
Address2: Not reported

CONSOLIDATED FREIGHTWAYS (Continued) **U003074667**

City:	Not reported
State:	NN
Zip Code:	Not reported
Country Code:	001
Phone:	(718) 383-3355
EMail:	Not reported
Fax Number:	Not reported
Modified By:	TRANSLAT
Date Last Modified:	2004-03-04

Site Id:	25794
Affiliation Type:	Emergency Contact
Company Name:	P. CHIMENTO
Contact Type:	Not reported
Contact Name:	JOHN BEAUCHAMP
Address1:	Not reported
Address2:	Not reported
City:	Not reported
State:	NN
Zip Code:	Not reported
Country Code:	001
Phone:	(718) 383-3355
EMail:	Not reported
Fax Number:	Not reported
Modified By:	TRANSLAT
Date Last Modified:	2004-03-04

Tank Info:

Tank Number:	001
Tank ID:	30513
Tank Status:	Closed - Removed
Material Name:	Closed - Removed
Capacity Gallons:	550
Install Date:	09/01/1992
Date Tank Closed:	09/01/1992
Registered:	True
Tank Location:	Underground
Tank Type:	Steel/carbon steel
Material Code:	0008
Common Name of Substance:	Diesel

Tightness Test Method:	NN
Date Test:	Not reported
Next Test Date:	Not reported
Pipe Model:	Not reported
Modified By:	TRANSLAT
Last Modified:	04/14/2017

Equipment Records:

A00 - Tank Internal Protection - None
D01 - Pipe Type - Steel/Carbon Steel/Iron
B00 - Tank External Protection - None
C00 - Pipe Location - No Piping
F00 - Pipe External Protection - None
G00 - Tank Secondary Containment - None
J02 - Dispenser - Suction Dispenser

CONSOLIDATED FREIGHTWAYS (Continued) **U003074667**

H00 - Tank Leak Detection - None
I00 - Overfill - None

Tank Number:	002
Tank ID:	30514
Tank Status:	Closed - Removed
Material Name:	Closed - Removed
Capacity Gallons:	550
Install Date:	09/01/1992
Date Tank Closed:	09/01/1992
Registered:	True
Tank Location:	Underground
Tank Type:	Steel/carbon steel
Material Code:	0008
Common Name of Substance:	Diesel
Tightness Test Method:	NN
Date Test:	Not reported
Next Test Date:	Not reported
Pipe Model:	Not reported
Modified By:	TRANSLAT
Last Modified:	04/14/2017

Equipment Records:

A00 - Tank Internal Protection - None
D01 - Pipe Type - Steel/Carbon Steel/Iron
B00 - Tank External Protection - None
C00 - Pipe Location - No Piping
F00 - Pipe External Protection - None
G00 - Tank Secondary Containment - None
J02 - Dispenser - Suction Dispenser
H00 - Tank Leak Detection - None
I00 - Overfill - None

Tank Number:	003
Tank ID:	30515
Tank Status:	Closed - Removed
Material Name:	Closed - Removed
Capacity Gallons:	550
Install Date:	09/01/1992
Date Tank Closed:	09/01/1992
Registered:	True
Tank Location:	Underground
Tank Type:	Steel/carbon steel
Material Code:	0008
Common Name of Substance:	Diesel
Tightness Test Method:	NN
Date Test:	Not reported
Next Test Date:	Not reported
Pipe Model:	Not reported
Modified By:	TRANSLAT
Last Modified:	04/14/2017

Equipment Records:

A00 - Tank Internal Protection - None

CONSOLIDATED FREIGHTWAYS (Continued) **U003074667**

D01 - Pipe Type - Steel/Carbon Steel/Iron
B00 - Tank External Protection - None
C00 - Pipe Location - No Piping
F00 - Pipe External Protection - None
H00 - Tank Leak Detection - None
I00 - Overfill - None
G00 - Tank Secondary Containment - None
J02 - Dispenser - Suction Dispenser

Tank Number:	004
Tank ID:	30516
Tank Status:	Closed - Removed
Material Name:	Closed - Removed
Capacity Gallons:	550
Install Date:	09/01/1989
Date Tank Closed:	09/01/1992
Registered:	True
Tank Location:	Underground
Tank Type:	Steel/carbon steel
Material Code:	0008
Common Name of Substance:	Diesel
Tightness Test Method:	NN
Date Test:	Not reported
Next Test Date:	Not reported
Pipe Model:	Not reported
Modified By:	TRANSLAT
Last Modified:	04/14/2017

Equipment Records:

F00 - Pipe External Protection - None
B00 - Tank External Protection - None
C00 - Pipe Location - No Piping
G00 - Tank Secondary Containment - None
J02 - Dispenser - Suction Dispenser
H00 - Tank Leak Detection - None
I00 - Overfill - None
D01 - Pipe Type - Steel/Carbon Steel/Iron
A00 - Tank Internal Protection - None

Tank Number:	005
Tank ID:	30517
Tank Status:	Closed - Removed
Material Name:	Closed - Removed
Capacity Gallons:	550
Install Date:	09/01/1992
Date Tank Closed:	09/01/1992
Registered:	True
Tank Location:	Underground
Tank Type:	Steel/carbon steel
Material Code:	0008
Common Name of Substance:	Diesel
Tightness Test Method:	NN
Date Test:	Not reported
Next Test Date:	Not reported

CONSOLIDATED FREIGHTWAYS (Continued) **U003074667**

Pipe Model:	Not reported
Modified By:	TRANSLAT
Last Modified:	04/14/2017

Equipment Records:

B00 - Tank External Protection - None
C00 - Pipe Location - No Piping
F00 - Pipe External Protection - None
G00 - Tank Secondary Containment - None
J02 - Dispenser - Suction Dispenser
A00 - Tank Internal Protection - None
D01 - Pipe Type - Steel/Carbon Steel/Iron
H00 - Tank Leak Detection - None
I00 - Overfill - None

Tank Number:	006
Tank ID:	30518
Tank Status:	Closed - Removed
Material Name:	Closed - Removed
Capacity Gallons:	550
Install Date:	09/01/1992
Date Tank Closed:	09/01/1992
Registered:	True
Tank Location:	Underground
Tank Type:	Steel/carbon steel
Material Code:	0008
Common Name of Substance:	Diesel
Tightness Test Method:	NN
Date Test:	Not reported
Next Test Date:	Not reported
Pipe Model:	Not reported
Modified By:	TRANSLAT
Last Modified:	04/14/2017

Equipment Records:

H00 - Tank Leak Detection - None
I00 - Overfill - None
A00 - Tank Internal Protection - None
D01 - Pipe Type - Steel/Carbon Steel/Iron
G00 - Tank Secondary Containment - None
J02 - Dispenser - Suction Dispenser
B00 - Tank External Protection - None
C00 - Pipe Location - No Piping
F00 - Pipe External Protection - None

Tank Number:	007
Tank ID:	30519
Tank Status:	Closed - Removed
Material Name:	Closed - Removed
Capacity Gallons:	550
Install Date:	09/01/1992
Date Tank Closed:	09/01/1992
Registered:	True
Tank Location:	Underground
Tank Type:	Steel/carbon steel

CONSOLIDATED FREIGHTWAYS (Continued) **U003074667**

Material Code: 0008
Common Name of Substance: Diesel

Tightness Test Method: NN
Date Test: Not reported
Next Test Date: Not reported
Pipe Model: Not reported
Modified By: TRANSLAT
Last Modified: 04/14/2017

Equipment Records:

B00 - Tank External Protection - None
C00 - Pipe Location - No Piping
F00 - Pipe External Protection - None
J02 - Dispenser - Suction Dispenser
G00 - Tank Secondary Containment - None
D01 - Pipe Type - Steel/Carbon Steel/Iron
A00 - Tank Internal Protection - None
I00 - Overfill - None
H00 - Tank Leak Detection - None

Tank Number: 008
Tank ID: 30520
Tank Status: Closed - Removed
Material Name: Closed - Removed
Capacity Gallons: 550
Install Date: 09/01/1992
Date Tank Closed: 09/01/1992
Registered: True
Tank Location: Underground
Tank Type: Steel/carbon steel
Material Code: 0008
Common Name of Substance: Diesel

Tightness Test Method: NN
Date Test: Not reported
Next Test Date: Not reported
Pipe Model: Not reported
Modified By: TRANSLAT
Last Modified: 04/14/2017

Equipment Records:

B00 - Tank External Protection - None
C00 - Pipe Location - No Piping
F00 - Pipe External Protection - None
G00 - Tank Secondary Containment - None
J02 - Dispenser - Suction Dispenser
A00 - Tank Internal Protection - None
D01 - Pipe Type - Steel/Carbon Steel/Iron
H00 - Tank Leak Detection - None
I00 - Overfill - None

Tank Number: 009
Tank ID: 30521
Tank Status: Closed - Removed
Material Name: Closed - Removed

CONSOLIDATED FREIGHTWAYS (Continued) **U003074667**

Capacity Gallons:	550
Install Date:	09/01/1992
Date Tank Closed:	09/01/1992
Registered:	True
Tank Location:	Underground
Tank Type:	Steel/carbon steel
Material Code:	0008
Common Name of Substance:	Diesel
Tightness Test Method:	NN
Date Test:	Not reported
Next Test Date:	Not reported
Pipe Model:	Not reported
Modified By:	TRANSLAT
Last Modified:	04/14/2017

Equipment Records:

A00 - Tank Internal Protection - None
D01 - Pipe Type - Steel/Carbon Steel/Iron
G00 - Tank Secondary Containment - None
J02 - Dispenser - Suction Dispenser
H00 - Tank Leak Detection - None
I00 - Overfill - None
B00 - Tank External Protection - None
C00 - Pipe Location - No Piping
F00 - Pipe External Protection - None

Tank Number:	010
Tank ID:	30522
Tank Status:	Closed - Removed
Material Name:	Closed - Removed
Capacity Gallons:	550
Install Date:	09/01/1992
Date Tank Closed:	09/01/1992
Registered:	True
Tank Location:	Underground
Tank Type:	Steel/carbon steel
Material Code:	0008
Common Name of Substance:	Diesel
Tightness Test Method:	NN
Date Test:	Not reported
Next Test Date:	Not reported
Pipe Model:	Not reported
Modified By:	TRANSLAT
Last Modified:	04/14/2017

Equipment Records:

C00 - Pipe Location - No Piping
F00 - Pipe External Protection - None
B00 - Tank External Protection - None
J02 - Dispenser - Suction Dispenser
G00 - Tank Secondary Containment - None
H00 - Tank Leak Detection - None
I00 - Overfill - None
D01 - Pipe Type - Steel/Carbon Steel/Iron
A00 - Tank Internal Protection - None

CONSOLIDATED FREIGHTWAYS (Continued) **U003074667**

Tank Number:	011
Tank ID:	30523
Tank Status:	Closed - Removed
Material Name:	Closed - Removed
Capacity Gallons:	550
Install Date:	09/01/1992
Date Tank Closed:	09/01/1992
Registered:	True
Tank Location:	Underground
Tank Type:	Steel/carbon steel
Material Code:	0009
Common Name of Substance:	Gasoline
Tightness Test Method:	NN
Date Test:	Not reported
Next Test Date:	Not reported
Pipe Model:	Not reported
Modified By:	TRANSLAT
Last Modified:	04/14/2017

Equipment Records:

B00 - Tank External Protection - None
C00 - Pipe Location - No Piping
F00 - Pipe External Protection - None
G00 - Tank Secondary Containment - None
J02 - Dispenser - Suction Dispenser
A00 - Tank Internal Protection - None
D01 - Pipe Type - Steel/Carbon Steel/Iron
H00 - Tank Leak Detection - None
I00 - Overfill - None

Tank Number:	012
Tank ID:	30524
Tank Status:	Closed - Removed
Material Name:	Closed - Removed
Capacity Gallons:	550
Install Date:	09/01/1992
Date Tank Closed:	09/01/1992
Registered:	True
Tank Location:	Underground
Tank Type:	Steel/carbon steel
Material Code:	0009
Common Name of Substance:	Gasoline
Tightness Test Method:	NN
Date Test:	Not reported
Next Test Date:	Not reported
Pipe Model:	Not reported
Modified By:	TRANSLAT
Last Modified:	04/14/2017

Equipment Records:

A00 - Tank Internal Protection - None
D01 - Pipe Type - Steel/Carbon Steel/Iron
G00 - Tank Secondary Containment - None
J02 - Dispenser - Suction Dispenser
H00 - Tank Leak Detection - None

CONSOLIDATED FREIGHTWAYS (Continued) **U003074667**

I00 - Overfill - None
B00 - Tank External Protection - None
C00 - Pipe Location - No Piping
F00 - Pipe External Protection - None

Tank Number:	013
Tank ID:	30525
Tank Status:	Closed - Removed
Material Name:	Closed - Removed
Capacity Gallons:	550
Install Date:	09/01/1992
Date Tank Closed:	09/01/1992
Registered:	True
Tank Location:	Underground
Tank Type:	Steel/carbon steel
Material Code:	0009
Common Name of Substance:	Gasoline
Tightness Test Method:	NN
Date Test:	Not reported
Next Test Date:	Not reported
Pipe Model:	Not reported
Modified By:	TRANSLAT
Last Modified:	04/14/2017

Equipment Records:

F00 - Pipe External Protection - None
B00 - Tank External Protection - None
C00 - Pipe Location - No Piping
G00 - Tank Secondary Containment - None
J02 - Dispenser - Suction Dispenser
H00 - Tank Leak Detection - None
I00 - Overfill - None
A00 - Tank Internal Protection - None
D01 - Pipe Type - Steel/Carbon Steel/Iron

Tank Number:	014
Tank ID:	30526
Tank Status:	Closed - Removed
Material Name:	Closed - Removed
Capacity Gallons:	550
Install Date:	09/01/1992
Date Tank Closed:	09/01/1992
Registered:	True
Tank Location:	Underground
Tank Type:	Steel/carbon steel
Material Code:	0009
Common Name of Substance:	Gasoline
Tightness Test Method:	NN
Date Test:	Not reported
Next Test Date:	Not reported
Pipe Model:	Not reported
Modified By:	TRANSLAT
Last Modified:	04/14/2017

CONSOLIDATED FREIGHTWAYS (Continued) **U003074667**

Equipment Records:

G00 - Tank Secondary Containment - None
J02 - Dispenser - Suction Dispenser
B00 - Tank External Protection - None
C00 - Pipe Location - No Piping
F00 - Pipe External Protection - None
A00 - Tank Internal Protection - None
D01 - Pipe Type - Steel/Carbon Steel/Iron
H00 - Tank Leak Detection - None
I00 - Overfill - None

Tank Number:	015
Tank ID:	30527
Tank Status:	Closed - Removed
Material Name:	Closed - Removed
Capacity Gallons:	2000
Install Date:	10/01/1988
Date Tank Closed:	10/01/1988
Registered:	True
Tank Location:	Underground
Tank Type:	Steel/carbon steel
Material Code:	0001
Common Name of Substance:	#2 Fuel Oil (On-Site Consumption)
Tightness Test Method:	NN
Date Test:	Not reported
Next Test Date:	Not reported
Pipe Model:	Not reported
Modified By:	TRANSLAT
Last Modified:	04/14/2017

Equipment Records:

A00 - Tank Internal Protection - None
H00 - Tank Leak Detection - None
I00 - Overfill - None
B00 - Tank External Protection - None
C00 - Pipe Location - No Piping
F00 - Pipe External Protection - None
D00 - Pipe Type - No Piping
G00 - Tank Secondary Containment - None

Tank Number:	020
Tank ID:	45475
Tank Status:	Closed - Removed
Material Name:	Closed - Removed
Capacity Gallons:	5000
Install Date:	Not reported
Date Tank Closed:	10/01/1988
Registered:	True
Tank Location:	Underground
Tank Type:	Steel/carbon steel
Material Code:	0001
Common Name of Substance:	#2 Fuel Oil (On-Site Consumption)
Tightness Test Method:	NN

CONSOLIDATED FREIGHTWAYS (Continued) **U003074667**

Date Test:	Not reported
Next Test Date:	Not reported
Pipe Model:	Not reported
Modified By:	TRANSLAT
Last Modified:	04/14/2017

Equipment Records:

F00 - Pipe External Protection - None
G00 - Tank Secondary Containment - None
J02 - Dispenser - Suction Dispenser
C03 - Pipe Location - Aboveground/Underground Combination
H00 - Tank Leak Detection - None
D01 - Pipe Type - Steel/Carbon Steel/Iron
A00 - Tank Internal Protection - None
B01 - Tank External Protection - Painted/Asphalt Coating
I00 - Overfill - None

Tank Number:	021
Tank ID:	45476
Tank Status:	Tank Converted to Non-Regulated Use
Material Name:	Tank Converted to Non-Regulated Use
Capacity Gallons:	2000
Install Date:	10/01/1988
Date Tank Closed:	06/01/1999
Registered:	True
Tank Location:	Underground
Tank Type:	Steel/carbon steel
Material Code:	0001
Common Name of Substance:	#2 Fuel Oil (On-Site Consumption)
Tightness Test Method:	NN
Date Test:	Not reported
Next Test Date:	Not reported
Pipe Model:	Not reported
Modified By:	TRANSLAT
Last Modified:	04/14/2017

Equipment Records:

G04 - Tank Secondary Containment - Double-Walled (Underground)
I04 - Overfill - Product Level Gauge (A/G)
C03 - Pipe Location - Aboveground/Underground Combination
J02 - Dispenser - Suction Dispenser
F02 - Pipe External Protection - Original Sacrificial Anode
B02 - Tank External Protection - Original Sacrificial Anode
A00 - Tank Internal Protection - None
B01 - Tank External Protection - Painted/Asphalt Coating
D01 - Pipe Type - Steel/Carbon Steel/Iron
H01 - Tank Leak Detection - Interstitial - Electronic Monitoring

Tank Number:	HO-1
Tank ID:	55894
Tank Status:	Closed - In Place
Material Name:	Closed - In Place
Capacity Gallons:	2000
Install Date:	Not reported
Date Tank Closed:	06/01/1999

CONSOLIDATED FREIGHTWAYS (Continued) **U003074667**

Registered:	True
Tank Location:	Underground
Tank Type:	Steel/carbon steel
Material Code:	0001
Common Name of Substance:	#2 Fuel Oil (On-Site Consumption)
Tightness Test Method:	NN
Date Test:	Not reported
Next Test Date:	Not reported
Pipe Model:	Not reported
Modified By:	TRANSLAT
Last Modified:	04/14/2017

Equipment Records:

H00 - Tank Leak Detection - None
I00 - Overfill - None
A00 - Tank Internal Protection - None
C02 - Pipe Location - Underground/On-ground
G00 - Tank Secondary Containment - None
B00 - Tank External Protection - None
F00 - Pipe External Protection - None
D00 - Pipe Type - No Piping

Affiliation Records:

Site Id:	244
Affiliation Type:	Facility Owner
Company Name:	P. CHIMENTO TRUCKING, INC
Contact Type:	Not reported
Contact Name:	Not reported
Address1:	11 WEST ST
Address2:	Not reported
City:	BROOKLYN
State:	NY
Zip Code:	11222
Country Code:	001
Phone:	(718) 389-1335
EMail:	Not reported
Fax Number:	Not reported
Modified By:	TRANSLAT
Date Last Modified:	2004-03-04

Site Id:	244
Affiliation Type:	Mail Contact
Company Name:	P. CHIMENTO TRUCKING, INC
Contact Type:	Not reported
Contact Name:	JOHN J. CHIMENTO
Address1:	11 WEST ST
Address2:	Not reported
City:	BROOKLYN
State:	NY
Zip Code:	11222
Country Code:	001
Phone:	(718) 389-0570
EMail:	Not reported
Fax Number:	Not reported
Modified By:	TRANSLAT
Date Last Modified:	2004-03-04

CONSOLIDATED FREIGHTWAYS (Continued) **U003074667**

Site Id:	244
Affiliation Type:	Facility Operator
Company Name:	P. CHIMENTO TRUCKING, INC
Contact Type:	Not reported
Contact Name:	P. CHIMENTO TRUCKING, INC
Address1:	Not reported
Address2:	Not reported
City:	Not reported
State:	NN
Zip Code:	Not reported
Country Code:	001
Phone:	(718) 389-0570
EMail:	Not reported
Fax Number:	Not reported
Modified By:	TRANSLAT
Date Last Modified:	2004-03-04

Site Id:	244
Affiliation Type:	Emergency Contact
Company Name:	P. CHIMENTO TRUCKING, INC
Contact Type:	Not reported
Contact Name:	JOHN J. CHIMENTO
Address1:	Not reported
Address2:	Not reported
City:	Not reported
State:	NN
Zip Code:	Not reported
Country Code:	001
Phone:	(718) 389-0570
EMail:	Not reported
Fax Number:	Not reported
Modified By:	TRANSLAT
Date Last Modified:	2004-03-04

Tank Info:

Tank Number:	001
Tank ID:	30513
Tank Status:	Closed - Removed
Material Name:	Closed - Removed
Capacity Gallons:	550
Install Date:	09/01/1992
Date Tank Closed:	09/01/1992
Registered:	True
Tank Location:	Underground
Tank Type:	Steel/carbon steel
Material Code:	0008
Common Name of Substance:	Diesel

Tightness Test Method:	NN
Date Test:	Not reported
Next Test Date:	Not reported
Pipe Model:	Not reported
Modified By:	TRANSLAT
Last Modified:	04/14/2017

Equipment Records:

CONSOLIDATED FREIGHTWAYS (Continued) **U003074667**

A00 - Tank Internal Protection - None
D01 - Pipe Type - Steel/Carbon Steel/Iron
B00 - Tank External Protection - None
C00 - Pipe Location - No Piping
F00 - Pipe External Protection - None
G00 - Tank Secondary Containment - None
J02 - Dispenser - Suction Dispenser
H00 - Tank Leak Detection - None
I00 - Overfill - None

Tank Number:	002
Tank ID:	30514
Tank Status:	Closed - Removed
Material Name:	Closed - Removed
Capacity Gallons:	550
Install Date:	09/01/1992
Date Tank Closed:	09/01/1992
Registered:	True
Tank Location:	Underground
Tank Type:	Steel/carbon steel
Material Code:	0008
Common Name of Substance:	Diesel
Tightness Test Method:	NN
Date Test:	Not reported
Next Test Date:	Not reported
Pipe Model:	Not reported
Modified By:	TRANSLAT
Last Modified:	04/14/2017

Equipment Records:

A00 - Tank Internal Protection - None
D01 - Pipe Type - Steel/Carbon Steel/Iron
B00 - Tank External Protection - None
C00 - Pipe Location - No Piping
F00 - Pipe External Protection - None
G00 - Tank Secondary Containment - None
J02 - Dispenser - Suction Dispenser
H00 - Tank Leak Detection - None
I00 - Overfill - None

Tank Number:	003
Tank ID:	30515
Tank Status:	Closed - Removed
Material Name:	Closed - Removed
Capacity Gallons:	550
Install Date:	09/01/1992
Date Tank Closed:	09/01/1992
Registered:	True
Tank Location:	Underground
Tank Type:	Steel/carbon steel
Material Code:	0008
Common Name of Substance:	Diesel
Tightness Test Method:	NN
Date Test:	Not reported

CONSOLIDATED FREIGHTWAYS (Continued) **U003074667**

Next Test Date:	Not reported
Pipe Model:	Not reported
Modified By:	TRANSLAT
Last Modified:	04/14/2017

Equipment Records:

A00 - Tank Internal Protection - None
D01 - Pipe Type - Steel/Carbon Steel/Iron
B00 - Tank External Protection - None
C00 - Pipe Location - No Piping
F00 - Pipe External Protection - None
H00 - Tank Leak Detection - None
I00 - Overfill - None
G00 - Tank Secondary Containment - None
J02 - Dispenser - Suction Dispenser

Tank Number:	004
Tank ID:	30516
Tank Status:	Closed - Removed
Material Name:	Closed - Removed
Capacity Gallons:	550
Install Date:	09/01/1989
Date Tank Closed:	09/01/1992
Registered:	True
Tank Location:	Underground
Tank Type:	Steel/carbon steel
Material Code:	0008
Common Name of Substance:	Diesel
Tightness Test Method:	NN
Date Test:	Not reported
Next Test Date:	Not reported
Pipe Model:	Not reported
Modified By:	TRANSLAT
Last Modified:	04/14/2017

Equipment Records:

F00 - Pipe External Protection - None
B00 - Tank External Protection - None
C00 - Pipe Location - No Piping
G00 - Tank Secondary Containment - None
J02 - Dispenser - Suction Dispenser
H00 - Tank Leak Detection - None
I00 - Overfill - None
D01 - Pipe Type - Steel/Carbon Steel/Iron
A00 - Tank Internal Protection - None

Tank Number:	005
Tank ID:	30517
Tank Status:	Closed - Removed
Material Name:	Closed - Removed
Capacity Gallons:	550
Install Date:	09/01/1992
Date Tank Closed:	09/01/1992
Registered:	True
Tank Location:	Underground

CONSOLIDATED FREIGHTWAYS (Continued) **U003074667**

Tank Type:	Steel/carbon steel
Material Code:	0008
Common Name of Substance:	Diesel
Tightness Test Method:	NN
Date Test:	Not reported
Next Test Date:	Not reported
Pipe Model:	Not reported
Modified By:	TRANSLAT
Last Modified:	04/14/2017

Equipment Records:

B00 - Tank External Protection - None
C00 - Pipe Location - No Piping
F00 - Pipe External Protection - None
G00 - Tank Secondary Containment - None
J02 - Dispenser - Suction Dispenser
A00 - Tank Internal Protection - None
D01 - Pipe Type - Steel/Carbon Steel/Iron
H00 - Tank Leak Detection - None
I00 - Overfill - None

Tank Number:	006
Tank ID:	30518
Tank Status:	Closed - Removed
Material Name:	Closed - Removed
Capacity Gallons:	550
Install Date:	09/01/1992
Date Tank Closed:	09/01/1992
Registered:	True
Tank Location:	Underground
Tank Type:	Steel/carbon steel
Material Code:	0008
Common Name of Substance:	Diesel
Tightness Test Method:	NN
Date Test:	Not reported
Next Test Date:	Not reported
Pipe Model:	Not reported
Modified By:	TRANSLAT
Last Modified:	04/14/2017

Equipment Records:

H00 - Tank Leak Detection - None
I00 - Overfill - None
A00 - Tank Internal Protection - None
D01 - Pipe Type - Steel/Carbon Steel/Iron
G00 - Tank Secondary Containment - None
J02 - Dispenser - Suction Dispenser
B00 - Tank External Protection - None
C00 - Pipe Location - No Piping
F00 - Pipe External Protection - None

Tank Number:	007
Tank ID:	30519
Tank Status:	Closed - Removed

CONSOLIDATED FREIGHTWAYS (Continued) **U003074667**

Material Name:	Closed - Removed
Capacity Gallons:	550
Install Date:	09/01/1992
Date Tank Closed:	09/01/1992
Registered:	True
Tank Location:	Underground
Tank Type:	Steel/carbon steel
Material Code:	0008
Common Name of Substance:	Diesel
Tightness Test Method:	NN
Date Test:	Not reported
Next Test Date:	Not reported
Pipe Model:	Not reported
Modified By:	TRANSLAT
Last Modified:	04/14/2017

Equipment Records:

B00 - Tank External Protection - None
C00 - Pipe Location - No Piping
F00 - Pipe External Protection - None
J02 - Dispenser - Suction Dispenser
G00 - Tank Secondary Containment - None
D01 - Pipe Type - Steel/Carbon Steel/Iron
A00 - Tank Internal Protection - None
I00 - Overfill - None
H00 - Tank Leak Detection - None

Tank Number:	008
Tank ID:	30520
Tank Status:	Closed - Removed
Material Name:	Closed - Removed
Capacity Gallons:	550
Install Date:	09/01/1992
Date Tank Closed:	09/01/1992
Registered:	True
Tank Location:	Underground
Tank Type:	Steel/carbon steel
Material Code:	0008
Common Name of Substance:	Diesel
Tightness Test Method:	NN
Date Test:	Not reported
Next Test Date:	Not reported
Pipe Model:	Not reported
Modified By:	TRANSLAT
Last Modified:	04/14/2017

Equipment Records:

B00 - Tank External Protection - None
C00 - Pipe Location - No Piping
F00 - Pipe External Protection - None
G00 - Tank Secondary Containment - None
J02 - Dispenser - Suction Dispenser
A00 - Tank Internal Protection - None
D01 - Pipe Type - Steel/Carbon Steel/Iron
H00 - Tank Leak Detection - None

CONSOLIDATED FREIGHTWAYS (Continued) **U003074667**

I00 - Overfill - None

Tank Number:	009
Tank ID:	30521
Tank Status:	Closed - Removed
Material Name:	Closed - Removed
Capacity Gallons:	550
Install Date:	09/01/1992
Date Tank Closed:	09/01/1992
Registered:	True
Tank Location:	Underground
Tank Type:	Steel/carbon steel
Material Code:	0008
Common Name of Substance:	Diesel
Tightness Test Method:	NN
Date Test:	Not reported
Next Test Date:	Not reported
Pipe Model:	Not reported
Modified By:	TRANSLAT
Last Modified:	04/14/2017

Equipment Records:

A00 - Tank Internal Protection - None
D01 - Pipe Type - Steel/Carbon Steel/Iron
G00 - Tank Secondary Containment - None
J02 - Dispenser - Suction Dispenser
H00 - Tank Leak Detection - None
I00 - Overfill - None
B00 - Tank External Protection - None
C00 - Pipe Location - No Piping
F00 - Pipe External Protection - None

Tank Number:	010
Tank ID:	30522
Tank Status:	Closed - Removed
Material Name:	Closed - Removed
Capacity Gallons:	550
Install Date:	09/01/1992
Date Tank Closed:	09/01/1992
Registered:	True
Tank Location:	Underground
Tank Type:	Steel/carbon steel
Material Code:	0008
Common Name of Substance:	Diesel
Tightness Test Method:	NN
Date Test:	Not reported
Next Test Date:	Not reported
Pipe Model:	Not reported
Modified By:	TRANSLAT
Last Modified:	04/14/2017

Equipment Records:

C00 - Pipe Location - No Piping
F00 - Pipe External Protection - None

CONSOLIDATED FREIGHTWAYS (Continued) **U003074667**

B00 - Tank External Protection - None
J02 - Dispenser - Suction Dispenser
G00 - Tank Secondary Containment - None
H00 - Tank Leak Detection - None
I00 - Overfill - None
D01 - Pipe Type - Steel/Carbon Steel/Iron
A00 - Tank Internal Protection - None

Tank Number:	011
Tank ID:	30523
Tank Status:	Closed - Removed
Material Name:	Closed - Removed
Capacity Gallons:	550
Install Date:	09/01/1992
Date Tank Closed:	09/01/1992
Registered:	True
Tank Location:	Underground
Tank Type:	Steel/carbon steel
Material Code:	0009
Common Name of Substance:	Gasoline
Tightness Test Method:	NN
Date Test:	Not reported
Next Test Date:	Not reported
Pipe Model:	Not reported
Modified By:	TRANSLAT
Last Modified:	04/14/2017

Equipment Records:

B00 - Tank External Protection - None
C00 - Pipe Location - No Piping
F00 - Pipe External Protection - None
G00 - Tank Secondary Containment - None
J02 - Dispenser - Suction Dispenser
A00 - Tank Internal Protection - None
D01 - Pipe Type - Steel/Carbon Steel/Iron
H00 - Tank Leak Detection - None
I00 - Overfill - None

Tank Number:	012
Tank ID:	30524
Tank Status:	Closed - Removed
Material Name:	Closed - Removed
Capacity Gallons:	550
Install Date:	09/01/1992
Date Tank Closed:	09/01/1992
Registered:	True
Tank Location:	Underground
Tank Type:	Steel/carbon steel
Material Code:	0009
Common Name of Substance:	Gasoline
Tightness Test Method:	NN
Date Test:	Not reported
Next Test Date:	Not reported
Pipe Model:	Not reported

CONSOLIDATED FREIGHTWAYS (Continued) **U003074667**

Modified By: TRANSLAT
Last Modified: 04/14/2017

Equipment Records:

A00 - Tank Internal Protection - None
D01 - Pipe Type - Steel/Carbon Steel/Iron
G00 - Tank Secondary Containment - None
J02 - Dispenser - Suction Dispenser
H00 - Tank Leak Detection - None
I00 - Overfill - None
B00 - Tank External Protection - None
C00 - Pipe Location - No Piping
F00 - Pipe External Protection - None

Tank Number: 013
Tank ID: 30525
Tank Status: Closed - Removed
Material Name: Closed - Removed
Capacity Gallons: 550
Install Date: 09/01/1992
Date Tank Closed: 09/01/1992
Registered: True
Tank Location: Underground
Tank Type: Steel/carbon steel
Material Code: 0009
Common Name of Substance: Gasoline

Tightness Test Method: NN
Date Test: Not reported
Next Test Date: Not reported
Pipe Model: Not reported
Modified By: TRANSLAT
Last Modified: 04/14/2017

Equipment Records:

F00 - Pipe External Protection - None
B00 - Tank External Protection - None
C00 - Pipe Location - No Piping
G00 - Tank Secondary Containment - None
J02 - Dispenser - Suction Dispenser
H00 - Tank Leak Detection - None
I00 - Overfill - None
A00 - Tank Internal Protection - None
D01 - Pipe Type - Steel/Carbon Steel/Iron

Tank Number: 014
Tank ID: 30526
Tank Status: Closed - Removed
Material Name: Closed - Removed
Capacity Gallons: 550
Install Date: 09/01/1992
Date Tank Closed: 09/01/1992
Registered: True
Tank Location: Underground
Tank Type: Steel/carbon steel
Material Code: 0009

CONSOLIDATED FREIGHTWAYS (Continued) **U003074667**

Common Name of Substance: Gasoline

Tightness Test Method: NN
Date Test: Not reported
Next Test Date: Not reported
Pipe Model: Not reported
Modified By: TRANSLAT
Last Modified: 04/14/2017

Equipment Records:

G00 - Tank Secondary Containment - None
J02 - Dispenser - Suction Dispenser
B00 - Tank External Protection - None
C00 - Pipe Location - No Piping
F00 - Pipe External Protection - None
A00 - Tank Internal Protection - None
D01 - Pipe Type - Steel/Carbon Steel/Iron
H00 - Tank Leak Detection - None
I00 - Overfill - None

Tank Number: 015
Tank ID: 30527
Tank Status: Closed - Removed
Material Name: Closed - Removed
Capacity Gallons: 2000
Install Date: 10/01/1988
Date Tank Closed: 10/01/1988
Registered: True
Tank Location: Underground
Tank Type: Steel/carbon steel
Material Code: 0001
Common Name of Substance: #2 Fuel Oil (On-Site Consumption)

Tightness Test Method: NN
Date Test: Not reported
Next Test Date: Not reported
Pipe Model: Not reported
Modified By: TRANSLAT
Last Modified: 04/14/2017

Equipment Records:

A00 - Tank Internal Protection - None
H00 - Tank Leak Detection - None
I00 - Overfill - None
B00 - Tank External Protection - None
C00 - Pipe Location - No Piping
F00 - Pipe External Protection - None
D00 - Pipe Type - No Piping
G00 - Tank Secondary Containment - None

Tank Number: 020
Tank ID: 45475
Tank Status: Closed - Removed
Material Name: Closed - Removed
Capacity Gallons: 5000
Install Date: Not reported

CONSOLIDATED FREIGHTWAYS (Continued) **U003074667**

Date Tank Closed:	10/01/1988
Registered:	True
Tank Location:	Underground
Tank Type:	Steel/carbon steel
Material Code:	0001
Common Name of Substance:	#2 Fuel Oil (On-Site Consumption)
Tightness Test Method:	NN
Date Test:	Not reported
Next Test Date:	Not reported
Pipe Model:	Not reported
Modified By:	TRANSLAT
Last Modified:	04/14/2017

Equipment Records:

F00 - Pipe External Protection - None
G00 - Tank Secondary Containment - None
J02 - Dispenser - Suction Dispenser
C03 - Pipe Location - Aboveground/Underground Combination
H00 - Tank Leak Detection - None
D01 - Pipe Type - Steel/Carbon Steel/Iron
A00 - Tank Internal Protection - None
B01 - Tank External Protection - Painted/Asphalt Coating
I00 - Overfill - None

Tank Number:	021
Tank ID:	45476
Tank Status:	Tank Converted to Non-Regulated Use
Material Name:	Tank Converted to Non-Regulated Use
Capacity Gallons:	2000
Install Date:	10/01/1988
Date Tank Closed:	06/01/1999
Registered:	True
Tank Location:	Underground
Tank Type:	Steel/carbon steel
Material Code:	0001
Common Name of Substance:	#2 Fuel Oil (On-Site Consumption)
Tightness Test Method:	NN
Date Test:	Not reported
Next Test Date:	Not reported
Pipe Model:	Not reported
Modified By:	TRANSLAT
Last Modified:	04/14/2017

Equipment Records:

G04 - Tank Secondary Containment - Double-Walled (Underground)
I04 - Overfill - Product Level Gauge (A/G)
C03 - Pipe Location - Aboveground/Underground Combination
J02 - Dispenser - Suction Dispenser
F02 - Pipe External Protection - Original Sacrificial Anode
B02 - Tank External Protection - Original Sacrificial Anode
A00 - Tank Internal Protection - None
B01 - Tank External Protection - Painted/Asphalt Coating
D01 - Pipe Type - Steel/Carbon Steel/Iron
H01 - Tank Leak Detection - Interstitial - Electronic Monitoring

CONSOLIDATED FREIGHTWAYS (Continued) **U003074667**

Tank Number:	HO-1
Tank ID:	55894
Tank Status:	Closed - In Place
Material Name:	Closed - In Place
Capacity Gallons:	2000
Install Date:	Not reported
Date Tank Closed:	06/01/1999
Registered:	True
Tank Location:	Underground
Tank Type:	Steel/carbon steel
Material Code:	0001
Common Name of Substance:	#2 Fuel Oil (On-Site Consumption)
Tightness Test Method:	NN
Date Test:	Not reported
Next Test Date:	Not reported
Pipe Model:	Not reported
Modified By:	TRANSLAT
Last Modified:	04/14/2017

Equipment Records:

H00 - Tank Leak Detection - None
I00 - Overfill - None
A00 - Tank Internal Protection - None
C02 - Pipe Location - Underground/On-ground
G00 - Tank Secondary Containment - None
B00 - Tank External Protection - None
F00 - Pipe External Protection - None
D00 - Pipe Type - No Piping

AST:

Region:	STATE
DEC Region:	2
Site Status:	Inactive
Facility Id:	2-032816
Program Type:	PBS
UTM X:	587963.76819
UTM Y:	4508885.70121
Expiration Date:	N/A
Site Type:	Trucking/Transportation/Fleet Operation

Affiliation Records:

Site Id:	244
Affiliation Type:	Facility Owner
Company Name:	P. CHIMENTO TRUCKING, INC
Contact Type:	Not reported
Contact Name:	Not reported
Address1:	11 WEST ST
Address2:	Not reported
City:	BROOKLYN
State:	NY
Zip Code:	11222
Country Code:	001
Phone:	(718) 389-1335
EMail:	Not reported
Fax Number:	Not reported
Modified By:	TRANSLAT
Date Last Modified:	2004-03-04

CONSOLIDATED FREIGHTWAYS (Continued) **U003074667**

Site Id:	244
Affiliation Type:	Mail Contact
Company Name:	P. CHIMENTO TRUCKING, INC
Contact Type:	Not reported
Contact Name:	JOHN J. CHIMENTO
Address1:	11 WEST ST
Address2:	Not reported
City:	BROOKLYN
State:	NY
Zip Code:	11222
Country Code:	001
Phone:	(718) 389-0570
EMail:	Not reported
Fax Number:	Not reported
Modified By:	TRANSLAT
Date Last Modified:	2004-03-04

Site Id:	244
Affiliation Type:	Facility Operator
Company Name:	P. CHIMENTO TRUCKING, INC
Contact Type:	Not reported
Contact Name:	P. CHIMENTO TRUCKING, INC
Address1:	Not reported
Address2:	Not reported
City:	Not reported
State:	NN
Zip Code:	Not reported
Country Code:	001
Phone:	(718) 389-0570
EMail:	Not reported
Fax Number:	Not reported
Modified By:	TRANSLAT
Date Last Modified:	2004-03-04

Site Id:	244
Affiliation Type:	Emergency Contact
Company Name:	P. CHIMENTO TRUCKING, INC
Contact Type:	Not reported
Contact Name:	JOHN J. CHIMENTO
Address1:	Not reported
Address2:	Not reported
City:	Not reported
State:	NN
Zip Code:	Not reported
Country Code:	001
Phone:	(718) 389-0570
EMail:	Not reported
Fax Number:	Not reported
Modified By:	TRANSLAT
Date Last Modified:	2004-03-04

Tank Info:

Tank Number:	016
Tank Id:	30528
Material Code:	9999
Common Name of Substance:	Other

CONSOLIDATED FREIGHTWAYS (Continued) **U003074667**

Equipment Records:

D00 - Pipe Type - No Piping
B00 - Tank External Protection - None
C00 - Pipe Location - No Piping
F00 - Pipe External Protection - None
G00 - Tank Secondary Containment - None
A00 - Tank Internal Protection - None
H00 - Tank Leak Detection - None
I00 - Overfill - None

Tank Location:	1
Tank Type:	Steel/Carbon Steel/Iron
Tank Status:	Closed - Removed
Pipe Model:	Not reported
Install Date:	Not reported
Capacity Gallons:	275
Tightness Test Method:	NN
Date Test:	Not reported
Next Test Date:	Not reported
Date Tank Closed:	Not reported
Register:	True
Modified By:	TRANSLAT
Last Modified:	04/14/2017
Material Name:	Not reported

Tank Number:	017
Tank Id:	30529
Material Code:	9999
Common Name of Substance:	Other

Equipment Records:

G00 - Tank Secondary Containment - None
A00 - Tank Internal Protection - None
B00 - Tank External Protection - None
C00 - Pipe Location - No Piping
F00 - Pipe External Protection - None
D00 - Pipe Type - No Piping
H00 - Tank Leak Detection - None
I00 - Overfill - None

Tank Location:	1
Tank Type:	Steel/Carbon Steel/Iron
Tank Status:	Closed - Removed
Pipe Model:	Not reported
Install Date:	Not reported
Capacity Gallons:	275
Tightness Test Method:	NN
Date Test:	Not reported
Next Test Date:	Not reported
Date Tank Closed:	Not reported
Register:	True
Modified By:	TRANSLAT
Last Modified:	04/14/2017
Material Name:	Not reported

Tank Number:	018

CONSOLIDATED FREIGHTWAYS (Continued) **U003074667**

Tank Id:	30530
Material Code:	9999
Common Name of Substance:	Other

Equipment Records:

H00 - Tank Leak Detection - None
I00 - Overfill - None
B00 - Tank External Protection - None
C00 - Pipe Location - No Piping
F00 - Pipe External Protection - None
A00 - Tank Internal Protection - None
G00 - Tank Secondary Containment - None
D00 - Pipe Type - No Piping

Tank Location:	1
Tank Type:	Steel/Carbon Steel/Iron
Tank Status:	Closed - Removed
Pipe Model:	Not reported
Install Date:	Not reported
Capacity Gallons:	275
Tightness Test Method:	NN
Date Test:	Not reported
Next Test Date:	Not reported
Date Tank Closed:	Not reported
Register:	True
Modified By:	TRANSLAT
Last Modified:	04/14/2017
Material Name:	Not reported

Tank Number:	019
Tank Id:	30531
Material Code:	9999
Common Name of Substance:	Other

Equipment Records:

A00 - Tank Internal Protection - None
B00 - Tank External Protection - None
C00 - Pipe Location - No Piping
F00 - Pipe External Protection - None
G00 - Tank Secondary Containment - None
H00 - Tank Leak Detection - None
I00 - Overfill - None
D00 - Pipe Type - No Piping

Tank Location:	1
Tank Type:	Steel/Carbon Steel/Iron
Tank Status:	Closed - Removed
Pipe Model:	Not reported
Install Date:	Not reported
Capacity Gallons:	275
Tightness Test Method:	NN
Date Test:	Not reported
Next Test Date:	Not reported
Date Tank Closed:	Not reported
Register:	True
Modified By:	TRANSLAT
Last Modified:	04/14/2017

CONSOLIDATED FREIGHTWAYS (Continued) **U003074667**

Material Name: Not reported

BROWNFIELDS:

Program:	BCP
Site Code:	494074
Acres:	4.88
HW Code:	C224191
SWIS:	2401
Town:	New York City
Record Added Date:	04/24/2014
Record Updated Date:	01/18/2017
Update By:	JHOCONNE
Site Description:	Location: The site is located at 11 West Street in Brooklyn, New York. The site is an urban area in the Greenpoint neighborhood of Brooklyn and is denoted on the New York City Tax Maps as Block 2570, Lot 1. The site is bordered on the east by West Street, on the south by Quay Street, on the west by the East River, and on the north by Oak Street and the Greenpoint Marina Site (which is also enrolled in the BCP as Site C224190). Site Features: The site is 4.88 acres in size. It is currently developed with three buildings: a 47,000 square foot (sf) single story storage building with a two-sided raised platform loading dock, a 3500 sf two story building formerly used for truck maintenance which includes a cellar utilized for the boiler and electrical rooms, and a 1250 sf building formerly used for truck repair/maintenance. It is currently occupied by commercial uses including a lumber and building materials supplier and a commercial space leasing company which rents individual truck parking space and storage space. The remainder of the property is an open paved lot for staging trucks and equipment. There is rip-rap along the western edge of the site to stabilize and protect the shoreline. Current Zoning and Land Use: The site is zoned R6-R7 (residential) with C2-4 (commercial) overlay which allows some ground floor retail. The current use of the site is commercial. It is subject to New York City Office of Environmental Remediation (OER) E designation program due to the presence of underground gasoline storage tanks. Past Use of the Site: The site was developed prior to 1887 as a shipyard and iron works known as Samuel Sneden & Company and its successor, Continental Iron works. The latter company was contracted to build iron water pipes, boilers, iron ferryboat, steamboats and Ironclad warships for the United State Navy during the Civil War. The company focused on building marine boilers and iron components for gas works after the Civil War. The site was vacated sometime between 1916 and 1942. Between 1942 and 1951, the site began operation as a lumber yard, which was later replaced by a machine shop and welding company. The current building was constructed in 1965. Auto repair shops were identified in the east and west end of the building with a fueling station shown on the north side of the building in 1965. In 1978, Consolidated Freightways replaced Associated Transport and occupied the property until the company filed for bankruptcy in 2002. Site Geology and Hydrogeology: Subsurface soils at the site include a mixture of fill materials consisting of bricks and other rubble in a silty-soil matrix. The thickness of the fill ranges from 5 to more than 10 feet. Below the fill material is a silty-sand. Groundwater is present under water table conditions at a depth of approximately 5-8 feet below the ground surface and flows southwest. Elevation of the site varies from 1 to 9 feet above the National Geodetic Vertical Datum. The area topography gradually slopes to the west toward the

CONSOLIDATED FREIGHTWAYS (Continued) **U003074667**

East River.

Env Problem: Nature and Extent of Contamination: During the remedial investigation, samples of soil and groundwater were collected and analyzed for volatile organic compounds (VOCs), semi-volatile organic compounds (SVOCs), metals, pesticides and PCBs. Soil vapor samples were analyzed for VOCs. Based on investigations conducted to date, the primary contaminants of concern are petroleum-related contaminants, metals and SVOCs. Contaminants are likely associated with historic use of the site for ship building and foundry operations as well as later use for auto repair and fueling operations. Soil - The primary contaminants of concern detected in soil are SVOCs and metals. In soil, SVOCs and metals were detected site-wide at concentrations above restricted residential use soil cleanup objectives (RRUSCOs). SVOCs were detected at concentrations exceeding the RRUSCO in a few samples, including: benzo(a)anthracene, benzo(a)pyrene, benzo(b)fluoranthene and fluoranthene detected at a maximum concentration of 63 parts per million (ppm), 54 ppm, 77 ppm and 120 ppm, respectively, compared to the RRUSCO of 1 ppm; and chrysene detected at a maximum concentration of 59 ppm compared to the RRUSCO of 3.9 ppm. Metals were identified above their RRUSCOs within the historic fill layer across the site at depths ranging from surface grade to 7 feet below grade surface. Metals that have been identified in soil include: lead detected as high as 2,320 ppm (compared to the RRUSCO of 400 ppm); arsenic detected as high as 47.6 ppm (RRUSCO is 16 ppm); and mercury detected as high as 4.29 ppm (RRUSCO is 0.81 ppm). The investigation did not identify site related contaminants in off-site soil. Groundwater - Groundwater was encountered at a depth of approximately 5 to 10 feet below grade. In groundwater, SVOCs were detected at concentrations above groundwater standard across the site. During the remedial investigation, maximum detected benzo(a)anthracene, benzo(a)pyrene, benzo(b)fluoranthene, fluoranthene and chrysene were 0.32 parts per billion (ppb), 0.29 ppb, 0.47 ppb, 0.18 ppb and 0.29 ppb, respectively. VOCs including N-propylbenzene and isopropylbenzene were detected within the former fueling station at a maximum concentration of 21 parts per billion (ppb) and 14 ppb, respectively, and slightly above the Class GA Groundwater Quality Standards (GWQS) of 5 parts per billion (ppb). The investigation did not identify off-site migration of contaminants in groundwater. Soil Vapor - Chlorinated VOCs were detected in soil vapor samples site-wide, as well as soil vapor samples collected in three sub-slab from beneath the basement of the 2-story building, mostly at low concentrations. 1,1,1-trichloroethane (TCA) was detected in sub-slab as high as 187 micrograms per cubic meter (ug/m3).Petroleum-related VOCs were detected at low concentrations in on-site soil vapor. Isopropylbenzene was detected in onsite soil gas near the north property line at a maximum concentration of 1.72 ug/m3. The investigation did not identify off-site migration of contaminants in soil vapor.

Health Problem: Direct contact with contaminants in soil is unlikely because the majority of the site is covered with buildings and pavement. Contaminated groundwater at the site is not used for drinking or other purposes and the site is served by a public water supply that contains water from a different source not affected by this contamination. Volatile organic compounds in the groundwater and/or soil may move into the soil vapor (air spaces within the soil), which in turn may move into overlying buildings and affect the indoor air quality. This process, which is similar to the movement of radon gas from the

CONSOLIDATED FREIGHTWAYS (Continued) **U003074667**

	subsurface into the indoor air of buildings, is referred to as soil vapor intrusion. Sampling indicates that soil vapor intrusion is not a concern for existing on or off-site buildings; however, a soil vapor intrusion evaluation is needed for future on-site buildings.
Dump:	False
Structure:	False
Lagoon:	False
Landfill:	False
Pond:	False
Disp Start:	Not reported
Disp Term:	Not reported
Lat/Long:	Not reported
Dell:	Not reported
Record Add:	4/24/2014 2:47:00 PM
Record Upd:	7/1/2015 12:16:00 PM
Updated By:	MXMAGLOI
Own Op:	Owner
Sub Type:	06
Owner Name:	Lipa Freidman
Owner Company:	M & H Realty Developers a/k/a M & H Realty LLC
Owner Address:	420 9th Avenue
Owner Addr2:	Not reported
Owner City,St,Zip:	New York, NY 10001
Owner Country:	United States of America
Own Op:	Document Repository
Sub Type:	NNN
Owner Name:	Not reported
Owner Company:	Brooklyn Public Library - Greenpoint Branch
Owner Address:	107 Norman Avenue
Owner Addr2:	Not reported
Owner City,St,Zip:	Brooklyn, NY 11222
Owner Country:	United States of America
Own Op:	On-Site Operator
Sub Type:	NNN
Owner Name:	Not reported
Owner Company:	One Stop L.I.C.
Owner Address:	37-30 Review Avenue
Owner Addr2:	Not reported
Owner City,St,Zip:	Long Island City, NY 11120
Owner Country:	United States of America
Own Op:	Applicant/Requestor
Sub Type:	P03
Owner Name:	Lipa Friedman
Owner Company:	M & H Realty Developers a/k/a M & H Realty LLC
Owner Address:	420 9th Avenue
Owner Addr2:	Not reported
Owner City,St,Zip:	New York, NY 10001
Owner Country:	United States of America
Own Op:	On-Site Operator
Sub Type:	NNN
Owner Name:	Not reported
Owner Company:	Tri-State Lumber & Building Supply
Owner Address:	11 West Street
Owner Addr2:	Not reported
Owner City,St,Zip:	Brooklyn, NY 11211
Owner Country:	United States of America
HW Code:	C224191

CONSOLIDATED FREIGHTWAYS (Continued) **U003074667**

Waste Type:	1,1,1-TCA
Waste Quantity:	UNKNOWN
Waste Code:	Not reported
HW Code:	C224191
Waste Type:	arsenic
Waste Quantity:	UNKNOWN
Waste Code:	Not reported
HW Code:	C224191
Waste Type:	arsenic
Waste Quantity:	UNKNOWN
Waste Code:	Not reported
HW Code:	C224191
Waste Type:	1,1,1-trichloroethane
Waste Quantity:	UNKNOWN
Waste Code:	Not reported
HW Code:	C224191
Waste Type:	mercury
Waste Quantity:	UNKNOWN
Waste Code:	Not reported
HW Code:	C224191
Waste Type:	mercury
Waste Quantity:	UNKNOWN
Waste Code:	Not reported
HW Code:	C224191
Waste Type:	tetrachloroethene (PCE)
Waste Quantity:	UNKNOWN
Waste Code:	Not reported
HW Code:	C224191
Waste Type:	trichloroethene (TCE)
Waste Quantity:	UNKNOWN
Waste Code:	Not reported
HW Code:	C224191
Waste Type:	petroleum products
Waste Quantity:	UNKNOWN
Waste Code:	Not reported
HW Code:	C224191
Waste Type:	benzo(a)anthracene
Waste Quantity:	UNKNOWN
Waste Code:	Not reported
HW Code:	C224191
Waste Type:	benzo(a)anthracene
Waste Quantity:	UNKNOWN
Waste Code:	Not reported
HW Code:	C224191
Waste Type:	FLUORANTHENE
Waste Quantity:	UNKNOWN
Waste Code:	Not reported
HW Code:	C224191
Waste Type:	BENZO(A)PYRENE
Waste Quantity:	UNKNOWN
Waste Code:	Not reported
HW Code:	C224191
Waste Type:	BENZO[K]FLUORANTHENE
Waste Quantity:	UNKNOWN
Waste Code:	Not reported
HW Code:	C224191
Waste Type:	COPPER

CONSOLIDATED FREIGHTWAYS (Continued) **U003074667**

Waste Quantity:	UNKNOWN
Waste Code:	Not reported
HW Code:	C224191
Waste Type:	BARIUM
Waste Quantity:	UNKNOWN
Waste Code:	Not reported
HW Code:	C224191
Waste Type:	CHROMIUM
Waste Quantity:	UNKNOWN
Waste Code:	Not reported
HW Code:	C224191
Waste Type:	Isopropylbenzene
Waste Quantity:	UNKNOWN
Waste Code:	Not reported
HW Code:	C224191
Waste Type:	indeno(1,2,3-cd)pyrene
Waste Quantity:	UNKNOWN
Waste Code:	Not reported
HW Code:	C224191
Waste Type:	BENZ(A)ANTHRACENE
Waste Quantity:	UNKNOWN
Waste Code:	Not reported
HW Code:	C224191
Waste Type:	BENZO(B)FLUORANTHENE
Waste Quantity:	UNKNOWN
Waste Code:	Not reported
HW Code:	C224191
Waste Type:	Chrysene
Waste Quantity:	UNKNOWN
Waste Code:	Not reported
HW Code:	C224191
Waste Type:	LEAD
Waste Quantity:	UNKNOWN
Waste Code:	Not reported
HW Code:	C224191
Waste Type:	NICKEL
Waste Quantity:	UNKNOWN
Waste Code:	Not reported
HW Code:	C224191
Waste Type:	ZINC
Waste Quantity:	UNKNOWN
Waste Code:	Not reported
HW Code:	C224191
Waste Type:	N-PROPYLBENZENE
Waste Quantity:	UNKNOWN
Waste Code:	Not reported
Crossref ID:	1406369
Cross Ref Type Code:	01
Cross Ref Type:	Spill No.
Record Added Date:	1/22/2015 11:01:00 AM
Record Updated:	1/22/2015 11:01:00 AM
Updated By:	IXMUNTEA

SPILLS:

Facility ID:	9614166
Facility Type:	ER
Spill Number:	9614166

CONSOLIDATED FREIGHTWAYS (Continued) **U003074667**

DER Facility ID:	134195
Site ID:	158804
DEC Region:	2
Spill Number/Closed Date:	2003-02-12
Spill Cause:	Unknown
Spill Class:	C4
SWIS:	2401
Spill Date:	1997-03-06
Investigator:	CAENGELH
Referred To:	Not reported
Reported to Dept:	1997-03-06
CID:	216
Water Affected:	Not reported
Spill Source:	Commercial/Industrial
Spill Notifier:	Fire Department
Cleanup Ceased:	Not reported
Cleanup Meets Std:	False
Last Inspection:	Not reported
Recommended Penalty:	False
UST Trust:	False
Remediation Phase:	0
Date Entered In Computer:	1997-03-06
Spill Record Last Update:	2003-02-12
Spiller Name:	UNKNOWN
Spiller Company:	CONSOLIDATED FREIGHTWAY
Spiller Address:	11 WEST STREET
Spiller Company:	001
Contact Name:	CHIEF DIV 11
DEC Memo:	"Prior to Sept, 2004 data translation this spill Lead_DEC Field was ENGELHARDT 2/12/2003 - Closed Due To The Nature / Extent Of The Spill Report"
Remarks:	"SPILL IS IN TRUCKING TERMINAL VERY LITTLE INFO AT THIS TIME HAZ MAT UNIT 84 ON THE WAY "

All Materials:

Site ID:	158804
Operable Unit ID:	1041702
Operable Unit:	01
Material ID:	339275
Material Code:	0035A
Material Name:	nitric acid
Case No.:	07697372
Material FA:	Hazardous Material
Quantity:	11.00
Units:	G
Recovered:	11.00
Oxygenate:	Not reported

L126 **LAB RESULTS** **NY Spills** **S116553740**
NW **11 WEST ST** **N/A**
< 1/8 **BROOKLYN, NY**
0.122 mi.
646 ft. **Site 15 of 20 in cluster L**

Relative:
Higher

Actual:
9 ft.

SPILLS:

Facility ID:	1311927
Facility Type:	ER
Spill Number:	1311927
DER Facility ID:	447769
Site ID:	492863
DEC Region:	2
Spill Number/Closed Date:	Not reported
Spill Cause:	Other
Spill Class:	Not reported
SWIS:	2401
Spill Date:	2014-03-21
Investigator:	MXMAGLOI
Referred To:	Not reported
Reported to Dept:	2014-03-21
CID:	Not reported
Water Affected:	Not reported
Spill Source:	Commercial/Industrial
Spill Notifier:	Other
Cleanup Ceased:	Not reported
Cleanup Meets Std:	False
Last Inspection:	Not reported
Recommended Penalty:	False
UST Trust:	False
Remediation Phase:	1
Date Entered In Computer:	2014-03-21
Spill Record Last Update:	2014-09-02
Spiller Name:	Not reported
Spiller Company:	YOEL SABAL
Spiller Address:	Not reported
Spiller Company:	999
Contact Name:	CHARLES
DEC Memo:	"03/31/14-Hiralkumar Patel. alternate addresses: 11-27 West Street e-designation for hazmat/noise ========== PBS #: 2-032816, 2-603899 as per PBS #: 2-032816, the site had following tanks: - ten (10) 550 gal diesel USTs removed in Sep. 1992 - four (4) 550 gal gasoline USTs removed in Sep. 1992 - one (1) 2,000 gal #2 oil UST removed in Oct. 1988 - four (4) 275 gal other product AST in contact with soil and removed in past (no date on record) - one (1) 5,000 gal #2 oil UST removed in Oct. 1988 - one (1) 2,000 gal #2 oil UST, administratively closed in Jun. 1999 as per PBS #: 2-603899, the site had one (1) 2,000 gal #2 oil UST, closed-in-place in Jun. 1999. other spills #: 8906488, 9614166 spill # 8906488 was reported on 10/02/1989 due to tank test failure of 4,000 gal #2 oil tank. case was administratively closed on 03/06/03 due to lack of any recent info. spill # 9614166 was reported on 03/06/1997 by FDNY due to 11 gal nitric acid spill in trucking terminal. case was closed on 02/12/03 due to the nature/extent of the spill report. as per NYC DOB record, a permit was approved on 03/22/1993 to legalize installation of 2,000 gal double-walled steel fuel oil tank. 11:46 AM:- spoke with Jack Lefkowitz, one of the property owner. informed him about findings of soil contamination. he will talk to property management and someone will call back with more information. M & H Realty LLC. **property

LAB RESULTS (Continued) **S116553740**

owner** Attn.: Jack Lefkowitz / Lipa Friedman Ph. (646) 623-5200 email: jacklefkowitz@gmail.com 11:56 AM:- sent email to Mr. Lefkowitz requesting further information about the site. 12:28 PM:- left message for Mr. Sosik. Charlie Sosik Environmental Business Consultants Ph. (631) 504-6000 Ext. 112 (631) 357-4927 (C) Fax (631) 924-2870 email: csosik@ebcincny.com 04/02/14-Hiralkumar Patel. received email from Mr. Sosik (at 4:44 PM on 04/01/14) including lab data. he mentioned that they attended a BCP meeting on 03/28/14 with DEC Jane O'Connell and central office. they will submit an application package later this week. the site has been a truck terminal for many years with a fuel storage and truck maintenance repair. diesel contamination was found in soil near the former dispenser area which is the suspected location where the tanks were located. they will submit an investigation work plan along with the package based on comments received at the meeting. 04/21/14-Hiralkumar Patel. 3:00 PM:- sent email to Mr. Sosik and asked to submit investigation report for review. 04/30/14-Hiralkumar Patel. the department has received a BCP application and Section A in Albany is reviewing it. 09/02/14-Hiralkumar Patel. BCP application (C224191) has been approved. after discussing with Manfred Magloire, BCP project manager, case assigned to him."

Remarks: "Old Freightway terminal found diesel in the soil from lab results. Clean up is pending."

All Materials:

Site ID:	492863
Operable Unit ID:	1242374
Operable Unit:	01
Material ID:	2242929
Material Code:	0008
Material Name:	diesel
Case No.:	Not reported
Material FA:	Petroleum
Quantity:	Not reported
Units:	Not reported
Recovered:	Not reported
Oxygenate:	Not reported

L127 **CONSOLIDATED FREIGHTWAYS SITE FORMER** **RCRA NonGen / NLR** **1004757943**
NW **11 WEST ST** **FINDS** **NYD986966075**
< 1/8 **BROOKLYN, NY 11222** **ECHO**
0.122 mi. **NY MANIFEST**
646 ft. **Site 16 of 20 in cluster L**

Relative:
Higher

Actual:
9 ft.

RCRA NonGen / NLR:

Date form received by agency:	06/16/2017
Facility name:	CONSOLIDATED FREIGHTWAYS SITE FORMER
Facility address:	11 WEST ST BROOKLYN, NY 11222
EPA ID:	NYD986966075
Mailing address:	N 11TH ST BROOKLYN, NY 11211
Contact:	YOEL SABEL
Contact address:	N 11TH ST BROOKLYN, NY 11211
Contact country:	US
Contact telephone:	718-878-3805

CONSOLIDATED FREIGHTWAYS SITE FORMER (Continued) **1004757943**

Telephone ext.:	115
Contact email:	YOEL@HALCYONRE.COM
EPA Region:	02
Classification:	Non-Generator
Description:	Handler: Non-Generators do not presently generate hazardous waste

Owner/Operator Summary:

Owner/operator name:	CONSOLIDATED FREIGHTWAYS
Owner/operator address:	11 WEST ST BROOKLYN, NY 11222
Owner/operator country:	US
Owner/operator telephone:	718-383-3355
Owner/operator email:	Not reported
Owner/operator fax:	Not reported
Owner/operator extension:	Not reported
Legal status:	Private
Owner/Operator Type:	Operator
Owner/Op start date:	Not reported
Owner/Op end date:	Not reported

Owner/operator name:	M & H REALTY LLC
Owner/operator address:	C/O HALCYON MANAGEMENT 177 N 11TH ST BROOKLYN, NY 11211
Owner/operator country:	US
Owner/operator telephone:	718-878-3805
Owner/operator email:	Not reported
Owner/operator fax:	Not reported
Owner/operator extension:	Not reported
Legal status:	Private
Owner/Operator Type:	Operator
Owner/Op start date:	12/23/2002
Owner/Op end date:	Not reported

Owner/operator name:	CONSOLIDATED FREIGHTWAYS
Owner/operator address:	11 WEST ST BROOKLYN, NY 11222
Owner/operator country:	US
Owner/operator telephone:	718-383-3355
Owner/operator email:	Not reported
Owner/operator fax:	Not reported
Owner/operator extension:	Not reported
Legal status:	Private
Owner/Operator Type:	Owner
Owner/Op start date:	Not reported
Owner/Op end date:	Not reported

Owner/operator name:	M & H REALTY LLC
Owner/operator address:	C/O HALCYON MANAGEMENT 177 N 11TH ST BROOKLYN, NY 11211
Owner/operator country:	US
Owner/operator telephone:	718-878-3805
Owner/operator email:	Not reported
Owner/operator fax:	Not reported
Owner/operator extension:	Not reported
Legal status:	Private
Owner/Operator Type:	Owner
Owner/Op start date:	12/23/2002

CONSOLIDATED FREIGHTWAYS SITE FORMER (Continued) **1004757943**

Owner/Op end date: Not reported

Handler Activities Summary:
U.S. importer of hazardous waste: No
Mixed waste (haz. and radioactive): No
Recycler of hazardous waste: No
Transporter of hazardous waste: No
Treater, storer or disposer of HW: No
Underground injection activity: No
On-site burner exemption: No
Furnace exemption: No
Used oil fuel burner: No
Used oil processor: No
User oil refiner: No
Used oil fuel marketer to burner: No
Used oil Specification marketer: No
Used oil transfer facility: No
Used oil transporter: No

. Waste code: D008
. Waste name: LEAD

Historical Generators:
Date form received by agency: 04/25/2017
Site name: CONSOLIDATED FREIGHTWAYS SITE FORMER
Classification: Large Quantity Generator

. Waste code: D008
. Waste name: LEAD

Date form received by agency: 01/01/2007
Site name: CONSOLIDATED FREIGHTWAYS
Classification: Not a generator, verified

Date form received by agency: 01/01/2006
Site name: CONSOLIDATED FREIGHTWAYS
Classification: Not a generator, verified

Date form received by agency: 07/29/1994
Site name: CONSOLIDATED FREIGHTWAYS
Classification: Conditionally Exempt Small Quantity Generator

. Waste code: D001
. Waste name: IGNITABLE WASTE

. Waste code: D018
. Waste name: BENZENE

Violation Status: No violations found

FINDS:

Registry ID: 110004474140

Environmental Interest/Information System
RCRAInfo is a national information system that supports the Resource Conservation and Recovery Act (RCRA) program through the tracking of

CONSOLIDATED FREIGHTWAYS SITE FORMER (Continued) **1004757943**

events and activities related to facilities that generate, transport, and treat, store, or dispose of hazardous waste. RCRAInfo allows RCRA program staff to track the notification, permit, compliance, and corrective action activities required under RCRA.

Click this hyperlink while viewing on your computer to access additional FINDS: detail in the EDR Site Report.

ECHO:

Envid:	1004757943
Registry ID:	110004474140
DFR URL:	http://echo.epa.gov/detailed-facility-report?fid=110004474140

NY MANIFEST:

Country:	USA
EPA ID:	NYD986966075
Facility Status:	Not reported
Location Address 1:	11 WEST ST
Code:	BP
Location Address 2:	Not reported
Total Tanks:	Not reported
Location City:	BROOKLYN
Location State:	NY
Location Zip:	11222
Location Zip 4:	Not reported

NY MANIFEST:

EPAID:	NYD986966075
Mailing Name:	CONSOLIDATED FREIGHTWAY
Mailing Contact:	CONSOLIDATED FREIGHTWAY
Mailing Address 1:	11 WEST STREET
Mailing Address 2:	Not reported
Mailing City:	BROOKLYN
Mailing State:	NY
Mailing Zip:	11222
Mailing Zip 4:	Not reported
Mailing Country:	USA
Mailing Phone:	7183833355

NY MANIFEST:

Document ID:	Not reported
Manifest Status:	Not reported
seq:	Not reported
Year:	2017
Trans1 State ID:	NJR986649705
Trans2 State ID:	Not reported
Generator Ship Date:	07/11/2017
Trans1 Recv Date:	07/11/2017
Trans2 Recv Date:	Not reported
TSD Site Recv Date:	07/11/2017
Part A Recv Date:	Not reported
Part B Recv Date:	Not reported
Generator EPA ID:	NYD986966075
Trans1 EPA ID:	Not reported
Trans2 EPA ID:	Not reported

CONSOLIDATED FREIGHTWAYS SITE FORMER (Continued) **1004757943**

TSDF ID 1:	NJD991291105
TSDF ID 2:	Not reported
Manifest Tracking Number:	017581043JJK
Import Indicator:	N
Export Indicator:	N
Discr Quantity Indicator:	Y
Discr Type Indicator:	N
Discr Residue Indicator:	N
Discr Partial Reject Indicator:	N
Discr Full Reject Indicator:	N
Manifest Ref Number:	Not reported
Alt Facility RCRA ID:	Not reported
Alt Facility Sign Date:	Not reported
MGMT Method Type Code:	H110
Waste Code:	Not reported
Waste Code:	Not reported
Waste Code:	Not reported
Waste Code:	Not reported
Waste Code:	Not reported
Waste Code:	Not reported
Quantity:	54720
Units:	P - Pounds
Number of Containers:	1
Container Type:	DT - Dump trucks
Handling Method:	T Chemical, physical, or biological treatment.
Specific Gravity:	1
Waste Code:	D008
Waste Code 1_2:	Not reported
Waste Code 1_3:	Not reported
Waste Code 1_4:	Not reported
Waste Code 1_5:	Not reported
Waste Code 1_6:	Not reported

Click this hyperlink while viewing on your computer to access
23 additional NY_MANIFEST: record(s) in the EDR Site Report.

L128
WNW
< 1/8
0.123 mi.
647 ft.

CON EDISON - VS 5778 **RCRA NonGen / NLR** **1008195632**
40-49 QUAY ST. **NY MANIFEST** **NYP004110946**
BROOKLYN, NY 11211

Site 17 of 20 in cluster L

Relative:
Lower

Actual:
7 ft.

RCRA NonGen / NLR:

Date form received by agency:	02/27/2004
Facility name:	CON EDISON - VS 5778
Facility address:	40-49 QUAY ST. BROOKLYN, NY 11211
EPA ID:	NYP004110946
Mailing address:	4 IRVING PLACE NEW YORK, NY 10003
Contact:	ANTHONY DRUMMINGS
Contact address:	4 IRVING PLACE NEW YORK, NY 10003
Contact country:	US
Contact telephone:	212-460-3770
Contact email:	Not reported
EPA Region:	02

CON EDISON - VS 5778 (Continued) **1008195632**

Classification: Non-Generator
Description: Handler: Non-Generators do not presently generate hazardous waste

Owner/Operator Summary:
Owner/operator name: CONSOLIDATED EDISON COMPANY OF NY, INC.
Owner/operator address: 4 IRVING PLACE
NEW YORK, NY 10003
Owner/operator country: US
Owner/operator telephone: Not reported
Owner/operator email: Not reported
Owner/operator fax: Not reported
Owner/operator extension: Not reported
Legal status: Private
Owner/Operator Type: Owner
Owner/Op start date: 05/13/2003
Owner/Op end date: Not reported

Owner/operator name: CONSOLIDATED EDISON COMPANY OF NY, INC.
Owner/operator address: 4 IRVING PLACE
NEW YORK, NY 10003
Owner/operator country: US
Owner/operator telephone: Not reported
Owner/operator email: Not reported
Owner/operator fax: Not reported
Owner/operator extension: Not reported
Legal status: Private
Owner/Operator Type: Operator
Owner/Op start date: 05/13/2003
Owner/Op end date: Not reported

Handler Activities Summary:
U.S. importer of hazardous waste: No
Mixed waste (haz. and radioactive): No
Recycler of hazardous waste: No
Transporter of hazardous waste: No
Treater, storer or disposer of HW: No
Underground injection activity: No
On-site burner exemption: No
Furnace exemption: No
Used oil fuel burner: No
Used oil processor: No
User oil refiner: No
Used oil fuel marketer to burner: No
Used oil Specification marketer: No
Used oil transfer facility: No
Used oil transporter: No

Historical Generators:
Date form received by agency: 02/26/2004
Site name: CON EDISON - VS 5778
Classification: Not a generator, verified

Date form received by agency: 02/25/2004
Site name: CON EDISON - VS 5778
Classification: Large Quantity Generator

CON EDISON - VS 5778 (Continued) **1008195632**

. Waste code: B002
. Waste name: B002

Violation Status: No violations found

NY MANIFEST:
Country: USA
EPA ID: NYP004110946
Facility Status: Not reported
Location Address 1: 40 49 QUAY ST V5778
Code: BP
Location Address 2: Not reported
Total Tanks: Not reported
Location City: BROOKLYN
Location State: NY
Location Zip: 11201
Location Zip 4: Not reported

NY MANIFEST:
EPAID: NYP004110946
Mailing Name: CONSOLIDATED EDISON
Mailing Contact: FRANKLIN MURRAY
Mailing Address 1: 4 IRVING PLACE RM 828
Mailing Address 2: Not reported
Mailing City: NEW YORK
Mailing State: NY
Mailing Zip: 10003
Mailing Zip 4: Not reported
Mailing Country: USA
Mailing Phone: 2124602808

NY MANIFEST:
Document ID: NYE1316538
Manifest Status: Not reported
seq: 01
Year: 2003
Trans1 State ID: 46235JM
Trans2 State ID: Not reported
Generator Ship Date: 05/13/2003
Trans1 Recv Date: 05/13/2003
Trans2 Recv Date: Not reported
TSD Site Recv Date: 05/13/2003
Part A Recv Date: Not reported
Part B Recv Date: Not reported
Generator EPA ID: NYP004110946
Trans1 EPA ID: NYD006982359
Trans2 EPA ID: Not reported
TSDF ID 1: NYD980593636
TSDF ID 2: Not reported
Manifest Tracking Number: Not reported
Import Indicator: Not reported
Export Indicator: Not reported
Discr Quantity Indicator: Not reported
Discr Type Indicator: Not reported
Discr Residue Indicator: Not reported
Discr Partial Reject Indicator: Not reported
Discr Full Reject Indicator: Not reported
Manifest Ref Number: Not reported

CON EDISON - VS 5778 (Continued) **1008195632**

Alt Facility RCRA ID:	Not reported
Alt Facility Sign Date:	Not reported
MGMT Method Type Code:	Not reported
Waste Code:	B002 - PETROLEUM OIL WITH 50 BUT < 500 PPM PCB
Waste Code:	Not reported
Waste Code:	Not reported
Waste Code:	Not reported
Waste Code:	Not reported
Waste Code:	Not reported
Quantity:	01087
Units:	K - Kilograms (2.2 pounds)
Number of Containers:	001
Container Type:	TT - Cargo tank, tank trucks
Handling Method:	T Chemical, physical, or biological treatment.
Specific Gravity:	01.00

Click this hyperlink while viewing on your computer to access additional NY_MANIFEST: detail in the EDR Site Report.

L129
WNW
< 1/8
0.123 mi.
647 ft.

MERCO WHOLESALE CO **NY Spills** **S102148688**
40-96 QUAY STREET **N/A**
BROOKLYN, NY

Site 18 of 20 in cluster L

Relative:
Lower

Actual:
7 ft.

SPILLS:

Facility ID:	0302307
Facility Type:	ER
Spill Number:	0302307
DER Facility ID:	88224
Site ID:	152295
DEC Region:	2
Spill Number/Closed Date:	2003-09-26
Spill Cause:	Unknown
Spill Class:	C4
SWIS:	2401
Spill Date:	2003-06-03
Investigator:	SKARAKHA
Referred To:	Not reported
Reported to Dept:	2003-06-04
CID:	257
Water Affected:	Not reported
Spill Source:	Unknown
Spill Notifier:	Affected Persons
Cleanup Ceased:	Not reported
Cleanup Meets Std:	False
Last Inspection:	Not reported
Recommended Penalty:	False
UST Trust:	False
Remediation Phase:	0
Date Entered In Computer:	2003-06-04
Spill Record Last Update:	2003-09-29
Spiller Name:	Not reported
Spiller Company:	UNKNOWN
Spiller Address:	Not reported
Spiller Company:	001
Contact Name:	LARRY COSTA

MERCO WHOLESALE CO (Continued) **S102148688**

DEC Memo: "E2MIS 148578 6/3/03 - 1120 M. ADAMO - 28458 - BQE, REPORTS FINDING APPROX 1 PT OF AN UNKNOWN OIL ON APPROX 800 GALS OF WATER IN VS5778. SPILL IS CONTAINED. NO SEWERS OR WATERWAYS AFFECTED. NO FIRE OR SMOKE INVOLVED. NO INJURIES RELATED TO THE SPILL. NO PRIVATE PROPERTY AFFECTED. NO SEWER CONNECTIONS OR SUMPS (COMPANY RECORDS VERIFY THIS). TRANSFORMER PRESSURE TESTED AND IT HOLDS PRESSURE. HISTORICAL PCB COUNT OF UNIT IS 77 PPM DTD 10/23/02. NO MOVEMENT IN THE WATER. NO LARGE CRACKS IN THE STRUCTURE. THERE ARE 2 OTHER TRANSFORMERS & A BUSS COMPT ALONGSIDE THIS TRANSFORMER. COMPANY RECORDS SHOW NO CONNECTIONS BETWEEN THEM. PCB SAMPLE TAKEN. CHAIN OF CUSTODY FORM # CC05030 FILLED OUT AND MARKED 'E' (WITHIN 8 HRS) PRIORITY. CLEANUP PENDING LAB RESULT. TJ - 50495 UPDATE: 6/3/03 - 1215 M. ADAMO REPORTS THAT HE CHECKED THE OTHER 3 STRUCTURE & FINDS NO OIL IN ANY OF THEM. TJ - 50495 6/3/03=1735HRS LAB RESULT RETURNED < 1.0 ppm 03-04617-001 UPDATE 6/4/03 09:55 HRS. -- J.DEKANCHUK, O.S. BKLYN ENV. OPS., REPORTED TO E.VESCE THAT THE CLEANUP WILL NOT BE COMPLETE BY 11:20 HRS. DUE TO AMOUNT OF WORK 10:00 HRS. -- L.MERCADO OF BROOKLYN ENV. OPS. ALSO REPORTED THE SAME AND ALSO THAT THE TANKER IS CURRENTLY REMOVING WATER FROM STRUCTURE. INCIDENT REMOVED FROM 24-HOUR DEMINIMIS PROGRAM & CIG WILL BE NOTIFIED. 10:09 HRS. -- NOTIFIED L. COSTA OF C.I.G. UPDATE 6/4/03 10:45 HRS. -- L. MERCADO OF ENV. OPS. REPORTS TANKER FILLED UP AND RETURNING TO ASTORIA. STRUCTURE IS STILL FULL OF WATER AND ENV OPS UNABLE TO PROCEED WITH CLEANUP. I CONTACTED O.S. JOHN DEKANCHUK AND HE SAID TO HAVE THEM PACK JOB DOWN IF NETWORKS NOT GOING OUT TODAY. I THEN CONTACTED GUY PALLADINO OF NETWORKS, HE WAS NOT AWARE OF ANY CREW SCHEDULED FOR TODAY. AT 11:15 HRS.) NOTIFIED MERCADO & TRINIDAD TO PACK DOWN. CLEANUP TO BE CONTINUED AT A FUTURE TIME. UPDATE @ 1355 HRS 7/25 M.ADAMO REPORTS TRANSFORMER REMOVED, STRUCTURE READY TO BE CLEANED UP. #12255 VDC. 7/25/03 19:00 HRS. -- C. LABARBERA OF BROOKLYN ENV OPS REPORTS HE & P. ROSADO DOUBLE WASHED STRUCTURE WITH SLIX, FOUND SUMP ALREADY CEMENTED AND REMOVED ENV. STOP TAG #36476. TANKER REMOVED 100 GAL. LIQUID. CLEANUP 100% COMPLETE AS OF THIS TIME. "

Remarks: "1 pint on 800 gals of water didn't meet the 24hr rule - ref #148578 "
Not reported

All Materials:

Site ID:	152295
Operable Unit ID:	869007
Operable Unit:	01
Material ID:	506782
Material Code:	0066A
Material Name:	unknown petroleum
Case No.:	Not reported
Material FA:	Petroleum
Quantity:	1.00
Units:	G
Recovered:	.00
Oxygenate:	Not reported

Facility ID:	9407468
Facility Type:	ER
Spill Number:	9407468
DER Facility ID:	88224
Site ID:	99242
DEC Region:	2
Spill Number/Closed Date:	1994-09-02

MERCO WHOLESALE CO (Continued) **S102148688**

Spill Cause:	Equipment Failure
Spill Class:	C4
SWIS:	2401
Spill Date:	1994-09-02
Investigator:	UNASSIGNED
Referred To:	Not reported
Reported to Dept:	1994-09-02
CID:	Not reported
Water Affected:	Not reported
Spill Source:	Tank Truck
Spill Notifier:	Responsible Party
Cleanup Ceased:	1994-09-02
Cleanup Meets Std:	True
Last Inspection:	Not reported
Recommended Penalty:	False
UST Trust:	False
Remediation Phase:	0
Date Entered In Computer:	1994-10-24
Spill Record Last Update:	2004-02-17
Spiller Name:	Not reported
Spiller Company:	PETRO OIL
Spiller Address:	Not reported
Spiller Company:	001
Contact Name:	Not reported
DEC Memo:	"Prior to Sept, 2004 data translation this spill Lead_DEC Field was "
Remarks:	"GAUGE ON TRUCK FAILED RESULTING IN SPILL ON CONCRETE-CONATAINED ON PARKING LOT. PETRO IS SENDING OUT TEAMTO CLEAN UP SPILL."

All Materials:

Site ID:	99242
Operable Unit ID:	1001720
Operable Unit:	01
Material ID:	380475
Material Code:	0001A
Material Name:	#2 fuel oil
Case No.:	Not reported
Material FA:	Petroleum
Quantity:	10.00
Units:	G
Recovered:	.00
Oxygenate:	Not reported

L130 **QUAY STREET SHOP** **NY UST** **U000402774**
WNW **40-96 QUAY STREET** **N/A**
< 1/8 **GREEN POINT, NY 11222**
0.123 mi.
647 ft. **Site 19 of 20 in cluster L**

Relative:
Lower

Actual:
7 ft.

UST:

Id/Status:	2-260428 / Unregulated/Closed
Program Type:	PBS
Region:	STATE
DEC Region:	2
Expiration Date:	N/A
UTM X:	587964.43750
UTM Y:	4508881.50000
Site Type:	Other

QUAY STREET SHOP (Continued) **U000402774**

Affiliation Records:

Site Id:	10873
Affiliation Type:	Mail Contact
Company Name:	MTA - NYC TRANSIT AUTHORITY
Contact Type:	Not reported
Contact Name:	JOSEPHINE BROWN, OSS
Address1:	2 BROADWAY
Address2:	27TH FLOOR
City:	NEW YORK
State:	NY
Zip Code:	10004
Country Code:	001
Phone:	(646) 252-5777
EMail:	Not reported
Fax Number:	Not reported
Modified By:	NRLOMBAR
Date Last Modified:	2005-06-30

Site Id:	10873
Affiliation Type:	Facility Operator
Company Name:	QUAY STREET SHOP
Contact Type:	Not reported
Contact Name:	NYC TRANSIT AUTHORITY
Address1:	Not reported
Address2:	Not reported
City:	Not reported
State:	NN
Zip Code:	Not reported
Country Code:	001
Phone:	(718) 243-4581
EMail:	Not reported
Fax Number:	Not reported
Modified By:	TRANSLAT
Date Last Modified:	2004-03-04

Site Id:	10873
Affiliation Type:	Emergency Contact
Company Name:	NYC TRANSIT AUTHORITY
Contact Type:	Not reported
Contact Name:	JOSEPHINE BROWN
Address1:	Not reported
Address2:	Not reported
City:	Not reported
State:	NN
Zip Code:	Not reported
Country Code:	999
Phone:	(646) 252-5777
EMail:	Not reported
Fax Number:	Not reported
Modified By:	NRLOMBAR
Date Last Modified:	2007-05-02

Site Id:	10873
Affiliation Type:	Facility Owner
Company Name:	NYC TRANSIT AUTHORITY
Contact Type:	Not reported
Contact Name:	Not reported

QUAY STREET SHOP (Continued) **U000402774**

Address1:	2 BROADWAY
Address2:	Not reported
City:	NEW YORK
State:	NY
Zip Code:	10004
Country Code:	001
Phone:	(646) 252-5777
EMail:	Not reported
Fax Number:	Not reported
Modified By:	MXLAY
Date Last Modified:	2017-01-25

Tank Info:

Tank Number:	QUA-1
Tank ID:	55466
Tank Status:	Closed - In Place
Material Name:	Closed - In Place
Capacity Gallons:	7500
Install Date:	Not reported
Date Tank Closed:	08/17/2005
Registered:	True
Tank Location:	Underground
Tank Type:	Steel/carbon steel
Material Code:	0001
Common Name of Substance:	#2 Fuel Oil (On-Site Consumption)
Tightness Test Method:	21
Date Test:	12/03/2002
Next Test Date:	Not reported
Pipe Model:	Not reported
Modified By:	NRLOMBAR
Last Modified:	04/14/2017

Equipment Records:

G00 - Tank Secondary Containment - None
C01 - Pipe Location - Aboveground
H00 - Tank Leak Detection - None
I00 - Overfill - None
B00 - Tank External Protection - None
F00 - Pipe External Protection - None
A00 - Tank Internal Protection - None
D01 - Pipe Type - Steel/Carbon Steel/Iron

Tank Number:	QUA-2
Tank ID:	55467
Tank Status:	Closed - In Place
Material Name:	Closed - In Place
Capacity Gallons:	7500
Install Date:	Not reported
Date Tank Closed:	08/17/2005
Registered:	True
Tank Location:	Underground
Tank Type:	Steel/carbon steel
Material Code:	0001
Common Name of Substance:	#2 Fuel Oil (On-Site Consumption)

QUAY STREET SHOP (Continued) **U000402774**

Tightness Test Method:	21
Date Test:	12/03/2002
Next Test Date:	Not reported
Pipe Model:	Not reported
Modified By:	NRLOMBAR
Last Modified:	04/14/2017

Equipment Records:

G00 - Tank Secondary Containment - None
A00 - Tank Internal Protection - None
D01 - Pipe Type - Steel/Carbon Steel/Iron
B00 - Tank External Protection - None
F00 - Pipe External Protection - None
H00 - Tank Leak Detection - None
I00 - Overfill - None
C01 - Pipe Location - Aboveground

L131 **LOT 1,TAXBLOCK 2590** **NY E DESIGNATION** **S108076178**
WNW **40 QUAY STREET** **N/A**
< 1/8 **BROOKLYN, NY 11222**
0.123 mi.
647 ft. **Site 20 of 20 in cluster L**

Relative:
Lower

Actual:
7 ft.

E DESIGNATION:

Tax Lot(s):	1
Tax Block:	2590
Borough Code:	BK
E-No:	E-138
Effective Date:	5/11/2005
Satisfaction Date:	Not reported
Ceqr Number:	04DCP003K
Ulurp Number:	050110 ZRK, 050111 ZMK, 050415 MMK, 040416 MMK, 040417 MMK, 040418 MMK, 050110(A)ZRK, 050111 (A)ZMK
Zoning Map No:	12c, 12d, 13a, 13b
Description:	Underground Gasoline Storage Tanks* Testing Protocol.
Lot Remediation Date:	Not reported
Description:	Window Wall Attenuation & Alternate Ventilation
Lot Remediation Date:	Not reported

N132 **CON ED** **NY MANIFEST** **S118463823**
NE **80 MESEROLE AV** **N/A**
< 1/8 **BROOKLYN, NY 11222**
0.123 mi.
652 ft. **Site 2 of 5 in cluster N**

Relative:
Higher

Actual:
14 ft.

NY MANIFEST:

Country:	USA
EPA ID:	NYP004857587
Facility Status:	Not reported
Location Address 1:	80 MESEROLE AV
Code:	BP
Location Address 2:	MH 4322
Total Tanks:	Not reported
Location City:	BROOKLYN
Location State:	NY

CON ED (Continued) **S118463823**

Location Zip:	11222
Location Zip 4:	Not reported

NY MANIFEST:

EPAID:	NYP004857587
Mailing Name:	CON ED
Mailing Contact:	TOM TEELING
Mailing Address 1:	4 IRVING PLACE - 15TH FLOOR
Mailing Address 2:	Not reported
Mailing City:	NEW YORK
Mailing State:	NY
Mailing Zip:	10003
Mailing Zip 4:	Not reported
Mailing Country:	USA
Mailing Phone:	2124603770

NY MANIFEST:

Document ID:	Not reported
Manifest Status:	Not reported
seq:	Not reported
Year:	2015
Trans1 State ID:	NJD003812047
Trans2 State ID:	Not reported
Generator Ship Date:	10/21/2015
Trans1 Recv Date:	10/21/2015
Trans2 Recv Date:	Not reported
TSD Site Recv Date:	10/23/2015
Part A Recv Date:	Not reported
Part B Recv Date:	Not reported
Generator EPA ID:	NYP004857587
Trans1 EPA ID:	Not reported
Trans2 EPA ID:	Not reported
TSDF ID 1:	NJD991291105
TSDF ID 2:	Not reported
Manifest Tracking Number:	002622052GBF
Import Indicator:	N
Export Indicator:	N
Discr Quantity Indicator:	N
Discr Type Indicator:	N
Discr Residue Indicator:	N
Discr Partial Reject Indicator:	N
Discr Full Reject Indicator:	N
Manifest Ref Number:	Not reported
Alt Facility RCRA ID:	Not reported
Alt Facility Sign Date:	Not reported
MGMT Method Type Code:	H110
Waste Code:	Not reported
Waste Code:	Not reported
Waste Code:	Not reported
Waste Code:	Not reported
Waste Code:	Not reported
Waste Code:	Not reported
Quantity:	200
Units:	G - Gallons (liquids only)* (8.3 pounds)
Number of Containers:	1
Container Type:	TT - Cargo tank, tank trucks
Handling Method:	T Chemical, physical, or biological treatment.

CON ED (Continued) **S118463823**

Specific Gravity:	1
Waste Code:	D008
Waste Code 1_2:	Not reported
Waste Code 1_3:	Not reported
Waste Code 1_4:	Not reported
Waste Code 1_5:	Not reported
Waste Code 1_6:	Not reported

Click this hyperlink while viewing on your computer to access
1 additional NY_MANIFEST: record(s) in the EDR Site Report.

N133 **NYC DEPT OF EDUCATION - PS 31K** **RCRA-SQG** **1004762108**
NE **75 MESEROLE AVE** **NY MANIFEST** **NYR000093617**
1/8-1/4 **BROOKLYN, NY 11222**
0.127 mi.
673 ft. **Site 3 of 5 in cluster N**

Relative:
Higher

Actual:
14 ft.

RCRA-SQG:

Date form received by agency:	10/20/2015
Facility name:	NYC DEPT OF EDUCATION - PS 31K
Facility address:	75 MESEROLE AVE BROOKLYN, NY 11222
EPA ID:	NYR000093617
Mailing address:	THOMSON AVE LONG ISLAND CITY, NY 11101
Contact:	ALEXANDER LEMPERT
Contact address:	THOMSON AVE LONG ISLAND CITY, NY 11101
Contact country:	US
Contact telephone:	718-472-8501
Contact email:	ALEMPERT@NYCSCA.ORG
EPA Region:	02
Classification:	Small Small Quantity Generator
Description:	Handler: generates more than 100 and less than 1000 kg of hazardous waste during any calendar month and accumulates less than 6000 kg of hazardous waste at any time; or generates 100 kg or less of hazardous waste during any calendar month, and accumulates more than 1000 kg of hazardous waste at any time

Owner/Operator Summary:

Owner/operator name:	NEW YORK CITY BOARD OF EDUCATION
Owner/operator address:	28-11 QUEENS PLZ N LONG ISLAND CITY, NY 11101
Owner/operator country:	US
Owner/operator telephone:	718-391-6902
Owner/operator email:	Not reported
Owner/operator fax:	Not reported
Owner/operator extension:	Not reported
Legal status:	Municipal
Owner/Operator Type:	Operator
Owner/Op start date:	01/01/2001
Owner/Op end date:	Not reported

Owner/operator name:	NYC DEPT OF EDUCATION
Owner/operator address:	THOMSON AVE LONG ISLAND CITY, NY 11101

NYC DEPT OF EDUCATION - PS 31K (Continued) **1004762108**

Owner/operator country: US
Owner/operator telephone: 718-472-8501
Owner/operator email: Not reported
Owner/operator fax: Not reported
Owner/operator extension: Not reported
Legal status: Municipal
Owner/Operator Type: Owner
Owner/Op start date: 01/10/1900
Owner/Op end date: Not reported

Owner/operator name: NEW YORK CITY BOARD OF EDUCATION
Owner/operator address: 28-11 QUEENS PLZ N
LONG ISLAND CITY, NY 11101
Owner/operator country: US
Owner/operator telephone: 718-391-6902
Owner/operator email: Not reported
Owner/operator fax: Not reported
Owner/operator extension: Not reported
Legal status: Municipal
Owner/Operator Type: Owner
Owner/Op start date: 01/01/2001
Owner/Op end date: Not reported

Owner/operator name: NYC DEPT OF SCHOOL FACILITIES
Owner/operator address: Not reported
Not reported
Owner/operator country: US
Owner/operator telephone: Not reported
Owner/operator email: Not reported
Owner/operator fax: Not reported
Owner/operator extension: Not reported
Legal status: Municipal
Owner/Operator Type: Operator
Owner/Op start date: 01/10/1900
Owner/Op end date: Not reported

Handler Activities Summary:
U.S. importer of hazardous waste: No
Mixed waste (haz. and radioactive): No
Recycler of hazardous waste: No
Transporter of hazardous waste: No
Treater, storer or disposer of HW: No
Underground injection activity: No
On-site burner exemption: No
Furnace exemption: No
Used oil fuel burner: No
Used oil processor: No
User oil refiner: No
Used oil fuel marketer to burner: No
Used oil Specification marketer: No
Used oil transfer facility: No
Used oil transporter: No

. Waste code: B004
. Waste name: B004

. Waste code: B007

NYC DEPT OF EDUCATION - PS 31K (Continued) **1004762108**

. Waste name: B007

Historical Generators:
Date form received by agency: 01/01/2007
Site name: NYC BD OF ED - PUBLIC SCHOOL 31K
Classification: Not a generator, verified

Date form received by agency: 01/01/2006
Site name: NYC BD OF ED - PUBLIC SCHOOL 31K
Classification: Not a generator, verified

Date form received by agency: 01/31/2001
Site name: NYC BD OF ED - PUBLIC SCHOOL 31K
Classification: Small Quantity Generator

. Waste code: D008
. Waste name: LEAD

Violation Status: No violations found

NY MANIFEST:
Country: USA
EPA ID: NYR000093617
Facility Status: Not reported
Location Address 1: 75 MESSEROLE AVE
Code: BP
Location Address 2: Not reported
Total Tanks: Not reported
Location City: BROOKLYN
Location State: NY
Location Zip: 11201
Location Zip 4: Not reported

NY MANIFEST:
EPAID: NYR000093617
Mailing Name: NYC BOARD OF EDUCATION
Mailing Contact: NYC BOARD OF EDUCATION
Mailing Address 1: 75 MESSEROLE AVE
Mailing Address 2: Not reported
Mailing City: BROOKLYN
Mailing State: NY
Mailing Zip: 11201
Mailing Zip 4: Not reported
Mailing Country: USA
Mailing Phone: 7186170771

NY MANIFEST:
Document ID: Not reported
Manifest Status: Not reported
seq: Not reported
Year: 2009
Trans1 State ID: NYD049178296
Trans2 State ID: Not reported
Generator Ship Date: 10/15/2009
Trans1 Recv Date: 10/15/2009
Trans2 Recv Date: Not reported
TSD Site Recv Date: 10/28/2009

NYC DEPT OF EDUCATION - PS 31K (Continued) **1004762108**

Part A Recv Date:	Not reported
Part B Recv Date:	Not reported
Generator EPA ID:	NYR000093617
Trans1 EPA ID:	Not reported
Trans2 EPA ID:	Not reported
TSDF ID 1:	CDX480000000
TSDF ID 2:	Not reported
Manifest Tracking Number:	004855068JJK
Import Indicator:	N
Export Indicator:	Y
Discr Quantity Indicator:	N
Discr Type Indicator:	N
Discr Residue Indicator:	N
Discr Partial Reject Indicator:	N
Discr Full Reject Indicator:	N
Manifest Ref Number:	Not reported
Alt Facility RCRA ID:	Not reported
Alt Facility Sign Date:	Not reported
MGMT Method Type Code:	H141
Waste Code:	Not reported
Waste Code:	Not reported
Waste Code:	Not reported
Waste Code:	Not reported
Waste Code:	Not reported
Waste Code:	Not reported
Quantity:	300.0
Units:	P - Pounds
Number of Containers:	7.0
Container Type:	DF - Fiberboard or plastic drums (glass)
Handling Method:	B Incineration, heat recovery, burning.
Specific Gravity:	1.0
Waste Code:	D001
Waste Code 1_2:	Not reported
Waste Code 1_3:	Not reported
Waste Code 1_4:	Not reported
Waste Code 1_5:	Not reported
Waste Code 1_6:	Not reported

Click this hyperlink while viewing on your computer to access
6 additional NY_MANIFEST: record(s) in the EDR Site Report.

N134 **PUBLIC SCHOOL 31 (OLD 126)-BROOKLYN K031** **NY AST** **A100178457**
NE **75 MESEROLE AVE** **N/A**
1/8-1/4 **BROOKLYN, NY 11222**
0.127 mi.
673 ft. **Site 4 of 5 in cluster N**

Relative:
Higher

Actual:
14 ft.

AST:

Region:	STATE
DEC Region:	2
Site Status:	Active
Facility Id:	2-606277
Program Type:	PBS
UTM X:	588329.94178
UTM Y:	4508950.82709
Expiration Date:	07/11/2021
Site Type:	School

PUBLIC SCHOOL 31 (OLD 126)-BROOKLYN K031 (Continued) **A100178457**

Affiliation Records:

Site Id:	28141
Affiliation Type:	Facility Operator
Company Name:	PUBLIC SCHOOL 31 (OLD 126)-BROOKLYN K031
Contact Type:	Not reported
Contact Name:	MICHAEL KELLY
Address1:	Not reported
Address2:	Not reported
City:	Not reported
State:	NN
Zip Code:	Not reported
Country Code:	001
Phone:	(718) 946-3586
EMail:	Not reported
Fax Number:	Not reported
Modified By:	MRBARROW
Date Last Modified:	2016-05-09

Site Id:	28141
Affiliation Type:	Mail Contact
Company Name:	NYC DEPARTMENT OF EDUCATION
Contact Type:	Not reported
Contact Name:	MUNENDRA SHARMA
Address1:	FIELD OPERATIONS-FUEL DIVISION
Address2:	44-36 VERNON BLVD.
City:	LONG ISLAND CITY
State:	NY
Zip Code:	11101
Country Code:	001
Phone:	(718) 349-5752
EMail:	MSHARMA@SCHOOLS.NYC.GOV
Fax Number:	Not reported
Modified By:	DMPOKRZY
Date Last Modified:	2016-12-19

Site Id:	28141
Affiliation Type:	Emergency Contact
Company Name:	NYC DEPARTMENT OF EDUCATION
Contact Type:	Not reported
Contact Name:	KEN MAHADEO
Address1:	Not reported
Address2:	Not reported
City:	Not reported
State:	NN
Zip Code:	Not reported
Country Code:	999
Phone:	(646) 210-7918
EMail:	Not reported
Fax Number:	Not reported
Modified By:	DAFRANCI
Date Last Modified:	2016-10-13

Site Id:	28141
Affiliation Type:	Facility Owner
Company Name:	NYC DEPARTMENT OF EDUCATION
Contact Type:	MANAGER, FUEL DIVISION
Contact Name:	MUNENDRA SHARMA

PUBLIC SCHOOL 31 (OLD 126)-BROOKLYN K031 (Continued) **A100178457**

Address1:	44-36 VERNON BLVD.
Address2:	Not reported
City:	LONG ISLAND CITY
State:	NY
Zip Code:	11101
Country Code:	001
Phone:	(718) 349-5752
EMail:	Not reported
Fax Number:	Not reported
Modified By:	DAFRANCI
Date Last Modified:	2017-07-31

Tank Info:

Tank Number:	001
Tank Id:	61206
Material Code:	0001
Common Name of Substance:	#2 Fuel Oil (On-Site Consumption)

Equipment Records:

C01 - Pipe Location - Aboveground
I04 - Overfill - Product Level Gauge (A/G)
A00 - Tank Internal Protection - None
B01 - Tank External Protection - Painted/Asphalt Coating
D01 - Pipe Type - Steel/Carbon Steel/Iron
F01 - Pipe External Protection - Painted/Asphalt Coating
H01 - Tank Leak Detection - Interstitial - Electronic Monitoring
K00 - Spill Prevention - None
E00 - Piping Secondary Containment - None
I02 - Overfill - High Level Alarm
J02 - Dispenser - Suction Dispenser
H06 - Tank Leak Detection - Impervious Barrier/Concrete Pad (A/G)
L00 - Piping Leak Detection - None
G02 - Tank Secondary Containment - Vault (w/access)

Tank Location:	3
Tank Type:	Steel/Carbon Steel/Iron
Tank Status:	In Service
Pipe Model:	Not reported
Install Date:	01/01/2000
Capacity Gallons:	6000
Tightness Test Method:	NN
Date Test:	Not reported
Next Test Date:	Not reported
Date Tank Closed:	Not reported
Register:	True
Modified By:	MRBARROW
Last Modified:	04/14/2017
Material Name:	Not reported

K135 SE 1/8-1/4 0.129 mi. 682 ft. | **JOHN ORAVECZ CHILD CARE**
25 NASSAU AVE
BROOKLYN, NY 11222

Site 6 of 7 in cluster K

NY AST | **U003391690**
N/A

Relative: Higher

Actual: 13 ft.

AST:

Region:	STATE
DEC Region:	2
Site Status:	Active
Facility Id:	2-361224
Program Type:	PBS
UTM X:	588407.73512
UTM Y:	4508497.19085
Expiration Date:	10/06/2012
Site Type:	School

Affiliation Records:

Site Id:	18227
Affiliation Type:	Facility Owner
Company Name:	REV JOSE PANTHAPLAMTHOTTIYIL
Contact Type:	PASTOR
Contact Name:	REV JOSE PANTHAPLAMTHOTTIYIL
Address1:	HOLY FAMILTY CHURCH 21 NASSAU
Address2:	Not reported
City:	BROOKLYN
State:	NY
Zip Code:	11222
Country Code:	001
Phone:	(718) 388-5145
EMail:	Not reported
Fax Number:	Not reported
Modified By:	dxliving
Date Last Modified:	2007-08-29

Site Id:	18227
Affiliation Type:	Mail Contact
Company Name:	HOLY FAMILY CHURCH
Contact Type:	Not reported
Contact Name:	PASTOR
Address1:	21 NASSAU AVE
Address2:	Not reported
City:	BROOKLYN
State:	NY
Zip Code:	11222
Country Code:	001
Phone:	(718) 388-5145
EMail:	Not reported
Fax Number:	Not reported
Modified By:	TRANSLAT
Date Last Modified:	2004-03-04

Site Id:	18227
Affiliation Type:	Facility Operator
Company Name:	JOHN ORAVECZ CHILD CARE
Contact Type:	Not reported
Contact Name:	REV JOSE PANTHAPLAMTHOTTIYIL
Address1:	Not reported
Address2:	Not reported
City:	Not reported

JOHN ORAVECZ CHILD CARE (Continued) **U003391690**

State:	NN
Zip Code:	Not reported
Country Code:	001
Phone:	(718) 782-2727
EMail:	Not reported
Fax Number:	Not reported
Modified By:	dxliving
Date Last Modified:	2007-08-29

Site Id:	18227
Affiliation Type:	Emergency Contact
Company Name:	REV JOSE PANTHAPLAMTHOTTIYIL
Contact Type:	Not reported
Contact Name:	REV JOSE PANTHAPLAMTHOTTIYIL
Address1:	Not reported
Address2:	Not reported
City:	Not reported
State:	NN
Zip Code:	Not reported
Country Code:	999
Phone:	(718) 388-5145
EMail:	Not reported
Fax Number:	Not reported
Modified By:	dxliving
Date Last Modified:	2007-08-29

Tank Info:

Tank Number:	001
Tank Id:	22065
Material Code:	0001
Common Name of Substance:	#2 Fuel Oil (On-Site Consumption)

Equipment Records:

L00 - Piping Leak Detection - None
A00 - Tank Internal Protection - None
D01 - Pipe Type - Steel/Carbon Steel/Iron
K00 - Spill Prevention - None
J02 - Dispenser - Suction Dispenser
F00 - Pipe External Protection - None
B04 - Tank External Protection - Fiberglass
E00 - Piping Secondary Containment - None
G03 - Tank Secondary Containment - Vault (w/o access)
H00 - Tank Leak Detection - None
C01 - Pipe Location - Aboveground
I04 - Overfill - Product Level Gauge (A/G)

Tank Location:	3
Tank Type:	Fiberglass Coated Steel
Tank Status:	In Service
Pipe Model:	Not reported
Install Date:	07/31/1974
Capacity Gallons:	4000
Tightness Test Method:	NN
Date Test:	Not reported
Next Test Date:	Not reported
Date Tank Closed:	Not reported

JOHN ORAVECZ CHILD CARE (Continued) **U003391690**

Register:	True
Modified By:	dxliving
Last Modified:	04/14/2017
Material Name:	Not reported

R136
NW
1/8-1/4
0.130 mi.
687 ft.

CON EDISON - MANHOLE 4336 **NY MANIFEST** **S120958887**
26 WEST ST **N/A**
BROOKLYN, NY 11222

Site 4 of 5 in cluster R

Relative:
Higher

Actual:
10 ft.

NY MANIFEST:

Country:	USA
EPA ID:	NYP004972921
Facility Status:	Not reported
Location Address 1:	26 WEST ST
Code:	BP
Location Address 2:	Not reported
Total Tanks:	Not reported
Location City:	BROOKLYN
Location State:	NY
Location Zip:	11222
Location Zip 4:	Not reported

NY MANIFEST:

EPAID:	NYP004972921
Mailing Name:	CON EDISON - MANHOLE 4336
Mailing Contact:	CON EDISON
Mailing Address 1:	4 IRVING PL 15TH FL NE
Mailing Address 2:	Not reported
Mailing City:	NEW YORK
Mailing State:	NY
Mailing Zip:	10003
Mailing Zip 4:	Not reported
Mailing Country:	USA
Mailing Phone:	Not reported

K137
SE
1/8-1/4
0.130 mi.
687 ft.

33 NASSAU AVENUE **NY AST** **A100292150**
33 NASSAU AVENUE **N/A**
BROOKLYN, NY 11222

Site 7 of 7 in cluster K

Relative:
Higher

Actual:
13 ft.

AST:

Region:	STATE
DEC Region:	2
Site Status:	Unregulated/Closed
Facility Id:	2-608361
Program Type:	PBS
UTM X:	588406.90175
UTM Y:	4508538.75892
Expiration Date:	N/A
Site Type:	Manufacturing (Other than Chemical)/Processing

Affiliation Records:

Site Id:	30213

33 NASSAU AVENUE (Continued) **A100292150**

Affiliation Type:	Mail Contact
Company Name:	UNFLAT & ASSOCIATES
Contact Type:	Not reported
Contact Name:	ULRIC GLOUDON
Address1:	573 JOHNSON AVENUE
Address2:	Not reported
City:	BROOKLYN
State:	NY
Zip Code:	11237
Country Code:	001
Phone:	(718) 386-6100
EMail:	Not reported
Fax Number:	Not reported
Modified By:	TRANSLAT
Date Last Modified:	2004-03-04

Site Id:	30213
Affiliation Type:	Facility Owner
Company Name:	WILLMARK SALES COMPANY INC.
Contact Type:	Not reported
Contact Name:	Not reported
Address1:	33 NASSAU AVENUE
Address2:	Not reported
City:	BROOKLYN
State:	NY
Zip Code:	11222
Country Code:	001
Phone:	(718) 388-7141
EMail:	Not reported
Fax Number:	Not reported
Modified By:	TRANSLAT
Date Last Modified:	2004-03-04

Site Id:	30213
Affiliation Type:	Facility Operator
Company Name:	33 NASSAU AVENUE
Contact Type:	Not reported
Contact Name:	ROBERT LEIBOWIT
Address1:	Not reported
Address2:	Not reported
City:	Not reported
State:	NN
Zip Code:	Not reported
Country Code:	001
Phone:	(718) 388-7141
EMail:	Not reported
Fax Number:	Not reported
Modified By:	TRANSLAT
Date Last Modified:	2004-03-04

Site Id:	30213
Affiliation Type:	Emergency Contact
Company Name:	WILLMARK SALES COMPANY INC.
Contact Type:	Not reported
Contact Name:	BURTON PECHMAN
Address1:	Not reported
Address2:	Not reported

33 NASSAU AVENUE (Continued) **A100292150**

City:	Not reported
State:	NN
Zip Code:	Not reported
Country Code:	001
Phone:	(718) 388-7141
EMail:	Not reported
Fax Number:	Not reported
Modified By:	TRANSLAT
Date Last Modified:	2004-03-04

Tank Info:

Tank Number:	001
Tank Id:	65077
Material Code:	0001
Common Name of Substance:	#2 Fuel Oil (On-Site Consumption)

Equipment Records:

C01 - Pipe Location - Aboveground
G03 - Tank Secondary Containment - Vault (w/o access)
H00 - Tank Leak Detection - None
L09 - Piping Leak Detection - Exempt Suction Piping
A00 - Tank Internal Protection - None
B01 - Tank External Protection - Painted/Asphalt Coating
D01 - Pipe Type - Steel/Carbon Steel/Iron
F01 - Pipe External Protection - Painted/Asphalt Coating
J02 - Dispenser - Suction Dispenser
I05 - Overfill - Vent Whistle

Tank Location:	3
Tank Type:	Steel/Carbon Steel/Iron
Tank Status:	Closed - Removed
Pipe Model:	Not reported
Install Date:	02/01/2001
Capacity Gallons:	2500
Tightness Test Method:	-
Date Test:	Not reported
Next Test Date:	Not reported
Date Tank Closed:	05/17/2011
Register:	True
Modified By:	LXZIELIN
Last Modified:	04/14/2017
Material Name:	Not reported

O138 **CON EDISON** **NY MANIFEST** **S118462859**
SSW **55 WYTHE AVE** **N/A**
1/8-1/4 **BROOKLYN, NY 11249**
0.135 mi.
714 ft. **Site 5 of 18 in cluster O**

Relative:
Higher

Actual:
16 ft.

NY MANIFEST:

Country:	USA
EPA ID:	NYP004842601
Facility Status:	Not reported
Location Address 1:	55 WYTHE AVE
Code:	BP
Location Address 2:	Not reported
Total Tanks:	Not reported

CON EDISON (Continued) **S118462859**

Location City:	BROOKLYN
Location State:	NY
Location Zip:	11249
Location Zip 4:	Not reported

NY MANIFEST:

EPAID:	NYP004842601
Mailing Name:	CON EDISON
Mailing Contact:	DENNIS HUACON
Mailing Address 1:	4 IRVING PL 15TH FL
Mailing Address 2:	Not reported
Mailing City:	NEW YORK
Mailing State:	NY
Mailing Zip:	10003
Mailing Zip 4:	Not reported
Mailing Country:	USA
Mailing Phone:	2124603770

NY MANIFEST:

Document ID:	Not reported
Manifest Status:	Not reported
seq:	Not reported
Year:	2015
Trans1 State ID:	NJ0000027193
Trans2 State ID:	Not reported
Generator Ship Date:	10/28/2015
Trans1 Recv Date:	10/28/2015
Trans2 Recv Date:	Not reported
TSD Site Recv Date:	11/11/2015
Part A Recv Date:	Not reported
Part B Recv Date:	Not reported
Generator EPA ID:	NYP004842601
Trans1 EPA ID:	Not reported
Trans2 EPA ID:	Not reported
TSDF ID 1:	MID048090633
TSDF ID 2:	Not reported
Manifest Tracking Number:	014087942JJK
Import Indicator:	N
Export Indicator:	N
Discr Quantity Indicator:	N
Discr Type Indicator:	N
Discr Residue Indicator:	N
Discr Partial Reject Indicator:	N
Discr Full Reject Indicator:	N
Manifest Ref Number:	Not reported
Alt Facility RCRA ID:	Not reported
Alt Facility Sign Date:	Not reported
MGMT Method Type Code:	H141
Waste Code:	Not reported
Waste Code:	Not reported
Waste Code:	Not reported
Waste Code:	Not reported
Waste Code:	Not reported
Waste Code:	Not reported
Quantity:	5364
Units:	K - Kilograms (2.2 pounds)
Number of Containers:	1

CON EDISON (Continued) **S118462859**

Container Type:	CM - Metal boxes, cases, roll-offs
Handling Method:	B Incineration, heat recovery, burning.
Specific Gravity:	1
Waste Code:	B007
Waste Code 1_2:	Not reported
Waste Code 1_3:	Not reported
Waste Code 1_4:	Not reported
Waste Code 1_5:	Not reported
Waste Code 1_6:	Not reported

Click this hyperlink while viewing on your computer to access
7 additional NY_MANIFEST: record(s) in the EDR Site Report.

O139
SSW
1/8-1/4
0.135 mi.
714 ft.

CON EDISON **RCRA NonGen / NLR** **1019325623**
55 WYTHE AVE **NYP004842601**
BROOKLYN, NY 11249

Site 6 of 18 in cluster O

Relative:
Higher

Actual:
16 ft.

RCRA NonGen / NLR:

Date form received by agency:	02/26/2016
Facility name:	CON EDISON
Site name:	CON EDISON - EXCAVATION 0
Facility address:	55 WYTHE AVE BROOKLYN, NY 11249
EPA ID:	NYP004842601
Mailing address:	IRVING PLACE, 15TH FL NE NEW YORK, NY 10003
Contact:	THERESA BURKARD
Contact address:	IRVING PLACE, 15TH FL NE NEW YORK, NY 10003
Contact country:	US
Contact telephone:	212-460-2262
Contact email:	BURKARDT@CONED.COM
EPA Region:	02
Classification:	Non-Generator
Description:	Handler: Non-Generators do not presently generate hazardous waste

Owner/Operator Summary:

Owner/operator name:	CONSOLIDATED EDISON COMPANY OF NY, INC.
Owner/operator address:	IRVING PLACE NEW YORK, NY 10003
Owner/operator country:	US
Owner/operator telephone:	Not reported
Owner/operator email:	Not reported
Owner/operator fax:	Not reported
Owner/operator extension:	Not reported
Legal status:	Private
Owner/Operator Type:	Operator
Owner/Op start date:	09/23/2015
Owner/Op end date:	Not reported

Owner/operator name:	CONSOLIDATED EDISON COMPANY OF NY, INC.
Owner/operator address:	IRVING PLACE NEW YORK, NY 10003
Owner/operator country:	US

CON EDISON (Continued) **1019325623**

Owner/operator telephone: Not reported
Owner/operator email: Not reported
Owner/operator fax: Not reported
Owner/operator extension: Not reported
Legal status: Private
Owner/Operator Type: Owner
Owner/Op start date: 09/23/2015
Owner/Op end date: Not reported

Handler Activities Summary:
U.S. importer of hazardous waste: No
Mixed waste (haz. and radioactive): No
Recycler of hazardous waste: No
Transporter of hazardous waste: No
Treater, storer or disposer of HW: No
Underground injection activity: No
On-site burner exemption: No
Furnace exemption: No
Used oil fuel burner: No
Used oil processor: No
User oil refiner: No
Used oil fuel marketer to burner: No
Used oil Specification marketer: No
Used oil transfer facility: No
Used oil transporter: No

. Waste code: B007
. Waste name: B007

Historical Generators:
Date form received by agency: 09/22/2015
Site name: CON EDISON
Classification: Not a generator, verified

Date form received by agency: 09/22/2015
Site name: CON EDISON
Classification: Large Quantity Generator

Violation Status: No violations found

Q140 **19 KENT ACQUISITION LLC - FORMER SUNBELT EQUIPMENT** **RCRA NonGen / NLR** **1018281235**
SW **19 KENT AVE** **FINDS** **NYR000226118**
1/8-1/4 **BROOKLYN, NY 11234** **ECHO**
0.138 mi.
727 ft. **Site 5 of 12 in cluster Q**

Relative:
Higher

Actual:
12 ft.

RCRA NonGen / NLR:
Date form received by agency: 04/18/2017
Facility name: 19 KENT ACQUISITION LLC - FORMER SUNBELT EQUIPMENT SITE
Facility address: 19 KENT AVE
BROOKLYN, NY 11234
EPA ID: NYR000226118
Mailing address: N 10TH ST
BROOKLYN, NY 11234
Contact: ALLEN M KONSTAM
Contact address: N 10TH ST
BROOKLYN, NY 11234
Contact country: US

19 KENT ACQUISITION LLC - FORMER SUNBELT EQUIPMENT SITE (Continued) **1018281235**

Contact telephone:	917-494-9723
Contact email:	AKONSTAM@HERITAGE-EQUITY.COM
EPA Region:	02
Classification:	Non-Generator
Description:	Handler: Non-Generators do not presently generate hazardous waste

Owner/Operator Summary:

Owner/operator name:	RICK FURCHES
Owner/operator address:	Not reported
	Not reported
Owner/operator country:	Not reported
Owner/operator telephone:	Not reported
Owner/operator email:	Not reported
Owner/operator fax:	Not reported
Owner/operator extension:	Not reported
Legal status:	Private
Owner/Operator Type:	Operator
Owner/Op start date:	12/30/2015
Owner/Op end date:	Not reported

Owner/operator name:	RICK FURCHES
Owner/operator address:	Not reported
	Not reported
Owner/operator country:	US
Owner/operator telephone:	Not reported
Owner/operator email:	Not reported
Owner/operator fax:	Not reported
Owner/operator extension:	Not reported
Legal status:	Private
Owner/Operator Type:	Operator
Owner/Op start date:	12/30/2015
Owner/Op end date:	Not reported

Owner/operator name:	19 KENT ACQUISITIONS LLC
Owner/operator address:	ARCH ST
	PHILADELPHIA, PA 19104
Owner/operator country:	US
Owner/operator telephone:	718-408-8849
Owner/operator email:	Not reported
Owner/operator fax:	Not reported
Owner/operator extension:	Not reported
Legal status:	Private
Owner/Operator Type:	Owner
Owner/Op start date:	12/30/2015
Owner/Op end date:	Not reported

Handler Activities Summary:

U.S. importer of hazardous waste:	No
Mixed waste (haz. and radioactive):	No
Recycler of hazardous waste:	No
Transporter of hazardous waste:	No
Treater, storer or disposer of HW:	No
Underground injection activity:	No
On-site burner exemption:	No
Furnace exemption:	No
Used oil fuel burner:	No

19 KENT ACQUISITION LLC - FORMER SUNBELT EQUIPMENT SITE (Continued) **1018281235**

Used oil processor: No
User oil refiner: No
Used oil fuel marketer to burner: No
Used oil Specification marketer: No
Used oil transfer facility: No
Used oil transporter: No

. Waste code: D008
. Waste name: LEAD

Historical Generators:
Date form received by agency: 03/15/2016
Site name: 19 KENT ACQUISITION LLC - FORMER SUNBELT EQUIPMENT SITE
Classification: Large Quantity Generator

. Waste code: D008
. Waste name: LEAD

Violation Status: No violations found

FINDS:

Registry ID: 110067548513

Environmental Interest/Information System
RCRAInfo is a national information system that supports the Resource Conservation and Recovery Act (RCRA) program through the tracking of events and activities related to facilities that generate, transport, and treat, store, or dispose of hazardous waste. RCRAInfo allows RCRA program staff to track the notification, permit, compliance, and corrective action activities required under RCRA.

Click this hyperlink while viewing on your computer to access additional FINDS: detail in the EDR Site Report.

ECHO:
Envid: 1018281235
Registry ID: 110067548513
DFR URL: http://echo.epa.gov/detailed-facility-report?fid=110067548513

Q141
SW
1/8-1/4
0.138 mi.
727 ft.

19 KENT ACQUISITION LLC - FORMER SUNBELT EQUIPMENT **NY E DESIGNATION** **S119015904**
19 KENT AVE **NY MANIFEST** **N/A**
BROOKLYN, NY 11234

Site 6 of 12 in cluster Q

Relative:
Higher

Actual:
12 ft.

E DESIGNATION:
Tax Lot(s): 1
Tax Block: 2282
Borough Code: Not reported
E-No: E-373
Effective Date: 7/14/2016
Satisfaction Date: Not reported
Ceqr Number: 16DCP065K
Ulurp Number: 160124ZSK,160125ZSK,160126ZRK
Zoning Map No: 12c 13a

19 KENT ACQUISITION LLC - FORMER SUNBELT EQUIPMENT SITE (Continued) **S119015904**

Description: Air Quality - HVAC fuel limited to natural gas
Lot Remediation Date: Not reported

Description: Exhaust stack location limitations
Lot Remediation Date: Not reported

Description: Window Wall Attenuation & Alternate Ventilation
Lot Remediation Date: Not reported

NY MANIFEST:
Country: USA
EPA ID: NYR000226118
Facility Status: Not reported
Location Address 1: 19 KENT AVE
Code: BP
Location Address 2: Not reported
Total Tanks: Not reported
Location City: BROOKLYN
Location State: NY
Location Zip: 11234
Location Zip 4: Not reported

NY MANIFEST:
EPAID: NYR000226118
Mailing Name: 19 KENT ACQUISITION LLC - FORMER SUNBELT EQUIPMENT SITE
Mailing Contact: CIRA CENTRE
Mailing Address 1: 2929 ARCH ST 29TH FL
Mailing Address 2: Not reported
Mailing City: PHILADELPHIA
Mailing State: PA
Mailing Zip: 19104
Mailing Zip 4: Not reported
Mailing Country: USA
Mailing Phone: 6315046000

NY MANIFEST:
Document ID: Not reported
Manifest Status: Not reported
seq: Not reported
Year: 2017
Trans1 State ID: NJR000029967
Trans2 State ID: Not reported
Generator Ship Date: 03/22/2017
Trans1 Recv Date: 03/22/2017
Trans2 Recv Date: Not reported
TSD Site Recv Date: 03/22/2017
Part A Recv Date: Not reported
Part B Recv Date: Not reported
Generator EPA ID: NYR000226118
Trans1 EPA ID: Not reported
Trans2 EPA ID: Not reported
TSDF ID 1: NJD991291105
TSDF ID 2: Not reported
Manifest Tracking Number: 016327365JJK
Import Indicator: N
Export Indicator: N
Discr Quantity Indicator: Y

19 KENT ACQUISITION LLC - FORMER SUNBELT EQUIPMENT SITE (Continued) **S119015904**

Discr Type Indicator:	N
Discr Residue Indicator:	N
Discr Partial Reject Indicator:	N
Discr Full Reject Indicator:	N
Manifest Ref Number:	Not reported
Alt Facility RCRA ID:	Not reported
Alt Facility Sign Date:	Not reported
MGMT Method Type Code:	H110
Waste Code:	Not reported
Waste Code:	Not reported
Waste Code:	Not reported
Waste Code:	Not reported
Waste Code:	Not reported
Waste Code:	Not reported
Quantity:	44180
Units:	P - Pounds
Number of Containers:	1
Container Type:	DT - Dump trucks
Handling Method:	T Chemical, physical, or biological treatment.
Specific Gravity:	1
Waste Code:	D008
Waste Code 1_2:	Not reported
Waste Code 1_3:	Not reported
Waste Code 1_4:	Not reported
Waste Code 1_5:	Not reported
Waste Code 1_6:	Not reported

Click this hyperlink while viewing on your computer to access
105 additional NY_MANIFEST: record(s) in the EDR Site Report.

N142 **1031 LORIMER ST** **NY AST** **A100291232**
NE **1031 LORIMER STREET** **N/A**
1/8-1/4 **BROOKLYN, NY 11211**
0.139 mi.
732 ft. **Site 5 of 5 in cluster N**

Relative:
Higher

Actual:
15 ft.

AST:

Region:	STATE
DEC Region:	2
Site Status:	Unregulated/Closed
Facility Id:	2-608410
Program Type:	PBS
UTM X:	588387.44426
UTM Y:	4508909.78701
Expiration Date:	N/A
Site Type:	Apartment Building/Office Building

Affiliation Records:

Site Id:	30262
Affiliation Type:	Mail Contact
Company Name:	HENRY HERMAN
Contact Type:	Not reported
Contact Name:	HENRY HERMAN
Address1:	P.O. BOX 532
Address2:	Not reported
City:	HARRIMAN
State:	NY

1031 LORIMER ST (Continued) **A100291232**

Zip Code:	10926
Country Code:	001
Phone:	(917) 681-6647
EMail:	HENRYHERMAN6647@GMAIL.COM
Fax Number:	Not reported
Modified By:	DMMOLOUG
Date Last Modified:	2013-03-08

Site Id:	30262
Affiliation Type:	Facility Operator
Company Name:	1031 LORIMER ST
Contact Type:	Not reported
Contact Name:	SAMI
Address1:	Not reported
Address2:	Not reported
City:	Not reported
State:	NN
Zip Code:	Not reported
Country Code:	001
Phone:	(718) 389-0328
EMail:	Not reported
Fax Number:	Not reported
Modified By:	TRANSLAT
Date Last Modified:	2004-03-04

Site Id:	30262
Affiliation Type:	Emergency Contact
Company Name:	BINYAN LORIMER JOINT VENTURE
Contact Type:	Not reported
Contact Name:	HENRY HERMAN
Address1:	Not reported
Address2:	Not reported
City:	Not reported
State:	NN
Zip Code:	Not reported
Country Code:	999
Phone:	(917) 681-6647
EMail:	Not reported
Fax Number:	Not reported
Modified By:	DMMOLOUG
Date Last Modified:	2013-03-08

Site Id:	30262
Affiliation Type:	Facility Owner
Company Name:	BINYAN LORIMER JOINT VENTURE
Contact Type:	PRESIDENT
Contact Name:	HENRY HERMAN
Address1:	PO BOX 532
Address2:	Not reported
City:	HARRIMAN
State:	NY
Zip Code:	10926
Country Code:	001
Phone:	(917) 681-6647
EMail:	Not reported
Fax Number:	Not reported
Modified By:	DMMOLOUG

1031 LORIMER ST (Continued) **A100291232**

Date Last Modified: 2013-03-08

Tank Info:

Tank Number: 001
Tank Id: 65134
Material Code: 0001
Common Name of Substance: #2 Fuel Oil (On-Site Consumption)

Equipment Records:

C03 - Pipe Location - Aboveground/Underground Combination
G00 - Tank Secondary Containment - None
J02 - Dispenser - Suction Dispenser
K99 - Spill Prevention - Other
B00 - Tank External Protection - None
F00 - Pipe External Protection - None
A00 - Tank Internal Protection - None
D01 - Pipe Type - Steel/Carbon Steel/Iron
E00 - Piping Secondary Containment - None
H00 - Tank Leak Detection - None
L09 - Piping Leak Detection - Exempt Suction Piping
I04 - Overfill - Product Level Gauge (A/G)

Tank Location: 1
Tank Type: Steel/Carbon Steel/Iron
Tank Status: Closed - Removed
Pipe Model: Not reported
Install Date: 05/31/1964
Capacity Gallons: 1500
Tightness Test Method: -
Date Test: Not reported
Next Test Date: Not reported
Date Tank Closed: 04/29/2014
Register: True
Modified By: MXLAY
Last Modified: 09/12/2017
Material Name: Not reported

M143 **WYTHE AVE. (BERRY ST.) STATION** **EDR MGP** **1008407903**
South **WYTHE AVE., BERRY ST., N 12TH AND 13TH ST** **N/A**
1/8-1/4 **BROOKLYN, NY 11211**
0.141 mi.
743 ft. **Site 14 of 15 in cluster M**

Relative:
Higher

Actual:
17 ft.

Manufactured Gas Plants:
No additional information available

P144 ENE 1/8-1/4 0.142 mi. 751 ft.

CON EDISON SERVICE BOX: 14358
1003 LORIMER ST
BROOKLYN, NY 11222

Site 4 of 4 in cluster P

RCRA NonGen / NLR **1016967888**
NY MANIFEST **NYP004414876**

Relative: Higher

Actual: 13 ft.

RCRA NonGen / NLR:

Date form received by agency:	02/08/2014
Facility name:	CON EDISON SERVICE BOX: 14358
Facility address:	1003 LORIMER ST BROOKLYN, NY 11222
EPA ID:	NYP004414876
Mailing address:	IRVING PL, 15TH FL NE NEW YORK, NY 10003
Contact:	THOMAS TEELING
Contact address:	Not reported Not reported
Contact country:	Not reported
Contact telephone:	212-460-3770
Contact email:	Not reported
EPA Region:	02
Classification:	Non-Generator
Description:	Handler: Non-Generators do not presently generate hazardous waste

Handler Activities Summary:

U.S. importer of hazardous waste:	No
Mixed waste (haz. and radioactive):	No
Recycler of hazardous waste:	No
Transporter of hazardous waste:	No
Treater, storer or disposer of HW:	No
Underground injection activity:	No
On-site burner exemption:	No
Furnace exemption:	No
Used oil fuel burner:	No
Used oil processor:	No
User oil refiner:	No
Used oil fuel marketer to burner:	No
Used oil Specification marketer:	No
Used oil transfer facility:	No
Used oil transporter:	No

Historical Generators:

Date form received by agency:	01/08/2014
Site name:	CON EDISON SERVICE BOX: 14358
Classification:	Conditionally Exempt Small Quantity Generator
Violation Status:	No violations found

NY MANIFEST:

Country:	USA
EPA ID:	NYP004414876
Facility Status:	Not reported
Location Address 1:	1103 LORIMER ST
Code:	BP
Location Address 2:	Not reported
Total Tanks:	Not reported
Location City:	BROOKLYN
Location State:	NY
Location Zip:	11222

CON EDISON SERVICE BOX: 14358 (Continued) **1016967888**

Location Zip 4:	Not reported

NY MANIFEST:

EPAID:	NYP004414876
Mailing Name:	CON EDISON
Mailing Contact:	CON EDISON
Mailing Address 1:	4 IRVING PLACE
Mailing Address 2:	15TH FL
Mailing City:	NEW YORK
Mailing State:	NY
Mailing Zip:	10003
Mailing Zip 4:	Not reported
Mailing Country:	USA
Mailing Phone:	Not reported

NY MANIFEST:

Document ID:	Not reported
Manifest Status:	Not reported
seq:	Not reported
Year:	2014
Trans1 State ID:	NJ0000027193
Trans2 State ID:	Not reported
Generator Ship Date:	01/08/2014
Trans1 Recv Date:	01/08/2014
Trans2 Recv Date:	Not reported
TSD Site Recv Date:	01/09/2014
Part A Recv Date:	Not reported
Part B Recv Date:	Not reported
Generator EPA ID:	NYP004414876
Trans1 EPA ID:	Not reported
Trans2 EPA ID:	Not reported
TSDF ID 1:	NJD002200046
TSDF ID 2:	Not reported
Manifest Tracking Number:	011692611JJK
Import Indicator:	N
Export Indicator:	N
Discr Quantity Indicator:	N
Discr Type Indicator:	N
Discr Residue Indicator:	N
Discr Partial Reject Indicator:	N
Discr Full Reject Indicator:	N
Manifest Ref Number:	Not reported
Alt Facility RCRA ID:	Not reported
Alt Facility Sign Date:	Not reported
MGMT Method Type Code:	H110
Waste Code:	Not reported
Waste Code:	Not reported
Waste Code:	Not reported
Waste Code:	Not reported
Waste Code:	Not reported
Waste Code:	Not reported
Quantity:	800
Units:	P - Pounds
Number of Containers:	1
Container Type:	TT - Cargo tank, tank trucks
Handling Method:	T Chemical, physical, or biological treatment.
Specific Gravity:	1

CON EDISON SERVICE BOX: 14358 (Continued) **1016967888**

Waste Code:	D008
Waste Code 1_2:	Not reported
Waste Code 1_3:	Not reported
Waste Code 1_4:	Not reported
Waste Code 1_5:	Not reported
Waste Code 1_6:	Not reported

Click this hyperlink while viewing on your computer to access additional NY_MANIFEST: detail in the EDR Site Report.

M145 **STANDARD WHITE METALS CORP** **NY UST** **U000394618**
South **121 N 12 ST** **N/A**
1/8-1/4 **BROOKLYN, NY 11211**
0.147 mi.
777 ft. **Site 15 of 15 in cluster M**

Relative:
Higher

Actual:
18 ft.

UST:

Id/Status:	2-084751 / Unregulated/Closed
Program Type:	PBS
Region:	STATE
DEC Region:	2
Expiration Date:	N/A
UTM X:	588134.98495
UTM Y:	4508379.54699
Site Type:	Unknown

Affiliation Records:

Site Id:	1987
Affiliation Type:	Facility Owner
Company Name:	STANDARD WHITE METALS CORP
Contact Type:	Not reported
Contact Name:	Not reported
Address1:	121 N 12 ST
Address2:	Not reported
City:	BROOKLYN
State:	NY
Zip Code:	11211
Country Code:	001
Phone:	(718) 963-2200
EMail:	Not reported
Fax Number:	Not reported
Modified By:	TRANSLAT
Date Last Modified:	2004-03-04

Site Id:	1987
Affiliation Type:	Mail Contact
Company Name:	STANDARD WHITE METALS CORP
Contact Type:	Not reported
Contact Name:	Not reported
Address1:	121 N 12 ST
Address2:	Not reported
City:	BROOKLYN
State:	NY
Zip Code:	11211
Country Code:	001
Phone:	(718) 963-2200
EMail:	Not reported

STANDARD WHITE METALS CORP (Continued) **U000394618**

Fax Number:	Not reported
Modified By:	TRANSLAT
Date Last Modified:	2004-03-04

Site Id:	1987
Affiliation Type:	Facility Operator
Company Name:	STANDARD WHITE METALS CORP
Contact Type:	Not reported
Contact Name:	STANDARD WHITE METALS CORP
Address1:	Not reported
Address2:	Not reported
City:	Not reported
State:	NN
Zip Code:	Not reported
Country Code:	001
Phone:	(718) 963-2200
EMail:	Not reported
Fax Number:	Not reported
Modified By:	TRANSLAT
Date Last Modified:	2004-03-04

Site Id:	1987
Affiliation Type:	Emergency Contact
Company Name:	STANDARD WHITE METALS CORP
Contact Type:	Not reported
Contact Name:	PAT DE FALCO
Address1:	Not reported
Address2:	Not reported
City:	Not reported
State:	NN
Zip Code:	Not reported
Country Code:	001
Phone:	(516) 277-4586
EMail:	Not reported
Fax Number:	Not reported
Modified By:	TRANSLAT
Date Last Modified:	2004-03-04

Tank Info:

Tank Number:	001
Tank ID:	3239
Tank Status:	Closed - In Place
Material Name:	Closed - In Place
Capacity Gallons:	7500
Install Date:	03/01/1985
Date Tank Closed:	Not reported
Registered:	True
Tank Location:	Underground
Tank Type:	Steel/carbon steel
Material Code:	0001
Common Name of Substance:	#2 Fuel Oil (On-Site Consumption)

Tightness Test Method:	NN
Date Test:	Not reported
Next Test Date:	Not reported
Pipe Model:	Not reported

STANDARD WHITE METALS CORP (Continued) **U000394618**

Modified By: TRANSLAT
Last Modified: 04/14/2017

Equipment Records:

I04 - Overfill - Product Level Gauge (A/G)
B00 - Tank External Protection - None
C00 - Pipe Location - No Piping
F00 - Pipe External Protection - None
A00 - Tank Internal Protection - None
D01 - Pipe Type - Steel/Carbon Steel/Iron
G03 - Tank Secondary Containment - Vault (w/o access)
H00 - Tank Leak Detection - None
J02 - Dispenser - Suction Dispenser

Q146 **BUG, WILLIAMSBURG WORKS** **NY HSWDS** **S102872858**
SW **KENT AVENUE, NORTH 12TH STREET** **N/A**
1/8-1/4 **BROOKLYN, NY 11211**
0.148 mi.
780 ft. **Site 7 of 12 in cluster Q**

Relative:
Higher

Actual:
11 ft.

HSWDS:

Facility ID:	HS2017
Region:	2
Facility Status:	Unknown
Owner Type:	U
Owner:	(formerly) Brooklyn Union Gas
Owner Address:	195 Montague Street
Owner Phone:	(718)403-3053
Operator Type:	Same
Operator:	Unknown
Operator:	Unknown
Operator Phone:	Unknown
EPA ID:	NYD980532030
Registry:	Not on NYS Registry of Inactive Haz Waste Disposal Sites
Registry Site ID:	Unknown
RCRA Permitted:	Unknown
Site Code:	Coal Gasification Plant
Owner City State:	Brooklyn
Operator City State:	Not reported
Quadrange:	Unknown
Latitude:	40 43 25 N
Longitude:	73 57 30 W
Acres:	0.00
Operator Date:	1850
Close Date:	1936
Completed:	PA
Active:	No
PCB's Disposed:	No
Pesticides Disposed:	No
Metals Disposed:	No
Asbestos Disposed:	No
Volatile Organic Compounds Disposed:	No
Semi Volatile Organic Compounds Disposed:	No
Analytical Info Exists for Air:	Not reported
Analytical Info Exists for Ground:	None
Analytical Info Exists for Surface:	Not reported
Analytical Info Exists for Sediments:	Not reported
Analytical Info Exists for Surface:	Not reported

BUG, WILLIAMSBURG WORKS (Continued) **S102872858**

Analytical Info Exists for Substance:	Not reported
Analytical Info Exists for Waste:	Not reported
Analytical Info Exists for Leachate:	Not reported
Analytical Info Exists for EP Toxicity:	Not reported
Analytical Info Exists for TCLP:	Not reported
Threat to Environment/Public Health:	Environmental
Surface Water Contamination:	Unknown
Surface Water Body Class:	Unknown
Groundwater Contamination:	Unknown
Groundwater Classification:	Unknown
Drinking Water Contamination:	Unknown
Drinking Water Supply is Active:	Unknown
Any Known Fish or Wildlife:	Unknown
Hazardous Exposure:	Unknown
Site Has Controlled Acess:	Unknown
Ambient Air Contamination:	Unknown
Direct Contact:	Unknown
EPA Hazardous Ranking System Score:	Unknown
Inventory:	Not reported
Nefrap:	Not reported
Mailing:	Not reported
Tax Map No:	Not reported
Qualify:	Not reported
Next Action:	Not reported
Agencies:	Not reported
Air:	Not reported
Building:	Not reported
Site Desc:	Not reported
Drink:	Not reported
Eptox:	Not reported
Fish:	Not reported
Ground:	Not reported
Ground Desc:	Not reported
Hazardous Threat:	Not reported
Haz Threat Desc:	Not reported
Leachate:	Not reported
Preparer:	Not reported
Sediment:	Not reported
Soil:	Not reported
Surface:	Not reported
Status:	Not reported
Surface Soil:	Not reported
Surface:	Not reported
TCLP:	Not reported
Waste:	Not reported

O147 **CON EDISON** **NY MANIFEST** **S117741379**
SSW **65 WYTHE ST** **N/A**
1/8-1/4 **BROOKLYN, NY 11249**
0.149 mi.
786 ft. **Site 7 of 18 in cluster O**

Relative:
Higher

Actual:
18 ft.

NY MANIFEST:

Country:	USA
EPA ID:	NYP004746046
Facility Status:	Not reported
Location Address 1:	65 DIVISION AV
Code:	BP

CON EDISON (Continued) **S117741379**

Location Address 2:	SB7161
Total Tanks:	Not reported
Location City:	BROOKLYN
Location State:	NY
Location Zip:	11201
Location Zip 4:	Not reported

NY MANIFEST:

EPAID:	NYP004746046
Mailing Name:	CON EDISON
Mailing Contact:	CON EDISON
Mailing Address 1:	4 IRVING PL
Mailing Address 2:	15TH FL
Mailing City:	NEW YORK
Mailing State:	NY
Mailing Zip:	10003
Mailing Zip 4:	Not reported
Mailing Country:	USA
Mailing Phone:	Not reported

NY MANIFEST:

Document ID:	Not reported
Manifest Status:	Not reported
seq:	Not reported
Year:	2015
Trans1 State ID:	NJD003812047
Trans2 State ID:	NJD003812047
Generator Ship Date:	03/08/2015
Trans1 Recv Date:	03/08/2015
Trans2 Recv Date:	03/17/2015
TSD Site Recv Date:	03/17/2015
Part A Recv Date:	Not reported
Part B Recv Date:	Not reported
Generator EPA ID:	NYP004746046
Trans1 EPA ID:	Not reported
Trans2 EPA ID:	Not reported
TSDF ID 1:	NJD991291105
TSDF ID 2:	Not reported
Manifest Tracking Number:	002610886GBF
Import Indicator:	N
Export Indicator:	N
Discr Quantity Indicator:	N
Discr Type Indicator:	N
Discr Residue Indicator:	N
Discr Partial Reject Indicator:	N
Discr Full Reject Indicator:	N
Manifest Ref Number:	Not reported
Alt Facility RCRA ID:	Not reported
Alt Facility Sign Date:	Not reported
MGMT Method Type Code:	H110
Waste Code:	Not reported
Waste Code:	Not reported
Waste Code:	Not reported
Waste Code:	Not reported
Waste Code:	Not reported
Waste Code:	Not reported
Quantity:	250

CON EDISON (Continued) **S117741379**

Units:	P - Pounds
Number of Containers:	1
Container Type:	TT - Cargo tank, tank trucks
Handling Method:	T Chemical, physical, or biological treatment.
Specific Gravity:	1
Waste Code:	D008
Waste Code 1_2:	Not reported
Waste Code 1_3:	Not reported
Waste Code 1_4:	Not reported
Waste Code 1_5:	Not reported
Waste Code 1_6:	Not reported

Click this hyperlink while viewing on your computer to access
2 additional NY_MANIFEST: record(s) in the EDR Site Report.

O148 **CON EDISON** **RCRA NonGen / NLR** **1018279758**
SSW **65 WYTHE ST** **FINDS** **NYP004746046**
1/8-1/4 **BROOKLYN, NY 11249** **ECHO**
0.149 mi.
786 ft. **Site 8 of 18 in cluster O**

Relative:
Higher

Actual:
18 ft.

RCRA NonGen / NLR:

Date form received by agency:	03/08/2015
Facility name:	CON EDISON
Facility address:	65 WYTHE ST BROOKLYN, NY 11249
EPA ID:	NYP004746046
Mailing address:	IRVING PL, 15TH FL NE NEW YORK, NY 10003
Contact:	THOMAS TEELING
Contact address:	Not reported Not reported
Contact country:	Not reported
Contact telephone:	212-460-3770
Contact email:	Not reported
EPA Region:	02
Classification:	Non-Generator
Description:	Handler: Non-Generators do not presently generate hazardous waste

Handler Activities Summary:

U.S. importer of hazardous waste:	No
Mixed waste (haz. and radioactive):	No
Recycler of hazardous waste:	No
Transporter of hazardous waste:	No
Treater, storer or disposer of HW:	No
Underground injection activity:	No
On-site burner exemption:	No
Furnace exemption:	No
Used oil fuel burner:	No
Used oil processor:	No
User oil refiner:	No
Used oil fuel marketer to burner:	No
Used oil Specification marketer:	No
Used oil transfer facility:	No
Used oil transporter:	No

CON EDISON (Continued) **1018279758**

Historical Generators:
Date form received by agency: 03/08/2015
Site name: CON EDISON
Classification: Small Quantity Generator

Violation Status: No violations found

FINDS:

Registry ID: 110067695523

Environmental Interest/Information System
RCRAInfo is a national information system that supports the Resource Conservation and Recovery Act (RCRA) program through the tracking of events and activities related to facilities that generate, transport, and treat, store, or dispose of hazardous waste. RCRAInfo allows RCRA program staff to track the notification, permit, compliance, and corrective action activities required under RCRA.

Click this hyperlink while viewing on your computer to access additional FINDS: detail in the EDR Site Report.

ECHO:
Envid: 1018279758
Registry ID: 110067695523
DFR URL: http://echo.epa.gov/detailed-facility-report?fid=110067695523

O149 **CON EDISON** **NJ MANIFEST** **S120668556**
SSW **65 WYTHE ST** **N/A**
1/8-1/4 **BROOKLYN, NY 11249**
0.149 mi.
786 ft. **Site 9 of 18 in cluster O**

Relative:
Higher

Actual:
18 ft.

NJ MANIFEST:
EPA Id: NYP004746046
Mail Address: IRVING PL, 15TH FL NE
Mail City/State/Zip: NEW YORK, NY 10003
Facility Phone: Not reported
Emergency Phone: Not reported
Contact: THOMAS TEELING
Comments: Not reported
SIC Code: Not reported
County: NY047
Municipal: Not reported
Previous EPA Id: Not reported
Gen Flag: Not reported
Trans Flag: Not reported
TSDF Flag: Not reported
Name Change: Not reported
Date Change: Not reported

Manifest:
Manifest Number: 002610886GBF
EPA ID: NYP004746046
Date Shipped: 3/8/2015
TSDF EPA ID: NJD991291105
Transporter EPA ID: NJD003812047

CON EDISON (Continued) **S120668556**

Transporter 2 EPA ID:	Not reported
Transporter 3 EPA ID:	Not reported
Transporter 4 EPA ID:	Not reported
Transporter 5 EPA ID:	Not reported
Transporter 6 EPA ID:	Not reported
Transporter 7 EPA ID:	Not reported
Transporter 8 EPA ID:	Not reported
Transporter 9 EPA ID:	Not reported
Transporter 10 EPA ID:	Not reported
Date Trans1 Transported Waste:	Not reported
Date Trans2 Transported Waste:	Not reported
Date Trans3 Transported Waste:	Not reported
Date Trans4 Transported Waste:	Not reported
Date Trans5 Transported Waste:	Not reported
Date Trans6 Transported Waste:	Not reported
Date Trans7 Transported Waste:	Not reported
Date Trans8 Transported Waste:	Not reported
Date Trans9 Transported Waste:	Not reported
Date Trans10 Transported Waste:	Not reported
Date TSDF Received Waste:	Not reported
TSDF EPA Facility Name:	Not reported
QTY Units:	Not reported
Transporter SEQ ID:	Not reported
Transporter-1 Date:	Not reported
Waste SEQ ID:	Not reported
Waste Type Code 2:	Not reported
Waste Type Code 3:	Not reported
Waste Type Code 4:	Not reported
Waste Type Code 5:	Not reported
Waste Type Code 6:	Not reported
Date Accepted:	Not reported
Manifest Discrepancy Type:	Not reported
Data Entry Number:	Not reported
Was Load Rejected:	NEW YORK, NY 10003
Reason Load Was Rejected:	Not reported

R150 **64 OAK ST** **NY UST** **U004156998**
NNW **64 OAK ST** **N/A**
1/8-1/4 **BROOKLYN, NY 11222**
0.152 mi.
803 ft. **Site 5 of 5 in cluster R**

Relative:
Higher

Actual:
11 ft.

UST:

Id/Status:	2-611390 / Unregulated/Closed
Program Type:	PBS
Region:	STATE
DEC Region:	2
Expiration Date:	N/A
UTM X:	587952.83071
UTM Y:	4509039.89311
Site Type:	Private Residence

Affiliation Records:

Site Id:	437008
Affiliation Type:	Facility Owner
Company Name:	ANTHONY PILIASKAS

64 OAK ST (Continued) **U004156998**

Contact Type:	OWNER
Contact Name:	ANTHONY PILIASKAS
Address1:	64 OAK ST
Address2:	Not reported
City:	BROOKLYN
State:	NY
Zip Code:	11222
Country Code:	001
Phone:	(347) 29740458
EMail:	Not reported
Fax Number:	Not reported
Modified By:	MSBAPTIS
Date Last Modified:	2010-07-06

Site Id:	437008
Affiliation Type:	Mail Contact
Company Name:	ANTHONY PILIASKAS
Contact Type:	Not reported
Contact Name:	ANTHONY PILIASKAS
Address1:	64 OAK ST
Address2:	PO BOX 383
City:	BROOKLYN
State:	NY
Zip Code:	11222
Country Code:	001
Phone:	(347) 29740458
EMail:	Not reported
Fax Number:	Not reported
Modified By:	MSBAPTIS
Date Last Modified:	2010-07-06

Site Id:	437008
Affiliation Type:	Facility Operator
Company Name:	64 OAK ST
Contact Type:	Not reported
Contact Name:	N/A
Address1:	Not reported
Address2:	Not reported
City:	Not reported
State:	NN
Zip Code:	Not reported
Country Code:	001
Phone:	N/A
EMail:	Not reported
Fax Number:	Not reported
Modified By:	MSBAPTIS
Date Last Modified:	2010-07-06

Site Id:	437008
Affiliation Type:	Emergency Contact
Company Name:	ANTHONY PILIASKAS
Contact Type:	Not reported
Contact Name:	N/A
Address1:	Not reported
Address2:	Not reported
City:	Not reported
State:	NN

64 OAK ST (Continued) **U004156998**

Zip Code:	Not reported
Country Code:	001
Phone:	N/A
EMail:	Not reported
Fax Number:	Not reported
Modified By:	MSBAPTIS
Date Last Modified:	2010-07-06

Tank Info:

Tank Number:	001
Tank ID:	235105
Tank Status:	Closed - Removed
Material Name:	Closed - Removed
Capacity Gallons:	1080
Install Date:	Not reported
Date Tank Closed:	01/29/2007
Registered:	True
Tank Location:	Underground
Tank Type:	Steel/carbon steel
Material Code:	0001
Common Name of Substance:	#2 Fuel Oil (On-Site Consumption)
Tightness Test Method:	NN
Date Test:	Not reported
Next Test Date:	Not reported
Pipe Model:	Not reported
Modified By:	MSBAPTIS
Last Modified:	04/14/2017

Equipment Records:

L00 - Piping Leak Detection - None
A00 - Tank Internal Protection - None
D01 - Pipe Type - Steel/Carbon Steel/Iron
K00 - Spill Prevention - None
J00 - Dispenser - None
C02 - Pipe Location - Underground/On-ground
G00 - Tank Secondary Containment - None
E00 - Piping Secondary Containment - None
H00 - Tank Leak Detection - None
I00 - Overfill - None
B00 - Tank External Protection - None
F00 - Pipe External Protection - None

S151 **C & J COLLISION SERVICE INC** **RCRA NonGen / NLR** **1000108173**
ESE **74 GUERNSEY ST** **NY MANIFEST** **NYD982534182**
1/8-1/4 **BROOKLYN, NY 11222**
0.152 mi.
805 ft. **Site 1 of 8 in cluster S**

Relative:
Higher

Actual:
13 ft.

RCRA NonGen / NLR:

Date form received by agency:	01/01/2007
Facility name:	C & J COLLISION SERVICE INC
Facility address:	74 GUERNSEY ST BROOKLYN, NY 11222-3112
EPA ID:	NYD982534182
Mailing address:	GUERNSEY ST BROOKLYN, NY 11222

C & J COLLISION SERVICE INC (Continued) **1000108173**

Contact:	Not reported
Contact address:	GUERNSEY ST BROOKLYN, NY 11222
Contact country:	US
Contact telephone:	Not reported
Contact email:	Not reported
EPA Region:	02
Classification:	Non-Generator
Description:	Handler: Non-Generators do not presently generate hazardous waste

Owner/Operator Summary:

Owner/operator name:	JOSEPH OLFANO
Owner/operator address:	NOT REQUIRED NOT REQUIRED, WY 99999
Owner/operator country:	US
Owner/operator telephone:	212-555-1212
Owner/operator email:	Not reported
Owner/operator fax:	Not reported
Owner/operator extension:	Not reported
Legal status:	Private
Owner/Operator Type:	Operator
Owner/Op start date:	Not reported
Owner/Op end date:	Not reported

Owner/operator name:	JOSEPH OLFANO
Owner/operator address:	NOT REQUIRED NOT REQUIRED, WY 99999
Owner/operator country:	US
Owner/operator telephone:	212-555-1212
Owner/operator email:	Not reported
Owner/operator fax:	Not reported
Owner/operator extension:	Not reported
Legal status:	Private
Owner/Operator Type:	Owner
Owner/Op start date:	Not reported
Owner/Op end date:	Not reported

Handler Activities Summary:

U.S. importer of hazardous waste:	No
Mixed waste (haz. and radioactive):	No
Recycler of hazardous waste:	No
Transporter of hazardous waste:	No
Treater, storer or disposer of HW:	No
Underground injection activity:	No
On-site burner exemption:	No
Furnace exemption:	No
Used oil fuel burner:	No
Used oil processor:	No
User oil refiner:	No
Used oil fuel marketer to burner:	No
Used oil Specification marketer:	No
Used oil transfer facility:	No
Used oil transporter:	No

Historical Generators:

Date form received by agency: 01/01/2006

C & J COLLISION SERVICE INC (Continued) **1000108173**

Site name: C & J COLLISION SERVICE INC
Classification: Not a generator, verified

Date form received by agency: 07/08/1999
Site name: C & J COLLISION SERVICE INC
Classification: Not a generator, verified

Date form received by agency: 03/04/1988
Site name: C & J COLLISION SERVICE INC
Classification: Small Quantity Generator

. Waste code: D001
. Waste name: IGNITABLE WASTE

Violation Status: No violations found

NY MANIFEST:
Country: USA
EPA ID: NYD982534182
Facility Status: Not reported
Location Address 1: 74 GUERNSY ST
Code: BP
Location Address 2: Not reported
Total Tanks: Not reported
Location City: BROOKLYN
Location State: NY
Location Zip: 11222
Location Zip 4: Not reported

NY MANIFEST:
EPAID: NYD982534182
Mailing Name: C & J COLLISION
Mailing Contact: C & J COLLISION
Mailing Address 1: 74 GUERNSY STREET
Mailing Address 2: Not reported
Mailing City: BROOKLYN
Mailing State: NY
Mailing Zip: 11222
Mailing Zip 4: Not reported
Mailing Country: USA
Mailing Phone: 7187826604

NY MANIFEST:
Document ID: NJA0534826
Manifest Status: C
seq: Not reported
Year: 1988
Trans1 State ID: NJSWAS300
Trans2 State ID: Not reported
Generator Ship Date: 11/23/1988
Trans1 Recv Date: 11/23/1988
Trans2 Recv Date: / /
TSD Site Recv Date: 11/23/1988
Part A Recv Date: 11/28/1988
Part B Recv Date: 12/02/1988
Generator EPA ID: NYD982534182
Trans1 EPA ID: NJD991291105
Trans2 EPA ID: Not reported

C & J COLLISION SERVICE INC (Continued) **1000108173**

TSDF ID 1:	NJD991291105
TSDF ID 2:	Not reported
Manifest Tracking Number:	Not reported
Import Indicator:	Not reported
Export Indicator:	Not reported
Discr Quantity Indicator:	Not reported
Discr Type Indicator:	Not reported
Discr Residue Indicator:	Not reported
Discr Partial Reject Indicator:	Not reported
Discr Full Reject Indicator:	Not reported
Manifest Ref Number:	Not reported
Alt Facility RCRA ID:	Not reported
Alt Facility Sign Date:	Not reported
MGMT Method Type Code:	Not reported
Waste Code:	F005 - UNKNOWN
Waste Code:	Not reported
Waste Code:	Not reported
Waste Code:	Not reported
Waste Code:	Not reported
Waste Code:	Not reported
Quantity:	00110
Units:	G - Gallons (liquids only)* (8.3 pounds)
Number of Containers:	002
Container Type:	DM - Metal drums, barrels
Handling Method:	B Incineration, heat recovery, burning.
Specific Gravity:	100

Click this hyperlink while viewing on your computer to access
1 additional NY_MANIFEST: record(s) in the EDR Site Report.

O152 **SYLVAN EQUIPMENT** **NY LTANKS** **S104621824**
SSW **91 NORTH 12TH ST** **NY Spills** **N/A**
1/8-1/4 **BROOKLYN, NY**
0.153 mi.
806 ft. **Site 10 of 18 in cluster O**

Relative:
Higher

Actual:
17 ft.

LTANKS:

Facility ID:	0003390
Site ID:	304635
Spill Number/Closed Date:	2003-12-09
Spill Date:	2000-06-19
Spill Cause:	Tank Failure
Spill Source:	Commercial/Industrial
Spill Class:	B3
Cleanup Ceased:	Not reported
SWIS:	2401
Investigator:	SMSANGES
Referred To:	Not reported
Reported to Dept:	2000-06-19
CID:	389
Water Affected:	Not reported
Spill Notifier:	Other
Last Inspection:	Not reported
Recommended Penalty:	False
Meets Standard:	False
UST Involvement:	True
Remediation Phase:	0

SYLVAN EQUIPMENT (Continued) **S104621824**

Date Entered In Computer:	2000-06-19
Spill Record Last Update:	2003-12-09
Spiller Name:	UNKNOWN
Spiller Company:	Unknown
Spiller Address:	UNKNOWN
Spiller County:	999
Spiller Contact:	CALLER
Spiller Phone:	Not reported
Spiller Extention:	Not reported
DEC Region:	2
DER Facility ID:	109591
DEC Memo:	"Prior to Sept, 2004 data translation this spill Lead_DEC Field was SANGESLAND 6/20 SPOKE WITH TYREE..CLEANUP IN PROGRESS, WILL TAKE END POINT SAMPLES 3/15/01 HISTORICAL SITE CLEANUP MANAGED BY S. SANGESLAND This duplicate spill number is closed. Ref SPILL #9906462"
Remarks:	"caller reporting a spill of material from a leaky tank no clean up as of yet and no callback is necessary"

All Materials:

Site ID:	304635
Operable Unit ID:	824755
Operable Unit:	01
Material ID:	551711
Material Code:	0015
Material Name:	motor oil
Case No.:	Not reported
Material FA:	Petroleum
Quantity:	.00
Units:	G
Recovered:	.00
Oxygenate:	Not reported

Site ID:	304635
Operable Unit ID:	824755
Operable Unit:	01
Material ID:	551712
Material Code:	0022
Material Name:	waste oil/used oil
Case No.:	Not reported
Material FA:	Petroleum
Quantity:	.00
Units:	G
Recovered:	.00
Oxygenate:	Not reported

Site ID:	304635
Operable Unit ID:	824755
Operable Unit:	01
Material ID:	551709
Material Code:	0008
Material Name:	diesel
Case No.:	Not reported
Material FA:	Petroleum
Quantity:	.00
Units:	G
Recovered:	.00
Oxygenate:	Not reported

SYLVAN EQUIPMENT (Continued) **S104621824**

Site ID:	304635
Operable Unit ID:	824755
Operable Unit:	01
Material ID:	551710
Material Code:	0010
Material Name:	hydraulic oil
Case No.:	Not reported
Material FA:	Petroleum
Quantity:	.00
Units:	G
Recovered:	.00
Oxygenate:	Not reported

SPILLS:

Facility ID:	9906462
Facility Type:	ER
Spill Number:	9906462
DER Facility ID:	109591
Site ID:	126861
DEC Region:	2
Spill Number/Closed Date:	2012-04-02
Spill Cause:	Unknown
Spill Class:	B2
SWIS:	2401
Spill Date:	1999-07-15
Investigator:	HRPATEL
Referred To:	Not reported
Reported to Dept:	1999-08-31
CID:	252
Water Affected:	Not reported
Spill Source:	Commercial/Industrial
Spill Notifier:	Other
Cleanup Ceased:	Not reported
Cleanup Meets Std:	False
Last Inspection:	Not reported
Recommended Penalty:	False
UST Trust:	False
Remediation Phase:	0
Date Entered In Computer:	1999-08-31
Spill Record Last Update:	2015-01-07
Spiller Name:	UNKNOWN
Spiller Company:	Unknown
Spiller Address:	UNKNOWN
Spiller Company:	999
Contact Name:	UNK
DEC Memo:	"Prior to Sept, 2004 data translation this spill Lead_DEC Field was ROMMEL 9/3/99 - Environmental firm was hired by company which is buying the on site company and leasing the land. Environmental firm did a phase 1 & phase 2 assessment with several wells and borings. Found floating product and contamination. SS told them to delineate the site, submit a profile of what is there now and a proposal of what will be done to clean it up. They asked about DEC going after a former owner, SS said no, DEC holds present owner responsible. Envir. firm will submit such a report soon 2/18/2000 Sangesland called Mr. Pradhan at Malcolm Pirnie (614-888-4953). Left a voice mail to ask whatever happened to the report DEC asked for in Sept.99 Report

SYLVAN EQUIPMENT (Continued) **S104621824**

should include: 1) Delineate the site 2) Outline what is on the property now and what will be built 3) Identify how the product will be remediated. ALSO SEE SPILL # 0003390 4/12/04-Vought-Spill transferred from Sangesland to Rommel as per Rommel. 1/11/2006 - Haggerty - Malcolm Pirnie did Phase I,II site assessments to determine if this property was a canidate for development. After discovering free-floating product on groundwater, the decision was made not to develop this property. As far as I know, no additional investigation or remediation was done on site. I have made every attempt to locate responsible party with no luck I am requesting a site visit Alternate addresses 70-72 Wythe Ave 91-101 N 12 St 82 N 13 St 58 Wythe Ave 92 N 13 St I believe this property is located at the intersection of North 13th and Wythe Ave Region 2 rep visited the site, but could not get inside to inspect. Site is rented to Nations Rent - Oscar Parker salesman - 718-387-4872 Posted sign showed two different property managers: Segal Realty Group LLC 718-388-9000 M.C. O'Brien Inc. 718-252-9191 Albany review (above) - jcgrathw 1/29/07 - Austin - Transferred from Albany assignment to Patel in R-2 office for further work - end 03/09/07-Hiralkumar Patel. left message for Bill Blaker (718-387-4872), tenant (Nations Rent) at site. 03/14/07-Hiralkumar Patel. spoke with Mr. Blaker. he gave Mr. Prigozen's number (718-366-7930). spoke with Sage Prigozen. he will ask his father, who is owner of property, to call. received message from Mr. Prigozen (Cell: 917-750-4112), property owner. 03/16/07-Hiralkumar Patel. spoke with Mr. Prigozen, property owner. currently he is living in Florida. as per him, they found this contamination during tank removal and has all paperwork in storage in NY. he will submit these paper once he comes to NY in June 07. Elliot Prigozen 3400 Pen American Drive Miami, Florida 33133 Ph. (917) 750-4112 (C) Fax (305) 860-6699 email: elliotp@bobcatzone.com 06/14/07-Hiralkumar Patel. tried cell number for Elliot, but no success. left message for Elliot's son. 06/15/07-Hiralkumar Patel. left message for Elliot's son. 06/18/07-Hiralkumar Patel. received call from Elliot Prigozen. he searched for records and found some reports on tank removals. asked him to send copy of those reports. Mr. Prigozen will be back in city after 10 days and will send copies at that time. PBS #: 2-091030. as per PBS record, site had following tanks: 1. two 1,500 gal Lube Oil UST, closed and removed in July 2000 2. one 1,500 gal gasoline UST, closed and removed in July 2000 3. four 550 gal diesel USTs, closed and removed in Dec. 1998 4. one 1,000 gal diesel AST, closed and removed in Apr. 2002 5. one 550 gal gasoline UST, closed-in-place in June 1989 6. one 550 gal diesel UST, closed-in-place 7. one 1,100 gal gasoline UST, closed-in-place total 11 tanks were on-site. sent letter to Mr. Prigozen requiring Phase I, soil and groundwater delineation. letter emailed to Mr. Prigozen. 07/02/07-Hiralkumar Patel. received message from Mr. Prigozen. left message for Sage Prigozen as Elliot's number was busy. 07/05/07-Hiralkumar Patel. received copy of three reports from Mr. Prigozen. 1. addendum to tank closure report (don't have original tank closure report) for four 550 gal USTs 2. geoprobe investigation report for soil investigation in area of previously removed four 550 gal USTs (four 550 gal USTs were located in parking lot along Kent Avenue) 3. closure report for four 1500 gal tanks, which were located near main entrance (on north side) along north 12th street, and were removed in June 2000. addendum to four 550 gal USTs closure includes a further review of sample analyticals for samples taken after tanks removed in Aug. 1998. during tank removal found heavy SVOC

SYLVAN EQUIPMENT (Continued) **S104621824**

contamination in three endpoint samples out of four samples. geoprobe investigation in area of previously removed 550 gal USTs was done as found heavy SVOC contamination during endpoint analysis. abstract: - report prepared on Oct. 7, 1998 - four borings were installed (one on each side of excavation area of previous 550 gal UST location) - three soil samples from the smear zone at approx. 7 ft bg, were chosen for analysis: S-1 (southeast of excavation), S-3 (northwest of excavation) and S-4 (northeast of excavation) - all three samples were analyzed for SVOCs only (as didn't found VOCs in previous sampling) - few SVOC contamination found in sample S-3 (which is along Kent ave) abstract of tank closure report for 1500 gal tanks: - removed four 1500 gal single wall, concrete-encased USTs. - from regional water table maps, groundwater occurs approx. 15 ft bg and flows in a northwesterly direction - tanks were located approx. 4 ft bg - tanks were in good condition with no corrosion. no visible holes or leaks were noted - sidewall samples were collected at 8 ft and bottom sample was collected at 12 ft bg - groundwater was not encountered at the site during excavation - approx. 79.16 tons of contaminated soil were removed - highest PID observed in west side wall sample (PID: 398.3 ppm) - due to observed staining, odors and documented PID readings, the DEC was notified (spill #: 0003390) - minor contamination found in soil endpoint samples spoke with Mr. Prigozen. explained him that spill was reported as found free product on groundwater during environmental investigation in 1999. and during tank removal activities, no groundwater sample was taken. asked him to delineate groundwater contamination. asked him to install monitoring wells atleast to previous tanks locations (one along kent ave and one along north 12th street). sent email to Mr. Prigozen with specific requirement of monitoring well locations.
07/09/07-Hiralkumar Patel. received call from Mr. Prigozen. he mentioned that he removed four 550 gal tanks from his site, which were located along Kent Avenuen and based on closure report addendum, there was no soil contamination. and he believes that groundwater contamination, found in 1999, came from Texaco oil terminal along Kent Avenue. asked Mr. Prigozen to look for investigation report from Aug. 1999, based on which this case was reported. if monitoring wells, during that investigation, were installed along kent ave and found contaminated then based on groundwater flow direction data (if available in report), the department can ask upgradient property to do investigation, but if no site specific groundwater flow direction or previous monitoring well location available to the Deparment, then the department requires him to do groundwater delineation with site-specific groundwater flow direction. Mr. Prigozen will look for report. 07/09/07- Sangesland received a call from an Environmental consultant in Charlotte, North Carolina. He asked if the DEC required work to be done by a licenced New York State Prof. Engineer. Sangesland said no. The only requirement is the lab used for testing must be NYS Licenced and if any material is removed from the site it must be taken by a licenced hauler. 07/13/07-Hiralkumar Patel. received limited Phase II report from Mr. Prigozen. abstract: - an affidavit dated 06/13/1989 indicates that one 550 gal gasoline tank was purged and filled with concrete slurry in the sourthern portion of the site - two soil borings and nine monitoring wells were installed - highest PID reading found in boring BK-6 (595 ppm) at 5 to 7 ft bg less than -------- - groundwater sample was not obtained from boring location BK-6, which was installed closed to sediment trap area less than ---------- - based on site topography and

SYLVAN EQUIPMENT (Continued) **S104621824**

nearby waterways, it is determined that the nearby groundwater flow direction is to the northwest - free product was measured in two monitoring wells (MW-10 with 1.5 inch and MW-7 with 0.05 inch of free product) less than ---------- - minor tetracholorethane was found in (assumed) upgradient groundwater samples (BK-1, BK-2 and BK-3) - MTBE contamination (236 ppb) found in groundwater samples MW-2 and MW-3 (area near abandoned gasoline tank) - highest contamination found in soil sample at BK-6 (near old sediment trap) ----------Xylene----Benzene BK-6 (1-3 ft)------8,730-----2,025 BK-6 (3-5 ft)------3,320-------327 //during Phase II, borings were installed to maximum depth of 17.5 ft bg, but report doesn't mentioned about groundwater depth.// 07/18/07-Hiralkumar Patel. after reviewing available reports found following: - no groundwater depth information - free product in wells MW-7 and MW-10 along Kent Avneue, but no groundwater flow direction - MTBE contamination in groundwater sample at BK3, which is close to previously abandoned gasoline tank location - benzene and xylene contamination in sample at BK-6, which is close to sediment trap. no groundwater sample taken from there. spoke with Mr. Prigozen. based on available data, asked Mr. Prigozen to do following: - soil and groundwater sampling at previous sampling location BK-6 (as found Benzene and Xylene in soil and had highest PID during Phase II investigation) - soil and groundwater sampling at previous sampling location BK-3, close to previously abandoned gasoline UST (as found MTBE in gw) - complete groundwater delineation (with atleast three permanent monitoring wells and site specific groundwater flow direction) in area of previous boring locations MW-7 and MW-10. asked Mr. Prigozen to check any previous wells exists on site. if not then he needs to install new wells. based on available data and reports, asked Mr. Prigozen to disregard requirement of Phase I investigation, as mentioned in letter dated June 18, 2007. 07/19/07-Hiralkumar Patel. sent letter to Mr. Prigozen requiring soil/groundwater sampling at previous boring locations BK-3 and BK-6 and complete groundwater delineation in area of previous boring locations BK-7 and BK-10. letter emailed to Mr. Prigozen with map (from former phase II report) indicating locations where the Department requires further investigation. 09/06/07-Hiralkumar Patel. received email from Mr. Prigozen. he is contacting companies for price quote. 09/13/07-Hiralkumar Patel. left message for Mr. Prigozen. received call from Mr. Prigozen. he is reviewing quotes from companies and will fanalize next week. he will send company's name next week with scheduling and estimated date for report submission. 09/20/07-Hiralkumar Patel. received email from Mr. Prigozen. he has hired Hart & Hickman to do the investigative work. they will be on site in two to three weeks. Theron Grim Hart & Hickman, PC Ph. (704) 586-0007 Mr. Prigozen will call once get dates finalized for investigation work. 09/28/07-Hiralkumar Patel. received email from Mr. Prigozen. contractor will start work on Oct. 8th, 2007. 10/23/07-Hiralkumar Patel. received call from Mr. Grim. he just received analytical data from lab and they found contamination and free product in groundwater. Mr. Grim will submit report within two weeks. asked Mr. Grim to send analytical data, groundwater flow direction and site map with sampling locations for review. he will send these tomorrow. 10/26/07-Hiralkumar Patel. received analytical data for few samples and site map. found soil and groundwater contamination in area of former sediment trap. waiting for full report. 11/06/07-Hiralkumar Patel. spoke with Mat Ingalls Hart &

SYLVAN EQUIPMENT (Continued) **S104621824**

Hickman, PC. Mr. Grim is no longer working there. Mat is sending report to Mr. Prigozen to review and approval and once gets approval, he will forward report. Mat Ingalls Ph. (704) 887-4617 email: mingalls@harthickman.com 11/15/07-Hiralkumar Patel. received report from Mr. Ingalls. abstract: - installed four soil borings (BK-3A, BK-6A, BK-7A and BK-10A); three soil samples (BK-3A, BK-7A and BK-10A) were advanced to depth of 5 ft below grade adjacent to existing wells and boring BK-6A was installed adjacent to the northwest corner of the sediment trap and was advanced to depth of 12 ft bg (later converted to temporary well) - installed one temporary well (BK-6A) - found high PID in BK-6A (from 21.3 ppm to 2,350 ppm with max at water table at 7 ft depth) - sampled recently installed temporary well and two existing wells (BK-3 and BK-7) - depth to groundwater at the site ranges from approx. 5 ft bg in the northern portion of the site to 10 ft bg in the southern portion of the site - map indicates shallow groundwater generally flows to the southwest less than -------- - during static water level measurements, 2.37 ft of free product was measured in monitoring well BK-10 less than ---------- - directly south of the bayside fuel oil depot and also upgradient of the subject site is the former Williamburg Manufactured Gas site. soil analyticals: ----------BK-6A (5-7 ft) Benzene----------895 Ethylbenzene----------16,300 Isopropylbenzene----------3,180 p-Isopropyltoluene-------10,200 n-Propylbenzene----------5,780 1,2,4-Trimethylbenzene---22,200 Xylene----------2,530 groundwater analyticals: ----------BK-6 Benzene----------2,110 Ethylbenzene----------844 MTBE----------257 Naphthalene----------697 1,2,4-Trimethylbenzene--3,020 Xylene----------247 conclusions: - based on groundwater elevation data and lack of impacts at the potential source area well BK-7 (previous 550 gal USTs area), it appears the free product in well BK-10 is likely from an offside source - Bayside fuel oil depot is located adjacent and upgradient, and site is under Voluntary Cleanup Program (ID #: V00587-2) less than ---------- - petroleum impacts identified in soil sample collected from BK-6A are likely associated with four 1500 gal USTs located adjacent to sediment trap - lack of groundwater impacts in downgradient monitoring well BK-3 indicates impacts from onsite or upgradient sources have likely not migrated off-site report missing following: - no analysis done to identify product found in well # 10 - no site specific groundwater flow direction available - no information about tidal influence on flow direction 11/20/07-Hiralkumar Patel. left message for Mr. Ingalls to provide missing information. sent email to Mr. Prigozen and Mr. Ingalls with missing information including detailed scaled site plan with all major suspected sites in neighbourhood. 11/21/07-Hiralkumar Patel. received message from Mr. Ingalls. left message for Mr. Ingalls. 11/26/07-Hiralkumar Patel. received email from Mr. Ingalls proposing fingerprint analysis of oil from well # 10, 12 hour tidal survey and detailed site map. sent email to Mr. Ingalls asking 24 hours of tidal survey (instead of 12 hours), fingerprint analysis and detailed site map with surrounding area. 11/28/07-Hiralkumar Patel. received call from Mr. Ingalls. they will do tidal survey on two day period as access available from 8 am to 6 pm only. will submit report after Dec. 10, 2007. 12/13/07-Hiralkumar Patel. received addendum to Phase II report. abstract: - collected groundwater elevation data from monitoring wells BK-3, BK-4, BK-7, BK-8, BK-10 and BK-11 less than ---------- - product was found in

SYLVAN EQUIPMENT (Continued) **S104621824**

wells BK-10 and BK-4 less than ---------- - tidal influence survey indicates that the monitoring well water levels were consistent during the observation period (9.5 hours) and showed no tidal influence less than --------- - direction of groundwater flow was determined to be southeast less than ---------- - product observed in BK-10 is highly weathered middle distillate such as diesel oil or fuel oil less than -------- - floating free product (approx. 0.46 ft) was observed in BK-4; BK-4 is located near four former 1500 gal USTs - collected sample from BK-04 and held at lab (not analyzed) - Bayside Oil is located upgradient from subject site based on following, contractor believes that product in BK-10 is from off-site: - product thickness (2.67 ft) - degree of weathering and biological degradation - sepearation distance (approx. 50 ft) and cross gradient location of BK-10 from the former UST basin - confirmed site groundwater flow direction to the southeast - absence of floating product in BK-7 installed in the immediate vicinity of former UST basin summary: found free product in two wells: BK-4 and BK-10. BK-4 is located in area of previous 1500 gal USTs and BK-10 is located close to corner of Kent ave and N. 13th st. oil in BK-4 could be from previously removed tanks on-site, but oil in BK-10 could be coming from off-site. spoke with Matt. he mentioned that they did not found well BK-4 during Phase II investigation, but found during recent well survey. found free product in well and took sample and it is on hold, in lab. asked Matt to analyze sample from BK-4. also asked him to monitor and remove product from existing wells on-site. discussed with DEC Austin. as owner suspecting off-site spill that impacting well BK-10 at his property, Austin asked to pump out product, weekly for a month to see if any more product comes to the site and then based on product recovery data, may require futher work by site owner. sent email to Matt and Mr. Prigozen requiring analysis of sample from BK-4 and monitoring and product removal from existing wells on weekly basis. 12/24/07-Hiralkumar Patel. spoke with DEC Leszek, who is handling project at Bayside Oil. he confirmed that there was no product found in two monitoring wells (MW-4 & MW-12) located along Kent ave, near 91 N 12th street site.
01/08/08-Hiralkumar Patel. spoke with Matt. he submitted proposal for product removal but haven't heard back. spoke with Mr. Prigozen. he hasn't hire anyone to remove product. asked Mr. Prigozen to remove product from wells on his property and also explained him to install well upgradient from well # 10, on sidewalk, to prove any off-site migration. 01/15/08-Hiralkumar Patel. spoke with Mr. Prigozen. he has authorized Matt to pump product out. asked him to schedule upgradient well installation on sidewalk along kent ave. he is waiting for proposal from Matt. left message for Matt to submit analyticals for sample taken from well # 4. also asked to submit schedule for product removal and to plan for upgradient (from well # 10) well installation. 01/17/08-Hiralkumar Patel. received message from Matt. left message for Matt. received analyticals for sample from well BK-4. during fingerprint analysis, found product from well BK-4 in range from degraded gasoline or similar material to diesel or fuel oil. well BK-4 is installed in area of previous 1500 gal USTs.
01/24/08-Hiralkumar Patel. received call from Matt. they are removing product from BK-4 and BK-10. asked them to continue removing product from these wells for about a month and then based on remaining product, the department may require downgradient well from BK-4 and upgradient well from BK-10. Matt will send report.
03/20/08-Hiralkumar Patel. left message for Mr. Ingalls to submit

SYLVAN EQUIPMENT (Continued) **S104621824**

product recovery data. sent email to Mr. Ingalls and Mr. Prigozen to submit product recovery data by end of 03/28/08. 03/24/08-Hiralkumar Patel. received message from Mr. Ingalls. they finished field work and will submit report, once get Mr. Prigozen reviews it. 03/27/08-Hiralkumar Patel. received report from Mr. Ingalls. abstract: - fingerprint result indicate that the product observed in BK-4 is a mix of low boiling material such as petroleum solvent or degraded gasoline, and a middle distillate such as diesel fuel or fuel oil that has undergone extensive biological degradation apparent product thickness (in feet) in BK-4 and BK-10:
----------01/21/08---------02/06/08---------02/14/08----------02/21/
08
BK-04---------0.53----------0.21----------0.29----------0.
34
BK-10---------2.55----------0.76----------0.56----------0.
91 04/25/08-Hiralkumar Patel. left message from Mr. INgalls to continue product recovery from both wells until finds clean groundwater. based on recent product recovery report, product thickness in wells BK-04 and BK-10 has been reduced. but closest well to well BK-10 is BK-07 which is 50 ft away and crossgradient and next downgradient well from BK-10 is BK-06A which is 250 ft away and has groundwater contaminated. also closest well to BK-04 is BK-06A which is about 40 ft away and crossgradient and there are no downgradient well from BK-04. discussed with DEC Austin. as product thickness in both wells reduced, Austin believes that this could be localized problem. Austin asked for complete horizontal delineation of groundwater contamination around BK-04, BK-10 and BK-06A. Austin asked to call owner regarding continuous recovery of product and about further groundwater investigation work. spoke with Mr. Prigozen. asked him to continue product recovery from both wells. also mentioned to him regarding further groundwater delineation. Mr. Prigozen still believes that product in both wells coming from off-site. sent letter to Mr. Prigozen requiring removal of product from existing wells and further soil/groundwater delineation around wells BK-04 and BK-10 and previous boring location BK-06A. letter emailed to Mr. Prigozen and Mr. Ingalls. 04/30/08-Hiralkumar Patel. received call from Mr. Ingalls. they still believes that product in BK-10 is coming from off-site. they are planning to install well on sidewalk to see any off-site migration. Mr. Ingalls asked for number of wells around BK-10 and BK-04. mentioned to Mr. Ingalls that the department requires complete delineation which may require multiple wells on-site as well as off-site. asked him to install one permanent well at previous boring location BK-06 as found contaminated groundwater in previous investigation and BK-06 is cross gradient from BK-04. 06/04/08-Hiralkumar Patel. left message for Mr. Ingalls. spoke with Mr. Prigozen. they are currently removing oil from wells and will install required well in two weeks. 07/08/08-Hiralkumar Patel. spoke with Mr. Ingalls. they are removing oil from wells on weekly basis but haven't heard from owner regarding further well installation. spoke with Mr. Prigozen. he was out for work and just came back. he will talk to Mr. Ingalls regarding further well installation and will submit schedule by end of 07/18/08. 08/25/08-Hiralkumar Patel. left message for Mr. Prigozen. 09/19/08-Hiralkumar Patel. spoke with Mr. Ingalls. he mentioned that he tried few times but no response from Mr. Prigozen. left message for Mr. Prigozen. 09/22/08-Hiralkumar Patel. received call from Mr. Prigozen. he mentioned that he was out of country and will contact

SYLVAN EQUIPMENT (Continued) **S104621824**

Mr. Ingalls. will install wells in early october. Mr. Prigozen will ask Mr. Ingalls to call with work schedules. 12/01/08-Hiralkumar Patel. left message for Mr. Ingalls. spoke with Mr. Prigozen. he will call back as was busy. 12/02/08-Hiralkumar Patel. received message from Mr. Prigozen. left message for Mr. Prigozen. 12/03/08-Hiralkumar Patel. received call from Mr. Ingalls. they are still waiting for authorization for required work. received call from Mr. Prigozen. he mentioned that he has gave authorization long time back. asked Mr. Prigozen to contact Mr. Ingalls to solve this confusion and asked to call back with work schedule. received call from Mr. Ingalls. he spoke with Mr. Prigozen and Mr. Prigozen asked him to start work after New Year holiday. mentioned to Mr. Ingalls that required report is overdue since June 2008 and the department can't approve any more extension. he will contact Mr. Prigozen and will call back. 12/04/08-Hiralkumar Patel. received call from Mr. Ingalls. he got approval from Mr. Prigozen for additional work. he spoke with drilling company and can start work from 12/22/08. approves it and asked Mr. Ingalls to submit proposed well location map alongwith existing well locations. sent email to Mr. Ingalls to submit proposed well location map, by end of 12/09/08, including locations of previous borings and wells. email copied to Mr. Prigozen. 12/05/08-Hiralkumar Patel. received email from Ed from Hart & Hickman with proposed well location. they are proposing to install three wells: one upgradient from BK-10 (along property boundry along Kent ave), one downgradient from BK-04 (along N. 12th street) and one downgradient from previous boring BK-06 (across sediment trap which might be route for groundwater contamination.) Edward H. Stephens Hart & Hickman, PC Ph. (704) 586-0007 (704) 887-4609 Fax (704) 586-0373 email: EStephens@harthickman.com sent email to Ed and Mr. Prigozen approving proposed well locations. email copied to Mr. Ingalls. required investigation report submission by the end of Jan. 26, 2009 and weekly submission of well monitoring/product recovery data. 12/09/08-Hiralkumar Patel. received call from Ed from Hart & Hickman. he asked about location of well BK-14. he proposed to install well downgradient from sediment trap instead of at BK-14. mentioned to Ed that the Department wants well at (suspect) source location (which is sediment trap) to capture mostly contaminated material and based on findings, more wells needs to be installed. 12/15/08-Hiralkumar Patel. spoke with Ed at Hart & Hickman. they have scheduled well installation on 12/29/08. 01/06/09-Hiralkumar Patel. received email from Ed. they installed four monitoring wells on 12/30/08 and will submit report once gets sample analyticals. 02/04/09-Hiralkumar Patel. received email from Ed with site map including results of recent groundwater investigation. four more wells (or borings) were installed. well/boring BK-12 installed upgradient from BK-10. no contamination found in BK-12. well/boring BK-14 installed near previous sediment trap and found contaminated groundwater. well/boring BK-13 installed on southwest side of BK-14, where no contamination found. well/boring BK-15 was installed on northwest of BK-4 and found contaminated groundwater. groundwater analyticals: ----------BK-14------BK-15
Benzene----------1,060 Ethylbenzene----------468
Xylene----------204 Naphthalene----------738------1,040
02/11/09-Hiralkumar Patel. received call from Ed. he mentioned that during recent survey, they found groundwater flowing in southeast towards northwest portion of the site (near intersection of Kent ave and N. 13th street) and groundwater flowing in south direction

SYLVAN EQUIPMENT (Continued) **S104621824**

towards southeast portion of the site (near intersection of N. 12th street and Wythe ave). according to recent groundwater flow direction, BK-13 is downgradient from BK-14, but cross gradient from BK-4. asked Ed for off-site investigation, downgradient from wells BK-15 and BK-4. also asked for weekly monitoring and recovery of free product. Ed will speak with Mr. Prigozen and will submit complete investigation report. 02/12/09-Hiralkumar Patel. received additional Phase II report (analyticals recorded earlier). abstract: - four borings were advanced to depth of 15 ft bg - one soil sample, with highest PID, from each boring was sent for analysis - groundwater flows to the southeast in the western portion and to the south in eastern portion of the site - found 1.78 ft of free product in BK-10A - strong odor found during installation of wells BK-12 and BK-13 - high PID readings were found during installation of BK-13 (276 ppm at 5 ft) and BK-14 (729 ppm at 6 ft) conclusions from Ed: - free product was not observed in BK-12 (which is upgradient from BK-10) during the recent assessment, it is not common to observe a delay in free product recharge into newly installed monitoring well. BK-12 should be observed over time to confirm occurence of free product. - based on local groundwater flow direction and the absence of a potential on-site source in the vicinity of the observed free product at BK-10A, H&H believes the observed free product has migrated on-site from the upgradient Bayside OIl Depot. - based upon the result of the receptor survey, soil and groundwater assessment, existing poor groundwater quality in the vicinity of the subject property, and a documented upgradient source of groundwater impacts including free product, soil and groundwater impacts at the site can be most effectively managed through LAND USE RESTRICTIONS AND STANDARD ENGINEERING CONTROLS. 02/20/09-Hiralkumar Patel. spoke with Ed regarding conclusions in submitted report. mentioned to Ed that clean groundwater was found in upgradient well BK-12 which indicates no off-site source. Ed mentioned that they will go back to site to check well again as suspecting that newly installed well could recharge slowly. spoke with Mr. Prigozen. based on results of investigations till date, asked him to start weekly monitoring of all wells, and removal of any product, immediately. also asked him for off-site investigation downgradient from wells BK-4 and BK-15. told him that product must be removed from wells by next week (end of 02/28/09) and weekly there after. 02/23/09-Hiralkumar Patel. spoke with Mr. Prigozen. will do product removal on 02/25/09. alternate addresses: 58 Wythe Ave, 91-101 N 12 St, 70-72 Wythe Ave, 82 N 13 St, 92 N 13 St found two old closed spill reports: 1. 0003390:- consolidated with this spill 2. 0207277:- surface spill reported 02/25/09-Hiralkumar Patel. spoke with Mr. Prigozen. he has hired his mechanic guy to bail out product from wells. he mentioned that he got directions from Ed how to remove product and got some forms for recording. he also mentioned that they have waste oil tank on-site and they will collect product into this on-site tank and will pump out tank once get full. asked Mr. Prigozen to call once he reach to site tomorrow (02/26/09). Mr. Prigozen asked to send STIP at following address: Sylvan Holdings LLC. **property owner** c/o Sage Prigozen **Elliot's son** 58-64A Maurice Avenue Maspeth, NY 11378 Ph. (917) 750-4112 (C) Fax (305) 860-6699 email: sagep@bobcatzone.com 02/26/09-Hiralkumar Patel. received call from Mr. Prigozen. he has hired Tri-State environment for product removal (not local mechanic). will submit report. asked him to remove product weekly. 02/27/09-Hiralkumar Patel. received call from Mr. Prigozen. he is planning to hire some local

SYLVAN EQUIPMENT (Continued) **S104621824**

investiation team for further investigation. will call back with company's name who will do further investigations. sent STIP to Mr. Prigozen (7005 1820 0007 9827 6066). STIP emailed to Mr. Prigozen. 03/13/09-Hiralkumar Patel. received call from Paul from Ecosystems. they have been hired by Mr. Prigozen. will submit work plan for additional investigation. Paul Ciminello Ecosystems Strategies Inc. Ph. (845) 452-1658 (O) (914) 475-4208 (C) Email: paul@ecosystemsstrategies.com 03/16/09-Hiralkumar Patel. received STIP delivery confirmation (letter delivered on 03/11/09). 03/25/09-Hiralkumar Patel. received email from Ecosystems with work plan for further investigation. abstact: - will put absorbent pads in wells BK-4 and BK-10 as an interim remedial measure; pads will be changed, as needed, on a weekly basis - will verify groundwater flow direction - propose to install six to ten borings on site - borings will be extended (at a minimum) to the soil/groundwater interface or until refusal - at least two soil samples will be collected: one with highest PID and one at groundwater interface; if no PIDs found then only one soil sample will be collected at groundwater interface - convert one to two borings into a monitoring well - wells will be installed with a ten ft of screen; mimimum of 2 ft of screening will extend above water table according to submitted site plan in proposed work plan, Ecosystems is planning to install all borings around BK-10, but no investigation proposed to delienation soil/groundwater contamination around BK-04. less than ---------- spoke with Mr. Prigozen. told him that without having signed Stipulation agreement, i can't approve any work plan. Mr. Prigozen mentioned that his attorney asked him not to sign STIP as he might loose right to get fund from brownfield program. Mr. Prigozen will ask him attorney to call. Mr. Prigozen has choose to proceed with proposed plan without having approval from the department. spoke with Paul at Ecosystems. they are at the site today and are surveying all wells to confirm groundwater flow direction. they have put absorbent pads in wells and recovering free product. asked Paul about investigation around BK-04. he is currently concentrating on finding source for BK-10 and will eventually include investigation around BK-04. mentioned to him that the department requires investigation around BK-04 also and will only approve the work plan if includes soil/gw investigation around BK-04 along with investigation around BK-10. 03/26/09-Hiralkumar Patel. received email from Larry Schnapf, environmental attorney representing Mr. Prigozen. Larry claims that contamination found in BK-10 is from an upgradient oil depot, so he advised his client not to sign STIP which result in waiver of righs to seek reimbursement from the spill fund. he mentioned that his client will sign STIP if oil spill fund waiver paragraph deleted from agreement. Larry Schnapf email: Lawrence.Schnapf@srz.com 04/01/09-Hiralkumar Patel. spoke with Paul at Ecosystem. groundwater flow direction found almost in same direction as found earlier. no product found in well upgradient from BK-10. 04/02/09-Hiralkumar Patel. received email from Paul with report. abstract: - groundwater flow measurements are broadly consistent with the findings of previous consultant - groundwater flowing towards the south - review of sanborn maps indicates that the western portion was associated with oil refining activities predominantly performed on the adjoining property to the west (towards bayside oil depot) - numerous tanks are shown on the site between 1887 and 1916 - between 1905 and 1965 a tunnel, that appears to have contained pipes connecting both sites, extended beneath Kent ave less than ---------- - according to sanborn maps from 1887 to

SYLVAN EQUIPMENT (Continued) **S104621824**

1916, western portion of the site (in area of Bk-10) was occupied by an oil refining company and site had multiple tanks on western portion - adjoining to the southwest was MGP site from 1887 to 1916 - 1942 sanborn map showing a tunnel beneath kent ave between the subject site and western property (currently bayside oil depot) spoke with Mr. Schnapf. Mr. Schnapf mentioned that they are suspecting that old tunnel between two properties (current bayside oil depot and subject site) might be bringing contamination on his client's property. he is planning for more soil and groundwater investigation and investigation about a tunnel before signing STIP. discussed with DEC legal and legal division agreed with this. asked Mr. Schnapf to submit revised work plan for soil and groundwater investigation around BK-4 and BK-10 and tunnel investigation with time schedule. Mr. Schnapf will ask Paul to submit revised work plan by 04/06/09. spoke with Paul at Ecosystems. asked him for revised work plan. also asked him to submit site map with approx. locations of following: - BK-10, BK-4 - previous tanks on the property (from 1887 to 1916) - adjoining MGP site - tunnel under kent ave 04/06/09-Hiralkumar Patel. sent email (at 3:30 PM) to Mr. Prigozen to submit revised work plan by 4 PM today. received revised work plan. abstract: - absorbent booms will be used in wells BK-04 and BK-10 as an interim remedial measures - will sample all wells - proposes to dig minimum of three test pits in area where tunnel was located - test pits will be extended to a maximum depth of 10 ft bg or until groundwater is reached - if contamination found in soil during test pit installation, samples will be collected and soil will be removed for off-site disposal - total of 8 to 12 soil borings will be extended across the site with 3 to 5 of these boring being completed as wells - borings will be extended (at a minimum) to the soil/groundwater interface - two soil samples will be collected from each borings: one at soil/groundwater interface and one at highest PID - will submit investigation report within 10 weeks of the approval less than -------- 04/07/09-Hiralkumar Patel. sent work plan approval letter to Mr. Prigozen. letter emailed to Mr. Prigozen, Paul and Mr. Schnapf. 04/16/09-Hiralkumar Patel. received email from Richard Hooker from Ecosystems. will start investigation work at 8 AM on 04/23/09. 05/06/09-Hiralkumar Patel. received email from Richard. they completed extension of test pits at the western property line and the sampling and laboratory analysis of all existing wells. will install on- and off-site monitoring wells and extension of soil boring on-site on 05/13/09. 06/16/09-Hiralkumar Patel. 4:58 PM:- received email from Paul. he just received comments on the draft report from client and will incorporate these changes. will submit report tomorrow. 06/19/09-Hiralkumar Patel. 3:21 PM:- received investigation summary report from Paul. abstract: - one test pit was installed immediately southeast of center point of western property line - eleven soil borings were installed: nine borings (B-1 through B-9) were installed in the vicinity of BK-4 and two borings (B-10 and B-11) were installed in the vicinity of BK-10 - sampling was conducted at each boring location at five-ft intervals to a maximum depth of 20 ft bg or until refusl was reached - test pit documented the presence of a 10 inch diameter iron pipe in a brick-lined depression - broken end of pipe was found approx. 2.5 ft bg and the pipe was found to extend down to approx. 6 ft bg before turning sharply west beneath Kent Ave - water was encountered in test pit at approx. 4 ft bg and no evidence of contamination was encountered less than ---------- - field evidence of contamination was observed at

SYLVAN EQUIPMENT (Continued) **S104621824**

the groundwater interface at most borings extended in the vicinity of BK-4 less than ---------- - no field evidence of contamination was encountered in the vicinity of BK-10 less than ========= - soil borings B-1, B-9 and B-10 were completed as temporary monitoring wells MW-1, MW-2 and MW-3 respectively - screen interval from 2 ft above to 8 ft below static groundwater level - free product was noted in monitoring well MW-2 (B-9) and remains in BK-10 - previously unknown well (MW-4) was discovered to the northeast of BK-10 - found free product in BK-10: 4.7 inches of product on 03/25/09 and 4.2 inches of product on 05/13/09 less than ---------- - found 1.5 inch of free product in MW-2 less than ---------- - borings B-10 and B-11 were installed to the southwest and southeast of BK-10; soil samples from these borings at the groundwater interface found no contamination - boring B-10 was converted into well MW-3; sampled MW-3 and previously unknown well MW-4 (20 ft north of BK-10) and found no contamination - soil samples from borings collected in the area of BK-4 indicate significant, but uneven soil contamination immediately southeast of the repair shop; these results confirm the presence of an area of subsurface petroleum contamination beneath and southeast of the repair shop - petroleum odors found in borings B-1 throgh B-9 - high PID readings found in borings B-2, B-5, B-6 and B-7 PID readings (in ppm): depth (in
ft)----------B-2-----B-5------B-6------B-7
1----------845 6----------400
7----------1,500----------142
8----------3,000
10----------3,500----------4,943
11----------500 - heavy soil contamination
found in soil samples soil analyticals:
----------B-2---------B-4--------B-4-------B-5-----
---B-7--------B-9 10 ft 9.6 ft 11 ft 11 ft 8.5 ft 8 ft
Toluene----------
--510,000
Ethylbenzene----------6,
000----------3,000,000
Xylene----------1,
700----------9,100,000
1,2,4-Trimethylbenzene----------30,000------42,
000----------170,000
1,3,5-Trimethylbenzene----------4,
200----------70,000
Isopropylbenzene----------3,100--------2,400-------2,600---20,
000-------77,000----4,400
n-butylbenzene----------23,
000-------35,000
n-propylbenzene----------5,100--------4,700-------5,400---34,
000-------52,000 - found high PID in well cap well----------PID
(ppm) BK-10A---------159 BK-14----------430 BK-13----------156
BK-4----------316 BK-15----------56 MW-2----------86 groundwater
analyticals: ----------BK-14
Benzene----------740 Toluene----------50
Xylene----------228 1,2,4-Trimethylbenzene-----1,900
Naphthalene----------260 MTBE----------130 -
will submit RAWP by 07/17/09 1:45 PM:- spoke with Mr. Prigozen. based on results of further investigation, informed him that the department requires stipulation agreement signed before reviewing or approving any remediation action work plan. also asked him to schedule a site

SYLVAN EQUIPMENT (Continued) **S104621824**

visit. he agreed to meet at the site at 10 AM on 07/01/09. 2:03 PM:- received call from Paul. he spoke with Mr. Prigozen and will meet at 10 AM on 07/01/09. 07/01/09-Hiralkumar Patel. 10:00 AM:- visited site. met Mr. Prigozen and Paul. repair shop nearby entrance along N. 12th street consists three 275 gal ASTs: two for fresh oil and one for waste oil. waste oil tank is not registered. asked Mr. Prigozen to register waste oil tank. inpected areas around sediment trap/repair shop, BK-10, old abandoned tunnel and previosly abandoned gasoline UST. Paul mentioned that abandoned tunnel extends towards BK-10. Paul will submit RAP by 07/17/09. proposes to excavate area by repair shop entrance as found heavily impacted soil in boring B7. asked Mr. Prigozen to excavate all following areas: - around BK-10 (as it could be localized problem) - entire abandoned tunnel running towards BK-10 (to investigate any more product in tunnel) - in front of repair shop in area of B-7 - around B-9/MW-2 as found free product in it suggest to remove old abandoned gasoline UST as found 236 ppb MTBE in well BK-3 nearby tank location. Paul suggest to sample BK-3 again before any excavation in this area. mentioned to Mr. Prigozen that based on gw analytical results from BK-3, the department doesn't require removal of the tank, but as they will do excavation in other part of site, it will be easy to use on-site equipments to dug this suspected area. Mr. Prigozen will discuss with Paul regarding gasoline UST removal. found self-contained parts cleaning machine with small tank (probably 15-20 gal). no stains/odors found around parts cleaning machine. found well cap missing for BK-10. asked Paul to replace it. asked Mr. Prigozen to send his tenant's contact info. 12:46 PM:- received email from Mr. Prigozen with tenant's contact info. David Williams Director of Real Estate and Construction Sunbelt Rentals 800 Hartford Turnpike Shrewsbury, MA 01545-4107 Ph. (508) 925-1611 (O) (508) 245-1107 (C) email: David.williams@sunbeltrentals.com 1:40 PM:- left message for Mr. Williams. 3:51 PM:- sent revised STIP to Mr. Prigozen. asked him to submit signed STIP by end of 07/13/09. 07/06/09-Hiralkumar Patel. 1:45 PM:- received message from Mr. Williams. 07/24/09-Hiralkumar Patel. 10:41 AM:- received work plan from Ecosystems. proposes to monitoring/recover product from wells, excavate contaminated soils from areas of B-7 and BK-10. 07/27/09-Hiralkumar Patel. 10:40 AM:- spoke with Paul about work schedule. today he will send cost estimates to Mr. Prigozen and expect to start work by Aug. 3, 2009. asked him to send confirmed work schedule. 10:43 AM:- sent email to Mr. Prigozen approving proposed plan and asked to submit work schedule. email copied to Paul. 08/06/09-Hiralkumar Patel. 11:53 AM:- left message for Paul about work schedule. 12:18 PM:- received message from Paul. he met property owner and tenant yesterday to coordinate excavation and planning to start work on 08/14/09. will send email with confirmed schedule. 08/12/09-Hiralkumar Patel. 10:39 AM:- received email from Paul. they will start soil excavation on 08/21/09 and expect to finish by 08/22/09. 2:10 PM:- sent email to Paul. asked him to call me once excavation starts as planning to visit site during endpoint sample collection. 08/21/09-Hiralkumar Patel. 8:48 AM:- spoke with Richard (845-803-2709) at Ecosystems. they have started excavation in area of BK-10. found contaminated sand, construction debris and clay layer. thick clay layer found right below water table. 11:20 AM:- received call from Richard. while digging area around BK-10, well was destroyed and found brick structure in ground and heavily contaminated soil. 2:00 PM:- visited site. area around BK-10 was excavated and patially backfilled after

SYLVAN EQUIPMENT (Continued) **S104621824**

collecting endpoint samples. found water in excavation, but no product. Richrd mentioned that brick walls found on both side of BK-10 running parallel to N. 13th Street. Richard believes that this channel in ground around BK-10 was holding some product which was appearing in BK-10. crew was excavating area around B-7 (in front of garage entrance) at the time of site visit. found sticky black material from excavation with strange odors. Richard believes that this black material could be source of heavy contamination in B-7. will excavate to depth of 8 ft where contamination found during soil investigation. crew was also working inside garage where B-2 was installed and product found in MW-2. will collect appropriate endpoint samples. left site around 3 PM. 3:47 PM:- received call from Mr. Prigozen. while working inside garage around MW-2, they found abandoned tank in ground. will investigate more. 08/22/09-Hiralkumar Patel. 9:25 AM:- received call from Mr. Prigozen. they are planning to remove tank. 08/24/09-Hiralkumar Patel. 8:09 AM:- received call from Mr. Prigozen. he mentioned that tank removal is not possible as tank is located closed to foundation wall. it is about 1,500 gal tank. as per Mr. Prigozen, tank was full of product when discovered. asked him to pump out tank, clean it and then collect soil samples through bottom and sides of the tank to confirm no contamination around tank. 08/25/09-Hiralkumar Patel. 10:58 AM:- spoke with Mr. Prigozen. they pumped out at least 3,000 gal of product from tank. currently cleaning tank. 09/23/09-Hiralkumar Patel. 2:22 PM:- received call from Mr. Williams from Sunbelt Rentals inquiring about waste oil tank registration. 2:26 PM:- sent email to Mr. Williams with PBS registration form and instruction. 09/28/09-Hiralkumar Patel. 2:54 PM:- left message for Paul inquiring about cleanup report. 10/30/09-Hiralkumar Patel. 2:25 PM:- received tank closure and cleanup report from Ecosystems. abstract: - found shallow (18 inches) dark-stained soil immediately beneath the asphalt during excavation around BK-10 - beneath the stained material, found construction debris to 7 ft bg around BK-10; no evidence of contamination - immediately beneath well BK-10, a brick lined channel was encountered at 10 ft bg; expanding northwest-southeast for approx. 15 ft, the channel contained grossly contaminated sandy soil and debris - excavation in area immediately southeast of the machine shop found no field evidence of contamination until groundwater was encountered at approx. 7 ft bg and in shallow soils at the far southeastern corner of the excavation where an area of heavy, bituminous material was encountered at between 2 and 3 ft bg - found 3,000 gal previously unknown UST in area of MW-2 inside shop - collected four soil samples through sidewall and two soil samples through bottom of 3,000 gal tank - collected total of six endpoint soil samples (four sidewalls and two bottoms) from each excavations at BK-10 as well as outside of repair shop - collected groundwater samples from wells BK-4, BK-13, BK-14, BK-15 and MW-1 - found little SVOC contamination in endpoint soil samples, but no VOC contamination - found VOC contamination in groundwater sample from BK-13 (but as per report dated 03/04/10, sampling data for BK-13 and BK-14 were switched in the subject report and contamination was actually found in BK-14) - proposes quarterly monitoring for a year based on groundwater result from BK-13 VOC result:
----------BK-14 Benzene----------570
Toluene----------86 Ethylbenzene----------530
Xylene----------239 1,2,4-Trimethylbenzene-----1,400
Naphthalene----------430 MTBE----------87

SYLVAN EQUIPMENT (Continued) **S104621824**

11/02/09-Hiralkumar Patel. reviewed all previous soil and groundwater data and found: - according to Limited Phase II Environmental Site Assessment, dated Aug. 16, 1999, no contamination found in soil sample in BK-4 at 7-9 ft - found free product in well BK-4, BK-10 and well MW-2 (inside repair shop) - found soil contamination at the entrance of repair shop - contaminated soil removed from area around BK-10 and at the entrance of repair shop - found old 3,000 gal tank inside repair shop nearby MW-2 - collected soil samples through walls and bottom of 3,000 gal UST and found no contamination - installed two wells BK-13 and MW-1 downgradient from BK-4 - no free product ever observed in BK-13 and MW-1 - no free product or groundwater contamination observed in BK-4 during sampling in Oct. 2009 - found soil and groundwater contamination in area around sediment trap (BK-6 and BK-6A) - found high PID in BK-6A throughout boring (from 21.3 ppm to 2,350 ppm with max at water table at 7 ft depth) - no excavation conducted in area of sediment trap spoke with Richard about excavation around sediment trap and BK-6/BK-6A area. Richard mentioned that as found clean sidewall sample from excavation in front of repair shop area, they didn't excavated area around sediment trap. 11/03/09-Hiralkumar Patel. 9:35 AM:- spoke with Mr. Prigozen and informed him that the department requires removal of contaminated soil from area of BK-6/BK-6A (as there was soil contamination above water table and high PID readings during installation of boring BK-6A). also mentioned that the Department suggest to excavate area around BK-4, while excavating area around BK-6A, as found free product earlier. Mr. Prigozen requested copy of site map and he will discuss with Ecosystem. 9:52 AM:- spoke with Richard about location of 3,000 gal tank and MW-2 inside repair shop. Richard mentioned that MW-2 was about 6 ft from tank's north end and there was drain between tank and MW-2. they removed contamination from drain and MW-2 areas. MW-2 was destroyed during excavation work. 10:32 AM:- sent email to Mr. Prigozen with copy of site maps with sample analyticals and asked Mr. Prigozen to remove contaminated soil from area of sediment trap. email copied to Paul. 11/20/09-Hiralkumar Patel. 3:02 PM:- spoke with Mr. Prigozen regarding excavation in sediment trap. he spoke with Paul and waiting for his response. will call back.
11/24/09-Hiralkumar Patel. 10:39 AM:- received email from Richard. they are discussing with Mr. Prigozen and will call back by next week. 12/04/09-Hiralkumar Patel. 2:43 PM:- left message for Mr. Prigozen. 2:47 PM:- spoke with Richard. they are currently discussing and will call back by end of 12/07/09. 3:45 PM:- received call from Mr. Prigozen. he spoke with Richard and will call back once gets answer from Ecosystem next week. 12/09/09-Hiralkumar Patel. received email from Ecosystem (at 5:20 PM on 12/08/09) including response to soil excavation requirement in area of BK-6/BK-4 (response was recalled immediately). Ecosystem proposed for quarterly groundwater sampling instead of soil excavation in area between BK-6 and BK-4 based on endpoint samples from recent excavation and groundwater sample results in Oct. 2009 2:15 PM:- spoke with Mr. Prigozen. based on level of soil contamination and depth of water table, suggested Mr. Prigozen to excavate area around sediment trap and BK-4 to remove probably last spot of contamination. Mr. Prigozen mentioned that he would like to do excavation, if any, in his presence. he is out of NY during winter and will be back in summar. he requested to postpone soil excavation, if any, till summer. based on spill history and soil/gw sample results, approved Mr. Prigozen's request to postpone any soil excavation till summer, but required monthly monitoring and

SYLVAN EQUIPMENT (Continued) **S104621824**

quarterly sampling from existing wells. 2:31 PM:- spoke with Richard at Ecosystem regarding their response which was recalled. Richard mentioned that there is some change in it and will send revised one. Richard requested to hold requirement of gw monitoring and sampling until they submit revised response. 12/15/09-Hiralkumar Patel. 11:38 AM:- spoke with Richard regarding response to soil excavation in area of BK-6/BK-4. Richard mentioned that owner's attorney is currently reviewing it and will submit soon. 12/21/09-Hiralkumar Patel. 2:02 PM:- spoke with Richard and asked to send document by end of tomorrow. 12/22/09-Hiralkumar Patel. received email from Richard (at 4:29 PM on 12/21/09) including response regarding excavation in area of BK-6/BK-4. Ecosystem recommends at least three quarterly rounds of groundwater sampling from existing wells and continued monitoring of the booms in BK-4 prior to decision regarding implementation of any additional remediation. 12/23/09-Hiralkumar Patel. 1:37 PM:- left message for Mr. Prigozen and informed him that the department is agreed with recommendations for three rounds of quarterly sampling. asked him to provide dates for first round of sampling. 1:39 PM:- spoke with Richard. informed him that the department agreed with their recommendation of quarterly groundwater sampling. asked Richard to send dates for first round of sampling. 1:53 PM:- sent email to Mr. Prigozen and asked to submit first quarterly groundwater sampling report by the end of 02/12/10. email copied to Richard and Paul. 2:54 PM:- received call from Mr. Prigozen. he received email and will ask Paul to collect groundwater samples in Jan. 2010. 03/04/10-Hiralkumar Patel. 12:02 PM:- received first quarterly groundwater sampling report. collected groundwater samples from wells MW-1, BK-4, BK-13, BK-14 and BK-15 on 02/01/10. groundwater samples were analyzed for VOCs (via 8260) only. no free product observed in well BK-4. found VOC contamination in groundwater sample from BK-14 and very minor contamination in other wells. but as per report from Oct. 2009, no contamination found in BK-14, but contamination was found in BK-13. Paul mentioned that sample results for BK-13 and BK-14 were switched in report dated 10/30/09. groundwater analyticals: ----------BK-14 Benzene----------469 Toluene----------89 Ethylbenzene----------485 Xylene----------201 1,2,4-Trimethylbenzene-----1,290 Naphthalene----------266 MTBE----------61 06/22/10-Hiralkumar Patel. received quarterly groundwater sampling report from Ecosystems. on 06/08/10, they sampled wells MW-1, BK-4, BK-13, BK-14 and BK-15. found contamination in groundwater sample from well BK-14: the well in previous sediment trap area. found only MTBE (71 ppb) in well BK-4. will sample wells again in Sep. 2010. groundwater analyticals: ----------BK-14 Benzene----------600 Toluene----------92 Ethylbenzene----------470 Xylene----------196 1,2,4-Trimethylbenzene-------930 Naphthalene----------250 MTBE----------64 11:56 AM:- spoke with Mr. Prigozen. informed him that groundwater is contaminated near sediment trap area and if they continue groundwater monitoring and are planning for no excavation, then this case may be transferred to remediation group for long-term remediation. Mr. Prigozen will discuss with Ecosystems and will call back by 07/10/10. 07/28/10-Hiralkumar Patel. 11:08 AM:- received email from Mr. Prigozen. he mentioned that they will excavate area around BK-6/BK-4 in August, 2010. Ecosystem will send work schedule. 08/04/10-Hiralkumar Patel. 9:01 AM:- received email from Richard. they have scheduled a soil excavation around sediment

SYLVAN EQUIPMENT (Continued) **S104621824**

trap on 08/12/10. work will start at 9 AM. 09/13/10-Hiralkumar Patel. 11:51 AM:- sent email to Paul inquiring updates. email copied to Mr. Prigozen. 11:53 AM:- received email from Paul. he will submit report by end of Sep., 2010. 10/26/10-Hiralkumar Patel. 1:56 PM:- received supplemental remediation report from Ecosystems. the submitted report doesn't include info about depth of endpoint sidewall samples and sample analyticals were compared with Part 375 instead of TAGM 4046. 10/27/10-Hiralkumar Patel. 10:22 AM:- spoke with Richard at Ecosystems regarding excavation dimension and endpoint sampling depths. Richard mentioned that final excavation was approx. 50 ft by 30 ft to 15 ft depth. they collected endpoint sidewall samples at groundwater interface (at 7 ft depth) and bottom soil sample was collected at 15 ft depth. as per Richard, groundwater was seeping into excavation at very low rate, so groundwater was not present in exavation for sampling. asked Richard to submit revised report including info about sidewall sampling depth and sample results comparison with TAGM 4046 instead of Part 375. 10:31 AM:- left message for Mr. Prigozen. informed him that based on results of endpoint samples, the department requires further investigation/remediation. 10:40 AM:- sent email to Richard asking to submit revised report. email copied to Mr. Prigozen. 11:38 AM:- received call from Mr. Prigozen. he mentioned that he doesn't remeber discussing about excavation around BK-4 and based on groundwater sampling results, he does not want to dug in area of BK-4. informed Mr. Prigozen that based on quarterly groundwater sampling results from BK-4, the department does not require excavation, but based on endpoint sample results from recent excavation, the department requires further investigation/remediation. 11/30/10-Hiralkumar Patel. 9:32 AM:- spoke with Rich. he will submit revised report. they are proposing for groundwater monitoring at this time and based on monitoring results, may propose additional investigation in former sediment trap area. 12/02/10-Hiralkumar Patel. 2:13 PM:- received revised report from Ecosystems. - excavated area around former sediment trap and well BK-14 - no field evidence of contamination until groundwater was encountered at approx. 7 ft bg and in shallow soils at the far southeastern corner of the excavation where an area of heavy, bituminous material was encountered at between 2 and 3 ft bg - during excavation, petroleum odors and PID readings between 300 and 600 were recorded - five endpoint samples (four sidewalls and one bottom) were collected from excavation - sampled groundwater in wells BK-4, BK-13, BK-15 and MW-1 - petroleum contaminated soils remain at depths greater than 15 ft below the former sediment trap and below static water level - found heavy contamination in bottom endpoint soil sample - very minor VOC contamination found in groundwater samples (max 43 ppb MTBE in BK-4)
----------bottom 15 ft bg
Benzene----------3,400
Toluene----------2,900
Ethylbenzene----------31,000
Xylene----------5,400
1,2,4-Trimethylbenzene---------210,000
Naphthalene----------29,000
Isopropylbenzene----------19,000
n-Butylbenzene----------33,000
n-Propylbenzene----------37,000 due to heavy soil contamination in endpoint bottom sample and heavy contamination in groundwater sample from well BK-14, which was installed in the

SYLVAN EQUIPMENT (Continued) **S104621824**

vicinity of the sediment trap, the department requires further complete delineation of soil and groundwater investigation including installation of one well at the location of endpoint bottom sample with deeper screen. 12/07/10-Hiralkumar Patel. discussed with DEC Austin regarding soil contamination below water table. he asked to contact MGP project manager in Albany as MGP site was in neighbourhood. 11:10 AM:- spoke with DEC William Ottaway in Albany regarding MGP site. Bill mentioned that Douglas MacNeal is the project manager for MGP site (V-00732) on Kent ave. Bill mentioned that MGP waste contains very high SVOCs and may have some VOCs. reviewed recent report. no SVOCs found in any endpoint sample. 1:38 PM:- sent letter to Mr. Prigozen requiring additional soil and groundwater investigation in former sediment trap area. letter emailed to Mr. Prigozen and Paul. 12/20/10-Hiralkumar Patel. 2:22 PM:- received message from Paul from Ecosystems. 12/21/10-Hiralkumar Patel. 2:31 PM:- left message for Paul. 12/29/10-Hiralkumar Patel. 1:35 PM:- received email from Rich. a well at the former sediment trap will be installed on 01/06/11. 01/04/11-Hiralkumar Patel. 3:21 PM:- spoke with Rich. they will start well installation work around 8 AM. he also mentioned that a new drain structure has been installed in the previous sediment trap area. so they have to relocate the new well. Rich will decide well location once visit the site. 01/06/11-Hiralkumar Patel. 10:01 AM:- received call from Rich. they installed boring in area close to former sediment trap. boring was installed to 19 ft depth where they found refusal. during boring, found 160 ppm on PID at groundwater interface (groundwater at 7 ft depth) and 75 ppm from 10-15 ft depth. there was no recovery in 15-20 ft range. the boring was installed in previously excavated area to 15 ft depth. so highest PID was found at groundwater interface in backfill material. a well will be installed in boring with 15 ft of screen. as high soil contamination found at 15 ft depth in endpoint sample from excavation and as no recovery in 15-20 ft depth, asked Rich to install another boring in area. 11:15 AM:- visited site. Rich installed another boring to 20 ft depth and collected soil from 15 to 20 ft depth only. minor odor noticed in clayey material from 15 to 20 ft depth. asked Rich to collect two soil samples: one at 15-16 and one at 19-20 ft depth. Rich will sample all existing wells, around former sediment trap area, next week. 02/17/11-Hiralkumar Patel. 1:13 PM:- received supplemental investigation report from Rich. abstract: - two soil borings (2B-1 and 2B-2) installed in former sediment trap area - collected two soil samples from each boring: at 7 and 15 ft from 2B-1 and at 15 and 20 ft at 2B-2 - installed 2 inch well (BK-14(R)) at boring 2B-1 with 10 ft of screen (from 5 to 15 ft bg) - sampled water from wells BK-4, BK-13, BK-14(R) and BK-15 - no contamination found in any soil sample (not even in sample at 15 ft bg in 2B-1 which was collected in same area as endpoint bottom sample after excavation around former sediment trap) - very minor contamination found in water samples except sample from BK-14(R) groundwater analyticals: ----------BK-14(R) Benzene----------190 Ethylbenzene----------280 Xylene----------120 1,2,4-Trimethylbenzene------1,300 Naphthalene----------210 - recommended sampling of wells MW-1, BK-4, BK-13, BK-14(R) and BK-15 after three months 03/17/11-Hiralkumar Patel. discussed with DEC Austin. based on consistent data in well BK-14, Austin asked for remediation. 3:16 PM:- sent letter to Mr. Prigozen requiring submission of a RAP for remediation of contamination in and around the area of the former

SYLVAN EQUIPMENT (Continued) **S104621824**

sediment trap. letter emailed to Mr. Prigozen, Paul and Rich. 05/20/11-Hiralkumar Patel. 10:40 AM:- received call from Paul. he mentioned that as groundwater contamination found in only by former sediment trap area, he propose to monitor groundwater for some time before any active remediation. he will send work plan by 06/03/11. 07/20/11-Hiralkumar Patel. 1:46 PM:- received quarterly groundwater sampling report from Ecosystem. on 04/28/11, groundwater samples were collected from wells MW-1, BK-4, BK-13, BK-14R and BK-15 and analyzed for VOCs only. next round of quarterly sampling is schedule for the end of July 2011. found contamination in samples from BK-14R. groundwater analyticals: ----------BK-14(R) Benzene----------44 Ethylbenzene----------150 Xylene----------182 1,2,4-Trimethylbenzene--------380 Naphthalene----------240 Paul mentioned that results of groundwater samples support the conclusion that significant natural attenuation of contamination is taking place and he requested to close the case (but quarterly sampling is scheduled for end of July, 2011). need a revised report as confusing info in the report. 08/03/11-Hiralkumar Patel. 11:43 AM:- left message for Paul. 12:32 PM:- sent email to Paul requiring to submit revised report. informed him that the Department requires minimum of two years of groundwater monitoring before considering case closure. asked him to submit revised report and results of groundwater samples that must have been taken in july 2011. email copied to Mr. Prigozen, Larry Schnapf (attorney) and Richard. 08/05/11-Hiralkumar Patel. 2:14 PM:- received call from Richard. he mentioned that as first round of groundwater samples taken in 2009, two years of monitoring is over and thats why they requested closure. informed him that the Department requires two years of groundwater monitoring after the replacement of well in the former sediment trap area. 02/08/12-Hiralkumar Patel. 3:42 PM:- spoke with Mr. Prigozen. he mentioned that groundwater samples were taken last month. asked him to submit report by the end of 02/17/12. 3:45 PM:- sent email to Mr. Prigozen and asked to submit report by 02/17/12. email copied to Paul. 02/10/12-Hiralkumar Patel. received email from Paul (at 5:55 PM on 02/08/12). he will submit report by 02/21/12. 02/21/12-Hiralkumar Patel. 11:22 AM:- received quarterly groundwater monitoring report from Ecosystems. abstract: - wells MW-1, BK-4, BK-13, BK-14R and BK-15 were sampled on 02/01/12 - found very minor contamination in groundwater samples (max 41 ppb 1,2,4-Trimethylbenzene in BK-14R) 04/02/12-Hiralkumar Patel. after reviewing available information, case closed based on results of soil endpoint samples and groundwater samples. 3:35 PM:- sent spill closure letter to Mr. Prigozen. letter emailed to Mr. Prigozen and Paul. 12/05/14-Hiralkumar Patel. received call from Charles Sosik from EBC. he mentioned that soil contamination was noted during collection of waste characterization samples as part of proposed redevelopment of the site by the new owner. he inquired about either reopening the subject spill or reporting a new one. informed him that the case was closed based on available sample results and work summary and it will only be reopened if previously unknown environmental conditions found at the site which requires further work. asked him to provide sample results once available. he mentioned that the entire site will be dug down to 20-25 ft along with dewatering. 3:11 PM:- received email from Mr. Sosik including above discussion."

Remarks: "HISTORICAL SPILL-FLOATING PRODUCT ON GROUND WATER-SPILL WILL CONTINUE TO BE INVESTIGATED."

SYLVAN EQUIPMENT (Continued) **S104621824**

All Materials:

Site ID:	126861
Operable Unit ID:	1084902
Operable Unit:	01
Material ID:	299189
Material Code:	0008
Material Name:	diesel
Case No.:	Not reported
Material FA:	Petroleum
Quantity:	.00
Units:	G
Recovered:	.00
Oxygenate:	Not reported

Facility ID:	0207277
Facility Type:	ER
Spill Number:	0207277
DER Facility ID:	109591
Site ID:	267813
DEC Region:	2
Spill Number/Closed Date:	2003-11-19
Spill Cause:	Unknown
Spill Class:	C3
SWIS:	2401
Spill Date:	2002-10-14
Investigator:	JBVOUGHT
Referred To:	Not reported
Reported to Dept:	2002-10-14
CID:	281
Water Affected:	Not reported
Spill Source:	Commercial/Industrial
Spill Notifier:	Local Agency
Cleanup Ceased:	Not reported
Cleanup Meets Std:	False
Last Inspection:	Not reported
Recommended Penalty:	False
UST Trust:	False
Remediation Phase:	0
Date Entered In Computer:	2002-10-14
Spill Record Last Update:	2003-12-24
Spiller Name:	Not reported
Spiller Company:	UNKNOWN
Spiller Address:	Not reported
Spiller Company:	999
Contact Name:	NYC DEP/OPERATOR #483
DEC Memo:	"Prior to Sept, 2004 data translation this spill Lead_DEC Field was VOUGHT DEC Sigona spoke to DEC Vought on 10/15/2002. PBS database indicates that there were underground tanks removed in 2000 no longer a regulated facility. 11/19/2003-Vought-Spill to drain and DEP notified. Spill closed by Vought."
Remarks:	"CITIZEN REPORTED THAT CONSTRUCTION COMPANY IS WORKING AT ABOVE LOCATION AND AN UNKNOWN TYPE OIL APPEARS TO BE LEAKING ON SITE AND RUNNING OFF INTO A DRAIN IN AREA. DEP IS ENROUTE TO FURTHER INVWTIGATE THE PROBLEM."

All Materials:

SYLVAN EQUIPMENT (Continued) **S104621824**

Site ID:	267813
Operable Unit ID:	858901
Operable Unit:	01
Material ID:	517867
Material Code:	0066A
Material Name:	unknown petroleum
Case No.:	Not reported
Material FA:	Petroleum
Quantity:	.00
Units:	G
Recovered:	.00
Oxygenate:	Not reported

O153 **NATIONS RENT** **RCRA NonGen / NLR** **1001128042**
SSW **91 N 12TH ST** **FINDS** **NY0001497643**
1/8-1/4 **BROOKLYN, NY 11211** **ECHO**
0.153 mi. **NY MANIFEST**
806 ft. **Site 11 of 18 in cluster O**

Relative:
Higher

Actual:
17 ft.

RCRA NonGen / NLR:

Date form received by agency:	01/01/2007
Facility name:	SYLVAN EQUIPMENT CORP
Facility address:	91 N 12TH ST BROOKLYN, NY 11211
EPA ID:	NY0001497643
Mailing address:	N 12TH ST BROOKLYN, NY 11211
Contact:	Not reported
Contact address:	N 12TH ST BROOKLYN, NY 11211
Contact country:	US
Contact telephone:	Not reported
Contact email:	Not reported
EPA Region:	02
Classification:	Non-Generator
Description:	Handler: Non-Generators do not presently generate hazardous waste

Owner/Operator Summary:

Owner/operator name:	ELLIOT PRIGOZEN
Owner/operator address:	91 N 12TH ST BROOKLYN, NY 11211
Owner/operator country:	US
Owner/operator telephone:	718-387-4872
Owner/operator email:	Not reported
Owner/operator fax:	Not reported
Owner/operator extension:	Not reported
Legal status:	Private
Owner/Operator Type:	Owner
Owner/Op start date:	Not reported
Owner/Op end date:	Not reported

Owner/operator name:	ELLIOT PRIGOZEN
Owner/operator address:	91 N 12TH ST BROOKLYN, NY 11211
Owner/operator country:	US
Owner/operator telephone:	718-387-4872

NATIONS RENT (Continued) **1001128042**

Owner/operator email: Not reported
Owner/operator fax: Not reported
Owner/operator extension: Not reported
Legal status: Private
Owner/Operator Type: Operator
Owner/Op start date: Not reported
Owner/Op end date: Not reported

Handler Activities Summary:
U.S. importer of hazardous waste: No
Mixed waste (haz. and radioactive): No
Recycler of hazardous waste: No
Transporter of hazardous waste: No
Treater, storer or disposer of HW: No
Underground injection activity: No
On-site burner exemption: No
Furnace exemption: No
Used oil fuel burner: No
Used oil processor: No
User oil refiner: No
Used oil fuel marketer to burner: No
Used oil Specification marketer: No
Used oil transfer facility: No
Used oil transporter: No

Historical Generators:
Date form received by agency: 01/01/2006
Site name: SYLVAN EQUIPMENT CORP
Classification: Not a generator, verified

Date form received by agency: 05/06/1997
Site name: SYLVAN EQUIPMENT CORP
Classification: Not a generator, verified

. Waste code: NONE
. Waste name: None

Date form received by agency: 03/19/1997
Site name: SYLVAN EQUIPMENT CORP
Classification: Small Quantity Generator

. Waste code: D001
. Waste name: IGNITABLE WASTE

. Waste code: D018
. Waste name: BENZENE

Violation Status: No violations found

FINDS:

Registry ID: 110012554306

Environmental Interest/Information System
RCRAInfo is a national information system that supports the Resource Conservation and Recovery Act (RCRA) program through the tracking of events and activities related to facilities that generate, transport,

NATIONS RENT (Continued) **1001128042**

and treat, store, or dispose of hazardous waste. RCRAInfo allows RCRA program staff to track the notification, permit, compliance, and corrective action activities required under RCRA.

Registry ID: 110001572147

Environmental Interest/Information System
RCRAInfo is a national information system that supports the Resource Conservation and Recovery Act (RCRA) program through the tracking of events and activities related to facilities that generate, transport, and treat, store, or dispose of hazardous waste. RCRAInfo allows RCRA program staff to track the notification, permit, compliance, and corrective action activities required under RCRA.

Click this hyperlink while viewing on your computer to access additional FINDS: detail in the EDR Site Report.

ECHO:

Envid:	1001128042
Registry ID:	110001572147
DFR URL:	http://echo.epa.gov/detailed-facility-report?fid=110001572147

Envid:	1001128042
Registry ID:	110012554306
DFR URL:	http://echo.epa.gov/detailed-facility-report?fid=110012554306

NY MANIFEST:

Country:	USA
EPA ID:	NY0001497643
Facility Status:	Not reported
Location Address 1:	91 N 12TH ST
Code:	BP
Location Address 2:	Not reported
Total Tanks:	Not reported
Location City:	BROOKLYN
Location State:	NY
Location Zip:	11211
Location Zip 4:	Not reported

NY MANIFEST:

EPAID:	NY0001497643
Mailing Name:	SYLVAN EQUIPMENT CORP
Mailing Contact:	ELLIOT PRIGOZEN
Mailing Address 1:	91 N 12TH ST
Mailing Address 2:	Not reported
Mailing City:	BROOKLYN
Mailing State:	NY
Mailing Zip:	11211
Mailing Zip 4:	Not reported
Mailing Country:	USA
Mailing Phone:	7183874872

NY MANIFEST:

Document ID:	NYB8431956
Manifest Status:	K

NATIONS RENT (Continued) **1001128042**

seq:	Not reported
Year:	1997
Trans1 State ID:	NYPD1010
Trans2 State ID:	Not reported
Generator Ship Date:	03/21/1997
Trans1 Recv Date:	03/21/1997
Trans2 Recv Date:	/ /
TSD Site Recv Date:	03/24/1997
Part A Recv Date:	/ /
Part B Recv Date:	04/21/1997
Generator EPA ID:	NY0001497643
Trans1 EPA ID:	NYD077444263
Trans2 EPA ID:	Not reported
TSDF ID 1:	NYD077444263
TSDF ID 2:	Not reported
Manifest Tracking Number:	Not reported
Import Indicator:	Not reported
Export Indicator:	Not reported
Discr Quantity Indicator:	Not reported
Discr Type Indicator:	Not reported
Discr Residue Indicator:	Not reported
Discr Partial Reject Indicator:	Not reported
Discr Full Reject Indicator:	Not reported
Manifest Ref Number:	Not reported
Alt Facility RCRA ID:	Not reported
Alt Facility Sign Date:	Not reported
MGMT Method Type Code:	Not reported
Waste Code:	D001 - NON-LISTED IGNITABLE WASTES
Waste Code:	Not reported
Waste Code:	Not reported
Waste Code:	Not reported
Waste Code:	Not reported
Waste Code:	Not reported
Quantity:	00110
Units:	G - Gallons (liquids only)* (8.3 pounds)
Number of Containers:	002
Container Type:	DM - Metal drums, barrels
Handling Method:	B Incineration, heat recovery, burning.
Specific Gravity:	100

Click this hyperlink while viewing on your computer to access additional NY_MANIFEST: detail in the EDR Site Report.

O154 **BLAST OFF SERVICES INC** **RCRA NonGen / NLR** **1001215605**
SSW **91 N 12TH ST 1ST FLOOR** **FINDS** **NYR000047779**
1/8-1/4 **BROOKLYN, NY 11211** **ECHO**
0.153 mi. **NY MANIFEST**
806 ft. **Site 12 of 18 in cluster O**

Relative:
Higher

Actual:
17 ft.

RCRA NonGen / NLR:

Date form received by agency:	01/01/2007
Facility name:	BLAST OFF SERVICES INC
Facility address:	91 N 12TH ST 1ST FLOOR BROOKLYN, NY 11211
EPA ID:	NYR000047779
Mailing address:	MEEKER AVE BROOKLYN, NY 11222

BLAST OFF SERVICES INC (Continued) **1001215605**

Contact:	Not reported
Contact address:	MEEKER AVE BROOKLYN, NY 11222
Contact country:	US
Contact telephone:	Not reported
Contact email:	Not reported
EPA Region:	02
Land type:	Facility is not located on Indian land. Additional information is not known.
Classification:	Non-Generator
Description:	Handler: Non-Generators do not presently generate hazardous waste

Owner/Operator Summary:

Owner/operator name:	LYNN PRIGOZEN
Owner/operator address:	91 N 12TH ST 1ST FLOOR BROOKLYN, NY 11211
Owner/operator country:	US
Owner/operator telephone:	718-387-4872
Owner/operator email:	Not reported
Owner/operator fax:	Not reported
Owner/operator extension:	Not reported
Legal status:	Private
Owner/Operator Type:	Owner
Owner/Op start date:	Not reported
Owner/Op end date:	Not reported

Owner/operator name:	LYNN PRIGOZEN
Owner/operator address:	91 N 12TH ST 1ST FLOOR BROOKLYN, NY 11211
Owner/operator country:	US
Owner/operator telephone:	718-387-4872
Owner/operator email:	Not reported
Owner/operator fax:	Not reported
Owner/operator extension:	Not reported
Legal status:	Private
Owner/Operator Type:	Operator
Owner/Op start date:	Not reported
Owner/Op end date:	Not reported

Handler Activities Summary:

U.S. importer of hazardous waste:	No
Mixed waste (haz. and radioactive):	No
Recycler of hazardous waste:	No
Transporter of hazardous waste:	No
Treater, storer or disposer of HW:	No
Underground injection activity:	No
On-site burner exemption:	No
Furnace exemption:	No
Used oil fuel burner:	No
Used oil processor:	No
User oil refiner:	No
Used oil fuel marketer to burner:	No
Used oil Specification marketer:	No
Used oil transfer facility:	No
Used oil transporter:	No

BLAST OFF SERVICES INC (Continued) **1001215605**

Historical Generators:
Date form received by agency: 01/01/2006
Site name: BLAST OFF SERVICES INC
Classification: Not a generator, verified

Date form received by agency: 07/14/1999
Site name: BLAST OFF SERVICES INC
Classification: Small Quantity Generator

Date form received by agency: 12/11/1997
Site name: BLAST OFF SERVICES INC
Classification: Large Quantity Generator

. Waste code: D008
. Waste name: LEAD

Violation Status: No violations found

Evaluation Action Summary:
Evaluation date: 11/03/1998
Evaluation: COMPLIANCE EVALUATION INSPECTION ON-SITE
Area of violation: Not reported
Date achieved compliance: Not reported
Evaluation lead agency: EPA

FINDS:

Registry ID: 110004538992

Environmental Interest/Information System
RCRAInfo is a national information system that supports the Resource Conservation and Recovery Act (RCRA) program through the tracking of events and activities related to facilities that generate, transport, and treat, store, or dispose of hazardous waste. RCRAInfo allows RCRA program staff to track the notification, permit, compliance, and corrective action activities required under RCRA.

Click this hyperlink while viewing on your computer to access additional FINDS: detail in the EDR Site Report.

ECHO:
Envid: 1001215605
Registry ID: 110004538992
DFR URL: http://echo.epa.gov/detailed-facility-report?fid=110004538992

NY MANIFEST:
Country: USA
EPA ID: NYR000047779
Facility Status: Not reported
Location Address 1: 91 NORTH 12TH STREET 1ST FLOOR
Code: BP
Location Address 2: Not reported
Total Tanks: Not reported
Location City: BROOKLYN
Location State: NY

BLAST OFF SERVICES INC (Continued) **1001215605**

Location Zip:	11211
Location Zip 4:	Not reported

NY MANIFEST:

EPAID:	NYR000047779
Mailing Name:	BLAST OFF SERVICES INC
Mailing Contact:	ELLIOT PRIGOZEN
Mailing Address 1:	880 MEEKER AVENUE
Mailing Address 2:	Not reported
Mailing City:	BROOKLYN
Mailing State:	NY
Mailing Zip:	11222
Mailing Zip 4:	Not reported
Mailing Country:	USA
Mailing Phone:	7183874872

NY MANIFEST:

Document ID:	NJA2748319
Manifest Status:	Not reported
seq:	01
Year:	1998
Trans1 State ID:	S8424
Trans2 State ID:	Not reported
Generator Ship Date:	09/17/1998
Trans1 Recv Date:	09/17/1998
Trans2 Recv Date:	Not reported
TSD Site Recv Date:	09/23/1998
Part A Recv Date:	Not reported
Part B Recv Date:	Not reported
Generator EPA ID:	NYR000047779
Trans1 EPA ID:	NYD046765574
Trans2 EPA ID:	Not reported
TSDF ID 1:	NJD991291105
TSDF ID 2:	Not reported
Manifest Tracking Number:	Not reported
Import Indicator:	Not reported
Export Indicator:	Not reported
Discr Quantity Indicator:	Not reported
Discr Type Indicator:	Not reported
Discr Residue Indicator:	Not reported
Discr Partial Reject Indicator:	Not reported
Discr Full Reject Indicator:	Not reported
Manifest Ref Number:	Not reported
Alt Facility RCRA ID:	Not reported
Alt Facility Sign Date:	Not reported
MGMT Method Type Code:	Not reported
Waste Code:	D008 - LEAD 5.0 MG/L TCLP
Waste Code:	Not reported
Waste Code:	Not reported
Waste Code:	Not reported
Waste Code:	Not reported
Waste Code:	Not reported
Quantity:	00008
Units:	Y - Cubic yards* (.85 tons)
Number of Containers:	001
Container Type:	CM - Metal boxes, cases, roll-offs
Handling Method:	T Chemical, physical, or biological treatment.

BLAST OFF SERVICES INC (Continued) **1001215605**

Specific Gravity: 01.00

Click this hyperlink while viewing on your computer to access
1 additional NY_MANIFEST: record(s) in the EDR Site Report.

O155 **NATIONS RENT** **RCRA NonGen / NLR** **1005444406**
SSW **91 N 12TH ST** **NY MANIFEST** **NYR000107276**
1/8-1/4 **BROOKLYN, NY 11211**
0.153 mi.
806 ft. **Site 13 of 18 in cluster O**

Relative:
Higher

Actual:
17 ft.

RCRA NonGen / NLR:

Date form received by agency:	01/01/2007
Facility name:	NATIONS RENT
Facility address:	91 N 12TH ST BROOKLYN, NY 11211
EPA ID:	NYR000107276
Mailing address:	N 12TH ST BROOKLYN, NY 11211
Contact:	MICHAEL RICCARDI
Contact address:	N 12TH ST BROOKLYN, NY 11211
Contact country:	US
Contact telephone:	718-387-4872
Contact email:	Not reported
EPA Region:	02
Classification:	Non-Generator
Description:	Handler: Non-Generators do not presently generate hazardous waste

Owner/Operator Summary:

Owner/operator name:	ELLIOT PRIGOZEN & PARTNERS
Owner/operator address:	91 N 12TH ST BROOKLYN, NY 11211
Owner/operator country:	US
Owner/operator telephone:	718-387-4872
Owner/operator email:	Not reported
Owner/operator fax:	Not reported
Owner/operator extension:	Not reported
Legal status:	Private
Owner/Operator Type:	Operator
Owner/Op start date:	01/01/2001
Owner/Op end date:	Not reported

Owner/operator name:	ELLIOT PRIGOZEN & PARTNERS
Owner/operator address:	91 N 12TH ST BROOKLYN, NY 11211
Owner/operator country:	US
Owner/operator telephone:	718-387-4872
Owner/operator email:	Not reported
Owner/operator fax:	Not reported
Owner/operator extension:	Not reported
Legal status:	Private
Owner/Operator Type:	Owner
Owner/Op start date:	01/01/2001
Owner/Op end date:	Not reported

NATIONS RENT (Continued) **1005444406**

Handler Activities Summary:

U.S. importer of hazardous waste:	No
Mixed waste (haz. and radioactive):	No
Recycler of hazardous waste:	No
Transporter of hazardous waste:	No
Treater, storer or disposer of HW:	No
Underground injection activity:	No
On-site burner exemption:	No
Furnace exemption:	No
Used oil fuel burner:	No
Used oil processor:	No
User oil refiner:	No
Used oil fuel marketer to burner:	No
Used oil Specification marketer:	No
Used oil transfer facility:	No
Used oil transporter:	No

Historical Generators:

Date form received by agency:	01/01/2006
Site name:	NATIONS RENT
Classification:	Not a generator, verified
Date form received by agency:	06/19/2002
Site name:	NATIONS RENT
Classification:	Conditionally Exempt Small Quantity Generator
. Waste code:	D008
. Waste name:	LEAD
Violation Status:	No violations found

NY MANIFEST:

Country:	USA
EPA ID:	NYR000107276
Facility Status:	Not reported
Location Address 1:	31 NORTH 12TH STREET
Code:	BP
Location Address 2:	Not reported
Total Tanks:	Not reported
Location City:	BROOKLYN
Location State:	NY
Location Zip:	11211
Location Zip 4:	Not reported

NY MANIFEST:

EPAID:	NYR000107276
Mailing Name:	NATIONS RENT
Mailing Contact:	M RICCARDI
Mailing Address 1:	31 NORTH 12TH STREET
Mailing Address 2:	Not reported
Mailing City:	BROOKLYN
Mailing State:	NY
Mailing Zip:	11211
Mailing Zip 4:	Not reported
Mailing Country:	USA
Mailing Phone:	7183874872

NATIONS RENT (Continued) **1005444406**

NY MANIFEST:

Document ID:	NYG3390147
Manifest Status:	Not reported
seq:	01
Year:	2002
Trans1 State ID:	PD1011NY
Trans2 State ID:	Not reported
Generator Ship Date:	07/08/2002
Trans1 Recv Date:	07/08/2002
Trans2 Recv Date:	Not reported
TSD Site Recv Date:	07/08/2002
Part A Recv Date:	Not reported
Part B Recv Date:	Not reported
Generator EPA ID:	NYR000107276
Trans1 EPA ID:	NYD077444263
Trans2 EPA ID:	Not reported
TSDF ID 1:	NYD077444263
TSDF ID 2:	Not reported
Manifest Tracking Number:	Not reported
Import Indicator:	Not reported
Export Indicator:	Not reported
Discr Quantity Indicator:	Not reported
Discr Type Indicator:	Not reported
Discr Residue Indicator:	Not reported
Discr Partial Reject Indicator:	Not reported
Discr Full Reject Indicator:	Not reported
Manifest Ref Number:	Not reported
Alt Facility RCRA ID:	Not reported
Alt Facility Sign Date:	Not reported
MGMT Method Type Code:	Not reported
Waste Code:	D008 - LEAD 5.0 MG/L TCLP
Waste Code:	Not reported
Waste Code:	Not reported
Waste Code:	Not reported
Waste Code:	Not reported
Waste Code:	Not reported
Quantity:	00800
Units:	P - Pounds
Number of Containers:	002
Container Type:	DM - Metal drums, barrels
Handling Method:	T Chemical, physical, or biological treatment.
Specific Gravity:	01.00

Click this hyperlink while viewing on your computer to access additional NY_MANIFEST: detail in the EDR Site Report.

O156 **NATIONS RENT** **NY UST** **U003153135**
SSW **91 NORTH 12TH STREET** **NY AST** **N/A**
1/8-1/4 **BROOKLYN, NY 11211**
0.153 mi.
806 ft. **Site 14 of 18 in cluster O**

Relative:
Higher

Actual:
17 ft.

UST:

Id/Status:	2-091030 / Unregulated/Closed
Program Type:	PBS
Region:	STATE

NATIONS RENT (Continued) **U003153135**

DEC Region: 2
Expiration Date: N/A
UTM X: 588042.88099
UTM Y: 4508451.48618
Site Type: Other Wholesale/Retail Sales

Affiliation Records:

Site Id: 2258
Affiliation Type: Facility Owner
Company Name: NATIONS RENT
Contact Type: Not reported
Contact Name: Not reported
Address1: 91 NORTH 12TH STREET
Address2: Not reported
City: BROOKLYN
State: NY
Zip Code: 11211
Country Code: 001
Phone: (718) 387-4872
EMail: Not reported
Fax Number: Not reported
Modified By: TRANSLAT
Date Last Modified: 2004-03-04

Site Id: 2258
Affiliation Type: Mail Contact
Company Name: NATIONS RENT
Contact Type: Not reported
Contact Name: JOE GAGLIARDI
Address1: 91 NORTH 12TH STREET
Address2: Not reported
City: BROOKLYN
State: NY
Zip Code: 11211
Country Code: 001
Phone: (718) 387-4872
EMail: Not reported
Fax Number: Not reported
Modified By: TRANSLAT
Date Last Modified: 2004-03-04

Site Id: 2258
Affiliation Type: Facility Operator
Company Name: NATIONS RENT
Contact Type: Not reported
Contact Name: NATIONS RENT
Address1: Not reported
Address2: Not reported
City: Not reported
State: NN
Zip Code: Not reported
Country Code: 001
Phone: (718) 387-4872
EMail: Not reported
Fax Number: Not reported
Modified By: TRANSLAT
Date Last Modified: 2004-03-04

NATIONS RENT (Continued) **U003153135**

Site Id:	2258
Affiliation Type:	Emergency Contact
Company Name:	NATIONS RENT
Contact Type:	Not reported
Contact Name:	JOE GAGLIARDI
Address1:	Not reported
Address2:	Not reported
City:	Not reported
State:	NN
Zip Code:	Not reported
Country Code:	001
Phone:	(718) 387-4872
EMail:	Not reported
Fax Number:	Not reported
Modified By:	TRANSLAT
Date Last Modified:	2004-03-04

Tank Info:

Tank Number:	001
Tank ID:	3573
Tank Status:	Closed - In Place
Material Name:	Closed - In Place
Capacity Gallons:	550
Install Date:	Not reported
Date Tank Closed:	06/01/1989
Registered:	True
Tank Location:	Underground
Tank Type:	Steel/carbon steel
Material Code:	0009
Common Name of Substance:	Gasoline
Tightness Test Method:	NN
Date Test:	Not reported
Next Test Date:	Not reported
Pipe Model:	Not reported
Modified By:	TRANSLAT
Last Modified:	04/14/2017

Equipment Records:

A00 - Tank Internal Protection - None
D01 - Pipe Type - Steel/Carbon Steel/Iron
G00 - Tank Secondary Containment - None
J02 - Dispenser - Suction Dispenser
B00 - Tank External Protection - None
C00 - Pipe Location - No Piping
F00 - Pipe External Protection - None
H00 - Tank Leak Detection - None
I00 - Overfill - None

Tank Number:	002
Tank ID:	3574
Tank Status:	Closed - In Place
Material Name:	Closed - In Place
Capacity Gallons:	550
Install Date:	Not reported

NATIONS RENT (Continued) **U003153135**

Date Tank Closed:	Not reported
Registered:	True
Tank Location:	Underground
Tank Type:	Steel/carbon steel
Material Code:	0008
Common Name of Substance:	Diesel
Tightness Test Method:	NN
Date Test:	Not reported
Next Test Date:	Not reported
Pipe Model:	Not reported
Modified By:	TRANSLAT
Last Modified:	04/14/2017

Equipment Records:

A00 - Tank Internal Protection - None
D01 - Pipe Type - Steel/Carbon Steel/Iron
B00 - Tank External Protection - None
C00 - Pipe Location - No Piping
F00 - Pipe External Protection - None
H00 - Tank Leak Detection - None
I00 - Overfill - None
G00 - Tank Secondary Containment - None
J02 - Dispenser - Suction Dispenser

Tank Number:	003
Tank ID:	3575
Tank Status:	Closed - In Place
Material Name:	Closed - In Place
Capacity Gallons:	1100
Install Date:	Not reported
Date Tank Closed:	Not reported
Registered:	True
Tank Location:	Underground
Tank Type:	Steel/carbon steel
Material Code:	0009
Common Name of Substance:	Gasoline
Tightness Test Method:	NN
Date Test:	Not reported
Next Test Date:	Not reported
Pipe Model:	Not reported
Modified By:	TRANSLAT
Last Modified:	04/14/2017

Equipment Records:

G00 - Tank Secondary Containment - None
J02 - Dispenser - Suction Dispenser
F00 - Pipe External Protection - None
B00 - Tank External Protection - None
C00 - Pipe Location - No Piping
H00 - Tank Leak Detection - None
I00 - Overfill - None
D01 - Pipe Type - Steel/Carbon Steel/Iron
A00 - Tank Internal Protection - None

NATIONS RENT (Continued) **U003153135**

Tank Number:	004
Tank ID:	3576
Tank Status:	Closed - Removed
Material Name:	Closed - Removed
Capacity Gallons:	1500
Install Date:	06/01/2000
Date Tank Closed:	07/01/2000
Registered:	True
Tank Location:	Underground
Tank Type:	Steel/carbon steel
Material Code:	0013
Common Name of Substance:	Lube Oil
Tightness Test Method:	03
Date Test:	Not reported
Next Test Date:	Not reported
Pipe Model:	Not reported
Modified By:	TRANSLAT
Last Modified:	04/14/2017

Equipment Records:

A00 - Tank Internal Protection - None
D01 - Pipe Type - Steel/Carbon Steel/Iron
G00 - Tank Secondary Containment - None
J02 - Dispenser - Suction Dispenser
H00 - Tank Leak Detection - None
I00 - Overfill - None
B00 - Tank External Protection - None
C00 - Pipe Location - No Piping
F00 - Pipe External Protection - None

Tank Number:	005
Tank ID:	3577
Tank Status:	Closed - Removed
Material Name:	Closed - Removed
Capacity Gallons:	1500
Install Date:	12/01/1998
Date Tank Closed:	07/01/2000
Registered:	True
Tank Location:	Underground
Tank Type:	Steel/carbon steel
Material Code:	0013
Common Name of Substance:	Lube Oil
Tightness Test Method:	03
Date Test:	08/01/1997
Next Test Date:	Not reported
Pipe Model:	Not reported
Modified By:	TRANSLAT
Last Modified:	04/14/2017

Equipment Records:

G00 - Tank Secondary Containment - None
J02 - Dispenser - Suction Dispenser
B00 - Tank External Protection - None
C00 - Pipe Location - No Piping
F00 - Pipe External Protection - None

NATIONS RENT (Continued) **U003153135**

A00 - Tank Internal Protection - None
D01 - Pipe Type - Steel/Carbon Steel/Iron
H00 - Tank Leak Detection - None
I00 - Overfill - None

Tank Number:	006
Tank ID:	3578
Tank Status:	Closed - Removed
Material Name:	Closed - Removed
Capacity Gallons:	1500
Install Date:	12/01/1998
Date Tank Closed:	07/01/2000
Registered:	True
Tank Location:	Underground
Tank Type:	Steel/carbon steel
Material Code:	0009
Common Name of Substance:	Gasoline
Tightness Test Method:	03
Date Test:	08/01/1997
Next Test Date:	Not reported
Pipe Model:	Not reported
Modified By:	TRANSLAT
Last Modified:	04/14/2017

Equipment Records:

J02 - Dispenser - Suction Dispenser
G00 - Tank Secondary Containment - None
B00 - Tank External Protection - None
C00 - Pipe Location - No Piping
F00 - Pipe External Protection - None
H00 - Tank Leak Detection - None
I00 - Overfill - None
A00 - Tank Internal Protection - None
D01 - Pipe Type - Steel/Carbon Steel/Iron

Tank Number:	007
Tank ID:	3579
Tank Status:	Closed - Removed
Material Name:	Closed - Removed
Capacity Gallons:	550
Install Date:	12/01/1998
Date Tank Closed:	08/01/1998
Registered:	True
Tank Location:	Underground
Tank Type:	Steel/carbon steel
Material Code:	0008
Common Name of Substance:	Diesel
Tightness Test Method:	03
Date Test:	08/01/1997
Next Test Date:	Not reported
Pipe Model:	Not reported
Modified By:	TRANSLAT
Last Modified:	04/14/2017

NATIONS RENT (Continued) **U003153135**

Equipment Records:

A00 - Tank Internal Protection - None
D01 - Pipe Type - Steel/Carbon Steel/Iron
B00 - Tank External Protection - None
C00 - Pipe Location - No Piping
G00 - Tank Secondary Containment - None
J02 - Dispenser - Suction Dispenser
H00 - Tank Leak Detection - None
I00 - Overfill - None
F00 - Pipe External Protection - None

Tank Number:	008
Tank ID:	3580
Tank Status:	Closed - Removed
Material Name:	Closed - Removed
Capacity Gallons:	550
Install Date:	12/01/1998
Date Tank Closed:	08/01/1998
Registered:	True
Tank Location:	Underground
Tank Type:	Steel/carbon steel
Material Code:	0008
Common Name of Substance:	Diesel
Tightness Test Method:	03
Date Test:	08/01/1997
Next Test Date:	Not reported
Pipe Model:	Not reported
Modified By:	TRANSLAT
Last Modified:	04/14/2017

Equipment Records:

G00 - Tank Secondary Containment - None
J02 - Dispenser - Suction Dispenser
B00 - Tank External Protection - None
C00 - Pipe Location - No Piping
F00 - Pipe External Protection - None
A00 - Tank Internal Protection - None
D01 - Pipe Type - Steel/Carbon Steel/Iron
H00 - Tank Leak Detection - None
I00 - Overfill - None

Tank Number:	009
Tank ID:	3581
Tank Status:	Closed - Removed
Material Name:	Closed - Removed
Capacity Gallons:	550
Install Date:	12/01/1998
Date Tank Closed:	08/01/1998
Registered:	True
Tank Location:	Underground
Tank Type:	Steel/carbon steel
Material Code:	0008
Common Name of Substance:	Diesel

NATIONS RENT (Continued) **U003153135**

Tightness Test Method: 03
Date Test: 08/01/1997
Next Test Date: Not reported
Pipe Model: Not reported
Modified By: TRANSLAT
Last Modified: 04/14/2017

Equipment Records:

B00 - Tank External Protection - None
C00 - Pipe Location - No Piping
F00 - Pipe External Protection - None
A00 - Tank Internal Protection - None
D01 - Pipe Type - Steel/Carbon Steel/Iron
H00 - Tank Leak Detection - None
I00 - Overfill - None
G00 - Tank Secondary Containment - None
J02 - Dispenser - Suction Dispenser

Tank Number: 010
Tank ID: 3582
Tank Status: Closed - Removed
Material Name: Closed - Removed
Capacity Gallons: 550
Install Date: 12/01/1998
Date Tank Closed: 08/01/1998
Registered: True
Tank Location: Underground
Tank Type: Steel/carbon steel
Material Code: 0008
Common Name of Substance: Diesel

Tightness Test Method: 03
Date Test: 08/01/1997
Next Test Date: Not reported
Pipe Model: Not reported
Modified By: TRANSLAT
Last Modified: 04/14/2017

Equipment Records:

A00 - Tank Internal Protection - None
D01 - Pipe Type - Steel/Carbon Steel/Iron
G00 - Tank Secondary Containment - None
J02 - Dispenser - Suction Dispenser
H00 - Tank Leak Detection - None
I00 - Overfill - None
B00 - Tank External Protection - None
C00 - Pipe Location - No Piping
F00 - Pipe External Protection - None

AST:
Region: STATE
DEC Region: 2
Site Status: Unregulated/Closed
Facility Id: 2-091030
Program Type: PBS
UTM X: 588042.88099
UTM Y: 4508451.48618

NATIONS RENT (Continued) **U003153135**

Expiration Date: N/A
Site Type: Other Wholesale/Retail Sales

Affiliation Records:

Site Id: 2258
Affiliation Type: Facility Owner
Company Name: NATIONS RENT
Contact Type: Not reported
Contact Name: Not reported
Address1: 91 NORTH 12TH STREET
Address2: Not reported
City: BROOKLYN
State: NY
Zip Code: 11211
Country Code: 001
Phone: (718) 387-4872
EMail: Not reported
Fax Number: Not reported
Modified By: TRANSLAT
Date Last Modified: 2004-03-04

Site Id: 2258
Affiliation Type: Mail Contact
Company Name: NATIONS RENT
Contact Type: Not reported
Contact Name: JOE GAGLIARDI
Address1: 91 NORTH 12TH STREET
Address2: Not reported
City: BROOKLYN
State: NY
Zip Code: 11211
Country Code: 001
Phone: (718) 387-4872
EMail: Not reported
Fax Number: Not reported
Modified By: TRANSLAT
Date Last Modified: 2004-03-04

Site Id: 2258
Affiliation Type: Facility Operator
Company Name: NATIONS RENT
Contact Type: Not reported
Contact Name: NATIONS RENT
Address1: Not reported
Address2: Not reported
City: Not reported
State: NN
Zip Code: Not reported
Country Code: 001
Phone: (718) 387-4872
EMail: Not reported
Fax Number: Not reported
Modified By: TRANSLAT
Date Last Modified: 2004-03-04

Site Id: 2258
Affiliation Type: Emergency Contact
Company Name: NATIONS RENT

NATIONS RENT (Continued) **U003153135**

Contact Type:	Not reported
Contact Name:	JOE GAGLIARDI
Address1:	Not reported
Address2:	Not reported
City:	Not reported
State:	NN
Zip Code:	Not reported
Country Code:	001
Phone:	(718) 387-4872
EMail:	Not reported
Fax Number:	Not reported
Modified By:	TRANSLAT
Date Last Modified:	2004-03-04

Tank Info:

Tank Number:	5
Tank Id:	63392
Material Code:	0008
Common Name of Substance:	Diesel

Equipment Records:

A00 - Tank Internal Protection - None
B00 - Tank External Protection - None
F00 - Pipe External Protection - None
H00 - Tank Leak Detection - None
I00 - Overfill - None
G00 - Tank Secondary Containment - None
C01 - Pipe Location - Aboveground
J00 - Dispenser - None
D00 - Pipe Type - No Piping

Tank Location:	1
Tank Type:	Steel/Carbon Steel/Iron
Tank Status:	Closed - Removed
Pipe Model:	Not reported
Install Date:	Not reported
Capacity Gallons:	1000
Tightness Test Method:	NN
Date Test:	Not reported
Next Test Date:	Not reported
Date Tank Closed:	04/24/2002
Register:	True
Modified By:	TRANSLAT
Last Modified:	04/14/2017
Material Name:	Not reported

O157 **NYC DEP** **NY MANIFEST** **S119072580**
SSW **12TH ST & WYTHE AVE** **N/A**
1/8-1/4 **BROOKLYN, NY 11222**
0.153 mi.
808 ft. **Site 15 of 18 in cluster O**

Relative:
Higher

Actual:
19 ft.

NY MANIFEST:

Country:	USA
EPA ID:	NYP003664166
Facility Status:	Not reported
Location Address 1:	12th ST & WYTHE AVE

NYC DEP (Continued) **S119072580**

Code:	BP
Location Address 2:	Not reported
Total Tanks:	Not reported
Location City:	BROOKLYN
Location State:	NY
Location Zip:	11222
Location Zip 4:	Not reported

NY MANIFEST:

EPAID:	NYP003664166
Mailing Name:	NYC DEP
Mailing Contact:	NYC DEP
Mailing Address 1:	59-17 JUNCTION BLVD
Mailing Address 2:	Not reported
Mailing City:	FLUSHING
Mailing State:	NY
Mailing Zip:	11373
Mailing Zip 4:	Not reported
Mailing Country:	USA
Mailing Phone:	9176823008

NY MANIFEST:

Document ID:	Not reported
Manifest Status:	Not reported
seq:	Not reported
Year:	2008
Trans1 State ID:	NYD064748304
Trans2 State ID:	NJD080631369
Generator Ship Date:	10/02/2008
Trans1 Recv Date:	10/02/2008
Trans2 Recv Date:	10/10/2008
TSD Site Recv Date:	10/10/2008
Part A Recv Date:	Not reported
Part B Recv Date:	Not reported
Generator EPA ID:	NYP003664166
Trans1 EPA ID:	Not reported
Trans2 EPA ID:	Not reported
TSDF ID 1:	NJD980536593
TSDF ID 2:	Not reported
Manifest Tracking Number:	004072072JJK
Import Indicator:	N
Export Indicator:	N
Discr Quantity Indicator:	N
Discr Type Indicator:	Y
Discr Residue Indicator:	N
Discr Partial Reject Indicator:	N
Discr Full Reject Indicator:	N
Manifest Ref Number:	Not reported
Alt Facility RCRA ID:	Not reported
Alt Facility Sign Date:	Not reported
MGMT Method Type Code:	H141
Waste Code:	Not reported
Waste Code:	Not reported
Waste Code:	Not reported
Waste Code:	Not reported
Waste Code:	Not reported
Waste Code:	Not reported

NYC DEP (Continued) **S119072580**

Quantity:	500.0
Units:	P - Pounds
Number of Containers:	1.0
Container Type:	DF - Fiberboard or plastic drums (glass)
Handling Method:	B Incineration, heat recovery, burning.
Specific Gravity:	1.0
Waste Code:	D002
Waste Code 1_2:	Not reported
Waste Code 1_3:	Not reported
Waste Code 1_4:	Not reported
Waste Code 1_5:	Not reported
Waste Code 1_6:	Not reported

Click this hyperlink while viewing on your computer to access
2 additional NY_MANIFEST: record(s) in the EDR Site Report.

O158 **CON EDISON MANHOLE: 4359** **RCRA NonGen / NLR** **1016967757**
SSW **N 12TH ST & WYTHE AVE** **NY MANIFEST** **NYP004413555**
1/8-1/4 **BROOKLYN, NY 11249**
0.153 mi.
808 ft. **Site 16 of 18 in cluster O**

Relative:
Higher

Actual:
19 ft.

RCRA NonGen / NLR:

Date form received by agency:	02/06/2014
Facility name:	CON EDISON MANHOLE: 4359
Facility address:	N 12TH ST & WYTHE AVE BROOKLYN, NY 11249
EPA ID:	NYP004413555
Mailing address:	IRVING PL, 15TH FL NE NEW YORK, NY 10003
Contact:	THOMAS TEELING
Contact address:	Not reported Not reported
Contact country:	Not reported
Contact telephone:	212-460-3770
Contact email:	Not reported
EPA Region:	02
Classification:	Non-Generator
Description:	Handler: Non-Generators do not presently generate hazardous waste

Handler Activities Summary:

U.S. importer of hazardous waste:	No
Mixed waste (haz. and radioactive):	No
Recycler of hazardous waste:	No
Transporter of hazardous waste:	No
Treater, storer or disposer of HW:	No
Underground injection activity:	No
On-site burner exemption:	No
Furnace exemption:	No
Used oil fuel burner:	No
Used oil processor:	No
User oil refiner:	No
Used oil fuel marketer to burner:	No
Used oil Specification marketer:	No
Used oil transfer facility:	No
Used oil transporter:	No

CON EDISON MANHOLE: 4359 (Continued) **1016967757**

Historical Generators:

Date form received by agency:	01/06/2014
Site name:	CON EDISON MANHOLE: 4359
Classification:	Conditionally Exempt Small Quantity Generator
Violation Status:	No violations found

NY MANIFEST:

Country:	USA
EPA ID:	NYP004413555
Facility Status:	Not reported
Location Address 1:	NORTH 12TH & WYTHE AVE
Code:	BP
Location Address 2:	Not reported
Total Tanks:	Not reported
Location City:	BROOKLYN
Location State:	NY
Location Zip:	11249
Location Zip 4:	Not reported

NY MANIFEST:

EPAID:	NYP004413555
Mailing Name:	CON EDISON
Mailing Contact:	CON EDISON
Mailing Address 1:	4 IRVING PLACE
Mailing Address 2:	15TH FL
Mailing City:	NEW YORK
Mailing State:	NY
Mailing Zip:	10003
Mailing Zip 4:	Not reported
Mailing Country:	USA
Mailing Phone:	Not reported

NY MANIFEST:

Document ID:	Not reported
Manifest Status:	Not reported
seq:	Not reported
Year:	2014
Trans1 State ID:	NJ0000027193
Trans2 State ID:	Not reported
Generator Ship Date:	01/06/2014
Trans1 Recv Date:	01/07/2014
Trans2 Recv Date:	Not reported
TSD Site Recv Date:	01/09/2014
Part A Recv Date:	Not reported
Part B Recv Date:	Not reported
Generator EPA ID:	NYP004413555
Trans1 EPA ID:	Not reported
Trans2 EPA ID:	Not reported
TSDF ID 1:	NJD002200046
TSDF ID 2:	Not reported
Manifest Tracking Number:	011696277JJK
Import Indicator:	N
Export Indicator:	N
Discr Quantity Indicator:	N
Discr Type Indicator:	N
Discr Residue Indicator:	N

CON EDISON MANHOLE: 4359 (Continued) **1016967757**

Discr Partial Reject Indicator:	N
Discr Full Reject Indicator:	N
Manifest Ref Number:	Not reported
Alt Facility RCRA ID:	Not reported
Alt Facility Sign Date:	Not reported
MGMT Method Type Code:	H110
Waste Code:	Not reported
Waste Code:	Not reported
Waste Code:	Not reported
Waste Code:	Not reported
Waste Code:	Not reported
Waste Code:	Not reported
Quantity:	1500
Units:	P - Pounds
Number of Containers:	1
Container Type:	TT - Cargo tank, tank trucks
Handling Method:	T Chemical, physical, or biological treatment.
Specific Gravity:	1
Waste Code:	D008
Waste Code 1_2:	Not reported
Waste Code 1_3:	Not reported
Waste Code 1_4:	Not reported
Waste Code 1_5:	Not reported
Waste Code 1_6:	Not reported

Click this hyperlink while viewing on your computer to access additional NY_MANIFEST: detail in the EDR Site Report.

O159 **CON EDISON** **NY Spills** **S104789770**
SSW **74 WYTHE AVE BROOKLYN NY** **NY MANIFEST** **N/A**
1/8-1/4 **BROOKLYN, NY 11201**
0.153 mi.
810 ft. **Site 17 of 18 in cluster O**

Relative:
Higher

Actual:
19 ft.

SPILLS:

Facility ID:	1000353
Facility Type:	ER
Spill Number:	1000353
DER Facility ID:	380506
Site ID:	431516
DEC Region:	2
Spill Number/Closed Date:	2010-04-09
Spill Cause:	Unknown
Spill Class:	Not reported
SWIS:	3101
Spill Date:	2010-04-08
Investigator:	hrpatel
Referred To:	Not reported
Reported to Dept:	2010-04-08
CID:	Not reported
Water Affected:	Not reported
Spill Source:	Commercial/Industrial
Spill Notifier:	Citizen
Cleanup Ceased:	Not reported
Cleanup Meets Std:	False
Last Inspection:	Not reported
Recommended Penalty:	False

CON EDISON (Continued) **S104789770**

UST Trust:	False
Remediation Phase:	0
Date Entered In Computer:	2010-04-08
Spill Record Last Update:	2010-04-09
Spiller Name:	Not reported
Spiller Company:	SUPERIOR INGREDIENTS
Spiller Address:	74 WYTHE AVE
Spiller Company:	999
Contact Name:	ANONYMOUS
DEC Memo:	"04/09/10-Hiralkumar Patel. visited site (at 4:05 PM on 04/08/10). found red food color on water from backside of the warehouse. no oil spilled. no odors. case closed."
Remarks:	"Caller states that a liquid petroleum looking product is running down the road from the back door of the warehouse.Spill is visible from North of 12TH ST, has not entered sewer yet, DEC DLE # 10-005628 generated also."

All Materials:

Site ID:	431516
Operable Unit ID:	1182989
Operable Unit:	01
Material ID:	2177177
Material Code:	0064A
Material Name:	unknown material
Case No.:	Not reported
Material FA:	Other
Quantity:	Not reported
Units:	Not reported
Recovered:	Not reported
Oxygenate:	Not reported

Facility ID:	1006299
Facility Type:	ER
Spill Number:	1006299
DER Facility ID:	394650
Site ID:	439651
DEC Region:	2
Spill Number/Closed Date:	2010-12-15
Spill Cause:	Equipment Failure
Spill Class:	C3
SWIS:	2401
Spill Date:	2010-09-08
Investigator:	SFRAHMAN
Referred To:	Not reported
Reported to Dept:	2010-09-09
CID:	Not reported
Water Affected:	Not reported
Spill Source:	Commercial/Industrial
Spill Notifier:	Other
Cleanup Ceased:	Not reported
Cleanup Meets Std:	False
Last Inspection:	Not reported
Recommended Penalty:	False
UST Trust:	False
Remediation Phase:	0
Date Entered In Computer:	2010-09-09
Spill Record Last Update:	2011-05-12

CON EDISON (Continued) **S104789770**

Spiller Name: LOUIS BASCELLI
Spiller Company: UNKNOWN WAREHOUSE
Spiller Address: 74 WITHE AVE
Spiller Company: 999
Contact Name: LOUIS BASCELLI
DEC Memo: "Property is being sold. Purchaser hired a firm to do a phase 2 and found contaminated soil under a crack in the cement floor. This location used to have an oil tank standing above it. Eastern Environmental has been hired by the current owner. They have opened the floor and will have a guzzler truck suck out contaminated soil. In the next few days they HOPE to hit clean endpoints and send samples in to confirm cleanup is complete. If they do not get clean endpoints they will call Sharif Rahman directly for further instructions. 10/08/10 Stopped by the site.The area in questionw was dug and contaminated soil was removed and excavation backfilled, cemented.Report will be sent to DEC.(sr) 12/14/10 Rec'd analytical report for soil sample.VOCs/SVOCs exceedances are minor.Report in edocs.Case closed.(sr) 05/12/11 Doug from Eastern Environmental(631-727-2700) called me to say that his company was not paid for the work and asked why the spill was closed without disposal manifest.He also mentioned that the tank and associated contamination was removed properly.I explained it to him that the spill was closed based on end point data.(sr)"
Remarks: "onto concrete. Further Information Unknown at this time."

All Materials:
Site ID: 439651
Operable Unit ID: 1190286
Operable Unit: 01
Material ID: 2185264
Material Code: 0066A
Material Name: unknown petroleum
Case No.: Not reported
Material FA: Petroleum
Quantity: Not reported
Units: Not reported
Recovered: Not reported
Oxygenate: Not reported

Facility ID: 0007305
Facility Type: ER
Spill Number: 0007305
DER Facility ID: 187360
Site ID: 226995
DEC Region: 2
Spill Number/Closed Date: 2000-09-22
Spill Cause: Housekeeping
Spill Class: D5
SWIS: 2401
Spill Date: 2000-09-21
Investigator: JMKRIMGO
Referred To: Not reported
Reported to Dept: 2000-09-21
CID: 365
Water Affected: Not reported
Spill Source: Commercial/Industrial
Spill Notifier: Citizen

CON EDISON (Continued) **S104789770**

Cleanup Ceased:	Not reported
Cleanup Meets Std:	False
Last Inspection:	Not reported
Recommended Penalty:	False
UST Trust:	False
Remediation Phase:	0
Date Entered In Computer:	2000-09-21
Spill Record Last Update:	2000-09-22
Spiller Name:	Not reported
Spiller Company:	Not reported
Spiller Address:	74-76 WYTHE AV
Spiller Company:	001
Contact Name:	Not reported
DEC Memo:	"Prior to Sept, 2004 data translation this spill Lead_DEC Field was KRIMGOLD "
Remarks:	"THE COMPANY THERE HAS A DRIVEWAY ON NORTH 12TH ST & IT APPEARS THE HYDRAULIC OIL OR BRAKE FLUID IS SPILLING FROM THE BUILDING INTO THE ROADWAY - THERE IS A SEWER ON THE CORNER - UNK IF THE SEWER IS AFFECTED - YOU CAN VISIBLY SEE THE TRAIL ON THE STREET"

All Materials:

Site ID:	226995
Operable Unit ID:	828163
Operable Unit:	01
Material ID:	548399
Material Code:	0010
Material Name:	hydraulic oil
Case No.:	Not reported
Material FA:	Petroleum
Quantity:	.00
Units:	G
Recovered:	.00
Oxygenate:	Not reported

NY MANIFEST:

Country:	USA
EPA ID:	NYP004273173
Facility Status:	Not reported
Location Address 1:	74 WYTHE AVE BROOKLYN NY
Code:	BP
Location Address 2:	Not reported
Total Tanks:	Not reported
Location City:	BROOKLYN
Location State:	NY
Location Zip:	11201
Location Zip 4:	Not reported

NY MANIFEST:

EPAID:	NYP004273173
Mailing Name:	CON EDISON
Mailing Contact:	TOM TEELING
Mailing Address 1:	4 IRVING PLACE - 15TH FLOOR
Mailing Address 2:	Not reported
Mailing City:	NEW YORK
Mailing State:	NY
Mailing Zip:	10003
Mailing Zip 4:	Not reported

CON EDISON (Continued) **S104789770**

Mailing Country:	USA
Mailing Phone:	2124603770

NY MANIFEST:

Document ID:	Not reported
Manifest Status:	Not reported
seq:	Not reported
Year:	2012
Trans1 State ID:	NJD003812047
Trans2 State ID:	Not reported
Generator Ship Date:	10/10/2012
Trans1 Recv Date:	10/10/2012
Trans2 Recv Date:	Not reported
TSD Site Recv Date:	10/11/2012
Part A Recv Date:	Not reported
Part B Recv Date:	Not reported
Generator EPA ID:	NYP004273173
Trans1 EPA ID:	Not reported
Trans2 EPA ID:	Not reported
TSDF ID 1:	NJD991291105
TSDF ID 2:	Not reported
Manifest Tracking Number:	001675291GBF
Import Indicator:	N
Export Indicator:	N
Discr Quantity Indicator:	N
Discr Type Indicator:	N
Discr Residue Indicator:	N
Discr Partial Reject Indicator:	N
Discr Full Reject Indicator:	N
Manifest Ref Number:	Not reported
Alt Facility RCRA ID:	Not reported
Alt Facility Sign Date:	Not reported
MGMT Method Type Code:	H141
Waste Code:	Not reported
Waste Code:	Not reported
Waste Code:	Not reported
Waste Code:	Not reported
Waste Code:	Not reported
Waste Code:	Not reported
Quantity:	400.0
Units:	G - Gallons (liquids only)* (8.3 pounds)
Number of Containers:	1.0
Container Type:	TT - Cargo tank, tank trucks
Handling Method:	T Chemical, physical, or biological treatment.
Specific Gravity:	1.0
Waste Code:	D008
Waste Code 1_2:	Not reported
Waste Code 1_3:	Not reported
Waste Code 1_4:	Not reported
Waste Code 1_5:	Not reported
Waste Code 1_6:	Not reported

Click this hyperlink while viewing on your computer to access additional NY_MANIFEST: detail in the EDR Site Report.

O160 SSW 1/8-1/4 0.153 mi. 810 ft. | **CON ED - MH 64822**
WYTHE AVE 74 S/O RODNEY ST
BROOKLYN, NY 11205 | **RCRA NonGen / NLR**
NY MANIFEST | **1007206416**
NYP004009569

Site 18 of 18 in cluster O

Relative: Higher

Actual: 19 ft.

RCRA NonGen / NLR:

Date form received by agency:	02/28/1998
Facility name:	CON ED - MH 64822
Facility address:	WYTHE AVE 74 S/O RODNEY ST BROOKLYN, NY 11205-0000
EPA ID:	NYP004009569
Mailing address:	CONSOLIDATED EDISON INC 4 IRVING PL RM 300 NEW YORK, NY 10003-0000
Contact:	ANTHONY DRUMMINGS
Contact address:	CONSOLIDATED EDISON INC NEW YORK, NY 10003-0000
Contact country:	US
Contact telephone:	212-460-3770
Contact email:	Not reported
EPA Region:	02
Classification:	Non-Generator
Description:	Handler: Non-Generators do not presently generate hazardous waste

Handler Activities Summary:

U.S. importer of hazardous waste:	No
Mixed waste (haz. and radioactive):	No
Recycler of hazardous waste:	No
Transporter of hazardous waste:	No
Treater, storer or disposer of HW:	No
Underground injection activity:	No
On-site burner exemption:	No
Furnace exemption:	No
Used oil fuel burner:	No
Used oil processor:	No
User oil refiner:	No
Used oil fuel marketer to burner:	No
Used oil Specification marketer:	No
Used oil transfer facility:	No
Used oil transporter:	No

Historical Generators:

Date form received by agency:	02/27/1998
Site name:	CON ED - MH 64822
Classification:	Not a generator, verified
Date form received by agency:	02/26/1998
Site name:	CON ED - MH 64822
Classification:	Large Quantity Generator
Violation Status:	No violations found

NY MANIFEST:

Country:	USA
EPA ID:	NYP004009569
Facility Status:	Not reported
Location Address 1:	MH64822-WYTHE AVE & RODNEY ST
Code:	BP

CON ED - MH 64822 (Continued) **1007206416**

Location Address 2:	Not reported
Total Tanks:	Not reported
Location City:	BROOKLYN
Location State:	NY
Location Zip:	11201
Location Zip 4:	Not reported

NY MANIFEST:

EPAID:	NYP004009569
Mailing Name:	CONSOLIDATED EDISON
Mailing Contact:	FRANKLIN MURRAY
Mailing Address 1:	4 IRVING PLACE RM 828
Mailing Address 2:	Not reported
Mailing City:	NEW YORK
Mailing State:	NY
Mailing Zip:	10003
Mailing Zip 4:	Not reported
Mailing Country:	USA
Mailing Phone:	2124602808

NY MANIFEST:

Document ID:	MAJ5590340
Manifest Status:	K
seq:	Not reported
Year:	1997
Trans1 State ID:	Not reported
Trans2 State ID:	2075
Generator Ship Date:	07/19/1997
Trans1 Recv Date:	07/19/1997
Trans2 Recv Date:	07/22/1997
TSD Site Recv Date:	08/06/1997
Part A Recv Date:	09/17/1997
Part B Recv Date:	08/22/1997
Generator EPA ID:	NYP004009569
Trans1 EPA ID:	MAD039322250
Trans2 EPA ID:	NJD000813477
TSDF ID 1:	MAD053452637
TSDF ID 2:	Not reported
Manifest Tracking Number:	Not reported
Import Indicator:	Not reported
Export Indicator:	Not reported
Discr Quantity Indicator:	Not reported
Discr Type Indicator:	Not reported
Discr Residue Indicator:	Not reported
Discr Partial Reject Indicator:	Not reported
Discr Full Reject Indicator:	Not reported
Manifest Ref Number:	Not reported
Alt Facility RCRA ID:	Not reported
Alt Facility Sign Date:	Not reported
MGMT Method Type Code:	Not reported
Waste Code:	B007 - OTHER MISCELLANEOUS PCB WASTES
Waste Code:	Not reported
Waste Code:	Not reported
Waste Code:	Not reported
Waste Code:	Not reported
Waste Code:	Not reported
Quantity:	00200

CON ED - MH 64822 (Continued) **1007206416**

Units:	K - Kilograms (2.2 pounds)
Number of Containers:	001
Container Type:	DM - Metal drums, barrels
Handling Method:	T Chemical, physical, or biological treatment.
Specific Gravity:	100

Click this hyperlink while viewing on your computer to access
1 additional NY_MANIFEST: record(s) in the EDR Site Report.

T161 **1066 LORIMER ST** **NY AST** **U003395730**
NE **1066 LORIMER ST** **N/A**
1/8-1/4 **BROOKLYN, NY 11222**
0.159 mi.
841 ft. **Site 1 of 2 in cluster T**

Relative:
Higher

Actual:
18 ft.

AST:

Region:	STATE
DEC Region:	2
Site Status:	Unregulated/Closed
Facility Id:	2-600731
Program Type:	PBS
UTM X:	588381.67651
UTM Y:	4508976.25590
Expiration Date:	N/A
Site Type:	Other

Affiliation Records:

Site Id:	22711
Affiliation Type:	Facility Owner
Company Name:	DOVER MGMT CO
Contact Type:	Not reported
Contact Name:	Not reported
Address1:	P O BOX 386
Address2:	Not reported
City:	GREAT NECK
State:	NY
Zip Code:	11022
Country Code:	001
Phone:	(516) 482-4646
EMail:	Not reported
Fax Number:	Not reported
Modified By:	TRANSLAT
Date Last Modified:	2004-03-04

Site Id:	22711
Affiliation Type:	Mail Contact
Company Name:	DOVER MGMT CO
Contact Type:	Not reported
Contact Name:	BILL WEIDMAN
Address1:	P O BOX 386
Address2:	Not reported
City:	GREAT NECK
State:	NY
Zip Code:	11022
Country Code:	001
Phone:	(516) 482-4646
EMail:	Not reported

1066 LORIMER ST (Continued) **U003395730**

Fax Number:	Not reported
Modified By:	TRANSLAT
Date Last Modified:	2004-03-04

Site Id:	22711
Affiliation Type:	Facility Operator
Company Name:	1066 LORIMER ST
Contact Type:	Not reported
Contact Name:	JOE
Address1:	Not reported
Address2:	Not reported
City:	Not reported
State:	NN
Zip Code:	Not reported
Country Code:	001
Phone:	(718) 389-1175
EMail:	Not reported
Fax Number:	Not reported
Modified By:	TRANSLAT
Date Last Modified:	2004-03-04

Site Id:	22711
Affiliation Type:	Emergency Contact
Company Name:	DOVER MGMT CO
Contact Type:	Not reported
Contact Name:	BILL WEIDMAN
Address1:	Not reported
Address2:	Not reported
City:	Not reported
State:	NN
Zip Code:	Not reported
Country Code:	001
Phone:	(516) 482-4646
EMail:	Not reported
Fax Number:	Not reported
Modified By:	TRANSLAT
Date Last Modified:	2004-03-04

Tank Info:

Tank Number:	001
Tank Id:	43509
Material Code:	0001
Common Name of Substance:	#2 Fuel Oil (On-Site Consumption)

Equipment Records:

C01 - Pipe Location - Aboveground
G00 - Tank Secondary Containment - None
J02 - Dispenser - Suction Dispenser
A00 - Tank Internal Protection - None
D01 - Pipe Type - Steel/Carbon Steel/Iron
B00 - Tank External Protection - None
F00 - Pipe External Protection - None
H00 - Tank Leak Detection - None
I02 - Overfill - High Level Alarm

Tank Location: 3

1066 LORIMER ST (Continued) **U003395730**

Tank Type:	Steel/Carbon Steel/Iron
Tank Status:	Closed - In Place
Pipe Model:	Not reported
Install Date:	Not reported
Capacity Gallons:	3000
Tightness Test Method:	NN
Date Test:	Not reported
Next Test Date:	Not reported
Date Tank Closed:	10/01/1994
Register:	True
Modified By:	TRANSLAT
Last Modified:	04/14/2017
Material Name:	Not reported

Q162
SW
1/8-1/4
0.165 mi.
870 ft.

Relative:
Higher

Actual:
11 ft.

WILLIAMSBURG WORKS **NY VCP** **S113922154**
KENT AVE & 12TH STREET **N/A**
BROOKLYN, NY 11211

Site 8 of 12 in cluster Q

VCP:

Program Type:	VCP
Site Code:	58605
HW Code:	V00704
Site Class:	N
SWIS:	2401
Region:	2
Town:	New York City
Acres:	Not reported
Date Record Added:	11/06/2003
Date Record Updated:	10/30/2006
Updated By:	DKMACNEA
Site Description:	See Site 224055
Env Problem:	Not reported
Health Problem:	Not reported
Dump:	Not reported
Structure:	Not reported
Lagoon:	Not reported
Landfill:	Not reported
Pond:	Not reported
Disp Start:	Not reported
Disp Term:	Not reported
Lat/Long:	Not reported
Dell:	Not reported
Record Add:	Not reported
Record Upd:	Not reported
Updated By:	Not reported
Own Op:	Not reported
Sub Type:	Not reported
Owner Name:	Not reported
Owner Company:	Not reported
Owner Address:	Not reported
Owner Addr2:	Not reported
Owner City,St,Zip:	Not reported
Owner Country:	Not reported
HW Code:	Not reported
Waste Type:	Not reported
Waste Quantity:	Not reported

WILLIAMSBURG WORKS (Continued) **S113922154**

Waste Code:	Not reported
Crossref ID:	Not reported
Cross Ref Type Code:	Not reported
Cross Ref Type:	Not reported
Record Added Date:	Not reported
Record Updated:	Not reported
Updated By:	Not reported

Q163 **CON EDISON - TRANSFORMER VAULT 3477** **RCRA-LQG** **1012184918**
SW **KENT AVENUE AND N. 12TH STREET** **NY MANIFEST** **NYP004154308**
1/8-1/4 **BROOKLYN, NY 11222** **NJ MANIFEST**
0.165 mi.
870 ft. **Site 9 of 12 in cluster Q**

Relative:
Higher

Actual:
11 ft.

RCRA-LQG:

Date form received by agency:	02/21/2008
Facility name:	CON EDISON - TRANSFORMER VAULT 3477
Facility address:	KENT AVENUE AND N. 12TH STREET BROOKLYN, NY 11222
EPA ID:	NYP004154308
Mailing address:	4 IRVING PLACE NEW YORK, NY 10003
Contact:	FRANKLIN MURRAY
Contact address:	Not reported Not reported
Contact country:	Not reported
Contact telephone:	212-460-2808
Contact email:	MURRAYFR@CONED.COM
EPA Region:	02
Classification:	Large Quantity Generator
Description:	Handler: generates 1,000 kg or more of hazardous waste during any calendar month; or generates more than 1 kg of acutely hazardous waste during any calendar month; or generates more than 100 kg of any residue or contaminated soil, waste or other debris resulting from the cleanup of a spill, into or on any land or water, of acutely hazardous waste during any calendar month; or generates 1 kg or less of acutely hazardous waste during any calendar month, and accumulates more than 1 kg of acutely hazardous waste at any time; or generates 100 kg or less of any residue or contaminated soil, waste or other debris resulting from the cleanup of a spill, into or on any land or water, of acutely hazardous waste during any calendar month, and accumulates more than 100 kg of that material at any time

Owner/Operator Summary:

Owner/operator name:	CONSOLIDATED EDISON COMPANY OF NY, INC.
Owner/operator address:	4 IRVING PLACE NEW YORK, NY 10003
Owner/operator country:	US
Owner/operator telephone:	Not reported
Owner/operator email:	Not reported
Owner/operator fax:	Not reported
Owner/operator extension:	Not reported
Legal status:	Private
Owner/Operator Type:	Owner
Owner/Op start date:	10/04/2007
Owner/Op end date:	Not reported

CON EDISON - TRANSFORMER VAULT 3477 (Continued) **1012184918**

Owner/operator name:	CONSOLIDATED EDISON COMPANY OF NY, INC.
Owner/operator address:	4 IRVING PLACE NEW YORK, NY 10003
Owner/operator country:	US
Owner/operator telephone:	Not reported
Owner/operator email:	Not reported
Owner/operator fax:	Not reported
Owner/operator extension:	Not reported
Legal status:	Private
Owner/Operator Type:	Operator
Owner/Op start date:	10/04/2007
Owner/Op end date:	Not reported

Handler Activities Summary:

U.S. importer of hazardous waste:	No
Mixed waste (haz. and radioactive):	No
Recycler of hazardous waste:	No
Transporter of hazardous waste:	No
Treater, storer or disposer of HW:	No
Underground injection activity:	No
On-site burner exemption:	No
Furnace exemption:	No
Used oil fuel burner:	No
Used oil processor:	No
User oil refiner:	No
Used oil fuel marketer to burner:	No
Used oil Specification marketer:	No
Used oil transfer facility:	No
Used oil transporter:	No

. Waste code:	D008
. Waste name:	LEAD

Violation Status: No violations found

NY MANIFEST:

Country:	USA
EPA ID:	NYP004154308
Facility Status:	Not reported
Location Address 1:	KENT AVENUE AND N. 12TH STREET
Code:	BP
Location Address 2:	Not reported
Total Tanks:	Not reported
Location City:	BROOKLYN
Location State:	NY
Location Zip:	11222
Location Zip 4:	Not reported

NY MANIFEST:

EPAID:	NYP004154308
Mailing Name:	CONED
Mailing Contact:	CONED
Mailing Address 1:	4 IRVING PLACE
Mailing Address 2:	Not reported
Mailing City:	NEW YORK
Mailing State:	NY
Mailing Zip:	10003
Mailing Zip 4:	Not reported

CON EDISON - TRANSFORMER VAULT 3477 (Continued) **1012184918**

Mailing Country:	USA
Mailing Phone:	Not reported

NJ MANIFEST:

EPA Id:	NYP004154308
Mail Address:	4 IRVING PLACE
Mail City/State/Zip:	NEW YORK, NY 10003
Facility Phone:	Not reported
Emergency Phone:	Not reported
Contact:	FRANKLIN MURRAY
Comments:	Not reported
SIC Code:	Not reported
County:	NY047
Municipal:	Not reported
Previous EPA Id:	Not reported
Gen Flag:	Not reported
Trans Flag:	Not reported
TSDF Flag:	Not reported
Name Change:	Not reported
Date Change:	Not reported

Manifest:

Manifest Number:	000263016GBF
EPA ID:	NYP004154308
Date Shipped:	10/04/2007
TSDF EPA ID:	NJD991291105
Transporter EPA ID:	NJD003812047
Transporter 2 EPA ID:	Not reported
Transporter 3 EPA ID:	Not reported
Transporter 4 EPA ID:	Not reported
Transporter 5 EPA ID:	Not reported
Transporter 6 EPA ID:	Not reported
Transporter 7 EPA ID:	Not reported
Transporter 8 EPA ID:	Not reported
Transporter 9 EPA ID:	Not reported
Transporter 10 EPA ID:	Not reported
Date Trans1 Transported Waste:	10/04/2007
Date Trans2 Transported Waste:	Not reported
Date Trans3 Transported Waste:	Not reported
Date Trans4 Transported Waste:	Not reported
Date Trans5 Transported Waste:	Not reported
Date Trans6 Transported Waste:	Not reported
Date Trans7 Transported Waste:	Not reported
Date Trans8 Transported Waste:	Not reported
Date Trans9 Transported Waste:	Not reported
Date Trans10 Transported Waste:	Not reported
Date TSDF Received Waste:	10/04/2007
TSDF EPA Facility Name:	Not reported
QTY Units:	Not reported
Transporter SEQ ID:	Not reported
Transporter-1 Date:	Not reported
Waste SEQ ID:	Not reported
Waste Type Code 2:	Not reported
Waste Type Code 3:	Not reported
Waste Type Code 4:	Not reported
Waste Type Code 5:	Not reported

CON EDISON - TRANSFORMER VAULT 3477 (Continued) **1012184918**

Waste Type Code 6:	Not reported
Date Accepted:	Not reported
Manifest Discrepancy Type:	Not reported
Data Entry Number:	Not reported
Was Load Rejected:	NEW YORK, NY 10003
Reason Load Was Rejected:	Not reported

Q164
SW
1/8-1/4
0.165 mi.
870 ft.

CON EDISON **RCRA NonGen / NLR** **1014396113**
N 12TH ST & KENT AVE **NY MANIFEST** **NYP004182937**
BROOKLYN, NY 11211

Site 10 of 12 in cluster Q

Relative:
Higher

Actual:
11 ft.

RCRA NonGen / NLR:

Date form received by agency:	06/01/2016
Facility name:	CON EDISON
Facility address:	N 12TH ST & KENT AVE BROOKLYN, NY 11211
EPA ID:	NYP004182937
Mailing address:	4 IRVING PL, RM 828 NEW YORK, NY 10003
Contact:	CAROLINE ISKANDER
Contact address:	Not reported Not reported
Contact country:	US
Contact telephone:	718-666-4714
Contact email:	Not reported
EPA Region:	02
Classification:	Non-Generator
Description:	Handler: Non-Generators do not presently generate hazardous waste

Handler Activities Summary:

U.S. importer of hazardous waste:	No
Mixed waste (haz. and radioactive):	No
Recycler of hazardous waste:	No
Transporter of hazardous waste:	No
Treater, storer or disposer of HW:	No
Underground injection activity:	No
On-site burner exemption:	No
Furnace exemption:	No
Used oil fuel burner:	No
Used oil processor:	No
User oil refiner:	No
Used oil fuel marketer to burner:	No
Used oil Specification marketer:	No
Used oil transfer facility:	No
Used oil transporter:	No

Historical Generators:

Date form received by agency:	07/13/2009
Site name:	CON EDISON
Classification:	Conditionally Exempt Small Quantity Generator
Violation Status:	No violations found

CON EDISON (Continued) **1014396113**

NY MANIFEST:

Country:	USA
EPA ID:	NYP004182937
Facility Status:	Not reported
Location Address 1:	N 12th ST & KENT AVE - MH 63427
Code:	BP
Location Address 2:	Not reported
Total Tanks:	Not reported
Location City:	BROOKLYN
Location State:	NY
Location Zip:	11201
Location Zip 4:	Not reported

NY MANIFEST:

EPAID:	NYP004182937
Mailing Name:	CONSOLIDATED EDISON
Mailing Contact:	FRANKLYN MURRAY
Mailing Address 1:	4 IRVING PLACE RM 828
Mailing Address 2:	Not reported
Mailing City:	NEW YORK
Mailing State:	NY
Mailing Zip:	10003
Mailing Zip 4:	Not reported
Mailing Country:	USA
Mailing Phone:	2124602808

Q165 **CON EDISON MANHOLE 63427** **RCRA NonGen / NLR** **1014918177**
SW **N 12TH ST & KENT AVE S SIDE** **NJ MANIFEST** **NYP004217877**
1/8-1/4 **BROOKLYN, NY 11201** **NY MANIFEST**
0.165 mi.
870 ft. **Site 11 of 12 in cluster Q**

Relative:
Higher

Actual:
11 ft.

RCRA NonGen / NLR:

Date form received by agency:	11/13/2010
Facility name:	CON EDISON MANHOLE 63427
Facility address:	N 12TH ST & KENT AVE S SIDE 230 FEET W OF BROOKLYN, NY 11201
EPA ID:	NYP004217877
Mailing address:	IRVING PL RM 828 NEW YORK, NY 10003
Contact:	DOMINICK TURITTO
Contact address:	Not reported Not reported
Contact country:	Not reported
Contact telephone:	718-802-5194
Contact email:	Not reported
EPA Region:	02
Classification:	Non-Generator
Description:	Handler: Non-Generators do not presently generate hazardous waste

Handler Activities Summary:

U.S. importer of hazardous waste:	No
Mixed waste (haz. and radioactive):	No
Recycler of hazardous waste:	No
Transporter of hazardous waste:	No

CON EDISON MANHOLE 63427 (Continued) **1014918177**

Treater, storer or disposer of HW:	No
Underground injection activity:	No
On-site burner exemption:	No
Furnace exemption:	No
Used oil fuel burner:	No
Used oil processor:	No
User oil refiner:	No
Used oil fuel marketer to burner:	No
Used oil Specification marketer:	No
Used oil transfer facility:	No
Used oil transporter:	No

Historical Generators:

Date form received by agency:	10/14/2010
Site name:	CON EDISON MANHOLE 63427
Classification:	Conditionally Exempt Small Quantity Generator
Violation Status:	No violations found

NJ MANIFEST:

EPA Id:	NYP004217877
Mail Address:	IRVING PL RM 828
Mail City/State/Zip:	NEW YORK, NY 10003
Facility Phone:	Not reported
Emergency Phone:	Not reported
Contact:	DOMINICK TURITTO
Comments:	Not reported
SIC Code:	Not reported
County:	NY047
Municipal:	Not reported
Previous EPA Id:	Not reported
Gen Flag:	Not reported
Trans Flag:	Not reported
TSDF Flag:	Not reported
Name Change:	Not reported
Date Change:	Not reported

Manifest:

Manifest Number:	000183774GBF
EPA ID:	NYP004217877
Date Shipped:	10/19/2010
TSDF EPA ID:	NJD991291105
Transporter EPA ID:	NJD003812047
Transporter 2 EPA ID:	NJD003812047
Transporter 3 EPA ID:	Not reported
Transporter 4 EPA ID:	Not reported
Transporter 5 EPA ID:	Not reported
Transporter 6 EPA ID:	Not reported
Transporter 7 EPA ID:	Not reported
Transporter 8 EPA ID:	Not reported
Transporter 9 EPA ID:	Not reported
Transporter 10 EPA ID:	Not reported
Date Trans1 Transported Waste:	10/19/2010
Date Trans2 Transported Waste:	10/20/2010
Date Trans3 Transported Waste:	Not reported
Date Trans4 Transported Waste:	Not reported
Date Trans5 Transported Waste:	Not reported
Date Trans6 Transported Waste:	Not reported

CON EDISON MANHOLE 63427 (Continued) **1014918177**

Date Trans7 Transported Waste:	Not reported
Date Trans8 Transported Waste:	Not reported
Date Trans9 Transported Waste:	Not reported
Date Trans10 Transported Waste:	Not reported
Date TSDF Received Waste:	10/20/2010
TSDF EPA Facility Name:	Not reported
QTY Units:	Not reported
Transporter SEQ ID:	Not reported
Transporter-1 Date:	Not reported
Waste SEQ ID:	Not reported
Waste Type Code 2:	Not reported
Waste Type Code 3:	Not reported
Waste Type Code 4:	Not reported
Waste Type Code 5:	Not reported
Waste Type Code 6:	Not reported
Date Accepted:	Not reported
Manifest Discrepancy Type:	Not reported
Data Entry Number:	Not reported
Was Load Rejected:	NEW YORK, NY 10003
Reason Load Was Rejected:	Not reported

Waste:

Manifest Year:	Not reported
Waste Code:	D008
Hand Code:	H141
Quantity:	1100 P

NY MANIFEST:

Country:	USA
EPA ID:	NYP004217877
Facility Status:	Not reported
Location Address 1:	N 12th ST & KENT AVE
Code:	BP
Location Address 2:	Not reported
Total Tanks:	Not reported
Location City:	BROOKLYN
Location State:	NY
Location Zip:	11201
Location Zip 4:	Not reported

NY MANIFEST:

EPAID:	NYP004217877
Mailing Name:	CONSOLIDATED EDISON - MH 63427
Mailing Contact:	TOM TEELING
Mailing Address 1:	4 IRVING PLACE RM 828
Mailing Address 2:	Not reported
Mailing City:	NEW YORK
Mailing State:	NY
Mailing Zip:	10003
Mailing Zip 4:	Not reported
Mailing Country:	USA
Mailing Phone:	2124603770

NY MANIFEST:

CON EDISON MANHOLE 63427 (Continued) **1014918177**

Document ID:	Not reported
Manifest Status:	Not reported
seq:	Not reported
Year:	2010
Trans1 State ID:	NJD003812047
Trans2 State ID:	Not reported
Generator Ship Date:	10/19/2010
Trans1 Recv Date:	10/19/2010
Trans2 Recv Date:	Not reported
TSD Site Recv Date:	10/20/2010
Part A Recv Date:	Not reported
Part B Recv Date:	Not reported
Generator EPA ID:	NYP004217877
Trans1 EPA ID:	Not reported
Trans2 EPA ID:	Not reported
TSDF ID 1:	NJD991291105
TSDF ID 2:	Not reported
Manifest Tracking Number:	000183774GBF
Import Indicator:	N
Export Indicator:	N
Discr Quantity Indicator:	Y
Discr Type Indicator:	N
Discr Residue Indicator:	N
Discr Partial Reject Indicator:	N
Discr Full Reject Indicator:	N
Manifest Ref Number:	Not reported
Alt Facility RCRA ID:	Not reported
Alt Facility Sign Date:	Not reported
MGMT Method Type Code:	H141
Waste Code:	Not reported
Waste Code:	Not reported
Waste Code:	Not reported
Waste Code:	Not reported
Waste Code:	Not reported
Waste Code:	Not reported
Quantity:	1100.0
Units:	P - Pounds
Number of Containers:	1.0
Container Type:	CM - Metal boxes, cases, roll-offs
Handling Method:	L Landfill.
Specific Gravity:	1.0
Waste Code:	D008
Waste Code 1_2:	Not reported
Waste Code 1_3:	Not reported
Waste Code 1_4:	Not reported
Waste Code 1_5:	Not reported
Waste Code 1_6:	Not reported

Click this hyperlink while viewing on your computer to access additional NY_MANIFEST: detail in the EDR Site Report.

Q166
SW
1/8-1/4
0.165 mi.
870 ft.

K - WILLIAMSBURG WORKS
KENT AVE & 12TH STREET
BROOKLYN, NY 11211

NY SHWS **S109209078**
NY BROWNFIELDS **N/A**

Site 12 of 12 in cluster Q

Relative:
Higher

Actual:
11 ft.

SHWS:

Program:	HW
Site Code:	372653
Classification:	A
Region:	2
Acres:	5.8
HW Code:	224055
Record Add:	10/27/2006
Record Upd:	05/02/2017
Updated By:	GWCROSS

Site Description: Location: The Williamsburg Works Manufactured Gas Plant (MGP) site is located in a commercial/industrial area in the Williamsburg section of Brooklyn, New York. The site is approximately six acres in size and is composed of three parcels of land located on the east bank of the East River between North 11th and North 12th Streets on the west and east sides of Kent Avenue . Site features: Site features include a vacant asphalt paved lot and the foundation slab for the recently demolished document storage warehouse on the west side of Kent Avenue and a two -story commercial building on the east side of Kent Avenue . Current zoning and land use: The land uses in the area surrounding the MGP site are currently a mix of industrial, residential, and parkland uses. The privately-owned document storage warehouse was in active use until it was destroyed in a fire on January 31, 2015 and subsequently demolished. The vacant lot at 50 Kent Ave. is owned by the NYC Department of Parks and Recreation and used as an outdoor music venue, flea market and skate park. The two-story commercial building on the east side of Kent Avenue is privately owned and in active use. The nearest residential property is located approximately 1 block to the south. Past use of the site: A manufactured gas plant operated on the site from circa 1850 until approximately 1930. Following the decommissioning of the MGP, the lot was occupied by a NYC Department of Sanitation Garage that was demolished around 2000. Site Geology and Hydrogeology: The site is underlain by: urban fill and varied glacial sediments consisting of outwash sand and gravel, till, and lenticular clay more than 100 feet in thickness. The groundwater table is approximately 5 feet below ground surface. Groundwater flows to the west, toward the East River.

Env Problem: The Remedial Investigation of the site has not been fully completed, since large portions of the site are occupied by buildings. However, the work that has been completed has identified significant coal tar contamination in the subsurface. Soils beneath the vacant lot at 50 Kent Avenue are heavily impacted. Design work is currently under way for an excavation IRM on this parcel during the 2015 field season, and tar collection wells have been completed around the perimeter of this property. Tar removal from these wells is taking place on a continuing basis. Tar contamination has moved off site to the north but does not appear to have reached the shoreline in that area. A large portion of the former plant footprint lies beneath a document storage warehouse. Test borings around the perimeter of this building confirm the presence of MGP tars in the area, and off site migration of this tar has taken place, leading to contamination of sediments beneath adjacent areas of the East River.

Health Problem: The NYSDOH will evaluate the potential for impacts to public health

K - WILLIAMSBURG WORKS (Continued) **S109209078**

from exposure to site contaminants once sufficient information from the investigation of the site becomes available for review.

Dump:	False
Structure:	False
Lagoon:	False
Landfill:	False
Pond:	False
Disp Start:	Not reported
Disp Term:	Not reported
Lat/Long:	Not reported
Dell:	Not reported
Record Add:	9/20/2013 2:19:00 PM
Record Upd:	9/20/2013 2:19:00 PM
Updated By:	ldennist
Own Op:	Document Repository
Sub Type:	C01
Owner Name:	Williamsburg Branch
Owner Company:	Brooklyn Public Library
Owner Address:	240 Division St., at Marcy Ave.
Owner Addr2:	Not reported
Owner City,St,Zip:	Brooklyn, NY 11211
Owner Country:	United States of America
HW Code:	224055
Waste Type:	COAL TAR
Waste Quantity:	UNKNOWN
Waste Code:	Not reported
HW Code:	224055
Waste Type:	COAL TAR
Waste Quantity:	UNKNOWN
Waste Code:	Not reported
Crossref ID:	V00587
Cross Ref Type Code:	04
Cross Ref Type:	VCP Site ID
Record Added Date:	8/4/2016 11:56:00 AM
Record Updated:	8/4/2016 11:56:00 AM
Updated By:	JHOCONNE
Crossref ID:	224028
Cross Ref Type Code:	02
Cross Ref Type:	HW Site ID
Record Added Date:	11/20/2009 3:19:00 PM
Record Updated:	11/20/2009 3:19:00 PM
Updated By:	MOBARRIE

BROWNFIELDS:

Program:	BCP
Site Code:	58606
Acres:	5
HW Code:	C224055
SWIS:	2401
Town:	New York City
Record Added Date:	04/30/2004
Record Updated Date:	12/07/2009
Update By:	MOBARRIE
Site Description:	See Site 224055
Env Problem:	Not reported
Health Problem:	Not reported
Dump:	Not reported

K - WILLIAMSBURG WORKS (Continued) **S109209078**

Structure:	Not reported
Lagoon:	Not reported
Landfill:	Not reported
Pond:	Not reported
Disp Start:	Not reported
Disp Term:	Not reported
Lat/Long:	Not reported
Dell:	Not reported
Record Add:	Not reported
Record Upd:	Not reported
Updated By:	Not reported
Own Op:	Owner
Sub Type:	B99
Owner Name:	Not reported
Owner Company:	KEYSPAN
Owner Address:	Not reported
Owner Addr2:	Not reported
Owner City,St,Zip:	NY
Owner Country:	Unknown
HW Code:	Not reported
Waste Type:	Not reported
Waste Quantity:	Not reported
Waste Code:	Not reported
Crossref ID:	Not reported
Cross Ref Type Code:	Not reported
Cross Ref Type:	Not reported
Record Added Date:	Not reported
Record Updated:	Not reported
Updated By:	Not reported

U167 **CON EDISON** **RCRA NonGen / NLR** **1018280597**
East **966 LORIMER ST** **FINDS** **NYP004754867**
1/8-1/4 **BROOKLYN, NY 11222** **ECHO**
0.167 mi.
882 ft. **Site 1 of 10 in cluster U**

Relative:
Higher

Actual:
14 ft.

RCRA NonGen / NLR:

Date form received by agency:	03/20/2015
Facility name:	CON EDISON
Facility address:	966 LORIMER ST BROOKLYN, NY 11222
EPA ID:	NYP004754867
Mailing address:	IRVING PL, 15TH FL NE NEW YORK, NY 10003
Contact:	THOMAS TEELING
Contact address:	Not reported Not reported
Contact country:	Not reported
Contact telephone:	212-460-3770
Contact email:	Not reported
EPA Region:	02
Classification:	Non-Generator
Description:	Handler: Non-Generators do not presently generate hazardous waste

Handler Activities Summary:

U.S. importer of hazardous waste:	No
Mixed waste (haz. and radioactive):	No

CON EDISON (Continued) **1018280597**

Recycler of hazardous waste:	No
Transporter of hazardous waste:	No
Treater, storer or disposer of HW:	No
Underground injection activity:	No
On-site burner exemption:	No
Furnace exemption:	No
Used oil fuel burner:	No
Used oil processor:	No
User oil refiner:	No
Used oil fuel marketer to burner:	No
Used oil Specification marketer:	No
Used oil transfer facility:	No
Used oil transporter:	No

Historical Generators:

Date form received by agency:	03/20/2015
Site name:	CON EDISON
Classification:	Large Quantity Generator
Violation Status:	No violations found

FINDS:

Registry ID: 110067708779

Environmental Interest/Information System

RCRAInfo is a national information system that supports the Resource Conservation and Recovery Act (RCRA) program through the tracking of events and activities related to facilities that generate, transport, and treat, store, or dispose of hazardous waste. RCRAInfo allows RCRA program staff to track the notification, permit, compliance, and corrective action activities required under RCRA.

Click this hyperlink while viewing on your computer to access additional FINDS: detail in the EDR Site Report.

ECHO:

Envid:	1018280597
Registry ID:	110067708779
DFR URL:	http://echo.epa.gov/detailed-facility-report?fid=110067708779

U168 **CON EDISON** **NJ MANIFEST** **S120669331**
East **966 LORIMER ST** **N/A**
1/8-1/4 **BROOKLYN, NY 11222**
0.167 mi.
882 ft. **Site 2 of 10 in cluster U**

Relative:
Higher

Actual:
14 ft.

NJ MANIFEST:

EPA Id:	NYP004754867
Mail Address:	IRVING PL, 15TH FL NE
Mail City/State/Zip:	NEW YORK, NY 10003
Facility Phone:	Not reported
Emergency Phone:	Not reported
Contact:	THOMAS TEELING
Comments:	Not reported
SIC Code:	Not reported

CON EDISON (Continued) **S120669331**

County:	NY047
Municipal:	Not reported
Previous EPA Id:	Not reported
Gen Flag:	Not reported
Trans Flag:	Not reported
TSDF Flag:	Not reported
Name Change:	Not reported
Date Change:	Not reported

Manifest:

Manifest Number:	002660521GBF
EPA ID:	NYP004754867
Date Shipped:	3/20/2015
TSDF EPA ID:	NJD991291105
Transporter EPA ID:	NJD003812047
Transporter 2 EPA ID:	Not reported
Transporter 3 EPA ID:	Not reported
Transporter 4 EPA ID:	Not reported
Transporter 5 EPA ID:	Not reported
Transporter 6 EPA ID:	Not reported
Transporter 7 EPA ID:	Not reported
Transporter 8 EPA ID:	Not reported
Transporter 9 EPA ID:	Not reported
Transporter 10 EPA ID:	Not reported
Date Trans1 Transported Waste:	Not reported
Date Trans2 Transported Waste:	Not reported
Date Trans3 Transported Waste:	Not reported
Date Trans4 Transported Waste:	Not reported
Date Trans5 Transported Waste:	Not reported
Date Trans6 Transported Waste:	Not reported
Date Trans7 Transported Waste:	Not reported
Date Trans8 Transported Waste:	Not reported
Date Trans9 Transported Waste:	Not reported
Date Trans10 Transported Waste:	Not reported
Date TSDF Received Waste:	Not reported
TSDF EPA Facility Name:	Not reported
QTY Units:	Not reported
Transporter SEQ ID:	Not reported
Transporter-1 Date:	Not reported
Waste SEQ ID:	Not reported
Waste Type Code 2:	Not reported
Waste Type Code 3:	Not reported
Waste Type Code 4:	Not reported
Waste Type Code 5:	Not reported
Waste Type Code 6:	Not reported
Date Accepted:	Not reported
Manifest Discrepancy Type:	Not reported
Data Entry Number:	Not reported
Was Load Rejected:	NEW YORK, NY 10003
Reason Load Was Rejected:	Not reported

U169 **CON EDISON** **NY MANIFEST** **S118087961**
East **966 LORIMER ST** **N/A**
1/8-1/4 **BROOKLYN, NY 11222**
0.167 mi.
882 ft. **Site 3 of 10 in cluster U**

Relative:
Higher

Actual:
14 ft.

NY MANIFEST:

Country:	USA
EPA ID:	NYP004754867
Facility Status:	Not reported
Location Address 1:	966 LORIMER STREET
Code:	BP
Location Address 2:	SB # 31317
Total Tanks:	Not reported
Location City:	BROOKLYN
Location State:	NY
Location Zip:	11222
Location Zip 4:	Not reported

NY MANIFEST:

EPAID:	NYP004754867
Mailing Name:	CON EDISON
Mailing Contact:	TOM TELLING
Mailing Address 1:	4 IRVING PLACE-15TH FLOOR
Mailing Address 2:	Not reported
Mailing City:	NEW YORK
Mailing State:	NY
Mailing Zip:	10003
Mailing Zip 4:	Not reported
Mailing Country:	USA
Mailing Phone:	2124603770

NY MANIFEST:

Document ID:	Not reported
Manifest Status:	Not reported
seq:	Not reported
Year:	2015
Trans1 State ID:	NJD003812047
Trans2 State ID:	Not reported
Generator Ship Date:	03/20/2015
Trans1 Recv Date:	03/20/2015
Trans2 Recv Date:	Not reported
TSD Site Recv Date:	03/24/2015
Part A Recv Date:	Not reported
Part B Recv Date:	Not reported
Generator EPA ID:	NYP004754867
Trans1 EPA ID:	Not reported
Trans2 EPA ID:	Not reported
TSDF ID 1:	NJD991291105
TSDF ID 2:	Not reported
Manifest Tracking Number:	002660521GBF
Import Indicator:	N
Export Indicator:	N
Discr Quantity Indicator:	N
Discr Type Indicator:	N
Discr Residue Indicator:	N
Discr Partial Reject Indicator:	N
Discr Full Reject Indicator:	N
Manifest Ref Number:	Not reported

CON EDISON (Continued) **S118087961**

Alt Facility RCRA ID:	Not reported
Alt Facility Sign Date:	Not reported
MGMT Method Type Code:	H110
Waste Code:	Not reported
Waste Code:	Not reported
Waste Code:	Not reported
Waste Code:	Not reported
Waste Code:	Not reported
Waste Code:	Not reported
Quantity:	1000
Units:	P - Pounds
Number of Containers:	1
Container Type:	TT - Cargo tank, tank trucks
Handling Method:	T Chemical, physical, or biological treatment.
Specific Gravity:	1
Waste Code:	D008
Waste Code 1_2:	Not reported
Waste Code 1_3:	Not reported
Waste Code 1_4:	Not reported
Waste Code 1_5:	Not reported
Waste Code 1_6:	Not reported

Click this hyperlink while viewing on your computer to access
2 additional NY_MANIFEST: record(s) in the EDR Site Report.

S170 **51-55 NASSAU AVE** **NY AST** **U004077592**
ESE **51-55 NASSAU AVENUE** **N/A**
1/8-1/4 **BROOKLYN, NY 11222**
0.169 mi.
890 ft. **Site 2 of 8 in cluster S**

Relative:
Higher

Actual:
13 ft.

AST:

Region:	STATE
DEC Region:	2
Site Status:	Unregulated/Closed
Facility Id:	2-269069
Program Type:	PBS
UTM X:	588496.09381
UTM Y:	4508537.03880
Expiration Date:	N/A
Site Type:	Other

Affiliation Records:

Site Id:	11241
Affiliation Type:	Facility Operator
Company Name:	51-55 NASSAU AVE
Contact Type:	Not reported
Contact Name:	PERRY
Address1:	Not reported
Address2:	Not reported
City:	Not reported
State:	NN
Zip Code:	Not reported
Country Code:	001
Phone:	(718) 388-2690
EMail:	Not reported
Fax Number:	Not reported

51-55 NASSAU AVE (Continued) **U004077592**

Modified By:	MSBAPTIS
Date Last Modified:	2014-03-25

Site Id:	11241
Affiliation Type:	Emergency Contact
Company Name:	MELISSA ETLIN
Contact Type:	Not reported
Contact Name:	MELISSA ETLIN
Address1:	Not reported
Address2:	Not reported
City:	Not reported
State:	NN
Zip Code:	Not reported
Country Code:	001
Phone:	(718) 349-1484
EMail:	Not reported
Fax Number:	Not reported
Modified By:	TRANSLAT
Date Last Modified:	2004-03-04

Site Id:	11241
Affiliation Type:	Mail Contact
Company Name:	TELEPHONE COMPANY BLDG LLC
Contact Type:	Not reported
Contact Name:	MARC ETLIN
Address1:	51-55 NASSAU AVENUE
Address2:	Not reported
City:	BROOKLYN
State:	NY
Zip Code:	11222
Country Code:	001
Phone:	(917) 494-2456
EMail:	MARC.ETLIN@VERIZON.NET
Fax Number:	Not reported
Modified By:	NRLOMBAR
Date Last Modified:	2014-05-29

Site Id:	11241
Affiliation Type:	Facility Owner
Company Name:	TELEPHONE COMPANY BLDG LLC
Contact Type:	Not reported
Contact Name:	Not reported
Address1:	51-55 NASSAU AVE.
Address2:	Not reported
City:	BROOKLYN
State:	NY
Zip Code:	11222
Country Code:	001
Phone:	(718) 302-8390
EMail:	Not reported
Fax Number:	Not reported
Modified By:	NRLOMBAR
Date Last Modified:	2014-05-29

Tank Info:

Tank Number:	001

51-55 NASSAU AVE (Continued) **U004077592**

Tank Id:	13575
Material Code:	0001
Common Name of Substance:	#2 Fuel Oil (On-Site Consumption)

Equipment Records:

H00 - Tank Leak Detection - None
L09 - Piping Leak Detection - Exempt Suction Piping
B00 - Tank External Protection - None
C00 - Pipe Location - No Piping
E02 - Piping Secondary Containment - Vault (with Access)
F00 - Pipe External Protection - None
G00 - Tank Secondary Containment - None
J02 - Dispenser - Suction Dispenser
I04 - Overfill - Product Level Gauge (A/G)
A00 - Tank Internal Protection - None
D01 - Pipe Type - Steel/Carbon Steel/Iron
K00 - Spill Prevention - None

Tank Location:	6
Tank Type:	Steel/Carbon Steel/Iron
Tank Status:	Closed - Removed
Pipe Model:	Not reported
Install Date:	01/14/2014
Capacity Gallons:	3000
Tightness Test Method:	NN
Date Test:	Not reported
Next Test Date:	Not reported
Date Tank Closed:	01/02/2013
Register:	True
Modified By:	NRLOMBAR
Last Modified:	04/14/2017
Material Name:	Not reported

V171 **CON EDISON** **NY MANIFEST** **S117314006**
SSW **76 WYTHE AVE** **N/A**
1/8-1/4 **BROOKLYN, NY 11249**
0.172 mi.
910 ft. **Site 1 of 4 in cluster V**

Relative:
Higher

Actual:
20 ft.

NY MANIFEST:

Country:	USA
EPA ID:	NYP004610309
Facility Status:	Not reported
Location Address 1:	76 WYTHE AVE
Code:	BP
Location Address 2:	Not reported
Total Tanks:	Not reported
Location City:	BROOKLYN
Location State:	NY
Location Zip:	11249
Location Zip 4:	Not reported

NY MANIFEST:

EPAID:	NYP004610309
Mailing Name:	CON EDISON
Mailing Contact:	TOM TEELING
Mailing Address 1:	4 IRVING PLACE 15TH FLOOR
Mailing Address 2:	Not reported
Mailing City:	NEW YORK

CON EDISON (Continued) **S117314006**

Mailing State:	NY
Mailing Zip:	10003
Mailing Zip 4:	Not reported
Mailing Country:	USA
Mailing Phone:	Not reported

NY MANIFEST:

Document ID:	Not reported
Manifest Status:	Not reported
seq:	Not reported
Year:	2014
Trans1 State ID:	NJ0000027193
Trans2 State ID:	Not reported
Generator Ship Date:	07/28/2014
Trans1 Recv Date:	07/28/2014
Trans2 Recv Date:	Not reported
TSD Site Recv Date:	07/29/2014
Part A Recv Date:	Not reported
Part B Recv Date:	Not reported
Generator EPA ID:	NYP004610309
Trans1 EPA ID:	Not reported
Trans2 EPA ID:	Not reported
TSDF ID 1:	NJD002200046
TSDF ID 2:	Not reported
Manifest Tracking Number:	012775249JJK
Import Indicator:	N
Export Indicator:	N
Discr Quantity Indicator:	N
Discr Type Indicator:	N
Discr Residue Indicator:	N
Discr Partial Reject Indicator:	N
Discr Full Reject Indicator:	N
Manifest Ref Number:	Not reported
Alt Facility RCRA ID:	Not reported
Alt Facility Sign Date:	Not reported
MGMT Method Type Code:	H110
Waste Code:	Not reported
Waste Code:	Not reported
Waste Code:	Not reported
Waste Code:	Not reported
Waste Code:	Not reported
Waste Code:	Not reported
Quantity:	500
Units:	G - Gallons (liquids only)* (8.3 pounds)
Number of Containers:	1
Container Type:	TT - Cargo tank, tank trucks
Handling Method:	T Chemical, physical, or biological treatment.
Specific Gravity:	1
Waste Code:	D008
Waste Code 1_2:	Not reported
Waste Code 1_3:	Not reported
Waste Code 1_4:	Not reported
Waste Code 1_5:	Not reported
Waste Code 1_6:	Not reported

CON EDISON (Continued) **S117314006**

Click this hyperlink while viewing on your computer to access additional NY_MANIFEST: detail in the EDR Site Report.

W172 **JOSEPH J SARCONA TRUCKING CO** **NY UST** **U000394949**
South **124 NORTH 12TH STREET** **N/A**
1/8-1/4 **BROOKLYN, NY 11211**
0.173 mi.
913 ft. **Site 1 of 3 in cluster W**

Relative:
Higher

Actual:
20 ft.

UST:

Id/Status:	2-109088 / Unregulated/Closed
Program Type:	PBS
Region:	STATE
DEC Region:	2
Expiration Date:	N/A
UTM X:	585058.91988
UTM Y:	4502620.17660
Site Type:	Trucking/Transportation/Fleet Operation

Affiliation Records:

Site Id:	3261
Affiliation Type:	Facility Owner
Company Name:	ROBERT SHARON P.C.
Contact Type:	Not reported
Contact Name:	Not reported
Address1:	8 WEST 38 STREET
Address2:	Not reported
City:	NEW YORK
State:	NY
Zip Code:	10018
Country Code:	001
Phone:	(212) 764-4040
EMail:	Not reported
Fax Number:	Not reported
Modified By:	TRANSLAT
Date Last Modified:	2004-03-04

Site Id:	3261
Affiliation Type:	Mail Contact
Company Name:	ROBERT SHARON P.C.
Contact Type:	Not reported
Contact Name:	ROBERT SHARON P.C.
Address1:	8 WEST 38 STREET
Address2:	Not reported
City:	NEW YORK
State:	NY
Zip Code:	10018
Country Code:	001
Phone:	(212) 764-4040
EMail:	Not reported
Fax Number:	Not reported
Modified By:	TRANSLAT
Date Last Modified:	2004-03-04

Site Id:	3261
Affiliation Type:	Facility Operator
Company Name:	JOSEPH J SARCONA TRUCKING CO

JOSEPH J SARCONA TRUCKING CO (Continued) **U000394949**

Contact Type:	Not reported
Contact Name:	JOSEPH J SARCONA TRUCKING CO
Address1:	Not reported
Address2:	Not reported
City:	Not reported
State:	NN
Zip Code:	Not reported
Country Code:	001
Phone:	(718) 782-9576
EMail:	Not reported
Fax Number:	Not reported
Modified By:	TRANSLAT
Date Last Modified:	2004-03-04

Site Id:	3261
Affiliation Type:	Emergency Contact
Company Name:	ROBERT SHARON P.C.
Contact Type:	Not reported
Contact Name:	ROBERT SHARON
Address1:	Not reported
Address2:	Not reported
City:	Not reported
State:	NN
Zip Code:	Not reported
Country Code:	001
Phone:	(212) 764-4040
EMail:	Not reported
Fax Number:	Not reported
Modified By:	TRANSLAT
Date Last Modified:	2004-03-04

Tank Info:

Tank Number:	001
Tank ID:	3926
Tank Status:	Closed - Removed
Material Name:	Closed - Removed
Capacity Gallons:	550
Install Date:	Not reported
Date Tank Closed:	12/01/1994
Registered:	True
Tank Location:	Underground
Tank Type:	Steel/carbon steel
Material Code:	0009
Common Name of Substance:	Gasoline

Tightness Test Method:	NN
Date Test:	Not reported
Next Test Date:	Not reported
Pipe Model:	Not reported
Modified By:	TRANSLAT
Last Modified:	04/14/2017

Equipment Records:

B00 - Tank External Protection - None
F00 - Pipe External Protection - None
H00 - Tank Leak Detection - None

JOSEPH J SARCONA TRUCKING CO (Continued) **U000394949**

I00 - Overfill - None
A00 - Tank Internal Protection - None
D01 - Pipe Type - Steel/Carbon Steel/Iron
C02 - Pipe Location - Underground/On-ground
G00 - Tank Secondary Containment - None
J02 - Dispenser - Suction Dispenser

Tank Number:	002
Tank ID:	3927
Tank Status:	Closed - Removed
Material Name:	Closed - Removed
Capacity Gallons:	550
Install Date:	Not reported
Date Tank Closed:	12/01/1994
Registered:	True
Tank Location:	Underground
Tank Type:	Steel/carbon steel
Material Code:	0009
Common Name of Substance:	Gasoline
Tightness Test Method:	NN
Date Test:	Not reported
Next Test Date:	Not reported
Pipe Model:	Not reported
Modified By:	TRANSLAT
Last Modified:	04/14/2017

Equipment Records:

B00 - Tank External Protection - None
F00 - Pipe External Protection - None
A00 - Tank Internal Protection - None
D01 - Pipe Type - Steel/Carbon Steel/Iron
C02 - Pipe Location - Underground/On-ground
G00 - Tank Secondary Containment - None
J02 - Dispenser - Suction Dispenser
H00 - Tank Leak Detection - None
I00 - Overfill - None

Tank Number:	003
Tank ID:	3928
Tank Status:	Closed - Removed
Material Name:	Closed - Removed
Capacity Gallons:	550
Install Date:	Not reported
Date Tank Closed:	12/01/1994
Registered:	True
Tank Location:	Underground
Tank Type:	Steel/carbon steel
Material Code:	0009
Common Name of Substance:	Gasoline
Tightness Test Method:	NN
Date Test:	Not reported
Next Test Date:	Not reported
Pipe Model:	Not reported
Modified By:	TRANSLAT

JOSEPH J SARCONA TRUCKING CO (Continued) **U000394949**

Last Modified: 04/14/2017

Equipment Records:

A00 - Tank Internal Protection - None
D01 - Pipe Type - Steel/Carbon Steel/Iron
C02 - Pipe Location - Underground/On-ground
G00 - Tank Secondary Containment - None
J02 - Dispenser - Suction Dispenser
H00 - Tank Leak Detection - None
I00 - Overfill - None
B00 - Tank External Protection - None
F00 - Pipe External Protection - None

U173 **CON EDISON** **NJ MANIFEST** **S120671285**
ENE **83 NORMAN AVE** **N/A**
1/8-1/4 **BROOKLYN, NY 11222**
0.177 mi.
932 ft. **Site 4 of 10 in cluster U**

Relative:
Higher

Actual:
14 ft.

NJ MANIFEST:

EPA Id:	NYP004777090
Mail Address:	IRVING PL 15TH FL NE
Mail City/State/Zip:	NEW YORK, NY 10003
Facility Phone:	Not reported
Emergency Phone:	Not reported
Contact:	THOMAS TEELING
Comments:	Not reported
SIC Code:	Not reported
County:	NY047
Municipal:	Not reported
Previous EPA Id:	Not reported
Gen Flag:	Not reported
Trans Flag:	Not reported
TSDF Flag:	Not reported
Name Change:	Not reported
Date Change:	Not reported

Manifest:

Manifest Number:	002624021GBF
EPA ID:	NYP004777090
Date Shipped:	4/30/2015
TSDF EPA ID:	NJD991291105
Transporter EPA ID:	NJD003812047
Transporter 2 EPA ID:	Not reported
Transporter 3 EPA ID:	Not reported
Transporter 4 EPA ID:	Not reported
Transporter 5 EPA ID:	Not reported
Transporter 6 EPA ID:	Not reported
Transporter 7 EPA ID:	Not reported
Transporter 8 EPA ID:	Not reported
Transporter 9 EPA ID:	Not reported
Transporter 10 EPA ID:	Not reported
Date Trans1 Transported Waste:	Not reported
Date Trans2 Transported Waste:	Not reported
Date Trans3 Transported Waste:	Not reported
Date Trans4 Transported Waste:	Not reported
Date Trans5 Transported Waste:	Not reported
Date Trans6 Transported Waste:	Not reported
Date Trans7 Transported Waste:	Not reported

CON EDISON (Continued) **S120671285**

Date Trans8 Transported Waste:	Not reported
Date Trans9 Transported Waste:	Not reported
Date Trans10 Transported Waste:	Not reported
Date TSDF Received Waste:	Not reported
TSDF EPA Facility Name:	Not reported
QTY Units:	Not reported
Transporter SEQ ID:	Not reported
Transporter-1 Date:	Not reported
Waste SEQ ID:	Not reported
Waste Type Code 2:	Not reported
Waste Type Code 3:	Not reported
Waste Type Code 4:	Not reported
Waste Type Code 5:	Not reported
Waste Type Code 6:	Not reported
Date Accepted:	Not reported
Manifest Discrepancy Type:	Not reported
Data Entry Number:	Not reported
Was Load Rejected:	NEW YORK, NY 10003
Reason Load Was Rejected:	Not reported

U174 **CON EDISON** **NY MANIFEST** **S118090095**
ENE **83 NORMAN AVE** **N/A**
1/8-1/4 **BROOKLYN, NY 11222**
0.177 mi.
932 ft. **Site 5 of 10 in cluster U**

Relative:
Higher

Actual:
14 ft.

NY MANIFEST:

Country:	USA
EPA ID:	NYP004777090
Facility Status:	Not reported
Location Address 1:	83 NORMAN AVE
Code:	BP
Location Address 2:	SB 8319
Total Tanks:	Not reported
Location City:	BROOKLYN
Location State:	NY
Location Zip:	11222
Location Zip 4:	Not reported

NY MANIFEST:

EPAID:	NYP004777090
Mailing Name:	CON EDISON
Mailing Contact:	TOM TEELING
Mailing Address 1:	4 IRVING PLACE - 15TH FLOOR
Mailing Address 2:	Not reported
Mailing City:	NEW YORK
Mailing State:	NY
Mailing Zip:	10003
Mailing Zip 4:	Not reported
Mailing Country:	USA
Mailing Phone:	Not reported

NY MANIFEST:

Document ID:	Not reported
Manifest Status:	Not reported
seq:	Not reported

CON EDISON (Continued) **S118090095**

Year:	2015
Trans1 State ID:	NJD003812047
Trans2 State ID:	NJD003812047
Generator Ship Date:	04/30/2015
Trans1 Recv Date:	04/30/2015
Trans2 Recv Date:	05/05/2015
TSD Site Recv Date:	05/05/2015
Part A Recv Date:	Not reported
Part B Recv Date:	Not reported
Generator EPA ID:	NYP004777090
Trans1 EPA ID:	Not reported
Trans2 EPA ID:	Not reported
TSDF ID 1:	NJD991291105
TSDF ID 2:	Not reported
Manifest Tracking Number:	002624021GBF
Import Indicator:	N
Export Indicator:	N
Discr Quantity Indicator:	N
Discr Type Indicator:	N
Discr Residue Indicator:	N
Discr Partial Reject Indicator:	N
Discr Full Reject Indicator:	N
Manifest Ref Number:	Not reported
Alt Facility RCRA ID:	Not reported
Alt Facility Sign Date:	Not reported
MGMT Method Type Code:	H110
Waste Code:	Not reported
Waste Code:	Not reported
Waste Code:	Not reported
Waste Code:	Not reported
Waste Code:	Not reported
Waste Code:	Not reported
Quantity:	500
Units:	P - Pounds
Number of Containers:	1
Container Type:	TT - Cargo tank, tank trucks
Handling Method:	T Chemical, physical, or biological treatment.
Specific Gravity:	1
Waste Code:	D008
Waste Code 1_2:	Not reported
Waste Code 1_3:	Not reported
Waste Code 1_4:	Not reported
Waste Code 1_5:	Not reported
Waste Code 1_6:	Not reported

Click this hyperlink while viewing on your computer to access
2 additional NY_MANIFEST: record(s) in the EDR Site Report.

U175 ENE 1/8-1/4 0.177 mi. 932 ft.

CON EDISON
83 NORMAN AVE
BROOKLYN, NY 11222

RCRA NonGen / NLR
FINDS
ECHO

1019902724
NYP004777090

Site 6 of 10 in cluster U

Relative: Higher

Actual: 14 ft.

RCRA NonGen / NLR:

Date form received by agency:	04/30/2015
Facility name:	CON EDISON
Facility address:	83 NORMAN AVE BROOKLYN, NY 11222
EPA ID:	NYP004777090
Mailing address:	IRVING PL 15TH FL NE NEW YORK, NY 10003
Contact:	THOMAS TEELING
Contact address:	Not reported Not reported
Contact country:	Not reported
Contact telephone:	212-460-3770
Contact email:	Not reported
EPA Region:	02
Classification:	Non-Generator
Description:	Handler: Non-Generators do not presently generate hazardous waste

Handler Activities Summary:

U.S. importer of hazardous waste:	No
Mixed waste (haz. and radioactive):	No
Recycler of hazardous waste:	No
Transporter of hazardous waste:	No
Treater, storer or disposer of HW:	No
Underground injection activity:	No
On-site burner exemption:	No
Furnace exemption:	No
Used oil fuel burner:	No
Used oil processor:	No
User oil refiner:	No
Used oil fuel marketer to burner:	No
Used oil Specification marketer:	No
Used oil transfer facility:	No
Used oil transporter:	No

Historical Generators:

Date form received by agency:	04/30/2015
Site name:	CON EDISON
Classification:	Small Quantity Generator
Violation Status:	No violations found

FINDS:

Registry ID: 110069694227

Environmental Interest/Information System

RCRAInfo is a national information system that supports the Resource Conservation and Recovery Act (RCRA) program through the tracking of events and activities related to facilities that generate, transport, and treat, store, or dispose of hazardous waste. RCRAInfo allows RCRA program staff to track the notification, permit, compliance, and corrective action activities required under RCRA.

CON EDISON (Continued) **1019902724**

Click this hyperlink while viewing on your computer to access additional FINDS: detail in the EDR Site Report.

ECHO:

Envid:	1019902724
Registry ID:	110069694227
DFR URL:	http://echo.epa.gov/detailed-facility-report?fid=110069694227

X176 **CON EDISON SERVICE BOX: 8313** **RCRA NonGen / NLR** **1016973176**
North **130 NOBLE ST** **NY MANIFEST** **NYP004469680**
1/8-1/4 **BROOKLYN, NY 11222**
0.183 mi.
968 ft. **Site 1 of 4 in cluster X**

Relative:
Higher

Actual:
21 ft.

RCRA NonGen / NLR:

Date form received by agency:	04/18/2014
Facility name:	CON EDISON SERVICE BOX: 8313
Facility address:	130 NOBLE ST BROOKLYN, NY 11222
EPA ID:	NYP004469680
Mailing address:	IRVING PL, 15TH FL NE NEW YORK, NY 10003
Contact:	THOMAS TEELING
Contact address:	Not reported Not reported
Contact country:	Not reported
Contact telephone:	212-460-3770
Contact email:	Not reported
EPA Region:	02
Classification:	Non-Generator
Description:	Handler: Non-Generators do not presently generate hazardous waste

Handler Activities Summary:

U.S. importer of hazardous waste:	No
Mixed waste (haz. and radioactive):	No
Recycler of hazardous waste:	No
Transporter of hazardous waste:	No
Treater, storer or disposer of HW:	No
Underground injection activity:	No
On-site burner exemption:	No
Furnace exemption:	No
Used oil fuel burner:	No
Used oil processor:	No
User oil refiner:	No
Used oil fuel marketer to burner:	No
Used oil Specification marketer:	No
Used oil transfer facility:	No
Used oil transporter:	No

Historical Generators:

Date form received by agency:	03/18/2014
Site name:	CON EDISON SERVICE BOX: 8313
Classification:	Conditionally Exempt Small Quantity Generator
Violation Status:	No violations found

CON EDISON SERVICE BOX: 8313 (Continued) **1016973176**

NY MANIFEST:

Country:	USA
EPA ID:	NYP004469680
Facility Status:	Not reported
Location Address 1:	F/O 130 NOBLE ST
Code:	BP
Location Address 2:	SB8313
Total Tanks:	Not reported
Location City:	BROOKLYN
Location State:	NY
Location Zip:	11222
Location Zip 4:	Not reported

NY MANIFEST:

EPAID:	NYP004469680
Mailing Name:	CON EDISON
Mailing Contact:	CON EDISON
Mailing Address 1:	4 IRVING ST
Mailing Address 2:	15TH ST
Mailing City:	NEW YORK
Mailing State:	NY
Mailing Zip:	10003
Mailing Zip 4:	Not reported
Mailing Country:	USA
Mailing Phone:	Not reported

NY MANIFEST:

Document ID:	Not reported
Manifest Status:	Not reported
seq:	Not reported
Year:	2014
Trans1 State ID:	NJ0000027193
Trans2 State ID:	Not reported
Generator Ship Date:	03/18/2014
Trans1 Recv Date:	03/18/2014
Trans2 Recv Date:	Not reported
TSD Site Recv Date:	03/21/2014
Part A Recv Date:	Not reported
Part B Recv Date:	Not reported
Generator EPA ID:	NYP004469680
Trans1 EPA ID:	Not reported
Trans2 EPA ID:	Not reported
TSDF ID 1:	NJD002200046
TSDF ID 2:	Not reported
Manifest Tracking Number:	011694139JJK
Import Indicator:	N
Export Indicator:	N
Discr Quantity Indicator:	N
Discr Type Indicator:	N
Discr Residue Indicator:	N
Discr Partial Reject Indicator:	N
Discr Full Reject Indicator:	N
Manifest Ref Number:	Not reported
Alt Facility RCRA ID:	Not reported
Alt Facility Sign Date:	Not reported
MGMT Method Type Code:	H110
Waste Code:	Not reported

CON EDISON SERVICE BOX: 8313 (Continued) **1016973176**

Waste Code:	Not reported
Waste Code:	Not reported
Waste Code:	Not reported
Waste Code:	Not reported
Waste Code:	Not reported
Quantity:	500
Units:	P - Pounds
Number of Containers:	1
Container Type:	TT - Cargo tank, tank trucks
Handling Method:	T Chemical, physical, or biological treatment.
Specific Gravity:	1
Waste Code:	D008
Waste Code 1_2:	Not reported
Waste Code 1_3:	Not reported
Waste Code 1_4:	Not reported
Waste Code 1_5:	Not reported
Waste Code 1_6:	Not reported

Click this hyperlink while viewing on your computer to access additional NY_MANIFEST: detail in the EDR Site Report.

Y177 **GREENPOINT MARINA** **NY BROWNFIELDS** **S118950489**
NW **43-57 WEST ST AND 2-24 OAK ST** **N/A**
1/8-1/4 **BROOKLYN, NY 11222**
0.187 mi.
985 ft. **Site 1 of 7 in cluster Y**

Relative:
Higher

Actual:
10 ft.

BROWNFIELDS:

Program:	BCP
Site Code:	494058
Acres:	3.98
HW Code:	C224190
SWIS:	2401
Town:	New York City
Record Added Date:	04/24/2014
Record Updated Date:	01/18/2017
Update By:	JHOCONNE
Site Description:	Location: The site is located at 43-57 West Street and 2-24 Oak Street in the Borough of Brooklyn. The site is bounded by Noble Street to the north; West Street to the east; a parking lot and lumber facility to the south; and the East River to the west. The site includes all of Oak Street and the southern half of Noble Street west of West Street. Site Features: Improvements to the site include asphalt- and concrete-paved areas in the southwestern and eastern portions of the site, and a rip-rap stabilized shoreline. Five buildings associated with historic operations were destroyed in a fire in 2006. The only remaining structure is a former coal silo located immediately north of the intersection of the projection of Oak Street and the East River. Current Zoning and Land Use: The site is zoned as R6 and R8 residential and C2-4 commercial use and is currently used for equipment storage including scaffolding, garbage containers, cranes, HVAC equipment, granite, and flatbed trucks. Past Use of the Site: The site was previously used as a shipyard, coal storage, machine shop, manufacturing, milling operations, a trucking facility, and a testing laboratory. Geology and Hydrogeology: The property is underlain by historic fill consisting of black to gray to brown, medium- to fine-grained sand with varying amounts of gravel,

GREENPOINT MARINA (Continued) **S118950489**

silt, brick fragments, slag, ash, cobbles, and boulders. Fill extends to depths of 3 to 10 feet below grade surface (bgs). Foundation remnants were observed beneath the surface in the western part of the property. Native material consisting of light brown to tan, fine- to medium-grained sand with trace silt and clay was observed beneath the fill layer in the eastern and western portions of the site. A layer of river sediment, consisting of grayish black organic clay and clayey silt, was encountered beneath the fill layer in the central portion of the site. The bedrock formation underlying the site is of the Harland formation and consists of schist and granite. Groundwater elevations recorded during the Phase II ESI ranged from 5 to 7 feet bgs. Groundwater appears to flow west towards the East River.

Env Problem: Nature and Extent of Contamination: Based upon investigations performed to date, the primary contaminants of concern at the site are metals and semi-volatile organic compounds (SVOCs). Contaminants are likely associated with the former fueling station located in the southwestern portion of the site. Soil - SVOCs were present in soil predominantly in the southwestern portion of the site in the approximate location of the underground storage tanks (USTs). Concentrations of sevens SVOCs exceed the Restricted Residential Soil Use cleanup Objectives (RRUSCOs) in a few samples, all on the west side of the site. Benzo(b)fluoranthene was detected at a maximum concentration of 11.7 parts per million (ppm) (RRUSCO is 1 ppm) at a depth of 6.5 feet below surface grade where grayish-black organic clay and clayey silt was encountered. Benzo(a)anthracene was present at a maximum concentration of 18.5 ppm (RRUSCO is 1 ppm) in a boring located in the north-central portion of the site. Metals were detected almost everywhere at the site. In the southwestern portion of the site, lead was detected as high as 636 ppm (compared to the RRUSCO of 400 ppm); mercury was detected as high as 4.47 ppm (RRUSCO is 0.81ppm), and cadmium, trivalent chromium and copper were detected as high as 8.37 ppm (RRUSCO is 4.3 ppm), 498 ppm (RRSCO is 180 ppm) and 2970 ppm (RRUSCO is 270 ppm), respectively. Groundwater - The groundwater flow is toward the southwest of the site. Petroleum product was observed in two monitoring wells in the southwestern portion of the site in the vicinity of the USTs beneath Oak Street; therefore, these wells were not sampled. Groundwater was sampled from six groundwater monitoring wells. In the six wells that were sampled, only SVOCs and metals concentrations exceeded ambient water quality standards (AWQS). The following SVOCs contaminants were detected at concentrations exceeding their AWQS: benzo(a)anthracene (maximum concentration of 0.651 ppb), Benzo(a)pyrene (maximum concentration of 0.789 ppb), benzo(b)fluoranthene (maximum concentration of 0.48 ppb), benzo(k)fluoranthene (maximum concentration of 0.617 ppb), chrysene (maximum concentration of 0.629 ppb) and indeno(1,2,3-cd)pyrene (maximum concentration of 0.366 ppb). Soil Vapor - In soil vapor, the chlorinated solvents tetrachloroethene (PCE) and 1,1,1-trichloroethane (1,1,1-TCA) were detected. PCE was detected in sample at a maximum concentration of 35 g/m3 and 1,1,1-TCA was detected at a maximum concentration of 950 ug/m3.

Health Problem: The site is completely fenced, which restricts public access. However, persons who enter the site could contact contaminants in the soil by walking on the site, digging or otherwise disturbing the soil. Contaminated groundwater at the site is not used for drinking or other purposes and the site is served by a public water supply that obtains water from a different source not affected by this contamination. Volatile organic compounds in the groundwater and/or soil may move

GREENPOINT MARINA (Continued) **S118950489**

into the soil vapor (air spaces within the soil), which in turn may move into overlying buildings and affect the indoor air quality. This process, which is similar to the movement of radon gas from the subsurface into the indoor air of buildings, is referred to as soil vapor intrusion. Currently there are no occupied buildings on the site. An evaluation of the potential for soil vapor intrusion to occur will be completed should the current use of the site change. Additional investigation is needed to determine whether soil vapor intrusion is a concern for off-site buildings.

Dump:	False
Structure:	False
Lagoon:	False
Landfill:	False
Pond:	False
Disp Start:	Not reported
Disp Term:	Not reported
Lat/Long:	Not reported
Dell:	Not reported
Record Add:	4/24/2014 1:56:00 PM
Record Upd:	6/9/2014 1:51:00 PM
Updated By:	MXMAGLOI
Own Op:	Document Repository
Sub Type:	NNN
Owner Name:	Robert Simic
Owner Company:	Brooklyn Public Library - Greenpoint Branch
Owner Address:	107 Norman Avenue
Owner Addr2:	Not reported
Owner City,St,Zip:	Brooklyn, NY 11222
Owner Country:	United States of America
Own Op:	Owner
Sub Type:	E
Owner Name:	Jack Guttman
Owner Company:	24 Oak LLC
Owner Address:	155 Water Street, 3rd Floor
Owner Addr2:	Not reported
Owner City,St,Zip:	Brooklyn, NY 11201
Owner Country:	United States of America
Own Op:	Applicant/Requestor
Sub Type:	P02
Owner Name:	Jack Guttman
Owner Company:	24 Oak LLC
Owner Address:	c/o Pearl Realty Management, LLC
Owner Addr2:	155 Water Street, 3rd Floor
Owner City,St,Zip:	Brooklyn, NY 11201
Owner Country:	United States of America
Own Op:	Applicant/Requestor
Sub Type:	P02
Owner Name:	Jack Guttman
Owner Company:	57 West LLC
Owner Address:	c/o Pearl Realty Management, LLC
Owner Addr2:	155 Water Street, 3rd Floor
Owner City,St,Zip:	Brooklyn, NY 11201
Owner Country:	United States of America
Own Op:	Document Repository
Sub Type:	NNN
Owner Name:	Not reported
Owner Company:	Community Board No. 1, Brooklyn

GREENPOINT MARINA (Continued) **S118950489**

Owner Address:	435 Graham Avenue
Owner Addr2:	Not reported
Owner City,St,Zip:	Brooklyn, NY 11211
Owner Country:	United States of America
Own Op:	Owner
Sub Type:	E
Owner Name:	Jack Guttman
Owner Company:	57 West LLC
Owner Address:	155 Water Street, 3rd Floor
Owner Addr2:	Not reported
Owner City,St,Zip:	Brooklyn, NY 11201
Owner Country:	United States of America
HW Code:	C224190
Waste Type:	benzo(a)anthracene
Waste Quantity:	UNKNOWN
Waste Code:	Not reported
HW Code:	C224190
Waste Type:	CHROMIUM
Waste Quantity:	UNKNOWN
Waste Code:	Not reported
HW Code:	C224190
Waste Type:	NICKEL
Waste Quantity:	UNKNOWN
Waste Code:	Not reported
HW Code:	C224190
Waste Type:	LEAD
Waste Quantity:	UNKNOWN
Waste Code:	Not reported
HW Code:	C224190
Waste Type:	BENZO(B)FLUORANTHENE
Waste Quantity:	UNKNOWN
Waste Code:	Not reported
HW Code:	C224190
Waste Type:	Chrysene
Waste Quantity:	UNKNOWN
Waste Code:	Not reported
HW Code:	C224190
Waste Type:	BENZO(A)PYRENE
Waste Quantity:	UNKNOWN
Waste Code:	Not reported
HW Code:	C224190
Waste Type:	MERCURY
Waste Quantity:	UNKNOWN
Waste Code:	Not reported
HW Code:	C224190
Waste Type:	indeno(1,2,3-cd)pyrene
Waste Quantity:	UNKNOWN
Waste Code:	Not reported
HW Code:	C224190
Waste Type:	BENZO[K]FLUORANTHENE
Waste Quantity:	UNKNOWN
Waste Code:	Not reported
HW Code:	C224190
Waste Type:	BENZ(A)ANTHRACENE
Waste Quantity:	UNKNOWN
Waste Code:	Not reported
HW Code:	C224190

GREENPOINT MARINA (Continued) **S118950489**

Waste Type:	MANGANESE
Waste Quantity:	UNKNOWN
Waste Code:	Not reported
HW Code:	C224190
Waste Type:	ARSENIC
Waste Quantity:	UNKNOWN
Waste Code:	Not reported
HW Code:	C224190
Waste Type:	CADMIUM
Waste Quantity:	UNKNOWN
Waste Code:	Not reported
HW Code:	C224190
Waste Type:	COPPER
Waste Quantity:	UNKNOWN
Waste Code:	Not reported
Crossref ID:	Not reported
Cross Ref Type Code:	Not reported
Cross Ref Type:	Not reported
Record Added Date:	Not reported
Record Updated:	Not reported
Updated By:	Not reported

Z178 **RITE AID #10580** **RCRA-CESQG** **1014926864**
ENE **723-725 MANHATTAN AVENUE** **NY MANIFEST** **NYR000186528**
1/8-1/4 **BROOKLYN, NY 11222**
0.187 mi.
987 ft. **Site 1 of 5 in cluster Z**

Relative:
Higher

Actual:
19 ft.

RCRA-CESQG:

Date form received by agency:	02/12/2016
Facility name:	RITE AID #10580
Facility address:	723-725 MANHATTAN AVENUE BROOKLYN, NY 11222
EPA ID:	NYR000186528
Mailing address:	HUNTER LANE CAMP HILL, PA 17011
Contact:	DAVID W CROZIER
Contact address:	HUNTER LANE CAMP HILL, PA 17011
Contact country:	US
Contact telephone:	717-975-8643
Contact email:	EHS@RITEAID.COM
EPA Region:	02
Classification:	Conditionally Exempt Small Quantity Generator
Description:	Handler: generates 100 kg or less of hazardous waste per calendar month, and accumulates 1000 kg or less of hazardous waste at any time; or generates 1 kg or less of acutely hazardous waste per calendar month, and accumulates at any time: 1 kg or less of acutely hazardous waste; or 100 kg or less of any residue or contaminated soil, waste or other debris resulting from the cleanup of a spill, into or on any land or water, of acutely hazardous waste; or generates 100 kg or less of any residue or contaminated soil, waste or other debris resulting from the cleanup of a spill, into or on any land or water, of acutely hazardous waste during any calendar month, and accumulates at any time: 1 kg or less of acutely hazardous waste; or 100 kg or less of any residue or contaminated soil, waste or other debris resulting from the cleanup of a spill, into or on any land or water, of acutely hazardous waste

RITE AID #10580 (Continued) **1014926864**

Owner/Operator Summary:

Owner/operator name:	RITE AID CORP
Owner/operator address:	HUNTER LANE CAMP HILL, PA 17011
Owner/operator country:	US
Owner/operator telephone:	717-761-2633
Owner/operator email:	Not reported
Owner/operator fax:	Not reported
Owner/operator extension:	Not reported
Legal status:	Private
Owner/Operator Type:	Owner
Owner/Op start date:	04/30/2008
Owner/Op end date:	Not reported

Owner/operator name:	GENOVESE DRUG STORES, INC
Owner/operator address:	HUNTER LANE CAMP HILL, PA 17011
Owner/operator country:	US
Owner/operator telephone:	Not reported
Owner/operator email:	Not reported
Owner/operator fax:	Not reported
Owner/operator extension:	Not reported
Legal status:	Private
Owner/Operator Type:	Operator
Owner/Op start date:	04/30/2008
Owner/Op end date:	Not reported

Owner/operator name:	KRANTZ & LEVINSON, LLC
Owner/operator address:	MIDDLE COUNTRY ROAD ST. JAMES, NY 11780
Owner/operator country:	US
Owner/operator telephone:	631-750-9600
Owner/operator email:	Not reported
Owner/operator fax:	Not reported
Owner/operator extension:	Not reported
Legal status:	Private
Owner/Operator Type:	Owner
Owner/Op start date:	03/15/1988
Owner/Op end date:	Not reported

Owner/operator name:	RITE AID CORP
Owner/operator address:	Not reported Not reported
Owner/operator country:	US
Owner/operator telephone:	Not reported
Owner/operator email:	Not reported
Owner/operator fax:	Not reported
Owner/operator extension:	Not reported
Legal status:	Private
Owner/Operator Type:	Operator
Owner/Op start date:	04/30/2008
Owner/Op end date:	Not reported

Handler Activities Summary:

U.S. importer of hazardous waste:	No
Mixed waste (haz. and radioactive):	No

RITE AID #10580 (Continued) **1014926864**

Recycler of hazardous waste: No
Transporter of hazardous waste: No
Treater, storer or disposer of HW: No
Underground injection activity: No
On-site burner exemption: No
Furnace exemption: No
Used oil fuel burner: No
Used oil processor: No
User oil refiner: No
Used oil fuel marketer to burner: No
Used oil Specification marketer: No
Used oil transfer facility: No
Used oil transporter: No

. Waste code: D001
. Waste name: IGNITABLE WASTE

. Waste code: D002
. Waste name: CORROSIVE WASTE

. Waste code: D007
. Waste name: CHROMIUM

. Waste code: D010
. Waste name: SELENIUM

. Waste code: D011
. Waste name: SILVER

. Waste code: P001
. Waste name: 2H-1-BENZOPYRAN-2-ONE, 4-HYDROXY-3-(3-OXO-1-PHENYLBUTYL)-, & SALTS, WHEN PRESENT AT CONCENTRATIONS GREATER THAN 0.3% (OR) WARFARIN, & SALTS, WHEN PRESENT AT CONCENTRATIONS GREATER THAN 0.3%

. Waste code: P075
. Waste name: NICOTINE, & SALTS (OR) PYRIDINE, 3-(1-METHYL-2-PYRROLIDINYL)-,(S)-, & SALTS

. Waste code: U279
. Waste name: CARBARYL (OR) 1-NAPHTHALENOL, METHYLCARBAMATE

Historical Generators:
Date form received by agency: 11/20/2015
Site name: RITE AID #10580
Classification: Conditionally Exempt Small Quantity Generator

. Waste code: D001
. Waste name: IGNITABLE WASTE

. Waste code: D002
. Waste name: CORROSIVE WASTE

. Waste code: D007
. Waste name: CHROMIUM

. Waste code: D009
. Waste name: MERCURY

RITE AID #10580 (Continued) **1014926864**

. Waste code: D010
. Waste name: SELENIUM

. Waste code: D011
. Waste name: SILVER

. Waste code: D022
. Waste name: CHLOROFORM

. Waste code: D024
. Waste name: M-CRESOL

. Waste code: D026
. Waste name: CRESOL

. Waste code: P001
. Waste name: 2H-1-BENZOPYRAN-2-ONE, 4-HYDROXY-3-(3-OXO-1-PHENYLBUTYL)-, & SALTS, WHEN PRESENT AT CONCENTRATIONS GREATER THAN 0.3% (OR) WARFARIN, & SALTS, WHEN PRESENT AT CONCENTRATIONS GREATER THAN 0.3%

. Waste code: P075
. Waste name: NICOTINE, & SALTS (OR) PYRIDINE, 3-(1-METHYL-2-PYRROLIDINYL)-,(S)-, & SALTS

. Waste code: U044
. Waste name: CHLOROFORM (OR) METHANE, TRICHLORO-

. Waste code: U122
. Waste name: FORMALDEHYDE

. Waste code: U188
. Waste name: PHENOL

. Waste code: U201
. Waste name: 1,3-BENZENEDIOL (OR) RESORCINOL

. Waste code: U279
. Waste name: CARBARYL (OR) 1-NAPHTHALENOL, METHYLCARBAMATE

Date form received by agency: 05/10/2013
Site name: RITE AID #10580
Classification: Large Quantity Generator

. Waste code: D001
. Waste name: IGNITABLE WASTE

. Waste code: D002
. Waste name: CORROSIVE WASTE

. Waste code: D007
. Waste name: CHROMIUM

. Waste code: D009
. Waste name: MERCURY

. Waste code: D010
. Waste name: SELENIUM

RITE AID #10580 (Continued) **1014926864**

. Waste code: D024
. Waste name: M-CRESOL

. Waste code: P001
. Waste name: 2H-1-BENZOPYRAN-2-ONE, 4-HYDROXY-3-(3-OXO-1-PHENYLBUTYL)-, & SALTS, WHEN PRESENT AT CONCENTRATIONS GREATER THAN 0.3% (OR) WARFARIN, & SALTS, WHEN PRESENT AT CONCENTRATIONS GREATER THAN 0.3%

. Waste code: P075
. Waste name: NICOTINE, & SALTS (OR) PYRIDINE, 3-(1-METHYL-2-PYRROLIDINYL)-,(S)-, & SALTS

Date form received by agency: 11/04/2011
Site name: RITE AID #10580
Classification: Conditionally Exempt Small Quantity Generator

. Waste code: D001
. Waste name: IGNITABLE WASTE

. Waste code: D002
. Waste name: CORROSIVE WASTE

. Waste code: D007
. Waste name: CHROMIUM

. Waste code: D009
. Waste name: MERCURY

. Waste code: D010
. Waste name: SELENIUM

. Waste code: D024
. Waste name: M-CRESOL

. Waste code: P001
. Waste name: 2H-1-BENZOPYRAN-2-ONE, 4-HYDROXY-3-(3-OXO-1-PHENYLBUTYL)-, & SALTS, WHEN PRESENT AT CONCENTRATIONS GREATER THAN 0.3% (OR) WARFARIN, & SALTS, WHEN PRESENT AT CONCENTRATIONS GREATER THAN 0.3%

. Waste code: P075
. Waste name: NICOTINE, & SALTS (OR) PYRIDINE, 3-(1-METHYL-2-PYRROLIDINYL)-,(S)-, & SALTS

Biennial Reports:

Last Biennial Reporting Year: 2017

Annual Waste Handled:
Waste code: D001
Waste name: IGNITABLE HAZARDOUS WASTES ARE THOSE WASTES WHICH HAVE A FLASHPOINT OF LESS THAN 140 DEGREES FAHRENHEIT AS DETERMINED BY A PENSKY-MARTENS CLOSED CUP FLASH POINT TESTER. ANOTHER METHOD OF DETERMINING THE FLASH POINT OF A WASTE IS TO REVIEW THE MATERIAL SAFETY DATA SHEET, WHICH CAN BE OBTAINED FROM THE MANUFACTURER OR DISTRIBUTOR OF THE MATERIAL. LACQUER THINNER IS AN EXAMPLE OF A COMMONLY USED SOLVENT WHICH WOULD BE CONSIDERED AS IGNITABLE HAZARDOUS WASTE.
Amount (Lbs): 61.8

RITE AID #10580 (Continued) **1014926864**

Waste code: D002
Waste name: A WASTE WHICH HAS A PH OF LESS THAN 2 OR GREATER THAN 12.5 IS CONSIDERED TO BE A CORROSIVE HAZARDOUS WASTE. SODIUM HYDROXIDE, A CAUSTIC SOLUTION WITH A HIGH PH, IS OFTEN USED BY INDUSTRIES TO CLEAN OR DEGREASE PARTS. HYDROCHLORIC ACID, A SOLUTION WITH A LOW PH, IS USED BY MANY INDUSTRIES TO CLEAN METAL PARTS PRIOR TO PAINTING. WHEN THESE CAUSTIC OR ACID SOLUTIONS BECOME CONTAMINATED AND MUST BE DISPOSED, THE WASTE WOULD BE A CORROSIVE HAZARDOUS WASTE.
Amount (Lbs): 61.2

Waste code: D007
Waste name: CHROMIUM
Amount (Lbs): 44.8

Waste code: D010
Waste name: SELENIUM
Amount (Lbs): 44.8

Waste code: D011
Waste name: SILVER
Amount (Lbs): 44.8

Waste code: P001
Waste name: 2H-1-BENZOPYRAN-2-ONE, 4-HYDROXY-3-(3-OXO-1-PHENYLBUTYL)-, & SALTS, WHEN PRESENT AT CONCENTRATIONS GREATER THAN 0.3%
Amount (Lbs): .2

Waste code: P075
Waste name: NICOTINE, & SALTS
Amount (Lbs): 5.8

Waste code: U279
Waste name: CARBARYL (OR) 1-NAPHTHALENOL, METHYLCARBAMATE
Amount (Lbs): 52.2

Violation Status: No violations found

NY MANIFEST:
Country: USA
EPA ID: NYR000186528
Facility Status: Not reported
Location Address 1: 723-725 MANHATTAN AVENUE
Code: BP
Location Address 2: Not reported
Total Tanks: Not reported
Location City: BROOKLYN
Location State: NY
Location Zip: 11222
Location Zip 4: Not reported

NY MANIFEST:
EPAID: NYR000186528
Mailing Name: RITE AID #10580
Mailing Contact: RITE AID
Mailing Address 1: 723-725 MANHATTAN AVE
Mailing Address 2: Not reported
Mailing City: BROOKLYN

RITE AID #10580 (Continued) **1014926864**

Mailing State:	NY
Mailing Zip:	11222
Mailing Zip 4:	Not reported
Mailing Country:	USA
Mailing Phone:	7183837967

NY MANIFEST:

Document ID:	Not reported
Manifest Status:	Not reported
seq:	Not reported
Year:	2017
Trans1 State ID:	MAD084814136
Trans2 State ID:	Not reported
Generator Ship Date:	08/08/2017
Trans1 Recv Date:	08/08/2017
Trans2 Recv Date:	Not reported
TSD Site Recv Date:	08/09/2017
Part A Recv Date:	Not reported
Part B Recv Date:	Not reported
Generator EPA ID:	NYR000186528
Trans1 EPA ID:	Not reported
Trans2 EPA ID:	Not reported
TSDF ID 1:	PAD010154045
TSDF ID 2:	Not reported
Manifest Tracking Number:	016104993JJK
Import Indicator:	N
Export Indicator:	N
Discr Quantity Indicator:	N
Discr Type Indicator:	N
Discr Residue Indicator:	N
Discr Partial Reject Indicator:	N
Discr Full Reject Indicator:	N
Manifest Ref Number:	Not reported
Alt Facility RCRA ID:	Not reported
Alt Facility Sign Date:	Not reported
MGMT Method Type Code:	H141
Waste Code:	Not reported
Waste Code:	Not reported
Waste Code:	Not reported
Waste Code:	Not reported
Waste Code:	Not reported
Waste Code:	Not reported
Quantity:	393
Units:	P - Pounds
Number of Containers:	2
Container Type:	DF - Fiberboard or plastic drums (glass)
Handling Method:	L Landfill.
Specific Gravity:	1
Waste Code:	D002
Waste Code 1_2:	Not reported
Waste Code 1_3:	Not reported
Waste Code 1_4:	Not reported
Waste Code 1_5:	Not reported
Waste Code 1_6:	Not reported

RITE AID #10580 (Continued) **1014926864**

Click this hyperlink while viewing on your computer to access
107 additional NY_MANIFEST: record(s) in the EDR Site Report.

Z179 **RITE AID 10580** **PA MANIFEST** **S118070550**
ENE **723-725 MANHATTAN AVE** **N/A**
1/8-1/4 **BROOKLYN, NY 1222**
0.187 mi.
987 ft. **Site 2 of 5 in cluster Z**

Relative:
Higher

Actual:
19 ft.

Manifest Details:

Year:	2014
Manifest Number:	007291877FLE
Manifest Type:	TSD Copy
Generator EPA Id:	NYR000186528
Generator Date:	10/10/2014
Mailing Address:	Not reported
Mailing City,St,Zip:	Not reported
Contact Name:	Not reported
Contact Phone:	717-730-8225
TSD EPA Id:	Not reported
TSD Date:	Not reported
TSD Facility Name:	Republic Environmental Systems (Pennsylvania) LLC
TSD Facility Address:	2869 Sandstone Dr
TSD Facility City:	Hatfield
TSD Facility State:	PA
Facility Telephone:	Not reported
Page Number:	1
Line Number:	1
Waste Number:	P001
Container Number:	1
Container Type:	Fiber or plastic boxes, cartons, cases
Waste Quantity:	1
Unit:	Pounds
Handling Code:	Not reported
TSP EPA Id:	PAD085690592
Date TSP Sig:	Not reported

Year:	2014
Manifest Number:	007291877FLE
Manifest Type:	TSD Copy
Generator EPA Id:	NYR000186528
Generator Date:	10/10/2014
Mailing Address:	Not reported
Mailing City,St,Zip:	Not reported
Contact Name:	Not reported
Contact Phone:	717-730-8225
TSD EPA Id:	Not reported
TSD Date:	Not reported
TSD Facility Name:	Republic Environmental Systems (Pennsylvania) LLC
TSD Facility Address:	2869 Sandstone Dr
TSD Facility City:	Hatfield
TSD Facility State:	PA
Facility Telephone:	Not reported
Page Number:	1
Line Number:	3
Waste Number:	D011
Container Number:	1

RITE AID 10580 (Continued) **S118070550**

Container Type:	Fiber or plastic boxes, cartons, cases
Waste Quantity:	30
Unit:	Pounds
Handling Code:	Not reported
TSP EPA Id:	PAD085690592
Date TSP Sig:	Not reported

Year:	2014
Manifest Number:	007291877FLE
Manifest Type:	TSD Copy
Generator EPA Id:	NYR000186528
Generator Date:	10/10/2014
Mailing Address:	Not reported
Mailing City,St,Zip:	Not reported
Contact Name:	Not reported
Contact Phone:	717-730-8225
TSD EPA Id:	Not reported
TSD Date:	Not reported
TSD Facility Name:	Republic Environmental Systems (Pennsylvania) LLC
TSD Facility Address:	2869 Sandstone Dr
TSD Facility City:	Hatfield
TSD Facility State:	PA
Facility Telephone:	Not reported
Page Number:	1
Line Number:	2
Waste Number:	D002
Container Number:	1
Container Type:	Fiber or plastic boxes, cartons, cases
Waste Quantity:	21
Unit:	Pounds
Handling Code:	Not reported
TSP EPA Id:	PAD085690592
Date TSP Sig:	Not reported

Year:	2014
Manifest Number:	007291877FLE
Manifest Type:	TSD Copy
Generator EPA Id:	NYR000186528
Generator Date:	10/10/2014
Mailing Address:	Not reported
Mailing City,St,Zip:	Not reported
Contact Name:	Not reported
Contact Phone:	717-730-8225
TSD EPA Id:	Not reported
TSD Date:	Not reported
TSD Facility Name:	Republic Environmental Systems (Pennsylvania) LLC
TSD Facility Address:	2869 Sandstone Dr
TSD Facility City:	Hatfield
TSD Facility State:	PA
Facility Telephone:	Not reported
Page Number:	1
Line Number:	3
Waste Number:	D010
Container Number:	1
Container Type:	Fiber or plastic boxes, cartons, cases
Waste Quantity:	30
Unit:	Pounds

RITE AID 10580 (Continued) **S118070550**

Handling Code: Not reported
TSP EPA Id: PAD085690592
Date TSP Sig: Not reported

AA180 **761 MANHATTAN AVE** **NY AST** **A100295890**
NE **761 MANHATTAN AVENUE** **N/A**
1/8-1/4 **BROOKLYN, NY 11222**
0.187 mi.
987 ft. **Site 1 of 8 in cluster AA**

Relative:
Higher

Actual:
21 ft.

AST:
Region: STATE
DEC Region: 2
Site Status: Active
Facility Id: 2-608260
Program Type: PBS
UTM X: 588450.51480
UTM Y: 4508961.27649
Expiration Date: 12/22/2020
Site Type: Apartment Building/Office Building

Affiliation Records:
Site Id: 30112
Affiliation Type: Mail Contact
Company Name: 759 MANHATTAN SPE, LLC
Contact Type: Not reported
Contact Name: MAURICIO OSPINA
Address1: 3 HOPE ST
Address2: Not reported
City: BROOKLYN
State: NY
Zip Code: 11211
Country Code: 001
Phone: (718) 366-1800
EMail: Not reported
Fax Number: Not reported
Modified By: DMPOKRZY
Date Last Modified: 2017-08-14

Site Id: 30112
Affiliation Type: Facility Operator
Company Name: 761 MANHATTAN AVE
Contact Type: Not reported
Contact Name: EDWIN ACETY
Address1: Not reported
Address2: Not reported
City: Not reported
State: NN
Zip Code: Not reported
Country Code: 001
Phone: (718) 366-1800
EMail: Not reported
Fax Number: Not reported
Modified By: DMPOKRZY
Date Last Modified: 2017-08-14

Site Id: 30112
Affiliation Type: Emergency Contact

761 MANHATTAN AVE (Continued) **A100295890**

Company Name:	759 MANHATTAN SPE LLC
Contact Type:	Not reported
Contact Name:	MAURICIO OSPINA
Address1:	Not reported
Address2:	Not reported
City:	Not reported
State:	NN
Zip Code:	Not reported
Country Code:	999
Phone:	(718) 366-1800
EMail:	Not reported
Fax Number:	Not reported
Modified By:	DMPOKRZY
Date Last Modified:	2017-08-14

Site Id:	30112
Affiliation Type:	Facility Owner
Company Name:	759 MANHATTAN SPE LLC
Contact Type:	MEMBER
Contact Name:	BENJAMIN STOKES
Address1:	3 HOPE ST
Address2:	Not reported
City:	BROOKLYN
State:	NY
Zip Code:	11211
Country Code:	001
Phone:	(718) 366-1800
EMail:	Not reported
Fax Number:	Not reported
Modified By:	DMPOKRZY
Date Last Modified:	2017-08-14

Tank Info:

Tank Number:	001
Tank Id:	64966
Material Code:	0001
Common Name of Substance:	#2 Fuel Oil (On-Site Consumption)

Equipment Records:

I04 - Overfill - Product Level Gauge (A/G)
C02 - Pipe Location - Underground/On-ground
G00 - Tank Secondary Containment - None
J02 - Dispenser - Suction Dispenser
F00 - Pipe External Protection - None
A00 - Tank Internal Protection - None
B01 - Tank External Protection - Painted/Asphalt Coating
D01 - Pipe Type - Steel/Carbon Steel/Iron
K00 - Spill Prevention - None
H06 - Tank Leak Detection - Impervious Barrier/Concrete Pad (A/G)

Tank Location:	2
Tank Type:	Steel/Carbon Steel/Iron
Tank Status:	In Service
Pipe Model:	Not reported
Install Date:	01/01/1960
Capacity Gallons:	1500

761 MANHATTAN AVE (Continued) **A100295890**

Tightness Test Method:	NN
Date Test:	Not reported
Next Test Date:	Not reported
Date Tank Closed:	Not reported
Register:	True
Modified By:	DMPOKRZY
Last Modified:	08/14/2017
Material Name:	Not reported

Z181 **735 MANHATTAN AVE** **NY AST** **A100292706**
ENE **735 MANHATTAN AVENUE** **N/A**
1/8-1/4 **BROOKLYN, NY 11222**
0.187 mi.
987 ft. **Site 3 of 5 in cluster Z**

Relative:
Higher

Actual:
20 ft.

AST:

Region:	STATE
DEC Region:	2
Site Status:	Active
Facility Id:	2-608413
Program Type:	PBS
UTM X:	588478.88492
UTM Y:	4508898.33195
Expiration Date:	02/26/2018
Site Type:	Apartment Building/Office Building

Affiliation Records:

Site Id:	30265
Affiliation Type:	Facility Owner
Company Name:	STANLEY PAJAK
Contact Type:	OWNER
Contact Name:	STANLEY PAJAK
Address1:	1016 LORIMER ST
Address2:	Not reported
City:	BROOKLYN
State:	NY
Zip Code:	11222
Country Code:	001
Phone:	(718) 383-3489
EMail:	Not reported
Fax Number:	Not reported
Modified By:	KAKYER
Date Last Modified:	2013-03-29

Site Id:	30265
Affiliation Type:	Mail Contact
Company Name:	Not reported
Contact Type:	Not reported
Contact Name:	STANLEY PAJAK
Address1:	1016 LORIMER STREET
Address2:	Not reported
City:	BROOKLYN
State:	NY
Zip Code:	11222
Country Code:	001
Phone:	(718) 383-3489
EMail:	ALA7857@GMAIL.COM
Fax Number:	Not reported

735 MANHATTAN AVE (Continued) **A100292706**

Modified By:	KAKYER
Date Last Modified:	2013-03-29

Site Id:	30265
Affiliation Type:	Facility Operator
Company Name:	735 MANHATTAN AVE
Contact Type:	Not reported
Contact Name:	ABRAMOWICZ
Address1:	Not reported
Address2:	Not reported
City:	Not reported
State:	NN
Zip Code:	Not reported
Country Code:	001
Phone:	(718) 383-6783
EMail:	Not reported
Fax Number:	Not reported
Modified By:	TRANSLAT
Date Last Modified:	2004-03-04

Site Id:	30265
Affiliation Type:	Emergency Contact
Company Name:	STANLEY PAJAK
Contact Type:	Not reported
Contact Name:	ABRAMOWICZ
Address1:	Not reported
Address2:	Not reported
City:	Not reported
State:	NN
Zip Code:	Not reported
Country Code:	001
Phone:	(718) 383-6783
EMail:	Not reported
Fax Number:	Not reported
Modified By:	TRANSLAT
Date Last Modified:	2004-03-04

Tank Info:

Tank Number:	001
Tank Id:	65137
Material Code:	0001
Common Name of Substance:	#2 Fuel Oil (On-Site Consumption)

Equipment Records:

J02 - Dispenser - Suction Dispenser
A00 - Tank Internal Protection - None
B01 - Tank External Protection - Painted/Asphalt Coating
D01 - Pipe Type - Steel/Carbon Steel/Iron
K00 - Spill Prevention - None
C01 - Pipe Location - Aboveground
E02 - Piping Secondary Containment - Vault (with Access)
F00 - Pipe External Protection - None
G03 - Tank Secondary Containment - Vault (w/o access)
L09 - Piping Leak Detection - Exempt Suction Piping
H99 - Tank Leak Detection - Other

735 MANHATTAN AVE (Continued) **A100292706**

	I05 - Overfill - Vent Whistle
Tank Location:	1
Tank Type:	Steel/Carbon Steel/Iron
Tank Status:	In Service
Pipe Model:	Not reported
Install Date:	01/10/1939
Capacity Gallons:	1500
Tightness Test Method:	NN
Date Test:	Not reported
Next Test Date:	Not reported
Date Tank Closed:	Not reported
Register:	True
Modified By:	KAKYER
Last Modified:	04/14/2017
Material Name:	Not reported

S182 **CON EDISON** **NJ MANIFEST** **S120676109**
ESE **905 LORIMER ST** **N/A**
1/8-1/4 **BROOKLYN, NY 11222**
0.188 mi.
991 ft. **Site 3 of 8 in cluster S**

Relative:
Higher

Actual:
13 ft.

NJ MANIFEST:

EPA Id:	NYP004831984
Mail Address:	IRVING PL 15TH FL NE
Mail City/State/Zip:	NEW YORK, NY 10003
Facility Phone:	Not reported
Emergency Phone:	Not reported
Contact:	THOMAS TEELING
Comments:	Not reported
SIC Code:	Not reported
County:	NY047
Municipal:	Not reported
Previous EPA Id:	Not reported
Gen Flag:	Not reported
Trans Flag:	Not reported
TSDF Flag:	Not reported
Name Change:	Not reported
Date Change:	Not reported

Manifest:

Manifest Number:	002624985GBF
EPA ID:	NYP004831984
Date Shipped:	8/31/2015
TSDF EPA ID:	NJD991291105
Transporter EPA ID:	NJD003812047
Transporter 2 EPA ID:	Not reported
Transporter 3 EPA ID:	Not reported
Transporter 4 EPA ID:	Not reported
Transporter 5 EPA ID:	Not reported
Transporter 6 EPA ID:	Not reported
Transporter 7 EPA ID:	Not reported
Transporter 8 EPA ID:	Not reported
Transporter 9 EPA ID:	Not reported
Transporter 10 EPA ID:	Not reported
Date Trans1 Transported Waste:	Not reported
Date Trans2 Transported Waste:	Not reported
Date Trans3 Transported Waste:	Not reported

CON EDISON (Continued) **S120676109**

Date Trans4 Transported Waste:	Not reported
Date Trans5 Transported Waste:	Not reported
Date Trans6 Transported Waste:	Not reported
Date Trans7 Transported Waste:	Not reported
Date Trans8 Transported Waste:	Not reported
Date Trans9 Transported Waste:	Not reported
Date Trans10 Transported Waste:	Not reported
Date TSDF Received Waste:	Not reported
TSDF EPA Facility Name:	Not reported
QTY Units:	Not reported
Transporter SEQ ID:	Not reported
Transporter-1 Date:	Not reported
Waste SEQ ID:	Not reported
Waste Type Code 2:	Not reported
Waste Type Code 3:	Not reported
Waste Type Code 4:	Not reported
Waste Type Code 5:	Not reported
Waste Type Code 6:	Not reported
Date Accepted:	Not reported
Manifest Discrepancy Type:	Not reported
Data Entry Number:	Not reported
Was Load Rejected:	NEW YORK, NY 10003
Reason Load Was Rejected:	Not reported

S183 **CON EDISON** **NJ MANIFEST** **S120673681**
ESE **905 LORIMER ST** **N/A**
1/8-1/4 **BROOKLYN, NY 11234**
0.188 mi.
991 ft. **Site 4 of 8 in cluster S**

Relative:
Higher

Actual:
13 ft.

NJ MANIFEST:

EPA Id:	NYP004804480
Mail Address:	IRVING PL 15TH FL NE
Mail City/State/Zip:	NEW YORK, NY 10003
Facility Phone:	Not reported
Emergency Phone:	Not reported
Contact:	THOMAS TEELING
Comments:	Not reported
SIC Code:	Not reported
County:	NY047
Municipal:	Not reported
Previous EPA Id:	Not reported
Gen Flag:	Not reported
Trans Flag:	Not reported
TSDF Flag:	Not reported
Name Change:	Not reported
Date Change:	Not reported

Manifest:

Manifest Number:	014469442JJK
EPA ID:	NYP004804480
Date Shipped:	7/9/2015
TSDF EPA ID:	NJD002200046
Transporter EPA ID:	NJ0000027193
Transporter 2 EPA ID:	Not reported
Transporter 3 EPA ID:	Not reported

CON EDISON (Continued) **S120673681**

Transporter 4 EPA ID:	Not reported
Transporter 5 EPA ID:	Not reported
Transporter 6 EPA ID:	Not reported
Transporter 7 EPA ID:	Not reported
Transporter 8 EPA ID:	Not reported
Transporter 9 EPA ID:	Not reported
Transporter 10 EPA ID:	Not reported
Date Trans1 Transported Waste:	Not reported
Date Trans2 Transported Waste:	Not reported
Date Trans3 Transported Waste:	Not reported
Date Trans4 Transported Waste:	Not reported
Date Trans5 Transported Waste:	Not reported
Date Trans6 Transported Waste:	Not reported
Date Trans7 Transported Waste:	Not reported
Date Trans8 Transported Waste:	Not reported
Date Trans9 Transported Waste:	Not reported
Date Trans10 Transported Waste:	Not reported
Date TSDF Received Waste:	Not reported
TSDF EPA Facility Name:	Not reported
QTY Units:	Not reported
Transporter SEQ ID:	Not reported
Transporter-1 Date:	Not reported
Waste SEQ ID:	Not reported
Waste Type Code 2:	Not reported
Waste Type Code 3:	Not reported
Waste Type Code 4:	Not reported
Waste Type Code 5:	Not reported
Waste Type Code 6:	Not reported
Date Accepted:	Not reported
Manifest Discrepancy Type:	Not reported
Data Entry Number:	Not reported
Was Load Rejected:	NEW YORK, NY 10003
Reason Load Was Rejected:	Not reported

S184 **CON EDISON** **RCRA NonGen / NLR** **1019325204**
ESE **905 LORIMER ST** **NYP004804480**
1/8-1/4 **BROOKLYN, NY 11234**
0.188 mi.
991 ft. **Site 5 of 8 in cluster S**

Relative:
Higher

Actual:
13 ft.

RCRA NonGen / NLR:

Date form received by agency:	02/26/2016
Facility name:	CON EDISON
Site name:	CON EDISON - MANHOLE 4373
Facility address:	905 LORIMER ST BROOKLYN, NY 11234
EPA ID:	NYP004804480
Mailing address:	IRVING PL 15TH FL NE NEW YORK, NY 10003
Contact:	THERESA BURKARD
Contact address:	IRVING PL 15TH FL NE NEW YORK, NY 10003
Contact country:	US
Contact telephone:	212-460-2262
Contact email:	BURKARDT@CONED.COM
EPA Region:	02

CON EDISON (Continued) **1019325204**

Classification: Non-Generator
Description: Handler: Non-Generators do not presently generate hazardous waste

Owner/Operator Summary:
Owner/operator name: CONSOLIDATED EDISON CO OF NY INC
Owner/operator address: IRVING PL 15TH FL NE
NEW YORK, NY 10003
Owner/operator country: US
Owner/operator telephone: Not reported
Owner/operator email: Not reported
Owner/operator fax: Not reported
Owner/operator extension: Not reported
Legal status: Private
Owner/Operator Type: Operator
Owner/Op start date: 07/09/2015
Owner/Op end date: Not reported

Owner/operator name: CONSOLIDATED EDISON CO OF NY INC
Owner/operator address: IRVING PL 15TH FL NE
NEW YORK, NY 10003
Owner/operator country: US
Owner/operator telephone: Not reported
Owner/operator email: Not reported
Owner/operator fax: Not reported
Owner/operator extension: Not reported
Legal status: Private
Owner/Operator Type: Owner
Owner/Op start date: 07/09/2015
Owner/Op end date: Not reported

Handler Activities Summary:
U.S. importer of hazardous waste: No
Mixed waste (haz. and radioactive): No
Recycler of hazardous waste: No
Transporter of hazardous waste: No
Treater, storer or disposer of HW: No
Underground injection activity: No
On-site burner exemption: No
Furnace exemption: No
Used oil fuel burner: No
Used oil processor: No
User oil refiner: No
Used oil fuel marketer to burner: No
Used oil Specification marketer: No
Used oil transfer facility: No
Used oil transporter: No

. Waste code: D008
. Waste name: LEAD

Historical Generators:
Date form received by agency: 07/09/2015
Site name: CON EDISON
Classification: Not a generator, verified

Date form received by agency: 07/09/2015

CON EDISON (Continued) **1019325204**

Site name: CON EDISON
Classification: Large Quantity Generator

Biennial Reports:

Last Biennial Reporting Year: 2017

Annual Waste Handled:
Waste code: D008
Waste name: LEAD
Amount (Lbs): 5000

Violation Status: No violations found

S185
ESE
1/8-1/4
0.188 mi.
991 ft.

CON EDISON
905 LORIMER ST
BROOKLYN, NY 11222

NY MANIFEST **S118259442**
N/A

Site 6 of 8 in cluster S

Relative:
Higher

Actual:
13 ft.

NY MANIFEST:
Country: USA
EPA ID: NYP004804480
Facility Status: Not reported
Location Address 1: 905 LORIMER ST
Code: BP
Location Address 2: Not reported
Total Tanks: Not reported
Location City: BROOKLYN
Location State: NY
Location Zip: 11234
Location Zip 4: Not reported

NY MANIFEST:
EPAID: NYP004804480
Mailing Name: CON ED
Mailing Contact: THERESA BURKARD
Mailing Address 1: 4 IRVING PL 15TH FL NE
Mailing Address 2: Not reported
Mailing City: NEW YORK
Mailing State: NY
Mailing Zip: 10003
Mailing Zip 4: Not reported
Mailing Country: USA
Mailing Phone: 2124602262

Country: USA
EPA ID: NYP004831984
Facility Status: Not reported
Location Address 1: 905 LORIMER ST
Code: BP
Location Address 2: SB 14371
Total Tanks: Not reported
Location City: BROOKLYN
Location State: NY
Location Zip: Not reported
Location Zip 4: Not reported

CON EDISON (Continued) **S118259442**

NY MANIFEST:

EPAID:	NYP004831984
Mailing Name:	CON EDISON
Mailing Contact:	DENNIS HUACON
Mailing Address 1:	4 IRVING PL 15TH FL
Mailing Address 2:	Not reported
Mailing City:	NEW YORK
Mailing State:	NY
Mailing Zip:	10003
Mailing Zip 4:	Not reported
Mailing Country:	USA
Mailing Phone:	2124603770

NY MANIFEST:

Document ID:	Not reported
Manifest Status:	Not reported
seq:	Not reported
Year:	2015
Trans1 State ID:	NJD003812047
Trans2 State ID:	Not reported
Generator Ship Date:	08/31/2015
Trans1 Recv Date:	08/31/2015
Trans2 Recv Date:	Not reported
TSD Site Recv Date:	08/31/2015
Part A Recv Date:	Not reported
Part B Recv Date:	Not reported
Generator EPA ID:	NYP004831984
Trans1 EPA ID:	Not reported
Trans2 EPA ID:	Not reported
TSDF ID 1:	NJD991291105
TSDF ID 2:	Not reported
Manifest Tracking Number:	002624985GBF
Import Indicator:	N
Export Indicator:	N
Discr Quantity Indicator:	N
Discr Type Indicator:	N
Discr Residue Indicator:	N
Discr Partial Reject Indicator:	N
Discr Full Reject Indicator:	N
Manifest Ref Number:	Not reported
Alt Facility RCRA ID:	Not reported
Alt Facility Sign Date:	Not reported
MGMT Method Type Code:	H110
Waste Code:	Not reported
Waste Code:	Not reported
Waste Code:	Not reported
Waste Code:	Not reported
Waste Code:	Not reported
Waste Code:	Not reported
Quantity:	50
Units:	G - Gallons (liquids only)* (8.3 pounds)
Number of Containers:	1
Container Type:	TT - Cargo tank, tank trucks
Handling Method:	T Chemical, physical, or biological treatment.
Specific Gravity:	1
Waste Code:	D008

CON EDISON (Continued) **S118259442**

Waste Code 1_2:	Not reported
Waste Code 1_3:	Not reported
Waste Code 1_4:	Not reported
Waste Code 1_5:	Not reported
Waste Code 1_6:	Not reported

Click this hyperlink while viewing on your computer to access
2 additional NY_MANIFEST: record(s) in the EDR Site Report.

S186 **CON EDISON** **NY MANIFEST** **S118259893**
ESE **905 LORIMAR ST** **N/A**
1/8-1/4 **BROOKLYN, NY**
0.188 mi.
991 ft. **Site 7 of 8 in cluster S**

Relative:
Higher

Actual:
13 ft.

NY MANIFEST:

Country:	USA
EPA ID:	NYP004839860
Facility Status:	Not reported
Location Address 1:	905 LORIMAR ST
Code:	BP
Location Address 2:	SB 14371
Total Tanks:	Not reported
Location City:	BROOKLYN
Location State:	NY
Location Zip:	Not reported
Location Zip 4:	Not reported

NY MANIFEST:

EPAID:	NYP004839860
Mailing Name:	CON EDISON
Mailing Contact:	DENNIS HUACON
Mailing Address 1:	4 IRVING PL 15TH FL
Mailing Address 2:	Not reported
Mailing City:	NEW YORK
Mailing State:	NY
Mailing Zip:	10003
Mailing Zip 4:	Not reported
Mailing Country:	USA
Mailing Phone:	2124603770

NY MANIFEST:

Document ID:	Not reported
Manifest Status:	Not reported
seq:	Not reported
Year:	2015
Trans1 State ID:	NJD003812047
Trans2 State ID:	Not reported
Generator Ship Date:	09/17/2015
Trans1 Recv Date:	09/17/2015
Trans2 Recv Date:	Not reported
TSD Site Recv Date:	09/21/2015
Part A Recv Date:	Not reported
Part B Recv Date:	Not reported
Generator EPA ID:	NYP004839860
Trans1 EPA ID:	Not reported
Trans2 EPA ID:	Not reported

CON EDISON (Continued) **S118259893**

TSDF ID 1:	NJD991291105
TSDF ID 2:	Not reported
Manifest Tracking Number:	002625017GBF
Import Indicator:	N
Export Indicator:	N
Discr Quantity Indicator:	N
Discr Type Indicator:	N
Discr Residue Indicator:	N
Discr Partial Reject Indicator:	N
Discr Full Reject Indicator:	N
Manifest Ref Number:	Not reported
Alt Facility RCRA ID:	Not reported
Alt Facility Sign Date:	Not reported
MGMT Method Type Code:	H110
Waste Code:	Not reported
Waste Code:	Not reported
Waste Code:	Not reported
Waste Code:	Not reported
Waste Code:	Not reported
Waste Code:	Not reported
Quantity:	25
Units:	G - Gallons (liquids only)* (8.3 pounds)
Number of Containers:	1
Container Type:	TT - Cargo tank, tank trucks
Handling Method:	T Chemical, physical, or biological treatment.
Specific Gravity:	1
Waste Code:	D008
Waste Code 1_2:	Not reported
Waste Code 1_3:	Not reported
Waste Code 1_4:	Not reported
Waste Code 1_5:	Not reported
Waste Code 1_6:	Not reported

Click this hyperlink while viewing on your computer to access
1 additional NY_MANIFEST: record(s) in the EDR Site Report.

S187 **CON EDISON** **RCRA NonGen / NLR** **1019907259**
ESE **905 LORIMER ST** **NYP004831984**
1/8-1/4 **BROOKLYN, NY 11222**
0.188 mi.
991 ft. **Site 8 of 8 in cluster S**

Relative:
Higher

Actual:
13 ft.

RCRA NonGen / NLR:

Date form received by agency:	08/31/2015
Facility name:	CON EDISON
Facility address:	905 LORIMER ST BROOKLYN, NY 11222
EPA ID:	NYP004831984
Mailing address:	IRVING PL 15TH FL NE NEW YORK, NY 10003
Contact:	THOMAS TEELING
Contact address:	Not reported Not reported
Contact country:	Not reported
Contact telephone:	212-460-3770
Contact email:	Not reported
EPA Region:	02

CON EDISON (Continued) **1019907259**

Classification: Non-Generator
Description: Handler: Non-Generators do not presently generate hazardous waste

Handler Activities Summary:
U.S. importer of hazardous waste: No
Mixed waste (haz. and radioactive): No
Recycler of hazardous waste: No
Transporter of hazardous waste: No
Treater, storer or disposer of HW: No
Underground injection activity: No
On-site burner exemption: No
Furnace exemption: No
Used oil fuel burner: No
Used oil processor: No
User oil refiner: No
Used oil fuel marketer to burner: No
Used oil Specification marketer: No
Used oil transfer facility: No
Used oil transporter: No

Historical Generators:
Date form received by agency: 08/31/2015
Site name: CON EDISON
Classification: Small Quantity Generator

Violation Status: No violations found

V188 **MILLCRAFT MFG CO. IN** **NY UST** **U001837552**
SSW **75 NORTH 11TH ST** **NY Spills** **N/A**
1/8-1/4 **BROOKLYN, NY 11211**
0.190 mi.
1004 ft. **Site 2 of 4 in cluster V**

Relative:
Higher

Actual:
20 ft.

UST:
Id/Status: 2-403873 / Unregulated/Closed
Program Type: PBS
Region: STATE
DEC Region: 2
Expiration Date: N/A
UTM X: 587986.57427
UTM Y: 4508412.11928
Site Type: Unknown

Affiliation Records:
Site Id: 19405
Affiliation Type: Facility Owner
Company Name: MILLCRAFT MFG CO. IN
Contact Type: Not reported
Contact Name: Not reported
Address1: 80 WYTHE AVE
Address2: Not reported
City: BROOKLYN
State: NY
Zip Code: 11211
Country Code: 001
Phone: (718) 782-5560
EMail: Not reported
Fax Number: Not reported

MILLCRAFT MFG CO. IN (Continued) **U001837552**

Modified By:	TRANSLAT
Date Last Modified:	2004-03-04

Site Id:	19405
Affiliation Type:	Mail Contact
Company Name:	MILLCRAFT MFG CO. IN
Contact Type:	Not reported
Contact Name:	Not reported
Address1:	80 WYTHE AVE
Address2:	Not reported
City:	BROOKLYN
State:	NY
Zip Code:	11211
Country Code:	001
Phone:	(718) 782-5560
EMail:	Not reported
Fax Number:	Not reported
Modified By:	TRANSLAT
Date Last Modified:	2004-03-04

Site Id:	19405
Affiliation Type:	Facility Operator
Company Name:	MILLCRAFT MFG CO. IN
Contact Type:	Not reported
Contact Name:	MILLCRAFT MFG CO. IN
Address1:	Not reported
Address2:	Not reported
City:	Not reported
State:	NN
Zip Code:	Not reported
Country Code:	001
Phone:	(718) 782-5560
EMail:	Not reported
Fax Number:	Not reported
Modified By:	TRANSLAT
Date Last Modified:	2004-03-04

Site Id:	19405
Affiliation Type:	Emergency Contact
Company Name:	MILLCRAFT MFG CO. IN
Contact Type:	Not reported
Contact Name:	LEO COOPE
Address1:	Not reported
Address2:	Not reported
City:	Not reported
State:	NN
Zip Code:	Not reported
Country Code:	001
Phone:	(718) 782-5560
EMail:	Not reported
Fax Number:	Not reported
Modified By:	TRANSLAT
Date Last Modified:	2004-03-04

Tank Info:

Tank Number:	001

MILLCRAFT MFG CO. IN (Continued) **U001837552**

Tank ID:	22025
Tank Status:	Closed - Removed
Material Name:	Closed - Removed
Capacity Gallons:	7500
Install Date:	12/01/1957
Date Tank Closed:	12/01/1988
Registered:	True
Tank Location:	Underground
Tank Type:	Steel/carbon steel
Material Code:	0001
Common Name of Substance:	#2 Fuel Oil (On-Site Consumption)
Tightness Test Method:	NN
Date Test:	Not reported
Next Test Date:	Not reported
Pipe Model:	Not reported
Modified By:	TRANSLAT
Last Modified:	04/14/2017

Equipment Records:

I04 - Overfill - Product Level Gauge (A/G)
H00 - Tank Leak Detection - None
B00 - Tank External Protection - None
C00 - Pipe Location - No Piping
F00 - Pipe External Protection - None
A00 - Tank Internal Protection - None
D01 - Pipe Type - Steel/Carbon Steel/Iron
G00 - Tank Secondary Containment - None
J02 - Dispenser - Suction Dispenser

SPILLS:

Facility ID:	0012950
Facility Type:	ER
Spill Number:	0012950
DER Facility ID:	191404
Site ID:	232252
DEC Region:	2
Spill Number/Closed Date:	2003-02-13
Spill Cause:	Unknown
Spill Class:	C3
SWIS:	2401
Spill Date:	2001-03-09
Investigator:	TJDEMEO
Referred To:	Not reported
Reported to Dept:	2001-03-09
CID:	281
Water Affected:	Not reported
Spill Source:	Commercial/Industrial
Spill Notifier:	Responsible Party
Cleanup Ceased:	Not reported
Cleanup Meets Std:	False
Last Inspection:	Not reported
Recommended Penalty:	False
UST Trust:	False
Remediation Phase:	0
Date Entered In Computer:	2001-03-09
Spill Record Last Update:	2003-04-24

MILLCRAFT MFG CO. IN (Continued) **U001837552**

Spiller Name:	CALLER
Spiller Company:	KEYSPAN
Spiller Address:	175 EAST OLD COUNTRY RD
Spiller Company:	001
Contact Name:	SHAWN DAVIS
DEC Memo:	"Prior to Sept, 2004 data translation this spill Lead_DEC Field was DEMEO 2/13/2003 - Closed Due To The Nature / Extent Of The Spill Report"
Remarks:	"ABOVE MATERIAL DISCOVERED IN A RETIRED GAS LINE AT ABOVE LOCATION. SAMPLE HAS BEEN TAKEN AND CLEANUP IS IN PROGRESS."

All Materials:

Site ID:	232252
Operable Unit ID:	834884
Operable Unit:	01
Material ID:	539668
Material Code:	1036A
Material Name:	gas line condensate
Case No.:	Not reported
Material FA:	Other
Quantity:	1.00
Units:	G
Recovered:	.00
Oxygenate:	Not reported

W189
South
1/8-1/4
0.193 mi.
1017 ft.

BERRY STREET REDEVELOPMENT **NY AST** **U004122085**
34-40 BERRY STREET **N/A**
BROOKLYN, NY 11211

Site 2 of 3 in cluster W

Relative:
Higher

Actual:
19 ft.

AST:

Region:	STATE
DEC Region:	2
Site Status:	Unregulated/Closed
Facility Id:	2-610890
Program Type:	PBS
UTM X:	588162.11309
UTM Y:	4508356.61923
Expiration Date:	N/A
Site Type:	Apartment Building/Office Building

Affiliation Records:

Site Id:	401649
Affiliation Type:	Facility Owner
Company Name:	34 BERRY STREET LLC
Contact Type:	VP
Contact Name:	DAVID A SIGMAN
Address1:	ONE PENN PLAZA
Address2:	Not reported
City:	NEW YORK
State:	NY
Zip Code:	10119
Country Code:	001
Phone:	(212) 760-0060
EMail:	Not reported
Fax Number:	Not reported
Modified By:	MSBAPTIS

BERRY STREET REDEVELOPMENT (Continued) **U004122085**

Date Last Modified:	2010-03-01

Site Id:	401649
Affiliation Type:	Mail Contact
Company Name:	LCOR INC.
Contact Type:	Not reported
Contact Name:	STEPHEN MARTINELLI
Address1:	1 PENN PLAZA
Address2:	SUITE 3310
City:	NEW YORK
State:	NY
Zip Code:	10119
Country Code:	001
Phone:	(212) 760-0060
EMail:	SMARTINELLI@LCOR-NY.COM
Fax Number:	Not reported
Modified By:	msbaptis
Date Last Modified:	2008-07-24

Site Id:	401649
Affiliation Type:	Facility Operator
Company Name:	BERRY STREET REDEVELOPMENT
Contact Type:	Not reported
Contact Name:	STEPHEN MARTINELLI
Address1:	Not reported
Address2:	Not reported
City:	Not reported
State:	NN
Zip Code:	Not reported
Country Code:	001
Phone:	(212) 760-0060
EMail:	Not reported
Fax Number:	Not reported
Modified By:	msbaptis
Date Last Modified:	2008-07-24

Site Id:	401649
Affiliation Type:	Emergency Contact
Company Name:	34 BERRY STREET LLC
Contact Type:	Not reported
Contact Name:	TONY KLOSS
Address1:	Not reported
Address2:	Not reported
City:	Not reported
State:	NN
Zip Code:	Not reported
Country Code:	001
Phone:	(908) 534-8820
EMail:	Not reported
Fax Number:	Not reported
Modified By:	msbaptis
Date Last Modified:	2008-07-24

Tank Info:

Tank Number:	T001
Tank Id:	224264

BERRY STREET REDEVELOPMENT (Continued) **U004122085**

Material Code: 0009
Common Name of Substance: Gasoline

Equipment Records:
A00 - Tank Internal Protection - None
K00 - Spill Prevention - None
E00 - Piping Secondary Containment - None
G03 - Tank Secondary Containment - Vault (w/o access)
H00 - Tank Leak Detection - None
I00 - Overfill - None
J00 - Dispenser - None
D00 - Pipe Type - No Piping
L00 - Piping Leak Detection - None
C00 - Pipe Location - No Piping
F00 - Pipe External Protection - None
B00 - Tank External Protection - None

Tank Location: 6
Tank Type: Steel/Carbon Steel/Iron
Tank Status: Closed - Removed
Pipe Model: Not reported
Install Date: Not reported
Capacity Gallons: 550
Tightness Test Method: -
Date Test: Not reported
Next Test Date: Not reported
Date Tank Closed: 06/11/2008
Register: True
Modified By: LXZIELIN
Last Modified: 05/16/2017
Material Name: Not reported

Tank Number: T002
Tank Id: 224265
Material Code: 0009
Common Name of Substance: Gasoline

Equipment Records:
K00 - Spill Prevention - None
A00 - Tank Internal Protection - None
G03 - Tank Secondary Containment - Vault (w/o access)
H00 - Tank Leak Detection - None
I00 - Overfill - None
E00 - Piping Secondary Containment - None
J00 - Dispenser - None
L00 - Piping Leak Detection - None
D00 - Pipe Type - No Piping
F00 - Pipe External Protection - None
B00 - Tank External Protection - None
C00 - Pipe Location - No Piping

Tank Location: 6
Tank Type: Steel/Carbon Steel/Iron
Tank Status: Closed - Removed
Pipe Model: Not reported
Install Date: Not reported
Capacity Gallons: 550

BERRY STREET REDEVELOPMENT (Continued) **U004122085**

Tightness Test Method:	-
Date Test:	Not reported
Next Test Date:	Not reported
Date Tank Closed:	06/11/2008
Register:	True
Modified By:	LXZIELIN
Last Modified:	05/16/2017
Material Name:	Not reported

Tank Number:	T003
Tank Id:	224266
Material Code:	0009
Common Name of Substance:	Gasoline

Equipment Records:

K00 - Spill Prevention - None
A00 - Tank Internal Protection - None
G03 - Tank Secondary Containment - Vault (w/o access)
H00 - Tank Leak Detection - None
I00 - Overfill - None
E00 - Piping Secondary Containment - None
J00 - Dispenser - None
L00 - Piping Leak Detection - None
D00 - Pipe Type - No Piping
B00 - Tank External Protection - None
C00 - Pipe Location - No Piping
F00 - Pipe External Protection - None

Tank Location:	6
Tank Type:	Steel/Carbon Steel/Iron
Tank Status:	Closed - Removed
Pipe Model:	Not reported
Install Date:	Not reported
Capacity Gallons:	550
Tightness Test Method:	-
Date Test:	Not reported
Next Test Date:	Not reported
Date Tank Closed:	06/11/2008
Register:	True
Modified By:	LXZIELIN
Last Modified:	05/16/2017
Material Name:	Not reported

Tank Number:	T004
Tank Id:	224267
Material Code:	0008
Common Name of Substance:	Diesel

Equipment Records:

K00 - Spill Prevention - None
A00 - Tank Internal Protection - None
H00 - Tank Leak Detection - None
I00 - Overfill - None
E00 - Piping Secondary Containment - None
J00 - Dispenser - None

BERRY STREET REDEVELOPMENT (Continued) **U004122085**

L00 - Piping Leak Detection - None
D00 - Pipe Type - No Piping
G00 - Tank Secondary Containment - None
B00 - Tank External Protection - None
C00 - Pipe Location - No Piping
F00 - Pipe External Protection - None

Tank Location:	6
Tank Type:	Steel/Carbon Steel/Iron
Tank Status:	Closed - Removed
Pipe Model:	Not reported
Install Date:	Not reported
Capacity Gallons:	100
Tightness Test Method:	-
Date Test:	Not reported
Next Test Date:	Not reported
Date Tank Closed:	06/11/2008
Register:	True
Modified By:	LXZIELIN
Last Modified:	05/16/2017
Material Name:	Not reported

Tank Number:	T005
Tank Id:	224269
Material Code:	0008
Common Name of Substance:	Diesel

Equipment Records:

K00 - Spill Prevention - None
A00 - Tank Internal Protection - None
H00 - Tank Leak Detection - None
I00 - Overfill - None
E00 - Piping Secondary Containment - None
J00 - Dispenser - None
L00 - Piping Leak Detection - None
D00 - Pipe Type - No Piping
G00 - Tank Secondary Containment - None
B00 - Tank External Protection - None
C00 - Pipe Location - No Piping
F00 - Pipe External Protection - None

Tank Location:	6
Tank Type:	Steel/Carbon Steel/Iron
Tank Status:	Closed - Removed
Pipe Model:	Not reported
Install Date:	Not reported
Capacity Gallons:	1500
Tightness Test Method:	-
Date Test:	Not reported
Next Test Date:	Not reported
Date Tank Closed:	06/11/2008
Register:	True
Modified By:	LXZIELIN
Last Modified:	05/16/2017
Material Name:	Not reported

Tank Number:	T006

BERRY STREET REDEVELOPMENT (Continued) **U004122085**

Tank Id: 224270
Material Code: 0008
Common Name of Substance: Diesel

Equipment Records:
A00 - Tank Internal Protection - None
K00 - Spill Prevention - None
E00 - Piping Secondary Containment - None
H00 - Tank Leak Detection - None
I00 - Overfill - None
J00 - Dispenser - None
L00 - Piping Leak Detection - None
D00 - Pipe Type - No Piping
G00 - Tank Secondary Containment - None
F00 - Pipe External Protection - None
B00 - Tank External Protection - None
C00 - Pipe Location - No Piping

Tank Location: 6
Tank Type: Steel/Carbon Steel/Iron
Tank Status: Closed - Removed
Pipe Model: Not reported
Install Date: Not reported
Capacity Gallons: 500
Tightness Test Method: -
Date Test: Not reported
Next Test Date: Not reported
Date Tank Closed: 06/11/2008
Register: True
Modified By: LXZIELIN
Last Modified: 05/16/2017
Material Name: Not reported

Tank Number: T007
Tank Id: 224271
Material Code: 0008
Common Name of Substance: Diesel

Equipment Records:
K00 - Spill Prevention - None
A00 - Tank Internal Protection - None
H00 - Tank Leak Detection - None
I00 - Overfill - None
E00 - Piping Secondary Containment - None
J00 - Dispenser - None
L00 - Piping Leak Detection - None
D00 - Pipe Type - No Piping
G00 - Tank Secondary Containment - None
F00 - Pipe External Protection - None
B00 - Tank External Protection - None
C00 - Pipe Location - No Piping

Tank Location: 6
Tank Type: Steel/Carbon Steel/Iron
Tank Status: Closed - Removed
Pipe Model: Not reported
Install Date: Not reported

BERRY STREET REDEVELOPMENT (Continued) **U004122085**

Capacity Gallons:	1500
Tightness Test Method:	-
Date Test:	Not reported
Next Test Date:	Not reported
Date Tank Closed:	06/11/2008
Register:	True
Modified By:	LXZIELIN
Last Modified:	05/16/2017
Material Name:	Not reported

Tank Number:	T008
Tank Id:	224272
Material Code:	0008
Common Name of Substance:	Diesel

Equipment Records:

K00 - Spill Prevention - None
A00 - Tank Internal Protection - None
H00 - Tank Leak Detection - None
I00 - Overfill - None
E00 - Piping Secondary Containment - None
J00 - Dispenser - None
L00 - Piping Leak Detection - None
D00 - Pipe Type - No Piping
G00 - Tank Secondary Containment - None
B00 - Tank External Protection - None
C00 - Pipe Location - No Piping
F00 - Pipe External Protection - None

Tank Location:	6
Tank Type:	Steel/Carbon Steel/Iron
Tank Status:	Closed - Removed
Pipe Model:	Not reported
Install Date:	Not reported
Capacity Gallons:	500
Tightness Test Method:	-
Date Test:	Not reported
Next Test Date:	Not reported
Date Tank Closed:	06/11/2008
Register:	True
Modified By:	LXZIELIN
Last Modified:	05/16/2017
Material Name:	Not reported

Tank Number:	T009
Tank Id:	224273
Material Code:	0008
Common Name of Substance:	Diesel

Equipment Records:

A00 - Tank Internal Protection - None
K00 - Spill Prevention - None
E00 - Piping Secondary Containment - None
H00 - Tank Leak Detection - None
I00 - Overfill - None

BERRY STREET REDEVELOPMENT (Continued) **U004122085**

J00 - Dispenser - None
L00 - Piping Leak Detection - None
D00 - Pipe Type - No Piping
G00 - Tank Secondary Containment - None
F00 - Pipe External Protection - None
B00 - Tank External Protection - None
C00 - Pipe Location - No Piping

Tank Location:	6
Tank Type:	Steel/Carbon Steel/Iron
Tank Status:	Closed - Removed
Pipe Model:	Not reported
Install Date:	Not reported
Capacity Gallons:	2500
Tightness Test Method:	-
Date Test:	Not reported
Next Test Date:	Not reported
Date Tank Closed:	06/11/2008
Register:	True
Modified By:	LXZIELIN
Last Modified:	05/16/2017
Material Name:	Not reported

Tank Number:	T010
Tank Id:	224274
Material Code:	0008
Common Name of Substance:	Diesel

Equipment Records:

K00 - Spill Prevention - None
A00 - Tank Internal Protection - None
H00 - Tank Leak Detection - None
I00 - Overfill - None
E00 - Piping Secondary Containment - None
J00 - Dispenser - None
L00 - Piping Leak Detection - None
D00 - Pipe Type - No Piping
G00 - Tank Secondary Containment - None
B00 - Tank External Protection - None
C00 - Pipe Location - No Piping
F00 - Pipe External Protection - None

Tank Location:	6
Tank Type:	Steel/Carbon Steel/Iron
Tank Status:	Closed - Removed
Pipe Model:	Not reported
Install Date:	Not reported
Capacity Gallons:	3000
Tightness Test Method:	-
Date Test:	Not reported
Next Test Date:	Not reported
Date Tank Closed:	06/11/2008
Register:	True
Modified By:	LXZIELIN
Last Modified:	05/16/2017
Material Name:	Not reported

BERRY STREET REDEVELOPMENT (Continued) **U004122085**

Tank Number:	T011
Tank Id:	224275
Material Code:	0008
Common Name of Substance:	Diesel

Equipment Records:

A00 - Tank Internal Protection - None
K00 - Spill Prevention - None
E00 - Piping Secondary Containment - None
H00 - Tank Leak Detection - None
I00 - Overfill - None
J00 - Dispenser - None
L00 - Piping Leak Detection - None
D00 - Pipe Type - No Piping
G00 - Tank Secondary Containment - None
F00 - Pipe External Protection - None
B00 - Tank External Protection - None
C00 - Pipe Location - No Piping

Tank Location:	6
Tank Type:	Steel/Carbon Steel/Iron
Tank Status:	Closed - Removed
Pipe Model:	Not reported
Install Date:	01/01/1960
Capacity Gallons:	500
Tightness Test Method:	-
Date Test:	Not reported
Next Test Date:	Not reported
Date Tank Closed:	06/11/2008
Register:	True
Modified By:	LXZIELIN
Last Modified:	05/16/2017
Material Name:	Not reported

Tank Number:	T012
Tank Id:	224276
Material Code:	0008
Common Name of Substance:	Diesel

Equipment Records:

K00 - Spill Prevention - None
A00 - Tank Internal Protection - None
H00 - Tank Leak Detection - None
I00 - Overfill - None
E00 - Piping Secondary Containment - None
J00 - Dispenser - None
L00 - Piping Leak Detection - None
D00 - Pipe Type - No Piping
G00 - Tank Secondary Containment - None
F00 - Pipe External Protection - None
B00 - Tank External Protection - None
C00 - Pipe Location - No Piping

Tank Location:	6
Tank Type:	Steel/Carbon Steel/Iron
Tank Status:	Closed - Removed
Pipe Model:	Not reported

BERRY STREET REDEVELOPMENT (Continued) **U004122085**

Install Date:	01/01/1960
Capacity Gallons:	7500
Tightness Test Method:	-
Date Test:	Not reported
Next Test Date:	Not reported
Date Tank Closed:	06/11/2008
Register:	True
Modified By:	LXZIELIN
Last Modified:	05/16/2017
Material Name:	Not reported

X190 **1125 LORIMER STREET** **NY AST** **A100291300**
NNE **1125 LORIMER ST** **N/A**
1/8-1/4 **BROOKLYN, NY 11222**
0.193 mi.
1017 ft. **Site 2 of 4 in cluster X**

Relative:
Higher

Actual:
24 ft.

AST:

Region:	STATE
DEC Region:	2
Site Status:	Active
Facility Id:	2-278106
Program Type:	PBS
UTM X:	588317.12520
UTM Y:	4509120.79528
Expiration Date:	07/14/2022
Site Type:	Apartment Building/Office Building

Affiliation Records:

Site Id:	12043
Affiliation Type:	Mail Contact
Company Name:	1125 LORIMER ST HOUSING CORP
Contact Type:	REP
Contact Name:	JOSIE LULLO
Address1:	80 MAIDEN LANE STE 2204
Address2:	Not reported
City:	NEW YORK
State:	NY
Zip Code:	10038
Country Code:	001
Phone:	(212) 587-6100
EMail:	Not reported
Fax Number:	Not reported
Modified By:	MSBAPTIS
Date Last Modified:	2012-06-12

Site Id:	12043
Affiliation Type:	Facility Operator
Company Name:	1125 LORIMER STREET
Contact Type:	Not reported
Contact Name:	RICHARD JEDRCEWSKI
Address1:	Not reported
Address2:	Not reported
City:	Not reported
State:	NN
Zip Code:	Not reported
Country Code:	001
Phone:	(917) 807-1026

1125 LORIMER STREET (Continued) **A100291300**

EMail:	Not reported
Fax Number:	Not reported
Modified By:	MSBAPTIS
Date Last Modified:	2012-06-12

Site Id:	12043
Affiliation Type:	Emergency Contact
Company Name:	1125 LORIMER ST HOUSING CORP
Contact Type:	Not reported
Contact Name:	RICHARD JEDRCEWSKI
Address1:	Not reported
Address2:	Not reported
City:	Not reported
State:	NN
Zip Code:	Not reported
Country Code:	999
Phone:	(917) 807-1026
EMail:	Not reported
Fax Number:	Not reported
Modified By:	MSBAPTIS
Date Last Modified:	2012-06-12

Site Id:	12043
Affiliation Type:	Facility Owner
Company Name:	1125 LORIMER ST HOUSING CORP
Contact Type:	REP
Contact Name:	LARRY MALETZKY
Address1:	80 MAIDEN LANE STE 2204
Address2:	Not reported
City:	NEW YORK
State:	NY
Zip Code:	10038
Country Code:	001
Phone:	(212) 587-6100
EMail:	Not reported
Fax Number:	Not reported
Modified By:	DMPOKRZY
Date Last Modified:	2017-06-28

Tank Info:

Tank Number:	001
Tank Id:	14363
Material Code:	0003
Common Name of Substance:	#6 Fuel Oil (On-Site Consumption)

Equipment Records:

H00 - Tank Leak Detection - None
L09 - Piping Leak Detection - Exempt Suction Piping
B00 - Tank External Protection - None
C00 - Pipe Location - No Piping
F00 - Pipe External Protection - None
I04 - Overfill - Product Level Gauge (A/G)
A00 - Tank Internal Protection - None
D01 - Pipe Type - Steel/Carbon Steel/Iron
K00 - Spill Prevention - None

1125 LORIMER STREET (Continued) **A100291300**

G00 - Tank Secondary Containment - None
J02 - Dispenser - Suction Dispenser

Tank Location:	1
Tank Type:	Steel/Carbon Steel/Iron
Tank Status:	In Service
Pipe Model:	Not reported
Install Date:	01/01/1949
Capacity Gallons:	5000
Tightness Test Method:	NN
Date Test:	Not reported
Next Test Date:	Not reported
Date Tank Closed:	Not reported
Register:	True
Modified By:	DXLIVING
Last Modified:	04/14/2017
Material Name:	Not reported

T191 **RITE AID #4782** **RCRA-CESQG** **1014926849**
NE **783 MANHATTAN AVE** **NY MANIFEST** **NYR000186379**
1/8-1/4 **BROOKLYN, NY 11222**
0.193 mi.
1021 ft. **Site 2 of 2 in cluster T**

Relative:
Higher

Actual:
22 ft.

RCRA-CESQG:

Date form received by agency:	09/14/2015
Facility name:	RITE AID #4782
Facility address:	783 MANHATTAN AVE BROOKLYN, NY 11222
EPA ID:	NYR000186379
Mailing address:	HUNTER LANE CAMP HILL, PA 17011
Contact:	DAVID W CROZIER
Contact address:	HUNTER LANE CAMP HILL, PA 17011
Contact country:	US
Contact telephone:	717-975-8643
Contact email:	EHS@RITEAID.COM
EPA Region:	02
Classification:	Conditionally Exempt Small Quantity Generator
Description:	Handler: generates 100 kg or less of hazardous waste per calendar month, and accumulates 1000 kg or less of hazardous waste at any time; or generates 1 kg or less of acutely hazardous waste per calendar month, and accumulates at any time: 1 kg or less of acutely hazardous waste; or 100 kg or less of any residue or contaminated soil, waste or other debris resulting from the cleanup of a spill, into or on any land or water, of acutely hazardous waste; or generates 100 kg or less of any residue or contaminated soil, waste or other debris resulting from the cleanup of a spill, into or on any land or water, of acutely hazardous waste during any calendar month, and accumulates at any time: 1 kg or less of acutely hazardous waste; or 100 kg or less of any residue or contaminated soil, waste or other debris resulting from the cleanup of a spill, into or on any land or water, of acutely hazardous waste

Owner/Operator Summary:

Owner/operator name:	DOVER MANAGEMENT CO
Owner/operator address:	PO BOX 386

RITE AID #4782 (Continued) **1014926849**

	GREAT NECK, NY 11022
Owner/operator country:	US
Owner/operator telephone:	516-482-4646
Owner/operator email:	Not reported
Owner/operator fax:	Not reported
Owner/operator extension:	Not reported
Legal status:	Private
Owner/Operator Type:	Owner
Owner/Op start date:	06/14/1997
Owner/Op end date:	Not reported

Owner/operator name:	RITE AID OF NEW YORK INC
Owner/operator address:	Not reported
	Not reported
Owner/operator country:	US
Owner/operator telephone:	Not reported
Owner/operator email:	Not reported
Owner/operator fax:	Not reported
Owner/operator extension:	Not reported
Legal status:	Private
Owner/Operator Type:	Operator
Owner/Op start date:	08/04/1997
Owner/Op end date:	Not reported

Handler Activities Summary:

U.S. importer of hazardous waste:	No
Mixed waste (haz. and radioactive):	No
Recycler of hazardous waste:	No
Transporter of hazardous waste:	No
Treater, storer or disposer of HW:	No
Underground injection activity:	No
On-site burner exemption:	No
Furnace exemption:	No
Used oil fuel burner:	No
Used oil processor:	No
User oil refiner:	No
Used oil fuel marketer to burner:	No
Used oil Specification marketer:	No
Used oil transfer facility:	No
Used oil transporter:	No

. Waste code: D001
. Waste name: IGNITABLE WASTE

. Waste code: D002
. Waste name: CORROSIVE WASTE

. Waste code: D007
. Waste name: CHROMIUM

. Waste code: D009
. Waste name: MERCURY

. Waste code: D010
. Waste name: SELENIUM

. Waste code: D011

RITE AID #4782 (Continued) **1014926849**

. Waste name: SILVER

. Waste code: D022
. Waste name: CHLOROFORM

. Waste code: D024
. Waste name: M-CRESOL

. Waste code: D026
. Waste name: CRESOL

. Waste code: P001
. Waste name: 2H-1-BENZOPYRAN-2-ONE, 4-HYDROXY-3-(3-OXO-1-PHENYLBUTYL)-, & SALTS, WHEN PRESENT AT CONCENTRATIONS GREATER THAN 0.3% (OR) WARFARIN, & SALTS, WHEN PRESENT AT CONCENTRATIONS GREATER THAN 0.3%

. Waste code: P075
. Waste name: NICOTINE, & SALTS (OR) PYRIDINE, 3-(1-METHYL-2-PYRROLIDINYL)-,(S)-, & SALTS

. Waste code: U044
. Waste name: CHLOROFORM (OR) METHANE, TRICHLORO-

. Waste code: U122
. Waste name: FORMALDEHYDE

. Waste code: U188
. Waste name: PHENOL

. Waste code: U201
. Waste name: 1,3-BENZENEDIOL (OR) RESORCINOL

. Waste code: U279
. Waste name: CARBARYL (OR) 1-NAPHTHALENOL, METHYLCARBAMATE

Historical Generators:
Date form received by agency: 11/04/2011
Site name: RITE AID #4782
Classification: Conditionally Exempt Small Quantity Generator

. Waste code: D001
. Waste name: IGNITABLE WASTE

. Waste code: D002
. Waste name: CORROSIVE WASTE

. Waste code: D007
. Waste name: CHROMIUM

. Waste code: D009
. Waste name: MERCURY

. Waste code: D010
. Waste name: SELENIUM

. Waste code: D024
. Waste name: M-CRESOL

RITE AID #4782 (Continued) **1014926849**

. Waste code: P001
. Waste name: 2H-1-BENZOPYRAN-2-ONE, 4-HYDROXY-3-(3-OXO-1-PHENYLBUTYL)-, & SALTS, WHEN PRESENT AT CONCENTRATIONS GREATER THAN 0.3% (OR) WARFARIN, & SALTS, WHEN PRESENT AT CONCENTRATIONS GREATER THAN 0.3%

. Waste code: P075
. Waste name: NICOTINE, & SALTS (OR) PYRIDINE, 3-(1-METHYL-2-PYRROLIDINYL)-,(S)-, & SALTS

Violation Status: No violations found

NY MANIFEST:
Country: USA
EPA ID: NYR000186379
Facility Status: Not reported
Location Address 1: 783 MANHATTAN AVE
Code: BP
Location Address 2: Not reported
Total Tanks: Not reported
Location City: BROOKLYN
Location State: NY
Location Zip: 11222
Location Zip 4: Not reported

NY MANIFEST:
EPAID: NYR000186379
Mailing Name: RITE AID #4782
Mailing Contact: RITE AID #4782
Mailing Address 1: 783 MANHATTAN AVE
Mailing Address 2: Not reported
Mailing City: BROOKLYN
Mailing State: NY
Mailing Zip: 11222
Mailing Zip 4: Not reported
Mailing Country: USA
Mailing Phone: 7183836150

NY MANIFEST:
Document ID: Not reported
Manifest Status: Not reported
seq: Not reported
Year: 2017
Trans1 State ID: MAD084814136
Trans2 State ID: Not reported
Generator Ship Date: 06/07/2017
Trans1 Recv Date: 06/07/2017
Trans2 Recv Date: Not reported
TSD Site Recv Date: 06/09/2017
Part A Recv Date: Not reported
Part B Recv Date: Not reported
Generator EPA ID: NYR000186379
Trans1 EPA ID: Not reported
Trans2 EPA ID: Not reported
TSDF ID 1: PAD010154045
TSDF ID 2: Not reported
Manifest Tracking Number: 016477833JJK
Import Indicator: N
Export Indicator: N

RITE AID #4782 (Continued) **1014926849**

Discr Quantity Indicator:	N
Discr Type Indicator:	N
Discr Residue Indicator:	N
Discr Partial Reject Indicator:	N
Discr Full Reject Indicator:	N
Manifest Ref Number:	Not reported
Alt Facility RCRA ID:	Not reported
Alt Facility Sign Date:	Not reported
MGMT Method Type Code:	H110
Waste Code:	Not reported
Waste Code:	Not reported
Waste Code:	Not reported
Waste Code:	Not reported
Waste Code:	Not reported
Waste Code:	Not reported
Quantity:	1
Units:	P - Pounds
Number of Containers:	1
Container Type:	DF - Fiberboard or plastic drums (glass)
Handling Method:	T Chemical, physical, or biological treatment.
Specific Gravity:	1
Waste Code:	D002
Waste Code 1_2:	Not reported
Waste Code 1_3:	Not reported
Waste Code 1_4:	Not reported
Waste Code 1_5:	Not reported
Waste Code 1_6:	Not reported

Click this hyperlink while viewing on your computer to access
99 additional NY_MANIFEST: record(s) in the EDR Site Report.

AB192 **CON EDISON - VAULT 4951** **NY MANIFEST** **S120958195**
NNW **72-86 NOBLE ST** **N/A**
1/8-1/4 **BROOKLYN, NY 11222**
0.194 mi.
1026 ft. **Site 1 of 2 in cluster AB**

Relative:
Higher

Actual:
13 ft.

NY MANIFEST:

Country:	USA
EPA ID:	NYP004920821
Facility Status:	Not reported
Location Address 1:	72-86 NOBLE ST
Code:	BP
Location Address 2:	Not reported
Total Tanks:	Not reported
Location City:	BROOKLYN
Location State:	NY
Location Zip:	11222
Location Zip 4:	Not reported

NY MANIFEST:

EPAID:	NYP004920821
Mailing Name:	CON EDISON - VAULT 4951
Mailing Contact:	CON EDISON
Mailing Address 1:	4 IRVING PL 15TH FL NE
Mailing Address 2:	Not reported
Mailing City:	NEW YORK

CON EDISON - VAULT 4951 (Continued) **S120958195**

Mailing State:	NY
Mailing Zip:	10003
Mailing Zip 4:	Not reported
Mailing Country:	USA
Mailing Phone:	Not reported

AB193 NNW 1/8-1/4 0.197 mi. 1038 ft. **CON EDISON - MANHOLE 8307** **RCRA-LQG** **1016450403**
68 NOBLE ST **NY MANIFEST** **NYP004294286**
BROOKLYN, NY 11222

Site 2 of 2 in cluster AB

Relative: Higher

Actual: 13 ft.

RCRA-LQG:

Date form received by agency:	03/27/2014
Facility name:	CON EDISON - MANHOLE 8307
Facility address:	68 NOBLE ST BROOKLYN, NY 11222
EPA ID:	NYP004294286
Mailing address:	IRVING PLACE, 15TH FL NE NEW YORK, NY 10003
Contact:	DENNIS HUACON
Contact address:	IRVING PLACE, 15TH FL NE NEW YORK, NY 10003
Contact country:	US
Contact telephone:	212-460-2757
Contact email:	HUACOND@CONED.COM
EPA Region:	02
Classification:	Large Quantity Generator
Description:	Handler: generates 1,000 kg or more of hazardous waste during any calendar month; or generates more than 1 kg of acutely hazardous waste during any calendar month; or generates more than 100 kg of any residue or contaminated soil, waste or other debris resulting from the cleanup of a spill, into or on any land or water, of acutely hazardous waste during any calendar month; or generates 1 kg or less of acutely hazardous waste during any calendar month, and accumulates more than 1 kg of acutely hazardous waste at any time; or generates 100 kg or less of any residue or contaminated soil, waste or other debris resulting from the cleanup of a spill, into or on any land or water, of acutely hazardous waste during any calendar month, and accumulates more than 100 kg of that material at any time

Owner/Operator Summary:

Owner/operator name:	CONSOLIDATED EDISON COMPANY OF NY, INC.
Owner/operator address:	IRVING PLACE NEW YORK, NY 10003
Owner/operator country:	US
Owner/operator telephone:	Not reported
Owner/operator email:	Not reported
Owner/operator fax:	Not reported
Owner/operator extension:	Not reported
Legal status:	Private
Owner/Operator Type:	Owner
Owner/Op start date:	03/18/2013
Owner/Op end date:	Not reported

Owner/operator name:	CONSOLIDATED EDISON COMPANY OF NY, INC.

CON EDISON - MANHOLE 8307 (Continued) **1016450403**

Owner/operator address: IRVING PLACE
NEW YORK, NY 10003
Owner/operator country: US
Owner/operator telephone: Not reported
Owner/operator email: Not reported
Owner/operator fax: Not reported
Owner/operator extension: Not reported
Legal status: Private
Owner/Operator Type: Operator
Owner/Op start date: 03/18/2013
Owner/Op end date: Not reported

Handler Activities Summary:
U.S. importer of hazardous waste: No
Mixed waste (haz. and radioactive): No
Recycler of hazardous waste: No
Transporter of hazardous waste: No
Treater, storer or disposer of HW: No
Underground injection activity: No
On-site burner exemption: No
Furnace exemption: No
Used oil fuel burner: No
Used oil processor: No
User oil refiner: No
Used oil fuel marketer to burner: No
Used oil Specification marketer: No
Used oil transfer facility: No
Used oil transporter: No

. Waste code: D008
. Waste name: LEAD

Historical Generators:
Date form received by agency: 04/18/2013
Site name: CON EDISON MANHOLE: 8307
Classification: Not a generator, verified

Date form received by agency: 03/18/2013
Site name: CON EDISON MANHOLE: 8307
Classification: Conditionally Exempt Small Quantity Generator

Violation Status: No violations found

NY MANIFEST:
Country: USA
EPA ID: NYP004294286
Facility Status: Not reported
Location Address 1: 68 NOBLE ST
Code: BP
Location Address 2: Not reported
Total Tanks: Not reported
Location City: BROOKLYN
Location State: NY
Location Zip: 11222
Location Zip 4: Not reported

NY MANIFEST:

CON EDISON - MANHOLE 8307 (Continued) **1016450403**

EPAID:	NYP004294286
Mailing Name:	CON EDISON
Mailing Contact:	CON EDISON
Mailing Address 1:	4 IRVING PL 15TH FL
Mailing Address 2:	Not reported
Mailing City:	NEW YORK
Mailing State:	NY
Mailing Zip:	10003
Mailing Zip 4:	Not reported
Mailing Country:	USA
Mailing Phone:	2124603770

NY MANIFEST:

Document ID:	Not reported
Manifest Status:	Not reported
seq:	Not reported
Year:	2013
Trans1 State ID:	NJD003812047
Trans2 State ID:	Not reported
Generator Ship Date:	03/18/2013
Trans1 Recv Date:	03/18/2013
Trans2 Recv Date:	Not reported
TSD Site Recv Date:	03/19/2013
Part A Recv Date:	Not reported
Part B Recv Date:	Not reported
Generator EPA ID:	NYP004294286
Trans1 EPA ID:	Not reported
Trans2 EPA ID:	Not reported
TSDF ID 1:	NJD991291105
TSDF ID 2:	Not reported
Manifest Tracking Number:	002017284GBF
Import Indicator:	N
Export Indicator:	N
Discr Quantity Indicator:	N
Discr Type Indicator:	N
Discr Residue Indicator:	N
Discr Partial Reject Indicator:	N
Discr Full Reject Indicator:	N
Manifest Ref Number:	Not reported
Alt Facility RCRA ID:	Not reported
Alt Facility Sign Date:	Not reported
MGMT Method Type Code:	H141
Waste Code:	Not reported
Waste Code:	Not reported
Waste Code:	Not reported
Waste Code:	Not reported
Waste Code:	Not reported
Waste Code:	Not reported
Quantity:	600
Units:	G - Gallons (liquids only)* (8.3 pounds)
Number of Containers:	1
Container Type:	TT - Cargo tank, tank trucks
Handling Method:	T Chemical, physical, or biological treatment.
Specific Gravity:	1
Waste Code:	D008
Waste Code 1_2:	Not reported
Waste Code 1_3:	Not reported

CON EDISON - MANHOLE 8307 (Continued) **1016450403**

Waste Code 1_4: Not reported
Waste Code 1_5: Not reported
Waste Code 1_6: Not reported

Click this hyperlink while viewing on your computer to access additional NY_MANIFEST: detail in the EDR Site Report.

Y194 **24 OAK ST** **NY UST** **U004224033**
NW **24 OAK STREET** **N/A**
1/8-1/4 **BROOKLYN, NY 11222**
0.198 mi.
1046 ft. **Site 2 of 7 in cluster Y**

Relative:
Lower

Actual:
8 ft.

UST:
Id/Status: 2-612246 / Inactive
Program Type: PBS
Region: STATE
DEC Region: 2
Expiration Date: N/A
UTM X: 587805.65999
UTM Y: 4509020.93020
Site Type: Other

Affiliation Records:
Site Id: 496508
Affiliation Type: Mail Contact
Company Name: MARK MOSKOWITZ
Contact Type: Not reported
Contact Name: Not reported
Address1: 202 PLYMOUTH STREET
Address2: Not reported
City: BROOKLYN
State: NY
Zip Code: 11201
Country Code: 001
Phone: (718) 522-1267
EMail: MSIMM15@GMAIL.COM
Fax Number: Not reported
Modified By: NRLOMBAR
Date Last Modified: 2014-07-07

Site Id: 496508
Affiliation Type: Facility Operator
Company Name: 24 OAK ST
Contact Type: Not reported
Contact Name: SHOLOM GENUT
Address1: Not reported
Address2: Not reported
City: Not reported
State: NY
Zip Code: Not reported
Country Code: 001
Phone: (718) 858-9805
EMail: Not reported
Fax Number: Not reported
Modified By: MXAJOKU
Date Last Modified: 2014-09-08

24 OAK ST (Continued) **U004224033**

Site Id:	496508
Affiliation Type:	Emergency Contact
Company Name:	24 OAK LLC
Contact Type:	Not reported
Contact Name:	MARK MOSKOWITZ
Address1:	Not reported
Address2:	Not reported
City:	Not reported
State:	NN
Zip Code:	Not reported
Country Code:	999
Phone:	(718) 522-1267
EMail:	Not reported
Fax Number:	Not reported
Modified By:	MXAJOKU
Date Last Modified:	2014-09-08

Site Id:	496508
Affiliation Type:	Facility Owner
Company Name:	24 OAK LLC
Contact Type:	Not reported
Contact Name:	Not reported
Address1:	202 PLYMOUTH ST
Address2:	Not reported
City:	BROOKLYN
State:	NY
Zip Code:	11201
Country Code:	001
Phone:	(718) 522-1267
EMail:	Not reported
Fax Number:	Not reported
Modified By:	MXAJOKU
Date Last Modified:	2014-09-08

Tank Info:

Tank Number:	001
Tank ID:	252340
Tank Status:	Temporarily Out of Service
Material Name:	Temporarily Out of Service
Capacity Gallons:	5000
Install Date:	01/01/1970
Date Tank Closed:	Not reported
Registered:	True
Tank Location:	Underground
Tank Type:	Steel/carbon steel
Tightness Test Method:	NN
Date Test:	Not reported
Next Test Date:	Not reported
Pipe Model:	Not reported
Modified By:	NRLOMBAR
Last Modified:	04/14/2017

Equipment Records:

J00 - Dispenser - None
A00 - Tank Internal Protection - None
H03 - Tank Leak Detection - Vapor Well

24 OAK ST (Continued) **U004224033**

K00 - Spill Prevention - None
E00 - Piping Secondary Containment - None
G03 - Tank Secondary Containment - Vault (w/o access)
I00 - Overfill - None
B00 - Tank External Protection - None
C00 - Pipe Location - No Piping
F00 - Pipe External Protection - None
D00 - Pipe Type - No Piping
L00 - Piping Leak Detection - None

Tank Number:	002
Tank ID:	252341
Tank Status:	Temporarily Out of Service
Material Name:	Temporarily Out of Service
Capacity Gallons:	5000
Install Date:	01/01/1970
Date Tank Closed:	Not reported
Registered:	True
Tank Location:	Underground
Tank Type:	Steel/carbon steel
Tightness Test Method:	NN
Date Test:	Not reported
Next Test Date:	Not reported
Pipe Model:	Not reported
Modified By:	NRLOMBAR
Last Modified:	04/14/2017

Equipment Records:

E00 - Piping Secondary Containment - None
G03 - Tank Secondary Containment - Vault (w/o access)
I00 - Overfill - None
A00 - Tank Internal Protection - None
H03 - Tank Leak Detection - Vapor Well
K00 - Spill Prevention - None
B00 - Tank External Protection - None
C00 - Pipe Location - No Piping
F00 - Pipe External Protection - None
J00 - Dispenser - None
D00 - Pipe Type - No Piping
L00 - Piping Leak Detection - None

Tank Number:	003
Tank ID:	252342
Tank Status:	Temporarily Out of Service
Material Name:	Temporarily Out of Service
Capacity Gallons:	5000
Install Date:	01/01/1970
Date Tank Closed:	Not reported
Registered:	True
Tank Location:	Underground
Tank Type:	Steel/carbon steel
Tightness Test Method:	NN
Date Test:	Not reported
Next Test Date:	Not reported
Pipe Model:	Not reported
Modified By:	NRLOMBAR

24 OAK ST (Continued) **U004224033**

Last Modified: 04/14/2017

Equipment Records:

J00 - Dispenser - None
K00 - Spill Prevention - None
H03 - Tank Leak Detection - Vapor Well
A00 - Tank Internal Protection - None
L00 - Piping Leak Detection - None
D00 - Pipe Type - No Piping
F00 - Pipe External Protection - None
B00 - Tank External Protection - None
C00 - Pipe Location - No Piping
E00 - Piping Secondary Containment - None
G03 - Tank Secondary Containment - Vault (w/o access)
I00 - Overfill - None

Tank Number: 004
Tank ID: 252343
Tank Status: Temporarily Out of Service
Material Name: Temporarily Out of Service
Capacity Gallons: 10000
Install Date: 01/01/1970
Date Tank Closed: Not reported
Registered: True
Tank Location: Underground
Tank Type: Steel/carbon steel
Tightness Test Method: NN
Date Test: Not reported
Next Test Date: Not reported
Pipe Model: Not reported
Modified By: NRLOMBAR
Last Modified: 04/14/2017

Equipment Records:

J00 - Dispenser - None
A00 - Tank Internal Protection - None
H03 - Tank Leak Detection - Vapor Well
K00 - Spill Prevention - None
E00 - Piping Secondary Containment - None
G03 - Tank Secondary Containment - Vault (w/o access)
I00 - Overfill - None
B00 - Tank External Protection - None
C00 - Pipe Location - No Piping
F00 - Pipe External Protection - None
D00 - Pipe Type - No Piping
L00 - Piping Leak Detection - None

Tank Number: 005
Tank ID: 252344
Tank Status: Temporarily Out of Service
Material Name: Temporarily Out of Service
Capacity Gallons: 5000
Install Date: 01/01/1970
Date Tank Closed: Not reported
Registered: True
Tank Location: Underground

24 OAK ST (Continued) **U004224033**

Tank Type: Steel/carbon steel
Tightness Test Method: NN
Date Test: Not reported
Next Test Date: Not reported
Pipe Model: Not reported
Modified By: NRLOMBAR
Last Modified: 04/14/2017

Equipment Records:

D00 - Pipe Type - No Piping
L00 - Piping Leak Detection - None
J00 - Dispenser - None
A00 - Tank Internal Protection - None
H03 - Tank Leak Detection - Vapor Well
K00 - Spill Prevention - None
E00 - Piping Secondary Containment - None
G03 - Tank Secondary Containment - Vault (w/o access)
I00 - Overfill - None
B00 - Tank External Protection - None
C00 - Pipe Location - No Piping
F00 - Pipe External Protection - None

Tank Number: 006
Tank ID: 252345
Tank Status: Temporarily Out of Service
Material Name: Temporarily Out of Service
Capacity Gallons: 8000
Install Date: 01/01/1970
Date Tank Closed: Not reported
Registered: True
Tank Location: Underground
Tank Type: Steel/carbon steel
Tightness Test Method: NN
Date Test: Not reported
Next Test Date: Not reported
Pipe Model: Not reported
Modified By: NRLOMBAR
Last Modified: 04/14/2017

Equipment Records:

J00 - Dispenser - None
L00 - Piping Leak Detection - None
D00 - Pipe Type - No Piping
H03 - Tank Leak Detection - Vapor Well
K00 - Spill Prevention - None
A00 - Tank Internal Protection - None
F00 - Pipe External Protection - None
B00 - Tank External Protection - None
C00 - Pipe Location - No Piping
G03 - Tank Secondary Containment - Vault (w/o access)
I00 - Overfill - None
E00 - Piping Secondary Containment - None

Tank Number: 007
Tank ID: 252346
Tank Status: Temporarily Out of Service

24 OAK ST (Continued) **U004224033**

Material Name:	Temporarily Out of Service
Capacity Gallons:	5000
Install Date:	01/01/1970
Date Tank Closed:	Not reported
Registered:	True
Tank Location:	Underground
Tank Type:	Steel/carbon steel
Tightness Test Method:	NN
Date Test:	Not reported
Next Test Date:	Not reported
Pipe Model:	Not reported
Modified By:	NRLOMBAR
Last Modified:	04/14/2017

Equipment Records:

A00 - Tank Internal Protection - None
H03 - Tank Leak Detection - Vapor Well
K00 - Spill Prevention - None
E00 - Piping Secondary Containment - None
G03 - Tank Secondary Containment - Vault (w/o access)
I00 - Overfill - None
J00 - Dispenser - None
D00 - Pipe Type - No Piping
L00 - Piping Leak Detection - None
B00 - Tank External Protection - None
C00 - Pipe Location - No Piping
F00 - Pipe External Protection - None

AA195 **METRO OIL** **RCRA NonGen / NLR** **1010325401**
NE **100 MESEROLE AVE** **NYP000959965**
1/8-1/4 **BROOKLYN, NY 11222**
0.198 mi.
1047 ft. **Site 2 of 8 in cluster AA**

Relative:
Higher

Actual:
23 ft.

RCRA NonGen / NLR:

Date form received by agency:	04/13/2006
Facility name:	METRO OIL
Facility address:	100 MESEROLE AVE BROOKLYN, NY 11222
EPA ID:	NYP000959965
Mailing address:	KINGSLAND AVE BROOKLYN, NY 11222
Contact:	JIM CAREY
Contact address:	KINGSLAND AVE BROOKLYN, NY 11222
Contact country:	US
Contact telephone:	718-389-5800
Contact email:	Not reported
EPA Region:	02
Classification:	Non-Generator
Description:	Handler: Non-Generators do not presently generate hazardous waste

Handler Activities Summary:

U.S. importer of hazardous waste:	No
Mixed waste (haz. and radioactive):	No
Recycler of hazardous waste:	No
Transporter of hazardous waste:	No
Treater, storer or disposer of HW:	No

METRO OIL (Continued) **1010325401**

Underground injection activity: No
On-site burner exemption: No
Furnace exemption: No
Used oil fuel burner: No
Used oil processor: No
User oil refiner: No
Used oil fuel marketer to burner: No
Used oil Specification marketer: No
Used oil transfer facility: No
Used oil transporter: No

Historical Generators:
Date form received by agency: 04/12/2006
Site name: METRO OIL
Classification: Not a generator, verified

Date form received by agency: 04/11/2006
Site name: METRO OIL
Classification: Not a generator, verified

Violation Status: No violations found

AA196 **94 PCT** **NY UST** **U003074607**
NE **100 MESEROLE AVENUE** **NY AST** **N/A**
1/8-1/4 **BROOKLYN, NY 11222**
0.198 mi.
1047 ft. **Site 3 of 8 in cluster AA**

Relative:
Higher

Actual:
23 ft.

UST:
Id/Status: 2-217689 / Active
Program Type: PBS
Region: STATE
DEC Region: 2
Expiration Date: 10/15/2017
UTM X: 588456.09043
UTM Y: 4508955.35972
Site Type: Municipality (Incl. Waste Water Treatment Plants, Utilities, Swimming Pools, etc.)

Affiliation Records:
Site Id: 8250
Affiliation Type: Mail Contact
Company Name: NYC POLICE DEPARTMENT
Contact Type: Not reported
Contact Name: COMMANDING OFFICER
Address1: BUILDING MAINTENANCE SECTION
Address2: 59-06 BROOKLYN-QUEENS EXPRESSWAY
City: WOODSIDE
State: NY
Zip Code: 11377
Country Code: 001
Phone: (718) 476-7576
EMail: BRANDON.MORAN@NYPD.ORG
Fax Number: Not reported
Modified By: NTFREEMA
Date Last Modified: 2015-04-10

Site Id: 8250
Affiliation Type: Emergency Contact
Company Name: ADMINISTRATIVE SERVICE DIV.

94 PCT (Continued) **U003074607**

Contact Type:	Not reported
Contact Name:	FUEL CONTROL UNIT
Address1:	Not reported
Address2:	Not reported
City:	Not reported
State:	NN
Zip Code:	Not reported
Country Code:	999
Phone:	(718) 476-7524
EMail:	Not reported
Fax Number:	Not reported
Modified By:	BKFALVEY
Date Last Modified:	2010-01-07

Site Id:	8250
Affiliation Type:	Facility Owner
Company Name:	NYCPD
Contact Type:	SERGEANT
Contact Name:	BRENDAN MORAN
Address1:	1 POLICE PLAZA - ROOM 800
Address2:	Not reported
City:	NEW YORK
State:	NY
Zip Code:	10007
Country Code:	001
Phone:	(212) 374-7650
EMail:	Not reported
Fax Number:	Not reported
Modified By:	DMMOLOUG
Date Last Modified:	2013-03-05

Site Id:	8250
Affiliation Type:	Facility Operator
Company Name:	94 PCT
Contact Type:	Not reported
Contact Name:	MICHAEL MENSCH
Address1:	Not reported
Address2:	Not reported
City:	Not reported
State:	NN
Zip Code:	Not reported
Country Code:	001
Phone:	(718) 963-7405
EMail:	Not reported
Fax Number:	Not reported
Modified By:	AYLAGATI
Date Last Modified:	2016-11-07

Tank Info:

Tank Number:	001
Tank ID:	23718
Tank Status:	Closed - Removed
Material Name:	Closed - Removed
Capacity Gallons:	4000
Install Date:	01/01/1985
Date Tank Closed:	10/01/1995

94 PCT (Continued) **U003074607**

Registered:	True
Tank Location:	Underground
Tank Type:	Steel/carbon steel
Material Code:	0009
Common Name of Substance:	Gasoline
Tightness Test Method:	NN
Date Test:	Not reported
Next Test Date:	Not reported
Pipe Model:	Not reported
Modified By:	TRANSLAT
Last Modified:	04/14/2017

Equipment Records:

I04 - Overfill - Product Level Gauge (A/G)
C00 - Pipe Location - No Piping
D02 - Pipe Type - Galvanized Steel
F00 - Pipe External Protection - None
A00 - Tank Internal Protection - None
B01 - Tank External Protection - Painted/Asphalt Coating
G00 - Tank Secondary Containment - None
J02 - Dispenser - Suction Dispenser
H00 - Tank Leak Detection - None

Tank Number:	003
Tank ID:	47034
Tank Status:	Closed - Removed
Material Name:	Closed - Removed
Capacity Gallons:	3000
Install Date:	12/01/1983
Date Tank Closed:	02/01/2001
Registered:	True
Tank Location:	Underground
Tank Type:	Steel/carbon steel
Material Code:	0001
Common Name of Substance:	#2 Fuel Oil (On-Site Consumption)
Tightness Test Method:	NN
Date Test:	Not reported
Next Test Date:	Not reported
Pipe Model:	Not reported
Modified By:	TRANSLAT
Last Modified:	04/14/2017

Equipment Records:

A00 - Tank Internal Protection - None
B01 - Tank External Protection - Painted/Asphalt Coating
D01 - Pipe Type - Steel/Carbon Steel/Iron
F01 - Pipe External Protection - Painted/Asphalt Coating
H00 - Tank Leak Detection - None
C03 - Pipe Location - Aboveground/Underground Combination
G00 - Tank Secondary Containment - None
J02 - Dispenser - Suction Dispenser
I04 - Overfill - Product Level Gauge (A/G)

Tank Number:	004

94 PCT (Continued) **U003074607**

Tank ID:	50154
Tank Status:	In Service
Material Name:	In Service
Capacity Gallons:	3000
Install Date:	10/01/1995
Date Tank Closed:	Not reported
Registered:	True
Tank Location:	Underground
Tank Type:	Equivalent technology
Material Code:	0009
Common Name of Substance:	Gasoline
Tightness Test Method:	NN
Date Test:	Not reported
Next Test Date:	Not reported
Pipe Model:	Not reported
Modified By:	NRLOMBAR
Last Modified:	04/14/2017

Equipment Records:

G04 - Tank Secondary Containment - Double-Walled (Underground)
H05 - Tank Leak Detection - In-Tank System (ATG)
B04 - Tank External Protection - Fiberglass
D06 - Pipe Type - Fiberglass Reinforced Plastic (FRP)
I02 - Overfill - High Level Alarm
K01 - Spill Prevention - Catch Basin
L09 - Piping Leak Detection - Exempt Suction Piping
C02 - Pipe Location - Underground/On-ground
F04 - Pipe External Protection - Fiberglass
J02 - Dispenser - Suction Dispenser
E04 - Piping Secondary Containment - Double walled UG
A00 - Tank Internal Protection - None
I03 - Overfill - Automatic Shut-Off

Tank Number:	005
Tank ID:	64299
Tank Status:	In Service
Material Name:	In Service
Capacity Gallons:	5000
Install Date:	02/01/2001
Date Tank Closed:	Not reported
Registered:	True
Tank Location:	Underground
Tank Type:	Equivalent technology
Material Code:	0001
Common Name of Substance:	#2 Fuel Oil (On-Site Consumption)
Tightness Test Method:	NN
Date Test:	Not reported
Next Test Date:	Not reported
Pipe Model:	Not reported
Modified By:	NRLOMBAR
Last Modified:	04/14/2017

Equipment Records:

E04 - Piping Secondary Containment - Double walled UG
A00 - Tank Internal Protection - None

94 PCT (Continued) **U003074607**

H01 - Tank Leak Detection - Interstitial - Electronic Monitoring
C02 - Pipe Location - Underground/On-ground
F04 - Pipe External Protection - Fiberglass
J02 - Dispenser - Suction Dispenser
B04 - Tank External Protection - Fiberglass
D06 - Pipe Type - Fiberglass Reinforced Plastic (FRP)
I02 - Overfill - High Level Alarm
K01 - Spill Prevention - Catch Basin
L09 - Piping Leak Detection - Exempt Suction Piping
G04 - Tank Secondary Containment - Double-Walled (Underground)

AST:

Region:	STATE
DEC Region:	2
Site Status:	Active
Facility Id:	2-217689
Program Type:	PBS
UTM X:	588456.09043
UTM Y:	4508955.35972
Expiration Date:	10/15/2017
Site Type:	Municipality (Incl. Waste Water Treatment Plants, Utilities, Swimming Pools, etc.)

Affiliation Records:

Site Id:	8250
Affiliation Type:	Mail Contact
Company Name:	NYC POLICE DEPARTMENT
Contact Type:	Not reported
Contact Name:	COMMANDING OFFICER
Address1:	BUILDING MAINTENANCE SECTION
Address2:	59-06 BROOKLYN-QUEENS EXPRESSWAY
City:	WOODSIDE
State:	NY
Zip Code:	11377
Country Code:	001
Phone:	(718) 476-7576
EMail:	BRANDON.MORAN@NYPD.ORG
Fax Number:	Not reported
Modified By:	NTFREEMA
Date Last Modified:	2015-04-10

Site Id:	8250
Affiliation Type:	Emergency Contact
Company Name:	ADMINISTRATIVE SERVICE DIV.
Contact Type:	Not reported
Contact Name:	FUEL CONTROL UNIT
Address1:	Not reported
Address2:	Not reported
City:	Not reported
State:	NN
Zip Code:	Not reported
Country Code:	999
Phone:	(718) 476-7524
EMail:	Not reported
Fax Number:	Not reported
Modified By:	BKFALVEY
Date Last Modified:	2010-01-07

94 PCT (Continued) **U003074607**

Site Id:	8250
Affiliation Type:	Facility Owner
Company Name:	NYCPD
Contact Type:	SERGEANT
Contact Name:	BRENDAN MORAN
Address1:	1 POLICE PLAZA - ROOM 800
Address2:	Not reported
City:	NEW YORK
State:	NY
Zip Code:	10007
Country Code:	001
Phone:	(212) 374-7650
EMail:	Not reported
Fax Number:	Not reported
Modified By:	DMMOLOUG
Date Last Modified:	2013-03-05

Site Id:	8250
Affiliation Type:	Facility Operator
Company Name:	94 PCT
Contact Type:	Not reported
Contact Name:	MICHAEL MENSCH
Address1:	Not reported
Address2:	Not reported
City:	Not reported
State:	NN
Zip Code:	Not reported
Country Code:	001
Phone:	(718) 963-7405
EMail:	Not reported
Fax Number:	Not reported
Modified By:	AYLAGATI
Date Last Modified:	2016-11-07

Tank Info:

Tank Number:	002
Tank Id:	23719
Material Code:	0001
Common Name of Substance:	#2 Fuel Oil (On-Site Consumption)

Equipment Records:

C03 - Pipe Location - Aboveground/Underground Combination
A00 - Tank Internal Protection - None
B01 - Tank External Protection - Painted/Asphalt Coating
D01 - Pipe Type - Steel/Carbon Steel/Iron
F01 - Pipe External Protection - Painted/Asphalt Coating
H00 - Tank Leak Detection - None
G00 - Tank Secondary Containment - None
J02 - Dispenser - Suction Dispenser
I04 - Overfill - Product Level Gauge (A/G)

Tank Location:	1
Tank Type:	Steel/Carbon Steel/Iron
Tank Status:	Closed - Removed
Pipe Model:	Not reported
Install Date:	06/01/1950

94 PCT (Continued) **U003074607**

Capacity Gallons:	5000
Tightness Test Method:	NN
Date Test:	Not reported
Next Test Date:	Not reported
Date Tank Closed:	02/01/2001
Register:	True
Modified By:	TRANSLAT
Last Modified:	04/14/2017
Material Name:	Not reported

Tank Number:	006
Tank Id:	240851
Material Code:	0001
Common Name of Substance:	#2 Fuel Oil (On-Site Consumption)

Equipment Records:

J02 - Dispenser - Suction Dispenser
C01 - Pipe Location - Aboveground
F00 - Pipe External Protection - None
A00 - Tank Internal Protection - None
B01 - Tank External Protection - Painted/Asphalt Coating
D01 - Pipe Type - Steel/Carbon Steel/Iron
H01 - Tank Leak Detection - Interstitial - Electronic Monitoring
E00 - Piping Secondary Containment - None
I02 - Overfill - High Level Alarm
K01 - Spill Prevention - Catch Basin
L09 - Piping Leak Detection - Exempt Suction Piping
G01 - Tank Secondary Containment - Diking (Aboveground)

Tank Location:	2
Tank Type:	Steel/Carbon Steel/Iron
Tank Status:	In Service
Pipe Model:	Not reported
Install Date:	02/01/2001
Capacity Gallons:	50
Tightness Test Method:	NN
Date Test:	Not reported
Next Test Date:	Not reported
Date Tank Closed:	Not reported
Register:	True
Modified By:	NRLOMBAR
Last Modified:	04/14/2017
Material Name:	Not reported

U197 **CON EDISON - MANHOLE 4386** **NY MANIFEST** **S120958658**
East **NORMAN AVE & MANHATTAN AVE** **N/A**
1/8-1/4 **BROOKLYN, NY 11222**
0.199 mi.
1053 ft. **Site 7 of 10 in cluster U**

Relative:
Higher

Actual:
16 ft.

NY MANIFEST:

Country:	USA
EPA ID:	NYP004954770
Facility Status:	Not reported
Location Address 1:	NORMAN AVE & MANHATTAN AVE
Code:	BP
Location Address 2:	Not reported

CON EDISON - MANHOLE 4386 (Continued) **S120958658**

Total Tanks:	Not reported
Location City:	BROOKLYN
Location State:	NY
Location Zip:	11222
Location Zip 4:	Not reported

NY MANIFEST:

EPAID:	NYP004954770
Mailing Name:	CON EDISON - MANHOLE 4386
Mailing Contact:	CON EDISON
Mailing Address 1:	4 IRVING PL 15TH FL NE
Mailing Address 2:	Not reported
Mailing City:	NEW YORK
Mailing State:	NY
Mailing Zip:	10003
Mailing Zip 4:	Not reported
Mailing Country:	USA
Mailing Phone:	Not reported

AA198 **CON EDISON** **NJ MANIFEST** **S120668605**
NE **MESEROLE AVE & MANHATTAN AVE** **N/A**
1/8-1/4 **BROOKLYN, NY 11222**
0.200 mi.
1055 ft. **Site 4 of 8 in cluster AA**

Relative:
Higher

Actual:
23 ft.

NJ MANIFEST:

EPA Id:	NYP004746590
Mail Address:	IRVING PL, 15TH FL NE
Mail City/State/Zip:	NEW YORK, NY 10003
Facility Phone:	Not reported
Emergency Phone:	Not reported
Contact:	THOMAS TEELING
Comments:	Not reported
SIC Code:	Not reported
County:	NY047
Municipal:	Not reported
Previous EPA Id:	Not reported
Gen Flag:	Not reported
Trans Flag:	Not reported
TSDF Flag:	Not reported
Name Change:	Not reported
Date Change:	Not reported

Manifest:

Manifest Number:	014087145JJK
EPA ID:	NYP004746590
Date Shipped:	3/9/2015
TSDF EPA ID:	NJD002200046
Transporter EPA ID:	NJ0000027193
Transporter 2 EPA ID:	Not reported
Transporter 3 EPA ID:	Not reported
Transporter 4 EPA ID:	Not reported
Transporter 5 EPA ID:	Not reported
Transporter 6 EPA ID:	Not reported
Transporter 7 EPA ID:	Not reported
Transporter 8 EPA ID:	Not reported
Transporter 9 EPA ID:	Not reported
Transporter 10 EPA ID:	Not reported

CON EDISON (Continued) **S120668605**

Date Trans1 Transported Waste:	Not reported
Date Trans2 Transported Waste:	Not reported
Date Trans3 Transported Waste:	Not reported
Date Trans4 Transported Waste:	Not reported
Date Trans5 Transported Waste:	Not reported
Date Trans6 Transported Waste:	Not reported
Date Trans7 Transported Waste:	Not reported
Date Trans8 Transported Waste:	Not reported
Date Trans9 Transported Waste:	Not reported
Date Trans10 Transported Waste:	Not reported
Date TSDF Received Waste:	Not reported
TSDF EPA Facility Name:	Not reported
QTY Units:	Not reported
Transporter SEQ ID:	Not reported
Transporter-1 Date:	Not reported
Waste SEQ ID:	Not reported
Waste Type Code 2:	Not reported
Waste Type Code 3:	Not reported
Waste Type Code 4:	Not reported
Waste Type Code 5:	Not reported
Waste Type Code 6:	Not reported
Date Accepted:	Not reported
Manifest Discrepancy Type:	Not reported
Data Entry Number:	Not reported
Was Load Rejected:	NEW YORK, NY 10003
Reason Load Was Rejected:	Not reported

AA199 **CON EDISON** **RCRA NonGen / NLR** **1018279812**
NE **MESEROLE AVE & MANHATTAN AVE** **FINDS** **NYP004746590**
1/8-1/4 **BROOKLYN, NY 11222** **ECHO**
0.200 mi.
1055 ft. **Site 5 of 8 in cluster AA**

Relative:
Higher

Actual:
23 ft.

RCRA NonGen / NLR:

Date form received by agency:	03/09/2015
Facility name:	CON EDISON
Facility address:	MESEROLE AVE & MANHATTAN AVE BROOKLYN, NY 11222
EPA ID:	NYP004746590
Mailing address:	IRVING PL, 15TH FL NE NEW YORK, NY 10003
Contact:	THOMAS TEELING
Contact address:	Not reported Not reported
Contact country:	Not reported
Contact telephone:	212-460-3770
Contact email:	Not reported
EPA Region:	02
Classification:	Non-Generator
Description:	Handler: Non-Generators do not presently generate hazardous waste

Handler Activities Summary:

U.S. importer of hazardous waste:	No
Mixed waste (haz. and radioactive):	No
Recycler of hazardous waste:	No

CON EDISON (Continued) **1018279812**

Transporter of hazardous waste: No
Treater, storer or disposer of HW: No
Underground injection activity: No
On-site burner exemption: No
Furnace exemption: No
Used oil fuel burner: No
Used oil processor: No
User oil refiner: No
Used oil fuel marketer to burner: No
Used oil Specification marketer: No
Used oil transfer facility: No
Used oil transporter: No

Historical Generators:
Date form received by agency: 03/09/2015
Site name: CON EDISON
Classification: Large Quantity Generator

Violation Status: No violations found

FINDS:

Registry ID: 110067697086

Environmental Interest/Information System
RCRAInfo is a national information system that supports the Resource Conservation and Recovery Act (RCRA) program through the tracking of events and activities related to facilities that generate, transport, and treat, store, or dispose of hazardous waste. RCRAInfo allows RCRA program staff to track the notification, permit, compliance, and corrective action activities required under RCRA.

Click this hyperlink while viewing on your computer to access additional FINDS: detail in the EDR Site Report.

ECHO:
Envid: 1018279812
Registry ID: 110067697086
DFR URL: http://echo.epa.gov/detailed-facility-report?fid=110067697086

AA200 **CON EDISON** **NY MANIFEST** **S118708369**
NE **MESEROLE AVE & MANHATTAN AVE** **N/A**
1/8-1/4 **BROOKLYN, NY 11222**
0.200 mi.
1055 ft. **Site 6 of 8 in cluster AA**

Relative:
Higher

Actual:
23 ft.

NY MANIFEST:
Country: USA
EPA ID: NYP004746590
Facility Status: Not reported
Location Address 1: 121 MESEROLE AV
Code: BP
Location Address 2: SB8212
Total Tanks: Not reported
Location City: GREENPOINT
Location State: NY

CON EDISON (Continued) **S118708369**

Location Zip:	11201
Location Zip 4:	Not reported

NY MANIFEST:

EPAID:	NYP004746590
Mailing Name:	CON EDISON
Mailing Contact:	CON EDISON
Mailing Address 1:	4 IRVING PL
Mailing Address 2:	15TH FL
Mailing City:	NEW YORK
Mailing State:	NY
Mailing Zip:	10003
Mailing Zip 4:	Not reported
Mailing Country:	USA
Mailing Phone:	Not reported

NY MANIFEST:

Document ID:	Not reported
Manifest Status:	Not reported
seq:	Not reported
Year:	2015
Trans1 State ID:	NJ0000027193
Trans2 State ID:	Not reported
Generator Ship Date:	03/09/2015
Trans1 Recv Date:	03/09/2015
Trans2 Recv Date:	Not reported
TSD Site Recv Date:	03/09/2015
Part A Recv Date:	Not reported
Part B Recv Date:	Not reported
Generator EPA ID:	NYP004746590
Trans1 EPA ID:	Not reported
Trans2 EPA ID:	Not reported
TSDF ID 1:	NJD002200046
TSDF ID 2:	Not reported
Manifest Tracking Number:	014087145JJK
Import Indicator:	N
Export Indicator:	N
Discr Quantity Indicator:	N
Discr Type Indicator:	N
Discr Residue Indicator:	N
Discr Partial Reject Indicator:	N
Discr Full Reject Indicator:	N
Manifest Ref Number:	Not reported
Alt Facility RCRA ID:	Not reported
Alt Facility Sign Date:	Not reported
MGMT Method Type Code:	H110
Waste Code:	Not reported
Waste Code:	Not reported
Waste Code:	Not reported
Waste Code:	Not reported
Waste Code:	Not reported
Waste Code:	Not reported
Quantity:	500
Units:	P - Pounds
Number of Containers:	1
Container Type:	TT - Cargo tank, tank trucks
Handling Method:	T Chemical, physical, or biological treatment.

CON EDISON (Continued) **S118708369**

Specific Gravity:	1
Waste Code:	D008
Waste Code 1_2:	Not reported
Waste Code 1_3:	Not reported
Waste Code 1_4:	Not reported
Waste Code 1_5:	Not reported
Waste Code 1_6:	Not reported

Click this hyperlink while viewing on your computer to access
2 additional NY_MANIFEST: record(s) in the EDR Site Report.

AA201 **MTA NYCT - MESEROLE AVENUE SUBSTATION** **RCRA NonGen / NLR** **1010327848**
NE **MESEROLE & MANHATTAN AVES** **NJ MANIFEST** **NYR000140277**
1/8-1/4 **BROOKLYN, NY 11222** **NY MANIFEST**
0.200 mi.
1058 ft. **Site 7 of 8 in cluster AA**

Relative:
Higher

Actual:
23 ft.

RCRA NonGen / NLR:

Date form received by agency:	01/01/2007
Facility name:	MTA NYCT - MESEROLE AVENUE SUBSTATION
Facility address:	MESEROLE & MANHATTAN AVES BROOKLYN, NY 11222
EPA ID:	NYR000140277
Mailing address:	BROADWAY 5TH FLOOR NEW YORK, NY 10004
Contact:	LUMINITA MARINESCU
Contact address:	BROADWAY 5TH FLOOR NEW YORK, NY 10004
Contact country:	US
Contact telephone:	646-252-3506
Contact email:	LUMINITA.MARINESCU@NYCT.COM
EPA Region:	02
Classification:	Non-Generator
Description:	Handler: Non-Generators do not presently generate hazardous waste

Owner/Operator Summary:

Owner/operator name:	MTA NYCT
Owner/operator address:	BROADWAY NEW YORK, NY 10004
Owner/operator country:	US
Owner/operator telephone:	Not reported
Owner/operator email:	Not reported
Owner/operator fax:	Not reported
Owner/operator extension:	Not reported
Legal status:	State
Owner/Operator Type:	Owner
Owner/Op start date:	03/01/1968
Owner/Op end date:	Not reported
Owner/operator name:	MTA NYCT
Owner/operator address:	Not reported Not reported
Owner/operator country:	US
Owner/operator telephone:	Not reported
Owner/operator email:	Not reported
Owner/operator fax:	Not reported

MTA NYCT - MESEROLE AVENUE SUBSTATION (Continued) **1010327848**

Owner/operator extension: Not reported
Legal status: State
Owner/Operator Type: Operator
Owner/Op start date: 03/01/1968
Owner/Op end date: Not reported

Handler Activities Summary:
U.S. importer of hazardous waste: No
Mixed waste (haz. and radioactive): No
Recycler of hazardous waste: No
Transporter of hazardous waste: No
Treater, storer or disposer of HW: No
Underground injection activity: No
On-site burner exemption: No
Furnace exemption: No
Used oil fuel burner: No
Used oil processor: No
User oil refiner: No
Used oil fuel marketer to burner: No
Used oil Specification marketer: No
Used oil transfer facility: No
Used oil transporter: No

Historical Generators:
Date form received by agency: 06/13/2006
Site name: MTA NYCT - MESEROLE AVENUE SUBSTATION
Classification: Small Quantity Generator

. Waste code: D008
. Waste name: LEAD

Date form received by agency: 06/12/2006
Site name: MTA NYCT - MESEROLE AVENUE SUBSTATION
Classification: Small Quantity Generator

Violation Status: No violations found

NJ MANIFEST:
EPA Id: NYR000140277
Mail Address: BROADWAY 5TH FLOOR
Mail City/State/Zip: NEW YORK, NY 10004
Facility Phone: Not reported
Emergency Phone: Not reported
Contact: LUMINITA MARINESCU
Comments: Not reported
SIC Code: Not reported
County: NY047
Municipal: Not reported
Previous EPA Id: Not reported
Gen Flag: Not reported
Trans Flag: Not reported
TSDF Flag: Not reported
Name Change: Not reported
Date Change: Not reported

Manifest:
Manifest Number: 000199526WAS

MTA NYCT - MESEROLE AVENUE SUBSTATION (Continued) **1010327848**

EPA ID:	NYR000140277
Date Shipped:	01/07/2010
TSDF EPA ID:	NJD991291105
Transporter EPA ID:	NYD046765574
Transporter 2 EPA ID:	Not reported
Transporter 3 EPA ID:	Not reported
Transporter 4 EPA ID:	Not reported
Transporter 5 EPA ID:	Not reported
Transporter 6 EPA ID:	Not reported
Transporter 7 EPA ID:	Not reported
Transporter 8 EPA ID:	Not reported
Transporter 9 EPA ID:	Not reported
Transporter 10 EPA ID:	Not reported
Date Trans1 Transported Waste:	01/07/2010
Date Trans2 Transported Waste:	Not reported
Date Trans3 Transported Waste:	Not reported
Date Trans4 Transported Waste:	Not reported
Date Trans5 Transported Waste:	Not reported
Date Trans6 Transported Waste:	Not reported
Date Trans7 Transported Waste:	Not reported
Date Trans8 Transported Waste:	Not reported
Date Trans9 Transported Waste:	Not reported
Date Trans10 Transported Waste:	Not reported
Date TSDF Received Waste:	01/11/2010
TSDF EPA Facility Name:	Not reported
QTY Units:	Not reported
Transporter SEQ ID:	Not reported
Transporter-1 Date:	Not reported
Waste SEQ ID:	Not reported
Waste Type Code 2:	Not reported
Waste Type Code 3:	Not reported
Waste Type Code 4:	Not reported
Waste Type Code 5:	Not reported
Waste Type Code 6:	Not reported
Date Accepted:	Not reported
Manifest Discrepancy Type:	Not reported
Data Entry Number:	Not reported
Was Load Rejected:	NEW YORK, NY 10004
Reason Load Was Rejected:	Not reported

Waste:

Manifest Year:	Not reported
Waste Code:	D008
Hand Code:	H111
Quantity:	600 P

Manifest Number:	000201235WAS
EPA ID:	NYR000140277
Date Shipped:	04/17/2009
TSDF EPA ID:	NJD991291105
Transporter EPA ID:	NYD046765574
Transporter 2 EPA ID:	Not reported
Transporter 3 EPA ID:	Not reported
Transporter 4 EPA ID:	Not reported
Transporter 5 EPA ID:	Not reported
Transporter 6 EPA ID:	Not reported
Transporter 7 EPA ID:	Not reported

MTA NYCT - MESEROLE AVENUE SUBSTATION (Continued) **1010327848**

Transporter 8 EPA ID:	Not reported
Transporter 9 EPA ID:	Not reported
Transporter 10 EPA ID:	Not reported
Date Trans1 Transported Waste:	04/17/2009
Date Trans2 Transported Waste:	Not reported
Date Trans3 Transported Waste:	Not reported
Date Trans4 Transported Waste:	Not reported
Date Trans5 Transported Waste:	Not reported
Date Trans6 Transported Waste:	Not reported
Date Trans7 Transported Waste:	Not reported
Date Trans8 Transported Waste:	Not reported
Date Trans9 Transported Waste:	Not reported
Date Trans10 Transported Waste:	Not reported
Date TSDF Received Waste:	04/17/2009
TSDF EPA Facility Name:	Not reported
QTY Units:	Not reported
Transporter SEQ ID:	Not reported
Transporter-1 Date:	Not reported
Waste SEQ ID:	Not reported
Waste Type Code 2:	Not reported
Waste Type Code 3:	Not reported
Waste Type Code 4:	Not reported
Waste Type Code 5:	Not reported
Waste Type Code 6:	Not reported
Date Accepted:	Not reported
Manifest Discrepancy Type:	Not reported
Data Entry Number:	Not reported
Was Load Rejected:	NEW YORK, NY 10004
Reason Load Was Rejected:	Not reported

Waste:

Manifest Year:	Not reported
Waste Code:	D008
Hand Code:	H111
Quantity:	1000 P

Manifest Number:	003535983JJK
EPA ID:	NYR000140277
Date Shipped:	10/31/2008
TSDF EPA ID:	NJD002200046
Transporter EPA ID:	NJ0000027193
Transporter 2 EPA ID:	Not reported
Transporter 3 EPA ID:	Not reported
Transporter 4 EPA ID:	Not reported
Transporter 5 EPA ID:	Not reported
Transporter 6 EPA ID:	Not reported
Transporter 7 EPA ID:	Not reported
Transporter 8 EPA ID:	Not reported
Transporter 9 EPA ID:	Not reported
Transporter 10 EPA ID:	Not reported
Date Trans1 Transported Waste:	10/31/2008
Date Trans2 Transported Waste:	Not reported
Date Trans3 Transported Waste:	Not reported
Date Trans4 Transported Waste:	Not reported
Date Trans5 Transported Waste:	Not reported
Date Trans6 Transported Waste:	Not reported
Date Trans7 Transported Waste:	Not reported

MTA NYCT - MESEROLE AVENUE SUBSTATION (Continued) **1010327848**

Date Trans8 Transported Waste:	Not reported
Date Trans9 Transported Waste:	Not reported
Date Trans10 Transported Waste:	Not reported
Date TSDF Received Waste:	10/31/2008
TSDF EPA Facility Name:	Not reported
QTY Units:	Not reported
Transporter SEQ ID:	Not reported
Transporter-1 Date:	Not reported
Waste SEQ ID:	Not reported
Waste Type Code 2:	Not reported
Waste Type Code 3:	Not reported
Waste Type Code 4:	Not reported
Waste Type Code 5:	Not reported
Waste Type Code 6:	Not reported
Date Accepted:	Not reported
Manifest Discrepancy Type:	Not reported
Data Entry Number:	Not reported
Was Load Rejected:	NEW YORK, NY 10004
Reason Load Was Rejected:	Not reported

Waste:

Manifest Year:	Not reported
Waste Code:	D009
Hand Code:	H141
Quantity:	14 P

Manifest Number:	000198582WAS
EPA ID:	NYR000140277
Date Shipped:	08/07/2009
TSDF EPA ID:	NJD991291105
Transporter EPA ID:	NYD046765574
Transporter 2 EPA ID:	Not reported
Transporter 3 EPA ID:	Not reported
Transporter 4 EPA ID:	Not reported
Transporter 5 EPA ID:	Not reported
Transporter 6 EPA ID:	Not reported
Transporter 7 EPA ID:	Not reported
Transporter 8 EPA ID:	Not reported
Transporter 9 EPA ID:	Not reported
Transporter 10 EPA ID:	Not reported
Date Trans1 Transported Waste:	08/07/2009
Date Trans2 Transported Waste:	Not reported
Date Trans3 Transported Waste:	Not reported
Date Trans4 Transported Waste:	Not reported
Date Trans5 Transported Waste:	Not reported
Date Trans6 Transported Waste:	Not reported
Date Trans7 Transported Waste:	Not reported
Date Trans8 Transported Waste:	Not reported
Date Trans9 Transported Waste:	Not reported
Date Trans10 Transported Waste:	Not reported
Date TSDF Received Waste:	08/07/2009
TSDF EPA Facility Name:	Not reported
QTY Units:	Not reported
Transporter SEQ ID:	Not reported
Transporter-1 Date:	Not reported
Waste SEQ ID:	Not reported
Waste Type Code 2:	Not reported

MTA NYCT - MESEROLE AVENUE SUBSTATION (Continued) **1010327848**

Waste Type Code 3:	Not reported
Waste Type Code 4:	Not reported
Waste Type Code 5:	Not reported
Waste Type Code 6:	Not reported
Date Accepted:	Not reported
Manifest Discrepancy Type:	Not reported
Data Entry Number:	Not reported
Was Load Rejected:	NEW YORK, NY 10004
Reason Load Was Rejected:	Not reported

Waste:

Manifest Year:	Not reported
Waste Code:	D008
Hand Code:	H111
Quantity:	800 P

NY MANIFEST:

Country:	USA
EPA ID:	NYR000140277
Facility Status:	Not reported
Location Address 1:	MESEROLE & MANHATTAN AVES
Code:	BP
Location Address 2:	Not reported
Total Tanks:	Not reported
Location City:	BROOKLYN
Location State:	NY
Location Zip:	11222
Location Zip 4:	Not reported

NY MANIFEST:

EPAID:	NYR000140277
Mailing Name:	MTA NYCT - MESEROLE AVENUE SUBSTATION
Mailing Contact:	NYCTA - MESEROLE SUBSTATION
Mailing Address 1:	2 BROADWAY A27.72
Mailing Address 2:	Not reported
Mailing City:	NEW YORK
Mailing State:	NY
Mailing Zip:	10004
Mailing Zip 4:	Not reported
Mailing Country:	USA
Mailing Phone:	6462525777

NY MANIFEST:

Document ID:	Not reported
Manifest Status:	Not reported
seq:	Not reported
Year:	2010
Trans1 State ID:	NYD046765574
Trans2 State ID:	Not reported
Generator Ship Date:	01/07/2010
Trans1 Recv Date:	01/07/2010
Trans2 Recv Date:	Not reported
TSD Site Recv Date:	01/11/2010
Part A Recv Date:	Not reported

MTA NYCT - MESEROLE AVENUE SUBSTATION (Continued) **1010327848**

Part B Recv Date:	Not reported
Generator EPA ID:	NYR000140277
Trans1 EPA ID:	Not reported
Trans2 EPA ID:	Not reported
TSDF ID 1:	NJD991291105
TSDF ID 2:	Not reported
Manifest Tracking Number:	000199526WAS
Import Indicator:	N
Export Indicator:	N
Discr Quantity Indicator:	N
Discr Type Indicator:	N
Discr Residue Indicator:	N
Discr Partial Reject Indicator:	N
Discr Full Reject Indicator:	N
Manifest Ref Number:	Not reported
Alt Facility RCRA ID:	Not reported
Alt Facility Sign Date:	Not reported
MGMT Method Type Code:	H111
Waste Code:	Not reported
Waste Code:	Not reported
Waste Code:	Not reported
Waste Code:	Not reported
Waste Code:	Not reported
Waste Code:	Not reported
Quantity:	600.0
Units:	P - Pounds
Number of Containers:	3.0
Container Type:	DM - Metal drums, barrels
Handling Method:	T Chemical, physical, or biological treatment.
Specific Gravity:	1.0
Waste Code:	D008
Waste Code 1_2:	Not reported
Waste Code 1_3:	Not reported
Waste Code 1_4:	Not reported
Waste Code 1_5:	Not reported
Waste Code 1_6:	Not reported

Click this hyperlink while viewing on your computer to access
2 additional NY_MANIFEST: record(s) in the EDR Site Report.

AC202 **CON EDISON** **NY MANIFEST** **S119073559**
ESE **BEDFORD AVE & LORIMER ST** **N/A**
1/8-1/4 **BROOKLYN, NY 11211**
0.202 mi.
1066 ft. **Site 1 of 6 in cluster AC**

Relative:
Higher

Actual:
13 ft.

NY MANIFEST:

Country:	USA
EPA ID:	NYP004293742
Facility Status:	Not reported
Location Address 1:	S/S BEDFORD AVE 277 W/O LORIME
Code:	BP
Location Address 2:	R ST / NORTH 12 TH ST
Total Tanks:	Not reported
Location City:	BROOKLYN
Location State:	NY
Location Zip:	11211

CON EDISON (Continued) **S119073559**

Location Zip 4:	Not reported

NY MANIFEST:

EPAID:	NYP004293742
Mailing Name:	CON EDISON
Mailing Contact:	CON EDISON
Mailing Address 1:	4 IRVING PL 15TH FL
Mailing Address 2:	Not reported
Mailing City:	NEW YORK
Mailing State:	NY
Mailing Zip:	10003
Mailing Zip 4:	Not reported
Mailing Country:	USA
Mailing Phone:	2124603770

NY MANIFEST:

Document ID:	Not reported
Manifest Status:	Not reported
seq:	Not reported
Year:	2013
Trans1 State ID:	NJD003812047
Trans2 State ID:	Not reported
Generator Ship Date:	03/15/2013
Trans1 Recv Date:	03/15/2013
Trans2 Recv Date:	Not reported
TSD Site Recv Date:	03/20/2013
Part A Recv Date:	Not reported
Part B Recv Date:	Not reported
Generator EPA ID:	NYP004293742
Trans1 EPA ID:	Not reported
Trans2 EPA ID:	Not reported
TSDF ID 1:	NJD991291105
TSDF ID 2:	Not reported
Manifest Tracking Number:	002016639GBF
Import Indicator:	N
Export Indicator:	N
Discr Quantity Indicator:	N
Discr Type Indicator:	N
Discr Residue Indicator:	N
Discr Partial Reject Indicator:	N
Discr Full Reject Indicator:	N
Manifest Ref Number:	Not reported
Alt Facility RCRA ID:	Not reported
Alt Facility Sign Date:	Not reported
MGMT Method Type Code:	H141
Waste Code:	Not reported
Waste Code:	Not reported
Waste Code:	Not reported
Waste Code:	Not reported
Waste Code:	Not reported
Waste Code:	Not reported
Quantity:	300
Units:	G - Gallons (liquids only)* (8.3 pounds)
Number of Containers:	1
Container Type:	TT - Cargo tank, tank trucks
Handling Method:	T Chemical, physical, or biological treatment.
Specific Gravity:	1

CON EDISON (Continued) **S119073559**

Waste Code:	D008
Waste Code 1_2:	Not reported
Waste Code 1_3:	Not reported
Waste Code 1_4:	Not reported
Waste Code 1_5:	Not reported
Waste Code 1_6:	Not reported

Click this hyperlink while viewing on your computer to access additional NY_MANIFEST: detail in the EDR Site Report.

AC203
ESE
1/8-1/4
0.202 mi.
1066 ft.

CON EDISON - MANHOLE 4376 **RCRA-LQG** **1016450350**
S/S BEDFORD AVE 277 W/O LORIME **NYP004293742**
BROOKLYN, NY 11211

Site 2 of 6 in cluster AC

Relative:
Higher

Actual:
13 ft.

RCRA-LQG:

Date form received by agency:	03/27/2014
Facility name:	CON EDISON - MANHOLE 4376
Facility address:	S/S BEDFORD AVE 277 W/O LORIME R ST / NORTH 12 TH ST BROOKLYN, NY 11211
EPA ID:	NYP004293742
Mailing address:	IRVING PLACE, 15TH FL NE NEW YORK, NY 10003
Contact:	DENNIS HUACON
Contact address:	IRVING PLACE, 15TH FL NE NEW YORK, NY 10003
Contact country:	US
Contact telephone:	212-460-2757
Contact email:	HUACOND@CONED.COM
EPA Region:	02
Classification:	Large Quantity Generator
Description:	Handler: generates 1,000 kg or more of hazardous waste during any calendar month; or generates more than 1 kg of acutely hazardous waste during any calendar month; or generates more than 100 kg of any residue or contaminated soil, waste or other debris resulting from the cleanup of a spill, into or on any land or water, of acutely hazardous waste during any calendar month; or generates 1 kg or less of acutely hazardous waste during any calendar month, and accumulates more than 1 kg of acutely hazardous waste at any time; or generates 100 kg or less of any residue or contaminated soil, waste or other debris resulting from the cleanup of a spill, into or on any land or water, of acutely hazardous waste during any calendar month, and accumulates more than 100 kg of that material at any time

Owner/Operator Summary:

Owner/operator name:	CONSOLIDATED EDISON COMPANY OF NY, INC.
Owner/operator address:	IRVING PLACE NEW YORK, NY 10003
Owner/operator country:	US
Owner/operator telephone:	Not reported
Owner/operator email:	Not reported
Owner/operator fax:	Not reported
Owner/operator extension:	Not reported
Legal status:	Private

CON EDISON - MANHOLE 4376 (Continued) **1016450350**

Owner/Operator Type: Owner
Owner/Op start date: 03/15/2013
Owner/Op end date: Not reported

Owner/operator name: CONSOLIDATED EDISON COMPANY OF NY, INC.
Owner/operator address: IRVING PLACE
NEW YORK, NY 10003
Owner/operator country: US
Owner/operator telephone: Not reported
Owner/operator email: Not reported
Owner/operator fax: Not reported
Owner/operator extension: Not reported
Legal status: Private
Owner/Operator Type: Operator
Owner/Op start date: 03/15/2013
Owner/Op end date: Not reported

Handler Activities Summary:
U.S. importer of hazardous waste: No
Mixed waste (haz. and radioactive): No
Recycler of hazardous waste: No
Transporter of hazardous waste: No
Treater, storer or disposer of HW: No
Underground injection activity: No
On-site burner exemption: No
Furnace exemption: No
Used oil fuel burner: No
Used oil processor: No
User oil refiner: No
Used oil fuel marketer to burner: No
Used oil Specification marketer: No
Used oil transfer facility: No
Used oil transporter: No

. Waste code: D008
. Waste name: LEAD

Historical Generators:
Date form received by agency: 04/15/2013
Site name: CON EDISON MANHOLE: 4376
Classification: Not a generator, verified

Date form received by agency: 03/15/2013
Site name: CON EDISON MANHOLE: 4376
Classification: Conditionally Exempt Small Quantity Generator

Violation Status: No violations found

AC204 ESE 1/8-1/4 0.202 mi. 1066 ft.

CON EDISON
BEDFORD AVE & LORIMER ST
BROOKLYN, NY 11222

RCRA NonGen / NLR
NJ MANIFEST
NY MANIFEST

1014397428
NYP004197489

Site 3 of 6 in cluster AC

Relative: Higher

Actual: 13 ft.

RCRA NonGen / NLR:

Date form received by agency:	06/01/2016
Facility name:	CON EDISON
Facility address:	BEDFORD AVE & LORIMER ST BROOKLYN, NY 11222
EPA ID:	NYP004197489
Mailing address:	4 IRVING PL, RM 828 NEW YORK, NY 10003
Contact:	CAROLINE ISKANDER
Contact address:	Not reported Not reported
Contact country:	US
Contact telephone:	718-666-4714
Contact email:	Not reported
EPA Region:	02
Classification:	Non-Generator
Description:	Handler: Non-Generators do not presently generate hazardous waste

Handler Activities Summary:

U.S. importer of hazardous waste:	No
Mixed waste (haz. and radioactive):	No
Recycler of hazardous waste:	No
Transporter of hazardous waste:	No
Treater, storer or disposer of HW:	No
Underground injection activity:	No
On-site burner exemption:	No
Furnace exemption:	No
Used oil fuel burner:	No
Used oil processor:	No
User oil refiner:	No
Used oil fuel marketer to burner:	No
Used oil Specification marketer:	No
Used oil transfer facility:	No
Used oil transporter:	No

Historical Generators:

Date form received by agency:	10/02/2009
Site name:	CON EDISON
Classification:	Conditionally Exempt Small Quantity Generator
Violation Status:	No violations found

NJ MANIFEST:

EPA Id:	NYP004197489
Mail Address:	4 IRVING PL, RM 828
Mail City/State/Zip:	NEW YORK, NY 10003
Facility Phone:	Not reported
Emergency Phone:	Not reported
Contact:	CAROLINE ISKANDER
Comments:	Not reported
SIC Code:	Not reported
County:	NY047
Municipal:	Not reported

CON EDISON (Continued) **1014397428**

Previous EPA Id:	Not reported
Gen Flag:	Not reported
Trans Flag:	Not reported
TSDF Flag:	Not reported
Name Change:	Not reported
Date Change:	Not reported

Manifest:

Manifest Number:	000894613GBF
EPA ID:	NYP004197489
Date Shipped:	10/02/2009
TSDF EPA ID:	NJD991291105
Transporter EPA ID:	NJD003812047
Transporter 2 EPA ID:	Not reported
Transporter 3 EPA ID:	Not reported
Transporter 4 EPA ID:	Not reported
Transporter 5 EPA ID:	Not reported
Transporter 6 EPA ID:	Not reported
Transporter 7 EPA ID:	Not reported
Transporter 8 EPA ID:	Not reported
Transporter 9 EPA ID:	Not reported
Transporter 10 EPA ID:	Not reported
Date Trans1 Transported Waste:	10/02/2009
Date Trans2 Transported Waste:	Not reported
Date Trans3 Transported Waste:	Not reported
Date Trans4 Transported Waste:	Not reported
Date Trans5 Transported Waste:	Not reported
Date Trans6 Transported Waste:	Not reported
Date Trans7 Transported Waste:	Not reported
Date Trans8 Transported Waste:	Not reported
Date Trans9 Transported Waste:	Not reported
Date Trans10 Transported Waste:	Not reported
Date TSDF Received Waste:	10/07/2009
TSDF EPA Facility Name:	Not reported
QTY Units:	Not reported
Transporter SEQ ID:	Not reported
Transporter-1 Date:	Not reported
Waste SEQ ID:	Not reported
Waste Type Code 2:	Not reported
Waste Type Code 3:	Not reported
Waste Type Code 4:	Not reported
Waste Type Code 5:	Not reported
Waste Type Code 6:	Not reported
Date Accepted:	Not reported
Manifest Discrepancy Type:	Not reported
Data Entry Number:	Not reported
Was Load Rejected:	NEW YORK, NY 10003
Reason Load Was Rejected:	Not reported

Waste:

Manifest Year:	Not reported
Waste Code:	D008
Hand Code:	H141
Quantity:	200 G

CON EDISON (Continued) **1014397428**

NY MANIFEST:

Country:	USA
EPA ID:	NYP004197489
Facility Status:	Not reported
Location Address 1:	BEDFORD MH #4376
Code:	BP
Location Address 2:	Not reported
Total Tanks:	Not reported
Location City:	BROOKLYN
Location State:	NY
Location Zip:	Not reported
Location Zip 4:	Not reported

NY MANIFEST:

EPAID:	NYP004197489
Mailing Name:	CONSOLIDATED EDISON
Mailing Contact:	FRANKLYN MURRAY
Mailing Address 1:	4 IRVING PLACE RM 828
Mailing Address 2:	Not reported
Mailing City:	NEW YORK
Mailing State:	NY
Mailing Zip:	10003
Mailing Zip 4:	Not reported
Mailing Country:	USA
Mailing Phone:	2124602808

NY MANIFEST:

Document ID:	Not reported
Manifest Status:	Not reported
seq:	Not reported
Year:	2009
Trans1 State ID:	NJD003812047
Trans2 State ID:	Not reported
Generator Ship Date:	10/02/2009
Trans1 Recv Date:	10/02/2009
Trans2 Recv Date:	Not reported
TSD Site Recv Date:	10/07/2009
Part A Recv Date:	Not reported
Part B Recv Date:	Not reported
Generator EPA ID:	NYP004197489
Trans1 EPA ID:	Not reported
Trans2 EPA ID:	Not reported
TSDF ID 1:	NJD991291105
TSDF ID 2:	Not reported
Manifest Tracking Number:	000894613GBF
Import Indicator:	N
Export Indicator:	N
Discr Quantity Indicator:	N
Discr Type Indicator:	N
Discr Residue Indicator:	N
Discr Partial Reject Indicator:	N
Discr Full Reject Indicator:	N
Manifest Ref Number:	Not reported
Alt Facility RCRA ID:	Not reported
Alt Facility Sign Date:	Not reported
MGMT Method Type Code:	H141
Waste Code:	Not reported

CON EDISON (Continued) **1014397428**

Waste Code:	Not reported
Waste Code:	Not reported
Waste Code:	Not reported
Waste Code:	Not reported
Waste Code:	Not reported
Quantity:	200.0
Units:	G - Gallons (liquids only)* (8.3 pounds)
Number of Containers:	1.0
Container Type:	TT - Cargo tank, tank trucks
Handling Method:	T Chemical, physical, or biological treatment.
Specific Gravity:	1.0
Waste Code:	D008
Waste Code 1_2:	Not reported
Waste Code 1_3:	Not reported
Waste Code 1_4:	Not reported
Waste Code 1_5:	Not reported
Waste Code 1_6:	Not reported

Click this hyperlink while viewing on your computer to access additional NY_MANIFEST: detail in the EDR Site Report.

AD205 **AUTOMOTIVE TRADE HS 610 - BROOKLYN K610** **NY LTANKS** **U000409472**
SE **50 BEDFORD AVENUE** **NY UST** **N/A**
1/8-1/4 **BROOKLYN, NY 11222** **NY AST**
0.202 mi. **NY Spills**
1067 ft. **Site 1 of 2 in cluster AD**

Relative:
Higher

Actual:
14 ft.

LTANKS:

Facility ID:	0004062
Site ID:	117362
Spill Number/Closed Date:	2005-03-21
Spill Date:	2000-06-30
Spill Cause:	Tank Test Failure
Spill Source:	Commercial/Industrial
Spill Class:	B3
Cleanup Ceased:	Not reported
SWIS:	2401
Investigator:	TJDEMEO
Referred To:	Not reported
Reported to Dept:	2000-07-05
CID:	397
Water Affected:	Not reported
Spill Notifier:	Tank Tester
Last Inspection:	Not reported
Recommended Penalty:	False
Meets Standard:	False
UST Involvement:	False
Remediation Phase:	0
Date Entered In Computer:	2000-07-05
Spill Record Last Update:	2009-06-12
Spiller Name:	Not reported
Spiller Company:	NONE
Spiller Address:	Not reported
Spiller County:	999
Spiller Contact:	FRANK CARDELLO
Spiller Phone:	(718) 391-6832
Spiller Extention:	Not reported

AUTOMOTIVE TRADE HS 610 - BROOKLYN K610 (Continued) **U000409472**

DEC Region:	2
DER Facility ID:	17675
DEC Memo:	"Prior to Sept, 2004 data translation this spill Lead_DEC Field was DEMEO 3/21/2005 This spill number (tank test failure) is being closed out and consolidated with a new spill (#0413160) which involves the removal of this tank and contaminated soil found around it."
Remarks:	"tank test failure, no product leaked"

All TTF:

Facility ID:	0004062
Spill Number:	0004062
Spill Tank Test:	1525742
Site ID:	117362
Tank Number:	1
Tank Size:	20000
Material:	0002
EPA UST:	Not reported
UST:	Not reported
Cause:	Not reported
Source:	Not reported
Test Method:	03
Test Method 2:	Horner EZ Check I or II
Leak Rate:	.00
Gross Fail:	Not reported
Modified By:	Spills
Last Modified Date:	Not reported

All Materials:

Site ID:	117362
Operable Unit ID:	825295
Operable Unit:	01
Material ID:	568984
Material Code:	0002A
Material Name:	#4 fuel oil
Case No.:	Not reported
Material FA:	Petroleum
Quantity:	.00
Units:	G
Recovered:	.00
Oxygenate:	Not reported

Facility ID:	0900454
Site ID:	412394
Spill Number/Closed Date:	2011-03-22
Spill Date:	2009-04-13
Spill Cause:	Tank Test Failure
Spill Source:	Institutional, Educational, Gov., Other
Spill Class:	C4
Cleanup Ceased:	Not reported
SWIS:	2401
Investigator:	LXZIELIN
Referred To:	Not reported
Reported to Dept:	2009-04-13
CID:	Not reported
Water Affected:	Not reported
Spill Notifier:	Responsible Party

AUTOMOTIVE TRADE HS 610 - BROOKLYN K610 (Continued) **U000409472**

Last Inspection:	Not reported
Recommended Penalty:	False
Meets Standard:	False
UST Involvement:	False
Remediation Phase:	0
Date Entered In Computer:	2009-04-13
Spill Record Last Update:	2011-03-22
Spiller Name:	KEVIN BOGER
Spiller Company:	NYC SCHOOL CONSTRUCTION AUTHORITY
Spiller Address:	3030 THOMSON AVE
Spiller County:	999
Spiller Contact:	JOSE ORCENI
Spiller Phone:	(201) 797-1909
Spiller Extention:	Not reported
DEC Region:	2
DER Facility ID:	17675
DEC Memo:	"4/24/2009 TTF letter sent to: NYC Dept of Field Operations Fuel Division Mr. James Merlo 44-36 Vernon Blvd Long Island City, NY 11101 6/12/09. J.Krimgold reviewed and approved the proposed scope of work outlined in the letter report submitted by TRC and dated June 2, 2009. 01/28/10. J.Krimgold reviewed the SIR dated 08/07/09 and concurs with conclusions and recommendations of the report. However, requested closure of waste oil tank and submittal of appropriate Bulk Storage Application. 02/17/11 - LZ The waste oil tank was permanently closed in place (edocs), which meets DEC requirements. An application was submitted to change the status of the tank. However, it has been returned to the applicant since the tightness test for another tank at the facility is overdue. The spill case is closed. "
Remarks:	"TANK TEST FAILURE ON A 1000 GALLON UST UNK IF ANY PRODUCT WAS SPILLED."

All Materials:

Site ID:	412394
Operable Unit ID:	1168865
Operable Unit:	01
Material ID:	2160496
Material Code:	0022
Material Name:	waste oil/used oil
Case No.:	Not reported
Material FA:	Petroleum
Quantity:	Not reported
Units:	G
Recovered:	Not reported
Oxygenate:	Not reported

UST:

Id/Status:	2-355305 / Active
Program Type:	PBS
Region:	STATE
DEC Region:	2
Expiration Date:	06/28/2018
UTM X:	588399.04389
UTM Y:	4508451.01934
Site Type:	School

Affiliation Records:

Site Id:	17703

AUTOMOTIVE TRADE HS 610 - BROOKLYN K610 (Continued) **U000409472**

Affiliation Type:	Facility Operator
Company Name:	AUTOMOTIVE TRADE HS 610 - BROOKLYN K610
Contact Type:	Not reported
Contact Name:	GIOVANNI ALAIMO
Address1:	Not reported
Address2:	Not reported
City:	Not reported
State:	NN
Zip Code:	Not reported
Country Code:	001
Phone:	(718) 218-9301
EMail:	Not reported
Fax Number:	Not reported
Modified By:	DAFRANCI
Date Last Modified:	2017-04-24

Site Id:	17703
Affiliation Type:	Mail Contact
Company Name:	NYC DEPARTMENT OF EDUCATION
Contact Type:	Not reported
Contact Name:	MUNENDRA SHARMA
Address1:	FIELD OPERATIONS-FUEL DIVISION
Address2:	44-36 VERNON BOULEVARD
City:	LONG ISLAND CITY
State:	NY
Zip Code:	11101
Country Code:	001
Phone:	(718) 349-5752
EMail:	MSHARMA@SCHOOLS.NYC.GOV
Fax Number:	Not reported
Modified By:	DAFRANCI
Date Last Modified:	2017-04-26

Site Id:	17703
Affiliation Type:	Facility Owner
Company Name:	NEW YORK CITY DEPARTMENT OF EDUCATION
Contact Type:	MANAGER, FUEL DIVISION
Contact Name:	MUNENDRA SHARMA
Address1:	44-36 VERNON BOULEVARD
Address2:	Not reported
City:	LONG ISLAND CITY
State:	NY
Zip Code:	11101
Country Code:	001
Phone:	(718) 349-5752
EMail:	Not reported
Fax Number:	Not reported
Modified By:	DAFRANCI
Date Last Modified:	2017-05-23

Site Id:	17703
Affiliation Type:	Emergency Contact
Company Name:	NEW YORK CITY DEPARTMENT OF EDUCATION
Contact Type:	Not reported
Contact Name:	KEN MAHADEO
Address1:	Not reported
Address2:	Not reported

AUTOMOTIVE TRADE HS 610 - BROOKLYN K610 (Continued) **U000409472**

City:	Not reported
State:	NN
Zip Code:	Not reported
Country Code:	999
Phone:	(718) 935-3300
EMail:	Not reported
Fax Number:	Not reported
Modified By:	DAFRANCI
Date Last Modified:	2017-04-24

Tank Info:

Tank Number:	01
Tank ID:	34645
Tank Status:	Closed - In Place
Material Name:	Closed - In Place
Capacity Gallons:	20000
Install Date:	01/01/1938
Date Tank Closed:	07/26/2012
Registered:	True
Tank Location:	Underground
Tank Type:	Steel/carbon steel
Material Code:	0002
Common Name of Substance:	#4 Fuel Oil (On-Site Consumption)
Tightness Test Method:	00
Date Test:	Not reported
Next Test Date:	Not reported
Pipe Model:	Not reported
Modified By:	NRLOMBAR
Last Modified:	04/14/2017

Equipment Records:

L00 - Piping Leak Detection - None
A00 - Tank Internal Protection - None
B01 - Tank External Protection - Painted/Asphalt Coating
D01 - Pipe Type - Steel/Carbon Steel/Iron
F01 - Pipe External Protection - Painted/Asphalt Coating
K00 - Spill Prevention - None
C02 - Pipe Location - Underground/On-ground
G00 - Tank Secondary Containment - None
J02 - Dispenser - Suction Dispenser
E00 - Piping Secondary Containment - None
H00 - Tank Leak Detection - None
I04 - Overfill - Product Level Gauge (A/G)

Tank Number:	03
Tank ID:	228455
Tank Status:	Closed - In Place
Material Name:	Closed - In Place
Capacity Gallons:	1000
Install Date:	01/01/1938
Date Tank Closed:	12/04/2010
Registered:	True
Tank Location:	Underground
Tank Type:	Steel/carbon steel

AUTOMOTIVE TRADE HS 610 - BROOKLYN K610 (Continued) **U000409472**

Material Code: 0022
Common Name of Substance: Waste Oil/Used Oil

Tightness Test Method: NN
Date Test: Not reported
Next Test Date: Not reported
Pipe Model: Not reported
Modified By: NRLOMBAR
Last Modified: 04/14/2017

Equipment Records:

L00 - Piping Leak Detection - None
G00 - Tank Secondary Containment - None
C02 - Pipe Location - Underground/On-ground
E00 - Piping Secondary Containment - None
H00 - Tank Leak Detection - None
I00 - Overfill - None
J00 - Dispenser - None
K00 - Spill Prevention - None
F01 - Pipe External Protection - Painted/Asphalt Coating
A00 - Tank Internal Protection - None
B01 - Tank External Protection - Painted/Asphalt Coating
D01 - Pipe Type - Steel/Carbon Steel/Iron

AST:
Region: STATE
DEC Region: 2
Site Status: Active
Facility Id: 2-355305
Program Type: PBS
UTM X: 588399.04389
UTM Y: 4508451.01934
Expiration Date: 06/28/2018
Site Type: School

Affiliation Records:
Site Id: 17703
Affiliation Type: Facility Operator
Company Name: AUTOMOTIVE TRADE HS 610 - BROOKLYN K610
Contact Type: Not reported
Contact Name: GIOVANNI ALAIMO
Address1: Not reported
Address2: Not reported
City: Not reported
State: NN
Zip Code: Not reported
Country Code: 001
Phone: (718) 218-9301
EMail: Not reported
Fax Number: Not reported
Modified By: DAFRANCI
Date Last Modified: 2017-04-24

Site Id: 17703
Affiliation Type: Mail Contact
Company Name: NYC DEPARTMENT OF EDUCATION
Contact Type: Not reported
Contact Name: MUNENDRA SHARMA

AUTOMOTIVE TRADE HS 610 - BROOKLYN K610 (Continued) **U000409472**

Address1:	FIELD OPERATIONS-FUEL DIVISION
Address2:	44-36 VERNON BOULEVARD
City:	LONG ISLAND CITY
State:	NY
Zip Code:	11101
Country Code:	001
Phone:	(718) 349-5752
EMail:	MSHARMA@SCHOOLS.NYC.GOV
Fax Number:	Not reported
Modified By:	DAFRANCI
Date Last Modified:	2017-04-26

Site Id:	17703
Affiliation Type:	Facility Owner
Company Name:	NEW YORK CITY DEPARTMENT OF EDUCATION
Contact Type:	MANAGER, FUEL DIVISION
Contact Name:	MUNENDRA SHARMA
Address1:	44-36 VERNON BOULEVARD
Address2:	Not reported
City:	LONG ISLAND CITY
State:	NY
Zip Code:	11101
Country Code:	001
Phone:	(718) 349-5752
EMail:	Not reported
Fax Number:	Not reported
Modified By:	DAFRANCI
Date Last Modified:	2017-05-23

Site Id:	17703
Affiliation Type:	Emergency Contact
Company Name:	NEW YORK CITY DEPARTMENT OF EDUCATION
Contact Type:	Not reported
Contact Name:	KEN MAHADEO
Address1:	Not reported
Address2:	Not reported
City:	Not reported
State:	NN
Zip Code:	Not reported
Country Code:	999
Phone:	(718) 935-3300
EMail:	Not reported
Fax Number:	Not reported
Modified By:	DAFRANCI
Date Last Modified:	2017-04-24

Tank Info:

Tank Number:	002
Tank Id:	214061
Material Code:	0001
Common Name of Substance:	#2 Fuel Oil (On-Site Consumption)

Equipment Records:

E00 - Piping Secondary Containment - None
H06 - Tank Leak Detection - Impervious Barrier/Concrete Pad (A/G)

AUTOMOTIVE TRADE HS 610 - BROOKLYN K610 (Continued) **U000409472**

L00 - Piping Leak Detection - None
C01 - Pipe Location - Aboveground
I04 - Overfill - Product Level Gauge (A/G)
I02 - Overfill - High Level Alarm
K01 - Spill Prevention - Catch Basin
A00 - Tank Internal Protection - None
B01 - Tank External Protection - Painted/Asphalt Coating
D01 - Pipe Type - Steel/Carbon Steel/Iron
F01 - Pipe External Protection - Painted/Asphalt Coating
H01 - Tank Leak Detection - Interstitial - Electronic Monitoring
J02 - Dispenser - Suction Dispenser
G02 - Tank Secondary Containment - Vault (w/access)

Tank Location:	3
Tank Type:	Steel/Carbon Steel/Iron
Tank Status:	In Service
Pipe Model:	Not reported
Install Date:	05/19/2006
Capacity Gallons:	5000
Tightness Test Method:	-
Date Test:	Not reported
Next Test Date:	Not reported
Date Tank Closed:	Not reported
Register:	True
Modified By:	DAFRANCI
Last Modified:	04/24/2017
Material Name:	Not reported

Tank Number:	004
Tank Id:	239388
Material Code:	0022
Common Name of Substance:	Waste Oil/Used Oil

Equipment Records:

E00 - Piping Secondary Containment - None
I02 - Overfill - High Level Alarm
C01 - Pipe Location - Aboveground
I04 - Overfill - Product Level Gauge (A/G)
J00 - Dispenser - None
A00 - Tank Internal Protection - None
B01 - Tank External Protection - Painted/Asphalt Coating
D01 - Pipe Type - Steel/Carbon Steel/Iron
F01 - Pipe External Protection - Painted/Asphalt Coating
H01 - Tank Leak Detection - Interstitial - Electronic Monitoring
K00 - Spill Prevention - None
H06 - Tank Leak Detection - Impervious Barrier/Concrete Pad (A/G)
L00 - Piping Leak Detection - None
G00 - Tank Secondary Containment - None

Tank Location:	3
Tank Type:	Steel/Carbon Steel/Iron
Tank Status:	In Service
Pipe Model:	Not reported
Install Date:	04/16/2011
Capacity Gallons:	500
Tightness Test Method:	-
Date Test:	Not reported
Next Test Date:	Not reported

AUTOMOTIVE TRADE HS 610 - BROOKLYN K610 (Continued) **U000409472**

Date Tank Closed:	Not reported
Register:	True
Modified By:	DAFRANCI
Last Modified:	04/24/2017
Material Name:	Not reported

SPILLS:

Facility ID:	0413160
Facility Type:	ER
Spill Number:	0413160
DER Facility ID:	17675
Site ID:	339016
DEC Region:	2
Spill Number/Closed Date:	2017-07-07
Spill Cause:	Equipment Failure
Spill Class:	C4
SWIS:	2401
Spill Date:	2005-03-17
Investigator:	AXDORONO
Referred To:	Not reported
Reported to Dept:	2005-03-17
CID:	409
Water Affected:	Not reported
Spill Source:	Commercial/Industrial
Spill Notifier:	Local Agency
Cleanup Ceased:	Not reported
Cleanup Meets Std:	False
Last Inspection:	Not reported
Recommended Penalty:	False
UST Trust:	False
Remediation Phase:	0
Date Entered In Computer:	2005-03-18
Spill Record Last Update:	2017-07-07
Spiller Name:	LEE GUGERMAN, MS.
Spiller Company:	SCA
Spiller Address:	30-30 THOMSON AVE.
Spiller Company:	001
Contact Name:	LEE GUGERMAN, MS.
DEC Memo:	"3/21/2005 There was an earlier tank test failure spill number (0004062-DeMeo) which has now been closed out in favor of this new spill number. Earth Tech believes that the old tank was relined after the tank failed the prior tank test several years ago, however no work was ever done to remediate the contamination which occurred because of that leak. Earth Tech believes that approx 2 years ago this buried tank was taken out of service. Since that time the building has been supplied by an above ground 5,000 gal tank. Unknown if the buried tank was ever emptied. Earth Tech recently did soil borings around the UST area and came back with high contamination levels. This information was forwarded to the City SCA (SCA Contact:Lee Guterman 718-472-5802) SCA has now decided to removed the UST and excavate out the contaminated soil around it. Earth Tech is modifying the standard city bid package to site specific conditions and will work with the city as they put the excavation/remediation work out to bid. Bid package should go out around April 1st, 2005. Work should be done summer 2005. 04/13/06- Case was transferred from Jake Krimgold to Koon Tang. ----------

AUTOMOTIVE TRADE HS 610 - BROOKLYN K610 (Continued) **U000409472**

---------- 7/9/07: Reassigned from Koon Tang to Kartik Chanda (Chanda) 7/18/07: Kartik Chanda of DEC reviewed all documents regarding this spill case. On 7/18/07, Chanda sent a letter to Ms. Lee Guuterman, Manager IEH Department, NYC School Construction Authority, requiring that the following documents be submitted to the DEC for review by 9/4/07. 1. An explanation of the cause of the tank system failure; 2. Either a description of the work performed to restore the integrity of the tank system (including retesting results), or a description of the work performed to close (decommission) the tank; 3. Information regarding petroleum contamination found at the site and cleanup activities (if any) associated with a release from this tank system; 4. Any available documentation (i.e., invoices, bills, sampling analysis reports, etc.) pertaining to the work performed at this site associated with this violation. 10/29/07: Chanda called Mr. Drew Pardus(NYCSCA) to get updated information regarding this spill site. He stated that NYCSCA is finding the information regarding this spill. NYCSCA will send an investigation report shortly. 12/6/07: Chanda received an email (see edocs) from Ms. Lee Guterman, NYCSCA. She stated that The Investigation Summary Report for Automotive Trade HS has been prepared and is under my review. A Remedial Action Plan is being prepared and is anticipated to be completed by 12/15/07. 2/12/08: Chanda received a Subsurface Investigation Summary Report from NYCSCA, prepared by TRC Engineers, Inc. (TRC), dated November 9, 2007. 2/28/08: Chanda has reviewed the Subsurface Investigation Summary Report and has the following comments: -Subsurface investigation report regarding the 20,000-gallon #4 fuel oil UST. - About two years ago, a tank tightness test was performed and the tank failed. At that time UST was taken out of service and a temporary 5,000-gallon AST was installed to supply #2 fuel oil to the boiler. - The soil data indicated that the UST had leaked and had contaminated the surrounding soils near the UST and the supply line to the building. VOCs and SVOCs were detected in soil samples. The greatest impacts appear to be in the immediate vicinity of the UST and just below the depth of UST near the water table. -VOC were not detected in groundwater beneath the site. Several SVOCs were detected in groundwater beneath the site. -The results of finger print analysis indicate that the impacts are associated with #4 fuel oil. - The groundwater table has been measured between 10 and 11 feet bgs. - Removal of UST and associated impacted soil could potentially damage the adjacent school building and concrete vehicle access ramp. 3/3/08: Chanda discussed with Joe Sun (supervisor),and sent a letter with Stips and generalized Corrective Action Plan via certified mail to RP (Ms. Lee Guterman) and Mr. Drew Pardus (NYCSCA). The Department requires installation of permanent monitoring wells to determine the correct groundwater flow direction at the site. The signed STIP must be submitted to DEC by 3/25/08. 3/24/08: The Stipulation Agreement was signed by the RP (The New York City Department of Education). 3/31/08: Chanda sent a fully executed STIP to the RP and required that a Subsurface investigation and monitoring well installation report be submitted to DEC by 6/2/08 for review and approval. 4/3/08: Chanda received a Subsurface Investigation Work Plan from NYCSCA, prepared by TRC Engineers, Inc. (TRC)dated March 18, 2008. 4/4/08: Chanda has reviewed the Subsurface Investigation Work Plan and has the following comments: -TRC will advance ten (10) soil borings across the Site as part of monitoring well installation. Soil samples will be analyzed for the STARS volatile organic compounds (VOCs) and

AUTOMOTIVE TRADE HS 610 - BROOKLYN K610 (Continued) **U000409472**

STARS SVOCs. -TRC will install nine (9) two-inch diameter and one (1) four inch diameter flush mounted permanent groundwater monitoring wells. The wells will be screened approximately 5 feet above the water table and 10 feet below the water table. The samples will be analyzed for STARS VOCs and STARS SVOCs. 4/7/08: Chanda sent the work plan approval letter to Ms. Lee Guterman, NYCSCA and her consultant (TRC Engineers Inc.), requiring that an Investigation Report must be submitted to the Department by June 2, 2008 for review and approval. 4/17/08: Chanda received the following email from Mr. Drew Pardus, NYCSCA: TRC is scheduled to start preforming the field work for the investigation on April 24, 2008. We will provide the investigation report as soon as it is available. Please feel free to contact me if you have any questions or comments. Sincerely, Drew Pardus 6/2/08: Chanda received an email from Mr. Bob Kanaparthi, NYCSCA, regarding one week time extension to submit the Investigation Report for this site. Chanda sent an extension approval letter to Ms. Guterman, NYCSCA. The Deadline is extended to 6/9/08. 6/9/08: Chanda received a Site Investigation Report from NYCSCA, prepared by TRC Engineers, Inc., dated June 6, 2008. (see eDocs) 7/3/08: Chanda has reviewed the site investigation report and has the followings: -The site consists of a three-story public school building with basement, and asphalt-paved parking and landscaped areas. -The results of the analyses of the soil samples revealed detectable concentrations of VOCs and SVOCs. - Permanent flush mounted ten (10)GW monitoring wells were installed at the site. -The depth to groundwater measured at the Site is approximately 8 to 10 feet bgs. -No SVOCs detected in GW at concentrations exceeding Class GA Values. -Several VOCs were detected in GW samples. -NAPL was not encountered in any of the GW monitoring wells during gauging with an oil /water interface probe. -Based on GW table surface elevation measurements, only a slight gradient, indicating a predominant inward flow direction, exists beneath the site. Based on the results of site investigation, and considering the result of previous investigation, TRC concluded that there is a potential damage of school building that could result from attempting to remove the 20,000-gallon UST from the site. TRC recommended the following: * Permanently close-in-place the 20,000-gallon UST; * In-service waste oil UST identified during the geophysical survey is registered, operated and maintained in accordance with applicable regulations; * Close or take out of service the concrete vault in accordance with applicable regulations; * Monthly monitoring of the permanent groundwater monitoring wells for light NAPL to confirm that it is not present; * Implement a program to ensure proper maintenance of the asphalt pavement in the vicinity of the UST and impacted subsurface soil; 7/9/08: Chanda discussed with Joe Sun, NYSDEC regarding the findings of the Site Investigate Report. It is concluded that the Department (DEC) requires that a Remedial Action Work Plan to remove all contaminated media from this subject site. 7/11/08: Chanda sent a letter to RP (Ms. Lee Guterman, NYCSCA) and her consultant (TRC) requiring that a Remedial Action Plan (RAP) be submitted to DEC by 9/11/08 for review and approval. 8/1/08: A meeting was held on 7/30/08 among DER staff, NYCSCA and TRC Environmental Consultant Inc. (TRC) to discuss the site investigation results and Remedial Action Plan (RAP) to remediate all the contaminated media. The meeting s consensus was that a RAP be submitted to DEC by 9/11/2008 for review and approval. 9/11/08: A follow-up meeting was held on 9/10/08 among DER Staff, Mr. Drew Pardus(NYCSCA), and Mr. David Glass (TRC Environmental) regarding the

AUTOMOTIVE TRADE HS 610 - BROOKLYN K610 (Continued) **U000409472**

findings of the recent inspection of the school building basement for this site. As agreed at the meeting, NYCSCA will conduct the following activities associated with the Site: " Clean the 20,000-gallon UST in accordance with applicable regulation but leave it unfilled to use a monitoring point for a short time. " Clean the standing oil into the concrete vault. Evaluate the size and structure of the concrete vault and determine the piping layout associated with the vault. Also, determine if the pumping system is still in operation or needs to be. " Clean the oil strains inside the basement areas and tank vault area to see if they return. " Advance several monitoring wells in the vicinity of the 20,000-gallon UST. " Prepare and submit a brief work plan with borings and monitoring well locations. Include an implementation schedule. 9/11/08: Chanda sent a letter to Ms. Lee Guterman requiring that a brief work plan be submitted to DEC by 10/12/08 for review and approval. 10/10/08: Chanda received a Site Investigation and Interim Remedial Scope of Work from NYCSCA prepared by TRC Engineers, Inc., dated 10/7/08. Chanda reviewed the work plan. The work plan has the following: * Investigation of Concrete Valt *Removal and Monitoring of Seeps * UST and Vault Cleaning and Inspection *Geophysical Survey * Four groundwater Monitoring Wells Installation and Sampling in the vicinity of the 20,000-gallon UST 10/31/08: A meeting was held on 10/21/08 between DER staff and NYCSCA to discuss the project status and investigation work plan regarding this site. On 10/30/08, DEC approved the work plan. Chanda sent a letter to NYCSCA and Consultant (TRC) requiring that a report summarizing the findings of the investigation be submitted to the Department by December 30,2008. 05/13/2009: This spill case was transferred to A. Doronova. - AD Reviewed the file. The investigation summary report requested by Kartik Chanda of DEC was not submitted yet. AD 12/04/2009: Received a RAP. Will review. PDF copy is missing. To request its submission. AD 12/08/2009: Received a pdf copy. DL to eDocs. AD 12/30/2009: Reviewed the RAP. It states that based on previous investigations, evidence of a UST defect was not found; free product is present in soil and GW in the vicinity of UST, and is apparently being conveyed to the concrete vault via subsurface drainage system beneath the building basement; dissolved phase impacts to GW from the release are minimal and limited to the immediate vicinity of the UST. The RAP proposes the following: closure-in-place of 20,000-gallon UST and annual inspection of a concrete vault, the pump pit in the boiler room, and monitoring wells with removal of accumulated oil (if present). Proposed course of actions is questionable. To discuss the RAP with J. Kolleeny. AD 01/06/2010: Discussed the RAP with J. Kolleeny of DEC. Called and spoke with D. Pardus of SCA regarding the RAP and vault investigation. He requested a meeting with DEC. Scheduled the meeting for January 21, 2010. AD 01/21/2010: I and J. Kolleeny of DEC met with Drew Pardus and Bob Kanaparthi of NYCSCA and Charles Guder of TRC. Discussed the proposed RAP. It was agreed that two additional soil borings will be adwanced in the vicinity of the concrete vault, and based in the field observation of the soil samples, one boring will be finished as a permanent monitoring well. It was decided that gauging of the site monitoring wells and vault pumping will be performed quarterly and GW sampling will be semi-annually. Addendum to the RAP will be submitted to DEC for review and approval. AD 04/30/2010: Called and spoke with D. Pardus regarding submission of the addendum to the RAP. He said that it was prepared and is now under review for budgetary approval. AD 06/20/2011: Received an

AUTOMOTIVE TRADE HS 610 - BROOKLYN K610 (Continued) **U000409472**

e-mail from Drew Pardus saying: Ainura, In order to continue progress at Automotive Trade HS to remediate DEC Spill 0413160 and in light of constrained City budgets, an inspection of the out-of-service pump station where oil accumulates was performed. TRC s observations of this inspection and removal of oil from the out-of-service pump station (by PTC on behalf of DSF) are provided below. Another site inspection and visual monitoring of the permanent wells will be performed in approximately three months to determine if free product is observed. If no free product is observed after multiple inspections, SCA will request that the fuel oil tank may filled (i.e., closed via abandonment) and no further action for Spill Case 0413160. Please feel free to contact me at 646-577-8280 if you have any questions. Sincerely, Drew Pardus DL the attached document to eDocs. AD 03/27/2012: Received an e-mail from S. Kline of SCA saying: Ms. Doronova- As per your request, our consultant (TRC) has prepared the attached remediation action work plan addendum for the above referenced spill case. Our consultant will proceed with the scope of work described in the attached documents as soon as we have NYSDEC approval and we have secured funding for these additional remedial measures. Since Drew Pardus is no longer working on this project, I will be the SCA point of contact for this project moving forward. Please contact me with and questions or comments. Regards- Stephen Kline, P.E. NYC School Construction Authority IEH Division 30-30 Thomson Avenue Long Island City, NY 11101 Cell (347) 242-7109 Stephen.kline@gza.com DL the attached report and letter to eDocs. Will review. AD 04/20/2012: Reviewed the work plan. It states that TRC proposes to do site investigation via advancing two soil borings with collection of soil sampling; installation on one monitoring well; quarterly groundwater monitoring and free product recovery. Soil sampling will include the following: TRC will advance two (2) soil borings (TRC-SB-1 and TRC-SB-2) adjacent to the subsurface drainage pipe between the concrete vault and the building (refer to Figure 1 for the boring locations). Geologic descriptions of the soil and field screening results will be recorded in field logs. One groundwater monitoring well (TRC-MW15) will be installed in one of the boreholes. The well will be installed in TRC-SB-1 as shown if no evidence of contamination is observed during the subsurface investigation. If contamination is observed, the monitoring well will be installed in the borehole showing the highest evidence of contamination. Quarterly groundwater monitoring will be performed for a period of one year. - Monitoring wells TRC-MW-1, TRC-MW-2, TRC-MW-3, TRC-MW-4, TRC-MW-5, TRC-MW-6, TRC-MW-7, TRC-MW-8, TRC-MW-9, TRC-MW-10, TRC-MW-11, TRC-MW-12, TRCMW-13, TRC-MW-14, and TRC-MW-15 will be inspected and gauged. Any wells found to be damaged will be assessed for re-installation. - The entire monitoring well network will be gauged and sampled during the first quarterly monitoring event. If LNAPL is present in a well, groundwater will not be analyzed from that monitoring well. If the results of the analyses of groundwater from monitoring wells TRC-MW- 6, TRC-MW-8, and TRC-MW-10 (upgradient wells) from the first quarterly sampling round are below Class GA Values, these wells will not be sampled during subsequent quarterly events. However, all wells will be gauged during each quarterly event. A quarterly monitoring report with conclusions and recommendations for further actions, if necessary, will be submitted to DEC. Vault Inspections and Product Removal: TRC will perform the following activities under this task: - periodic inspections and product removal at the concrete vault for a period of one year. For

AUTOMOTIVE TRADE HS 610 - BROOKLYN K610 (Continued) **U000409472**

the first quarter, TRC anticipates performing 6 events (three during the first month, two during the second month, and one during the third month). Inspections/product removal events will occur once per quarter thereafter. - If oil is present in the vault, the procedure below will be followed: - The depth to the oil will be gauged and recorded; - The thickness of the oil and the thickness of the water will be gauged and recorded; and, - The oil and water will be removed from the vault by a vacuum truck for off-Site disposal. If no oil is detected in the concrete vault, the depth to the liquid in the vault will be gauged and recorded. - Similarly the boiler room pump pit and on-Site monitoring wells will be gauged for oil. If oil is detected in a groundwater monitoring well, the depth and thickness (if possible) of the oil will be measured and recorded, and the oil will be removed by a vacuum truck for off-Site disposal. If oil is detected in the boiler room pump pit, the pump system will be immediately shut down and the NYCDOE Division of School Facilities and the NYCSCA will be contacted to determine the appropriate course of action. - Waste generated will be properly transported off-Site for disposal in accordance with applicable laws and regulations. - The information collected during the vault inspections/product removal will be submitted with the quarterly monitoring reports. AD 04/24/2012: Discussed the work plan with J. Kolleeny of DEC. AD 04/25/2012: issued and sent an approval letter to L. Guterman of SCA. DL pdf copy of the letter to eDocs. AD 12/21/2012: Received a Project Progress Report #1 from TRC. DL the report to eDocs. Will review. AD 02/01/2013: Reviewed the report. It states that field activities were conducted at the Site between July 14 and October 18, 2012. During this period, the following activities were completed at the site: " In-place closure of the 20,000-gallon underground storage tank (UST); A 20,000-gallon UST, which is located beneath an asphalt paved parking lot north of the school building, was formerly used to store No. 4 and No. 6 fuel oil for the school s boiler and was taken out-of-service in 2003 and was cleaned in 2009. In accordance with the NYSDEC-approved RAP and RAP Addendum, the 20,000-gallon UST was permanently closed in-place in accordance with the applicable requirements of the NYSDEC and the FDNY on July 26, 2012. Prior to closing the UST in place, the UST was inspected to verify that the UST did not require additional cleaning. The UST was observed to contain a small amount of water but there was no evidence of residual product. The remaining contents of the 20,000-gallon UST were removed utilizing a vacuum truck and the UST and concrete hatch were then completely filled with concrete slurry. " Geophysical survey; " Subsurface soil investigation and installation of a permanent monitoring well; A hollow stem auger rig was used to retrieve soil samples. Soil samples were collected and screened for evidence of field contamination continuously from the ground surface to the boring completion depth. No visual or olfactory indications of contamination were observed in any of the soil samples collected. " Soil boring TRC-SB-1/MW15 was advanced, east of and adjacent to the subsurface drainage pipe, to approximately 21 feet bgs. One discrete soil sample, collected from 9 to 11 feet bgs, was selected for laboratory analysis. Groundwater was encountered at approximately 11 feet bgs in TRC-SB-1/MW15. " Soil boring TRC-SB-2 was advanced, west of and adjacent to the subsurface drainage pipe, to approximately 21 feet bgs. One discrete soil sample, collected from 9 to 11 feet bgs, was selected for laboratory analysis. Groundwater was encountered at approximately 11 feet bgs in TRC-SB-2. Soil boring location

AUTOMOTIVE TRADE HS 610 - BROOKLYN K610 (Continued) **U000409472**

TRC-SB-1/MW15 was converted into a permanent monitoring well and soil boring location TRC-SB-2 was patched at the surface with concrete. VOCs and SVOCs were not detected in any of the soil samples at concentrations above the SCLs for Fuel Oil Contaminated Soil found in Table 3 of CP-51. " One round of Quarterly groundwater sampling; The first round of quarterly groundwater samples were collected from existing permanent monitoring wells TRC-MW1, TRC-MW3, TRC-MW4, TRC-MW-5, TRC-MW6, TRC-MW7, TRC-MW8, TRCMW9, and TRC-MW10, and from newly installed permanent monitoring well TRC-MW15 on July 26, 2012, July 30, 2012 and August 2, 2012. LNAPL was present in monitoring wells TRC-MW2, TRCMW11, TRC-MW12, TRC-MW13, and TRC-MW14 and these wells were therefore not sampled. The thickness of LNAPL in these monitoring wells could not be accurately gauged due to the viscosity of the LNAPL. An obstruction (debris) was encountered in TRC-MW9 on July 26, 2012, which was cleared by TRC on July 27, 2012 using one-inch PVC well screen. The well was redeveloped by TRC on July 30, 2012 and an inspection of the well and purge water indicated that the well was suitable for sampling. TRC-MW9 was sampled on August 2, 2012. The results of the analysis of groundwater sampling indicate that MTBE was the only VOC detected at a concentration exceeding the corresponding Class GA Value. MTBE was detected at a concentration of 8.3 ug/l in well TRC-MW8, which slightly exceeds the Class GA Value of 5 ?g/L for MTBE. Monitoring well TRC-MW8 is upgradient of the Site and TRC concludes that the concentration of MTBE in the well is likely attributable to an off-site source and not to an on-site release. No other VOCs were detected in any of the groundwater samples at concentrations exceeding Class GA Values. SVOCs were not detected in any of the groundwater samples at concentrations exceeding Class GA Values. With the exception of a marginal exceedance of MTBE in TRC-MW8, which is attributable to an off-site source or regional conditions, VOCs and SVOCs were not detected in groundwater samples collected. Therefore, TRC recommends that upgradient monitoring wells TRC-MW6 and TRC-MW10 will not be sampled during subsequent quarterly groundwater sampling rounds. " Four months of concrete vault and boiler room pump pit inspections; " Four months of monitoring well gauging; and " Four months of light non-aqueous phase liquid (LNAPL) recovery events. The concrete vault north of the school building, the boiler room pump pit, and the groundwater monitoring well network were inspected and gauged for the presence of LNAPL on July 26, August 2, August 9, September 5, September 26, and October 18, 2012 by TRC. LNAPL was present during these events in the concrete vault and monitoring wells TRC-MW2, TRC-MW11, TRC-MW12, TRC-MW13, and TRC-MW14. The thickness of the LNAPL could not be accurately determined due to the high viscosity of the oil identified in the concrete vault and monitoring wells. However, based on observations noted using a bailer, monitoring well TRC-MW11 was observed to contain only minimal amounts of LNAPL. LNAPL was not present in monitoring wells TRC-MW1, TRC-MW3 through TRC-MW10, TRC-MW15 and in the boiler room pump pit. LNAPL Product Recovery Periodic recovery of LNAPL on behalf of the NYCSCA has been performed at the Site since July 2012. LNAPL was removed from the concrete vault north of the school building and groundwater monitoring wells TRC-MW2, TRC-MW11, TRC-MW12, TRC-MW13, and TRC-MW14 on July 26, August 2, August 9, September 5, September 26, and October 18, 201. During the recovery events, the thickness of the LNAPL could not be accurately determined due to the high viscosity of the LNAPL; however, based on observations noted using a bailer, the

AUTOMOTIVE TRADE HS 610 - BROOKLYN K610 (Continued) **U000409472**

thickness of the LNAPL was estimated to be less than 6 inches. LNAPL was removed from the concrete vault and groundwater monitoring wells using a vacuum truck. The procedure for removal of LNAPL at the Site consisted of the following: " The contents of the bottom of the concrete vault were removed below the elevation of the subsurface drainage pipe. This allowed LNAPL present in the pipe to flow into the concrete vault. LNAPL and water was then pumped from the concrete vault into the vacuum truck. " The vacuum truck was then used to pump oil and water from the monitoring wells containing LNAPL (TRC-MW2, TRC-MW12, TRC-MW13, and TRC-MW14). Since monitoring well TRC-MW11 was observed to contain only minor amounts of LNAPL, an oil absorbent sock was placed in this well for product recovery. The oil absorbent sock was removed and replaced during each recovery event and containerized in a 55-gallon steel drum which is staged on site. Approximately 15,604 gallons of LNAPL and water has been removed from the concrete vault and monitoring wells containing LNAPL (TRC-MW2, TRC-MW12, TRC-MW13, and TRC-MW14) from July through October 2012. Table 5 presents the amount of LNAPL and water recovered during each extraction event. The following activities are planned by TRC during the second quarter. - Quarterly inspections and product removal of the concrete vault and monitoring wells TRCMW2, TRC-MW11, TRC-MW12, TRC-MW13, and TRC-MW14 will continue. Progress Report #2 will be submitted to the NYSDEC following the next inspection and product removal event, which will be performed in January 2013. - The entire monitoring well network will be gauged during subsequent quarterly events. Quarterly sampling of the monitoring well network (with the exception of upgradient monitoring wells TRC-MW6, TRC-MW10, and any monitoring well which contains LNAPL) will continue. Progress Report #2 will include groundwater sampling results from the next round of groundwater sampling, which was performed in October 2012. AD 03/04/2013: Received a project progress Report # 2. DL the report to eDocs. Will review. AD 04/08/2013: Reviewed the report. It states that TRC performed field activities at the site between October 18, 2012 and January 25, 2013. During this period, the following activities were completed: - Two rounds of quarterly groundwater sampling (October 2012 and January 2013); - Concrete vault and boiler room pump pit inspection (January 2013); - Monitoring well gauging (January 2013); and - LNAPL recovery event (January 2013). Quarterly Groundwater Sampling: Groundwater samples were collected from 8 permanent monitoring wells: TRC-MW1, TRC-MW3, TRCMW4, TRC-MW5, TRC-MW7, TRC-MW8, TRC-MW9, and TRC-MW15 on October 17 and 18, 2012 and on January 21 and 22, 2013. LNAPL was present in 5 monitoring wells: TRC-MW2, TRC-MW11, TRC-MW12, TRC-MW13, and TRC-MW14 and therefore, these wells were not sampled. The results of the analysis of groundwater sampling indicate the VOC methyl tert-butyl ether (MTBE) was the only VOC detected at a concentration exceeding the corresponding Class GA Value during the October 2012 and January 2013 sampling events in well TRC-MW8: MTBE - 12ppb in October 2012 - 5.1ppb in January 2012 Concrete Vault/Boiler Room Pump Pit Inspections and Monitoring Well Gauging: The concrete vault north of the school building, the boiler room pump pit, and the groundwater monitoring well network were inspected and gauged for the presence of LNAPL on January 21, 2013 by TRC. LNAPL was present in the concrete vault and in 5 monitoring wells: TRC-MW2, TRC-MW11, TRCMW12, TRC-MW13, and TRC-MW14. LNAPL was not present in the boiler room pump pit or in monitoring wells TRC-MW1, TRC-MW3 through TRC-MW9, and TRC-MW15. The thickness of the LNAPL cannot be accurately determined

AUTOMOTIVE TRADE HS 610 - BROOKLYN K610 (Continued) **U000409472**

due to the high viscosity of the oil identified in the concrete vault and monitoring wells. However, TRC determined the approximate thickness of the LNAPL in monitoring wells TRC-MW2, TRC-MW11, TRC-MW12, TRC-MW13, and TRC-MW14 on January 21, 2013. An oil/water interface probe was used to measure the thickness of LNAPL by lowering the probe to the depth of LNAPL, then submerging the probe into the water until the sound indicated the presence of water, then raising the probe until the oil indicator sounded. LNAPL Product Recovery: Periodic recovery of LNAPL on behalf of the NYCSCA has been performed at the site since July 2012. LNAPL was removed from the concrete vault north of the school building and groundwater monitoring wells TRC-MW2, TRC-MW12, TRC-MW13, and TRC-MW14 on January 21, 2013, consistent with the NYSDEC-approved RAP and RAP Addendum. During the recovery event, the thickness of the LNAPL in the concrete vault could not be accurately determined due to the high viscosity of the LNAPL. LNAPL was removed from the concrete vault and groundwater monitoring wells using a vacuum truck. The procedure for removal of LNAPL at the Site consisted of the following: - The contents of the concrete vault were removed below the elevation of the building underdrain pipe. This allowed LNAPL present in the pipe to flow into the concrete vault. LNAPL and water was then pumped from the concrete vault into the vacuum truck. - The vacuum truck was then used to pump oil and water from the monitoring wells containing LNAPL (TRC-MW2, TRC-MW12, TRC-MW13, and TRC-MW14). The oil absorbent sock present in TRC-MW11 was saturated with LNAPL and was removed and replaced. The saturated sock was containerized in a 55-gallon steel drum which is staged on site. Approximately 3,650 gallons of LNAPL and water was removed from the concrete vault and monitoring wells containing LNAPL (TRC-MW2, TRC-MW12, TRC-MW13, and TRC-MW14) on January 21, 2013. A total of approximately 40 gallons of LNAPL and water were removed from each monitoring well and approximately 3,490 gallons of LNAPL and water were removed from the concrete vault for offsite disposal. The LNAPL and water removal was performed by Brookside under the supervision of TRC and transported to Clean Water of New York, Inc., of Staten Island, New York (Clean Water) for disposal. Approximately 19,254 gallons of LNAPL and water has been removed from the concrete vault and monitoring wells containing LNAPL (TRC-MW2, TRC-MW12, TRC-MW13, and TRC-MW14) from July 2012 to January 2013. Table 3 presents the amount of LNAPL and water recovered during each extraction event. Although accurate measurements of LNAPL thicknesses in the wells were not able to be obtained during previous events, based on measurements obtained during the January 2013 extraction event, previous observations made via bailing and also during the extraction events, TRC states that the LNAPL thicknesses in the wells appear to be decreasing. TRC will continue with quarterly inspection and LNAPL removal from the concrete vault and monitoring wells. Progress Report #3 will be submitted to the NYSDEC following the next inspection and product removal event, which will be performed in April 2013. AD 05/24/2013: Received the following e-mail from TRC: Ainura, Attached is Progress Report #3 for Spill Case No. 0413160 (Automotive Trade High School). Please review and contact me with any questions or comments. Thank you, Charles Guder Senior Project Manager DL the report to eDocs. Will review. AD 08/30/2013: Reviewed the report. It states that TRC performed field activities at the Site between April 9 and April 19, 2013. During this period, the following activities were completed: - Quarterly groundwater sampling; - Concrete vault and boiler room pump pit inspection; - Removal of

AUTOMOTIVE TRADE HS 610 - BROOKLYN K610 (Continued) **U000409472**

ancillary tank gauges and piping from the boiler room; - Monitoring well gauging; and - LNAPL recovery. Quarterly Groundwater Sampling; Groundwater samples were collected from monitoring wells TRC-MW1, TRC-MW2, TRC-MW3, TRC-MW4, TRC-MW5, TRC-MW7, TRC-MW8, TRC-MW9, TRC-MW11, TRC-MW14, and TRC-MW15 on April 18 and 19, 2013. TRC did not collect a groundwater sample from monitoring wells TRC-MW2, TRC-MW11 and TRC-MW14 during previous sampling events (October 2012 and January 2013) due to the presence of LNAPL in the monitoring wells. LNAPL was not present in these wells during this sampling event. In accordance with procedures detailed in the NYSDEC-approved RAP and RAP Addendum, sampling of upgradient monitoring wells TRC-MW6 and TRC-MW10 were discontinued after the initial quarterly groundwater sampling event. In addition, LNAPL was present in monitoring wells TRC-MW12 and TRC-MW13, therefore, these wells were not sampled. The results of the analysis of groundwater sampling indicate there were no VOCs or SVOCs detected at concentrations exceeding their corresponding Class GA Values. Concrete Vault/Boiler Room Pump Pit Inspections and Monitoring Well Gauging: - The concrete vault north of the school building, the boiler room pump pit, and the groundwater monitoring well network were inspected and gauged for the presence of LNAPL on April 9, 2013 by TRC. Also on April 9, 2013, remnant gauges and piping associated with the closed-in-place 20,000-gallon UST were removed and wall pipe openings were sealed with cement. LNAPL was present in the concrete vault and monitoring wells TRC-MW12 and TRC-MW13. LNAPL was not present in the boiler room pump pit or in monitoring wells TRC-MW1 through TRC-MW11, TRC-MW14, and TRC-MW15. As indicated previously, LNAPL was previously measured in monitoring wells TRC-MW2, TRC-MW11 and TRC-MW14 during the previous gauging events (October 2012 and January 2013). The thickness of the LNAPL could not be accurately determined due to the high viscosity of the oil identified in the concrete vault and monitoring wells. However, TRC determined the approximate thickness of the LNAPL in monitoring wells TRC-MW12 (0.07') and TRC-MW13 (0.1') on April 9, 2013. LNAPL Product Recovery: Periodic recovery of LNAPL on behalf of the NYCSCA has been performed at the Site since July 2012. LNAPL was removed from the concrete vault north of the school building and groundwater monitoring wells TRC-MW12 and TRC-MW13 on April 9, 2013. LNAPL was removed from the concrete vault and groundwater monitoring wells using a vacuum truck. Approximately 3,600 gallons of water mixed with LNAPL was removed from the concrete vault and monitoring wells containing LNAPL (TRC-MW12 and TRC-MW13) on April 9, 2013. A total of approximately 25 gallons of water mixed with LNAPL were removed from each of monitoring wells and approximately 3,550 gallons of water mixed with LNAPL were removed from the concrete vault for offsite disposal. The LNAPL and water removal was performed by Brookside Environmental, Inc. under the supervision of TRC and transported to Clean Water of New York, Inc., of Staten Island, New York (Clean Water) for disposal. Although accurate measurements of LNAPL thicknesses in the wells were not able to be obtained during previous events, three wells which previously contained LNAPL do not currently contain LNAPL and observations made during bailing and the extraction events indicate that LNAPL thicknesses in the wells are decreasing. TRC is planning the following activities for the fourth quarterly LNAPL removal and groundwater sampling event: - Quarterly inspection and LNAPL removal from the concrete vault and monitoring wells. An additional vacuum truck will be used during the next LNAPL removal event to ensure

AUTOMOTIVE TRADE HS 610 - BROOKLYN K610 (Continued) **U000409472**

LNAPL present in the building underdrain pipe will flow out of the pipe and be removed from the vault. - Progress Report #4 will be submitted to the NYSDEC following the next inspection and product removal event, which will be performed in July 2013. - The monitoring well network will be gauged during the 4th quarterly event. Quarterly sampling of the monitoring well network (with the exception of upgradient monitoring wells TRC-MW6, TRC-MW10, and any monitoring well which contains LNAPL) will be performed during this event. No response needed. AD 09/06/2013: Received a Progress Report # 4 for the site. DL the report to eDocs. Will review. AD 10/15/2013: Reviewed the report. It states that between July 19 and July 24, 2013 TRC conducted at the site following field activities: -Quarterly groundwater sampling; -Concrete vault and boiler room pump pit inspection; -Monitoring well gauging; -LNAPL recovery. Groundwater samples were collected from permanent monitoring wells TRC-MW1 through TRC-MW5, TRC-MW7 through TRC-MW9, and TRC-MW11 through TRC-MW15 from July 22 through July 24, 2013. Monitoring wells TRC-MW12 and TRC-MW13 contained LNAPL at minimal thicknesses (approximately 0.03 feet) when gauged on July 19, 2013; however, following vacuum extraction, measurable LNAPL was not detected, and these wells were sampled. The results of the analysis of groundwater sampling indicate that there were no VOCs or SVOCs detected at concentrations exceeding their corresponding Class GA Values. Concrete Vault/Boiler Room Pump Pit Inspections and Monitoring Well Gauging: The concrete vault north of the school building, the boiler room pump pit, and the groundwater monitoring well network were inspected and gauged for the presence of LNAPL on July 19, 2013 by TRC. LNAPL was present in the concrete vault and monitoring wells TRC-MW12 and TRC-MW13. LNAPL was not present in the boiler room pump pit or in monitoring wells TRC-MW1 through TRCMW11, TRC-MW14, and TRC-MW15. The thickness of the LNAPL could not be accurately determined due to the high viscosity of the oil identified in the concrete vault and monitoring wells. However, TRC determined the approximate thickness of the LNAPL in monitoring wells TRC-MW12(0.03') and TRC-MW13(0.03) on July 19, 2013 with an oil/water interface probe. LNAPL Product Recovery: Periodic recovery of LNAPL on behalf of the NYCSCA has been performed at the Site since July 2012. LNAPL was removed from the concrete vault north of the school building and groundwater monitoring wells TRC-MW12 and TRC-MW13 on July 19, 2013 using a vacuum truck. The procedure for removal of LNAPL at the Site consisted of the following: The contents of the concrete vault were removed below the elevation of the building underdrain pipe. This allowed LNAPL present in the pipe to flow into the concrete vault. LNAPL and water was then pumped from the concrete vault into the vacuum truck. The vacuum truck was then used to pump oil and water from the monitoring wells containing LNAPL (TRC-MW12 and TRC-MW13). The oil absorbent sock present in TRC-MW11 was removed and was placed in a 55-gallon steel drum on-site. A new oil absorbent sock was replaced in this well. Approximately 5,626 gallons of water mixed with LNAPL was removed from the concrete vault and monitoring wells containing LNAPL (TRC-MW12 and TRC-MW13) on July 19, 2013. A total of approximately 25 gallons of water mixed with LNAPL were removed from each of monitoring wells and approximately 5,576 gallons of water mixed with LNAPL were removed from the concrete vault for offsite disposal. The LNAPL and water waste was transported to Clean Water of New York, Inc., of Staten Island, New York (Clean Water) for disposal. Approximately 28,480 gallons of water mixed with LNAPL have

AUTOMOTIVE TRADE HS 610 - BROOKLYN K610 (Continued) **U000409472**

been removed from the concrete vault and monitoring wells containing LNAPL (TRC-MW2, TRC-MW12, TRC-MW13, and TRC-MW14) from July 2012 to July 2013. In accordance with the NYSDEC-approved RAP and RAP Addendum, quarterly groundwater monitoring, inspections, and product recovery have been completed for a period of one year. The source of LNAPL at the site - the former 20,000-gallon UST, has been closed-in-place in accordance with 6 NYCRR Part 614. Approximately 28,480 gallons of groundwater/LNAPL mixture have been removed from the concrete vault and monitoring wells. At the initiation of the LNAPL removal program, measurable LNAPL was present in five monitoring wells (TRC-MW2, TRC-MW11, TRCMW12, TRC-MW13, and TRC-MW14). As of July 2013, there is measurable LNAPL in only two (2) monitoring wells (TRC-MW12 and TRC-MW13), at minimal thicknesses (approximately 0.03 feet). According to TRC, the results of groundwater sampling conducted to date show that, with the exception of the concentration of MTBE detected in well TRC-MW-8 during one sampling round, VOCs and SVOCs have not been detected at concentrations above Class GA Values. Therefore, the remaining residual LNAPL in the area of the closed-in-place UST and in the building under drain system is not impacting groundwater at the Site. TRC recommends the following: - Based on the analytical results, sampling of the monitoring well network is no longer required. - Bi-annual inspection and gauging of the monitoring well network should be performed. Absorbent socks should be placed (and replaced, as necessary) in monitoring wells containing measurable LNAPL. - Bi-annual (twice yearly) inspection and LNAPL removal from the concrete vault should continue until LNAPL is no longer observed for two consecutive six month periods. AD 03/17/2014: Reveived Received a Progress Report #5 for the site. DL the report to eDocs. Will review. AD 04/24/2014: Reviewed the report. It states that field activities were conducted at the site on January 20, 2014 and consisted of the following: " Concrete vault and boiler room pump pit inspection; " Monitoring well gauging; and " LNAPL recovery. The concrete vault north of the school building, the boiler room pump pit, and the groundwater monitoring well network were inspected and gauged for the presence of LNAPL on January 20, 2014 by TRC. LNAPL was present in the concrete vault and monitoring wells TRC-MW-12 and TRC-MW-13, which is consistent with historic data. LNAPL was not present in the boiler room pump pit or in monitoring wells TRC-MW-1 through TRC-MW-11, TRC-MW-14, and TRC-MW-15. The thickness of the LNAPL could not be accurately determined due to the high viscosity of the oil identified in the concrete vault and monitoring wells. However, an oil/water interface probe was used to approximate the thickness of LNAPL by lowering the probe to the depth of LNAPL, then submerging the probe into the water until the sound indicated the presence of water, then raising the probe until the oil indicator sounded. According to the data: TRC-MW-12 - 0.03’ of free product; TRC-MW-13 - 0.09’ of free product. LNAPL Product Recovery: Periodic recovery of LNAPL on behalf of the NYCSCA has been performed at the site since July 2012. LNAPL was removed from the concrete vault north of the school building and groundwater monitoring wells TRC-MW-12 and TRC-MW-13 on January 20, 2014. LNAPL was removed from the concrete vault and groundwater monitoring wells using a vacuum truck. The procedure for removal of LNAPL at the site consisted of the following: " The contents of the concrete vault were removed below the elevation of the building underdrain pipe. This allowed LNAPL present in the pipe to flow into the concrete vault. LNAPL and water

AUTOMOTIVE TRADE HS 610 - BROOKLYN K610 (Continued) **U000409472**

was then pumped from the concrete vault into the vacuum truck. " The vacuum truck was then used to pump oil and water from the monitoring wells containing LNAPL (TRC-MW-12 and TRC-MW-13). The oil absorbent sock present in TRC-MW-11 was removed and was placed in a 55-gallon steel drum on-site. A new oil absorbent sock was replaced in this well. Approximately 3,703 gallons of water mixed with LNAPL was removed from the concrete vault and monitoring wells containing LNAPL (TRC-MW-12 and TRC-MW-13) on January 20, 2014. A total of approximately 35 gallons of water mixed with LNAPL were removed from each of monitoring wells and approximately 3,633 gallons of water mixed with LNAPL were removed from the concrete vault for offsite disposal. The LNAPL and water removal was performed by Brookside Environmental, Inc. under the supervision of TRC and transported to Clean Water of New York, Inc., of Staten Island, New York (Clean Water) for disposal. Approximately 32,183 gallons of water mixed with LNAPL have been removed from the concrete vault and monitoring wells containing LNAPL (TRC-MW-2, TRC-MW-12, TRC-MW-13, and TRC-MW-14) from July 2012 to January 20, 2014. PLANNED ACTIVITIES: The following activities are planned for the next bi-annual inspection and LNAPL removal event: " The monitoring well network will be gauged. " Inspection and LNAPL removal from the concrete vault and monitoring wells will continue. Absorbent socks will be placed (and replaced, as necessary) in monitoring wells containing measurable LNAPL. " Project progress Report #6 will be submitted to the DEC following the next inspection and product removal event, which will be performed in July 2014. AD 10/20/2014: Reveived Received a Progress Report #6 for the site. Will review. AD 12/10/2014: Reviewed the report. It states that field activities were conducted at the site on July 28, 2014 and consisted of the following: " Concrete vault and boiler room pump pit inspection; " Monitoring well gauging; and " LNAPL recovery. The concrete vault north of the school building, the boiler room pump pit, and the groundwater monitoring well network were inspected and gauged for the presence of LNAPL on July 28, 2014 by TRC. LNAPL was present in the concrete vault and monitoring wells TRC-MW-12 and TRC-MW-13, which is consistent with historic data. LNAPL was not present in the boiler room pump pit or in monitoring wells TRC-MW-1 through TRC-MW-11, TRC-MW-14, and TRC-MW-15. The thickness of the LNAPL could not be accurately determined due to the high viscosity of the oil identified in the concrete vault and monitoring wells. However, an oil/water interface probe was used to approximate the thickness of LNAPL by lowering the probe to the depth of LNAPL, then submerging the probe into the water until the sound indicated the presence of water, then raising the probe until the oil indicator sounded. According to the data: TRC-MW-12 - 0.02’ of free product; TRC-MW-13 - 0.05’ of free product. LNAPL Product Recovery: Periodic recovery of LNAPL on behalf of the NYCSCA has been performed at the site since July 2012. LNAPL was removed from the concrete vault north of the school building and groundwater monitoring wells TRC-MW-12 and TRC-MW-13 on July 28, 2014. LNAPL was removed from the concrete vault and groundwater monitoring wells using a vacuum truck. The procedure for removal of LNAPL at the site consisted of the following: " The contents of the concrete vault were removed below the elevation of the building underdrain pipe. This allowed LNAPL present in the pipe to flow into the concrete vault. LNAPL and water was then pumped from the concrete vault into the vacuum truck. " The vacuum truck was then used to pump oil and water from the monitoring wells containing LNAPL (TRC-MW-12 and TRC-MW-13). New oil absorbent socks were replaced in

AUTOMOTIVE TRADE HS 610 - BROOKLYN K610 (Continued) **U000409472**

these wells. Approximately 3,119 gallons of water mixed with LNAPL was removed from the concrete vault and monitoring wells containing LNAPL (TRC-MW-12 and TRC-MW-13) on July 28, 2014. A total of approximately 35 gallons of water mixed with LNAPL were removed from each of monitoring wells and approximately 3,049 gallons of water mixed with LNAPL were removed from the concrete vault for off-site disposal. The LNAPL and water removal was performed by Brookside Environmental, Inc. under the supervision of TRC and transported to Clean Water of New York, Inc., of Staten Island, New York (Clean Water) for disposal. Approximately 35,302 gallons of water mixed with LNAPL have been removed from the concrete vault and monitoring wells containing LNAPL (TRC-MW-2, TRC-MW-12, TRC-MW-13, and TRC-MW-14) from July 2012 to July 28, 2014. PLANNED ACTIVITIES: The following activities are planned for the next bi-annual inspection and LNAPL removal event: " The monitoring well network will be gauged. " Inspection and LNAPL removal from the concrete vault and monitoring wells will continue. Absorbent socks will be placed (and replaced, as necessary) in monitoring wells containing measurable LNAPL. " Project progress Report #7 will be submitted to the DEC following the next inspection and product removal event, which will be performed in January 2015. NRN. AD 02/12/2015: Received the following e-mail from C. Guder: Ainura Attached is Progress Report #7 for Spill Case No. 0413160 associated with Automotive Trades High School, Brooklyn, NY. Please review and contact us with any questions or comments. Thank you, Charles Guder Senior Project Manager Will review. AD 03/24/2015: Reviewed the report. It states that field activities were conducted at the Site on January 19, 2015 and consisted of the following: - Concrete vault and boiler room ejector pit inspection; - Monitoring well gauging; and - LNAPL recovery. Concrete Vault/Boiler Room Ejector Pit Inspections and Monitoring Well Gauging: The concrete vault, located north of the school building, the boiler room ejector pit, and the groundwater monitoring well network were inspected and gauged for the presence of LNAPL on January 19, 2015 by TRC. LNAPL was present in the concrete vault and monitoring wells TRC-MW12 and TRC-MW13, which is consistent with historic data. LNAPL was not present in the boiler room ejector pit or in monitoring wells TRC-MW1 through TRC-MW11, TRC-MW14, and TRC-MW15. The thickness of the LNAPL could not be accurately determined due to the high viscosity of the oil identified in the concrete vault and monitoring wells. LNAPL has only been measured in monitoring wells TRC-MW12 and TRC-MW13 since April 2013. The LNAPL thickness measured in wells TRC-MW12 and TRC-MW13 have also decreased since April 2013. The LNAPL thickness measurements (feet) recorded in monitoring wells TRC-MW12 and TRC-MW13 in April 2013 were 0.07 and 0.10, respectively. LNAPL Product Recovery: Periodic recovery of LNAPL has been performed at the Site since July 2012. LNAPL was removed from the concrete vault north of the school building and groundwater monitoring wells TRC-MW12 and TRCMW13 on January 19, 2015 using a vacuum truck. The procedure for removal of LNAPL at the Site consisted of the following: - The contents of the concrete vault were removed below the elevation of the building underdrain pipe. This allowed LNAPL present in the pipe to flow into the concrete vault. LNAPL and water was then pumped from the concrete vault into the vacuum truck. - The vacuum truck was then used to pump oil and water from the monitoring wells containing measurable LNAPL (TRC-MW12 and TRC-MW13). - The oil absorbent socks present in the monitoring wells around the closed-in-place UST (i.e.,TRC-MW2, TRC-MW11, TRC-MW12, TRC-MW-13,

AUTOMOTIVE TRADE HS 610 - BROOKLYN K610 (Continued) **U000409472**

TRC-MW14) were found to be saturated with oil. With the exception of monitoring wells TRC-MW12 and TRC-MW13, measurable LNAPL was not identified in the monitoring wells after removal of the oil absorbent socks. The oil absorbent socks present in the monitoring wells were removed and replaced with new ones. Approximately 5,724 gallons of water mixed with LNAPL was removed from the concrete vault and monitoring wells containing LNAPL (TRC-MW12 and TRC-MW13) on January 19, 2015. A total of approximately 25 gallons of water mixed with LNAPL were removed from each of monitoring wells and approximately 5,674 gallons of water mixed with LNAPL were removed from the concrete vault for offsite disposal. Approximately 41,026 gallons of water mixed with LNAPL have been removed from the concrete vault and monitoring wells containing LNAPL (TRC-MW2, TRC-MW12, TRC-MW13, and TRC-MW14) from July 2012 to January 2015. PLANNED ACTIVITIES: In connection with the NYSDEC approval letter dated October 15, 2013, the following activities are planned for the next bi-annual inspection and LNAPL removal event: - The monitoring well network will be gauged. - Inspection and LNAPL removal from the concrete vault and monitoring wells will continue. Absorbent socks will be placed (and replaced, as necessary) in monitoring wells containing LNAPL. - Project Progress Report #8 will be submitted to the NYSDEC following the next inspection and product removal event, which will be performed in July 2015. AD 08/12/2015: Received a Progress Report # 8. Will review. AD 10/02/2015: Reviewed the report. It states that field activities were conducted at the Site on July 27, 2015 and consisted of the following: - Concrete vault and boiler room ejector pit inspection; - Monitoring well gauging; and - LNAPL recovery. Concrete Vault/Boiler Room Ejector Pit Inspections and Monitoring Well Gauging: The concrete vault, the boiler room ejector pit, and the groundwater monitoring well network were inspected and gauged for the presence of LNAPL on July 27, 2015 by TRC. LNAPL was only present in the concrete vault and wells TRC-MW12 and TRC-MW13, which is consistent with historic data. LNAPL was not present in the boiler room ejector pit or in monitoring wells TRC-MW1 through TRC-MW11, TRC-MW14, and TRC-MW15. The thickness of the LNAPL could not be accurately determined due to the high viscosity of the oil identified in the concrete vault and monitoring wells. LNAPL has only been measured in monitoring wells TRC-MW12 and TRC-MW13 since April 2013. The LNAPL thickness measured in wells TRC-MW12 and TRC-MW13 have also decreased since April 2013. The LNAPL thickness measurements (feet) recorded in monitoring wells TRC-MW12 and TRC-MW13 in July 2015 were 0.03 and 0.03, respectively. LNAPL Product Recovery: Periodic recovery of LNAPL has been performed at the site since July 2012. LNAPL was removed from the concrete vault north of the school building and groundwater monitoring wells TRC-MW12 and TRCMW13 on July 27, 2015 using a vacuum truck. The procedure for removal of LNAPL at the Site consisted of the following: - The contents of the concrete vault were removed below the elevation of the building underdrain pipe. This allowed LNAPL present in the pipe to flow into the concrete vault. LNAPL and water was then pumped from the concrete vault into the vacuum truck. - The oil absorbent socks present in the monitoring wells TRC-MW12, TRC-MW-13 were found to be saturated with oil and removed. A vacuum truck was then used to pump LPAPL and water from TRC-MW12 and TRC-MW13. After pumping was complete, new oil absorbent socks were placed into TRC-MW12, TRC-MW13. Approximately 2,606 gallons of water mixed with LNAPL was removed from the concrete vault and monitoring wells (TRC-MW12 and TRC-MW13) on July 27, 2015.

AUTOMOTIVE TRADE HS 610 - BROOKLYN K610 (Continued) **U000409472**

Approximately 50 gallons of water mixed with LNAPL were removed from each of monitoring wells and approximately 2,506 gallons were removed from the concrete vault for off-site disposal. Approximately 43,632 gallons of water/LNAPL mixture have been removed from the site for the period from July 2012 to July 2015. PLANNED ACTIVITIES: The following activities are planned for the next bi-annual inspection and LNAPL removal event: - The monitoring well network will be gauged. - Inspection and LNAPL removal from the concrete vault and monitoring wells will continue. Absorbent socks will be placed (and replaced, as necessary) in monitoring wells containing LNAPL. - Project Progress Report #9 will be submitted to the NYSDEC following the next inspection and product removal event, which will be performed in January 2016. AD 02/17/2016: Received Progress Report #9. Will review. AD 03/29/2016: Reviewed the report. It states that field activities were conducted at the site on on January 18, 2016 and consisted of the following: " Concrete vault and boiler room ejector pit inspection; " Monitoring well gauging; and " LNAPL recovery. Concrete Vault/Boiler Room Ejector Pit inspections and Monitoring Well Gauging: The concrete vault (located north of the school building), the boiler room ejector pit, and the groundwater monitoring well network were inspected and gauged for the presence of LNAPL on January 18, 2016 by TRC. LNAPL was only present in the concrete vault and monitoring wells TRC-MW 12 and TRCMW-13, which is consistent with inspection results since April 9, 2013. The oil absorbent socks present in monitoring wells TRC-MW 12 and TRC-MW 13 we re also found to be saturated with oil. LNAPL was not present in the boiler room ejector pit or in monitoring wells TRC-MW-1 through TRC-MW-11, TRCMW-14, and TRC-MW-15. An oil/water interface probe was used to approximate the thickness of LNAPL by lowering the probe to the depth o f LNAPL, then submerging the probe into the water until the sound indicated the presence of water, then raising the probe until the oil indicator sounded. The thickness of the LNAPL could not be accurately determined due to the high viscosity of the oil identified in the concrete vault and monitoring wells. Since April 201 3, only monitoring wells TRC-MW12 and TRC-MW13 have had measureable LNAPL. The LNAPL thicknesses measured in monitoring wells TRC-MWl2 and TRCMW13 have decreased since April 2013. The LNAPL thickness measurements recorded in monitoring wells TRC-MW12 and TRC-MWl3 in April 201 3 were 0.07 and 0.10 feet, respectively. Periodic recovery of LNAPL has been performed at the Site since July 201 2. LNAPL was removed from the concrete vault north of the school building and groundwater monitoring wells TRC-MW 12 and TRCM W 13 on January 18, 2016 using a vacuum truck. The procedure for measurement and removal of LNAPL at the Site consisted of the following: - The contents o f the concrete vault were removed below the elevation of the building under drain pipe. This allowed LNAPL present in the pipe to flow into the concrete vault. LNAPL and water were then pumped from the concrete vault into the vacuum truck. - The oil absorbent socks present in monitoring wells TRC-MW12 and TRC-MW13 were found to be saturated with oil and we re removed. A vacuum truck was then used to pump LNAPL and water from monitoring wells TRC-MW12 and TRC-MW13. After pumping of LNAPL and water from monitoring wells TRC-MW12 and TRC-MW13 was complete, new oil absorbent socks were placed into monitoring wells TRC-MW12 and TRC-MW13. A total of approximately 3,248 gallons o f water mixed with LNAPL was removed from the concrete vault and monitoring wells containing LNAPL (TRC-MWl2 and TRC-MW13) on January 18, 2016. Approximately 25 gallons of water

AUTOMOTIVE TRADE HS 610 - BROOKLYN K610 (Continued) **U000409472**

mixed with LNAPL were removed from each of the monitoring wells and approximately 3,198 gallons of water mixed with LNAPL were removed from the concrete vault for off-site disposal. Approximately 46,880 gallons of water mixed with LNAPL have been removed from the concrete vault and monitoring wells containing LNAPL (TRC-MW2, TRC-MW12, TRC-MW13, and TRC-MW14) from July 2012 to January 2016. In connection with the NYSDEC approval letter dated October 15 , 20 13, the following activities are planned for the next bi-annual inspection and LNAPL removal event: " The monitoring well network will be gauged. " Inspection of and LNAPL removal (if required) from the concrete vault and monitoring wells. Absorbent socks will be replaced, as necessary, in monitoring wells containing LNAPL. " Project Progress Report #10 will be submitted to the NYSDEC following the next inspection and product removal event, which will be performed in July 2016. AD. 08/20/2016: Received progress Report #10. Will review. AD 09/29/2016: Reviewed the report. It states that field activities were conducted at the Site on July 5, 2016 and consisted of the following: - Concrete vault and boiler room ejector pit inspection; - Monitoring well gauging; and - LNAPL recovery. The concrete vault (located north of the school building), the boiler room ejector pit, and the groundwater monitoring well network were inspected and gauged for the presence of LNAPL on July 5, 2016 by TRC. LNAPL was only present in the concrete vault and monitoring wells TRC-MW12 and TRC-MW13, which is consistent with inspection results since April 9, 2013. The oil absorbent socks present in monitoring wells TRC-MW12 and TRC-MW13 were also found to be partially saturated with oil. LNAPL was not present in the boiler room ejector pit or in monitoring wells TRC-MW1 through TRCMW11, TRC-MW14, and TRC-MW15. A minimal amount of LNAPL was recovered by the oil absorbent socks installed in monitoring wells TRC-MW2, TRC-MW11, and TRC-MW14. An oil/water interface probe was used to approximate the thickness of LNAPL in TRC MW-12 and TRC MW-13 by lowering the probe to the depth of LNAPL, then submerging the probe into the liquid until the sound indicated the presence of water, then raising the probe until the oil indicator sounded. The thickness of the LNAPL could not be accurately determined due to the high viscosity of the oil identified in the concrete vault and monitoring wells. Since April 2013, only monitoring wells TRC-MW12 and TRC-MW13 have had measureable LNAPL. The LNAPL thicknesses measured in monitoring wells TRC-MW12 and TRC-MW13 have decreased since April 2013. The LNAPL thickness measurements recorded in monitoring wells TRC-MW12 and TRC-MW13 during the previous event on January 18, 2016 were 0.03 and 0.03 feet, respectively. Thickness measurements on April 9, 2013 were 0.07 feet in TRC-MW12 and 0.10 feet in TRC-MW13. LNAPL recovery: Periodic recovery of LNAPL has been performed at the Site since July 2012. LNAPL was removed from the concrete vault north of the school building and groundwater monitoring wells TRC-MW12 and TRC-MW13 on January 18, 2016 using a vacuum truck. The procedure for measurement and removal of LNAPL at the Site consisted of the following: " The contents of the concrete vault were removed below the elevation of the building under-drain pipe. This allowed LNAPL present in the pipe to flow into the concrete vault. LNAPL and water were then pumped from the concrete vault into the vacuum truck. " The oil absorbent socks present in monitoring wells TRC-MW12 and TRC-MW13 were found to be partially saturated with oil and were removed. A vacuum truck was used to pump LNAPL and water from monitoring wells TRC-MW12 and TRC-MW13. After pumping of LNAPL and water from

AUTOMOTIVE TRADE HS 610 - BROOKLYN K610 (Continued) **U000409472**

monitoring wells TRC-MW12 and TRC-MW13 was complete, new oil absorbent socks were placed into monitoring wells TRC-MW12 and TRC-MW13. Approximately 2,862 gallons of water mixed with LNAPL were removed from the concrete vault and monitoring wells containing LNAPL (TRC-MW12 and TRC-MW13) on July 5, 2016. Approximately 50 gallons of water mixed with LNAPL were removed from each of the monitoring wells and approximately 2,762 gallons of water mixed with LNAPL were removed from the concrete vault for off-site disposal. Approximately 49,472 gallons of water mixed with LNAPL have been removed from the concrete vault and monitoring wells containing LNAPL (TRC-MW2, TRC-MW12, TRC-MW13, and TRC-MW14) from July 2012 to July 2016. Planned activities: In connection with the NYSDEC approval letter dated October 15, 2013, the following activities are planned for the next bi-annual inspection and LNAPL removal event: " The monitoring well network will be gauged. " Inspection of and LNAPL removal (if required) from the concrete vault and monitoring wells. Absorbent socks will be replaced, as necessary, in monitoring wells containing LNAPL. " Project Progress Report #11 will be submitted to the NYSDEC following the next inspection and product removal event, which will be performed in January 2017. AD 05/05/2017: Had a conversation with TRC, Philip Castellano requested a meeting with DEC to discuss the site. TRC thinks that the site is ready for closure. Discussed the dates with J. Kolleeny. Sent the invitation to TRC. Booked the conference room for May 9, 2017. AD 05/09/2017: J. Kolleeny and I had a meeting with Lee Guterman and Bob Kanaparthi of NYCSCA and their consultants Philip Castellano of TRC and Michael Sherwood of Sherwood Environmental. Lee Guterman said that they performed extensive remediation at the site, it was effective, and only two site wells now have 0.01’ of free product. According to Ms. Guterman, NYCSCA had exhausted their funds for further remediation at this site, and questions its effectiveness. We discussed the remediation performed at the site, site specific conditions and what further actions should be taken. Since the last gauging event was in January 2017, it was agreed that TRC will remove absorbent socks from the monitoring wells and will gauge them few weeks after for LNAPL presence. Final closure report will be prepared with case closure request justification, stating all the performed remedial activities, site specific conditions, sensitive receptors survey and other related data. Jon and I had discussed the above-referenced site and request for spill case closure with Vadim Brevdo. He agreed with the proposed course of actions such as: removing absorbent socks from the monitoring wells and gauging them few weeks after for LNAPL presence and preparing final closure report. Sent an e-mail to Ms. Guterman confirming Vadim’s agreement with the proposed course of actions. AD 06/29/2017: Received the following e-mail from Bob Kanaparthi: Dear Ms. Doronova, Attached please find the requested Spill Closure Report for Automotive Trades High School, Spill Case No. 04-13160. Please contact me with any questions or comments. Thank you, Bob Kanaparthi Industrial Hygienist C Industrial and Environmental Hygiene Division New York City School Construction Authority 30-30 Thomson Ave, Long Island City, New York 11101 Email: skanaparthi@nycsca.org Telephone: (718) 472-8620 Fax: (718) 472-8500 Will review. AD 07/05/2017: Reviewed the submitted report. It states that on May 10, 2017 the oil-absorbent socks installed in monitoring wells around the perimeter of the closed-in-place UST were removed. The socks, previously installed on January 16, 2017, were stained but were not saturated with LNAPL. Following removal of the socks, monitoring

AUTOMOTIVE TRADE HS 610 - BROOKLYN K610 (Continued) **U000409472**

wells TRC-MW2, TRC-MW11, TRC-MW12, TRC-MW13, and TRC-MW14 were gauged. No measurable quantities of LNAPL were present in the wells. On May 24, 2017, two (2) weeks following removal of the socks, the wells were gauged again, and no LNAPL was present in the wells. CONCLUSIONS: Based on the information collected during remedial efforts conducted on-site to date, the following can be concluded: - Gauging data collected since 2012 has demonstrated that there is no potential for migration of LNAPL off Site. - Since July 2014 (5 gauging events), LNAPL has been detected in only two wells, with measured thicknesses less than 0.05 feet. - LNAPL was not detected in the wells adjacent to the UST on May 10, 2017 following removal of the oil-absorbent socks installed on January 16, 2017. - LNAPL was not detected in the wells adjacent to the UST, two (2) weeks after sock removal, on May 24, 2017. - Based on the age of the release, the absence of dissolved phase groundwater impacts, and observations during remedial measures conducted to date, mobile petroleum-related impacts are not present at the Site. Considering the above conclusions, TRC recommends closure of Spill No. 04-13160. Will discuss with J. Kolleeny of DEC. AD 07/07/2017: Discussed the site with J. Kolleeny. Based on the newly submitted data regarding absence of the LNAPL in the all site wells, performed remediation, nature of the product (#6 oil) and absence of dissolved phase, it was decided to approve case closure request. Issued and sent an approval letter to Lee Guterman. Case closed. AD "

Remarks: "OLD TANK THAT WAS INSTALLED AND WANTED IT TO BE REOVED. THEY TOOK TESTS AND FOUND THAT THE TANK HAS LEAKED. THE TANK HAS FAILED MANY TIMES BEFORE. TOOK TESTS FROM THE SOIL. HAS NOT BEEN CLEANED OR REMOVED. OUTSIDE UNDERGROUND TANK. 20,000 GAL CAPACITY."

All Materials:

Site ID:	339016
Operable Unit ID:	1100934
Operable Unit:	01
Material ID:	581083
Material Code:	0001A
Material Name:	#2 fuel oil
Case No.:	Not reported
Material FA:	Petroleum
Quantity:	Not reported
Units:	G
Recovered:	.00
Oxygenate:	Not reported

AD206 **NYC BD OF ED - AUTOMOTIVE HIGH SCHOOL** **RCRA-CESQG** **1001961570**
SE **50 BEDFORD AVE** **FINDS** **NYR000083642**
1/8-1/4 **BROOKLYN, NY 11222** **ECHO**
0.202 mi. **NY MANIFEST**
1067 ft. **Site 2 of 2 in cluster AD**

Relative: Higher

Actual: 14 ft.

RCRA-CESQG:

Date form received by agency:	01/01/2007
Facility name:	NYC BD OF ED - AUTOMOTIVE HIGH SCHOOL
Facility address:	50 BEDFORD AVE BROOKLYN, NY 11222-3906
EPA ID:	NYR000083642
Mailing address:	QUEENS PLZ N LONG ISLAND CITY, NY 11101

NYC BD OF ED - AUTOMOTIVE HIGH SCHOOL (Continued) **1001961570**

Contact:	BERNARD ORLAN
Contact address:	QUEENS PLZ N LONG ISLAND CITY, NY 11101
Contact country:	US
Contact telephone:	718-391-6475
Contact email:	Not reported
EPA Region:	02
Classification:	Conditionally Exempt Small Quantity Generator
Description:	Handler: generates 100 kg or less of hazardous waste per calendar month, and accumulates 1000 kg or less of hazardous waste at any time; or generates 1 kg or less of acutely hazardous waste per calendar month, and accumulates at any time: 1 kg or less of acutely hazardous waste; or 100 kg or less of any residue or contaminated soil, waste or other debris resulting from the cleanup of a spill, into or on any land or water, of acutely hazardous waste; or generates 100 kg or less of any residue or contaminated soil, waste or other debris resulting from the cleanup of a spill, into or on any land or water, of acutely hazardous waste during any calendar month, and accumulates at any time: 1 kg or less of acutely hazardous waste; or 100 kg or less of any residue or contaminated soil, waste or other debris resulting from the cleanup of a spill, into or on any land or water, of acutely hazardous waste

Owner/Operator Summary:

Owner/operator name:	NYC BOARD OF EDUCATION
Owner/operator address:	2811 QUEENS PLZ N LONG ISLAND CITY, NY 11101
Owner/operator country:	US
Owner/operator telephone:	718-391-6475
Owner/operator email:	Not reported
Owner/operator fax:	Not reported
Owner/operator extension:	Not reported
Legal status:	Municipal
Owner/Operator Type:	Owner
Owner/Op start date:	Not reported
Owner/Op end date:	Not reported

Owner/operator name:	NYC BOARD OF EDUCATION
Owner/operator address:	2811 QUEENS PLZ N LONG ISLAND CITY, NY 11101
Owner/operator country:	US
Owner/operator telephone:	718-391-6475
Owner/operator email:	Not reported
Owner/operator fax:	Not reported
Owner/operator extension:	Not reported
Legal status:	Municipal
Owner/Operator Type:	Operator
Owner/Op start date:	Not reported
Owner/Op end date:	Not reported

Handler Activities Summary:

U.S. importer of hazardous waste:	No
Mixed waste (haz. and radioactive):	No
Recycler of hazardous waste:	No
Transporter of hazardous waste:	No
Treater, storer or disposer of HW:	No

NYC BD OF ED - AUTOMOTIVE HIGH SCHOOL (Continued) **1001961570**

Underground injection activity: No
On-site burner exemption: No
Furnace exemption: No
Used oil fuel burner: No
Used oil processor: No
User oil refiner: No
Used oil fuel marketer to burner: No
Used oil Specification marketer: No
Used oil transfer facility: No
Used oil transporter: No

Historical Generators:
Date form received by agency: 01/01/2006
Site name: NYC BD OF ED - AUTOMOTIVE HIGH SCHOOL
Classification: Conditionally Exempt Small Quantity Generator

Date form received by agency: 01/13/2000
Site name: NYC BD OF ED - AUTOMOTIVE HIGH SCHOOL
Classification: Small Quantity Generator

. Waste code: D001
. Waste name: IGNITABLE WASTE

. Waste code: D002
. Waste name: CORROSIVE WASTE

Violation Status: No violations found

FINDS:

Registry ID: 110004560626

Environmental Interest/Information System
RCRAInfo is a national information system that supports the Resource Conservation and Recovery Act (RCRA) program through the tracking of events and activities related to facilities that generate, transport, and treat, store, or dispose of hazardous waste. RCRAInfo allows RCRA program staff to track the notification, permit, compliance, and corrective action activities required under RCRA.

FIS (New York - Facility Information System) is New York's Department of Environmental Conservation (DEC) information system for tracking environmental facility information found across the State.

Click this hyperlink while viewing on your computer to access additional FINDS: detail in the EDR Site Report.

ECHO:
Envid: 1001961570
Registry ID: 110004560626
DFR URL: http://echo.epa.gov/detailed-facility-report?fid=110004560626

NY MANIFEST:
Country: USA
EPA ID: NYR000083642

NYC BD OF ED - AUTOMOTIVE HIGH SCHOOL (Continued) **1001961570**

Facility Status:	Not reported
Location Address 1:	50 BEDFORD AVE
Code:	BP
Location Address 2:	Not reported
Total Tanks:	Not reported
Location City:	BROOKLYN
Location State:	NY
Location Zip:	11222
Location Zip 4:	Not reported

NY MANIFEST:

EPAID:	NYR000083642
Mailing Name:	AUTOMOTIVE HIGH SCHOOL
Mailing Contact:	ADRIENNE M SPENCER
Mailing Address 1:	50 BEDFORD AVE
Mailing Address 2:	Not reported
Mailing City:	BROOKLYN
Mailing State:	NY
Mailing Zip:	11222
Mailing Zip 4:	Not reported
Mailing Country:	USA
Mailing Phone:	7185373835

NY MANIFEST:

Document ID:	Not reported
Manifest Status:	Not reported
seq:	Not reported
Year:	2016
Trans1 State ID:	MAC300016672
Trans2 State ID:	OHD980614374
Generator Ship Date:	10/13/2016
Trans1 Recv Date:	10/13/2016
Trans2 Recv Date:	10/19/2016
TSD Site Recv Date:	10/22/2016
Part A Recv Date:	Not reported
Part B Recv Date:	Not reported
Generator EPA ID:	NYR000083642
Trans1 EPA ID:	Not reported
Trans2 EPA ID:	Not reported
TSDF ID 1:	OHD048415665
TSDF ID 2:	Not reported
Manifest Tracking Number:	009436341FLE
Import Indicator:	N
Export Indicator:	N
Discr Quantity Indicator:	N
Discr Type Indicator:	N
Discr Residue Indicator:	N
Discr Partial Reject Indicator:	N
Discr Full Reject Indicator:	N
Manifest Ref Number:	Not reported
Alt Facility RCRA ID:	Not reported
Alt Facility Sign Date:	Not reported
MGMT Method Type Code:	H040
Waste Code:	Not reported
Waste Code:	Not reported
Waste Code:	Not reported
Waste Code:	Not reported

NYC BD OF ED - AUTOMOTIVE HIGH SCHOOL (Continued) **1001961570**

Waste Code:	Not reported
Waste Code:	Not reported
Quantity:	2
Units:	P - Pounds
Number of Containers:	1
Container Type:	DF - Fiberboard or plastic drums (glass)
Handling Method:	B Incineration, heat recovery, burning.
Specific Gravity:	1
Waste Code:	D002
Waste Code 1_2:	Not reported
Waste Code 1_3:	Not reported
Waste Code 1_4:	Not reported
Waste Code 1_5:	Not reported
Waste Code 1_6:	Not reported

Click this hyperlink while viewing on your computer to access
18 additional NY_MANIFEST: record(s) in the EDR Site Report.

AC207 **CONSOLIDATED EDISON** **NY MANIFEST** **1009241087**
ESE **BEDFORD AND NASSAU AVES VS1201** **N/A**
1/8-1/4 **BROOKLYN, NY 11201**
0.202 mi.
1068 ft. **Site 4 of 6 in cluster AC**

Relative:
Higher

Actual:
13 ft.

NY MANIFEST:

Country:	USA
EPA ID:	NYP004094538
Facility Status:	Not reported
Location Address 1:	BEDFORD AND NASSAU AVES VS1201
Code:	BP
Location Address 2:	Not reported
Total Tanks:	Not reported
Location City:	BROOKLYN
Location State:	NY
Location Zip:	11201
Location Zip 4:	Not reported

NY MANIFEST:

EPAID:	NYP004094538
Mailing Name:	CONSOLIDATED EDISON
Mailing Contact:	FRANKLIN MURRAY
Mailing Address 1:	4 IRVING PLACE RM 828
Mailing Address 2:	Not reported
Mailing City:	NEW YORK
Mailing State:	NY
Mailing Zip:	10003
Mailing Zip 4:	Not reported
Mailing Country:	USA
Mailing Phone:	2124602808

NY MANIFEST:

Document ID:	NYE0743247
Manifest Status:	Not reported
seq:	01
Year:	2001
Trans1 State ID:	SM1563
Trans2 State ID:	Not reported

CONSOLIDATED EDISON (Continued) **1009241087**

Generator Ship Date:	12/30/2001
Trans1 Recv Date:	12/30/2001
Trans2 Recv Date:	Not reported
TSD Site Recv Date:	12/31/2001
Part A Recv Date:	Not reported
Part B Recv Date:	Not reported
Generator EPA ID:	NYP004094538
Trans1 EPA ID:	NYD006982359
Trans2 EPA ID:	Not reported
TSDF ID 1:	NYD980593636
TSDF ID 2:	Not reported
Manifest Tracking Number:	Not reported
Import Indicator:	Not reported
Export Indicator:	Not reported
Discr Quantity Indicator:	Not reported
Discr Type Indicator:	Not reported
Discr Residue Indicator:	Not reported
Discr Partial Reject Indicator:	Not reported
Discr Full Reject Indicator:	Not reported
Manifest Ref Number:	Not reported
Alt Facility RCRA ID:	Not reported
Alt Facility Sign Date:	Not reported
MGMT Method Type Code:	Not reported
Waste Code:	B002 - PETROLEUM OIL WITH 50 BUT < 500 PPM PCB
Waste Code:	Not reported
Waste Code:	Not reported
Waste Code:	Not reported
Waste Code:	Not reported
Waste Code:	Not reported
Quantity:	00726
Units:	K - Kilograms (2.2 pounds)
Number of Containers:	001
Container Type:	TT - Cargo tank, tank trucks
Handling Method:	T Chemical, physical, or biological treatment.
Specific Gravity:	01.00

Click this hyperlink while viewing on your computer to access additional NY_MANIFEST: detail in the EDR Site Report.

V208 **CONSOLIDATED EDISON** **NY MANIFEST** **S109584430**
SSW **WYTHE AVE & N. 11 ST** **N/A**
1/8-1/4 **BROOKLYN, NY 11211**
0.203 mi.
1070 ft. **Site 3 of 4 in cluster V**

Relative:
Higher

Actual:
22 ft.

NY MANIFEST:

Country:	USA
EPA ID:	NYP004156089
Facility Status:	Not reported
Location Address 1:	WYTHE AVE & N. 11 ST
Code:	BP
Location Address 2:	Not reported
Total Tanks:	Not reported
Location City:	BROOKLYN
Location State:	NY
Location Zip:	11211
Location Zip 4:	Not reported

CONSOLIDATED EDISON (Continued) **S109584430**

NY MANIFEST:

EPAID:	NYP004156089
Mailing Name:	CONSOLIDATED EDISON
Mailing Contact:	FRANKLYN MURRAY
Mailing Address 1:	4 IRVING PLACE RM 828
Mailing Address 2:	Not reported
Mailing City:	NEW YORK
Mailing State:	NY
Mailing Zip:	10003
Mailing Zip 4:	Not reported
Mailing Country:	USA
Mailing Phone:	2124602808

NY MANIFEST:

Document ID:	Not reported
Manifest Status:	Not reported
seq:	Not reported
Year:	2008
Trans1 State ID:	NYD006982359
Trans2 State ID:	Not reported
Generator Ship Date:	01/28/2008
Trans1 Recv Date:	01/28/2008
Trans2 Recv Date:	Not reported
TSD Site Recv Date:	01/28/2008
Part A Recv Date:	Not reported
Part B Recv Date:	Not reported
Generator EPA ID:	NYP004156089
Trans1 EPA ID:	Not reported
Trans2 EPA ID:	Not reported
TSDF ID 1:	NYD077444263
TSDF ID 2:	Not reported
Manifest Tracking Number:	001437435FLE
Import Indicator:	N
Export Indicator:	N
Discr Quantity Indicator:	N
Discr Type Indicator:	N
Discr Residue Indicator:	N
Discr Partial Reject Indicator:	N
Discr Full Reject Indicator:	N
Manifest Ref Number:	Not reported
Alt Facility RCRA ID:	Not reported
Alt Facility Sign Date:	Not reported
MGMT Method Type Code:	H141
Waste Code:	Not reported
Waste Code:	Not reported
Waste Code:	Not reported
Waste Code:	Not reported
Waste Code:	Not reported
Waste Code:	Not reported
Quantity:	50.0
Units:	K - Kilograms (2.2 pounds)
Number of Containers:	1.0
Container Type:	DM - Metal drums, barrels
Handling Method:	L Landfill.
Specific Gravity:	1.0
Waste Code:	B007

CONSOLIDATED EDISON (Continued) **S109584430**

Waste Code 1_2:	D008
Waste Code 1_3:	Not reported
Waste Code 1_4:	Not reported
Waste Code 1_5:	Not reported
Waste Code 1_6:	Not reported

Click this hyperlink while viewing on your computer to access
1 additional NY_MANIFEST: record(s) in the EDR Site Report.

V209 **CON EDISON** **RCRA NonGen / NLR** **1012185056**
SSW **WYTHE AVE & N 11TH ST** **NY MANIFEST** **NYP004158580**
1/8-1/4 **BROOKLYN, NY 11201**
0.203 mi.
1070 ft. **Site 4 of 4 in cluster V**

Relative:
Higher

Actual:
22 ft.

RCRA NonGen / NLR:

Date form received by agency:	06/01/2016
Facility name:	CON EDISON
Facility address:	WYTHE AVE & N 11TH ST BROOKLYN, NY 11201
EPA ID:	NYP004158580
Mailing address:	4 IRVING PL, RM 828 NEW YORK, NY 10003
Contact:	STEVEN MARTIS
Contact address:	Not reported Not reported
Contact country:	US
Contact telephone:	212-580-8383
Contact email:	Not reported
EPA Region:	02
Classification:	Non-Generator
Description:	Handler: Non-Generators do not presently generate hazardous waste

Handler Activities Summary:

U.S. importer of hazardous waste:	No
Mixed waste (haz. and radioactive):	No
Recycler of hazardous waste:	No
Transporter of hazardous waste:	No
Treater, storer or disposer of HW:	No
Underground injection activity:	No
On-site burner exemption:	No
Furnace exemption:	No
Used oil fuel burner:	No
Used oil processor:	No
User oil refiner:	No
Used oil fuel marketer to burner:	No
Used oil Specification marketer:	No
Used oil transfer facility:	No
Used oil transporter:	No

Historical Generators:

Date form received by agency:	05/15/2008
Site name:	CON EDISON
Classification:	Conditionally Exempt Small Quantity Generator
Violation Status:	No violations found

CON EDISON (Continued) **1012185056**

NY MANIFEST:

Country:	USA
EPA ID:	NYP004158580
Facility Status:	Not reported
Location Address 1:	N 11th ST & WYTHE AVE
Code:	BP
Location Address 2:	Not reported
Total Tanks:	Not reported
Location City:	BROOL;YN
Location State:	NY
Location Zip:	10003
Location Zip 4:	Not reported

NY MANIFEST:

EPAID:	NYP004158580
Mailing Name:	CONSOLIDATED EDISON
Mailing Contact:	FRANKLYN MURRAY
Mailing Address 1:	4 IRVING PLACE RM 828
Mailing Address 2:	Not reported
Mailing City:	NEW YORK
Mailing State:	NY
Mailing Zip:	10003
Mailing Zip 4:	Not reported
Mailing Country:	USA
Mailing Phone:	2124602808

NY MANIFEST:

Document ID:	Not reported
Manifest Status:	Not reported
seq:	Not reported
Year:	2008
Trans1 State ID:	NYD006982359
Trans2 State ID:	Not reported
Generator Ship Date:	05/16/2008
Trans1 Recv Date:	05/16/2008
Trans2 Recv Date:	Not reported
TSD Site Recv Date:	05/20/2008
Part A Recv Date:	Not reported
Part B Recv Date:	Not reported
Generator EPA ID:	NYP004158580
Trans1 EPA ID:	Not reported
Trans2 EPA ID:	Not reported
TSDF ID 1:	NYD077444263
TSDF ID 2:	Not reported
Manifest Tracking Number:	001450792FLE
Import Indicator:	N
Export Indicator:	N
Discr Quantity Indicator:	N
Discr Type Indicator:	N
Discr Residue Indicator:	N
Discr Partial Reject Indicator:	N
Discr Full Reject Indicator:	N
Manifest Ref Number:	Not reported
Alt Facility RCRA ID:	Not reported
Alt Facility Sign Date:	Not reported
MGMT Method Type Code:	H141
Waste Code:	Not reported

CON EDISON (Continued) **1012185056**

Waste Code:	Not reported
Waste Code:	Not reported
Waste Code:	Not reported
Waste Code:	Not reported
Waste Code:	Not reported
Quantity:	50.0
Units:	K - Kilograms (2.2 pounds)
Number of Containers:	1.0
Container Type:	DM - Metal drums, barrels
Handling Method:	L Landfill.
Specific Gravity:	1.0
Waste Code:	B007
Waste Code 1_2:	D008
Waste Code 1_3:	Not reported
Waste Code 1_4:	Not reported
Waste Code 1_5:	Not reported
Waste Code 1_6:	Not reported

Click this hyperlink while viewing on your computer to access additional NY_MANIFEST: detail in the EDR Site Report.

W210 **BERRY CLEANERS** **NY DRYCLEANERS** **S113813582**
South **44 BERRY STREET (Z11249)** **N/A**
1/8-1/4 **BROOKLYN, NY 11211**
0.209 mi.
1105 ft. **Site 3 of 3 in cluster W**

Relative:
Higher

Actual:
21 ft.

DRYCLEANERS:

Facility ID:	2-6101-01295
Phone Number:	(718)338-3843
Region:	Not reported
Registration Effective Date:	11MAY5
Inspection Date:	11MAY9
Install Date:	11
Drop Shop:	Not reported
Shutdown:	Not reported
Alternate Solvent:	DF2000
Current Business:	Not reported

AE211 **CON EDISON - MANHOLE 4352** **RCRA-LQG** **1012184915**
SW **KENT AVE AND N 11 ST** **NY MANIFEST** **NYP004154183**
1/8-1/4 **BROOKLYN, NY 11201** **NJ MANIFEST**
0.212 mi.
1117 ft. **Site 1 of 8 in cluster AE**

Relative:
Higher

Actual:
14 ft.

RCRA-LQG:

Date form received by agency:	02/21/2008
Facility name:	CON EDISON - MANHOLE 4352
Facility address:	KENT AVE AND N 11 ST BROOKLYN, NY 11201
EPA ID:	NYP004154183
Mailing address:	4 IRVING PLACE NEW YORK, NY 10003
Contact:	FRANKLIN MURRAY
Contact address:	Not reported

CON EDISON - MANHOLE 4352 (Continued) **1012184915**

	Not reported
Contact country:	Not reported
Contact telephone:	212-460-2808
Contact email:	MURRAYFR@CONED.COM
EPA Region:	02
Classification:	Large Quantity Generator
Description:	Handler: generates 1,000 kg or more of hazardous waste during any calendar month; or generates more than 1 kg of acutely hazardous waste during any calendar month; or generates more than 100 kg of any residue or contaminated soil, waste or other debris resulting from the cleanup of a spill, into or on any land or water, of acutely hazardous waste during any calendar month; or generates 1 kg or less of acutely hazardous waste during any calendar month, and accumulates more than 1 kg of acutely hazardous waste at any time; or generates 100 kg or less of any residue or contaminated soil, waste or other debris resulting from the cleanup of a spill, into or on any land or water, of acutely hazardous waste during any calendar month, and accumulates more than 100 kg of that material at any time

Owner/Operator Summary:

Owner/operator name:	CONSOLIDATED EDISON COMPANY OF NY, INC.
Owner/operator address:	4 IRVING PLACE NEW YORK, NY 10003
Owner/operator country:	US
Owner/operator telephone:	Not reported
Owner/operator email:	Not reported
Owner/operator fax:	Not reported
Owner/operator extension:	Not reported
Legal status:	Private
Owner/Operator Type:	Operator
Owner/Op start date:	07/30/2007
Owner/Op end date:	Not reported

Owner/operator name:	CONSOLIDATED EDISON COMPANY OF NY, INC.
Owner/operator address:	4 IRVING PLACE NEW YORK, NY 10003
Owner/operator country:	US
Owner/operator telephone:	Not reported
Owner/operator email:	Not reported
Owner/operator fax:	Not reported
Owner/operator extension:	Not reported
Legal status:	Private
Owner/Operator Type:	Owner
Owner/Op start date:	07/30/2007
Owner/Op end date:	Not reported

Handler Activities Summary:

U.S. importer of hazardous waste:	No
Mixed waste (haz. and radioactive):	No
Recycler of hazardous waste:	No
Transporter of hazardous waste:	No
Treater, storer or disposer of HW:	No
Underground injection activity:	No
On-site burner exemption:	No
Furnace exemption:	No
Used oil fuel burner:	No

CON EDISON - MANHOLE 4352 (Continued) **1012184915**

Used oil processor: No
User oil refiner: No
Used oil fuel marketer to burner: No
Used oil Specification marketer: No
Used oil transfer facility: No
Used oil transporter: No

. Waste code: D008
. Waste name: LEAD

Violation Status: No violations found

NY MANIFEST:
Country: USA
EPA ID: NYP004154183
Facility Status: Not reported
Location Address 1: KENT AVE AND N 11 ST
Code: BP
Location Address 2: Not reported
Total Tanks: Not reported
Location City: BROOKLYN
Location State: NY
Location Zip: 11201
Location Zip 4: Not reported

NY MANIFEST:
EPAID: NYP004154183
Mailing Name: CONSOLIDATED EDISON
Mailing Contact: FRANKLYN MURRAY
Mailing Address 1: 4 IRVING PL RM 828
Mailing Address 2: Not reported
Mailing City: NEW YORK
Mailing State: NY
Mailing Zip: 10003
Mailing Zip 4: Not reported
Mailing Country: USA
Mailing Phone: 2124602808

NY MANIFEST:
Document ID: Not reported
Manifest Status: Not reported
seq: Not reported
Year: 2007
Trans1 State ID: NJD003812047
Trans2 State ID: Not reported
Generator Ship Date: 10/02/2007
Trans1 Recv Date: 10/02/2007
Trans2 Recv Date: Not reported
TSD Site Recv Date: 10/04/2007
Part A Recv Date: Not reported
Part B Recv Date: Not reported
Generator EPA ID: NYP004154183
Trans1 EPA ID: Not reported
Trans2 EPA ID: Not reported
TSDF ID 1: NJD991291105
TSDF ID 2: Not reported
Manifest Tracking Number: 000183777GBF
Import Indicator: N

CON EDISON - MANHOLE 4352 (Continued) **1012184915**

Export Indicator:	N
Discr Quantity Indicator:	N
Discr Type Indicator:	N
Discr Residue Indicator:	N
Discr Partial Reject Indicator:	N
Discr Full Reject Indicator:	N
Manifest Ref Number:	Not reported
Alt Facility RCRA ID:	Not reported
Alt Facility Sign Date:	Not reported
MGMT Method Type Code:	H141
Waste Code:	Not reported
Waste Code:	Not reported
Waste Code:	Not reported
Waste Code:	Not reported
Waste Code:	Not reported
Waste Code:	Not reported
Quantity:	400
Units:	G - Gallons (liquids only)* (8.3 pounds)
Number of Containers:	1
Container Type:	CM - Metal boxes, cases, roll-offs
Handling Method:	L Landfill.
Specific Gravity:	1
Waste Code:	D008
Waste Code 1_2:	Not reported
Waste Code 1_3:	Not reported
Waste Code 1_4:	Not reported
Waste Code 1_5:	Not reported
Waste Code 1_6:	Not reported

Click this hyperlink while viewing on your computer to access additional NY_MANIFEST: detail in the EDR Site Report.

NJ MANIFEST:

EPA Id:	NYP004154183
Mail Address:	4 IRVING PLACE
Mail City/State/Zip:	NEW YORK, NY 10003
Facility Phone:	Not reported
Emergency Phone:	Not reported
Contact:	FRANKLIN MURRAY
Comments:	Not reported
SIC Code:	Not reported
County:	NY047
Municipal:	Not reported
Previous EPA Id:	Not reported
Gen Flag:	Not reported
Trans Flag:	Not reported
TSDF Flag:	Not reported
Name Change:	Not reported
Date Change:	Not reported

Manifest:

Manifest Number:	000183777GBF
EPA ID:	NYP004154183
Date Shipped:	10/02/2007
TSDF EPA ID:	NJD991291105
Transporter EPA ID:	NJD003812047

CON EDISON - MANHOLE 4352 (Continued) **1012184915**

Transporter 2 EPA ID:	NJD003812047
Transporter 3 EPA ID:	Not reported
Transporter 4 EPA ID:	Not reported
Transporter 5 EPA ID:	Not reported
Transporter 6 EPA ID:	Not reported
Transporter 7 EPA ID:	Not reported
Transporter 8 EPA ID:	Not reported
Transporter 9 EPA ID:	Not reported
Transporter 10 EPA ID:	Not reported
Date Trans1 Transported Waste:	10/02/2007
Date Trans2 Transported Waste:	10/02/2007
Date Trans3 Transported Waste:	Not reported
Date Trans4 Transported Waste:	Not reported
Date Trans5 Transported Waste:	Not reported
Date Trans6 Transported Waste:	Not reported
Date Trans7 Transported Waste:	Not reported
Date Trans8 Transported Waste:	Not reported
Date Trans9 Transported Waste:	Not reported
Date Trans10 Transported Waste:	Not reported
Date TSDF Received Waste:	10/04/2007
TSDF EPA Facility Name:	Not reported
QTY Units:	Not reported
Transporter SEQ ID:	Not reported
Transporter-1 Date:	Not reported
Waste SEQ ID:	Not reported
Waste Type Code 2:	Not reported
Waste Type Code 3:	Not reported
Waste Type Code 4:	Not reported
Waste Type Code 5:	Not reported
Waste Type Code 6:	Not reported
Date Accepted:	Not reported
Manifest Discrepancy Type:	Not reported
Data Entry Number:	Not reported
Was Load Rejected:	NEW YORK, NY 10003
Reason Load Was Rejected:	Not reported

Z212 **J RAFA CLEANERS** **RCRA-SQG** **1000990146**
ENE **718 MANHATTAN AVE** **ICIS** **NYR000001057**
1/8-1/4 **BROOKLYN, NY 11222** **US AIRS**
0.212 mi. **NY MANIFEST**
1117 ft. **Site 4 of 5 in cluster Z**

Relative:
Higher

Actual:
20 ft.

RCRA-SQG:

Date form received by agency:	03/10/2008
Facility name:	J RAFA CLEANERS
Facility address:	718 MANHATTAN AVE BROOKLYN, NY 11222
EPA ID:	NYR000001057
Mailing address:	MANHATTAN AVE BROOKLYN, NY 11222
Contact:	ANDY MUNOZ
Contact address:	MANHATTAN AVE BROOKLYN, NY 11222
Contact country:	US
Contact telephone:	718-389-1903
Contact email:	Not reported

J RAFA CLEANERS (Continued) **1000990146**

EPA Region: 02
Classification: Small Small Quantity Generator
Description: Handler: generates more than 100 and less than 1000 kg of hazardous waste during any calendar month and accumulates less than 6000 kg of hazardous waste at any time; or generates 100 kg or less of hazardous waste during any calendar month, and accumulates more than 1000 kg of hazardous waste at any time

Owner/Operator Summary:
Owner/operator name: KUAN YOO
Owner/operator address: Not reported
Not reported
Owner/operator country: Not reported
Owner/operator telephone: Not reported
Owner/operator email: Not reported
Owner/operator fax: Not reported
Owner/operator extension: Not reported
Legal status: Private
Owner/Operator Type: Operator
Owner/Op start date: 03/10/2008
Owner/Op end date: Not reported

Owner/operator name: J RAFA CLEANER
Owner/operator address: Not reported
Not reported
Owner/operator country: Not reported
Owner/operator telephone: Not reported
Owner/operator email: Not reported
Owner/operator fax: Not reported
Owner/operator extension: Not reported
Legal status: Private
Owner/Operator Type: Owner
Owner/Op start date: 03/10/2008
Owner/Op end date: Not reported

Handler Activities Summary:
U.S. importer of hazardous waste: No
Mixed waste (haz. and radioactive): No
Recycler of hazardous waste: No
Transporter of hazardous waste: No
Treater, storer or disposer of HW: No
Underground injection activity: No
On-site burner exemption: No
Furnace exemption: No
Used oil fuel burner: No
Used oil processor: No
User oil refiner: No
Used oil fuel marketer to burner: No
Used oil Specification marketer: No
Used oil transfer facility: No
Used oil transporter: No

. Waste code: D007
. Waste name: CHROMIUM

. Waste code: D039

J RAFA CLEANERS (Continued) **1000990146**

. Waste name: TETRACHLOROETHYLENE

. Waste code: D040
. Waste name: TRICHLORETHYLENE

. Waste code: F002
. Waste name: THE FOLLOWING SPENT HALOGENATED SOLVENTS: TETRACHLOROETHYLENE, METHYLENE CHLORIDE, TRICHLOROETHYLENE, 1,1,1-TRICHLOROETHANE, CHLOROBENZENE, 1,1,2-TRICHLORO-1,2,2-TRIFLUOROETHANE, ORTHO-DICHLOROBENZENE, TRICHLOROFLUOROMETHANE, AND 1,1,2, TRICHLOROETHANE; ALL SPENT SOLVENT MIXTURES/BLENDS CONTAINING, BEFORE USE, A TOTAL OF TEN PERCENT OR MORE (BY VOLUME) OF ONE OR MORE OF THE ABOVE HALOGENATED SOLVENTS OR THOSE SOLVENTS LISTED IN F001, F004, AND F005; AND STILL BOTTOMS FROM THE RECOVERY OF THESE SPENT SOLVENTS AND SPENT SOLVENT MIXTURES.

Historical Generators:
Date form received by agency: 03/09/2008
Site name: J RAFA CLEANERS
Classification: Small Quantity Generator

Date form received by agency: 01/01/2006
Site name: RAFAELS CLEANERS
Classification: Small Quantity Generator

Date form received by agency: 11/21/2002
Site name: RAFAELS CLEANERS
Classification: Small Quantity Generator

. Waste code: D007
. Waste name: CHROMIUM

. Waste code: D039
. Waste name: TETRACHLOROETHYLENE

. Waste code: D040
. Waste name: TRICHLORETHYLENE

. Waste code: F002
. Waste name: THE FOLLOWING SPENT HALOGENATED SOLVENTS: TETRACHLOROETHYLENE, METHYLENE CHLORIDE, TRICHLOROETHYLENE, 1,1,1-TRICHLOROETHANE, CHLOROBENZENE, 1,1,2-TRICHLORO-1,2,2-TRIFLUOROETHANE, ORTHO-DICHLOROBENZENE, TRICHLOROFLUOROMETHANE, AND 1,1,2, TRICHLOROETHANE; ALL SPENT SOLVENT MIXTURES/BLENDS CONTAINING, BEFORE USE, A TOTAL OF TEN PERCENT OR MORE (BY VOLUME) OF ONE OR MORE OF THE ABOVE HALOGENATED SOLVENTS OR THOSE SOLVENTS LISTED IN F001, F004, AND F005; AND STILL BOTTOMS FROM THE RECOVERY OF THESE SPENT SOLVENTS AND SPENT SOLVENT MIXTURES.

Date form received by agency: 03/01/1995
Site name: COURTSIDE CLEANERS
Classification: Small Quantity Generator

. Waste code: D007
. Waste name: CHROMIUM

. Waste code: D039

J RAFA CLEANERS (Continued) **1000990146**

. Waste name: TETRACHLOROETHYLENE

. Waste code: D040
. Waste name: TRICHLORETHYLENE

. Waste code: F002
. Waste name: THE FOLLOWING SPENT HALOGENATED SOLVENTS: TETRACHLOROETHYLENE, METHYLENE CHLORIDE, TRICHLOROETHYLENE, 1,1,1-TRICHLOROETHANE, CHLOROBENZENE, 1,1,2-TRICHLORO-1,2,2-TRIFLUOROETHANE, ORTHO-DICHLOROBENZENE, TRICHLOROFLUOROMETHANE, AND 1,1,2, TRICHLOROETHANE; ALL SPENT SOLVENT MIXTURES/BLENDS CONTAINING, BEFORE USE, A TOTAL OF TEN PERCENT OR MORE (BY VOLUME) OF ONE OR MORE OF THE ABOVE HALOGENATED SOLVENTS OR THOSE SOLVENTS LISTED IN F001, F004, AND F005; AND STILL BOTTOMS FROM THE RECOVERY OF THESE SPENT SOLVENTS AND SPENT SOLVENT MIXTURES.

Violation Status: No violations found

ICIS:

Enforcement Action ID: NY000A0000261010049600318
FRS ID: 110009483932
Action Name: J RAFA CLEANERS 36047R029200318
Facility Name: J RAFA CLEANERS
Facility Address: 718 MANHATTAN AVE
BROOKLYN, NY 112222910
Enforcement Action Type: Notice of Violation
Facility County: KINGS
Program System Acronym: AIR
Enforcement Action Forum Desc: Administrative - Informal
EA Type Code: NOV
Facility SIC Code: 7216
Federal Facility ID: Not reported
Latitude in Decimal Degrees: 40.72591
Longitude in Decimal Degrees: -73.952
Permit Type Desc: Not reported
Program System Acronym: NY0000002610100496
Facility NAICS Code: 812320
Tribal Land Code: Not reported

Enforcement Action ID: NY000A0000261010049600315
FRS ID: 110009483932
Action Name: J RAFA CLEANERS 36047R029200315
Facility Name: J RAFA CLEANERS
Facility Address: 718 MANHATTAN AVE
BROOKLYN, NY 112222910
Enforcement Action Type: Notice of Violation
Facility County: KINGS
Program System Acronym: AIR
Enforcement Action Forum Desc: Administrative - Informal
EA Type Code: NOV
Facility SIC Code: 7216
Federal Facility ID: Not reported
Latitude in Decimal Degrees: 40.72591
Longitude in Decimal Degrees: -73.952
Permit Type Desc: Not reported
Program System Acronym: NY0000002610100496
Facility NAICS Code: 812320
Tribal Land Code: Not reported

J RAFA CLEANERS (Continued) **1000990146**

Enforcement Action ID:	NY000A0000261010049600301
FRS ID:	110009483932
Action Name:	J RAFA CLEANERS 36047R029200301
Facility Name:	J RAFA CLEANERS
Facility Address:	718 MANHATTAN AVE BROOKLYN, NY 112222910
Enforcement Action Type:	Notice of Violation
Facility County:	KINGS
Program System Acronym:	AIR
Enforcement Action Forum Desc:	Administrative - Informal
EA Type Code:	NOV
Facility SIC Code:	7216
Federal Facility ID:	Not reported
Latitude in Decimal Degrees:	40.72591
Longitude in Decimal Degrees:	-73.952
Permit Type Desc:	Not reported
Program System Acronym:	NY0000002610100496
Facility NAICS Code:	812320
Tribal Land Code:	Not reported

US AIRS (AFS):

Envid:	1000990146
Region Code:	02
County Code:	NY047
Programmatic ID:	AIR NY0000002610100496
Facility Registry ID:	110009483932
D and B Number:	Not reported
Facility Site Name:	J RAFA CLEANERS
Primary SIC Code:	7216
NAICS Code:	812320
Default Air Classification Code:	SMI
Facility Type of Ownership Code:	POF
Air CMS Category Code:	Not reported
HPV Status:	Not reported

US AIRS (AFS):

Region Code:	02
Programmatic ID:	AIR NY0000002610100496
Facility Registry ID:	110009483932
Air Operating Status Code:	OPR
Default Air Classification Code:	SMI
Air Program:	MACT Standards (40 CFR Part 63)
Activity Date:	2000-02-14 00:00:00
Activity Status Date:	Not reported
Activity Group:	Compliance Monitoring
Activity Type:	Inspection/Evaluation
Activity Status:	Not reported

Region Code:	02
Programmatic ID:	AIR NY0000002610100496
Facility Registry ID:	110009483932
Air Operating Status Code:	OPR
Default Air Classification Code:	SMI
Air Program:	MACT Standards (40 CFR Part 63)
Activity Date:	2003-03-09 00:00:00
Activity Status Date:	Not reported

J RAFA CLEANERS (Continued) **1000990146**

Activity Group: Compliance Monitoring
Activity Type: Inspection/Evaluation
Activity Status: Not reported

Region Code: 02
Programmatic ID: AIR NY0000002610100496
Facility Registry ID: 110009483932
Air Operating Status Code: OPR
Default Air Classification Code: SMI
Air Program: MACT Standards (40 CFR Part 63)
Activity Date: 2004-03-14 00:00:00
Activity Status Date: Not reported
Activity Group: Compliance Monitoring
Activity Type: Inspection/Evaluation
Activity Status: Not reported

Region Code: 02
Programmatic ID: AIR NY0000002610100496
Facility Registry ID: 110009483932
Air Operating Status Code: OPR
Default Air Classification Code: SMI
Air Program: MACT Standards (40 CFR Part 63)
Activity Date: 2005-03-16 00:00:00
Activity Status Date: Not reported
Activity Group: Compliance Monitoring
Activity Type: Inspection/Evaluation
Activity Status: Not reported

Region Code: 02
Programmatic ID: AIR NY0000002610100496
Facility Registry ID: 110009483932
Air Operating Status Code: OPR
Default Air Classification Code: SMI
Air Program: MACT Standards (40 CFR Part 63)
Activity Date: 2006-03-23 00:00:00
Activity Status Date: Not reported
Activity Group: Compliance Monitoring
Activity Type: Inspection/Evaluation
Activity Status: Not reported

Region Code: 02
Programmatic ID: AIR NY0000002610100496
Facility Registry ID: 110009483932
Air Operating Status Code: OPR
Default Air Classification Code: SMI
Air Program: MACT Standards (40 CFR Part 63)
Activity Date: 2011-07-20 00:00:00
Activity Status Date: Not reported
Activity Group: Compliance Monitoring
Activity Type: Inspection/Evaluation
Activity Status: Not reported

Region Code: 02
Programmatic ID: AIR NY0000002610100496
Facility Registry ID: 110009483932
Air Operating Status Code: OPR
Default Air Classification Code: SMI

J RAFA CLEANERS (Continued) **1000990146**

Air Program:	MACT Standards (40 CFR Part 63)
Activity Date:	2001-06-18 00:00:00
Activity Status Date:	2001-06-18 00:00:00
Activity Group:	Enforcement Action
Activity Type:	Administrative - Informal
Activity Status:	Achieved

Region Code:	02
Programmatic ID:	AIR NY0000002610100496
Facility Registry ID:	110009483932
Air Operating Status Code:	OPR
Default Air Classification Code:	SMI
Air Program:	MACT Standards (40 CFR Part 63)
Activity Date:	2005-05-31 00:00:00
Activity Status Date:	2005-05-31 00:00:00
Activity Group:	Enforcement Action
Activity Type:	Administrative - Informal
Activity Status:	Achieved

Region Code:	02
Programmatic ID:	AIR NY0000002610100496
Facility Registry ID:	110009483932
Air Operating Status Code:	OPR
Default Air Classification Code:	SMI
Air Program:	MACT Standards (40 CFR Part 63)
Activity Date:	2005-07-14 00:00:00
Activity Status Date:	2005-07-14 00:00:00
Activity Group:	Enforcement Action
Activity Type:	Administrative - Informal
Activity Status:	Achieved

Region Code:	02
Programmatic ID:	AIR NY0000002610100496
Facility Registry ID:	110009483932
Air Operating Status Code:	OPR
Default Air Classification Code:	SMI
Air Program:	State Implementation Plan for National Primary and Secondary Ambient Air Quality Standards
Activity Date:	2000-02-14 00:00:00
Activity Status Date:	Not reported
Activity Group:	Compliance Monitoring
Activity Type:	Inspection/Evaluation
Activity Status:	Not reported

Region Code:	02
Programmatic ID:	AIR NY0000002610100496
Facility Registry ID:	110009483932
Air Operating Status Code:	OPR
Default Air Classification Code:	SMI
Air Program:	State Implementation Plan for National Primary and Secondary Ambient Air Quality Standards
Activity Date:	2003-03-09 00:00:00
Activity Status Date:	Not reported
Activity Group:	Compliance Monitoring
Activity Type:	Inspection/Evaluation
Activity Status:	Not reported

Region Code:	02
Programmatic ID:	AIR NY0000002610100496

J RAFA CLEANERS (Continued) **1000990146**

Facility Registry ID:	110009483932
Air Operating Status Code:	OPR
Default Air Classification Code:	SMI
Air Program:	State Implementation Plan for National Primary and Secondary Ambient Air Quality Standards
Activity Date:	2004-03-14 00:00:00
Activity Status Date:	Not reported
Activity Group:	Compliance Monitoring
Activity Type:	Inspection/Evaluation
Activity Status:	Not reported

Region Code:	02
Programmatic ID:	AIR NY0000002610100496
Facility Registry ID:	110009483932
Air Operating Status Code:	OPR
Default Air Classification Code:	SMI
Air Program:	State Implementation Plan for National Primary and Secondary Ambient Air Quality Standards
Activity Date:	2005-03-16 00:00:00
Activity Status Date:	Not reported
Activity Group:	Compliance Monitoring
Activity Type:	Inspection/Evaluation
Activity Status:	Not reported

Region Code:	02
Programmatic ID:	AIR NY0000002610100496
Facility Registry ID:	110009483932
Air Operating Status Code:	OPR
Default Air Classification Code:	SMI
Air Program:	State Implementation Plan for National Primary and Secondary Ambient Air Quality Standards
Activity Date:	2006-03-23 00:00:00
Activity Status Date:	Not reported
Activity Group:	Compliance Monitoring
Activity Type:	Inspection/Evaluation
Activity Status:	Not reported

Region Code:	02
Programmatic ID:	AIR NY0000002610100496
Facility Registry ID:	110009483932
Air Operating Status Code:	OPR
Default Air Classification Code:	SMI
Air Program:	State Implementation Plan for National Primary and Secondary Ambient Air Quality Standards
Activity Date:	2011-07-20 00:00:00
Activity Status Date:	Not reported
Activity Group:	Compliance Monitoring
Activity Type:	Inspection/Evaluation
Activity Status:	Not reported

Region Code:	02
Programmatic ID:	AIR NY0000002610100496
Facility Registry ID:	110009483932
Air Operating Status Code:	OPR
Default Air Classification Code:	SMI
Air Program:	State Implementation Plan for National Primary and Secondary Ambient Air Quality Standards
Activity Date:	2005-05-31 00:00:00
Activity Status Date:	2005-05-31 00:00:00
Activity Group:	Enforcement Action
Activity Type:	Administrative - Informal
Activity Status:	Achieved

J RAFA CLEANERS (Continued) **1000990146**

NY MANIFEST:

Country:	USA
EPA ID:	NYR000001057
Facility Status:	Not reported
Location Address 1:	718 MANHATTAN AVE
Code:	BP
Location Address 2:	Not reported
Total Tanks:	Not reported
Location City:	BROOKLYN
Location State:	NY
Location Zip:	11222
Location Zip 4:	Not reported

NY MANIFEST:

EPAID:	NYR000001057
Mailing Name:	J RAFA CLNRS
Mailing Contact:	AHAMED
Mailing Address 1:	718 MANHATTAN AVENUE
Mailing Address 2:	Not reported
Mailing City:	BROOKLYN
Mailing State:	NY
Mailing Zip:	11222
Mailing Zip 4:	Not reported
Mailing Country:	USA
Mailing Phone:	7183891903

NY MANIFEST:

Document ID:	Not reported
Manifest Status:	Not reported
seq:	Not reported
Year:	2017
Trans1 State ID:	NJD000564906
Trans2 State ID:	MIK814262374
Generator Ship Date:	08/24/2017
Trans1 Recv Date:	08/24/2017
Trans2 Recv Date:	08/29/2017
TSD Site Recv Date:	08/29/2017
Part A Recv Date:	Not reported
Part B Recv Date:	Not reported
Generator EPA ID:	NYR000001057
Trans1 EPA ID:	Not reported
Trans2 EPA ID:	Not reported
TSDF ID 1:	CDX761010010
TSDF ID 2:	Not reported
Manifest Tracking Number:	017158110JJK
Import Indicator:	N
Export Indicator:	Y
Discr Quantity Indicator:	N
Discr Type Indicator:	N
Discr Residue Indicator:	N
Discr Partial Reject Indicator:	N
Discr Full Reject Indicator:	N
Manifest Ref Number:	Not reported
Alt Facility RCRA ID:	Not reported
Alt Facility Sign Date:	Not reported
MGMT Method Type Code:	H020
Waste Code:	Not reported

J RAFA CLEANERS (Continued) **1000990146**

Waste Code:	Not reported
Waste Code:	Not reported
Waste Code:	Not reported
Waste Code:	Not reported
Waste Code:	Not reported
Quantity:	130
Units:	P - Pounds
Number of Containers:	1
Container Type:	DM - Metal drums, barrels
Handling Method:	R Material recovery of more than 75 percent of the total material.
Specific Gravity:	1
Waste Code:	F002
Waste Code 1_2:	D039
Waste Code 1_3:	Not reported
Waste Code 1_4:	Not reported
Waste Code 1_5:	Not reported
Waste Code 1_6:	Not reported

Click this hyperlink while viewing on your computer to access
122 additional NY_MANIFEST: record(s) in the EDR Site Report.

Z213 **J. RAFA/COURTSIDE CLEANERS** **NY DRYCLEANERS** **S110246888**
ENE **718 MANHATTAN AVE.** **N/A**
1/8-1/4 **BROOKLYN, NY 11222**
0.212 mi.
1117 ft. **Site 5 of 5 in cluster Z**

Relative:
Higher

Actual:
20 ft.

DRYCLEANERS:

Facility ID:	2-6101-00496
Phone Number:	718-389-1903
Region:	Not reported
Registration Effective Date:	7/20/2005
Inspection Date:	10AUG2
Install Date:	99/03
Drop Shop:	Not reported
Shutdown:	Not reported
Alternate Solvent:	Not reported
Current Business:	Not reported

AA214 **CON EDISON SERVICE BOX 15044** **RCRA NonGen / NLR** **1014918648**
NE **756 MANHATTAN AVE S OF MESEROLE** **NJ MANIFEST** **NYP004222642**
1/8-1/4 **BROOKLYN, NY 11222** **NY MANIFEST**
0.212 mi.
1119 ft. **Site 8 of 8 in cluster AA**

Relative:
Higher

Actual:
24 ft.

RCRA NonGen / NLR:

Date form received by agency:	01/30/2011
Facility name:	CON EDISON SERVICE BOX 15044
Facility address:	756 MANHATTAN AVE S OF MESEROLE AVE BROOKLYN, NY 11222
EPA ID:	NYP004222642
Mailing address:	IRVING PL RM 828 NEW YORK, NY 10003
Contact:	MEGAN KUDLACK

CON EDISON SERVICE BOX 15044 (Continued) **1014918648**

Contact address:	Not reported
	Not reported
Contact country:	Not reported
Contact telephone:	212-427-1277
Contact email:	Not reported
EPA Region:	02
Classification:	Non-Generator
Description:	Handler: Non-Generators do not presently generate hazardous waste

Handler Activities Summary:

U.S. importer of hazardous waste:	No
Mixed waste (haz. and radioactive):	No
Recycler of hazardous waste:	No
Transporter of hazardous waste:	No
Treater, storer or disposer of HW:	No
Underground injection activity:	No
On-site burner exemption:	No
Furnace exemption:	No
Used oil fuel burner:	No
Used oil processor:	No
User oil refiner:	No
Used oil fuel marketer to burner:	No
Used oil Specification marketer:	No
Used oil transfer facility:	No
Used oil transporter:	No

Historical Generators:

Date form received by agency:	12/31/2010
Site name:	CON EDISON SERVICE BOX 15044
Classification:	Conditionally Exempt Small Quantity Generator
Violation Status:	No violations found

NJ MANIFEST:

EPA Id:	NYP004222642
Mail Address:	IRVING PL RM 828
Mail City/State/Zip:	NEW YORK, NY 10003
Facility Phone:	Not reported
Emergency Phone:	Not reported
Contact:	MEGAN KUDLACK
Comments:	Not reported
SIC Code:	Not reported
County:	NY047
Municipal:	Not reported
Previous EPA Id:	Not reported
Gen Flag:	Not reported
Trans Flag:	Not reported
TSDF Flag:	Not reported
Name Change:	Not reported
Date Change:	Not reported

Manifest:

Manifest Number:	001128785GBF
EPA ID:	NYP004222642
Date Shipped:	12/31/2010
TSDF EPA ID:	NJD991291105
Transporter EPA ID:	NJD003812047

CON EDISON SERVICE BOX 15044 (Continued) **1014918648**

Transporter 2 EPA ID:	Not reported
Transporter 3 EPA ID:	Not reported
Transporter 4 EPA ID:	Not reported
Transporter 5 EPA ID:	Not reported
Transporter 6 EPA ID:	Not reported
Transporter 7 EPA ID:	Not reported
Transporter 8 EPA ID:	Not reported
Transporter 9 EPA ID:	Not reported
Transporter 10 EPA ID:	Not reported
Date Trans1 Transported Waste:	12/31/2010
Date Trans2 Transported Waste:	Not reported
Date Trans3 Transported Waste:	Not reported
Date Trans4 Transported Waste:	Not reported
Date Trans5 Transported Waste:	Not reported
Date Trans6 Transported Waste:	Not reported
Date Trans7 Transported Waste:	Not reported
Date Trans8 Transported Waste:	Not reported
Date Trans9 Transported Waste:	Not reported
Date Trans10 Transported Waste:	Not reported
Date TSDF Received Waste:	01/04/2011
TSDF EPA Facility Name:	Not reported
QTY Units:	Not reported
Transporter SEQ ID:	Not reported
Transporter-1 Date:	Not reported
Waste SEQ ID:	Not reported
Waste Type Code 2:	Not reported
Waste Type Code 3:	Not reported
Waste Type Code 4:	Not reported
Waste Type Code 5:	Not reported
Waste Type Code 6:	Not reported
Date Accepted:	Not reported
Manifest Discrepancy Type:	Not reported
Data Entry Number:	Not reported
Was Load Rejected:	NEW YORK, NY 10003
Reason Load Was Rejected:	Not reported

Waste:

Manifest Year:	Not reported
Waste Code:	D008
Hand Code:	H141
Quantity:	500 P

NY MANIFEST:

Country:	USA
EPA ID:	NYP004222642
Facility Status:	Not reported
Location Address 1:	FRONT OF 760 MANHATTAN AVE
Code:	BP
Location Address 2:	Not reported
Total Tanks:	Not reported
Location City:	BROOKLYN
Location State:	NY
Location Zip:	11201
Location Zip 4:	Not reported

CON EDISON SERVICE BOX 15044 (Continued) **1014918648**

NY MANIFEST:

EPAID:	NYP004222642
Mailing Name:	CONSOLIDATED EDISON
Mailing Contact:	TOM TEELING
Mailing Address 1:	4 IRVING PLACE RM 828
Mailing Address 2:	Not reported
Mailing City:	NEW YORK
Mailing State:	NY
Mailing Zip:	10003
Mailing Zip 4:	Not reported
Mailing Country:	USA
Mailing Phone:	2124603770

NY MANIFEST:

Document ID:	Not reported
Manifest Status:	Not reported
seq:	Not reported
Year:	2010
Trans1 State ID:	NJD003812047
Trans2 State ID:	Not reported
Generator Ship Date:	12/31/2010
Trans1 Recv Date:	12/31/2010
Trans2 Recv Date:	Not reported
TSD Site Recv Date:	01/04/2011
Part A Recv Date:	Not reported
Part B Recv Date:	Not reported
Generator EPA ID:	NYP004222642
Trans1 EPA ID:	Not reported
Trans2 EPA ID:	Not reported
TSDF ID 1:	NJD991291105
TSDF ID 2:	Not reported
Manifest Tracking Number:	001128785GBF
Import Indicator:	N
Export Indicator:	N
Discr Quantity Indicator:	N
Discr Type Indicator:	N
Discr Residue Indicator:	N
Discr Partial Reject Indicator:	N
Discr Full Reject Indicator:	N
Manifest Ref Number:	Not reported
Alt Facility RCRA ID:	Not reported
Alt Facility Sign Date:	Not reported
MGMT Method Type Code:	H141
Waste Code:	Not reported
Waste Code:	Not reported
Waste Code:	Not reported
Waste Code:	Not reported
Waste Code:	Not reported
Waste Code:	Not reported
Quantity:	500.0
Units:	P - Pounds
Number of Containers:	1.0
Container Type:	TT - Cargo tank, tank trucks
Handling Method:	T Chemical, physical, or biological treatment.
Specific Gravity:	1.0
Waste Code:	D008

CON EDISON SERVICE BOX 15044 (Continued) **1014918648**

Waste Code 1_2: Not reported
Waste Code 1_3: Not reported
Waste Code 1_4: Not reported
Waste Code 1_5: Not reported
Waste Code 1_6: Not reported

Click this hyperlink while viewing on your computer to access additional NY_MANIFEST: detail in the EDR Site Report.

X215 NNE 1/8-1/4 0.212 mi. 1121 ft. **CON EDISON SERVICE BOX: 8314** **RCRA NonGen / NLR** **1016973177**
LORIMER ST & NOBLE ST **NY MANIFEST** **NYP004469706**
BROOKLYN, NY 11222

Site 3 of 4 in cluster X

Relative: Higher

Actual: 27 ft.

RCRA NonGen / NLR:
Date form received by agency: 04/18/2014
Facility name: CON EDISON SERVICE BOX: 8314
Facility address: LORIMER ST & NOBLE ST
BROOKLYN, NY 11222
EPA ID: NYP004469706
Mailing address: IRVING PL, 15TH FL NE
NEW YORK, NY 10003
Contact: THOMAS TEELING
Contact address: Not reported
Not reported
Contact country: Not reported
Contact telephone: 212-460-3770
Contact email: Not reported
EPA Region: 02
Classification: Non-Generator
Description: Handler: Non-Generators do not presently generate hazardous waste

Handler Activities Summary:
U.S. importer of hazardous waste: No
Mixed waste (haz. and radioactive): No
Recycler of hazardous waste: No
Transporter of hazardous waste: No
Treater, storer or disposer of HW: No
Underground injection activity: No
On-site burner exemption: No
Furnace exemption: No
Used oil fuel burner: No
Used oil processor: No
User oil refiner: No
Used oil fuel marketer to burner: No
Used oil Specification marketer: No
Used oil transfer facility: No
Used oil transporter: No

Historical Generators:
Date form received by agency: 03/18/2014
Site name: CON EDISON SERVICE BOX: 8314
Classification: Conditionally Exempt Small Quantity Generator

Violation Status: No violations found

CON EDISON SERVICE BOX: 8314 (Continued) **1016973177**

NY MANIFEST:

Country:	USA
EPA ID:	NYP004469706
Facility Status:	Not reported
Location Address 1:	S/E/C NOBLE & LORIMER ST
Code:	BP
Location Address 2:	SB8314
Total Tanks:	Not reported
Location City:	BROOKLYN
Location State:	NY
Location Zip:	11222
Location Zip 4:	Not reported

NY MANIFEST:

EPAID:	NYP004469706
Mailing Name:	CON EDISON
Mailing Contact:	CON EDISON
Mailing Address 1:	4 IRVING ST
Mailing Address 2:	15TH ST
Mailing City:	NEW YORK
Mailing State:	NY
Mailing Zip:	10003
Mailing Zip 4:	Not reported
Mailing Country:	USA
Mailing Phone:	Not reported

NY MANIFEST:

Document ID:	Not reported
Manifest Status:	Not reported
seq:	Not reported
Year:	2014
Trans1 State ID:	NJ0000027193
Trans2 State ID:	Not reported
Generator Ship Date:	03/18/2014
Trans1 Recv Date:	03/18/2014
Trans2 Recv Date:	Not reported
TSD Site Recv Date:	03/21/2014
Part A Recv Date:	Not reported
Part B Recv Date:	Not reported
Generator EPA ID:	NYP004469706
Trans1 EPA ID:	Not reported
Trans2 EPA ID:	Not reported
TSDF ID 1:	NJD002200046
TSDF ID 2:	Not reported
Manifest Tracking Number:	011694140JJK
Import Indicator:	N
Export Indicator:	N
Discr Quantity Indicator:	N
Discr Type Indicator:	N
Discr Residue Indicator:	N
Discr Partial Reject Indicator:	N
Discr Full Reject Indicator:	N
Manifest Ref Number:	Not reported
Alt Facility RCRA ID:	Not reported
Alt Facility Sign Date:	Not reported
MGMT Method Type Code:	H110
Waste Code:	Not reported

CON EDISON SERVICE BOX: 8314 (Continued) **1016973177**

Waste Code:	Not reported
Waste Code:	Not reported
Waste Code:	Not reported
Waste Code:	Not reported
Waste Code:	Not reported
Quantity:	1000
Units:	P - Pounds
Number of Containers:	1
Container Type:	TT - Cargo tank, tank trucks
Handling Method:	T Chemical, physical, or biological treatment.
Specific Gravity:	1
Waste Code:	D008
Waste Code 1_2:	Not reported
Waste Code 1_3:	Not reported
Waste Code 1_4:	Not reported
Waste Code 1_5:	Not reported
Waste Code 1_6:	Not reported

Click this hyperlink while viewing on your computer to access additional NY_MANIFEST: detail in the EDR Site Report.

216
NE
1/8-1/4
0.213 mi.
1123 ft.

THE GREEN POINT SAVINGS BANK **NY UST** **U001330139**
807 MANHATTAN AVENUE **N/A**
BROOKLYN, NY 11222

Relative:
Higher

Actual:
26 ft.

UST:

Id/Status:	2-601450 / Unregulated/Closed
Program Type:	PBS
Region:	STATE
DEC Region:	2
Expiration Date:	N/A
UTM X:	588422.15234
UTM Y:	4509077.62594
Site Type:	Other

Affiliation Records:

Site Id:	23415
Affiliation Type:	Facility Owner
Company Name:	THE GREENPOINT SAVINGS BANK
Contact Type:	Not reported
Contact Name:	Not reported
Address1:	807 MANHATTAN AVENUE
Address2:	Not reported
City:	BROOKLYN
State:	NY
Zip Code:	11222
Country Code:	001
Phone:	(718) 706-2996
EMail:	Not reported
Fax Number:	Not reported
Modified By:	EJCALIFA
Date Last Modified:	2008-10-06

Site Id:	23415
Affiliation Type:	Mail Contact

THE GREEN POINT SAVINGS BANK (Continued) **U001330139**

Company Name:	THE GREEN POINT SAVINGS BANK
Contact Type:	Not reported
Contact Name:	MR. JOSEPH R. TATARKA
Address1:	807 MANHATTAN AVENUE
Address2:	Not reported
City:	BROOKLYN
State:	NY
Zip Code:	11222
Country Code:	001
Phone:	(718) 706-2996
EMail:	Not reported
Fax Number:	Not reported
Modified By:	TRANSLAT
Date Last Modified:	2004-03-04

Site Id:	23415
Affiliation Type:	Facility Operator
Company Name:	THE GREENPOINT SAVINGS BANK
Contact Type:	Not reported
Contact Name:	JOSEPH R. TATARKA
Address1:	Not reported
Address2:	Not reported
City:	Not reported
State:	NN
Zip Code:	Not reported
Country Code:	001
Phone:	(718) 706-2996
EMail:	Not reported
Fax Number:	Not reported
Modified By:	TRANSLAT
Date Last Modified:	2004-03-04

Site Id:	23415
Affiliation Type:	Emergency Contact
Company Name:	THE GREENPOINT SAVINGS BANK
Contact Type:	Not reported
Contact Name:	JOSEPH R. TATARKA
Address1:	Not reported
Address2:	Not reported
City:	Not reported
State:	NN
Zip Code:	Not reported
Country Code:	001
Phone:	(718) 706-2996
EMail:	Not reported
Fax Number:	Not reported
Modified By:	TRANSLAT
Date Last Modified:	2004-03-04

Tank Info:

Tank Number:	001
Tank ID:	46071
Tank Status:	Closed - Removed
Material Name:	Closed - Removed
Capacity Gallons:	2000
Install Date:	Not reported

THE GREEN POINT SAVINGS BANK (Continued) **U001330139**

Date Tank Closed:	05/01/1993
Registered:	True
Tank Location:	Underground
Tank Type:	Steel/carbon steel
Material Code:	0001
Common Name of Substance:	#2 Fuel Oil (On-Site Consumption)
Tightness Test Method:	NN
Date Test:	Not reported
Next Test Date:	Not reported
Pipe Model:	Not reported
Modified By:	TRANSLAT
Last Modified:	04/14/2017

Equipment Records:

C02 - Pipe Location - Underground/On-ground
G00 - Tank Secondary Containment - None
J02 - Dispenser - Suction Dispenser
A00 - Tank Internal Protection - None
D01 - Pipe Type - Steel/Carbon Steel/Iron
B00 - Tank External Protection - None
F00 - Pipe External Protection - None
H00 - Tank Leak Detection - None
I05 - Overfill - Vent Whistle

X217 **CON EDISON SERVICE BOX: 8310** **RCRA NonGen / NLR** **1016962109**
NNE **135 NOBLE ST** **NY MANIFEST** **NYP004351003**
1/8-1/4 **BROOKLYN, NY 11222**
0.213 mi.
1123 ft. **Site 4 of 4 in cluster X**

Relative:
Higher

Actual:
27 ft.

RCRA NonGen / NLR:

Date form received by agency:	09/26/2013
Facility name:	CON EDISON SERVICE BOX: 8310
Facility address:	135 NOBLE ST BROOKLYN, NY 11222
EPA ID:	NYP004351003
Mailing address:	IRVING PL, RM 828 NEW YORK, NY 10003
Contact:	ROSA PERALTA
Contact address:	Not reported Not reported
Contact country:	Not reported
Contact telephone:	718-666-4586
Contact email:	Not reported
EPA Region:	02
Classification:	Non-Generator
Description:	Handler: Non-Generators do not presently generate hazardous waste

Handler Activities Summary:

U.S. importer of hazardous waste:	No
Mixed waste (haz. and radioactive):	No
Recycler of hazardous waste:	No
Transporter of hazardous waste:	No
Treater, storer or disposer of HW:	No
Underground injection activity:	No
On-site burner exemption:	No
Furnace exemption:	No

CON EDISON SERVICE BOX: 8310 (Continued) **1016962109**

Used oil fuel burner:	No
Used oil processor:	No
User oil refiner:	No
Used oil fuel marketer to burner:	No
Used oil Specification marketer:	No
Used oil transfer facility:	No
Used oil transporter:	No

Historical Generators:

Date form received by agency:	08/26/2013
Site name:	CON EDISON SERVICE BOX: 8310
Classification:	Conditionally Exempt Small Quantity Generator
Violation Status:	No violations found

NY MANIFEST:

Country:	USA
EPA ID:	NYP004351003
Facility Status:	Not reported
Location Address 1:	135 NOBLE ST
Code:	BP
Location Address 2:	SB 8310
Total Tanks:	Not reported
Location City:	BROOKLYN
Location State:	NY
Location Zip:	11222
Location Zip 4:	Not reported

NY MANIFEST:

EPAID:	NYP004351003
Mailing Name:	CON EDISON
Mailing Contact:	CON EDISON
Mailing Address 1:	4 IRVING PL 15TH FL
Mailing Address 2:	Not reported
Mailing City:	NEW YORK
Mailing State:	NY
Mailing Zip:	10003
Mailing Zip 4:	Not reported
Mailing Country:	USA
Mailing Phone:	2124603770

NY MANIFEST:

Document ID:	Not reported
Manifest Status:	Not reported
seq:	Not reported
Year:	2013
Trans1 State ID:	NJD003812047
Trans2 State ID:	Not reported
Generator Ship Date:	08/26/2013
Trans1 Recv Date:	08/26/2013
Trans2 Recv Date:	Not reported
TSD Site Recv Date:	08/28/2013
Part A Recv Date:	Not reported
Part B Recv Date:	Not reported
Generator EPA ID:	NYP004351003
Trans1 EPA ID:	Not reported
Trans2 EPA ID:	Not reported

CON EDISON SERVICE BOX: 8310 (Continued) **1016962109**

TSDF ID 1:	NJD991291105
TSDF ID 2:	Not reported
Manifest Tracking Number:	002219492GBF
Import Indicator:	N
Export Indicator:	N
Discr Quantity Indicator:	N
Discr Type Indicator:	N
Discr Residue Indicator:	N
Discr Partial Reject Indicator:	N
Discr Full Reject Indicator:	N
Manifest Ref Number:	Not reported
Alt Facility RCRA ID:	Not reported
Alt Facility Sign Date:	Not reported
MGMT Method Type Code:	H110
Waste Code:	Not reported
Waste Code:	Not reported
Waste Code:	Not reported
Waste Code:	Not reported
Waste Code:	Not reported
Waste Code:	Not reported
Quantity:	100
Units:	G - Gallons (liquids only)* (8.3 pounds)
Number of Containers:	1
Container Type:	TT - Cargo tank, tank trucks
Handling Method:	T Chemical, physical, or biological treatment.
Specific Gravity:	1
Waste Code:	D008
Waste Code 1_2:	Not reported
Waste Code 1_3:	Not reported
Waste Code 1_4:	Not reported
Waste Code 1_5:	Not reported
Waste Code 1_6:	Not reported

Click this hyperlink while viewing on your computer to access additional NY_MANIFEST: detail in the EDR Site Report.

AE218 **BROOKLYN UNION GAS DBA NATIONAL GRID** **NY MANIFEST** **S119071692**
SW **50 KENT AVE** **N/A**
1/8-1/4 **BROOKLYN, NY 11249**
0.214 mi.
1130 ft. **Site 2 of 8 in cluster AE**

Relative:
Higher

Actual:
14 ft.

NY MANIFEST:

Country:	USA
EPA ID:	NYD986872265
Facility Status:	Not reported
Location Address 1:	50 KENT AVE
Code:	BP
Location Address 2:	Not reported
Total Tanks:	Not reported
Location City:	BROOKLYN
Location State:	NY
Location Zip:	11249
Location Zip 4:	Not reported

NY MANIFEST:

EPAID:	NYD986872265

BROOKLYN UNION GAS DBA NATIONAL GRID (Continued) **S119071692**

Mailing Name:	BROOKLYN UNION GAS DBA NATIONAL GRID
Mailing Contact:	MARK MARAIA
Mailing Address 1:	1 METROTECH CENTER
Mailing Address 2:	Not reported
Mailing City:	BROOKLYN
Mailing State:	NY
Mailing Zip:	11201
Mailing Zip 4:	Not reported
Mailing Country:	USA
Mailing Phone:	7189635453

NY MANIFEST:

Document ID:	Not reported
Manifest Status:	Not reported
seq:	Not reported
Year:	2017
Trans1 State ID:	NJD080631369
Trans2 State ID:	Not reported
Generator Ship Date:	09/25/2017
Trans1 Recv Date:	09/25/2017
Trans2 Recv Date:	Not reported
TSD Site Recv Date:	09/26/2017
Part A Recv Date:	Not reported
Part B Recv Date:	Not reported
Generator EPA ID:	NYD986872265
Trans1 EPA ID:	Not reported
Trans2 EPA ID:	Not reported
TSDF ID 1:	NJD980536593
TSDF ID 2:	Not reported
Manifest Tracking Number:	000846917VES
Import Indicator:	N
Export Indicator:	N
Discr Quantity Indicator:	N
Discr Type Indicator:	N
Discr Residue Indicator:	N
Discr Partial Reject Indicator:	N
Discr Full Reject Indicator:	N
Manifest Ref Number:	Not reported
Alt Facility RCRA ID:	Not reported
Alt Facility Sign Date:	Not reported
MGMT Method Type Code:	H141
Waste Code:	Not reported
Waste Code:	Not reported
Waste Code:	Not reported
Waste Code:	Not reported
Waste Code:	Not reported
Waste Code:	Not reported
Quantity:	100
Units:	P - Pounds
Number of Containers:	1
Container Type:	DM - Metal drums, barrels
Handling Method:	B Incineration, heat recovery, burning.
Specific Gravity:	1
Waste Code:	D001
Waste Code 1_2:	D010
Waste Code 1_3:	Not reported
Waste Code 1_4:	D004

BROOKLYN UNION GAS DBA NATIONAL GRID (Continued) **S119071692**

Waste Code 1_5: D018
Waste Code 1_6: Not reported

Click this hyperlink while viewing on your computer to access
238 additional NY_MANIFEST: record(s) in the EDR Site Report.

AE219 **BROOKLYN NORTH 1 GARAGE** **NY SHWS** **U003074882**
SW **50 KENT AVENUE** **NY AST** **N/A**
1/8-1/4 **BROOKLYN, NY 11211**
0.214 mi.
1130 ft. **Site 3 of 8 in cluster AE**

Relative:
Higher

Actual:
14 ft.

SHWS:
Program: HW
Site Code: 338766
Classification: N
Region: 2
Acres: Not reported
HW Code: 224028
Record Add: 11/18/1999
Record Upd: 11/20/2009
Updated By: MOBARRIE
Site Description: The site is being addressed under site no. 224055 (Williamsburg Works MGP).
Env Problem: Not reported
Health Problem: Not reported
Dump: Not reported
Structure: Not reported
Lagoon: Not reported
Landfill: Not reported
Pond: Not reported
Disp Start: Not reported
Disp Term: Not reported
Lat/Long: Not reported
Dell: Not reported
Record Add: Not reported
Record Upd: Not reported
Updated By: Not reported
Own Op: Not reported
Sub Type: Not reported
Owner Name: Not reported
Owner Company: Not reported
Owner Address: Not reported
Owner Addr2: Not reported
Owner City,St,Zip: Not reported
Owner Country: Not reported
HW Code: Not reported
Waste Type: Not reported
Waste Quantity: Not reported
Waste Code: Not reported
Crossref ID: Not reported
Cross Ref Type Code: Not reported
Cross Ref Type: Not reported
Record Added Date: Not reported
Record Updated: Not reported
Updated By: Not reported

BROOKLYN NORTH 1 GARAGE (Continued) **U003074882**

AST:

Region:	STATE
DEC Region:	2
Site Status:	Unregulated/Closed
Facility Id:	2-456098
Program Type:	PBS
UTM X:	587897.61513
UTM Y:	4509346.61568
Expiration Date:	N/A
Site Type:	Municipality (Incl. Waste Water Treatment Plants, Utilities, Swimming Pools, etc.)

Affiliation Records:

Site Id:	20092
Affiliation Type:	Mail Contact
Company Name:	NYC DEPT. OF SANITATION
Contact Type:	Not reported
Contact Name:	FACILITIES OFFICE
Address1:	125 WORTH STREET
Address2:	ROOM 823
City:	NEW YORK
State:	NY
Zip Code:	10013
Country Code:	001
Phone:	(646) 885-4874
EMail:	Not reported
Fax Number:	Not reported
Modified By:	TRANSLAT
Date Last Modified:	2004-03-04

Site Id:	20092
Affiliation Type:	Facility Operator
Company Name:	DSNY BROOKLYN DISTRICT 1 GARAGE
Contact Type:	Not reported
Contact Name:	GARAGE SUPERVISOR
Address1:	Not reported
Address2:	Not reported
City:	Not reported
State:	NN
Zip Code:	Not reported
Country Code:	001
Phone:	(718) 387-5426
EMail:	Not reported
Fax Number:	Not reported
Modified By:	TRANSLAT
Date Last Modified:	2004-03-04

Site Id:	20092
Affiliation Type:	Emergency Contact
Company Name:	NYC DEPT. OF SANITATION
Contact Type:	Not reported
Contact Name:	BUREAU OF CLEANING & COLLECTIONS
Address1:	Not reported
Address2:	Not reported
City:	Not reported
State:	NN
Zip Code:	Not reported
Country Code:	999

BROOKLYN NORTH 1 GARAGE (Continued) **U003074882**

Phone:	(646) 885-4874
EMail:	Not reported
Fax Number:	Not reported
Modified By:	NRLOMBAR
Date Last Modified:	2010-08-20

Site Id:	20092
Affiliation Type:	Facility Owner
Company Name:	NYC DEPT. OF SANITATION
Contact Type:	Not reported
Contact Name:	Not reported
Address1:	125 WORTH STREET RM 823
Address2:	Not reported
City:	NEW YORK
State:	NY
Zip Code:	10013
Country Code:	001
Phone:	(646) 885-4874
EMail:	Not reported
Fax Number:	Not reported
Modified By:	NRLOMBAR
Date Last Modified:	2010-01-28

Tank Info:

Tank Number:	1
Tank Id:	53846
Material Code:	0008
Common Name of Substance:	Diesel

Equipment Records:

C00 - Pipe Location - No Piping
D02 - Pipe Type - Galvanized Steel
F00 - Pipe External Protection - None
B04 - Tank External Protection - Fiberglass
I02 - Overfill - High Level Alarm
J02 - Dispenser - Suction Dispenser
A00 - Tank Internal Protection - None
B01 - Tank External Protection - Painted/Asphalt Coating
H01 - Tank Leak Detection - Interstitial - Electronic Monitoring
G04 - Tank Secondary Containment - Double-Walled (Underground)

Tank Location:	3
Tank Type:	Fiberglass Coated Steel
Tank Status:	Closed - Removed
Pipe Model:	Not reported
Install Date:	06/01/1997
Capacity Gallons:	4000
Tightness Test Method:	NN
Date Test:	Not reported
Next Test Date:	Not reported
Date Tank Closed:	11/19/2008
Register:	True
Modified By:	NRLOMBAR
Last Modified:	04/14/2017
Material Name:	Not reported

BROOKLYN NORTH 1 GARAGE (Continued) **U003074882**

Tank Number:	2
Tank Id:	36498
Material Code:	0012
Common Name of Substance:	Kerosene [#1 Fuel Oil] (On-Site Consumption)

Equipment Records:

I05 - Overfill - Vent Whistle
H00 - Tank Leak Detection - None
C01 - Pipe Location - Aboveground
G00 - Tank Secondary Containment - None
D02 - Pipe Type - Galvanized Steel
F00 - Pipe External Protection - None
A00 - Tank Internal Protection - None
B01 - Tank External Protection - Painted/Asphalt Coating

Tank Location:	1
Tank Type:	Steel/Carbon Steel/Iron
Tank Status:	Closed - Removed
Pipe Model:	Not reported
Install Date:	Not reported
Capacity Gallons:	550
Tightness Test Method:	NN
Date Test:	Not reported
Next Test Date:	Not reported
Date Tank Closed:	01/18/2008
Register:	True
Modified By:	NRLOMBAR
Last Modified:	04/14/2017
Material Name:	Not reported

Tank Number:	3
Tank Id:	36499
Material Code:	0013
Common Name of Substance:	Lube Oil

Equipment Records:

C01 - Pipe Location - Aboveground
H00 - Tank Leak Detection - None
G00 - Tank Secondary Containment - None
D02 - Pipe Type - Galvanized Steel
F00 - Pipe External Protection - None
A00 - Tank Internal Protection - None
B01 - Tank External Protection - Painted/Asphalt Coating
I05 - Overfill - Vent Whistle

Tank Location:	1
Tank Type:	Steel/Carbon Steel/Iron
Tank Status:	Closed - Removed
Pipe Model:	Not reported
Install Date:	Not reported
Capacity Gallons:	550
Tightness Test Method:	NN
Date Test:	Not reported
Next Test Date:	Not reported
Date Tank Closed:	01/18/2008
Register:	True
Modified By:	NRLOMBAR

BROOKLYN NORTH 1 GARAGE (Continued) **U003074882**

Last Modified:	04/14/2017
Material Name:	Not reported

Tank Number:	4
Tank Id:	36500
Material Code:	0013
Common Name of Substance:	Lube Oil

Equipment Records:

H00 - Tank Leak Detection - None
D02 - Pipe Type - Galvanized Steel
F00 - Pipe External Protection - None
I05 - Overfill - Vent Whistle
G00 - Tank Secondary Containment - None
C01 - Pipe Location - Aboveground
A00 - Tank Internal Protection - None
B01 - Tank External Protection - Painted/Asphalt Coating

Tank Location:	1
Tank Type:	Steel/Carbon Steel/Iron
Tank Status:	Closed - Removed
Pipe Model:	Not reported
Install Date:	Not reported
Capacity Gallons:	550
Tightness Test Method:	NN
Date Test:	Not reported
Next Test Date:	Not reported
Date Tank Closed:	01/18/2008
Register:	True
Modified By:	NRLOMBAR
Last Modified:	04/14/2017
Material Name:	Not reported

Tank Number:	5
Tank Id:	36501
Material Code:	0001
Common Name of Substance:	#2 Fuel Oil (On-Site Consumption)

Equipment Records:

D02 - Pipe Type - Galvanized Steel
F00 - Pipe External Protection - None
H00 - Tank Leak Detection - None
C01 - Pipe Location - Aboveground
A00 - Tank Internal Protection - None
B01 - Tank External Protection - Painted/Asphalt Coating
G00 - Tank Secondary Containment - None
I05 - Overfill - Vent Whistle

Tank Location:	1
Tank Type:	Steel/Carbon Steel/Iron
Tank Status:	Closed - Removed
Pipe Model:	Not reported
Install Date:	Not reported
Capacity Gallons:	5000
Tightness Test Method:	NN
Date Test:	Not reported

BROOKLYN NORTH 1 GARAGE (Continued) **U003074882**

Next Test Date:	Not reported
Date Tank Closed:	11/19/2008
Register:	True
Modified By:	NRLOMBAR
Last Modified:	04/14/2017
Material Name:	Not reported

Tank Number:	6
Tank Id:	47425
Material Code:	0013
Common Name of Substance:	Lube Oil

Equipment Records:

C01 - Pipe Location - Aboveground
G00 - Tank Secondary Containment - None
H00 - Tank Leak Detection - None
B01 - Tank External Protection - Painted/Asphalt Coating
D01 - Pipe Type - Steel/Carbon Steel/Iron
A00 - Tank Internal Protection - None
F00 - Pipe External Protection - None
I05 - Overfill - Vent Whistle

Tank Location:	1
Tank Type:	Steel/Carbon Steel/Iron
Tank Status:	Closed - Removed
Pipe Model:	Not reported
Install Date:	Not reported
Capacity Gallons:	275
Tightness Test Method:	NN
Date Test:	Not reported
Next Test Date:	Not reported
Date Tank Closed:	01/18/2008
Register:	True
Modified By:	NRLOMBAR
Last Modified:	04/14/2017
Material Name:	Not reported

Tank Number:	7
Tank Id:	66337
Material Code:	0013
Common Name of Substance:	Lube Oil

Equipment Records:

C01 - Pipe Location - Aboveground
H00 - Tank Leak Detection - None
G00 - Tank Secondary Containment - None
D01 - Pipe Type - Steel/Carbon Steel/Iron
A00 - Tank Internal Protection - None
B01 - Tank External Protection - Painted/Asphalt Coating
F00 - Pipe External Protection - None
I05 - Overfill - Vent Whistle

Tank Location:	1
Tank Type:	Steel/Carbon Steel/Iron
Tank Status:	Closed - Removed
Pipe Model:	Not reported

BROOKLYN NORTH 1 GARAGE (Continued) **U003074882**

Install Date:	Not reported
Capacity Gallons:	275
Tightness Test Method:	NN
Date Test:	Not reported
Next Test Date:	Not reported
Date Tank Closed:	01/18/2008
Register:	True
Modified By:	NRLOMBAR
Last Modified:	04/14/2017
Material Name:	Not reported

Tank Number:	8
Tank Id:	66338
Material Code:	0013
Common Name of Substance:	Lube Oil

Equipment Records:

F00 - Pipe External Protection - None
H00 - Tank Leak Detection - None
G00 - Tank Secondary Containment - None
A00 - Tank Internal Protection - None
B01 - Tank External Protection - Painted/Asphalt Coating
D01 - Pipe Type - Steel/Carbon Steel/Iron
C01 - Pipe Location - Aboveground
I05 - Overfill - Vent Whistle

Tank Location:	1
Tank Type:	Steel/Carbon Steel/Iron
Tank Status:	Closed - Removed
Pipe Model:	Not reported
Install Date:	Not reported
Capacity Gallons:	275
Tightness Test Method:	NN
Date Test:	Not reported
Next Test Date:	Not reported
Date Tank Closed:	01/18/2008
Register:	True
Modified By:	NRLOMBAR
Last Modified:	04/14/2017
Material Name:	Not reported

Tank Number:	9
Tank Id:	66339
Material Code:	0013
Common Name of Substance:	Lube Oil

Equipment Records:

I05 - Overfill - Vent Whistle
F00 - Pipe External Protection - None
H00 - Tank Leak Detection - None
C01 - Pipe Location - Aboveground
G00 - Tank Secondary Containment - None
A00 - Tank Internal Protection - None
B01 - Tank External Protection - Painted/Asphalt Coating
D01 - Pipe Type - Steel/Carbon Steel/Iron

BROOKLYN NORTH 1 GARAGE (Continued) **U003074882**

Tank Location:	1
Tank Type:	Steel/Carbon Steel/Iron
Tank Status:	Closed - Removed
Pipe Model:	Not reported
Install Date:	Not reported
Capacity Gallons:	275
Tightness Test Method:	NN
Date Test:	Not reported
Next Test Date:	Not reported
Date Tank Closed:	01/18/2008
Register:	True
Modified By:	NRLOMBAR
Last Modified:	04/14/2017
Material Name:	Not reported

AE220 **DSNY BROOKLYN DISTRICT 1 GARAGE** **NY UST** **U004077815**
SW **50 KENT AVENUE** **N/A**
1/8-1/4 **BROOKLYN, NY 11211**
0.214 mi.
1130 ft. **Site 4 of 8 in cluster AE**

Relative:
Higher

Actual:
14 ft.

UST:

Id/Status:	2-456098 / Unregulated/Closed
Program Type:	PBS
Region:	STATE
DEC Region:	2
Expiration Date:	N/A
UTM X:	587897.61513
UTM Y:	4509346.61568
Site Type:	Municipality (Incl. Waste Water Treatment Plants, Utilities, Swimming Pools, etc.)

Affiliation Records:

Site Id:	20092
Affiliation Type:	Mail Contact
Company Name:	NYC DEPT. OF SANITATION
Contact Type:	Not reported
Contact Name:	FACILITIES OFFICE
Address1:	125 WORTH STREET
Address2:	ROOM 823
City:	NEW YORK
State:	NY
Zip Code:	10013
Country Code:	001
Phone:	(646) 885-4874
EMail:	Not reported
Fax Number:	Not reported
Modified By:	TRANSLAT
Date Last Modified:	2004-03-04

Site Id:	20092
Affiliation Type:	Facility Operator
Company Name:	DSNY BROOKLYN DISTRICT 1 GARAGE
Contact Type:	Not reported
Contact Name:	GARAGE SUPERVISOR
Address1:	Not reported
Address2:	Not reported
City:	Not reported
State:	NN

DSNY BROOKLYN DISTRICT 1 GARAGE (Continued) **U004077815**

Zip Code:	Not reported
Country Code:	001
Phone:	(718) 387-5426
EMail:	Not reported
Fax Number:	Not reported
Modified By:	TRANSLAT
Date Last Modified:	2004-03-04

Site Id:	20092
Affiliation Type:	Emergency Contact
Company Name:	NYC DEPT. OF SANITATION
Contact Type:	Not reported
Contact Name:	BUREAU OF CLEANING & COLLECTIONS
Address1:	Not reported
Address2:	Not reported
City:	Not reported
State:	NN
Zip Code:	Not reported
Country Code:	999
Phone:	(646) 885-4874
EMail:	Not reported
Fax Number:	Not reported
Modified By:	NRLOMBAR
Date Last Modified:	2010-08-20

Site Id:	20092
Affiliation Type:	Facility Owner
Company Name:	NYC DEPT. OF SANITATION
Contact Type:	Not reported
Contact Name:	Not reported
Address1:	125 WORTH STREET RM 823
Address2:	Not reported
City:	NEW YORK
State:	NY
Zip Code:	10013
Country Code:	001
Phone:	(646) 885-4874
EMail:	Not reported
Fax Number:	Not reported
Modified By:	NRLOMBAR
Date Last Modified:	2010-01-28

Tank Info:

Tank Number:	001
Tank ID:	36495
Tank Status:	Closed - Removed
Material Name:	Closed - Removed
Capacity Gallons:	2000
Install Date:	Not reported
Date Tank Closed:	02/01/1997
Registered:	True
Tank Location:	Underground
Tank Type:	Steel/carbon steel
Material Code:	0008
Common Name of Substance:	Diesel

DSNY BROOKLYN DISTRICT 1 GARAGE (Continued) **U004077815**

Tightness Test Method:	NN
Date Test:	Not reported
Next Test Date:	Not reported
Pipe Model:	Not reported
Modified By:	TRANSLAT
Last Modified:	04/14/2017

Equipment Records:

H00 - Tank Leak Detection - None
I04 - Overfill - Product Level Gauge (A/G)
D02 - Pipe Type - Galvanized Steel
F00 - Pipe External Protection - None
A00 - Tank Internal Protection - None
B01 - Tank External Protection - Painted/Asphalt Coating
C02 - Pipe Location - Underground/On-ground
G00 - Tank Secondary Containment - None
J02 - Dispenser - Suction Dispenser

Tank Number:	002
Tank ID:	36496
Tank Status:	Closed - Removed
Material Name:	Closed - Removed
Capacity Gallons:	2000
Install Date:	Not reported
Date Tank Closed:	02/01/1997
Registered:	True
Tank Location:	Underground
Tank Type:	Steel/carbon steel
Material Code:	0008
Common Name of Substance:	Diesel

Tightness Test Method:	NN
Date Test:	Not reported
Next Test Date:	Not reported
Pipe Model:	Not reported
Modified By:	TRANSLAT
Last Modified:	04/14/2017

Equipment Records:

I04 - Overfill - Product Level Gauge (A/G)
D02 - Pipe Type - Galvanized Steel
F00 - Pipe External Protection - None
G00 - Tank Secondary Containment - None
J02 - Dispenser - Suction Dispenser
C02 - Pipe Location - Underground/On-ground
H00 - Tank Leak Detection - None
A00 - Tank Internal Protection - None
B01 - Tank External Protection - Painted/Asphalt Coating

Tank Number:	003
Tank ID:	36497
Tank Status:	Closed - In Place
Material Name:	Closed - In Place
Capacity Gallons:	2000
Install Date:	Not reported
Date Tank Closed:	02/01/1995

DSNY BROOKLYN DISTRICT 1 GARAGE (Continued) **U004077815**

Registered:	True
Tank Location:	Underground
Tank Type:	Steel/carbon steel
Material Code:	0009
Common Name of Substance:	Gasoline
Tightness Test Method:	NN
Date Test:	Not reported
Next Test Date:	Not reported
Pipe Model:	Not reported
Modified By:	TRANSLAT
Last Modified:	04/14/2017

Equipment Records:

C02 - Pipe Location - Underground/On-ground
G00 - Tank Secondary Containment - None
J02 - Dispenser - Suction Dispenser
I04 - Overfill - Product Level Gauge (A/G)
D02 - Pipe Type - Galvanized Steel
F00 - Pipe External Protection - None
A00 - Tank Internal Protection - None
B01 - Tank External Protection - Painted/Asphalt Coating
H00 - Tank Leak Detection - None

AE221 **BROOKLYN NORTH 01 DOS -DDC** **NY LTANKS** **S102148163**
SW **50 KENT AVENUE** **NY Spills** **N/A**
1/8-1/4 **BROOKLYN, NY 11211**
0.214 mi.
1130 ft. **Site 5 of 8 in cluster AE**

Relative:
Higher

Actual:
14 ft.

LTANKS:

Facility ID:	9600011
Site ID:	290161
Spill Number/Closed Date:	2005-05-31
Spill Date:	1996-04-01
Spill Cause:	Tank Failure
Spill Source:	Commercial/Industrial
Spill Class:	B3
Cleanup Ceased:	Not reported
SWIS:	2401
Investigator:	AIIslam
Referred To:	Not reported
Reported to Dept:	1996-04-01
CID:	275
Water Affected:	Not reported
Spill Notifier:	DEC
Last Inspection:	Not reported
Recommended Penalty:	False
Meets Standard:	False
UST Involvement:	True
Remediation Phase:	0
Date Entered In Computer:	1996-04-01
Spill Record Last Update:	2005-05-31
Spiller Name:	Not reported
Spiller Company:	NYC DOS
Spiller Address:	50 KENT AVENUE
Spiller County:	001
Spiller Contact:	DAN WEISMANN

BROOKLYN NORTH 01 DOS -DDC (Continued) **S102148163**

Spiller Phone: (718) 482-4933
Spiller Extention: Not reported
DEC Region: 2
DER Facility ID: 20058
DEC Memo: "Prior to Sept, 2004 data translation this spill Lead_DEC Field was ZHITOMIRSKY TRANSFERRED FROM Y.KRIMGOLD. Also, refer to spill # 9607376 & 9401167. 12/14/04-Spill Case is trnsferred to I. Islam. The site is under remediation by LiRo Engineers. - II 4/22/05- Reviewed the quarterly monitoring report (Nov./04 - Jan./05). The monitoring data show persistently high level of both soil and groundwater contamination. LiRo claims that the long history of the site for operation as a manufactured gas plant (MGP) may be the cause of this. However, a letter has been issued in order for LiRo to consider alternative measure(s) to remediate the site. The monitoring report has been installed in the eDoc Folder. - II 5/13/05- Afsar Samani of DDC raised the MGP issue of this site in the meeting with DEC on 5/4/05 as LiRo has written them either to increase the cost for remediation of the MGP related contaminants at the site or get the Key Span and/or other responsible agency handle the MGP site through DEC. Koon Tang is exploring with the Central office as to the finding of responsible agency to handle the former MGP site remediation.- II. 5/31/03- Joe Moloughney of Central Office confirmed via email that this site would be remediated under the KeySpan Consent Order for MGP sites. This site has been assigned with # 224055 as the MGP site. Therefore, the spill is closed.- II"
Remarks: "also ground water affected - reprts says that site is contaminated with petro and heavy metals. Also see spill # 9401167."

All Materials:
Site ID: 290161
Operable Unit ID: 1027742
Operable Unit: 01
Material ID: 353405
Material Code: 0009
Material Name: gasoline
Case No.: Not reported
Material FA: Petroleum
Quantity: .00
Units: G
Recovered: .00
Oxygenate: Not reported

Site ID: 290161
Operable Unit ID: 1027742
Operable Unit: 01
Material ID: 353404
Material Code: 0008
Material Name: diesel
Case No.: Not reported
Material FA: Petroleum
Quantity: .00
Units: G
Recovered: .00
Oxygenate: Not reported

SPILLS:

BROOKLYN NORTH 01 DOS -DDC (Continued) **S102148163**

Facility ID:	9401167
Facility Type:	ER
Spill Number:	9401167
DER Facility ID:	20058
Site ID:	177869
DEC Region:	2
Spill Number/Closed Date:	2003-10-31
Spill Cause:	Housekeeping
Spill Class:	C4
SWIS:	2401
Spill Date:	1994-04-25
Investigator:	JMKRIMGO
Referred To:	Not reported
Reported to Dept:	1994-04-25
CID:	Not reported
Water Affected:	Not reported
Spill Source:	Commercial/Industrial
Spill Notifier:	Tank Tester
Cleanup Ceased:	Not reported
Cleanup Meets Std:	False
Last Inspection:	Not reported
Recommended Penalty:	False
UST Trust:	False
Remediation Phase:	0
Date Entered In Computer:	1994-04-29
Spill Record Last Update:	2005-07-07
Spiller Name:	Not reported
Spiller Company:	Not reported
Spiller Address:	Not reported
Spiller Company:	001
Contact Name:	Not reported
DEC Memo:	"Prior to Sept, 2004 data translation this spill Lead_DEC Field was KRIMGOLD Insufficient information to follow up. Ref. to spill # 9600011."
Remarks:	"WILL PUMP OUT TANK."

All Materials:

Site ID:	177869
Operable Unit ID:	995005
Operable Unit:	01
Material ID:	384934
Material Code:	0008
Material Name:	diesel
Case No.:	Not reported
Material FA:	Petroleum
Quantity:	1.00
Units:	G
Recovered:	.00
Oxygenate:	Not reported

Facility ID:	9607376
Facility Type:	ER
Spill Number:	9607376
DER Facility ID:	20058
Site ID:	290162
DEC Region:	2
Spill Number/Closed Date:	2004-12-10

BROOKLYN NORTH 01 DOS -DDC (Continued) **S102148163**

Spill Cause:	Equipment Failure
Spill Class:	C3
SWIS:	2401
Spill Date:	1996-09-11
Investigator:	JAKOLLEE
Referred To:	Not reported
Reported to Dept:	1996-09-11
CID:	349
Water Affected:	Not reported
Spill Source:	Commercial/Industrial
Spill Notifier:	Other
Cleanup Ceased:	Not reported
Cleanup Meets Std:	False
Last Inspection:	Not reported
Recommended Penalty:	False
UST Trust:	False
Remediation Phase:	0
Date Entered In Computer:	1996-09-11
Spill Record Last Update:	2005-01-27
Spiller Name:	Not reported
Spiller Company:	NYC SANITATION GARAGE
Spiller Address:	50 KENT AVE
Spiller Company:	001
Contact Name:	Not reported
DEC Memo:	"Prior to Sept, 2004 data translation this spill Lead_DEC Field was KOLLEENY The Site is currently under remediation by LiRo. The site has another previous open spill # 9600011. As such, this spill is closed today keeping the older one open.- II (12/10/04)."
Remarks:	"PROBABLE CAUSE IS LEAKING UNDERGROUND PIPING - FOUND PRODUCT IN MONITORING WELL"

All Materials:

Site ID:	290162
Operable Unit ID:	1035330
Operable Unit:	01
Material ID:	346644
Material Code:	0008
Material Name:	diesel
Case No.:	Not reported
Material FA:	Petroleum
Quantity:	.00
Units:	G
Recovered:	.00
Oxygenate:	Not reported

AE222 **WILLIAMSBURG WORKS MANUFACTURED GAS PLANT FORMER** **RCRA-SQG** **1000141021**
SW **50 KENT AVE** **FINDS** **NYD986872265**
1/8-1/4 **BROOKLYN, NY 11249** **ECHO**
0.214 mi.
1130 ft. **Site 6 of 8 in cluster AE**

Relative:
Higher

Actual:
14 ft.

RCRA-SQG:

Date form received by agency:	01/24/2017
Facility name:	WILLIAMSBURG WORKS MANUFACTURED GAS PLANT FORMER
Facility address:	50 KENT AVE BROOKLYN, NY 11249
EPA ID:	NYD986872265

WILLIAMSBURG WORKS MANUFACTURED GAS PLANT FORMER (Continued) **1000141021**

Mailing address:	MASPETH AVE BROOKLYN, NY 11211
Contact:	DONALD P CAMPBELL
Contact address:	MASPETH AVE BROOKLYN, NY 11211
Contact country:	US
Contact telephone:	718-963-5453
Contact email:	DONALD.CAMPBELL@NATIONALGRID.COM
EPA Region:	02
Land type:	Municipal
Classification:	Small Small Quantity Generator
Description:	Handler: generates more than 100 and less than 1000 kg of hazardous waste during any calendar month and accumulates less than 6000 kg of hazardous waste at any time; or generates 100 kg or less of hazardous waste during any calendar month, and accumulates more than 1000 kg of hazardous waste at any time

Owner/Operator Summary:

Owner/operator name:	NEW YORK CITY DEPARTMENT OF PARKS & RECREATION
Owner/operator address:	5TH AVE NEW YORK, NY 10065
Owner/operator country:	US
Owner/operator telephone:	718-965-8922
Owner/operator email:	Not reported
Owner/operator fax:	Not reported
Owner/operator extension:	Not reported
Legal status:	Municipal
Owner/Operator Type:	Owner
Owner/Op start date:	09/11/2007
Owner/Op end date:	Not reported

Owner/operator name:	NEW YORK CITY DEPARTMENT OF PARKS & RECREATION
Owner/operator address:	5TH AVE NEW YORK, NY 10065
Owner/operator country:	US
Owner/operator telephone:	718-965-8922
Owner/operator email:	Not reported
Owner/operator fax:	Not reported
Owner/operator extension:	Not reported
Legal status:	Municipal
Owner/Operator Type:	Operator
Owner/Op start date:	09/11/2007
Owner/Op end date:	Not reported

Handler Activities Summary:

U.S. importer of hazardous waste:	No
Mixed waste (haz. and radioactive):	No
Recycler of hazardous waste:	No
Transporter of hazardous waste:	No
Treater, storer or disposer of HW:	No
Underground injection activity:	No
On-site burner exemption:	No
Furnace exemption:	No
Used oil fuel burner:	No
Used oil processor:	No
User oil refiner:	No

WILLIAMSBURG WORKS MANUFACTURED GAS PLANT FORMER (Continued) **1000141021**

Used oil fuel marketer to burner: No
Used oil Specification marketer: No
Used oil transfer facility: No
Used oil transporter: No

. Waste code: D001
. Waste name: IGNITABLE WASTE

. Waste code: D004
. Waste name: ARSENIC

. Waste code: D010
. Waste name: SELENIUM

. Waste code: D018
. Waste name: BENZENE

. Waste code: F003
. Waste name: THE FOLLOWING SPENT NONHALOGENATED SOLVENTS: XYLENE, ACETONE, ETHYL ACETATE, ETHYL BENZENE, ETHYL ETHER, METHYL ISOBUTYL KETONE, N-BUTYL ALCOHOL, CYCLOHEXANONE, AND METHANOL; ALL SPENT SOLVENT MIXTURES/BLENDS CONTAINING, BEFORE USE, ONLY THE ABOVE SPENT NONHALOGENATED SOLVENTS; AND ALL SPENT SOLVENT MIXTURES/BLENDS CONTAINING, BEFORE USE, ONE OR MORE OF THE ABOVE NONHALOGENATED SOLVENTS, AND A TOTAL OF TEN PERCENT OR MORE (BY VOLUME) OF ONE OR MORE OF THOSE SOLVENTS LISTED IN F001, F002, F004, AND F005; AND STILL BOTTOMS FROM THE RECOVERY OF THESE SPENT SOLVENTS AND SPENT SOLVENT MIXTURES.

. Waste code: F005
. Waste name: THE FOLLOWING SPENT NONHALOGENATED SOLVENTS: TOLUENE, METHYL ETHYL KETONE, CARBON DISULFIDE, ISOBUTANOL, PYRIDINE, BENZENE, 2-ETHOXYETHANOL, AND 2-NITROPROPANE; ALL SPENT SOLVENT MIXTURES/BLENDS CONTAINING, BEFORE USE, A TOTAL OF TEN PERCENT OR MORE (BY VOLUME) OF ONE OR MORE OF THE ABOVE NONHALOGENATED SOLVENTS OR THOSE SOLVENTS LISTED IN F001, F002, OR F004; AND STILL BOTTOMS FROM THE RECOVERY OF THESE SPENT SOLVENTS AND SPENT SOLVENT MIXTURES.

Historical Generators:
Date form received by agency: 06/14/2016
Site name: NATIONAL GRID-WILLIAMSBURG MGP
Classification: Large Quantity Generator

. Waste code: D001
. Waste name: IGNITABLE WASTE

. Waste code: D004
. Waste name: ARSENIC

. Waste code: D010
. Waste name: SELENIUM

. Waste code: D018
. Waste name: BENZENE

. Waste code: F003
. Waste name: THE FOLLOWING SPENT NONHALOGENATED SOLVENTS: XYLENE, ACETONE, ETHYL

WILLIAMSBURG WORKS MANUFACTURED GAS PLANT FORMER (Continued) **1000141021**

ACETATE, ETHYL BENZENE, ETHYL ETHER, METHYL ISOBUTYL KETONE, N-BUTYL ALCOHOL, CYCLOHEXANONE, AND METHANOL; ALL SPENT SOLVENT MIXTURES/BLENDS CONTAINING, BEFORE USE, ONLY THE ABOVE SPENT NONHALOGENATED SOLVENTS; AND ALL SPENT SOLVENT MIXTURES/BLENDS CONTAINING, BEFORE USE, ONE OR MORE OF THE ABOVE NONHALOGENATED SOLVENTS, AND A TOTAL OF TEN PERCENT OR MORE (BY VOLUME) OF ONE OR MORE OF THOSE SOLVENTS LISTED IN F001, F002, F004, AND F005; AND STILL BOTTOMS FROM THE RECOVERY OF THESE SPENT SOLVENTS AND SPENT SOLVENT MIXTURES.

. Waste code: F005
. Waste name: THE FOLLOWING SPENT NONHALOGENATED SOLVENTS: TOLUENE, METHYL ETHYL KETONE, CARBON DISULFIDE, ISOBUTANOL, PYRIDINE, BENZENE, 2-ETHOXYETHANOL, AND 2-NITROPROPANE; ALL SPENT SOLVENT MIXTURES/BLENDS CONTAINING, BEFORE USE, A TOTAL OF TEN PERCENT OR MORE (BY VOLUME) OF ONE OR MORE OF THE ABOVE NONHALOGENATED SOLVENTS OR THOSE SOLVENTS LISTED IN F001, F002, OR F004; AND STILL BOTTOMS FROM THE RECOVERY OF THESE SPENT SOLVENTS AND SPENT SOLVENT MIXTURES.

Date form received by agency: 02/25/2016
Site name: WILLIAMSBURG WORKS MANUFACTURED GAS PLANT FORMER
Classification: Large Quantity Generator

. Waste code: D001
. Waste name: IGNITABLE WASTE

. Waste code: D004
. Waste name: ARSENIC

. Waste code: D008
. Waste name: LEAD

. Waste code: D010
. Waste name: SELENIUM

. Waste code: D018
. Waste name: BENZENE

Date form received by agency: 09/08/2014
Site name: WILLIAMSBURG WORKS MANUFACTURED GAS PLANT FORMER
Classification: Small Quantity Generator

. Waste code: D001
. Waste name: IGNITABLE WASTE

. Waste code: D004
. Waste name: ARSENIC

. Waste code: D010
. Waste name: SELENIUM

. Waste code: D018
. Waste name: BENZENE

Date form received by agency: 04/16/2014
Site name: WILLIAMSBURG WORKS MANUFACTURED GAS PLANT FORMER
Classification: Large Quantity Generator

WILLIAMSBURG WORKS MANUFACTURED GAS PLANT FORMER (Continued) **1000141021**

. Waste code: D018
. Waste name: BENZENE

Date form received by agency: 01/01/2007
Site name: NYC DEPT OF SANITATION - J SCHIVAONE
Classification: Not a generator, verified

Date form received by agency: 01/01/2006
Site name: NYC DEPT OF SANITATION - J SCHIVAONE
Classification: Not a generator, verified

Date form received by agency: 07/08/1999
Site name: NYC DEPT OF SANITATION - J SCHIVAONE
Classification: Not a generator, verified

Date form received by agency: 01/08/1998
Site name: NYC DEPT OF SANITATION BROOKLYN NORTH 1
Classification: Large Quantity Generator

Date form received by agency: 04/02/1996
Site name: NYC DEPT OF SANITATION BROOKLYN GARAGE
Classification: Large Quantity Generator

Date form received by agency: 07/13/1988
Site name: NYC DEPT OF SANITATION - J SCHIVAONE
Classification: Large Quantity Generator

. Waste code: D001
. Waste name: IGNITABLE WASTE

. Waste code: X001
. Waste name: WASTE OILS

Biennial Reports:

Last Biennial Reporting Year: 2017

Annual Waste Handled:
Waste code: D001
Waste name: IGNITABLE HAZARDOUS WASTES ARE THOSE WASTES WHICH HAVE A FLASHPOINT OF LESS THAN 140 DEGREES FAHRENHEIT AS DETERMINED BY A PENSKY-MARTENS CLOSED CUP FLASH POINT TESTER. ANOTHER METHOD OF DETERMINING THE FLASH POINT OF A WASTE IS TO REVIEW THE MATERIAL SAFETY DATA SHEET, WHICH CAN BE OBTAINED FROM THE MANUFACTURER OR DISTRIBUTOR OF THE MATERIAL. LACQUER THINNER IS AN EXAMPLE OF A COMMONLY USED SOLVENT WHICH WOULD BE CONSIDERED AS IGNITABLE HAZARDOUS WASTE.
Amount (Lbs): 14562.1

Waste code: D004
Waste name: ARSENIC
Amount (Lbs): 14562.1

Waste code: D010
Waste name: SELENIUM
Amount (Lbs): 14562.1

Waste code: D018
Waste name: BENZENE

WILLIAMSBURG WORKS MANUFACTURED GAS PLANT FORMER (Continued) **1000141021**

Amount (Lbs): 14562.1

Waste code: F003
Waste name: THE FOLLOWING SPENT NON-HALOGENATED SOLVENTS: XYLENE, ACETONE, ETHYL ACETATE, ETHYL BENZENE, ETHYL ETHER, METHYL ISOBUTYL KETONE, N-BUTYL ALCOHOL, CYCLOHEXANONE, AND METHANOL; ALL SPENT SOLVENT MIXTURES/BLENDS CONTAINING, BEFORE USE, ONLY THE ABOVE SPENT NON-HALOGENATED SOLVENTS; AND ALL SPENT SOLVENT MIXTURES/BLENDS CONTAINING, BEFORE USE, ONE OR MORE OF THE ABOVE NON-HALOGENATED SOLVENTS, AND, A TOTAL OF TEN PERCENT OR MORE (BY VOLUME) OF ONE OR MORE OF THOSE SOLVENTS LISTED IN F001, F002, F004, AND F005, AND STILL BOTTOMS FROM THE RECOVERY OF THESE SPENT SOLVENTS AND SPENT SOLVENT MIXTURES.
Amount (Lbs): 14562.1

Waste code: F005
Waste name: THE FOLLOWING SPENT NON-HALOGENATED SOLVENTS: TOLUENE, METHYL ETHYL KETONE, CARBON DISULFIDE, ISOBUTANOL, PYRIDINE, BENZENE, 2-ETHOXYETHANOL, AND 2-NITROPROPANE; ALL SPENT SOLVENT MIXTURES/BLENDS CONTAINING, BEFORE USE, A TOTAL OF TEN PERCENT OR MORE (BY VOLUME) OF ONE OR MORE OF THE ABOVE NON-HALOGENATED SOLVENTS OR THOSE SOLVENTS LISTED IN F001, F002, OR F004; AND STILL BOTTOMS FROM THE RECOVERY OF THESE SPENT SOLVENTS AND SPENT SOLVENT MIXTURES.
Amount (Lbs): 14562.1

Violation Status: No violations found

Evaluation Action Summary:
Evaluation date: 07/08/1999
Evaluation: COMPLIANCE EVALUATION INSPECTION ON-SITE
Area of violation: Not reported
Date achieved compliance: Not reported
Evaluation lead agency: EPA

FINDS:

Registry ID: 110000882206

Environmental Interest/Information System
RCRAInfo is a national information system that supports the Resource Conservation and Recovery Act (RCRA) program through the tracking of events and activities related to facilities that generate, transport, and treat, store, or dispose of hazardous waste. RCRAInfo allows RCRA program staff to track the notification, permit, compliance, and corrective action activities required under RCRA.

Click this hyperlink while viewing on your computer to access additional FINDS: detail in the EDR Site Report.

ECHO:
Envid: 1000141021
Registry ID: 110000882206
DFR URL: http://echo.epa.gov/detailed-facility-report?fid=110000882206

Y223 NNW 1/8-1/4 0.215 mi. 1136 ft. | **24 OAK LLC**
NOBLE & WEST ST JCT N
BROOKLYN, NY 11222 | **RCRA NonGen / NLR** | **1010328051**
NYR000141275

Site 3 of 7 in cluster Y

Relative: Higher

Actual: 11 ft.

RCRA NonGen / NLR:

Date form received by agency:	01/01/2007
Facility name:	24 OAK LLC
Facility address:	NOBLE & WEST ST JCT N GREENPOINT SECTION BROOKLYN, NY 11222
EPA ID:	NYR000141275
Mailing address:	PEARL ST BROOKLYN, NY 11201
Contact:	JACK GUTTMAN
Contact address:	PEARL ST BROOKLYN, NY 11201
Contact country:	US
Contact telephone:	718-858-9805
Contact email:	Not reported
EPA Region:	02
Classification:	Non-Generator
Description:	Handler: Non-Generators do not presently generate hazardous waste

Owner/Operator Summary:

Owner/operator name:	JACK GUTTMAN
Owner/operator address:	Not reported Not reported
Owner/operator country:	US
Owner/operator telephone:	Not reported
Owner/operator email:	Not reported
Owner/operator fax:	Not reported
Owner/operator extension:	Not reported
Legal status:	Private
Owner/Operator Type:	Operator
Owner/Op start date:	07/27/2006
Owner/Op end date:	Not reported

Owner/operator name:	JACK GUTTMAN
Owner/operator address:	PEARL ST BROOKLYN, NY 11201
Owner/operator country:	US
Owner/operator telephone:	Not reported
Owner/operator email:	Not reported
Owner/operator fax:	Not reported
Owner/operator extension:	Not reported
Legal status:	Private
Owner/Operator Type:	Owner
Owner/Op start date:	07/27/2006
Owner/Op end date:	Not reported

Handler Activities Summary:

U.S. importer of hazardous waste:	No
Mixed waste (haz. and radioactive):	No
Recycler of hazardous waste:	No
Transporter of hazardous waste:	No
Treater, storer or disposer of HW:	No

24 OAK LLC (Continued) **1010328051**

Underground injection activity: No
On-site burner exemption: No
Furnace exemption: No
Used oil fuel burner: No
Used oil processor: No
User oil refiner: No
Used oil fuel marketer to burner: No
Used oil Specification marketer: No
Used oil transfer facility: No
Used oil transporter: No

Historical Generators:
Date form received by agency: 08/10/2006
Site name: 24 OAK LLC
Classification: Conditionally Exempt Small Quantity Generator

. Waste code: D001
. Waste name: IGNITABLE WASTE

. Waste code: F001
. Waste name: THE FOLLOWING SPENT HALOGENATED SOLVENTS USED IN DEGREASING: TETRACHLOROETHYLENE, TRICHLORETHYLENE, METHYLENE CHLORIDE, 1,1,1-TRICHLOROETHANE, CARBON TETRACHLORIDE AND CHLORINATED FLUOROCARBONS; ALL SPENT SOLVENT MIXTURES/BLENDS USED IN DEGREASING CONTAINING, BEFORE USE, A TOTAL OF TEN PERCENT OR MORE (BY VOLUME) OF ONE OR MORE OF THE ABOVE HALOGENATED SOLVENTS OR THOSE SOLVENTS LISTED IN F002, F004, AND F005; AND STILL BOTTOMS FROM THE RECOVERY OF THESE SPENT SOLVENTS AND SPENT SOLVENT MIXTURES.

Date form received by agency: 08/09/2006
Site name: 24 OAK LLC
Classification: Conditionally Exempt Small Quantity Generator

Violation Status: No violations found

U224 **680 MANHATTAN AVE** **NY AST** **U003395782**
East **680 MANHATTAN AVE** **NY Spills** **N/A**
1/8-1/4 **BROOKLYN, NY**
0.215 mi.
1137 ft. **Site 8 of 10 in cluster U**

Relative:
Higher

Actual:
17 ft.

AST:
Region: STATE
DEC Region: 2
Site Status: Active
Facility Id: 2-600887
Program Type: PBS
UTM X: 588579.74367
UTM Y: 4508735.69579
Expiration Date: 01/30/2022
Site Type: Apartment Building/Office Building

Affiliation Records:
Site Id: 22858
Affiliation Type: Emergency Contact
Company Name: PARK 80 HOLDING LLC
Contact Type: Not reported
Contact Name: JOHN MEKLO
Address1: Not reported

680 MANHATTAN AVE (Continued) **U003395782**

Address2:	Not reported
City:	Not reported
State:	NN
Zip Code:	Not reported
Country Code:	999
Phone:	(917) 754-4224
EMail:	Not reported
Fax Number:	Not reported
Modified By:	MSBAPTIS
Date Last Modified:	2012-10-10

Site Id:	22858
Affiliation Type:	Facility Operator
Company Name:	PARK 80 HOLDING
Contact Type:	Not reported
Contact Name:	MARY ANN SANTIAGO
Address1:	Not reported
Address2:	Not reported
City:	Not reported
State:	NN
Zip Code:	Not reported
Country Code:	001
Phone:	(347) 513-3483
EMail:	Not reported
Fax Number:	Not reported
Modified By:	MSBAPTIS
Date Last Modified:	2012-10-10

Site Id:	22858
Affiliation Type:	Mail Contact
Company Name:	PARK 80 HOLDING LLC
Contact Type:	MGR
Contact Name:	THOMAS J. CARACCIO
Address1:	PO BOX 3557
Address2:	Not reported
City:	NEW HYDE PARK
State:	NY
Zip Code:	11040
Country Code:	001
Phone:	(718) 343-1336
EMail:	TOMC@VLKMGT.COM
Fax Number:	Not reported
Modified By:	MSBAPTIS
Date Last Modified:	2012-10-10

Site Id:	22858
Affiliation Type:	Facility Owner
Company Name:	PARK 80 HOLDING LLC
Contact Type:	MANAGER
Contact Name:	THOMAS J. CARACCIO
Address1:	253-11 80TH AVE
Address2:	Not reported
City:	GLEN OAKS
State:	NY
Zip Code:	11004
Country Code:	001
Phone:	(718) 343-1337

680 MANHATTAN AVE (Continued) **U003395782**

EMail:	Not reported
Fax Number:	Not reported
Modified By:	DMPOKRZY
Date Last Modified:	2017-02-15

Tank Info:

Tank Number:	1
Tank Id:	44318
Material Code:	0001
Common Name of Substance:	#2 Fuel Oil (On-Site Consumption)

Equipment Records:

C01 - Pipe Location - Aboveground
I04 - Overfill - Product Level Gauge (A/G)
H06 - Tank Leak Detection - Impervious Barrier/Concrete Pad (A/G)
L00 - Piping Leak Detection - None
E00 - Piping Secondary Containment - None
G03 - Tank Secondary Containment - Vault (w/o access)
J02 - Dispenser - Suction Dispenser
A00 - Tank Internal Protection - None
D01 - Pipe Type - Steel/Carbon Steel/Iron
F01 - Pipe External Protection - Painted/Asphalt Coating
K00 - Spill Prevention - None
B00 - Tank External Protection - None
I05 - Overfill - Vent Whistle

Tank Location:	2
Tank Type:	Steel/Carbon Steel/Iron
Tank Status:	In Service
Pipe Model:	Not reported
Install Date:	04/01/1951
Capacity Gallons:	3000
Tightness Test Method:	NN
Date Test:	Not reported
Next Test Date:	Not reported
Date Tank Closed:	Not reported
Register:	True
Modified By:	DMPOKRZY
Last Modified:	04/14/2017
Material Name:	Not reported

SPILLS:

Facility ID:	9415336
Facility Type:	ER
Spill Number:	9415336
DER Facility ID:	121539
Site ID:	142400
DEC Region:	2
Spill Number/Closed Date:	2005-03-17
Spill Cause:	Unknown
Spill Class:	C3
SWIS:	2401
Spill Date:	1995-02-22
Investigator:	MCTIBBE
Referred To:	Not reported
Reported to Dept:	1995-02-22

680 MANHATTAN AVE (Continued) **U003395782**

CID:	Not reported
Water Affected:	Not reported
Spill Source:	Unknown
Spill Notifier:	Local Agency
Cleanup Ceased:	Not reported
Cleanup Meets Std:	False
Last Inspection:	Not reported
Recommended Penalty:	False
UST Trust:	False
Remediation Phase:	0
Date Entered In Computer:	1948-12-27
Spill Record Last Update:	2005-03-17
Spiller Name:	Not reported
Spiller Company:	UNKNOWN
Spiller Address:	Not reported
Spiller Company:	999
Contact Name:	Not reported
DEC Memo:	"Prior to Sept, 2004 data translation this spill Lead_DEC Field was TIBBE 1/26/04 - Austin - due to impact to subway, transferred to to Tibbe for check with NYCTA on status - may be related to spill #9813210 - end 03/17/05: According to a NYCT e-mail dated 3/14/05, NYCT inspected the site on 3/9/05 and found the area to be clean with no signs of a spill."
Remarks:	"Unknown petroleum leaking from 300 gal tank into subway"

All Materials:

Site ID:	142400
Operable Unit ID:	1012647
Operable Unit:	01
Material ID:	370513
Material Code:	0064A
Material Name:	unknown material
Case No.:	Not reported
Material FA:	Other
Quantity:	.00
Units:	G
Recovered:	.00
Oxygenate:	Not reported

AE225 **HEMISPHERE STEEL PRODUCTS CORP** **RCRA NonGen / NLR** **1000263277**
SW **54 N 11TH ST** **NY MANIFEST** **NYD002408102**
1/8-1/4 **BROOKLYN, NY 11211**
0.216 mi.
1138 ft. **Site 7 of 8 in cluster AE**

Relative:
Higher

Actual:
19 ft.

RCRA NonGen / NLR:

Date form received by agency:	01/01/2007
Facility name:	HEMISPHERE STEEL PRODUCTS CORP
Facility address:	54 N 11TH ST BROOKLYN, NY 11211-1993
EPA ID:	NYD002408102
Mailing address:	N 11TH ST BROOKLYN, NY 11211
Contact:	Not reported
Contact address:	N 11TH ST BROOKLYN, NY 11211
Contact country:	US

HEMISPHERE STEEL PRODUCTS CORP (Continued) **1000263277**

Contact telephone: Not reported
Contact email: Not reported
EPA Region: 02
Classification: Non-Generator
Description: Handler: Non-Generators do not presently generate hazardous waste

Owner/Operator Summary:
Owner/operator name: ALAN EDELSTEIN
Owner/operator address: NOT REQUIRED
NOT REQUIRED, WY 99999
Owner/operator country: US
Owner/operator telephone: 212-555-1212
Owner/operator email: Not reported
Owner/operator fax: Not reported
Owner/operator extension: Not reported
Legal status: Private
Owner/Operator Type: Operator
Owner/Op start date: Not reported
Owner/Op end date: Not reported

Owner/operator name: ALAN EDELSTEIN
Owner/operator address: NOT REQUIRED
NOT REQUIRED, WY 99999
Owner/operator country: US
Owner/operator telephone: 212-555-1212
Owner/operator email: Not reported
Owner/operator fax: Not reported
Owner/operator extension: Not reported
Legal status: Private
Owner/Operator Type: Owner
Owner/Op start date: Not reported
Owner/Op end date: Not reported

Handler Activities Summary:
U.S. importer of hazardous waste: No
Mixed waste (haz. and radioactive): No
Recycler of hazardous waste: No
Transporter of hazardous waste: No
Treater, storer or disposer of HW: No
Underground injection activity: No
On-site burner exemption: No
Furnace exemption: No
Used oil fuel burner: No
Used oil processor: No
User oil refiner: No
Used oil fuel marketer to burner: No
Used oil Specification marketer: No
Used oil transfer facility: No
Used oil transporter: No

Historical Generators:
Date form received by agency: 01/01/2006
Site name: HEMISPHERE STEEL PRODUCTS CORP
Classification: Not a generator, verified

Date form received by agency: 07/08/1999

HEMISPHERE STEEL PRODUCTS CORP (Continued) **1000263277**

Site name: HEMISPHERE STEEL PRODUCTS CORP
Classification: Not a generator, verified

Date form received by agency: 12/12/1989
Site name: HEMISPHERE STEEL PRODUCTS CORP
Classification: Small Quantity Generator

. Waste code: D001
. Waste name: IGNITABLE WASTE

. Waste code: F003
. Waste name: THE FOLLOWING SPENT NONHALOGENATED SOLVENTS: XYLENE, ACETONE, ETHYL ACETATE, ETHYL BENZENE, ETHYL ETHER, METHYL ISOBUTYL KETONE, N-BUTYL ALCOHOL, CYCLOHEXANONE, AND METHANOL; ALL SPENT SOLVENT MIXTURES/BLENDS CONTAINING, BEFORE USE, ONLY THE ABOVE SPENT NONHALOGENATED SOLVENTS; AND ALL SPENT SOLVENT MIXTURES/BLENDS CONTAINING, BEFORE USE, ONE OR MORE OF THE ABOVE NONHALOGENATED SOLVENTS, AND A TOTAL OF TEN PERCENT OR MORE (BY VOLUME) OF ONE OR MORE OF THOSE SOLVENTS LISTED IN F001, F002, F004, AND F005; AND STILL BOTTOMS FROM THE RECOVERY OF THESE SPENT SOLVENTS AND SPENT SOLVENT MIXTURES.

. Waste code: F005
. Waste name: THE FOLLOWING SPENT NONHALOGENATED SOLVENTS: TOLUENE, METHYL ETHYL KETONE, CARBON DISULFIDE, ISOBUTANOL, PYRIDINE, BENZENE, 2-ETHOXYETHANOL, AND 2-NITROPROPANE; ALL SPENT SOLVENT MIXTURES/BLENDS CONTAINING, BEFORE USE, A TOTAL OF TEN PERCENT OR MORE (BY VOLUME) OF ONE OR MORE OF THE ABOVE NONHALOGENATED SOLVENTS OR THOSE SOLVENTS LISTED IN F001, F002, OR F004; AND STILL BOTTOMS FROM THE RECOVERY OF THESE SPENT SOLVENTS AND SPENT SOLVENT MIXTURES.

Violation Status: No violations found

NY MANIFEST:
Country: USA
EPA ID: NYD002408102
Facility Status: Not reported
Location Address 1: 54 NORTH 11TH ST
Code: BP
Location Address 2: Not reported
Total Tanks: Not reported
Location City: BROOKLYN
Location State: NY
Location Zip: 11211
Location Zip 4: Not reported

NY MANIFEST:
EPAID: NYD002408102
Mailing Name: HEMISPHERE STEEL PRODUCTS
Mailing Contact: HEMISPHERE STEEL PRODUCTS
Mailing Address 1: 54 NORTH 11TH STREET
Mailing Address 2: Not reported
Mailing City: BROOKLYN
Mailing State: NY
Mailing Zip: 11211
Mailing Zip 4: Not reported
Mailing Country: USA
Mailing Phone: 7183885704

HEMISPHERE STEEL PRODUCTS CORP (Continued) **1000263277**

NY MANIFEST:

Document ID:	NJA1427999
Manifest Status:	K
seq:	Not reported
Year:	1992
Trans1 State ID:	NJDEPS869
Trans2 State ID:	Not reported
Generator Ship Date:	05/13/1992
Trans1 Recv Date:	05/13/1992
Trans2 Recv Date:	/ /
TSD Site Recv Date:	05/20/1992
Part A Recv Date:	/ /
Part B Recv Date:	06/09/1992
Generator EPA ID:	NYD002408102
Trans1 EPA ID:	ILD051060408
Trans2 EPA ID:	Not reported
TSDF ID 1:	NJD002182897
TSDF ID 2:	Not reported
Manifest Tracking Number:	Not reported
Import Indicator:	Not reported
Export Indicator:	Not reported
Discr Quantity Indicator:	Not reported
Discr Type Indicator:	Not reported
Discr Residue Indicator:	Not reported
Discr Partial Reject Indicator:	Not reported
Discr Full Reject Indicator:	Not reported
Manifest Ref Number:	Not reported
Alt Facility RCRA ID:	Not reported
Alt Facility Sign Date:	Not reported
MGMT Method Type Code:	Not reported
Waste Code:	F005 - UNKNOWN
Waste Code:	Not reported
Waste Code:	Not reported
Waste Code:	Not reported
Waste Code:	Not reported
Waste Code:	Not reported
Quantity:	00815
Units:	P - Pounds
Number of Containers:	002
Container Type:	DM - Metal drums, barrels
Handling Method:	B Incineration, heat recovery, burning.
Specific Gravity:	100

Click this hyperlink while viewing on your computer to access
15 additional NY_MANIFEST: record(s) in the EDR Site Report.

Y226 **CON EDISON** **RCRA NonGen / NLR** **1014398118**
NNW **NOBLE ST & WEST ST** **NYP004204699**
1/8-1/4 **BROOKLYN, NY 11205**
0.217 mi.
1144 ft. **Site 4 of 7 in cluster Y**

Relative:
Higher

Actual:
11 ft.

RCRA NonGen / NLR:

Date form received by agency:	03/22/2010
Facility name:	CON EDISON
Facility address:	NOBLE ST & WEST ST

CON EDISON (Continued) **1014398118**

BROOKLYN, NY 11205
EPA ID: NYP004204699
Mailing address: 4 IRVING PL, RM 828
NEW YORK, NY 10003
Contact: HERMAN BAKER
Contact address: Not reported
Not reported
Contact country: Not reported
Contact telephone: 718-267-3853
Contact email: Not reported
EPA Region: 02
Classification: Non-Generator
Description: Handler: Non-Generators do not presently generate hazardous waste

Handler Activities Summary:
U.S. importer of hazardous waste: No
Mixed waste (haz. and radioactive): No
Recycler of hazardous waste: No
Transporter of hazardous waste: No
Treater, storer or disposer of HW: No
Underground injection activity: No
On-site burner exemption: No
Furnace exemption: No
Used oil fuel burner: No
Used oil processor: No
User oil refiner: No
Used oil fuel marketer to burner: No
Used oil Specification marketer: No
Used oil transfer facility: No
Used oil transporter: No

Violation Status: No violations found

Y227 **CON EDISON** **RCRA-CESQG** **1014396125**
NNW **NOBLE ST & WEST ST** **NY MANIFEST** **NYP004183059**
1/8-1/4 **BROOKLYN, NY 11222** **NJ MANIFEST**
0.217 mi.
1144 ft. **Site 5 of 7 in cluster Y**

Relative:
Higher

Actual:
11 ft.

RCRA-CESQG:
Date form received by agency: 06/01/2016
Facility name: CON EDISON
Facility address: NOBLE ST & WEST ST
BROOKLYN, NY 11222
EPA ID: NYP004183059
Mailing address: 4 IRVING PL, RM 828
NEW YORK, NY 10003
Contact: CAROLINE ISKANDER
Contact address: Not reported
Not reported
Contact country: US
Contact telephone: 718-666-4714
Contact email: Not reported
EPA Region: 02
Classification: Conditionally Exempt Small Quantity Generator
Description: Handler: generates 100 kg or less of hazardous waste per calendar month, and accumulates 1000 kg or less of hazardous waste at any time; or generates 1 kg or less of acutely hazardous waste per calendar

CON EDISON (Continued) **1014396125**

month, and accumulates at any time: 1 kg or less of acutely hazardous waste; or 100 kg or less of any residue or contaminated soil, waste or other debris resulting from the cleanup of a spill, into or on any land or water, of acutely hazardous waste; or generates 100 kg or less of any residue or contaminated soil, waste or other debris resulting from the cleanup of a spill, into or on any land or water, of acutely hazardous waste during any calendar month, and accumulates at any time: 1 kg or less of acutely hazardous waste; or 100 kg or less of any residue or contaminated soil, waste or other debris resulting from the cleanup of a spill, into or on any land or water, of acutely hazardous waste

Handler Activities Summary:

U.S. importer of hazardous waste:	No
Mixed waste (haz. and radioactive):	No
Recycler of hazardous waste:	No
Transporter of hazardous waste:	No
Treater, storer or disposer of HW:	No
Underground injection activity:	No
On-site burner exemption:	No
Furnace exemption:	No
Used oil fuel burner:	No
Used oil processor:	No
User oil refiner:	No
Used oil fuel marketer to burner:	No
Used oil Specification marketer:	No
Used oil transfer facility:	No
Used oil transporter:	No

Historical Generators:

Date form received by agency:	07/14/2009
Site name:	CON EDISON
Classification:	Conditionally Exempt Small Quantity Generator
Violation Status:	No violations found

NY MANIFEST:

Country:	USA
EPA ID:	NYP004183059
Facility Status:	Not reported
Location Address 1:	NOBLE ST & WEST ST - MH 830
Code:	BP
Location Address 2:	Not reported
Total Tanks:	Not reported
Location City:	BROOKLYN
Location State:	NY
Location Zip:	11201
Location Zip 4:	Not reported

NY MANIFEST:

EPAID:	NYP004183059
Mailing Name:	CONSOLIDATED EDISON
Mailing Contact:	FRANKLYN MURRAY
Mailing Address 1:	4 IRVING PLACE RM 828
Mailing Address 2:	Not reported
Mailing City:	NEW YORK
Mailing State:	NY

CON EDISON (Continued) **1014396125**

Mailing Zip:	10003
Mailing Zip 4:	Not reported
Mailing Country:	USA
Mailing Phone:	2124602808

NY MANIFEST:

Document ID:	Not reported
Manifest Status:	Not reported
seq:	Not reported
Year:	2009
Trans1 State ID:	NJD003812047
Trans2 State ID:	Not reported
Generator Ship Date:	07/17/2009
Trans1 Recv Date:	07/17/2009
Trans2 Recv Date:	Not reported
TSD Site Recv Date:	07/20/2009
Part A Recv Date:	Not reported
Part B Recv Date:	Not reported
Generator EPA ID:	NYP004183059
Trans1 EPA ID:	Not reported
Trans2 EPA ID:	Not reported
TSDF ID 1:	NJD991291105
TSDF ID 2:	Not reported
Manifest Tracking Number:	000894176GBF
Import Indicator:	N
Export Indicator:	N
Discr Quantity Indicator:	N
Discr Type Indicator:	N
Discr Residue Indicator:	N
Discr Partial Reject Indicator:	N
Discr Full Reject Indicator:	N
Manifest Ref Number:	Not reported
Alt Facility RCRA ID:	Not reported
Alt Facility Sign Date:	Not reported
MGMT Method Type Code:	H111
Waste Code:	Not reported
Waste Code:	Not reported
Waste Code:	Not reported
Waste Code:	Not reported
Waste Code:	Not reported
Waste Code:	Not reported
Quantity:	2000.0
Units:	G - Gallons (liquids only)* (8.3 pounds)
Number of Containers:	1.0
Container Type:	TT - Cargo tank, tank trucks
Handling Method:	T Chemical, physical, or biological treatment.
Specific Gravity:	1.0
Waste Code:	D008
Waste Code 1_2:	Not reported
Waste Code 1_3:	Not reported
Waste Code 1_4:	Not reported
Waste Code 1_5:	Not reported
Waste Code 1_6:	Not reported

Click this hyperlink while viewing on your computer to access additional NY_MANIFEST: detail in the EDR Site Report.

CON EDISON (Continued) **1014396125**

NJ MANIFEST:

EPA Id:	NYP004183059
Mail Address:	4 IRVING PL, RM 828
Mail City/State/Zip:	NEW YORK, NY 10003
Facility Phone:	Not reported
Emergency Phone:	Not reported
Contact:	CAROLINE ISKANDER
Comments:	Not reported
SIC Code:	Not reported
County:	NY047
Municipal:	Not reported
Previous EPA Id:	Not reported
Gen Flag:	Not reported
Trans Flag:	Not reported
TSDF Flag:	Not reported
Name Change:	Not reported
Date Change:	Not reported

Manifest:

Manifest Number:	000894176GBF
EPA ID:	NYP004183059
Date Shipped:	07/17/2009
TSDF EPA ID:	NJD991291105
Transporter EPA ID:	NJD003812047
Transporter 2 EPA ID:	Not reported
Transporter 3 EPA ID:	Not reported
Transporter 4 EPA ID:	Not reported
Transporter 5 EPA ID:	Not reported
Transporter 6 EPA ID:	Not reported
Transporter 7 EPA ID:	Not reported
Transporter 8 EPA ID:	Not reported
Transporter 9 EPA ID:	Not reported
Transporter 10 EPA ID:	Not reported
Date Trans1 Transported Waste:	07/17/2009
Date Trans2 Transported Waste:	Not reported
Date Trans3 Transported Waste:	Not reported
Date Trans4 Transported Waste:	Not reported
Date Trans5 Transported Waste:	Not reported
Date Trans6 Transported Waste:	Not reported
Date Trans7 Transported Waste:	Not reported
Date Trans8 Transported Waste:	Not reported
Date Trans9 Transported Waste:	Not reported
Date Trans10 Transported Waste:	Not reported
Date TSDF Received Waste:	07/20/2009
TSDF EPA Facility Name:	Not reported
QTY Units:	Not reported
Transporter SEQ ID:	Not reported
Transporter-1 Date:	Not reported
Waste SEQ ID:	Not reported
Waste Type Code 2:	Not reported
Waste Type Code 3:	Not reported
Waste Type Code 4:	Not reported
Waste Type Code 5:	Not reported
Waste Type Code 6:	Not reported
Date Accepted:	Not reported
Manifest Discrepancy Type:	Not reported
Data Entry Number:	Not reported

CON EDISON (Continued) **1014396125**

Was Load Rejected: NEW YORK, NY 10003
Reason Load Was Rejected: Not reported

Waste:
Manifest Year: Not reported
Waste Code: D008
Hand Code: H111
Quantity: 200 G

Y228 NNW 1/8-1/4 0.217 mi. 1144 ft.

CON EDISON - MH 8303
NOBLE ST. AND WEST ST.
BROOKLYN, NY 11222

RCRA NonGen / NLR **1008195631**
NY MANIFEST **NYP004110938**

Site 6 of 7 in cluster Y

Relative: Higher

Actual: 11 ft.

RCRA NonGen / NLR:
Date form received by agency: 02/27/2004
Facility name: CON EDISON - MH 8303
Facility address: NOBLE ST. AND WEST ST.
BROOKLYN, NY 11222
EPA ID: NYP004110938
Mailing address: 4 IRVING PLACE
NEW YORK, NY 10003
Contact: ANTHONY DRUMMINGS
Contact address: 4 IRVING PLACE
NEW YORK, NY 10003
Contact country: US
Contact telephone: 212-460-3770
Contact email: Not reported
EPA Region: 02
Classification: Non-Generator
Description: Handler: Non-Generators do not presently generate hazardous waste

Owner/Operator Summary:
Owner/operator name: CONSOLIDATED EDISON COMPANY OF NY, INC.
Owner/operator address: 4 IRVING PLACE
NEW YORK, NY 10003
Owner/operator country: US
Owner/operator telephone: Not reported
Owner/operator email: Not reported
Owner/operator fax: Not reported
Owner/operator extension: Not reported
Legal status: Private
Owner/Operator Type: Operator
Owner/Op start date: 05/12/2003
Owner/Op end date: Not reported

Owner/operator name: CONSOLIDATED EDISON COMPANY OF NY, INC.
Owner/operator address: 4 IRVING PLACE
NEW YORK, NY 10003
Owner/operator country: US
Owner/operator telephone: Not reported
Owner/operator email: Not reported
Owner/operator fax: Not reported
Owner/operator extension: Not reported

CON EDISON - MH 8303 (Continued) **1008195631**

Legal status: Private
Owner/Operator Type: Owner
Owner/Op start date: 05/12/2003
Owner/Op end date: Not reported

Handler Activities Summary:
U.S. importer of hazardous waste: No
Mixed waste (haz. and radioactive): No
Recycler of hazardous waste: No
Transporter of hazardous waste: No
Treater, storer or disposer of HW: No
Underground injection activity: No
On-site burner exemption: No
Furnace exemption: No
Used oil fuel burner: No
Used oil processor: No
User oil refiner: No
Used oil fuel marketer to burner: No
Used oil Specification marketer: No
Used oil transfer facility: No
Used oil transporter: No

Historical Generators:
Date form received by agency: 02/26/2004
Site name: CON EDISON - MH 8303
Classification: Not a generator, verified

Date form received by agency: 02/25/2004
Site name: CON EDISON - MH 8303
Classification: Large Quantity Generator

. Waste code: D008
. Waste name: LEAD

. Waste code: B003
. Waste name: B003

. Waste code: B007
. Waste name: B007

Violation Status: No violations found

NY MANIFEST:
Country: USA
EPA ID: NYP004110938
Facility Status: Not reported
Location Address 1: 300 WEST ST & NOBLE ST
Code: BP
Location Address 2: Not reported
Total Tanks: Not reported
Location City: BROOKLYN
Location State: NY
Location Zip: 11201
Location Zip 4: Not reported

NY MANIFEST:
EPAID: NYP004110938

CON EDISON - MH 8303 (Continued) **1008195631**

Mailing Name:	CONSOLIDATED EDISON
Mailing Contact:	FRANKLIN MURRAY
Mailing Address 1:	4 IRVING PLACE RM 828
Mailing Address 2:	Not reported
Mailing City:	NEW YORK
Mailing State:	NY
Mailing Zip:	10003
Mailing Zip 4:	Not reported
Mailing Country:	USA
Mailing Phone:	2124602808

NY MANIFEST:

Document ID:	NYE1303947
Manifest Status:	Not reported
seq:	01
Year:	2003
Trans1 State ID:	46690JM
Trans2 State ID:	Not reported
Generator Ship Date:	05/13/2003
Trans1 Recv Date:	05/13/2003
Trans2 Recv Date:	Not reported
TSD Site Recv Date:	05/14/2003
Part A Recv Date:	Not reported
Part B Recv Date:	Not reported
Generator EPA ID:	NYP004110938
Trans1 EPA ID:	NYD006982359
Trans2 EPA ID:	Not reported
TSDF ID 1:	NYD077444263
TSDF ID 2:	Not reported
Manifest Tracking Number:	Not reported
Import Indicator:	Not reported
Export Indicator:	Not reported
Discr Quantity Indicator:	Not reported
Discr Type Indicator:	Not reported
Discr Residue Indicator:	Not reported
Discr Partial Reject Indicator:	Not reported
Discr Full Reject Indicator:	Not reported
Manifest Ref Number:	Not reported
Alt Facility RCRA ID:	Not reported
Alt Facility Sign Date:	Not reported
MGMT Method Type Code:	Not reported
Waste Code:	B007 - OTHER MISCELLANEOUS PCB WASTES
Waste Code:	Not reported
Waste Code:	Not reported
Waste Code:	Not reported
Waste Code:	Not reported
Waste Code:	Not reported
Quantity:	00200
Units:	K - Kilograms (2.2 pounds)
Number of Containers:	002
Container Type:	DM - Metal drums, barrels
Handling Method:	L Landfill.
Specific Gravity:	01.00

Click this hyperlink while viewing on your computer to access
1 additional NY_MANIFEST: record(s) in the EDR Site Report.

Y229 NNW 1/8-1/4 0.217 mi. 1144 ft. | **CON EDISON MANHOLE: 04334**
WEST ST & NOBLE ST
BROOKLYN, NY 11222

Site 7 of 7 in cluster Y

RCRA NonGen / NLR
FINDS
ECHO
NY MANIFEST

1016454067
NYP004300216

Relative: Higher

Actual: 11 ft.

RCRA NonGen / NLR:

Date form received by agency:	05/09/2013
Facility name:	CON EDISON MANHOLE: 04334
Facility address:	WEST ST & NOBLE ST BROOKLYN, NY 11222
EPA ID:	NYP004300216
Mailing address:	VING PL, 15TH FL NE NEW YORK, NY 10003
Contact:	THOMAS TEELING
Contact address:	Not reported Not reported
Contact country:	Not reported
Contact telephone:	212-460-3770
Contact email:	Not reported
EPA Region:	02
Classification:	Non-Generator
Description:	Handler: Non-Generators do not presently generate hazardous waste

Handler Activities Summary:

U.S. importer of hazardous waste:	No
Mixed waste (haz. and radioactive):	No
Recycler of hazardous waste:	No
Transporter of hazardous waste:	No
Treater, storer or disposer of HW:	No
Underground injection activity:	No
On-site burner exemption:	No
Furnace exemption:	No
Used oil fuel burner:	No
Used oil processor:	No
User oil refiner:	No
Used oil fuel marketer to burner:	No
Used oil Specification marketer:	No
Used oil transfer facility:	No
Used oil transporter:	No

Historical Generators:

Date form received by agency:	04/09/2013
Site name:	CON EDISON MANHOLE: 04334
Classification:	Conditionally Exempt Small Quantity Generator
Violation Status:	No violations found

FINDS:

Registry ID: 110056495118

Environmental Interest/Information System

RCRAInfo is a national information system that supports the Resource Conservation and Recovery Act (RCRA) program through the tracking of events and activities related to facilities that generate, transport, and treat, store, or dispose of hazardous waste. RCRAInfo allows RCRA program staff to track the notification, permit, compliance, and corrective action activities required under RCRA.

CON EDISON MANHOLE: 04334 (Continued) **1016454067**

Click this hyperlink while viewing on your computer to access additional FINDS: detail in the EDR Site Report.

ECHO:

Envid:	1016454067
Registry ID:	110056495118
DFR URL:	http://echo.epa.gov/detailed-facility-report?fid=110056495118

NY MANIFEST:

Country:	USA
EPA ID:	NYP004300216
Facility Status:	Not reported
Location Address 1:	W SIDE CENTER OF WEST ST & NOBLE ST
Code:	BP
Location Address 2:	MH 4334
Total Tanks:	Not reported
Location City:	BROOKLYN
Location State:	NY
Location Zip:	Not reported
Location Zip 4:	Not reported

NY MANIFEST:

EPAID:	NYP004300216
Mailing Name:	CON EDISON
Mailing Contact:	CON EDISON
Mailing Address 1:	4 IRVING PL 15TH FL
Mailing Address 2:	Not reported
Mailing City:	NEW YORK
Mailing State:	NY
Mailing Zip:	10003
Mailing Zip 4:	Not reported
Mailing Country:	USA
Mailing Phone:	2124603770

NY MANIFEST:

Document ID:	Not reported
Manifest Status:	Not reported
seq:	Not reported
Year:	2013
Trans1 State ID:	NJD003812047
Trans2 State ID:	Not reported
Generator Ship Date:	04/09/2013
Trans1 Recv Date:	04/09/2013
Trans2 Recv Date:	Not reported
TSD Site Recv Date:	04/10/2013
Part A Recv Date:	Not reported
Part B Recv Date:	Not reported
Generator EPA ID:	NYP004300216
Trans1 EPA ID:	Not reported
Trans2 EPA ID:	Not reported
TSDF ID 1:	NJD991291105
TSDF ID 2:	Not reported
Manifest Tracking Number:	002017103GBF
Import Indicator:	N
Export Indicator:	N

CON EDISON MANHOLE: 04334 (Continued) **1016454067**

Discr Quantity Indicator:	N
Discr Type Indicator:	N
Discr Residue Indicator:	N
Discr Partial Reject Indicator:	N
Discr Full Reject Indicator:	N
Manifest Ref Number:	Not reported
Alt Facility RCRA ID:	Not reported
Alt Facility Sign Date:	Not reported
MGMT Method Type Code:	H141
Waste Code:	Not reported
Waste Code:	Not reported
Waste Code:	Not reported
Waste Code:	Not reported
Waste Code:	Not reported
Waste Code:	Not reported
Quantity:	150
Units:	G - Gallons (liquids only)* (8.3 pounds)
Number of Containers:	1
Container Type:	TT - Cargo tank, tank trucks
Handling Method:	T Chemical, physical, or biological treatment.
Specific Gravity:	1
Waste Code:	D008
Waste Code 1_2:	Not reported
Waste Code 1_3:	Not reported
Waste Code 1_4:	Not reported
Waste Code 1_5:	Not reported
Waste Code 1_6:	Not reported

Click this hyperlink while viewing on your computer to access additional NY_MANIFEST: detail in the EDR Site Report.

U230 **CON EDISON SERVICE BOX: 77161** **RCRA NonGen / NLR** **1017775909**
East **678 MANHATTAN AVE** **NYP004537569**
1/8-1/4 **BROOKLYN, NY 11206**
0.217 mi.
1145 ft. **Site 9 of 10 in cluster U**

Relative:
Higher

Actual:
16 ft.

RCRA NonGen / NLR:

Date form received by agency:	06/20/2014
Facility name:	CON EDISON SERVICE BOX: 77161
Facility address:	678 MANHATTAN AVE BROOKLYN, NY 11206
EPA ID:	NYP004537569
Mailing address:	IRVING PL, 15TH FL NE NEW YORK, NY 10003
Contact:	THOMAS TEELING
Contact address:	Not reported Not reported
Contact country:	Not reported
Contact telephone:	212-460-3770
Contact email:	Not reported
EPA Region:	02
Classification:	Non-Generator
Description:	Handler: Non-Generators do not presently generate hazardous waste

Handler Activities Summary:

CON EDISON SERVICE BOX: 77161 (Continued) **1017775909**

U.S. importer of hazardous waste:	No
Mixed waste (haz. and radioactive):	No
Recycler of hazardous waste:	No
Transporter of hazardous waste:	No
Treater, storer or disposer of HW:	No
Underground injection activity:	No
On-site burner exemption:	No
Furnace exemption:	No
Used oil fuel burner:	No
Used oil processor:	No
User oil refiner:	No
Used oil fuel marketer to burner:	No
Used oil Specification marketer:	No
Used oil transfer facility:	No
Used oil transporter:	No

Historical Generators:

Date form received by agency:	05/20/2014
Site name:	CON EDISON
Classification:	Small Quantity Generator
Date form received by agency:	05/20/2014
Site name:	CON EDISON
Classification:	Not a generator, verified
Violation Status:	No violations found

U231
East
1/8-1/4
0.217 mi.
1145 ft.

CON EDISON **NY MANIFEST** **S117061449**
678 MANHATTAN AVE **N/A**
BROOKLYN, NY 11206

Site 10 of 10 in cluster U

Relative:
Higher

Actual:
16 ft.

NY MANIFEST:

Country:	USA
EPA ID:	NYP004537569
Facility Status:	Not reported
Location Address 1:	FO 678 MANHATTAN AVE
Code:	BP
Location Address 2:	SB 77161
Total Tanks:	Not reported
Location City:	BROOKLYN
Location State:	NY
Location Zip:	11222
Location Zip 4:	Not reported

NY MANIFEST:

EPAID:	NYP004537569
Mailing Name:	CON EDISON
Mailing Contact:	TOM TEELING
Mailing Address 1:	4 IRVING PLACE 15TH FLOOR
Mailing Address 2:	Not reported
Mailing City:	NEW YORK
Mailing State:	NY
Mailing Zip:	10003
Mailing Zip 4:	Not reported
Mailing Country:	USA
Mailing Phone:	Not reported

CON EDISON (Continued) **S117061449**

NY MANIFEST:

Document ID:	Not reported
Manifest Status:	Not reported
seq:	Not reported
Year:	2014
Trans1 State ID:	NJD003812047
Trans2 State ID:	Not reported
Generator Ship Date:	05/20/2014
Trans1 Recv Date:	05/20/2014
Trans2 Recv Date:	Not reported
TSD Site Recv Date:	05/22/2014
Part A Recv Date:	Not reported
Part B Recv Date:	Not reported
Generator EPA ID:	NYP004537569
Trans1 EPA ID:	Not reported
Trans2 EPA ID:	Not reported
TSDF ID 1:	NJD991291105
TSDF ID 2:	Not reported
Manifest Tracking Number:	002418907GBF
Import Indicator:	N
Export Indicator:	N
Discr Quantity Indicator:	N
Discr Type Indicator:	N
Discr Residue Indicator:	N
Discr Partial Reject Indicator:	N
Discr Full Reject Indicator:	N
Manifest Ref Number:	Not reported
Alt Facility RCRA ID:	Not reported
Alt Facility Sign Date:	Not reported
MGMT Method Type Code:	H110
Waste Code:	Not reported
Waste Code:	Not reported
Waste Code:	Not reported
Waste Code:	Not reported
Waste Code:	Not reported
Waste Code:	Not reported
Quantity:	50
Units:	G - Gallons (liquids only)* (8.3 pounds)
Number of Containers:	1
Container Type:	TT - Cargo tank, tank trucks
Handling Method:	T Chemical, physical, or biological treatment.
Specific Gravity:	1
Waste Code:	D008
Waste Code 1_2:	Not reported
Waste Code 1_3:	Not reported
Waste Code 1_4:	Not reported
Waste Code 1_5:	Not reported
Waste Code 1_6:	Not reported

Click this hyperlink while viewing on your computer to access additional NY_MANIFEST: detail in the EDR Site Report.

232 East 1/8-1/4 0.219 mi. 1155 ft. | **RESIDENCE**
92 NORMAN AVE
BROOKLYN, NY | **NY LTANKS** | **S107658588**
N/A

Relative: Higher

Actual: 17 ft.

LTANKS:

Facility ID:	0513280
Site ID:	359744
Spill Number/Closed Date:	2006-02-21
Spill Date:	2006-02-17
Spill Cause:	Tank Overfill
Spill Source:	Private Dwelling
Spill Class:	Not reported
Cleanup Ceased:	Not reported
SWIS:	2401
Investigator:	rmpiper
Referred To:	Not reported
Reported to Dept:	2006-02-17
CID:	408
Water Affected:	Not reported
Spill Notifier:	Other
Last Inspection:	Not reported
Recommended Penalty:	Not reported
Meets Standard:	True
UST Involvement:	Not reported
Remediation Phase:	0
Date Entered In Computer:	2006-02-17
Spill Record Last Update:	2006-02-21
Spiller Name:	JIM CAREY
Spiller Company:	RESIDENCE
Spiller Address:	92 NORMAN AVE
Spiller County:	001
Spiller Contact:	JIM CAREY
Spiller Phone:	(646) 772-5889
Spiller Extention:	CELL
DEC Region:	2
DER Facility ID:	309878
DEC Memo:	"2/17/06- DEC Piper confirmed cleanup in progress. 2/21/06- DEC Piper spoke w/ Jim Carey of Castle. Due to a faulty gauge, tank overfill to sidewalk. All cleaned up and gauge has been replaced."
Remarks:	"DUE TO A STOARGE TANK OVERFILL, ON SIDEWALK, CLEAN UP IS IN PROGRESS" Not reported

All Materials:

Site ID:	359744
Operable Unit ID:	1116938
Operable Unit:	01
Material ID:	2107403
Material Code:	0001A
Material Name:	#2 fuel oil
Case No.:	Not reported
Material FA:	Petroleum
Quantity:	10.00
Units:	G
Recovered:	.00
Oxygenate:	Not reported

AC233 **NY ARMY NATL GUARD OMS #40** **NJ MANIFEST** **S109533634**
ESE **15-79 BEDFORD AVE** **N/A**
1/8-1/4 **BROOKLYN, NY 11225**
0.222 mi.
1173 ft. **Site 5 of 6 in cluster AC**

Relative:
Higher

Actual:
14 ft.

NJ MANIFEST:

EPA Id:	NY6210090027
Mail Address:	Not reported
Mail City/State/Zip:	Not reported
Facility Phone:	7184930973
Emergency Phone:	Not reported
Contact:	Not reported
Comments:	Not reported
SIC Code:	Not reported
County:	00
Municipal:	00
Previous EPA Id:	Not reported
Gen Flag:	X
Trans Flag:	Not reported
TSDF Flag:	Not reported
Name Change:	Not reported
Date Change:	000000

Manifest:

Manifest Number:	002561455JJK
EPA ID:	NY6210090027
Date Shipped:	04/24/2008
TSDF EPA ID:	NJD002200046
Transporter EPA ID:	NY0001031814
Transporter 2 EPA ID:	NJ0000027193
Transporter 3 EPA ID:	Not reported
Transporter 4 EPA ID:	Not reported
Transporter 5 EPA ID:	Not reported
Transporter 6 EPA ID:	Not reported
Transporter 7 EPA ID:	Not reported
Transporter 8 EPA ID:	Not reported
Transporter 9 EPA ID:	Not reported
Transporter 10 EPA ID:	Not reported
Date Trans1 Transported Waste:	04/24/2008
Date Trans2 Transported Waste:	05/05/2008
Date Trans3 Transported Waste:	Not reported
Date Trans4 Transported Waste:	Not reported
Date Trans5 Transported Waste:	Not reported
Date Trans6 Transported Waste:	Not reported
Date Trans7 Transported Waste:	Not reported
Date Trans8 Transported Waste:	Not reported
Date Trans9 Transported Waste:	Not reported
Date Trans10 Transported Waste:	Not reported
Date TSDF Received Waste:	05/07/2008
TSDF EPA Facility Name:	Not reported
QTY Units:	Not reported
Transporter SEQ ID:	Not reported
Transporter-1 Date:	Not reported
Waste SEQ ID:	Not reported
Waste Type Code 2:	Not reported
Waste Type Code 3:	Not reported
Waste Type Code 4:	Not reported
Waste Type Code 5:	Not reported
Waste Type Code 6:	Not reported

NY ARMY NATL GUARD OMS #40 (Continued) **S109533634**

Date Accepted: Not reported
Manifest Discrepancy Type: Not reported
Data Entry Number: Not reported
Was Load Rejected: No
Reason Load Was Rejected: Not reported

Waste:
Manifest Year: Not reported
Waste Code: D001
Hand Code: H061
Quantity: 100 P

Manifest Year: Not reported
Waste Code: D001
Hand Code: H141
Quantity: 65 P

AF234 **107-117 NORTH 11TH STREET** **NY UST** **U004118623**
South **107-117 NORTH 11TH STREET** **NY AST** **N/A**
1/8-1/4 **BROOKLYN, NY 11211**
0.223 mi.
1179 ft. **Site 1 of 6 in cluster AF**

Relative:
Higher

Actual:
18 ft.

UST:
Id/Status: 2-243795 / Unregulated/Closed
Program Type: PBS
Region: STATE
DEC Region: 2
Expiration Date: N/A
UTM X: 588136.46577
UTM Y: 4508283.15431
Site Type: Municipality (Incl. Waste Water Treatment Plants, Utilities, Swimming Pools, etc.)

Affiliation Records:
Site Id: 9406
Affiliation Type: Mail Contact
Company Name: CAYUGA CAPITAL MANAGEMENT
Contact Type: Not reported
Contact Name: JACOB SACKS / ARI HECKMAN
Address1: 331 WEST 57TH STREET, SUITE 301
Address2: Not reported
City: NEW YORK
State: NY
Zip Code: 10019
Country Code: 001
Phone: (917) 779-9325
EMail: Not reported
Fax Number: Not reported
Modified By: dxliving
Date Last Modified: 2008-01-11

Site Id: 9406
Affiliation Type: Facility Operator
Company Name: 107-117 NORTH 11TH STREET
Contact Type: Not reported
Contact Name: JACOB L. SACKS

107-117 NORTH 11TH STREET (Continued) **U004118623**

Address1:	Not reported
Address2:	Not reported
City:	Not reported
State:	NN
Zip Code:	Not reported
Country Code:	001
Phone:	(917) 779-9325
EMail:	Not reported
Fax Number:	Not reported
Modified By:	NRLOMBAR
Date Last Modified:	2010-01-20

Site Id:	9406
Affiliation Type:	Emergency Contact
Company Name:	CCM BENTURES 7 LLC
Contact Type:	Not reported
Contact Name:	JAMIE WISEMAN
Address1:	Not reported
Address2:	Not reported
City:	Not reported
State:	NN
Zip Code:	Not reported
Country Code:	999
Phone:	(917) 779-9325
EMail:	Not reported
Fax Number:	Not reported
Modified By:	dxliving
Date Last Modified:	2008-01-11

Site Id:	9406
Affiliation Type:	Facility Owner
Company Name:	CCM VENTURES 7 LLC
Contact Type:	MANAGER
Contact Name:	JACOB L. SACKS
Address1:	331 WEST 57TH STREET
Address2:	Not reported
City:	NEW YORK
State:	NY
Zip Code:	10019
Country Code:	001
Phone:	(917) 779-9325
EMail:	Not reported
Fax Number:	Not reported
Modified By:	NRLOMBAR
Date Last Modified:	2008-01-29

Tank Info:

Tank Number:	0002
Tank ID:	221095
Tank Status:	Closed - Removed
Material Name:	Closed - Removed
Capacity Gallons:	1080
Install Date:	Not reported
Date Tank Closed:	10/15/2007
Registered:	True
Tank Location:	Underground

107-117 NORTH 11TH STREET (Continued) **U004118623**

Tank Type:	Steel/carbon steel
Material Code:	0009
Common Name of Substance:	Gasoline
Tightness Test Method:	NN
Date Test:	Not reported
Next Test Date:	Not reported
Pipe Model:	Not reported
Modified By:	dxliving
Last Modified:	04/14/2017

Equipment Records:

L00 - Piping Leak Detection - None
E00 - Piping Secondary Containment - None
H00 - Tank Leak Detection - None
I00 - Overfill - None
C02 - Pipe Location - Underground/On-ground
G00 - Tank Secondary Containment - None
J02 - Dispenser - Suction Dispenser
A00 - Tank Internal Protection - None
D01 - Pipe Type - Steel/Carbon Steel/Iron
K00 - Spill Prevention - None
B00 - Tank External Protection - None
F00 - Pipe External Protection - None

Tank Number:	0003
Tank ID:	221096
Tank Status:	Closed - Removed
Material Name:	Closed - Removed
Capacity Gallons:	1080
Install Date:	Not reported
Date Tank Closed:	10/15/2007
Registered:	True
Tank Location:	Underground
Tank Type:	Steel/carbon steel
Material Code:	0009
Common Name of Substance:	Gasoline
Tightness Test Method:	NN
Date Test:	Not reported
Next Test Date:	Not reported
Pipe Model:	Not reported
Modified By:	dxliving
Last Modified:	04/14/2017

Equipment Records:

A00 - Tank Internal Protection - None
D01 - Pipe Type - Steel/Carbon Steel/Iron
K00 - Spill Prevention - None
E00 - Piping Secondary Containment - None
H00 - Tank Leak Detection - None
I00 - Overfill - None
C02 - Pipe Location - Underground/On-ground
G00 - Tank Secondary Containment - None
J02 - Dispenser - Suction Dispenser
L00 - Piping Leak Detection - None
B00 - Tank External Protection - None

107-117 NORTH 11TH STREET (Continued) **U004118623**

F00 - Pipe External Protection - None

Tank Number:	0004
Tank ID:	221097
Tank Status:	Closed - Removed
Material Name:	Closed - Removed
Capacity Gallons:	1080
Install Date:	Not reported
Date Tank Closed:	10/15/2007
Registered:	True
Tank Location:	Underground
Tank Type:	Steel/carbon steel
Material Code:	0009
Common Name of Substance:	Gasoline
Tightness Test Method:	NN
Date Test:	Not reported
Next Test Date:	Not reported
Pipe Model:	Not reported
Modified By:	dxliving
Last Modified:	04/14/2017

Equipment Records:

L00 - Piping Leak Detection - None
C02 - Pipe Location - Underground/On-ground
G00 - Tank Secondary Containment - None
J02 - Dispenser - Suction Dispenser
E00 - Piping Secondary Containment - None
H00 - Tank Leak Detection - None
I00 - Overfill - None
A00 - Tank Internal Protection - None
D01 - Pipe Type - Steel/Carbon Steel/Iron
K00 - Spill Prevention - None
B00 - Tank External Protection - None
F00 - Pipe External Protection - None

AST:

Region:	STATE
DEC Region:	2
Site Status:	Unregulated/Closed
Facility Id:	2-243795
Program Type:	PBS
UTM X:	588136.46577
UTM Y:	4508283.15431
Expiration Date:	N/A
Site Type:	Municipality (Incl. Waste Water Treatment Plants, Utilities, Swimming Pools, etc.)

Affiliation Records:

Site Id:	9406
Affiliation Type:	Mail Contact
Company Name:	CAYUGA CAPITAL MANAGEMENT
Contact Type:	Not reported
Contact Name:	JACOB SACKS / ARI HECKMAN
Address1:	331 WEST 57TH STREET, SUITE 301
Address2:	Not reported
City:	NEW YORK
State:	NY

107-117 NORTH 11TH STREET (Continued) **U004118623**

Zip Code:	10019
Country Code:	001
Phone:	(917) 779-9325
EMail:	Not reported
Fax Number:	Not reported
Modified By:	dxliving
Date Last Modified:	2008-01-11

Site Id:	9406
Affiliation Type:	Facility Operator
Company Name:	107-117 NORTH 11TH STREET
Contact Type:	Not reported
Contact Name:	JACOB L. SACKS
Address1:	Not reported
Address2:	Not reported
City:	Not reported
State:	NN
Zip Code:	Not reported
Country Code:	001
Phone:	(917) 779-9325
EMail:	Not reported
Fax Number:	Not reported
Modified By:	NRLOMBAR
Date Last Modified:	2010-01-20

Site Id:	9406
Affiliation Type:	Emergency Contact
Company Name:	CCM BENTURES 7 LLC
Contact Type:	Not reported
Contact Name:	JAMIE WISEMAN
Address1:	Not reported
Address2:	Not reported
City:	Not reported
State:	NN
Zip Code:	Not reported
Country Code:	999
Phone:	(917) 779-9325
EMail:	Not reported
Fax Number:	Not reported
Modified By:	dxliving
Date Last Modified:	2008-01-11

Site Id:	9406
Affiliation Type:	Facility Owner
Company Name:	CCM VENTURES 7 LLC
Contact Type:	MANAGER
Contact Name:	JACOB L. SACKS
Address1:	331 WEST 57TH STREET
Address2:	Not reported
City:	NEW YORK
State:	NY
Zip Code:	10019
Country Code:	001
Phone:	(917) 779-9325
EMail:	Not reported
Fax Number:	Not reported
Modified By:	NRLOMBAR

107-117 NORTH 11TH STREET (Continued) **U004118623**

Date Last Modified: 2008-01-29

Tank Info:

Tank Number: 0001
Tank Id: 25375
Material Code: 0003
Common Name of Substance: #6 Fuel Oil (On-Site Consumption)

Equipment Records:

J02 - Dispenser - Suction Dispenser
K00 - Spill Prevention - None
D01 - Pipe Type - Steel/Carbon Steel/Iron
F01 - Pipe External Protection - Painted/Asphalt Coating
A00 - Tank Internal Protection - None
I04 - Overfill - Product Level Gauge (A/G)
C01 - Pipe Location - Aboveground
I05 - Overfill - Vent Whistle
H00 - Tank Leak Detection - None
L09 - Piping Leak Detection - Exempt Suction Piping
E00 - Piping Secondary Containment - None
G03 - Tank Secondary Containment - Vault (w/o access)
B00 - Tank External Protection - None

Tank Location: 1
Tank Type: Steel/Carbon Steel/Iron
Tank Status: Closed - Removed
Pipe Model: Not reported
Install Date: 07/01/1980
Capacity Gallons: 4000
Tightness Test Method: NN
Date Test: Not reported
Next Test Date: Not reported
Date Tank Closed: 03/05/2008
Register: True
Modified By: NRLOMBAR
Last Modified: 04/14/2017
Material Name: Not reported

Tank Number: 0005
Tank Id: 221098
Material Code: 0001
Common Name of Substance: #2 Fuel Oil (On-Site Consumption)

Equipment Records:

C01 - Pipe Location - Aboveground
L00 - Piping Leak Detection - None
E00 - Piping Secondary Containment - None
H00 - Tank Leak Detection - None
I00 - Overfill - None
G00 - Tank Secondary Containment - None
J02 - Dispenser - Suction Dispenser
A00 - Tank Internal Protection - None
D01 - Pipe Type - Steel/Carbon Steel/Iron
K00 - Spill Prevention - None
B00 - Tank External Protection - None

107-117 NORTH 11TH STREET (Continued) **U004118623**

F00 - Pipe External Protection - None

Tank Location:	3
Tank Type:	Steel/Carbon Steel/Iron
Tank Status:	Closed - Removed
Pipe Model:	Not reported
Install Date:	Not reported
Capacity Gallons:	550
Tightness Test Method:	NN
Date Test:	Not reported
Next Test Date:	Not reported
Date Tank Closed:	10/15/2007
Register:	True
Modified By:	dxliving
Last Modified:	04/14/2017
Material Name:	Not reported

Tank Number:	0006
Tank Id:	221099
Material Code:	0001
Common Name of Substance:	#2 Fuel Oil (On-Site Consumption)

Equipment Records:

E00 - Piping Secondary Containment - None
A00 - Tank Internal Protection - None
D01 - Pipe Type - Steel/Carbon Steel/Iron
K00 - Spill Prevention - None
G00 - Tank Secondary Containment - None
J02 - Dispenser - Suction Dispenser
H00 - Tank Leak Detection - None
I00 - Overfill - None
C01 - Pipe Location - Aboveground
L00 - Piping Leak Detection - None
B00 - Tank External Protection - None
F00 - Pipe External Protection - None

Tank Location:	3
Tank Type:	Steel/Carbon Steel/Iron
Tank Status:	Closed - Removed
Pipe Model:	Not reported
Install Date:	Not reported
Capacity Gallons:	275
Tightness Test Method:	NN
Date Test:	Not reported
Next Test Date:	Not reported
Date Tank Closed:	10/15/2007
Register:	True
Modified By:	dxliving
Last Modified:	04/14/2017
Material Name:	Not reported

AF235 **SEAL RITE PAINT & CHEMICAL** **RCRA NonGen / NLR** **1000274879**
South **119 N 11TH ST** **FINDS** **NYD001280791**
1/8-1/4 **BROOKLYN, NY 11211** **ECHO**
0.223 mi.
1179 ft. **Site 2 of 6 in cluster AF**

Relative:
Higher

Actual:
18 ft.

RCRA NonGen / NLR:

Date form received by agency:	01/01/2007
Facility name:	SEAL RITE PAINT & CHEMICAL
Facility address:	119 N 11TH ST BROOKLYN, NY 11211
EPA ID:	NYD001280791
Mailing address:	N 11TH ST BROOKLYN, NY 11211
Contact:	Not reported
Contact address:	N 11TH ST BROOKLYN, NY 11211
Contact country:	US
Contact telephone:	Not reported
Contact email:	Not reported
EPA Region:	02
Land type:	Facility is not located on Indian land. Additional information is not known.
Classification:	Non-Generator
Description:	Handler: Non-Generators do not presently generate hazardous waste

Owner/Operator Summary:

Owner/operator name:	Not reported
Owner/operator address:	NOT REQUIRED NOT REQUIRED, WY 99999
Owner/operator country:	US
Owner/operator telephone:	212-555-1212
Owner/operator email:	Not reported
Owner/operator fax:	Not reported
Owner/operator extension:	Not reported
Legal status:	Private
Owner/Operator Type:	Operator
Owner/Op start date:	Not reported
Owner/Op end date:	Not reported

Owner/operator name:	Not reported
Owner/operator address:	NOT REQUIRED NOT REQUIRED, WY 99999
Owner/operator country:	US
Owner/operator telephone:	212-555-1212
Owner/operator email:	Not reported
Owner/operator fax:	Not reported
Owner/operator extension:	Not reported
Legal status:	Private
Owner/Operator Type:	Owner
Owner/Op start date:	Not reported
Owner/Op end date:	Not reported

Handler Activities Summary:

U.S. importer of hazardous waste:	No
Mixed waste (haz. and radioactive):	No
Recycler of hazardous waste:	No
Transporter of hazardous waste:	No
Treater, storer or disposer of HW:	No

SEAL RITE PAINT & CHEMICAL (Continued) **1000274879**

Underground injection activity: No
On-site burner exemption: No
Furnace exemption: No
Used oil fuel burner: No
Used oil processor: No
User oil refiner: No
Used oil fuel marketer to burner: No
Used oil Specification marketer: No
Used oil transfer facility: No
Used oil transporter: No

Historical Generators:
Date form received by agency: 01/01/2006
Site name: SEAL RITE PAINT & CHEMICAL
Classification: Not a generator, verified

Date form received by agency: 07/08/1999
Site name: SEAL RITE PAINT & CHEMICAL
Classification: Not a generator, verified

Date form received by agency: 07/03/1980
Site name: SEAL RITE PAINT & CHEMICAL
Classification: Large Quantity Generator

. Waste code: K078
. Waste name: K078

. Waste code: K079
. Waste name: K079

Violation Status: No violations found

Evaluation Action Summary:
Evaluation date: 06/27/1988
Evaluation: COMPLIANCE EVALUATION INSPECTION ON-SITE
Area of violation: Not reported
Date achieved compliance: Not reported
Evaluation lead agency: State

FINDS:

Registry ID: 110004333276

Environmental Interest/Information System
RCRAInfo is a national information system that supports the Resource Conservation and Recovery Act (RCRA) program through the tracking of events and activities related to facilities that generate, transport, and treat, store, or dispose of hazardous waste. RCRAInfo allows RCRA program staff to track the notification, permit, compliance, and corrective action activities required under RCRA.

Click this hyperlink while viewing on your computer to access additional FINDS: detail in the EDR Site Report.

ECHO:

SEAL RITE PAINT & CHEMICAL (Continued) **1000274879**

Envid:	1000274879
Registry ID:	110004333276
DFR URL:	http://echo.epa.gov/detailed-facility-report?fid=110004333276

AF236 **NORTHSIDE ARTS INDUSTRIES CONDO ASSOC.** **NY UST** **U000402800**
South **119 NORTH 11TH STREET** **N/A**
1/8-1/4 **BROOKLYN, NY 11249**
0.223 mi.
1179 ft. **Site 3 of 6 in cluster AF**

Relative:
Higher

Actual:
18 ft.

UST:

Id/Status:	2-266787 / Active
Program Type:	PBS
Region:	STATE
DEC Region:	2
Expiration Date:	10/02/2022
UTM X:	588161.13966
UTM Y:	4508263.20131
Site Type:	Apartment Building/Office Building

Affiliation Records:

Site Id:	11042
Affiliation Type:	Mail Contact
Company Name:	NORTHSIDE ARTS INDUSTRIES CON
Contact Type:	Not reported
Contact Name:	JOHN MICOFF
Address1:	119 NORTH 11TH STREET
Address2:	Not reported
City:	BROOKLYN
State:	NY
Zip Code:	11249-1166
Country Code:	001
Phone:	7183) 388-1864
EMail:	JOHNMICOFF@VERIZON.NET
Fax Number:	Not reported
Modified By:	MRBARROW
Date Last Modified:	2016-04-26

Site Id:	11042
Affiliation Type:	Facility Operator
Company Name:	NORTHSIDE ARTS INDUSTRIES CONDO ASSOC.
Contact Type:	Not reported
Contact Name:	NORTHSIDE ARTS INDUSTRIES CON
Address1:	Not reported
Address2:	Not reported
City:	Not reported
State:	NN
Zip Code:	Not reported
Country Code:	001
Phone:	(718) 388-1864
EMail:	Not reported
Fax Number:	Not reported
Modified By:	MRBARROW
Date Last Modified:	2016-04-26

Site Id:	11042
Affiliation Type:	Emergency Contact
Company Name:	NORTHSIDE ARTS INDUSTRIES CON

NORTHSIDE ARTS INDUSTRIES CONDO ASSOC. (Continued) **U000402800**

Contact Type:	Not reported
Contact Name:	JOHN MICOFF
Address1:	Not reported
Address2:	Not reported
City:	Not reported
State:	NN
Zip Code:	Not reported
Country Code:	001
Phone:	(718) 388-1864
EMail:	Not reported
Fax Number:	Not reported
Modified By:	TRANSLAT
Date Last Modified:	2004-03-04

Site Id:	11042
Affiliation Type:	Facility Owner
Company Name:	NORTHSIDE ARTS INDUSTRIES CONDO ASSOC.
Contact Type:	BOARD MEMBER/MR. MAINTENANCE
Contact Name:	JOHN MICOFF
Address1:	119 NORTH 11TH STREET
Address2:	Not reported
City:	BROOKLYN
State:	NY
Zip Code:	11249-1166
Country Code:	001
Phone:	(718) 388-1864
EMail:	Not reported
Fax Number:	Not reported
Modified By:	MRBARROW
Date Last Modified:	2016-04-26

Tank Info:

Tank Number:	001
Tank ID:	18209
Tank Status:	In Service
Material Name:	In Service
Capacity Gallons:	2000
Install Date:	Not reported
Date Tank Closed:	Not reported
Registered:	True
Tank Location:	Underground
Tank Type:	Steel/carbon steel
Material Code:	0001
Common Name of Substance:	#2 Fuel Oil (On-Site Consumption)

Tightness Test Method:	00
Date Test:	Not reported
Next Test Date:	10/11/2016
Pipe Model:	Not reported
Modified By:	MRBARROW
Last Modified:	05/04/2017

Equipment Records:

B00 - Tank External Protection - None
C00 - Pipe Location - No Piping
F00 - Pipe External Protection - None

NORTHSIDE ARTS INDUSTRIES CONDO ASSOC. (Continued) **U000402800**

G00 - Tank Secondary Containment - None
J02 - Dispenser - Suction Dispenser
H00 - Tank Leak Detection - None
I00 - Overfill - None
L09 - Piping Leak Detection - Exempt Suction Piping
A00 - Tank Internal Protection - None
D01 - Pipe Type - Steel/Carbon Steel/Iron

237
WSW
1/8-1/4
0.226 mi.
1193 ft.

NORTH 12TH ST. TRANSFER STA.
20 NORTH 12TH STREET
BROOKLYN, NY 11222

NY SWF/LF **S103572470**
NY Spills **N/A**

Relative:
Lower

Actual:
5 ft.

SWF/LF:

Flag:	INACTIVE
Region Code:	2
Phone Number:	7182374288
Owner Name:	Not reported
Owner Type:	Not reported
Owner Address:	Not reported
Owner Addr2:	Not reported
Owner City,St,Zip:	Not reported
Owner Email:	Not reported
Owner Phone:	Not reported
Contact Name:	BOBBY HERBST; SUPERVISOR
Contact Address:	Not reported
Contact Addr2:	Not reported
Contact City,St,Zip:	Not reported
Contact Email:	Not reported
Contact Phone:	Not reported
Activity Desc:	Transfer station - permit
Activity Number:	[24T68]
Active:	No
East Coordinate:	587750
North Coordinate:	4508667
Accuracy Code:	Not reported
Regulatory Status:	Not reported
Waste Type:	Not reported
Authorization #:	Not reported
Authorization Date:	Not reported
Expiration Date:	Not reported
Operator Name:	Not reported
Operator Type:	Not reported
Laste Date:	Not reported

SPILLS:

Facility ID:	9805691
Facility Type:	ER
Spill Number:	9805691
DER Facility ID:	259547
Site ID:	322179
DEC Region:	2
Spill Number/Closed Date:	1998-08-10
Spill Cause:	Other
Spill Class:	C4
SWIS:	2401

NORTH 12TH ST. TRANSFER STA. (Continued) **S103572470**

Spill Date:	1998-08-07
Investigator:	SMMARTIN
Referred To:	Not reported
Reported to Dept:	1998-08-07
CID:	312
Water Affected:	EAST RIVER
Spill Source:	Commercial/Industrial
Spill Notifier:	Federal Government
Cleanup Ceased:	Not reported
Cleanup Meets Std:	False
Last Inspection:	Not reported
Recommended Penalty:	False
UST Trust:	False
Remediation Phase:	0
Date Entered In Computer:	1998-08-07
Spill Record Last Update:	1998-08-19
Spiller Name:	PETER GUNDERSON
Spiller Company:	CITY STORAGE
Spiller Address:	20 NORTH 12TH ST
Spiller Company:	001
Contact Name:	PETER GUNDERSON
DEC Memo:	"Prior to Sept, 2004 data translation this spill Lead_DEC Field was MARTINKAT "
Remarks:	"CREW CUTTING UP AN OLD BARGE AT CITY STORAGE (PIER 12) NOTICED UNK PETROLEUM LEAKING FROM IT - USCG ENROUTE"

All Materials:

Site ID:	322179
Operable Unit ID:	1063467
Operable Unit:	01
Material ID:	320429
Material Code:	0066A
Material Name:	unknown petroleum
Case No.:	Not reported
Material FA:	Petroleum
Quantity:	.00
Units:	G
Recovered:	.00
Oxygenate:	Not reported

AG238 **SOVERN ELLEN** **RCRA NonGen / NLR** **1001197464**
North **118 MILTON ST** **FINDS** **NYR000040097**
1/8-1/4 **BROOKLYN, NY 11222** **ECHO**
0.227 mi. **NY MANIFEST**
1200 ft. **Site 1 of 3 in cluster AG**

Relative:
Higher

Actual:
24 ft.

RCRA NonGen / NLR:

Date form received by agency:	01/01/2007
Facility name:	SOVERN ELLEN
Facility address:	118 MILTON ST BROOKLYN, NY 11222-2502
EPA ID:	NYR000040097
Mailing address:	MILTON ST BROOKLYN, NY 11222
Contact:	Not reported
Contact address:	MILTON ST BROOKLYN, NY 11222

SOVERN ELLEN (Continued) **1001197464**

Contact country: US
Contact telephone: Not reported
Contact email: Not reported
EPA Region: 02
Land type: Private
Classification: Non-Generator
Description: Handler: Non-Generators do not presently generate hazardous waste

Owner/Operator Summary:
Owner/operator name: ELLEN SOVERN
Owner/operator address: 118 MILTON ST
BROOKLYN, NY 11222
Owner/operator country: US
Owner/operator telephone: 718-383-4103
Owner/operator email: Not reported
Owner/operator fax: Not reported
Owner/operator extension: Not reported
Legal status: Private
Owner/Operator Type: Owner
Owner/Op start date: Not reported
Owner/Op end date: Not reported

Owner/operator name: ELLEN SOVERN
Owner/operator address: 118 MILTON ST
BROOKLYN, NY 11222
Owner/operator country: US
Owner/operator telephone: 718-383-4103
Owner/operator email: Not reported
Owner/operator fax: Not reported
Owner/operator extension: Not reported
Legal status: Private
Owner/Operator Type: Operator
Owner/Op start date: Not reported
Owner/Op end date: Not reported

Handler Activities Summary:
U.S. importer of hazardous waste: No
Mixed waste (haz. and radioactive): No
Recycler of hazardous waste: No
Transporter of hazardous waste: No
Treater, storer or disposer of HW: No
Underground injection activity: No
On-site burner exemption: No
Furnace exemption: No
Used oil fuel burner: No
Used oil processor: No
User oil refiner: No
Used oil fuel marketer to burner: No
Used oil Specification marketer: No
Used oil transfer facility: No
Used oil transporter: No

Historical Generators:
Date form received by agency: 01/01/2006
Site name: SOVERN ELLEN
Classification: Not a generator, verified

SOVERN ELLEN (Continued) **1001197464**

Date form received by agency: 07/08/1999
Site name: SOVERN ELLEN
Classification: Not a generator, verified

Date form received by agency: 05/30/1997
Site name: SOVERN ELLEN
Classification: Large Quantity Generator

. Waste code: D008
. Waste name: LEAD

Violation Status: No violations found

Evaluation Action Summary:
Evaluation date: 07/08/1999
Evaluation: COMPLIANCE EVALUATION INSPECTION ON-SITE
Area of violation: Not reported
Date achieved compliance: Not reported
Evaluation lead agency: EPA

FINDS:

Registry ID: 110004534683

Environmental Interest/Information System
RCRAInfo is a national information system that supports the Resource Conservation and Recovery Act (RCRA) program through the tracking of events and activities related to facilities that generate, transport, and treat, store, or dispose of hazardous waste. RCRAInfo allows RCRA program staff to track the notification, permit, compliance, and corrective action activities required under RCRA.

Click this hyperlink while viewing on your computer to access additional FINDS: detail in the EDR Site Report.

ECHO:
Envid: 1001197464
Registry ID: 110004534683
DFR URL: http://echo.epa.gov/detailed-facility-report?fid=110004534683

NY MANIFEST:
Country: USA
EPA ID: NYR000040097
Facility Status: Not reported
Location Address 1: 118 MILTON ST
Code: BP
Location Address 2: Not reported
Total Tanks: Not reported
Location City: BROOKLYN
Location State: NY
Location Zip: 11222
Location Zip 4: Not reported

NY MANIFEST:
EPAID: NYR000040097
Mailing Name: SOVERN ELLEN

SOVERN ELLEN (Continued) **1001197464**

Mailing Contact:	MARIO POSTORINO
Mailing Address 1:	118 MILTON ST
Mailing Address 2:	Not reported
Mailing City:	BROOKLYN
Mailing State:	NY
Mailing Zip:	11222
Mailing Zip 4:	Not reported
Mailing Country:	USA
Mailing Phone:	9086131660

NY MANIFEST:

Document ID:	NJA2733922
Manifest Status:	K
seq:	Not reported
Year:	1997
Trans1 State ID:	S50059
Trans2 State ID:	Not reported
Generator Ship Date:	06/03/1997
Trans1 Recv Date:	06/03/1997
Trans2 Recv Date:	/ /
TSD Site Recv Date:	06/04/1997
Part A Recv Date:	/ /
Part B Recv Date:	07/18/1997
Generator EPA ID:	NYR000040097
Trans1 EPA ID:	NJD986607380
Trans2 EPA ID:	Not reported
TSDF ID 1:	NJD002200046
TSDF ID 2:	Not reported
Manifest Tracking Number:	Not reported
Import Indicator:	Not reported
Export Indicator:	Not reported
Discr Quantity Indicator:	Not reported
Discr Type Indicator:	Not reported
Discr Residue Indicator:	Not reported
Discr Partial Reject Indicator:	Not reported
Discr Full Reject Indicator:	Not reported
Manifest Ref Number:	Not reported
Alt Facility RCRA ID:	Not reported
Alt Facility Sign Date:	Not reported
MGMT Method Type Code:	Not reported
Waste Code:	D008 - LEAD 5.0 MG/L TCLP
Waste Code:	Not reported
Waste Code:	Not reported
Waste Code:	Not reported
Waste Code:	Not reported
Waste Code:	Not reported
Quantity:	01500
Units:	P - Pounds
Number of Containers:	003
Container Type:	DM - Metal drums, barrels
Handling Method:	L Landfill.
Specific Gravity:	100

Click this hyperlink while viewing on your computer to access additional NY_MANIFEST: detail in the EDR Site Report.

AH239 **CON EDISON** **RCRA NonGen / NLR** **1019909280**
NNW **53 WEST ST** **NYP004883001**
1/8-1/4 **BROOKLYN, NY 11209**
0.229 mi.
1210 ft. **Site 1 of 2 in cluster AH**

Relative:
Higher

Actual:
11 ft.

RCRA NonGen / NLR:

Date form received by agency:	12/22/2015
Facility name:	CON EDISON
Facility address:	53 WEST ST BROOKLYN, NY 11209
EPA ID:	NYP004883001
Mailing address:	IRVING PL 15TH FL NE NEW YORK, NY 10003
Contact:	THOMAS TEELING
Contact address:	Not reported Not reported
Contact country:	Not reported
Contact telephone:	212-460-3770
Contact email:	Not reported
EPA Region:	02
Classification:	Non-Generator
Description:	Handler: Non-Generators do not presently generate hazardous waste

Handler Activities Summary:

U.S. importer of hazardous waste:	No
Mixed waste (haz. and radioactive):	No
Recycler of hazardous waste:	No
Transporter of hazardous waste:	No
Treater, storer or disposer of HW:	No
Underground injection activity:	No
On-site burner exemption:	No
Furnace exemption:	No
Used oil fuel burner:	No
Used oil processor:	No
User oil refiner:	No
Used oil fuel marketer to burner:	No
Used oil Specification marketer:	No
Used oil transfer facility:	No
Used oil transporter:	No

Historical Generators:

Date form received by agency:	12/22/2015
Site name:	CON EDISON
Classification:	Large Quantity Generator
Violation Status:	No violations found

AH240 **CON EDISON** **NJ MANIFEST** **S120678433**
NNW **53 WEST ST** **N/A**
1/8-1/4 **BROOKLYN, NY 11209**
0.229 mi.
1210 ft. **Site 2 of 2 in cluster AH**

Relative:
Higher

Actual:
11 ft.

NJ MANIFEST:

EPA Id:	NYP004883001
Mail Address:	IRVING PL 15TH FL NE
Mail City/State/Zip:	NEW YORK, NY 10003
Facility Phone:	Not reported
Emergency Phone:	Not reported

CON EDISON (Continued) **S120678433**

Contact:	THOMAS TEELING
Comments:	Not reported
SIC Code:	Not reported
County:	NY047
Municipal:	Not reported
Previous EPA Id:	Not reported
Gen Flag:	Not reported
Trans Flag:	Not reported
TSDF Flag:	Not reported
Name Change:	Not reported
Date Change:	Not reported

Manifest:

Manifest Number:	015320568JJK
EPA ID:	NYP004883001
Date Shipped:	12/22/2015
TSDF EPA ID:	NJD002200046
Transporter EPA ID:	NJ0000027193
Transporter 2 EPA ID:	Not reported
Transporter 3 EPA ID:	Not reported
Transporter 4 EPA ID:	Not reported
Transporter 5 EPA ID:	Not reported
Transporter 6 EPA ID:	Not reported
Transporter 7 EPA ID:	Not reported
Transporter 8 EPA ID:	Not reported
Transporter 9 EPA ID:	Not reported
Transporter 10 EPA ID:	Not reported
Date Trans1 Transported Waste:	Not reported
Date Trans2 Transported Waste:	Not reported
Date Trans3 Transported Waste:	Not reported
Date Trans4 Transported Waste:	Not reported
Date Trans5 Transported Waste:	Not reported
Date Trans6 Transported Waste:	Not reported
Date Trans7 Transported Waste:	Not reported
Date Trans8 Transported Waste:	Not reported
Date Trans9 Transported Waste:	Not reported
Date Trans10 Transported Waste:	Not reported
Date TSDF Received Waste:	Not reported
TSDF EPA Facility Name:	Not reported
QTY Units:	Not reported
Transporter SEQ ID:	Not reported
Transporter-1 Date:	Not reported
Waste SEQ ID:	Not reported
Waste Type Code 2:	Not reported
Waste Type Code 3:	Not reported
Waste Type Code 4:	Not reported
Waste Type Code 5:	Not reported
Waste Type Code 6:	Not reported
Date Accepted:	Not reported
Manifest Discrepancy Type:	Not reported
Data Entry Number:	Not reported
Was Load Rejected:	NEW YORK, NY 10003
Reason Load Was Rejected:	Not reported

AI241 **650 MANHATTAN AVENUE** **NY AST** **A100168804**
East **650 MANHATTAN AVE** **N/A**
1/8-1/4 **BROOKLYN, NY 11222**
0.231 mi.
1218 ft. **Site 1 of 5 in cluster AI**

Relative:
Higher

Actual:
16 ft.

AST:

Region:	STATE
DEC Region:	2
Site Status:	Active
Facility Id:	2-116513
Program Type:	PBS
UTM X:	588609.93210
UTM Y:	4508664.97217
Expiration Date:	10/06/2020
Site Type:	Apartment Building/Office Building

Affiliation Records:

Site Id:	3924
Affiliation Type:	Facility Operator
Company Name:	650 MANHATTAN AVENUE
Contact Type:	Not reported
Contact Name:	STEVE GOLDMAN
Address1:	Not reported
Address2:	Not reported
City:	Not reported
State:	NN
Zip Code:	Not reported
Country Code:	001
Phone:	(718) 389-1131
EMail:	Not reported
Fax Number:	Not reported
Modified By:	TRANSLAT
Date Last Modified:	2004-03-04

Site Id:	3924
Affiliation Type:	Emergency Contact
Company Name:	S&L REALTY CORP
Contact Type:	Not reported
Contact Name:	STEVE GOLDMAN
Address1:	Not reported
Address2:	Not reported
City:	Not reported
State:	NN
Zip Code:	Not reported
Country Code:	001
Phone:	(718) 279-3138
EMail:	Not reported
Fax Number:	Not reported
Modified By:	TRANSLAT
Date Last Modified:	2004-03-04

Site Id:	3924
Affiliation Type:	Facility Owner
Company Name:	S&L REALTY CORP
Contact Type:	SECRETARY
Contact Name:	STEVE GOLDMAN
Address1:	230 JAVA STREET
Address2:	Not reported
City:	BROOKLYN

650 MANHATTAN AVENUE (Continued) **A100168804**

State:	NY
Zip Code:	11222
Country Code:	001
Phone:	(718) 389-1131
EMail:	Not reported
Fax Number:	Not reported
Modified By:	NTFREEMA
Date Last Modified:	2015-08-11

Site Id:	3924
Affiliation Type:	Mail Contact
Company Name:	S&L REALTY CORP
Contact Type:	SECRETARY
Contact Name:	STEVE GOLDMAN
Address1:	230 JAVA STREET
Address2:	Not reported
City:	BROOKLYN
State:	NY
Zip Code:	11222
Country Code:	001
Phone:	(718) 389-1131
EMail:	Not reported
Fax Number:	Not reported
Modified By:	NTFREEMA
Date Last Modified:	2015-08-11

Tank Info:

Tank Number:	001
Tank Id:	4140
Material Code:	0001
Common Name of Substance:	#2 Fuel Oil (On-Site Consumption)

Equipment Records:

G00 - Tank Secondary Containment - None
J02 - Dispenser - Suction Dispenser
H00 - Tank Leak Detection - None
L09 - Piping Leak Detection - Exempt Suction Piping
E00 - Piping Secondary Containment - None
K00 - Spill Prevention - None
A00 - Tank Internal Protection - None
B01 - Tank External Protection - Painted/Asphalt Coating
F00 - Pipe External Protection - None
D00 - Pipe Type - No Piping
I04 - Overfill - Product Level Gauge (A/G)
C01 - Pipe Location - Aboveground

Tank Location:	1
Tank Type:	Steel/Carbon Steel/Iron
Tank Status:	In Service
Pipe Model:	Not reported
Install Date:	12/01/1931
Capacity Gallons:	2500
Tightness Test Method:	NN
Date Test:	Not reported
Next Test Date:	Not reported
Date Tank Closed:	Not reported

650 MANHATTAN AVENUE (Continued) **A100168804**

Register:	True
Modified By:	NTFREEMA
Last Modified:	04/14/2017
Material Name:	Not reported

AI242 **CON EDISON** **RCRA NonGen / NLR** **1018279698**
East **650 MANHATTAN AVE** **FINDS** **NYP004745394**
1/8-1/4 **BROOKLYN, NY 11222** **ECHO**
0.231 mi.
1218 ft. **Site 2 of 5 in cluster AI**

Relative:
Higher

Actual:
16 ft.

RCRA NonGen / NLR:

Date form received by agency:	02/05/2016
Facility name:	CON EDISON
Site name:	CON EDISON - SERVICE BOX 71759
Facility address:	650 MANHATTAN AVE BROOKLYN, NY 11222
EPA ID:	NYP004745394
Mailing address:	IRVING PLACE, 15TH FL NE NEW YORK, NY 10003
Contact:	THERESA BURKARD
Contact address:	IRVING PLACE, 15TH FL NE NEW YORK, NY 10003
Contact country:	US
Contact telephone:	212-460-2262
Contact email:	BURKARDT@CONED.COM
EPA Region:	02
Classification:	Non-Generator
Description:	Handler: Non-Generators do not presently generate hazardous waste

Owner/Operator Summary:

Owner/operator name:	CONSOLIDATED EDISON COMPANY OF NY, INC.
Owner/operator address:	IRVING PLACE NEW YORK, NY 10003
Owner/operator country:	US
Owner/operator telephone:	Not reported
Owner/operator email:	Not reported
Owner/operator fax:	Not reported
Owner/operator extension:	Not reported
Legal status:	Private
Owner/Operator Type:	Operator
Owner/Op start date:	03/07/2015
Owner/Op end date:	Not reported

Owner/operator name:	CONSOLIDATED EDISON COMPANY OF NY, INC.
Owner/operator address:	IRVING PLACE NEW YORK, NY 10003
Owner/operator country:	US
Owner/operator telephone:	Not reported
Owner/operator email:	Not reported
Owner/operator fax:	Not reported
Owner/operator extension:	Not reported
Legal status:	Private
Owner/Operator Type:	Owner
Owner/Op start date:	03/07/2015
Owner/Op end date:	Not reported

CON EDISON (Continued) **1018279698**

Handler Activities Summary:

U.S. importer of hazardous waste:	No
Mixed waste (haz. and radioactive):	No
Recycler of hazardous waste:	No
Transporter of hazardous waste:	No
Treater, storer or disposer of HW:	No
Underground injection activity:	No
On-site burner exemption:	No
Furnace exemption:	No
Used oil fuel burner:	No
Used oil processor:	No
User oil refiner:	No
Used oil fuel marketer to burner:	No
Used oil Specification marketer:	No
Used oil transfer facility:	No
Used oil transporter:	No

. Waste code: D008
. Waste name: LEAD

Historical Generators:

Date form received by agency: 03/07/2015
Site name: CON EDISON
Classification: Not a generator, verified

Date form received by agency: 03/07/2015
Site name: CON EDISON
Classification: Large Quantity Generator

Biennial Reports:

Last Biennial Reporting Year: 2017

Annual Waste Handled:
Waste code: D008
Waste name: LEAD
Amount (Lbs): 8300

Violation Status: No violations found

FINDS:

Registry ID: 110067695006

Environmental Interest/Information System
RCRAInfo is a national information system that supports the Resource Conservation and Recovery Act (RCRA) program through the tracking of events and activities related to facilities that generate, transport, and treat, store, or dispose of hazardous waste. RCRAInfo allows RCRA program staff to track the notification, permit, compliance, and corrective action activities required under RCRA.

Click this hyperlink while viewing on your computer to access additional FINDS: detail in the EDR Site Report.

CON EDISON (Continued) **1018279698**

ECHO:

Envid:	1018279698
Registry ID:	110067695006
DFR URL:	http://echo.epa.gov/detailed-facility-report?fid=110067695006

AI243
East
1/8-1/4
0.231 mi.
1218 ft.

Relative:
Higher

Actual:
16 ft.

CON EDISON **NJ MANIFEST** **S120668500**
650 MANHATTAN AVE **N/A**
BROOKLYN, NY 11222

Site 3 of 5 in cluster AI

NJ MANIFEST:

EPA Id:	NYP004745394
Mail Address:	IRVING PL, 15TH FL NE
Mail City/State/Zip:	NEW YORK, NY 10003
Facility Phone:	Not reported
Emergency Phone:	Not reported
Contact:	THOMAS TEELING
Comments:	Not reported
SIC Code:	Not reported
County:	NY047
Municipal:	Not reported
Previous EPA Id:	Not reported
Gen Flag:	Not reported
Trans Flag:	Not reported
TSDF Flag:	Not reported
Name Change:	Not reported
Date Change:	Not reported

Manifest:

Manifest Number:	012773553JJK
EPA ID:	NYP004745394
Date Shipped:	3/4/2015
TSDF EPA ID:	NJD002200046
Transporter EPA ID:	NJ0000027193
Transporter 2 EPA ID:	Not reported
Transporter 3 EPA ID:	Not reported
Transporter 4 EPA ID:	Not reported
Transporter 5 EPA ID:	Not reported
Transporter 6 EPA ID:	Not reported
Transporter 7 EPA ID:	Not reported
Transporter 8 EPA ID:	Not reported
Transporter 9 EPA ID:	Not reported
Transporter 10 EPA ID:	Not reported
Date Trans1 Transported Waste:	Not reported
Date Trans2 Transported Waste:	Not reported
Date Trans3 Transported Waste:	Not reported
Date Trans4 Transported Waste:	Not reported
Date Trans5 Transported Waste:	Not reported
Date Trans6 Transported Waste:	Not reported
Date Trans7 Transported Waste:	Not reported
Date Trans8 Transported Waste:	Not reported
Date Trans9 Transported Waste:	Not reported
Date Trans10 Transported Waste:	Not reported
Date TSDF Received Waste:	Not reported
TSDF EPA Facility Name:	Not reported
QTY Units:	Not reported
Transporter SEQ ID:	Not reported

CON EDISON (Continued) **S120668500**

Transporter-1 Date:	Not reported
Waste SEQ ID:	Not reported
Waste Type Code 2:	Not reported
Waste Type Code 3:	Not reported
Waste Type Code 4:	Not reported
Waste Type Code 5:	Not reported
Waste Type Code 6:	Not reported
Date Accepted:	Not reported
Manifest Discrepancy Type:	Not reported
Data Entry Number:	Not reported
Was Load Rejected:	NEW YORK, NY 10003
Reason Load Was Rejected:	Not reported

AI244 **CON EDISON** **NY MANIFEST** **S117741315**
East **650 MANHATTAN AVE** **N/A**
1/8-1/4 **BROOKLYN, NY 11222**
0.231 mi.
1218 ft. **Site 4 of 5 in cluster AI**

Relative:
Higher

Actual:
16 ft.

NY MANIFEST:

Country:	USA
EPA ID:	NYP004745394
Facility Status:	Not reported
Location Address 1:	650 MANHATTAN AVE
Code:	BP
Location Address 2:	Not reported
Total Tanks:	Not reported
Location City:	BROOKLYN
Location State:	NY
Location Zip:	11222
Location Zip 4:	Not reported

NY MANIFEST:

EPAID:	NYP004745394
Mailing Name:	CON EDISON
Mailing Contact:	TOM TEELING
Mailing Address 1:	4 IRVING PLACE - 15TH FLOOR
Mailing Address 2:	Not reported
Mailing City:	NEW YORK
Mailing State:	NY
Mailing Zip:	10003
Mailing Zip 4:	Not reported
Mailing Country:	USA
Mailing Phone:	Not reported

NY MANIFEST:

Document ID:	Not reported
Manifest Status:	Not reported
seq:	Not reported
Year:	2015
Trans1 State ID:	NJ0000027193
Trans2 State ID:	Not reported
Generator Ship Date:	03/07/2015
Trans1 Recv Date:	03/07/2015
Trans2 Recv Date:	Not reported
TSD Site Recv Date:	03/09/2015

CON EDISON (Continued) **S117741315**

Part A Recv Date:	Not reported
Part B Recv Date:	Not reported
Generator EPA ID:	NYP004745394
Trans1 EPA ID:	Not reported
Trans2 EPA ID:	Not reported
TSDF ID 1:	NJD002200046
TSDF ID 2:	Not reported
Manifest Tracking Number:	012773553JJK
Import Indicator:	N
Export Indicator:	N
Discr Quantity Indicator:	N
Discr Type Indicator:	N
Discr Residue Indicator:	N
Discr Partial Reject Indicator:	N
Discr Full Reject Indicator:	N
Manifest Ref Number:	Not reported
Alt Facility RCRA ID:	Not reported
Alt Facility Sign Date:	Not reported
MGMT Method Type Code:	H110
Waste Code:	Not reported
Waste Code:	Not reported
Waste Code:	Not reported
Waste Code:	Not reported
Waste Code:	Not reported
Waste Code:	Not reported
Quantity:	1000
Units:	G - Gallons (liquids only)* (8.3 pounds)
Number of Containers:	1
Container Type:	TT - Cargo tank, tank trucks
Handling Method:	T Chemical, physical, or biological treatment.
Specific Gravity:	1
Waste Code:	D008
Waste Code 1_2:	Not reported
Waste Code 1_3:	Not reported
Waste Code 1_4:	Not reported
Waste Code 1_5:	Not reported
Waste Code 1_6:	Not reported

Click this hyperlink while viewing on your computer to access
2 additional NY_MANIFEST: record(s) in the EDR Site Report.

AJ245 **POLISH NATIONAL ALLIANCE OF THE US OF N.A.** **NY AST** **A100178525**
NNE **155 NOBLE STREET** **N/A**
1/8-1/4 **BROOKLYN, NY 11222**
0.234 mi.
1234 ft. **Site 1 of 3 in cluster AJ**

Relative:
Higher

Actual:
30 ft.

AST:

Region:	STATE
DEC Region:	2
Site Status:	Active
Facility Id:	2-606360
Program Type:	PBS
UTM X:	588341.01142
UTM Y:	4509140.66780
Expiration Date:	06/27/2017
Site Type:	Other

POLISH NATIONAL ALLIANCE OF THE US OF N.A. (Continued) **A100178525**

Affiliation Records:

Site Id:	28223
Affiliation Type:	Mail Contact
Company Name:	POLISH NATIONAL ALLIANCE OF THE US OF N.A.
Contact Type:	Not reported
Contact Name:	JIM GURA
Address1:	6100 N CICERO AVE
Address2:	Not reported
City:	CHICAGO
State:	IL
Zip Code:	60646
Country Code:	001
Phone:	(773) 286-0500
EMail:	Not reported
Fax Number:	Not reported
Modified By:	MSBAPTIS
Date Last Modified:	2011-05-19

Site Id:	28223
Affiliation Type:	Facility Operator
Company Name:	POLISH NATIONAL ALLIANCE OF BROOKLYN, USA
Contact Type:	Not reported
Contact Name:	POLISH NATL ALLIANCE OF BKLN
Address1:	Not reported
Address2:	Not reported
City:	Not reported
State:	NN
Zip Code:	Not reported
Country Code:	001
Phone:	(718) 389-4704
EMail:	Not reported
Fax Number:	Not reported
Modified By:	TRANSLAT
Date Last Modified:	2004-03-04

Site Id:	28223
Affiliation Type:	Emergency Contact
Company Name:	POLISH NATIONAL ALLIANCE OF THE US OF N.A.
Contact Type:	Not reported
Contact Name:	HALINA KALITKA
Address1:	Not reported
Address2:	Not reported
City:	Not reported
State:	NN
Zip Code:	Not reported
Country Code:	999
Phone:	(718) 389-4704
EMail:	Not reported
Fax Number:	Not reported
Modified By:	BVCAMPBE
Date Last Modified:	2012-04-16

Site Id:	28223
Affiliation Type:	Facility Owner
Company Name:	POLISH NATIONAL ALLIANCE OF THE US OF N.A.
Contact Type:	PRES
Contact Name:	FRANK J. SPULA

POLISH NATIONAL ALLIANCE OF THE US OF N.A. (Continued) **A100178525**

Address1:	6100 N CICERO AVE
Address2:	Not reported
City:	CHICAGO
State:	IL
Zip Code:	60646
Country Code:	001
Phone:	(773) 286-0500
EMail:	Not reported
Fax Number:	Not reported
Modified By:	MSBAPTIS
Date Last Modified:	2011-05-18

Tank Info:

Tank Number:	328363
Tank Id:	61309
Material Code:	0001
Common Name of Substance:	#2 Fuel Oil (On-Site Consumption)

Equipment Records:

D02 - Pipe Type - Galvanized Steel
F00 - Pipe External Protection - None
G03 - Tank Secondary Containment - Vault (w/o access)
H00 - Tank Leak Detection - None
L09 - Piping Leak Detection - Exempt Suction Piping
B99 - Tank External Protection - Other
J02 - Dispenser - Suction Dispenser
C01 - Pipe Location - Aboveground
A00 - Tank Internal Protection - None
I01 - Overfill - Float Vent Valve

Tank Location:	1
Tank Type:	Steel/Carbon Steel/Iron
Tank Status:	In Service
Pipe Model:	Not reported
Install Date:	01/01/1985
Capacity Gallons:	3000
Tightness Test Method:	NN
Date Test:	Not reported
Next Test Date:	Not reported
Date Tank Closed:	Not reported
Register:	True
Modified By:	MSBAPTIS
Last Modified:	04/14/2017
Material Name:	Not reported

AI246 **MERCURY ROOM 102 C-O GREENPOINT WHSE** **RCRA NonGen / NLR** **1000182161**
East **NOBLE ST FOOT OF** **NY MANIFEST** **NYD044168607**
1/8-1/4 **BROOKLYN, NY 11222**
0.236 mi.
1247 ft. **Site 5 of 5 in cluster AI**

Relative:
Higher

Actual:
15 ft.

RCRA NonGen / NLR:

Date form received by agency:	01/01/2007
Facility name:	MERCURY ROOM 102 C-O GREENPOINT WHSE
Facility address:	NOBLE ST FOOT OF GREENPOINT WHSE ROOM 102 BROOKLYN, NY 11222

MERCURY ROOM 102 C-O GREENPOINT WHSE (Continued) **1000182161**

EPA ID:	NYD044168607
Contact:	Not reported
Contact address:	NOBLE ST FOOT OF BROOKLYN, NY 11222
Contact country:	US
Contact telephone:	Not reported
Contact email:	Not reported
EPA Region:	02
Land type:	Facility is not located on Indian land. Additional information is not known.
Classification:	Non-Generator
Description:	Handler: Non-Generators do not presently generate hazardous waste

Owner/Operator Summary:

Owner/operator name:	Not reported
Owner/operator address:	NOT REQUIRED NOT REQUIRED, WY 99999
Owner/operator country:	US
Owner/operator telephone:	212-555-1212
Owner/operator email:	Not reported
Owner/operator fax:	Not reported
Owner/operator extension:	Not reported
Legal status:	Private
Owner/Operator Type:	Operator
Owner/Op start date:	Not reported
Owner/Op end date:	Not reported

Owner/operator name:	Not reported
Owner/operator address:	NOT REQUIRED NOT REQUIRED, WY 99999
Owner/operator country:	US
Owner/operator telephone:	212-555-1212
Owner/operator email:	Not reported
Owner/operator fax:	Not reported
Owner/operator extension:	Not reported
Legal status:	Private
Owner/Operator Type:	Owner
Owner/Op start date:	Not reported
Owner/Op end date:	Not reported

Handler Activities Summary:

U.S. importer of hazardous waste:	No
Mixed waste (haz. and radioactive):	No
Recycler of hazardous waste:	No
Transporter of hazardous waste:	No
Treater, storer or disposer of HW:	No
Underground injection activity:	No
On-site burner exemption:	No
Furnace exemption:	No
Used oil fuel burner:	No
Used oil processor:	No
User oil refiner:	No
Used oil fuel marketer to burner:	No
Used oil Specification marketer:	No
Used oil transfer facility:	No
Used oil transporter:	No

MERCURY ROOM 102 C-O GREENPOINT WHSE (Continued) **1000182161**

Historical Generators:
Date form received by agency: 01/01/2006
Site name: MERCURY ROOM 102 C-O GREENPOINT WHSE
Classification: Not a generator, verified

Date form received by agency: 07/08/1999
Site name: MERCURY ROOM 102 C-O GREENPOINT WHSE
Classification: Not a generator, verified

Date form received by agency: 05/15/1985
Site name: MERCURY ROOM 102 C-O GREENPOINT WHSE
Classification: Large Quantity Generator

. Waste code: D000
. Waste name: Not Defined

. Waste code: D002
. Waste name: CORROSIVE WASTE

. Waste code: D009
. Waste name: MERCURY

Facility Has Received Notices of Violations:
Regulation violated: Not reported
Area of violation: Generators - General
Date violation determined: 01/27/1987
Date achieved compliance: 01/27/1987
Violation lead agency: State
Enforcement action: Not reported
Enforcement action date: Not reported
Enf. disposition status: Not reported
Enf. disp. status date: Not reported
Enforcement lead agency: Not reported
Proposed penalty amount: Not reported
Final penalty amount: Not reported
Paid penalty amount: Not reported

Evaluation Action Summary:
Evaluation date: 07/08/1999
Evaluation: COMPLIANCE EVALUATION INSPECTION ON-SITE
Area of violation: Not reported
Date achieved compliance: Not reported
Evaluation lead agency: EPA

Evaluation date: 01/27/1987
Evaluation: NON-FINANCIAL RECORD REVIEW
Area of violation: Generators - General
Date achieved compliance: 01/27/1987
Evaluation lead agency: State

NY MANIFEST:
Country: USA
EPA ID: NYD044168607
Facility Status: Not reported
Location Address 1: 1221 AVE OF AMER
Code: BP

MERCURY ROOM 102 C-O GREENPOINT WHSE (Continued) **1000182161**

Location Address 2:	Not reported
Total Tanks:	Not reported
Location City:	NEW YORK
Location State:	NY
Location Zip:	10020
Location Zip 4:	Not reported

NY MANIFEST:

EPAID:	NYD044168607
Mailing Name:	PHILIPP BROTHERS INC
Mailing Contact:	N/S
Mailing Address 1:	1221 AVE OF AMER
Mailing Address 2:	Not reported
Mailing City:	NEW YORK
Mailing State:	NY
Mailing Zip:	10020
Mailing Zip 4:	Not reported
Mailing Country:	USA
Mailing Phone:	2125755900

NY MANIFEST:

Document ID:	NJA0762096
Manifest Status:	K
seq:	Not reported
Year:	1989
Trans1 State ID:	S10331
Trans2 State ID:	Not reported
Generator Ship Date:	11/30/1989
Trans1 Recv Date:	11/30/1989
Trans2 Recv Date:	/ /
TSD Site Recv Date:	12/01/1989
Part A Recv Date:	01/16/1990
Part B Recv Date:	12/13/1989
Generator EPA ID:	NYD044168607
Trans1 EPA ID:	ILD099202681
Trans2 EPA ID:	Not reported
TSDF ID 1:	NJD089216790
TSDF ID 2:	Not reported
Manifest Tracking Number:	Not reported
Import Indicator:	Not reported
Export Indicator:	Not reported
Discr Quantity Indicator:	Not reported
Discr Type Indicator:	Not reported
Discr Residue Indicator:	Not reported
Discr Partial Reject Indicator:	Not reported
Discr Full Reject Indicator:	Not reported
Manifest Ref Number:	Not reported
Alt Facility RCRA ID:	Not reported
Alt Facility Sign Date:	Not reported
MGMT Method Type Code:	Not reported
Waste Code:	U151 - MERCURY
Waste Code:	Not reported
Waste Code:	Not reported
Waste Code:	Not reported
Waste Code:	Not reported
Waste Code:	Not reported
Quantity:	00110

MERCURY ROOM 102 C-O GREENPOINT WHSE (Continued) **1000182161**

Units:	G - Gallons (liquids only)* (8.3 pounds)
Number of Containers:	002
Container Type:	DM - Metal drums, barrels
Handling Method:	L Landfill.
Specific Gravity:	100

Click this hyperlink while viewing on your computer to access
3 additional NY_MANIFEST: record(s) in the EDR Site Report.

247
NE
1/8-1/4
0.237 mi.
1254 ft.

REGIONAL MGMT & CONSULTING INC
671 LEONARD ST - APT BLDG
BROOKLYN, NY 11222

RCRA NonGen / NLR **1005905705**
FINDS **NYR000107904**
ECHO

Relative:
Higher

Actual:
28 ft.

RCRA NonGen / NLR:

Date form received by agency:	01/01/2007
Facility name:	REGIONAL MGMT & CONSULTING INC
Facility address:	671 LEONARD ST - APT BLDG BROOKLYN, NY 11222
EPA ID:	NYR000107904
Mailing address:	BRIDGEWATER ST BROOKLYN, NY 11222
Contact:	BOGDAN SZCZUREK
Contact address:	BRIDGEWATER ST BROOKLYN, NY 11222
Contact country:	US
Contact telephone:	718-599-3718
Contact email:	Not reported
EPA Region:	02
Classification:	Non-Generator
Description:	Handler: Non-Generators do not presently generate hazardous waste

Owner/Operator Summary:

Owner/operator name:	PARASKA HANCZARENKO
Owner/operator address:	671 LEONARD ST - APT BLDG BROOKLYN, NY 11222
Owner/operator country:	US
Owner/operator telephone:	718-383-8648
Owner/operator email:	Not reported
Owner/operator fax:	Not reported
Owner/operator extension:	Not reported
Legal status:	Private
Owner/Operator Type:	Operator
Owner/Op start date:	01/01/2001
Owner/Op end date:	Not reported

Owner/operator name:	PARASKA HANCZARENKO
Owner/operator address:	671 LEONARD ST - APT BLDG BROOKLYN, NY 11222
Owner/operator country:	US
Owner/operator telephone:	718-383-8648
Owner/operator email:	Not reported
Owner/operator fax:	Not reported
Owner/operator extension:	Not reported
Legal status:	Private

REGIONAL MGMT & CONSULTING INC (Continued) **1005905705**

Owner/Operator Type: Owner
Owner/Op start date: 01/01/2001
Owner/Op end date: Not reported

Handler Activities Summary:
U.S. importer of hazardous waste: No
Mixed waste (haz. and radioactive): No
Recycler of hazardous waste: No
Transporter of hazardous waste: No
Treater, storer or disposer of HW: No
Underground injection activity: No
On-site burner exemption: No
Furnace exemption: No
Used oil fuel burner: No
Used oil processor: No
User oil refiner: No
Used oil fuel marketer to burner: No
Used oil Specification marketer: No
Used oil transfer facility: No
Used oil transporter: No

Historical Generators:
Date form received by agency: 01/01/2006
Site name: REGIONAL MGMT & CONSULTING INC
Classification: Not a generator, verified

Date form received by agency: 07/15/2002
Site name: REGIONAL MGMT & CONSULTING INC
Classification: Conditionally Exempt Small Quantity Generator

. Waste code: D000
. Waste name: Not Defined

. Waste code: D008
. Waste name: LEAD

Violation Status: No violations found

FINDS:

Registry ID: 110012568033

Environmental Interest/Information System
RCRAInfo is a national information system that supports the Resource Conservation and Recovery Act (RCRA) program through the tracking of events and activities related to facilities that generate, transport, and treat, store, or dispose of hazardous waste. RCRAInfo allows RCRA program staff to track the notification, permit, compliance, and corrective action activities required under RCRA.

Click this hyperlink while viewing on your computer to access additional FINDS: detail in the EDR Site Report.

ECHO:
Envid: 1005905705

REGIONAL MGMT & CONSULTING INC (Continued) **1005905705**

Registry ID: 110012568033
DFR URL: http://echo.epa.gov/detailed-facility-report?fid=110012568033

AE248 **BUG, PEOPLES WORKS** **NY HSWDS** **S102872857**
SW **KENT AVE.** **N/A**
1/8-1/4 **BROOKLYN, NY 11211**
0.240 mi.
1268 ft. **Site 8 of 8 in cluster AE**

Relative:
Higher

Actual:
14 ft.

HSWDS:

Facility ID:	HS2016
Region:	2
Facility Status:	Unknown
Owner Type:	Publ Utily
Owner:	Formerly BUG Company
Owner Address:	195 Montague Street
Owner Phone:	(718)403-3053
Operator Type:	Unknown
Operator:	Unknown
Operator:	Unknown
Operator Phone:	Unknown
EPA ID:	NYD980532105
Registry:	Not on NYS Registry of Inactive Haz Waste Disposal Sites
Registry Site ID:	None
RCRA Permitted:	Unknown
Site Code:	Coal Gasification Plant
Owner City State:	Brooklyn NY 11201
Operator City State:	Not reported
Quadrange:	Unknown
Latitude:	40 43’20"N
Longitude:	73 57’35"W
Acres:	0.00
Operator Date:	1871
Close Date:	1895
Completed:	PA
Active:	Unknown
PCB’s Disposed:	No
Pesticides Disposed:	No
Metals Disposed:	No
Asbestos Disposed:	No
Volatile Organic Compounds Disposed:	No
Semi Volatile Organic Compounds Disposed:	Unknown
Analytical Info Exists for Air:	Not reported
Analytical Info Exists for Ground:	None
Analytical Info Exists for Surface:	Not reported
Analytical Info Exists for Sediments:	Not reported
Analytical Info Exists for Surface:	Not reported
Analytical Info Exists for Substance:	Not reported
Analytical Info Exists for Waste:	Not reported
Analytical Info Exists for Leachate:	Not reported
Analytical Info Exists for EP Toxicity:	Not reported
Analytical Info Exists for TCLP:	Not reported
Threat to Environment/Public Health:	Environmental
Surface Water Contamination:	Unknown
Surface Water Body Class:	Unknown
Groundwater Contamination:	Unknown
Groundwater Classification:	Unknown
Drinking Water Contamination:	Unknown

BUG, PEOPLES WORKS (Continued) **S102872857**

Drinking Water Supply is Active:	No
Any Known Fish or Wildlife:	Unknown
Hazardous Exposure:	Unknown
Site Has Controlled Acess:	Unknown
Ambient Air Contamination:	Unknown
Direct Contact:	Unknown
EPA Hazardous Ranking System Score:	Unknown
Inventory:	Not reported
Nefrap:	Not reported
Mailing:	Not reported
Tax Map No:	Not reported
Qualify:	Not reported
Next Action:	Not reported
Agencies:	Not reported
Air:	Not reported
Building:	Not reported
Site Desc:	Not reported
Drink:	Not reported
Eptox:	Not reported
Fish:	Not reported
Ground:	Not reported
Ground Desc:	Not reported
Hazardous Threat:	Not reported
Haz Threat Desc:	Not reported
Leachate:	Not reported
Preparer:	Not reported
Sediment:	Not reported
Soil:	Not reported
Surface:	Not reported
Status:	Not reported
Surface Soil:	Not reported
Surface:	Not reported
TCLP:	Not reported
Waste:	Not reported

AC249
ESE
1/8-1/4
0.241 mi.
1273 ft.

Relative:
Higher

Actual:
14 ft.

MTA NYCT - NASSAU AVENUE STATION **RCRA NonGen / NLR** **1001197366**
NASSAU & MANHATTAN AVE **NY MANIFEST** **NYR000038778**
BROOKLYN, NY 11222

Site 6 of 6 in cluster AC

RCRA NonGen / NLR:

Date form received by agency:	01/01/2007
Facility name:	MTA NYCT - NASSAU AVENUE STATION
Facility address:	NASSAU & MANHATTAN AVE BROOKLYN, NY 11222
EPA ID:	NYR000038778
Mailing address:	COLUMBUS CIR 25TH FLOOR NEW YORK, NY 10019
Contact:	DAVID RISUENO
Contact address:	COLUMBUS CIR 25TH FLOOR NEW YORK, NY 10019
Contact country:	US
Contact telephone:	212-307-5589
Contact email:	Not reported
EPA Region:	02
Classification:	Non-Generator
Description:	Handler: Non-Generators do not presently generate hazardous waste

MTA NYCT - NASSAU AVENUE STATION (Continued) **1001197366**

Owner/Operator Summary:

Owner/operator name:	MTA NEW YORK CITY TRANSIT
Owner/operator address:	10 COLUMBUS CIR 25TH FLOOR NEW YORK, NY 10019
Owner/operator country:	US
Owner/operator telephone:	212-307-5589
Owner/operator email:	Not reported
Owner/operator fax:	Not reported
Owner/operator extension:	Not reported
Legal status:	Other
Owner/Operator Type:	Operator
Owner/Op start date:	Not reported
Owner/Op end date:	Not reported

Owner/operator name:	MTA NEW YORK CITY TRANSIT
Owner/operator address:	10 COLUMBUS CIR 25TH FLOOR NEW YORK, NY 10019
Owner/operator country:	US
Owner/operator telephone:	212-307-5589
Owner/operator email:	Not reported
Owner/operator fax:	Not reported
Owner/operator extension:	Not reported
Legal status:	Other
Owner/Operator Type:	Owner
Owner/Op start date:	Not reported
Owner/Op end date:	Not reported

Handler Activities Summary:

U.S. importer of hazardous waste:	No
Mixed waste (haz. and radioactive):	No
Recycler of hazardous waste:	No
Transporter of hazardous waste:	No
Treater, storer or disposer of HW:	No
Underground injection activity:	No
On-site burner exemption:	No
Furnace exemption:	No
Used oil fuel burner:	No
Used oil processor:	No
User oil refiner:	No
Used oil fuel marketer to burner:	No
Used oil Specification marketer:	No
Used oil transfer facility:	No
Used oil transporter:	No

Historical Generators:

Date form received by agency:	01/01/2006
Site name:	MTA NYCT - NASSAU AVENUE STATION
Classification:	Not a generator, verified

Date form received by agency:	05/07/1997
Site name:	MTA NYCT - NASSAU AVENUE STATION
Classification:	Small Quantity Generator

. Waste code:	D000
. Waste name:	Not Defined

MTA NYCT - NASSAU AVENUE STATION (Continued) **1001197366**

. Waste code: D008
. Waste name: LEAD

Violation Status: No violations found

NY MANIFEST:
Country: USA
EPA ID: NYR000038778
Facility Status: Not reported
Location Address 1: NASSAU & MANHATTAN AVE
Code: BP
Location Address 2: Not reported
Total Tanks: Not reported
Location City: BROOKLYN
Location State: NY
Location Zip: 11222
Location Zip 4: Not reported

NY MANIFEST:
EPAID: NYR000038778
Mailing Name: MTA NYCT - NASSAU AVE STATION
Mailing Contact: DAVID RISUENO
Mailing Address 1: 10 COLUMBUS CIR - 25TH FLR
Mailing Address 2: Not reported
Mailing City: NEW YORK
Mailing State: NY
Mailing Zip: 10019
Mailing Zip 4: Not reported
Mailing Country: USA
Mailing Phone: 2123075589

NY MANIFEST:
Document ID: Not reported
Manifest Status: Not reported
seq: Not reported
Year: 2010
Trans1 State ID: NYD046765574
Trans2 State ID: Not reported
Generator Ship Date: 06/17/2010
Trans1 Recv Date: 06/17/2010
Trans2 Recv Date: Not reported
TSD Site Recv Date: 06/17/2010
Part A Recv Date: Not reported
Part B Recv Date: Not reported
Generator EPA ID: NYR000038778
Trans1 EPA ID: Not reported
Trans2 EPA ID: Not reported
TSDF ID 1: NJD991291105
TSDF ID 2: Not reported
Manifest Tracking Number: 000067396WAS
Import Indicator: N
Export Indicator: N
Discr Quantity Indicator: N
Discr Type Indicator: N
Discr Residue Indicator: N
Discr Partial Reject Indicator: N
Discr Full Reject Indicator: N
Manifest Ref Number: Not reported

MTA NYCT - NASSAU AVENUE STATION (Continued) **1001197366**

Alt Facility RCRA ID:	Not reported
Alt Facility Sign Date:	Not reported
MGMT Method Type Code:	H111
Waste Code:	Not reported
Waste Code:	Not reported
Waste Code:	Not reported
Waste Code:	Not reported
Waste Code:	Not reported
Waste Code:	Not reported
Quantity:	200.0
Units:	P - Pounds
Number of Containers:	2.0
Container Type:	DM - Metal drums, barrels
Handling Method:	T Chemical, physical, or biological treatment.
Specific Gravity:	1.0
Waste Code:	D008
Waste Code 1_2:	Not reported
Waste Code 1_3:	Not reported
Waste Code 1_4:	Not reported
Waste Code 1_5:	Not reported
Waste Code 1_6:	Not reported

Click this hyperlink while viewing on your computer to access
3 additional NY_MANIFEST: record(s) in the EDR Site Report.

AK250 **CON EDISON** **NJ MANIFEST** **S120674595**
SSE **BEDFORD AVE & 12TH ST** **N/A**
1/8-1/4 **BROOKLYN, NY 11234**
0.243 mi.
1285 ft. **Site 1 of 11 in cluster AK**

Relative:
Higher

Actual:
16 ft.

NJ MANIFEST:

EPA Id:	NYP004814345
Mail Address:	IRVING PL 15TH FL NE
Mail City/State/Zip:	NEW YORK, NY 10003
Facility Phone:	Not reported
Emergency Phone:	Not reported
Contact:	THOMAS TEELING
Comments:	Not reported
SIC Code:	Not reported
County:	NY047
Municipal:	Not reported
Previous EPA Id:	Not reported
Gen Flag:	Not reported
Trans Flag:	Not reported
TSDF Flag:	Not reported
Name Change:	Not reported
Date Change:	Not reported

Manifest:

Manifest Number:	014469352JJK
EPA ID:	NYP004814345
Date Shipped:	7/28/2015
TSDF EPA ID:	NJD002200046
Transporter EPA ID:	NJ0000027193
Transporter 2 EPA ID:	Not reported
Transporter 3 EPA ID:	Not reported

CON EDISON (Continued) **S120674595**

Transporter 4 EPA ID:	Not reported
Transporter 5 EPA ID:	Not reported
Transporter 6 EPA ID:	Not reported
Transporter 7 EPA ID:	Not reported
Transporter 8 EPA ID:	Not reported
Transporter 9 EPA ID:	Not reported
Transporter 10 EPA ID:	Not reported
Date Trans1 Transported Waste:	Not reported
Date Trans2 Transported Waste:	Not reported
Date Trans3 Transported Waste:	Not reported
Date Trans4 Transported Waste:	Not reported
Date Trans5 Transported Waste:	Not reported
Date Trans6 Transported Waste:	Not reported
Date Trans7 Transported Waste:	Not reported
Date Trans8 Transported Waste:	Not reported
Date Trans9 Transported Waste:	Not reported
Date Trans10 Transported Waste:	Not reported
Date TSDF Received Waste:	Not reported
TSDF EPA Facility Name:	Not reported
QTY Units:	Not reported
Transporter SEQ ID:	Not reported
Transporter-1 Date:	Not reported
Waste SEQ ID:	Not reported
Waste Type Code 2:	Not reported
Waste Type Code 3:	Not reported
Waste Type Code 4:	Not reported
Waste Type Code 5:	Not reported
Waste Type Code 6:	Not reported
Date Accepted:	Not reported
Manifest Discrepancy Type:	Not reported
Data Entry Number:	Not reported
Was Load Rejected:	NEW YORK, NY 10003
Reason Load Was Rejected:	Not reported

AK251 **CON EDISON - OTHER - SPECIFY BC 1199** **NY MANIFEST** **S120957869**
SSE **BEDFORD AVE & N 12 ST** **N/A**
1/8-1/4 **KINGS, NY 11211**
0.243 mi.
1285 ft. **Site 2 of 11 in cluster AK**

Relative:
Higher

Actual:
16 ft.

NY MANIFEST:

Country:	USA
EPA ID:	NYP004889295
Facility Status:	Not reported
Location Address 1:	BEDFORD AVE & N 12 ST
Code:	BP
Location Address 2:	Not reported
Total Tanks:	Not reported
Location City:	KINGS
Location State:	NY
Location Zip:	11211
Location Zip 4:	Not reported

NY MANIFEST:

EPAID:	NYP004889295
Mailing Name:	CON EDISON - OTHER - SPECIFY BC 1199

CON EDISON - OTHER - SPECIFY BC 1199 (Continued) **S120957869**

Mailing Contact:	THERESA BURKARD
Mailing Address 1:	4 IRVING PL 15TH FL NE
Mailing Address 2:	Not reported
Mailing City:	NEW YORK
Mailing State:	NY
Mailing Zip:	10003
Mailing Zip 4:	Not reported
Mailing Country:	USA
Mailing Phone:	2124602262

AK252 **CON EDISON - MANHOLE 4378** **RCRA-LQG** **1016450176**
SSE **BEDFORD AVE** **NY MANIFEST** **NYP004291738**
1/8-1/4 **BROOKLYN, NY 11211**
0.243 mi.
1285 ft. **Site 3 of 11 in cluster AK**

Relative:
Higher

Actual:
16 ft.

RCRA-LQG:

Date form received by agency:	03/27/2014
Facility name:	CON EDISON - MANHOLE 4378
Facility address:	BEDFORD AVE BROOKLYN, NY 11211
EPA ID:	NYP004291738
Mailing address:	IRVING PLACE, 15TH FL NE NEW YORK, NY 10003
Contact:	DENNIS HUACON
Contact address:	IRVING PLACE, 15TH FL NE NEW YORK, NY 10003
Contact country:	US
Contact telephone:	212-460-2757
Contact email:	HUACOND@CONED.COM
EPA Region:	02
Classification:	Large Quantity Generator
Description:	Handler: generates 1,000 kg or more of hazardous waste during any calendar month; or generates more than 1 kg of acutely hazardous waste during any calendar month; or generates more than 100 kg of any residue or contaminated soil, waste or other debris resulting from the cleanup of a spill, into or on any land or water, of acutely hazardous waste during any calendar month; or generates 1 kg or less of acutely hazardous waste during any calendar month, and accumulates more than 1 kg of acutely hazardous waste at any time; or generates 100 kg or less of any residue or contaminated soil, waste or other debris resulting from the cleanup of a spill, into or on any land or water, of acutely hazardous waste during any calendar month, and accumulates more than 100 kg of that material at any time

Owner/Operator Summary:

Owner/operator name:	CONSOLIDATED EDISON COMPANY OF NY, INC.
Owner/operator address:	IRVING PLACE NEW YORK, NY 10003
Owner/operator country:	US
Owner/operator telephone:	Not reported
Owner/operator email:	Not reported
Owner/operator fax:	Not reported
Owner/operator extension:	Not reported
Legal status:	Private
Owner/Operator Type:	Owner

CON EDISON - MANHOLE 4378 (Continued) **1016450176**

Owner/Op start date: 03/06/2013
Owner/Op end date: Not reported

Owner/operator name: CONSOLIDATED EDISON COMPANY OF NY, INC.
Owner/operator address: IRVING PLACE
NEW YORK, NY 10003
Owner/operator country: US
Owner/operator telephone: Not reported
Owner/operator email: Not reported
Owner/operator fax: Not reported
Owner/operator extension: Not reported
Legal status: Private
Owner/Operator Type: Operator
Owner/Op start date: 03/06/2013
Owner/Op end date: Not reported

Handler Activities Summary:
U.S. importer of hazardous waste: No
Mixed waste (haz. and radioactive): No
Recycler of hazardous waste: No
Transporter of hazardous waste: No
Treater, storer or disposer of HW: No
Underground injection activity: No
On-site burner exemption: No
Furnace exemption: No
Used oil fuel burner: No
Used oil processor: No
User oil refiner: No
Used oil fuel marketer to burner: No
Used oil Specification marketer: No
Used oil transfer facility: No
Used oil transporter: No

. Waste code: D008
. Waste name: LEAD

Historical Generators:
Date form received by agency: 04/06/2013
Site name: CON EDISON MANHOLE: 4378
Classification: Not a generator, verified

Date form received by agency: 03/06/2013
Site name: CON EDISON MANHOLE: 4378
Classification: Conditionally Exempt Small Quantity Generator

Violation Status: No violations found

NY MANIFEST:
Country: USA
EPA ID: NYP004664967
Facility Status: Not reported
Location Address 1: BEDFORD AVE
Code: BP
Location Address 2: Not reported
Total Tanks: Not reported
Location City: BROOKLYN
Location State: NY

CON EDISON - MANHOLE 4378 (Continued) **1016450176**

Location Zip:	11226
Location Zip 4:	Not reported

NY MANIFEST:

EPAID:	NYP004664967
Mailing Name:	CON EDISON
Mailing Contact:	TOM TEELING
Mailing Address 1:	4 IRVING PLACE - 15TH FLOOR
Mailing Address 2:	Not reported
Mailing City:	NEW YORK
Mailing State:	NY
Mailing Zip:	10003
Mailing Zip 4:	Not reported
Mailing Country:	USA
Mailing Phone:	Not reported

NY MANIFEST:

Document ID:	Not reported
Manifest Status:	Not reported
seq:	Not reported
Year:	2014
Trans1 State ID:	NJD003812047
Trans2 State ID:	NJD003812047
Generator Ship Date:	09/24/2014
Trans1 Recv Date:	09/24/2014
Trans2 Recv Date:	09/30/2014
TSD Site Recv Date:	09/30/2014
Part A Recv Date:	Not reported
Part B Recv Date:	Not reported
Generator EPA ID:	NYP004664967
Trans1 EPA ID:	Not reported
Trans2 EPA ID:	Not reported
TSDF ID 1:	NJD991291105
TSDF ID 2:	Not reported
Manifest Tracking Number:	002617624GBF
Import Indicator:	N
Export Indicator:	N
Discr Quantity Indicator:	N
Discr Type Indicator:	N
Discr Residue Indicator:	N
Discr Partial Reject Indicator:	N
Discr Full Reject Indicator:	N
Manifest Ref Number:	Not reported
Alt Facility RCRA ID:	Not reported
Alt Facility Sign Date:	Not reported
MGMT Method Type Code:	H110
Waste Code:	Not reported
Waste Code:	Not reported
Waste Code:	Not reported
Waste Code:	Not reported
Waste Code:	Not reported
Waste Code:	Not reported
Quantity:	600
Units:	G - Gallons (liquids only)* (8.3 pounds)
Number of Containers:	1
Container Type:	TT - Cargo tank, tank trucks
Handling Method:	T Chemical, physical, or biological treatment.

CON EDISON - MANHOLE 4378 (Continued) **1016450176**

Specific Gravity:	1
Waste Code:	D008
Waste Code 1_2:	Not reported
Waste Code 1_3:	Not reported
Waste Code 1_4:	Not reported
Waste Code 1_5:	Not reported
Waste Code 1_6:	Not reported

Click this hyperlink while viewing on your computer to access additional NY_MANIFEST: detail in the EDR Site Report.

Country:	USA
EPA ID:	NYP004291738
Facility Status:	Not reported
Location Address 1:	BEDFORD AVE
Code:	BP
Location Address 2:	Not reported
Total Tanks:	Not reported
Location City:	BROOKLYN
Location State:	NY
Location Zip:	11211
Location Zip 4:	Not reported

NY MANIFEST:

EPAID:	NYP004291738
Mailing Name:	CON EDISON
Mailing Contact:	TOM TEELING
Mailing Address 1:	4 IRVING PLACE 15TH FLOOR
Mailing Address 2:	Not reported
Mailing City:	NEW YORK
Mailing State:	NY
Mailing Zip:	10003
Mailing Zip 4:	Not reported
Mailing Country:	USA
Mailing Phone:	2124603770

NY MANIFEST:

Document ID:	Not reported
Manifest Status:	Not reported
seq:	Not reported
Year:	2013
Trans1 State ID:	NJD003812047
Trans2 State ID:	Not reported
Generator Ship Date:	03/06/2013
Trans1 Recv Date:	03/06/2013
Trans2 Recv Date:	Not reported
TSD Site Recv Date:	03/06/2013
Part A Recv Date:	Not reported
Part B Recv Date:	Not reported
Generator EPA ID:	NYP004291738
Trans1 EPA ID:	Not reported
Trans2 EPA ID:	Not reported
TSDF ID 1:	NJD991291105
TSDF ID 2:	Not reported
Manifest Tracking Number:	002016682GBF
Import Indicator:	N

CON EDISON - MANHOLE 4378 (Continued) **1016450176**

Export Indicator:	N
Discr Quantity Indicator:	N
Discr Type Indicator:	N
Discr Residue Indicator:	N
Discr Partial Reject Indicator:	N
Discr Full Reject Indicator:	N
Manifest Ref Number:	Not reported
Alt Facility RCRA ID:	Not reported
Alt Facility Sign Date:	Not reported
MGMT Method Type Code:	H141
Waste Code:	Not reported
Waste Code:	Not reported
Waste Code:	Not reported
Waste Code:	Not reported
Waste Code:	Not reported
Waste Code:	Not reported
Quantity:	300
Units:	G - Gallons (liquids only)* (8.3 pounds)
Number of Containers:	1
Container Type:	TT - Cargo tank, tank trucks
Handling Method:	T Chemical, physical, or biological treatment.
Specific Gravity:	1
Waste Code:	D008
Waste Code 1_2:	Not reported
Waste Code 1_3:	Not reported
Waste Code 1_4:	Not reported
Waste Code 1_5:	Not reported
Waste Code 1_6:	Not reported

Click this hyperlink while viewing on your computer to access additional NY_MANIFEST: detail in the EDR Site Report.

AK253 **CON EDISON** **RCRA NonGen / NLR** **1019325033**
SSE **BEDFORD AVE & N 12TH ST** **NYP004789244**
1/8-1/4 **BROOKLYN, NY 11234**
0.243 mi.
1285 ft. **Site 4 of 11 in cluster AK**

Relative:
Higher

Actual:
16 ft.

RCRA NonGen / NLR:

Date form received by agency:	02/05/2016
Facility name:	CON EDISON
Site name:	CON EDISON - MANHOLE 4377
Facility address:	BEDFORD AVE & N 12TH ST BROOKLYN, NY 11234
EPA ID:	NYP004789244
Mailing address:	IRVING PLACE, 15TH FL NE NEW YORK, NY 10003
Contact:	THERESA BURKARD
Contact address:	IRVING PLACE, 15TH FL NE NEW YORK, NY 10003
Contact country:	US
Contact telephone:	212-460-2262
Contact email:	BURKARDT@CONED.COM
EPA Region:	02
Classification:	Non-Generator
Description:	Handler: Non-Generators do not presently generate hazardous waste

CON EDISON (Continued) **1019325033**

Owner/Operator Summary:

Owner/operator name:	CONSOLIDATED EDISON COMPANY OF NY, INC.
Owner/operator address:	IRVING PLACE NEW YORK, NY 10003
Owner/operator country:	US
Owner/operator telephone:	Not reported
Owner/operator email:	Not reported
Owner/operator fax:	Not reported
Owner/operator extension:	Not reported
Legal status:	Private
Owner/Operator Type:	Operator
Owner/Op start date:	06/02/2015
Owner/Op end date:	Not reported

Owner/operator name:	CONSOLIDATED EDISON COMPANY OF NY, INC.
Owner/operator address:	IRVING PLACE NEW YORK, NY 10003
Owner/operator country:	US
Owner/operator telephone:	Not reported
Owner/operator email:	Not reported
Owner/operator fax:	Not reported
Owner/operator extension:	Not reported
Legal status:	Private
Owner/Operator Type:	Owner
Owner/Op start date:	06/02/2015
Owner/Op end date:	Not reported

Handler Activities Summary:

U.S. importer of hazardous waste:	No
Mixed waste (haz. and radioactive):	No
Recycler of hazardous waste:	No
Transporter of hazardous waste:	No
Treater, storer or disposer of HW:	No
Underground injection activity:	No
On-site burner exemption:	No
Furnace exemption:	No
Used oil fuel burner:	No
Used oil processor:	No
User oil refiner:	No
Used oil fuel marketer to burner:	No
Used oil Specification marketer:	No
Used oil transfer facility:	No
Used oil transporter:	No

. Waste code: D008
. Waste name: LEAD

Historical Generators:

Date form received by agency:	06/02/2015
Site name:	CON EDISON
Classification:	Not a generator, verified

Date form received by agency:	06/02/2015
Site name:	CON EDISON
Classification:	Large Quantity Generator

CON EDISON (Continued) **1019325033**

Biennial Reports:

Last Biennial Reporting Year: 2017

Annual Waste Handled:

Waste code:	D008
Waste name:	LEAD
Amount (Lbs):	5000

Violation Status:	No violations found

AK254 **CON EDISON** **NY MANIFEST** **S118258365**
SSE **BEDFORD AVE & 12TH ST** **N/A**
1/8-1/4 **BROOKLYN, NY 11234**
0.243 mi.
1285 ft. **Site 5 of 11 in cluster AK**

Relative:
Higher

Actual:
16 ft.

NY MANIFEST:

Country:	USA
EPA ID:	NYP004814345
Facility Status:	Not reported
Location Address 1:	BEDFORD AVE & 12TH ST
Code:	BP
Location Address 2:	Not reported
Total Tanks:	Not reported
Location City:	BROOKLYN
Location State:	NY
Location Zip:	11234
Location Zip 4:	Not reported

NY MANIFEST:

EPAID:	NYP004814345
Mailing Name:	CON EDISON
Mailing Contact:	DENNIS HUACON
Mailing Address 1:	4 IRVING PL 15TH FL
Mailing Address 2:	Not reported
Mailing City:	NEW YORK
Mailing State:	NY
Mailing Zip:	10003
Mailing Zip 4:	Not reported
Mailing Country:	USA
Mailing Phone:	2124603770

NY MANIFEST:

Document ID:	Not reported
Manifest Status:	Not reported
seq:	Not reported
Year:	2015
Trans1 State ID:	NJ0000027193
Trans2 State ID:	Not reported
Generator Ship Date:	07/28/2015
Trans1 Recv Date:	07/28/2015
Trans2 Recv Date:	Not reported
TSD Site Recv Date:	07/31/2015
Part A Recv Date:	Not reported
Part B Recv Date:	Not reported
Generator EPA ID:	NYP004814345
Trans1 EPA ID:	Not reported

CON EDISON (Continued) **S118258365**

Trans2 EPA ID:	Not reported
TSDF ID 1:	NJD002200046
TSDF ID 2:	Not reported
Manifest Tracking Number:	014469352JJK
Import Indicator:	N
Export Indicator:	N
Discr Quantity Indicator:	N
Discr Type Indicator:	N
Discr Residue Indicator:	N
Discr Partial Reject Indicator:	N
Discr Full Reject Indicator:	N
Manifest Ref Number:	Not reported
Alt Facility RCRA ID:	Not reported
Alt Facility Sign Date:	Not reported
MGMT Method Type Code:	H110
Waste Code:	Not reported
Waste Code:	Not reported
Waste Code:	Not reported
Waste Code:	Not reported
Waste Code:	Not reported
Waste Code:	Not reported
Quantity:	3000
Units:	P - Pounds
Number of Containers:	1
Container Type:	TT - Cargo tank, tank trucks
Handling Method:	T Chemical, physical, or biological treatment.
Specific Gravity:	1
Waste Code:	D008
Waste Code 1_2:	Not reported
Waste Code 1_3:	Not reported
Waste Code 1_4:	Not reported
Waste Code 1_5:	Not reported
Waste Code 1_6:	Not reported

Click this hyperlink while viewing on your computer to access
2 additional NY_MANIFEST: record(s) in the EDR Site Report.

Country:	USA
EPA ID:	NYP004789244
Facility Status:	Not reported
Location Address 1:	BEDFORD AVE & N 12TH ST
Code:	BP
Location Address 2:	Not reported
Total Tanks:	Not reported
Location City:	BROOKLYN
Location State:	NY
Location Zip:	11234
Location Zip 4:	Not reported

NY MANIFEST:

EPAID:	NYP004789244
Mailing Name:	CON EDISON
Mailing Contact:	DENNIS HUACON
Mailing Address 1:	4 IRVING PL 15TH FL
Mailing Address 2:	Not reported
Mailing City:	NEW YORK
Mailing State:	NY

CON EDISON (Continued) **S118258365**

Mailing Zip:	10003
Mailing Zip 4:	Not reported
Mailing Country:	USA
Mailing Phone:	2124603770

NY MANIFEST:

Document ID:	Not reported
Manifest Status:	Not reported
seq:	Not reported
Year:	2015
Trans1 State ID:	NJ0000027193
Trans2 State ID:	Not reported
Generator Ship Date:	06/02/2015
Trans1 Recv Date:	06/02/2015
Trans2 Recv Date:	Not reported
TSD Site Recv Date:	06/05/2015
Part A Recv Date:	Not reported
Part B Recv Date:	Not reported
Generator EPA ID:	NYP004789244
Trans1 EPA ID:	Not reported
Trans2 EPA ID:	Not reported
TSDF ID 1:	NJD002200046
TSDF ID 2:	Not reported
Manifest Tracking Number:	014454087JJK
Import Indicator:	N
Export Indicator:	N
Discr Quantity Indicator:	N
Discr Type Indicator:	N
Discr Residue Indicator:	N
Discr Partial Reject Indicator:	N
Discr Full Reject Indicator:	N
Manifest Ref Number:	Not reported
Alt Facility RCRA ID:	Not reported
Alt Facility Sign Date:	Not reported
MGMT Method Type Code:	H110
Waste Code:	Not reported
Waste Code:	Not reported
Waste Code:	Not reported
Waste Code:	Not reported
Waste Code:	Not reported
Waste Code:	Not reported
Quantity:	5000
Units:	P - Pounds
Number of Containers:	1
Container Type:	TT - Cargo tank, tank trucks
Handling Method:	T Chemical, physical, or biological treatment.
Specific Gravity:	1
Waste Code:	D008
Waste Code 1_2:	Not reported
Waste Code 1_3:	Not reported
Waste Code 1_4:	Not reported
Waste Code 1_5:	Not reported
Waste Code 1_6:	Not reported

Click this hyperlink while viewing on your computer to access
2 additional NY_MANIFEST: record(s) in the EDR Site Report.

AK255 **CON EDISON** **NY MANIFEST** **S118090977**
SSE **BEDFORD AVE & N 12TH ST** **N/A**
1/8-1/4 **BROOKLYN, NY**
0.243 mi.
1285 ft. **Site 6 of 11 in cluster AK**

Relative:
Higher

Actual:
16 ft.

NY MANIFEST:

Country:	USA
EPA ID:	NYP004786257
Facility Status:	Not reported
Location Address 1:	BEDFORD AVE & N 12TH ST
Code:	BP
Location Address 2:	Not reported
Total Tanks:	Not reported
Location City:	BROOKLYN
Location State:	NY
Location Zip:	Not reported
Location Zip 4:	Not reported

NY MANIFEST:

EPAID:	NYP004786257
Mailing Name:	CON EDISON
Mailing Contact:	DENNIS HUACON
Mailing Address 1:	4 IRVING PL 15TH FL
Mailing Address 2:	Not reported
Mailing City:	NEW YORK
Mailing State:	NY
Mailing Zip:	10003
Mailing Zip 4:	Not reported
Mailing Country:	USA
Mailing Phone:	2124603770

NY MANIFEST:

Document ID:	Not reported
Manifest Status:	Not reported
seq:	Not reported
Year:	2015
Trans1 State ID:	NJ0000027193
Trans2 State ID:	Not reported
Generator Ship Date:	05/26/2015
Trans1 Recv Date:	05/26/2015
Trans2 Recv Date:	Not reported
TSD Site Recv Date:	05/27/2015
Part A Recv Date:	Not reported
Part B Recv Date:	Not reported
Generator EPA ID:	NYP004786257
Trans1 EPA ID:	Not reported
Trans2 EPA ID:	Not reported
TSDF ID 1:	NJD002200046
TSDF ID 2:	Not reported
Manifest Tracking Number:	014467791JJK
Import Indicator:	N
Export Indicator:	N
Discr Quantity Indicator:	N
Discr Type Indicator:	N
Discr Residue Indicator:	N
Discr Partial Reject Indicator:	N
Discr Full Reject Indicator:	N
Manifest Ref Number:	Not reported

CON EDISON (Continued) **S118090977**

Alt Facility RCRA ID:	Not reported
Alt Facility Sign Date:	Not reported
MGMT Method Type Code:	H110
Waste Code:	Not reported
Waste Code:	Not reported
Waste Code:	Not reported
Waste Code:	Not reported
Waste Code:	Not reported
Waste Code:	Not reported
Quantity:	1000
Units:	P - Pounds
Number of Containers:	1
Container Type:	TT - Cargo tank, tank trucks
Handling Method:	T Chemical, physical, or biological treatment.
Specific Gravity:	1
Waste Code:	D008
Waste Code 1_2:	Not reported
Waste Code 1_3:	Not reported
Waste Code 1_4:	Not reported
Waste Code 1_5:	Not reported
Waste Code 1_6:	Not reported

Click this hyperlink while viewing on your computer to access
2 additional NY_MANIFEST: record(s) in the EDR Site Report.

AK256 **CON EDISON - MANHOLE 4376** **NJ MANIFEST** **S120665717**
SSE **BEDFORD AVE & N 12TH ST** **N/A**
1/8-1/4 **BROOKLYN, NY 11222**
0.243 mi.
1285 ft. **Site 7 of 11 in cluster AK**

Relative:
Higher

Actual:
16 ft.

NJ MANIFEST:

EPA Id:	NYP004184149
Mail Address:	4 IRVING PL, RM 828
Mail City/State/Zip:	NEW YORK, NY 10003
Facility Phone:	Not reported
Emergency Phone:	Not reported
Contact:	CAROLINE ISKANDER
Comments:	Not reported
SIC Code:	Not reported
County:	NY047
Municipal:	Not reported
Previous EPA Id:	Not reported
Gen Flag:	Not reported
Trans Flag:	Not reported
TSDF Flag:	Not reported
Name Change:	Not reported
Date Change:	Not reported

Manifest:

Manifest Number:	000894192GBF
EPA ID:	NYP004184149
Date Shipped:	07/24/2009
TSDF EPA ID:	NJD991291105
Transporter EPA ID:	NJD003812047
Transporter 2 EPA ID:	Not reported
Transporter 3 EPA ID:	Not reported

CON EDISON - MANHOLE 4376 (Continued) **S120665717**

Transporter 4 EPA ID:	Not reported
Transporter 5 EPA ID:	Not reported
Transporter 6 EPA ID:	Not reported
Transporter 7 EPA ID:	Not reported
Transporter 8 EPA ID:	Not reported
Transporter 9 EPA ID:	Not reported
Transporter 10 EPA ID:	Not reported
Date Trans1 Transported Waste:	07/24/2009
Date Trans2 Transported Waste:	Not reported
Date Trans3 Transported Waste:	Not reported
Date Trans4 Transported Waste:	Not reported
Date Trans5 Transported Waste:	Not reported
Date Trans6 Transported Waste:	Not reported
Date Trans7 Transported Waste:	Not reported
Date Trans8 Transported Waste:	Not reported
Date Trans9 Transported Waste:	Not reported
Date Trans10 Transported Waste:	Not reported
Date TSDF Received Waste:	07/24/2009
TSDF EPA Facility Name:	Not reported
QTY Units:	Not reported
Transporter SEQ ID:	Not reported
Transporter-1 Date:	Not reported
Waste SEQ ID:	Not reported
Waste Type Code 2:	Not reported
Waste Type Code 3:	Not reported
Waste Type Code 4:	Not reported
Waste Type Code 5:	Not reported
Waste Type Code 6:	Not reported
Date Accepted:	Not reported
Manifest Discrepancy Type:	Not reported
Data Entry Number:	Not reported
Was Load Rejected:	NEW YORK, NY 10003
Reason Load Was Rejected:	Not reported

Waste:

Manifest Year:	Not reported
Waste Code:	D008
Hand Code:	H141
Quantity:	600 G

AK257 **CON EDISON - MANHOLE 4376** **RCRA-LQG** **1014396234**
SSE **BEDFORD AVE & NORTH 12TH STREE** **NYP004184149**
1/8-1/4 **BROOKLYN, NY 11222**
0.243 mi.
1285 ft. **Site 8 of 11 in cluster AK**

Relative:
Higher

Actual:
16 ft.

RCRA-LQG:

Date form received by agency:	03/23/2010
Facility name:	CON EDISON - MANHOLE 4376
Facility address:	BEDFORD AVE & NORTH 12TH STREE T BROOKLYN, NY 11222
EPA ID:	NYP004184149
Mailing address:	4 IRVING PLACE NEW YORK, NY 10003

CON EDISON - MANHOLE 4376 (Continued) **1014396234**

Contact:	FRANKLYN MURRAY
Contact address:	Not reported Not reported
Contact country:	Not reported
Contact telephone:	212-460-2808
Contact email:	MURRAYFR@CONED.COM
EPA Region:	02
Classification:	Large Quantity Generator
Description:	Handler: generates 1,000 kg or more of hazardous waste during any calendar month; or generates more than 1 kg of acutely hazardous waste during any calendar month; or generates more than 100 kg of any residue or contaminated soil, waste or other debris resulting from the cleanup of a spill, into or on any land or water, of acutely hazardous waste during any calendar month; or generates 1 kg or less of acutely hazardous waste during any calendar month, and accumulates more than 1 kg of acutely hazardous waste at any time; or generates 100 kg or less of any residue or contaminated soil, waste or other debris resulting from the cleanup of a spill, into or on any land or water, of acutely hazardous waste during any calendar month, and accumulates more than 100 kg of that material at any time

Owner/Operator Summary:

Owner/operator name:	CONSOLIDATED EDISON COMPANY OF NY, INC.
Owner/operator address:	4 IRVING PLACE NEW YORK, NY 10003
Owner/operator country:	US
Owner/operator telephone:	Not reported
Owner/operator email:	Not reported
Owner/operator fax:	Not reported
Owner/operator extension:	Not reported
Legal status:	Private
Owner/Operator Type:	Operator
Owner/Op start date:	07/14/2009
Owner/Op end date:	Not reported

Owner/operator name:	CONSOLIDATED EDISON COMPANY OF NY, INC.
Owner/operator address:	4 IRVING PLACE NEW YORK, NY 10003
Owner/operator country:	US
Owner/operator telephone:	Not reported
Owner/operator email:	Not reported
Owner/operator fax:	Not reported
Owner/operator extension:	Not reported
Legal status:	Private
Owner/Operator Type:	Owner
Owner/Op start date:	07/14/2009
Owner/Op end date:	Not reported

Handler Activities Summary:

U.S. importer of hazardous waste:	No
Mixed waste (haz. and radioactive):	No
Recycler of hazardous waste:	No
Transporter of hazardous waste:	No
Treater, storer or disposer of HW:	No
Underground injection activity:	No
On-site burner exemption:	No

CON EDISON - MANHOLE 4376 (Continued) **1014396234**

Furnace exemption:	No
Used oil fuel burner:	No
Used oil processor:	No
User oil refiner:	No
Used oil fuel marketer to burner:	No
Used oil Specification marketer:	No
Used oil transfer facility:	No
Used oil transporter:	No

. Waste code:	D008
. Waste name:	LEAD

Historical Generators:

Date form received by agency:	07/14/2009
Site name:	CON EDISON
Classification:	Conditionally Exempt Small Quantity Generator
Violation Status:	No violations found

AK258 **CONSOLIDATED EDISON MH4376** **NY MANIFEST** **S119073216**
SSE **BEDFORD AVE & N 12TH ST** **N/A**
1/8-1/4 **BROOKLYN, NY 11222**
0.243 mi.
1285 ft. **Site 9 of 11 in cluster AK**

Relative:
Higher

Actual:
16 ft.

NY MANIFEST:

Country:	USA
EPA ID:	NYP004184149
Facility Status:	Not reported
Location Address 1:	BEDFORD AVE & NORTH 12TH STREE
Code:	BP
Location Address 2:	T
Total Tanks:	Not reported
Location City:	BROOKLYN
Location State:	NY
Location Zip:	11222
Location Zip 4:	Not reported

NY MANIFEST:

EPAID:	NYP004184149
Mailing Name:	CONSOLIDATED EDISON MH4376
Mailing Contact:	FRANKLYN MURRAY
Mailing Address 1:	4 IRVING PL RM 828
Mailing Address 2:	Not reported
Mailing City:	NEW YORK
Mailing State:	NY
Mailing Zip:	10003
Mailing Zip 4:	Not reported
Mailing Country:	USA
Mailing Phone:	2124602808

NY MANIFEST:

Document ID:	Not reported
Manifest Status:	Not reported
seq:	Not reported
Year:	2009
Trans1 State ID:	NJD003812047
Trans2 State ID:	Not reported

CONSOLIDATED EDISON MH4376 (Continued) **S119073216**

Generator Ship Date:	07/24/2009
Trans1 Recv Date:	07/24/2009
Trans2 Recv Date:	Not reported
TSD Site Recv Date:	07/24/2009
Part A Recv Date:	Not reported
Part B Recv Date:	Not reported
Generator EPA ID:	NYP004184149
Trans1 EPA ID:	Not reported
Trans2 EPA ID:	Not reported
TSDF ID 1:	NJD991291105
TSDF ID 2:	Not reported
Manifest Tracking Number:	000894192GBF
Import Indicator:	N
Export Indicator:	N
Discr Quantity Indicator:	N
Discr Type Indicator:	N
Discr Residue Indicator:	N
Discr Partial Reject Indicator:	N
Discr Full Reject Indicator:	N
Manifest Ref Number:	Not reported
Alt Facility RCRA ID:	Not reported
Alt Facility Sign Date:	Not reported
MGMT Method Type Code:	H141
Waste Code:	Not reported
Waste Code:	Not reported
Waste Code:	Not reported
Waste Code:	Not reported
Waste Code:	Not reported
Waste Code:	Not reported
Quantity:	600.0
Units:	G - Gallons (liquids only)* (8.3 pounds)
Number of Containers:	1.0
Container Type:	TT - Cargo tank, tank trucks
Handling Method:	T Chemical, physical, or biological treatment.
Specific Gravity:	1.0
Waste Code:	D008
Waste Code 1_2:	Not reported
Waste Code 1_3:	Not reported
Waste Code 1_4:	Not reported
Waste Code 1_5:	Not reported
Waste Code 1_6:	Not reported

Click this hyperlink while viewing on your computer to access additional NY_MANIFEST: detail in the EDR Site Report.

AK259 **CON EDISON** **RCRA NonGen / NLR** **1019325305**
SSE **BEDFORD AVE & 12TH ST** **FINDS** **NYP004814345**
1/8-1/4 **BROOKLYN, NY 11234** **ECHO**
0.243 mi.
1285 ft. **Site 10 of 11 in cluster AK**

Relative:
Higher

Actual:
16 ft.

RCRA NonGen / NLR:

Date form received by agency:	02/05/2016
Facility name:	CON EDISON
Site name:	CON EDISON - VAULT SUBMERSIBLE 6165
Facility address:	BEDFORD AVE & 12TH ST BROOKLYN, NY 11234

CON EDISON (Continued) **1019325305**

EPA ID:	NYP004814345
Mailing address:	IRVING PLACE, 15TH FL NE NEW YORK, NY 10003
Contact:	THERESA BURKARD
Contact address:	IRVING PLACE, 15TH FL NE NEW YORK, NY 10003
Contact country:	US
Contact telephone:	212-460-2262
Contact email:	BURKARDT@CONED.COM
EPA Region:	02
Classification:	Non-Generator
Description:	Handler: Non-Generators do not presently generate hazardous waste

Owner/Operator Summary:

Owner/operator name:	CONSOLIDATED EDISON COMPANY OF NY, INC.
Owner/operator address:	IRVING PLACE NEW YORK, NY 10003
Owner/operator country:	US
Owner/operator telephone:	Not reported
Owner/operator email:	Not reported
Owner/operator fax:	Not reported
Owner/operator extension:	Not reported
Legal status:	Private
Owner/Operator Type:	Operator
Owner/Op start date:	07/28/2015
Owner/Op end date:	Not reported

Owner/operator name:	CONSOLIDATED EDISON COMPANY OF NY, INC.
Owner/operator address:	IRVING PLACE NEW YORK, NY 10003
Owner/operator country:	US
Owner/operator telephone:	Not reported
Owner/operator email:	Not reported
Owner/operator fax:	Not reported
Owner/operator extension:	Not reported
Legal status:	Private
Owner/Operator Type:	Owner
Owner/Op start date:	07/28/2015
Owner/Op end date:	Not reported

Handler Activities Summary:

U.S. importer of hazardous waste:	No
Mixed waste (haz. and radioactive):	No
Recycler of hazardous waste:	No
Transporter of hazardous waste:	No
Treater, storer or disposer of HW:	No
Underground injection activity:	No
On-site burner exemption:	No
Furnace exemption:	No
Used oil fuel burner:	No
Used oil processor:	No
User oil refiner:	No
Used oil fuel marketer to burner:	No
Used oil Specification marketer:	No
Used oil transfer facility:	No
Used oil transporter:	No

CON EDISON (Continued) **1019325305**

. Waste code: D008
. Waste name: LEAD

Historical Generators:
Date form received by agency: 07/28/2015
Site name: CON EDISON
Classification: Not a generator, verified

Date form received by agency: 07/28/2015
Site name: CON EDISON
Classification: Large Quantity Generator

Biennial Reports:

Last Biennial Reporting Year: 2017

Annual Waste Handled:
Waste code: D008
Waste name: LEAD
Amount (Lbs): 3000

Violation Status: No violations found

FINDS:

Registry ID: 110069386131

Environmental Interest/Information System
RCRAInfo is a national information system that supports the Resource Conservation and Recovery Act (RCRA) program through the tracking of events and activities related to facilities that generate, transport, and treat, store, or dispose of hazardous waste. RCRAInfo allows RCRA program staff to track the notification, permit, compliance, and corrective action activities required under RCRA.

Click this hyperlink while viewing on your computer to access additional FINDS: detail in the EDR Site Report.

ECHO:
Envid: 1019325305
Registry ID: 110069386131
DFR URL: http://echo.epa.gov/detailed-facility-report?fid=110069386131

AK260 **CON EDISON** **NJ MANIFEST** **S120672350**
SSE **BEDFORD AVE & N 12TH ST** **N/A**
1/8-1/4 **BROOKLYN, NY 11234**
0.243 mi.
1285 ft. **Site 11 of 11 in cluster AK**

Relative:
Higher

Actual:
16 ft.

NJ MANIFEST:
EPA Id: NYP004789244
Mail Address: IRVING PLACE, 15TH FL NE
Mail City/State/Zip: NEW YORK, NY 10003
Facility Phone: Not reported
Emergency Phone: Not reported
Contact: THERESA BURKARD

CON EDISON (Continued) **S120672350**

Comments:	Not reported
SIC Code:	Not reported
County:	NY047
Municipal:	Not reported
Previous EPA Id:	Not reported
Gen Flag:	Not reported
Trans Flag:	Not reported
TSDF Flag:	Not reported
Name Change:	Not reported
Date Change:	Not reported

Manifest:

Manifest Number:	014454087JJK
EPA ID:	NYP004789244
Date Shipped:	6/2/2015
TSDF EPA ID:	NJD002200046
Transporter EPA ID:	NJ0000027193
Transporter 2 EPA ID:	Not reported
Transporter 3 EPA ID:	Not reported
Transporter 4 EPA ID:	Not reported
Transporter 5 EPA ID:	Not reported
Transporter 6 EPA ID:	Not reported
Transporter 7 EPA ID:	Not reported
Transporter 8 EPA ID:	Not reported
Transporter 9 EPA ID:	Not reported
Transporter 10 EPA ID:	Not reported
Date Trans1 Transported Waste:	Not reported
Date Trans2 Transported Waste:	Not reported
Date Trans3 Transported Waste:	Not reported
Date Trans4 Transported Waste:	Not reported
Date Trans5 Transported Waste:	Not reported
Date Trans6 Transported Waste:	Not reported
Date Trans7 Transported Waste:	Not reported
Date Trans8 Transported Waste:	Not reported
Date Trans9 Transported Waste:	Not reported
Date Trans10 Transported Waste:	Not reported
Date TSDF Received Waste:	Not reported
TSDF EPA Facility Name:	Not reported
QTY Units:	Not reported
Transporter SEQ ID:	Not reported
Transporter-1 Date:	Not reported
Waste SEQ ID:	Not reported
Waste Type Code 2:	Not reported
Waste Type Code 3:	Not reported
Waste Type Code 4:	Not reported
Waste Type Code 5:	Not reported
Waste Type Code 6:	Not reported
Date Accepted:	Not reported
Manifest Discrepancy Type:	Not reported
Data Entry Number:	Not reported
Was Load Rejected:	NEW YORK, NY 10003
Reason Load Was Rejected:	Not reported

AF261 **CON EDISON** **NJ MANIFEST** **S120668242**
South **135 N 11TH ST** **N/A**
1/8-1/4 **BROOKLYN, NY 11211**
0.244 mi.
1288 ft. **Site 4 of 6 in cluster AF**

Relative:
Higher

Actual:
18 ft.

NJ MANIFEST:

EPA Id:	NYP004742391
Mail Address:	IRVING PL, 15TH FL NE
Mail City/State/Zip:	NEW YORK, NY 10003
Facility Phone:	Not reported
Emergency Phone:	Not reported
Contact:	THOMAS TEELING
Comments:	Not reported
SIC Code:	Not reported
County:	NY047
Municipal:	Not reported
Previous EPA Id:	Not reported
Gen Flag:	Not reported
Trans Flag:	Not reported
TSDF Flag:	Not reported
Name Change:	Not reported
Date Change:	Not reported

Manifest:

Manifest Number:	002611050GBF
EPA ID:	NYP004742391
Date Shipped:	3/3/2015
TSDF EPA ID:	NJD991291105
Transporter EPA ID:	NJD003812047
Transporter 2 EPA ID:	Not reported
Transporter 3 EPA ID:	Not reported
Transporter 4 EPA ID:	Not reported
Transporter 5 EPA ID:	Not reported
Transporter 6 EPA ID:	Not reported
Transporter 7 EPA ID:	Not reported
Transporter 8 EPA ID:	Not reported
Transporter 9 EPA ID:	Not reported
Transporter 10 EPA ID:	Not reported
Date Trans1 Transported Waste:	Not reported
Date Trans2 Transported Waste:	Not reported
Date Trans3 Transported Waste:	Not reported
Date Trans4 Transported Waste:	Not reported
Date Trans5 Transported Waste:	Not reported
Date Trans6 Transported Waste:	Not reported
Date Trans7 Transported Waste:	Not reported
Date Trans8 Transported Waste:	Not reported
Date Trans9 Transported Waste:	Not reported
Date Trans10 Transported Waste:	Not reported
Date TSDF Received Waste:	Not reported
TSDF EPA Facility Name:	Not reported
QTY Units:	Not reported
Transporter SEQ ID:	Not reported
Transporter-1 Date:	Not reported
Waste SEQ ID:	Not reported
Waste Type Code 2:	Not reported
Waste Type Code 3:	Not reported
Waste Type Code 4:	Not reported
Waste Type Code 5:	Not reported
Waste Type Code 6:	Not reported

CON EDISON (Continued) **S120668242**

Date Accepted:	Not reported
Manifest Discrepancy Type:	Not reported
Data Entry Number:	Not reported
Was Load Rejected:	NEW YORK, NY 10003
Reason Load Was Rejected:	Not reported

AF262 **CON EDISON** **NY MANIFEST** **S117741040**
South **135 N 11TH ST** **N/A**
1/8-1/4 **BROOKLYN, NY 11211**
0.244 mi.
1288 ft. **Site 5 of 6 in cluster AF**

Relative:
Higher

Actual:
18 ft.

NY MANIFEST:

Country:	USA
EPA ID:	NYP004742391
Facility Status:	Not reported
Location Address 1:	135 NORTH 11 ST
Code:	BP
Location Address 2:	SB16330
Total Tanks:	Not reported
Location City:	BROOKLYN
Location State:	NY
Location Zip:	11211
Location Zip 4:	Not reported

NY MANIFEST:

EPAID:	NYP004742391
Mailing Name:	CON EDISON
Mailing Contact:	CON EDISON
Mailing Address 1:	4 IRVING PL
Mailing Address 2:	15TH FL
Mailing City:	NEW YORK
Mailing State:	NY
Mailing Zip:	10003
Mailing Zip 4:	Not reported
Mailing Country:	USA
Mailing Phone:	Not reported

NY MANIFEST:

Document ID:	Not reported
Manifest Status:	Not reported
seq:	Not reported
Year:	2015
Trans1 State ID:	NJD003812047
Trans2 State ID:	Not reported
Generator Ship Date:	03/03/2015
Trans1 Recv Date:	03/03/2015
Trans2 Recv Date:	Not reported
TSD Site Recv Date:	03/09/2015
Part A Recv Date:	Not reported
Part B Recv Date:	Not reported
Generator EPA ID:	NYP004742391
Trans1 EPA ID:	Not reported
Trans2 EPA ID:	Not reported
TSDF ID 1:	NJD991291105
TSDF ID 2:	Not reported

CON EDISON (Continued) **S117741040**

Manifest Tracking Number:	002611050GBF
Import Indicator:	N
Export Indicator:	N
Discr Quantity Indicator:	N
Discr Type Indicator:	N
Discr Residue Indicator:	N
Discr Partial Reject Indicator:	N
Discr Full Reject Indicator:	N
Manifest Ref Number:	Not reported
Alt Facility RCRA ID:	Not reported
Alt Facility Sign Date:	Not reported
MGMT Method Type Code:	H110
Waste Code:	Not reported
Waste Code:	Not reported
Waste Code:	Not reported
Waste Code:	Not reported
Waste Code:	Not reported
Waste Code:	Not reported
Quantity:	50
Units:	P - Pounds
Number of Containers:	1
Container Type:	TT - Cargo tank, tank trucks
Handling Method:	T Chemical, physical, or biological treatment.
Specific Gravity:	1
Waste Code:	D008
Waste Code 1_2:	Not reported
Waste Code 1_3:	Not reported
Waste Code 1_4:	Not reported
Waste Code 1_5:	Not reported
Waste Code 1_6:	Not reported

Click this hyperlink while viewing on your computer to access
2 additional NY_MANIFEST: record(s) in the EDR Site Report.

AF263 **CON EDISON** **RCRA NonGen / NLR** **1018279423**
South **135 N 11TH ST** **FINDS** **NYP004742391**
1/8-1/4 **BROOKLYN, NY 11211** **ECHO**
0.244 mi.
1288 ft. **Site 6 of 6 in cluster AF**

Relative:
Higher

Actual:
18 ft.

RCRA NonGen / NLR:

Date form received by agency:	03/04/2015
Facility name:	CON EDISON
Facility address:	135 N 11TH ST BROOKLYN, NY 11211
EPA ID:	NYP004742391
Mailing address:	IRVING PL, 15TH FL NE NEW YORK, NY 10003
Contact:	THOMAS TEELING
Contact address:	Not reported Not reported
Contact country:	Not reported
Contact telephone:	212-460-3770
Contact email:	Not reported
EPA Region:	02
Classification:	Non-Generator
Description:	Handler: Non-Generators do not presently generate hazardous waste

CON EDISON (Continued) **1018279423**

Handler Activities Summary:

U.S. importer of hazardous waste:	No
Mixed waste (haz. and radioactive):	No
Recycler of hazardous waste:	No
Transporter of hazardous waste:	No
Treater, storer or disposer of HW:	No
Underground injection activity:	No
On-site burner exemption:	No
Furnace exemption:	No
Used oil fuel burner:	No
Used oil processor:	No
User oil refiner:	No
Used oil fuel marketer to burner:	No
Used oil Specification marketer:	No
Used oil transfer facility:	No
Used oil transporter:	No

Historical Generators:

Date form received by agency:	03/04/2015
Site name:	CON EDISON
Classification:	Small Quantity Generator
Violation Status:	No violations found

FINDS:

Registry ID: 110067690779

Environmental Interest/Information System

RCRAInfo is a national information system that supports the Resource Conservation and Recovery Act (RCRA) program through the tracking of events and activities related to facilities that generate, transport, and treat, store, or dispose of hazardous waste. RCRAInfo allows RCRA program staff to track the notification, permit, compliance, and corrective action activities required under RCRA.

Click this hyperlink while viewing on your computer to access additional FINDS: detail in the EDR Site Report.

ECHO:

Envid:	1018279423
Registry ID:	110067690779
DFR URL:	http://echo.epa.gov/detailed-facility-report?fid=110067690779

AL264 **BAYSIDE FUEL OIL DEPORT CORP** **FUELS PROGRAM** **1016158526**
West **1 N 12 ST** **N/A**
1/8-1/4 **BROOKLYN, NY 11211**
0.245 mi.
1294 ft. **Site 1 of 5 in cluster AL**

Relative:
Lower

Actual:
1 ft.

FUELS PROGRAM:

Program Type:	Diesel
Company Seq. ID:	4980
Business Activity:	Pipeline/Pass-Through Terminal, Truck Loading Terminal/Locomotive Marker Facility
Company Name:	BAYSIDE FUEL OIL DEPOT CORP

BAYSIDE FUEL OIL DEPORT CORP (Continued) **1016158526**

Company Address:	1776 SHORE PARKWAY BROOKLYN, NY 11214
Facility ID:	82642, 82642
Facility Type:	Diesel/Biodiesel
Facility Activity:	Pipeline/Pass-Through Terminal Facility, Truck Loading Terminal/Locomotive Marker Facility
Subject to 80.1403:	Not reported
Fuel Only For Off Road:	Not reported
Fuel Created:	Not reported
D Code:	Not reported

AL265
West
1/8-1/4
0.245 mi.
1294 ft.

Relative:
Lower

Actual:
1 ft.

TRANSGAS ENERGY SYSTEMS LLC **RCRA NonGen / NLR** **1005905710**
1 N 12TH ST - SUB YARD **NYR000107953**
BROOKLYN, NY 11211

Site 2 of 5 in cluster AL

RCRA NonGen / NLR:

Date form received by agency:	01/01/2007
Facility name:	TRANSGAS ENERGY SYSTEMS LLC
Facility address:	1 N 12TH ST - SUB YARD BROOKLYN, NY 11211
EPA ID:	NYR000107953
Mailing address:	1ST AVE SUITE 30C NEW YORK, NY 10016
Contact:	ADAM VICTOR
Contact address:	1ST AVE SUITE 30C NEW YORK, NY 10016
Contact country:	US
Contact telephone:	212-725-0427
Contact email:	Not reported
EPA Region:	02
Classification:	Non-Generator
Description:	Handler: Non-Generators do not presently generate hazardous waste

Owner/Operator Summary:

Owner/operator name:	BAYSIDE FUEL OIL DEPOT CORP
Owner/operator address:	1776 SHORE PKWY BROOKLYN, NY 11214
Owner/operator country:	US
Owner/operator telephone:	718-372-9800
Owner/operator email:	Not reported
Owner/operator fax:	Not reported
Owner/operator extension:	Not reported
Legal status:	Private
Owner/Operator Type:	Owner
Owner/Op start date:	01/01/2001
Owner/Op end date:	Not reported

Owner/operator name:	BAYSIDE FUEL OIL DEPOT CORP
Owner/operator address:	1776 SHORE PKWY BROOKLYN, NY 11214
Owner/operator country:	US
Owner/operator telephone:	718-372-9800
Owner/operator email:	Not reported
Owner/operator fax:	Not reported

TRANSGAS ENERGY SYSTEMS LLC (Continued) **1005905710**

Owner/operator extension: Not reported
Legal status: Private
Owner/Operator Type: Operator
Owner/Op start date: 01/01/2001
Owner/Op end date: Not reported

Handler Activities Summary:
U.S. importer of hazardous waste: No
Mixed waste (haz. and radioactive): No
Recycler of hazardous waste: No
Transporter of hazardous waste: No
Treater, storer or disposer of HW: No
Underground injection activity: No
On-site burner exemption: No
Furnace exemption: No
Used oil fuel burner: No
Used oil processor: No
User oil refiner: No
Used oil fuel marketer to burner: No
Used oil Specification marketer: No
Used oil transfer facility: No
Used oil transporter: No

Historical Generators:
Date form received by agency: 01/01/2006
Site name: TRANSGAS ENERGY SYSTEMS LLC
Classification: Not a generator, verified

Date form received by agency: 07/11/2002
Site name: TRANSGAS ENERGY SYSTEMS LLC
Classification: Large Quantity Generator

. Waste code: D001
. Waste name: IGNITABLE WASTE

Violation Status: No violations found

AL266 **FORMER BAYSIDE FUEL OIL DEPOT CORP** **NY MANIFEST** **S117564948**
West **1 NORTH 12TH STREET** **NY SPDES** **N/A**
1/8-1/4 **BROOKLYN, NY 11249**
0.245 mi.
1294 ft. **Site 3 of 5 in cluster AL**

Relative:
Lower

Actual:
1 ft.

NY MANIFEST:
Country: USA
EPA ID: NYD086231917
Facility Status: Not reported
Location Address 1: 1 NORTH 12TH ST-G OCONNER
Code: BP
Location Address 2: Not reported
Total Tanks: Not reported
Location City: BROOKLYN
Location State: NY
Location Zip: 11211
Location Zip 4: Not reported

NY MANIFEST:
EPAID: NYD086231917

FORMER BAYSIDE FUEL OIL DEPOT CORP (Continued) **S117564948**

Mailing Name:	STAR ENTERPRISE
Mailing Contact:	JOHN F LOVE
Mailing Address 1:	333 RESEARCH CT
Mailing Address 2:	Not reported
Mailing City:	NORCROSS
Mailing State:	GA
Mailing Zip:	30092
Mailing Zip 4:	Not reported
Mailing Country:	USA
Mailing Phone:	9088622277

NY MANIFEST:

Document ID:	NJA4117392
Manifest Status:	Not reported
seq:	01
Year:	2003
Trans1 State ID:	S6993
Trans2 State ID:	Not reported
Generator Ship Date:	09/02/2003
Trans1 Recv Date:	09/02/2003
Trans2 Recv Date:	Not reported
TSD Site Recv Date:	09/02/2003
Part A Recv Date:	Not reported
Part B Recv Date:	Not reported
Generator EPA ID:	NYD086231917
Trans1 EPA ID:	NJD980772768
Trans2 EPA ID:	Not reported
TSDF ID 1:	NJD002200046
TSDF ID 2:	Not reported
Manifest Tracking Number:	Not reported
Import Indicator:	Not reported
Export Indicator:	Not reported
Discr Quantity Indicator:	Not reported
Discr Type Indicator:	Not reported
Discr Residue Indicator:	Not reported
Discr Partial Reject Indicator:	Not reported
Discr Full Reject Indicator:	Not reported
Manifest Ref Number:	Not reported
Alt Facility RCRA ID:	Not reported
Alt Facility Sign Date:	Not reported
MGMT Method Type Code:	Not reported
Waste Code:	D001 - NON-LISTED IGNITABLE WASTES
Waste Code:	Not reported
Waste Code:	Not reported
Waste Code:	Not reported
Waste Code:	Not reported
Waste Code:	Not reported
Quantity:	00055
Units:	G - Gallons (liquids only)* (8.3 pounds)
Number of Containers:	001
Container Type:	DM - Metal drums, barrels
Handling Method:	B Incineration, heat recovery, burning.
Specific Gravity:	01.00
Waste Code:	D040 - TRICHLOROETHYLENE 0.5 MG/L TCLP
Waste Code:	Not reported
Waste Code:	Not reported
Waste Code:	Not reported

FORMER BAYSIDE FUEL OIL DEPOT CORP (Continued) **S117564948**

Waste Code:	Not reported
Quantity:	00055
Units:	G - Gallons (liquids only)* (8.3 pounds)
Number of Containers:	001
Container Type:	DM - Metal drums, barrels
Handling Method:	R Material recovery of more than 75 percent of the total material.
Specific Gravity:	01.00

Click this hyperlink while viewing on your computer to access
31 additional NY_MANIFEST: record(s) in the EDR Site Report.

Country:	USA
EPA ID:	NYR000107953
Facility Status:	Not reported
Location Address 1:	630 FIRST AVE STE 30-G
Code:	BP
Location Address 2:	Not reported
Total Tanks:	Not reported
Location City:	NEW YORK
Location State:	NY
Location Zip:	10016
Location Zip 4:	Not reported

NY MANIFEST:

EPAID:	NYR000107953
Mailing Name:	TRANS GAS ENERGY SYSTEMS
Mailing Contact:	JAMES KELLOGG
Mailing Address 1:	630 FIRST AVE STE 30-G
Mailing Address 2:	Not reported
Mailing City:	NEW YORK
Mailing State:	NY
Mailing Zip:	10016
Mailing Zip 4:	Not reported
Mailing Country:	USA
Mailing Phone:	2019335541

NY MANIFEST:

Document ID:	MIA8498117
Manifest Status:	Not reported
seq:	01
Year:	2002
Trans1 State ID:	UPW019671
Trans2 State ID:	Not reported
Generator Ship Date:	10/22/2002
Trans1 Recv Date:	10/22/2002
Trans2 Recv Date:	Not reported
TSD Site Recv Date:	10/23/2002
Part A Recv Date:	Not reported
Part B Recv Date:	Not reported
Generator EPA ID:	NYR000107953
Trans1 EPA ID:	NJD054126164
Trans2 EPA ID:	Not reported
TSDF ID 1:	MID000724831
TSDF ID 2:	Not reported
Manifest Tracking Number:	Not reported
Import Indicator:	Not reported

FORMER BAYSIDE FUEL OIL DEPOT CORP (Continued) **S117564948**

Export Indicator:	Not reported
Discr Quantity Indicator:	Not reported
Discr Type Indicator:	Not reported
Discr Residue Indicator:	Not reported
Discr Partial Reject Indicator:	Not reported
Discr Full Reject Indicator:	Not reported
Manifest Ref Number:	Not reported
Alt Facility RCRA ID:	Not reported
Alt Facility Sign Date:	Not reported
MGMT Method Type Code:	Not reported
Waste Code:	D018 - BENZENE 0.5 MG/L TCLP
Waste Code:	Not reported
Waste Code:	Not reported
Waste Code:	Not reported
Waste Code:	Not reported
Waste Code:	Not reported
Quantity:	00500
Units:	P - Pounds
Number of Containers:	001
Container Type:	DM - Metal drums, barrels
Handling Method:	T Chemical, physical, or biological treatment.
Specific Gravity:	01.00

Click this hyperlink while viewing on your computer to access
2 additional NY_MANIFEST: record(s) in the EDR Site Report.

SPDES:

Permit Number:	NY0006301
State-Region:	02
Expiration Date:	04/30/2019
Current Major Minor Status:	Minor
Primary Facility SIC Code:	Not reported
State Water Body Name:	EAST R
Limit Set Status Flag:	Active
Total Actual Average Flow(MGD):	Not reported
Total App Design Flow(MGD):	Not reported
UDF1:	DMR
Lat/Long:	40.724722 / -73.960278
DMR Cognizant Official:	KAY ZIAS
UDF2:	001702
UDF3:	I
FIPS County Code:	NY047

Non-Gov Permit Affiliation Type Desc:	DMR Mailing Address
Non-Gov Permit Org Formal Name:	NYC DEPT OF PARKS & RECREATION
Non-Gov Permit Street Address:	FORMER BAYSIDE FUEL OIL DEPOT CORP
Non-Gov Permit Supplemental Location:	117-02 ROOSEVELT AVE
Non-Gov Permit City:	CORONA
Non-Gov Permit State Code:	NY
Non-Gov Permit Zip Code:	11368
Non-Gov Facility Affiliation Type Desc:	Mailing Address
Non-Gov Facility Org Formal Name:	NYC DEPT OF PARKS & RECREATION
Non-Gov Facility Street Address:	FORMER BAYSIDE FUEL OIL DEPOT CORP
Non-Gov Facility Supplemental Location:	1 NORTH 12TH STREET
Non-Gov Facility City:	BROOKLYN

FORMER BAYSIDE FUEL OIL DEPOT CORP (Continued) **S117564948**

Non-Gov Facility State Code:	NY
Non-Gov Facility Zip Code:	11249
State Water Body:	02030201010
UDF2:	001702
UDF3:	I
FIPS County Code:	NY047
Non-Gov Permit Affiliation Type Desc:	DMR Mailing Address
Non-Gov Permit Org Formal Name:	NYC DEPT OF PARKS & RECREATION
Non-Gov Permit Street Address:	FORMER BAYSIDE FUEL OIL DEPOT CORP
Non-Gov Permit Supplemental Location:	117-02 ROOSEVELT AVE
Non-Gov Permit City:	CORONA
Non-Gov Permit State Code:	NY
Non-Gov Permit Zip Code:	11368
Non-Gov Facility Affiliation Type Desc:	Owner
Non-Gov Facility Org Formal Name:	NYC DEPT OF PARKS & RECREATION
Non-Gov Facility Street Address:	FORMER BAYSIDE FUEL OIL DEPOT CORP
Non-Gov Facility Supplemental Location:	117-02 ROOSEVELT AVE
Non-Gov Facility City:	CORONA
Non-Gov Facility State Code:	NY
Non-Gov Facility Zip Code:	11368
State Water Body:	02030201010
UDF2:	001702
UDF3:	I
FIPS County Code:	NY047
Non-Gov Permit Affiliation Type Desc:	Permittee
Non-Gov Permit Org Formal Name:	NYC DEPT OF PARKS & RECREATION
Non-Gov Permit Street Address:	117-02 ROOSEVELT AVE
Non-Gov Permit Supplemental Location:	Not reported
Non-Gov Permit City:	CORONA
Non-Gov Permit State Code:	NY
Non-Gov Permit Zip Code:	11368
Non-Gov Facility Affiliation Type Desc:	Mailing Address
Non-Gov Facility Org Formal Name:	NYC DEPT OF PARKS & RECREATION
Non-Gov Facility Street Address:	FORMER BAYSIDE FUEL OIL DEPOT CORP
Non-Gov Facility Supplemental Location:	1 NORTH 12TH STREET
Non-Gov Facility City:	BROOKLYN
Non-Gov Facility State Code:	NY
Non-Gov Facility Zip Code:	11249
State Water Body:	02030201010
UDF2:	001702
UDF3:	I
FIPS County Code:	NY047
Non-Gov Permit Affiliation Type Desc:	Permittee
Non-Gov Permit Org Formal Name:	NYC DEPT OF PARKS & RECREATION
Non-Gov Permit Street Address:	117-02 ROOSEVELT AVE
Non-Gov Permit Supplemental Location:	Not reported
Non-Gov Permit City:	CORONA
Non-Gov Permit State Code:	NY
Non-Gov Permit Zip Code:	11368
Non-Gov Facility Affiliation Type Desc:	Owner
Non-Gov Facility Org Formal Name:	NYC DEPT OF PARKS & RECREATION

FORMER BAYSIDE FUEL OIL DEPOT CORP (Continued) **S117564948**

Non-Gov Facility Street Address: FORMER BAYSIDE FUEL OIL DEPOT CORP
Non-Gov Facility Supplemental Location: 117-02 ROOSEVELT AVE
Non-Gov Facility City: CORONA
Non-Gov Facility State Code: NY
Non-Gov Facility Zip Code: 11368
State Water Body: 02030201010

AL267 **BAYSIDE FUEL OIL DEPOT CORP** **RCRA-CESQG** **1000351174**
West **1 N 12TH ST** **NY LTANKS** **NYD086231917**
1/8-1/4 **BROOKLYN, NY 11211** **NY CBS UST**
0.245 mi. **NY MOSF UST**
1294 ft. **Site 4 of 5 in cluster AL** **NY MOSF**
NY CBS
Relative: **NY CBS AST**
Lower **NY MOSF AST**
NY Spills
Actual: **US AIRS**
1 ft.

RCRA-CESQG:
Date form received by agency: 01/01/2007
Facility name: BAYSIDE FUEL OIL DEPOT CORP
Facility address: 1 N 12TH ST
BROOKLYN, NY 11211
EPA ID: NYD086231917
Mailing address: SHORE PKWY
BROOKLYN, NY 11214
Contact: ANTHONY NATALE
Contact address: SHORE PKWY
BROOKLYN, NY 11214
Contact country: US
Contact telephone: 718-372-9800
Contact email: Not reported
EPA Region: 02
Land type: Facility is not located on Indian land. Additional information is not known.
Classification: Conditionally Exempt Small Quantity Generator
Description: Handler: generates 100 kg or less of hazardous waste per calendar month, and accumulates 1000 kg or less of hazardous waste at any time; or generates 1 kg or less of acutely hazardous waste per calendar month, and accumulates at any time: 1 kg or less of acutely hazardous waste; or 100 kg or less of any residue or contaminated soil, waste or other debris resulting from the cleanup of a spill, into or on any land or water, of acutely hazardous waste; or generates 100 kg or less of any residue or contaminated soil, waste or other debris resulting from the cleanup of a spill, into or on any land or water, of acutely hazardous waste during any calendar month, and accumulates at any time: 1 kg or less of acutely hazardous waste; or 100 kg or less of any residue or contaminated soil, waste or other debris resulting from the cleanup of a spill, into or on any land or water, of acutely hazardous waste

Owner/Operator Summary:
Owner/operator name: ALFRED ALLEGRETTI
Owner/operator address: 1776 SHORE PKWY
BROOKLYN, NY 11214
Owner/operator country: US
Owner/operator telephone: 718-372-9800
Owner/operator email: Not reported
Owner/operator fax: Not reported

BAYSIDE FUEL OIL DEPOT CORP (Continued) **1000351174**

Owner/operator extension: Not reported
Legal status: Private
Owner/Operator Type: Owner
Owner/Op start date: Not reported
Owner/Op end date: Not reported

Owner/operator name: TEXACO USA
Owner/operator address: 1040 KINGS HWY PO BOX 5008
OPERCITY, NJ 99999
Owner/operator country: US
Owner/operator telephone: 609-667-3800
Owner/operator email: Not reported
Owner/operator fax: Not reported
Owner/operator extension: Not reported
Legal status: Private
Owner/Operator Type: Operator
Owner/Op start date: Not reported
Owner/Op end date: Not reported

Handler Activities Summary:
U.S. importer of hazardous waste: No
Mixed waste (haz. and radioactive): No
Recycler of hazardous waste: No
Transporter of hazardous waste: No
Treater, storer or disposer of HW: No
Underground injection activity: No
On-site burner exemption: No
Furnace exemption: No
Used oil fuel burner: No
Used oil processor: No
User oil refiner: No
Used oil fuel marketer to burner: No
Used oil Specification marketer: No
Used oil transfer facility: No
Used oil transporter: No

Historical Generators:
Date form received by agency: 01/01/2006
Site name: BAYSIDE FUEL OIL DEPOT CORP
Classification: Small Quantity Generator

Date form received by agency: 12/18/1997
Site name: BAYSIDE FUEL OIL DEPOT CORP
Classification: Small Quantity Generator

. Waste code: D000
. Waste name: Not Defined

. Waste code: D001
. Waste name: IGNITABLE WASTE

. Waste code: D002
. Waste name: CORROSIVE WASTE

. Waste code: D008
. Waste name: LEAD

BAYSIDE FUEL OIL DEPOT CORP (Continued) **1000351174**

. Waste code: D018
. Waste name: BENZENE

. Waste code: F001
. Waste name: THE FOLLOWING SPENT HALOGENATED SOLVENTS USED IN DEGREASING: TETRACHLOROETHYLENE, TRICHLORETHYLENE, METHYLENE CHLORIDE, 1,1,1-TRICHLOROETHANE, CARBON TETRACHLORIDE AND CHLORINATED FLUOROCARBONS; ALL SPENT SOLVENT MIXTURES/BLENDS USED IN DEGREASING CONTAINING, BEFORE USE, A TOTAL OF TEN PERCENT OR MORE (BY VOLUME) OF ONE OR MORE OF THE ABOVE HALOGENATED SOLVENTS OR THOSE SOLVENTS LISTED IN F002, F004, AND F005; AND STILL BOTTOMS FROM THE RECOVERY OF THESE SPENT SOLVENTS AND SPENT SOLVENT MIXTURES.

. Waste code: F002
. Waste name: THE FOLLOWING SPENT HALOGENATED SOLVENTS: TETRACHLOROETHYLENE, METHYLENE CHLORIDE, TRICHLOROETHYLENE, 1,1,1-TRICHLOROETHANE, CHLOROBENZENE, 1,1,2-TRICHLORO-1,2,2-TRIFLUOROETHANE, ORTHO-DICHLOROBENZENE, TRICHLOROFLUOROMETHANE, AND 1,1,2, TRICHLOROETHANE; ALL SPENT SOLVENT MIXTURES/BLENDS CONTAINING, BEFORE USE, A TOTAL OF TEN PERCENT OR MORE (BY VOLUME) OF ONE OR MORE OF THE ABOVE HALOGENATED SOLVENTS OR THOSE SOLVENTS LISTED IN F001, F004, AND F005; AND STILL BOTTOMS FROM THE RECOVERY OF THESE SPENT SOLVENTS AND SPENT SOLVENT MIXTURES.

. Waste code: F005
. Waste name: THE FOLLOWING SPENT NONHALOGENATED SOLVENTS: TOLUENE, METHYL ETHYL KETONE, CARBON DISULFIDE, ISOBUTANOL, PYRIDINE, BENZENE, 2-ETHOXYETHANOL, AND 2-NITROPROPANE; ALL SPENT SOLVENT MIXTURES/BLENDS CONTAINING, BEFORE USE, A TOTAL OF TEN PERCENT OR MORE (BY VOLUME) OF ONE OR MORE OF THE ABOVE NONHALOGENATED SOLVENTS OR THOSE SOLVENTS LISTED IN F001, F002, OR F004; AND STILL BOTTOMS FROM THE RECOVERY OF THESE SPENT SOLVENTS AND SPENT SOLVENT MIXTURES.

. Waste code: U228
. Waste name: ETHENE, TRICHLORO- (OR) TRICHLOROETHYLENE

Date form received by agency: 01/25/1994
Site name: TEXACO SALES TERMINAL
Classification: Large Quantity Generator

Date form received by agency: 03/17/1992
Site name: STAR ENTERPRISE
Classification: Large Quantity Generator

Date form received by agency: 11/19/1980
Site name: BAYSIDE FUEL OIL DEPOT CORP
Classification: Large Quantity Generator

Date form received by agency: 11/19/1980
Site name: BAYSIDE FUEL OIL DEPOT CORP
Classification: Not a generator, verified

. Waste code: D000
. Waste name: Not Defined

. Waste code: D001
. Waste name: IGNITABLE WASTE

BAYSIDE FUEL OIL DEPOT CORP (Continued) **1000351174**

. Waste code: D002
. Waste name: CORROSIVE WASTE

. Waste code: D008
. Waste name: LEAD

. Waste code: F001
. Waste name: THE FOLLOWING SPENT HALOGENATED SOLVENTS USED IN DEGREASING: TETRACHLOROETHYLENE, TRICHLORETHYLENE, METHYLENE CHLORIDE, 1,1,1-TRICHLOROETHANE, CARBON TETRACHLORIDE AND CHLORINATED FLUOROCARBONS; ALL SPENT SOLVENT MIXTURES/BLENDS USED IN DEGREASING CONTAINING, BEFORE USE, A TOTAL OF TEN PERCENT OR MORE (BY VOLUME) OF ONE OR MORE OF THE ABOVE HALOGENATED SOLVENTS OR THOSE SOLVENTS LISTED IN F002, F004, AND F005; AND STILL BOTTOMS FROM THE RECOVERY OF THESE SPENT SOLVENTS AND SPENT SOLVENT MIXTURES.

. Waste code: F002
. Waste name: THE FOLLOWING SPENT HALOGENATED SOLVENTS: TETRACHLOROETHYLENE, METHYLENE CHLORIDE, TRICHLOROETHYLENE, 1,1,1-TRICHLOROETHANE, CHLOROBENZENE, 1,1,2-TRICHLORO-1,2,2-TRIFLUOROETHANE, ORTHO-DICHLOROBENZENE, TRICHLOROFLUOROMETHANE, AND 1,1,2, TRICHLOROETHANE; ALL SPENT SOLVENT MIXTURES/BLENDS CONTAINING, BEFORE USE, A TOTAL OF TEN PERCENT OR MORE (BY VOLUME) OF ONE OR MORE OF THE ABOVE HALOGENATED SOLVENTS OR THOSE SOLVENTS LISTED IN F001, F004, AND F005; AND STILL BOTTOMS FROM THE RECOVERY OF THESE SPENT SOLVENTS AND SPENT SOLVENT MIXTURES.

. Waste code: F005
. Waste name: THE FOLLOWING SPENT NONHALOGENATED SOLVENTS: TOLUENE, METHYL ETHYL KETONE, CARBON DISULFIDE, ISOBUTANOL, PYRIDINE, BENZENE, 2-ETHOXYETHANOL, AND 2-NITROPROPANE; ALL SPENT SOLVENT MIXTURES/BLENDS CONTAINING, BEFORE USE, A TOTAL OF TEN PERCENT OR MORE (BY VOLUME) OF ONE OR MORE OF THE ABOVE NONHALOGENATED SOLVENTS OR THOSE SOLVENTS LISTED IN F001, F002, OR F004; AND STILL BOTTOMS FROM THE RECOVERY OF THESE SPENT SOLVENTS AND SPENT SOLVENT MIXTURES.

Violation Status: No violations found

Evaluation Action Summary:
Evaluation date: 09/08/1992
Evaluation: COMPLIANCE EVALUATION INSPECTION ON-SITE
Area of violation: Not reported
Date achieved compliance: Not reported
Evaluation lead agency: EPA

Evaluation date: 09/18/1984
Evaluation: COMPLIANCE EVALUATION INSPECTION ON-SITE
Area of violation: Not reported
Date achieved compliance: Not reported
Evaluation lead agency: State

LTANKS:
Facility ID: 0411570
Site ID: 336794
Spill Number/Closed Date: 2006-09-22
Spill Date: 2005-01-28
Spill Cause: Tank Overfill

BAYSIDE FUEL OIL DEPOT CORP (Continued) **1000351174**

Spill Source:	Commercial Vehicle
Spill Class:	C4
Cleanup Ceased:	Not reported
SWIS:	2401
Investigator:	qxabidi
Referred To:	Not reported
Reported to Dept:	2005-01-28
CID:	444
Water Affected:	Not reported
Spill Notifier:	Affected Persons
Last Inspection:	Not reported
Recommended Penalty:	False
Meets Standard:	False
UST Involvement:	False
Remediation Phase:	0
Date Entered In Computer:	2005-01-28
Spill Record Last Update:	2006-09-28
Spiller Name:	PAT
Spiller Company:	CLASSIC FUEL
Spiller Address:	150 BANKER STREET
Spiller County:	001
Spiller Contact:	SCOTT VITELLO
Spiller Phone:	(718) 372-9800
Spiller Extention:	Not reported
DEC Region:	2
DER Facility ID:	272130
DEC Memo:	"Tipple was at the site at 6:40 AM and discovered the spill. Detailed work outline was discussed with Bayside and Classic Fuel to clean up both the yard area and the street. 08/10/06: This spill is transferred from Mr. Koon Tang to Q.Abidi. Called Pat at (718)372-9800 and talked to Ms. Dana regarding status of the spill. She said that when Mr. Pat will come she will find about it and she will convey my message to Pat. Mr. Pat will call me back. -QA 09/22/06: On September 21, received a closing confirmation letter from Mr. Albert Cirino (Model Petroleum Transportation INC.). According to Mr.Cirino the spill was on concrete. No water and no land were contaminted by the spill. the spill is cleaned. Also talk to Bayside Terminal manager Mr. Sergio, He said they clean their yard. Also talk to Mr. John (718)388-1515 he said yard is asphaltand asphalt is sealed, it is not open dirt. John spoke on phone that they picked up each & every pocket of the product. so according to letter of Albert Cirino and Conversation with John and Terminal Manager Sergio DEC Staff closed the spill. -QA"
Remarks:	"OVER FILLED WHILE FILING UP A TANK: CLEANED UP:"

All Materials:

Site ID:	336794
Operable Unit ID:	1098795
Operable Unit:	01
Material ID:	578974
Material Code:	0001A
Material Name:	#2 fuel oil
Case No.:	Not reported
Material FA:	Petroleum
Quantity:	10.00
Units:	G
Recovered:	10.00
Oxygenate:	Not reported

BAYSIDE FUEL OIL DEPOT CORP (Continued) **1000351174**

CBS UST:

Detail As of 1/1/2012:

Id/Status:	2-000222 / NO LONGER A MAJOR FACILITY
Facility Type:	RETAIL GASOLINE SALES
Facility Tel:	(718) 388-1515
Total Tanks:	1
Region:	STATE
ICS No:	Not reported
PBS No:	Not reported
MOSF No:	2-1240
SPDES No:	0-006301
Town:	NEW YORK CITY
Operator:	NICHOLAS DEMARIA
Emergency Contact:	VINCENT ALEGRETTI
Emergency Contact Phone:	(718) 388-1515
Certification Date:	11/07/2001
Expiration Date:	02/08/2004
Owner Name:	BAYSIDE FUEL OIL DEPOT CORP.
Owner Address:	1776 SHORE PARKWAY
Owner City,St,Zip:	BROOKLYN, NY 11211
Owner Phone:	(718) 372-9800
Owner Type:	5
Owner Subtype:	Not reported
Mail To Name:	BAYSIDE FUEL OIL DEPOT CORP.
Mail To Contact:	VINCENT ALLEGRETTI
Mail To Address:	1776 SHORE PARKWAY
Mail To Address 2:	Not reported
Mail To City,St,Zip:	BROOKLYN, NY 11214
Mail To Telephone:	(718) 372-9800

Tank Number:	012
Date Entered:	11/05/1997
Capacity:	1080
Chemical:	Xylene (mixed)
Tank Closed:	11/97
Tank Status:	In Service
Tank Type:	Steel/carbon steel
Install Date:	04/85
CAS No:	1330207
Substance:	More than one Hazardous Substance on DEC List
Tank Location:	5
Tank Internal:	None
Tank External:	NONE
Pipe Location:	Underground
Pipe Internal:	None
Pipe External:	None
Leak Detection:	Other
Secondary Containmentt:	Double-Walled Tank
Overfill Protection:	Product Level Gauge
Haz Percent:	36
Pipe Containment:	None
Pipe Type:	STEEL/IRON
Tank Error Status:	No Missing Data
Tank Secret:	False
Date Entered:	07:30:00
Last Test:	Not reported

BAYSIDE FUEL OIL DEPOT CORP (Continued) **1000351174**

Due Date:	Not reported
SWIS Code:	6101
Cert Flag:	False
Is it There:	False
Is Updated:	False
Owners Mark:	Second Owner
Lat/Long:	40|43|29 / 73|57|37
Renew Date:	02/01/93
Deliquent:	False
Total Capacity:	8000
Date Expired:	05/14/95
Case No:	Not reported
Federal Amt:	True
Pipe Flag:	False
Reserve Flag:	True

Tank Number:	013
Date Entered:	11/05/1997
Capacity:	1080
Chemical:	Xylene (mixed)
Tank Closed:	11/97
Tank Status:	In Service
Tank Type:	Steel/carbon steel
Install Date:	04/85
CAS No:	1330207
Substance:	More than one Hazardous Substance on DEC List
Tank Location:	5
Tank Internal:	None
Tank External:	NONE
Pipe Location:	Underground
Pipe Internal:	None
Pipe External:	None
Leak Detection:	Other
Secondary Containmentt:	Double-Walled Tank
Overfill Protection:	Product Level Gauge
Haz Percent:	36
Pipe Containment:	None
Pipe Type:	STEEL/IRON
Tank Error Status:	No Missing Data
Tank Secret:	False
Date Entered:	07:30:09
Last Test:	Not reported
Due Date:	Not reported
SWIS Code:	6101
Cert Flag:	False
Is it There:	False
Is Updated:	False
Owners Mark:	Second Owner
Lat/Long:	40|43|29 / 73|57|37
Renew Date:	02/01/93
Deliquent:	False
Total Capacity:	8000
Date Expired:	05/14/95
Case No:	Not reported
Federal Amt:	True
Pipe Flag:	False

BAYSIDE FUEL OIL DEPOT CORP (Continued) **1000351174**

Reserve Flag: True

MOSF UST:

Id/Status:	2-1240 / ACTIVE FACILITY
SWIS Code:	61
Facility Town:	NEW YORK CITY
Contact Phone:	(718) 372-9800
Emergency Contact:	ALFRED ALLEGRETTI
Emergency Telephone:	(718) 372-9800
CBS Number:	-
SPDES Num:	-
Total Tanks:	13
Total Capacity:	5551798
Avg Throughput:	588000
License Stat:	1
Facility Type:	STORAGE TERMINAL/PETROLEUM DISTRIBUTOR
Prod Xfer Options:	AD
Expiration Date:	03/31/2002
Applic Rcvd:	10/07/1997
Operator:	ALFRED ALLEGRETTI
Owner Name:	BAYSIDE FUEL OIL DEPOT CORP.
Owner Address:	1776 SHORE PARKWAY
Owner City,St,Zip:	BROOKLYN, NY 11214-
Owner Telephone:	(718) 372-9800
Owner Type:	Corporate/Commercial
Owner Status:	1
Owner Mark:	Third Owner
Mail To Name:	BAYSIDE FUEL OIL DEPOT CORP.
Mail To Address:	1776 SHORE PARKWAY
Mail To Address 2:	PO BOX 140128
Mail City,St,Zip:	BROOKLYN, NY 11214-0002
Mail To Contact:	ALFRED ALLEGRETTI
Mail To Telephone:	(718) 372-9800
Legal Agent Name:	ALFRED ALLEGRETTI
Legal Agent Address:	1776 SHORE PARKWAY
Legal Agent City,St,Zip:	BROOKLYN, NY 11214-
Date Filed:	03/65
Latitude:	40|43|29
Longitude:	73|57|37

Tank ID:	012
Tank Location:	UNDERGROUND, VAULTED, WITH ACCESS
Install Date:	04/85
Capacity (Gal):	1080
Product:	UNKNOWN
Tank Status:	In Service
Tank Type:	Steel/carbon steel
Tank Internal:	Not reported
Tank External:	Not reported
Pipe Location:	Not reported
Pipe Type:	STEEL/IRON
Pipe Internal:	Not reported
Pipe External:	Not reported
Second Contain:	Diking
Leak Detection:	Other
Overfill Protection:	Product Level Gauge
Dispenser:	Suction

BAYSIDE FUEL OIL DEPOT CORP (Continued) **1000351174**

Test Date:	12/93
Date Closed:	Not reported
Status of Data:	Minor Errors
Inspected Date:	09/29/1997
Inspector Initials:	AS
Inspector Status:	Not reported
Pipe Flag:	True
License Issued:	11/01/1997
Vessel Id:	Not reported
Renew Flag:	True
Renew Date:	10/31/2001
Federal Id No:	Not reported
COI Date:	/ /

Tank ID:	013
Tank Location:	UNDERGROUND, VAULTED, WITH ACCESS
Install Date:	04/85
Capacity (Gal):	1080
Product:	UNKNOWN
Tank Status:	In Service
Tank Type:	Steel/carbon steel
Tank Internal:	Not reported
Tank External:	Not reported
Pipe Location:	Not reported
Pipe Type:	STEEL/IRON
Pipe Internal:	Not reported
Pipe External:	Not reported
Second Contain:	Diking
Leak Detection:	Other
Overfill Protection:	Product Level Gauge
Dispenser:	Suction
Test Date:	12/93
Date Closed:	Not reported
Status of Data:	Minor Errors
Inspected Date:	09/29/1997
Inspector Initials:	AS
Inspector Status:	Not reported
Pipe Flag:	True
License Issued:	11/01/1997
Vessel Id:	Not reported
Renew Flag:	True
Renew Date:	10/31/2001
Federal Id No:	Not reported
COI Date:	/ /

MOSF:

Facility ID:	2-1240
Program Type:	MOSF
Tank Status:	Inactive
Expiration Date:	Not reported
Dec Region:	2
UTMX:	587800.43256
UTMY:	4508705.26930

MOSF:

BAYSIDE FUEL OIL DEPOT CORP (Continued) **1000351174**

Facility ID:	2-1240
Program Type:	MOSF
Tank Status:	Inactive
Expiration Date:	Not reported
Dec Region:	2
UTMX:	587800.43256
UTMY:	4508705.26930

CBS:

CBS Number:	2-000222
Program Type:	CBS
Facility Status:	Unregulated/Closed
Expiration Date:	Not reported
Dec Region:	2
UTMX:	587718.00269
UTMY:	4508720.82809

CBS AST:

CBS Number:	2-000222
ICS Number:	Not reported
PBS Number:	Not reported
MOSF Number:	2-1240
SPDES Number:	0-006301
Facility Status:	IN SERVICE
Facility Type:	B
Telephone:	(718) 388-1515
Facility Town:	NEW YORK CITY
Region:	STATE
Expiration Date:	02/08/2004
Total Capacity of All Active Tanks(gal):	8000
Operator:	NICHOLAS DEMARIA
Emergency Contact:	VINCENT ALEGRETTI
Emergency Phone:	(718) 388-1515
Owner Name:	BAYSIDE FUEL OIL DEPOT CORP.
Owner Address:	1776 SHORE PARKWAY
Owner City,St,Zip:	BROOKLYN, NY 11211
Owner Telephone:	(718) 372-9800
Owner Type:	Corporate/Commercial
Owner Sub Type:	Not reported
Mail Name:	BAYSIDE FUEL OIL DEPOT CORP.
Mail Contact Addr:	1776 SHORE PARKWAY
Mail Contact Addr2:	Not reported
Mail Contact Contact:	VINCENT ALLEGRETTI
Mail Contact City,St,Zip:	BROOKLYN, NY 11214
Mail Phone:	(718) 372-9800

Tank Id:	11
CAS Number:	108883
Federal ID:	Not reported
Tank Status:	In Service
Install Date:	11/89
Tank Closed:	Not reported
Capacity (Gal):	8000
Chemical:	Toluene
Tank Location:	Indoors, Belowground
Tank Type:	Steel/carbon steel

BAYSIDE FUEL OIL DEPOT CORP (Continued) **1000351174**

Total Tanks:	1
Tank Secret:	False
Tank Secondary Containment:	Vault
Tank Error Status:	No Missing Data
Date Entered:	05/14/1991
Certified Date:	11/07/2001
Substance:	Single Hazardous Substance on DEC List
Internal Protection:	None
External Protection:	Painted/Asphalt Coating
Pipe Location:	Aboveground
Pipe Type:	Steel/Iron
Pipe Internal:	None
Pipe External:	Painted/Asphalt Coating
Pipe Flag:	Painted/Asphalt Coating
Leak Detection:	Other
Overfill Protection:	High Level Alarm
Haz Percent:	100
Last Test:	Not reported
Due Date:	Not reported
SWIS Code:	6101
Lat/Long:	40|43|29 / 73|57|37
Is Updated:	False
Renew Date:	02/01/93
Is It There:	False
Delinquent:	False
Date Expired:	05/14/95
Owner Mark:	2
Certificate Needs to be Printed:	40|43|29 / 73|57|37
Fiscal Amt for Registration Fee Correct:	40|43|29 / 73|57|37
Renewal Has Been Printed for Facility:	40|43|29 / 73|57|37
Pre-Printed Renewal App Last Printed:	40|43|29 / 73|57|37

Tank Id:	12
CAS Number:	108883
Federal ID:	Not reported
Tank Status:	In Service
Install Date:	01/91
Tank Closed:	00/00
Capacity (Gal):	10000
Chemical:	Toluene
Tank Location:	Indoors, Belowground
Tank Type:	Steel/carbon steel
Total Tanks:	1
Tank Secret:	False
Tank Secondary Containment:	Vault
Tank Error Status:	No Missing Data
Date Entered:	05/14/1991
Certified Date:	11/07/2001
Substance:	Single Hazardous Substance on DEC List
Internal Protection:	None
External Protection:	Painted/Asphalt Coating
Pipe Location:	Aboveground
Pipe Type:	Steel/Iron
Pipe Internal:	None
Pipe External:	Painted/Asphalt Coating
Pipe Flag:	Painted/Asphalt Coating

BAYSIDE FUEL OIL DEPOT CORP (Continued) **1000351174**

Leak Detection:	Other
Overfill Protection:	High Level Alarm
Haz Percent:	100
Last Test:	Not reported
Due Date:	Not reported
SWIS Code:	6101
Lat/Long:	40|43|29 / 73|57|37
Is Updated:	False
Renew Date:	02/01/93
Is It There:	False
Delinquent:	False
Date Expired:	05/14/95
Owner Mark:	2
Certificate Needs to be Printed:	40|43|29 / 73|57|37
Fiscal Amt for Registration Fee Correct:	40|43|29 / 73|57|37
Renewal Has Been Printed for Facility:	40|43|29 / 73|57|37
Pre-Printed Renewal App Last Printed:	40|43|29 / 73|57|37

MOSF AST:

MOSF Number:	2-1240
SWIS Code:	61
Facility Town:	NEW YORK CITY
Facility Phone:	(718) 372-9800
Emergency Contact Name:	ALFRED ALLEGRETTI
Emergency Contact Phone:	(718) 372-9800
Total Tanks:	13
Total Capacity:	5551798
Daily Throughput:	588000
License Status:	1
Facility Type:	STORAGE TERMINAL/PETROLEUM DISTRIBUTOR
Product Transfer Operation:	AD
Facility Status:	IN SERVICE
Operator Name:	ALFRED ALLEGRETTI
Owner Name:	BAYSIDE FUEL OIL DEPOT CORP.
Owner Address:	1776 SHORE PARKWAY
Owner City,St,Zip:	BROOKLYN, NY 11214-
Owner Phone:	(718) 372-9800
Owner Type:	Corporate/Commercial
Owner Status:	1
Owner Mark:	Third Owner
Mailing Name:	BAYSIDE FUEL OIL DEPOT CORP.
Mailing Address:	1776 SHORE PARKWAY
Mailing Address 2:	PO BOX 140128
Mailing City,St,Zip:	BROOKLYN, NY 11214-0002
Mailing Contact:	ALFRED ALLEGRETTI
Mailing Phone:	(718) 372-9800
Legal Agent Name:	ALFRED ALLEGRETTI
Legal Agent Address:	1776 SHORE PARKWAY
Legal Agent City,St,Zip:	BROOKLYN, NY 11214-
LIC Expires:	03/31/2002

Tank ID:	011
Tank Location:	ABOVEGROUND ON SADDLES LEGS, STILTS, RACK, OR CRADLE
Install Date:	11/89
Product:	UNKNOWN
Tank Type:	Steel/carbon steel
Tank Internal:	None

BAYSIDE FUEL OIL DEPOT CORP (Continued) **1000351174**

Tank External:	CATHODIC PROTECTION
Pipe Location:	Aboveground
Pipe Type:	Steel/Iron
Pipe Internal:	None
Pipe External:	Painted/Asphalt Coating
Secondary Containment:	Prefabricated Steel Dike
Leak Detection:	In_Tank System
Overfill Protection:	High Level Alarm
Dispensing Mthd:	Suction
Test Date:	11/89
Date Closed:	Not reported
Status of Data:	Complete
Capacity (gal):	8000
Lat/Long:	40|43|29 / 73|57|37
Federal ID:	Not reported
Inspected Date:	09/29/1997
Inspector:	AS
Renew Date:	10/31/2001
Inspected State:	Not reported
Pipe Flag:	True
Vessel ID:	Not reported
Reserve Flag:	True
Tank Status:	In Service
COI Date:	/ /
Date License Issued:	11/01/1997
Date License Application Received:	10/07/1997
Chemical Bulk Storage Number:	-
Pollution Discharge Elimination System Num:	-
Date Legal Agent Filed with Secretary of State:	03/65

Tank ID:	014
Tank Location:	ABOVEGROUND
Install Date:	06/90
Product:	UNKNOWN
Tank Type:	Steel/carbon steel
Tank Internal:	None
Tank External:	CATHODIC PROTECTION
Pipe Location:	Aboveground
Pipe Type:	Steel/Iron
Pipe Internal:	None
Pipe External:	Painted/Asphalt Coating
Secondary Containment:	Prefabricated Steel Dike
Leak Detection:	In_Tank System
Overfill Protection:	Product Level Gauge
Dispensing Mthd:	Suction
Test Date:	06/90
Date Closed:	Not reported
Status of Data:	Complete
Capacity (gal):	10000
Lat/Long:	40|43|29 / 73|57|37
Federal ID:	Not reported
Inspected Date:	09/29/1997
Inspector:	AS
Renew Date:	10/31/2001
Inspected State:	Not reported
Pipe Flag:	True

BAYSIDE FUEL OIL DEPOT CORP (Continued) **1000351174**

Vessel ID:	Not reported
Reserve Flag:	True
Tank Status:	In Service
COI Date:	/ /
Date License Issued:	11/01/1997
Date License Application Received:	10/07/1997
Chemical Bulk Storage Number:	-
Pollution Discharge Elimination System Num:	-
Date Legal Agent Filed with Secretary of State:	03/65

Tank ID:	017
Tank Location:	ABOVEGROUND
Install Date:	00/00
Product:	UNKNOWN
Tank Type:	Steel/carbon steel
Tank Internal:	None
Tank External:	CATHODIC PROTECTION
Pipe Location:	Aboveground
Pipe Type:	Steel/Iron
Pipe Internal:	None
Pipe External:	Painted/Asphalt Coating
Secondary Containment:	Concrete Dike
Leak Detection:	None
Overfill Protection:	None
Dispensing Mthd:	Suction
Test Date:	/
Date Closed:	Not reported
Status of Data:	Complete
Capacity (gal):	550
Lat/Long:	40|43|29 / 73|57|37
Federal ID:	Not reported
Inspected Date:	09/29/1997
Inspector:	AS
Renew Date:	10/31/2001
Inspected State:	Not reported
Pipe Flag:	True
Vessel ID:	Not reported
Reserve Flag:	True
Tank Status:	In Service
COI Date:	/ /
Date License Issued:	11/01/1997
Date License Application Received:	10/07/1997
Chemical Bulk Storage Number:	-
Pollution Discharge Elimination System Num:	-
Date Legal Agent Filed with Secretary of State:	03/65

Tank ID:	04
Tank Location:	ABOVEGROUND
Install Date:	12/65
Product:	UNLEADED GASOLINE
Tank Type:	Steel/carbon steel
Tank Internal:	None
Tank External:	NONE
Pipe Location:	Aboveground
Pipe Type:	Steel/Iron

BAYSIDE FUEL OIL DEPOT CORP (Continued) **1000351174**

Pipe Internal:	None
Pipe External:	None
Secondary Containment:	Concrete Dike
Leak Detection:	Groundwater Well
Overfill Protection:	High Level Alarm
Dispensing Mthd:	Suction
Test Date:	07/92
Date Closed:	Not reported
Status of Data:	Complete
Capacity (gal):	491988
Lat/Long:	40|43|29 / 73|57|37
Federal ID:	Not reported
Inspected Date:	09/29/1997
Inspector:	AS
Renew Date:	10/31/2001
Inspected State:	Not reported
Pipe Flag:	True
Vessel ID:	Not reported
Reserve Flag:	True
Tank Status:	In Service
COI Date:	/ /
Date License Issued:	11/01/1997
Date License Application Received:	10/07/1997
Chemical Bulk Storage Number:	-
Pollution Discharge Elimination System Num:	-
Date Legal Agent Filed with Secretary of State:	03/65

Tank ID:	05
Tank Location:	ABOVEGROUND
Install Date:	12/65
Product:	UNLEADED GASOLINE
Tank Type:	Steel/carbon steel
Tank Internal:	None
Tank External:	NONE
Pipe Location:	Aboveground
Pipe Type:	Steel/Iron
Pipe Internal:	None
Pipe External:	None
Secondary Containment:	Concrete Dike
Leak Detection:	Groundwater Well
Overfill Protection:	High Level Alarm
Dispensing Mthd:	Suction
Test Date:	08/92
Date Closed:	Not reported
Status of Data:	Complete
Capacity (gal):	171486
Lat/Long:	40|43|29 / 73|57|37
Federal ID:	Not reported
Inspected Date:	09/29/1997
Inspector:	AS
Renew Date:	10/31/2001
Inspected State:	Not reported
Pipe Flag:	True
Vessel ID:	Not reported
Reserve Flag:	True
Tank Status:	In Service

BAYSIDE FUEL OIL DEPOT CORP (Continued) **1000351174**

COI Date:	/ /
Date License Issued:	11/01/1997
Date License Application Received:	10/07/1997
Chemical Bulk Storage Number:	-
Pollution Discharge Elimination System Num:	-
Date Legal Agent Filed with Secretary of State:	03/65

Tank ID:	01
Tank Location:	ABOVEGROUND
Install Date:	12/65
Product:	UNLEADED GASOLINE
Tank Type:	Steel/carbon steel
Tank Internal:	None
Tank External:	NONE
Pipe Location:	Aboveground
Pipe Type:	Steel/Iron
Pipe Internal:	None
Pipe External:	None
Secondary Containment:	Concrete Dike
Leak Detection:	Groundwater Well
Overfill Protection:	High Level Alarm
Dispensing Mthd:	Suction
Test Date:	03/92
Date Closed:	Not reported
Status of Data:	Complete
Capacity (gal):	491778
Lat/Long:	40|43|29 / 73|57|37
Federal ID:	Not reported
Inspected Date:	09/29/1997
Inspector:	AS
Renew Date:	10/31/2001
Inspected State:	Not reported
Pipe Flag:	True
Vessel ID:	Not reported
Reserve Flag:	True
Tank Status:	In Service
COI Date:	/ /
Date License Issued:	11/01/1997
Date License Application Received:	10/07/1997
Chemical Bulk Storage Number:	-
Pollution Discharge Elimination System Num:	-
Date Legal Agent Filed with Secretary of State:	03/65

Tank ID:	02
Tank Location:	ABOVEGROUND
Install Date:	12/65
Product:	UNLEADED GASOLINE
Tank Type:	Steel/carbon steel
Tank Internal:	None
Tank External:	NONE
Pipe Location:	Aboveground
Pipe Type:	Steel/Iron
Pipe Internal:	None
Pipe External:	None
Secondary Containment:	Concrete Dike

BAYSIDE FUEL OIL DEPOT CORP (Continued) **1000351174**

Leak Detection:	Groundwater Well
Overfill Protection:	High Level Alarm
Dispensing Mthd:	Suction
Test Date:	07/92
Date Closed:	Not reported
Status of Data:	Complete
Capacity (gal):	491946
Lat/Long:	40|43|29 / 73|57|37
Federal ID:	Not reported
Inspected Date:	09/29/1997
Inspector:	AS
Renew Date:	10/31/2001
Inspected State:	Not reported
Pipe Flag:	True
Vessel ID:	Not reported
Reserve Flag:	True
Tank Status:	In Service
COI Date:	/ /
Date License Issued:	11/01/1997
Date License Application Received:	10/07/1997
Chemical Bulk Storage Number:	-
Pollution Discharge Elimination System Num:	-
Date Legal Agent Filed with Secretary of State:	03/65

Tank ID:	03
Tank Location:	ABOVEGROUND
Install Date:	12/65
Product:	UNLEADED GASOLINE
Tank Type:	Steel/carbon steel
Tank Internal:	None
Tank External:	NONE
Pipe Location:	Aboveground
Pipe Type:	Steel/Iron
Pipe Internal:	None
Pipe External:	None
Secondary Containment:	Concrete Dike
Leak Detection:	Groundwater Well
Overfill Protection:	High Level Alarm
Dispensing Mthd:	Suction
Test Date:	09/91
Date Closed:	Not reported
Status of Data:	Complete
Capacity (gal):	492114
Lat/Long:	40|43|29 / 73|57|37
Federal ID:	Not reported
Inspected Date:	09/29/1997
Inspector:	AS
Renew Date:	10/31/2001
Inspected State:	Not reported
Pipe Flag:	True
Vessel ID:	Not reported
Reserve Flag:	True
Tank Status:	In Service
COI Date:	/ /
Date License Issued:	11/01/1997
Date License Application Received:	10/07/1997

BAYSIDE FUEL OIL DEPOT CORP (Continued) **1000351174**

Chemical Bulk Storage Number: -
Pollution Discharge Elimination System Num: -
Date Legal Agent Filed with Secretary of State: 03/65

Tank ID: 06
Tank Location: ABOVEGROUND
Install Date: 12/65
Product: NOS 1,2, OR 4 FUEL OIL
Tank Type: Steel/carbon steel
Tank Internal: None
Tank External: NONE
Pipe Location: Aboveground
Pipe Type: Steel/Iron
Pipe Internal: None
Pipe External: None
Secondary Containment: Concrete Dike
Leak Detection: Groundwater Well
Overfill Protection: High Level Alarm
Dispensing Mthd: Suction
Test Date: 05/92
Date Closed: Not reported
Status of Data: Complete
Capacity (gal): 1013922
Lat/Long: 40|43|29 / 73|57|37
Federal ID: Not reported
Inspected Date: 09/29/1997
Inspector: AS
Renew Date: 10/31/2001
Inspected State: Not reported
Pipe Flag: True
Vessel ID: Not reported
Reserve Flag: True
Tank Status: In Service
COI Date: / /
Date License Issued: 11/01/1997
Date License Application Received: 10/07/1997
Chemical Bulk Storage Number: -
Pollution Discharge Elimination System Num: -
Date Legal Agent Filed with Secretary of State: 03/65

Tank ID: 07
Tank Location: ABOVEGROUND
Install Date: 12/65
Product: DIESEL
Tank Type: Steel/carbon steel
Tank Internal: None
Tank External: NONE
Pipe Location: Aboveground
Pipe Type: Steel/Iron
Pipe Internal: None
Pipe External: None
Secondary Containment: Concrete Dike
Leak Detection: Groundwater Well
Overfill Protection: High Level Alarm
Dispensing Mthd: Suction

BAYSIDE FUEL OIL DEPOT CORP (Continued) **1000351174**

Test Date:	08/92
Date Closed:	Not reported
Status of Data:	Complete
Capacity (gal):	731682
Lat/Long:	40|43|29 / 73|57|37
Federal ID:	Not reported
Inspected Date:	09/29/1997
Inspector:	AS
Renew Date:	10/31/2001
Inspected State:	Not reported
Pipe Flag:	True
Vessel ID:	Not reported
Reserve Flag:	True
Tank Status:	In Service
COI Date:	/ /
Date License Issued:	11/01/1997
Date License Application Received:	10/07/1997
Chemical Bulk Storage Number:	-
Pollution Discharge Elimination System Num:	-
Date Legal Agent Filed with Secretary of State:	03/65

Click this hyperlink while viewing on your computer to access
3 additional NY_AST_MOS: record(s) in the EDR Site Report.

SPILLS:

Facility ID:	0203677
Facility Type:	ER
Spill Number:	0203677
DER Facility ID:	272130
Site ID:	77439
DEC Region:	2
Spill Number/Closed Date:	2003-05-20
Spill Cause:	Housekeeping
Spill Class:	A3
SWIS:	2401
Spill Date:	2002-07-08
Investigator:	SIGONA
Referred To:	Not reported
Reported to Dept:	2002-07-08
CID:	270
Water Affected:	Not reported
Spill Source:	Major Facility (MOSF) > 400,000 gal
Spill Notifier:	Affected Persons
Cleanup Ceased:	Not reported
Cleanup Meets Std:	False
Last Inspection:	Not reported
Recommended Penalty:	False
UST Trust:	False
Remediation Phase:	0
Date Entered In Computer:	2002-07-08
Spill Record Last Update:	2003-05-20
Spiller Name:	W.D. HOWARD
Spiller Company:	CHEVRON PRODUCTS COMPANY
Spiller Address:	2300 WINDY RIDGE PARKWAY
Spiller Company:	001
Contact Name:	Not reported
DEC Memo:	""

BAYSIDE FUEL OIL DEPOT CORP (Continued) **1000351174**

Remarks: "While drilling at location an odor of petroleum was noticed"

All Materials:

Site ID: 77439
Operable Unit ID: 856570
Operable Unit: 01
Material ID: 560198
Material Code: 0180A
Material Name: creosote
Case No.: 08001589
Material FA: Hazardous Material
Quantity: .00
Units: G
Recovered: .00
Oxygenate: Not reported

Site ID: 77439
Operable Unit ID: 856570
Operable Unit: 01
Material ID: 560196
Material Code: 0009
Material Name: gasoline
Case No.: Not reported
Material FA: Petroleum
Quantity: .00
Units: G
Recovered: .00
Oxygenate: Not reported

Site ID: 77439
Operable Unit ID: 856570
Operable Unit: 01
Material ID: 560197
Material Code: 0159A
Material Name: coal tar pitch volatiles
Case No.: 08007452
Material FA: Hazardous Material
Quantity: .00
Units: G
Recovered: .00
Oxygenate: Not reported

Facility ID: 0211984
Facility Type: ER
Spill Number: 0211984
DER Facility ID: 272130
Site ID: 77440
DEC Region: 2
Spill Number/Closed Date: 2003-07-11
Spill Cause: Housekeeping
Spill Class: A1
SWIS: 2401
Spill Date: 2003-03-05
Investigator: SIGONA
Referred To: Not reported
Reported to Dept: 2003-03-05
CID: 205

BAYSIDE FUEL OIL DEPOT CORP (Continued) **1000351174**

Water Affected:	Not reported
Spill Source:	Major Facility (MOSF) > 400,000 gal
Spill Notifier:	Affected Persons
Cleanup Ceased:	Not reported
Cleanup Meets Std:	False
Last Inspection:	Not reported
Recommended Penalty:	False
UST Trust:	False
Remediation Phase:	0
Date Entered In Computer:	2003-03-05
Spill Record Last Update:	2003-12-04
Spiller Name:	W.D. HOWARD
Spiller Company:	CHEVRON PRODUCTS COMPANY
Spiller Address:	2300 WINDY RIDGE PARKWAY
Spiller Company:	001
Contact Name:	CALLER
DEC Memo:	""
Remarks:	"Caller stated company is digging and dirt smells of oil."

All Materials:

Site ID:	77440
Operable Unit ID:	863007
Operable Unit:	01
Material ID:	511760
Material Code:	0159A
Material Name:	coal tar pitch volatiles
Case No.:	08007452
Material FA:	Hazardous Material
Quantity:	.00
Units:	G
Recovered:	.00
Oxygenate:	Not reported

Site ID:	77440
Operable Unit ID:	863007
Operable Unit:	01
Material ID:	511759
Material Code:	0009
Material Name:	gasoline
Case No.:	Not reported
Material FA:	Petroleum
Quantity:	.00
Units:	G
Recovered:	.00
Oxygenate:	Not reported

Facility ID:	9804544
Facility Type:	ER
Spill Number:	9804544
DER Facility ID:	272130
Site ID:	77441
DEC Region:	2
Spill Number/Closed Date:	2008-01-23
Spill Cause:	Equipment Failure
Spill Class:	A3
SWIS:	2401
Spill Date:	1996-02-23

BAYSIDE FUEL OIL DEPOT CORP (Continued) **1000351174**

Investigator:	LXZIELIN
Referred To:	Not reported
Reported to Dept:	1998-07-10
CID:	382
Water Affected:	Not reported
Spill Source:	Major Facility (MOSF) > 400,000 gal
Spill Notifier:	DEC
Cleanup Ceased:	Not reported
Cleanup Meets Std:	False
Last Inspection:	Not reported
Recommended Penalty:	False
UST Trust:	False
Remediation Phase:	0
Date Entered In Computer:	1998-07-10
Spill Record Last Update:	2008-07-02
Spiller Name:	W.D. HOWARD
Spiller Company:	CHEVRON PRODUCTS COMAPNY
Spiller Address:	2300 WINDY RIDGE PARKWAY
Spiller Company:	001
Contact Name:	SCOTT VITELLO
DEC Memo:	"07/02/08 - LZ ARCADIS submitted a report dated June 26, 2008, documenting wells' decommisssioning. 01/23/08 - LZ As advised by the Regional Spill Engineer, the spill case is closed and the presence of MGP contamination at the site referred to Gardiner Cross, Central Office, Remedial Bureau C, for further investigation. An NFA letter was sent out (eDods). 11/23/07 - Zielinski ARCADIS BBL submitted a report, dated November 13, 2007, containing groundwater analytical results of sampling conducted on October 17, 2007. A sheen was detected in MW-18(an off-site well). Benzene was detected above groundwater standards limit (0.7 ppb) in twelve wells. The highest concentration was noticed in MW-14R(390 ppb), MW-11(180 ppb), B-2(110 ppb), MW-15(34 ppb), MW-19(35 ppb). Toluene was detected above the limit (5 ppb) in MW-11(17 ppb), MW-14R(21 ppb), B-1(16 ppb), and B-2(11 ppb). Ethylobenzene was detected above the limit (5 ppb)in the following wells: MW-9(5.7 ppb), MW-11(9.2 ppb), MW-14R (35 ppb), MW-19(29 ppb), B-1(13 ppb), and B-2(12 ppb). Total xylens were detected above the limit(5 ppb) in MW-9(20 ppb), MW-11(6.4 ppb), MW-14R(130 ppb), MW-15(8.4 ppb), B-1(46 ppb), and B-2(100 ppb). MTBE was detected above the limit (10 ppb) at MW-5 (11 ppb), MW-6(48 ppb), MW-12(79 ppb), and MW-14R(21 ppb). Acenaphtalene, napthalene, benzo(a)anthracene, benzo(b)fluoroanthene, and benzo(k)fluoranthene were detected above groundwater limits at MW-19(an off-site well). Acenaphthene was detected in MW-9 (20 ppb). 09/19/07 - Zielinski A letter requesting a one round groundwater sampling for the presence of SOVs, SVOCs, and MTBE was sent to ARCADIS BBL. 09/06/07 -Zielinski Historical information on spill # 9804544, 1 North 12th Street, Brooklyn, NY August 28, 1997: well gauging, conducted for Star Enterprise, reveals 0.81 feet of free product in MW-10. October 30, 1997: in its letter to NYSDEC, Star Enterprise declares that it will retain responsibility for cleanup of hydrocarbons existing at the facility, prior to the sale of the facility, and will prepare a site investigation and remediation plan. November 1, 1997: Bayside Fuel Oil Depot Corp. purchases Texaco NY Terminal. November 1997: the removal of USTs at the site. January 16, 1998: sampling by Handex reveals the presence of free product in MW-10 (0.16 feet) , and contamination in MW- 6 MTBE (6,370 ppb) and naphthalene (21 ppb). May 1998: the Technical Analyses and Proposed Remedial Actions for Texaco

BAYSIDE FUEL OIL DEPOT CORP (Continued) **1000351174**

Facility No. 58079, Brooklyn, NY, is prepared for Star Enterprise by Environmental Systems and Technologies, Inc. Findings: unsaturated zone thickness ranges from 2 to 12 feet; groundwater flows north-northeast toward the East River and the Bushwick Inlet; MW-10 (1.17 feet of LPH); MW-7 (0.04 feet of LPH); MW-6 MTBE (13,000 ppb), benzene (494 ppb); soil contamination below NYSDEC guidance values. Conclusions: the primary focus of remediation should be on removal of LPH and installation of additional wells at vicinity of MW-10. July 10, 1998: Star Enterprise notifies about a spill of an unknown cause, dated February 23, 1996; the spill receives No. 9804544. July 27, 1998: a Stipulation Agreement (SA), signed by Region 2 Regional Spill Engineer, provides that Texaco Refining and Marketing, Inc., is responsible for cleanup of the spill. The cover letter, however, indicates Star Enterprise as the respondent of the SA. The SA requires Texaco Refining and Marketing, Inc. submit a corrective action plan and quarterly progress reports. October 1998: an Investigation Report, prepared by Handex for Star Enterprise, shows results of sampling conducted on July 29, 1998; soil contamination was found near MW-13 (BTEX 754,700 ppb), no MTBE detected, TPH-DRO (Total Petroleum Hydrocarbons-Diesel Range) (2,800 ppm), THP-GRO (9,800 ppm); near MW-14 (BTEX 343,900 ppb), no MTBE, detected TPH-DRO (5,560 ppm), TPH-GRO (18,400 ppm). Groundwater contamination: MW- 10 (0.58 feet of LPH); MW-13 (0.09 feet of LPH); MW-6 BTEX (3,410 ppb). Depth to water: MW-11 (1.94 feet below grade); EPA-3 (7.51 feet below grade). November 1998: Handex prepares a report of behalf of Texaco Refining and Marketing, Inc., which reveals free product at MW-10 (0.40 feet) on September 22, 1008; and at MW-13 (0.67 feet) on September 28, 1998. The results of soil sampling; MTBE not detected, BTEX detected only near MW-16 (1.7 ppb) . January 19, 1999: since the results of investigation by Handex, submitted on November 4, 1998, indicate free product in the velocity of MW-10 and dissolved phased petroleum in the vicinity of MW-16, NYSDEC requests that Star Enterprise submit a proposed CAP in accordance with the SA. April 5, 1999: on behalf of Motiva Enterprise, LLC, Handex submits a remediation plan for the former Star Enterprises facility. The plan includes the use of enhanced fluid recovery (EFR) system, soil-vapor extraction , and removal of free product from MW-6, MW-10, and MW-13. The EFR events will be conducted once a month for six consecutive months. Groundwater samples will be collected twice a year from all wells where free product is not present. November 24, 1999: Handex is submitting, on behalf of Motiva Enterprise, a site status report. Groundwater sampling was conducted in May 1999 and EFR events conducted in May and June 1999. The EFR program was terminated because of the presence of LPH in MW-14 and MW-16. February 17, 2000: NYSDEC, reviewing the November 4, 1999, report determines that the CAP was not successful in the remediation at the site, as required by the SA. NYSDEC states that Motiva Enterprise has failed to submit a proposed plan to complete the cleanup. NYSDEC requests that Motiva Enterprise submit a progress report July 27, 2000: on behalf of Motiva Enterprise, LLC, Handex submits a quarterly progress report which asserts that additional monitoring proposed in the investigation plan were not installed because of the presence of the underground utilities. Soil contamination shows exceedances of SVOCs near MW-17, MW-18, and MW-19 and the presence of free product in MW-10, MW-13, MW-14, and MW-16. August 20, 2001: a letter from Scolaro, Shulman, Cohen, P.C., reveals that NYSDEC agreed to the discontinuance of enhanced fluid recovery in June of 1999 after LPH

BAYSIDE FUEL OIL DEPOT CORP (Continued) **1000351174**

appeared in MW-14 and MW-16. The letter informs that on April 22, 1999, NYSDEC approved the CAP submitted on July 16, 1998. December 17, 2001: Handex, on behalf of Motiva Enterprise, submits a semiannual monitoring report that reveals the presence of LPH in MW-6, 7, 10, 13, 14, 15, 18, and 19 (from traces to 0.60 feet-MW-10). Groundwater contamination was detected in MW-13 BTEX (7,706 ppb); B-2 MTBE (1,280 ppb). April 1, 2002: Anthony Sigona of NYSDEC in his memo informs that the current owner of the site (Bayside Fuel Oil Depot) has not been directly involved in the cleanup; the cleanup continues under direction of Equiva Services, LLC, which acquired Texaco Refining & Marketing; LPH have dropped to levels no greater that 0.1 feet; dissolved BTEX and MTBE are present. May 30, 2002: TransGas Energy applies for a Voluntary Cleanup Program assistance. The cover letter says that the site is adjacent to a former coal gasification or manufactured gas plant located on the south side of North 12th Street. August 20, 2002: Blasland, Bouck & Lee, Inc., (BBL) on behalf on Chevron Environmental Management Company (CEMC) submits results of June 25, 2002, groundwater sampling; LPH was observed in MW-7, 10, 15, and 16 with the highest number of 0.13 feet at MW-16. Detected groundwater contamination; MW-13 xylenes 93,040 ppb), benzene (2,120 ppb). August 22, 2002: a letter from Joseph Lentol, Assemblyman, Kings Country District, asserts that Texaco merged with Motiva (most likely between July 1998 and August 2002); the DEC files do not reveal Motiva as the company responsible for the cleanup. September 25, 2002: Anthony Sigona of NYSDEC in his letter to Chevron Product Company indicates that since Chevron has merged with Texaco Refining & Marketing , Inc., NYSDEC will determine whether Chevron is authorized to implement the remediation project on behalf of Texaco. If so, Chevron is required--under the CA--submit a feasibility study and estimated cleanup schedule for approval. November 25, 2002: Blasland, Bouck & Lee, Inc., (BBL) on behalf on Chevron Environmental Management Company (CEMC) submits a corrective action plan. The plan evaluates remediation options: natural attenuation, soil vapor extraction or bioventing (installation of wells to pump air out or into the soil), and excavation and a number of remediation methods for excavated soil (disposal and treatment at an asphalt plant, thin spreading, on-site or off-site thermal desorption, bioremediation/biopile remediation, and disposal in a landfill). BBL proposes the excavation (area 25’x50’ extending about 2’ into the water table, next to MW-10, 13, 14, and 16) and off-site disposal as the remediation method. December 27, 2002: NYSDEC approves a BBL corrective action plan of November 25, 2002, and its implementation schedule. January 8, 2003: a letter from Chevron Product Company informs that Chevron /Texaco Corporation assumes environmental responsibilities associated with Texaco Refining and Marketing, Inc., as a result of the merger on October 9, 2001. Attached to it a certificate reveals that Chevron Corp. has changed the name to ChevronTexaco Corporation. March 5, 2003: Randall Austin in his e-mail informs that during excavation of an UST discovered recently at the site--strong odors were generated and entered an adjacent property, occupied by City Storage. As a result, 3 people were sick and 25 people were evacuated. The contractor covered the excavated area with plastic sheeting and overfilled it with clean sand. March 10, 2003: NYSDEC sends a letter to Chevron Products Co. requesting that because of excessive vapors present on March 5, the CAP must be modified and submitted for DEC approval. The modification must address containment of vapors from contaminated soil. March 11, 2003:

BAYSIDE FUEL OIL DEPOT CORP (Continued) **1000351174**

Blasland, Bouck & Lee, Inc. (BBL), on behalf on Chevron Environmental Management Company submits November 2002 groundwater sampling and bimonthly gauging results. LPH were detected in MW-10 (0.02 feet); MW-16 (0.12 feet). Benzene was detected at B-1 (120 ppb); B-2 (45.3 ppb); MW-6 (72.4 ppb); MW-11 (70,6 ppb); MW-13 (1,800ppb); MW-14 (155 ppb). Toluene was discovered in B-1 (18.7 ppb); MW-13 (597 ppb). Ethylbenzene, total xylene, and MTBE were detected in B-1, MW-6, and MW-13. March 14, 2003: Windels, Marx, Lane & Mitterdorf, LLP, representing TransGas Energy Systems (TGES), LLC, sends to City Storage/ Citi Postal a Notice of Intent to Sue as a result of TGES s position that the Bayside property was polluted by significant amounts of waste from a former Manufactured Gas Plant (MGP)-a parcel that City Storage occupies. March 2003?: a drafted and undated letter by DEC Deputy Commissioner James Ferreira to Windels Marx, Lane & Mitterdorf, LLP, responds to their March 14, 2003, letter. Ferreira states that TransGas Energy Systems entered into a voluntary cleanup agreement with DEC to investigate and remediate the Bayside property. The property is also on DEC s Addendum to Hazardous Substance Waste Disposal Site Study of December 1998 , and is listed as B.U.G./Williamsburg Works site, presently owned by Keyspan. In response to a Notice of Intent to Sue, Ferreira addresses also alleged contamination of the Bayside property from MGP property, located on two parcels between North 11th and 12th Streets, and subsequent discharge into the Bushwick Inlet. He writes that the CWA allows for the initiation of citizen suits only for point-source discharges to the surface waters . Year 2003: a draft of an Order on Consent, R2-20030401-90(CO), indicates that Chevron Product Company, was the Respondent of this proposed CO. There is no proof that this order has been executed: a signed CO exists neither in the Regional Enforcement Coordination database nor in the DER s files. April 1, 2003: in its letter to NYSDEC, Chevron Environmental Management Company (CEMS) summarizes results of a meeting between these entities: NYSDEC will prepare a drafted consent order; April 7 is a deadline of a revised CAP, which include a method of sampling C&D debris stockpiled at the site; BBL will submit a review comments on a report prepared for TransGas Energy Systems to Shaminder Chawla of NYSDEC. April 2, 2003: on behalf of CEMS, BBL submits a revised corrective action plan. The plan provides that C&D debris will be disposed after analytical results are available; the UST will be left in place and abandoned. The excavation area will be capped and covered with cleanfill. Odors will be monitored by a PID meter in accordance with a Community Air Monitoring Plan. A summary report will be prepared. April 3, 2003: BBL reviews a TRC Environmental Corporation s (TRC) Phase II Baseline Environmental Assessment Report for the Bayside Fuel Oil site (former Chevron facility). BBL agrees to TRC s conclusions that a significant amount of coal tar and petroleum contamination migrated on the Bayside Property and impacted soil and groundwater. The depth of contaminated soil is limited to 13 feet or less. Shallow petroleum contamination is commingled with MGP contamination from the Williamsburg Works site. Deeper soil and groundwater are almost exclusively affected by MGP contamination. April 4, 2003: Anthony Sigona comments on the revised CAP and the Community Air Monitoring Plan (CAMP), prepared by BBL, dated April 2, 2003. Sigona writes that the CAMP must address vapor and dust suppression techniques; PID must be calibrated to 10 ppm for isobutelyne, air monitoring must be recorded every 15 minutes at a number of locations. The revised CAP should include a schedule for

BAYSIDE FUEL OIL DEPOT CORP (Continued) **1000351174**

submission of a site investigation plan in order to address any contamination documented by the TRC Environmental Corporation s Phase II Baseline Environmental Assessment Report for the Bayside Fuel Oil Site. April 25, 2003: BBL concurs with NYSDEC comments of April 4. May 2, 2003: a letter from Chevron Product Company, commenting on a drafted CO, denies its responsibilities for the spill and identifies Star Enterprise as the respondent. Also, Chevron doubts the bona fides of the Stipulation. According to Chevron, Star is responsible for surface contamination; deeper soil layers have been affected by the MGP. May 6, 2003: David Rubinton of NYSDEC responses to Chevron s letter of May 2, 2003. He rebuts a Chevron s claim that Texaco Refining and Marketing , Inc., was not the responder of the stipulation. Rubinton writes that the current Stipulation will have to be replaced and a Consent Order will be necessary. May 20, 2003: Anthony Sigona, in his letter to Chevron Products Company, approves a revised CAMP, dated May 13, 2003, upon inclusion of stringent levels of detectable hydrocarbons and monitoring of indoor air quality. May 22, 2003: BBL submits a CAMP, revised according to the May 6 NYSDEC comments. May 23, 2003: BBL sends to NYSDEC results of waste characterization sampling of the excavated C&D debris. None of the constituents analyzed were detected except for lead. May 23, 2003: Anthony Sigona requests that the CAP and the CAMP be implemented within seven business days. June 17, 2003: Deputy Commissioner, James Ferreira, responses to a citizen suit notice concerning alleged contamination from the Williamsburg MGP property affecting the Bayside site. The property is owned by Citi Storage/Citi Postal and Steinhardt Management /Fifty Kent Avenue Associates LLP. NYSDEC has plans to pursue Keyspan (the former owner) for the remediation of the property, located on two parcels between North 11th and 12th Streets. July 2, 2003: BBL submits a corrective action report, as required by NYSDEC in its letter of May 20, 2003.The report indicates that C&D debris had no excessive concentrations of SVOCs, VOCs,. Only lead was detected at 0.91 ppm (TCLP limit is 5.0 ppm). C&D debris was disposed at CWM Chemical Services, Model City. The UST was left in place and filled with concrete slurry. The existing sheeting and sand cover remain in place. July 23, 2003: Chevron sends a letter to Sigona in response to his letter of July 14 (not in the DEC files). Chevron indicates that the corrective CAP has been approved by NYSDEC. Chevron also responds to Sigona s request concerning the submission of a site investigation plan (to address petroleum contamination documented by the TRC Environmental Corporation s Phase II Baseline Environmental Assessment Report, dated December 2002). Chevron, before the submission of such a plan, needs to receive DEC s final comments concerning the TRC report. July 23, 2003: Sigona sends a commentary letter in response to Chevron today s letter. He says that while NYSDEC recognizes that there is evidence that coal gasification waste might have migrated onto CPC s former site; there is also evidence that CPC or its predecessors have discharged petroleum at this site. By August 1, 2003, CPC must submit a proposal for additional borings and well installations as well as Remedial Investigation Work Plan in accordance with DER-11. Section 3, Paragraph 3.3. August 29, 2003: BBL submits a Site Investigation Plan for the former Star Enterprise facility, in accordance with DEC Stipulation Agreement, dated July 27, 1998. The investigation will be conducted according to DER-10 and a site-specific Health and Safety Plan/Community Air Monitoring Plan(approved by NYSDEC on April 2, 2003). The plan includes test borings, soil analyses, well

BAYSIDE FUEL OIL DEPOT CORP (Continued) **1000351174**

installations, and groundwater samplings. September 10, 2003: Sigona sends comments to Chevron Product Company concerning BBL s Proposed Site Investigation Work Plan, dated August 29. NYSDEC requires that the results of the proposed BBL Work Plan be implemented in accordance with an approved schedule referenced in an executed Order on Consent (not in DEC files). April 14(?), 2004: commenting on the CAP, dated April 15, 2004, Sigona requests that Chevron submits a revised CAP by June 30, 2004, including a justification for a manual gauging and bailing instead of selecting of other remedial strategies. Earlier, NYSDEC decided to cease temporarily high-vacuum extraction events in order to investigate alterative remedial strategies. August 12, 2004: Blasland, Bouck & Lee, Inc., (BBL) on behalf on Chevron Product Company sends a revised Corrective Action Plan. Anthony Sigona approves the PSH Recovery Plan. A final remediation report must comply with DER #10; quarterly groundwater monitoring must contain petroleum constituents, dissolved oxygen, pH, alkalinity and hardness. September 16, 2004: Chevron Environmental Management Company sends a letter to NYSDEC summarizing the results of agreement between NYSDEC and Chevron on future environmental response actions at the site. BBL, the Chevron consultant, will perform bimonthly bailing and recovery of PSH; BBL will prepare an Exposure Assessment, focused on shallow zone impacts associated with the site (less than 20 feet below a land surface) by the end of year 2004. A one round of groundwater samples, including BTEX and MTBE ,will be included in the Exposure Assessment. December 27, 2004: BBL submits results of the September 2004 groundwater sampling conducted at 20 monitoring wells. Benzene was detected in B-1 (100 ppb); MW-1 (6 ppb); MW-5 (2 ppb): MW-6 (41ppb); MW-8 (61 ppb); MW-9 (9 ppb); MW-12 (3 ppb); MW-14R (380 ppb); MW-15 (120 ppb); MW-18 (31 ppb); MW-19 (59ppb). Toluene was detected in B-1 (15 ppb); MW-9 (16 ppb); MW-14R (57 ppb). Ethylbenzene was detected in B-1 (16 ppb); MW-9 (45 ppb); MW-14R (110 ppb); MW-18 (140 ppb); MW-19 (63 ppb). Total xylenes were detected in B-1 (64 ppb); MW-9 (45 ppb); MW-14R (280 ppb); MW-15 (11 ppb); MW-19 (10 ppb). MTBE was detected in MW-6 (67 ppb). PSHs were observed in EPA-3 (sheen); MW-9 (0.01 feet); MW-11 (film); MW-12 (film). Conclusions; four wells contained detectable PSH; the plume is stable and has been delineation to the central portion of the site; natural attenuation is occurring on the site. December 27, 2004: the Human Health Exposure Assessment, prepared by BBL, concludes that BTEX and MTBE are present in groundwater at concentrations exceeding NYSWQS. However, the groundwater at this site is not potable, and potential exposures would most likely be limited to direct contact with groundwater and inhalation of indoor air vapors. Potential exposure encountered during excavation could be mitigated through the use of properly trained personnel and protective equipment. Since available soil and soil vapor data is limited, they have not been evaluated. September 2, 2005: BBL submits a report on the second quarter 2005 bimonthly gauging as specified in the DEC-approved CAP. No SPH was detected in any of 21 monitoring wells during any of 8 gauging events. January 31, 2006: BBL submits a report on the bimonthly gauging as specified in the DEC-approved CAP, from August 2005 through December 2005. PSH was detected in MW-18 on December 8, 2005 (0.01 feet); 21 wells were gauged during 9 events. August 7, 2006: BBL submits a report on the twice-a-month gauging from January 2006 through March 2006; 21 wells were gauged on 5 occasions; no PSH was detected. October 6, 2006: BBL sends a report concerning gauging from April 2006 to July 2006; 21 wells were

BAYSIDE FUEL OIL DEPOT CORP (Continued) **1000351174**

gauged, and no PSH was detected on any of 8 events. Chevron Environmental Management company proposes quarterly gauging and twice-a-year reporting. November 7, 2006: BBL, an ARCADIS Company, submits a report on the twice-a-month gauging as specified in the DEC-approved CAP, from August 2006 through September 2006; 21 wells were gauged on 4 occasions; no SPH was detected. December 14, 2006: Leszek Zielinski of NYSDEC approves the semiannual gauging and groundwater elevation measurements. The absence of PSH had been observed since December 8, 2005, when 0.01 foot of free product in Well MW-18 was found. The data sufficiently demonstrates that asymptotic conditions have been reached. The department approvs BBL's request to perform quarterly gauging of the monitoring wells for the presence of PSH. Similarly, the department approved a request concerning the semiannual reporting on a groundwater elevation and a PSH thickness at these wells. January 4, 2007: ARCADIS BBL submits a report on the bimonthly well gauging from October 2006 through December 2006. PSH (0.09 feet) was detected in MW-18 on December 11, 2006. 21 wells were gauged during 5 events. August 22, 2007: ARCADIS BBL submits a report on the bimonthly well gauging from January 2007 through May 2007. PSH was observed in MW-06 (0.01 feet) in February 2007; MW-18 (0.01 feet) on February 8, 2007, and (0.01 feet) on May 15, 2007. Wells were gauged 4 times in this period. Prior to Sept, 2004 data translation this spill Lead_DEC Field was ZHAO This site cleanup has been consolidated under Spill No. 9804544. On July 16, 1998, DEC SIGONA RECEIVED PROPOSED site investigation plan. Letter sent to STar Enterprise on 7/17/98 approving plan. Stipulation Agreement sent to Star for signature on 7/10/98. In response to a complaint over elevated vapors on March 5th, 2003, filed under Spill Investigation No. 0211984, the DEC issued a verbal Order to Cease and Desist all remedial activity at the site pursuant to the Blasland, Bouck & Lee, Inc. (BBL) corrective action plan (CAP), dated November 25, 2002. The DEC confirmed that the excessive vapors generated by the excavation of petroleum contaminated soils at the site under the November 25th CAP, were shown to impact worker health and safety at the affected site at CitiStorage. As a direct result of these vapor problems associated with the implementation of the November 25th, 2002 CAP, the DEC has determined that it has become necessary to modify of the CAP conditionally approved by DEC in a letter to CPC, dated December 27, 2002. The CAP must now be modified to continue to satisfy paragraph III of the DEC's Stipulation Agreement with Texaco Refining & Marketing, Inc., dated July 27, 1998. DEC's comments regarding Blasland, Bouck & Lee, Inc. (BBL) revised Community Air Monitoring Plan (CAMP), dated May 22, 2003, to address emission of odors, vapors and dust during the remedial work proposed in the revised CAP. The DEC accepts the proposed CAMP which has addressed the comments in our May 20, 2003 letter to CPC. CPC must now implement the Blasland, Bouck & Lee, Inc. (BBL) revised corrective action plan (CAP), dated April 2, 2003, and revised CAMP, dated May 22, 2003. 4/22/2004 - Spill case is reassigned to Zhao."

Remarks: "Ground water monitoring revealed the presents of petroleum in groundwater star enterprise is developing a remediation plan with DEC (Sigona)."

All Materials:

Site ID:	77441
Operable Unit ID:	1062449
Operable Unit:	01
Material ID:	319263

BAYSIDE FUEL OIL DEPOT CORP (Continued) **1000351174**

Material Code:	0009
Material Name:	gasoline
Case No.:	Not reported
Material FA:	Petroleum
Quantity:	.00
Units:	G
Recovered:	.00
Oxygenate:	True

Site ID:	77441
Operable Unit ID:	1062449
Operable Unit:	01
Material ID:	319264
Material Code:	0159A
Material Name:	coal tar pitch volatiles
Case No.:	08007452
Material FA:	Hazardous Material
Quantity:	.00
Units:	G
Recovered:	.00
Oxygenate:	True

Site ID:	77441
Operable Unit ID:	1062449
Operable Unit:	01
Material ID:	573854
Material Code:	1213A
Material Name:	MTBE (methyl-tert-butyl ether)
Case No.:	01634044
Material FA:	Hazardous Material
Quantity:	Not reported
Units:	Not reported
Recovered:	Not reported
Oxygenate:	True

US AIRS (AFS):

Envid:	1000351174
Region Code:	02
County Code:	NY047
Programmatic ID:	AIR NY0000002610100149
Facility Registry ID:	110009468897
D and B Number:	Not reported
Facility Site Name:	BAYSIDE FUEL OIL DEPOT CORPORATION - N 1
Primary SIC Code:	5171
NAICS Code:	999999
Default Air Classification Code:	SMI
Facility Type of Ownership Code:	POF
Air CMS Category Code:	Not reported
HPV Status:	Not reported

US AIRS (AFS):

Region Code:	02
Programmatic ID:	AIR NY0000002610100149
Facility Registry ID:	110009468897
Air Operating Status Code:	OPR
Default Air Classification Code:	SMI

BAYSIDE FUEL OIL DEPOT CORP (Continued) **1000351174**

Air Program:	Federally-Enforceable State Operating Permit - Non Title V
Activity Date:	1999-01-28 00:00:00
Activity Status Date:	Not reported
Activity Group:	Compliance Monitoring
Activity Type:	Inspection/Evaluation
Activity Status:	Not reported
Region Code:	02
Programmatic ID:	AIR NY0000002610100149
Facility Registry ID:	110009468897
Air Operating Status Code:	OPR
Default Air Classification Code:	SMI
Air Program:	State Implementation Plan for National Primary and Secondary Ambient Air Quality Standards
Activity Date:	1983-03-03 00:00:00
Activity Status Date:	Not reported
Activity Group:	Compliance Monitoring
Activity Type:	Inspection/Evaluation
Activity Status:	Not reported
Region Code:	02
Programmatic ID:	AIR NY0000002610100149
Facility Registry ID:	110009468897
Air Operating Status Code:	OPR
Default Air Classification Code:	SMI
Air Program:	State Implementation Plan for National Primary and Secondary Ambient Air Quality Standards
Activity Date:	1985-03-18 00:00:00
Activity Status Date:	Not reported
Activity Group:	Compliance Monitoring
Activity Type:	Inspection/Evaluation
Activity Status:	Not reported
Region Code:	02
Programmatic ID:	AIR NY0000002610100149
Facility Registry ID:	110009468897
Air Operating Status Code:	OPR
Default Air Classification Code:	SMI
Air Program:	State Implementation Plan for National Primary and Secondary Ambient Air Quality Standards
Activity Date:	1986-03-06 00:00:00
Activity Status Date:	Not reported
Activity Group:	Compliance Monitoring
Activity Type:	Inspection/Evaluation
Activity Status:	Not reported
Region Code:	02
Programmatic ID:	AIR NY0000002610100149
Facility Registry ID:	110009468897
Air Operating Status Code:	OPR
Default Air Classification Code:	SMI
Air Program:	State Implementation Plan for National Primary and Secondary Ambient Air Quality Standards
Activity Date:	1986-11-03 00:00:00
Activity Status Date:	Not reported
Activity Group:	Compliance Monitoring
Activity Type:	Inspection/Evaluation
Activity Status:	Not reported
Region Code:	02
Programmatic ID:	AIR NY0000002610100149

BAYSIDE FUEL OIL DEPOT CORP (Continued) **1000351174**

Facility Registry ID:	110009468897
Air Operating Status Code:	OPR
Default Air Classification Code:	SMI
Air Program:	State Implementation Plan for National Primary and Secondary Ambient Air Quality Standards
Activity Date:	1987-08-27 00:00:00
Activity Status Date:	Not reported
Activity Group:	Compliance Monitoring
Activity Type:	Inspection/Evaluation
Activity Status:	Not reported

Region Code:	02
Programmatic ID:	AIR NY0000002610100149
Facility Registry ID:	110009468897
Air Operating Status Code:	OPR
Default Air Classification Code:	SMI
Air Program:	State Implementation Plan for National Primary and Secondary Ambient Air Quality Standards
Activity Date:	1988-08-24 00:00:00
Activity Status Date:	Not reported
Activity Group:	Compliance Monitoring
Activity Type:	Inspection/Evaluation
Activity Status:	Not reported

Region Code:	02
Programmatic ID:	AIR NY0000002610100149
Facility Registry ID:	110009468897
Air Operating Status Code:	OPR
Default Air Classification Code:	SMI
Air Program:	State Implementation Plan for National Primary and Secondary Ambient Air Quality Standards
Activity Date:	1989-12-11 00:00:00
Activity Status Date:	Not reported
Activity Group:	Compliance Monitoring
Activity Type:	Inspection/Evaluation
Activity Status:	Not reported

Region Code:	02
Programmatic ID:	AIR NY0000002610100149
Facility Registry ID:	110009468897
Air Operating Status Code:	OPR
Default Air Classification Code:	SMI
Air Program:	State Implementation Plan for National Primary and Secondary Ambient Air Quality Standards
Activity Date:	1990-07-24 00:00:00
Activity Status Date:	Not reported
Activity Group:	Compliance Monitoring
Activity Type:	Inspection/Evaluation
Activity Status:	Not reported

Region Code:	02
Programmatic ID:	AIR NY0000002610100149
Facility Registry ID:	110009468897
Air Operating Status Code:	OPR
Default Air Classification Code:	SMI
Air Program:	State Implementation Plan for National Primary and Secondary Ambient Air Quality Standards
Activity Date:	1991-09-17 00:00:00
Activity Status Date:	Not reported
Activity Group:	Compliance Monitoring
Activity Type:	Inspection/Evaluation
Activity Status:	Not reported

BAYSIDE FUEL OIL DEPOT CORP (Continued) **1000351174**

Region Code: 02
Programmatic ID: AIR NY0000002610100149
Facility Registry ID: 110009468897
Air Operating Status Code: OPR
Default Air Classification Code: SMI
Air Program: State Implementation Plan for National Primary and Secondary Ambient Air Quality Standards
Activity Date: 1992-10-07 00:00:00
Activity Status Date: Not reported
Activity Group: Compliance Monitoring
Activity Type: Inspection/Evaluation
Activity Status: Not reported

Region Code: 02
Programmatic ID: AIR NY0000002610100149
Facility Registry ID: 110009468897
Air Operating Status Code: OPR
Default Air Classification Code: SMI
Air Program: State Implementation Plan for National Primary and Secondary Ambient Air Quality Standards
Activity Date: 1995-03-14 00:00:00
Activity Status Date: Not reported
Activity Group: Compliance Monitoring
Activity Type: Inspection/Evaluation
Activity Status: Not reported

Region Code: 02
Programmatic ID: AIR NY0000002610100149
Facility Registry ID: 110009468897
Air Operating Status Code: OPR
Default Air Classification Code: SMI
Air Program: State Implementation Plan for National Primary and Secondary Ambient Air Quality Standards
Activity Date: 1996-03-15 00:00:00
Activity Status Date: Not reported
Activity Group: Compliance Monitoring
Activity Type: Inspection/Evaluation
Activity Status: Not reported

Region Code: 02
Programmatic ID: AIR NY0000002610100149
Facility Registry ID: 110009468897
Air Operating Status Code: OPR
Default Air Classification Code: SMI
Air Program: State Implementation Plan for National Primary and Secondary Ambient Air Quality Standards
Activity Date: 1996-09-12 00:00:00
Activity Status Date: Not reported
Activity Group: Compliance Monitoring
Activity Type: Inspection/Evaluation
Activity Status: Not reported

Region Code: 02
Programmatic ID: AIR NY0000002610100149
Facility Registry ID: 110009468897
Air Operating Status Code: OPR
Default Air Classification Code: SMI
Air Program: State Implementation Plan for National Primary and Secondary Ambient Air Quality Standards
Activity Date: 1998-03-03 00:00:00
Activity Status Date: Not reported
Activity Group: Compliance Monitoring

BAYSIDE FUEL OIL DEPOT CORP (Continued) **1000351174**

Activity Type:	Inspection/Evaluation
Activity Status:	Not reported
Region Code:	02
Programmatic ID:	AIR NY0000002610100149
Facility Registry ID:	110009468897
Air Operating Status Code:	OPR
Default Air Classification Code:	SMI
Air Program:	State Implementation Plan for National Primary and Secondary Ambient Air Quality Standards
Activity Date:	1999-01-28 00:00:00
Activity Status Date:	Not reported
Activity Group:	Compliance Monitoring
Activity Type:	Inspection/Evaluation
Activity Status:	Not reported
Region Code:	02
Programmatic ID:	AIR NY0000002610100149
Facility Registry ID:	110009468897
Air Operating Status Code:	OPR
Default Air Classification Code:	SMI
Air Program:	State Implementation Plan for National Primary and Secondary Ambient Air Quality Standards
Activity Date:	2000-02-17 00:00:00
Activity Status Date:	Not reported
Activity Group:	Compliance Monitoring
Activity Type:	Inspection/Evaluation
Activity Status:	Not reported
Region Code:	02
Programmatic ID:	AIR NY0000002610100149
Facility Registry ID:	110009468897
Air Operating Status Code:	OPR
Default Air Classification Code:	SMI
Air Program:	State Implementation Plan for National Primary and Secondary Ambient Air Quality Standards
Activity Date:	2002-06-24 00:00:00
Activity Status Date:	Not reported
Activity Group:	Compliance Monitoring
Activity Type:	Inspection/Evaluation
Activity Status:	Not reported

AL268 **BAYSIDE OIL** **NY VCP** **S113922082**
West **1-65 NORTH 12TH STREET** **N/A**
1/8-1/4 **BROOKLYN, NY 11211**
0.245 mi.
1294 ft. **Site 5 of 5 in cluster AL**

Relative:
Lower

Actual:
1 ft.

VCP:

Program Type:	VCP
Site Code:	57122
HW Code:	V00587
Site Class:	N
SWIS:	2401
Region:	2
Town:	New York City
Acres:	8
Date Record Added:	06/04/2002
Date Record Updated:	10/30/2009
Updated By:	MOBARRIE

BAYSIDE OIL (Continued) **S113922082**

Site Description: The TransGas Energy (TGE) Facility is a project for a new energy facility located on the East River waterfront between the Greenpoint and Williamsburg sections of Brooklyn. TGE proposed to construct and operate an 1100-megawatt gas-fired plant on the Brooklyn waterfront near Bushwick Inlet between the communities of Greenpoint and Williamsburg. For over 100 years, the Site has been operated as a fuel oil storage and distribution facility. Site soils and groundwater are contaminated with Petroleum spill contaminants, MGP Waste and heavy metal contamination. TGE entered the Department?s Voluntary Cleanup Program (VCP) in December 2002. The current owner of the Site is the Bayside Fuel Oil Depot. Under Bayside Fuel and previous owners (which include Socony Mobil, Texaco Refining and Marketing and others), the Site has been operated as a fuel oil storage and distribution facility for over 100 years. The Phase II assessment was completed in January 2003 and confirmed widespread groundwater and soil contamination with MGP waste and petroleum related contaminants. RI is on-going. The VCP Agreement was terminated in 2009 for lack of progress. There is an existing oil spill stipulation (Spill No. 9804544) with Texaco Refining and Marketing that has resulted in ongoing recovery of free-product and contaminated-groundwater. See also site no. 224055 (Williamsburg Works MGP) for further information.

Env Problem: Previous studies at the Site confirm widespread petroleum contamination with MGP involvement. For example, fuel oil and naphthalene odors are reported in boring logs as deep as 60 feet, and in July 2002 TRC Environmental (TGE?s consultant) found heavy staining and MGP waste in a boring 20 feet below grade and reported the occurrence to NYSDEC as a spill (No. 0203677). In addition to organic pollutants, a 1997 investigation also found soil samples with elevated levels of lead. The Phase II assessment was completed in January 2003 and confirmed widespread groundwater and soil contamination with MGP waste and petroleum related contaminants. Heavy staining and odors (coal tar) observed from 20 feet depths to top of clay at 60 feet depths. VOCs and PAH exceed RSCOs below 20 feet depth. Benzene concentrations below 20 feet depth observed up to 864,000 ppb. Off-site benzene detected upto 128,000 ppb. Free product observed (wells B4, MW7). On-site groundwater impacted from water table to top of clay by petroleum and coal tar related compounds. Benzene detected throughout the site at concentrations of 6.5 ppb to 29,500 ppb (in MWB-11). MTBE ranged from 1.2 to 329 ppb and naphthalene ranged from 1.6 to 579 ppb.

Health Problem: Not reported
Dump: Not reported
Structure: Not reported
Lagoon: Not reported
Landfill: Not reported
Pond: Not reported
Disp Start: Not reported
Disp Term: Not reported
Lat/Long: Not reported
Dell: Not reported
Record Add: Not reported
Record Upd: Not reported
Updated By: Not reported
Own Op: Applicant/Requestor
Sub Type: ZZZ
Owner Name: ATTN: ADAM VICTOR

BAYSIDE OIL (Continued) **S113922082**

Owner Company:	TRANSGAS ENERGY SYSTEMS LLC
Owner Address:	ONE NORTH 12TH STREET
Owner Addr2:	Not reported
Owner City,St,Zip:	BROOKLYN, NY 11201
Owner Country:	United States of America
Own Op:	Owner
Sub Type:	ZZZ
Owner Name:	Not reported
Owner Company:	BAYSIDE FUEL OIL DEPOT CORP.
Owner Address:	1776 SHORE PARKWAY
Owner Addr2:	Not reported
Owner City,St,Zip:	BROOKLYN, NY 11214
Owner Country:	United States of America
Own Op:	On-Site Operator
Sub Type:	01
Owner Name:	Not reported
Owner Company:	BAYSIDE FUEL OIL DEPOT CORP.
Owner Address:	1776 NORTH 12TH STREET
Owner Addr2:	Not reported
Owner City,St,Zip:	BROOKLYN, NY 11214
Owner Country:	United States of America
HW Code:	Not reported
Waste Type:	Not reported
Waste Quantity:	Not reported
Waste Code:	Not reported
Crossref ID:	Not reported
Cross Ref Type Code:	Not reported
Cross Ref Type:	Not reported
Record Added Date:	Not reported
Record Updated:	Not reported
Updated By:	Not reported

AJ269 **CON EDISON MANHOLE: 4325** **RCRA-CESQG** **1016148795**
NNE **832 MANHATTAN AVE** **FINDS** **NYP004274189**
1/8-1/4 **BROOKLYN, NY 11222** **ECHO**
0.246 mi. **NY MANIFEST**
1297 ft. **Site 2 of 3 in cluster AJ**

Relative:
Higher

Actual:
31 ft.

RCRA-CESQG:

Date form received by agency:	10/16/2012
Facility name:	CON EDISON MANHOLE: 4325
Facility address:	832 MANHATTAN AVE BROOKLYN, NY 11222
EPA ID:	NYP004274189
Mailing address:	IRVING PL, RM 828 NEW YORK, NY 10003
Contact:	KYLE ANDERSON
Contact address:	Not reported Not reported
Contact country:	Not reported
Contact telephone:	718-666-4596
Contact email:	Not reported
EPA Region:	02
Classification:	Conditionally Exempt Small Quantity Generator
Description:	Handler: generates 100 kg or less of hazardous waste per calendar month, and accumulates 1000 kg or less of hazardous waste at any time; or generates 1 kg or less of acutely hazardous waste per calendar month, and accumulates at any time: 1 kg or less of acutely hazardous

CON EDISON MANHOLE: 4325 (Continued) **1016148795**

waste; or 100 kg or less of any residue or contaminated soil, waste or other debris resulting from the cleanup of a spill, into or on any land or water, of acutely hazardous waste; or generates 100 kg or less of any residue or contaminated soil, waste or other debris resulting from the cleanup of a spill, into or on any land or water, of acutely hazardous waste during any calendar month, and accumulates at any time: 1 kg or less of acutely hazardous waste; or 100 kg or less of any residue or contaminated soil, waste or other debris resulting from the cleanup of a spill, into or on any land or water, of acutely hazardous waste

Handler Activities Summary:

U.S. importer of hazardous waste:	No
Mixed waste (haz. and radioactive):	No
Recycler of hazardous waste:	No
Transporter of hazardous waste:	No
Treater, storer or disposer of HW:	No
Underground injection activity:	No
On-site burner exemption:	No
Furnace exemption:	No
Used oil fuel burner:	No
Used oil processor:	No
User oil refiner:	No
Used oil fuel marketer to burner:	No
Used oil Specification marketer:	No
Used oil transfer facility:	No
Used oil transporter:	No

Violation Status: No violations found

FINDS:

Registry ID: 110055455993

Environmental Interest/Information System

RCRAInfo is a national information system that supports the Resource Conservation and Recovery Act (RCRA) program through the tracking of events and activities related to facilities that generate, transport, and treat, store, or dispose of hazardous waste. RCRAInfo allows RCRA program staff to track the notification, permit, compliance, and corrective action activities required under RCRA.

Click this hyperlink while viewing on your computer to access additional FINDS: detail in the EDR Site Report.

ECHO:

Envid:	1016148795
Registry ID:	110055455993
DFR URL:	http://echo.epa.gov/detailed-facility-report?fid=110055455993

NY MANIFEST:

Country:	USA
EPA ID:	NYP004274189
Facility Status:	Not reported
Location Address 1:	832 MANHATTAN AVE

CON EDISON MANHOLE: 4325 (Continued) **1016148795**

Code:	BP
Location Address 2:	MH 4325
Total Tanks:	Not reported
Location City:	BROOKLYN
Location State:	NY
Location Zip:	11220
Location Zip 4:	Not reported

NY MANIFEST:

EPAID:	NYP004274189
Mailing Name:	CON EDISON
Mailing Contact:	TOM TEELING
Mailing Address 1:	4 IRVING PLACE - 15TH FLOOR
Mailing Address 2:	Not reported
Mailing City:	NEW YORK
Mailing State:	NY
Mailing Zip:	10003
Mailing Zip 4:	Not reported
Mailing Country:	USA
Mailing Phone:	2124603770

NY MANIFEST:

Document ID:	Not reported
Manifest Status:	Not reported
seq:	Not reported
Year:	2012
Trans1 State ID:	NJD003812047
Trans2 State ID:	Not reported
Generator Ship Date:	10/16/2012
Trans1 Recv Date:	10/16/2012
Trans2 Recv Date:	Not reported
TSD Site Recv Date:	10/17/2012
Part A Recv Date:	Not reported
Part B Recv Date:	Not reported
Generator EPA ID:	NYP004274189
Trans1 EPA ID:	Not reported
Trans2 EPA ID:	Not reported
TSDF ID 1:	NJD991291105
TSDF ID 2:	Not reported
Manifest Tracking Number:	001675144GBF
Import Indicator:	N
Export Indicator:	N
Discr Quantity Indicator:	N
Discr Type Indicator:	N
Discr Residue Indicator:	N
Discr Partial Reject Indicator:	N
Discr Full Reject Indicator:	N
Manifest Ref Number:	Not reported
Alt Facility RCRA ID:	Not reported
Alt Facility Sign Date:	Not reported
MGMT Method Type Code:	H141
Waste Code:	Not reported
Waste Code:	Not reported
Waste Code:	Not reported
Waste Code:	Not reported
Waste Code:	Not reported
Waste Code:	Not reported

CON EDISON MANHOLE: 4325 (Continued) **1016148795**

Quantity:	100.0
Units:	G - Gallons (liquids only)* (8.3 pounds)
Number of Containers:	1.0
Container Type:	TT - Cargo tank, tank trucks
Handling Method:	T Chemical, physical, or biological treatment.
Specific Gravity:	1.0
Waste Code:	D008
Waste Code 1_2:	Not reported
Waste Code 1_3:	Not reported
Waste Code 1_4:	Not reported
Waste Code 1_5:	Not reported
Waste Code 1_6:	Not reported

Click this hyperlink while viewing on your computer to access additional NY_MANIFEST: detail in the EDR Site Report.

AJ270 **CON EDISON MANHOLE: 4325** **NJ MANIFEST** **S117986751**
NNE **832 MANHATTAN AVE** **N/A**
1/8-1/4 **BROOKLYN, NY 11222**
0.246 mi.
1297 ft. **Site 3 of 3 in cluster AJ**

Relative:
Higher

Actual:
31 ft.

NJ MANIFEST:

EPA Id:	NYP004274189
Mail Address:	IRVING PL, RM 828
Mail City/State/Zip:	NEW YORK, NY 10003
Facility Phone:	Not reported
Emergency Phone:	Not reported
Contact:	KYLE ANDERSON
Comments:	Not reported
SIC Code:	Not reported
County:	NY047
Municipal:	Not reported
Previous EPA Id:	Not reported
Gen Flag:	Not reported
Trans Flag:	Not reported
TSDF Flag:	Not reported
Name Change:	Not reported
Date Change:	Not reported

Manifest:

Manifest Number:	001675144GBF
EPA ID:	NYP004274189
Date Shipped:	10/16/2012
TSDF EPA ID:	NJD991291105
Transporter EPA ID:	NJD003812047
Transporter 2 EPA ID:	Not reported
Transporter 3 EPA ID:	Not reported
Transporter 4 EPA ID:	Not reported
Transporter 5 EPA ID:	Not reported
Transporter 6 EPA ID:	Not reported
Transporter 7 EPA ID:	Not reported
Transporter 8 EPA ID:	Not reported
Transporter 9 EPA ID:	Not reported
Transporter 10 EPA ID:	Not reported
Date Trans1 Transported Waste:	Not reported
Date Trans2 Transported Waste:	Not reported

CON EDISON MANHOLE: 4325 (Continued) **S117986751**

Date Trans3 Transported Waste:	Not reported
Date Trans4 Transported Waste:	Not reported
Date Trans5 Transported Waste:	Not reported
Date Trans6 Transported Waste:	Not reported
Date Trans7 Transported Waste:	Not reported
Date Trans8 Transported Waste:	Not reported
Date Trans9 Transported Waste:	Not reported
Date Trans10 Transported Waste:	Not reported
Date TSDF Received Waste:	Not reported
TSDF EPA Facility Name:	Not reported
QTY Units:	Not reported
Transporter SEQ ID:	Not reported
Transporter-1 Date:	Not reported
Waste SEQ ID:	Not reported
Waste Type Code 2:	Not reported
Waste Type Code 3:	Not reported
Waste Type Code 4:	Not reported
Waste Type Code 5:	Not reported
Waste Type Code 6:	Not reported
Date Accepted:	Not reported
Manifest Discrepancy Type:	Not reported
Data Entry Number:	Not reported
Was Load Rejected:	NEW YORK, NY 10003
Reason Load Was Rejected:	Not reported

Waste:

Manifest Year:	Not reported
Waste Code:	D008
Hand Code:	Not reported
Quantity:	100.00 gallons

AG271 **SPILL NUMBER 0010746** **NY LTANKS** **S104879798**
North **111 MILTON STREET** **NY Spills** **N/A**
1/8-1/4 **BROOKLYN, NY**
0.248 mi.
1311 ft. **Site 2 of 3 in cluster AG**

Relative:
Higher

Actual:
23 ft.

LTANKS:

Facility ID:	9312646
Site ID:	219109
Spill Number/Closed Date:	1994-01-27
Spill Date:	1994-01-27
Spill Cause:	Tank Overfill
Spill Source:	Private Dwelling
Spill Class:	C4
Cleanup Ceased:	1994-01-27
SWIS:	2401
Investigator:	KSTANG
Referred To:	Not reported
Reported to Dept:	1994-01-27
CID:	Not reported
Water Affected:	Not reported
Spill Notifier:	Responsible Party
Last Inspection:	Not reported
Recommended Penalty:	False

SPILL NUMBER 0010746 (Continued) **S104879798**

Meets Standard:	True
UST Involvement:	False
Remediation Phase:	0
Date Entered In Computer:	1994-01-28
Spill Record Last Update:	2004-09-30
Spiller Name:	Not reported
Spiller Company:	BAERENKLAU OIL CO.
Spiller Address:	740 JAMAICA AVENUE
Spiller County:	001
Spiller Contact:	Not reported
Spiller Phone:	Not reported
Spiller Extention:	Not reported
DEC Region:	2
DER Facility ID:	279871
DEC Memo:	"Prior to Sept, 2004 data translation this spill Lead_DEC Field was TANG "
Remarks:	"PUT DOWN SPEEDY DRY - WILL CLEAN"

All Materials:

Site ID:	219109
Operable Unit ID:	991300
Operable Unit:	01
Material ID:	388066
Material Code:	0001A
Material Name:	#2 fuel oil
Case No.:	Not reported
Material FA:	Petroleum
Quantity:	1.00
Units:	G
Recovered:	.00
Oxygenate:	Not reported

SPILLS:

Facility ID:	0010746
Facility Type:	ER
Spill Number:	0010746
DER Facility ID:	279871
Site ID:	320710
DEC Region:	2
Spill Number/Closed Date:	2000-12-28
Spill Cause:	Equipment Failure
Spill Class:	C3
SWIS:	2401
Spill Date:	2000-12-26
Investigator:	JMKRIMGO
Referred To:	Not reported
Reported to Dept:	2000-12-27
CID:	396
Water Affected:	Not reported
Spill Source:	Private Dwelling
Spill Notifier:	Other
Cleanup Ceased:	Not reported
Cleanup Meets Std:	False
Last Inspection:	Not reported
Recommended Penalty:	False
UST Trust:	False

SPILL NUMBER 0010746 (Continued) **S104879798**

Remediation Phase:	0
Date Entered In Computer:	2000-12-27
Spill Record Last Update:	2001-01-08
Spiller Name:	Not reported
Spiller Company:	SAME
Spiller Address:	Not reported
Spiller Company:	999
Contact Name:	MR ELVORETI
DEC Memo:	"Prior to Sept, 2004 data translation this spill Lead_DEC Field was KRIMGOLD Cleand up with absorb. pads."
Remarks:	"there was a water break in the house and the oil burner got flooded...oil kept flowing..unk spilledn and unk recovered."

All Materials:

Site ID:	320710
Operable Unit ID:	831882
Operable Unit:	01
Material ID:	544633
Material Code:	0001A
Material Name:	#2 fuel oil
Case No.:	Not reported
Material FA:	Petroleum
Quantity:	.00
Units:	G
Recovered:	.00
Oxygenate:	Not reported

AG272 **CON EDISON - CUSTOMER SERVICE BOX 8234** **NY MANIFEST** **S120958294**
North **115 MILTON ST** **N/A**
1/8-1/4 **BROOKLYN, NY 11222**
0.248 mi.
1312 ft. **Site 3 of 3 in cluster AG**

Relative:
Higher

Actual:
23 ft.

NY MANIFEST:

Country:	USA
EPA ID:	NYP004928028
Facility Status:	Not reported
Location Address 1:	115 MILTON ST
Code:	BP
Location Address 2:	Not reported
Total Tanks:	Not reported
Location City:	BROOKLYN
Location State:	NY
Location Zip:	11222
Location Zip 4:	Not reported

NY MANIFEST:

EPAID:	NYP004928028
Mailing Name:	CON EDISON - CUSTOMER SERVICE BOX 8234
Mailing Contact:	CON EDISON
Mailing Address 1:	4 IRVING PL 15TH FL NE
Mailing Address 2:	Not reported
Mailing City:	NEW YORK
Mailing State:	NY
Mailing Zip:	10003
Mailing Zip 4:	Not reported
Mailing Country:	USA
Mailing Phone:	Not reported

AM273 **BAROUH EATON ALLEN CORP.** **NY LTANKS** **S102640937**
SW **67 KENT AVE.** **NY CBS UST** **N/A**
1/4-1/2 **BROOKLYN, NY 11211** **NY AST**
0.269 mi.
1419 ft. **Site 1 of 3 in cluster AM**

Relative:
Higher

Actual:
17 ft.

LTANKS:

Facility ID:	9908120
Site ID:	305030
Spill Number/Closed Date:	2003-05-06
Spill Date:	1999-10-04
Spill Cause:	Tank Overfill
Spill Source:	Non Major Facility > 1,100 gal
Spill Class:	B1
Cleanup Ceased:	Not reported
SWIS:	2401
Investigator:	SIGONA
Referred To:	Not reported
Reported to Dept:	1999-10-04
CID:	323
Water Affected:	Not reported
Spill Notifier:	Fire Department
Last Inspection:	Not reported
Recommended Penalty:	False
Meets Standard:	False
UST Involvement:	False
Remediation Phase:	0
Date Entered In Computer:	1999-10-04
Spill Record Last Update:	2003-05-06
Spiller Name:	KATHLEN CICCHETTI
Spiller Company:	BAROUH EATON ALLEN CORP
Spiller Address:	67 KENT AVENUE
Spiller County:	001
Spiller Contact:	RICARDO RODRIGO
Spiller Phone:	(718) 782-2601
Spiller Extention:	Not reported
DEC Region:	2
DER Facility ID:	246397
DEC Memo:	""
Remarks:	"OIL MIXED WITH WATER ON THE STREET. FD ON SCENE. APPROX. 5-10 GALLONS IN THE SEWER."

All Materials:

Site ID:	305030
Operable Unit ID:	1082409
Operable Unit:	01
Material ID:	300802
Material Code:	0001A
Material Name:	#2 fuel oil
Case No.:	Not reported
Material FA:	Petroleum
Quantity:	10.00
Units:	G
Recovered:	5.00
Oxygenate:	Not reported

CBS UST:

BAROUH EATON ALLEN CORP. (Continued) **S102640937**

Detail As of 1/1/2012:

Id/Status:	2-000013 / TANK CONVERTED TO NON-REGULATED USE
Facility Type:	MANUFACTURING
Facility Tel:	(718) 782-2601
Total Tanks:	0
Region:	STATE
ICS No:	2-500025
PBS No:	2-361763
MOSF No:	Not reported
SPDES No:	Not reported
Town:	NEW YORK CITY
Operator:	RICARDO RODRIGO
Emergency Contact:	CHRISTOPHER MCGARRY
Emergency Contact Phone:	(516) 997-4292
Certification Date:	/ /
Expiration Date:	02/10/1997
Owner Name:	BAROUH EATON ALLEN CORP.
Owner Address:	67 KENT AVE.
Owner City,St,Zip:	BROOKLYN, NY 11211
Owner Phone:	(718) 782-2601
Owner Type:	5
Owner Subtype:	Not reported
Mail To Name:	BAROUH EATON ALLEN CORP.
Mail To Contact:	BAROUH EATON ALLEN CORP.
Mail To Address:	67 KENT AVE.
Mail To Address 2:	Not reported
Mail To City,St,Zip:	BROOKLYN, NY 11211
Mail To Telephone:	(718) 782-2601

Tank Number:	00001
Date Entered:	02/10/1989
Capacity:	1080
Chemical:	Methylene chloride
Tank Closed:	04/98
Tank Status:	Temporarily Out Of Service
Tank Type:	Steel/carbon steel
Install Date:	07/74
CAS No:	75092
Substance:	Single Hazardous Substance on DEC List
Tank Location:	Outdoors, Belowground
Tank Internal:	None
Tank External:	PAINTED/ASPHALT COATING
Pipe Location:	Aboveground/Underground Combination
Pipe Internal:	None
Pipe External:	Painted/Asphalt Coating
Leak Detection:	None
Secondary Containmentt:	Excavation Liner
Overfill Protection:	None
Haz Percent:	100
Pipe Containment:	Vault (w/o access)
Pipe Type:	GALVANIZED STEEL
Tank Error Status:	No Missing Data
Tank Secret:	False
Date Entered:	08:30:17
Last Test:	Not reported
Due Date:	Not reported
SWIS Code:	6101

BAROUH EATON ALLEN CORP. (Continued) **S102640937**

Cert Flag:	False
Is it There:	False
Is Updated:	False
Owners Mark:	First Owner
Lat/Long:	Not reported
Renew Date:	11/02/92
Deliquent:	False
Total Capacity:	0
Date Expired:	02/10/95
Case No:	Not reported
Federal Amt:	True
Pipe Flag:	False
Reserve Flag:	True

AST:

Region:	STATE
DEC Region:	2
Site Status:	Unregulated/Closed
Facility Id:	2-361763
Program Type:	PBS
UTM X:	587865.10830
UTM Y:	4508392.72589
Expiration Date:	N/A
Site Type:	Manufacturing (Other than Chemical)/Processing

Affiliation Records:

Site Id:	18275
Affiliation Type:	Mail Contact
Company Name:	BAROUH EATON ALLEN CORP
Contact Type:	Not reported
Contact Name:	KATHLEEN CICCHETTI
Address1:	67 KENT AVE
Address2:	Not reported
City:	BROOKLYN
State:	NY
Zip Code:	11211
Country Code:	001
Phone:	(718) 782-2601
EMail:	Not reported
Fax Number:	Not reported
Modified By:	CGFREEDM
Date Last Modified:	2004-12-16

Site Id:	18275
Affiliation Type:	Facility Operator
Company Name:	BAROUH EATON ALLEN CORP.
Contact Type:	Not reported
Contact Name:	BAROUH EATON ALLEN CORP
Address1:	Not reported
Address2:	Not reported
City:	Not reported
State:	NN
Zip Code:	Not reported
Country Code:	001
Phone:	(718) 782-2601
EMail:	Not reported
Fax Number:	Not reported

BAROUH EATON ALLEN CORP. (Continued) **S102640937**

Modified By:	TRANSLAT
Date Last Modified:	2004-03-04

Site Id:	18275
Affiliation Type:	Emergency Contact
Company Name:	BAROUH EATON ALLEN CORP.
Contact Type:	Not reported
Contact Name:	RICARDO RODRIGO
Address1:	Not reported
Address2:	Not reported
City:	Not reported
State:	NN
Zip Code:	Not reported
Country Code:	001
Phone:	(718) 384-0094
EMail:	Not reported
Fax Number:	Not reported
Modified By:	TRANSLAT
Date Last Modified:	2004-03-04

Site Id:	18275
Affiliation Type:	Facility Owner
Company Name:	BAROUH EATON ALLEN CORP.
Contact Type:	Not reported
Contact Name:	Not reported
Address1:	67 KENT AVENUE
Address2:	Not reported
City:	BROOKLYN
State:	NY
Zip Code:	11211
Country Code:	001
Phone:	(718) 782-2601
EMail:	Not reported
Fax Number:	Not reported
Modified By:	TRANSLAT
Date Last Modified:	2004-03-04

Tank Info:

Tank Number:	001
Tank Id:	22154
Material Code:	0001
Common Name of Substance:	#2 Fuel Oil (On-Site Consumption)

Equipment Records:

F00 - Pipe External Protection - None
B00 - Tank External Protection - None
C00 - Pipe Location - No Piping
G00 - Tank Secondary Containment - None
J02 - Dispenser - Suction Dispenser
H00 - Tank Leak Detection - None
I04 - Overfill - Product Level Gauge (A/G)
D01 - Pipe Type - Steel/Carbon Steel/Iron
A00 - Tank Internal Protection - None

Tank Location:	1
Tank Type:	Steel/Carbon Steel/Iron

BAROUH EATON ALLEN CORP. (Continued) **S102640937**

Tank Status:	Closed - In Place
Pipe Model:	Not reported
Install Date:	10/01/1977
Capacity Gallons:	2000
Tightness Test Method:	NN
Date Test:	Not reported
Next Test Date:	Not reported
Date Tank Closed:	05/18/1998
Register:	True
Modified By:	TRANSLAT
Last Modified:	04/14/2017
Material Name:	Not reported

AN274 **NATIONAL PAPER STOCK; INC.** **NY SWF/LF** **S105841743**
South **136 NORTH 10TH STREET** **N/A**
1/4-1/2 **BROOKLYN, NY 11211**
0.285 mi.
1506 ft. **Site 1 of 2 in cluster AN**

Relative:
Higher

Actual:
28 ft.

SWF/LF:

Flag:	INACTIVE
Region Code:	2
Phone Number:	7180000000
Owner Name:	Not reported
Owner Type:	Not reported
Owner Address:	Not reported
Owner Addr2:	Not reported
Owner City,St,Zip:	Not reported
Owner Email:	Not reported
Owner Phone:	Not reported
Contact Name:	LOU MANZIONE; OWNER
Contact Address:	Not reported
Contact Addr2:	Not reported
Contact City,St,Zip:	Not reported
Contact Email:	Not reported
Contact Phone:	Not reported
Activity Desc:	Transfer station - permit
Activity Number:	[24T91]
Active:	No
East Coordinate:	590200
North Coordinate:	4506000
Accuracy Code:	Not reported
Regulatory Status:	Not reported
Waste Type:	Not reported
Authorization #:	2-6104-00184
Authorization Date:	Not reported
Expiration Date:	Not reported
Operator Name:	Not reported
Operator Type:	Not reported
Laste Date:	Not reported

275 NNW 1/4-1/2 0.291 mi. 1534 ft. | **58 GREENPOINT AVE.**
58 GREENPOINT AVE.
BROOKLYN, NY 11222 | **NY SHWS** | **S120706232**
N/A

Relative: Higher

Actual: 14 ft.

SHWS:

Program:	HW
Site Code:	533500
Classification:	P
Region:	2
Acres:	0.09
HW Code:	224246
Record Add:	10/12/2016
Record Upd:	04/14/2017
Updated By:	SXDEWES
Site Description:	Not reported
Env Problem:	Not reported
Health Problem:	As information for this site becomes available, it will be reviewed by the NYSDOH to determine if site contamination presents public health exposure concerns.
Dump:	Not reported
Structure:	Not reported
Lagoon:	Not reported
Landfill:	Not reported
Pond:	Not reported
Disp Start:	Not reported
Disp Term:	Not reported
Lat/Long:	Not reported
Dell:	Not reported
Record Add:	Not reported
Record Upd:	Not reported
Updated By:	Not reported
Own Op:	Not reported
Sub Type:	Not reported
Owner Name:	Not reported
Owner Company:	Not reported
Owner Address:	Not reported
Owner Addr2:	Not reported
Owner City,St,Zip:	Not reported
Owner Country:	Not reported
HW Code:	Not reported
Waste Type:	Not reported
Waste Quantity:	Not reported
Waste Code:	Not reported
Crossref ID:	Not reported
Cross Ref Type Code:	Not reported
Cross Ref Type:	Not reported
Record Added Date:	Not reported
Record Updated:	Not reported
Updated By:	Not reported

276 SSW 1/4-1/2 0.291 mi. 1537 ft. | **COMMERCIAL BUILDING**
93 NORTH 9TH STREET
BROOKLYN, NY | **NY LTANKS**
NY Spills | **S105055184**
N/A

Relative: Higher

Actual: 32 ft.

LTANKS:

Facility ID:	9913062
Site ID:	275967
Spill Number/Closed Date:	2005-06-21
Spill Date:	2000-02-16
Spill Cause:	Tank Test Failure
Spill Source:	Commercial/Industrial
Spill Class:	B3
Cleanup Ceased:	Not reported
SWIS:	2401
Investigator:	JEDURNIN
Referred To:	Not reported
Reported to Dept:	2000-02-16
CID:	282
Water Affected:	Not reported
Spill Notifier:	Tank Tester
Last Inspection:	Not reported
Recommended Penalty:	False
Meets Standard:	False
UST Involvement:	False
Remediation Phase:	0
Date Entered In Computer:	2000-02-16
Spill Record Last Update:	2005-06-21
Spiller Name:	MYRON CUTLER
Spiller Company:	COMMERCIAL BUILDING
Spiller Address:	93 NORTH 9TH STREET
Spiller County:	001
Spiller Contact:	MYRON CUTLER
Spiller Phone:	(718) 388-3133
Spiller Extention:	Not reported
DEC Region:	2
DER Facility ID:	224362
DEC Memo:	"04/24/2000: Tank was re-tested on 04/06/2000 and passed the test. Report was received on 04/24/2000. All piping was replace. pyh 07/11/2001 TANK REMOVED DURING RENOVATIONS (SEE SPILL# 0103335, same site) 01/26/04: Reassigned from Rommel to Austin 02/17/04: Reassigned from AUSTIN to KRIMGOLD. Based on the above information (tank passed test, replaced piping, tank removed) this site is closed. John Durnin 6/21/2005"
Remarks:	"tank failed the test."

All TTF:

Facility ID:	9913062
Spill Number:	9913062
Spill Tank Test:	1548057
Site ID:	275967
Tank Number:	1
Tank Size:	1080
Material:	0001
EPA UST:	Not reported
UST:	Not reported
Cause:	Not reported
Source:	Not reported
Test Method:	03

COMMERCIAL BUILDING (Continued) **S105055184**

Test Method 2:	Horner EZ Check I or II
Leak Rate:	.00
Gross Fail:	Not reported
Modified By:	Spills
Last Modified Date:	Not reported

All Materials:

Site ID:	275967
Operable Unit ID:	1087599
Operable Unit:	01
Material ID:	294921
Material Code:	0001A
Material Name:	#2 fuel oil
Case No.:	Not reported
Material FA:	Petroleum
Quantity:	.00
Units:	G
Recovered:	.00
Oxygenate:	Not reported

SPILLS:

Facility ID:	0103335
Facility Type:	ER
Spill Number:	0103335
DER Facility ID:	224362
Site ID:	143272
DEC Region:	2
Spill Number/Closed Date:	2005-10-31
Spill Cause:	Unknown
Spill Class:	C3
SWIS:	2401
Spill Date:	2001-06-26
Investigator:	Unassigned
Referred To:	Not reported
Reported to Dept:	2001-06-27
CID:	397
Water Affected:	Not reported
Spill Source:	Unknown
Spill Notifier:	Federal Government
Cleanup Ceased:	Not reported
Cleanup Meets Std:	False
Last Inspection:	Not reported
Recommended Penalty:	False
UST Trust:	False
Remediation Phase:	0
Date Entered In Computer:	2001-06-27
Spill Record Last Update:	2008-08-25
Spiller Name:	UNKNOWN
Spiller Company:	Unknown
Spiller Address:	UNKNOWN
Spiller Company:	999
Contact Name:	UNK
DEC Memo:	"On July 10, 2001, RGM Liquid Waste Removal provides NYSDEC with end-point sample results collected on July 3, 2001. 07/11/2001, nysdec notes that the TANK PULLED,SOIL EXCAVATED AND STOCKPILED

COMMERCIAL BUILDING (Continued) **S105055184**

WAITING FOR DISPOSAL. END POINT SAMPLES TAKEN. 9/2/03 TIPPLE SENT REQUEST FOR DOCUMENTATION. On September 26, 2003, American Environmental Assessment Corporation provided notarized documentation that the tank was properly removed from the site on July 13, 2001. On November 24, 2003, NYSDEC was provided documentation of two Non-hazardous Material Manifests for the disposal of petroleum-contaminated soil dated July 13, 2005. Also, on November 24, 2003, NYSDEC was provided documentation of six soil sample analyses from the sides of the tank pit and the bottom of the pit, dated July 3, 2001. The samples were analyzed for STARS 8021 and 8270 and are acceptable for closing (per TAGM 4046) Spill No.0103335."

Remarks: "anonymous caller reported tanks being removed and tanks are leaking"

All Materials:

Site ID:	143272
Operable Unit ID:	840056
Operable Unit:	01
Material ID:	535420
Material Code:	0001A
Material Name:	#2 fuel oil
Case No.:	Not reported
Material FA:	Petroleum
Quantity:	.00
Units:	G
Recovered:	.00
Oxygenate:	False

AN277 **F N W MECHANICAL** **NY LTANKS** **U003418596**
South **139 NORTH 10TH STREET** **N/A**
1/4-1/2 **BROOKLYN, NY 11211**
0.297 mi.
1568 ft. **Site 2 of 2 in cluster AN**

Relative:
Higher

Actual:
25 ft.

LTANKS:

Facility ID:	0306649
Site ID:	191515
Spill Number/Closed Date:	2006-11-13
Spill Date:	2003-09-23
Spill Cause:	Tank Test Failure
Spill Source:	Commercial/Industrial
Spill Class:	B3
Cleanup Ceased:	Not reported
SWIS:	2401
Investigator:	BKFALVEY
Referred To:	Not reported
Reported to Dept:	2003-09-23
CID:	252
Water Affected:	Not reported
Spill Notifier:	Tank Tester
Last Inspection:	Not reported
Recommended Penalty:	False
Meets Standard:	False
UST Involvement:	False
Remediation Phase:	0
Date Entered In Computer:	2003-09-23
Spill Record Last Update:	2006-11-13
Spiller Name:	FRANK

F N W MECHANICAL (Continued) **U003418596**

Spiller Company:	FRANK DROSS
Spiller Address:	139 NORTH TENTH
Spiller County:	001
Spiller Contact:	PHIL FAZIN
Spiller Phone:	(516) 375-5890
Spiller Extention:	Not reported
DEC Region:	2
DER Facility ID:	25519
DEC Memo:	"Prior to Sept, 2004 data translation this spill Lead_DEC Field was DEMEO 9/23/03, ROSSAN; DDO: Tank test failure letter was prepared and sent to: Mr. Frank Dross F N W Mechanical 139 North 10th Street Brooklyn, NY 11211 Ed. 10/3/05: CBN Called Phil Fazin, the tank tester and was told he would get back to DEC with more info. 9/22/06 ttf letter sent to owner: Sandra Maislen San Ten Raz LLC 120 Pleaseant St., Apt. 2 Brookline, MA 02446 bf 11/13/06 On 10/12/06, received letter from Sandra Maislen in response to ttf letter. Reviewed letter and the attachments. The fill line, stick line, and vent line failed. I called Petroleum Tanks to see if they remember detecting any contamination when lines were replaced. I was told Mark Salamack was the person in charge of the tank repairs. He was in a meeting at the time of the call and I left a message for him to call me. Mr. Salamack (718-624-4842) called me back and told me that there was no observed contamination and no elevated reading on the PID meter used at the time of the repairs. NFA. bf"
Remarks:	"RECOMMEND TO UNCOVER-EVALUATE AND RE-TEST"

All TTF:

Facility ID:	0306649
Spill Number:	0306649
Spill Tank Test:	1528698
Site ID:	191515
Tank Number:	Not reported
Tank Size:	3000
Material:	0001
EPA UST:	Not reported
UST:	Not reported
Cause:	Not reported
Source:	Not reported
Test Method:	03
Test Method 2:	Horner EZ Check I or II
Leak Rate:	.00
Gross Fail:	Not reported
Modified By:	Spills
Last Modified Date:	Not reported

All Materials:

Site ID:	191515
Operable Unit ID:	873086
Operable Unit:	01
Material ID:	560016
Material Code:	0001A
Material Name:	#2 fuel oil
Case No.:	Not reported
Material FA:	Petroleum
Quantity:	.00
Units:	G
Recovered:	.00

F N W MECHANICAL (Continued) **U003418596**

Oxygenate: Not reported

AM278
SW
1/4-1/2
0.315 mi.
1664 ft.

87 KENT AVENUE - (OFF-SITE)
56 NORTH 9TH STREET (AKA 87 KENT AVENUE)
BROOKLYN, NY 11249

Site 2 of 3 in cluster AM

NY BROWNFIELDS **S118457876**
N/A

Relative:
Higher

Actual:
20 ft.

BROWNFIELDS:

Program:	BCP
Site Code:	501773
Acres:	Not reported
HW Code:	C224188A
SWIS:	2401
Town:	New York City
Record Added Date:	11/10/2014
Record Updated Date:	05/04/2017
Update By:	JHOCONNE
Site Description:	The area of concern subject to this work is considered off-site from BCP site C224188 and reflects the investigation and possible remediation of contamination that may have migrated from that site. This work is being carried out as provided for under the Environmental Conservation Law Section 27-1411.5. Please see C224188 for further information regarding the status of the site in the Brownfield Cleanup program. Site Location: 87 Kent Ave - Off-site is located in the Williamsburg area of Brooklyn, Kings County. To the north of the site is North 9th Street, to the south is North 8th Street, to the west is Kent Avenue, and to the east is Wythe Avenue. Site Features: The site consists of the areas surrounding by 87 Kent Ave. Current Zoning and Land Use: The site is included in the M1-2/R6A mixed use district. Site Geology and Hydrogeology: The surface topography in the surrounding area is generally flat, gradually sloping northwest towards the East River. Based on reports compiled by the United States Geological Survey (Brooklyn, NY Quadrangle), the property lies at an elevation of approximately 20 feet above the National Geodetic Vertical Datum of 1929 (an approximation of mean sea level). Based on information collected during the investigation of C224188, The soil beneath the site is miscellaneous fill at depths of up to eight feet. This is underlain by a fine to medium sand with silt and clay layers of varying thicknesses. United States Geological Survey reports indicate that the depth to bedrock at the site is expected to be approximately 100 feet below ground surface. Groundwater is approximately 15 feet below ground surface. The East River is the nearest surface water body, approximately 700 feet to the northwest. Groundwater beneath the site flows in north-northeast direction.
Env Problem:	During the on-site Remedial Investigation for site C224188, soil and groundwater samples were collected and analyzed for volatile organic compounds (VOCs), semi-volatile organic compounds (SVOCs), metals, PCBs, and pesticides. Soil vapor samples were analyzed for VOCs. Based upon the results of the RI, the primary contaminants of concern for on-site include trichloroethene (TCE) and cis-1,2-DCE. Contamination can likely be attributed to activities associated with the historic use of the site for manufacturing activities. Further investigation is needed to fully delineate the extent of off-site contamination.
Health Problem:	Information submitted with the BCP application regarding the

87 KENT AVENUE - (OFF-SITE) (Continued) **S118457876**

conditions at the site are currently under review and will be revised as additional information becomes available.

Dump:	Not reported
Structure:	Not reported
Lagoon:	Not reported
Landfill:	Not reported
Pond:	Not reported
Disp Start:	Not reported
Disp Term:	Not reported
Lat/Long:	Not reported
Dell:	Not reported
Record Add:	Not reported
Record Upd:	Not reported
Updated By:	Not reported
Own Op:	Not reported
Sub Type:	Not reported
Owner Name:	Not reported
Owner Company:	Not reported
Owner Address:	Not reported
Owner Addr2:	Not reported
Owner City,St,Zip:	Not reported
Owner Country:	Not reported
HW Code:	C224188A
Waste Type:	trichloroethene (TCE)
Waste Quantity:	UNKNOWN
Waste Code:	Not reported
HW Code:	C224188A
Waste Type:	cis-1,2-dichloroethene
Waste Quantity:	UNKNOWN
Waste Code:	Not reported
Crossref ID:	Not reported
Cross Ref Type Code:	Not reported
Cross Ref Type:	Not reported
Record Added Date:	Not reported
Record Updated:	Not reported
Updated By:	Not reported

AM279 **87 KENT AVENUE** **NY ENG CONTROLS** **S116550038**
SW **56 NORTH 9TH STREET (AKA 87 KENT AVENUE)** **NY INST CONTROL** **N/A**
1/4-1/2 **BROOKLYN, NY 11249** **NY BROWNFIELDS**
0.317 mi.
1672 ft. **Site 3 of 3 in cluster AM**

Relative:
Higher

Actual:
19 ft.

ENG CONTROLS:

Site Code:	492995
HW Code:	C224188
Control Code:	15
Control Type:	ENG
Date Record Added:	01/12/2016
Date Rec Updated:	02/23/2017
Updated By:	HRAHMED
Site Description:	Site Location: The site is located at the corner of Kent Avenue and North 9th Street in the Williamsburg area of Brooklyn, Kings County. To the north of the site is North 9th Street, to the south is North 8th Street, to the west is Kent Avenue, and to the east is Wythe Avenue. Site Features: The site is approximately 0.382 acres in size with a single story vacant warehouse covering the entire site. The site is surrounded by mixed commercial and residential property uses.

87 KENT AVENUE (Continued) **S116550038**

Current Zoning and Land Use: The site has an E-designation as part of the Greenpoint-Williamsburg Rezoning and is included in the M1-2/R6A mixed use district. The property is currently vacant. Past Use of the Site: From approximately 1980 to until 1998, the site was operated by Barouh Eaton Allen Corp., a manufacturer of typewriter ink and printer products. The building was used from 1998 to 2010 for warehousing and distribution by Lucky Paper Inc. (eastern portion), a distributor or restaurant supplies, and by LJJ, Inc. (western portion), a clothing wholesaler and distributor and from 2010 to 2012 by 200 Supplies Corp., a plumbing supplier. Site Geology and Hydrogeology: The surface topography in the surrounding area is generally flat, gradually sloping northwest towards the East River. Based on reports compiled by the United States Geological Survey (Brooklyn, NY Quadrangle), the property lies at an elevation of approximately 20 feet above the National Geodetic Vertical Datum of 1929 (an approximation of mean sea level). The soil beneath the site is miscellaneous fill at depths of up to eight feet. This is underlain by a fine to medium sand with silt and clay layers of varying thicknesses. United States Geological Survey reports indicate that the depth to bedrock at the site is expected to be approximately 100 feet below ground surface. Groundwater is approximately 15 feet below ground surface. The East River is the nearest surface water body, approximately 700 feet to the northwest. Groundwater beneath the site flows in north-northeast direction.

Env Problem: Nature and Extent of Contamination: During the Remedial Investigation, soil and groundwater samples were collected and analyzed for volatile organic compounds (VOCs), semi-volatile organic compounds (SVOCs), metals, PCBs, and pesticides. Soil vapor samples were analyzed for VOCs. Based upon the results of the RI, the primary contaminants of concern include the VOCs trichloroethene (TCE) and cis-1,2-DCE. Contamination can likely be attributed to activities associated with the historic use of the site for manufacturing activities. Soil - During the investigation in January 2014, TCE was detected at concentrations of up to 88 parts per million (ppm), above the restricted-residential SCO of 21 parts per million (ppm). With the exception of 2 samples, TCE was detected in all other samples above the unrestricted use SCO of 0.47 ppm. Low levels of SVOCs, including benzo(a)pyrene at 1.99 ppm and chrysene at 1.82 ppm, were detected at concentrations exceeding the UUSCO. In addition, metals including mercury at 4.24 ppm, copper at 100 ppm and lead at 122 ppm were detected at concentrations exceeding UUSCOs, Site-related soil contamination does not extend off-site based on the available data. Groundwater - Compounds exceeding the groundwater standards include TCE at a maximum concentration of 520 parts per billion (ppb) and cis-1,2-DCE at 14 ppb. Metals detected in groundwater at concentrations exceeding the standards include mercury at 3.5 ppb, copper at 332 ppb and lead at 1640 ppb. It should be noted that these metals were detected in unfiltered samples. Site-related groundwater contamination does not extend off-site based on the available data. Soil vapor - TCE was detected at concentrations of up to 1,600,000 ug/m3 and cis-1,2-DCE at concentrations of up to 15,000 ug/m3. Elevated concentrations of contaminants in soil vapor were found at the property boundaries and may extend off-site.

Health Problem: People are not drinking the contaminated groundwater because the area is served by a public water supply that is not affected by this contamination. Direct contact with contaminants in the soil is unlikely because the site is covered by a building and pavement.

87 KENT AVENUE (Continued) **S116550038**

Volatile organic compounds in groundwater or soil may move into the soil vapor (air spaces within the soil), which in turn may move into overlying buildings and affect the indoor air quality. This process, which is similar to the movement of radon gas from the subsurface into the indoor air of buildings, is referred to as soil vapor intrusion. Inhalation of site contaminants in indoor air due to soil vapor intrusion does not represent a concern for the site in its current condition. However, the potential exists for the inhalation of site contaminants due to soil vapor intrusion for any future on-site occupancy or development. Additional sampling is needed to evaluate the potential for soil vapor intrusion to impact off-site structures.

Dump:	False
Structure:	False
Lagoon:	False
Landfill:	False
Pond:	False
Disp Start:	Not reported
Disp Term:	Not reported
Lat/Long:	Not reported
Dell:	Not reported
Record Add:	3/27/2014 2:42:00 PM
Record Upd:	4/22/2015 10:44:00 AM
Updated By:	JHOCONNE
Own Op:	Document Repository
Sub Type:	NNN
Owner Name:	Not reported
Owner Company:	Brooklyn Public Library
Owner Address:	Greenpoint Branch
Owner Addr2:	107 Norman Avenue
Owner City,St,Zip:	Brooklyn, NY 11211
Owner Country:	United States of America
Own Op:	Owner
Sub Type:	P03
Owner Name:	Jay Weitzman
Owner Company:	Ronit Realty LLC
Owner Address:	816 Avenue I
Owner Addr2:	Not reported
Owner City,St,Zip:	Brooklyn, NY 11230
Owner Country:	United States of America
Own Op:	Applicant/Requestor
Sub Type:	P03
Owner Name:	Jay Weitzman
Owner Company:	Ronit Realty LLC
Owner Address:	816 Avenue I
Owner Addr2:	Not reported
Owner City,St,Zip:	Brooklyn, NY 11230
Owner Country:	United States of America
HW Code:	C224188
Waste Type:	SELENIUM
Waste Quantity:	UNKNOWN
Waste Code:	Not reported
HW Code:	C224188
Waste Type:	MANGANESE
Waste Quantity:	UNKNOWN
Waste Code:	Not reported
HW Code:	C224188

87 KENT AVENUE (Continued) **S116550038**

Waste Type:	BENZO(B)FLUORANTHENE
Waste Quantity:	UNKNOWN
Waste Code:	Not reported
HW Code:	C224188
Waste Type:	TRICHLOROETHENE (TCE)
Waste Quantity:	UNKNOWN
Waste Code:	Not reported
HW Code:	C224188
Waste Type:	1,1 Dichloroethene
Waste Quantity:	UNKNOWN
Waste Code:	Not reported
HW Code:	C224188
Waste Type:	BENZO(A)PYRENE
Waste Quantity:	UNKNOWN
Waste Code:	Not reported
HW Code:	C224188
Waste Type:	SODIUM
Waste Quantity:	UNKNOWN
Waste Code:	Not reported
HW Code:	C224188
Waste Type:	indeno(1,2,3-cd)pyrene
Waste Quantity:	UNKNOWN
Waste Code:	Not reported
HW Code:	C224188
Waste Type:	BENZO[K]FLUORANTHENE
Waste Quantity:	UNKNOWN
Waste Code:	Not reported
HW Code:	C224188
Waste Type:	lead
Waste Quantity:	UNKNOWN
Waste Code:	Not reported
HW Code:	C224188
Waste Type:	chrysene
Waste Quantity:	UNKNOWN
Waste Code:	Not reported
HW Code:	C224188
Waste Type:	cis-1,2-dichloroethene
Waste Quantity:	UNKNOWN
Waste Code:	Not reported
Crossref ID:	2015000281945
Cross Ref Type Code:	25
Cross Ref Type:	County Recording Identifier
Record Added Date:	9/1/2015 3:18:00 PM
Record Updated:	9/1/2015 3:18:00 PM
Updated By:	HRAHMED

Site Code:	492995
HW Code:	C224188
Control Code:	13
Control Type:	ENG
Date Record Added:	01/12/2016
Date Rec Updated:	02/23/2017
Updated By:	HRAHMED
Site Description:	Site Location: The site is located at the corner of Kent Avenue and North 9th Street in the Williamsburg area of Brooklyn, Kings County. To the north of the site is North 9th Street, to the south is North 8th Street, to the west is Kent Avenue, and to the east is Wythe

87 KENT AVENUE (Continued) **S116550038**

Avenue. Site Features: The site is approximately 0.382 acres in size with a single story vacant warehouse covering the entire site. The site is surrounded by mixed commercial and residential property uses. Current Zoning and Land Use: The site has an E-designation as part of the Greenpoint-Williamsburg Rezoning and is included in the M1-2/R6A mixed use district. The property is currently vacant. Past Use of the Site: From approximately 1980 to until 1998, the site was operated by Barouh Eaton Allen Corp., a manufacturer of typewriter ink and printer products. The building was used from 1998 to 2010 for warehousing and distribution by Lucky Paper Inc. (eastern portion), a distributor or restaurant supplies, and by LJJ, Inc. (western portion), a clothing wholesaler and distributor and from 2010 to 2012 by 200 Supplies Corp., a plumbing supplier. Site Geology and Hydrogeology: The surface topography in the surrounding area is generally flat, gradually sloping northwest towards the East River. Based on reports compiled by the United States Geological Survey (Brooklyn, NY Quadrangle), the property lies at an elevation of approximately 20 feet above the National Geodetic Vertical Datum of 1929 (an approximation of mean sea level). The soil beneath the site is miscellaneous fill at depths of up to eight feet. This is underlain by a fine to medium sand with silt and clay layers of varying thicknesses. United States Geological Survey reports indicate that the depth to bedrock at the site is expected to be approximately 100 feet below ground surface. Groundwater is approximately 15 feet below ground surface. The East River is the nearest surface water body, approximately 700 feet to the northwest. Groundwater beneath the site flows in north-northeast direction.

Env Problem: Nature and Extent of Contamination: During the Remedial Investigation, soil and groundwater samples were collected and analyzed for volatile organic compounds (VOCs), semi-volatile organic compounds (SVOCs), metals, PCBs, and pesticides. Soil vapor samples were analyzed for VOCs. Based upon the results of the RI, the primary contaminants of concern include the VOCs trichloroethene (TCE) and cis-1,2-DCE. Contamination can likely be attributed to activities associated with the historic use of the site for manufacturing activities. Soil - During the investigation in January 2014, TCE was detected at concentrations of up to 88 parts per million (ppm), above the restricted-residential SCO of 21 parts per million (ppm). With the exception of 2 samples, TCE was detected in all other samples above the unrestricted use SCO of 0.47 ppm. Low levels of SVOCs, including benzo(a)pyrene at 1.99 ppm and chrysene at 1.82 ppm, were detected at concentrations exceeding the UUSCO. In addition, metals including mercury at 4.24 ppm, copper at 100 ppm and lead at 122 ppm were detected at concentrations exceeding UUSCOs, Site-related soil contamination does not extend off-site based on the available data. Groundwater - Compounds exceeding the groundwater standards include TCE at a maximum concentration of 520 parts per billion (ppb) and cis-1,2-DCE at 14 ppb. Metals detected in groundwater at concentrations exceeding the standards include mercury at 3.5 ppb, copper at 332 ppb and lead at 1640 ppb. It should be noted that these metals were detected in unfiltered samples. Site-related groundwater contamination does not extend off-site based on the available data. Soil vapor - TCE was detected at concentrations of up to 1,600,000 ug/m3 and cis-1,2-DCE at concentrations of up to 15,000 ug/m3. Elevated concentrations of contaminants in soil vapor were found at the property boundaries and may extend off-site.

Health Problem: People are not drinking the contaminated groundwater because the area

87 KENT AVENUE (Continued) **S116550038**

is served by a public water supply that is not affected by this contamination. Direct contact with contaminants in the soil is unlikely because the site is covered by a building and pavement. Volatile organic compounds in groundwater or soil may move into the soil vapor (air spaces within the soil), which in turn may move into overlying buildings and affect the indoor air quality. This process, which is similar to the movement of radon gas from the subsurface into the indoor air of buildings, is referred to as soil vapor intrusion. Inhalation of site contaminants in indoor air due to soil vapor intrusion does not represent a concern for the site in its current condition. However, the potential exists for the inhalation of site contaminants due to soil vapor intrusion for any future on-site occupancy or development. Additional sampling is needed to evaluate the potential for soil vapor intrusion to impact off-site structures.

Dump:	False
Structure:	False
Lagoon:	False
Landfill:	False
Pond:	False
Disp Start:	Not reported
Disp Term:	Not reported
Lat/Long:	Not reported
Dell:	Not reported
Record Add:	3/27/2014 2:42:00 PM
Record Upd:	4/22/2015 10:44:00 AM
Updated By:	JHOCONNE
Own Op:	Document Repository
Sub Type:	NNN
Owner Name:	Not reported
Owner Company:	Brooklyn Public Library
Owner Address:	Greenpoint Branch
Owner Addr2:	107 Norman Avenue
Owner City,St,Zip:	Brooklyn, NY 11211
Owner Country:	United States of America
Own Op:	Owner
Sub Type:	P03
Owner Name:	Jay Weitzman
Owner Company:	Ronit Realty LLC
Owner Address:	816 Avenue I
Owner Addr2:	Not reported
Owner City,St,Zip:	Brooklyn, NY 11230
Owner Country:	United States of America
Own Op:	Applicant/Requestor
Sub Type:	P03
Owner Name:	Jay Weitzman
Owner Company:	Ronit Realty LLC
Owner Address:	816 Avenue I
Owner Addr2:	Not reported
Owner City,St,Zip:	Brooklyn, NY 11230
Owner Country:	United States of America
HW Code:	C224188
Waste Type:	SELENIUM
Waste Quantity:	UNKNOWN
Waste Code:	Not reported
HW Code:	C224188
Waste Type:	MANGANESE

87 KENT AVENUE (Continued) **S116550038**

Waste Quantity: UNKNOWN
Waste Code: Not reported
HW Code: C224188
Waste Type: BENZO(B)FLUORANTHENE
Waste Quantity: UNKNOWN
Waste Code: Not reported
HW Code: C224188
Waste Type: TRICHLOROETHENE (TCE)
Waste Quantity: UNKNOWN
Waste Code: Not reported
HW Code: C224188
Waste Type: 1,1 Dichloroethene
Waste Quantity: UNKNOWN
Waste Code: Not reported
HW Code: C224188
Waste Type: BENZO(A)PYRENE
Waste Quantity: UNKNOWN
Waste Code: Not reported
HW Code: C224188
Waste Type: SODIUM
Waste Quantity: UNKNOWN
Waste Code: Not reported
HW Code: C224188
Waste Type: indeno(1,2,3-cd)pyrene
Waste Quantity: UNKNOWN
Waste Code: Not reported
HW Code: C224188
Waste Type: BENZO[K]FLUORANTHENE
Waste Quantity: UNKNOWN
Waste Code: Not reported
HW Code: C224188
Waste Type: lead
Waste Quantity: UNKNOWN
Waste Code: Not reported
HW Code: C224188
Waste Type: chrysene
Waste Quantity: UNKNOWN
Waste Code: Not reported
HW Code: C224188
Waste Type: cis-1,2-dichloroethene
Waste Quantity: UNKNOWN
Waste Code: Not reported
Crossref ID: 2015000281945
Cross Ref Type Code: 25
Cross Ref Type: County Recording Identifier
Record Added Date: 9/1/2015 3:18:00 PM
Record Updated: 9/1/2015 3:18:00 PM
Updated By: HRAHMED

INST CONTROL:
Site Code: 492995
Control Name: Landuse Restriction
HW Code: C224188
Control Code: 25
Control Type: INST
Dt record added: 01/12/2016
Dt rec updated: 02/23/2017

87 KENT AVENUE (Continued) **S116550038**

Updated By: HRAHMED
Site Code: 492995
Site Description: Site Location: The site is located at the corner of Kent Avenue and North 9th Street in the Williamsburg area of Brooklyn, Kings County. To the north of the site is North 9th Street, to the south is North 8th Street, to the west is Kent Avenue, and to the east is Wythe Avenue. Site Features: The site is approximately 0.382 acres in size with a single story vacant warehouse covering the entire site. The site is surrounded by mixed commercial and residential property uses. Current Zoning and Land Use: The site has an E-designation as part of the Greenpoint-Williamsburg Rezoning and is included in the M1-2/R6A mixed use district. The property is currently vacant. Past Use of the Site: From approximately 1980 to until 1998, the site was operated by Barouh Eaton Allen Corp., a manufacturer of typewriter ink and printer products. The building was used from 1998 to 2010 for warehousing and distribution by Lucky Paper Inc. (eastern portion), a distributor or restaurant supplies, and by LJJ, Inc. (western portion), a clothing wholesaler and distributor and from 2010 to 2012 by 200 Supplies Corp., a plumbing supplier. Site Geology and Hydrogeology: The surface topography in the surrounding area is generally flat, gradually sloping northwest towards the East River. Based on reports compiled by the United States Geological Survey (Brooklyn, NY Quadrangle), the property lies at an elevation of approximately 20 feet above the National Geodetic Vertical Datum of 1929 (an approximation of mean sea level). The soil beneath the site is miscellaneous fill at depths of up to eight feet. This is underlain by a fine to medium sand with silt and clay layers of varying thicknesses. United States Geological Survey reports indicate that the depth to bedrock at the site is expected to be approximately 100 feet below ground surface. Groundwater is approximately 15 feet below ground surface. The East River is the nearest surface water body, approximately 700 feet to the northwest. Groundwater beneath the site flows in north-northeast direction.
Env Problem: Nature and Extent of Contamination: During the Remedial Investigation, soil and groundwater samples were collected and analyzed for volatile organic compounds (VOCs), semi-volatile organic compounds (SVOCs), metals, PCBs, and pesticides. Soil vapor samples were analyzed for VOCs. Based upon the results of the RI, the primary contaminants of concern include the VOCs trichloroethene (TCE) and cis-1,2-DCE. Contamination can likely be attributed to activities associated with the historic use of the site for manufacturing activities. Soil - During the investigation in January 2014, TCE was detected at concentrations of up to 88 parts per million (ppm), above the restricted-residential SCO of 21 parts per million (ppm). With the exception of 2 samples, TCE was detected in all other samples above the unrestricted use SCO of 0.47 ppm. Low levels of SVOCs, including benzo(a)pyrene at 1.99 ppm and chrysene at 1.82 ppm, were detected at concentrations exceeding the UUSCO. In addition, metals including mercury at 4.24 ppm, copper at 100 ppm and lead at 122 ppm were detected at concentrations exceeding UUSCOs, Site-related soil contamination does not extend off-site based on the available data. Groundwater - Compounds exceeding the groundwater standards include TCE at a maximum concentration of 520 parts per billion (ppb) and cis-1,2-DCE at 14 ppb. Metals detected in groundwater at concentrations exceeding the standards include mercury at 3.5 ppb, copper at 332 ppb and lead at 1640 ppb. It should be noted that these metals were detected in unfiltered samples. Site-related groundwater

87 KENT AVENUE (Continued) **S116550038**

contamination does not extend off-site based on the available data. Soil vapor - TCE was detected at concentrations of up to 1,600,000 ug/m3 and cis-1,2-DCE at concentrations of up to 15,000 ug/m3. Elevated concentrations of contaminants in soil vapor were found at the property boundaries and may extend off-site.

Health Problem: People are not drinking the contaminated groundwater because the area is served by a public water supply that is not affected by this contamination. Direct contact with contaminants in the soil is unlikely because the site is covered by a building and pavement. Volatile organic compounds in groundwater or soil may move into the soil vapor (air spaces within the soil), which in turn may move into overlying buildings and affect the indoor air quality. This process, which is similar to the movement of radon gas from the subsurface into the indoor air of buildings, is referred to as soil vapor intrusion. Inhalation of site contaminants in indoor air due to soil vapor intrusion does not represent a concern for the site in its current condition. However, the potential exists for the inhalation of site contaminants due to soil vapor intrusion for any future on-site occupancy or development. Additional sampling is needed to evaluate the potential for soil vapor intrusion to impact off-site structures.

Dump: False
Structure: False
Lagoon: False
Landfill: False
Pond: False
Disp Start: Not reported
Disp Term: Not reported
Lat/Long: Not reported
Dell: Not reported
Record Add: 3/27/2014 2:42:00 PM
Record Upd: 4/22/2015 10:44:00 AM
Updated By: JHOCONNE
Own Op: Document Repository
Sub Type: NNN
Owner Name: Not reported
Owner Company: Brooklyn Public Library
Owner Address: Greenpoint Branch
Owner Addr2: 107 Norman Avenue
Owner City,St,Zip: Brooklyn, NY 11211
Owner Country: United States of America
Own Op: Owner
Sub Type: P03
Owner Name: Jay Weitzman
Owner Company: Ronit Realty LLC
Owner Address: 816 Avenue I
Owner Addr2: Not reported
Owner City,St,Zip: Brooklyn, NY 11230
Owner Country: United States of America
Own Op: Applicant/Requestor
Sub Type: P03
Owner Name: Jay Weitzman
Owner Company: Ronit Realty LLC
Owner Address: 816 Avenue I
Owner Addr2: Not reported
Owner City,St,Zip: Brooklyn, NY 11230
Owner Country: United States of America

87 KENT AVENUE (Continued) **S116550038**

HW Code: C224188
Waste Type: SELENIUM
Waste Quantity: UNKNOWN
Waste Code: Not reported
HW Code: C224188
Waste Type: MANGANESE
Waste Quantity: UNKNOWN
Waste Code: Not reported
HW Code: C224188
Waste Type: BENZO(B)FLUORANTHENE
Waste Quantity: UNKNOWN
Waste Code: Not reported
HW Code: C224188
Waste Type: TRICHLOROETHENE (TCE)
Waste Quantity: UNKNOWN
Waste Code: Not reported
HW Code: C224188
Waste Type: 1,1 Dichloroethene
Waste Quantity: UNKNOWN
Waste Code: Not reported
HW Code: C224188
Waste Type: BENZO(A)PYRENE
Waste Quantity: UNKNOWN
Waste Code: Not reported
HW Code: C224188
Waste Type: SODIUM
Waste Quantity: UNKNOWN
Waste Code: Not reported
HW Code: C224188
Waste Type: indeno(1,2,3-cd)pyrene
Waste Quantity: UNKNOWN
Waste Code: Not reported
HW Code: C224188
Waste Type: BENZO[K]FLUORANTHENE
Waste Quantity: UNKNOWN
Waste Code: Not reported
HW Code: C224188
Waste Type: lead
Waste Quantity: UNKNOWN
Waste Code: Not reported
HW Code: C224188
Waste Type: chrysene
Waste Quantity: UNKNOWN
Waste Code: Not reported
HW Code: C224188
Waste Type: cis-1,2-dichloroethene
Waste Quantity: UNKNOWN
Waste Code: Not reported
Crossref ID: 2015000281945
Cross Ref Type Code: 25
Cross Ref Type: County Recording Identifier
Record Added Date: 9/1/2015 3:18:00 PM
Record Updated: 9/1/2015 3:18:00 PM
Updated By: HRAHMED

Site Code: 492995
Control Name: Ground Water Use Restriction

87 KENT AVENUE (Continued) **S116550038**

HW Code: C224188
Control Code: 08
Control Type: INST
Dt record added: 01/12/2016
Dt rec updated: 02/23/2017
Updated By: HRAHMED
Site Code: 492995
Site Description: Site Location: The site is located at the corner of Kent Avenue and North 9th Street in the Williamsburg area of Brooklyn, Kings County. To the north of the site is North 9th Street, to the south is North 8th Street, to the west is Kent Avenue, and to the east is Wythe Avenue. Site Features: The site is approximately 0.382 acres in size with a single story vacant warehouse covering the entire site. The site is surrounded by mixed commercial and residential property uses. Current Zoning and Land Use: The site has an E-designation as part of the Greenpoint-Williamsburg Rezoning and is included in the M1-2/R6A mixed use district. The property is currently vacant. Past Use of the Site: From approximately 1980 to until 1998, the site was operated by Barouh Eaton Allen Corp., a manufacturer of typewriter ink and printer products. The building was used from 1998 to 2010 for warehousing and distribution by Lucky Paper Inc. (eastern portion), a distributor or restaurant supplies, and by LJJ, Inc. (western portion), a clothing wholesaler and distributor and from 2010 to 2012 by 200 Supplies Corp., a plumbing supplier. Site Geology and Hydrogeology: The surface topography in the surrounding area is generally flat, gradually sloping northwest towards the East River. Based on reports compiled by the United States Geological Survey (Brooklyn, NY Quadrangle), the property lies at an elevation of approximately 20 feet above the National Geodetic Vertical Datum of 1929 (an approximation of mean sea level). The soil beneath the site is miscellaneous fill at depths of up to eight feet. This is underlain by a fine to medium sand with silt and clay layers of varying thicknesses. United States Geological Survey reports indicate that the depth to bedrock at the site is expected to be approximately 100 feet below ground surface. Groundwater is approximately 15 feet below ground surface. The East River is the nearest surface water body, approximately 700 feet to the northwest. Groundwater beneath the site flows in north-northeast direction.
Env Problem: Nature and Extent of Contamination: During the Remedial Investigation, soil and groundwater samples were collected and analyzed for volatile organic compounds (VOCs), semi-volatile organic compounds (SVOCs), metals, PCBs, and pesticides. Soil vapor samples were analyzed for VOCs. Based upon the results of the RI, the primary contaminants of concern include the VOCs trichloroethene (TCE) and cis-1,2-DCE. Contamination can likely be attributed to activities associated with the historic use of the site for manufacturing activities. Soil - During the investigation in January 2014, TCE was detected at concentrations of up to 88 parts per million (ppm), above the restricted-residential SCO of 21 parts per million (ppm). With the exception of 2 samples, TCE was detected in all other samples above the unrestricted use SCO of 0.47 ppm. Low levels of SVOCs, including benzo(a)pyrene at 1.99 ppm and chrysene at 1.82 ppm, were detected at concentrations exceeding the UUSCO. In addition, metals including mercury at 4.24 ppm, copper at 100 ppm and lead at 122 ppm were detected at concentrations exceeding UUSCOs, Site-related soil contamination does not extend off-site based on the available data. Groundwater - Compounds exceeding the groundwater standards include

87 KENT AVENUE (Continued) **S116550038**

TCE at a maximum concentration of 520 parts per billion (ppb) and cis-1,2-DCE at 14 ppb. Metals detected in groundwater at concentrations exceeding the standards include mercury at 3.5 ppb, copper at 332 ppb and lead at 1640 ppb. It should be noted that these metals were detected in unfiltered samples. Site-related groundwater contamination does not extend off-site based on the available data. Soil vapor - TCE was detected at concentrations of up to 1,600,000 ug/m3 and cis-1,2-DCE at concentrations of up to 15,000 ug/m3. Elevated concentrations of contaminants in soil vapor were found at the property boundaries and may extend off-site.

Health Problem: People are not drinking the contaminated groundwater because the area is served by a public water supply that is not affected by this contamination. Direct contact with contaminants in the soil is unlikely because the site is covered by a building and pavement. Volatile organic compounds in groundwater or soil may move into the soil vapor (air spaces within the soil), which in turn may move into overlying buildings and affect the indoor air quality. This process, which is similar to the movement of radon gas from the subsurface into the indoor air of buildings, is referred to as soil vapor intrusion. Inhalation of site contaminants in indoor air due to soil vapor intrusion does not represent a concern for the site in its current condition. However, the potential exists for the inhalation of site contaminants due to soil vapor intrusion for any future on-site occupancy or development. Additional sampling is needed to evaluate the potential for soil vapor intrusion to impact off-site structures.

Dump: False
Structure: False
Lagoon: False
Landfill: False
Pond: False
Disp Start: Not reported
Disp Term: Not reported
Lat/Long: Not reported
Dell: Not reported
Record Add: 3/27/2014 2:42:00 PM
Record Upd: 4/22/2015 10:44:00 AM
Updated By: JHOCONNE
Own Op: Document Repository
Sub Type: NNN
Owner Name: Not reported
Owner Company: Brooklyn Public Library
Owner Address: Greenpoint Branch
Owner Addr2: 107 Norman Avenue
Owner City,St,Zip: Brooklyn, NY 11211
Owner Country: United States of America
Own Op: Owner
Sub Type: P03
Owner Name: Jay Weitzman
Owner Company: Ronit Realty LLC
Owner Address: 816 Avenue I
Owner Addr2: Not reported
Owner City,St,Zip: Brooklyn, NY 11230
Owner Country: United States of America
Own Op: Applicant/Requestor
Sub Type: P03
Owner Name: Jay Weitzman

87 KENT AVENUE (Continued) **S116550038**

Owner Company: Ronit Realty LLC
Owner Address: 816 Avenue I
Owner Addr2: Not reported
Owner City,St,Zip: Brooklyn, NY 11230
Owner Country: United States of America
HW Code: C224188
Waste Type: SELENIUM
Waste Quantity: UNKNOWN
Waste Code: Not reported
HW Code: C224188
Waste Type: MANGANESE
Waste Quantity: UNKNOWN
Waste Code: Not reported
HW Code: C224188
Waste Type: BENZO(B)FLUORANTHENE
Waste Quantity: UNKNOWN
Waste Code: Not reported
HW Code: C224188
Waste Type: TRICHLOROETHENE (TCE)
Waste Quantity: UNKNOWN
Waste Code: Not reported
HW Code: C224188
Waste Type: 1,1 Dichloroethene
Waste Quantity: UNKNOWN
Waste Code: Not reported
HW Code: C224188
Waste Type: BENZO(A)PYRENE
Waste Quantity: UNKNOWN
Waste Code: Not reported
HW Code: C224188
Waste Type: SODIUM
Waste Quantity: UNKNOWN
Waste Code: Not reported
HW Code: C224188
Waste Type: indeno(1,2,3-cd)pyrene
Waste Quantity: UNKNOWN
Waste Code: Not reported
HW Code: C224188
Waste Type: BENZO[K]FLUORANTHENE
Waste Quantity: UNKNOWN
Waste Code: Not reported
HW Code: C224188
Waste Type: lead
Waste Quantity: UNKNOWN
Waste Code: Not reported
HW Code: C224188
Waste Type: chrysene
Waste Quantity: UNKNOWN
Waste Code: Not reported
HW Code: C224188
Waste Type: cis-1,2-dichloroethene
Waste Quantity: UNKNOWN
Waste Code: Not reported
Crossref ID: 2015000281945
Cross Ref Type Code: 25
Cross Ref Type: County Recording Identifier
Record Added Date: 9/1/2015 3:18:00 PM

87 KENT AVENUE (Continued) **S116550038**

Record Updated: 9/1/2015 3:18:00 PM
Updated By: HRAHMED

Site Code: 492995
Control Name: O&M Plan
HW Code: C224188
Control Code: 33
Control Type: INST
Dt record added: 01/12/2016
Dt rec updated: 02/23/2017
Updated By: HRAHMED
Site Code: 492995
Site Description: Site Location: The site is located at the corner of Kent Avenue and North 9th Street in the Williamsburg area of Brooklyn, Kings County. To the north of the site is North 9th Street, to the south is North 8th Street, to the west is Kent Avenue, and to the east is Wythe Avenue. Site Features: The site is approximately 0.382 acres in size with a single story vacant warehouse covering the entire site. The site is surrounded by mixed commercial and residential property uses. Current Zoning and Land Use: The site has an E-designation as part of the Greenpoint-Williamsburg Rezoning and is included in the M1-2/R6A mixed use district. The property is currently vacant. Past Use of the Site: From approximately 1980 to until 1998, the site was operated by Barouh Eaton Allen Corp., a manufacturer of typewriter ink and printer products. The building was used from 1998 to 2010 for warehousing and distribution by Lucky Paper Inc. (eastern portion), a distributor or restaurant supplies, and by LJJ, Inc. (western portion), a clothing wholesaler and distributor and from 2010 to 2012 by 200 Supplies Corp., a plumbing supplier. Site Geology and Hydrogeology: The surface topography in the surrounding area is generally flat, gradually sloping northwest towards the East River. Based on reports compiled by the United States Geological Survey (Brooklyn, NY Quadrangle), the property lies at an elevation of approximately 20 feet above the National Geodetic Vertical Datum of 1929 (an approximation of mean sea level). The soil beneath the site is miscellaneous fill at depths of up to eight feet. This is underlain by a fine to medium sand with silt and clay layers of varying thicknesses. United States Geological Survey reports indicate that the depth to bedrock at the site is expected to be approximately 100 feet below ground surface. Groundwater is approximately 15 feet below ground surface. The East River is the nearest surface water body, approximately 700 feet to the northwest. Groundwater beneath the site flows in north-northeast direction.
Env Problem: Nature and Extent of Contamination: During the Remedial Investigation, soil and groundwater samples were collected and analyzed for volatile organic compounds (VOCs), semi-volatile organic compounds (SVOCs), metals, PCBs, and pesticides. Soil vapor samples were analyzed for VOCs. Based upon the results of the RI, the primary contaminants of concern include the VOCs trichloroethene (TCE) and cis-1,2-DCE. Contamination can likely be attributed to activities associated with the historic use of the site for manufacturing activities. Soil - During the investigation in January 2014, TCE was detected at concentrations of up to 88 parts per million (ppm), above the restricted-residential SCO of 21 parts per million (ppm). With the exception of 2 samples, TCE was detected in all other samples above the unrestricted use SCO of 0.47 ppm. Low levels of SVOCs, including benzo(a)pyrene at 1.99 ppm and chrysene at 1.82 ppm, were

87 KENT AVENUE (Continued) **S116550038**

detected at concentrations exceeding the UUSCO. In addition, metals including mercury at 4.24 ppm, copper at 100 ppm and lead at 122 ppm were detected at concentrations exceeding UUSCOs, Site-related soil contamination does not extend off-site based on the available data. Groundwater - Compounds exceeding the groundwater standards include TCE at a maximum concentration of 520 parts per billion (ppb) and cis-1,2-DCE at 14 ppb. Metals detected in groundwater at concentrations exceeding the standards include mercury at 3.5 ppb, copper at 332 ppb and lead at 1640 ppb. It should be noted that these metals were detected in unfiltered samples. Site-related groundwater contamination does not extend off-site based on the available data. Soil vapor - TCE was detected at concentrations of up to 1,600,000 ug/m3 and cis-1,2-DCE at concentrations of up to 15,000 ug/m3. Elevated concentrations of contaminants in soil vapor were found at the property boundaries and may extend off-site.

Health Problem: People are not drinking the contaminated groundwater because the area is served by a public water supply that is not affected by this contamination. Direct contact with contaminants in the soil is unlikely because the site is covered by a building and pavement. Volatile organic compounds in groundwater or soil may move into the soil vapor (air spaces within the soil), which in turn may move into overlying buildings and affect the indoor air quality. This process, which is similar to the movement of radon gas from the subsurface into the indoor air of buildings, is referred to as soil vapor intrusion. Inhalation of site contaminants in indoor air due to soil vapor intrusion does not represent a concern for the site in its current condition. However, the potential exists for the inhalation of site contaminants due to soil vapor intrusion for any future on-site occupancy or development. Additional sampling is needed to evaluate the potential for soil vapor intrusion to impact off-site structures.

Dump: False
Structure: False
Lagoon: False
Landfill: False
Pond: False
Disp Start: Not reported
Disp Term: Not reported
Lat/Long: Not reported
Dell: Not reported
Record Add: 3/27/2014 2:42:00 PM
Record Upd: 4/22/2015 10:44:00 AM
Updated By: JHOCONNE
Own Op: Document Repository
Sub Type: NNN
Owner Name: Not reported
Owner Company: Brooklyn Public Library
Owner Address: Greenpoint Branch
Owner Addr2: 107 Norman Avenue
Owner City,St,Zip: Brooklyn, NY 11211
Owner Country: United States of America
Own Op: Owner
Sub Type: P03
Owner Name: Jay Weitzman
Owner Company: Ronit Realty LLC
Owner Address: 816 Avenue I
Owner Addr2: Not reported

87 KENT AVENUE (Continued) **S116550038**

Owner City,St,Zip: Brooklyn, NY 11230
Owner Country: United States of America
Own Op: Applicant/Requestor
Sub Type: P03
Owner Name: Jay Weitzman
Owner Company: Ronit Realty LLC
Owner Address: 816 Avenue I
Owner Addr2: Not reported
Owner City,St,Zip: Brooklyn, NY 11230
Owner Country: United States of America
HW Code: C224188
Waste Type: SELENIUM
Waste Quantity: UNKNOWN
Waste Code: Not reported
HW Code: C224188
Waste Type: MANGANESE
Waste Quantity: UNKNOWN
Waste Code: Not reported
HW Code: C224188
Waste Type: BENZO(B)FLUORANTHENE
Waste Quantity: UNKNOWN
Waste Code: Not reported
HW Code: C224188
Waste Type: TRICHLOROETHENE (TCE)
Waste Quantity: UNKNOWN
Waste Code: Not reported
HW Code: C224188
Waste Type: 1,1 Dichloroethene
Waste Quantity: UNKNOWN
Waste Code: Not reported
HW Code: C224188
Waste Type: BENZO(A)PYRENE
Waste Quantity: UNKNOWN
Waste Code: Not reported
HW Code: C224188
Waste Type: SODIUM
Waste Quantity: UNKNOWN
Waste Code: Not reported
HW Code: C224188
Waste Type: indeno(1,2,3-cd)pyrene
Waste Quantity: UNKNOWN
Waste Code: Not reported
HW Code: C224188
Waste Type: BENZO[K]FLUORANTHENE
Waste Quantity: UNKNOWN
Waste Code: Not reported
HW Code: C224188
Waste Type: lead
Waste Quantity: UNKNOWN
Waste Code: Not reported
HW Code: C224188
Waste Type: chrysene
Waste Quantity: UNKNOWN
Waste Code: Not reported
HW Code: C224188
Waste Type: cis-1,2-dichloroethene
Waste Quantity: UNKNOWN

87 KENT AVENUE (Continued) **S116550038**

Waste Code: Not reported
Crossref ID: 2015000281945
Cross Ref Type Code: 25
Cross Ref Type: County Recording Identifier
Record Added Date: 9/1/2015 3:18:00 PM
Record Updated: 9/1/2015 3:18:00 PM
Updated By: HRAHMED

Site Code: 492995
Control Name: Environmental Easement
HW Code: C224188
Control Code: J
Control Type: INST
Dt record added: 01/12/2016
Dt rec updated: 02/23/2017
Updated By: HRAHMED
Site Code: 492995
Site Description: Site Location: The site is located at the corner of Kent Avenue and North 9th Street in the Williamsburg area of Brooklyn, Kings County. To the north of the site is North 9th Street, to the south is North 8th Street, to the west is Kent Avenue, and to the east is Wythe Avenue. Site Features: The site is approximately 0.382 acres in size with a single story vacant warehouse covering the entire site. The site is surrounded by mixed commercial and residential property uses. Current Zoning and Land Use: The site has an E-designation as part of the Greenpoint-Williamsburg Rezoning and is included in the M1-2/R6A mixed use district. The property is currently vacant. Past Use of the Site: From approximately 1980 to until 1998, the site was operated by Barouh Eaton Allen Corp., a manufacturer of typewriter ink and printer products. The building was used from 1998 to 2010 for warehousing and distribution by Lucky Paper Inc. (eastern portion), a distributor or restaurant supplies, and by LJJ, Inc. (western portion), a clothing wholesaler and distributor and from 2010 to 2012 by 200 Supplies Corp., a plumbing supplier. Site Geology and Hydrogeology: The surface topography in the surrounding area is generally flat, gradually sloping northwest towards the East River. Based on reports compiled by the United States Geological Survey (Brooklyn, NY Quadrangle), the property lies at an elevation of approximately 20 feet above the National Geodetic Vertical Datum of 1929 (an approximation of mean sea level). The soil beneath the site is miscellaneous fill at depths of up to eight feet. This is underlain by a fine to medium sand with silt and clay layers of varying thicknesses. United States Geological Survey reports indicate that the depth to bedrock at the site is expected to be approximately 100 feet below ground surface. Groundwater is approximately 15 feet below ground surface. The East River is the nearest surface water body, approximately 700 feet to the northwest. Groundwater beneath the site flows in north-northeast direction.
Env Problem: Nature and Extent of Contamination: During the Remedial Investigation, soil and groundwater samples were collected and analyzed for volatile organic compounds (VOCs), semi-volatile organic compounds (SVOCs), metals, PCBs, and pesticides. Soil vapor samples were analyzed for VOCs. Based upon the results of the RI, the primary contaminants of concern include the VOCs trichloroethene (TCE) and cis-1,2-DCE. Contamination can likely be attributed to activities associated with the historic use of the site for manufacturing activities. Soil - During the investigation in January 2014, TCE was

87 KENT AVENUE (Continued) **S116550038**

detected at concentrations of up to 88 parts per million (ppm), above the restricted-residential SCO of 21 parts per million (ppm). With the exception of 2 samples, TCE was detected in all other samples above the unrestricted use SCO of 0.47 ppm. Low levels of SVOCs, including benzo(a)pyrene at 1.99 ppm and chrysene at 1.82 ppm, were detected at concentrations exceeding the UUSCO. In addition, metals including mercury at 4.24 ppm, copper at 100 ppm and lead at 122 ppm were detected at concentrations exceeding UUSCOs, Site-related soil contamination does not extend off-site based on the available data. Groundwater - Compounds exceeding the groundwater standards include TCE at a maximum concentration of 520 parts per billion (ppb) and cis-1,2-DCE at 14 ppb. Metals detected in groundwater at concentrations exceeding the standards include mercury at 3.5 ppb, copper at 332 ppb and lead at 1640 ppb. It should be noted that these metals were detected in unfiltered samples. Site-related groundwater contamination does not extend off-site based on the available data. Soil vapor - TCE was detected at concentrations of up to 1,600,000 ug/m3 and cis-1,2-DCE at concentrations of up to 15,000 ug/m3. Elevated concentrations of contaminants in soil vapor were found at the property boundaries and may extend off-site.

Health Problem: People are not drinking the contaminated groundwater because the area is served by a public water supply that is not affected by this contamination. Direct contact with contaminants in the soil is unlikely because the site is covered by a building and pavement. Volatile organic compounds in groundwater or soil may move into the soil vapor (air spaces within the soil), which in turn may move into overlying buildings and affect the indoor air quality. This process, which is similar to the movement of radon gas from the subsurface into the indoor air of buildings, is referred to as soil vapor intrusion. Inhalation of site contaminants in indoor air due to soil vapor intrusion does not represent a concern for the site in its current condition. However, the potential exists for the inhalation of site contaminants due to soil vapor intrusion for any future on-site occupancy or development. Additional sampling is needed to evaluate the potential for soil vapor intrusion to impact off-site structures.

Dump:	False
Structure:	False
Lagoon:	False
Landfill:	False
Pond:	False
Disp Start:	Not reported
Disp Term:	Not reported
Lat/Long:	Not reported
Dell:	Not reported
Record Add:	3/27/2014 2:42:00 PM
Record Upd:	4/22/2015 10:44:00 AM
Updated By:	JHOCONNE
Own Op:	Document Repository
Sub Type:	NNN
Owner Name:	Not reported
Owner Company:	Brooklyn Public Library
Owner Address:	Greenpoint Branch
Owner Addr2:	107 Norman Avenue
Owner City,St,Zip:	Brooklyn, NY 11211
Owner Country:	United States of America
Own Op:	Owner

87 KENT AVENUE (Continued) **S116550038**

Sub Type: P03
Owner Name: Jay Weitzman
Owner Company: Ronit Realty LLC
Owner Address: 816 Avenue I
Owner Addr2: Not reported
Owner City,St,Zip: Brooklyn, NY 11230
Owner Country: United States of America
Own Op: Applicant/Requestor
Sub Type: P03
Owner Name: Jay Weitzman
Owner Company: Ronit Realty LLC
Owner Address: 816 Avenue I
Owner Addr2: Not reported
Owner City,St,Zip: Brooklyn, NY 11230
Owner Country: United States of America
HW Code: C224188
Waste Type: SELENIUM
Waste Quantity: UNKNOWN
Waste Code: Not reported
HW Code: C224188
Waste Type: MANGANESE
Waste Quantity: UNKNOWN
Waste Code: Not reported
HW Code: C224188
Waste Type: BENZO(B)FLUORANTHENE
Waste Quantity: UNKNOWN
Waste Code: Not reported
HW Code: C224188
Waste Type: TRICHLOROETHENE (TCE)
Waste Quantity: UNKNOWN
Waste Code: Not reported
HW Code: C224188
Waste Type: 1,1 Dichloroethene
Waste Quantity: UNKNOWN
Waste Code: Not reported
HW Code: C224188
Waste Type: BENZO(A)PYRENE
Waste Quantity: UNKNOWN
Waste Code: Not reported
HW Code: C224188
Waste Type: SODIUM
Waste Quantity: UNKNOWN
Waste Code: Not reported
HW Code: C224188
Waste Type: indeno(1,2,3-cd)pyrene
Waste Quantity: UNKNOWN
Waste Code: Not reported
HW Code: C224188
Waste Type: BENZO[K]FLUORANTHENE
Waste Quantity: UNKNOWN
Waste Code: Not reported
HW Code: C224188
Waste Type: lead
Waste Quantity: UNKNOWN
Waste Code: Not reported
HW Code: C224188
Waste Type: chrysene

87 KENT AVENUE (Continued) **S116550038**

Waste Quantity: UNKNOWN
Waste Code: Not reported
HW Code: C224188
Waste Type: cis-1,2-dichloroethene
Waste Quantity: UNKNOWN
Waste Code: Not reported
Crossref ID: 2015000281945
Cross Ref Type Code: 25
Cross Ref Type: County Recording Identifier
Record Added Date: 9/1/2015 3:18:00 PM
Record Updated: 9/1/2015 3:18:00 PM
Updated By: HRAHMED

Site Code: 492995
Control Name: Site Management Plan
HW Code: C224188
Control Code: 32
Control Type: INST
Dt record added: 01/12/2016
Dt rec updated: 02/23/2017
Updated By: HRAHMED
Site Code: 492995
Site Description: Site Location: The site is located at the corner of Kent Avenue and North 9th Street in the Williamsburg area of Brooklyn, Kings County. To the north of the site is North 9th Street, to the south is North 8th Street, to the west is Kent Avenue, and to the east is Wythe Avenue. Site Features: The site is approximately 0.382 acres in size with a single story vacant warehouse covering the entire site. The site is surrounded by mixed commercial and residential property uses. Current Zoning and Land Use: The site has an E-designation as part of the Greenpoint-Williamsburg Rezoning and is included in the M1-2/R6A mixed use district. The property is currently vacant. Past Use of the Site: From approximately 1980 to until 1998, the site was operated by Barouh Eaton Allen Corp., a manufacturer of typewriter ink and printer products. The building was used from 1998 to 2010 for warehousing and distribution by Lucky Paper Inc. (eastern portion), a distributor or restaurant supplies, and by LJJ, Inc. (western portion), a clothing wholesaler and distributor and from 2010 to 2012 by 200 Supplies Corp., a plumbing supplier. Site Geology and Hydrogeology: The surface topography in the surrounding area is generally flat, gradually sloping northwest towards the East River. Based on reports compiled by the United States Geological Survey (Brooklyn, NY Quadrangle), the property lies at an elevation of approximately 20 feet above the National Geodetic Vertical Datum of 1929 (an approximation of mean sea level). The soil beneath the site is miscellaneous fill at depths of up to eight feet. This is underlain by a fine to medium sand with silt and clay layers of varying thicknesses. United States Geological Survey reports indicate that the depth to bedrock at the site is expected to be approximately 100 feet below ground surface. Groundwater is approximately 15 feet below ground surface. The East River is the nearest surface water body, approximately 700 feet to the northwest. Groundwater beneath the site flows in north-northeast direction.
Env Problem: Nature and Extent of Contamination: During the Remedial Investigation, soil and groundwater samples were collected and analyzed for volatile organic compounds (VOCs), semi-volatile organic compounds (SVOCs), metals, PCBs, and pesticides. Soil vapor samples

87 KENT AVENUE (Continued) **S116550038**

were analyzed for VOCs. Based upon the results of the RI, the primary contaminants of concern include the VOCs trichloroethene (TCE) and cis-1,2-DCE. Contamination can likely be attributed to activities associated with the historic use of the site for manufacturing activities. Soil - During the investigation in January 2014, TCE was detected at concentrations of up to 88 parts per million (ppm), above the restricted-residential SCO of 21 parts per million (ppm). With the exception of 2 samples, TCE was detected in all other samples above the unrestricted use SCO of 0.47 ppm. Low levels of SVOCs, including benzo(a)pyrene at 1.99 ppm and chrysene at 1.82 ppm, were detected at concentrations exceeding the UUSCO. In addition, metals including mercury at 4.24 ppm, copper at 100 ppm and lead at 122 ppm were detected at concentrations exceeding UUSCOs, Site-related soil contamination does not extend off-site based on the available data. Groundwater - Compounds exceeding the groundwater standards include TCE at a maximum concentration of 520 parts per billion (ppb) and cis-1,2-DCE at 14 ppb. Metals detected in groundwater at concentrations exceeding the standards include mercury at 3.5 ppb, copper at 332 ppb and lead at 1640 ppb. It should be noted that these metals were detected in unfiltered samples. Site-related groundwater contamination does not extend off-site based on the available data. Soil vapor - TCE was detected at concentrations of up to 1,600,000 ug/m3 and cis-1,2-DCE at concentrations of up to 15,000 ug/m3. Elevated concentrations of contaminants in soil vapor were found at the property boundaries and may extend off-site.

Health Problem: People are not drinking the contaminated groundwater because the area is served by a public water supply that is not affected by this contamination. Direct contact with contaminants in the soil is unlikely because the site is covered by a building and pavement. Volatile organic compounds in groundwater or soil may move into the soil vapor (air spaces within the soil), which in turn may move into overlying buildings and affect the indoor air quality. This process, which is similar to the movement of radon gas from the subsurface into the indoor air of buildings, is referred to as soil vapor intrusion. Inhalation of site contaminants in indoor air due to soil vapor intrusion does not represent a concern for the site in its current condition. However, the potential exists for the inhalation of site contaminants due to soil vapor intrusion for any future on-site occupancy or development. Additional sampling is needed to evaluate the potential for soil vapor intrusion to impact off-site structures.

Dump: False
Structure: False
Lagoon: False
Landfill: False
Pond: False
Disp Start: Not reported
Disp Term: Not reported
Lat/Long: Not reported
Dell: Not reported
Record Add: 3/27/2014 2:42:00 PM
Record Upd: 4/22/2015 10:44:00 AM
Updated By: JHOCONNE
Own Op: Document Repository
Sub Type: NNN
Owner Name: Not reported
Owner Company: Brooklyn Public Library

87 KENT AVENUE (Continued) **S116550038**

Owner Address: Greenpoint Branch
Owner Addr2: 107 Norman Avenue
Owner City,St,Zip: Brooklyn, NY 11211
Owner Country: United States of America
Own Op: Owner
Sub Type: P03
Owner Name: Jay Weitzman
Owner Company: Ronit Realty LLC
Owner Address: 816 Avenue I
Owner Addr2: Not reported
Owner City,St,Zip: Brooklyn, NY 11230
Owner Country: United States of America
Own Op: Applicant/Requestor
Sub Type: P03
Owner Name: Jay Weitzman
Owner Company: Ronit Realty LLC
Owner Address: 816 Avenue I
Owner Addr2: Not reported
Owner City,St,Zip: Brooklyn, NY 11230
Owner Country: United States of America
HW Code: C224188
Waste Type: SELENIUM
Waste Quantity: UNKNOWN
Waste Code: Not reported
HW Code: C224188
Waste Type: MANGANESE
Waste Quantity: UNKNOWN
Waste Code: Not reported
HW Code: C224188
Waste Type: BENZO(B)FLUORANTHENE
Waste Quantity: UNKNOWN
Waste Code: Not reported
HW Code: C224188
Waste Type: TRICHLOROETHENE (TCE)
Waste Quantity: UNKNOWN
Waste Code: Not reported
HW Code: C224188
Waste Type: 1,1 Dichloroethene
Waste Quantity: UNKNOWN
Waste Code: Not reported
HW Code: C224188
Waste Type: BENZO(A)PYRENE
Waste Quantity: UNKNOWN
Waste Code: Not reported
HW Code: C224188
Waste Type: SODIUM
Waste Quantity: UNKNOWN
Waste Code: Not reported
HW Code: C224188
Waste Type: indeno(1,2,3-cd)pyrene
Waste Quantity: UNKNOWN
Waste Code: Not reported
HW Code: C224188
Waste Type: BENZO[K]FLUORANTHENE
Waste Quantity: UNKNOWN
Waste Code: Not reported
HW Code: C224188

87 KENT AVENUE (Continued) **S116550038**

Waste Type: lead
Waste Quantity: UNKNOWN
Waste Code: Not reported
HW Code: C224188
Waste Type: chrysene
Waste Quantity: UNKNOWN
Waste Code: Not reported
HW Code: C224188
Waste Type: cis-1,2-dichloroethene
Waste Quantity: UNKNOWN
Waste Code: Not reported
Crossref ID: 2015000281945
Cross Ref Type Code: 25
Cross Ref Type: County Recording Identifier
Record Added Date: 9/1/2015 3:18:00 PM
Record Updated: 9/1/2015 3:18:00 PM
Updated By: HRAHMED

BROWNFIELDS:
Program: BCP
Site Code: 492995
Acres: 0.39
HW Code: C224188
SWIS: 2401
Town: New York City
Record Added Date: 03/25/2014
Record Updated Date: 01/18/2017
Update By: JHOCONNE
Site Description: Site Location: The site is located at the corner of Kent Avenue and North 9th Street in the Williamsburg area of Brooklyn, Kings County. To the north of the site is North 9th Street, to the south is North 8th Street, to the west is Kent Avenue, and to the east is Wythe Avenue. Site Features: The site is approximately 0.382 acres in size with a single story vacant warehouse covering the entire site. The site is surrounded by mixed commercial and residential property uses. Current Zoning and Land Use: The site has an E-designation as part of the Greenpoint-Williamsburg Rezoning and is included in the M1-2/R6A mixed use district. The property is currently vacant. Past Use of the Site: From approximately 1980 to until 1998, the site was operated by Barouh Eaton Allen Corp., a manufacturer of typewriter ink and printer products. The building was used from 1998 to 2010 for warehousing and distribution by Lucky Paper Inc. (eastern portion), a distributor or restaurant supplies, and by LJJ, Inc. (western portion), a clothing wholesaler and distributor and from 2010 to 2012 by 200 Supplies Corp., a plumbing supplier. Site Geology and Hydrogeology: The surface topography in the surrounding area is generally flat, gradually sloping northwest towards the East River. Based on reports compiled by the United States Geological Survey (Brooklyn, NY Quadrangle), the property lies at an elevation of approximately 20 feet above the National Geodetic Vertical Datum of 1929 (an approximation of mean sea level). The soil beneath the site is miscellaneous fill at depths of up to eight feet. This is underlain by a fine to medium sand with silt and clay layers of varying thicknesses. United States Geological Survey reports indicate that the depth to bedrock at the site is expected to be approximately 100 feet below ground surface. Groundwater is approximately 15 feet below ground surface. The East River is the nearest surface water

87 KENT AVENUE (Continued) **S116550038**

body, approximately 700 feet to the northwest. Groundwater beneath the site flows in north-northeast direction.

Env Problem: Nature and Extent of Contamination: During the Remedial Investigation, soil and groundwater samples were collected and analyzed for volatile organic compounds (VOCs), semi-volatile organic compounds (SVOCs), metals, PCBs, and pesticides. Soil vapor samples were analyzed for VOCs. Based upon the results of the RI, the primary contaminants of concern include the VOCs trichloroethene (TCE) and cis-1,2-DCE. Contamination can likely be attributed to activities associated with the historic use of the site for manufacturing activities. Soil - During the investigation in January 2014, TCE was detected at concentrations of up to 88 parts per million (ppm), above the restricted-residential SCO of 21 parts per million (ppm). With the exception of 2 samples, TCE was detected in all other samples above the unrestricted use SCO of 0.47 ppm. Low levels of SVOCs, including benzo(a)pyrene at 1.99 ppm and chrysene at 1.82 ppm, were detected at concentrations exceeding the UUSCO. In addition, metals including mercury at 4.24 ppm, copper at 100 ppm and lead at 122 ppm were detected at concentrations exceeding UUSCOs, Site-related soil contamination does not extend off-site based on the available data. Groundwater - Compounds exceeding the groundwater standards include TCE at a maximum concentration of 520 parts per billion (ppb) and cis-1,2-DCE at 14 ppb. Metals detected in groundwater at concentrations exceeding the standards include mercury at 3.5 ppb, copper at 332 ppb and lead at 1640 ppb. It should be noted that these metals were detected in unfiltered samples. Site-related groundwater contamination does not extend off-site based on the available data. Soil vapor - TCE was detected at concentrations of up to 1,600,000 ug/m3 and cis-1,2-DCE at concentrations of up to 15,000 ug/m3. Elevated concentrations of contaminants in soil vapor were found at the property boundaries and may extend off-site.

Health Problem: People are not drinking the contaminated groundwater because the area is served by a public water supply that is not affected by this contamination. Direct contact with contaminants in the soil is unlikely because the site is covered by a building and pavement. Volatile organic compounds in groundwater or soil may move into the soil vapor (air spaces within the soil), which in turn may move into overlying buildings and affect the indoor air quality. This process, which is similar to the movement of radon gas from the subsurface into the indoor air of buildings, is referred to as soil vapor intrusion. Inhalation of site contaminants in indoor air due to soil vapor intrusion does not represent a concern for the site in its current condition. However, the potential exists for the inhalation of site contaminants due to soil vapor intrusion for any future on-site occupancy or development. Additional sampling is needed to evaluate the potential for soil vapor intrusion to impact off-site structures.

Dump:	False
Structure:	False
Lagoon:	False
Landfill:	False
Pond:	False
Disp Start:	Not reported
Disp Term:	Not reported
Lat/Long:	Not reported
Dell:	Not reported
Record Add:	3/27/2014 2:42:00 PM
Record Upd:	4/22/2015 10:44:00 AM

87 KENT AVENUE (Continued) **S116550038**

Updated By:	JHOCONNE
Own Op:	Document Repository
Sub Type:	NNN
Owner Name:	Not reported
Owner Company:	Brooklyn Public Library
Owner Address:	Greenpoint Branch
Owner Addr2:	107 Norman Avenue
Owner City,St,Zip:	Brooklyn, NY 11211
Owner Country:	United States of America
Own Op:	Owner
Sub Type:	P03
Owner Name:	Jay Weitzman
Owner Company:	Ronit Realty LLC
Owner Address:	816 Avenue I
Owner Addr2:	Not reported
Owner City,St,Zip:	Brooklyn, NY 11230
Owner Country:	United States of America
Own Op:	Applicant/Requestor
Sub Type:	P03
Owner Name:	Jay Weitzman
Owner Company:	Ronit Realty LLC
Owner Address:	816 Avenue I
Owner Addr2:	Not reported
Owner City,St,Zip:	Brooklyn, NY 11230
Owner Country:	United States of America
HW Code:	C224188
Waste Type:	SELENIUM
Waste Quantity:	UNKNOWN
Waste Code:	Not reported
HW Code:	C224188
Waste Type:	MANGANESE
Waste Quantity:	UNKNOWN
Waste Code:	Not reported
HW Code:	C224188
Waste Type:	BENZO(B)FLUORANTHENE
Waste Quantity:	UNKNOWN
Waste Code:	Not reported
HW Code:	C224188
Waste Type:	TRICHLOROETHENE (TCE)
Waste Quantity:	UNKNOWN
Waste Code:	Not reported
HW Code:	C224188
Waste Type:	1,1 Dichloroethene
Waste Quantity:	UNKNOWN
Waste Code:	Not reported
HW Code:	C224188
Waste Type:	BENZO(A)PYRENE
Waste Quantity:	UNKNOWN
Waste Code:	Not reported
HW Code:	C224188
Waste Type:	SODIUM
Waste Quantity:	UNKNOWN
Waste Code:	Not reported
HW Code:	C224188
Waste Type:	indeno(1,2,3-cd)pyrene
Waste Quantity:	UNKNOWN
Waste Code:	Not reported

87 KENT AVENUE (Continued) **S116550038**

HW Code:	C224188
Waste Type:	BENZO[K]FLUORANTHENE
Waste Quantity:	UNKNOWN
Waste Code:	Not reported
HW Code:	C224188
Waste Type:	lead
Waste Quantity:	UNKNOWN
Waste Code:	Not reported
HW Code:	C224188
Waste Type:	chrysene
Waste Quantity:	UNKNOWN
Waste Code:	Not reported
HW Code:	C224188
Waste Type:	cis-1,2-dichloroethene
Waste Quantity:	UNKNOWN
Waste Code:	Not reported
Crossref ID:	2015000281945
Cross Ref Type Code:	25
Cross Ref Type:	County Recording Identifier
Record Added Date:	9/1/2015 3:18:00 PM
Record Updated:	9/1/2015 3:18:00 PM
Updated By:	HRAHMED

---

280 East 1/4-1/2 0.318 mi. 1681 ft. | **DELI**
112 NASSAU AVE
BROOKLYN, NY | **NY LTANKS** **S104953397**
NY Spills **N/A**

Relative: Higher

Actual: 16 ft.

LTANKS:

Facility ID:	0013080
Site ID:	211488
Spill Number/Closed Date:	2001-03-14
Spill Date:	2001-03-14
Spill Cause:	Tank Failure
Spill Source:	Commercial/Industrial
Spill Class:	C3
Cleanup Ceased:	Not reported
SWIS:	2401
Investigator:	SMSANGES
Referred To:	Not reported
Reported to Dept:	2001-03-14
CID:	382
Water Affected:	Not reported
Spill Notifier:	Fire Department
Last Inspection:	Not reported
Recommended Penalty:	False
Meets Standard:	False
UST Involvement:	False
Remediation Phase:	0
Date Entered In Computer:	2001-03-14
Spill Record Last Update:	2001-03-16
Spiller Name:	Not reported
Spiller Company:	ADAMS DELI
Spiller Address:	112 NASSAU AVE
Spiller County:	001
Spiller Contact:	FIREMAN RIPOLL
Spiller Phone:	(718) 476-6288

DELI (Continued) **S104953397**

Spiller Extention:	Not reported
DEC Region:	2
DER Facility ID:	175258
DEC Memo:	"Prior to Sept, 2004 data translation this spill Lead_DEC Field was SANGESLAND Duplicate spill number closed Ref: Spill 0013079"
Remarks:	"undetermined amount of oil enter drain via basement after tank let go. hazmat on scene Cross Ref Spill #0013079"

All Materials:

Site ID:	211488
Operable Unit ID:	834599
Operable Unit:	01
Material ID:	560404
Material Code:	0001A
Material Name:	#2 fuel oil
Case No.:	Not reported
Material FA:	Petroleum
Quantity:	100.00
Units:	G
Recovered:	.00
Oxygenate:	Not reported

SPILLS:

Facility ID:	0013079
Facility Type:	ER
Spill Number:	0013079
DER Facility ID:	175258
Site ID:	234948
DEC Region:	2
Spill Number/Closed Date:	2001-04-05
Spill Cause:	Unknown
Spill Class:	C3
SWIS:	2401
Spill Date:	2001-03-14
Investigator:	SMSANGES
Referred To:	Not reported
Reported to Dept:	2001-03-14
CID:	405
Water Affected:	Not reported
Spill Source:	Unknown
Spill Notifier:	Local Agency
Cleanup Ceased:	Not reported
Cleanup Meets Std:	False
Last Inspection:	Not reported
Recommended Penalty:	False
UST Trust:	False
Remediation Phase:	0
Date Entered In Computer:	2001-03-14
Spill Record Last Update:	2001-04-05
Spiller Name:	SON'S WORK TEL #
Spiller Company:	ROBERT BAK (OWNER'S SON)
Spiller Address:	112 NASSAU AVE
Spiller Company:	001
Contact Name:	FF RIPOLL
DEC Memo:	"Prior to Sept, 2004 data translation this spill Lead_DEC Field was SANGESLAND 3/14/2001 - Store front building with 3-4 apartments

DELI (Continued) **S104953397**

above. 2-275 gallon #2 oil tanks in the basement service the building. Scaggs & Walsh Oil Company made a delivery (no sign of overfill) Later that day the bottom of one of the tanks (looks like corrosion) gave way and approx 100 gallons went to the basement floor and a drywell floor drain. NYFD on scene emptied most of the 275 gallon tank into overpack drums. Scaggs & Walsh arrived on the scene and pumped out whatever remained. Scaggs & Walsh's insurance would not cover the loss because the tank is the property of the building owner and the tank failed due to corrosion. Scaggs & Walsh hired Milro Associates after a verbal discussion with the building owner (Robert Bak 718-628-9700) that the cost of the clean up was the responsibility of the building owner. 3/16/2001 - Sangesland called Milro to find the cleanup status. Paul (at Milro) said between 3/14 and 3/15 a 5'x8' section of the floor was opened up and dug down 2' and 2 cubic yards of contaminated soil was removed. Milro is not working today (3/16) because Scaggs & Walsh is installing new oil tanks. Milro will return on Monday 3/19 to continue excavation. 3/20/2001 Paul at Milro says the excavation is approx 5' x 10' x 3' deep. Because of access problems they can't really excavate any more and he'll probably spend one more day on site. Paul said he would PID the samples first and if they don't look bad, he'll back fill before the soil samples come back from the lab. 4/5/2001 End point sample from excavation was tested for: TCLP Volatiles 8021/STARS (All results were Non-Detect) TCLP Polynuc, Arom. Hydrocarbons (BN) 8270 - Non-Detect Spill closed 4/5/2001"

Remarks: "spill in inside deli's basement fd on the scene"

All Materials:

Site ID:	234948
Operable Unit ID:	834598
Operable Unit:	01
Material ID:	539808
Material Code:	0001A
Material Name:	#2 fuel oil
Case No.:	Not reported
Material FA:	Petroleum
Quantity:	100.00
Units:	G
Recovered:	.00
Oxygenate:	Not reported

281
NNW
1/4-1/2
0.341 mi.
1798 ft.

101-105 WEST STREET
101-105 WEST STREET, BROOKLYN
BROOKLYN, NY 11222

NY VCP **S108524782**
N/A

Relative:
Higher

Actual:
12 ft.

VCP:

Program Type:	VCP
Site Code:	57559
HW Code:	V00231
Site Class:	C
SWIS:	2401
Region:	2
Town:	New York City
Acres:	0.2
Date Record Added:	11/30/2000

101-105 WEST STREET (Continued) **S108524782**

Date Record Updated: 05/11/2007
Updated By: mobarrie
Site Description: 101-105 West Street is located in the Greenpoint area of Brooklyn, NY 10310, Block 2556, Lot 58. The site is a 0.2-acre parcel used as a construction material storage yard. It is located between Kent Street and Java Street, on the west side of West Street. A commercial property borders the site to the east. The intended use of the site remains to be a construction material storage yard. The surrounding uses are mainly residential with some commercial divisions. Contamination at the site was predominantly in the soil and represented by Semi Volatile Organic Compounds and metals, and resulted from historic fill and uncontrolled dumping of oil and oil-related products from trucks loading construction materials. The Remedial Investigation work plan was approved in 1999 and the RI was completed in 2000. The groundwater is 8-10 feet below ground. The soil is sandy and it is covered with 3-4 feet of fill material. The Remedial Work Plan was approved in 2001 and the field remedial work was completed in 2002. The remedy involved excavation of the entire site and off site disposal. Clean backfill material has been placed in the former excavation. Remedial work at the site is completed.
Env Problem: The contaminants of concern in soil at the site were Semi Volatile Organic Compounds (SVOCs)and heavy metals. The groundwater has not been impacted by the contaminants. In 1998, the Pase I and Phase II Environmental Site Aassessment have revealed that the contaminants of concern in soil were above TAGM 4046 RSCO. The SVOCs had excedences ranging from non detected to Benzo(a)anthracene 43ppm, benzo(a)fluoranthene 1500ppm, benzo(b)fluoranthene 41ppm, benzo(k)fluoranthene 26ppm, benzo(a)pyrene 41ppm, Chrysene 38ppm,Dibenzofuran 12ppm. Some of the havy metal excedences were Arsenic 52ppm, Selenium 5.6ppm, Chromium 49ppm, Cadmium 12.5ppm, Lead 1930ppm,Zinc 1490ppm, Mercury 3.5ppm. The source was presumed to be in the fill material and also produced by uncontrolled dumping. During the remedial phase, the site has been excavated and the end point samples showed that the concentrations of the contaminats levels were very close to TAGM 4046 RSCO. The excavation has been backfilled with clean soil. The remediation was completed in 2002.
Health Problem: Soils contaminated with metals and semi-volatile organic compounds were identified at this site. Contaminated soils have either been excavated and disposed of offsite or are covered by a concrete slab or the onsite building, thereby minimizing the potential for direct contact exposures. Groundwater has not been impacted, therefore there is no potential for ingestion exposures. Volatile organic compounds were not detected at this site therefore, inhalation via soil vapor intrusion is not a potential exposure pathway .
Dump: Not reported
Structure: Not reported
Lagoon: Not reported
Landfill: Not reported
Pond: Not reported
Disp Start: Not reported
Disp Term: Not reported
Lat/Long: Not reported
Dell: Not reported
Record Add: Not reported
Record Upd: Not reported
Updated By: Not reported
Own Op: On-Site Operator

101-105 WEST STREET (Continued) **S108524782**

Sub Type:	ZZZ
Owner Name:	Not reported
Owner Company:	SAFEWAY CONSTRUCTION ENTERPRISES INC
Owner Address:	105-107 WEST STREET
Owner Addr2:	Not reported
Owner City,St,Zip:	BROOKLYN, NY 11222
Owner Country:	United States of America
Own Op:	Applicant/Requestor
Sub Type:	ZZZ
Owner Name:	Not reported
Owner Company:	Laurel Hill Realty Co.
Owner Address:	10 LINDEN STREET
Owner Addr2:	Not reported
Owner City,St,Zip:	NEW HYDE PARK, NY 11040
Owner Country:	United States of America
Own Op:	Owner
Sub Type:	ZZZ
Owner Name:	Not reported
Owner Company:	LAUREL HILL REALTY CORP
Owner Address:	10 LINDEN STREET
Owner Addr2:	Not reported
Owner City,St,Zip:	NEW HYDE PARK, NY 11040
Owner Country:	United States of America
HW Code:	V00231
Waste Type:	BENZO(A)PYRENE
Waste Quantity:	UNKNOWN
Waste Code:	Not reported
HW Code:	V00231
Waste Type:	ANTHRACENE
Waste Quantity:	UNKNOWN
Waste Code:	Not reported
HW Code:	V00231
Waste Type:	LEAD
Waste Quantity:	UNKNOWN
Waste Code:	Not reported
Crossref ID:	D2-0023-00-05(I
Cross Ref Type Code:	20
Cross Ref Type:	Haz. Substance ID
Record Added Date:	11/30/2000 4:07:00 PM
Record Updated:	2/24/2005 3:54:00 PM
Updated By:	VCPTRANS

---

282 **146 WYTHE AVE/BROOKLYN** **NY LTANKS** **S100142800**
SSW **146 WYTHE AVENUE** **N/A**
1/4-1/2 **NEW YORK CITY, NY**
0.350 mi.
1850 ft.

Relative:
Higher

Actual:
30 ft.

LTANKS:

Facility ID:	8905160
Site ID:	303096
Spill Number/Closed Date:	1989-08-24
Spill Date:	1989-08-23
Spill Cause:	Tank Test Failure
Spill Source:	Commercial/Industrial
Spill Class:	Not reported
Cleanup Ceased:	1989-08-24
SWIS:	2401

146 WYTHE AVE/BROOKLYN (Continued) **S100142800**

Investigator:	FINGER
Referred To:	Not reported
Reported to Dept:	1989-08-24
CID:	Not reported
Water Affected:	Not reported
Spill Notifier:	Affected Persons
Last Inspection:	Not reported
Recommended Penalty:	False
Meets Standard:	True
UST Involvement:	False
Remediation Phase:	0
Date Entered In Computer:	1989-09-06
Spill Record Last Update:	2004-09-30
Spiller Name:	Not reported
Spiller Company:	Not reported
Spiller Address:	Not reported
Spiller County:	001
Spiller Contact:	Not reported
Spiller Phone:	Not reported
Spiller Extention:	Not reported
DEC Region:	2
DER Facility ID:	244883
DEC Memo:	""
Remarks:	"CONTRACTOR SAND BLASTING ADJACENT BLDG CAUSING MATERIAL TO AFFECT RESIDENTS OF THE NEIGHBORHOOD, REFERRED CASE TO THE NYCDEP & DOH."

All TTF:

Facility ID:	8905160
Spill Number:	8905160
Spill Tank Test:	1535906
Site ID:	303096
Tank Number:	Not reported
Tank Size:	0
Material:	0066A
EPA UST:	Not reported
UST:	Not reported
Cause:	Not reported
Source:	Not reported
Test Method:	00
Test Method 2:	Unknown
Leak Rate:	.00
Gross Fail:	Not reported
Modified By:	Spills
Last Modified Date:	Not reported

All Materials:

Site ID:	303096
Operable Unit ID:	930469
Operable Unit:	01
Material ID:	445602
Material Code:	0066A
Material Name:	unknown petroleum
Case No.:	Not reported
Material FA:	Petroleum
Quantity:	-1.00
Units:	Not reported
Recovered:	.00

146 WYTHE AVE/BROOKLYN (Continued) **S100142800**

Oxygenate: Not reported

---

283 South 1/4-1/2 0.360 mi. 1902 ft.

WINTER RESIDENCE
167 N. 9TH ST
BROOKLYN, NY

NY LTANKS **S108639569**
N/A

Relative: Higher

Actual: 23 ft.

LTANKS:

Facility ID:	0701659
Site ID:	381213
Spill Number/Closed Date:	2007-05-10
Spill Date:	2007-05-09
Spill Cause:	Tank Overfill
Spill Source:	Private Dwelling
Spill Class:	Not reported
Cleanup Ceased:	Not reported
SWIS:	2401
Investigator:	jbvought
Referred To:	Not reported
Reported to Dept:	2007-05-09
CID:	410
Water Affected:	Not reported
Spill Notifier:	Responsible Party
Last Inspection:	Not reported
Recommended Penalty:	False
Meets Standard:	False
UST Involvement:	False
Remediation Phase:	0
Date Entered In Computer:	2007-05-10
Spill Record Last Update:	2007-05-10
Spiller Name:	ANTHONY LOSQUADRO
Spiller Company:	FIJAX FUEL CORP
Spiller Address:	222 VARICK AVE
Spiller County:	001
Spiller Contact:	MR. WINTER
Spiller Phone:	(718) 388-3142
Spiller Extention:	Not reported
DEC Region:	2
DER Facility ID:	330604
DEC Memo:	"05/10/07-Vought-Off hours responder. Vought called Winters and left message to return call to cell phone. Vought called Vijax and spoke to Anthony Rotello and cause of spill was bad gauge. Spill came out of gauge and onto concrete floor. No sewers or drains affected. Rotello confirmed that spill amount less than five gallons. Gauge will be replaced. No spill out of vent pipe. Vought received call from resident (Ms Winter) is satsified with cleanup and confirmed that spill on concrete and no sewers or drains affected. Vought provided contact info in case additional issues arrise. Spill closed by Vought. "
Remarks:	"SPILL ONTO BASEMENT FLOOR, CLEANUP COMPLETE:"

All Materials:

Site ID:	381213
Operable Unit ID:	1138681
Operable Unit:	01
Material ID:	2128675

WINTER RESIDENCE (Continued) **S108639569**

Material Code:	0001A
Material Name:	#2 fuel oil
Case No.:	Not reported
Material FA:	Petroleum
Quantity:	5.00
Units:	G
Recovered:	5.00
Oxygenate:	Not reported

284
ESE
1/4-1/2
0.363 mi.
1916 ft.

PRIVATE RESIDENCE
101 ECKFORD STREET
BROOKLYN, NY

NY LTANKS **S102238460**
NY Spills **N/A**

Relative:
Higher

Actual:
17 ft.

LTANKS:

Facility ID:	0609437
Site ID:	373682
Spill Number/Closed Date:	2006-11-22
Spill Date:	2006-11-16
Spill Cause:	Tank Overfill
Spill Source:	Private Dwelling
Spill Class:	C4
Cleanup Ceased:	Not reported
SWIS:	2401
Investigator:	SMSANGES
Referred To:	Not reported
Reported to Dept:	2006-11-16
CID:	444
Water Affected:	Not reported
Spill Notifier:	Other
Last Inspection:	Not reported
Recommended Penalty:	Not reported
Meets Standard:	False
UST Involvement:	Not reported
Remediation Phase:	0
Date Entered In Computer:	2006-11-16
Spill Record Last Update:	2006-11-22
Spiller Name:	NICK RELLA
Spiller Company:	CONSUMER ENERGY GROUP
Spiller Address:	222 VARICK AVE
Spiller County:	001
Spiller Contact:	DYMEK HOME
Spiller Phone:	(718) 389-0379
Spiller Extention:	Not reported
DEC Region:	2
DER Facility ID:	151835
DEC Memo:	"minor spill - all cleaned"
Remarks:	"1/4 OF A GALLON SPILLED AND IS CONTAINED AND IN PROCESS OF CLEANING UP:"

All Materials:

Site ID:	373682
Operable Unit ID:	1131383
Operable Unit:	01
Material ID:	2121080
Material Code:	0001A

PRIVATE RESIDENCE (Continued) **S102238460**

Material Name:	#2 fuel oil
Case No.:	Not reported
Material FA:	Petroleum
Quantity:	.00
Units:	G
Recovered:	.00
Oxygenate:	Not reported

SPILLS:

Facility ID:	9310560
Facility Type:	ER
Spill Number:	9310560
DER Facility ID:	151835
Site ID:	181026
DEC Region:	2
Spill Number/Closed Date:	1993-12-01
Spill Cause:	Human Error
Spill Class:	C3
SWIS:	2401
Spill Date:	1993-12-01
Investigator:	CAMMISA
Referred To:	Not reported
Reported to Dept:	1993-12-01
CID:	Not reported
Water Affected:	Not reported
Spill Source:	Private Dwelling
Spill Notifier:	Other
Cleanup Ceased:	1993-12-01
Cleanup Meets Std:	True
Last Inspection:	Not reported
Recommended Penalty:	False
UST Trust:	False
Remediation Phase:	0
Date Entered In Computer:	1993-12-02
Spill Record Last Update:	2004-09-30
Spiller Name:	Not reported
Spiller Company:	Not reported
Spiller Address:	Not reported
Spiller Company:	001
Contact Name:	Not reported
DEC Memo:	""
Remarks:	"CONTAINED ON SIDEWALK - CLEAN UP IS DONE BY PETRO."

All Materials:

Site ID:	181026
Operable Unit ID:	992273
Operable Unit:	01
Material ID:	389647
Material Code:	0001A
Material Name:	#2 fuel oil
Case No.:	Not reported
Material FA:	Petroleum
Quantity:	-2.00
Units:	G
Recovered:	.00
Oxygenate:	Not reported

PRIVATE RESIDENCE (Continued) **S102238460**

Facility ID:	0612279
Facility Type:	ER
Spill Number:	0612279
DER Facility ID:	151835
Site ID:	377095
DEC Region:	2
Spill Number/Closed Date:	2007-02-08
Spill Cause:	Other
Spill Class:	C4
SWIS:	2401
Spill Date:	2007-02-08
Investigator:	SMSANGES
Referred To:	Not reported
Reported to Dept:	2007-02-08
CID:	444
Water Affected:	Not reported
Spill Source:	Private Dwelling
Spill Notifier:	Other
Cleanup Ceased:	Not reported
Cleanup Meets Std:	False
Last Inspection:	Not reported
Recommended Penalty:	Not reported
UST Trust:	Not reported
Remediation Phase:	0
Date Entered In Computer:	2007-02-08
Spill Record Last Update:	2007-02-08
Spiller Name:	JIM CAREY
Spiller Company:	METRO FUEL OIL CORP
Spiller Address:	500 KINGSLEY AVE
Spiller Company:	001
Contact Name:	BOGUMIL HOME
DEC Memo:	"100 eckert street. During a regular delivery to 100 eckert, the owner of 101 eckert asked the driver for a delivery to his house. That homeowner actually used Consumers oil and screwed up the various oil company names. Homeowner said he had a 550 gal tank (it was really a 275gal) At 240gal the tank overfilled. 3gal came out on cement driveway, 2 gal on solid sealed cement floor in basement. All cleaned within 1 hour."
Remarks:	"STORAGE TANK OVERFILL DUE TO WRONG DELIEVRY AND IS ALL CLEANED UP"

All Materials:

Site ID:	377095
Operable Unit ID:	1134650
Operable Unit:	01
Material ID:	2124527
Material Code:	0001A
Material Name:	#2 fuel oil
Case No.:	Not reported
Material FA:	Petroleum
Quantity:	5.00
Units:	G
Recovered:	5.00
Oxygenate:	Not reported

Facility ID:	9511565
Facility Type:	ER
Spill Number:	9511565

PRIVATE RESIDENCE (Continued) **S102238460**

DER Facility ID:	151835
Site ID:	92308
DEC Region:	2
Spill Number/Closed Date:	1995-12-13
Spill Cause:	Equipment Failure
Spill Class:	C4
SWIS:	2401
Spill Date:	1995-12-13
Investigator:	SMMARTIN
Referred To:	Not reported
Reported to Dept:	1995-12-13
CID:	211
Water Affected:	Not reported
Spill Source:	Private Dwelling
Spill Notifier:	Responsible Party
Cleanup Ceased:	Not reported
Cleanup Meets Std:	False
Last Inspection:	Not reported
Recommended Penalty:	False
UST Trust:	False
Remediation Phase:	0
Date Entered In Computer:	1995-12-13
Spill Record Last Update:	1996-05-13
Spiller Name:	Not reported
Spiller Company:	PETRO ASTORIA
Spiller Address:	3616 19 AV
Spiller Company:	001
Contact Name:	ANNA BABILY
DEC Memo:	"Prior to Sept, 2004 data translation this spill Lead_DEC Field was MARTINKAT "
Remarks:	"AS DRIVER WAS FILLING TANK IT SPRAYED OUT VENT - APPROXIMATE 1 CUP WHICH WAS CLEANED UP "

All Materials:

Site ID:	92308
Operable Unit ID:	1022058
Operable Unit:	01
Material ID:	358896
Material Code:	0001A
Material Name:	#2 fuel oil
Case No.:	Not reported
Material FA:	Petroleum
Quantity:	1.00
Units:	G
Recovered:	1.00
Oxygenate:	Not reported

Facility ID:	0511246
Facility Type:	ER
Spill Number:	0511246
DER Facility ID:	151835
Site ID:	357360
DEC Region:	2
Spill Number/Closed Date:	2006-01-04
Spill Cause:	Equipment Failure
Spill Class:	C4
SWIS:	2401

PRIVATE RESIDENCE (Continued) **S102238460**

Spill Date:	2005-12-27
Investigator:	SMSANGES
Referred To:	Not reported
Reported to Dept:	2005-12-27
CID:	406
Water Affected:	Not reported
Spill Source:	Private Dwelling
Spill Notifier:	Other
Cleanup Ceased:	Not reported
Cleanup Meets Std:	False
Last Inspection:	Not reported
Recommended Penalty:	False
UST Trust:	False
Remediation Phase:	0
Date Entered In Computer:	2005-12-27
Spill Record Last Update:	2006-01-31
Spiller Name:	MARIA MANDARINO
Spiller Company:	PRIVATE RESIDENCE
Spiller Address:	101 ECKFORD ST.
Spiller Company:	001
Contact Name:	MARIA MANDARINO
DEC Memo:	"Sangesland spoke to Maria at the oil company. She said the cleanup was complete. Spill was all to cement, no soil, no drains involved. Could not find a phone number for the property owner."
Remarks:	"Spill due to faulty vent alarm. Clean up is completed."

All TTF:

Facility ID:	0511246
Spill Number:	0511246
Spill Tank Test:	1549613
Site ID:	357360
Tank Number:	Not reported
Tank Size:	550
Material:	0001
EPA UST:	Not reported
UST:	Not reported
Cause:	Not reported
Source:	Not reported
Test Method:	00
Test Method 2:	Unknown
Leak Rate:	.00
Gross Fail:	Not reported
Modified By:	Watchdog
Last Modified Date:	Not reported

All Materials:

Site ID:	357360
Operable Unit ID:	1114634
Operable Unit:	01
Material ID:	2104701
Material Code:	0001A
Material Name:	#2 fuel oil
Case No.:	Not reported
Material FA:	Petroleum
Quantity:	1.00
Units:	G
Recovered:	1.00

PRIVATE RESIDENCE (Continued) **S102238460**

Oxygenate: Not reported

---

285 NE 1/4-1/2 0.367 mi. 1937 ft.

BROOKLYN FILLING STATION
176 MCGUINNESS BOULEVARD
BROOKLYN, NY 11222

NY LTANKS **U003200532**
NY UST **N/A**
NY Spills

Relative: Higher

Actual: 16 ft.

LTANKS:

Facility ID:	9108332
Site ID:	228776
Spill Number/Closed Date:	2014-10-27
Spill Date:	1991-11-04
Spill Cause:	Tank Test Failure
Spill Source:	Gasoline Station or other PBS Facility
Spill Class:	C4
Cleanup Ceased:	Not reported
SWIS:	2401
Investigator:	TJDEMEO
Referred To:	Not reported
Reported to Dept:	1991-11-04
CID:	Not reported
Water Affected:	Not reported
Spill Notifier:	Tank Tester
Last Inspection:	Not reported
Recommended Penalty:	False
Meets Standard:	False
UST Involvement:	True
Remediation Phase:	0
Date Entered In Computer:	1991-11-12
Spill Record Last Update:	2014-11-18
Spiller Name:	Not reported
Spiller Company:	Not reported
Spiller Address:	Not reported
Spiller County:	001
Spiller Contact:	Not reported
Spiller Phone:	Not reported
Spiller Extention:	Not reported
DEC Region:	2
DER Facility ID:	4291
DEC Memo:	"Prior to Sept, 2004 data translation this spill Lead_DEC Field was ROMMEL 4/12/04-Vouight-Spill transferred from Sullivan to Rommel as per Rommel. Contacted present owner. Manny Shurka (212) 832-9100. He has no info on followup tank test. He bought site in 1997. All tanks closed in 1999. If tanks were operated for two years after tank test failure, then tanks can be assumed to have been OK in 1997. Tanks were not suction dispensers. They used submersible pumps. So, depending on where the tank test failure leak was, there could have been a release. Check with Manny if he did an environmental assessment when he bought the property or if Getty did one when they sold the property. 8/17/12 Spill re-assigned to T. Demeo as per RSE. bf 10/09/14-Hiralkumar Patel. reviewed available documents for DEC DeMeo. alternate address: 190 McGuiness Blvd. PBS #s: 2-146994, 2-610594 PBS # 2-146994 for 176 McGuiness Blvd. as per PBS record, site has/had following tanks: - twelve (12) 550 gal gasoline USTs, closed-in-place in Feb. 1999 - one (1) 4,000 gal gasoline UST, closed-in-place in Feb. 1999 - two (2) 4,000 gal gasoline UST,

BROOKLYN FILLING STATION (Continued) **U003200532**

in-service, installed in Feb. 1999 - one (1) 4,000 gal diesel UST, in-service, installed in Feb. 1999 PBS #: 2-610594 for 190 McGuiness Blvd. as per PBS record, the site has on 250 gal waste oil AST on legs, installed in Apr. 2007. other spill # 0204172 was reported on 07/22/2002 due to gasoline odors during delivery to the station. case closed. found tank test report dated 06/25/1997 on PBC edoc. as per the document, twelve (12) 550 gal gasoline tanks and one (1) 4,000 gal diesel tanks were fount tight. there is no document available to confirm source of tank test failure in 1991 (subject spill) and any petroleum release associated with it. Helf Enterprises LLC. **property owner** 10/27/14 TJD File review - determinations are based upon research into historical case file by Patel. Current owner took possession of propert 1997, followed by the closure of (12) UST's in 1999 and a (4K) UST's also closed in place in 1999. In February 1999 a total of (2) new 4K UST's were installed on site and remain in operation. All (12) 550's and (1) 4K gasoline UST's passed a tighntess test in 1997 - no record of repair or remedial action in file. Passing tank tightness reports for all tanks performed in 1997 have been uploaded to DECDOCS. Due to the lack of available history at this property and the fact the tighness test failure was reported in excess of 20 years ago, the suspect tanks were abandonned in place in 1999, the site has new owner's and no additional information is currently available - no further action is required at this time - spill is administratively closed. "

Remarks: "WILL E I & R"

All TTF:

Facility ID:	9108332
Spill Number:	9108332
Spill Tank Test:	1539268
Site ID:	228776
Tank Number:	Not reported
Tank Size:	0
Material:	0009
EPA UST:	Not reported
UST:	Not reported
Cause:	Not reported
Source:	Not reported
Test Method:	00
Test Method 2:	Unknown
Leak Rate:	.00
Gross Fail:	Not reported
Modified By:	Spills
Last Modified Date:	Not reported

All Materials:

Site ID:	228776
Operable Unit ID:	962462
Operable Unit:	01
Material ID:	420485
Material Code:	0009
Material Name:	gasoline
Case No.:	Not reported
Material FA:	Petroleum
Quantity:	-1.00
Units:	G
Recovered:	.00

BROOKLYN FILLING STATION (Continued) **U003200532**

Oxygenate: Not reported

UST:

Id/Status:	2-146994 / Active
Program Type:	PBS
Region:	STATE
DEC Region:	2
Expiration Date:	02/25/2020
UTM X:	588653.55428
UTM Y:	4509166.13152
Site Type:	Retail Gasoline Sales

Affiliation Records:

Site Id:	4294
Affiliation Type:	Mail Contact
Company Name:	BROOKLYN FILLING STATION
Contact Type:	Not reported
Contact Name:	MR HARJIT SINGH KHATRA
Address1:	176 MCGUINNESS BLVD.
Address2:	Not reported
City:	BROOKLYN
State:	NY
Zip Code:	11222
Country Code:	001
Phone:	(917) 600-0779
EMail:	Not reported
Fax Number:	Not reported
Modified By:	NTFREEMA
Date Last Modified:	2015-02-12

Site Id:	4294
Affiliation Type:	Facility Operator
Company Name:	BROOKLYN FILLING STATION
Contact Type:	Not reported
Contact Name:	HARJIT SINGH KHATRA
Address1:	Not reported
Address2:	Not reported
City:	Not reported
State:	NN
Zip Code:	Not reported
Country Code:	001
Phone:	(917) 600-0799
EMail:	Not reported
Fax Number:	Not reported
Modified By:	MXLAY
Date Last Modified:	2016-10-13

Site Id:	4294
Affiliation Type:	Emergency Contact
Company Name:	MR HARJIT SINGH KHATRA
Contact Type:	Not reported
Contact Name:	HARJIT SINGH KHATRA
Address1:	Not reported
Address2:	Not reported
City:	Not reported
State:	NN

BROOKLYN FILLING STATION (Continued) **U003200532**

Zip Code:	Not reported
Country Code:	999
Phone:	(917) 600-0779
EMail:	Not reported
Fax Number:	Not reported
Modified By:	MSBAPTIS
Date Last Modified:	2010-03-22

Site Id:	4294
Affiliation Type:	Facility Owner
Company Name:	MR HARJIT SINGH KHATRA
Contact Type:	Not reported
Contact Name:	Not reported
Address1:	176 MCGUINNESS BLVD.
Address2:	Not reported
City:	BROOKLYN
State:	NY
Zip Code:	11222
Country Code:	001
Phone:	(917) 600-0779
EMail:	Not reported
Fax Number:	Not reported
Modified By:	MXLAY
Date Last Modified:	2016-12-07

Tank Info:

Tank Number:	001
Tank ID:	17941
Tank Status:	Closed - In Place
Material Name:	Closed - In Place
Capacity Gallons:	4000
Install Date:	08/01/1976
Date Tank Closed:	02/01/1999
Registered:	True
Tank Location:	Underground
Tank Type:	Steel/carbon steel
Material Code:	0009
Common Name of Substance:	Gasoline

Tightness Test Method:	03
Date Test:	06/01/1997
Next Test Date:	Not reported
Pipe Model:	Not reported
Modified By:	TRANSLAT
Last Modified:	04/14/2017

Equipment Records:

B00 - Tank External Protection - None
C00 - Pipe Location - No Piping
D02 - Pipe Type - Galvanized Steel
F00 - Pipe External Protection - None
J01 - Dispenser - Pressurized Dispenser
A00 - Tank Internal Protection - None
G03 - Tank Secondary Containment - Vault (w/o access)
H00 - Tank Leak Detection - None
I00 - Overfill - None

BROOKLYN FILLING STATION (Continued) **U003200532**

Tank Number:	002
Tank ID:	17942
Tank Status:	Closed - In Place
Material Name:	Closed - In Place
Capacity Gallons:	550
Install Date:	07/01/1962
Date Tank Closed:	02/01/1999
Registered:	True
Tank Location:	Underground
Tank Type:	Steel/carbon steel
Material Code:	0009
Common Name of Substance:	Gasoline
Tightness Test Method:	03
Date Test:	06/01/1997
Next Test Date:	Not reported
Pipe Model:	Not reported
Modified By:	TRANSLAT
Last Modified:	04/14/2017

Equipment Records:

G03 - Tank Secondary Containment - Vault (w/o access)
H00 - Tank Leak Detection - None
I00 - Overfill - None
B00 - Tank External Protection - None
C00 - Pipe Location - No Piping
D02 - Pipe Type - Galvanized Steel
F00 - Pipe External Protection - None
J01 - Dispenser - Pressurized Dispenser
A00 - Tank Internal Protection - None

Tank Number:	003
Tank ID:	17943
Tank Status:	Closed - In Place
Material Name:	Closed - In Place
Capacity Gallons:	550
Install Date:	07/01/1962
Date Tank Closed:	02/01/1999
Registered:	True
Tank Location:	Underground
Tank Type:	Steel/carbon steel
Material Code:	0009
Common Name of Substance:	Gasoline
Tightness Test Method:	03
Date Test:	06/01/1997
Next Test Date:	Not reported
Pipe Model:	Not reported
Modified By:	TRANSLAT
Last Modified:	04/14/2017

Equipment Records:

G03 - Tank Secondary Containment - Vault (w/o access)
H00 - Tank Leak Detection - None
I00 - Overfill - None
A00 - Tank Internal Protection - None
B00 - Tank External Protection - None

BROOKLYN FILLING STATION (Continued) **U003200532**

C00 - Pipe Location - No Piping
D02 - Pipe Type - Galvanized Steel
F00 - Pipe External Protection - None
J01 - Dispenser - Pressurized Dispenser

Tank Number:	004
Tank ID:	17944
Tank Status:	Closed - In Place
Material Name:	Closed - In Place
Capacity Gallons:	550
Install Date:	07/01/1962
Date Tank Closed:	02/01/1999
Registered:	True
Tank Location:	Underground
Tank Type:	Steel/carbon steel
Material Code:	0009
Common Name of Substance:	Gasoline
Tightness Test Method:	03
Date Test:	06/01/1997
Next Test Date:	Not reported
Pipe Model:	Not reported
Modified By:	TRANSLAT
Last Modified:	04/14/2017

Equipment Records:

B00 - Tank External Protection - None
C00 - Pipe Location - No Piping
D02 - Pipe Type - Galvanized Steel
F00 - Pipe External Protection - None
J01 - Dispenser - Pressurized Dispenser
G03 - Tank Secondary Containment - Vault (w/o access)
H00 - Tank Leak Detection - None
I00 - Overfill - None
A00 - Tank Internal Protection - None

Tank Number:	005
Tank ID:	17945
Tank Status:	Closed - In Place
Material Name:	Closed - In Place
Capacity Gallons:	550
Install Date:	07/01/1962
Date Tank Closed:	02/01/1999
Registered:	True
Tank Location:	Underground
Tank Type:	Steel/carbon steel
Material Code:	0009
Common Name of Substance:	Gasoline
Tightness Test Method:	03
Date Test:	06/01/1997
Next Test Date:	Not reported
Pipe Model:	Not reported
Modified By:	TRANSLAT
Last Modified:	04/14/2017

BROOKLYN FILLING STATION (Continued) **U003200532**

Equipment Records:

B00 - Tank External Protection - None
C00 - Pipe Location - No Piping
D02 - Pipe Type - Galvanized Steel
F00 - Pipe External Protection - None
J01 - Dispenser - Pressurized Dispenser
G03 - Tank Secondary Containment - Vault (w/o access)
H00 - Tank Leak Detection - None
I00 - Overfill - None
A00 - Tank Internal Protection - None

Tank Number:	006
Tank ID:	17946
Tank Status:	Closed - In Place
Material Name:	Closed - In Place
Capacity Gallons:	550
Install Date:	07/01/1962
Date Tank Closed:	02/01/1999
Registered:	True
Tank Location:	Underground
Tank Type:	Steel/carbon steel
Material Code:	0009
Common Name of Substance:	Gasoline
Tightness Test Method:	03
Date Test:	06/01/1997
Next Test Date:	Not reported
Pipe Model:	Not reported
Modified By:	TRANSLAT
Last Modified:	04/14/2017

Equipment Records:

A00 - Tank Internal Protection - None
G03 - Tank Secondary Containment - Vault (w/o access)
H00 - Tank Leak Detection - None
I00 - Overfill - None
B00 - Tank External Protection - None
C00 - Pipe Location - No Piping
D02 - Pipe Type - Galvanized Steel
F00 - Pipe External Protection - None
J01 - Dispenser - Pressurized Dispenser

Tank Number:	007
Tank ID:	17947
Tank Status:	Closed - In Place
Material Name:	Closed - In Place
Capacity Gallons:	550
Install Date:	07/01/1962
Date Tank Closed:	02/01/1999
Registered:	True
Tank Location:	Underground
Tank Type:	Steel/carbon steel
Material Code:	0009
Common Name of Substance:	Gasoline

BROOKLYN FILLING STATION (Continued) **U003200532**

Tightness Test Method: 03
Date Test: 06/01/1997
Next Test Date: Not reported
Pipe Model: Not reported
Modified By: TRANSLAT
Last Modified: 04/14/2017

Equipment Records:

B00 - Tank External Protection - None
C00 - Pipe Location - No Piping
D02 - Pipe Type - Galvanized Steel
F00 - Pipe External Protection - None
J01 - Dispenser - Pressurized Dispenser
G03 - Tank Secondary Containment - Vault (w/o access)
H00 - Tank Leak Detection - None
I00 - Overfill - None
A00 - Tank Internal Protection - None

Tank Number: 008
Tank ID: 17948
Tank Status: Closed - In Place
Material Name: Closed - In Place
Capacity Gallons: 550
Install Date: 07/01/1962
Date Tank Closed: 02/01/1999
Registered: True
Tank Location: Underground
Tank Type: Steel/carbon steel
Material Code: 0009
Common Name of Substance: Gasoline

Tightness Test Method: 03
Date Test: 06/01/1997
Next Test Date: Not reported
Pipe Model: Not reported
Modified By: TRANSLAT
Last Modified: 04/14/2017

Equipment Records:

B00 - Tank External Protection - None
C00 - Pipe Location - No Piping
D02 - Pipe Type - Galvanized Steel
F00 - Pipe External Protection - None
J01 - Dispenser - Pressurized Dispenser
G03 - Tank Secondary Containment - Vault (w/o access)
H00 - Tank Leak Detection - None
I00 - Overfill - None
A00 - Tank Internal Protection - None

Tank Number: 009
Tank ID: 17949
Tank Status: Closed - In Place
Material Name: Closed - In Place
Capacity Gallons: 550
Install Date: 07/01/1962
Date Tank Closed: 02/01/1999

BROOKLYN FILLING STATION (Continued) **U003200532**

Registered:	True
Tank Location:	Underground
Tank Type:	Steel/carbon steel
Material Code:	0009
Common Name of Substance:	Gasoline
Tightness Test Method:	03
Date Test:	06/01/1997
Next Test Date:	Not reported
Pipe Model:	Not reported
Modified By:	TRANSLAT
Last Modified:	04/14/2017

Equipment Records:

G03 - Tank Secondary Containment - Vault (w/o access)
H00 - Tank Leak Detection - None
I00 - Overfill - None
A00 - Tank Internal Protection - None
B00 - Tank External Protection - None
C00 - Pipe Location - No Piping
D02 - Pipe Type - Galvanized Steel
F00 - Pipe External Protection - None
J01 - Dispenser - Pressurized Dispenser

Tank Number:	010
Tank ID:	17950
Tank Status:	Closed - In Place
Material Name:	Closed - In Place
Capacity Gallons:	550
Install Date:	07/01/1962
Date Tank Closed:	02/01/1999
Registered:	True
Tank Location:	Underground
Tank Type:	Steel/carbon steel
Material Code:	0009
Common Name of Substance:	Gasoline
Tightness Test Method:	03
Date Test:	06/01/1997
Next Test Date:	Not reported
Pipe Model:	Not reported
Modified By:	TRANSLAT
Last Modified:	04/14/2017

Equipment Records:

B00 - Tank External Protection - None
C00 - Pipe Location - No Piping
G03 - Tank Secondary Containment - Vault (w/o access)
H00 - Tank Leak Detection - None
I00 - Overfill - None
D02 - Pipe Type - Galvanized Steel
F00 - Pipe External Protection - None
J01 - Dispenser - Pressurized Dispenser
A00 - Tank Internal Protection - None

Tank Number:	011

BROOKLYN FILLING STATION (Continued) **U003200532**

Tank ID:	17951
Tank Status:	Closed - In Place
Material Name:	Closed - In Place
Capacity Gallons:	550
Install Date:	07/01/1962
Date Tank Closed:	02/01/1999
Registered:	True
Tank Location:	Underground
Tank Type:	Steel/carbon steel
Material Code:	0009
Common Name of Substance:	Gasoline
Tightness Test Method:	03
Date Test:	06/01/1997
Next Test Date:	Not reported
Pipe Model:	Not reported
Modified By:	TRANSLAT
Last Modified:	04/14/2017

Equipment Records:

B00 - Tank External Protection - None
C00 - Pipe Location - No Piping
D02 - Pipe Type - Galvanized Steel
F00 - Pipe External Protection - None
J01 - Dispenser - Pressurized Dispenser
G03 - Tank Secondary Containment - Vault (w/o access)
H00 - Tank Leak Detection - None
I00 - Overfill - None
A00 - Tank Internal Protection - None

Tank Number:	012
Tank ID:	17952
Tank Status:	Closed - In Place
Material Name:	Closed - In Place
Capacity Gallons:	550
Install Date:	07/01/1962
Date Tank Closed:	02/01/1999
Registered:	True
Tank Location:	Underground
Tank Type:	Steel/carbon steel
Material Code:	0009
Common Name of Substance:	Gasoline
Tightness Test Method:	03
Date Test:	06/01/1997
Next Test Date:	Not reported
Pipe Model:	Not reported
Modified By:	TRANSLAT
Last Modified:	04/14/2017

Equipment Records:

G03 - Tank Secondary Containment - Vault (w/o access)
H00 - Tank Leak Detection - None
I00 - Overfill - None
A00 - Tank Internal Protection - None
B00 - Tank External Protection - None
C00 - Pipe Location - No Piping

BROOKLYN FILLING STATION (Continued) **U003200532**

D02 - Pipe Type - Galvanized Steel
F00 - Pipe External Protection - None
J01 - Dispenser - Pressurized Dispenser

Tank Number:	013
Tank ID:	17953
Tank Status:	Closed - In Place
Material Name:	Closed - In Place
Capacity Gallons:	550
Install Date:	07/01/1962
Date Tank Closed:	02/01/1999
Registered:	True
Tank Location:	Underground
Tank Type:	Steel/carbon steel
Material Code:	0009
Common Name of Substance:	Gasoline
Tightness Test Method:	03
Date Test:	06/01/1997
Next Test Date:	Not reported
Pipe Model:	Not reported
Modified By:	TRANSLAT
Last Modified:	04/14/2017

Equipment Records:

G03 - Tank Secondary Containment - Vault (w/o access)
H00 - Tank Leak Detection - None
I00 - Overfill - None
A00 - Tank Internal Protection - None
B00 - Tank External Protection - None
C00 - Pipe Location - No Piping
D02 - Pipe Type - Galvanized Steel
F00 - Pipe External Protection - None
J01 - Dispenser - Pressurized Dispenser

Tank Number:	014
Tank ID:	56001
Tank Status:	In Service
Material Name:	In Service
Capacity Gallons:	4000
Install Date:	02/01/1999
Date Tank Closed:	Not reported
Registered:	True
Tank Location:	Underground
Tank Type:	Fiberglass coated steel
Material Code:	0009
Common Name of Substance:	Gasoline
Tightness Test Method:	-
Date Test:	Not reported
Next Test Date:	Not reported
Pipe Model:	Not reported
Modified By:	MXLAY
Last Modified:	04/14/2017

Equipment Records:

BROOKLYN FILLING STATION (Continued) **U003200532**

L01 - Piping Leak Detection - Interstitial - Electronic Monitoring
C02 - Pipe Location - Underground/On-ground
F04 - Pipe External Protection - Fiberglass
J01 - Dispenser - Pressurized Dispenser
E04 - Piping Secondary Containment - Double walled UG
I02 - Overfill - High Level Alarm
K01 - Spill Prevention - Catch Basin
B04 - Tank External Protection - Fiberglass
D06 - Pipe Type - Fiberglass Reinforced Plastic (FRP)
H01 - Tank Leak Detection - Interstitial - Electronic Monitoring
L07 - Piping Leak Detection - Pressurized Piping Leak Detector
A03 - Tank Internal Protection - Fiberglass Liner (FRP)
H05 - Tank Leak Detection - In-Tank System (ATG)
G04 - Tank Secondary Containment - Double-Walled (Underground)

Tank Number:	015
Tank ID:	56002
Tank Status:	In Service
Material Name:	In Service
Capacity Gallons:	4000
Install Date:	02/01/1999
Date Tank Closed:	Not reported
Registered:	True
Tank Location:	Underground
Tank Type:	Fiberglass coated steel
Material Code:	0009
Common Name of Substance:	Gasoline
Tightness Test Method:	-
Date Test:	Not reported
Next Test Date:	Not reported
Pipe Model:	Not reported
Modified By:	MXLAY
Last Modified:	04/14/2017

Equipment Records:

A03 - Tank Internal Protection - Fiberglass Liner (FRP)
H01 - Tank Leak Detection - Interstitial - Electronic Monitoring
B04 - Tank External Protection - Fiberglass
D06 - Pipe Type - Fiberglass Reinforced Plastic (FRP)
I02 - Overfill - High Level Alarm
K01 - Spill Prevention - Catch Basin
C02 - Pipe Location - Underground/On-ground
F04 - Pipe External Protection - Fiberglass
L01 - Piping Leak Detection - Interstitial - Electronic Monitoring
H05 - Tank Leak Detection - In-Tank System (ATG)
E04 - Piping Secondary Containment - Double walled UG
J01 - Dispenser - Pressurized Dispenser
L07 - Piping Leak Detection - Pressurized Piping Leak Detector
G04 - Tank Secondary Containment - Double-Walled (Underground)

Tank Number:	016
Tank ID:	56003
Tank Status:	In Service
Material Name:	In Service
Capacity Gallons:	4000

BROOKLYN FILLING STATION (Continued) **U003200532**

Install Date:	02/01/1999
Date Tank Closed:	Not reported
Registered:	True
Tank Location:	Underground
Tank Type:	Fiberglass coated steel
Material Code:	0008
Common Name of Substance:	Diesel
Tightness Test Method:	-
Date Test:	Not reported
Next Test Date:	Not reported
Pipe Model:	Not reported
Modified By:	MXLAY
Last Modified:	04/14/2017

Equipment Records:

H01 - Tank Leak Detection - Interstitial - Electronic Monitoring
B04 - Tank External Protection - Fiberglass
D06 - Pipe Type - Fiberglass Reinforced Plastic (FRP)
I02 - Overfill - High Level Alarm
K01 - Spill Prevention - Catch Basin
C02 - Pipe Location - Underground/On-ground
F04 - Pipe External Protection - Fiberglass
L01 - Piping Leak Detection - Interstitial - Electronic Monitoring
E04 - Piping Secondary Containment - Double walled UG
J01 - Dispenser - Pressurized Dispenser
L07 - Piping Leak Detection - Pressurized Piping Leak Detector
A03 - Tank Internal Protection - Fiberglass Liner (FRP)
H05 - Tank Leak Detection - In-Tank System (ATG)
G04 - Tank Secondary Containment - Double-Walled (Underground)

SPILLS:

Facility ID:	0204172
Facility Type:	ER
Spill Number:	0204172
DER Facility ID:	262745
Site ID:	326163
DEC Region:	2
Spill Number/Closed Date:	2003-10-31
Spill Cause:	Unknown
Spill Class:	C3
SWIS:	2401
Spill Date:	1998-07-01
Investigator:	MXTIPPLE
Referred To:	Not reported
Reported to Dept:	2002-07-22
CID:	365
Water Affected:	Not reported
Spill Source:	Gasoline Station or other PBS Facility
Spill Notifier:	Affected Persons
Cleanup Ceased:	Not reported
Cleanup Meets Std:	False
Last Inspection:	Not reported
Recommended Penalty:	False
UST Trust:	False
Remediation Phase:	0
Date Entered In Computer:	2002-07-22

BROOKLYN FILLING STATION (Continued) **U003200532**

Spill Record Last Update:	2003-10-31
Spiller Name:	Not reported
Spiller Company:	GETTY GAS STATION
Spiller Address:	176 MCGUINNESS BLVD
Spiller Company:	001
Contact Name:	Not reported
DEC Memo:	"Prior to Sept, 2004 data translation this spill Lead_DEC Field was TIPPLE 7/31/2002 SITE VISIT ON 7/22 REVEALED NO ODORS NOTICEABLE, YET THE CHILD OF THE CALLER STATED THAT IT IS REAL SMELLY WHEN THE GAS STATION RECEIVES ITS DELIVERIES EARLY IN THE AM. rEFERRED THIS TO DAVE WHEELER IN THE MOBILE AIR UNIT "
Remarks:	"lee trucking & dana trucking from new jersey coming in the evening between 6-7:00. when they fuel up the tanks the odors are unbarable. this has been going on for 3-4 years now. his kids are getting sick & coughing. he also had to throw away his work uniform which smelled form the oil. callers neighbor at 169 mesrow av also wanted to make a complaint but doesn't speak english well."

All Materials:

Site ID:	326163
Operable Unit ID:	855353
Operable Unit:	01
Material ID:	518429
Material Code:	0066A
Material Name:	unknown petroleum
Case No.:	Not reported
Material FA:	Petroleum
Quantity:	.00
Units:	G
Recovered:	.00
Oxygenate:	Not reported

AO286 **BRUMAR SHEET METAL INC** **NY LTANKS** **S108076226**
ESE **498 LEONARD STREET** **NY Spills** **N/A**
1/4-1/2 **BROOKLYN, NY 11222** **NY E DESIGNATION**
0.378 mi.
1996 ft. **Site 1 of 3 in cluster AO**

Relative:
Higher

Actual:
16 ft.

LTANKS:

Facility ID:	0212132
Site ID:	265770
Spill Number/Closed Date:	2006-09-26
Spill Date:	2003-03-10
Spill Cause:	Tank Test Failure
Spill Source:	Commercial/Industrial
Spill Class:	B3
Cleanup Ceased:	Not reported
SWIS:	2401
Investigator:	VSZHUNE
Referred To:	Not reported
Reported to Dept:	2003-03-10
CID:	405
Water Affected:	Not reported
Spill Notifier:	Tank Tester
Last Inspection:	Not reported
Recommended Penalty:	False
Meets Standard:	False

BRUMAR SHEET METAL INC (Continued) **S108076226**

UST Involvement:	False
Remediation Phase:	0
Date Entered In Computer:	2003-03-10
Spill Record Last Update:	2006-10-16
Spiller Name:	JILL HUEY
Spiller Company:	BRUMAR SHEET METAL INC
Spiller Address:	498 LEONARD ST
Spiller County:	001
Spiller Contact:	JILL HUEY
Spiller Phone:	(718) 782-9052
Spiller Extention:	Not reported
DEC Region:	2
DER Facility ID:	30480
DEC Memo:	"01/27/2006 Kuldeep received the Fax from Brumer, but again information not adequate and need more follow up. 01/23/2006 Kuldeep sent a letterfor more information. 01/09/2006 Kuldeep Gupta- Facility Faxed on -01/06/2006 copy of consent Order. Region 2 Nick Lombardo on 01/09/2006 Faxed Report of 5000 gallon Tank Test report of 01/05/2004. 01/06/06 Kuldeep Gupta talked to Ms. Jill Huey and she need a letter in writing what document we need. She wanted to fax it at 1-718-486-6862. DEC Faxed the letter as requested. Kuldeep discussed with Philip Lodico Senior Attorney DEC and found Consent order signed on 03/24/2003 for not this spill. Prior to Sept, 2004 data translation this spill Lead_DEC Field was TIPPLE Does not appear on PBS database. Called Jill Huey. She stated that she received a Consent Order to bring the facility in compliance with state laws. The tank is 5000 gallons. 3/11/2003 ars. DEC Sigona sent TTF notice on March 14, 2003. 9/11/06 This case was transfered from Albany to Region 2. Zhune spoke to Jill Huey (ph: 718-9052) She doesn't want phone calls. She wants every thing by writing. 9/11/06 A TTF letter was sending to : Jill Huey 498 Leonard Street Brooklyn, NY 11222 09/18/06 Ms. Huey sent a package of documents the passing tank test from 2003 was missing. 09/19/06 I sent a letter requesting her the tank test results from 2003. 09/22/03 Ms. Huey sent a package of 8 pages including the passing tank test results from 2003, letters stated the fallowing: The system test passed. After the system test failed in October due to a vent bad line, we decided to replace all pipes just to be sure we would pass. Also we would like to convey to your department that no contamination was detected in our system. What was the cause of the tank test failure on March 3, 2003? Water in tank issue. Piping needed to be replaced was replaced and systems test passed as a result of replacement. 09/27/06 This case was closed for V. Zhune in accordance with J. Vought. "
Remarks:	"RECCOMEND CLEAN TANK DISCONNECT PIPING AND RETEST"

All Materials:

Site ID:	265770
Operable Unit ID:	865591
Operable Unit:	01
Material ID:	511867
Material Code:	0001A
Material Name:	#2 fuel oil
Case No.:	Not reported
Material FA:	Petroleum
Quantity:	.00
Units:	G
Recovered:	.00
Oxygenate:	Not reported

BRUMAR SHEET METAL INC (Continued) **S108076226**

Facility ID:	1206982
Site ID:	470012
Spill Number/Closed Date:	2015-04-09
Spill Date:	2012-10-16
Spill Cause:	Tank Test Failure
Spill Source:	Commercial/Industrial
Spill Class:	C4
Cleanup Ceased:	Not reported
SWIS:	2401
Investigator:	HRPATEL
Referred To:	Not reported
Reported to Dept:	2012-10-16
CID:	Not reported
Water Affected:	Not reported
Spill Notifier:	Other
Last Inspection:	Not reported
Recommended Penalty:	False
Meets Standard:	False
UST Involvement:	False
Remediation Phase:	0
Date Entered In Computer:	2012-10-16
Spill Record Last Update:	2015-04-09
Spiller Name:	Not reported
Spiller Company:	COMMERCIAL PROPERTY
Spiller Address:	Not reported
Spiller County:	999
Spiller Contact:	JEFF MCKENZIE
Spiller Phone:	Not reported
Spiller Extention:	Not reported
DEC Region:	2
DER Facility ID:	422283
DEC Memo:	"case reassigned to DEC Patel. 01/28/14-Hiralkumar Patel. the subject spill will be remediated under spill #: 1205075."
Remarks:	"5000 gal ust"

All Materials:

Site ID:	470012
Operable Unit ID:	1219887
Operable Unit:	01
Material ID:	2218448
Material Code:	0001A
Material Name:	#2 fuel oil
Case No.:	Not reported
Material FA:	Petroleum
Quantity:	Not reported
Units:	G
Recovered:	Not reported
Oxygenate:	Not reported

SPILLS:

Facility ID:	1205075
Facility Type:	ER
Spill Number:	1205075
DER Facility ID:	422283
Site ID:	467988
DEC Region:	2

BRUMAR SHEET METAL INC (Continued) **S108076226**

Spill Number/Closed Date:	2015-04-09
Spill Cause:	Unknown
Spill Class:	C4
SWIS:	2401
Spill Date:	2012-08-20
Investigator:	HRPATEL
Referred To:	Not reported
Reported to Dept:	2012-08-20
CID:	Not reported
Water Affected:	Not reported
Spill Source:	Commercial/Industrial
Spill Notifier:	Other
Cleanup Ceased:	Not reported
Cleanup Meets Std:	False
Last Inspection:	Not reported
Recommended Penalty:	False
UST Trust:	False
Remediation Phase:	0
Date Entered In Computer:	2012-08-20
Spill Record Last Update:	2015-04-09
Spiller Name:	EZGY KARAYEL
Spiller Company:	JOHN HULEY
Spiller Address:	498 LEONARD ST
Spiller Company:	999
Contact Name:	EZGY KARAYEL
DEC Memo:	"Sangesland spoke to Ezgy (As-Gee). (See eDocs for Phase 2 Report) She said the property is a 2 story industrial building being sold to a developer who will tear it down for a new residential building. City has placed an e-designation on the property because it's changing from industrial to residential. Problem is associated with leaking from a 5,000 gal buried oil tank. Hydro Tech was hired by the potential buyer and found contamination. Hydro Tech will continue to work on the site and come up with a plan to solve the spill problems and close them out. 6/12/13-Vought-Received call from and spoke to OER Chawla (212-442-3007) and the groundwater is 12-13'bg and proposed full excavation to the water table as part of redevelopment however contamination extends down to 30'bg. They are willing to do additional remedial action but would not like to excavate into groundwater and developer needs to decide by today or he will walk away. Three other developers walked away from site (was previously HydroTech). Former use of site is a plating site. Site was discussed with DEC Cozzy as per Chawla and Cozzy noted that it did not qualify for State BCP and Cozzy did talk to Demeo re site as per OER Chawla. Vought spoke to DEC Demeo and this spill transferred from Demeo to Patel for followup. 06/12/13-Hiralkumar Patel. little 'E' desgination for Hazmat ---------- alternate address: 498-502 Leonard Street PBS #: 2-608752. as per PBS record, the site has oe 5,000 gal #2 oil UST, in-service, installed in Jan. 1929. tank system was tested on 01/20/2010. other spills: 0212132, 1206982 spill # 0212132 was reported on 03/10/2003 due to tank test failure. tank system failed test due to bad vent line. lines were changed and system passed. no contamination found. case closed. spill # 1206982 was reported on 10/16/2012 due to tank test failure of 5,000 gal #2 oil UST. case is still open. 2:02 PM:- left message for Mr. Chawla at NYC OER. asked him to submit available reports. 2:39 PM:- received email from William Wong from NYC OER including link to reports. William H. Wong Ph. (212) 341-0659 Fax (212) 788-1482 email: WiWong@dep.nyc.gov

BRUMAR SHEET METAL INC (Continued) **S108076226**

reviewed available information:
--*-

BRUMAR SHEET METAL INC (Continued) **S108076226**

sidewalk. groundwater table elevations were measured between 14.77 and 15.71 ft ---------- - stratigraphy of the site from surface down consists of a layer of historic fill material from approx. 0 to 12 ft bg, sand, gravel and silty with heavy petroleum impacts from 12-16 ft bg, visible petroleum staining from 16-30 ft bg in the area of the UST and an impacted layer of highly compressible organic peat, clay and silt from 16-28 ft bg and highly compressible layer of clay/silt at approx. 28-34 ft bg - schools within 0.2 miles to the south ---------- - in Feb. 2013, GRANT installed five soil borings (SB-01 to SB-05) surrounding the UST in the southwest portion of the site and only visual inspection of the borings were performed (no samples were collected) ---------- - in Apr. 2013, GRANT installed seven soil borings (SB-06 to SB-12) across the entire site and collected 19 soil samples; 7 of 19 soil samples were analyzed for finger printing - borings SB-01 through SB-12 exhibited visual evidence of a petroleum discoloration layer from approx. 4 to 30 ft bg and free product observed from approx. 10 to 12 ft bg - free product noted on between 12 and 24 ft bg in borings SB-02, SB-03, SB-04 and SB-05, these borings were located around the UST ---------- - elevated PID readings were observed ranging from 455 ppm to 895 ppm in borings SB-7 through SB-12 - in Apr. 2013, GRANT installed 3 temporary wells (TWP-01 to TWP-03) towards the northwestern, northeastern and southeastern portions of the site, respectively - temporary wells were installed to a depth of 20 ft bg, with 10 ft of screen (means there were no screen above water table) ---------- - in Apr. 2013, GRANT installed 3 soil vapor probes (SVP-01 to SVP-03) and collected 3 samples - depth to groundwater was present at approx. 10 ft bg ---------- - groundwater flow direction is generally from the south towards the north ---------- - found mostly sec/n/tert-Butylbenzene in soil samples - high metals found in samples
--*-

BRUMAR SHEET METAL INC (Continued) **S108076226**

property owner's contact info, missing appendices of Feb. 2013 Phase I and investigation report for work done by HydroTech in Oct. 2013. discussed with DEC Jane regarding metal/PCBs in soil/groundwater samples. she and DEC Cozzy have discussed data with Mr. Chawla and NYC OER will manage remediation of metal/PCB contamination. 11:20 AM:- spoke with Mr. Fung, property owner. he mentioned that they are planning to build a four (4) story apartment building with one-level basement. the basement floor will be at 7.5 ft bg. they will excavate site to 10 ft bg for foundation work. currently, there is a vacant one-story warehouse at the site. scheduled a site inspection at 10:30 AM on 12/09/13. East Star Realty LLC. **property owner** 1740 East 27th Street Brooklyn, NY 11229 Attn.: Tin See Fung PH. (917) 662-3803 email: jacktinfung@gmail.com 12/09/13-Hiralkumar Patel. 10:20 AM:- visited site. met Mr. Fung. found multiple wells on-site. the tank is located under the floor, in area of one of the rolling door. found fill port and vent pipe at the foundation wall. suggested Mr. Fung to pump out the tank and seal the fill port to prevent any misdelivery and possible spill from tank. asked Mr. Fung to gauge all the wells and implement IRM, if product exists in well. he will contact his environmental contractor. found RAWP on NYC OER website. abstract of RAWP: - proposed plan to demolish the existing structure and construct a multi-story residential building that is expected to include a 65 ft by 74 ft cellar - the proposed building is planned to constructed starting from the property line along the length of Leonard St and extending east - depth to groundwater was present at approx. 10 ft bg - HydroTech installed thirteen (13) monitoring wells - wells were surveyed and groundwater table elevations were measured between 14.77 and 15.71 ft - groundwater flow direction is generally from the south towards the north - soil excavation below the water table is anticipated for the area surrounding the UST in the southwest portion of the site - will collect endpoint samples - will install a vapor barrier and an active SSDS beneath the proposed building 11:13 AM:- spoke with Stephen Morse at Grant Engineering. inquired him about spill remediation work plan, that he mentioned as attachement F in RAWP for NYC OER. Steve mentioned that such work plan is not ready yet. discussed about well gauging and implementation of IRM. Steve will talk to Mr. Fung and try to conduct well gauging prior to meeting with NYC OER on 12/13/13. Stephen Morse Grant Engineering Ph. (212) 464-8689 email: smorse@grantpllc.com 11:25 AM:- left message for Mr. Chawla. 12/10/13-Hiralkumar Patel. 11:40 AM:- left message for Steve inquiring about well gauging, prior to upcoming meeting on 12/13/13. 12/17/13-Hiralkumar Patel. 1:17 PM:- left message for Steve. 1:18 PM:- left message for Mr. Chawla. 12/20/13-Hiralkumar Patel. 10:01 AM:- spoke with Steve. they met with NYC OER on 12/13/13 and discussed remedial action plan. Steve mentioned that owner has not hired his firm to gauge wells and remove any product in well(s). 10:05 AM:- spoke with Mr. Fung. informed him that the Department requires gauging of all existing wells and immediate removal of any product in well(s). he will talk to Steve. 1:04 PM:- received call from Andrew from Grant Engineering inquiring about what work needs to be done. informed him that the Department requires well gauging and removal of any free product from wells, until permanent remediation system is installed. informed him that well gauging must be done by end of 12/27/13. also recommended removing oil from the UST. Andrew Rizk Grant Engineering Ph. (212) 464-8689 Ext. 2 email: arizk@grantpllc.com 01/08/14-Hiralkumar Patel. 10:01 AM:- received call from Andrew. they gauged 12 out of 13 wells

BRUMAR SHEET METAL INC (Continued) **S108076226**

installed for the subject project. one well was installed across the site which is inside construction zone and was not accessible for gauging. out of 12 wells, free phase product found in 3 wells. about 4 inch product found in one of the well and less than 1 inch product found in remaining two wells. Andrew will submit memo, once he gets previous well survey data from record. Andrew confirmed that the on-site tank was also pumped out last week. informed Andrew that the department requires implementation of interim remedial measures until permanent remedial system in in operation. 01/09/14-Hiralkumar Patel. received email from Andrew (at 6:59 PM on 01/08/14) including well gauging data. total of 13 wells (MW-1 through MW-13) were installed previously by Hydrotech. well MW-7 is located on west sidewalk of Leonard St, across from the site. well MW-7 was inaccessible due to the presence of green construction fence directly over top of the well. out of 12 remaining wells, product found in three wells (MW-1, MW-2 and MW-8) between 2 and 4 inches. 01/13/14-Hiralkumar Patel. 12:49 PM:- left message for Mr. Fung. 12:50 PM:- left message for Mr. Chawla. 01/27/14-Hiralkumar Patel. 11:12 AM:- received email from Mr. Chawla including owner's letter and OER briefing. property owner Mr. Fung stated that the entire site will be excavated down to 13 ft bg (into groundwater table). Mr. Chawla included copy of ORC application plan. 4:09 PM:- sent email to Mr. Chawla and informed him that the Department has not received any ORC treatment work plan and such plan is not approved prior to reviewing tank removal report with endpoint sample results. email copied to Mr. Wong at OER. 01/28/14-Hiralkumar Patel. 9:12 AM:- left message for Mr. Chawla. 9:41 AM:- received call from Mr. Chawla and Mr. Wong from NYC OER. Mr. Chawla mentioned that they received a revised RAWP and ready to issue Notice to Proceed letter. he wanted to know any requirements from DEC, prior to sending letter to property owner. revised RAWP will be forwarded for review. 12:29 PM:- received email from Mr. Chawla including link to RAWP Stipulation List. abstract of RAWP Stipulation List to NYC OER: - entire site will be excavated to 13 ft bg, with additional excavation in locations where further pockets of contamination is observed - collection and analysis of 22 endpoint samples from the bottom of excavation will be collected - a minimum of 20-millimeter vapor barrier will be installed beneath te structure's slab and along foundation wall - dewatering will be performed - excavation of the impacted soil will be performed following the removal of existing tanks abstract of site-specific groundwater treatment and monitoring plan dated 01/21/14: - remaining product from 5,000 gal tank was pumped from the tank on 12/27/13 - proposes to mitigate the contamination in three stages: 1) the existing site will be remediated via purging of product from the existing wells on a monthly basis, 2) site will be excavated to approx. 13 ft bg, or deeper in locations where contamination is present and the open excavation will be treated with chemical application, and 3) monitoring wells and contingency injection wells will be installed in the cellar level of the proposed development to allow for future chemical injections, if necessary - prior to construction, the assessment of groundwater quality will include the collection of groundwater samples from the existing wells 01/29/14-Hiralkumar Patel. 12:46 PM:- sent letter to Mr. Fung requiring bi-weekly monitoring of wells, product removal from impacted wells and monthly submission of well monitoring reports. informed him that the department only approves tank removal work (as listed in appendix 1 of RAWP Stipulation List submitted to NYC OER) and required

BRUMAR SHEET METAL INC (Continued) **S108076226**

submission of tank removal report. also informed him that the department may require additional investigation, after reviewing the tank removal report, prior to any comment on in-situ remediation, if needed. letter emailed to Mr. Fung, Mr. Chawla, Mr. Wong, Steve and Andrew. 12:53 PM:- spoke with Mr. Fung and informed him about letter sent in email. he will discuss with Grant Engineering.
02/20/14-Hiralkumar Patel. 1:06 PM:- received email from Andrew. he mentioned that while drilling borings for geotechnical investigation, a second UST was found, directly east of the existing 5,000 gal UST. unknown UST had about an inch of product. he confirmed that product from 5,000 gal tank was pumped out on 12/27/13. they pumped out product from impacted wells (MW1, MW2 and MW) on 02/07/14.
03/04/14-Hiralkumar Patel. 1:32 PM:- received email from Andrew including interim remedial measure letter report. between 1 and 6 inches of product noted in three wells (MW-1, MW-2 and MW-8).
04/09/14-Hiralkumar Patel. received email from Steve (at 5:39 PM on 04/08/14) including interim remedial measure letter report. wells were monitored on 03/07/14 and 03/21/14. between 2.5 and 6.6 inches of product noted in three wells (MW-1, MW-2 and MW-8).
04/18/14-Hiralkumar Patel. received email from Steve (at 8:09 PM on 04/17/14). he mentioned that bi-weekly groundwater gauging, monitoring and reporting will not be conducted this week due to the building currently undergoing asbestos abatement activities. he also mentioned that the existing building will be immediately demolished once the abatement work is completed. Steve mentioned that well gauging will resume, if demolition does not occur.
04/28/14-Hiralkumar Patel. 3:33 PM:- sent email to Steve inquiring updates. 04/29/14-Hiralkumar Patel. 10:15 AM:- received email from Steve. he mentioned that currently, the building is under a stop work order and full vacate order. the owner and asbestos abatement contractor are taking steps to address this. 08/19/14-Hiralkumar Patel. 11:58 AM:- received message from Ray Kahn from ESPL.
08/22/14-Hiralkumar Patel. 2:39 PM:- spoke with Mr. Kahn. ESPL has been hired for required work at the site and they are ready to start soil excavation. asked Mr. Kahn to provide work schedule for site work. he will send email. 11/14/14-Hiralkumar Patel. 10:16 AM:- left message for Mr. Kahn. 11/18/14-Hiralkumar Patel. 12:04 PM:- received call from Mr. Kahn. he mentioned that site excavation has not begun yet as owner has planned to change design of new building. Mr. Kahn will talk to property owner about required well gauging/product removal. 12/17/14-Hiralkumar Patel. 1:21 PM:- spoke with Mr. Kahn. he mentioned that property owner has met with NYC OER and planning to start excavation on 01/05/15. he mentioned that well monitoring/gauging/product removal has not been conducted yet since Feb. 2014. 1:22 PM:- left message for Mr. Wong at NYC OER. 1:44 PM:- spoke with Shaminder Chawla at NYC OER and informed him about property owner's failure to comply with the well monitoring/report submission requirements as per the letter dated 01/29/14. informed him that the case may be referred for legal enforcement. Mr. Chawla has no objection to DEC's enforcement. 01/07/15-Hiralkumar Patel. 11:52 AM:- spoke with Mr. Kahn. after discussion on 12/17/14, ESPL installed a test pit next to the UST. the test pit was dug down to 9 ft bg, where groundwater was found. free phase product was noted on groundwater and product recovered using absorbent pads. asked Mr. Kahn to submit letter summarizing test pit work and monitoring data. Mr. Kahn mentioned about chemical treatment of contamination. informed him that the department does not approve chemical treatment

BRUMAR SHEET METAL INC (Continued) **S108076226**

at this time and requires submission of endpoint soil and groundwater samnple results prior to finalizing a remedial method. 01/21/15-Hiralkumar Patel. 9:08 AM:- received email from Mr. Kahn including test pit letter report. three test pits were excavate on 12/19/14 to a depth of 11 ft bg (2 ft below groundwater) and 8 ft wide. product found on water in test pit #1 which is located east of the tank farm. product is being collected using absorbent pads. on 01/12/15, a stop work order was issued by NYC DOB. interim cleanup will continue by capturing the product using adsorption pads and pump-out methods until the actual tank removal and spill clean-up can be conducted. 9:11 AM:- sent email to Mr. Kahn and asked him to submit a scaled site map with existing well, tank and test pit locations. email copied to Mr. Chawla. 01/23/15-Hiralkumar Patel. received email from Mr. Kahn (at 8:16 PM on 01/22/15) including site map. he also mentioned that the stop work order was removed and the shoring conctractor is driving the beams into the ground in the west and north side of the site. 01/28/15-Hiralkumar Patel. received email from Mr. Kahn (at 2:54 PM on 01/25/15) including test pit/UST plan and shoring plan. he mentioned that two USTs were exposed on 01/23/15 to prepare the site location plan. both tanks were found containing water. 01/29/15-Hiralkumar Patel. 9:58 AM:- received call from Mr. Kahn. today they pumped out and removed two tanks. excavation was about 9 ft bg and groundwater was not found in the excavation. due to structural safety of the adjoining building, they have to backfill the excavation. Mr. Kahn mentioned that contaminated soils will be removed once underpinning for adjoining building is done (possibly within two weeks depends on weather). 02/05/15-Hiralkumar Patel. 2:14 PM:- received email from Mr. Chawla. William Wong of OER visited site and noted petroleum odors while tank piping being removed. 02/06/15-Hiralkumar Patel. 10:30 AM:- visited site. met with on-site supervisor. crew was underpining adjacent building in area where the USTs were located. no petroleum odors noted in work zone. 02/11/15-Hiralkumar Patel. 1:32 PM:- received message from Mr. Kahn. 02/12/15-Hiralkumar Patel. 10:03 AM:- received call from Mr. Kahn. during underpining operation, crew found set of ten (10) 1,000 gal tanks in rear portion of the site. Mr. Kahn spoke with neighbours and reviewed sanborn maps. maps shows location of ten tanks. Mr. Kahn has collected liquid samples from these ten tanks. asked him to send site map with these tank location, sanborn map and tank removal plan. also asked him to submit results of liquid samples from the tank, once available. 03/03/15-Hiralkumar Patel. 10:38 AM:- received email from Mr. Kahn including link to UST removal report. abstract: - previously known USTs # 1 & 2 were removed on 01/29/15 - during underpinning of the adjacent structure, two additional tanks (UST # 3 & 4 - size: 5.5 ft dia x 7 ft long) were discovered approx. 3 ft bg on 02/09/15, which were removed - during further work, an additional eight (8) USTs were identified (UST # 5, 6, 7, 8, 9, 10, 11 & 12) on 02/11/15; these tanks were buried vertically approx. 2.5 ft bg - USTs # 5-12 were identified on 1942-1965 Sanborn Maps - USTs # 5-12 were encased in concrete - based on site history and shape of tanks # 5-12 and interior structure, it was concluded that the tanks could have been used for mixing operation which is consistent with the site history of a carpet dying operation during 1940's and 1960's - dimensions of tanks # 5-12 varied: 5 ft dia x 6 ft long (1,000 gal) & 5 ft dia x 4 ft long (500 gal) - additional soil excavation will continue Mr. Kahn included copy of PBS application form (signed on 02/11/15) to register previously unknown tanks, but no records found in PBS

BRUMAR SHEET METAL INC (Continued) **S108076226**

record. 03/31/15-Hiralkumar Patel. 9:06 AM:- received call from Mr. Kahn. he mentioned that soil from almost entire footprint of the site has been removed to a depth of approx. 11 ft bg. they removed about 3,028 tons of soil. currently, the site excavation is filled with groundwater. the north and south sidewall of the excavations are concrete underpining under adjacent buildings and there is a shoring along the west sidewall to pretect the sidewalk. asked Mr. Kahn to collect endpoint soil samples from east sidewall, water sample from excavation pool and groundwater samples from monitoring wells on sidewalk. asked him to analyze all samples for full list VOCs/SVOCs. informed Mr. Kahn that the department does not approve application of any chemical prior to reviewing soil/groundwater samples. he mentioned that the new foundation will be at around 9.5 ft bg. 04/01/15-Hiralkumar Patel. 8:45 AM:- went to site for inspection, but site was closed. looked through opening in construction fence. the entire excavation was filled with water. no petroleum sheen or odors were observed. 04/09/15-Hiralkumar Patel. 10:55 PM:- received email from Mr. Kahn including status report. abstract: - composite soil sample was collected from east sidewall - groundwater samples were collected from excavation pool and wells MW-5 and MW-6 - no contamination found in any sample based on available documents/information, no further work is needed and case is closed. 3:01 PM:- spoke with Mr. Chawla at NYC OER and informed him about case closure. Mr. Chawla confirmed that a moisture/vapor barrier will be installed underneath the new building. 3:19 PM:- sent spill closure letter to Mr. Fung. letter emailed to Mr. Fung, Mr. Chawla and Mr. Kahn. **also refer to spill #: 1206982.**"

Remarks: "tank is in place, soil samples confirm contamination"

All Materials:

Site ID:	467988
Operable Unit ID:	1217925
Operable Unit:	01
Material ID:	2216273
Material Code:	0066A
Material Name:	unknown petroleum
Case No.:	Not reported
Material FA:	Petroleum
Quantity:	Not reported
Units:	Not reported
Recovered:	Not reported
Oxygenate:	Not reported

E DESIGNATION:

Tax Lot(s):	11
Tax Block:	2698
Borough Code:	Not reported
E-No:	E-138
Effective Date:	5/11/2005
Satisfaction Date:	Not reported
Ceqr Number:	04DCP003K
Ulurp Number:	050110 ZRK, 050111 ZMK, 050415 MMK, 040416 MMK, 040417 MMK, 040418 MMK, 050110(A)ZRK, 050111 (A)ZMK
Zoning Map No:	12c, 12d, 13a, 13b
Description:	Underground Gasoline Storage Tanks* Testing Protocol.

BRUMAR SHEET METAL INC (Continued) **S108076226**

Lot Remediation Date: Not reported

287
NNE
1/4-1/2
0.378 mi.
1998 ft.

Relative:
Higher

Actual:
16 ft.

HESS#32516
210 GREENPOINT AVENUE
BROOKLYN, NY 11222

RCRA-CESQG **1000263799**
NY LTANKS **NYD982185944**
NY UST
NY Spills
US AIRS
FINDS
ECHO
NY E DESIGNATION
NY MANIFEST

RCRA-CESQG:

Date form received by agency:	09/21/2016
Facility name:	SPEEDWAY 7821
Facility address:	210 GREENPOINT AVE BROOKLYN, NY 11222-2304
EPA ID:	NYD982185944
Mailing address:	PO BOX 1500 SPRINGFIELD, OH 45501-1500
Contact:	CHARLES A BESSE
Contact address:	PO BOX 1500 SPRINGFIELD, OH 45501-1500
Contact country:	US
Contact telephone:	937-863-6272
Contact email:	CABESSE@SPEEDWAY.COM
EPA Region:	02
Land type:	Private
Classification:	Conditionally Exempt Small Quantity Generator
Description:	Handler: generates 100 kg or less of hazardous waste per calendar month, and accumulates 1000 kg or less of hazardous waste at any time; or generates 1 kg or less of acutely hazardous waste per calendar month, and accumulates at any time: 1 kg or less of acutely hazardous waste; or 100 kg or less of any residue or contaminated soil, waste or other debris resulting from the cleanup of a spill, into or on any land or water, of acutely hazardous waste; or generates 100 kg or less of any residue or contaminated soil, waste or other debris resulting from the cleanup of a spill, into or on any land or water, of acutely hazardous waste during any calendar month, and accumulates at any time: 1 kg or less of acutely hazardous waste; or 100 kg or less of any residue or contaminated soil, waste or other debris resulting from the cleanup of a spill, into or on any land or water, of acutely hazardous waste

Owner/Operator Summary:

Owner/operator name:	SPEEDWAY LLC
Owner/operator address:	PO BOX 1500 SPRINGFIELD, OH 45501
Owner/operator country:	US
Owner/operator telephone:	937-864-3000
Owner/operator email:	Not reported
Owner/operator fax:	Not reported
Owner/operator extension:	Not reported
Legal status:	Private
Owner/Operator Type:	Owner
Owner/Op start date:	10/01/2014
Owner/Op end date:	Not reported

HESS#32516 (Continued) **1000263799**

Owner/operator name:	SPEEDWAY LLC
Owner/operator address:	Not reported
	Not reported
Owner/operator country:	US
Owner/operator telephone:	Not reported
Owner/operator email:	Not reported
Owner/operator fax:	Not reported
Owner/operator extension:	Not reported
Legal status:	Private
Owner/Operator Type:	Operator
Owner/Op start date:	10/01/2014
Owner/Op end date:	Not reported

Handler Activities Summary:

U.S. importer of hazardous waste:	No
Mixed waste (haz. and radioactive):	No
Recycler of hazardous waste:	No
Transporter of hazardous waste:	No
Treater, storer or disposer of HW:	No
Underground injection activity:	No
On-site burner exemption:	No
Furnace exemption:	No
Used oil fuel burner:	No
Used oil processor:	No
User oil refiner:	No
Used oil fuel marketer to burner:	No
Used oil Specification marketer:	No
Used oil transfer facility:	No
Used oil transporter:	No

. Waste code: D001
. Waste name: IGNITABLE WASTE

. Waste code: D018
. Waste name: BENZENE

Historical Generators:

Date form received by agency: 01/01/2007
Site name: MERIT OIL CORP
Classification: Not a generator, verified

Date form received by agency: 01/01/2006
Site name: MERIT OIL CORP
Classification: Not a generator, verified

Date form received by agency: 07/08/1999
Site name: MERIT OIL CORP
Classification: Not a generator, verified

Date form received by agency: 05/11/1987
Site name: MERIT OIL CORP
Classification: Large Quantity Generator

Violation Status: No violations found

HESS#32516 (Continued) **1000263799**

Evaluation Action Summary:

Evaluation date:	07/22/1999
Evaluation:	COMPLIANCE EVALUATION INSPECTION ON-SITE
Area of violation:	Not reported
Date achieved compliance:	Not reported
Evaluation lead agency:	EPA

LTANKS:

Facility ID:	9303423
Site ID:	174214
Spill Number/Closed Date:	2003-10-28
Spill Date:	1993-06-15
Spill Cause:	Tank Failure
Spill Source:	Gasoline Station or other PBS Facility
Spill Class:	B1
Cleanup Ceased:	Not reported
SWIS:	2401
Investigator:	SIGONA
Referred To:	Not reported
Reported to Dept:	1993-06-15
CID:	Not reported
Water Affected:	Not reported
Spill Notifier:	Affected Persons
Last Inspection:	Not reported
Recommended Penalty:	False
Meets Standard:	False
UST Involvement:	True
Remediation Phase:	0
Date Entered In Computer:	1993-06-16
Spill Record Last Update:	2003-10-28
Spiller Name:	JANICE FLATERTY
Spiller Company:	AMERADA HESS CORP
Spiller Address:	1 HESS PLAZA
Spiller County:	001
Spiller Contact:	Not reported
Spiller Phone:	Not reported
Spiller Extention:	Not reported
DEC Region:	2
DER Facility ID:	146554
DEC Memo:	""
Remarks:	"ONGOING FOR DAYS/DEC RESPONDED TO SITE. TANKS REMOVED/REPLACED BY MERIT S/S. SOIL REMOVED REQUESTED ADDITIONAL TARPS TO CONTAIN VAPORS."
	Not reported

All Materials:

Site ID:	174214
Operable Unit ID:	981755
Operable Unit:	01
Material ID:	396999
Material Code:	0009
Material Name:	gasoline
Case No.:	Not reported
Material FA:	Petroleum
Quantity:	.00
Units:	G
Recovered:	.00
Oxygenate:	Not reported

HESS#32516 (Continued) **1000263799**

UST:

Id/Status:	2-297550 / Active
Program Type:	PBS
Region:	STATE
DEC Region:	2
Expiration Date:	09/30/2019
UTM X:	588519.10267
UTM Y:	4509332.50590
Site Type:	Retail Gasoline Sales

Affiliation Records:

Site Id:	13746
Affiliation Type:	Mail Contact
Company Name:	SPEEDWAY LLC
Contact Type:	Not reported
Contact Name:	SCOTT FLEMING
Address1:	500 SPEEDWAY DRIVE
Address2:	Not reported
City:	ENON
State:	OH
Zip Code:	45323
Country Code:	001
Phone:	(937) 863-6624
EMail:	SJFLEMING@SPEEDWAY.COM
Fax Number:	Not reported
Modified By:	JAAVERSA
Date Last Modified:	2015-12-11

Site Id:	13746
Affiliation Type:	Emergency Contact
Company Name:	SPEEDWAY LLC
Contact Type:	Not reported
Contact Name:	SCOTT FLEMING
Address1:	Not reported
Address2:	Not reported
City:	Not reported
State:	NN
Zip Code:	Not reported
Country Code:	999
Phone:	(937) 207-1832
EMail:	Not reported
Fax Number:	Not reported
Modified By:	NTFREEMA
Date Last Modified:	2015-11-09

Site Id:	13746
Affiliation Type:	Facility Owner
Company Name:	SPEEDWAY LLC
Contact Type:	COMPLIANCE MANAGER
Contact Name:	SCOTT FLEMING
Address1:	500 SPEEDWAY DR
Address2:	Not reported
City:	ENON
State:	OH
Zip Code:	45323
Country Code:	001
Phone:	(937) 863-6624

HESS#32516 (Continued) **1000263799**

EMail:	SJFLEMING@SPEEDWAY.COM
Fax Number:	Not reported
Modified By:	CGFREEDM
Date Last Modified:	2015-10-29

Site Id:	13746
Affiliation Type:	Facility Operator
Company Name:	Not reported
Contact Type:	Not reported
Contact Name:	MICHAEL MATRI
Address1:	Not reported
Address2:	Not reported
City:	Not reported
State:	NN
Zip Code:	Not reported
Country Code:	001
Phone:	(585) 349-3056
EMail:	Not reported
Fax Number:	Not reported
Modified By:	SJWALSH
Date Last Modified:	2016-12-01

Tank Info:

Tank Number:	001
Tank ID:	15755
Tank Status:	Closed - Removed
Material Name:	Closed - Removed
Capacity Gallons:	4000
Install Date:	05/01/1972
Date Tank Closed:	05/01/1993
Registered:	True
Tank Location:	Underground
Tank Type:	Steel/carbon steel
Material Code:	0009
Common Name of Substance:	Gasoline

Tightness Test Method:	01
Date Test:	02/01/1988
Next Test Date:	Not reported
Pipe Model:	Not reported
Modified By:	TRANSLAT
Last Modified:	04/14/2017

Equipment Records:

A00 - Tank Internal Protection - None
G00 - Tank Secondary Containment - None
J02 - Dispenser - Suction Dispenser
I00 - Overfill - None
B00 - Tank External Protection - None
C00 - Pipe Location - No Piping
D02 - Pipe Type - Galvanized Steel
F00 - Pipe External Protection - None
H99 - Tank Leak Detection - Other

Tank Number: 002

HESS#32516 (Continued) **1000263799**

Tank ID:	15756
Tank Status:	Closed - Removed
Material Name:	Closed - Removed
Capacity Gallons:	2000
Install Date:	05/01/1972
Date Tank Closed:	05/01/1993
Registered:	True
Tank Location:	Underground
Tank Type:	Steel/carbon steel
Material Code:	0009
Common Name of Substance:	Gasoline
Tightness Test Method:	01
Date Test:	02/01/1988
Next Test Date:	Not reported
Pipe Model:	Not reported
Modified By:	TRANSLAT
Last Modified:	04/14/2017

Equipment Records:

C02 - Pipe Location - Underground/On-ground
G00 - Tank Secondary Containment - None
J02 - Dispenser - Suction Dispenser
I00 - Overfill - None
B00 - Tank External Protection - None
D02 - Pipe Type - Galvanized Steel
F00 - Pipe External Protection - None
A00 - Tank Internal Protection - None
H99 - Tank Leak Detection - Other

Tank Number:	003
Tank ID:	15757
Tank Status:	Closed - Removed
Material Name:	Closed - Removed
Capacity Gallons:	4000
Install Date:	05/01/1972
Date Tank Closed:	05/01/1993
Registered:	True
Tank Location:	Underground
Tank Type:	Steel/carbon steel
Material Code:	0009
Common Name of Substance:	Gasoline
Tightness Test Method:	01
Date Test:	02/01/1988
Next Test Date:	Not reported
Pipe Model:	Not reported
Modified By:	TRANSLAT
Last Modified:	04/14/2017

Equipment Records:

C02 - Pipe Location - Underground/On-ground
G00 - Tank Secondary Containment - None
J02 - Dispenser - Suction Dispenser
B00 - Tank External Protection - None
D02 - Pipe Type - Galvanized Steel
F00 - Pipe External Protection - None

HESS#32516 (Continued) **1000263799**

I00 - Overfill - None
H99 - Tank Leak Detection - Other
A00 - Tank Internal Protection - None

Tank Number:	004
Tank ID:	15758
Tank Status:	Closed - Removed
Material Name:	Closed - Removed
Capacity Gallons:	4000
Install Date:	05/01/1972
Date Tank Closed:	05/01/1993
Registered:	True
Tank Location:	Underground
Tank Type:	Steel/carbon steel
Material Code:	0009
Common Name of Substance:	Gasoline
Tightness Test Method:	01
Date Test:	02/01/1988
Next Test Date:	Not reported
Pipe Model:	Not reported
Modified By:	TRANSLAT
Last Modified:	04/14/2017

Equipment Records:

G00 - Tank Secondary Containment - None
J02 - Dispenser - Suction Dispenser
A00 - Tank Internal Protection - None
I00 - Overfill - None
B00 - Tank External Protection - None
C00 - Pipe Location - No Piping
D02 - Pipe Type - Galvanized Steel
F00 - Pipe External Protection - None
H99 - Tank Leak Detection - Other

Tank Number:	005
Tank ID:	15759
Tank Status:	Closed - Removed
Material Name:	Closed - Removed
Capacity Gallons:	2000
Install Date:	05/01/1972
Date Tank Closed:	05/01/1993
Registered:	True
Tank Location:	Underground
Tank Type:	Steel/carbon steel
Material Code:	0009
Common Name of Substance:	Gasoline
Tightness Test Method:	01
Date Test:	02/01/1988
Next Test Date:	Not reported
Pipe Model:	Not reported
Modified By:	TRANSLAT
Last Modified:	04/14/2017

Equipment Records:

HESS#32516 (Continued) **1000263799**

C02 - Pipe Location - Underground/On-ground
G00 - Tank Secondary Containment - None
J02 - Dispenser - Suction Dispenser
I00 - Overfill - None
B00 - Tank External Protection - None
D02 - Pipe Type - Galvanized Steel
F00 - Pipe External Protection - None
A00 - Tank Internal Protection - None
H99 - Tank Leak Detection - Other

Tank Number:	006
Tank ID:	15760
Tank Status:	Closed - Removed
Material Name:	Closed - Removed
Capacity Gallons:	4000
Install Date:	05/01/1972
Date Tank Closed:	05/01/1993
Registered:	True
Tank Location:	Underground
Tank Type:	Steel/carbon steel
Material Code:	0009
Common Name of Substance:	Gasoline
Tightness Test Method:	01
Date Test:	02/01/1988
Next Test Date:	Not reported
Pipe Model:	Not reported
Modified By:	TRANSLAT
Last Modified:	04/14/2017

Equipment Records:

C02 - Pipe Location - Underground/On-ground
G00 - Tank Secondary Containment - None
J02 - Dispenser - Suction Dispenser
B00 - Tank External Protection - None
D02 - Pipe Type - Galvanized Steel
F00 - Pipe External Protection - None
A00 - Tank Internal Protection - None
I00 - Overfill - None
H99 - Tank Leak Detection - Other

Tank Number:	007
Tank ID:	15761
Tank Status:	Closed - Removed
Material Name:	Closed - Removed
Capacity Gallons:	550
Install Date:	05/01/1972
Date Tank Closed:	05/01/1993
Registered:	True
Tank Location:	Underground
Tank Type:	Steel/carbon steel
Material Code:	9999
Common Name of Substance:	Other
Tightness Test Method:	NN
Date Test:	Not reported

HESS#32516 (Continued) **1000263799**

Next Test Date: Not reported
Pipe Model: Not reported
Modified By: TRANSLAT
Last Modified: 04/14/2017

Equipment Records:

J00 - Dispenser - None
A00 - Tank Internal Protection - None
C02 - Pipe Location - Underground/On-ground
G00 - Tank Secondary Containment - None
I00 - Overfill - None
B00 - Tank External Protection - None
D02 - Pipe Type - Galvanized Steel
F00 - Pipe External Protection - None
H99 - Tank Leak Detection - Other

Tank Number: 008
Tank ID: 46297
Tank Status: In Service
Material Name: In Service
Capacity Gallons: 4000
Install Date: 07/01/1993
Date Tank Closed: Not reported
Registered: True
Tank Location: Underground
Tank Type: Equivalent technology
Material Code: 2712
Common Name of Substance: Gasoline/Ethanol

Tightness Test Method: 20
Date Test: 08/01/1997
Next Test Date: Not reported
Pipe Model: Not reported
Modified By: ntfreema
Last Modified: 04/14/2017

Equipment Records:

A00 - Tank Internal Protection - None
H01 - Tank Leak Detection - Interstitial - Electronic Monitoring
I01 - Overfill - Float Vent Valve
L07 - Piping Leak Detection - Pressurized Piping Leak Detector
B04 - Tank External Protection - Fiberglass
D06 - Pipe Type - Fiberglass Reinforced Plastic (FRP)
I02 - Overfill - High Level Alarm
K01 - Spill Prevention - Catch Basin
C02 - Pipe Location - Underground/On-ground
F04 - Pipe External Protection - Fiberglass
L01 - Piping Leak Detection - Interstitial - Electronic Monitoring
G04 - Tank Secondary Containment - Double-Walled (Underground)
E04 - Piping Secondary Containment - Double walled UG
J01 - Dispenser - Pressurized Dispenser

Tank Number: 009
Tank ID: 46298
Tank Status: In Service
Material Name: In Service

HESS#32516 (Continued) **1000263799**

Capacity Gallons:	4000
Install Date:	07/01/1993
Date Tank Closed:	Not reported
Registered:	True
Tank Location:	Underground
Tank Type:	Equivalent technology
Material Code:	2712
Common Name of Substance:	Gasoline/Ethanol
Tightness Test Method:	20
Date Test:	08/01/1997
Next Test Date:	Not reported
Pipe Model:	Not reported
Modified By:	ntfreema
Last Modified:	04/14/2017

Equipment Records:

L07 - Piping Leak Detection - Pressurized Piping Leak Detector
C02 - Pipe Location - Underground/On-ground
F04 - Pipe External Protection - Fiberglass
L01 - Piping Leak Detection - Interstitial - Electronic Monitoring
A00 - Tank Internal Protection - None
H01 - Tank Leak Detection - Interstitial - Electronic Monitoring
I01 - Overfill - Float Vent Valve
E04 - Piping Secondary Containment - Double walled UG
J01 - Dispenser - Pressurized Dispenser
B04 - Tank External Protection - Fiberglass
D06 - Pipe Type - Fiberglass Reinforced Plastic (FRP)
I02 - Overfill - High Level Alarm
K01 - Spill Prevention - Catch Basin
G04 - Tank Secondary Containment - Double-Walled (Underground)

Tank Number:	010
Tank ID:	46299
Tank Status:	In Service
Material Name:	In Service
Capacity Gallons:	4000
Install Date:	07/01/1993
Date Tank Closed:	Not reported
Registered:	True
Tank Location:	Underground
Tank Type:	Equivalent technology
Material Code:	2712
Common Name of Substance:	Gasoline/Ethanol
Tightness Test Method:	20
Date Test:	08/01/1997
Next Test Date:	Not reported
Pipe Model:	Not reported
Modified By:	ntfreema
Last Modified:	04/14/2017

Equipment Records:

G04 - Tank Secondary Containment - Double-Walled (Underground)
B04 - Tank External Protection - Fiberglass
D06 - Pipe Type - Fiberglass Reinforced Plastic (FRP)
I02 - Overfill - High Level Alarm

HESS#32516 (Continued) **1000263799**

K01 - Spill Prevention - Catch Basin
A00 - Tank Internal Protection - None
H01 - Tank Leak Detection - Interstitial - Electronic Monitoring
I01 - Overfill - Float Vent Valve
E04 - Piping Secondary Containment - Double walled UG
J01 - Dispenser - Pressurized Dispenser
C02 - Pipe Location - Underground/On-ground
F04 - Pipe External Protection - Fiberglass
L01 - Piping Leak Detection - Interstitial - Electronic Monitoring
L07 - Piping Leak Detection - Pressurized Piping Leak Detector

Tank Number:	011
Tank ID:	46300
Tank Status:	In Service
Material Name:	In Service
Capacity Gallons:	4000
Install Date:	07/01/1993
Date Tank Closed:	Not reported
Registered:	True
Tank Location:	Underground
Tank Type:	Equivalent technology
Material Code:	2712
Common Name of Substance:	Gasoline/Ethanol
Tightness Test Method:	20
Date Test:	08/01/1997
Next Test Date:	Not reported
Pipe Model:	Not reported
Modified By:	ntfreema
Last Modified:	04/14/2017

Equipment Records:

H01 - Tank Leak Detection - Interstitial - Electronic Monitoring
I01 - Overfill - Float Vent Valve
A00 - Tank Internal Protection - None
L07 - Piping Leak Detection - Pressurized Piping Leak Detector
I02 - Overfill - High Level Alarm
K01 - Spill Prevention - Catch Basin
B04 - Tank External Protection - Fiberglass
D06 - Pipe Type - Fiberglass Reinforced Plastic (FRP)
L01 - Piping Leak Detection - Interstitial - Electronic Monitoring
C02 - Pipe Location - Underground/On-ground
F04 - Pipe External Protection - Fiberglass
G04 - Tank Secondary Containment - Double-Walled (Underground)
J01 - Dispenser - Pressurized Dispenser
E04 - Piping Secondary Containment - Double walled UG

Tank Number:	012
Tank ID:	46301
Tank Status:	In Service
Material Name:	In Service
Capacity Gallons:	4000
Install Date:	07/01/1993
Date Tank Closed:	Not reported
Registered:	True
Tank Location:	Underground

HESS#32516 (Continued) **1000263799**

Tank Type:	Equivalent technology
Material Code:	2712
Common Name of Substance:	Gasoline/Ethanol
Tightness Test Method:	20
Date Test:	08/01/1997
Next Test Date:	Not reported
Pipe Model:	Not reported
Modified By:	ntfreema
Last Modified:	04/14/2017

Equipment Records:

E04 - Piping Secondary Containment - Double walled UG
J01 - Dispenser - Pressurized Dispenser
C02 - Pipe Location - Underground/On-ground
F04 - Pipe External Protection - Fiberglass
L01 - Piping Leak Detection - Interstitial - Electronic Monitoring
B04 - Tank External Protection - Fiberglass
D06 - Pipe Type - Fiberglass Reinforced Plastic (FRP)
I02 - Overfill - High Level Alarm
K01 - Spill Prevention - Catch Basin
L07 - Piping Leak Detection - Pressurized Piping Leak Detector
A00 - Tank Internal Protection - None
H01 - Tank Leak Detection - Interstitial - Electronic Monitoring
I01 - Overfill - Float Vent Valve
G04 - Tank Secondary Containment - Double-Walled (Underground)

Tank Number:	013
Tank ID:	46302
Tank Status:	In Service
Material Name:	In Service
Capacity Gallons:	550
Install Date:	07/01/1993
Date Tank Closed:	Not reported
Registered:	True
Tank Location:	Underground
Tank Type:	Equivalent technology
Material Code:	9999
Common Name of Substance:	Other
Tightness Test Method:	20
Date Test:	08/01/1997
Next Test Date:	Not reported
Pipe Model:	Not reported
Modified By:	ntfreema
Last Modified:	04/14/2017

Equipment Records:

B04 - Tank External Protection - Fiberglass
E00 - Piping Secondary Containment - None
I02 - Overfill - High Level Alarm
K01 - Spill Prevention - Catch Basin
A00 - Tank Internal Protection - None
H01 - Tank Leak Detection - Interstitial - Electronic Monitoring
I01 - Overfill - Float Vent Valve
J00 - Dispenser - None
G04 - Tank Secondary Containment - Double-Walled (Underground)

HESS#32516 (Continued) **1000263799**

C00 - Pipe Location - No Piping
F00 - Pipe External Protection - None
D00 - Pipe Type - No Piping
L00 - Piping Leak Detection - None

SPILLS:

Facility ID:	0604788
Facility Type:	ER
Spill Number:	0604788
DER Facility ID:	146554
Site ID:	367836
DEC Region:	2
Spill Number/Closed Date:	2006-08-14
Spill Cause:	Other
Spill Class:	C4
SWIS:	2401
Spill Date:	2006-07-27
Investigator:	rmpiper
Referred To:	Not reported
Reported to Dept:	2006-07-27
CID:	406
Water Affected:	Not reported
Spill Source:	Gasoline Station or other PBS Facility
Spill Notifier:	Other
Cleanup Ceased:	Not reported
Cleanup Meets Std:	False
Last Inspection:	Not reported
Recommended Penalty:	False
UST Trust:	False
Remediation Phase:	0
Date Entered In Computer:	2006-07-27
Spill Record Last Update:	2006-08-14
Spiller Name:	MICHAEL MATRI
Spiller Company:	HESS#32516
Spiller Address:	210 GREEN POINT AVE.
Spiller Company:	001
Contact Name:	MICHAEL MATRI
DEC Memo:	"DEC Piper reviewed test reults. Though it shows a passing line afterwards, there is no indication what repairs were made to which line and evidence of product. DEC Piper spoke w/ Hess Mike MAtri. As per him flex line failed, line was replaced and retested . Passed. Small amount of producted drained into secondary containment and was tested as well. Containment was tight. Closed. E-Docs if Warranted."
Remarks:	"PBS No: 2-297550 Contractor tested line... line failed. Small amount of gasoline is in contained STP sump. Clean up is completed, line repair is completed."

All Materials:

Site ID:	367836
Operable Unit ID:	1125738
Operable Unit:	01
Material ID:	2115263
Material Code:	0009
Material Name:	gasoline
Case No.:	Not reported
Material FA:	Petroleum
Quantity:	4.00

HESS#32516 (Continued) **1000263799**

Units:	G
Recovered:	4.00
Oxygenate:	Not reported

Facility ID:	0013410
Facility Type:	ER
Spill Number:	0013410
DER Facility ID:	146554
Site ID:	141144
DEC Region:	2
Spill Number/Closed Date:	2003-11-03
Spill Cause:	Unknown
Spill Class:	C3
SWIS:	2401
Spill Date:	2001-03-22
Investigator:	SMSANGES
Referred To:	Not reported
Reported to Dept:	2001-03-23
CID:	390
Water Affected:	Not reported
Spill Source:	Unknown
Spill Notifier:	Local Agency
Cleanup Ceased:	Not reported
Cleanup Meets Std:	False
Last Inspection:	Not reported
Recommended Penalty:	False
UST Trust:	False
Remediation Phase:	0
Date Entered In Computer:	2001-03-23
Spill Record Last Update:	2003-11-03
Spiller Name:	UNKNOWN
Spiller Company:	Unknown
Spiller Address:	UNKNOWN
Spiller Company:	999
Contact Name:	DAVID LEE
DEC Memo:	"Prior to Sept, 2004 data translation this spill Lead_DEC Field was SANGESLAND REFER TO SPILL # 9303243"
Remarks:	"unk petrolium is seeping into ground water in a hess facility"

All Materials:

Site ID:	141144
Operable Unit ID:	835351
Operable Unit:	01
Material ID:	540123
Material Code:	0066A
Material Name:	unknown petroleum
Case No.:	Not reported
Material FA:	Petroleum
Quantity:	.00
Units:	G
Recovered:	.00
Oxygenate:	Not reported

Facility ID:	9713240
Facility Type:	ER
Spill Number:	9713240

HESS#32516 (Continued) **1000263799**

DER Facility ID:	146554
Site ID:	141145
DEC Region:	2
Spill Number/Closed Date:	2003-11-03
Spill Cause:	Unknown
Spill Class:	B3
SWIS:	2401
Spill Date:	1998-01-07
Investigator:	SMSANGES
Referred To:	Not reported
Reported to Dept:	1998-02-27
CID:	257
Water Affected:	Not reported
Spill Source:	Gasoline Station or other PBS Facility
Spill Notifier:	Responsible Party
Cleanup Ceased:	Not reported
Cleanup Meets Std:	False
Last Inspection:	Not reported
Recommended Penalty:	False
UST Trust:	False
Remediation Phase:	0
Date Entered In Computer:	1998-02-27
Spill Record Last Update:	2003-11-03
Spiller Name:	SCOTT CULLINAM
Spiller Company:	MERIT GAS STATION
Spiller Address:	210 GREENPOINT AVE
Spiller Company:	001
Contact Name:	SCOTT CULLINAN
DEC Memo:	"Prior to Sept, 2004 data translation this spill Lead_DEC Field was SANGESLAND CALLER REMARKS: (718)467-9480 PHILLIP HALL-MGR. CALL S/S-FAN PUT IN BOOTH TO PULL OUT VAPORS. CALL PIHALL-LEFT MESSAGE REFER TO SPILL # 9303243"
Remarks:	"fumes were coming up from the ground to the cashiers booth - still being investigated"

All Materials:

Site ID:	141145
Operable Unit ID:	1056147
Operable Unit:	01
Material ID:	324258
Material Code:	0009
Material Name:	gasoline
Case No.:	Not reported
Material FA:	Petroleum
Quantity:	.00
Units:	G
Recovered:	.00
Oxygenate:	Not reported

Facility ID:	9303243
Facility Type:	ER
Spill Number:	9303243
DER Facility ID:	146554
Site ID:	225243
DEC Region:	2
Spill Number/Closed Date:	2007-04-20
Spill Cause:	Unknown

HESS#32516 (Continued) **1000263799**

Spill Class:	A3
SWIS:	2401
Spill Date:	1993-06-11
Investigator:	skcarlso
Referred To:	NFA ISSUED 4/20/07
Reported to Dept:	1993-06-11
CID:	Not reported
Water Affected:	Not reported
Spill Source:	Gasoline Station or other PBS Facility
Spill Notifier:	Responsible Party
Cleanup Ceased:	Not reported
Cleanup Meets Std:	False
Last Inspection:	Not reported
Recommended Penalty:	False
UST Trust:	False
Remediation Phase:	0
Date Entered In Computer:	1993-06-11
Spill Record Last Update:	2007-04-20
Spiller Name:	Not reported
Spiller Company:	MERIT GAS STA.
Spiller Address:	Not reported
Spiller Company:	001
Contact Name:	Not reported
DEC Memo:	"Prior to Sept, 2004 data translation this spill Lead_DEC Field was SUN 12/23/05- Andersen - Reviewed quarterly report dated 11/7/05. Eight MW sampled on September 23, 2005. Max BTEX 729ppb (MW5), max MTBE 352ppb (MW3). SVE system shut down May 5, 2005 due because low influent vapors. RAP required for remaining contamination. 12/29/05: RAP required letter sent. RAP due 2/9/06. 1/26/06: 1/25/06 meeting with Quantum, NYSDEC, and ET. A sensitive receptor survey and soil vapor survey will be performed, and then site closure will be considered. A kiosk vapor abatement system is in place. 2/2/06: Reviewed the fourth 2005 quarterly report. Max BTEX 497 ppb (MW5), max MTBE 351 ppb (MW6). A sensitive receptor survey will be prepared. 6/30/06: Meeting on 6/28/06 with Hess, Quantum, NYSDEC, EnviroTrac and GSC. Will submit request for closure. Sub slab vapor sampling conducted. 7/25/06: Received the results of sub-slab sampling and a sensitive receptor survey. Two sub slab samples were collected from beneath the kiosk on site. MTBE and BTEX were not detected above method detection limits. The sensitive receptor survey revealed that residential houses with basements are located within 1,000 ft of the site. Closure was requested. 10/6/06: Emailed Dawn Coughlin to followup on quarterly report. Received email from Ed Russo: the site was sampled on August 15, 2006. Results indicated concentrations that we feel warrant closure, especially due to the positive results of the soil-gas sampling and sensitive receptor survey. The report was just finalized yesterday, so you should be receiving it by the middle of next week. 11/1/06: Received closure request. Max benzene 158ppb in MW3, MTBE 338 in MW3. Continued groundwater sampling required. 1/17/07: Meeting on 1/16/07 with Hess, Delta, NYSDEC. 1/23/07: Received update report. Wells samples on 11/8/06. Max BTEX 63 (MW3), max MTBE 222 (MW6). 4/20/07: Reviewed update report. Max BTEX 12.3 ppb (MW1). As reportedin the sensitive receptor survey, soil vapor sampling showed soil gas MTBE and BTEX concentrations ND. ND concentrations in downgradient wells. NFA issued."
Remarks:	"SOIL FOUND IN TANK PULL - SOIL BEING STODE PILED."

HESS#32516 (Continued) **1000263799**

All Materials:

Site ID:	225243
Operable Unit ID:	981412
Operable Unit:	01
Material ID:	396827
Material Code:	0009
Material Name:	gasoline
Case No.:	Not reported
Material FA:	Petroleum
Quantity:	.00
Units:	L
Recovered:	.00
Oxygenate:	Not reported

US AIRS MINOR:

Envid:	1000263799
Region Code:	02
Programmatic ID:	AIR NY0000002610100097
Facility Registry ID:	110001572682
D and B Number:	Not reported
Primary SIC Code:	5541
NAICS Code:	999999
Default Air Classification Code:	MIN
Facility Type of Ownership Code:	POF
Air CMS Category Code:	Not reported
HPV Status:	Not reported

US AIRS MINOR:

Region Code:	02
Programmatic ID:	AIR NY0000002610100097
Facility Registry ID:	110001572682
Air Operating Status Code:	OPR
Default Air Classification Code:	MIN
Air Program:	State Implementation Plan for National Primary and Secondary Ambient Air Quality Standards
Activity Date:	1988-05-03 00:00:00
Activity Status Date:	Not reported
Activity Group:	Compliance Monitoring
Activity Type:	Inspection/Evaluation
Activity Status:	Not reported

FINDS:

Registry ID: 110001572682

Environmental Interest/Information System
AFS (Aerometric Information Retrieval System (AIRS) Facility Subsystem) replaces the former Compliance Data System (CDS), the National Emission Data System (NEDS), and the Storage and Retrieval of Aerometric Data (SAROAD). AIRS is the national repository for information concerning airborne pollution in the United States. AFS is used to track emissions and compliance data from industrial plants. AFS data are utilized by states to prepare State Implementation Plans to comply with regulatory programs and by EPA as an input for the estimation of total national emissions. AFS is undergoing a major

HESS#32516 (Continued) **1000263799**

redesign to support facility operating permits required under Title V of the Clean Air Act.

RCRAInfo is a national information system that supports the Resource Conservation and Recovery Act (RCRA) program through the tracking of events and activities related to facilities that generate, transport, and treat, store, or dispose of hazardous waste. RCRAInfo allows RCRA program staff to track the notification, permit, compliance, and corrective action activities required under RCRA.

FIS (New York - Facility Information System) is New York's Department of Environmental Conservation (DEC) information system for tracking environmental facility information found across the State.

AIR MINOR

Click this hyperlink while viewing on your computer to access additional FINDS: detail in the EDR Site Report.

ECHO:

Envid:	1000263799
Registry ID:	110001572682
DFR URL:	http://echo.epa.gov/detailed-facility-report?fid=110001572682

E DESIGNATION:

Tax Lot(s):	7
Tax Block:	2576
Borough Code:	Not reported
E-No:	E-287
Effective Date:	12/10/2012
Satisfaction Date:	Not reported
Ceqr Number:	10DCP024K
Ulurp Number:	100218ZMK
Zoning Map No:	13a
Description:	Air Quality - HVAC fuel limited to natural gas
Lot Remediation Date:	Not reported
Description:	Exhaust stack location limitations
Lot Remediation Date:	Not reported
Description:	Hazardous Materials* Phase I and Phase II Testing Protocol
Lot Remediation Date:	Not reported
Description:	Window Wall Attenuation & Alternate Ventilation
Lot Remediation Date:	Not reported

NY MANIFEST:

Country:	USA
EPA ID:	NYD982185944
Facility Status:	Not reported
Location Address 1:	210 GREENPOINT AVE
Code:	BP
Location Address 2:	Not reported
Total Tanks:	Not reported

HESS#32516 (Continued) **1000263799**

Location City:	BROOKLYN
Location State:	NY
Location Zip:	11222
Location Zip 4:	Not reported

NY MANIFEST:

EPAID:	NYD982185944
Mailing Name:	MERIT SERVICE STATIONS
Mailing Contact:	OTTO DEBENEDICTIS
Mailing Address 1:	210 GREENPOINT AVE
Mailing Address 2:	Not reported
Mailing City:	BROOKLYN
Mailing State:	NY
Mailing Zip:	11222
Mailing Zip 4:	Not reported
Mailing Country:	USA
Mailing Phone:	0000000000

NY MANIFEST:

Document ID:	NYC2028677
Manifest Status:	K
seq:	Not reported
Year:	1993
Trans1 State ID:	NJDEPS869
Trans2 State ID:	Not reported
Generator Ship Date:	08/31/1993
Trans1 Recv Date:	08/31/1993
Trans2 Recv Date:	09/07/1993
TSD Site Recv Date:	09/08/1993
Part A Recv Date:	/ /
Part B Recv Date:	09/30/1993
Generator EPA ID:	NYD982185944
Trans1 EPA ID:	ILD984908202
Trans2 EPA ID:	ARD981908551
TSDF ID 1:	KYD053348108
TSDF ID 2:	Not reported
Manifest Tracking Number:	Not reported
Import Indicator:	Not reported
Export Indicator:	Not reported
Discr Quantity Indicator:	Not reported
Discr Type Indicator:	Not reported
Discr Residue Indicator:	Not reported
Discr Partial Reject Indicator:	Not reported
Discr Full Reject Indicator:	Not reported
Manifest Ref Number:	Not reported
Alt Facility RCRA ID:	Not reported
Alt Facility Sign Date:	Not reported
MGMT Method Type Code:	Not reported
Waste Code:	D001 - NON-LISTED IGNITABLE WASTES
Waste Code:	Not reported
Waste Code:	Not reported
Waste Code:	Not reported
Waste Code:	Not reported
Waste Code:	Not reported
Quantity:	02135
Units:	P - Pounds
Number of Containers:	005

HESS#32516 (Continued) **1000263799**

Container Type:	DM - Metal drums, barrels
Handling Method:	B Incineration, heat recovery, burning.
Specific Gravity:	100

Click this hyperlink while viewing on your computer to access additional NY_MANIFEST: detail in the EDR Site Report.

---

288 SSE 1/4-1/2 0.398 mi. 2101 ft. | **GAS STATION 2 ROEBLING ST BROOKLYN, NY** | **NY LTANKS NY Spills** | **S106702988 N/A**

Relative: Higher

Actual: 15 ft.

LTANKS:

Facility ID:	0008335
Site ID:	102738
Spill Number/Closed Date:	2005-10-25
Spill Date:	2000-10-17
Spill Cause:	Tank Failure
Spill Source:	Gasoline Station or other PBS Facility
Spill Class:	B3
Cleanup Ceased:	Not reported
SWIS:	2401
Investigator:	JRSTRANG
Referred To:	Not reported
Reported to Dept:	2000-10-17
CID:	382
Water Affected:	Not reported
Spill Notifier:	Other
Last Inspection:	Not reported
Recommended Penalty:	False
Meets Standard:	False
UST Involvement:	True
Remediation Phase:	0
Date Entered In Computer:	2000-10-17
Spill Record Last Update:	2005-10-25
Spiller Name:	Not reported
Spiller Company:	UNKNOWN
Spiller Address:	Not reported
Spiller County:	999
Spiller Contact:	UNKNOWN
Spiller Phone:	Not reported
Spiller Extention:	Not reported
DEC Region:	2
DER Facility ID:	90969
DEC Memo:	"Prior to Sept, 2004 data translation this spill Lead_DEC Field was ROMMEL 10/25/05 - New Condo built on-site. Administrative Closure."
Remarks:	"callers business was contracted for excavation of tank and when contaminated soil was found the callers business was fired. another company on scene - dano construction"

All Materials:

Site ID:	102738
Operable Unit ID:	828934
Operable Unit:	01
Material ID:	545847
Material Code:	0009

GAS STATION (Continued) **S106702988**

Material Name:	gasoline
Case No.:	Not reported
Material FA:	Petroleum
Quantity:	.00
Units:	G
Recovered:	.00
Oxygenate:	Not reported

SPILLS:

Facility ID:	0000373
Facility Type:	ER
Spill Number:	0000373
DER Facility ID:	90969
Site ID:	102737
DEC Region:	2
Spill Number/Closed Date:	2003-02-27
Spill Cause:	Unknown
Spill Class:	B3
SWIS:	2401
Spill Date:	2000-04-10
Investigator:	TOMASELLO
Referred To:	Not reported
Reported to Dept:	2000-04-10
CID:	270
Water Affected:	Not reported
Spill Source:	Gasoline Station or other PBS Facility
Spill Notifier:	Affected Persons
Cleanup Ceased:	Not reported
Cleanup Meets Std:	False
Last Inspection:	Not reported
Recommended Penalty:	False
UST Trust:	False
Remediation Phase:	0
Date Entered In Computer:	2000-04-10
Spill Record Last Update:	2003-11-17
Spiller Name:	CALLER
Spiller Company:	ANTHONY FURNACOLA
Spiller Address:	2 ROEBLING ST
Spiller Company:	001
Contact Name:	CALLER
DEC Memo:	""
Remarks:	"CALLER STATES THAT HE IS DOING EXCAVATION AND HAS DISCOVERED CONTAMINATED SOIL. CALLER REQ CALL BACK ON CELL PHONE. NUMBER LISTED ABOVE"

All Materials:

Site ID:	102737
Operable Unit ID:	822089
Operable Unit:	01
Material ID:	557707
Material Code:	0009
Material Name:	gasoline
Case No.:	Not reported
Material FA:	Petroleum
Quantity:	.00
Units:	G

GAS STATION (Continued) **S106702988**

Recovered: .00
Oxygenate: Not reported

AO289
ESE
1/4-1/2
0.401 mi.
2118 ft.

FORMER CARTER SPRAY FINISHING CORP.
65 ECKFORD STREET
BROOKLYN, NY 11222

NY BROWNFIELDS **S117936657**
N/A

Site 2 of 3 in cluster AO

Relative:
Higher

Actual:
16 ft.

BROWNFIELDS:

Program:	BCP
Site Code:	507618
Acres:	0.23
HW Code:	C224218
SWIS:	2401
Town:	New York City
Record Added Date:	05/08/2015
Record Updated Date:	04/04/2017
Update By:	GTBOBERS
Site Description:	Location: The site is located at 65 Eckford Street in the Greenpoint section of Brooklyn, NY. The site is about 0.23 acres in size. Site Features: The site is an irregular shaped lot and is developed with a one and two-story industrial/manufacturing building. Current Zoning: The site was rezoned in 2005 from industrial (M1-2) to residential (M1-2/R6B). Past Use of the Site: The site was undeveloped prior to 1887. By 1905, several one-story manufacturing buildings were constructed on the site and used as a part of the Meisel Danowitz & Co. woodworking operation. The site was redeveloped by 1916 with the existing one and two-story building currently constructed at the site. From then until the 1940s, the building variously housed a machine shop and parking garage. By 1950, the building was occupied with a wood box manufacturing company, and a company that performed lacquer spraying on the 2nd floor. From 1960 to 1989, the building was used for metal finishing and spraying. Site Geology and Hydrogeology: Based on the Remedial Investigation (RI) Report for the site, the regional geologic setting consists of bedrock overlain by layers of unconsolidated sediments (generally sand, gravel and silty clays) deposited by glacial activity. Non-native fill materials consisting of dredge spoils, rubble and/or other materials have historically been used to reinforce and extend shoreline areas and to raise and improve the drainage of low lying areas. Soil at the Site consists of historic fill material that extends to depths as great as 13 feet below grade in some areas, followed by grey silty clay. According to the United States Geographical Survey (USGS) topographic map for the area (Brooklyn Quadrangle), the elevation of the property is about 14 feet above mean sea level. The area topography gradually slopes downward to the north and west. Groundwater is present beneath the Site at a depth of 11 to 12 feet below sidewalk grade under water table conditions. Regional groundwater flow is to the northwest.
Env Problem:	Nature and Extent of Contamination: Soils: Soil samples collected during the Remedial Investigation (RI) were analyzed for all classes of contaminant (i.e., volatile organic compounds (VOCs), semi-volatile organic compounds (SVOCs), metals, PCBs, and pesticides). The following contaminants were found: - Petroleum-related contaminants were detected above unrestricted use soil cleanup objectives (SCOs) and Protection of Groundwater SCOs in soil samples collected at the water table (11-13 ft below ground

FORMER CARTER SPRAY FINISHING CORP. (Continued) **S117936657**

	surface) at several locations throughout the site; - Chlorinated solvents were detected in shallow soil samples (0-4 ft below ground surface) above Unrestricted Use SCOs and Protection of Groundwater SCOs in the southern and western portions of the site; - SVOCs were detected above Commercial SCOs in shallow soils (0-4 ft below ground surface) and soil samples collected from the water table (11-13 ft below ground surface) in the southern and eastern portions of the site; and - Metals were detected above Commercial SCOs in shallow (0-4 ft below ground surface) and deep (18-20 ft below ground surface) soil samples collected throughout the site. Groundwater: Groundwater samples were analyzed for all classes of compounds during the RI. The following contaminants were found: - Petroleum-related contaminants, chlorinated solvents and SVOCs were detected in groundwater samples above the Groundwater Quality Standards; and - Metals were detected in several groundwater samples. However the metals were not dissolved and are more indicative of soil contamination than groundwater contamination. Data does not indicate any off-site impacts in groundwater related to this site Soil Vapor: Soil vapor samples were analyzed for VOCs. The following contaminants were found: - Chlorinated solvents and petroleum-related compounds were detected in all soil vapor samples.
Health Problem:	The site is completely fenced, which restricts public access. However, persons who enter the site could contact contaminants in the soil by walking on the site, digging or otherwise disturbing the soil. Contaminated groundwater at the site is not used for drinking or other purposes and the site is served by a public water supply that obtains water from a different source not affected by this contamination. Volatile organic compounds in the groundwater may move into the soil vapor (air spaces within the soil), which in turn may move into overlying buildings and affect the indoor air quality. This process, which is similar to the movement of radon gas from the subsurface into the indoor air of buildings, is referred to as soil vapor intrusion. Because there is no on-site building, inhalation of site contaminants in indoor air due to soil vapor intrusion does not represent a concern for the site in its current condition. However, the potential exists for the inhalation of site contaminants due to soil vapor intrusion for any future on-site development. Additional investigation is needed to evaluate whether further actions are needed to address soil vapor intrusion at off-site structures.
Dump:	False
Structure:	False
Lagoon:	False
Landfill:	False
Pond:	False
Disp Start:	Not reported
Disp Term:	Not reported
Lat/Long:	Not reported
Dell:	Not reported
Record Add:	5/8/2015 1:48:00 PM
Record Upd:	5/21/2015 1:42:00 PM
Updated By:	CMSHEA
Own Op:	Document Repository
Sub Type:	NNN
Owner Name:	Not reported
Owner Company:	Brooklyn Public Library - Greenpoint Branch
Owner Address:	107 Norman Avenue
Owner Addr2:	Not reported

FORMER CARTER SPRAY FINISHING CORP. (Continued) **S117936657**

Owner City,St,Zip:	Brooklyn, NY 11222
Owner Country:	United States of America
Own Op:	Applicant/Requestor
Sub Type:	P03
Owner Name:	Yoel Schwimmer
Owner Company:	65-73 Eckford Realty LLC
Owner Address:	199 Lee Avenue, Suite 693
Owner Addr2:	Not reported
Owner City,St,Zip:	Brooklyn, NY 11211
Owner Country:	United States of America
Own Op:	Owner
Sub Type:	06
Owner Name:	Not reported
Owner Company:	65 Eckford Realty LLC
Owner Address:	360 Great Neck Road
Owner Addr2:	Not reported
Owner City,St,Zip:	Great Neck, NY 11021-4227
Owner Country:	United States of America
Own Op:	Document Repository
Sub Type:	NNN
Owner Name:	Dealice Fuller
Owner Company:	Brooklyn Community Board 1
Owner Address:	435 Graham Avenue
Owner Addr2:	Not reported
Owner City,St,Zip:	Brooklyn, NY 11211
Owner Country:	United States of America
HW Code:	C224218
Waste Type:	arsenic
Waste Quantity:	UNKNOWN
Waste Code:	Not reported
HW Code:	C224218
Waste Type:	lead
Waste Quantity:	UNKNOWN
Waste Code:	Not reported
HW Code:	C224218
Waste Type:	mercury
Waste Quantity:	UNKNOWN
Waste Code:	Not reported
HW Code:	C224218
Waste Type:	trichloroethene (TCE)
Waste Quantity:	UNKNOWN
Waste Code:	Not reported
HW Code:	C224218
Waste Type:	benzo[k]fluoranthene
Waste Quantity:	UNKNOWN
Waste Code:	Not reported
HW Code:	C224218
Waste Type:	benzo(a)anthracene
Waste Quantity:	UNKNOWN
Waste Code:	Not reported
HW Code:	C224218
Waste Type:	indeno(1,2,3-CD)pyrene
Waste Quantity:	UNKNOWN
Waste Code:	Not reported
HW Code:	C224218
Waste Type:	benzo(b)fluoranthene
Waste Quantity:	UNKNOWN

FORMER CARTER SPRAY FINISHING CORP. (Continued) **S117936657**

Waste Code:	Not reported
HW Code:	C224218
Waste Type:	benzo(a)pyrene
Waste Quantity:	UNKNOWN
Waste Code:	Not reported
HW Code:	C224218
Waste Type:	toluene
Waste Quantity:	UNKNOWN
Waste Code:	Not reported
HW Code:	C224218
Waste Type:	sec-butylbenzene
Waste Quantity:	UNKNOWN
Waste Code:	Not reported
HW Code:	C224218
Waste Type:	sec-butylbenzene
Waste Quantity:	UNKNOWN
Waste Code:	Not reported
HW Code:	C224218
Waste Type:	isopropylbenzene
Waste Quantity:	UNKNOWN
Waste Code:	Not reported
HW Code:	C224218
Waste Type:	tert-butylbenzene
Waste Quantity:	UNKNOWN
Waste Code:	Not reported
HW Code:	C224218
Waste Type:	tert-butylbenzene
Waste Quantity:	UNKNOWN
Waste Code:	Not reported
HW Code:	C224218
Waste Type:	chrysene
Waste Quantity:	UNKNOWN
Waste Code:	Not reported
HW Code:	C224218
Waste Type:	n-propylbenzene
Waste Quantity:	UNKNOWN
Waste Code:	Not reported
HW Code:	C224218
Waste Type:	n-propylbenzene
Waste Quantity:	UNKNOWN
Waste Code:	Not reported
Crossref ID:	Not reported
Cross Ref Type Code:	Not reported
Cross Ref Type:	Not reported
Record Added Date:	Not reported
Record Updated:	Not reported
Updated By:	Not reported

AO290 ESE 1/4-1/2 0.409 mi. 2160 ft. | **BERKMAN BROS INC**
ECKFORD ST
BROOKLYN, NY 11222

Site 3 of 3 in cluster AO

RCRA-CESQG
NY SHWS
NY LTANKS
NY CBS

1000271415
NYD001236017

Relative: Higher

Actual: 16 ft.

RCRA-CESQG:

Date form received by agency:	01/01/2007
Facility name:	BERKMAN BROS INC
Facility address:	ECKFORD ST BROOKLYN, NY 11222
EPA ID:	NYD001236017
Mailing address:	MEADOW ST BROOKLYN, NY 11206
Contact:	GERALD R BERKMAN
Contact address:	MEADOW ST BROOKLYN, NY 11206
Contact country:	US
Contact telephone:	718-782-1827
Contact email:	Not reported
EPA Region:	02
Land type:	Private
Classification:	Conditionally Exempt Small Quantity Generator
Description:	Handler: generates 100 kg or less of hazardous waste per calendar month, and accumulates 1000 kg or less of hazardous waste at any time; or generates 1 kg or less of acutely hazardous waste per calendar month, and accumulates at any time: 1 kg or less of acutely hazardous waste; or 100 kg or less of any residue or contaminated soil, waste or other debris resulting from the cleanup of a spill, into or on any land or water, of acutely hazardous waste; or generates 100 kg or less of any residue or contaminated soil, waste or other debris resulting from the cleanup of a spill, into or on any land or water, of acutely hazardous waste during any calendar month, and accumulates at any time: 1 kg or less of acutely hazardous waste; or 100 kg or less of any residue or contaminated soil, waste or other debris resulting from the cleanup of a spill, into or on any land or water, of acutely hazardous waste

Owner/Operator Summary:

Owner/operator name:	GERALD R BERKMAN
Owner/operator address:	LEE AVE STE 287 BROOKLYN, NY 11211
Owner/operator country:	US
Owner/operator telephone:	Not reported
Owner/operator email:	Not reported
Owner/operator fax:	Not reported
Owner/operator extension:	Not reported
Legal status:	Private
Owner/Operator Type:	Owner
Owner/Op start date:	07/29/1976
Owner/Op end date:	Not reported

Owner/operator name:	BLUE DIAMOND DEV CORP
Owner/operator address:	LEE AVE STE 287 BROOKLYN, NY 11211
Owner/operator country:	US
Owner/operator telephone:	Not reported
Owner/operator email:	Not reported
Owner/operator fax:	Not reported

BERKMAN BROS INC (Continued) **1000271415**

Owner/operator extension: Not reported
Legal status: Private
Owner/Operator Type: Operator
Owner/Op start date: 09/15/2003
Owner/Op end date: Not reported

Handler Activities Summary:
U.S. importer of hazardous waste: No
Mixed waste (haz. and radioactive): No
Recycler of hazardous waste: No
Transporter of hazardous waste: No
Treater, storer or disposer of HW: No
Underground injection activity: No
On-site burner exemption: No
Furnace exemption: No
Used oil fuel burner: No
Used oil processor: No
User oil refiner: No
Used oil fuel marketer to burner: No
Used oil Specification marketer: No
Used oil transfer facility: No
Used oil transporter: No

Historical Generators:
Date form received by agency: 01/01/2006
Site name: BERKMAN BROS INC
Classification: Small Quantity Generator

Date form received by agency: 02/18/2004
Site name: BERKMAN BROS INC
Classification: Not a generator, verified

Date form received by agency: 01/01/2001
Site name: BERMAN BROS INC
Classification: Large Quantity Generator

Date form received by agency: 07/14/1999
Site name: BERKMAN BROS INC
Classification: Small Quantity Generator

Date form received by agency: 07/28/1980
Site name: BERKMAN BROS INC
Classification: Large Quantity Generator

. Waste code: D000
. Waste name: Not Defined

. Waste code: F007
. Waste name: SPENT CYANIDE PLATING BATH SOLUTIONS FROM ELECTROPLATING OPERATIONS.

. Waste code: F008
. Waste name: PLATING BATH RESIDUES FROM THE BOTTOM OF PLATING BATHS FROM ELECTROPLATING OPERATIONS IN WHICH CYANIDES ARE USED IN THE PROCESS.

. Waste code: F009
. Waste name: SPENT STRIPPING AND CLEANING BATH SOLUTIONS FROM ELECTROPLATING

BERKMAN BROS INC (Continued) **1000271415**

OPERATIONS IN WHICH CYANIDES ARE USED IN THE PROCESS.

Facility Has Received Notices of Violations:
Regulation violated: Not reported
Area of violation: Generators - General
Date violation determined: 08/23/1989
Date achieved compliance: 08/21/1990
Violation lead agency: State
Enforcement action: WRITTEN INFORMAL
Enforcement action date: 02/16/1990
Enf. disposition status: Not reported
Enf. disp. status date: Not reported
Enforcement lead agency: State
Proposed penalty amount: Not reported
Final penalty amount: Not reported
Paid penalty amount: Not reported

Evaluation Action Summary:
Evaluation date: 09/14/2004
Evaluation: COMPLIANCE EVALUATION INSPECTION ON-SITE
Area of violation: Not reported
Date achieved compliance: Not reported
Evaluation lead agency: State

Evaluation date: 08/19/1999
Evaluation: COMPLIANCE EVALUATION INSPECTION ON-SITE
Area of violation: Not reported
Date achieved compliance: Not reported
Evaluation lead agency: EPA

Evaluation date: 08/23/1989
Evaluation: COMPLIANCE EVALUATION INSPECTION ON-SITE
Area of violation: Generators - General
Date achieved compliance: 08/21/1990
Evaluation lead agency: State

Evaluation date: 12/23/1986
Evaluation: COMPLIANCE EVALUATION INSPECTION ON-SITE
Area of violation: Not reported
Date achieved compliance: Not reported
Evaluation lead agency: State

SHWS:
Program: HW
Site Code: 470590
Classification: P
Region: 2
Acres: 0.234
HW Code: 224168
Record Add: 10/30/2012
Record Upd: 08/14/2017
Updated By: TJKILLEE
Site Description: Site was referred to DER by the NYCOER due to elevated concentrations of arsenic in on-site surficial soil. No additional information is available at this time.
Env Problem: Additional investigation will be needed in order to define the nature and extent of the contamination.

BERKMAN BROS INC (Continued) **1000271415**

Health Problem:	As information for this site becomes available, it will be reviewed by the NYSDOH to determine if site contamination presents public health exposure concerns.
Dump:	Not reported
Structure:	Not reported
Lagoon:	Not reported
Landfill:	Not reported
Pond:	Not reported
Disp Start:	Not reported
Disp Term:	Not reported
Lat/Long:	Not reported
Dell:	Not reported
Record Add:	Not reported
Record Upd:	Not reported
Updated By:	Not reported
Own Op:	Owner
Sub Type:	E
Owner Name:	Not reported
Owner Company:	Eckford - Greenpoint LLC
Owner Address:	55 Eckford Street
Owner Addr2:	Not reported
Owner City,St,Zip:	Brooklyn, NY 11222
Owner Country:	United States of America
HW Code:	Not reported
Waste Type:	Not reported
Waste Quantity:	Not reported
Waste Code:	Not reported
Crossref ID:	Not reported
Cross Ref Type Code:	Not reported
Cross Ref Type:	Not reported
Record Added Date:	Not reported
Record Updated:	Not reported
Updated By:	Not reported

LTANKS:

Facility ID:	9214462
Site ID:	107414
Spill Number/Closed Date:	1993-03-31
Spill Date:	1993-03-26
Spill Cause:	Tank Overfill
Spill Source:	Commercial/Industrial
Spill Class:	C3
Cleanup Ceased:	1993-03-31
SWIS:	2401
Investigator:	KSTANG
Referred To:	Not reported
Reported to Dept:	1993-03-31
CID:	Not reported
Water Affected:	Not reported
Spill Notifier:	Local Agency
Last Inspection:	Not reported
Recommended Penalty:	False
Meets Standard:	True
UST Involvement:	False
Remediation Phase:	0
Date Entered In Computer:	1993-04-01
Spill Record Last Update:	2004-09-30

BERKMAN BROS INC (Continued) **1000271415**

Spiller Name:	Not reported
Spiller Company:	MYSTIC FUEL CO.
Spiller Address:	1902 STEINWAY ST.
Spiller County:	001
Spiller Contact:	Not reported
Spiller Phone:	Not reported
Spiller Extention:	Not reported
DEC Region:	2
DER Facility ID:	94484
DEC Memo:	"Prior to Sept, 2004 data translation this spill Lead_DEC Field was TANG "
Remarks:	"MYSTIC CLEANED SPILL WITH SPEEDI-DRI, PICK UP AND DISPOSED."

All Materials:

Site ID:	107414
Operable Unit ID:	981754
Operable Unit:	01
Material ID:	400668
Material Code:	0003A
Material Name:	#6 fuel oil
Case No.:	Not reported
Material FA:	Petroleum
Quantity:	-1.00
Units:	G
Recovered:	.00
Oxygenate:	Not reported

CBS:

CBS Number:	2-000058
Program Type:	CBS
Facility Status:	Unregulated/Closed
Expiration Date:	Not reported
Dec Region:	2
UTMX:	588840.22131
UTMY:	4508396.61025

291
SSE
1/4-1/2
0.416 mi.
2194 ft.

ROBINSON BROS. INDUSTRIES, CORP. **NY CBS** **S102638185**
215 NORTH 10TH ST **NY CBS AST** **N/A**
BROOKLYN, NY 11211 **NY BROWNFIELDS**

Relative:
Higher

Actual:
15 ft.

CBS:

CBS Number:	2-000052
Program Type:	CBS
Facility Status:	Unregulated/Closed
Expiration Date:	Not reported
Dec Region:	2
UTMX:	588368.01315
UTMY:	4508000.32458

CBS AST:

CBS Number:	2-000052
ICS Number:	2-700268
PBS Number:	Not reported
MOSF Number:	Not reported

ROBINSON BROS. INDUSTRIES, CORP. (Continued) **S102638185**

SPDES Number:	Not reported
Facility Status:	IN SERVICE
Facility Type:	A
Telephone:	(718) 963-4260
Facility Town:	NEW YORK CITY
Region:	STATE
Expiration Date:	06/06/1993
Total Capacity of All Active Tanks(gal):	0
Operator:	EDWARD J. MAGUIRE
Emergency Contact:	EDWARD J. MAGUIRE
Emergency Phone:	(914) 961-5944
Owner Name:	ROBINSON BROS. INDUSTRIES
Owner Address:	215 NORTH 10TH ST.
Owner City,St,Zip:	BROOKLYN, NY 11211
Owner Telephone:	(718) 963-4260
Owner Type:	Corporate/Commercial
Owner Sub Type:	Not reported
Mail Name:	ROBINSON BROS. INDUSTRIES
Mail Contact Addr:	215 NORTH 10TH ST.
Mail Contact Addr2:	Not reported
Mail Contact Contact:	EDWARD J. MAGUIRE
Mail Contact City,St,Zip:	BROOKLYN, NY 11211
Mail Phone:	(718) 963-4260

Tank Id:	001
CAS Number:	7647010
Federal ID:	Not reported
Tank Status:	0
Install Date:	04/86
Tank Closed:	02/92
Capacity (Gal):	5000
Chemical:	Hydrochloric acid
Tank Location:	Indoors, Belowground
Tank Type:	Fiberglass reinforced plastic [FRP]
Total Tanks:	0
Tank Secret:	False
Tank Secondary Containment:	Vault
Tank Error Status:	No Missing Data
Date Entered:	06/06/1989
Certified Date:	06/19/1991
Substance:	Single Hazardous Substance on DEC List
Internal Protection:	None
External Protection:	None
Pipe Location:	Aboveground
Pipe Type:	Double Walled Fiberglass
Pipe Internal:	Epoxy Liner
Pipe External:	Jacketed
Pipe Flag:	Jacketed
Leak Detection:	Concrete Pad w/channels
Overfill Protection:	None
Haz Percent:	100
Last Test:	Not reported
Due Date:	Not reported
SWIS Code:	6101
Lat/Long:	Not reported
Is Updated:	False
Renew Date:	03/01/93

ROBINSON BROS. INDUSTRIES, CORP. (Continued) **S102638185**

Is It There:	False
Delinquent:	False
Date Expired:	06/06/93
Owner Mark:	1
Certificate Needs to be Printed:	False
Fiscal Amt for Registration Fee Correct:	True
Renewal Has Been Printed for Facility:	True
Pre-Printed Renewal App Last Printed:	03/01/1993

Tank Id:	003
CAS Number:	7697372
Federal ID:	Not reported
Tank Status:	0
Install Date:	01/86
Tank Closed:	01/91
Capacity (Gal):	2000
Chemical:	Nitric acid
Tank Location:	Indoors, Belowground
Tank Type:	Stainless steel alloy
Total Tanks:	0
Tank Secret:	False
Tank Secondary Containment:	Vault
Tank Error Status:	3
Date Entered:	06/06/1989
Certified Date:	06/19/1991
Substance:	Not reported
Internal Protection:	Not reported
External Protection:	Not reported
Pipe Location:	Not reported
Pipe Type:	Wrapped Steel
Pipe Internal:	Not reported
Pipe External:	Not reported
Pipe Flag:	False
Leak Detection:	Not reported
Overfill Protection:	Not reported
Haz Percent:	0
Last Test:	Not reported
Due Date:	Not reported
SWIS Code:	6101
Lat/Long:	Not reported
Is Updated:	False
Renew Date:	03/01/93
Is It There:	False
Delinquent:	False
Date Expired:	06/06/93
Owner Mark:	1
Certificate Needs to be Printed:	False
Fiscal Amt for Registration Fee Correct:	True
Renewal Has Been Printed for Facility:	True
Pre-Printed Renewal App Last Printed:	03/01/1993

Tank Id:	002
CAS Number:	1336216
Federal ID:	Not reported
Tank Status:	0

ROBINSON BROS. INDUSTRIES, CORP. (Continued) **S102638185**

Install Date:	01/86
Tank Closed:	02/92
Capacity (Gal):	12000
Chemical:	Ammonium hydroxide
Tank Location:	Indoors, Belowground
Tank Type:	Other
Total Tanks:	0
Tank Secret:	False
Tank Secondary Containment:	Vault
Tank Error Status:	No Missing Data
Date Entered:	06/06/1989
Certified Date:	06/19/1991
Substance:	Single Hazardous Substance on DEC List
Internal Protection:	Rubber Liner
External Protection:	Painted/Asphalt Coating
Pipe Location:	Aboveground
Pipe Type:	Unknown
Pipe Internal:	Rubber Liner
Pipe External:	Jacketed
Pipe Flag:	Jacketed
Leak Detection:	Concrete Pad w/channels
Overfill Protection:	None
Haz Percent:	100
Last Test:	Not reported
Due Date:	Not reported
SWIS Code:	6101
Lat/Long:	Not reported
Is Updated:	False
Renew Date:	03/01/93
Is It There:	False
Delinquent:	False
Date Expired:	06/06/93
Owner Mark:	1
Certificate Needs to be Printed:	False
Fiscal Amt for Registration Fee Correct:	True
Renewal Has Been Printed for Facility:	True
Pre-Printed Renewal App Last Printed:	03/01/1993

BROWNFIELDS:

Program:	BCP
Site Code:	515605
Acres:	0.413
HW Code:	C224229
SWIS:	2401
Town:	New York City
Record Added Date:	11/02/2015
Record Updated Date:	02/16/2016
Update By:	JBSWARTO
Site Description:	Location: The Site is located in an urban area in the Williamsburg section of the City of New York and Borough of Brooklyn (Kings County). The site is located on the corner of North 10th Street and Roebling Street. Site Features: The property is developed with two one-story buildings. One is currently occupied by Brooklyn Moto Club and Brooklyn Moto Service LLC, which rents space in the building for motorcycle repair. There are two smaller one-story structures. Parking areas surround the structures. The entire site is paved with several areas of overgrown vegetation. Current Zoning and Land Use:

ROBINSON BROS. INDUSTRIES, CORP. (Continued) **S102638185**

	The site is currently zoned M1-2 (light manufacturing) with an R6A (residential) overlay and is currently occupied by a motorcycle repair operation and storage business. The site has a New York City e designation for hazardous materials as a result of recent rezoning from the previous MX8 zoning (heavy industrial use). Past Use of the Site: The Site was developed with a varnish research works in 1942. In 1965, there were two chemical warehouses on site. Site Geology and Hydrogeology: The elevation of the Site ranges is approximately 10-14 feet above the National Geodetic Vertical Datum (NGVD). The area topography gradually slopes to the east. The geologic setting of Long Island consists of crystalline bedrock overlain by layers of unconsolidated deposits. The bedrock is an igneous intrusive classified as the Ravenswood grano-diorite of middle Ordovician to middle Cambrian age. Unconsolidated sediments overlie the bedrock and consist of Pleistocene aged sand, gravel and silty clays, deposited by glacial-fluvial activity. Non-native fill materials consisting of dredge spoils, rubble and/or other materials have historically been used to reinforce and extend shoreline areas and to raise and improve the drainage of low lying areas. Soil at the Site is described as historic fill materials to a depth as great as 4 feet below the surface followed by brown sand, red clay, brown clay black gravel, black/brown slit. The depth to groundwater beneath the Site is approximately 7 feet below grade and flows to the northeast.
Env Problem:	Information submitted with the BCP application regarding the environmental condition at the site are currently under review and will be revised as additional information becomes available.
Health Problem:	Information submitted with the BCP application regarding the conditions at the site are currently under review and will be revised as additional information becomes available.
Dump:	False
Structure:	False
Lagoon:	False
Landfill:	False
Pond:	False
Disp Start:	Not reported
Disp Term:	Not reported
Lat/Long:	Not reported
Dell:	Not reported
Record Add:	1/19/2016 10:30:00 AM
Record Upd:	1/19/2016 10:30:00 AM
Updated By:	MLSWEET
Own Op:	Owner
Sub Type:	E
Owner Name:	Not reported
Owner Company:	Northstar Equities LLC
Owner Address:	543Bedford Avenue; Suite 201
Owner Addr2:	Not reported
Owner City,St,Zip:	Brooklyn, NY 11211
Owner Country:	United States of America
Own Op:	Applicant/Requestor
Sub Type:	P03
Owner Name:	Peter Papamichael
Owner Company:	Atlas Alley LLC
Owner Address:	184 North 8th Street
Owner Addr2:	Not reported
Owner City,St,Zip:	Brooklyn, NY 11211
Owner Country:	United States of America

ROBINSON BROS. INDUSTRIES, CORP. (Continued) **S102638185**

Own Op:	Document Repository
Sub Type:	C01
Owner Name:	Not reported
Owner Company:	Brooklyn Community Board 1
Owner Address:	435 Graham Avenue
Owner Addr2:	Not reported
Owner City,St,Zip:	Brooklyn, NY 11211
Owner Country:	United States of America
Own Op:	Document Repository
Sub Type:	C01
Owner Name:	Not reported
Owner Company:	Williamsburg Public Library
Owner Address:	240 Division Ave. at Marcy Ave
Owner Addr2:	Not reported
Owner City,St,Zip:	Brooklyn, NY 11211
Owner Country:	United States of America
HW Code:	Not reported
Waste Type:	Not reported
Waste Quantity:	Not reported
Waste Code:	Not reported
Crossref ID:	Not reported
Cross Ref Type Code:	Not reported
Cross Ref Type:	Not reported
Record Added Date:	Not reported
Record Updated:	Not reported
Updated By:	Not reported

AP292 **172 BEDFORD AVE/BKLYN** **NY LTANKS** **S104275596**
South **172 BEDFORD AVENUE** **N/A**
1/4-1/2 **NEW YORK CITY, NY**
0.420 mi.
2217 ft. **Site 1 of 4 in cluster AP**

Relative:
Higher

Actual:
31 ft.

LTANKS:

Facility ID:	9006489
Site ID:	301817
Spill Number/Closed Date:	1995-05-25
Spill Date:	1990-09-13
Spill Cause:	Tank Failure
Spill Source:	Private Dwelling
Spill Class:	C3
Cleanup Ceased:	1995-05-25
SWIS:	2401
Investigator:	WILSON
Referred To:	Not reported
Reported to Dept:	1990-09-13
CID:	Not reported
Water Affected:	Not reported
Spill Notifier:	Other
Last Inspection:	Not reported
Recommended Penalty:	False
Meets Standard:	True
UST Involvement:	False
Remediation Phase:	0
Date Entered In Computer:	1990-09-20
Spill Record Last Update:	1995-05-25
Spiller Name:	Not reported
Spiller Company:	Not reported

172 BEDFORD AVE/BKLYN (Continued) **S104275596**

Spiller Address:	Not reported
Spiller County:	001
Spiller Contact:	Not reported
Spiller Phone:	Not reported
Spiller Extention:	Not reported
DEC Region:	2
DER Facility ID:	243885
DEC Memo:	""
Remarks:	"(2) 275 GAL TANKS MANIFOLDED, (1) TANK LEAKING, SPEEDY DRY APPLIED, ABC TANK WILL REPAIR OR REPLACE TANK."

All Materials:

Site ID:	301817
Operable Unit ID:	943984
Operable Unit:	01
Material ID:	433946
Material Code:	0001A
Material Name:	#2 fuel oil
Case No.:	Not reported
Material FA:	Petroleum
Quantity:	2.00
Units:	G
Recovered:	.00
Oxygenate:	Not reported

293
SW
1/4-1/2
0.422 mi.
2228 ft.

NEKBOH RECYCLING(5 N. 7TH ST. REGISTRATI **NY SWF/LF** **S106615578**
5 NORTH 7TH STREET (KENT AVE BETWEEN NORTH 6 TO NORTH 7TH) **N/A**
BROOKLYN, NY 11211

Relative:
Lower

Actual:
6 ft.

SWF/LF:

Flag:	INACTIVE
Region Code:	2
Phone Number:	7183845151
Owner Name:	Not reported
Owner Type:	Not reported
Owner Address:	Not reported
Owner Addr2:	Not reported
Owner City,St,Zip:	Not reported
Owner Email:	Not reported
Owner Phone:	Not reported
Contact Name:	PHILIP BARRETTI
Contact Address:	Not reported
Contact Addr2:	Not reported
Contact City,St,Zip:	Not reported
Contact Email:	Not reported
Contact Phone:	Not reported
Activity Desc:	C&D processing - registration
Activity Number:	[24WC3]
Active:	No
East Coordinate:	587602
North Coordinate:	4508315
Accuracy Code:	Not reported
Regulatory Status:	Not reported
Waste Type:	Not reported
Authorization #:	Not reported

NEKBOH RECYCLING(5 N. 7TH ST. REGISTRATI (Continued) **S106615578**

Authorization Date: Not reported
Expiration Date: Not reported
Operator Name: Not reported
Operator Type: Not reported
Laste Date: Not reported

---

294 South 1/4-1/2 0.422 mi. 2228 ft.

FORMER STERLING TRANSFORMER CORP.
510 DRIGGS AVENUE
BROOKLYN, NY 11211

NY BROWNFIELDS **S117363438**
NY Spills **N/A**

Relative: Higher

Actual: 18 ft.

BROWNFIELDS:

Program:	BCP
Site Code:	502541
Acres:	0.4
HW Code:	C224203
SWIS:	2401
Town:	New York City
Record Added Date:	12/03/2014
Record Updated Date:	04/04/2017
Update By:	GTBOBERS
Site Description:	Location: The site is located in the Williamsburg section of the borough of Brooklyn, NY. The site has about175 feet of frontage along Driggs Avenue and 100 feet of frontage along North 8th Street. Site Features: The property is currently developed with an asphalt-paved parking lot, with a small unoccupied attendant's booth. Current Zoning and Land Use: The property is currently a vacant parking lot. The site is zoned commercial/industrial/high density residential (M1-2/R6A and R6B). Allowable uses include light manufacturing, warehouses, wholesalers, and multi-story residential buildings. Past use of the Site: Based on a map dated 1855, the property is believed to have been occupied by a manufactured gas plant (MGP). The MGP was demolished by 1887. By 1942, southern portions of the site were developed with a garage. Between 1942 and 1951, the garage was converted to an industrial building and occupied by a chair manufacturer. The chair manufacturer was replaced by a transformer manufacturer circa 1965 and later by a food warehouse circa 1991. Both buildings were demolished in 2006 and replaced with the existing parking lot. Geology and Hydrogeology: Soil at the site is described as historic fill materials to a depth of about 15 feet below the surface followed by native brown fine sand with silt and some clay. Groundwater is present at about 12 feet below ground surface, and flows to the northeast.
Env Problem:	Nature and Extent of Contamination A Remedial Investigation (RI) was conducted at the site in August and September 2015. Soil and groundwater samples were analyzed for Volatile Organic Compounds (VOCs), Semi-Volatile Organic Compounds (SVOCs), Metals, Polychlorinated Biphenyls (PCBs) and Pesticides. Soil vapor samples were analyzed for VOCs. Soil borings in the southern half of the site encountered refusal between 18 and 21 feet below ground surface (bgs), in the vicinity of the suspected former MGP gas holder foundation. A source area near the location of the former MGP gas holder is suspected due to the presence of non-aqueous phase liquids (NAPL) and elevated levels of petroleum VOCs, chlorinated VOCs (CVOCs), and naphthalene. The following are the results for each medium sampled: Soil: Results of the RI show that fill materials are present to a depth of about 15 feet bgs. Chlorinated and

FORMER STERLING TRANSFORMER CORP. (Continued) **S117363438**

petroleum-related VOCs were reported above unrestricted use soil cleanup objectives (SCOs) in samples collected in the southern portion of the site from 10 to 21 feet bgs. Compounds included benzene (up to 0.89 parts per million (ppm)), chrysene (up to 38 ppm, naphthalene (up to 620 ppm) and vinyl chloride (up to 2.6 ppm). The unrestricted use SCOs for benzene, chrysene, naphthalene and vinyl chloride are 0.06 ppm, 1 ppm, 12 ppm and 0.02 ppm, respectively. SVOCs were detected above unrestricted use SCOs throughout the site at all sampled depths. Compounds included benz(a)anthracene (150 ppm) benzo(a)pyrene (86 ppm), benzo(b)fluoranthracene (100 ppm), chrysene (120 ppm), dibenz(a,h)anthracene (4.2 ppm), and indeno(1,2,3-cd)pyrene (27 ppm). The unrestricted use SCOs for benz(a)anthracene, benzo(a)pyrene, benzo(b)fluoranthracene, chrysene, dibenz(a,h)anthracene, and indeno(1,2,3-cd)pyrene are 1 ppm, 1ppm, 1 ppm, 1 ppm, 0.33 ppm, and 0.5 ppm, respectively. Off-site investigation of soil was not conducted as part of the RI. Metals including chromium, mercury, and lead were detected up to 121 ppm. Pesticides including chlordane, a-chlordane 4,4 -DDT, 4,4 -DDE, and deildrin were detected up to .97 ppm. Detections of metals and pesticides were predominantly at the 0 5 foot sampling depth. PCBs were not detected during environmental sampling. Groundwater: CVOCs were reported above ambient water quality standards (AWQS) at all of the sample locations, with pure solvent found in the southern portion of the site and elevated concentrations (up to 1,200 parts per billion, or ppb, of cis-1,2-dichloroethene) in the southeast corner of the site. The AWQS for cis-1,2-dichloroethene is 5 ppb. Benzene and SVOCs were also detected above AWQS in several monitoring wells. Benzene was detected up to 4,300 ppb in the central portion of the site. SVOCs including ben(a)anthracene, benzo(a)pyrene, benzo(b)flouranthene, chrysene, and indeno(1,2,3-cd)pyrene, were detected between 0.02 and 0.35 ppb, predominantly in the western portion of the site. Metals including iron, sodium, and manganese were detected above standards at levels commonly observed throughout Brooklyn due to historic over pumping of groundwater in the area. PCBs were not detected during environmental sampling. Data indicates potential off-site impacts in groundwater related to this site. Soil Vapor: Chlorinated solvents were reported in all of the soil vapor samples, with the highest levels (vinyl chloride at 116,000 micrograms (ug)/cubic meter) in the eastern portion of the site. Petroleum-related compounds were detected in soil vapor samples. Benzene was the highest petroleum- related compound at 1,240 ug/cubic meter, detected in the eastern portion of the lot. All other petroleum related compounds were detected between 2.26 ug/cubic meter and 390 ug/cubic meter. Data indicates potential off-site impacts in soil vapor related to this site.

Health Problem: Since the site is fenced and covered by asphalt or concrete, people will not come into contact with site-related soil and groundwater contamination unless they dig below the ground surface. Contaminated groundwater at the site is not used for drinking or other purposes and the site is served by a public water supply that obtains water from a different source not affected by this contamination. Volatile organic compounds in the groundwater may move into the soil vapor (air spaces within the soil), which in turn may move into overlying buildings and affect the indoor air quality. This process, which is similar to the movement of radon gas from the subsurface into the indoor air of buildings, is referred to as soil vapor intrusion. Because there are no on-site buildings, inhalation of site contaminants in indoor air

FORMER STERLING TRANSFORMER CORP. (Continued) **S117363438**

due to soil vapor intrusion does not represent a concern for the site in its current condition. However, the potential exists for the inhalation of site contaminants due to soil vapor intrusion for any future on-site development. In addition, sampling indicates soil vapor intrusion is a concern for off-site buildings.

Dump:	False
Structure:	False
Lagoon:	False
Landfill:	False
Pond:	False
Disp Start:	Not reported
Disp Term:	Not reported
Lat/Long:	Not reported
Dell:	Not reported
Record Add:	12/11/2014 11:01:00 AM
Record Upd:	11/3/2016 1:26:00 PM
Updated By:	GTBOBERS
Own Op:	Applicant/Requestor
Sub Type:	P03
Owner Name:	Michael Kohn
Owner Company:	187 North 8 Street Owner LLC
Owner Address:	266 Broadway, Suite 501
Owner Addr2:	Not reported
Owner City,St,Zip:	Brooklyn, NY 11211
Owner Country:	United States of America
Own Op:	Document Repository
Sub Type:	NNN
Owner Name:	Not reported
Owner Company:	Brooklyn Public Library - Leonard Branch
Owner Address:	81 Devoe Street
Owner Addr2:	Not reported
Owner City,St,Zip:	Brooklyn, NY 11211
Owner Country:	United States of America
Own Op:	Owner
Sub Type:	06
Owner Name:	Michael Kohn
Owner Company:	187 North 8 Street Owner LLC
Owner Address:	266 Broadway Suite 501
Owner Addr2:	Not reported
Owner City,St,Zip:	Brooklyn, NY 11211
Owner Country:	United States of America
Own Op:	Document Repository
Sub Type:	NNN
Owner Name:	Dealice Fuller
Owner Company:	Brooklyn Community Board 1
Owner Address:	435 Graham Avenue
Owner Addr2:	Not reported
Owner City,St,Zip:	Brooklyn, NY 11211
Owner Country:	United States of America
HW Code:	C224203
Waste Type:	fluorine
Waste Quantity:	UNKNOWN
Waste Code:	Not reported
HW Code:	C224203
Waste Type:	benzene
Waste Quantity:	UNKNOWN
Waste Code:	Not reported

FORMER STERLING TRANSFORMER CORP. (Continued) **S117363438**

HW Code:	C224203
Waste Type:	fluoranthene
Waste Quantity:	UNKNOWN
Waste Code:	Not reported
HW Code:	C224203
Waste Type:	toluene
Waste Quantity:	UNKNOWN
Waste Code:	Not reported
HW Code:	C224203
Waste Type:	benzo(a)pyrene
Waste Quantity:	UNKNOWN
Waste Code:	Not reported
HW Code:	C224203
Waste Type:	benzo(b)fluoranthene
Waste Quantity:	UNKNOWN
Waste Code:	Not reported
HW Code:	C224203
Waste Type:	chrysene
Waste Quantity:	UNKNOWN
Waste Code:	Not reported
HW Code:	C224203
Waste Type:	cis-1,2-dichloroethene
Waste Quantity:	UNKNOWN
Waste Code:	Not reported
HW Code:	C224203
Waste Type:	dibenz[a,h]anthracene
Waste Quantity:	UNKNOWN
Waste Code:	Not reported
HW Code:	C224203
Waste Type:	indeno(1,2,3-CD)pyrene
Waste Quantity:	UNKNOWN
Waste Code:	Not reported
HW Code:	C224203
Waste Type:	vinyl chloride
Waste Quantity:	UNKNOWN
Waste Code:	Not reported
HW Code:	C224203
Waste Type:	benzo(a)anthracene
Waste Quantity:	UNKNOWN
Waste Code:	Not reported
HW Code:	C224203
Waste Type:	xylene (mixed)
Waste Quantity:	UNKNOWN
Waste Code:	Not reported
HW Code:	C224203
Waste Type:	ethylbenzene
Waste Quantity:	UNKNOWN
Waste Code:	Not reported
HW Code:	C224203
Waste Type:	naphthalene
Waste Quantity:	UNKNOWN
Waste Code:	Not reported
HW Code:	C224203
Waste Type:	pyrene
Waste Quantity:	UNKNOWN
Waste Code:	Not reported
Crossref ID:	Not reported

FORMER STERLING TRANSFORMER CORP. (Continued) **S117363438**

Cross Ref Type Code:	Not reported
Cross Ref Type:	Not reported
Record Added Date:	Not reported
Record Updated:	Not reported
Updated By:	Not reported

SPILLS:

Facility ID:	1407145
Facility Type:	ER
Spill Number:	1407145
DER Facility ID:	455652
Site ID:	500647
DEC Region:	2
Spill Number/Closed Date:	Not reported
Spill Cause:	Unknown
Spill Class:	Not reported
SWIS:	2401
Spill Date:	2014-10-08
Investigator:	CMSHEA
Referred To:	Not reported
Reported to Dept:	2014-10-08
CID:	Not reported
Water Affected:	Not reported
Spill Source:	Commercial/Industrial
Spill Notifier:	Other
Cleanup Ceased:	Not reported
Cleanup Meets Std:	False
Last Inspection:	Not reported
Recommended Penalty:	False
UST Trust:	False
Remediation Phase:	1
Date Entered In Computer:	2014-10-08
Spill Record Last Update:	2016-03-31
Spiller Name:	Not reported
Spiller Company:	J&D DRIGGS LLC
Spiller Address:	Not reported
Spiller Company:	999
Contact Name:	CHARLES SOSIK
DEC Memo:	"10/8/2014 - Feng - Duty Desk. Called EBC (631-504-6000) and left a message to Charlie Sosik to call back. 1/14/2015 - The site has been applied for BCP, C224203. Informations are available at DECDocs. 3/30/2016 Feng This spill is transferred from J. Feng to V. Brevdo as per J. Vought. 3/31/2016- - Feng - email from Conor Shea of Central Office Jeffrey/Rui I will enter my name in the Project Manger field in UIS and begin managing this spill as part of my BCP site. Thank you, 3/31/2016 - Feng - Spill is transferred to Conor Shea in Central Office as the site has entered into the BCP program C224203."
Remarks:	"cleanup pending"

All Materials:

Site ID:	500647
Operable Unit ID:	1250048
Operable Unit:	01
Material ID:	2251724
Material Code:	0066A
Material Name:	unknown petroleum
Case No.:	Not reported

FORMER STERLING TRANSFORMER CORP. (Continued) **S117363438**

Material FA:	Petroleum
Quantity:	Not reported
Units:	Not reported
Recovered:	Not reported
Oxygenate:	Not reported

---

295 NE 1/4-1/2 0.427 mi. 2255 ft.

GREENPOINT AVENUE
GREENPOINT AVENUE
BROOKLYN, NY

NY LTANKS **S102147192**
NY Spills **N/A**

Relative: Higher

Actual: 13 ft.

LTANKS:

Facility ID:	9004970
Site ID:	222175
Spill Number/Closed Date:	1990-08-05
Spill Date:	1990-08-04
Spill Cause:	Tank Overfill
Spill Source:	Gasoline Station or other PBS Facility
Spill Class:	Not reported
Cleanup Ceased:	1990-08-05
SWIS:	2401
Investigator:	JAMES
Referred To:	Not reported
Reported to Dept:	1990-08-04
CID:	Not reported
Water Affected:	Not reported
Spill Notifier:	Responsible Party
Last Inspection:	Not reported
Recommended Penalty:	False
Meets Standard:	True
UST Involvement:	True
Remediation Phase:	0
Date Entered In Computer:	1990-08-08
Spill Record Last Update:	2004-09-30
Spiller Name:	Not reported
Spiller Company:	ISLAND TRANSPORTATION
Spiller Address:	57-00 47TH STREET
Spiller County:	001
Spiller Contact:	Not reported
Spiller Phone:	Not reported
Spiller Extention:	Not reported
DEC Region:	2
DER Facility ID:	278741
DEC Memo:	""
Remarks:	"TANK OVERFILL, SPEEDY DRY USED."

All Materials:

Site ID:	222175
Operable Unit ID:	942622
Operable Unit:	01
Material ID:	436043
Material Code:	0009
Material Name:	gasoline
Case No.:	Not reported
Material FA:	Petroleum
Quantity:	4.00

GREENPOINT AVENUE (Continued) **S102147192**

Units:	G
Recovered:	.00
Oxygenate:	Not reported

SPILLS:

Facility ID:	9308931
Facility Type:	ER
Spill Number:	9308931
DER Facility ID:	183729
Site ID:	222176
DEC Region:	2
Spill Number/Closed Date:	1995-02-15
Spill Cause:	Equipment Failure
Spill Class:	C3
SWIS:	2401
Spill Date:	1993-10-22
Investigator:	SPEDES UNIT
Referred To:	SPEDES UNIT
Reported to Dept:	1993-10-23
CID:	Not reported
Water Affected:	EAST RIVER
Spill Source:	Institutional, Educational, Gov., Other
Spill Notifier:	Federal Government
Cleanup Ceased:	1995-02-15
Cleanup Meets Std:	True
Last Inspection:	Not reported
Recommended Penalty:	False
UST Trust:	False
Remediation Phase:	0
Date Entered In Computer:	1993-10-25
Spill Record Last Update:	1995-02-15
Spiller Name:	Not reported
Spiller Company:	NYC DEP
Spiller Address:	84 AVE "V"
Spiller Company:	001
Contact Name:	Not reported
DEC Memo:	"Prior to Sept, 2004 data translation this spill Lead_DEC Field was SPDES/MARTINKAT 10/10/95: This is additional information about material spilled from the translation of the old spill file: KAW SEWAGE."
Remarks:	"ELECTRICAL EQUIPMENT FAILURE LOSS OF DC POWER - NYC DEP CREW AT SCENE REPAIRING NCB - NO ONE ELSE NOTIFIED."

All Materials:

Site ID:	222176
Operable Unit ID:	990464
Operable Unit:	01
Material ID:	391612
Material Code:	0066A
Material Name:	unknown petroleum
Case No.:	Not reported
Material FA:	Petroleum
Quantity:	.00
Units:	Not reported
Recovered:	.00
Oxygenate:	Not reported

AP296 SSW 1/4-1/2 0.431 mi. 2274 ft. | **154-158 NORTH 7TH ST/BKLY**
154-158 NORTH 7TH STREET
BROOKLYN, NY

Site 2 of 4 in cluster AP

NY LTANKS | **S104275561**
N/A

Relative: Higher

Actual: 33 ft.

LTANKS:

Facility ID:	8909928
Site ID:	219940
Spill Number/Closed Date:	2008-06-18
Spill Date:	1990-01-16
Spill Cause:	Tank Test Failure
Spill Source:	Commercial/Industrial
Spill Class:	C3
Cleanup Ceased:	Not reported
SWIS:	2401
Investigator:	BKFALVEY
Referred To:	Not reported
Reported to Dept:	1990-01-16
CID:	Not reported
Water Affected:	Not reported
Spill Notifier:	Tank Tester
Last Inspection:	Not reported
Recommended Penalty:	False
Meets Standard:	False
UST Involvement:	False
Remediation Phase:	0
Date Entered In Computer:	1990-01-23
Spill Record Last Update:	2008-06-18
Spiller Name:	Not reported
Spiller Company:	Not reported
Spiller Address:	Not reported
Spiller County:	001
Spiller Contact:	Not reported
Spiller Phone:	Not reported
Spiller Extention:	Not reported
DEC Region:	2
DER Facility ID:	181901
DEC Memo:	"Tank test failure. PBS file shows tank in service, but next tank tes due prior to the date of this spill. PBS registration expired in 2000. Need to follow up. 9/22/06 left message for attorney found on deed to contact Williamsburgh Square LLC (new owner as of 2003). address:154 N. 7th St., Brooklyn 11211. deed had no individual's name (only corporation). bf 4/30/08 Sent Old TTF letter to: Jerry Lebedowicz Williamsburg Square LLC 52-47 Browvale Lane Little Neck, NY 11362 Address obtained from tank closure application. bf 5/2/08 Received message from J. Lebedowitz to call him back. bf 5/5/089 Received call from J. Lebedowitz tank was closed. Athena Environmental sampled after tank was removed. bf 6/18/08 Yesterday, recieved message from Spiro of (Name not clear) Environmental Services. He requested call back to (718)784-7490. I called the number today, but number is not in service at this time and no further informatuion is available. Review of PBS file shows tank was closed in 2008. They should have closure report. Called Jerry Lebedowicz and left message to call me back. His number (from PBS application) is (718)784-7490. Mr. lebedowicz hand-delivered sampling results from Athenica Environmental Services. One contaminant was above soil clean-up objectives to protect gw quality: chrysene (690 ppb) in sample B-3. Faxed nfa letter to Mr. Lebedowicz. Fax:

154-158 NORTH 7TH ST/BKLY (Continued) **S104275561**

	(718)229-7111. Also mailed letter to him at address above. NFA. bf"
Remarks:	"3K TANK FAILED PETRO TITE WITH A LEAK RATE OF -.161GPH."

All TTF:

Facility ID:	8909928
Spill Number:	8909928
Spill Tank Test:	1536688
Site ID:	219940
Tank Number:	Not reported
Tank Size:	0
Material:	0001
EPA UST:	Not reported
UST:	Not reported
Cause:	Not reported
Source:	Not reported
Test Method:	00
Test Method 2:	Unknown
Leak Rate:	.00
Gross Fail:	Not reported
Modified By:	Spills
Last Modified Date:	Not reported

All Materials:

Site ID:	219940
Operable Unit ID:	936938
Operable Unit:	01
Material ID:	443066
Material Code:	0001A
Material Name:	#2 fuel oil
Case No.:	Not reported
Material FA:	Petroleum
Quantity:	-1.00
Units:	Not reported
Recovered:	.00
Oxygenate:	Not reported

AP297 **ALL PLATING CORP.** **SEMS-ARCHIVE** **1000432493**
SSW **154 NORTH 7TH STREET** **NY UST** **NYD001384072**
1/4-1/2 **BROOKLYN, NY 11211** **LIENS 2**
0.431 mi. **RCRA NonGen / NLR**
2274 ft. **Site 3 of 4 in cluster AP** **US AIRS**
NY MANIFEST

Relative:
Higher

Actual:
33 ft.

SEMS-ARCHIVE:

Site ID:	204153
EPA ID:	NYD001384072
Federal Facility:	N
NPL:	Not on the NPL
Non NPL Status:	Removal Only Site (No Site Assessment Work Needed)

Following information was gathered from the prior CERCLIS update completed in 10/2013:

Site ID:	0204153
Federal Facility:	Not a Federal Facility
NPL Status:	Not on the NPL
Non NPL Status:	Removal Only Site (No Site Assessment Work Needed)

ALL PLATING CORP. (Continued) **1000432493**

CERCLIS-NFRAP Assessment History:

Action:	LIEN ON POTENTIALLY RESPONSIBLE PARTY PROPERTY
Date Started:	/ /
Date Completed:	11/04/01
Priority Level:	Not reported
Action:	REMOVAL
Date Started:	08/26/98
Date Completed:	11/04/98
Priority Level:	Cleaned up
Action:	ADMINISTRATIVE RECORDS
Date Started:	10/13/98
Date Completed:	03/07/05
Priority Level:	Admin Record Compiled for a Removal Event
Action:	REMOVAL ASSESSMENT
Date Started:	02/18/98
Date Completed:	08/10/98
Priority Level:	Not reported
Action:	ARCHIVE SITE
Date Started:	/ /
Date Completed:	04/11/05
Priority Level:	Not reported
Action:	Public Notice Published
Date Started:	/ /
Date Completed:	10/13/98
Priority Level:	Not reported
Action:	REMOVAL NEGOTIATIONS
Date Started:	06/25/98
Date Completed:	08/21/98
Priority Level:	Not reported
Action:	Notice Letters Issued
Date Started:	/ /
Date Completed:	06/25/98
Priority Level:	Not reported
Action:	NON-NATIONAL PRIORITIES LIST POTENTIALLY RESPONSIBLE PARTY SEARCH
Date Started:	03/24/98
Date Completed:	09/27/01
Priority Level:	Search Complete, No Viable PRPs

UST:

Id/Status:	2-479748 / Unregulated/Closed
Program Type:	PBS
Region:	STATE
DEC Region:	2
Expiration Date:	N/A
UTM X:	583385.08437
UTM Y:	4495858.61547
Site Type:	Manufacturing (Other than Chemical)/Processing

ALL PLATING CORP. (Continued) **1000432493**

Affiliation Records:

Site Id:	21377
Affiliation Type:	Facility Operator
Company Name:	WILLIAMSBURG SQUARE LLC
Contact Type:	Not reported
Contact Name:	JERRY LEBEDOWICZ
Address1:	Not reported
Address2:	Not reported
City:	Not reported
State:	NN
Zip Code:	Not reported
Country Code:	999
Phone:	(718) 229-7111
EMail:	Not reported
Fax Number:	Not reported
Modified By:	dxliving
Date Last Modified:	2008-04-16

Site Id:	21377
Affiliation Type:	Emergency Contact
Company Name:	WILLIAMSBURG SQUARE LLC
Contact Type:	Not reported
Contact Name:	JERRY LEBEDOWICZ
Address1:	Not reported
Address2:	Not reported
City:	Not reported
State:	NN
Zip Code:	Not reported
Country Code:	999
Phone:	(718) 229-7111
EMail:	Not reported
Fax Number:	Not reported
Modified By:	dxliving
Date Last Modified:	2008-04-16

Site Id:	21377
Affiliation Type:	Facility Owner
Company Name:	WILLIAMSBURG SQUARE LLC
Contact Type:	MEMBER
Contact Name:	JERRY LEBEDOWICZ
Address1:	52-47 BROWVALE LA
Address2:	Not reported
City:	LITTLE NECK
State:	NY
Zip Code:	11362
Country Code:	001
Phone:	(718) 229-7111
EMail:	Not reported
Fax Number:	Not reported
Modified By:	dxliving
Date Last Modified:	2008-04-16

Site Id:	21377
Affiliation Type:	Mail Contact
Company Name:	WILLIAMSBURG SQUARE LLC
Contact Type:	MEMBER
Contact Name:	JERRY LEBEDOWICZ

ALL PLATING CORP. (Continued) **1000432493**

Address1:	52-47 BROWVALE LA
Address2:	Not reported
City:	LITTLE NECK
State:	NY
Zip Code:	11362
Country Code:	001
Phone:	(718) 229-7111
EMail:	Not reported
Fax Number:	Not reported
Modified By:	dxliving
Date Last Modified:	2008-04-16

Tank Info:

Tank Number:	001
Tank ID:	38741
Tank Status:	Closed - Removed
Material Name:	Closed - Removed
Capacity Gallons:	3000
Install Date:	Not reported
Date Tank Closed:	01/04/2008
Registered:	True
Tank Location:	Underground
Tank Type:	Steel/carbon steel
Material Code:	0001
Common Name of Substance:	#2 Fuel Oil (On-Site Consumption)
Tightness Test Method:	00
Date Test:	Not reported
Next Test Date:	Not reported
Pipe Model:	Not reported
Modified By:	dxliving
Last Modified:	04/14/2017

Equipment Records:

B00 - Tank External Protection - None
C00 - Pipe Location - No Piping
F00 - Pipe External Protection - None
H00 - Tank Leak Detection - None
L09 - Piping Leak Detection - Exempt Suction Piping
A00 - Tank Internal Protection - None
D01 - Pipe Type - Steel/Carbon Steel/Iron
I04 - Overfill - Product Level Gauge (A/G)
G00 - Tank Secondary Containment - None
J02 - Dispenser - Suction Dispenser

LIENS 2:

Facility name:	ALL PLATING CORP.
Facility address:	154 NORTH 7TH STREET BROOKLYN, NY 11211
EPA ID:	NYD001384072
Effective date:	Not reported
Lien:	LP-1
Party name:	Not reported
Reg:	2
Release date:	Not reported
Start date:	Not reported

ALL PLATING CORP. (Continued) **1000432493**

Complete date: 11/04/2001

RCRA NonGen / NLR:

Date form received by agency:	03/20/2012
Facility name:	WILLIAMSBURG SQUARE LLC
Facility address:	154 N 7TH ST BROOKLYN, NY 11211
EPA ID:	NYD001384072
Mailing address:	BROWVALE LANE LITTLE NECK, NY 11362
Contact:	JERRY LEBEDOWICZ
Contact address:	PO BOX 22-0434 BROOKLYN, NY 11222-0434
Contact country:	US
Contact telephone:	917-607-7112
Contact email:	VIPERUKI@AOL.COM
EPA Region:	02
Land type:	Private
Classification:	Non-Generator
Description:	Handler: Non-Generators do not presently generate hazardous waste

Owner/Operator Summary:

Owner/operator name:	WILLIAMSBURG SQUARE LLC
Owner/operator address:	BROWVALE LANE LITTLE NECK, NY 11362
Owner/operator country:	US
Owner/operator telephone:	718-229-7111
Owner/operator email:	Not reported
Owner/operator fax:	Not reported
Owner/operator extension:	Not reported
Legal status:	Private
Owner/Operator Type:	Owner
Owner/Op start date:	03/01/2003
Owner/Op end date:	Not reported

Owner/operator name:	JERRY LEBODOWICZ
Owner/operator address:	Not reported Not reported
Owner/operator country:	US
Owner/operator telephone:	Not reported
Owner/operator email:	Not reported
Owner/operator fax:	Not reported
Owner/operator extension:	Not reported
Legal status:	Private
Owner/Operator Type:	Operator
Owner/Op start date:	10/06/2011
Owner/Op end date:	Not reported

Handler Activities Summary:

U.S. importer of hazardous waste:	No
Mixed waste (haz. and radioactive):	No
Recycler of hazardous waste:	No
Transporter of hazardous waste:	No
Treater, storer or disposer of HW:	No
Underground injection activity:	No
On-site burner exemption:	No

ALL PLATING CORP. (Continued) **1000432493**

Furnace exemption: No
Used oil fuel burner: No
Used oil processor: No
User oil refiner: No
Used oil fuel marketer to burner: No
Used oil Specification marketer: No
Used oil transfer facility: No
Used oil transporter: No

. Waste code: D006
. Waste name: CADMIUM

. Waste code: D008
. Waste name: LEAD

Historical Generators:
Date form received by agency: 03/05/2012
Site name: WILLIAMSBURG SQUARE LLC
Classification: Large Quantity Generator

. Waste code: D006
. Waste name: CADMIUM

. Waste code: D008
. Waste name: LEAD

Date form received by agency: 10/05/2011
Site name: WILLIAMSBURG SQUARE LLC
Classification: Large Quantity Generator

. Waste code: D006
. Waste name: CADMIUM

. Waste code: D008
. Waste name: LEAD

Date form received by agency: 01/01/2007
Site name: SERVICE PLATING CO LTD
Classification: Not a generator, verified

Date form received by agency: 01/01/2006
Site name: SERVICE PLATING CO LTD
Classification: Not a generator, verified

Date form received by agency: 07/08/1999
Site name: SERVICE PLATING CO LTD
Classification: Not a generator, verified

Date form received by agency: 11/10/1980
Site name: SERVICE PLATING CO LTD
Classification: Small Quantity Generator

. Waste code: P029
. Waste name: COPPER CYANIDE (OR) COPPER CYANIDE CU(CN)

. Waste code: P098
. Waste name: POTASSIUM CYANIDE (OR) POTASSIUM CYANIDE K(CN)

ALL PLATING CORP. (Continued) **1000432493**

. Waste code: P104
. Waste name: SILVER CYANIDE (OR) SILVER CYANIDE AG(CN)

. Waste code: P106
. Waste name: SODIUM CYANIDE (OR) SODIUM CYANIDE NA(CN)

. Waste code: P121
. Waste name: ZINC CYANIDE (OR) ZINC CYANIDE ZN(CN)2

Violation Status: No violations found

Evaluation Action Summary:
Evaluation date: 12/07/1992
Evaluation: COMPLIANCE EVALUATION INSPECTION ON-SITE
Area of violation: Not reported
Date achieved compliance: Not reported
Evaluation lead agency: EPA

US AIRS MINOR:
Envid: 1000432493
Region Code: 02
Programmatic ID: AIR NY0000002610100279
Facility Registry ID: 110001574261
D and B Number: Not reported
Primary SIC Code: 3479
NAICS Code: 999999
Default Air Classification Code: MIN
Facility Type of Ownership Code: POF
Air CMS Category Code: Not reported
HPV Status: Not reported

US AIRS MINOR:
Region Code: 02
Programmatic ID: AIR NY0000002610100279
Facility Registry ID: 110001574261
Air Operating Status Code: OPR
Default Air Classification Code: MIN
Air Program: State Implementation Plan for National Primary and Secondary Ambient Air Quality Standards
Activity Date: 1985-10-23 00:00:00
Activity Status Date: Not reported
Activity Group: Compliance Monitoring
Activity Type: Inspection/Evaluation
Activity Status: Not reported

Region Code: 02
Programmatic ID: AIR NY0000002610100279
Facility Registry ID: 110001574261
Air Operating Status Code: OPR
Default Air Classification Code: MIN
Air Program: State Implementation Plan for National Primary and Secondary Ambient Air Quality Standards
Activity Date: 1986-03-04 00:00:00
Activity Status Date: Not reported
Activity Group: Compliance Monitoring
Activity Type: Inspection/Evaluation
Activity Status: Not reported

Region Code: 02
Programmatic ID: AIR NY0000002610100279

ALL PLATING CORP. (Continued) **1000432493**

Facility Registry ID:	110001574261
Air Operating Status Code:	OPR
Default Air Classification Code:	MIN
Air Program:	State Implementation Plan for National Primary and Secondary Ambient Air Quality Standards
Activity Date:	1986-12-27 00:00:00
Activity Status Date:	Not reported
Activity Group:	Compliance Monitoring
Activity Type:	Inspection/Evaluation
Activity Status:	Not reported

Region Code:	02
Programmatic ID:	AIR NY0000002610100279
Facility Registry ID:	110001574261
Air Operating Status Code:	OPR
Default Air Classification Code:	MIN
Air Program:	State Implementation Plan for National Primary and Secondary Ambient Air Quality Standards
Activity Date:	1987-02-09 00:00:00
Activity Status Date:	Not reported
Activity Group:	Compliance Monitoring
Activity Type:	Inspection/Evaluation
Activity Status:	Not reported

Region Code:	02
Programmatic ID:	AIR NY0000002610100279
Facility Registry ID:	110001574261
Air Operating Status Code:	OPR
Default Air Classification Code:	MIN
Air Program:	State Implementation Plan for National Primary and Secondary Ambient Air Quality Standards
Activity Date:	1989-01-17 00:00:00
Activity Status Date:	Not reported
Activity Group:	Compliance Monitoring
Activity Type:	Inspection/Evaluation
Activity Status:	Not reported

Region Code:	02
Programmatic ID:	AIR NY0000002610100279
Facility Registry ID:	110001574261
Air Operating Status Code:	OPR
Default Air Classification Code:	MIN
Air Program:	State Implementation Plan for National Primary and Secondary Ambient Air Quality Standards
Activity Date:	1989-10-02 00:00:00
Activity Status Date:	Not reported
Activity Group:	Compliance Monitoring
Activity Type:	Inspection/Evaluation
Activity Status:	Not reported

Region Code:	02
Programmatic ID:	AIR NY0000002610100279
Facility Registry ID:	110001574261
Air Operating Status Code:	OPR
Default Air Classification Code:	MIN
Air Program:	State Implementation Plan for National Primary and Secondary Ambient Air Quality Standards
Activity Date:	1992-01-06 00:00:00
Activity Status Date:	Not reported
Activity Group:	Compliance Monitoring
Activity Type:	Inspection/Evaluation
Activity Status:	Not reported

ALL PLATING CORP. (Continued) **1000432493**

Region Code:	02
Programmatic ID:	AIR NY0000002610100279
Facility Registry ID:	110001574261
Air Operating Status Code:	OPR
Default Air Classification Code:	MIN
Air Program:	State Implementation Plan for National Primary and Secondary Ambient Air Quality Standards
Activity Date:	2000-07-11 00:00:00
Activity Status Date:	Not reported
Activity Group:	Compliance Monitoring
Activity Type:	Inspection/Evaluation
Activity Status:	Not reported

NY MANIFEST:

Country:	USA
EPA ID:	NYD001384072
Facility Status:	Not reported
Location Address 1:	154 NORTH 7TH STREET
Code:	BP
Location Address 2:	Not reported
Total Tanks:	Not reported
Location City:	BROOKLYN
Location State:	NY
Location Zip:	11211
Location Zip 4:	Not reported

NY MANIFEST:

EPAID:	NYD001384072
Mailing Name:	SERVICE PLATING CO LTD
Mailing Contact:	FRED ACCINELLIAL
Mailing Address 1:	154 NORTH 7TH STREET
Mailing Address 2:	Not reported
Mailing City:	BROOKLYN
Mailing State:	NY
Mailing Zip:	11211
Mailing Zip 4:	Not reported
Mailing Country:	USA
Mailing Phone:	7183889360

NY MANIFEST:

Document ID:	Not reported
Manifest Status:	Not reported
seq:	Not reported
Year:	2011
Trans1 State ID:	NJR000029967
Trans2 State ID:	Not reported
Generator Ship Date:	11/03/2011
Trans1 Recv Date:	11/03/2011
Trans2 Recv Date:	Not reported
TSD Site Recv Date:	11/03/2011
Part A Recv Date:	Not reported
Part B Recv Date:	Not reported
Generator EPA ID:	NYD001384072
Trans1 EPA ID:	Not reported
Trans2 EPA ID:	Not reported
TSDF ID 1:	NJD991291105
TSDF ID 2:	Not reported

ALL PLATING CORP. (Continued) **1000432493**

Manifest Tracking Number:	008928264JJK
Import Indicator:	N
Export Indicator:	N
Discr Quantity Indicator:	Y
Discr Type Indicator:	N
Discr Residue Indicator:	N
Discr Partial Reject Indicator:	N
Discr Full Reject Indicator:	N
Manifest Ref Number:	Not reported
Alt Facility RCRA ID:	Not reported
Alt Facility Sign Date:	Not reported
MGMT Method Type Code:	H111
Waste Code:	Not reported
Waste Code:	Not reported
Waste Code:	Not reported
Waste Code:	Not reported
Waste Code:	Not reported
Waste Code:	Not reported
Quantity:	41680.0
Units:	P - Pounds
Number of Containers:	1.0
Container Type:	DT - Dump trucks
Handling Method:	T Chemical, physical, or biological treatment.
Specific Gravity:	1.0
Waste Code:	D006
Waste Code 1_2:	D008
Waste Code 1_3:	Not reported
Waste Code 1_4:	Not reported
Waste Code 1_5:	Not reported
Waste Code 1_6:	Not reported

Click this hyperlink while viewing on your computer to access
49 additional NY_MANIFEST: record(s) in the EDR Site Report.

AP298 **187 BEDFORD AVE - TTF** **NY LTANKS** **S106123807**
South **187 BEDFORD AVENUE** **N/A**
1/4-1/2 **BROOKLYN, NY 11211**
0.460 mi.
2427 ft. **Site 4 of 4 in cluster AP**

Relative:
Higher

Actual:
29 ft.

LTANKS:

Facility ID:	0307525
Site ID:	147917
Spill Number/Closed Date:	2015-03-24
Spill Date:	2003-10-16
Spill Cause:	Tank Test Failure
Spill Source:	Private Dwelling
Spill Class:	D4
Cleanup Ceased:	Not reported
SWIS:	2401
Investigator:	HRPATEL
Referred To:	Not reported
Reported to Dept:	2003-10-16
CID:	428
Water Affected:	Not reported
Spill Notifier:	Tank Tester
Last Inspection:	Not reported

187 BEDFORD AVE - TTF (Continued) **S106123807**

Recommended Penalty:	False
Meets Standard:	False
UST Involvement:	False
Remediation Phase:	0
Date Entered In Computer:	2003-10-16
Spill Record Last Update:	2015-03-24
Spiller Name:	ALEX WEROCKI
Spiller Company:	Not reported
Spiller Address:	187 BEDFORD AVE
Spiller County:	001
Spiller Contact:	ALEX WEROCKI
Spiller Phone:	(646) 87 -6165
Spiller Extention:	Not reported
DEC Region:	2
DER Facility ID:	29992
DEC Memo:	"Prior to Sept, 2004 data translation this spill Lead_DEC Field was DEMEO TTF letter sent to Mr. Wersocki at 187 Bedford Ave Bklyn 11211 12/3/05: CBN Called Alex Wersocki (718) 963-2659 and left a message for hm to call me back, but haven't heard from him yet. 12/1/08 bf: Sent ttf old spill letter to: Alexander Wersocki 187 Bedford Avenue Brooklyn, NY 11211 10/14/14-Hiralkumar Patel. reviewed available information for DEC DeMeo. alternate address: none no other spills found. PBS #: 2-608263. as per PBS record, the site has one 2,000 gal #2 oil UST, in-service, installed in Jun. 1983. as per documents available on PBS database, the tank system was found tight during test on 11/26/2008 and 01/31/2014. Alexander Wersocki **property owner** 187 Bedford Avenue Brooklyn, NY 11211 PH. (718) 963-2659 (646) 287-6165 email: dg.nycbdrs@gmail.com 2/12/15 TJD Spill reassigned from DeMeo to Patel 03/24/15-Hiralkumar Patel. 10:35 AM:- went to site for inspection, but no one was available to provide access to the basement. found a color coded fill port and vent pipe by the building wall, at the southeast corner of the building (adjacent to building 189 Bedford Ave). 10:43 AM:- spoke with Mr. Wersocki. he mentioned that he doesn't remember the actual cause of test failure in 2003, but the tank system was tested tight after 2003. he confirmed no spill inside building. 10:47 AM:- spoke with Richard (917-647-6475), who maintains the boiler system at the site. he confirmed that the site has an underground tank which was found tight during recent testing. he also confirmed no signs of oil spill within building. in accordance with R2 TTF closure protocol, this spill is being closed due to no indication of a current release, no information indicating that there may have been a historical release, no information that this tank test failure will be an issue in the future and the tank system was found tight during subsequent testing."
	Not reported
Remarks:	""

All Materials:

Site ID:	147917
Operable Unit ID:	873923
Operable Unit:	01
Material ID:	501052
Material Code:	0001A
Material Name:	#2 fuel oil
Case No.:	Not reported
Material FA:	Petroleum
Quantity:	.00
Units:	G

187 BEDFORD AVE - TTF (Continued) **S106123807**

Recovered: .00
Oxygenate: Not reported

299
NNE
1/4-1/2
0.466 mi.
2463 ft.

203 JAVA ST.
203 JAVA ST
BROOKLYN, NY

NY LTANKS **S100560362**
N/A

Relative:
Higher

Actual:
14 ft.

LTANKS:

Facility ID:	9303193
Site ID:	177715
Spill Number/Closed Date:	1993-06-10
Spill Date:	1993-06-10
Spill Cause:	Tank Failure
Spill Source:	Private Dwelling
Spill Class:	D3
Cleanup Ceased:	1993-06-10
SWIS:	2401
Investigator:	KSTANG
Referred To:	Not reported
Reported to Dept:	1993-06-10
CID:	Not reported
Water Affected:	Not reported
Spill Notifier:	Other
Last Inspection:	Not reported
Recommended Penalty:	False
Meets Standard:	True
UST Involvement:	False
Remediation Phase:	0
Date Entered In Computer:	1993-06-11
Spill Record Last Update:	1993-07-19
Spiller Name:	Not reported
Spiller Company:	WASHCYSHYN REC.
Spiller Address:	Not reported
Spiller County:	001
Spiller Contact:	Not reported
Spiller Phone:	Not reported
Spiller Extention:	Not reported
DEC Region:	2
DER Facility ID:	149323
DEC Memo:	"Prior to Sept, 2004 data translation this spill Lead_DEC Field was TANG. "
Remarks:	"SPILL ON DIRT FLOOR (CELLAR) - SORBENT APPLIED - TANK SIHING DIRECTLY ON DIRT."

All Materials:

Site ID:	177715
Operable Unit ID:	981368
Operable Unit:	01
Material ID:	396785
Material Code:	0001A
Material Name:	#2 fuel oil
Case No.:	Not reported
Material FA:	Petroleum
Quantity:	1.00
Units:	G

203 JAVA ST. (Continued) **S100560362**

Recovered: .00
Oxygenate: Not reported

AQ300 **FORMER CLEANERS SALES & EQUIPMENT CORP** **NY SHWS** **S103942699**
SW **135 KENT AVENUE** **NY CBS AST** **N/A**
1/4-1/2 **BROOKLYN, NY 11249**
0.466 mi.
2463 ft. **Site 1 of 4 in cluster AQ**

Relative:
Higher

Actual:
14 ft.

SHWS:
Program: HW
Site Code: 480999
Classification: N
Region: 2
Acres: 0.27
HW Code: 224177
Record Add: 04/19/2013
Record Upd: 10/30/2013
Updated By: BXANDERS
Site Description: Location: The site is located in an urban area at 135 Kent Avenue in the Borough of Brooklyn, Kings County, NY. The site is bordered to the north by North 6th Street, to the west by Kent Avenue, to the south by a vacant 2-story warehouse (see BCP site no. C224159), and to the east by a three story building which appears to consist of a garage on the first floor with residential above. Single and multi-family residential is located across North 6th St. and newly-constructed multi-story residential towers are located across Kent Avenue. Site Features: The Site currently consists of a 11,000 sq. ft. (0.27 acre) 2 story brick building with commercial units on the first floor and residential units on second floor. Current Zoning/Use(s): The site is currently zoned M1-2 (manufacturing) with an R6A (residential) overlay. The site is located within the Greenpoint-Williamsburg Rezoning District, and is surrounded by mixed commercial and residential uses. The Site has a NYC Restrictive Declaration (similar to E-Designation) for Hazardous Materials (E-138) and Air Quality (E-227). Past Site Use(s): The Site was previously occupied by a warehouse which operated as a commercial dry cleaner supplies distribution facility (Cleaners Sales & Equipment Corp.). This facility operated from about 1958 to 2002. Cleaners Sales & Equipment Corp. has a USEPA ID no. NYR000113480 for hazardous waste generation (tetrachloroethylene, or PCE). Furthermore, the site is a registered Chemical Bulk Storage Facility (CBS No. 2-000353 for a 5,000 gallon aboveground PCE storage tank) and Petroleum Bulk Storage facility (PBS No. 2-608579 for a 3,000 gallon closed-in-place underground storage tank. Site Geology and Hydrogeology: Soil borings installed on a neighboring property identified fill materials consisting of medium-grained sand with some gravel and brick fragments to a depth of approximately 8 feet below grade. Beneath the surface fill layer is sand and gravel to a depth of at least 28 feet below grade. Groundwater is present at a depth of approximately 12 feet below grade. Groundwater flows generally to the west-southwest towards the East River, which is located approximately 550 feet west of the site. Borings done in the sidewalk on N 6th St showed sand to 28 feet followed by a clay layer and then silty sand at 35 feet. Groundwater was at 17 feet below ground surface. This site has been accepted into the Brownfield Cleanup Program and, therefore, investigation and remediation will occur under that

FORMER CLEANERS SALES & EQUIPMENT CORP (Continued) **S103942699**

	program. The site Index is C224177.
Env Problem:	Nature and Extent of Contamination: Recent sampling was conducted as part of the Remedial Investigation for the adjacent BCP site. Soil vapor samples were collected from immediately in front of the loading dock for the former cleaner supply facility, which identified PCE at a concentration of 25,300,000ug/m3, and TCE 10,400 g/m3 and cis-1,2-DCE at 7,060 ug/m3. Significant Threat: Based upon the soil vapor sampling results there is a potential for inhalation of the site contaminants in indoor air due to soil vapor intrusion for the on-site building and off-site structures. The NYSDOH made an evaluation of significant threat for this site. The site was accepted in the Brownfield Cleanup Program (BCP) and the Index # is C224177.
Health Problem:	Volatile organic compounds related to the site in the groundwater may move into soil vapor (air spaces within the soil), which in turn may move into overlying buildings and affect the indoor air quality. This process, which is similar to the movement of radon gas from the subsurface into the indoor air of buildings, is referred to as soil vapor intrusion. The potential exists for the inhalation of site contaminants in indoor air due to soil vapor intrusion for the on-site building and off-site structures.
Dump:	Not reported
Structure:	Not reported
Lagoon:	Not reported
Landfill:	Not reported
Pond:	Not reported
Disp Start:	Not reported
Disp Term:	Not reported
Lat/Long:	Not reported
Dell:	Not reported
Record Add:	Not reported
Record Upd:	Not reported
Updated By:	Not reported
Own Op:	Owner
Sub Type:	E
Owner Name:	Lester Cohen
Owner Company:	135 Kent Ave. Management C.P.
Owner Address:	135 Kent Ave.
Owner Addr2:	Not reported
Owner City,St,Zip:	Brooklyn, NY 11249
Owner Country:	United States of America
Own Op:	Owner
Sub Type:	E
Owner Name:	Lester Cohen
Owner Company:	135 Kent Ave. Management C.P.
Owner Address:	167 Cowpens Dr
Owner Addr2:	Not reported
Owner City,St,Zip:	Orangeburg, NY 10962
Owner Country:	United States of America
HW Code:	Not reported
Waste Type:	Not reported
Waste Quantity:	Not reported
Waste Code:	Not reported
Crossref ID:	Not reported
Cross Ref Type Code:	Not reported
Cross Ref Type:	Not reported
Record Added Date:	Not reported
Record Updated:	Not reported

FORMER CLEANERS SALES & EQUIPMENT CORP (Continued) **S103942699**

Updated By: Not reported

CBS AST:

CBS Number:	2-000353
ICS Number:	Not reported
PBS Number:	Not reported
MOSF Number:	Not reported
SPDES Number:	Not reported
Facility Status:	IN SERVICE
Facility Type:	A
Telephone:	(718) 782-2400
Facility Town:	NEW YORK CITY
Region:	STATE
Expiration Date:	05/27/2003
Total Capacity of All Active Tanks(gal):	5000
Operator:	LESTER COHEN
Emergency Contact:	LESTER COHEN
Emergency Phone:	(914) 359-7152
Owner Name:	CLEANER SALES & EQUIPMENT CORP.
Owner Address:	135 KENT AVENUE
Owner City,St,Zip:	BROOKLYN, NY 11211
Owner Telephone:	(718) 782-2400
Owner Type:	Corporate/Commercial
Owner Sub Type:	Not reported
Mail Name:	CLEANER SALES & EQUIPMENT CORP.
Mail Contact Addr:	135 KENT AVENUE
Mail Contact Addr2:	Not reported
Mail Contact Contact:	MR. LESTER COHEN
Mail Contact City,St,Zip:	BROOKLYN, NY 11211
Mail Phone:	(718) 782-2400

Tank Id:	01
CAS Number:	127184
Federal ID:	Not reported
Tank Status:	In Service
Install Date:	00/00
Tank Closed:	Not reported
Capacity (Gal):	5000
Chemical:	Tetrachloroethylene
Tank Location:	Indoors, Aboveground
Tank Type:	Steel/carbon steel
Total Tanks:	1
Tank Secret:	False
Tank Secondary Containment:	01
Tank Error Status:	No Missing Data
Date Entered:	05/27/1999
Certified Date:	09/26/2001
Substance:	Single Hazardous Substance on DEC List
Internal Protection:	None
External Protection:	None,None
Pipe Location:	None
Pipe Type:	Steel/Iron
Pipe Internal:	Epoxy Liner
Pipe External:	00
Pipe Flag:	00
Leak Detection:	00
Overfill Protection:	25

FORMER CLEANERS SALES & EQUIPMENT CORP (Continued) **S103942699**

Haz Percent:	100
Last Test:	Not reported
Due Date:	Not reported
SWIS Code:	6101
Lat/Long:	40|43|11 / 73|57|43
Is Updated:	False
Renew Date:	Not reported
Is It There:	False
Delinquent:	False
Date Expired:	Not reported
Owner Mark:	1
Certificate Needs to be Printed:	40|43|11 / 73|57|43
Fiscal Amt for Registration Fee Correct:	40|43|11 / 73|57|43
Renewal Has Been Printed for Facility:	40|43|11 / 73|57|43
Pre-Printed Renewal App Last Printed:	40|43|11 / 73|57|43

AQ301 **CLEANERS SALES & EQUIPMENT** **RCRA-CESQG** **1006810542**
SW **135 KENT AVE** **NY CBS** **NYR000113480**
1/4-1/2 **BROOKLYN, NY 11211** **NY BROWNFIELDS**
0.466 mi. **NY MANIFEST**
2463 ft. **Site 2 of 4 in cluster AQ**

Relative:
Higher

Actual:
14 ft.

RCRA-CESQG:

Date form received by agency:	01/01/2007
Facility name:	CLEANERS SALES & EQUIPMENT
Facility address:	135 KENT AVE BROOKLYN, NY 11211
EPA ID:	NYR000113480
Mailing address:	KENT AVE BROOKLYN, NY 11211
Contact:	LESTER COHEN
Contact address:	KENT AVE BROOKLYN, NY 11211
Contact country:	US
Contact telephone:	718-782-2400
Contact email:	Not reported
EPA Region:	02
Classification:	Conditionally Exempt Small Quantity Generator
Description:	Handler: generates 100 kg or less of hazardous waste per calendar month, and accumulates 1000 kg or less of hazardous waste at any time; or generates 1 kg or less of acutely hazardous waste per calendar month, and accumulates at any time: 1 kg or less of acutely hazardous waste; or 100 kg or less of any residue or contaminated soil, waste or other debris resulting from the cleanup of a spill, into or on any land or water, of acutely hazardous waste; or generates 100 kg or less of any residue or contaminated soil, waste or other debris resulting from the cleanup of a spill, into or on any land or water, of acutely hazardous waste during any calendar month, and accumulates at any time: 1 kg or less of acutely hazardous waste; or 100 kg or less of any residue or contaminated soil, waste or other debris resulting from the cleanup of a spill, into or on any land or water, of acutely hazardous waste

Owner/Operator Summary:

Owner/operator name:	CLEANERS SALES & EQUIPMENT
Owner/operator address:	KENT AVE BROOKLYN, NY 11211

CLEANERS SALES & EQUIPMENT (Continued) **1006810542**

Owner/operator country: US
Owner/operator telephone: 718-782-2400
Owner/operator email: Not reported
Owner/operator fax: Not reported
Owner/operator extension: Not reported
Legal status: Private
Owner/Operator Type: Owner
Owner/Op start date: 02/21/2003
Owner/Op end date: Not reported

Owner/operator name: CLEANERS SALES & EQUIPMENT
Owner/operator address: KENT AVE
BROOKLYN, NY 11211
Owner/operator country: US
Owner/operator telephone: 718-782-2400
Owner/operator email: Not reported
Owner/operator fax: Not reported
Owner/operator extension: Not reported
Legal status: Private
Owner/Operator Type: Operator
Owner/Op start date: 02/21/2003
Owner/Op end date: Not reported

Handler Activities Summary:
U.S. importer of hazardous waste: No
Mixed waste (haz. and radioactive): No
Recycler of hazardous waste: No
Transporter of hazardous waste: No
Treater, storer or disposer of HW: No
Underground injection activity: No
On-site burner exemption: No
Furnace exemption: No
Used oil fuel burner: No
Used oil processor: No
User oil refiner: No
Used oil fuel marketer to burner: No
Used oil Specification marketer: No
Used oil transfer facility: No
Used oil transporter: No

Historical Generators:
Date form received by agency: 01/01/2006
Site name: CLEANERS SALES & EQUIPMENT
Classification: Conditionally Exempt Small Quantity Generator

Date form received by agency: 02/21/2003
Site name: CLEANERS SALES & EQUIPMENT
Classification: Small Quantity Generator

. Waste code: D007
. Waste name: CHROMIUM

. Waste code: F002
. Waste name: THE FOLLOWING SPENT HALOGENATED SOLVENTS: TETRACHLOROETHYLENE, METHYLENE CHLORIDE, TRICHLOROETHYLENE, 1,1,1-TRICHLOROETHANE, CHLOROBENZENE, 1,1,2-TRICHLORO-1,2,2-TRIFLUOROETHANE,

CLEANERS SALES & EQUIPMENT (Continued) **1006810542**

ORTHO-DICHLOROBENZENE, TRICHLOROFLUOROMETHANE, AND 1,1,2, TRICHLOROETHANE; ALL SPENT SOLVENT MIXTURES/BLENDS CONTAINING, BEFORE USE, A TOTAL OF TEN PERCENT OR MORE (BY VOLUME) OF ONE OR MORE OF THE ABOVE HALOGENATED SOLVENTS OR THOSE SOLVENTS LISTED IN F001, F004, AND F005; AND STILL BOTTOMS FROM THE RECOVERY OF THESE SPENT SOLVENTS AND SPENT SOLVENT MIXTURES.

Violation Status: No violations found

CBS:

CBS Number:	2-000353
Program Type:	CBS
Facility Status:	Unregulated/Closed
Expiration Date:	Not reported
Dec Region:	2
UTMX:	587641.12862
UTMY:	4508127.72554

BROWNFIELDS:

Program:	BCP
Site Code:	484026
Acres:	0.29
HW Code:	C224177
SWIS:	2401
Town:	New York City
Record Added Date:	07/02/2013
Record Updated Date:	09/02/2016
Update By:	JHOCONNE
Site Description:	Location: The site is bounded to the north by North 6th St., to the west by Kent Avenue, to the south by BCP C224159, and to the est by mixed commercial/residential buildings. Site Features: The site is currently developed with a 2-story commercial/residential building (measuring approx. 125 ft x 100 ft). The first floor of the building is divided into individual tenant spaces operated by a coffee shop, deli, furniture store, clothing store, and storage area. A small sub-grade utility room exists beneath part of the first floor, where a boiler historically operated. One sump and two cleanout accesses, all with dirt bottoms, exist in the floor of the utility room. The second floor consists of 11 residential units. Current Zoning and Land Use: The site use is commercial and it is included in an M1-2/R6A (Manufacturing with a Residential Overlay) mixed use district. Past Use of the Site: Former Cleaners Sales & Equipment Corp., a dry cleaning fluid distribution facility and laundry supply distributor, operated onsite from approximately 1958 to October, 2002. Site Geology and Hydrogeology: USGS reports indicate the depth of the bedrock expected to be approximatively 100 feet below ground surface (fbsg). Based on the local topograpy, groundwater most likely flows in the west-southwest direction toward East River, located 500 feet from the subject site. The depth to the groundwater is expected to be 8 to 10 fbsg.
Env Problem:	Nature and Extent of Contamination Limited information about site contamination has been obtained through investigations performed on an adjacent site, and investigations performed on the sidewalk in front of the site by NYSDEC (see former site no. 224177). Further investigation of the on-site portions of the site are planned. a) Contaminants: The primary contaminants of concern are tetrachloroethylene (PCE) and its breakdown products trichloroethene

CLEANERS SALES & EQUIPMENT (Continued) **1006810542**

(TCE), 1,2-dichloroethene (DCE) and vinyl chloride (VC). In May and June 2013, NYSDEC performed limited investigation on the sidewalk in front of 135 Kent Ave. and identified these contaminants in soil, groundwater, and soil vapor. b) Area/depth extent: The extent of the contamination has not been determined yet. c) Concentrations: Soil: PCE concentrations were detected at concentrations as high as 1.6 ppm (compared with Unrestricted Use Soil Cleanup Objective of 1.3 ppm); VC was detected at concentrations as high as 0.064 ppb (compared with 6NYCRR Part 375-6.8(a) UUSCO of 0.02 ppm). Groundwater: PCE concentrations were detected as high as 870 ppb (compared with Ambient Water Quality Standard of 5 ppb); TCE was found at up to 33 ppb (compared with AWQS of 5 ppb), and DCE was found at up to 20 ppb (compared with AWQS of 5 ppb). Soil vapor: PCE was identified at a concentration of 25,300,000 ug/m3, TCE at 10,400 g/m3 and DCE at 7,060 ug/m3. Significant Threat: The site presents a significant human health threat due to the high concentrations of PCE, TCE, and DCE in soil vapor and the potential for exposures to site-related contaminants via soil vapor intrusion.

Health Problem:	Direct contact with contaminants in the soil is unlikely because the site is covered with buildings and pavement. People are not drinking contaminated groundwater associated with the site because the area is served by a public water supply that is not contaminated by this site. Volatile organic compounds in the groundwater may move into the soil vapor (air spaces within the soil), which in turn may move into overlying buildings and affect the indoor air quality. This process, which is similar to the movement of radon gas from the subsurface in to the indoor air of buildings, is referred to as soil vapor intrusion. Environmental sampling identified impacts to the indoor air quality of the on-site building and immediate actions have been taken to minimize exposures. Additional evaluation is needed to determine whether soil vapor intrusion is a concern for off-site buildings.
Dump:	Not reported
Structure:	Not reported
Lagoon:	Not reported
Landfill:	Not reported
Pond:	Not reported
Disp Start:	Not reported
Disp Term:	Not reported
Lat/Long:	Not reported
Dell:	Not reported
Record Add:	Not reported
Record Upd:	Not reported
Updated By:	Not reported
Own Op:	Applicant/Requestor
Sub Type:	P02
Owner Name:	Lester Cohen
Owner Company:	135 Kent Avenue Management Corp - Property
Owner Address:	167 Cowpens Drive
Owner Addr2:	Not reported
Owner City,St,Zip:	Orangeburg, NY 10962
Owner Country:	United States of America
Own Op:	Owner
Sub Type:	E
Owner Name:	Lester Cohen
Owner Company:	135 Kent Avenue Management Corp.
Owner Address:	167 Cowpens Drive
Owner Addr2:	Not reported

CLEANERS SALES & EQUIPMENT (Continued) **1006810542**

Owner City,St,Zip:	Orangebourg, NY 10962
Owner Country:	United States of America
Own Op:	On-Site Operator
Sub Type:	E
Owner Name:	Raul Sillau, main tenent
Owner Company:	135 Kent Ave. Management Company
Owner Address:	135 Kent Ave.
Owner Addr2:	Not reported
Owner City,St,Zip:	Brooklyn, NY 11249
Owner Country:	United States of America
Own Op:	Document Repository
Sub Type:	NNN
Owner Name:	Not reported
Owner Company:	Brooklyn Public Library - Greenpoint Branch
Owner Address:	107 Norman Ave.
Owner Addr2:	Not reported
Owner City,St,Zip:	Brooklyn, NY 11222
Owner Country:	United States of America
HW Code:	Not reported
Waste Type:	Not reported
Waste Quantity:	Not reported
Waste Code:	Not reported
Crossref ID:	Not reported
Cross Ref Type Code:	Not reported
Cross Ref Type:	Not reported
Record Added Date:	Not reported
Record Updated:	Not reported
Updated By:	Not reported

NY MANIFEST:

Country:	USA
EPA ID:	NYR000113480
Facility Status:	Not reported
Location Address 1:	135 KENT AVE
Code:	BP
Location Address 2:	Not reported
Total Tanks:	Not reported
Location City:	BROOKLYN
Location State:	NY
Location Zip:	11211
Location Zip 4:	Not reported

NY MANIFEST:

EPAID:	NYR000113480
Mailing Name:	CLEANERS SALES AND EQUIPMENT
Mailing Contact:	LESTER COHEN
Mailing Address 1:	135 KENT AVE
Mailing Address 2:	Not reported
Mailing City:	BROOKLYN
Mailing State:	NY
Mailing Zip:	11211
Mailing Zip 4:	Not reported
Mailing Country:	USA
Mailing Phone:	7187822400

NY MANIFEST:

Document ID:	Not reported

CLEANERS SALES & EQUIPMENT (Continued) **1006810542**

Manifest Status:	Not reported
seq:	Not reported
Year:	2017
Trans1 State ID:	NYR000113480
Trans2 State ID:	Not reported
Generator Ship Date:	02/03/2017
Trans1 Recv Date:	02/03/2017
Trans2 Recv Date:	Not reported
TSD Site Recv Date:	02/03/2017
Part A Recv Date:	Not reported
Part B Recv Date:	Not reported
Generator EPA ID:	NYR000113480
Trans1 EPA ID:	Not reported
Trans2 EPA ID:	Not reported
TSDF ID 1:	NYD077444263
TSDF ID 2:	Not reported
Manifest Tracking Number:	006925501FLE
Import Indicator:	N
Export Indicator:	N
Discr Quantity Indicator:	N
Discr Type Indicator:	N
Discr Residue Indicator:	N
Discr Partial Reject Indicator:	N
Discr Full Reject Indicator:	N
Manifest Ref Number:	Not reported
Alt Facility RCRA ID:	Not reported
Alt Facility Sign Date:	Not reported
MGMT Method Type Code:	H141
Waste Code:	Not reported
Waste Code:	Not reported
Waste Code:	Not reported
Waste Code:	Not reported
Waste Code:	Not reported
Waste Code:	Not reported
Quantity:	500
Units:	P - Pounds
Number of Containers:	2
Container Type:	DM - Metal drums, barrels
Handling Method:	B Incineration, heat recovery, burning.
Specific Gravity:	1
Waste Code:	D039
Waste Code 1_2:	D040
Waste Code 1_3:	Not reported
Waste Code 1_4:	Not reported
Waste Code 1_5:	Not reported
Waste Code 1_6:	Not reported

Click this hyperlink while viewing on your computer to access
3 additional NY_MANIFEST: record(s) in the EDR Site Report.

302 NNW 1/4-1/2 0.468 mi. 2473 ft.

Relative: Higher

Actual: 10 ft.

MP 145WS OWNER LLC C/O MACK REAL ESTATE GROUP
145 WEST ST
BROOKLYN, NY 11222

RCRA-LQG
NY LTANKS
NY UST
NY AST
NY Spills
FINDS
ECHO
NY MANIFEST

1000282563
NYD002017481

RCRA-LQG:

Date form received by agency:	04/16/2015
Facility name:	MP 145WS OWNER LLC C/O MACK REAL ESTATE GROUP
Facility address:	145 WEST ST BROOKLYN, NY 11222
EPA ID:	NYD002017481
Mailing address:	BROADWAY SUITE 606 NEW YORK, NY 10019
Contact:	DARRYL HERRING
Contact address:	BROADWAY SUITE 606 NEW YORK, NY 10019
Contact country:	US
Contact telephone:	212-767-0960
Contact email:	DHERRING@URBANDP.COM
EPA Region:	02
Land type:	Private
Classification:	Large Quantity Generator
Description:	Handler: generates 1,000 kg or more of hazardous waste during any calendar month; or generates more than 1 kg of acutely hazardous waste during any calendar month; or generates more than 100 kg of any residue or contaminated soil, waste or other debris resulting from the cleanup of a spill, into or on any land or water, of acutely hazardous waste during any calendar month; or generates 1 kg or less of acutely hazardous waste during any calendar month, and accumulates more than 1 kg of acutely hazardous waste at any time; or generates 100 kg or less of any residue or contaminated soil, waste or other debris resulting from the cleanup of a spill, into or on any land or water, of acutely hazardous waste during any calendar month, and accumulates more than 100 kg of that material at any time

Owner/Operator Summary:

Owner/operator name:	MP 145WS OWNER LLC C/O MACK REAL ESTATE
Owner/operator address:	COLUMBUS CIR 20TH FL NEW YORK, NY 10023
Owner/operator country:	US
Owner/operator telephone:	212-767-0960
Owner/operator email:	Not reported
Owner/operator fax:	Not reported
Owner/operator extension:	Not reported
Legal status:	Private
Owner/Operator Type:	Owner
Owner/Op start date:	08/08/2014
Owner/Op end date:	Not reported

Owner/operator name:	MP 145WS OWNER LLC C/O MACK REAL ESTATE
Owner/operator address:	Not reported Not reported
Owner/operator country:	US
Owner/operator telephone:	Not reported
Owner/operator email:	Not reported

MP 145WS OWNER LLC C/O MACK REAL ESTATE GROUP (Continued) **1000282563**

Owner/operator fax: Not reported
Owner/operator extension: Not reported
Legal status: Private
Owner/Operator Type: Operator
Owner/Op start date: 08/08/2014
Owner/Op end date: Not reported

Handler Activities Summary:
U.S. importer of hazardous waste: No
Mixed waste (haz. and radioactive): No
Recycler of hazardous waste: No
Transporter of hazardous waste: No
Treater, storer or disposer of HW: No
Underground injection activity: No
On-site burner exemption: No
Furnace exemption: No
Used oil fuel burner: No
Used oil processor: No
User oil refiner: No
Used oil fuel marketer to burner: No
Used oil Specification marketer: No
Used oil transfer facility: No
Used oil transporter: No

. Waste code: D008
. Waste name: LEAD

Historical Generators:
Date form received by agency: 01/01/2007
Site name: HUXLEY ENVELOPE CORP
Classification: Not a generator, verified

Date form received by agency: 01/01/2006
Site name: HUXLEY ENVELOPE CORP
Classification: Not a generator, verified

Date form received by agency: 07/08/1999
Site name: HUXLEY ENVELOPE CORP
Classification: Not a generator, verified

Date form received by agency: 07/09/1986
Site name: HUXLEY ENVELOPE CORP
Classification: Large Quantity Generator

. Waste code: D000
. Waste name: Not Defined

. Waste code: K086
. Waste name: SOLVENT WASHES AND SLUDGES, CAUSTIC WASHES AND SLUDGES, OR WATER WASHES AND SLUDGES FROM CLEANING TUBS AND EQUIPMENT USED IN THE FORMULATION OF INK FROM PIGMENTS, DRIERS, SOAPS, AND STABILIZERS CONTAINING CHROMIUM AND LEAD.

Facility Has Received Notices of Violations:
Regulation violated: Not reported
Area of violation: Generators - General

MP 145WS OWNER LLC C/O MACK REAL ESTATE GROUP (Continued) **1000282563**

Date violation determined:	08/13/1990
Date achieved compliance:	08/13/1990
Violation lead agency:	State
Enforcement action:	Not reported
Enforcement action date:	Not reported
Enf. disposition status:	Not reported
Enf. disp. status date:	Not reported
Enforcement lead agency:	Not reported
Proposed penalty amount:	Not reported
Final penalty amount:	Not reported
Paid penalty amount:	Not reported

Evaluation Action Summary:

Evaluation date:	09/01/1999
Evaluation:	COMPLIANCE EVALUATION INSPECTION ON-SITE
Area of violation:	Not reported
Date achieved compliance:	Not reported
Evaluation lead agency:	EPA

Evaluation date:	08/13/1990
Evaluation:	NON-FINANCIAL RECORD REVIEW
Area of violation:	Generators - General
Date achieved compliance:	08/13/1990
Evaluation lead agency:	State

LTANKS:

Facility ID:	9408283
Site ID:	176036
Spill Number/Closed Date:	1994-12-02
Spill Date:	1994-09-21
Spill Cause:	Tank Test Failure
Spill Source:	Commercial/Industrial
Spill Class:	C3
Cleanup Ceased:	1994-12-02
SWIS:	2401
Investigator:	SMMARTIN
Referred To:	Not reported
Reported to Dept:	1994-09-22
CID:	Not reported
Water Affected:	Not reported
Spill Notifier:	Tank Tester
Last Inspection:	Not reported
Recommended Penalty:	False
Meets Standard:	True
UST Involvement:	False
Remediation Phase:	0
Date Entered In Computer:	1994-10-31
Spill Record Last Update:	2000-03-03
Spiller Name:	Not reported
Spiller Company:	UNKNOWN
Spiller Address:	Not reported
Spiller County:	999
Spiller Contact:	Not reported
Spiller Phone:	Not reported
Spiller Extention:	Not reported
DEC Region:	2
DER Facility ID:	147953

MP 145WS OWNER LLC C/O MACK REAL ESTATE GROUP (Continued) **1000282563**

DEC Memo: "Prior to Sept, 2004 data translation this spill Lead_DEC Field was MARTINKAT 12/02/94: CLOSED OUT 20K TANK, TOOK SOIL SAMPLES, BELOW STARS. SEE O'DOWD'S FILES: 9408663 "
Remarks: "TTF- WILL RECOMMEND REPAIRS"

All TTF:

Facility ID:	9408283
Spill Number:	9408283
Spill Tank Test:	1543162
Site ID:	176036
Tank Number:	Not reported
Tank Size:	0
Material:	0001
EPA UST:	Not reported
UST:	Not reported
Cause:	Not reported
Source:	Not reported
Test Method:	00
Test Method 2:	Unknown
Leak Rate:	.00
Gross Fail:	Not reported
Modified By:	Spills
Last Modified Date:	Not reported

All Materials:

Site ID:	176036
Operable Unit ID:	1005855
Operable Unit:	01
Material ID:	377721
Material Code:	0001A
Material Name:	#2 fuel oil
Case No.:	Not reported
Material FA:	Petroleum
Quantity:	-1.00
Units:	L
Recovered:	.00
Oxygenate:	Not reported

Facility ID:	9408663
Site ID:	176037
Spill Number/Closed Date:	1994-12-02
Spill Date:	1994-09-29
Spill Cause:	Tank Test Failure
Spill Source:	Private Dwelling
Spill Class:	C3
Cleanup Ceased:	1994-12-02
SWIS:	2401
Investigator:	O'DOWD
Referred To:	Not reported
Reported to Dept:	1994-09-29
CID:	Not reported
Water Affected:	Not reported
Spill Notifier:	Tank Tester
Last Inspection:	Not reported
Recommended Penalty:	False
Meets Standard:	True

MP 145WS OWNER LLC C/O MACK REAL ESTATE GROUP (Continued) **1000282563**

UST Involvement:	False
Remediation Phase:	0
Date Entered In Computer:	1994-11-01
Spill Record Last Update:	1994-12-02
Spiller Name:	Not reported
Spiller Company:	COMMERCIAL BLDG COOP APTS
Spiller Address:	145 WEST STREET
Spiller County:	001
Spiller Contact:	Not reported
Spiller Phone:	Not reported
Spiller Extention:	Not reported
DEC Region:	2
DER Facility ID:	147953
DEC Memo:	""
Remarks:	"TO PUMP TANK OUT VIA NOTIFIER"

All TTF:

Facility ID:	9408663
Spill Number:	9408663
Spill Tank Test:	1543192
Site ID:	176037
Tank Number:	Not reported
Tank Size:	0
Material:	0001
EPA UST:	Not reported
UST:	Not reported
Cause:	Not reported
Source:	Not reported
Test Method:	00
Test Method 2:	Unknown
Leak Rate:	.00
Gross Fail:	Not reported
Modified By:	Spills
Last Modified Date:	Not reported

All Materials:

Site ID:	176037
Operable Unit ID:	1002784
Operable Unit:	01
Material ID:	378091
Material Code:	0001A
Material Name:	#2 fuel oil
Case No.:	Not reported
Material FA:	Petroleum
Quantity:	-1.00
Units:	Not reported
Recovered:	.00
Oxygenate:	Not reported

UST:

Id/Status:	2-054739 / Unregulated/Closed
Program Type:	PBS
Region:	STATE
DEC Region:	2
Expiration Date:	N/A
UTM X:	587885.79758

MP 145WS OWNER LLC C/O MACK REAL ESTATE GROUP (Continued) **1000282563**

UTM Y:	4509488.22250
Site Type:	Other

Affiliation Records:

Site Id:	774
Affiliation Type:	Facility Operator
Company Name:	HUXLEY ENVELOPE CORPORATION
Contact Type:	Not reported
Contact Name:	N/A
Address1:	Not reported
Address2:	Not reported
City:	Not reported
State:	NN
Zip Code:	Not reported
Country Code:	001
Phone:	N/A
EMail:	Not reported
Fax Number:	Not reported
Modified By:	MXLAY
Date Last Modified:	2016-09-19

Site Id:	774
Affiliation Type:	Emergency Contact
Company Name:	MP 145 WS OWNER LLC
Contact Type:	Not reported
Contact Name:	ERIC PARK
Address1:	Not reported
Address2:	Not reported
City:	Not reported
State:	NN
Zip Code:	Not reported
Country Code:	999
Phone:	(646) 388-9532
EMail:	Not reported
Fax Number:	Not reported
Modified By:	MXLAY
Date Last Modified:	2016-09-19

Site Id:	774
Affiliation Type:	Facility Owner
Company Name:	MP 145 WS OWNER LLC
Contact Type:	Not reported
Contact Name:	Not reported
Address1:	% MACK REAL ESTATE GROUP 60 COLUMBUS CIRCLE, 20 FL
Address2:	Not reported
City:	NEW YORK
State:	NY
Zip Code:	10023
Country Code:	001
Phone:	(212) 767-0960
EMail:	Not reported
Fax Number:	Not reported
Modified By:	MXLAY
Date Last Modified:	2016-09-19

Site Id:	774
Affiliation Type:	Mail Contact
Company Name:	MP 145 WS OWNER LLC

MP 145WS OWNER LLC C/O MACK REAL ESTATE GROUP (Continued) **1000282563**

Contact Type:	Not reported
Contact Name:	DARRYL HERRING
Address1:	C/O MACK REAL ESTATE GROUP
Address2:	60 COLUMBUS CIRCLE, 20TH FLOOR
City:	NEW YORK
State:	NY
Zip Code:	10023
Country Code:	001
Phone:	(212) 767-0960
EMail:	DHERRING@URBANDP.COM
Fax Number:	Not reported
Modified By:	MXLAY
Date Last Modified:	2016-09-19

Tank Info:

Tank Number:	001
Tank ID:	1695
Tank Status:	Closed - Removed
Material Name:	Closed - Removed
Capacity Gallons:	20000
Install Date:	09/01/1970
Date Tank Closed:	07/17/2015
Registered:	True
Tank Location:	Underground
Tank Type:	Steel/carbon steel
Material Code:	0001
Common Name of Substance:	#2 Fuel Oil (On-Site Consumption)
Tightness Test Method:	03
Date Test:	09/01/1989
Next Test Date:	Not reported
Pipe Model:	Not reported
Modified By:	MXLAY
Last Modified:	04/14/2017

Equipment Records:

A00 - Tank Internal Protection - None
I04 - Overfill - Product Level Gauge (A/G)
H00 - Tank Leak Detection - None
J02 - Dispenser - Suction Dispenser
G00 - Tank Secondary Containment - None
C00 - Pipe Location - No Piping
D02 - Pipe Type - Galvanized Steel
F00 - Pipe External Protection - None
B00 - Tank External Protection - None

Tank Number:	003
Tank ID:	263219
Tank Status:	Closed - Removed
Material Name:	Closed - Removed
Capacity Gallons:	1080
Install Date:	Not reported
Date Tank Closed:	07/06/2015
Registered:	True
Tank Location:	Underground

MP 145WS OWNER LLC C/O MACK REAL ESTATE GROUP (Continued) **1000282563**

Tank Type:	Steel/carbon steel
Tightness Test Method:	-
Date Test:	Not reported
Next Test Date:	Not reported
Pipe Model:	Not reported
Modified By:	MXLAY
Last Modified:	04/14/2017

Tank Number:	004
Tank ID:	263221
Tank Status:	Closed - Removed
Material Name:	Closed - Removed
Capacity Gallons:	550
Install Date:	Not reported
Date Tank Closed:	07/06/2015
Registered:	True
Tank Location:	Underground
Tank Type:	Steel/carbon steel
Tightness Test Method:	-
Date Test:	Not reported
Next Test Date:	Not reported
Pipe Model:	Not reported
Modified By:	MXLAY
Last Modified:	04/14/2017

Tank Number:	005
Tank ID:	263222
Tank Status:	Closed - Removed
Material Name:	Closed - Removed
Capacity Gallons:	550
Install Date:	Not reported
Date Tank Closed:	07/06/2015
Registered:	True
Tank Location:	Underground
Tank Type:	Steel/carbon steel
Tightness Test Method:	-
Date Test:	Not reported
Next Test Date:	Not reported
Pipe Model:	Not reported
Modified By:	MXLAY
Last Modified:	04/14/2017

Tank Number:	006
Tank ID:	263223
Tank Status:	Closed - Removed
Material Name:	Closed - Removed
Capacity Gallons:	50
Install Date:	Not reported
Date Tank Closed:	07/21/2015
Registered:	True
Tank Location:	Underground
Tank Type:	Steel/carbon steel
Tightness Test Method:	-
Date Test:	Not reported

MP 145WS OWNER LLC C/O MACK REAL ESTATE GROUP (Continued) **1000282563**

Next Test Date:	Not reported
Pipe Model:	Not reported
Modified By:	MXLAY
Last Modified:	04/14/2017

AST:

Region:	STATE
DEC Region:	2
Site Status:	Unregulated/Closed
Facility Id:	2-054739
Program Type:	PBS
UTM X:	587885.79758
UTM Y:	4509488.22250
Expiration Date:	N/A
Site Type:	Other

Affiliation Records:

Site Id:	774
Affiliation Type:	Facility Operator
Company Name:	HUXLEY ENVELOPE CORPORATION
Contact Type:	Not reported
Contact Name:	N/A
Address1:	Not reported
Address2:	Not reported
City:	Not reported
State:	NN
Zip Code:	Not reported
Country Code:	001
Phone:	N/A
EMail:	Not reported
Fax Number:	Not reported
Modified By:	MXLAY
Date Last Modified:	2016-09-19

Site Id:	774
Affiliation Type:	Emergency Contact
Company Name:	MP 145 WS OWNER LLC
Contact Type:	Not reported
Contact Name:	ERIC PARK
Address1:	Not reported
Address2:	Not reported
City:	Not reported
State:	NN
Zip Code:	Not reported
Country Code:	999
Phone:	(646) 388-9532
EMail:	Not reported
Fax Number:	Not reported
Modified By:	MXLAY
Date Last Modified:	2016-09-19

Site Id:	774
Affiliation Type:	Facility Owner
Company Name:	MP 145 WS OWNER LLC
Contact Type:	Not reported
Contact Name:	Not reported
Address1:	% MACK REAL ESTATE GROUP 60 COLUMBUS CIRCLE, 20 FL

MP 145WS OWNER LLC C/O MACK REAL ESTATE GROUP (Continued) **1000282563**

Address2:	Not reported
City:	NEW YORK
State:	NY
Zip Code:	10023
Country Code:	001
Phone:	(212) 767-0960
EMail:	Not reported
Fax Number:	Not reported
Modified By:	MXLAY
Date Last Modified:	2016-09-19

Site Id:	774
Affiliation Type:	Mail Contact
Company Name:	MP 145 WS OWNER LLC
Contact Type:	Not reported
Contact Name:	DARRYL HERRING
Address1:	C/O MACK REAL ESTATE GROUP
Address2:	60 COLUMBUS CIRCLE, 20TH FLOOR
City:	NEW YORK
State:	NY
Zip Code:	10023
Country Code:	001
Phone:	(212) 767-0960
EMail:	DHERRING@URBANDP.COM
Fax Number:	Not reported
Modified By:	MXLAY
Date Last Modified:	2016-09-19

Tank Info:

Tank Number:	002
Tank Id:	48694
Material Code:	0001
Common Name of Substance:	#2 Fuel Oil (On-Site Consumption)

Equipment Records:

A00 - Tank Internal Protection - None
B01 - Tank External Protection - Painted/Asphalt Coating
D01 - Pipe Type - Steel/Carbon Steel/Iron
I04 - Overfill - Product Level Gauge (A/G)
C01 - Pipe Location - Aboveground
H00 - Tank Leak Detection - None
J02 - Dispenser - Suction Dispenser
F00 - Pipe External Protection - None
G01 - Tank Secondary Containment - Diking (Aboveground)
I05 - Overfill - Vent Whistle

Tank Location:	3
Tank Type:	Steel/Carbon Steel/Iron
Tank Status:	Closed - Removed
Pipe Model:	Not reported
Install Date:	12/01/1994
Capacity Gallons:	10000
Tightness Test Method:	NN
Date Test:	Not reported
Next Test Date:	Not reported
Date Tank Closed:	06/27/2016

MP 145WS OWNER LLC C/O MACK REAL ESTATE GROUP (Continued) **1000282563**

Register:	True
Modified By:	MXLAY
Last Modified:	04/14/2017
Material Name:	Not reported

SPILLS:

Facility ID:	1202875
Facility Type:	ER
Spill Number:	1202875
DER Facility ID:	147953
Site ID:	465660
DEC Region:	2
Spill Number/Closed Date:	2016-06-08
Spill Cause:	Unknown
Spill Class:	C4
SWIS:	2401
Spill Date:	2012-06-22
Investigator:	BHDAVIDS
Referred To:	Not reported
Reported to Dept:	2012-06-22
CID:	Not reported
Water Affected:	Not reported
Spill Source:	Commercial/Industrial
Spill Notifier:	Other
Cleanup Ceased:	Not reported
Cleanup Meets Std:	False
Last Inspection:	Not reported
Recommended Penalty:	False
UST Trust:	False
Remediation Phase:	0
Date Entered In Computer:	2012-06-22
Spill Record Last Update:	2016-06-09
Spiller Name:	FRANK GEHRLING
Spiller Company:	KNOWN
Spiller Address:	145 WEST STREET
Spiller Company:	999
Contact Name:	FRANK GEHRLING
DEC Memo:	"LNAPL found on the watertable when drilling a monitoring well outside the building during the Investigation at the Huxley Envelope Brownfield Site (C224147)near former 20,000 #2 fuel oil UST. - B. Davidson Soil and LNAPL were completely removed during the BCP remedial work. Clean end point samples obtained. Spill closed - B. Davidson"
Remarks:	"found while drilling site - clean up pending - Brownsfield program - Brian Davidson"

All Materials:

Site ID:	465660
Operable Unit ID:	1215676
Operable Unit:	01
Material ID:	2213817
Material Code:	0001A
Material Name:	#2 fuel oil
Case No.:	Not reported
Material FA:	Petroleum
Quantity:	Not reported
Units:	Not reported

MP 145WS OWNER LLC C/O MACK REAL ESTATE GROUP (Continued) **1000282563**

Recovered: Not reported
Oxygenate: Not reported

FINDS:

Registry ID: 110004336479

Environmental Interest/Information System
RCRAInfo is a national information system that supports the Resource Conservation and Recovery Act (RCRA) program through the tracking of events and activities related to facilities that generate, transport, and treat, store, or dispose of hazardous waste. RCRAInfo allows RCRA program staff to track the notification, permit, compliance, and corrective action activities required under RCRA.

Click this hyperlink while viewing on your computer to access additional FINDS: detail in the EDR Site Report.

ECHO:
Envid: 1000282563
Registry ID: 110004336479
DFR URL: http://echo.epa.gov/detailed-facility-report?fid=110004336479

NY MANIFEST:
Country: USA
EPA ID: NYD002017481
Facility Status: Not reported
Location Address 1: 145 WEST ST
Code: BP
Location Address 2: Not reported
Total Tanks: Not reported
Location City: BROOKLYN
Location State: NY
Location Zip: 11222
Location Zip 4: Not reported

NY MANIFEST:
EPAID: NYD002017481
Mailing Name: MP 145 WS OWNER LLC
Mailing Contact: MP 145 WS OWNER LLC C/O MACK REAL ESTATE GROUP
Mailing Address 1: 145 WEST ST
Mailing Address 2: Not reported
Mailing City: BROOKLYN
Mailing State: NY
Mailing Zip: 11222
Mailing Zip 4: Not reported
Mailing Country: USA
Mailing Phone: 2126960670

NY MANIFEST:
Document ID: Not reported
Manifest Status: Not reported
seq: Not reported
Year: 2015

MP 145WS OWNER LLC C/O MACK REAL ESTATE GROUP (Continued) **1000282563**

Trans1 State ID:	NJR000032961
Trans2 State ID:	Not reported
Generator Ship Date:	12/08/2015
Trans1 Recv Date:	12/08/2015
Trans2 Recv Date:	Not reported
TSD Site Recv Date:	12/08/2015
Part A Recv Date:	Not reported
Part B Recv Date:	Not reported
Generator EPA ID:	NYD002017481
Trans1 EPA ID:	Not reported
Trans2 EPA ID:	Not reported
TSDF ID 1:	NJD991291105
TSDF ID 2:	Not reported
Manifest Tracking Number:	014737772JJK
Import Indicator:	N
Export Indicator:	N
Discr Quantity Indicator:	Y
Discr Type Indicator:	N
Discr Residue Indicator:	N
Discr Partial Reject Indicator:	N
Discr Full Reject Indicator:	N
Manifest Ref Number:	Not reported
Alt Facility RCRA ID:	Not reported
Alt Facility Sign Date:	Not reported
MGMT Method Type Code:	H110
Waste Code:	Not reported
Waste Code:	Not reported
Waste Code:	Not reported
Waste Code:	Not reported
Waste Code:	Not reported
Waste Code:	Not reported
Quantity:	45740
Units:	P - Pounds
Number of Containers:	1
Container Type:	DT - Dump trucks
Handling Method:	T Chemical, physical, or biological treatment.
Specific Gravity:	1
Waste Code:	D008
Waste Code 1_2:	Not reported
Waste Code 1_3:	Not reported
Waste Code 1_4:	Not reported
Waste Code 1_5:	Not reported
Waste Code 1_6:	Not reported

Click this hyperlink while viewing on your computer to access
556 additional NY_MANIFEST: record(s) in the EDR Site Report.

303 NNW 1/4-1/2 0.471 mi. 2487 ft. | **HUXLEY ENVELOPE INDUSTRIAL SITE**
21, 23 AND 143 INDIA STREET
GREENPOINT, NY 11222 | **NY BROWNFIELDS** | **S120706167**
N/A

Relative: Higher

Actual: 9 ft.

BROWNFIELDS:

Program:	BCP
Site Code:	445604
Acres:	2.65
HW Code:	C224147
SWIS:	2401
Town:	New York City
Record Added Date:	02/23/2011
Record Updated Date:	12/28/2016
Update By:	JCGRATHW
Site Description:	Location: The site is known as Huxley Envelope Industrial Site and is located at 21, 23 and 143 India Street, Greenpoint, Brooklyn. The site is bordered by Huron Street to the north, West Street to the East, India Street to the south, and the East River to the west. The site is approximately 2.65 acres in size. Site Features: The site is currently being improved with two unoccupied steel framed masonry block structures. There are three tax lots (lots 1, 7 and 8) that comprise the site. Current Zoning and Land Use(s): The site is being developed, is zoned residential, and is located next to other vacant former industrial or underutilized sites. Past Uses of the Site: Lot 1 - There was a single-story warehouse building (approximately 96,000 square feet) which was constructed in or about 1970 for Huxley Envelope, and was owned and operated by this envelope manufacturing company through 1995. Thereafter, it was operated as an ornament manufacturing facility until 2006. Lot 7 - There was a small 2 story building on this parcel which most recently contained a seafood distribution facility until 2011. The two-story building includes a loading area and refrigerated storage units on the ground floor, an office on the second floor, and a storage area in the basement. The building was constructed in 1931. Lot 8 - There was a two-story building that formerly contained a garage on the first floor and an apartment on the second floor. The building was constructed in 1931. Due to historic industrial uses at the site, all three lots received an environmental or E designation by New York City Department of Environmental Protection (NYCDEP) during the Greenpoint rezoning of this area in 2006. The identified on-site industrial uses included, but are not limited to, solvent based manufacturing, an iron works facility, and a commercial heating facility; all of these are types of businesses/operations that typically stored and used hazardous materials, and/or generated hazardous wastes. Site Geology and Hydrogeology: The site is located within the City's designated coastal zone, in an area which is mapped as ground moraine. Borings within the site area revealed that the site is underlain by brownish grey sand with some silt, ash, fragments of brick and wood (urban fill). Black course grained sand was encountered under the western portion of the site near the East River. Brown and grey silty clay was encountered at depths ranging from 5 to 10 feet below grade in the eastern portion of the site. Groundwater movement is from east to west, with a very low gradient toward the East River, the discharge point. Groundwater was encountered at depths between 7 and 12 feet below grade level. Groundwater in the New York City area is not used as a potable water source. The potable water supply for the site is provided by the City of New York, and originates from upstate

HUXLEY ENVELOPE INDUSTRIAL SITE (Continued) **S120706167**

	reservoirs. According to the USGS Bedrock and Engineering Geologic Maps, dated 1994, the site straddles a bedrock contact between the Cambrian-Ordovician Ravenswood Granodiorite on the northwestern portion of the site and the Hartland Formation on the remainder of the site. The Ravenswood Granodiorite consists of mica-quartz-feldspar gneiss, and the Hartland Formation is characterized by granulite, mica, schist and amphilblite. The bedrock is between 70 and 100 feet below grade. The site is within the 100-year Federal Emergency Management Agency (FEMA) flood plain (Sheet 36049702020F dated September 5, 2007).
Env Problem:	Remediation at the site is complete. Prior to remediation, the primary contaminants of concern were arsenic, barium, copper, lead, mercury, and zinc in soil, benzene, ethylbenzene and lead in groundwater. Remedial actions have successfully achieved soil cleanup objectives for unrestricted use for Building C; restricted residential use for Building B and commercial use for Building A. Residual contamination in the soil and groundwater is being managed under a Site Management Plan.
Health Problem:	Remedial actions are complete and measures are in place to control the potential for coming in contact with residual contamination remaining at the site.
Dump:	False
Structure:	False
Lagoon:	False
Landfill:	False
Pond:	False
Disp Start:	Not reported
Disp Term:	Not reported
Lat/Long:	Not reported
Dell:	Not reported
Record Add:	2/23/2011 6:03:00 PM
Record Upd:	11/19/2013 10:01:00 AM
Updated By:	JAMORAS
Own Op:	Owner
Sub Type:	P03
Owner Name:	Randy Torres
Owner Company:	19 India Fee Owner LLC
Owner Address:	60 Columbus Circle, 20th Floor
Owner Addr2:	Not reported
Owner City,St,Zip:	New York, NY 10023
Owner Country:	United States of America
Own Op:	Document Repository
Sub Type:	NNN
Owner Name:	Richard Reyes Gavilian
Owner Company:	Brooklyn Central Library
Owner Address:	10 Grand Army Plaza
Owner Addr2:	Not reported
Owner City,St,Zip:	Brooklyn, NY 11238
Owner Country:	United States of America
Own Op:	Owner
Sub Type:	P03
Owner Name:	Randy Torres
Owner Company:	10 Huron FS Condo LLC
Owner Address:	60 Columbus Circle, 20th Floor
Owner Addr2:	Not reported
Owner City,St,Zip:	New York, NY 10023
Owner Country:	United States of America

HUXLEY ENVELOPE INDUSTRIAL SITE (Continued) **S120706167**

Own Op:	Applicant/Requestor
Sub Type:	P03
Owner Name:	Nathaniel Plotkin
Owner Company:	145 West Street, LLC
Owner Address:	235 Park Avenue South, 8th Floor
Owner Addr2:	Not reported
Owner City,St,Zip:	New York, NY 10003
Owner Country:	United States of America
Own Op:	Applicant/Requestor
Sub Type:	P03
Owner Name:	Richard Mack
Owner Company:	MP 145 WS Lessee LLC
Owner Address:	60 Columbus Circle, 20th Floor
Owner Addr2:	Not reported
Owner City,St,Zip:	New York, NY 10023
Owner Country:	United States of America
Own Op:	Applicant/Requestor
Sub Type:	P03
Owner Name:	Richard Mack
Owner Company:	MP 145 WS Owner LLC
Owner Address:	c/o Mack Real Estate Group
Owner Addr2:	60 Columbus Circle, 20th Floor
Owner City,St,Zip:	New York, NY 10023
Owner Country:	United States of America
Own Op:	Applicant/Requestor
Sub Type:	P03
Owner Name:	Randy Torres
Owner Company:	19 India Fee Owner LLC
Owner Address:	60 Columbus Circle, 20th Floor
Owner Addr2:	Not reported
Owner City,St,Zip:	New York, NY 10023
Owner Country:	United States of America
Own Op:	Applicant/Requestor
Sub Type:	P03
Owner Name:	Randy Torres
Owner Company:	10 Huron FS Condo LLC
Owner Address:	60 Columbus Circle, 20th Floor
Owner Addr2:	Not reported
Owner City,St,Zip:	New York, NY 10023
Owner Country:	United States of America
HW Code:	C224147
Waste Type:	LEAD
Waste Quantity:	UNKNOWN
Waste Code:	Not reported
HW Code:	C224147
Waste Type:	ZINC
Waste Quantity:	UNKNOWN
Waste Code:	Not reported
HW Code:	C224147
Waste Type:	ARSENIC
Waste Quantity:	UNKNOWN
Waste Code:	Not reported
HW Code:	C224147
Waste Type:	MERCURY
Waste Quantity:	UNKNOWN
Waste Code:	Not reported
HW Code:	C224147

HUXLEY ENVELOPE INDUSTRIAL SITE (Continued) **S120706167**

Waste Type:	COPPER
Waste Quantity:	UNKNOWN
Waste Code:	Not reported
HW Code:	C224147
Waste Type:	BARIUM
Waste Quantity:	UNKNOWN
Waste Code:	Not reported
Crossref ID:	06/06/2011
Cross Ref Type Code:	26
Cross Ref Type:	Agreement/Consent Order Date
Record Added Date:	6/21/2016 2:39:00 PM
Record Updated:	6/21/2016 2:39:00 PM
Updated By:	JCGRATHW
Crossref ID:	C224147-05-11
Cross Ref Type Code:	23
Cross Ref Type:	Agreement/Consent Order Number
Record Added Date:	6/21/2016 2:39:00 PM
Record Updated:	6/21/2016 2:39:00 PM
Updated By:	JCGRATHW
Crossref ID:	2016000445435
Cross Ref Type Code:	25
Cross Ref Type:	County Recording Identifier
Record Added Date:	12/16/2016 4:35:00 PM
Record Updated:	12/16/2016 4:35:00 PM
Updated By:	JCGRATHW
Crossref ID:	2016000421410
Cross Ref Type Code:	25
Cross Ref Type:	County Recording Identifier
Record Added Date:	12/13/2016 4:10:00 PM
Record Updated:	12/13/2016 4:10:00 PM
Updated By:	JCGRATHW

304
ESE
1/4-1/2
0.477 mi.
2521 ft.

NEW 470 PROJECT
12 ECKFORD STREET
BROOKLYN, NY 11222

NY BROWNFIELDS **S118950508**
N/A

Relative:
Higher

Actual:
16 ft.

BROWNFIELDS:

Program:	BCP
Site Code:	531164
Acres:	0.497
HW Code:	C224242
SWIS:	2401
Town:	New York City
Record Added Date:	08/08/2016
Record Updated Date:	12/08/2016
Update By:	MJKOMORO
Site Description:	Location: The site is located at 12 Eckford Street in an urban area in the Greenpoint neighborhood of Brooklyn, New York. The approximately 21,630-square foot site is bounded by a former commercial building currently being used as a construction office for the site and residential buildings to the north; residential buildings to the east; Newton Street to the southeast; Eckford Street to the west; and Manhattan Avenue to the southwest. Site Features: Currently, the site is vacant and unpaved. The buildings on-site have been demolished. Current Zoning and Land Use: The site is zoned as M1-2/R6A (light manufacturing and residential uses) and is currently

NEW 470 PROJECT (Continued) **S118950508**

vacant. This zoning is consistent with the proposed use of the site. The surrounding area is developed primarily with residential and commercial properties. Past Uses of the Site: The site formerly comprised Lots 30, 32, 33, and a portion of Lot 1. Former Lots 30, 32, and 33 have now been merged into Lot 33. According to historic Sanborn fire insurance maps, the site was undeveloped between 1887 and 1905. By 1916, Lot 1 was developed as an unspecified factory building, and former Lot 33 was developed with a barrel shed, a carriage garage, and a cooperage with an office. By 1942, Lot 1 was developed with a sash and door storage and a woodworking shop associated with the north-adjacent I. Feldman & Son Inc. sash and door manufacturer. Former Lot 30 was developed with a two-story building used for window sash storage. A gasoline tank was shown on the southwestern portion of former Lot 32. Former Lot 32 was labeled as barrels, boxes, and automobile . Former Lot 33 was developed with a cooperage and an office. By 1951, Lot 1 was developed with a metal container manufacturer and an enameling works with a baking oven and spray booths and former Lot 30 was labeled to be: garage . Former Lot 1 was developed with a new factory building in 1963 and with a spray booth and storage on the eastern portion by 1965. By 1965, former Lot 30 was developed as a garage and as a factory by 1978. By 1983, former Lot 32 was used for freight storage, and for motor freight storage between 1986 and 1991. Site Geology and Hydrogeology: The stratigraphy of the site from the surface down consists of approximately 6-12 feet of historic fill, characterized by sand, gravel, and silt with concrete, asphalt, brick, and ash. Below the historic fill is a native sand, gravel, and silt stratum to a depth of at least 20 feet below grade. Bedrock was not encountered during the investigations. Groundwater was encountered between approximately 10 and 12.5 feet below grade and flow is generally from east to west beneath the site.

Env Problem: Nature and Extent of Contamination: Soil and groundwater were analyzed for volatile organic compounds (VOCs), semi-volatile organic compounds (SVOCs), metals, polychlorinated biphenyls (PCBs), and pesticides. Soil: Soil samples were compared to the restricted-residential soil cleanup objectives (SCOs). No VOCs, PCBs, or pesticides were found above SCOs. Several heavy metals such as arsenic (maximum of 39 parts per million [ppm], compared to the SCO of 16 ppm), lead (14,000 ppm vs. 400 ppm), and mercury (7.6 ppm vs. 0.81 ppm) were found in the shallow soil across the site. Shallow soil was also contaminated above the SCOs with SVOCs in a class of contaminants called polycyclic aromatic hydrocarbons (PAHs) (for example, benzo(b)fluoranthene). The highest PAH concentration found during the investigations was benzo(b)fluoranthene at 21 ppm (1 ppm SCO). PAHs are typically associated with incomplete combustion of coal or oil. Soil with heavy metal and PAH contamination of this nature is consistent with historic fill. No source area for the VOCs was found in on-site soil, but based on the groundwater and soil vapor results, a source area may be present at the boundary with the off-site portion of Lot 1. Groundwater: Groundwater samples were compared to Class GA Ambient Water Quality Standards. PAHs were the only SVOCs detected slightly above standards. Naturally-occurring metals were also detected above standards in several samples, and a pesticide was found in a single water sample from the off-site portion of Lot 1. There were no PCBs in any samples. On-site groundwater samples contained methyl tert butyl ether (MTBE) at concentrations of up to 48 ppb, above the standard of 10 ppb.

NEW 470 PROJECT (Continued) **S118950508**

	Although on-site groundwater samples did not contain chlorinated VOCs, samples from the off-site portions of Lot 1 had VOCs 1,1,1-trichloroethane (1,1,1-TCA) at a maximum concentration of 43 ppb, 1,1-dichloroethane at 740 ppb , and trichloroethene (TCE) at 7.6 ppb. All three of these VOCs have a standard of 5 ppb. Soil Vapor: Soil vapor was analyzed for VOCs, and the primary contaminants of concern for the site include 1,1,1-TCA, tetrachloroethene (PCE), and TCE. The highest levels of these VOCs were measured in the northeastern part of the site in the northern part of former Lot 30, with 1,1,1-TCA at 37,300 micrograms/cubic meter (ug/m3), PCE at 956 ug/m3, and TCE at 1,120 ug/m3. Because these soil vapor concentrations were measured near the site boundary, off-site soil vapor may be a concern for the residential buildings adjacent to the site. Special Resources Impacted/Threatened: None.
Health Problem:	Access is restricted by a fence. However, people who enter may come into contact with contaminants in soil by walking on the site, digging, or otherwise disturbing the soil. People will not come into contact with site related groundwater contamination unless they dig below the surface. People are not drinking the contaminated water because the area is served by a public water supply that is not affected by this contamination. Volatile organic compounds in the groundwater and soil may move into the soil vapor (air spaces within the soil), which in turn may move into overlying buildings and affect the indoor air quality. This process, which is similar to the movement of radon gas from the subsurface into the indoor air of buildings, is referred to as soil vapor intrusion. The site is vacant so inhalation of site contaminants in indoor air via vapor intrusion is not a current concern. However, the potential exists for inhalation of site contaminants due to soil vapor intrusion for any future on-site development. Further evaluation is needed to determine whether soil vapor intrusion is a concern for off-site structures.
Dump:	False
Structure:	False
Lagoon:	False
Landfill:	False
Pond:	False
Disp Start:	Not reported
Disp Term:	Not reported
Lat/Long:	Not reported
Dell:	Not reported
Record Add:	9/14/2016 11:15:00 AM
Record Upd:	12/1/2016 1:03:00 PM
Updated By:	RJCOZZY
Own Op:	Owner
Sub Type:	E
Owner Name:	Ron Walker
Owner Company:	New 470 LLC
Owner Address:	58 Vanderbilt Motor Parkway, Suite 100
Owner Addr2:	Not reported
Owner City,St,Zip:	Commack, NY 11725
Owner Country:	United States of America
Own Op:	Document Repository
Sub Type:	NNN
Owner Name:	Not reported
Owner Company:	Greenpoint Library
Owner Address:	107 Norman Avenue
Owner Addr2:	Not reported

NEW 470 PROJECT (Continued) **S118950508**

Owner City,St,Zip:	Brooklyn, NY 11222
Owner Country:	United States of America
Own Op:	Applicant/Requestor
Sub Type:	P03
Owner Name:	Ron Walker
Owner Company:	New 470 LLC
Owner Address:	58 Vanderbilt Motor Parkway, Suite 100
Owner Addr2:	Not reported
Owner City,St,Zip:	Commack, NY 11725
Owner Country:	United States of America
Own Op:	Document Repository
Sub Type:	NNN
Owner Name:	Not reported
Owner Company:	Brooklyn Community Board 1
Owner Address:	435 Graham Avenue
Owner Addr2:	Not reported
Owner City,St,Zip:	Brooklyn, NY 11211
Owner Country:	United States of America
HW Code:	C224242
Waste Type:	lead
Waste Quantity:	UNKNOWN
Waste Code:	Not reported
HW Code:	C224242
Waste Type:	1,1,1-trichloroethane
Waste Quantity:	UNKNOWN
Waste Code:	Not reported
HW Code:	C224242
Waste Type:	1,1-dichloroethane
Waste Quantity:	UNKNOWN
Waste Code:	Not reported
HW Code:	C224242
Waste Type:	arsenic
Waste Quantity:	UNKNOWN
Waste Code:	Not reported
HW Code:	C224242
Waste Type:	MTBE (methyl-tert-butyl ether)
Waste Quantity:	UNKNOWN
Waste Code:	Not reported
HW Code:	C224242
Waste Type:	benzo(b)fluoranthene
Waste Quantity:	UNKNOWN
Waste Code:	Not reported
HW Code:	C224242
Waste Type:	mercury
Waste Quantity:	UNKNOWN
Waste Code:	Not reported
HW Code:	C224242
Waste Type:	trichloroethene (TCE)
Waste Quantity:	UNKNOWN
Waste Code:	Not reported
HW Code:	C224242
Waste Type:	tetrachloroethene (PCE)
Waste Quantity:	UNKNOWN
Waste Code:	Not reported
Crossref ID:	Not reported
Cross Ref Type Code:	Not reported
Cross Ref Type:	Not reported

NEW 470 PROJECT (Continued) **S118950508**

Record Added Date: Not reported
Record Updated: Not reported
Updated By: Not reported

AQ305 **149 KENT AVENUE** **NY BROWNFIELDS** **1011923119**
SW **149 KENT AVE** **FINDS** **N/A**
1/4-1/2 **BROOKLYN, NY 11211** **ECHO**
0.483 mi.
2549 ft. **Site 3 of 4 in cluster AQ**

Relative:
Higher

Actual:
16 ft.

BROWNFIELDS:
Program: BCP
Site Code: 463657
Acres: 0.92
HW Code: C224159
SWIS: 2401
Town: New York City
Record Added Date: 05/01/2012
Record Updated Date: 01/18/2017
Update By: JHOCONNE
Site Description: Location: The site is located at 149 Kent Avenue in the Williamsburg area of Brooklyn, Kings County. It is along the north side of 5th Street between Kent and Wythe Avenues and is 0.92 acres in size. Site Features: A former on site warehouse which covered the property was demolished and a new foundation for a residential building has been installed. The new building is under development. Current Zoning and Land Use: The current use of the site is commercial, and it is located in an M1-2/R6A mixed use district. Past Use of the Site: The site was operated as a rail terminal with two to three tracks for approximately 100 years prior to construction of the warehouse in 1988. The warehouse was mainly used for carpet storage until 2012, and was demolished. Contamination was mainly associated with a former loading dock located on the northwestern part of the site, where deliveries of chemicals were made to an adjacent building. Site Geology and Hydrology: Soil beneath the site consisted of approximately six (6) feet of fill materials mixed with fine to coarse sand, silt and gravel, followed by approximately ten (10) feet of dark brown fine to medium sand with trace of gravel and silt, followed by silt layers alternating with layers of sand and gravel to approximately seventy (70) feet below grade. Depth to water at the Site ranges from approximately 9-13 feet below the existing floor slab or approximately 2.8 to 6.7 foot elevation. Groundwater on the site flows in the west-southwest direction toward the East River, located approximately 500 feet from the subject site.
Env Problem: Nature and Extent of Contamination: Post-Remediation: Remediation at the site is complete. Prior to remediaiton, the primary contaminants of concern at the site included the volatile organic compounds (VOCs) tetrachloroethylene (PCE) and its degradation products trichloroethene (TCE), cis-1,2-dichloroethene (DCE) and vinyl chloride (VC) in soil, groundwater and soil vapor. Residual contamination in soil and groundwater is being managed under a Site Management Plan.
Health Problem: Measures are in place to control the potential for coming in contact with subsurface soil and groundwater contamination. Volatile organic compounds in the groundwater may move into the soil vapor (air spaces within the soil), which in turn may move into overlying buildings and affect indoor air quality. This process, which is similar to the movement of radon gas from the subsurface into the indoor air of

149 KENT AVENUE (Continued) **1011923119**

	buildings, is referred to as soil vapor intrusion. The potential exists for the inhalation of site contaminants due to soil vapor intrusion in off-site structures.
Dump:	False
Structure:	True
Lagoon:	False
Landfill:	False
Pond:	False
Disp Start:	Not reported
Disp Term:	Not reported
Lat/Long:	Not reported
Dell:	Not reported
Record Add:	5/2/2012 1:27:00 PM
Record Upd:	9/28/2015 4:38:00 PM
Updated By:	IXMUNTEA
Own Op:	Document Repository
Sub Type:	NNN
Owner Name:	Not reported
Owner Company:	Brooklyn Public Library
Owner Address:	Greenpoint Branch
Owner Addr2:	107 Norman Avenue
Owner City,St,Zip:	Brooklyn, NY 11222
Owner Country:	United States of America
Own Op:	Applicant/Requestor
Sub Type:	P03
Owner Name:	Alan Henick
Owner Company:	149 Kent Avenue LLC
Owner Address:	1545 Laurel Hollow Rd.
Owner Addr2:	Not reported
Owner City,St,Zip:	Syosset, NY 11791
Owner Country:	United States of America
Own Op:	Applicant/Requestor
Sub Type:	P03
Owner Name:	Alan Henick
Owner Company:	The Western Carpet and Linoleum Co. Inc.
Owner Address:	1545 Laurel Hollow Rd.
Owner Addr2:	Not reported
Owner City,St,Zip:	Syosset, NY 11791
Owner Country:	United States of America
Own Op:	Applicant/Requestor
Sub Type:	P03
Owner Name:	Tell Metzger
Owner Company:	Kent & Wythe Owners LLC
Owner Address:	1865 Palmer Ave.
Owner Addr2:	Suite 203
Owner City,St,Zip:	Larchmont, NY 10538
Owner Country:	United States of America
HW Code:	C224159
Waste Type:	PCB-AROCLOR 1260
Waste Quantity:	UNKNOWN
Waste Code:	Not reported
HW Code:	C224159
Waste Type:	LEAD
Waste Quantity:	UNKNOWN
Waste Code:	Not reported
HW Code:	C224159
Waste Type:	PCB-AROCLOR 1254

149 KENT AVENUE (Continued) **1011923119**

Waste Quantity:	UNKNOWN
Waste Code:	Not reported
HW Code:	C224159
Waste Type:	1,1,1-TRICHLOROETHANE
Waste Quantity:	UNKNOWN
Waste Code:	Not reported
HW Code:	C224159
Waste Type:	1,1 Dichloroethene
Waste Quantity:	UNKNOWN
Waste Code:	Not reported
HW Code:	C224159
Waste Type:	cis-1,2-dichloroethene
Waste Quantity:	UNKNOWN
Waste Code:	Not reported
HW Code:	C224159
Waste Type:	tetrachloroethene (PCE)
Waste Quantity:	UNKNOWN
Waste Code:	Not reported
HW Code:	C224159
Waste Type:	tetrachloroethene (PCE)
Waste Quantity:	UNKNOWN
Waste Code:	Not reported
HW Code:	C224159
Waste Type:	nickel
Waste Quantity:	UNKNOWN
Waste Code:	Not reported
HW Code:	C224159
Waste Type:	DICHLOROETHYLENE
Waste Quantity:	UNKNOWN
Waste Code:	Not reported
HW Code:	C224159
Waste Type:	BENZO(B)FLUORANTHENE
Waste Quantity:	UNKNOWN
Waste Code:	Not reported
HW Code:	C224159
Waste Type:	TRICHLOROETHENE (TCE)
Waste Quantity:	UNKNOWN
Waste Code:	Not reported
HW Code:	C224159
Waste Type:	Chrysene
Waste Quantity:	UNKNOWN
Waste Code:	Not reported
HW Code:	C224159
Waste Type:	TETRACHLOROETHYLENE (PCE)
Waste Quantity:	UNKNOWN
Waste Code:	Not reported
HW Code:	C224159
Waste Type:	DDD
Waste Quantity:	UNKNOWN
Waste Code:	Not reported
HW Code:	C224159
Waste Type:	BENZO(A)PYRENE
Waste Quantity:	UNKNOWN
Waste Code:	Not reported
HW Code:	C224159
Waste Type:	MERCURY
Waste Quantity:	UNKNOWN

149 KENT AVENUE (Continued) **1011923119**

Waste Code:	Not reported
HW Code:	C224159
Waste Type:	VINYL CHLORIDE
Waste Quantity:	UNKNOWN
Waste Code:	Not reported
HW Code:	C224159
Waste Type:	DDT
Waste Quantity:	UNKNOWN
Waste Code:	Not reported
HW Code:	C224159
Waste Type:	CHROMIUM
Waste Quantity:	UNKNOWN
Waste Code:	Not reported
HW Code:	C224159
Waste Type:	DDE
Waste Quantity:	UNKNOWN
Waste Code:	Not reported
HW Code:	C224159
Waste Type:	1,1,1,2-TETRACHLOROETHANE
Waste Quantity:	UNKNOWN
Waste Code:	Not reported
Crossref ID:	224177
Cross Ref Type Code:	20
Cross Ref Type:	Haz. Substance ID
Record Added Date:	5/1/2013 3:33:00 PM
Record Updated:	5/1/2013 3:33:00 PM
Updated By:	IXMUNTEA
Crossref ID:	C224159
Cross Ref Type Code:	22
Cross Ref Type:	BCP Site ID
Record Added Date:	10/14/2015 11:02:00 AM
Record Updated:	10/14/2015 11:02:00 AM
Updated By:	IXMUNTEA
Crossref ID:	C224159-06-12
Cross Ref Type Code:	23
Cross Ref Type:	Agreement/Consent Order Number
Record Added Date:	10/14/2015 2:02:00 PM
Record Updated:	10/14/2015 2:02:00 PM
Updated By:	RJCOZZY
Crossref ID:	2015000210380
Cross Ref Type Code:	25
Cross Ref Type:	County Recording Identifier
Record Added Date:	6/22/2015 9:27:00 AM
Record Updated:	10/15/2015 10:20:00 AM
Updated By:	SRHEIGEL
Crossref ID:	C224177
Cross Ref Type Code:	22
Cross Ref Type:	BCP Site ID
Record Added Date:	11/22/2013 8:50:00 AM
Record Updated:	11/22/2013 8:50:00 AM
Updated By:	IXMUNTEA
Crossref ID:	NYR000160242
Cross Ref Type Code:	06
Cross Ref Type:	RCRA EPA ID No.
Record Added Date:	5/4/2012 10:56:00 AM
Record Updated:	5/4/2012 10:56:00 AM
Updated By:	IXMUNTEA

149 KENT AVENUE (Continued) **1011923119**

FINDS:

Registry ID: 110037432123

Environmental Interest/Information System
RCRAInfo is a national information system that supports the Resource Conservation and Recovery Act (RCRA) program through the tracking of events and activities related to facilities that generate, transport, and treat, store, or dispose of hazardous waste. RCRAInfo allows RCRA program staff to track the notification, permit, compliance, and corrective action activities required under RCRA.

HAZARDOUS WASTE BIENNIAL REPORTER

Click this hyperlink while viewing on your computer to access additional FINDS: detail in the EDR Site Report.

ECHO:
Envid: 1011923119
Registry ID: 110037432123
DFR URL: http://echo.epa.gov/detailed-facility-report?fid=110037432123

AQ306 **KENT & WYTHE OWNERS LLC** **NY ENG CONTROLS** **S117742197**
SW **149 KENT AVE** **NY INST CONTROL** **N/A**
1/4-1/2 **BROOKLYN, NY 11211** **NY MANIFEST**
0.485 mi.
2562 ft. **Site 4 of 4 in cluster AQ**

Relative:
Higher

Actual:
14 ft.

ENG CONTROLS:
Site Code: 463657
HW Code: C224159
Control Code: 12
Control Type: ENG
Date Record Added: 10/03/2013
Date Rec Updated: 02/23/2017
Updated By: IXMUNTEA
Site Description: Location: The site is located at 149 Kent Avenue in the Williamsburg area of Brooklyn, Kings County. It is along the north side of 5th Street between Kent and Wythe Avenues and is 0.92 acres in size. Site Features: A former on site warehouse which covered the property was demolished and a new foundation for a residential building has been installed. The new building is under development. Current Zoning and Land Use: The current use of the site is commercial, and it is located in an M1-2/R6A mixed use district. Past Use of the Site: The site was operated as a rail terminal with two to three tracks for approximately 100 years prior to construction of the warehouse in 1988. The warehouse was mainly used for carpet storage until 2012, and was demolished. Contamination was mainly associated with a former loading dock located on the northwestern part of the site, where deliveries of chemicals were made to an adjacent building. Site Geology and Hydrology: Soil beneath the site consisted of approximately six (6) feet of fill materials mixed with fine to coarse sand, silt and gravel, followed by approximately ten (10) feet of dark brown fine to medium sand with trace of gravel and silt, followed by silt layers alternating with layers of sand and gravel to approximately seventy (70) feet below grade. Depth to water at the

KENT & WYTHE OWNERS LLC (Continued) **S117742197**

	Site ranges from approximately 9-13 feet below the existing floor slab or approximately 2.8 to 6.7 foot elevation. Groundwater on the site flows in the west-southwest direction toward the East River, located approximately 500 feet from the subject site.
Env Problem:	Nature and Extent of Contamination: Post-Remediation: Remediation at the site is complete. Prior to remediaiton, the primary contaminants of concern at the site included the volatile organic compounds (VOCs) tetrachloroethylene (PCE) and its degradation products trichloroethene (TCE), cis-1,2-dichloroethene (DCE) and vinyl chloride (VC) in soil, groundwater and soil vapor. Residual contamination in soil and groundwater is being managed under a Site Management Plan.
Health Problem:	Measures are in place to control the potential for coming in contact with subsurface soil and groundwater contamination. Volatile organic compounds in the groundwater may move into the soil vapor (air spaces within the soil), which in turn may move into overlying buildings and affect indoor air quality. This process, which is similar to the movement of radon gas from the subsurface into the indoor air of buildings, is referred to as soil vapor intrusion. The potential exists for the inhalation of site contaminants due to soil vapor intrusion in off-site structures.
Dump:	False
Structure:	True
Lagoon:	False
Landfill:	False
Pond:	False
Disp Start:	Not reported
Disp Term:	Not reported
Lat/Long:	Not reported
Dell:	Not reported
Record Add:	5/2/2012 1:27:00 PM
Record Upd:	9/28/2015 4:38:00 PM
Updated By:	IXMUNTEA
Own Op:	Document Repository
Sub Type:	NNN
Owner Name:	Not reported
Owner Company:	Brooklyn Public Library
Owner Address:	Greenpoint Branch
Owner Addr2:	107 Norman Avenue
Owner City,St,Zip:	Brooklyn, NY 11222
Owner Country:	United States of America
Own Op:	Applicant/Requestor
Sub Type:	P03
Owner Name:	Alan Henick
Owner Company:	149 Kent Avenue LLC
Owner Address:	1545 Laurel Hollow Rd.
Owner Addr2:	Not reported
Owner City,St,Zip:	Syosset, NY 11791
Owner Country:	United States of America
Own Op:	Applicant/Requestor
Sub Type:	P03
Owner Name:	Alan Henick
Owner Company:	The Western Carpet and Linoleum Co. Inc.
Owner Address:	1545 Laurel Hollow Rd.
Owner Addr2:	Not reported
Owner City,St,Zip:	Syosset, NY 11791
Owner Country:	United States of America

KENT & WYTHE OWNERS LLC (Continued) **S117742197**

Own Op:	Applicant/Requestor
Sub Type:	P03
Owner Name:	Tell Metzger
Owner Company:	Kent & Wythe Owners LLC
Owner Address:	1865 Palmer Ave.
Owner Addr2:	Suite 203
Owner City,St,Zip:	Larchmont, NY 10538
Owner Country:	United States of America
HW Code:	C224159
Waste Type:	PCB-AROCLOR 1260
Waste Quantity:	UNKNOWN
Waste Code:	Not reported
HW Code:	C224159
Waste Type:	LEAD
Waste Quantity:	UNKNOWN
Waste Code:	Not reported
HW Code:	C224159
Waste Type:	PCB-AROCLOR 1254
Waste Quantity:	UNKNOWN
Waste Code:	Not reported
HW Code:	C224159
Waste Type:	1,1,1-TRICHLOROETHANE
Waste Quantity:	UNKNOWN
Waste Code:	Not reported
HW Code:	C224159
Waste Type:	1,1 Dichloroethene
Waste Quantity:	UNKNOWN
Waste Code:	Not reported
HW Code:	C224159
Waste Type:	cis-1,2-dichloroethene
Waste Quantity:	UNKNOWN
Waste Code:	Not reported
HW Code:	C224159
Waste Type:	tetrachloroethene (PCE)
Waste Quantity:	UNKNOWN
Waste Code:	Not reported
HW Code:	C224159
Waste Type:	tetrachloroethene (PCE)
Waste Quantity:	UNKNOWN
Waste Code:	Not reported
HW Code:	C224159
Waste Type:	nickel
Waste Quantity:	UNKNOWN
Waste Code:	Not reported
HW Code:	C224159
Waste Type:	DICHLOROETHYLENE
Waste Quantity:	UNKNOWN
Waste Code:	Not reported
HW Code:	C224159
Waste Type:	BENZO(B)FLUORANTHENE
Waste Quantity:	UNKNOWN
Waste Code:	Not reported
HW Code:	C224159
Waste Type:	TRICHLOROETHENE (TCE)
Waste Quantity:	UNKNOWN
Waste Code:	Not reported
HW Code:	C224159

KENT & WYTHE OWNERS LLC (Continued) **S117742197**

Waste Type:	Chrysene
Waste Quantity:	UNKNOWN
Waste Code:	Not reported
HW Code:	C224159
Waste Type:	TETRACHLOROETHYLENE (PCE)
Waste Quantity:	UNKNOWN
Waste Code:	Not reported
HW Code:	C224159
Waste Type:	DDD
Waste Quantity:	UNKNOWN
Waste Code:	Not reported
HW Code:	C224159
Waste Type:	BENZO(A)PYRENE
Waste Quantity:	UNKNOWN
Waste Code:	Not reported
HW Code:	C224159
Waste Type:	MERCURY
Waste Quantity:	UNKNOWN
Waste Code:	Not reported
HW Code:	C224159
Waste Type:	VINYL CHLORIDE
Waste Quantity:	UNKNOWN
Waste Code:	Not reported
HW Code:	C224159
Waste Type:	DDT
Waste Quantity:	UNKNOWN
Waste Code:	Not reported
HW Code:	C224159
Waste Type:	CHROMIUM
Waste Quantity:	UNKNOWN
Waste Code:	Not reported
HW Code:	C224159
Waste Type:	DDE
Waste Quantity:	UNKNOWN
Waste Code:	Not reported
HW Code:	C224159
Waste Type:	1,1,1,2-TETRACHLOROETHANE
Waste Quantity:	UNKNOWN
Waste Code:	Not reported
Crossref ID:	224177
Cross Ref Type Code:	20
Cross Ref Type:	Haz. Substance ID
Record Added Date:	5/1/2013 3:33:00 PM
Record Updated:	5/1/2013 3:33:00 PM
Updated By:	IXMUNTEA
Crossref ID:	C224159
Cross Ref Type Code:	22
Cross Ref Type:	BCP Site ID
Record Added Date:	10/14/2015 11:02:00 AM
Record Updated:	10/14/2015 11:02:00 AM
Updated By:	IXMUNTEA
Crossref ID:	C224159-06-12
Cross Ref Type Code:	23
Cross Ref Type:	Agreement/Consent Order Number
Record Added Date:	10/14/2015 2:02:00 PM
Record Updated:	10/14/2015 2:02:00 PM
Updated By:	RJCOZZY

KENT & WYTHE OWNERS LLC (Continued) **S117742197**

Crossref ID:	2015000210380
Cross Ref Type Code:	25
Cross Ref Type:	County Recording Identifier
Record Added Date:	6/22/2015 9:27:00 AM
Record Updated:	10/15/2015 10:20:00 AM
Updated By:	SRHEIGEL
Crossref ID:	C224177
Cross Ref Type Code:	22
Cross Ref Type:	BCP Site ID
Record Added Date:	11/22/2013 8:50:00 AM
Record Updated:	11/22/2013 8:50:00 AM
Updated By:	IXMUNTEA
Crossref ID:	NYR000160242
Cross Ref Type Code:	06
Cross Ref Type:	RCRA EPA ID No.
Record Added Date:	5/4/2012 10:56:00 AM
Record Updated:	5/4/2012 10:56:00 AM
Updated By:	IXMUNTEA
Site Code:	463657
HW Code:	C224159
Control Code:	18
Control Type:	ENG
Date Record Added:	10/03/2013
Date Rec Updated:	02/23/2017
Updated By:	IXMUNTEA
Site Description:	Location: The site is located at 149 Kent Avenue in the Williamsburg area of Brooklyn, Kings County. It is along the north side of 5th Street between Kent and Wythe Avenues and is 0.92 acres in size. Site Features: A former on site warehouse which covered the property was demolished and a new foundation for a residential building has been installed. The new building is under development. Current Zoning and Land Use: The current use of the site is commercial, and it is located in an M1-2/R6A mixed use district. Past Use of the Site: The site was operated as a rail terminal with two to three tracks for approximately 100 years prior to construction of the warehouse in 1988. The warehouse was mainly used for carpet storage until 2012, and was demolished. Contamination was mainly associated with a former loading dock located on the northwestern part of the site, where deliveries of chemicals were made to an adjacent building. Site Geology and Hydrology: Soil beneath the site consisted of approximately six (6) feet of fill materials mixed with fine to coarse sand, silt and gravel, followed by approximately ten (10) feet of dark brown fine to medium sand with trace of gravel and silt, followed by silt layers alternating with layers of sand and gravel to approximately seventy (70) feet below grade. Depth to water at the Site ranges from approximately 9-13 feet below the existing floor slab or approximately 2.8 to 6.7 foot elevation. Groundwater on the site flows in the west-southwest direction toward the East River, located approximately 500 feet from the subject site.
Env Problem:	Nature and Extent of Contamination: Post-Remediation: Remediation at the site is complete. Prior to remediaiton, the primary contaminants of concern at the site included the volatile organic compounds (VOCs) tetrachloroethylene (PCE) and its degradation products trichloroethene (TCE), cis-1,2-dichloroethene (DCE) and vinyl chloride (VC) in soil, groundwater and soil vapor. Residual contamination in soil and groundwater is being managed under a Site

KENT & WYTHE OWNERS LLC (Continued) **S117742197**

	Management Plan.
Health Problem:	Measures are in place to control the potential for coming in contact with subsurface soil and groundwater contamination. Volatile organic compounds in the groundwater may move into the soil vapor (air spaces within the soil), which in turn may move into overlying buildings and affect indoor air quality. This process, which is similar to the movement of radon gas from the subsurface into the indoor air of buildings, is referred to as soil vapor intrusion. The potential exists for the inhalation of site contaminants due to soil vapor intrusion in off-site structures.
Dump:	False
Structure:	True
Lagoon:	False
Landfill:	False
Pond:	False
Disp Start:	Not reported
Disp Term:	Not reported
Lat/Long:	Not reported
Dell:	Not reported
Record Add:	5/2/2012 1:27:00 PM
Record Upd:	9/28/2015 4:38:00 PM
Updated By:	IXMUNTEA
Own Op:	Document Repository
Sub Type:	NNN
Owner Name:	Not reported
Owner Company:	Brooklyn Public Library
Owner Address:	Greenpoint Branch
Owner Addr2:	107 Norman Avenue
Owner City,St,Zip:	Brooklyn, NY 11222
Owner Country:	United States of America
Own Op:	Applicant/Requestor
Sub Type:	P03
Owner Name:	Alan Henick
Owner Company:	149 Kent Avenue LLC
Owner Address:	1545 Laurel Hollow Rd.
Owner Addr2:	Not reported
Owner City,St,Zip:	Syosset, NY 11791
Owner Country:	United States of America
Own Op:	Applicant/Requestor
Sub Type:	P03
Owner Name:	Alan Henick
Owner Company:	The Western Carpet and Linoleum Co. Inc.
Owner Address:	1545 Laurel Hollow Rd.
Owner Addr2:	Not reported
Owner City,St,Zip:	Syosset, NY 11791
Owner Country:	United States of America
Own Op:	Applicant/Requestor
Sub Type:	P03
Owner Name:	Tell Metzger
Owner Company:	Kent & Wythe Owners LLC
Owner Address:	1865 Palmer Ave.
Owner Addr2:	Suite 203
Owner City,St,Zip:	Larchmont, NY 10538
Owner Country:	United States of America
HW Code:	C224159
Waste Type:	PCB-AROCLOR 1260
Waste Quantity:	UNKNOWN

KENT & WYTHE OWNERS LLC (Continued) **S117742197**

Waste Code:	Not reported
HW Code:	C224159
Waste Type:	LEAD
Waste Quantity:	UNKNOWN
Waste Code:	Not reported
HW Code:	C224159
Waste Type:	PCB-AROCLOR 1254
Waste Quantity:	UNKNOWN
Waste Code:	Not reported
HW Code:	C224159
Waste Type:	1,1,1-TRICHLOROETHANE
Waste Quantity:	UNKNOWN
Waste Code:	Not reported
HW Code:	C224159
Waste Type:	1,1 Dichloroethene
Waste Quantity:	UNKNOWN
Waste Code:	Not reported
HW Code:	C224159
Waste Type:	cis-1,2-dichloroethene
Waste Quantity:	UNKNOWN
Waste Code:	Not reported
HW Code:	C224159
Waste Type:	tetrachloroethene (PCE)
Waste Quantity:	UNKNOWN
Waste Code:	Not reported
HW Code:	C224159
Waste Type:	tetrachloroethene (PCE)
Waste Quantity:	UNKNOWN
Waste Code:	Not reported
HW Code:	C224159
Waste Type:	nickel
Waste Quantity:	UNKNOWN
Waste Code:	Not reported
HW Code:	C224159
Waste Type:	DICHLOROETHYLENE
Waste Quantity:	UNKNOWN
Waste Code:	Not reported
HW Code:	C224159
Waste Type:	BENZO(B)FLUORANTHENE
Waste Quantity:	UNKNOWN
Waste Code:	Not reported
HW Code:	C224159
Waste Type:	TRICHLOROETHENE (TCE)
Waste Quantity:	UNKNOWN
Waste Code:	Not reported
HW Code:	C224159
Waste Type:	Chrysene
Waste Quantity:	UNKNOWN
Waste Code:	Not reported
HW Code:	C224159
Waste Type:	TETRACHLOROETHYLENE (PCE)
Waste Quantity:	UNKNOWN
Waste Code:	Not reported
HW Code:	C224159
Waste Type:	DDD
Waste Quantity:	UNKNOWN
Waste Code:	Not reported

KENT & WYTHE OWNERS LLC (Continued) **S117742197**

HW Code:	C224159
Waste Type:	BENZO(A)PYRENE
Waste Quantity:	UNKNOWN
Waste Code:	Not reported
HW Code:	C224159
Waste Type:	MERCURY
Waste Quantity:	UNKNOWN
Waste Code:	Not reported
HW Code:	C224159
Waste Type:	VINYL CHLORIDE
Waste Quantity:	UNKNOWN
Waste Code:	Not reported
HW Code:	C224159
Waste Type:	DDT
Waste Quantity:	UNKNOWN
Waste Code:	Not reported
HW Code:	C224159
Waste Type:	CHROMIUM
Waste Quantity:	UNKNOWN
Waste Code:	Not reported
HW Code:	C224159
Waste Type:	DDE
Waste Quantity:	UNKNOWN
Waste Code:	Not reported
HW Code:	C224159
Waste Type:	1,1,1,2-TETRACHLOROETHANE
Waste Quantity:	UNKNOWN
Waste Code:	Not reported
Crossref ID:	224177
Cross Ref Type Code:	20
Cross Ref Type:	Haz. Substance ID
Record Added Date:	5/1/2013 3:33:00 PM
Record Updated:	5/1/2013 3:33:00 PM
Updated By:	IXMUNTEA
Crossref ID:	C224159
Cross Ref Type Code:	22
Cross Ref Type:	BCP Site ID
Record Added Date:	10/14/2015 11:02:00 AM
Record Updated:	10/14/2015 11:02:00 AM
Updated By:	IXMUNTEA
Crossref ID:	C224159-06-12
Cross Ref Type Code:	23
Cross Ref Type:	Agreement/Consent Order Number
Record Added Date:	10/14/2015 2:02:00 PM
Record Updated:	10/14/2015 2:02:00 PM
Updated By:	RJCOZZY
Crossref ID:	2015000210380
Cross Ref Type Code:	25
Cross Ref Type:	County Recording Identifier
Record Added Date:	6/22/2015 9:27:00 AM
Record Updated:	10/15/2015 10:20:00 AM
Updated By:	SRHEIGEL
Crossref ID:	C224177
Cross Ref Type Code:	22
Cross Ref Type:	BCP Site ID
Record Added Date:	11/22/2013 8:50:00 AM
Record Updated:	11/22/2013 8:50:00 AM

KENT & WYTHE OWNERS LLC (Continued) **S117742197**

Updated By:	IXMUNTEA
Crossref ID:	NYR000160242
Cross Ref Type Code:	06
Cross Ref Type:	RCRA EPA ID No.
Record Added Date:	5/4/2012 10:56:00 AM
Record Updated:	5/4/2012 10:56:00 AM
Updated By:	IXMUNTEA
Site Code:	463657
HW Code:	C224159
Control Code:	15
Control Type:	ENG
Date Record Added:	10/03/2013
Date Rec Updated:	02/23/2017
Updated By:	IXMUNTEA
Site Description:	Location: The site is located at 149 Kent Avenue in the Williamsburg area of Brooklyn, Kings County. It is along the north side of 5th Street between Kent and Wythe Avenues and is 0.92 acres in size. Site Features: A former on site warehouse which covered the property was demolished and a new foundation for a residential building has been installed. The new building is under development. Current Zoning and Land Use: The current use of the site is commercial, and it is located in an M1-2/R6A mixed use district. Past Use of the Site: The site was operated as a rail terminal with two to three tracks for approximately 100 years prior to construction of the warehouse in 1988. The warehouse was mainly used for carpet storage until 2012, and was demolished. Contamination was mainly associated with a former loading dock located on the northwestern part of the site, where deliveries of chemicals were made to an adjacent building. Site Geology and Hydrology: Soil beneath the site consisted of approximately six (6) feet of fill materials mixed with fine to coarse sand, silt and gravel, followed by approximately ten (10) feet of dark brown fine to medium sand with trace of gravel and silt, followed by silt layers alternating with layers of sand and gravel to approximately seventy (70) feet below grade. Depth to water at the Site ranges from approximately 9-13 feet below the existing floor slab or approximately 2.8 to 6.7 foot elevation. Groundwater on the site flows in the west-southwest direction toward the East River, located approximately 500 feet from the subject site.
Env Problem:	Nature and Extent of Contamination: Post-Remediation: Remediation at the site is complete. Prior to remediaiton, the primary contaminants of concern at the site included the volatile organic compounds (VOCs) tetrachloroethylene (PCE) and its degradation products trichloroethene (TCE), cis-1,2-dichloroethene (DCE) and vinyl chloride (VC) in soil, groundwater and soil vapor. Residual contamination in soil and groundwater is being managed under a Site Management Plan.
Health Problem:	Measures are in place to control the potential for coming in contact with subsurface soil and groundwater contamination. Volatile organic compounds in the groundwater may move into the soil vapor (air spaces within the soil), which in turn may move into overlying buildings and affect indoor air quality. This process, which is similar to the movement of radon gas from the subsurface into the indoor air of buildings, is referred to as soil vapor intrusion. The potential exists for the inhalation of site contaminants due to soil vapor intrusion in off-site structures.
Dump:	False

KENT & WYTHE OWNERS LLC (Continued) **S117742197**

Structure:	True
Lagoon:	False
Landfill:	False
Pond:	False
Disp Start:	Not reported
Disp Term:	Not reported
Lat/Long:	Not reported
Dell:	Not reported
Record Add:	5/2/2012 1:27:00 PM
Record Upd:	9/28/2015 4:38:00 PM
Updated By:	IXMUNTEA
Own Op:	Document Repository
Sub Type:	NNN
Owner Name:	Not reported
Owner Company:	Brooklyn Public Library
Owner Address:	Greenpoint Branch
Owner Addr2:	107 Norman Avenue
Owner City,St,Zip:	Brooklyn, NY 11222
Owner Country:	United States of America
Own Op:	Applicant/Requestor
Sub Type:	P03
Owner Name:	Alan Henick
Owner Company:	149 Kent Avenue LLC
Owner Address:	1545 Laurel Hollow Rd.
Owner Addr2:	Not reported
Owner City,St,Zip:	Syosset, NY 11791
Owner Country:	United States of America
Own Op:	Applicant/Requestor
Sub Type:	P03
Owner Name:	Alan Henick
Owner Company:	The Western Carpet and Linoleum Co. Inc.
Owner Address:	1545 Laurel Hollow Rd.
Owner Addr2:	Not reported
Owner City,St,Zip:	Syosset, NY 11791
Owner Country:	United States of America
Own Op:	Applicant/Requestor
Sub Type:	P03
Owner Name:	Tell Metzger
Owner Company:	Kent & Wythe Owners LLC
Owner Address:	1865 Palmer Ave.
Owner Addr2:	Suite 203
Owner City,St,Zip:	Larchmont, NY 10538
Owner Country:	United States of America
HW Code:	C224159
Waste Type:	PCB-AROCLOR 1260
Waste Quantity:	UNKNOWN
Waste Code:	Not reported
HW Code:	C224159
Waste Type:	LEAD
Waste Quantity:	UNKNOWN
Waste Code:	Not reported
HW Code:	C224159
Waste Type:	PCB-AROCLOR 1254
Waste Quantity:	UNKNOWN
Waste Code:	Not reported
HW Code:	C224159
Waste Type:	1,1,1-TRICHLOROETHANE

KENT & WYTHE OWNERS LLC (Continued) **S117742197**

Waste Quantity: UNKNOWN
Waste Code: Not reported
HW Code: C224159
Waste Type: 1,1 Dichloroethene
Waste Quantity: UNKNOWN
Waste Code: Not reported
HW Code: C224159
Waste Type: cis-1,2-dichloroethene
Waste Quantity: UNKNOWN
Waste Code: Not reported
HW Code: C224159
Waste Type: tetrachloroethene (PCE)
Waste Quantity: UNKNOWN
Waste Code: Not reported
HW Code: C224159
Waste Type: tetrachloroethene (PCE)
Waste Quantity: UNKNOWN
Waste Code: Not reported
HW Code: C224159
Waste Type: nickel
Waste Quantity: UNKNOWN
Waste Code: Not reported
HW Code: C224159
Waste Type: DICHLOROETHYLENE
Waste Quantity: UNKNOWN
Waste Code: Not reported
HW Code: C224159
Waste Type: BENZO(B)FLUORANTHENE
Waste Quantity: UNKNOWN
Waste Code: Not reported
HW Code: C224159
Waste Type: TRICHLOROETHENE (TCE)
Waste Quantity: UNKNOWN
Waste Code: Not reported
HW Code: C224159
Waste Type: Chrysene
Waste Quantity: UNKNOWN
Waste Code: Not reported
HW Code: C224159
Waste Type: TETRACHLOROETHYLENE (PCE)
Waste Quantity: UNKNOWN
Waste Code: Not reported
HW Code: C224159
Waste Type: DDD
Waste Quantity: UNKNOWN
Waste Code: Not reported
HW Code: C224159
Waste Type: BENZO(A)PYRENE
Waste Quantity: UNKNOWN
Waste Code: Not reported
HW Code: C224159
Waste Type: MERCURY
Waste Quantity: UNKNOWN
Waste Code: Not reported
HW Code: C224159
Waste Type: VINYL CHLORIDE
Waste Quantity: UNKNOWN

KENT & WYTHE OWNERS LLC (Continued) **S117742197**

Waste Code:	Not reported
HW Code:	C224159
Waste Type:	DDT
Waste Quantity:	UNKNOWN
Waste Code:	Not reported
HW Code:	C224159
Waste Type:	CHROMIUM
Waste Quantity:	UNKNOWN
Waste Code:	Not reported
HW Code:	C224159
Waste Type:	DDE
Waste Quantity:	UNKNOWN
Waste Code:	Not reported
HW Code:	C224159
Waste Type:	1,1,1,2-TETRACHLOROETHANE
Waste Quantity:	UNKNOWN
Waste Code:	Not reported
Crossref ID:	224177
Cross Ref Type Code:	20
Cross Ref Type:	Haz. Substance ID
Record Added Date:	5/1/2013 3:33:00 PM
Record Updated:	5/1/2013 3:33:00 PM
Updated By:	IXMUNTEA
Crossref ID:	C224159
Cross Ref Type Code:	22
Cross Ref Type:	BCP Site ID
Record Added Date:	10/14/2015 11:02:00 AM
Record Updated:	10/14/2015 11:02:00 AM
Updated By:	IXMUNTEA
Crossref ID:	C224159-06-12
Cross Ref Type Code:	23
Cross Ref Type:	Agreement/Consent Order Number
Record Added Date:	10/14/2015 2:02:00 PM
Record Updated:	10/14/2015 2:02:00 PM
Updated By:	RJCOZZY
Crossref ID:	2015000210380
Cross Ref Type Code:	25
Cross Ref Type:	County Recording Identifier
Record Added Date:	6/22/2015 9:27:00 AM
Record Updated:	10/15/2015 10:20:00 AM
Updated By:	SRHEIGEL
Crossref ID:	C224177
Cross Ref Type Code:	22
Cross Ref Type:	BCP Site ID
Record Added Date:	11/22/2013 8:50:00 AM
Record Updated:	11/22/2013 8:50:00 AM
Updated By:	IXMUNTEA
Crossref ID:	NYR000160242
Cross Ref Type Code:	06
Cross Ref Type:	RCRA EPA ID No.
Record Added Date:	5/4/2012 10:56:00 AM
Record Updated:	5/4/2012 10:56:00 AM
Updated By:	IXMUNTEA
Site Code:	463657
HW Code:	C224159
Control Code:	13

KENT & WYTHE OWNERS LLC (Continued) **S117742197**

Control Type:	ENG
Date Record Added:	10/03/2013
Date Rec Updated:	02/23/2017
Updated By:	IXMUNTEA
Site Description:	Location: The site is located at 149 Kent Avenue in the Williamsburg area of Brooklyn, Kings County. It is along the north side of 5th Street between Kent and Wythe Avenues and is 0.92 acres in size. Site Features: A former on site warehouse which covered the property was demolished and a new foundation for a residential building has been installed. The new building is under development. Current Zoning and Land Use: The current use of the site is commercial, and it is located in an M1-2/R6A mixed use district. Past Use of the Site: The site was operated as a rail terminal with two to three tracks for approximately 100 years prior to construction of the warehouse in 1988. The warehouse was mainly used for carpet storage until 2012, and was demolished. Contamination was mainly associated with a former loading dock located on the northwestern part of the site, where deliveries of chemicals were made to an adjacent building. Site Geology and Hydrology: Soil beneath the site consisted of approximately six (6) feet of fill materials mixed with fine to coarse sand, silt and gravel, followed by approximately ten (10) feet of dark brown fine to medium sand with trace of gravel and silt, followed by silt layers alternating with layers of sand and gravel to approximately seventy (70) feet below grade. Depth to water at the Site ranges from approximately 9-13 feet below the existing floor slab or approximately 2.8 to 6.7 foot elevation. Groundwater on the site flows in the west-southwest direction toward the East River, located approximately 500 feet from the subject site.
Env Problem:	Nature and Extent of Contamination: Post-Remediation: Remediation at the site is complete. Prior to remediaiton, the primary contaminants of concern at the site included the volatile organic compounds (VOCs) tetrachloroethylene (PCE) and its degradation products trichloroethene (TCE), cis-1,2-dichloroethene (DCE) and vinyl chloride (VC) in soil, groundwater and soil vapor. Residual contamination in soil and groundwater is being managed under a Site Management Plan.
Health Problem:	Measures are in place to control the potential for coming in contact with subsurface soil and groundwater contamination. Volatile organic compounds in the groundwater may move into the soil vapor (air spaces within the soil), which in turn may move into overlying buildings and affect indoor air quality. This process, which is similar to the movement of radon gas from the subsurface into the indoor air of buildings, is referred to as soil vapor intrusion. The potential exists for the inhalation of site contaminants due to soil vapor intrusion in off-site structures.
Dump:	False
Structure:	True
Lagoon:	False
Landfill:	False
Pond:	False
Disp Start:	Not reported
Disp Term:	Not reported
Lat/Long:	Not reported
Dell:	Not reported
Record Add:	5/2/2012 1:27:00 PM
Record Upd:	9/28/2015 4:38:00 PM
Updated By:	IXMUNTEA

KENT & WYTHE OWNERS LLC (Continued) **S117742197**

Own Op:	Document Repository
Sub Type:	NNN
Owner Name:	Not reported
Owner Company:	Brooklyn Public Library
Owner Address:	Greenpoint Branch
Owner Addr2:	107 Norman Avenue
Owner City,St,Zip:	Brooklyn, NY 11222
Owner Country:	United States of America
Own Op:	Applicant/Requestor
Sub Type:	P03
Owner Name:	Alan Henick
Owner Company:	149 Kent Avenue LLC
Owner Address:	1545 Laurel Hollow Rd.
Owner Addr2:	Not reported
Owner City,St,Zip:	Syosset, NY 11791
Owner Country:	United States of America
Own Op:	Applicant/Requestor
Sub Type:	P03
Owner Name:	Alan Henick
Owner Company:	The Western Carpet and Linoleum Co. Inc.
Owner Address:	1545 Laurel Hollow Rd.
Owner Addr2:	Not reported
Owner City,St,Zip:	Syosset, NY 11791
Owner Country:	United States of America
Own Op:	Applicant/Requestor
Sub Type:	P03
Owner Name:	Tell Metzger
Owner Company:	Kent & Wythe Owners LLC
Owner Address:	1865 Palmer Ave.
Owner Addr2:	Suite 203
Owner City,St,Zip:	Larchmont, NY 10538
Owner Country:	United States of America
HW Code:	C224159
Waste Type:	PCB-AROCLOR 1260
Waste Quantity:	UNKNOWN
Waste Code:	Not reported
HW Code:	C224159
Waste Type:	LEAD
Waste Quantity:	UNKNOWN
Waste Code:	Not reported
HW Code:	C224159
Waste Type:	PCB-AROCLOR 1254
Waste Quantity:	UNKNOWN
Waste Code:	Not reported
HW Code:	C224159
Waste Type:	1,1,1-TRICHLOROETHANE
Waste Quantity:	UNKNOWN
Waste Code:	Not reported
HW Code:	C224159
Waste Type:	1,1 Dichloroethene
Waste Quantity:	UNKNOWN
Waste Code:	Not reported
HW Code:	C224159
Waste Type:	cis-1,2-dichloroethene
Waste Quantity:	UNKNOWN
Waste Code:	Not reported
HW Code:	C224159

KENT & WYTHE OWNERS LLC (Continued) **S117742197**

Waste Type:	tetrachloroethene (PCE)
Waste Quantity:	UNKNOWN
Waste Code:	Not reported
HW Code:	C224159
Waste Type:	tetrachloroethene (PCE)
Waste Quantity:	UNKNOWN
Waste Code:	Not reported
HW Code:	C224159
Waste Type:	nickel
Waste Quantity:	UNKNOWN
Waste Code:	Not reported
HW Code:	C224159
Waste Type:	DICHLOROETHYLENE
Waste Quantity:	UNKNOWN
Waste Code:	Not reported
HW Code:	C224159
Waste Type:	BENZO(B)FLUORANTHENE
Waste Quantity:	UNKNOWN
Waste Code:	Not reported
HW Code:	C224159
Waste Type:	TRICHLOROETHENE (TCE)
Waste Quantity:	UNKNOWN
Waste Code:	Not reported
HW Code:	C224159
Waste Type:	Chrysene
Waste Quantity:	UNKNOWN
Waste Code:	Not reported
HW Code:	C224159
Waste Type:	TETRACHLOROETHYLENE (PCE)
Waste Quantity:	UNKNOWN
Waste Code:	Not reported
HW Code:	C224159
Waste Type:	DDD
Waste Quantity:	UNKNOWN
Waste Code:	Not reported
HW Code:	C224159
Waste Type:	BENZO(A)PYRENE
Waste Quantity:	UNKNOWN
Waste Code:	Not reported
HW Code:	C224159
Waste Type:	MERCURY
Waste Quantity:	UNKNOWN
Waste Code:	Not reported
HW Code:	C224159
Waste Type:	VINYL CHLORIDE
Waste Quantity:	UNKNOWN
Waste Code:	Not reported
HW Code:	C224159
Waste Type:	DDT
Waste Quantity:	UNKNOWN
Waste Code:	Not reported
HW Code:	C224159
Waste Type:	CHROMIUM
Waste Quantity:	UNKNOWN
Waste Code:	Not reported
HW Code:	C224159
Waste Type:	DDE

KENT & WYTHE OWNERS LLC (Continued) **S117742197**

Waste Quantity: UNKNOWN
Waste Code: Not reported
HW Code: C224159
Waste Type: 1,1,1,2-TETRACHLOROETHANE
Waste Quantity: UNKNOWN
Waste Code: Not reported
Crossref ID: 224177
Cross Ref Type Code: 20
Cross Ref Type: Haz. Substance ID
Record Added Date: 5/1/2013 3:33:00 PM
Record Updated: 5/1/2013 3:33:00 PM
Updated By: IXMUNTEA
Crossref ID: C224159
Cross Ref Type Code: 22
Cross Ref Type: BCP Site ID
Record Added Date: 10/14/2015 11:02:00 AM
Record Updated: 10/14/2015 11:02:00 AM
Updated By: IXMUNTEA
Crossref ID: C224159-06-12
Cross Ref Type Code: 23
Cross Ref Type: Agreement/Consent Order Number
Record Added Date: 10/14/2015 2:02:00 PM
Record Updated: 10/14/2015 2:02:00 PM
Updated By: RJCOZZY
Crossref ID: 2015000210380
Cross Ref Type Code: 25
Cross Ref Type: County Recording Identifier
Record Added Date: 6/22/2015 9:27:00 AM
Record Updated: 10/15/2015 10:20:00 AM
Updated By: SRHEIGEL
Crossref ID: C224177
Cross Ref Type Code: 22
Cross Ref Type: BCP Site ID
Record Added Date: 11/22/2013 8:50:00 AM
Record Updated: 11/22/2013 8:50:00 AM
Updated By: IXMUNTEA
Crossref ID: NYR000160242
Cross Ref Type Code: 06
Cross Ref Type: RCRA EPA ID No.
Record Added Date: 5/4/2012 10:56:00 AM
Record Updated: 5/4/2012 10:56:00 AM
Updated By: IXMUNTEA

INST CONTROL:
Site Code: 463657
Control Name: Ground Water Use Restriction
HW Code: C224159
Control Code: 08
Control Type: INST
Dt record added: 10/03/2013
Dt rec updated: 02/23/2017
Updated By: IXMUNTEA
Site Code: 463657
Site Description: Location: The site is located at 149 Kent Avenue in the Williamsburg area of Brooklyn, Kings County. It is along the north side of 5th Street between Kent and Wythe Avenues and is 0.92 acres in size. Site Features: A former on site warehouse which covered the property was

KENT & WYTHE OWNERS LLC (Continued) **S117742197**

demolished and a new foundation for a residential building has been installed. The new building is under development. Current Zoning and Land Use: The current use of the site is commercial, and it is located in an M1-2/R6A mixed use district. Past Use of the Site: The site was operated as a rail terminal with two to three tracks for approximately 100 years prior to construction of the warehouse in 1988. The warehouse was mainly used for carpet storage until 2012, and was demolished. Contamination was mainly associated with a former loading dock located on the northwestern part of the site, where deliveries of chemicals were made to an adjacent building. Site Geology and Hydrology: Soil beneath the site consisted of approximately six (6) feet of fill materials mixed with fine to coarse sand, silt and gravel, followed by approximately ten (10) feet of dark brown fine to medium sand with trace of gravel and silt, followed by silt layers alternating with layers of sand and gravel to approximately seventy (70) feet below grade. Depth to water at the Site ranges from approximately 9-13 feet below the existing floor slab or approximately 2.8 to 6.7 foot elevation. Groundwater on the site flows in the west-southwest direction toward the East River, located approximately 500 feet from the subject site.

Env Problem: Nature and Extent of Contamination: Post-Remediation: Remediation at the site is complete. Prior to remediaiton, the primary contaminants of concern at the site included the volatile organic compounds (VOCs) tetrachloroethylene (PCE) and its degradation products trichloroethene (TCE), cis-1,2-dichloroethene (DCE) and vinyl chloride (VC) in soil, groundwater and soil vapor. Residual contamination in soil and groundwater is being managed under a Site Management Plan.

Health Problem: Measures are in place to control the potential for coming in contact with subsurface soil and groundwater contamination. Volatile organic compounds in the groundwater may move into the soil vapor (air spaces within the soil), which in turn may move into overlying buildings and affect indoor air quality. This process, which is similar to the movement of radon gas from the subsurface into the indoor air of buildings, is referred to as soil vapor intrusion. The potential exists for the inhalation of site contaminants due to soil vapor intrusion in off-site structures.

Dump: False
Structure: True
Lagoon: False
Landfill: False
Pond: False
Disp Start: Not reported
Disp Term: Not reported
Lat/Long: Not reported
Dell: Not reported
Record Add: 5/2/2012 1:27:00 PM
Record Upd: 9/28/2015 4:38:00 PM
Updated By: IXMUNTEA
Own Op: Document Repository
Sub Type: NNN
Owner Name: Not reported
Owner Company: Brooklyn Public Library
Owner Address: Greenpoint Branch
Owner Addr2: 107 Norman Avenue
Owner City,St,Zip: Brooklyn, NY 11222
Owner Country: United States of America

KENT & WYTHE OWNERS LLC (Continued) **S117742197**

Own Op: Applicant/Requestor
Sub Type: P03
Owner Name: Alan Henick
Owner Company: 149 Kent Avenue LLC
Owner Address: 1545 Laurel Hollow Rd.
Owner Addr2: Not reported
Owner City,St,Zip: Syosset, NY 11791
Owner Country: United States of America
Own Op: Applicant/Requestor
Sub Type: P03
Owner Name: Alan Henick
Owner Company: The Western Carpet and Linoleum Co. Inc.
Owner Address: 1545 Laurel Hollow Rd.
Owner Addr2: Not reported
Owner City,St,Zip: Syosset, NY 11791
Owner Country: United States of America
Own Op: Applicant/Requestor
Sub Type: P03
Owner Name: Tell Metzger
Owner Company: Kent & Wythe Owners LLC
Owner Address: 1865 Palmer Ave.
Owner Addr2: Suite 203
Owner City,St,Zip: Larchmont, NY 10538
Owner Country: United States of America
HW Code: C224159
Waste Type: PCB-AROCLOR 1260
Waste Quantity: UNKNOWN
Waste Code: Not reported
HW Code: C224159
Waste Type: LEAD
Waste Quantity: UNKNOWN
Waste Code: Not reported
HW Code: C224159
Waste Type: PCB-AROCLOR 1254
Waste Quantity: UNKNOWN
Waste Code: Not reported
HW Code: C224159
Waste Type: 1,1,1-TRICHLOROETHANE
Waste Quantity: UNKNOWN
Waste Code: Not reported
HW Code: C224159
Waste Type: 1,1 Dichloroethene
Waste Quantity: UNKNOWN
Waste Code: Not reported
HW Code: C224159
Waste Type: cis-1,2-dichloroethene
Waste Quantity: UNKNOWN
Waste Code: Not reported
HW Code: C224159
Waste Type: tetrachloroethene (PCE)
Waste Quantity: UNKNOWN
Waste Code: Not reported
HW Code: C224159
Waste Type: tetrachloroethene (PCE)
Waste Quantity: UNKNOWN
Waste Code: Not reported
HW Code: C224159

KENT & WYTHE OWNERS LLC (Continued) **S117742197**

Waste Type: nickel
Waste Quantity: UNKNOWN
Waste Code: Not reported
HW Code: C224159
Waste Type: DICHLOROETHYLENE
Waste Quantity: UNKNOWN
Waste Code: Not reported
HW Code: C224159
Waste Type: BENZO(B)FLUORANTHENE
Waste Quantity: UNKNOWN
Waste Code: Not reported
HW Code: C224159
Waste Type: TRICHLOROETHENE (TCE)
Waste Quantity: UNKNOWN
Waste Code: Not reported
HW Code: C224159
Waste Type: Chrysene
Waste Quantity: UNKNOWN
Waste Code: Not reported
HW Code: C224159
Waste Type: TETRACHLOROETHYLENE (PCE)
Waste Quantity: UNKNOWN
Waste Code: Not reported
HW Code: C224159
Waste Type: DDD
Waste Quantity: UNKNOWN
Waste Code: Not reported
HW Code: C224159
Waste Type: BENZO(A)PYRENE
Waste Quantity: UNKNOWN
Waste Code: Not reported
HW Code: C224159
Waste Type: MERCURY
Waste Quantity: UNKNOWN
Waste Code: Not reported
HW Code: C224159
Waste Type: VINYL CHLORIDE
Waste Quantity: UNKNOWN
Waste Code: Not reported
HW Code: C224159
Waste Type: DDT
Waste Quantity: UNKNOWN
Waste Code: Not reported
HW Code: C224159
Waste Type: CHROMIUM
Waste Quantity: UNKNOWN
Waste Code: Not reported
HW Code: C224159
Waste Type: DDE
Waste Quantity: UNKNOWN
Waste Code: Not reported
HW Code: C224159
Waste Type: 1,1,1,2-TETRACHLOROETHANE
Waste Quantity: UNKNOWN
Waste Code: Not reported
Crossref ID: 224177
Cross Ref Type Code: 20

KENT & WYTHE OWNERS LLC (Continued) **S117742197**

Cross Ref Type: Haz. Substance ID
Record Added Date: 5/1/2013 3:33:00 PM
Record Updated: 5/1/2013 3:33:00 PM
Updated By: IXMUNTEA
Crossref ID: C224159
Cross Ref Type Code: 22
Cross Ref Type: BCP Site ID
Record Added Date: 10/14/2015 11:02:00 AM
Record Updated: 10/14/2015 11:02:00 AM
Updated By: IXMUNTEA
Crossref ID: C224159-06-12
Cross Ref Type Code: 23
Cross Ref Type: Agreement/Consent Order Number
Record Added Date: 10/14/2015 2:02:00 PM
Record Updated: 10/14/2015 2:02:00 PM
Updated By: RJCOZZY
Crossref ID: 2015000210380
Cross Ref Type Code: 25
Cross Ref Type: County Recording Identifier
Record Added Date: 6/22/2015 9:27:00 AM
Record Updated: 10/15/2015 10:20:00 AM
Updated By: SRHEIGEL
Crossref ID: C224177
Cross Ref Type Code: 22
Cross Ref Type: BCP Site ID
Record Added Date: 11/22/2013 8:50:00 AM
Record Updated: 11/22/2013 8:50:00 AM
Updated By: IXMUNTEA
Crossref ID: NYR000160242
Cross Ref Type Code: 06
Cross Ref Type: RCRA EPA ID No.
Record Added Date: 5/4/2012 10:56:00 AM
Record Updated: 5/4/2012 10:56:00 AM
Updated By: IXMUNTEA

Site Code: 463657
Control Name: Landuse Restriction
HW Code: C224159
Control Code: 25
Control Type: INST
Dt record added: 10/03/2013
Dt rec updated: 02/23/2017
Updated By: IXMUNTEA
Site Code: 463657
Site Description: Location: The site is located at 149 Kent Avenue in the Williamsburg area of Brooklyn, Kings County. It is along the north side of 5th Street between Kent and Wythe Avenues and is 0.92 acres in size. Site Features: A former on site warehouse which covered the property was demolished and a new foundation for a residential building has been installed. The new building is under development. Current Zoning and Land Use: The current use of the site is commercial, and it is located in an M1-2/R6A mixed use district. Past Use of the Site: The site was operated as a rail terminal with two to three tracks for approximately 100 years prior to construction of the warehouse in 1988. The warehouse was mainly used for carpet storage until 2012, and was demolished. Contamination was mainly associated with a former loading dock located on the northwestern part of the site, where

KENT & WYTHE OWNERS LLC (Continued) **S117742197**

deliveries of chemicals were made to an adjacent building. Site Geology and Hydrology: Soil beneath the site consisted of approximately six (6) feet of fill materials mixed with fine to coarse sand, silt and gravel, followed by approximately ten (10) feet of dark brown fine to medium sand with trace of gravel and silt, followed by silt layers alternating with layers of sand and gravel to approximately seventy (70) feet below grade. Depth to water at the Site ranges from approximately 9-13 feet below the existing floor slab or approximately 2.8 to 6.7 foot elevation. Groundwater on the site flows in the west-southwest direction toward the East River, located approximately 500 feet from the subject site.

Env Problem: Nature and Extent of Contamination: Post-Remediation: Remediation at the site is complete. Prior to remediaiton, the primary contaminants of concern at the site included the volatile organic compounds (VOCs) tetrachloroethylene (PCE) and its degradation products trichloroethene (TCE), cis-1,2-dichloroethene (DCE) and vinyl chloride (VC) in soil, groundwater and soil vapor. Residual contamination in soil and groundwater is being managed under a Site Management Plan.

Health Problem: Measures are in place to control the potential for coming in contact with subsurface soil and groundwater contamination. Volatile organic compounds in the groundwater may move into the soil vapor (air spaces within the soil), which in turn may move into overlying buildings and affect indoor air quality. This process, which is similar to the movement of radon gas from the subsurface into the indoor air of buildings, is referred to as soil vapor intrusion. The potential exists for the inhalation of site contaminants due to soil vapor intrusion in off-site structures.

Dump: False
Structure: True
Lagoon: False
Landfill: False
Pond: False
Disp Start: Not reported
Disp Term: Not reported
Lat/Long: Not reported
Dell: Not reported
Record Add: 5/2/2012 1:27:00 PM
Record Upd: 9/28/2015 4:38:00 PM
Updated By: IXMUNTEA
Own Op: Document Repository
Sub Type: NNN
Owner Name: Not reported
Owner Company: Brooklyn Public Library
Owner Address: Greenpoint Branch
Owner Addr2: 107 Norman Avenue
Owner City,St,Zip: Brooklyn, NY 11222
Owner Country: United States of America
Own Op: Applicant/Requestor
Sub Type: P03
Owner Name: Alan Henick
Owner Company: 149 Kent Avenue LLC
Owner Address: 1545 Laurel Hollow Rd.
Owner Addr2: Not reported
Owner City,St,Zip: Syosset, NY 11791
Owner Country: United States of America
Own Op: Applicant/Requestor

KENT & WYTHE OWNERS LLC (Continued) **S117742197**

Sub Type: P03
Owner Name: Alan Henick
Owner Company: The Western Carpet and Linoleum Co. Inc.
Owner Address: 1545 Laurel Hollow Rd.
Owner Addr2: Not reported
Owner City,St,Zip: Syosset, NY 11791
Owner Country: United States of America
Own Op: Applicant/Requestor
Sub Type: P03
Owner Name: Tell Metzger
Owner Company: Kent & Wythe Owners LLC
Owner Address: 1865 Palmer Ave.
Owner Addr2: Suite 203
Owner City,St,Zip: Larchmont, NY 10538
Owner Country: United States of America
HW Code: C224159
Waste Type: PCB-AROCLOR 1260
Waste Quantity: UNKNOWN
Waste Code: Not reported
HW Code: C224159
Waste Type: LEAD
Waste Quantity: UNKNOWN
Waste Code: Not reported
HW Code: C224159
Waste Type: PCB-AROCLOR 1254
Waste Quantity: UNKNOWN
Waste Code: Not reported
HW Code: C224159
Waste Type: 1,1,1-TRICHLOROETHANE
Waste Quantity: UNKNOWN
Waste Code: Not reported
HW Code: C224159
Waste Type: 1,1 Dichloroethene
Waste Quantity: UNKNOWN
Waste Code: Not reported
HW Code: C224159
Waste Type: cis-1,2-dichloroethene
Waste Quantity: UNKNOWN
Waste Code: Not reported
HW Code: C224159
Waste Type: tetrachloroethene (PCE)
Waste Quantity: UNKNOWN
Waste Code: Not reported
HW Code: C224159
Waste Type: tetrachloroethene (PCE)
Waste Quantity: UNKNOWN
Waste Code: Not reported
HW Code: C224159
Waste Type: nickel
Waste Quantity: UNKNOWN
Waste Code: Not reported
HW Code: C224159
Waste Type: DICHLOROETHYLENE
Waste Quantity: UNKNOWN
Waste Code: Not reported
HW Code: C224159
Waste Type: BENZO(B)FLUORANTHENE

KENT & WYTHE OWNERS LLC (Continued) **S117742197**

Waste Quantity: UNKNOWN
Waste Code: Not reported
HW Code: C224159
Waste Type: TRICHLOROETHENE (TCE)
Waste Quantity: UNKNOWN
Waste Code: Not reported
HW Code: C224159
Waste Type: Chrysene
Waste Quantity: UNKNOWN
Waste Code: Not reported
HW Code: C224159
Waste Type: TETRACHLOROETHYLENE (PCE)
Waste Quantity: UNKNOWN
Waste Code: Not reported
HW Code: C224159
Waste Type: DDD
Waste Quantity: UNKNOWN
Waste Code: Not reported
HW Code: C224159
Waste Type: BENZO(A)PYRENE
Waste Quantity: UNKNOWN
Waste Code: Not reported
HW Code: C224159
Waste Type: MERCURY
Waste Quantity: UNKNOWN
Waste Code: Not reported
HW Code: C224159
Waste Type: VINYL CHLORIDE
Waste Quantity: UNKNOWN
Waste Code: Not reported
HW Code: C224159
Waste Type: DDT
Waste Quantity: UNKNOWN
Waste Code: Not reported
HW Code: C224159
Waste Type: CHROMIUM
Waste Quantity: UNKNOWN
Waste Code: Not reported
HW Code: C224159
Waste Type: DDE
Waste Quantity: UNKNOWN
Waste Code: Not reported
HW Code: C224159
Waste Type: 1,1,1,2-TETRACHLOROETHANE
Waste Quantity: UNKNOWN
Waste Code: Not reported
Crossref ID: 224177
Cross Ref Type Code: 20
Cross Ref Type: Haz. Substance ID
Record Added Date: 5/1/2013 3:33:00 PM
Record Updated: 5/1/2013 3:33:00 PM
Updated By: IXMUNTEA
Crossref ID: C224159
Cross Ref Type Code: 22
Cross Ref Type: BCP Site ID
Record Added Date: 10/14/2015 11:02:00 AM
Record Updated: 10/14/2015 11:02:00 AM

KENT & WYTHE OWNERS LLC (Continued) **S117742197**

Updated By: IXMUNTEA
Crossref ID: C224159-06-12
Cross Ref Type Code: 23
Cross Ref Type: Agreement/Consent Order Number
Record Added Date: 10/14/2015 2:02:00 PM
Record Updated: 10/14/2015 2:02:00 PM
Updated By: RJCOZZY
Crossref ID: 2015000210380
Cross Ref Type Code: 25
Cross Ref Type: County Recording Identifier
Record Added Date: 6/22/2015 9:27:00 AM
Record Updated: 10/15/2015 10:20:00 AM
Updated By: SRHEIGEL
Crossref ID: C224177
Cross Ref Type Code: 22
Cross Ref Type: BCP Site ID
Record Added Date: 11/22/2013 8:50:00 AM
Record Updated: 11/22/2013 8:50:00 AM
Updated By: IXMUNTEA
Crossref ID: NYR000160242
Cross Ref Type Code: 06
Cross Ref Type: RCRA EPA ID No.
Record Added Date: 5/4/2012 10:56:00 AM
Record Updated: 5/4/2012 10:56:00 AM
Updated By: IXMUNTEA

Site Code: 463657
Control Name: Monitoring Plan
HW Code: C224159
Control Code: 31
Control Type: INST
Dt record added: 10/03/2013
Dt rec updated: 02/23/2017
Updated By: IXMUNTEA
Site Code: 463657
Site Description: Location: The site is located at 149 Kent Avenue in the Williamsburg area of Brooklyn, Kings County. It is along the north side of 5th Street between Kent and Wythe Avenues and is 0.92 acres in size. Site Features: A former on site warehouse which covered the property was demolished and a new foundation for a residential building has been installed. The new building is under development. Current Zoning and Land Use: The current use of the site is commercial, and it is located in an M1-2/R6A mixed use district. Past Use of the Site: The site was operated as a rail terminal with two to three tracks for approximately 100 years prior to construction of the warehouse in 1988. The warehouse was mainly used for carpet storage until 2012, and was demolished. Contamination was mainly associated with a former loading dock located on the northwestern part of the site, where deliveries of chemicals were made to an adjacent building. Site Geology and Hydrology: Soil beneath the site consisted of approximately six (6) feet of fill materials mixed with fine to coarse sand, silt and gravel, followed by approximately ten (10) feet of dark brown fine to medium sand with trace of gravel and silt, followed by silt layers alternating with layers of sand and gravel to approximately seventy (70) feet below grade. Depth to water at the Site ranges from approximately 9-13 feet below the existing floor slab or approximately 2.8 to 6.7 foot elevation. Groundwater on the

KENT & WYTHE OWNERS LLC (Continued) **S117742197**

site flows in the west-southwest direction toward the East River, located approximately 500 feet from the subject site.

Env Problem: Nature and Extent of Contamination: Post-Remediation: Remediation at the site is complete. Prior to remediaiton, the primary contaminants of concern at the site included the volatile organic compounds (VOCs) tetrachloroethylene (PCE) and its degradation products trichloroethene (TCE), cis-1,2-dichloroethene (DCE) and vinyl chloride (VC) in soil, groundwater and soil vapor. Residual contamination in soil and groundwater is being managed under a Site Management Plan.

Health Problem: Measures are in place to control the potential for coming in contact with subsurface soil and groundwater contamination. Volatile organic compounds in the groundwater may move into the soil vapor (air spaces within the soil), which in turn may move into overlying buildings and affect indoor air quality. This process, which is similar to the movement of radon gas from the subsurface into the indoor air of buildings, is referred to as soil vapor intrusion. The potential exists for the inhalation of site contaminants due to soil vapor intrusion in off-site structures.

Dump: False
Structure: True
Lagoon: False
Landfill: False
Pond: False
Disp Start: Not reported
Disp Term: Not reported
Lat/Long: Not reported
Dell: Not reported
Record Add: 5/2/2012 1:27:00 PM
Record Upd: 9/28/2015 4:38:00 PM
Updated By: IXMUNTEA
Own Op: Document Repository
Sub Type: NNN
Owner Name: Not reported
Owner Company: Brooklyn Public Library
Owner Address: Greenpoint Branch
Owner Addr2: 107 Norman Avenue
Owner City,St,Zip: Brooklyn, NY 11222
Owner Country: United States of America
Own Op: Applicant/Requestor
Sub Type: P03
Owner Name: Alan Henick
Owner Company: 149 Kent Avenue LLC
Owner Address: 1545 Laurel Hollow Rd.
Owner Addr2: Not reported
Owner City,St,Zip: Syosset, NY 11791
Owner Country: United States of America
Own Op: Applicant/Requestor
Sub Type: P03
Owner Name: Alan Henick
Owner Company: The Western Carpet and Linoleum Co. Inc.
Owner Address: 1545 Laurel Hollow Rd.
Owner Addr2: Not reported
Owner City,St,Zip: Syosset, NY 11791
Owner Country: United States of America
Own Op: Applicant/Requestor
Sub Type: P03

KENT & WYTHE OWNERS LLC (Continued) **S117742197**

Owner Name: Tell Metzger
Owner Company: Kent & Wythe Owners LLC
Owner Address: 1865 Palmer Ave.
Owner Addr2: Suite 203
Owner City,St,Zip: Larchmont, NY 10538
Owner Country: United States of America
HW Code: C224159
Waste Type: PCB-AROCLOR 1260
Waste Quantity: UNKNOWN
Waste Code: Not reported
HW Code: C224159
Waste Type: LEAD
Waste Quantity: UNKNOWN
Waste Code: Not reported
HW Code: C224159
Waste Type: PCB-AROCLOR 1254
Waste Quantity: UNKNOWN
Waste Code: Not reported
HW Code: C224159
Waste Type: 1,1,1-TRICHLOROETHANE
Waste Quantity: UNKNOWN
Waste Code: Not reported
HW Code: C224159
Waste Type: 1,1 Dichloroethene
Waste Quantity: UNKNOWN
Waste Code: Not reported
HW Code: C224159
Waste Type: cis-1,2-dichloroethene
Waste Quantity: UNKNOWN
Waste Code: Not reported
HW Code: C224159
Waste Type: tetrachloroethene (PCE)
Waste Quantity: UNKNOWN
Waste Code: Not reported
HW Code: C224159
Waste Type: tetrachloroethene (PCE)
Waste Quantity: UNKNOWN
Waste Code: Not reported
HW Code: C224159
Waste Type: nickel
Waste Quantity: UNKNOWN
Waste Code: Not reported
HW Code: C224159
Waste Type: DICHLOROETHYLENE
Waste Quantity: UNKNOWN
Waste Code: Not reported
HW Code: C224159
Waste Type: BENZO(B)FLUORANTHENE
Waste Quantity: UNKNOWN
Waste Code: Not reported
HW Code: C224159
Waste Type: TRICHLOROETHENE (TCE)
Waste Quantity: UNKNOWN
Waste Code: Not reported
HW Code: C224159
Waste Type: Chrysene
Waste Quantity: UNKNOWN

KENT & WYTHE OWNERS LLC (Continued) **S117742197**

Waste Code: Not reported
HW Code: C224159
Waste Type: TETRACHLOROETHYLENE (PCE)
Waste Quantity: UNKNOWN
Waste Code: Not reported
HW Code: C224159
Waste Type: DDD
Waste Quantity: UNKNOWN
Waste Code: Not reported
HW Code: C224159
Waste Type: BENZO(A)PYRENE
Waste Quantity: UNKNOWN
Waste Code: Not reported
HW Code: C224159
Waste Type: MERCURY
Waste Quantity: UNKNOWN
Waste Code: Not reported
HW Code: C224159
Waste Type: VINYL CHLORIDE
Waste Quantity: UNKNOWN
Waste Code: Not reported
HW Code: C224159
Waste Type: DDT
Waste Quantity: UNKNOWN
Waste Code: Not reported
HW Code: C224159
Waste Type: CHROMIUM
Waste Quantity: UNKNOWN
Waste Code: Not reported
HW Code: C224159
Waste Type: DDE
Waste Quantity: UNKNOWN
Waste Code: Not reported
HW Code: C224159
Waste Type: 1,1,1,2-TETRACHLOROETHANE
Waste Quantity: UNKNOWN
Waste Code: Not reported
Crossref ID: 224177
Cross Ref Type Code: 20
Cross Ref Type: Haz. Substance ID
Record Added Date: 5/1/2013 3:33:00 PM
Record Updated: 5/1/2013 3:33:00 PM
Updated By: IXMUNTEA
Crossref ID: C224159
Cross Ref Type Code: 22
Cross Ref Type: BCP Site ID
Record Added Date: 10/14/2015 11:02:00 AM
Record Updated: 10/14/2015 11:02:00 AM
Updated By: IXMUNTEA
Crossref ID: C224159-06-12
Cross Ref Type Code: 23
Cross Ref Type: Agreement/Consent Order Number
Record Added Date: 10/14/2015 2:02:00 PM
Record Updated: 10/14/2015 2:02:00 PM
Updated By: RJCOZZY
Crossref ID: 2015000210380
Cross Ref Type Code: 25

KENT & WYTHE OWNERS LLC (Continued) **S117742197**

Cross Ref Type: County Recording Identifier
Record Added Date: 6/22/2015 9:27:00 AM
Record Updated: 10/15/2015 10:20:00 AM
Updated By: SRHEIGEL
Crossref ID: C224177
Cross Ref Type Code: 22
Cross Ref Type: BCP Site ID
Record Added Date: 11/22/2013 8:50:00 AM
Record Updated: 11/22/2013 8:50:00 AM
Updated By: IXMUNTEA
Crossref ID: NYR000160242
Cross Ref Type Code: 06
Cross Ref Type: RCRA EPA ID No.
Record Added Date: 5/4/2012 10:56:00 AM
Record Updated: 5/4/2012 10:56:00 AM
Updated By: IXMUNTEA

Site Code: 463657
Control Name: Site Management Plan
HW Code: C224159
Control Code: 32
Control Type: INST
Dt record added: 10/03/2013
Dt rec updated: 02/23/2017
Updated By: IXMUNTEA
Site Code: 463657
Site Description: Location: The site is located at 149 Kent Avenue in the Williamsburg area of Brooklyn, Kings County. It is along the north side of 5th Street between Kent and Wythe Avenues and is 0.92 acres in size. Site Features: A former on site warehouse which covered the property was demolished and a new foundation for a residential building has been installed. The new building is under development. Current Zoning and Land Use: The current use of the site is commercial, and it is located in an M1-2/R6A mixed use district. Past Use of the Site: The site was operated as a rail terminal with two to three tracks for approximately 100 years prior to construction of the warehouse in 1988. The warehouse was mainly used for carpet storage until 2012, and was demolished. Contamination was mainly associated with a former loading dock located on the northwestern part of the site, where deliveries of chemicals were made to an adjacent building. Site Geology and Hydrology: Soil beneath the site consisted of approximately six (6) feet of fill materials mixed with fine to coarse sand, silt and gravel, followed by approximately ten (10) feet of dark brown fine to medium sand with trace of gravel and silt, followed by silt layers alternating with layers of sand and gravel to approximately seventy (70) feet below grade. Depth to water at the Site ranges from approximately 9-13 feet below the existing floor slab or approximately 2.8 to 6.7 foot elevation. Groundwater on the site flows in the west-southwest direction toward the East River, located approximately 500 feet from the subject site.
Env Problem: Nature and Extent of Contamination: Post-Remediation: Remediation at the site is complete. Prior to remediaiton, the primary contaminants of concern at the site included the volatile organic compounds (VOCs) tetrachloroethylene (PCE) and its degradation products trichloroethene (TCE), cis-1,2-dichloroethene (DCE) and vinyl chloride (VC) in soil, groundwater and soil vapor. Residual contamination in soil and groundwater is being managed under a Site

KENT & WYTHE OWNERS LLC (Continued) **S117742197**

	Management Plan.
Health Problem:	Measures are in place to control the potential for coming in contact with subsurface soil and groundwater contamination. Volatile organic compounds in the groundwater may move into the soil vapor (air spaces within the soil), which in turn may move into overlying buildings and affect indoor air quality. This process, which is similar to the movement of radon gas from the subsurface into the indoor air of buildings, is referred to as soil vapor intrusion. The potential exists for the inhalation of site contaminants due to soil vapor intrusion in off-site structures.
Dump:	False
Structure:	True
Lagoon:	False
Landfill:	False
Pond:	False
Disp Start:	Not reported
Disp Term:	Not reported
Lat/Long:	Not reported
Dell:	Not reported
Record Add:	5/2/2012 1:27:00 PM
Record Upd:	9/28/2015 4:38:00 PM
Updated By:	IXMUNTEA
Own Op:	Document Repository
Sub Type:	NNN
Owner Name:	Not reported
Owner Company:	Brooklyn Public Library
Owner Address:	Greenpoint Branch
Owner Addr2:	107 Norman Avenue
Owner City,St,Zip:	Brooklyn, NY 11222
Owner Country:	United States of America
Own Op:	Applicant/Requestor
Sub Type:	P03
Owner Name:	Alan Henick
Owner Company:	149 Kent Avenue LLC
Owner Address:	1545 Laurel Hollow Rd.
Owner Addr2:	Not reported
Owner City,St,Zip:	Syosset, NY 11791
Owner Country:	United States of America
Own Op:	Applicant/Requestor
Sub Type:	P03
Owner Name:	Alan Henick
Owner Company:	The Western Carpet and Linoleum Co. Inc.
Owner Address:	1545 Laurel Hollow Rd.
Owner Addr2:	Not reported
Owner City,St,Zip:	Syosset, NY 11791
Owner Country:	United States of America
Own Op:	Applicant/Requestor
Sub Type:	P03
Owner Name:	Tell Metzger
Owner Company:	Kent & Wythe Owners LLC
Owner Address:	1865 Palmer Ave.
Owner Addr2:	Suite 203
Owner City,St,Zip:	Larchmont, NY 10538
Owner Country:	United States of America
HW Code:	C224159
Waste Type:	PCB-AROCLOR 1260
Waste Quantity:	UNKNOWN

KENT & WYTHE OWNERS LLC (Continued) **S117742197**

Waste Code: Not reported
HW Code: C224159
Waste Type: LEAD
Waste Quantity: UNKNOWN
Waste Code: Not reported
HW Code: C224159
Waste Type: PCB-AROCLOR 1254
Waste Quantity: UNKNOWN
Waste Code: Not reported
HW Code: C224159
Waste Type: 1,1,1-TRICHLOROETHANE
Waste Quantity: UNKNOWN
Waste Code: Not reported
HW Code: C224159
Waste Type: 1,1 Dichloroethene
Waste Quantity: UNKNOWN
Waste Code: Not reported
HW Code: C224159
Waste Type: cis-1,2-dichloroethene
Waste Quantity: UNKNOWN
Waste Code: Not reported
HW Code: C224159
Waste Type: tetrachloroethene (PCE)
Waste Quantity: UNKNOWN
Waste Code: Not reported
HW Code: C224159
Waste Type: tetrachloroethene (PCE)
Waste Quantity: UNKNOWN
Waste Code: Not reported
HW Code: C224159
Waste Type: nickel
Waste Quantity: UNKNOWN
Waste Code: Not reported
HW Code: C224159
Waste Type: DICHLOROETHYLENE
Waste Quantity: UNKNOWN
Waste Code: Not reported
HW Code: C224159
Waste Type: BENZO(B)FLUORANTHENE
Waste Quantity: UNKNOWN
Waste Code: Not reported
HW Code: C224159
Waste Type: TRICHLOROETHENE (TCE)
Waste Quantity: UNKNOWN
Waste Code: Not reported
HW Code: C224159
Waste Type: Chrysene
Waste Quantity: UNKNOWN
Waste Code: Not reported
HW Code: C224159
Waste Type: TETRACHLOROETHYLENE (PCE)
Waste Quantity: UNKNOWN
Waste Code: Not reported
HW Code: C224159
Waste Type: DDD
Waste Quantity: UNKNOWN
Waste Code: Not reported

KENT & WYTHE OWNERS LLC (Continued) **S117742197**

HW Code: C224159
Waste Type: BENZO(A)PYRENE
Waste Quantity: UNKNOWN
Waste Code: Not reported
HW Code: C224159
Waste Type: MERCURY
Waste Quantity: UNKNOWN
Waste Code: Not reported
HW Code: C224159
Waste Type: VINYL CHLORIDE
Waste Quantity: UNKNOWN
Waste Code: Not reported
HW Code: C224159
Waste Type: DDT
Waste Quantity: UNKNOWN
Waste Code: Not reported
HW Code: C224159
Waste Type: CHROMIUM
Waste Quantity: UNKNOWN
Waste Code: Not reported
HW Code: C224159
Waste Type: DDE
Waste Quantity: UNKNOWN
Waste Code: Not reported
HW Code: C224159
Waste Type: 1,1,1,2-TETRACHLOROETHANE
Waste Quantity: UNKNOWN
Waste Code: Not reported
Crossref ID: 224177
Cross Ref Type Code: 20
Cross Ref Type: Haz. Substance ID
Record Added Date: 5/1/2013 3:33:00 PM
Record Updated: 5/1/2013 3:33:00 PM
Updated By: IXMUNTEA
Crossref ID: C224159
Cross Ref Type Code: 22
Cross Ref Type: BCP Site ID
Record Added Date: 10/14/2015 11:02:00 AM
Record Updated: 10/14/2015 11:02:00 AM
Updated By: IXMUNTEA
Crossref ID: C224159-06-12
Cross Ref Type Code: 23
Cross Ref Type: Agreement/Consent Order Number
Record Added Date: 10/14/2015 2:02:00 PM
Record Updated: 10/14/2015 2:02:00 PM
Updated By: RJCOZZY
Crossref ID: 2015000210380
Cross Ref Type Code: 25
Cross Ref Type: County Recording Identifier
Record Added Date: 6/22/2015 9:27:00 AM
Record Updated: 10/15/2015 10:20:00 AM
Updated By: SRHEIGEL
Crossref ID: C224177
Cross Ref Type Code: 22
Cross Ref Type: BCP Site ID
Record Added Date: 11/22/2013 8:50:00 AM
Record Updated: 11/22/2013 8:50:00 AM

KENT & WYTHE OWNERS LLC (Continued) **S117742197**

Updated By: IXMUNTEA
Crossref ID: NYR000160242
Cross Ref Type Code: 06
Cross Ref Type: RCRA EPA ID No.
Record Added Date: 5/4/2012 10:56:00 AM
Record Updated: 5/4/2012 10:56:00 AM
Updated By: IXMUNTEA

Site Code: 463657
Control Name: IC/EC Plan
HW Code: C224159
Control Code: 34
Control Type: INST
Dt record added: 10/03/2013
Dt rec updated: 02/23/2017
Updated By: IXMUNTEA
Site Code: 463657
Site Description: Location: The site is located at 149 Kent Avenue in the Williamsburg area of Brooklyn, Kings County. It is along the north side of 5th Street between Kent and Wythe Avenues and is 0.92 acres in size. Site Features: A former on site warehouse which covered the property was demolished and a new foundation for a residential building has been installed. The new building is under development. Current Zoning and Land Use: The current use of the site is commercial, and it is located in an M1-2/R6A mixed use district. Past Use of the Site: The site was operated as a rail terminal with two to three tracks for approximately 100 years prior to construction of the warehouse in 1988. The warehouse was mainly used for carpet storage until 2012, and was demolished. Contamination was mainly associated with a former loading dock located on the northwestern part of the site, where deliveries of chemicals were made to an adjacent building. Site Geology and Hydrology: Soil beneath the site consisted of approximately six (6) feet of fill materials mixed with fine to coarse sand, silt and gravel, followed by approximately ten (10) feet of dark brown fine to medium sand with trace of gravel and silt, followed by silt layers alternating with layers of sand and gravel to approximately seventy (70) feet below grade. Depth to water at the Site ranges from approximately 9-13 feet below the existing floor slab or approximately 2.8 to 6.7 foot elevation. Groundwater on the site flows in the west-southwest direction toward the East River, located approximately 500 feet from the subject site.
Env Problem: Nature and Extent of Contamination: Post-Remediation: Remediation at the site is complete. Prior to remediaiton, the primary contaminants of concern at the site included the volatile organic compounds (VOCs) tetrachloroethylene (PCE) and its degradation products trichloroethene (TCE), cis-1,2-dichloroethene (DCE) and vinyl chloride (VC) in soil, groundwater and soil vapor. Residual contamination in soil and groundwater is being managed under a Site Management Plan.
Health Problem: Measures are in place to control the potential for coming in contact with subsurface soil and groundwater contamination. Volatile organic compounds in the groundwater may move into the soil vapor (air spaces within the soil), which in turn may move into overlying buildings and affect indoor air quality. This process, which is similar to the movement of radon gas from the subsurface into the indoor air of buildings, is referred to as soil vapor intrusion. The potential exists for the inhalation of site contaminants due to soil vapor

KENT & WYTHE OWNERS LLC (Continued) **S117742197**

intrusion in off-site structures.
Dump: False
Structure: True
Lagoon: False
Landfill: False
Pond: False
Disp Start: Not reported
Disp Term: Not reported
Lat/Long: Not reported
Dell: Not reported
Record Add: 5/2/2012 1:27:00 PM
Record Upd: 9/28/2015 4:38:00 PM
Updated By: IXMUNTEA
Own Op: Document Repository
Sub Type: NNN
Owner Name: Not reported
Owner Company: Brooklyn Public Library
Owner Address: Greenpoint Branch
Owner Addr2: 107 Norman Avenue
Owner City,St,Zip: Brooklyn, NY 11222
Owner Country: United States of America
Own Op: Applicant/Requestor
Sub Type: P03
Owner Name: Alan Henick
Owner Company: 149 Kent Avenue LLC
Owner Address: 1545 Laurel Hollow Rd.
Owner Addr2: Not reported
Owner City,St,Zip: Syosset, NY 11791
Owner Country: United States of America
Own Op: Applicant/Requestor
Sub Type: P03
Owner Name: Alan Henick
Owner Company: The Western Carpet and Linoleum Co. Inc.
Owner Address: 1545 Laurel Hollow Rd.
Owner Addr2: Not reported
Owner City,St,Zip: Syosset, NY 11791
Owner Country: United States of America
Own Op: Applicant/Requestor
Sub Type: P03
Owner Name: Tell Metzger
Owner Company: Kent & Wythe Owners LLC
Owner Address: 1865 Palmer Ave.
Owner Addr2: Suite 203
Owner City,St,Zip: Larchmont, NY 10538
Owner Country: United States of America
HW Code: C224159
Waste Type: PCB-AROCLOR 1260
Waste Quantity: UNKNOWN
Waste Code: Not reported
HW Code: C224159
Waste Type: LEAD
Waste Quantity: UNKNOWN
Waste Code: Not reported
HW Code: C224159
Waste Type: PCB-AROCLOR 1254
Waste Quantity: UNKNOWN
Waste Code: Not reported

KENT & WYTHE OWNERS LLC (Continued) **S117742197**

HW Code: C224159
Waste Type: 1,1,1-TRICHLOROETHANE
Waste Quantity: UNKNOWN
Waste Code: Not reported
HW Code: C224159
Waste Type: 1,1 Dichloroethene
Waste Quantity: UNKNOWN
Waste Code: Not reported
HW Code: C224159
Waste Type: cis-1,2-dichloroethene
Waste Quantity: UNKNOWN
Waste Code: Not reported
HW Code: C224159
Waste Type: tetrachloroethene (PCE)
Waste Quantity: UNKNOWN
Waste Code: Not reported
HW Code: C224159
Waste Type: tetrachloroethene (PCE)
Waste Quantity: UNKNOWN
Waste Code: Not reported
HW Code: C224159
Waste Type: nickel
Waste Quantity: UNKNOWN
Waste Code: Not reported
HW Code: C224159
Waste Type: DICHLOROETHYLENE
Waste Quantity: UNKNOWN
Waste Code: Not reported
HW Code: C224159
Waste Type: BENZO(B)FLUORANTHENE
Waste Quantity: UNKNOWN
Waste Code: Not reported
HW Code: C224159
Waste Type: TRICHLOROETHENE (TCE)
Waste Quantity: UNKNOWN
Waste Code: Not reported
HW Code: C224159
Waste Type: Chrysene
Waste Quantity: UNKNOWN
Waste Code: Not reported
HW Code: C224159
Waste Type: TETRACHLOROETHYLENE (PCE)
Waste Quantity: UNKNOWN
Waste Code: Not reported
HW Code: C224159
Waste Type: DDD
Waste Quantity: UNKNOWN
Waste Code: Not reported
HW Code: C224159
Waste Type: BENZO(A)PYRENE
Waste Quantity: UNKNOWN
Waste Code: Not reported
HW Code: C224159
Waste Type: MERCURY
Waste Quantity: UNKNOWN
Waste Code: Not reported
HW Code: C224159

KENT & WYTHE OWNERS LLC (Continued) **S117742197**

Waste Type: VINYL CHLORIDE
Waste Quantity: UNKNOWN
Waste Code: Not reported
HW Code: C224159
Waste Type: DDT
Waste Quantity: UNKNOWN
Waste Code: Not reported
HW Code: C224159
Waste Type: CHROMIUM
Waste Quantity: UNKNOWN
Waste Code: Not reported
HW Code: C224159
Waste Type: DDE
Waste Quantity: UNKNOWN
Waste Code: Not reported
HW Code: C224159
Waste Type: 1,1,1,2-TETRACHLOROETHANE
Waste Quantity: UNKNOWN
Waste Code: Not reported
Crossref ID: 224177
Cross Ref Type Code: 20
Cross Ref Type: Haz. Substance ID
Record Added Date: 5/1/2013 3:33:00 PM
Record Updated: 5/1/2013 3:33:00 PM
Updated By: IXMUNTEA
Crossref ID: C224159
Cross Ref Type Code: 22
Cross Ref Type: BCP Site ID
Record Added Date: 10/14/2015 11:02:00 AM
Record Updated: 10/14/2015 11:02:00 AM
Updated By: IXMUNTEA
Crossref ID: C224159-06-12
Cross Ref Type Code: 23
Cross Ref Type: Agreement/Consent Order Number
Record Added Date: 10/14/2015 2:02:00 PM
Record Updated: 10/14/2015 2:02:00 PM
Updated By: RJCOZZY
Crossref ID: 2015000210380
Cross Ref Type Code: 25
Cross Ref Type: County Recording Identifier
Record Added Date: 6/22/2015 9:27:00 AM
Record Updated: 10/15/2015 10:20:00 AM
Updated By: SRHEIGEL
Crossref ID: C224177
Cross Ref Type Code: 22
Cross Ref Type: BCP Site ID
Record Added Date: 11/22/2013 8:50:00 AM
Record Updated: 11/22/2013 8:50:00 AM
Updated By: IXMUNTEA
Crossref ID: NYR000160242
Cross Ref Type Code: 06
Cross Ref Type: RCRA EPA ID No.
Record Added Date: 5/4/2012 10:56:00 AM
Record Updated: 5/4/2012 10:56:00 AM
Updated By: IXMUNTEA

Site Code: 463657

KENT & WYTHE OWNERS LLC (Continued) **S117742197**

Control Name: Environmental Easement
HW Code: C224159
Control Code: J
Control Type: INST
Dt record added: 10/03/2013
Dt rec updated: 02/23/2017
Updated By: IXMUNTEA
Site Code: 463657
Site Description: Location: The site is located at 149 Kent Avenue in the Williamsburg area of Brooklyn, Kings County. It is along the north side of 5th Street between Kent and Wythe Avenues and is 0.92 acres in size. Site Features: A former on site warehouse which covered the property was demolished and a new foundation for a residential building has been installed. The new building is under development. Current Zoning and Land Use: The current use of the site is commercial, and it is located in an M1-2/R6A mixed use district. Past Use of the Site: The site was operated as a rail terminal with two to three tracks for approximately 100 years prior to construction of the warehouse in 1988. The warehouse was mainly used for carpet storage until 2012, and was demolished. Contamination was mainly associated with a former loading dock located on the northwestern part of the site, where deliveries of chemicals were made to an adjacent building. Site Geology and Hydrology: Soil beneath the site consisted of approximately six (6) feet of fill materials mixed with fine to coarse sand, silt and gravel, followed by approximately ten (10) feet of dark brown fine to medium sand with trace of gravel and silt, followed by silt layers alternating with layers of sand and gravel to approximately seventy (70) feet below grade. Depth to water at the Site ranges from approximately 9-13 feet below the existing floor slab or approximately 2.8 to 6.7 foot elevation. Groundwater on the site flows in the west-southwest direction toward the East River, located approximately 500 feet from the subject site.
Env Problem: Nature and Extent of Contamination: Post-Remediation: Remediation at the site is complete. Prior to remediaiton, the primary contaminants of concern at the site included the volatile organic compounds (VOCs) tetrachloroethylene (PCE) and its degradation products trichloroethene (TCE), cis-1,2-dichloroethene (DCE) and vinyl chloride (VC) in soil, groundwater and soil vapor. Residual contamination in soil and groundwater is being managed under a Site Management Plan.
Health Problem: Measures are in place to control the potential for coming in contact with subsurface soil and groundwater contamination. Volatile organic compounds in the groundwater may move into the soil vapor (air spaces within the soil), which in turn may move into overlying buildings and affect indoor air quality. This process, which is similar to the movement of radon gas from the subsurface into the indoor air of buildings, is referred to as soil vapor intrusion. The potential exists for the inhalation of site contaminants due to soil vapor intrusion in off-site structures.
Dump: False
Structure: True
Lagoon: False
Landfill: False
Pond: False
Disp Start: Not reported
Disp Term: Not reported
Lat/Long: Not reported

KENT & WYTHE OWNERS LLC (Continued) **S117742197**

Dell: Not reported
Record Add: 5/2/2012 1:27:00 PM
Record Upd: 9/28/2015 4:38:00 PM
Updated By: IXMUNTEA
Own Op: Document Repository
Sub Type: NNN
Owner Name: Not reported
Owner Company: Brooklyn Public Library
Owner Address: Greenpoint Branch
Owner Addr2: 107 Norman Avenue
Owner City,St,Zip: Brooklyn, NY 11222
Owner Country: United States of America
Own Op: Applicant/Requestor
Sub Type: P03
Owner Name: Alan Henick
Owner Company: 149 Kent Avenue LLC
Owner Address: 1545 Laurel Hollow Rd.
Owner Addr2: Not reported
Owner City,St,Zip: Syosset, NY 11791
Owner Country: United States of America
Own Op: Applicant/Requestor
Sub Type: P03
Owner Name: Alan Henick
Owner Company: The Western Carpet and Linoleum Co. Inc.
Owner Address: 1545 Laurel Hollow Rd.
Owner Addr2: Not reported
Owner City,St,Zip: Syosset, NY 11791
Owner Country: United States of America
Own Op: Applicant/Requestor
Sub Type: P03
Owner Name: Tell Metzger
Owner Company: Kent & Wythe Owners LLC
Owner Address: 1865 Palmer Ave.
Owner Addr2: Suite 203
Owner City,St,Zip: Larchmont, NY 10538
Owner Country: United States of America
HW Code: C224159
Waste Type: PCB-AROCLOR 1260
Waste Quantity: UNKNOWN
Waste Code: Not reported
HW Code: C224159
Waste Type: LEAD
Waste Quantity: UNKNOWN
Waste Code: Not reported
HW Code: C224159
Waste Type: PCB-AROCLOR 1254
Waste Quantity: UNKNOWN
Waste Code: Not reported
HW Code: C224159
Waste Type: 1,1,1-TRICHLOROETHANE
Waste Quantity: UNKNOWN
Waste Code: Not reported
HW Code: C224159
Waste Type: 1,1 Dichloroethene
Waste Quantity: UNKNOWN
Waste Code: Not reported
HW Code: C224159

KENT & WYTHE OWNERS LLC (Continued) **S117742197**

Waste Type: cis-1,2-dichloroethene
Waste Quantity: UNKNOWN
Waste Code: Not reported
HW Code: C224159
Waste Type: tetrachloroethene (PCE)
Waste Quantity: UNKNOWN
Waste Code: Not reported
HW Code: C224159
Waste Type: tetrachloroethene (PCE)
Waste Quantity: UNKNOWN
Waste Code: Not reported
HW Code: C224159
Waste Type: nickel
Waste Quantity: UNKNOWN
Waste Code: Not reported
HW Code: C224159
Waste Type: DICHLOROETHYLENE
Waste Quantity: UNKNOWN
Waste Code: Not reported
HW Code: C224159
Waste Type: BENZO(B)FLUORANTHENE
Waste Quantity: UNKNOWN
Waste Code: Not reported
HW Code: C224159
Waste Type: TRICHLOROETHENE (TCE)
Waste Quantity: UNKNOWN
Waste Code: Not reported
HW Code: C224159
Waste Type: Chrysene
Waste Quantity: UNKNOWN
Waste Code: Not reported
HW Code: C224159
Waste Type: TETRACHLOROETHYLENE (PCE)
Waste Quantity: UNKNOWN
Waste Code: Not reported
HW Code: C224159
Waste Type: DDD
Waste Quantity: UNKNOWN
Waste Code: Not reported
HW Code: C224159
Waste Type: BENZO(A)PYRENE
Waste Quantity: UNKNOWN
Waste Code: Not reported
HW Code: C224159
Waste Type: MERCURY
Waste Quantity: UNKNOWN
Waste Code: Not reported
HW Code: C224159
Waste Type: VINYL CHLORIDE
Waste Quantity: UNKNOWN
Waste Code: Not reported
HW Code: C224159
Waste Type: DDT
Waste Quantity: UNKNOWN
Waste Code: Not reported
HW Code: C224159
Waste Type: CHROMIUM

KENT & WYTHE OWNERS LLC (Continued) **S117742197**

Waste Quantity: UNKNOWN
Waste Code: Not reported
HW Code: C224159
Waste Type: DDE
Waste Quantity: UNKNOWN
Waste Code: Not reported
HW Code: C224159
Waste Type: 1,1,1,2-TETRACHLOROETHANE
Waste Quantity: UNKNOWN
Waste Code: Not reported
Crossref ID: 224177
Cross Ref Type Code: 20
Cross Ref Type: Haz. Substance ID
Record Added Date: 5/1/2013 3:33:00 PM
Record Updated: 5/1/2013 3:33:00 PM
Updated By: IXMUNTEA
Crossref ID: C224159
Cross Ref Type Code: 22
Cross Ref Type: BCP Site ID
Record Added Date: 10/14/2015 11:02:00 AM
Record Updated: 10/14/2015 11:02:00 AM
Updated By: IXMUNTEA
Crossref ID: C224159-06-12
Cross Ref Type Code: 23
Cross Ref Type: Agreement/Consent Order Number
Record Added Date: 10/14/2015 2:02:00 PM
Record Updated: 10/14/2015 2:02:00 PM
Updated By: RJCOZZY
Crossref ID: 2015000210380
Cross Ref Type Code: 25
Cross Ref Type: County Recording Identifier
Record Added Date: 6/22/2015 9:27:00 AM
Record Updated: 10/15/2015 10:20:00 AM
Updated By: SRHEIGEL
Crossref ID: C224177
Cross Ref Type Code: 22
Cross Ref Type: BCP Site ID
Record Added Date: 11/22/2013 8:50:00 AM
Record Updated: 11/22/2013 8:50:00 AM
Updated By: IXMUNTEA
Crossref ID: NYR000160242
Cross Ref Type Code: 06
Cross Ref Type: RCRA EPA ID No.
Record Added Date: 5/4/2012 10:56:00 AM
Record Updated: 5/4/2012 10:56:00 AM
Updated By: IXMUNTEA

Site Code: 463657
Control Name: Soil Management Plan
HW Code: C224159
Control Code: 14
Control Type: INST
Dt record added: 10/03/2013
Dt rec updated: 02/23/2017
Updated By: IXMUNTEA
Site Code: 463657
Site Description: Location: The site is located at 149 Kent Avenue in the Williamsburg

KENT & WYTHE OWNERS LLC (Continued) **S117742197**

area of Brooklyn, Kings County. It is along the north side of 5th Street between Kent and Wythe Avenues and is 0.92 acres in size. Site Features: A former on site warehouse which covered the property was demolished and a new foundation for a residential building has been installed. The new building is under development. Current Zoning and Land Use: The current use of the site is commercial, and it is located in an M1-2/R6A mixed use district. Past Use of the Site: The site was operated as a rail terminal with two to three tracks for approximately 100 years prior to construction of the warehouse in 1988. The warehouse was mainly used for carpet storage until 2012, and was demolished. Contamination was mainly associated with a former loading dock located on the northwestern part of the site, where deliveries of chemicals were made to an adjacent building. Site Geology and Hydrology: Soil beneath the site consisted of approximately six (6) feet of fill materials mixed with fine to coarse sand, silt and gravel, followed by approximately ten (10) feet of dark brown fine to medium sand with trace of gravel and silt, followed by silt layers alternating with layers of sand and gravel to approximately seventy (70) feet below grade. Depth to water at the Site ranges from approximately 9-13 feet below the existing floor slab or approximately 2.8 to 6.7 foot elevation. Groundwater on the site flows in the west-southwest direction toward the East River, located approximately 500 feet from the subject site.

Env Problem: Nature and Extent of Contamination: Post-Remediation: Remediation at the site is complete. Prior to remediaiton, the primary contaminants of concern at the site included the volatile organic compounds (VOCs) tetrachloroethylene (PCE) and its degradation products trichloroethene (TCE), cis-1,2-dichloroethene (DCE) and vinyl chloride (VC) in soil, groundwater and soil vapor. Residual contamination in soil and groundwater is being managed under a Site Management Plan.

Health Problem: Measures are in place to control the potential for coming in contact with subsurface soil and groundwater contamination. Volatile organic compounds in the groundwater may move into the soil vapor (air spaces within the soil), which in turn may move into overlying buildings and affect indoor air quality. This process, which is similar to the movement of radon gas from the subsurface into the indoor air of buildings, is referred to as soil vapor intrusion. The potential exists for the inhalation of site contaminants due to soil vapor intrusion in off-site structures.

Dump: False
Structure: True
Lagoon: False
Landfill: False
Pond: False
Disp Start: Not reported
Disp Term: Not reported
Lat/Long: Not reported
Dell: Not reported
Record Add: 5/2/2012 1:27:00 PM
Record Upd: 9/28/2015 4:38:00 PM
Updated By: IXMUNTEA
Own Op: Document Repository
Sub Type: NNN
Owner Name: Not reported
Owner Company: Brooklyn Public Library
Owner Address: Greenpoint Branch

KENT & WYTHE OWNERS LLC (Continued) **S117742197**

Owner Addr2: 107 Norman Avenue
Owner City,St,Zip: Brooklyn, NY 11222
Owner Country: United States of America
Own Op: Applicant/Requestor
Sub Type: P03
Owner Name: Alan Henick
Owner Company: 149 Kent Avenue LLC
Owner Address: 1545 Laurel Hollow Rd.
Owner Addr2: Not reported
Owner City,St,Zip: Syosset, NY 11791
Owner Country: United States of America
Own Op: Applicant/Requestor
Sub Type: P03
Owner Name: Alan Henick
Owner Company: The Western Carpet and Linoleum Co. Inc.
Owner Address: 1545 Laurel Hollow Rd.
Owner Addr2: Not reported
Owner City,St,Zip: Syosset, NY 11791
Owner Country: United States of America
Own Op: Applicant/Requestor
Sub Type: P03
Owner Name: Tell Metzger
Owner Company: Kent & Wythe Owners LLC
Owner Address: 1865 Palmer Ave.
Owner Addr2: Suite 203
Owner City,St,Zip: Larchmont, NY 10538
Owner Country: United States of America
HW Code: C224159
Waste Type: PCB-AROCLOR 1260
Waste Quantity: UNKNOWN
Waste Code: Not reported
HW Code: C224159
Waste Type: LEAD
Waste Quantity: UNKNOWN
Waste Code: Not reported
HW Code: C224159
Waste Type: PCB-AROCLOR 1254
Waste Quantity: UNKNOWN
Waste Code: Not reported
HW Code: C224159
Waste Type: 1,1,1-TRICHLOROETHANE
Waste Quantity: UNKNOWN
Waste Code: Not reported
HW Code: C224159
Waste Type: 1,1 Dichloroethene
Waste Quantity: UNKNOWN
Waste Code: Not reported
HW Code: C224159
Waste Type: cis-1,2-dichloroethene
Waste Quantity: UNKNOWN
Waste Code: Not reported
HW Code: C224159
Waste Type: tetrachloroethene (PCE)
Waste Quantity: UNKNOWN
Waste Code: Not reported
HW Code: C224159
Waste Type: tetrachloroethene (PCE)

KENT & WYTHE OWNERS LLC (Continued) **S117742197**

Waste Quantity: UNKNOWN
Waste Code: Not reported
HW Code: C224159
Waste Type: nickel
Waste Quantity: UNKNOWN
Waste Code: Not reported
HW Code: C224159
Waste Type: DICHLOROETHYLENE
Waste Quantity: UNKNOWN
Waste Code: Not reported
HW Code: C224159
Waste Type: BENZO(B)FLUORANTHENE
Waste Quantity: UNKNOWN
Waste Code: Not reported
HW Code: C224159
Waste Type: TRICHLOROETHENE (TCE)
Waste Quantity: UNKNOWN
Waste Code: Not reported
HW Code: C224159
Waste Type: Chrysene
Waste Quantity: UNKNOWN
Waste Code: Not reported
HW Code: C224159
Waste Type: TETRACHLOROETHYLENE (PCE)
Waste Quantity: UNKNOWN
Waste Code: Not reported
HW Code: C224159
Waste Type: DDD
Waste Quantity: UNKNOWN
Waste Code: Not reported
HW Code: C224159
Waste Type: BENZO(A)PYRENE
Waste Quantity: UNKNOWN
Waste Code: Not reported
HW Code: C224159
Waste Type: MERCURY
Waste Quantity: UNKNOWN
Waste Code: Not reported
HW Code: C224159
Waste Type: VINYL CHLORIDE
Waste Quantity: UNKNOWN
Waste Code: Not reported
HW Code: C224159
Waste Type: DDT
Waste Quantity: UNKNOWN
Waste Code: Not reported
HW Code: C224159
Waste Type: CHROMIUM
Waste Quantity: UNKNOWN
Waste Code: Not reported
HW Code: C224159
Waste Type: DDE
Waste Quantity: UNKNOWN
Waste Code: Not reported
HW Code: C224159
Waste Type: 1,1,1,2-TETRACHLOROETHANE
Waste Quantity: UNKNOWN

KENT & WYTHE OWNERS LLC (Continued) **S117742197**

Waste Code: Not reported
Crossref ID: 224177
Cross Ref Type Code: 20
Cross Ref Type: Haz. Substance ID
Record Added Date: 5/1/2013 3:33:00 PM
Record Updated: 5/1/2013 3:33:00 PM
Updated By: IXMUNTEA
Crossref ID: C224159
Cross Ref Type Code: 22
Cross Ref Type: BCP Site ID
Record Added Date: 10/14/2015 11:02:00 AM
Record Updated: 10/14/2015 11:02:00 AM
Updated By: IXMUNTEA
Crossref ID: C224159-06-12
Cross Ref Type Code: 23
Cross Ref Type: Agreement/Consent Order Number
Record Added Date: 10/14/2015 2:02:00 PM
Record Updated: 10/14/2015 2:02:00 PM
Updated By: RJCOZZY
Crossref ID: 2015000210380
Cross Ref Type Code: 25
Cross Ref Type: County Recording Identifier
Record Added Date: 6/22/2015 9:27:00 AM
Record Updated: 10/15/2015 10:20:00 AM
Updated By: SRHEIGEL
Crossref ID: C224177
Cross Ref Type Code: 22
Cross Ref Type: BCP Site ID
Record Added Date: 11/22/2013 8:50:00 AM
Record Updated: 11/22/2013 8:50:00 AM
Updated By: IXMUNTEA
Crossref ID: NYR000160242
Cross Ref Type Code: 06
Cross Ref Type: RCRA EPA ID No.
Record Added Date: 5/4/2012 10:56:00 AM
Record Updated: 5/4/2012 10:56:00 AM
Updated By: IXMUNTEA

Site Code: 463657
Control Name: O&M Plan
HW Code: C224159
Control Code: 33
Control Type: INST
Dt record added: 10/03/2013
Dt rec updated: 02/23/2017
Updated By: IXMUNTEA
Site Code: 463657
Site Description: Location: The site is located at 149 Kent Avenue in the Williamsburg area of Brooklyn, Kings County. It is along the north side of 5th Street between Kent and Wythe Avenues and is 0.92 acres in size. Site Features: A former on site warehouse which covered the property was demolished and a new foundation for a residential building has been installed. The new building is under development. Current Zoning and Land Use: The current use of the site is commercial, and it is located in an M1-2/R6A mixed use district. Past Use of the Site: The site was operated as a rail terminal with two to three tracks for approximately 100 years prior to construction of the warehouse in

KENT & WYTHE OWNERS LLC (Continued) **S117742197**

1988. The warehouse was mainly used for carpet storage until 2012, and was demolished. Contamination was mainly associated with a former loading dock located on the northwestern part of the site, where deliveries of chemicals were made to an adjacent building. Site Geology and Hydrology: Soil beneath the site consisted of approximately six (6) feet of fill materials mixed with fine to coarse sand, silt and gravel, followed by approximately ten (10) feet of dark brown fine to medium sand with trace of gravel and silt, followed by silt layers alternating with layers of sand and gravel to approximately seventy (70) feet below grade. Depth to water at the Site ranges from approximately 9-13 feet below the existing floor slab or approximately 2.8 to 6.7 foot elevation. Groundwater on the site flows in the west-southwest direction toward the East River, located approximately 500 feet from the subject site.

Env Problem: Nature and Extent of Contamination: Post-Remediation: Remediation at the site is complete. Prior to remediaiton, the primary contaminants of concern at the site included the volatile organic compounds (VOCs) tetrachloroethylene (PCE) and its degradation products trichloroethene (TCE), cis-1,2-dichloroethene (DCE) and vinyl chloride (VC) in soil, groundwater and soil vapor. Residual contamination in soil and groundwater is being managed under a Site Management Plan.

Health Problem: Measures are in place to control the potential for coming in contact with subsurface soil and groundwater contamination. Volatile organic compounds in the groundwater may move into the soil vapor (air spaces within the soil), which in turn may move into overlying buildings and affect indoor air quality. This process, which is similar to the movement of radon gas from the subsurface into the indoor air of buildings, is referred to as soil vapor intrusion. The potential exists for the inhalation of site contaminants due to soil vapor intrusion in off-site structures.

Dump: False
Structure: True
Lagoon: False
Landfill: False
Pond: False
Disp Start: Not reported
Disp Term: Not reported
Lat/Long: Not reported
Dell: Not reported
Record Add: 5/2/2012 1:27:00 PM
Record Upd: 9/28/2015 4:38:00 PM
Updated By: IXMUNTEA
Own Op: Document Repository
Sub Type: NNN
Owner Name: Not reported
Owner Company: Brooklyn Public Library
Owner Address: Greenpoint Branch
Owner Addr2: 107 Norman Avenue
Owner City,St,Zip: Brooklyn, NY 11222
Owner Country: United States of America
Own Op: Applicant/Requestor
Sub Type: P03
Owner Name: Alan Henick
Owner Company: 149 Kent Avenue LLC
Owner Address: 1545 Laurel Hollow Rd.
Owner Addr2: Not reported

KENT & WYTHE OWNERS LLC (Continued) **S117742197**

Owner City,St,Zip: Syosset, NY 11791
Owner Country: United States of America
Own Op: Applicant/Requestor
Sub Type: P03
Owner Name: Alan Henick
Owner Company: The Western Carpet and Linoleum Co. Inc.
Owner Address: 1545 Laurel Hollow Rd.
Owner Addr2: Not reported
Owner City,St,Zip: Syosset, NY 11791
Owner Country: United States of America
Own Op: Applicant/Requestor
Sub Type: P03
Owner Name: Tell Metzger
Owner Company: Kent & Wythe Owners LLC
Owner Address: 1865 Palmer Ave.
Owner Addr2: Suite 203
Owner City,St,Zip: Larchmont, NY 10538
Owner Country: United States of America
HW Code: C224159
Waste Type: PCB-AROCLOR 1260
Waste Quantity: UNKNOWN
Waste Code: Not reported
HW Code: C224159
Waste Type: LEAD
Waste Quantity: UNKNOWN
Waste Code: Not reported
HW Code: C224159
Waste Type: PCB-AROCLOR 1254
Waste Quantity: UNKNOWN
Waste Code: Not reported
HW Code: C224159
Waste Type: 1,1,1-TRICHLOROETHANE
Waste Quantity: UNKNOWN
Waste Code: Not reported
HW Code: C224159
Waste Type: 1,1 Dichloroethene
Waste Quantity: UNKNOWN
Waste Code: Not reported
HW Code: C224159
Waste Type: cis-1,2-dichloroethene
Waste Quantity: UNKNOWN
Waste Code: Not reported
HW Code: C224159
Waste Type: tetrachloroethene (PCE)
Waste Quantity: UNKNOWN
Waste Code: Not reported
HW Code: C224159
Waste Type: tetrachloroethene (PCE)
Waste Quantity: UNKNOWN
Waste Code: Not reported
HW Code: C224159
Waste Type: nickel
Waste Quantity: UNKNOWN
Waste Code: Not reported
HW Code: C224159
Waste Type: DICHLOROETHYLENE
Waste Quantity: UNKNOWN

KENT & WYTHE OWNERS LLC (Continued) **S117742197**

Waste Code: Not reported
HW Code: C224159
Waste Type: BENZO(B)FLUORANTHENE
Waste Quantity: UNKNOWN
Waste Code: Not reported
HW Code: C224159
Waste Type: TRICHLOROETHENE (TCE)
Waste Quantity: UNKNOWN
Waste Code: Not reported
HW Code: C224159
Waste Type: Chrysene
Waste Quantity: UNKNOWN
Waste Code: Not reported
HW Code: C224159
Waste Type: TETRACHLOROETHYLENE (PCE)
Waste Quantity: UNKNOWN
Waste Code: Not reported
HW Code: C224159
Waste Type: DDD
Waste Quantity: UNKNOWN
Waste Code: Not reported
HW Code: C224159
Waste Type: BENZO(A)PYRENE
Waste Quantity: UNKNOWN
Waste Code: Not reported
HW Code: C224159
Waste Type: MERCURY
Waste Quantity: UNKNOWN
Waste Code: Not reported
HW Code: C224159
Waste Type: VINYL CHLORIDE
Waste Quantity: UNKNOWN
Waste Code: Not reported
HW Code: C224159
Waste Type: DDT
Waste Quantity: UNKNOWN
Waste Code: Not reported
HW Code: C224159
Waste Type: CHROMIUM
Waste Quantity: UNKNOWN
Waste Code: Not reported
HW Code: C224159
Waste Type: DDE
Waste Quantity: UNKNOWN
Waste Code: Not reported
HW Code: C224159
Waste Type: 1,1,1,2-TETRACHLOROETHANE
Waste Quantity: UNKNOWN
Waste Code: Not reported
Crossref ID: 224177
Cross Ref Type Code: 20
Cross Ref Type: Haz. Substance ID
Record Added Date: 5/1/2013 3:33:00 PM
Record Updated: 5/1/2013 3:33:00 PM
Updated By: IXMUNTEA
Crossref ID: C224159
Cross Ref Type Code: 22

KENT & WYTHE OWNERS LLC (Continued) **S117742197**

Cross Ref Type: BCP Site ID
Record Added Date: 10/14/2015 11:02:00 AM
Record Updated: 10/14/2015 11:02:00 AM
Updated By: IXMUNTEA
Crossref ID: C224159-06-12
Cross Ref Type Code: 23
Cross Ref Type: Agreement/Consent Order Number
Record Added Date: 10/14/2015 2:02:00 PM
Record Updated: 10/14/2015 2:02:00 PM
Updated By: RJCOZZY
Crossref ID: 2015000210380
Cross Ref Type Code: 25
Cross Ref Type: County Recording Identifier
Record Added Date: 6/22/2015 9:27:00 AM
Record Updated: 10/15/2015 10:20:00 AM
Updated By: SRHEIGEL
Crossref ID: C224177
Cross Ref Type Code: 22
Cross Ref Type: BCP Site ID
Record Added Date: 11/22/2013 8:50:00 AM
Record Updated: 11/22/2013 8:50:00 AM
Updated By: IXMUNTEA
Crossref ID: NYR000160242
Cross Ref Type Code: 06
Cross Ref Type: RCRA EPA ID No.
Record Added Date: 5/4/2012 10:56:00 AM
Record Updated: 5/4/2012 10:56:00 AM
Updated By: IXMUNTEA

NY MANIFEST:
Country: USA
EPA ID: NYP004826374
Facility Status: Not reported
Location Address 1: 149 KENT AVENUE
Code: BP
Location Address 2: Not reported
Total Tanks: Not reported
Location City: BROOKLYN
Location State: NY
Location Zip: 11238
Location Zip 4: Not reported

NY MANIFEST:
EPAID: NYP004826374
Mailing Name: CON ED
Mailing Contact: THERESA BURKARD
Mailing Address 1: 4 IRVING PL 15TH FL NE
Mailing Address 2: Not reported
Mailing City: NEW YORK
Mailing State: NY
Mailing Zip: 10003
Mailing Zip 4: Not reported
Mailing Country: USA
Mailing Phone: 2124602262

Country: USA

KENT & WYTHE OWNERS LLC (Continued) **S117742197**

EPA ID:	NYR000160242
Facility Status:	Not reported
Location Address 1:	149 KENT AVENUE
Code:	BP
Location Address 2:	Not reported
Total Tanks:	Not reported
Location City:	BROOKLYN
Location State:	NY
Location Zip:	11249
Location Zip 4:	Not reported

NY MANIFEST:

EPAID:	NYR000160242
Mailing Name:	KENT & WYTHE OWNERS LLC
Mailing Contact:	KENT & WYTHE OWNER LLC
Mailing Address 1:	1865 PALMER AVE
Mailing Address 2:	Not reported
Mailing City:	LARCHMONT
Mailing State:	NY
Mailing Zip:	10538
Mailing Zip 4:	Not reported
Mailing Country:	USA
Mailing Phone:	9147746029

NY MANIFEST:

Document ID:	Not reported
Manifest Status:	Not reported
seq:	Not reported
Year:	2016
Trans1 State ID:	NJR986628162
Trans2 State ID:	Not reported
Generator Ship Date:	10/18/2016
Trans1 Recv Date:	10/18/2016
Trans2 Recv Date:	Not reported
TSD Site Recv Date:	10/18/2016
Part A Recv Date:	Not reported
Part B Recv Date:	Not reported
Generator EPA ID:	NYR000160242
Trans1 EPA ID:	Not reported
Trans2 EPA ID:	Not reported
TSDF ID 1:	NJD991291105
TSDF ID 2:	Not reported
Manifest Tracking Number:	016324161JJK
Import Indicator:	N
Export Indicator:	N
Discr Quantity Indicator:	N
Discr Type Indicator:	N
Discr Residue Indicator:	N
Discr Partial Reject Indicator:	N
Discr Full Reject Indicator:	N
Manifest Ref Number:	Not reported
Alt Facility RCRA ID:	Not reported
Alt Facility Sign Date:	Not reported
MGMT Method Type Code:	H141
Waste Code:	Not reported
Waste Code:	Not reported
Waste Code:	Not reported

KENT & WYTHE OWNERS LLC (Continued) **S117742197**

Waste Code:	Not reported
Waste Code:	Not reported
Waste Code:	Not reported
Quantity:	110
Units:	G - Gallons (liquids only)* (8.3 pounds)
Number of Containers:	2
Container Type:	DM - Metal drums, barrels
Handling Method:	L Landfill.
Specific Gravity:	1
Waste Code:	D039
Waste Code 1_2:	U210
Waste Code 1_3:	Not reported
Waste Code 1_4:	Not reported
Waste Code 1_5:	Not reported
Waste Code 1_6:	Not reported

Click this hyperlink while viewing on your computer to access
223 additional NY_MANIFEST: record(s) in the EDR Site Report.

307
NE
1/4-1/2
0.487 mi.
2572 ft.

120 JEWEL ST/BKLYN **NY LTANKS** **S100144968**
120 JEWEL ST **N/A**
NEW YORK CITY, NY

Relative:
Higher

Actual:
11 ft.

LTANKS:

Facility ID:	8708714
Site ID:	108855
Spill Number/Closed Date:	1992-09-30
Spill Date:	1988-01-12
Spill Cause:	Tank Test Failure
Spill Source:	Commercial/Industrial
Spill Class:	B3
Cleanup Ceased:	1992-09-30
SWIS:	2401
Investigator:	BATTISTA
Referred To:	Not reported
Reported to Dept:	1988-01-13
CID:	Not reported
Water Affected:	Not reported
Spill Notifier:	Tank Tester
Last Inspection:	Not reported
Recommended Penalty:	False
Meets Standard:	False
UST Involvement:	False
Remediation Phase:	0
Date Entered In Computer:	1988-01-26
Spill Record Last Update:	1994-05-12
Spiller Name:	Not reported
Spiller Company:	CERTIFIED INTERN'NAL CORP
Spiller Address:	120 JEWEL ST
Spiller County:	001
Spiller Contact:	Not reported
Spiller Phone:	Not reported
Spiller Extention:	Not reported
DEC Region:	2
DER Facility ID:	95648

120 JEWEL ST/BKLYN (Continued) **S100144968**

DEC Memo: ""
Remarks: "2K TANK SYSTEM FAILED HORNER EZY CHECK WITH AN UNKNOWN LEAK RATE, WILL EXCAVATE, ISOLATE AND RETEST."

All TTF:
Facility ID: 8708714
Spill Number: 8708714
Spill Tank Test: 1532986
Site ID: 108855
Tank Number: Not reported
Tank Size: 0
Material: 0001
EPA UST: Not reported
UST: Not reported
Cause: Not reported
Source: Not reported
Test Method: 00
Test Method 2: Unknown
Leak Rate: .00
Gross Fail: Not reported
Modified By: Spills
Last Modified Date: Not reported

All Materials:
Site ID: 108855
Operable Unit ID: 913383
Operable Unit: 01
Material ID: 464087
Material Code: 0001A
Material Name: #2 fuel oil
Case No.: Not reported
Material FA: Petroleum
Quantity: -1.00
Units: Not reported
Recovered: .00
Oxygenate: Not reported

---

308 South 1/4-1/2 0.500 mi. 2639 ft.

ST VINCENT DE PAUL R C CHURCH
167 N 6TH ST
BROOKLYN, NY 11211

NY LTANKS **U000412658**
NY UST **N/A**

Relative: Higher

Actual: 29 ft.

LTANKS:
Facility ID: 0301163
Site ID: 177051
Spill Number/Closed Date: 2005-12-21
Spill Date: 2003-05-01
Spill Cause: Tank Test Failure
Spill Source: Institutional, Educational, Gov., Other
Spill Class: B3
Cleanup Ceased: Not reported
SWIS: 2401
Investigator: JBLISTER
Referred To: Not reported
Reported to Dept: 2003-05-01
CID: 322

ST VINCENT DE PAUL R C CHURCH (Continued) **U000412658**

Water Affected:	Not reported
Spill Notifier:	Tank Tester
Last Inspection:	Not reported
Recommended Penalty:	False
Meets Standard:	False
UST Involvement:	False
Remediation Phase:	0
Date Entered In Computer:	2003-05-01
Spill Record Last Update:	2006-01-06
Spiller Name:	FR. KING
Spiller Company:	ST VINCENT DEPAUL CHURCH
Spiller Address:	167 N. 6TH ST
Spiller County:	001
Spiller Contact:	FR. KING
Spiller Phone:	(718) 388-4218
Spiller Extention:	Not reported
DEC Region:	2
DER Facility ID:	148793
DEC Memo:	"Prior to Sept, 2004 data translation this spill Lead_DEC Field was KRIMGOLD 05/02/03 - ROSSAN, DDO - Tank test failure letter was sent 5/2/03 Letter was sent to: Fr. King St Vincent De Paul Church 167 N 6th Street Brooklyn, NY 11211 END 4/30/2004 SS sent a new ttf ltr 12/06/05 called for Father King who I was informed was no longer at the church. Bishop Manuel will call me when he returns. J Lister 12/21/05 Spill closed after receiving documentation that tank was retested and passed. J Lister"
Remarks:	"tank test failure"

All TTF:

Facility ID:	0301163
Spill Number:	0301163
Spill Tank Test:	1528335
Site ID:	177051
Tank Number:	001
Tank Size:	5000
Material:	0001
EPA UST:	Not reported
UST:	Not reported
Cause:	Not reported
Source:	Not reported
Test Method:	03
Test Method 2:	Horner EZ Check I or II
Leak Rate:	.00
Gross Fail:	F
Modified By:	Spills
Last Modified Date:	Not reported

All Materials:

Site ID:	177051
Operable Unit ID:	867566
Operable Unit:	01
Material ID:	509219
Material Code:	0001A
Material Name:	#2 fuel oil
Case No.:	Not reported
Material FA:	Petroleum
Quantity:	.00

ST VINCENT DE PAUL R C CHURCH (Continued) **U000412658**

Units: G
Recovered: .00
Oxygenate: Not reported

UST:
Id/Status: 2-400203 / Unregulated/Closed
Program Type: PBS
Region: STATE
DEC Region: 2
Expiration Date: N/A
UTM X: 588063.03979
UTM Y: 4507832.51123
Site Type: School

Affiliation Records:
Site Id: 19086
Affiliation Type: Facility Owner
Company Name: ST VINCENT DE PAUL CHURCH
Contact Type: Not reported
Contact Name: Not reported
Address1: 167 N 6TH ST
Address2: Not reported
City: BROOKLYN
State: NY
Zip Code: 11211
Country Code: 001
Phone: (718) 388-4218
EMail: Not reported
Fax Number: Not reported
Modified By: TRANSLAT
Date Last Modified: 2004-03-04

Site Id: 19086
Affiliation Type: Mail Contact
Company Name: ST VINCENT DE PAUL CHURCH
Contact Type: Not reported
Contact Name: Not reported
Address1: 167 N 6TH ST
Address2: Not reported
City: BROOKLYN
State: NY
Zip Code: 11211
Country Code: 001
Phone: (718) 388-4218
EMail: Not reported
Fax Number: Not reported
Modified By: TRANSLAT
Date Last Modified: 2004-03-04

Site Id: 19086
Affiliation Type: Facility Operator
Company Name: ST VINCENT DE PAUL R C CHURCH
Contact Type: Not reported
Contact Name: ST.VINCENT DE PAUL CHURCH
Address1: Not reported
Address2: Not reported

ST VINCENT DE PAUL R C CHURCH (Continued) **U000412658**

City:	Not reported
State:	NN
Zip Code:	Not reported
Country Code:	001
Phone:	(718) 388-4218
EMail:	Not reported
Fax Number:	Not reported
Modified By:	TRANSLAT
Date Last Modified:	2004-03-04

Site Id:	19086
Affiliation Type:	Emergency Contact
Company Name:	ST VINCENT DE PAUL CHURCH
Contact Type:	Not reported
Contact Name:	ST.VINCENT DE PAUL CHURCH
Address1:	Not reported
Address2:	Not reported
City:	Not reported
State:	NN
Zip Code:	Not reported
Country Code:	001
Phone:	(718) 388-4218
EMail:	Not reported
Fax Number:	Not reported
Modified By:	TRANSLAT
Date Last Modified:	2004-03-04

Tank Info:

Tank Number:	001
Tank ID:	24598
Tank Status:	Closed - Removed
Material Name:	Closed - Removed
Capacity Gallons:	5000
Install Date:	11/01/1967
Date Tank Closed:	04/23/2012
Registered:	True
Tank Location:	Underground
Tank Type:	Steel/carbon steel
Material Code:	0001
Common Name of Substance:	#2 Fuel Oil (On-Site Consumption)

Tightness Test Method:	-
Date Test:	Not reported
Next Test Date:	Not reported
Pipe Model:	Not reported
Modified By:	LXZIELIN
Last Modified:	04/14/2017

Equipment Records:

C02 - Pipe Location - Underground/On-ground
G00 - Tank Secondary Containment - None
H04 - Tank Leak Detection - Groundwater Well
A00 - Tank Internal Protection - None
B01 - Tank External Protection - Painted/Asphalt Coating
D01 - Pipe Type - Steel/Carbon Steel/Iron
F01 - Pipe External Protection - Painted/Asphalt Coating

ST VINCENT DE PAUL R C CHURCH (Continued) **U000412658**

I05 - Overfill - Vent Whistle

309
SE
1/2-1
0.588 mi.
3104 ft.

CITY BARREL CO.
421-429 MEEKER STREET
BROOKLYN, NY 11378

NY SHWS **S105972440**
N/A

Relative:
Higher

Actual:
14 ft.

SHWS:

Program:	HW
Site Code:	55909
Classification:	N
Region:	2
Acres:	Not reported
HW Code:	224005
Record Add:	11/18/1999
Record Upd:	12/16/2003
Updated By:	kstang
Site Description:	The site did not qualify for addition to the Registry of Inactive Hazardous Disposal Sites. This site was listed in the Eckhardt subcommittee report as a disposal site. Investigation by the NYSDEC Regional offices indicate that this is an industrial operation to recycle, recover and refurbish drums and that no apparent disposal of hazardous or toxic waste have occurred here.
Env Problem:	None known. No apparent disposal of significant quantities of any hazardous waste.
Health Problem:	Not reported
Dump:	Not reported
Structure:	Not reported
Lagoon:	Not reported
Landfill:	Not reported
Pond:	Not reported
Disp Start:	Not reported
Disp Term:	Not reported
Lat/Long:	Not reported
Dell:	Not reported
Record Add:	Not reported
Record Upd:	Not reported
Updated By:	Not reported
Own Op:	Not reported
Sub Type:	Not reported
Owner Name:	Not reported
Owner Company:	Not reported
Owner Address:	Not reported
Owner Addr2:	Not reported
Owner City,St,Zip:	Not reported
Owner Country:	Not reported
HW Code:	Not reported
Waste Type:	Not reported
Waste Quantity:	Not reported
Waste Code:	Not reported
Crossref ID:	Not reported
Cross Ref Type Code:	Not reported
Cross Ref Type:	Not reported
Record Added Date:	Not reported
Record Updated:	Not reported
Updated By:	Not reported

310	**KIEN IMPORT CORPORATION**	**NY SHWS**	**1000164221**
NE	**330 CALYER ST**	**NY LTANKS**	**NYD001495993**
1/2-1	**BROOKLYN, NY 11222**	**NY CBS**	
0.627 mi.		**NY Spills**	
3310 ft.		**RCRA NonGen / NLR**	
		ICIS	
Relative:		**FINDS**	
Higher		**ECHO**	
		NY MANIFEST	
Actual:			
10 ft.			

SHWS:

Program:	HW
Site Code:	338763
Classification:	N
Region:	2
Acres:	Not reported
HW Code:	224023
Record Add:	11/18/1999
Record Upd:	12/16/2003
Updated By:	kstang
Site Description:	The site did not qualify for addition to the Registry of Inactive Hazardous Waste Sites.
Env Problem:	Not reported
Health Problem:	Not reported
Dump:	Not reported
Structure:	Not reported
Lagoon:	Not reported
Landfill:	Not reported
Pond:	Not reported
Disp Start:	Not reported
Disp Term:	Not reported
Lat/Long:	Not reported
Dell:	Not reported
Record Add:	Not reported
Record Upd:	Not reported
Updated By:	Not reported
Own Op:	Not reported
Sub Type:	Not reported
Owner Name:	Not reported
Owner Company:	Not reported
Owner Address:	Not reported
Owner Addr2:	Not reported
Owner City,St,Zip:	Not reported
Owner Country:	Not reported
HW Code:	Not reported
Waste Type:	Not reported
Waste Quantity:	Not reported
Waste Code:	Not reported
Crossref ID:	Not reported
Cross Ref Type Code:	Not reported
Cross Ref Type:	Not reported
Record Added Date:	Not reported
Record Updated:	Not reported
Updated By:	Not reported

LTANKS:

Facility ID:	9401962
Site ID:	260458
Spill Number/Closed Date:	1998-04-30

KIEN IMPORT CORPORATION (Continued) **1000164221**

Spill Date:	1994-05-10
Spill Cause:	Tank Test Failure
Spill Source:	Commercial/Industrial
Spill Class:	C3
Cleanup Ceased:	Not reported
SWIS:	2401
Investigator:	KSTANG
Referred To:	Not reported
Reported to Dept:	1994-05-10
CID:	Not reported
Water Affected:	Not reported
Spill Notifier:	Tank Tester
Last Inspection:	Not reported
Recommended Penalty:	False
Meets Standard:	False
UST Involvement:	False
Remediation Phase:	0
Date Entered In Computer:	1994-05-13
Spill Record Last Update:	2002-04-16
Spiller Name:	Not reported
Spiller Company:	Not reported
Spiller Address:	Not reported
Spiller County:	001
Spiller Contact:	Not reported
Spiller Phone:	Not reported
Spiller Extention:	Not reported
DEC Region:	2
DER Facility ID:	109689
DEC Memo:	"Prior to Sept, 2004 data translation this spill Lead_DEC Field was TANG "
Remarks:	""

All TTF:

Facility ID:	9401962
Spill Number:	9401962
Spill Tank Test:	1542692
Site ID:	260458
Tank Number:	Not reported
Tank Size:	0
Material:	0001
EPA UST:	Not reported
UST:	Not reported
Cause:	Not reported
Source:	Not reported
Test Method:	00
Test Method 2:	Unknown
Leak Rate:	.00
Gross Fail:	Not reported
Modified By:	Spills
Last Modified Date:	Not reported

All Materials:

Site ID:	260458
Operable Unit ID:	995644
Operable Unit:	01
Material ID:	385700
Material Code:	0001A

KIEN IMPORT CORPORATION (Continued) **1000164221**

Material Name:	#2 fuel oil
Case No.:	Not reported
Material FA:	Petroleum
Quantity:	1.00
Units:	G
Recovered:	.00
Oxygenate:	Not reported

CBS:

CBS Number:	2-000070
Program Type:	CBS
Facility Status:	Unregulated/Closed
Expiration Date:	Not reported
Dec Region:	2
UTMX:	588988.31330
UTMY:	4509366.77978

SPILLS:

Facility ID:	9402866
Facility Type:	ER
Spill Number:	9402866
DER Facility ID:	109689
Site ID:	126974
DEC Region:	2
Spill Number/Closed Date:	1994-05-31
Spill Cause:	Unknown
Spill Class:	C4
SWIS:	2401
Spill Date:	1994-05-26
Investigator:	KSTANG
Referred To:	Not reported
Reported to Dept:	1994-05-27
CID:	Not reported
Water Affected:	Not reported
Spill Source:	Commercial/Industrial
Spill Notifier:	Other
Cleanup Ceased:	1994-05-31
Cleanup Meets Std:	True
Last Inspection:	Not reported
Recommended Penalty:	False
UST Trust:	False
Remediation Phase:	0
Date Entered In Computer:	1994-07-25
Spill Record Last Update:	2004-09-30
Spiller Name:	Not reported
Spiller Company:	CARBONA PRODUCTS CO
Spiller Address:	330 CALYER STREET
Spiller Company:	001
Contact Name:	Not reported
DEC Memo:	"Prior to Sept, 2004 data translation this spill Lead_DEC Field was TANG 10/10/95: This is additional information about material spilled from the translation of the old spill file: TRI CHLORA ETHANE."
Remarks:	"LAWYER DOUGLAS GROSS -PLEASE CORRRESPOND DIRECTLY TO THIS PERSON"

All Materials:

Site ID:	126974

KIEN IMPORT CORPORATION (Continued) **1000164221**

Operable Unit ID:	996657
Operable Unit:	01
Material ID:	383040
Material Code:	0066A
Material Name:	unknown petroleum
Case No.:	Not reported
Material FA:	Petroleum
Quantity:	-1.00
Units:	Not reported
Recovered:	.00
Oxygenate:	Not reported

RCRA NonGen / NLR:

Date form received by agency:	01/01/2007
Facility name:	CARBONA PRODUCTS CO
Facility address:	330 CALYER ST BROOKLYN, NY 11222-1941
EPA ID:	NYD001495993
Mailing address:	CALYER ST BROOKLYN, NY 11222
Contact:	Not reported
Contact address:	CALYER ST BROOKLYN, NY 11222
Contact country:	US
Contact telephone:	Not reported
Contact email:	Not reported
EPA Region:	02
Land type:	Facility is not located on Indian land. Additional information is not known.
Classification:	Non-Generator
Description:	Handler: Non-Generators do not presently generate hazardous waste

Owner/Operator Summary:

Owner/operator name:	CARBONA PRODUCTS CO
Owner/operator address:	NOT REQUIRED NOT REQUIRED, WY 99999
Owner/operator country:	US
Owner/operator telephone:	212-555-1212
Owner/operator email:	Not reported
Owner/operator fax:	Not reported
Owner/operator extension:	Not reported
Legal status:	Private
Owner/Operator Type:	Operator
Owner/Op start date:	Not reported
Owner/Op end date:	Not reported

Owner/operator name:	CARBONA PRODUCTS CO
Owner/operator address:	NOT REQUIRED NOT REQUIRED, WY 99999
Owner/operator country:	US
Owner/operator telephone:	212-555-1212
Owner/operator email:	Not reported
Owner/operator fax:	Not reported
Owner/operator extension:	Not reported
Legal status:	Private
Owner/Operator Type:	Owner

KIEN IMPORT CORPORATION (Continued) **1000164221**

Owner/Op start date: Not reported
Owner/Op end date: Not reported

Handler Activities Summary:
U.S. importer of hazardous waste: No
Mixed waste (haz. and radioactive): No
Recycler of hazardous waste: No
Transporter of hazardous waste: No
Treater, storer or disposer of HW: No
Underground injection activity: No
On-site burner exemption: No
Furnace exemption: No
Used oil fuel burner: No
Used oil processor: No
User oil refiner: No
Used oil fuel marketer to burner: No
Used oil Specification marketer: No
Used oil transfer facility: No
Used oil transporter: No

Historical Generators:
Date form received by agency: 01/01/2006
Site name: CARBONA PRODUCTS CO
Classification: Not a generator, verified

Date form received by agency: 07/08/1999
Site name: CARBONA PRODUCTS CO
Classification: Not a generator, verified

Date form received by agency: 12/10/1986
Site name: CARBONA PRODUCTS CO
Classification: Small Quantity Generator

. Waste code: D000
. Waste name: Not Defined

. Waste code: D001
. Waste name: IGNITABLE WASTE

. Waste code: D002
. Waste name: CORROSIVE WASTE

Violation Status: No violations found

Evaluation Action Summary:
Evaluation date: 07/28/1998
Evaluation: COMPLIANCE EVALUATION INSPECTION ON-SITE
Area of violation: Not reported
Date achieved compliance: Not reported
Evaluation lead agency: EPA

ICIS:
Enforcement Action ID: 02-2003-5204
FRS ID: 110013752313
Action Name: Kien Import Corporation
Facility Name: KIEN IMPORT CORPORATION

KIEN IMPORT CORPORATION (Continued) **1000164221**

Facility Address:	330 CALYER STREET BROOKLYN, NY 11222
Enforcement Action Type:	FIFRA 14A Action For Penalty
Facility County:	KINGS
Program System Acronym:	ICIS
Enforcement Action Forum Desc:	Administrative - Formal
EA Type Code:	14A
Facility SIC Code:	Not reported
Federal Facility ID:	Not reported
Latitude in Decimal Degrees:	40.730452
Longitude in Decimal Degrees:	-73.946246
Permit Type Desc:	Not reported
Program System Acronym:	2658934
Facility NAICS Code:	Not reported
Tribal Land Code:	Not reported

Facility Name:	KIEN IMPORT CORPORATION
Address:	330 CALYER ST
Tribal Indicator:	N
Fed Facility:	Not reported
NAIC Code:	Not reported
SIC Code:	2879

Facility Name:	KIEN IMPORT CORPORATION
Address:	330 CALYER ST
Tribal Indicator:	N
Fed Facility:	Not reported
NAIC Code:	Not reported
SIC Code:	2879

Facility Name:	KIEN IMPORT CORPORATION
Address:	330 CALYER ST
Tribal Indicator:	N
Fed Facility:	Not reported
NAIC Code:	Not reported
SIC Code:	2879

FINDS:

Registry ID: 110004334872

Environmental Interest/Information System
RCRAInfo is a national information system that supports the Resource Conservation and Recovery Act (RCRA) program through the tracking of events and activities related to facilities that generate, transport, and treat, store, or dispose of hazardous waste. RCRAInfo allows RCRA program staff to track the notification, permit, compliance, and corrective action activities required under RCRA.

Registry ID: 110013752313

Environmental Interest/Information System
NCDB (National Compliance Data Base) supports implementation of the Federal Insecticide, Fungicide, and Rodenticide Act (FIFRA) and the Toxic Substances Control Act (TSCA). The system tracks inspections in regions and states with cooperative agreements, enforcement actions,

KIEN IMPORT CORPORATION (Continued) **1000164221**

and settlements.

ICIS (Integrated Compliance Information System) is the Integrated Compliance Information System and provides a database that, when complete, will contain integrated Enforcement and Compliance information across most of EPA's programs. The vision for ICIS is to replace EPA's independent databases that contain Enforcement data with a single repository for that information. Currently, ICIS contains all Federal Administrative and Judicial enforcement actions. This information is maintained in ICIS by EPA in the Regional offices and it Headquarters. A future release of ICIS will replace the Permit Compliance System (PCS) which supports the NPDES and will integrate that information with Federal actions already in the system. ICIS also has the capability to track other activities occurring in the Region that support Compliance and Enforcement programs. These include; Incident Tracking, Compliance Assistance, and Compliance Monitoring.

Click this hyperlink while viewing on your computer to access additional FINDS: detail in the EDR Site Report.

ECHO:

Envid:	1000164221
Registry ID:	110004334872
DFR URL:	http://echo.epa.gov/detailed-facility-report?fid=110004334872
Envid:	1000164221
Registry ID:	110013752313
DFR URL:	http://echo.epa.gov/detailed-facility-report?fid=110013752313

NY MANIFEST:

Country:	USA
EPA ID:	NYD001495993
Facility Status:	Not reported
Location Address 1:	330 CALYER ST
Code:	BP
Location Address 2:	Not reported
Total Tanks:	Not reported
Location City:	BROOKLYN
Location State:	NY
Location Zip:	11222
Location Zip 4:	Not reported

NY MANIFEST:

EPAID:	NYD001495993
Mailing Name:	CARBONA PRODUCTS
Mailing Contact:	CARBONA PRODUCTS
Mailing Address 1:	330 CALYER STREET
Mailing Address 2:	Not reported
Mailing City:	BROOKLYN
Mailing State:	NY
Mailing Zip:	11222
Mailing Zip 4:	Not reported
Mailing Country:	USA
Mailing Phone:	7183835599

KIEN IMPORT CORPORATION (Continued) **1000164221**

NY MANIFEST:

Document ID:	NYB5115861
Manifest Status:	K
seq:	Not reported
Year:	1994
Trans1 State ID:	NYPP5193
Trans2 State ID:	Not reported
Generator Ship Date:	08/29/1994
Trans1 Recv Date:	08/29/1994
Trans2 Recv Date:	/ /
TSD Site Recv Date:	08/29/1994
Part A Recv Date:	09/12/1994
Part B Recv Date:	09/26/1994
Generator EPA ID:	NYD001495993
Trans1 EPA ID:	NYD077444263
Trans2 EPA ID:	Not reported
TSDF ID 1:	NYD077444263
TSDF ID 2:	Not reported
Manifest Tracking Number:	Not reported
Import Indicator:	Not reported
Export Indicator:	Not reported
Discr Quantity Indicator:	Not reported
Discr Type Indicator:	Not reported
Discr Residue Indicator:	Not reported
Discr Partial Reject Indicator:	Not reported
Discr Full Reject Indicator:	Not reported
Manifest Ref Number:	Not reported
Alt Facility RCRA ID:	Not reported
Alt Facility Sign Date:	Not reported
MGMT Method Type Code:	Not reported
Waste Code:	F001 - UNKNOWN
Waste Code:	Not reported
Waste Code:	Not reported
Waste Code:	Not reported
Waste Code:	Not reported
Waste Code:	Not reported
Quantity:	00220
Units:	G - Gallons (liquids only)* (8.3 pounds)
Number of Containers:	004
Container Type:	DM - Metal drums, barrels
Handling Method:	B Incineration, heat recovery, burning.
Specific Gravity:	100

Click this hyperlink while viewing on your computer to access
1 additional NY_MANIFEST: record(s) in the EDR Site Report.

311
SSE
1/2-1
0.674 mi.
3560 ft.

BQE/ANSBACHER COLOR & DYE FACTORY **NY SHWS** **S106780917**
MEEKER AVENUE **N/A**
BROOKLYN, NY

Relative:
Higher

Actual:
15 ft.

SHWS:

Program:	HW
Site Code:	55913
Classification:	Does not present a significant threat to the public health or the

BQE/ANSBACHER COLOR & DYE FACTORY (Continued) **S106780917**

environment - action may be deferred.

Region: 2
Acres: 0.6
HW Code: 224016
Record Add: 11/18/1999
Record Upd: 03/21/2016
Updated By: JAMORAS

Site Description: Location: The site is located in the Williamsburg section of Brooklyn. The site is bounded by Havemeyer Street to the northwest, North 6th Street to the southwest, Macri Triangle park to the southeast, and North 8th Street to the northeast. Site Features: The site is completely covered with buildings in the northwest section; and covered with asphalt, concrete, and open park space in the southeast section. The site is bisected by an elevated portion of I-278 (the Brooklyn-Queens Expressway (BQE)) adjacent to the park. Current Zoning and Land Use(s): The site is zoned for residential, manufacturing, and commercial uses. The residential area is in the northwest section of the site. The manufacturing building along Meeker Avenue is unoccupied. Past Use of the Site: According to Sanborn maps, the former Ansbacher Color and Dye Factory (Ansbacher) occupied multiple buildings along North 6th Street, North 7th Street, and Metropolitan Avenue from ~1887 to ~1945. The assumed use of the facility was to manufacture paints and/or pigments for commercial and industrial use. In the early 1950's, the buildings in the southeastern section of the site were torn down to make room for the construction of the BQE. It is believed that during this construction, waste material and debris from the former Ansbacher plant may have been used as fill material in the project area. A Phase II - type investigation was conducted by the New York State Department of Transportation (NYSDOT) in 1988. The investigation found hazardous levels of arsenic and lead in the soil and elevated levels of arsenic, lead and cyanide in the groundwater. During the reconstruction of the BQE in the early 1990s, the NYSDOT completed an IRM (soil removal) within the project's right-of way. The remaining contaminated soil is located beneath asphalt and concrete. A Preliminary Site Assessment was completed by the New York State Department of Environmental Conservation (NYSDEC) during the summer of 1999 to evaluate the areas outside the BQE footprint. The sampling results indicate that the subsurface soils within the footprint of the former Ansbacher Plant contain elevated levels of arsenic, lead, and mercury. The groundwater in this area is also contaminated with these metals, but the contaminated groundwater has not migrated significantly beyond the footprint of the former factory. In 2015, the NYSDEC initiated an investigation on the perimeter of the site to identify the origin of chlorinated solvents found in groundwater beneath the sidewalk as part of routine sampling. Site Geology and Hydrogeology: The site is underlain by fine to medium sands; with limited quantities of coarse sand, gravel, and silt throughout the site at varying intervals. Groundwater is approximately 9.5 - 12.5' below grade. Flow direction in shallow groundwater is toward the west-southwest, while deeper groundwater appears to flow towards the east. (This may be due to the presence of the "L" train subway tunnel underneath North 7th Street.)

Env Problem: Nature and Extent of Contamination: - Soil Sampling was completed in multiple stages from 1988 to 1999. The primary contaminants of concern in soil at this site are arsenic, lead, and mercury. Arsenic has been found at concentrations up to 7,500 ppm, well above the

BQE/ANSBACHER COLOR & DYE FACTORY (Continued) **S106780917**

cleanup objective for commercial use (16 ppm). This soil failed for EP Toxicity (48 mg/l, 5.0 mg/l criteria), indicating the soil is hazardous. Lead has been found at concentrations up to 10,600 ppm, well above the cleanup objective for commercial use (1,000 ppm). This soil failed for EP Toxicity (20.3 mg/l, 5.0 mg/l criteria), indicating the soil is hazardous. Mercury was also found at concentrations up to 294 ppm, well above the cleanup objective for commercial use (2.8 ppm). These concentrations were all found in the vicinity of the "arsenate of lead" building in the southeast area of the site, which is now located in the footprint of the BQE. - Groundwater Sampling has been completed in multiple stages from 1988 to 2015. The primary contaminants of concern in groundwater are arsenic, lead, and mercury. Arsenic has been found at concentrations up to 15,500 ppb, well above the Class GA standard of 25 ppb. Lead has been found at concentrations up to 431 ppb, above the Class GA standard of 25 ppb. Mercury has been found at concentrations up to 75 ppb, well above the Class GA standard of 0.7 ppb. These concentrations were all found in the vicinity of the "arsenate of lead" building in the southeast area of the site, which is now located in the footprint of the BQE. In 2015, groundwater in the northwest portion of the site was also found to contain tetrachloroethene (PCE) up to 1,900 ppb, trichloroethene (TCE) up to 120 ppb, and cis-1,2-dichloroethene (DCE) up to 320 ppb. PCE, TCE, and DCE all have a Class GA standard of 5 ppb. Significant Threat: The site does not constitute a significant threat to human health or the environment as the contaminated soil is covered by existing layers of asphalt and concrete, and the contaminated groundwater has not migrated significantly beyond the footprint of the former factory.

Health Problem: Residual arsenic and lead contamination remain under the BQE and is covered with several layers of concrete and asphalt, thereby preventing direct contact. Contaminated soil also underlies several on-site buildings formerly used by Ansbacher. Groundwater in the area is not used, since public water is available. Off-site sampling of surface soils from residential yards adjacent to the site indicated the presence of metals (particularly arsenic and lead) at concentrations above the range of concentrations typically encountered in urban neighborhoods. However, the exact source of the metals in the soils could not be determined from the data collected. The NYSDOH gave the residents advice on how to minimize their exposure to these surface soil contaminants.

Dump:	False
Structure:	False
Lagoon:	False
Landfill:	True
Pond:	False
Disp Start:	unknown
Disp Term:	unknown
Lat/Long:	40:42:52:0 / 73:57:12:0
Dell:	False
Record Add:	11/18/1999 12:00:00 PM
Record Upd:	3/16/2016 2:25:00 PM
Updated By:	DKHARRIN
Own Op:	Owner
Sub Type:	05
Owner Name:	Not reported
Owner Company:	285 North 6th LLC

BQE/ANSBACHER COLOR & DYE FACTORY (Continued) **S106780917**

Owner Address:	125 Park Avenue
Owner Addr2:	Apt. 11th Floor
Owner City,St,Zip:	New York, NY 10017
Owner Country:	United States of America
Own Op:	Owner
Sub Type:	05
Owner Name:	Not reported
Owner Company:	297 North 7th LLC
Owner Address:	110A Broadway #110
Owner Addr2:	Not reported
Owner City,St,Zip:	Brooklyn, NY 11249
Owner Country:	United States of America
Own Op:	Owner
Sub Type:	C01
Owner Name:	Not reported
Owner Company:	NYC Parks and Recreation (General)
Owner Address:	Arsenal West
Owner Addr2:	16 West 61st Street
Owner City,St,Zip:	New York, NY 10023-7604
Owner Country:	United States of America
HW Code:	224016
Waste Type:	LEAD
Waste Quantity:	UNKNOWN
Waste Code:	Not reported
HW Code:	224016
Waste Type:	ARSENIC
Waste Quantity:	UNKNOWN
Waste Code:	Not reported
HW Code:	224016
Waste Type:	mercury
Waste Quantity:	UNKNOWN
Waste Code:	Not reported
Crossref ID:	Not reported
Cross Ref Type Code:	Not reported
Cross Ref Type:	Not reported
Record Added Date:	Not reported
Record Updated:	Not reported
Updated By:	Not reported

312
North
1/2-1
0.681 mi.
3597 ft.

NUHART CO
49 DUPONT ST
BROOKLYN, NY 11222

NY SHWS **1009232006**
NY BROWNFIELDS **N/A**
NY MANIFEST

Relative:
Higher

Actual:
13 ft.

SHWS:

Program:	HW
Site Code:	416038
Classification:	Significant threat to the public health or environment - action required.
Region:	2
Acres:	1.18
HW Code:	224136
Record Add:	07/03/2009
Record Upd:	09/02/2016
Updated By:	JHOCONNE
Site Description:	Location: The site is located in the Greenpoint section of Brooklyn in a mixed industrial/commercial/ residential area. The approximately

NUHART CO (Continued) **1009232006**

1 acre site is described on the county tax map as Block No. 2487, Lots No. 1, 10, 12, 72 and 78. Site Features: The dimensions of the site are approximately 240 feet by 200 feet. The building consists of a number of smaller buildings that have been joined together. A line of row houses is situated across the street to the south. Commercial buildings are situated directly across the street to the north. To the west is a park and to the northwest is a paved lot which is used for truck storage. Current Zoning/Use: The Site zoned M1-2/R6 which designates the site as manufacturing with a residential overlay. The site is currently vacant. Historic Use: The site has been in existence since 1887. It has been used for manufacturing, as an office, for storage, and for shipping and receiving. Prior to the late 1940s, the site and the surrounding lots were used as a boiler shop for Logan Ironworks, two stables, a gas and light fixture factory, a sheet metal works, a soap factory, a waterproofing factory, and a scrap metal facility. The subject property was developed for plastic manufacturing purposes in the late 1940s to early 1950s, and has remained relatively unchanged since that time. From 1983 to 2004, NuHart and Company made vinyl siding and sheeting at the site. After 2004, NuHart removed all of their equipment and offices. There are 12 underground storage tanks (USTs) located on the Site. According to records, these tanks were emptied and closed as part of an Interim Remedial Measure (IRM). There are also two large aboveground silos on site. The Petroleum Bulk Storage (PBS) number is 2-608875, and the Chemical Bulk Storage (CBS) number is 2-000444. Liquid plasticizers stored included bis(2-ethylhexyl)phthalate, bis(2-ethylhexyl)adipate, and palatinol 711P phthalate. Site Geology and Hydrogeology: Measurements of the groundwater elevation indicated groundwater flow is generally to west towards the East River.

Env Problem: Nature and Extent of Contamination: The plasticizers bis(2-ethylhexyl)phthalate, Di-n-Octyl phthalate, as well as high boiling, paraffinic, petroleum oil have been found in groundwater (both as non-aqueous phase liquid and in the dissolved phase) and in soil. TCE was also detected in soil vapor, shallow soil and groundwater in central portion of the site. From 1983 to 2004 NuHart and Company (the tenant) manufactured vinyl siding and sheeting at the factory. After manufacturing ceased in 2004, environmental investigations were performed. The investigations identified soil and groundwater contamination consisting of liquid plasticizers and petroleum. The amount of each material that was released is unknown. Soil concentrations as high as 20,000 ppm of bis(2-ethylhexyl)phthalate were detected in soil boring SB-44. Non-aqueous phase liquid (NAPL) was found at thicknesses of up to 5 feet in one well. According to the Interim Investigation Report dated April 2010, a large plume of plasticizer NAPL mixture consisting of phthalates and paraffinic petroleum was identified under the western end of the factory where the plasticizer USTs were located. A small plume of NAPL consisting primarily of phthalate was identified beneath Lot 12 near one of the plasticizer tanks. The large plume has migrated off-site in a northwesterly direction under the sidewalk. Previous interim remedial measures (IRMs) implemented under the spill program involved cleaning the floors of the factory, cleaning out the USTs, cleaning all sumps and pipe gallery wells, installing monitoring wells, and installing NAPL collection wells and recovery equipment. NAPL recovery has been ongoing since 2007. The IRM activitiy includes the use of a automated recovery unit at one recovery well and manual bailing from other wells. Typically about 70

NUHART CO (Continued) **1009232006**

	to 80 gallons of product/water mixture are recovered each month.
Health Problem:	It is unlikely that people will drink contaminated groundwater since the area is provided with public water. It is also unlikely that area residents will come in contact with contaminated soil since it is under the ground surface, however, if the site is redeveloped, construction workers or future site occupants may come in contact with site related contamination in soil if it is not handled properly. Also, the potential for nearby residents and building occupants to breathe site-related contaminants that may migrate into nearby structures via soil vapor intrusion needs to be evaluated.
Dump:	False
Structure:	False
Lagoon:	False
Landfill:	False
Pond:	False
Disp Start:	Not reported
Disp Term:	Not reported
Lat/Long:	Not reported
Dell:	Not reported
Record Add:	8/4/2009 8:09:00 AM
Record Upd:	3/25/2014 1:10:00 PM
Updated By:	YYWONG
Own Op:	Owner
Sub Type:	E
Owner Name:	Joseph Brunner
Owner Company:	Dupont Street Developers LLC
Owner Address:	390 Berry Street, Suite 200
Owner Addr2:	Not reported
Owner City,St,Zip:	Brooklyn, NY 11249
Owner Country:	United States of America
Own Op:	Document Repository
Sub Type:	NNN
Owner Name:	Not reported
Owner Company:	Brooklyn Public Library - Greenpoint Branch
Owner Address:	107 Norman Ave
Owner Addr2:	Not reported
Owner City,St,Zip:	BROOKLYN, NY 11222
Owner Country:	United States of America
Own Op:	Document Repository
Sub Type:	NNN
Owner Name:	Bryan Wong
Owner Company:	NYSDEC REGION 2 HEADQUARTERS
Owner Address:	47-40 21ST STREET
Owner Addr2:	Not reported
Owner City,St,Zip:	LONG ISLAND CITY, NY 11101
Owner Country:	United States of America
Own Op:	Document Repository
Sub Type:	NNN
Owner Name:	Not reported
Owner Company:	North Brooklyn Development Corporation
Owner Address:	148-150 Huron Street
Owner Addr2:	Not reported
Owner City,St,Zip:	brooklyn, NY 11222
Owner Country:	United States of America
HW Code:	224136
Waste Type:	FLUORENE
Waste Quantity:	UNKNOWN

NUHART CO (Continued) **1009232006**

Waste Code: Not reported
HW Code: 224136
Waste Type: PHENANTHRENE
Waste Quantity: UNKNOWN
Waste Code: Not reported
HW Code: 224136
Waste Type: BENZO(B)FLUORANTHENE
Waste Quantity: UNKNOWN
Waste Code: Not reported
HW Code: 224136
Waste Type: Chrysene
Waste Quantity: UNKNOWN
Waste Code: Not reported
HW Code: 224136
Waste Type: NAPHTHALENE
Waste Quantity: UNKNOWN
Waste Code: Not reported
HW Code: 224136
Waste Type: DIOCTYL PHTHALATE
Waste Quantity: UNKNOWN
Waste Code: Not reported
HW Code: 224136
Waste Type: BIS(2-ETHYLHEXYL)PHTHALATE
Waste Quantity: UNKNOWN
Waste Code: Not reported
HW Code: 224136
Waste Type: BIS(2-ETHYLHEXYL)PHTHALATE
Waste Quantity: UNKNOWN
Waste Code: Not reported
HW Code: 224136
Waste Type: BENZO(A)PYRENE
Waste Quantity: UNKNOWN
Waste Code: Not reported
HW Code: 224136
Waste Type: TRICHLOROETHENE (TCE)
Waste Quantity: UNKNOWN
Waste Code: Not reported
Crossref ID: 1404735
Cross Ref Type Code: 01
Cross Ref Type: Spill No.
Record Added Date: 8/1/2014 4:09:00 PM
Record Updated: 8/1/2014 4:09:00 PM
Updated By: HRAHMED
Crossref ID: 0601852
Cross Ref Type Code: 01
Cross Ref Type: Spill No.
Record Added Date: 7/3/2009 2:59:00 PM
Record Updated: 7/3/2009 2:59:00 PM
Updated By: MOBARRIE
Crossref ID: C224136
Cross Ref Type Code: 22
Cross Ref Type: BCP Site ID
Record Added Date: 11/17/2009 12:24:00 PM
Record Updated: 11/17/2009 12:24:00 PM
Updated By: AJENGLIS
Crossref ID: r2-0654-11-10
Cross Ref Type Code: 23

NUHART CO (Continued) **1009232006**

Cross Ref Type: Agreement/Consent Order Number
Record Added Date: 1/25/2011 10:35:00 AM
Record Updated: 1/25/2011 10:35:00 AM
Updated By: YYWONG
Crossref ID: 01/18/2011
Cross Ref Type Code: 26
Cross Ref Type: Agreement/Consent Order Date
Record Added Date: 1/25/2011 10:35:00 AM
Record Updated: 1/25/2011 10:35:00 AM
Updated By: YYWONG

BROWNFIELDS:
Program: BCP
Site Code: 420821
Acres: 2.81
HW Code: C224136
SWIS: 2401
Town: New York City
Record Added Date: 10/22/2009
Record Updated Date: 08/24/2010
Update By: YYWONG
Site Description: The site is located in the Greenpoint section of Brooklyn in a mixed industrial/commercial/ residential area. The building consists of a number of smaller buildings that have been joined together. The dimensions of the footprint of the one large building are approximately 400 feet by 200 feet. A line of row houses is situated across the street to the south. Commercial buildings are situated directly across the street to the north. To the west is a park and to the northwest is a paved lot which is used for truck storage. The site has been in existence since 1887. It has been used for manufacturing, as an office, as storage, and for shipping and receiving. Prior to 1950, the site was used as a boiler shop for Logan Ironworks, two stables, a gas and light fixture factory, a sheet metal works, a soap factory, a waterproofing factory, and a scrap metal facility. From 1983 to 2004, NuHart & Company made vinyl siding and sheeting at the site. After 2004, NuHart & Company removed all of their equipment and offices. The site is now used for the storage of plastic wrapping and many large (36 cu. ft.) fabric bags containing pellets of resin. There are 17 underground storage tanks located on the site and two large silos above ground at the west end of the building. The Petroleum Bulk Storage (PBS)number is 2-608875 (for 13 registered tanks). The site is a former Chemical Bulk Storage (CBS) facility #2-000444 with 5 plasticizer tanks. Liquid plasticizers stored included bis(2-ethylhexyl)tertphthalate, bis(2-ethylhexyl)adipate, and palatinol 711P phthalate. The requestor withdrew the application, and the site was listed on the Registry of Inactive Hazardous Waste disposal site as of June 2010 (see site no. 224136).
Env Problem: The plasticizers bis(2-ethylhexyl)phthalate anddi-n-octylphthalate, as well as #4 fuel oil have been found in groundwater (both as non-aqueous phase liquid and in the dissolved phase) and in soil. From 1983 to 2004 NuHart & Company (the tenant) manufactured vinyl siding and sheeting at the factory. After manufacturing ceased in 2004, environmental investigations were performed. The investigations identified soil and groundwater contamination consisting of liquid plasticizers and petroleum. The amount of each material that was released is unknown. Soil concentrations as high as 20,000,000 ppb of

NUHART CO (Continued) **1009232006**

bis(2-ethylhexyl)phthalate were detected in soil boring SB-44. Non-aqueous phase liquid (NAPL) was found at thicknesses of up to 5 feet in one well. A large plume of plasticizer NAPL was identified under the western end of the factory where the plasticizer USTs were located. This plume had migrated off-site in a northwesterly direction. A small plume of mostly #4 oil NAPL was identified under the northeast corner of the factory and had migrated a shorty distance off site. The environmental remediation which followed involved cleaning the floors of the factory, cleaning out the underground storage tanks, cleaning all sumps and pipe gallery wells, installing monitoring wells, and installing NAPL collection wells and equipment. The NAPL plumes have now been reduced in size and consist of three separate plumes. All of the plumes are contained under the sidewalks bounding the factory and under the footprint of the building. The smallest plume is under the northeast corner of the site. The former large plume under the western end of the factory is now two separate plumes (according to the November 26, 2008 gauging event) and consist solely of plasticizers. The thickness of the NAPL ranges from 0.16 feet to 1.38 feet. Product collection from these two plumes is continuing and, as of December 2008, has recovered a total of 8,356 gallons of NAPL.

Health Problem:	Not reported
Dump:	Not reported
Structure:	Not reported
Lagoon:	Not reported
Landfill:	Not reported
Pond:	Not reported
Disp Start:	Not reported
Disp Term:	Not reported
Lat/Long:	Not reported
Dell:	Not reported
Record Add:	Not reported
Record Upd:	Not reported
Updated By:	Not reported
Own Op:	Applicant/Requestor
Sub Type:	P02
Owner Name:	JOSEPH FOLKMAN
Owner Company:	49 DUPONT REALTY CORP.
Owner Address:	49 DUPONT STREET
Owner Addr2:	Not reported
Owner City,St,Zip:	BROOKLYN, NY 11222
Owner Country:	United States of America
Own Op:	Owner
Sub Type:	01
Owner Name:	JOSEPH FOLKMAN
Owner Company:	49 DUPONT REALTY CORP.
Owner Address:	49 DUPONT STREET
Owner Addr2:	Not reported
Owner City,St,Zip:	BROOKLYN, NY 11222
Owner Country:	United States of America
HW Code:	Not reported
Waste Type:	Not reported
Waste Quantity:	Not reported
Waste Code:	Not reported
Crossref ID:	Not reported
Cross Ref Type Code:	Not reported
Cross Ref Type:	Not reported

NUHART CO (Continued) **1009232006**

Record Added Date:	Not reported
Record Updated:	Not reported
Updated By:	Not reported

NY MANIFEST:

Country:	USA
EPA ID:	NYP000852456
Facility Status:	Not reported
Location Address 1:	49 DUPONT ST
Code:	BP
Location Address 2:	Not reported
Total Tanks:	Not reported
Location City:	BROOKLYN
Location State:	NY
Location Zip:	11222
Location Zip 4:	Not reported

NY MANIFEST:

EPAID:	NYP000852456
Mailing Name:	NUHART CO
Mailing Contact:	NUHART CO
Mailing Address 1:	49 DUPONT STREET
Mailing Address 2:	Not reported
Mailing City:	BROOKLYN
Mailing State:	NY
Mailing Zip:	11222
Mailing Zip 4:	Not reported
Mailing Country:	USA
Mailing Phone:	7183838484

NY MANIFEST:

Document ID:	NJA0030316
Manifest Status:	K
seq:	Not reported
Year:	1985
Trans1 State ID:	NJSWAS-32
Trans2 State ID:	Not reported
Generator Ship Date:	05/01/1985
Trans1 Recv Date:	05/01/1985
Trans2 Recv Date:	/ /
TSD Site Recv Date:	05/01/1985
Part A Recv Date:	07/18/1985
Part B Recv Date:	05/09/1985
Generator EPA ID:	NYP000852456
Trans1 EPA ID:	NJD071629976
Trans2 EPA ID:	Not reported
TSDF ID 1:	NJD002182897
TSDF ID 2:	Not reported
Manifest Tracking Number:	Not reported
Import Indicator:	Not reported
Export Indicator:	Not reported
Discr Quantity Indicator:	Not reported
Discr Type Indicator:	Not reported
Discr Residue Indicator:	Not reported
Discr Partial Reject Indicator:	Not reported
Discr Full Reject Indicator:	Not reported
Manifest Ref Number:	Not reported

NUHART CO (Continued) **1009232006**

Alt Facility RCRA ID:	Not reported
Alt Facility Sign Date:	Not reported
MGMT Method Type Code:	Not reported
Waste Code:	D001 - NON-LISTED IGNITABLE WASTES
Waste Code:	Not reported
Waste Code:	Not reported
Waste Code:	Not reported
Waste Code:	Not reported
Waste Code:	Not reported
Quantity:	00605
Units:	G - Gallons (liquids only)* (8.3 pounds)
Number of Containers:	011
Container Type:	DM - Metal drums, barrels
Handling Method:	T Chemical, physical, or biological treatment.
Specific Gravity:	100
Waste Code:	X910 - NJ UNKNOWN
Waste Code:	Not reported
Waste Code:	Not reported
Waste Code:	Not reported
Waste Code:	Not reported
Quantity:	02000
Units:	P - Pounds
Number of Containers:	004
Container Type:	DM - Metal drums, barrels
Handling Method:	T Chemical, physical, or biological treatment.
Specific Gravity:	100

Click this hyperlink while viewing on your computer to access additional NY_MANIFEST: detail in the EDR Site Report.

313
ENE
1/2-1
0.684 mi.
3614 ft.

Relative:
Higher

Actual:
12 ft.

EXXONMOBIL OIL CORPORATION BROOKLYN TERMINAL
300 NORTH HENRY STREET
BROOKLYN, NY 11222

NY SHWS **S104275564**
NY LTANKS **N/A**
NY MOSF
NY CBS
NY Spills
NY SPDES

SHWS:

Program:	HW
Site Code:	58693
Classification:	N
Region:	2
Acres:	15
HW Code:	224013
Record Add:	11/18/1999
Record Upd:	12/16/2003
Updated By:	kstang
Site Description:	See project S224150
Env Problem:	Not reported
Health Problem:	Not reported
Dump:	Not reported
Structure:	Not reported
Lagoon:	Not reported
Landfill:	Not reported
Pond:	Not reported
Disp Start:	Not reported
Disp Term:	Not reported

EXXONMOBIL OIL CORPORATION BROOKLYN TERMINAL (Continued) **S104275564**

Lat/Long:	Not reported
Dell:	Not reported
Record Add:	Not reported
Record Upd:	Not reported
Updated By:	Not reported
Own Op:	Disp. Owner
Sub Type:	NNN
Owner Name:	Not reported
Owner Company:	MOBIL OIL
Owner Address:	Not reported
Owner Addr2:	Not reported
Owner City,St,Zip:	NY
Owner Country:	Unknown
HW Code:	Not reported
Waste Type:	Not reported
Waste Quantity:	Not reported
Waste Code:	Not reported
Crossref ID:	Not reported
Cross Ref Type Code:	Not reported
Cross Ref Type:	Not reported
Record Added Date:	Not reported
Record Updated:	Not reported
Updated By:	Not reported

LTANKS:

Facility ID:	8800842
Site ID:	59220
Spill Number/Closed Date:	2003-04-23
Spill Date:	1988-04-27
Spill Cause:	Tank Test Failure
Spill Source:	Major Facility (MOSF) > 400,000 gal
Spill Class:	c3
Cleanup Ceased:	Not reported
SWIS:	2401
Investigator:	JMROMMEL
Referred To:	Not reported
Reported to Dept:	1988-04-27
CID:	Not reported
Water Affected:	Not reported
Spill Notifier:	Responsible Party
Last Inspection:	Not reported
Recommended Penalty:	False
Meets Standard:	False
UST Involvement:	False
Remediation Phase:	0
Date Entered In Computer:	1988-04-29
Spill Record Last Update:	2004-04-07
Spiller Name:	Not reported
Spiller Company:	EXXONMOBIL
Spiller Address:	Not reported
Spiller County:	001
Spiller Contact:	Not reported
Spiller Phone:	Not reported
Spiller Extention:	Not reported
DEC Region:	2
DER Facility ID:	55361
DEC Memo:	"Prior to Sept, 2004 data translation this spill Lead_DEC Field was

EXXONMOBIL OIL CORPORATION BROOKLYN TERMINAL (Continued) **S104275564**

	ROMMEL Closed and cross-referenced to spill #8800244 Rommel"
Remarks:	"THE LINE HAS BEEN ISOLATED.THE PRODUCT IS TO BE REMOVED AND EXCAVATIONTO BE DONE. THE LINE WILL BE REPLACED SINCE IT DOES NOT HOLD THE PRES-SURE TEST."

All TTF:

Facility ID:	8800842
Spill Number:	8800842
Spill Tank Test:	1533766
Site ID:	59220
Tank Number:	Not reported
Tank Size:	0
Material:	0012
EPA UST:	Not reported
UST:	Not reported
Cause:	Not reported
Source:	Not reported
Test Method:	00
Test Method 2:	Unknown
Leak Rate:	.00
Gross Fail:	Not reported
Modified By:	Spills
Last Modified Date:	Not reported

All Materials:

Site ID:	59220
Operable Unit ID:	916331
Operable Unit:	01
Material ID:	460013
Material Code:	0012A
Material Name:	kerosene
Case No.:	Not reported
Material FA:	Petroleum
Quantity:	.00
Units:	G
Recovered:	.00
Oxygenate:	Not reported

Facility ID:	8808149
Site ID:	59221
Spill Number/Closed Date:	2003-09-24
Spill Date:	1989-01-12
Spill Cause:	Tank Test Failure
Spill Source:	Major Facility (MOSF) > 400,000 gal
Spill Class:	A3
Cleanup Ceased:	Not reported
SWIS:	2401
Investigator:	JMROMMEL
Referred To:	Not reported
Reported to Dept:	1989-01-12
CID:	Not reported
Water Affected:	Not reported
Spill Notifier:	Responsible Party
Last Inspection:	Not reported
Recommended Penalty:	False
Meets Standard:	False

EXXONMOBIL OIL CORPORATION BROOKLYN TERMINAL (Continued) **S104275564**

UST Involvement:	True
Remediation Phase:	0
Date Entered In Computer:	1989-01-19
Spill Record Last Update:	2004-04-07
Spiller Name:	Not reported
Spiller Company:	EXXONMOBIL
Spiller Address:	NORTH HENRY STREET
Spiller County:	001
Spiller Contact:	Not reported
Spiller Phone:	Not reported
Spiller Extention:	Not reported
DEC Region:	2
DER Facility ID:	55361
DEC Memo:	"Prior to Sept, 2004 data translation this spill Lead_DEC Field was ROMMEL 01/12/89: MOBIL HAS GIVEN GASERVICE PERMISSION TO EXCAVATE. Formerly assigned to Sullivan. Closed and cross referenced to 8800244"
	Not reported
Remarks:	"(2) TANKS FAILED PETRO TITE, 1ST WAS UNLEADED GAS 2K TANK FAILED AT 1GPH, 2ND WAS DIESEL, 4K TANK FAILED AT 1GPH, 3RD WAS A 4K TANK WHICH HOLDS AN ADDITIVE & FAILED AIR PRESSURE TEST,LEAK IN PIPING"

All TTF:

Facility ID:	8808149
Spill Number:	8808149
Spill Tank Test:	1535079
Site ID:	59221
Tank Number:	Not reported
Tank Size:	0
Material:	0009
EPA UST:	Not reported
UST:	Not reported
Cause:	Not reported
Source:	Not reported
Test Method:	00
Test Method 2:	Unknown
Leak Rate:	.00
Gross Fail:	Not reported
Modified By:	Spills
Last Modified Date:	Not reported

All Materials:

Site ID:	59221
Operable Unit ID:	924554
Operable Unit:	01
Material ID:	452914
Material Code:	0009
Material Name:	gasoline
Case No.:	Not reported
Material FA:	Petroleum
Quantity:	.00
Units:	G
Recovered:	.00
Oxygenate:	Not reported

Facility ID:	8910558
Site ID:	59222

EXXONMOBIL OIL CORPORATION BROOKLYN TERMINAL (Continued) **S104275564**

Spill Number/Closed Date:	2003-12-03
Spill Date:	1990-02-03
Spill Cause:	Tank Failure
Spill Source:	Major Facility (MOSF) > 400,000 gal
Spill Class:	C3
Cleanup Ceased:	Not reported
SWIS:	2401
Investigator:	TOMASELLO
Referred To:	Not reported
Reported to Dept:	1990-02-05
CID:	Not reported
Water Affected:	Not reported
Spill Notifier:	Responsible Party
Last Inspection:	Not reported
Recommended Penalty:	False
Meets Standard:	False
UST Involvement:	False
Remediation Phase:	0
Date Entered In Computer:	1990-02-05
Spill Record Last Update:	2004-04-07
Spiller Name:	Not reported
Spiller Company:	ExxonMobil
Spiller Address:	Not reported
Spiller County:	999
Spiller Contact:	Not reported
Spiller Phone:	Not reported
Spiller Extention:	Not reported
DEC Region:	2
DER Facility ID:	55361
DEC Memo:	""
Remarks:	"CONTAINED IN TANK FARM AREA, 2FT BASE OF WATER ADDED, TRANSFER OIL TO BARGE."

All Materials:

Site ID:	59222
Operable Unit ID:	935928
Operable Unit:	01
Material ID:	440128
Material Code:	0012A
Material Name:	kerosene
Case No.:	Not reported
Material FA:	Petroleum
Quantity:	80.00
Units:	G
Recovered:	.00
Oxygenate:	Not reported

Facility ID:	9312129
Site ID:	59225
Spill Number/Closed Date:	2002-10-16
Spill Date:	1994-01-14
Spill Cause:	Tank Failure
Spill Source:	Major Facility (MOSF) > 400,000 gal
Spill Class:	B3
Cleanup Ceased:	Not reported
SWIS:	2401
Investigator:	SJMILLER

EXXONMOBIL OIL CORPORATION BROOKLYN TERMINAL (Continued) **S104275564**

Referred To:	Not reported
Reported to Dept:	1994-01-14
CID:	Not reported
Water Affected:	Not reported
Spill Notifier:	Responsible Party
Last Inspection:	Not reported
Recommended Penalty:	False
Meets Standard:	True
UST Involvement:	False
Remediation Phase:	0
Date Entered In Computer:	1994-01-18
Spill Record Last Update:	2004-04-07
Spiller Name:	Not reported
Spiller Company:	ExxonMobil
Spiller Address:	Not reported
Spiller County:	999
Spiller Contact:	Not reported
Spiller Phone:	Not reported
Spiller Extention:	Not reported
DEC Region:	2
DER Facility ID:	55361
DEC Memo:	"Prior to Sept, 2004 data translation this spill Lead_DEC Field was MILLER 10/10/95: This is additional information about material spilled from the translation of the old spill file: MIXED OILS-RECO.SYST."
Remarks:	"550 GAL. A/G TANK - WATER IN TANK FROZE & SPLIT SAME - OIL LEAKED TO ICE-COVERED GROUND - CONTAM. ICE P/U & DRUMMED. WILL DISPOSE - STEVE MILLER NOTIFIED AT 12:15."

All Materials:

Site ID:	59225
Operable Unit ID:	994142
Operable Unit:	01
Material ID:	391125
Material Code:	0006
Material Name:	crude oil
Case No.:	Not reported
Material FA:	Petroleum
Quantity:	.00
Units:	G
Recovered:	.00
Oxygenate:	Not reported

MOSF:

Facility ID:	2-1420
Program Type:	MOSF
Tank Status:	Unregulated/Closed
Expiration Date:	Not reported
Dec Region:	2
UTMX:	589161.51103
UTMY:	4509278.91358

CBS:

CBS Number:	2-000221
Program Type:	CBS
Facility Status:	Unregulated/Closed

EXXONMOBIL OIL CORPORATION BROOKLYN TERMINAL (Continued) **S104275564**

Expiration Date:	Not reported
Dec Region:	2
UTMX:	589161.51660
UTMY:	4509278.90656

SPILLS:

Facility ID:	0512276
Facility Type:	ER
Spill Number:	0512276
DER Facility ID:	55361
Site ID:	358481
DEC Region:	2
Spill Number/Closed Date:	2006-08-08
Spill Cause:	Human Error
Spill Class:	C4
SWIS:	2401
Spill Date:	2006-01-23
Investigator:	SFRAHMAN
Referred To:	Not reported
Reported to Dept:	2006-01-23
CID:	41
Water Affected:	Not reported
Spill Source:	Commercial/Industrial
Spill Notifier:	Responsible Party
Cleanup Ceased:	Not reported
Cleanup Meets Std:	False
Last Inspection:	Not reported
Recommended Penalty:	False
UST Trust:	False
Remediation Phase:	0
Date Entered In Computer:	2006-01-24
Spill Record Last Update:	2006-08-08
Spiller Name:	Not reported
Spiller Company:	HOP FLEET FUELING
Spiller Address:	1160 RANDALL AVE
Spiller Company:	001
Contact Name:	DEREK WARD
DEC Memo:	"01/31/06 Sharif// I spoke with Jimmy,(718)991-2106 at Hop Fleet Fueling and he said a trucktor trailer ran over the hose and spilled about 15-20 gallons. Castleton was called in and they cleaned up the oil, removed apprx. 18 tons of contaminated soil, took end point sample and will forward the closure report to DEC. Kevin Donlon,(201)727-9001 is contact from Castleton. 05/18/06 Sharif Rahman- Left a messege for Kevin Donlon asking to send the closure report to DEC. 08/08/06 Rahman- Rec'd report from Castlton Environmental.The spill ocurred while HOP fleet Fueling was fuelimg trucks and a transfer hose was punctured.The diesel full sprayed over the area and collected in standing puddles along the road.Castlton removed fuel oil impacted water from the puddles and excavated approx. 60x15' area in depth of 6-12 .A total of 15.40 tons contaminated soil soil was disposed and two end point samples were collected.VOC/SVOC levels are below TAGM limit.Waste disposal manifest, photographs were provided.NFA required."
Remarks:	"spill contained - spill team enroute - Castleton Environmental - while fueling, truck ran over hose"

All Materials:

EXXONMOBIL OIL CORPORATION BROOKLYN TERMINAL (Continued) **S104275564**

Site ID:	358481
Operable Unit ID:	1115720
Operable Unit:	01
Material ID:	2105824
Material Code:	0008
Material Name:	diesel
Case No.:	Not reported
Material FA:	Petroleum
Quantity:	15.00
Units:	G
Recovered:	.00
Oxygenate:	Not reported

Facility ID:	8801000
Facility Type:	ER
Spill Number:	8801000
DER Facility ID:	55361
Site ID:	185849
DEC Region:	2
Spill Number/Closed Date:	2003-12-03
Spill Cause:	Equipment Failure
Spill Class:	A3
SWIS:	2401
Spill Date:	1988-05-02
Investigator:	JMROMMEL
Referred To:	Not reported
Reported to Dept:	1988-05-02
CID:	Not reported
Water Affected:	Not reported
Spill Source:	Major Facility (MOSF) > 400,000 gal
Spill Notifier:	DEC
Cleanup Ceased:	Not reported
Cleanup Meets Std:	False
Last Inspection:	Not reported
Recommended Penalty:	False
UST Trust:	True
Remediation Phase:	0
Date Entered In Computer:	1988-07-06
Spill Record Last Update:	2004-04-07
Spiller Name:	Not reported
Spiller Company:	EXXONMOBIL
Spiller Address:	50 BROADWAY
Spiller Company:	001
Contact Name:	Not reported
DEC Memo:	"Prior to Sept, 2004 data translation this spill Lead_DEC Field was ROMMEL Formerly assigned to Sullivan ISR dated 2/4/93 in file. Eemail to Ann Hoenstein to inquire about status of PIN job. Spill closed and cross referenced to 8800244"
Remarks:	"ON GOING REMEDIATION CASE."

All Materials:

Site ID:	185849
Operable Unit ID:	916479
Operable Unit:	01
Material ID:	460156
Material Code:	0006
Material Name:	crude oil

EXXONMOBIL OIL CORPORATION BROOKLYN TERMINAL (Continued) **S104275564**

Case No.:	Not reported
Material FA:	Petroleum
Quantity:	.00
Units:	G
Recovered:	.00
Oxygenate:	Not reported

Facility ID:	9605875
Facility Type:	ER
Spill Number:	9605875
DER Facility ID:	55361
Site ID:	185850
DEC Region:	2
Spill Number/Closed Date:	1996-08-07
Spill Cause:	Equipment Failure
Spill Class:	B3
SWIS:	2401
Spill Date:	1996-08-07
Investigator:	GUTIERREZ
Referred To:	Not reported
Reported to Dept:	1996-08-07
CID:	257
Water Affected:	Not reported
Spill Source:	Commercial Vehicle
Spill Notifier:	Fire Department
Cleanup Ceased:	Not reported
Cleanup Meets Std:	False
Last Inspection:	Not reported
Recommended Penalty:	False
UST Trust:	False
Remediation Phase:	0
Date Entered In Computer:	1996-08-07
Spill Record Last Update:	2004-04-07
Spiller Name:	DICK KWONG
Spiller Company:	K LINE EXPRESS INC
Spiller Address:	Not reported
Spiller Company:	001
Contact Name:	CONFESSORE
DEC Memo:	""
Remarks:	"no futher info at this time fire dept is doing cleanup driver of truck jim martinez plate # xaa3023 new jersey icc # mc240801"

All Materials:

Site ID:	185850
Operable Unit ID:	1036666
Operable Unit:	01
Material ID:	348627
Material Code:	0008
Material Name:	diesel
Case No.:	Not reported
Material FA:	Petroleum
Quantity:	100.00
Units:	G
Recovered:	100.00
Oxygenate:	Not reported

EXXONMOBIL OIL CORPORATION BROOKLYN TERMINAL (Continued) **S104275564**

Facility ID:	0308199
Facility Type:	ER
Spill Number:	0308199
DER Facility ID:	55361
Site ID:	273504
DEC Region:	2
Spill Number/Closed Date:	2009-09-09
Spill Cause:	Housekeeping
Spill Class:	B3
SWIS:	2401
Spill Date:	2003-11-03
Investigator:	exhampst
Referred To:	Not reported
Reported to Dept:	2003-11-03
CID:	207
Water Affected:	Not reported
Spill Source:	Major Facility (MOSF) > 400,000 gal
Spill Notifier:	Responsible Party
Cleanup Ceased:	Not reported
Cleanup Meets Std:	False
Last Inspection:	Not reported
Recommended Penalty:	False
UST Trust:	False
Remediation Phase:	0
Date Entered In Computer:	2003-11-03
Spill Record Last Update:	2009-09-09
Spiller Name:	Not reported
Spiller Company:	ExxonMobil
Spiller Address:	Not reported
Spiller Company:	999
Contact Name:	STEVE TRIFILETTI
DEC Memo:	"Prior to Sept, 2004 data translation this spill Lead_DEC Field was ROMMEL Contaminated soil letter. This spill was reassigned from Sigona to Rommel on 4/7/2004. Transfer to E. Hampston as part of Greenpoint Petroleum Remediation Project work on 6/17/09. R-2 to review spill files to determine if any records exist. Follow up with ExxonMobil staff on Greenpoint Project for other details. (EH 6/09). Consolidate under 8800244. Exxon has provided draft characterization report for former MOSF property and former refinery property still under ownership of Exxon. Spill to be addressed under MOSF/refinery characterization and remediation steps. (EH 9/09)."
Remarks:	"Contaminated soil in an excavated project in the monitor st yard ongoing remediation"

All Materials:

Site ID:	273504
Operable Unit ID:	874468
Operable Unit:	01
Material ID:	501717
Material Code:	0006
Material Name:	crude oil
Case No.:	Not reported
Material FA:	Petroleum
Quantity:	.00
Units:	G
Recovered:	.00
Oxygenate:	Not reported

EXXONMOBIL OIL CORPORATION BROOKLYN TERMINAL (Continued) **S104275564**

Facility ID:	9103174
Facility Type:	ER
Spill Number:	9103174
DER Facility ID:	55361
Site ID:	273505
DEC Region:	2
Spill Number/Closed Date:	1995-03-30
Spill Cause:	Equipment Failure
Spill Class:	A3
SWIS:	2401
Spill Date:	1991-06-19
Investigator:	KSTANG
Referred To:	Not reported
Reported to Dept:	1991-06-19
CID:	Not reported
Water Affected:	Not reported
Spill Source:	Major Facility (MOSF) > 400,000 gal
Spill Notifier:	Responsible Party
Cleanup Ceased:	1995-03-30
Cleanup Meets Std:	True
Last Inspection:	Not reported
Recommended Penalty:	False
UST Trust:	False
Remediation Phase:	0
Date Entered In Computer:	1991-06-20
Spill Record Last Update:	2004-04-07
Spiller Name:	Not reported
Spiller Company:	EXXONMOBIL
Spiller Address:	Not reported
Spiller Company:	001
Contact Name:	Not reported
DEC Memo:	"Prior to Sept, 2004 data translation this spill Lead_DEC Field was TANG "
Remarks:	"IN TUNNEL UNDER GREENPOINT AVE, ENVIRONMENTAL PRODUCT SERVICES IS EN ROUTE. NYC FD, USCG NOTIFIED TIM. JACOBY OF MOBIL, MOBIL CLEANED UP."

All Materials:

Site ID:	273505
Operable Unit ID:	957204
Operable Unit:	01
Material ID:	425625
Material Code:	0009
Material Name:	gasoline
Case No.:	Not reported
Material FA:	Petroleum
Quantity:	1000.00
Units:	G
Recovered:	.00
Oxygenate:	Not reported

Facility ID:	8800244
Facility Type:	ER
Spill Number:	8800244
DER Facility ID:	55361
Site ID:	59219
DEC Region:	2
Spill Number/Closed Date:	Not reported

EXXONMOBIL OIL CORPORATION BROOKLYN TERMINAL (Continued) **S104275564**

Spill Cause:	Equipment Failure
Spill Class:	A3
SWIS:	2401
Spill Date:	1988-04-07
Investigator:	RJWHITCH
Referred To:	Not reported
Reported to Dept:	1988-04-07
CID:	Not reported
Water Affected:	Not reported
Spill Source:	Major Facility (MOSF) > 400,000 gal
Spill Notifier:	Responsible Party
Cleanup Ceased:	Not reported
Cleanup Meets Std:	False
Last Inspection:	Not reported
Recommended Penalty:	False
UST Trust:	False
Remediation Phase:	1
Date Entered In Computer:	1988-04-20
Spill Record Last Update:	2017-05-05
Spiller Name:	Not reported
Spiller Company:	EXXONMOBIL
Spiller Address:	300 NORTH HENRY STREET
Spiller Company:	001
Contact Name:	Not reported
DEC Memo:	"Prior to Sept, 2004 data translation this spill Lead_DEC Field was ROMMEL 04/08/88: LINE IS SHUT DOWN MOBIL INVESTIGATING. STATE INVESTIGATING FACILITIES LINE SYSTEM AND RECOVERY OF PRODUCT IN WELLS. MAJOR PROBLEMS WITH THE SITE FROM EARLIER SPILLS IN THE AREA. MOBIL GREENPOINT ON SITE REMEDIATION SPILL NUMBER See also 8808149, 8800842, 8801000 12/01/03 On site spill numbers are closed and consolidated to Spill 8800244 Rommel 10/28/2009 (E. Hampston) Closed spill 0704658 to consolidate to 8800244. See Greenpoint Petroleum Remediation Project including s224087, s224088 for more regarding this site. With execution of the Federal Consent Decree in March 2011 for the ExxonMobil Greenpoint Petroleum Remediation Project (EMGPRP) spills and petroleum remediation projects s224087 and s224088 are now being investigated and remediated in accordance with the terms of the Decree. Spill 8800244 is remaining open until Decree obligations are sufficiently addressed for administrative purposes (E. Hampston 10/2013)."
Remarks:	"HIGH AMOUNT OF PRODUCT FOUND IN WELL.LINE PRESSURE TEST FAILED 80 PSI TEST"

All Materials:

Site ID:	59219
Operable Unit ID:	917096
Operable Unit:	01
Material ID:	462962
Material Code:	0009
Material Name:	gasoline
Case No.:	Not reported
Material FA:	Petroleum
Quantity:	.00
Units:	G
Recovered:	.00
Oxygenate:	Not reported

EXXONMOBIL OIL CORPORATION BROOKLYN TERMINAL (Continued) **S104275564**

Facility ID:	9009468
Facility Type:	ER
Spill Number:	9009468
DER Facility ID:	55361
Site ID:	59223
DEC Region:	2
Spill Number/Closed Date:	2003-02-10
Spill Cause:	Equipment Failure
Spill Class:	B3
SWIS:	2401
Spill Date:	1990-11-30
Investigator:	TOMASELLO
Referred To:	Not reported
Reported to Dept:	1990-11-30
CID:	Not reported
Water Affected:	Not reported
Spill Source:	Major Facility (MOSF) > 400,000 gal
Spill Notifier:	Responsible Party
Cleanup Ceased:	Not reported
Cleanup Meets Std:	False
Last Inspection:	Not reported
Recommended Penalty:	False
UST Trust:	False
Remediation Phase:	0
Date Entered In Computer:	1990-12-11
Spill Record Last Update:	2004-04-07
Spiller Name:	Not reported
Spiller Company:	EXXONMOBIL
Spiller Address:	Not reported
Spiller Company:	001
Contact Name:	Not reported
DEC Memo:	""
Remarks:	"DURING WASTE OIL RECOVERY PROCEDURE, WATER DETECTION SHUTOFF SYSTEM FAILED, RESULTING IN TANK OVERFILL, TANK OVERFLOWED ONTO SOIL AREA."

All Materials:

Site ID:	59223
Operable Unit ID:	946568
Operable Unit:	01
Material ID:	554469
Material Code:	0022
Material Name:	waste oil/used oil
Case No.:	Not reported
Material FA:	Petroleum
Quantity:	100.00
Units:	G
Recovered:	.00
Oxygenate:	Not reported

Facility ID:	9110597
Facility Type:	ER
Spill Number:	9110597
DER Facility ID:	55361
Site ID:	59224
DEC Region:	2
Spill Number/Closed Date:	1992-01-10
Spill Cause:	Equipment Failure

EXXONMOBIL OIL CORPORATION BROOKLYN TERMINAL (Continued) **S104275564**

Spill Class:	C3
SWIS:	2401
Spill Date:	1992-01-10
Investigator:	GELLER
Referred To:	Not reported
Reported to Dept:	1992-01-10
CID:	Not reported
Water Affected:	Not reported
Spill Source:	Major Facility (MOSF) > 400,000 gal
Spill Notifier:	Responsible Party
Cleanup Ceased:	1992-01-10
Cleanup Meets Std:	True
Last Inspection:	Not reported
Recommended Penalty:	False
UST Trust:	False
Remediation Phase:	0
Date Entered In Computer:	1992-01-31
Spill Record Last Update:	2004-04-07
Spiller Name:	Not reported
Spiller Company:	ExxonMobil
Spiller Address:	Not reported
Spiller Company:	999
Contact Name:	Not reported
DEC Memo:	""
Remarks:	"SPEEDY-DRY APPLIED, PICKED UP & DISPOSED"

All Materials:

Site ID:	59224
Operable Unit ID:	964347
Operable Unit:	01
Material ID:	419118
Material Code:	0012A
Material Name:	kerosene
Case No.:	Not reported
Material FA:	Petroleum
Quantity:	3.00
Units:	G
Recovered:	.00
Oxygenate:	Not reported

Facility ID:	9414801
Facility Type:	ER
Spill Number:	9414801
DER Facility ID:	55361
Site ID:	59226
DEC Region:	2
Spill Number/Closed Date:	1995-02-10
Spill Cause:	Equipment Failure
Spill Class:	B3
SWIS:	2401
Spill Date:	1995-02-10
Investigator:	SMMARTIN
Referred To:	Not reported
Reported to Dept:	1995-02-10
CID:	Not reported
Water Affected:	Not reported
Spill Source:	Major Facility (MOSF) > 400,000 gal

EXXONMOBIL OIL CORPORATION BROOKLYN TERMINAL (Continued) **S104275564**

Spill Notifier:	Affected Persons
Cleanup Ceased:	1995-02-10
Cleanup Meets Std:	True
Last Inspection:	Not reported
Recommended Penalty:	False
UST Trust:	False
Remediation Phase:	0
Date Entered In Computer:	1995-02-10
Spill Record Last Update:	2004-04-07
Spiller Name:	Not reported
Spiller Company:	ExxonMobil
Spiller Address:	Not reported
Spiller Company:	999
Contact Name:	Not reported
DEC Memo:	"Prior to Sept, 2004 data translation this spill Lead_DEC Field was MARTINKAT "
Remarks:	"2 INCH LINE CRACKED LEAKING LESS THAN 2 GALS. PRODUCT CLEANED UP."

All Materials:

Site ID:	59226
Operable Unit ID:	1008281
Operable Unit:	01
Material ID:	373526
Material Code:	0022
Material Name:	waste oil/used oil
Case No.:	Not reported
Material FA:	Petroleum
Quantity:	2.00
Units:	G
Recovered:	.00
Oxygenate:	Not reported

SPDES:

Permit Number:	NY0004995
State-Region:	02
Expiration Date:	02/01/2006
Current Major Minor Status:	Minor
Primary Facility SIC Code:	4959
State Water Body Name:	NEWTOWN CK
Limit Set Status Flag:	Active
Total Actual Average Flow(MGD):	0.148
Total App Design Flow(MGD):	Not reported
UDF1:	Not reported
Lat/Long:	+40.729139 / -73.937583
DMR Cognizant Official:	JUSTIN KENNEDY
UDF2:	001702
UDF3:	SD
FIPS County Code:	NY047

Non-Gov Permit Affiliation Type Desc:	DMR Mailing Address
Non-Gov Permit Org Formal Name:	ROUX ASSOCIATES, INC
Non-Gov Permit Street Address:	BROOKLYN TERMINAL
Non-Gov Permit Supplemental Location:	209 SHAFTER STREET
Non-Gov Permit City:	ISLANDIA
Non-Gov Permit State Code:	NY

EXXONMOBIL OIL CORPORATION BROOKLYN TERMINAL (Continued) **S104275564**

Non-Gov Permit Zip Code:	117495074
Non-Gov Facility Affiliation Type Desc:	Mailing Address
Non-Gov Facility Org Formal Name:	EXXONMOBIL OIL CORP
Non-Gov Facility Street Address:	BROOKLYN TERMINAL
Non-Gov Facility Supplemental Location:	300 NORTH HENRY STREET
Non-Gov Facility City:	BROOKLYN
Non-Gov Facility State Code:	NY
Non-Gov Facility Zip Code:	11222
State Water Body:	02030201010
UDF2:	001702
UDF3:	SD
FIPS County Code:	NY047
Non-Gov Permit Affiliation Type Desc:	DMR Mailing Address
Non-Gov Permit Org Formal Name:	ROUX ASSOCIATES, INC
Non-Gov Permit Street Address:	BROOKLYN TERMINAL
Non-Gov Permit Supplemental Location:	209 SHAFTER STREET
Non-Gov Permit City:	ISLANDIA
Non-Gov Permit State Code:	NY
Non-Gov Permit Zip Code:	117495074
Non-Gov Facility Affiliation Type Desc:	Owner
Non-Gov Facility Org Formal Name:	EXXONMOBIL OIL CORP
Non-Gov Facility Street Address:	BROOKLYN TERMINAL
Non-Gov Facility Supplemental Location:	PO BOX 1537
Non-Gov Facility City:	EXTON
Non-Gov Facility State Code:	PA
Non-Gov Facility Zip Code:	193410120
State Water Body:	02030201010
UDF2:	001702
UDF3:	SD
FIPS County Code:	NY047
Non-Gov Permit Affiliation Type Desc:	Permittee
Non-Gov Permit Org Formal Name:	MOBIL - BROOKLYN TERMINAL
Non-Gov Permit Street Address:	300 NORTH HENRY STREET
Non-Gov Permit Supplemental Location:	Not reported
Non-Gov Permit City:	BROOKLYN
Non-Gov Permit State Code:	NY
Non-Gov Permit Zip Code:	11222
Non-Gov Facility Affiliation Type Desc:	Mailing Address
Non-Gov Facility Org Formal Name:	EXXONMOBIL OIL CORP
Non-Gov Facility Street Address:	BROOKLYN TERMINAL
Non-Gov Facility Supplemental Location:	300 NORTH HENRY STREET
Non-Gov Facility City:	BROOKLYN
Non-Gov Facility State Code:	NY
Non-Gov Facility Zip Code:	11222
State Water Body:	02030201010
UDF2:	001702
UDF3:	SD
FIPS County Code:	NY047
Non-Gov Permit Affiliation Type Desc:	Permittee
Non-Gov Permit Org Formal Name:	MOBIL - BROOKLYN TERMINAL
Non-Gov Permit Street Address:	300 NORTH HENRY STREET

EXXONMOBIL OIL CORPORATION BROOKLYN TERMINAL (Continued) **S104275564**

Non-Gov Permit Supplemental Location:	Not reported
Non-Gov Permit City:	BROOKLYN
Non-Gov Permit State Code:	NY
Non-Gov Permit Zip Code:	11222
Non-Gov Facility Affiliation Type Desc:	Owner
Non-Gov Facility Org Formal Name:	EXXONMOBIL OIL CORP
Non-Gov Facility Street Address:	BROOKLYN TERMINAL
Non-Gov Facility Supplemental Location:	PO BOX 1537
Non-Gov Facility City:	EXTON
Non-Gov Facility State Code:	PA
Non-Gov Facility Zip Code:	193410120
State Water Body:	02030201010

314
SW
1/2-1
0.695 mi.
3668 ft.

FYN PAINT & LAQUER CO. INC.
230 KENT AVENUE
BROOKLYN, NY 11211

NY SHWS **S108524789**
NY CBS **N/A**
NY INST CONTROL
NY VCP
NY BROWNFIELDS

Relative:
Higher

Actual:
18 ft.

SHWS:

Program:	HW
Site Code:	456283
Classification:	P
Region:	2
Acres:	0.135
HW Code:	224154
Record Add:	10/06/2011
Record Upd:	02/11/2013
Updated By:	JHOCONNE

Site Description: Location: The 0.135 acre site is located in an urban area of Brooklyn at 230 Kent Avenue, Brooklyn, NY 11211 (Block 2362, Lot 1). It is bordered by Kent Avenue to the east, by River Street to the west, by North First Street to the south, and by Con Edison's former North First Street Oil Storage Terminal to the north. Site Features: On site it is a two story wood frame building with a partial basement. The building was used for paint and lacquer manufacturing. The site has a RCRA Closure Work Plan which has started in 2011. Current Zoning: The current zoning is M3-1, heavy manufacturing. The site is located approximately 500 ft from the East River. The surrounding neighborhood consisted of warehouses, other manufacturing facilities, and residential buildings. In the past ten years, the neighborhood has transformed into a predominantly residential area. Historical Use: The site was a paint and lacquer manufacturing facility from 1930 to 2010. The facility was a large hazardous waste generator with an assigned EPA number 001270867. In 1999 RGJ contractor closed in place 14 USTs used to store VOCs. RGJ reported soil contamination around the USTs. The owner of the site entered into a Voluntary Cleanup Agreement (VCA) with the Department in April 2001, after Con Edison, the owner of the adjacent property discovered Volatile Organic Compounds (VOCs) under their parking lot and sued Fyn Paint Co. The investigation at the site revealed soil and groundwater highly contaminated with VOCs. After multiple phase investigations and negotiations, starting in January 2007, an IRM/pump and treatment of the groundwater was installed and operated. The RAWP was approved in 2009, and an excavation of the contaminated soil around six of the USTs constituting the source of VOCs was completed in 2010. Additional remedial design for a dual phase extraction system is being negotiated. In November 2011, RCRA Closure field work started under EPA supervision and it continued through 2012 performed by the

FYN PAINT & LAQUER CO. INC. (Continued) **S108524789**

Volunteer's consultant. Geology and Hydrogeology: The site is located in the Atlantic Coastal Plain. The geology of this province is comprised of interbedded of sand clay and marl. The shallow soil beneath the site consists of a layer of antropogenic fill material (0-12 feet and the rest to 75 feet of medium and course sand, gravel and silt layers. The groundwater is 7 to 15 feet below grade. The groundwater flow direction is west towards East River. This site is being remediated under a Voluntary Cleanup Agreement (see site no. V00380).

Env Problem: Nature and Extent of Contamination: a) contamination: based on the investigations performed at the site it was revealed that the soil, soil vapor and groundwater are highly contaminated with volatile organic compounds (VOCs). The main VOCs are acetone, ethylbenzene, toluene, and mixed xylenes. b) areal/depth extent: the VOC plume from 14 closed-in-place underground storage tanks (USTs), and from spills which occurred during the manufacture of paint and lacquer, extends across the foot print of the Fyn Paint building into the adjacent sidewalks and ConEd parking lot. c) concentrations: Groundwater monitoring conducted at the site revealed non-aqueous phase liquid (NAPL) and dissolved-phase contamination in few of the on-site and off-site monitoring wells. In March 2007, an Interim Remedial Measure (IRM) consisting of a groundwater pump and treatment system with an activated carbon filtration stage was installed and operated. A Remedial Action Work Plan (RAWP) to address on-site and off-site contamination was approved by the Department in October 2009. In July 2011, the RCRA closure work plan was approved and in November 2011, EPA started the RCRA site investigation as a response to the Department?s request for emergency action. RCRA closure activities continued through 2012.

Health Problem: As information for this site becomes available, it will be reviewed by the NYSDOH to determine if site contamination presents public health exposure concerns.

Dump: Not reported
Structure: Not reported
Lagoon: Not reported
Landfill: Not reported
Pond: Not reported
Disp Start: Not reported
Disp Term: Not reported
Lat/Long: Not reported
Dell: Not reported
Record Add: Not reported
Record Upd: Not reported
Updated By: Not reported
Own Op: Document Repository
Sub Type: NNN
Owner Name: Not reported
Owner Company: Brooklyn Public Library- Greenpoint Branch
Owner Address: 107 Norman Ave. (at Leonard St.)
Owner Addr2: Not reported
Owner City,St,Zip: Brooklyn, NY 11222
Owner Country: United States of America
Own Op: Document Repository
Sub Type: NNN
Owner Name: Not reported
Owner Company: Brooklyn Public Library- Leonard Branch
Owner Address: 81 Devoe St. (at Leonard St.)

FYN PAINT & LAQUER CO. INC. (Continued) **S108524789**

Owner Addr2:	Not reported
Owner City,St,Zip:	Brooklyn, NY 11211
Owner Country:	United States of America
Own Op:	Document Repository
Sub Type:	NNN
Owner Name:	Ioana Munteanu-Ramnic
Owner Company:	NYSDEC, Region 2 Office
Owner Address:	47-40 21st St., First Floor
Owner Addr2:	Not reported
Owner City,St,Zip:	LIC, NY 11101
Owner Country:	United States of America
Own Op:	Owner
Sub Type:	01
Owner Name:	Irving Rosenfeld
Owner Company:	Kent River Corporation
Owner Address:	36 West 44th Street
Owner Addr2:	Not reported
Owner City,St,Zip:	New York, NY 10036
Owner Country:	United States of America
Own Op:	Owner
Sub Type:	01
Owner Name:	Mrs. Feinstein
Owner Company:	Fyn Paint & Lacquer Co., Inc.
Owner Address:	157 Midgely Dr.
Owner Addr2:	Not reported
Owner City,St,Zip:	Hewlett, NY 11557
Owner Country:	United States of America
HW Code:	Not reported
Waste Type:	Not reported
Waste Quantity:	Not reported
Waste Code:	Not reported
Crossref ID:	Not reported
Cross Ref Type Code:	Not reported
Cross Ref Type:	Not reported
Record Added Date:	Not reported
Record Updated:	Not reported
Updated By:	Not reported

CBS:

CBS Number:	2-000151
Program Type:	CBS
Facility Status:	Unregulated/Closed
Expiration Date:	Not reported
Dec Region:	2
UTMX:	587396.11665
UTMY:	4507872.90939

INST CONTROL:

Site Code:	56974
Control Name:	Deed Restriction
HW Code:	V00380
Control Code:	A
Control Type:	INST
Dt record added:	11/21/2014
Dt rec updated:	11/21/2014
Updated By:	IXMUNTEA

FYN PAINT & LAQUER CO. INC. (Continued) **S108524789**

Site Code: 56974

Site Description: Location: The 0.135 acre site is located in an urban area of Brooklyn at 230 Kent Avenue, Brooklyn, NY 11211 (Block 2362, Lot 1). It is bordered by Kent Avenue to the east, by River Street to the west, by North First Street to the south, and by Con Edison's former North First Street Oil Storage Terminal to the north. Site Features: On site it is a two story wood frame building with a partial basement. The building was used for paint and lacquer manufacturing. The site has a RCRA Closure Work Plan which began in 2011 (EPA # 001270867). Current Zoning: The current zoning is M3-1, heavy manufacturing. The site is located approximately 500 ft from the East River. The surrounding neighborhood consisted of warehouses, other manufacturing facilities, and residential buildings. In the last ten years, the neighborhood has transformed into a predominantly residential area. Historical Use: The site was a paint and lacquer manufacturing facility from 1930 to 2010. The facility was a large hazardous waste generator with an assigned EPA number 001270867. The owner of the site entered into a Voluntary Cleanup Agreement (VCA) with the Department in April 2001. Geology and Hydrogeology: The site is located in the Atlantic Coastal Plain. The geology of this province is comprised of interbedded of sand clay and marl. The shallow soil beneath the site consists of 75 feet of medium and course sand, gravel and silt layers. The groundwater is 7 to 15 feet below grade. The groundwater flow direction is west towards East River.

Env Problem: Nature and Extent of Contamination: a) contamination: based on the investigations performed at the site it was revealed that the soil, soil vapor and groundwater are contaminated with volatile organic compounds (VOCs). The main VOCs are acetone, ethylbenzene, toluene, and mixed xylenes. b) areal/depth extent: the VOC plume from 14 closed-in-place underground storage tanks (USTs), and from spills which occurred during the manufacture of paint and lacquer, extends across the foot print of the Fyn Paint building into the adjacent sidewalks and parking lot. c) concentrations: Groundwater monitoring conducted in 2006 revealed non-aqueous phase liquid (NAPL) and dissolved-phase contamination in three of the on-site and off-site monitoring wells. In March 2007, an Interim Remedial Measure (IRM) consisting of a groundwater pump and treatment system with an activated carbon filtration stage was installed and operated. The Remedial Investigation (RI) was completed in January 2008. A Remedial Action Work Plan (RAWP) to address on-site and off-site contamination was approved by the Department in October 2009. In 2010, a pilot test for soil vapor extraction and dual phase extraction system was performed for additional remedial system design. In July 2011, the RCRA closure work plan was approved and RCRA closure activities continued through 2013. A Remedial Design for a dual phase extraction system was approved.

Health Problem: It is unlikely that people will drink contaminated groundwater since the area is provided with public water. It is also unlikely that area residents will come in contact with contaminated soil and subsurface material since the site and the surrounding area are covered with buildings and pavement. If the site is redeveloped, construction workers or future site occupants may come in contact with site related contamination in soil if it is not handled properly. The potential for nearby residents and building occupants to breathe site-related contaminants that may migrate into nearby buildings via soil vapor intrusion will be evaluated.

Dump: Not reported

FYN PAINT & LAQUER CO. INC. (Continued) **S108524789**

Structure: Not reported
Lagoon: Not reported
Landfill: Not reported
Pond: Not reported
Disp Start: Not reported
Disp Term: Not reported
Lat/Long: Not reported
Dell: Not reported
Record Add: Not reported
Record Upd: Not reported
Updated By: Not reported
Own Op: Owner
Sub Type: E
Owner Name: Jeffrey Herz, Esq
Owner Company: Kent River Corporation
Owner Address: Cullen and Dykman, LLP
Owner Addr2: 100 Quentin Roosevelt Ave.
Owner City,St,Zip: Garden City, NY 11530
Owner Country: United States of America
Own Op: Document Repository
Sub Type: C01
Owner Name: Not reported
Owner Company: Brooklyn Public Library - Greenpoint Branch
Owner Address: 107 Norman Ave. (at Leonard St.)
Owner Addr2: Not reported
Owner City,St,Zip: Brooklyn, NY 11222
Owner Country: United States of America
Own Op: Document Repository
Sub Type: C01
Owner Name: Not reported
Owner Company: Brooklyn Public Library - Leonard Branch
Owner Address: 81 Devoe St. (at Leonard)
Owner Addr2: Not reported
Owner City,St,Zip: Brooklyn, NY 11211
Owner Country: United States of America
Own Op: Document Repository
Sub Type: NNN
Owner Name: Ioana Munteanu-Ramnic, P.E.
Owner Company: NYSDEC
Owner Address: 47-40 21st St., First Floor
Owner Addr2: Not reported
Owner City,St,Zip: LIC, NY 11101
Owner Country: United States of America
HW Code: Not reported
Waste Type: Not reported
Waste Quantity: Not reported
Waste Code: Not reported
Crossref ID: Not reported
Cross Ref Type Code: Not reported
Cross Ref Type: Not reported
Record Added Date: Not reported
Record Updated: Not reported
Updated By: Not reported

Site Code: 56974
Control Name: Building Use Restriction
HW Code: V00380

FYN PAINT & LAQUER CO. INC. (Continued) **S108524789**

Control Code: 26
Control Type: INST
Dt record added: 11/21/2014
Dt rec updated: 11/21/2014
Updated By: IXMUNTEA
Site Code: 56974
Site Description: Location: The 0.135 acre site is located in an urban area of Brooklyn at 230 Kent Avenue, Brooklyn, NY 11211 (Block 2362, Lot 1). It is bordered by Kent Avenue to the east, by River Street to the west, by North First Street to the south, and by Con Edison's former North First Street Oil Storage Terminal to the north. Site Features: On site it is a two story wood frame building with a partial basement. The building was used for paint and lacquer manufacturing. The site has a RCRA Closure Work Plan which began in 2011 (EPA # 001270867). Current Zoning: The current zoning is M3-1, heavy manufacturing. The site is located approximately 500 ft from the East River. The surrounding neighborhood consisted of warehouses, other manufacturing facilities, and residential buildings. In the last ten years, the neighborhood has transformed into a predominantly residential area. Historical Use: The site was a paint and lacquer manufacturing facility from 1930 to 2010. The facility was a large hazardous waste generator with an assigned EPA number 001270867. The owner of the site entered into a Voluntary Cleanup Agreement (VCA) with the Department in April 2001. Geology and Hydrogeology: The site is located in the Atlantic Coastal Plain. The geology of this province is comprised of interbedded of sand clay and marl. The shallow soil beneath the site consists of 75 feet of medium and course sand, gravel and silt layers. The groundwater is 7 to 15 feet below grade. The groundwater flow direction is west towards East River.
Env Problem: Nature and Extent of Contamination: a) contamination: based on the investigations performed at the site it was revealed that the soil, soil vapor and groundwater are contaminated with volatile organic compounds (VOCs). The main VOCs are acetone, ethylbenzene, toluene, and mixed xylenes. b) areal/depth extent: the VOC plume from 14 closed-in-place underground storage tanks (USTs), and from spills which occurred during the manufacture of paint and lacquer, extends across the foot print of the Fyn Paint building into the adjacent sidewalks and parking lot. c) concentrations: Groundwater monitoring conducted in 2006 revealed non-aqueous phase liquid (NAPL) and dissolved-phase contamination in three of the on-site and off-site monitoring wells. In March 2007, an Interim Remedial Measure (IRM) consisting of a groundwater pump and treatment system with an activated carbon filtration stage was installed and operated. The Remedial Investigation (RI) was completed in January 2008. A Remedial Action Work Plan (RAWP) to address on-site and off-site contamination was approved by the Department in October 2009. In 2010, a pilot test for soil vapor extraction and dual phase extraction system was performed for additional remedial system design. In July 2011, the RCRA closure work plan was approved and RCRA closure activities continued through 2013. A Remedial Design for a dual phase extraction system was approved.
Health Problem: It is unlikely that people will drink contaminated groundwater since the area is provided with public water. It is also unlikely that area residents will come in contact with contaminated soil and subsurface material since the site and the surrounding area are covered with buildings and pavement. If the site is redeveloped, construction workers or future site occupants may come in contact with site

FYN PAINT & LAQUER CO. INC. (Continued) **S108524789**

related contamination in soil if it is not handled properly. The potential for nearby residents and building occupants to breathe site-related contaminants that may migrate into nearby buildings via soil vapor intrusion will be evaluated.

Dump: Not reported
Structure: Not reported
Lagoon: Not reported
Landfill: Not reported
Pond: Not reported
Disp Start: Not reported
Disp Term: Not reported
Lat/Long: Not reported
Dell: Not reported
Record Add: Not reported
Record Upd: Not reported
Updated By: Not reported
Own Op: Owner
Sub Type: E
Owner Name: Jeffrey Herz, Esq
Owner Company: Kent River Corporation
Owner Address: Cullen and Dykman, LLP
Owner Addr2: 100 Quentin Roosevelt Ave.
Owner City,St,Zip: Garden City, NY 11530
Owner Country: United States of America
Own Op: Document Repository
Sub Type: C01
Owner Name: Not reported
Owner Company: Brooklyn Public Library - Greenpoint Branch
Owner Address: 107 Norman Ave. (at Leonard St.)
Owner Addr2: Not reported
Owner City,St,Zip: Brooklyn, NY 11222
Owner Country: United States of America
Own Op: Document Repository
Sub Type: C01
Owner Name: Not reported
Owner Company: Brooklyn Public Library - Leonard Branch
Owner Address: 81 Devoe St. (at Leonard)
Owner Addr2: Not reported
Owner City,St,Zip: Brooklyn, NY 11211
Owner Country: United States of America
Own Op: Document Repository
Sub Type: NNN
Owner Name: Ioana Munteanu-Ramnic, P.E.
Owner Company: NYSDEC
Owner Address: 47-40 21st St., First Floor
Owner Addr2: Not reported
Owner City,St,Zip: LIC, NY 11101
Owner Country: United States of America
HW Code: Not reported
Waste Type: Not reported
Waste Quantity: Not reported
Waste Code: Not reported
Crossref ID: Not reported
Cross Ref Type Code: Not reported
Cross Ref Type: Not reported
Record Added Date: Not reported
Record Updated: Not reported

FYN PAINT & LAQUER CO. INC. (Continued) **S108524789**

Updated By: Not reported

Site Code: 56974
Control Name: Landuse Restriction
HW Code: V00380
Control Code: 25
Control Type: INST
Dt record added: 11/21/2014
Dt rec updated: 11/21/2014
Updated By: IXMUNTEA
Site Code: 56974
Site Description: Location: The 0.135 acre site is located in an urban area of Brooklyn at 230 Kent Avenue, Brooklyn, NY 11211 (Block 2362, Lot 1). It is bordered by Kent Avenue to the east, by River Street to the west, by North First Street to the south, and by Con Edison's former North First Street Oil Storage Terminal to the north. Site Features: On site it is a two story wood frame building with a partial basement. The building was used for paint and lacquer manufacturing. The site has a RCRA Closure Work Plan which began in 2011 (EPA # 001270867). Current Zoning: The current zoning is M3-1, heavy manufacturing. The site is located approximately 500 ft from the East River. The surrounding neighborhood consisted of warehouses, other manufacturing facilities, and residential buildings. In the last ten years, the neighborhood has transformed into a predominantly residential area. Historical Use: The site was a paint and lacquer manufacturing facility from 1930 to 2010. The facility was a large hazardous waste generator with an assigned EPA number 001270867. The owner of the site entered into a Voluntary Cleanup Agreement (VCA) with the Department in April 2001. Geology and Hydrogeology: The site is located in the Atlantic Coastal Plain. The geology of this province is comprised of interbedded of sand clay and marl. The shallow soil beneath the site consists of 75 feet of medium and course sand, gravel and silt layers. The groundwater is 7 to 15 feet below grade. The groundwater flow direction is west towards East River.
Env Problem: Nature and Extent of Contamination: a) contamination: based on the investigations performed at the site it was revealed that the soil, soil vapor and groundwater are contaminated with volatile organic compounds (VOCs). The main VOCs are acetone, ethylbenzene, toluene, and mixed xylenes. b) areal/depth extent: the VOC plume from 14 closed-in-place underground storage tanks (USTs), and from spills which occurred during the manufacture of paint and lacquer, extends across the foot print of the Fyn Paint building into the adjacent sidewalks and parking lot. c) concentrations: Groundwater monitoring conducted in 2006 revealed non-aqueous phase liquid (NAPL) and dissolved-phase contamination in three of the on-site and off-site monitoring wells. In March 2007, an Interim Remedial Measure (IRM) consisting of a groundwater pump and treatment system with an activated carbon filtration stage was installed and operated. The Remedial Investigation (RI) was completed in January 2008. A Remedial Action Work Plan (RAWP) to address on-site and off-site contamination was approved by the Department in October 2009. In 2010, a pilot test for soil vapor extraction and dual phase extraction system was performed for additional remedial system design. In July 2011, the RCRA closure work plan was approved and RCRA closure activities continued through 2013. A Remedial Design for a dual phase extraction system was approved.
Health Problem: It is unlikely that people will drink contaminated groundwater since

FYN PAINT & LAQUER CO. INC. (Continued) **S108524789**

the area is provided with public water. It is also unlikely that area residents will come in contact with contaminated soil and subsurface material since the site and the surrounding area are covered with buildings and pavement. If the site is redeveloped, construction workers or future site occupants may come in contact with site related contamination in soil if it is not handled properly. The potential for nearby residents and building occupants to breathe site-related contaminants that may migrate into nearby buildings via soil vapor intrusion will be evaluated.

Dump: Not reported
Structure: Not reported
Lagoon: Not reported
Landfill: Not reported
Pond: Not reported
Disp Start: Not reported
Disp Term: Not reported
Lat/Long: Not reported
Dell: Not reported
Record Add: Not reported
Record Upd: Not reported
Updated By: Not reported
Own Op: Owner
Sub Type: E
Owner Name: Jeffrey Herz, Esq
Owner Company: Kent River Corporation
Owner Address: Cullen and Dykman, LLP
Owner Addr2: 100 Quentin Roosevelt Ave.
Owner City,St,Zip: Garden City, NY 11530
Owner Country: United States of America
Own Op: Document Repository
Sub Type: C01
Owner Name: Not reported
Owner Company: Brooklyn Public Library - Greenpoint Branch
Owner Address: 107 Norman Ave. (at Leonard St.)
Owner Addr2: Not reported
Owner City,St,Zip: Brooklyn, NY 11222
Owner Country: United States of America
Own Op: Document Repository
Sub Type: C01
Owner Name: Not reported
Owner Company: Brooklyn Public Library - Leonard Branch
Owner Address: 81 Devoe St. (at Leonard)
Owner Addr2: Not reported
Owner City,St,Zip: Brooklyn, NY 11211
Owner Country: United States of America
Own Op: Document Repository
Sub Type: NNN
Owner Name: Ioana Munteanu-Ramnic, P.E.
Owner Company: NYSDEC
Owner Address: 47-40 21st St., First Floor
Owner Addr2: Not reported
Owner City,St,Zip: LIC, NY 11101
Owner Country: United States of America
HW Code: Not reported
Waste Type: Not reported
Waste Quantity: Not reported
Waste Code: Not reported

FYN PAINT & LAQUER CO. INC. (Continued) **S108524789**

Crossref ID: Not reported
Cross Ref Type Code: Not reported
Cross Ref Type: Not reported
Record Added Date: Not reported
Record Updated: Not reported
Updated By: Not reported

Site Code: 56974
Control Name: Ground Water Use Restriction
HW Code: V00380
Control Code: 08
Control Type: INST
Dt record added: 11/21/2014
Dt rec updated: 11/21/2014
Updated By: IXMUNTEA
Site Code: 56974
Site Description: Location: The 0.135 acre site is located in an urban area of Brooklyn at 230 Kent Avenue, Brooklyn, NY 11211 (Block 2362, Lot 1). It is bordered by Kent Avenue to the east, by River Street to the west, by North First Street to the south, and by Con Edison's former North First Street Oil Storage Terminal to the north. Site Features: On site it is a two story wood frame building with a partial basement. The building was used for paint and lacquer manufacturing. The site has a RCRA Closure Work Plan which began in 2011 (EPA # 001270867). Current Zoning: The current zoning is M3-1, heavy manufacturing. The site is located approximately 500 ft from the East River. The surrounding neighborhood consisted of warehouses, other manufacturing facilities, and residential buildings. In the last ten years, the neighborhood has transformed into a predominantly residential area. Historical Use: The site was a paint and lacquer manufacturing facility from 1930 to 2010. The facility was a large hazardous waste generator with an assigned EPA number 001270867. The owner of the site entered into a Voluntary Cleanup Agreement (VCA) with the Department in April 2001. Geology and Hydrogeology: The site is located in the Atlantic Coastal Plain. The geology of this province is comprised of interbedded of sand clay and marl. The shallow soil beneath the site consists of 75 feet of medium and course sand, gravel and silt layers. The groundwater is 7 to 15 feet below grade. The groundwater flow direction is west towards East River.
Env Problem: Nature and Extent of Contamination: a) contamination: based on the investigations performed at the site it was revealed that the soil, soil vapor and groundwater are contaminated with volatile organic compounds (VOCs). The main VOCs are acetone, ethylbenzene, toluene, and mixed xylenes. b) areal/depth extent: the VOC plume from 14 closed-in-place underground storage tanks (USTs), and from spills which occurred during the manufacture of paint and lacquer, extends across the foot print of the Fyn Paint building into the adjacent sidewalks and parking lot. c) concentrations: Groundwater monitoring conducted in 2006 revealed non-aqueous phase liquid (NAPL) and dissolved-phase contamination in three of the on-site and off-site monitoring wells. In March 2007, an Interim Remedial Measure (IRM) consisting of a groundwater pump and treatment system with an activated carbon filtration stage was installed and operated. The Remedial Investigation (RI) was completed in January 2008. A Remedial Action Work Plan (RAWP) to address on-site and off-site contamination was approved by the Department in October 2009. In 2010, a pilot test for soil vapor extraction and dual phase extraction system was

FYN PAINT & LAQUER CO. INC. (Continued) **S108524789**

performed for additional remedial system design. In July 2011, the RCRA closure work plan was approved and RCRA closure activities continued through 2013. A Remedial Design for a dual phase extraction system was approved.

Health Problem: It is unlikely that people will drink contaminated groundwater since the area is provided with public water. It is also unlikely that area residents will come in contact with contaminated soil and subsurface material since the site and the surrounding area are covered with buildings and pavement. If the site is redeveloped, construction workers or future site occupants may come in contact with site related contamination in soil if it is not handled properly. The potential for nearby residents and building occupants to breathe site-related contaminants that may migrate into nearby buildings via soil vapor intrusion will be evaluated.

Dump: Not reported
Structure: Not reported
Lagoon: Not reported
Landfill: Not reported
Pond: Not reported
Disp Start: Not reported
Disp Term: Not reported
Lat/Long: Not reported
Dell: Not reported
Record Add: Not reported
Record Upd: Not reported
Updated By: Not reported
Own Op: Owner
Sub Type: E
Owner Name: Jeffrey Herz, Esq
Owner Company: Kent River Corporation
Owner Address: Cullen and Dykman, LLP
Owner Addr2: 100 Quentin Roosevelt Ave.
Owner City,St,Zip: Garden City, NY 11530
Owner Country: United States of America
Own Op: Document Repository
Sub Type: C01
Owner Name: Not reported
Owner Company: Brooklyn Public Library - Greenpoint Branch
Owner Address: 107 Norman Ave. (at Leonard St.)
Owner Addr2: Not reported
Owner City,St,Zip: Brooklyn, NY 11222
Owner Country: United States of America
Own Op: Document Repository
Sub Type: C01
Owner Name: Not reported
Owner Company: Brooklyn Public Library - Leonard Branch
Owner Address: 81 Devoe St. (at Leonard)
Owner Addr2: Not reported
Owner City,St,Zip: Brooklyn, NY 11211
Owner Country: United States of America
Own Op: Document Repository
Sub Type: NNN
Owner Name: Ioana Munteanu-Ramnic, P.E.
Owner Company: NYSDEC
Owner Address: 47-40 21st St., First Floor
Owner Addr2: Not reported
Owner City,St,Zip: LIC, NY 11101

FYN PAINT & LAQUER CO. INC. (Continued) **S108524789**

Owner Country: United States of America
HW Code: Not reported
Waste Type: Not reported
Waste Quantity: Not reported
Waste Code: Not reported
Crossref ID: Not reported
Cross Ref Type Code: Not reported
Cross Ref Type: Not reported
Record Added Date: Not reported
Record Updated: Not reported
Updated By: Not reported

VCP:
Program Type: VCP
Site Code: 56974
HW Code: V00380
Site Class: A
SWIS: 2401
Region: 2
Town: New York City
Acres: 0.135
Date Record Added: 11/30/2000
Date Record Updated: 03/18/2014
Updated By: JHOCONNE
Site Description: Location: The 0.135 acre site is located in an urban area of Brooklyn at 230 Kent Avenue, Brooklyn, NY 11211 (Block 2362, Lot 1). It is bordered by Kent Avenue to the east, by River Street to the west, by North First Street to the south, and by Con Edison's former North First Street Oil Storage Terminal to the north. Site Features: On site it is a two story wood frame building with a partial basement. The building was used for paint and lacquer manufacturing. The site has a RCRA Closure Work Plan which began in 2011 (EPA # 001270867). Current Zoning: The current zoning is M3-1, heavy manufacturing. The site is located approximately 500 ft from the East River. The surrounding neighborhood consisted of warehouses, other manufacturing facilities, and residential buildings. In the last ten years, the neighborhood has transformed into a predominantly residential area. Historical Use: The site was a paint and lacquer manufacturing facility from 1930 to 2010. The facility was a large hazardous waste generator with an assigned EPA number 001270867. The owner of the site entered into a Voluntary Cleanup Agreement (VCA) with the Department in April 2001. Geology and Hydrogeology: The site is located in the Atlantic Coastal Plain. The geology of this province is comprised of interbedded of sand clay and marl. The shallow soil beneath the site consists of 75 feet of medium and course sand, gravel and silt layers. The groundwater is 7 to 15 feet below grade. The groundwater flow direction is west towards East River.
Env Problem: Nature and Extent of Contamination: a) contamination: based on the investigations performed at the site it was revealed that the soil, soil vapor and groundwater are contaminated with volatile organic compounds (VOCs). The main VOCs are acetone, ethylbenzene, toluene, and mixed xylenes. b) areal/depth extent: the VOC plume from 14 closed-in-place underground storage tanks (USTs), and from spills which occurred during the manufacture of paint and lacquer, extends across the foot print of the Fyn Paint building into the adjacent sidewalks and parking lot. c) concentrations: Groundwater monitoring conducted in 2006 revealed non-aqueous phase liquid (NAPL) and

FYN PAINT & LAQUER CO. INC. (Continued) **S108524789**

dissolved-phase contamination in three of the on-site and off-site monitoring wells. In March 2007, an Interim Remedial Measure (IRM) consisting of a groundwater pump and treatment system with an activated carbon filtration stage was installed and operated. The Remedial Investigation (RI) was completed in January 2008. A Remedial Action Work Plan (RAWP) to address on-site and off-site contamination was approved by the Department in October 2009. In 2010, a pilot test for soil vapor extraction and dual phase extraction system was performed for additional remedial system design. In July 2011, the RCRA closure work plan was approved and RCRA closure activities continued through 2013. A Remedial Design for a dual phase extraction system was approved.

Health Problem: It is unlikely that people will drink contaminated groundwater since the area is provided with public water. It is also unlikely that area residents will come in contact with contaminated soil and subsurface material since the site and the surrounding area are covered with buildings and pavement. If the site is redeveloped, construction workers or future site occupants may come in contact with site related contamination in soil if it is not handled properly. The potential for nearby residents and building occupants to breathe site-related contaminants that may migrate into nearby buildings via soil vapor intrusion will be evaluated.

Dump: Not reported
Structure: Not reported
Lagoon: Not reported
Landfill: Not reported
Pond: Not reported
Disp Start: Not reported
Disp Term: Not reported
Lat/Long: Not reported
Dell: Not reported
Record Add: Not reported
Record Upd: Not reported
Updated By: Not reported
Own Op: Owner
Sub Type: E
Owner Name: Jeffrey Herz, Esq
Owner Company: Kent River Corporation
Owner Address: Cullen and Dykman, LLP
Owner Addr2: 100 Quentin Roosevelt Ave.
Owner City,St,Zip: Garden City, NY 11530
Owner Country: United States of America
Own Op: Document Repository
Sub Type: C01
Owner Name: Not reported
Owner Company: Brooklyn Public Library - Greenpoint Branch
Owner Address: 107 Norman Ave. (at Leonard St.)
Owner Addr2: Not reported
Owner City,St,Zip: Brooklyn, NY 11222
Owner Country: United States of America
Own Op: Document Repository
Sub Type: C01
Owner Name: Not reported
Owner Company: Brooklyn Public Library - Leonard Branch
Owner Address: 81 Devoe St. (at Leonard)
Owner Addr2: Not reported
Owner City,St,Zip: Brooklyn, NY 11211

FYN PAINT & LAQUER CO. INC. (Continued) **S108524789**

Owner Country:	United States of America
Own Op:	Document Repository
Sub Type:	NNN
Owner Name:	Ioana Munteanu-Ramnic, P.E.
Owner Company:	NYSDEC
Owner Address:	47-40 21st St., First Floor
Owner Addr2:	Not reported
Owner City,St,Zip:	LIC, NY 11101
Owner Country:	United States of America
HW Code:	Not reported
Waste Type:	Not reported
Waste Quantity:	Not reported
Waste Code:	Not reported
Crossref ID:	Not reported
Cross Ref Type Code:	Not reported
Cross Ref Type:	Not reported
Record Added Date:	Not reported
Record Updated:	Not reported
Updated By:	Not reported

BROWNFIELDS:

Program:	BCP
Site Code:	509286
Acres:	Not reported
HW Code:	C224154A
SWIS:	2401
Town:	New York City
Record Added Date:	06/17/2015
Record Updated Date:	06/29/2016
Update By:	JHOCONNE
Site Description:	The area of concern subject to this work is considered off-site from BCP site C224154 and reflects the investigation and possible remediation of contamination that may have migrated from that site. This work is being carried out as provided for under the Environmental Conservation Law Section 27-1411.5. Please see C224154 for further information regarding the status of the site in the Brownfield Cleanup program. Location: The Fyn Paint and Lacquer Co., Inc.- Off-Site is located in an urban area in Brooklyn, Kings County. The site is situated on the block bounded by Kent Avenue to the east, Metropolitan Avenue to the north, North First Street to the south and River Street to the west. Site Features: The site consists of the areas surrounding the Fyn Paint facility. Site Geology and Hydrogeology: Based on information collected during the investigation of C224154, shallow soil consist fill material followed by medium and coarse grained brown sand with some silt and a trace of gravel. In general, the subsurface consists of interbedded layers of sand, gravel, clay and silt to approximately 65 feet below ground surface (bgs). Groundwater flow direction is toward the west. The depth to groundwater is approximately 12 to 15 ft below grade. The East River is located approximately 500 feet to the west of the Fyn Paint site.
Env Problem:	Nature and Extent of Contamination: The remedial investigation for the C224154 site revealed: a) contamination: the soil, soil vapor and the groundwater are contaminated with volatile organic compounds (VOCs). The main VOCs are acetone, ethylbenzene, toluene, and mixed xylenes which have migrated off-site from C224154. b) areal/depth extent: the VOC plume from site C224154 extends across the footprint of the Fyn Paint building under the adjacent sidewalks, parking lot

FYN PAINT & LAQUER CO. INC. (Continued) **S108524789**

	and streets. c) concentrations: Groundwater monitoring conducted in 2006 revealed non-aqueous phase liquid (NAPL) and dissolved-phase contamination in on-site and off-site monitoring wells. Additional investigation is necessary to delineate the plume emanating from the Fyn Paint site.
Health Problem:	Information submitted with the BCP application regarding the conditions at the site are currently under review and will be revised as additional information becomes available.
Dump:	False
Structure:	False
Lagoon:	False
Landfill:	False
Pond:	False
Disp Start:	Not reported
Disp Term:	Not reported
Lat/Long:	Not reported
Dell:	Not reported
Record Add:	1/11/2016 2:18:00 PM
Record Upd:	1/11/2016 2:18:00 PM
Updated By:	JHOCONNE
Own Op:	Not reported
Sub Type:	Not reported
Owner Name:	Not reported
Owner Company:	Not reported
Owner Address:	Not reported
Owner Addr2:	Not reported
Owner City,St,Zip:	Not reported
Owner Country:	Not reported
HW Code:	C224154A
Waste Type:	ethylbenzene
Waste Quantity:	UNKNOWN
Waste Code:	Not reported
HW Code:	C224154A
Waste Type:	toluene
Waste Quantity:	UNKNOWN
Waste Code:	Not reported
HW Code:	C224154A
Waste Type:	acetone
Waste Quantity:	UNKNOWN
Waste Code:	Not reported
HW Code:	C224154A
Waste Type:	xylene (mixed)
Waste Quantity:	UNKNOWN
Waste Code:	Not reported
Crossref ID:	9815508
Cross Ref Type Code:	01
Cross Ref Type:	Spill No.
Record Added Date:	6/17/2015 4:34:00 PM
Record Updated:	6/17/2015 4:34:00 PM
Updated By:	IXMUNTEA
Crossref ID:	1112968
Cross Ref Type Code:	01
Cross Ref Type:	Spill No.
Record Added Date:	6/17/2015 4:34:00 PM
Record Updated:	6/17/2015 4:34:00 PM
Updated By:	IXMUNTEA
Crossref ID:	V00380

FYN PAINT & LAQUER CO. INC. (Continued) **S108524789**

Cross Ref Type Code:	04
Cross Ref Type:	VCP Site ID
Record Added Date:	6/17/2015 3:31:00 PM
Record Updated:	6/17/2015 3:32:00 PM
Updated By:	IXMUNTEA
Crossref ID:	nyd001270867
Cross Ref Type Code:	06
Cross Ref Type:	RCRA EPA ID No.
Record Added Date:	6/17/2015 4:33:00 PM
Record Updated:	6/17/2015 4:33:00 PM
Updated By:	IXMUNTEA
Crossref ID:	2-000151
Cross Ref Type Code:	17
Cross Ref Type:	CBS No.
Record Added Date:	6/17/2015 4:35:00 PM
Record Updated:	6/17/2015 4:35:00 PM
Updated By:	IXMUNTEA
Crossref ID:	2-1480
Cross Ref Type Code:	19
Cross Ref Type:	MOSF No.
Record Added Date:	6/17/2015 4:35:00 PM
Record Updated:	6/17/2015 4:35:00 PM
Updated By:	IXMUNTEA
Crossref ID:	224154
Cross Ref Type Code:	20
Cross Ref Type:	Haz. Substance ID
Record Added Date:	6/17/2015 3:33:00 PM
Record Updated:	6/17/2015 3:33:00 PM
Updated By:	IXMUNTEA
Crossref ID:	00-temp-02-95
Cross Ref Type Code:	20
Cross Ref Type:	Haz. Substance ID
Record Added Date:	6/17/2015 4:36:00 PM
Record Updated:	6/17/2015 4:36:00 PM
Updated By:	IXMUNTEA
Crossref ID:	C224154
Cross Ref Type Code:	22
Cross Ref Type:	BCP Site ID
Record Added Date:	6/17/2015 3:33:00 PM
Record Updated:	6/17/2015 3:33:00 PM
Updated By:	IXMUNTEA

Program:	BCP
Site Code:	502562
Acres:	0.135
HW Code:	C224154
SWIS:	2401
Town:	New York City
Record Added Date:	12/04/2014
Record Updated Date:	01/18/2017
Update By:	JHOCONNE
Site Description:	Location: The Fyn Paint and Lacquer Co., Inc. site is located in an urban area at 230 Kent Avenue in Brooklyn, Kings County. The site is situated on the block bounded by Kent Avenue to the east, Metropolitan Avenue to the north, North First Street to the south and River Street to the west. Alternate addresses for the property are: 230-232 Kent Avenue; 76-80 River Street; and 29-37 North First

FYN PAINT & LAQUER CO. INC. (Continued) **S108524789**

Street. Site Features: The site consists of a 0.135-acre lot improved with an unoccupied two-story industrial/warehouse building with a gross floor area of approximately 5,862 square feet. A small basement contains the heating oil tank, furnace and controls for the sprinkler system. Current Zoning and Land Use: The site land use is currently recorded as Industrial and Manufacturing. Zoning for the property is M3-1, which is designated for areas with heavy industries that generate noise, traffic or pollutants. The on-site building is currently vacant. Past Use of the Site: Past land uses associated with the site include a chemical and coatings company (circa 1949) and paint and lacquer manufacturing (1959 - 2011). Prior to entry into the BCP, the site was managed under New York State s Voluntary Cleanup Program (VCP). Under the VCP a dual phase extraction system was installed to address on-site and off-site contamination in soil and groundwater. The system has been operating intermittently since 2012. Site Geology and Hydrogeology: The ground surface at the property consists of concrete and asphalt pavement. The shallow soil beneath the property consist of medium and coarse grained brown sand with some silt and a trace of gravel. In general, the subsurface consists of interbedded layers of sand, gravel, clay and silt to approximately 65 feet below ground surface (fbgs). Groundwater flow direction beneath the property is toward the west. The depth to groundwater is approximately 12 to 15 fbgs. The East River is approximate 500 feet to the west of the site boundary.

Env Problem: Nature and Extent of Contamination: A remedial investigation for the site was completed under the Voluntary Cleanup Program, site code V00380. Soil and groundwater samples were analyzed for volatile organic compounds (VOCs), semi-volatile organic compounds (SVOCs), metals, pesticides/herbicides, and PCBs. The investigation identified the primary contaminants of concern in the soil, soil vapor and groundwater as VOCs including acetone, ethylbenzene, toluene, and mixed xylenes from the 14 closed-in-place underground storage tanks (USTs), and from spills which occurred during 50 years of manufacturing of paint and lacquer. Soil - VOCs in soil extend across the footprint of the Fyn Paint building and beneath the adjacent property and sidewalks to the north and west. The contaminants in soil include xylene at concentrations of up to 7,000 parts per million (ppm), acetone at 19 ppm, toluene at 4,000 ppm, and ethylbenzene at 1,700 ppm. Groundwater - During the groundwater monitoring sampling event conducted in October 2015, non-aqueous phase liquid (NAPL) and dissolved-phase contamination was detected in on-site and off-site monitoring wells. In on-site monitoring wells the dissolved toluene was as high as 16,000 parts per billion (ppb), xylene was as high as 13,400 ppb, and ethylbezene was as high as 1,700 ppb. In the adjacent off-site monitoring wells the toluene was as high as 240,000 ppb, xylene was as high as 108,000 ppb, ethylbenzene was as high as 18,000 ppb, and acetone was as high as 35,000 ppb. An off-site monitoring well across Kent Avenue had toluene as high as 370,000 ppb. Sub-slab vapor - Sub-slab vapor samples were collected beneath the on-site building s basement slab and the following VOCs were detected: acetone at up to 6,400 micrograms per cubic meter (ug/m3); benzene at 1,200 ug/m3; toluene at 180,000 ug/m3; xylene at 186,000 ug/m3 and ethylbenzene at 36,000 ug/m3. Contaminants in sub-slab vapor extend to the property boundaries.

Health Problem: People may contact contaminated soils or groundwater if they dig below the surface. People are not drinking contaminated groundwater

FYN PAINT & LAQUER CO. INC. (Continued) **S108524789**

associated with the site because the area is served by a public water supply that is not affected by this contamination. Volatile organic compounds in the groundwater may move into the soil vapor (air spaces within the soil), which in turn may move into overlying buildings and affect the indoor air quality. This process, which is similar to the movement of radon gas from the subsurface into the indoor air of buildings, is referred to as soil vapor intrusion. The potential exists for the inhalation of site contaminants due to soil vapor intrusion on-site. Further evaluation is needed to determine whether soil vapor intrusion is a concern for off-site structures.

Dump:	False
Structure:	True
Lagoon:	False
Landfill:	False
Pond:	False
Disp Start:	1950
Disp Term:	Not reported
Lat/Long:	Not reported
Dell:	Not reported
Record Add:	12/4/2014 11:46:00 AM
Record Upd:	9/27/2016 10:27:00 AM
Updated By:	IXMUNTEA
Own Op:	Owner
Sub Type:	03
Owner Name:	Jeffrey Herz, Esq.
Owner Company:	Kent River Corp.
Owner Address:	Cullen and Dykman, LLP
Owner Addr2:	100 Quentin Roosevelt Avenue
Owner City,St,Zip:	Garden City, NY 11530
Owner Country:	United States of America
Own Op:	Disp. Owner
Sub Type:	P03
Owner Name:	Leonard S. Elman
Owner Company:	Privat
Owner Address:	50 East 79th St.
Owner Addr2:	Not reported
Owner City,St,Zip:	New York, NY 10021
Owner Country:	United States of America
Own Op:	Applicant/Requestor
Sub Type:	P03
Owner Name:	c/o Charles S. Warren, Esq.
Owner Company:	Kent Riverview LLC
Owner Address:	Kramer Levin Naftalis & Frankel LLP
Owner Addr2:	1177 Avenue of Americas
Owner City,St,Zip:	New York, NY 10036
Owner Country:	United States of America
Own Op:	Document Repository
Sub Type:	NNN
Owner Name:	Not reported
Owner Company:	Brooklyn Public Library - Leonard Branch
Owner Address:	81 Devoe Street at Leonard St.
Owner Addr2:	Not reported
Owner City,St,Zip:	Brooklyn, NY 11211
Owner Country:	United States of America
Own Op:	Document Repository
Sub Type:	NNN
Owner Name:	Not reported

FYN PAINT & LAQUER CO. INC. (Continued) **S108524789**

Owner Company:	Brooklyn Public Library - Greenpoint Branch
Owner Address:	107 Norman Avenue at Leonard St.
Owner Addr2:	Not reported
Owner City,St,Zip:	Brooklyn, NY 11222
Owner Country:	United States of America
Own Op:	Document Repository
Sub Type:	C01
Owner Name:	Not reported
Owner Company:	Brooklyn Community Board No. 1
Owner Address:	435 Graham Avenue
Owner Addr2:	Not reported
Owner City,St,Zip:	Brooklyn, NY 11211
Owner Country:	United States of America
HW Code:	C224154
Waste Type:	XYLENE (MIXED)
Waste Quantity:	UNKNOWN
Waste Code:	Not reported
HW Code:	C224154
Waste Type:	TOLUENE
Waste Quantity:	UNKNOWN
Waste Code:	Not reported
HW Code:	C224154
Waste Type:	ACETONE
Waste Quantity:	UNKNOWN
Waste Code:	Not reported
HW Code:	C224154
Waste Type:	ETHYLBENZENE
Waste Quantity:	UNKNOWN
Waste Code:	Not reported
HW Code:	C224154
Waste Type:	benzene
Waste Quantity:	UNKNOWN
Waste Code:	Not reported
Crossref ID:	C224154A
Cross Ref Type Code:	22
Cross Ref Type:	BCP Site ID
Record Added Date:	6/17/2015 3:33:00 PM
Record Updated:	6/17/2015 3:33:00 PM
Updated By:	IXMUNTEA
Crossref ID:	9815508
Cross Ref Type Code:	01
Cross Ref Type:	Spill No.
Record Added Date:	2/25/2015 2:42:00 PM
Record Updated:	2/25/2015 2:42:00 PM
Updated By:	IXMUNTEA
Crossref ID:	1112968
Cross Ref Type Code:	01
Cross Ref Type:	Spill No.
Record Added Date:	2/25/2015 2:41:00 PM
Record Updated:	2/25/2015 2:41:00 PM
Updated By:	IXMUNTEA
Crossref ID:	224154
Cross Ref Type Code:	02
Cross Ref Type:	HW Site ID
Record Added Date:	2/25/2015 2:42:00 PM
Record Updated:	2/25/2015 2:44:00 PM
Updated By:	IXMUNTEA

FYN PAINT & LAQUER CO. INC. (Continued) **S108524789**

Crossref ID:	V00380
Cross Ref Type Code:	04
Cross Ref Type:	VCP Site ID
Record Added Date:	2/24/2015 2:46:00 PM
Record Updated:	2/24/2015 2:46:00 PM
Updated By:	IXMUNTEA
Crossref ID:	nyd001270867
Cross Ref Type Code:	06
Cross Ref Type:	RCRA EPA ID No.
Record Added Date:	2/25/2015 2:43:00 PM
Record Updated:	2/25/2015 2:43:00 PM
Updated By:	IXMUNTEA
Crossref ID:	2-000151
Cross Ref Type Code:	17
Cross Ref Type:	CBS No.
Record Added Date:	2/25/2015 2:43:00 PM
Record Updated:	2/25/2015 2:43:00 PM
Updated By:	IXMUNTEA
Crossref ID:	2-1480
Cross Ref Type Code:	19
Cross Ref Type:	MOSF No.
Record Added Date:	2/25/2015 2:43:00 PM
Record Updated:	2/25/2015 2:43:00 PM
Updated By:	IXMUNTEA
Crossref ID:	00temp-02-95(I
Cross Ref Type Code:	20
Cross Ref Type:	Haz. Substance ID
Record Added Date:	2/25/2015 2:44:00 PM
Record Updated:	2/25/2015 2:44:00 PM
Updated By:	IXMUNTEA

---

315 NNE 1/2-1 0.695 mi. 3670 ft. | **FORMER NEY SMELTING AND REFINING COMPANY**
269 FREEMAN STREET
GREENPOINT, NY 11222 | **NY SHWS** | **S113916765**
N/A

Relative: Higher

Actual: 11 ft.

SHWS:

Program:	HW
Site Code:	439622
Classification:	N
Region:	2
Acres:	1.2
HW Code:	224144
Record Add:	09/08/2010
Record Upd:	10/31/2013
Updated By:	MJKOMORO

Site Description: Location: The Site is located across multiple addresses in the Greenpoint section of Brooklyn, NY. The addresses for the Site include 257, 259, 263, & 269 Freeman Street and 230, 238, 242 Eagle Street. 269 Freeman Street is also known as 105 Provost Street. The Newtown Creek Water Pollution Control Plant (WPCP) is located directly east of the Site. Site Features: The original Site encompassed five separate buildings and three yards that occupy seven separate lots. The buildings are no more than 2 stories in height. The entire Site is approximately 1.2 acres in size. There are manufacturing buildings to the north, south and west of the Site. Current Zoning/Uses: The area (and properties) is zoned M3-1 which

FORMER NEY SMELTING AND REFINING COMPANY (Continued) **S113916765**

includes heavy manufacturing and industrial uses along with certain commercial uses. Properties on the site are currently used for the manufacturing of air conditioning duct work, a distribution center for paint and varnish, parking, and staging of various contracting equipment. - 263-269 Freeman and 242 Eagle Street are currently used for the manufacturing of air conditioning duct work and accessories - 238 Eagle street is currently used for the distribution of paint and varnish. - The Yard portion east of 238 Eagle Street is currently an unused dirt yard. Historical Uses: In the early 1900?s the site was used as a cooperage for wooden barrel and cask production. From approximately 1942 to 1982, the property was occupied by Reliable Machine Company that had numerous paint spraying locations on the property. In 1982, Ney Smelting and Refining Company took ownership of the property in 1982 and renovated the buildings and used the property for smelting of lead, tin and zinc. Smelting operations ceased in 2003. Site Geology and Hydrogeology: Shallow boring logs indicate the Site overlies historic fill. The soil type below the fill is not known. Depth to groundwater is approximately 10 feet below grade and may be tidally influenced due to the close proximity to the Newtown Creek. Groundwater flow may also be affected by the adjacent Newtown Creek WPCP. Groundwater flow direction is estimated to be to the northeast Miscellaneous: There are no PBS, CBS records for the multiple addresses of the Site.

Env Problem:	The site is covered with multiple buildings and parking facilities. One small area of the site contains a dirt construction yard that is largely underlain by a concrete slab. The shallow subsurface soil is comprised of historic fill that contains building debris such as brick and concrete, ash, and soil. This material contains elevated concentrations of inorganics that are generally below allowable concentrations at industrial sites. SVOCs are also present in the soil at the site but also do not exceed standards for industrial areas. No VOCs were detected at levels that cause concern. Data from TCLP analyses were all below hazardous waste thresholds. Groundwater is sporadically impacted by PCE and breakdown products. There is no continuous plume of impacted groundwater as would be observed if a source of PCE was present.
Health Problem:	Not reported
Dump:	Not reported
Structure:	Not reported
Lagoon:	Not reported
Landfill:	Not reported
Pond:	Not reported
Disp Start:	Not reported
Disp Term:	Not reported
Lat/Long:	Not reported
Dell:	Not reported
Record Add:	Not reported
Record Upd:	Not reported
Updated By:	Not reported
Own Op:	Owner
Sub Type:	02
Owner Name:	Greenpoint Group, LLC
Owner Company:	Greenpoint Group, LLC
Owner Address:	269 Freeman Street
Owner Addr2:	Not reported
Owner City,St,Zip:	Brooklyn, NY 11222
Owner Country:	United States of America

FORMER NEY SMELTING AND REFINING COMPANY (Continued) **S113916765**

Own Op:	On-Site Operator
Sub Type:	03
Owner Name:	Michael Kustanovich
Owner Company:	Aleta Group, Inc.
Owner Address:	242 Eagle Street
Owner Addr2:	Not reported
Owner City,St,Zip:	Brooklyn, NY 11222
Owner Country:	United States of America
Own Op:	Owner
Sub Type:	03
Owner Name:	Geno Camali
Owner Company:	259 Freeman, LLC
Owner Address:	304 Harrington Ave
Owner Addr2:	Not reported
Owner City,St,Zip:	Closter, NJ 07624
Owner Country:	United States of America
Own Op:	On-Site Operator
Sub Type:	09
Owner Name:	Haim Boiangiu
Owner Company:	Abbot Paint & Varnish
Owner Address:	238 Eagle St.
Owner Addr2:	Not reported
Owner City,St,Zip:	Green Point, NY 11222
Owner Country:	United States of America
Own Op:	Owner
Sub Type:	03
Owner Name:	Herb Lowenstein
Owner Company:	238 Eagle Realty Co. LLC.
Owner Address:	3006 Davis Pl
Owner Addr2:	Not reported
Owner City,St,Zip:	Oceanside, NY 11572
Owner Country:	United States of America
HW Code:	Not reported
Waste Type:	Not reported
Waste Quantity:	Not reported
Waste Code:	Not reported
Crossref ID:	Not reported
Cross Ref Type Code:	Not reported
Cross Ref Type:	Not reported
Record Added Date:	Not reported
Record Updated:	Not reported
Updated By:	Not reported

316
ENE
1/2-1
0.721 mi.
3808 ft.

FORMER SPIC AND SPAN CLEANERS
315 KINGSLAND AVE
BROOKLYN, NY 11222

NY SHWS **S109416408**
NY Spills **N/A**

Relative:
Higher

Actual:
20 ft.

SHWS:

Program:	HW
Site Code:	405850
Classification:	Significant threat to the public health or environment - action required.
Region:	2
Acres:	0.51
HW Code:	224129
Record Add:	10/28/2008

FORMER SPIC AND SPAN CLEANERS (Continued) **S109416408**

Record Upd: 03/08/2017
Updated By: JXGRECO
Site Description: Location: The site is located in the Greenpoint section of Kings County (Borough of Brooklyn, New York City). The site is located on the southwest corner of the intersection of Kingsland and Norman Avenues. Site Features: The site is completely covered by multiple buildings of varying construction and height. Numerous other commercial and industrial properties are located to the north, east, and west of the site. A large residential area is located immediately south of the site, and extends south along both Kingsland Avenue and Monitor Street. A large sewage treatment plant is located approximately 1/2 mile north of the site. Current Zoning/Use(s): The site is zoned for both residential and light manufacturing. The site is partially occupied, and is utilized for a variety of purposes (residential, warehousing, etc.). Historical Use(s): The Department began a Site Characterization in this area during the Spring of 2007 as part of a plume trackdown investigation (Meeker Avenue Plume Trackdown, DEC Site ID No. 224121). This particular location was specifically targeted for investigation based on Sanborn fire insurance map data indicating that the site was operated by Spic and Span Cleaners and Dyers, Inc. (a.k.a. Eastern District Dye Works) from the early 1900's until the mid-1960's. The Meeker Avenue Plume Trackdown Site Characterization in the area of this site was conducted in several phases, and was completed in the Summer of 2009. Site Geology and Hydrogeology: The site is underlain by a fill unit (0.5-10' thick), a stratified sand unit with some to no fines (over 120' thick), a discontinuous glacial till unit within the sand unit (0.5-50' thick), a discontinuous clayey silt unit within the sand unit (0.5-25' thick), and the Raritan Formation (approximately 138.5' below ground surface). Groundwater is approximately 11-25' below ground surface in the vicinity of the site. Groundwater flows north to northeast toward Newtown Creek, which lies approximately 1,300' northeast of the site.
Env Problem: Nature and Extent of Contamination: - Groundwater The primary contaminant of concern at the site is tetrachloroethene (PCE). PCE has been found in shallow groundwater at concentrations up to 39,000 ppb, and in deep groundwater at concentrations up to 170,000 ppb, well above the Part 703.5 class GA standard of 5 ppb. PCE DNAPL has also been found on-site at concentrations up to 1,000,000 ppm (100%) in deep monitoring wells. Trichloroethene (up to 5,000 ppb), cis-1,2-dichloroethene (up to 14,000 ppb), and vinyl chloride (up to 3,200 ppb) have also been found in shallow groundwater at concentrations above their respective Part 703.5 class GA standards (5 ppb each). - Soil PCE has been found in soil up to 290,000 ppm, well above the soil cleanup objective for unrestricted use (1.3 ppm). -Soil Vapor and Indoor Air Concentrations of PCE in soil vapor have been found up to 8,200,000 ug/m^3, and in indoor air up to 170 ug/m^3. Concentrations of TCE in soil vapor have been found up to 32,000 ug/m^3, and in indoor air up to 12 ug/m^3. Significant Threat: The site poses a significant environmental threat due to ongoing release of PCE from source areas into soil and groundwater.
Health Problem: Exposure to site-related contamination in drinking water and soil is unlikely since area homes and businesses are supplied with public water and contaminants are below the ground surface. Since the possibility exists for vapors from site-related chemicals to migrate into nearby homes and businesses, soil vapor intrusion sampling will continue in the area and data evaluated as they become available.

FORMER SPIC AND SPAN CLEANERS (Continued) **S109416408**

Dump:	False
Structure:	True
Lagoon:	False
Landfill:	False
Pond:	False
Disp Start:	Not reported
Disp Term:	Not reported
Lat/Long:	Not reported
Dell:	Not reported
Record Add:	10/28/2008 12:22:00 PM
Record Upd:	9/20/2013 2:09:00 PM
Updated By:	ldennist
Own Op:	Document Repository
Sub Type:	C04
Owner Name:	Not reported
Owner Company:	Brooklyn Public Library - Greenpoint Branch
Owner Address:	107 Norman Avenue
Owner Addr2:	Not reported
Owner City,St,Zip:	Brooklyn, NY 11222
Owner Country:	United States of America
Own Op:	Owner
Sub Type:	01
Owner Name:	Not reported
Owner Company:	DELTA PROPERTY ASSOCIATES
Owner Address:	260 NORMAN AVENUE
Owner Addr2:	Not reported
Owner City,St,Zip:	Brooklyn, NY 11222
Owner Country:	United States of America
Own Op:	Document Repository
Sub Type:	C01
Owner Name:	Not reported
Owner Company:	Brooklyn Community Board #1
Owner Address:	435 Graham Avenue
Owner Addr2:	Not reported
Owner City,St,Zip:	Brooklyn, NY 11222
Owner Country:	United States of America
Own Op:	Owner
Sub Type:	05
Owner Name:	Jean Chau
Owner Company:	DOUBLE STAR REALESTATE, INC.
Owner Address:	307 KINGSLAND AVENUE
Owner Addr2:	Not reported
Owner City,St,Zip:	Brooklyn, NY 11222
Owner Country:	United States of America
Own Op:	Owner
Sub Type:	05
Owner Name:	FRANK CHAN
Owner Company:	DOUBLE STAR REALESTATE, INC.
Owner Address:	307 KINGSLAND AVENUE
Owner Addr2:	Not reported
Owner City,St,Zip:	Brooklyn, NY 11222
Owner Country:	United States of America
Own Op:	Owner
Sub Type:	05
Owner Name:	Sam Gee
Owner Company:	Delta Property Associates
Owner Address:	276 Grand Street

FORMER SPIC AND SPAN CLEANERS (Continued) **S109416408**

Owner Addr2:	Not reported
Owner City,St,Zip:	New York, NY 10002
Owner Country:	United States of America
HW Code:	224129
Waste Type:	TETRACHLOROETHYLENE (PCE)
Waste Quantity:	UNKNOWN
Waste Code:	Not reported
HW Code:	224129
Waste Type:	tetrachloroethene (PCE)
Waste Quantity:	UNKNOWN
Waste Code:	Not reported
Crossref ID:	224132
Cross Ref Type Code:	02
Cross Ref Type:	HW Site ID
Record Added Date:	10/31/2008 2:34:00 PM
Record Updated:	10/31/2008 2:34:00 PM
Updated By:	MOBARRIE
Crossref ID:	224131
Cross Ref Type Code:	02
Cross Ref Type:	HW Site ID
Record Added Date:	10/31/2008 2:34:00 PM
Record Updated:	10/31/2008 2:34:00 PM
Updated By:	MOBARRIE
Crossref ID:	224130
Cross Ref Type Code:	02
Cross Ref Type:	HW Site ID
Record Added Date:	10/31/2008 2:34:00 PM
Record Updated:	10/31/2008 2:34:00 PM
Updated By:	MOBARRIE
Crossref ID:	224121
Cross Ref Type Code:	02
Cross Ref Type:	HW Site ID
Record Added Date:	1/30/2009 12:35:00 PM
Record Updated:	1/30/2009 12:35:00 PM
Updated By:	JAAVERSA

SPILLS:

Facility ID:	1402556
Facility Type:	ER
Spill Number:	1402556
DER Facility ID:	450762
Site ID:	495884
DEC Region:	2
Spill Number/Closed Date:	2016-03-04
Spill Cause:	Equipment Failure
Spill Class:	D3
SWIS:	2401
Spill Date:	2014-06-09
Investigator:	DKHARRIN
Referred To:	Not reported
Reported to Dept:	2014-06-09
CID:	Not reported
Water Affected:	Not reported
Spill Source:	Unknown
Spill Notifier:	Other
Cleanup Ceased:	Not reported
Cleanup Meets Std:	True

FORMER SPIC AND SPAN CLEANERS (Continued) **S109416408**

Last Inspection:	Not reported
Recommended Penalty:	False
UST Trust:	False
Remediation Phase:	0
Date Entered In Computer:	2014-06-09
Spill Record Last Update:	2016-03-04
Spiller Name:	SCOTT MCCABE
Spiller Company:	FORMER SPIC AND SPAN CLEANERS
Spiller Address:	315 KINGSLAND AVE
Spiller Company:	999
Contact Name:	SCOTT MCCABE
DEC Memo:	"6/9/2014: During investigation work being conducted at a State Superfund site (Former Spic and Span Cleaners, DEC Site ID No. 224129), a UST was discovered beneath the southern portion of a vacant warehouse during pre-clearing activities. DEC PM (Harrington) directed the standby consultant (URS Corporation) to call in a spill for this site. Soils surrounding the tank have been found to contain visual and olfactory evidence of petroleum contamination. (Harrington) 6/9/2014: H. Patel (DEC - Region 2) received spill from dispatch. Patel contacted D. Harrington (DEC PM - Central Office) to discuss the case, and subsequently assigned it to him. 6/16/2014: URS personel have uncovered a portion of the UST located inside the property (vacant warehouse located at 315 Kingsland Avenue/260 Norman Avenue). Tank appears to be oriented long-way north to south, and is approximately 10' in length. Tank was approximately 14 below grade. Through a hole in the top of the tank, it was observed to be single-walled steel approximately 1/4 thick, and approximately 4' in diameter. There appears to be ~6 of an unidentified liquid at the bottom of the tank. Contents smelled like a mixture of weathered petroleum and solvents such as paint thinner or wood stripper. (Harrington) 6/17/2014: URS personnel collected a product sample from the UST and submitted it to the lab. Product will be analyzed for VOCs, SVOCs, PCBs, RCRA characteristics, viscosity, surface tension, and specific gravity. (Harrington) 11/21/2014: PM requested URS to generate report detailing the findings of investigation surrounding the UST inside the building. Report will include sampling results from soil and product samples, and a tank removal estimate. (Harrington) 12/26/2014: PM sent an e-mail to URS Corporation commenting on the draft UST data summary report for the work done inside the vacant building at 315 Kingsland Avenue. Numerous changes need to be made before the report can be finalized. (Harrington) 1/24/2015: PM sent an e-mail to URS Corporation approving the revised UST data summary report on 1/9/15. This report was distributed to interested parties (including Community Board 1 and Greenpoint branch of Brooklyn Public Library) on 1/21/15. (Harrington) 3/30/2015: PM sent an e-mail to URS Corp. requesting budget estimate for IRM regarding DNAPL recovery and oversight work related to the removal of the UST inside the building (which will be handled separately under response call-out with Island Pump and Tank). (Harrington) 5/18/2015: The Department sent a WA Issuance/Notice to Proceed letter to URS Corporation for the development of the Schedule 2.11 budget package regarding the IRM work assignment. This package is due to the Department in mid-June. (Harrington) 7/21/2015: DEC sent the WA Approval Letter to URS Corporation for the initiation of this IRM work assignment. IRM covers both UST removal and DNAPL recovery at the site. Call-out for tank removal to be completed by PM shortly. (Harrington) 7/31/2015: DEC PM issues call-out 124051 to Island Pump

FORMER SPIC AND SPAN CLEANERS (Continued) **S109416408**

and Tank (IPT) for the completion of UST removal within the abandoned warehouse building at 315 Kingsland Avenue/260 Norman Avenue. Site visit with IPT and URS to be completed week of August 17th. (Harrington) 8/19/2015: DEC PM conducted kick-off meeting with URS and IPT personnel regarding the UST removal from the site building. IPT to confirm the permits needed before initiating work. URS will be providing scope for structural support of roof to IPT shortly. (Harrington) 9/21/2015: IPT mobilizes to the site to complete tank pull. Wall pockets are cut into the south, east, and west walls for placement of structural steel to support the building roof. Bobcat, mini-excavator, scissor lift, and steel brought to the site. (Harrington) 9/22/2015: IPT places the structural steel beams (W12x30) in place (one east-west beam supported by east and west wall pockets, and two north-south beams supported by southern wall pockets and east-west beam). Roof made placement difficult as there is a 5 sag in the middle, as well as numerous sprinkler lines (one of which was cut and capped). (Harrington) 9/23/2015: IPT welds the steel beams together, and seals up the wall pockets with brick and mortar mix. The scissor lift is removed from the site. UST top is exposed at the southern end. There appears to be ~11 of liquid in the tank. It smells like a mix of gasoline and paint stripper. Vent and fill lines are noted heading east from the tank toward the sidewalk. Tank appears to be at an angle descending to the north. (Harrington) 9/24/2015: IPT vacuum truck removes 225 gallons of a Class 3 flammable liquid (ID Number 1993). Tank is removed from the ground and cleaned. There were a lot of holes in the tank bottom; leaks were minimized by clay soils beneath tank. Stained soils evident beneath tank. Soil samples collected by URS. IPT over-excavated the area and stockpiled contaminated soil for shipment off-site. (Harrington) 9/25/2015: IPT completed soil excavations in the UST area to the extent feasible given conditions. URS collected confirmatory samples. MJ Engineering and Land Surveying completed an updated survey of the building interior, UST location, sample locations, and excavation boundaries. (Harrington) 9/28/2015: IPT completes backfill of excavation with clean fill, then finishes by saw-cutting the rough edges in the floor and capping the backfill with a 6 layer of concrete (with wire mesh) to match the surrounding floor. IPT demobilizes from the site. (Harrington) 12/28/2015: IPT has submitted paperwork regarding their efforts to remove the UST at the property. This paperwork was approved in an e-mail to IPT. Reporting on the overall effort will be received from URS in late January-early February 2016. (Harrington) 3/4/2016: URS submitted the UST closure report. Confirmatory soil sampling indicates all contaminated soil has been removed from the site. Spill closed. (Harrington)"

Remarks: "Unknown UST (4'x10') discovered during test borings and contaminated soil found. DEC Dave Harrington out of Albany Ofc is aware and project manager. Cleanup is pending. Tank still in the ground."

All Materials:

Site ID:	495884
Operable Unit ID:	1245379
Operable Unit:	01
Material ID:	2246387
Material Code:	0001A
Material Name:	#2 fuel oil
Case No.:	Not reported
Material FA:	Petroleum
Quantity:	Not reported

FORMER SPIC AND SPAN CLEANERS (Continued) **S109416408**

Units: Not reported
Recovered: Not reported
Oxygenate: False

---

317 SW 1/2-1 0.788 mi. 4160 ft.

Relative: Higher

Actual: 21 ft.

RADIAC RESEARCH CORP
33 S 1ST ST
BROOKLYN, NY 11249

CORRACTS **1000245435**
RCRA-TSDF **NYD049178296**
RCRA-CESQG
2020 COR ACTION
PADS
FTTS
HIST FTTS
NJ MANIFEST

CORRACTS:

EPA ID: NYD049178296
EPA Region: 02
Area Name: SITEWIDE
Actual Date: 19930210
Action: CA075LO - CA Prioritization, Facility or area was assigned a low corrective action priority
NAICS Code(s): 562112 48411 49311 484121
Hazardous Waste Collection
General Freight Trucking, Local
General Warehousing and Storage
General Freight Trucking, Long-Distance, Truckload
Original schedule date: Not reported
Schedule end date: Not reported

EPA ID: NYD049178296
EPA Region: 02
Area Name: SITEWIDE
Actual Date: 20130917
Action: CA800YE
NAICS Code(s): 562112 48411 49311 484121
Hazardous Waste Collection
General Freight Trucking, Local
General Warehousing and Storage
General Freight Trucking, Long-Distance, Truckload
Original schedule date: Not reported
Schedule end date: Not reported

EPA ID: NYD049178296
EPA Region: 02
Area Name: SITEWIDE
Actual Date: 20090924
Action: CA400 - Date For Remedy Selection (CM Imposed)
NAICS Code(s): 562112 48411 49311 484121
Hazardous Waste Collection
General Freight Trucking, Local
General Warehousing and Storage
General Freight Trucking, Long-Distance, Truckload
Original schedule date: Not reported
Schedule end date: Not reported

EPA ID: NYD049178296

RADIAC RESEARCH CORP (Continued) **1000245435**

EPA Region: 02
Area Name: SITEWIDE
Actual Date: 20090924
Action: CA750YE - Migration of Contaminated Groundwater under Control, Yes, Migration of Contaminated Groundwater Under Control has been verified
NAICS Code(s): 562112 48411 49311 484121
Hazardous Waste Collection
General Freight Trucking, Local
General Warehousing and Storage
General Freight Trucking, Long-Distance, Truckload
Original schedule date: Not reported
Schedule end date: Not reported

EPA ID: NYD049178296
EPA Region: 02
Area Name: SITEWIDE
Actual Date: 20090924
Action: CA725YE - Current Human Exposures Under Control, Yes, Current Human Exposures Under Control has been verified
NAICS Code(s): 562112 48411 49311 484121
Hazardous Waste Collection
General Freight Trucking, Local
General Warehousing and Storage
General Freight Trucking, Long-Distance, Truckload
Original schedule date: Not reported
Schedule end date: Not reported

EPA ID: NYD049178296
EPA Region: 02
Area Name: SITEWIDE
Actual Date: 20090924
Action: CA999 - Corrective Action Process Terminated
NAICS Code(s): 562112 48411 49311 484121
Hazardous Waste Collection
General Freight Trucking, Local
General Warehousing and Storage
General Freight Trucking, Long-Distance, Truckload
Original schedule date: Not reported
Schedule end date: Not reported

EPA ID: NYD049178296
EPA Region: 02
Area Name: SITEWIDE
Actual Date: 20090924
Action: CA550NR
NAICS Code(s): 562112 48411 49311 484121
Hazardous Waste Collection
General Freight Trucking, Local
General Warehousing and Storage
General Freight Trucking, Long-Distance, Truckload
Original schedule date: Not reported
Schedule end date: Not reported

EPA ID: NYD049178296
EPA Region: 02
Area Name: SITEWIDE
Actual Date: 20001228

RADIAC RESEARCH CORP (Continued) **1000245435**

Action: CA050 - RFA Completed
NAICS Code(s): 562112 48411 49311 484121
Hazardous Waste Collection
General Freight Trucking, Local
General Warehousing and Storage
General Freight Trucking, Long-Distance, Truckload
Original schedule date: Not reported
Schedule end date: Not reported

EPA ID: NYD049178296
EPA Region: 02
Area Name: SITEWIDE
Actual Date: 20001228
Action: CA070NO - RFA Determination Of Need For An RFI, RFI is Not Necessary
NAICS Code(s): 562112 48411 49311 484121
Hazardous Waste Collection
General Freight Trucking, Local
General Warehousing and Storage
General Freight Trucking, Long-Distance, Truckload
Original schedule date: Not reported
Schedule end date: Not reported

EPA ID: NYD049178296
EPA Region: 02
Area Name: SITEWIDE
Actual Date: 19851129
Action: CA050 - RFA Completed
NAICS Code(s): 562112 48411 49311 484121
Hazardous Waste Collection
General Freight Trucking, Local
General Warehousing and Storage
General Freight Trucking, Long-Distance, Truckload
Original schedule date: Not reported
Schedule end date: Not reported

RCRA-TSDF:
Date form received by agency: 10/02/2012
Facility name: RADIAC RESEARCH CORP
Facility address: 33 S 1ST ST
BROOKLYN, NY 11249
EPA ID: NYD049178296
Mailing address: KENT AVE
BROOKLYN, NY 11249
Contact: JOHN V TEKIN JR
Contact address: KENT AVE
BROOKLYN, NY 11249
Contact country: US
Contact telephone: 718-963-2233
Telephone ext.: 201
Contact email: JTEKIN@RADIACENV.COM
EPA Region: 02
Land type: Facility is not located on Indian land. Additional information is not known.
Classification: TSDF
Description: Handler is engaged in the treatment, storage or disposal of hazardous waste
Classification: Conditionally Exempt Small Quantity Generator
Description: Handler: generates 100 kg or less of hazardous waste per calendar

RADIAC RESEARCH CORP (Continued) **1000245435**

month, and accumulates 1000 kg or less of hazardous waste at any time; or generates 1 kg or less of acutely hazardous waste per calendar month, and accumulates at any time: 1 kg or less of acutely hazardous waste; or 100 kg or less of any residue or contaminated soil, waste or other debris resulting from the cleanup of a spill, into or on any land or water, of acutely hazardous waste; or generates 100 kg or less of any residue or contaminated soil, waste or other debris resulting from the cleanup of a spill, into or on any land or water, of acutely hazardous waste during any calendar month, and accumulates at any time: 1 kg or less of acutely hazardous waste; or 100 kg or less of any residue or contaminated soil, waste or other debris resulting from the cleanup of a spill, into or on any land or water, of acutely hazardous waste

Classification: Non-Generator
Description: Handler: Non-Generators do not presently generate hazardous waste

Owner/Operator Summary:

Owner/operator name: RADIAC RESEARCH CORP
Owner/operator address: Not reported
Not reported
Owner/operator country: US
Owner/operator telephone: Not reported
Owner/operator email: Not reported
Owner/operator fax: Not reported
Owner/operator extension: Not reported
Legal status: Private
Owner/Operator Type: Operator
Owner/Op start date: 06/04/1986
Owner/Op end date: Not reported

Owner/operator name: SAM & ETHEL LOEFFLER
Owner/operator address: ALTON PKWY
SILVER SPRINGS, MD 20910
Owner/operator country: US
Owner/operator telephone: Not reported
Owner/operator email: Not reported
Owner/operator fax: Not reported
Owner/operator extension: Not reported
Legal status: Private
Owner/Operator Type: Owner
Owner/Op start date: 01/05/1974
Owner/Op end date: Not reported

Handler Activities Summary:

U.S. importer of hazardous waste: No
Mixed waste (haz. and radioactive): No
Recycler of hazardous waste: No
Transporter of hazardous waste: Yes
Treater, storer or disposer of HW: No
Underground injection activity: No
On-site burner exemption: No
Furnace exemption: No
Used oil fuel burner: No
Used oil processor: No
User oil refiner: No
Used oil fuel marketer to burner: No

RADIAC RESEARCH CORP (Continued) **1000245435**

Used oil Specification marketer: No
Used oil transfer facility: No
Used oil transporter: No

. Waste code: D001
. Waste name: IGNITABLE WASTE

Historical Generators:
Date form received by agency: 01/01/2007
Site name: RADIAC RESEARCH CORP
Classification: Large Quantity Generator

Date form received by agency: 02/08/2006
Site name: RADIAC RESEARCH CORP
Classification: Not a generator, verified

. Waste code: D001
. Waste name: IGNITABLE WASTE

. Waste code: D002
. Waste name: CORROSIVE WASTE

. Waste code: D003
. Waste name: REACTIVE WASTE

. Waste code: D004
. Waste name: ARSENIC

. Waste code: D005
. Waste name: BARIUM

. Waste code: D006
. Waste name: CADMIUM

. Waste code: D007
. Waste name: CHROMIUM

. Waste code: D008
. Waste name: LEAD

. Waste code: F001
. Waste name: THE FOLLOWING SPENT HALOGENATED SOLVENTS USED IN DEGREASING: TETRACHLOROETHYLENE, TRICHLORETHYLENE, METHYLENE CHLORIDE, 1,1,1-TRICHLOROETHANE, CARBON TETRACHLORIDE AND CHLORINATED FLUOROCARBONS; ALL SPENT SOLVENT MIXTURES/BLENDS USED IN DEGREASING CONTAINING, BEFORE USE, A TOTAL OF TEN PERCENT OR MORE (BY VOLUME) OF ONE OR MORE OF THE ABOVE HALOGENATED SOLVENTS OR THOSE SOLVENTS LISTED IN F002, F004, AND F005; AND STILL BOTTOMS FROM THE RECOVERY OF THESE SPENT SOLVENTS AND SPENT SOLVENT MIXTURES.

. Waste code: F002
. Waste name: THE FOLLOWING SPENT HALOGENATED SOLVENTS: TETRACHLOROETHYLENE, METHYLENE CHLORIDE, TRICHLOROETHYLENE, 1,1,1-TRICHLOROETHANE, CHLOROBENZENE, 1,1,2-TRICHLORO-1,2,2-TRIFLUOROETHANE, ORTHO-DICHLOROBENZENE, TRICHLOROFLUOROMETHANE, AND 1,1,2, TRICHLOROETHANE; ALL SPENT SOLVENT MIXTURES/BLENDS CONTAINING, BEFORE USE, A TOTAL OF TEN PERCENT OR MORE (BY VOLUME) OF ONE OR MORE OF THE

RADIAC RESEARCH CORP (Continued) **1000245435**

ABOVE HALOGENATED SOLVENTS OR THOSE SOLVENTS LISTED IN F001, F004, AND F005; AND STILL BOTTOMS FROM THE RECOVERY OF THESE SPENT SOLVENTS AND SPENT SOLVENT MIXTURES.

. Waste code: F003
. Waste name: THE FOLLOWING SPENT NONHALOGENATED SOLVENTS: XYLENE, ACETONE, ETHYL ACETATE, ETHYL BENZENE, ETHYL ETHER, METHYL ISOBUTYL KETONE, N-BUTYL ALCOHOL, CYCLOHEXANONE, AND METHANOL; ALL SPENT SOLVENT MIXTURES/BLENDS CONTAINING, BEFORE USE, ONLY THE ABOVE SPENT NONHALOGENATED SOLVENTS; AND ALL SPENT SOLVENT MIXTURES/BLENDS CONTAINING, BEFORE USE, ONE OR MORE OF THE ABOVE NONHALOGENATED SOLVENTS, AND A TOTAL OF TEN PERCENT OR MORE (BY VOLUME) OF ONE OR MORE OF THOSE SOLVENTS LISTED IN F001, F002, F004, AND F005; AND STILL BOTTOMS FROM THE RECOVERY OF THESE SPENT SOLVENTS AND SPENT SOLVENT MIXTURES.

. Waste code: F005
. Waste name: THE FOLLOWING SPENT NONHALOGENATED SOLVENTS: TOLUENE, METHYL ETHYL KETONE, CARBON DISULFIDE, ISOBUTANOL, PYRIDINE, BENZENE, 2-ETHOXYETHANOL, AND 2-NITROPROPANE; ALL SPENT SOLVENT MIXTURES/BLENDS CONTAINING, BEFORE USE, A TOTAL OF TEN PERCENT OR MORE (BY VOLUME) OF ONE OR MORE OF THE ABOVE NONHALOGENATED SOLVENTS OR THOSE SOLVENTS LISTED IN F001, F002, OR F004; AND STILL BOTTOMS FROM THE RECOVERY OF THESE SPENT SOLVENTS AND SPENT SOLVENT MIXTURES.

. Waste code: U001
. Waste name: ACETALDEHYDE (I) (OR) ETHANAL (I)

. Waste code: U002
. Waste name: 2-PROPANONE (I) (OR) ACETONE (I)

Date form received by agency: 02/07/2006
Site name: RADIAC RESEARCH CORP
Classification: Large Quantity Generator

Date form received by agency: 02/23/2004
Site name: RADIAC RESEARCH CORP
Classification: Not a generator, verified

Date form received by agency: 02/11/2002
Site name: RADIAC RESEARCH CORP
Classification: Not a generator, verified

Date form received by agency: 01/01/2001
Site name: RADIAC RESEARCH CORP.
Classification: Large Quantity Generator

Date form received by agency: 07/29/1999
Site name: RADIAC RESEARCH CORP
Classification: Large Quantity Generator

Date form received by agency: 02/27/1998
Site name: RADIAC RESEARCH CORP
Classification: Small Quantity Generator

Date form received by agency: 03/06/1996
Site name: RADIAC RESEARCH CORP.

RADIAC RESEARCH CORP (Continued) **1000245435**

Classification: Not a generator, verified

Date form received by agency: 03/25/1994
Site name: RADIAC RESEARCH CORP
Classification: Not a generator, verified

Date form received by agency: 02/27/1992
Site name: RADIAC RESEARCH CORP
Classification: Large Quantity Generator

Date form received by agency: 03/01/1990
Site name: RADIAC RESEARCH CORPORATION
Classification: Not a generator, verified

Date form received by agency: 11/19/1980
Site name: RADIAC RESEARCH CORP
Classification: Not a generator, verified

. Waste code: D000
. Waste name: Not Defined

. Waste code: D001
. Waste name: IGNITABLE WASTE

. Waste code: D002
. Waste name: CORROSIVE WASTE

. Waste code: D003
. Waste name: REACTIVE WASTE

. Waste code: F001
. Waste name: THE FOLLOWING SPENT HALOGENATED SOLVENTS USED IN DEGREASING: TETRACHLOROETHYLENE, TRICHLORETHYLENE, METHYLENE CHLORIDE, 1,1,1-TRICHLOROETHANE, CARBON TETRACHLORIDE AND CHLORINATED FLUOROCARBONS; ALL SPENT SOLVENT MIXTURES/BLENDS USED IN DEGREASING CONTAINING, BEFORE USE, A TOTAL OF TEN PERCENT OR MORE (BY VOLUME) OF ONE OR MORE OF THE ABOVE HALOGENATED SOLVENTS OR THOSE SOLVENTS LISTED IN F002, F004, AND F005; AND STILL BOTTOMS FROM THE RECOVERY OF THESE SPENT SOLVENTS AND SPENT SOLVENT MIXTURES.

. Waste code: F002
. Waste name: THE FOLLOWING SPENT HALOGENATED SOLVENTS: TETRACHLOROETHYLENE, METHYLENE CHLORIDE, TRICHLOROETHYLENE, 1,1,1-TRICHLOROETHANE, CHLOROBENZENE, 1,1,2-TRICHLORO-1,2,2-TRIFLUOROETHANE, ORTHO-DICHLOROBENZENE, TRICHLOROFLUOROMETHANE, AND 1,1,2, TRICHLOROETHANE; ALL SPENT SOLVENT MIXTURES/BLENDS CONTAINING, BEFORE USE, A TOTAL OF TEN PERCENT OR MORE (BY VOLUME) OF ONE OR MORE OF THE ABOVE HALOGENATED SOLVENTS OR THOSE SOLVENTS LISTED IN F001, F004, AND F005; AND STILL BOTTOMS FROM THE RECOVERY OF THESE SPENT SOLVENTS AND SPENT SOLVENT MIXTURES.

. Waste code: F003
. Waste name: THE FOLLOWING SPENT NONHALOGENATED SOLVENTS: XYLENE, ACETONE, ETHYL ACETATE, ETHYL BENZENE, ETHYL ETHER, METHYL ISOBUTYL KETONE, N-BUTYL ALCOHOL, CYCLOHEXANONE, AND METHANOL; ALL SPENT SOLVENT MIXTURES/BLENDS CONTAINING, BEFORE USE, ONLY THE ABOVE SPENT NONHALOGENATED SOLVENTS; AND ALL SPENT SOLVENT MIXTURES/BLENDS

RADIAC RESEARCH CORP (Continued) **1000245435**

CONTAINING, BEFORE USE, ONE OR MORE OF THE ABOVE NONHALOGENATED SOLVENTS, AND A TOTAL OF TEN PERCENT OR MORE (BY VOLUME) OF ONE OR MORE OF THOSE SOLVENTS LISTED IN F001, F002, F004, AND F005; AND STILL BOTTOMS FROM THE RECOVERY OF THESE SPENT SOLVENTS AND SPENT SOLVENT MIXTURES.

. Waste code: F004
. Waste name: THE FOLLOWING SPENT NONHALOGENATED SOLVENTS: CRESOLS, CRESYLIC ACID, AND NITROBENZENE; AND THE STILL BOTTOMS FROM THE RECOVERY OF THESE SOLVENTS; ALL SPENT SOLVENT MIXTURES/BLENDS CONTAINING, BEFORE USE, A TOTAL OF TEN PERCENT OR MORE (BY VOLUME) OF ONE OR MORE OF THE ABOVE NONHALOGENATED SOLVENTS OR THOSE SOLVENTS LISTED IN F001, F002, AND F005; AND STILL BOTTOMS FROM THE RECOVERY OF THESE SPENT SOLVENTS AND SPENT SOLVENT MIXTURES.

. Waste code: F005
. Waste name: THE FOLLOWING SPENT NONHALOGENATED SOLVENTS: TOLUENE, METHYL ETHYL KETONE, CARBON DISULFIDE, ISOBUTANOL, PYRIDINE, BENZENE, 2-ETHOXYETHANOL, AND 2-NITROPROPANE; ALL SPENT SOLVENT MIXTURES/BLENDS CONTAINING, BEFORE USE, A TOTAL OF TEN PERCENT OR MORE (BY VOLUME) OF ONE OR MORE OF THE ABOVE NONHALOGENATED SOLVENTS OR THOSE SOLVENTS LISTED IN F001, F002, OR F004; AND STILL BOTTOMS FROM THE RECOVERY OF THESE SPENT SOLVENTS AND SPENT SOLVENT MIXTURES.

. Waste code: F006
. Waste name: WASTEWATER TREATMENT SLUDGES FROM ELECTROPLATING OPERATIONS, EXCEPT FROM THE FOLLOWING PROCESSES: (1) SULFURIC ACID ANODIZING OF ALUMINUM; (2) TIN PLATING ON CARBON STEEL; (3) ZINC PLATING (SEGREGATED BASIS) ON CARBON STEEL; (4) ALUMINUM OR ZINC-ALUMINUM PLATING ON CARBON STEEL; (5) CLEANING/STRIPPING ASSOCIATED WITH TIN, ZINC, AND ALUMINUM PLATING ON CARBON STEEL; AND (6) CHEMICAL ETCHING AND MILLING OF ALUMINUM.

. Waste code: F007
. Waste name: SPENT CYANIDE PLATING BATH SOLUTIONS FROM ELECTROPLATING OPERATIONS.

. Waste code: F008
. Waste name: PLATING BATH RESIDUES FROM THE BOTTOM OF PLATING BATHS FROM ELECTROPLATING OPERATIONS IN WHICH CYANIDES ARE USED IN THE PROCESS.

. Waste code: F009
. Waste name: SPENT STRIPPING AND CLEANING BATH SOLUTIONS FROM ELECTROPLATING OPERATIONS IN WHICH CYANIDES ARE USED IN THE PROCESS.

. Waste code: F010
. Waste name: QUENCHING BATH RESIDUES FROM OIL BATHS FROM METAL HEAT TREATING OPERATIONS IN WHICH CYANIDES ARE USED IN THE PROCESS.

. Waste code: F011
. Waste name: SPENT CYANIDE SOLUTIONS FROM SLAT BATH POT CLEANING FROM METAL HEAT TREATING OPERATIONS.

. Waste code: F012
. Waste name: QUENCHING WASTEWATER TREATMENT SLUDGES FROM METAL HEAT TREATING OPERATIONS IN WHICH CYANIDES ARE USED IN THE PROCESS.

. Waste code: F019

RADIAC RESEARCH CORP (Continued) **1000245435**

. Waste name: WASTEWATER TREATMENT SLUDGES FROM THE CHEMICAL CONVERSION COATING OF ALUMINUM, EXCEPT FROM ZIRCONIUM PHOSPHATING IN ALUMINUM CAN WASHING WHEN SUCH PHOSPHATING IS AN EXCLUSIVE CONVERSION COATING PROCESS.

. Waste code: P001
. Waste name: 2H-1-BENZOPYRAN-2-ONE, 4-HYDROXY-3-(3-OXO-1-PHENYLBUTYL)-, & SALTS, WHEN PRESENT AT CONCENTRATIONS GREATER THAN 0.3% (OR) WARFARIN, & SALTS, WHEN PRESENT AT CONCENTRATIONS GREATER THAN 0.3%

. Waste code: P002
. Waste name: 1-ACETYL-2-THIOUREA (OR) ACETAMIDE, N-(AMINOTHIOXOMETHYL)-

. Waste code: P003
. Waste name: 2-PROPENAL (OR) ACROLEIN

. Waste code: P004
. Waste name: 1,4,5,8-DIMETHANONAPHTHALENE, 1,2,3,4,10,10-HEXA-CHLORO-1,4,4A,5,8,8A,-HEXAHYDRO-, (1ALPHA, 4ALPHA, 4ABETA, 5ALPHA, 8ALPHA, 8ABETA)- (OR) ALDRIN

. Waste code: P005
. Waste name: 2-PROPEN-1-OL (OR) ALLYL ALCOHOL

. Waste code: P006
. Waste name: ALUMINUM PHOSPHIDE (R,T)

. Waste code: P007
. Waste name: 3(2H)-ISOXAZOLONE, 5-(AMINOMETHYL)- (OR) 5-(AMINOMETHYL)-3-ISOXAZOLOL

. Waste code: P008
. Waste name: 4-AMINOPYRIDINE (OR) 4-PYRIDINAMINE

. Waste code: P009
. Waste name: AMMONIUM PICRATE (R) (OR) PHENOL, 2,4,6-TRINITRO-, AMMONIUM SALT (R)

. Waste code: P010
. Waste name: ARSENIC ACID H3ASO4

. Waste code: P011
. Waste name: ARSENIC OXIDE AS2O5 (OR) ARSENIC PENTOXIDE

. Waste code: P012
. Waste name: ARSENIC OXIDE AS2O3 (OR) ARSENIC TRIOXIDE

. Waste code: P013
. Waste name: BARIUM CYANIDE

. Waste code: P014
. Waste name: BENZENETHIOL (OR) THIOPHENOL

. Waste code: P015
. Waste name: BERYLLIUM

. Waste code: P016
. Waste name: DICHLOROMETHYL ETHER (OR) METHANE, OXYBIS[CHLORO-

. Waste code: P017

RADIAC RESEARCH CORP (Continued) **1000245435**

. Waste name: 2-PROPANONE, 1-BROMO- (OR) BROMOACETONE

. Waste code: P018
. Waste name: BRUCINE (OR) STRYCHNIDIN-10-ONE, 2,3-DIMETHOXY-

. Waste code: P020
. Waste name: DINOSEB (OR) PHENOL, 2-(1-METHYLPROPYL)-4,6-DINITRO-

. Waste code: P021
. Waste name: CALCIUM CYANIDE (OR) CALCIUM CYANIDE CA(CN)2

. Waste code: P022
. Waste name: CARBON DISULFIDE

. Waste code: P023
. Waste name: ACETALDEHYDE, CHLORO- (OR) CHLOROACETALDEHYDE

. Waste code: P024
. Waste name: BENZENAMINE, 4-CHLORO- (OR) P-CHLORANILINE

. Waste code: P026
. Waste name: 1-(O-CHLOROPHENYL)THIOUREA (OR) THIOUREA, (2-CHLOROPHENYL)-

. Waste code: P027
. Waste name: 3-CHLOROPROPIONITRILE (OR) PROPANENITRILE, 3-CHLORO-

. Waste code: P029
. Waste name: COPPER CYANIDE (OR) COPPER CYANIDE CU(CN)

. Waste code: P030
. Waste name: CYANIDES (SOLUBLE CYANIDE SALTS), NOT OTHERWISE SPECIFIED

. Waste code: P031
. Waste name: CYANOGEN (OR) ETHANEDINITRILE

. Waste code: P033
. Waste name: CYANOGEN CHLORIDE (OR) CYANOGEN CHLORIDE (CN)CL

. Waste code: P034
. Waste name: 2-CYCLOHEXYL-4,6-DINITROPHENOL (OR) PHENOL, 2-CYCLOHEXYL-4,6-DINITRO-

. Waste code: P036
. Waste name: ARSONOUS DICHLORIDE, PHENYL- (OR) DICHLOROPHENYLARSINE

. Waste code: P037
. Waste name: 2,7:3,6-DIMETHANONAPHTH[2,3-B]OXIRENE,
3,4,5,6,9,9-HEXACHLORO-1A,2,2A,3,6,6A,7,7A-OCTAHYDRO-, (1AALPHA,
2BETA, 2AALPHA, 3BETA, 6BETA, 6AALPHA, 7BETA, 7AALPHA)- (OR) DIELDRIN

. Waste code: P038
. Waste name: ARSINE, DIETHYL- (OR) DIETHYLARSINE

. Waste code: P039
. Waste name: DISULFOTON (OR) PHOSPHORODITHIOIC ACID, O,O-DIETHYL
S-[2-(ETHYLTHIO)ETHYL] ESTER

. Waste code: P040

RADIAC RESEARCH CORP (Continued) **1000245435**

. Waste name: O,O-DIETHYL O-PYRAZINYL PHOSPHOROTHIOATE (OR) PHOSPHOROTHIOIC ACID, O,O-DIETHYL O-PYRAZINYL ESTER

. Waste code: P041
. Waste name: DIETHYL-P-NITROPHENYL PHOSPHATE (OR) PHOSPHORIC ACID, DIETHYL 4-NITROPHENYL ESTER

. Waste code: P042
. Waste name: 1,2-BENZENEDIOL, 4-[1-HYDROXY-2-(METHYLAMINO)ETHYL]-, (R)- (OR) EPINEPHRINE

. Waste code: P043
. Waste name: DIISOPROPYLFLUOROPHOSPHATE (DFP) (OR) PHOSPHOROFLUORIDIC ACID, BIS(1-METHYLETHYL) ESTER

. Waste code: P044
. Waste name: DIMETHOATE (OR) PHOSPHORODITHIOIC ACID, O,O-DIMETHYL S-[2-(METHYLAMINO)-2-OXOETHYL] ESTER

. Waste code: P045
. Waste name: 2-BUTANONE, 3,3-DIMETHYL-1-(METHYLTHIO)-, O-[METHYLAMINO)CARBONYL] OXIME (OR) THIOFANOX

. Waste code: P046
. Waste name: ALPHA,ALPHA-DIMETHYLPHENETHYLAMINE (OR) BENZENEETHANAMINE, ALPHA, ALPHA-DIMETHYL-

. Waste code: P047
. Waste name: 4,6-DINITRO-O-CRESOL, & SALTS (OR) PHENOL, 2-METHYL-4,6-DINITRO-, & SALTS

. Waste code: P048
. Waste name: 2,4-DINITROPHENOL (OR) PHENOL, 2,4-DINITRO-

. Waste code: P049
. Waste name: DITHIOBIURET (OR) THIOIMIDODICARBONIC DIAMIDE [(H2N)C(S)]2NH

. Waste code: P050
. Waste name: 6,9-METHANO-2,4,3-BENZODIOXATHIEPIN,6,7,8,9,10,10-HEXACHLORO-1,5,5A,6, 9,9A-HEXAHYDRO-,3-OXIDE (OR) ENDOSULFAN

. Waste code: P051
. Waste name: 2,7:3,6-DIMETHANONAPHTH[2,3-B]OXIRENE, 3,4,5,6,9,9-HEXACHLORO-1A,2,2A,3,6,6A,7,7A-OCTAHYDRO-, (1AALPHA, 2BETA, 2ABETA, 3ALPHA, 6ALPHA, 6ABETA, 7BETA, 7AALPHA)- & METABOLITES (OR) ENDRIN (OR) ENDRIN, & METABOLITES

. Waste code: P054
. Waste name: AZIRIDINE (OR) ETHYLENEIMINE

. Waste code: P056
. Waste name: FLUORINE

. Waste code: P057
. Waste name: ACETAMIDE, 2-FLUORO- (OR) FLUOROACETAMIDE

. Waste code: P058

RADIAC RESEARCH CORP (Continued) **1000245435**

. Waste name: ACETIC ACID, FLUORO-, SODIUM SALT (OR) FLUOROACETIC ACID, SODIUM SALT

. Waste code: P059
. Waste name: 4,7-METHANO-1H-INDENE, 1,4,5,6,7,8,8-HEPTACHLORO-3A,4,7,7A-TETRAHYDRO- (OR) HEPTACHLOR

. Waste code: P060
. Waste name: 1,4,5,8-DIMETHANONAPHTHALENE, 1,2,3,4,10,10-HEXA-CHLORO-1,4,4A,5,8,8A,-HEXAHYDRO-, (1ALPHA, 4ALPHA, 4ABETA, 5BETA, 8BETA, 8ABETA)- (OR) ISODRIN

. Waste code: P062
. Waste name: HEXAETHYL TETRAPHOSPHATE (OR) TETRAPHOSPHORIC ACID, HEXAETHYL ESTER

. Waste code: P063
. Waste name: HYDROCYANIC ACID (OR) HYDROGEN CYANIDE

. Waste code: P064
. Waste name: METHANE, ISOCYANATO- (OR) METHYL ISOCYANATE

. Waste code: P065
. Waste name: FULMINIC ACID, MERCURY(2+) SALT (R,T) (OR) MERCURY FULMINATE (R,T)

. Waste code: P066
. Waste name: ETHANIMIDOTHIOIC ACID, N-[[(METHYLAMINO)CARBONYL]OXY]-, METHYL ESTER (OR) METHOMYL

. Waste code: P067
. Waste name: 1,2-PROPYLENIMINE (OR) AZIRIDINE, 2-METHYL-

. Waste code: P068
. Waste name: HYDRAZINE, METHYL- (OR) METHYL HYDRAZINE

. Waste code: P069
. Waste name: 2-METHYLLACTONITRILE (OR) PROPANENITRILE, 2-HYDROXY-2-METHYL-

. Waste code: P070
. Waste name: ALDICARB (OR) PROPANAL, 2-METHYL-2-(METHYLTHIO)-, O-[(METHYLAMINO)CARBONYL]OXIME

. Waste code: P071
. Waste name: METHYL PARATHION (OR) PHOSPHOROTHIOIC ACID, O,O,-DIMETHYL O-(4-NITROPHENYL) ESTER

. Waste code: P072
. Waste name: ALPHA-NAPHTHYLTHIOUREA (OR) THIOUREA, 1-NAPHTHALENYL-

. Waste code: P073
. Waste name: NICKEL CARBONYL (OR) NICKEL CARBONYL NI(CO)4, (T-4)-

. Waste code: P074
. Waste name: NICKEL CYANIDE (OR) NICKEL CYANIDE NI(CN)2

. Waste code: P075
. Waste name: NICOTINE, & SALTS (OR) PYRIDINE, 3-(1-METHYL-2-PYRROLIDINYL)-,(S)-, & SALTS

RADIAC RESEARCH CORP (Continued) **1000245435**

. Waste code: P076
. Waste name: NITRIC OXIDE (OR) NITROGEN OXIDE NO

. Waste code: P077
. Waste name: BENZENAMINE, 4-NITRO- (OR) P-NITROANILINE

. Waste code: P078
. Waste name: NITROGEN DIOXIDE (OR) NITROGEN OXIDE NO2

. Waste code: P081
. Waste name: 1,2,3-PROPANETRIOL, TRINITRATE (R) (OR) NITROGLYCERINE (R)

. Waste code: P082
. Waste name: METHANIMINE, N-METHYL-N-NITROSO- (OR) N-NITROSODIMETHYLAMINE

. Waste code: P084
. Waste name: N-NITROSOMETHYLVINYLAMINE (OR) VINYLAMINE, N-METHYL-N-NITROSO-

. Waste code: P085
. Waste name: DIPHOSPHORAMIDE, OCTAMETHYL- (OR) OCTAMETHYLPYROPHOSPHORAMIDE

. Waste code: P087
. Waste name: OSMIUM OXIDE OSO4, (T-4)- (OR) OSMIUM TETROXIDE

. Waste code: P088
. Waste name: 7-OXABICYCLO[2.2.1]HEPTANE-2,3-DICARBOXYLIC ACID (OR) ENDOTHALL

. Waste code: P089
. Waste name: PARATHION (OR) PHOSPHOROTHIOIC ACID, O,O-DIETHYL-O-(4-NITROPHENYL) ESTER

. Waste code: P092
. Waste name: MERCURY, (ACETATO-O)PHENYL- (OR) PHENYLMERCURY ACETATE

. Waste code: P093
. Waste name: PHENYLTHIOUREA (OR) THIOUREA, PHENYL-

. Waste code: P094
. Waste name: PHORATE (OR) PHOSPHORODITHIOIC ACID, O,O-DIETHYL S-[(ETHYLTHIO)METHYL] ESTER

. Waste code: P095
. Waste name: CARBONIC DICHLORIDE (OR) PHOSGENE

. Waste code: P096
. Waste name: HYDROGEN PHOSPHIDE (OR) PHOSPHINE

. Waste code: P097
. Waste name: FAMPHUR (OR) PHOSPHOROTHIOIC ACID O-[4-[(DIMETHYLAMINO)SULFONYL]PHENYL] O,O-DIMETHYL ESTER

. Waste code: P098
. Waste name: POTASSIUM CYANIDE (OR) POTASSIUM CYANIDE K(CN)

. Waste code: P099
. Waste name: ARGENTATE (1-), BIS(CYANO-C)-, POTASSIUM (OR) POTASSIUM SILVER CYANIDE

RADIAC RESEARCH CORP (Continued) **1000245435**

. Waste code: P101
. Waste name: ETHYL CYANIDE (OR) PROPANENITRILE

. Waste code: P102
. Waste name: 2-PROPYN-1-OL (OR) PROPARGYL ALCOHOL

. Waste code: P103
. Waste name: SELENOUREA

. Waste code: P104
. Waste name: SILVER CYANIDE (OR) SILVER CYANIDE AG(CN)

. Waste code: P105
. Waste name: SODIUM AZIDE

. Waste code: P106
. Waste name: SODIUM CYANIDE (OR) SODIUM CYANIDE NA(CN)

. Waste code: P107
. Waste name: STRONTIUM SULFIDE SRS

. Waste code: P108
. Waste name: STRYCHNIDIN-10-ONE, & SALTS (OR) STRYCHNINE, & SALTS

. Waste code: P109
. Waste name: TETRAETHYLDITHIOPYROPHOSPHATE (OR) THIODIPHOSPHORIC ACID, TETRAETHYL ESTER

. Waste code: P110
. Waste name: PLUMBANE, TETRAETHYL- (OR) TETRAETHYL LEAD

. Waste code: P111
. Waste name: DIPHOSPHORIC ACID, TETRAETHYL ESTER (OR) TETRAETHYL PYROPHOSPHATE

. Waste code: P112
. Waste name: METHANE, TETRANITRO- (R) (OR) TETRANITROMETHANE (R)

. Waste code: P113
. Waste name: THALLIC OXIDE (OR) THALLIUM OXIDE TL2O3

. Waste code: P114
. Waste name: SELENIOUS ACID, DITHALLIUM (1+) SALT (OR) THALLIUM(I) SELENITE

. Waste code: P115
. Waste name: SULFURIC ACID, DITHALLIUM (1+) SALT (OR) THALLIUM(I) SULFATE

. Waste code: P116
. Waste name: HYDRAZINECARBOTHIOAMIDE (OR) THIOSEMICARBAZIDE

. Waste code: P118
. Waste name: METHANETHIOL, TRICHLORO- (OR) TRICHLOROMETHANETHIOL

. Waste code: P119
. Waste name: AMMONIUM VANADATE (OR) VANADIC ACID, AMMONIUM SALT

. Waste code: P120
. Waste name: VANADIUM OXIDE V2O5 (OR) VANADIUM PENTOXIDE

RADIAC RESEARCH CORP (Continued) **1000245435**

. Waste code: P121
. Waste name: ZINC CYANIDE (OR) ZINC CYANIDE ZN(CN)2

. Waste code: P122
. Waste name: ZINC PHOSPHIDE ZN3P2, WHEN PRESENT AT CONCENTRATIONS GREATER THAN 10% (R,T)

. Waste code: P123
. Waste name: TOXAPHENE

. Waste code: U001
. Waste name: ACETALDEHYDE (I) (OR) ETHANAL (I)

. Waste code: U012
. Waste name: ANILINE (I,T) (OR) BENZENAMINE (I,T)

. Waste code: U014
. Waste name: AURAMINE (OR) BENZENAMINE, 4,4'-CARBONIMIDOYLBIS[N,N-DIMETHYL-

. Waste code: U015
. Waste name: AZASERINE (OR) L-SERINE, DIAZOACETATE (ESTER)

. Waste code: U016
. Waste name: BENZ[C]ACRIDINE

. Waste code: U017
. Waste name: BENZAL CHLORIDE (OR) BENZENE, (DICHLOROMETHYL)-

. Waste code: U018
. Waste name: BENZ[A]ANTHRACENE

. Waste code: U019
. Waste name: BENZENE (I,T)

. Waste code: U020
. Waste name: BENZENESULFONIC ACID CHLORIDE (C,R) (OR) BENZENESULFONYL CHLORIDE (C,R)

. Waste code: U021
. Waste name: [1,1'-BIPHENYL]-4,4'-DIAMINE (OR) BENZIDINE

. Waste code: U022
. Waste name: BENZO[A]PYRENE

. Waste code: U023
. Waste name: BENZENE, (TRICHLOROMETHYL)- (OR) BENZOTRICHLORIDE (C,R,T)

. Waste code: U024
. Waste name: DICHLOROMETHOXY ETHANE (OR) ETHANE, 1,1'-[METHYLENEBIS(OXY)]BIS[2-CHLORO-

. Waste code: U025
. Waste name: DICHLOROETHYL ETHER (OR) ETHANE, 1,1'-OXYBIS[2-CHLORO-

. Waste code: U026
. Waste name: CHLORNAPHAZIN (OR) NAPHTHALENAMINE, N,N'-BIS(2-CHLOROETHYL)-

RADIAC RESEARCH CORP (Continued) **1000245435**

. Waste code: U027
. Waste name: DICHLOROISOPROPYL ETHER (OR) PROPANE, 2,2'-OXYBIS[2-CHLORO-

. Waste code: U028
. Waste name: 1,2-BENZENEDICARBOXYLIC ACID, BIS(2-ETHYLHEXYL) ESTER (OR) DIETHYLHEXYL PHTHALATE

. Waste code: U029
. Waste name: METHANE, BROMO- (OR) METHYL BROMIDE

. Waste code: U030
. Waste name: 4-BROMOPHENYL PHENYL ETHER (OR) BENZENE, 1-BROMO-4-PHENOXY-

. Waste code: U031
. Waste name: 1-BUTANOL (I) (OR) N-BUTYL ALCOHOL (I)

. Waste code: U032
. Waste name: CALCIUM CHROMATE (OR) CHROMIC ACID H2CRO4, CALCIUM SALT

. Waste code: U033
. Waste name: CARBON OXYFLUORIDE (R,T) (OR) CARBONIC DIFLUORIDE

. Waste code: U034
. Waste name: ACETALDEHYDE, TRICHLORO- (OR) CHLORAL

. Waste code: U035
. Waste name: BENZENEBUTANOIC ACID, 4-[BIS(2-CHLOROETHYL)AMINO]- (OR) CHLORAMBUCIL

. Waste code: U036
. Waste name: 4,7-METHANO-1H-INDENE, 1,2,4,5,6,7,8,8-OCTACHLORO-2,3,3A,4,7,7A-HEXAHYDRO- (OR) CHLORDANE, ALPHA & GAMMA ISOMERS

. Waste code: U037
. Waste name: BENZENE, CHLORO- (OR) CHLOROBENZENE

. Waste code: U038
. Waste name: BENZENEACETIC ACID, 4-CHLORO-ALPHA-(4-CHLOROPHENYL)-ALPHA-HYDROXY-, ETHYL ESTER (OR) CHLOROBENZILATE

. Waste code: U039
. Waste name: P-CHLORO-M-CRESOL (OR) PHENOL, 4-CHLORO-3-METHYL-

. Waste code: U041
. Waste name: EPICHLOROHYDRIN (OR) OXIRANE, (CHLOROMETHYL)-

. Waste code: U042
. Waste name: 2-CHLOROETHYL VINYL ETHER (OR) ETHENE, (2-CHLOROETHOXY)-

. Waste code: U043
. Waste name: ETHENE, CHLORO- (OR) VINYL CHLORIDE

. Waste code: U044
. Waste name: CHLOROFORM (OR) METHANE, TRICHLORO-

. Waste code: U045
. Waste name: METHANE, CHLORO- (I,T) (OR) METHYL CHLORIDE (I,T)

RADIAC RESEARCH CORP (Continued) **1000245435**

. Waste code: U046
. Waste name: CHLOROMETHYL METHYL ETHER (OR) METHANE, CHLOROMETHOXY-

. Waste code: U047
. Waste name: BETA-CHLORONAPHTHALENE (OR) NAPHTHALENE, 2-CHLORO-

. Waste code: U048
. Waste name: O-CHLOROPHENOL (OR) PHENOL, 2-CHLORO-

. Waste code: U049
. Waste name: 4-CHLORO-O-TOLUIDINE, HYDROCHLORIDE (OR) BENZENAMINE, 4-CHLORO-2-METHYL-, HYDROCHLORIDE

. Waste code: U050
. Waste name: CHRYSENE

. Waste code: U051
. Waste name: CREOSOTE

. Waste code: U052
. Waste name: CRESOL (CRESYLIC ACID) (OR) PHENOL, METHYL-

. Waste code: U053
. Waste name: 2-BUTENAL (OR) CROTONALDEHYDE

. Waste code: U055
. Waste name: BENZENE, (1-METHYLETHYL)- (I) (OR) CUMENE (I)

. Waste code: U056
. Waste name: BENZENE, HEXAHYDRO- (I) (OR) CYCLOHEXANE (I)

. Waste code: U057
. Waste name: CYCLOHEXANONE (I)

. Waste code: U058
. Waste name: 2H-1,3,2-OXAZAPHOSPHORIN-2-AMINE, N,N-BIS(2-CHLOROETHYL)TETRAHYDRO-, 2-OXIDE (OR) CYCLOPHOSPHAMIDE

. Waste code: U059
. Waste name: 5,12-NAPHTHACENEDIONE, 8-ACETYL-10-[(3-AMINO-2,3,6-TRIDEOXY)-ALPHA-L-LYXO-HEXOPYRANOSYL)OXY]-7,8,9,10-TETRAHYDRO-6,8,11-TRIHYDROXY-1-METHOXY-, (8S-CIS)- (OR) DAUNOMYCIN

. Waste code: U060
. Waste name: BENZENE, 1,1'-(2,2-DICHLOROETHYLIDENE)BIS[4-CHLORO- (OR) DDD

. Waste code: U061
. Waste name: BENZENE, 1,1'-(2,2,2-TRICHLOROETHYLIDENE)BIS[4-CHLORO- (OR) DDT

. Waste code: U062
. Waste name: CARBAMOTHIOIC ACID, BIS(1-METHYLETHYL)-, S-(2,3-DICHLORO-2-PROPENYL) ESTER (OR) DIALLATE

. Waste code: U063
. Waste name: DIBENZ[A,H]ANTHRACENE

RADIAC RESEARCH CORP (Continued) **1000245435**

Date form received by agency: 07/21/1980
Site name: RADIAC RESEARCH CORP
Classification: Unverified

. Waste code: D000
. Waste name: Not Defined

. Waste code: D001
. Waste name: IGNITABLE WASTE

. Waste code: D002
. Waste name: CORROSIVE WASTE

. Waste code: D003
. Waste name: REACTIVE WASTE

. Waste code: D018
. Waste name: BENZENE

. Waste code: D019
. Waste name: CARBON TETRACHLORIDE

. Waste code: D020
. Waste name: CHLORDANE

. Waste code: D021
. Waste name: CHLOROBENZENE

. Waste code: D022
. Waste name: CHLOROFORM

. Waste code: D023
. Waste name: O-CRESOL

. Waste code: D024
. Waste name: M-CRESOL

. Waste code: D025
. Waste name: P-CRESOL

. Waste code: D026
. Waste name: CRESOL

. Waste code: D027
. Waste name: 1,4-DICHLOROBENZENE

. Waste code: D028
. Waste name: 1,2-DICHLOROETHANE

. Waste code: D029
. Waste name: 1,1-DICHLOROETHYLENE

. Waste code: D030
. Waste name: 2,4-DINITROTOLUENE

. Waste code: D031
. Waste name: HEPTACHLOR (AND ITS EPOXIDE)

RADIAC RESEARCH CORP (Continued) **1000245435**

. Waste code: D032
. Waste name: HEXACHLOROBENZENE

. Waste code: D033
. Waste name: HEXACHLOROBUTADIENE

. Waste code: D034
. Waste name: HEXACHLOROETHANE

. Waste code: D035
. Waste name: METHYL ETHYL KETONE

. Waste code: D036
. Waste name: NITROBENZENE

. Waste code: D038
. Waste name: PYRIDINE

. Waste code: D039
. Waste name: TETRACHLOROETHYLENE

. Waste code: D040
. Waste name: TRICHLORETHYLENE

. Waste code: D042
. Waste name: 2,4,6-TRICHLOROPHENOL

. Waste code: F001
. Waste name: THE FOLLOWING SPENT HALOGENATED SOLVENTS USED IN DEGREASING: TETRACHLOROETHYLENE, TRICHLORETHYLENE, METHYLENE CHLORIDE, 1,1,1-TRICHLOROETHANE, CARBON TETRACHLORIDE AND CHLORINATED FLUOROCARBONS; ALL SPENT SOLVENT MIXTURES/BLENDS USED IN DEGREASING CONTAINING, BEFORE USE, A TOTAL OF TEN PERCENT OR MORE (BY VOLUME) OF ONE OR MORE OF THE ABOVE HALOGENATED SOLVENTS OR THOSE SOLVENTS LISTED IN F002, F004, AND F005; AND STILL BOTTOMS FROM THE RECOVERY OF THESE SPENT SOLVENTS AND SPENT SOLVENT MIXTURES.

. Waste code: F002
. Waste name: THE FOLLOWING SPENT HALOGENATED SOLVENTS: TETRACHLOROETHYLENE, METHYLENE CHLORIDE, TRICHLOROETHYLENE, 1,1,1-TRICHLOROETHANE, CHLOROBENZENE, 1,1,2-TRICHLORO-1,2,2-TRIFLUOROETHANE, ORTHO-DICHLOROBENZENE, TRICHLOROFLUOROMETHANE, AND 1,1,2, TRICHLOROETHANE; ALL SPENT SOLVENT MIXTURES/BLENDS CONTAINING, BEFORE USE, A TOTAL OF TEN PERCENT OR MORE (BY VOLUME) OF ONE OR MORE OF THE ABOVE HALOGENATED SOLVENTS OR THOSE SOLVENTS LISTED IN F001, F004, AND F005; AND STILL BOTTOMS FROM THE RECOVERY OF THESE SPENT SOLVENTS AND SPENT SOLVENT MIXTURES.

. Waste code: F003
. Waste name: THE FOLLOWING SPENT NONHALOGENATED SOLVENTS: XYLENE, ACETONE, ETHYL ACETATE, ETHYL BENZENE, ETHYL ETHER, METHYL ISOBUTYL KETONE, N-BUTYL ALCOHOL, CYCLOHEXANONE, AND METHANOL; ALL SPENT SOLVENT MIXTURES/BLENDS CONTAINING, BEFORE USE, ONLY THE ABOVE SPENT NONHALOGENATED SOLVENTS; AND ALL SPENT SOLVENT MIXTURES/BLENDS CONTAINING, BEFORE USE, ONE OR MORE OF THE ABOVE NONHALOGENATED SOLVENTS, AND A TOTAL OF TEN PERCENT OR MORE (BY VOLUME) OF ONE OR MORE OF THOSE SOLVENTS LISTED IN F001, F002, F004, AND F005; AND STILL

RADIAC RESEARCH CORP (Continued) **1000245435**

BOTTOMS FROM THE RECOVERY OF THESE SPENT SOLVENTS AND SPENT SOLVENT MIXTURES.

. Waste code: F004
. Waste name: THE FOLLOWING SPENT NONHALOGENATED SOLVENTS: CRESOLS, CRESYLIC ACID, AND NITROBENZENE; AND THE STILL BOTTOMS FROM THE RECOVERY OF THESE SOLVENTS; ALL SPENT SOLVENT MIXTURES/BLENDS CONTAINING, BEFORE USE, A TOTAL OF TEN PERCENT OR MORE (BY VOLUME) OF ONE OR MORE OF THE ABOVE NONHALOGENATED SOLVENTS OR THOSE SOLVENTS LISTED IN F001, F002, AND F005; AND STILL BOTTOMS FROM THE RECOVERY OF THESE SPENT SOLVENTS AND SPENT SOLVENT MIXTURES.

. Waste code: F005
. Waste name: THE FOLLOWING SPENT NONHALOGENATED SOLVENTS: TOLUENE, METHYL ETHYL KETONE, CARBON DISULFIDE, ISOBUTANOL, PYRIDINE, BENZENE, 2-ETHOXYETHANOL, AND 2-NITROPROPANE; ALL SPENT SOLVENT MIXTURES/BLENDS CONTAINING, BEFORE USE, A TOTAL OF TEN PERCENT OR MORE (BY VOLUME) OF ONE OR MORE OF THE ABOVE NONHALOGENATED SOLVENTS OR THOSE SOLVENTS LISTED IN F001, F002, OR F004; AND STILL BOTTOMS FROM THE RECOVERY OF THESE SPENT SOLVENTS AND SPENT SOLVENT MIXTURES.

. Waste code: F006
. Waste name: WASTEWATER TREATMENT SLUDGES FROM ELECTROPLATING OPERATIONS, EXCEPT FROM THE FOLLOWING PROCESSES: (1) SULFURIC ACID ANODIZING OF ALUMINUM; (2) TIN PLATING ON CARBON STEEL; (3) ZINC PLATING (SEGREGATED BASIS) ON CARBON STEEL; (4) ALUMINUM OR ZINC-ALUMINUM PLATING ON CARBON STEEL; (5) CLEANING/STRIPPING ASSOCIATED WITH TIN, ZINC, AND ALUMINUM PLATING ON CARBON STEEL; AND (6) CHEMICAL ETCHING AND MILLING OF ALUMINUM.

. Waste code: F007
. Waste name: SPENT CYANIDE PLATING BATH SOLUTIONS FROM ELECTROPLATING OPERATIONS.

. Waste code: F008
. Waste name: PLATING BATH RESIDUES FROM THE BOTTOM OF PLATING BATHS FROM ELECTROPLATING OPERATIONS IN WHICH CYANIDES ARE USED IN THE PROCESS.

. Waste code: F009
. Waste name: SPENT STRIPPING AND CLEANING BATH SOLUTIONS FROM ELECTROPLATING OPERATIONS IN WHICH CYANIDES ARE USED IN THE PROCESS.

. Waste code: F010
. Waste name: QUENCHING BATH RESIDUES FROM OIL BATHS FROM METAL HEAT TREATING OPERATIONS IN WHICH CYANIDES ARE USED IN THE PROCESS.

. Waste code: F011
. Waste name: SPENT CYANIDE SOLUTIONS FROM SLAT BATH POT CLEANING FROM METAL HEAT TREATING OPERATIONS.

. Waste code: F012
. Waste name: QUENCHING WASTEWATER TREATMENT SLUDGES FROM METAL HEAT TREATING OPERATIONS IN WHICH CYANIDES ARE USED IN THE PROCESS.

. Waste code: F019
. Waste name: WASTEWATER TREATMENT SLUDGES FROM THE CHEMICAL CONVERSION COATING OF ALUMINUM, EXCEPT FROM ZIRCONIUM PHOSPHATING IN ALUMINUM CAN WASHING WHEN SUCH PHOSPHATING IS AN EXCLUSIVE CONVERSION COATING PROCESS.

RADIAC RESEARCH CORP (Continued) **1000245435**

. Waste code: P001
. Waste name: 2H-1-BENZOPYRAN-2-ONE, 4-HYDROXY-3-(3-OXO-1-PHENYLBUTYL)-, & SALTS, WHEN PRESENT AT CONCENTRATIONS GREATER THAN 0.3% (OR) WARFARIN, & SALTS, WHEN PRESENT AT CONCENTRATIONS GREATER THAN 0.3%

. Waste code: P002
. Waste name: 1-ACETYL-2-THIOUREA (OR) ACETAMIDE, N-(AMINOTHIOXOMETHYL)-

. Waste code: P003
. Waste name: 2-PROPENAL (OR) ACROLEIN

. Waste code: P004
. Waste name: 1,4,5,8-DIMETHANONAPHTHALENE, 1,2,3,4,10,10-HEXA-CHLORO-1,4,4A,5,8,8A,-HEXAHYDRO-, (1ALPHA, 4ALPHA, 4ABETA, 5ALPHA, 8ALPHA, 8ABETA)- (OR) ALDRIN

. Waste code: P005
. Waste name: 2-PROPEN-1-OL (OR) ALLYL ALCOHOL

. Waste code: P006
. Waste name: ALUMINUM PHOSPHIDE (R,T)

. Waste code: P007
. Waste name: 3(2H)-ISOXAZOLONE, 5-(AMINOMETHYL)- (OR) 5-(AMINOMETHYL)-3-ISOXAZOLOL

. Waste code: P008
. Waste name: 4-AMINOPYRIDINE (OR) 4-PYRIDINAMINE

. Waste code: P009
. Waste name: AMMONIUM PICRATE (R) (OR) PHENOL, 2,4,6-TRINITRO-, AMMONIUM SALT (R)

. Waste code: P010
. Waste name: ARSENIC ACID H3ASO4

. Waste code: P011
. Waste name: ARSENIC OXIDE AS2O5 (OR) ARSENIC PENTOXIDE

. Waste code: P012
. Waste name: ARSENIC OXIDE AS2O3 (OR) ARSENIC TRIOXIDE

. Waste code: P013
. Waste name: BARIUM CYANIDE

. Waste code: P014
. Waste name: BENZENETHIOL (OR) THIOPHENOL

. Waste code: P015
. Waste name: BERYLLIUM

. Waste code: P016
. Waste name: DICHLOROMETHYL ETHER (OR) METHANE, OXYBIS[CHLORO-

. Waste code: P017
. Waste name: 2-PROPANONE, 1-BROMO- (OR) BROMOACETONE

. Waste code: P018
. Waste name: BRUCINE (OR) STRYCHNIDIN-10-ONE, 2,3-DIMETHOXY-

RADIAC RESEARCH CORP (Continued) **1000245435**

. Waste code: P020
. Waste name: DINOSEB (OR) PHENOL, 2-(1-METHYLPROPYL)-4,6-DINITRO-

. Waste code: P021
. Waste name: CALCIUM CYANIDE (OR) CALCIUM CYANIDE CA(CN)2

. Waste code: P022
. Waste name: CARBON DISULFIDE

. Waste code: P023
. Waste name: ACETALDEHYDE, CHLORO- (OR) CHLOROACETALDEHYDE

. Waste code: P024
. Waste name: BENZENAMINE, 4-CHLORO- (OR) P-CHLORANILINE

. Waste code: P026
. Waste name: 1-(O-CHLOROPHENYL)THIOUREA (OR) THIOUREA, (2-CHLOROPHENYL)-

. Waste code: P027
. Waste name: 3-CHLOROPROPIONITRILE (OR) PROPANENITRILE, 3-CHLORO-

. Waste code: P029
. Waste name: COPPER CYANIDE (OR) COPPER CYANIDE CU(CN)

. Waste code: P030
. Waste name: CYANIDES (SOLUBLE CYANIDE SALTS), NOT OTHERWISE SPECIFIED

. Waste code: P031
. Waste name: CYANOGEN (OR) ETHANEDINITRILE

. Waste code: P033
. Waste name: CYANOGEN CHLORIDE (OR) CYANOGEN CHLORIDE (CN)CL

. Waste code: P034
. Waste name: 2-CYCLOHEXYL-4,6-DINITROPHENOL (OR) PHENOL, 2-CYCLOHEXYL-4,6-DINITRO-

. Waste code: P036
. Waste name: ARSONOUS DICHLORIDE, PHENYL- (OR) DICHLOROPHENYLARSINE

. Waste code: P037
. Waste name: 2,7:3,6-DIMETHANONAPHTH[2,3-B]OXIRENE, 3,4,5,6,9,9-HEXACHLORO-1A,2,2A,3,6,6A,7,7A-OCTAHYDRO-, (1AALPHA, 2BETA, 2AALPHA, 3BETA, 6BETA, 6AALPHA, 7BETA, 7AALPHA)- (OR) DIELDRIN

. Waste code: P038
. Waste name: ARSINE, DIETHYL- (OR) DIETHYLARSINE

. Waste code: P039
. Waste name: DISULFOTON (OR) PHOSPHORODITHIOIC ACID, O,O-DIETHYL S-[2-(ETHYLTHIO)ETHYL] ESTER

. Waste code: P040
. Waste name: O,O-DIETHYL O-PYRAZINYL PHOSPHOROTHIOATE (OR) PHOSPHOROTHIOIC ACID, O,O-DIETHYL O-PYRAZINYL ESTER

. Waste code: P041
. Waste name: DIETHYL-P-NITROPHENYL PHOSPHATE (OR) PHOSPHORIC ACID, DIETHYL

RADIAC RESEARCH CORP (Continued) **1000245435**

4-NITROPHENYL ESTER

. Waste code: P042
. Waste name: 1,2-BENZENEDIOL, 4-[1-HYDROXY-2-(METHYLAMINO)ETHYL]-, (R)- (OR) EPINEPHRINE

. Waste code: P043
. Waste name: DIISOPROPYLFLUOROPHOSPHATE (DFP) (OR) PHOSPHOROFLUORIDIC ACID, BIS(1-METHYLETHYL) ESTER

. Waste code: P044
. Waste name: DIMETHOATE (OR) PHOSPHORODITHIOIC ACID, O,O-DIMETHYL S-[2-(METHYLAMINO)-2-OXOETHYL] ESTER

. Waste code: P045
. Waste name: 2-BUTANONE, 3,3-DIMETHYL-1-(METHYLTHIO)-, O-[METHYLAMINO)CARBONYL] OXIME (OR) THIOFANOX

. Waste code: P046
. Waste name: ALPHA,ALPHA-DIMETHYLPHENETHYLAMINE (OR) BENZENEETHANAMINE, ALPHA, ALPHA-DIMETHYL-

. Waste code: P047
. Waste name: 4,6-DINITRO-O-CRESOL, & SALTS (OR) PHENOL, 2-METHYL-4,6-DINITRO-, & SALTS

. Waste code: P048
. Waste name: 2,4-DINITROPHENOL (OR) PHENOL, 2,4-DINITRO-

. Waste code: P049
. Waste name: DITHIOBIURET (OR) THIOIMIDODICARBONIC DIAMIDE [(H2N)C(S)]2NH

. Waste code: P050
. Waste name: 6,9-METHANO-2,4,3-BENZODIOXATHIEPIN,6,7,8,9,10,10-HEXACHLORO-1,5,5A,6, 9,9A-HEXAHYDRO-,3-OXIDE (OR) ENDOSULFAN

. Waste code: P051
. Waste name: 2,7:3,6-DIMETHANONAPHTH[2,3-B]OXIRENE, 3,4,5,6,9,9-HEXACHLORO-1A,2,2A,3,6,6A,7,7A-OCTAHYDRO-, (1AALPHA, 2BETA, 2ABETA, 3ALPHA, 6ALPHA, 6ABETA, 7BETA, 7AALPHA)- & METABOLITES (OR) ENDRIN (OR) ENDRIN, & METABOLITES

. Waste code: P054
. Waste name: AZIRIDINE (OR) ETHYLENEIMINE

. Waste code: P056
. Waste name: FLUORINE

. Waste code: P057
. Waste name: ACETAMIDE, 2-FLUORO- (OR) FLUOROACETAMIDE

. Waste code: P058
. Waste name: ACETIC ACID, FLUORO-, SODIUM SALT (OR) FLUOROACETIC ACID, SODIUM SALT

. Waste code: P059
. Waste name: 4,7-METHANO-1H-INDENE, 1,4,5,6,7,8,8-HEPTACHLORO-3A,4,7,7A-TETRAHYDRO- (OR) HEPTACHLOR

RADIAC RESEARCH CORP (Continued) **1000245435**

. Waste code: P060
. Waste name: 1,4,5,8-DIMETHANONAPHTHALENE, 1,2,3,4,10,10-HEXA-CHLORO-1,4,4A,5,8,8A,-HEXAHYDRO-, (1ALPHA, 4ALPHA, 4ABETA, 5BETA, 8BETA, 8ABETA)- (OR) ISODRIN

. Waste code: P062
. Waste name: HEXAETHYL TETRAPHOSPHATE (OR) TETRAPHOSPHORIC ACID, HEXAETHYL ESTER

. Waste code: P063
. Waste name: HYDROCYANIC ACID (OR) HYDROGEN CYANIDE

. Waste code: P064
. Waste name: METHANE, ISOCYANATO- (OR) METHYL ISOCYANATE

. Waste code: P065
. Waste name: FULMINIC ACID, MERCURY(2+) SALT (R,T) (OR) MERCURY FULMINATE (R,T)

. Waste code: P066
. Waste name: ETHANIMIDOTHIOIC ACID, N-[[(METHYLAMINO)CARBONYL]OXY]-, METHYL ESTER (OR) METHOMYL

. Waste code: P067
. Waste name: 1,2-PROPYLENIMINE (OR) AZIRIDINE, 2-METHYL-

. Waste code: P068
. Waste name: HYDRAZINE, METHYL- (OR) METHYL HYDRAZINE

. Waste code: P069
. Waste name: 2-METHYLLACTONITRILE (OR) PROPANENITRILE, 2-HYDROXY-2-METHYL-

. Waste code: P070
. Waste name: ALDICARB (OR) PROPANAL, 2-METHYL-2-(METHYLTHIO)-, O-[(METHYLAMINO)CARBONYL]OXIME

. Waste code: P071
. Waste name: METHYL PARATHION (OR) PHOSPHOROTHIOIC ACID, O,O,-DIMETHYL O-(4-NITROPHENYL) ESTER

. Waste code: P072
. Waste name: ALPHA-NAPHTHYLTHIOUREA (OR) THIOUREA, 1-NAPHTHALENYL-

. Waste code: P073
. Waste name: NICKEL CARBONYL (OR) NICKEL CARBONYL NI(CO)4, (T-4)-

. Waste code: P074
. Waste name: NICKEL CYANIDE (OR) NICKEL CYANIDE NI(CN)2

. Waste code: P075
. Waste name: NICOTINE, & SALTS (OR) PYRIDINE, 3-(1-METHYL-2-PYRROLIDINYL)-,(S)-, & SALTS

. Waste code: P076
. Waste name: NITRIC OXIDE (OR) NITROGEN OXIDE NO

. Waste code: P077
. Waste name: BENZENAMINE, 4-NITRO- (OR) P-NITROANILINE

RADIAC RESEARCH CORP (Continued) **1000245435**

. Waste code: P078
. Waste name: NITROGEN DIOXIDE (OR) NITROGEN OXIDE NO2

. Waste code: P081
. Waste name: 1,2,3-PROPANETRIOL, TRINITRATE (R) (OR) NITROGLYCERINE (R)

. Waste code: P082
. Waste name: METHANIMINE, N-METHYL-N-NITROSO- (OR) N-NITROSODIMETHYLAMINE

. Waste code: P084
. Waste name: N-NITROSOMETHYLVINYLAMINE (OR) VINYLAMINE, N-METHYL-N-NITROSO-

. Waste code: P085
. Waste name: DIPHOSPHORAMIDE, OCTAMETHYL- (OR) OCTAMETHYLPYROPHOSPHORAMIDE

. Waste code: P087
. Waste name: OSMIUM OXIDE OSO4, (T-4)- (OR) OSMIUM TETROXIDE

. Waste code: P088
. Waste name: 7-OXABICYCLO[2.2.1]HEPTANE-2,3-DICARBOXYLIC ACID (OR) ENDOTHALL

. Waste code: P089
. Waste name: PARATHION (OR) PHOSPHOROTHIOIC ACID, O,O-DIETHYL-O-(4-NITROPHENYL) ESTER

. Waste code: P092
. Waste name: MERCURY, (ACETATO-O)PHENYL- (OR) PHENYLMERCURY ACETATE

. Waste code: P093
. Waste name: PHENYLTHIOUREA (OR) THIOUREA, PHENYL-

. Waste code: P094
. Waste name: PHORATE (OR) PHOSPHORODITHIOIC ACID, O,O-DIETHYL S-[(ETHYLTHIO)METHYL] ESTER

. Waste code: P095
. Waste name: CARBONIC DICHLORIDE (OR) PHOSGENE

. Waste code: P096
. Waste name: HYDROGEN PHOSPHIDE (OR) PHOSPHINE

. Waste code: P097
. Waste name: FAMPHUR (OR) PHOSPHOROTHIOIC ACID O-[4-[(DIMETHYLAMINO)SULFONYL]PHENYL] O,O-DIMETHYL ESTER

. Waste code: P098
. Waste name: POTASSIUM CYANIDE (OR) POTASSIUM CYANIDE K(CN)

. Waste code: P099
. Waste name: ARGENTATE (1-), BIS(CYANO-C)-, POTASSIUM (OR) POTASSIUM SILVER CYANIDE

. Waste code: P101
. Waste name: ETHYL CYANIDE (OR) PROPANENITRILE

. Waste code: P102
. Waste name: 2-PROPYN-1-OL (OR) PROPARGYL ALCOHOL

RADIAC RESEARCH CORP (Continued) **1000245435**

. Waste code: P103
. Waste name: SELENOUREA

. Waste code: P104
. Waste name: SILVER CYANIDE (OR) SILVER CYANIDE AG(CN)

. Waste code: P105
. Waste name: SODIUM AZIDE

. Waste code: P106
. Waste name: SODIUM CYANIDE (OR) SODIUM CYANIDE NA(CN)

. Waste code: P107
. Waste name: STRONTIUM SULFIDE SRS

. Waste code: P108
. Waste name: STRYCHNIDIN-10-ONE, & SALTS (OR) STRYCHNINE, & SALTS

. Waste code: P109
. Waste name: TETRAETHYLDITHIOPYROPHOSPHATE (OR) THIODIPHOSPHORIC ACID, TETRAETHYL ESTER

. Waste code: P110
. Waste name: PLUMBANE, TETRAETHYL- (OR) TETRAETHYL LEAD

. Waste code: P111
. Waste name: DIPHOSPHORIC ACID, TETRAETHYL ESTER (OR) TETRAETHYL PYROPHOSPHATE

. Waste code: P112
. Waste name: METHANE, TETRANITRO- (R) (OR) TETRANITROMETHANE (R)

. Waste code: P113
. Waste name: THALLIC OXIDE (OR) THALLIUM OXIDE TL2O3

. Waste code: P114
. Waste name: SELENIOUS ACID, DITHALLIUM (1+) SALT (OR) THALLIUM(I) SELENITE

. Waste code: P115
. Waste name: SULFURIC ACID, DITHALLIUM (1+) SALT (OR) THALLIUM(I) SULFATE

. Waste code: P116
. Waste name: HYDRAZINECARBOTHIOAMIDE (OR) THIOSEMICARBAZIDE

. Waste code: P118
. Waste name: METHANETHIOL, TRICHLORO- (OR) TRICHLOROMETHANETHIOL

. Waste code: P119
. Waste name: AMMONIUM VANADATE (OR) VANADIC ACID, AMMONIUM SALT

. Waste code: P120
. Waste name: VANADIUM OXIDE V2O5 (OR) VANADIUM PENTOXIDE

. Waste code: P121
. Waste name: ZINC CYANIDE (OR) ZINC CYANIDE ZN(CN)2

. Waste code: P122
. Waste name: ZINC PHOSPHIDE ZN3P2, WHEN PRESENT AT CONCENTRATIONS GREATER THAN 10%

RADIAC RESEARCH CORP (Continued) **1000245435**

(R,T)

. Waste code: P123
. Waste name: TOXAPHENE

. Waste code: U001
. Waste name: ACETALDEHYDE (I) (OR) ETHANAL (I)

. Waste code: U012
. Waste name: ANILINE (I,T) (OR) BENZENAMINE (I,T)

. Waste code: U014
. Waste name: AURAMINE (OR) BENZENAMINE, 4,4'-CARBONIMIDOYLBIS[N,N-DIMETHYL-

. Waste code: U015
. Waste name: AZASERINE (OR) L-SERINE, DIAZOACETATE (ESTER)

. Waste code: U016
. Waste name: BENZ[C]ACRIDINE

. Waste code: U017
. Waste name: BENZAL CHLORIDE (OR) BENZENE, (DICHLOROMETHYL)-

. Waste code: U018
. Waste name: BENZ[A]ANTHRACENE

. Waste code: U019
. Waste name: BENZENE (I,T)

. Waste code: U020
. Waste name: BENZENESULFONIC ACID CHLORIDE (C,R) (OR) BENZENESULFONYL CHLORIDE (C,R)

. Waste code: U021
. Waste name: [1,1'-BIPHENYL]-4,4'-DIAMINE (OR) BENZIDINE

. Waste code: U022
. Waste name: BENZO[A]PYRENE

. Waste code: U023
. Waste name: BENZENE, (TRICHLOROMETHYL)- (OR) BENZOTRICHLORIDE (C,R,T)

. Waste code: U024
. Waste name: DICHLOROMETHOXY ETHANE (OR) ETHANE, 1,1'-[METHYLENEBIS(OXY)]BIS[2-CHLORO-

. Waste code: U025
. Waste name: DICHLOROETHYL ETHER (OR) ETHANE, 1,1'-OXYBIS[2-CHLORO-

. Waste code: U026
. Waste name: CHLORNAPHAZIN (OR) NAPHTHALENAMINE, N,N'-BIS(2-CHLOROETHYL)-

. Waste code: U027
. Waste name: DICHLOROISOPROPYL ETHER (OR) PROPANE, 2,2'-OXYBIS[2-CHLORO-

. Waste code: U028
. Waste name: 1,2-BENZENEDICARBOXYLIC ACID, BIS(2-ETHYLHEXYL) ESTER (OR)

RADIAC RESEARCH CORP (Continued) **1000245435**

DIETHYLHEXYL PHTHALATE

. Waste code: U029
. Waste name: METHANE, BROMO- (OR) METHYL BROMIDE

. Waste code: U030
. Waste name: 4-BROMOPHENYL PHENYL ETHER (OR) BENZENE, 1-BROMO-4-PHENOXY-

. Waste code: U031
. Waste name: 1-BUTANOL (I) (OR) N-BUTYL ALCOHOL (I)

. Waste code: U032
. Waste name: CALCIUM CHROMATE (OR) CHROMIC ACID H2CRO4, CALCIUM SALT

. Waste code: U033
. Waste name: CARBON OXYFLUORIDE (R,T) (OR) CARBONIC DIFLUORIDE

. Waste code: U034
. Waste name: ACETALDEHYDE, TRICHLORO- (OR) CHLORAL

. Waste code: U035
. Waste name: BENZENEBUTANOIC ACID, 4-[BIS(2-CHLOROETHYL)AMINO]- (OR) CHLORAMBUCIL

. Waste code: U036
. Waste name: 4,7-METHANO-1H-INDENE,
1,2,4,5,6,7,8,8-OCTACHLORO-2,3,3A,4,7,7A-HEXAHYDRO- (OR) CHLORDANE,
ALPHA & GAMMA ISOMERS

. Waste code: U037
. Waste name: BENZENE, CHLORO- (OR) CHLOROBENZENE

. Waste code: U038
. Waste name: BENZENEACETIC ACID, 4-CHLORO-ALPHA-(4-CHLOROPHENYL)-ALPHA-HYDROXY-,
ETHYL ESTER (OR) CHLOROBENZILATE

. Waste code: U039
. Waste name: P-CHLORO-M-CRESOL (OR) PHENOL, 4-CHLORO-3-METHYL-

. Waste code: U041
. Waste name: EPICHLOROHYDRIN (OR) OXIRANE, (CHLOROMETHYL)-

. Waste code: U042
. Waste name: 2-CHLOROETHYL VINYL ETHER (OR) ETHENE, (2-CHLOROETHOXY)-

. Waste code: U043
. Waste name: ETHENE, CHLORO- (OR) VINYL CHLORIDE

. Waste code: U044
. Waste name: CHLOROFORM (OR) METHANE, TRICHLORO-

. Waste code: U045
. Waste name: METHANE, CHLORO- (I,T) (OR) METHYL CHLORIDE (I,T)

. Waste code: U046
. Waste name: CHLOROMETHYL METHYL ETHER (OR) METHANE, CHLOROMETHOXY-

. Waste code: U047

RADIAC RESEARCH CORP (Continued) **1000245435**

. Waste name: BETA-CHLORONAPHTHALENE (OR) NAPHTHALENE, 2-CHLORO-

. Waste code: U048
. Waste name: O-CHLOROPHENOL (OR) PHENOL, 2-CHLORO-

. Waste code: U049
. Waste name: 4-CHLORO-O-TOLUIDINE, HYDROCHLORIDE (OR) BENZENAMINE, 4-CHLORO-2-METHYL-, HYDROCHLORIDE

. Waste code: U050
. Waste name: CHRYSENE

. Waste code: U051
. Waste name: CREOSOTE

. Waste code: U052
. Waste name: CRESOL (CRESYLIC ACID) (OR) PHENOL, METHYL-

. Waste code: U053
. Waste name: 2-BUTENAL (OR) CROTONALDEHYDE

. Waste code: U055
. Waste name: BENZENE, (1-METHYLETHYL)- (I) (OR) CUMENE (I)

. Waste code: U056
. Waste name: BENZENE, HEXAHYDRO- (I) (OR) CYCLOHEXANE (I)

. Waste code: U057
. Waste name: CYCLOHEXANONE (I)

. Waste code: U058
. Waste name: 2H-1,3,2-OXAZAPHOSPHORIN-2-AMINE, N,N-BIS(2-CHLOROETHYL)TETRAHYDRO-, 2-OXIDE (OR) CYCLOPHOSPHAMIDE

. Waste code: U059
. Waste name: 5,12-NAPHTHACENEDIONE, 8-ACETYL-10-[(3-AMINO-2,3,6-TRIDEOXY)-ALPHA-L-LYXO-HEXOPYRANOSYL)OXY]-7,8,9,10-TETRAHYDRO-6,8,11-TRIHYDROXY-1-METHOXY-, (8S-CIS)- (OR) DAUNOMYCIN

. Waste code: U060
. Waste name: BENZENE, 1,1'-(2,2-DICHLOROETHYLIDENE)BIS[4-CHLORO- (OR) DDD

. Waste code: U061
. Waste name: BENZENE, 1,1'-(2,2,2-TRICHLOROETHYLIDENE)BIS[4-CHLORO- (OR) DDT

. Waste code: U062
. Waste name: CARBAMOTHIOIC ACID, BIS(1-METHYLETHYL)-, S-(2,3-DICHLORO-2-PROPENYL) ESTER (OR) DIALLATE

. Waste code: U063
. Waste name: DIBENZ[A,H]ANTHRACENE

Corrective Action Summary:
Event date: 11/29/1985
Event: RFA COMPLETED

RADIAC RESEARCH CORP (Continued) **1000245435**

Event date: 02/10/1993
Event: CA PRIORITIZATION-LOW CA PRIORITY

Event date: 12/28/2000
Event: DETERMINATION OF NEED FOR AN INVESTIGATION-INVESTIGATION IS NOT NECESSARY

Event date: 12/28/2000
Event: RFA COMPLETED

Event date: 09/24/2009
Event: RELEASE TO GW CONTROLLED DETERMINATION-YES, APPLICABLE AS OF THIS DATE

Event date: 09/24/2009
Event: HUMAN EXPOSURES CONTROLLED DETERMINATION-YES, APPLICABLE AS OF THIS DATE

Event date: 09/24/2009
Event: REMEDY CONSTRUCTION-NO REMEDY CONSTRUCTED

Event date: 09/24/2009
Event: CA PROCESS IS TERMINATED

Event date: 09/24/2009
Event: REMEDY DECISION

Event date: 09/17/2013
Event: READY FOR ANTICIPATED USE DETERMINATION - READY FOR ANTICIPATED USE

Facility Has Received Notices of Violations:

Regulation violated: Not reported
Area of violation: Universal Waste - Small Quantity Handlers
Date violation determined: 11/03/2006
Date achieved compliance: 09/05/2008
Violation lead agency: State
Enforcement action: FINAL 3008(A) COMPLIANCE ORDER
Enforcement action date: 07/28/2008
Enf. disposition status: Action Satisfied (Case Closed)
Enf. disp. status date: 09/05/2008
Enforcement lead agency: State
Proposed penalty amount: Not reported
Final penalty amount: 5000
Paid penalty amount: 5000

Regulation violated: Not reported
Area of violation: Transporters - General
Date violation determined: 11/03/2006
Date achieved compliance: 09/05/2008
Violation lead agency: State
Enforcement action: FINAL 3008(A) COMPLIANCE ORDER
Enforcement action date: 07/28/2008
Enf. disposition status: Action Satisfied (Case Closed)
Enf. disp. status date: 09/05/2008
Enforcement lead agency: State
Proposed penalty amount: Not reported
Final penalty amount: 5000
Paid penalty amount: 5000

RADIAC RESEARCH CORP (Continued) **1000245435**

Regulation violated: SR - 373 Permit/373-2.3(b)
Area of violation: TSD - General
Date violation determined: 06/24/2004
Date achieved compliance: 06/24/2004
Violation lead agency: State
Enforcement action: WRITTEN INFORMAL
Enforcement action date: 10/14/2004
Enf. disposition status: Not reported
Enf. disp. status date: Not reported
Enforcement lead agency: State
Proposed penalty amount: Not reported
Final penalty amount: Not reported
Paid penalty amount: Not reported

Regulation violated: SR - 373 Permit/373-2.9(h)(3)
Area of violation: TSD - General
Date violation determined: 06/24/2004
Date achieved compliance: 06/24/2004
Violation lead agency: State
Enforcement action: WRITTEN INFORMAL
Enforcement action date: 10/14/2004
Enf. disposition status: Not reported
Enf. disp. status date: Not reported
Enforcement lead agency: State
Proposed penalty amount: Not reported
Final penalty amount: Not reported
Paid penalty amount: Not reported

Regulation violated: SR - 373 Permit
Area of violation: TSD - General
Date violation determined: 06/24/2004
Date achieved compliance: 06/24/2004
Violation lead agency: State
Enforcement action: WRITTEN INFORMAL
Enforcement action date: 10/14/2004
Enf. disposition status: Not reported
Enf. disp. status date: Not reported
Enforcement lead agency: State
Proposed penalty amount: Not reported
Final penalty amount: Not reported
Paid penalty amount: Not reported

Regulation violated: Not reported
Area of violation: Transporters - Manifest and Recordkeeping
Date violation determined: 05/08/2001
Date achieved compliance: 06/21/2001
Violation lead agency: State
Enforcement action: WRITTEN INFORMAL
Enforcement action date: 05/08/2002
Enf. disposition status: Not reported
Enf. disp. status date: Not reported
Enforcement lead agency: State
Proposed penalty amount: Not reported
Final penalty amount: Not reported
Paid penalty amount: Not reported

Regulation violated: Not reported

RADIAC RESEARCH CORP (Continued) **1000245435**

Area of violation: LDR - General
Date violation determined: 03/28/2000
Date achieved compliance: 09/08/2000
Violation lead agency: State
Enforcement action: WRITTEN INFORMAL
Enforcement action date: 05/08/2000
Enf. disposition status: Not reported
Enf. disp. status date: Not reported
Enforcement lead agency: State
Proposed penalty amount: Not reported
Final penalty amount: Not reported
Paid penalty amount: Not reported

Regulation violated: Not reported
Area of violation: TSD - General
Date violation determined: 03/28/2000
Date achieved compliance: 09/08/2000
Violation lead agency: State
Enforcement action: WRITTEN INFORMAL
Enforcement action date: 05/08/2000
Enf. disposition status: Not reported
Enf. disp. status date: Not reported
Enforcement lead agency: State
Proposed penalty amount: Not reported
Final penalty amount: Not reported
Paid penalty amount: Not reported

Regulation violated: Not reported
Area of violation: TSD - General
Date violation determined: 09/27/1999
Date achieved compliance: 04/04/2000
Violation lead agency: State
Enforcement action: FINAL 3008(A) COMPLIANCE ORDER
Enforcement action date: 04/04/2000
Enf. disposition status: Not reported
Enf. disp. status date: Not reported
Enforcement lead agency: State
Proposed penalty amount: Not reported
Final penalty amount: 20000
Paid penalty amount: 20000

Regulation violated: Not reported
Area of violation: LDR - General
Date violation determined: 09/27/1999
Date achieved compliance: 04/04/2000
Violation lead agency: State
Enforcement action: INITIAL 3008(A) COMPLIANCE
Enforcement action date: 02/15/2000
Enf. disposition status: Not reported
Enf. disp. status date: Not reported
Enforcement lead agency: State
Proposed penalty amount: 20000
Final penalty amount: Not reported
Paid penalty amount: Not reported

Regulation violated: Not reported
Area of violation: LDR - General

RADIAC RESEARCH CORP (Continued) **1000245435**

Date violation determined: 09/27/1999
Date achieved compliance: 04/04/2000
Violation lead agency: State
Enforcement action: FINAL 3008(A) COMPLIANCE ORDER
Enforcement action date: 04/04/2000
Enf. disposition status: Not reported
Enf. disp. status date: Not reported
Enforcement lead agency: State
Proposed penalty amount: Not reported
Final penalty amount: 20000
Paid penalty amount: 20000

Regulation violated: Not reported
Area of violation: TSD - General
Date violation determined: 09/27/1999
Date achieved compliance: 04/04/2000
Violation lead agency: State
Enforcement action: INITIAL 3008(A) COMPLIANCE
Enforcement action date: 02/15/2000
Enf. disposition status: Not reported
Enf. disp. status date: Not reported
Enforcement lead agency: State
Proposed penalty amount: 20000
Final penalty amount: Not reported
Paid penalty amount: Not reported

Regulation violated: SR - 6nycrr373-2.3(d) & Permit Cond
Area of violation: TSD - General
Date violation determined: 07/26/1999
Date achieved compliance: 08/13/1999
Violation lead agency: EPA
Enforcement action: WRITTEN INFORMAL
Enforcement action date: 07/26/1999
Enf. disposition status: Not reported
Enf. disp. status date: Not reported
Enforcement lead agency: EPA
Proposed penalty amount: Not reported
Final penalty amount: Not reported
Paid penalty amount: Not reported

Regulation violated: Not reported
Area of violation: TSD - General
Date violation determined: 04/20/1999
Date achieved compliance: 04/04/2000
Violation lead agency: State
Enforcement action: FINAL 3008(A) COMPLIANCE ORDER
Enforcement action date: 04/04/2000
Enf. disposition status: Not reported
Enf. disp. status date: Not reported
Enforcement lead agency: State
Proposed penalty amount: Not reported
Final penalty amount: 20000
Paid penalty amount: 20000

Regulation violated: Not reported
Area of violation: TSD - General
Date violation determined: 04/20/1999

RADIAC RESEARCH CORP (Continued) **1000245435**

Date achieved compliance: 04/04/2000
Violation lead agency: State
Enforcement action: INITIAL 3008(A) COMPLIANCE
Enforcement action date: 04/23/1999
Enf. disposition status: Not reported
Enf. disp. status date: Not reported
Enforcement lead agency: State
Proposed penalty amount: Not reported
Final penalty amount: Not reported
Paid penalty amount: Not reported

Regulation violated: Not reported
Area of violation: LDR - General
Date violation determined: 04/20/1999
Date achieved compliance: 04/04/2000
Violation lead agency: State
Enforcement action: FINAL 3008(A) COMPLIANCE ORDER
Enforcement action date: 04/04/2000
Enf. disposition status: Not reported
Enf. disp. status date: Not reported
Enforcement lead agency: State
Proposed penalty amount: Not reported
Final penalty amount: 20000
Paid penalty amount: 20000

Regulation violated: Not reported
Area of violation: LDR - General
Date violation determined: 04/20/1999
Date achieved compliance: 04/04/2000
Violation lead agency: State
Enforcement action: INITIAL 3008(A) COMPLIANCE
Enforcement action date: 04/23/1999
Enf. disposition status: Not reported
Enf. disp. status date: Not reported
Enforcement lead agency: State
Proposed penalty amount: Not reported
Final penalty amount: Not reported
Paid penalty amount: Not reported

Regulation violated: Not reported
Area of violation: TSD - General
Date violation determined: 05/15/1998
Date achieved compliance: 04/04/2000
Violation lead agency: State
Enforcement action: FINAL 3008(A) COMPLIANCE ORDER
Enforcement action date: 04/04/2000
Enf. disposition status: Not reported
Enf. disp. status date: Not reported
Enforcement lead agency: State
Proposed penalty amount: Not reported
Final penalty amount: 20000
Paid penalty amount: 20000

Regulation violated: Not reported
Area of violation: LDR - General
Date violation determined: 05/15/1998
Date achieved compliance: 04/04/2000

RADIAC RESEARCH CORP (Continued) **1000245435**

Violation lead agency: State
Enforcement action: INITIAL 3008(A) COMPLIANCE
Enforcement action date: 10/27/1998
Enf. disposition status: Not reported
Enf. disp. status date: Not reported
Enforcement lead agency: State
Proposed penalty amount: 24995
Final penalty amount: Not reported
Paid penalty amount: Not reported

Regulation violated: Not reported
Area of violation: LDR - General
Date violation determined: 05/15/1998
Date achieved compliance: 04/04/2000
Violation lead agency: State
Enforcement action: FINAL 3008(A) COMPLIANCE ORDER
Enforcement action date: 04/04/2000
Enf. disposition status: Not reported
Enf. disp. status date: Not reported
Enforcement lead agency: State
Proposed penalty amount: Not reported
Final penalty amount: 20000
Paid penalty amount: 20000

Regulation violated: Not reported
Area of violation: TSD - General
Date violation determined: 05/15/1998
Date achieved compliance: 04/04/2000
Violation lead agency: State
Enforcement action: INITIAL 3008(A) COMPLIANCE
Enforcement action date: 10/27/1998
Enf. disposition status: Not reported
Enf. disp. status date: Not reported
Enforcement lead agency: State
Proposed penalty amount: 24995
Final penalty amount: Not reported
Paid penalty amount: Not reported

Regulation violated: Not reported
Area of violation: LDR - General
Date violation determined: 04/28/1997
Date achieved compliance: 04/04/2000
Violation lead agency: State
Enforcement action: FINAL 3008(A) COMPLIANCE ORDER
Enforcement action date: 04/04/2000
Enf. disposition status: Not reported
Enf. disp. status date: Not reported
Enforcement lead agency: State
Proposed penalty amount: Not reported
Final penalty amount: 20000
Paid penalty amount: 20000

Regulation violated: Not reported
Area of violation: TSD - General
Date violation determined: 04/28/1997
Date achieved compliance: 04/04/2000
Violation lead agency: State

RADIAC RESEARCH CORP (Continued) **1000245435**

Enforcement action: FINAL 3008(A) COMPLIANCE ORDER
Enforcement action date: 04/04/2000
Enf. disposition status: Not reported
Enf. disp. status date: Not reported
Enforcement lead agency: State
Proposed penalty amount: Not reported
Final penalty amount: 20000
Paid penalty amount: 20000

Regulation violated: Not reported
Area of violation: TSD - General
Date violation determined: 04/28/1997
Date achieved compliance: 04/04/2000
Violation lead agency: State
Enforcement action: INITIAL 3008(A) COMPLIANCE
Enforcement action date: 10/02/1997
Enf. disposition status: Not reported
Enf. disp. status date: Not reported
Enforcement lead agency: State
Proposed penalty amount: 1200
Final penalty amount: Not reported
Paid penalty amount: Not reported

Regulation violated: Not reported
Area of violation: LDR - General
Date violation determined: 04/28/1997
Date achieved compliance: 04/04/2000
Violation lead agency: State
Enforcement action: INITIAL 3008(A) COMPLIANCE
Enforcement action date: 10/02/1997
Enf. disposition status: Not reported
Enf. disp. status date: Not reported
Enforcement lead agency: State
Proposed penalty amount: 1200
Final penalty amount: Not reported
Paid penalty amount: Not reported

Regulation violated: SR - 6NYCRR373-2.2(g)(2) & (4)
Area of violation: TSD - General Facility Standards
Date violation determined: 06/28/1996
Date achieved compliance: 12/17/1997
Violation lead agency: EPA
Enforcement action: FINAL 3008(A) COMPLIANCE ORDER
Enforcement action date: 03/05/1997
Enf. disposition status: Not reported
Enf. disp. status date: Not reported
Enforcement lead agency: EPA
Proposed penalty amount: Not reported
Final penalty amount: 12100
Paid penalty amount: 12100

Regulation violated: SR - 6nycrr373-2.5(d)(1), 373-2.2(h
Area of violation: Permits - Application
Date violation determined: 06/28/1996
Date achieved compliance: 07/08/1996
Violation lead agency: EPA
Enforcement action: FINAL 3008(A) COMPLIANCE ORDER

RADIAC RESEARCH CORP (Continued) **1000245435**

Enforcement action date: 03/05/1997
Enf. disposition status: Not reported
Enf. disp. status date: Not reported
Enforcement lead agency: EPA
Proposed penalty amount: Not reported
Final penalty amount: 12100
Paid penalty amount: 12100

Regulation violated: FR - 40CFR265.16(d)(4) & (e)
Area of violation: TSD - General Facility Standards
Date violation determined: 06/28/1996
Date achieved compliance: 07/08/1996
Violation lead agency: EPA
Enforcement action: INITIAL 3008(A) COMPLIANCE
Enforcement action date: 06/28/1996
Enf. disposition status: Not reported
Enf. disp. status date: Not reported
Enforcement lead agency: EPA
Proposed penalty amount: Not reported
Final penalty amount: Not reported
Paid penalty amount: Not reported

Regulation violated: FR - 40CFR265.16(d)(4) & (e)
Area of violation: TSD - General Facility Standards
Date violation determined: 06/28/1996
Date achieved compliance: 07/08/1996
Violation lead agency: EPA
Enforcement action: FINAL 3008(A) COMPLIANCE ORDER
Enforcement action date: 03/05/1997
Enf. disposition status: Not reported
Enf. disp. status date: Not reported
Enforcement lead agency: EPA
Proposed penalty amount: Not reported
Final penalty amount: 12100
Paid penalty amount: 12100

Regulation violated: SR - 6nycrr373-2.5(d)(1), 373-2.2(h
Area of violation: Permits - Application
Date violation determined: 06/28/1996
Date achieved compliance: 07/08/1996
Violation lead agency: EPA
Enforcement action: INITIAL 3008(A) COMPLIANCE
Enforcement action date: 06/28/1996
Enf. disposition status: Not reported
Enf. disp. status date: Not reported
Enforcement lead agency: EPA
Proposed penalty amount: Not reported
Final penalty amount: Not reported
Paid penalty amount: Not reported

Regulation violated: SR - 6NYCRR373-2.2(g)(2) & (4)
Area of violation: TSD - General Facility Standards
Date violation determined: 06/28/1996
Date achieved compliance: 12/17/1997
Violation lead agency: EPA
Enforcement action: INITIAL 3008(A) COMPLIANCE
Enforcement action date: 06/28/1996

RADIAC RESEARCH CORP (Continued) **1000245435**

Enf. disposition status: Not reported
Enf. disp. status date: Not reported
Enforcement lead agency: EPA
Proposed penalty amount: Not reported
Final penalty amount: Not reported
Paid penalty amount: Not reported

Regulation violated: FR - 40cfr265.32(c)and 265.33
Area of violation: TSD - General Facility Standards
Date violation determined: 06/28/1996
Date achieved compliance: 07/08/1996
Violation lead agency: EPA
Enforcement action: FINAL 3008(A) COMPLIANCE ORDER
Enforcement action date: 03/05/1997
Enf. disposition status: Not reported
Enf. disp. status date: Not reported
Enforcement lead agency: EPA
Proposed penalty amount: Not reported
Final penalty amount: 12100
Paid penalty amount: 12100

Regulation violated: FR - 40cfr265.32(c)and 265.33
Area of violation: TSD - General Facility Standards
Date violation determined: 06/28/1996
Date achieved compliance: 07/08/1996
Violation lead agency: EPA
Enforcement action: INITIAL 3008(A) COMPLIANCE
Enforcement action date: 06/28/1996
Enf. disposition status: Not reported
Enf. disp. status date: Not reported
Enforcement lead agency: EPA
Proposed penalty amount: Not reported
Final penalty amount: Not reported
Paid penalty amount: Not reported

Regulation violated: SR - 6NYCRR 376.5(a)(1)(ii)('a')
Area of violation: TSD - Container Use and Management
Date violation determined: 06/07/1995
Date achieved compliance: 07/08/1996
Violation lead agency: EPA
Enforcement action: INITIAL 3008(A) COMPLIANCE
Enforcement action date: 06/28/1996
Enf. disposition status: Not reported
Enf. disp. status date: Not reported
Enforcement lead agency: EPA
Proposed penalty amount: Not reported
Final penalty amount: Not reported
Paid penalty amount: Not reported

Regulation violated: SR - iNYCRR373-2.2(h)(5)
Area of violation: TSD - General Facility Standards
Date violation determined: 06/07/1995
Date achieved compliance: 04/17/1996
Violation lead agency: EPA
Enforcement action: FINAL 3008(A) COMPLIANCE ORDER
Enforcement action date: 03/05/1997
Enf. disposition status: Not reported

RADIAC RESEARCH CORP (Continued) **1000245435**

Enf. disp. status date: Not reported
Enforcement lead agency: EPA
Proposed penalty amount: Not reported
Final penalty amount: 12100
Paid penalty amount: 12100

Regulation violated: SR - iNYCRR373-2.2(h)(5)
Area of violation: TSD - General Facility Standards
Date violation determined: 06/07/1995
Date achieved compliance: 04/17/1996
Violation lead agency: EPA
Enforcement action: INITIAL 3008(A) COMPLIANCE
Enforcement action date: 06/28/1996
Enf. disposition status: Not reported
Enf. disp. status date: Not reported
Enforcement lead agency: EPA
Proposed penalty amount: Not reported
Final penalty amount: Not reported
Paid penalty amount: Not reported

Regulation violated: SR - 6NYCRR373-2.3(f)
Area of violation: TSD - Preparedness and Prevention
Date violation determined: 06/07/1995
Date achieved compliance: 07/08/1996
Violation lead agency: EPA
Enforcement action: FINAL 3008(A) COMPLIANCE ORDER
Enforcement action date: 03/05/1997
Enf. disposition status: Not reported
Enf. disp. status date: Not reported
Enforcement lead agency: EPA
Proposed penalty amount: Not reported
Final penalty amount: 12100
Paid penalty amount: 12100

Regulation violated: SR - 6NYCRR 376.5(a)(1)(ii)('a')
Area of violation: TSD - Container Use and Management
Date violation determined: 06/07/1995
Date achieved compliance: 07/08/1996
Violation lead agency: EPA
Enforcement action: FINAL 3008(A) COMPLIANCE ORDER
Enforcement action date: 03/05/1997
Enf. disposition status: Not reported
Enf. disp. status date: Not reported
Enforcement lead agency: EPA
Proposed penalty amount: Not reported
Final penalty amount: 12100
Paid penalty amount: 12100

Regulation violated: SR - 6NYCRR373-2.3(f)
Area of violation: TSD - Preparedness and Prevention
Date violation determined: 06/07/1995
Date achieved compliance: 07/08/1996
Violation lead agency: EPA
Enforcement action: INITIAL 3008(A) COMPLIANCE
Enforcement action date: 06/28/1996
Enf. disposition status: Not reported
Enf. disp. status date: Not reported

RADIAC RESEARCH CORP (Continued) **1000245435**

Enforcement lead agency: EPA
Proposed penalty amount: Not reported
Final penalty amount: Not reported
Paid penalty amount: Not reported

Regulation violated: Not reported
Area of violation: TSD - General
Date violation determined: 12/16/1994
Date achieved compliance: 05/17/1995
Violation lead agency: State
Enforcement action: WRITTEN INFORMAL
Enforcement action date: 12/16/1994
Enf. disposition status: Not reported
Enf. disp. status date: Not reported
Enforcement lead agency: State
Proposed penalty amount: Not reported
Final penalty amount: Not reported
Paid penalty amount: Not reported

Regulation violated: Not reported
Area of violation: LDR - General
Date violation determined: 12/16/1994
Date achieved compliance: 05/17/1995
Violation lead agency: State
Enforcement action: WRITTEN INFORMAL
Enforcement action date: 12/16/1994
Enf. disposition status: Not reported
Enf. disp. status date: Not reported
Enforcement lead agency: State
Proposed penalty amount: Not reported
Final penalty amount: Not reported
Paid penalty amount: Not reported

Regulation violated: Not reported
Area of violation: TSD - Manifest/Records/Reporting
Date violation determined: 12/16/1994
Date achieved compliance: 01/30/1995
Violation lead agency: State
Enforcement action: WRITTEN INFORMAL
Enforcement action date: 12/16/1994
Enf. disposition status: Not reported
Enf. disp. status date: Not reported
Enforcement lead agency: State
Proposed penalty amount: Not reported
Final penalty amount: Not reported
Paid penalty amount: Not reported

Regulation violated: Not reported
Area of violation: TSD - General
Date violation determined: 02/01/1991
Date achieved compliance: 01/30/1992
Violation lead agency: State
Enforcement action: FINAL 3008(A) COMPLIANCE ORDER
Enforcement action date: 05/28/1991
Enf. disposition status: Not reported
Enf. disp. status date: Not reported
Enforcement lead agency: State

RADIAC RESEARCH CORP (Continued) **1000245435**

Proposed penalty amount: Not reported
Final penalty amount: 40000
Paid penalty amount: 40000

Regulation violated: Not reported
Area of violation: TSD - General
Date violation determined: 12/21/1990
Date achieved compliance: 05/28/1991
Violation lead agency: EPA
Enforcement action: WRITTEN INFORMAL
Enforcement action date: 07/20/1990
Enf. disposition status: Not reported
Enf. disp. status date: Not reported
Enforcement lead agency: EPA
Proposed penalty amount: Not reported
Final penalty amount: Not reported
Paid penalty amount: Not reported

Regulation violated: Not reported
Area of violation: TSD - General
Date violation determined: 07/26/1990
Date achieved compliance: 01/30/1992
Violation lead agency: State
Enforcement action: FINAL 3008(A) COMPLIANCE ORDER
Enforcement action date: 05/28/1991
Enf. disposition status: Not reported
Enf. disp. status date: Not reported
Enforcement lead agency: State
Proposed penalty amount: Not reported
Final penalty amount: 40000
Paid penalty amount: 40000

Regulation violated: Not reported
Area of violation: TSD - General
Date violation determined: 07/20/1990
Date achieved compliance: 05/28/1991
Violation lead agency: EPA
Enforcement action: WRITTEN INFORMAL
Enforcement action date: 07/20/1990
Enf. disposition status: Not reported
Enf. disp. status date: Not reported
Enforcement lead agency: EPA
Proposed penalty amount: Not reported
Final penalty amount: Not reported
Paid penalty amount: Not reported

Regulation violated: Not reported
Area of violation: TSD - General
Date violation determined: 05/11/1990
Date achieved compliance: 09/24/1990
Violation lead agency: State
Enforcement action: WRITTEN INFORMAL
Enforcement action date: 05/11/1990
Enf. disposition status: Not reported
Enf. disp. status date: Not reported
Enforcement lead agency: State
Proposed penalty amount: Not reported

RADIAC RESEARCH CORP (Continued) **1000245435**

Final penalty amount: Not reported
Paid penalty amount: Not reported

Regulation violated: Not reported
Area of violation: TSD - General
Date violation determined: 09/19/1986
Date achieved compliance: 09/30/1986
Violation lead agency: State
Enforcement action: WRITTEN INFORMAL
Enforcement action date: 09/19/1986
Enf. disposition status: Not reported
Enf. disp. status date: Not reported
Enforcement lead agency: State
Proposed penalty amount: Not reported
Final penalty amount: Not reported
Paid penalty amount: Not reported

Regulation violated: Not reported
Area of violation: TSD - Financial Requirements
Date violation determined: 05/15/1986
Date achieved compliance: 08/20/1986
Violation lead agency: State
Enforcement action: WRITTEN INFORMAL
Enforcement action date: 05/15/1986
Enf. disposition status: Not reported
Enf. disp. status date: Not reported
Enforcement lead agency: State
Proposed penalty amount: Not reported
Final penalty amount: Not reported
Paid penalty amount: Not reported

Regulation violated: Not reported
Area of violation: TSD - General
Date violation determined: 05/02/1986
Date achieved compliance: 07/11/1986
Violation lead agency: State
Enforcement action: WRITTEN INFORMAL
Enforcement action date: 05/02/1986
Enf. disposition status: Not reported
Enf. disp. status date: Not reported
Enforcement lead agency: State
Proposed penalty amount: Not reported
Final penalty amount: Not reported
Paid penalty amount: Not reported

Regulation violated: Not reported
Area of violation: TSD - General
Date violation determined: 07/31/1984
Date achieved compliance: 07/12/1985
Violation lead agency: State
Enforcement action: WRITTEN INFORMAL
Enforcement action date: 03/27/1985
Enf. disposition status: Not reported
Enf. disp. status date: Not reported
Enforcement lead agency: State
Proposed penalty amount: Not reported
Final penalty amount: Not reported

RADIAC RESEARCH CORP (Continued) **1000245435**

Paid penalty amount: Not reported

Evaluation Action Summary:

Evaluation date: 03/22/2013
Evaluation: NON-FINANCIAL RECORD REVIEW
Area of violation: Not reported
Date achieved compliance: Not reported
Evaluation lead agency: State

Evaluation date: 09/13/2012
Evaluation: COMPLIANCE EVALUATION INSPECTION ON-SITE
Area of violation: Not reported
Date achieved compliance: Not reported
Evaluation lead agency: EPA

Evaluation date: 02/17/2010
Evaluation: NON-FINANCIAL RECORD REVIEW
Area of violation: Not reported
Date achieved compliance: Not reported
Evaluation lead agency: State

Evaluation date: 09/05/2008
Evaluation: COMPLIANCE EVALUATION INSPECTION ON-SITE
Area of violation: Not reported
Date achieved compliance: Not reported
Evaluation lead agency: State

Evaluation date: 09/05/2008
Evaluation: NOT A SIGNIFICANT NON-COMPLIER
Area of violation: Not reported
Date achieved compliance: Not reported
Evaluation lead agency: State

Evaluation date: 11/05/2007
Evaluation: SIGNIFICANT NON-COMPLIER
Area of violation: Transporters - General
Date achieved compliance: 09/05/2008
Evaluation lead agency: State

Evaluation date: 11/05/2007
Evaluation: SIGNIFICANT NON-COMPLIER
Area of violation: Universal Waste - Small Quantity Handlers
Date achieved compliance: 09/05/2008
Evaluation lead agency: State

Evaluation date: 11/28/2006
Evaluation: NON-FINANCIAL RECORD REVIEW
Area of violation: Not reported
Date achieved compliance: Not reported
Evaluation lead agency: State

Evaluation date: 11/03/2006
Evaluation: COMPLIANCE EVALUATION INSPECTION ON-SITE
Area of violation: Transporters - General
Date achieved compliance: 09/05/2008
Evaluation lead agency: State

RADIAC RESEARCH CORP (Continued) **1000245435**

Evaluation date: 11/03/2006
Evaluation: COMPLIANCE EVALUATION INSPECTION ON-SITE
Area of violation: Universal Waste - Small Quantity Handlers
Date achieved compliance: 09/05/2008
Evaluation lead agency: State

Evaluation date: 05/20/2006
Evaluation: FOCUSED COMPLIANCE INSPECTION
Area of violation: Not reported
Date achieved compliance: Not reported
Evaluation lead agency: State

Evaluation date: 05/11/2006
Evaluation: FINANCIAL RECORD REVIEW
Area of violation: Not reported
Date achieved compliance: Not reported
Evaluation lead agency: State

Evaluation date: 06/24/2004
Evaluation: COMPLIANCE EVALUATION INSPECTION ON-SITE
Area of violation: TSD - General
Date achieved compliance: 06/24/2004
Evaluation lead agency: State

Evaluation date: 03/10/2004
Evaluation: COMPLIANCE EVALUATION INSPECTION ON-SITE
Area of violation: Not reported
Date achieved compliance: Not reported
Evaluation lead agency: EPA

Evaluation date: 02/20/2004
Evaluation: COMPLIANCE EVALUATION INSPECTION ON-SITE
Area of violation: Not reported
Date achieved compliance: Not reported
Evaluation lead agency: State

Evaluation date: 08/27/2003
Evaluation: COMPLIANCE EVALUATION INSPECTION ON-SITE
Area of violation: Not reported
Date achieved compliance: Not reported
Evaluation lead agency: EPA

Evaluation date: 07/08/2003
Evaluation: COMPLIANCE EVALUATION INSPECTION ON-SITE
Area of violation: Not reported
Date achieved compliance: Not reported
Evaluation lead agency: State

Evaluation date: 03/04/2003
Evaluation: COMPLIANCE EVALUATION INSPECTION ON-SITE
Area of violation: Not reported
Date achieved compliance: Not reported
Evaluation lead agency: State

Evaluation date: 08/15/2002
Evaluation: COMPLIANCE EVALUATION INSPECTION ON-SITE
Area of violation: Not reported

RADIAC RESEARCH CORP (Continued) **1000245435**

Date achieved compliance: Not reported
Evaluation lead agency: State

Evaluation date: 07/11/2002
Evaluation: COMPLIANCE EVALUATION INSPECTION ON-SITE
Area of violation: Not reported
Date achieved compliance: Not reported
Evaluation lead agency: EPA

Evaluation date: 03/01/2002
Evaluation: COMPLIANCE EVALUATION INSPECTION ON-SITE
Area of violation: Not reported
Date achieved compliance: Not reported
Evaluation lead agency: State

Evaluation date: 02/01/2002
Evaluation: CASE DEVELOPMENT INSPECTION
Area of violation: Not reported
Date achieved compliance: Not reported
Evaluation lead agency: State

Evaluation date: 09/28/2001
Evaluation: COMPLIANCE EVALUATION INSPECTION ON-SITE
Area of violation: Not reported
Date achieved compliance: Not reported
Evaluation lead agency: State

Evaluation date: 07/12/2001
Evaluation: CASE DEVELOPMENT INSPECTION
Area of violation: Not reported
Date achieved compliance: Not reported
Evaluation lead agency: State

Evaluation date: 06/06/2001
Evaluation: FOCUSED COMPLIANCE INSPECTION
Area of violation: Not reported
Date achieved compliance: Not reported
Evaluation lead agency: State

Evaluation date: 05/08/2001
Evaluation: CASE DEVELOPMENT INSPECTION
Area of violation: Transporters - Manifest and Recordkeeping
Date achieved compliance: 06/21/2001
Evaluation lead agency: State

Evaluation date: 03/09/2001
Evaluation: COMPLIANCE EVALUATION INSPECTION ON-SITE
Area of violation: Not reported
Date achieved compliance: Not reported
Evaluation lead agency: State

Evaluation date: 11/28/2000
Evaluation: COMPLIANCE EVALUATION INSPECTION ON-SITE
Area of violation: Not reported
Date achieved compliance: Not reported
Evaluation lead agency: State

RADIAC RESEARCH CORP (Continued) **1000245435**

Evaluation date: 09/08/2000
Evaluation: NOT A SIGNIFICANT NON-COMPLIER
Area of violation: Not reported
Date achieved compliance: Not reported
Evaluation lead agency: State

Evaluation date: 03/28/2000
Evaluation: COMPLIANCE EVALUATION INSPECTION ON-SITE
Area of violation: LDR - General
Date achieved compliance: 09/08/2000
Evaluation lead agency: State

Evaluation date: 03/28/2000
Evaluation: COMPLIANCE EVALUATION INSPECTION ON-SITE
Area of violation: TSD - General
Date achieved compliance: 09/08/2000
Evaluation lead agency: State

Evaluation date: 09/27/1999
Evaluation: COMPLIANCE EVALUATION INSPECTION ON-SITE
Area of violation: LDR - General
Date achieved compliance: 04/04/2000
Evaluation lead agency: State

Evaluation date: 09/27/1999
Evaluation: COMPLIANCE EVALUATION INSPECTION ON-SITE
Area of violation: TSD - General
Date achieved compliance: 04/04/2000
Evaluation lead agency: State

Evaluation date: 06/17/1999
Evaluation: COMPLIANCE EVALUATION INSPECTION ON-SITE
Area of violation: TSD - General
Date achieved compliance: 08/13/1999
Evaluation lead agency: EPA

Evaluation date: 04/20/1999
Evaluation: SIGNIFICANT NON-COMPLIER
Area of violation: Not reported
Date achieved compliance: Not reported
Evaluation lead agency: State

Evaluation date: 03/03/1999
Evaluation: COMPLIANCE EVALUATION INSPECTION ON-SITE
Area of violation: TSD - General
Date achieved compliance: 04/04/2000
Evaluation lead agency: State

Evaluation date: 03/03/1999
Evaluation: COMPLIANCE EVALUATION INSPECTION ON-SITE
Area of violation: LDR - General
Date achieved compliance: 04/04/2000
Evaluation lead agency: State

Evaluation date: 03/19/1998
Evaluation: COMPLIANCE EVALUATION INSPECTION ON-SITE
Area of violation: TSD - General

RADIAC RESEARCH CORP (Continued) **1000245435**

Date achieved compliance: 04/04/2000
Evaluation lead agency: State

Evaluation date: 03/19/1998
Evaluation: COMPLIANCE EVALUATION INSPECTION ON-SITE
Area of violation: LDR - General
Date achieved compliance: 04/04/2000
Evaluation lead agency: State

Evaluation date: 03/05/1997
Evaluation: NOT A SIGNIFICANT NON-COMPLIER
Area of violation: Not reported
Date achieved compliance: Not reported
Evaluation lead agency: EPA

Evaluation date: 02/25/1997
Evaluation: COMPLIANCE EVALUATION INSPECTION ON-SITE
Area of violation: LDR - General
Date achieved compliance: 04/04/2000
Evaluation lead agency: State

Evaluation date: 02/25/1997
Evaluation: COMPLIANCE EVALUATION INSPECTION ON-SITE
Area of violation: TSD - General
Date achieved compliance: 04/04/2000
Evaluation lead agency: State

Evaluation date: 06/28/1996
Evaluation: SIGNIFICANT NON-COMPLIER
Area of violation: Not reported
Date achieved compliance: Not reported
Evaluation lead agency: EPA

Evaluation date: 04/17/1996
Evaluation: COMPLIANCE EVALUATION INSPECTION ON-SITE
Area of violation: TSD - General Facility Standards
Date achieved compliance: 07/08/1996
Evaluation lead agency: EPA

Evaluation date: 04/17/1996
Evaluation: COMPLIANCE EVALUATION INSPECTION ON-SITE
Area of violation: TSD - General Facility Standards
Date achieved compliance: 12/17/1997
Evaluation lead agency: EPA

Evaluation date: 04/17/1996
Evaluation: COMPLIANCE EVALUATION INSPECTION ON-SITE
Area of violation: Permits - Application
Date achieved compliance: 07/08/1996
Evaluation lead agency: EPA

Evaluation date: 05/24/1995
Evaluation: COMPLIANCE EVALUATION INSPECTION ON-SITE
Area of violation: TSD - Container Use and Management
Date achieved compliance: 07/08/1996
Evaluation lead agency: EPA

RADIAC RESEARCH CORP (Continued) **1000245435**

Evaluation date: 05/24/1995
Evaluation: COMPLIANCE EVALUATION INSPECTION ON-SITE
Area of violation: TSD - General Facility Standards
Date achieved compliance: 04/17/1996
Evaluation lead agency: EPA

Evaluation date: 05/24/1995
Evaluation: COMPLIANCE EVALUATION INSPECTION ON-SITE
Area of violation: TSD - Preparedness and Prevention
Date achieved compliance: 07/08/1996
Evaluation lead agency: EPA

Evaluation date: 09/27/1994
Evaluation: COMPLIANCE EVALUATION INSPECTION ON-SITE
Area of violation: TSD - General
Date achieved compliance: 05/17/1995
Evaluation lead agency: State

Evaluation date: 09/27/1994
Evaluation: COMPLIANCE EVALUATION INSPECTION ON-SITE
Area of violation: LDR - General
Date achieved compliance: 05/17/1995
Evaluation lead agency: State

Evaluation date: 09/27/1994
Evaluation: COMPLIANCE EVALUATION INSPECTION ON-SITE
Area of violation: TSD - Manifest/Records/Reporting
Date achieved compliance: 01/30/1995
Evaluation lead agency: State

Evaluation date: 09/20/1993
Evaluation: COMPLIANCE EVALUATION INSPECTION ON-SITE
Area of violation: Not reported
Date achieved compliance: Not reported
Evaluation lead agency: State

Evaluation date: 09/21/1992
Evaluation: COMPLIANCE EVALUATION INSPECTION ON-SITE
Area of violation: Not reported
Date achieved compliance: Not reported
Evaluation lead agency: State

Evaluation date: 01/30/1992
Evaluation: NOT A SIGNIFICANT NON-COMPLIER
Area of violation: Not reported
Date achieved compliance: Not reported
Evaluation lead agency: State

Evaluation date: 09/30/1991
Evaluation: COMPLIANCE EVALUATION INSPECTION ON-SITE
Area of violation: Not reported
Date achieved compliance: Not reported
Evaluation lead agency: State

Evaluation date: 02/01/1991
Evaluation: SIGNIFICANT NON-COMPLIER
Area of violation: Not reported

RADIAC RESEARCH CORP (Continued) **1000245435**

Date achieved compliance: Not reported
Evaluation lead agency: State

Evaluation date: 12/21/1990
Evaluation: COMPLIANCE EVALUATION INSPECTION ON-SITE
Area of violation: TSD - General
Date achieved compliance: 05/28/1991
Evaluation lead agency: EPA

Evaluation date: 12/21/1990
Evaluation: COMPLIANCE EVALUATION INSPECTION ON-SITE
Area of violation: TSD - General
Date achieved compliance: 01/30/1992
Evaluation lead agency: State

Evaluation date: 07/20/1990
Evaluation: COMPLIANCE EVALUATION INSPECTION ON-SITE
Area of violation: TSD - General
Date achieved compliance: 05/28/1991
Evaluation lead agency: EPA

Evaluation date: 07/06/1990
Evaluation: COMPLIANCE EVALUATION INSPECTION ON-SITE
Area of violation: TSD - General
Date achieved compliance: 01/30/1992
Evaluation lead agency: State

Evaluation date: 02/28/1990
Evaluation: COMPLIANCE EVALUATION INSPECTION ON-SITE
Area of violation: TSD - General
Date achieved compliance: 09/24/1990
Evaluation lead agency: State

Evaluation date: 02/15/1989
Evaluation: COMPLIANCE EVALUATION INSPECTION ON-SITE
Area of violation: Not reported
Date achieved compliance: Not reported
Evaluation lead agency: State

Evaluation date: 11/09/1987
Evaluation: FINANCIAL RECORD REVIEW
Area of violation: Not reported
Date achieved compliance: Not reported
Evaluation lead agency: State

Evaluation date: 09/11/1987
Evaluation: COMPLIANCE EVALUATION INSPECTION ON-SITE
Area of violation: Not reported
Date achieved compliance: Not reported
Evaluation lead agency: EPA-Initiated Oversight/Observation/Training Actions

Evaluation date: 09/03/1987
Evaluation: COMPLIANCE EVALUATION INSPECTION ON-SITE
Area of violation: Not reported
Date achieved compliance: Not reported
Evaluation lead agency: State

RADIAC RESEARCH CORP (Continued) **1000245435**

Evaluation date: 02/12/1987
Evaluation: FINANCIAL RECORD REVIEW
Area of violation: Not reported
Date achieved compliance: Not reported
Evaluation lead agency: State

Evaluation date: 02/11/1987
Evaluation: COMPLIANCE EVALUATION INSPECTION ON-SITE
Area of violation: Not reported
Date achieved compliance: Not reported
Evaluation lead agency: EPA-Initiated Oversight/Observation/Training Actions

Evaluation date: 02/11/1987
Evaluation: COMPLIANCE EVALUATION INSPECTION ON-SITE
Area of violation: Not reported
Date achieved compliance: Not reported
Evaluation lead agency: State

Evaluation date: 10/22/1986
Evaluation: NON-FINANCIAL RECORD REVIEW
Area of violation: Not reported
Date achieved compliance: Not reported
Evaluation lead agency: State

Evaluation date: 08/25/1986
Evaluation: COMPLIANCE EVALUATION INSPECTION ON-SITE
Area of violation: TSD - General
Date achieved compliance: 09/30/1986
Evaluation lead agency: State

Evaluation date: 08/25/1986
Evaluation: COMPLIANCE EVALUATION INSPECTION ON-SITE
Area of violation: Not reported
Date achieved compliance: Not reported
Evaluation lead agency: EPA-Initiated Oversight/Observation/Training Actions

Evaluation date: 06/11/1986
Evaluation: FINANCIAL RECORD REVIEW
Area of violation: Not reported
Date achieved compliance: Not reported
Evaluation lead agency: State

Evaluation date: 05/16/1986
Evaluation: NON-FINANCIAL RECORD REVIEW
Area of violation: Not reported
Date achieved compliance: Not reported
Evaluation lead agency: State

Evaluation date: 05/15/1986
Evaluation: FINANCIAL RECORD REVIEW
Area of violation: TSD - Financial Requirements
Date achieved compliance: 08/20/1986
Evaluation lead agency: State

Evaluation date: 02/28/1986
Evaluation: COMPLIANCE EVALUATION INSPECTION ON-SITE
Area of violation: TSD - General

RADIAC RESEARCH CORP (Continued) **1000245435**

Date achieved compliance: 07/11/1986
Evaluation lead agency: State

Evaluation date: 02/28/1986
Evaluation: COMPLIANCE EVALUATION INSPECTION ON-SITE
Area of violation: Not reported
Date achieved compliance: Not reported
Evaluation lead agency: EPA-Initiated Oversight/Observation/Training Actions

Evaluation date: 06/27/1985
Evaluation: COMPLIANCE EVALUATION INSPECTION ON-SITE
Area of violation: Not reported
Date achieved compliance: Not reported
Evaluation lead agency: State

Evaluation date: 07/31/1984
Evaluation: COMPLIANCE EVALUATION INSPECTION ON-SITE
Area of violation: TSD - General
Date achieved compliance: 07/12/1985
Evaluation lead agency: State

Evaluation date: 04/30/1984
Evaluation: NON-FINANCIAL RECORD REVIEW
Area of violation: Not reported
Date achieved compliance: Not reported
Evaluation lead agency: State

Evaluation date: 01/04/1984
Evaluation: NON-FINANCIAL RECORD REVIEW
Area of violation: Not reported
Date achieved compliance: Not reported
Evaluation lead agency: State

2020 COR ACTION:
EPA ID: NYD049178296
Region: 2
Action: Not reported

PADS:
EPAID: NYD049178296
Facility name: RADIAC RESEARCH CORP.
Facility Address: 33 SOUTH 1ST ST.
BROOKLYN, NY 11211
Facility country: US
Generator: No
Storer: No
Transporter: Yes
Disposer: No
Research facility: No
Smelter: No
Facility owner name: RADIAC RESEARCH CORP.
Contact title: Not reported
Contact name: LOUIS CAMACHO
Contact tel: (718)963-2233
Contact extension: Not reported
Mailing address: 261 KENT AVE.
BROOKLYN, NY 11211

RADIAC RESEARCH CORP (Continued) **1000245435**

Mailing country: US
Cert. title: Not reported
Cert. name: Not reported
Cert. date: 04/15/2003
Date received: 05/29/2003

FTTS INSP:
Inspection Number: 2004102123577 1
Region: 02
Inspection Date: 10/21/04
Inspector: L. PAPPALARDO, CN
Violation occurred: No
Investigation Type: Section 6 PCB Federal Conducted
Investigation Reason: For Cause, Disposal
Legislation Code: TSCA
Facility Function: Disposer

HIST FTTS INSP:
Inspection Number: 2004102123577 1
Region: 02
Inspection Date: Not reported
Inspector: L. PAPPALARDO, CN
Violation occurred: No
Investigation Type: Section 6 PCB Federal Conducted
Investigation Reason: For Cause, Disposal
Legislation Code: TSCA
Facility Function: Disposer

NJ MANIFEST:
EPA Id: NYD049178296
Mail Address: 261 KENT AVE
Mail City/State/Zip: BROOKLYN 11211
Facility Phone: 7189632233
Emergency Phone: Not reported
Contact: Not reported
Comments: Not reported
SIC Code: Not reported
County: 00
Municipal: 00
Previous EPA Id: Not reported
Gen Flag: X
Trans Flag: X
TSDF Flag: X
Name Change: Not reported
Date Change: Not reported

Manifest:
Manifest Number: NJA5104143
EPA ID: NYD049178296
Date Shipped: 07/29/2004
TSDF EPA ID: NJD002182897
Transporter EPA ID: NYD049178296
Transporter 2 EPA ID: Not reported
Transporter 3 EPA ID: Not reported

RADIAC RESEARCH CORP (Continued) **1000245435**

Transporter 4 EPA ID:	Not reported
Transporter 5 EPA ID:	Not reported
Transporter 6 EPA ID:	Not reported
Transporter 7 EPA ID:	Not reported
Transporter 8 EPA ID:	Not reported
Transporter 9 EPA ID:	Not reported
Transporter 10 EPA ID:	Not reported
Date Trans1 Transported Waste:	07/29/2004
Date Trans2 Transported Waste:	Not reported
Date Trans3 Transported Waste:	Not reported
Date Trans4 Transported Waste:	Not reported
Date Trans5 Transported Waste:	Not reported
Date Trans6 Transported Waste:	Not reported
Date Trans7 Transported Waste:	Not reported
Date Trans8 Transported Waste:	Not reported
Date Trans9 Transported Waste:	Not reported
Date Trans10 Transported Waste:	Not reported
Date TSDF Received Waste:	08/02/2004
TSDF EPA Facility Name:	Not reported
QTY Units:	Not reported
Transporter SEQ ID:	Not reported
Transporter-1 Date:	Not reported
Waste SEQ ID:	Not reported
Waste Type Code 2:	Not reported
Waste Type Code 3:	Not reported
Waste Type Code 4:	Not reported
Waste Type Code 5:	Not reported
Waste Type Code 6:	Not reported
Date Accepted:	Not reported
Manifest Discrepancy Type:	Not reported
Data Entry Number:	09010421
Was Load Rejected:	BROOKLYN 11211
Reason Load Was Rejected:	Not reported

Manifest Number:	NJA5104146
EPA ID:	NYD049178296
Date Shipped:	08/05/2004
TSDF EPA ID:	NJD002182897
Transporter EPA ID:	NYD049178296
Transporter 2 EPA ID:	Not reported
Transporter 3 EPA ID:	Not reported
Transporter 4 EPA ID:	Not reported
Transporter 5 EPA ID:	Not reported
Transporter 6 EPA ID:	Not reported
Transporter 7 EPA ID:	Not reported
Transporter 8 EPA ID:	Not reported
Transporter 9 EPA ID:	Not reported
Transporter 10 EPA ID:	Not reported
Date Trans1 Transported Waste:	08/05/2004
Date Trans2 Transported Waste:	Not reported
Date Trans3 Transported Waste:	Not reported
Date Trans4 Transported Waste:	Not reported
Date Trans5 Transported Waste:	Not reported
Date Trans6 Transported Waste:	Not reported
Date Trans7 Transported Waste:	Not reported
Date Trans8 Transported Waste:	Not reported
Date Trans9 Transported Waste:	Not reported

RADIAC RESEARCH CORP (Continued) **1000245435**

Date Trans10 Transported Waste:	Not reported
Date TSDF Received Waste:	08/06/2004
TSDF EPA Facility Name:	Not reported
QTY Units:	Not reported
Transporter SEQ ID:	Not reported
Transporter-1 Date:	Not reported
Waste SEQ ID:	Not reported
Waste Type Code 2:	Not reported
Waste Type Code 3:	Not reported
Waste Type Code 4:	Not reported
Waste Type Code 5:	Not reported
Waste Type Code 6:	Not reported
Date Accepted:	Not reported
Manifest Discrepancy Type:	Not reported
Data Entry Number:	08310425
Was Load Rejected:	BROOKLYN 11211
Reason Load Was Rejected:	Not reported

Manifest Number:	NJA5104160
EPA ID:	NYD049178296
Date Shipped:	10/08/2004
TSDF EPA ID:	NJD002182897
Transporter EPA ID:	NYD049178296
Transporter 2 EPA ID:	Not reported
Transporter 3 EPA ID:	Not reported
Transporter 4 EPA ID:	Not reported
Transporter 5 EPA ID:	Not reported
Transporter 6 EPA ID:	Not reported
Transporter 7 EPA ID:	Not reported
Transporter 8 EPA ID:	Not reported
Transporter 9 EPA ID:	Not reported
Transporter 10 EPA ID:	Not reported
Date Trans1 Transported Waste:	10/08/2004
Date Trans2 Transported Waste:	Not reported
Date Trans3 Transported Waste:	Not reported
Date Trans4 Transported Waste:	Not reported
Date Trans5 Transported Waste:	Not reported
Date Trans6 Transported Waste:	Not reported
Date Trans7 Transported Waste:	Not reported
Date Trans8 Transported Waste:	Not reported
Date Trans9 Transported Waste:	Not reported
Date Trans10 Transported Waste:	Not reported
Date TSDF Received Waste:	10/19/2004
TSDF EPA Facility Name:	Not reported
QTY Units:	Not reported
Transporter SEQ ID:	Not reported
Transporter-1 Date:	Not reported
Waste SEQ ID:	Not reported
Waste Type Code 2:	Not reported
Waste Type Code 3:	Not reported
Waste Type Code 4:	Not reported
Waste Type Code 5:	Not reported
Waste Type Code 6:	Not reported
Date Accepted:	Not reported
Manifest Discrepancy Type:	Not reported
Data Entry Number:	12220421
Was Load Rejected:	BROOKLYN 11211

RADIAC RESEARCH CORP (Continued) **1000245435**

Reason Load Was Rejected: Not reported

Manifest Number: 002698486JJK
EPA ID: NYD049178296
Date Shipped: 06/23/2008
TSDF EPA ID: NJD002182897
Transporter EPA ID: NJD002182897
Transporter 2 EPA ID: Not reported
Transporter 3 EPA ID: Not reported
Transporter 4 EPA ID: Not reported
Transporter 5 EPA ID: Not reported
Transporter 6 EPA ID: Not reported
Transporter 7 EPA ID: Not reported
Transporter 8 EPA ID: Not reported
Transporter 9 EPA ID: Not reported
Transporter 10 EPA ID: Not reported
Date Trans1 Transported Waste: 06/23/2008
Date Trans2 Transported Waste: Not reported
Date Trans3 Transported Waste: Not reported
Date Trans4 Transported Waste: Not reported
Date Trans5 Transported Waste: Not reported
Date Trans6 Transported Waste: Not reported
Date Trans7 Transported Waste: Not reported
Date Trans8 Transported Waste: Not reported
Date Trans9 Transported Waste: Not reported
Date Trans10 Transported Waste: Not reported
Date TSDF Received Waste: 06/26/2008
TSDF EPA Facility Name: Not reported
QTY Units: Not reported
Transporter SEQ ID: Not reported
Transporter-1 Date: Not reported
Waste SEQ ID: Not reported
Waste Type Code 2: Not reported
Waste Type Code 3: Not reported
Waste Type Code 4: Not reported
Waste Type Code 5: Not reported
Waste Type Code 6: Not reported
Date Accepted: Not reported
Manifest Discrepancy Type: Not reported
Data Entry Number: Not reported
Was Load Rejected: BROOKLYN 11211
Reason Load Was Rejected: Not reported

Waste:
Manifest Year: Not reported
Waste Code: D001
Hand Code: H061
Quantity: 40 P

Manifest Number: NJA5062427
EPA ID: NYD049178296
Date Shipped: 05/26/2005
TSDF EPA ID: NJD002182897
Transporter EPA ID: NYD049178296
Transporter 2 EPA ID: Not reported
Transporter 3 EPA ID: Not reported
Transporter 4 EPA ID: Not reported

RADIAC RESEARCH CORP (Continued) **1000245435**

Transporter 5 EPA ID:	Not reported
Transporter 6 EPA ID:	Not reported
Transporter 7 EPA ID:	Not reported
Transporter 8 EPA ID:	Not reported
Transporter 9 EPA ID:	Not reported
Transporter 10 EPA ID:	Not reported
Date Trans1 Transported Waste:	05/26/2005
Date Trans2 Transported Waste:	Not reported
Date Trans3 Transported Waste:	Not reported
Date Trans4 Transported Waste:	Not reported
Date Trans5 Transported Waste:	Not reported
Date Trans6 Transported Waste:	Not reported
Date Trans7 Transported Waste:	Not reported
Date Trans8 Transported Waste:	Not reported
Date Trans9 Transported Waste:	Not reported
Date Trans10 Transported Waste:	Not reported
Date TSDF Received Waste:	05/27/2005
TSDF EPA Facility Name:	Not reported
QTY Units:	Not reported
Transporter SEQ ID:	Not reported
Transporter-1 Date:	Not reported
Waste SEQ ID:	Not reported
Waste Type Code 2:	Not reported
Waste Type Code 3:	Not reported
Waste Type Code 4:	Not reported
Waste Type Code 5:	Not reported
Waste Type Code 6:	Not reported
Date Accepted:	Not reported
Manifest Discrepancy Type:	Not reported
Data Entry Number:	07120525
Was Load Rejected:	BROOKLYN 11211
Reason Load Was Rejected:	Not reported

Manifest Number:	NJA5091703
EPA ID:	NYD049178296
Date Shipped:	06/08/2004
TSDF EPA ID:	NJD002182897
Transporter EPA ID:	NYD049178296
Transporter 2 EPA ID:	Not reported
Transporter 3 EPA ID:	Not reported
Transporter 4 EPA ID:	Not reported
Transporter 5 EPA ID:	Not reported
Transporter 6 EPA ID:	Not reported
Transporter 7 EPA ID:	Not reported
Transporter 8 EPA ID:	Not reported
Transporter 9 EPA ID:	Not reported
Transporter 10 EPA ID:	Not reported
Date Trans1 Transported Waste:	06/08/2004
Date Trans2 Transported Waste:	Not reported
Date Trans3 Transported Waste:	Not reported
Date Trans4 Transported Waste:	Not reported
Date Trans5 Transported Waste:	Not reported
Date Trans6 Transported Waste:	Not reported
Date Trans7 Transported Waste:	Not reported
Date Trans8 Transported Waste:	Not reported
Date Trans9 Transported Waste:	Not reported
Date Trans10 Transported Waste:	Not reported

RADIAC RESEARCH CORP (Continued) **1000245435**

Date TSDF Received Waste:	06/08/2004
TSDF EPA Facility Name:	Not reported
QTY Units:	Not reported
Transporter SEQ ID:	Not reported
Transporter-1 Date:	Not reported
Waste SEQ ID:	Not reported
Waste Type Code 2:	Not reported
Waste Type Code 3:	Not reported
Waste Type Code 4:	Not reported
Waste Type Code 5:	Not reported
Waste Type Code 6:	Not reported
Date Accepted:	Not reported
Manifest Discrepancy Type:	Not reported
Data Entry Number:	06250425
Was Load Rejected:	BROOKLYN 11211
Reason Load Was Rejected:	Not reported

Manifest Number:	NJA5082859
EPA ID:	NYD049178296
Date Shipped:	01/19/2005
TSDF EPA ID:	NJD002182897
Transporter EPA ID:	NYD049178296
Transporter 2 EPA ID:	Not reported
Transporter 3 EPA ID:	Not reported
Transporter 4 EPA ID:	Not reported
Transporter 5 EPA ID:	Not reported
Transporter 6 EPA ID:	Not reported
Transporter 7 EPA ID:	Not reported
Transporter 8 EPA ID:	Not reported
Transporter 9 EPA ID:	Not reported
Transporter 10 EPA ID:	Not reported
Date Trans1 Transported Waste:	01/19/2005
Date Trans2 Transported Waste:	Not reported
Date Trans3 Transported Waste:	Not reported
Date Trans4 Transported Waste:	Not reported
Date Trans5 Transported Waste:	Not reported
Date Trans6 Transported Waste:	Not reported
Date Trans7 Transported Waste:	Not reported
Date Trans8 Transported Waste:	Not reported
Date Trans9 Transported Waste:	Not reported
Date Trans10 Transported Waste:	Not reported
Date TSDF Received Waste:	01/19/2005
TSDF EPA Facility Name:	Not reported
QTY Units:	Not reported
Transporter SEQ ID:	Not reported
Transporter-1 Date:	Not reported
Waste SEQ ID:	Not reported
Waste Type Code 2:	Not reported
Waste Type Code 3:	Not reported
Waste Type Code 4:	Not reported
Waste Type Code 5:	Not reported
Waste Type Code 6:	Not reported
Date Accepted:	Not reported
Manifest Discrepancy Type:	Not reported
Data Entry Number:	03010521
Was Load Rejected:	BROOKLYN 11211
Reason Load Was Rejected:	Not reported

RADIAC RESEARCH CORP (Continued) **1000245435**

Manifest Number:	NJA5091707
EPA ID:	NYD049178296
Date Shipped:	04/06/2004
TSDF EPA ID:	NJD002182897
Transporter EPA ID:	NYD049178296
Transporter 2 EPA ID:	Not reported
Transporter 3 EPA ID:	Not reported
Transporter 4 EPA ID:	Not reported
Transporter 5 EPA ID:	Not reported
Transporter 6 EPA ID:	Not reported
Transporter 7 EPA ID:	Not reported
Transporter 8 EPA ID:	Not reported
Transporter 9 EPA ID:	Not reported
Transporter 10 EPA ID:	Not reported
Date Trans1 Transported Waste:	04/06/2004
Date Trans2 Transported Waste:	Not reported
Date Trans3 Transported Waste:	Not reported
Date Trans4 Transported Waste:	Not reported
Date Trans5 Transported Waste:	Not reported
Date Trans6 Transported Waste:	Not reported
Date Trans7 Transported Waste:	Not reported
Date Trans8 Transported Waste:	Not reported
Date Trans9 Transported Waste:	Not reported
Date Trans10 Transported Waste:	Not reported
Date TSDF Received Waste:	04/08/2004
TSDF EPA Facility Name:	Not reported
QTY Units:	Not reported
Transporter SEQ ID:	Not reported
Transporter-1 Date:	Not reported
Waste SEQ ID:	Not reported
Waste Type Code 2:	Not reported
Waste Type Code 3:	Not reported
Waste Type Code 4:	Not reported
Waste Type Code 5:	Not reported
Waste Type Code 6:	Not reported
Date Accepted:	Not reported
Manifest Discrepancy Type:	Not reported
Data Entry Number:	05030422
Was Load Rejected:	BROOKLYN 11211
Reason Load Was Rejected:	Not reported

Manifest Number:	NJA5104147
EPA ID:	NYD049178296
Date Shipped:	09/01/2004
TSDF EPA ID:	NJD002182897
Transporter EPA ID:	NYD049178296
Transporter 2 EPA ID:	Not reported
Transporter 3 EPA ID:	Not reported
Transporter 4 EPA ID:	Not reported
Transporter 5 EPA ID:	Not reported
Transporter 6 EPA ID:	Not reported
Transporter 7 EPA ID:	Not reported
Transporter 8 EPA ID:	Not reported
Transporter 9 EPA ID:	Not reported
Transporter 10 EPA ID:	Not reported
Date Trans1 Transported Waste:	09/01/2004
Date Trans2 Transported Waste:	Not reported

RADIAC RESEARCH CORP (Continued) **1000245435**

Date Trans3 Transported Waste:	Not reported
Date Trans4 Transported Waste:	Not reported
Date Trans5 Transported Waste:	Not reported
Date Trans6 Transported Waste:	Not reported
Date Trans7 Transported Waste:	Not reported
Date Trans8 Transported Waste:	Not reported
Date Trans9 Transported Waste:	Not reported
Date Trans10 Transported Waste:	Not reported
Date TSDF Received Waste:	09/03/2004
TSDF EPA Facility Name:	Not reported
QTY Units:	Not reported
Transporter SEQ ID:	Not reported
Transporter-1 Date:	Not reported
Waste SEQ ID:	Not reported
Waste Type Code 2:	Not reported
Waste Type Code 3:	Not reported
Waste Type Code 4:	Not reported
Waste Type Code 5:	Not reported
Waste Type Code 6:	Not reported
Date Accepted:	Not reported
Manifest Discrepancy Type:	Not reported
Data Entry Number:	10220421
Was Load Rejected:	BROOKLYN 11211
Reason Load Was Rejected:	Not reported

Manifest Number:	NJA5062428
EPA ID:	NYD049178296
Date Shipped:	05/26/2005
TSDF EPA ID:	NJD002182897
Transporter EPA ID:	NYD049178296
Transporter 2 EPA ID:	Not reported
Transporter 3 EPA ID:	Not reported
Transporter 4 EPA ID:	Not reported
Transporter 5 EPA ID:	Not reported
Transporter 6 EPA ID:	Not reported
Transporter 7 EPA ID:	Not reported
Transporter 8 EPA ID:	Not reported
Transporter 9 EPA ID:	Not reported
Transporter 10 EPA ID:	Not reported
Date Trans1 Transported Waste:	05/26/2005
Date Trans2 Transported Waste:	Not reported
Date Trans3 Transported Waste:	Not reported
Date Trans4 Transported Waste:	Not reported
Date Trans5 Transported Waste:	Not reported
Date Trans6 Transported Waste:	Not reported
Date Trans7 Transported Waste:	Not reported
Date Trans8 Transported Waste:	Not reported
Date Trans9 Transported Waste:	Not reported
Date Trans10 Transported Waste:	Not reported
Date TSDF Received Waste:	05/27/2005
TSDF EPA Facility Name:	Not reported
QTY Units:	Not reported
Transporter SEQ ID:	Not reported
Transporter-1 Date:	Not reported
Waste SEQ ID:	Not reported
Waste Type Code 2:	Not reported
Waste Type Code 3:	Not reported

RADIAC RESEARCH CORP (Continued) **1000245435**

Waste Type Code 4:	Not reported
Waste Type Code 5:	Not reported
Waste Type Code 6:	Not reported
Date Accepted:	Not reported
Manifest Discrepancy Type:	Not reported
Data Entry Number:	07120525
Was Load Rejected:	BROOKLYN 11211
Reason Load Was Rejected:	Not reported

Manifest Number:	NJA2876755
EPA ID:	NYD049178296
Date Shipped:	04/07/2005
TSDF EPA ID:	NJD002182897
Transporter EPA ID:	NYD049178296
Transporter 2 EPA ID:	Not reported
Transporter 3 EPA ID:	Not reported
Transporter 4 EPA ID:	Not reported
Transporter 5 EPA ID:	Not reported
Transporter 6 EPA ID:	Not reported
Transporter 7 EPA ID:	Not reported
Transporter 8 EPA ID:	Not reported
Transporter 9 EPA ID:	Not reported
Transporter 10 EPA ID:	Not reported
Date Trans1 Transported Waste:	04/07/2005
Date Trans2 Transported Waste:	Not reported
Date Trans3 Transported Waste:	Not reported
Date Trans4 Transported Waste:	Not reported
Date Trans5 Transported Waste:	Not reported
Date Trans6 Transported Waste:	Not reported
Date Trans7 Transported Waste:	Not reported
Date Trans8 Transported Waste:	Not reported
Date Trans9 Transported Waste:	Not reported
Date Trans10 Transported Waste:	Not reported
Date TSDF Received Waste:	04/12/2005
TSDF EPA Facility Name:	Not reported
QTY Units:	Not reported
Transporter SEQ ID:	Not reported
Transporter-1 Date:	Not reported
Waste SEQ ID:	Not reported
Waste Type Code 2:	Not reported
Waste Type Code 3:	Not reported
Waste Type Code 4:	Not reported
Waste Type Code 5:	Not reported
Waste Type Code 6:	Not reported
Date Accepted:	Not reported
Manifest Discrepancy Type:	Not reported
Data Entry Number:	06160522
Was Load Rejected:	BROOKLYN 11211
Reason Load Was Rejected:	Not reported

Manifest Number:	NJA2876766
EPA ID:	NYD049178296
Date Shipped:	06/13/2005
TSDF EPA ID:	NJD002182897
Transporter EPA ID:	NYD049178296
Transporter 2 EPA ID:	Not reported
Transporter 3 EPA ID:	Not reported

RADIAC RESEARCH CORP (Continued) **1000245435**

Transporter 4 EPA ID:	Not reported
Transporter 5 EPA ID:	Not reported
Transporter 6 EPA ID:	Not reported
Transporter 7 EPA ID:	Not reported
Transporter 8 EPA ID:	Not reported
Transporter 9 EPA ID:	Not reported
Transporter 10 EPA ID:	Not reported
Date Trans1 Transported Waste:	06/13/2005
Date Trans2 Transported Waste:	Not reported
Date Trans3 Transported Waste:	Not reported
Date Trans4 Transported Waste:	Not reported
Date Trans5 Transported Waste:	Not reported
Date Trans6 Transported Waste:	Not reported
Date Trans7 Transported Waste:	Not reported
Date Trans8 Transported Waste:	Not reported
Date Trans9 Transported Waste:	Not reported
Date Trans10 Transported Waste:	Not reported
Date TSDF Received Waste:	06/24/2005
TSDF EPA Facility Name:	Not reported
QTY Units:	Not reported
Transporter SEQ ID:	Not reported
Transporter-1 Date:	Not reported
Waste SEQ ID:	Not reported
Waste Type Code 2:	Not reported
Waste Type Code 3:	Not reported
Waste Type Code 4:	Not reported
Waste Type Code 5:	Not reported
Waste Type Code 6:	Not reported
Date Accepted:	Not reported
Manifest Discrepancy Type:	Not reported
Data Entry Number:	08090535
Was Load Rejected:	BROOKLYN 11211
Reason Load Was Rejected:	Not reported

Manifest Number:	NJA5082866
EPA ID:	NYD049178296
Date Shipped:	06/21/2004
TSDF EPA ID:	NJD002182897
Transporter EPA ID:	NYD049178296
Transporter 2 EPA ID:	Not reported
Transporter 3 EPA ID:	Not reported
Transporter 4 EPA ID:	Not reported
Transporter 5 EPA ID:	Not reported
Transporter 6 EPA ID:	Not reported
Transporter 7 EPA ID:	Not reported
Transporter 8 EPA ID:	Not reported
Transporter 9 EPA ID:	Not reported
Transporter 10 EPA ID:	Not reported
Date Trans1 Transported Waste:	06/21/2004
Date Trans2 Transported Waste:	Not reported
Date Trans3 Transported Waste:	Not reported
Date Trans4 Transported Waste:	Not reported
Date Trans5 Transported Waste:	Not reported
Date Trans6 Transported Waste:	Not reported
Date Trans7 Transported Waste:	Not reported
Date Trans8 Transported Waste:	Not reported
Date Trans9 Transported Waste:	Not reported

RADIAC RESEARCH CORP (Continued) **1000245435**

Date Trans10 Transported Waste:	Not reported
Date TSDF Received Waste:	06/22/2004
TSDF EPA Facility Name:	Not reported
QTY Units:	Not reported
Transporter SEQ ID:	Not reported
Transporter-1 Date:	Not reported
Waste SEQ ID:	Not reported
Waste Type Code 2:	Not reported
Waste Type Code 3:	Not reported
Waste Type Code 4:	Not reported
Waste Type Code 5:	Not reported
Waste Type Code 6:	Not reported
Date Accepted:	Not reported
Manifest Discrepancy Type:	Not reported
Data Entry Number:	08030422
Was Load Rejected:	BROOKLYN 11211
Reason Load Was Rejected:	Not reported

Manifest Number:	NJA5104141
EPA ID:	NYD049178296
Date Shipped:	11/04/2004
TSDF EPA ID:	NJD002182897
Transporter EPA ID:	NYD049178296
Transporter 2 EPA ID:	Not reported
Transporter 3 EPA ID:	Not reported
Transporter 4 EPA ID:	Not reported
Transporter 5 EPA ID:	Not reported
Transporter 6 EPA ID:	Not reported
Transporter 7 EPA ID:	Not reported
Transporter 8 EPA ID:	Not reported
Transporter 9 EPA ID:	Not reported
Transporter 10 EPA ID:	Not reported
Date Trans1 Transported Waste:	11/04/2004
Date Trans2 Transported Waste:	Not reported
Date Trans3 Transported Waste:	Not reported
Date Trans4 Transported Waste:	Not reported
Date Trans5 Transported Waste:	Not reported
Date Trans6 Transported Waste:	Not reported
Date Trans7 Transported Waste:	Not reported
Date Trans8 Transported Waste:	Not reported
Date Trans9 Transported Waste:	Not reported
Date Trans10 Transported Waste:	Not reported
Date TSDF Received Waste:	11/05/2004
TSDF EPA Facility Name:	Not reported
QTY Units:	Not reported
Transporter SEQ ID:	Not reported
Transporter-1 Date:	Not reported
Waste SEQ ID:	Not reported
Waste Type Code 2:	Not reported
Waste Type Code 3:	Not reported
Waste Type Code 4:	Not reported
Waste Type Code 5:	Not reported
Waste Type Code 6:	Not reported
Date Accepted:	Not reported
Manifest Discrepancy Type:	Not reported
Data Entry Number:	01180521
Was Load Rejected:	BROOKLYN 11211

RADIAC RESEARCH CORP (Continued) **1000245435**

Reason Load Was Rejected:	Not reported
Manifest Number:	NJA5082883
EPA ID:	NYD049178296
Date Shipped:	03/23/2004
TSDF EPA ID:	NJD002182897
Transporter EPA ID:	NYD049178296
Transporter 2 EPA ID:	Not reported
Transporter 3 EPA ID:	Not reported
Transporter 4 EPA ID:	Not reported
Transporter 5 EPA ID:	Not reported
Transporter 6 EPA ID:	Not reported
Transporter 7 EPA ID:	Not reported
Transporter 8 EPA ID:	Not reported
Transporter 9 EPA ID:	Not reported
Transporter 10 EPA ID:	Not reported
Date Trans1 Transported Waste:	03/23/2004
Date Trans2 Transported Waste:	Not reported
Date Trans3 Transported Waste:	Not reported
Date Trans4 Transported Waste:	Not reported
Date Trans5 Transported Waste:	Not reported
Date Trans6 Transported Waste:	Not reported
Date Trans7 Transported Waste:	Not reported
Date Trans8 Transported Waste:	Not reported
Date Trans9 Transported Waste:	Not reported
Date Trans10 Transported Waste:	Not reported
Date TSDF Received Waste:	03/26/2004
TSDF EPA Facility Name:	Not reported
QTY Units:	Not reported
Transporter SEQ ID:	Not reported
Transporter-1 Date:	Not reported
Waste SEQ ID:	Not reported
Waste Type Code 2:	Not reported
Waste Type Code 3:	Not reported
Waste Type Code 4:	Not reported
Waste Type Code 5:	Not reported
Waste Type Code 6:	Not reported
Date Accepted:	Not reported
Manifest Discrepancy Type:	Not reported
Data Entry Number:	04280421
Was Load Rejected:	BROOKLYN 11211
Reason Load Was Rejected:	Not reported
Manifest Number:	NJA5062424
EPA ID:	NYD049178296
Date Shipped:	01/04/2005
TSDF EPA ID:	NJD002182897
Transporter EPA ID:	NYD049178296
Transporter 2 EPA ID:	Not reported
Transporter 3 EPA ID:	Not reported
Transporter 4 EPA ID:	Not reported
Transporter 5 EPA ID:	Not reported
Transporter 6 EPA ID:	Not reported
Transporter 7 EPA ID:	Not reported
Transporter 8 EPA ID:	Not reported
Transporter 9 EPA ID:	Not reported
Transporter 10 EPA ID:	Not reported

RADIAC RESEARCH CORP (Continued) **1000245435**

Date Trans1 Transported Waste:	01/04/2005
Date Trans2 Transported Waste:	Not reported
Date Trans3 Transported Waste:	Not reported
Date Trans4 Transported Waste:	Not reported
Date Trans5 Transported Waste:	Not reported
Date Trans6 Transported Waste:	Not reported
Date Trans7 Transported Waste:	Not reported
Date Trans8 Transported Waste:	Not reported
Date Trans9 Transported Waste:	Not reported
Date Trans10 Transported Waste:	Not reported
Date TSDF Received Waste:	01/05/2005
TSDF EPA Facility Name:	Not reported
QTY Units:	Not reported
Transporter SEQ ID:	Not reported
Transporter-1 Date:	Not reported
Waste SEQ ID:	Not reported
Waste Type Code 2:	Not reported
Waste Type Code 3:	Not reported
Waste Type Code 4:	Not reported
Waste Type Code 5:	Not reported
Waste Type Code 6:	Not reported
Date Accepted:	Not reported
Manifest Discrepancy Type:	Not reported
Data Entry Number:	04250522
Was Load Rejected:	BROOKLYN 11211
Reason Load Was Rejected:	Not reported

Manifest Number:	NJA5062459
EPA ID:	NYD049178296
Date Shipped:	03/24/2005
TSDF EPA ID:	NJD002182897
Transporter EPA ID:	NYD049178296
Transporter 2 EPA ID:	NYD049178296
Transporter 3 EPA ID:	Not reported
Transporter 4 EPA ID:	Not reported
Transporter 5 EPA ID:	Not reported
Transporter 6 EPA ID:	Not reported
Transporter 7 EPA ID:	Not reported
Transporter 8 EPA ID:	Not reported
Transporter 9 EPA ID:	Not reported
Transporter 10 EPA ID:	Not reported
Date Trans1 Transported Waste:	03/24/2005
Date Trans2 Transported Waste:	03/29/2005
Date Trans3 Transported Waste:	Not reported
Date Trans4 Transported Waste:	Not reported
Date Trans5 Transported Waste:	Not reported
Date Trans6 Transported Waste:	Not reported
Date Trans7 Transported Waste:	Not reported
Date Trans8 Transported Waste:	Not reported
Date Trans9 Transported Waste:	Not reported
Date Trans10 Transported Waste:	Not reported
Date TSDF Received Waste:	03/29/2005
TSDF EPA Facility Name:	Not reported
QTY Units:	Not reported
Transporter SEQ ID:	Not reported
Transporter-1 Date:	Not reported
Waste SEQ ID:	Not reported

RADIAC RESEARCH CORP (Continued) **1000245435**

Waste Type Code 2:	Not reported
Waste Type Code 3:	Not reported
Waste Type Code 4:	Not reported
Waste Type Code 5:	Not reported
Waste Type Code 6:	Not reported
Date Accepted:	Not reported
Manifest Discrepancy Type:	Not reported
Data Entry Number:	05180522
Was Load Rejected:	BROOKLYN 11211
Reason Load Was Rejected:	Not reported

Manifest Number:	NJA2876657
EPA ID:	NYD049178296
Date Shipped:	01/19/2004
TSDF EPA ID:	NJD002182897
Transporter EPA ID:	NYD049178296
Transporter 2 EPA ID:	Not reported
Transporter 3 EPA ID:	Not reported
Transporter 4 EPA ID:	Not reported
Transporter 5 EPA ID:	Not reported
Transporter 6 EPA ID:	Not reported
Transporter 7 EPA ID:	Not reported
Transporter 8 EPA ID:	Not reported
Transporter 9 EPA ID:	Not reported
Transporter 10 EPA ID:	Not reported
Date Trans1 Transported Waste:	01/19/2004
Date Trans2 Transported Waste:	Not reported
Date Trans3 Transported Waste:	Not reported
Date Trans4 Transported Waste:	Not reported
Date Trans5 Transported Waste:	Not reported
Date Trans6 Transported Waste:	Not reported
Date Trans7 Transported Waste:	Not reported
Date Trans8 Transported Waste:	Not reported
Date Trans9 Transported Waste:	Not reported
Date Trans10 Transported Waste:	Not reported
Date TSDF Received Waste:	01/23/2004
TSDF EPA Facility Name:	Not reported
QTY Units:	Not reported
Transporter SEQ ID:	Not reported
Transporter-1 Date:	Not reported
Waste SEQ ID:	Not reported
Waste Type Code 2:	Not reported
Waste Type Code 3:	Not reported
Waste Type Code 4:	Not reported
Waste Type Code 5:	Not reported
Waste Type Code 6:	Not reported
Date Accepted:	Not reported
Manifest Discrepancy Type:	Not reported
Data Entry Number:	03090425
Was Load Rejected:	BROOKLYN 11211
Reason Load Was Rejected:	Not reported

Manifest Number:	NJA5082861
EPA ID:	NYD049178296
Date Shipped:	03/19/2004
TSDF EPA ID:	NJD002182897
Transporter EPA ID:	NYD049178296

RADIAC RESEARCH CORP (Continued) **1000245435**

Transporter 2 EPA ID:	Not reported
Transporter 3 EPA ID:	Not reported
Transporter 4 EPA ID:	Not reported
Transporter 5 EPA ID:	Not reported
Transporter 6 EPA ID:	Not reported
Transporter 7 EPA ID:	Not reported
Transporter 8 EPA ID:	Not reported
Transporter 9 EPA ID:	Not reported
Transporter 10 EPA ID:	Not reported
Date Trans1 Transported Waste:	03/19/2004
Date Trans2 Transported Waste:	Not reported
Date Trans3 Transported Waste:	Not reported
Date Trans4 Transported Waste:	Not reported
Date Trans5 Transported Waste:	Not reported
Date Trans6 Transported Waste:	Not reported
Date Trans7 Transported Waste:	Not reported
Date Trans8 Transported Waste:	Not reported
Date Trans9 Transported Waste:	Not reported
Date Trans10 Transported Waste:	Not reported
Date TSDF Received Waste:	03/26/2004
TSDF EPA Facility Name:	Not reported
QTY Units:	Not reported
Transporter SEQ ID:	Not reported
Transporter-1 Date:	Not reported
Waste SEQ ID:	Not reported
Waste Type Code 2:	Not reported
Waste Type Code 3:	Not reported
Waste Type Code 4:	Not reported
Waste Type Code 5:	Not reported
Waste Type Code 6:	Not reported
Date Accepted:	Not reported
Manifest Discrepancy Type:	Not reported
Data Entry Number:	05180421
Was Load Rejected:	BROOKLYN 11211
Reason Load Was Rejected:	Not reported

Manifest Number:	NJA5091712
EPA ID:	NYD049178296
Date Shipped:	04/28/2004
TSDF EPA ID:	NJD002182897
Transporter EPA ID:	NYD049178296
Transporter 2 EPA ID:	Not reported
Transporter 3 EPA ID:	Not reported
Transporter 4 EPA ID:	Not reported
Transporter 5 EPA ID:	Not reported
Transporter 6 EPA ID:	Not reported
Transporter 7 EPA ID:	Not reported
Transporter 8 EPA ID:	Not reported
Transporter 9 EPA ID:	Not reported
Transporter 10 EPA ID:	Not reported
Date Trans1 Transported Waste:	04/28/2004
Date Trans2 Transported Waste:	Not reported
Date Trans3 Transported Waste:	Not reported
Date Trans4 Transported Waste:	Not reported
Date Trans5 Transported Waste:	Not reported
Date Trans6 Transported Waste:	Not reported
Date Trans7 Transported Waste:	Not reported

RADIAC RESEARCH CORP (Continued) **1000245435**

Date Trans8 Transported Waste:	Not reported
Date Trans9 Transported Waste:	Not reported
Date Trans10 Transported Waste:	Not reported
Date TSDF Received Waste:	05/04/2004
TSDF EPA Facility Name:	Not reported
QTY Units:	Not reported
Transporter SEQ ID:	Not reported
Transporter-1 Date:	Not reported
Waste SEQ ID:	Not reported
Waste Type Code 2:	Not reported
Waste Type Code 3:	Not reported
Waste Type Code 4:	Not reported
Waste Type Code 5:	Not reported
Waste Type Code 6:	Not reported
Date Accepted:	Not reported
Manifest Discrepancy Type:	Not reported
Data Entry Number:	05270422
Was Load Rejected:	BROOKLYN 11211
Reason Load Was Rejected:	Not reported

AR318 **460 KINGSLAND AVENUE** **NY SHWS** **U003074537**
NE **460 KINGSLAND AVENUE** **NY AST** **N/A**
1/2-1 **BROOKLYN, NY 11222** **NY Spills**
0.846 mi.
4467 ft. **Site 1 of 2 in cluster AR**

Relative:
Lower

Actual:
8 ft.

SHWS:

Program:	HW
Site Code:	415641
Classification:	P
Region:	2
Acres:	3.5
HW Code:	224135
Record Add:	06/25/2009
Record Upd:	09/15/2010
Updated By:	SRHEIGEL

Site Description: The Site is located at 460 Kingsland Avenue in the northernmost section of Brooklyn within a commercial/industrial area and is approximately 3.5 acres in size. It is bordered by Newtown Creek to the east, Kingsland Avenue to the west, Greenpoint Avenue to the north (adjacent to Newtown Creek WPCP), and the Former ExxonMobil Brooklyn Terminal (Mobil Brooklyn Refinery) to the south. Topographic elevations at the Site are approximately 7 feet above mean sea level (amsl) within the southeastern portion of the Site and gradually rise to approximately 11 ft amsl within the northwestern portion of the Site. The Site is currently vacant but was most recently used as a trucking distribution hub. The site has two abutting one-story buildings divided into storage and office space. Exterior areas are paved and used for delivery and shipping purposes, as well as the staging of delivery vehicles. The Site was historically operated as part of the former Mobil Brooklyn Refinery (SOCONY), which itself was a continuation of petroleum refining and storage operations that were prevalent in Greenpoint since the mid-Nineteenth Century. As part of the earlier petroleum refining and storage operations, the southern region of the Site was used for petroleum bulk storage purposes whereas improvements in the northern region of the Site included a distillery and a boiler works storage yard. Under former operations,

460 KINGSLAND AVENUE (Continued) **U003074537**

the Site also served as a petroleum bulk storage yard that included three petroleum bulk storage tanks, two chemical bulk storage tanks containing acids, and an API-type oil/water separator along the southern Site boundary. The site was reportedly used by Mobil?s Technical Services Division (TSD) for study of petroleum product uses. After refinery operations at the former Mobil Brooklyn Refinery ceased in 1966, the Site was sold in 1967 and redeveloped with the existing commercial building in 1968 and occupied by miscellaneous trucking operations. In addition, fifteen underground storage tanks containing diesel fuel, heating oil, and waste oil were maintained during the operation of the commercial/transfer facilities and were removed in 1994. A spill (#9402812) reported during the tank removal initiated site investigation and characterization activities. In addition, ExxonMobil has performed some investigation of the site as part of the remediation of the former Mobil Brooklyn Refinery. The initial investigation activities indicated petroleum-impacted soils existed within the shallow subsurface beneath the Site and that free-phase petroleum product was also located within the shallow subsurface. More recent sampling seeking to close the open spill identified PCB contamination in shallow soil under the asphalt pavement and indicated limited groundwater contamination from PCBs exists.

Env Problem: Soil sampling indicates that hazardous waste disposal has occurred at the site. Groundwater sampling at the site indicates that PCBs may be present in the shallow groundwater at levels above the NYSAWQS. Additional site characterization is necessary to examine complete nature and extent in groundwater and soil and to determine if a significant amount of waste is present. Petroleum impacts are present in site in shallow and deeper soils, and in groundwater from former refining operations on and near the site.

Health Problem: As information for this site becomes available, it will be reviewed by the NYSDOH to determine if site contamination presents public health exposure concerns.

Dump:	Not reported
Structure:	Not reported
Lagoon:	Not reported
Landfill:	Not reported
Pond:	Not reported
Disp Start:	Not reported
Disp Term:	Not reported
Lat/Long:	Not reported
Dell:	Not reported
Record Add:	Not reported
Record Upd:	Not reported
Updated By:	Not reported
Own Op:	Owner
Sub Type:	02
Owner Name:	Not reported
Owner Company:	NEW SAG LLC
Owner Address:	2 GALASSO PLACE
Owner Addr2:	Not reported
Owner City,St,Zip:	MASPETH, NY 11378
Owner Country:	United States of America
Own Op:	Owner
Sub Type:	NNN
Owner Name:	SALVATORE TROVATO
Owner Company:	REVEAL KINGSLAND LLC

460 KINGSLAND AVENUE (Continued) **U003074537**

Owner Address:	X
Owner Addr2:	Not reported
Owner City,St,Zip:	X, NY 11222
Owner Country:	United States of America
Own Op:	Owner
Sub Type:	NNN
Owner Name:	FRANK GALASSO
Owner Company:	NEWSAG LLC
Owner Address:	X
Owner Addr2:	Not reported
Owner City,St,Zip:	X, NY 11222
Owner Country:	United States of America
HW Code:	Not reported
Waste Type:	Not reported
Waste Quantity:	Not reported
Waste Code:	Not reported
Crossref ID:	Not reported
Cross Ref Type Code:	Not reported
Cross Ref Type:	Not reported
Record Added Date:	Not reported
Record Updated:	Not reported
Updated By:	Not reported

AST:

Region:	STATE
DEC Region:	2
Site Status:	Unregulated/Closed
Facility Id:	2-318035
Program Type:	PBS
UTM X:	589315.25375
UTM Y:	4509558.92143
Expiration Date:	N/A
Site Type:	Trucking/Transportation/Fleet Operation

Affiliation Records:

Site Id:	14649
Affiliation Type:	Facility Owner
Company Name:	YELLOW FREIGHT SYSTEM, INC
Contact Type:	Not reported
Contact Name:	Not reported
Address1:	10990 ROE AVE
Address2:	Not reported
City:	OVERLAND PARK
State:	KS
Zip Code:	66211
Country Code:	001
Phone:	(913) 345-3000
EMail:	Not reported
Fax Number:	Not reported
Modified By:	TRANSLAT
Date Last Modified:	2004-03-04

Site Id:	14649
Affiliation Type:	Mail Contact
Company Name:	YELLOW FREIGHT SYSTEM, INC
Contact Type:	Not reported
Contact Name:	ENVIRONMENTAL SERVICES

460 KINGSLAND AVENUE (Continued) **U003074537**

Address1:	10990 ROE AVE
Address2:	Not reported
City:	OVERLAND PARK
State:	KS
Zip Code:	66211
Country Code:	001
Phone:	(913) 344-3000
EMail:	Not reported
Fax Number:	Not reported
Modified By:	TRANSLAT
Date Last Modified:	2004-03-04

Site Id:	14649
Affiliation Type:	Facility Operator
Company Name:	YELLOW FREIGHT SYSTEM, INC
Contact Type:	Not reported
Contact Name:	STEVE SHINNERS
Address1:	Not reported
Address2:	Not reported
City:	Not reported
State:	NN
Zip Code:	Not reported
Country Code:	001
Phone:	(913) 344-3000
EMail:	Not reported
Fax Number:	Not reported
Modified By:	TRANSLAT
Date Last Modified:	2004-03-04

Site Id:	14649
Affiliation Type:	Emergency Contact
Company Name:	YELLOW FREIGHT SYSTEM, INC
Contact Type:	Not reported
Contact Name:	CARL BEZNOTT
Address1:	Not reported
Address2:	Not reported
City:	Not reported
State:	NN
Zip Code:	Not reported
Country Code:	001
Phone:	(913) 344-3000
EMail:	Not reported
Fax Number:	Not reported
Modified By:	TRANSLAT
Date Last Modified:	2004-03-04

Tank Info:

Tank Number:	014
Tank Id:	48533
Material Code:	9999
Common Name of Substance:	Other

Equipment Records:

C02 - Pipe Location - Underground/On-ground
G00 - Tank Secondary Containment - None

460 KINGSLAND AVENUE (Continued) **U003074537**

J02 - Dispenser - Suction Dispenser
B00 - Tank External Protection - None
F00 - Pipe External Protection - None
H00 - Tank Leak Detection - None
I00 - Overfill - None
A00 - Tank Internal Protection - None
D01 - Pipe Type - Steel/Carbon Steel/Iron

Tank Location:	1
Tank Type:	Steel/Carbon Steel/Iron
Tank Status:	Closed - Removed
Pipe Model:	Not reported
Install Date:	07/01/1994
Capacity Gallons:	1000
Tightness Test Method:	NN
Date Test:	Not reported
Next Test Date:	Not reported
Date Tank Closed:	07/01/1994
Register:	True
Modified By:	TRANSLAT
Last Modified:	04/14/2017
Material Name:	Not reported

Tank Number:	017
Tank Id:	48535
Material Code:	9999
Common Name of Substance:	Other

Equipment Records:

B00 - Tank External Protection - None
F00 - Pipe External Protection - None
C02 - Pipe Location - Underground/On-ground
G00 - Tank Secondary Containment - None
J02 - Dispenser - Suction Dispenser
H00 - Tank Leak Detection - None
I00 - Overfill - None
L09 - Piping Leak Detection - Exempt Suction Piping
A00 - Tank Internal Protection - None
D01 - Pipe Type - Steel/Carbon Steel/Iron

Tank Location:	6
Tank Type:	Steel/Carbon Steel/Iron
Tank Status:	In Service
Pipe Model:	Not reported
Install Date:	01/01/1978
Capacity Gallons:	275
Tightness Test Method:	NN
Date Test:	Not reported
Next Test Date:	Not reported
Date Tank Closed:	Not reported
Register:	True
Modified By:	TRANSLAT
Last Modified:	04/14/2017
Material Name:	Not reported

SPILLS:

Facility ID:	0307959

460 KINGSLAND AVENUE (Continued) **U003074537**

Facility Type:	ER
Spill Number:	0307959
DER Facility ID:	251993
Site ID:	107522
DEC Region:	2
Spill Number/Closed Date:	2003-11-13
Spill Cause:	Unknown
Spill Class:	C4
SWIS:	2401
Spill Date:	2003-10-28
Investigator:	TJDEMEO
Referred To:	Not reported
Reported to Dept:	2003-10-28
CID:	207
Water Affected:	Not reported
Spill Source:	Commercial Vehicle
Spill Notifier:	Fire Department
Cleanup Ceased:	Not reported
Cleanup Meets Std:	False
Last Inspection:	Not reported
Recommended Penalty:	False
UST Trust:	False
Remediation Phase:	0
Date Entered In Computer:	2003-10-28
Spill Record Last Update:	2003-11-13
Spiller Name:	Not reported
Spiller Company:	Not reported
Spiller Address:	Not reported
Spiller Company:	001
Contact Name:	FDNY DISP 381
DEC Memo:	"Prior to Sept, 2004 data translation this spill Lead_DEC Field was DEMEO 10/28/2003 - ROSSAN, DDO; Called FDNY Disp. 381, who confirmed that clean-up is been done by the Sanitation Dept. using Spedi-dri. and sand. Advised that the NYS-DEP be informed. FDNY called again to cinfirmed that amount of diesel spilled is 200 gallons. Discussed with Michelle, who decided to visit spill site. Ed. 10/29/03 Tipple conducted site visit//sand still on roadway//three drums of mostly liquid oil on site//called FDNY, located captain who responded, by the time the FD arrived, the truck responsible for the spill was long gone. Upon interviewing individuals who worked adjacent to the facility the truck was a dark green fuel iol truck, no one interviewed noticed the name of the company. NO RP IDENTIFIED. put drums on drum run. 11/13/03 TJD Containers emptied on 11/7/03 as part of R2 drum run. See spill #9930008. Spill closed."
Remarks:	"cleanup in progress"

All Materials:

Site ID:	107522
Operable Unit ID:	874334
Operable Unit:	01
Material ID:	501480
Material Code:	0008
Material Name:	diesel
Case No.:	Not reported
Material FA:	Petroleum
Quantity:	200.00
Units:	G
Recovered:	.00

460 KINGSLAND AVENUE (Continued) **U003074537**

Oxygenate:	Not reported

Facility ID:	9402812
Facility Type:	ER
Spill Number:	9402812
DER Facility ID:	251993
Site ID:	312529
DEC Region:	2
Spill Number/Closed Date:	2009-03-27
Spill Cause:	Unknown
Spill Class:	B3
SWIS:	2401
Spill Date:	1994-05-19
Investigator:	ADZHITOM
Referred To:	Not reported
Reported to Dept:	1994-05-26
CID:	Not reported
Water Affected:	Not reported
Spill Source:	Unknown
Spill Notifier:	Other
Cleanup Ceased:	Not reported
Cleanup Meets Std:	False
Last Inspection:	Not reported
Recommended Penalty:	False
UST Trust:	False
Remediation Phase:	0
Date Entered In Computer:	1994-07-22
Spill Record Last Update:	2009-03-31
Spiller Name:	Not reported
Spiller Company:	YELLOW FREIGHT SYSTEM
Spiller Address:	10990 ROE AVENUE
Spiller Company:	001
Contact Name:	Not reported
DEC Memo:	"Prior to Sept, 2004 data translation this spill Lead_DEC Field was ROMMEL ALSO SEE LATER, CLOSED SPILL REPORT NO. 9403747. 10/10/95: This is additional information about material spilled from the translation of the old spill file: HEAVY FUEL OIL. 03/29/04 Related to Mobil Greenpoint spill Transferred from Miller to Rommel. 10/12/04 Received call from John Harrison, EcolSciences, Rockaway, NJ, 973-366-9500, representing potential buyer. Plans to FOIA the file. Rommel 3/4/05 - Mr. Arthur Max, a consultant representing the current owner called to inquire about what it takes to close out the case. His Number is 201-867-6777. Transfer it to Alex Zhitomirsky. - KST 3/31/2005 According to Arthur Max Yellow Freight pulled some tanks in 1994. They found and removed most of the soil contamination. DEC asked to remove more contamination around the perimeter. Woodward Clyde stated that due to the Mobil spill and high background contamination there is no point in removing more soil. Weintraub real estate company was hired by Yellow Freight. Alex Zhitomirsky requested on March 4, 2005, that the responsible party should submit documentation supporting their case to NYSDEC. AZ 9/26/2005 Conversation with Arthur Max. They want to buy this property and inquired what should be done in order to close this spill. I responded that site assessment should be performed. Gw wells installed at the property and along the perimetr of the property in order to compare background contamination with the site

460 KINGSLAND AVENUE (Continued) **U003074537**

contamination. AZ 1/17/2006 I left a message for Arthur Max. Investigation/delineation is pending. AZ 1/18/2006 I contacted Arthur Max (Weintraub, Casey - Realtors 201-876-6777). He informed me that they sold this property in November 2005 to Sagres, LLC 2 Galasso Place, Maspeth, NY 11378 718-456-1800(?)(they are in the same building as Galasso Trucking). I contacted Frank Galasso (partner) at 718-456-1800. He said that I should talk to Phil Galasso (partner)516-965-7766. He will ask him to contact me ASAP. AZ 4/3/2006 I contacted Phil Galasso (Reveal New Sag LLC.)516-965-7766. He will file for FOIL and have his consultant contact me. AZ 6/13/2006 I left a message for John Urda (DEC Legal)requesting his assistance with this case. AZ 6/14/2006 Jon Kolleeny recommended to refer this case to J. Urda. J. Urda recommended to send RP a short form STIP. J. Kolleeny supported this recommendation. A short form STIP was sent to Phil Galasso, Sagres LLC, 2 Galasso Place, Maspeth, NY 11378 AZ 6/27/2006 Received a message from Steve Russo (212-421-2150). Left a message for Steve Russo. AZ 6/27/2006 Conversation with Steve Russo, attorney for the owner (Reveal New Sag). He works for Sive Paget company(212-421-2150). They will send me report for review. I will get back to them when I review the report. AZ 6/28/2006 The report does not contain a map showing the locations of the old excavated tanks (15 USTs). No borings were installed near the old tank field. Fingerprint analyses were not attached. AZ 7/27/2006 Left a message for Steve Russo (Sive, Paget & Riesel). AZ 8/2/2006 Conversation with Steve Russo (212-421-2150). I conveyed to him that the report lacks essential information:borings/wells were not installed near the old tank field; there is no map showing the old excavated tanks (15 USTs), fingerprint analyses were not attached to the report. DEC requested new borings/wells installation, mointoring of the new wells and fingerprint analyses of the free phase. He will get back to me with a plan of actin in a week. AZ 8/10/06 I sent e-mail to Steven Russo Sive, Paget & Riesel, P.C. at 460 Park Avenue New York, New York 10022(212) 421-2150 confirming the additional items that should be submitted to DEC: 1. A sampling plan providing for the installation of groundwater wells and collection of soil samples proximate to the area where the former Yellow Freight USTs were excavated 2. Reflect the former UST location on the map or maps accompanying the supplemental sampling plan 3. Provide results of historic and new fingerprint analysis of petroleum, if any, collected from the newly installed monitoring wells or, if no free product is collected from the wells, from soil samples. AZ 1/31/2007 I contacted Steven Russo @ (212) 421-2150 (Sive, Paget & Riesel). Exxon Mobil is preparing an extensive sampling plan for this site which will be submitted within a month. He will send me fingerprint analyses and a map with tank locations. He will forward a sampling plan as soon as it will be available. AZ 2/6/2007 Received historical and current fingerprint analyses from Steve Russo. He stated that we are hoping to finalize access issues with Exxon Mobil in the next week so that a work plan to more fully investigate the site can be submitted shortly. AZ 4/13/2007 Received e-mail from Ed Hampston (DER Albany). He received proposed investigation plan (part of investigations associated with the former Mobil Refinery/Terminal from Exxon) and forwarded it to Reg. 2. E. Hampston will likely to request some of their borings go beyond the first impermeable layer they encounter (or nest wells) to see if there is deeper contamination. I reviewed the Exxon proposals and discussed the work plan with Ed. I suggested increasing the

460 KINGSLAND AVENUE (Continued) **U003074537**

number of wells (they initially suggested 3 wells), advancing wells at the locations of the former Yellow Freight tanks, advancing wells near the Exxon plume boundaries, performing fingerprint analyses on all samples, compiling detailed groundwater and soil plume maps. AZ 11/1/2007 Reviewed Investigation Report by Roux Associates dated August 2, 2007 and received on August 21, 2007. Nine soil borings and three new shallow aquifer wells wells and three new regional aquifer monitoring wells were completed. SVOC and metals were detected at concentrations greater than the NYSDEC Restricted Commercial Use Criteria in the shallow subsurface beneath the property. with the highest concentrations present in the vicinity of SB-4, SB-7, SB-9. PCBs were also detected at three soil borings with the highest concentrations observed at SB-6. Although petroleum staining was observed throughout the shallow subsurface, only globules of free product were observed at two locations that were associated historic petroleum storage operations. There were no observed visual impacts within the regional aquifer. VOC and SVOCs are present in groundwater above the NYSDEC AWQSGV within the shallow aquifer. PCB were detected in one location within the sallow aquifer at monitoring well KNW-4. Within the regional aquifer, only minor concentrations of petroleum and chlorinated compounds were observed in gw above the guidance level. According to the report, data indicated that the free product plume present within the regional aquifer beneath the Exxon Mobil Brooklyn Terminal to the south of the property does not extend to the north beneath the property. AZ 12-27-2007 Letters to Phil Galasso and Exxon Mobil were sent out by DEC (Ed Hampston - Central Office). The DEC letters required further investigation and remediation of the site. AZ 1-9-2008 Meeting with Philip Galasso (Revael New Sag), John Urda, Ed Hapston, Alan Michaels (by phone NYSDEC), Michael Bogin (Steve, Paget), Dan Buget. AZ 8-12-2008 The owner is proceeding with the sale of the property. The existing building will be demolished for a clean fill recycling operation. As part of the demo, they intend to dig out around the building footprint, and want to know if this will be enough to close the UST spill. I recommended taking the end point samples. Also, a work plan containing a site map with UST locations, hot spots (based on the previous investigations), the excavation area and proposed sampling locations should be submitted to DEC. I conveyed my suggestions to John Urda and Ed Hampston. AZ 10-27-2008 I have received an e-mail from Ed Hampston who forwarded a request for spill closure by Leggette, Brashears @ Graham. I e-mailed my response to John Urda and Ed Hampstead. AZ 10-29-2008 Conference call with John Urda and Michael Bogin. DEC requested that New Sag investigate and remediate area in front of the building at the locations of the former USTs (diesel, waste oil and heating oil tanks). According to September 19, 1994 closure report, waste oil tank had 3 holes and soil in the USTs area exhibited VOC exceedances. Also, VOC concentrations in the former USTs area exceeded the background concentrations. DEC (Mike Mulqueen 2-27-1995) requested further investigation and remediation. AZ 1-8-2008 A conference call with Central office was held (V.Brevdo, J. Urda, Ed Hampston, Alan Michaels, Joseph White). The site was discussed. Central Office will work with Exxon Mobil to address PCB contamination. AZ 2/4/2009 A meeting was held among Alex Zhitomirsky, John Urda, Vadim Brevdo, Allan Michaels, Ed Hampston of DEC and Phil Galasso and Michael Bogin representing Mr. Galasso. Phil Galasso and Michael Bogin presented information that appears to support their conviction that PCB contamination and remaining petroleum contamination plums are part of

460 KINGSLAND AVENUE (Continued) **U003074537**

a greater Exxon Mobil plume (Greenpoint plume) and, therefore, should be investigated/remediated by Exxon Mobil. It was decided that Albany (Ed Hempston and Allan Michaels) will call a meeting with Exxon Mobil so the other party can present their case. If information presented by 460 Kingsland owners is confirmed then this spill number will be closed and referred to a main spill number of Greenpoint (Exxon Mobil)spill for further investigation/remediation. AZ 3-27-2009 After consultation with V. Brevdo, J. Urda and Ed Hampston this spill number is closed. According to Ed Hampston, all further activities for this site will be tracked under spill #8800244 (this is the spill Central Ofiice has PIN attached). Ed Hampston intends to create a P site for 460 Kingsland. AZ "

Remarks: "FOUNDATION TEST BARINGS-OIL MAY BE FROM ADJACENT MOBIL REFINERY"

All Materials:

Site ID:	312529
Operable Unit ID:	996611
Operable Unit:	01
Material ID:	567174
Material Code:	0066A
Material Name:	unknown petroleum
Case No.:	Not reported
Material FA:	Petroleum
Quantity:	-1.00
Units:	L
Recovered:	.00
Oxygenate:	Not reported

Facility ID:	9403747
Facility Type:	ER
Spill Number:	9403747
DER Facility ID:	251993
Site ID:	312530
DEC Region:	2
Spill Number/Closed Date:	2002-12-26
Spill Cause:	Other
Spill Class:	C3
SWIS:	2401
Spill Date:	1994-06-16
Investigator:	SJMILLER
Referred To:	Not reported
Reported to Dept:	1994-06-16
CID:	Not reported
Water Affected:	Not reported
Spill Source:	Commercial/Industrial
Spill Notifier:	Other
Cleanup Ceased:	Not reported
Cleanup Meets Std:	False
Last Inspection:	Not reported
Recommended Penalty:	False
UST Trust:	False
Remediation Phase:	0
Date Entered In Computer:	1994-09-22
Spill Record Last Update:	2003-10-03
Spiller Name:	Not reported
Spiller Company:	YELOW FREIGHT LINE
Spiller Address:	460 KINGSLAND AVENUE

460 KINGSLAND AVENUE (Continued) **U003074537**

Spiller Company: 001
Contact Name: Not reported
DEC Memo: "Prior to Sept, 2004 data translation this spill Lead_DEC Field was MILLER SEE EARLY, OPEN SPILL REPORT NO. 9402812. 10/10/95: This is additional information about material spilled from the translation of the old spill file: PETRO & HYDRO CARBON. 12/26/02, MILLER CLOSED SPILL REPORT 9403747 AND CROSS-REFERENCED IT WITH OPEN, EARLIER SPILL REPORT NO. 9402812."
Remarks: "SPILL PREVIOUSLY REPORTED"

All Materials:
Site ID: 312530
Operable Unit ID: 997426
Operable Unit: 01
Material ID: 383917
Material Code: 0009
Material Name: gasoline
Case No.: Not reported
Material FA: Petroleum
Quantity: -1.00
Units: L
Recovered: .00
Oxygenate: Not reported

---

319 ESE 1/2-1 0.853 mi. 4506 ft.

Relative: Higher

Actual: 35 ft.

GOODMAN BROTHERS STEEL DRUM CO INC
18 DIVISION PLACE
BROOKLYN, NY 11222

RCRA-CESQG **1000190383**
NY SHWS **NYD047683776**
NY UST
NY CBS
NY CBS AST
NY Spills
RAATS
ICIS
FINDS
ECHO
NY AIRS
NY MANIFEST
NJ MANIFEST

RCRA-CESQG:
Date form received by agency: 01/01/2007
Facility name: GOODMAN BROTHERS STEEL DRUM CO INC
Facility address: 18 DIVISION PLACE
BROOKLYN, NY 11222
EPA ID: NYD047683776
Mailing address: DIVISION PL
BROOKLYN, NY 11222
Contact: SIMON GOODMAN
Contact address: DIVISION PL
BROOKLYN, NY 11222
Contact country: US
Contact telephone: 718-782-3056
Contact email: Not reported
EPA Region: 02
Land type: Facility is not located on Indian land. Additional information is not known.
Classification: Conditionally Exempt Small Quantity Generator
Description: Handler: generates 100 kg or less of hazardous waste per calendar month, and accumulates 1000 kg or less of hazardous waste at any time;

GOODMAN BROTHERS STEEL DRUM CO INC (Continued) **1000190383**

or generates 1 kg or less of acutely hazardous waste per calendar month, and accumulates at any time: 1 kg or less of acutely hazardous waste; or 100 kg or less of any residue or contaminated soil, waste or other debris resulting from the cleanup of a spill, into or on any land or water, of acutely hazardous waste; or generates 100 kg or less of any residue or contaminated soil, waste or other debris resulting from the cleanup of a spill, into or on any land or water, of acutely hazardous waste during any calendar month, and accumulates at any time: 1 kg or less of acutely hazardous waste; or 100 kg or less of any residue or contaminated soil, waste or other debris resulting from the cleanup of a spill, into or on any land or water, of acutely hazardous waste

Owner/Operator Summary:

Owner/operator name:	GOODMAN BROS STEEL DRUM CO INC
Owner/operator address:	NOT REQUIRED NOT REQUIRED, WY 99999
Owner/operator country:	US
Owner/operator telephone:	212-555-1212
Owner/operator email:	Not reported
Owner/operator fax:	Not reported
Owner/operator extension:	Not reported
Legal status:	Private
Owner/Operator Type:	Owner
Owner/Op start date:	Not reported
Owner/Op end date:	Not reported

Owner/operator name:	GOODMAN BROS STEEL DRUM CO INC
Owner/operator address:	NOT REQUIRED NOT REQUIRED, WY 99999
Owner/operator country:	US
Owner/operator telephone:	212-555-1212
Owner/operator email:	Not reported
Owner/operator fax:	Not reported
Owner/operator extension:	Not reported
Legal status:	Private
Owner/Operator Type:	Operator
Owner/Op start date:	Not reported
Owner/Op end date:	Not reported

Handler Activities Summary:

U.S. importer of hazardous waste:	No
Mixed waste (haz. and radioactive):	No
Recycler of hazardous waste:	No
Transporter of hazardous waste:	No
Treater, storer or disposer of HW:	No
Underground injection activity:	No
On-site burner exemption:	No
Furnace exemption:	No
Used oil fuel burner:	No
Used oil processor:	No
User oil refiner:	No
Used oil fuel marketer to burner:	No
Used oil Specification marketer:	No
Used oil transfer facility:	No
Used oil transporter:	No

GOODMAN BROTHERS STEEL DRUM CO INC (Continued) **1000190383**

Historical Generators:
Date form received by agency: 01/01/2006
Site name: GOODMAN BROTHERS STEEL DRUM CO INC
Classification: Small Quantity Generator

Date form received by agency: 11/21/2002
Site name: GOODMAN BROTHERS STEEL DRUM CO INC
Classification: Large Quantity Generator

Date form received by agency: 01/01/2001
Site name: GOODMAN BROS STEEL DRUM CO INC
Classification: Large Quantity Generator

Date form received by agency: 02/28/1998
Site name: GOODMAN BROTHERS STEEL DRUM CO INC
Classification: Large Quantity Generator

Date form received by agency: 03/11/1996
Site name: GOODMAN BROS. STEEL DRUM CO. INC.
Classification: Large Quantity Generator

Date form received by agency: 03/25/1994
Site name: GOODMAN BROS STEEL DRUM CO INC
Classification: Large Quantity Generator

Date form received by agency: 08/18/1980
Site name: GOODMAN BROS STEEL DRUM CO INC
Classification: Large Quantity Generator

. Waste code: D000
. Waste name: Not Defined

. Waste code: D001
. Waste name: IGNITABLE WASTE

. Waste code: F017
. Waste name: Not Defined

. Waste code: U220
. Waste name: BENZENE, METHYL- (OR) TOLUENE

. Waste code: U239
. Waste name: BENZENE, DIMETHYL- (I,T) (OR) XYLENE (I)

Facility Has Received Notices of Violations:
Regulation violated: SR - 372.2a&b;373-1.1d&e;373-3.3b&g
Area of violation: Generators - General
Date violation determined: 01/03/2002
Date achieved compliance: 01/26/2005
Violation lead agency: State
Enforcement action: FINAL 3008(A) COMPLIANCE ORDER
Enforcement action date: 06/18/2003
Enf. disposition status: Dropped
Enf. disp. status date: 01/26/2005
Enforcement lead agency: State
Proposed penalty amount: Not reported

GOODMAN BROTHERS STEEL DRUM CO INC (Continued) **1000190383**

Final penalty amount: 17500
Paid penalty amount: 8750

Regulation violated: SR - 372.2a&b;373-1.1d&e;373-3.3b&g
Area of violation: Generators - General
Date violation determined: 01/03/2002
Date achieved compliance: 01/26/2005
Violation lead agency: State
Enforcement action: INITIAL 3008(A) COMPLIANCE
Enforcement action date: 03/21/2002
Enf. disposition status: Dropped
Enf. disp. status date: 01/26/2005
Enforcement lead agency: State
Proposed penalty amount: Not reported
Final penalty amount: Not reported
Paid penalty amount: Not reported

Regulation violated: SR - 372
Area of violation: Generators - General
Date violation determined: 01/29/1999
Date achieved compliance: 04/01/1999
Violation lead agency: EPA
Enforcement action: WRITTEN INFORMAL
Enforcement action date: 03/01/1999
Enf. disposition status: Not reported
Enf. disp. status date: Not reported
Enforcement lead agency: EPA
Proposed penalty amount: Not reported
Final penalty amount: Not reported
Paid penalty amount: Not reported

Regulation violated: Not reported
Area of violation: Generators - General
Date violation determined: 06/03/1987
Date achieved compliance: 12/15/1987
Violation lead agency: State
Enforcement action: FINAL 3008(A) COMPLIANCE ORDER
Enforcement action date: 09/22/1987
Enf. disposition status: Not reported
Enf. disp. status date: Not reported
Enforcement lead agency: State
Proposed penalty amount: Not reported
Final penalty amount: 6500
Paid penalty amount: 6500

Regulation violated: Not reported
Area of violation: Generators - General
Date violation determined: 09/02/1982
Date achieved compliance: 12/06/1983
Violation lead agency: State
Enforcement action: Not reported
Enforcement action date: Not reported
Enf. disposition status: Not reported
Enf. disp. status date: Not reported
Enforcement lead agency: Not reported
Proposed penalty amount: Not reported
Final penalty amount: Not reported

GOODMAN BROTHERS STEEL DRUM CO INC (Continued) **1000190383**

Paid penalty amount: Not reported

Evaluation Action Summary:

Evaluation date: 01/26/2005
Evaluation: NOT A SIGNIFICANT NON-COMPLIER
Area of violation: Not reported
Date achieved compliance: Not reported
Evaluation lead agency: State

Evaluation date: 03/15/2002
Evaluation: SIGNIFICANT NON-COMPLIER
Area of violation: Not reported
Date achieved compliance: Not reported
Evaluation lead agency: State

Evaluation date: 01/03/2002
Evaluation: COMPLIANCE EVALUATION INSPECTION ON-SITE
Area of violation: Not reported
Date achieved compliance: Not reported
Evaluation lead agency: EPA

Evaluation date: 01/03/2002
Evaluation: COMPLIANCE EVALUATION INSPECTION ON-SITE
Area of violation: Generators - General
Date achieved compliance: 01/26/2005
Evaluation lead agency: State

Evaluation date: 12/10/1998
Evaluation: COMPLIANCE EVALUATION INSPECTION ON-SITE
Area of violation: Generators - General
Date achieved compliance: 04/01/1999
Evaluation lead agency: EPA

Evaluation date: 08/16/1993
Evaluation: COMPLIANCE EVALUATION INSPECTION ON-SITE
Area of violation: Not reported
Date achieved compliance: Not reported
Evaluation lead agency: EPA

Evaluation date: 06/03/1987
Evaluation: COMPLIANCE EVALUATION INSPECTION ON-SITE
Area of violation: Generators - General
Date achieved compliance: 12/15/1987
Evaluation lead agency: State

Evaluation date: 09/02/1982
Evaluation: COMPLIANCE EVALUATION INSPECTION ON-SITE
Area of violation: Generators - General
Date achieved compliance: 12/06/1983
Evaluation lead agency: State

SHWS:

Program: HW
Site Code: 505634
Classification: Significant threat to the public health or environment - action required.
Region: 2

GOODMAN BROTHERS STEEL DRUM CO INC (Continued) **1000190383**

Acres: 0.67
HW Code: 224211
Record Add: 03/18/2015
Record Upd: 03/08/2017
Updated By: JXGRECO
Site Description: Location: The site is located in the Greenpoint/East Williamsburg Industrial Area section of Kings County (Borough of Brooklyn, New York City). The site is located on the south side of Division Place between Kingsland and Debevoise Avenues. Site Features: The site is mostly covered with one-story buildings, with a storage yard located on the south side along Richardson Street. Current Zoning and Land Use: The site is zoned for manufacturing. The site is currently used by a furniture manufacturing company. Numerous commercial, industrial, and residential properties surround the site. Past Use of the Site: Goodman Brothers began operations in 1909 as a re-conditioner and recycler of used steel drums for re-use or disposal. The Department's initial involvement with the facility was a RCRA inspection conducted in September 1982, as the company was a large quantity generator of hazardous waste above a sole-source aquifer. The company went out of business in June 2002. During the last 20 years of its operation, Goodman Brothers entered into one consent order with the USEPA (1983), and two consent orders with the Department (1987 and 2003), and agreed to pay penalties in the overall amount of $28,000 for numerous violations. In February 2003 a limited subsurface investigation was performed at the site; a total of nine soil borings were installed with soil samples collected from all nine borings and groundwater samples collected at four locations. The Department began a Site Characterization in this area during the Summer of 2011 as part of a plume trackdown investigation (Meeker Avenue Plume Trackdown, DEC Site ID No. 224121). Site Geology and Hydrogeology: The site is underlain by a sand/silty sand unit (~15-35' thick), a discontinuous sand/gravel unit within the sand/silty sand unit (~5' thick), a discontinuous clayey silt unit within the sand/silty sand unit (~5' thick), and a sand unit below. Groundwater is approximately 15-20' below grade in the immediate vicinity of the site, and appears to be a perched unit. Groundwater below the site flows toward the east in the direction of Newtown Creek (~3,600' away).
Env Problem: Nature and Extent of Contamination: - Groundwater The primary contaminants of concern at the site are tetrachloroethene (PCE) and its daughter compounds (trichloroethene, cis-1,2 dichloroethene and vinyl chloride); 1,1,1, trichloroethane (1,1,1 TCA); BTEX compounds (benzene, toluene, ethylbenzene, and xylene); and PCBs. These compounds have been found well above their respective Part 703.5 Class GA standards (shown in parenthesis). PCE has been found up to 30,000 ppb (5 ppb); trichloroethene (TCE) up to 2,800 ppb (5 ppb); cis-1,2 dichloroethene (DCE) up to 140,000 ppb (5 ppb); vinyl chloride up to 2,300 ppb (2 ppb); 1,1,1-TCA up to 15,000 ppb (5 ppb); benzene up to 2,400 ppb (1 ppb); toluene up to 54,000 ppb (5 ppb); ethylbenzene up to 2,400 ppb (5 ppb); total xylenes up to 12,100 ppb (5 ppb); and PCBs (Arochlor-1260) up to 940 ppb (0.09 ppb). All the contaminants listed above (except PCBs) have migrated off-site. - Soil Numerous compounds have been found in excess of their unrestricted use soil cleanup objective (shown in parenthesis). PCE has been found up to 260 ppm (1.3 ppm); TCE up to 140 ppm (0.47 ppm); DCE up to 70 ppm (0.25 ppm); 1,1,1-TCA up to 22 ppm (0.68 ppm); benzene up to 13 ppm (0.06 ppm); toluene up to 520 ppm (0.7 ppm);

GOODMAN BROTHERS STEEL DRUM CO INC (Continued) **1000190383**

ethylbenzene up to 88 ppm (1 ppm); total xylenes up to 368 ppm (0.26 ppm); PCBs up to 80 ppm (0.1 ppm); lead up to 1,300 ppm (63 ppm); and mercury up to 240 ppm (0.18 ppm). Significant Threat: The site poses a significant environmental threat due to ongoing releases of PCE (and its breakdown products), BTEX compounds, and PCBs from source areas into soil and groundwater.

Health Problem: Direct contact with contaminants in the soil is unlikely because the majority of the site is covered with buildings and pavement. People are not drinking the contaminated groundwater because the area is served by a public water supply that is not affected by this contamination. Volatile organic compounds in the groundwater may move into the soil vapor (air spaces within the soil), which in turn may move into overlying buildings and affect the indoor air quality. This process, which is similar to the movement of radon gas from the subsurface into the indoor air of buildings, is referred to as soil vapor intrusion. The potential for soil vapor intrusion in on-site and off-site structures exists and should be evaluated and may need to be evaluated for off-site structures.

Dump:	False
Structure:	True
Lagoon:	False
Landfill:	False
Pond:	False
Disp Start:	Not reported
Disp Term:	Not reported
Lat/Long:	Not reported
Dell:	Not reported
Record Add:	3/30/2015 9:44:00 AM
Record Upd:	3/30/2015 9:44:00 AM
Updated By:	DKHARRIN
Own Op:	On-Site Operator
Sub Type:	E
Owner Name:	Not reported
Owner Company:	Art Furniture Co.
Owner Address:	275 Richardson Street
Owner Addr2:	Not reported
Owner City,St,Zip:	Brooklyn, NY 11222-5641
Owner Country:	United States of America
Own Op:	Owner
Sub Type:	E
Owner Name:	Kris Rutkowski
Owner Company:	King Tower Properties, Inc.
Owner Address:	18 Division Place
Owner Addr2:	Not reported
Owner City,St,Zip:	Brooklyn, NY 11222
Owner Country:	United States of America
Own Op:	Owner
Sub Type:	E
Owner Name:	Hieronima Rutkowska
Owner Company:	Richland Properties, Inc.
Owner Address:	275 Richardson Street
Owner Addr2:	Not reported
Owner City,St,Zip:	Brooklyn, NY 11222-5641
Owner Country:	United States of America
HW Code:	224211
Waste Type:	tetrachloroethene (PCE)
Waste Quantity:	UNKNOWN

GOODMAN BROTHERS STEEL DRUM CO INC (Continued) **1000190383**

Waste Code: Not reported
HW Code: 224211
Waste Type: PCB aroclor 1260
Waste Quantity: UNKNOWN
Waste Code: Not reported
HW Code: 224211
Waste Type: 1,1,1-trichloroethane
Waste Quantity: UNKNOWN
Waste Code: Not reported
HW Code: 224211
Waste Type: toluene
Waste Quantity: UNKNOWN
Waste Code: Not reported
HW Code: 224211
Waste Type: lead
Waste Quantity: UNKNOWN
Waste Code: Not reported
HW Code: 224211
Waste Type: xylene (mixed)
Waste Quantity: UNKNOWN
Waste Code: Not reported
Crossref ID: NYD047699061
Cross Ref Type Code: 06
Cross Ref Type: RCRA EPA ID No.
Record Added Date: 8/25/2015 2:25:00 PM
Record Updated: 8/25/2015 2:25:00 PM
Updated By: RXSCHICK
Crossref ID: NYD047683776
Cross Ref Type Code: 06
Cross Ref Type: RCRA EPA ID No.
Record Added Date: 3/30/2015 9:45:00 AM
Record Updated: 3/30/2015 9:45:00 AM
Updated By: DKHARRIN

UST:
Id/Status: 2-017620 / Unregulated/Closed
Program Type: PBS
Region: STATE
DEC Region: 2
Expiration Date: N/A
UTM X: 589559.19127
UTM Y: 4508238.80696
Site Type: Other

Affiliation Records:
Site Id: 150
Affiliation Type: Facility Owner
Company Name: GOODMAN BROTHERS STEEL DRUM CO.
Contact Type: Not reported
Contact Name: Not reported
Address1: 18 DIVISION PLACE
Address2: Not reported
City: BROOKLYN
State: NY
Zip Code: 11222
Country Code: 001
Phone: (718) 782-3056

GOODMAN BROTHERS STEEL DRUM CO INC (Continued) **1000190383**

EMail:	Not reported
Fax Number:	Not reported
Modified By:	TRANSLAT
Date Last Modified:	2004-03-04

Site Id:	150
Affiliation Type:	Mail Contact
Company Name:	GOODMAN BROTHERS STEEL DRUM CO.
Contact Type:	Not reported
Contact Name:	Not reported
Address1:	18 DIVISION PLACE
Address2:	Not reported
City:	BROOKLYN
State:	NY
Zip Code:	11222
Country Code:	001
Phone:	(718) 782-3056
EMail:	Not reported
Fax Number:	Not reported
Modified By:	TRANSLAT
Date Last Modified:	2004-03-04

Site Id:	150
Affiliation Type:	Facility Operator
Company Name:	GOODMAN BROTHERS STEEL DRUM CO.
Contact Type:	Not reported
Contact Name:	IRVING GOODMAN
Address1:	Not reported
Address2:	Not reported
City:	Not reported
State:	NN
Zip Code:	Not reported
Country Code:	001
Phone:	(718) 782-3056
EMail:	Not reported
Fax Number:	Not reported
Modified By:	TRANSLAT
Date Last Modified:	2004-03-04

Site Id:	150
Affiliation Type:	Emergency Contact
Company Name:	GOODMAN BROTHERS STEEL DRUM CO.
Contact Type:	Not reported
Contact Name:	MORTMAN
Address1:	Not reported
Address2:	Not reported
City:	Not reported
State:	NN
Zip Code:	Not reported
Country Code:	001
Phone:	(718) 494-7704
EMail:	Not reported
Fax Number:	Not reported
Modified By:	TRANSLAT
Date Last Modified:	2004-03-04

GOODMAN BROTHERS STEEL DRUM CO INC (Continued) **1000190383**

Tank Info:

Tank Number:	001
Tank ID:	27072
Tank Status:	Closed - In Place
Material Name:	Closed - In Place
Capacity Gallons:	500
Install Date:	01/01/1997
Date Tank Closed:	01/01/1997
Registered:	True
Tank Location:	Underground
Tank Type:	Steel/carbon steel
Material Code:	0001
Common Name of Substance:	#2 Fuel Oil (On-Site Consumption)
Tightness Test Method:	NN
Date Test:	Not reported
Next Test Date:	Not reported
Pipe Model:	Not reported
Modified By:	TRANSLAT
Last Modified:	04/14/2017

Equipment Records:

H00 - Tank Leak Detection - None
I00 - Overfill - None
G00 - Tank Secondary Containment - None
J02 - Dispenser - Suction Dispenser
B00 - Tank External Protection - None
C00 - Pipe Location - No Piping
D02 - Pipe Type - Galvanized Steel
F00 - Pipe External Protection - None
A00 - Tank Internal Protection - None

Tank Number:	002
Tank ID:	27073
Tank Status:	In Service
Material Name:	In Service
Capacity Gallons:	1100
Install Date:	Not reported
Date Tank Closed:	Not reported
Registered:	True
Tank Location:	Underground
Tank Type:	Steel/carbon steel
Material Code:	0001
Common Name of Substance:	#2 Fuel Oil (On-Site Consumption)
Tightness Test Method:	NN
Date Test:	Not reported
Next Test Date:	Not reported
Pipe Model:	Not reported
Modified By:	TRANSLAT
Last Modified:	04/14/2017

Equipment Records:

L09 - Piping Leak Detection - Exempt Suction Piping
H00 - Tank Leak Detection - None
I00 - Overfill - None

GOODMAN BROTHERS STEEL DRUM CO INC (Continued) **1000190383**

J02 - Dispenser - Suction Dispenser
G00 - Tank Secondary Containment - None
A00 - Tank Internal Protection - None
C00 - Pipe Location - No Piping
D02 - Pipe Type - Galvanized Steel
F00 - Pipe External Protection - None
B00 - Tank External Protection - None

Tank Number:	003
Tank ID:	27074
Tank Status:	In Service
Material Name:	In Service
Capacity Gallons:	1100
Install Date:	Not reported
Date Tank Closed:	Not reported
Registered:	True
Tank Location:	Underground
Tank Type:	Steel/carbon steel
Material Code:	0001
Common Name of Substance:	#2 Fuel Oil (On-Site Consumption)
Tightness Test Method:	NN
Date Test:	Not reported
Next Test Date:	Not reported
Pipe Model:	Not reported
Modified By:	TRANSLAT
Last Modified:	04/14/2017

Equipment Records:

G00 - Tank Secondary Containment - None
H00 - Tank Leak Detection - None
I00 - Overfill - None
A00 - Tank Internal Protection - None
L09 - Piping Leak Detection - Exempt Suction Piping
J02 - Dispenser - Suction Dispenser
B00 - Tank External Protection - None
C00 - Pipe Location - No Piping
D02 - Pipe Type - Galvanized Steel
F00 - Pipe External Protection - None

CBS:

CBS Number:	2-000008
Program Type:	CBS
Facility Status:	Unregulated/Closed
Expiration Date:	Not reported
Dec Region:	2
UTMX:	589518.57883
UTMY:	4508231.19860

CBS AST:

CBS Number:	2-000008
ICS Number:	2-125161
PBS Number:	Not reported
MOSF Number:	Not reported
SPDES Number:	Not reported
Facility Status:	IN SERVICE

GOODMAN BROTHERS STEEL DRUM CO INC (Continued) **1000190383**

Facility Type:	I
Telephone:	(718) 782-3038
Facility Town:	NEW YORK CITY
Region:	STATE
Expiration Date:	02/03/2003
Total Capacity of All Active Tanks(gal):	3000
Operator:	RAY KRUZINSKI/FRANK CATALDI
Emergency Contact:	IRVING GOODMAN
Emergency Phone:	(212) 737-7181
Owner Name:	GOODMAN BROTHERS STEEL DRUM CO.
Owner Address:	18 DIVISION PL.
Owner City,St,Zip:	BROOKLYN, NY 11222
Owner Telephone:	(718) 782-3056
Owner Type:	Corporate/Commercial
Owner Sub Type:	Not reported
Mail Name:	GOODMAN BROTHERS STEEL DRUM CO.
Mail Contact Addr:	18 DIVISION PL.
Mail Contact Addr2:	Not reported
Mail Contact Contact:	IRVING GOODMAN
Mail Contact City,St,Zip:	BROOKLYN, NY 11222
Mail Phone:	(718) 782-3056

Tank Id:	00001-A
CAS Number:	7647010
Federal ID:	Not reported
Tank Status:	In Service
Install Date:	02/00
Tank Closed:	Not reported
Capacity (Gal):	3000
Chemical:	Hydrochloric acid
Tank Location:	Indoors, Belowground
Tank Type:	Fiberglass reinforced plastic [FRP]
Total Tanks:	1
Tank Secret:	False
Tank Secondary Containment:	Cut-off Walls
Tank Error Status:	No Missing Data
Date Entered:	01/16/2001
Certified Date:	01/17/2001
Substance:	Single Hazardous Substance on DEC List
Internal Protection:	Other
External Protection:	Other
Pipe Location:	Aboveground
Pipe Type:	Double Walled Fiberglass
Pipe Internal:	Other
Pipe External:	Other
Pipe Flag:	Other
Leak Detection:	Interstitial Monitoring
Overfill Protection:	Product Level Gauge
Haz Percent:	31
Last Test:	Not reported
Due Date:	Not reported
SWIS Code:	6101
Lat/Long:	Not reported
Is Updated:	False
Renew Date:	11/02/92
Is It There:	False
Delinquent:	False

GOODMAN BROTHERS STEEL DRUM CO INC (Continued) **1000190383**

Date Expired:	02/03/95
Owner Mark:	1
Certificate Needs to be Printed:	False
Fiscal Amt for Registration Fee Correct:	True
Renewal Has Been Printed for Facility:	True
Pre-Printed Renewal App Last Printed:	11/07/2000

Tank Id:	00001
CAS Number:	7647010
Federal ID:	Not reported
Tank Status:	In Service
Install Date:	00/00
Tank Closed:	02/00
Capacity (Gal):	5000
Chemical:	Hydrochloric acid
Tank Location:	Indoors, Belowground
Tank Type:	Fiberglass coated steel
Total Tanks:	1
Tank Secret:	False
Tank Secondary Containment:	Cut-off Walls
Tank Error Status:	No Missing Data
Date Entered:	02/03/1989
Certified Date:	01/17/2001
Substance:	Single Hazardous Substance on DEC List
Internal Protection:	Fiberglass Liner (FRP
External Protection:	Fiberglass
Pipe Location:	Aboveground
Pipe Type:	Double Walled Fiberglass
Pipe Internal:	None
Pipe External:	None
Pipe Flag:	None
Leak Detection:	None
Overfill Protection:	Catch Basin
Haz Percent:	31
Last Test:	Not reported
Due Date:	Not reported
SWIS Code:	6101
Lat/Long:	Not reported
Is Updated:	False
Renew Date:	11/02/92
Is It There:	False
Delinquent:	False
Date Expired:	02/03/95
Owner Mark:	1
Certificate Needs to be Printed:	False
Fiscal Amt for Registration Fee Correct:	True
Renewal Has Been Printed for Facility:	True
Pre-Printed Renewal App Last Printed:	11/07/2000

SPILLS:

Facility ID:	0109317
Facility Type:	ER
Spill Number:	0109317
DER Facility ID:	161369
Site ID:	193547
DEC Region:	2

GOODMAN BROTHERS STEEL DRUM CO INC (Continued) **1000190383**

Spill Number/Closed Date:	2003-02-13
Spill Cause:	Other
Spill Class:	C4
SWIS:	2401
Spill Date:	2001-12-20
Investigator:	SMSANGES
Referred To:	Not reported
Reported to Dept:	2001-12-20
CID:	199
Water Affected:	Not reported
Spill Source:	Commercial/Industrial
Spill Notifier:	Responsible Party
Cleanup Ceased:	Not reported
Cleanup Meets Std:	False
Last Inspection:	Not reported
Recommended Penalty:	False
UST Trust:	False
Remediation Phase:	0
Date Entered In Computer:	2001-12-20
Spill Record Last Update:	2003-02-13
Spiller Name:	Not reported
Spiller Company:	SAME
Spiller Address:	Not reported
Spiller Company:	999
Contact Name:	CRAIG GOODMAN
DEC Memo:	"Prior to Sept, 2004 data translation this spill Lead_DEC Field was SANGESLAND ADMINISTRATIVE CLOSURE - AUSTIN"
Remarks:	"WHILE DOING MAINTAINCE ON A PUMP APPROX 1 QT OF WASTE WATER LEAKED OUT - ALL MATERAL CLEANED UP"

All Materials:

Site ID:	193547
Operable Unit ID:	846668
Operable Unit:	01
Material ID:	530525
Material Code:	0060A
Material Name:	wastewater
Case No.:	Not reported
Material FA:	Other
Quantity:	1.00
Units:	G
Recovered:	1.00
Oxygenate:	Not reported

Facility ID:	0109316
Facility Type:	ER
Spill Number:	0109316
DER Facility ID:	242844
Site ID:	300204
DEC Region:	2
Spill Number/Closed Date:	2003-07-07
Spill Cause:	Other
Spill Class:	C4
SWIS:	2401
Spill Date:	2001-12-20
Investigator:	SMSANGES
Referred To:	Not reported

GOODMAN BROTHERS STEEL DRUM CO INC (Continued) **1000190383**

Reported to Dept:	2001-12-20
CID:	199
Water Affected:	Not reported
Spill Source:	Commercial/Industrial
Spill Notifier:	Responsible Party
Cleanup Ceased:	Not reported
Cleanup Meets Std:	False
Last Inspection:	Not reported
Recommended Penalty:	False
UST Trust:	False
Remediation Phase:	0
Date Entered In Computer:	2001-12-20
Spill Record Last Update:	2003-07-07
Spiller Name:	Not reported
Spiller Company:	SAME
Spiller Address:	Not reported
Spiller Company:	999
Contact Name:	CRAIG GOODMAN
DEC Memo:	"Prior to Sept, 2004 data translation this spill Lead_DEC Field was SANGESLAND "
Remarks:	"WHILE DOING ROUTINE MAINTAINCE ON COMPRESSOR 2-3 GAL OF MOTOR OIL SPILLED FROM MACHINERY"

All Materials:

Site ID:	300204
Operable Unit ID:	847677
Operable Unit:	01
Material ID:	530524
Material Code:	0015
Material Name:	motor oil
Case No.:	Not reported
Material FA:	Petroleum
Quantity:	3.00
Units:	G
Recovered:	3.00
Oxygenate:	Not reported

ICIS:

Enforcement Action ID:	NY000A0000261010015000328
FRS ID:	110000892017
Action Name:	Not reported
Facility Name:	GOODMAN BROS STEEL DRUM CO-18DIVISIONPL
Facility Address:	18 DIVISION PL BROOKLYN, NY 11222
Enforcement Action Type:	Administrative Order
Facility County:	KINGS
Program System Acronym:	AIR
Enforcement Action Forum Desc:	Administrative - Formal
EA Type Code:	SCAAAO
Facility SIC Code:	3412
Federal Facility ID:	Not reported
Latitude in Decimal Degrees:	40.720775
Longitude in Decimal Degrees:	73.9414628
Permit Type Desc:	Not reported
Program System Acronym:	NY0000002610100150
Facility NAICS Code:	332439

GOODMAN BROTHERS STEEL DRUM CO INC (Continued) **1000190383**

Tribal Land Code:	Not reported
Enforcement Action ID:	NY000A0000261010015000321
FRS ID:	110000892017
Action Name:	Not reported
Facility Name:	GOODMAN BROS STEEL DRUM CO-18DIVISIONPL
Facility Address:	18 DIVISION PL BROOKLYN, NY 11222
Enforcement Action Type:	Notice of Violation
Facility County:	KINGS
Program System Acronym:	AIR
Enforcement Action Forum Desc:	Administrative - Informal
EA Type Code:	NOV
Facility SIC Code:	3412
Federal Facility ID:	Not reported
Latitude in Decimal Degrees:	40.720775
Longitude in Decimal Degrees:	73.9414628
Permit Type Desc:	Not reported
Program System Acronym:	NY0000002610100150
Facility NAICS Code:	332439
Tribal Land Code:	Not reported

FINDS:

Registry ID: 110000892017

Environmental Interest/Information System

AIR EMISSIONS CLASSIFICATION UNKNOWN

US EPA TRIS (Toxics Release Inventory System) contains information from facilities on the amounts of over 300 listed toxic chemicals that these facilities release directly to air, water, land, or that are transported off-site.

RCRAInfo is a national information system that supports the Resource Conservation and Recovery Act (RCRA) program through the tracking of events and activities related to facilities that generate, transport, and treat, store, or dispose of hazardous waste. RCRAInfo allows RCRA program staff to track the notification, permit, compliance, and corrective action activities required under RCRA.

FIS (New York - Facility Information System) is New York's Department of Environmental Conservation (DEC) information system for tracking environmental facility information found across the State.

HAZARDOUS WASTE BIENNIAL REPORTER

Click this hyperlink while viewing on your computer to access additional FINDS: detail in the EDR Site Report.

ECHO:

Envid:	1000190383
Registry ID:	110000892017
DFR URL:	http://echo.epa.gov/detailed-facility-report?fid=110000892017

GOODMAN BROTHERS STEEL DRUM CO INC (Continued) **1000190383**

AIRS:

Permit Type:	ATV
Permit Status:	Expired
Issue Date:	07/30/2002
Expiration Date:	Not reported
County Fips:	Not reported
DEC Id:	2610100150
Emission Unit Id:	Not reported
Process Id:	Not reported
Contaminant Name/cas:	Not reported
Epa Control Code:	Not reported
Contol Eff:	Not reported
Emissions:	Not reported
Unit:	Not reported
Auth Type Code:	7
Latitude:	40.720775234
Longitude:	73.941462833

Permit Type:	ATV
Permit Status:	Expired
Issue Date:	01/12/2000
Expiration Date:	07/30/2002
County Fips:	Not reported
DEC Id:	2610100150
Emission Unit Id:	Not reported
Process Id:	Not reported
Contaminant Name/cas:	Not reported
Epa Control Code:	Not reported
Contol Eff:	Not reported
Emissions:	Not reported
Unit:	Not reported
Auth Type Code:	7
Latitude:	40.720775234
Longitude:	73.941462833

NY MANIFEST:

Country:	USA
EPA ID:	NYD047683776
Facility Status:	Not reported
Location Address 1:	18 DIVISION PLACE
Code:	BP
Location Address 2:	Not reported
Total Tanks:	Not reported
Location City:	BROOKLYN
Location State:	NY
Location Zip:	11222
Location Zip 4:	5699

NY MANIFEST:

EPAID:	NYD047683776
Mailing Name:	GOODMAN BROS STEEL DRUM CO INC
Mailing Contact:	SIMON GOODMAN
Mailing Address 1:	18 DIVISION PLACE
Mailing Address 2:	Not reported
Mailing City:	BROOKLYN
Mailing State:	NY
Mailing Zip:	11222

GOODMAN BROTHERS STEEL DRUM CO INC (Continued) **1000190383**

Mailing Zip 4:	5699
Mailing Country:	USA
Mailing Phone:	7187823056

NY MANIFEST:

Document ID:	NJA5031614
Manifest Status:	Not reported
seq:	Not reported
Year:	2004
Trans1 State ID:	NY1A378
Trans2 State ID:	2809
Generator Ship Date:	01/27/2004
Trans1 Recv Date:	01/27/2004
Trans2 Recv Date:	01/30/2004
TSD Site Recv Date:	01/30/2004
Part A Recv Date:	Not reported
Part B Recv Date:	Not reported
Generator EPA ID:	NYD047683776
Trans1 EPA ID:	NYD064748304
Trans2 EPA ID:	Not reported
TSDF ID 1:	NJD002454
TSDF ID 2:	Not reported
Manifest Tracking Number:	Not reported
Import Indicator:	Not reported
Export Indicator:	Not reported
Discr Quantity Indicator:	Not reported
Discr Type Indicator:	Not reported
Discr Residue Indicator:	Not reported
Discr Partial Reject Indicator:	Not reported
Discr Full Reject Indicator:	Not reported
Manifest Ref Number:	Not reported
Alt Facility RCRA ID:	Not reported
Alt Facility Sign Date:	Not reported
MGMT Method Type Code:	Not reported
Waste Code:	F003 - UNKNOWN
Waste Code:	Not reported
Waste Code:	Not reported
Waste Code:	Not reported
Waste Code:	Not reported
Waste Code:	Not reported
Quantity:	05000
Units:	P - Pounds
Number of Containers:	010
Container Type:	DM - Metal drums, barrels
Handling Method:	R Material recovery of more than 75 percent of the total material.
Specific Gravity:	01.00

Click this hyperlink while viewing on your computer to access
101 additional NY_MANIFEST: record(s) in the EDR Site Report.

NJ MANIFEST:

EPA Id:	NYD047683776
Mail Address:	Not reported
Mail City/State/Zip:	Not reported
Facility Phone:	Not reported

GOODMAN BROTHERS STEEL DRUM CO INC (Continued) **1000190383**

Emergency Phone:	Not reported
Contact:	Not reported
Comments:	Not reported
SIC Code:	Not reported
County:	00
Municipal:	00
Previous EPA Id:	Not reported
Gen Flag:	X
Trans Flag:	X
TSDF Flag:	Not reported
Name Change:	Not reported
Date Change:	Not reported

Manifest:

Manifest Number:	NJA5031614
EPA ID:	NYD047683776
Date Shipped:	01/27/2004
TSDF EPA ID:	NJD002454544
Transporter EPA ID:	NYD064748304
Transporter 2 EPA ID:	NJD002454544
Transporter 3 EPA ID:	Not reported
Transporter 4 EPA ID:	Not reported
Transporter 5 EPA ID:	Not reported
Transporter 6 EPA ID:	Not reported
Transporter 7 EPA ID:	Not reported
Transporter 8 EPA ID:	Not reported
Transporter 9 EPA ID:	Not reported
Transporter 10 EPA ID:	Not reported
Date Trans1 Transported Waste:	01/27/2004
Date Trans2 Transported Waste:	01/30/2004
Date Trans3 Transported Waste:	Not reported
Date Trans4 Transported Waste:	Not reported
Date Trans5 Transported Waste:	Not reported
Date Trans6 Transported Waste:	Not reported
Date Trans7 Transported Waste:	Not reported
Date Trans8 Transported Waste:	Not reported
Date Trans9 Transported Waste:	Not reported
Date Trans10 Transported Waste:	Not reported
Date TSDF Received Waste:	01/30/2004
TSDF EPA Facility Name:	Not reported
QTY Units:	Not reported
Transporter SEQ ID:	Not reported
Transporter-1 Date:	Not reported
Waste SEQ ID:	Not reported
Waste Type Code 2:	Not reported
Waste Type Code 3:	Not reported
Waste Type Code 4:	Not reported
Waste Type Code 5:	Not reported
Waste Type Code 6:	Not reported
Date Accepted:	Not reported
Manifest Discrepancy Type:	Not reported
Data Entry Number:	03090422
Was Load Rejected:	No
Reason Load Was Rejected:	Not reported

320 North 1/2-1 0.872 mi. 4604 ft. | **S & G WOODWORKING INC**
1155 MANHATTAN AVE - MAIN FLOOR
BROOKLYN, NY 11222 | **RCRA-CESQG**
NY SHWS
NY MANIFEST | **1008892201**
NYR000135772

Relative: Higher

Actual: 10 ft.

RCRA-CESQG:

Date form received by agency:	01/01/2007
Facility name:	S & G WOODWORKING INC
Facility address:	1155 MANHATTAN AVE - MAIN FLOOR BROOKLYN, NY 11222
EPA ID:	NYR000135772
Mailing address:	MANHATTAN AVE - MAIN FLOOR BROOKLYN, NY 11222
Contact:	MOSHE GRANIT
Contact address:	MANHATTAN AVE - MAIN FLOOR BROOKLYN, NY 11222
Contact country:	US
Contact telephone:	718-389-5602
Telephone ext.:	19
Contact email:	Not reported
EPA Region:	02
Classification:	Conditionally Exempt Small Quantity Generator
Description:	Handler: generates 100 kg or less of hazardous waste per calendar month, and accumulates 1000 kg or less of hazardous waste at any time; or generates 1 kg or less of acutely hazardous waste per calendar month, and accumulates at any time: 1 kg or less of acutely hazardous waste; or 100 kg or less of any residue or contaminated soil, waste or other debris resulting from the cleanup of a spill, into or on any land or water, of acutely hazardous waste; or generates 100 kg or less of any residue or contaminated soil, waste or other debris resulting from the cleanup of a spill, into or on any land or water, of acutely hazardous waste during any calendar month, and accumulates at any time: 1 kg or less of acutely hazardous waste; or 100 kg or less of any residue or contaminated soil, waste or other debris resulting from the cleanup of a spill, into or on any land or water, of acutely hazardous waste

Owner/Operator Summary:

Owner/operator name:	NO NAME FOUND
Owner/operator address:	Not reported Not reported
Owner/operator country:	US
Owner/operator telephone:	Not reported
Owner/operator email:	Not reported
Owner/operator fax:	Not reported
Owner/operator extension:	Not reported
Legal status:	Other
Owner/Operator Type:	Operator
Owner/Op start date:	01/01/1983
Owner/Op end date:	Not reported

Owner/operator name:	NO NAME FOUND
Owner/operator address:	Not reported Not reported
Owner/operator country:	US
Owner/operator telephone:	Not reported
Owner/operator email:	Not reported
Owner/operator fax:	Not reported

S & G WOODWORKING INC (Continued) **1008892201**

Owner/operator extension: Not reported
Legal status: Other
Owner/Operator Type: Owner
Owner/Op start date: 01/01/1983
Owner/Op end date: Not reported

Handler Activities Summary:
U.S. importer of hazardous waste: No
Mixed waste (haz. and radioactive): No
Recycler of hazardous waste: No
Transporter of hazardous waste: No
Treater, storer or disposer of HW: No
Underground injection activity: No
On-site burner exemption: No
Furnace exemption: No
Used oil fuel burner: No
Used oil processor: No
User oil refiner: No
Used oil fuel marketer to burner: No
Used oil Specification marketer: No
Used oil transfer facility: No
Used oil transporter: No

Historical Generators:
Date form received by agency: 01/01/2006
Site name: S & G WOODWORKING INC
Classification: Conditionally Exempt Small Quantity Generator

Date form received by agency: 12/07/2005
Site name: S & G WOODWORKING INC
Classification: Small Quantity Generator

Violation Status: No violations found

SHWS:
Program: HW
Site Code: 421914
Classification: N
Region: 2
Acres: 3.865
HW Code: 224138
Record Add: 11/17/2009
Record Upd: 08/26/2011
Updated By: MJKOMORO
Site Description: LOCATION: The Greenpoint Manufacturing and Design Center (GMDC) property is located at 1155-1205 Manhattan Avenue which is an urban area of Brooklyn (Kings County) in New York City. SITE FEATURES: The property is nearly entirely covered by structures, with only one small area covered with other impervious material located along the northern edge of the property along Newtown Creek. There are eight contiguous four to six-story building on the property. The property borders Newtown Creek on the north side. CURRENT ZONING/USE: This property is currently in use for many separate commercial uses, primarily by small businesses and artisans. The surrounding uses are varied - the property adjacent to the west is indicated as having residential and commercial use but appears commercial; the properties to the east across Manhattan Avenue are indicated as being

S & G WOODWORKING INC (Continued) **1008892201**

factory/industrial uses, but appear to be commercial with residential above. HISTORICAL USE(s): The property has a long industrial/commercial history, but went through an extensive remedial effort overseen by local agencies in the 1990's. The property owners have done significant renovations on the buildings and have conducted at least two recent investigations which identified limited groundwater contamination, but did not identify any significant soil contamination.

Env Problem: NATURE AND EXTENT OF CONTAMINATION: Only two (of ten) temporary groundwater sampling wells located in the basement of the structure at 1155 Manhattan Avenue showed evidence of contamination. Each contained one chlorinated VOC slightly above standards. Tetrachloroethylene was identified at 21ppb; chloroform was identified at 12 ppb. Groundwater standards are 5 ppb and 7 ppb respectively. Soil samples from these borings were below unrestricted standards for the same compounds. Samples taken from permanent wells did not identify any VOC contamination. Based on professional judgment, the slight exceedances of groundwater standards, adjacent to the Newtown Creek Superfund Site, do not constitute a significant threat to the environment. No further investigations are warranted at this time. Site designation was changed from "P" to "N."

Health Problem: Not reported
Dump: Not reported
Structure: Not reported
Lagoon: Not reported
Landfill: Not reported
Pond: Not reported
Disp Start: Not reported
Disp Term: Not reported
Lat/Long: Not reported
Dell: Not reported
Record Add: Not reported
Record Upd: Not reported
Updated By: Not reported
Own Op: Owner
Sub Type: 01
Owner Name: Manhattan Avenue Holding Corp.
Owner Company: Manhattan Avenue Holding Corp.
Owner Address: 1155 Manhattan Avenue
Owner Addr2: Not reported
Owner City,St,Zip: Brooklyn, NY 11222
Owner Country: United States of America
Own Op: On-Site Operator
Sub Type: NNN
Owner Name: Paul Parkhill
Owner Company: Greenpoint Manufacturing & Design Center
Owner Address: 1155 Manhattan Avenue
Owner Addr2: Not reported
Owner City,St,Zip: Brooklyn, NY 11222
Owner Country: United States of America
HW Code: Not reported
Waste Type: Not reported
Waste Quantity: Not reported
Waste Code: Not reported
Crossref ID: Not reported
Cross Ref Type Code: Not reported

S & G WOODWORKING INC (Continued) **1008892201**

Cross Ref Type: Not reported
Record Added Date: Not reported
Record Updated: Not reported
Updated By: Not reported

NY MANIFEST:
Country: USA
EPA ID: NYR000135772
Facility Status: Not reported
Location Address 1: 1155 MANHATTAN AVENUE
Code: BP
Location Address 2: Not reported
Total Tanks: Not reported
Location City: BROOKLYN
Location State: NY
Location Zip: 11222
Location Zip 4: Not reported

NY MANIFEST:
EPAID: NYR000135772
Mailing Name: SG WOODWORKING INC
Mailing Contact: ZOGALA
Mailing Address 1: 1155 MANHATTAN AVENUE
Mailing Address 2: Not reported
Mailing City: BROOKLYN
Mailing State: NY
Mailing Zip: 11222
Mailing Zip 4: Not reported
Mailing Country: USA
Mailing Phone: 7183895602

---

321 West 1/2-1 0.874 mi. 4617 ft. | **CON EDISON - EAST 11TH ST. WORKS MGP** | **EDR MGP** | **1008407983**
EAST 11TH - EAST 13TH STS. | **N/A**
NEW YORK, NY 10002

Relative: Lower

Actual: 4 ft.

Manufactured Gas Plants:
No additional information available

AR322 NE 1/2-1 0.885 mi. 4675 ft. | **FORMER MANHATTAN ADHESIVES PLANT** | **NY SHWS** | **S105972443**
425-459 GREENPOINT AVENUE | **N/A**
BROOKLYN, NY

Site 2 of 2 in cluster AR

Relative: Lower

Actual: 6 ft.

SHWS:
Program: HW
Site Code: 58916
Classification: N
Region: 2
Acres: Not reported
HW Code: 224009

FORMER MANHATTAN ADHESIVES PLANT (Continued) **S105972443**

Record Add: 11/18/1999
Record Upd: 12/16/2003
Updated By: kstang
Site Description: The site did not qualify for addition to the Registry of Inactive Hazardous Disposal Sites. Manhattan Adhesives is currently an empty factory building that is located at the foot of the Greenpoint Ave., Bridge in Brooklyn. Besides the Manhattan Adhesives factory, about 10 feet from the northeast wall is a manhole (not a sewer or drain) into which liquid waste was allegedly discharged. This waste came from a condemned oil storage site located at the intersection of Rt. 280, and the NJ Turnpike in NJ. The manhole is suspected of being the opening to an underground tank; however, the quantity of the waste allegedly dumped exceeds the capacity of most tanks. This information was obtained from the State Senate Committee on Crime and the Brooklyn District Attorney's office. Phase I State Superfund has been completed. A partial phase II investigation was completed during 1985 and recommended no further action. The Responsible Party has agreed to undertake an investigation in 1986. An investigation has not found hazardous waste on-site.
Env Problem: Not reported
Health Problem: Not reported
Dump: Not reported
Structure: Not reported
Lagoon: Not reported
Landfill: Not reported
Pond: Not reported
Disp Start: Not reported
Disp Term: Not reported
Lat/Long: Not reported
Dell: Not reported
Record Add: Not reported
Record Upd: Not reported
Updated By: Not reported
Own Op: Owner
Sub Type: E
Owner Name: Not reported
Owner Company: FRANK CASTIGLIONE
Owner Address: 32-02 COLLEGE POINT BLVD.
Owner Addr2: Not reported
Owner City,St,Zip: FLUSHING, NY 11354
Owner Country: United States of America
Own Op: Owner
Sub Type: NNN
Owner Name: Not reported
Owner Company: Frank Castiglione
Owner Address: 32-02 College Point Boulevard
Owner Addr2: Not reported
Owner City,St,Zip: Flushing, NY 11354
Owner Country: United States of America
HW Code: Not reported
Waste Type: Not reported
Waste Quantity: Not reported
Waste Code: Not reported
Crossref ID: Not reported
Cross Ref Type Code: Not reported
Cross Ref Type: Not reported
Record Added Date: Not reported

FORMER MANHATTAN ADHESIVES PLANT (Continued) **S105972443**

Record Updated: Not reported
Updated By: Not reported

323
WNW
1/2-1
0.900 mi.
4753 ft.

CON EDISON - EAST 14TH ST. WORKS MGP
EAST 14TH - EAST 16TH STS.
NEW YORK, NY 10009

EDR MGP **1008407984**
N/A

Relative:
Higher

Actual:
9 ft.

Manufactured Gas Plants:
No additional information available

324
East
1/2-1
0.971 mi.
5129 ft.

95 LOMBARDY ST./ACME ARCH. PRODS., INC.
95 LOMBARDY ST
BROOKLYN, NY 11222

NY SHWS **U003652054**
NY UST **N/A**

Relative:
Higher

Actual:
45 ft.

SHWS:
Program: HW
Site Code: 405853
Classification: Significant threat to the public health or environment - action required.
Region: 2
Acres: 1.01
HW Code: 224131
Record Add: 10/28/2008
Record Upd: 03/08/2017
Updated By: JXGRECO
Site Description: Location: The site is located in the Greenpoint/East Williamsburg Industrial Area section of Kings County (Borough of Brooklyn, New York City). The site is located on the east side of Vandervoort Avenue between Anthony and Lombardy Streets. Site Features: The site is completely covered by one (1) two-story and three (3) one-story brick buildings. The site is surrounded by other commercial and industrial properties. Sergeant William Dougherty Playground is located immediately north of the site across Anthony Street, and the eastbound on-ramp to the Brooklyn-Queens Expressway (I-278) is located one block to the north. A small residential area is located one block south of the site. Current Zoning/Use(s): The site is zoned for manufacturing. The site is currently used as a granite warehouse and showroom at 95 Lombardy Street, and a paper distribution office and a kitchen cabinet warehouse/showroom at 46 Anthony Street. Historical Use(s): The Department began a Site Characterization in this area during the Spring of 2007 as part of a plume trackdown investigation (Meeker Avenue Plume Trackdown, DEC Site ID No. 224121). This particular location was specifically targeted for investigation based on Sanborn fire insurance map data indicating that the site was utilized as a metal fabricator and painting facility from the 1930's to the late 2000's, and a Department database which lists the site as a generator of F001 waste (spent halogenated solvents used in de-greasing). This investigation was conducted in several phases, and was completed in the Summer of 2009. Based on an extensive records search and several inspections, it was

95 LOMBARDY ST./ACME ARCH. PRODS., INC. (Continued) **U003652054**

	determined that waste paint, waste oil, waste degreasers, and waste water precipitate were generated at the property during site operations. Numerous floor drains with unknown outfall locations existed within the property, and were identified as potential injection wells. In addition, an underground storage tank that was used as a dip tank and for storing degreasing products was located in the northwest corner of the site. Several pipes that originated from the dip tank discharged to a floor drain in the loading dock area. Site Geology and Hydrogeology: The site is underlain by a fill unit (0.5-9' thick), a sand/silty sand unit (~100' thick), a discontinuous clay/silt unit (~1-10' thick) within the sand/silty sand unit at various depths within the site area, a sand and gravel unit (~5' thick), and the Raritan Formation (~120-125' below ground surface). Groundwater is approximately 35-45' below ground surface in the vicinity of the site. Groundwater flows northeast toward Newtown Creek, which lies approximately 2,500' northeast of the site.
Env Problem:	Nature and Extent of Contamination: - Groundwater The primary contaminant of concern at the site is trichloroethene (TCE). TCE has been found on-site in shallow groundwater at concentrations up to 66,000 ppb, and in deep groundwater at concentrations up to 70,000 ppb, well above Part 703.5 class GA standards (5 ppb). Concentrations of tetrachloroethene (up to 8,000 ppb) and 1,2-dichloroethene (3,200 ppb) have also been found above their respective Part 703.5 class GA standards (5 ppb each). The plume of TCE-contaminated groundwater has migrated at least 400' off-site. - Soil Vapor and Indoor Air Concentrations of PCE in soil vapor have been found up to 3,100 ug/m^3. Concentrations of TCE in soil vapor have been found up to 4,500 ug/m^3, and in indoor air up to 13 ug/m^3. Significant Threat: The site poses a significant environmental threat due to ongoing releases of TCE from source areas into soil and groundwater.
Health Problem:	Exposure to site-related contamination in drinking water and soil is unlikely since area homes and businesses are supplied with public water and contaminants are below the ground surface. Since the possibility exists for vapors from site-related chemicals to migrate into nearby homes and businesses, soil vapor intrusion sampling will continue in the area and data evaluated as they become available.
Dump:	False
Structure:	True
Lagoon:	False
Landfill:	False
Pond:	False
Disp Start:	Not reported
Disp Term:	Not reported
Lat/Long:	Not reported
Dell:	Not reported
Record Add:	10/28/2008 12:21:00 PM
Record Upd:	9/20/2013 2:01:00 PM
Updated By:	ldennist
Own Op:	Owner
Sub Type:	01
Owner Name:	MAUREEN BABIS
Owner Company:	NYC IDA
Owner Address:	110 WILLIAM STREET
Owner Addr2:	Not reported
Owner City,St,Zip:	NEW YORK, NY 10038
Owner Country:	United States of America
Own Op:	Document Repository

95 LOMBARDY ST./ACME ARCH. PRODS., INC. (Continued) **U003652054**

Sub Type:	C01
Owner Name:	Not reported
Owner Company:	Brooklyn Community Board #1
Owner Address:	435 Graham Avenue
Owner Addr2:	Not reported
Owner City,St,Zip:	Brooklyn, NY 11222
Owner Country:	United States of America
Own Op:	On-Site Operator
Sub Type:	01
Owner Name:	PAUL BURDYN
Owner Company:	ACME ARCHITECTURAL PRODUCTS, INC.
Owner Address:	251 LOMBARDY STREET
Owner Addr2:	Not reported
Owner City,St,Zip:	BROOKLYN, NY 11222
Owner Country:	United States of America
Own Op:	Document Repository
Sub Type:	C04
Owner Name:	Not reported
Owner Company:	Brooklyn Public Library - Greenpoint Branch
Owner Address:	107 Norman Avenue
Owner Addr2:	Not reported
Owner City,St,Zip:	Brooklyn, NY 11222
Owner Country:	United States of America
HW Code:	224131
Waste Type:	TRICHLOROETHENE (TCE)
Waste Quantity:	UNKNOWN
Waste Code:	Not reported
Crossref ID:	224129
Cross Ref Type Code:	02
Cross Ref Type:	HW Site ID
Record Added Date:	10/31/2008 2:34:00 PM
Record Updated:	10/31/2008 2:34:00 PM
Updated By:	MOBARRIE
Crossref ID:	224130
Cross Ref Type Code:	02
Cross Ref Type:	HW Site ID
Record Added Date:	10/31/2008 2:41:00 PM
Record Updated:	10/31/2008 2:41:00 PM
Updated By:	MOBARRIE
Crossref ID:	224132
Cross Ref Type Code:	02
Cross Ref Type:	HW Site ID
Record Added Date:	10/31/2008 2:42:00 PM
Record Updated:	10/31/2008 2:42:00 PM
Updated By:	MOBARRIE
Crossref ID:	224121
Cross Ref Type Code:	02
Cross Ref Type:	HW Site ID
Record Added Date:	1/30/2009 12:36:00 PM
Record Updated:	1/30/2009 12:36:00 PM
Updated By:	JAAVERSA

UST:

Id/Status:	2-603942 / Unregulated/Closed
Program Type:	PBS
Region:	STATE
DEC Region:	2

95 LOMBARDY ST./ACME ARCH. PRODS., INC. (Continued) **U003652054**

Expiration Date:	N/A
UTM X:	589801.46252
UTM Y:	4508492.42560
Site Type:	Manufacturing (Other than Chemical)/Processing

Affiliation Records:

Site Id:	25835
Affiliation Type:	Facility Owner
Company Name:	WHITEHEAD COMPANY
Contact Type:	Not reported
Contact Name:	Not reported
Address1:	513 PORTER AVENUE
Address2:	Not reported
City:	BROOKLYN
State:	NY
Zip Code:	11222
Country Code:	001
Phone:	(718) 384-7800
EMail:	Not reported
Fax Number:	Not reported
Modified By:	TRANSLAT
Date Last Modified:	2004-03-04

Site Id:	25835
Affiliation Type:	Mail Contact
Company Name:	ACME ARCHITECTURAL PRODUCTS, INC.
Contact Type:	Not reported
Contact Name:	MILDRED OLSEN
Address1:	513 PORTER AVENUE
Address2:	Not reported
City:	BROOKLYN
State:	NY
Zip Code:	11222
Country Code:	001
Phone:	(718) 384-7800
EMail:	Not reported
Fax Number:	Not reported
Modified By:	TRANSLAT
Date Last Modified:	2004-03-04

Site Id:	25835
Affiliation Type:	Facility Operator
Company Name:	95 LOMBARDY ST./ACME ARCH. PRODS., INC.
Contact Type:	Not reported
Contact Name:	ACME ARCH PRODS., INC.
Address1:	Not reported
Address2:	Not reported
City:	Not reported
State:	NN
Zip Code:	Not reported
Country Code:	001
Phone:	(718) 384-7800
EMail:	Not reported
Fax Number:	Not reported
Modified By:	TRANSLAT
Date Last Modified:	2004-03-04

Site Id:	25835

95 LOMBARDY ST./ACME ARCH. PRODS., INC. (Continued) **U003652054**

Affiliation Type:	Emergency Contact
Company Name:	WHITEHEAD COMPANY
Contact Type:	Not reported
Contact Name:	WILLIAM MCDONNELL
Address1:	Not reported
Address2:	Not reported
City:	Not reported
State:	NN
Zip Code:	Not reported
Country Code:	001
Phone:	(718) 384-7800
EMail:	Not reported
Fax Number:	Not reported
Modified By:	TRANSLAT
Date Last Modified:	2004-03-04

Tank Info:

Tank Number:	1
Tank ID:	56116
Tank Status:	Closed - In Place
Material Name:	Closed - In Place
Capacity Gallons:	8500
Install Date:	Not reported
Date Tank Closed:	Not reported
Registered:	True
Tank Location:	Underground
Tank Type:	Steel/carbon steel
Material Code:	0003
Common Name of Substance:	#6 Fuel Oil (On-Site Consumption)
Tightness Test Method:	NN
Date Test:	Not reported
Next Test Date:	Not reported
Pipe Model:	Not reported
Modified By:	TRANSLAT
Last Modified:	04/14/2017

Equipment Records:

C02 - Pipe Location - Underground/On-ground
J02 - Dispenser - Suction Dispenser
G08 - Tank Secondary Containment - Flexible Internal Linning (Bladder)
H00 - Tank Leak Detection - None
A00 - Tank Internal Protection - None
D01 - Pipe Type - Steel/Carbon Steel/Iron
B00 - Tank External Protection - None
F00 - Pipe External Protection - None
I05 - Overfill - Vent Whistle

Tank Number:	2
Tank ID:	56117
Tank Status:	Closed - In Place
Material Name:	Closed - In Place
Capacity Gallons:	1080
Install Date:	Not reported
Date Tank Closed:	Not reported

95 LOMBARDY ST./ACME ARCH. PRODS., INC. (Continued) **U003652054**

Registered:	True
Tank Location:	Underground
Tank Type:	Steel/carbon steel
Material Code:	0001
Common Name of Substance:	#2 Fuel Oil (On-Site Consumption)
Tightness Test Method:	NN
Date Test:	Not reported
Next Test Date:	Not reported
Pipe Model:	Not reported
Modified By:	TRANSLAT
Last Modified:	04/14/2017

Equipment Records:

A00 - Tank Internal Protection - None
C02 - Pipe Location - Underground/On-ground
J02 - Dispenser - Suction Dispenser
B00 - Tank External Protection - None
F00 - Pipe External Protection - None
G08 - Tank Secondary Containment - Flexible Internal Linning (Bladder)
H00 - Tank Leak Detection - None
D01 - Pipe Type - Steel/Carbon Steel/Iron
I05 - Overfill - Vent Whistle

---

325 ESE 1/2-1 0.988 mi. 5217 ft. | **FORMER KLINK COSMO CLEANERS**
364 RICHARDSON STREET
BROOKLYN, NY 11222 | **NY SHWS** | **S109416412**
N/A

Relative: Higher

Actual: 38 ft.

SHWS:

Program:	HW
Site Code:	405851
Classification:	Significant threat to the public health or environment - action required.
Region:	2
Acres:	1.08
HW Code:	224130
Record Add:	10/28/2008
Record Upd:	03/08/2017
Updated By:	JXGRECO

Site Description: Location: The site is located in the Greenpoint/East Williamsburg Industrial Area section of Brooklyn, NY. The site is located on the southwest corner of the intersection of Vandervoort Avenue and Richardson Street. Site Features: The site is completely covered by a one-story brick building. Numerous other commercial and industrial properties are located to the north, south, and west of the site. The Greenpoint Little League fields and a National Grid energy facility are east of the site across Vandervoort Avenue. A small residential area is located 1-2 blocks north of the site. An eastbound on-ramp to the Brooklyn-Queens Expressway (I-278) is located 4 blocks to the north. Current Zoning/Use(s): The site is zoned for manufacturing. The site is currently used for sheet metal fabrication. Historical Use(s): The Department began a Site Characterization in this area during the spring of 2007 as part of a plume trackdown investigation (Meeker Avenue Plume Trackdown, DEC Site ID No. 224121). This particular location was specifically targeted for investigation based on interviews with multiple residents indicating the site s former

FORMER KLINK COSMO CLEANERS (Continued) **S109416412**

usage as a commercial dry cleaner from the 1950's to the mid 1990's (including one former employee), and a Department database which lists the cleaners as a generator of F002 waste (spent halogenated solvents). The Meeker Avenue Plume Trackdown Site Characterization in the area of the site was conducted in several phases, and was completed in the summer of 2009. Site Geology and Hydrogeology: The site is underlain by a fill unit (0.5-8' thick), a sand/silty sand unit (approximately 100' thick), a discontinuous clay/silt unit (approximately 1-10' thick) within the sand/silty sand unit, a sand and gravel unit (approximately 1-3' thick), and the Raritan Formation (located 108-113' below ground surface). Groundwater is approximately 24-50' below ground surface in the vicinity of the site. Groundwater flows north to northeast toward Newtown Creek, which lies approximately 3,000' northeast of the site.

Env Problem: Nature and Extent of Contamination: - Groundwater The primary contaminant of concern at the site is tetrachloroethene (PCE). PCE has been found in shallow groundwater at concentrations up to 46,000 ppb, which is well above the Part 703.5 class GA standard of 5 ppb. PCE has also been found in very deep groundwater (atop the Raritan clay) at 4,500 ppb. The plume of PCE-contaminated groundwater has migrated at least 1,200' downgradient of the site. - Soil PCE has been found in on-site soils at concentrations up to 273 ppm, above the soil cleanup objective for unrestricted use (1.3 ppm). - Soil Vapor PCE has been found in soil vapor beneath the site at concentrations up to 48,200,000 ug/m^3. TCE has been found at concentrations up to 230,000 ug/m^3. Significant Threat: The site poses a significant environmental threat due to ongoing releases of PCE from source areas into soil and groundwater.

Health Problem: Exposure to site-related contamination in drinking water and soil is unlikely since area homes and businesses are supplied with public water and contaminants are below the ground surface. Since the possibility exists for vapors from site-related chemicals to migrate into nearby homes and businesses, soil vapor intrusion sampling will continue in the area and data evaluated as they become available.

Dump:	False
Structure:	True
Lagoon:	False
Landfill:	False
Pond:	False
Disp Start:	Not reported
Disp Term:	Not reported
Lat/Long:	Not reported
Dell:	Not reported
Record Add:	10/28/2008 12:21:00 PM
Record Upd:	3/2/2016 9:54:00 AM
Updated By:	DKHARRIN
Own Op:	On-Site Operator
Sub Type:	08
Owner Name:	Not reported
Owner Company:	AWL Industries
Owner Address:	364 Richardson Street
Owner Addr2:	Not reported
Owner City,St,Zip:	Brooklyn, NY 11222
Owner Country:	United States of America
Own Op:	Owner
Sub Type:	01
Owner Name:	PAVLOVICH & COMPANY

FORMER KLINK COSMO CLEANERS (Continued) **S109416412**

Owner Company:	PAVLOVICH & COMPANY
Owner Address:	460 MORGAN AVENUE
Owner Addr2:	Not reported
Owner City,St,Zip:	BROOKLYN, NY 11222-5706
Owner Country:	United States of America
Own Op:	Document Repository
Sub Type:	C01
Owner Name:	Not reported
Owner Company:	Brooklyn Community Board #1
Owner Address:	435 Graham Avenue
Owner Addr2:	Not reported
Owner City,St,Zip:	Brooklyn, NY 11222
Owner Country:	United States of America
Own Op:	Document Repository
Sub Type:	C04
Owner Name:	Not reported
Owner Company:	Brooklyn Public Library - Greenpoint Branch
Owner Address:	107 Norman Avenue
Owner Addr2:	Not reported
Owner City,St,Zip:	Brooklyn, NY 11222
Owner Country:	United States of America
HW Code:	224130
Waste Type:	TETRACHLOROETHYLENE (PCE)
Waste Quantity:	UNKNOWN
Waste Code:	Not reported
HW Code:	224130
Waste Type:	tetrachloroethene (PCE)
Waste Quantity:	UNKNOWN
Waste Code:	Not reported
Crossref ID:	224129
Cross Ref Type Code:	02
Cross Ref Type:	HW Site ID
Record Added Date:	10/31/2008 2:34:00 PM
Record Updated:	10/31/2008 2:34:00 PM
Updated By:	MOBARRIE
Crossref ID:	224131
Cross Ref Type Code:	02
Cross Ref Type:	HW Site ID
Record Added Date:	10/31/2008 2:41:00 PM
Record Updated:	10/31/2008 2:41:00 PM
Updated By:	MOBARRIE
Crossref ID:	224132
Cross Ref Type Code:	02
Cross Ref Type:	HW Site ID
Record Added Date:	10/31/2008 2:41:00 PM
Record Updated:	10/31/2008 2:41:00 PM
Updated By:	MOBARRIE
Crossref ID:	224121
Cross Ref Type Code:	02
Cross Ref Type:	HW Site ID
Record Added Date:	8/26/2009 4:51:00 PM
Record Updated:	8/26/2009 4:51:00 PM
Updated By:	dkharrin

Count: 18 records.

ORPHAN SUMMARY

City	EDR ID	Site Name	Site Address	Zip	Database(s)
BROOKLYN	S105003695	USPS GOWANUS SITE, FORMER MGP METR	2ND AVENUE AND 12TH STREET		NY VCP
BROOKLYN	S113916585	DAVIDSON PIPE SUPPLY COMPANY	3RD AVE & 37TH STREET		NY SHWS
BROOKLYN	S113922099	KEAP ST. STATION	KEAP ST, WYTHE AVE, HOOPER ST,	11206	NY VCP
BROOKLYN	S113922122	PEOPLES WORKS	KENT AVE. S. 10TH ST., S. 11TH	11211	NY VCP
BROOKLYN	S113916586	KENT TERMINAL	KENT AVE. BETWEEN 5TH-11TH ST.	11211	NY SHWS, NY VCP
BROOKLYN	S113922086	PEOPLES WORKS	KENT AVE. S., 10TH ST., S. 11T	11211	NY VCP
BROOKLYN	1003863859	BKLYN UNION GAS /PEOPLES WORKS	KENT AVE S 10TH & 11TH STS	11211	SEMS-ARCHIVE
BROOKLYN	1003863853	BKLYN UNION GAS /WILLIAMSBURGH WOR	KENT AVE N 12TH ST /E RIV	11211	SEMS-ARCHIVE
BROOKLYN	S105972439	JONES MOTORS	LOMBARDY STREET (FOOT OF NEWTO		NY SHWS
BROOKLYN	S121102044	MCCARREN COMFORT STSTION	LORIMER ST		NY LTANKS
BROOKLYN	S113916693	MEEKER AVENUE PLUME TRACKDOWN	MEEKER AVENUE	11222	NY SHWS
BROOKLYN	S113916666	MORGAN OIL TERMINAL	224038 MORGAN OIL TERMINAL		NY SHWS
BROOKLYN	S113922150	RUTLEDGE STATION	RUTLEDGE ST, WYTHE&,KENTAVE&WA	11206	NY VCP
BROOKLYN	S110487592	K - SCHOLES ST. STATION	SCHOLES ST 7 BOGART STS, MESSE	11206	NY SHWS, NY BROWNFIELDS
BROOKLYN	S117535331	BASEMENT	925 UNION ST		NY LTANKS
BROOKLYN	S113922105	WYTHE AVE (BERRY ST.) STATION	WYTHE AVE., BERRY ST., N 12TH	11211	NY VCP
NEW YORK	S108984515	CE - E. 14TH ST. (STUYTOWN) WORKS	EAST 14TH - EAST 16TH STS.	10009	NY VCP
QUEENS COUNTY	S113916834	OUTLET CITY	QUEENS BLVD & JACKSON AVE	11101	NY SHWS

GOVERNMENT RECORDS SEARCHED / DATA CURRENCY TRACKING

To maintain currency of the following federal and state databases, EDR contacts the appropriate governmental agency on a monthly or quarterly basis, as required.

Number of Days to Update: Provides confirmation that EDR is reporting records that have been updated within 90 days from the date the government agency made the information available to the public.

STANDARD ENVIRONMENTAL RECORDS

Federal NPL site list

NPL: National Priority List

National Priorities List (Superfund). The NPL is a subset of CERCLIS and identifies over 1,200 sites for priority cleanup under the Superfund Program. NPL sites may encompass relatively large areas. As such, EDR provides polygon coverage for over 1,000 NPL site boundaries produced by EPA's Environmental Photographic Interpretation Center (EPIC) and regional EPA offices.

Date of Government Version: 05/30/2017
Date Data Arrived at EDR: 06/08/2017
Date Made Active in Reports: 09/15/2017
Number of Days to Update: 99

Source: EPA
Telephone: N/A
Last EDR Contact: 11/03/2017
Next Scheduled EDR Contact: 01/15/2018
Data Release Frequency: Quarterly

NPL Site Boundaries

Sources:

EPA's Environmental Photographic Interpretation Center (EPIC)
Telephone: 202-564-7333

EPA Region 1
Telephone 617-918-1143

EPA Region 6
Telephone: 214-655-6659

EPA Region 3
Telephone 215-814-5418

EPA Region 7
Telephone: 913-551-7247

EPA Region 4
Telephone 404-562-8033

EPA Region 8
Telephone: 303-312-6774

EPA Region 5
Telephone 312-886-6686

EPA Region 9
Telephone: 415-947-4246

EPA Region 10
Telephone 206-553-8665

Proposed NPL: Proposed National Priority List Sites

A site that has been proposed for listing on the National Priorities List through the issuance of a proposed rule in the Federal Register. EPA then accepts public comments on the site, responds to the comments, and places on the NPL those sites that continue to meet the requirements for listing.

Date of Government Version: 05/30/2017
Date Data Arrived at EDR: 06/09/2017
Date Made Active in Reports: 09/15/2017
Number of Days to Update: 98

Source: EPA
Telephone: N/A
Last EDR Contact: 11/03/2017
Next Scheduled EDR Contact: 01/15/2018
Data Release Frequency: Quarterly

NPL LIENS: Federal Superfund Liens

Federal Superfund Liens. Under the authority granted the USEPA by CERCLA of 1980, the USEPA has the authority to file liens against real property in order to recover remedial action expenditures or when the property owner received notification of potential liability. USEPA compiles a listing of filed notices of Superfund Liens.

Date of Government Version: 10/15/1991
Date Data Arrived at EDR: 02/02/1994
Date Made Active in Reports: 03/30/1994
Number of Days to Update: 56

Source: EPA
Telephone: 202-564-4267
Last EDR Contact: 08/15/2011
Next Scheduled EDR Contact: 11/28/2011
Data Release Frequency: No Update Planned

Federal Delisted NPL site list

Delisted NPL: National Priority List Deletions

The National Oil and Hazardous Substances Pollution Contingency Plan (NCP) establishes the criteria that the EPA uses to delete sites from the NPL. In accordance with 40 CFR 300.425.(e), sites may be deleted from the NPL where no further response is appropriate.

Date of Government Version: 05/30/2017	Source: EPA
Date Data Arrived at EDR: 06/09/2017	Telephone: N/A
Date Made Active in Reports: 09/15/2017	Last EDR Contact: 11/03/2017
Number of Days to Update: 98	Next Scheduled EDR Contact: 01/15/2018
	Data Release Frequency: Quarterly

Federal CERCLIS list

FEDERAL FACILITY: Federal Facility Site Information listing

A listing of National Priority List (NPL) and Base Realignment and Closure (BRAC) sites found in the Comprehensive Environmental Response, Compensation and Liability Information System (CERCLIS) Database where EPA Federal Facilities Restoration and Reuse Office is involved in cleanup activities.

Date of Government Version: 11/07/2016	Source: Environmental Protection Agency
Date Data Arrived at EDR: 01/05/2017	Telephone: 703-603-8704
Date Made Active in Reports: 04/07/2017	Last EDR Contact: 10/06/2017
Number of Days to Update: 92	Next Scheduled EDR Contact: 01/15/2018
	Data Release Frequency: Varies

SEMS: Superfund Enterprise Management System

SEMS (Superfund Enterprise Management System) tracks hazardous waste sites, potentially hazardous waste sites, and remedial activities performed in support of EPA's Superfund Program across the United States. The list was formerly know as CERCLIS, renamed to SEMS by the EPA in 2015. The list contains data on potentially hazardous waste sites that have been reported to the USEPA by states, municipalities, private companies and private persons, pursuant to Section 103 of the Comprehensive Environmental Response, Compensation, and Liability Act (CERCLA). This dataset also contains sites which are either proposed to or on the National Priorities List (NPL) and the sites which are in the screening and assessment phase for possible inclusion on the NPL.

Date of Government Version: 07/11/2017	Source: EPA
Date Data Arrived at EDR: 07/21/2017	Telephone: 800-424-9346
Date Made Active in Reports: 10/06/2017	Last EDR Contact: 11/03/2017
Number of Days to Update: 77	Next Scheduled EDR Contact: 01/29/2018
	Data Release Frequency: Quarterly

Federal CERCLIS NFRAP site list

SEMS-ARCHIVE: Superfund Enterprise Management System Archive

SEMS-ARCHIVE (Superfund Enterprise Management System Archive) tracks sites that have no further interest under the Federal Superfund Program based on available information. The list was formerly known as the CERCLIS-NFRAP, renamed to SEMS ARCHIVE by the EPA in 2015. EPA may perform a minimal level of assessment work at a site while it is archived if site conditions change and/or new information becomes available. Archived sites have been removed and archived from the inventory of SEMS sites. Archived status indicates that, to the best of EPA's knowledge, assessment at a site has been completed and that EPA has determined no further steps will be taken to list the site on the National Priorities List (NPL), unless information indicates this decision was not appropriate or other considerations require a recommendation for listing at a later time. The decision does not necessarily mean that there is no hazard associated with a given site; it only means that. based upon available information, the location is not judged to be potential NPL site.

Date of Government Version: 07/11/2017
Date Data Arrived at EDR: 07/28/2017
Date Made Active in Reports: 10/06/2017
Number of Days to Update: 70

Source: EPA
Telephone: 800-424-9346
Last EDR Contact: 11/03/2017
Next Scheduled EDR Contact: 01/29/2018
Data Release Frequency: Quarterly

Federal RCRA CORRACTS facilities list

CORRACTS: Corrective Action Report
CORRACTS identifies hazardous waste handlers with RCRA corrective action activity.

Date of Government Version: 09/13/2017
Date Data Arrived at EDR: 09/26/2017
Date Made Active in Reports: 10/06/2017
Number of Days to Update: 10

Source: EPA
Telephone: 800-424-9346
Last EDR Contact: 09/26/2017
Next Scheduled EDR Contact: 01/08/2018
Data Release Frequency: Quarterly

Federal RCRA non-CORRACTS TSD facilities list

RCRA-TSDF: RCRA - Treatment, Storage and Disposal
RCRAInfo is EPA's comprehensive information system, providing access to data supporting the Resource Conservation and Recovery Act (RCRA) of 1976 and the Hazardous and Solid Waste Amendments (HSWA) of 1984. The database includes selective information on sites which generate, transport, store, treat and/or dispose of hazardous waste as defined by the Resource Conservation and Recovery Act (RCRA). Transporters are individuals or entities that move hazardous waste from the generator offsite to a facility that can recycle, treat, store, or dispose of the waste. TSDFs treat, store, or dispose of the waste.

Date of Government Version: 09/13/2017
Date Data Arrived at EDR: 09/26/2017
Date Made Active in Reports: 10/06/2017
Number of Days to Update: 10

Source: Environmental Protection Agency
Telephone: (212) 637-3660
Last EDR Contact: 09/26/2017
Next Scheduled EDR Contact: 01/08/2018
Data Release Frequency: Quarterly

Federal RCRA generators list

RCRA-LQG: RCRA - Large Quantity Generators
RCRAInfo is EPA's comprehensive information system, providing access to data supporting the Resource Conservation and Recovery Act (RCRA) of 1976 and the Hazardous and Solid Waste Amendments (HSWA) of 1984. The database includes selective information on sites which generate, transport, store, treat and/or dispose of hazardous waste as defined by the Resource Conservation and Recovery Act (RCRA). Large quantity generators (LQGs) generate over 1,000 kilograms (kg) of hazardous waste, or over 1 kg of acutely hazardous waste per month.

Date of Government Version: 09/13/2017
Date Data Arrived at EDR: 09/26/2017
Date Made Active in Reports: 10/06/2017
Number of Days to Update: 10

Source: Environmental Protection Agency
Telephone: (212) 637-3660
Last EDR Contact: 09/26/2017
Next Scheduled EDR Contact: 01/08/2018
Data Release Frequency: Quarterly

RCRA-SQG: RCRA - Small Quantity Generators

RCRAInfo is EPA's comprehensive information system, providing access to data supporting the Resource Conservation and Recovery Act (RCRA) of 1976 and the Hazardous and Solid Waste Amendments (HSWA) of 1984. The database includes selective information on sites which generate, transport, store, treat and/or dispose of hazardous waste as defined by the Resource Conservation and Recovery Act (RCRA). Small quantity generators (SQGs) generate between 100 kg and 1,000 kg of hazardous waste per month.

Date of Government Version: 09/13/2017
Date Data Arrived at EDR: 09/26/2017
Date Made Active in Reports: 10/06/2017
Number of Days to Update: 10

Source: Environmental Protection Agency
Telephone: (212) 637-3660
Last EDR Contact: 09/26/2017
Next Scheduled EDR Contact: 01/08/2018
Data Release Frequency: Quarterly

RCRA-CESQG: RCRA - Conditionally Exempt Small Quantity Generators

RCRAInfo is EPA's comprehensive information system, providing access to data supporting the Resource Conservation and Recovery Act (RCRA) of 1976 and the Hazardous and Solid Waste Amendments (HSWA) of 1984. The database includes selective information on sites which generate, transport, store, treat and/or dispose of hazardous waste as defined by the Resource Conservation and Recovery Act (RCRA). Conditionally exempt small quantity generators (CESQGs) generate less than 100 kg of hazardous waste, or less than 1 kg of acutely hazardous waste per month.

Date of Government Version: 09/13/2017
Date Data Arrived at EDR: 09/26/2017
Date Made Active in Reports: 10/06/2017
Number of Days to Update: 10

Source: Environmental Protection Agency
Telephone: (212) 637-3660
Last EDR Contact: 09/26/2017
Next Scheduled EDR Contact: 01/08/2018
Data Release Frequency: Quarterly

Federal institutional controls / engineering controls registries

LUCIS: Land Use Control Information System

LUCIS contains records of land use control information pertaining to the former Navy Base Realignment and Closure properties.

Date of Government Version: 05/22/2017
Date Data Arrived at EDR: 06/13/2017
Date Made Active in Reports: 09/15/2017
Number of Days to Update: 94

Source: Department of the Navy
Telephone: 843-820-7326
Last EDR Contact: 11/08/2017
Next Scheduled EDR Contact: 02/26/2018
Data Release Frequency: Varies

US ENG CONTROLS: Engineering Controls Sites List

A listing of sites with engineering controls in place. Engineering controls include various forms of caps, building foundations, liners, and treatment methods to create pathway elimination for regulated substances to enter environmental media or effect human health.

Date of Government Version: 08/10/2017
Date Data Arrived at EDR: 08/30/2017
Date Made Active in Reports: 10/13/2017
Number of Days to Update: 44

Source: Environmental Protection Agency
Telephone: 703-603-0695
Last EDR Contact: 08/30/2017
Next Scheduled EDR Contact: 12/11/2017
Data Release Frequency: Varies

US INST CONTROL: Sites with Institutional Controls

A listing of sites with institutional controls in place. Institutional controls include administrative measures, such as groundwater use restrictions, construction restrictions, property use restrictions, and post remediation care requirements intended to prevent exposure to contaminants remaining on site. Deed restrictions are generally required as part of the institutional controls.

Date of Government Version: 08/10/2017
Date Data Arrived at EDR: 08/30/2017
Date Made Active in Reports: 10/13/2017
Number of Days to Update: 44

Source: Environmental Protection Agency
Telephone: 703-603-0695
Last EDR Contact: 08/30/2017
Next Scheduled EDR Contact: 12/11/2017
Data Release Frequency: Varies

Federal ERNS list

ERNS: Emergency Response Notification System

Emergency Response Notification System. ERNS records and stores information on reported releases of oil and hazardous substances.

Date of Government Version: 09/18/2017
Date Data Arrived at EDR: 09/21/2017
Date Made Active in Reports: 10/13/2017
Number of Days to Update: 22

Source: National Response Center, United States Coast Guard
Telephone: 202-267-2180
Last EDR Contact: 09/21/2017
Next Scheduled EDR Contact: 01/08/2018
Data Release Frequency: Quarterly

State- and tribal - equivalent CERCLIS

SHWS: Inactive Hazardous Waste Disposal Sites in New York State

Referred to as the State Superfund Program, the Inactive Hazardous Waste Disposal Site Remedial Program is the cleanup program for inactive hazardous waste sites and now includes hazardous substance sites

Date of Government Version: 08/15/2017
Date Data Arrived at EDR: 08/17/2017
Date Made Active in Reports: 10/24/2017
Number of Days to Update: 68

Source: Department of Environmental Conservation
Telephone: 518-402-9622
Last EDR Contact: 08/17/2017
Next Scheduled EDR Contact: 11/27/2017
Data Release Frequency: Annually

VAPOR REOPENED: Vapor Intrustion Legacy Site List

New York is currently re-evaluating previous assumptions and decisions regarding the potential for soil vapor intrusion exposures at sites. As a result, all past, current, and future contaminated sites will be evaluated to determine whether these sites have the potential for exposures related to soil vapor intrusion.

Date of Government Version: 05/01/2017
Date Data Arrived at EDR: 05/18/2017
Date Made Active in Reports: 09/22/2017
Number of Days to Update: 127

Source: Department of Environmenal Conservation
Telephone: 518-402-9814
Last EDR Contact: 08/18/2017
Next Scheduled EDR Contact: 11/27/2017
Data Release Frequency: Varies

State and tribal landfill and/or solid waste disposal site lists

SWF/LF: Facility Register

Solid Waste Facilities/Landfill Sites. SWF/LF type records typically contain an inventory of solid waste disposal facilities or landfills in a particular state. Depending on the state, these may be active or inactive facilities or open dumps that failed to meet RCRA Subtitle D Section 4004 criteria for solid waste landfills or disposal sites.

Date of Government Version: 09/25/2017
Date Data Arrived at EDR: 09/26/2017
Date Made Active in Reports: 11/13/2017
Number of Days to Update: 48

Source: Department of Environmental Conservation
Telephone: 518-457-2051
Last EDR Contact: 09/21/2017
Next Scheduled EDR Contact: 01/15/2018
Data Release Frequency: Quarterly

State and tribal leaking storage tank lists

INDIAN LUST R5: Leaking Underground Storage Tanks on Indian Land

Leaking underground storage tanks located on Indian Land in Michigan, Minnesota and Wisconsin.

Date of Government Version: 04/26/2017
Date Data Arrived at EDR: 07/27/2017
Date Made Active in Reports: 10/13/2017
Number of Days to Update: 78

Source: EPA, Region 5
Telephone: 312-886-7439
Last EDR Contact: 10/27/2017
Next Scheduled EDR Contact: 02/05/2018
Data Release Frequency: Varies

INDIAN LUST R10: Leaking Underground Storage Tanks on Indian Land
LUSTs on Indian land in Alaska, Idaho, Oregon and Washington.

Date of Government Version: 10/07/2016
Date Data Arrived at EDR: 01/26/2017
Date Made Active in Reports: 05/05/2017
Number of Days to Update: 99

Source: EPA Region 10
Telephone: 206-553-2857
Last EDR Contact: 11/07/2017
Next Scheduled EDR Contact: 02/05/2018
Data Release Frequency: Quarterly

INDIAN LUST R9: Leaking Underground Storage Tanks on Indian Land
LUSTs on Indian land in Arizona, California, New Mexico and Nevada

Date of Government Version: 04/13/2017
Date Data Arrived at EDR: 07/27/2017
Date Made Active in Reports: 10/13/2017
Number of Days to Update: 78

Source: Environmental Protection Agency
Telephone: 415-972-3372
Last EDR Contact: 10/27/2017
Next Scheduled EDR Contact: 02/05/2018
Data Release Frequency: Varies

INDIAN LUST R8: Leaking Underground Storage Tanks on Indian Land
LUSTs on Indian land in Colorado, Montana, North Dakota, South Dakota, Utah and Wyoming.

Date of Government Version: 05/01/2017
Date Data Arrived at EDR: 07/27/2017
Date Made Active in Reports: 10/13/2017
Number of Days to Update: 78

Source: EPA Region 8
Telephone: 303-312-6271
Last EDR Contact: 10/27/2017
Next Scheduled EDR Contact: 02/05/2018
Data Release Frequency: Varies

INDIAN LUST R7: Leaking Underground Storage Tanks on Indian Land
LUSTs on Indian land in Iowa, Kansas, and Nebraska

Date of Government Version: 04/14/2017
Date Data Arrived at EDR: 07/27/2017
Date Made Active in Reports: 10/06/2017
Number of Days to Update: 71

Source: EPA Region 7
Telephone: 913-551-7003
Last EDR Contact: 10/27/2017
Next Scheduled EDR Contact: 02/05/2018
Data Release Frequency: Varies

INDIAN LUST R6: Leaking Underground Storage Tanks on Indian Land
LUSTs on Indian land in New Mexico and Oklahoma.

Date of Government Version: 04/24/2017
Date Data Arrived at EDR: 07/27/2017
Date Made Active in Reports: 10/06/2017
Number of Days to Update: 71

Source: EPA Region 6
Telephone: 214-665-6597
Last EDR Contact: 10/27/2017
Next Scheduled EDR Contact: 02/05/2018
Data Release Frequency: Varies

INDIAN LUST R4: Leaking Underground Storage Tanks on Indian Land
LUSTs on Indian land in Florida, Mississippi and North Carolina.

Date of Government Version: 10/14/2016
Date Data Arrived at EDR: 01/27/2017
Date Made Active in Reports: 05/05/2017
Number of Days to Update: 98

Source: EPA Region 4
Telephone: 404-562-8677
Last EDR Contact: 10/27/2017
Next Scheduled EDR Contact: 02/05/2018
Data Release Frequency: Semi-Annually

INDIAN LUST R1: Leaking Underground Storage Tanks on Indian Land
A listing of leaking underground storage tank locations on Indian Land.

Date of Government Version: 04/14/2017
Date Data Arrived at EDR: 07/27/2017
Date Made Active in Reports: 10/06/2017
Number of Days to Update: 71

Source: EPA Region 1
Telephone: 617-918-1313
Last EDR Contact: 10/27/2017
Next Scheduled EDR Contact: 02/05/2018
Data Release Frequency: Varies

LTANKS: Spills Information Database

Leaking Storage Tank Incident Reports. These records contain an inventory of reported leaking storage tank incidents reported from 4/1/86 through the most recent update. They can be either leaking underground storage tanks or leaking aboveground storage tanks. The causes of the incidents are tank test failures, tank failures or tank overfills.

Date of Government Version: 10/31/2017
Date Data Arrived at EDR: 10/31/2017
Date Made Active in Reports: 11/02/2017
Number of Days to Update: 2

Source: Department of Environmental Conservation
Telephone: 518-402-9549
Last EDR Contact: 10/31/2017
Next Scheduled EDR Contact: 11/27/2017
Data Release Frequency: Varies

HIST LTANKS: Listing of Leaking Storage Tanks

A listing of leaking underground and aboveground storage tanks. The causes of the incidents are tank test failures, tank failures or tank overfills. In 2002, the Department of Environmental Conservation stopped providing updates to its original Spills Information Database. This database includes fields that are no longer available from the NYDEC as of January 1, 2002. Current information may be found in the NY LTANKS database. Department of Environmental Conservation.

Date of Government Version: 01/01/2002
Date Data Arrived at EDR: 07/08/2005
Date Made Active in Reports: 07/14/2005
Number of Days to Update: 6

Source: Department of Environmental Conservation
Telephone: 518-402-9549
Last EDR Contact: 07/07/2005
Next Scheduled EDR Contact: N/A
Data Release Frequency: No Update Planned

State and tribal registered storage tank lists

FEMA UST: Underground Storage Tank Listing

A listing of all FEMA owned underground storage tanks.

Date of Government Version: 05/15/2017
Date Data Arrived at EDR: 05/30/2017
Date Made Active in Reports: 10/13/2017
Number of Days to Update: 136

Source: FEMA
Telephone: 202-646-5797
Last EDR Contact: 10/13/2017
Next Scheduled EDR Contact: 01/22/2018
Data Release Frequency: Varies

UST: Petroleum Bulk Storage (PBS) Database

Facilities that have petroleum storage capacities in excess of 1,100 gallons and less than 400,000 gallons.

Date of Government Version: 09/21/2017
Date Data Arrived at EDR: 09/21/2017
Date Made Active in Reports: 09/22/2017
Number of Days to Update: 1

Source: Department of Environmental Conservation
Telephone: 518-402-9549
Last EDR Contact: 09/21/2017
Next Scheduled EDR Contact: 01/08/2018
Data Release Frequency: No Update Planned

CBS UST: Chemical Bulk Storage Database

Facilities that store regulated hazardous substances in underground tanks of any size

Date of Government Version: 01/01/2002
Date Data Arrived at EDR: 02/20/2002
Date Made Active in Reports: 03/22/2002
Number of Days to Update: 30

Source: NYSDEC
Telephone: 518-402-9549
Last EDR Contact: 10/24/2005
Next Scheduled EDR Contact: 01/23/2006
Data Release Frequency: No Update Planned

MOSF UST: Major Oil Storage Facilities Database

Facilities that may be onshore facilities or vessels, with petroleum storage capacities of 400,000 gallons or greater.

Date of Government Version: 01/01/2002
Date Data Arrived at EDR: 02/20/2002
Date Made Active in Reports: 03/22/2002
Number of Days to Update: 30

Source: NYSDEC
Telephone: 518-402-9549
Last EDR Contact: 07/25/2005
Next Scheduled EDR Contact: 10/24/2005
Data Release Frequency: No Update Planned

CBS: Chemical Bulk Storage Site Listing
These facilities store regulated hazardous substances in aboveground tanks with capacities of 185 gallons or greater, and/or in underground tanks of any size

Date of Government Version: 09/21/2017
Date Data Arrived at EDR: 09/21/2017
Date Made Active in Reports: 09/22/2017
Number of Days to Update: 1

Source: Department of Environmental Conservation
Telephone: 518-402-9549
Last EDR Contact: 09/21/2017
Next Scheduled EDR Contact: 01/08/2018
Data Release Frequency: Quarterly

MOSF: Major Oil Storage Facility Site Listing
These facilities may be onshore facilities or vessels, with petroleum storage capacities of 400,000 gallons or greater.

Date of Government Version: 09/21/2017
Date Data Arrived at EDR: 09/21/2017
Date Made Active in Reports: 09/22/2017
Number of Days to Update: 1

Source: Department of Environmental Conservation
Telephone: 518-402-9549
Last EDR Contact: 09/21/2017
Next Scheduled EDR Contact: 01/08/2018
Data Release Frequency: Quarterly

AST: Petroleum Bulk Storage
Registered Aboveground Storage Tanks.

Date of Government Version: 09/21/2017
Date Data Arrived at EDR: 09/21/2017
Date Made Active in Reports: 09/22/2017
Number of Days to Update: 1

Source: Department of Environmental Conservation
Telephone: 518-402-9549
Last EDR Contact: 09/21/2017
Next Scheduled EDR Contact: 01/08/2018
Data Release Frequency: No Update Planned

CBS AST: Chemical Bulk Storage Database
Facilities that store regulated hazardous substances in aboveground tanks with capacities of 185 gallons or greater, and/or in underground tanks of any size.

Date of Government Version: 01/01/2002
Date Data Arrived at EDR: 02/20/2002
Date Made Active in Reports: 03/22/2002
Number of Days to Update: 30

Source: NYSDEC
Telephone: 518-402-9549
Last EDR Contact: 07/25/2005
Next Scheduled EDR Contact: 10/24/2005
Data Release Frequency: No Update Planned

MOSF AST: Major Oil Storage Facilities Database
Facilities that may be onshore facilities or vessels, with petroleum storage capacities of 400,000 gallons or greater.

Date of Government Version: 01/01/2002
Date Data Arrived at EDR: 02/20/2002
Date Made Active in Reports: 03/22/2002
Number of Days to Update: 30

Source: NYSDEC
Telephone: 518-402-9549
Last EDR Contact: 07/25/2005
Next Scheduled EDR Contact: 10/24/2005
Data Release Frequency: No Update Planned

INDIAN UST R10: Underground Storage Tanks on Indian Land
The Indian Underground Storage Tank (UST) database provides information about underground storage tanks on Indian land in EPA Region 10 (Alaska, Idaho, Oregon, Washington, and Tribal Nations).

Date of Government Version: 04/25/2017
Date Data Arrived at EDR: 07/27/2017
Date Made Active in Reports: 10/13/2017
Number of Days to Update: 78

Source: EPA Region 10
Telephone: 206-553-2857
Last EDR Contact: 10/27/2017
Next Scheduled EDR Contact: 02/05/2018
Data Release Frequency: Varies

INDIAN UST R7: Underground Storage Tanks on Indian Land

The Indian Underground Storage Tank (UST) database provides information about underground storage tanks on Indian land in EPA Region 7 (Iowa, Kansas, Missouri, Nebraska, and 9 Tribal Nations).

Date of Government Version: 05/02/2017
Date Data Arrived at EDR: 07/27/2017
Date Made Active in Reports: 10/06/2017
Number of Days to Update: 71

Source: EPA Region 7
Telephone: 913-551-7003
Last EDR Contact: 10/27/2017
Next Scheduled EDR Contact: 02/05/2018
Data Release Frequency: Varies

INDIAN UST R6: Underground Storage Tanks on Indian Land

The Indian Underground Storage Tank (UST) database provides information about underground storage tanks on Indian land in EPA Region 6 (Louisiana, Arkansas, Oklahoma, New Mexico, Texas and 65 Tribes).

Date of Government Version: 10/01/2016
Date Data Arrived at EDR: 01/26/2017
Date Made Active in Reports: 05/05/2017
Number of Days to Update: 99

Source: EPA Region 6
Telephone: 214-665-7591
Last EDR Contact: 10/27/2017
Next Scheduled EDR Contact: 02/05/2018
Data Release Frequency: Semi-Annually

INDIAN UST R8: Underground Storage Tanks on Indian Land

The Indian Underground Storage Tank (UST) database provides information about underground storage tanks on Indian land in EPA Region 8 (Colorado, Montana, North Dakota, South Dakota, Utah, Wyoming and 27 Tribal Nations).

Date of Government Version: 05/01/2017
Date Data Arrived at EDR: 07/27/2017
Date Made Active in Reports: 10/13/2017
Number of Days to Update: 78

Source: EPA Region 8
Telephone: 303-312-6137
Last EDR Contact: 10/27/2017
Next Scheduled EDR Contact: 02/05/2018
Data Release Frequency: Varies

INDIAN UST R9: Underground Storage Tanks on Indian Land

The Indian Underground Storage Tank (UST) database provides information about underground storage tanks on Indian land in EPA Region 9 (Arizona, California, Hawaii, Nevada, the Pacific Islands, and Tribal Nations).

Date of Government Version: 04/13/2017
Date Data Arrived at EDR: 07/27/2017
Date Made Active in Reports: 10/13/2017
Number of Days to Update: 78

Source: EPA Region 9
Telephone: 415-972-3368
Last EDR Contact: 10/27/2017
Next Scheduled EDR Contact: 02/05/2018
Data Release Frequency: Varies

INDIAN UST R5: Underground Storage Tanks on Indian Land

The Indian Underground Storage Tank (UST) database provides information about underground storage tanks on Indian land in EPA Region 5 (Michigan, Minnesota and Wisconsin and Tribal Nations).

Date of Government Version: 04/26/2017
Date Data Arrived at EDR: 07/27/2017
Date Made Active in Reports: 10/06/2017
Number of Days to Update: 71

Source: EPA Region 5
Telephone: 312-886-6136
Last EDR Contact: 10/27/2017
Next Scheduled EDR Contact: 02/05/2018
Data Release Frequency: Varies

INDIAN UST R4: Underground Storage Tanks on Indian Land

The Indian Underground Storage Tank (UST) database provides information about underground storage tanks on Indian land in EPA Region 4 (Alabama, Florida, Georgia, Kentucky, Mississippi, North Carolina, South Carolina, Tennessee and Tribal Nations)

Date of Government Version: 10/14/2016
Date Data Arrived at EDR: 01/27/2017
Date Made Active in Reports: 05/05/2017
Number of Days to Update: 98

Source: EPA Region 4
Telephone: 404-562-9424
Last EDR Contact: 10/27/2017
Next Scheduled EDR Contact: 02/05/2018
Data Release Frequency: Semi-Annually

INDIAN UST R1: Underground Storage Tanks on Indian Land

The Indian Underground Storage Tank (UST) database provides information about underground storage tanks on Indian land in EPA Region 1 (Connecticut, Maine, Massachusetts, New Hampshire, Rhode Island, Vermont and ten Tribal Nations).

Date of Government Version: 04/14/2017
Date Data Arrived at EDR: 07/27/2017
Date Made Active in Reports: 10/06/2017
Number of Days to Update: 71

Source: EPA, Region 1
Telephone: 617-918-1313
Last EDR Contact: 10/27/2017
Next Scheduled EDR Contact: 02/05/2018
Data Release Frequency: Varies

TANKS: Storage Tank Faciliy Listing

This database contains records of facilities that are or have been regulated under Bulk Storage Program. Tank information for these facilities may not be releasable by the state agency.

Date of Government Version: 09/21/2017
Date Data Arrived at EDR: 09/21/2017
Date Made Active in Reports: 09/22/2017
Number of Days to Update: 1

Source: Department of Environmental Conservation
Telephone: 518-402-9543
Last EDR Contact: 09/21/2017
Next Scheduled EDR Contact: 01/08/2018
Data Release Frequency: Quarterly

State and tribal institutional control / engineering control registries

RES DECL: Restrictive Declarations Listing

A restrictive declaration is a covenant running with the land which binds the present and future owners of the property. As a condition of certain special permits, the City Planning Commission may require an applicant to sign and record a restrictive declaration that places specified conditions on the future use and development of the property. Certain restrictive declarations are indicated by a D on zoning maps.

Date of Government Version: 11/18/2010
Date Data Arrived at EDR: 06/30/2014
Date Made Active in Reports: 07/21/2014
Number of Days to Update: 21

Source: NYC Department of City Planning
Telephone: 212-720-3401
Last EDR Contact: 09/22/2017
Next Scheduled EDR Contact: 01/01/2018
Data Release Frequency: Varies

ENV RES DECL: Environmental Restrictive Declarations

The Environmental Restrictive Declarations (ERD) listed were recorded in connection with a zoning action against the noted Tax Blocks and Tax Lots, or portion thereof, and are available in the property records on file at the Office of the City Register for Bronx, Kings, New York and Queens counties or at the Richmond County Clerk's office. They contain environmental requirements with respect to hazardous materials, air quality and/or noise in accordance with Section 11-15 of this Resolution.

Date of Government Version: 06/27/2017
Date Data Arrived at EDR: 09/21/2017
Date Made Active in Reports: 09/22/2017
Number of Days to Update: 1

Source: New York City Department of City Planning
Telephone: 212-720-3300
Last EDR Contact: 09/19/2017
Next Scheduled EDR Contact: 01/01/2018
Data Release Frequency: Varies

ENG CONTROLS: Registry of Engineering Controls

Environmental Remediation sites that have engineering controls in place.

Date of Government Version: 08/15/2017
Date Data Arrived at EDR: 08/17/2017
Date Made Active in Reports: 10/24/2017
Number of Days to Update: 68

Source: Department of Environmental Conservation
Telephone: 518-402-9553
Last EDR Contact: 08/17/2017
Next Scheduled EDR Contact: 11/27/2017
Data Release Frequency: Quarterly

INST CONTROL: Registry of Institutional Controls

Environmental Remediation sites that have institutional controls in place.

Date of Government Version: 08/15/2017
Date Data Arrived at EDR: 08/17/2017
Date Made Active in Reports: 10/24/2017
Number of Days to Update: 68

Source: Department of Environmental Conservation
Telephone: 518-402-9553
Last EDR Contact: 08/17/2017
Next Scheduled EDR Contact: 11/27/2017
Data Release Frequency: Quarterly

State and tribal voluntary cleanup sites

VCP NYC: Voluntary Cleanup Program Listing NYC
New York City voluntary cleanup program sites.

Date of Government Version: 10/04/2017
Date Data Arrived at EDR: 10/06/2017
Date Made Active in Reports: 11/13/2017
Number of Days to Update: 38

Source: New York City Office of Environmental Protection
Telephone: 212-788-8841
Last EDR Contact: 09/18/2017
Next Scheduled EDR Contact: 01/01/2018
Data Release Frequency: Varies

VCP: Voluntary Cleanup Agreements
New York established its Voluntary Cleanup Program (VCP) to address the environmental, legal and financial barriers that often hinder the redevelopment and reuse of contaminated properties. The Voluntary Cleanup Program was developed to enhance private sector cleanup of brownfields by enabling parties to remediate sites using private rather than public funds and to reduce the development pressures on "greenfield" sites.

Date of Government Version: 08/15/2017
Date Data Arrived at EDR: 08/17/2017
Date Made Active in Reports: 10/24/2017
Number of Days to Update: 68

Source: Department of Environmental Conservation
Telephone: 518-402-9711
Last EDR Contact: 08/17/2017
Next Scheduled EDR Contact: 11/27/2017
Data Release Frequency: Semi-Annually

INDIAN VCP R7: Voluntary Cleanup Priority Lisitng
A listing of voluntary cleanup priority sites located on Indian Land located in Region 7.

Date of Government Version: 03/20/2008
Date Data Arrived at EDR: 04/22/2008
Date Made Active in Reports: 05/19/2008
Number of Days to Update: 27

Source: EPA, Region 7
Telephone: 913-551-7365
Last EDR Contact: 04/20/2009
Next Scheduled EDR Contact: 07/20/2009
Data Release Frequency: Varies

INDIAN VCP R1: Voluntary Cleanup Priority Listing
A listing of voluntary cleanup priority sites located on Indian Land located in Region 1.

Date of Government Version: 07/27/2015
Date Data Arrived at EDR: 09/29/2015
Date Made Active in Reports: 02/18/2016
Number of Days to Update: 142

Source: EPA, Region 1
Telephone: 617-918-1102
Last EDR Contact: 09/25/2017
Next Scheduled EDR Contact: 01/08/2018
Data Release Frequency: Varies

State and tribal Brownfields sites

BROWNFIELDS: Brownfields Site List
A Brownfield is any real property where redevelopment or re-use may be complicated by the presence or potential presence of a hazardous waste, petroleum, pollutant, or contaminant.

Date of Government Version: 08/15/2017
Date Data Arrived at EDR: 08/17/2017
Date Made Active in Reports: 10/24/2017
Number of Days to Update: 68

Source: Department of Environmental Conservation
Telephone: 518-402-9764
Last EDR Contact: 08/17/2017
Next Scheduled EDR Contact: 11/27/2017
Data Release Frequency: Semi-Annually

ERP: Environmental Restoration Program Listing

In an effort to spur the cleanup and redevelopment of brownfields, New Yorkers approved a $200 million Environmental Restoration or Brownfields Fund as part of the $1.75 billion Clean Water/Clean Air Bond Act of 1996 (1996 Bond Act). Enhancements to the program were enacted on October 7, 2003. Under the Environmental Restoration Program, the State provides grants to municipalities to reimburse up to 90 percent of on-site eligible costs and 100% of off-site eligible costs for site investigation and remediation activities. Once remediated, the property may then be reused for commercial, industrial, residential or public use.

Date of Government Version: 08/15/2017
Date Data Arrived at EDR: 08/17/2017
Date Made Active in Reports: 10/24/2017
Number of Days to Update: 68

Source: Department of Environmental Conservation
Telephone: 518-402-9622
Last EDR Contact: 08/17/2017
Next Scheduled EDR Contact: 11/27/2017
Data Release Frequency: Quarterly

ADDITIONAL ENVIRONMENTAL RECORDS

Local Brownfield lists

US BROWNFIELDS: A Listing of Brownfields Sites

Brownfields are real property, the expansion, redevelopment, or reuse of which may be complicated by the presence or potential presence of a hazardous substance, pollutant, or contaminant. Cleaning up and reinvesting in these properties takes development pressures off of undeveloped, open land, and both improves and protects the environment. Assessment, Cleanup and Redevelopment Exchange System (ACRES) stores information reported by EPA Brownfields grant recipients on brownfields properties assessed or cleaned up with grant funding as well as information on Targeted Brownfields Assessments performed by EPA Regions. A listing of ACRES Brownfield sites is obtained from Cleanups in My Community. Cleanups in My Community provides information on Brownfields properties for which information is reported back to EPA, as well as areas served by Brownfields grant programs.

Date of Government Version: 06/19/2017
Date Data Arrived at EDR: 06/20/2017
Date Made Active in Reports: 09/15/2017
Number of Days to Update: 87

Source: Environmental Protection Agency
Telephone: 202-566-2777
Last EDR Contact: 09/20/2017
Next Scheduled EDR Contact: 01/01/2018
Data Release Frequency: Semi-Annually

Local Lists of Landfill / Solid Waste Disposal Sites

SWRCY: Registered Recycling Facility List

A listing of recycling facilities.

Date of Government Version: 09/25/2017
Date Data Arrived at EDR: 09/26/2017
Date Made Active in Reports: 11/13/2017
Number of Days to Update: 48

Source: Department of Environmental Conservation
Telephone: 518-402-8705
Last EDR Contact: 09/21/2017
Next Scheduled EDR Contact: 01/15/2018
Data Release Frequency: Quarterly

SWTIRE: Registered Waste Tire Storage & Facility List

A listing of facilities registered to accept waste tires.

Date of Government Version: 06/14/2017
Date Data Arrived at EDR: 06/16/2017
Date Made Active in Reports: 09/22/2017
Number of Days to Update: 98

Source: Department of Environmental Conservation
Telephone: 518-402-8694
Last EDR Contact: 09/15/2017
Next Scheduled EDR Contact: 12/25/2017
Data Release Frequency: Annually

INDIAN ODI: Report on the Status of Open Dumps on Indian Lands

Location of open dumps on Indian land.

Date of Government Version: 12/31/1998
Date Data Arrived at EDR: 12/03/2007
Date Made Active in Reports: 01/24/2008
Number of Days to Update: 52

Source: Environmental Protection Agency
Telephone: 703-308-8245
Last EDR Contact: 10/30/2017
Next Scheduled EDR Contact: 02/12/2018
Data Release Frequency: Varies

DEBRIS REGION 9: Torres Martinez Reservation Illegal Dump Site Locations
A listing of illegal dump sites location on the Torres Martinez Indian Reservation located in eastern Riverside County and northern Imperial County, California.

Date of Government Version: 01/12/2009
Date Data Arrived at EDR: 05/07/2009
Date Made Active in Reports: 09/21/2009
Number of Days to Update: 137

Source: EPA, Region 9
Telephone: 415-947-4219
Last EDR Contact: 10/20/2017
Next Scheduled EDR Contact: 02/05/2018
Data Release Frequency: No Update Planned

ODI: Open Dump Inventory
An open dump is defined as a disposal facility that does not comply with one or more of the Part 257 or Part 258 Subtitle D Criteria.

Date of Government Version: 06/30/1985
Date Data Arrived at EDR: 08/09/2004
Date Made Active in Reports: 09/17/2004
Number of Days to Update: 39

Source: Environmental Protection Agency
Telephone: 800-424-9346
Last EDR Contact: 06/09/2004
Next Scheduled EDR Contact: N/A
Data Release Frequency: No Update Planned

IHS OPEN DUMPS: Open Dumps on Indian Land
A listing of all open dumps located on Indian Land in the United States.

Date of Government Version: 04/01/2014
Date Data Arrived at EDR: 08/06/2014
Date Made Active in Reports: 01/29/2015
Number of Days to Update: 176

Source: Department of Health & Human Serivces, Indian Health Service
Telephone: 301-443-1452
Last EDR Contact: 11/03/2017
Next Scheduled EDR Contact: 02/12/2018
Data Release Frequency: Varies

Local Lists of Hazardous waste / Contaminated Sites

US HIST CDL: National Clandestine Laboratory Register
A listing of clandestine drug lab locations that have been removed from the DEAs National Clandestine Laboratory Register.

Date of Government Version: 07/13/2017
Date Data Arrived at EDR: 09/06/2017
Date Made Active in Reports: 10/06/2017
Number of Days to Update: 30

Source: Drug Enforcement Administration
Telephone: 202-307-1000
Last EDR Contact: 08/30/2017
Next Scheduled EDR Contact: 12/11/2017
Data Release Frequency: No Update Planned

DEL SHWS: Delisted Registry Sites
A database listing of sites delisted from the Registry of Inactive Hazardous Waste Disposal Sites.

Date of Government Version: 08/15/2017
Date Data Arrived at EDR: 08/17/2017
Date Made Active in Reports: 09/22/2017
Number of Days to Update: 36

Source: Department of Environmental Conservation
Telephone: 518-402-9622
Last EDR Contact: 08/17/2017
Next Scheduled EDR Contact: 11/27/2017
Data Release Frequency: Annually

US CDL: Clandestine Drug Labs
A listing of clandestine drug lab locations. The U.S. Department of Justice ("the Department") provides this web site as a public service. It contains addresses of some locations where law enforcement agencies reported they found chemicals or other items that indicated the presence of either clandestine drug laboratories or dumpsites. In most cases, the source of the entries is not the Department, and the Department has not verified the entry and does not guarantee its accuracy. Members of the public must verify the accuracy of all entries by, for example, contacting local law enforcement and local health departments.

Date of Government Version: 07/13/2017
Date Data Arrived at EDR: 09/06/2017
Date Made Active in Reports: 10/06/2017
Number of Days to Update: 30

Source: Drug Enforcement Administration
Telephone: 202-307-1000
Last EDR Contact: 08/30/2017
Next Scheduled EDR Contact: 12/11/2017
Data Release Frequency: Quarterly

Local Lists of Registered Storage Tanks

HIST UST: Historical Petroleum Bulk Storage Database
These facilities have petroleum storage capacities in excess of 1,100 gallons and less than 400,000 gallons. This database contains detailed information per site. It is no longer updated due to the sensitive nature of the information involved. See UST for more current data.

Date of Government Version: 01/01/2002
Date Data Arrived at EDR: 06/02/2006
Date Made Active in Reports: 07/20/2006
Number of Days to Update: 48

Source: Department of Environmental Conservation
Telephone: 518-402-9549
Last EDR Contact: 10/23/2006
Next Scheduled EDR Contact: 01/22/2007
Data Release Frequency: Varies

HIST AST: Historical Petroleum Bulk Storage Database
These facilities have petroleum storage capabilities in excess of 1,100 gallons and less than 400,000 gallons. This database contains detailed information per site. No longer updated due to the sensitive nature of the information involved. See AST for more current data.

Date of Government Version: 01/01/2002
Date Data Arrived at EDR: 06/02/2006
Date Made Active in Reports: 07/20/2006
Number of Days to Update: 48

Source: Department of Environmental Conservation
Telephone: 518-402-9549
Last EDR Contact: 10/23/2006
Next Scheduled EDR Contact: 01/22/2007
Data Release Frequency: No Update Planned

Local Land Records

LIENS: Spill Liens Information
Lien information from the Oil Spill Fund.

Date of Government Version: 11/06/2017
Date Data Arrived at EDR: 11/07/2017
Date Made Active in Reports: 11/13/2017
Number of Days to Update: 6

Source: Office of the State Comptroller
Telephone: 518-474-9034
Last EDR Contact: 11/06/2017
Next Scheduled EDR Contact: 02/19/2018
Data Release Frequency: Quarterly

LIENS 2: CERCLA Lien Information
A Federal CERCLA ('Superfund') lien can exist by operation of law at any site or property at which EPA has spent Superfund monies. These monies are spent to investigate and address releases and threatened releases of contamination. CERCLIS provides information as to the identity of these sites and properties.

Date of Government Version: 07/11/2017
Date Data Arrived at EDR: 07/26/2017
Date Made Active in Reports: 10/13/2017
Number of Days to Update: 79

Source: Environmental Protection Agency
Telephone: 202-564-6023
Last EDR Contact: 11/03/2017
Next Scheduled EDR Contact: 02/05/2018
Data Release Frequency: Semi-Annually

Records of Emergency Release Reports

HMIRS: Hazardous Materials Information Reporting System
Hazardous Materials Incident Report System. HMIRS contains hazardous material spill incidents reported to DOT.

Date of Government Version: 09/21/2017
Date Data Arrived at EDR: 09/21/2017
Date Made Active in Reports: 10/13/2017
Number of Days to Update: 22

Source: U.S. Department of Transportation
Telephone: 202-366-4555
Last EDR Contact: 09/21/2017
Next Scheduled EDR Contact: 01/08/2018
Data Release Frequency: Quarterly

SPILLS: Spills Information Database
Data collected on spills reported to NYSDEC as required by one or more of the following: Article 12 of the Navigation Law, 6 NYCRR Section 613.8 (from PBS regs), or 6 NYCRR Section 595.2 (from CBS regs). It includes spills active as of April 1, 1986, as well as spills occurring since this date.

Date of Government Version: 10/31/2017
Date Data Arrived at EDR: 10/31/2017
Date Made Active in Reports: 11/02/2017
Number of Days to Update: 2

Source: Department of Environmental Conservation
Telephone: 518-402-9549
Last EDR Contact: 10/31/2017
Next Scheduled EDR Contact: 11/27/2017
Data Release Frequency: Varies

HIST SPILLS: SPILLS Database

This database contains records of chemical and petroleum spill incidents. Under State law, petroleum and hazardous chemical spills that can impact the waters of the state must be reported by the spiller (and, in some cases, by anyone who has knowledge of the spills). In 2002, the Department of Environmental Conservation stopped providing updates to its original Spills Information Database. This database includes fields that are no longer available from the NYDEC as of January 1, 2002. Current information may be found in the NY SPILLS database. Department of Environmental Conservation.

Date of Government Version: 01/01/2002
Date Data Arrived at EDR: 07/08/2005
Date Made Active in Reports: 07/14/2005
Number of Days to Update: 6

Source: Department of Environmental Conservation
Telephone: 518-402-9549
Last EDR Contact: 07/07/2005
Next Scheduled EDR Contact: N/A
Data Release Frequency: No Update Planned

SPILLS 90: SPILLS90 data from FirstSearch

Spills 90 includes those spill and release records available exclusively from FirstSearch databases. Typically, they may include chemical, oil and/or hazardous substance spills recorded after 1990. Duplicate records that are already included in EDR incident and release records are not included in Spills 90.

Date of Government Version: 12/14/2012
Date Data Arrived at EDR: 01/03/2013
Date Made Active in Reports: 02/12/2013
Number of Days to Update: 40

Source: FirstSearch
Telephone: N/A
Last EDR Contact: 01/03/2013
Next Scheduled EDR Contact: N/A
Data Release Frequency: No Update Planned

SPILLS 80: SPILLS80 data from FirstSearch

Spills 80 includes those spill and release records available from FirstSearch databases prior to 1990. Typically, they may include chemical, oil and/or hazardous substance spills recorded before 1990. Duplicate records that are already included in EDR incident and release records are not included in Spills 80.

Date of Government Version: 11/02/2010
Date Data Arrived at EDR: 01/03/2013
Date Made Active in Reports: 03/07/2013
Number of Days to Update: 63

Source: FirstSearch
Telephone: N/A
Last EDR Contact: 01/03/2013
Next Scheduled EDR Contact: N/A
Data Release Frequency: No Update Planned

Other Ascertainable Records

RCRA NonGen / NLR: RCRA - Non Generators / No Longer Regulated

RCRAInfo is EPA's comprehensive information system, providing access to data supporting the Resource Conservation and Recovery Act (RCRA) of 1976 and the Hazardous and Solid Waste Amendments (HSWA) of 1984. The database includes selective information on sites which generate, transport, store, treat and/or dispose of hazardous waste as defined by the Resource Conservation and Recovery Act (RCRA). Non-Generators do not presently generate hazardous waste.

Date of Government Version: 09/13/2017
Date Data Arrived at EDR: 09/26/2017
Date Made Active in Reports: 10/06/2017
Number of Days to Update: 10

Source: Environmental Protection Agency
Telephone: (212) 637-3660
Last EDR Contact: 09/26/2017
Next Scheduled EDR Contact: 01/08/2018
Data Release Frequency: Quarterly

FUDS: Formerly Used Defense Sites

The listing includes locations of Formerly Used Defense Sites properties where the US Army Corps of Engineers is actively working or will take necessary cleanup actions.

Date of Government Version: 01/31/2015
Date Data Arrived at EDR: 07/08/2015
Date Made Active in Reports: 10/13/2015
Number of Days to Update: 97

Source: U.S. Army Corps of Engineers
Telephone: 202-528-4285
Last EDR Contact: 08/25/2017
Next Scheduled EDR Contact: 12/04/2017
Data Release Frequency: Varies

DOD: Department of Defense Sites

This data set consists of federally owned or administered lands, administered by the Department of Defense, that have any area equal to or greater than 640 acres of the United States, Puerto Rico, and the U.S. Virgin Islands.

Date of Government Version: 12/31/2005
Date Data Arrived at EDR: 11/10/2006
Date Made Active in Reports: 01/11/2007
Number of Days to Update: 62

Source: USGS
Telephone: 888-275-8747
Last EDR Contact: 10/13/2017
Next Scheduled EDR Contact: 01/22/2018
Data Release Frequency: Semi-Annually

FEDLAND: Federal and Indian Lands

Federally and Indian administrated lands of the United States. Lands included are administrated by: Army Corps of Engineers, Bureau of Reclamation, National Wild and Scenic River, National Wildlife Refuge, Public Domain Land, Wilderness, Wilderness Study Area, Wildlife Management Area, Bureau of Indian Affairs, Bureau of Land Management, Department of Justice, Forest Service, Fish and Wildlife Service, National Park Service.

Date of Government Version: 12/31/2005
Date Data Arrived at EDR: 02/06/2006
Date Made Active in Reports: 01/11/2007
Number of Days to Update: 339

Source: U.S. Geological Survey
Telephone: 888-275-8747
Last EDR Contact: 10/11/2017
Next Scheduled EDR Contact: 01/22/2018
Data Release Frequency: N/A

SCRD DRYCLEANERS: State Coalition for Remediation of Drycleaners Listing

The State Coalition for Remediation of Drycleaners was established in 1998, with support from the U.S. EPA Office of Superfund Remediation and Technology Innovation. It is comprised of representatives of states with established drycleaner remediation programs. Currently the member states are Alabama, Connecticut, Florida, Illinois, Kansas, Minnesota, Missouri, North Carolina, Oregon, South Carolina, Tennessee, Texas, and Wisconsin.

Date of Government Version: 01/01/2017
Date Data Arrived at EDR: 02/03/2017
Date Made Active in Reports: 04/07/2017
Number of Days to Update: 63

Source: Environmental Protection Agency
Telephone: 615-532-8599
Last EDR Contact: 08/18/2017
Next Scheduled EDR Contact: 11/27/2017
Data Release Frequency: Varies

US FIN ASSUR: Financial Assurance Information

All owners and operators of facilities that treat, store, or dispose of hazardous waste are required to provide proof that they will have sufficient funds to pay for the clean up, closure, and post-closure care of their facilities.

Date of Government Version: 05/10/2017
Date Data Arrived at EDR: 05/17/2017
Date Made Active in Reports: 09/15/2017
Number of Days to Update: 121

Source: Environmental Protection Agency
Telephone: 202-566-1917
Last EDR Contact: 11/01/2017
Next Scheduled EDR Contact: 01/08/2018
Data Release Frequency: Quarterly

EPA WATCH LIST: EPA WATCH LIST

EPA maintains a "Watch List" to facilitate dialogue between EPA, state and local environmental agencies on enforcement matters relating to facilities with alleged violations identified as either significant or high priority. Being on the Watch List does not mean that the facility has actually violated the law only that an investigation by EPA or a state or local environmental agency has led those organizations to allege that an unproven violation has in fact occurred. Being on the Watch List does not represent a higher level of concern regarding the alleged violations that were detected, but instead indicates cases requiring additional dialogue between EPA, state and local agencies - primarily because of the length of time the alleged violation has gone unaddressed or unresolved.

Date of Government Version: 08/30/2013
Date Data Arrived at EDR: 03/21/2014
Date Made Active in Reports: 06/17/2014
Number of Days to Update: 88

Source: Environmental Protection Agency
Telephone: 617-520-3000
Last EDR Contact: 11/06/2017
Next Scheduled EDR Contact: 02/19/2018
Data Release Frequency: Quarterly

2020 COR ACTION: 2020 Corrective Action Program List

The EPA has set ambitious goals for the RCRA Corrective Action program by creating the 2020 Corrective Action Universe. This RCRA cleanup baseline includes facilities expected to need corrective action. The 2020 universe contains a wide variety of sites. Some properties are heavily contaminated while others were contaminated but have since been cleaned up. Still others have not been fully investigated yet, and may require little or no remediation. Inclusion in the 2020 Universe does not necessarily imply failure on the part of a facility to meet its RCRA obligations.

Date of Government Version: 04/22/2013
Date Data Arrived at EDR: 03/03/2015
Date Made Active in Reports: 03/09/2015
Number of Days to Update: 6

Source: Environmental Protection Agency
Telephone: 703-308-4044
Last EDR Contact: 11/09/2017
Next Scheduled EDR Contact: 02/19/2018
Data Release Frequency: Varies

TSCA: Toxic Substances Control Act

Toxic Substances Control Act. TSCA identifies manufacturers and importers of chemical substances included on the TSCA Chemical Substance Inventory list. It includes data on the production volume of these substances by plant site.

Date of Government Version: 12/31/2012
Date Data Arrived at EDR: 01/15/2015
Date Made Active in Reports: 01/29/2015
Number of Days to Update: 14

Source: EPA
Telephone: 202-260-5521
Last EDR Contact: 09/22/2017
Next Scheduled EDR Contact: 01/01/2018
Data Release Frequency: Every 4 Years

TRIS: Toxic Chemical Release Inventory System

Toxic Release Inventory System. TRIS identifies facilities which release toxic chemicals to the air, water and land in reportable quantities under SARA Title III Section 313.

Date of Government Version: 12/31/2014
Date Data Arrived at EDR: 11/24/2015
Date Made Active in Reports: 04/05/2016
Number of Days to Update: 133

Source: EPA
Telephone: 202-566-0250
Last EDR Contact: 08/23/2017
Next Scheduled EDR Contact: 12/04/2017
Data Release Frequency: Annually

SSTS: Section 7 Tracking Systems

Section 7 of the Federal Insecticide, Fungicide and Rodenticide Act, as amended (92 Stat. 829) requires all registered pesticide-producing establishments to submit a report to the Environmental Protection Agency by March 1st each year. Each establishment must report the types and amounts of pesticides, active ingredients and devices being produced, and those having been produced and sold or distributed in the past year.

Date of Government Version: 12/31/2009
Date Data Arrived at EDR: 12/10/2010
Date Made Active in Reports: 02/25/2011
Number of Days to Update: 77

Source: EPA
Telephone: 202-564-4203
Last EDR Contact: 10/27/2017
Next Scheduled EDR Contact: 02/05/2018
Data Release Frequency: Annually

ROD: Records Of Decision

Record of Decision. ROD documents mandate a permanent remedy at an NPL (Superfund) site containing technical and health information to aid in the cleanup.

Date of Government Version: 09/27/2017
Date Data Arrived at EDR: 10/12/2017
Date Made Active in Reports: 10/20/2017
Number of Days to Update: 8

Source: EPA
Telephone: 703-416-0223
Last EDR Contact: 11/03/2017
Next Scheduled EDR Contact: 12/18/2017
Data Release Frequency: Annually

RMP: Risk Management Plans

When Congress passed the Clean Air Act Amendments of 1990, it required EPA to publish regulations and guidance for chemical accident prevention at facilities using extremely hazardous substances. The Risk Management Program Rule (RMP Rule) was written to implement Section 112(r) of these amendments. The rule, which built upon existing industry codes and standards, requires companies of all sizes that use certain flammable and toxic substances to develop a Risk Management Program, which includes a(n): Hazard assessment that details the potential effects of an accidental release, an accident history of the last five years, and an evaluation of worst-case and alternative accidental releases; Prevention program that includes safety precautions and maintenance, monitoring, and employee training measures; and Emergency response program that spells out emergency health care, employee training measures and procedures for informing the public and response agencies (e.g the fire department) should an accident occur.

Date of Government Version: 02/01/2017
Date Data Arrived at EDR: 02/09/2017
Date Made Active in Reports: 04/07/2017
Number of Days to Update: 57

Source: Environmental Protection Agency
Telephone: 202-564-8600
Last EDR Contact: 10/23/2017
Next Scheduled EDR Contact: 02/05/2018
Data Release Frequency: Varies

RAATS: RCRA Administrative Action Tracking System

RCRA Administration Action Tracking System. RAATS contains records based on enforcement actions issued under RCRA pertaining to major violators and includes administrative and civil actions brought by the EPA. For administration actions after September 30, 1995, data entry in the RAATS database was discontinued. EPA will retain a copy of the database for historical records. It was necessary to terminate RAATS because a decrease in agency resources made it impossible to continue to update the information contained in the database.

Date of Government Version: 04/17/1995
Date Data Arrived at EDR: 07/03/1995
Date Made Active in Reports: 08/07/1995
Number of Days to Update: 35

Source: EPA
Telephone: 202-564-4104
Last EDR Contact: 06/02/2008
Next Scheduled EDR Contact: 09/01/2008
Data Release Frequency: No Update Planned

PRP: Potentially Responsible Parties

A listing of verified Potentially Responsible Parties

Date of Government Version: 10/25/2013
Date Data Arrived at EDR: 10/17/2014
Date Made Active in Reports: 10/20/2014
Number of Days to Update: 3

Source: EPA
Telephone: 202-564-6023
Last EDR Contact: 11/03/2017
Next Scheduled EDR Contact: 02/19/2018
Data Release Frequency: Quarterly

PADS: PCB Activity Database System

PCB Activity Database. PADS Identifies generators, transporters, commercial storers and/or brokers and disposers of PCB's who are required to notify the EPA of such activities.

Date of Government Version: 06/01/2017
Date Data Arrived at EDR: 06/09/2017
Date Made Active in Reports: 10/13/2017
Number of Days to Update: 126

Source: EPA
Telephone: 202-566-0500
Last EDR Contact: 10/13/2017
Next Scheduled EDR Contact: 01/22/2018
Data Release Frequency: Annually

ICIS: Integrated Compliance Information System

The Integrated Compliance Information System (ICIS) supports the information needs of the national enforcement and compliance program as well as the unique needs of the National Pollutant Discharge Elimination System (NPDES) program.

Date of Government Version: 11/18/2016
Date Data Arrived at EDR: 11/23/2016
Date Made Active in Reports: 02/10/2017
Number of Days to Update: 79

Source: Environmental Protection Agency
Telephone: 202-564-2501
Last EDR Contact: 10/11/2017
Next Scheduled EDR Contact: 01/22/2018
Data Release Frequency: Quarterly

FTTS: FIFRA/ TSCA Tracking System - FIFRA (Federal Insecticide, Fungicide, & Rodenticide Act)/TSCA (Toxic Substances Control Act)
FTTS tracks administrative cases and pesticide enforcement actions and compliance activities related to FIFRA, TSCA and EPCRA (Emergency Planning and Community Right-to-Know Act). To maintain currency, EDR contacts the Agency on a quarterly basis.

Date of Government Version: 04/09/2009
Date Data Arrived at EDR: 04/16/2009
Date Made Active in Reports: 05/11/2009
Number of Days to Update: 25

Source: EPA/Office of Prevention, Pesticides and Toxic Substances
Telephone: 202-566-1667
Last EDR Contact: 08/18/2017
Next Scheduled EDR Contact: 12/04/2017
Data Release Frequency: Quarterly

FTTS INSP: FIFRA/ TSCA Tracking System - FIFRA (Federal Insecticide, Fungicide, & Rodenticide Act)/TSCA (Toxic Substances Control Act)
A listing of FIFRA/TSCA Tracking System (FTTS) inspections and enforcements.

Date of Government Version: 04/09/2009
Date Data Arrived at EDR: 04/16/2009
Date Made Active in Reports: 05/11/2009
Number of Days to Update: 25

Source: EPA
Telephone: 202-566-1667
Last EDR Contact: 08/18/2017
Next Scheduled EDR Contact: 12/04/2017
Data Release Frequency: Quarterly

MLTS: Material Licensing Tracking System
MLTS is maintained by the Nuclear Regulatory Commission and contains a list of approximately 8,100 sites which possess or use radioactive materials and which are subject to NRC licensing requirements. To maintain currency, EDR contacts the Agency on a quarterly basis.

Date of Government Version: 08/30/2016
Date Data Arrived at EDR: 09/08/2016
Date Made Active in Reports: 10/21/2016
Number of Days to Update: 43

Source: Nuclear Regulatory Commission
Telephone: 301-415-7169
Last EDR Contact: 10/16/2017
Next Scheduled EDR Contact: 11/20/2017
Data Release Frequency: Quarterly

COAL ASH DOE: Steam-Electric Plant Operation Data
A listing of power plants that store ash in surface ponds.

Date of Government Version: 12/31/2005
Date Data Arrived at EDR: 08/07/2009
Date Made Active in Reports: 10/22/2009
Number of Days to Update: 76

Source: Department of Energy
Telephone: 202-586-8719
Last EDR Contact: 10/03/2017
Next Scheduled EDR Contact: 12/18/2017
Data Release Frequency: Varies

COAL ASH EPA: Coal Combustion Residues Surface Impoundments List
A listing of coal combustion residues surface impoundments with high hazard potential ratings.

Date of Government Version: 07/01/2014
Date Data Arrived at EDR: 09/10/2014
Date Made Active in Reports: 10/20/2014
Number of Days to Update: 40

Source: Environmental Protection Agency
Telephone: N/A
Last EDR Contact: 09/08/2017
Next Scheduled EDR Contact: 12/18/2017
Data Release Frequency: Varies

PCB TRANSFORMER: PCB Transformer Registration Database
The database of PCB transformer registrations that includes all PCB registration submittals.

Date of Government Version: 02/01/2011
Date Data Arrived at EDR: 10/19/2011
Date Made Active in Reports: 01/10/2012
Number of Days to Update: 83

Source: Environmental Protection Agency
Telephone: 202-566-0517
Last EDR Contact: 10/26/2017
Next Scheduled EDR Contact: 02/05/2018
Data Release Frequency: Varies

RADINFO: Radiation Information Database
The Radiation Information Database (RADINFO) contains information about facilities that are regulated by U.S. Environmental Protection Agency (EPA) regulations for radiation and radioactivity.

Date of Government Version: 10/02/2017
Date Data Arrived at EDR: 10/05/2017
Date Made Active in Reports: 10/13/2017
Number of Days to Update: 8

Source: Environmental Protection Agency
Telephone: 202-343-9775
Last EDR Contact: 10/05/2017
Next Scheduled EDR Contact: 01/15/2018
Data Release Frequency: Quarterly

HIST FTTS: FIFRA/TSCA Tracking System Administrative Case Listing

A complete administrative case listing from the FIFRA/TSCA Tracking System (FTTS) for all ten EPA regions. The information was obtained from the National Compliance Database (NCDB). NCDB supports the implementation of FIFRA (Federal Insecticide, Fungicide, and Rodenticide Act) and TSCA (Toxic Substances Control Act). Some EPA regions are now closing out records. Because of that, and the fact that some EPA regions are not providing EPA Headquarters with updated records, it was decided to create a HIST FTTS database. It included records that may not be included in the newer FTTS database updates. This database is no longer updated.

Date of Government Version: 10/19/2006
Date Data Arrived at EDR: 03/01/2007
Date Made Active in Reports: 04/10/2007
Number of Days to Update: 40

Source: Environmental Protection Agency
Telephone: 202-564-2501
Last EDR Contact: 12/17/2007
Next Scheduled EDR Contact: 03/17/2008
Data Release Frequency: No Update Planned

HIST FTTS INSP: FIFRA/TSCA Tracking System Inspection & Enforcement Case Listing

A complete inspection and enforcement case listing from the FIFRA/TSCA Tracking System (FTTS) for all ten EPA regions. The information was obtained from the National Compliance Database (NCDB). NCDB supports the implementation of FIFRA (Federal Insecticide, Fungicide, and Rodenticide Act) and TSCA (Toxic Substances Control Act). Some EPA regions are now closing out records. Because of that, and the fact that some EPA regions are not providing EPA Headquarters with updated records, it was decided to create a HIST FTTS database. It included records that may not be included in the newer FTTS database updates. This database is no longer updated.

Date of Government Version: 10/19/2006
Date Data Arrived at EDR: 03/01/2007
Date Made Active in Reports: 04/10/2007
Number of Days to Update: 40

Source: Environmental Protection Agency
Telephone: 202-564-2501
Last EDR Contact: 12/17/2008
Next Scheduled EDR Contact: 03/17/2008
Data Release Frequency: No Update Planned

DOT OPS: Incident and Accident Data

Department of Transporation, Office of Pipeline Safety Incident and Accident data.

Date of Government Version: 07/31/2012
Date Data Arrived at EDR: 08/07/2012
Date Made Active in Reports: 09/18/2012
Number of Days to Update: 42

Source: Department of Transporation, Office of Pipeline Safety
Telephone: 202-366-4595
Last EDR Contact: 10/31/2017
Next Scheduled EDR Contact: 02/12/2018
Data Release Frequency: Varies

CONSENT: Superfund (CERCLA) Consent Decrees

Major legal settlements that establish responsibility and standards for cleanup at NPL (Superfund) sites. Released periodically by United States District Courts after settlement by parties to litigation matters.

Date of Government Version: 06/30/2017
Date Data Arrived at EDR: 08/03/2017
Date Made Active in Reports: 10/20/2017
Number of Days to Update: 78

Source: Department of Justice, Consent Decree Library
Telephone: Varies
Last EDR Contact: 09/25/2017
Next Scheduled EDR Contact: 01/08/2018
Data Release Frequency: Varies

BRS: Biennial Reporting System

The Biennial Reporting System is a national system administered by the EPA that collects data on the generation and management of hazardous waste. BRS captures detailed data from two groups: Large Quantity Generators (LQG) and Treatment, Storage, and Disposal Facilities.

Date of Government Version: 12/31/2015
Date Data Arrived at EDR: 02/22/2017
Date Made Active in Reports: 09/28/2017
Number of Days to Update: 218

Source: EPA/NTIS
Telephone: 800-424-9346
Last EDR Contact: 09/21/2017
Next Scheduled EDR Contact: 12/04/2017
Data Release Frequency: Biennially

INDIAN RESERV: Indian Reservations

This map layer portrays Indian administered lands of the United States that have any area equal to or greater than 640 acres.

Date of Government Version: 12/31/2014
Date Data Arrived at EDR: 07/14/2015
Date Made Active in Reports: 01/10/2017
Number of Days to Update: 546

Source: USGS
Telephone: 202-208-3710
Last EDR Contact: 10/11/2017
Next Scheduled EDR Contact: 01/22/2018
Data Release Frequency: Semi-Annually

FUSRAP: Formerly Utilized Sites Remedial Action Program

DOE established the Formerly Utilized Sites Remedial Action Program (FUSRAP) in 1974 to remediate sites where radioactive contamination remained from Manhattan Project and early U.S. Atomic Energy Commission (AEC) operations.

Date of Government Version: 12/23/2016
Date Data Arrived at EDR: 12/27/2016
Date Made Active in Reports: 02/17/2017
Number of Days to Update: 52

Source: Department of Energy
Telephone: 202-586-3559
Last EDR Contact: 11/02/2017
Next Scheduled EDR Contact: 02/19/2018
Data Release Frequency: Varies

UMTRA: Uranium Mill Tailings Sites

Uranium ore was mined by private companies for federal government use in national defense programs. When the mills shut down, large piles of the sand-like material (mill tailings) remain after uranium has been extracted from the ore. Levels of human exposure to radioactive materials from the piles are low; however, in some cases tailings were used as construction materials before the potential health hazards of the tailings were recognized.

Date of Government Version: 06/23/2017
Date Data Arrived at EDR: 10/11/2017
Date Made Active in Reports: 11/03/2017
Number of Days to Update: 23

Source: Department of Energy
Telephone: 505-845-0011
Last EDR Contact: 10/10/2017
Next Scheduled EDR Contact: 12/04/2017
Data Release Frequency: Varies

LEAD SMELTER 1: Lead Smelter Sites

A listing of former lead smelter site locations.

Date of Government Version: 05/30/2017
Date Data Arrived at EDR: 06/09/2017
Date Made Active in Reports: 09/15/2017
Number of Days to Update: 98

Source: Environmental Protection Agency
Telephone: 703-603-8787
Last EDR Contact: 11/03/2017
Next Scheduled EDR Contact: 01/15/2018
Data Release Frequency: Varies

LEAD SMELTER 2: Lead Smelter Sites

A list of several hundred sites in the U.S. where secondary lead smelting was done from 1931and 1964. These sites may pose a threat to public health through ingestion or inhalation of contaminated soil or dust

Date of Government Version: 04/05/2001
Date Data Arrived at EDR: 10/27/2010
Date Made Active in Reports: 12/02/2010
Number of Days to Update: 36

Source: American Journal of Public Health
Telephone: 703-305-6451
Last EDR Contact: 12/02/2009
Next Scheduled EDR Contact: N/A
Data Release Frequency: No Update Planned

US AIRS (AFS): Aerometric Information Retrieval System Facility Subsystem (AFS)

The database is a sub-system of Aerometric Information Retrieval System (AIRS). AFS contains compliance data on air pollution point sources regulated by the U.S. EPA and/or state and local air regulatory agencies. This information comes from source reports by various stationary sources of air pollution, such as electric power plants, steel mills, factories, and universities, and provides information about the air pollutants they produce. Action, air program, air program pollutant, and general level plant data. It is used to track emissions and compliance data from industrial plants.

Date of Government Version: 10/12/2016
Date Data Arrived at EDR: 10/26/2016
Date Made Active in Reports: 02/03/2017
Number of Days to Update: 100

Source: EPA
Telephone: 202-564-2496
Last EDR Contact: 09/26/2017
Next Scheduled EDR Contact: 01/08/2018
Data Release Frequency: Annually

US AIRS MINOR: Air Facility System Data
A listing of minor source facilities.

Date of Government Version: 10/12/2016
Date Data Arrived at EDR: 10/26/2016
Date Made Active in Reports: 02/03/2017
Number of Days to Update: 100

Source: EPA
Telephone: 202-564-2496
Last EDR Contact: 09/26/2017
Next Scheduled EDR Contact: 01/08/2018
Data Release Frequency: Annually

US MINES: Mines Master Index File
Contains all mine identification numbers issued for mines active or opened since 1971. The data also includes violation information.

Date of Government Version: 07/31/2017
Date Data Arrived at EDR: 08/30/2017
Date Made Active in Reports: 10/13/2017
Number of Days to Update: 44

Source: Department of Labor, Mine Safety and Health Administration
Telephone: 303-231-5959
Last EDR Contact: 08/30/2017
Next Scheduled EDR Contact: 12/11/2017
Data Release Frequency: Semi-Annually

US MINES 2: Ferrous and Nonferrous Metal Mines Database Listing
This map layer includes ferrous (ferrous metal mines are facilities that extract ferrous metals, such as iron ore or molybdenum) and nonferrous (Nonferrous metal mines are facilities that extract nonferrous metals, such as gold, silver, copper, zinc, and lead) metal mines in the United States.

Date of Government Version: 12/05/2005
Date Data Arrived at EDR: 02/29/2008
Date Made Active in Reports: 04/18/2008
Number of Days to Update: 49

Source: USGS
Telephone: 703-648-7709
Last EDR Contact: 09/01/2017
Next Scheduled EDR Contact: 12/11/2017
Data Release Frequency: Varies

US MINES 3: Active Mines & Mineral Plants Database Listing
Active Mines and Mineral Processing Plant operations for commodities monitored by the Minerals Information Team of the USGS.

Date of Government Version: 04/14/2011
Date Data Arrived at EDR: 06/08/2011
Date Made Active in Reports: 09/13/2011
Number of Days to Update: 97

Source: USGS
Telephone: 703-648-7709
Last EDR Contact: 09/01/2017
Next Scheduled EDR Contact: 12/11/2017
Data Release Frequency: Varies

ABANDONED MINES: Abandoned Mines
An inventory of land and water impacted by past mining (primarily coal mining) is maintained by OSMRE to provide information needed to implement the Surface Mining Control and Reclamation Act of 1977 (SMCRA). The inventory contains information on the location, type, and extent of AML impacts, as well as, information on the cost associated with the reclamation of those problems. The inventory is based upon field surveys by State, Tribal, and OSMRE program officials. It is dynamic to the extent that it is modified as new problems are identified and existing problems are reclaimed.

Date of Government Version: 09/25/2017
Date Data Arrived at EDR: 09/26/2017
Date Made Active in Reports: 10/20/2017
Number of Days to Update: 24

Source: Department of Interior
Telephone: 202-208-2609
Last EDR Contact: 09/25/2017
Next Scheduled EDR Contact: 12/25/2017
Data Release Frequency: Quarterly

FINDS: Facility Index System/Facility Registry System

Facility Index System. FINDS contains both facility information and 'pointers' to other sources that contain more detail. EDR includes the following FINDS databases in this report: PCS (Permit Compliance System), AIRS (Aerometric Information Retrieval System), DOCKET (Enforcement Docket used to manage and track information on civil judicial enforcement cases for all environmental statutes), FURS (Federal Underground Injection Control), C-DOCKET (Criminal Docket System used to track criminal enforcement actions for all environmental statutes), FFIS (Federal Facilities Information System), STATE (State Environmental Laws and Statutes), and PADS (PCB Activity Data System).

Date of Government Version: 07/23/2017
Date Data Arrived at EDR: 09/06/2017
Date Made Active in Reports: 09/15/2017
Number of Days to Update: 9

Source: EPA
Telephone: (212) 637-3000
Last EDR Contact: 09/06/2017
Next Scheduled EDR Contact: 12/18/2017
Data Release Frequency: Quarterly

UXO: Unexploded Ordnance Sites

A listing of unexploded ordnance site locations

Date of Government Version: 10/25/2016
Date Data Arrived at EDR: 06/02/2017
Date Made Active in Reports: 10/13/2017
Number of Days to Update: 133

Source: Department of Defense
Telephone: 703-704-1564
Last EDR Contact: 10/16/2017
Next Scheduled EDR Contact: 01/29/2018
Data Release Frequency: Varies

DOCKET HWC: Hazardous Waste Compliance Docket Listing

A complete list of the Federal Agency Hazardous Waste Compliance Docket Facilities.

Date of Government Version: 02/13/2017
Date Data Arrived at EDR: 02/15/2017
Date Made Active in Reports: 11/03/2017
Number of Days to Update: 261

Source: Environmental Protection Agency
Telephone: 202-564-0527
Last EDR Contact: 09/21/2017
Next Scheduled EDR Contact: 12/11/2017
Data Release Frequency: Varies

ECHO: Enforcement & Compliance History Information

ECHO provides integrated compliance and enforcement information for about 800,000 regulated facilities nationwide.

Date of Government Version: 09/02/2017
Date Data Arrived at EDR: 09/06/2017
Date Made Active in Reports: 10/20/2017
Number of Days to Update: 44

Source: Environmental Protection Agency
Telephone: 202-564-2280
Last EDR Contact: 09/06/2017
Next Scheduled EDR Contact: 12/18/2017
Data Release Frequency: Quarterly

FUELS PROGRAM: EPA Fuels Program Registered Listing

This listing includes facilities that are registered under the Part 80 (Code of Federal Regulations) EPA Fuels Programs. All companies now are required to submit new and updated registrations.

Date of Government Version: 08/17/2017
Date Data Arrived at EDR: 08/17/2017
Date Made Active in Reports: 09/15/2017
Number of Days to Update: 29

Source: EPA
Telephone: 800-385-6164
Last EDR Contact: 08/17/2017
Next Scheduled EDR Contact: 12/04/2017
Data Release Frequency: Quarterly

AIRS: Air Emissions Data

Point source emissions inventory data.

Date of Government Version: 11/06/2017
Date Data Arrived at EDR: 11/07/2017
Date Made Active in Reports: 11/13/2017
Number of Days to Update: 6

Source: Department of Environmental Conservation
Telephone: 518-402-8452
Last EDR Contact: 10/23/2017
Next Scheduled EDR Contact: 02/05/2018
Data Release Frequency: Annually

COAL ASH: Coal Ash Disposal Site Listing
A listing of coal ash disposal site locations.

Date of Government Version: 09/25/2017
Date Data Arrived at EDR: 09/26/2017
Date Made Active in Reports: 10/12/2017
Number of Days to Update: 16

Source: Department of Environmental Conservation
Telephone: 518-402-8660
Last EDR Contact: 09/21/2017
Next Scheduled EDR Contact: 01/15/2018
Data Release Frequency: Quarterly

DRYCLEANERS: Registered Drycleaners
A listing of all registered drycleaning facilities.

Date of Government Version: 10/27/2016
Date Data Arrived at EDR: 01/10/2017
Date Made Active in Reports: 02/10/2017
Number of Days to Update: 31

Source: Department of Environmental Conservation
Telephone: 518-402-8403
Last EDR Contact: 09/08/2017
Next Scheduled EDR Contact: 12/25/2017
Data Release Frequency: Varies

E DESIGNATION: E DESIGNATION SITE LISTING
The (E (Environmental)) designation would ensure that sampling and remediation take place on the subject properties, and would avoid any significant impacts related to hazardous materials at these locations. The (E) designations would require that the fee owner of the sites conduct a testing and sampling protocol, and remediation where appropriate, to the satisfaction of the NYCDEP before the issuance of a building permit by the Department of Buildings pursuant to the provisions of Section 11-15 of the Zoning Resolution (Environmental Requirements). The (E) designations also include a mandatory construction-related health and safety plan which must be approved by NYCDEP.

Date of Government Version: 08/22/2017
Date Data Arrived at EDR: 09/21/2017
Date Made Active in Reports: 09/22/2017
Number of Days to Update: 1

Source: New York City Department of City Planning
Telephone: 718-595-6658
Last EDR Contact: 09/18/2017
Next Scheduled EDR Contact: 01/01/2018
Data Release Frequency: Varies

Financial Assurance 1: Financial Assurance Information Listing
Financial assurance information.

Date of Government Version: 09/07/2017
Date Data Arrived at EDR: 10/02/2017
Date Made Active in Reports: 10/12/2017
Number of Days to Update: 10

Source: Department of Environmental Conservation
Telephone: 518-402-8660
Last EDR Contact: 09/21/2017
Next Scheduled EDR Contact: 01/15/2018
Data Release Frequency: Quarterly

Financial Assurance 2: Financial Assurance Information Listing
A listing of financial assurance information for hazardous waste facilities. Financial assurance is intended to ensure that resources are available to pay for the cost of closure, post-closure care, and corrective measures if the owner or operator of a regulated facility is unable or unwilling to pay.

Date of Government Version: 03/09/2017
Date Data Arrived at EDR: 04/12/2017
Date Made Active in Reports: 10/13/2017
Number of Days to Update: 184

Source: Department of Environmental Conservation
Telephone: 518-402-8712
Last EDR Contact: 09/08/2017
Next Scheduled EDR Contact: 12/25/2017
Data Release Frequency: Varies

HSWDS: Hazardous Substance Waste Disposal Site Inventory
The list includes any known or suspected hazardous substance waste disposal sites. Also included are sites delisted from the Registry of Inactive Hazardous Waste Disposal Sites and non-Registry sites that U.S. EPA Preliminary Assessment (PA) reports or Site Investigation (SI) reports were prepared. Hazardous Substance Waste Disposal Sites are eligible to be Superfund sites now that the New York State Superfund has been refinanced and changed. This means that the study inventory has served its purpose and will no longer be maintained as a separate entity. The last version of the study inventory is frozen in time. The sites on the study will not automatically be made Superfund sites, rather each site will be further evaluated for listing on the Registry. So overtime they will be added to the registry or not.

Date of Government Version: 01/01/2003
Date Data Arrived at EDR: 10/20/2006
Date Made Active in Reports: 11/30/2006
Number of Days to Update: 41

Source: Department of Environmental Conservation
Telephone: 518-402-9564
Last EDR Contact: 05/26/2009
Next Scheduled EDR Contact: 08/24/2009
Data Release Frequency: No Update Planned

NY MANIFEST: Facility and Manifest Data

Manifest is a document that lists and tracks hazardous waste from the generator through transporters to a TSD facility.

Date of Government Version: 10/01/2017
Date Data Arrived at EDR: 11/01/2017
Date Made Active in Reports: 11/13/2017
Number of Days to Update: 12

Source: Department of Environmental Conservation
Telephone: 518-402-8651
Last EDR Contact: 11/01/2017
Next Scheduled EDR Contact: 02/12/2018
Data Release Frequency: Quarterly

SPDES: State Pollutant Discharge Elimination System

New York State has a state program which has been approved by the United States Environmental Protection Agency for the control of wastewater and stormwater discharges in accordance with the Clean Water Act. Under New York State law the program is known as the State Pollutant Discharge Elimination System (SPDES) and is broader in scope than that required by the Clean Water Act in that it controls point source discharges to groundwaters as well as surface waters.

Date of Government Version: 07/24/2017
Date Data Arrived at EDR: 08/08/2017
Date Made Active in Reports: 10/13/2017
Number of Days to Update: 66

Source: Department of Environmental Conservation
Telephone: 518-402-8233
Last EDR Contact: 10/23/2017
Next Scheduled EDR Contact: 02/05/2018
Data Release Frequency: No Update Planned

UIC: Underground Injection Control Wells

A listing of enhanced oil recovery underground injection wells.

Date of Government Version: 09/05/2017
Date Data Arrived at EDR: 09/08/2017
Date Made Active in Reports: 10/13/2017
Number of Days to Update: 35

Source: Department of Environmental Conservation
Telephone: 518-402-8056
Last EDR Contact: 09/08/2017
Next Scheduled EDR Contact: 12/18/2017
Data Release Frequency: Quarterly

EDR HIGH RISK HISTORICAL RECORDS

EDR Exclusive Records

EDR MGP: EDR Proprietary Manufactured Gas Plants

The EDR Proprietary Manufactured Gas Plant Database includes records of coal gas plants (manufactured gas plants) compiled by EDR's researchers. Manufactured gas sites were used in the United States from the 1800's to 1950's to produce a gas that could be distributed and used as fuel. These plants used whale oil, rosin, coal, or a mixture of coal, oil, and water that also produced a significant amount of waste. Many of the byproducts of the gas production, such as coal tar (oily waste containing volatile and non-volatile chemicals), sludges, oils and other compounds are potentially hazardous to human health and the environment. The byproduct from this process was frequently disposed of directly at the plant site and can remain or spread slowly, serving as a continuous source of soil and groundwater contamination.

Date of Government Version: N/A
Date Data Arrived at EDR: N/A
Date Made Active in Reports: N/A
Number of Days to Update: N/A

Source: EDR, Inc.
Telephone: N/A
Last EDR Contact: N/A
Next Scheduled EDR Contact: N/A
Data Release Frequency: No Update Planned

EDR Hist Auto: EDR Exclusive Historic Auto Stations

EDR has searched selected national collections of business directories and has collected listings of potential gas station/filling station/service station sites that were available to EDR researchers. EDR's review was limited to those categories of sources that might, in EDR's opinion, include gas station/filling station/service station establishments. The categories reviewed included, but were not limited to gas, gas station, gasoline station, filling station, auto, automobile repair, auto service station, service station, etc. This database falls within a category of information EDR classifies as "High Risk Historical Records", or HRHR. EDR's HRHR effort presents unique and sometimes proprietary data about past sites and operations that typically create environmental concerns, but may not show up in current government records searches.

Date of Government Version: N/A
Date Data Arrived at EDR: N/A
Date Made Active in Reports: N/A
Number of Days to Update: N/A

Source: EDR, Inc.
Telephone: N/A
Last EDR Contact: N/A
Next Scheduled EDR Contact: N/A
Data Release Frequency: Varies

EDR Hist Cleaner: EDR Exclusive Historic Cleaners

EDR has searched selected national collections of business directories and has collected listings of potential dry cleaner sites that were available to EDR researchers. EDR's review was limited to those categories of sources that might, in EDR's opinion, include dry cleaning establishments. The categories reviewed included, but were not limited to dry cleaners, cleaners, laundry, laundromat, cleaning/laundry, wash & dry etc. This database falls within a category of information EDR classifies as "High Risk Historical Records", or HRHR. EDR's HRHR effort presents unique and sometimes proprietary data about past sites and operations that typically create environmental concerns, but may not show up in current government records searches.

Date of Government Version: N/A
Date Data Arrived at EDR: N/A
Date Made Active in Reports: N/A
Number of Days to Update: N/A

Source: EDR, Inc.
Telephone: N/A
Last EDR Contact: N/A
Next Scheduled EDR Contact: N/A
Data Release Frequency: Varies

EDR RECOVERED GOVERNMENT ARCHIVES

Exclusive Recovered Govt. Archives

RGA HWS: Recovered Government Archive State Hazardous Waste Facilities List

The EDR Recovered Government Archive State Hazardous Waste database provides a list of SHWS incidents derived from historical databases and includes many records that no longer appear in current government lists. Compiled from Records formerly available from the Department of Environmental Conservation in New York.

Date of Government Version: N/A
Date Data Arrived at EDR: 07/01/2013
Date Made Active in Reports: 12/30/2013
Number of Days to Update: 182

Source: Department of Environmental Conservation
Telephone: N/A
Last EDR Contact: 06/01/2012
Next Scheduled EDR Contact: N/A
Data Release Frequency: Varies

RGA LF: Recovered Government Archive Solid Waste Facilities List

The EDR Recovered Government Archive Landfill database provides a list of landfills derived from historical databases and includes many records that no longer appear in current government lists. Compiled from Records formerly available from the Department of Environmental Conservation in New York.

Date of Government Version: N/A
Date Data Arrived at EDR: 07/01/2013
Date Made Active in Reports: 01/10/2014
Number of Days to Update: 193

Source: Department of Environmental Conservation
Telephone: N/A
Last EDR Contact: 06/01/2012
Next Scheduled EDR Contact: N/A
Data Release Frequency: Varies

COUNTY RECORDS

CORTLAND COUNTY:

Cortland County Storage Tank Listing

A listing of aboveground storage tank sites located in Cortland County.

Date of Government Version: 06/26/2017
Date Data Arrived at EDR: 08/18/2017
Date Made Active in Reports: 09/22/2017
Number of Days to Update: 35

Source: Cortland County Health Department
Telephone: 607-753-5035
Last EDR Contact: 10/30/2017
Next Scheduled EDR Contact: 02/12/2018
Data Release Frequency: Quarterly

Cortland County Storage Tank Listing
A listing of underground storage tank sites located in Cortland County.

Date of Government Version: 06/26/2017
Date Data Arrived at EDR: 08/18/2017
Date Made Active in Reports: 09/22/2017
Number of Days to Update: 35

Source: Cortland County Health Department
Telephone: 607-753-5035
Last EDR Contact: 10/30/2017
Next Scheduled EDR Contact: 02/12/2018
Data Release Frequency: Quarterly

NASSAU COUNTY:

Registered Tank Database
A listing of aboveground storage tank sites located in Nassau County.

Date of Government Version: 01/09/2017
Date Data Arrived at EDR: 01/11/2017
Date Made Active in Reports: 02/15/2017
Number of Days to Update: 35

Source: Nassau County Health Department
Telephone: 516-571-3314
Last EDR Contact: 11/10/2017
Next Scheduled EDR Contact: 02/12/2018
Data Release Frequency: No Update Planned

Storage Tank Database
A listing of aboveground storage tank sites located in Nassau County.

Date of Government Version: 02/15/2011
Date Data Arrived at EDR: 02/23/2011
Date Made Active in Reports: 03/29/2011
Number of Days to Update: 34

Source: Nassau County Office of the Fire Marshal
Telephone: 516-572-1000
Last EDR Contact: 10/26/2017
Next Scheduled EDR Contact: 02/12/2018
Data Release Frequency: Varies

Registered Tank Database in Nassau County
A listing of facilities in Nassau County with storage tanks.

Date of Government Version: 01/09/2017
Date Data Arrived at EDR: 01/11/2017
Date Made Active in Reports: 02/15/2017
Number of Days to Update: 35

Source: Nassau County Department of Health
Telephone: 516-227-9691
Last EDR Contact: 11/10/2017
Next Scheduled EDR Contact: 02/12/2018
Data Release Frequency: Varies

Registered Tank Database
A listing of underground storage tank sites located in Nassau County.

Date of Government Version: 01/09/2017
Date Data Arrived at EDR: 01/11/2017
Date Made Active in Reports: 02/15/2017
Number of Days to Update: 35

Source: Nassau County Health Department
Telephone: 516-571-3314
Last EDR Contact: 11/10/2017
Next Scheduled EDR Contact: 02/12/2018
Data Release Frequency: No Update Planned

Storage Tank Database
A listing of underground storage tank sites located in Nassau County.

Date of Government Version: 02/15/2011
Date Data Arrived at EDR: 02/23/2011
Date Made Active in Reports: 03/29/2011
Number of Days to Update: 34

Source: Nassau County Office of the Fire Marshal
Telephone: 516-572-1000
Last EDR Contact: 10/26/2017
Next Scheduled EDR Contact: 02/12/2018
Data Release Frequency: Varies

ROCKLAND COUNTY:

Petroleum Bulk Storage Database
A listing of aboveground storage tank sites located in Rockland County.

Date of Government Version: 02/02/2017
Date Data Arrived at EDR: 03/17/2017
Date Made Active in Reports: 09/22/2017
Number of Days to Update: 189

Source: Rockland County Health Department
Telephone: 914-364-2605
Last EDR Contact: 08/31/2017
Next Scheduled EDR Contact: 12/18/2017
Data Release Frequency: Quarterly

Petroleum Bulk Storage Database
A listing of underground storage tank sites located in Rockland County.

Date of Government Version: 02/02/2017
Date Data Arrived at EDR: 03/17/2017
Date Made Active in Reports: 09/22/2017
Number of Days to Update: 189

Source: Rockland County Health Department
Telephone: 914-364-2605
Last EDR Contact: 08/31/2017
Next Scheduled EDR Contact: 12/18/2017
Data Release Frequency: Quarterly

SUFFOLK COUNTY:

Storage Tank Database
A listing of aboveground storage tank sites located in Suffolk County.

Date of Government Version: 03/03/2015
Date Data Arrived at EDR: 03/10/2015
Date Made Active in Reports: 03/23/2015
Number of Days to Update: 13

Source: Suffolk County Department of Health Services
Telephone: 631-854-2521
Last EDR Contact: 10/30/2017
Next Scheduled EDR Contact: 02/12/2018
Data Release Frequency: No Update Planned

Storage Tank Database
A listing of underground storage tank sites located in Suffolk County.

Date of Government Version: 03/03/2015
Date Data Arrived at EDR: 03/10/2015
Date Made Active in Reports: 03/23/2015
Number of Days to Update: 13

Source: Suffolk County Department of Health Services
Telephone: 631-854-2521
Last EDR Contact: 10/30/2017
Next Scheduled EDR Contact: 02/12/2018
Data Release Frequency: No Update Planned

WESTCHESTER COUNTY:

Listing of Storage Tanks
A listing of aboveground storage tank sites located in Westchester County.

Date of Government Version: 07/03/2017
Date Data Arrived at EDR: 08/15/2017
Date Made Active in Reports: 09/22/2017
Number of Days to Update: 38

Source: Westchester County Department of Health
Telephone: 914-813-5161
Last EDR Contact: 10/26/2017
Next Scheduled EDR Contact: 02/12/2018
Data Release Frequency: Varies

Listing of Storage Tanks
A listing of underground storage tank sites located in Westchester County.

Date of Government Version: 07/03/2017
Date Data Arrived at EDR: 08/15/2017
Date Made Active in Reports: 09/22/2017
Number of Days to Update: 38

Source: Westchester County Department of Health
Telephone: 914-813-5161
Last EDR Contact: 10/26/2017
Next Scheduled EDR Contact: 02/12/2018
Data Release Frequency: Varies

OTHER DATABASE(S)

Depending on the geographic area covered by this report, the data provided in these specialty databases may or may not be complete. For example, the existence of wetlands information data in a specific report does not mean that all wetlands in the area covered by the report are included. Moreover, the absence of any reported wetlands information does not necessarily mean that wetlands do not exist in the area covered by the report.

CT MANIFEST: Hazardous Waste Manifest Data
Facility and manifest data. Manifest is a document that lists and tracks hazardous waste from the generator through transporters to a tsd facility.

Date of Government Version: 07/28/2017
Date Data Arrived at EDR: 08/18/2017
Date Made Active in Reports: 11/14/2017
Number of Days to Update: 88

Source: Department of Energy & Environmental Protection
Telephone: 860-424-3375
Last EDR Contact: 11/14/2017
Next Scheduled EDR Contact: 02/26/2018
Data Release Frequency: No Update Planned

NJ MANIFEST: Manifest Information
Hazardous waste manifest information.

Date of Government Version: 12/31/2016
Date Data Arrived at EDR: 04/11/2017
Date Made Active in Reports: 07/27/2017
Number of Days to Update: 107

Source: Department of Environmental Protection
Telephone: N/A
Last EDR Contact: 10/05/2017
Next Scheduled EDR Contact: 01/22/2018
Data Release Frequency: Annually

PA MANIFEST: Manifest Information
Hazardous waste manifest information.

Date of Government Version: 12/31/2016
Date Data Arrived at EDR: 07/25/2017
Date Made Active in Reports: 09/25/2017
Number of Days to Update: 62

Source: Department of Environmental Protection
Telephone: 717-783-8990
Last EDR Contact: 10/16/2017
Next Scheduled EDR Contact: 01/29/2018
Data Release Frequency: Annually

RI MANIFEST: Manifest information
Hazardous waste manifest information

Date of Government Version: 12/31/2013
Date Data Arrived at EDR: 06/19/2015
Date Made Active in Reports: 07/15/2015
Number of Days to Update: 26

Source: Department of Environmental Management
Telephone: 401-222-2797
Last EDR Contact: 08/21/2017
Next Scheduled EDR Contact: 12/04/2017
Data Release Frequency: Annually

VT MANIFEST: Hazardous Waste Manifest Data
Hazardous waste manifest information.

Date of Government Version: 08/29/2017
Date Data Arrived at EDR: 09/08/2017
Date Made Active in Reports: 11/10/2017
Number of Days to Update: 63

Source: Department of Environmental Conservation
Telephone: 802-241-3443
Last EDR Contact: 10/16/2017
Next Scheduled EDR Contact: 01/29/2018
Data Release Frequency: Annually

WI MANIFEST: Manifest Information
Hazardous waste manifest information.

Date of Government Version: 12/31/2016
Date Data Arrived at EDR: 04/13/2017
Date Made Active in Reports: 07/14/2017
Number of Days to Update: 92

Source: Department of Natural Resources
Telephone: N/A
Last EDR Contact: 09/11/2017
Next Scheduled EDR Contact: 12/25/2017
Data Release Frequency: Annually

Oil/Gas Pipelines
Source: PennWell Corporation
Petroleum Bundle (Crude Oil, Refined Products, Petrochemicals, Gas Liquids (LPG/NGL), and Specialty Gases (Miscellaneous)) N = Natural Gas Bundle (Natural Gas, Gas Liquids (LPG/NGL), and Specialty Gases (Miscellaneous)). This map includes information copyrighted by PennWell Corporation. This information is provided on a best effort basis and PennWell Corporation does not guarantee its accuracy nor warrant its fitness for any particular purpose. Such information has been reprinted with the permission of PennWell.

Electric Power Transmission Line Data
Source: PennWell Corporation
This map includes information copyrighted by PennWell Corporation. This information is provided on a best effort basis and PennWell Corporation does not guarantee its accuracy nor warrant its fitness for any particular purpose. Such information has been reprinted with the permission of PennWell.

Sensitive Receptors: There are individuals deemed sensitive receptors due to their fragile immune systems and special sensitivity to environmental discharges. These sensitive receptors typically include the elderly, the sick, and children. While the location of all sensitive receptors cannot be determined, EDR indicates those buildings and facilities - schools, daycares, hospitals, medical centers, and nursing homes - where individuals who are sensitive receptors are likely to be located.

AHA Hospitals:
Source: American Hospital Association, Inc.
Telephone: 312-280-5991
The database includes a listing of hospitals based on the American Hospital Association's annual survey of hospitals.

Medical Centers: Provider of Services Listing
Source: Centers for Medicare & Medicaid Services
Telephone: 410-786-3000
A listing of hospitals with Medicare provider number, produced by Centers of Medicare & Medicaid Services, a federal agency within the U.S. Department of Health and Human Services.

Nursing Homes
Source: National Institutes of Health
Telephone: 301-594-6248
Information on Medicare and Medicaid certified nursing homes in the United States.

Public Schools
Source: National Center for Education Statistics
Telephone: 202-502-7300
The National Center for Education Statistics' primary database on elementary and secondary public education in the United States. It is a comprehensive, annual, national statistical database of all public elementary and secondary schools and school districts, which contains data that are comparable across all states.

Private Schools
Source: National Center for Education Statistics
Telephone: 202-502-7300
The National Center for Education Statistics' primary database on private school locations in the United States.

Daycare Centers: Day Care Providers
Source: Department of Health
Telephone: 212-676-2444

Flood Zone Data: This data was obtained from the Federal Emergency Management Agency (FEMA). It depicts 100-year and 500-year flood zones as defined by FEMA. It includes the National Flood Hazard Layer (NFHL) which incorporates Flood Insurance Rate Map (FIRM) data and Q3 data from FEMA in areas not covered by NFHL.
Source: FEMA
Telephone: 877-336-2627
Date of Government Version: 2003, 2015

NWI: National Wetlands Inventory. This data, available in select counties across the country, was obtained by EDR in 2002, 2005 and 2010 from the U.S. Fish and Wildlife Service.

State Wetlands Data: Freshwater Wetlands
Source: Department of Environmental Conservation
Telephone: 518-402-8961

GOVERNMENT RECORDS SEARCHED / DATA CURRENCY TRACKING

Current USGS 7.5 Minute Topographic Map
Source: U.S. Geological Survey

STREET AND ADDRESS INFORMATION

© 2015 TomTom North America, Inc. All rights reserved. This material is proprietary and the subject of copyright protection and other intellectual property rights owned by or licensed to Tele Atlas North America, Inc. The use of this material is subject to the terms of a license agreement. You will be held liable for any unauthorized copying or disclosure of this material.

GEOCHECK ®- PHYSICAL SETTING SOURCE ADDENDUM

TARGET PROPERTY ADDRESS

INLET ASSEMBLAGE
30 GEM STREET
BROOKLYN, NY 11222

TARGET PROPERTY COORDINATES

Latitude (North):	40.724831 - 40˚ 43' 29.39''
Longitude (West):	73.95617 - 73˚ 57' 22.21''
Universal Tranverse Mercator:	Zone 18
UTM X (Meters):	588154.9
UTM Y (Meters):	4508524.0
Elevation:	9 ft. above sea level

USGS TOPOGRAPHIC MAP

Target Property Map:	5940597 BROOKLYN, NY
Version Date:	2013

EDR's GeoCheck Physical Setting Source Addendum is provided to assist the environmental professional in forming an opinion about the impact of potential contaminant migration.

Assessment of the impact of contaminant migration generally has two principal investigative components:

1. Groundwater flow direction, and
2. Groundwater flow velocity.

Groundwater flow direction may be impacted by surface topography, hydrology, hydrogeology, characteristics of the soil, and nearby wells. Groundwater flow velocity is generally impacted by the nature of the geologic strata.

GEOCHECK® - PHYSICAL SETTING SOURCE SUMMARY

GROUNDWATER FLOW DIRECTION INFORMATION

Groundwater flow direction for a particular site is best determined by a qualified environmental professional using site-specific well data. If such data is not reasonably ascertainable, it may be necessary to rely on other sources of information, such as surface topographic information, hydrologic information, hydrogeologic data collected on nearby properties, and regional groundwater flow information (from deep aquifers).

TOPOGRAPHIC INFORMATION

Surface topography may be indicative of the direction of surficial groundwater flow. This information can be used to assist the environmental professional in forming an opinion about the impact of nearby contaminated properties or, should contamination exist on the target property, what downgradient sites might be impacted.

TARGET PROPERTY TOPOGRAPHY

General Topographic Gradient: General West

SURROUNDING TOPOGRAPHY: ELEVATION PROFILES

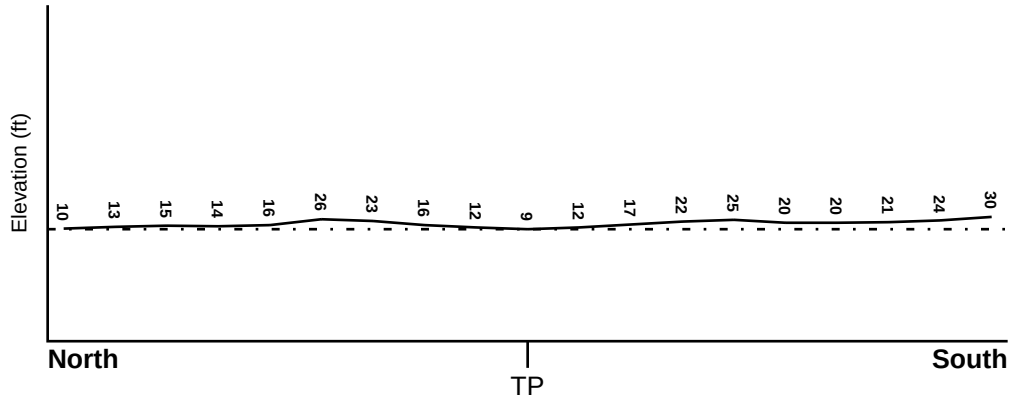

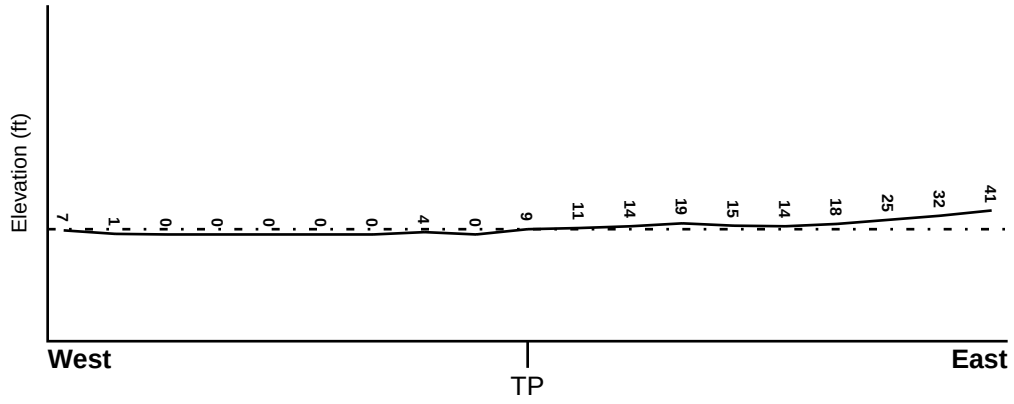

Target Property Elevation: 9 ft.

0 1/2 1 Miles

Source: Topography has been determined from the USGS 7.5' Digital Elevation Model and should be evaluated on a relative (not an absolute) basis. Relative elevation information between sites of close proximity should be field verified.

GEOCHECK® - PHYSICAL SETTING SOURCE SUMMARY

HYDROLOGIC INFORMATION

Surface water can act as a hydrologic barrier to groundwater flow. Such hydrologic information can be used to assist the environmental professional in forming an opinion about the impact of nearby contaminated properties or, should contamination exist on the target property, what downgradient sites might be impacted.

Refer to the Physical Setting Source Map following this summary for hydrologic information (major waterways and bodies of water).

FEMA FLOOD ZONE

Flood Plain Panel at Target Property	FEMA Source Type
3604970202F	FEMA FIRM Flood data

Additional Panels in search area:	FEMA Source Type
3604970201F	FEMA FIRM Flood data
3604970206F	FEMA FIRM Flood data
3604970203F	FEMA FIRM Flood data
3604970204F	FEMA FIRM Flood data

NATIONAL WETLAND INVENTORY

NWI Quad at Target Property	NWI Electronic Data Coverage
BROOKLYN	YES - refer to the Overview Map and Detail Map

HYDROGEOLOGIC INFORMATION

Hydrogeologic information obtained by installation of wells on a specific site can often be an indicator of groundwater flow direction in the immediate area. Such hydrogeologic information can be used to assist the environmental professional in forming an opinion about the impact of nearby contaminated properties or, should contamination exist on the target property, what downgradient sites might be impacted.

Site-Specific Hydrogeological Data*:

Search Radius:	1.25 miles
Status:	Not found

AQUIFLOW®

Search Radius: 1.000 Mile.

EDR has developed the AQUIFLOW Information System to provide data on the general direction of groundwater flow at specific points. EDR has reviewed reports submitted by environmental professionals to regulatory authorities at select sites and has extracted the date of the report, groundwater flow direction as determined hydrogeologically, and the depth to water table.

MAP ID	LOCATION FROM TP	GENERAL DIRECTION GROUNDWATER FLOW
Not Reported		

* ©1996 Site−specific hydrogeological data gathered by CERCLIS Alerts, Inc., Bainbridge Island, WA. All rights reserved. All of the information and opinions presented are those of the cited EPA report(s), which were completed under a Comprehensive Environmental Response Compensation and Liability Information System (CERCLIS) investigation.

GEOCHECK® - PHYSICAL SETTING SOURCE SUMMARY

GROUNDWATER FLOW VELOCITY INFORMATION

Groundwater flow velocity information for a particular site is best determined by a qualified environmental professional using site specific geologic and soil strata data. If such data are not reasonably ascertainable, it may be necessary to rely on other sources of information, including geologic age identification, rock stratigraphic unit and soil characteristics data collected on nearby properties and regional soil information. In general, contaminant plumes move more quickly through sandy-gravelly types of soils than silty-clayey types of soils.

GEOLOGIC INFORMATION IN GENERAL AREA OF TARGET PROPERTY

Geologic information can be used by the environmental professional in forming an opinion about the relative speed at which contaminant migration may be occurring.

ROCK STRATIGRAPHIC UNIT

Era:	Paleozoic
System:	Ordovician
Series:	Ordovician
Code:	Oe *(decoded above as Era, System & Series)*

GEOLOGIC AGE IDENTIFICATION

Category: Eugeosynclinal Deposits

Geologic Age and Rock Stratigraphic Unit Source: P.G. Schruben, R.E. Arndt and W.J. Bawiec, Geology of the Conterminous U.S. at 1:2,500,000 Scale - a digital representation of the 1974 P.B. King and H.M. Beikman Map, USGS Digital Data Series DDS - 11 (1994).

DOMINANT SOIL COMPOSITION IN GENERAL AREA OF TARGET PROPERTY

The U.S. Department of Agriculture's (USDA) Soil Conservation Service (SCS) leads the National Cooperative Soil Survey (NCSS) and is responsible for collecting, storing, maintaining and distributing soil survey information for privately owned lands in the United States. A soil map in a soil survey is a representation of soil patterns in a landscape. Soil maps for STATSGO are compiled by generalizing more detailed (SSURGO) soil survey maps. The following information is based on Soil Conservation Service STATSGO data.

Soil Component Name:	URBAN LAND
Soil Surface Texture:	variable
Hydrologic Group:	Not reported
Soil Drainage Class:	Not reported

Hydric Status: Soil does not meet the requirements for a hydric soil.

Corrosion Potential - Uncoated Steel:	Not Reported
Depth to Bedrock Min:	> 10 inches
Depth to Bedrock Max:	> 10 inches

GEOCHECK® - PHYSICAL SETTING SOURCE SUMMARY

Soil Layer Information							
	Boundary			Classification			
Layer	Upper	Lower	Soil Texture Class	AASHTO Group	Unified Soil	Permeability Rate (in/hr)	Soil Reaction (pH)
1	0 inches	6 inches	variable	Not reported	Not reported	Max: 0.00 Min: 0.00	Max: 0.00 Min: 0.00

OTHER SOIL TYPES IN AREA

Based on Soil Conservation Service STATSGO data, the following additional subordinant soil types may appear within the general area of target property.

Soil Surface Textures: silt loam
loamy sand
sandy loam
fine sandy loam

Surficial Soil Types: silt loam
loamy sand
sandy loam
fine sandy loam

Shallow Soil Types: sandy loam

Deeper Soil Types: unweathered bedrock
very gravelly - loamy sand
stratified
sandy loam

LOCAL / REGIONAL WATER AGENCY RECORDS

EDR Local/Regional Water Agency records provide water well information to assist the environmental professional in assessing sources that may impact ground water flow direction, and in forming an opinion about the impact of contaminant migration on nearby drinking water wells.

WELL SEARCH DISTANCE INFORMATION

DATABASE	SEARCH DISTANCE (miles)
Federal USGS	1.000
Federal FRDS PWS	Nearest PWS within 0.001 miles
State Database	1.000

FEDERAL USGS WELL INFORMATION

MAP ID	WELL ID	LOCATION FROM TP

GEOCHECK® - PHYSICAL SETTING SOURCE SUMMARY

FEDERAL USGS WELL INFORMATION

MAP ID	WELL ID	LOCATION FROM TP
A1	USGS40000829834	1/8 - 1/4 Mile South
A2	USGS40000829805	1/4 - 1/2 Mile South
B3	USGS40000829806	1/4 - 1/2 Mile SSW
B4	USGS40000829792	1/4 - 1/2 Mile South
5	USGS40000829816	1/2 - 1 Mile WSW
6	USGS40000830615	1/2 - 1 Mile North
7	USGS40000830576	1/2 - 1 Mile NNW
8	USGS40000829707	1/2 - 1 Mile SE
C9	USGS40000829572	1/2 - 1 Mile SSW
C10	USGS40000829561	1/2 - 1 Mile SSW
11	USGS40000829616	1/2 - 1 Mile SW
12	USGS40000829578	1/2 - 1 Mile SSE
D13	USGS40000829963	1/2 - 1 Mile East
D14	USGS40000829964	1/2 - 1 Mile East
E15	USGS40000829485	1/2 - 1 Mile SSE
E16	USGS40000829478	1/2 - 1 Mile SSE
17	USGS40000830369	1/2 - 1 Mile ENE
18	USGS40000829892	1/2 - 1 Mile East
19	USGS40000830814	1/2 - 1 Mile North
20	USGS40000830776	1/2 - 1 Mile NNE
21	USGS40000829529	1/2 - 1 Mile SW
22	USGS40000830700	1/2 - 1 Mile NE
23	USGS40000829373	1/2 - 1 Mile South
24	USGS40000829528	1/2 - 1 Mile SE
25	USGS40000830559	1/2 - 1 Mile NE

FEDERAL FRDS PUBLIC WATER SUPPLY SYSTEM INFORMATION

MAP ID	WELL ID	LOCATION FROM TP
No PWS System Found		

Note: PWS System location is not always the same as well location.

STATE DATABASE WELL INFORMATION

MAP ID	WELL ID	LOCATION FROM TP
No Wells Found		

PHYSICAL SETTING SOURCE MAP - 5106013.2s

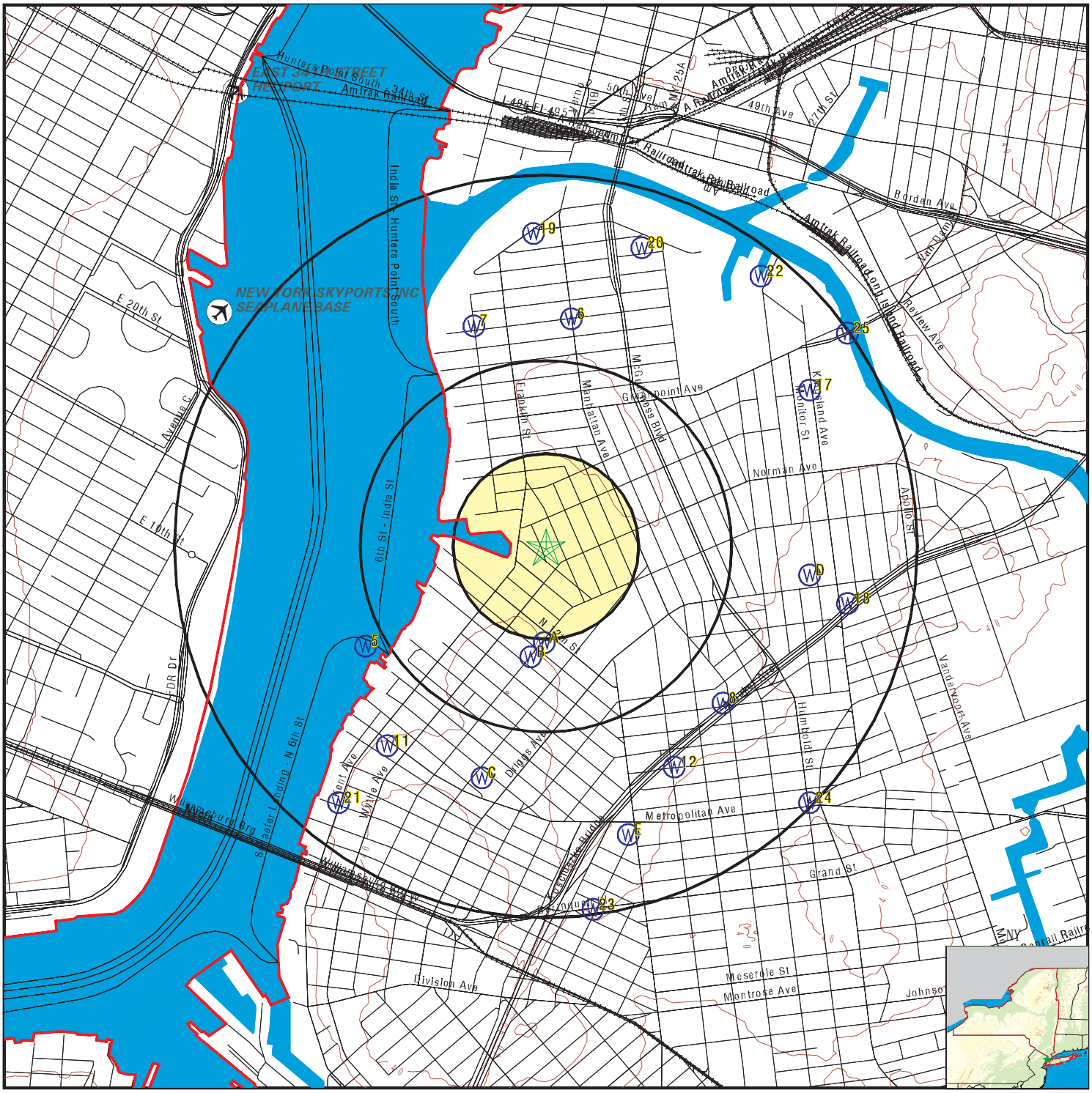

County Boundary
Major Roads
Contour Lines
Airports
Earthquake epicenter, Richter 5 or greater
Water Wells
Public Water Supply Wells
Cluster of Multiple Icons

Groundwater Flow Direction
GI Indeterminate Groundwater Flow at Location
GV Groundwater Flow Varies at Location
HD Closest Hydrogeological Data
Oil, gas or related wells

SITE NAME: Inlet Assemblage ADDRESS: 30 Gem Street Brooklyn NY 11222 LAT/LONG: 40.724831 / 73.95617	CLIENT: Langan Engineering, Inc. CONTACT: Shana Holberton INQUIRY #: 5106013.2s DATE: November 15, 2017 10:40 am

Copyright © 2017 EDR, Inc. © 2015 TomTom Rel. 2015.

Map ID Direction Distance Elevation	Database	EDR ID Number
A1 **South** **1/8 - 1/4 Mile** **Higher**	**FED USGS**	**USGS40000829834**

Org. Identifier:	USGS-NY		
Formal name:	USGS New York Water Science Center		
Monloc Identifier:	USGS-404317073572501		
Monloc name:	K 49. 1		
Monloc type:	Well		
Monloc desc:	Not Reported		
Huc code:	02030201	Drainagearea value:	Not Reported
Drainagearea Units:	Not Reported	Contrib drainagearea:	Not Reported
Contrib drainagearea units:	Not Reported	Latitude:	40.7214912
Longitude:	-73.956527	Sourcemap scale:	24000
Horiz Acc measure:	1	Horiz Acc measure units:	seconds
Horiz Collection method:	Interpolated from map		
Horiz coord refsys:	NAD83	Vert measure val:	18.0
Vert measure units:	feet	Vertacc measure val:	0.1
Vert accmeasure units:	feet		
Vertcollection method:	Level or other surveying method		
Vert coord refsys:	NGVD29	Countrycode:	US
Aquifername:	Not Reported		
Formation type:	Not Reported		
Aquifer type:	Not Reported		
Construction date:	Not Reported	Welldepth:	Not Reported
Welldepth units:	Not Reported	Wellholedepth:	333
Wellholedepth units:	ft		

Ground-water levels, Number of Measurements: 0

A2 **South** **1/4 - 1/2 Mile** **Higher**	**FED USGS**	**USGS40000829805**

Org. Identifier:	USGS-NY		
Formal name:	USGS New York Water Science Center		
Monloc Identifier:	USGS-404314073572301		
Monloc name:	K 1112. 1		
Monloc type:	Well		
Monloc desc:	Not Reported		
Huc code:	02030201	Drainagearea value:	Not Reported
Drainagearea Units:	Not Reported	Contrib drainagearea:	Not Reported
Contrib drainagearea units:	Not Reported	Latitude:	40.7206579
Longitude:	-73.9559715	Sourcemap scale:	24000
Horiz Acc measure:	1	Horiz Acc measure units:	seconds
Horiz Collection method:	Interpolated from map		
Horiz coord refsys:	NAD83	Vert measure val:	7.0
Vert measure units:	feet	Vertacc measure val:	0.1
Vert accmeasure units:	feet		
Vertcollection method:	Level or other surveying method		
Vert coord refsys:	NGVD29	Countrycode:	US
Aquifername:	Not Reported		
Formation type:	Not Reported		

Aquifer type:	Not Reported		
Construction date:	Not Reported	Welldepth:	Not Reported
Welldepth units:	Not Reported	Wellholedepth:	55
Wellholedepth units:	ft		

Ground-water levels, Number of Measurements: 0

B3
SSW **FED USGS** **USGS40000829806**
1/4 - 1/2 Mile
Higher

Org. Identifier:	USGS-NY		
Formal name:	USGS New York Water Science Center		
Monloc Identifier:	USGS-404314073572801		
Monloc name:	K 50. 1		
Monloc type:	Well		
Monloc desc:	Not Reported		
Huc code:	02030201	Drainagearea value:	Not Reported
Drainagearea Units:	Not Reported	Contrib drainagearea:	Not Reported
Contrib drainagearea units:	Not Reported	Latitude:	40.7206579
Longitude:	-73.9573604	Sourcemap scale:	24000
Horiz Acc measure:	1	Horiz Acc measure units:	seconds
Horiz Collection method:	Interpolated from map		
Horiz coord refsys:	NAD83	Vert measure val:	16.0
Vert measure units:	feet	Vertacc measure val:	0.1
Vert accmeasure units:	feet		
Vertcollection method:	Level or other surveying method		
Vert coord refsys:	NGVD29	Countrycode:	US
Aquifername:	Not Reported		
Formation type:	Not Reported		
Aquifer type:	Not Reported		
Construction date:	Not Reported	Welldepth:	Not Reported
Welldepth units:	Not Reported	Wellholedepth:	157
Wellholedepth units:	ft		

Ground-water levels, Number of Measurements: 0

B4
South **FED USGS** **USGS40000829792**
1/4 - 1/2 Mile
Higher

Org. Identifier:	USGS-NY		
Formal name:	USGS New York Water Science Center		
Monloc Identifier:	USGS-404313073572508		
Monloc name:	K 463. 1		
Monloc type:	Well		
Monloc desc:	Not Reported		
Huc code:	02030201	Drainagearea value:	Not Reported
Drainagearea Units:	Not Reported	Contrib drainagearea:	Not Reported
Contrib drainagearea units:	Not Reported	Latitude:	40.7203801
Longitude:	-73.956527	Sourcemap scale:	24000
Horiz Acc measure:	1	Horiz Acc measure units:	seconds
Horiz Collection method:	Interpolated from map		
Horiz coord refsys:	NAD83	Vert measure val:	Not Reported
Vert measure units:	Not Reported	Vertacc measure val:	Not Reported
Vert accmeasure units:	Not Reported		
Vertcollection method:	Not Reported		
Vert coord refsys:	Not Reported	Countrycode:	US
Aquifername:	Not Reported		
Formation type:	Not Reported		

GEOCHECK® - PHYSICAL SETTING SOURCE MAP FINDINGS

Aquifer type:	Not Reported		
Construction date:	Not Reported	Welldepth:	32
Welldepth units:	ft	Wellholedepth:	Not Reported
Wellholedepth units:	Not Reported		

Ground-water levels, Number of Measurements: 106

Date	Feet below Surface	Feet to Sealevel	Date	Feet below Surface	Feet to Sealevel
1939-11-18		3.22	1939-11-11		3.18
1939-11-04		3.26	1939-10-28		3.28
1939-10-25		3.27	1939-10-18		3.26
1939-10-11		3.39	1939-10-04		3.76
1939-09-23		3.83	1939-09-16		3.77
1939-09-08		3.75	1939-09-01		3.85
1939-08-25		4.13	1939-08-18		4.26
1939-08-11		4.39	1939-08-04		4.52
1939-07-28		4.57	1939-07-21		4.58
1939-07-14		4.59	1939-07-07		4.59
1939-06-30		4.56	1939-06-23		4.58
1939-06-16		4.60	1939-06-09		4.61
1939-06-02		4.58	1939-05-26		4.60
1939-05-19		4.61	1939-05-12		4.62
1939-05-05		4.62	1939-04-28		4.63
1939-04-21		4.64	1939-04-15		4.64
1939-04-08		4.67	1939-03-31		4.72
1939-03-24		4.70	1939-03-17		4.69
1939-03-10		4.73	1939-03-03		4.76
1939-02-24		4.72	1939-02-17		4.73
1939-02-10		4.74	1939-02-03		4.76
1939-01-27		4.78	1939-01-20		4.81
1939-01-13		4.83	1939-01-06		4.85
1938-12-30		4.88	1938-12-23		4.91
1938-12-16		4.91	1938-12-09		4.94
1938-12-02		4.95	1938-11-25		5.03
1938-11-18		5.01	1938-11-11		5.04
1938-11-04		5.09	1938-10-28		5.20
1938-10-21		5.30	1938-10-14		5.97
1938-10-07		5.19	1938-09-30		5.24
1938-09-23		5.27	1938-09-16		4.91
1938-09-09		4.41	1938-09-02		4.41
1938-08-26		4.42	1938-08-19		4.42
1938-08-12		4.40	1938-08-05		4.41
1938-07-29		4.41	1938-07-22		4.40
1938-07-15		4.41	1938-07-08		4.40
1938-07-01		4.42	1938-06-25		4.42
1938-06-18		4.43	1938-06-11		4.43
1938-06-04		4.46	1938-05-28		4.48
1938-05-21		4.60	1938-05-14		4.78
1938-05-07		4.79	1938-04-30		4.81
1938-04-23		4.87	1938-04-16		4.88
1938-04-09		5.12	1938-04-02		5.05
1938-03-26		4.65	1938-03-19		4.63
1938-03-12		4.63	1938-03-05		4.66
1938-02-26		4.67	1938-02-19		4.68
1938-02-04		4.72	1938-01-28		4.72
1938-01-21		4.74	1938-01-14		4.77
1938-01-07		4.81	1937-12-31		4.81
1937-12-24		4.86	1937-12-18		4.88

Ground-water levels, continued.

Date	Feet below Surface	Feet to Sealevel	Date	Feet below Surface	Feet to Sealevel
1937-12-11		4.87	1937-12-04		4.80
1937-11-27		4.76	1937-11-20		4.73
1937-11-13		4.40	1937-11-08		4.40

5
WSW **FED USGS** **USGS40000829816**
1/2 - 1 Mile
Lower

Org. Identifier:	USGS-NY		
Formal name:	USGS New York Water Science Center		
Monloc Identifier:	USGS-404315073575701		
Monloc name:	K 688. 1		
Monloc type:	Well		
Monloc desc:	Not Reported		
Huc code:	02030201	Drainagearea value:	Not Reported
Drainagearea Units:	Not Reported	Contrib drainagearea:	Not Reported
Contrib drainagearea units:	Not Reported	Latitude:	40.7209357
Longitude:	-73.9654162	Sourcemap scale:	24000
Horiz Acc measure:	1	Horiz Acc measure units:	seconds
Horiz Collection method:	Interpolated from map		
Horiz coord refsys:	NAD83	Vert measure val:	Not Reported
Vert measure units:	Not Reported	Vertacc measure val:	Not Reported
Vert accmeasure units:	Not Reported		
Vertcollection method:	Not Reported		
Vert coord refsys:	Not Reported	Countrycode:	US
Aquifername:	Not Reported		
Formation type:	Not Reported		
Aquifer type:	Not Reported		
Construction date:	Not Reported	Welldepth:	Not Reported
Welldepth units:	Not Reported	Wellholedepth:	111
Wellholedepth units:	ft		

Ground-water levels, Number of Measurements: 0

6
North **FED USGS** **USGS40000830615**
1/2 - 1 Mile
Higher

Org. Identifier:	USGS-NY		
Formal name:	USGS New York Water Science Center		
Monloc Identifier:	USGS-404401073571901		
Monloc name:	K 710. 1		
Monloc type:	Well		
Monloc desc:	Not Reported		
Huc code:	02030201	Drainagearea value:	Not Reported
Drainagearea Units:	Not Reported	Contrib drainagearea:	Not Reported
Contrib drainagearea units:	Not Reported	Latitude:	40.7337132
Longitude:	-73.9548604	Sourcemap scale:	24000

Horiz Acc measure:	1	Horiz Acc measure units:	seconds
Horiz Collection method:	Interpolated from map		
Horiz coord refsys:	NAD83	Vert measure val:	13.0
Vert measure units:	feet	Vertacc measure val:	0.1
Vert accmeasure units:	feet		
Vertcollection method:	Level or other surveying method		
Vert coord refsys:	NGVD29	Countrycode:	US
Aquifername:	Not Reported		
Formation type:	Not Reported		
Aquifer type:	Not Reported		
Construction date:	Not Reported	Welldepth:	Not Reported
Welldepth units:	Not Reported	Wellholedepth:	54
Wellholedepth units:	ft		

Ground-water levels, Number of Measurements: 0

7
NNW **FED USGS** **USGS40000830576**
1/2 - 1 Mile
Higher

Org. Identifier:	USGS-NY		
Formal name:	USGS New York Water Science Center		
Monloc Identifier:	USGS-404400073573701		
Monloc name:	K 682. 1		
Monloc type:	Well		
Monloc desc:	Not Reported		
Huc code:	02030201	Drainagearea value:	Not Reported
Drainagearea Units:	Not Reported	Contrib drainagearea:	Not Reported
Contrib drainagearea units:	Not Reported	Latitude:	40.7334354
Longitude:	-73.9598605	Sourcemap scale:	24000
Horiz Acc measure:	1	Horiz Acc measure units:	seconds
Horiz Collection method:	Interpolated from map		
Horiz coord refsys:	NAD83	Vert measure val:	10.0
Vert measure units:	feet	Vertacc measure val:	0.1
Vert accmeasure units:	feet		
Vertcollection method:	Level or other surveying method		
Vert coord refsys:	NGVD29	Countrycode:	US
Aquifername:	Not Reported		
Formation type:	Not Reported		
Aquifer type:	Not Reported		
Construction date:	Not Reported	Welldepth:	Not Reported
Welldepth units:	Not Reported	Wellholedepth:	53
Wellholedepth units:	ft		

Ground-water levels, Number of Measurements: 0

8
SE **FED USGS** **USGS40000829707**
1/2 - 1 Mile
Higher

Org. Identifier:	USGS-NY		
Formal name:	USGS New York Water Science Center		
Monloc Identifier:	USGS-404307073565101		
Monloc name:	K 690. 1		
Monloc type:	Well		
Monloc desc:	Not Reported		
Huc code:	02030201	Drainagearea value:	Not Reported
Drainagearea Units:	Not Reported	Contrib drainagearea:	Not Reported
Contrib drainagearea units:	Not Reported	Latitude:	40.7187135
Longitude:	-73.9470823	Sourcemap scale:	24000

Horiz Acc measure:	1	Horiz Acc measure units:	seconds
Horiz Collection method:	Interpolated from map		
Horiz coord refsys:	NAD83	Vert measure val:	10.0
Vert measure units:	feet	Vertacc measure val:	0.1
Vert accmeasure units:	feet		
Vertcollection method:	Level or other surveying method		
Vert coord refsys:	NGVD29	Countrycode:	US
Aquifername:	Not Reported		
Formation type:	Not Reported		
Aquifer type:	Not Reported		
Construction date:	Not Reported	Welldepth:	Not Reported
Welldepth units:	Not Reported	Wellholedepth:	194
Wellholedepth units:	ft		

Ground-water levels, Number of Measurements: 0

C9
SSW **FED USGS** **USGS40000829572**
1/2 - 1 Mile
Higher

Org. Identifier:	USGS-NY		
Formal name:	USGS New York Water Science Center		
Monloc Identifier:	USGS-404257073573701		
Monloc name:	K 2262. 1		
Monloc type:	Well		
Monloc desc:	Not Reported		
Huc code:	02030201	Drainagearea value:	Not Reported
Drainagearea Units:	Not Reported	Contrib drainagearea:	Not Reported
Contrib drainagearea units:	Not Reported	Latitude:	40.7159358
Longitude:	-73.9598605	Sourcemap scale:	24000
Horiz Acc measure:	1	Horiz Acc measure units:	seconds
Horiz Collection method:	Interpolated from map		
Horiz coord refsys:	NAD83	Vert measure val:	8.0
Vert measure units:	feet	Vertacc measure val:	0.1
Vert accmeasure units:	feet		
Vertcollection method:	Level or other surveying method		
Vert coord refsys:	NGVD29	Countrycode:	US
Aquifername:	Not Reported		
Formation type:	Not Reported		
Aquifer type:	Not Reported		
Construction date:	Not Reported	Welldepth:	Not Reported
Welldepth units:	Not Reported	Wellholedepth:	61
Wellholedepth units:	ft		

Ground-water levels, Number of Measurements: 0

C10
SSW **FED USGS** **USGS40000829561**
1/2 - 1 Mile
Higher

Org. Identifier:	USGS-NY		
Formal name:	USGS New York Water Science Center		
Monloc Identifier:	USGS-404256073573401		
Monloc name:	K 1303. 1		
Monloc type:	Well		
Monloc desc:	3401		
Huc code:	02030201	Drainagearea value:	Not Reported
Drainagearea Units:	Not Reported	Contrib drainagearea:	Not Reported
Contrib drainagearea units:	Not Reported	Latitude:	40.715658
Longitude:	-73.9590271	Sourcemap scale:	24000

Horiz Acc measure:	1	Horiz Acc measure units:	seconds
Horiz Collection method:	Interpolated from map		
Horiz coord refsys:	NAD83	Vert measure val:	16.0
Vert measure units:	feet	Vertacc measure val:	0.1
Vert accmeasure units:	feet		
Vertcollection method:	Level or other surveying method		
Vert coord refsys:	NGVD29	Countrycode:	US
Aquifername:	Not Reported		
Formation type:	Not Reported		
Aquifer type:	Not Reported		
Construction date:	Not Reported	Welldepth:	Not Reported
Welldepth units:	Not Reported	Wellholedepth:	90
Wellholedepth units:	ft		

Ground-water levels, Number of Measurements: 0

11
SW **FED USGS** **USGS40000829616**
1/2 - 1 Mile
Higher

Org. Identifier:	USGS-NY		
Formal name:	USGS New York Water Science Center		
Monloc Identifier:	USGS-404301073575301		
Monloc name:	K 2591. 1		
Monloc type:	Well		
Monloc desc:	Not Reported		
Huc code:	02030201	Drainagearea value:	Not Reported
Drainagearea Units:	Not Reported	Contrib drainagearea:	Not Reported
Contrib drainagearea units:	Not Reported	Latitude:	40.7170469
Longitude:	-73.964305	Sourcemap scale:	24000
Horiz Acc measure:	1	Horiz Acc measure units:	seconds
Horiz Collection method:	Interpolated from map		
Horiz coord refsys:	NAD83	Vert measure val:	2.0
Vert measure units:	feet	Vertacc measure val:	0.1
Vert accmeasure units:	feet		
Vertcollection method:	Level or other surveying method		
Vert coord refsys:	NGVD29	Countrycode:	US
Aquifername:	Northern Atlantic Coastal Plain aquifer system		
Formation type:	Glacial Aquifer, Upper		
Aquifer type:	Not Reported		
Construction date:	Not Reported	Welldepth:	Not Reported
Welldepth units:	Not Reported	Wellholedepth:	Not Reported
Wellholedepth units:	Not Reported		

Ground-water levels, Number of Measurements: 0

12
SSE **FED USGS** **USGS40000829578**
1/2 - 1 Mile
Higher

Org. Identifier:	USGS-NY		
Formal name:	USGS New York Water Science Center		
Monloc Identifier:	USGS-404258073570001		
Monloc name:	K 691. 1		
Monloc type:	Well		
Monloc desc:	Not Reported		
Huc code:	02030201	Drainagearea value:	Not Reported
Drainagearea Units:	Not Reported	Contrib drainagearea:	Not Reported
Contrib drainagearea units:	Not Reported	Latitude:	40.7162136
Longitude:	-73.9495824	Sourcemap scale:	24000

Horiz Acc measure:	1	Horiz Acc measure units:	seconds
Horiz Collection method:	Interpolated from map		
Horiz coord refsys:	NAD83	Vert measure val:	18.0
Vert measure units:	feet	Vertacc measure val:	0.1
Vert accmeasure units:	feet		
Vertcollection method:	Level or other surveying method		
Vert coord refsys:	NGVD29	Countrycode:	US
Aquifername:	Not Reported		
Formation type:	Not Reported		
Aquifer type:	Not Reported		
Construction date:	Not Reported	Welldepth:	Not Reported
Welldepth units:	Not Reported	Wellholedepth:	195
Wellholedepth units:	ft		

Ground-water levels, Number of Measurements: 0

D13
East
1/2 - 1 Mile
Higher

FED USGS **USGS40000829963**

Org. Identifier:	USGS-NY		
Formal name:	USGS New York Water Science Center		
Monloc Identifier:	USGS-404325073563508		
Monloc name:	K 3260. 1		
Monloc type:	Well		
Monloc desc:	Not Reported		
Huc code:	02030201	Drainagearea value:	Not Reported
Drainagearea Units:	Not Reported	Contrib drainagearea:	Not Reported
Contrib drainagearea units:	Not Reported	Latitude:	40.7237134
Longitude:	-73.9426378	Sourcemap scale:	24000
Horiz Acc measure:	1	Horiz Acc measure units:	seconds
Horiz Collection method:	Interpolated from map		
Horiz coord refsys:	NAD83	Vert measure val:	28.7
Vert measure units:	feet	Vertacc measure val:	0.1
Vert accmeasure units:	feet		
Vertcollection method:	Level or other surveying method		
Vert coord refsys:	NGVD29	Countrycode:	US
Aquifername:	Northern Atlantic Coastal Plain aquifer system		
Formation type:	Glacial Aquifer, Upper		
Aquifer type:	Not Reported		
Construction date:	Not Reported	Welldepth:	23
Welldepth units:	ft	Wellholedepth:	Not Reported
Wellholedepth units:	Not Reported		

Ground-water levels, Number of Measurements: 80

Date	Feet below Surface	Feet to Sealevel	Date	Feet below Surface	Feet to Sealevel
2000-10-24		12.89	2000-09-27		12.26
2000-08-24		12.89	2000-07-27		13.11
2000-06-28		13.58	2000-05-23		13.47
2000-04-27		13.00	2000-03-22		12.58
2000-02-29		12.01	1999-12-13		12.83
1999-11-23		12.54	1999-10-19		12.73
1999-09-23		12.52	1999-08-17		11.99
1999-07-20		12.49	1999-06-24		12.86
1999-05-18		13.16	1999-04-28		13.32
1999-03-23		12.97	1999-03-02		12.05

Ground-water levels, continued.

Date	Feet below Surface	Feet to Sealevel	Date	Feet below Surface	Feet to Sealevel
1999-01-27		11.50	1998-11-24		11.33
1998-09-29		11.65	1998-09-01		12.13
1998-07-28		12.61	1998-05-28		13.04
1998-04-29		12.48	1998-03-24		12.86
1998-02-26		11.94	1998-01-26		10.65
1997-12-29		11.32	1997-11-26		10.69
1997-10-29		10.78	1997-09-29		11.75
1997-03-24		11.56	1996-07-12		10.24
1995-09-29		10.00	1995-06-22		9.94
1995-01-03		10.61	1994-06-28		10.89
1993-11-22		9.93	1993-08-25		10.16
1993-07-22		10.33	1993-06-22		10.58
1993-05-24		10.71	1993-04-28		11.06
1993-03-26		10.29	1993-01-19		9.89
1992-12-28		9.63	1992-11-20		9.96
1992-10-27		9.50	1992-09-18		9.70
1992-08-24		10.04	1992-07-16		11.74
1992-06-23		9.74	1992-06-15		8.22
1985-10-01		10.36	1985-05-21		10.43
1984-12-28		11.59	1984-10-05		11.26
1984-06-27		11.69	1984-03-15		11.43
1984-01-05		11.29	1983-09-29		10.77
1983-06-29		10.29	1983-03-25		10.29
1982-12-20		10.10	1982-10-06		10.29
1982-07-01		10.38	1982-03-24		10.04
1981-12-30		8.94	1981-09-22		9.59
1981-06-24		9.84	1981-03-18		9.89
1981-02-12		9.83	1980-12-22		10.02
1980-09-23		10.89	1980-06-24		11.27
1980-06-10		11.36	1980-04-11		10.86

D14
East
1/2 - 1 Mile
Higher

FED USGS **USGS40000829964**

Org. Identifier:	USGS-NY		
Formal name:	USGS New York Water Science Center		
Monloc Identifier:	USGS-404325073563509		
Monloc name:	K 3260. 2		
Monloc type:	Well		
Monloc desc:	MONITOR ST. AND DRIGGS AVE., GREENPOINT		
Huc code:	02030201	Drainagearea value:	Not Reported
Drainagearea Units:	Not Reported	Contrib drainagearea:	Not Reported
Contrib drainagearea units:	Not Reported	Latitude:	40.7237134
Longitude:	-73.9426378	Sourcemap scale:	24000
Horiz Acc measure:	1	Horiz Acc measure units:	seconds
Horiz Collection method:	Interpolated from map		
Horiz coord refsys:	NAD83	Vert measure val:	29
Vert measure units:	feet	Vertacc measure val:	1
Vert accmeasure units:	feet		
Vertcollection method:	Level or other surveying method		
Vert coord refsys:	NGVD29	Countrycode:	US
Aquifername:	Northern Atlantic Coastal Plain aquifer system		
Formation type:	Glacial Aquifer, Upper		

Aquifer type:	Unconfined single aquifer		
Construction date:	20010716	Welldepth:	42.6
Welldepth units:	ft	Wellholedepth:	45
Wellholedepth units:	ft		

Ground-water levels, Number of Measurements: 39

Date	Feet below Surface	Feet to Sealevel	Date	Feet below Surface	Feet to Sealevel
2005-02-15		10.95	2005-01-21		11.05
2004-12-15		10.95	2004-11-23		10.98
2004-10-21		11.29	2004-09-21		11.21
2004-08-25		11.08	2004-07-19		10.93
2004-06-16		10.97	2004-05-25		11.13
2004-04-29		11.05	2004-02-25		10.87
2003-12-18		11.04	2003-11-25		10.91
2003-10-29		11.09	2003-09-24		11.24
2003-08-25		11.57	2003-07-21		12.54
2003-06-25		11.55	2003-05-19		11.08
2003-04-28		10.70	2003-01-28		10.66
2002-12-27		10.48	2002-11-26		10.28
2002-10-21		10.03	2002-09-25		9.74
2002-08-27		9.53	2002-07-22		9.75
2002-06-18		9.75	2002-05-29		9.71
2002-04-24		9.50	2002-02-27		9.70
2002-01-28		9.71	2001-12-28		9.87
2001-11-15		10.10	2001-10-24		10.26
2001-09-26		10.31	2001-08-29		10.43
2001-07-24		10.66			

E15
SSE **FED USGS** **USGS40000829485**
1/2 - 1 Mile
Higher

Org. Identifier:	USGS-NY		
Formal name:	USGS New York Water Science Center		
Monloc Identifier:	USGS-404249073570801		
Monloc name:	K 673. 1		
Monloc type:	Well		
Monloc desc:	Not Reported		
Huc code:	02030201	Drainagearea value:	Not Reported
Drainagearea Units:	Not Reported	Contrib drainagearea:	Not Reported
Contrib drainagearea units:	Not Reported	Latitude:	40.7137136
Longitude:	-73.9518047	Sourcemap scale:	24000
Horiz Acc measure:	1	Horiz Acc measure units:	seconds
Horiz Collection method:	Interpolated from map		
Horiz coord refsys:	NAD83	Vert measure val:	14.0
Vert measure units:	feet	Vertacc measure val:	0.1
Vert accmeasure units:	feet		
Vertcollection method:	Level or other surveying method		
Vert coord refsys:	NGVD29	Countrycode:	US
Aquifername:	Not Reported		
Formation type:	Not Reported		

Aquifer type:	Not Reported		
Construction date:	Not Reported	Welldepth:	Not Reported
Welldepth units:	Not Reported	Wellholedepth:	196
Wellholedepth units:	ft		

Ground-water levels, Number of Measurements: 0

E16
SSE **FED USGS** **USGS40000829478**
1/2 - 1 Mile
Higher

Org. Identifier:	USGS-NY		
Formal name:	USGS New York Water Science Center		
Monloc Identifier:	USGS-404248073570901		
Monloc name:	K 898. 1		
Monloc type:	Well		
Monloc desc:	Not Reported		
Huc code:	02030201	Drainagearea value:	Not Reported
Drainagearea Units:	Not Reported	Contrib drainagearea:	Not Reported
Contrib drainagearea units:	Not Reported	Latitude:	40.7134358
Longitude:	-73.9520825	Sourcemap scale:	24000
Horiz Acc measure:	1	Horiz Acc measure units:	seconds
Horiz Collection method:	Interpolated from map		
Horiz coord refsys:	NAD83	Vert measure val:	7.0
Vert measure units:	feet	Vertacc measure val:	0.1
Vert accmeasure units:	feet		
Vertcollection method:	Level or other surveying method		
Vert coord refsys:	NGVD29	Countrycode:	US
Aquifername:	Not Reported		
Formation type:	Not Reported		
Aquifer type:	Not Reported		
Construction date:	Not Reported	Welldepth:	46
Welldepth units:	ft	Wellholedepth:	74
Wellholedepth units:	ft		

Ground-water levels, Number of Measurements: 0

17
ENE **FED USGS** **USGS40000830369**
1/2 - 1 Mile
Higher

Org. Identifier:	USGS-NY		
Formal name:	USGS New York Water Science Center		
Monloc Identifier:	USGS-404351073563501		
Monloc name:	K 579. 1		
Monloc type:	Well		
Monloc desc:	Not Reported		
Huc code:	02030201	Drainagearea value:	Not Reported
Drainagearea Units:	Not Reported	Contrib drainagearea:	Not Reported
Contrib drainagearea units:	Not Reported	Latitude:	40.7309355
Longitude:	-73.9426378	Sourcemap scale:	24000
Horiz Acc measure:	1	Horiz Acc measure units:	seconds
Horiz Collection method:	Interpolated from map		
Horiz coord refsys:	NAD83	Vert measure val:	7.0
Vert measure units:	feet	Vertacc measure val:	0.1
Vert accmeasure units:	feet		
Vertcollection method:	Level or other surveying method		
Vert coord refsys:	NGVD29	Countrycode:	US
Aquifername:	Not Reported		
Formation type:	Not Reported		

Aquifer type:	Not Reported		
Construction date:	Not Reported	Welldepth:	Not Reported
Welldepth units:	Not Reported	Wellholedepth:	82
Wellholedepth units:	ft		

Ground-water levels, Number of Measurements: 0

18
East
1/2 - 1 Mile
Higher

FED USGS **USGS40000829892**

Org. Identifier:	USGS-NY		
Formal name:	USGS New York Water Science Center		
Monloc Identifier:	USGS-404321073562801		
Monloc name:	K 679. 1		
Monloc type:	Well		
Monloc desc:	Not Reported		
Huc code:	02030201	Drainagearea value:	Not Reported
Drainagearea Units:	Not Reported	Contrib drainagearea:	Not Reported
Contrib drainagearea units:	Not Reported	Latitude:	40.7226023
Longitude:	-73.9406933	Sourcemap scale:	24000
Horiz Acc measure:	1	Horiz Acc measure units:	seconds
Horiz Collection method:	Interpolated from map		
Horiz coord refsys:	NAD83	Vert measure val:	35.0
Vert measure units:	feet	Vertacc measure val:	0.1
Vert accmeasure units:	feet		
Vertcollection method:	Level or other surveying method		
Vert coord refsys:	NGVD29	Countrycode:	US
Aquifername:	Not Reported		
Formation type:	Not Reported		
Aquifer type:	Not Reported		
Construction date:	Not Reported	Welldepth:	Not Reported
Welldepth units:	Not Reported	Wellholedepth:	218
Wellholedepth units:	ft		

Ground-water levels, Number of Measurements: 0

19
North
1/2 - 1 Mile
Higher

FED USGS **USGS40000830814**

Org. Identifier:	USGS-NY		
Formal name:	USGS New York Water Science Center		
Monloc Identifier:	USGS-404413073572601		
Monloc name:	K 2227. 1		
Monloc type:	Well		
Monloc desc:	Not Reported		
Huc code:	02030201	Drainagearea value:	Not Reported
Drainagearea Units:	Not Reported	Contrib drainagearea:	Not Reported
Contrib drainagearea units:	Not Reported	Latitude:	40.7370465
Longitude:	-73.9568049	Sourcemap scale:	24000
Horiz Acc measure:	1	Horiz Acc measure units:	seconds
Horiz Collection method:	Interpolated from map		
Horiz coord refsys:	NAD83	Vert measure val:	10.0
Vert measure units:	feet	Vertacc measure val:	0.1
Vert accmeasure units:	feet		
Vertcollection method:	Level or other surveying method		
Vert coord refsys:	NGVD29	Countrycode:	US
Aquifername:	Not Reported		
Formation type:	Not Reported		

Aquifer type:	Not Reported		
Construction date:	Not Reported	Welldepth:	Not Reported
Welldepth units:	Not Reported	Wellholedepth:	50
Wellholedepth units:	ft		

Ground-water levels, Number of Measurements: 0

20
NNE **FED USGS** **USGS40000830776**
1/2 - 1 Mile
Higher

Org. Identifier:	USGS-NY		
Formal name:	USGS New York Water Science Center		
Monloc Identifier:	USGS-404411073570601		
Monloc name:	K 465. 1		
Monloc type:	Well		
Monloc desc:	Not Reported		
Huc code:	02030201	Drainagearea value:	Not Reported
Drainagearea Units:	Not Reported	Contrib drainagearea:	Not Reported
Contrib drainagearea units:	Not Reported	Latitude:	40.7364909
Longitude:	-73.9512491	Sourcemap scale:	24000
Horiz Acc measure:	1	Horiz Acc measure units:	seconds
Horiz Collection method:	Interpolated from map		
Horiz coord refsys:	NAD83	Vert measure val:	10.0
Vert measure units:	feet	Vertacc measure val:	0.1
Vert accmeasure units:	feet		
Vertcollection method:	Level or other surveying method		
Vert coord refsys:	NGVD29	Countrycode:	US
Aquifername:	Not Reported		
Formation type:	Not Reported		
Aquifer type:	Not Reported		
Construction date:	Not Reported	Welldepth:	Not Reported
Welldepth units:	Not Reported	Wellholedepth:	400
Wellholedepth units:	ft		

Ground-water levels, Number of Measurements: 0

21
SW **FED USGS** **USGS40000829529**
1/2 - 1 Mile
Higher

Org. Identifier:	USGS-NY		
Formal name:	USGS New York Water Science Center		
Monloc Identifier:	USGS-404253073580201		
Monloc name:	K 458. 1		
Monloc type:	Well		
Monloc desc:	Not Reported		
Huc code:	02030201	Drainagearea value:	Not Reported
Drainagearea Units:	Not Reported	Contrib drainagearea:	Not Reported
Contrib drainagearea units:	Not Reported	Latitude:	40.7148247
Longitude:	-73.9668051	Sourcemap scale:	24000
Horiz Acc measure:	1	Horiz Acc measure units:	seconds
Horiz Collection method:	Interpolated from map		
Horiz coord refsys:	NAD83	Vert measure val:	5.0
Vert measure units:	feet	Vertacc measure val:	0.1
Vert accmeasure units:	feet		
Vertcollection method:	Level or other surveying method		
Vert coord refsys:	NGVD29	Countrycode:	US
Aquifername:	Not Reported		
Formation type:	Not Reported		

Aquifer type:	Not Reported		
Construction date:	Not Reported	Welldepth:	Not Reported
Welldepth units:	Not Reported	Wellholedepth:	1053
Wellholedepth units:	ft		

Ground-water levels, Number of Measurements: 0

22
NE
1/2 - 1 Mile
Lower

FED USGS **USGS40000830700**

Org. Identifier:	USGS-NY		
Formal name:	USGS New York Water Science Center		
Monloc Identifier:	USGS-404407073564401		
Monloc name:	K 692. 1		
Monloc type:	Well		
Monloc desc:	Not Reported		
Huc code:	02030201	Drainagearea value:	Not Reported
Drainagearea Units:	Not Reported	Contrib drainagearea:	Not Reported
Contrib drainagearea units:	Not Reported	Latitude:	40.7353799
Longitude:	-73.9451379	Sourcemap scale:	24000
Horiz Acc measure:	1	Horiz Acc measure units:	seconds
Horiz Collection method:	Interpolated from map		
Horiz coord refsys:	NAD83	Vert measure val:	3.0
Vert measure units:	feet	Vertacc measure val:	0.1
Vert accmeasure units:	feet		
Vertcollection method:	Level or other surveying method		
Vert coord refsys:	NGVD29	Countrycode:	US
Aquifername:	Not Reported		
Formation type:	Not Reported		
Aquifer type:	Not Reported		
Construction date:	Not Reported	Welldepth:	Not Reported
Welldepth units:	Not Reported	Wellholedepth:	88
Wellholedepth units:	ft		

Ground-water levels, Number of Measurements: 0

23
South
1/2 - 1 Mile
Higher

FED USGS **USGS40000829373**

Org. Identifier:	USGS-NY		
Formal name:	USGS New York Water Science Center		
Monloc Identifier:	USGS-404238073571501		
Monloc name:	K 672. 1		
Monloc type:	Well		
Monloc desc:	Not Reported		
Huc code:	02030201	Drainagearea value:	Not Reported
Drainagearea Units:	Not Reported	Contrib drainagearea:	Not Reported
Contrib drainagearea units:	Not Reported	Latitude:	40.7106581
Longitude:	-73.9537492	Sourcemap scale:	24000
Horiz Acc measure:	1	Horiz Acc measure units:	seconds
Horiz Collection method:	Interpolated from map		
Horiz coord refsys:	NAD83	Vert measure val:	20.0
Vert measure units:	feet	Vertacc measure val:	0.1
Vert accmeasure units:	feet		
Vertcollection method:	Level or other surveying method		
Vert coord refsys:	NGVD29	Countrycode:	US
Aquifername:	Not Reported		
Formation type:	Not Reported		

Aquifer type:	Not Reported		
Construction date:	Not Reported	Welldepth:	Not Reported
Welldepth units:	Not Reported	Wellholedepth:	170
Wellholedepth units:	ft		

Ground-water levels, Number of Measurements: 0

24
SE
1/2 - 1 Mile
Higher

FED USGS **USGS40000829528**

Org. Identifier:	USGS-NY		
Formal name:	USGS New York Water Science Center		
Monloc Identifier:	USGS-404253073563501		
Monloc name:	K 678. 1		
Monloc type:	Well		
Monloc desc:	Not Reported		
Huc code:	02030201	Drainagearea value:	Not Reported
Drainagearea Units:	Not Reported	Contrib drainagearea:	Not Reported
Contrib drainagearea units:	Not Reported	Latitude:	40.7148247
Longitude:	-73.9426378	Sourcemap scale:	24000
Horiz Acc measure:	1	Horiz Acc measure units:	seconds
Horiz Collection method:	Interpolated from map		
Horiz coord refsys:	NAD83	Vert measure val:	39.0
Vert measure units:	feet	Vertacc measure val:	0.1
Vert accmeasure units:	feet		
Vertcollection method:	Level or other surveying method		
Vert coord refsys:	NGVD29	Countrycode:	US
Aquifername:	Not Reported		
Formation type:	Not Reported		
Aquifer type:	Not Reported		
Construction date:	Not Reported	Welldepth:	Not Reported
Welldepth units:	Not Reported	Wellholedepth:	221
Wellholedepth units:	ft		

Ground-water levels, Number of Measurements: 0

25
NE
1/2 - 1 Mile
Lower

FED USGS **USGS40000830559**

Org. Identifier:	USGS-NY		
Formal name:	USGS New York Water Science Center		
Monloc Identifier:	USGS-404359073562801		
Monloc name:	K 711. 1		
Monloc type:	Well		
Monloc desc:	Not Reported		
Huc code:	02030201	Drainagearea value:	Not Reported
Drainagearea Units:	Not Reported	Contrib drainagearea:	Not Reported
Contrib drainagearea units:	Not Reported	Latitude:	40.7331577
Longitude:	-73.9406933	Sourcemap scale:	24000
Horiz Acc measure:	1	Horiz Acc measure units:	seconds
Horiz Collection method:	Interpolated from map		
Horiz coord refsys:	NAD83	Vert measure val:	Not Reported
Vert measure units:	Not Reported	Vertacc measure val:	Not Reported
Vert accmeasure units:	Not Reported		
Vertcollection method:	Not Reported		
Vert coord refsys:	Not Reported	Countrycode:	US
Aquifername:	Not Reported		
Formation type:	Not Reported		

Aquifer type:	Not Reported		
Construction date:	Not Reported	Welldepth:	Not Reported
Welldepth units:	Not Reported	Wellholedepth:	74
Wellholedepth units:	ft		

Ground-water levels, Number of Measurements: 0

GEOCHECK® - PHYSICAL SETTING SOURCE MAP FINDINGS
RADON

AREA RADON INFORMATION

Federal EPA Radon Zone for KINGS County: 3

Note: Zone 1 indoor average level > 4 pCi/L.
: Zone 2 indoor average level >= 2 pCi/L and <= 4 pCi/L.
: Zone 3 indoor average level < 2 pCi/L.

Federal Area Radon Information for KINGS COUNTY, NY

Number of sites tested: 51

Area	Average Activity	% <4 pCi/L	% 4-20 pCi/L	% >20 pCi/L
Living Area	0.750 pCi/L	100%	0%	0%
Basement	1.370 pCi/L	88%	10%	2%

PHYSICAL SETTING SOURCE RECORDS SEARCHED

TOPOGRAPHIC INFORMATION

USGS 7.5' Digital Elevation Model (DEM)
Source: United States Geologic Survey
EDR acquired the USGS 7.5' Digital Elevation Model in 2002 and updated it in 2006. The 7.5 minute DEM corresponds to the USGS 1:24,000- and 1:25,000-scale topographic quadrangle maps. The DEM provides elevation data with consistent elevation units and projection.

Current USGS 7.5 Minute Topographic Map
Source: U.S. Geological Survey

HYDROLOGIC INFORMATION

Flood Zone Data: This data was obtained from the Federal Emergency Management Agency (FEMA). It depicts 100-year and 500-year flood zones as defined by FEMA. It includes the National Flood Hazard Layer (NFHL) which incorporates Flood Insurance Rate Map (FIRM) data and Q3 data from FEMA in areas not covered by NFHL.
Source: FEMA
Telephone: 877-336-2627
Date of Government Version: 2003, 2015

NWI: National Wetlands Inventory. This data, available in select counties across the country, was obtained by EDR in 2002, 2005 and 2010 from the U.S. Fish and Wildlife Service.

State Wetlands Data: Freshwater Wetlands
Source: Department of Environmental Conservation
Telephone: 518-402-8961

HYDROGEOLOGIC INFORMATION

AQUIFLOW[R] Information System
Source: EDR proprietary database of groundwater flow information
EDR has developed the AQUIFLOW Information System (AIS) to provide data on the general direction of groundwater flow at specific points. EDR has reviewed reports submitted to regulatory authorities at select sites and has extracted the date of the report, hydrogeologically determined groundwater flow direction and depth to water table information.

GEOLOGIC INFORMATION

Geologic Age and Rock Stratigraphic Unit
Source: P.G. Schruben, R.E. Arndt and W.J. Bawiec, Geology of the Conterminous U.S. at 1:2,500,000 Scale - A digital representation of the 1974 P.B. King and H.M. Beikman Map, USGS Digital Data Series DDS - 11 (1994).

STATSGO: State Soil Geographic Database
Source: Department of Agriculture, Natural Resources Conservation Service (NRCS)
The U.S. Department of Agriculture's (USDA) Natural Resources Conservation Service (NRCS) leads the national Conservation Soil Survey (NCSS) and is responsible for collecting, storing, maintaining and distributing soil survey information for privately owned lands in the United States. A soil map in a soil survey is a representation of soil patterns in a landscape. Soil maps for STATSGO are compiled by generalizing more detailed (SSURGO) soil survey maps.

SSURGO: Soil Survey Geographic Database
Source: Department of Agriculture, Natural Resources Conservation Service (NRCS)
Telephone: 800-672-5559
SSURGO is the most detailed level of mapping done by the Natural Resources Conservation Service, mapping scales generally range from 1:12,000 to 1:63,360. Field mapping methods using national standards are used to construct the soil maps in the Soil Survey Geographic (SSURGO) database. SSURGO digitizing duplicates the original soil survey maps. This level of mapping is designed for use by landowners, townships and county natural resource planning and management.

PHYSICAL SETTING SOURCE RECORDS SEARCHED

LOCAL / REGIONAL WATER AGENCY RECORDS

FEDERAL WATER WELLS

PWS: Public Water Systems
Source: EPA/Office of Drinking Water
Telephone: 202-564-3750
Public Water System data from the Federal Reporting Data System. A PWS is any water system which provides water to at least 25 people for at least 60 days annually. PWSs provide water from wells, rivers and other sources.

PWS ENF: Public Water Systems Violation and Enforcement Data
Source: EPA/Office of Drinking Water
Telephone: 202-564-3750
Violation and Enforcement data for Public Water Systems from the Safe Drinking Water Information System (SDWIS) after August 1995. Prior to August 1995, the data came from the Federal Reporting Data System (FRDS).

USGS Water Wells: USGS National Water Inventory System (NWIS)
This database contains descriptive information on sites where the USGS collects or has collected data on surface water and/or groundwater. The groundwater data includes information on wells, springs, and other sources of groundwater.

STATE RECORDS

New York Public Water Wells
Source: New York Department of Health
Telephone: 518-458-6731

OTHER STATE DATABASE INFORMATION

Oil and Gas Well Database
Department of Environmental Conservation
Telephone: 518-402-8072
These files contain records, in the database, of wells that have been drilled.

RADON

State Database: NY Radon
Source: Department of Health
Telephone: 518-402-7556
Radon Test Results

Area Radon Information
Source: USGS
Telephone: 703-356-4020
The National Radon Database has been developed by the U.S. Environmental Protection Agency (USEPA) and is a compilation of the EPA/State Residential Radon Survey and the National Residential Radon Survey. The study covers the years 1986 - 1992. Where necessary data has been supplemented by information collected at private sources such as universities and research institutions.

EPA Radon Zones
Source: EPA
Telephone: 703-356-4020
Sections 307 & 309 of IRAA directed EPA to list and identify areas of U.S. with the potential for elevated indoor radon levels.

OTHER

Airport Landing Facilities: Private and public use landing facilities
Source: Federal Aviation Administration, 800-457-6656

Epicenters: World earthquake epicenters, Richter 5 or greater
Source: Department of Commerce, National Oceanic and Atmospheric Administration

Earthquake Fault Lines: The fault lines displayed on EDR's Topographic map are digitized quaternary faultlines, prepared in 1975 by the United State Geological Survey

PHYSICAL SETTING SOURCE RECORDS SEARCHED

STREET AND ADDRESS INFORMATION

© 2015 TomTom North America, Inc. All rights reserved. This material is proprietary and the subject of copyright protection and other intellectual property rights owned by or licensed to Tele Atlas North America, Inc. The use of this material is subject to the terms of a license agreement. You will be held liable for any unauthorized copying or disclosure of this material.

Inlet Assemblage

30 Gem Street

Brooklyn, NY 11222

Inquiry Number: 5106013.12

November 15, 2017

The EDR Aerial Photo Decade Package

6 Armstrong Road, 4th floor
Shelton, CT 06484
Toll Free: 800.352.0050
www.edrnet.com

EDR Aerial Photo Decade Package

11/15/17

Site Name:

Inlet Assemblage
30 Gem Street
Brooklyn, NY 11222
EDR Inquiry # 5106013.12

Client Name:

Langan Engineering, Inc.
360 W. 31st Street
New York, NY 10001
Contact: Shana Holberton

Environmental Data Resources, Inc. (EDR) Aerial Photo Decade Package is a screening tool designed to assist environmental professionals in evaluating potential liability on a target property resulting from past activities. EDR's professional researchers provide digitally reproduced historical aerial photographs, and when available, provide one photo per decade.

Search Results:

Year	*Scale*	*Details*	*Source*
2011	1"=500'	Flight Year: 2011	USDA/NAIP
2009	1"=500'	Flight Year: 2009	USDA/NAIP
2006	1"=500'	Flight Year: 2006	USDA/NAIP
1994	1"=500'	Acquisition Date: April 04, 1994	USGS/DOQQ
1991	1"=500'	Flight Date: March 09, 1991	USGS
1984	1"=500'	Flight Date: March 26, 1984	USGS
1980	1"=500'	Flight Date: July 25, 1980	NOAA
1976	1"=500'	Flight Date: October 29, 1976	USGS
1974	1"=500'	Flight Date: October 19, 1974	NOAA
1966	1"=500'	Flight Date: February 23, 1966	USGS
1961	1"=500'	Flight Date: April 12, 1961	EDR Proprietary Aerial Viewpoint
1954	1"=500'	Flight Date: February 23, 1954	USGS
1951	1"=500'	Flight Date: April 21, 1951	EDR Proprietary Aerial Viewpoint
1944	1"=500'	Flight Date: January 01, 1944	FirstSearch

When delivered electronically by EDR, the aerial photo images included with this report are for ONE TIME USE ONLY. Further reproduction of these aerial photo images is prohibited without permission from EDR. For more information contact your EDR Account Executive.

Disclaimer - Copyright and Trademark Notice

This Report contains certain information obtained from a variety of public and other sources reasonably available to Environmental Data Resources, Inc. It cannot be concluded from this Report that coverage information for the target and surrounding properties does not exist from other sources. NO WARRANTY EXPRESSED OR IMPLIED, IS MADE WHATSOEVER IN CONNECTION WITH THIS REPORT. ENVIRONMENTAL DATA RESOURCES, INC. SPECIFICALLY DISCLAIMS THE MAKING OF ANY SUCH WARRANTIES, INCLUDING WITHOUT LIMITATION, MERCHANTABILITY OR FITNESS FOR A PARTICULAR USE OR PURPOSE. ALL RISK IS ASSUMED BY THE USER. IN NO EVENT SHALL ENVIRONMENTAL DATA RESOURCES, INC. BE LIABLE TO ANYONE, WHETHER ARISING OUT OF ERRORS OR OMISSIONS, NEGLIGENCE, ACCIDENT OR ANY OTHER CAUSE, FOR ANY LOSS OF DAMAGE, INCLUDING, WITHOUT LIMITATION, SPECIAL, INCIDENTAL, CONSEQUENTIAL, OR EXEMPLARY DAMAGES. ANY LIABILITY ON THE PART OF ENVIRONMENTAL DATA RESOURCES, INC. IS STRICTLY LIMITED TO A REFUND OF THE AMOUNT PAID FOR THIS REPORT. Purchaser accepts this Report "AS IS". Any analyses, estimates, ratings, environmental risk levels or risk codes provided in this Report are provided for illustrative purposes only, and are not intended to provide, nor should they be interpreted as providing any facts regarding, or prediction or forecast of, any environmental risk for any property. Only a Phase I Environmental Site Assessment performed by an environmental professional can provide information regarding the environmental risk for any property. Additionally, the information provided in this Report is not to be construed as legal advice.

Copyright 2017 by Environmental Data Resources, Inc. All rights reserved. Reproduction in any media or format, in whole or in part, of any report or map of Environmental Data Resources, Inc., or its affiliates, is prohibited without prior written permission.

EDR and its logos (including Sanborn and Sanborn Map) are trademarks of Environmental Data Resources, Inc. or its affiliates. All other trademarks used herein are the property of their respective owners.

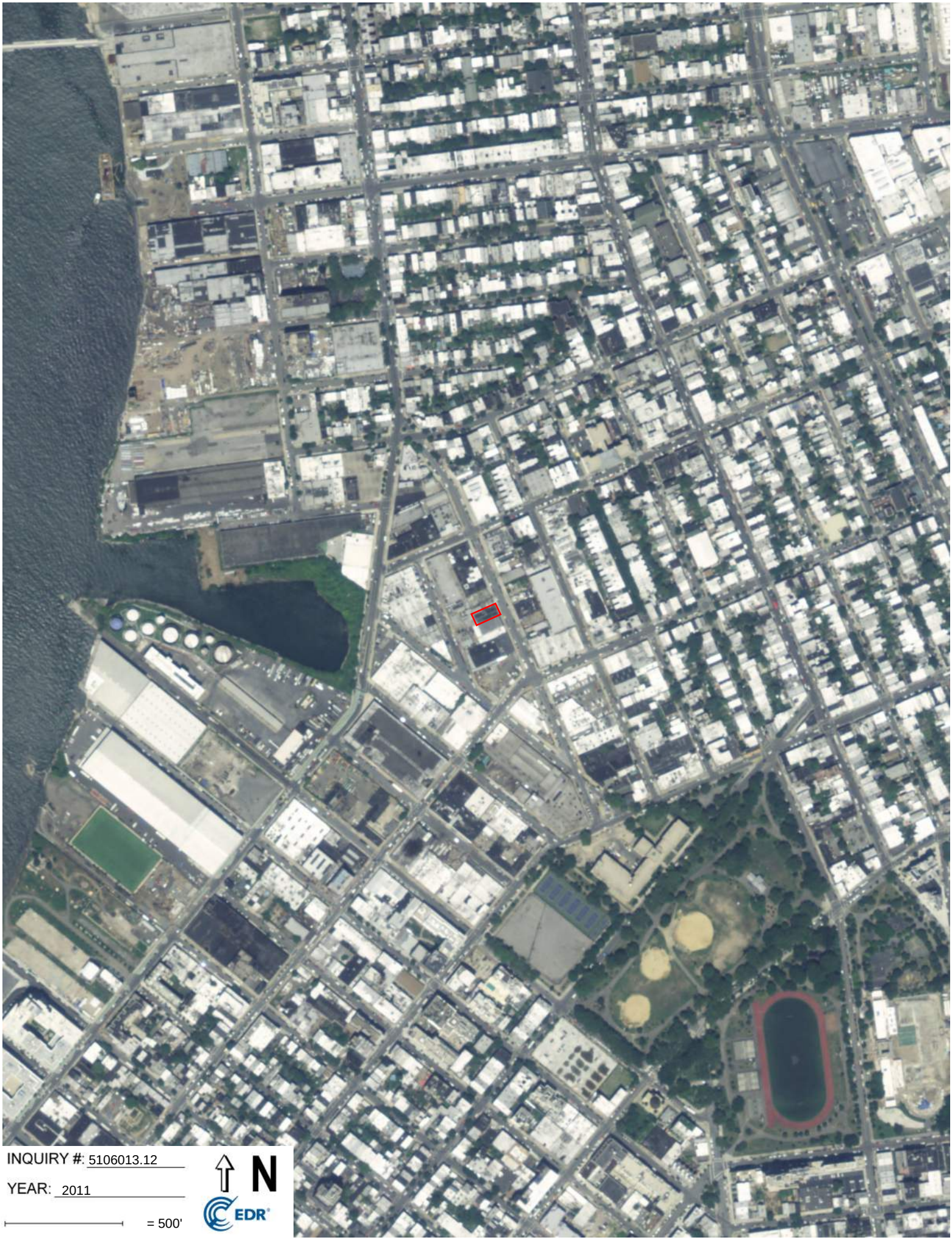

INQUIRY #: 5106013.12

YEAR: 2011

= 500'

N

EDR

INQUIRY #: 5106013.12
YEAR: 2009
= 500'
N
EDR



INQUIRY #: 5106013.12

YEAR: 2006

= 500'

N

EDR



INQUIRY #: 5106013.12

YEAR: 1994

= 500'

N

EDR

INQUIRY #: 5106013.12

YEAR: 1991

= 500'

N

EDR

INQUIRY #: 5106013.12

YEAR: 1984

= 500'

N

EDR

INQUIRY #: 5106013.12
YEAR: 1980
= 500'
N
EDR

INQUIRY #: 5106013.12
YEAR: 1976
= 500'
N
EDR



INQUIRY #: 5106013.12

YEAR: 1974

= 500'

N

EDR

INQUIRY #: 5106013.12
YEAR: 1966
= 500'
N
EDR

INQUIRY #: 5106013.12

YEAR: 1961

= 500'

N

EDR

INQUIRY #: 5106013.12

YEAR: 1954

= 500'

N

EDR

INQUIRY #: 5106013.12

YEAR: 1951

= 500'

N

EDR

INQUIRY #: 5106013.12

YEAR: 1944

= 500'

N

EDR

Inlet Assemblage

30 Gem Street

Brooklyn, NY 11222

Inquiry Number: 5106013.3

November 15, 2017

Certified Sanborn® Map Report

6 Armstrong Road, 4th floor
Shelton, CT 06484
Toll Free: 800.352.0050
www.edrnet.com

Certified Sanborn® Map Report

11/15/17

Site Name:	Client Name:
Inlet Assemblage	Langan Engineering, Inc.
30 Gem Street	360 W. 31st Street
Brooklyn, NY 11222	New York, NY 10001
EDR Inquiry # 5106013.3	Contact: Shana Holberton

The Sanborn Library has been searched by EDR and maps covering the target property location as provided by Langan Engineering, Inc. were identified for the years listed below. The Sanborn Library is the largest, most complete collection of fire insurance maps. The collection includes maps from Sanborn, Bromley, Perris & Browne, Hopkins, Barlow, and others. Only Environmental Data Resources Inc. (EDR) is authorized to grant rights for commercial reproduction of maps by the Sanborn Library LLC, the copyright holder for the collection. Results can be authenticated by visiting www.edrnet.com/sanborn.

The Sanborn Library is continually enhanced with newly identified map archives. This report accesses all maps in the collection as of the day this report was generated.

Certified Sanborn Results:

Certification # D0A0-48A5-80A8

PO # 170494901

Project Inlet Assemblage

Maps Provided:

2007	1995	1982	1928
2006	1993	1981	1916
2005	1991	1980	1905
2004	1989	1979	1887
2003	1988	1978	
2002	1987	1965	
2001	1986	1951	
1996	1983	1942	

Sanborn® Library search results

Certification #: D0A0-48A5-80A8

The Sanborn Library includes more than 1.2 million fire insurance maps from Sanborn, Bromley, Perris & Browne, Hopkins, Barlow and others which track historical property usage in approximately 12,000 American cities and towns. Collections searched:

- ✔ Library of Congress
- ✔ University Publications of America
- ✔ EDR Private Collection

The Sanborn Library LLC Since 1866™

Limited Permission To Make Copies

Langan Engineering, Inc. (the client) is permitted to make up to FIVE photocopies of this Sanborn Map transmittal and each fire insurance map accompanying this report solely for the limited use of its customer. No one other than the client is authorized to make copies. Upon request made directly to an EDR Account Executive, the client may be permitted to make a limited number of additional photocopies. This permission is conditioned upon compliance by the client, its customer and their agents with EDR's copyright policy; a copy of which is available upon request.

Disclaimer - Copyright and Trademark Notice

This Report contains certain information obtained from a variety of public and other sources reasonably available to Environmental Data Resources, Inc. It cannot be concluded from this Report that coverage information for the target and surrounding properties does not exist from other sources. NO WARRANTY EXPRESSED OR IMPLIED, IS MADE WHATSOEVER IN CONNECTION WITH THIS REPORT. ENVIRONMENTAL DATA RESOURCES, INC. SPECIFICALLY DISCLAIMS THE MAKING OF ANY SUCH WARRANTIES, INCLUDING WITHOUT LIMITATION, MERCHANTABILITY OR FITNESS FOR A PARTICULAR USE OR PURPOSE. ALL RISK IS ASSUMED BY THE USER. IN NO EVENT SHALL ENVIRONMENTAL DATA RESOURCES, INC. BE LIABLE TO ANYONE, WHETHER ARISING OUT OF ERRORS OR OMISSIONS, NEGLIGENCE, ACCIDENT OR ANY OTHER CAUSE, FOR ANY LOSS OF DAMAGE, INCLUDING, WITHOUT LIMITATION, SPECIAL, INCIDENTAL, CONSEQUENTIAL, OR EXEMPLARY DAMAGES. ANY LIABILITY ON THE PART OF ENVIRONMENTAL DATA RESOURCES, INC. IS STRICTLY LIMITED TO A REFUND OF THE AMOUNT PAID FOR THIS REPORT. Purchaser accepts this Report "AS IS". Any analyses, estimates, ratings, environmental risk levels or risk codes provided in this Report are provided for illustrative purposes only, and are not intended to provide, nor should they be interpreted as providing any facts regarding, or prediction or forecast of, any environmental risk for any property. Only a Phase I Environmental Site Assessment performed by an environmental professional can provide information regarding the environmental risk for any property. Additionally, the information provided in this Report is not to be construed as legal advice.

Copyright 2017 by Environmental Data Resources, Inc. All rights reserved. Reproduction in any media or format, in whole or in part, of any report or map of Environmental Data Resources, Inc., or its affiliates, is prohibited without prior written permission.

EDR and its logos (including Sanborn and Sanborn Map) are trademarks of Environmental Data Resources, Inc. or its affiliates. All other trademarks used herein are the property of their respective owners.

Sanborn Sheet Key

This Certified Sanborn Map Report is based upon the following Sanborn Fire Insurance map sheets.

2007 Source Sheets

Volume 4, Sheet 32
2007

Volume 4, Sheet 33
2007

Volume 4, Sheet 34
2007

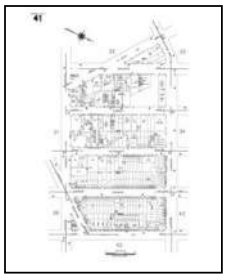
Volume 4, Sheet 41
2007

2006 Source Sheets

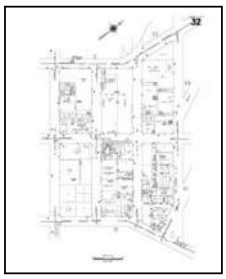
Volume 4, Sheet 32
2006

Volume 4, Sheet 33
2006

Volume 4, Sheet 34
2006

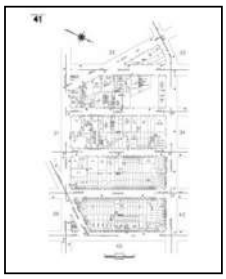
Volume 4, Sheet 41
2006

2005 Source Sheets

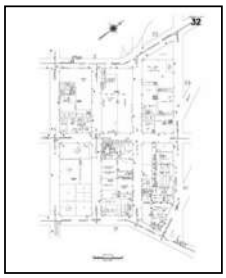
Volume 4, Sheet 32
2005

Volume 4, Sheet 33
2005

Volume 4, Sheet 34
2005

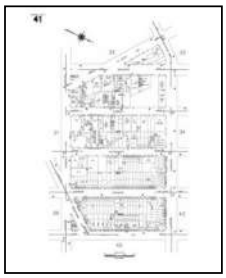
Volume 4, Sheet 41
2005

2004 Source Sheets

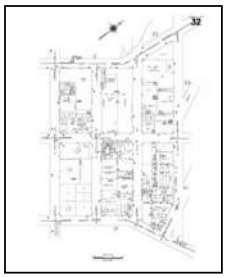
Volume 4, Sheet 32
2004

Volume 4, Sheet 33
2004

Volume 4, Sheet 34
2004

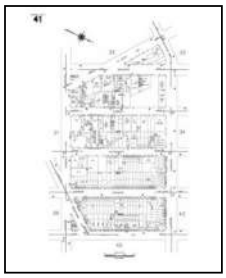
Volume 4, Sheet 41
2004

Sanborn Sheet Key

This Certified Sanborn Map Report is based upon the following Sanborn Fire Insurance map sheets.

2003 Source Sheets

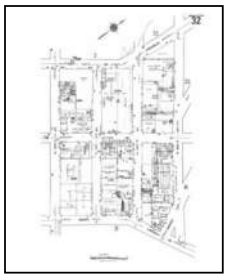
Volume 4, Sheet 32
2003

Volume 4, Sheet 33
2003

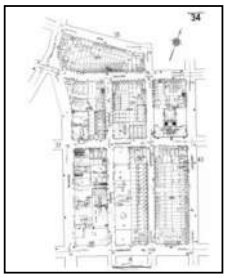
Volume 4, Sheet 34
2003

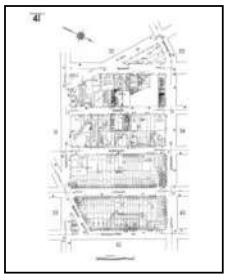
Volume 4, Sheet 41
2003

2002 Source Sheets

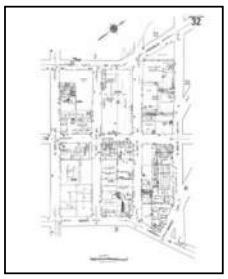
Volume 4, Sheet 32
2002

Volume 4, Sheet 33
2002

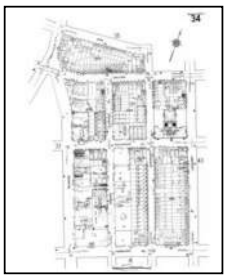
Volume 4, Sheet 34
2002

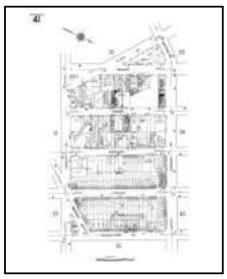
Volume 4, Sheet 41
2002

2001 Source Sheets

Volume 4, Sheet 32
2001

Volume 4, Sheet 33
2001

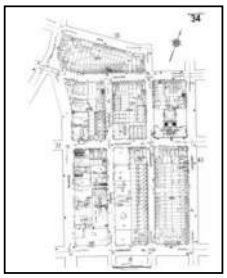
Volume 4, Sheet 34
2001

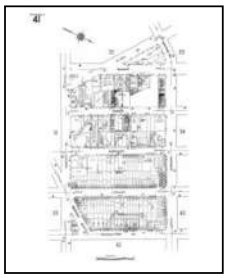
Volume 4, Sheet 41
2001

1996 Source Sheets

Volume 4, Sheet 32
1996

Volume 4, Sheet 33
1996

Volume 4, Sheet 34
1996


Volume 4, Sheet 41
1996

Sanborn Sheet Key

This Certified Sanborn Map Report is based upon the following Sanborn Fire Insurance map sheets.

1995 Source Sheets

Volume 4, Sheet 32
1995

Volume 4, Sheet 33
1995


Volume 4, Sheet 34
1995

Volume 4, Sheet 41
1995

1993 Source Sheets

Volume 4, Sheet 32
1993

Volume 4, Sheet 33
1993

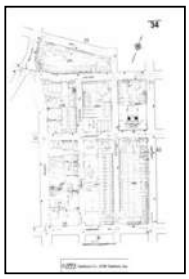
Volume 4, Sheet 34
1993

Volume 4, Sheet 41
1993

1991 Source Sheets

Volume 4, Sheet 32
1991

Volume 4, Sheet 33
1991

Volume 4, Sheet 34
1991


Volume 4, Sheet 41
1991

1989 Source Sheets

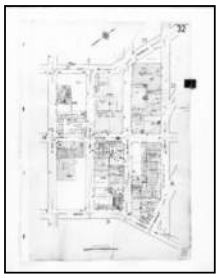
Volume 4, Sheet 32
1989

Volume 4, Sheet 33
1989

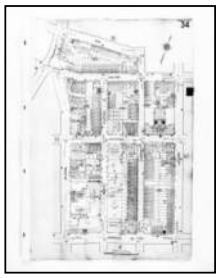
Volume 4, Sheet 34
1989


Volume 4, Sheet 41
1989

Sanborn Sheet Key

This Certified Sanborn Map Report is based upon the following Sanborn Fire Insurance map sheets.

1988 Source Sheets

Volume 4, Sheet 32
1988

Volume 4, Sheet 33
1988

Volume 4, Sheet 34
1988

Volume 4, Sheet 41
1988

1987 Source Sheets

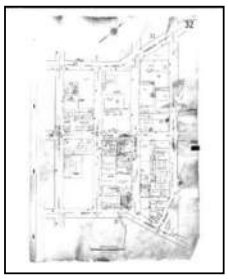
Volume 4, Sheet 32
1987

Volume 4, Sheet 33
1987

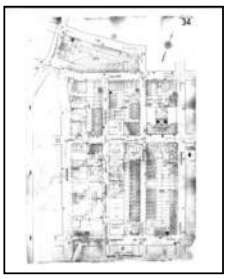
Volume 4, Sheet 34
1987


Volume 4, Sheet 41
1987

1986 Source Sheets

Volume 4, Sheet 32
1986

Volume 4, Sheet 33
1986

Volume 4, Sheet 34
1986

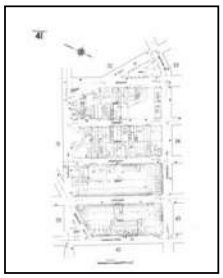
Volume 4, Sheet 41
1986

1983 Source Sheets

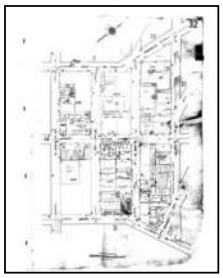
Volume 4, Sheet 32
1983

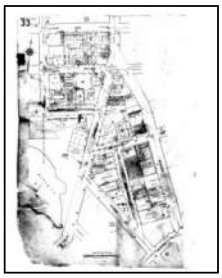
Volume 4, Sheet 33
1983

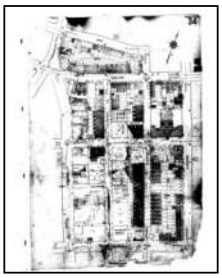
Volume 4, Sheet 34
1983

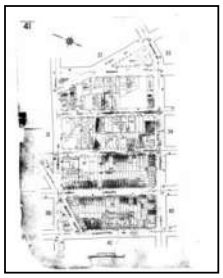
Volume 4, Sheet 41
1983

Sanborn Sheet Key

This Certified Sanborn Map Report is based upon the following Sanborn Fire Insurance map sheets.

1982 Source Sheets

Volume 4, Sheet 32
1982

Volume 4, Sheet 33
1982

Volume 4, Sheet 34
1982


Volume 4, Sheet 41
1982

1981 Source Sheets

Volume 4, Sheet 32
1981

Volume 4, Sheet 33
1981

Volume 4, Sheet 34
1981

Volume 4, Sheet 41
1981

1980 Source Sheets

Volume 4, Sheet 32
1980

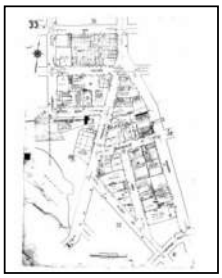
Volume 4, Sheet 33
1980


Volume 4, Sheet 34
1980

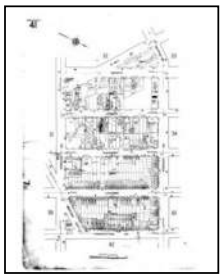
Volume 4, Sheet 41
1980

1979 Source Sheets

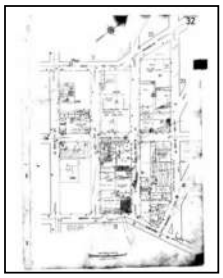
Volume 4, Sheet 32
1979

Volume 4, Sheet 33
1979

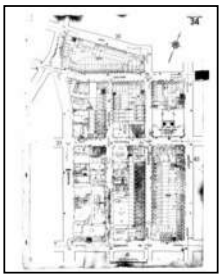
Volume 4, Sheet 34
1979


Volume 4, Sheet 41
1979

Sanborn Sheet Key

This Certified Sanborn Map Report is based upon the following Sanborn Fire Insurance map sheets.

1978 Source Sheets

Volume 4, Sheet 41
1978

Volume 4, Sheet 32
1978

Volume 4, Sheet 33
1978

Volume 4, Sheet 34
1978

1965 Source Sheets

Volume 4, Sheet 32
1965

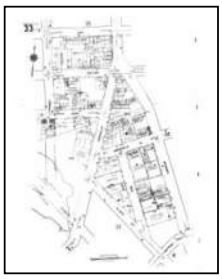
Volume 4, Sheet 33
1965

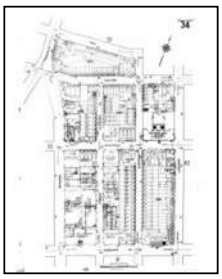
Volume 4, Sheet 34
1965

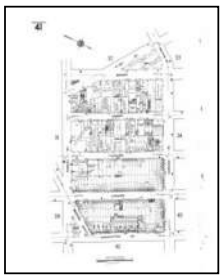
Volume 4, Sheet 41
1965

1951 Source Sheets

Volume 4, Sheet 32
1951

Volume 4, Sheet 33
1951

Volume 4, Sheet 34
1951

Volume 4, Sheet 41
1951

1942 Source Sheets

Volume 4, Sheet 32
1942

Volume 4, Sheet 33
1942

Volume 4, Sheet 34
1942

Volume 4, Sheet 41
1942

Sanborn Sheet Key

This Certified Sanborn Map Report is based upon the following Sanborn Fire Insurance map sheets.

1928 Source Sheets

Volume Pier Maps, Sheet 41
1928

1916 Source Sheets

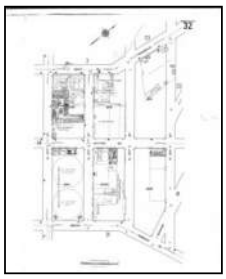

Volume 4, Sheet 32
1916

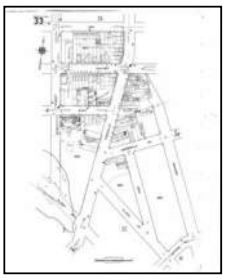

Volume 4, Sheet 33
1916



Volume 4, Sheet 34
1916

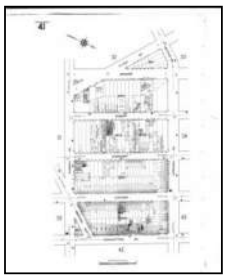

Volume 4, Sheet 41
1916

1905 Source Sheets

Volume 4, Sheet 32
1905

Volume 4, Sheet 33
1905



Volume 4, Sheet 34
1905

Volume 4, Sheet 41
1905

1887 Source Sheets

Volume 4, Sheet 101
1887

Volume 4, Sheet 87
1887

Volume 4, Sheet 96
1887

Certified Sanborn® Map

2007

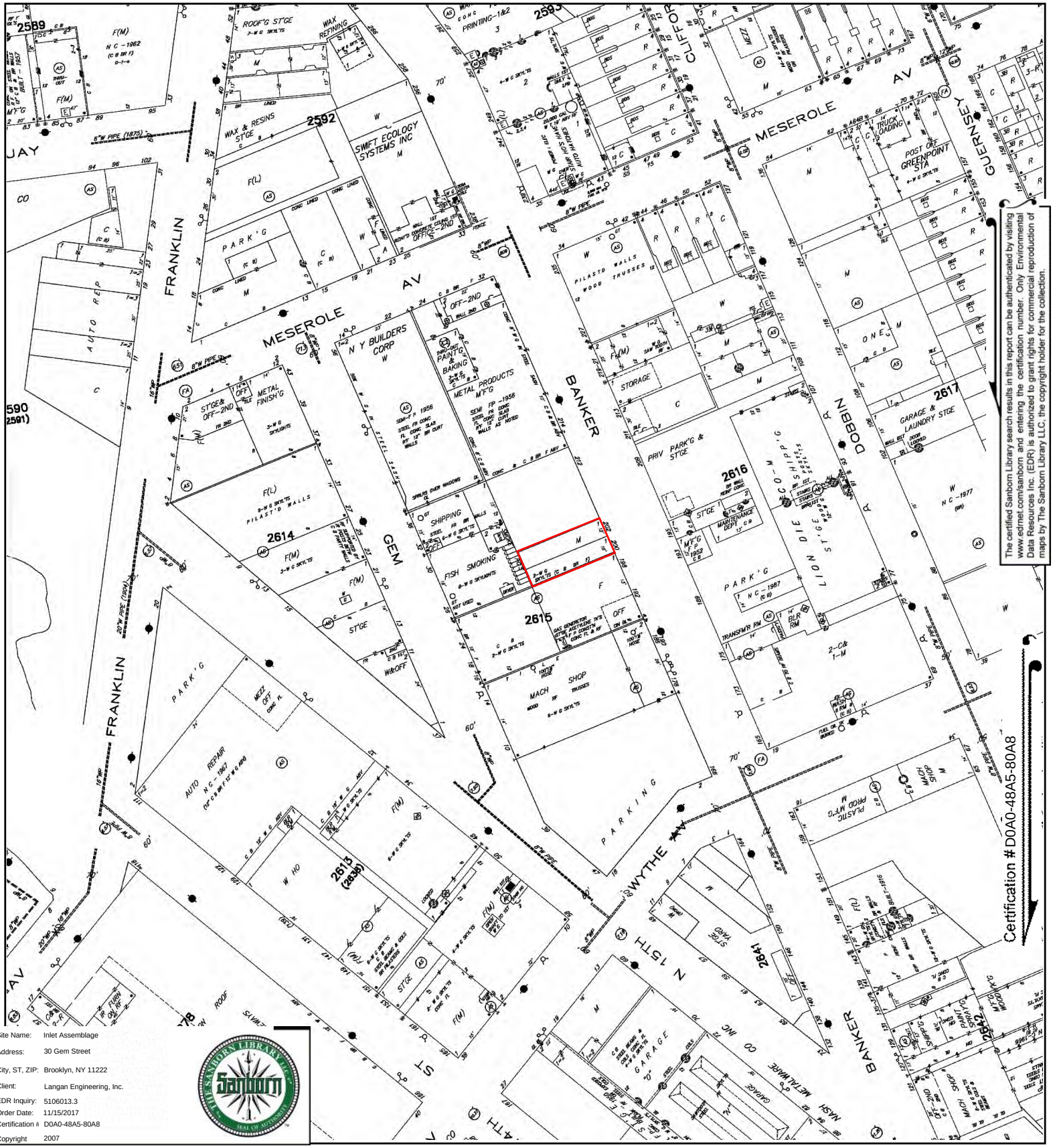

The certified Sanborn Library search results in this report can be authenticated by visiting www.edrnet.com/sanborn and entering the certification number. Only Environmental Data Resources Inc. (EDR) is authorized to grant rights for commercial reproduction of maps by The Sanborn Library LLC, the copyright holder for the collection.

Site Name:	Inlet Assemblage
Address:	30 Gem Street
City, ST, ZIP:	Brooklyn, NY 11222
Client:	Langan Engineering, Inc.
EDR Inquiry:	5106013.3
Order Date:	11/15/2017
Certification #	D0A0-48A5-80A8
Copyright	2007

This Certified Sanborn Map combines the following sheets.
Outlined areas indicate map sheets within the collection.

0 Feet 150 300 600

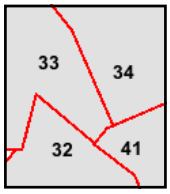

Volume 4, Sheet 41
Volume 4, Sheet 34
Volume 4, Sheet 33
Volume 4, Sheet 32

N

Certified Sanborn® Map

2006

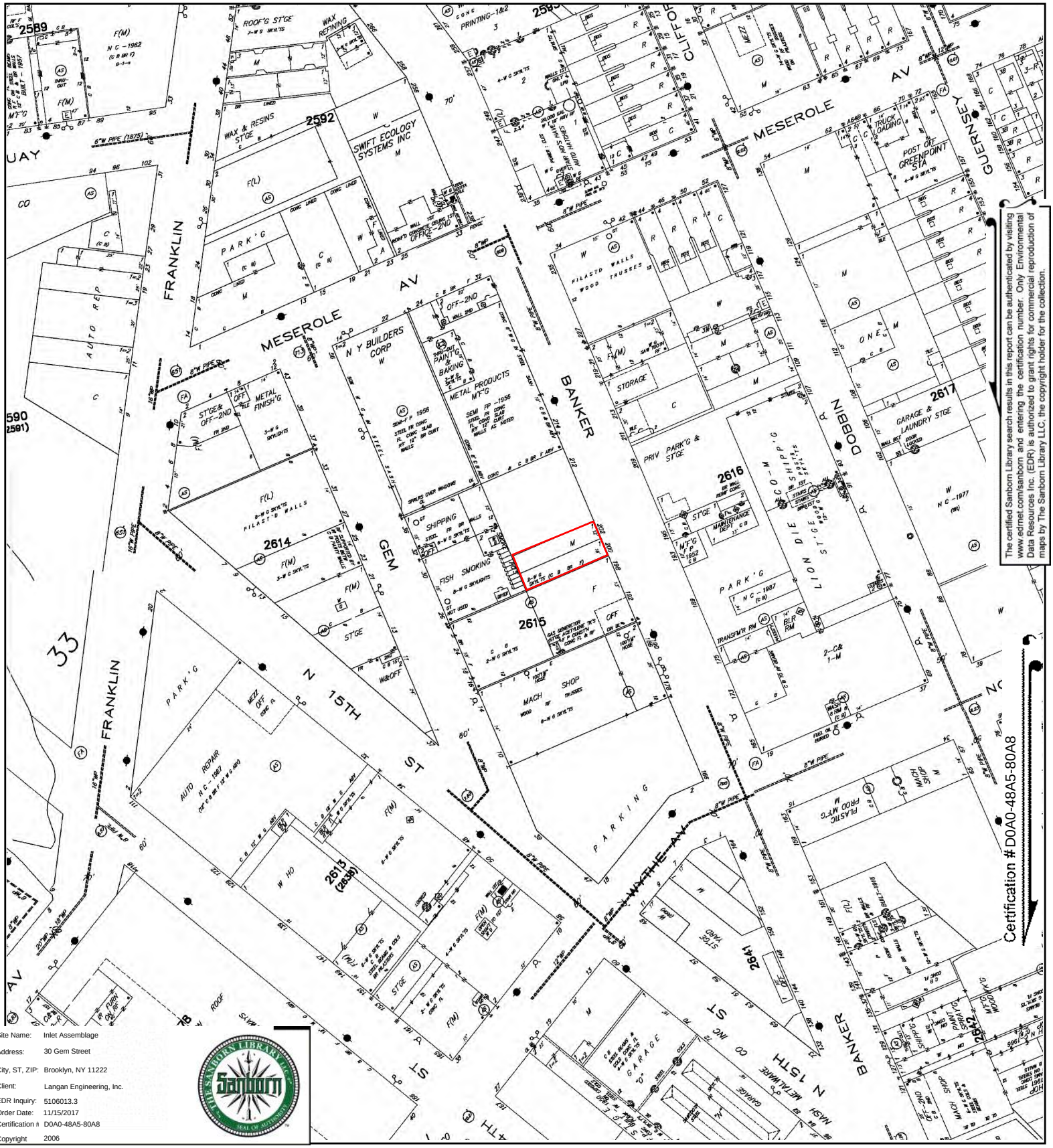

The certified Sanborn Library search results in this report can be authenticated by visiting www.edrnet.com/sanborn and entering the certification number. Only Environmental Data Resources Inc. (EDR) is authorized to grant rights for commercial reproduction of maps by The Sanborn Library LLC, the copyright holder for the collection.

Site Name:	Inlet Assemblage
Address:	30 Gem Street
City, ST, ZIP:	Brooklyn, NY 11222
Client:	Langan Engineering, Inc.
EDR Inquiry:	5106013.3
Order Date:	11/15/2017
Certification #	D0A0-48A5-80A8
Copyright	2006

This Certified Sanborn Map combines the following sheets.
Outlined areas indicate map sheets within the collection.

0 Feet 150 300 600

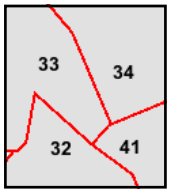

Volume 4, Sheet 41
Volume 4, Sheet 34
Volume 4, Sheet 33
Volume 4, Sheet 32

N

Certified Sanborn® Map

2005

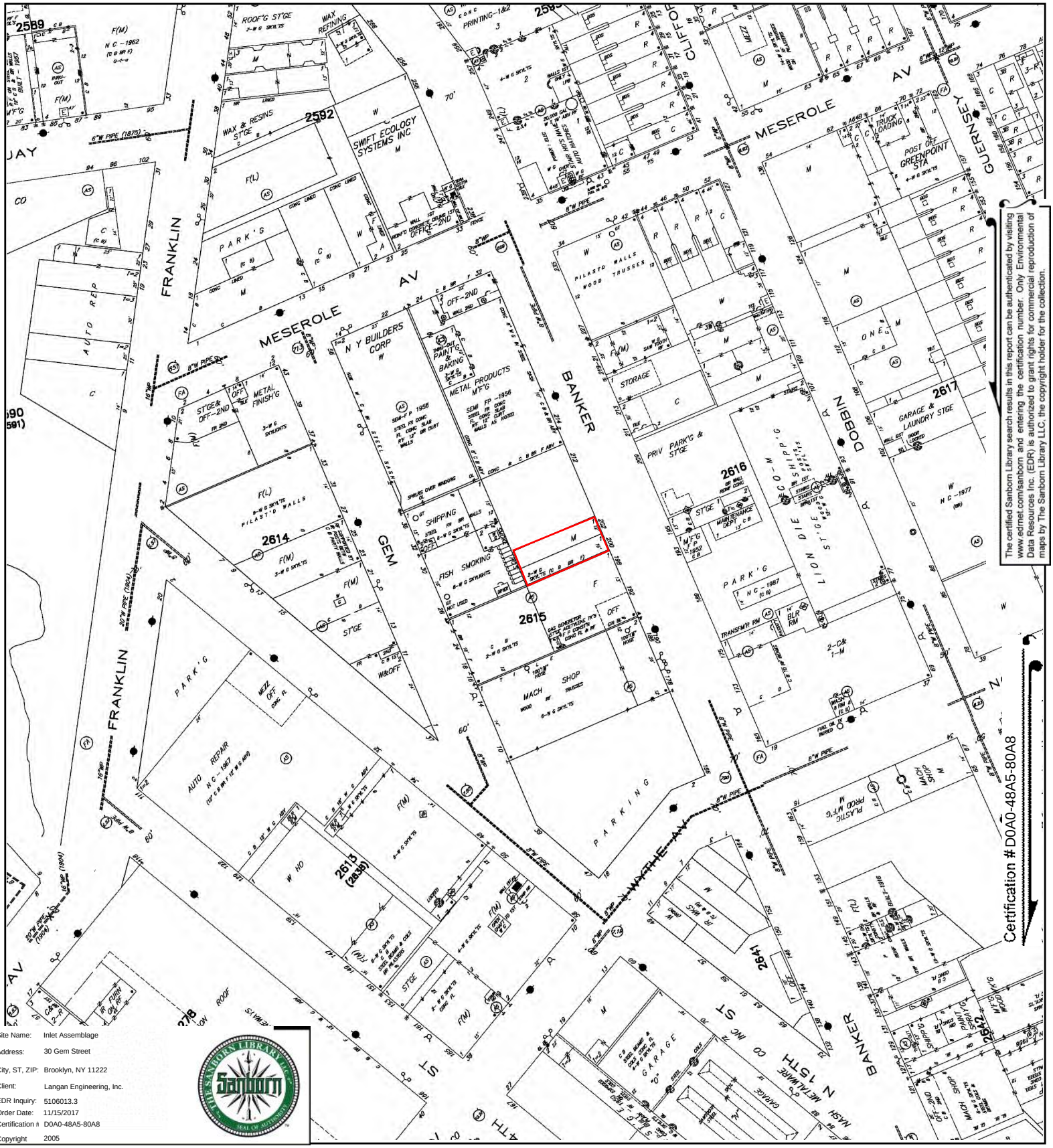

The certified Sanborn Library search results in this report can be authenticated by visiting www.edrnet.com/sanborn and entering the certification number. Only Environmental Data Resources Inc. (EDR) is authorized to grant rights for commercial reproduction of maps by The Sanborn Library LLC, the copyright holder for the collection.

Site Name:	Inlet Assemblage
Address:	30 Gem Street
City, ST, ZIP:	Brooklyn, NY 11222
Client:	Langan Engineering, Inc.
EDR Inquiry:	5106013.3
Order Date:	11/15/2017
Certification #	D0A0-48A5-80A8
Copyright	2005

This Certified Sanborn Map combines the following sheets.
Outlined areas indicate map sheets within the collection.

0 Feet 150 300 600

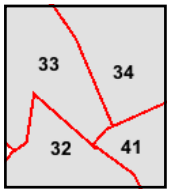

Volume 4, Sheet 41
Volume 4, Sheet 34
Volume 4, Sheet 33
Volume 4, Sheet 32

N

Certified Sanborn® Map

2004

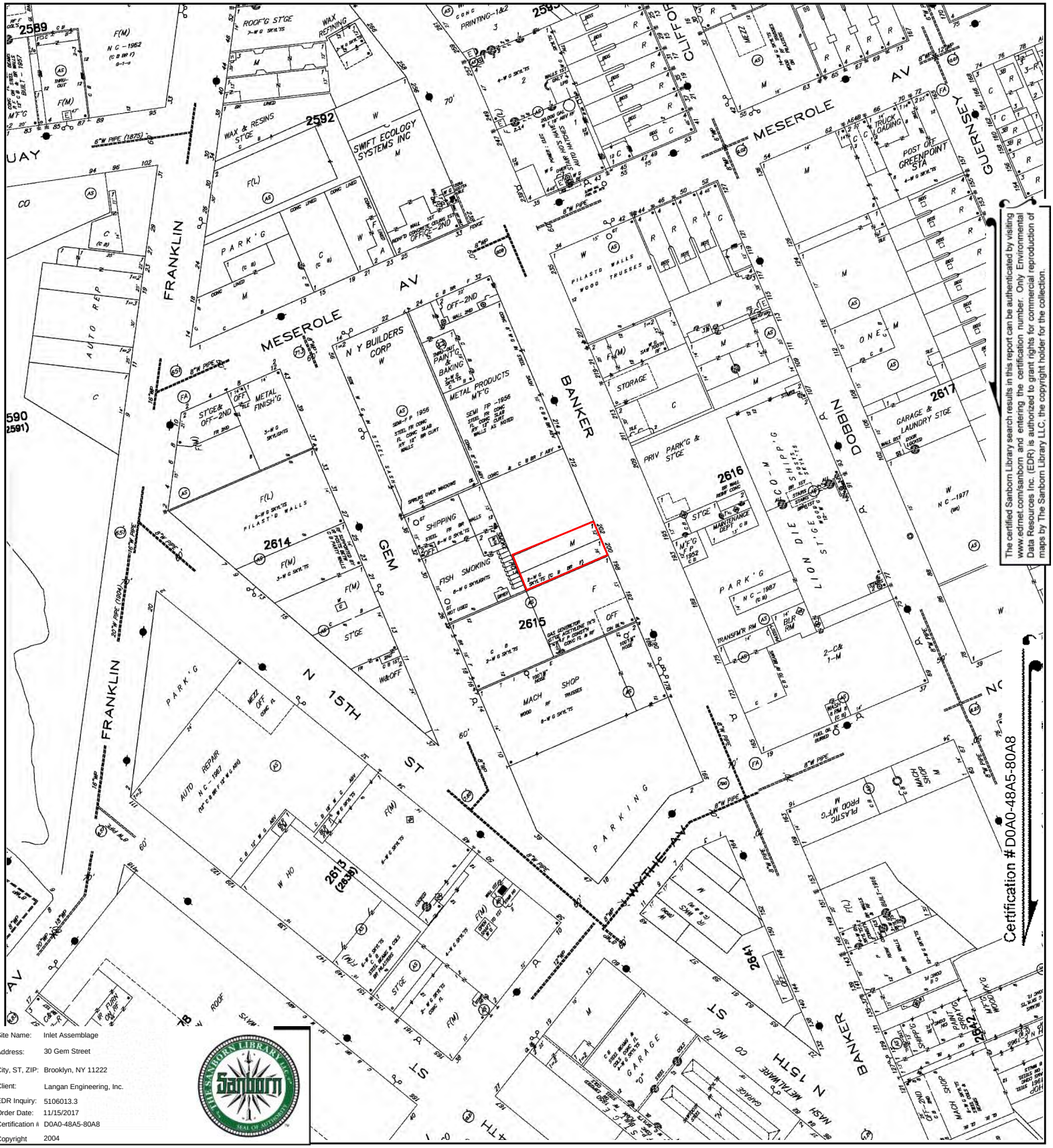

The certified Sanborn Library search results in this report can be authenticated by visiting www.edrnet.com/sanborn and entering the certification number. Only Environmental Data Resources Inc. (EDR) is authorized to grant rights for commercial reproduction of maps by The Sanborn Library LLC, the copyright holder for the collection.

Site Name:	Inlet Assemblage
Address:	30 Gem Street
City, ST, ZIP:	Brooklyn, NY 11222
Client:	Langan Engineering, Inc.
EDR Inquiry:	5106013.3
Order Date:	11/15/2017
Certification #	D0A0-48A5-80A8
Copyright	2004

This Certified Sanborn Map combines the following sheets.
Outlined areas indicate map sheets within the collection.

0 Feet 150 300 600

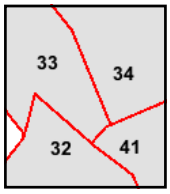

Volume 4, Sheet 41
Volume 4, Sheet 34
Volume 4, Sheet 33
Volume 4, Sheet 32

N

Certified Sanborn® Map

2003

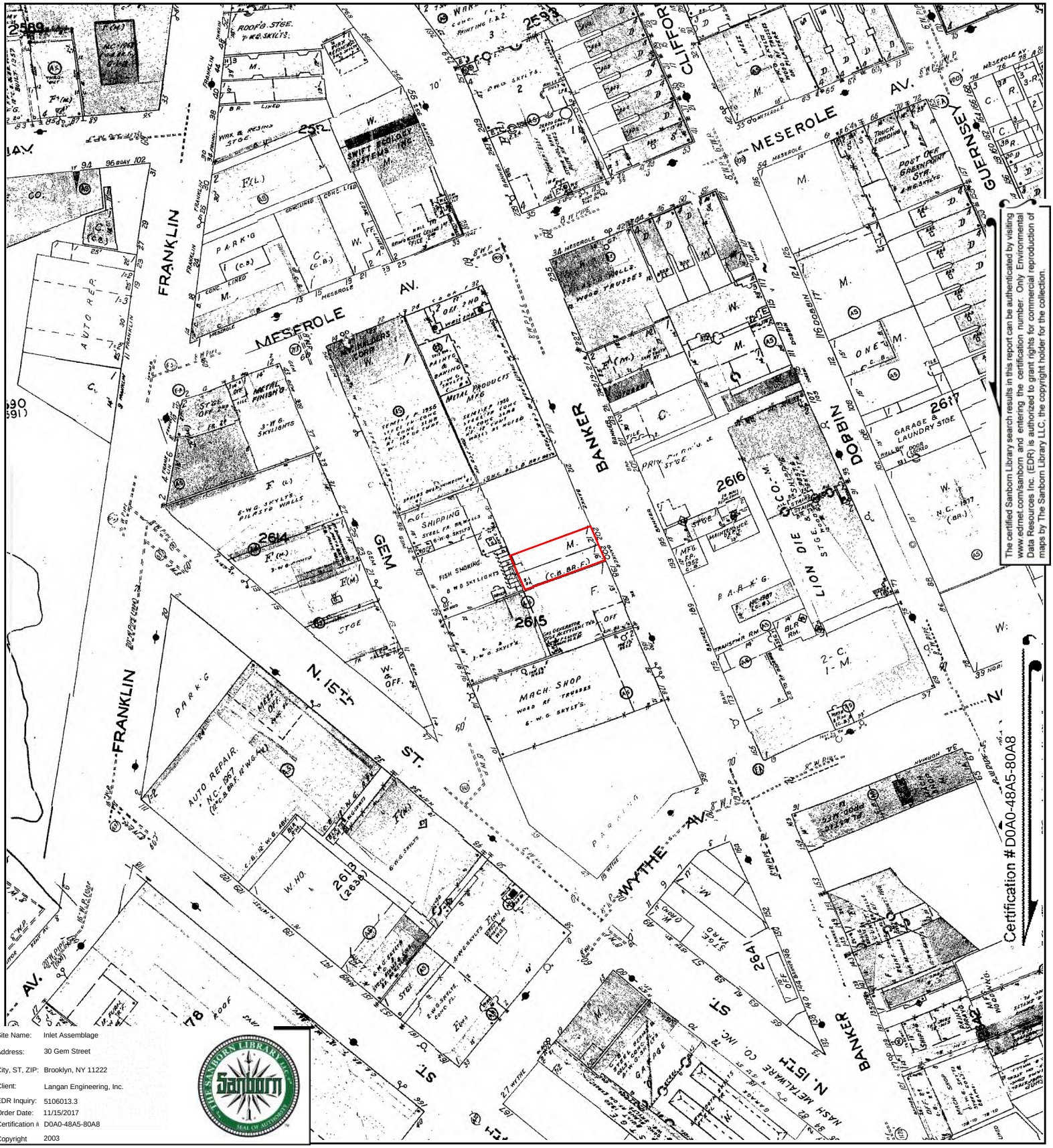

The certified Sanborn Library search results in this report can be authenticated by visiting www.edrnet.com/sanborn and entering the certification number. Only Environmental Data Resources Inc. (EDR) is authorized to grant rights for commercial reproduction of maps by The Sanborn Library LLC, the copyright holder for the collection.

Site Name:	Inlet Assemblage
Address:	30 Gem Street
City, ST, ZIP:	Brooklyn, NY 11222
Client:	Langan Engineering, Inc.
EDR Inquiry:	5106013.3
Order Date:	11/15/2017
Certification #	D0A0-48A5-80A8
Copyright	2003

This Certified Sanborn Map combines the following sheets.
Outlined areas indicate map sheets within the collection.

0 Feet 150 300 600

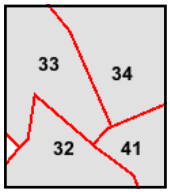

Volume 4, Sheet 41
Volume 4, Sheet 34
Volume 4, Sheet 33
Volume 4, Sheet 32

N

Certified Sanborn® Map

2002

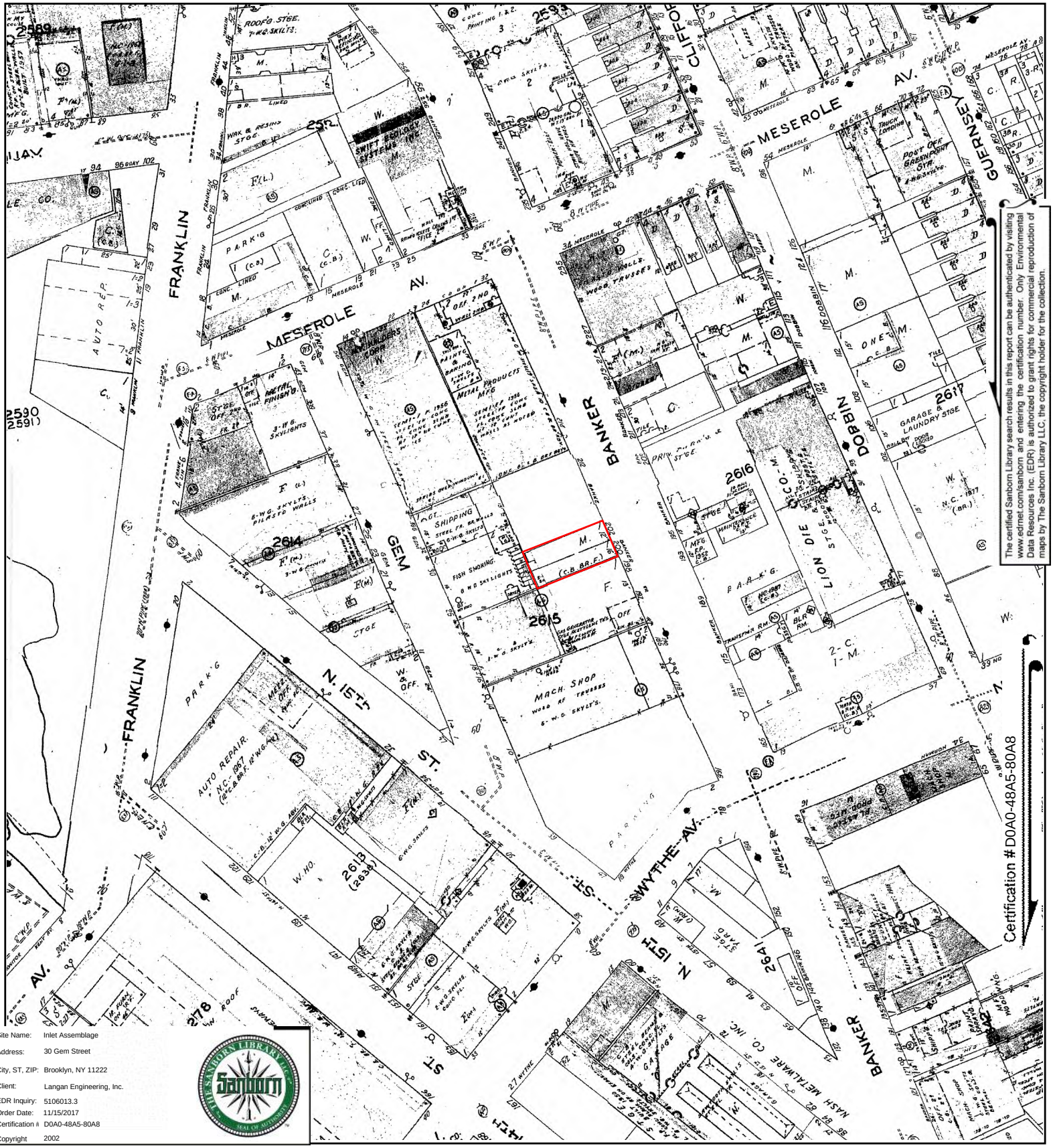

The certified Sanborn Library search results in this report can be authenticated by visiting www.edrnet.com/sanborn and entering the certification number. Only Environmental Data Resources Inc. (EDR) is authorized to grant rights for commercial reproduction of maps by The Sanborn Library LLC, the copyright holder for the collection.

Site Name:	Inlet Assemblage
Address:	30 Gem Street
City, ST, ZIP:	Brooklyn, NY 11222
Client:	Langan Engineering, Inc.
EDR Inquiry:	5106013.3
Order Date:	11/15/2017
Certification #	D0A0-48A5-80A8
Copyright	2002

This Certified Sanborn Map combines the following sheets.
Outlined areas indicate map sheets within the collection.

0 Feet 150 300 600

Volume 4, Sheet 41
Volume 4, Sheet 34
Volume 4, Sheet 33
Volume 4, Sheet 32

N

Certified Sanborn® Map

2001

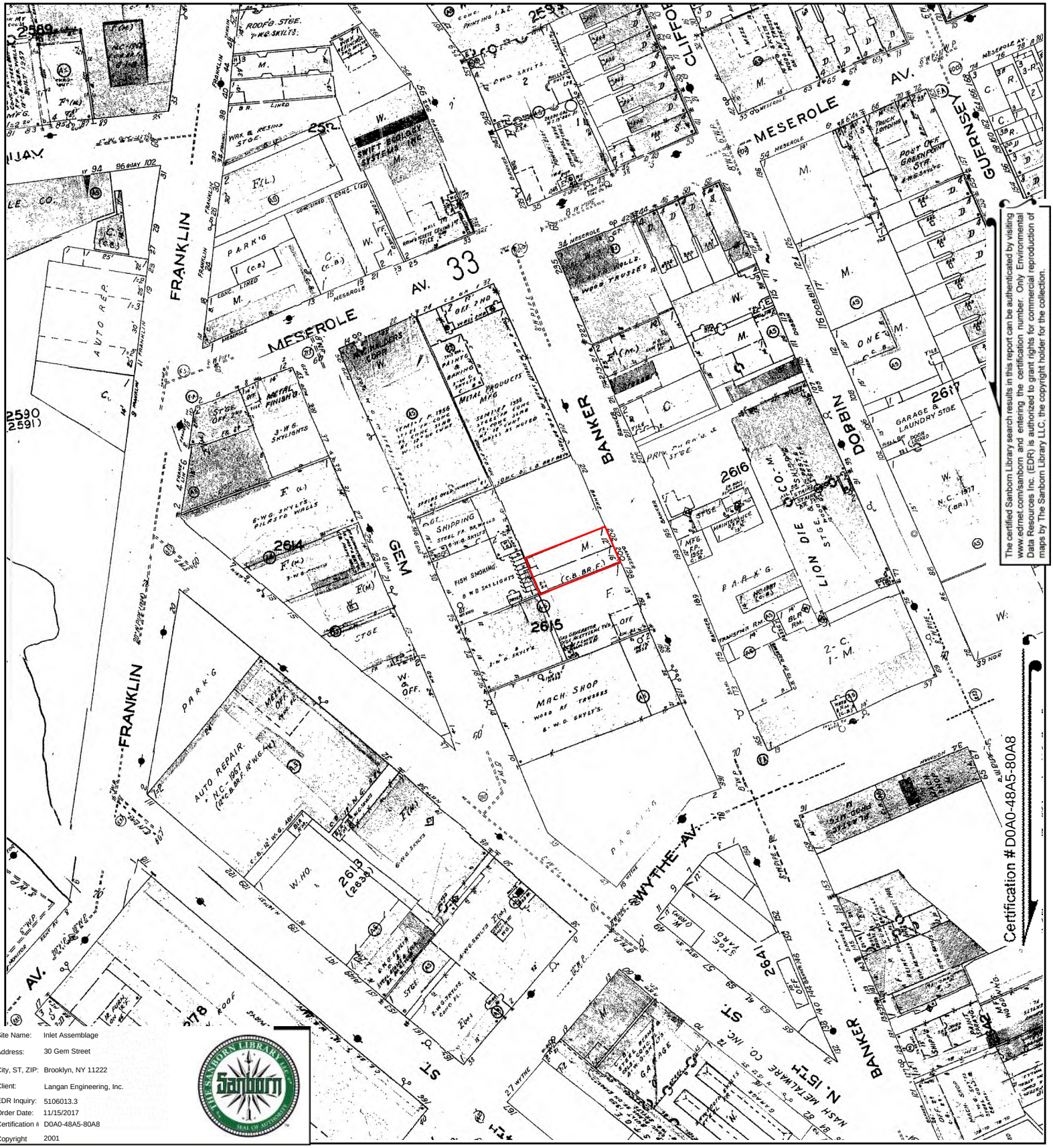

The certified Sanborn Library search results in this report can be authenticated by visiting www.edrnet.com/sanborn and entering the certification number. Only Environmental Data Resources Inc. (EDR) is authorized to grant rights for commercial reproduction of maps by The Sanborn Library LLC, the copyright holder for the collection.

Site Name:	Inlet Assemblage
Address:	30 Gem Street
City, ST, ZIP:	Brooklyn, NY 11222
Client:	Langan Engineering, Inc.
EDR Inquiry:	5106013.3
Order Date:	11/15/2017
Certification #	D0A0-48A5-80A8
Copyright	2001

This Certified Sanborn Map combines the following sheets.
Outlined areas indicate map sheets within the collection.

0 Feet 150 300 600

Volume 4, Sheet 41
Volume 4, Sheet 34
Volume 4, Sheet 33
Volume 4, Sheet 32

N

Certified Sanborn® Map

1996

The certified Sanborn Library search results in this report can be authenticated by visiting www.edrnet.com/sanborn and entering the certification number. Only Environmental Data Resources Inc. (EDR) is authorized to grant rights for commercial reproduction of maps by The Sanborn Library LLC, the copyright holder for the collection.

Site Name:	Inlet Assemblage
Address:	30 Gem Street
City, ST, ZIP:	Brooklyn, NY 11222
Client:	Langan Engineering, Inc.
EDR Inquiry:	5106013.3
Order Date:	11/15/2017
Certification #	D0A0-48A5-80A8
Copyright	1996

This Certified Sanborn Map combines the following sheets.
Outlined areas indicate map sheets within the collection.

0 Feet 150 300 600

Volume 4, Sheet 41
Volume 4, Sheet 34
Volume 4, Sheet 33
Volume 4, Sheet 32

N

Certified Sanborn® Map

1995

The certified Sanborn Library search results in this report can be authenticated by visiting www.edrnet.com/sanborn and entering the certification number. Only Environmental Data Resources Inc. (EDR) is authorized to grant rights for commercial reproduction of maps by The Sanborn Library LLC, the copyright holder for the collection.

Site Name:	Inlet Assemblage
Address:	30 Gem Street
City, ST, ZIP:	Brooklyn, NY 11222
Client:	Langan Engineering, Inc.
EDR Inquiry:	5106013.3
Order Date:	11/15/2017
Certification #	D0A0-48A5-80A8
Copyright	1995

This Certified Sanborn Map combines the following sheets.
Outlined areas indicate map sheets within the collection.

0 Feet 150 300 600

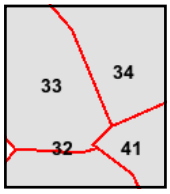

Volume 4, Sheet 41
Volume 4, Sheet 34
Volume 4, Sheet 33
Volume 4, Sheet 32

N

Certified Sanborn® Map

1993

The certified Sanborn Library search results in this report can be authenticated by visiting www.edrnet.com/sanborn and entering the certification number. Only Environmental Data Resources Inc. (EDR) is authorized to grant rights for commercial reproduction of maps by The Sanborn Library LLC, the copyright holder for the collection.

Site Name:	Inlet Assemblage
Address:	30 Gem Street
City, ST, ZIP:	Brooklyn, NY 11222
Client:	Langan Engineering, Inc.
EDR Inquiry:	5106013.3
Order Date:	11/15/2017
Certification #	D0A0-48A5-80A8
Copyright	1993

This Certified Sanborn Map combines the following sheets.
Outlined areas indicate map sheets within the collection.

0 Feet 150 300 600

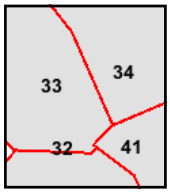

Volume 4, Sheet 41
Volume 4, Sheet 34
Volume 4, Sheet 33
Volume 4, Sheet 32

N

Certified Sanborn® Map

1991

The certified Sanborn Library search results in this report can be authenticated by visiting www.edrnet.com/sanborn and entering the certification number. Only Environmental Data Resources Inc. (EDR) is authorized to grant rights for commercial reproduction of maps by The Sanborn Library LLC, the copyright holder for the collection.

Site Name:	Inlet Assemblage
Address:	30 Gem Street
City, ST, ZIP:	Brooklyn, NY 11222
Client:	Langan Engineering, Inc.
EDR Inquiry:	5106013.3
Order Date:	11/15/2017
Certification #	D0A0-48A5-80A8
Copyright	1991

This Certified Sanborn Map combines the following sheets.
Outlined areas indicate map sheets within the collection.

0 Feet 150 300 600

Volume 4, Sheet 41
Volume 4, Sheet 34
Volume 4, Sheet 33
Volume 4, Sheet 32

N

Certified Sanborn® Map

1989

Site Name:	Inlet Assemblage
Address:	30 Gem Street
City, ST, ZIP:	Brooklyn, NY 11222
Client:	Langan Engineering, Inc.
EDR Inquiry:	5106013.3
Order Date:	11/15/2017
Certification #	D0A0-48A5-80A8
Copyright	1989

The certified Sanborn Library search results in this report can be authenticated by visiting www.edrnet.com/sanborn and entering the certification number. Only Environmental Data Resources Inc. (EDR) is authorized to grant rights for commercial reproduction of maps by The Sanborn Library LLC, the copyright holder for the collection.

This Certified Sanborn Map combines the following sheets.
Outlined areas indicate map sheets within the collection.

0 Feet 150 300 600

Volume 4, Sheet 41
Volume 4, Sheet 34
Volume 4, Sheet 33
Volume 4, Sheet 32

N

Certified Sanborn® Map

1988

The certified Sanborn Library search results in this report can be authenticated by visiting www.edrnet.com/sanborn and entering the certification number. Only Environmental Data Resources Inc. (EDR) is authorized to grant rights for commercial reproduction of maps by The Sanborn Library LLC, the copyright holder for the collection.

Site Name:	Inlet Assemblage
Address:	30 Gem Street
City, ST, ZIP:	Brooklyn, NY 11222
Client:	Langan Engineering, Inc.
EDR Inquiry:	5106013.3
Order Date:	11/15/2017
Certification #	D0A0-48A5-80A8
Copyright	1988

This Certified Sanborn Map combines the following sheets.
Outlined areas indicate map sheets within the collection.

0 Feet 150 300 600

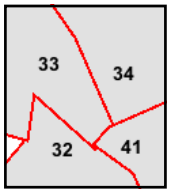

Volume 4, Sheet 41
Volume 4, Sheet 34
Volume 4, Sheet 33
Volume 4, Sheet 32

N

Certified Sanborn® Map

1987

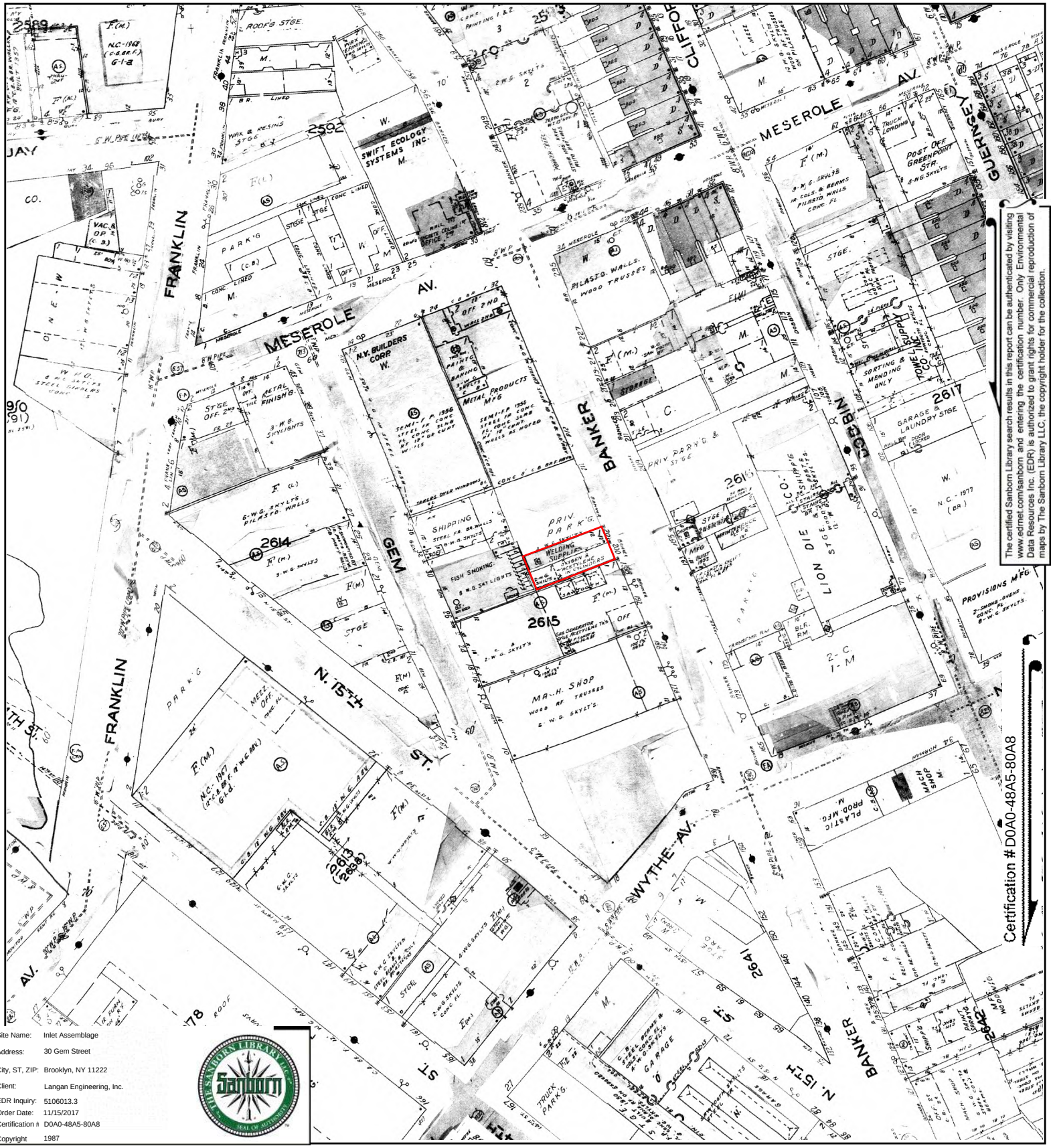

The certified Sanborn Library search results in this report can be authenticated by visiting www.edrnet.com/sanborn and entering the certification number. Only Environmental Data Resources Inc. (EDR) is authorized to grant rights for commercial reproduction of maps by The Sanborn Library LLC, the copyright holder for the collection.

Site Name:	Inlet Assemblage
Address:	30 Gem Street
City, ST, ZIP:	Brooklyn, NY 11222
Client:	Langan Engineering, Inc.
EDR Inquiry:	5106013.3
Order Date:	11/15/2017
Certification #	D0A0-48A5-80A8
Copyright	1987

This Certified Sanborn Map combines the following sheets.
Outlined areas indicate map sheets within the collection.

0 Feet 150 300 600

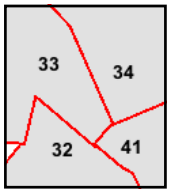

Volume 4, Sheet 41
Volume 4, Sheet 34
Volume 4, Sheet 33
Volume 4, Sheet 32

N

Certified Sanborn® Map

1986

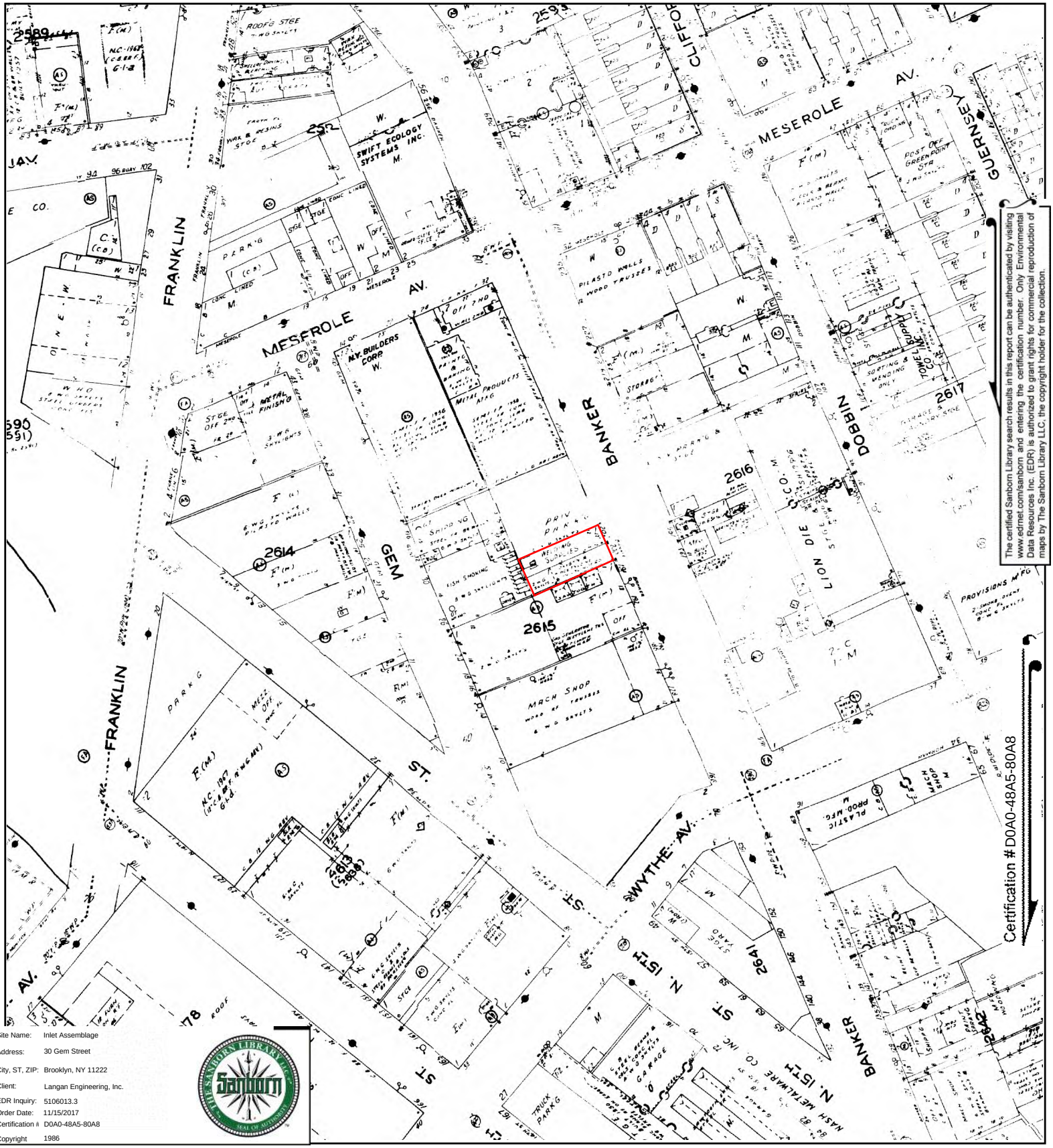

The certified Sanborn Library search results in this report can be authenticated by visiting www.edrnet.com/sanborn and entering the certification number. Only Environmental Data Resources Inc. (EDR) is authorized to grant rights for commercial reproduction of maps by The Sanborn Library LLC, the copyright holder for the collection.

Site Name:	Inlet Assemblage
Address:	30 Gem Street
City, ST, ZIP:	Brooklyn, NY 11222
Client:	Langan Engineering, Inc.
EDR Inquiry:	5106013.3
Order Date:	11/15/2017
Certification #	D0A0-48A5-80A8
Copyright	1986

This Certified Sanborn Map combines the following sheets.
Outlined areas indicate map sheets within the collection.

0 Feet 150 300 600

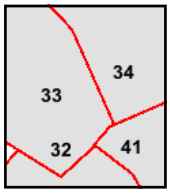

Volume 4, Sheet 41
Volume 4, Sheet 34
Volume 4, Sheet 33
Volume 4, Sheet 32

N

Certified Sanborn® Map

1983

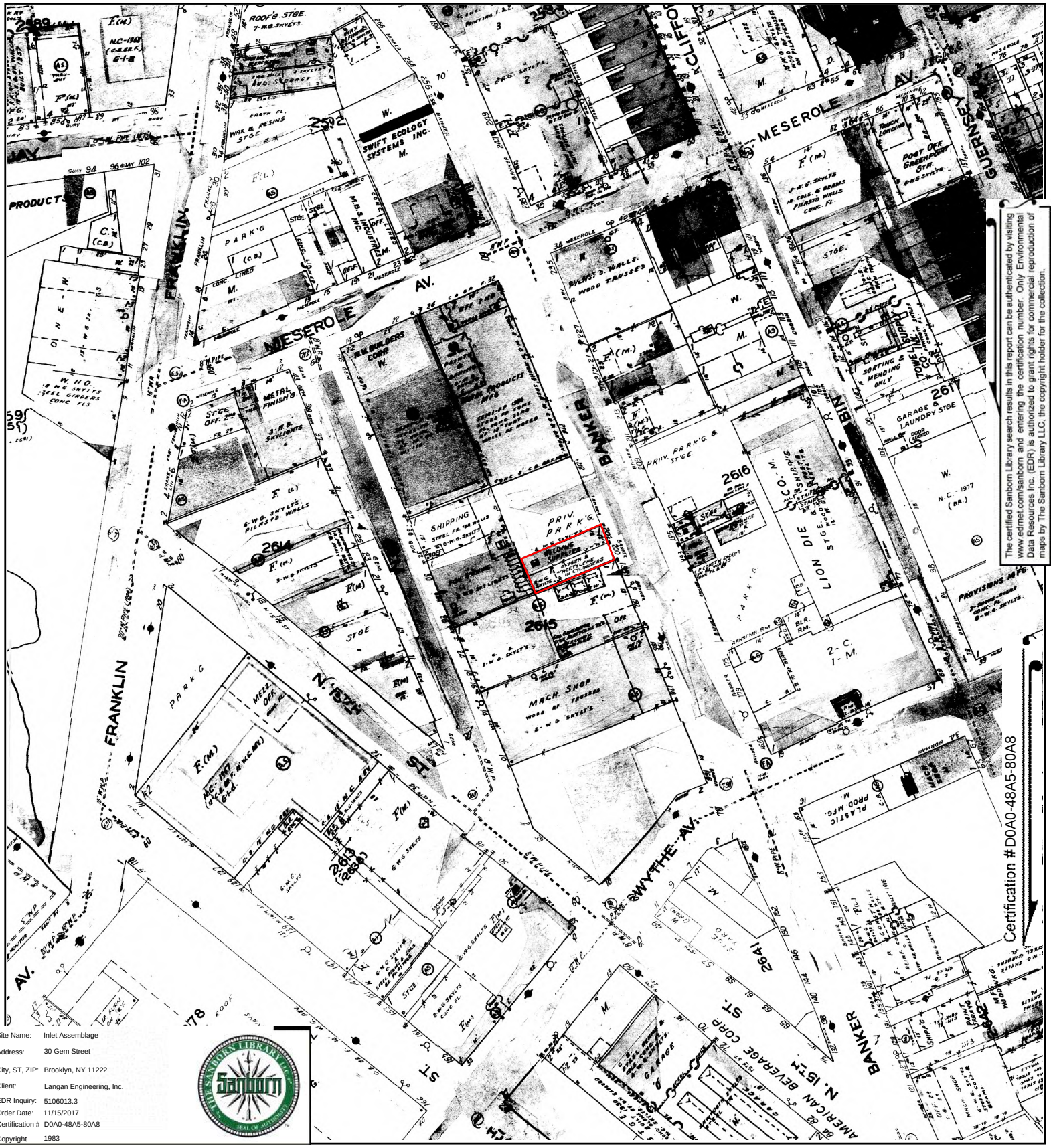

The certified Sanborn Library search results in this report can be authenticated by visiting www.edrnet.com/sanborn and entering the certification number. Only Environmental Data Resources Inc. (EDR) is authorized to grant rights for commercial reproduction of maps by The Sanborn Library LLC, the copyright holder for the collection.

Site Name:	Inlet Assemblage
Address:	30 Gem Street
City, ST, ZIP:	Brooklyn, NY 11222
Client:	Langan Engineering, Inc.
EDR Inquiry:	5106013.3
Order Date:	11/15/2017
Certification #	D0A0-48A5-80A8
Copyright	1983

This Certified Sanborn Map combines the following sheets.
Outlined areas indicate map sheets within the collection.

0 Feet 150 300 600

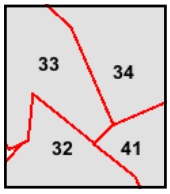

Volume 4, Sheet 41
Volume 4, Sheet 34
Volume 4, Sheet 33
Volume 4, Sheet 32

N

Certified Sanborn® Map

1982

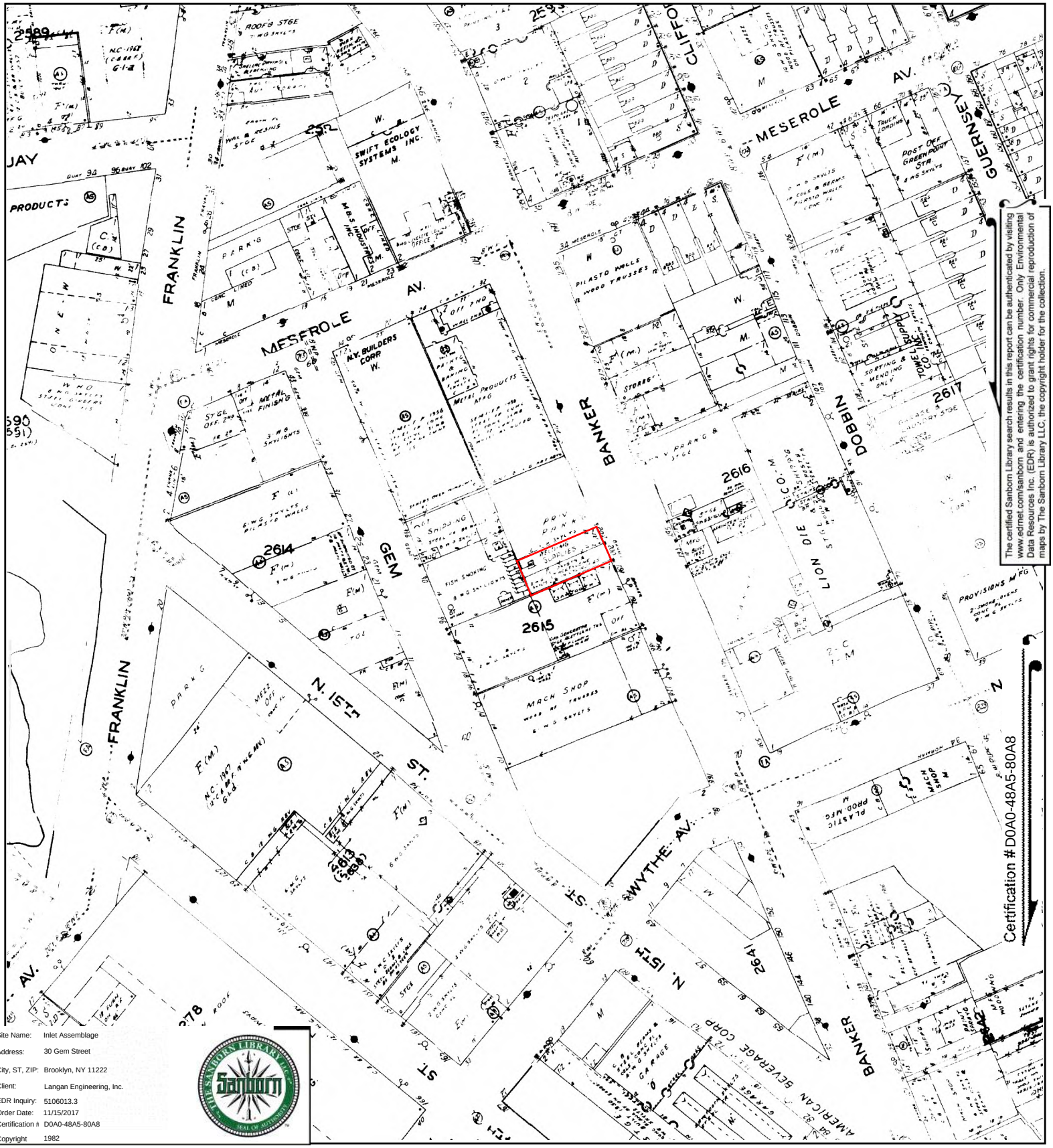

The certified Sanborn Library search results in this report can be authenticated by visiting www.edrnet.com/sanborn and entering the certification number. Only Environmental Data Resources Inc. (EDR) is authorized to grant rights for commercial reproduction of maps by The Sanborn Library LLC, the copyright holder for the collection.

Site Name:	Inlet Assemblage
Address:	30 Gem Street
City, ST, ZIP:	Brooklyn, NY 11222
Client:	Langan Engineering, Inc.
EDR Inquiry:	5106013.3
Order Date:	11/15/2017
Certification #	D0A0-48A5-80A8
Copyright	1982

This Certified Sanborn Map combines the following sheets.
Outlined areas indicate map sheets within the collection.

0 Feet 150 300 600

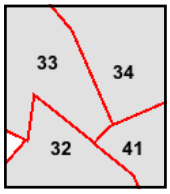

Volume 4, Sheet 41
Volume 4, Sheet 34
Volume 4, Sheet 33
Volume 4, Sheet 32

N

Certified Sanborn® Map

1981

Certification # D0A0-48A5-80A8

The certified Sanborn Library search results in this report can be authenticated by visiting www.edrnet.com/sanborn and entering the certification number. Only Environmental Data Resources Inc. (EDR) is authorized to grant rights for commercial reproduction of maps by The Sanborn Library LLC, the copyright holder for the collection.

Site Name:	Inlet Assemblage
Address:	30 Gem Street
City, ST, ZIP:	Brooklyn, NY 11222
Client:	Langan Engineering, Inc.
EDR Inquiry:	5106013.3
Order Date:	11/15/2017
Certification #	D0A0-48A5-80A8
Copyright	1981

This Certified Sanborn Map combines the following sheets.
Outlined areas indicate map sheets within the collection.

0 Feet 150 300 600

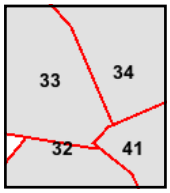

Volume 4, Sheet 41
Volume 4, Sheet 34
Volume 4, Sheet 33
Volume 4, Sheet 32

N

Certified Sanborn® Map

1980

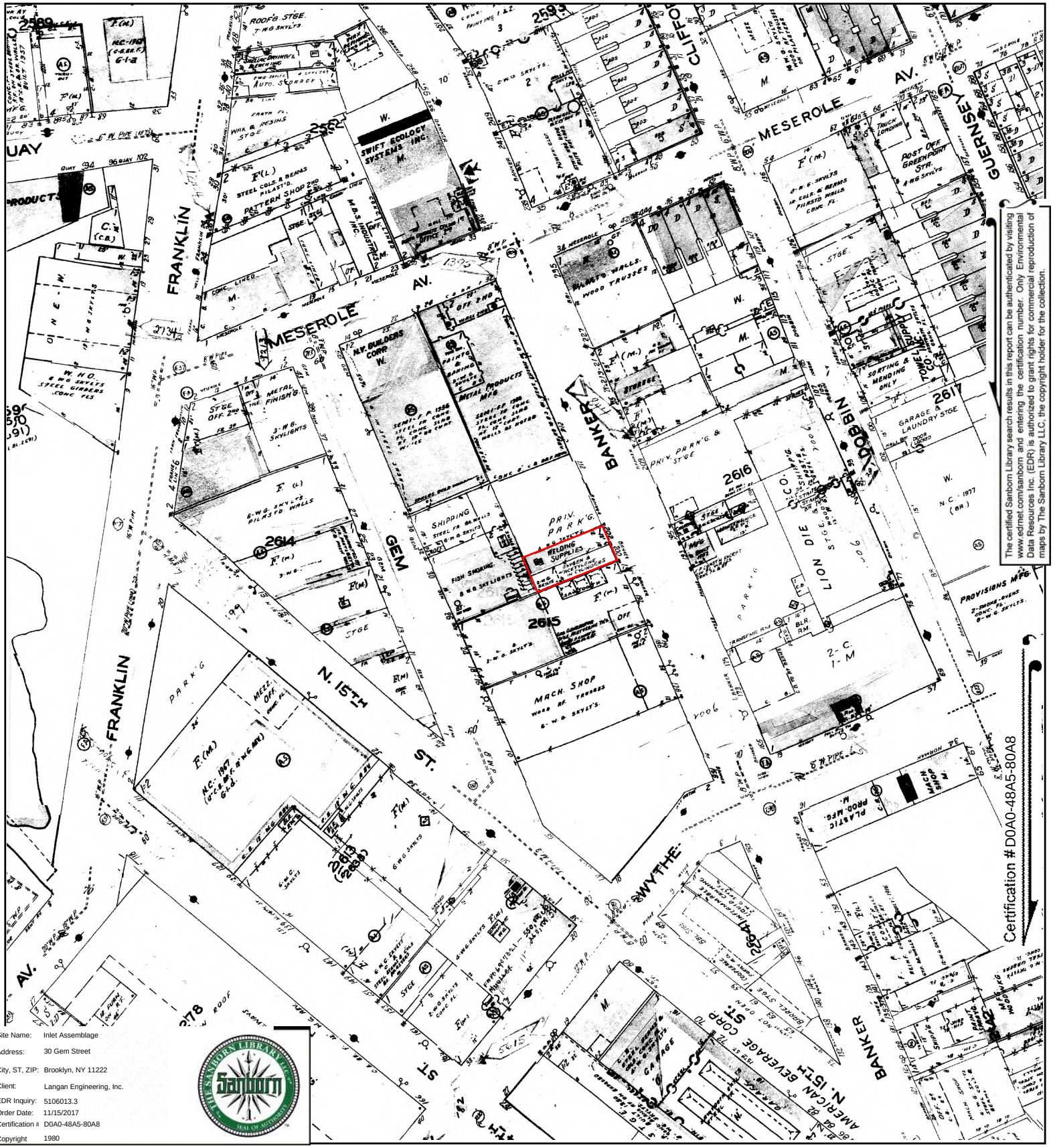

The certified Sanborn Library search results in this report can be authenticated by visiting www.edrnet.com/sanborn and entering the certification number. Only Environmental Data Resources Inc. (EDR) is authorized to grant rights for commercial reproduction of maps by The Sanborn Library LLC, the copyright holder for the collection.

Site Name:	Inlet Assemblage
Address:	30 Gem Street
City, ST, ZIP:	Brooklyn, NY 11222
Client:	Langan Engineering, Inc.
EDR Inquiry:	5106013.3
Order Date:	11/15/2017
Certification #	D0A0-48A5-80A8
Copyright	1980

This Certified Sanborn Map combines the following sheets.
Outlined areas indicate map sheets within the collection.

0 Feet 150 300 600

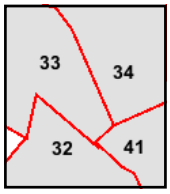

Volume 4, Sheet 41
Volume 4, Sheet 34
Volume 4, Sheet 33
Volume 4, Sheet 32

N

Certified Sanborn® Map

1979

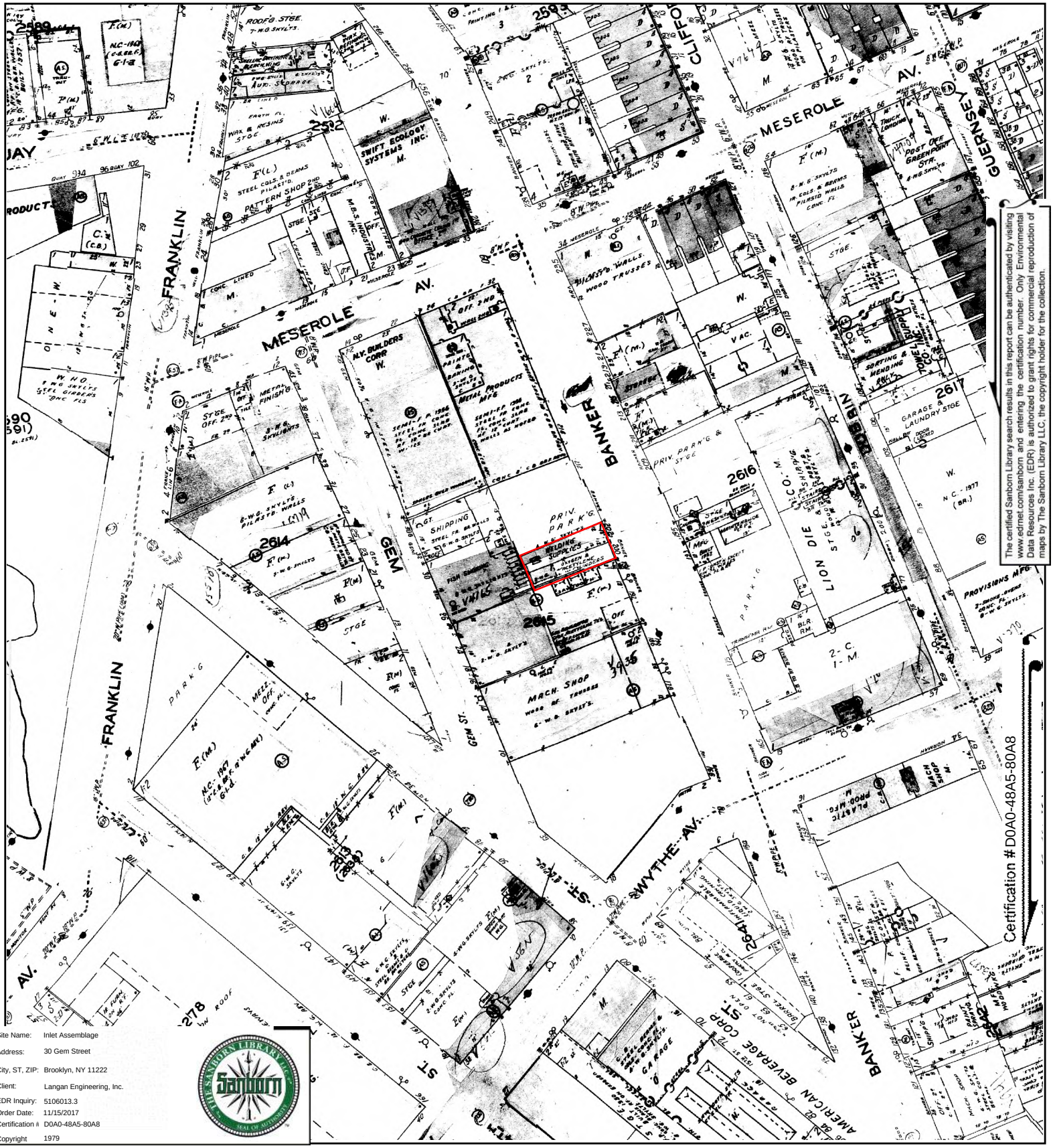

Certification # D0A0-48A5-80A8

The certified Sanborn Library search results in this report can be authenticated by visiting www.edrnet.com/sanborn and entering the certification number. Only Environmental Data Resources Inc. (EDR) is authorized to grant rights for commercial reproduction of maps by The Sanborn Library LLC, the copyright holder for the collection.

Site Name:	Inlet Assemblage
Address:	30 Gem Street
City, ST, ZIP:	Brooklyn, NY 11222
Client:	Langan Engineering, Inc.
EDR Inquiry:	5106013.3
Order Date:	11/15/2017
Certification #	D0A0-48A5-80A8
Copyright	1979

This Certified Sanborn Map combines the following sheets.
Outlined areas indicate map sheets within the collection.

0 Feet 150 300 600

Volume 4, Sheet 41
Volume 4, Sheet 34
Volume 4, Sheet 33
Volume 4, Sheet 32

N

Certified Sanborn® Map

1978

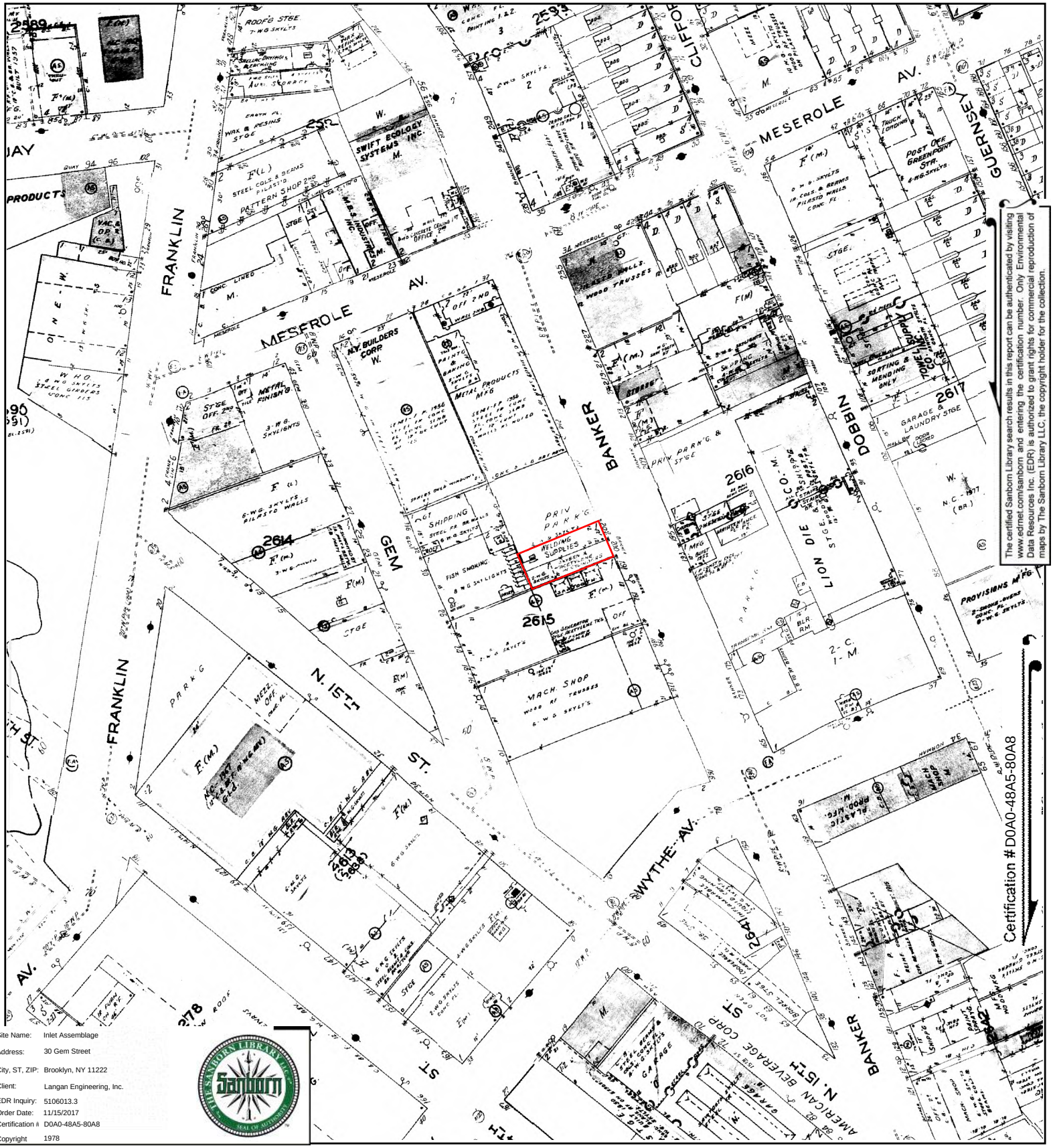

The certified Sanborn Library search results in this report can be authenticated by visiting www.edrnet.com/sanborn and entering the certification number. Only Environmental Data Resources Inc. (EDR) is authorized to grant rights for commercial reproduction of maps by The Sanborn Library LLC, the copyright holder for the collection.

Site Name:	Inlet Assemblage
Address:	30 Gem Street
City, ST, ZIP:	Brooklyn, NY 11222
Client:	Langan Engineering, Inc.
EDR Inquiry:	5106013.3
Order Date:	11/15/2017
Certification #	D0A0-48A5-80A8
Copyright	1978

This Certified Sanborn Map combines the following sheets.
Outlined areas indicate map sheets within the collection.

0 Feet 150 300 600

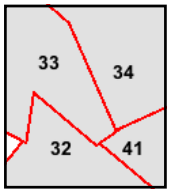

Volume 4, Sheet 34
Volume 4, Sheet 33
Volume 4, Sheet 32
Volume 4, Sheet 41

N

Certified Sanborn® Map

1965

Site Name: Inlet Assemblage
Address: 30 Gem Street
City, ST, ZIP: Brooklyn, NY 11222
Client: Langan Engineering, Inc.
EDR Inquiry: 5106013.3
Order Date: 11/15/2017
Certification # D0A0-48A5-80A8
Copyright 1965

Certification # D0A0-48A5-80A8

The certified Sanborn Library search results in this report can be authenticated by visiting www.edrnet.com/sanborn and entering the certification number. Only Environmental Data Resources Inc. (EDR) is authorized to grant rights for commercial reproduction of maps by The Sanborn Library LLC, the copyright holder for the collection.

This Certified Sanborn Map combines the following sheets.
Outlined areas indicate map sheets within the collection.

0 Feet 150 300 600

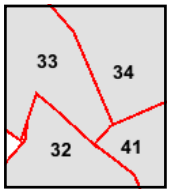

Volume 4, Sheet 41
Volume 4, Sheet 34
Volume 4, Sheet 33
Volume 4, Sheet 32

N

Certified Sanborn® Map

1951

Site Name: Inlet Assemblage
Address: 30 Gem Street
City, ST, ZIP: Brooklyn, NY 11222
Client: Langan Engineering, Inc.
EDR Inquiry: 5106013.3
Order Date: 11/15/2017
Certification # D0A0-48A5-80A8
Copyright 1951

Certification # D0A0-48A5-80A8

The certified Sanborn Library search results in this report can be authenticated by visiting www.edrnet.com/sanborn and entering the certification number. Only Environmental Data Resources Inc. (EDR) is authorized to grant rights for commercial reproduction of maps by The Sanborn Library LLC, the copyright holder for the collection.

This Certified Sanborn Map combines the following sheets.
Outlined areas indicate map sheets within the collection.

0 Feet 150 300 600

Volume 4, Sheet 41
Volume 4, Sheet 34
Volume 4, Sheet 33
Volume 4, Sheet 32

N

Certified Sanborn® Map

1942

The certified Sanborn Library search results in this report can be authenticated by visiting www.edrnet.com/sanborn and entering the certification number. Only Environmental Data Resources Inc. (EDR) is authorized to grant rights for commercial reproduction of maps by The Sanborn Library LLC, the copyright holder for the collection.

Site Name:	Inlet Assemblage
Address:	30 Gem Street
City, ST, ZIP:	Brooklyn, NY 11222
Client:	Langan Engineering, Inc.
EDR Inquiry:	5106013.3
Order Date:	11/15/2017
Certification #	D0A0-48A5-80A8
Copyright	1942

This Certified Sanborn Map combines the following sheets.
Outlined areas indicate map sheets within the collection.

0 Feet 150 300 600

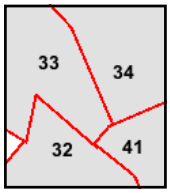

Volume 4, Sheet 41
Volume 4, Sheet 34
Volume 4, Sheet 33
Volume 4, Sheet 32

N

Certified Sanborn® Map

1928

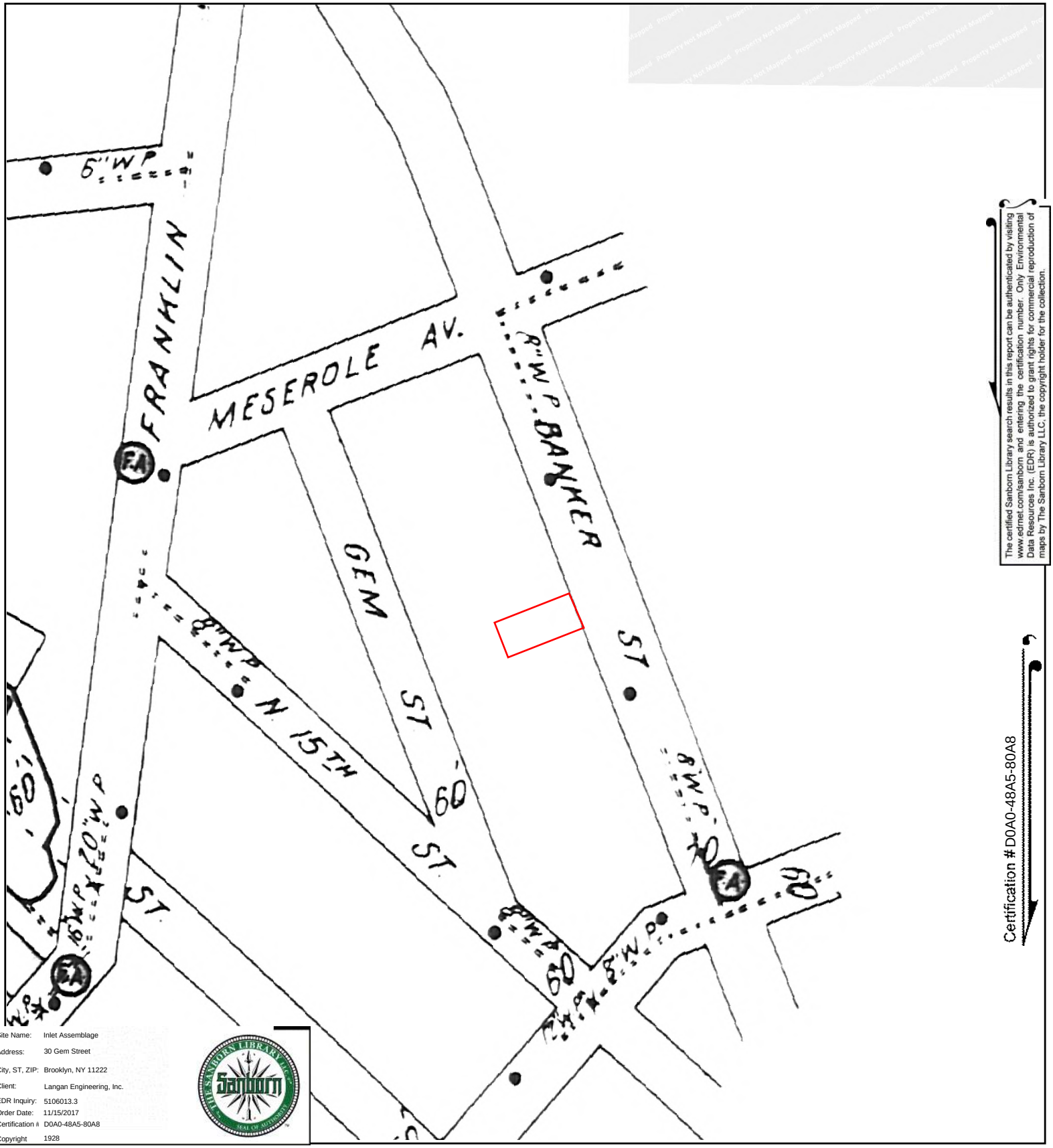
FRANKLIN
MESEROLE AV.
BANKER
GEM
ST
N 15TH
ST.
60'
ST
ST
6"WP
8"WP
8"WP
8"WP
8"WP
8"WP
8"WP
8"WP
8"WP
60'
60'
60'

Certified Sanborn® Map

1916

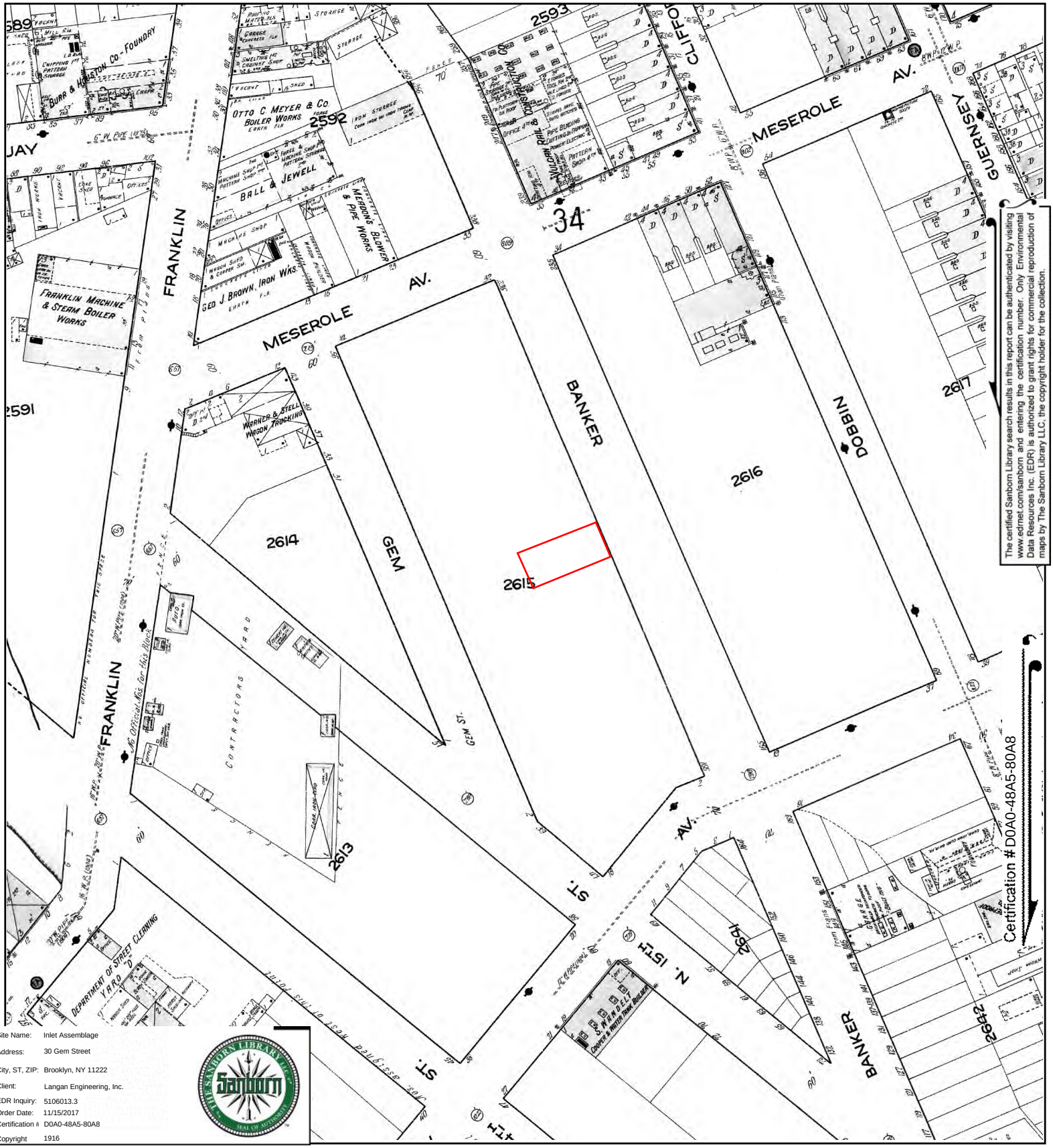

The certified Sanborn Library search results in this report can be authenticated by visiting www.edrnet.com/sanborn and entering the certification number. Only Environmental Data Resources Inc. (EDR) is authorized to grant rights for commercial reproduction of maps by The Sanborn Library LLC, the copyright holder for the collection.

Site Name:	Inlet Assemblage
Address:	30 Gem Street
City, ST, ZIP:	Brooklyn, NY 11222
Client:	Langan Engineering, Inc.
EDR Inquiry:	5106013.3
Order Date:	11/15/2017
Certification #	D0A0-48A5-80A8
Copyright	1916

This Certified Sanborn Map combines the following sheets.
Outlined areas indicate map sheets within the collection.

0 Feet 150 300 600

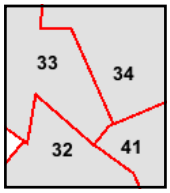

Volume 4, Sheet 41
Volume 4, Sheet 34
Volume 4, Sheet 33
Volume 4, Sheet 32

N

Certified Sanborn® Map

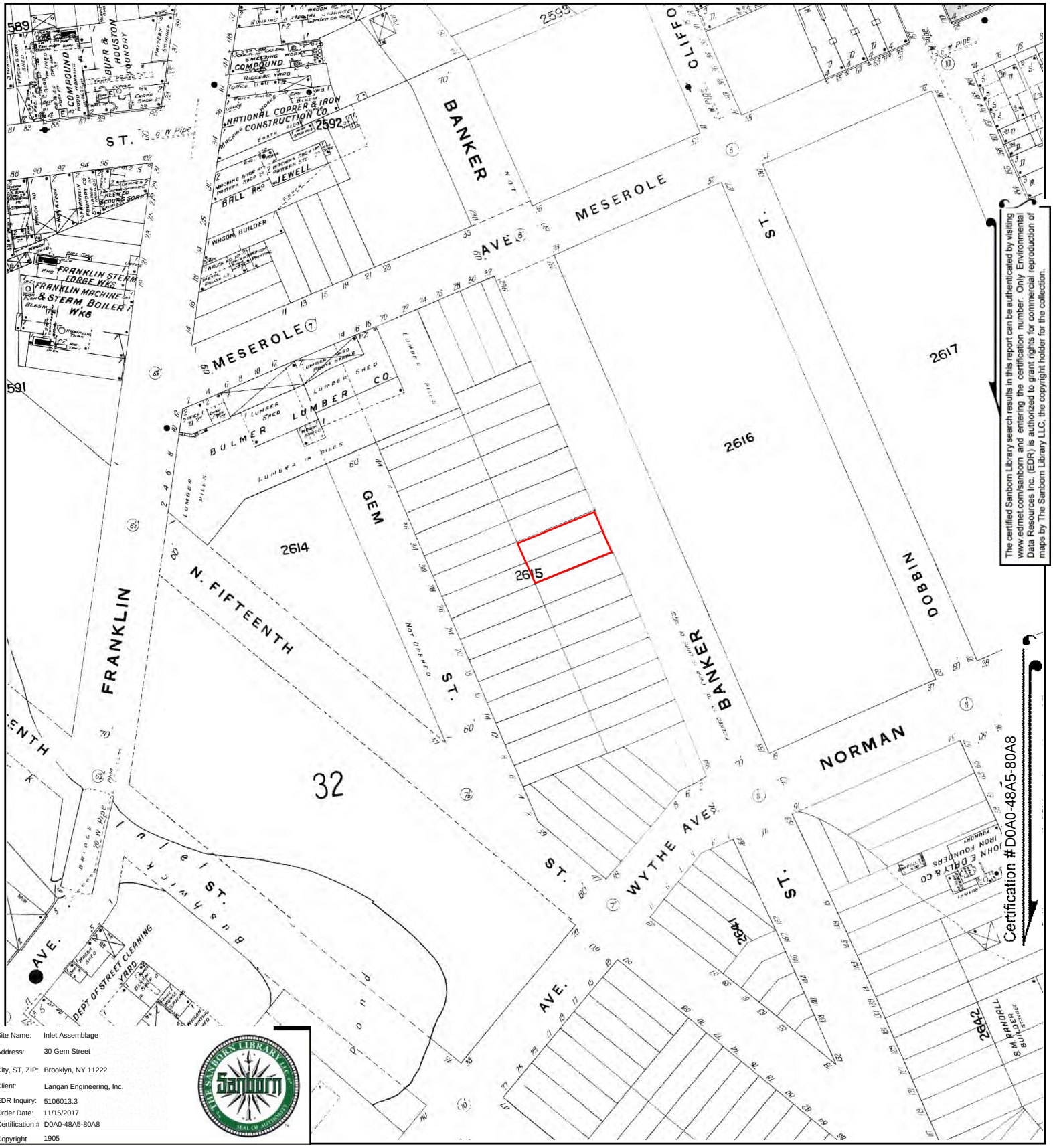

The certified Sanborn Library search results in this report can be authenticated by visiting www.edrnet.com/sanborn and entering the certification number. Only Environmental Data Resources Inc. (EDR) is authorized to grant rights for commercial reproduction of maps by The Sanborn Library LLC, the copyright holder for the collection.

Certification # D0A0-48A5-80A8

Site Name:	Inlet Assemblage
Address:	30 Gem Street
City, ST, ZIP:	Brooklyn, NY 11222
Client:	Langan Engineering, Inc.
EDR Inquiry:	5106013.3
Order Date:	11/15/2017
Certification #	D0A0-48A5-80A8
Copyright	1905

This Certified Sanborn Map combines the following sheets.
Outlined areas indicate map sheets within the collection.

0 Feet 150 300 600

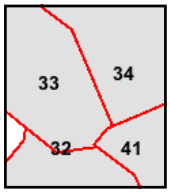

Volume 4, Sheet 41
Volume 4, Sheet 34
Volume 4, Sheet 33
Volume 4, Sheet 32

N

Certified Sanborn® Map

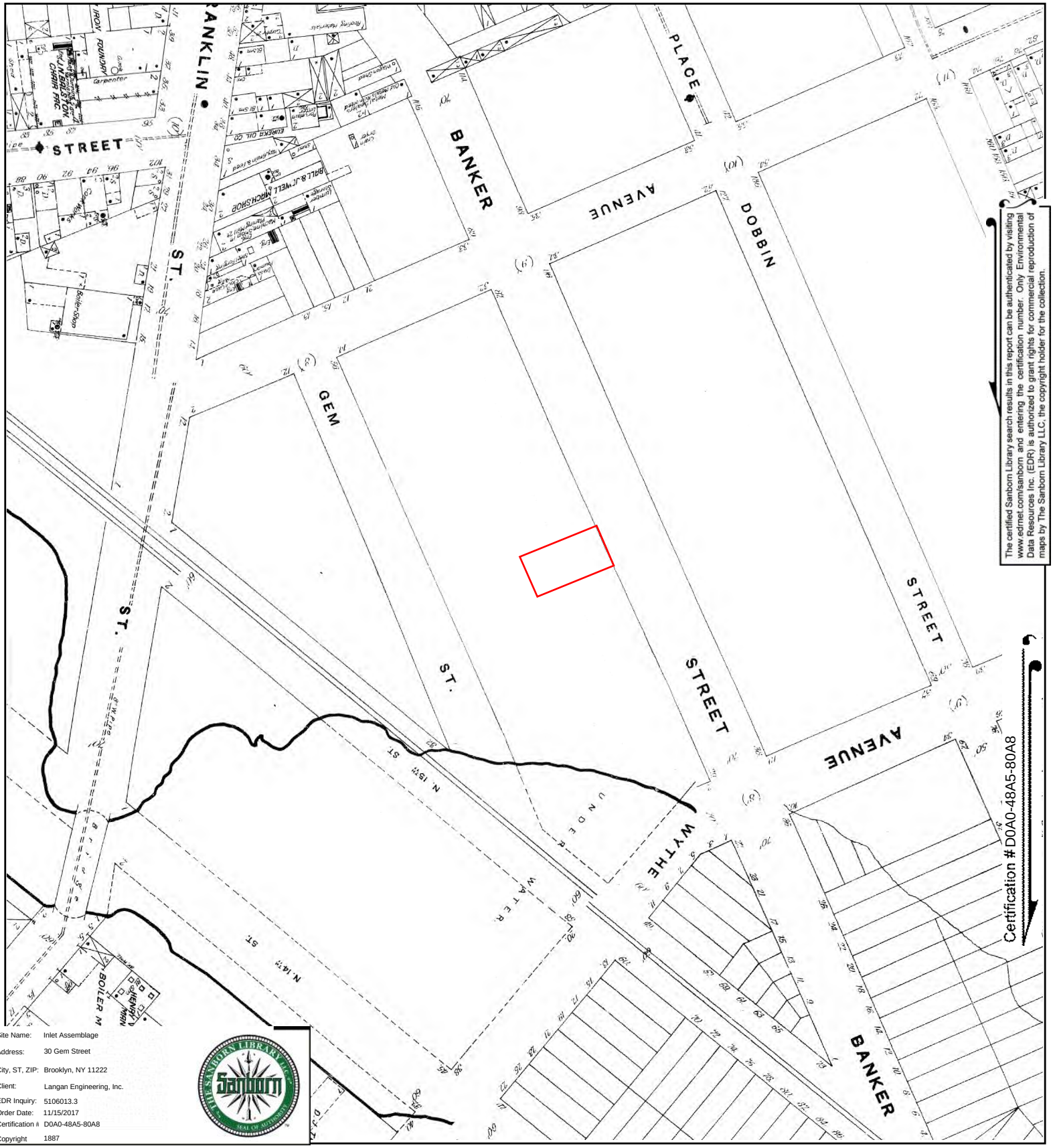

The certified Sanborn Library search results in this report can be authenticated by visiting www.edrnet.com/sanborn and entering the certification number. Only Environmental Data Resources Inc. (EDR) is authorized to grant rights for commercial reproduction of maps by The Sanborn Library LLC, the copyright holder for the collection.

Site Name:	Inlet Assemblage
Address:	30 Gem Street
City, ST, ZIP:	Brooklyn, NY 11222
Client:	Langan Engineering, Inc.
EDR Inquiry:	5106013.3
Order Date:	11/15/2017
Certification #	D0A0-48A5-80A8
Copyright	1887

This Certified Sanborn Map combines the following sheets.
Outlined areas indicate map sheets within the collection.

0 Feet 150 300 600

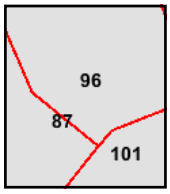

Volume 4, Sheet 96
Volume 4, Sheet 87
Volume 4, Sheet 101

N

Inlet Assemblage

30 Gem Street

Brooklyn, NY 11222

Inquiry Number: 5106013.4

November 15, 2017

EDR Historical Topo Map Report

with QuadMatch™

6 Armstrong Road, 4th floor
Shelton, CT 06484
Toll Free: 800.352.0050
www.edrnet.com

EDR Historical Topo Map Report

11/15/17

Site Name:	Client Name:
Inlet Assemblage	Langan Engineering, Inc.
30 Gem Street	360 W. 31st Street
Brooklyn, NY 11222	New York, NY 10001
EDR Inquiry # 5106013.4	Contact: Shana Holberton

EDR Topographic Map Library has been searched by EDR and maps covering the target property location as provided by Langan Engineering, Inc. were identified for the years listed below. EDR's Historical Topo Map Report is designed to assist professionals in evaluating potential liability on a target property resulting from past activities. EDRs Historical Topo Map Report includes a search of a collection of public and private color historical topographic maps, dating back to the late 1800s.

Search Results:

P.O.# 170494901

Project: Inlet Assemblage

Coordinates:

Latitude:	40.724831 40° 43' 29" North
Longitude:	-73.95617 -73° 57' 22" West
UTM Zone:	Zone 18 North
UTM X Meters:	588152.52
UTM Y Meters:	4508735.35
Elevation:	9.00' above sea level

Maps Provided:

2013
1995
1979
1967
1956
1947
1900
1898
1897

Disclaimer - Copyright and Trademark Notice

This Report contains certain information obtained from a variety of public and other sources reasonably available to Environmental Data Resources, Inc. It cannot be concluded from this Report that coverage information for the target and surrounding properties does not exist from other sources. NO WARRANTY EXPRESSED OR IMPLIED, IS MADE WHATSOEVER IN CONNECTION WITH THIS REPORT. ENVIRONMENTAL DATA RESOURCES, INC. SPECIFICALLY DISCLAIMS THE MAKING OF ANY SUCH WARRANTIES, INCLUDING WITHOUT LIMITATION, MERCHANTABILITY OR FITNESS FOR A PARTICULAR USE OR PURPOSE. ALL RISK IS ASSUMED BY THE USER. IN NO EVENT SHALL ENVIRONMENTAL DATA RESOURCES, INC. BE LIABLE TO ANYONE, WHETHER ARISING OUT OF ERRORS OR OMISSIONS, NEGLIGENCE, ACCIDENT OR ANY OTHER CAUSE, FOR ANY LOSS OF DAMAGE, INCLUDING, WITHOUT LIMITATION, SPECIAL, INCIDENTAL, CONSEQUENTIAL, OR EXEMPLARY DAMAGES. ANY LIABILITY ON THE PART OF ENVIRONMENTAL DATA RESOURCES, INC. IS STRICTLY LIMITED TO A REFUND OF THE AMOUNT PAID FOR THIS REPORT. Purchaser accepts this Report "AS IS". Any analyses, estimates, ratings, environmental risk levels or risk codes provided in this Report are provided for illustrative purposes only, and are not intended to provide, nor should they be interpreted as providing any facts regarding, or prediction or forecast of, any environmental risk for any property. Only a Phase I Environmental Site Assessment performed by an environmental professional can provide information regarding the environmental risk for any property. Additionally, the information provided in this Report is not to be construed as legal advice.

Copyright 2017 by Environmental Data Resources, Inc. All rights reserved. Reproduction in any media or format, in whole or in part, of any report or map of Environmental Data Resources, Inc., or its affiliates, is prohibited without prior written permission.

EDR and its logos (including Sanborn and Sanborn Map) are trademarks of Environmental Data Resources, Inc. or its affiliates. All other trademarks used herein are the property of their respective owners.

Topo Sheet Key

This EDR Topo Map Report is based upon the following USGS topographic map sheets.

2013 Source Sheets

Brooklyn
2013
7.5-minute, 24000

1995 Source Sheets

Brooklyn
1995
7.5-minute, 24000
Aerial Photo Revised 1977

1979 Source Sheets

Brooklyn
1979
7.5-minute, 24000
Aerial Photo Revised 1977

1967 Source Sheets

Brooklyn
1967
7.5-minute, 24000
Aerial Photo Revised 1966

Topo Sheet Key

This EDR Topo Map Report is based upon the following USGS topographic map sheets.

1956 Source Sheets

Brooklyn
1956
7.5-minute, 24000

1947 Source Sheets

Brooklyn
1947
7.5-minute, 24000
Aerial Photo Revised 1940

1900 Source Sheets

Brooklyn
1900
15-minute, 62500

1898 Source Sheets

Brooklyn
1898
15-minute, 62500

Topo Sheet Key

This EDR Topo Map Report is based upon the following USGS topographic map sheets.

1897 Source Sheets

Brooklyn
1897
15-minute, 62500

Historical Topo Map

2013

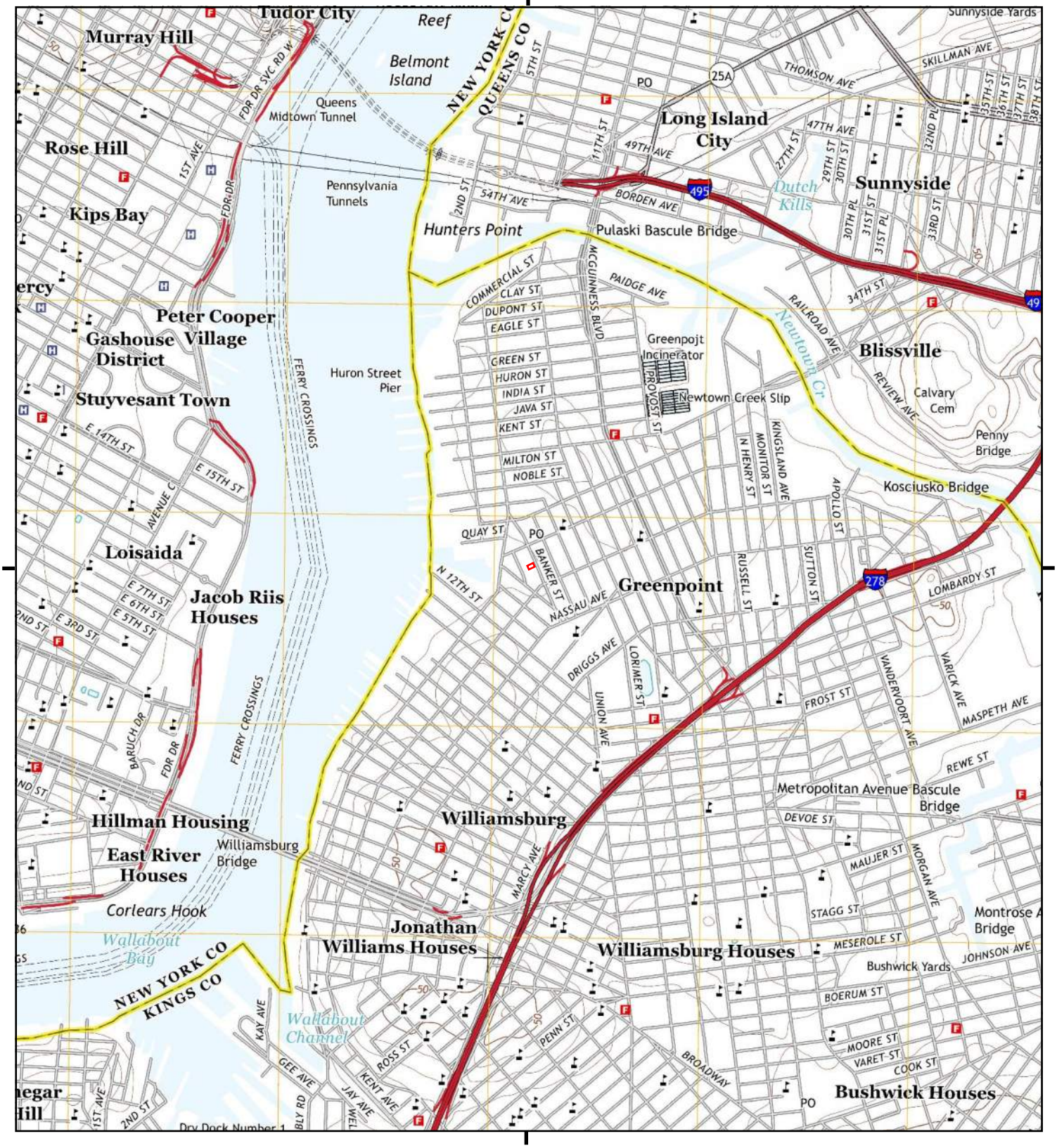

This report includes information from the following map sheet(s).

0 Miles 0.25 0.5 1 1.5

NW N NE
W E
SW S SE

TP, Brooklyn, 2013, 7.5-minute

SITE NAME: Inlet Assemblage
ADDRESS: 30 Gem Street
Brooklyn, NY 11222
CLIENT: Langan Engineering, Inc.

N

Historical Topo Map

1995

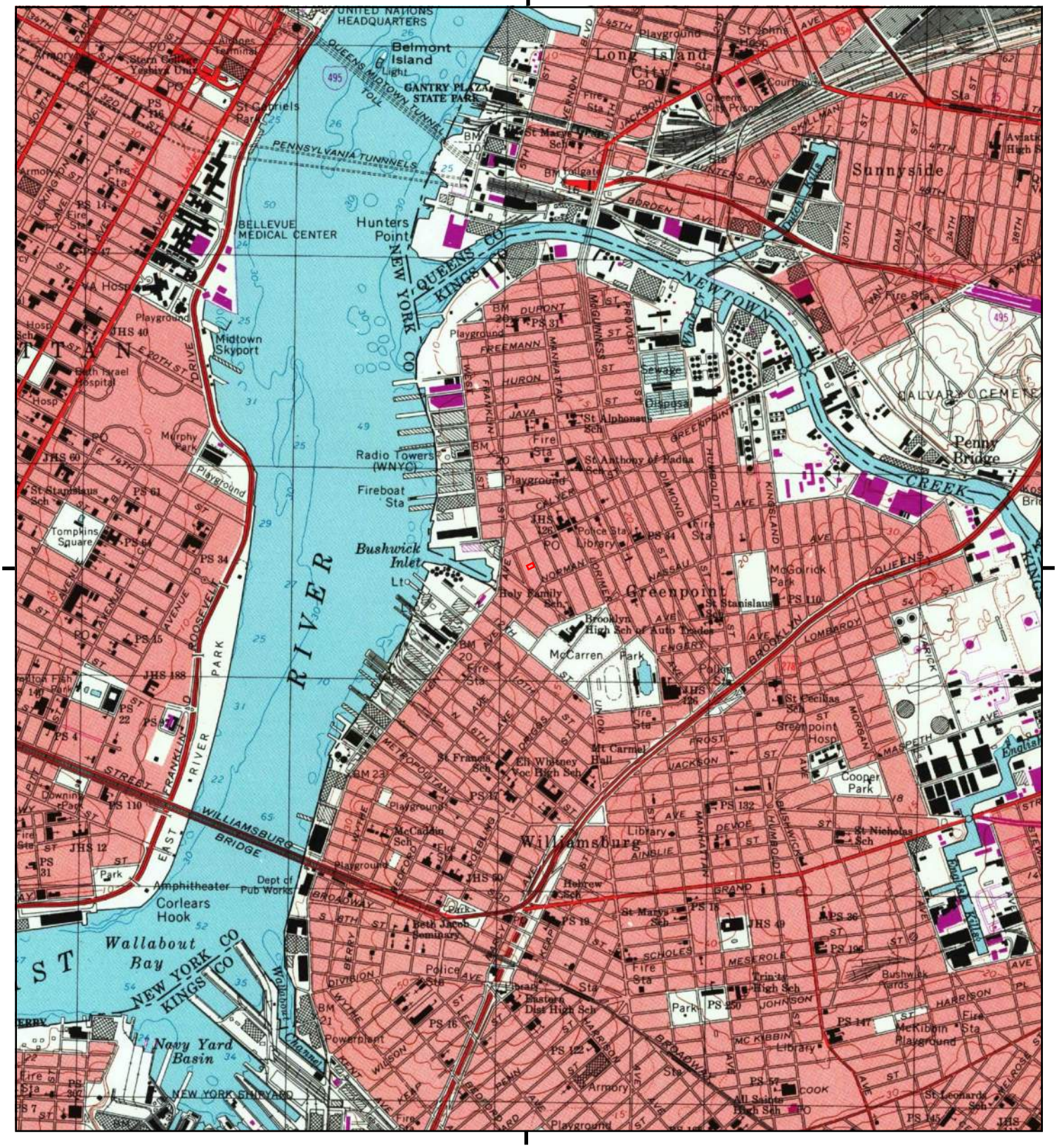

This report includes information from the following map sheet(s).

0 Miles 0.25 0.5 1 1.5

NW N NE
W E
SW S SE

TP, Brooklyn, 1995, 7.5-minute

SITE NAME: Inlet Assemblage
ADDRESS: 30 Gem Street
Brooklyn, NY 11222
CLIENT: Langan Engineering, Inc.

N

Historical Topo Map

1979

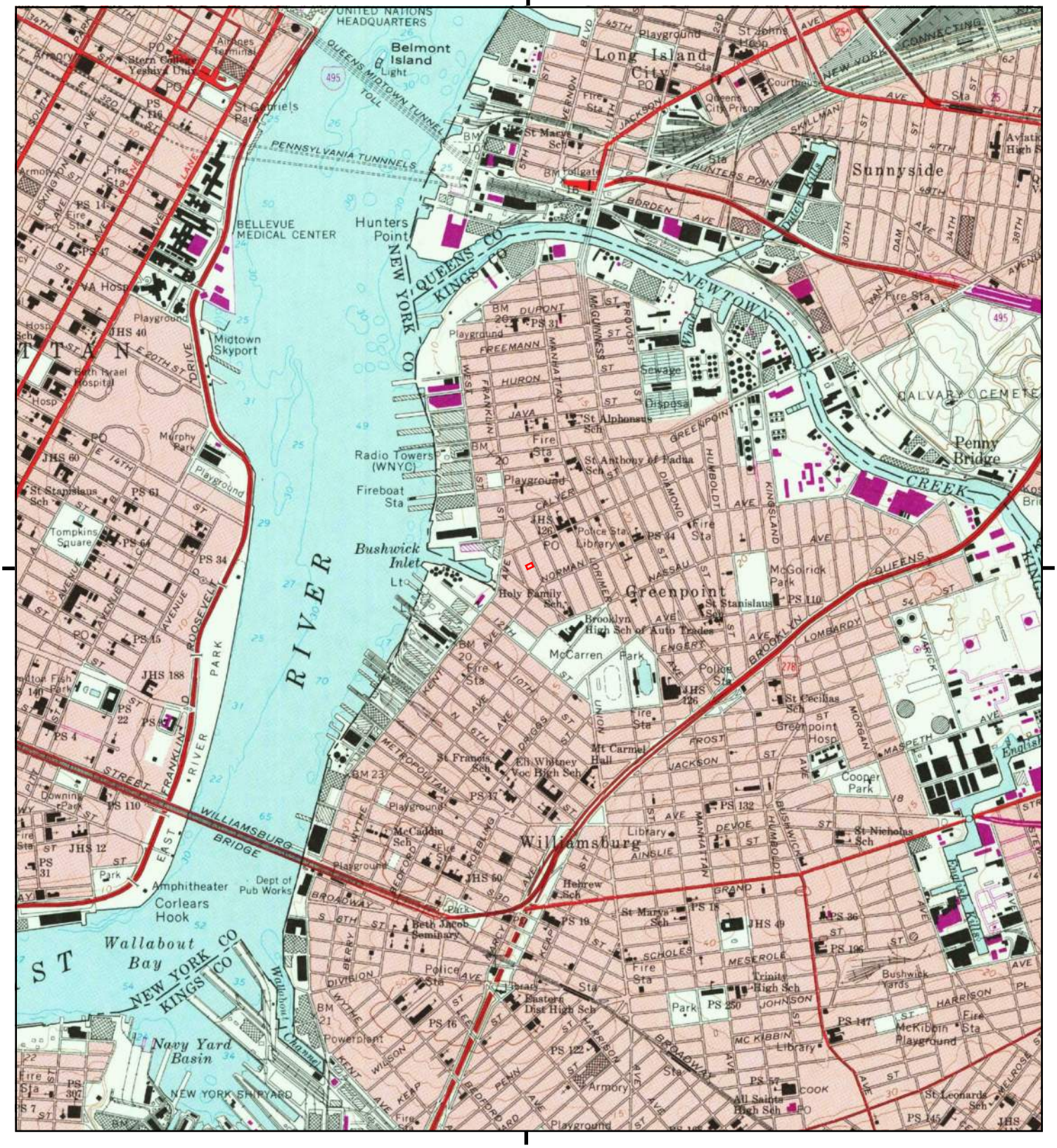

This report includes information from the following map sheet(s).

0 Miles 0.25 0.5 1 1.5

NW N NE
W E
SW S SE

TP, Brooklyn, 1979, 7.5-minute

SITE NAME: Inlet Assemblage
ADDRESS: 30 Gem Street
Brooklyn, NY 11222
CLIENT: Langan Engineering, Inc.

N

Historical Topo Map

1967

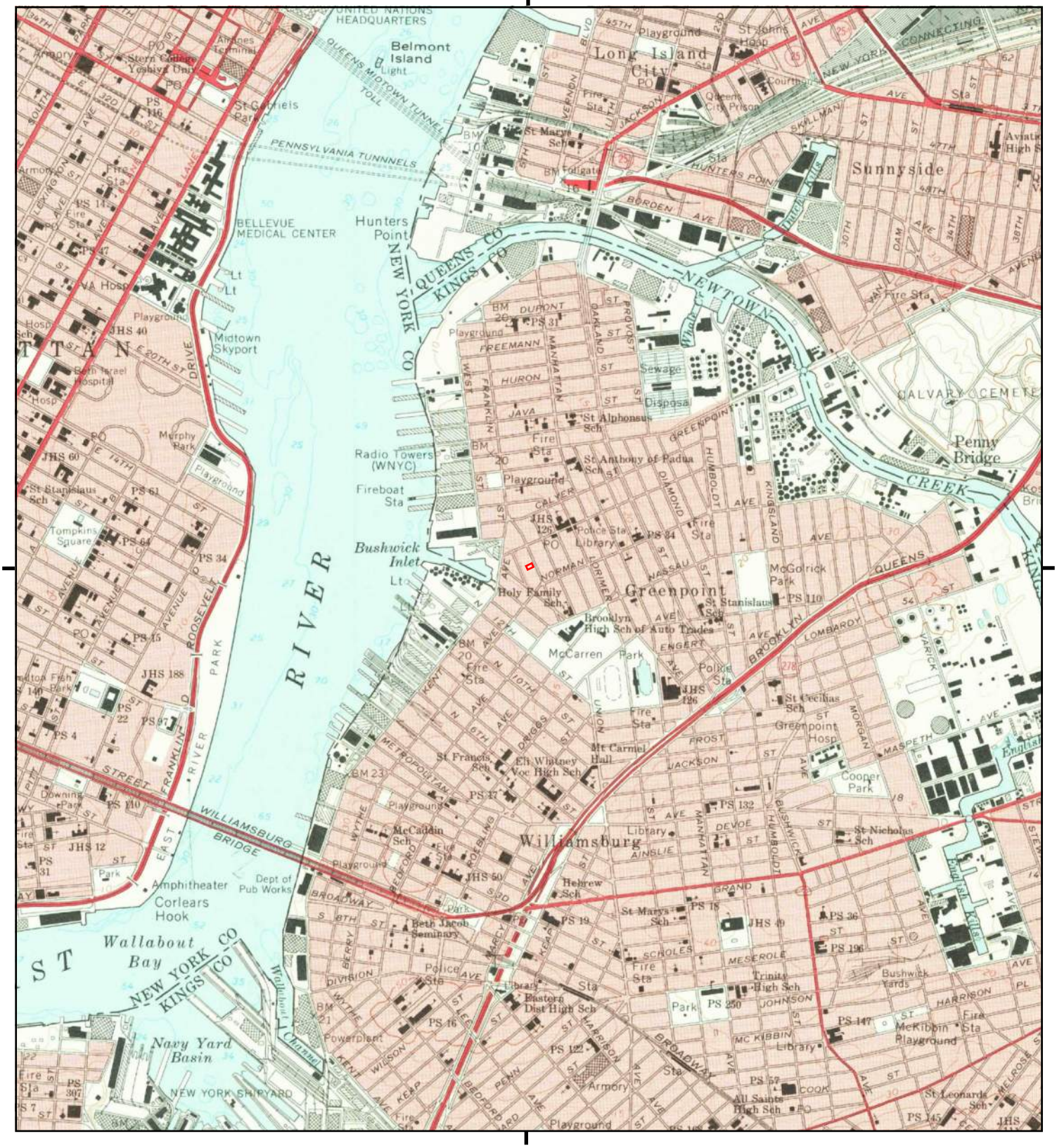

This report includes information from the following map sheet(s).

0 Miles 0.25 0.5 1 1.5

NW N NE
W E
SW S SE

TP, Brooklyn, 1967, 7.5-minute

SITE NAME: Inlet Assemblage
ADDRESS: 30 Gem Street
Brooklyn, NY 11222
CLIENT: Langan Engineering, Inc.

N

Historical Topo Map

1956

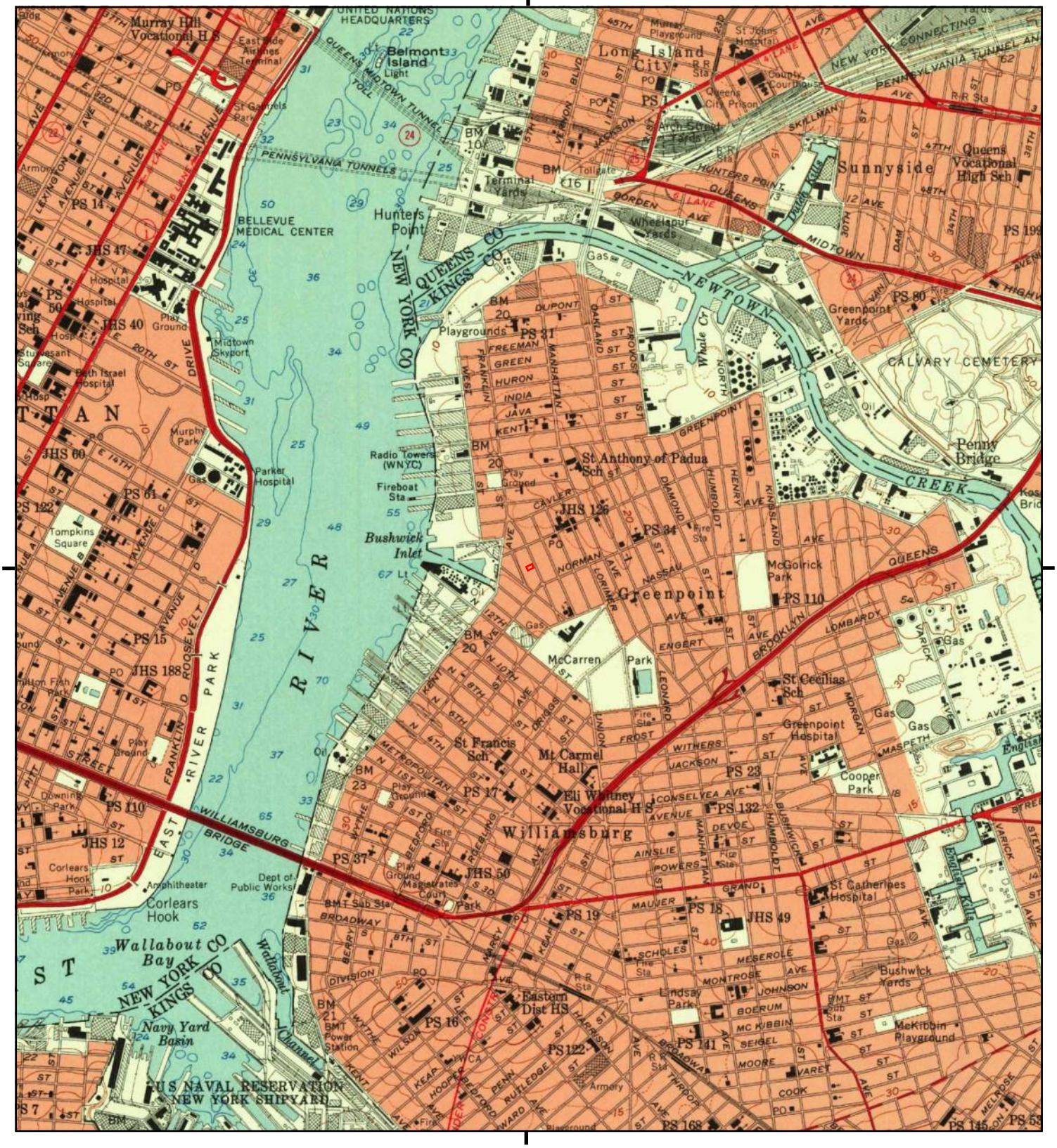

This report includes information from the following map sheet(s).

0 Miles 0.25 0.5 1 1.5

NW N NE
W E
SW S SE

TP, Brooklyn, 1956, 7.5-minute

SITE NAME: Inlet Assemblage
ADDRESS: 30 Gem Street
Brooklyn, NY 11222
CLIENT: Langan Engineering, Inc.

N

Historical Topo Map

1947

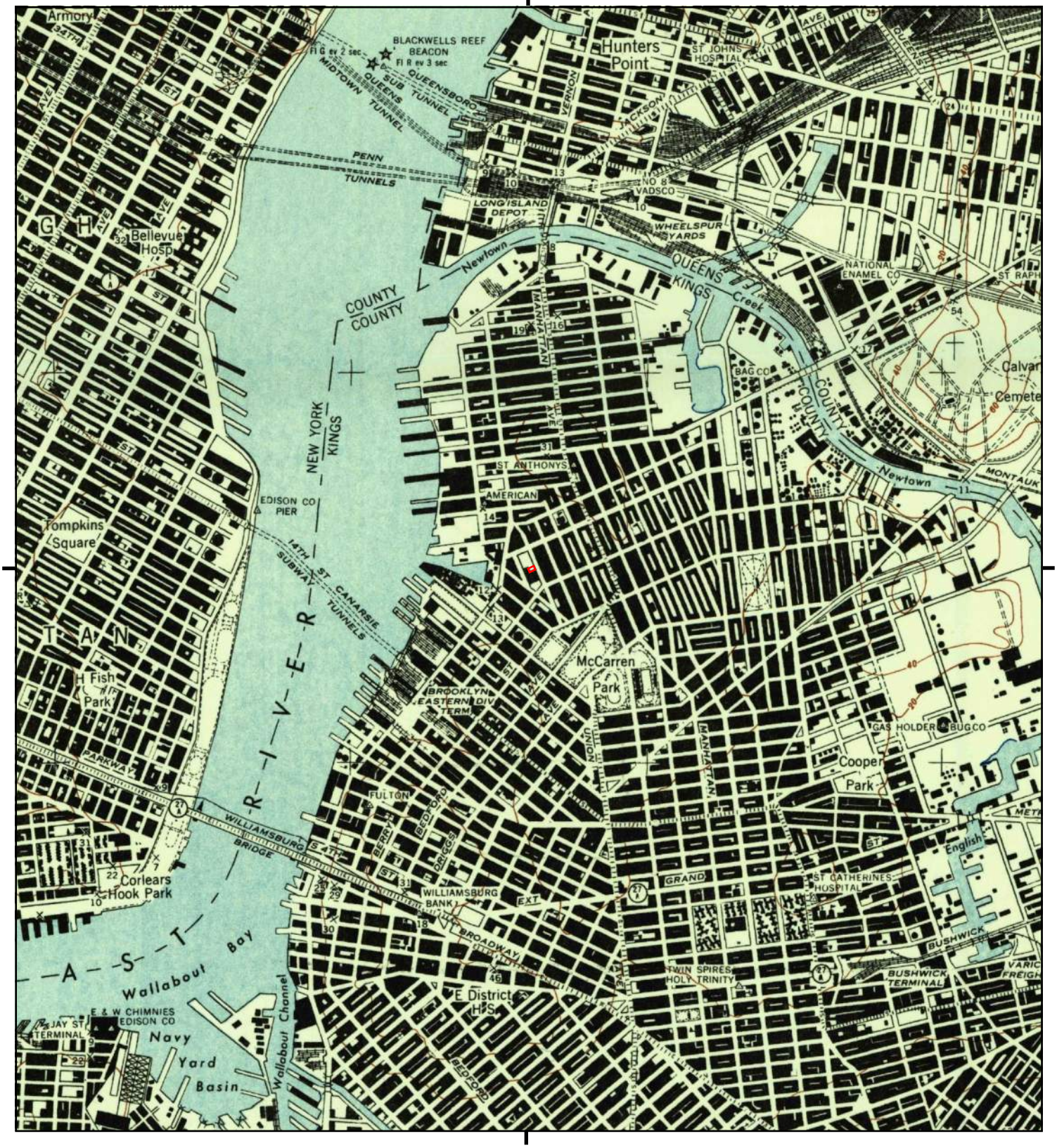

This report includes information from the following map sheet(s).

0 Miles 0.25 0.5 1 1.5

NW N NE
W E
SW S SE

TP, Brooklyn, 1947, 7.5-minute

SITE NAME: Inlet Assemblage
ADDRESS: 30 Gem Street
Brooklyn, NY 11222
CLIENT: Langan Engineering, Inc.

N

Historical Topo Map

1900

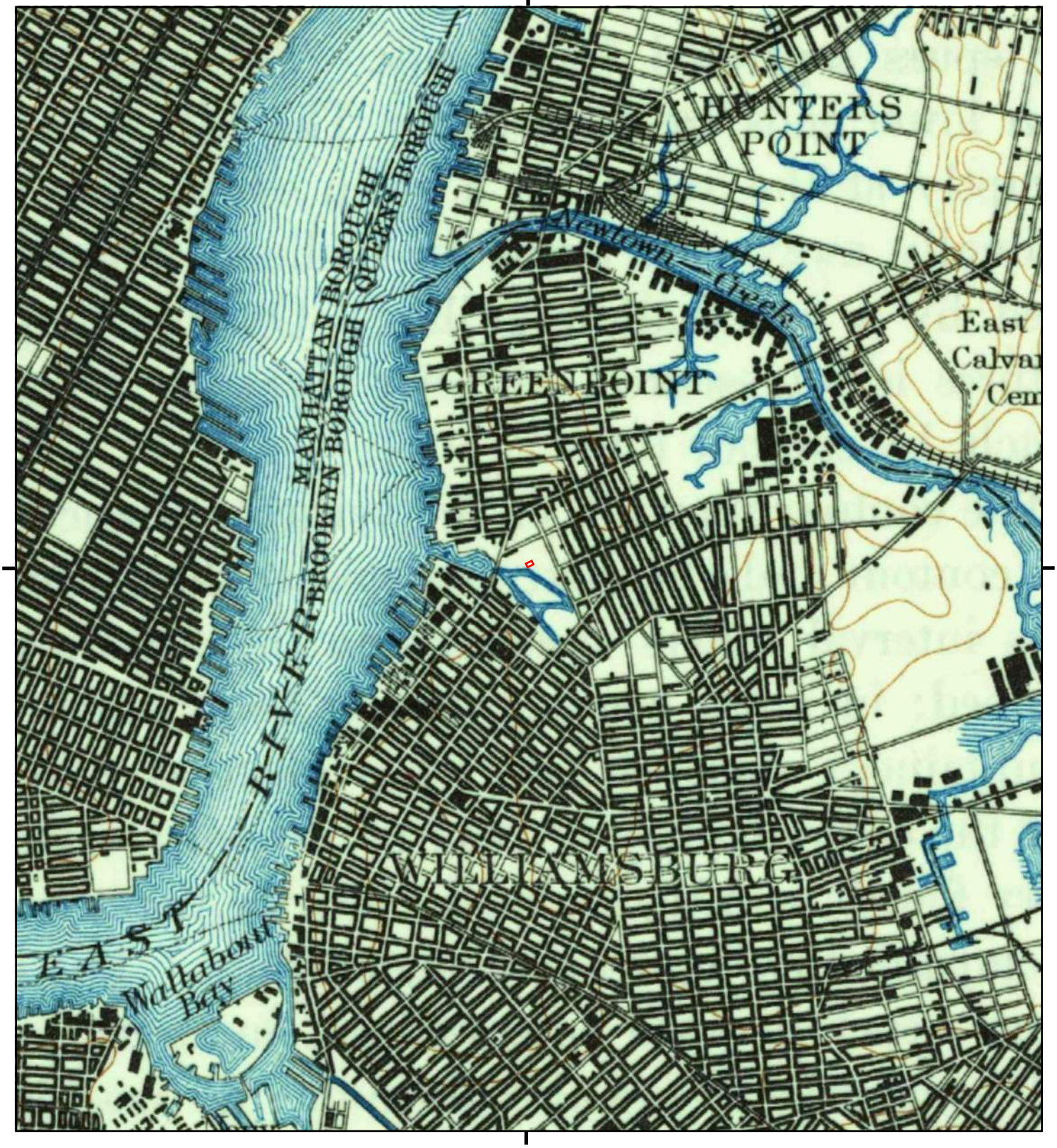

This report includes information from the following map sheet(s).

0 Miles 0.25 0.5 1 1.5

NW N NE
W E
SW S SE

TP, Brooklyn, 1900, 15-minute

SITE NAME: Inlet Assemblage
ADDRESS: 30 Gem Street
Brooklyn, NY 11222
CLIENT: Langan Engineering, Inc.

N

Historical Topo Map

1898

This report includes information from the following map sheet(s).

0 Miles 0.25 0.5 1 1.5

NW N NE
W E
SW S SE

TP, Brooklyn, 1898, 15-minute

SITE NAME: Inlet Assemblage
ADDRESS: 30 Gem Street
Brooklyn, NY 11222
CLIENT: Langan Engineering, Inc.

N

Historical Topo Map

1897

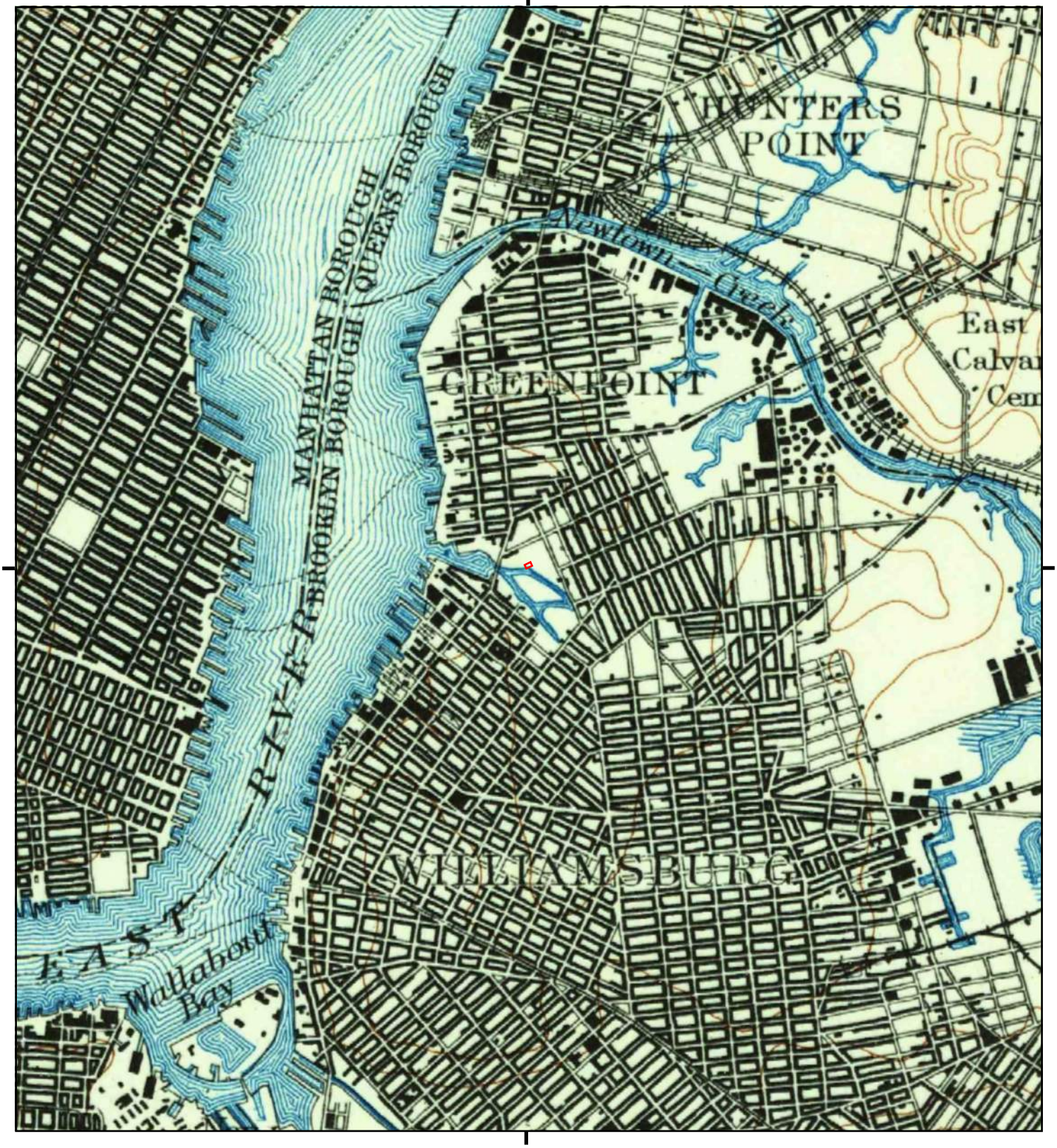

This report includes information from the following map sheet(s).

0 Miles 0.25 0.5 1 1.5

NW N NE
W E
SW S SE

TP, Brooklyn, 1897, 15-minute

SITE NAME: Inlet Assemblage
ADDRESS: 30 Gem Street
Brooklyn, NY 11222
CLIENT: Langan Engineering, Inc.

N

Inlet Assemblage
30 Gem Street
Brooklyn, NY 11222

Inquiry Number: 5106013.7
November 17, 2017

EDR Environmental Lien and AUL Search

Environmental Data Resources Inc

6 Armstrong Road
Shelton, CT 06484
800.352.0050
www.edrnet.com

EDR Environmental Lien and AUL Search

The EDR Environmental Lien and AUL Search Report provides results from a search of available current land title records for environmental cleanup liens and other activity and use limitations, such as engineering controls and institutional controls.

A network of professional, trained researchers, following established procedures, uses client supplied address information to:

- search for parcel information and/or legal description;
- search for ownership information;
- research official land title documents recorded at jurisdictional agencies such as recorders' offices, registries of deeds, county clerks' offices, etc.;
- access a copy of the deed;
- search for environmental encumbering instrument(s) associated with the deed;
- provide a copy of any environmental encumbrance(s) based upon a review of key words in the instrument(s) (title, parties involved, and description); and
- provide a copy of the deed or cite documents reviewed.

Thank you for your business.
Please contact EDR at 1-800-352-0050
with any questions or comments.

Disclaimer - Copyright and Trademark Notice

This Report contains certain information obtained from a variety of public and other sources reasonably available to Environmental Data Resources, Inc. It cannot be concluded from this Report that coverage information for the target and surrounding properties does not exist from other sources. **NO WARRANTY EXPRESSED OR IMPLIED, IS MADE WHATSOEVER IN CONNECTION WITH THIS REPORT. ENVIRONMENTAL DATA RESOURCES, INC. SPECIFICALLY DISCLAIMS THE MAKING OF ANY SUCH WARRANTIES, INCLUDING WITHOUT LIMITATION, MERCHANTABILITY OR FITNESS FOR A PARTICULAR USE OR PURPOSE. ALL RISK IS ASSUMED BY THE USER. IN NO EVENT SHALL ENVIRONMENTAL DATA RESOURCES, INC. BE LIABLE TO ANYONE, WHETHER ARISING OUT OF ERRORS OR OMISSIONS, NEGLIGENCE, ACCIDENT OR ANY OTHER CAUSE, FOR ANY LOSS OR DAMAGE, INCLUDING, WITHOUT LIMITATION, SPECIAL, INCIDENTAL, CONSEQUENTIAL, OR EXEMPLARY DAMAGES. ANY LIABILITY ON THE PART OF ENVIRONMENTAL DATA RESOURCES, INC. IS STRICTLY LIMITED TO A REFUND OF THE AMOUNT PAID FOR THIS REPORT.** Purchaser accepts this Report "AS IS". Any analyses, estimates, ratings, environmental risk levels or risk codes provided in this Report are provided for illustrative purposes only, and are not intended to provide, nor should they be interpreted as providing any facts regarding, or prediction orforecast of, any environmental risk for any property. Only a Phase I Environmental Site Assessment performed by an environmental professional can provide information regarding the environmental risk for any property. Additionally, the information provided in this Report is not to be construed as legal advice.

Copyright 2017 by Environmental Data Resources, Inc. All rights reserved. Reproduction in any media or format, in whole or in part, of any report or map of Environmental Data Resources, Inc. or its affiliates is prohibited without prior written permission.

EDR and its logos (including Sanborn and Sanborn Map) are trademarks of Environmental Data Resources, Inc. or its affiliates. All other trademarks used herein are the property of their respective owners.

EDR Environmental Lien and AUL Search

TARGET PROPERTY INFORMATION

ADDRESS

30 Gem Street
Inlet Assemblage
Brooklyn, NY 11222

RESEARCH SOURCE

Source 1:

Kings county recorder
Kings, NY

PROPERTY INFORMATION

Deed 1:

Type of Deed:	Deed
Title is vested in:	Charmir Holdings Inc
Title received from:	Joseph Brown Stein
Deed Dated	5/15/1994
Deed Recorded:	5/23/1994
Book:	NA
Page:	na
Volume:	na
Instrument:	na
Docket:	NA
Land Record Comments:	see exhibit
Miscellaneous Comments:	na
Legal Description:	see exhibit
Legal Current Owner:	Charmir Holdings Inc
Parcel # / Property Identifier:	2615-1
Comments:	see exhibit

Deed 2:

Type of Deed:	Deed
Title is vested in:	Dimitrios Lymberis
Title received from:	James P Ruddy
Deed Dated	6/19/1986
Deed Recorded:	7/11/1986
Book:	NA
Page:	na
Volume:	na
Instrument:	na
Docket:	NA
Land Record Comments:	

	see exhibit
Miscellaneous Comments:	na
Legal Description:	see exhibit
Legal Current Owner:	Dimitrios Lymberis
Parcel # / Property Identifier:	2615-19
Comments:	see exhibit

Deed 3:

Type of Deed:	Deed
Title is vested in:	Charmir Holdings Inc
Title received from:	Miriam Brownstein
Deed Dated	6/6/1994
Deed Recorded:	6/13/1994
Book:	na
Page:	na
Volume:	NA
Instrument:	na
Docket:	NA
Land Record Comments:	see exhibit
Miscellaneous Comments:	na
Legal Description:	see exhibit
Legal Current Owner:	Charmir Holdings Inc
Parcel # / Property Identifier:	2615-21
Comments:	see exhibit

Deed 4:

Type of Deed:	Deed
Title is vested in:	Charmir Holdings Inc
Title received from:	Joseph Brownstein
Deed Dated	4/17/1994
Deed Recorded:	5/6/1994
Book:	NA
Page:	na
Volume:	na
Instrument:	na
Docket:	NA
Land Record Comments:	see exhibit
Miscellaneous Comments:	na
Legal Description:	see exhibit

EDR Environmental Lien and AUL Search

Legal Current Owner: Charmir Holdings Inc

Parcel # / Property Identifier: 2615-50

Comments: see exhibit

Deed 5:

Type of Deed:	Deed
Title is vested in:	Ingraham Realty Properties LLC
Title received from:	Ingraham Realty Co
Deed Dated	9/17/2003
Deed Recorded:	11/14/2003
Book:	NA
Page:	na
Volume:	na
Instrument:	na
Docket:	NA
Land Record Comments:	see exhibit
Miscellaneous Comments:	na

Legal Description: see exhibit

Legal Current Owner: Ingraham Realty Properties LLC

Parcel # / Property Identifier: 2615-6

Comments: see exhibit

Deed 6:

Type of Deed:	Deed
Title is vested in:	190 Gem LLC
Title received from:	Corzo Maintenance Co Inc
Deed Dated	6/27/2003
Deed Recorded:	7/9/2003
Book:	NA
Page:	na
Volume:	na
Instrument:	na
Docket:	NA
Land Record Comments:	see exhibit
Miscellaneous Comments:	na

Legal Description: see exhibit

Legal Current Owner: 190 Gem LLC

Parcel # / Property Identifier: 2615-25

EDR Environmental Lien and AUL Search

Comments: see exhibit

Deed 7:

Type of Deed:	Deed
Title is vested in:	Corzo Maintenance Co Inc
Title received from:	Zee-Jay Realty Co
Deed Dated	5/25/1990
Deed Recorded:	6/7/1990
Book:	NA
Page:	na
Volume:	na
Instrument:	na
Docket:	NA
Land Record Comments:	see exhibit
Miscellaneous Comments:	na

Legal Description: see exhibit

Legal Current Owner: Corzo Maintenance Co Inc

Parcel # / Property Identifier: 2615-125

Comments: see exhibit

ENVIRONMENTAL LIEN

Environmental Lien: Found ☐ Not Found ☒

OTHER ACTIVITY AND USE LIMITATIONS (AULs)

AULs: Found ☐ Not Found ☒

Deed Exhibit 1

U 3295 PG 0411

Standard N.Y.B.T.U. Form 8002 - 2-73 - Warranty Deed With Full Covenants - Individual or Corporation (single sheet)

CONSULT YOUR LAWYER BEFORE SIGNING THIS INSTRUMENT — THIS INSTRUMENT SHOULD BE USED BY LAWYERS ONLY.

THIS INDENTURE, made the 15TH day of MAY nineteen hundred and ninety four

BETWEEN Rubin Caslow and Joseph Brownstein, residing respectively at 35 Oak Drive, East Hills, NY 11576 and 272 Hungry Harbor Road, Valley Stream, NY 11581

party of the first part, and

Charmir Holdings, Inc., a New York corporation with its principal office at 30 Gem Street, Brooklyn, NY 11222

party of the second part,

WITNESSETH, that the party of the first part, in consideration of Ten Dollars and other valuable consideration paid by the party of the second part, does hereby grant and release unto the party of the second part, the heirs or successors and assigns of the party of the second part forever,

No Consideration

ALL that certain plot, piece or parcel of land, with the buildings and improvements thereon erected, situate, lying and being in the Borough of Brooklyn, County of Kings, City and State of New York, bounded and described as follows:

BEGINNING at the corner formed by the intersection of the Southerly side of Meserole Street and Easterly side of Gem Street running Southerly along Easterly side of Gem Street 205 feet; thence Easterly and parallel with Meserole Avenue 95 feet; running Northerly and parallel with Gem Street 205 feet to Southerly side or Meserole Avenue and thence Westerly along Southerly side or Meserole Avenue 95 feet to the point or place of Beginning.

Sec. 9
Blk. 2615
Lot. 1

The Premises are also known as and by the street address, 34 Gem Street, Brooklyn, New York., a/k/a 14-22 Meserole Street, Brooklyn, NY

TOGETHER with all right, title and interest, if any, of the party of the first part of, in and to any streets and roads abutting the above-described premises to the center lines thereof; TOGETHER with the appurtenances and all the estate and rights of the party of the first part in and to said premises; TO HAVE AND TO HOLD the premises herein granted unto the party of the second part, the heirs or successors and assigns of the party of the second part forever

AND the party of the first part in compliance with Section 13 of the Lien Law, covenants that the party of the first part will receive the consideration for this conveyance and will hold the right to receive such consideration as a trust fund to be applied first for the purpose of paying the cost of the improvement and will apply the same first to the payment of the cost of the improvement before using any part of the total of the same for any other purpose

AND the party of the first part covenants as follows: that said party of the first part is seized of the said premises in fee simple, and has good right to convey the same; that the party of the second part shall quietly enjoy the said premises; that the said premises are free from incumbrances, except as aforesaid; that the party of the first part will execute or procure any further necessary assurance of the title to said premises; and that said party of the first part will forever warrant the title to said premises.

The word "party" shall be construed as if it read "parties" whenever the sense of this indenture so requires.

IN WITNESS WHEREOF, the party of the first part has duly executed this deed the day and year first above written.

IN PRESENCE OF:

Rubin Caslow

Joseph Brownstein

STATE OF NEW YORK, COUNTY OF Kings ss.:

On the 15th day of May 19 94 before me personally came Rubin Caslow and Joseph Brownstein

to me known to be the individual s described in and who executed the foregoing instrument, and acknowledged that they executed the same.

SHERMAN S. LAWRENCE
Notary Public, State of New York
No. 746190
Qualified in Nassau County
Commission Expires December 31, 19

STATE OF NEW YORK, COUNTY OF ss.:

On the day of 19 , before me personally came

to me known, who, being by me duly sworn, did depose and say that he resides at No.

that he is the ;
of

, the corporation described in and which executed the foregoing instrument; that he knows the seal of said corporation; that the seal affixed to said instrument is such corporate seal; that it was so affixed by order of the board of directors of said corporation, and that he signed h name thereto by like order.

2295F60412

STATE OF NEW YORK, COUNTY OF ss.:

On the day of 19 , before me personally came

to me known to be the individual described in and who executed the foregoing instrument, and acknowledged that executed the same.

STATE OF NEW YORK, COUNTY OF ss.:

On the day of 19 , before me personally came

the subscribing witness to the foregoing instrument, with whom I am personally acquainted, who, being by me duly sworn, did depose and say that he resides at No.

that he knows ;

to be the individual described in and who executed the foregoing instrument; that he, said subscribing witness, was present and saw execute the same; and that he, said witness, at the same time subscribed h name as witness thereto.

Warranty Deed

With Full Covenants

Title No.

Rubin Caslow and Joseph Brownstein

TO

Charnir Holdings, Inc.

SECTION 9
BLOCK 2615
LOT 1
COUNTY Kings, New York

STANDARD FORM OF NEW YORK BOARD OF TITLE UNDERWRITERS
Distributed by
American title insurance company
north east region
A Member of The Continental Insurance Companies

Recorded At Request of American Title Insurance Company
RETURN BY MAIL TO:

Sherman S. Lawrence, Esq.
1350 Ave. of the Americas
26th Floor
New York, New York

Zip No 10019

FIRST AMERICAN TITLE INSURANCE COMPANY OF NEW YORK
2ND EAST 45TH STREET
NEW YORK, NEW YORK 10017

RESERVE THIS SPACE FOR USE OF RECORDING OFFICE

REC. FEE
SGT $
RET #

Deed Exhibit 2

Standard N.Y. B.T.U. Form 8002 — Bargain and Sale Deed, with Covenant against Grantor's Acts—Individual or Corporation (single sheet)

1843 PAGE 316

CONSULT YOUR LAWYER BEFORE SIGNING THIS INSTRUMENT—THIS INSTRUMENT SHOULD BE USED BY LAWYERS ONLY.

THIS INDENTURE, made the 19 day of June, nineteen hundred and eighty-six

BETWEEN JAMES P. RUDDY, residing at 17 Salt Meadow Lane, Bayport, New York

AS IT ORIGINALLY

party of the first part, and Dimitrios LYMBERIS, residing at 393 McGuinness Boulevard, Brooklyn, New York

party of the second part,

WITNESSETH, that the party of the first part, in consideration of Ten Dollars and other valuable consideration paid by the party of the second part, does hereby grant and release unto the party of the second part, the heirs or successors and assigns of the party of the second part forever,

ALL that certain plot, piece or parcel of land, with the buildings and improvements thereon erected, situate, lying and being in the Borough of Brooklyn, County of Kings, City and State of New York, known as lots numbered 67 and 68 on Block 2615 on Map of the Estate of Henry Hilton, deceased, filed in the Register's Kings County Office on March 25, 1920, and which said two lots, taken together, are bounded and described as follows: BEGINNING at a point on the westerly side of Banker Street, distanc 285 feet southerly from the corner formed by the intersection of the westerly side of Banker Street with the southerly side of Meserole Avenue; RUNNING THENCE westerly parallel with Meserole Avenue, 95 feet; THENCE southerly parallel with Banker Street, 40 feet; THENCE easterly parallel with Meserole Avenue, 95 feet to the westerly side of Banker Street; RUNNING THENCE northerly along the westerly side of Banker Street, 40 feet to the point or place of beginning.

STAMPS 684

Said premises being known as street number, 202 Banker Street, Brooklyn, New York. Block 2615 and lot 19.

SUBJECT to any state of facts an accurate survey may show.
SUBJECT to covenants, restrictions, reservations, easements if any of record.
SUBJECT to zoning ordinances of the municipality having jurisdiction over the premises.
"Premises not encumbered by a credit line Mortgage"

TOGETHER with all right, title and interest, if any, of the party of the first part in and to any streets and roads abutting the above described premises to the center lines thereof; TOGETHER with the appurtenances and all the estate and rights of the party of the first part in and to said premises; TO HAVE AND TO HOLD the premises herein granted unto the party of the second part, the heirs or successors and assigns of the party of the second part forever.

AND the party of the first part covenants that the party of the first part has not done or suffered anything whereby the said premises have been encumbered in any way whatever, except as aforesaid.
AND the party of the first part, in compliance with Section 13 of the Lien Law, covenants that the party of the first part will receive the consideration for this conveyance and will hold the right to receive such consideration as a trust fund to be applied first for the purpose of paying the cost of the improvement and will apply the same first to the payment of the cost of the improvement before using any part of the total of the same for any other purpose.
The word "party" shall be construed as if it read "parties" whenever the sense of this indenture so requires.

IN WITNESS WHEREOF, the party of the first part has duly executed this deed the day and year first above written.

In presence of:

James P. Ruddy

STATE OF NEW YORK, COUNTY OF Suffolk ss:

On the 1 day of June 19 86, before me personally came JAMES P. RUDDY

to me known to be the individual described in and who executed the foregoing instrument, and acknowledged that he executed the same.

NOTARY PUBLIC, State of New York
Qualified in Suffolk County
Term Expires March 30 19

STATE OF NEW YORK, COUNTY OF ss:

On the day of 19, before me personally came

to me known to be the individual described in and who executed the foregoing instrument, and acknowledged that executed the same.

STATE OF NEW YORK, COUNTY OF ss:

On the day of 19, before me personally came

to me known, who, being by me duly sworn, did depose and say that he resides at No.

that he is the

of

, the corporation described in and which executed the foregoing instrument; that he knows the seal of said corporation; that the seal affixed to said instrument is such corporate seal; that it was so affixed by order of the board of directors of said corporation, and that he signed his name thereto by like order.

STATE OF NEW YORK, COUNTY OF ss:

On the day of 19, before me personally came

the subscribing witness to the foregoing instrument, with whom I am personally acquainted, who, being by me duly sworn, did depose and say that he resides at No.

that he knows

to be the individual described in and who executed the foregoing instrument; that he, said subscribing witness, was present and saw execute the same; and that he, said witness, at the same time subscribed his name as witness thereto.

Bargain and Sale Deed
WITH COVENANT AGAINST GRANTOR'S ACTS

TITLE NO. K913550

JAMES P. RUDDY

TO

DIMOS LYMBERIS

036749

STANDARD FORM OF NEW YORK BOARD OF TITLE UNDERWRITERS
Distributed by
First American Title Insurance Company of New York

RECORDED AT THE REQUEST OF
PERMANENT TITLE AND GUARANTY COMPANY
200 EAST 42 STREET
NEW YORK, N.Y. 10003

SECTION 9
BLOCK 2615
LOT 19
COUNTY OR TOWN Kings County

LOC. VER.
BY ADDRESS

Recorded At Request of
Title Insurance Company of New York

RETURN BY MAIL TO:

Dionysios S. Spyropoulos, Esq.
299 Broadway
Suite 806
New York, N.Y. 10007

Zip No.

RESERVED FOR RECORDING OFFICE

CITY REGISTER
JUL 11 PM 2 13
1986

OFFICE OF CITY REGISTER
Kings County
RECORDED
Witness my hand
and official seal

CITY REGISTER

RECEIVED
JUL 11 1986
REAL ESTATE
TRANSFER TAX
KINGS COUNTY
21.84

REC. FEE
SSA &
RIF $

Deed Exhibit 3

REEL 3312 PG 1463

Standard N.Y.B.T.U. Form 8003 – 2-73 – Warranty Deed With Full Covenants – Individual or Corporation (single sheet)

CONSULT YOUR LAWYER BEFORE SIGNING THIS INSTRUMENT — THIS INSTRUMENT SHOULD BE USED BY LAWYERS ONLY.

THIS INDENTURE, made the 6th day of June nineteen hundred and ninety four

BETWEEN Charlotte Caslow and Miriam Brownstein, residing respectively at 35 Oak Drive, East Hills, NY 11576 and 272 Hungry Harbor Road, Valley Stream, NY 11581

party of the first part, and

Charmix Holdings, Inc., a New York corporation with its principal office at 30 Gem Street, Brooklyn, New York 11222

No Consideration

party of the second part,

WITNESSETH, that the party of the first part, in consideration of Ten Dollars and other valuable consideration paid by the party of the second part, does hereby grant and release unto the party of the second part, the heirs or successors and assigns of the party of the second part forever,

Sec. 9
Blk. 2615
Lot 21

ALL that certain plot, piece or parcel of land, with the buildings and improvements thereon erected, situate, lying and being in the Borough of Brooklyn, County of Kings, City and State of New York, bounded and described as follows:

BEGINNING at a point on the Easterly side of Gem Street distance 325 feet Southerly from the corner formed by the intersection of the Easterly side of Gem Street and the Southerly sie of Meserole Avenue; running thence Easterly parallel with Meserole Avenue 190 feet to the Westerly side of Banker Street 80 feet; thence Westerly parallel with Meserole Avenue 190 feet to the Easterly side of Gem Street; thence Northerly along the Easterly side of Gem Street 80 feet to the point or place of Beginning.

The Premises are also known as and by the street address, 192 Banker Street, Brooklyn, New York.

TOGETHER with all right, title and interest, if any, of the party of the first part of, in and to any streets and roads abutting the above-described premises to the center lines thereof; TOGETHER with the appurtenances and all the estate and rights of the party of the first part in and to said premises; TO HAVE AND TO HOLD the premises herein granted unto the party of the second part, the heirs or successors and assigns of the party of the second part forever.

AND the party of the first part, in compliance with Section 13 of the Lien Law, covenants that the party of the first part will receive the consideration for this conveyance and will hold the right to receive such consideration as a trust fund to be applied first for the purpose of paying the cost of the improvement and will apply the same first to the payment of the cost of the improvement before using any part of the total of the same for any other purpose.

AND the party of the first part covenants as follows: that said party of the first part is seized of the said premises in fee simple, and has good right to convey the same; that the party of the second part shall quietly enjoy the said premises; that the said premises are free from incumbrances, except as aforesaid; that the party of the first part will execute or procure any further necessary assurance of the title to said premises; and that said party of the first part will forever warrant the title to said premises.

The word "party" shall be construed as if it read "parties" whenever the sense of this indenture so requires.

IN WITNESS WHEREOF, the party of the first part has duly executed this deed the day and year first above written.

IN PRESENCE OF:

Charlotte Caslow

Charlotte Caslow

Miriam Brownstein

Miriam Brownstein

REEL 3312 PG 1464

STATE OF NEW YORK, COUNTY OF NASSAU ss.:

On the 6th day of June 19 94, before me personally came Charlotte Caslow and Miriam Brownstein to me known to be the individual s described in and who executed the foregoing instrument, and acknowledged that they executed the same.

SHERMAN S. LAWRENCE
Notary Public, State of New York
No. 7461900
Qualified in Nassau County
Commission Expires December 31, 1994

STATE OF NEW YORK, COUNTY OF ss.:

On the day of 19, before me personally came to me known, who, being by me duly sworn, did depose and say that he resides at No.

that he is the of , the corporation described in and which executed the foregoing instrument; that he knows the seal of said corporation; that the seal affixed to said instrument is such corporate seal; that it was so affixed by order of the board of directors of said corporation, and that he signed h name thereto by like order.

STATE OF NEW YORK, COUNTY OF ss.:

On the day of 19, before me personally came to me known to be the individual described in and who executed the foregoing instrument, and acknowledged that executed the same.

SHERMAN S. LAWRENCE
Notary Public, State of New York
No. 7461900
Qualified in Nassau County
Commission Expires December 31, 1994

STATE OF NEW YORK, COUNTY OF ss.:

On the day of 19, before me personally came the subscribing witness to the foregoing instrument, with whom I am personally acquainted, who, being by me duly sworn, did depose and say that he resides at No.

that he knows to be the individual described in and who executed the foregoing instrument; that he, said subscribing witness, was present and saw execute the same; and that he, said witness, at the same time subscribed h name as witness thereto.

Warranty Deed
WITH FULL COVENANTS

TITLE No.

34201

Charlotte Caslow and Miriam Brownstein

TO

Charmir Holdings, Inc.

SECTION 9
BLOCK 2615
LOT 21
COUNTY Kings

Recorded At Request of American Title Insurance Company
RETURN BY MAIL TO:

Sherman S. Lawrence, Esq.
1350 Ave. of the Americas,
26th Floor
New York, New York
Zip No. 10019

STANDARD FORM OF NEW YORK BOARD OF TITLE UNDERWRITERS
Distributed by
american title insurance company
north east region
A Member of The Continental Insurance Companies

FIRST AMERICAN TITLE INSURANCE COMPANY OF NEW YORK
228 EAST 45th STREET
NEW YORK, NEW YORK 10017

RECEIVED
015088 REAL ESTATE
JUN 13 1994
TRANSFER TAX
KINGS COUNTY

M30495

KINGS COUNTY

CITY REGISTER
94 JUN 13 AM 9:55

WITNESS MY HAND AND OFFICIAL SEAL

06-13-94 BKG2 PAID CANF
06-13-94 BKG2 PAID DEED
572553 $1.00
572552 $20.00

REC. FEE
SUR $
MT $
19620

Deed Exhibit 4

..1328..0310

Standard N Y B T U Form 9003 – 2-73 – Warranty Deed With Full Covenants - Individual or Corporation (single sheet)

CONSULT YOUR LAWYER BEFORE SIGNING THIS INSTRUMENT – THIS INSTRUMENT SHOULD BE USED BY LAWYERS ONLY.

THIS INDENTURE, made the 17th day of APRIL nineteen hundred and ninety four

BETWEEN Rubin Caslow and Joseph Brownstein, residing respectively at 35 Oak Drive, East Hills, NY 11576 and 272 Hungry Harbor Road, Valley Stream, NY 11581

party of the first part, and Charmir Holdings, Inc., a New York corporation with its principal office at 30 Gem Street, Brooklyn, NY 11222

party of the second part,

WITNESSETH, that the party of the first part, in consideration of Ten Dollars and other valuable consideration paid by the party of the second part, does hereby grant and release unto the party of the second part, the heirs or successors and assigns of the party of the second part forever,

No Consideration

ALL that certain plot, piece or parcel of land, with the buildings and improvements thereon erected, situate, lying and being in the Borough of Brooklyn, County of Kings, City and State of New York, bounded and described as follows: Schedule "A" attached hereto.

Sec. 9
Block 2615
Lot 50

The Premises are also known as and by the street address, 30 Gem Street, Brooklyn, New York 11222

TOGETHER with all right, title and interest, if any, of the party of the first part of, in and to any streets and roads abutting the above-described premises to the center lines thereof; TOGETHER with the appurtenances and all the estate and rights of the party of the first part in and to said premises; TO HAVE AND TO HOLD the premises herein granted unto the party of the second part, the heirs or successors and assigns of the party of the second part forever.

AND the party of the first part, in compliance with Section 13 of the Lien Law, covenants that the party of the first part will receive the consideration for this conveyance and will hold the right to receive such consideration as a trust fund to be applied first for the purpose of paying the cost of the improvement and will apply the same first to the payment of the cost of the improvement before using any part of the total of the same for any other purpose.

AND the party of the first part covenants as follows: that said party of the first part is seized of the said premises in fee simple, and has good right to convey the same; that the party of the second part shall quietly enjoy the said premises; that the said premises are free from incumbrances, except as aforesaid; that the party of the first part will execute or procure any further necessary assurance of the title to said premises; and that said party of the first part will forever warrant the title to said premises.

The word "party" shall be construed as if it read "parties" whenever the sense of this indenture so requires.

IN WITNESS WHEREOF, the party of the first part has duly executed this deed the day and year first above written.

IN PRESENCE OF

Rubin Caslow

Joseph Brownstein

SCHEDULE "A"

All that certain plot, piece or parcel of land, with the buildings and improvements thereon erected, situate, lying and being in the Borough of Brooklyn. County of Kings, City and State of New York, known and designated as Lots 94 to 99 inclusive, Block 2615 on a certain map entitled "Map of the Estate of Henry Hilton, Deceased, situated in the Seventeenth Ward, Borough of Brooklyn, City of New York and filed in the Office of the Register of the County of Kings, on March 25th, 1920, being more particulary bounded and described as follows:

BEGINNING at a point on the easterly side of Gem Street, distant 205 feet southerly from the corner formed by the intersection of the easterly side of Gem Street with the southerly side of Meserole Avenue; running thence easterly along the northerly side of lot 99 on said map 95 feet to the easterly side of lot 99 as laid down on said map; thence southerly along lot 99 and partly along the easterly side of lots 99, 97, 96, 95 and 94, 120 feet to the southerly side of lot 94 on said map; and thence westerly along the southerly side of lot 94 and said map 95 feet to the easterly side of Gem Street; and thence northerly along the easterly side of Gem Street 120 feet to the point or place of BEGINNING.

Said premises known as and by the street number 30 Gem Street, Brooklyn, New York.

Intended to be the same premises conveyed to the party of the first part herein by deed dated May 1, 1979 executed by Mildred Cannon and Allene Saggese and recorded May 4, 1979, Reel 1070, Page 918, Office of the City Register, Kings County.

183 312

STATE OF NEW YORK, COUNTY OF Kings ss.:

On the 17th day of April 1994, before me personally came Rubin Caslow and Joseph Brownstein

to me known to be the individual s described in and who executed the foregoing instrument, and acknowledged that they executed the same.

SHERMAN S. LAWRENCE
Notary Public, State of New York
Qualified in Kings County
Commission Expires October 31, 1997

STATE OF NEW YORK, COUNTY OF ss.:

On the day of 19, before me personally came

to me known, who, being by me duly sworn, did depose and say that he resides at No.

that he is the of

, the corporation described in and which executed the foregoing instrument; that he knows the seal of said corporation; that the seal affixed to said instrument is such corporate seal; that it was so affixed by order of the board of directors of said corporation, and that he signed h name thereto by like order.

STATE OF NEW YORK, COUNTY OF ss.:

On the day of 19, before me personally came

to me known to be the individual described in and who executed the foregoing instrument, and acknowledged that executed the same.

STATE OF NEW YORK, COUNTY OF ss.:

On the day of 19, before me personally came

the subscribing witness to the foregoing instrument, with whom I am personally acquainted, who, being by me duly sworn, did depose and say that he resides at No.

that he knows to be the individual described in and who executed the foregoing instrument; that he, said subscribing witness, was present and saw execute the same; and that he, said witness, at the same time subscribed h name as witness thereto.

Warranty Deed
WITH FULL COVENANTS

TITLE NO. M-304671

Rubin Caslow and Joseph Brownstein

TO

Charmir Holdings, Inc.

SECTION 9
BLOCK 2615
LOT 50
COUNTY Kings

Prem: 30 Gem Street

26310

STANDARD FORM OF NEW YORK BOARD OF TITLE UNDERWRITERS
Distributed by
american title insurance company
north east region
A Member of The Continental Insurance Companies

Recorded At Request of American Title Insurance Company
RETURN BY MAIL TO:

Sherman S. Lawrence, Esq.
1350 Ave. of the Americas
26th Floor
New York, New York

Zip No. 10019

AMERICAN TITLE INSURANCE COMPANY OF NEW YORK
220 EAST 45th STREET
NEW YORK, NEW YORK 10017

RECEIVED
$
REAL ESTATE
MAY 6 1994
TRANSFER TAX
KINGS COUNTY

COUNTY

1994 MAY -6 PM 4:11

RECORDED
RPT # 05052

DO NOT WRITE THIS SPACE FOR USE OF RECORDING OFFICE

Deed Exhibit 5

NYC DEPARTMENT OF FINANCE
OFFICE OF THE CITY REGISTER

This page is part of the instrument. The City Register will rely on the information provided by you on this page for purposes of indexing this instrument. The information on this page will control for indexing purposes in the event of any conflict with the rest of the document.

2003111401612001001EACD0

RECORDING AND ENDORSEMENT COVER PAGE

Document ID: 2003111401612001 Document Date: 09-17-2003 Preparation Date: 11-14-2003
Document Type: DEED
Document Page Count: 5

PRESENTER:
COOKE ABSTRACT CORP.
248-52 JERICHO TURNPIKE
BELLEROSE VILLAGE, NY 11001
516-352-7800
lcooke.title@verizon.net

RETURN TO:
LIMONCELLI & SPERENDI
229 SEVENTH STREET, SUITE 305
GARDEN CITY, NY 11530

PROPERTY DATA

Borough	Block	Lot	Unit	Address
BROOKLYN	2615	6	Entire Lot	26 MESEROLE AVENUE
Property Type:	INDUSTRIAL BUILDING			
Borough	**Block**	**Lot**	**Unit**	**Address**
BROOKLYN	2616	1	Entire Lot	34 MESEROLE AVENUE
Property Type:	INDUSTRIAL BUILDING			

x Additional Properties on Continuation Page

CROSS REFERENCE DATA

CRFN ..... *or* Document ID ..... *or* ... Year ..... Reel ... Page ..... *or* File Number .....

PARTIES

GRANTOR/SELLER:
INGRAHAM REALTY COMPANY
610 JOHNSON AVENUE
BROOKLYN, NY 11237

GRANTEE/BUYER:
INGRAHAM REALTY PROPERTIES, LLC
610 JOHNSON AVENUE
BROOKLYN, NY 11237

FEES AND TAXES

Mortgage			Recording Fee: $	72.00
Mortgage Amount:	$	0.00	Affidavit Fee: $	0.00
Taxable Mortgage Amount:	$	0.00	NYC Real Property Transfer Tax Filing Fee:	
Exemption:			$	50.00
TAXES:			NYS Real Estate Transfer Tax:	
County (Basic):	$	0.00	$	0.00
City (Additional):	$	0.00		
Spec (Additional):	$	0.00		
TASF:	$	0.00		
MTA:	$	0.00		
NYCTA:	$	0.00		
TOTAL:	$	0.00		

NYC HPD Affidavit in Lieu of Registration Statement

RECORDED OR FILED IN THE OFFICE OF THE CITY REGISTER OF THE CITY OF NEW YORK

Recorded/Filed 02-19-2004 11:35
City Register File No.(CRFN):
2004000097641

Rochelle Patrick

City Register Official Signature

NYC DEPARTMENT OF FINANCE
OFFICE OF THE CITY REGISTER

2003111401612001001CAE50

Document ID: 2003111401612001 Document Date: 09-17-2003 Preparation Date: 11-14-2003
Document Type: DEED

PROPERTY DATA

Borough	Block	Lot	Unit	Address
BROOKLYN	2963	1	Entire Lot	150 VARICK AVENUE
Property Type:	INDUSTRIAL BUILDING			
Borough	**Block**	**Lot**	**Unit**	**Address**
BROOKLYN	2963	12	Entire Lot	500 STAGG STREET
Property Type:	INDUSTRIAL BUILDING			
Borough	**Block**	**Lot**	**Unit**	**Address**
BROOKLYN	2963	39	Entire Lot	501 SCHOLES STREET
Property Type:	INDUSTRIAL BUILDING			

CONSULT YOUR LAWYER BEFORE SIGNING THIS INSTRUMENT-THIS INSTRUMENT SHOULD BE USED BY LAWYERS ONLY

THIS INDENTURE, made the 17TH day of SEPTEMBER, 2003

BETWEEN

Ingraham Realty Company, a New York partnership, with its principal office at 610 Johnson Avenue, Brooklyn, New York 11237

party of the first part, and

Ingraham Realty Properties, LLC, a New York Limited Liability Company with its principal office at 610 Johnson Avenue, Brooklyn, New York 11237

party of the second part,

WITNESSETH, that the party of the first part, in consideration of ten dollars and other valuable consideration paid by the party of the second part, does hereby grant and release unto the party of the second part, the heirs or successors and assigns of the party of the second part forever,

SEE SCHEDULE A ATTACHED, describing parcels in the following tax lots:

Block	Lot	Address
1. 2615	6	26 Meserole Ave. Brooklyn, NY
2. 2616	1	34 Meserole Ave. Brooklyn, NY
3. 2963	1	150 Varick Ave. Brooklyn, NY
4. 2963	12	500 Stagg St. Brooklyn, NY
5. 2963	39	501 Scholes St. Brooklyn, NY

TOGETHER with all right, title and interest, if any, of the party of the first part in and to any streets and roads abutting the above described premises to the center lines thereof; TOGETHER with the appurtenances and all the estate and rights of the party of the first part in and to said premises; TO HAVE AND TO HOLD the premises herein granted unto the party of the second part, the heirs or successors and assigns of the party of the second part forever.

AND the party of the first part, in compliance with Section 13 of the Lien Law, covenants that the party of the first part will receive the consideration for this conveyance and will hold the right to receive such consideration as a trust fund to be applied first for the purpose of paying the cost of the improvement and will apply the same first to the payment of the cost of the improvement before using any part of the total of the same for any other purpose.

AND the party of the first part covenants as follows: that said party of the first part is seized of the said premises in fee simple, and has good right to convey the same; that the party of the second part shall quietly enjoy the said premises; that the said premises are free from encumbrances, except as aforesaid; that the party of the first part will execute or procure any further necessary assurance of the title to said premises; and that said party of the first part will forever warrant the title to said premises.

The word "party" shall be construed as if it read "parties" whenever the sense of this indenture so requires.

IN WITNESS WHEREOF. the party of the first part has duly executed this deed the day and year first above written.

IN PRESENCE OF:

INGRAHAM REALTY COMPANY

By: _____

STEVEN LEVY, General Partner

Standard N.Y.B.T.U. Form 8003 – Warranty Deed With Full Covenants – Uniform Acknowledgment
Form 2222

TO BE USED ONLY WHEN THE ACKNOWLEDGMENT IS MADE IN NEW YORK STATE

State of New York, County of **Nassau** ss:

On the 17th day of SEPTEMBER in the year 2003 before me, the undersigned, personally appeared

STEVEN LEVY

personally known to me or proved to me on the basis of satisfactory evidence to be the individual(s) whose name(s) is (are) subscribed to the within instrument and acknowledged to me that he/she/they executed the same in his/her/their capacity(ies), and that by his/her/their signature(s) on the instrument, the individual(s), or the person upon behalf of which the individual(s) acted, executed the instrument.

(signature and office of individual taking acknowledgment)

JERRY J. LIMONCELLI
Notary Public, State of New York
No. 02LI2364970
Qualified in Nassau County
Commission Expires January 31, 2006

State of New York, County of ss:

On the day of in the year before me, the undersigned, personally appeared

personally known to me or proved to me on the basis of satisfactory evidence to be the individual(s) whose name(s) is (are) subscribed to the within instrument and acknowledged to me that he/she/they executed the same in his/her/their capacity(ies), and that by his/her/their signature(s) on the instrument, the individual(s), or the person upon behalf of which the individual(s) acted, executed the instrument.

(signature and office of individual taking acknowledgment)

TO BE USED ONLY WHEN THE ACKNOWLEDGMENT IS MADE OUTSIDE NEW YORK STATE

State (or District of Columbia, Territory, or Foreign Country) of ss:

On the day of in the year before me, the undersigned, personally appeared

personally known to me or proved to me on the basis of satisfactory evidence to be the individual(s) whose name(s) is (are) subscribed to the within instrument and acknowledged to me that he/she/they executed the same in his/her/their capacity(ies), and that by his/her/their signature(s) on the instrument, the individual(s), or the person upon behalf of which the individual(s) acted, executed the instrument, and that such individual made such appearance before the undersigned in the

_____ in _____
(insert the City or other political subdivision) (and insert the State or Country or other place the acknowledgment was taken)

(signature and office of individual taking acknowledgment)

WARRANTY DEED
WITH FULL COVENANTS

Title No. CTSY-COOKE

INGRAHAM REALTY COMPANY
TO
INGRAHAM REALTY PROPERTIES, LLC

SECTION
BLOCK
LOT
COUNTY
ADDRESS

Block	Lot	Address
1. 2615	6	26 Meserole Ave. Brooklyn, NY
2. 2616	1	34 Meserole Ave. Brooklyn, NY
3. 2963	1	150 Varick Ave. Brooklyn, NY
4. 2963	12	500 Stagg St. Brooklyn, NY
5. 2963	39	501 Scholes St. Brooklyn, NY

Recorded at Request of
COMMONWEALTH LAND TITLE INSURANCE COMPANY

RETURN BY MAIL TO:

Limoncelli & Sperendi
229 Seventh Street, Suite 305
Garden City, New York 11530

STANDARD FORM OF NEW YORK BOARD OF TITLE UNDERWRITERS

Distributed by

Commonwealth
A LandAmerica Company

COMMONWEALTH LAND TITLE INSURANCE COMPANY

RESERVE THIS SPACE FOR USE OF RECORDING OFFICE

SCHEDULE A

Parcel 1: **Block: 2615** **Lot: 6** **26 Meserole Ave. Brooklyn, NY**

ALL that certain plot, piece or parcel of land, with the buildings and improvements thereon erected, situate, lying and being in the Borough of Brooklyn, County of Kings, City and State of New York, bounded and described as follows:

BEGINNING at the corner formed by the intersection of the Southerly side of Meserole Avenue with the Westerly wide of Banker Street;

RUNNING THENCE Southerly along the Westerly side of Banker Street, 285 feet;

RUNNING THENCE Westerly parallel with Meserole Avenue, 95 feet;

RUNNING THENCE Northerly parallel with Banker Street, 285 feet to the Southerly side of Meserole Avenue;

RUNNING THENCE Easterly along the Southerly side of Meserole Avenue, 95 feet to the point or place of BEGINNING.

BEING and intended to be all of the same premises conveyed to the Grantor herein by deed dated 4-19-85, and recorded in the office of the Register Kings County on 4-26-85, in Reel 1635, Page 1633.

PARCEL 2: **Block: 2616** **Lot: 1** **34 Meserole Ave. Brooklyn, NY**

ALL that certain plot, piece or parcel of land, with the buildings and improvements thereon erected, situate, lying and being in the Borough of Brooklyn, County of Kings, City and State of New York, bounded and described as follows:

BEGINNING at the corner formed by the intersection of the southerly side of Meserole Avenue with the easterly side of Banker Street;

Running thence southerly along the easterly side of Banker Street, 105 feet;

Then easterly parallel with Meserole Avenue, 100 feet;

Then northerly parallel with Banker Street, 105 feet, to the southerly side of Meserole Avenue;

And thence westerly along the southerly side of Meserole Avenue, 100 feet to the corner, the point or place of BEGINNING.

BEING and intended to be all of the same premises conveyed to the Grantor herein by deed dated 3-18-81, and recorded in the office of the Register Kings County on 4-27-81, in Reel 1233, Page 1529.

PARCEL 3: **Block: 2963 Lot: 1** **150 Varick Ave.**
Brooklyn, NY

ALL that certain plot, piece or parcel of land, with the buildings and improvements thereon erected, situate, lying and being in the Borough of Brooklyn, County of Kings, City and State of New York, bounded and described as follows:

BEGINNING at the corner formed by the intersection of the northerly side of Scholes street with the easterly side of Varick Avenue;

Running thence northerly along the easterly side of Varick Avenue, 200 feet to the southerly side of Stagg Street;

Thence easterly along the southerly side of Stagg Street, 141 feet 3 inches;

Thence southerly parallel with the easterly side of Varick Avenue, 100 feet;

Thence westerly parallel with the northerly side of Scholes Street, 9 feet 3 inches;

Thence southerly parallel with the easterly side of Varick Avenue, 100 feet to the northerly side of Scholes Street;

Thence westerly along the northerly side of Scholes Street, 132 feet to the aforesaid corner, at the point or place of BEGINNING.

BEING and intended to be all of the same premises conveyed to the Grantor herein by deed dated 5-20-77, and recorded in the office of the Register Kings County on 5-25-77, in Reel 921 Page 1614.

PARCEL 4: **Block: 2963** **Lot: 12** **500 Stagg St.**
Brooklyn, NY

ALL that certain plot, piece or parcel of land, with the buildings and improvements thereon erected, situate, lying and being in the Borough of Brooklyn, County of Kings, City and State of New York, bounded and described as follows:

BEGINNING at a point on the southerly side of Stagg Street distant 141 feet 3 inches easterly from the corner formed by the intersection of the southerly side of Stagg Street with the easterly side of Varick Avenue;

Running thence southerly and parallel with the easterly side of Varick Avenue 100 feet;

Thence easterly and parallel with the northerly side of Scholes Street 100 feet 9 inches;

Thence northerly and parallel with the easterly side of Varick Avenue 100 feet to the southerly side of Stagg Street;

Thence westerly along the southerly side of Stagg Street 100 feet 9 inches to the point or place of BEGINNING.

BEING and intended to be all of the same premises conveyed to the Grantor herein by deed dated 6-08-78, and recorded in the office of the Register Kings County on 6-28-78, in Reel 1002 Page 1215.

PARCEL 5: **Block: 2963** **Lot: 39** **501 Scholes St.**
Brooklyn, NY

ALL that certain plot, piece or parcel of land, with the buildings and improvements thereon erected, situate, lying and being in the Borough of Brooklyn, County of Kings, City and State of New York, bounded and described as follows:

BEGINNING on the northerly side of Scholes Street, 132 feet easterly from the corner formed by the intersection of the northerly side of Scholes Street and the easterly side of Varick Avenue;

Thence northerly parallel with Varick Avenue, 100 feet;

Thence easterly parallel with the northerly side of Scholes Street and along the center line of the block, 89 feet;

Thence southerly parallel with the easterly side of Varick Avenue, 100 feet to the northerly side of Scholes Street and;

Thence westerly along the northerly side of Scholes Street, 89 feet to the point or place of BEGINNING.

BEING and intended to be all of the same premises conveyed to the Grantor herein by deed dated 11-30-87, and recorded in the office of the Register Kings County on 12-24-87, in Reel 2146 Page 1031.

NYC DEPARTMENT OF FINANCE
OFFICE OF THE CITY REGISTER

2003111401612001001S6251

SUPPORTING DOCUMENT COVER PAGE

Document ID: 2003111401612001 Document Date: 09-17-2003 Preparation Date: 11-14-2003
Document Type: DEED

SUPPORTING DOCUMENTS SUBMITTED:

	Page Count
RP - 5217 REAL PROPERTY TRANSFER REPORT	1

FOR CITY USE ONLY
C1. County Code ____ C2. Date Deed Recorded ___ / ___ / ___ (Month Day Year)
C3. Book ____ C4. Page ____
OR
C5. CRFN ____

REAL PROPERTY TRANSFER REPORT

STATE OF NEW YORK
STATE BOARD OF REAL PROPERTY SERVICES

RP - 5217NYC

(Rev 11/2002)

PROPERTY INFORMATION

1. Property Location: SEE ATTACHED SHEET (STREET NUMBER / STREET NAME / BOROUGH / ZIP CODE)

2. Buyer Name: Ingraham Realty Properties, LLC (LAST NAME / COMPANY / FIRST NAME)
(LAST NAME / COMPANY / FIRST NAME)

3. Tax Billing Address: Indicate where future Tax Bills are to be sent if other than buyer address (at bottom of form) (LAST NAME / COMPANY / FIRST NAME)
(STREET NUMBER AND STREET NAME / CITY OR TOWN / STATE / ZIP CODE)

4. Indicate the number of Assessment Roll parcels transferred on the deed: 5 # of Parcels OR ☐ Part of a Parcel

4A. Planning Board Approval - N/A for NYC
4B. Agricultural District Notice - N/A for NYC

Check the boxes below as they apply:
6. Ownership Type is Condominium ☐
7. New Construction on Vacant Land ☐

5. Deed Property Size: ① 95 x 285 ② 100 x 105 ③ 200 (FRONT FEET) x 132 IRRG (DEPTH) OR ____ (ACRES) ④ 100 x 100 ⑤ 89 x 100

8. Seller Name: Ingraham Realty Company (LAST NAME / COMPANY / FIRST NAME)
(LAST NAME / COMPANY / FIRST NAME)

9. Check the box below which most accurately describes the use of the property at the time of sale: See attached sheet

A ☐ One Family Residential
B ☐ 2 or 3 Family Residential
C ☐ Residential Vacant Land
D ☐ Non-Residential Vacant Land
E ☒ Commercial
F ☐ Apartment
G ☐ Entertainment / Amusement
H ☐ Community Service
I ☐ Industrial
J ☐ Public Service

SALE INFORMATION

10. Sale Contract Date: NONE (Month / Day / Year)

11. Date of Sale / Transfer: 9 / 17 / 03 (Month Day Year)

12. Full Sale Price: NONE

(Full Sale Price is the total amount paid for the property including personal property. This payment may be in the form of cash, other property or goods, or the assumption of mortgages or other obligations.) *Please round to the nearest whole dollar amount.*

13. Indicate the value of personal property included in the sale: NONE

14. Check one or more of these conditions as applicable to transfer:

A ☐ Sale Between Relatives or Former Relatives
B ☐ Sale Between Related Companies or Partners in Business
C ☐ One of the Buyers is also a Seller
D ☐ Buyer or Seller is Government Agency or Lending Institution
E ☐ Deed Type not Warranty or Bargain and Sale (Specify Below)
F ☐ Sale of Fractional or Less than Fee Interest (Specify Below)
G ☐ Significant Change in Property Between Taxable Status and Sale Dates
H ☐ Sale of Business is Included in Sale Price
I ☐ Other Unusual Factors Affecting Sale Price (Specify Below)
J ☐ None

Change of Form of Ownership

ASSESSMENT INFORMATION - Data should reflect the latest Final Assessment Roll and Tax Bill

15. Building Class: SEE ATTACHED

16. Total Assessed Value (of all parcels in transfer): SEE ATTACHED SHEET

17. Borough, Block and Lot / Roll Identifier(s) (If more than three, attach sheet with additional identifier(s))

SEE ATTACHED SHEET

CERTIFICATION

I certify that all of the items of information entered on this form are true and correct (to the best of my knowledge and belief) and I understand that the making of any willful false statement of material fact herein will subject me to the provisions of the penal law relative to the making and filing of false instruments.

BUYER

BUYER SIGNATURE: [signature] DATE: 9/17/03

610 (STREET NUMBER) Johnson Avenue (STREET NAME (AFTER SALE))

Brooklyn (CITY OR TOWN) N Y (STATE) 11237 (ZIP CODE)

BUYER'S ATTORNEY

Limoncelli (LAST NAME) Jerry J. (FIRST NAME)

516 (AREA CODE) 742-3777 (TELEPHONE NUMBER)

SELLER

SELLER SIGNATURE: [signature] DATE: 9/17/03

Deed Exhibit 6

NYC DEPARTMENT OF FINANCE
OFFICE OF THE CITY REGISTER

This page is part of the instrument. The City Register will rely on the information provided by you on this page for purposes of indexing this instrument. The information on this page will control for indexing purposes in the event of any conflict with the rest of the document.

2003070900779001001E98BB

RECORDING AND ENDORSEMENT COVER PAGE

Document ID: 2003070900779001 Document Date: 06-27-2003 Preparation Date: 07-09-2003
Document Type: DEED, OTHER
Document Page Count: 3

PRESENTER:
STEWART TITLE INSURANCE COMPANY
300E 42ND STREET 4TH FLOOR
230004921
NEW YORK, NY 10017
212-922-0509
cyassim@stewart.com

RETURN TO:
SHATZ, MEIER, FRAZINO & SHER
ATTN: STEVEN MEIER, ESQ
18 EAST 48TH STREET
NEW YORK, NY 10017

PROPERTY DATA

Borough	Block	Lot	Unit	Address
BROOKLYN	2615	25	Entire Lot	190 BANKER STREET

Property Type: INDUSTRIAL BUILDING

CROSS REFERENCE DATA

CRFN *or* Document ID *or* Year Reel Page *or* File Number

PARTIES

GRANTOR:
CORZO MAINTENANCE CO., INC.,
78 RICHFIELD STREET
PLAINVEIW, NY 11803

GRANTEE:
190 GEM LLC
30 GEM STREET
BROOKLYN, NY 11222

FEES AND TAXES

Mortgage
Mortgage Amount: $ 0.00
Taxable Mortgage Amount: $ 0.00
Exemption:
TAXES:
County (Basic): $ 0.00
City (Additional): $ 0.00
Spec (Additional): $ 0.00
TASF: $ 0.00
MTA: $ 0.00
NYCTA: $ 0.00
TOTAL: $ 0.00

Recording Fee: $ 52.00
Affidavit Fee: $ 0.00
NYC Real Property Transfer Tax Filing Fee: $ 50.00
NYS Real Estate Transfer Tax: $ 8,800.00

RECORDED OR FILED IN THE OFFICE OF THE CITY REGISTER OF THE CITY OF NEW YORK
Recorded/Filed 09-09-2003 09:30
City Register File No.(CRFN): **2003000338982**

City Register Official Signature

NYC HPD Affidavit in Lieu of Registration Statement

Blumberg's Law Products T 689— Standard N.Y.B.T.U. Form 8001
Bargain & sale deed, without covenant against grantor's acts-Ind. or Corp., 11-98

DISTRIBUTED BY Blumberg Excelsior, Inc., PUBLISHER, NYC 10013

CONSULT YOUR LAWYER BEFORE SIGNING THIS INSTRUMENT—THIS INSTRUMENT SHOULD BE USED BY LAWYERS ONLY.

THIS INDENTURE, made on June 27, 2003

BETWEEN

CORZO MAINTENANCE CO., INC., 78 RIchfield Street,
Plainview, New York 11803

party of the first part, and

190 GEM LLC, 30 Gem Street, Brooklyn,
New York 11222

party of the second part,

WITNESSETH, that the party of the first part, in consideration of ten dollars and other valuable consideration paid by the party of the second part, does hereby grant and release unto the party of the second part, the heirs or successors and assigns of the party of the second part forever,

ALL that certain plot, piece or parcel of land, with the buildings and improvements thereon erected, situate, lying and being in the

See Schedule A annexed hereto

TOGETHER with all right, title and interest, if any, of the party of the first part in and to any streets and roads abutting the above described premises to the center lines thereof; TOGETHER with the appurtenances and all the estate and rights of the party of the first part in and to said premises; TO HAVE AND TO HOLD the premises herein granted unto the party of the second part, the heirs or successors and assigns of the party of the second part forever.

AND the party of the first part, in compliance with Section 13 of the Lien Law, covenants that the party of the first part will receive the consideration for this conveyance and will hold the right to receive such consideration as a trust fund to be applied first for the purpose of paying the cost of the improvement and will apply the same first to the payment of the cost of the improvement before using any part of the total of the same for any other purpose. The word "party" shall be construed as if it read "parties" whenever the sense of this indenture so requires.

IN WITNESS WHEREOF, the party of the first part has duly executed this deed the day and year first above written.

IN PRESENCE OF:

CORZO MAINTENANCE CO., INC.

Gloria W. Lema

BY: GLORIA W. LEMA
Title: PRESIDENT

ACKNOWLEDGMENT IN NEW YORK STATE (RPL 309-a)

State of New York, County of New York ss.:
On June 27, 2003 before me, the undersigned, personally appeared
Gloria L. Lee

personally known to me or proved to me on the basis of satisfactory evidence to be the individual(s) whose name(s) is (are) subscribed to the within instrument and acknowledged to me that he/she/they executed the same in his/her/their capacity(ies), and that by his/her/their signature(s) on the instrument, the individual(s), or the person upon behalf of which the individual(s) acted, executed the instrument.

(signature and office of individual taking acknowledgment)

RUDDICK LAWRENCE
Notary Public, State of New York
No. 31-4762183
Qualified in New York County
Commission Expires July 31, 20 06

ACKNOWLEDGMENT OUTSIDE NEW YORK STATE (RPL 309-b)

State of County of ss.:
On before me, the undersigned, personally appeared

personally known to me or proved to me on the basis of satisfactory evidence to be the individual(s) whose name(s) is (are) subscribed to the within instrument and acknowledged to me that he/she/they executed the same in his/her/their capacity(ies), and that by his/her/their signature(s) on the instrument, the individual(s), or the person upon behalf of which the individual(s) acted, executed the instrument, and that such individual made such appearance before the undersigned in

(insert city or political subdivision and state or county or other place acknowledgment taken)

(signature and office of individual taking acknowledgment)

ACKNOWLEDGMENT BY SUBSCRIBING WITNESS(ES)

State of
County of } ss.:

On before me, the undersigned, personally appeared

the subscribing witness(es) to the foregoing instrument, with whom I am personally acquainted, who, being by me duly sworn, did depose and say that he/she/they reside(s) in *(if the place of residence is in a city, include the street and street number, if any, thereof)*;

that he/she/they know(s)

to be the individual(s) described in and who executed the foregoing instrument; that said subscribing witness(es) was (were) present and saw said

execute the same; and that said witness(es) at the same time subscribed his/her/their name(s) as a witness(es) thereto.

(☐ *if taken outside New York State insert city or political subdivision and state or country or other place acknowledgment taken* And that said subscribing witness(es) made such appearance before the undersigned in

)

(signature and office of individual taking acknowledgment)

Bargain and Sale Deed

WITHOUT COVENANT AGAINST GRANTOR'S ACTS

TITLE NO.

CORZO MAINTENANCE CO., INC.

TO

190 GEM LLC

SECTION 9
BLOCK 2615
LOT 25
COUNTY OR TOWN Kings

RETURN BY MAIL TO:

SHATZ, MEIER, FRAZINO & SHER
Attn: Steven Meier, Esq.
18 East 48th Street
New York, NY
Zip No. 10017

Reserve this space for use of Recording Office.

Stewart Title Insurance Company

Title No: **23KS04921** **Policy No.: M-8832-646890**

Schedule A Description

ALL that certain plot, piece or parcel of land, situate, lying and being in the Borough of Brooklyn, County of Kings, City and State of New York, being more particularly bounded and described as follows:

BEGINNING at a point on the Southwesterly side of Banker Street distant 78 feet 7 3/8 inches Northwesterly from the corner formed by the intersection of the Southwesterly side of Banker Street and the Northwesterly side of Wythe Avenue;

RUNNING THENCE Southwesterly, and at right angles to Banker Street, 190.0 feet;

THENCE Northwesterly and parallel with the Southwesterly side of Banker Street, 95 feet 1 5/8 inches;

THENCE Northeasterly and again at right angles to the Southwesterly side of Banker Street, 190.0 feet to the Southwesterly side of Banker Street;

THENCE Southeasterly along the Southwesterly side of Banker Street, 95 feet 1 5/8 inches to the point or place of BEGINNING.

'MENT OF FINANCE
HE CITY REGISTER

2003070900779001001S563A

SUPPORTING DOCUMENT COVER PAGE **PAGE 1 OF 1**

Document ID: 2003070900779001 Document Date: 06-27-2003 Preparation Date: 07-09-2003

Document Type: DEED, OTHER

SUPPORTING DOCUMENTS SUBMITTED:

	Page Count
RP - 5217 REAL PROPERTY TRANSFER REPORT	1

FOR CITY USE ONLY

C1. County Code ____ C2. Date Deed Recorded ___ / ___ / ___ (Month Day Year)

C3. Book ____ C4. Page ____

OR

C5. CRFN ____

REAL PROPERTY TRANSFER REPORT

STATE OF NEW YORK
STATE BOARD OF REAL PROPERTY SERVICES

RP - 5217NYC

(Rev 11/2002)

PROPERTY INFORMATION

1. Property Location: 190 (STREET NUMBER) | 190 Banker Street (STREET NAME) | Brooklyn (BOROUGH) | 11222 (ZIP CODE)

2. Buyer Name: 190 Gem LLC (LAST NAME / COMPANY) | (FIRST NAME)

(LAST NAME / COMPANY) | (FIRST NAME)

3. Tax Billing Address: Indicate where future Tax Bills are to be sent if other than buyer address (at bottom of form) (LAST NAME / COMPANY) | (FIRST NAME)

30 Gem Street (STREET NUMBER AND STREET NAME) | Brooklyn (CITY OR TOWN) | NY (STATE) | 11222 (ZIP CODE)

4. Indicate the number of Assessment Roll parcels transferred on the deed ____ # of Parcels OR ☐ Part of a Parcel

4A. Planning Board Approval - N/A for NYC

4B. Agricultural District Notice - N/A for NYC

Check the boxes below as they apply:

6. Ownership Type is Condominium ☐

7. New Construction on Vacant Land ☐

5. Deed Property Size: 95 1/8 (FRONT FEET) x 190 (DEPTH) OR ____ (ACRES)

8. Seller Name: Corzo Maintenance Co Inc. (LAST NAME / COMPANY) | (FIRST NAME)

(LAST NAME / COMPANY) | (FIRST NAME)

9. Check the box below which most accurately describes the use of the property at the time of sale:

A ☐ One Family Residential
B ☐ 2 or 3 Family Residential
C ☐ Residential Vacant Land
D ☐ Non-Residential Vacant Land
E ☒ Commercial
F ☐ Apartment
G ☐ Entertainment / Amusement
H ☐ Community Service
I ☐ Industrial
J ☐ Public Service

SALE INFORMATION

10. Sale Contract Date: 4 / 8 / 2003 (Month Day Year)

11. Date of Sale / Transfer: 6 / 27 / 2003 (Month Day Year)

12. Full Sale Price: 2,200,000

(Full Sale Price is the total amount paid for the property including personal property. This payment may be in the form of cash, other property or goods, or the assumption of mortgages or other obligations.) *Please round to the nearest whole dollar amount.*

13. Indicate the value of personal property included in the sale ____

14. Check one or more of these conditions as applicable to transfer:

A ☐ Sale Between Relatives or Former Relatives
B ☐ Sale Between Related Companies or Partners in Business
C ☐ One of the Buyers is also a Seller
D ☐ Buyer or Seller is Government Agency or Lending Institution
E ☐ Deed Type not Warranty or Bargain and Sale (Specify Below)
F ☐ Sale of Fractional or Less than Fee Interest (Specify Below)
G ☐ Significant Change in Property Between Taxable Status and Sale Dates
H ☐ Sale of Business is Included in Sale Price
I ☐ Other Unusual Factors Affecting Sale Price (Specify Below)
J ☐ None

ASSESSMENT INFORMATION - Data should reflect the latest Final Assessment Roll and Tax Bill

15. Building Class ____

16. Total Assessed Value (of all parcels in transfer) ____

17. Borough, Block and Lot / Roll Identifier(s) (If more than three, attach sheet with additional identifier(s))

Block 2615 Lot 25

CERTIFICATION

I certify that all of the items of information entered on this form are true and correct (to the best of my knowledge and belief) and I understand that the making of any willful false statement of material fact herein will subject me to the provisions of the penal law relative to the making and filing of false instruments.

BUYER

190 Gem LLC By: Robert Gale President (BUYER SIGNATURE) | 6/27/03 (DATE)

190 (STREET NUMBER) | Banker Street (STREET NAME (AFTER SALE))

Brooklyn (CITY OR TOWN) | N Y (STATE) | 11222 (ZIP CODE)

BUYER'S ATTORNEY

Meier (LAST NAME) | Steven (FIRST NAME)

212 (AREA CODE) | 644-2298 (TELEPHONE NUMBER)

SELLER

Gloria W. Lesso (SELLER SIGNATURE) | 6/27/03 (DATE)

Deed Exhibit 7

TR1-2675K

Standard N. Y. B. T. U. Form 2002 — Bargain and Sale Deed, with Covenant against Grantor's Acts—Individual or Corporation (Single Sheet)

CONSULT YOUR LAWYER BEFORE SIGNING THIS INSTRUMENT—THIS INSTRUMENT SHOULD BE USED BY LAWYERS ONLY.

REC'D 2566 PAGE 1237

THIS INDENTURE, made the 25th day of May, nineteen hundred and ninety

BETWEEN Zee-Jay Realty, Co., A New York partnership having an office at 2161 81st Street, Brooklyn, New York 11222

party of the first part, and Corzo Maintenance Co., Inc., a New York corporation having an office at 78 Richfield Street, Plainview, New York

party of the second part,

WITNESSETH, that the party of the first part, in consideration of ten dollars and other valuable consideration paid by the party of the second part, does hereby grant and release unto the party of the second part, the heirs or successors and assigns of the party of the second part forever,

ALL that certain plot, piece or parcel of land, with the buildings and improvements thereon erected, situate, lying and being in the Borough of Brooklyn, County of Kings, City and State of New York as shown on Map entitled "Map of the Estate of Henry Hilton, deceased, situated in the 17th Ward of the Borough of Brooklyn, City of New York" surveyed December, 1919 by Homer L. Bartlett, C.S. and filed March 25, 1920 in the office of the Register of the County of Kings and known as and by the lot numbers 73,74,75,76,77,78,79,80,81, 82,83,84,85,86,87,88 and 89.

Except so much thereof as has been taken for the widening of Wythe Avenue.

BEGINNING at a point on the southwesterly side of Banker Street distant 405' southeasterly from the corner formed by the intersection of the southwesterly side of Banker Street with the southeasterly side of Meserole Avenue;

RUNNING THENCE southeasterly along the southwesterly side of Banker Street 173'9" to the westerly side of Wythe Avenue;

THENCE southerly along the westerly side of Wythe Avenue 162'11½" to the northerly side of North 15th Street;

THENCE westerly along the northerly side of North 15th Street 98'5 3/4" to the northeasterly side of Gem Street;

THENCE northwesterly along the northeasterly side of Gem Street 160' 8 1/8";

THENCE northeasterly and at right angles to the northeasterly side of Gem Street 190' 0" to the point or place of BEGINNING.

The premises known as 190 Banker Street.

See Rider A attached hereto

See Schedule A attached

TOGETHER with all right, title and interest, if any, of the party of the first part in and to any streets and roads abutting the above described premises to the center lines thereof; TOGETHER with the appurtenances and all the estate and rights of the party of the first part in and to said premises; TO HAVE AND TO HOLD the premises herein granted unto the party of the second part, the heirs or successors and assigns of the party of the second part forever.

AND the party of the first part covenants that the party of the first part has not done or suffered anything whereby the said premises have been encumbered in any way whatever, except as aforesaid.

AND the party of the first part, in compliance with Section 13 of the Lien Law, covenants that the party of the first part will receive the consideration for this conveyance and will hold the right to receive such consideration as a trust fund to be applied first for the purpose of paying the cost of the improvement and will apply the same first to the payment of the cost of the improvement before using any part of the total of the same for any other purpose.

The word "party" shall be construed as if it read "parties" whenever the sense of this indenture so requires.

IN WITNESS WHEREOF, the party of the first part has duly executed this deed the day and year first above written.

IN PRESENCE OF:

Zee-Jay Realty, Co.

Corzo Maintenance Co., Inc.

By: _____

By: _____

Zvi Berger, Partner

CORPORATE SEAL 1990 NEW YORK

RIDER "A"

This conveyance is subject to that certain mortgage made by Zee Jay Realty Co. to Roosevelt Savings Bank dated May 7, 1987 in the original principal amount of $499,999.00, recorded June 9, 1987 in the New York City Registers Office at Reel 2036, Page 1547 which mortgage has been reduced to the present principal balance of $457,841.74 plus interest, and which mortgage is a valid and existing first mortgage lien of record, and which mortgage has been assigned to National Westminster Bank USA by assignment to be recorded simultaneously herewith, and which mortgage is hereby assumed by Corzo Maintenance Co., Inc., the party of the second part, which party of the second part does hereby assume and agree to pay pursuant to the terms thereof.

SCHEDULE A

REEL 2566 PAGE 1239

ALL that certain plot, piece, or parcel of land, with the buildings and improvements thereon erected, situate, lying and being in the Borough of Brooklyn, County of Kings, City and State of New York, more particularly bounded and described as follows:

As shown on Map entitled "Map of the Estate of Henry Hilton deceased, situated in the 17th Ward of the Borough of Brooklyn, City of New York" surveyed 12/1919 by Homer L. Bartlett, C.S. and filed 3/25/1920 in the Office of the Register of the County of Kings and known as and by the lot numbers 73, 74, 75, 76, 84, 85, 86, 87, 88, and 89 and parts of 77, 78, 79, 80, 81, 82 and 83, and more particularly bounded and described as follows:

BEGINNING at a point on the Southwesterly side of Banker Street distant 405 feet Southeasterly from the corner formed by the intersection of the Southwesterly side of Banker Street with the Southeasterly side of Messerole Avenue;

RUNNING THENCE Southeasterly along the Southwesterly side of Banker Street, 173 feet 9 inches to the Westerly side of Wythe Avenue;

THENCE Southerly along the Westerly side of Wythe Avenue at an interior angle of 117 degrees 15 minutes 03 seconds with the preceding course 162 feet 11¼ inches to the Northerly side of North 15th Street;

THENCE Westerly along the Northerly side of North 15th Street at an angle 90 degrees with the preceding course 98 feet 5 3/4 inchs to the Northeasterly side of Gem Street;

THENCE Northwesterly along the Northeasterly side of Gem Street at an interior angle of 152 degrees 44 minutes 57 seconds with the preceding course 160 feet 8 1/8 inches;

THENCE Northeasterly and at right angles to the Northeasterly side of Gem Street 190 feet 0 inches to the point or place of BEGINNING.

Premises: 190 Banker Street AKA 2/18 Wythe Avenue, 39/47 North 15th Street, 10/14 Gem Street, Brooklyn, New York.

For conveyancing only, if intended to be conveyed. { Together with all right, title and interest of, in and to any streets and roads abutting the above described premises, to the center line thereof

TR1 2675

Sec 9

Block 2615

Lot 25

Prem's 190 Banker Street, et al.

Bklyn, NY

Recorded by

Tri-State Land Examiners Co. Inc.
132 Nassau Street - Suite 519
New York, New York 10038
(212) 606-4180

REEL 2566 PAGE 1241

STATE OF NEW YORK, COUNTY OF ~~Nassau~~ Suffolk ss:

On the 25th day of May 1990, before me personally came Zvi Berger

to me known to be the individual described in and who executed the foregoing instrument, and acknowledged that he executed the same as a partner of Zee-Jay Realty Co the partnership which executed the foregoing instrument and he stated that he had the authority of all the partners to do same.

PAULETTE ZUK
NOTARY PUBLIC, State of New York
No. 4850400
Qualified in Nassau County
Commission Expires January 30, 19 92

STATE OF NEW YORK, COUNTY OF Nassau ss:

On the 25th day of May 19 90 before me personally came Zvi Berger

to me known, who, being by me duly sworn, did depose and say that he resides at No. 2161 81st St. Bklyn. New York; that he is ~~the~~ a Partner of Zee-Jay Realty Co.

, the corporation described in and which executed the foregoing instrument; that he knows the seal of said corporation; that the seal affixed to said instrument is such corporate seal; that it was so affixed by order of the board of directors of said corporation, and that he signed h name thereto by like order.

PAULETTE ZUK
NOTARY PUBLIC, State of New York
No. 4850400
Qualified in Nassau County
Commission Expires January 30, 19 92

Bargain and Sale Deed

WITH COVENANT AGAINST GRANTOR'S ACTS

TITLE NO. TRI-2625

Zee-Jay Realty, Co.

TO

Corzo Maintenance Co. Inc.

028337

Dec 9
Block 2615
Lot 25
Prev: 19 Partial etal
Deed Liber

RECORDED BY

LOC. VER. BY ADDRESS

STANDARD FORM OF NEW YORK BOARD OF TITLE UNDERWRITERS
Distributed by
SECURITY TITLE AND GUARANTY COMPANY
CHARTERED 1928 IN NEW YORK

STATE OF NEW YORK, COUNTY OF ss:

On the day of 19, before me personally came

to me known to be the individual described in and who executed the foregoing instrument, and acknowledged that executed the same.

STATE OF NEW YORK, COUNTY OF Nassau ss:

On the 25th day of May 1990, before me personally came Gloria Lema

~~the subscribing witness to the foregoing instrument, with whom I am personally acquainted, who, being by me duly sworn, did depose and say that he resides at No.~~

that he knows

to be the individual ~~described in and who executed the foregoing instrument~~; that he said subscribing witness, was present and saw execute the same; and that he said witness, ~~at the same time subscribed h name as witness thereto.~~

to me known, who, being by me duly sworn, did depose and say that she resides at 78 Rutfield St. Hamden, N.Y.

that she is President of Corzo Maintenance Co. Inc. the corporation described in and which executed the foregoing instrument; that she knows the seal of said corporation; that the seal affixed to said instrument is such corporate seal; that it was

~~SECTION 9~~
~~BLOCK 2615~~
~~LOT 25~~
COUNTY OR TOWN Kings

so affixed by order of the board of directors of said corporation, and that he signed h name thereto by like order.

PAULETTE ZUK
NOTARY PUBLIC, State of New York
No. 4850400
Qualified in Nassau County
Commission Expires January 30, 19 92

RETURN BY MAIL TO:

Richard Heller, Esq.
305 Broadway
N.Y., N.Y.

Zip No. 10007

Title Land Examiners Co. Inc.
132 Nassau Street - Suite
New York, New York
(212) 608-4180

RESERVE THIS SPACE FOR USE OF RECORDING OFFICE

15548
REC. $ 2,400
REAL ESTATE TRANSFER TAX
JUN - 7 1990
KINGS COUNTY

RECORDED IN KINGS COUNTY
OFFICE OF THE CITY REGISTER
1990 JUN -7 P 2:27

06-07-90 RECD
06-07-90 CHARGE
06-07-90 DATE
06-07-90 RECD
06-07-90 CHARGE
06-07-90 DATE
$23.00 TRANS
$17.00 REC
$23.00 TRANS
$17.00 REC

Mimi Raygorodetsky

Senior Associate
Environmental Engineering

16 years in the industry

Ms. Raygorodetsky sources and directs large, complex environmental remediation and redevelopment projects from the earliest stages of pre-development diligence, through the remediation/construction phase, to long-term operation and monitoring of remedial systems and engineering controls. She has a comprehensive understanding of federal, state and local regulatory programs and she uses this expertise to guide her clients through a preliminary cost benefit analysis to select the right program(s) given the clients' legal obligations, development desires and risk tolerance. She is particularly strong at integrating the requirements of selected programs and client development needs to develop and design targeted and streamlined diligence programs and remediation strategies. Ms. Raygorodetsky is also highly skilled in integrating remediation with construction on large urban waterfront projects, which tend to more complex than landside projects.

Selected Projects

- 25 Kent Avenue, Due Diligence for Purchase of a Brownfields Location, Brooklyn, NY
- Ferry Point Waterfront Park, Redevelopment of a Former Landfill into a Park, Bronx, NY
- Battery Maritime Building (10 South Street), Phase I ESA, New York, NY
- Residential Development at 351-357 Broadway, Phase 1 ESA, New York, NY
- 450 Union Street, Phase I and Phase II Remediation (NYS DEC Brownfield Cleanup Program), New York, NY
- Echo Bay Center, NYS DEC Brownfield Cleanup Program, New York, NY
- 420 Kent Avenue, NYS DEC Brownfield Cleanup Program, Brooklyn, NY
- 416 Kent Avenue, NYS DEC Brownfield Cleanup Program, Brooklyn, NY
- 264 Fifth Avenue, Phase I ESA, New York, NY
- 262 Fifth Avenue, Phase I ESA, New York, NY
- ABC Blocks 25-27 (Mixed-Use Properties), Brownfield Cleanup Program, Long Island City, NY
- Residences at 100 Barrow Street, Phase I ESA, New York, NY
- Residences at 22-12 Jackson Avenue, Due Diligence for Building Sale, Long Island City, NY
- Residences at 2253-2255 Broadway, Phase I and Phase II Services, New York, NY
- Prince Point, Phase I ESA, Staten Island, NY
- 787 Eleventh Avenue (Office Building Renovation), Phase I UST Closure, New York, NY
- 218 Front Street/98 Gold Street, Planning and Brownfield Consulting, Brooklyn, NY

Education

B.A., Biology and Spanish Literature
Colby College

Affiliations

Committee Member – New York Building Congress, Council of Industry Women

Founding Member and Current President – New York City Brownfield Partnership

Committee Member – NYC Office of Environmental Remediation Technical Task Force

- Mark JCH of Bensonhurst, Phase I and HazMat Renovation, Brooklyn, NY
- 39 West 23rd Street, E-Designation Brownfield, New York, NY
- 250 Water Street, Phase I and Phase II Property Transaction, New York, NY
- 27-19 44th Drive, Residential Redevelopment, Long Island City, NY
- 515 West 42nd Street, E-Designation, New York, NY
- 310 Meserole Street, Due Diligence Property Purchase, Brooklyn, NY
- Former Georgetown Heating Plant, HazMat and Phase I ESA, Washington D.C.
- 80-110 Flatbush Avenue, Brooklyn, NY
- 132 East 23rd Street, New York, NY
- 846 Sixth Avenue, New York, NY
- Greenpoint Landing, Remediation/Redevelopment, Brooklyn, NY
- 711 Eleventh Avenue, Due Diligence/Owner's Representative, New York, NY
- Brooklyn Bridge Park, Pier 1, Waste Characterization and Remediation, Brooklyn, NY
- Post-Hurricane Sandy Mold Remediation, Various Private Homes, Far Rockaway, NY
- Brooklyn Bridge Park, One John Street Development, Pre-Construction Due Diligence and Construction Administration, Brooklyn, NY
- 7 West 21st Street, Brownfields Remediation, New York, NY
- 546 West 44th Street, Brownfields Remediation, New York, NY
- Post-Hurricane Sandy Mold Remediation, Various Private Homes, Nassau and Suffolk Counties, Long Island, NY
- 55 West 17th Street, Brownfield Site Support, New York, NY
- Pratt Institute, 550 Myrtle Avenue Renovations, Environmental Remediation, Brooklyn, NY
- 42-02 Crescent Street Redevelopment, Phase I and II Environmental, Long Island City, NY
- IAC Building (555 West 18th Street), New York, NY
- Retirement Communities on100-acre Parcels in ME, NJ, MA, CT, and NJ
- 363-365 Bond Street/400 Carroll Street, Brooklyn, NY
- 160 East 22nd Street, New York, NY
- 110 Third Avenue, New York, NY
- Lycee Francais (East 76th Street & York Avenue), New York, NY
- Winchester Arms Munitions Factory, New Haven, CT

Gregory C. Wyka, PG, LEED AP

Project Geologist
Environmental Engineering

9 years in the industry

Mr. Wyka is a geologist with experience in regulatory government, brownfield development, and environmental liability consulting. His expertise includes site characterization, remedial investigation, waste characterization, conceptual site modeling, remedial design and implementation, construction management, GIS, and sustainability. Mr. Wyka's abilities integrate remediation with property redevelopment and he provides technical, regulatory, logistical, and risk management guidance to clients, including developers, owners, and environmental attorneys. He provides direct assistance for clients on construction and remediation projects in the New York State Inactive Hazardous Waste Disposal Site Program, New York State Spill Response Program, New York State Brownfield Cleanup Program, New York City E-Designation Program and New York City Voluntary Cleanup Program.

Selected Projects

Greenpoint Landing Waterfront Residential Development, Phase I ESAs, remedial investigations, waste characterizations, remedial action work plans, remedial action implementation, construction management, e-designation management and closure, and agency coordination, Brooklyn, NY

Brownfield Cleanup Program, remedial Investigations and agency coordination, ABC site, Long Island City, NY

Brownfield Cleanup Program, remedial investigations and agency coordination, City DPW Yard, New Rochelle, NY

160 Leroy Street, Phase I ESA, remedial investigations, waste characterizations, remedial action work plans, remedial action implementation, construction management, e-designation management, and agency/client coordination, New York, NY

2409 Jerome Avenue, phase I ESA, phase II ESI, remedial investigation, open spill management, and agency/client coordination, Bronx, NY

685 First Avenue, New York, NY – Waste characterization, construction management, and agency coordination, Bronx, NY

60 West Street, remedial investigation, waste characterization, remedial action work plan, and e-designation management, Brooklyn, NY

27-19 44th Drive, construction management and agency coordination, Long Island City, NY

82 King Street, e-designation management, New York, NY

515 West 42nd Street, e-designation management, New York, NY

421 Kent Avenue, remedial investigations, waste characterizations, remedial action work plans, remedial action implementation, construction management, e-designation management, and agency/client coordination, Brooklyn, NY

Education

B.A., Geology, Chemistry and Environmental Studies
Bowdoin College

Professional Registrations

Professional Geologist (PG) in NY

LEED AP Neighborhood Development

40 Hour OSHA HAZWOPER

10 Hour OSHA Construction Safety

8 Hour OSHA Site Supervisor

CPR and First Aid Certified

Affiliations

New York State Council of Professional Geologists (NYSCPG)

Urban Green Council

New York City Brownfield Partnership

LANGAN

Brooklyn Bridge Park, Pierhouse, construction management and agency/client coordination, Brooklyn, NY
550 Myrtle Avenue, construction management, e-designation management and closure, Brooklyn, NY
310 Meserole Street, Phase I ESA, Brooklyn, NY
13-17 Laight Street, Phase I ESA, New York, NY
460 Mother Gaston Boulevard, Phase I ESA, Brooklyn, NY
25 Kent Avenue, Phase I ESA, Brooklyn, NY
1110 Oak Point Avenue, Phase I ESA, Bronx, NY
859-863 Lexington Avenue, Phase I ESA, New York, NY
49 East 21st Street, Phase I ESA, New York, NY
1552-1560 Broadway, Phase I ESA, New York, NY
287-291 East Houston Street, Phase I ESA, New York, NY
205 Water Street, construction oversight and management, tank closure, e-designation management and closure, Brooklyn, NY
29-01 Borden Avenue, remedial investigation and petroleum spill closure, Long Island City, NY
29-10 Hunters Point Avenue, remedial investigation and tank closure, Long Island City, NY
30-27 Greenpoint Avenue, remedial investigation and petroleum spill closure, Long Island City, NY –
55 Water Street, emergency petroleum spill closure (Tropical Storm Sandy), New York, NY
489 Great Neck Road, remedial investigation and remedial design, Great Neck, NY
505 West 27th Street, remedial investigation and e-designation management, New York, NY
144 East 201st Street, Phase I ESA, remedial investigation, construction oversight, and e-designation management, Bronx, NY
Big River Study Area (Superfund), remedial investigation, Old Lead Belt, Park Hills and Desloge, MO
Berry's Creek Study Area (Superfund Site), remedial investigation, Bergen County, NJ
Everglades Restoration Project, remedial investigation, Clewiston, FL
Marble River Wind Farm, wetland delineation, Ellenburg, NY

Shana Holberton

Senior Staff Scientist
Environmental Engineering

7 years in the industry

Ms. Holberton is an environmental scientist with a diverse background which includes experience both managing and regulating environmental projects located in the New York Metropolitan and San Francisco Bay areas. As a consultant, she has managed numerous site assessments/ investigations and remedial programs at residential, commercial, and industrial properties. Ms. Holberton has implemented, reviewed, and drafted budgets, proposals, and invoices for Phase I environmental site assessments, Phase II site investigations, vapor intrusion studies, and comprehensive remedial projects. She has provided oversight for site remediation activities that included the design of waste characterization studies to determine appropriate solid waste disposal facilities, the excavation and transport of native and contaminated on-site soil, soil and groundwater treatment, the decommissioning of groundwater monitoring wells, the removal/closure of buried tanks, and the installation of engineering controls. Ms. Holberton has prepared detailed reports for both private clients and government agencies and provided guidance to clients on environmental issues and possible resolutions based on careful consideration of investigation results, applicable cleanup criteria, and proposed development plans. She has also served as the lead on business development programs including RFP bid submissions.

As a regulator for the New York City Mayor's Office of Environmental Remediation (OER), Ms. Holberton managed over 100 New York City development projects simultaneously. As OER's Chief of Contracts she also managed the selection of on-call contractors, the issuance of RFPs, and the review of bid submissions and technical documents. In addition, she served as OER's Chief of Hazardous Waste Management, overseeing the office's hazardous waste fee waiver program through ongoing coordination with the NYSDEC. While at OER, Ms. Holberton worked directly with OER's director to develop and advance initiatives which supported the mayor's goals, to include programs which supported affordable housing development as well as the design and management of a pilot program to bring clean soil to community gardens from sites remediated under OER's oversight.

Selected Projects

OER/GreenThumb/Brooklyn College Community Garden Pilot Program, Clean Soil Study for Community Gardens, Brooklyn, NY

Domino Sugar Factory Development (Hazardous Materials RIWPs, RIRs, and RAWPs; Air Quality and Noise RAPs; remediation oversight; NYCDOT, NYCDCP, NYCDPR, NYCHPD, and NYSDEC coordination), Brooklyn, NY

Hudson Yards Redevelopment, Phase I Eastern Yard (Air Quality and Noise RAPs; remediation oversight), New York, NY

Education

B.A., Environmental Science
Mills College

Professional Registration

29 CFR 1910.120 40-hour HAZWOPER

29 CFR 1910.120 8-hour HAZWOPER Annual Refresher

29 CFR 1926 10-hour Construction Safety and Health

Affiliations

New York City Brownfield Partnership – Committee Member

LANGAN

Seaside Park and Community Arts Center (Hazardous Materials RIWP, RIR, and RAP; remediation oversight), Brooklyn, NY

”Edge” Condominium Tower and Waterfront Esplanade (Hazardous Materials RIWP, RIR, and RAWP; Noise Monitoring and RAP; NYCDOT and NYCDPR coordination; remediation oversight), Brooklyn, NY

Flushing Commons Phase I (Hazardous Materials RIWP, RIR, and RAWP; Air Quality and Noise RAP; remediation oversight), Flushing, NY

843 Lexington Avenue (Hazardous Materials RIWP, RIR, and RAWP; noise monitoring report; NYSDEC interaction), Brooklyn, NY

52-01 Queens Boulevard (Hazardous Materials RIR and RAWP; performed remedial oversight), Sunnyside, NY

Confidential Proposed NYCSCA Pre-K Development Site (Excavation Materials Management Plan, Health and Safety Plan, and waste characterization sampling), Brooklyn, NY

60-01 Northern Boulevard (NYSDEC-approved investigative work plan, interim remedial work plan), Woodside, NY

Confidential Development Site (Phase I ESA, Phase II ESI, and underground storage tank removal), Brooklyn, NY

Confidential Site (Phase I ESA and vapor intrusion study), Brooklyn, NY

Inlet Assemblage
30 Gem Street
Brooklyn, NY 11222

Inquiry Number: 5106013.2s
November 15, 2017

The EDR Radius Map™ Report with GeoCheck®

6 Armstrong Road, 4th floor
Shelton, CT 06484
Toll Free: 800.352.0050
www.edrnet.com

TABLE OF CONTENTS

SECTION	PAGE
Executive Summary	ES1
Overview Map	2
Detail Map	3
Map Findings Summary	4
Map Findings	8
Orphan Summary	1091
Government Records Searched/Data Currency Tracking	GR-1

GEOCHECK ADDENDUM

Physical Setting Source Addendum	A-1
Physical Setting Source Summary	A-2
Physical Setting Source Map	A-7
Physical Setting Source Map Findings	A-8
Physical Setting Source Records Searched	PSGR-1

Thank you for your business.
Please contact EDR at 1-800-352-0050
with any questions or comments.

Disclaimer - Copyright and Trademark Notice

This Report contains certain information obtained from a variety of public and other sources reasonably available to Environmental Data Resources, Inc. It cannot be concluded from this Report that coverage information for the target and surrounding properties does not exist from other sources. **NO WARRANTY EXPRESSED OR IMPLIED, IS MADE WHATSOEVER IN CONNECTION WITH THIS REPORT. ENVIRONMENTAL DATA RESOURCES, INC. SPECIFICALLY DISCLAIMS THE MAKING OF ANY SUCH WARRANTIES, INCLUDING WITHOUT LIMITATION, MERCHANTABILITY OR FITNESS FOR A PARTICULAR USE OR PURPOSE. ALL RISK IS ASSUMED BY THE USER. IN NO EVENT SHALL ENVIRONMENTAL DATA RESOURCES, INC. BE LIABLE TO ANYONE, WHETHER ARISING OUT OF ERRORS OR OMISSIONS, NEGLIGENCE, ACCIDENT OR ANY OTHER CAUSE, FOR ANY LOSS OF DAMAGE, INCLUDING, WITHOUT LIMITATION, SPECIAL, INCIDENTAL, CONSEQUENTIAL, OR EXEMPLARY DAMAGES. ANY LIABILITY ON THE PART OF ENVIRONMENTAL DATA RESOURCES, INC. IS STRICTLY LIMITED TO A REFUND OF THE AMOUNT PAID FOR THIS REPORT.** Purchaser accepts this Report "AS IS". Any analyses, estimates, ratings, environmental risk levels or risk codes provided in this Report are provided for illustrative purposes only, and are not intended to provide, nor should they be interpreted as providing any facts regarding, or prediction or forecast of, any environmental risk for any property. Only a Phase I Environmental Site Assessment performed by an environmental professional can provide information regarding the environmental risk for any property. Additionally, the information provided in this Report is not to be construed as legal advice.

Copyright 2017 by Environmental Data Resources, Inc. All rights reserved. Reproduction in any media or format, in whole or in part, of any report or map of Environmental Data Resources, Inc., or its affiliates, is prohibited without prior written permission.

EDR and its logos (including Sanborn and Sanborn Map) are trademarks of Environmental Data Resources, Inc. or its affiliates. All other trademarks used herein are the property of their respective owners.

EXECUTIVE SUMMARY

A search of available environmental records was conducted by Environmental Data Resources, Inc (EDR). The report was designed to assist parties seeking to meet the search requirements of EPA's Standards and Practices for All Appropriate Inquiries (40 CFR Part 312), the ASTM Standard Practice for Environmental Site Assessments (E 1527-13) or custom requirements developed for the evaluation of environmental risk associated with a parcel of real estate.

TARGET PROPERTY INFORMATION

ADDRESS

30 GEM STREET
BROOKLYN, NY 11222

COORDINATES

Latitude (North):	40.7248310 - 40˚ 43' 29.39''
Longitude (West):	73.9561700 - 73˚ 57' 22.21''
Universal Tranverse Mercator:	Zone 18
UTM X (Meters):	588154.9
UTM Y (Meters):	4508524.0
Elevation:	9 ft. above sea level

USGS TOPOGRAPHIC MAP ASSOCIATED WITH TARGET PROPERTY

Target Property Map:	5940597 BROOKLYN, NY
Version Date:	2013

AERIAL PHOTOGRAPHY IN THIS REPORT

Portions of Photo from:	20150522
Source:	USDA

MAPPED SITES SUMMARY

Target Property Address:
30 GEM STREET
BROOKLYN, NY 11222

Click on Map ID to see full detail.

MAP ID	SITE NAME	ADDRESS	DATABASE ACRONYMS	RELATIVE ELEVATION	DIST (ft. & mi.) DIRECTION
A1	GLASS IMPRESSIONS CO	202 BANKER ST	FINDS, ECHO		TP
A2	CORZO CONTRACTING CO	190 BANKER STREET	NY RGA LF		TP
A3	GLASS IMPRESSIONS CO	202 BANKER ST	US AIRS		TP
A4	CORZO CONTRACTING CO	190 BANKER STREET	NY SWF/LF, NY UST, NY AST		TP
A5	ACME SMOKED FISH	192-198 BANKER ST	FINDS		TP
A6	ACME SMOKED FISH CO	26-56 GEM ST	NY UST	Higher	1 ft.
B7	VANAGE SERVICE 3184	MESEROLE AVE & GEM S	NY Spills	Higher	37, 0.007, NNW
B8	VAULT VS3184	MESEROLE & GEM ST	NY Spills	Higher	37, 0.007, NNW
B9	VAULT 3184	SS MESEROL AVE & GEM	NY Spills	Higher	38, 0.007, NW
B10	VAULT VS3184	MESEROLE AVE/ GEM ST	NY Spills	Higher	38, 0.007, NW
B11	VS #3184	MESEROLE AVE/GEM ST	NY Spills	Higher	38, 0.007, NW
A12	VAULT #3533	15TH ST & GEM ST	NY Spills	Higher	47, 0.009, South
C13	MANHOLE # 62847	BANKER/NORMAND AVE	NY Spills	Higher	55, 0.010, ESE
C14	MANHOLE 641	BANKER ST/NORMAN AVE	NY Spills	Higher	55, 0.010, ESE
C15	TM 641	BANKER ST & NORMAN A	NY Spills	Higher	59, 0.011, ESE
C16	MANHOLE 64827	BANKER ST & NORMAN A	NY Spills	Higher	59, 0.011, ESE
C17	STRATFORD TOOL	152 BANKER ST	NY MANIFEST	Higher	96, 0.018, SE
D18	ARTHUR J EVERS CORP	221 BANKER ST	RCRA NonGen / NLR, FINDS, ECHO, NY MANIFEST	Higher	97, 0.018, NNE
D19	WH CHRISTIAN & SONS	211-217 BANKER ST	RCRA-SQG, NY LTANKS, NY UST, NY AST, ICIS, FINDS,...	Higher	98, 0.019, NE
D20	W.H. CHRISTIAN & SON	211 BANKER ST(22-28	NY DRYCLEANERS	Higher	98, 0.019, NE
A21	CON EDISON - MANHOLE	23 NORTH 15 TH ST /	RCRA-LQG, NY MANIFEST	Lower	104, 0.020, WSW
C22	MUSTANG BULK	150 BANKER ST	NY Spills	Higher	109, 0.021, SE
B23	8 MESEROLE AVE BUILD	8 MESEROLE AVE	RCRA-SQG, US AIRS, FINDS, ECHO, NY MANIFEST	Lower	115, 0.022, NW
B24	MANHOLE# 62580	18 FRANKLIN ST	NY Spills	Higher	140, 0.027, NW
B25	POLY CONVERTERS OF A	2 MESEROLE AVE	NY MANIFEST	Lower	154, 0.029, NW
B26	POLY CONVERTERS OF A	2 MESEROLE AVE	RCRA NonGen / NLR, FINDS, ECHO, NY MANIFEST	Lower	154, 0.029, NW
E27	MESEROLE AVENUE LLC	239 BANKER STREET	NY AST	Higher	155, 0.029, North
E28	COMMERCIAL	239 BANKER ST	NY Spills	Higher	155, 0.029, North
B29	W. H. CHRISTIAN & SO	22-28 FRANKLIN STREE	NY UST	Higher	179, 0.034, NW
B30	W. H. CHRISTIAN & SO	22-28 FRANKLIN STREE	NY AST	Higher	179, 0.034, NW
B31	WH CHRISTIAN & SONS	22-28 FRANKLIN ST	NY LTANKS, RCRA NonGen / NLR, ICIS, FINDS, ECHO,...	Higher	179, 0.034, NW
B32	MANHOLE #62581	MERSEROLE AVE/FRANKL	NY Spills	Lower	200, 0.038, NW
B33	FORMER RUBICK CONSTR	9 FRANKLIN ST.	NY UST	Lower	223, 0.042, WNW
F34	GASOLINE ALLEY NYC I	151 N 14TH ST	EDR Hist Auto	Higher	240, 0.045, South
B35	LOT 222,TAXBLOCK 259	7 FRANKLIN STREET	NY E DESIGNATION	Lower	245, 0.046, WNW
B36	CON EDISON - SERVICE	7 FRANKLIN ST	NJ MANIFEST	Lower	245, 0.046, WNW
B37	CON EDISON	7 FRANKLIN ST	NY MANIFEST	Lower	245, 0.046, WNW
B38	CON EDISON - SERVICE	7 FRANKLIN ST	RCRA-LQG	Lower	245, 0.046, WNW
B39	LOT 215,TAXBLOCK 259	11 FRANKLIN STREET	NY E DESIGNATION	Lower	256, 0.048, NW

MAPPED SITES SUMMARY

Target Property Address:
30 GEM STREET
BROOKLYN, NY 11222

Click on Map ID to see full detail.

MAP ID	SITE NAME	ADDRESS	DATABASE ACRONYMS	RELATIVE ELEVATION	DIST (ft. & mi.) DIRECTION
B40	PAT & DOMS BODY & FE	25 FRANKLIN ST	RCRA NonGen / NLR, FINDS, ECHO, NY MANIFEST	Higher	257, 0.049, NW
G41	CON EDISON	3 N 15TH ST	NY MANIFEST	Lower	264, 0.050, WNW
G42	V E 2 PLATING CO	7-11 N 15 ST	NY UST, RCRA NonGen / NLR, NY MANIFEST	Lower	264, 0.050, WNW
B43	LOT 210,TAXBLOCK 259	27 FRANKLIN STREET	NY E DESIGNATION	Higher	277, 0.052, NW
B44	MANHOLE #5761	QUA STREET & FRANKLY	NY Spills	Higher	281, 0.053, NNW
H45	BROOKLYN WATER MAINT	22 NORTH 15TH STREET	NY TANKS, NY Spills	Higher	285, 0.054, WSW
H46	NYCDEP - BROOKLYN WA	22 N 15TH ST	RCRA NonGen / NLR, NJ MANIFEST, NY MANIFEST	Higher	285, 0.054, WSW
G47	MANHOLE #4347	FRANKLIN ST & N 15TH	NY Spills	Lower	288, 0.055, WNW
G48	FRANKLIN AVE	BETWEEN N14TH & N15T	NY Spills	Higher	332, 0.063, West
I49	W H CHRISTIAN & SONS	31 FRANKLIN ST	EDR Hist Auto	Higher	335, 0.063, NNW
I50	W. H. CHRISTIAN & SO	31 FRANKLIN ST	NY UST	Higher	335, 0.063, NNW
I51	WH CHRISTIAN & SONS	31 FRANKLIN ST	NY LTANKS	Higher	335, 0.063, NNW
I52	W H CHRISTIAN & SONS	31 FRANKLIN ST	RCRA NonGen / NLR, FINDS, ECHO	Higher	335, 0.063, NNW
J53	FRONT OF WAREHOUSE	94 BANKER ST	NY Spills	Higher	357, 0.068, SSE
J54	NASH METALWARE CO, I	1 NASSAU AVENUE	NY LTANKS, NY UST, NY CBS	Higher	357, 0.068, SSE
J55	NASHMATEL WARE	1 NASSAU AVE	RCRA NonGen / NLR, US AIRS, FINDS, ECHO, NY...	Higher	357, 0.068, SSE
J56	NASH METALWARE CO.	1 NASSAU AVE.	NY CBS AST	Higher	357, 0.068, SSE
I57	LOT 13,TAXBLOCK 2589	93 QUAY STREET	NY E DESIGNATION	Higher	367, 0.070, NW
F58	VAULT V-2803	42 WHYTHE AVE	NY Spills	Higher	375, 0.071, SSW
I59	VAULT 5778	QUAY ST	NY Spills	Higher	378, 0.072, NW
H60	TM 625 -	N. 14TH ST & KENT AV	NY Spills	Higher	415, 0.079, WSW
H61	MANHOLE #TM 625	N 14TH ST AND KEMT A	NY Spills	Higher	415, 0.079, WSW
H62	MANHOLE 4354	KENT AVE/N 14TH ST	NY Spills	Higher	415, 0.079, WSW
H63	SPILL NUMBER 9808899	KENT AV/NORTH 14TH S	NY Spills	Higher	415, 0.079, WSW
H64	MANHOLE 4354	KENT AV & 14TH ST	NY Spills	Higher	415, 0.079, WSW
H65	CON ED PIPELINE NO.	NORTH 14TH/FRANKLIN	NY Spills	Higher	415, 0.079, WSW
I66	S & B CAAMANO	54 FRANKLIN ST	NY UST	Higher	418, 0.079, NNW
H67	MAN HOLE 4348	FRANKLIN ST AND NORT	NY Spills	Higher	432, 0.082, WSW
H68	N14TH ST/N15TH/FRANK	N14TH ST/N15TH/FRANK	NY Spills	Higher	436, 0.083, WSW
G69	LOT 100,TAXBLOCK 259	1 FRANKLIN STREET	NY E DESIGNATION	Lower	468, 0.089, WNW
K70	CON EDISON - VAULT S	115 BANKER ST	NY MANIFEST	Higher	471, 0.089, SE
K71	LAFAYETTE GRINDING C	115 BANKER ST	RCRA NonGen / NLR, FINDS, ECHO	Higher	471, 0.089, SE
H72	ALBEST METAL STAMPIN	1 KENT AVE	NY MANIFEST	Higher	477, 0.090, SW
L73	CON EDISON	90 QUAY ST	NY MANIFEST	Lower	484, 0.092, NW
L74	CON EDISON	90 QUAY ST	NY MANIFEST	Lower	484, 0.092, NW
L75	NYC TRANSIT - STORAG	90 QUAY ST	RCRA-SQG, NY MANIFEST, NJ MANIFEST	Lower	484, 0.092, NW
L76	CON EDISON	90 QUAY ST	RCRA NonGen / NLR	Lower	484, 0.092, NW
L77	CON EDISON - MANHOLE	90 QUAY ST AND WEST	RCRA-LQG, NY MANIFEST	Lower	484, 0.092, NW
L78	CON EDISON	90 QUAY ST	RCRA NonGen / NLR, FINDS, ECHO	Lower	484, 0.092, NW

MAPPED SITES SUMMARY

Target Property Address:
30 GEM STREET
BROOKLYN, NY 11222

Click on Map ID to see full detail.

MAP ID	SITE NAME	ADDRESS	DATABASE ACRONYMS	RELATIVE ELEVATION	DIST (ft. & mi.) DIRECTION
L79	CON EDISON	90 QUAY ST	RCRA NonGen / NLR	Lower	484, 0.092, NW
F80	CORNER OF BROADWAY &	NEAR 41 WYTHE AVE	NY Spills	Higher	484, 0.092, South
J81	REGENT CONTROL CORP	4-6 BERRY ST	RCRA NonGen / NLR, FINDS, ECHO, NY MANIFEST	Higher	498, 0.094, SSE
82	C H LEIBFRIED MFG CO	95-101 GUERNSEY ST	RCRA NonGen / NLR, FINDS, ECHO	Higher	505, 0.096, East
K83	CON EDISON	35 DOBBIN ST	RCRA NonGen / NLR, FINDS, ECHO	Higher	528, 0.100, SE
K84	CON EDISON	35 DOBBIN ST	NJ MANIFEST	Higher	528, 0.100, SE
K85	CON EDISON	35 DOBBIN ST	NY MANIFEST	Higher	528, 0.100, SE
M86	FORMER F&S CENTRAL M	103 NORTH 13TH STREE	NY BROWNFIELDS	Higher	532, 0.101, South
M87	F&S CENTRAL	103 NORTH 13TH STREE	NY AST	Higher	532, 0.101, South
N88	MANHOLE #64088	GUERNSEY ST/MESEROLE	NY Spills	Higher	540, 0.102, NE
M89	WYTHE AVE & N 13TH S	WYTHE AVE & N 13TH S	NY Spills	Higher	547, 0.104, SSW
M90	FALSE ALARM LTD	168 N. 14TH ST/ 93-1	NY Spills	Higher	548, 0.104, SSW
M91	168 NORTH 14TH STREE	168 NORTH 14TH STREE	NY UST	Higher	548, 0.104, SSW
M92	CON EDISON EXCAVATIO	105 NORTH 13TH STREE	NY Spills	Higher	549, 0.104, South
M93	F & S CENTRAL MANUFA	105 N 13TH ST	NJ MANIFEST	Higher	549, 0.104, South
M94	F & S CENTRAL MANUFA	105 N 13TH ST	RCRA-LQG, FINDS, ECHO	Higher	549, 0.104, South
M95	NYSDEC BCP SITE- C22	105 NORTH 13TH STREE	NY Spills, NY MANIFEST	Higher	549, 0.104, South
L96	CON EDISON	QUAY ST & WEST ST	NY MANIFEST	Lower	550, 0.104, NW
L97	CON EDISON	QUAY ST & WEST ST	RCRA NonGen / NLR	Lower	550, 0.104, NW
L98	CON EDISON	QUAY ST & WEST ST	RCRA NonGen / NLR, NJ MANIFEST, NY MANIFEST	Lower	550, 0.104, NW
L99	MANHOLE	WEST ST AND QUAY ST	NY Spills	Lower	550, 0.104, NW
L100	VAULT 5803	QUAY ST/WEST ST	NY Spills	Lower	551, 0.104, NW
L101	VS 5761	QUAY ST/ E OF WEST S	NY Spills	Lower	551, 0.104, NW
M102	CON EDISON	109 NORTH 13 ST	NY MANIFEST	Higher	553, 0.105, South
I103	LOT 5,TAXBLOCK 2589	64 CALYER STREET	NY E DESIGNATION	Higher	580, 0.110, NW
O104	CON EDISON - VAULT 4	75 N 13TH ST	NY MANIFEST	Higher	596, 0.113, SSW
O105	CITY METAL SMELTING	61 N 13TH ST	RCRA NonGen / NLR, FINDS, ECHO	Higher	596, 0.113, SSW
O106	CITY METAL SMELTING	61 N. 13TH ST.	SEMS-ARCHIVE, LEAD SMELTERS	Higher	596, 0.113, SSW
107	RAMOS RESIDENCE	84 FRANKLIN ST	NY Spills	Higher	605, 0.115, NNW
P108	CON EDISON	128 GUERNSEY ST	RCRA NonGen / NLR, FINDS, ECHO	Higher	606, 0.115, ENE
P109	CON EDISON	128 GUERNSEY ST	NY MANIFEST	Higher	606, 0.115, ENE
P110	CON EDISON	128 GUERNSEY ST	NJ MANIFEST	Higher	606, 0.115, ENE
J111	I M & N PATTI	8 BERRY ST	NJ MANIFEST	Higher	616, 0.117, SSE
J112	I M & N PATTI	8 BERRY ST	RCRA NonGen / NLR, NY MANIFEST	Higher	616, 0.117, SSE
M113	CONSTRUCTION SITE	94 NORTH 13TH ST	NY Spills	Higher	623, 0.118, SSW
M114	MANHATTAN POLY BAG C	94 N 13TH ST	RCRA NonGen / NLR, NY MANIFEST	Higher	623, 0.118, SSW
M115	94 N. 13TH STREET	94 N. 13TH STREET	NY BROWNFIELDS, NY Spills	Higher	623, 0.118, SSW
116	CON EDISON - MANHOLE	138 CALYER ST	NY MANIFEST	Higher	627, 0.119, NNE
Q117	VAULT#4146	NORTH 13TH/ KENT AVE	NY Spills	Higher	632, 0.120, SW

MAPPED SITES SUMMARY

Target Property Address:
30 GEM STREET
BROOKLYN, NY 11222

Click on Map ID to see full detail.

MAP ID	SITE NAME	ADDRESS	DATABASE ACRONYMS	RELATIVE ELEVATION	DIST (ft. & mi.) DIRECTION
Q118	CON EDISON - VAULT 4	13 ST & KENT AVE	RCRA NonGen / NLR, NY MANIFEST	Higher	636, 0.120, SW
Q119	VAULT NUMBER 4154	NORTH 13TH STREET AN	NY Spills	Higher	636, 0.120, SW
Q120	NORTH 13TH ST & KENT	NORTH 13TH ST & KENT	NY Spills	Higher	636, 0.120, SW
R121	CON EDISON	77-79 CALYER ST & WE	RCRA NonGen / NLR, FINDS, ECHO	Higher	637, 0.121, NNW
R122	CON EDISON	77-79 CALYER ST & WE	NJ MANIFEST	Higher	637, 0.121, NNW
R123	CON EDISON	77-79 CALYER ST & WE	NY MANIFEST	Higher	637, 0.121, NNW
O124	FORMER SUNBELT EQUIP	25 KENT AVENUE	NY BROWNFIELDS	Higher	644, 0.122, SW
L125	CONSOLIDATED FREIGHT	11 WEST STREET	NY LTANKS, NY UST, NY AST, NY BROWNFIELDS, NY...	Higher	646, 0.122, NW
L126	LAB RESULTS	11 WEST ST	NY Spills	Higher	646, 0.122, NW
L127	CONSOLIDATED FREIGHT	11 WEST ST	RCRA NonGen / NLR, FINDS, ECHO, NY MANIFEST	Higher	646, 0.122, NW
L128	CON EDISON - VS 5778	40-49 QUAY ST.	RCRA NonGen / NLR, NY MANIFEST	Lower	647, 0.123, WNW
L129	MERCO WHOLESALE CO	40-96 QUAY STREET	NY Spills	Lower	647, 0.123, WNW
L130	QUAY STREET SHOP	40-96 QUAY STREET	NY UST	Lower	647, 0.123, WNW
L131	LOT 1,TAXBLOCK 2590	40 QUAY STREET	NY E DESIGNATION	Lower	647, 0.123, WNW
N132	CON ED	80 MESEROLE AV	NY MANIFEST	Higher	652, 0.123, NE
N133	NYC DEPT OF EDUCATIO	75 MESEROLE AVE	RCRA-SQG, NY MANIFEST	Higher	673, 0.127, NE
N134	PUBLIC SCHOOL 31 (OL	75 MESEROLE AVE	NY AST	Higher	673, 0.127, NE
K135	JOHN ORAVECZ CHILD C	25 NASSAU AVE	NY AST	Higher	682, 0.129, SE
R136	CON EDISON - MANHOLE	26 WEST ST	NY MANIFEST	Higher	687, 0.130, NW
K137	33 NASSAU AVENUE	33 NASSAU AVENUE	NY AST	Higher	687, 0.130, SE
O138	CON EDISON	55 WYTHE AVE	NY MANIFEST	Higher	714, 0.135, SSW
O139	CON EDISON	55 WYTHE AVE	RCRA NonGen / NLR	Higher	714, 0.135, SSW
Q140	19 KENT ACQUISITION	19 KENT AVE	RCRA NonGen / NLR, FINDS, ECHO	Higher	727, 0.138, SW
Q141	19 KENT ACQUISITION	19 KENT AVE	NY E DESIGNATION, NY MANIFEST	Higher	727, 0.138, SW
N142	1031 LORIMER ST	1031 LORIMER STREET	NY AST	Higher	732, 0.139, NE
M143	WYTHE AVE. (BERRY ST	WYTHE AVE., BERRY ST	EDR MGP	Higher	743, 0.141, South
P144	CON EDISON SERVICE B	1003 LORIMER ST	RCRA NonGen / NLR, NY MANIFEST	Higher	751, 0.142, ENE
M145	STANDARD WHITE METAL	121 N 12 ST	NY UST	Higher	777, 0.147, South
Q146	BUG, WILLIAMSBURG WO	KENT AVENUE, NORTH 1	NY HSWDS	Higher	780, 0.148, SW
O147	CON EDISON	65 WYTHE ST	NY MANIFEST	Higher	786, 0.149, SSW
O148	CON EDISON	65 WYTHE ST	RCRA NonGen / NLR, FINDS, ECHO	Higher	786, 0.149, SSW
O149	CON EDISON	65 WYTHE ST	NJ MANIFEST	Higher	786, 0.149, SSW
R150	64 OAK ST	64 OAK ST	NY UST	Higher	803, 0.152, NNW
S151	C & J COLLISION SERV	74 GUERNSEY ST	RCRA NonGen / NLR, NY MANIFEST	Higher	805, 0.152, ESE
O152	SYLVAN EQUIPMENT	91 NORTH 12TH ST	NY LTANKS, NY Spills	Higher	806, 0.153, SSW
O153	NATIONS RENT	91 N 12TH ST	RCRA NonGen / NLR, FINDS, ECHO, NY MANIFEST	Higher	806, 0.153, SSW
O154	BLAST OFF SERVICES I	91 N 12TH ST 1ST FLO	RCRA NonGen / NLR, FINDS, ECHO, NY MANIFEST	Higher	806, 0.153, SSW
O155	NATIONS RENT	91 N 12TH ST	RCRA NonGen / NLR, NY MANIFEST	Higher	806, 0.153, SSW
O156	NATIONS RENT	91 NORTH 12TH STREET	NY UST, NY AST	Higher	806, 0.153, SSW

MAPPED SITES SUMMARY

Target Property Address:
30 GEM STREET
BROOKLYN, NY 11222

Click on Map ID to see full detail.

MAP ID	SITE NAME	ADDRESS	DATABASE ACRONYMS	RELATIVE ELEVATION	DIST (ft. & mi.) DIRECTION
O157	NYC DEP	12TH ST & WYTHE AVE	NY MANIFEST	Higher	808, 0.153, SSW
O158	CON EDISON MANHOLE:	N 12TH ST & WYTHE AV	RCRA NonGen / NLR, NY MANIFEST	Higher	808, 0.153, SSW
O159	CON EDISON	74 WYTHE AVE BROOKLY	NY Spills, NY MANIFEST	Higher	810, 0.153, SSW
O160	CON ED - MH 64822	WYTHE AVE 74 S/O ROD	RCRA NonGen / NLR, NY MANIFEST	Higher	810, 0.153, SSW
T161	1066 LORIMER ST	1066 LORIMER ST	NY AST	Higher	841, 0.159, NE
Q162	WILLIAMSBURG WORKS	KENT AVE & 12TH STRE	NY VCP	Higher	870, 0.165, SW
Q163	CON EDISON - TRANSFO	KENT AVENUE AND N. 1	RCRA-LQG, NY MANIFEST, NJ MANIFEST	Higher	870, 0.165, SW
Q164	CON EDISON	N 12TH ST & KENT AVE	RCRA NonGen / NLR, NY MANIFEST	Higher	870, 0.165, SW
Q165	CON EDISON MANHOLE 6	N 12TH ST & KENT AVE	RCRA NonGen / NLR, NJ MANIFEST, NY MANIFEST	Higher	870, 0.165, SW
Q166	K - WILLIAMSBURG WOR	KENT AVE & 12TH STRE	NY SHWS, NY BROWNFIELDS	Higher	870, 0.165, SW
U167	CON EDISON	966 LORIMER ST	RCRA NonGen / NLR, FINDS, ECHO	Higher	882, 0.167, East
U168	CON EDISON	966 LORIMER ST	NJ MANIFEST	Higher	882, 0.167, East
U169	CON EDISON	966 LORIMER ST	NY MANIFEST	Higher	882, 0.167, East
S170	51-55 NASSAU AVE	51-55 NASSAU AVENUE	NY AST	Higher	890, 0.169, ESE
V171	CON EDISON	76 WYTHE AVE	NY MANIFEST	Higher	910, 0.172, SSW
W172	JOSEPH J SARCONA TRU	124 NORTH 12TH STREE	NY UST	Higher	913, 0.173, South
U173	CON EDISON	83 NORMAN AVE	NJ MANIFEST	Higher	932, 0.177, ENE
U174	CON EDISON	83 NORMAN AVE	NY MANIFEST	Higher	932, 0.177, ENE
U175	CON EDISON	83 NORMAN AVE	RCRA NonGen / NLR, FINDS, ECHO	Higher	932, 0.177, ENE
X176	CON EDISON SERVICE B	130 NOBLE ST	RCRA NonGen / NLR, NY MANIFEST	Higher	968, 0.183, North
Y177	GREENPOINT MARINA	43-57 WEST ST AND 2-	NY BROWNFIELDS	Higher	985, 0.187, NW
Z178	RITE AID #10580	723-725 MANHATTAN AV	RCRA-CESQG, NY MANIFEST	Higher	987, 0.187, ENE
Z179	RITE AID 10580	723-725 MANHATTAN AV	PA MANIFEST	Higher	987, 0.187, ENE
AA180	761 MANHATTAN AVE	761 MANHATTAN AVENUE	NY AST	Higher	987, 0.187, NE
Z181	735 MANHATTAN AVE	735 MANHATTAN AVENUE	NY AST	Higher	987, 0.187, ENE
S182	CON EDISON	905 LORIMER ST	NJ MANIFEST	Higher	991, 0.188, ESE
S183	CON EDISON	905 LORIMER ST	NJ MANIFEST	Higher	991, 0.188, ESE
S184	CON EDISON	905 LORIMER ST	RCRA NonGen / NLR	Higher	991, 0.188, ESE
S185	CON EDISON	905 LORIMER ST	NY MANIFEST	Higher	991, 0.188, ESE
S186	CON EDISON	905 LORIMAR ST	NY MANIFEST	Higher	991, 0.188, ESE
S187	CON EDISON	905 LORIMER ST	RCRA NonGen / NLR	Higher	991, 0.188, ESE
V188	MILLCRAFT MFG CO. IN	75 NORTH 11TH ST	NY UST, NY Spills	Higher	1004, 0.190, SSW
W189	BERRY STREET REDEVEL	34-40 BERRY STREET	NY AST	Higher	1017, 0.193, South
X190	1125 LORIMER STREET	1125 LORIMER ST	NY AST	Higher	1017, 0.193, NNE
T191	RITE AID #4782	783 MANHATTAN AVE	RCRA-CESQG, NY MANIFEST	Higher	1021, 0.193, NE
AB192	CON EDISON - VAULT 4	72-86 NOBLE ST	NY MANIFEST	Higher	1026, 0.194, NNW
AB193	CON EDISON - MANHOLE	68 NOBLE ST	RCRA-LQG, NY MANIFEST	Higher	1038, 0.197, NNW
Y194	24 OAK ST	24 OAK STREET	NY UST	Lower	1046, 0.198, NW
AA195	METRO OIL	100 MESEROLE AVE	RCRA NonGen / NLR	Higher	1047, 0.198, NE

MAPPED SITES SUMMARY

Target Property Address:
30 GEM STREET
BROOKLYN, NY 11222

Click on Map ID to see full detail.

MAP ID	SITE NAME	ADDRESS	DATABASE ACRONYMS	RELATIVE ELEVATION	DIST (ft. & mi.) DIRECTION
AA196	94 PCT	100 MESEROLE AVENUE	NY UST, NY AST	Higher	1047, 0.198, NE
U197	CON EDISON - MANHOLE	NORMAN AVE & MANHATT	NY MANIFEST	Higher	1053, 0.199, East
AA198	CON EDISON	MESEROLE AVE & MANHA	NJ MANIFEST	Higher	1055, 0.200, NE
AA199	CON EDISON	MESEROLE AVE & MANHA	RCRA NonGen / NLR, FINDS, ECHO	Higher	1055, 0.200, NE
AA200	CON EDISON	MESEROLE AVE & MANHA	NY MANIFEST	Higher	1055, 0.200, NE
AA201	MTA NYCT - MESEROLE	MESEROLE & MANHATTAN	RCRA NonGen / NLR, NJ MANIFEST, NY MANIFEST	Higher	1058, 0.200, NE
AC202	CON EDISON	BEDFORD AVE & LORIME	NY MANIFEST	Higher	1066, 0.202, ESE
AC203	CON EDISON - MANHOLE	S/S BEDFORD AVE 277	RCRA-LQG	Higher	1066, 0.202, ESE
AC204	CON EDISON	BEDFORD AVE & LORIME	RCRA NonGen / NLR, NJ MANIFEST, NY MANIFEST	Higher	1066, 0.202, ESE
AD205	AUTOMOTIVE TRADE HS	50 BEDFORD AVENUE	NY LTANKS, NY UST, NY AST, NY Spills	Higher	1067, 0.202, SE
AD206	NYC BD OF ED - AUTOM	50 BEDFORD AVE	RCRA-CESQG, FINDS, ECHO, NY MANIFEST	Higher	1067, 0.202, SE
AC207	CONSOLIDATED EDISON	BEDFORD AND NASSAU A	NY MANIFEST	Higher	1068, 0.202, ESE
V208	CONSOLIDATED EDISON	WYTHE AVE & N. 11 ST	NY MANIFEST	Higher	1070, 0.203, SSW
V209	CON EDISON	WYTHE AVE & N 11TH S	RCRA NonGen / NLR, NY MANIFEST	Higher	1070, 0.203, SSW
W210	BERRY CLEANERS	44 BERRY STREET (Z11	NY DRYCLEANERS	Higher	1105, 0.209, South
AE211	CON EDISON - MANHOLE	KENT AVE AND N 11 ST	RCRA-LQG, NY MANIFEST, NJ MANIFEST	Higher	1117, 0.212, SW
Z212	J RAFA CLEANERS	718 MANHATTAN AVE	RCRA-SQG, ICIS, US AIRS, NY MANIFEST	Higher	1117, 0.212, ENE
Z213	J. RAFA/COURTSIDE CL	718 MANHATTAN AVE.	NY DRYCLEANERS	Higher	1117, 0.212, ENE
AA214	CON EDISON SERVICE B	756 MANHATTAN AVE S	RCRA NonGen / NLR, NJ MANIFEST, NY MANIFEST	Higher	1119, 0.212, NE
X215	CON EDISON SERVICE B	LORIMER ST & NOBLE S	RCRA NonGen / NLR, NY MANIFEST	Higher	1121, 0.212, NNE
216	THE GREEN POINT SAVI	807 MANHATTAN AVENUE	NY UST	Higher	1123, 0.213, NE
X217	CON EDISON SERVICE B	135 NOBLE ST	RCRA NonGen / NLR, NY MANIFEST	Higher	1123, 0.213, NNE
AE218	BROOKLYN UNION GAS D	50 KENT AVE	NY MANIFEST	Higher	1130, 0.214, SW
AE219	BROOKLYN NORTH 1 GAR	50 KENT AVENUE	NY SHWS, NY AST	Higher	1130, 0.214, SW
AE220	DSNY BROOKLYN DISTRI	50 KENT AVENUE	NY UST	Higher	1130, 0.214, SW
AE221	BROOKLYN NORTH 01 DO	50 KENT AVENUE	NY LTANKS, NY Spills	Higher	1130, 0.214, SW
AE222	WILLIAMSBURG WORKS M	50 KENT AVE	RCRA-SQG, FINDS, ECHO	Higher	1130, 0.214, SW
Y223	24 OAK LLC	NOBLE & WEST ST JCT	RCRA NonGen / NLR	Higher	1136, 0.215, NNW
U224	680 MANHATTAN AVE	680 MANHATTAN AVE	NY AST, NY Spills	Higher	1137, 0.215, East
AE225	HEMISPHERE STEEL PRO	54 N 11TH ST	RCRA NonGen / NLR, NY MANIFEST	Higher	1138, 0.216, SW
Y226	CON EDISON	NOBLE ST & WEST ST	RCRA NonGen / NLR	Higher	1144, 0.217, NNW
Y227	CON EDISON	NOBLE ST & WEST ST	RCRA-CESQG, NY MANIFEST, NJ MANIFEST	Higher	1144, 0.217, NNW
Y228	CON EDISON - MH 8303	NOBLE ST. AND WEST S	RCRA NonGen / NLR, NY MANIFEST	Higher	1144, 0.217, NNW
Y229	CON EDISON MANHOLE:	WEST ST & NOBLE ST	RCRA NonGen / NLR, FINDS, ECHO, NY MANIFEST	Higher	1144, 0.217, NNW
U230	CON EDISON SERVICE B	678 MANHATTAN AVE	RCRA NonGen / NLR	Higher	1145, 0.217, East
U231	CON EDISON	678 MANHATTAN AVE	NY MANIFEST	Higher	1145, 0.217, East
232	RESIDENCE	92 NORMAN AVE	NY LTANKS	Higher	1155, 0.219, East
AC233	NY ARMY NATL GUARD O	15-79 BEDFORD AVE	NJ MANIFEST	Higher	1173, 0.222, ESE
AF234	107-117 NORTH 11TH S	107-117 NORTH 11TH S	NY UST, NY AST	Higher	1179, 0.223, South

MAPPED SITES SUMMARY

Target Property Address:
30 GEM STREET
BROOKLYN, NY 11222

Click on Map ID to see full detail.

MAP ID	SITE NAME	ADDRESS	DATABASE ACRONYMS	RELATIVE ELEVATION	DIST (ft. & mi.) DIRECTION
AF235	SEAL RITE PAINT & CH	119 N 11TH ST	RCRA NonGen / NLR, FINDS, ECHO	Higher	1179, 0.223, South
AF236	NORTHSIDE ARTS INDUS	119 NORTH 11TH STREE	NY UST	Higher	1179, 0.223, South
237	NORTH 12TH ST. TRANS	20 NORTH 12TH STREET	NY SWF/LF, NY Spills	Lower	1193, 0.226, WSW
AG238	SOVERN ELLEN	118 MILTON ST	RCRA NonGen / NLR, FINDS, ECHO, NY MANIFEST	Higher	1200, 0.227, North
AH239	CON EDISON	53 WEST ST	RCRA NonGen / NLR	Higher	1210, 0.229, NNW
AH240	CON EDISON	53 WEST ST	NJ MANIFEST	Higher	1210, 0.229, NNW
AI241	650 MANHATTAN AVENUE	650 MANHATTAN AVE	NY AST	Higher	1218, 0.231, East
AI242	CON EDISON	650 MANHATTAN AVE	RCRA NonGen / NLR, FINDS, ECHO	Higher	1218, 0.231, East
AI243	CON EDISON	650 MANHATTAN AVE	NJ MANIFEST	Higher	1218, 0.231, East
AI244	CON EDISON	650 MANHATTAN AVE	NY MANIFEST	Higher	1218, 0.231, East
AJ245	POLISH NATIONAL ALLI	155 NOBLE STREET	NY AST	Higher	1234, 0.234, NNE
AI246	MERCURY ROOM 102 C-O	NOBLE ST FOOT OF	RCRA NonGen / NLR, NY MANIFEST	Higher	1247, 0.236, East
247	REGIONAL MGMT & CONS	671 LEONARD ST - APT	RCRA NonGen / NLR, FINDS, ECHO	Higher	1254, 0.237, NE
AE248	BUG, PEOPLES WORKS	KENT AVE.	NY HSWDS	Higher	1268, 0.240, SW
AC249	MTA NYCT - NASSAU AV	NASSAU & MANHATTAN A	RCRA NonGen / NLR, NY MANIFEST	Higher	1273, 0.241, ESE
AK250	CON EDISON	BEDFORD AVE & 12TH S	NJ MANIFEST	Higher	1285, 0.243, SSE
AK251	CON EDISON - OTHER -	BEDFORD AVE & N 12 S	NY MANIFEST	Higher	1285, 0.243, SSE
AK252	CON EDISON - MANHOLE	BEDFORD AVE	RCRA-LQG, NY MANIFEST	Higher	1285, 0.243, SSE
AK253	CON EDISON	BEDFORD AVE & N 12TH	RCRA NonGen / NLR	Higher	1285, 0.243, SSE
AK254	CON EDISON	BEDFORD AVE & 12TH S	NY MANIFEST	Higher	1285, 0.243, SSE
AK255	CON EDISON	BEDFORD AVE & N 12TH	NY MANIFEST	Higher	1285, 0.243, SSE
AK256	CON EDISON - MANHOLE	BEDFORD AVE & N 12TH	NJ MANIFEST	Higher	1285, 0.243, SSE
AK257	CON EDISON - MANHOLE	BEDFORD AVE & NORTH	RCRA-LQG	Higher	1285, 0.243, SSE
AK258	CONSOLIDATED EDISON	BEDFORD AVE & N 12TH	NY MANIFEST	Higher	1285, 0.243, SSE
AK259	CON EDISON	BEDFORD AVE & 12TH S	RCRA NonGen / NLR, FINDS, ECHO	Higher	1285, 0.243, SSE
AK260	CON EDISON	BEDFORD AVE & N 12TH	NJ MANIFEST	Higher	1285, 0.243, SSE
AF261	CON EDISON	135 N 11TH ST	NJ MANIFEST	Higher	1288, 0.244, South
AF262	CON EDISON	135 N 11TH ST	NY MANIFEST	Higher	1288, 0.244, South
AF263	CON EDISON	135 N 11TH ST	RCRA NonGen / NLR, FINDS, ECHO	Higher	1288, 0.244, South
AL264	BAYSIDE FUEL OIL DEP	1 N 12 ST	FUELS PROGRAM	Lower	1294, 0.245, West
AL265	TRANSGAS ENERGY SYST	1 N 12TH ST - SUB YA	RCRA NonGen / NLR	Lower	1294, 0.245, West
AL266	FORMER BAYSIDE FUEL	1 NORTH 12TH STREET	NY MANIFEST, NY SPDES	Lower	1294, 0.245, West
AL267	BAYSIDE FUEL OIL DEP	1 N 12TH ST	RCRA-CESQG, NY LTANKS, NY CBS UST, NY MOSF UST, NY	Lower	1294, 0.245, West
AL268	BAYSIDE OIL	1-65 NORTH 12TH STRE	NY VCP	Lower	1294, 0.245, West
AJ269	CON EDISON MANHOLE:	832 MANHATTAN AVE	RCRA-CESQG, FINDS, ECHO, NY MANIFEST	Higher	1297, 0.246, NNE
AJ270	CON EDISON MANHOLE:	832 MANHATTAN AVE	NJ MANIFEST	Higher	1297, 0.246, NNE
AG271	SPILL NUMBER 0010746	111 MILTON STREET	NY LTANKS, NY Spills	Higher	1311, 0.248, North
AG272	CON EDISON - CUSTOME	115 MILTON ST	NY MANIFEST	Higher	1312, 0.248, North
AM273	BAROUH EATON ALLEN C	67 KENT AVE.	NY LTANKS, NY CBS UST, NY AST	Higher	1419, 0.269, SW

MAPPED SITES SUMMARY

Target Property Address:
30 GEM STREET
BROOKLYN, NY 11222

Click on Map ID to see full detail.

MAP ID	SITE NAME	ADDRESS	DATABASE ACRONYMS	RELATIVE ELEVATION	DIST (ft. & mi.) DIRECTION
AN274	NATIONAL PAPER STOCK	136 NORTH 10TH STREE	NY SWF/LF	Higher	1506, 0.285, South
275	58 GREENPOINT AVE.	58 GREENPOINT AVE.	NY SHWS	Higher	1534, 0.291, NNW
276	COMMERCIAL BUILDING	93 NORTH 9TH STREET	NY LTANKS, NY Spills	Higher	1537, 0.291, SSW
AN277	F N W MECHANICAL	139 NORTH 10TH STREE	NY LTANKS	Higher	1568, 0.297, South
AM278	87 KENT AVENUE - (OF	56 NORTH 9TH STREET	NY BROWNFIELDS	Higher	1664, 0.315, SW
AM279	87 KENT AVENUE	56 NORTH 9TH STREET	NY ENG CONTROLS, NY INST CONTROL, NY BROWNFIELDS	Higher	1672, 0.317, SW
280	DELI	112 NASSAU AVE	NY LTANKS, NY Spills	Higher	1681, 0.318, East
281	101-105 WEST STREET	101-105 WEST STREET,	NY VCP	Higher	1798, 0.341, NNW
282	146 WYTHE AVE/BROOKL	146 WYTHE AVENUE	NY LTANKS	Higher	1850, 0.350, SSW
283	WINTER RESIDENCE	167 N. 9TH ST	NY LTANKS	Higher	1902, 0.360, South
284	PRIVATE RESIDENCE	101 ECKFORD STREET	NY LTANKS, NY Spills	Higher	1916, 0.363, ESE
285	BROOKLYN FILLING STA	176 MCGUINNESS BOULE	NY LTANKS, NY UST, NY Spills	Higher	1937, 0.367, NE
AO286	BRUMAR SHEET METAL I	498 LEONARD STREET	NY LTANKS, NY Spills, NY E DESIGNATION	Higher	1996, 0.378, ESE
287	HESS#32516	210 GREENPOINT AVENU	RCRA-CESQG, NY LTANKS, NY UST, NY Spills, US AIRS,...	Higher	1998, 0.378, NNE
288	GAS STATION	2 ROEBLING ST	NY LTANKS, NY Spills	Higher	2101, 0.398, SSE
AO289	FORMER CARTER SPRAY	65 ECKFORD STREET	NY BROWNFIELDS	Higher	2118, 0.401, ESE
AO290	BERKMAN BROS INC	ECKFORD ST	RCRA-CESQG, NY SHWS, NY LTANKS, NY CBS	Higher	2160, 0.409, ESE
291	ROBINSON BROS. INDUS	215 NORTH 10TH ST	NY CBS, NY CBS AST, NY BROWNFIELDS	Higher	2194, 0.416, SSE
AP292	172 BEDFORD AVE/BKLY	172 BEDFORD AVENUE	NY LTANKS	Higher	2217, 0.420, South
293	NEKBOH RECYCLING(5 N	5 NORTH 7TH STREET (	NY SWF/LF	Lower	2228, 0.422, SW
294	FORMER STERLING TRAN	510 DRIGGS AVENUE	NY BROWNFIELDS, NY Spills	Higher	2228, 0.422, South
295	GREENPOINT AVENUE	GREENPOINT AVENUE	NY LTANKS, NY Spills	Higher	2255, 0.427, NE
AP296	154-158 NORTH 7TH ST	154-158 NORTH 7TH ST	NY LTANKS	Higher	2274, 0.431, SSW
AP297	ALL PLATING CORP.	154 NORTH 7TH STREET	SEMS-ARCHIVE, NY UST, LIENS 2, RCRA NonGen / NLR,...	Higher	2274, 0.431, SSW
AP298	187 BEDFORD AVE - TT	187 BEDFORD AVENUE	NY LTANKS	Higher	2427, 0.460, South
299	203 JAVA ST.	203 JAVA ST	NY LTANKS	Higher	2463, 0.466, NNE
AQ300	FORMER CLEANERS SALE	135 KENT AVENUE	NY SHWS, NY CBS AST	Higher	2463, 0.466, SW
AQ301	CLEANERS SALES & EQU	135 KENT AVE	RCRA-CESQG, NY CBS, NY BROWNFIELDS, NY MANIFEST	Higher	2463, 0.466, SW
302	MP 145WS OWNER LLC C	145 WEST ST	RCRA-LQG, NY LTANKS, NY UST, NY AST, NY Spills,...	Higher	2473, 0.468, NNW
303	HUXLEY ENVELOPE INDU	21, 23 AND 143 INDIA	NY BROWNFIELDS	Higher	2487, 0.471, NNW
304	NEW 470 PROJECT	12 ECKFORD STREET	NY BROWNFIELDS	Higher	2521, 0.477, ESE
AQ305	149 KENT AVENUE	149 KENT AVE	NY BROWNFIELDS, FINDS, ECHO	Higher	2549, 0.483, SW
AQ306	KENT & WYTHE OWNERS	149 KENT AVE	NY ENG CONTROLS, NY INST CONTROL, NY MANIFEST	Higher	2562, 0.485, SW
307	120 JEWEL ST/BKLYN	120 JEWEL ST	NY LTANKS	Higher	2572, 0.487, NE
308	ST VINCENT DE PAUL R	167 N 6TH ST	NY LTANKS, NY UST	Higher	2639, 0.500, South
309	CITY BARREL CO.	421-429 MEEKER STREE	NY SHWS	Higher	3104, 0.588, SE
310	KIEN IMPORT CORPORAT	330 CALYER ST	NY SHWS, NY LTANKS, NY CBS, NY Spills, RCRA NonGen...	Higher	3310, 0.627, NE
311	BQE/ANSBACHER COLOR	MEEKER AVENUE	NY SHWS	Higher	3560, 0.674, SSE
312	NUHART CO	49 DUPONT ST	NY SHWS, NY BROWNFIELDS, NY MANIFEST	Higher	3597, 0.681, North

MAPPED SITES SUMMARY

Target Property Address:
30 GEM STREET
BROOKLYN, NY 11222

Click on Map ID to see full detail.

MAP ID	SITE NAME	ADDRESS	DATABASE ACRONYMS	RELATIVE ELEVATION	DIST (ft. & mi.) DIRECTION
313	EXXONMOBIL OIL CORPO	300 NORTH HENRY STRE	NY SHWS, NY LTANKS, NY MOSF, NY CBS, NY Spills, NY...	Higher	3614, 0.684, ENE
314	FYN PAINT & LAQUER C	230 KENT AVENUE	NY SHWS, NY CBS, NY INST CONTROL, NY VCP, NY...	Higher	3668, 0.695, SW
315	FORMER NEY SMELTING	269 FREEMAN STREET	NY SHWS	Higher	3670, 0.695, NNE
316	FORMER SPIC AND SPAN	315 KINGSLAND AVE	NY SHWS, NY Spills	Higher	3808, 0.721, ENE
317	RADIAC RESEARCH CORP	33 S 1ST ST	CORRACTS, RCRA-TSDF, RCRA-CESQG, 2020 COR ACTION,	Higher	4160, 0.788, SW
AR318	460 KINGSLAND AVENUE	460 KINGSLAND AVENUE	NY SHWS, NY AST, NY Spills	Lower	4467, 0.846, NE
319	GOODMAN BROTHERS STE	18 DIVISION PLACE	RCRA-CESQG, NY SHWS, NY UST, NY CBS, NY CBS AST,...	Higher	4506, 0.853, ESE
320	S & G WOODWORKING IN	1155 MANHATTAN AVE -	RCRA-CESQG, NY SHWS, NY MANIFEST	Higher	4604, 0.872, North
321	CON EDISON - EAST 11	EAST 11TH - EAST 13T	EDR MGP	Lower	4617, 0.874, West
AR322	FORMER MANHATTAN ADH	425-459 GREENPOINT A	NY SHWS	Lower	4675, 0.885, NE
323	CON EDISON - EAST 14	EAST 14TH - EAST 16T	EDR MGP	Higher	4753, 0.900, WNW
324	95 LOMBARDY ST./ACME	95 LOMBARDY ST	NY SHWS, NY UST	Higher	5129, 0.971, East
325	FORMER KLINK COSMO C	364 RICHARDSON STREE	NY SHWS	Higher	5217, 0.988, ESE

EXECUTIVE SUMMARY

TARGET PROPERTY SEARCH RESULTS

The target property was identified in the following records. For more information on this property see page 8 of the attached EDR Radius Map report:

Site	Database(s)	EPA ID
GLASS IMPRESSIONS CO 202 BANKER ST BROOKLYN, NY 11233	FINDS Registry ID:: 110019489150 ECHO	N/A
CORZO CONTRACTING CO 190 BANKER STREET BROOKLYN, NY	NY RGA LF	N/A
GLASS IMPRESSIONS CO 202 BANKER ST BROOKLYN, NY 11233	US AIRS Database: US AIRS MINOR, Date of Government Version: 10/12/2016 EPA plant ID:: 110038450333	N/A
CORZO CONTRACTING CO 190 BANKER STREET BROOKLYN, NY 11222	NY SWF/LF NY UST Database: UST, Date of Government Version: 09/21/2017 NY AST Database: AST, Date of Government Version: 09/21/2017 Facility Id: 2-085251	N/A
ACME SMOKED FISH 192-198 BANKER ST BROOKLYN, NY 11222	FINDS Registry ID:: 110022503502	N/A

DATABASES WITH NO MAPPED SITES

No mapped sites were found in EDR's search of available ("reasonably ascertainable ") government records either on the target property or within the search radius around the target property for the following databases:

STANDARD ENVIRONMENTAL RECORDS

Federal NPL site list

NPL..... National Priority List
Proposed NPL..... Proposed National Priority List Sites

EXECUTIVE SUMMARY

NPL LIENS..... Federal Superfund Liens

Federal Delisted NPL site list

Delisted NPL..... National Priority List Deletions

Federal CERCLIS list

FEDERAL FACILITY..... Federal Facility Site Information listing
SEMS..... Superfund Enterprise Management System

Federal institutional controls / engineering controls registries

LUCIS..... Land Use Control Information System
US ENG CONTROLS..... Engineering Controls Sites List
US INST CONTROL..... Sites with Institutional Controls

Federal ERNS list

ERNS..... Emergency Response Notification System

State- and tribal - equivalent CERCLIS

NY VAPOR REOPENED..... Vapor Intrusion Legacy Site List

State and tribal leaking storage tank lists

INDIAN LUST..... Leaking Underground Storage Tanks on Indian Land
NY HIST LTANKS..... Listing of Leaking Storage Tanks

State and tribal registered storage tank lists

FEMA UST..... Underground Storage Tank Listing
INDIAN UST..... Underground Storage Tanks on Indian Land

State and tribal institutional control / engineering control registries

NY RES DECL..... Restrictive Declarations Listing

State and tribal voluntary cleanup sites

INDIAN VCP..... Voluntary Cleanup Priority Listing

State and tribal Brownfields sites

NY ERP..... Environmental Restoration Program Listing

ADDITIONAL ENVIRONMENTAL RECORDS

Local Brownfield lists

US BROWNFIELDS..... A Listing of Brownfields Sites

Local Lists of Landfill / Solid Waste Disposal Sites

NY SWTIRE..... Registered Waste Tire Storage & Facility List

NY SWRCY ..... Registered Recycling Facility List
INDIAN ODI ..... Report on the Status of Open Dumps on Indian Lands
DEBRIS REGION 9 ..... Torres Martinez Reservation Illegal Dump Site Locations
ODI ..... Open Dump Inventory
IHS OPEN DUMPS ..... Open Dumps on Indian Land

Local Lists of Hazardous waste / Contaminated Sites

US HIST CDL ..... Delisted National Clandestine Laboratory Register
NY DEL SHWS ..... Delisted Registry Sites
US CDL ..... National Clandestine Laboratory Register

Local Lists of Registered Storage Tanks

NY HIST UST ..... Historical Petroleum Bulk Storage Database
NY HIST AST ..... Historical Petroleum Bulk Storage Database

Local Land Records

NY LIENS ..... Spill Liens Information

Records of Emergency Release Reports

HMIRS ..... Hazardous Materials Information Reporting System
NY Hist Spills ..... SPILLS Database
NY SPILLS 90 ..... SPILLS 90 data from FirstSearch
NY SPILLS 80 ..... SPILLS 80 data from FirstSearch

Other Ascertainable Records

FUDS ..... Formerly Used Defense Sites
DOD ..... Department of Defense Sites
SCRD DRYCLEANERS ..... State Coalition for Remediation of Drycleaners Listing
US FIN ASSUR ..... Financial Assurance Information
EPA WATCH LIST ..... EPA WATCH LIST
TSCA ..... Toxic Substances Control Act
TRIS ..... Toxic Chemical Release Inventory System
SSTS ..... Section 7 Tracking Systems
ROD ..... Records Of Decision
RMP ..... Risk Management Plans
PRP ..... Potentially Responsible Parties
MLTS ..... Material Licensing Tracking System
COAL ASH DOE ..... Steam-Electric Plant Operation Data
COAL ASH EPA ..... Coal Combustion Residues Surface Impoundments List
PCB TRANSFORMER ..... PCB Transformer Registration Database
RADINFO ..... Radiation Information Database
DOT OPS ..... Incident and Accident Data
CONSENT ..... Superfund (CERCLA) Consent Decrees
INDIAN RESERV ..... Indian Reservations
FUSRAP ..... Formerly Utilized Sites Remedial Action Program
UMTRA ..... Uranium Mill Tailings Sites
US MINES ..... Mines Master Index File
ABANDONED MINES ..... Abandoned Mines
UXO ..... Unexploded Ordnance Sites
DOCKET HWC ..... Hazardous Waste Compliance Docket Listing

EXECUTIVE SUMMARY

NY COAL ASH..... Coal Ash Disposal Site Listing
NY Financial Assurance..... Financial Assurance Information Listing
NY UIC..... Underground Injection Control Wells

EDR HIGH RISK HISTORICAL RECORDS

EDR Exclusive Records

EDR Hist Cleaner..... EDR Exclusive Historic Cleaners

EDR RECOVERED GOVERNMENT ARCHIVES

Exclusive Recovered Govt. Archives

NY RGA HWS..... Recovered Government Archive State Hazardous Waste Facilities List

SURROUNDING SITES: SEARCH RESULTS

Surrounding sites were identified in the following databases.

Elevations have been determined from the USGS Digital Elevation Model and should be evaluated on a relative (not an absolute) basis. Relative elevation information between sites of close proximity should be field verified. Sites with an elevation equal to or higher than the target property have been differentiated below from sites with an elevation lower than the target property.
Page numbers and map identification numbers refer to the EDR Radius Map report where detailed data on individual sites can be reviewed.

Sites listed in ***bold italics*** are in multiple databases.

Unmappable (orphan) sites are not considered in the foregoing analysis.

STANDARD ENVIRONMENTAL RECORDS

Federal CERCLIS NFRAP site list

SEMS-ARCHIVE: SEMS-ARCHIVE (Superfund Enterprise Management System Archive) tracks sites that have no further interest under the Federal Superfund Program based on available information. The list was formerly known as the CERCLIS-NFRAP, renamed to SEMS ARCHIVE by the EPA in 2015. EPA may perform a minimal level of assessment work at a site while it is archived if site conditions change and/or new information becomes available. Archived sites have been removed and archived from the inventory of SEMS sites. Archived status indicates that, to the best of EPA's knowledge, assessment at a site has been completed and that EPA has determined no further steps will be taken to list the site on the National Priorities List (NPL), unless information indicates this decision was not appropriate or other considerations require a recommendation for listing at a later time. The decision does not necessarily mean that there is no hazard associated with a given site; it only means that. based upon available information, the location is not judged to be potential NPL site.

A review of the SEMS-ARCHIVE list, as provided by EDR, and dated 07/11/2017 has revealed that there are 2 SEMS-ARCHIVE sites within approximately 0.5 miles of the target property.

Equal/Higher Elevation	Address	Direction / Distance	Map ID	Page
CITY METAL SMELTING	***61 N. 13TH ST.***	***SSW 0 - 1/8 (0.113 mi.)***	***O106***	***218***
ALL PLATING CORP.	***154 NORTH 7TH STREET***	***SSW 1/4 - 1/2 (0.431 mi.)***	***AP297***	***824***

EXECUTIVE SUMMARY

Federal RCRA CORRACTS facilities list

CORRACTS: CORRACTS is a list of handlers with RCRA Corrective Action Activity. This report shows which nationally-defined corrective action core events have occurred for every handler that has had corrective action activity.

A review of the CORRACTS list, as provided by EDR, and dated 09/13/2017 has revealed that there is 1 CORRACTS site within approximately 1 mile of the target property.

Equal/Higher Elevation	Address	Direction / Distance	Map ID	Page
RADIAC RESEARCH CORP	***33 S 1ST ST***	***SW 1/2 - 1 (0.788 mi.)***	***317***	***983***

Federal RCRA generators list

RCRA-LQG: RCRAInfo is EPA's comprehensive information system, providing access to data supporting the Resource Conservation and Recovery Act (RCRA) of 1976 and the Hazardous and Solid Waste Amendments (HSWA) of 1984. The database includes selective information on sites which generate, transport, store, treat and/or dispose of hazardous waste as defined by the Resource Conservation and Recovery Act (RCRA). Large quantity generators (LQGs) generate over 1,000 kilograms (kg) of hazardous waste, or over 1 kg of acutely hazardous waste per month.

A review of the RCRA-LQG list, as provided by EDR, and dated 09/13/2017 has revealed that there are 10 RCRA-LQG sites within approximately 0.25 miles of the target property.

Equal/Higher Elevation	Address	Direction / Distance	Map ID	Page
F & S CENTRAL MANUFA	***105 N 13TH ST***	***S 0 - 1/8 (0.104 mi.)***	***M94***	***199***
CON EDISON - TRANSFO	***KENT AVENUE AND N. 1***	***SW 1/8 - 1/4 (0.165 mi.)***	***Q163***	***396***
CON EDISON - MANHOLE	***68 NOBLE ST***	***NNW 1/8 - 1/4 (0.197 mi.)***	***AB193***	***467***
CON EDISON - MANHOLE	S/S BEDFORD AVE 277	ESE 1/8 - 1/4 (0.202 mi.)	AC203	495
CON EDISON - MANHOLE	***KENT AVE AND N 11 ST***	***SW 1/8 - 1/4 (0.212 mi.)***	***AE211***	***535***
CON EDISON - MANHOLE	***BEDFORD AVE***	***SSE 1/8 - 1/4 (0.243 mi.)***	***AK252***	***639***
CON EDISON - MANHOLE	BEDFORD AVE & NORTH	SSE 1/8 - 1/4 (0.243 mi.)	AK257	650

Lower Elevation	Address	Direction / Distance	Map ID	Page
CON EDISON - MANHOLE	***23 NORTH 15 TH ST /***	***WSW 0 - 1/8 (0.020 mi.)***	***A21***	***44***
CON EDISON - SERVICE	7 FRANKLIN ST	WNW 0 - 1/8 (0.046 mi.)	B38	81
CON EDISON - MANHOLE	***90 QUAY ST AND WEST***	***NW 0 - 1/8 (0.092 mi.)***	***L77***	***163***

RCRA-SQG: RCRAInfo is EPA's comprehensive information system, providing access to data supporting the Resource Conservation and Recovery Act (RCRA) of 1976 and the Hazardous and Solid Waste Amendments (HSWA) of 1984. The database includes selective information on sites which generate, transport, store, treat and/or dispose of hazardous waste as defined by the Resource Conservation and Recovery Act (RCRA). Small quantity generators (SQGs) generate between 100 kg and 1,000 kg of hazardous waste per month.

A review of the RCRA-SQG list, as provided by EDR, and dated 09/13/2017 has revealed that there are 6 RCRA-SQG sites within approximately 0.25 miles of the target property.

Equal/Higher Elevation	Address	Direction / Distance	Map ID	Page
WH CHRISTIAN & SONS	***211-217 BANKER ST***	***NE 0 - 1/8 (0.019 mi.)***	***D19***	***33***
NYC DEPT OF EDUCATIO	***75 MESEROLE AVE***	***NE 1/8 - 1/4 (0.127 mi.)***	***N133***	***308***
J RAFA CLEANERS	***718 MANHATTAN AVE***	***ENE 1/8 - 1/4 (0.212 mi.)***	***Z212***	***539***

Equal/Higher Elevation	Address	Direction / Distance	Map ID	Page
WILLIAMSBURG WORKS M	*50 KENT AVE*	*SW 1/8 - 1/4 (0.214 mi.)*	*AE222*	*573*

Lower Elevation	Address	Direction / Distance	Map ID	Page
8 MESEROLE AVE BUILD	*8 MESEROLE AVE*	*NW 0 - 1/8 (0.022 mi.)*	*B23*	*50*
NYC TRANSIT - STORAG	*90 QUAY ST*	*NW 0 - 1/8 (0.092 mi.)*	*L75*	*155*

RCRA-CESQG: RCRAInfo is EPA's comprehensive information system, providing access to data supporting the Resource Conservation and Recovery Act (RCRA) of 1976 and the Hazardous and Solid Waste Amendments (HSWA) of 1984. The database includes selective information on sites which generate, transport, store, treat and/or dispose of hazardous waste as defined by the Resource Conservation and Recovery Act (RCRA). Conditionally exempt small quantity generators (CESQGs) generate less than 100 kg of hazardous waste, or less than 1 kg of acutely hazardous waste per month.

A review of the RCRA-CESQG list, as provided by EDR, and dated 09/13/2017 has revealed that there are 6 RCRA-CESQG sites within approximately 0.25 miles of the target property.

Equal/Higher Elevation	Address	Direction / Distance	Map ID	Page
RITE AID #10580	*723-725 MANHATTAN AV*	*ENE 1/8 - 1/4 (0.187 mi.)*	*Z178*	*427*
RITE AID #4782	*783 MANHATTAN AVE*	*NE 1/8 - 1/4 (0.193 mi.)*	*T191*	*462*
NYC BD OF ED - AUTOM	*50 BEDFORD AVE*	*SE 1/8 - 1/4 (0.202 mi.)*	*AD206*	*526*
CON EDISON	*NOBLE ST & WEST ST*	*NNW 1/8 - 1/4 (0.217 mi.)*	*Y227*	*587*
CON EDISON MANHOLE:	*832 MANHATTAN AVE*	*NNE 1/8 - 1/4 (0.246 mi.)*	*AJ269*	*701*

Lower Elevation	Address	Direction / Distance	Map ID	Page
BAYSIDE FUEL OIL DEP	*1 N 12TH ST*	*W 1/8 - 1/4 (0.245 mi.)*	*AL267*	*667*

State- and tribal - equivalent CERCLIS

NY SHWS: The State Hazardous Waste Sites records are the states' equivalent to CERCLIS. These sites may or may not already be listed on the federal CERCLIS list. Priority sites planned for cleanup using state funds (state equivalent of Superfund) are identified along with sites where cleanup will be paid for by potentially responsible parties. The data come from the Department of Environmental Conservation's Inactive Hazardous waste Disposal Sites in New York State.

A review of the NY SHWS list, as provided by EDR, and dated 08/15/2017 has revealed that there are 19 NY SHWS sites within approximately 1 mile of the target property.

Equal/Higher Elevation	Address	Direction / Distance	Map ID	Page
K - WILLIAMSBURG WOR Site Code: 372653	*KENT AVE & 12TH STRE*	*SW 1/8 - 1/4 (0.165 mi.)*	*Q166*	*404*
BROOKLYN NORTH 1 GAR Site Code: 338766	*50 KENT AVENUE*	*SW 1/8 - 1/4 (0.214 mi.)*	*AE219*	*560*
58 GREENPOINT AVE. Site Code: 533500	58 GREENPOINT AVE.	NNW 1/4 - 1/2 (0.291 mi.)	275	713
BERKMAN BROS INC Site Code: 470590	*ECKFORD ST*	*ESE 1/4 - 1/2 (0.409 mi.)*	*AO290*	*805*
FORMER CLEANERS SALE	*135 KENT AVENUE*	*SW 1/4 - 1/2 (0.466 mi.)*	*AQ300*	*836*

Site Code: 480999				
CITY BARREL CO. Site Code: 55909	421-429 MEEKER STREE	SE 1/2 - 1 (0.588 mi.)	309	922
KIEN IMPORT CORPORAT Site Code: 338763	***330 CALYER ST***	***NE 1/2 - 1 (0.627 mi.)***	***310***	***923***
BQE/ANSBACHER COLOR Site Code: 55913 Class Code: Does not present a significant threat to the public health or the environment - action may be deferred.	MEEKER AVENUE	SSE 1/2 - 1 (0.674 mi.)	311	930
NUHART CO Site Code: 416038 Class Code: Significant threat to the public health or environment - action required.	***49 DUPONT ST***	***N 1/2 - 1 (0.681 mi.)***	***312***	***933***
EXXONMOBIL OIL CORPO Site Code: 58693	***300 NORTH HENRY STRE***	***ENE 1/2 - 1 (0.684 mi.)***	***313***	***940***
FYN PAINT & LAQUER C Site Code: 456283	***230 KENT AVENUE***	***SW 1/2 - 1 (0.695 mi.)***	***314***	***956***
FORMER NEY SMELTING Site Code: 439622	269 FREEMAN STREET	NNE 1/2 - 1 (0.695 mi.)	315	975
FORMER SPIC AND SPAN Site Code: 405850 Class Code: Significant threat to the public health or environment - action required.	***315 KINGSLAND AVE***	***ENE 1/2 - 1 (0.721 mi.)***	***316***	***977***
GOODMAN BROTHERS STE	***18 DIVISION PLACE***	***ESE 1/2 - 1 (0.853 mi.)***	***319***	***1059***
S & G WOODWORKING IN Site Code: 421914	***1155 MANHATTAN AVE -***	***N 1/2 - 1 (0.872 mi.)***	***320***	***1078***
95 LOMBARDY ST./ACME Site Code: 405853 Class Code: Significant threat to the public health or environment - action required.	***95 LOMBARDY ST***	***E 1/2 - 1 (0.971 mi.)***	***324***	***1083***
FORMER KLINK COSMO C Site Code: 405851 Class Code: Significant threat to the public health or environment - action required.	364 RICHARDSON STREE	ESE 1/2 - 1 (0.988 mi.)	325	1088

Lower Elevation	Address	Direction / Distance	Map ID	Page
460 KINGSLAND AVENUE Site Code: 415641	***460 KINGSLAND AVENUE***	***NE 1/2 - 1 (0.846 mi.)***	***AR318***	***1049***
FORMER MANHATTAN ADH Site Code: 58916	425-459 GREENPOINT A	NE 1/2 - 1 (0.885 mi.)	AR322	1081

State and tribal landfill and/or solid waste disposal site lists

NY SWF/LF: The Solid Waste Facilities/Landfill Sites records typically contain an inventory of solid waste disposal facilities or landfills in a particular state. The data come from the list.

A review of the NY SWF/LF list, as provided by EDR, and dated 09/25/2017 has revealed that there are 3 NY SWF/LF sites within approximately 0.5 miles of the target property.

Equal/Higher Elevation	Address	Direction / Distance	Map ID	Page
NATIONAL PAPER STOCK	136 NORTH 10TH STREE	S 1/4 - 1/2 (0.285 mi.)	AN274	712

Lower Elevation	Address	Direction / Distance	Map ID	Page
NORTH 12TH ST. TRANS	***20 NORTH 12TH STREET***	***WSW 1/8 - 1/4 (0.226 mi.)***	***237***	***612***

Lower Elevation	Address	Direction / Distance	Map ID	Page
NEKBOH RECYCLING(5 N	5 NORTH 7TH STREET (	SW 1/4 - 1/2 (0.422 mi.)	293	815

State and tribal leaking storage tank lists

NY LTANKS: Leaking Storage Tank Incident Reports. These records contain an inventory of reported leaking storage tank incidents reported from 4/1/86 through the most recent update. They can be either leaking underground storage tanks or leaking aboveground storage tanks. The causes of the incidents are tank test failures, tank failures or tank overfills

A review of the NY LTANKS list, as provided by EDR, and dated 10/31/2017 has revealed that there are 31 NY LTANKS sites within approximately 0.5 miles of the target property.

Equal/Higher Elevation	Address	Direction / Distance	Map ID	Page
WH CHRISTIAN & SONS Spill Number/Closed Date: 2005-05-26 Site ID: 110211 Program Number: 0212557	***211-217 BANKER ST***	***NE 0 - 1/8 (0.019 mi.)***	***D19***	***33***
WH CHRISTIAN & SONS Spill Number/Closed Date: 2009-12-15 Site ID: 296974 Program Number: 9704053	***22-28 FRANKLIN ST***	***NW 0 - 1/8 (0.034 mi.)***	***B31***	***69***
WH CHRISTIAN & SONS Spill Number/Closed Date: 2003-03-03 Site ID: 81346 Program Number: 9710386	31 FRANKLIN ST	NNW 0 - 1/8 (0.063 mi.)	I51	119
NASH METALWARE CO, I Spill Number/Closed Date: 2009-05-11 Site ID: 332794 Program Number: 0408142	***1 NASSAU AVENUE***	***SSE 0 - 1/8 (0.068 mi.)***	***J54***	***123***
CONSOLIDATED FREIGHT Spill Number/Closed Date: 2003-03-06 Site ID: 158803 Program Number: 8906488	***11 WEST STREET***	***NW 0 - 1/8 (0.122 mi.)***	***L125***	***259***
SYLVAN EQUIPMENT Spill Number/Closed Date: 2003-12-09 Site ID: 304635 Program Number: 0003390	***91 NORTH 12TH ST***	***SSW 1/8 - 1/4 (0.153 mi.)***	***O152***	***342***
AUTOMOTIVE TRADE HS Spill Number/Closed Date: 2005-03-21 Spill Number/Closed Date: 2011-03-22 Site ID: 117362 Site ID: 412394 Program Number: 0004062 Program Number: 0900454	***50 BEDFORD AVENUE***	***SE 1/8 - 1/4 (0.202 mi.)***	***AD205***	***500***
BROOKLYN NORTH 01 DO Spill Number/Closed Date: 2005-05-31 Site ID: 290161 Program Number: 9600011	***50 KENT AVENUE***	***SW 1/8 - 1/4 (0.214 mi.)***	***AE221***	***570***
RESIDENCE	92 NORMAN AVE	E 1/8 - 1/4 (0.219 mi.)	232	599

Spill Number/Closed Date: 2006-02-21 Site ID: 359744 Program Number: 0513280				
SPILL NUMBER 0010746 Spill Number/Closed Date: 1994-01-27 Site ID: 219109 Program Number: 9312646	***111 MILTON STREET***	***N 1/8 - 1/4 (0.248 mi.)***	***AG271***	***705***
BAROUH EATON ALLEN C Spill Number/Closed Date: 2003-05-06 Site ID: 305030 Program Number: 9908120	***67 KENT AVE.***	***SW 1/4 - 1/2 (0.269 mi.)***	***AM273***	***708***
COMMERCIAL BUILDING Spill Number/Closed Date: 2005-06-21 Site ID: 275967 Program Number: 9913062	***93 NORTH 9TH STREET***	***SSW 1/4 - 1/2 (0.291 mi.)***	***276***	***714***
F N W MECHANICAL Spill Number/Closed Date: 2006-11-13 Site ID: 191515 Program Number: 0306649	139 NORTH 10TH STREE	S 1/4 - 1/2 (0.297 mi.)	AN277	716
DELI Spill Number/Closed Date: 2001-03-14 Site ID: 211488 Program Number: 0013080	***112 NASSAU AVE***	***E 1/4 - 1/2 (0.318 mi.)***	***280***	***744***
146 WYTHE AVE/BROOKL Spill Number/Closed Date: 1989-08-24 Site ID: 303096 Program Number: 8905160	146 WYTHE AVENUE	SSW 1/4 - 1/2 (0.350 mi.)	282	748
WINTER RESIDENCE Spill Number/Closed Date: 2007-05-10 Site ID: 381213 Program Number: 0701659	167 N. 9TH ST	S 1/4 - 1/2 (0.360 mi.)	283	750
PRIVATE RESIDENCE Spill Number/Closed Date: 2006-11-22 Site ID: 373682 Program Number: 0609437	***101 ECKFORD STREET***	***ESE 1/4 - 1/2 (0.363 mi.)***	***284***	***751***
BROOKLYN FILLING STA Spill Number/Closed Date: 2014-10-27 Site ID: 228776 Program Number: 9108332	***176 MCGUINNESS BOULE***	***NE 1/4 - 1/2 (0.367 mi.)***	***285***	***756***
BRUMAR SHEET METAL I Spill Number/Closed Date: 2006-09-26 Spill Number/Closed Date: 2015-04-09 Site ID: 265770 Site ID: 470012 Program Number: 0212132 Program Number: 1206982	***498 LEONARD STREET***	***ESE 1/4 - 1/2 (0.378 mi.)***	***AO286***	***769***
HESS#32516 Spill Number/Closed Date: 2003-10-28 Site ID: 174214 Program Number: 9303423	***210 GREENPOINT AVENU***	***NNE 1/4 - 1/2 (0.378 mi.)***	***287***	***780***
GAS STATION	***2 ROEBLING ST***	***SSE 1/4 - 1/2 (0.398 mi.)***	***288***	***799***

Spill Number/Closed Date: 2005-10-25 Site ID: 102738 Program Number: 0008335				
BERKMAN BROS INC Spill Number/Closed Date: 1993-03-31 Site ID: 107414 Program Number: 9214462	***ECKFORD ST***	***ESE 1/4 - 1/2 (0.409 mi.)***	***AO290***	***805***
172 BEDFORD AVE/BKLY Spill Number/Closed Date: 1995-05-25 Site ID: 301817 Program Number: 9006489	172 BEDFORD AVENUE	S 1/4 - 1/2 (0.420 mi.)	AP292	814
GREENPOINT AVENUE Spill Number/Closed Date: 1990-08-05 Site ID: 222175 Program Number: 9004970	***GREENPOINT AVENUE***	***NE 1/4 - 1/2 (0.427 mi.)***	***295***	***821***
154-158 NORTH 7TH ST Spill Number/Closed Date: 2008-06-18 Site ID: 219940 Program Number: 8909928	154-158 NORTH 7TH ST	SSW 1/4 - 1/2 (0.431 mi.)	AP296	823
187 BEDFORD AVE - TT Spill Number/Closed Date: 2015-03-24 Site ID: 147917 Program Number: 0307525	187 BEDFORD AVENUE	S 1/4 - 1/2 (0.460 mi.)	AP298	833
203 JAVA ST. Spill Number/Closed Date: 1993-06-10 Site ID: 177715 Program Number: 9303193	203 JAVA ST	NNE 1/4 - 1/2 (0.466 mi.)	299	835
MP 145WS OWNER LLC C Spill Number/Closed Date: 1994-12-02 Site ID: 176036 Site ID: 176037 Program Number: 9408283 Program Number: 9408663	***145 WEST ST***	***NNW 1/4 - 1/2 (0.468 mi.)***	***302***	***845***
120 JEWEL ST/BKLYN Spill Number/Closed Date: 1992-09-30 Site ID: 108855 Program Number: 8708714	120 JEWEL ST	NE 1/4 - 1/2 (0.487 mi.)	307	917
ST VINCENT DE PAUL R Spill Number/Closed Date: 2005-12-21 Site ID: 177051 Program Number: 0301163	***167 N 6TH ST***	***S 1/4 - 1/2 (0.500 mi.)***	***308***	***918***

Lower Elevation	Address	Direction / Distance	Map ID	Page
BAYSIDE FUEL OIL DEP Spill Number/Closed Date: 2006-09-22 Site ID: 336794 Program Number: 0411570	***1 N 12TH ST***	***W 1/8 - 1/4 (0.245 mi.)***	***AL267***	***667***

EXECUTIVE SUMMARY

State and tribal registered storage tank lists

NY UST: The Underground Storage Tank database contains registered USTs. USTs are regulated under Subtitle I of the Resource Conservation and Recovery Act (RCRA). The data come from the Department of Environmental Conservation's Petroleum Bulk Storage (PBS) Database

A review of the NY UST list, as provided by EDR, has revealed that there are 23 NY UST sites within approximately 0.25 miles of the target property.

Equal/Higher Elevation	Address	Direction / Distance	Map ID	Page
ACME SMOKED FISH CO Database: UST, Date of Government Version: 09/21/2017	26-56 GEM ST	0 - 1/8 (0.000 mi.)	A6	14
WH CHRISTIAN & SONS Database: UST, Date of Government Version: 09/21/2017	***211-217 BANKER ST***	***NE 0 - 1/8 (0.019 mi.)***	***D19***	***33***
W. H. CHRISTIAN & SO Database: UST, Date of Government Version: 09/21/2017	22-28 FRANKLIN STREE	NW 0 - 1/8 (0.034 mi.)	B29	64
W. H. CHRISTIAN & SO Database: UST, Date of Government Version: 09/21/2017	31 FRANKLIN ST	NNW 0 - 1/8 (0.063 mi.)	I50	113
NASH METALWARE CO, I Database: UST, Date of Government Version: 09/21/2017	***1 NASSAU AVENUE***	***SSE 0 - 1/8 (0.068 mi.)***	***J54***	***123***
S & B CAAMANO Database: UST, Date of Government Version: 09/21/2017	54 FRANKLIN ST	NNW 0 - 1/8 (0.079 mi.)	I66	144
168 NORTH 14TH STREE Database: UST, Date of Government Version: 09/21/2017	168 NORTH 14TH STREE	SSW 0 - 1/8 (0.104 mi.)	M91	195
CONSOLIDATED FREIGHT Database: UST, Date of Government Version: 09/21/2017	***11 WEST STREET***	***NW 0 - 1/8 (0.122 mi.)***	***L125***	***259***
STANDARD WHITE METAL Database: UST, Date of Government Version: 09/21/2017	121 N 12 ST	S 1/8 - 1/4 (0.147 mi.)	M145	330
64 OAK ST Database: UST, Date of Government Version: 09/21/2017	64 OAK ST	NNW 1/8 - 1/4 (0.152 mi.)	R150	337
NATIONS RENT Database: UST, Date of Government Version: 09/21/2017	***91 NORTH 12TH STREET***	***SSW 1/8 - 1/4 (0.153 mi.)***	***O156***	***373***
JOSEPH J SARCONA TRU Database: UST, Date of Government Version: 09/21/2017	124 NORTH 12TH STREE	S 1/8 - 1/4 (0.173 mi.)	W172	414
MILLCRAFT MFG CO. IN Database: UST, Date of Government Version: 09/21/2017	***75 NORTH 11TH ST***	***SSW 1/8 - 1/4 (0.190 mi.)***	***V188***	***448***
94 PCT Database: UST, Date of Government Version: 09/21/2017	***100 MESEROLE AVENUE***	***NE 1/8 - 1/4 (0.198 mi.)***	***AA196***	***476***
AUTOMOTIVE TRADE HS Database: UST, Date of Government Version: 09/21/2017	***50 BEDFORD AVENUE***	***SE 1/8 - 1/4 (0.202 mi.)***	***AD205***	***500***
THE GREEN POINT SAVI Database: UST, Date of Government Version: 09/21/2017	807 MANHATTAN AVENUE	NE 1/8 - 1/4 (0.213 mi.)	216	554
DSNY BROOKLYN DISTRI Database: UST, Date of Government Version: 09/21/2017	50 KENT AVENUE	SW 1/8 - 1/4 (0.214 mi.)	AE220	567
107-117 NORTH 11TH S Database: UST, Date of Government Version: 09/21/2017	***107-117 NORTH 11TH S***	***S 1/8 - 1/4 (0.223 mi.)***	***AF234***	***601***
NORTHSIDE ARTS INDUS Database: UST, Date of Government Version: 09/21/2017	119 NORTH 11TH STREE	S 1/8 - 1/4 (0.223 mi.)	AF236	610

Lower Elevation	Address	Direction / Distance	Map ID	Page
FORMER RUBICK CONSTR Database: UST, Date of Government Version: 09/21/2017	9 FRANKLIN ST.	WNW 0 - 1/8 (0.042 mi.)	B33	77

EXECUTIVE SUMMARY

Lower Elevation	Address	Direction / Distance	Map ID	Page
V E 2 PLATING CO	***7-11 N 15 ST***	***WNW 0 - 1/8 (0.050 mi.)***	***G42***	***89***
Database: UST, Date of Government Version: 09/21/2017				
QUAY STREET SHOP	40-96 QUAY STREET	WNW 0 - 1/8 (0.123 mi.)	L130	303
Database: UST, Date of Government Version: 09/21/2017				
24 OAK ST	24 OAK STREET	NW 1/8 - 1/4 (0.198 mi.)	Y194	470
Database: UST, Date of Government Version: 09/21/2017				

NY CBS UST: Chemical Bulk Storage Database. Registration data collected as required by 6 NYCRR Part 596. It includes facilities storing hazardous substances listed in 6 NYCRR Part 597, in aboveground tanks with capacities of 185 gallons or greater, and/or in underground tanks of any size. Includes facilities registered (and closed) since effective date of CBS regulations (July 15, 1988) through the date request is processed.

A review of the NY CBS UST list, as provided by EDR, and dated 01/01/2002 has revealed that there is 1 NY CBS UST site within approximately 0.25 miles of the target property.

Lower Elevation	Address	Direction / Distance	Map ID	Page
BAYSIDE FUEL OIL DEP	***1 N 12TH ST***	***W 1/8 - 1/4 (0.245 mi.)***	***AL267***	***667***
Facility Status: 3 Id/Status: 2-000222 Tank Status: 1				

NY MOSF UST: Major Oil Storage Facilities Database. Facilities are licensed pursuant to Article 12 of the Navigation Law, 6 NYCRR Part 610 and 17 NYCRR Part 30. These facilities may be onshore facilities or vessels, with petroleum storage capacities of 400,000 gallons or greater. Includes MOSF's licensed or closed since April 1, 1986, (responsibility was transferred from DOT on October 13, 1985) plus available data obtained from DOT facilities licensed since Article 12 became law on April 1, 1978.

A review of the NY MOSF UST list, as provided by EDR, and dated 01/01/2002 has revealed that there is 1 NY MOSF UST site within approximately 0.5 miles of the target property.

Lower Elevation	Address	Direction / Distance	Map ID	Page
BAYSIDE FUEL OIL DEP	***1 N 12TH ST***	***W 1/8 - 1/4 (0.245 mi.)***	***AL267***	***667***

NY CBS: These facilities store regulated hazardous substances in aboveground tanks with capacities of 185 gallons or greater, and/or in underground tanks of any size

A review of the NY CBS list, as provided by EDR, and dated 09/21/2017 has revealed that there are 2 NY CBS sites within approximately 0.25 miles of the target property.

Equal/Higher Elevation	Address	Direction / Distance	Map ID	Page
NASH METALWARE CO, I	***1 NASSAU AVENUE***	***SSE 0 - 1/8 (0.068 mi.)***	***J54***	***123***
Facility Status: Unregulated/Closed CBS Number: 2-000025				

Lower Elevation	Address	Direction / Distance	Map ID	Page
BAYSIDE FUEL OIL DEP	***1 N 12TH ST***	***W 1/8 - 1/4 (0.245 mi.)***	***AL267***	***667***

Facility Status: Unregulated/Closed
CBS Number: 2-000222

NY MOSF: These facilities may be onshore facilities or vessels, with petroleum storage capacities of 400,000 gallons or greater.

A review of the NY MOSF list, as provided by EDR, and dated 09/21/2017 has revealed that there is 1 NY MOSF site within approximately 0.5 miles of the target property.

Lower Elevation	Address	Direction / Distance	Map ID	Page
BAYSIDE FUEL OIL DEP	***1 N 12TH ST***	***W 1/8 - 1/4 (0.245 mi.)***	***AL267***	***667***
Tank Status: Inactive Facility Id: 2-1240				

NY AST: The Aboveground Storage Tank database contains registered ASTs. The data come from the Department of Environmental Conservation's Petroleum Bulk Storage (PBS) Database.

A review of the NY AST list, as provided by EDR, has revealed that there are 23 NY AST sites within approximately 0.25 miles of the target property.

Equal/Higher Elevation	Address	Direction / Distance	Map ID	Page
WH CHRISTIAN & SONS	***211-217 BANKER ST***	***NE 0 - 1/8 (0.019 mi.)***	***D19***	***33***
Database: AST, Date of Government Version: 09/21/2017 Facility Id: 2-117080				
MESEROLE AVENUE LLC	239 BANKER STREET	N 0 - 1/8 (0.029 mi.)	E27	61
Database: AST, Date of Government Version: 09/21/2017 Facility Id: 2-607228				
W. H. CHRISTIAN & SO	22-28 FRANKLIN STREE	NW 0 - 1/8 (0.034 mi.)	B30	67
Database: AST, Date of Government Version: 09/21/2017 Facility Id: 2-233447				
F&S CENTRAL	103 NORTH 13TH STREE	S 0 - 1/8 (0.101 mi.)	M87	184
Database: AST, Date of Government Version: 09/21/2017 Facility Id: 2-612487				
CONSOLIDATED FREIGHT	***11 WEST STREET***	***NW 0 - 1/8 (0.122 mi.)***	***L125***	***259***
Database: AST, Date of Government Version: 09/21/2017 Facility Id: 2-032816				
PUBLIC SCHOOL 31 (OL	75 MESEROLE AVE	NE 1/8 - 1/4 (0.127 mi.)	N134	311
Database: AST, Date of Government Version: 09/21/2017 Facility Id: 2-606277				
JOHN ORAVECZ CHILD C	25 NASSAU AVE	SE 1/8 - 1/4 (0.129 mi.)	K135	314
Database: AST, Date of Government Version: 09/21/2017 Facility Id: 2-361224				
33 NASSAU AVENUE	33 NASSAU AVENUE	SE 1/8 - 1/4 (0.130 mi.)	K137	316
Database: AST, Date of Government Version: 09/21/2017 Facility Id: 2-608361				
1031 LORIMER ST	1031 LORIMER STREET	NE 1/8 - 1/4 (0.139 mi.)	N142	325
Database: AST, Date of Government Version: 09/21/2017 Facility Id: 2-608410				
NATIONS RENT	***91 NORTH 12TH STREET***	***SSW 1/8 - 1/4 (0.153 mi.)***	***O156***	***373***
Database: AST, Date of Government Version: 09/21/2017				

Facility Id: 2-091030				
1066 LORIMER ST Database: AST, Date of Government Version: 09/21/2017 Facility Id: 2-600731	1066 LORIMER ST	NE 1/8 - 1/4 (0.159 mi.)	T161	393
51-55 NASSAU AVE Database: AST, Date of Government Version: 09/21/2017 Facility Id: 2-269069	51-55 NASSAU AVENUE	ESE 1/8 - 1/4 (0.169 mi.)	S170	410
761 MANHATTAN AVE Database: AST, Date of Government Version: 09/21/2017 Facility Id: 2-608260	761 MANHATTAN AVENUE	NE 1/8 - 1/4 (0.187 mi.)	AA180	436
735 MANHATTAN AVE Database: AST, Date of Government Version: 09/21/2017 Facility Id: 2-608413	735 MANHATTAN AVENUE	ENE 1/8 - 1/4 (0.187 mi.)	Z181	438
BERRY STREET REDEVEL Database: AST, Date of Government Version: 09/21/2017 Facility Id: 2-610890	34-40 BERRY STREET	S 1/8 - 1/4 (0.193 mi.)	W189	451
1125 LORIMER STREET Database: AST, Date of Government Version: 09/21/2017 Facility Id: 2-278106	1125 LORIMER ST	NNE 1/8 - 1/4 (0.193 mi.)	X190	460
94 PCT Database: AST, Date of Government Version: 09/21/2017 Facility Id: 2-217689	***100 MESEROLE AVENUE***	***NE 1/8 - 1/4 (0.198 mi.)***	***AA196***	***476***
AUTOMOTIVE TRADE HS Database: AST, Date of Government Version: 09/21/2017 Facility Id: 2-355305	***50 BEDFORD AVENUE***	***SE 1/8 - 1/4 (0.202 mi.)***	***AD205***	***500***
BROOKLYN NORTH 1 GAR Database: AST, Date of Government Version: 09/21/2017 Facility Id: 2-456098	***50 KENT AVENUE***	***SW 1/8 - 1/4 (0.214 mi.)***	***AE219***	***560***
680 MANHATTAN AVE Database: AST, Date of Government Version: 09/21/2017 Facility Id: 2-600887	***680 MANHATTAN AVE***	***E 1/8 - 1/4 (0.215 mi.)***	***U224***	***580***
107-117 NORTH 11TH S Database: AST, Date of Government Version: 09/21/2017 Facility Id: 2-243795	***107-117 NORTH 11TH S***	***S 1/8 - 1/4 (0.223 mi.)***	***AF234***	***601***
650 MANHATTAN AVENUE Database: AST, Date of Government Version: 09/21/2017 Facility Id: 2-116513	650 MANHATTAN AVE	E 1/8 - 1/4 (0.231 mi.)	AI241	619
POLISH NATIONAL ALLI Database: AST, Date of Government Version: 09/21/2017 Facility Id: 2-606360	155 NOBLE STREET	NNE 1/8 - 1/4 (0.234 mi.)	AJ245	625

NY CBS AST: Chemical Bulk Storage Database. Registration data collected as required by 6 NYCRR Part 596. It includes facilities storing hazardous substances listed in 6 NYCRR Part 597, in aboveground tanks with capacities of 185 gallons or greater, and/or in underground tanks of any size. Includes facilities registered (and closed) since effective date of CBS regulations (July 15, 1988) through the date request is processed.

A review of the NY CBS AST list, as provided by EDR, and dated 01/01/2002 has revealed that there are

2 NY CBS AST sites within approximately 0.25 miles of the target property.

Equal/Higher Elevation	Address	Direction / Distance	Map ID	Page
NASH METALWARE CO. Facility Status: 2 Facility Status: 1 CBS Number: 2-000025	1 NASSAU AVE.	SSE 0 - 1/8 (0.068 mi.)	J56	131

Lower Elevation	Address	Direction / Distance	Map ID	Page
BAYSIDE FUEL OIL DEP Facility Status: 1 Facility Status: 1 CBS Number: 2-000222	***1 N 12TH ST***	***W 1/8 - 1/4 (0.245 mi.)***	***AL267***	***667***

NY MOSF AST: Major Oil Storage Facilities Database. Facilities are licensed pursuant to Article 12 of the Navigation Law, 6 NYCRR Part 610 and 17 NYCRR Part 30. These facilities may be onshore facilities or vessels, with petroleum storage capacities of 400,000 gallons or greater. Includes MOSF's licensed or closed since April 1, 1986, (responsibility was transferred from DOT on October 13, 1985) plus available data obtained from DOT facilities licensed since Article 12 became law on April 1, 1978.

A review of the NY MOSF AST list, as provided by EDR, and dated 01/01/2002 has revealed that there is 1 NY MOSF AST site within approximately 0.5 miles of the target property.

Lower Elevation	Address	Direction / Distance	Map ID	Page
BAYSIDE FUEL OIL DEP Facility Status: 1 Facility Status: 1	***1 N 12TH ST***	***W 1/8 - 1/4 (0.245 mi.)***	***AL267***	***667***

NY TANKS: This database contains records of facilities that are or have been regulated under Bulk Storage Program. Tank information for these facilities may not be releasable by the state agency.

A review of the NY TANKS list, as provided by EDR, has revealed that there is 1 NY TANKS site within approximately 0.25 miles of the target property.

Equal/Higher Elevation	Address	Direction / Distance	Map ID	Page
BROOKLYN WATER MAINT Database: TANKS, Date of Government Version: 09/21/2017 Facility Id: 2-456195 Site Status: Active	***22 NORTH 15TH STREET***	***WSW 0 - 1/8 (0.054 mi.)***	***H45***	***97***

State and tribal institutional control / engineering control registries

NY ENG CONTROLS: Environmental Remediation sites that have engineering controls in place.

A review of the NY ENG CONTROLS list, as provided by EDR, and dated 08/15/2017 has revealed that there are 2 NY ENG CONTROLS sites within approximately 0.5 miles of the target property.

Equal/Higher Elevation	Address	Direction / Distance	Map ID	Page
87 KENT AVENUE	***56 NORTH 9TH STREET***	***SW 1/4 - 1/2 (0.317 mi.)***	***AM279***	***719***

Site Code: 492995				
KENT & WYTHE OWNERS	***149 KENT AVE***	***SW 1/4 - 1/2 (0.485 mi.)***	***AQ306***	***869***
Site Code: 463657				

Environmental Remediation sites that have institutional controls in place.

A review of the NY INST CONTROL list, as provided by EDR, and dated 08/15/2017 has revealed that there are 2 NY INST CONTROL sites within approximately 0.5 miles of the target property.

Equal/Higher Elevation	Address	Direction / Distance	Map ID	Page
87 KENT AVENUE	***56 NORTH 9TH STREET***	***SW 1/4 - 1/2 (0.317 mi.)***	***AM279***	***719***
Site Code: 492995				
KENT & WYTHE OWNERS	***149 KENT AVE***	***SW 1/4 - 1/2 (0.485 mi.)***	***AQ306***	***869***
Site Code: 463657				

State and tribal voluntary cleanup sites

NY VCP: Voluntary Cleanup Agreements. The voluntary remedial program uses private monies to get contaminated sites remediated to levels allowing for the sites' productive use. The program covers virtually any kind of site and contamination.

A review of the NY VCP list, as provided by EDR, has revealed that there are 3 NY VCP sites within approximately 0.5 miles of the target property.

Equal/Higher Elevation	Address	Direction / Distance	Map ID	Page
WILLIAMSBURG WORKS	KENT AVE & 12TH STRE	SW 1/8 - 1/4 (0.165 mi.)	Q162	395
Database: VCP, Date of Government Version: 08/15/2017				
Site Code: 58605				
101-105 WEST STREET	101-105 WEST STREET,	NNW 1/4 - 1/2 (0.341 mi.)	281	746
Database: VCP, Date of Government Version: 08/15/2017				
Site Code: 57559				

Lower Elevation	Address	Direction / Distance	Map ID	Page
BAYSIDE OIL	1-65 NORTH 12TH STRE	W 1/8 - 1/4 (0.245 mi.)	AL268	699
Database: VCP, Date of Government Version: 08/15/2017				
Site Code: 57122				

State and tribal Brownfields sites

NY BROWNFIELDS: Brownfields Site List

A review of the NY BROWNFIELDS list, as provided by EDR, and dated 08/15/2017 has revealed that there are 15 NY BROWNFIELDS sites within approximately 0.5 miles of the target property.

Equal/Higher Elevation	Address	Direction / Distance	Map ID	Page
FORMER F&S CENTRAL M	103 NORTH 13TH STREE	S 0 - 1/8 (0.101 mi.)	M86	180

Site Code: 517727				
94 N. 13TH STREET Site Code: 491045	***94 N. 13TH STREET***	***SSW 0 - 1/8 (0.118 mi.)***	***M115***	***241***
FORMER SUNBELT EQUIP Site Code: 503484	25 KENT AVENUE	SW 0 - 1/8 (0.122 mi.)	O124	256
CONSOLIDATED FREIGHT Site Code: 494074	***11 WEST STREET***	***NW 0 - 1/8 (0.122 mi.)***	***L125***	***259***
K - WILLIAMSBURG WOR Site Code: 58606	***KENT AVE & 12TH STRE***	***SW 1/8 - 1/4 (0.165 mi.)***	***Q166***	***404***
GREENPOINT MARINA Site Code: 494058	43-57 WEST ST AND 2-	NW 1/8 - 1/4 (0.187 mi.)	Y177	423
87 KENT AVENUE - (OF Site Code: 501773	56 NORTH 9TH STREET	SW 1/4 - 1/2 (0.315 mi.)	AM278	718
87 KENT AVENUE Site Code: 492995	***56 NORTH 9TH STREET***	***SW 1/4 - 1/2 (0.317 mi.)***	***AM279***	***719***
FORMER CARTER SPRAY Site Code: 507618	65 ECKFORD STREET	ESE 1/4 - 1/2 (0.401 mi.)	AO289	801
ROBINSON BROS. INDUS Site Code: 515605	***215 NORTH 10TH ST***	***SSE 1/4 - 1/2 (0.416 mi.)***	***291***	***809***
FORMER STERLING TRAN Site Code: 502541	***510 DRIGGS AVENUE***	***S 1/4 - 1/2 (0.422 mi.)***	***294***	***816***
CLEANERS SALES & EQU Site Code: 484026	***135 KENT AVE***	***SW 1/4 - 1/2 (0.466 mi.)***	***AQ301***	***839***
HUXLEY ENVELOPE INDU Site Code: 445604	21, 23 AND 143 INDIA	NNW 1/4 - 1/2 (0.471 mi.)	303	858
NEW 470 PROJECT Site Code: 531164	12 ECKFORD STREET	ESE 1/4 - 1/2 (0.477 mi.)	304	861
149 KENT AVENUE Site Code: 463657	***149 KENT AVE***	***SW 1/4 - 1/2 (0.483 mi.)***	***AQ305***	***865***

ADDITIONAL ENVIRONMENTAL RECORDS

Records of Emergency Release Reports

NY Spills: Data collected on spills reported to NYSDEC. is required by one or more of the following: Article 12 of the Navigation Law, 6 NYCRR Section 613.8 (from PBS regs), or 6 NYCRR Section 595.2 (from CBS regs). It includes spills active as of April 1, 1986, as well as spills occurring since this date.

A review of the NY Spills list, as provided by EDR, and dated 10/31/2017 has revealed that there are 47 NY Spills sites within approximately 0.125 miles of the target property.

Equal/Higher Elevation	Address	Direction / Distance	Map ID	Page
VANAGE SERVICE 3184 Spill Number/Closed Date: 2002-04-04 spillno: 9904547 Site ID: 172321	MESEROLE AVE & GEM S	NNW 0 - 1/8 (0.007 mi.)	B7	16
VAULT VS3184	MESEROLE & GEM ST	NNW 0 - 1/8 (0.007 mi.)	B8	17

Spill Number/Closed Date: 2007-05-03 spillno: 9904106 Site ID: 189501				
VAULT 3184 Spill Number/Closed Date: 2002-02-26 spillno: 9912676 Site ID: 122503	SS MESEROL AVE & GEM	NW 0 - 1/8 (0.007 mi.)	B9	18
VAULT VS3184 Spill Number/Closed Date: 1999-10-19 spillno: 9904235 Site ID: 277656	MESEROLE AVE/ GEM ST	NW 0 - 1/8 (0.007 mi.)	B10	19
VS #3184 Spill Number/Closed Date: 2002-02-26 spillno: 9912478 Site ID: 168890	MESEROLE AVE/GEM ST	NW 0 - 1/8 (0.007 mi.)	B11	20
VAULT #3533 Spill Number/Closed Date: 2002-10-28 spillno: 9808835 Site ID: 230888	15TH ST & GEM ST	S 0 - 1/8 (0.009 mi.)	A12	21
MANHOLE # 62847 Spill Number/Closed Date: 2005-01-24 spillno: 0402785 Site ID: 186770	BANKER/NORMAND AVE	ESE 0 - 1/8 (0.010 mi.)	C13	23
MANHOLE 641 Spill Number/Closed Date: 2004-11-19 spillno: 0406990 Site ID: 251449	BANKER ST/NORMAN AVE	ESE 0 - 1/8 (0.010 mi.)	C14	24
TM 641 Spill Number/Closed Date: 2001-10-23 spillno: 0004919 Site ID: 181928	BANKER ST & NORMAN A	ESE 0 - 1/8 (0.011 mi.)	C15	25
MANHOLE 64827 Spill Number/Closed Date: 2005-01-19 spillno: 0404537 Site ID: 309716	BANKER ST & NORMAN A	ESE 0 - 1/8 (0.011 mi.)	C16	26
MUSTANG BULK Spill Number/Closed Date: 2010-09-15 Spill Number/Closed Date: 2004-09-23 spillno: 1001843 spillno: 0406925 Site ID: 434928 Site ID: 98376	150 BANKER ST	SE 0 - 1/8 (0.021 mi.)	C22	47
MANHOLE# 62580 Spill Number/Closed Date: 2006-10-06 spillno: 0404080 Site ID: 82230	18 FRANKLIN ST	NW 0 - 1/8 (0.027 mi.)	B24	55
COMMERCIAL Spill Number/Closed Date: 2006-01-06 spillno: 0510562 Site ID: 356561	239 BANKER ST	N 0 - 1/8 (0.029 mi.)	E28	63
MANHOLE #5761	QUA STREET & FRANKLY	NNW 0 - 1/8 (0.053 mi.)	B44	96

Spill Number/Closed Date: 2001-04-19 spillno: 0010226 Site ID: 253796				
BROOKLYN WATER MAINT	***22 NORTH 15TH STREET***	***WSW 0 - 1/8 (0.054 mi.)***	***H45***	***97***
Spill Number/Closed Date: 2008-06-11 Spill Number/Closed Date: 2011-10-04 Spill Number/Closed Date: 2011-02-14 Spill Number/Closed Date: 2005-05-23 Spill Number/Closed Date: 2013-04-09 **Additional key fields are available in the Map Findings section* spillno: 9515580 spillno: 1108135 spillno: 1002593 spillno: 0501684 spillno: 1002082 **Additional key fields are available in the Map Findings section* Site ID: 299627 Site ID: 455853 Site ID: 435755 Site ID: 345921 Site ID: 435179 **Additional key fields are available in the Map Findings section*				
FRANKLIN AVE	BETWEEN N14TH & N15T	W 0 - 1/8 (0.063 mi.)	G48	112
Spill Number/Closed Date: 2006-06-09 spillno: 9900519 Site ID: 74601				
FRONT OF WAREHOUSE	94 BANKER ST	SSE 0 - 1/8 (0.068 mi.)	J53	122
Spill Number/Closed Date: 2006-05-01 spillno: 0600809 Site ID: 362897				
VAULT V-2803	42 WHYTHE AVE	SSW 0 - 1/8 (0.071 mi.)	F58	133
Spill Number/Closed Date: 2012-01-10 spillno: 1105885 Site ID: 453554				
VAULT 5778	QUAY ST	NW 0 - 1/8 (0.072 mi.)	I59	134
Spill Number/Closed Date: 2002-01-22 spillno: 0000056 Site ID: 178363				
TM 625 -	N. 14TH ST & KENT AV	WSW 0 - 1/8 (0.079 mi.)	H60	135
Spill Number/Closed Date: 2002-06-06 spillno: 9815002 Site ID: 281453				
MANHOLE #TM 625	N 14TH ST AND KEMT A	WSW 0 - 1/8 (0.079 mi.)	H61	137
Spill Number/Closed Date: 2002-11-07 spillno: 9810087 Site ID: 222966				
MANHOLE 4354	KENT AVE/N 14TH ST	WSW 0 - 1/8 (0.079 mi.)	H62	138
Spill Number/Closed Date: 2002-10-29 spillno: 9808915 Site ID: 166013				
SPILL NUMBER 9808899	KENT AV/NORTH 14TH S	WSW 0 - 1/8 (0.079 mi.)	H63	139
Spill Number/Closed Date: 2002-03-18				

spillno: 9808899 Site ID: 202604				
MANHOLE 4354 Spill Number/Closed Date: 2003-02-19 spillno: 9811564 Site ID: 83685	KENT AV & 14TH ST	WSW 0 - 1/8 (0.079 mi.)	H64	140
CON ED PIPELINE NO. Spill Number/Closed Date: 2006-06-09 spillno: 9900419 Site ID: 134830	NORTH 14TH/FRANKLIN	WSW 0 - 1/8 (0.079 mi.)	H65	142
MAN HOLE 4348 Spill Number/Closed Date: 2013-07-08 spillno: 1216482 Site ID: 479861	FRANKLIN ST AND NORT	WSW 0 - 1/8 (0.082 mi.)	H67	146
N14TH ST/N15TH/FRANK Spill Number/Closed Date: 2006-06-09 spillno: 9900968 Site ID: 261180	N14TH ST/N15TH/FRANK	WSW 0 - 1/8 (0.083 mi.)	H68	147
CORNER OF BROADWAY & Spill Number/Closed Date: 2004-11-01 spillno: 0407198 Site ID: 130959	NEAR 41 WYTHE AVE	S 0 - 1/8 (0.092 mi.)	F80	169
MANHOLE #64088 Spill Number/Closed Date: 2002-02-22 spillno: 9908982 Site ID: 146889	GUERNSEY ST/MESEROLE	NE 0 - 1/8 (0.102 mi.)	N88	186
WYTHE AVE & N 13TH S Spill Number/Closed Date: 2015-06-12 spillno: 8912490 Site ID: 205163	WYTHE AVE & N 13TH S	SSW 0 - 1/8 (0.104 mi.)	M89	187
FALSE ALARM LTD Spill Number/Closed Date: 2008-12-04 spillno: 0809769 Site ID: 407262	168 N. 14TH ST/ 93-1	SSW 0 - 1/8 (0.104 mi.)	M90	193
CON EDISON EXCAVATIO spillno: 1505367 Site ID: 512726	105 NORTH 13TH STREE	S 0 - 1/8 (0.104 mi.)	M92	197
NYSDEC BCP SITE- C22 Spill Number/Closed Date: 2016-08-31 spillno: 1506482 Site ID: 513900	***105 NORTH 13TH STREE***	***S 0 - 1/8 (0.104 mi.)***	***M95***	***201***
RAMOS RESIDENCE Spill Number/Closed Date: 2009-01-08 spillno: 0811007 Site ID: 408556	84 FRANKLIN ST	NNW 0 - 1/8 (0.115 mi.)	107	218
CONSTRUCTION SITE Spill Number/Closed Date: 2014-05-22 Spill Number/Closed Date: 2014-05-30 spillno: 1309206 spillno: 1402188 Site ID: 489985	94 NORTH 13TH ST	SSW 0 - 1/8 (0.118 mi.)	M113	235

Site ID: 495500				
94 N. 13TH STREET Spill Number/Closed Date: 2014-06-30 spillno: 1403414 Site ID: 496771	***94 N. 13TH STREET***	***SSW 0 - 1/8 (0.118 mi.)***	***M115***	***241***
VAULT#4146 Spill Number/Closed Date: 2005-04-22 spillno: 0410252 Site ID: 335196	NORTH 13TH/ KENT AVE	SW 0 - 1/8 (0.120 mi.)	Q117	245
VAULT NUMBER 4154 Spill Number/Closed Date: 2013-04-02 spillno: 1213534 Site ID: 476724	NORTH 13TH STREET AN	SW 0 - 1/8 (0.120 mi.)	Q119	249
NORTH 13TH ST & KENT Spill Number/Closed Date: 2006-06-09 spillno: 9900693 Site ID: 94901	NORTH 13TH ST & KENT	SW 0 - 1/8 (0.120 mi.)	Q120	250
CONSOLIDATED FREIGHT Spill Number/Closed Date: 2003-02-12 spillno: 9614166 Site ID: 158804	***11 WEST STREET***	***NW 0 - 1/8 (0.122 mi.)***	***L125***	***259***
LAB RESULTS spillno: 1311927 Site ID: 492863	11 WEST ST	NW 0 - 1/8 (0.122 mi.)	L126	293

Lower Elevation	Address	Direction / Distance	Map ID	Page
MANHOLE #62581 Spill Number/Closed Date: 1999-10-21 spillno: 9904561 Site ID: 216678	MERSEROLE AVE/FRANKL	NW 0 - 1/8 (0.038 mi.)	B32	76
MANHOLE #4347 Spill Number/Closed Date: 2003-02-19 spillno: 9811591 Site ID: 151987	FRANKLIN ST & N 15TH	WNW 0 - 1/8 (0.055 mi.)	G47	111
MANHOLE Spill Number/Closed Date: 2015-04-24 spillno: 1411691 Site ID: 505485	WEST ST AND QUAY ST	NW 0 - 1/8 (0.104 mi.)	L99	210
VAULT 5803 Spill Number/Closed Date: 2002-01-22 spillno: 0000060 Site ID: 291406	QUAY ST/WEST ST	NW 0 - 1/8 (0.104 mi.)	L100	211
VS 5761 Spill Number/Closed Date: 2003-05-29 spillno: 0000054 Site ID: 177973	QUAY ST/ E OF WEST S	NW 0 - 1/8 (0.104 mi.)	L101	212
MERCO WHOLESALE CO Spill Number/Closed Date: 2003-09-26 Spill Number/Closed Date: 1994-09-02 spillno: 0302307	40-96 QUAY STREET	WNW 0 - 1/8 (0.123 mi.)	L129	301

EXECUTIVE SUMMARY

spillno: 9407468
Site ID: 152295
Site ID: 99242

Other Ascertainable Records

RCRA NonGen / NLR: RCRAInfo is EPA's comprehensive information system, providing access to data supporting the Resource Conservation and Recovery Act (RCRA) of 1976 and the Hazardous and Solid Waste Amendments (HSWA) of 1984. The database includes selective information on sites which generate, transport, store, treat and/or dispose of hazardous waste as defined by the Resource Conservation and Recovery Act (RCRA). Non-Generators do not presently generate hazardous waste.

A review of the RCRA NonGen / NLR list, as provided by EDR, and dated 09/13/2017 has revealed that there are 67 RCRA NonGen / NLR sites within approximately 0.25 miles of the target property.

Equal/Higher Elevation	Address	Direction / Distance	Map ID	Page
ARTHUR J EVERS CORP	***221 BANKER ST***	***NNE 0 - 1/8 (0.018 mi.)***	***D18***	***29***
WH CHRISTIAN & SONS	***22-28 FRANKLIN ST***	***NW 0 - 1/8 (0.034 mi.)***	***B31***	***69***
PAT & DOMS BODY & FE	***25 FRANKLIN ST***	***NW 0 - 1/8 (0.049 mi.)***	***B40***	***84***
NYCDEP - BROOKLYN WA	***22 N 15TH ST***	***WSW 0 - 1/8 (0.054 mi.)***	***H46***	***106***
W H CHRISTIAN & SONS	***31 FRANKLIN ST***	***NNW 0 - 1/8 (0.063 mi.)***	***I52***	***120***
NASHMATEL WARE	***1 NASSAU AVE***	***SSE 0 - 1/8 (0.068 mi.)***	***J55***	***126***
LAFAYETTE GRINDING C	***115 BANKER ST***	***SE 0 - 1/8 (0.089 mi.)***	***K71***	***149***
REGENT CONTROL CORP	***4-6 BERRY ST***	***SSE 0 - 1/8 (0.094 mi.)***	***J81***	***170***
C H LEIBFRIED MFG CO	***95-101 GUERNSEY ST***	***E 0 - 1/8 (0.096 mi.)***	***82***	***174***
CON EDISON	***35 DOBBIN ST***	***SE 0 - 1/8 (0.100 mi.)***	***K83***	***176***
CITY METAL SMELTING	***61 N 13TH ST***	***SSW 0 - 1/8 (0.113 mi.)***	***O105***	***216***
CON EDISON	***128 GUERNSEY ST***	***ENE 0 - 1/8 (0.115 mi.)***	***P108***	***220***
I M & N PATTI	***8 BERRY ST***	***SSE 0 - 1/8 (0.117 mi.)***	***J112***	***232***
MANHATTAN POLY BAG C	***94 N 13TH ST***	***SSW 0 - 1/8 (0.118 mi.)***	***M114***	***237***
CON EDISON - VAULT 4	***13 ST & KENT AVE***	***SW 0 - 1/8 (0.120 mi.)***	***Q118***	***247***
CON EDISON	***77-79 CALYER ST & WE***	***NNW 0 - 1/8 (0.121 mi.)***	***R121***	***252***
CONSOLIDATED FREIGHT	***11 WEST ST***	***NW 0 - 1/8 (0.122 mi.)***	***L127***	***294***
CON EDISON	55 WYTHE AVE	SSW 1/8 - 1/4 (0.135 mi.)	O139	320
19 KENT ACQUISITION	***19 KENT AVE***	***SW 1/8 - 1/4 (0.138 mi.)***	***Q140***	***321***
CON EDISON SERVICE B	***1003 LORIMER ST***	***ENE 1/8 - 1/4 (0.142 mi.)***	***P144***	***328***
CON EDISON	***65 WYTHE ST***	***SSW 1/8 - 1/4 (0.149 mi.)***	***O148***	***335***
C & J COLLISION SERV	***74 GUERNSEY ST***	***ESE 1/8 - 1/4 (0.152 mi.)***	***S151***	***339***
NATIONS RENT	***91 N 12TH ST***	***SSW 1/8 - 1/4 (0.153 mi.)***	***O153***	***364***
BLAST OFF SERVICES I	***91 N 12TH ST 1ST FLO***	***SSW 1/8 - 1/4 (0.153 mi.)***	***O154***	***367***
NATIONS RENT	***91 N 12TH ST***	***SSW 1/8 - 1/4 (0.153 mi.)***	***O155***	***371***
CON EDISON MANHOLE:	***N 12TH ST & WYTHE AV***	***SSW 1/8 - 1/4 (0.153 mi.)***	***O158***	***384***
CON ED - MH 64822	***WYTHE AVE 74 S/O ROD***	***SSW 1/8 - 1/4 (0.153 mi.)***	***O160***	***391***
CON EDISON	***N 12TH ST & KENT AVE***	***SW 1/8 - 1/4 (0.165 mi.)***	***Q164***	***399***
CON EDISON MANHOLE 6	***N 12TH ST & KENT AVE***	***SW 1/8 - 1/4 (0.165 mi.)***	***Q165***	***400***
CON EDISON	***966 LORIMER ST***	***E 1/8 - 1/4 (0.167 mi.)***	***U167***	***406***
CON EDISON	***83 NORMAN AVE***	***ENE 1/8 - 1/4 (0.177 mi.)***	***U175***	***420***
CON EDISON SERVICE B	***130 NOBLE ST***	***N 1/8 - 1/4 (0.183 mi.)***	***X176***	***421***
CON EDISON	905 LORIMER ST	ESE 1/8 - 1/4 (0.188 mi.)	S184	442
CON EDISON	905 LORIMER ST	ESE 1/8 - 1/4 (0.188 mi.)	S187	447
METRO OIL	100 MESEROLE AVE	NE 1/8 - 1/4 (0.198 mi.)	AA195	475
CON EDISON	***MESEROLE AVE & MANHA***	***NE 1/8 - 1/4 (0.200 mi.)***	***AA199***	***484***
MTA NYCT - MESEROLE	***MESEROLE & MANHATTAN***	***NE 1/8 - 1/4 (0.200 mi.)***	***AA201***	***487***
CON EDISON	***BEDFORD AVE & LORIME***	***ESE 1/8 - 1/4 (0.202 mi.)***	***AC204***	***497***

EXECUTIVE SUMMARY

Equal/Higher Elevation	Address	Direction / Distance	Map ID	Page
CON EDISON	***WYTHE AVE & N 11TH S***	***SSW 1/8 - 1/4 (0.203 mi.)***	***V209***	***533***
CON EDISON SERVICE B	***756 MANHATTAN AVE S***	***NE 1/8 - 1/4 (0.212 mi.)***	***AA214***	***548***
CON EDISON SERVICE B	***LORIMER ST & NOBLE S***	***NNE 1/8 - 1/4 (0.212 mi.)***	***X215***	***552***
CON EDISON SERVICE B	***135 NOBLE ST***	***NNE 1/8 - 1/4 (0.213 mi.)***	***X217***	***556***
24 OAK LLC	NOBLE & WEST ST JCT	NNW 1/8 - 1/4 (0.215 mi.)	Y223	579
HEMISPHERE STEEL PRO	***54 N 11TH ST***	***SW 1/8 - 1/4 (0.216 mi.)***	***AE225***	***583***
CON EDISON	NOBLE ST & WEST ST	NNW 1/8 - 1/4 (0.217 mi.)	Y226	586
CON EDISON - MH 8303	***NOBLE ST. AND WEST S***	***NNW 1/8 - 1/4 (0.217 mi.)***	***Y228***	***591***
CON EDISON MANHOLE:	***WEST ST & NOBLE ST***	***NNW 1/8 - 1/4 (0.217 mi.)***	***Y229***	***594***
CON EDISON SERVICE B	678 MANHATTAN AVE	E 1/8 - 1/4 (0.217 mi.)	U230	596
SEAL RITE PAINT & CH	***119 N 11TH ST***	***S 1/8 - 1/4 (0.223 mi.)***	***AF235***	***608***
SOVERN ELLEN	***118 MILTON ST***	***N 1/8 - 1/4 (0.227 mi.)***	***AG238***	***613***
CON EDISON	53 WEST ST	NNW 1/8 - 1/4 (0.229 mi.)	AH239	617
CON EDISON	***650 MANHATTAN AVE***	***E 1/8 - 1/4 (0.231 mi.)***	***AI242***	***621***
MERCURY ROOM 102 C-O	***NOBLE ST FOOT OF***	***E 1/8 - 1/4 (0.236 mi.)***	***AI246***	***627***
REGIONAL MGMT & CONS	***671 LEONARD ST - APT***	***NE 1/8 - 1/4 (0.237 mi.)***	***247***	***631***
MTA NYCT - NASSAU AV	***NASSAU & MANHATTAN A***	***ESE 1/8 - 1/4 (0.241 mi.)***	***AC249***	***634***
CON EDISON	BEDFORD AVE & N 12TH	SSE 1/8 - 1/4 (0.243 mi.)	AK253	643
CON EDISON	***BEDFORD AVE & 12TH S***	***SSE 1/8 - 1/4 (0.243 mi.)***	***AK259***	***653***
CON EDISON	***135 N 11TH ST***	***S 1/8 - 1/4 (0.244 mi.)***	***AF263***	***659***

Lower Elevation	Address	Direction / Distance	Map ID	Page
POLY CONVERTERS OF A	***2 MESEROLE AVE***	***NW 0 - 1/8 (0.029 mi.)***	***B26***	***57***
V E 2 PLATING CO	***7-11 N 15 ST***	***WNW 0 - 1/8 (0.050 mi.)***	***G42***	***89***
CON EDISON	90 QUAY ST	NW 0 - 1/8 (0.092 mi.)	L76	162
CON EDISON	***90 QUAY ST***	***NW 0 - 1/8 (0.092 mi.)***	***L78***	***166***
CON EDISON	90 QUAY ST	NW 0 - 1/8 (0.092 mi.)	L79	167
CON EDISON	QUAY ST & WEST ST	NW 0 - 1/8 (0.104 mi.)	L97	205
CON EDISON	***QUAY ST & WEST ST***	***NW 0 - 1/8 (0.104 mi.)***	***L98***	***206***
CON EDISON - VS 5778	***40-49 QUAY ST.***	***WNW 0 - 1/8 (0.123 mi.)***	***L128***	***298***
TRANSGAS ENERGY SYST	1 N 12TH ST - SUB YA	W 1/8 - 1/4 (0.245 mi.)	AL265	661

FUELS PROGRAM: This listing includes facilities that are registered under the Part 80 (Code of Federal Regulations) EPA Fuels Programs. All companies now are required to submit new and updated registrations.

A review of the FUELS PROGRAM list, as provided by EDR, and dated 08/17/2017 has revealed that there is 1 FUELS PROGRAM site within approximately 0.25 miles of the target property.

Lower Elevation	Address	Direction / Distance	Map ID	Page
BAYSIDE FUEL OIL DEP	1 N 12 ST	W 1/8 - 1/4 (0.245 mi.)	AL264	660

NY DRYCLEANERS: A listing of all registered drycleaning facilities.

A review of the NY DRYCLEANERS list, as provided by EDR, and dated 10/27/2016 has revealed that there are 3 NY DRYCLEANERS sites within approximately 0.25 miles of the target property.

Equal/Higher Elevation	Address	Direction / Distance	Map ID	Page
W.H. CHRISTIAN & SON Facility Id: 2-6101-00378	211 BANKER ST(22-28	NE 0 - 1/8 (0.019 mi.)	D20	44
BERRY CLEANERS	44 BERRY STREET (Z11	S 1/8 - 1/4 (0.209 mi.)	W210	535

Facility Id: 2-6101-01295				
J. RAFA/COURTSIDE CL Facility Id: 2-6101-00496	718 MANHATTAN AVE.	ENE 1/8 - 1/4 (0.212 mi.)	Z213	548

NY E DESIGNATION: Lots designation with an ?E? on the Zoning Maps of the City of New York for potential hazardous material contamination, air and/or noise quality impacts.

A review of the NY E DESIGNATION list, as provided by EDR, and dated 08/22/2017 has revealed that there are 7 NY E DESIGNATION sites within approximately 0.125 miles of the target property.

Equal/Higher Elevation	Address	Direction / Distance	Map ID	Page
LOT 210,TAXBLOCK 259	27 FRANKLIN STREET	NW 0 - 1/8 (0.052 mi.)	B43	95
LOT 13,TAXBLOCK 2589	93 QUAY STREET	NW 0 - 1/8 (0.070 mi.)	I57	133
LOT 5,TAXBLOCK 2589	64 CALYER STREET	NW 0 - 1/8 (0.110 mi.)	I103	215

Lower Elevation	Address	Direction / Distance	Map ID	Page
LOT 222,TAXBLOCK 259	7 FRANKLIN STREET	WNW 0 - 1/8 (0.046 mi.)	B35	78
LOT 215,TAXBLOCK 259	11 FRANKLIN STREET	NW 0 - 1/8 (0.048 mi.)	B39	83
LOT 100,TAXBLOCK 259	1 FRANKLIN STREET	WNW 0 - 1/8 (0.089 mi.)	G69	148
LOT 1,TAXBLOCK 2590	40 QUAY STREET	WNW 0 - 1/8 (0.123 mi.)	L131	306

NY HSWDS: The List includes any known or suspected hazardous substance waste disposal sites. Also included are sites delisted from the Registry of Inactive Hazardous Waste Disposal Sites and non-registry sites that U.S. EPA Preliminary Assessment (PA) reports or Site Investigation (SI) reports were prepared. Hazardous Substance Waste Disposal Sites are eligible to be Superfund sites now that the New York State Superfund has been refinanced and changed. This means that the study inventory has served its purpose and will no longer be maintained as a separate entity The latest version of the study is frozen in time. The sites on the study will not automatically be made superfund sites, rather each site will be further evaluated for listing in the registry. So overtime they will be added to the registry or not.

A review of the NY HSWDS list, as provided by EDR, and dated 01/01/2003 has revealed that there are 2 NY HSWDS sites within approximately 0.5 miles of the target property.

Equal/Higher Elevation	Address	Direction / Distance	Map ID	Page
BUG, WILLIAMSBURG WO Facility Id: HS2017	KENT AVENUE, NORTH 1	SW 1/8 - 1/4 (0.148 mi.)	Q146	332
BUG, PEOPLES WORKS Facility Id: HS2016	KENT AVE.	SW 1/8 - 1/4 (0.240 mi.)	AE248	633

NY MANIFEST: Manifest is a document that lists and tracks hazardous waste from the generator through transporters to a TSD facility.

A review of the NY MANIFEST list, as provided by EDR, and dated 10/01/2017 has revealed that there are 96 NY MANIFEST sites within approximately 0.25 miles of the target property.

Equal/Higher Elevation	Address	Direction / Distance	Map ID	Page
STRATFORD TOOL EPA ID: NYP000860486	152 BANKER ST	SE 0 - 1/8 (0.018 mi.)	C17	27
ARTHUR J EVERS CORP	***221 BANKER ST***	***NNE 0 - 1/8 (0.018 mi.)***	***D18***	***29***

EPA ID: NYD986936995				
WH CHRISTIAN & SONS EPA ID: NYD986899425	***211-217 BANKER ST***	***NE 0 - 1/8 (0.019 mi.)***	***D19***	***33***
WH CHRISTIAN & SONS EPA ID: NYD013779293	***22-28 FRANKLIN ST***	***NW 0 - 1/8 (0.034 mi.)***	***B31***	***69***
PAT & DOMS BODY & FE EPA ID: NY0000623140	***25 FRANKLIN ST***	***NW 0 - 1/8 (0.049 mi.)***	***B40***	***84***
NYCDEP - BROOKLYN WA EPA ID: NYR000143495	***22 N 15TH ST***	***WSW 0 - 1/8 (0.054 mi.)***	***H46***	***106***
NASHMATEL WARE EPA ID: NYD001338631	***1 NASSAU AVE***	***SSE 0 - 1/8 (0.068 mi.)***	***J55***	***126***
CON EDISON - VAULT S EPA ID: NYP004933063	115 BANKER ST	SE 0 - 1/8 (0.089 mi.)	K70	148
ALBEST METAL STAMPIN EPA ID: NY0001420470	1 KENT AVE	SW 0 - 1/8 (0.090 mi.)	H72	151
REGENT CONTROL CORP EPA ID: NYD001235209	***4-6 BERRY ST***	***SSE 0 - 1/8 (0.094 mi.)***	***J81***	***170***
CON EDISON EPA ID: NYP004739843	35 DOBBIN ST	SE 0 - 1/8 (0.100 mi.)	K85	178
NYSDEC BCP SITE- C22 EPA ID: NYR000225268	***105 NORTH 13TH STREE***	***S 0 - 1/8 (0.104 mi.)***	***M95***	***201***
CON EDISON EPA ID: NYP004717625	109 NORTH 13 ST	S 0 - 1/8 (0.105 mi.)	M102	213
CON EDISON - VAULT 4 EPA ID: NYP004921316	75 N 13TH ST	SSW 0 - 1/8 (0.113 mi.)	O104	215
CON EDISON EPA ID: NYP004745758	128 GUERNSEY ST	ENE 0 - 1/8 (0.115 mi.)	P109	221
I M & N PATTI EPA ID: NYR000196454	***8 BERRY ST***	***SSE 0 - 1/8 (0.117 mi.)***	***J112***	***232***
MANHATTAN POLY BAG C EPA ID: NYD080430606	***94 N 13TH ST***	***SSW 0 - 1/8 (0.118 mi.)***	***M114***	***237***
CON EDISON - MANHOLE EPA ID: NYP004909509	138 CALYER ST	NNE 0 - 1/8 (0.119 mi.)	116	245
CON EDISON - VAULT 4 EPA ID: NYP004127684	***13 ST & KENT AVE***	***SW 0 - 1/8 (0.120 mi.)***	***Q118***	***247***
CON EDISON EPA ID: NYP004810194	77-79 CALYER ST & WE	NNW 0 - 1/8 (0.121 mi.)	R123	254
CONSOLIDATED FREIGHT EPA ID: NYD986966075	***11 WEST ST***	***NW 0 - 1/8 (0.122 mi.)***	***L127***	***294***
CON ED EPA ID: NYP004857587	80 MESEROLE AV	NE 0 - 1/8 (0.123 mi.)	N132	306
NYC DEPT OF EDUCATIO EPA ID: NYR000093617	***75 MESEROLE AVE***	***NE 1/8 - 1/4 (0.127 mi.)***	***N133***	***308***
CON EDISON - MANHOLE EPA ID: NYP004972921	26 WEST ST	NW 1/8 - 1/4 (0.130 mi.)	R136	316
CON EDISON	55 WYTHE AVE	SSW 1/8 - 1/4 (0.135 mi.)	O138	318

EPA ID: NYP004842601				
19 KENT ACQUISITION EPA ID: NYR000226118	***19 KENT AVE***	***SW 1/8 - 1/4 (0.138 mi.)***	***Q141***	***323***
CON EDISON SERVICE B EPA ID: NYP004414876	***1003 LORIMER ST***	***ENE 1/8 - 1/4 (0.142 mi.)***	***P144***	***328***
CON EDISON EPA ID: NYP004746046	65 WYTHE ST	SSW 1/8 - 1/4 (0.149 mi.)	O147	333
C & J COLLISION SERV EPA ID: NYD982534182	***74 GUERNSEY ST***	***ESE 1/8 - 1/4 (0.152 mi.)***	***S151***	***339***
NATIONS RENT EPA ID: NY0001497643	***91 N 12TH ST***	***SSW 1/8 - 1/4 (0.153 mi.)***	***O153***	***364***
BLAST OFF SERVICES I EPA ID: NYR000047779	***91 N 12TH ST 1ST FLO***	***SSW 1/8 - 1/4 (0.153 mi.)***	***O154***	***367***
NATIONS RENT EPA ID: NYR000107276	***91 N 12TH ST***	***SSW 1/8 - 1/4 (0.153 mi.)***	***O155***	***371***
NYC DEP EPA ID: NYP003664166	12TH ST & WYTHE AVE	SSW 1/8 - 1/4 (0.153 mi.)	O157	382
CON EDISON MANHOLE: EPA ID: NYP004413555	***N 12TH ST & WYTHE AV***	***SSW 1/8 - 1/4 (0.153 mi.)***	***O158***	***384***
CON EDISON EPA ID: NYP004273173	***74 WYTHE AVE BROOKLY***	***SSW 1/8 - 1/4 (0.153 mi.)***	***O159***	***386***
CON ED - MH 64822 EPA ID: NYP004009569	***WYTHE AVE 74 S/O ROD***	***SSW 1/8 - 1/4 (0.153 mi.)***	***O160***	***391***
CON EDISON - TRANSFO EPA Id: NYP004154308	***KENT AVENUE AND N. 1***	***SW 1/8 - 1/4 (0.165 mi.)***	***Q163***	***396***
CON EDISON EPA ID: NYP004182937	***N 12TH ST & KENT AVE***	***SW 1/8 - 1/4 (0.165 mi.)***	***Q164***	***399***
CON EDISON MANHOLE 6 EPA ID: NYP004217877	***N 12TH ST & KENT AVE***	***SW 1/8 - 1/4 (0.165 mi.)***	***Q165***	***400***
CON EDISON EPA ID: NYP004754867	966 LORIMER ST	E 1/8 - 1/4 (0.167 mi.)	U169	409
CON EDISON EPA ID: NYP004610309	76 WYTHE AVE	SSW 1/8 - 1/4 (0.172 mi.)	V171	412
CON EDISON EPA ID: NYP004777090	83 NORMAN AVE	ENE 1/8 - 1/4 (0.177 mi.)	U174	418
CON EDISON SERVICE B EPA ID: NYP004469680	***130 NOBLE ST***	***N 1/8 - 1/4 (0.183 mi.)***	***X176***	***421***
RITE AID #10580 EPA ID: NYR000186528	***723-725 MANHATTAN AV***	***ENE 1/8 - 1/4 (0.187 mi.)***	***Z178***	***427***
CON EDISON EPA ID: NYP004804480 EPA ID: NYP004831984	905 LORIMER ST	ESE 1/8 - 1/4 (0.188 mi.)	S185	444
CON EDISON EPA ID: NYP004839860	905 LORIMAR ST	ESE 1/8 - 1/4 (0.188 mi.)	S186	446
RITE AID #4782 EPA ID: NYR000186379	***783 MANHATTAN AVE***	***NE 1/8 - 1/4 (0.193 mi.)***	***T191***	***462***
CON EDISON - VAULT 4	72-86 NOBLE ST	NNW 1/8 - 1/4 (0.194 mi.)	AB192	466

EPA ID: NYP004920821				
CON EDISON - MANHOLE EPA ID: NYP004294286	***68 NOBLE ST***	***NNW 1/8 - 1/4 (0.197 mi.)***	***AB193***	***467***
CON EDISON - MANHOLE EPA ID: NYP004954770	NORMAN AVE & MANHATT	E 1/8 - 1/4 (0.199 mi.)	U197	482
CON EDISON EPA ID: NYP004746590	MESEROLE AVE & MANHA	NE 1/8 - 1/4 (0.200 mi.)	AA200	485
MTA NYCT - MESEROLE EPA ID: NYR000140277	***MESEROLE & MANHATTAN***	***NE 1/8 - 1/4 (0.200 mi.)***	***AA201***	***487***
CON EDISON EPA ID: NYP004293742	BEDFORD AVE & LORIME	ESE 1/8 - 1/4 (0.202 mi.)	AC202	493
CON EDISON EPA ID: NYP004197489	***BEDFORD AVE & LORIME***	***ESE 1/8 - 1/4 (0.202 mi.)***	***AC204***	***497***
NYC BD OF ED - AUTOM EPA ID: NYR000083642	***50 BEDFORD AVE***	***SE 1/8 - 1/4 (0.202 mi.)***	***AD206***	***526***
CONSOLIDATED EDISON EPA ID: NYP004094538	BEDFORD AND NASSAU A	ESE 1/8 - 1/4 (0.202 mi.)	AC207	530
CONSOLIDATED EDISON EPA ID: NYP004156089	WYTHE AVE & N. 11 ST	SSW 1/8 - 1/4 (0.203 mi.)	V208	531
CON EDISON EPA ID: NYP004158580	***WYTHE AVE & N 11TH S***	***SSW 1/8 - 1/4 (0.203 mi.)***	***V209***	***533***
CON EDISON - MANHOLE EPA Id: NYP004154183	***KENT AVE AND N 11 ST***	***SW 1/8 - 1/4 (0.212 mi.)***	***AE211***	***535***
J RAFA CLEANERS EPA ID: NYR000001057	***718 MANHATTAN AVE***	***ENE 1/8 - 1/4 (0.212 mi.)***	***Z212***	***539***
CON EDISON SERVICE B EPA ID: NYP004222642	***756 MANHATTAN AVE S***	***NE 1/8 - 1/4 (0.212 mi.)***	***AA214***	***548***
CON EDISON SERVICE B EPA ID: NYP004469706	***LORIMER ST & NOBLE S***	***NNE 1/8 - 1/4 (0.212 mi.)***	***X215***	***552***
CON EDISON SERVICE B EPA ID: NYP004351003	***135 NOBLE ST***	***NNE 1/8 - 1/4 (0.213 mi.)***	***X217***	***556***
BROOKLYN UNION GAS D EPA ID: NYD986872265	50 KENT AVE	SW 1/8 - 1/4 (0.214 mi.)	AE218	558
HEMISPHERE STEEL PRO EPA ID: NYD002408102	***54 N 11TH ST***	***SW 1/8 - 1/4 (0.216 mi.)***	***AE225***	***583***
CON EDISON EPA Id: NYP004183059	***NOBLE ST & WEST ST***	***NNW 1/8 - 1/4 (0.217 mi.)***	***Y227***	***587***
CON EDISON - MH 8303 EPA ID: NYP004110938	***NOBLE ST. AND WEST S***	***NNW 1/8 - 1/4 (0.217 mi.)***	***Y228***	***591***
CON EDISON MANHOLE: EPA ID: NYP004300216	***WEST ST & NOBLE ST***	***NNW 1/8 - 1/4 (0.217 mi.)***	***Y229***	***594***
CON EDISON EPA ID: NYP004537569	678 MANHATTAN AVE	E 1/8 - 1/4 (0.217 mi.)	U231	597
SOVERN ELLEN EPA ID: NYR000040097	***118 MILTON ST***	***N 1/8 - 1/4 (0.227 mi.)***	***AG238***	***613***
CON EDISON	650 MANHATTAN AVE	E 1/8 - 1/4 (0.231 mi.)	AI244	624

EPA ID: NYP004745394				
MERCURY ROOM 102 C-O EPA ID: NYD044168607	***NOBLE ST FOOT OF***	***E 1/8 - 1/4 (0.236 mi.)***	***AI246***	***627***
MTA NYCT - NASSAU AV EPA ID: NYR000038778	***NASSAU & MANHATTAN A***	***ESE 1/8 - 1/4 (0.241 mi.)***	***AC249***	***634***
CON EDISON - OTHER - EPA ID: NYP004889295	BEDFORD AVE & N 12 S	SSE 1/8 - 1/4 (0.243 mi.)	AK251	638
CON EDISON - MANHOLE EPA ID: NYP004664967 EPA ID: NYP004291738	***BEDFORD AVE***	***SSE 1/8 - 1/4 (0.243 mi.)***	***AK252***	***639***
CON EDISON EPA ID: NYP004814345 EPA ID: NYP004789244	BEDFORD AVE & 12TH S	SSE 1/8 - 1/4 (0.243 mi.)	AK254	645
CON EDISON EPA ID: NYP004786257	BEDFORD AVE & N 12TH	SSE 1/8 - 1/4 (0.243 mi.)	AK255	648
CONSOLIDATED EDISON EPA ID: NYP004184149	BEDFORD AVE & N 12TH	SSE 1/8 - 1/4 (0.243 mi.)	AK258	652
CON EDISON EPA ID: NYP004742391	135 N 11TH ST	S 1/8 - 1/4 (0.244 mi.)	AF262	658
CON EDISON MANHOLE: EPA ID: NYP004274189	***832 MANHATTAN AVE***	***NNE 1/8 - 1/4 (0.246 mi.)***	***AJ269***	***701***
CON EDISON - CUSTOME EPA ID: NYP004928028	115 MILTON ST	N 1/8 - 1/4 (0.248 mi.)	AG272	707

Lower Elevation	Address	Direction / Distance	Map ID	Page
CON EDISON - MANHOLE EPA ID: NYP004294831	***23 NORTH 15 TH ST /***	***WSW 0 - 1/8 (0.020 mi.)***	***A21***	***44***
8 MESEROLE AVE BUILD EPA ID: NYD002020758	***8 MESEROLE AVE***	***NW 0 - 1/8 (0.022 mi.)***	***B23***	***50***
POLY CONVERTERS OF A EPA ID: NYT370012361	2 MESEROLE AVE	NW 0 - 1/8 (0.029 mi.)	B25	56
POLY CONVERTERS OF A EPA ID: NYD980646491	***2 MESEROLE AVE***	***NW 0 - 1/8 (0.029 mi.)***	***B26***	***57***
CON EDISON EPA ID: NYP004724365	7 FRANKLIN ST	WNW 0 - 1/8 (0.046 mi.)	B37	80
CON EDISON EPA ID: NYP004857363	3 N 15TH ST	WNW 0 - 1/8 (0.050 mi.)	G41	87
V E 2 PLATING CO EPA ID: NYD001486885	***7-11 N 15 ST***	***WNW 0 - 1/8 (0.050 mi.)***	***G42***	***89***
CON EDISON EPA ID: NYP004742821	90 QUAY ST	NW 0 - 1/8 (0.092 mi.)	L73	152
CON EDISON EPA ID: NYP004743175	90 QUAY ST	NW 0 - 1/8 (0.092 mi.)	L74	154
NYC TRANSIT - STORAG EPA Id: NYR000140814 EPA Id: NYP004743175 EPA Id: NYP004742821	***90 QUAY ST***	***NW 0 - 1/8 (0.092 mi.)***	***L75***	***155***
CON EDISON - MANHOLE	***90 QUAY ST AND WEST***	***NW 0 - 1/8 (0.092 mi.)***	***L77***	***163***

EPA ID: NYP004198214				
CON EDISON EPA ID: NYP004751442	QUAY ST & WEST ST	NW 0 - 1/8 (0.104 mi.)	L96	203
CON EDISON EPA ID: NYP004184180	***QUAY ST & WEST ST***	***NW 0 - 1/8 (0.104 mi.)***	***L98***	***206***
CON EDISON - VS 5778 EPA ID: NYP004110946	***40-49 QUAY ST.***	***WNW 0 - 1/8 (0.123 mi.)***	***L128***	***298***
FORMER BAYSIDE FUEL EPA ID: NYD086231917 EPA ID: NYR000107953	***1 NORTH 12TH STREET***	***W 1/8 - 1/4 (0.245 mi.)***	***AL266***	***662***

PA MANIFEST: Hazardous waste manifest information.

A review of the PA MANIFEST list, as provided by EDR, and dated 12/31/2016 has revealed that there is 1 PA MANIFEST site within approximately 0.25 miles of the target property.

Equal/Higher Elevation	Address	Direction / Distance	Map ID	Page
RITE AID 10580 Generator EPA Id: NYR000186528	723-725 MANHATTAN AV	ENE 1/8 - 1/4 (0.187 mi.)	Z179	434

NJ MANIFEST: Hazardous waste manifest information.

A review of the NJ MANIFEST list, as provided by EDR, and dated 12/31/2016 has revealed that there are 30 NJ MANIFEST sites within approximately 0.25 miles of the target property.

Equal/Higher Elevation	Address	Direction / Distance	Map ID	Page
NYCDEP - BROOKLYN WA EPA ID: NYR000143495	***22 N 15TH ST***	***WSW 0 - 1/8 (0.054 mi.)***	***H46***	***106***
CON EDISON EPA Id: NYP004739843	35 DOBBIN ST	SE 0 - 1/8 (0.100 mi.)	K84	177
F & S CENTRAL MANUFA EPA Id: NYR000225268	105 N 13TH ST	S 0 - 1/8 (0.104 mi.)	M93	198
CON EDISON EPA Id: NYP004745758	128 GUERNSEY ST	ENE 0 - 1/8 (0.115 mi.)	P110	222
I M & N PATTI EPA Id: NYR000196454	8 BERRY ST	SSE 0 - 1/8 (0.117 mi.)	J111	223
CON EDISON EPA Id: NYP004810194	77-79 CALYER ST & WE	NNW 0 - 1/8 (0.121 mi.)	R122	253
CON EDISON EPA Id: NYP004746046	65 WYTHE ST	SSW 1/8 - 1/4 (0.149 mi.)	O149	336
CON EDISON - TRANSFO EPA Id: NYP004154308	***KENT AVENUE AND N. 1***	***SW 1/8 - 1/4 (0.165 mi.)***	***Q163***	***396***
CON EDISON MANHOLE 6 EPA ID: NYP004217877	***N 12TH ST & KENT AVE***	***SW 1/8 - 1/4 (0.165 mi.)***	***Q165***	***400***
CON EDISON EPA Id: NYP004754867	966 LORIMER ST	E 1/8 - 1/4 (0.167 mi.)	U168	407
CON EDISON	83 NORMAN AVE	ENE 1/8 - 1/4 (0.177 mi.)	U173	417

EPA Id: NYP004777090				
CON EDISON EPA Id: NYP004831984	905 LORIMER ST	ESE 1/8 - 1/4 (0.188 mi.)	S182	440
CON EDISON EPA Id: NYP004804480	905 LORIMER ST	ESE 1/8 - 1/4 (0.188 mi.)	S183	441
CON EDISON EPA Id: NYP004746590	MESEROLE AVE & MANHA	NE 1/8 - 1/4 (0.200 mi.)	AA198	483
MTA NYCT - MESEROLE EPA ID: NYR000140277	***MESEROLE & MANHATTAN***	***NE 1/8 - 1/4 (0.200 mi.)***	***AA201***	***487***
CON EDISON EPA ID: NYP004197489	***BEDFORD AVE & LORIME***	***ESE 1/8 - 1/4 (0.202 mi.)***	***AC204***	***497***
CON EDISON - MANHOLE EPA Id: NYP004154183	***KENT AVE AND N 11 ST***	***SW 1/8 - 1/4 (0.212 mi.)***	***AE211***	***535***
CON EDISON SERVICE B EPA ID: NYP004222642	***756 MANHATTAN AVE S***	***NE 1/8 - 1/4 (0.212 mi.)***	***AA214***	***548***
CON EDISON EPA Id: NYP004183059	***NOBLE ST & WEST ST***	***NNW 1/8 - 1/4 (0.217 mi.)***	***Y227***	***587***
NY ARMY NATL GUARD O EPA Id: NY6210090027	15-79 BEDFORD AVE	ESE 1/8 - 1/4 (0.222 mi.)	AC233	600
CON EDISON EPA Id: NYP004883001	53 WEST ST	NNW 1/8 - 1/4 (0.229 mi.)	AH240	617
CON EDISON EPA Id: NYP004745394	650 MANHATTAN AVE	E 1/8 - 1/4 (0.231 mi.)	AI243	623
CON EDISON EPA Id: NYP004814345	BEDFORD AVE & 12TH S	SSE 1/8 - 1/4 (0.243 mi.)	AK250	637
CON EDISON - MANHOLE EPA Id: NYP004184149	BEDFORD AVE & N 12TH	SSE 1/8 - 1/4 (0.243 mi.)	AK256	649
CON EDISON EPA Id: NYP004789244	BEDFORD AVE & N 12TH	SSE 1/8 - 1/4 (0.243 mi.)	AK260	655
CON EDISON EPA Id: NYP004742391	135 N 11TH ST	S 1/8 - 1/4 (0.244 mi.)	AF261	657
CON EDISON MANHOLE: EPA Id: NYP004274189	832 MANHATTAN AVE	NNE 1/8 - 1/4 (0.246 mi.)	AJ270	704

Lower Elevation	Address	Direction / Distance	Map ID	Page
CON EDISON - SERVICE EPA Id: NYP004724365	7 FRANKLIN ST	WNW 0 - 1/8 (0.046 mi.)	B36	79
NYC TRANSIT - STORAG EPA Id: NYR000140814 EPA Id: NYP004743175 EPA Id: NYP004742821	***90 QUAY ST***	***NW 0 - 1/8 (0.092 mi.)***	***L75***	***155***
CON EDISON EPA ID: NYP004184180	***QUAY ST & WEST ST***	***NW 0 - 1/8 (0.104 mi.)***	***L98***	***206***

EXECUTIVE SUMMARY

EDR HIGH RISK HISTORICAL RECORDS

EDR Exclusive Records

EDR MGP: The EDR Proprietary Manufactured Gas Plant Database includes records of coal gas plants (manufactured gas plants) compiled by EDR's researchers. Manufactured gas sites were used in the United States from the 1800's to 1950's to produce a gas that could be distributed and used as fuel. These plants used whale oil, rosin, coal, or a mixture of coal, oil, and water that also produced a significant amount of waste. Many of the byproducts of the gas production, such as coal tar (oily waste containing volatile and non-volatile chemicals), sludges, oils and other compounds are potentially hazardous to human health and the environment. The byproduct from this process was frequently disposed of directly at the plant site and can remain or spread slowly, serving as a continuous source of soil and groundwater contamination.

A review of the EDR MGP list, as provided by EDR, has revealed that there are 3 EDR MGP sites within approximately 1 mile of the target property.

Equal/Higher Elevation	Address	Direction / Distance	Map ID	Page
WYTHE AVE. (BERRY ST	WYTHE AVE., BERRY ST	S 1/8 - 1/4 (0.141 mi.)	M143	327
CON EDISON - EAST 14	EAST 14TH - EAST 16T	WNW 1/2 - 1 (0.900 mi.)	323	1083

Lower Elevation	Address	Direction / Distance	Map ID	Page
CON EDISON - EAST 11	EAST 11TH - EAST 13T	W 1/2 - 1 (0.874 mi.)	321	1081

EDR Hist Auto: EDR has searched selected national collections of business directories and has collected listings of potential gas station/filling station/service station sites that were available to EDR researchers. EDR's review was limited to those categories of sources that might, in EDR's opinion, include gas station/filling station/service station establishments. The categories reviewed included, but were not limited to gas, gas station, gasoline station, filling station, auto, automobile repair, auto service station, service station, etc. This database falls within a category of information EDR classifies as "High Risk Historical Records", or HRHR. EDR's HRHR effort presents unique and sometimes proprietary data about past sites and operations that typically create environmental concerns, but may not show up in current government records searches.

A review of the EDR Hist Auto list, as provided by EDR, has revealed that there are 2 EDR Hist Auto sites within approximately 0.125 miles of the target property.

Equal/Higher Elevation	Address	Direction / Distance	Map ID	Page
GASOLINE ALLEY NYC I	151 N 14TH ST	S 0 - 1/8 (0.045 mi.)	F34	78
W H CHRISTIAN & SONS	31 FRANKLIN ST	NNW 0 - 1/8 (0.063 mi.)	I49	113

EXECUTIVE SUMMARY

Due to poor or inadequate address information, the following sites were not mapped. Count: 18 records.

Site Name	Database(s)
DAVIDSON PIPE SUPPLY COMPANY	NY SHWS
KENT TERMINAL	NY SHWS, NY VCP
JONES MOTORS	NY SHWS
MEEKER AVENUE PLUME TRACKDOWN	NY SHWS
MORGAN OIL TERMINAL	NY SHWS
K - SCHOLES ST. STATION	NY SHWS, NY BROWNFIELDS
OUTLET CITY	NY SHWS
BKLYN UNION GAS /PEOPLES WORKS	SEMS-ARCHIVE
BKLYN UNION GAS /WILLIAMSBURGH WOR	SEMS-ARCHIVE
MCCARREN COMFORT STSTION	NY LTANKS
BASEMENT	NY LTANKS
USPS GOWANUS SITE, FORMER MGP METR	NY VCP
KEAP ST. STATION	NY VCP
PEOPLES WORKS	NY VCP
PEOPLES WORKS	NY VCP
RUTLEDGE STATION	NY VCP
WYTHE AVE (BERRY ST.) STATION	NY VCP
CE - E. 14TH ST. (STUYTOWN) WORKS	NY VCP

OVERVIEW MAP - 5106013.2S

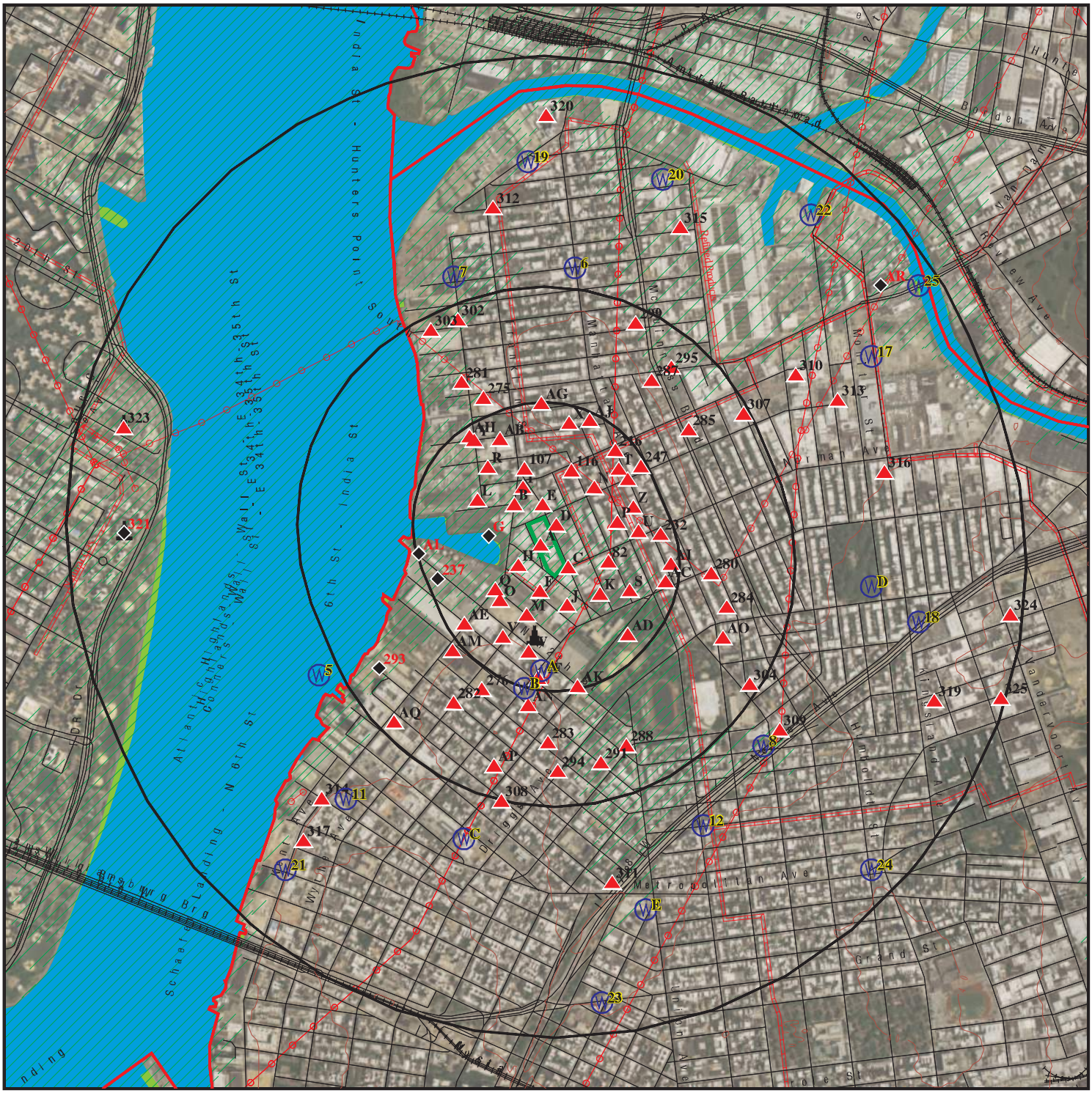
India St - Hunters Point South
6th St - India St
Atlantic Highlands
Conners's Highlands
Wall St - E 34th St
E 34th - 35th St
Schaefer Landing - N 6th St
Meeker Ave
Manhattan Ave
Nassau Ave
Norman Ave
Monitor St
Metropolitan Ave
Grand St
Borden Ave
Review Ave
Hunter
Van Dam St
Vandervoort Ave
Hudson Ave
Lorimer St
Leonard St
Bedford Ave
Wythe Ave
Kent Ave
Franklin Ave
Nassau Ave
Pulaski Bridge
Newtown Creek
Pulaski Bridge
Amtrak Northeast Regional
Metro North Railroad
Long Island Rail Road
Conrail Freight
Conrail Freight
Conrail Freight

DETAIL MAP - 5106013.2S

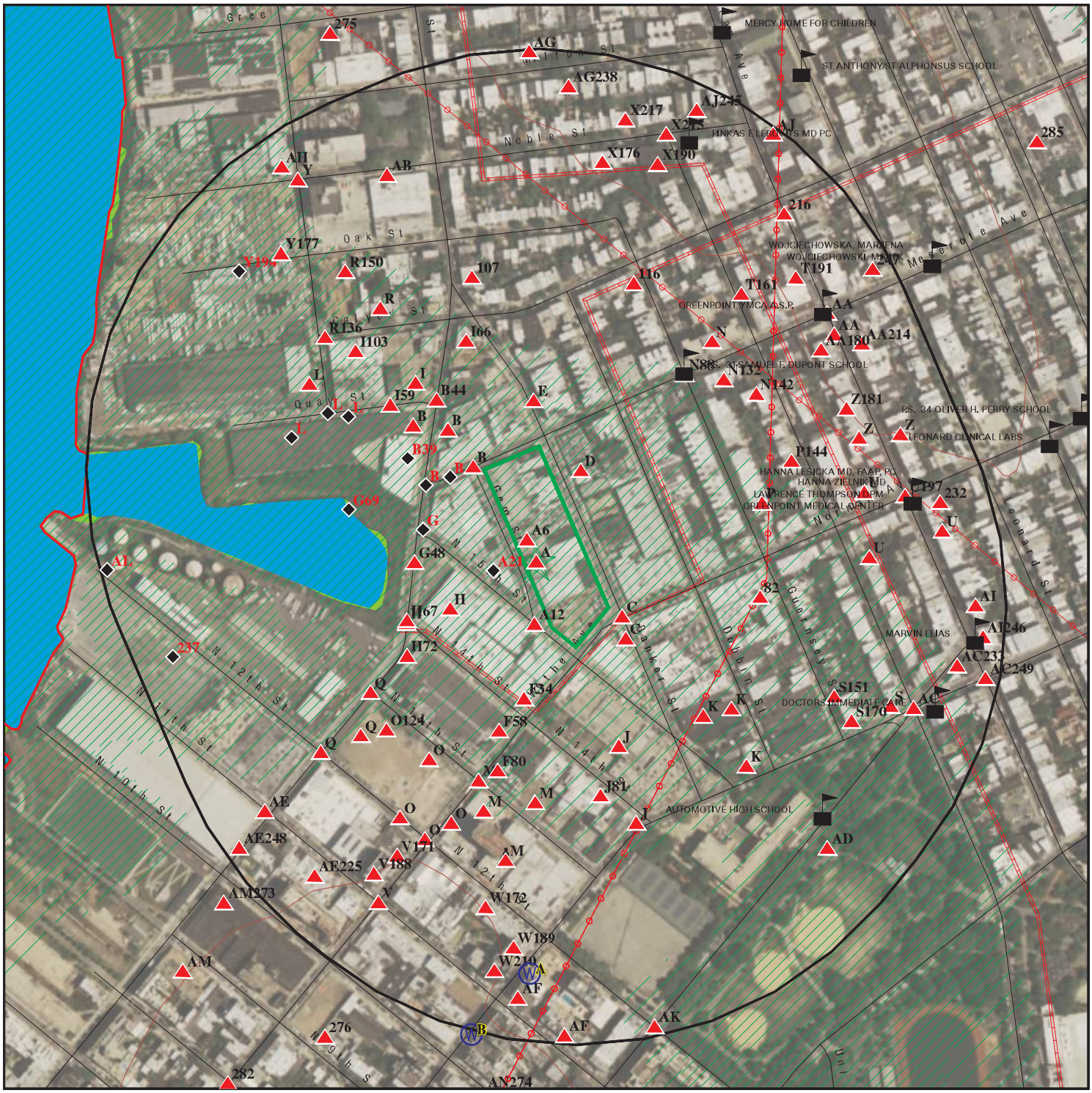

Target Property

Sites at elevations higher than or equal to the target property

Sites at elevations lower than the target property

Manufactured Gas Plants

Sensitive Receptors

National Priority List Sites

Dept. Defense Sites

0 1/16 1/8 1/4 Miles

Indian Reservations BIA

County Boundary

Power transmission lines

Pipelines

100-year flood zone

500-year flood zone

National Wetland Inventory

State Wetlands

This report includes Interactive Map Layers to display and/or hide map information. The legend includes only those icons for the default map view.

SITE NAME:	Inlet Assemblage	CLIENT:	Langan Engineering, Inc.
ADDRESS:	30 Gem Street Brooklyn NY 11222	CONTACT:	Shana Holberton
		INQUIRY #:	5106013.2s
LAT/LONG:	40.724831 / 73.95617	DATE:	November 15, 2017 10:40 am

Copyright © 2017 EDR, Inc. © 2015 TomTom Rel. 2015.

MAP FINDINGS SUMMARY

Database	Search Distance (Miles)	Target Property	< 1/8	1/8 - 1/4	1/4 - 1/2	1/2 - 1	> 1	Total Plotted
STANDARD ENVIRONMENTAL RECORDS								
Federal NPL site list								
NPL	1.000		0	0	0	0	NR	0
Proposed NPL	1.000		0	0	0	0	NR	0
NPL LIENS	0.001		0	NR	NR	NR	NR	0
Federal Delisted NPL site list								
Delisted NPL	1.000		0	0	0	0	NR	0
Federal CERCLIS list								
FEDERAL FACILITY	0.500		0	0	0	NR	NR	0
SEMS	0.500		0	0	0	NR	NR	0
Federal CERCLIS NFRAP site list								
SEMS-ARCHIVE	0.500		1	0	1	NR	NR	2
Federal RCRA CORRACTS facilities list								
CORRACTS	1.000		0	0	0	1	NR	1
Federal RCRA non-CORRACTS TSD facilities list								
RCRA-TSDF	0.500		0	0	0	NR	NR	0
Federal RCRA generators list								
RCRA-LQG	0.250		4	6	NR	NR	NR	10
RCRA-SQG	0.250		3	3	NR	NR	NR	6
RCRA-CESQG	0.250		0	6	NR	NR	NR	6
Federal institutional controls / engineering controls registries								
LUCIS	0.500		0	0	0	NR	NR	0
US ENG CONTROLS	0.500		0	0	0	NR	NR	0
US INST CONTROL	0.500		0	0	0	NR	NR	0
Federal ERNS list								
ERNS	0.001		0	NR	NR	NR	NR	0
State- and tribal - equivalent CERCLIS								
NY SHWS	1.000		0	2	3	14	NR	19
NY VAPOR REOPENED	1.000		0	0	0	0	NR	0
State and tribal landfill and/or solid waste disposal site lists								
NY SWF/LF	0.500	1	0	1	2	NR	NR	4
State and tribal leaking storage tank lists								
INDIAN LUST	0.500		0	0	0	NR	NR	0
NY LTANKS	0.500		5	6	20	NR	NR	31
NY HIST LTANKS	0.500		0	0	0	NR	NR	0

MAP FINDINGS SUMMARY

Database	Search Distance (Miles)	Target Property	< 1/8	1/8 - 1/4	1/4 - 1/2	1/2 - 1	> 1	Total Plotted
State and tribal registered storage tank lists								
FEMA UST	0.250		0	0	NR	NR	NR	0
NY UST	0.250	1	11	12	NR	NR	NR	24
NY CBS UST	0.250		0	1	NR	NR	NR	1
NY MOSF UST	0.500		0	1	0	NR	NR	1
NY CBS	0.250		1	1	NR	NR	NR	2
NY MOSF	0.500		0	1	0	NR	NR	1
NY AST	0.250	1	5	18	NR	NR	NR	24
NY CBS AST	0.250		1	1	NR	NR	NR	2
NY MOSF AST	0.500		0	1	0	NR	NR	1
INDIAN UST	0.250		0	0	NR	NR	NR	0
NY TANKS	0.250		1	0	NR	NR	NR	1
State and tribal institutional control / engineering control registries								
NY RES DECL	0.125		0	NR	NR	NR	NR	0
NY ENG CONTROLS	0.500		0	0	2	NR	NR	2
NY INST CONTROL	0.500		0	0	2	NR	NR	2
State and tribal voluntary cleanup sites								
NY VCP	0.500		0	2	1	NR	NR	3
INDIAN VCP	0.500		0	0	0	NR	NR	0
State and tribal Brownfields sites								
NY BROWNFIELDS	0.500		4	2	9	NR	NR	15
NY ERP	0.500		0	0	0	NR	NR	0
ADDITIONAL ENVIRONMENTAL RECORDS								
Local Brownfield lists								
US BROWNFIELDS	0.500		0	0	0	NR	NR	0
Local Lists of Landfill / Solid Waste Disposal Sites								
NY SWTIRE	0.500		0	0	0	NR	NR	0
NY SWRCY	0.500		0	0	0	NR	NR	0
INDIAN ODI	0.500		0	0	0	NR	NR	0
DEBRIS REGION 9	0.500		0	0	0	NR	NR	0
ODI	0.500		0	0	0	NR	NR	0
IHS OPEN DUMPS	0.500		0	0	0	NR	NR	0
Local Lists of Hazardous waste / Contaminated Sites								
US HIST CDL	0.001		0	NR	NR	NR	NR	0
NY DEL SHWS	1.000		0	0	0	0	NR	0
US CDL	0.001		0	NR	NR	NR	NR	0
Local Lists of Registered Storage Tanks								
NY HIST UST	0.250		0	0	NR	NR	NR	0

MAP FINDINGS SUMMARY

Database	Search Distance (Miles)	Target Property	< 1/8	1/8 - 1/4	1/4 - 1/2	1/2 - 1	> 1	Total Plotted
NY HIST AST	0.001		0	NR	NR	NR	NR	0
Local Land Records								
NY LIENS	0.001		0	NR	NR	NR	NR	0
LIENS 2	0.001		0	NR	NR	NR	NR	0
Records of Emergency Release Reports								
HMIRS	0.001		0	NR	NR	NR	NR	0
NY Spills	0.125		47	NR	NR	NR	NR	47
NY Hist Spills	0.125		0	NR	NR	NR	NR	0
NY SPILLS 90	0.125		0	NR	NR	NR	NR	0
NY SPILLS 80	0.125		0	NR	NR	NR	NR	0
Other Ascertainable Records								
RCRA NonGen / NLR	0.250		25	42	NR	NR	NR	67
FUDS	1.000		0	0	0	0	NR	0
DOD	1.000		0	0	0	0	NR	0
SCRD DRYCLEANERS	0.500		0	0	0	NR	NR	0
US FIN ASSUR	0.001		0	NR	NR	NR	NR	0
EPA WATCH LIST	0.001		0	NR	NR	NR	NR	0
2020 COR ACTION	0.250		0	0	NR	NR	NR	0
TSCA	0.001		0	NR	NR	NR	NR	0
TRIS	0.001		0	NR	NR	NR	NR	0
SSTS	0.001		0	NR	NR	NR	NR	0
ROD	1.000		0	0	0	0	NR	0
RMP	0.001		0	NR	NR	NR	NR	0
RAATS	0.001		0	NR	NR	NR	NR	0
PRP	0.001		0	NR	NR	NR	NR	0
PADS	0.001		0	NR	NR	NR	NR	0
ICIS	0.001		0	NR	NR	NR	NR	0
FTTS	0.001		0	NR	NR	NR	NR	0
MLTS	0.001		0	NR	NR	NR	NR	0
COAL ASH DOE	0.001		0	NR	NR	NR	NR	0
COAL ASH EPA	0.500		0	0	0	NR	NR	0
PCB TRANSFORMER	0.001		0	NR	NR	NR	NR	0
RADINFO	0.001		0	NR	NR	NR	NR	0
HIST FTTS	0.001		0	NR	NR	NR	NR	0
DOT OPS	0.001		0	NR	NR	NR	NR	0
CONSENT	1.000		0	0	0	0	NR	0
INDIAN RESERV	0.001		0	NR	NR	NR	NR	0
FUSRAP	1.000		0	0	0	0	NR	0
UMTRA	0.500		0	0	0	NR	NR	0
LEAD SMELTERS	0.001		0	NR	NR	NR	NR	0
US AIRS	0.001	1	0	NR	NR	NR	NR	1
US MINES	0.250		0	0	NR	NR	NR	0
ABANDONED MINES	0.001		0	NR	NR	NR	NR	0
FINDS	0.001	2	0	NR	NR	NR	NR	2
UXO	1.000		0	0	0	0	NR	0
DOCKET HWC	0.001		0	NR	NR	NR	NR	0
ECHO	0.001	1	0	NR	NR	NR	NR	1
FUELS PROGRAM	0.250		0	1	NR	NR	NR	1

MAP FINDINGS SUMMARY

Database	Search Distance (Miles)	Target Property	< 1/8	1/8 - 1/4	1/4 - 1/2	1/2 - 1	> 1	Total Plotted
NY AIRS	0.001		0	NR	NR	NR	NR	0
NY COAL ASH	0.500		0	0	0	NR	NR	0
NY DRYCLEANERS	0.250		1	2	NR	NR	NR	3
NY E DESIGNATION	0.125		7	NR	NR	NR	NR	7
NY Financial Assurance	0.001		0	NR	NR	NR	NR	0
NY HSWDS	0.500		0	2	0	NR	NR	2
NY MANIFEST	0.250		36	60	NR	NR	NR	96
PA MANIFEST	0.250		0	1	NR	NR	NR	1
NJ MANIFEST	0.250		9	21	NR	NR	NR	30
NY SPDES	0.001		0	NR	NR	NR	NR	0
NY UIC	0.001		0	NR	NR	NR	NR	0
EDR HIGH RISK HISTORICAL RECORDS								
EDR Exclusive Records								
EDR MGP	1.000		0	1	0	2	NR	3
EDR Hist Auto	0.125		2	NR	NR	NR	NR	2
EDR Hist Cleaner	0.125		0	NR	NR	NR	NR	0
EDR RECOVERED GOVERNMENT ARCHIVES								
Exclusive Recovered Govt. Archives								
NY RGA HWS	0.001		0	NR	NR	NR	NR	0
NY RGA LF	0.001	1	0	NR	NR	NR	NR	1
- Totals --		8	163	194	40	17	0	422

NOTES:

TP = Target Property

NR = Not Requested at this Search Distance

Sites may be listed in more than one database

A1 Target Property | **GLASS IMPRESSIONS CORP**
202 BANKER ST
BROOKLYN, NY 11233 | **FINDS** | **1016049173**
ECHO | **N/A**

Site 1 of 8 in cluster A

Actual: 9 ft.

FINDS:

Registry ID: 110019489150

Environmental Interest/Information System

AFS (Aerometric Information Retrieval System (AIRS) Facility Subsystem) replaces the former Compliance Data System (CDS), the National Emission Data System (NEDS), and the Storage and Retrieval of Aerometric Data (SAROAD). AIRS is the national repository for information concerning airborne pollution in the United States. AFS is used to track emissions and compliance data from industrial plants. AFS data are utilized by states to prepare State Implementation Plans to comply with regulatory programs and by EPA as an input for the estimation of total national emissions. AFS is undergoing a major redesign to support facility operating permits required under Title V of the Clean Air Act.

FIS (New York - Facility Information System) is New York's Department of Environmental Conservation (DEC) information system for tracking environmental facility information found across the State.

AIR MINOR

Click this hyperlink while viewing on your computer to access additional FINDS: detail in the EDR Site Report.

ECHO:

Envid: 1016049173
Registry ID: 110019489150
DFR URL: http://echo.epa.gov/detailed-facility-report?fid=110019489150

A2 Target Property | **CORZO CONTRACTING CO INC**
190 BANKER STREET
BROOKLYN, NY | **NY RGA LF** | **S114955985**
N/A

Site 2 of 8 in cluster A

Actual: 9 ft.

RGA LF:

2012	CORZO CONTRACTING CO INC	190 BANKER STREET
2011	CORZO CONTRACTING CO INC	190 BANKER STREET
2010	CORZO CONTRACTING CO INC	190 BANKER STREET
2009	CORZO CONTRACTING CO INC	190 BANKER STREET
2008	CORZO CONTRACTING CO INC	190 BANKER STREET
2007	CORZO CONTRACTING CO INC	190 BANKER STREET
2006	CORZO CONTRACTING CO INC	190 BANKER STREET
2005	CORZO CONTRACTING CO INC	190 BANKER STREET
2004	CORZO CONTRACTING CO INC	190 BANKER STREET
1999	CORZO CONTRACTING CO INC	190 BANKER STREET

A3 Target Property | **GLASS IMPRESSIONS CORP**
202 BANKER ST
BROOKLYN, NY 11233 | **US AIRS** | **1007786435**
N/A

Site 3 of 8 in cluster A

Actual: 9 ft.

US AIRS MINOR:

Envid:	1007786435
Region Code:	02
Programmatic ID:	AIR NY0000002610700246
Facility Registry ID:	110019489150
D and B Number:	Not reported
Primary SIC Code:	7532
NAICS Code:	811121
Default Air Classification Code:	MIN
Facility Type of Ownership Code:	POF
Air CMS Category Code:	Not reported
HPV Status:	Not reported

US AIRS MINOR:

Region Code:	02
Programmatic ID:	AIR NY0000002610700246
Facility Registry ID:	110019489150
Air Operating Status Code:	OPR
Default Air Classification Code:	MIN
Air Program:	State Implementation Plan for National Primary and Secondary Ambient Air Quality Standards
Activity Date:	2009-03-13 00:00:00
Activity Status Date:	Not reported
Activity Group:	Compliance Monitoring
Activity Type:	Inspection/Evaluation
Activity Status:	Not reported

A4 Target Property | **CORZO CONTRACTING CO INC**
190 BANKER STREET
BROOKLYN, NY 11222 | **NY SWF/LF**
NY UST
NY AST | **U000394646**
N/A

Site 4 of 8 in cluster A

Actual: 9 ft.

SWF/LF:

Flag:	INACTIVE
Region Code:	2
Phone Number:	7183493580
Owner Name:	Corzo Contracting Co Inc
Owner Type:	Not reported
Owner Address:	190 Banker Street
Owner Addr2:	Not reported
Owner City,St,Zip:	Brooklyn, NY 11222
Owner Email:	Not reported
Owner Phone:	7183493580
Contact Name:	Not reported
Contact Address:	Not reported
Contact Addr2:	Not reported
Contact City,St,Zip:	Not reported
Contact Email:	Not reported
Contact Phone:	Not reported
Activity Desc:	Landfill - industrial/commercial
Activity Number:	[24WE1]
Active:	No
East Coordinate:	Not reported

CORZO CONTRACTING CO INC (Continued) **U000394646**

North Coordinate:	Not reported
Accuracy Code:	Not reported
Regulatory Status:	Registration
Waste Type:	Asphalt;Concrete;Brick;Soil (Clean)
Authorization #:	Not reported
Authorization Date:	Not reported
Expiration Date:	Not reported
Operator Name:	Corzo Contracting Co Inc
Operator Type:	Not reported
Laste Date:	Not reported

UST:

Id/Status:	2-085251 / Unregulated/Closed
Program Type:	PBS
Region:	STATE
DEC Region:	2
Expiration Date:	N/A
UTM X:	588236.14878
UTM Y:	4508719.59138
Site Type:	Other

Affiliation Records:

Site Id:	2033
Affiliation Type:	Facility Owner
Company Name:	CORZO MAINTENANCE CO INC.
Contact Type:	Not reported
Contact Name:	Not reported
Address1:	78 RICHFIELD STREET
Address2:	Not reported
City:	PLANIVIEW
State:	NY
Zip Code:	11803
Country Code:	001
Phone:	(516) 349-0061
EMail:	Not reported
Fax Number:	Not reported
Modified By:	TRANSLAT
Date Last Modified:	2004-03-04

Site Id:	2033
Affiliation Type:	Mail Contact
Company Name:	CORZO CONTRACTING CO. INC.
Contact Type:	Not reported
Contact Name:	JAMES M. LEMA
Address1:	78 RICHFIELD STREET
Address2:	Not reported
City:	PLAINVIEW
State:	NY
Zip Code:	11803
Country Code:	001
Phone:	(516) 349-0061
EMail:	Not reported
Fax Number:	Not reported
Modified By:	TRANSLAT
Date Last Modified:	2004-03-04

Site Id:	2033

CORZO CONTRACTING CO INC (Continued) **U000394646**

Affiliation Type:	Facility Operator
Company Name:	CORZO CONTRACTING CO INC
Contact Type:	Not reported
Contact Name:	CORZO CONTRACTING CO INC
Address1:	Not reported
Address2:	Not reported
City:	Not reported
State:	NN
Zip Code:	Not reported
Country Code:	001
Phone:	(718) 349-3580
EMail:	Not reported
Fax Number:	Not reported
Modified By:	TRANSLAT
Date Last Modified:	2004-03-04

Site Id:	2033
Affiliation Type:	Emergency Contact
Company Name:	CORZO MAINTENANCE CO INC.
Contact Type:	Not reported
Contact Name:	JAMES M LEMA
Address1:	Not reported
Address2:	Not reported
City:	Not reported
State:	NN
Zip Code:	Not reported
Country Code:	001
Phone:	(917) 417-3227
EMail:	Not reported
Fax Number:	Not reported
Modified By:	TRANSLAT
Date Last Modified:	2004-03-04

Tank Info:

Tank Number:	001
Tank ID:	3293
Tank Status:	Closed - Removed
Material Name:	Closed - Removed
Capacity Gallons:	3000
Install Date:	Not reported
Date Tank Closed:	01/01/1993
Registered:	True
Tank Location:	Underground
Tank Type:	Steel/carbon steel
Material Code:	0001
Common Name of Substance:	#2 Fuel Oil (On-Site Consumption)

Tightness Test Method:	NN
Date Test:	Not reported
Next Test Date:	Not reported
Pipe Model:	Not reported
Modified By:	TRANSLAT
Last Modified:	04/14/2017

Equipment Records:

J02 - Dispenser - Suction Dispenser

CORZO CONTRACTING CO INC (Continued) **U000394646**

H00 - Tank Leak Detection - None
I04 - Overfill - Product Level Gauge (A/G)
B00 - Tank External Protection - None
C00 - Pipe Location - No Piping
D02 - Pipe Type - Galvanized Steel
F00 - Pipe External Protection - None
A00 - Tank Internal Protection - None
G99 - Tank Secondary Containment - Other

AST:

Region:	STATE
DEC Region:	2
Site Status:	Unregulated/Closed
Facility Id:	2-085251
Program Type:	PBS
UTM X:	588236.14878
UTM Y:	4508719.59138
Expiration Date:	N/A
Site Type:	Other

Affiliation Records:

Site Id:	2033
Affiliation Type:	Facility Owner
Company Name:	CORZO MAINTENANCE CO INC.
Contact Type:	Not reported
Contact Name:	Not reported
Address1:	78 RICHFIELD STREET
Address2:	Not reported
City:	PLANIVIEW
State:	NY
Zip Code:	11803
Country Code:	001
Phone:	(516) 349-0061
EMail:	Not reported
Fax Number:	Not reported
Modified By:	TRANSLAT
Date Last Modified:	2004-03-04

Site Id:	2033
Affiliation Type:	Mail Contact
Company Name:	CORZO CONTRACTING CO. INC.
Contact Type:	Not reported
Contact Name:	JAMES M. LEMA
Address1:	78 RICHFIELD STREET
Address2:	Not reported
City:	PLAINVIEW
State:	NY
Zip Code:	11803
Country Code:	001
Phone:	(516) 349-0061
EMail:	Not reported
Fax Number:	Not reported
Modified By:	TRANSLAT
Date Last Modified:	2004-03-04

Site Id:	2033
Affiliation Type:	Facility Operator

CORZO CONTRACTING CO INC (Continued) **U000394646**

Company Name:	CORZO CONTRACTING CO INC
Contact Type:	Not reported
Contact Name:	CORZO CONTRACTING CO INC
Address1:	Not reported
Address2:	Not reported
City:	Not reported
State:	NN
Zip Code:	Not reported
Country Code:	001
Phone:	(718) 349-3580
EMail:	Not reported
Fax Number:	Not reported
Modified By:	TRANSLAT
Date Last Modified:	2004-03-04

Site Id:	2033
Affiliation Type:	Emergency Contact
Company Name:	CORZO MAINTENANCE CO INC.
Contact Type:	Not reported
Contact Name:	JAMES M LEMA
Address1:	Not reported
Address2:	Not reported
City:	Not reported
State:	NN
Zip Code:	Not reported
Country Code:	001
Phone:	(917) 417-3227
EMail:	Not reported
Fax Number:	Not reported
Modified By:	TRANSLAT
Date Last Modified:	2004-03-04

Tank Info:

Tank Number:	100
Tank Id:	66236
Material Code:	0000
Common Name of Substance:	Empty

Equipment Records:

	H00 - Tank Leak Detection - None
	I00 - Overfill - None
	C02 - Pipe Location - Underground/On-ground
	G00 - Tank Secondary Containment - None
	A00 - Tank Internal Protection - None
	B01 - Tank External Protection - Painted/Asphalt Coating
	D01 - Pipe Type - Steel/Carbon Steel/Iron
	F01 - Pipe External Protection - Painted/Asphalt Coating
Tank Location:	1
Tank Type:	Steel/Carbon Steel/Iron
Tank Status:	Closed - Removed
Pipe Model:	Not reported
Install Date:	Not reported
Capacity Gallons:	3000
Tightness Test Method:	NN
Date Test:	Not reported

CORZO CONTRACTING CO INC (Continued) **U000394646**

Next Test Date:	Not reported
Date Tank Closed:	05/17/2003
Register:	True
Modified By:	TRANSLAT
Last Modified:	04/14/2017
Material Name:	Not reported

A5
Target
Property

ACME SMOKED FISH **FINDS** **1008381224**
192-198 BANKER ST **N/A**
BROOKLYN, NY 11222

Site 5 of 8 in cluster A

Actual:
9 ft.

FINDS:

Registry ID: 110022503502

Environmental Interest/Information System
FIS (New York - Facility Information System) is New York's Department of Environmental Conservation (DEC) information system for tracking environmental facility information found across the State.

Click this hyperlink while viewing on your computer to access additional FINDS: detail in the EDR Site Report.

A6

ACME SMOKED FISH CO **NY UST** **U000397395**
26-56 GEM ST **N/A**
< 1/8 **BROOKLYN, NY 11222**
1 ft.

Site 6 of 8 in cluster A

Relative:
Higher

Actual:
9 ft.

UST:

Id/Status:	2-271861 / Unregulated/Closed
Program Type:	PBS
Region:	STATE
DEC Region:	2
Expiration Date:	N/A
UTM X:	588155.92281
UTM Y:	4508706.52281
Site Type:	Other

Affiliation Records:

Site Id:	11492
Affiliation Type:	Facility Owner
Company Name:	R CASLOW & J BROWNSTEIN
Contact Type:	Not reported
Contact Name:	Not reported
Address1:	272 HUNGRY HARBOR RD
Address2:	Not reported
City:	VALLEY STREAM
State:	NY
Zip Code:	11581
Country Code:	001
Phone:	(516) 791-8307
EMail:	Not reported
Fax Number:	Not reported

ACME SMOKED FISH CO (Continued) **U000397395**

Modified By:	CGFREEDM
Date Last Modified:	2004-12-15

Site Id:	11492
Affiliation Type:	Mail Contact
Company Name:	R CASLOW & J BROWNSTEIN
Contact Type:	Not reported
Contact Name:	Not reported
Address1:	272 HUNGRY HARBOR RD
Address2:	Not reported
City:	VALLEY STREAM
State:	NY
Zip Code:	11581
Country Code:	001
Phone:	(516) 791-8307
EMail:	Not reported
Fax Number:	Not reported
Modified By:	CGFREEDM
Date Last Modified:	2004-12-15

Site Id:	11492
Affiliation Type:	Facility Operator
Company Name:	ACME SMOKED FISH CO
Contact Type:	Not reported
Contact Name:	LARRY E MILLER
Address1:	Not reported
Address2:	Not reported
City:	Not reported
State:	NN
Zip Code:	Not reported
Country Code:	001
Phone:	(718) 383-8585
EMail:	Not reported
Fax Number:	Not reported
Modified By:	TRANSLAT
Date Last Modified:	2004-03-04

Site Id:	11492
Affiliation Type:	Emergency Contact
Company Name:	R CASLOW & J BROWNSTEIN
Contact Type:	Not reported
Contact Name:	LARRY E MILLER
Address1:	Not reported
Address2:	Not reported
City:	Not reported
State:	NN
Zip Code:	Not reported
Country Code:	001
Phone:	(516) 679-0005
EMail:	Not reported
Fax Number:	Not reported
Modified By:	TRANSLAT
Date Last Modified:	2004-03-04

Tank Info:

Tank Number:	001

ACME SMOKED FISH CO (Continued) **U000397395**

Tank ID:	9167
Tank Status:	Closed - In Place
Material Name:	Closed - In Place
Capacity Gallons:	5000
Install Date:	05/01/1956
Date Tank Closed:	05/01/1990
Registered:	True
Tank Location:	Underground
Tank Type:	Steel/carbon steel
Material Code:	0001
Common Name of Substance:	#2 Fuel Oil (On-Site Consumption)
Tightness Test Method:	NN
Date Test:	Not reported
Next Test Date:	Not reported
Pipe Model:	Not reported
Modified By:	TRANSLAT
Last Modified:	04/14/2017

Equipment Records:

I04 - Overfill - Product Level Gauge (A/G)
J02 - Dispenser - Suction Dispenser
B00 - Tank External Protection - None
C00 - Pipe Location - No Piping
F00 - Pipe External Protection - None
G03 - Tank Secondary Containment - Vault (w/o access)
H00 - Tank Leak Detection - None
A00 - Tank Internal Protection - None
D01 - Pipe Type - Steel/Carbon Steel/Iron

B7 **VANAGE SERVICE 3184** **NY Spills** **S104192868**
NNW **MESEROLE AVE & GEM ST** **N/A**
< 1/8 **BROOKLYN, NY**
0.007 mi.
37 ft. **Site 1 of 22 in cluster B**

Relative:
Higher

Actual:
9 ft.

SPILLS:

Facility ID:	9904547
Facility Type:	ER
Spill Number:	9904547
DER Facility ID:	145033
Site ID:	172321
DEC Region:	2
Spill Number/Closed Date:	2002-04-04
Spill Cause:	Unknown
Spill Class:	C4
SWIS:	2401
Spill Date:	1999-07-16
Investigator:	JHOCONNE
Referred To:	Not reported
Reported to Dept:	1999-07-16
CID:	389
Water Affected:	Not reported
Spill Source:	Unknown
Spill Notifier:	Other
Cleanup Ceased:	Not reported
Cleanup Meets Std:	False
Last Inspection:	Not reported

VANAGE SERVICE 3184 (Continued) **S104192868**

Recommended Penalty:	False
UST Trust:	False
Remediation Phase:	0
Date Entered In Computer:	1999-07-16
Spill Record Last Update:	2002-04-04
Spiller Name:	UNKNOWN
Spiller Company:	Unknown
Spiller Address:	UNKNOWN
Spiller Company:	999
Contact Name:	Not reported
DEC Memo:	"Prior to Sept, 2004 data translation this spill Lead_DEC Field was O'CONNELL "
Remarks:	"1 gal of unknown oil leaked into vaultage service clean up is pending sample results no callback necessary"

All Materials:

Site ID:	172321
Operable Unit ID:	1083335
Operable Unit:	01
Material ID:	304424
Material Code:	0066A
Material Name:	unknown petroleum
Case No.:	Not reported
Material FA:	Petroleum
Quantity:	1.00
Units:	G
Recovered:	.00
Oxygenate:	Not reported

B8 **VAULT VS3184** **NY Spills** **S104192472**
NNW **MESEROLE & GEM ST** **N/A**
< 1/8 **BROOKLYN, NY**
0.007 mi.
37 ft. **Site 2 of 22 in cluster B**

Relative:
Higher

Actual:
9 ft.

SPILLS:

Facility ID:	9904106
Facility Type:	ER
Spill Number:	9904106
DER Facility ID:	158182
Site ID:	189501
DEC Region:	2
Spill Number/Closed Date:	2007-05-03
Spill Cause:	Unknown
Spill Class:	C3
SWIS:	2401
Spill Date:	1999-07-08
Investigator:	JHOCONNE
Referred To:	Not reported
Reported to Dept:	1999-07-08
CID:	255
Water Affected:	Not reported
Spill Source:	Commercial/Industrial
Spill Notifier:	Affected Persons
Cleanup Ceased:	Not reported
Cleanup Meets Std:	False
Last Inspection:	Not reported

VAULT VS3184 (Continued) **S104192472**

Recommended Penalty:	False
UST Trust:	False
Remediation Phase:	0
Date Entered In Computer:	1999-07-08
Spill Record Last Update:	2007-05-03
Spiller Name:	Not reported
Spiller Company:	UNKNOWN
Spiller Address:	Not reported
Spiller Company:	999
Contact Name:	MIKE CESARE
DEC Memo:	"05/03/07 - See e-docs for Con Ed report detailing cleanup and closure. Prior to Sept, 2004 data translation this spill Lead_DEC Field was ENGELHARDT "
Remarks:	"2 Gallons on 260 gallons of water in a vault - clean up pending test results con ed #126235"

All Materials:

Site ID:	189501
Operable Unit ID:	1078527
Operable Unit:	01
Material ID:	303999
Material Code:	0066A
Material Name:	unknown petroleum
Case No.:	Not reported
Material FA:	Petroleum
Quantity:	2.00
Units:	G
Recovered:	.00
Oxygenate:	Not reported

B9 **VAULT 3184** **NY Spills** **S104509691**
NW **SS MESEROL AVE & GEM ST** **N/A**
< 1/8 **BROOKLYN, NY**
0.007 mi.
38 ft. **Site 3 of 22 in cluster B**

Relative:
Higher

Actual:
9 ft.

SPILLS:

Facility ID:	9912676
Facility Type:	ER
Spill Number:	9912676
DER Facility ID:	106205
Site ID:	122503
DEC Region:	2
Spill Number/Closed Date:	2002-02-26
Spill Cause:	Unknown
Spill Class:	C4
SWIS:	2401
Spill Date:	2000-02-07
Investigator:	JHOCONNE
Referred To:	Not reported
Reported to Dept:	2000-02-07
CID:	388
Water Affected:	Not reported
Spill Source:	Unknown
Spill Notifier:	Affected Persons
Cleanup Ceased:	Not reported
Cleanup Meets Std:	False

VAULT 3184 (Continued) **S104509691**

Last Inspection:	Not reported
Recommended Penalty:	False
UST Trust:	False
Remediation Phase:	0
Date Entered In Computer:	2000-02-07
Spill Record Last Update:	2002-02-26
Spiller Name:	Not reported
Spiller Company:	UNKNOWN
Spiller Address:	Not reported
Spiller Company:	999
Contact Name:	CALLER
DEC Memo:	"Prior to Sept, 2004 data translation this spill Lead_DEC Field was O'CONNELL "
Remarks:	"caller reports 1 quart on 400 gallons of water. con ed #129876. sample taken cleanup pending results. "

All Materials:

Site ID:	122503
Operable Unit ID:	1087204
Operable Unit:	01
Material ID:	294555
Material Code:	0066A
Material Name:	unknown petroleum
Case No.:	Not reported
Material FA:	Petroleum
Quantity:	1.00
Units:	G
Recovered:	.00
Oxygenate:	Not reported

B10 **VAULT VS3184** **NY Spills** **S104192591**
NW **MESEROLE AVE/ GEM ST** **N/A**
< 1/8 **BROOKLYN, NY**
0.007 mi.
38 ft. **Site 4 of 22 in cluster B**

Relative:
Higher

Actual:
9 ft.

SPILLS:

Facility ID:	9904235
Facility Type:	ER
Spill Number:	9904235
DER Facility ID:	225690
Site ID:	277656
DEC Region:	2
Spill Number/Closed Date:	1999-10-19
Spill Cause:	Unknown
Spill Class:	C4
SWIS:	2401
Spill Date:	1999-07-09
Investigator:	JHOCONNE
Referred To:	Not reported
Reported to Dept:	1999-07-09
CID:	382
Water Affected:	Not reported
Spill Source:	Unknown
Spill Notifier:	Other
Cleanup Ceased:	Not reported
Cleanup Meets Std:	False

VAULT VS3184 (Continued) **S104192591**

Last Inspection:	Not reported
Recommended Penalty:	False
UST Trust:	False
Remediation Phase:	0
Date Entered In Computer:	1999-07-09
Spill Record Last Update:	2000-06-02
Spiller Name:	Not reported
Spiller Company:	UNKNOWN
Spiller Address:	Not reported
Spiller Company:	999
Contact Name:	RICHARD ROACH
DEC Memo:	"Prior to Sept, 2004 data translation this spill Lead_DEC Field was O'CONNELL con ed e2mis notes: 1 pint unknown oil on approx. 3 gal water in VS 3184. Spill appears to be contained. Transformer was pressure-tested on 7/8 and held pressure (not leaking). Liquid sample taken. Lab results received lab seq pcb=65ppm-- will use prior epa# from incident to proceed with cleanup. Cleanup completed and tag removed. Double washed and dug out 1/2 drum dirt, no sump. Over 50 ppm cleanup paperwork retained with env.ops. Incident is closed. "
Remarks:	"1 QT OF UNK OIL IN VAULT. CONTAINED CLEAN UP PENDING LAB RESULTS. CON ED 126-317"

All Materials:

Site ID:	277656
Operable Unit ID:	1083161
Operable Unit:	01
Material ID:	304126
Material Code:	0066A
Material Name:	unknown petroleum
Case No.:	Not reported
Material FA:	Petroleum
Quantity:	.00
Units:	G
Recovered:	.00
Oxygenate:	Not reported

B11 **VS #3184** **NY Spills** **S104509538**
NW **MESEROLE AVE/GEM ST** **N/A**
< 1/8 **BROOKLYN, NY**
0.007 mi.
38 ft. **Site 5 of 22 in cluster B**

Relative:
Higher

Actual:
9 ft.

SPILLS:

Facility ID:	9912478
Facility Type:	ER
Spill Number:	9912478
DER Facility ID:	142237
Site ID:	168890
DEC Region:	2
Spill Number/Closed Date:	2002-02-26
Spill Cause:	Unknown
Spill Class:	C4
SWIS:	2401
Spill Date:	2000-02-01
Investigator:	JHOCONNE
Referred To:	Not reported
Reported to Dept:	2000-02-01

VS #3184 (Continued) **S104509538**

CID:	281
Water Affected:	Not reported
Spill Source:	Commercial/Industrial
Spill Notifier:	Affected Persons
Cleanup Ceased:	Not reported
Cleanup Meets Std:	False
Last Inspection:	Not reported
Recommended Penalty:	False
UST Trust:	False
Remediation Phase:	0
Date Entered In Computer:	2000-02-01
Spill Record Last Update:	2002-02-26
Spiller Name:	Not reported
Spiller Company:	UNKNOWN
Spiller Address:	Not reported
Spiller Company:	999
Contact Name:	MARK SCHLAGEL
DEC Memo:	"Prior to Sept, 2004 data translation this spill Lead_DEC Field was O'CONNELL "
Remarks:	"ABOVE MATERIAL DISCOVERED AT ABOVE LOCATION. SAMPLE TAKEN AND CLEANUP PENDING LAB RESULTS. MATERIAL DISCOVERED ON TOP OF 500 GALLONS OF WATER. CON ED #129815. NO CALL BACK REQEUSTED."

All Materials:

Site ID:	168890
Operable Unit ID:	1087013
Operable Unit:	01
Material ID:	294362
Material Code:	0066A
Material Name:	unknown petroleum
Case No.:	Not reported
Material FA:	Petroleum
Quantity:	1.00
Units:	G
Recovered:	.00
Oxygenate:	Not reported

A12 **VAULT #3533** **NY Spills** **S103573020**
South **15TH ST & GEM ST** **N/A**
< 1/8 **BROOKLYN, NY**
0.009 mi.
47 ft. **Site 7 of 8 in cluster A**

Relative:
Higher

Actual:
9 ft.

SPILLS:

Facility ID:	9808835
Facility Type:	ER
Spill Number:	9808835
DER Facility ID:	190267
Site ID:	230888
DEC Region:	2
Spill Number/Closed Date:	2002-10-28
Spill Cause:	Unknown
Spill Class:	C3
SWIS:	2401
Spill Date:	1998-10-15
Investigator:	CAENGELH
Referred To:	Not reported

VAULT #3533 (Continued) **S103573020**

Reported to Dept:	1998-10-15
CID:	365
Water Affected:	Not reported
Spill Source:	Commercial/Industrial
Spill Notifier:	Responsible Party
Cleanup Ceased:	Not reported
Cleanup Meets Std:	False
Last Inspection:	Not reported
Recommended Penalty:	False
UST Trust:	False
Remediation Phase:	0
Date Entered In Computer:	1998-10-15
Spill Record Last Update:	2002-10-28
Spiller Name:	Not reported
Spiller Company:	Not reported
Spiller Address:	Not reported
Spiller Company:	Not reported
Contact Name:	Not reported
DEC Memo:	"Prior to Sept, 2004 data translation this spill Lead_DEC Field was ENGELHARDT Con Ed e2mis #120548: Kimmel (77066) 25-MAR-1999 Modified First Reported to CIG DATE based on CIG Log information. 15-OCT-1998 17:05 J. CAMPANILE O.S NETWORKS REPORTS WHILE MAKING ROUTINE 25 YEAR INSPECTION IN VS-3533 HE FOUND APPROX 10 GALS TRANSFORMER OIL ON DIRT (HOLE IS DRY MANUFACTURE DATE FOR TRANS 1961. KNOWN PCB COUNT IS 11PPM 9-19-1985 TRANS WAS RETROFILLED PRIOR TO 1985. TRANS IS LEAKING FROM BOTTOM DUE TO HEAVY RUST. THERE ARE NO DRAINS IN HOLE. NO SUMP PUMP. HOLE IS CONTAINED NO SEWERS OR WATERWAYS AFFECTED. HE TOOK A LIQUID SAMPLE FROMN TRANS AS IT IS KNOWN OIL FROM TRANS. HE WILL REQUEST A PRIORITY 4-6 HR TURNAROUND. HE ALSO INSTALLED STOP TAG # 08548 (NO PRESSURE TEST TAKEN DUE TO UNIT AT MIN & AND LEAKING IS SEEN FROM UNIT. C.I.G MASSERIA NOTIFIED LAB RESULT RECEIVED 10/15/98 - 2325. 98-11120. 19 PPM. UPDATE 10/20/98 1400 EQUIPMENT REMOVED TRANSFORMER. UPDATE: 10/22/98 - 1300 W. TUDY - 74933 - ENV. OPS., REPORTS 19 PPM CLEANUP COMPLETE WITH SLIX AND TAG #08548 REMOVED. "
Remarks:	"POSS LEAKING FROM BOTTOM OF TRANSFORMER BUT UNKNOWN WHAT CAUSED IT - ALL CONTAINED IN THE VAULT - CON ED #120548 - OLD STAMP THAT SAYS 11 PPM PCBS - NO CLEAN UP TIL PCBS CONFIRMED"

All Materials:

Site ID:	230888
Operable Unit ID:	1070014
Operable Unit:	01
Material ID:	316320
Material Code:	0020A
Material Name:	transformer oil
Case No.:	Not reported
Material FA:	Petroleum
Quantity:	10.00
Units:	G
Recovered:	10.00
Oxygenate:	Not reported

C13 ESE < 1/8 0.010 mi. 55 ft. | **MANHOLE # 62847**
BANKER/NORMAND AVE
BROOKLYN, NY

Site 1 of 6 in cluster C

NY Spills | **S106470010**
N/A

Relative: Higher

Actual: 10 ft.

SPILLS:

Facility ID:	0402785
Facility Type:	ER
Spill Number:	0402785
DER Facility ID:	156107
Site ID:	186770
DEC Region:	2
Spill Number/Closed Date:	2005-01-24
Spill Cause:	Unknown
Spill Class:	C4
SWIS:	2401
Spill Date:	2004-06-14
Investigator:	JHOCONNE
Referred To:	Not reported
Reported to Dept:	2004-06-14
CID:	444
Water Affected:	Not reported
Spill Source:	Unknown
Spill Notifier:	Responsible Party
Cleanup Ceased:	Not reported
Cleanup Meets Std:	False
Last Inspection:	Not reported
Recommended Penalty:	False
UST Trust:	False
Remediation Phase:	0
Date Entered In Computer:	2004-06-14
Spill Record Last Update:	2005-01-24
Spiller Name:	ERT DESK
Spiller Company:	CON ED
Spiller Address:	BANKER/NORMAND AVE
Spiller Company:	001
Contact Name:	ERT DESK
DEC Memo:	"e2mis no. 153836: APPROX. 4 GAL'S OF UNKNOWN OIL ON APPROX. 3000 GAL'S OF WATER. 1 LIQ. SAMPLE TAKEN FROM SPILL Lab Sequence Number: 04-04611-001 - TOTAL PCB 48 ppm Lab Sequence Number: 04-04612-001 - Analysis indicates the presence of a substance similar to a dielectric fluid. Cleanup completed on: Date 7/23/04 Time 1515 hrs Name of cleanup contractor: Clean Harbors Cause of Spill: Unknown Name of Con Edison employee who inspected manhole and determined that manhole was cleaned and that repairs were adequate - There is no evidence of any leakage on the repair or anywhere else in the manhole: Sam Walker"
Remarks:	"ON 3000 GALLONS OF WATER, FOUND DURING INSPECTION: SAMPLES WERE TAKEN: NO TO 5 QUESTIONS AND IS CONTAINED: "

All Materials:

Site ID:	186770
Operable Unit ID:	884376
Operable Unit:	01
Material ID:	490402
Material Code:	0066A
Material Name:	unknown petroleum
Case No.:	Not reported
Material FA:	Petroleum

MANHOLE # 62847 (Continued) **S106470010**

Quantity: 4.00
Units: G
Recovered: .00
Oxygenate: Not reported

C14
ESE
< 1/8
0.010 mi.
55 ft.

MANHOLE 641
BANKER ST/NORMAN AVE
BROOKLYN, NY

Site 2 of 6 in cluster C

NY Spills **S106699560**
N/A

Relative:
Higher

Actual:
10 ft.

SPILLS:

Facility ID:	0406990
Facility Type:	ER
Spill Number:	0406990
DER Facility ID:	206090
Site ID:	251449
DEC Region:	2
Spill Number/Closed Date:	2004-11-19
Spill Cause:	Human Error
Spill Class:	C4
SWIS:	2401
Spill Date:	2004-09-23
Investigator:	SKARAKHA
Referred To:	Not reported
Reported to Dept:	2004-09-23
CID:	64
Water Affected:	Not reported
Spill Source:	Tank Truck
Spill Notifier:	Other
Cleanup Ceased:	Not reported
Cleanup Meets Std:	False
Last Inspection:	Not reported
Recommended Penalty:	False
UST Trust:	False
Remediation Phase:	0
Date Entered In Computer:	2004-09-23
Spill Record Last Update:	2004-11-19
Spiller Name:	Not reported
Spiller Company:	UNKNOWN
Spiller Address:	Not reported
Spiller Company:	999
Contact Name:	ERT DESK
DEC Memo:	"e2mis no 155501 APPROX 5 GAL OF UNKNOWN OIL ON APPROX 400 GAL OF WATER. THIS WAS FOUND AS A RESULT OF A 3RD PARTY SPILL FROM AN OIL TRUCK. 3 LIQUID SAMPLES WERE TAKEN. LSN No. 04-07614. FLASH POINT CAME BACK > 176 DEG F. LSN No. 04-07613. PCBs < 1 PPM. LSN No. 04-07615. OIL I.D. INDICATES THE PRESENCE OF KEROSENE. UPDATE: 9/24/04 - 1850 C. LABARBERA - ENV. OPS, REPORTS CLEANUP COMPLETED BY DOUBLE WASHING STRUCTURE WITH BIO GEN 760. TANKER REMOVED 1688 GALS OF LIQUIDS. NO SUMPS OR DRAINS IN STRUCTURE. TAG #44570 REMOVED."
Remarks:	"Lab results came back as kerosene on 400 gallons of water. Less than 5 gallons of kerosene. Con-Ed 155501. No to 5 questions."

All Materials:

Site ID:	251449
Operable Unit ID:	889586

MANHOLE 641 (Continued) **S106699560**

Operable Unit:	01
Material ID:	484833
Material Code:	0012A
Material Name:	kerosene
Case No.:	Not reported
Material FA:	Petroleum
Quantity:	4.00
Units:	G
Recovered:	.00
Oxygenate:	Not reported

C15 **TM 641** **NY Spills** **S104787604**
ESE **BANKER ST & NORMAN AVE** **N/A**
< 1/8 **BROOKLYN, NY**
0.011 mi.
59 ft. **Site 3 of 6 in cluster C**

Relative:
Higher

Actual:
10 ft.

SPILLS:

Facility ID:	0004919
Facility Type:	ER
Spill Number:	0004919
DER Facility ID:	152542
Site ID:	181928
DEC Region:	2
Spill Number/Closed Date:	2001-10-23
Spill Cause:	Unknown
Spill Class:	C4
SWIS:	2401
Spill Date:	2000-07-25
Investigator:	JHOCONNE
Referred To:	Not reported
Reported to Dept:	2000-07-25
CID:	257
Water Affected:	Not reported
Spill Source:	Unknown
Spill Notifier:	Affected Persons
Cleanup Ceased:	Not reported
Cleanup Meets Std:	False
Last Inspection:	Not reported
Recommended Penalty:	False
UST Trust:	False
Remediation Phase:	0
Date Entered In Computer:	2000-07-25
Spill Record Last Update:	2001-10-23
Spiller Name:	Not reported
Spiller Company:	UNKNOWN
Spiller Address:	Not reported
Spiller Company:	001
Contact Name:	STEVE ROMERO
DEC Memo:	"Prior to Sept, 2004 data translation this spill Lead_DEC Field was O'CONNELL Con Ed e2mis Notes: 7/25/00 1 pint unknown oil on 300gal water in transformer manhole. Liquid sample taken. Historical PCB count is 10ppm. Pressure tested transformer and held pressure. Sample returned <1ppm. Cleanup completed by double washing with slix. Liquids removed by tanker, solids by vactor. No leaking equipment. No sump in hole."
Remarks:	"CLEANUP PENDING TEST RESULTS - 1 PINT ON 300GAL OF WATER REF #132544"

TM 641 (Continued) **S104787604**

Not reported

All Materials:

Site ID:	181928
Operable Unit ID:	827347
Operable Unit:	01
Material ID:	549654
Material Code:	0066A
Material Name:	unknown petroleum
Case No.:	Not reported
Material FA:	Petroleum
Quantity:	1.00
Units:	G
Recovered:	.00
Oxygenate:	Not reported

C16 **MANHOLE 64827** **NY Spills** **S106697696**
ESE **BANKER ST & NORMAN AVE** **N/A**
< 1/8 **BROOKLYN, NY**
0.011 mi.
59 ft. **Site 4 of 6 in cluster C**

Relative:
Higher

Actual:
10 ft.

SPILLS:

Facility ID:	0404537
Facility Type:	ER
Spill Number:	0404537
DER Facility ID:	152542
Site ID:	309716
DEC Region:	2
Spill Number/Closed Date:	2005-01-19
Spill Cause:	Equipment Failure
Spill Class:	D4
SWIS:	2401
Spill Date:	2004-07-27
Investigator:	JHOCONNE
Referred To:	Not reported
Reported to Dept:	2004-07-27
CID:	405
Water Affected:	Not reported
Spill Source:	Commercial/Industrial
Spill Notifier:	Responsible Party
Cleanup Ceased:	Not reported
Cleanup Meets Std:	False
Last Inspection:	Not reported
Recommended Penalty:	False
UST Trust:	False
Remediation Phase:	0
Date Entered In Computer:	2004-07-27
Spill Record Last Update:	2005-01-19
Spiller Name:	ERT DESK
Spiller Company:	MANHOLE 64827
Spiller Address:	BANKER ST. AND NORMAN AVE
Spiller Company:	001
Contact Name:	ERT DESK
DEC Memo:	"e2mis no. 154533: MH refurbishing broke cable line on 345 KV FDR 62 and leaked an estimate of 4 gallons dielectric fluid on concrete floor and bucket in MH64827. Leak has been stopped by clamping cable.

MANHOLE 64827 (Continued) **S106697696**

Leon Paretsky's office to have chem lab come to location and take sample and to arrange clean up and to make repairs to feeder. UPDATE 1840HRS - 7/27/04 Sam Walker reports sample has been taken and chain of custody # DD20951 has been dropped off at chemlab. Source of oil spill was not feeder cable it was an oil return line. Lab Sequence Number: 04-05906-001 - TOTAL PCB 2 ppm Source/cause of spill: Feeder 62 started leaking. Trans ops called in for repair. Repair completed on 7/28/04. Nature or repairs: Leak clamped on 7/27/04 and barrel welded in place and complete on 7/28/04 Removed visible traces of oil? _ yes, 7/27/04 Name of Con Edison employee who inspected manhole and determined that manhole was cleaned and that repairs were adequate - There is no evidence of any leakage on the repair or anywhere else in the manhole: sam walker Cleanup completed on Date : 7/27/04 Time: 1600 hrs "

Remarks: "LEAKED FROM FEEER 38 B 62, NO TO THE 5 QUESTIONS, CLAMPING THE FEEDER TO CONTAIN THE LEAK, PENDING CLEAN UP"

All Materials:

Site ID:	309716
Operable Unit ID:	887635
Operable Unit:	01
Material ID:	488522
Material Code:	0541A
Material Name:	dielectric fluid
Case No.:	Not reported
Material FA:	Petroleum
Quantity:	4.00
Units:	G
Recovered:	.00
Oxygenate:	Not reported

C17 **STRATFORD TOOL** **NY MANIFEST** **1009232162**
SE **152 BANKER ST** **N/A**
< 1/8 **BROOKLYN, NY 11222**
0.018 mi.
96 ft. **Site 5 of 6 in cluster C**

Relative:
Higher

Actual:
10 ft.

NY MANIFEST:

Country:	USA
EPA ID:	NYP000860486
Facility Status:	Not reported
Location Address 1:	152 BANKER ST
Code:	BP
Location Address 2:	Not reported
Total Tanks:	Not reported
Location City:	BROOKLYN
Location State:	NY
Location Zip:	11222
Location Zip 4:	Not reported

NY MANIFEST:

EPAID:	NYP000860486
Mailing Name:	STRATFORD TOOL
Mailing Contact:	STRATFORD TOOL
Mailing Address 1:	152 BANKER STREET
Mailing Address 2:	Not reported
Mailing City:	BROOKLYN
Mailing State:	NY

STRATFORD TOOL (Continued) **1009232162**

Mailing Zip:	11222
Mailing Zip 4:	Not reported
Mailing Country:	USA
Mailing Phone:	7183888511

NY MANIFEST:

Document ID:	NYA3823830
Manifest Status:	K
seq:	Not reported
Year:	1986
Trans1 State ID:	57745-GB
Trans2 State ID:	Not reported
Generator Ship Date:	08/04/1986
Trans1 Recv Date:	08/04/1986
Trans2 Recv Date:	/ /
TSD Site Recv Date:	08/04/1986
Part A Recv Date:	09/03/1986
Part B Recv Date:	08/18/1986
Generator EPA ID:	NYP000860486
Trans1 EPA ID:	NYD000824334
Trans2 EPA ID:	Not reported
TSDF ID 1:	NYD000824334
TSDF ID 2:	Not reported
Manifest Tracking Number:	Not reported
Import Indicator:	Not reported
Export Indicator:	Not reported
Discr Quantity Indicator:	Not reported
Discr Type Indicator:	Not reported
Discr Residue Indicator:	Not reported
Discr Partial Reject Indicator:	Not reported
Discr Full Reject Indicator:	Not reported
Manifest Ref Number:	Not reported
Alt Facility RCRA ID:	Not reported
Alt Facility Sign Date:	Not reported
MGMT Method Type Code:	Not reported
Waste Code:	F003 - UNKNOWN
Waste Code:	Not reported
Waste Code:	Not reported
Waste Code:	Not reported
Waste Code:	Not reported
Waste Code:	Not reported
Quantity:	00800
Units:	G - Gallons (liquids only)* (8.3 pounds)
Number of Containers:	004
Container Type:	TP - Tanks, portable
Handling Method:	B Incineration, heat recovery, burning.
Specific Gravity:	100

Click this hyperlink while viewing on your computer to access
1 additional NY_MANIFEST: record(s) in the EDR Site Report.

D18 NNE < 1/8 0.018 mi. 97 ft. | **ARTHUR J EVERS CORP**
221 BANKER ST
BROOKLYN, NY 11222
Site 1 of 3 in cluster D | **RCRA NonGen / NLR**
FINDS
ECHO
NY MANIFEST | **1000458309**
NYD986936995

Relative: Higher

Actual: 10 ft.

RCRA NonGen / NLR:

Date form received by agency:	01/01/2007
Facility name:	ARTHUR J EVERS CORP
Facility address:	221 BANKER ST BROOKLYN, NY 11222-2844
EPA ID:	NYD986936995
Mailing address:	PO BOX 381 GREENPOINT STATION BROOKLYN, NY 11222
Contact:	Not reported
Contact address:	PO BOX 381 GREENPOINT STATION BROOKLYN, NY 11222
Contact country:	US
Contact telephone:	Not reported
Contact email:	Not reported
EPA Region:	02
Classification:	Non-Generator
Description:	Handler: Non-Generators do not presently generate hazardous waste

Owner/Operator Summary:

Owner/operator name:	EILEEN CARLSON
Owner/operator address:	221 BANKER ST BROOKLYN, NY 11222
Owner/operator country:	US
Owner/operator telephone:	718-383-7191
Owner/operator email:	Not reported
Owner/operator fax:	Not reported
Owner/operator extension:	Not reported
Legal status:	Private
Owner/Operator Type:	Operator
Owner/Op start date:	Not reported
Owner/Op end date:	Not reported

Owner/operator name:	EILEEN CARLSON
Owner/operator address:	221 BANKER ST BROOKLYN, NY 11222
Owner/operator country:	US
Owner/operator telephone:	718-383-7191
Owner/operator email:	Not reported
Owner/operator fax:	Not reported
Owner/operator extension:	Not reported
Legal status:	Private
Owner/Operator Type:	Owner
Owner/Op start date:	Not reported
Owner/Op end date:	Not reported

Handler Activities Summary:

U.S. importer of hazardous waste:	No
Mixed waste (haz. and radioactive):	No
Recycler of hazardous waste:	No
Transporter of hazardous waste:	No
Treater, storer or disposer of HW:	No
Underground injection activity:	No

ARTHUR J EVERS CORP (Continued) **1000458309**

On-site burner exemption: No
Furnace exemption: No
Used oil fuel burner: No
Used oil processor: No
User oil refiner: No
Used oil fuel marketer to burner: No
Used oil Specification marketer: No
Used oil transfer facility: No
Used oil transporter: No

Historical Generators:
Date form received by agency: 01/01/2006
Site name: ARTHUR J EVERS CORP
Classification: Not a generator, verified

Date form received by agency: 07/08/1999
Site name: ARTHUR J EVERS CORP
Classification: Not a generator, verified

Date form received by agency: 01/17/1991
Site name: ARTHUR J EVERS CORP
Classification: Small Quantity Generator

. Waste code: D000
. Waste name: Not Defined

. Waste code: D001
. Waste name: IGNITABLE WASTE

. Waste code: D002
. Waste name: CORROSIVE WASTE

. Waste code: D007
. Waste name: CHROMIUM

. Waste code: D008
. Waste name: LEAD

Violation Status: No violations found

FINDS:

Registry ID: 110004459014

Environmental Interest/Information System
RCRAInfo is a national information system that supports the Resource Conservation and Recovery Act (RCRA) program through the tracking of events and activities related to facilities that generate, transport, and treat, store, or dispose of hazardous waste. RCRAInfo allows RCRA program staff to track the notification, permit, compliance, and corrective action activities required under RCRA.

Click this hyperlink while viewing on your computer to access additional FINDS: detail in the EDR Site Report.

ARTHUR J EVERS CORP (Continued) **1000458309**

ECHO:

Envid:	1000458309
Registry ID:	110004459014
DFR URL:	http://echo.epa.gov/detailed-facility-report?fid=110004459014

NY MANIFEST:

Country:	USA
EPA ID:	NYD986936995
Facility Status:	Not reported
Location Address 1:	221 BANKERS ST
Code:	BP
Location Address 2:	Not reported
Total Tanks:	Not reported
Location City:	BROOKLYN
Location State:	NY
Location Zip:	11222
Location Zip 4:	Not reported

NY MANIFEST:

EPAID:	NYD986936995
Mailing Name:	ARTHUR J EVERS CORP
Mailing Contact:	CATHERINE PARDERLIKES
Mailing Address 1:	221 BANKERS STREET
Mailing Address 2:	Not reported
Mailing City:	BROOKLYN
Mailing State:	NY
Mailing Zip:	11222
Mailing Zip 4:	Not reported
Mailing Country:	USA
Mailing Phone:	7183837191

NY MANIFEST:

Document ID:	NYB2239227
Manifest Status:	C
seq:	Not reported
Year:	1991
Trans1 State ID:	NJXK18WY
Trans2 State ID:	Not reported
Generator Ship Date:	03/08/1991
Trans1 Recv Date:	03/08/1991
Trans2 Recv Date:	/ /
TSD Site Recv Date:	03/08/1991
Part A Recv Date:	03/18/1991
Part B Recv Date:	03/22/1991
Generator EPA ID:	NYD986936995
Trans1 EPA ID:	NYD000691949
Trans2 EPA ID:	Not reported
TSDF ID 1:	NYD000691949
TSDF ID 2:	Not reported
Manifest Tracking Number:	Not reported
Import Indicator:	Not reported
Export Indicator:	Not reported
Discr Quantity Indicator:	Not reported
Discr Type Indicator:	Not reported
Discr Residue Indicator:	Not reported
Discr Partial Reject Indicator:	Not reported

ARTHUR J EVERS CORP (Continued) **1000458309**

Discr Full Reject Indicator:	Not reported
Manifest Ref Number:	Not reported
Alt Facility RCRA ID:	Not reported
Alt Facility Sign Date:	Not reported
MGMT Method Type Code:	Not reported
Waste Code:	D001 - NON-LISTED IGNITABLE WASTES
Waste Code:	Not reported
Waste Code:	Not reported
Waste Code:	Not reported
Waste Code:	Not reported
Waste Code:	Not reported
Quantity:	00100
Units:	P - Pounds
Number of Containers:	001
Container Type:	DM - Metal drums, barrels
Handling Method:	T Chemical, physical, or biological treatment.
Specific Gravity:	100
Waste Code:	D001 - NON-LISTED IGNITABLE WASTES
Waste Code:	Not reported
Waste Code:	Not reported
Waste Code:	Not reported
Waste Code:	Not reported
Quantity:	00150
Units:	P - Pounds
Number of Containers:	001
Container Type:	DM - Metal drums, barrels
Handling Method:	B Incineration, heat recovery, burning.
Specific Gravity:	100
Waste Code:	D002 - NON-LISTED CORROSIVE WASTES
Waste Code:	Not reported
Waste Code:	Not reported
Waste Code:	Not reported
Waste Code:	Not reported
Quantity:	00750
Units:	P - Pounds
Number of Containers:	003
Container Type:	DM - Metal drums, barrels
Handling Method:	T Chemical, physical, or biological treatment.
Specific Gravity:	100
Waste Code:	D007 - CHROMIUM 5.0 MG/L TCLP
Waste Code:	Not reported
Waste Code:	Not reported
Waste Code:	Not reported
Waste Code:	Not reported
Quantity:	00800
Units:	P - Pounds
Number of Containers:	002
Container Type:	DM - Metal drums, barrels
Handling Method:	L Landfill.
Specific Gravity:	100

Click this hyperlink while viewing on your computer to access additional NY_MANIFEST: detail in the EDR Site Report.

D19 **NE** **< 1/8** **0.019 mi.** **98 ft.** **Relative:** **Higher**	**WH CHRISTIAN & SONS** **211-217 BANKER ST** **BROOKLYN, NY 11222** **Site 2 of 3 in cluster D**	**RCRA-SQG** **NY LTANKS** **NY UST** **NY AST** **ICIS** **FINDS** **ECHO** **NY MANIFEST**	**1000171081** **NYD986899425**

Actual:
10 ft.

RCRA-SQG:

Date form received by agency:	01/01/2007
Facility name:	WH CHRISTIAN & SONS
Facility address:	211-217 BANKER ST BROOKLYN, NY 11222
EPA ID:	NYD986899425
Mailing address:	BANKER ST BROOKLYN, NY 11222
Contact:	Not reported
Contact address:	BANKER ST BROOKLYN, NY 11222
Contact country:	US
Contact telephone:	Not reported
Contact email:	Not reported
EPA Region:	02
Land type:	Facility is not located on Indian land. Additional information is not known.
Classification:	Small Small Quantity Generator
Description:	Handler: generates more than 100 and less than 1000 kg of hazardous waste during any calendar month and accumulates less than 6000 kg of hazardous waste at any time; or generates 100 kg or less of hazardous waste during any calendar month, and accumulates more than 1000 kg of hazardous waste at any time

Owner/Operator Summary:

Owner/operator name:	WILLIAM CHRISTIAN
Owner/operator address:	NOT REQUIRED NOT REQUIRED, WY 99999
Owner/operator country:	US
Owner/operator telephone:	212-555-1212
Owner/operator email:	Not reported
Owner/operator fax:	Not reported
Owner/operator extension:	Not reported
Legal status:	Private
Owner/Operator Type:	Owner
Owner/Op start date:	Not reported
Owner/Op end date:	Not reported
Owner/operator name:	WILLIAM CHRISTIAN
Owner/operator address:	NOT REQUIRED NOT REQUIRED, WY 99999
Owner/operator country:	US
Owner/operator telephone:	212-555-1212
Owner/operator email:	Not reported
Owner/operator fax:	Not reported
Owner/operator extension:	Not reported
Legal status:	Private
Owner/Operator Type:	Operator
Owner/Op start date:	Not reported
Owner/Op end date:	Not reported

WH CHRISTIAN & SONS (Continued) **1000171081**

Handler Activities Summary:

U.S. importer of hazardous waste:	No
Mixed waste (haz. and radioactive):	No
Recycler of hazardous waste:	No
Transporter of hazardous waste:	No
Treater, storer or disposer of HW:	No
Underground injection activity:	No
On-site burner exemption:	No
Furnace exemption:	No
Used oil fuel burner:	No
Used oil processor:	No
User oil refiner:	No
Used oil fuel marketer to burner:	No
Used oil Specification marketer:	No
Used oil transfer facility:	No
Used oil transporter:	No

Historical Generators:

Date form received by agency:	01/01/2006
Site name:	WH CHRISTIAN & SONS
Classification:	Small Quantity Generator
Date form received by agency:	07/14/1999
Site name:	WH CHRISTIAN & SONS
Classification:	Small Quantity Generator
. Waste code:	NONE
. Waste name:	None
Date form received by agency:	04/30/1990
Site name:	WH CHRISTIAN & SONS
Classification:	Large Quantity Generator
. Waste code:	D000
. Waste name:	Not Defined

Facility Has Received Notices of Violations:

Regulation violated:	Not reported
Area of violation:	Generators - General
Date violation determined:	05/18/2006
Date achieved compliance:	08/28/2007
Violation lead agency:	EPA
Enforcement action:	INITIAL 3008(A) COMPLIANCE
Enforcement action date:	03/28/2007
Enf. disposition status:	Not reported
Enf. disp. status date:	Not reported
Enforcement lead agency:	EPA
Proposed penalty amount:	Not reported
Final penalty amount:	Not reported
Paid penalty amount:	Not reported
Regulation violated:	Not reported
Area of violation:	Generators - General
Date violation determined:	05/18/2006
Date achieved compliance:	08/28/2007
Violation lead agency:	EPA

WH CHRISTIAN & SONS (Continued) **1000171081**

Enforcement action: FINAL 3008(A) COMPLIANCE ORDER
Enforcement action date: 08/28/2007
Enf. disposition status: Not reported
Enf. disp. status date: Not reported
Enforcement lead agency: EPA
Proposed penalty amount: Not reported
Final penalty amount: Not reported
Paid penalty amount: Not reported

Regulation violated: Not reported
Area of violation: Generators - General
Date violation determined: 05/18/2006
Date achieved compliance: 08/28/2007
Violation lead agency: EPA
Enforcement action: WRITTEN INFORMAL
Enforcement action date: 06/12/2006
Enf. disposition status: Not reported
Enf. disp. status date: Not reported
Enforcement lead agency: EPA
Proposed penalty amount: Not reported
Final penalty amount: Not reported
Paid penalty amount: Not reported

Regulation violated: SR - 372.2(a)2,8,(c)3, 373-3.3(b),g
Area of violation: Generators - General
Date violation determined: 07/06/1999
Date achieved compliance: 09/24/1999
Violation lead agency: EPA
Enforcement action: WRITTEN INFORMAL
Enforcement action date: 08/24/1999
Enf. disposition status: Not reported
Enf. disp. status date: Not reported
Enforcement lead agency: EPA
Proposed penalty amount: Not reported
Final penalty amount: Not reported
Paid penalty amount: Not reported

Evaluation Action Summary:
Evaluation date: 08/28/2007
Evaluation: NOT A SIGNIFICANT NON-COMPLIER
Area of violation: Not reported
Date achieved compliance: Not reported
Evaluation lead agency: EPA

Evaluation date: 12/01/2006
Evaluation: SIGNIFICANT NON-COMPLIER
Area of violation: Not reported
Date achieved compliance: Not reported
Evaluation lead agency: EPA

Evaluation date: 05/18/2006
Evaluation: COMPLIANCE EVALUATION INSPECTION ON-SITE
Area of violation: Generators - General
Date achieved compliance: 08/28/2007
Evaluation lead agency: EPA

Evaluation date: 07/06/1999

WH CHRISTIAN & SONS (Continued) **1000171081**

Evaluation: COMPLIANCE EVALUATION INSPECTION ON-SITE
Area of violation: Generators - General
Date achieved compliance: 09/24/1999
Evaluation lead agency: EPA

Evaluation date: 12/29/1993
Evaluation: COMPLIANCE EVALUATION INSPECTION ON-SITE
Area of violation: Not reported
Date achieved compliance: Not reported
Evaluation lead agency: EPA Contractor/Grantee

LTANKS:
Facility ID: 0212557
Site ID: 110211
Spill Number/Closed Date: 2005-05-26
Spill Date: 2003-03-20
Spill Cause: Tank Test Failure
Spill Source: Commercial/Industrial
Spill Class: B3
Cleanup Ceased: Not reported
SWIS: 2401
Investigator: CESAWYER
Referred To: Not reported
Reported to Dept: 2003-03-20
CID: 422
Water Affected: Not reported
Spill Notifier: Responsible Party
Last Inspection: Not reported
Recommended Penalty: False
Meets Standard: False
UST Involvement: False
Remediation Phase: 0
Date Entered In Computer: 2003-03-20
Spill Record Last Update: 2005-05-26
Spiller Name: Not reported
Spiller Company: SAME
Spiller Address: Not reported
Spiller County: 999
Spiller Contact: BOB
Spiller Phone: (718) 389-7000
Spiller Extention: 227
DEC Region: 2
DER Facility ID: 96623
DEC Memo: "Prior to Sept, 2004 data translation this spill Lead_DEC Field was SAWYER 3/20/03 - AUSTIN, DDO - SENT OUT TTF LETTER TO BOB KNOZELMAN OF WH CHRISTIAN & sONS 1/7/04-Vought-Spill transferred from Vought to Austin. 1/27/04 - Sawyer - Spill transferred from Austin to Sawyer. 10/5/04 - Sawyer - Received another failed tank test from Pro Test with a letter informing the Department of repair attemps made and the ultimate removal of tank from service. Pro Test will update on further action, investigation and remediation. 03/04/05 - Sawyer - Jim from Protest called me about begining excavation at the above site 0n 3/08/05. They are going to remove the tank an about 60 cubic yards of contamination. 03/30/05 - Sawyer - Met Tom Leddy and Ted Dros of Protest Environmental at excavation. They will pump and pad the pit to clean sheen off water in pit. Clean endpoint samples and a ground water sample will then be needed. 5/26/05 - Sawyer - Received endpoint samples from Protest on 4/12/05 and though some of the

WH CHRISTIAN & SONS (Continued) **1000171081**

groundwater samples were above ground water criteria, this property was included in the Greenpoint Plume. This is the reason there are gasoline constituents in the gw sample. The groundwater is between 12-15 and this is an industrial area. No further action required. Closed."

Remarks: "tank failure, possible bad vent line "

All Materials:

Site ID:	110211
Operable Unit ID:	866012
Operable Unit:	01
Material ID:	512290
Material Code:	0001A
Material Name:	#2 fuel oil
Case No.:	Not reported
Material FA:	Petroleum
Quantity:	.00
Units:	G
Recovered:	.00
Oxygenate:	Not reported

UST:

Id/Status:	2-117080 / Active
Program Type:	PBS
Region:	STATE
DEC Region:	2
Expiration Date:	06/05/2022
UTM X:	588213.12770
UTM Y:	4508769.80497
Site Type:	Apartment Building/Office Building

Affiliation Records:

Site Id:	3972
Affiliation Type:	Mail Contact
Company Name:	W H CHRISTIAN & SONS INC
Contact Type:	Not reported
Contact Name:	WILLIAM H. CHRISTIAN
Address1:	22-28 FRANKLIN STREET
Address2:	Not reported
City:	BROOKLYN
State:	NY
Zip Code:	11222
Country Code:	001
Phone:	(718) 389-7000
EMail:	Not reported
Fax Number:	Not reported
Modified By:	KXTANG
Date Last Modified:	2007-06-04

Site Id:	3972
Affiliation Type:	Facility Operator
Company Name:	W.H. CHRISTIAN & SONS, INC.
Contact Type:	Not reported
Contact Name:	W.H.CHRISTAIN & SON, INC.
Address1:	Not reported
Address2:	Not reported
City:	Not reported

WH CHRISTIAN & SONS (Continued) **1000171081**

State:	NN
Zip Code:	Not reported
Country Code:	001
Phone:	(718) 389-7000
EMail:	Not reported
Fax Number:	Not reported
Modified By:	KXTANG
Date Last Modified:	2007-06-04

Site Id:	3972
Affiliation Type:	Emergency Contact
Company Name:	W. H. CHRISTIAN & SONS, INC.
Contact Type:	Not reported
Contact Name:	SCOTT CHRISTIAN
Address1:	Not reported
Address2:	Not reported
City:	Not reported
State:	NN
Zip Code:	Not reported
Country Code:	999
Phone:	(917) 974-2584
EMail:	Not reported
Fax Number:	Not reported
Modified By:	MFLEONAR
Date Last Modified:	2017-06-27

Site Id:	3972
Affiliation Type:	Facility Owner
Company Name:	W. H. CHRISTIAN & SONS, INC.
Contact Type:	DIRECTOR OF OPERATION
Contact Name:	SCOTT CHRISTIAN
Address1:	22-28 FRANKLIN ST
Address2:	Not reported
City:	BROOKLYN
State:	NY
Zip Code:	11222
Country Code:	001
Phone:	(718) 389-7000
EMail:	Not reported
Fax Number:	Not reported
Modified By:	MFLEONAR
Date Last Modified:	2017-06-27

Tank Info:

Tank Number:	001
Tank ID:	7904
Tank Status:	Closed - Removed
Material Name:	Closed - Removed
Capacity Gallons:	3000
Install Date:	Not reported
Date Tank Closed:	10/25/2005
Registered:	True
Tank Location:	Underground
Tank Type:	Steel/carbon steel
Material Code:	0001
Common Name of Substance:	#2 Fuel Oil (On-Site Consumption)

WH CHRISTIAN & SONS (Continued) **1000171081**

Tightness Test Method:	03
Date Test:	04/01/1998
Next Test Date:	Not reported
Pipe Model:	Not reported
Modified By:	KXTANG
Last Modified:	04/14/2017

Equipment Records:

A00 - Tank Internal Protection - None
D02 - Pipe Type - Galvanized Steel
F00 - Pipe External Protection - None
B00 - Tank External Protection - None
C00 - Pipe Location - No Piping
G00 - Tank Secondary Containment - None
J02 - Dispenser - Suction Dispenser
L09 - Piping Leak Detection - Exempt Suction Piping
H00 - Tank Leak Detection - None
I00 - Overfill - None

AST:

Region:	STATE
DEC Region:	2
Site Status:	Active
Facility Id:	2-117080
Program Type:	PBS
UTM X:	588213.12770
UTM Y:	4508769.80497
Expiration Date:	06/05/2022
Site Type:	Apartment Building/Office Building

Affiliation Records:

Site Id:	3972
Affiliation Type:	Mail Contact
Company Name:	W H CHRISTIAN & SONS INC
Contact Type:	Not reported
Contact Name:	WILLIAM H. CHRISTIAN
Address1:	22-28 FRANKLIN STREET
Address2:	Not reported
City:	BROOKLYN
State:	NY
Zip Code:	11222
Country Code:	001
Phone:	(718) 389-7000
EMail:	Not reported
Fax Number:	Not reported
Modified By:	KXTANG
Date Last Modified:	2007-06-04

Site Id:	3972
Affiliation Type:	Facility Operator
Company Name:	W.H. CHRISTIAN & SONS, INC.
Contact Type:	Not reported
Contact Name:	W.H.CHRISTAIN & SON, INC.
Address1:	Not reported
Address2:	Not reported
City:	Not reported
State:	NN
Zip Code:	Not reported

WH CHRISTIAN & SONS (Continued) **1000171081**

Country Code:	001
Phone:	(718) 389-7000
EMail:	Not reported
Fax Number:	Not reported
Modified By:	KXTANG
Date Last Modified:	2007-06-04

Site Id:	3972
Affiliation Type:	Emergency Contact
Company Name:	W. H. CHRISTIAN & SONS, INC.
Contact Type:	Not reported
Contact Name:	SCOTT CHRISTIAN
Address1:	Not reported
Address2:	Not reported
City:	Not reported
State:	NN
Zip Code:	Not reported
Country Code:	999
Phone:	(917) 974-2584
EMail:	Not reported
Fax Number:	Not reported
Modified By:	MFLEONAR
Date Last Modified:	2017-06-27

Site Id:	3972
Affiliation Type:	Facility Owner
Company Name:	W. H. CHRISTIAN & SONS, INC.
Contact Type:	DIRECTOR OF OPERATION
Contact Name:	SCOTT CHRISTIAN
Address1:	22-28 FRANKLIN ST
Address2:	Not reported
City:	BROOKLYN
State:	NY
Zip Code:	11222
Country Code:	001
Phone:	(718) 389-7000
EMail:	Not reported
Fax Number:	Not reported
Modified By:	MFLEONAR
Date Last Modified:	2017-06-27

Tank Info:

Tank Number:	002
Tank Id:	217529
Material Code:	0001
Common Name of Substance:	#2 Fuel Oil (On-Site Consumption)

Equipment Records:

K00 - Spill Prevention - None
A00 - Tank Internal Protection - None
D01 - Pipe Type - Steel/Carbon Steel/Iron
F00 - Pipe External Protection - None
G01 - Tank Secondary Containment - Diking (Aboveground)
H06 - Tank Leak Detection - Impervious Barrier/Concrete Pad (A/G)
C01 - Pipe Location - Aboveground

WH CHRISTIAN & SONS (Continued) **1000171081**

I05 - Overfill - Vent Whistle
B05 - Tank External Protection - Jacketed
J02 - Dispenser - Suction Dispenser
E01 - Piping Secondary Containment - Diking (AG only)
L09 - Piping Leak Detection - Exempt Suction Piping

Tank Location:	3
Tank Type:	Steel Tank in Concrete
Tank Status:	In Service
Pipe Model:	Not reported
Install Date:	10/25/2005
Capacity Gallons:	2500
Tightness Test Method:	NN
Date Test:	Not reported
Next Test Date:	Not reported
Date Tank Closed:	Not reported
Register:	True
Modified By:	DMPOKRZY
Last Modified:	06/27/2017
Material Name:	Not reported

ICIS:

Enforcement Action ID:	02-2001-1265
FRS ID:	110004446216
Action Name:	W H CHRISTIAN & SONS INC.
Facility Name:	WH CHRISTIAN & SONS
Facility Address:	211-217 BANKER ST BROOKLYN, NY 11222
Enforcement Action Type:	CAA 113D1 Action For Penalty
Facility County:	KINGS
Program System Acronym:	ICIS
Enforcement Action Forum Desc:	Administrative - Formal
EA Type Code:	113D1
Facility SIC Code:	7216
Federal Facility ID:	Not reported
Latitude in Decimal Degrees:	40.725358
Longitude in Decimal Degrees:	-73.95573
Permit Type Desc:	Not reported
Program System Acronym:	11506
Facility NAICS Code:	Not reported
Tribal Land Code:	Not reported

Facility Name:	WH CHRISTIAN & SONS
Address:	211-217 BANKER ST
Tribal Indicator:	N
Fed Facility:	No
NAIC Code:	Not reported
SIC Code:	7216

Facility Name:	WH CHRISTIAN & SONS
Address:	211-217 BANKER ST
Tribal Indicator:	N
Fed Facility:	No
NAIC Code:	Not reported
SIC Code:	7216

Facility Name:	WH CHRISTIAN & SONS

WH CHRISTIAN & SONS (Continued) **1000171081**

Address: 211-217 BANKER ST
Tribal Indicator: N
Fed Facility: No
NAIC Code: Not reported
SIC Code: 7216

FINDS:

Registry ID: 110004446216

Environmental Interest/Information System

AFS (Aerometric Information Retrieval System (AIRS) Facility Subsystem) replaces the former Compliance Data System (CDS), the National Emission Data System (NEDS), and the Storage and Retrieval of Aerometric Data (SAROAD). AIRS is the national repository for information concerning airborne pollution in the United States. AFS is used to track emissions and compliance data from industrial plants. AFS data are utilized by states to prepare State Implementation Plans to comply with regulatory programs and by EPA as an input for the estimation of total national emissions. AFS is undergoing a major redesign to support facility operating permits required under Title V of the Clean Air Act.

AIR SYNTHETIC MINOR

RCRAInfo is a national information system that supports the Resource Conservation and Recovery Act (RCRA) program through the tracking of events and activities related to facilities that generate, transport, and treat, store, or dispose of hazardous waste. RCRAInfo allows RCRA program staff to track the notification, permit, compliance, and corrective action activities required under RCRA.

FIS (New York - Facility Information System) is New York's Department of Environmental Conservation (DEC) information system for tracking environmental facility information found across the State.

ICIS (Integrated Compliance Information System) is the Integrated Compliance Information System and provides a database that, when complete, will contain integrated Enforcement and Compliance information across most of EPA's programs. The vision for ICIS is to replace EPA's independent databases that contain Enforcement data with a single repository for that information. Currently, ICIS contains all Federal Administrative and Judicial enforcement actions. This information is maintained in ICIS by EPA in the Regional offices and it Headquarters. A future release of ICIS will replace the Permit Compliance System (PCS) which supports the NPDES and will integrate that information with Federal actions already in the system. ICIS also has the capability to track other activities occurring in the Region that support Compliance and Enforcement programs. These include; Incident Tracking, Compliance Assistance, and Compliance Monitoring.

Click this hyperlink while viewing on your computer to access additional FINDS: detail in the EDR Site Report.

ECHO:

WH CHRISTIAN & SONS (Continued) **1000171081**

Envid:	1000171081
Registry ID:	110004446216
DFR URL:	http://echo.epa.gov/detailed-facility-report?fid=110004446216

NY MANIFEST:

Country:	USA
EPA ID:	NYD986899425
Facility Status:	Not reported
Location Address 1:	211-217 BANKER ST
Code:	BP
Location Address 2:	Not reported
Total Tanks:	Not reported
Location City:	BROOKLYN
Location State:	NY
Location Zip:	11222
Location Zip 4:	Not reported

NY MANIFEST:

EPAID:	NYD986899425
Mailing Name:	WH CHRISTIAN & SONS INC
Mailing Contact:	MARIA GEORGE
Mailing Address 1:	211-217 BANKER STREET
Mailing Address 2:	Not reported
Mailing City:	BROOKLYN
Mailing State:	NY
Mailing Zip:	11222
Mailing Zip 4:	Not reported
Mailing Country:	USA
Mailing Phone:	7183897000

NY MANIFEST:

Document ID:	Not reported
Manifest Status:	Not reported
seq:	Not reported
Year:	2011
Trans1 State ID:	NJD000564906
Trans2 State ID:	MIK814262374
Generator Ship Date:	02/02/2011
Trans1 Recv Date:	02/02/2011
Trans2 Recv Date:	02/04/2011
TSD Site Recv Date:	02/05/2011
Part A Recv Date:	Not reported
Part B Recv Date:	Not reported
Generator EPA ID:	NYD986899425
Trans1 EPA ID:	Not reported
Trans2 EPA ID:	Not reported
TSDF ID 1:	CDX107000000
TSDF ID 2:	Not reported
Manifest Tracking Number:	000012961TAG
Import Indicator:	N
Export Indicator:	Y
Discr Quantity Indicator:	N
Discr Type Indicator:	N
Discr Residue Indicator:	N
Discr Partial Reject Indicator:	N
Discr Full Reject Indicator:	N
Manifest Ref Number:	Not reported

WH CHRISTIAN & SONS (Continued) **1000171081**

Alt Facility RCRA ID:	Not reported
Alt Facility Sign Date:	Not reported
MGMT Method Type Code:	H020
Waste Code:	Not reported
Waste Code:	Not reported
Waste Code:	Not reported
Waste Code:	Not reported
Waste Code:	Not reported
Waste Code:	Not reported
Quantity:	260.0
Units:	P - Pounds
Number of Containers:	2.0
Container Type:	DM - Metal drums, barrels
Handling Method:	R Material recovery of more than 75 percent of the total material.
Specific Gravity:	1.0
Waste Code:	F002
Waste Code 1_2:	D039
Waste Code 1_3:	Not reported
Waste Code 1_4:	Not reported
Waste Code 1_5:	Not reported
Waste Code 1_6:	Not reported

Click this hyperlink while viewing on your computer to access
175 additional NY_MANIFEST: record(s) in the EDR Site Report.

D20 **W.H. CHRISTIAN & SONS** **NY DRYCLEANERS** **S109527313**
NE **211 BANKER ST(22-28 FRANKLIN ST)** **N/A**
< 1/8 **BROOKLYN, NY 11222**
0.019 mi.
98 ft. **Site 3 of 3 in cluster D**

Relative:
Higher

Actual:
10 ft.

DRYCLEANERS:

Facility ID:	2-6101-00378
Phone Number:	718-389-7000
Region:	Not reported
Registration Effective Date:	2/4/2011
Inspection Date:	11FEB4
Install Date:	'89/99/11
Drop Shop:	Not reported
Shutdown:	Not reported
Alternate Solvent:	DF2000
Current Business:	Not reported

A21 **CON EDISON - MANHOLE 8356** **RCRA-LQG** **1016450458**
WSW **23 NORTH 15 TH ST / DENNIS ST** **NY MANIFEST** **NYP004294831**
< 1/8 **BROOKLYN, NY 11222**
0.020 mi.
104 ft. **Site 8 of 8 in cluster A**

Relative:
Lower

Actual:
8 ft.

RCRA-LQG:

Date form received by agency:	03/27/2014
Facility name:	CON EDISON - MANHOLE 8356
Facility address:	23 NORTH 15 TH ST / DENNIS ST BROOKLYN, NY 11222
EPA ID:	NYP004294831

CON EDISON - MANHOLE 8356 (Continued) **1016450458**

Mailing address:	IRVING PLACE, 15TH FL NE NEW YORK, NY 10003
Contact:	DENNIS HUACON
Contact address:	IRVING PLACE, 15TH FL NE NEW YORK, NY 10003
Contact country:	US
Contact telephone:	212-460-2757
Contact email:	HUACOND@CONED.COM
EPA Region:	02
Classification:	Large Quantity Generator
Description:	Handler: generates 1,000 kg or more of hazardous waste during any calendar month; or generates more than 1 kg of acutely hazardous waste during any calendar month; or generates more than 100 kg of any residue or contaminated soil, waste or other debris resulting from the cleanup of a spill, into or on any land or water, of acutely hazardous waste during any calendar month; or generates 1 kg or less of acutely hazardous waste during any calendar month, and accumulates more than 1 kg of acutely hazardous waste at any time; or generates 100 kg or less of any residue or contaminated soil, waste or other debris resulting from the cleanup of a spill, into or on any land or water, of acutely hazardous waste during any calendar month, and accumulates more than 100 kg of that material at any time

Owner/Operator Summary:

Owner/operator name:	CONSOLIDATED EDISON COMPANY OF NY, INC.
Owner/operator address:	IRVING PLACE NEW YORK, NY 10003
Owner/operator country:	US
Owner/operator telephone:	Not reported
Owner/operator email:	Not reported
Owner/operator fax:	Not reported
Owner/operator extension:	Not reported
Legal status:	Private
Owner/Operator Type:	Owner
Owner/Op start date:	03/20/2013
Owner/Op end date:	Not reported

Owner/operator name:	CONSOLIDATED EDISON COMPANY OF NY, INC.
Owner/operator address:	IRVING PLACE NEW YORK, NY 10003
Owner/operator country:	US
Owner/operator telephone:	Not reported
Owner/operator email:	Not reported
Owner/operator fax:	Not reported
Owner/operator extension:	Not reported
Legal status:	Private
Owner/Operator Type:	Operator
Owner/Op start date:	03/20/2013
Owner/Op end date:	Not reported

Handler Activities Summary:

U.S. importer of hazardous waste:	No
Mixed waste (haz. and radioactive):	No
Recycler of hazardous waste:	No
Transporter of hazardous waste:	No
Treater, storer or disposer of HW:	No

CON EDISON - MANHOLE 8356 (Continued) **1016450458**

Underground injection activity: No
On-site burner exemption: No
Furnace exemption: No
Used oil fuel burner: No
Used oil processor: No
User oil refiner: No
Used oil fuel marketer to burner: No
Used oil Specification marketer: No
Used oil transfer facility: No
Used oil transporter: No

. Waste code: D008
. Waste name: LEAD

Historical Generators:
Date form received by agency: 04/20/2013
Site name: CON EDISON MANHOLE: 8356
Classification: Not a generator, verified

Date form received by agency: 03/20/2013
Site name: CON EDISON MANHOLE: 8356
Classification: Conditionally Exempt Small Quantity Generator

Violation Status: No violations found

NY MANIFEST:
Country: USA
EPA ID: NYP004294831
Facility Status: Not reported
Location Address 1: 23 NORTH 15 TH ST / DENNIS ST
Code: BP
Location Address 2: Not reported
Total Tanks: Not reported
Location City: BROOKLYN
Location State: NY
Location Zip: 11222
Location Zip 4: Not reported

NY MANIFEST:
EPAID: NYP004294831
Mailing Name: CON EDISON
Mailing Contact: CON EDISON
Mailing Address 1: 4 IRVING PL 15TH FL
Mailing Address 2: Not reported
Mailing City: NEW YORK
Mailing State: NY
Mailing Zip: 10003
Mailing Zip 4: Not reported
Mailing Country: USA
Mailing Phone: 2124603770

NY MANIFEST:
Document ID: Not reported
Manifest Status: Not reported
seq: Not reported
Year: 2013
Trans1 State ID: NJD003812047

CON EDISON - MANHOLE 8356 (Continued) **1016450458**

Trans2 State ID:	Not reported
Generator Ship Date:	03/20/2013
Trans1 Recv Date:	03/20/2013
Trans2 Recv Date:	Not reported
TSD Site Recv Date:	03/20/2013
Part A Recv Date:	Not reported
Part B Recv Date:	Not reported
Generator EPA ID:	NYP004294831
Trans1 EPA ID:	Not reported
Trans2 EPA ID:	Not reported
TSDF ID 1:	NJD991291105
TSDF ID 2:	Not reported
Manifest Tracking Number:	002017263GBF
Import Indicator:	N
Export Indicator:	N
Discr Quantity Indicator:	N
Discr Type Indicator:	N
Discr Residue Indicator:	N
Discr Partial Reject Indicator:	N
Discr Full Reject Indicator:	N
Manifest Ref Number:	Not reported
Alt Facility RCRA ID:	Not reported
Alt Facility Sign Date:	Not reported
MGMT Method Type Code:	H141
Waste Code:	Not reported
Waste Code:	Not reported
Waste Code:	Not reported
Waste Code:	Not reported
Waste Code:	Not reported
Waste Code:	Not reported
Quantity:	400
Units:	G - Gallons (liquids only)* (8.3 pounds)
Number of Containers:	1
Container Type:	TT - Cargo tank, tank trucks
Handling Method:	T Chemical, physical, or biological treatment.
Specific Gravity:	1
Waste Code:	D008
Waste Code 1_2:	Not reported
Waste Code 1_3:	Not reported
Waste Code 1_4:	Not reported
Waste Code 1_5:	Not reported
Waste Code 1_6:	Not reported

Click this hyperlink while viewing on your computer to access additional NY_MANIFEST: detail in the EDR Site Report.

C22 **MUSTANG BULK** **NY Spills** **S106699536**
SE **150 BANKER ST** **N/A**
< 1/8 **BROOKLYN, NY**
0.021 mi.
109 ft. **Site 6 of 6 in cluster C**

Relative:
Higher

Actual:
10 ft.

SPILLS:

Facility ID:	1001843
Facility Type:	ER
Spill Number:	1001843
DER Facility ID:	87536

MUSTANG BULK (Continued) **S106699536**

Site ID:	434928
DEC Region:	2
Spill Number/Closed Date:	2010-09-15
Spill Cause:	Equipment Failure
Spill Class:	Not reported
SWIS:	2401
Spill Date:	2010-05-17
Investigator:	vszhune
Referred To:	Not reported
Reported to Dept:	2010-05-17
CID:	Not reported
Water Affected:	Not reported
Spill Source:	Commercial Vehicle
Spill Notifier:	Other
Cleanup Ceased:	Not reported
Cleanup Meets Std:	False
Last Inspection:	Not reported
Recommended Penalty:	False
UST Trust:	False
Remediation Phase:	0
Date Entered In Computer:	2010-05-17
Spill Record Last Update:	2010-09-15
Spiller Name:	ELI ARJE
Spiller Company:	MUSTANG BULK
Spiller Address:	150 BANKER ST
Spiller Company:	999
Contact Name:	FF REDER
DEC Memo:	"05/17/10- Zhune spoke FF reder from Hazmat 1 (347)-203-6886. He said a storage gasoline tank from a repair shop was leaking. Approximatelly 20 -25 gallons of a mixture of oil and water went to the street and to the sewer. Fire Department cleaned spill on the street. Fire Department notified DEP. Incident # 185034. Repair Shop owner: Ili Argi 718-266-8360, 732 616-6898 Worker Rodney Lochansingh 06/08/10- Zhune spoke Alex Castro from DEP. Alex responded to this site. Alex spoke to Rodney Lochansingh a worker of the shop. Mr. Lochansingh said he was reparing a truck accidentally he punched one of the two gasoline tanks located on the driver side. Approximatelly 25 gallons of gasoline leaked from the tank. He tried to cleaned the spill but due to the vapors they called the Fire Departement. The F. Department used foam and water to clean the spill. This mixture went to the street and then to the sewer. 09/15/10- Saddle tank spill to street. Fire Department cleaned it. "
Remarks:	"Caller reporting a spill of approx 20 gallons of gasoline/ water mixture. Clean up is in progress."

All Materials:

Site ID:	434928
Operable Unit ID:	1185723
Operable Unit:	01
Material ID:	2180476
Material Code:	0009
Material Name:	gasoline
Case No.:	Not reported
Material FA:	Petroleum
Quantity:	20.00
Units:	G
Recovered:	Not reported
Oxygenate:	Not reported

MUSTANG BULK (Continued) **S106699536**

Facility ID:	0406925
Facility Type:	ER
Spill Number:	0406925
DER Facility ID:	87536
Site ID:	98376
DEC Region:	2
Spill Number/Closed Date:	2004-09-23
Spill Cause:	Equipment Failure
Spill Class:	C4
SWIS:	2401
Spill Date:	2004-09-23
Investigator:	MXTIPPLE
Referred To:	Not reported
Reported to Dept:	2004-09-23
CID:	38
Water Affected:	Not reported
Spill Source:	Commercial Vehicle
Spill Notifier:	Responsible Party
Cleanup Ceased:	Not reported
Cleanup Meets Std:	False
Last Inspection:	Not reported
Recommended Penalty:	False
UST Trust:	False
Remediation Phase:	0
Date Entered In Computer:	2004-09-23
Spill Record Last Update:	2004-09-23
Spiller Name:	LADOLCEGTA,JOE
Spiller Company:	MODEL PETROLEUM TRANSPORT
Spiller Address:	150 BANKER ST
Spiller Company:	001
Contact Name:	LADOLCEGTA,JOE
DEC Memo:	"Prior to Sept, 2004 data translation this spill Lead_DEC Field was TIPPLE Street spill NYC FD on site. cleand//nfa"
Remarks:	"gasket broke under dome of a tanker while truck was leaving yard 10 - 15 gallons of diesel fuel spilled on roadway. Fire Department on scene. "

All Materials:

Site ID:	98376
Operable Unit ID:	889518
Operable Unit:	01
Material ID:	484735
Material Code:	0008
Material Name:	diesel
Case No.:	Not reported
Material FA:	Petroleum
Quantity:	10.00
Units:	G
Recovered:	.00
Oxygenate:	Not reported

B23	**8 MESEROLE AVE BUILDING**	**RCRA-SQG**	**1000185169**
NW	**8 MESEROLE AVE**	**US AIRS**	**NYD002020758**
< 1/8	**BROOKLYN, NY 11222**	**FINDS**	
0.022 mi.		**ECHO**	
115 ft.	**Site 6 of 22 in cluster B**	**NY MANIFEST**	

Relative:
Lower

Actual:
8 ft.

RCRA-SQG:

Date form received by agency:	01/01/2007
Facility name:	HARD CHROME ELECTRO PROCESSING CORP
Facility address:	8 MESEROLE AVE BROOKLYN, NY 11222
EPA ID:	NYD002020758
Mailing address:	12 FRANKLIN STREET BROOKLYN, NY 11222
Contact:	SAM BRACH
Contact address:	Not reported Not reported
Contact country:	US
Contact telephone:	718-392-3636
Contact email:	KKHALSA@PRIMEENVIRONMENTAL.COM
EPA Region:	02
Land type:	Private
Classification:	Small Small Quantity Generator
Description:	Handler: generates more than 100 and less than 1000 kg of hazardous waste during any calendar month and accumulates less than 6000 kg of hazardous waste at any time; or generates 100 kg or less of hazardous waste during any calendar month, and accumulates more than 1000 kg of hazardous waste at any time

Owner/Operator Summary:

Owner/operator name:	NO NAME FOUND
Owner/operator address:	Not reported Not reported
Owner/operator country:	US
Owner/operator telephone:	Not reported
Owner/operator email:	Not reported
Owner/operator fax:	Not reported
Owner/operator extension:	Not reported
Legal status:	Private
Owner/Operator Type:	Operator
Owner/Op start date:	05/25/1989
Owner/Op end date:	Not reported

Owner/operator name:	HARDCHROME ELECTRO PROCESSNG CORPORATION
Owner/operator address:	NOT REQUIRED NOT REQUIRED, WY 99999
Owner/operator country:	US
Owner/operator telephone:	212-555-1212
Owner/operator email:	Not reported
Owner/operator fax:	Not reported
Owner/operator extension:	Not reported
Legal status:	Private
Owner/Operator Type:	Owner
Owner/Op start date:	Not reported
Owner/Op end date:	Not reported

Handler Activities Summary:

U.S. importer of hazardous waste: No

8 MESEROLE AVE BUILDING (Continued) **1000185169**

Mixed waste (haz. and radioactive): No
Recycler of hazardous waste: No
Transporter of hazardous waste: No
Treater, storer or disposer of HW: No
Underground injection activity: No
On-site burner exemption: No
Furnace exemption: No
Used oil fuel burner: No
Used oil processor: No
User oil refiner: No
Used oil fuel marketer to burner: No
Used oil Specification marketer: No
Used oil transfer facility: No
Used oil transporter: No

Historical Generators:
Date form received by agency: 04/06/2006
Site name: HARD CHROME ELECTRO PROCESSING CORP
Classification: Large Quantity Generator

. Waste code: D002
. Waste name: CORROSIVE WASTE

. Waste code: D005
. Waste name: BARIUM

Date form received by agency: 04/05/2006
Site name: HARD CHROME ELECTRO PROCESSING CORP
Classification: Small Quantity Generator

Date form received by agency: 07/08/1999
Site name: HARDCHROME ELECTRO PROCESSING CORP
Classification: Not a generator, verified

Date form received by agency: 11/18/1980
Site name: HARDCHROME ELECTRO PROCESSING CORP
Classification: Large Quantity Generator

. Waste code: D000
. Waste name: Not Defined

. Waste code: F007
. Waste name: SPENT CYANIDE PLATING BATH SOLUTIONS FROM ELECTROPLATING OPERATIONS.

. Waste code: F008
. Waste name: PLATING BATH RESIDUES FROM THE BOTTOM OF PLATING BATHS FROM ELECTROPLATING OPERATIONS IN WHICH CYANIDES ARE USED IN THE PROCESS.

. Waste code: F009
. Waste name: SPENT STRIPPING AND CLEANING BATH SOLUTIONS FROM ELECTROPLATING OPERATIONS IN WHICH CYANIDES ARE USED IN THE PROCESS.

Violation Status: No violations found

Evaluation Action Summary:
Evaluation date: 05/06/2011

8 MESEROLE AVE BUILDING (Continued) **1000185169**

Evaluation: COMPLIANCE EVALUATION INSPECTION ON-SITE
Area of violation: Not reported
Date achieved compliance: Not reported
Evaluation lead agency: EPA

Evaluation date: 09/23/1999
Evaluation: COMPLIANCE EVALUATION INSPECTION ON-SITE
Area of violation: Not reported
Date achieved compliance: Not reported
Evaluation lead agency: EPA

Evaluation date: 08/05/1986
Evaluation: COMPLIANCE EVALUATION INSPECTION ON-SITE
Area of violation: Not reported
Date achieved compliance: Not reported
Evaluation lead agency: State

US AIRS MINOR:
Envid: 1000185169
Region Code: 02
Programmatic ID: AIR NY0000002610100678
Facility Registry ID: 110009464445
D and B Number: Not reported
Primary SIC Code: 3471
NAICS Code: 332813
Default Air Classification Code: MIN
Facility Type of Ownership Code: POF
Air CMS Category Code: Not reported
HPV Status: Not reported

US AIRS MINOR:
Region Code: 02
Programmatic ID: AIR NY0000002610100678
Facility Registry ID: 110009464445
Air Operating Status Code: OPR
Default Air Classification Code: MIN
Air Program: MACT Standards (40 CFR Part 63)
Activity Date: 1999-06-03 00:00:00
Activity Status Date: Not reported
Activity Group: Compliance Monitoring
Activity Type: Inspection/Evaluation
Activity Status: Not reported

FINDS:

Registry ID: 110009464445

Environmental Interest/Information System
AFS (Aerometric Information Retrieval System (AIRS) Facility Subsystem) replaces the former Compliance Data System (CDS), the National Emission Data System (NEDS), and the Storage and Retrieval of Aerometric Data (SAROAD). AIRS is the national repository for information concerning airborne pollution in the United States. AFS is used to track emissions and compliance data from industrial plants. AFS data are utilized by states to prepare State Implementation Plans to comply with regulatory programs and by EPA as an input for the estimation of total national emissions. AFS is undergoing a major

8 MESEROLE AVE BUILDING (Continued) **1000185169**

redesign to support facility operating permits required under Title V of the Clean Air Act.

RCRAInfo is a national information system that supports the Resource Conservation and Recovery Act (RCRA) program through the tracking of events and activities related to facilities that generate, transport, and treat, store, or dispose of hazardous waste. RCRAInfo allows RCRA program staff to track the notification, permit, compliance, and corrective action activities required under RCRA.

FIS (New York - Facility Information System) is New York's Department of Environmental Conservation (DEC) information system for tracking environmental facility information found across the State.

HAZARDOUS WASTE BIENNIAL REPORTER

AIR MINOR

Click this hyperlink while viewing on your computer to access additional FINDS: detail in the EDR Site Report.

ECHO:

Envid:	1000185169
Registry ID:	110009464445
DFR URL:	http://echo.epa.gov/detailed-facility-report?fid=110009464445

NY MANIFEST:

Country:	USA
EPA ID:	NYD002020758
Facility Status:	Not reported
Location Address 1:	8 MESEROLE AVE
Code:	BP
Location Address 2:	Not reported
Total Tanks:	Not reported
Location City:	BROOKLYN
Location State:	NY
Location Zip:	11222
Location Zip 4:	Not reported

NY MANIFEST:

EPAID:	NYD002020758
Mailing Name:	HARCHROME ELECTRO PROCESSING CORP
Mailing Contact:	N/S
Mailing Address 1:	8 MESEROLE AVE
Mailing Address 2:	Not reported
Mailing City:	BROOKLYN
Mailing State:	NY
Mailing Zip:	11222
Mailing Zip 4:	Not reported
Mailing Country:	USA
Mailing Phone:	9733268800

NY MANIFEST:

Document ID:	Not reported
Manifest Status:	Not reported

8 MESEROLE AVE BUILDING (Continued) **1000185169**

seq:	Not reported
Year:	2012
Trans1 State ID:	NJD054126164
Trans2 State ID:	Not reported
Generator Ship Date:	11/16/2012
Trans1 Recv Date:	11/16/2012
Trans2 Recv Date:	Not reported
TSD Site Recv Date:	12/11/2012
Part A Recv Date:	Not reported
Part B Recv Date:	Not reported
Generator EPA ID:	NYD002020758
Trans1 EPA ID:	Not reported
Trans2 EPA ID:	Not reported
TSDF ID 1:	SCD036275626
TSDF ID 2:	Not reported
Manifest Tracking Number:	008665134JJK
Import Indicator:	N
Export Indicator:	N
Discr Quantity Indicator:	N
Discr Type Indicator:	N
Discr Residue Indicator:	N
Discr Partial Reject Indicator:	N
Discr Full Reject Indicator:	N
Manifest Ref Number:	Not reported
Alt Facility RCRA ID:	Not reported
Alt Facility Sign Date:	Not reported
MGMT Method Type Code:	H141
Waste Code:	Not reported
Waste Code:	Not reported
Waste Code:	Not reported
Waste Code:	Not reported
Waste Code:	Not reported
Waste Code:	Not reported
Quantity:	495.0
Units:	G - Gallons (liquids only)* (8.3 pounds)
Number of Containers:	9.0
Container Type:	DM - Metal drums, barrels
Handling Method:	L Landfill.
Specific Gravity:	1.0
Waste Code:	D001
Waste Code 1_2:	Not reported
Waste Code 1_3:	Not reported
Waste Code 1_4:	Not reported
Waste Code 1_5:	Not reported
Waste Code 1_6:	Not reported

Click this hyperlink while viewing on your computer to access
4 additional NY_MANIFEST: record(s) in the EDR Site Report.

B24 **MANHOLE# 62580** **NY Spills** **S106471115**
NW **18 FRANKLIN ST** **N/A**
< 1/8 **BROOKLYN, NY**
0.027 mi.
140 ft. **Site 7 of 22 in cluster B**

Relative:
Higher

Actual:
9 ft.

SPILLS:

Facility ID:	0404080
Facility Type:	ER
Spill Number:	0404080
DER Facility ID:	75900
Site ID:	82230
DEC Region:	2
Spill Number/Closed Date:	2006-10-06
Spill Cause:	Unknown
Spill Class:	C4
SWIS:	2401
Spill Date:	2004-07-15
Investigator:	JHOCONNE
Referred To:	Not reported
Reported to Dept:	2004-07-16
CID:	408
Water Affected:	Not reported
Spill Source:	Unknown
Spill Notifier:	Responsible Party
Cleanup Ceased:	Not reported
Cleanup Meets Std:	False
Last Inspection:	Not reported
Recommended Penalty:	False
UST Trust:	False
Remediation Phase:	0
Date Entered In Computer:	2004-07-16
Spill Record Last Update:	2004-10-06
Spiller Name:	ERT DESK
Spiller Company:	MANHOLE# 62580
Spiller Address:	18 FRANKLIN ST
Spiller Company:	001
Contact Name:	ERT DESK
DEC Memo:	"Prior to Sept, 2004 data translation this spill Lead_DEC Field was O'CONNELL e2mis no. 154348: APPROX 1 QT OF AN UNKNOWN OIL ON APPROX 200 GALS OF WATER IN MH62580. CLEANUP PENDING LAB RESULT. FOUND EARTHEN SUMP. LSN 04-05562 PCB 3 PPM. UPDATE 16-JUL-2004 07:56 HRS. FOUND EARTHEN SUMP. UPDATE 16-JUL-2004 08:55 HRS. REMOVED ALL LIQUID WITH VACTOR, DBL. WASHED STRUCTURE WITH BULL-DOG, ENVIR. TAG# 39285 REMOVED, SEALED EARTHEN SUMP REPORTED 07:56 HRS. CLEANUP COMPLETE 100%"
Remarks:	"1 QUART OF UNKNOWN OIL ON WATER IN A MANHOLE. FOUND AN EARTH AND SUMP IN THE MANHOLE. CON ED # 154348."

All Materials:

Site ID:	82230
Operable Unit ID:	887298
Operable Unit:	01
Material ID:	488097
Material Code:	0066A
Material Name:	unknown petroleum
Case No.:	Not reported
Material FA:	Petroleum
Quantity:	.00
Units:	L

MANHOLE# 62580 (Continued) **S106471115**

Recovered: .00
Oxygenate: Not reported

B25
NW
< 1/8
0.029 mi.
154 ft.

POLY CONVERTERS OF AMERICA INC **NY MANIFEST** **S108933954**
2 MESEROLE AVE **N/A**
BROOKLYN, NY 11222

Site 8 of 22 in cluster B

Relative:
Lower

Actual:
8 ft.

NY MANIFEST:
Country: USA
EPA ID: NYT370012361
Facility Status: Not reported
Location Address 1: 2 MESEROLE AVE
Code: BP
Location Address 2: Not reported
Total Tanks: Not reported
Location City: BROOKLYN
Location State: NY
Location Zip: 11222
Location Zip 4: Not reported

NY MANIFEST:
EPAID: NYT370012361
Mailing Name: POLY CONVERTERS OF AMERICA INC
Mailing Contact: MARLENE LEDERMAN
Mailing Address 1: 2 MESEROLE AVENUE
Mailing Address 2: Not reported
Mailing City: BROOKLYN
Mailing State: NY
Mailing Zip: 11222
Mailing Zip 4: Not reported
Mailing Country: USA
Mailing Phone: 7183833466

NY MANIFEST:
Document ID: NYA8382699
Manifest Status: C
seq: Not reported
Year: 1989
Trans1 State ID: 000000000
Trans2 State ID: 000000000
Generator Ship Date: 08/16/1989
Trans1 Recv Date: 08/16/1989
Trans2 Recv Date: / /
TSD Site Recv Date: 08/16/1989
Part A Recv Date: 08/22/1989
Part B Recv Date: 08/30/1989
Generator EPA ID: NYT370012361
Trans1 EPA ID: NJD000813477
Trans2 EPA ID: Not reported
TSDF ID 1: NYD049253719
TSDF ID 2: Not reported
Manifest Tracking Number: Not reported
Import Indicator: Not reported
Export Indicator: Not reported
Discr Quantity Indicator: Not reported

POLY CONVERTERS OF AMERICA INC (Continued) **S108933954**

Discr Type Indicator:	Not reported
Discr Residue Indicator:	Not reported
Discr Partial Reject Indicator:	Not reported
Discr Full Reject Indicator:	Not reported
Manifest Ref Number:	Not reported
Alt Facility RCRA ID:	Not reported
Alt Facility Sign Date:	Not reported
MGMT Method Type Code:	Not reported
Waste Code:	D001 - NON-LISTED IGNITABLE WASTES
Waste Code:	Not reported
Waste Code:	Not reported
Waste Code:	Not reported
Waste Code:	Not reported
Waste Code:	Not reported
Quantity:	00110
Units:	G - Gallons (liquids only)* (8.3 pounds)
Number of Containers:	002
Container Type:	DM - Metal drums, barrels
Handling Method:	R Material recovery of more than 75 percent of the total material.
Specific Gravity:	100

Click this hyperlink while viewing on your computer to access
13 additional NY_MANIFEST: record(s) in the EDR Site Report.

B26 **POLY CONVERTERS OF AMERICA INC** **RCRA NonGen / NLR** **1000439808**
NW **2 MESEROLE AVE** **FINDS** **NYD980646491**
< 1/8 **BROOKLYN, NY 11222** **ECHO**
0.029 mi. **NY MANIFEST**
154 ft. **Site 9 of 22 in cluster B**

Relative:
Lower

Actual:
8 ft.

RCRA NonGen / NLR:

Date form received by agency:	01/01/2007
Facility name:	POLY CONVERTERS OF AMERICA INC
Facility address:	2 MESEROLE AVE BROOKLYN, NY 11222-2609
EPA ID:	NYD980646491
Mailing address:	MESEROLE AVE BROOKLYN, NY 11222
Contact:	Not reported
Contact address:	MESEROLE AVE BROOKLYN, NY 11222
Contact country:	US
Contact telephone:	Not reported
Contact email:	Not reported
EPA Region:	02
Land type:	Facility is not located on Indian land. Additional information is not known.
Classification:	Non-Generator
Description:	Handler: Non-Generators do not presently generate hazardous waste

Owner/Operator Summary:

Owner/operator name:	MURRAY LEDERMAN
Owner/operator address:	NOT REQUIRED NOT REQUIRED, WY 99999
Owner/operator country:	US
Owner/operator telephone:	212-555-1212
Owner/operator email:	Not reported

POLY CONVERTERS OF AMERICA INC (Continued) **1000439808**

Owner/operator fax: Not reported
Owner/operator extension: Not reported
Legal status: Private
Owner/Operator Type: Operator
Owner/Op start date: Not reported
Owner/Op end date: Not reported

Owner/operator name: MURRAY LEDERMAN
Owner/operator address: NOT REQUIRED
NOT REQUIRED, WY 99999
Owner/operator country: US
Owner/operator telephone: 212-555-1212
Owner/operator email: Not reported
Owner/operator fax: Not reported
Owner/operator extension: Not reported
Legal status: Private
Owner/Operator Type: Owner
Owner/Op start date: Not reported
Owner/Op end date: Not reported

Handler Activities Summary:
U.S. importer of hazardous waste: No
Mixed waste (haz. and radioactive): No
Recycler of hazardous waste: No
Transporter of hazardous waste: No
Treater, storer or disposer of HW: No
Underground injection activity: No
On-site burner exemption: No
Furnace exemption: No
Used oil fuel burner: No
Used oil processor: No
User oil refiner: No
Used oil fuel marketer to burner: No
Used oil Specification marketer: No
Used oil transfer facility: No
Used oil transporter: No

Historical Generators:
Date form received by agency: 01/01/2006
Site name: POLY CONVERTERS OF AMERICA INC
Classification: Not a generator, verified

Date form received by agency: 07/08/1999
Site name: POLY CONVERTERS OF AMERICA INC
Classification: Not a generator, verified

Date form received by agency: 06/02/1981
Site name: POLY CONVERTERS OF AMERICA INC
Classification: Large Quantity Generator

. Waste code: D001
. Waste name: IGNITABLE WASTE

Facility Has Received Notices of Violations:
Regulation violated: Not reported
Area of violation: Generators - General

POLY CONVERTERS OF AMERICA INC (Continued) **1000439808**

Date violation determined: 05/22/1987
Date achieved compliance: 11/18/1987
Violation lead agency: State
Enforcement action: WRITTEN INFORMAL
Enforcement action date: 06/24/1987
Enf. disposition status: Not reported
Enf. disp. status date: Not reported
Enforcement lead agency: State
Proposed penalty amount: Not reported
Final penalty amount: Not reported
Paid penalty amount: Not reported

Regulation violated: Not reported
Area of violation: Generators - General
Date violation determined: 01/27/1987
Date achieved compliance: 01/27/1987
Violation lead agency: State
Enforcement action: Not reported
Enforcement action date: Not reported
Enf. disposition status: Not reported
Enf. disp. status date: Not reported
Enforcement lead agency: Not reported
Proposed penalty amount: Not reported
Final penalty amount: Not reported
Paid penalty amount: Not reported

Evaluation Action Summary:
Evaluation date: 05/25/2011
Evaluation: COMPLIANCE EVALUATION INSPECTION ON-SITE
Area of violation: Not reported
Date achieved compliance: Not reported
Evaluation lead agency: EPA

Evaluation date: 07/08/1999
Evaluation: COMPLIANCE EVALUATION INSPECTION ON-SITE
Area of violation: Not reported
Date achieved compliance: Not reported
Evaluation lead agency: EPA

Evaluation date: 05/22/1987
Evaluation: COMPLIANCE EVALUATION INSPECTION ON-SITE
Area of violation: Generators - General
Date achieved compliance: 11/18/1987
Evaluation lead agency: State

Evaluation date: 01/27/1987
Evaluation: NON-FINANCIAL RECORD REVIEW
Area of violation: Generators - General
Date achieved compliance: 01/27/1987
Evaluation lead agency: State

FINDS:

Registry ID: 110004388680

Environmental Interest/Information System
RCRAInfo is a national information system that supports the Resource

POLY CONVERTERS OF AMERICA INC (Continued) **1000439808**

Conservation and Recovery Act (RCRA) program through the tracking of events and activities related to facilities that generate, transport, and treat, store, or dispose of hazardous waste. RCRAInfo allows RCRA program staff to track the notification, permit, compliance, and corrective action activities required under RCRA.

Click this hyperlink while viewing on your computer to access additional FINDS: detail in the EDR Site Report.

ECHO:

Envid:	1000439808
Registry ID:	110004388680
DFR URL:	http://echo.epa.gov/detailed-facility-report?fid=110004388680

NY MANIFEST:

Country:	USA
EPA ID:	NYD980646491
Facility Status:	Not reported
Location Address 1:	2 MESEROLE AVE
Code:	BP
Location Address 2:	Not reported
Total Tanks:	Not reported
Location City:	BROOKLYN
Location State:	NY
Location Zip:	11222
Location Zip 4:	Not reported

NY MANIFEST:

EPAID:	NYD980646491
Mailing Name:	POLY CONVERTORS INC
Mailing Contact:	POLY CONVERTORS INCORPORATED
Mailing Address 1:	2 MESEROLE AVE
Mailing Address 2:	Not reported
Mailing City:	BROOKLYN
Mailing State:	NY
Mailing Zip:	11222
Mailing Zip 4:	Not reported
Mailing Country:	USA
Mailing Phone:	7183833466

NY MANIFEST:

Document ID:	Not reported
Manifest Status:	Not reported
seq:	Not reported
Year:	2012
Trans1 State ID:	NJD054126164
Trans2 State ID:	Not reported
Generator Ship Date:	06/18/2012
Trans1 Recv Date:	06/18/2012
Trans2 Recv Date:	Not reported
TSD Site Recv Date:	07/02/2012
Part A Recv Date:	Not reported
Part B Recv Date:	Not reported
Generator EPA ID:	NYD980646491
Trans1 EPA ID:	Not reported

POLY CONVERTERS OF AMERICA INC (Continued) **1000439808**

Trans2 EPA ID:	Not reported
TSDF ID 1:	SCD036275626
TSDF ID 2:	Not reported
Manifest Tracking Number:	008665763JJK
Import Indicator:	N
Export Indicator:	N
Discr Quantity Indicator:	Y
Discr Type Indicator:	N
Discr Residue Indicator:	N
Discr Partial Reject Indicator:	N
Discr Full Reject Indicator:	N
Manifest Ref Number:	Not reported
Alt Facility RCRA ID:	Not reported
Alt Facility Sign Date:	Not reported
MGMT Method Type Code:	H061
Waste Code:	Not reported
Waste Code:	Not reported
Waste Code:	Not reported
Waste Code:	Not reported
Waste Code:	Not reported
Waste Code:	Not reported
Quantity:	2730.0
Units:	P - Pounds
Number of Containers:	6.0
Container Type:	DM - Metal drums, barrels
Handling Method:	B Incineration, heat recovery, burning.
Specific Gravity:	1.0
Waste Code:	D001
Waste Code 1_2:	Not reported
Waste Code 1_3:	Not reported
Waste Code 1_4:	Not reported
Waste Code 1_5:	Not reported
Waste Code 1_6:	Not reported

Click this hyperlink while viewing on your computer to access
39 additional NY_MANIFEST: record(s) in the EDR Site Report.

E27 **MESEROLE AVENUE LLC** **NY AST** **A100194250**
North **239 BANKER STREET** **N/A**
< 1/8 **BROOKLYN, NY 11222**
0.029 mi.
155 ft. **Site 1 of 2 in cluster E**

Relative:
Higher

Actual:
11 ft.

AST:

Region:	STATE
DEC Region:	2
Site Status:	Active
Facility Id:	2-607228
Program Type:	PBS
UTM X:	588157.03391
UTM Y:	4508863.56719
Expiration Date:	12/03/2006
Site Type:	Manufacturing (Other than Chemical)/Processing

Affiliation Records:

Site Id:	29081
Affiliation Type:	Facility Owner

MESEROLE AVENUE LLC (Continued) **A100194250**

Company Name:	MESEROLE AVENUE LLC
Contact Type:	Not reported
Contact Name:	Not reported
Address1:	P.O. BOX 22-0434
Address2:	Not reported
City:	BROOKLYN
State:	NY
Zip Code:	11222-0434
Country Code:	001
Phone:	(718) 229-7111
EMail:	Not reported
Fax Number:	Not reported
Modified By:	TRANSLAT
Date Last Modified:	2004-03-04

Site Id:	29081
Affiliation Type:	Mail Contact
Company Name:	MESEROLE AVENUE LLC
Contact Type:	Not reported
Contact Name:	JERRY LEBEDOWICZ
Address1:	P.O. BOX 22-0434
Address2:	Not reported
City:	BROOKLYN
State:	NY
Zip Code:	11222-0434
Country Code:	001
Phone:	(371) 229-7111
EMail:	Not reported
Fax Number:	Not reported
Modified By:	TRANSLAT
Date Last Modified:	2004-03-04

Site Id:	29081
Affiliation Type:	Facility Operator
Company Name:	MESEROLE AVENUE LLC
Contact Type:	Not reported
Contact Name:	JERRY LEBEDOWICZ
Address1:	Not reported
Address2:	Not reported
City:	Not reported
State:	NN
Zip Code:	Not reported
Country Code:	001
Phone:	(718) 229-7111
EMail:	Not reported
Fax Number:	Not reported
Modified By:	TRANSLAT
Date Last Modified:	2004-03-04

Site Id:	29081
Affiliation Type:	Emergency Contact
Company Name:	MESEROLE AVENUE LLC
Contact Type:	Not reported
Contact Name:	JERRY LEBEDOWICZ
Address1:	Not reported
Address2:	Not reported
City:	Not reported

MESEROLE AVENUE LLC (Continued) **A100194250**

State:	NN
Zip Code:	Not reported
Country Code:	001
Phone:	(718) 229-7111
EMail:	Not reported
Fax Number:	Not reported
Modified By:	TRANSLAT
Date Last Modified:	2004-03-04

Tank Info:

Tank Number:	001
Tank Id:	62541
Material Code:	0001
Common Name of Substance:	#2 Fuel Oil (On-Site Consumption)

Equipment Records:

	H00 - Tank Leak Detection - None
	I00 - Overfill - None
	L09 - Piping Leak Detection - Exempt Suction Piping
	G00 - Tank Secondary Containment - None
	J02 - Dispenser - Suction Dispenser
	C01 - Pipe Location - Aboveground
	B00 - Tank External Protection - None
	F00 - Pipe External Protection - None
	A00 - Tank Internal Protection - None
	D01 - Pipe Type - Steel/Carbon Steel/Iron
Tank Location:	1
Tank Type:	Steel/Carbon Steel/Iron
Tank Status:	In Service
Pipe Model:	Not reported
Install Date:	Not reported
Capacity Gallons:	5000
Tightness Test Method:	NN
Date Test:	Not reported
Next Test Date:	Not reported
Date Tank Closed:	Not reported
Register:	True
Modified By:	TRANSLAT
Last Modified:	04/14/2017
Material Name:	Not reported

E28 **COMMERCIAL** **NY Spills** **S107488956**
North **239 BANKER ST** **N/A**
< 1/8 **BROOKLYN, NY**
0.029 mi.
155 ft. **Site 2 of 2 in cluster E**

Relative:
Higher

Actual:
11 ft.

SPILLS:

Facility ID:	0510562
Facility Type:	ER
Spill Number:	0510562
DER Facility ID:	306619
Site ID:	356561
DEC Region:	2
Spill Number/Closed Date:	2006-01-06
Spill Cause:	Unknown

COMMERCIAL (Continued) **S107488956**

Spill Class:	C4
SWIS:	2401
Spill Date:	2005-12-08
Investigator:	JMKRIMGO
Referred To:	Not reported
Reported to Dept:	2005-12-08
CID:	407
Water Affected:	Not reported
Spill Source:	Commercial/Industrial
Spill Notifier:	Other
Cleanup Ceased:	Not reported
Cleanup Meets Std:	False
Last Inspection:	Not reported
Recommended Penalty:	False
UST Trust:	False
Remediation Phase:	0
Date Entered In Computer:	2005-12-08
Spill Record Last Update:	2006-01-09
Spiller Name:	MAX STARK
Spiller Company:	COMMERCIAL
Spiller Address:	239 BANKER ST
Spiller Company:	001
Contact Name:	MAX STARK
DEC Memo:	"Dec 9, 2005 Contaminated soil letter sent to: Meserole Ave LLC PO Box 22-0434 Brooklyn, NY 11222-0434 01/06/06. J.Krimgold reviewed the letter report submitted by Don Carlo Enviro. dated 12/29/06. According to the report remediation of this site has been completed by excavating soil around abandoned fill line. NFA letter."
Remarks:	"soil sampling shows contamination"

All Materials:

Site ID:	356561
Operable Unit ID:	1113861
Operable Unit:	01
Material ID:	2103921
Material Code:	0001A
Material Name:	#2 fuel oil
Case No.:	Not reported
Material FA:	Petroleum
Quantity:	Not reported
Units:	G
Recovered:	.00
Oxygenate:	Not reported

B29 **W. H. CHRISTIAN & SONS, INC.** **NY UST** **U004076778**
NW **22-28 FRANKLIN STREET** **N/A**
< 1/8 **BROOKLYN, NY 11222**
0.034 mi.
179 ft. **Site 10 of 22 in cluster B**

Relative:
Higher

Actual:
9 ft.

UST:

Id/Status:	2-233447 / Active
Program Type:	PBS
Region:	STATE
DEC Region:	2
Expiration Date:	07/07/2022
UTM X:	585882.89712

W. H. CHRISTIAN & SONS, INC. (Continued) **U004076778**

UTM Y:	4493758.12332
Site Type:	Apartment Building/Office Building

Affiliation Records:

Site Id:	8496
Affiliation Type:	Mail Contact
Company Name:	W. H. CHRISTIAN & SONS, INC.
Contact Type:	Not reported
Contact Name:	WILLIAM H. CHRISTIAN
Address1:	22-28 FRANKLIN STREET
Address2:	Not reported
City:	BROOKLYN
State:	NY
Zip Code:	11222
Country Code:	001
Phone:	(718) 389-7000
EMail:	HR@WHCHRISTIAN.COM
Fax Number:	Not reported
Modified By:	MFLEONAR
Date Last Modified:	2017-06-27

Site Id:	8496
Affiliation Type:	Facility Operator
Company Name:	W. H. CHRISTIAN & SONS, INC.
Contact Type:	Not reported
Contact Name:	W H CHRISTIAN & SONS INC
Address1:	Not reported
Address2:	Not reported
City:	Not reported
State:	NN
Zip Code:	Not reported
Country Code:	001
Phone:	(718) 389-7000
EMail:	Not reported
Fax Number:	Not reported
Modified By:	NRLOMBAR
Date Last Modified:	2005-08-23

Site Id:	8496
Affiliation Type:	Emergency Contact
Company Name:	W. H. CHRISTIAN & SONS, INC.
Contact Type:	Not reported
Contact Name:	SCOTT CHRISTIAN
Address1:	Not reported
Address2:	Not reported
City:	Not reported
State:	NN
Zip Code:	Not reported
Country Code:	999
Phone:	(917) 974-2584
EMail:	Not reported
Fax Number:	Not reported
Modified By:	MFLEONAR
Date Last Modified:	2017-06-27

Site Id:	8496
Affiliation Type:	Facility Owner
Company Name:	W. H. CHRISTIAN & SONS, INC.

W. H. CHRISTIAN & SONS, INC. (Continued) **U004076778**

Contact Type:	DIRECTOR OF OPERATION
Contact Name:	SCOTT CHRISTIAN
Address1:	22-28 FRANKLIN ST
Address2:	Not reported
City:	BROOKLYN
State:	NY
Zip Code:	11222
Country Code:	001
Phone:	(718) 389-7000
EMail:	Not reported
Fax Number:	Not reported
Modified By:	MFLEONAR
Date Last Modified:	2017-06-27

Tank Info:

Tank Number:	001
Tank ID:	11003
Tank Status:	Closed - In Place
Material Name:	Closed - In Place
Capacity Gallons:	2000
Install Date:	Not reported
Date Tank Closed:	08/01/2005
Registered:	True
Tank Location:	Underground
Tank Type:	Steel/carbon steel
Material Code:	0001
Common Name of Substance:	#2 Fuel Oil (On-Site Consumption)
Tightness Test Method:	21
Date Test:	03/20/2003
Next Test Date:	Not reported
Pipe Model:	Not reported
Modified By:	MFLEONAR
Last Modified:	06/27/2017

Equipment Records:

G00 - Tank Secondary Containment - None
J02 - Dispenser - Suction Dispenser
C03 - Pipe Location - Aboveground/Underground Combination
K00 - Spill Prevention - None
A00 - Tank Internal Protection - None
D01 - Pipe Type - Steel/Carbon Steel/Iron
I05 - Overfill - Vent Whistle
B00 - Tank External Protection - None
F00 - Pipe External Protection - None
H00 - Tank Leak Detection - None
L09 - Piping Leak Detection - Exempt Suction Piping

Tank Number:	002
Tank ID:	11002
Tank Status:	Closed - In Place
Material Name:	Closed - In Place
Capacity Gallons:	1080
Install Date:	Not reported
Date Tank Closed:	04/05/2001

W. H. CHRISTIAN & SONS, INC. (Continued) **U004076778**

Registered:	True
Tank Location:	Underground
Tank Type:	Steel/carbon steel
Material Code:	0001
Common Name of Substance:	#2 Fuel Oil (On-Site Consumption)
Tightness Test Method:	-
Date Test:	Not reported
Next Test Date:	Not reported
Pipe Model:	Not reported
Modified By:	MFLEONAR
Last Modified:	06/27/2017

Equipment Records:

J02 - Dispenser - Suction Dispenser
C03 - Pipe Location - Aboveground/Underground Combination
G00 - Tank Secondary Containment - None
D01 - Pipe Type - Steel/Carbon Steel/Iron
A00 - Tank Internal Protection - None
I05 - Overfill - Vent Whistle
B00 - Tank External Protection - None
F00 - Pipe External Protection - None
L09 - Piping Leak Detection - Exempt Suction Piping
H00 - Tank Leak Detection - None

B30 **W. H. CHRISTIAN & SONS, INC.** **NY AST** **A100296584**
NW **22-28 FRANKLIN STREET** **N/A**
< 1/8 **BROOKLYN, NY 11222**
0.034 mi.
179 ft. **Site 11 of 22 in cluster B**

Relative:
Higher

Actual:
9 ft.

AST:

Region:	STATE
DEC Region:	2
Site Status:	Active
Facility Id:	2-233447
Program Type:	PBS
UTM X:	585882.89712
UTM Y:	4493758.12332
Expiration Date:	07/07/2022
Site Type:	Apartment Building/Office Building

Affiliation Records:

Site Id:	8496
Affiliation Type:	Mail Contact
Company Name:	W. H. CHRISTIAN & SONS, INC.
Contact Type:	Not reported
Contact Name:	WILLIAM H. CHRISTIAN
Address1:	22-28 FRANKLIN STREET
Address2:	Not reported
City:	BROOKLYN
State:	NY
Zip Code:	11222
Country Code:	001
Phone:	(718) 389-7000
EMail:	HR@WHCHRISTIAN.COM
Fax Number:	Not reported
Modified By:	MFLEONAR
Date Last Modified:	2017-06-27

W. H. CHRISTIAN & SONS, INC. (Continued) **A100296584**

Site Id:	8496
Affiliation Type:	Facility Operator
Company Name:	W. H. CHRISTIAN & SONS, INC.
Contact Type:	Not reported
Contact Name:	W H CHRISTIAN & SONS INC
Address1:	Not reported
Address2:	Not reported
City:	Not reported
State:	NN
Zip Code:	Not reported
Country Code:	001
Phone:	(718) 389-7000
EMail:	Not reported
Fax Number:	Not reported
Modified By:	NRLOMBAR
Date Last Modified:	2005-08-23

Site Id:	8496
Affiliation Type:	Emergency Contact
Company Name:	W. H. CHRISTIAN & SONS, INC.
Contact Type:	Not reported
Contact Name:	SCOTT CHRISTIAN
Address1:	Not reported
Address2:	Not reported
City:	Not reported
State:	NN
Zip Code:	Not reported
Country Code:	999
Phone:	(917) 974-2584
EMail:	Not reported
Fax Number:	Not reported
Modified By:	MFLEONAR
Date Last Modified:	2017-06-27

Site Id:	8496
Affiliation Type:	Facility Owner
Company Name:	W. H. CHRISTIAN & SONS, INC.
Contact Type:	DIRECTOR OF OPERATION
Contact Name:	SCOTT CHRISTIAN
Address1:	22-28 FRANKLIN ST
Address2:	Not reported
City:	BROOKLYN
State:	NY
Zip Code:	11222
Country Code:	001
Phone:	(718) 389-7000
EMail:	Not reported
Fax Number:	Not reported
Modified By:	MFLEONAR
Date Last Modified:	2017-06-27

Tank Info:

Tank Number:	003
Tank Id:	207833
Material Code:	0001
Common Name of Substance:	#2 Fuel Oil (On-Site Consumption)

W. H. CHRISTIAN & SONS, INC. (Continued) **A100296584**

Equipment Records:

E01 - Piping Secondary Containment - Diking (AG only)
J02 - Dispenser - Suction Dispenser
K00 - Spill Prevention - None
D01 - Pipe Type - Steel/Carbon Steel/Iron
A00 - Tank Internal Protection - None
I05 - Overfill - Vent Whistle
B05 - Tank External Protection - Jacketed
F00 - Pipe External Protection - None
C01 - Pipe Location - Aboveground
H06 - Tank Leak Detection - Impervious Barrier/Concrete Pad (A/G)
L00 - Piping Leak Detection - None
G01 - Tank Secondary Containment - Diking (Aboveground)

Tank Location:	3
Tank Type:	Steel Tank in Concrete
Tank Status:	In Service
Pipe Model:	Not reported
Install Date:	08/01/2005
Capacity Gallons:	1500
Tightness Test Method:	-
Date Test:	Not reported
Next Test Date:	Not reported
Date Tank Closed:	Not reported
Register:	True
Modified By:	MFLEONAR
Last Modified:	06/27/2017
Material Name:	Not reported

B31 **WH CHRISTIAN & SONS** **NY LTANKS** **1000171080**
NW **22-28 FRANKLIN ST** **RCRA NonGen / NLR** **NYD013779293**
< 1/8 **BROOKLYN, NY 11222** **ICIS**
0.034 mi. **FINDS**
179 ft. **Site 12 of 22 in cluster B** **ECHO**
NY MANIFEST

Relative:
Higher

Actual:
9 ft.

LTANKS:

Facility ID:	9704053
Site ID:	296974
Spill Number/Closed Date:	2009-12-15
Spill Date:	1997-07-03
Spill Cause:	Tank Test Failure
Spill Source:	Commercial/Industrial
Spill Class:	C4
Cleanup Ceased:	Not reported
SWIS:	2401
Investigator:	BKFALVEY
Referred To:	Not reported
Reported to Dept:	1997-07-03
CID:	252
Water Affected:	Not reported
Spill Notifier:	Tank Tester
Last Inspection:	Not reported
Recommended Penalty:	False
Meets Standard:	False
UST Involvement:	True
Remediation Phase:	0
Date Entered In Computer:	1997-07-03

WH CHRISTIAN & SONS (Continued) **1000171080**

Spill Record Last Update:	2009-12-15
Spiller Name:	BOB
Spiller Company:	WH CHRISTIAN & SONS
Spiller Address:	22 TO 28 FRANKLIN ST
Spiller County:	001
Spiller Contact:	BOB
Spiller Phone:	(718) 389-7000
Spiller Extention:	227
DEC Region:	2
DER Facility ID:	240308
DEC Memo:	"8/24/05, Dyber: No contact from Konzelman. Referred to region. Next Step: Perform state-funded investigation. 8/3/05, Dyber: I have not received closure report. Left message for Konzelman. If no return call or report, refer to region. 7/21/05, Dyber: Lavin called and said he has no information about any cleanup. His firm just does tank tests. Called WH Christian and talked with Bob Konzelman. He said that the tank was removed in 1997. He will send the closure report. 7/18/05 and 7/21/05, Dyber: Left messages for Tom Lavin. Prior to Sept, 2004 data translation this spill Lead_DEC Field was ROMMEL C PBS # DOES NOT MATCH FACILITY. PBS RECORD FOR FACILITY2-233447 DOES NOT MATCH TANKS. 4/12/04-Vought-Spill transferred from Mulqueen to Rommel as per Rommel. 11/23/09 bf: Sent ttf letter to: William H. Christian W.H. Christian & Sons Inc. 22 Franklin Street Brooklyn, NY 11222 12/15/09 Received faxed letter on 12/10/09 from Isaac Mungra of IJM Mechanical Corp. Vent line was the cause of the failure. No contamination was present during the excavation of the vent line replacement. Tank was retested and passed. No report available. Tank was closed in-place. NFA. "
Remarks:	"LEAK IS IN THE TANK TOPS ABOVE PRODUCT LEVEL-3 TANKS MAINIFOLDED TOGETHER"

All TTF:

Facility ID:	9704053
Spill Number:	9704053
Spill Tank Test:	1545198
Site ID:	296974
Tank Number:	00000000000
Tank Size:	0
Material:	0009
EPA UST:	Not reported
UST:	Not reported
Cause:	Not reported
Source:	Not reported
Test Method:	20
Test Method 2:	USTest 2000/P/LL plus USTest 2000/U
Leak Rate:	.00
Gross Fail:	Not reported
Modified By:	Spills
Last Modified Date:	Not reported

All Materials:

Site ID:	296974
Operable Unit ID:	1049926
Operable Unit:	01
Material ID:	333312
Material Code:	0009
Material Name:	gasoline

WH CHRISTIAN & SONS (Continued) **1000171080**

Case No.:	Not reported
Material FA:	Petroleum
Quantity:	.00
Units:	G
Recovered:	.00
Oxygenate:	Not reported

RCRA NonGen / NLR:

Date form received by agency:	01/01/2007
Facility name:	WH CHRISTIAN & SONS
Facility address:	22-28 FRANKLIN ST BROOKLYN, NY 11222-2039
EPA ID:	NYD013779293
Mailing address:	FRANKLIN ST BROOKLYN, NY 11222
Contact:	Not reported
Contact address:	FRANKLIN ST BROOKLYN, NY 11222
Contact country:	US
Contact telephone:	Not reported
Contact email:	Not reported
EPA Region:	02
Land type:	Facility is not located on Indian land. Additional information is not known.
Classification:	Non-Generator
Description:	Handler: Non-Generators do not presently generate hazardous waste

Owner/Operator Summary:

Owner/operator name:	UNKNOWN
Owner/operator address:	NOT REQUIRED NOT REQUIRED, WY 99999
Owner/operator country:	US
Owner/operator telephone:	212-555-1212
Owner/operator email:	Not reported
Owner/operator fax:	Not reported
Owner/operator extension:	Not reported
Legal status:	Private
Owner/Operator Type:	Operator
Owner/Op start date:	Not reported
Owner/Op end date:	Not reported

Owner/operator name:	UNKNOWN
Owner/operator address:	NOT REQUIRED NOT REQUIRED, WY 99999
Owner/operator country:	US
Owner/operator telephone:	212-555-1212
Owner/operator email:	Not reported
Owner/operator fax:	Not reported
Owner/operator extension:	Not reported
Legal status:	Private
Owner/Operator Type:	Owner
Owner/Op start date:	Not reported
Owner/Op end date:	Not reported

Handler Activities Summary:

U.S. importer of hazardous waste: No

WH CHRISTIAN & SONS (Continued) **1000171080**

Mixed waste (haz. and radioactive): No
Recycler of hazardous waste: No
Transporter of hazardous waste: No
Treater, storer or disposer of HW: No
Underground injection activity: No
On-site burner exemption: No
Furnace exemption: No
Used oil fuel burner: No
Used oil processor: No
User oil refiner: No
Used oil fuel marketer to burner: No
Used oil Specification marketer: No
Used oil transfer facility: No
Used oil transporter: No

Historical Generators:
Date form received by agency: 01/01/2006
Site name: WH CHRISTIAN & SONS
Classification: Not a generator, verified

Date form received by agency: 07/08/1999
Site name: WH CHRISTIAN & SONS
Classification: Not a generator, verified

Date form received by agency: 07/31/1987
Site name: WH CHRISTIAN & SONS
Classification: Small Quantity Generator

. Waste code: D000
. Waste name: Not Defined

. Waste code: D001
. Waste name: IGNITABLE WASTE

. Waste code: F002
. Waste name: THE FOLLOWING SPENT HALOGENATED SOLVENTS: TETRACHLOROETHYLENE, METHYLENE CHLORIDE, TRICHLOROETHYLENE, 1,1,1-TRICHLOROETHANE, CHLOROBENZENE, 1,1,2-TRICHLORO-1,2,2-TRIFLUOROETHANE, ORTHO-DICHLOROBENZENE, TRICHLOROFLUOROMETHANE, AND 1,1,2, TRICHLOROETHANE; ALL SPENT SOLVENT MIXTURES/BLENDS CONTAINING, BEFORE USE, A TOTAL OF TEN PERCENT OR MORE (BY VOLUME) OF ONE OR MORE OF THE ABOVE HALOGENATED SOLVENTS OR THOSE SOLVENTS LISTED IN F001, F004, AND F005; AND STILL BOTTOMS FROM THE RECOVERY OF THESE SPENT SOLVENTS AND SPENT SOLVENT MIXTURES.

Facility Has Received Notices of Violations:
Regulation violated: Not reported
Area of violation: Generators - General
Date violation determined: 05/18/2006
Date achieved compliance: 08/28/2007
Violation lead agency: EPA
Enforcement action: INITIAL 3008(A) COMPLIANCE
Enforcement action date: 03/28/2007
Enf. disposition status: Not reported
Enf. disp. status date: Not reported
Enforcement lead agency: EPA

WH CHRISTIAN & SONS (Continued) **1000171080**

Proposed penalty amount: 18525
Final penalty amount: Not reported
Paid penalty amount: Not reported

Regulation violated: Not reported
Area of violation: Generators - General
Date violation determined: 05/18/2006
Date achieved compliance: 08/28/2007
Violation lead agency: EPA
Enforcement action: FINAL 3008(A) COMPLIANCE ORDER
Enforcement action date: 08/28/2007
Enf. disposition status: Not reported
Enf. disp. status date: Not reported
Enforcement lead agency: EPA
Proposed penalty amount: Not reported
Final penalty amount: Not reported
Paid penalty amount: Not reported

Regulation violated: Not reported
Area of violation: Generators - General
Date violation determined: 05/18/2006
Date achieved compliance: 08/28/2007
Violation lead agency: EPA
Enforcement action: WRITTEN INFORMAL
Enforcement action date: 06/12/2006
Enf. disposition status: Not reported
Enf. disp. status date: Not reported
Enforcement lead agency: EPA
Proposed penalty amount: Not reported
Final penalty amount: Not reported
Paid penalty amount: Not reported

Evaluation Action Summary:
Evaluation date: 08/28/2007
Evaluation: NOT A SIGNIFICANT NON-COMPLIER
Area of violation: Not reported
Date achieved compliance: Not reported
Evaluation lead agency: EPA

Evaluation date: 01/28/2007
Evaluation: SIGNIFICANT NON-COMPLIER
Area of violation: Not reported
Date achieved compliance: Not reported
Evaluation lead agency: EPA

Evaluation date: 05/18/2006
Evaluation: COMPLIANCE EVALUATION INSPECTION ON-SITE
Area of violation: Generators - General
Date achieved compliance: 08/28/2007
Evaluation lead agency: EPA

Evaluation date: 07/06/1999
Evaluation: COMPLIANCE EVALUATION INSPECTION ON-SITE
Area of violation: Not reported
Date achieved compliance: Not reported
Evaluation lead agency: EPA

WH CHRISTIAN & SONS (Continued) **1000171080**

ICIS:

Enforcement Action ID:	02-2007-7108
FRS ID:	110004350452
Action Name:	WH Christian & Sons, Inc. (SB)
Facility Name:	WH CHRISTIAN & SONS
Facility Address:	22-28 FRANKLIN ST BROOKLYN, NY 112222039
Enforcement Action Type:	RCRA 3008A AO For Comp And/Or Penalty
Facility County:	KINGS
Program System Acronym:	RCRAINFO
Enforcement Action Forum Desc:	Administrative - Formal
EA Type Code:	3008A
Facility SIC Code:	Not reported
Federal Facility ID:	Not reported
Latitude in Decimal Degrees:	40.72611
Longitude in Decimal Degrees:	-73.95739
Permit Type Desc:	Not reported
Program System Acronym:	NYD013779293
Facility NAICS Code:	Not reported
Tribal Land Code:	Not reported

Facility Name:	WH CHRISTIAN & SONS
Address:	22-28 FRANKLIN ST
Tribal Indicator:	N
Fed Facility:	No
NAIC Code:	Not reported
SIC Code:	Not reported

Facility Name:	WH CHRISTIAN & SONS
Address:	22-28 FRANKLIN ST
Tribal Indicator:	N
Fed Facility:	No
NAIC Code:	Not reported
SIC Code:	Not reported

FINDS:

Registry ID: 110004350452

Environmental Interest/Information System

RCRAInfo is a national information system that supports the Resource Conservation and Recovery Act (RCRA) program through the tracking of events and activities related to facilities that generate, transport, and treat, store, or dispose of hazardous waste. RCRAInfo allows RCRA program staff to track the notification, permit, compliance, and corrective action activities required under RCRA.

Click this hyperlink while viewing on your computer to access additional FINDS: detail in the EDR Site Report.

ECHO:

Envid:	1000171080
Registry ID:	110004350452
DFR URL:	http://echo.epa.gov/detailed-facility-report?fid=110004350452

WH CHRISTIAN & SONS (Continued) **1000171080**

NY MANIFEST:

Country:	USA
EPA ID:	NYD013779293
Facility Status:	Not reported
Location Address 1:	22-28 FRANKLIN ST
Code:	BP
Location Address 2:	Not reported
Total Tanks:	Not reported
Location City:	BROOKLYN
Location State:	NY
Location Zip:	11222
Location Zip 4:	Not reported

NY MANIFEST:

EPAID:	NYD013779293
Mailing Name:	WH CHRISTIAN AND SONS
Mailing Contact:	WH CHRISTIAN AND SONS
Mailing Address 1:	22-28 FRANKLIN STREET
Mailing Address 2:	Not reported
Mailing City:	BROOKLYN
Mailing State:	NY
Mailing Zip:	11222
Mailing Zip 4:	Not reported
Mailing Country:	USA
Mailing Phone:	7183897000

NY MANIFEST:

Document ID:	NYC4444413
Manifest Status:	K
seq:	Not reported
Year:	1997
Trans1 State ID:	NYGF2859
Trans2 State ID:	1FS147OK
Generator Ship Date:	03/27/1997
Trans1 Recv Date:	03/27/1997
Trans2 Recv Date:	04/03/1997
TSD Site Recv Date:	04/04/1997
Part A Recv Date:	04/09/1997
Part B Recv Date:	04/23/1997
Generator EPA ID:	NYD013779293
Trans1 EPA ID:	ILD984908202
Trans2 EPA ID:	MOD095038998
TSDF ID 1:	OHD980587364
TSDF ID 2:	Not reported
Manifest Tracking Number:	Not reported
Import Indicator:	Not reported
Export Indicator:	Not reported
Discr Quantity Indicator:	Not reported
Discr Type Indicator:	Not reported
Discr Residue Indicator:	Not reported
Discr Partial Reject Indicator:	Not reported
Discr Full Reject Indicator:	Not reported
Manifest Ref Number:	Not reported
Alt Facility RCRA ID:	Not reported
Alt Facility Sign Date:	Not reported
MGMT Method Type Code:	Not reported
Waste Code:	F002 - HALO SOLV + STILL BOTTOMS FM REC OF SOLV

WH CHRISTIAN & SONS (Continued) **1000171080**

Waste Code:	Not reported
Waste Code:	Not reported
Waste Code:	Not reported
Waste Code:	Not reported
Waste Code:	Not reported
Quantity:	00630
Units:	P - Pounds
Number of Containers:	009
Container Type:	DF - Fiberboard or plastic drums (glass)
Handling Method:	B Incineration, heat recovery, burning.
Specific Gravity:	100

Click this hyperlink while viewing on your computer to access
101 additional NY_MANIFEST: record(s) in the EDR Site Report.

B32 **MANHOLE #62581** **NY Spills** **S104192894**
NW **MERSEROLE AVE/FRANKLIN ST** **N/A**
< 1/8 **BROOKLYN, NY**
0.038 mi.
200 ft. **Site 13 of 22 in cluster B**

Relative:
Lower

Actual:
8 ft.

SPILLS:

Facility ID:	9904561
Facility Type:	ER
Spill Number:	9904561
DER Facility ID:	179406
Site ID:	216678
DEC Region:	2
Spill Number/Closed Date:	1999-10-21
Spill Cause:	Unknown
Spill Class:	C4
SWIS:	2401
Spill Date:	1999-07-17
Investigator:	JHOCONNE
Referred To:	Not reported
Reported to Dept:	1999-07-17
CID:	252
Water Affected:	Not reported
Spill Source:	Commercial/Industrial
Spill Notifier:	Other
Cleanup Ceased:	Not reported
Cleanup Meets Std:	False
Last Inspection:	Not reported
Recommended Penalty:	False
UST Trust:	False
Remediation Phase:	0
Date Entered In Computer:	1999-07-17
Spill Record Last Update:	2000-06-05
Spiller Name:	UNKNOWN
Spiller Company:	Unknown
Spiller Address:	UNKNOWN
Spiller Company:	999
Contact Name:	RICHARD ROACHE
DEC Memo:	"Prior to Sept, 2004 data translation this spill Lead_DEC Field was O'CONNELL CON ED E2MS NOTES Approximately 2oz. unknown oil on approx. 100gals. of water. Spill appears to be contained to manhole. Liquid sample(oil & water)taken on 4-6 hr priority turnaround. CLeanup

MANHOLE #62581 (Continued) **S104192894**

pending PCB results from Chem Lab. 7-17-99 17:35hrs. Update Lab Seq#99-07447 <1.00ppm Flush rports in MH62581 (,1ppm) cleanup is completed and E.S. tag #03513 was removed. Incident is closed."

Remarks: "MATERIAL IS CONTAINED IN MANHOLE-SAMPLE TAKEN-CLEANUP PENDING RESULTS- CON ED #126598"

All Materials:

Site ID:	216678
Operable Unit ID:	1083343
Operable Unit:	01
Material ID:	304436
Material Code:	0066A
Material Name:	unknown petroleum
Case No.:	Not reported
Material FA:	Petroleum
Quantity:	.00
Units:	G
Recovered:	.00
Oxygenate:	Not reported

B33
WNW
< 1/8
0.042 mi.
223 ft.

FORMER RUBICK CONSTRUCTION BUILDING **NY UST** **U004118712**
9 FRANKLIN ST. **N/A**
ALLEGANY, NY 14706

Site 14 of 22 in cluster B

Relative:
Lower

Actual:
8 ft.

UST:

Id/Status:	9-600987 / Unregulated/Closed
Program Type:	PBS
Region:	STATE
DEC Region:	9
Expiration Date:	N/A
UTM X:	588033.33663
UTM Y:	4508808.89309
Site Type:	Other

Tank Info:

Tank Number:	1
Tank ID:	220744
Tank Status:	Closed - Removed
Material Name:	Closed - Removed
Capacity Gallons:	500
Install Date:	Not reported
Date Tank Closed:	07/25/1999
Registered:	True
Tank Location:	Underground
Tank Type:	Steel/carbon steel
Material Code:	0009
Common Name of Substance:	Gasoline
Tightness Test Method:	NN
Date Test:	Not reported
Next Test Date:	Not reported
Pipe Model:	Not reported
Modified By:	aeskalsk
Last Modified:	04/14/2017

FORMER RUBICK CONSTRUCTION BUILDING (Continued) **U004118712**

Tank Number:	2
Tank ID:	220745
Tank Status:	Closed - Removed
Material Name:	Closed - Removed
Capacity Gallons:	750
Install Date:	Not reported
Date Tank Closed:	07/25/1999
Registered:	True
Tank Location:	Underground
Tank Type:	Steel/carbon steel
Material Code:	0009
Common Name of Substance:	Gasoline
Tightness Test Method:	NN
Date Test:	Not reported
Next Test Date:	Not reported
Pipe Model:	Not reported
Modified By:	aeskalsk
Last Modified:	04/14/2017

F34 **GASOLINE ALLEY NYC INC** **EDR Hist Auto** **1020489630**
South **151 N 14TH ST** **N/A**
< 1/8 **BROOKLYN, NY 11211**
0.045 mi.
240 ft. **Site 1 of 3 in cluster F**

Relative:
Higher

Actual:
11 ft.

EDR Hist Auto

Year:	Name:	Type:
2002	GASOLINE ALLEY NYC INC	Gasoline Service Stations, NEC
2003	GASOLINE ALLEY NYC INC	Gasoline Service Stations, NEC

B35 **LOT 222,TAXBLOCK 2590** **NY E DESIGNATION** **S117676018**
WNW **7 FRANKLIN STREET** **N/A**
< 1/8 **BROOKLYN, NY 11222**
0.046 mi.
245 ft. **Site 15 of 22 in cluster B**

Relative:
Lower

Actual:
7 ft.

E DESIGNATION:

Tax Lot(s):	222
Tax Block:	2590
Borough Code:	BK
E-No:	E-138
Effective Date:	5/11/2005
Satisfaction Date:	Not reported
Ceqr Number:	04DCP003K
Ulurp Number:	050110 ZRK, 050111 ZMK, 050415 MMK, 040416 MMK, 040417 MMK, 040418 MMK, 050110(A)ZRK, 050111 (A)ZMK
Zoning Map No:	12c, 12d, 13a, 13b
Description:	Underground Gasoline Storage Tanks* Testing Protocol.
Lot Remediation Date:	Not reported
Description:	Window Wall Attenuation & Alternate Ventilation
Lot Remediation Date:	Not reported

B36 WNW < 1/8 0.046 mi. 245 ft. | **CON EDISON - SERVICE BOX 43446**
7 FRANKLIN ST
BROOKLYN, NY 11222 | **NJ MANIFEST** | **S120666634**
N/A

Site 16 of 22 in cluster B

Relative: Lower

Actual: 7 ft.

NJ MANIFEST:

EPA Id:	NYP004724365
Mail Address:	IRVING PL, 15TH FL NE
Mail City/State/Zip:	NEW YORK, NY 10003
Facility Phone:	Not reported
Emergency Phone:	Not reported
Contact:	THOMAS TEELING
Comments:	Not reported
SIC Code:	Not reported
County:	NY047
Municipal:	Not reported
Previous EPA Id:	Not reported
Gen Flag:	Not reported
Trans Flag:	Not reported
TSDF Flag:	Not reported
Name Change:	Not reported
Date Change:	Not reported

Manifest:

Manifest Number:	002422483GBF
EPA ID:	NYP004724365
Date Shipped:	2/3/2015
TSDF EPA ID:	NJD991291105
Transporter EPA ID:	NJD003812047
Transporter 2 EPA ID:	Not reported
Transporter 3 EPA ID:	Not reported
Transporter 4 EPA ID:	Not reported
Transporter 5 EPA ID:	Not reported
Transporter 6 EPA ID:	Not reported
Transporter 7 EPA ID:	Not reported
Transporter 8 EPA ID:	Not reported
Transporter 9 EPA ID:	Not reported
Transporter 10 EPA ID:	Not reported
Date Trans1 Transported Waste:	Not reported
Date Trans2 Transported Waste:	Not reported
Date Trans3 Transported Waste:	Not reported
Date Trans4 Transported Waste:	Not reported
Date Trans5 Transported Waste:	Not reported
Date Trans6 Transported Waste:	Not reported
Date Trans7 Transported Waste:	Not reported
Date Trans8 Transported Waste:	Not reported
Date Trans9 Transported Waste:	Not reported
Date Trans10 Transported Waste:	Not reported
Date TSDF Received Waste:	Not reported
TSDF EPA Facility Name:	Not reported
QTY Units:	Not reported
Transporter SEQ ID:	Not reported
Transporter-1 Date:	Not reported
Waste SEQ ID:	Not reported
Waste Type Code 2:	Not reported
Waste Type Code 3:	Not reported
Waste Type Code 4:	Not reported
Waste Type Code 5:	Not reported
Waste Type Code 6:	Not reported

CON EDISON - SERVICE BOX 43446 (Continued) **S120666634**

Date Accepted:	Not reported
Manifest Discrepancy Type:	Not reported
Data Entry Number:	Not reported
Was Load Rejected:	NEW YORK, NY 10003
Reason Load Was Rejected:	Not reported

B37 **CON EDISON** **NY MANIFEST** **S117739330**
WNW **7 FRANKLIN ST** **N/A**
< 1/8 **BROOKLYN, NY 11222**
0.046 mi.
245 ft. **Site 17 of 22 in cluster B**

Relative:
Lower

Actual:
7 ft.

NY MANIFEST:

Country:	USA
EPA ID:	NYP004724365
Facility Status:	Not reported
Location Address 1:	7 FRANKLIN ST
Code:	BP
Location Address 2:	Not reported
Total Tanks:	Not reported
Location City:	BROOKLYN
Location State:	NY
Location Zip:	11222
Location Zip 4:	Not reported

NY MANIFEST:

EPAID:	NYP004724365
Mailing Name:	CON EDISON
Mailing Contact:	CON EDISON
Mailing Address 1:	4 IRVING PL
Mailing Address 2:	15TH FL
Mailing City:	NEW YORK
Mailing State:	NY
Mailing Zip:	10003
Mailing Zip 4:	Not reported
Mailing Country:	USA
Mailing Phone:	Not reported

NY MANIFEST:

Document ID:	Not reported
Manifest Status:	Not reported
seq:	Not reported
Year:	2015
Trans1 State ID:	NJD003812047
Trans2 State ID:	Not reported
Generator Ship Date:	02/03/2015
Trans1 Recv Date:	02/03/2015
Trans2 Recv Date:	Not reported
TSD Site Recv Date:	02/09/2015
Part A Recv Date:	Not reported
Part B Recv Date:	Not reported
Generator EPA ID:	NYP004724365
Trans1 EPA ID:	Not reported
Trans2 EPA ID:	Not reported
TSDF ID 1:	NJD991291105
TSDF ID 2:	Not reported

CON EDISON (Continued) **S117739330**

Manifest Tracking Number:	002422483GBF
Import Indicator:	N
Export Indicator:	N
Discr Quantity Indicator:	N
Discr Type Indicator:	N
Discr Residue Indicator:	N
Discr Partial Reject Indicator:	N
Discr Full Reject Indicator:	N
Manifest Ref Number:	Not reported
Alt Facility RCRA ID:	Not reported
Alt Facility Sign Date:	Not reported
MGMT Method Type Code:	H110
Waste Code:	Not reported
Waste Code:	Not reported
Waste Code:	Not reported
Waste Code:	Not reported
Waste Code:	Not reported
Waste Code:	Not reported
Quantity:	1000
Units:	G - Gallons (liquids only)* (8.3 pounds)
Number of Containers:	1
Container Type:	TT - Cargo tank, tank trucks
Handling Method:	T Chemical, physical, or biological treatment.
Specific Gravity:	1
Waste Code:	D008
Waste Code 1_2:	Not reported
Waste Code 1_3:	Not reported
Waste Code 1_4:	Not reported
Waste Code 1_5:	Not reported
Waste Code 1_6:	Not reported

Click this hyperlink while viewing on your computer to access
2 additional NY_MANIFEST: record(s) in the EDR Site Report.

B38 **CON EDISON - SERVICE BOX 43446** **RCRA-LQG** **1018277699**
WNW **7 FRANKLIN ST** **NYP004724365**
< 1/8 **BROOKLYN, NY 11222**
0.046 mi.
245 ft. **Site 18 of 22 in cluster B**

Relative:
Lower

Actual:
7 ft.

RCRA-LQG:

Date form received by agency:	02/05/2016
Facility name:	CON EDISON - SERVICE BOX 43446
Facility address:	7 FRANKLIN ST BROOKLYN, NY 11222
EPA ID:	NYP004724365
Mailing address:	IRVING PLACE, 15TH FL NE NEW YORK, NY 10003
Contact:	THERESA BURKARD
Contact address:	IRVING PLACE, 15TH FL NE NEW YORK, NY 10003
Contact country:	US
Contact telephone:	212-460-2262
Contact email:	BURKARDT@CONED.COM
EPA Region:	02
Classification:	Large Quantity Generator
Description:	Handler: generates 1,000 kg or more of hazardous waste during any

CON EDISON - SERVICE BOX 43446 (Continued) **1018277699**

calendar month; or generates more than 1 kg of acutely hazardous waste during any calendar month; or generates more than 100 kg of any residue or contaminated soil, waste or other debris resulting from the cleanup of a spill, into or on any land or water, of acutely hazardous waste during any calendar month; or generates 1 kg or less of acutely hazardous waste during any calendar month, and accumulates more than 1 kg of acutely hazardous waste at any time; or generates 100 kg or less of any residue or contaminated soil, waste or other debris resulting from the cleanup of a spill, into or on any land or water, of acutely hazardous waste during any calendar month, and accumulates more than 100 kg of that material at any time

Owner/Operator Summary:

Owner/operator name:	CONSOLIDATED EDISON COMPANY OF NY, INC.
Owner/operator address:	IRVING PLACE NEW YORK, NY 10003
Owner/operator country:	US
Owner/operator telephone:	Not reported
Owner/operator email:	Not reported
Owner/operator fax:	Not reported
Owner/operator extension:	Not reported
Legal status:	Private
Owner/Operator Type:	Owner
Owner/Op start date:	02/03/2015
Owner/Op end date:	Not reported

Owner/operator name:	CONSOLIDATED EDISON COMPANY OF NY, INC.
Owner/operator address:	IRVING PLACE NEW YORK, NY 10003
Owner/operator country:	US
Owner/operator telephone:	Not reported
Owner/operator email:	Not reported
Owner/operator fax:	Not reported
Owner/operator extension:	Not reported
Legal status:	Private
Owner/Operator Type:	Operator
Owner/Op start date:	02/03/2015
Owner/Op end date:	Not reported

Handler Activities Summary:

U.S. importer of hazardous waste:	No
Mixed waste (haz. and radioactive):	No
Recycler of hazardous waste:	No
Transporter of hazardous waste:	No
Treater, storer or disposer of HW:	No
Underground injection activity:	No
On-site burner exemption:	No
Furnace exemption:	No
Used oil fuel burner:	No
Used oil processor:	No
User oil refiner:	No
Used oil fuel marketer to burner:	No
Used oil Specification marketer:	No
Used oil transfer facility:	No
Used oil transporter:	No

CON EDISON - SERVICE BOX 43446 (Continued) **1018277699**

. Waste code: D008
. Waste name: LEAD

Historical Generators:
Date form received by agency: 02/03/2015
Site name: CON EDISON
Classification: Not a generator, verified

Date form received by agency: 02/03/2015
Site name: CON EDISON
Classification: Small Quantity Generator

Biennial Reports:

Last Biennial Reporting Year: 2017

Annual Waste Handled:
Waste code: D008
Waste name: LEAD
Amount (Lbs): 8300

Violation Status: No violations found

B39
NW
< 1/8
0.048 mi.
256 ft.

LOT 215,TAXBLOCK 2590
11 FRANKLIN STREET
BROOKLYN, NY 11222

NY E DESIGNATION **S108076395**
N/A

Site 19 of 22 in cluster B

Relative:
Lower

Actual:
8 ft.

E DESIGNATION:
Tax Lot(s): 215
Tax Block: 2590
Borough Code: BK
E-No: E-138
Effective Date: 5/11/2005
Satisfaction Date: Not reported
Ceqr Number: 04DCP003K
Ulurp Number: 050110 ZRK, 050111 ZMK, 050415 MMK, 040416 MMK, 040417 MMK, 040418 MMK, 050110(A)ZRK, 050111 (A)ZMK
Zoning Map No: 12c, 12d, 13a, 13b

Description: Underground Gasoline Storage Tanks* Testing Protocol.
Lot Remediation Date: Not reported

Description: Window Wall Attenuation & Alternate Ventilation
Lot Remediation Date: Not reported

B40 NW < 1/8 0.049 mi. 257 ft. | **PAT & DOMS BODY & FENDER REPAIR**
25 FRANKLIN ST
BROOKLYN, NY 11222
Site 20 of 22 in cluster B | **RCRA NonGen / NLR**
FINDS
ECHO
NY MANIFEST | **1004755884**
NY0000623140

Relative: Higher

Actual: 9 ft.

RCRA NonGen / NLR:

Date form received by agency:	01/01/2007
Facility name:	PAT & DOMS BODY & FENDER REPAIR
Facility address:	25 FRANKLIN ST BROOKLYN, NY 11222
EPA ID:	NY0000623140
Mailing address:	FRANKLIN ST BROOKLYN, NY 11222
Contact:	PATRICK ROMANELLO
Contact address:	FRANKLIN ST BROOKLYN, NY 11222
Contact country:	US
Contact telephone:	718-383-5540
Contact email:	Not reported
EPA Region:	02
Classification:	Non-Generator
Description:	Handler: Non-Generators do not presently generate hazardous waste

Owner/Operator Summary:

Owner/operator name:	PATRICK ROMANELLO
Owner/operator address:	25 FRANKLIN ST BROOKLYN, NY 11222
Owner/operator country:	US
Owner/operator telephone:	718-383-5540
Owner/operator email:	Not reported
Owner/operator fax:	Not reported
Owner/operator extension:	Not reported
Legal status:	Private
Owner/Operator Type:	Owner
Owner/Op start date:	Not reported
Owner/Op end date:	Not reported

Owner/operator name:	PATRICK ROMANELLO
Owner/operator address:	25 FRANKLIN ST BROOKLYN, NY 11222
Owner/operator country:	US
Owner/operator telephone:	718-383-5540
Owner/operator email:	Not reported
Owner/operator fax:	Not reported
Owner/operator extension:	Not reported
Legal status:	Private
Owner/Operator Type:	Operator
Owner/Op start date:	Not reported
Owner/Op end date:	Not reported

Handler Activities Summary:

U.S. importer of hazardous waste:	No
Mixed waste (haz. and radioactive):	No
Recycler of hazardous waste:	No
Transporter of hazardous waste:	No
Treater, storer or disposer of HW:	No
Underground injection activity:	No

PAT & DOMS BODY & FENDER REPAIR (Continued) **1004755884**

On-site burner exemption: No
Furnace exemption: No
Used oil fuel burner: No
Used oil processor: No
User oil refiner: No
Used oil fuel marketer to burner: No
Used oil Specification marketer: No
Used oil transfer facility: No
Used oil transporter: No

Historical Generators:
Date form received by agency: 01/01/2006
Site name: PAT & DOMS BODY & FENDER REPAIR
Classification: Not a generator, verified

Date form received by agency: 08/26/1994
Site name: PAT & DOMS BODY & FENDER REPAIR
Classification: Conditionally Exempt Small Quantity Generator

. Waste code: D001
. Waste name: IGNITABLE WASTE

. Waste code: D035
. Waste name: METHYL ETHYL KETONE

. Waste code: F003
. Waste name: THE FOLLOWING SPENT NONHALOGENATED SOLVENTS: XYLENE, ACETONE, ETHYL ACETATE, ETHYL BENZENE, ETHYL ETHER, METHYL ISOBUTYL KETONE, N-BUTYL ALCOHOL, CYCLOHEXANONE, AND METHANOL; ALL SPENT SOLVENT MIXTURES/BLENDS CONTAINING, BEFORE USE, ONLY THE ABOVE SPENT NONHALOGENATED SOLVENTS; AND ALL SPENT SOLVENT MIXTURES/BLENDS CONTAINING, BEFORE USE, ONE OR MORE OF THE ABOVE NONHALOGENATED SOLVENTS, AND A TOTAL OF TEN PERCENT OR MORE (BY VOLUME) OF ONE OR MORE OF THOSE SOLVENTS LISTED IN F001, F002, F004, AND F005; AND STILL BOTTOMS FROM THE RECOVERY OF THESE SPENT SOLVENTS AND SPENT SOLVENT MIXTURES.

. Waste code: F005
. Waste name: THE FOLLOWING SPENT NONHALOGENATED SOLVENTS: TOLUENE, METHYL ETHYL KETONE, CARBON DISULFIDE, ISOBUTANOL, PYRIDINE, BENZENE, 2-ETHOXYETHANOL, AND 2-NITROPROPANE; ALL SPENT SOLVENT MIXTURES/BLENDS CONTAINING, BEFORE USE, A TOTAL OF TEN PERCENT OR MORE (BY VOLUME) OF ONE OR MORE OF THE ABOVE NONHALOGENATED SOLVENTS OR THOSE SOLVENTS LISTED IN F001, F002, OR F004; AND STILL BOTTOMS FROM THE RECOVERY OF THESE SPENT SOLVENTS AND SPENT SOLVENT MIXTURES.

Violation Status: No violations found

FINDS:

Registry ID: 110019746783

Environmental Interest/Information System
RCRAInfo is a national information system that supports the Resource Conservation and Recovery Act (RCRA) program through the tracking of events and activities related to facilities that generate, transport, and treat, store, or dispose of hazardous waste. RCRAInfo allows RCRA

PAT & DOMS BODY & FENDER REPAIR (Continued) **1004755884**

program staff to track the notification, permit, compliance, and corrective action activities required under RCRA.

FIS (New York - Facility Information System) is New York's Department of Environmental Conservation (DEC) information system for tracking environmental facility information found across the State.

Click this hyperlink while viewing on your computer to access additional FINDS: detail in the EDR Site Report.

ECHO:

Envid:	1004755884
Registry ID:	110019746783
DFR URL:	http://echo.epa.gov/detailed-facility-report?fid=110019746783

NY MANIFEST:

Country:	USA
EPA ID:	NY0000623140
Facility Status:	Not reported
Location Address 1:	25 FRANKLIN ST
Code:	BP
Location Address 2:	Not reported
Total Tanks:	Not reported
Location City:	BROOKLYN
Location State:	NY
Location Zip:	11222
Location Zip 4:	Not reported

NY MANIFEST:

EPAID:	NY0000623140
Mailing Name:	PAT & DOMS BODY & FENDER REPAIR
Mailing Contact:	JAMES MOONEY
Mailing Address 1:	25 FRANKLIN ST
Mailing Address 2:	Not reported
Mailing City:	BROOKLYN
Mailing State:	NY
Mailing Zip:	11222
Mailing Zip 4:	Not reported
Mailing Country:	USA
Mailing Phone:	7183835540

NY MANIFEST:

Document ID:	NJA2832960
Manifest Status:	Not reported
seq:	01
Year:	1998
Trans1 State ID:	10339
Trans2 State ID:	Not reported
Generator Ship Date:	01/19/1998
Trans1 Recv Date:	01/19/1998
Trans2 Recv Date:	Not reported
TSD Site Recv Date:	01/21/1998
Part A Recv Date:	Not reported
Part B Recv Date:	Not reported
Generator EPA ID:	NY0000623140

PAT & DOMS BODY & FENDER REPAIR (Continued) **1004755884**

Trans1 EPA ID:	NJD986608941
Trans2 EPA ID:	Not reported
TSDF ID 1:	NJD002454544
TSDF ID 2:	Not reported
Manifest Tracking Number:	Not reported
Import Indicator:	Not reported
Export Indicator:	Not reported
Discr Quantity Indicator:	Not reported
Discr Type Indicator:	Not reported
Discr Residue Indicator:	Not reported
Discr Partial Reject Indicator:	Not reported
Discr Full Reject Indicator:	Not reported
Manifest Ref Number:	Not reported
Alt Facility RCRA ID:	Not reported
Alt Facility Sign Date:	Not reported
MGMT Method Type Code:	Not reported
Waste Code:	F003 - UNKNOWN
Waste Code:	Not reported
Waste Code:	Not reported
Waste Code:	Not reported
Waste Code:	Not reported
Waste Code:	Not reported
Quantity:	00065
Units:	G - Gallons (liquids only)* (8.3 pounds)
Number of Containers:	001
Container Type:	TT - Cargo tank, tank trucks
Handling Method:	R Material recovery of more than 75 percent of the total material.
Specific Gravity:	01.00

Click this hyperlink while viewing on your computer to access
9 additional NY_MANIFEST: record(s) in the EDR Site Report.

G41 **CON EDISON** **NY MANIFEST** **S118463805**
WNW **3 N 15TH ST** **N/A**
< 1/8 **BROOKLYN, NY**
0.050 mi.
264 ft. **Site 1 of 5 in cluster G**

Relative:
Lower

Actual:
8 ft.

NY MANIFEST:

Country:	USA
EPA ID:	NYP004857363
Facility Status:	Not reported
Location Address 1:	3 N 15TH ST
Code:	BP
Location Address 2:	VS 3380
Total Tanks:	Not reported
Location City:	BROOKLYN
Location State:	NY
Location Zip:	Not reported
Location Zip 4:	Not reported

NY MANIFEST:

EPAID:	NYP004857363
Mailing Name:	CON EDISON
Mailing Contact:	DENNIS HUACON
Mailing Address 1:	4 IRVING PL 15TH FL
Mailing Address 2:	Not reported

CON EDISON (Continued) **S118463805**

Mailing City:	NEW YORK
Mailing State:	NY
Mailing Zip:	10003
Mailing Zip 4:	Not reported
Mailing Country:	USA
Mailing Phone:	2124603770

NY MANIFEST:

Document ID:	Not reported
Manifest Status:	Not reported
seq:	Not reported
Year:	2015
Trans1 State ID:	NJ0000027193
Trans2 State ID:	Not reported
Generator Ship Date:	10/21/2015
Trans1 Recv Date:	10/21/2015
Trans2 Recv Date:	Not reported
TSD Site Recv Date:	10/23/2015
Part A Recv Date:	Not reported
Part B Recv Date:	Not reported
Generator EPA ID:	NYP004857363
Trans1 EPA ID:	Not reported
Trans2 EPA ID:	Not reported
TSDF ID 1:	NJD002200046
TSDF ID 2:	Not reported
Manifest Tracking Number:	013245004JJK
Import Indicator:	N
Export Indicator:	N
Discr Quantity Indicator:	N
Discr Type Indicator:	N
Discr Residue Indicator:	N
Discr Partial Reject Indicator:	N
Discr Full Reject Indicator:	N
Manifest Ref Number:	Not reported
Alt Facility RCRA ID:	Not reported
Alt Facility Sign Date:	Not reported
MGMT Method Type Code:	H110
Waste Code:	Not reported
Waste Code:	Not reported
Waste Code:	Not reported
Waste Code:	Not reported
Waste Code:	Not reported
Waste Code:	Not reported
Quantity:	1500
Units:	P - Pounds
Number of Containers:	1
Container Type:	TT - Cargo tank, tank trucks
Handling Method:	T Chemical, physical, or biological treatment.
Specific Gravity:	1
Waste Code:	D008
Waste Code 1_2:	Not reported
Waste Code 1_3:	Not reported
Waste Code 1_4:	Not reported
Waste Code 1_5:	Not reported
Waste Code 1_6:	Not reported

CON EDISON (Continued) **S118463805**

Click this hyperlink while viewing on your computer to access
1 additional NY_MANIFEST: record(s) in the EDR Site Report.

G42 **V E 2 PLATING CO** **NY UST** **1000389047**
WNW **7-11 N 15 ST** **RCRA NonGen / NLR** **NYD001486885**
< 1/8 **BROOKLYN, NY 11222** **NY MANIFEST**
0.050 mi.
264 ft. **Site 2 of 5 in cluster G**

Relative:
Lower

Actual:
8 ft.

UST:

Id/Status:	2-364150 / Unregulated/Closed
Program Type:	PBS
Region:	STATE
DEC Region:	2
Expiration Date:	N/A
UTM X:	588070.93712
UTM Y:	4508722.77460
Site Type:	Other

Affiliation Records:

Site Id:	18445
Affiliation Type:	Facility Owner
Company Name:	VENTURINI
Contact Type:	Not reported
Contact Name:	Not reported
Address1:	1240 78ST
Address2:	Not reported
City:	BROOKLYN
State:	NY
Zip Code:	11228
Country Code:	001
Phone:	(718) 745-3376
EMail:	Not reported
Fax Number:	Not reported
Modified By:	CGFREEDM
Date Last Modified:	2004-12-16

Site Id:	18445
Affiliation Type:	Mail Contact
Company Name:	VENTURINI
Contact Type:	Not reported
Contact Name:	Not reported
Address1:	1240 78ST
Address2:	Not reported
City:	BROOKLYN
State:	NY
Zip Code:	11228
Country Code:	001
Phone:	(718) 745-3376
EMail:	Not reported
Fax Number:	Not reported
Modified By:	CGFREEDM
Date Last Modified:	2004-12-16

Site Id:	18445
Affiliation Type:	Facility Operator
Company Name:	PRESTO ELECTRO PLATING CORP

V E 2 PLATING CO (Continued) **1000389047**

Contact Type:	Not reported
Contact Name:	VENTURINI
Address1:	Not reported
Address2:	Not reported
City:	Not reported
State:	NN
Zip Code:	Not reported
Country Code:	001
Phone:	(718) 383-4747
EMail:	Not reported
Fax Number:	Not reported
Modified By:	TRANSLAT
Date Last Modified:	2004-03-04

Site Id:	18445
Affiliation Type:	Emergency Contact
Company Name:	VENTURINI
Contact Type:	Not reported
Contact Name:	VENTURINI
Address1:	Not reported
Address2:	Not reported
City:	Not reported
State:	NN
Zip Code:	Not reported
Country Code:	001
Phone:	(718) 745-3370
EMail:	Not reported
Fax Number:	Not reported
Modified By:	TRANSLAT
Date Last Modified:	2004-03-04

Tank Info:

Tank Number:	001
Tank ID:	22537
Tank Status:	Closed - In Place
Material Name:	Closed - In Place
Capacity Gallons:	2000
Install Date:	Not reported
Date Tank Closed:	07/01/1996
Registered:	True
Tank Location:	Underground
Tank Type:	Steel/carbon steel
Material Code:	0001
Common Name of Substance:	#2 Fuel Oil (On-Site Consumption)

Tightness Test Method:	NN
Date Test:	Not reported
Next Test Date:	Not reported
Pipe Model:	Not reported
Modified By:	TRANSLAT
Last Modified:	04/14/2017

Equipment Records:

G00 - Tank Secondary Containment - None
I00 - Overfill - None
A00 - Tank Internal Protection - None

V E 2 PLATING CO (Continued) **1000389047**

D01 - Pipe Type - Steel/Carbon Steel/Iron
J02 - Dispenser - Suction Dispenser
B00 - Tank External Protection - None
C00 - Pipe Location - No Piping
F00 - Pipe External Protection - None
H99 - Tank Leak Detection - Other

RCRA NonGen / NLR:

Date form received by agency:	01/01/2007
Facility name:	V E 2 PLATING CO
Facility address:	7-11 N 15 ST BROOKLYN, NY 11222
EPA ID:	NYD001486885
Mailing address:	HESTER ST NEW YORK, NY 10002
Contact:	Not reported
Contact address:	HESTER ST NEW YORK, NY 10002
Contact country:	US
Contact telephone:	Not reported
Contact email:	Not reported
EPA Region:	02
Land type:	Facility is not located on Indian land. Additional information is not known.
Classification:	Non-Generator
Description:	Handler: Non-Generators do not presently generate hazardous waste

Owner/Operator Summary:

Owner/operator name:	JACOB GUTMAN
Owner/operator address:	83 HESTER ST NEW YORK, NY 10002
Owner/operator country:	US
Owner/operator telephone:	212-226-7140
Owner/operator email:	Not reported
Owner/operator fax:	Not reported
Owner/operator extension:	Not reported
Legal status:	Private
Owner/Operator Type:	Operator
Owner/Op start date:	Not reported
Owner/Op end date:	Not reported

Owner/operator name:	JACOB GUTMAN
Owner/operator address:	83 HESTER ST NEW YORK, NY 10002
Owner/operator country:	US
Owner/operator telephone:	212-226-7140
Owner/operator email:	Not reported
Owner/operator fax:	Not reported
Owner/operator extension:	Not reported
Legal status:	Private
Owner/Operator Type:	Owner
Owner/Op start date:	Not reported
Owner/Op end date:	Not reported

Handler Activities Summary:

U.S. importer of hazardous waste:	No
Mixed waste (haz. and radioactive):	No

V E 2 PLATING CO (Continued) **1000389047**

Recycler of hazardous waste: No
Transporter of hazardous waste: No
Treater, storer or disposer of HW: No
Underground injection activity: No
On-site burner exemption: No
Furnace exemption: No
Used oil fuel burner: No
Used oil processor: No
User oil refiner: No
Used oil fuel marketer to burner: No
Used oil Specification marketer: No
Used oil transfer facility: No
Used oil transporter: No

Historical Generators:
Date form received by agency: 01/01/2006
Site name: V E 2 PLATING CO
Classification: Not a generator, verified

Date form received by agency: 09/10/1999
Site name: V E 2 PLATING CO
Classification: Not a generator, verified

Date form received by agency: 01/25/1995
Site name: V E 2 PLATING CO
Classification: Large Quantity Generator

. Waste code: D000
. Waste name: Not Defined

. Waste code: D002
. Waste name: CORROSIVE WASTE

. Waste code: D007
. Waste name: CHROMIUM

. Waste code: D008
. Waste name: LEAD

. Waste code: F007
. Waste name: SPENT CYANIDE PLATING BATH SOLUTIONS FROM ELECTROPLATING OPERATIONS.

. Waste code: F008
. Waste name: PLATING BATH RESIDUES FROM THE BOTTOM OF PLATING BATHS FROM ELECTROPLATING OPERATIONS IN WHICH CYANIDES ARE USED IN THE PROCESS.

. Waste code: F009
. Waste name: SPENT STRIPPING AND CLEANING BATH SOLUTIONS FROM ELECTROPLATING OPERATIONS IN WHICH CYANIDES ARE USED IN THE PROCESS.

Date form received by agency: 03/01/1990
Site name: PRESTO ELECTRO PLATING CORPORATION
Classification: Large Quantity Generator

Facility Has Received Notices of Violations:
Regulation violated: Not reported

V E 2 PLATING CO (Continued) **1000389047**

Area of violation: Generators - General
Date violation determined: 05/03/1994
Date achieved compliance: 02/28/1995
Violation lead agency: State
Enforcement action: INITIAL 3008(A) COMPLIANCE
Enforcement action date: 06/29/1994
Enf. disposition status: Not reported
Enf. disp. status date: Not reported
Enforcement lead agency: State
Proposed penalty amount: 9000
Final penalty amount: Not reported
Paid penalty amount: Not reported

Regulation violated: Not reported
Area of violation: LDR - General
Date violation determined: 05/03/1994
Date achieved compliance: 02/28/1995
Violation lead agency: State
Enforcement action: INITIAL 3008(A) COMPLIANCE
Enforcement action date: 06/29/1994
Enf. disposition status: Not reported
Enf. disp. status date: Not reported
Enforcement lead agency: State
Proposed penalty amount: 9000
Final penalty amount: Not reported
Paid penalty amount: Not reported

Regulation violated: Not reported
Area of violation: Generators - General
Date violation determined: 01/14/1992
Date achieved compliance: 02/28/1995
Violation lead agency: State
Enforcement action: WRITTEN INFORMAL
Enforcement action date: 01/14/1992
Enf. disposition status: Not reported
Enf. disp. status date: Not reported
Enforcement lead agency: State
Proposed penalty amount: Not reported
Final penalty amount: Not reported
Paid penalty amount: Not reported

Regulation violated: Not reported
Area of violation: Generators - General
Date violation determined: 01/14/1992
Date achieved compliance: 02/28/1995
Violation lead agency: State
Enforcement action: INITIAL 3008(A) COMPLIANCE
Enforcement action date: 06/29/1994
Enf. disposition status: Not reported
Enf. disp. status date: Not reported
Enforcement lead agency: State
Proposed penalty amount: 9000
Final penalty amount: Not reported
Paid penalty amount: Not reported

Evaluation Action Summary:
Evaluation date: 09/01/1999

V E 2 PLATING CO (Continued) **1000389047**

Evaluation: COMPLIANCE EVALUATION INSPECTION ON-SITE
Area of violation: Not reported
Date achieved compliance: Not reported
Evaluation lead agency: EPA

Evaluation date: 05/26/1993
Evaluation: COMPLIANCE EVALUATION INSPECTION ON-SITE
Area of violation: Generators - General
Date achieved compliance: 02/28/1995
Evaluation lead agency: State

Evaluation date: 05/26/1993
Evaluation: COMPLIANCE EVALUATION INSPECTION ON-SITE
Area of violation: LDR - General
Date achieved compliance: 02/28/1995
Evaluation lead agency: State

Evaluation date: 10/18/1991
Evaluation: COMPLIANCE EVALUATION INSPECTION ON-SITE
Area of violation: Generators - General
Date achieved compliance: 02/28/1995
Evaluation lead agency: State

Evaluation date: 10/18/1991
Evaluation: COMPLIANCE EVALUATION INSPECTION ON-SITE
Area of violation: LDR - General
Date achieved compliance: 02/28/1995
Evaluation lead agency: State

NY MANIFEST:
Country: USA
EPA ID: NYD001486885
Facility Status: Not reported
Location Address 1: 7-11 NORTH 15TH ST
Code: BP
Location Address 2: Not reported
Total Tanks: Not reported
Location City: BROOKLYN
Location State: NY
Location Zip: 11222
Location Zip 4: Not reported

NY MANIFEST:
EPAID: NYD001486885
Mailing Name: PRESTO ELECTRO PLATING CORP
Mailing Contact: PRESTO ELECTRO PLATING CORP
Mailing Address 1: 7-11 NORTH 15TH STREET
Mailing Address 2: Not reported
Mailing City: BROOKLYN
Mailing State: NY
Mailing Zip: 11222
Mailing Zip 4: Not reported
Mailing Country: USA
Mailing Phone: 7187453376

NY MANIFEST:
Document ID: MIA3014439
Manifest Status: C

V E 2 PLATING CO (Continued) **1000389047**

seq:	Not reported
Year:	1995
Trans1 State ID:	3721ASNY
Trans2 State ID:	Not reported
Generator Ship Date:	02/17/1995
Trans1 Recv Date:	02/17/1995
Trans2 Recv Date:	/ /
TSD Site Recv Date:	02/22/1995
Part A Recv Date:	/ /
Part B Recv Date:	03/06/1995
Generator EPA ID:	NYD001486885
Trans1 EPA ID:	NYD046765574
Trans2 EPA ID:	Not reported
TSDF ID 1:	MID098011992
TSDF ID 2:	Not reported
Manifest Tracking Number:	Not reported
Import Indicator:	Not reported
Export Indicator:	Not reported
Discr Quantity Indicator:	Not reported
Discr Type Indicator:	Not reported
Discr Residue Indicator:	Not reported
Discr Partial Reject Indicator:	Not reported
Discr Full Reject Indicator:	Not reported
Manifest Ref Number:	Not reported
Alt Facility RCRA ID:	Not reported
Alt Facility Sign Date:	Not reported
MGMT Method Type Code:	Not reported
Waste Code:	D007 - CHROMIUM 5.0 MG/L TCLP
Waste Code:	Not reported
Waste Code:	Not reported
Waste Code:	Not reported
Waste Code:	Not reported
Waste Code:	Not reported
Quantity:	35500
Units:	P - Pounds
Number of Containers:	057
Container Type:	DM - Metal drums, barrels
Handling Method:	T Chemical, physical, or biological treatment.
Specific Gravity:	100

Click this hyperlink while viewing on your computer to access
4 additional NY_MANIFEST: record(s) in the EDR Site Report.

B43 **LOT 210,TAXBLOCK 2590** **NY E DESIGNATION** **S108076394**
NW **27 FRANKLIN STREET** **N/A**
< 1/8 **BROOKLYN, NY 11222**
0.052 mi.
277 ft. **Site 21 of 22 in cluster B**

Relative:
Higher

Actual:
9 ft.

E DESIGNATION:

Tax Lot(s):	210
Tax Block:	2590
Borough Code:	BK
E-No:	E-138
Effective Date:	5/11/2005
Satisfaction Date:	Not reported
Ceqr Number:	04DCP003K

LOT 210,TAXBLOCK 2590 (Continued) **S108076394**

Ulurp Number: 050110 ZRK, 050111 ZMK, 050415 MMK, 040416 MMK, 040417 MMK, 040418 MMK, 050110(A)ZRK, 050111 (A)ZMK
Zoning Map No: 12c, 12d, 13a, 13b

Description: Window Wall Attenuation & Alternate Ventilation
Lot Remediation Date: Not reported

Description: Underground Gasoline Storage Tanks* Testing Protocol.
Lot Remediation Date: Not reported

B44
NNW
< 1/8
0.053 mi.
281 ft.

MANHOLE #5761
QUA STREET & FRANKLYN AV
BROOKLYN, NY

Site 22 of 22 in cluster B

NY Spills **S104880999**
N/A

Relative:
Higher

Actual:
10 ft.

SPILLS:

Facility ID:	0010226
Facility Type:	ER
Spill Number:	0010226
DER Facility ID:	207886
Site ID:	253796
DEC Region:	2
Spill Number/Closed Date:	2001-04-19
Spill Cause:	Unknown
Spill Class:	C4
SWIS:	2401
Spill Date:	2000-12-12
Investigator:	KMFOLEY
Referred To:	Not reported
Reported to Dept:	2000-12-12
CID:	201
Water Affected:	Not reported
Spill Source:	Unknown
Spill Notifier:	Affected Persons
Cleanup Ceased:	Not reported
Cleanup Meets Std:	False
Last Inspection:	Not reported
Recommended Penalty:	False
UST Trust:	False
Remediation Phase:	0
Date Entered In Computer:	2000-12-12
Spill Record Last Update:	2001-06-18
Spiller Name:	UNKNOWN
Spiller Company:	Unknown
Spiller Address:	UNKNOWN
Spiller Company:	999
Contact Name:	Not reported
DEC Memo:	"Prior to Sept, 2004 data translation this spill Lead_DEC Field was FOLEY DEC INSPECTOR'S NOTES Analysis <1ppm Clenaup done, pressure test, passed. CON ED E2MIS REPORT 12-12-00 While on location VS5761 for work on 6B57, found pprox. 2gals. of unknown oil on approx. 800gals. of water. Due to water condition, unable to determine if sump or sewer connection is present. 1 liquid sample taken, historical record shows 1-01-73 19ppm. Lab Seq#00-11613, <1.0ppm, no aroclor 1630hrs. Transformer pressure tested good. Oil not from transformer. Update 1-19-01 Clenaup completed by double washing structure with slix. Liquids were removed by tanker adn solids by

MANHOLE #5761 (Continued) **S104880999**

vactor. No leaking company equipment."

Remarks: "2 GLS OF UNK OIL ON 800 GLS OF WATER. CLEAN UP PENDING TEST RESULTS. CON ED #134723."

All Materials:

Site ID:	253796
Operable Unit ID:	832273
Operable Unit:	01
Material ID:	544138
Material Code:	0065A
Material Name:	unknown non-petro/non-haz material
Case No.:	Not reported
Material FA:	Other
Quantity:	2.00
Units:	G
Recovered:	.00
Oxygenate:	Not reported

H45
WSW
< 1/8
0.054 mi.
285 ft.

BROOKLYN WATER MAINTENANCE **NY TANKS** **S103274119**
22 NORTH 15TH STREET **NY Spills** **N/A**
BROOKLYN, NY 11222

Site 1 of 11 in cluster H

Relative:
Higher

Actual:
10 ft.

TANKS:

Facility Id:	2-456195
Region:	STATE
DEC Region:	2
Site Status:	Active
Program Type:	PBS
Expiration Date:	12/06/2018
UTM X:	588106.23889
UTM Y:	4508694.75697

SPILLS:

Facility ID:	9515580
Facility Type:	ER
Spill Number:	9515580
DER Facility ID:	242398
Site ID:	299627
DEC Region:	2
Spill Number/Closed Date:	2008-06-11
Spill Cause:	Equipment Failure
Spill Class:	B3
SWIS:	2401
Spill Date:	1996-03-04
Investigator:	JAKOLLEE
Referred To:	Not reported
Reported to Dept:	1996-03-04
CID:	282
Water Affected:	Not reported
Spill Source:	Commercial/Industrial
Spill Notifier:	Other
Cleanup Ceased:	Not reported
Cleanup Meets Std:	False
Last Inspection:	Not reported
Recommended Penalty:	False

BROOKLYN WATER MAINTENANCE (Continued) **S103274119**

UST Trust:	False
Remediation Phase:	0
Date Entered In Computer:	1996-03-04
Spill Record Last Update:	2008-06-11
Spiller Name:	SAME
Spiller Company:	SAME
Spiller Address:	Not reported
Spiller Company:	001
Contact Name:	LOUIS SANTOS
DEC Memo:	"Prior to Sept, 2004 data translation this spill Lead_DEC Field was KOLLEENY 06/11/08: At direction of my supervisor, Vadim Brevdo, I am closing this spill to consolidate with open spill number 9801521, under which remediation of subsurface petroleum contamination at this site will be tracked. - J. Kolleeny "
Remarks:	"piping leaked into the soil of a underground tank.the tanks are 2 1000 gallon diesel tanks.they are still in the ground. piping has been replaced.this occurred in august 1995. "

All Materials:

Site ID:	299627
Operable Unit ID:	1026658
Operable Unit:	01
Material ID:	355705
Material Code:	0008
Material Name:	diesel
Case No.:	Not reported
Material FA:	Petroleum
Quantity:	.00
Units:	G
Recovered:	.00
Oxygenate:	Not reported

Site ID:	299627
Operable Unit ID:	1026658
Operable Unit:	01
Material ID:	355706
Material Code:	0009
Material Name:	gasoline
Case No.:	Not reported
Material FA:	Petroleum
Quantity:	.00
Units:	G
Recovered:	.00
Oxygenate:	Not reported

Facility ID:	1108135
Facility Type:	ER
Spill Number:	1108135
DER Facility ID:	410421
Site ID:	455853
DEC Region:	2
Spill Number/Closed Date:	2011-10-04
Spill Cause:	Equipment Failure
Spill Class:	C4
SWIS:	2401
Spill Date:	2011-09-26
Investigator:	smsanges

BROOKLYN WATER MAINTENANCE (Continued) **S103274119**

Referred To:	Not reported
Reported to Dept:	2011-09-26
CID:	Not reported
Water Affected:	Not reported
Spill Source:	Commercial Vehicle
Spill Notifier:	Other
Cleanup Ceased:	Not reported
Cleanup Meets Std:	False
Last Inspection:	Not reported
Recommended Penalty:	False
UST Trust:	False
Remediation Phase:	0
Date Entered In Computer:	2011-09-26
Spill Record Last Update:	2011-10-04
Spiller Name:	Not reported
Spiller Company:	BROOKLYN WATER MAINT.
Spiller Address:	Not reported
Spiller Company:	999
Contact Name:	SHAY MCHEAMNEY
DEC Memo:	"Spill of hydraulic oil to the parking lot floor. Cleanup complete."
Remarks:	"spill to paved surface/clean up underway"

All Materials:

Site ID:	455853
Operable Unit ID:	1206001
Operable Unit:	01
Material ID:	2202991
Material Code:	0010
Material Name:	hydraulic oil
Case No.:	Not reported
Material FA:	Petroleum
Quantity:	5.00
Units:	G
Recovered:	Not reported
Oxygenate:	Not reported

Facility ID:	1002593
Facility Type:	ER
Spill Number:	1002593
DER Facility ID:	344162
Site ID:	435755
DEC Region:	2
Spill Number/Closed Date:	2011-02-14
Spill Cause:	Human Error
Spill Class:	C4
SWIS:	2401
Spill Date:	2010-06-04
Investigator:	smsanges
Referred To:	Not reported
Reported to Dept:	2010-06-07
CID:	Not reported
Water Affected:	Not reported
Spill Source:	Institutional, Educational, Gov., Other
Spill Notifier:	Other
Cleanup Ceased:	Not reported
Cleanup Meets Std:	False
Last Inspection:	Not reported

BROOKLYN WATER MAINTENANCE (Continued) **S103274119**

Recommended Penalty:	Not reported
UST Trust:	False
Remediation Phase:	0
Date Entered In Computer:	2010-06-07
Spill Record Last Update:	2011-02-14
Spiller Name:	Not reported
Spiller Company:	NYC DEP
Spiller Address:	Not reported
Spiller Company:	999
Contact Name:	MELISSA WHITLEY
DEC Memo:	"Sangesland spoke to Melissa Whitley at DEP. she said the pump meter was re-calibrated and a tank test is scheduled for the next few days. Inventory reconciliation is using a new system. Tempurature compensation calculations from the Veeter Root system does not add up. The old system was to match delivery quantity from the vendor (this system does add up). After the tank is tested, they will try to work out the new Veeter Root based measuring system. 2/14/2011 - DEP forwarded a 25 page packet of information showing that the problem was human error (forgot to deduct some product manually pumped off) eDocs will not allow the .pdf to be loaded despite several tries."
Remarks:	"ten day inventory reconciliation"

All Materials:

Site ID:	435755
Operable Unit ID:	1186493
Operable Unit:	01
Material ID:	2181293
Material Code:	0008
Material Name:	diesel
Case No.:	Not reported
Material FA:	Petroleum
Quantity:	9.00
Units:	G
Recovered:	Not reported
Oxygenate:	Not reported

Facility ID:	0501684
Facility Type:	ER
Spill Number:	0501684
DER Facility ID:	242398
Site ID:	345921
DEC Region:	2
Spill Number/Closed Date:	2005-05-23
Spill Cause:	Equipment Failure
Spill Class:	C4
SWIS:	2401
Spill Date:	2005-05-11
Investigator:	SMSANGES
Referred To:	Not reported
Reported to Dept:	2005-05-11
CID:	444
Water Affected:	Not reported
Spill Source:	Commercial Vehicle
Spill Notifier:	Responsible Party
Cleanup Ceased:	Not reported
Cleanup Meets Std:	False
Last Inspection:	Not reported

BROOKLYN WATER MAINTENANCE (Continued) **S103274119**

Recommended Penalty:	Not reported
UST Trust:	Not reported
Remediation Phase:	0
Date Entered In Computer:	2005-05-12
Spill Record Last Update:	2005-05-23
Spiller Name:	KAREN DEVITO
Spiller Company:	NYC DEP GARAGE
Spiller Address:	22 NORTH 15TH STREET
Spiller Company:	001
Contact Name:	KAREN DEVITO
DEC Memo:	""
Remarks:	"BROKEN HOSE, SPED DRI PLACED DOWN, AND IS CLEANED UP; NO DRAINS:"

All Materials:

Site ID:	345921
Operable Unit ID:	1103643
Operable Unit:	01
Material ID:	583866
Material Code:	0043A
Material Name:	antifreeze
Case No.:	Not reported
Material FA:	Other
Quantity:	8.00
Units:	G
Recovered:	8.00
Oxygenate:	Not reported

Facility ID:	1002082
Facility Type:	ER
Spill Number:	1002082
DER Facility ID:	344162
Site ID:	435179
DEC Region:	2
Spill Number/Closed Date:	2011-02-14
Spill Cause:	Unknown
Spill Class:	C4
SWIS:	2401
Spill Date:	2010-05-24
Investigator:	smsanges
Referred To:	Not reported
Reported to Dept:	2010-05-24
CID:	Not reported
Water Affected:	Not reported
Spill Source:	Institutional, Educational, Gov., Other
Spill Notifier:	Other
Cleanup Ceased:	Not reported
Cleanup Meets Std:	False
Last Inspection:	Not reported
Recommended Penalty:	Not reported
UST Trust:	False
Remediation Phase:	0
Date Entered In Computer:	2010-05-24
Spill Record Last Update:	2011-02-14
Spiller Name:	Not reported
Spiller Company:	NYC DEP
Spiller Address:	Not reported
Spiller Company:	999

BROOKLYN WATER MAINTENANCE (Continued) **S103274119**

Contact Name:	MALISSA WHITLEY
DEC Memo:	"Problem was determined to be a miscalibration and human error due to insufficient data collection. Spill case closed. DEP forwarded a 25 page document of data on this site, but eDocs would not allow the .pdf to be loaded..... Gave up trying."
Remarks:	"10 day reconciliation"

All Materials:

Site ID:	435179
Operable Unit ID:	1185971
Operable Unit:	01
Material ID:	2180738
Material Code:	0008
Material Name:	diesel
Case No.:	Not reported
Material FA:	Petroleum
Quantity:	4.50
Units:	G
Recovered:	Not reported
Oxygenate:	Not reported

Site ID:	435179
Operable Unit ID:	1185971
Operable Unit:	01
Material ID:	2180737
Material Code:	0009
Material Name:	gasoline
Case No.:	Not reported
Material FA:	Petroleum
Quantity:	8.00
Units:	G
Recovered:	Not reported
Oxygenate:	Not reported

Facility ID:	9801521
Facility Type:	ER
Spill Number:	9801521
DER Facility ID:	242398
Site ID:	212137
DEC Region:	2
Spill Number/Closed Date:	2013-04-09
Spill Cause:	Equipment Failure
Spill Class:	B3
SWIS:	2401
Spill Date:	1998-05-05
Investigator:	JAKOLLEE
Referred To:	Not reported
Reported to Dept:	1998-05-05
CID:	252
Water Affected:	Not reported
Spill Source:	Commercial/Industrial
Spill Notifier:	Other
Cleanup Ceased:	Not reported
Cleanup Meets Std:	False
Last Inspection:	Not reported
Recommended Penalty:	False
UST Trust:	False

BROOKLYN WATER MAINTENANCE (Continued) **S103274119**

Remediation Phase:	0
Date Entered In Computer:	1998-05-05
Spill Record Last Update:	2013-04-09
Spiller Name:	LOU DIMEGLIO
Spiller Company:	NYC DEP BORROW SHOP
Spiller Address:	22 NORTH 15TH ST
Spiller Company:	001
Contact Name:	LOU DIMEGLIO
DEC Memo:	"Prior to Sept, 2004 data translation this spill Lead_DEC Field was KOLLEENY 06/11/08: At direction of my supervisor, Vadim Brevdo, I closed spill no. 9515580 to consolidate with this spill case (9801521), under which remediation of subsurface petroleum contamination at this site will be tracked. Closed spill 9515580 was for diesel tanks; unknown if diesel tanks were at same location as gasoline tanks. - J. Kolleeny 08/04/11: Reviewed Site-Specific Investigation Plan by LiRo, dated April 2011 (in eDocs). Plan states that, based on 1996 aerial photo, old USTs (removed in 1998) were likely located in same area as new USTs. Plan proposes install'n of 4 monitoring wells around existing UST system, with soil sampling during well install'n and GW sampling following well development. If GW is found to be impacted, slug tests may be performed to obtain hydraulic conductivity data. Investigation results will be presented in an ISRP, which will discuss findings and recommend a remedial strategy, if warranted by data. I sent letter (in eDocs) approving SSIP to Afsar Samani of DDC, cc's to Fatemeh Ashkan of DDC and Steve Frank of LiRo. - JK 04/09/13: Reviewed Investigation Summary and Remediation Plan and Spill Closure Request rpt by LiRo, dated 4/5/13 (in eDocs). Rpt summarizes install'n of 4 wells in Sept. 2012 and sampling of wells in Dec. 2012 and Jan. 2013. Results of soil samples showed no VOCs or SVOCs above CP-51 SCLs. GW results for Dec. 2012 showed several low-level exceedances: well LMW-01 had 57 ug/L of MTBE, well LMW-03 had 30 ug/L of naphthalene, well LMW-04 had 160 ug/L MTBE. GW results for Jan. 2013 were similar: LMW-01 again had 57 ug/L of MTBE and LMW-04 had 110 ug/L of MTBE. LiRo concludes that there are no soil impacts ad GW impacts are minimal, therefore they recommend/request spill closure. I closed spill, sent closure letter (in eDocs) to Afsar Samani of DDC, cc's to Fatemeh Ashkan of DDC and Steve Frank of LiRo. - JK "
Remarks:	"TANK REPLACEMENT BEING PERFORMED WHEN CONTAMINATED SOIL WAS ENCOUNTERED-ASSESSMETN WILL BE DONE AFTER TANKS ARE RE-INSTALLED. 06/11/08: These are Caller Remarks [sic] from spill no. 9515580, closed on 6/11/08 to consolidate with this spill case: Piping leaked into the soil of a underground tank. The tanks are 2 1000 gallon diesel tanks. They are still in the ground. piping has been replaced. This occurred in august 1995."

All Materials:

Site ID:	212137
Operable Unit ID:	1062057
Operable Unit:	01
Material ID:	2146798
Material Code:	0008
Material Name:	diesel
Case No.:	Not reported
Material FA:	Petroleum
Quantity:	Not reported
Units:	Not reported
Recovered:	Not reported

BROOKLYN WATER MAINTENANCE (Continued) **S103274119**

Oxygenate:	Not reported

Site ID:	212137
Operable Unit ID:	1062057
Operable Unit:	01
Material ID:	323451
Material Code:	0009
Material Name:	gasoline
Case No.:	Not reported
Material FA:	Petroleum
Quantity:	.00
Units:	G
Recovered:	.00
Oxygenate:	Not reported

Facility ID:	0800167
Facility Type:	ER
Spill Number:	0800167
DER Facility ID:	242398
Site ID:	395876
DEC Region:	2
Spill Number/Closed Date:	2008-04-11
Spill Cause:	Equipment Failure
Spill Class:	C4
SWIS:	2401
Spill Date:	2008-04-04
Investigator:	smsanges
Referred To:	Not reported
Reported to Dept:	2008-04-04
CID:	408
Water Affected:	Not reported
Spill Source:	Commercial Vehicle
Spill Notifier:	Other
Cleanup Ceased:	Not reported
Cleanup Meets Std:	False
Last Inspection:	Not reported
Recommended Penalty:	Not reported
UST Trust:	Not reported
Remediation Phase:	0
Date Entered In Computer:	2008-04-04
Spill Record Last Update:	2008-04-11
Spiller Name:	SHAY MCATAMNEY
Spiller Company:	DEP GARAGE
Spiller Address:	22 NORTH 15TH STREET
Spiller Company:	001
Contact Name:	SHAY MCATAMNEY
DEC Memo:	"Delivery truck dribbled hydraulic oil on to cement. no drains impacted. All cleaned"
Remarks:	"CLEAN UP IN PROGRESS;"

All Materials:

Site ID:	395876
Operable Unit ID:	1152819
Operable Unit:	01
Material ID:	2143595
Material Code:	0010
Material Name:	hydraulic oil

BROOKLYN WATER MAINTENANCE (Continued) **S103274119**

Case No.:	Not reported
Material FA:	Petroleum
Quantity:	10.00
Units:	G
Recovered:	.00
Oxygenate:	Not reported

Facility ID:	0712917
Facility Type:	ER
Spill Number:	0712917
DER Facility ID:	344162
Site ID:	394602
DEC Region:	2
Spill Number/Closed Date:	2008-03-10
Spill Cause:	Human Error
Spill Class:	C4
SWIS:	2401
Spill Date:	2008-03-08
Investigator:	SFRAHMAN
Referred To:	Not reported
Reported to Dept:	2008-03-08
CID:	79
Water Affected:	Not reported
Spill Source:	Passenger Vehicle
Spill Notifier:	Responsible Party
Cleanup Ceased:	Not reported
Cleanup Meets Std:	False
Last Inspection:	Not reported
Recommended Penalty:	False
UST Trust:	Not reported
Remediation Phase:	0
Date Entered In Computer:	2008-03-08
Spill Record Last Update:	2008-03-10
Spiller Name:	JOE M ALVAREZ
Spiller Company:	DEP WASTE WATER TREATMENT
Spiller Address:	22 NORTH 15TH ST
Spiller Company:	001
Contact Name:	JOE M ALVAREZ
DEC Memo:	"03/10/08 I spoke with Peter Galante of DEP @ 718.391.7635.Peter indicated that hose connection broken off and spilled approx. 15 gallon on hard concrete.FD Hazmat responded and cleaned it up.No soil was impacted.Spill closed.(sr)"
Remarks:	"OVERFILLED FUEL TANK ON VEH. SPILL CONTAINED. FDNY ON SCENE DOING CLEANUP."

All Materials:

Site ID:	394602
Operable Unit ID:	1151555
Operable Unit:	01
Material ID:	2142298
Material Code:	0009
Material Name:	gasoline
Case No.:	Not reported
Material FA:	Petroleum
Quantity:	15.00
Units:	G
Recovered:	.00

BROOKLYN WATER MAINTENANCE (Continued) **S103274119**

Oxygenate: Not reported

H46 WSW < 1/8 0.054 mi. 285 ft. | **NYCDEP - BROOKLYN WATER MAINTENANCE** | **RCRA NonGen / NLR** | **1010328501**
22 N 15TH ST | **NJ MANIFEST** | **NYR000143495**
BROOKLYN, NY 11205 | **NY MANIFEST**

Site 2 of 11 in cluster H

Relative: Higher

Actual: 10 ft.

RCRA NonGen / NLR:

Date form received by agency:	01/01/2007
Facility name:	NYCDEP - BROOKLYN WATER MAINTENANCE
Facility address:	22 N 15TH ST BROOKLYN, NY 11205
EPA ID:	NYR000143495
Mailing address:	JUNCTION BLVD FLUSHING, NY 11373
Contact:	SHAY MCATAMNEY
Contact address:	JUNCTION BLVD FLUSHING, NY 11373
Contact country:	US
Contact telephone:	718-595-4618
Contact email:	SMCATAMNEY@DEP.NYC.GOV
EPA Region:	02
Classification:	Non-Generator
Description:	Handler: Non-Generators do not presently generate hazardous waste

Owner/Operator Summary:

Owner/operator name:	NYCDEP
Owner/operator address:	JUNCTION BLVD FLUSHING, NY 11373
Owner/operator country:	US
Owner/operator telephone:	Not reported
Owner/operator email:	Not reported
Owner/operator fax:	Not reported
Owner/operator extension:	Not reported
Legal status:	Municipal
Owner/Operator Type:	Owner
Owner/Op start date:	09/13/1985
Owner/Op end date:	Not reported

Owner/operator name:	NO NAME FOUND
Owner/operator address:	Not reported Not reported
Owner/operator country:	US
Owner/operator telephone:	Not reported
Owner/operator email:	Not reported
Owner/operator fax:	Not reported
Owner/operator extension:	Not reported
Legal status:	Municipal
Owner/Operator Type:	Operator
Owner/Op start date:	09/13/1985
Owner/Op end date:	Not reported

Handler Activities Summary:

U.S. importer of hazardous waste:	No
Mixed waste (haz. and radioactive):	No

NYCDEP - BROOKLYN WATER MAINTENANCE (Continued) **1010328501**

Recycler of hazardous waste:	No
Transporter of hazardous waste:	No
Treater, storer or disposer of HW:	No
Underground injection activity:	No
On-site burner exemption:	No
Furnace exemption:	No
Used oil fuel burner:	No
Used oil processor:	No
User oil refiner:	No
Used oil fuel marketer to burner:	No
Used oil Specification marketer:	No
Used oil transfer facility:	No
Used oil transporter:	No

Historical Generators:

Date form received by agency:	12/13/2006
Site name:	NYCDEP - BROOKLYN WATER MAINTENANCE
Classification:	Conditionally Exempt Small Quantity Generator
. Waste code:	D001
. Waste name:	IGNITABLE WASTE
Date form received by agency:	12/12/2006
Site name:	NYCDEP - BROOKLYN WATER MAINTENANCE
Classification:	Conditionally Exempt Small Quantity Generator
Violation Status:	No violations found

NJ MANIFEST:

EPA Id:	NYR000143495
Mail Address:	JUNCTION BLVD
Mail City/State/Zip:	FLUSHING, NY 11373
Facility Phone:	Not reported
Emergency Phone:	Not reported
Contact:	SHAY MCATAMNEY
Comments:	Not reported
SIC Code:	Not reported
County:	NY047
Municipal:	Not reported
Previous EPA Id:	Not reported
Gen Flag:	Not reported
Trans Flag:	Not reported
TSDF Flag:	Not reported
Name Change:	Not reported
Date Change:	Not reported

Manifest:

Manifest Number:	001026937JJK
EPA ID:	NYR000143495
Date Shipped:	03/18/2008
TSDF EPA ID:	NJD002200046
Transporter EPA ID:	NJ0000027193
Transporter 2 EPA ID:	Not reported
Transporter 3 EPA ID:	Not reported
Transporter 4 EPA ID:	Not reported
Transporter 5 EPA ID:	Not reported
Transporter 6 EPA ID:	Not reported
Transporter 7 EPA ID:	Not reported

NYCDEP - BROOKLYN WATER MAINTENANCE (Continued) **1010328501**

Transporter 8 EPA ID:	Not reported
Transporter 9 EPA ID:	Not reported
Transporter 10 EPA ID:	Not reported
Date Trans1 Transported Waste:	03/18/2008
Date Trans2 Transported Waste:	Not reported
Date Trans3 Transported Waste:	Not reported
Date Trans4 Transported Waste:	Not reported
Date Trans5 Transported Waste:	Not reported
Date Trans6 Transported Waste:	Not reported
Date Trans7 Transported Waste:	Not reported
Date Trans8 Transported Waste:	Not reported
Date Trans9 Transported Waste:	Not reported
Date Trans10 Transported Waste:	Not reported
Date TSDF Received Waste:	03/18/2008
TSDF EPA Facility Name:	Not reported
QTY Units:	Not reported
Transporter SEQ ID:	Not reported
Transporter-1 Date:	Not reported
Waste SEQ ID:	Not reported
Waste Type Code 2:	Not reported
Waste Type Code 3:	Not reported
Waste Type Code 4:	Not reported
Waste Type Code 5:	Not reported
Waste Type Code 6:	Not reported
Date Accepted:	Not reported
Manifest Discrepancy Type:	Not reported
Data Entry Number:	Not reported
Was Load Rejected:	FLUSHING, NY 11373
Reason Load Was Rejected:	Not reported

Waste:

Manifest Year:	Not reported
Waste Code:	D001
Hand Code:	H061
Quantity:	110 G

Manifest Number:	001055717GBF
EPA ID:	NYR000143495
Date Shipped:	02/23/2010
TSDF EPA ID:	NJD002200046
Transporter EPA ID:	NJ0000027193
Transporter 2 EPA ID:	Not reported
Transporter 3 EPA ID:	Not reported
Transporter 4 EPA ID:	Not reported
Transporter 5 EPA ID:	Not reported
Transporter 6 EPA ID:	Not reported
Transporter 7 EPA ID:	Not reported
Transporter 8 EPA ID:	Not reported
Transporter 9 EPA ID:	Not reported
Transporter 10 EPA ID:	Not reported
Date Trans1 Transported Waste:	02/23/2010
Date Trans2 Transported Waste:	Not reported
Date Trans3 Transported Waste:	Not reported
Date Trans4 Transported Waste:	Not reported
Date Trans5 Transported Waste:	Not reported
Date Trans6 Transported Waste:	Not reported
Date Trans7 Transported Waste:	Not reported

NYCDEP - BROOKLYN WATER MAINTENANCE (Continued) **1010328501**

Date Trans8 Transported Waste:	Not reported
Date Trans9 Transported Waste:	Not reported
Date Trans10 Transported Waste:	Not reported
Date TSDF Received Waste:	02/23/2010
TSDF EPA Facility Name:	Not reported
QTY Units:	Not reported
Transporter SEQ ID:	Not reported
Transporter-1 Date:	Not reported
Waste SEQ ID:	Not reported
Waste Type Code 2:	Not reported
Waste Type Code 3:	Not reported
Waste Type Code 4:	Not reported
Waste Type Code 5:	Not reported
Waste Type Code 6:	Not reported
Date Accepted:	Not reported
Manifest Discrepancy Type:	Not reported
Data Entry Number:	Not reported
Was Load Rejected:	FLUSHING, NY 11373
Reason Load Was Rejected:	Not reported

Waste:

Manifest Year:	Not reported
Waste Code:	D018
Hand Code:	H141
Quantity:	4 G

NY MANIFEST:

Country:	USA
EPA ID:	NYR000143495
Facility Status:	Not reported
Location Address 1:	22 N 15TH ST
Code:	BP
Location Address 2:	Not reported
Total Tanks:	Not reported
Location City:	BROOKLYN
Location State:	NY
Location Zip:	11205
Location Zip 4:	Not reported

NY MANIFEST:

EPAID:	NYR000143495
Mailing Name:	NYCDEP - BROOKLYN WATER MAINTENANCE
Mailing Contact:	NYCDEP - BROOKLYN WATER MAINTENANCE
Mailing Address 1:	59-17 JUNCTION BLVD
Mailing Address 2:	Not reported
Mailing City:	ELMHURST
Mailing State:	NY
Mailing Zip:	11373
Mailing Zip 4:	Not reported
Mailing Country:	USA
Mailing Phone:	7185954616

NY MANIFEST:

Document ID:	Not reported

NYCDEP - BROOKLYN WATER MAINTENANCE (Continued) **1010328501**

Manifest Status:	Not reported
seq:	Not reported
Year:	2016
Trans1 State ID:	MAC300016672
Trans2 State ID:	Not reported
Generator Ship Date:	05/20/2016
Trans1 Recv Date:	05/20/2016
Trans2 Recv Date:	Not reported
TSD Site Recv Date:	05/23/2016
Part A Recv Date:	Not reported
Part B Recv Date:	Not reported
Generator EPA ID:	NYR000143495
Trans1 EPA ID:	Not reported
Trans2 EPA ID:	Not reported
TSDF ID 1:	NYD077444263
TSDF ID 2:	Not reported
Manifest Tracking Number:	009438127FLE
Import Indicator:	N
Export Indicator:	N
Discr Quantity Indicator:	N
Discr Type Indicator:	N
Discr Residue Indicator:	N
Discr Partial Reject Indicator:	N
Discr Full Reject Indicator:	N
Manifest Ref Number:	Not reported
Alt Facility RCRA ID:	Not reported
Alt Facility Sign Date:	Not reported
MGMT Method Type Code:	H141
Waste Code:	Not reported
Waste Code:	Not reported
Waste Code:	Not reported
Waste Code:	Not reported
Waste Code:	Not reported
Waste Code:	Not reported
Quantity:	150
Units:	P - Pounds
Number of Containers:	1
Container Type:	DM - Metal drums, barrels
Handling Method:	B Incineration, heat recovery, burning.
Specific Gravity:	1
Waste Code:	D039
Waste Code 1_2:	F002
Waste Code 1_3:	Not reported
Waste Code 1_4:	Not reported
Waste Code 1_5:	Not reported
Waste Code 1_6:	Not reported

Click this hyperlink while viewing on your computer to access
13 additional NY_MANIFEST: record(s) in the EDR Site Report.

G47 WNW < 1/8 0.055 mi. 288 ft. | **MANHOLE #4347**
FRANKLIN ST & N 15TH ST
BROOKLYN, NY

Site 3 of 5 in cluster G

NY Spills | **S103575467**
N/A

Relative: Lower

Actual: 8 ft.

SPILLS:

Facility ID:	9811591
Facility Type:	ER
Spill Number:	9811591
DER Facility ID:	129024
Site ID:	151987
DEC Region:	2
Spill Number/Closed Date:	2003-02-19
Spill Cause:	Unknown
Spill Class:	C4
SWIS:	2401
Spill Date:	1998-12-15
Investigator:	JHOCONNE
Referred To:	Not reported
Reported to Dept:	1998-12-15
CID:	351
Water Affected:	Not reported
Spill Source:	Unknown
Spill Notifier:	Other
Cleanup Ceased:	Not reported
Cleanup Meets Std:	False
Last Inspection:	Not reported
Recommended Penalty:	False
UST Trust:	False
Remediation Phase:	0
Date Entered In Computer:	1998-12-15
Spill Record Last Update:	2003-02-19
Spiller Name:	Not reported
Spiller Company:	UNKNOWN
Spiller Address:	Not reported
Spiller Company:	999
Contact Name:	MIKE CEASAR
DEC Memo:	"Prior to Sept, 2004 data translation this spill Lead_DEC Field was O'CONNELL E2MIS 121959 R.CALISE #14889 SENIOR FIELD OPERATOR WHILE ATTEMPTING TO IDENTIFY FEEDER 6B47 IN MH4347 FOUND AN UNDIAPERABLE SHEEN OF UNKNOWN OIL ON 33 GALLONS OF WATER. CONTAINED TO STRUCTURE, NO SEWERS OR WATERWAYS AFFECTED. THERE IS A TANK IN STRUCTURE BUT IS NOT LEAKING. LIQUID SAMPLE TAKEN WITH A 4-6 HOUR TURN AROUND & STOP TAG#08766 PLACED. UPDATE 15-DEC-1998 2042HRS LAB RESULTS RETURNED <1.00PPM LAB SQUENCE # 98-135959 UPDATE 1/28/99 22:40 OIL CLEAN UP COMPLETED WITH SLIX IN MH4347 AND OIL TAG REMOVED BY ROSENKING FLUSH DEPT....."
Remarks:	"NOTIFIER LOCATED A SHEEN (ABOUT 1 OUNCE OF PRODUCT) ON WATER IN A MANHOLE - SAMPLE TAKEN CLEAN UP PENDING RESULTS - CON ED #121959"

All Materials:

Site ID:	151987
Operable Unit ID:	1068902
Operable Unit:	01
Material ID:	311879
Material Code:	0066A
Material Name:	unknown petroleum
Case No.:	Not reported
Material FA:	Petroleum

MANHOLE #4347 (Continued) **S103575467**

Quantity: 1.00
Units: G
Recovered: .00
Oxygenate: Not reported

G48
West
< 1/8
0.063 mi.
332 ft.

FRANKLIN AVE
BETWEEN N14TH & N15TH
BROOKLYN, NY

Site 4 of 5 in cluster G

NY Spills **S103936219**
N/A

Relative:
Higher

Actual:
9 ft.

SPILLS:

Facility ID:	9900519
Facility Type:	ER
Spill Number:	9900519
DER Facility ID:	69984
Site ID:	74601
DEC Region:	2
Spill Number/Closed Date:	2006-06-09
Spill Cause:	Equipment Failure
Spill Class:	C3
SWIS:	2401
Spill Date:	1999-04-14
Investigator:	JHOCONNE
Referred To:	Not reported
Reported to Dept:	1999-04-14
CID:	233
Water Affected:	Not reported
Spill Source:	Commercial/Industrial
Spill Notifier:	Responsible Party
Cleanup Ceased:	Not reported
Cleanup Meets Std:	False
Last Inspection:	Not reported
Recommended Penalty:	False
UST Trust:	False
Remediation Phase:	0
Date Entered In Computer:	1999-04-14
Spill Record Last Update:	2006-06-09
Spiller Name:	MIKE CESARE
Spiller Company:	CON ED
Spiller Address:	4 IRVING PLACE
Spiller Company:	001
Contact Name:	Not reported
DEC Memo:	"Prior to Sept, 2004 data translation this spill Lead_DEC Field was O'CONNELL 5/6/99: well installed at time of spill, but needs to be furtehr investigated during pipeline closure. (CAE) 1/29/04: Appendix B site no. 25/45. Investigation and remediation to be conducted. (JHO) ~~~~~~~~~~~~~~~~~~~~~~~ e2mis no. 124-237: On April 14, 1999, working in the area of a prior leak, incident no. 124172 (DEC # 9900419) when he discovered another leak on Franklin between North 14th & North 15th Street in Brooklyn. This leak is due to a corroded area on exposed pipe. Approx. 2 gallons of No. 6 Fuel Oil from 20 pipeline into trench, oil is contained. Temporary repairs in progress. UPDATE Reported by J. Mitchell, Section Manager cleanup completed approx. 15:45. Soil was removed and propertly bagged and drummed. UPDATE Reported by B. Byrne, Supervisor, clamp was put on approx. 14:40. Update 6/9/06 Spill closed based on final site

FRANKLIN AVE (Continued) **S103936219**

Remarks: investigation report located in eDocs App. B Site 25. (SKA) " "con ed # 124237 spill in a trench spill from a corroded area of pipe line spill contained clean up to be scheduled "

All Materials:

Site ID:	74601
Operable Unit ID:	1075290
Operable Unit:	01
Material ID:	556032
Material Code:	0003A
Material Name:	#6 fuel oil
Case No.:	Not reported
Material FA:	Petroleum
Quantity:	2.00
Units:	G
Recovered:	.00
Oxygenate:	Not reported

I49 **W H CHRISTIAN & SONS INC** **EDR Hist Auto** **1021178492**
NNW **31 FRANKLIN ST** **N/A**
< 1/8 **BROOKLYN, NY 11222**
0.063 mi.
335 ft. **Site 1 of 8 in cluster I**

Relative:
Higher

Actual:
10 ft.

EDR Hist Auto

Year:	Name:	Type:
1971	FRANK-QUAY INC	Gasoline Service Stations
1994	CHRISTIAN W H & SONS INC	General Automotive Repair Shops
1995	CHRISTIAN W H & SONS INC	General Automotive Repair Shops
1996	CHRISTIAN W H & SONS INC	General Automotive Repair Shops
1997	CHRISTIAN W H & SONS INC	General Automotive Repair Shops
2010	W H CHRISTIAN & SONS INC	General Automotive Repair Shops
2011	W H CHRISTIAN & SONS INC	General Automotive Repair Shops
2012	W H CHRISTIAN & SONS INC	General Automotive Repair Shops
2013	W H CHRISTIAN & SONS INC	General Automotive Repair Shops

---

I50 **W. H. CHRISTIAN & SONS INC** **NY UST** **U000416953**
NNW **31 FRANKLIN ST** **N/A**
< 1/8 **BROOKLYN, NY 11222**
0.063 mi.
335 ft. **Site 2 of 8 in cluster I**

Relative:
Higher

Actual:
10 ft.

UST:

Id/Status:	2-233439 / Unregulated/Closed
Program Type:	PBS
Region:	STATE
DEC Region:	2
Expiration Date:	N/A
UTM X:	588074.78411
UTM Y:	4508867.23659
Site Type:	Other

Affiliation Records:

Site Id:	8495
Affiliation Type:	Facility Owner

W. H. CHRISTIAN & SONS INC (Continued) **U000416953**

Company Name:	W. H. CHRISTIAN & SONS, INC.
Contact Type:	Not reported
Contact Name:	Not reported
Address1:	22-28 FRANKLIN ST
Address2:	Not reported
City:	BROOKLYN
State:	NY
Zip Code:	11222
Country Code:	001
Phone:	(718) 389-7000
EMail:	Not reported
Fax Number:	Not reported
Modified By:	TRANSLAT
Date Last Modified:	2004-03-04

Site Id:	8495
Affiliation Type:	Facility Operator
Company Name:	W. H. CHRISTIAN & SONS, INC.
Contact Type:	Not reported
Contact Name:	Not reported
Address1:	Not reported
Address2:	Not reported
City:	Not reported
State:	NN
Zip Code:	Not reported
Country Code:	001
Phone:	(718) 389-7000
EMail:	Not reported
Fax Number:	Not reported
Modified By:	TRANSLAT
Date Last Modified:	2004-03-04

Site Id:	8495
Affiliation Type:	Mail Contact
Company Name:	W H CHRISTIAN & SONS INC
Contact Type:	Not reported
Contact Name:	WILLIAM CHIRSTIAN
Address1:	22-28 FRANKLIN STREET
Address2:	Not reported
City:	BROOKLYN
State:	NY
Zip Code:	11222
Country Code:	001
Phone:	(718) 389-7000
EMail:	Not reported
Fax Number:	Not reported
Modified By:	TRANSLAT
Date Last Modified:	2004-03-04

Site Id:	8495
Affiliation Type:	Emergency Contact
Company Name:	W. H. CHRISTIAN & SONS, INC.
Contact Type:	Not reported
Contact Name:	GABRIEL LEONI
Address1:	Not reported
Address2:	Not reported
City:	Not reported

W. H. CHRISTIAN & SONS INC (Continued) **U000416953**

State:	NN
Zip Code:	Not reported
Country Code:	001
Phone:	(718) 345-3891
EMail:	Not reported
Fax Number:	Not reported
Modified By:	TRANSLAT
Date Last Modified:	2004-03-04

Tank Info:

Tank Number:	001
Tank ID:	10995
Tank Status:	Closed - Removed
Material Name:	Closed - Removed
Capacity Gallons:	550
Install Date:	Not reported
Date Tank Closed:	11/01/1997
Registered:	True
Tank Location:	Underground
Tank Type:	Steel/carbon steel
Material Code:	0009
Common Name of Substance:	Gasoline
Tightness Test Method:	NN
Date Test:	Not reported
Next Test Date:	Not reported
Pipe Model:	Not reported
Modified By:	TRANSLAT
Last Modified:	04/14/2017

Equipment Records:

G00 - Tank Secondary Containment - None
J02 - Dispenser - Suction Dispenser
C02 - Pipe Location - Underground/On-ground
A00 - Tank Internal Protection - None
D01 - Pipe Type - Steel/Carbon Steel/Iron
F00 - Pipe External Protection - None
B00 - Tank External Protection - None
H00 - Tank Leak Detection - None
I00 - Overfill - None

Tank Number:	002
Tank ID:	10996
Tank Status:	Closed - Removed
Material Name:	Closed - Removed
Capacity Gallons:	550
Install Date:	Not reported
Date Tank Closed:	11/01/1997
Registered:	True
Tank Location:	Underground
Tank Type:	Steel/carbon steel
Material Code:	0009
Common Name of Substance:	Gasoline
Tightness Test Method:	NN

W. H. CHRISTIAN & SONS INC (Continued) **U000416953**

Date Test:	Not reported
Next Test Date:	Not reported
Pipe Model:	Not reported
Modified By:	TRANSLAT
Last Modified:	04/14/2017

Equipment Records:

G00 - Tank Secondary Containment - None
J02 - Dispenser - Suction Dispenser
C02 - Pipe Location - Underground/On-ground
D01 - Pipe Type - Steel/Carbon Steel/Iron
A00 - Tank Internal Protection - None
F00 - Pipe External Protection - None
B00 - Tank External Protection - None
H00 - Tank Leak Detection - None
I00 - Overfill - None

Tank Number:	003
Tank ID:	10997
Tank Status:	Closed - Removed
Material Name:	Closed - Removed
Capacity Gallons:	550
Install Date:	Not reported
Date Tank Closed:	11/01/1997
Registered:	True
Tank Location:	Underground
Tank Type:	Steel/carbon steel
Material Code:	0009
Common Name of Substance:	Gasoline
Tightness Test Method:	NN
Date Test:	Not reported
Next Test Date:	Not reported
Pipe Model:	Not reported
Modified By:	TRANSLAT
Last Modified:	04/14/2017

Equipment Records:

C02 - Pipe Location - Underground/On-ground
G00 - Tank Secondary Containment - None
J02 - Dispenser - Suction Dispenser
D01 - Pipe Type - Steel/Carbon Steel/Iron
A00 - Tank Internal Protection - None
F00 - Pipe External Protection - None
B00 - Tank External Protection - None
H00 - Tank Leak Detection - None
I00 - Overfill - None

Tank Number:	004
Tank ID:	10998
Tank Status:	Closed - Removed
Material Name:	Closed - Removed
Capacity Gallons:	550
Install Date:	Not reported
Date Tank Closed:	11/01/1997
Registered:	True

W. H. CHRISTIAN & SONS INC (Continued) **U000416953**

Tank Location:	Underground
Tank Type:	Steel/carbon steel
Material Code:	0009
Common Name of Substance:	Gasoline
Tightness Test Method:	NN
Date Test:	Not reported
Next Test Date:	Not reported
Pipe Model:	Not reported
Modified By:	TRANSLAT
Last Modified:	04/14/2017

Equipment Records:

J02 - Dispenser - Suction Dispenser
C02 - Pipe Location - Underground/On-ground
G00 - Tank Secondary Containment - None
D01 - Pipe Type - Steel/Carbon Steel/Iron
A00 - Tank Internal Protection - None
B00 - Tank External Protection - None
F00 - Pipe External Protection - None
I00 - Overfill - None
H00 - Tank Leak Detection - None

Tank Number:	005
Tank ID:	10999
Tank Status:	Closed - Removed
Material Name:	Closed - Removed
Capacity Gallons:	550
Install Date:	Not reported
Date Tank Closed:	11/01/1997
Registered:	True
Tank Location:	Underground
Tank Type:	Steel/carbon steel
Material Code:	0009
Common Name of Substance:	Gasoline
Tightness Test Method:	NN
Date Test:	Not reported
Next Test Date:	Not reported
Pipe Model:	Not reported
Modified By:	TRANSLAT
Last Modified:	04/14/2017

Equipment Records:

J02 - Dispenser - Suction Dispenser
C02 - Pipe Location - Underground/On-ground
G00 - Tank Secondary Containment - None
A00 - Tank Internal Protection - None
D01 - Pipe Type - Steel/Carbon Steel/Iron
B00 - Tank External Protection - None
F00 - Pipe External Protection - None
H00 - Tank Leak Detection - None
I00 - Overfill - None

Tank Number:	006
Tank ID:	11000

W. H. CHRISTIAN & SONS INC (Continued) **U000416953**

Tank Status:	Closed - Removed
Material Name:	Closed - Removed
Capacity Gallons:	550
Install Date:	Not reported
Date Tank Closed:	11/01/1997
Registered:	True
Tank Location:	Underground
Tank Type:	Steel/carbon steel
Material Code:	0009
Common Name of Substance:	Gasoline
Tightness Test Method:	NN
Date Test:	Not reported
Next Test Date:	Not reported
Pipe Model:	Not reported
Modified By:	TRANSLAT
Last Modified:	04/14/2017

Equipment Records:

J02 - Dispenser - Suction Dispenser
C02 - Pipe Location - Underground/On-ground
G00 - Tank Secondary Containment - None
D01 - Pipe Type - Steel/Carbon Steel/Iron
A00 - Tank Internal Protection - None
F00 - Pipe External Protection - None
B00 - Tank External Protection - None
H00 - Tank Leak Detection - None
I00 - Overfill - None

Tank Number:	007
Tank ID:	11001
Tank Status:	Closed - Removed
Material Name:	Closed - Removed
Capacity Gallons:	550
Install Date:	Not reported
Date Tank Closed:	11/01/1997
Registered:	True
Tank Location:	Underground
Tank Type:	Steel/carbon steel
Material Code:	0009
Common Name of Substance:	Gasoline
Tightness Test Method:	NN
Date Test:	Not reported
Next Test Date:	Not reported
Pipe Model:	Not reported
Modified By:	TRANSLAT
Last Modified:	04/14/2017

Equipment Records:

J02 - Dispenser - Suction Dispenser
C02 - Pipe Location - Underground/On-ground
G00 - Tank Secondary Containment - None
A00 - Tank Internal Protection - None
D01 - Pipe Type - Steel/Carbon Steel/Iron
B00 - Tank External Protection - None
F00 - Pipe External Protection - None

W. H. CHRISTIAN & SONS INC (Continued) **U000416953**

H00 - Tank Leak Detection - None
I00 - Overfill - None

I51
NNW
< 1/8
0.063 mi.
335 ft.

WH CHRISTIAN & SONS
31 FRANKLIN ST
BROOKLYN, NY

NY LTANKS **S102960155**
N/A

Site 3 of 8 in cluster I

Relative:
Higher

Actual:
10 ft.

LTANKS:

Facility ID:	9710386
Site ID:	81346
Spill Number/Closed Date:	2003-03-03
Spill Date:	1997-12-10
Spill Cause:	Tank Failure
Spill Source:	Commercial/Industrial
Spill Class:	B3
Cleanup Ceased:	Not reported
SWIS:	2401
Investigator:	TOMASELLO
Referred To:	Not reported
Reported to Dept:	1997-12-10
CID:	322
Water Affected:	Not reported
Spill Notifier:	Other
Last Inspection:	Not reported
Recommended Penalty:	False
Meets Standard:	False
UST Involvement:	True
Remediation Phase:	0
Date Entered In Computer:	1997-12-10
Spill Record Last Update:	2003-03-03
Spiller Name:	BOB
Spiller Company:	WH CHRISTIAN & SONS
Spiller Address:	31 FRANKLIN ST
Spiller County:	001
Spiller Contact:	ROBERT KONZELMAN
Spiller Phone:	(718) 389-7000
Spiller Extention:	Not reported
DEC Region:	2
DER Facility ID:	75275
DEC Memo:	""
Remarks:	"during tank removal contaminated soil found"

All Materials:

Site ID:	81346
Operable Unit ID:	1056759
Operable Unit:	01
Material ID:	328688
Material Code:	0009
Material Name:	gasoline
Case No.:	Not reported
Material FA:	Petroleum
Quantity:	.00
Units:	G
Recovered:	.00
Oxygenate:	Not reported

I52	**W H CHRISTIAN & SONS INC**	**RCRA NonGen / NLR**	**1001215590**
NNW	**31 FRANKLIN ST**	**FINDS**	**NYR000047563**
< 1/8	**BROOKLYN, NY 11222**	**ECHO**	
0.063 mi.			
335 ft.	**Site 4 of 8 in cluster I**		

Relative:
Higher

Actual:
10 ft.

RCRA NonGen / NLR:

Date form received by agency:	01/01/2007
Facility name:	W H CHRISTIAN & SONS INC
Facility address:	31 FRANKLIN ST BROOKLYN, NY 11222-2007
EPA ID:	NYR000047563
Mailing address:	FRANKLIN ST BROOKLYN, NY 11222
Contact:	Not reported
Contact address:	FRANKLIN ST BROOKLYN, NY 11222
Contact country:	US
Contact telephone:	Not reported
Contact email:	Not reported
EPA Region:	02
Land type:	Facility is not located on Indian land. Additional information is not known.
Classification:	Non-Generator
Description:	Handler: Non-Generators do not presently generate hazardous waste

Owner/Operator Summary:

Owner/operator name:	WILLIAM CHRISTIAN
Owner/operator address:	22-28 FRANKLIN ST BROOKLYN, NY 11222
Owner/operator country:	US
Owner/operator telephone:	718-389-7000
Owner/operator email:	Not reported
Owner/operator fax:	Not reported
Owner/operator extension:	Not reported
Legal status:	Private
Owner/Operator Type:	Operator
Owner/Op start date:	Not reported
Owner/Op end date:	Not reported

Owner/operator name:	WILLIAM CHRISTIAN
Owner/operator address:	22-28 FRANKLIN ST BROOKLYN, NY 11222
Owner/operator country:	US
Owner/operator telephone:	718-389-7000
Owner/operator email:	Not reported
Owner/operator fax:	Not reported
Owner/operator extension:	Not reported
Legal status:	Private
Owner/Operator Type:	Owner
Owner/Op start date:	Not reported
Owner/Op end date:	Not reported

Handler Activities Summary:

U.S. importer of hazardous waste:	No
Mixed waste (haz. and radioactive):	No
Recycler of hazardous waste:	No
Transporter of hazardous waste:	No
Treater, storer or disposer of HW:	No

W H CHRISTIAN & SONS INC (Continued) **1001215590**

Underground injection activity: No
On-site burner exemption: No
Furnace exemption: No
Used oil fuel burner: No
Used oil processor: No
User oil refiner: No
Used oil fuel marketer to burner: No
Used oil Specification marketer: No
Used oil transfer facility: No
Used oil transporter: No

Historical Generators:
Date form received by agency: 01/01/2006
Site name: W H CHRISTIAN & SONS INC
Classification: Not a generator, verified

Date form received by agency: 07/08/1999
Site name: W H CHRISTIAN & SONS INC
Classification: Not a generator, verified

Date form received by agency: 12/08/1997
Site name: W H CHRISTIAN & SONS INC
Classification: Small Quantity Generator

. Waste code: D001
. Waste name: IGNITABLE WASTE

Violation Status: No violations found

Evaluation Action Summary:
Evaluation date: 07/06/1999
Evaluation: COMPLIANCE EVALUATION INSPECTION ON-SITE
Area of violation: Not reported
Date achieved compliance: Not reported
Evaluation lead agency: EPA

Evaluation date: 08/17/1998
Evaluation: COMPLIANCE EVALUATION INSPECTION ON-SITE
Area of violation: Not reported
Date achieved compliance: Not reported
Evaluation lead agency: EPA

FINDS:

Registry ID: 110004538947

Environmental Interest/Information System
RCRAInfo is a national information system that supports the Resource Conservation and Recovery Act (RCRA) program through the tracking of events and activities related to facilities that generate, transport, and treat, store, or dispose of hazardous waste. RCRAInfo allows RCRA program staff to track the notification, permit, compliance, and corrective action activities required under RCRA.

Click this hyperlink while viewing on your computer to access additional FINDS: detail in the EDR Site Report.

W H CHRISTIAN & SONS INC (Continued) **1001215590**

ECHO:

Envid:	1001215590
Registry ID:	110004538947
DFR URL:	http://echo.epa.gov/detailed-facility-report?fid=110004538947

J53 **FRONT OF WAREHOUSE** **NY Spills** **S107787543**
SSE **94 BANKER ST** **N/A**
< 1/8 **BROOKLYN, NY**
0.068 mi.
357 ft. **Site 1 of 7 in cluster J**

Relative:
Higher

Actual:
12 ft.

SPILLS:

Facility ID:	0600809
Facility Type:	ER
Spill Number:	0600809
DER Facility ID:	313112
Site ID:	362897
DEC Region:	2
Spill Number/Closed Date:	2006-05-01
Spill Cause:	Abandoned Drums
Spill Class:	C3
SWIS:	2401
Spill Date:	2006-04-20
Investigator:	SFRAHMAN
Referred To:	Not reported
Reported to Dept:	2006-04-20
CID:	41
Water Affected:	Not reported
Spill Source:	Commercial/Industrial
Spill Notifier:	Fire Department
Cleanup Ceased:	Not reported
Cleanup Meets Std:	False
Last Inspection:	Not reported
Recommended Penalty:	False
UST Trust:	False
Remediation Phase:	0
Date Entered In Computer:	2006-04-21
Spill Record Last Update:	2006-05-01
Spiller Name:	Not reported
Spiller Company:	UNKNOWN
Spiller Address:	Not reported
Spiller Company:	999
Contact Name:	Not reported
DEC Memo:	"added to drum run. 05/01/06 Sharif Rahman- Drum was found on 04/28/06 ,could not be pumped out bacause of the nature of the fluid (vaselin-semi solid)in it. Site info has been sent to NYC Sanitation to pick up the drum."
Remarks:	"PETROLEUM JELLY IN BARREL FOUND NEAR WAREHOUSE"

All Materials:

Site ID:	362897
Operable Unit ID:	1120974
Operable Unit:	01
Material ID:	2110458
Material Code:	0066A
Material Name:	unknown petroleum
Case No.:	Not reported
Material FA:	Petroleum

FRONT OF WAREHOUSE (Continued) **S107787543**

Quantity:	30.00
Units:	G
Recovered:	.00
Oxygenate:	Not reported

J54 **NASH METALWARE CO, INC** **NY LTANKS** **U001840125**
SSE **1 NASSAU AVENUE** **NY UST** **N/A**
< 1/8 **BROOKLYN, NY 11222** **NY CBS**
0.068 mi.
357 ft. **Site 2 of 7 in cluster J**

Relative:
Higher

Actual:
12 ft.

LTANKS:

Facility ID:	0408142
Site ID:	332794
Spill Number/Closed Date:	2009-05-11
Spill Date:	2004-10-22
Spill Cause:	Tank Test Failure
Spill Source:	Commercial/Industrial
Spill Class:	C4
Cleanup Ceased:	Not reported
SWIS:	2401
Investigator:	BKFALVEY
Referred To:	Not reported
Reported to Dept:	2004-10-22
CID:	407
Water Affected:	Not reported
Spill Notifier:	Tank Tester
Last Inspection:	Not reported
Recommended Penalty:	False
Meets Standard:	False
UST Involvement:	False
Remediation Phase:	0
Date Entered In Computer:	2004-10-22
Spill Record Last Update:	2009-05-11
Spiller Name:	STEHPANIE EISENBERG
Spiller Company:	Not reported
Spiller Address:	1 NASSAU AVE
Spiller County:	001
Spiller Contact:	STEHPANIE EISENBERG
Spiller Phone:	(718) 384-1500
Spiller Extention:	Not reported
DEC Region:	2
DER Facility ID:	15779
DEC Memo:	"8/05-Spoke with A-1 Crown leak. Will get back to me with the owner information. 9/05-Spoke to Stephanie Eisenberg. tank is no longer in use. Will send in paperwork. S. Scharf 4/06- Called stepahnie Eisenberg- reminded her to send in the paperwork that tanks is empty and building now uses gas. 9/14/06 called Stephanie Eisenberg (owner) - left message. bf 9/21/06 ttf letter sent to S. Eisenberg. bf 4/29/09 On 3/30/09, received letter from Mark Salamack of PTC. Tank failed because of many connections to heaters throughout the building were not properly sealed off. No contamination found when tank was removed. No odors or staining of soil found. Three samples taken from under the tank. Minor exceedances in 1 Benzo(a)anthracene, Benzo(a)pyrene, Benzo(b)fluoranthene. NFA. bf"
Remarks:	"PBS No: 2-333166"

NASH METALWARE CO, INC (Continued) **U001840125**

All TTF:

Facility ID:	0408142
Spill Number:	0408142
Spill Tank Test:	1548276
Site ID:	332794
Tank Number:	1
Tank Size:	10000
Material:	Not reported
EPA UST:	Not reported
UST:	Not reported
Cause:	Not reported
Source:	Not reported
Test Method:	03
Test Method 2:	Horner EZ Check I or II
Leak Rate:	.00
Gross Fail:	Not reported
Modified By:	Watchdog
Last Modified Date:	Not reported

UST:

Id/Status:	2-333166 / Unregulated/Closed
Program Type:	PBS
Region:	STATE
DEC Region:	2
Expiration Date:	N/A
UTM X:	588304.00863
UTM Y:	4508454.87388
Site Type:	Manufacturing (Other than Chemical)/Processing

Affiliation Records:

Site Id:	15799
Affiliation Type:	Facility Owner
Company Name:	NASH METALWARE CO INC.
Contact Type:	PRES
Contact Name:	STEPHANIE EISENBERG
Address1:	PO BOX 383 / 1 NASSAU AVE
Address2:	Not reported
City:	BROOKLYN
State:	NY
Zip Code:	11222
Country Code:	001
Phone:	(718) 384-1500
EMail:	Not reported
Fax Number:	Not reported
Modified By:	MSBAPTIS
Date Last Modified:	2009-02-05

Site Id:	15799
Affiliation Type:	Mail Contact
Company Name:	NASH METALWARE CO., INC.
Contact Type:	Not reported
Contact Name:	STEPHANIE EISENBERG
Address1:	1 NASSAU AVENUE
Address2:	Not reported
City:	BROOKLYN
State:	NY

NASH METALWARE CO, INC (Continued) **U001840125**

Zip Code:	11222
Country Code:	001
Phone:	(718) 384-1500
EMail:	AMERICANMETAL@MINDSPRING.COM
Fax Number:	Not reported
Modified By:	dxliving
Date Last Modified:	2009-01-23

Site Id:	15799
Affiliation Type:	Facility Operator
Company Name:	NASH METALWARE CO, INC
Contact Type:	Not reported
Contact Name:	N/A
Address1:	Not reported
Address2:	Not reported
City:	Not reported
State:	NN
Zip Code:	Not reported
Country Code:	001
Phone:	(718) 384-1500
EMail:	Not reported
Fax Number:	Not reported
Modified By:	MSBAPTIS
Date Last Modified:	2009-02-05

Site Id:	15799
Affiliation Type:	Emergency Contact
Company Name:	NASH METALWARE CO INC.
Contact Type:	Not reported
Contact Name:	STEPHANIE EISENBERG
Address1:	Not reported
Address2:	Not reported
City:	Not reported
State:	NN
Zip Code:	Not reported
Country Code:	999
Phone:	(646) 552-7208
EMail:	Not reported
Fax Number:	Not reported
Modified By:	MSBAPTIS
Date Last Modified:	2009-02-05

Tank Info:

Tank Number:	001
Tank ID:	35326
Tank Status:	Closed - Removed
Material Name:	Closed - Removed
Capacity Gallons:	10000
Install Date:	Not reported
Date Tank Closed:	01/20/2009
Registered:	True
Tank Location:	Underground
Tank Type:	Steel/carbon steel
Material Code:	0001
Common Name of Substance:	#2 Fuel Oil (On-Site Consumption)

NASH METALWARE CO, INC (Continued) **U001840125**

Tightness Test Method: 03
Date Test: 09/22/1999
Next Test Date: Not reported
Pipe Model: Not reported
Modified By: MSBAPTIS
Last Modified: 04/14/2017

Equipment Records:
I04 - Overfill - Product Level Gauge (A/G)
G00 - Tank Secondary Containment - None
J02 - Dispenser - Suction Dispenser
F00 - Pipe External Protection - None
B00 - Tank External Protection - None
C00 - Pipe Location - No Piping
A00 - Tank Internal Protection - None
D01 - Pipe Type - Steel/Carbon Steel/Iron
H00 - Tank Leak Detection - None
L09 - Piping Leak Detection - Exempt Suction Piping

CBS:
CBS Number: 2-000025
Program Type: CBS
Facility Status: Unregulated/Closed
Expiration Date: Not reported
Dec Region: 2
UTMX: 588270.89497
UTMY: 4508479.01912

J55 **NASHMATEL WARE** **RCRA NonGen / NLR** **1000242734**
SSE **1 NASSAU AVE** **US AIRS** **NYD001338631**
< 1/8 **BROOKLYN, NY 11222** **FINDS**
0.068 mi. **ECHO**
357 ft. **Site 3 of 7 in cluster J** **NY MANIFEST**

Relative:
Higher

Actual:
12 ft.

RCRA NonGen / NLR:
Date form received by agency: 01/01/2007
Facility name: NASHMATEL WARE
Facility address: 1 NASSAU AVE
BROOKLYN, NY 11222-3115
EPA ID: NYD001338631
Mailing address: NASSAU AVE
BROOKLYN, NY 11222
Contact: Not reported
Contact address: NASSAU AVE
BROOKLYN, NY 11222
Contact country: US
Contact telephone: Not reported
Contact email: Not reported
EPA Region: 02
Land type: Facility is not located on Indian land. Additional information is not known.
Classification: Non-Generator
Description: Handler: Non-Generators do not presently generate hazardous waste

Owner/Operator Summary:
Owner/operator name: Not reported
Owner/operator address: NOT REQUIRED
NOT REQUIRED, WY 99999

NASHMATEL WARE (Continued) **1000242734**

Owner/operator country: US
Owner/operator telephone: 212-555-1212
Owner/operator email: Not reported
Owner/operator fax: Not reported
Owner/operator extension: Not reported
Legal status: Private
Owner/Operator Type: Operator
Owner/Op start date: Not reported
Owner/Op end date: Not reported

Owner/operator name: Not reported
Owner/operator address: NOT REQUIRED
NOT REQUIRED, WY 99999
Owner/operator country: US
Owner/operator telephone: 212-555-1212
Owner/operator email: Not reported
Owner/operator fax: Not reported
Owner/operator extension: Not reported
Legal status: Private
Owner/Operator Type: Owner
Owner/Op start date: Not reported
Owner/Op end date: Not reported

Handler Activities Summary:
U.S. importer of hazardous waste: No
Mixed waste (haz. and radioactive): No
Recycler of hazardous waste: No
Transporter of hazardous waste: No
Treater, storer or disposer of HW: No
Underground injection activity: No
On-site burner exemption: No
Furnace exemption: No
Used oil fuel burner: No
Used oil processor: No
User oil refiner: No
Used oil fuel marketer to burner: No
Used oil Specification marketer: No
Used oil transfer facility: No
Used oil transporter: No

Historical Generators:
Date form received by agency: 01/01/2006
Site name: NASHMATEL WARE
Classification: Not a generator, verified

Date form received by agency: 07/08/1999
Site name: NASHMATEL WARE
Classification: Not a generator, verified

Date form received by agency: 12/07/1984
Site name: NASHMATEL WARE
Classification: Large Quantity Generator

. Waste code: D000
. Waste name: Not Defined

NASHMATEL WARE (Continued) **1000242734**

Violation Status: No violations found

Evaluation Action Summary:
Evaluation date: 09/01/1999
Evaluation: COMPLIANCE EVALUATION INSPECTION ON-SITE
Area of violation: Not reported
Date achieved compliance: Not reported
Evaluation lead agency: EPA

Evaluation date: 12/11/1992
Evaluation: COMPLIANCE EVALUATION INSPECTION ON-SITE
Area of violation: Not reported
Date achieved compliance: Not reported
Evaluation lead agency: EPA

US AIRS MINOR:
Envid: 1000242734
Region Code: 02
Programmatic ID: AIR NY0000002610100782
Facility Registry ID: 110009464061
D and B Number: Not reported
Primary SIC Code: 5719
NAICS Code: 999999
Default Air Classification Code: MIN
Facility Type of Ownership Code: POF
Air CMS Category Code: Not reported
HPV Status: Not reported

US AIRS MINOR:
Region Code: 02
Programmatic ID: AIR NY0000002610100782
Facility Registry ID: 110009464061
Air Operating Status Code: OPR
Default Air Classification Code: MIN
Air Program: State Implementation Plan for National Primary and Secondary Ambient Air Quality Standards
Activity Date: 1985-08-15 00:00:00
Activity Status Date: Not reported
Activity Group: Compliance Monitoring
Activity Type: Inspection/Evaluation
Activity Status: Not reported

Region Code: 02
Programmatic ID: AIR NY0000002610100782
Facility Registry ID: 110009464061
Air Operating Status Code: OPR
Default Air Classification Code: MIN
Air Program: State Implementation Plan for National Primary and Secondary Ambient Air Quality Standards
Activity Date: 1986-03-27 00:00:00
Activity Status Date: Not reported
Activity Group: Compliance Monitoring
Activity Type: Inspection/Evaluation
Activity Status: Not reported

Region Code: 02
Programmatic ID: AIR NY0000002610100782
Facility Registry ID: 110009464061
Air Operating Status Code: OPR
Default Air Classification Code: MIN

NASHMATEL WARE (Continued) **1000242734**

Air Program: State Implementation Plan for National Primary and Secondary Ambient Air Quality Standards
Activity Date: 1986-05-13 00:00:00
Activity Status Date: Not reported
Activity Group: Compliance Monitoring
Activity Type: Inspection/Evaluation
Activity Status: Not reported

Region Code: 02
Programmatic ID: AIR NY0000002610100782
Facility Registry ID: 110009464061
Air Operating Status Code: OPR
Default Air Classification Code: MIN
Air Program: State Implementation Plan for National Primary and Secondary Ambient Air Quality Standards
Activity Date: 1989-05-11 00:00:00
Activity Status Date: Not reported
Activity Group: Compliance Monitoring
Activity Type: Inspection/Evaluation
Activity Status: Not reported

Region Code: 02
Programmatic ID: AIR NY0000002610100782
Facility Registry ID: 110009464061
Air Operating Status Code: OPR
Default Air Classification Code: MIN
Air Program: State Implementation Plan for National Primary and Secondary Ambient Air Quality Standards
Activity Date: 1992-06-05 00:00:00
Activity Status Date: Not reported
Activity Group: Compliance Monitoring
Activity Type: Inspection/Evaluation
Activity Status: Not reported

Region Code: 02
Programmatic ID: AIR NY0000002610100782
Facility Registry ID: 110009464061
Air Operating Status Code: OPR
Default Air Classification Code: MIN
Air Program: State Implementation Plan for National Primary and Secondary Ambient Air Quality Standards
Activity Date: 2006-05-11 00:00:00
Activity Status Date: Not reported
Activity Group: Compliance Monitoring
Activity Type: Inspection/Evaluation
Activity Status: Not reported

FINDS:

Registry ID: 110009464061

Environmental Interest/Information System
AFS (Aerometric Information Retrieval System (AIRS) Facility Subsystem) replaces the former Compliance Data System (CDS), the National Emission Data System (NEDS), and the Storage and Retrieval of Aerometric Data (SAROAD). AIRS is the national repository for information concerning airborne pollution in the United States. AFS is used to track emissions and compliance data from industrial plants. AFS data are utilized by states to prepare State Implementation Plans to comply with regulatory programs and by EPA as an input for the

NASHMATEL WARE (Continued) **1000242734**

estimation of total national emissions. AFS is undergoing a major redesign to support facility operating permits required under Title V of the Clean Air Act.

RCRAInfo is a national information system that supports the Resource Conservation and Recovery Act (RCRA) program through the tracking of events and activities related to facilities that generate, transport, and treat, store, or dispose of hazardous waste. RCRAInfo allows RCRA program staff to track the notification, permit, compliance, and corrective action activities required under RCRA.

FIS (New York - Facility Information System) is New York's Department of Environmental Conservation (DEC) information system for tracking environmental facility information found across the State.

AIR MINOR

Click this hyperlink while viewing on your computer to access additional FINDS: detail in the EDR Site Report.

ECHO:

Envid:	1000242734
Registry ID:	110009464061
DFR URL:	http://echo.epa.gov/detailed-facility-report?fid=110009464061

NY MANIFEST:

Country:	USA
EPA ID:	NYD001338631
Facility Status:	Not reported
Location Address 1:	1 NASSAU AVE
Code:	BP
Location Address 2:	Not reported
Total Tanks:	Not reported
Location City:	BROOKLYN
Location State:	NY
Location Zip:	11222
Location Zip 4:	Not reported

NY MANIFEST:

EPAID:	NYD001338631
Mailing Name:	NASH METALWARE CO
Mailing Contact:	NASH METALWARE CO
Mailing Address 1:	1 NASSAU AVENUE
Mailing Address 2:	Not reported
Mailing City:	BROOKLYN
Mailing State:	NY
Mailing Zip:	11222
Mailing Zip 4:	Not reported
Mailing Country:	USA
Mailing Phone:	2123841500

NY MANIFEST:

Document ID:	NYA4170870
Manifest Status:	K
seq:	Not reported

NASHMATEL WARE (Continued) **1000242734**

Year:	1987
Trans1 State ID:	23000-GU
Trans2 State ID:	Not reported
Generator Ship Date:	07/22/1987
Trans1 Recv Date:	07/22/1987
Trans2 Recv Date:	/ /
TSD Site Recv Date:	07/23/1987
Part A Recv Date:	08/31/1987
Part B Recv Date:	08/03/1987
Generator EPA ID:	NYD001338631
Trans1 EPA ID:	NYD057722258
Trans2 EPA ID:	Not reported
TSDF ID 1:	NYD057722258
TSDF ID 2:	Not reported
Manifest Tracking Number:	Not reported
Import Indicator:	Not reported
Export Indicator:	Not reported
Discr Quantity Indicator:	Not reported
Discr Type Indicator:	Not reported
Discr Residue Indicator:	Not reported
Discr Partial Reject Indicator:	Not reported
Discr Full Reject Indicator:	Not reported
Manifest Ref Number:	Not reported
Alt Facility RCRA ID:	Not reported
Alt Facility Sign Date:	Not reported
MGMT Method Type Code:	Not reported
Waste Code:	F001 - UNKNOWN
Waste Code:	Not reported
Waste Code:	Not reported
Waste Code:	Not reported
Waste Code:	Not reported
Waste Code:	Not reported
Quantity:	00275
Units:	G - Gallons (liquids only)* (8.3 pounds)
Number of Containers:	005
Container Type:	DF - Fiberboard or plastic drums (glass)
Handling Method:	R Material recovery of more than 75 percent of the total material.
Specific Gravity:	100

Click this hyperlink while viewing on your computer to access
2 additional NY_MANIFEST: record(s) in the EDR Site Report.

J56 **NASH METALWARE CO.** **NY CBS AST** **S104073387**
SSE **1 NASSAU AVE.** **N/A**
< 1/8 **BROOKLYN, NY 11222**
0.068 mi.
357 ft. **Site 4 of 7 in cluster J**

Relative:
Higher

Actual:
12 ft.

CBS AST:

CBS Number:	2-000025
ICS Number:	2-125091
PBS Number:	Not reported
MOSF Number:	Not reported
SPDES Number:	Not reported
Facility Status:	IN SERVICE
Facility Type:	D
Telephone:	(718) 922-9777

NASH METALWARE CO. (Continued) **S104073387**

Facility Town:	NEW YORK CITY
Region:	STATE
Expiration Date:	03/17/1997
Total Capacity of All Active Tanks(gal):	0
Operator:	BEN CLARK
Emergency Contact:	STEPHANIE EISENBERG
Emergency Phone:	(212) 431-8660
Owner Name:	NASH METALWARE CO.
Owner Address:	1 NASSAU AVE.
Owner City,St,Zip:	BROOKLYN, NY 11222
Owner Telephone:	(718) 384-1500
Owner Type:	Corporate/Commercial
Owner Sub Type:	Not reported
Mail Name:	NASH METALWARE CO.
Mail Contact Addr:	1 NASSAU AVE.
Mail Contact Addr2:	Not reported
Mail Contact Contact:	STEPHANIE EISENBERG
Mail Contact City,St,Zip:	BROOKLYN, NY 11222
Mail Phone:	(718) 384-1500

Tank Id:	001
CAS Number:	79016
Federal ID:	Not reported
Tank Status:	0
Install Date:	06/83
Tank Closed:	00/00
Capacity (Gal):	500
Chemical:	Trichloroethene
Tank Location:	Indoors, Aboveground
Tank Type:	Steel/carbon steel
Total Tanks:	0
Tank Secret:	False
Tank Secondary Containment:	None
Tank Error Status:	No Missing Data
Date Entered:	03/17/1989
Certified Date:	03/20/1995
Substance:	Single Hazardous Substance on DEC List
Internal Protection:	None
External Protection:	None
Pipe Location:	Aboveground
Pipe Type:	Steel/Iron
Pipe Internal:	None
Pipe External:	None
Pipe Flag:	None
Leak Detection:	Other
Overfill Protection:	High Level Alarm
Haz Percent:	100
Last Test:	Not reported
Due Date:	Not reported
SWIS Code:	6101
Lat/Long:	Not reported
Is Updated:	False
Renew Date:	04/19/93
Is It There:	False
Delinquent:	False
Date Expired:	03/17/95
Owner Mark:	1

NASH METALWARE CO. (Continued) **S104073387**

Certificate Needs to be Printed: False
Fiscal Amt for Registration Fee Correct: True
Renewal Has Been Printed for Facility: True
Pre-Printed Renewal App Last Printed: 10/09/1998

I57
NW
< 1/8
0.070 mi.
367 ft.

LOT 13,TAXBLOCK 2589
93 QUAY STREET
BROOKLYN, NY 11222

NY E DESIGNATION **S108076261**
N/A

Site 5 of 8 in cluster I

Relative:
Higher

Actual:
9 ft.

E DESIGNATION:

Tax Lot(s):	13
Tax Block:	2589
Borough Code:	BK
E-No:	E-138
Effective Date:	5/11/2005
Satisfaction Date:	Not reported
Ceqr Number:	04DCP003K
Ulurp Number:	050110 ZRK, 050111 ZMK, 050415 MMK, 040416 MMK, 040417 MMK, 040418 MMK, 050110(A)ZRK, 050111 (A)ZMK
Zoning Map No:	12c, 12d, 13a, 13b
Description:	Underground Gasoline Storage Tanks* Testing Protocol.
Lot Remediation Date:	Not reported

F58
SSW
< 1/8
0.071 mi.
375 ft.

VAULT V-2803
42 WHYTHE AVE
BROOKLYN, NY

NY Spills **S111237406**
N/A

Site 2 of 3 in cluster F

Relative:
Higher

Actual:
12 ft.

SPILLS:

Facility ID:	1105885
Facility Type:	ER
Spill Number:	1105885
DER Facility ID:	408172
Site ID:	453554
DEC Region:	2
Spill Number/Closed Date:	2012-01-10
Spill Cause:	Unknown
Spill Class:	C4
SWIS:	2401
Spill Date:	2011-08-23
Investigator:	RWAUSTIN
Referred To:	Not reported
Reported to Dept:	2011-08-23
CID:	Not reported
Water Affected:	Not reported
Spill Source:	Commercial/Industrial
Spill Notifier:	Responsible Party
Cleanup Ceased:	Not reported
Cleanup Meets Std:	False
Last Inspection:	Not reported
Recommended Penalty:	False
UST Trust:	False

VAULT V-2803 (Continued) **S111237406**

Remediation Phase:	0
Date Entered In Computer:	2011-08-23
Spill Record Last Update:	2012-01-10
Spiller Name:	ERT
Spiller Company:	CONEDISON
Spiller Address:	4 IRVING PLACE
Spiller Company:	999
Contact Name:	ERT
DEC Memo:	"1/10/12 - Austin - The 18 gals. of dielectric fluid found had 65 ppm PCBs, so a PCB cleanup was performed in the vault - Con Ed contained and cleaned up the spill - See eDocs files for further details - Spill closed - end"
Remarks:	"18 gallons of oil on top of 60 gallons of water. Spill is contained to the vault. Clean up pending company resources."

All Materials:

Site ID:	453554
Operable Unit ID:	1203711
Operable Unit:	01
Material ID:	2200385
Material Code:	0066A
Material Name:	unknown petroleum
Case No.:	Not reported
Material FA:	Petroleum
Quantity:	18.00
Units:	G
Recovered:	Not reported
Oxygenate:	Not reported

I59 **VAULT 5778** **NY Spills** **S104651492**
NW **QUAY ST** **N/A**
< 1/8 **BROOKLYN, NY**
0.072 mi.
378 ft. **Site 6 of 8 in cluster I**

Relative:
Higher

Actual:
9 ft.

SPILLS:

Facility ID:	0000056
Facility Type:	ER
Spill Number:	0000056
DER Facility ID:	149800
Site ID:	178363
DEC Region:	2
Spill Number/Closed Date:	2002-01-22
Spill Cause:	Unknown
Spill Class:	C4
SWIS:	2401
Spill Date:	2000-04-03
Investigator:	JHOCONNE
Referred To:	Not reported
Reported to Dept:	2000-04-03
CID:	257
Water Affected:	Not reported
Spill Source:	Unknown
Spill Notifier:	Affected Persons
Cleanup Ceased:	Not reported
Cleanup Meets Std:	False
Last Inspection:	Not reported

VAULT 5778 (Continued) **S104651492**

Recommended Penalty:	False
UST Trust:	False
Remediation Phase:	0
Date Entered In Computer:	2000-04-03
Spill Record Last Update:	2002-01-24
Spiller Name:	Not reported
Spiller Company:	UNKNOWN
Spiller Address:	Not reported
Spiller Company:	999
Contact Name:	STEVE ROMERO
DEC Memo:	"Prior to Sept, 2004 data translation this spill Lead_DEC Field was O'CONNELL Con Ed e2mis #130703 Notes: 4-3-00 0945hrs 1 pint unknown oil on 5000gal water in vault 5778. Records show 84ppm installed 1/1/73. Sample taken. 4-4-00 0535hrs LSN 00-03190 <1ppm PCB 4-6-00 1200hrs Cleanup completed by double washing with slix. Liquids removed via tanker, solids via vactor. No leaking equipment. No sump."
	Not reported
Remarks:	"1 pint on 5000gal of water - cleanup pending test results ref#130703"
	Not reported

All Materials:

Site ID:	178363
Operable Unit ID:	821743
Operable Unit:	01
Material ID:	288328
Material Code:	0066A
Material Name:	unknown petroleum
Case No.:	Not reported
Material FA:	Petroleum
Quantity:	1.00
Units:	G
Recovered:	.00
Oxygenate:	Not reported

H60
WSW
< 1/8
0.079 mi.
415 ft.

TM 625 -
N. 14TH ST & KENT AVE
BROOKLYN, NY

Site 3 of 11 in cluster H

NY Spills **S103829150**
N/A

Relative:
Higher

Actual:
9 ft.

SPILLS:

Facility ID:	9815002
Facility Type:	ER
Spill Number:	9815002
DER Facility ID:	228533
Site ID:	281453
DEC Region:	2
Spill Number/Closed Date:	2002-06-06
Spill Cause:	Unknown
Spill Class:	C3
SWIS:	2401
Spill Date:	1999-03-18
Investigator:	CAENGELH
Referred To:	Not reported
Reported to Dept:	1999-03-18
CID:	322
Water Affected:	Not reported

TM 625 - (Continued) **S103829150**

Spill Source:	Unknown
Spill Notifier:	Affected Persons
Cleanup Ceased:	Not reported
Cleanup Meets Std:	False
Last Inspection:	Not reported
Recommended Penalty:	False
UST Trust:	False
Remediation Phase:	0
Date Entered In Computer:	1999-03-18
Spill Record Last Update:	2002-06-06
Spiller Name:	UNKNOWN
Spiller Company:	Unknown
Spiller Address:	UNKNOWN
Spiller Company:	999
Contact Name:	Not reported
DEC Memo:	"Prior to Sept, 2004 data translation this spill Lead_DEC Field was ENGELHARDT Con Ed e2mis #123696: TM625 LOCATED N/S NORTH 14 ST.36'E/O KENT AVE. MR.RASA WAS ASKED IF ANYTHING ENTERED THE SEWER SYSTEM. HE SAID HE WASN'T SURE HE WOULD GO CHECK, AND IF NECESSARY PUT DOWN PIGS AND DIAPERS AROUND SEWER. UPDATE 10:20 HRS. MR RASA CALLED STATING HE CHECKED AND SAW WATER THAT WAS PUMPED OUT GOING TOWARD SEWER. --PLACED PIGS & DIAPERS AROUND SEWER TO PREVENT SHEEN FROM ENTERING SEWER. S.CRIBBIN OF CIG NOTIFIED AT 1031 HOURS. UPDATE FROM ED RASA - HE REPORTS THAT DIAPERS AROUND SEWER ARE ABSORBING SHEEN.MR.RASA WAS ON LOCATION TO MAKE TRANSFORMER AUTO. -- TRANSFORMER IN TM625 IS A NEW TRANSFORMER.-- PRESSURE TESTED TRANSFORMER OK. -- CHECKED PCB LISTING, TRANSFORMER LISTED AT O-PCB. -- ED RASA UNABLE TO DIAPER SHEEN IN TM625. RON JAMES OF E.H.&S. NOTIFIED OF INCIDENT AT 10;45 HOURS. HE WAS GOING TO LOCATION. UPDATE 1058HRS.3/18/99 R.DONOVAN SPOKE TO ED RASA AND ASKED HIM IF DIAPERS OR PIGS WERE PUT DOWN BEFORE THE PRODUCT ENTERED THE CATCH BASIN. -- ED STATES THE PIGS WERE DOWN BEFORE THE PRODUCT ENTERED THE CATCH BASIN AND HE FEELS THE SHEEN IS BEING ABSORBED WHILE GOING THROUGH THE PIGS & DIAPERS. UPDATE 3/18/99 1252HRS. AT 1252HRS. ED RASSA REPORTS DEP SAGAR CHATTERJEE ARRIVED ON LOCATION AT 1225HRS. MR CHATTERJEE VARIFIED ED RASA'S REPORT AND IS SATISFIED WITH ALL STEPS THAT WERE TAKEN UPDATE 19:00 3/18/99 OIL SAMPLE RECEIVED FOR TM0625 LESS THEN <1 PPM PCB LAB SEQ 99-02777 FLASHPOINT RECEIVED 3/19/99 - 0805. >140 DEG. F 3/19/99 1950HRS - J. DELAROSA, FLUSH OPERATOR, REPORTS CLEAN UP COMPLETED WITH DIAPERS, ABSORBANTS AND SLIX AND ENV. STOP TAG # 18946 REMOVED"
Remarks:	"TRANSFORMER MANHOLE WAS BEING PUMPED OUT ONTO THE STREET IT WAS A CLEAR LIQUID AND THEN SUDDENLY A SHEEN APPEARED - PUMP WAS TURNED OFF AND PADS PUT DOWN TO ABSORB BUT SOME OF THE WATER DID MAKE IT INTO A SEWER - "

All Materials:

Site ID:	281453
Operable Unit ID:	1076026
Operable Unit:	01
Material ID:	308118
Material Code:	0066A
Material Name:	unknown petroleum
Case No.:	Not reported
Material FA:	Petroleum
Quantity:	.00
Units:	G
Recovered:	.00
Oxygenate:	Not reported

H61 WSW < 1/8 0.079 mi. 415 ft. | **MANHOLE #TM 625**
N 14TH ST AND KEMT AV
BROOKLYN, NY

Site 4 of 11 in cluster H

NY Spills | **S103574147**
N/A

Relative: Higher

Actual: 9 ft.

SPILLS:

Facility ID:	9810087
Facility Type:	ER
Spill Number:	9810087
DER Facility ID:	184356
Site ID:	222966
DEC Region:	2
Spill Number/Closed Date:	2002-11-07
Spill Cause:	Unknown
Spill Class:	C4
SWIS:	2401
Spill Date:	1998-11-10
Investigator:	CAENGELH
Referred To:	Not reported
Reported to Dept:	1998-11-10
CID:	384
Water Affected:	Not reported
Spill Source:	Unknown
Spill Notifier:	Other
Cleanup Ceased:	Not reported
Cleanup Meets Std:	False
Last Inspection:	Not reported
Recommended Penalty:	False
UST Trust:	False
Remediation Phase:	0
Date Entered In Computer:	1998-11-10
Spill Record Last Update:	2002-11-07
Spiller Name:	Not reported
Spiller Company:	UNKNOWN
Spiller Address:	Not reported
Spiller Company:	999
Contact Name:	Not reported
DEC Memo:	"Prior to Sept, 2004 data translation this spill Lead_DEC Field was ENGELHARDT E2MIS 121185 M.ADAMO #28458 LEAD MECHANIC IN TRANSFORMER GANG REPORTS FINDING APPROX 5 GALLONS OF AN UNKNOWN OIL IN TRANSFORMER HOLE PREVIOUSLY CLEANED OUT AS OF 11/09. CREW ON LOCATION TO INSTALL NEW UNIT. SUBSTANCE CONTAINED TO STRUCTRUE NO SEWERS OR WATERWAYS AFFECTED, LIQUID SAMPLE TAKEN & MARKED AS A RUSH, STOP TAG #22051 PLACED. CREW WILL REMAIN ON LOCATION UNTIL SAMPLE RESULTS ARE RECEIVED & TREAT LOCATION AS 50-499 PPM. #12255 VDC.***** UPDATE EPA PERMIT ISSUED # NYP 004028346. #12255 VDC 10-11-98 15:35HRS CREW ARRIVED ON LOC AND FOUND DEP WAITING & THEY REQUESTED SUPERVISOR ON LOC. VITO VAVALLO ARRIVED AND AND MET WITH MR. OLUREMI, FATIMILEHIN OF DEP AND FOUND DROPS ALL OVER THAT EQUALLED TO 1 LITER , IN HOLE & HE REQUESTED AN OVER 50 TANKER ON LOC TO PUMP HOLE ASAP. PRODUCT . TANKER WAS DISPATCHED AT 15:15HRS. ALSO HE IS REQUESTING COPY OF PCB RESULTS WHEN IT COMES BACK FROM CHEM LAB & FAXED TO DEP OFFICE # 718-- 595-4686. S.PACE 49874 UPDATE********** 10-11-98 15:52 RON JAMES WAS NOTIFIED AND IS HEADING TO LOC. S.PACE 49874. UPDATE********** 10-11-98 16:00HRS TANKER ARRIVED ON LOC. S.PACE 49874. UPDATE**********10-11-98 17:16HRS @ 1535 HRS DEP REQUESTS COPIES OF E2MIS REPORT & SAMPLE RESULTS FROM YESTERDAYS CLEANUP @ THIS LOCATION. FLUSH IS DELIVERING #120578 FOR HIM TO GIVE TO DEP.

MANHOLE #TM 625 (Continued) **S103574147**

1600HRS TANKER ARRIVED WILL START TO PUMP HOLE. 1625 HRS DEP NOT WAITING ANY LONGER FOR REPORT, DEP LEFT LOCATION & FLUSH DEPT FAXED REPORT TO HIM. 1645 HRS RON JAMES ARRIVED @ LOCATION . TANKER PUMPED STRUCTURE DOWN . WATER ENTERING FROM PRIMARY DUCTS. WILL CONTINUE TO PUMP, WAITING FOR CLEANUP CREW TO RELIEVE THEM. #12255 VDC. **UPDATE: 11/10/98 - 2345. LAB RESULTS <1.0PPM-LAB SEQ#98-12394-J.A.P.-56037 -----11/11/98--0252HRS--F.DELLATORRE FLUSH REPORTS CLEANUP COMPLETED WITH SLIX , REMOVED TAG#03664---G DONATONE---------- "

Remarks: "CON ED #121185 SAMPLES TAKEN FOR PCBS. CLEAN WILL BE DONE PENDING TEST RESULTS."

All Materials:

Site ID:	222966
Operable Unit ID:	1067355
Operable Unit:	01
Material ID:	313970
Material Code:	0066A
Material Name:	unknown petroleum
Case No.:	Not reported
Material FA:	Petroleum
Quantity:	5.00
Units:	G
Recovered:	.00
Oxygenate:	Not reported

H62
WSW
< 1/8
0.079 mi.
415 ft.

MANHOLE 4354
KENT AVE/N 14TH ST
BROOKLYN, NY

Site 5 of 11 in cluster H

NY Spills **S103573095**
N/A

Relative:
Higher

Actual:
9 ft.

SPILLS:

Facility ID:	9808915
Facility Type:	ER
Spill Number:	9808915
DER Facility ID:	139906
Site ID:	166013
DEC Region:	2
Spill Number/Closed Date:	2002-10-29
Spill Cause:	Unknown
Spill Class:	C4
SWIS:	2401
Spill Date:	1998-10-18
Investigator:	CAENGELH
Referred To:	Not reported
Reported to Dept:	1998-10-18
CID:	207
Water Affected:	Not reported
Spill Source:	Commercial/Industrial
Spill Notifier:	Responsible Party
Cleanup Ceased:	Not reported
Cleanup Meets Std:	False
Last Inspection:	Not reported
Recommended Penalty:	False
UST Trust:	False
Remediation Phase:	0
Date Entered In Computer:	1998-10-18

MANHOLE 4354 (Continued) **S103573095**

Spill Record Last Update: 2002-10-29
Spiller Name: Not reported
Spiller Company: CON ED
Spiller Address: Not reported
Spiller Company: 999
Contact Name: LISA PRIMEGGIA
DEC Memo: "Prior to Sept, 2004 data translation this spill Lead_DEC Field was ENGELHARDT Con Ed e2mis #120586: 00:48 10/18/98 G.RICHIE #21683 O.S. #9 REPORTED FINDING 1 QT. UNKNOWN OIL ON TOP OF 200 GAL WATER. IN MH4354 N/E/C KENT AVE AND NO. 14 ST.FOUND WHILE GOING TO WORK ON FEEDER. NO SEWERS OR WATERWAYS ARE AFFECTED .A SAMPLE WAS TAKEN PUT IN FOR 4-6 HRS. PRIORITY . WILL CLEAN HOLE WHEN SAMPLE RESULTS ARE RECEIVED. INSTALLED E.S. TAG #04375 THIS HOLE WAS CLEANED OF OIL ON 10/17/98. IT IS A WATER HOLE NEW SAMPLE WAS CALLED FOR AS R.COSENTINO EPA C.E. LAB RESULT RECEIVED 10/18/98 - 1125. 98-11214. 4 PPM. UPDATE: 10/19/98 - 1100 K. QUEST - 55475 - ENV. OPS., REPORTS 4 PPM CLEANUP COMPLETE WITH SLIX AND TAG #04375 REMOVED."
Remarks: "con ed # 120585 samples taken - cleanup pending lab results"

All Materials:
Site ID: 166013
Operable Unit ID: 1066268
Operable Unit: 01
Material ID: 316396
Material Code: 0066A
Material Name: unknown petroleum
Case No.: Not reported
Material FA: Petroleum
Quantity: 1.00
Units: G
Recovered: .00
Oxygenate: Not reported

H63
WSW
< 1/8
0.079 mi.
415 ft.

SPILL NUMBER 9808899 **NY Spills** **S104648026**
KENT AV/NORTH 14TH STREET **N/A**
BROOKLYN, NY

Site 6 of 11 in cluster H

Relative:
Higher

Actual:
9 ft.

SPILLS:
Facility ID: 9808899
Facility Type: ER
Spill Number: 9808899
DER Facility ID: 168535
Site ID: 202604
DEC Region: 2
Spill Number/Closed Date: 2002-03-18
Spill Cause: Unknown
Spill Class: C4
SWIS: 2401
Spill Date: 1998-10-17
Investigator: CAENGELH
Referred To: Not reported
Reported to Dept: 1998-10-17
CID: 201
Water Affected: Not reported
Spill Source: Commercial/Industrial

SPILL NUMBER 9808899 (Continued) **S104648026**

Spill Notifier:	Local Agency
Cleanup Ceased:	Not reported
Cleanup Meets Std:	False
Last Inspection:	Not reported
Recommended Penalty:	False
UST Trust:	False
Remediation Phase:	0
Date Entered In Computer:	1998-10-17
Spill Record Last Update:	2002-10-29
Spiller Name:	Not reported
Spiller Company:	UNK
Spiller Address:	Not reported
Spiller Company:	999
Contact Name:	CALLER
DEC Memo:	"Prior to Sept, 2004 data translation this spill Lead_DEC Field was ENGELHARDT Con Ed e2mis #120581: 00:56 R.RICHIE #21683 O.S. #9 REPORTED FINDING 1 GAL.UNKNOWN OIL ON TOP OF 200 GAL WATER IN MH4354 N/E/C KENT AVE & N.14 ST. WHILE GOING TO L.E.C. FDR. 6B57. NO SEWERS OR WATERWAYS ARE AFFECTED. A SAMPLE WAS TAKEN PUT IN 4-6 HRS. PRIORITY. INSTALLED E.S.TAG #07551 THERE WAS A JOINT REGULATOR IN THE HOLE CONNECTED TO 1 JT. COULD FIND NO LEAK. UPDATE** 10-17-98 10:00HRS LAB SAMPLE 15PPM 98-11207. UPDATE 10/17/98 - OIL CLEAN UP COMPLETED WITH SLIX AT 17:45."
Remarks:	"MAN HOLE #4354/WORKERS DESCOVERED UNK TYPE OF OIL IN MAN HOLE/CONTAINED AND SAMPLE TAKEN FOR TEST/CON ED REF #120581"

All Materials:

Site ID:	202604
Operable Unit ID:	1070072
Operable Unit:	01
Material ID:	316380
Material Code:	0064A
Material Name:	unknown material
Case No.:	Not reported
Material FA:	Other
Quantity:	1.00
Units:	G
Recovered:	.00
Oxygenate:	Not reported

H64 **MANHOLE 4354** **NY Spills** **S103575449**
WSW **KENT AV & 14TH ST** **N/A**
< 1/8 **BROOKLYN, NY**
0.079 mi.
415 ft. **Site 7 of 11 in cluster H**

Relative:
Higher

Actual:
9 ft.

SPILLS:

Facility ID:	9811564
Facility Type:	ER
Spill Number:	9811564
DER Facility ID:	76986
Site ID:	83685
DEC Region:	2
Spill Number/Closed Date:	2003-02-19
Spill Cause:	Unknown
Spill Class:	C4
SWIS:	2401

MANHOLE 4354 (Continued) **S103575449**

Spill Date:	1998-12-15
Investigator:	CAENGELH
Referred To:	Not reported
Reported to Dept:	1998-12-15
CID:	365
Water Affected:	Not reported
Spill Source:	Unknown
Spill Notifier:	Other
Cleanup Ceased:	Not reported
Cleanup Meets Std:	False
Last Inspection:	Not reported
Recommended Penalty:	False
UST Trust:	False
Remediation Phase:	0
Date Entered In Computer:	1998-12-15
Spill Record Last Update:	2003-02-19
Spiller Name:	Not reported
Spiller Company:	UNKNOWN
Spiller Address:	Not reported
Spiller Company:	999
Contact Name:	MR POZERELLI
DEC Memo:	"Prior to Sept, 2004 data translation this spill Lead_DEC Field was ENGELHARDT E2MIS 121949 12/15/98-02:45HRS.G. MOORE-#18872-SEN. FIELD OPERATOR-MARKING PHASES- FD APPROX 3-4 GAL OF UNKNOWN OIL ON 100 GALS OF WATER IN MH4354-CONTAINED AND NO SEWERS OR WATERWAYS AFFECTED-NO SUMPS IN MH-AND NO JOINT REGULATOR -TOOK SAMPLE WITH 4-6 HR PRIORITY-PLACED ENV STOP TAG#13578. CONTACTED CIG-S. ROMERO @ 03:28HRS. 12/15/98-08:47hrs-LAB RESULTS REC'D-LAB SEQ#98-13916-RESULTS 15 PPM UPDATE: 12/16/98 - 1400 N. SAVOCA - 17932 - ENV. OPS., REPORTS 15 PPM CLEANUP COMPLETE WITH SLIX AND TAG #13578 REMOVED. INCIDENT IS CLOSED. Detailed Description:"
Remarks:	"3-4 GALLONS OF AN UNKNOWN OIL FOUND IN MANHOLE - CLEAN UP PENDING TEST RESULTS - CON ED REF #121949"

All Materials:

Site ID:	83685
Operable Unit ID:	1068886
Operable Unit:	01
Material ID:	311855
Material Code:	0066A
Material Name:	unknown petroleum
Case No.:	Not reported
Material FA:	Petroleum
Quantity:	4.00
Units:	G
Recovered:	.00
Oxygenate:	Not reported

H65 WSW < 1/8 0.079 mi. 415 ft. | **CON ED PIPELINE NO. 7**
NORTH 14TH/FRANKLIN AVE
BROOKLYN, NY | **NY Spills** | **S104648846**
N/A

Site 8 of 11 in cluster H

Relative: Higher

Actual: 9 ft.

SPILLS:

Facility ID:	9900419
Facility Type:	ER
Spill Number:	9900419
DER Facility ID:	115775
Site ID:	134830
DEC Region:	2
Spill Number/Closed Date:	2006-06-09
Spill Cause:	Equipment Failure
Spill Class:	B3
SWIS:	2401
Spill Date:	1999-04-12
Investigator:	JHOCONNE
Referred To:	Not reported
Reported to Dept:	1999-04-12
CID:	382
Water Affected:	Not reported
Spill Source:	Commercial/Industrial
Spill Notifier:	Responsible Party
Cleanup Ceased:	Not reported
Cleanup Meets Std:	False
Last Inspection:	Not reported
Recommended Penalty:	False
UST Trust:	False
Remediation Phase:	0
Date Entered In Computer:	1999-04-12
Spill Record Last Update:	2006-06-09
Spiller Name:	CALLER
Spiller Company:	CON ED
Spiller Address:	4 IRVING PLACE
Spiller Company:	001
Contact Name:	JOE DEVOTI
DEC Memo:	"Prior to Sept, 2004 data translation this spill Lead_DEC Field was O'CONNELL DEC responder notes: 4/12/99- 2:15PM. ROBERT LEUNG SPOKE TO C. ENGELHARDT AND GAVE HIM THE INFO. No. 6 oil spilled during pigging of No. 7 line. On location John Mitchell (White Hat for Con Ed), Barry Korman, Sal Bocuzzi. Barry Korman syas occurred while pigging, had recovery vac truck @ Noble Street. First truck = 4221 gallons, second truck = 1400 gallons when stopped (noticed oil on street). Notified by NYC Sanitation inpector at 12:00. They then shut down the compressor. Contractor Clean Venture was @ Noble Street - responded by 12:15. They were vac'ing line from North 1st Street to valve 10 (North 11th / Kent) - removed 12,000 gallons. FDNY came in fire boat - did not get off boat. No NYCDEP of USCG response. No oil in water (Bushwick Inlet approx. 50 feet west). Thus far only 1 subsurface structure (Con Ed vault) is impacted. There is a sewer near 15th Street - oil did not reach it. Equipment on location: 3600 gallon vac truck (AllState Power Vac); 3150 and 5040 gallon vac trucks (Clean Venture). (CAE) 5/25/99: call from John Mitchell. They have not been monitoring the well. They will start every week for 5 weeks, then go to every 2 weeks if no product. Will be going tomorrow and next Tuesday. (CAE) ~~~~~~~~~~~~~~~~~~~~ e2mis no. 124-172: On April 12, 1999, working on Fuel Line #7 in Brooklyn. J. O'Connell and M. Dobler

CON ED PIPELINE NO. 7 (Continued) **S104648846**

was working Noble Street end and J. Daly was working at North 11th Street end of Fuel Line #7. A Santiation Department employee informed D. Daly that oil was coming out on the street. J. Daly informed J. O'Connell and they meet at the location (Kent Ave) where the oil was coming on the street. They took action by putting pads down, put drain plug on the catch basin and putting oil absorent down around the catch basin. Clean Ventures is at the location. They are in the process of taking oil out of the line. Approx. 30 gallons of oil spilled. UPDATE - April 13, 1999, from manhole 4348, 1800 gallons of oil has been pumped. At present leak has not been found, still looking. UPDATE - April 14, 1999, leak was found at 11:00 am, leak clamped 14:00 Tuesday. LARGE OIL SPILL CLEANUP CHECKLIST -Location of spill: N.14TH STREET AND FRANKLIN STREET, BROOKLYN. -Source/cause of spill: PIGGING OPERATION TO REMOVE # FUEL OIL FROM PIPELINE #7; A 20 INCH DIA PIPELINE. -Description of area affected by spill: 50' X 10' X 12' (EXCAVATION - APPROX.). Excavated contaminated soil, bluestone. -Name of contractor: ALL STATE POWER VAC, CLEAN HARBORS AND RCI. -Recovered oil 1,800 GALLONS; Recovered fluids/solids 200 CUBIC YARDS; Recovered oil/water 3,000+ GALLONS . -8 SOIL SAMPLES WERE COLLECTED FROM THE EXCAVATION. -1 WELL INSTALLED; OIL SHEEN ON WATER. ~~~~~~~~~~~~~~ DEC Responder notes (cont'd.): Results of well gauging/bailing/vacuuming: 5/26/99: Well depth - 140 (11.7'); Top of product - 40.5 ; Top of water - 29 ; product thickness - 11.5 . Well was vacuumed, approx. 400 gallons oil/water removed. 6/4/99: Oil thickness 1', Depth to water 9'6 . Approx. 500 gallons oil/water removed. 6/9/99: Oil thickness 1'2 , Depth to water 9'8 . Approx. 500 gallons oil/water removed. 6/16/99: Oil thickness (pre-vacuum) 1', Depth to water 9'3 . No notation on how much oil/water removed. Post-vacuum oil thickness 1.5 . 6/25/99: Oil thickness 8 , Depth to water 9'4 . No notation on how much oil/water removed. 7/28/99: Oil thickness 4 , Depth to water 8'9 . Approx. 350 gallons oil/water removed. Additional vacuum enhanced fluid recovery (VEFR) events occurred 7/11/00 (16 gallons); 10/27/00 (100 gallons); 1/24/01 (16 gallons); 4/17/01 (30 gallons); 10/4/01 (17 gallons); 4/4/02 (32 gallons); 10/24/02 (110 gallons). THIS IS PART OF APPENDIX B SITE 25/45. (JHO) Update 6/9/06 Spill closed based on final site investigation report located in eDocs App. B Site 25. (SKA)"

Remarks: "CALLER STATES THAT UPON EVACUATING A FUEL LINE THERE WAS AIR IN THE LINE AND OIL POURED ONTO THE STREET. CLEAN UP IS UNDERWAY AND EXCAVATION WILL BE DONE."

All Materials:

Site ID:	134830
Operable Unit ID:	1075184
Operable Unit:	01
Material ID:	307556
Material Code:	0003A
Material Name:	#6 fuel oil
Case No.:	Not reported
Material FA:	Petroleum
Quantity:	20.00
Units:	G
Recovered:	.00
Oxygenate:	Not reported

I66 NNW < 1/8 0.079 mi. 418 ft. | **S & B CAAMANO**
54 FRANKLIN ST
BROOKLYN, NY 11222

Site 7 of 8 in cluster I

NY UST | **U003127560**
N/A

Relative: Higher

Actual: 12 ft.

UST:

Id/Status:	2-110795 / Unregulated/Closed
Program Type:	PBS
Region:	STATE
DEC Region:	2
Expiration Date:	N/A
UTM X:	588070.66139
UTM Y:	4508959.50110
Site Type:	Manufacturing (Other than Chemical)/Processing

Affiliation Records:

Site Id:	3411
Affiliation Type:	Facility Owner
Company Name:	SERAFIN & BELEN J CAAMANO
Contact Type:	Not reported
Contact Name:	Not reported
Address1:	53-29 80TH ST
Address2:	Not reported
City:	ELMHURST
State:	NY
Zip Code:	11373
Country Code:	001
Phone:	(718) 639-6354
EMail:	Not reported
Fax Number:	Not reported
Modified By:	TRANSLAT
Date Last Modified:	2004-03-04

Site Id:	3411
Affiliation Type:	Mail Contact
Company Name:	BUDD WOODWORK
Contact Type:	Not reported
Contact Name:	SERAFIN CAAMANO
Address1:	54 FRANKLIN STREET
Address2:	Not reported
City:	BROOKLYN
State:	NY
Zip Code:	11222
Country Code:	001
Phone:	(718) 689-1110
EMail:	Not reported
Fax Number:	Not reported
Modified By:	TRANSLAT
Date Last Modified:	2004-03-04

Site Id:	3411
Affiliation Type:	Facility Operator
Company Name:	S & B CAAMANO
Contact Type:	Not reported
Contact Name:	BUDD WOODWORK INC
Address1:	Not reported
Address2:	Not reported
City:	Not reported
State:	NN

S & B CAAMANO (Continued) **U003127560**

Zip Code:	Not reported
Country Code:	001
Phone:	(718) 389-1111
EMail:	Not reported
Fax Number:	Not reported
Modified By:	TRANSLAT
Date Last Modified:	2004-03-04

Site Id:	3411
Affiliation Type:	Emergency Contact
Company Name:	SERAFIN & BELEN J CAAMANO
Contact Type:	Not reported
Contact Name:	SERAFIN & BELEN J CAAMANO
Address1:	Not reported
Address2:	Not reported
City:	Not reported
State:	NN
Zip Code:	Not reported
Country Code:	001
Phone:	(718) 639-6354
EMail:	Not reported
Fax Number:	Not reported
Modified By:	TRANSLAT
Date Last Modified:	2004-03-04

Tank Info:

Tank Number:	100
Tank ID:	4864
Tank Status:	Closed - In Place
Material Name:	Closed - In Place
Capacity Gallons:	2000
Install Date:	Not reported
Date Tank Closed:	11/01/1998
Registered:	True
Tank Location:	Underground
Tank Type:	Steel/carbon steel
Material Code:	0001
Common Name of Substance:	#2 Fuel Oil (On-Site Consumption)

Tightness Test Method:	NN
Date Test:	Not reported
Next Test Date:	Not reported
Pipe Model:	Not reported
Modified By:	TRANSLAT
Last Modified:	04/14/2017

Equipment Records:

I04 - Overfill - Product Level Gauge (A/G)
B00 - Tank External Protection - None
C00 - Pipe Location - No Piping
F00 - Pipe External Protection - None
H00 - Tank Leak Detection - None
A00 - Tank Internal Protection - None
D01 - Pipe Type - Steel/Carbon Steel/Iron
J02 - Dispenser - Suction Dispenser
G00 - Tank Secondary Containment - None

H67 WSW < 1/8 0.082 mi. 432 ft. | **MAN HOLE 4348**
FRANKLIN ST AND NORTH 14 ST
BROOKLYN, NY

Site 9 of 11 in cluster H

NY Spills | **S113405768**
N/A

Relative: Higher

Actual: 9 ft.

SPILLS:

Facility ID:	1216482
Facility Type:	ER
Spill Number:	1216482
DER Facility ID:	435165
Site ID:	479861
DEC Region:	2
Spill Number/Closed Date:	2013-07-08
Spill Cause:	Unknown
Spill Class:	C4
SWIS:	2401
Spill Date:	2013-03-18
Investigator:	RWAUSTIN
Referred To:	Not reported
Reported to Dept:	2013-03-18
CID:	Not reported
Water Affected:	Not reported
Spill Source:	Commercial/Industrial
Spill Notifier:	Other
Cleanup Ceased:	Not reported
Cleanup Meets Std:	False
Last Inspection:	Not reported
Recommended Penalty:	False
UST Trust:	False
Remediation Phase:	0
Date Entered In Computer:	2013-03-18
Spill Record Last Update:	2013-07-08
Spiller Name:	Not reported
Spiller Company:	CON ED
Spiller Address:	Not reported
Spiller Company:	999
Contact Name:	ERT
DEC Memo:	"7/8/13 - Austin - Thick tar-like substance (although analyzed as a light fuel oil) seeping through ducts into vault - Con Ed contained and cleaned up the spill - See eDocs files for further information - Spill closed - end"
Remarks:	"clean up pending investigation"

All Materials:

Site ID:	479861
Operable Unit ID:	1229579
Operable Unit:	01
Material ID:	2227364
Material Code:	0066A
Material Name:	unknown petroleum
Case No.:	Not reported
Material FA:	Petroleum
Quantity:	2.00
Units:	G
Recovered:	Not reported
Oxygenate:	Not reported

H68 WSW < 1/8 0.083 mi. 436 ft. | **N14TH ST/N15TH/FRANKLIN**
N14TH ST/N15TH/FRANKLIN
BROOKLYN, NY | **NY Spills** | **S103936619**
N/A

Site 10 of 11 in cluster H

Relative: Higher

Actual: 9 ft.

SPILLS:

Facility ID:	9900968
Facility Type:	ER
Spill Number:	9900968
DER Facility ID:	213285
Site ID:	261180
DEC Region:	2
Spill Number/Closed Date:	2006-06-09
Spill Cause:	Equipment Failure
Spill Class:	C4
SWIS:	2401
Spill Date:	1999-04-26
Investigator:	JHOCONNE
Referred To:	Not reported
Reported to Dept:	1999-04-26
CID:	322
Water Affected:	Not reported
Spill Source:	Commercial/Industrial
Spill Notifier:	Responsible Party
Cleanup Ceased:	Not reported
Cleanup Meets Std:	False
Last Inspection:	Not reported
Recommended Penalty:	False
UST Trust:	False
Remediation Phase:	0
Date Entered In Computer:	1999-04-26
Spill Record Last Update:	2006-06-09
Spiller Name:	CALLER
Spiller Company:	CON ED
Spiller Address:	4 IRVING PLACE
Spiller Company:	001
Contact Name:	Not reported
DEC Memo:	"Prior to Sept, 2004 data translation this spill Lead_DEC Field was O'CONNELL APPENDIX B SITE NO 25/45. TRANSFERRED FROM ENGELHARDT TO O'CONNELL. DEC INSPECTOR NOTES 5-13-99 E-Mailed ERTs for copy of E2MIS report. ~~~~~~~~~~~~~~~~~~ E2MIS NO. 124427: Approx. 25 gals. of Fuel Oil No.6 in the sanitary sewer between N. 14th ST. and N. 15th St. on Kent Ave. A floating boom was placed in the sewer. The top was removed from the next sanitary sewer hole approx. 100ft. north and found approx. 1/2 gal. of Fuel oil #6. 4-27-99 Update Both sewer manholes and connecting sewer pipe cleaned by Power washing on 4-26-99 22:45. Residue fuel oil product from leak location at N. 14th and Franklin St. Bklyn. DEC is requesting installation of monitoring well installation to be completed by 4-27-99. LARGE OIL SPILL CLEANUP CHECKLIST - Material spilled/discovered: Oil #6 LOW POUR. - Sample submitted for analysis? Yes Sample ID No. 99-03832-002, 99-03832-001, 99-03830,99-04002-001,99-03965, 99-03967. - Amount spilled/discovered: 25 GALLONS OIL/WATER. - Description of area affected by spill: SEWER MANHOLE RESIDUE OIL FROM EXAVATON MANIFESTED IN SEWER AS EXCAVATION WAS DUG TO DEPTHS OF 12 FEET OR MORE. - Blocked nearby sewers/drains with spill kits. - Removed/recovered liquid/solids. - Used absorbents to remove residual fluids. - Removed visible traces of oil. - Washed stained areas. - POWER WASHED SEWER

N14TH ST/N15TH/FRANKLIN (Continued) **S103936619**

Remarks: MANHOLE BOTH AJACENT MANHOLES AND CONNECTNG PIPE. - Name of contractor ALL STATE POWER VAC. - Cleanup completed on Date 4/26/99 Time 12:00. Update 6/9/06 Spill closed based on final site investigation report located in eDocs App. B Site 25. (SKA) " "SPILL EFFECTING 2 SEWERS 100 FT APART - SPILL FROM A FEUL LINE - SPILL IS NOT CONTAINED - FLOATING BOOM BEING PUT IN TO TRY TO CONTAIN - CON ED #124427"

All Materials:

Site ID:	261180
Operable Unit ID:	1075738
Operable Unit:	01
Material ID:	304509
Material Code:	0003A
Material Name:	#6 fuel oil
Case No.:	Not reported
Material FA:	Petroleum
Quantity:	25.00
Units:	G
Recovered:	.00
Oxygenate:	Not reported

G69
WNW
< 1/8
0.089 mi.
468 ft.

LOT 100,TAXBLOCK 2590
1 FRANKLIN STREET
BROOKLYN, NY 11222

NY E DESIGNATION **S108076209**
N/A

Site 5 of 5 in cluster G

Relative:
Lower

Actual:
5 ft.

E DESIGNATION:

Tax Lot(s):	100
Tax Block:	2590
Borough Code:	BK
E-No:	E-138
Effective Date:	5/11/2005
Satisfaction Date:	Not reported
Ceqr Number:	04DCP003K
Ulurp Number:	050110 ZRK, 050111 ZMK, 050415 MMK, 040416 MMK, 040417 MMK, 040418 MMK, 050110(A)ZRK, 050111 (A)ZMK
Zoning Map No:	12c, 12d, 13a, 13b
Description:	Underground Gasoline Storage Tanks* Testing Protocol.
Lot Remediation Date:	Not reported

K70
SE
< 1/8
0.089 mi.
471 ft.

CON EDISON - VAULT SUBMERSIBLE 3462
115 BANKER ST
BROOKLYN, NY 11222

NY MANIFEST **S120958371**
N/A

Site 1 of 7 in cluster K

Relative:
Higher

Actual:
12 ft.

NY MANIFEST:

Country:	USA
EPA ID:	NYP004933063
Facility Status:	Not reported
Location Address 1:	115 BANKER ST
Code:	BP
Location Address 2:	Not reported

CON EDISON - VAULT SUBMERSIBLE 3462 (Continued) **S120958371**

Total Tanks:	Not reported
Location City:	BROOKLYN
Location State:	NY
Location Zip:	11222
Location Zip 4:	Not reported

NY MANIFEST:

EPAID:	NYP004933063
Mailing Name:	CON EDISON - VAULT SUBMERSIBLE 3462
Mailing Contact:	CON EDISON
Mailing Address 1:	4 IRVING PL 15TH FL NE
Mailing Address 2:	Not reported
Mailing City:	NEW YORK
Mailing State:	NY
Mailing Zip:	10003
Mailing Zip 4:	Not reported
Mailing Country:	USA
Mailing Phone:	Not reported

K71 **LAFAYETTE GRINDING CORPOR** **RCRA NonGen / NLR** **1000161128**
SE **115 BANKER ST** **FINDS** **NYD001482785**
< 1/8 **BROOKLYN, NY 11222** **ECHO**
0.089 mi.
471 ft. **Site 2 of 7 in cluster K**

Relative:
Higher

Actual:
12 ft.

RCRA NonGen / NLR:

Date form received by agency:	01/01/2007
Facility name:	LAFAYETTE GRINDING CORPOR
Facility address:	115 BANKER ST BROOKLYN, NY 11222
EPA ID:	NYD001482785
Mailing address:	BANKER ST BROOKLYN, NY 11222
Contact:	Not reported
Contact address:	BANKER ST BROOKLYN, NY 11222
Contact country:	US
Contact telephone:	Not reported
Contact email:	Not reported
EPA Region:	02
Land type:	Facility is not located on Indian land. Additional information is not known.
Classification:	Non-Generator
Description:	Handler: Non-Generators do not presently generate hazardous waste

Owner/Operator Summary:

Owner/operator name:	VERNITRON CORP
Owner/operator address:	NOT REQUIRED NOT REQUIRED, WY 99999
Owner/operator country:	US
Owner/operator telephone:	212-555-1212
Owner/operator email:	Not reported
Owner/operator fax:	Not reported
Owner/operator extension:	Not reported
Legal status:	Private
Owner/Operator Type:	Operator
Owner/Op start date:	Not reported
Owner/Op end date:	Not reported

LAFAYETTE GRINDING CORPOR (Continued) **1000161128**

Owner/operator name: VERNITRON CORP
Owner/operator address: NOT REQUIRED
NOT REQUIRED, WY 99999
Owner/operator country: US
Owner/operator telephone: 212-555-1212
Owner/operator email: Not reported
Owner/operator fax: Not reported
Owner/operator extension: Not reported
Legal status: Private
Owner/Operator Type: Owner
Owner/Op start date: Not reported
Owner/Op end date: Not reported

Handler Activities Summary:
U.S. importer of hazardous waste: No
Mixed waste (haz. and radioactive): No
Recycler of hazardous waste: No
Transporter of hazardous waste: No
Treater, storer or disposer of HW: No
Underground injection activity: No
On-site burner exemption: No
Furnace exemption: No
Used oil fuel burner: No
Used oil processor: No
User oil refiner: No
Used oil fuel marketer to burner: No
Used oil Specification marketer: No
Used oil transfer facility: No
Used oil transporter: No

Historical Generators:
Date form received by agency: 01/01/2006
Site name: LAFAYETTE GRINDING CORPOR
Classification: Not a generator, verified

Date form received by agency: 03/24/1995
Site name: LAFAYETTE GRINDING CORPOR
Classification: Not a generator, verified

. Waste code: NONE
. Waste name: None

Date form received by agency: 08/18/1980
Site name: LAFAYETTE GRINDING CORPOR
Classification: Large Quantity Generator

. Waste code: NONE
. Waste name: None

Violation Status: No violations found

Evaluation Action Summary:
Evaluation date: 09/08/1988
Evaluation: COMPLIANCE EVALUATION INSPECTION ON-SITE
Area of violation: Not reported
Date achieved compliance: Not reported

LAFAYETTE GRINDING CORPOR (Continued) **1000161128**

Evaluation lead agency: State

FINDS:

Registry ID: 110004334596

Environmental Interest/Information System
RCRAInfo is a national information system that supports the Resource Conservation and Recovery Act (RCRA) program through the tracking of events and activities related to facilities that generate, transport, and treat, store, or dispose of hazardous waste. RCRAInfo allows RCRA program staff to track the notification, permit, compliance, and corrective action activities required under RCRA.

Click this hyperlink while viewing on your computer to access additional FINDS: detail in the EDR Site Report.

ECHO:
Envid: 1000161128
Registry ID: 110004334596
DFR URL: http://echo.epa.gov/detailed-facility-report?fid=110004334596

H72 **ALBEST METAL STAMPING** **NY MANIFEST** **1010203987**
SW **1 KENT AVE** **N/A**
< 1/8 **BROOKLYN, NY 11211**
0.090 mi.
477 ft. **Site 11 of 11 in cluster H**

Relative:
Higher

Actual:
10 ft.

NY MANIFEST:
Country: USA
EPA ID: NY0001420470
Facility Status: Not reported
Location Address 1: 1 KENT AVE
Code: BP
Location Address 2: Not reported
Total Tanks: Not reported
Location City: BROOKLYN
Location State: NY
Location Zip: 11211
Location Zip 4: Not reported

NY MANIFEST:
EPAID: NY0001420470
Mailing Name: ALBEST METAL STAMPING
Mailing Contact: DAVID KLEINBARD
Mailing Address 1: 1 KENT AVE
Mailing Address 2: Not reported
Mailing City: BROOKLYN
Mailing State: NY
Mailing Zip: 11211
Mailing Zip 4: Not reported
Mailing Country: USA
Mailing Phone: 7183886000

NY MANIFEST:
Document ID: NJA3294541
Manifest Status: Not reported

ALBEST METAL STAMPING (Continued) **1010203987**

seq:	01
Year:	2001
Trans1 State ID:	2809
Trans2 State ID:	Not reported
Generator Ship Date:	08/17/2001
Trans1 Recv Date:	08/17/2001
Trans2 Recv Date:	Not reported
TSD Site Recv Date:	08/17/2001
Part A Recv Date:	Not reported
Part B Recv Date:	Not reported
Generator EPA ID:	NY0001420470
Trans1 EPA ID:	NJD002454544
Trans2 EPA ID:	Not reported
TSDF ID 1:	NJD002454544
TSDF ID 2:	Not reported
Manifest Tracking Number:	Not reported
Import Indicator:	Not reported
Export Indicator:	Not reported
Discr Quantity Indicator:	Not reported
Discr Type Indicator:	Not reported
Discr Residue Indicator:	Not reported
Discr Partial Reject Indicator:	Not reported
Discr Full Reject Indicator:	Not reported
Manifest Ref Number:	Not reported
Alt Facility RCRA ID:	Not reported
Alt Facility Sign Date:	Not reported
MGMT Method Type Code:	Not reported
Waste Code:	F001 - UNKNOWN
Waste Code:	Not reported
Waste Code:	Not reported
Waste Code:	Not reported
Waste Code:	Not reported
Waste Code:	Not reported
Quantity:	00050
Units:	G - Gallons (liquids only)* (8.3 pounds)
Number of Containers:	001
Container Type:	DM - Metal drums, barrels
Handling Method:	R Material recovery of more than 75 percent of the total material.
Specific Gravity:	01.00

Click this hyperlink while viewing on your computer to access
1 additional NY_MANIFEST: record(s) in the EDR Site Report.

L73 **CON EDISON** **NY MANIFEST** **S117741080**
NW **90 QUAY ST** **N/A**
< 1/8 **BROOKLYN, NY 11222**
0.092 mi.
484 ft. **Site 1 of 20 in cluster L**

Relative:
Lower

Actual:
8 ft.

NY MANIFEST:

Country:	USA
EPA ID:	NYP004742821
Facility Status:	Not reported
Location Address 1:	F/O 90 QUAY ST
Code:	BP
Location Address 2:	SB8418
Total Tanks:	Not reported

CON EDISON (Continued) **S117741080**

Location City:	BROOKLYN
Location State:	NY
Location Zip:	11222
Location Zip 4:	Not reported

NY MANIFEST:

EPAID:	NYP004742821
Mailing Name:	CON EDISON
Mailing Contact:	CON EDISON
Mailing Address 1:	4 IRVING PL
Mailing Address 2:	15TH FL
Mailing City:	NEW YORK
Mailing State:	NY
Mailing Zip:	10003
Mailing Zip 4:	Not reported
Mailing Country:	USA
Mailing Phone:	Not reported

NY MANIFEST:

Document ID:	Not reported
Manifest Status:	Not reported
seq:	Not reported
Year:	2015
Trans1 State ID:	NJD003812047
Trans2 State ID:	Not reported
Generator Ship Date:	03/04/2015
Trans1 Recv Date:	03/04/2015
Trans2 Recv Date:	Not reported
TSD Site Recv Date:	03/06/2015
Part A Recv Date:	Not reported
Part B Recv Date:	Not reported
Generator EPA ID:	NYP004742821
Trans1 EPA ID:	Not reported
Trans2 EPA ID:	Not reported
TSDF ID 1:	NJD991291105
TSDF ID 2:	Not reported
Manifest Tracking Number:	002563839GBF
Import Indicator:	N
Export Indicator:	N
Discr Quantity Indicator:	N
Discr Type Indicator:	N
Discr Residue Indicator:	N
Discr Partial Reject Indicator:	N
Discr Full Reject Indicator:	N
Manifest Ref Number:	Not reported
Alt Facility RCRA ID:	Not reported
Alt Facility Sign Date:	Not reported
MGMT Method Type Code:	H110
Waste Code:	Not reported
Waste Code:	Not reported
Waste Code:	Not reported
Waste Code:	Not reported
Waste Code:	Not reported
Waste Code:	Not reported
Quantity:	2000
Units:	P - Pounds
Number of Containers:	1

CON EDISON (Continued) **S117741080**

Container Type:	TT - Cargo tank, tank trucks
Handling Method:	T Chemical, physical, or biological treatment.
Specific Gravity:	1
Waste Code:	D008
Waste Code 1_2:	Not reported
Waste Code 1_3:	Not reported
Waste Code 1_4:	Not reported
Waste Code 1_5:	Not reported
Waste Code 1_6:	Not reported

Click this hyperlink while viewing on your computer to access
2 additional NY_MANIFEST: record(s) in the EDR Site Report.

L74 **CON EDISON** **NY MANIFEST** **S117741109**
NW **90 QUAY ST** **N/A**
< 1/8 **BROOKLYN, NY 11222**
0.092 mi.
484 ft. **Site 2 of 20 in cluster L**

Relative:
Lower

Actual:
8 ft.

NY MANIFEST:

Country:	USA
EPA ID:	NYP004743175
Facility Status:	Not reported
Location Address 1:	90 QUAY ST
Code:	BP
Location Address 2:	Not reported
Total Tanks:	Not reported
Location City:	BROOKLYN
Location State:	NY
Location Zip:	11222
Location Zip 4:	Not reported

NY MANIFEST:

EPAID:	NYP004743175
Mailing Name:	CON EDISON
Mailing Contact:	CON EDISON
Mailing Address 1:	4 IRVING PL
Mailing Address 2:	15TH FL
Mailing City:	NEW YORK
Mailing State:	NY
Mailing Zip:	10003
Mailing Zip 4:	Not reported
Mailing Country:	USA
Mailing Phone:	Not reported

NY MANIFEST:

Document ID:	Not reported
Manifest Status:	Not reported
seq:	Not reported
Year:	2015
Trans1 State ID:	NJD003812047
Trans2 State ID:	Not reported
Generator Ship Date:	03/05/2015
Trans1 Recv Date:	03/05/2015
Trans2 Recv Date:	Not reported
TSD Site Recv Date:	03/11/2015
Part A Recv Date:	Not reported

CON EDISON (Continued) **S117741109**

Part B Recv Date:	Not reported
Generator EPA ID:	NYP004743175
Trans1 EPA ID:	Not reported
Trans2 EPA ID:	Not reported
TSDF ID 1:	NJD991291105
TSDF ID 2:	Not reported
Manifest Tracking Number:	002610769GBF
Import Indicator:	N
Export Indicator:	N
Discr Quantity Indicator:	N
Discr Type Indicator:	N
Discr Residue Indicator:	N
Discr Partial Reject Indicator:	N
Discr Full Reject Indicator:	N
Manifest Ref Number:	Not reported
Alt Facility RCRA ID:	Not reported
Alt Facility Sign Date:	Not reported
MGMT Method Type Code:	H110
Waste Code:	Not reported
Waste Code:	Not reported
Waste Code:	Not reported
Waste Code:	Not reported
Waste Code:	Not reported
Waste Code:	Not reported
Quantity:	500
Units:	P - Pounds
Number of Containers:	1
Container Type:	TT - Cargo tank, tank trucks
Handling Method:	T Chemical, physical, or biological treatment.
Specific Gravity:	1
Waste Code:	D008
Waste Code 1_2:	Not reported
Waste Code 1_3:	Not reported
Waste Code 1_4:	Not reported
Waste Code 1_5:	Not reported
Waste Code 1_6:	Not reported

Click this hyperlink while viewing on your computer to access
5 additional NY_MANIFEST: record(s) in the EDR Site Report.

L75 **NYC TRANSIT - STORAGE FACILITY** **RCRA-SQG** **1010327955**
NW **90 QUAY ST** **NY MANIFEST** **NYR000140814**
< 1/8 **BROOKLYN, NY 11222** **NJ MANIFEST**
0.092 mi.
484 ft. **Site 3 of 20 in cluster L**

Relative:
Lower

Actual:
8 ft.

RCRA-SQG:

Date form received by agency:	01/01/2007
Facility name:	NYC TRANSIT - STORAGE FACILITY
Facility address:	90 QUAY ST BROOKLYN, NY 11222
EPA ID:	NYR000140814
Mailing address:	BROADWAY - 27TH FLOOR NEW YORK, NY 10004
Contact:	SHERRY L BULKLEY
Contact address:	BROADWAY - 27TH FLOOR NEW YORK, NY 10004

NYC TRANSIT - STORAGE FACILITY (Continued) **1010327955**

Contact country:	US
Contact telephone:	646-252-5774
Contact email:	SLBULKLEY@NYCT.COM
EPA Region:	02
Classification:	Small Small Quantity Generator
Description:	Handler: generates more than 100 and less than 1000 kg of hazardous waste during any calendar month and accumulates less than 6000 kg of hazardous waste at any time; or generates 100 kg or less of hazardous waste during any calendar month, and accumulates more than 1000 kg of hazardous waste at any time

Owner/Operator Summary:

Owner/operator name:	NEW YORK CITY TRANSIT
Owner/operator address:	Not reported Not reported
Owner/operator country:	US
Owner/operator telephone:	Not reported
Owner/operator email:	Not reported
Owner/operator fax:	Not reported
Owner/operator extension:	Not reported
Legal status:	State
Owner/Operator Type:	Operator
Owner/Op start date:	08/01/1998
Owner/Op end date:	Not reported

Owner/operator name:	NEW YORK CITY TRANSIT
Owner/operator address:	BROADWAY - 27TH FLOOR NEW YORK, NY 10004
Owner/operator country:	US
Owner/operator telephone:	Not reported
Owner/operator email:	Not reported
Owner/operator fax:	Not reported
Owner/operator extension:	Not reported
Legal status:	State
Owner/Operator Type:	Owner
Owner/Op start date:	08/01/1998
Owner/Op end date:	Not reported

Handler Activities Summary:

U.S. importer of hazardous waste:	No
Mixed waste (haz. and radioactive):	No
Recycler of hazardous waste:	No
Transporter of hazardous waste:	No
Treater, storer or disposer of HW:	No
Underground injection activity:	No
On-site burner exemption:	No
Furnace exemption:	No
Used oil fuel burner:	No
Used oil processor:	No
User oil refiner:	No
Used oil fuel marketer to burner:	No
Used oil Specification marketer:	No
Used oil transfer facility:	No
Used oil transporter:	No

NYC TRANSIT - STORAGE FACILITY (Continued) **1010327955**

Historical Generators:
Date form received by agency: 08/01/2006
Site name: NYC TRANSIT - STORAGE FACILITY
Classification: Large Quantity Generator

. Waste code: D001
. Waste name: IGNITABLE WASTE

. Waste code: D002
. Waste name: CORROSIVE WASTE

Date form received by agency: 07/31/2006
Site name: NYC TRANSIT - STORAGE FACILITY
Classification: Large Quantity Generator

Violation Status: No violations found

NY MANIFEST:
Country: USA
EPA ID: NYR000140814
Facility Status: Not reported
Location Address 1: 90 QUAY ST
Code: BP
Location Address 2: Not reported
Total Tanks: Not reported
Location City: BROOKLYN
Location State: NY
Location Zip: 11222
Location Zip 4: Not reported

NY MANIFEST:
EPAID: NYR000140814
Mailing Name: NYC TRANSIT - STORAGE FACILITY
Mailing Contact: NYC TRANSIT - STORAGE FACILITY
Mailing Address 1: 2 BROADWAY
Mailing Address 2: 27TH FLOOR
Mailing City: NEW YORK
Mailing State: NY
Mailing Zip: 10004
Mailing Zip 4: Not reported
Mailing Country: USA
Mailing Phone: 6462525777

NY MANIFEST:
Document ID: Not reported
Manifest Status: Not reported
seq: Not reported
Year: 2007
Trans1 State ID: NJ0000027193
Trans2 State ID: Not reported
Generator Ship Date: 09/07/2007
Trans1 Recv Date: 09/07/2007
Trans2 Recv Date: Not reported
TSD Site Recv Date: 09/16/2007
Part A Recv Date: Not reported
Part B Recv Date: Not reported
Generator EPA ID: NYR000140814

NYC TRANSIT - STORAGE FACILITY (Continued) **1010327955**

Trans1 EPA ID:	Not reported
Trans2 EPA ID:	Not reported
TSDF ID 1:	NJD002200046
TSDF ID 2:	Not reported
Manifest Tracking Number:	001033782JJK
Import Indicator:	N
Export Indicator:	N
Discr Quantity Indicator:	N
Discr Type Indicator:	N
Discr Residue Indicator:	N
Discr Partial Reject Indicator:	N
Discr Full Reject Indicator:	N
Manifest Ref Number:	Not reported
Alt Facility RCRA ID:	NYR000140814
Alt Facility Sign Date:	Not reported
MGMT Method Type Code:	H061
Waste Code:	Not reported
Waste Code:	Not reported
Waste Code:	Not reported
Waste Code:	Not reported
Waste Code:	Not reported
Waste Code:	Not reported
Quantity:	55
Units:	G - Gallons (liquids only)* (8.3 pounds)
Number of Containers:	1
Container Type:	DM - Metal drums, barrels
Handling Method:	B Incineration, heat recovery, burning.
Specific Gravity:	1
Waste Code:	D001
Waste Code 1_2:	Not reported
Waste Code 1_3:	Not reported
Waste Code 1_4:	Not reported
Waste Code 1_5:	Not reported
Waste Code 1_6:	Not reported

Click this hyperlink while viewing on your computer to access
3 additional NY_MANIFEST: record(s) in the EDR Site Report.

NJ MANIFEST:

EPA Id:	NYR000140814
Mail Address:	BROADWAY - 27TH FLOOR
Mail City/State/Zip:	NEW YORK, NY 10004
Facility Phone:	Not reported
Emergency Phone:	Not reported
Contact:	SHERRY L BULKLEY
Comments:	Not reported
SIC Code:	Not reported
County:	NY047
Municipal:	Not reported
Previous EPA Id:	Not reported
Gen Flag:	Not reported
Trans Flag:	Not reported
TSDF Flag:	Not reported
Name Change:	Not reported
Date Change:	Not reported

NYC TRANSIT - STORAGE FACILITY (Continued) **1010327955**

Manifest:

Manifest Number:	001033782JJK
EPA ID:	NYR000140814
Date Shipped:	09/07/2007
TSDF EPA ID:	NJD002200046
Transporter EPA ID:	NJ0000027193
Transporter 2 EPA ID:	Not reported
Transporter 3 EPA ID:	Not reported
Transporter 4 EPA ID:	Not reported
Transporter 5 EPA ID:	Not reported
Transporter 6 EPA ID:	Not reported
Transporter 7 EPA ID:	Not reported
Transporter 8 EPA ID:	Not reported
Transporter 9 EPA ID:	Not reported
Transporter 10 EPA ID:	Not reported
Date Trans1 Transported Waste:	09/07/2007
Date Trans2 Transported Waste:	Not reported
Date Trans3 Transported Waste:	Not reported
Date Trans4 Transported Waste:	Not reported
Date Trans5 Transported Waste:	Not reported
Date Trans6 Transported Waste:	Not reported
Date Trans7 Transported Waste:	Not reported
Date Trans8 Transported Waste:	Not reported
Date Trans9 Transported Waste:	Not reported
Date Trans10 Transported Waste:	Not reported
Date TSDF Received Waste:	09/10/2007
TSDF EPA Facility Name:	Not reported
QTY Units:	Not reported
Transporter SEQ ID:	Not reported
Transporter-1 Date:	Not reported
Waste SEQ ID:	Not reported
Waste Type Code 2:	Not reported
Waste Type Code 3:	Not reported
Waste Type Code 4:	Not reported
Waste Type Code 5:	Not reported
Waste Type Code 6:	Not reported
Date Accepted:	Not reported
Manifest Discrepancy Type:	Not reported
Data Entry Number:	Not reported
Was Load Rejected:	NEW YORK, NY 10004
Reason Load Was Rejected:	Not reported

Waste:

Manifest Year:	Not reported
Waste Code:	D002
Hand Code:	H14
Quantity:	55 G
Manifest Year:	Not reported
Waste Code:	D001
Hand Code:	H06
Quantity:	55 G

EPA Id: NYP004743175

NYC TRANSIT - STORAGE FACILITY (Continued) **1010327955**

Mail Address:	IRVING PL15TH FL NE
Mail City/State/Zip:	NEW YORK, NY 10003
Facility Phone:	Not reported
Emergency Phone:	Not reported
Contact:	THERESA BURKARD
Comments:	Not reported
SIC Code:	Not reported
County:	NY047
Municipal:	Not reported
Previous EPA Id:	Not reported
Gen Flag:	Not reported
Trans Flag:	Not reported
TSDF Flag:	Not reported
Name Change:	Not reported
Date Change:	Not reported

Manifest:

Manifest Number:	002610769GBF
EPA ID:	NYP004743175
Date Shipped:	3/5/2015
TSDF EPA ID:	NJD991291105
Transporter EPA ID:	NJD003812047
Transporter 2 EPA ID:	Not reported
Transporter 3 EPA ID:	Not reported
Transporter 4 EPA ID:	Not reported
Transporter 5 EPA ID:	Not reported
Transporter 6 EPA ID:	Not reported
Transporter 7 EPA ID:	Not reported
Transporter 8 EPA ID:	Not reported
Transporter 9 EPA ID:	Not reported
Transporter 10 EPA ID:	Not reported
Date Trans1 Transported Waste:	Not reported
Date Trans2 Transported Waste:	Not reported
Date Trans3 Transported Waste:	Not reported
Date Trans4 Transported Waste:	Not reported
Date Trans5 Transported Waste:	Not reported
Date Trans6 Transported Waste:	Not reported
Date Trans7 Transported Waste:	Not reported
Date Trans8 Transported Waste:	Not reported
Date Trans9 Transported Waste:	Not reported
Date Trans10 Transported Waste:	Not reported
Date TSDF Received Waste:	Not reported
TSDF EPA Facility Name:	Not reported
QTY Units:	Not reported
Transporter SEQ ID:	Not reported
Transporter-1 Date:	Not reported
Waste SEQ ID:	Not reported
Waste Type Code 2:	Not reported
Waste Type Code 3:	Not reported
Waste Type Code 4:	Not reported
Waste Type Code 5:	Not reported
Waste Type Code 6:	Not reported
Date Accepted:	Not reported
Manifest Discrepancy Type:	Not reported
Data Entry Number:	Not reported
Was Load Rejected:	NEW YORK, NY 10003
Reason Load Was Rejected:	Not reported

NYC TRANSIT - STORAGE FACILITY (Continued) **1010327955**

Manifest Number:	002610917GBF
EPA ID:	NYP004743175
Date Shipped:	3/4/2015
TSDF EPA ID:	NJD991291105
Transporter EPA ID:	NJD003812047
Transporter 2 EPA ID:	Not reported
Transporter 3 EPA ID:	Not reported
Transporter 4 EPA ID:	Not reported
Transporter 5 EPA ID:	Not reported
Transporter 6 EPA ID:	Not reported
Transporter 7 EPA ID:	Not reported
Transporter 8 EPA ID:	Not reported
Transporter 9 EPA ID:	Not reported
Transporter 10 EPA ID:	Not reported
Date Trans1 Transported Waste:	Not reported
Date Trans2 Transported Waste:	Not reported
Date Trans3 Transported Waste:	Not reported
Date Trans4 Transported Waste:	Not reported
Date Trans5 Transported Waste:	Not reported
Date Trans6 Transported Waste:	Not reported
Date Trans7 Transported Waste:	Not reported
Date Trans8 Transported Waste:	Not reported
Date Trans9 Transported Waste:	Not reported
Date Trans10 Transported Waste:	Not reported
Date TSDF Received Waste:	Not reported
TSDF EPA Facility Name:	Not reported
QTY Units:	Not reported
Transporter SEQ ID:	Not reported
Transporter-1 Date:	Not reported
Waste SEQ ID:	Not reported
Waste Type Code 2:	Not reported
Waste Type Code 3:	Not reported
Waste Type Code 4:	Not reported
Waste Type Code 5:	Not reported
Waste Type Code 6:	Not reported
Date Accepted:	Not reported
Manifest Discrepancy Type:	Not reported
Data Entry Number:	Not reported
Was Load Rejected:	NEW YORK, NY 10003
Reason Load Was Rejected:	Not reported

EPA Id:	NYP004742821
Mail Address:	IRVING PL, 15TH FL NE
Mail City/State/Zip:	NEW YORK, NY 10003
Facility Phone:	Not reported
Emergency Phone:	Not reported
Contact:	THOMAS TEELING
Comments:	Not reported
SIC Code:	Not reported
County:	NY047
Municipal:	Not reported
Previous EPA Id:	Not reported
Gen Flag:	Not reported
Trans Flag:	Not reported
TSDF Flag:	Not reported

NYC TRANSIT - STORAGE FACILITY (Continued) **1010327955**

Name Change: Not reported
Date Change: Not reported

Manifest:
Manifest Number: 002563839GBF
EPA ID: NYP004742821
Date Shipped: 3/4/2015
TSDF EPA ID: NJD991291105
Transporter EPA ID: NJD003812047
Transporter 2 EPA ID: Not reported
Transporter 3 EPA ID: Not reported
Transporter 4 EPA ID: Not reported
Transporter 5 EPA ID: Not reported
Transporter 6 EPA ID: Not reported
Transporter 7 EPA ID: Not reported
Transporter 8 EPA ID: Not reported
Transporter 9 EPA ID: Not reported
Transporter 10 EPA ID: Not reported
Date Trans1 Transported Waste: Not reported
Date Trans2 Transported Waste: Not reported
Date Trans3 Transported Waste: Not reported
Date Trans4 Transported Waste: Not reported
Date Trans5 Transported Waste: Not reported
Date Trans6 Transported Waste: Not reported
Date Trans7 Transported Waste: Not reported
Date Trans8 Transported Waste: Not reported
Date Trans9 Transported Waste: Not reported
Date Trans10 Transported Waste: Not reported
Date TSDF Received Waste: Not reported
TSDF EPA Facility Name: Not reported
QTY Units: Not reported
Transporter SEQ ID: Not reported
Transporter-1 Date: Not reported
Waste SEQ ID: Not reported
Waste Type Code 2: Not reported
Waste Type Code 3: Not reported
Waste Type Code 4: Not reported
Waste Type Code 5: Not reported
Waste Type Code 6: Not reported
Date Accepted: Not reported
Manifest Discrepancy Type: Not reported
Data Entry Number: Not reported
Was Load Rejected: NEW YORK, NY 10003
Reason Load Was Rejected: Not reported

L76 **CON EDISON** **RCRA NonGen / NLR** **1018279463**
NW **90 QUAY ST** **NYP004742821**
< 1/8 **BROOKLYN, NY 11222**
0.092 mi.
484 ft. **Site 4 of 20 in cluster L**

Relative:
Lower

Actual:
8 ft.

RCRA NonGen / NLR:
Date form received by agency: 03/04/2015
Facility name: CON EDISON
Facility address: 90 QUAY ST
BROOKLYN, NY 11222

CON EDISON (Continued) **1018279463**

EPA ID: NYP004742821
Mailing address: IRVING PL, 15TH FL NE
NEW YORK, NY 10003
Contact: THOMAS TEELING
Contact address: Not reported
Not reported
Contact country: Not reported
Contact telephone: 212-460-3770
Contact email: Not reported
EPA Region: 02
Classification: Non-Generator
Description: Handler: Non-Generators do not presently generate hazardous waste

Handler Activities Summary:
U.S. importer of hazardous waste: No
Mixed waste (haz. and radioactive): No
Recycler of hazardous waste: No
Transporter of hazardous waste: No
Treater, storer or disposer of HW: No
Underground injection activity: No
On-site burner exemption: No
Furnace exemption: No
Used oil fuel burner: No
Used oil processor: No
User oil refiner: No
Used oil fuel marketer to burner: No
Used oil Specification marketer: No
Used oil transfer facility: No
Used oil transporter: No

Historical Generators:
Date form received by agency: 03/04/2015
Site name: CON EDISON
Classification: Small Quantity Generator

Violation Status: No violations found

L77
NW
< 1/8
0.092 mi.
484 ft.

CON EDISON - MANHOLE 4337 **RCRA-LQG** **1014397497**
90 QUAY ST AND WEST ST **NY MANIFEST** **NYP004198214**
BROOKLYN, NY 11222

Site 5 of 20 in cluster L

Relative:
Lower

Actual:
8 ft.

RCRA-LQG:
Date form received by agency: 04/16/2010
Facility name: CON EDISON - MANHOLE 4337
Facility address: 90 QUAY ST AND WEST ST
BROOKLYN, NY 11222
EPA ID: NYP004198214
Mailing address: IRVING PLACE
NEW YORK, NY 10003
Contact: THOMAS P TEELING
Contact address: Not reported
Not reported
Contact country: Not reported
Contact telephone: 212-460-3770
Contact email: TEELINGT@CONED.COM
EPA Region: 02

CON EDISON - MANHOLE 4337 (Continued) **1014397497**

Classification: Large Quantity Generator
Description: Handler: generates 1,000 kg or more of hazardous waste during any calendar month; or generates more than 1 kg of acutely hazardous waste during any calendar month; or generates more than 100 kg of any residue or contaminated soil, waste or other debris resulting from the cleanup of a spill, into or on any land or water, of acutely hazardous waste during any calendar month; or generates 1 kg or less of acutely hazardous waste during any calendar month, and accumulates more than 1 kg of acutely hazardous waste at any time; or generates 100 kg or less of any residue or contaminated soil, waste or other debris resulting from the cleanup of a spill, into or on any land or water, of acutely hazardous waste during any calendar month, and accumulates more than 100 kg of that material at any time

Owner/Operator Summary:
Owner/operator name: CONSOLIDATED EDISON CO. OF NY INC.
Owner/operator address: IRVING PLACE
NYC, NY 10003
Owner/operator country: US
Owner/operator telephone: Not reported
Owner/operator email: Not reported
Owner/operator fax: Not reported
Owner/operator extension: Not reported
Legal status: Private
Owner/Operator Type: Operator
Owner/Op start date: 10/15/2009
Owner/Op end date: Not reported

Owner/operator name: CONSOLIDATED EDISON CO. OF NY INC
Owner/operator address: IRVING PLACE
NYC, NY 10003
Owner/operator country: US
Owner/operator telephone: Not reported
Owner/operator email: Not reported
Owner/operator fax: Not reported
Owner/operator extension: Not reported
Legal status: Private
Owner/Operator Type: Owner
Owner/Op start date: 10/15/2009
Owner/Op end date: Not reported

Handler Activities Summary:
U.S. importer of hazardous waste: No
Mixed waste (haz. and radioactive): No
Recycler of hazardous waste: No
Transporter of hazardous waste: No
Treater, storer or disposer of HW: No
Underground injection activity: No
On-site burner exemption: No
Furnace exemption: No
Used oil fuel burner: No
Used oil processor: No
User oil refiner: No
Used oil fuel marketer to burner: No
Used oil Specification marketer: No
Used oil transfer facility: No

CON EDISON - MANHOLE 4337 (Continued) **1014397497**

Used oil transporter: No

. Waste code: D008
. Waste name: LEAD

Violation Status: No violations found

NY MANIFEST:
Country: USA
EPA ID: NYP004198214
Facility Status: Not reported
Location Address 1: 90 QUAY ST AND WEST ST
Code: BP
Location Address 2: Not reported
Total Tanks: Not reported
Location City: BROOKLYN
Location State: NY
Location Zip: 11222
Location Zip 4: Not reported

NY MANIFEST:
EPAID: NYP004198214
Mailing Name: CONSOLIDATED EDISON
Mailing Contact: FRANKLYN MURRAY
Mailing Address 1: 4 IRVING PLACE RM 828
Mailing Address 2: Not reported
Mailing City: NEW YORK
Mailing State: NY
Mailing Zip: 10003
Mailing Zip 4: Not reported
Mailing Country: USA
Mailing Phone: 2124602808

NY MANIFEST:
Document ID: Not reported
Manifest Status: Not reported
seq: Not reported
Year: 2009
Trans1 State ID: NJD003812047
Trans2 State ID: NJD003812047
Generator Ship Date: 10/19/2009
Trans1 Recv Date: 10/19/2009
Trans2 Recv Date: 10/21/2009
TSD Site Recv Date: 10/21/2009
Part A Recv Date: Not reported
Part B Recv Date: Not reported
Generator EPA ID: NYP004198214
Trans1 EPA ID: Not reported
Trans2 EPA ID: Not reported
TSDF ID 1: NJD991291105
TSDF ID 2: Not reported
Manifest Tracking Number: 000893830GBF
Import Indicator: N
Export Indicator: N
Discr Quantity Indicator: N
Discr Type Indicator: N
Discr Residue Indicator: N
Discr Partial Reject Indicator: N

CON EDISON - MANHOLE 4337 (Continued) **1014397497**

Discr Full Reject Indicator:	N
Manifest Ref Number:	Not reported
Alt Facility RCRA ID:	Not reported
Alt Facility Sign Date:	Not reported
MGMT Method Type Code:	H111
Waste Code:	Not reported
Waste Code:	Not reported
Waste Code:	Not reported
Waste Code:	Not reported
Waste Code:	Not reported
Waste Code:	Not reported
Quantity:	1000.0
Units:	G - Gallons (liquids only)* (8.3 pounds)
Number of Containers:	1.0
Container Type:	TT - Cargo tank, tank trucks
Handling Method:	T Chemical, physical, or biological treatment.
Specific Gravity:	1.0
Waste Code:	D008
Waste Code 1_2:	Not reported
Waste Code 1_3:	Not reported
Waste Code 1_4:	Not reported
Waste Code 1_5:	Not reported
Waste Code 1_6:	Not reported

Click this hyperlink while viewing on your computer to access additional NY_MANIFEST: detail in the EDR Site Report.

L78 **CON EDISON** **RCRA NonGen / NLR** **1018279547**
NW **90 QUAY ST** **FINDS** **NYP004743746**
< 1/8 **BROOKLYN, NY 11222** **ECHO**
0.092 mi.
484 ft. **Site 6 of 20 in cluster L**

Relative:
Lower

Actual:
8 ft.

RCRA NonGen / NLR:

Date form received by agency:	03/05/2015
Facility name:	CON EDISON
Facility address:	90 QUAY ST BROOKLYN, NY 11222
EPA ID:	NYP004743746
Mailing address:	IRVING PL, 15TH FL NE NEW YORK, NY 10003
Contact:	THOMAS TEELING
Contact address:	Not reported Not reported
Contact country:	Not reported
Contact telephone:	212-460-3770
Contact email:	Not reported
EPA Region:	02
Classification:	Non-Generator
Description:	Handler: Non-Generators do not presently generate hazardous waste

Handler Activities Summary:

U.S. importer of hazardous waste:	No
Mixed waste (haz. and radioactive):	No
Recycler of hazardous waste:	No
Transporter of hazardous waste:	No

CON EDISON (Continued) **1018279547**

Treater, storer or disposer of HW: No
Underground injection activity: No
On-site burner exemption: No
Furnace exemption: No
Used oil fuel burner: No
Used oil processor: No
User oil refiner: No
Used oil fuel marketer to burner: No
Used oil Specification marketer: No
Used oil transfer facility: No
Used oil transporter: No

Historical Generators:
Date form received by agency: 03/05/2015
Site name: CON EDISON
Classification: Small Quantity Generator

Violation Status: No violations found

FINDS:

Registry ID: 110067691108

Environmental Interest/Information System
RCRAInfo is a national information system that supports the Resource Conservation and Recovery Act (RCRA) program through the tracking of events and activities related to facilities that generate, transport, and treat, store, or dispose of hazardous waste. RCRAInfo allows RCRA program staff to track the notification, permit, compliance, and corrective action activities required under RCRA.

Click this hyperlink while viewing on your computer to access additional FINDS: detail in the EDR Site Report.

ECHO:
Envid: 1018279547
Registry ID: 110067691108
DFR URL: http://echo.epa.gov/detailed-facility-report?fid=110067691108

L79 **CON EDISON** **RCRA NonGen / NLR** **1018279494**
NW **90 QUAY ST** **NYP004743175**
< 1/8 **BROOKLYN, NY 11222**
0.092 mi.
484 ft. **Site 7 of 20 in cluster L**

Relative:
Lower

Actual:
8 ft.

RCRA NonGen / NLR:
Date form received by agency: 02/05/2016
Facility name: CON EDISON
Site name: CON EDISON - MANHOLE 4344
Facility address: 90 QUAY ST
BROOKLYN, NY 11222
EPA ID: NYP004743175
Mailing address: IRVING PL15TH FL NE
NEW YORK, NY 10003
Contact: THERESA BURKARD
Contact address: IRVING PL15TH FL NE

CON EDISON (Continued) **1018279494**

	NEW YORK, NY 10003
Contact country:	US
Contact telephone:	212-460-2262
Contact email:	BURKARDT@CONED.COM
EPA Region:	02
Classification:	Non-Generator
Description:	Handler: Non-Generators do not presently generate hazardous waste

Owner/Operator Summary:

Owner/operator name:	CONSOLIDATED EDISON CO OF NY INC
Owner/operator address:	IRVING PL
	NEW YORK, NY 10003
Owner/operator country:	US
Owner/operator telephone:	Not reported
Owner/operator email:	Not reported
Owner/operator fax:	Not reported
Owner/operator extension:	Not reported
Legal status:	Private
Owner/Operator Type:	Operator
Owner/Op start date:	03/04/2015
Owner/Op end date:	Not reported

Owner/operator name:	CONSOLIDATED EDISON CO OF NY INC
Owner/operator address:	IRVING PL
	NEW YORK, NY 10003
Owner/operator country:	US
Owner/operator telephone:	Not reported
Owner/operator email:	Not reported
Owner/operator fax:	Not reported
Owner/operator extension:	Not reported
Legal status:	Private
Owner/Operator Type:	Owner
Owner/Op start date:	03/04/2015
Owner/Op end date:	Not reported

Handler Activities Summary:

U.S. importer of hazardous waste:	No
Mixed waste (haz. and radioactive):	No
Recycler of hazardous waste:	No
Transporter of hazardous waste:	No
Treater, storer or disposer of HW:	No
Underground injection activity:	No
On-site burner exemption:	No
Furnace exemption:	No
Used oil fuel burner:	No
Used oil processor:	No
User oil refiner:	No
Used oil fuel marketer to burner:	No
Used oil Specification marketer:	No
Used oil transfer facility:	No
Used oil transporter:	No

. Waste code:	D008
. Waste name:	LEAD

CON EDISON (Continued) **1018279494**

Historical Generators:
Date form received by agency: 03/04/2015
Site name: CON EDISON
Classification: Not a generator, verified

Date form received by agency: 03/04/2015
Site name: CON EDISON
Classification: Small Quantity Generator

Biennial Reports:

Last Biennial Reporting Year: 2017

Annual Waste Handled:
Waste code: D008
Waste name: LEAD
Amount (Lbs): 7500

Violation Status: No violations found

F80
South
< 1/8
0.092 mi.
484 ft.

Relative:
Higher

Actual:
13 ft.

CORNER OF BROADWAY & WYTHE AVE **NY Spills** **S106722213**
NEAR 41 WYTHE AVE **N/A**
BROOKLYN, NY

Site 3 of 3 in cluster F

SPILLS:
Facility ID: 0407198
Facility Type: ER
Spill Number: 0407198
DER Facility ID: 112849
Site ID: 130959
DEC Region: 2
Spill Number/Closed Date: 2004-11-01
Spill Cause: Abandoned Drums
Spill Class: D4
SWIS: 2401
Spill Date: 2004-09-29
Investigator: TJDEMEO
Referred To: Not reported
Reported to Dept: 2004-09-29
CID: 444
Water Affected: Not reported
Spill Source: Unknown
Spill Notifier: Fire Department
Cleanup Ceased: Not reported
Cleanup Meets Std: False
Last Inspection: Not reported
Recommended Penalty: False
UST Trust: False
Remediation Phase: 0
Date Entered In Computer: 2004-09-29
Spill Record Last Update: 2006-06-27
Spiller Name: JOHN WILSON
Spiller Company: CORNER OF BROADWAY
Spiller Address: 41ST WIFE AVE
Spiller Company: 001
Contact Name: JOHN WILSON

CORNER OF BROADWAY & WYTHE AVE (Continued) **S106722213**

DEC Memo: "Prior to Sept, 2004 data translation this spill Lead_DEC Field was 11/1/04 TJD Drum emptied as part of Drum Run on 10/29/04. Spill closed"
Remarks: "1 DRUM ON Wythe AVE: Drum Run"

All Materials:

Site ID:	130959
Operable Unit ID:	889796
Operable Unit:	01
Material ID:	485039
Material Code:	0006
Material Name:	crude oil
Case No.:	Not reported
Material FA:	Petroleum
Quantity:	.00
Units:	Not reported
Recovered:	.00
Oxygenate:	Not reported

J81 SSE < 1/8 0.094 mi. 498 ft. **REGENT CONTROL CORP** **RCRA NonGen / NLR** **1000208586**
4-6 BERRY ST **FINDS** **NYD001235209**
BROOKLYN, NY 11211 **ECHO**
NY MANIFEST

Site 5 of 7 in cluster J

Relative: Higher

Actual: 13 ft.

RCRA NonGen / NLR:

Date form received by agency:	01/01/2007
Facility name:	REGENT CONTROL CORP
Facility address:	4-6 BERRY ST BROOKLYN, NY 11211-1024
EPA ID:	NYD001235209
Mailing address:	BERRY ST BROOKLYN, NY 11211
Contact:	Not reported
Contact address:	BERRY ST BROOKLYN, NY 11211
Contact country:	US
Contact telephone:	Not reported
Contact email:	Not reported
EPA Region:	02
Land type:	Facility is not located on Indian land. Additional information is not known.
Classification:	Non-Generator
Description:	Handler: Non-Generators do not presently generate hazardous waste

Owner/Operator Summary:

Owner/operator name:	DESAI MAHENDRA D
Owner/operator address:	NOT REQUIRED NOT REQUIRED, WY 99999
Owner/operator country:	US
Owner/operator telephone:	212-555-1212
Owner/operator email:	Not reported
Owner/operator fax:	Not reported
Owner/operator extension:	Not reported
Legal status:	Private
Owner/Operator Type:	Operator
Owner/Op start date:	Not reported
Owner/Op end date:	Not reported

REGENT CONTROL CORP (Continued) **1000208586**

Owner/operator name: DESAI MAHENDRA D
Owner/operator address: NOT REQUIRED
NOT REQUIRED, WY 99999
Owner/operator country: US
Owner/operator telephone: 212-555-1212
Owner/operator email: Not reported
Owner/operator fax: Not reported
Owner/operator extension: Not reported
Legal status: Private
Owner/Operator Type: Owner
Owner/Op start date: Not reported
Owner/Op end date: Not reported

Handler Activities Summary:
U.S. importer of hazardous waste: No
Mixed waste (haz. and radioactive): No
Recycler of hazardous waste: No
Transporter of hazardous waste: No
Treater, storer or disposer of HW: No
Underground injection activity: No
On-site burner exemption: No
Furnace exemption: No
Used oil fuel burner: No
Used oil processor: No
User oil refiner: No
Used oil fuel marketer to burner: No
Used oil Specification marketer: No
Used oil transfer facility: No
Used oil transporter: No

Historical Generators:
Date form received by agency: 01/01/2006
Site name: REGENT CONTROL CORP
Classification: Not a generator, verified

Date form received by agency: 07/08/1999
Site name: REGENT CONTROL CORP
Classification: Not a generator, verified

Date form received by agency: 08/18/1980
Site name: REGENT CONTROL CORP
Classification: Large Quantity Generator

. Waste code: D000
. Waste name: Not Defined

. Waste code: D002
. Waste name: CORROSIVE WASTE

. Waste code: F007
. Waste name: SPENT CYANIDE PLATING BATH SOLUTIONS FROM ELECTROPLATING OPERATIONS.

. Waste code: F008
. Waste name: PLATING BATH RESIDUES FROM THE BOTTOM OF PLATING BATHS FROM ELECTROPLATING OPERATIONS IN WHICH CYANIDES ARE USED IN THE PROCESS.

REGENT CONTROL CORP (Continued) **1000208586**

. Waste code: F009
. Waste name: SPENT STRIPPING AND CLEANING BATH SOLUTIONS FROM ELECTROPLATING OPERATIONS IN WHICH CYANIDES ARE USED IN THE PROCESS.

. Waste code: P029
. Waste name: COPPER CYANIDE (OR) COPPER CYANIDE CU(CN)

. Waste code: P030
. Waste name: CYANIDES (SOLUBLE CYANIDE SALTS), NOT OTHERWISE SPECIFIED

. Waste code: P098
. Waste name: POTASSIUM CYANIDE (OR) POTASSIUM CYANIDE K(CN)

. Waste code: P106
. Waste name: SODIUM CYANIDE (OR) SODIUM CYANIDE NA(CN)

. Waste code: P121
. Waste name: ZINC CYANIDE (OR) ZINC CYANIDE ZN(CN)2

Violation Status: No violations found

Evaluation Action Summary:
Evaluation date: 09/02/1999
Evaluation: COMPLIANCE EVALUATION INSPECTION ON-SITE
Area of violation: Not reported
Date achieved compliance: Not reported
Evaluation lead agency: EPA

Evaluation date: 01/20/1993
Evaluation: COMPLIANCE EVALUATION INSPECTION ON-SITE
Area of violation: Not reported
Date achieved compliance: Not reported
Evaluation lead agency: EPA

FINDS:

Registry ID: 110004332865

Environmental Interest/Information System
RCRAInfo is a national information system that supports the Resource Conservation and Recovery Act (RCRA) program through the tracking of events and activities related to facilities that generate, transport, and treat, store, or dispose of hazardous waste. RCRAInfo allows RCRA program staff to track the notification, permit, compliance, and corrective action activities required under RCRA.

Click this hyperlink while viewing on your computer to access additional FINDS: detail in the EDR Site Report.

ECHO:
Envid: 1000208586
Registry ID: 110004332865
DFR URL: http://echo.epa.gov/detailed-facility-report?fid=110004332865

NY MANIFEST:

REGENT CONTROL CORP (Continued) **1000208586**

Country:	USA
EPA ID:	NYD001235209
Facility Status:	Not reported
Location Address 1:	4 - 6 BERRY ST
Code:	BP
Location Address 2:	Not reported
Total Tanks:	Not reported
Location City:	BROOKLYN
Location State:	NY
Location Zip:	11211
Location Zip 4:	Not reported

NY MANIFEST:

EPAID:	NYD001235209
Mailing Name:	REGENT CONTROL CO
Mailing Contact:	REGENT CONTROL CO
Mailing Address 1:	4 - 6 BERRY STREET
Mailing Address 2:	Not reported
Mailing City:	BROOKLYN
Mailing State:	NY
Mailing Zip:	11211
Mailing Zip 4:	Not reported
Mailing Country:	USA
Mailing Phone:	0000000000

NY MANIFEST:

Document ID:	NYB2958588
Manifest Status:	C
seq:	Not reported
Year:	1992
Trans1 State ID:	Not reported
Trans2 State ID:	Not reported
Generator Ship Date:	08/25/1992
Trans1 Recv Date:	08/25/1992
Trans2 Recv Date:	/ /
TSD Site Recv Date:	08/27/1992
Part A Recv Date:	/ /
Part B Recv Date:	09/04/1992
Generator EPA ID:	NYD001235209
Trans1 EPA ID:	NYD006801245
Trans2 EPA ID:	Not reported
TSDF ID 1:	NYD082785429
TSDF ID 2:	Not reported
Manifest Tracking Number:	Not reported
Import Indicator:	Not reported
Export Indicator:	Not reported
Discr Quantity Indicator:	Not reported
Discr Type Indicator:	Not reported
Discr Residue Indicator:	Not reported
Discr Partial Reject Indicator:	Not reported
Discr Full Reject Indicator:	Not reported
Manifest Ref Number:	Not reported
Alt Facility RCRA ID:	Not reported
Alt Facility Sign Date:	Not reported
MGMT Method Type Code:	Not reported
Waste Code:	D001 - NON-LISTED IGNITABLE WASTES
Waste Code:	Not reported

REGENT CONTROL CORP (Continued) **1000208586**

Waste Code:	Not reported
Waste Code:	Not reported
Waste Code:	Not reported
Waste Code:	Not reported
Quantity:	00055
Units:	G - Gallons (liquids only)* (8.3 pounds)
Number of Containers:	001
Container Type:	DM - Metal drums, barrels
Handling Method:	L Landfill.
Specific Gravity:	100

Click this hyperlink while viewing on your computer to access
1 additional NY_MANIFEST: record(s) in the EDR Site Report.

82
East
< 1/8
0.096 mi.
505 ft.

C H LEIBFRIED MFG CORP **RCRA NonGen / NLR** **1000122157**
95-101 GUERNSEY ST **FINDS** **NYD061480042**
BROOKLYN, NY 11222 **ECHO**

Relative:
Higher

Actual:
12 ft.

RCRA NonGen / NLR:

Date form received by agency:	01/01/2007
Facility name:	C H LEIBFRIED MFG CORP
Facility address:	95-101 GUERNSEY ST BROOKLYN, NY 11222
EPA ID:	NYD061480042
Mailing address:	GUERNSEY ST BROOKLYN, NY 11222
Contact:	R ALLEN
Contact address:	GUERNSEY ST BROOKLYN, NY 11222
Contact country:	US
Contact telephone:	718-388-4041
Contact email:	Not reported
EPA Region:	02
Land type:	Facility is not located on Indian land. Additional information is not known.
Classification:	Non-Generator
Description:	Handler: Non-Generators do not presently generate hazardous waste

Owner/Operator Summary:

Owner/operator name:	THE LEWISON GROUP
Owner/operator address:	NOT REQUIRED NOT REQUIRED, WY 99999
Owner/operator country:	US
Owner/operator telephone:	212-555-1212
Owner/operator email:	Not reported
Owner/operator fax:	Not reported
Owner/operator extension:	Not reported
Legal status:	Private
Owner/Operator Type:	Operator
Owner/Op start date:	Not reported
Owner/Op end date:	Not reported

Owner/operator name:	THE LEWISON GROUP
Owner/operator address:	NOT REQUIRED NOT REQUIRED, WY 99999

C H LEIBFRIED MFG CORP (Continued) **1000122157**

Owner/operator country: US
Owner/operator telephone: 212-555-1212
Owner/operator email: Not reported
Owner/operator fax: Not reported
Owner/operator extension: Not reported
Legal status: Private
Owner/Operator Type: Owner
Owner/Op start date: Not reported
Owner/Op end date: Not reported

Handler Activities Summary:
U.S. importer of hazardous waste: No
Mixed waste (haz. and radioactive): No
Recycler of hazardous waste: No
Transporter of hazardous waste: No
Treater, storer or disposer of HW: No
Underground injection activity: No
On-site burner exemption: No
Furnace exemption: No
Used oil fuel burner: No
Used oil processor: No
User oil refiner: No
Used oil fuel marketer to burner: No
Used oil Specification marketer: No
Used oil transfer facility: No
Used oil transporter: No

Historical Generators:
Date form received by agency: 01/01/2006
Site name: C H LEIBFRIED MFG CORP
Classification: Not a generator, verified

Date form received by agency: 08/18/1980
Site name: C H LEIBFRIED MFG CORP
Classification: Unverified

. Waste code: D001
. Waste name: IGNITABLE WASTE

. Waste code: F017
. Waste name: Not Defined

Violation Status: No violations found

Evaluation Action Summary:
Evaluation date: 08/16/1989
Evaluation: COMPLIANCE EVALUATION INSPECTION ON-SITE
Area of violation: Not reported
Date achieved compliance: Not reported
Evaluation lead agency: State

FINDS:

Registry ID: 110004362519

Environmental Interest/Information System

C H LEIBFRIED MFG CORP (Continued) **1000122157**

RCRAInfo is a national information system that supports the Resource Conservation and Recovery Act (RCRA) program through the tracking of events and activities related to facilities that generate, transport, and treat, store, or dispose of hazardous waste. RCRAInfo allows RCRA program staff to track the notification, permit, compliance, and corrective action activities required under RCRA.

Click this hyperlink while viewing on your computer to access additional FINDS: detail in the EDR Site Report.

ECHO:

Envid:	1000122157
Registry ID:	110004362519
DFR URL:	http://echo.epa.gov/detailed-facility-report?fid=110004362519

K83 **CON EDISON** **RCRA NonGen / NLR** **1018279182**
SE **35 DOBBIN ST** **FINDS** **NYP004739843**
< 1/8 **BROOKLYN, NY 11222** **ECHO**
0.100 mi.
528 ft. **Site 3 of 7 in cluster K**

Relative:
Higher

Actual:
12 ft.

RCRA NonGen / NLR:

Date form received by agency:	02/27/2015
Facility name:	CON EDISON
Facility address:	35 DOBBIN ST BROOKLYN, NY 11222
EPA ID:	NYP004739843
Mailing address:	IRVING PL, 15TH FL NE NEW YORK, NY 10003
Contact:	THOMAS TEELING
Contact address:	Not reported Not reported
Contact country:	Not reported
Contact telephone:	212-460-3770
Contact email:	Not reported
EPA Region:	02
Classification:	Non-Generator
Description:	Handler: Non-Generators do not presently generate hazardous waste

Handler Activities Summary:

U.S. importer of hazardous waste:	No
Mixed waste (haz. and radioactive):	No
Recycler of hazardous waste:	No
Transporter of hazardous waste:	No
Treater, storer or disposer of HW:	No
Underground injection activity:	No
On-site burner exemption:	No
Furnace exemption:	No
Used oil fuel burner:	No
Used oil processor:	No
User oil refiner:	No
Used oil fuel marketer to burner:	No
Used oil Specification marketer:	No
Used oil transfer facility:	No
Used oil transporter:	No

CON EDISON (Continued) **1018279182**

Historical Generators:
Date form received by agency: 02/27/2015
Site name: CON EDISON
Classification: Large Quantity Generator

Violation Status: No violations found

FINDS:

Registry ID: 110067687658

Environmental Interest/Information System
RCRAInfo is a national information system that supports the Resource Conservation and Recovery Act (RCRA) program through the tracking of events and activities related to facilities that generate, transport, and treat, store, or dispose of hazardous waste. RCRAInfo allows RCRA program staff to track the notification, permit, compliance, and corrective action activities required under RCRA.

Click this hyperlink while viewing on your computer to access additional FINDS: detail in the EDR Site Report.

ECHO:
Envid: 1018279182
Registry ID: 110067687658
DFR URL: http://echo.epa.gov/detailed-facility-report?fid=110067687658

K84 **CON EDISON** **NJ MANIFEST** **S120668015**
SE **35 DOBBIN ST** **N/A**
< 1/8 **BROOKLYN, NY 11222**
0.100 mi.
528 ft. **Site 4 of 7 in cluster K**

Relative:
Higher

Actual:
12 ft.

NJ MANIFEST:
EPA Id: NYP004739843
Mail Address: IRVING PL, 15TH FL NE
Mail City/State/Zip: NEW YORK, NY 10003
Facility Phone: Not reported
Emergency Phone: Not reported
Contact: THOMAS TEELING
Comments: Not reported
SIC Code: Not reported
County: NY047
Municipal: Not reported
Previous EPA Id: Not reported
Gen Flag: Not reported
Trans Flag: Not reported
TSDF Flag: Not reported
Name Change: Not reported
Date Change: Not reported

Manifest:
Manifest Number: 002621309GBF
EPA ID: NYP004739843
Date Shipped: 2/27/2015
TSDF EPA ID: NJD991291105
Transporter EPA ID: NJD003812047

CON EDISON (Continued) **S120668015**

Transporter 2 EPA ID:	Not reported
Transporter 3 EPA ID:	Not reported
Transporter 4 EPA ID:	Not reported
Transporter 5 EPA ID:	Not reported
Transporter 6 EPA ID:	Not reported
Transporter 7 EPA ID:	Not reported
Transporter 8 EPA ID:	Not reported
Transporter 9 EPA ID:	Not reported
Transporter 10 EPA ID:	Not reported
Date Trans1 Transported Waste:	Not reported
Date Trans2 Transported Waste:	Not reported
Date Trans3 Transported Waste:	Not reported
Date Trans4 Transported Waste:	Not reported
Date Trans5 Transported Waste:	Not reported
Date Trans6 Transported Waste:	Not reported
Date Trans7 Transported Waste:	Not reported
Date Trans8 Transported Waste:	Not reported
Date Trans9 Transported Waste:	Not reported
Date Trans10 Transported Waste:	Not reported
Date TSDF Received Waste:	Not reported
TSDF EPA Facility Name:	Not reported
QTY Units:	Not reported
Transporter SEQ ID:	Not reported
Transporter-1 Date:	Not reported
Waste SEQ ID:	Not reported
Waste Type Code 2:	Not reported
Waste Type Code 3:	Not reported
Waste Type Code 4:	Not reported
Waste Type Code 5:	Not reported
Waste Type Code 6:	Not reported
Date Accepted:	Not reported
Manifest Discrepancy Type:	Not reported
Data Entry Number:	Not reported
Was Load Rejected:	NEW YORK, NY 10003
Reason Load Was Rejected:	Not reported

K85 **CON EDISON** **NY MANIFEST** **S117740795**
SE **35 DOBBIN ST** **N/A**
< 1/8 **BROOKLYN, NY 11222**
0.100 mi.
528 ft. **Site 5 of 7 in cluster K**

Relative:
Higher

Actual:
12 ft.

NY MANIFEST:

Country:	USA
EPA ID:	NYP004739843
Facility Status:	Not reported
Location Address 1:	35 DOBBIN ST
Code:	BP
Location Address 2:	SB 8079
Total Tanks:	Not reported
Location City:	BROOKLYN
Location State:	NY
Location Zip:	11222
Location Zip 4:	Not reported

NY MANIFEST:

CON EDISON (Continued) **S117740795**

EPAID:	NYP004739843
Mailing Name:	CON EDISON
Mailing Contact:	TOM TEELING
Mailing Address 1:	4 IRVING PLACE - 15TH FLOOR
Mailing Address 2:	Not reported
Mailing City:	NEW YORK
Mailing State:	NY
Mailing Zip:	10003
Mailing Zip 4:	Not reported
Mailing Country:	USA
Mailing Phone:	Not reported

NY MANIFEST:

Document ID:	Not reported
Manifest Status:	Not reported
seq:	Not reported
Year:	2015
Trans1 State ID:	NJD003812047
Trans2 State ID:	Not reported
Generator Ship Date:	02/27/2015
Trans1 Recv Date:	02/27/2015
Trans2 Recv Date:	Not reported
TSD Site Recv Date:	03/05/2015
Part A Recv Date:	Not reported
Part B Recv Date:	Not reported
Generator EPA ID:	NYP004739843
Trans1 EPA ID:	Not reported
Trans2 EPA ID:	Not reported
TSDF ID 1:	NJD991291105
TSDF ID 2:	Not reported
Manifest Tracking Number:	002621309GBF
Import Indicator:	N
Export Indicator:	N
Discr Quantity Indicator:	N
Discr Type Indicator:	N
Discr Residue Indicator:	N
Discr Partial Reject Indicator:	N
Discr Full Reject Indicator:	N
Manifest Ref Number:	Not reported
Alt Facility RCRA ID:	Not reported
Alt Facility Sign Date:	Not reported
MGMT Method Type Code:	H110
Waste Code:	Not reported
Waste Code:	Not reported
Waste Code:	Not reported
Waste Code:	Not reported
Waste Code:	Not reported
Waste Code:	Not reported
Quantity:	400
Units:	P - Pounds
Number of Containers:	1
Container Type:	TT - Cargo tank, tank trucks
Handling Method:	T Chemical, physical, or biological treatment.
Specific Gravity:	1
Waste Code:	D008
Waste Code 1_2:	Not reported
Waste Code 1_3:	Not reported

CON EDISON (Continued) **S117740795**

Waste Code 1_4: Not reported
Waste Code 1_5: Not reported
Waste Code 1_6: Not reported

Click this hyperlink while viewing on your computer to access
2 additional NY_MANIFEST: record(s) in the EDR Site Report.

M86
South
< 1/8
0.101 mi.
532 ft.

FORMER F&S CENTRAL MANUFACTURING CORP. SITE **NY BROWNFIELDS** **S118372394**
103 NORTH 13TH STREET **N/A**
BROOKLYN, NY 11249

Site 1 of 15 in cluster M

Relative:
Higher

Actual:
13 ft.

BROWNFIELDS:
Program: BCP
Site Code: 517727
Acres: 0.29
HW Code: C224230
SWIS: 2401
Town: New York City
Record Added Date: 12/07/2015
Record Updated Date: 06/13/2017
Update By: GWHEITZM
Site Description: Location: The Former F&S Central Manufacturing site is located at 103 North 13th Street, identified as Block 2279, Lot 34 in the Greenpoint section of Brooklyn. Site Features: The site is comprised of a single tax parcel totaling 12,500 square feet (0.29 acres), and is currently vacant. The exterior walls and concrete slab of a former one-story manufacturing building remain, with the slab approximately 3 feet above sidewalk grade. A UST is located in the southwest corner of the property. Current Zoning and Land Use: The site is zoned as a M1-2 district which allows both commercial and light industrial use. The surrounding parcels are used for a combination of commercial and light industrial. Prior to acceptance into the BCP, the site was used for commercial warehouse space. The nearest residential area is approximately 1000 feet to the south. Past Use of the Site: The site was undeveloped prior to 1905. From 1916 to 1930, the site was developed with three small one-story sheds/storage rooms and a portion of a single-story commercial building. The former one-story warehouse/manufacturing building was constructed in 1930. The building was used as an iron pipe warehouse (1940s 1950s), a paper storage warehouse (1960s), metal pipe hanger manufacturing facility (1970s), contractor s storage facility (1990s) and a food storage warehouse (2000s). Site Geography and Hydrogeology: Bedrock in this area of Brooklyn is an igneous intrusive classified as the Ravenswood grano-diorite of middle Ordovician to middle Cambrian age. Unconsolidated sediments overlie the bedrock and consist of Pleistocene aged sand, gravel and silty clays, deposited by glacial-fluvial activity. Non-native fill materials consisting of dredge spoils, rubble and other materials have historically been used to reinforce and extend shoreline areas and to raise and improve the drainage of low lying areas. Soil at the site is described as historic fill material to a depth as great as 13 feet below the existing building slab (10 feet below sidewalk grade), followed by a native grey (wet) sandy silt. Bedrock was not encountered at the site. The elevation of the site is approximately 14 feet above mean sea level and gradually slopes to the northwest. The depth to

FORMER F&S CENTRAL MANUFACTURING CORP. SITE (Continued) **S118372394**

groundwater beneath the site is approximately 7 feet below sidewalk grade. The groundwater flows to the north-northwest.

Env Problem: Soil and groundwater samples were analyzed for volatile organic compounds (VOCs), semi-volatile organic compounds (SVOCs), metals and PCB/pesticides. Based upon investigations conducted to date, the primary contaminants of concern include benzene, ethylbenzene, total xylene, 1,2,4-trimethylbenzene, 1,3,5-trimethylbenzene, benz(a)anthracene, benzo(a)pyrene, benzo(k)fluoranthene, chrysene, chromium, lead, arsenic and mercury in soil; and 1,1,1-trichloroethane and trichloroethene (TCE) in soil vapor. Soil - The VOCs found in subsurface soils were predominantly in the shallower soils (0-5 feet bgs). Concentrations were found as high as 0.2 ppm for benzene; 7.1 ppm for ethylbenzene, and 31 ppm for total xylene. Both 1,2,4-trimethylbenzene (24 ppm) and 1,3,5-trimethylbenzene (23 ppm) were found in deeper soils at 7 to 11 feet bgs. Offsite investigations were not conducted as the adjacent properties are fully built out with existing structures. The SVOCs were found in the shallower soils. These were found as high as 2.4 ppm for benz(a)anthracene; benzo(a)pyrene (1.7 ppm); benzo(k)fluoranthene (1.5 ppm); and chrysene (3.8 ppm). The exception to this was in the southwest corner of the site, where the same SVOC constituents were found at concentrations approximately 12 to 15 times higher at 12 to 16 feet bgs. The metal constituents were also found mostly in the shallower soils. Chromium was found as high as 381 ppm; lead at 37,500 ppm; barium at 6,840 ppm; and mercury at 11.4 ppm. Hazardous levels of lead (as high as 14.9 mg/L TCLP) were found between 4 and 13 feet bgs in the western half of the site. All soil borings were drilled to 20 feet bgs, and there were no detections of any contaminant below 13 feet bgs. Bedrock was not encountered during the investigation. Groundwater - Both lead and chromium were found to slightly exceed groundwater standards on-site, as well as naturally occurring metals including, sodium, manganese and iron. There were no VOC or SVOC constituents detected in groundwater. Soil Vapor - Soil vapor was sampled at depths ranging from 5 to 6 feet below ground surface (bgs) and low levels of petroleum-related VOCs were noted. Also, TCE and 1,1,1-trichloroethane were detected as high as 173 micrograms per cubic meter (ug/m3) and 2,090 ug/m3 respectively, and are attributed to a suspected off-site source.

Health Problem: Direct contact with contaminants in the soil is unlikely because the majority of the site is covered with buildings and pavement. People are not drinking the contaminated groundwater because the area is served by a public water supply that is not contaminated by the site. Volatile organic compounds in the groundwater may move into the soil vapor (air spaces within the soil), which in turn may move into overlying buildings and affect the indoor air quality. This process, which is similar to the movement of radon gas from the subsurface into the indoor air of buildings, is referred to as soil vapor intrusion. Because the site is vacant, the inhalation of site-related contaminants due to soil vapor intrusion does not represent a current concern. However, the potential exists for the inhalation of site contaminants due to soil vapor intrusion for any future on-site development. Furthermore, environmental sampling indicates that site-related contamination does not pose a soil vapor concern for off-site buildings.

Dump: False
Structure: False
Lagoon: False

FORMER F&S CENTRAL MANUFACTURING CORP. SITE (Continued) **S118372394**

Landfill:	False
Pond:	False
Disp Start:	Not reported
Disp Term:	Not reported
Lat/Long:	Not reported
Dell:	Not reported
Record Add:	2/1/2016 2:13:00 PM
Record Upd:	6/6/2016 4:02:00 PM
Updated By:	GWHEITZM
Own Op:	Applicant/Requestor
Sub Type:	P03
Owner Name:	Simon Dushinsky
Owner Company:	North 13 Holdings LLC
Owner Address:	505 Flushing Avenue
Owner Addr2:	Unit 1D
Owner City,St,Zip:	Brooklyn, NY 11205
Owner Country:	United States of America
Own Op:	Document Repository
Sub Type:	NNN
Owner Name:	Not reported
Owner Company:	Brooklyn Public Library - Greenpoint Branch
Owner Address:	107 Norman Street
Owner Addr2:	Not reported
Owner City,St,Zip:	Brooklyn, NY 11222
Owner Country:	United States of America
Own Op:	Owner
Sub Type:	06
Owner Name:	Simon Dushinsky
Owner Company:	North 13 Holdings LLC
Owner Address:	505 Flushing Avenue
Owner Addr2:	Unit 1D
Owner City,St,Zip:	Brooklyn, NY 11205
Owner Country:	United States of America
HW Code:	C224230
Waste Type:	benzo(b)fluoranthene
Waste Quantity:	UNKNOWN
Waste Code:	Not reported
HW Code:	C224230
Waste Type:	1,1,1-trichloroethane
Waste Quantity:	UNKNOWN
Waste Code:	Not reported
HW Code:	C224230
Waste Type:	lead
Waste Quantity:	UNKNOWN
Waste Code:	Not reported
HW Code:	C224230
Waste Type:	chrysene
Waste Quantity:	UNKNOWN
Waste Code:	Not reported
HW Code:	C224230
Waste Type:	benzo[k]fluoranthene
Waste Quantity:	UNKNOWN
Waste Code:	Not reported
HW Code:	C224230
Waste Type:	1,3,5-trimethylbenzene
Waste Quantity:	UNKNOWN
Waste Code:	Not reported

FORMER F&S CENTRAL MANUFACTURING CORP. SITE (Continued) **S118372394**

HW Code:	C224230
Waste Type:	benzo(a)anthracene
Waste Quantity:	UNKNOWN
Waste Code:	Not reported
HW Code:	C224230
Waste Type:	indeno(1,2,3-CD)pyrene
Waste Quantity:	UNKNOWN
Waste Code:	Not reported
HW Code:	C224230
Waste Type:	ethylbenzene
Waste Quantity:	UNKNOWN
Waste Code:	Not reported
HW Code:	C224230
Waste Type:	xylene (mixed)
Waste Quantity:	UNKNOWN
Waste Code:	Not reported
HW Code:	C224230
Waste Type:	chromium
Waste Quantity:	UNKNOWN
Waste Code:	Not reported
HW Code:	C224230
Waste Type:	mercury
Waste Quantity:	UNKNOWN
Waste Code:	Not reported
HW Code:	C224230
Waste Type:	trichloroethene (TCE)
Waste Quantity:	UNKNOWN
Waste Code:	Not reported
HW Code:	C224230
Waste Type:	1,2,4-trimethylbenzene
Waste Quantity:	UNKNOWN
Waste Code:	Not reported
HW Code:	C224230
Waste Type:	benzo(a)pyrene
Waste Quantity:	UNKNOWN
Waste Code:	Not reported
HW Code:	C224230
Waste Type:	dibenz[a,h]anthracene
Waste Quantity:	UNKNOWN
Waste Code:	Not reported
HW Code:	C224230
Waste Type:	arsenic
Waste Quantity:	UNKNOWN
Waste Code:	Not reported
HW Code:	C224230
Waste Type:	benzene
Waste Quantity:	UNKNOWN
Waste Code:	Not reported
Crossref ID:	1506482
Cross Ref Type Code:	01
Cross Ref Type:	Spill No.
Record Added Date:	8/26/2016 3:52:00 PM
Record Updated:	8/26/2016 3:52:00 PM
Updated By:	SXMAHAT

M87 **F&S CENTRAL** **NY AST** **A100412868**
South **103 NORTH 13TH STREET** **N/A**
< 1/8 **BROOKLYN, NY 11249**
0.101 mi.
532 ft. **Site 2 of 15 in cluster M**

Relative:
Higher

Actual:
13 ft.

AST:

Region:	STATE
DEC Region:	2
Site Status:	Unregistered
Facility Id:	2-612487
Program Type:	PBS
UTM X:	588113.54345
UTM Y:	4508506.83942
Expiration Date:	N/A
Site Type:	Other Wholesale/Retail Sales

Affiliation Records:

Site Id:	515642
Affiliation Type:	Facility Owner
Company Name:	NORTH 13 HOLDING LLC
Contact Type:	MANAGING PARTNER
Contact Name:	SIMON DUSHINSKY
Address1:	505 FLUSING AVENUE, UNIT 1D
Address2:	Not reported
City:	BROOKLYN
State:	NY
Zip Code:	11205
Country Code:	001
Phone:	(718) 246-4762
EMail:	Not reported
Fax Number:	Not reported
Modified By:	CGFREEDM
Date Last Modified:	2015-11-03

Site Id:	515642
Affiliation Type:	Mail Contact
Company Name:	NORTH 13 HOLDING LLC
Contact Type:	Not reported
Contact Name:	CHESKEL KRIEGER
Address1:	505 FLUSING AVENUE
Address2:	UNIT 1D
City:	BROOKLYN
State:	NY
Zip Code:	11205
Country Code:	001
Phone:	(718) 246-4762
EMail:	CH@RABSKYGROUP.COM
Fax Number:	Not reported
Modified By:	CGFREEDM
Date Last Modified:	2015-11-03

Site Id:	515642
Affiliation Type:	Facility Operator
Company Name:	F&S CENTRAL
Contact Type:	Not reported
Contact Name:	BOB MORO
Address1:	Not reported
Address2:	Not reported
City:	Not reported

F&S CENTRAL (Continued) **A100412868**

State:	NN
Zip Code:	Not reported
Country Code:	001
Phone:	(609) 464-2319
EMail:	Not reported
Fax Number:	Not reported
Modified By:	CGFREEDM
Date Last Modified:	2015-11-03

Site Id:	515642
Affiliation Type:	Emergency Contact
Company Name:	NORTH 13 HOLDING LLC
Contact Type:	Not reported
Contact Name:	CHESKEL KRIEGER
Address1:	Not reported
Address2:	Not reported
City:	Not reported
State:	NN
Zip Code:	Not reported
Country Code:	001
Phone:	(718) 246-4762
EMail:	Not reported
Fax Number:	Not reported
Modified By:	CGFREEDM
Date Last Modified:	2015-11-03

Tank Info:

Tank Number:	01
Tank Id:	258430

Equipment Records:

J00 - Dispenser - None
D00 - Pipe Type - No Piping
L00 - Piping Leak Detection - None
E00 - Piping Secondary Containment - None
H00 - Tank Leak Detection - None
I00 - Overfill - None
G00 - Tank Secondary Containment - None
B00 - Tank External Protection - None
C00 - Pipe Location - No Piping
F00 - Pipe External Protection - None
A00 - Tank Internal Protection - None
K00 - Spill Prevention - None

Tank Location:	3
Tank Type:	Steel/Carbon Steel/Iron
Tank Status:	Unregistered
Pipe Model:	Not reported
Install Date:	Not reported
Capacity Gallons:	550
Tightness Test Method:	NN
Date Test:	Not reported
Next Test Date:	Not reported
Date Tank Closed:	Not reported
Register:	True
Modified By:	CGFREEDM
Last Modified:	04/14/2017

F&S CENTRAL (Continued) **A100412868**

Material Name: Not reported

N88 NE < 1/8 0.102 mi. 540 ft. **MANHOLE #64088 GUERNSEY ST/MESEROLE ST BROOKLYN, NY** **NY Spills** **S104283363 N/A**

Site 1 of 5 in cluster N

Relative: Higher

Actual: 13 ft.

SPILLS:

Facility ID:	9908982
Facility Type:	ER
Spill Number:	9908982
DER Facility ID:	125067
Site ID:	146889
DEC Region:	2
Spill Number/Closed Date:	2002-02-22
Spill Cause:	Unknown
Spill Class:	C4
SWIS:	2401
Spill Date:	1999-10-24
Investigator:	CAENGELH
Referred To:	Not reported
Reported to Dept:	1999-10-24
CID:	297
Water Affected:	Not reported
Spill Source:	Commercial/Industrial
Spill Notifier:	Affected Persons
Cleanup Ceased:	Not reported
Cleanup Meets Std:	False
Last Inspection:	Not reported
Recommended Penalty:	False
UST Trust:	False
Remediation Phase:	0
Date Entered In Computer:	1999-10-24
Spill Record Last Update:	2002-02-22
Spiller Name:	Not reported
Spiller Company:	UNKNOWN
Spiller Address:	Not reported
Spiller Company:	999
Contact Name:	BILL MURPHY
DEC Memo:	"Prior to Sept, 2004 data translation this spill Lead_DEC Field was ENGELHARDT "
Remarks:	"1 GALLON OF UNKNOWN PETROLEUM FOUND FLOATING ON 100 GALLONS OF WATER IN THE ABOVE MANHOLE - SAMPLES TAKEN AND CLEAN UP WILL BE PENDING RESULTS - CON ED SPILL #128622"

All Materials:

Site ID:	146889
Operable Unit ID:	1083441
Operable Unit:	01
Material ID:	298083
Material Code:	0066A
Material Name:	unknown petroleum
Case No.:	Not reported
Material FA:	Petroleum
Quantity:	1.00
Units:	G
Recovered:	.00

MANHOLE #64088 (Continued) **S104283363**

Oxygenate: Not reported

M89
SSW
< 1/8
0.104 mi.
547 ft.

WYTHE AVE & N 13TH ST
WYTHE AVE & N 13TH ST
BROOKLYN, NY

NY Spills **S103483460**
N/A

Site 3 of 15 in cluster M

Relative:
Higher

Actual:
13 ft.

SPILLS:

Facility ID:	8912490
Facility Type:	ER
Spill Number:	8912490
DER Facility ID:	170411
Site ID:	205163
DEC Region:	2
Spill Number/Closed Date:	2015-06-12
Spill Cause:	Equipment Failure
Spill Class:	B3
SWIS:	2401
Spill Date:	1989-04-01
Investigator:	JMOCONNE
Referred To:	Not reported
Reported to Dept:	1995-05-04
CID:	Not reported
Water Affected:	Not reported
Spill Source:	Commercial/Industrial
Spill Notifier:	Responsible Party
Cleanup Ceased:	Not reported
Cleanup Meets Std:	True
Last Inspection:	Not reported
Recommended Penalty:	False
UST Trust:	False
Remediation Phase:	0
Date Entered In Computer:	Not reported
Spill Record Last Update:	2015-06-15
Spiller Name:	Not reported
Spiller Company:	CON ED
Spiller Address:	Not reported
Spiller Company:	999
Contact Name:	Not reported
DEC Memo:	"Prior to Sept, 2004 data translation this spill Lead_DEC Field was O'CONNELL APPENDIX B SITE NO. 63. 6/28/12 - Reviewed investigation work plan. Location of the incident needs to be better determined to properly investigate; the reported cause was a leaking two inch water service line impinging on the oil circulating line over a period of time created a hole; investigation was proposed instead where the feeder crosses the water main (not a service line); a large sewer (eight foot diameter) may also be in vicinity of work area running along Wythe Avenue; relatively shallow groundwater so investigation must be conducted to evaluate its condition; letter sent 6/28/12 Also requested pdf copy of work plan for our files. (JOC) 12/30/13 - response to the letter above submitted via the Department's FTS on December 24th. (JOC) 1/17/14 - reviewed response letter, sent email response today including comments to add steps to work plan to make another effort to locate the involved water service line and to clarify the details about the 10 inch circulating line to make sure the correct pipe gets ivestigated and to get additional details about

WYTHE AVE & N 13TH ST (Continued) **S103483460**

the depth and possible effects on groundwater flow from the large trunk sewer. (JOC) 4/30/14 - spoke with Con Edison PM Madsen - he is moving to new position within the company but advised he will keep working on this through work plan approval then turn it over to new Con Edison PM. Expect revised work plan this quarter. (JOC) 5/16/14 - revised SIWP received through Department FTS today. Under review. (JOC) 5/30/14 - conditional approval letter sent 5/30 (JOC) 6/27/14 - received response letter from CDM Smith/Con Edison dated June 23rd. CDM Smith had reviewed the other recently available reports for the area and made adjustments to the scope based on the relatively shallow depth to groundwater and for flow direction, will adjust based on whether a water service line is located per the history of the spill, and included a schedule for the investigation. The schedule has the utility clearance/geophysical work occuring during the first week of August, investigation work completed by the first week of September and report submission by the first week of November. Sent letter today approving the scope changes and schedule. (JOC) 8/14/14 - called Con Edison PM (Chang) at beginning of month requesting status of work per the schedule; Mr. Chang advised that they were about 7 business days behind the schedule, that they expected to be doing a site walk early in the week of 8/11 with geophysical work tentatively scheduled for 8/13. Sent email to Mr. Chang on 8/13 requesting update, whether the work had started. He called and left a message in response stating that the geophysical work was in progress, that he would follow-up with an email. Received email late in the day on 8/13 advising that geophysical work did ocucr, but they did not gain any other information about the location of a 2 inch water service line, that borings in the vicinity of the sewer along Wythe would be hand-clear only and shallow. He indicated that information and pictures of the work would sent later. He requested meeting at site Monday 8/18. I responded by email asking whether they could access any of the nearby buildings regarding the water service and suggested we meet sooner than 8/18. Held conference call this morning. During call received two pictures and one site figure. Pictures showed the markouts completed, and the site figure showed proposed boring locations and areas cleared by the geophysical work. Figure still shows feeder and circulating lines on opposite sides of Wythe Ave. They provided update on what was completed. Agreed that they need to confirm location of feeder and try again to find water main on Wythe, that the locations should be more north and south of N. 13th if they cannot find the service line. Received additional emails later - 1 confirming that the feeder is not located as shown on the figure, that the manhole in the intersection is distribution not transmission, that the feeder and circulating line are both on the east side of Wythe. Sewer depth was field checked - 8 foot diameter and 14 foot depth, and based on the 8 to 10 foot groundwater depth here, the sewer would limit LNAPL movement. As such, the locations for primary borings can all be on the east side of sewer. Second emails included scheduling for driller and geophysical for tomorrow morning, to meet at site per Con Ed PM at 9:30 to 10. Con Ed PM also followed up that appropriate Con Edison group advised that it is a 10 inch feeder and 10 inch circulating line here. Con Edison PM had also mentioned that site at SE corner of intersection undergoing construction and had bad odors of naphthalene. Sent email to DER CO Deyette regarding the noted conditions for work at site 224069. (JOC) 8/19/14 - met at Wythe Avenue and N. 13th Street on 8/15 with Con Edison remediation staff,

WYTHE AVE & N 13TH ST (Continued) **S103483460**

CDM Smith, ADT and Diversified Geophysics (Silver). They had not found with any certainty the locations of any water service lines. Mr. Silver indicated one line he thought was likely a water service line. CDM Smith indicated they had gotten no response from NYCDEP for tap cards. Apparently they had not yet actually tried to get into the buildings, so this was pursued at the time. Got access to the building unit with the suspect line, found water meter and vault under floor showing it was in fact the water line, roughly 50 feet north of N. 13th Street. Agreed that this would be a good location to start. As part of utility clearance, they will see if there has been a repair barrel installed here on the feeder/return. At the time they had a NYCDOT permit for the intersection only, so they cannot do any work outside that area. Con Edison indicated they will get NYCDOT permit for this block, and will advise on the schedule. Spoke with GEI consultant on-site person on construction site south of N. 13th who indicated they were not aware of any water service lines on the Wythe side but would confer with others. Today sent completed request form by email to NYCDEP requesting tap locations for water service on east side of Wythe between N.12th and N.14th. (JOC) 8/21/14 - NYCDEP responded that a visit the Brooklyn Permitting & Connections office at 250 Livingston Street to get water connection information. Sent email to DEC Region 2 Environmental Permits regarding LI well permit application 2-6161-01342/00001 providing information on this spill. Called Con Edison PM Chang to advise of the same permit application. He advised that they had not yet heard from NYCDOT for the permits. Discussed that if they get the permits they may proceed at the locations selected around the water line north of N. 13th Street. (JOC) 9/29/14 - work in progress. I had requested and obtained copies of documents from the construction project site located at southeast corner of Wythe and N. 13th, including tap card and tie-back drawings. Provided same to Con Edison PM Chang on 8/26. Work was to start right after Labor Day, but a heat alert was put in place so the work was delayed until 9/4. They started at the location north of N. 13th Street, focusing on trying to find a repair to the return line. Visited site on 9/8. They excavated both the return line and the feeder at the location of the water line; found the water line crossing right over the return, but found no repair at that location. Visited site on 9/9 with excavation open to meet with Con Edison staff who could confirm what was exposed. Con Edison S&TO (Slote) came to the location and confirmed (visually) that there was no repair at that location. Con Edison confirmed (9/17) that return line is east of the feeder, along the east side of Wythe. In that no repair was noted at the location, plan was to move south of the intersection for the noted water tap location there. They had to get NYCDOT permits and schedule for the work. Geophys work occurred on 9/19, targetting the area 25 feet south of the intersection of N. 13th. They started clearance work on 9/22. Visited site 9/23. CDM Smith (Horn), Con Edison CM, ADT on location. They had cleared the return line, but again found no repair. Plan at that point was to pre-clear boring locations along that section the next day, which they did. On 9/26, I reviewed the information again about the tap location, and the detail from the tap card was that the measured distance was from the building line rather than the property line. Reviewed aerial photos of prior building at that location (since removed for ongoing construction project within that property) showed that they had a small parking area along N. 13th Street, so the building was 18 to 20 feet south of the property line. Sent email to

WYTHE AVE & N 13TH ST (Continued) **S103483460**

CDM Smith/Con Edison early AM to make sure that one of the borings would be placed approximately 50 feet south of the property line. CDM Smith confirmed that this would be the case. Went to the location later to check on progress. Four borings completed along this section, two completed as monitoring wells (screen 5 to 20 feet), water found at about 15 feet below grade in both. Note that the dewatering system at the adjacent site location is off, so the groundwater level is expected to be recovering (it was at approximately 8 feet below grade prior to the dewatering project). Impacted intervals noted at roughly 6 feet and 9 feet below grade at the locations and were sampled. Discussed with Con Edison and CDM at the time that it would be worth conducting additional analyses at this location. They agreed and VOC and SVOC analyses added to chain of custody. Will check on wells shortly and need to wait for lab results.(JOC) 10/17/14 - at site in AM. CDM Smith (Horn) and ADT at location to develop wells. Two wells had been installed in parking lane close to curb on eastern side of Wythe south of N. 13th Street. Southern well had initial PID ~20 ppm, water ~13 feet; northern well had PID ~400 ppm and water ~11 feet below grade. The ground does slope downward from south to north, so the difference is not unreasonable. There was no evidence that the dewatering system at the adjacent site (east side of Wythe) was operating (no noise at all, and no activity on site). It was believed that the groundwater would be a few feet higher in the absence of any pumping; it may still be recovering, but unknown at this point. The southern well was found installed with a bottom cap on the top of the well (rather than a j-plug) which could not be removed; they had decided to pull up the pipe a couple inches and cut it off, after which they started to develop. No sheen noted in either well. They will continue to develop and collect sample for waste characterization from the drum of development water.(JOC) 11/5/14 - received update on Saturday 11/1 with soil data; no dielectric fluid detections but some VOC and SVOC detections; met with CDM Smith/Con Edison at another site today where they (Chang, Con Ed, and Beattie/Krupka, CDM Smith) indicated they could check/sample the wells tomorrow (focus on LNAPL presence and for TPH as dissolved if not) and agreed that we can meet to determine the locations for north of N. 13th Street at the same time. (JOC) 11/6/14 - went to location, on site were CDM (Horn) and ADT; ADT setting up traffic controls/safety, went to north of N. 13th to look at spacing/locations for soil borings and discussed with Horn; 211 ppm on opening B2, water at about 10 feet below grade, interface probe did not detect any LNAPL; having problem with pump so they had not sampled at all before I left site; sent email response today to 10/31 update and proposal about spacing/locations for borings/wells. (JOC) 11/17/14 - met at location with Con Edison (Chang, Baez), CDM (Horn), ADT (multiple), and Diversified (Silver) who would be completing geophysical work; went through scope and locations, selected five locations (two previously pre-cleared) and location for test pit around area a little past mid-block toward N. 14th Street where there was another potential water line to check for repair on feeder/return line. Still need to wait on Part 753 callout for utility marking. Potentially will start work at the water line/feeder return this Wednesday. (JOC) 11/24/14 - spoke with Con Edison PM (Chang) this AM; work has been delayed due to various reasons, including receipt of NYCDOT permits and incomplete utility markout (Code 53). Con Edison is completing additional geophysical work today to make sure the locations of all utilities, including on the west

WYTHE AVE & N 13TH ST (Continued) **S103483460**

side of Wythe Avenue, are known before they start work. They will let me know when the intrusive work (at TP-3, the ~mid-block location with another potential water service line) is scheduled. (JOC) 12/9/14 - Work restarted 12/1 to clear locations near where TP-3 would be going, first to check in parking lane to find water service line, checked on their progress earlier in the day (they had just started, nothing to see) and later in the day but they were gone (~310PM) and no work in center of street near feeders yet. The feeder was eventually uncovered along with the water service, but no repair was identified. Met on location on 12/4, re-confirmed locations for soil borings and wells along east side of Wythe Avenue, while ADT was on location pre-clearing those locations. Met on location on 12/5, believing they would have Geoprobe on location but it was not; finishing pre-clearing. Met on location on 12/8 in late morning and afternoon. Had already completed and installed boring/well at B-9, and proceeded to completed B-8 boring and boring/well at B-7. Next work day scheduled for 12/10, expecting to complete the last two borings and develop the two wells. (JOC) 2/10/15 - received via email January 15th draft data for work completed to date for soil and groundwater investigation; proposed to conduct sampling of two remaining wells north of N.13th Street and abandon wells at the same time based on findings to date; spoke with Con Edison PM (Chang) about the matter, explained that since the data was draft and with no report, the Department cannot approve the plan as such, any wells abandoned for which additional sampling would be needed following review of completed report would be Con Edison's responsibility to replace; received notice that National Grid, the RP for a nearby former MGP site, had requested to sample the wells installed by Con Edison, which was eventually coordinated by the involved consultants. Wells were sampled for B-07 and B-09, the remaining wells, on February 3rd; National Grid also sampled B-07. Two wells south fo N. 13th were sampled for National Grid on February 4th. Con Edison abandoned all four wells the same day. Asphalt repairs continued on Feb 5th and 6th. (JOC) 3/4/15 - asphalt repairs were completed on Feb 10. We are awaiting submission of the investigation report. (JOC) 5/1/15 - The investigation report was submitted on April 24 and is under review. (JOC) 6/15/15 - This spill was included in Order on Consent R2-1023-88-06 for investigation and, if found needed, remediation by Con Edison. Con Edison has limited information documenting the exact location of the release and on the initial remedial efforts completed, and as such, an investigation was necessary to determine whether impacts from the spill remain. Using the available information for the spill, the investigation was completed along Wythe Avenue north and south of the intersection with N. 13th Street. The investigation included three test pits to expose the feeder in the vicinity of water service lines in the area, since the reported cause of the dielectric fluid (DF) release involved a leaking two inch water line which over time impacted the feeder. Since the test pit work found no repaired section of the feeder, and impacts related to a DF release were not noted at those locations, nine soil borings were then completed along the east side of Wythe Avenue north and south of the intersection with N. 13th Street, proximate to the feeder, with four of those borings converted to monitoring wells. Soil samples collected from these borings and groundwater samples from the wells did not find any impact from dielectric fluid. The result reported for a soil sample collected from the initial test pit (TP-1) for TPH analysis included 392 mg/kg

WYTHE AVE & N 13TH ST (Continued) **S103483460**

which was identified as Sun #6, which is a dielectric fluid but would not have been the kind used in this feeder (more on TPH fingerprinting below). Other impacts unrelated to the DF release were also noted. To the southeast of the investigation location is a remediation site called the Wythe Ave. Station, with site code 224069, which is a former manufactured gas plant (MGP) site. Remedial work, under the oversight of the Department s Division of Environmental Remediation (DER), as well as building construction activities were ongoing at the MGP site at the time of this spill investigation. The work at the MGP site included for a period of time dewatering around the perimeter of the site, which lowered the local water table in the area of investigation for spill 8912490. Based on prior investigation work done at the MGP site, the spill investigation area is downgradient of the MGP site. As such, information about impacts noted and contaminant concentrations (soils from the soil borings in the dielectric fluid spill investigation were additionally analyzed for VOCs/SVOCs) were provided to the MGP site DER project manager. The Department s project manager advised that in the dewatering activities, there were no observations of NAPL recovery/impacts through the on-site treatment system installed for the groundwater being pumped. Additionally, the responsible party for the MGP site collected groundwater samples from wells installed during the spill investigation. The spill investigation was limited to a degree by other utilities in the investigation area, including an eight-foot diameter sewer which runs, generally speaking, parallel to the feeder/return beneath the center of Wythe Avenue; partially under and to the west of the feeder. The remedial investigation report documents the investigation activities completed, provides sample analysis summary tables, a data usability summary report, and the overall recommendation that since no dielectric fluid impacts were found the spill should be closed. In reviewing the RIR, the following should be noted: some of the data validation completed identified some modifications that should be made to sample analyses result data qualifiers, but not all of those modifications as described in the DUSR/validation were made to the summary tables included in the report; there are errors in the RIR text regarding Department soil cleanup objectives (e.g., naphthalene); the entries provided in the RIR data summary tables under the soil cleanup criteria column are, per the RIR table footnotes, 375-6.8(b) restricted residential or protection of groundwater, or if not available, CP-51 supplement soil cleanup objectives; some of the entries made in the same column for the various dielectric fluids are also incorrect (e.g., the Sun products were all mineral oil based and as such the 7,400 mg/kg sco is applicable); the DUSR did not evaluate the data using the project-specific data objectives/goals as defined in the Appendix B Program FSP/QAPP; while the laboratory conducting the analyses did provide identifications for petroleum in some of the samples collected, the identifications were based on GC-FID fingerprint methods only and the laboratory offered no detailed explanation on their identifications; the logs for the test pits mis-identify the equipment used and for TP-2 and TP-3 the completion dates are incorrect; for one sample (63-TP-01) the summary table in the RIR mis-identifies the result for TPH fingerprinting as No. 6 fuel oil, while the laboratory report identifies the contaminant in the sample as Sun #6 dielectric fluid with the result at 392 mg/kg. For the purposes of this spill investigation, all of the results for TPH analyses using the approved methodology were well below the DF

WYTHE AVE & N 13TH ST (Continued) **S103483460**

soil cleanup objective, so the quality of the identification is not significant. While impacts were noted in several locations, the impacts are not related to the DF spill; as noted above, the Department s project manager for the MGP site is aware of this investigation, and the responsible party for the MGP site had collected groundwater samples from the wells installed for this spill that are proximate to the MGP site. The four wells which had been installed in Wythe Avenue have been abandoned and repairs completed to the street surface. While there are a number of noted issues with the RIR, overall the conclusion remains that no DF impacts related to this spill were identified. Based on the investigation completed, this spill is closed. Spill Closure letter sent via email to Con Edison on 6/12/15.(JOC) "

Remarks: "Reported by Con Ed as required under Consent Order."

All Materials:

Site ID:	205163
Operable Unit ID:	939208
Operable Unit:	01
Material ID:	438415
Material Code:	0541A
Material Name:	dielectric fluid
Case No.:	Not reported
Material FA:	Petroleum
Quantity:	6000.00
Units:	G
Recovered:	.00
Oxygenate:	Not reported

M90 **FALSE ALARM LTD** **NY Spills** **S109374189**
SSW **168 N. 14TH ST/ 93-101 N. 13TH ST/ 29-43 WYTHE AVE** **N/A**
< 1/8 **BROOKLYN, NY**
0.104 mi.
548 ft. **Site 4 of 15 in cluster M**

Relative:
Higher

Actual:
13 ft.

SPILLS:

Facility ID:	0809769
Facility Type:	ER
Spill Number:	0809769
DER Facility ID:	356507
Site ID:	407262
DEC Region:	2
Spill Number/Closed Date:	2008-12-04
Spill Cause:	Other
Spill Class:	C4
SWIS:	2401
Spill Date:	2008-12-01
Investigator:	jbvought
Referred To:	Not reported
Reported to Dept:	2008-12-01
CID:	Not reported
Water Affected:	Not reported
Spill Source:	Private Dwelling
Spill Notifier:	Other
Cleanup Ceased:	Not reported
Cleanup Meets Std:	False
Last Inspection:	Not reported

FALSE ALARM LTD (Continued) **S109374189**

Recommended Penalty:	False
UST Trust:	False
Remediation Phase:	0
Date Entered In Computer:	2008-12-01
Spill Record Last Update:	2008-12-04
Spiller Name:	KEN SALTZMAN
Spiller Company:	FALSE ALARM LTD
Spiller Address:	168 NORTH 14TH ST
Spiller Company:	999
Contact Name:	STEVE SALTZMAN
DEC Memo:	"Sangesland spoke to Steve Saltzman. A tank was pulled at the site 4 years ago and the report from the consultant said the owner should call into the DEC for a spill number. The owner never read the report and didn't call in a spill. Now the building is being refinanced and the bank read the report and is now asking for a copy of a closure letter. Owner needs to submit the report they have and DEC will determine if additional work is required. 12/3/08-Vought-Left message for Ken Saltzman to return call to DEC with more info. Vought received callback from Steve Saltzman and tank was abandoned in 2004 (possibly fuel oil UST) and SVOCs detected in sample analyticals. Saltzman will return call to Vought with fax number. Consultant that performed work was Hydro Tech. As per Saltzman, CSL sent to: Mr. Jay Weitzman False Alarm Limited 816 Avenue I Brooklyn, NY 11230 Fax: (732) 382-2270 12/3/08-Vought-Received email copy of Hydro Tech report dated 4/8/04. Report entitled Tank Abandonment . Tank was a 3000-gallon #2 fuel oil UST located in the western interior portion of the onsite building. Tank was abandoned in place via inert foam. GPR survey performed and four soil probes were performed. Soil borings samples at 2 foot intervals down to groundwater at 13'bg. No visual or olfactory evidence of petroleum contamination. Four soil samples analyzed via 8260/8270 show no TAGM 4046 Required Soil Cleanup Objective exceedences other than PAH exceedences attributable to fill material. Vought called and left message for Saltzman to return call to DEC with future use of property including possible redevelopment and requirement of installation of vapor barrier and SSDS. 12/4/08-Vought-Received phone message from Steve Saltzman that property is not being sold but is rather being refinanced and as such property use and foundation will not change and hence vapor barrier and SSDS not required. Spill closed and NFA sent to above address. "
Remarks:	"CALLER STATES THAT THERE WAS A TANK ABANDONMENT 03/19/2004. CALLER HAS TEST RESULTS INDICATING SOIL CONTAMINATION."

All Materials:

Site ID:	407262
Operable Unit ID:	1163814
Operable Unit:	01
Material ID:	2155156
Material Code:	0066A
Material Name:	unknown petroleum
Case No.:	Not reported
Material FA:	Petroleum
Quantity:	Not reported
Units:	G
Recovered:	Not reported
Oxygenate:	Not reported

M91 SSW < 1/8 0.104 mi. 548 ft. | **168 NORTH 14TH STREET**
168 NORTH 14TH STREET
BROOKLYN, NY 11211

Site 5 of 15 in cluster M

NY UST | **U004045085**
N/A

Relative: Higher

Actual: 13 ft.

UST:

Id/Status:	2-609624 / Unregulated/Closed
Program Type:	PBS
Region:	STATE
DEC Region:	2
Expiration Date:	N/A
UTM X:	588147.86466
UTM Y:	4508565.31850
Site Type:	Other Wholesale/Retail Sales

Affiliation Records:

Site Id:	55723
Affiliation Type:	Facility Owner
Company Name:	JAY WEITZMAN
Contact Type:	PRESIDENT
Contact Name:	JAY WEITZMAN
Address1:	87 KENT AVENUE
Address2:	Not reported
City:	BROOKLYN
State:	NY
Zip Code:	11211
Country Code:	001
Phone:	(718) 963-2200
EMail:	Not reported
Fax Number:	Not reported
Modified By:	kxtang
Date Last Modified:	2004-06-28

Site Id:	55723
Affiliation Type:	Mail Contact
Company Name:	JAY WEITZMAN
Contact Type:	PRESIDENT
Contact Name:	JAY WEITZMAN
Address1:	87 KENT AVENUE
Address2:	Not reported
City:	BROOKLYN
State:	NY
Zip Code:	11211
Country Code:	001
Phone:	(718) 963-2200
EMail:	Not reported
Fax Number:	Not reported
Modified By:	kxtang
Date Last Modified:	2004-06-28

Site Id:	55723
Affiliation Type:	Facility Operator
Company Name:	168 NORTH 14TH STREET
Contact Type:	Not reported
Contact Name:	JAY WEITZMAN
Address1:	Not reported
Address2:	Not reported
City:	Not reported
State:	NN

168 NORTH 14TH STREET (Continued) **U004045085**

Zip Code:	Not reported
Country Code:	001
Phone:	(718) 963-2200
EMail:	Not reported
Fax Number:	Not reported
Modified By:	kxtang
Date Last Modified:	2004-06-28

Site Id:	55723
Affiliation Type:	Emergency Contact
Company Name:	JAY WEITZMAN
Contact Type:	Not reported
Contact Name:	JAY WEITZMAN
Address1:	Not reported
Address2:	Not reported
City:	Not reported
State:	NN
Zip Code:	Not reported
Country Code:	001
Phone:	(718) 963-2200
EMail:	Not reported
Fax Number:	Not reported
Modified By:	kxtang
Date Last Modified:	2004-06-28

Tank Info:

Tank Number:	01
Tank ID:	179312
Tank Status:	Closed - Removed
Material Name:	Closed - Removed
Capacity Gallons:	3000
Install Date:	Not reported
Date Tank Closed:	03/18/2004
Registered:	True
Tank Location:	Underground
Tank Type:	Steel/carbon steel
Material Code:	0001
Common Name of Substance:	#2 Fuel Oil (On-Site Consumption)

Tightness Test Method:	00
Date Test:	Not reported
Next Test Date:	Not reported
Pipe Model:	Not reported
Modified By:	kxtang
Last Modified:	04/14/2017

Equipment Records:

D00 - Pipe Type - No Piping
J00 - Dispenser - None
G00 - Tank Secondary Containment - None
H00 - Tank Leak Detection - None
I00 - Overfill - None
B00 - Tank External Protection - None
C00 - Pipe Location - No Piping
A00 - Tank Internal Protection - None
K00 - Spill Prevention - None

M92 **CON EDISON EXCAVATION** **NY Spills** **S118260637**
South **105 NORTH 13TH STREET** **N/A**
< 1/8 **BROOKLYN, NY**
0.104 mi.
549 ft. **Site 6 of 15 in cluster M**

Relative:
Higher

Actual:
14 ft.

SPILLS:

Facility ID:	1505367
Facility Type:	ER
Spill Number:	1505367
DER Facility ID:	467274
Site ID:	512726
DEC Region:	2
Spill Number/Closed Date:	Not reported
Spill Cause:	Unknown
Spill Class:	Not reported
SWIS:	2401
Spill Date:	2015-08-18
Investigator:	Con Ed Unassigned
Referred To:	Not reported
Reported to Dept:	2015-08-18
CID:	Not reported
Water Affected:	Not reported
Spill Source:	Unknown
Spill Notifier:	Responsible Party
Cleanup Ceased:	Not reported
Cleanup Meets Std:	False
Last Inspection:	Not reported
Recommended Penalty:	False
UST Trust:	False
Remediation Phase:	1
Date Entered In Computer:	2015-08-18
Spill Record Last Update:	2015-08-19
Spiller Name:	CON EDISON
Spiller Company:	CON EDISON
Spiller Address:	105 N13TH ST
Spiller Company:	999
Contact Name:	CON EDISON
DEC Memo:	"8/18/15-Vought-Duty desk officer. Spill assigned to Con Edison Unassigned as part of routine Con Edison minor spill portfolio review and possible closure. As per EMIS 242205, Construction Mgmt Street Ops Construction Rep A. Natale discovered 1 gallon of unknown oil in excavation while excavating a test pit to install a manhole. No WR# is available and he is awaiting help to get an env tag#, CoC and sample jars. He will reach out to Env. Ops and call back with necessary info. "
Remarks:	"Discovered unknown oil from unknown source. Cleanup is pending."

All Materials:

Site ID:	512726
Operable Unit ID:	1261977
Operable Unit:	01
Material ID:	2265469
Material Code:	0066A
Material Name:	unknown petroleum
Case No.:	Not reported
Material FA:	Petroleum
Quantity:	1.00
Units:	G
Recovered:	Not reported

CON EDISON EXCAVATION (Continued) **S118260637**

Oxygenate: Not reported

M93 **F & S CENTRAL MANUFACTURING** **NJ MANIFEST** **S120679166**
South **105 N 13TH ST** **N/A**
< 1/8 **BROOKLYN, NY 11249**
0.104 mi.
549 ft. **Site 7 of 15 in cluster M**

Relative:
Higher

Actual:
14 ft.

NJ MANIFEST:

EPA Id:	NYR000225268
Mail Address:	FLUSHING AVE UNIT 1D
Mail City/State/Zip:	BROOKLYN, NY 11205
Facility Phone:	Not reported
Emergency Phone:	Not reported
Contact:	CHARLES KRIEGER
Comments:	Not reported
SIC Code:	Not reported
County:	NY047
Municipal:	Not reported
Previous EPA Id:	Not reported
Gen Flag:	Not reported
Trans Flag:	Not reported
TSDF Flag:	Not reported
Name Change:	Not reported
Date Change:	Not reported

Manifest:

Manifest Number:	014160142JJK
EPA ID:	NYR000225268
Date Shipped:	12/29/2015
TSDF EPA ID:	NJD002200046
Transporter EPA ID:	NJ0000027193
Transporter 2 EPA ID:	Not reported
Transporter 3 EPA ID:	Not reported
Transporter 4 EPA ID:	Not reported
Transporter 5 EPA ID:	Not reported
Transporter 6 EPA ID:	Not reported
Transporter 7 EPA ID:	Not reported
Transporter 8 EPA ID:	Not reported
Transporter 9 EPA ID:	Not reported
Transporter 10 EPA ID:	Not reported
Date Trans1 Transported Waste:	Not reported
Date Trans2 Transported Waste:	Not reported
Date Trans3 Transported Waste:	Not reported
Date Trans4 Transported Waste:	Not reported
Date Trans5 Transported Waste:	Not reported
Date Trans6 Transported Waste:	Not reported
Date Trans7 Transported Waste:	Not reported
Date Trans8 Transported Waste:	Not reported
Date Trans9 Transported Waste:	Not reported
Date Trans10 Transported Waste:	Not reported
Date TSDF Received Waste:	Not reported
TSDF EPA Facility Name:	Not reported
QTY Units:	Not reported
Transporter SEQ ID:	Not reported
Transporter-1 Date:	Not reported
Waste SEQ ID:	Not reported

F & S CENTRAL MANUFACTURING (Continued) **S120679166**

Waste Type Code 2:	Not reported
Waste Type Code 3:	Not reported
Waste Type Code 4:	Not reported
Waste Type Code 5:	Not reported
Waste Type Code 6:	Not reported
Date Accepted:	Not reported
Manifest Discrepancy Type:	Not reported
Data Entry Number:	Not reported
Was Load Rejected:	BROOKLYN, NY 11205
Reason Load Was Rejected:	Not reported

M94 **F & S CENTRAL MANUFACTURING** **RCRA-LQG** **1018281150**
South **105 N 13TH ST** **FINDS** **NYR000225268**
< 1/8 **BROOKLYN, NY 11249** **ECHO**
0.104 mi.
549 ft. **Site 8 of 15 in cluster M**

Relative:
Higher

Actual:
14 ft.

RCRA-LQG:

Date form received by agency:	12/21/2015
Facility name:	F & S CENTRAL MANUFACTURING
Facility address:	105 N 13TH ST BROOKLYN, NY 11249
EPA ID:	NYR000225268
Mailing address:	FLUSHING AVE UNIT 1D BROOKLYN, NY 11205
Contact:	CHARLES KRIEGER
Contact address:	FLUSHING AVE UNIT 1D BROOKLYN, NY 11205
Contact country:	US
Contact telephone:	718-246-4762
Contact email:	CH@RABSKYGROUP.COM
EPA Region:	02
Classification:	Large Quantity Generator
Description:	Handler: generates 1,000 kg or more of hazardous waste during any calendar month; or generates more than 1 kg of acutely hazardous waste during any calendar month; or generates more than 100 kg of any residue or contaminated soil, waste or other debris resulting from the cleanup of a spill, into or on any land or water, of acutely hazardous waste during any calendar month; or generates 1 kg or less of acutely hazardous waste during any calendar month, and accumulates more than 1 kg of acutely hazardous waste at any time; or generates 100 kg or less of any residue or contaminated soil, waste or other debris resulting from the cleanup of a spill, into or on any land or water, of acutely hazardous waste during any calendar month, and accumulates more than 100 kg of that material at any time

Owner/Operator Summary:

Owner/operator name:	GALAXY DEVELOPERS
Owner/operator address:	Not reported Not reported
Owner/operator country:	US
Owner/operator telephone:	Not reported
Owner/operator email:	Not reported
Owner/operator fax:	Not reported
Owner/operator extension:	Not reported

F & S CENTRAL MANUFACTURING (Continued) **1018281150**

Legal status: Private
Owner/Operator Type: Operator
Owner/Op start date: 12/18/2014
Owner/Op end date: Not reported

Owner/operator name: NORTH 13 HOLDING LLC
Owner/operator address: FLUSHING AVE UNIT 1D
BROOKLYN, NY 11205
Owner/operator country: US
Owner/operator telephone: 718-246-4762
Owner/operator email: Not reported
Owner/operator fax: Not reported
Owner/operator extension: Not reported
Legal status: Private
Owner/Operator Type: Owner
Owner/Op start date: 01/01/2014
Owner/Op end date: Not reported

Handler Activities Summary:
U.S. importer of hazardous waste: No
Mixed waste (haz. and radioactive): No
Recycler of hazardous waste: No
Transporter of hazardous waste: No
Treater, storer or disposer of HW: No
Underground injection activity: No
On-site burner exemption: No
Furnace exemption: No
Used oil fuel burner: No
Used oil processor: No
User oil refiner: No
Used oil fuel marketer to burner: No
Used oil Specification marketer: No
Used oil transfer facility: No
Used oil transporter: No

. Waste code: D002
. Waste name: CORROSIVE WASTE

Violation Status: No violations found

FINDS:

Registry ID: 110067204340

Environmental Interest/Information System
RCRAInfo is a national information system that supports the Resource Conservation and Recovery Act (RCRA) program through the tracking of events and activities related to facilities that generate, transport, and treat, store, or dispose of hazardous waste. RCRAInfo allows RCRA program staff to track the notification, permit, compliance, and corrective action activities required under RCRA.

Click this hyperlink while viewing on your computer to access additional FINDS: detail in the EDR Site Report.

F & S CENTRAL MANUFACTURING (Continued) **1018281150**

ECHO:

Envid:	1018281150
Registry ID:	110067204340
DFR URL:	http://echo.epa.gov/detailed-facility-report?fid=110067204340

M95 South < 1/8 0.104 mi. 549 ft. **NYSDEC BCP SITE- C224230** **NY Spills** **S118261672**
105 NORTH 13TH STREET **NY MANIFEST** **N/A**
BROOKLYN, NY 11249

Site 9 of 15 in cluster M

Relative: Higher

Actual: 14 ft.

SPILLS:

Facility ID:	1506482
Facility Type:	ER
Spill Number:	1506482
DER Facility ID:	485749
Site ID:	513900
DEC Region:	2
Spill Number/Closed Date:	2016-08-31
Spill Cause:	Unknown
Spill Class:	C3
SWIS:	2401
Spill Date:	2015-09-18
Investigator:	SXMAHAT
Referred To:	Not reported
Reported to Dept:	2015-09-18
CID:	Not reported
Water Affected:	Not reported
Spill Source:	Commercial/Industrial
Spill Notifier:	Other
Cleanup Ceased:	Not reported
Cleanup Meets Std:	False
Last Inspection:	Not reported
Recommended Penalty:	False
UST Trust:	False
Remediation Phase:	0
Date Entered In Computer:	2015-09-18
Spill Record Last Update:	2016-09-06
Spiller Name:	KEVIN
Spiller Company:	NORTH 13 HOLDINGS LLC
Spiller Address:	105 NORTH 13TH STREET
Spiller Company:	999
Contact Name:	KEVIN
DEC Memo:	"9/24/15: Mahat DEC Mahat contacted Kevin from EBC inquiring about the spill and its nature. He mentioned that they found some old contaminated soil during the excavation. Phase II is under the progress. Kevin will provide the a narrative email and Phase II report shortly. DEC is waiting for a report. 8/26/16: Mahat e/c: DEC Mahat sent an email to Kevin asking for any update or report on the spill case. On 8/26/16, DEC Mahat received an email informing that site is a DEC BCP site. Email : Site is a NYSDEC BCP Project Former F&S Central Manufacturing Corp Site. C224230 PM is Scott Deyette. Entire Site is being excavated to 15 ft below grade for new building. Endpoint samples already indicate a Track 1 was achieved. Final Engineering Report will be submitted to DEC in 2017. DEC Mahat will partner with DEC BCP PM to discuss the future of the spill case. 8/31/16: Mahat The spill case is closed as the site is acutely under

NYSDEC BCP SITE- C224230 (Continued) **S118261672**

	remediation under NYSDEC BCP program. BCP Application number has bee crossed referenced. No further action is required by the DEC spill Units. "
Remarks:	"materials found when testing soil no clean up started"

All Materials:

Site ID:	513900
Operable Unit ID:	1263113
Operable Unit:	01
Material ID:	2266769
Material Code:	0063A
Material Name:	unknown hazardous material
Case No.:	Not reported
Material FA:	Hazardous Material
Quantity:	Not reported
Units:	Not reported
Recovered:	Not reported
Oxygenate:	Not reported

NY MANIFEST:

Country:	USA
EPA ID:	NYR000225268
Facility Status:	Not reported
Location Address 1:	103 N 13TH ST
Code:	BP
Location Address 2:	Not reported
Total Tanks:	Not reported
Location City:	BROOKLYN
Location State:	NY
Location Zip:	11249
Location Zip 4:	Not reported

NY MANIFEST:

EPAID:	NYR000225268
Mailing Name:	NORTH 13 HOLDINGS LLC
Mailing Contact:	NORTH 13 HOLDINGS LLC
Mailing Address 1:	505 FLUSHING AVE UNIT 1D
Mailing Address 2:	Not reported
Mailing City:	BROOKLYN
Mailing State:	NY
Mailing Zip:	11205
Mailing Zip 4:	Not reported
Mailing Country:	USA
Mailing Phone:	7182454769

NY MANIFEST:

Document ID:	Not reported
Manifest Status:	Not reported
seq:	Not reported
Year:	2017
Trans1 State ID:	NJR986849705
Trans2 State ID:	Not reported
Generator Ship Date:	03/02/2017
Trans1 Recv Date:	03/02/2017
Trans2 Recv Date:	Not reported
TSD Site Recv Date:	03/02/2017

NYSDEC BCP SITE- C224230 (Continued) **S118261672**

Part A Recv Date:	Not reported
Part B Recv Date:	Not reported
Generator EPA ID:	NYR000225268
Trans1 EPA ID:	Not reported
Trans2 EPA ID:	Not reported
TSDF ID 1:	NJD991291105
TSDF ID 2:	Not reported
Manifest Tracking Number:	017056709JJK
Import Indicator:	N
Export Indicator:	N
Discr Quantity Indicator:	Y
Discr Type Indicator:	N
Discr Residue Indicator:	N
Discr Partial Reject Indicator:	N
Discr Full Reject Indicator:	N
Manifest Ref Number:	Not reported
Alt Facility RCRA ID:	Not reported
Alt Facility Sign Date:	Not reported
MGMT Method Type Code:	H110
Waste Code:	Not reported
Waste Code:	Not reported
Waste Code:	Not reported
Waste Code:	Not reported
Waste Code:	Not reported
Waste Code:	Not reported
Quantity:	55540
Units:	P - Pounds
Number of Containers:	1
Container Type:	DT - Dump trucks
Handling Method:	T Chemical, physical, or biological treatment.
Specific Gravity:	1
Waste Code:	D008
Waste Code 1_2:	Not reported
Waste Code 1_3:	Not reported
Waste Code 1_4:	Not reported
Waste Code 1_5:	Not reported
Waste Code 1_6:	Not reported

Click this hyperlink while viewing on your computer to access
208 additional NY_MANIFEST: record(s) in the EDR Site Report.

L96 **CON EDISON** **NY MANIFEST** **S118563331**
NW **QUAY ST & WEST ST** **N/A**
< 1/8 **BROOKLYN, NY 11222**
0.104 mi.
550 ft. **Site 8 of 20 in cluster L**

Relative:
Lower

Actual:
8 ft.

NY MANIFEST:

Country:	USA
EPA ID:	NYP004751442
Facility Status:	Not reported
Location Address 1:	QUAY ST & WEST ST
Code:	BP
Location Address 2:	Not reported
Total Tanks:	Not reported
Location City:	BROOKLYN
Location State:	NY

CON EDISON (Continued) **S118563331**

Location Zip:	11222
Location Zip 4:	Not reported

NY MANIFEST:

EPAID:	NYP004751442
Mailing Name:	CON EDISON
Mailing Contact:	CON EDISON
Mailing Address 1:	4 IRVING PL
Mailing Address 2:	15TH FL
Mailing City:	NEW YORK
Mailing State:	NY
Mailing Zip:	10003
Mailing Zip 4:	Not reported
Mailing Country:	USA
Mailing Phone:	Not reported

NY MANIFEST:

Document ID:	Not reported
Manifest Status:	Not reported
seq:	Not reported
Year:	2015
Trans1 State ID:	NJD003812047
Trans2 State ID:	NJD003812047
Generator Ship Date:	03/15/2015
Trans1 Recv Date:	03/15/2015
Trans2 Recv Date:	03/19/2015
TSD Site Recv Date:	03/19/2015
Part A Recv Date:	Not reported
Part B Recv Date:	Not reported
Generator EPA ID:	NYP004751442
Trans1 EPA ID:	Not reported
Trans2 EPA ID:	Not reported
TSDF ID 1:	NJD991291105
TSDF ID 2:	Not reported
Manifest Tracking Number:	002660530GBF
Import Indicator:	N
Export Indicator:	N
Discr Quantity Indicator:	N
Discr Type Indicator:	N
Discr Residue Indicator:	N
Discr Partial Reject Indicator:	N
Discr Full Reject Indicator:	N
Manifest Ref Number:	Not reported
Alt Facility RCRA ID:	Not reported
Alt Facility Sign Date:	Not reported
MGMT Method Type Code:	H110
Waste Code:	Not reported
Waste Code:	Not reported
Waste Code:	Not reported
Waste Code:	Not reported
Waste Code:	Not reported
Waste Code:	Not reported
Quantity:	4000
Units:	P - Pounds
Number of Containers:	1
Container Type:	TT - Cargo tank, tank trucks
Handling Method:	T Chemical, physical, or biological treatment.

CON EDISON (Continued) **S118563331**

Specific Gravity:	1
Waste Code:	D008
Waste Code 1_2:	Not reported
Waste Code 1_3:	Not reported
Waste Code 1_4:	Not reported
Waste Code 1_5:	Not reported
Waste Code 1_6:	Not reported

Click this hyperlink while viewing on your computer to access additional NY_MANIFEST: detail in the EDR Site Report.

L97 **CON EDISON** **RCRA NonGen / NLR** **1018280272**
NW **QUAY ST & WEST ST** **NYP004751442**
< 1/8 **BROOKLYN, NY 11222**
0.104 mi.
550 ft. **Site 9 of 20 in cluster L**

Relative:
Lower

Actual:
8 ft.

RCRA NonGen / NLR:

Date form received by agency:	02/05/2016
Facility name:	CON EDISON
Site name:	CON EDISON - MANHOLE 4337
Facility address:	QUAY ST & WEST ST BROOKLYN, NY 11222
EPA ID:	NYP004751442
Mailing address:	IRVING PLACE, 15TH FL NE NEW YORK, NY 10003
Contact:	THERESA BURKARD
Contact address:	IRVING PLACE, 15TH FL NE NEW YORK, NY 10003
Contact country:	US
Contact telephone:	212-460-2262
Contact email:	BURKARDT@CONED.COM
EPA Region:	02
Classification:	Non-Generator
Description:	Handler: Non-Generators do not presently generate hazardous waste

Owner/Operator Summary:

Owner/operator name:	CONSOLIDATED EDISON COMPANY OF NY, INC.
Owner/operator address:	IRVING PLACE NEW YORK, NY 10003
Owner/operator country:	US
Owner/operator telephone:	Not reported
Owner/operator email:	Not reported
Owner/operator fax:	Not reported
Owner/operator extension:	Not reported
Legal status:	Private
Owner/Operator Type:	Owner
Owner/Op start date:	03/15/2015
Owner/Op end date:	Not reported

Owner/operator name:	CONSOLIDATED EDISON COMPANY OF NY, INC.
Owner/operator address:	IRVING PLACE NEW YORK, NY 10003
Owner/operator country:	US
Owner/operator telephone:	Not reported
Owner/operator email:	Not reported

CON EDISON (Continued) **1018280272**

Owner/operator fax: Not reported
Owner/operator extension: Not reported
Legal status: Private
Owner/Operator Type: Operator
Owner/Op start date: 03/15/2015
Owner/Op end date: Not reported

Handler Activities Summary:
U.S. importer of hazardous waste: No
Mixed waste (haz. and radioactive): No
Recycler of hazardous waste: No
Transporter of hazardous waste: No
Treater, storer or disposer of HW: No
Underground injection activity: No
On-site burner exemption: No
Furnace exemption: No
Used oil fuel burner: No
Used oil processor: No
User oil refiner: No
Used oil fuel marketer to burner: No
Used oil Specification marketer: No
Used oil transfer facility: No
Used oil transporter: No

. Waste code: D008
. Waste name: LEAD

Historical Generators:
Date form received by agency: 03/15/2015
Site name: CON EDISON
Classification: Not a generator, verified

Date form received by agency: 03/15/2015
Site name: CON EDISON
Classification: Large Quantity Generator

Biennial Reports:

Last Biennial Reporting Year: 2017

Annual Waste Handled:
Waste code: D008
Waste name: LEAD
Amount (Lbs): 4000

Violation Status: No violations found

L98 **CON EDISON** **RCRA NonGen / NLR** **1014396238**
NW **QUAY ST & WEST ST** **NJ MANIFEST** **NYP004184180**
< 1/8 **BROOKLYN, NY 11222** **NY MANIFEST**
0.104 mi.
550 ft. **Site 10 of 20 in cluster L**

Relative:
Lower

Actual:
8 ft.

RCRA NonGen / NLR:
Date form received by agency: 06/01/2016
Facility name: CON EDISON
Facility address: QUAY ST & WEST ST

CON EDISON (Continued) **1014396238**

	BROOKLYN, NY 11222
EPA ID:	NYP004184180
Mailing address:	4 IRVING PL, RM 828
	NEW YORK, NY 10003
Contact:	CAROLINE ISKANDER
Contact address:	Not reported
	Not reported
Contact country:	US
Contact telephone:	718-666-4714
Contact email:	Not reported
EPA Region:	02
Classification:	Non-Generator
Description:	Handler: Non-Generators do not presently generate hazardous waste

Handler Activities Summary:

U.S. importer of hazardous waste:	No
Mixed waste (haz. and radioactive):	No
Recycler of hazardous waste:	No
Transporter of hazardous waste:	No
Treater, storer or disposer of HW:	No
Underground injection activity:	No
On-site burner exemption:	No
Furnace exemption:	No
Used oil fuel burner:	No
Used oil processor:	No
User oil refiner:	No
Used oil fuel marketer to burner:	No
Used oil Specification marketer:	No
Used oil transfer facility:	No
Used oil transporter:	No

Historical Generators:

Date form received by agency:	07/14/2009
Site name:	CON EDISON
Classification:	Conditionally Exempt Small Quantity Generator
Violation Status:	No violations found

NJ MANIFEST:

EPA Id:	NYP004184180
Mail Address:	4 IRVING PL, RM 828
Mail City/State/Zip:	NEW YORK, NY 10003
Facility Phone:	Not reported
Emergency Phone:	Not reported
Contact:	CAROLINE ISKANDER
Comments:	Not reported
SIC Code:	Not reported
County:	NY047
Municipal:	Not reported
Previous EPA Id:	Not reported
Gen Flag:	Not reported
Trans Flag:	Not reported
TSDF Flag:	Not reported
Name Change:	Not reported
Date Change:	Not reported

Manifest:

CON EDISON (Continued) **1014396238**

Manifest Number:	000894181GBF
EPA ID:	NYP004184180
Date Shipped:	07/17/2009
TSDF EPA ID:	NJD991291105
Transporter EPA ID:	NJD003812047
Transporter 2 EPA ID:	NJD003812047
Transporter 3 EPA ID:	Not reported
Transporter 4 EPA ID:	Not reported
Transporter 5 EPA ID:	Not reported
Transporter 6 EPA ID:	Not reported
Transporter 7 EPA ID:	Not reported
Transporter 8 EPA ID:	Not reported
Transporter 9 EPA ID:	Not reported
Transporter 10 EPA ID:	Not reported
Date Trans1 Transported Waste:	07/17/2009
Date Trans2 Transported Waste:	07/21/2009
Date Trans3 Transported Waste:	Not reported
Date Trans4 Transported Waste:	Not reported
Date Trans5 Transported Waste:	Not reported
Date Trans6 Transported Waste:	Not reported
Date Trans7 Transported Waste:	Not reported
Date Trans8 Transported Waste:	Not reported
Date Trans9 Transported Waste:	Not reported
Date Trans10 Transported Waste:	Not reported
Date TSDF Received Waste:	07/21/2009
TSDF EPA Facility Name:	Not reported
QTY Units:	Not reported
Transporter SEQ ID:	Not reported
Transporter-1 Date:	Not reported
Waste SEQ ID:	Not reported
Waste Type Code 2:	Not reported
Waste Type Code 3:	Not reported
Waste Type Code 4:	Not reported
Waste Type Code 5:	Not reported
Waste Type Code 6:	Not reported
Date Accepted:	Not reported
Manifest Discrepancy Type:	Not reported
Data Entry Number:	Not reported
Was Load Rejected:	NEW YORK, NY 10003
Reason Load Was Rejected:	Not reported

Waste:

Manifest Year:	Not reported
Waste Code:	D008
Hand Code:	H111
Quantity:	100 G

NY MANIFEST:

Country:	USA
EPA ID:	NYP004184180
Facility Status:	Not reported
Location Address 1:	QUAY ST & WEST ST - MH 7337
Code:	BP
Location Address 2:	Not reported

CON EDISON (Continued) **1014396238**

Total Tanks:	Not reported
Location City:	BROOKLYN
Location State:	NY
Location Zip:	11201
Location Zip 4:	Not reported

NY MANIFEST:

EPAID:	NYP004184180
Mailing Name:	CONSOLIDATED EDISON
Mailing Contact:	FRANKLYN MURRAY
Mailing Address 1:	4 IRVING PLACE RM 828
Mailing Address 2:	Not reported
Mailing City:	NEW YORK
Mailing State:	NY
Mailing Zip:	10003
Mailing Zip 4:	Not reported
Mailing Country:	USA
Mailing Phone:	2124602808

NY MANIFEST:

Document ID:	Not reported
Manifest Status:	Not reported
seq:	Not reported
Year:	2009
Trans1 State ID:	NJD003812047
Trans2 State ID:	NJD003812047
Generator Ship Date:	07/17/2009
Trans1 Recv Date:	07/17/2009
Trans2 Recv Date:	07/21/2009
TSD Site Recv Date:	07/21/2009
Part A Recv Date:	Not reported
Part B Recv Date:	Not reported
Generator EPA ID:	NYP004184180
Trans1 EPA ID:	Not reported
Trans2 EPA ID:	Not reported
TSDF ID 1:	NJD991291105
TSDF ID 2:	Not reported
Manifest Tracking Number:	000894181GBF
Import Indicator:	N
Export Indicator:	N
Discr Quantity Indicator:	N
Discr Type Indicator:	N
Discr Residue Indicator:	N
Discr Partial Reject Indicator:	N
Discr Full Reject Indicator:	N
Manifest Ref Number:	Not reported
Alt Facility RCRA ID:	Not reported
Alt Facility Sign Date:	Not reported
MGMT Method Type Code:	H111
Waste Code:	Not reported
Waste Code:	Not reported
Waste Code:	Not reported
Waste Code:	Not reported
Waste Code:	Not reported
Waste Code:	Not reported
Quantity:	100.0
Units:	G - Gallons (liquids only)* (8.3 pounds)

CON EDISON (Continued) **1014396238**

Number of Containers:	1.0
Container Type:	TT - Cargo tank, tank trucks
Handling Method:	T Chemical, physical, or biological treatment.
Specific Gravity:	1.0
Waste Code:	D008
Waste Code 1_2:	Not reported
Waste Code 1_3:	Not reported
Waste Code 1_4:	Not reported
Waste Code 1_5:	Not reported
Waste Code 1_6:	Not reported

Click this hyperlink while viewing on your computer to access additional NY_MANIFEST: detail in the EDR Site Report.

L99 **MANHOLE** **NY Spills** **S117654425**
NW **WEST ST AND QUAY ST** **N/A**
< 1/8 **BROOKLYN, NY**
0.104 mi.
550 ft. **Site 11 of 20 in cluster L**

Relative:
Lower

Actual:
8 ft.

SPILLS:

Facility ID:	1411691
Facility Type:	ER
Spill Number:	1411691
DER Facility ID:	460307
Site ID:	505485
DEC Region:	2
Spill Number/Closed Date:	2015-04-24
Spill Cause:	Unknown
Spill Class:	D4
SWIS:	2401
Spill Date:	2015-03-15
Investigator:	RWAUSTIN
Referred To:	Not reported
Reported to Dept:	2015-03-15
CID:	Not reported
Water Affected:	Not reported
Spill Source:	Commercial/Industrial
Spill Notifier:	Other
Cleanup Ceased:	Not reported
Cleanup Meets Std:	False
Last Inspection:	Not reported
Recommended Penalty:	False
UST Trust:	False
Remediation Phase:	0
Date Entered In Computer:	2015-03-15
Spill Record Last Update:	2015-04-24
Spiller Name:	Not reported
Spiller Company:	CON ED
Spiller Address:	Not reported
Spiller Company:	999
Contact Name:	ERT
DEC Memo:	"emis_239719 4/24/15 - Austin - 1 gal. unk oil atop 30 gals water in vault - Con Ed contained and cleaned up the spill; no source identified - See document files for further information - Spill closed - end"
Remarks:	"Caller advised unknown type oil in manhole. Clean up is pending."

MANHOLE (Continued) **S117654425**

All Materials:

Site ID:	505485
Operable Unit ID:	1254795
Operable Unit:	01
Material ID:	2257369
Material Code:	0066A
Material Name:	unknown petroleum
Case No.:	Not reported
Material FA:	Petroleum
Quantity:	Not reported
Units:	Not reported
Recovered:	Not reported
Oxygenate:	Not reported

L100 **VAULT 5803** **NY Spills** **S104651495**
NW **QUAY ST/WEST ST** **N/A**
< 1/8 **BROOKLYN, NY**
0.104 mi.
551 ft. **Site 12 of 20 in cluster L**

Relative:
Lower

Actual:
8 ft.

SPILLS:

Facility ID:	0000060
Facility Type:	ER
Spill Number:	0000060
DER Facility ID:	235959
Site ID:	291406
DEC Region:	2
Spill Number/Closed Date:	2002-01-22
Spill Cause:	Unknown
Spill Class:	C4
SWIS:	2401
Spill Date:	2000-04-03
Investigator:	JHOCONNE
Referred To:	Not reported
Reported to Dept:	2000-04-03
CID:	270
Water Affected:	Not reported
Spill Source:	Unknown
Spill Notifier:	Affected Persons
Cleanup Ceased:	Not reported
Cleanup Meets Std:	False
Last Inspection:	Not reported
Recommended Penalty:	False
UST Trust:	False
Remediation Phase:	0
Date Entered In Computer:	2000-04-03
Spill Record Last Update:	2002-01-24
Spiller Name:	Not reported
Spiller Company:	UNKNOWN
Spiller Address:	Not reported
Spiller Company:	999
Contact Name:	CALLER
DEC Memo:	"Prior to Sept, 2004 data translation this spill Lead_DEC Field was O'CONNELL Con Ed e2mis #130705 Notes: 4-3-00 0950hrs 1 pint unknown oil on 5000gal water. Also found 1 pint unknown oil on 500gal water in bus compartment between V5778 and 5761. 2 samples taken. 4-4-00

VAULT 5803 (Continued) **S104651495**

Remarks: 0820hrs LSN 00-03189 <1ppm PCB 4-6-00 1950hrs Cleanup completed by double washing with slix. Liquids removed by tanker, solids by vactor. Transformer replaced. No leaking equipment. Sump cemented." "on 5000 gals water. 130705 clean up pending results"

All Materials:

Site ID:	291406
Operable Unit ID:	821801
Operable Unit:	01
Material ID:	288331
Material Code:	0066A
Material Name:	unknown petroleum
Case No.:	Not reported
Material FA:	Petroleum
Quantity:	1.00
Units:	G
Recovered:	.00
Oxygenate:	Not reported

L101
NW
< 1/8
0.104 mi.
551 ft.

VS 5761 **NY Spills** **S104651490**
QUAY ST/ E OF WEST ST **N/A**
BROOKLYN, NY

Site 13 of 20 in cluster L

Relative:
Lower

Actual:
8 ft.

SPILLS:

Facility ID:	0000054
Facility Type:	ER
Spill Number:	0000054
DER Facility ID:	149524
Site ID:	177973
DEC Region:	2
Spill Number/Closed Date:	2003-05-29
Spill Cause:	Unknown
Spill Class:	C4
SWIS:	2401
Spill Date:	2000-04-03
Investigator:	JHOCONNE
Referred To:	Not reported
Reported to Dept:	2000-04-03
CID:	389
Water Affected:	Not reported
Spill Source:	Unknown
Spill Notifier:	Other
Cleanup Ceased:	Not reported
Cleanup Meets Std:	False
Last Inspection:	Not reported
Recommended Penalty:	False
UST Trust:	False
Remediation Phase:	0
Date Entered In Computer:	2000-04-03
Spill Record Last Update:	2003-05-30
Spiller Name:	UNKNOWN
Spiller Company:	Unknown
Spiller Address:	UNKNOWN
Spiller Company:	999
Contact Name:	CALLER

VS 5761 (Continued) **S104651490**

DEC Memo: "Prior to Sept, 2004 data translation this spill Lead_DEC Field was O'CONNELL E2MIS 130698 03-Apr-2000 09:00 Pantaleo o/s underground reports found 1 pint unknown oil on 5000 gal of rusty water in vs 5761 can not see sump in hole. Sample was taken and it is on a 4 to 6 hr turn around. A tag # 26635 was hung in the hole. there are 3 interconnecting vaults and Mr Pantaleo is looking to see if this substance is in all three and will report back findings. I and A will pressure test unit .Historical records for this unit is.19 ppm.put in 06/07/99 It appears to be contained at this time. cig notified @1010hrs 4/4/00--1000hrs lab results returned <1.ppm lab seq#--00-03192 update 4-6-00 0445 hrs s. rosenking flush dept reports cleanup completed and e.s.tag #26635 was removed as of 0440 hrs he found sump cemented. laz #04425 Cleanup completed by double washing structure with slix. Liquid waste removed by tanker. Solid waste removed by vactor. No leaking equip. Incident is closed. TJ - 50495 UPDATE 1/17/03 REVIEW OF RECORDS REVEAL UNIT WAS PRESSURE TESTED 4/25/00 AND PASSED E.V."

Remarks: "caller reporting a 1 pint spilled on 1000 gal of water samples taken clean up pending lab results coned#130698 vault contains transformer hx pcb value is 19 ppm in the transformer will be investigating wether transformer is leaking"

All Materials:

Site ID:	177973
Operable Unit ID:	821741
Operable Unit:	01
Material ID:	288325
Material Code:	0066A
Material Name:	unknown petroleum
Case No.:	Not reported
Material FA:	Petroleum
Quantity:	1.00
Units:	G
Recovered:	.00
Oxygenate:	Not reported

M102 **CON EDISON** **NY MANIFEST** **S117738690**
South **109 NORTH 13 ST** **N/A**
< 1/8 **BROOKLYN, NY 11222**
0.105 mi.
553 ft. **Site 10 of 15 in cluster M**

Relative:
Higher

Actual:
14 ft.

NY MANIFEST:

Country:	USA
EPA ID:	NYP004717625
Facility Status:	Not reported
Location Address 1:	109 NORTH 13 ST
Code:	BP
Location Address 2:	SB8348
Total Tanks:	Not reported
Location City:	BROOKLYN
Location State:	NY
Location Zip:	11222
Location Zip 4:	Not reported

NY MANIFEST:

EPAID:	NYP004717625
Mailing Name:	CON EDISON

CON EDISON (Continued) **S117738690**

Mailing Contact:	CON EDISON
Mailing Address 1:	4 IRVING PL
Mailing Address 2:	15TH FL
Mailing City:	NEW YORK
Mailing State:	NY
Mailing Zip:	10003
Mailing Zip 4:	Not reported
Mailing Country:	USA
Mailing Phone:	Not reported

NY MANIFEST:

Document ID:	Not reported
Manifest Status:	Not reported
seq:	Not reported
Year:	2015
Trans1 State ID:	NJD003812047
Trans2 State ID:	NJD003812047
Generator Ship Date:	01/22/2015
Trans1 Recv Date:	01/22/2015
Trans2 Recv Date:	01/28/2015
TSD Site Recv Date:	01/28/2015
Part A Recv Date:	Not reported
Part B Recv Date:	Not reported
Generator EPA ID:	NYP004717625
Trans1 EPA ID:	Not reported
Trans2 EPA ID:	Not reported
TSDF ID 1:	NJD991291105
TSDF ID 2:	Not reported
Manifest Tracking Number:	002620569GBF
Import Indicator:	N
Export Indicator:	N
Discr Quantity Indicator:	N
Discr Type Indicator:	N
Discr Residue Indicator:	N
Discr Partial Reject Indicator:	N
Discr Full Reject Indicator:	N
Manifest Ref Number:	Not reported
Alt Facility RCRA ID:	Not reported
Alt Facility Sign Date:	Not reported
MGMT Method Type Code:	H110
Waste Code:	Not reported
Waste Code:	Not reported
Waste Code:	Not reported
Waste Code:	Not reported
Waste Code:	Not reported
Waste Code:	Not reported
Quantity:	30
Units:	G - Gallons (liquids only)* (8.3 pounds)
Number of Containers:	1
Container Type:	TT - Cargo tank, tank trucks
Handling Method:	T Chemical, physical, or biological treatment.
Specific Gravity:	1
Waste Code:	D008
Waste Code 1_2:	Not reported
Waste Code 1_3:	Not reported
Waste Code 1_4:	Not reported
Waste Code 1_5:	Not reported

CON EDISON (Continued) **S117738690**

Waste Code 1_6: Not reported

Click this hyperlink while viewing on your computer to access
2 additional NY_MANIFEST: record(s) in the EDR Site Report.

I103
NW
< 1/8
0.110 mi.
580 ft.

LOT 5,TAXBLOCK 2589
64 CALYER STREET
BROOKLYN, NY 11222

NY E DESIGNATION **S108076652**
N/A

Site 8 of 8 in cluster I

Relative:
Higher

Actual:
10 ft.

E DESIGNATION:

Tax Lot(s):	5
Tax Block:	2589
Borough Code:	BK
E-No:	E-138
Effective Date:	5/11/2005
Satisfaction Date:	Not reported
Ceqr Number:	04DCP003K
Ulurp Number:	050110 ZRK, 050111 ZMK, 050415 MMK, 040416 MMK, 040417 MMK, 040418 MMK, 050110(A)ZRK, 050111 (A)ZMK
Zoning Map No:	12c, 12d, 13a, 13b
Description:	Underground Gasoline Storage Tanks* Testing Protocol.
Lot Remediation Date:	Not reported

O104
SSW
< 1/8
0.113 mi.
596 ft.

CON EDISON - VAULT 4154
75 N 13TH ST
BROOKLYN, NY 11249

NY MANIFEST **S120958203**
N/A

Site 1 of 18 in cluster O

Relative:
Higher

Actual:
14 ft.

NY MANIFEST:

Country:	USA
EPA ID:	NYP004921316
Facility Status:	Not reported
Location Address 1:	75 N 13TH ST
Code:	BP
Location Address 2:	Not reported
Total Tanks:	Not reported
Location City:	BROOKLYN
Location State:	NY
Location Zip:	11249
Location Zip 4:	Not reported

NY MANIFEST:

EPAID:	NYP004921316
Mailing Name:	CON EDISON - VAULT 4154
Mailing Contact:	CON EDISON
Mailing Address 1:	4 IRVING PL 15TH FL NE
Mailing Address 2:	Not reported
Mailing City:	NEW YORK
Mailing State:	NY
Mailing Zip:	10003
Mailing Zip 4:	Not reported
Mailing Country:	USA

CON EDISON - VAULT 4154 (Continued) **S120958203**

Mailing Phone: Not reported

O105 SSW < 1/8 0.113 mi. 596 ft. **CITY METAL SMELTING & REFINING CO** **61 N 13TH ST** **BROOKLYN, NY 11211** **RCRA NonGen / NLR FINDS ECHO** **1006810137 NYN008010316**

Site 2 of 18 in cluster O

Relative: Higher

Actual: 13 ft.

RCRA NonGen / NLR:

Date form received by agency:	01/01/2007
Facility name:	CITY METAL SMELTING & REFINING CO
Facility address:	61 N 13TH ST BROOKLYN, NY 11211-1005
EPA ID:	NYN008010316
Mailing address:	N 13TH ST BROOKLYN, NY 11211-1005
Contact:	Not reported
Contact address:	N 13TH ST BROOKLYN, NY 11211-1005
Contact country:	US
Contact telephone:	Not reported
Contact email:	Not reported
EPA Region:	02
Land type:	Private
Classification:	Non-Generator
Description:	Handler: Non-Generators do not presently generate hazardous waste

Owner/Operator Summary:

Owner/operator name:	CITY METAL SMELTING & REFINING CO
Owner/operator address:	61 N 13TH ST BROOKLYN, NY 11211
Owner/operator country:	US
Owner/operator telephone:	Not reported
Owner/operator email:	Not reported
Owner/operator fax:	Not reported
Owner/operator extension:	Not reported
Legal status:	Private
Owner/Operator Type:	Operator
Owner/Op start date:	01/01/2001
Owner/Op end date:	Not reported

Owner/operator name:	CITY METAL SMELTING & REFINING CO
Owner/operator address:	61 N 13TH ST BROOKLYN, NY 11211
Owner/operator country:	US
Owner/operator telephone:	Not reported
Owner/operator email:	Not reported
Owner/operator fax:	Not reported
Owner/operator extension:	Not reported
Legal status:	Private
Owner/Operator Type:	Owner
Owner/Op start date:	01/01/2001
Owner/Op end date:	Not reported

Handler Activities Summary:

U.S. importer of hazardous waste: No

CITY METAL SMELTING & REFINING CO (Continued) **1006810137**

Mixed waste (haz. and radioactive):	No
Recycler of hazardous waste:	No
Transporter of hazardous waste:	No
Treater, storer or disposer of HW:	No
Underground injection activity:	No
On-site burner exemption:	No
Furnace exemption:	No
Used oil fuel burner:	No
Used oil processor:	No
User oil refiner:	No
Used oil fuel marketer to burner:	No
Used oil Specification marketer:	No
Used oil transfer facility:	No
Used oil transporter:	No

Historical Generators:

Date form received by agency:	01/01/2006
Site name:	CITY METAL SMELTING & REFINING CO
Classification:	Not a generator, verified
Date form received by agency:	05/22/2002
Site name:	CITY METAL SMELTING & REFINING CO
Classification:	Not a generator, verified
Violation Status:	No violations found

Evaluation Action Summary:

Evaluation date:	05/01/2002
Evaluation:	COMPLIANCE EVALUATION INSPECTION ON-SITE
Area of violation:	Not reported
Date achieved compliance:	Not reported
Evaluation lead agency:	EPA

FINDS:

Registry ID: 110014357908

Environmental Interest/Information System

RCRAInfo is a national information system that supports the Resource Conservation and Recovery Act (RCRA) program through the tracking of events and activities related to facilities that generate, transport, and treat, store, or dispose of hazardous waste. RCRAInfo allows RCRA program staff to track the notification, permit, compliance, and corrective action activities required under RCRA.

Click this hyperlink while viewing on your computer to access additional FINDS: detail in the EDR Site Report.

ECHO:

Envid:	1006810137
Registry ID:	110014357908
DFR URL:	http://echo.epa.gov/detailed-facility-report?fid=110014357908

O106 SSW < 1/8 0.113 mi. 596 ft. | **CITY METAL SMELTING & REFINING CO.** | **SEMS-ARCHIVE** | **1014201282**
61 N. 13TH ST. | **LEAD SMELTERS** | **NYN000206659**
BROOKLYN, NY 11211

Site 3 of 18 in cluster O

Relative: Higher

Actual: 13 ft.

SEMS-ARCHIVE:

Site ID:	206659
EPA ID:	NYN000206659
Federal Facility:	N
NPL:	Not on the NPL
Non NPL Status:	Removal Only Site (No Site Assessment Work Needed)

Lead Smelter Sites:

Site ID:	0206659
Facility Region Id:	02
Latitude:	Not reported
Longitude:	Not reported
CoC Ind:	Not reported
Contaminant Name:	Not reported
FF Ind:	N
NAI:	N
Non-Primary Site-Sub Type:	Not reported
NPL:	Not on the NPL
Primary Site-Sub Type:	Batteries/scrap metals/secondary smelting/precious metal recovery (Recycling)
Special Initiative:	Unrecognized Smelter per 2001 Report
Site number:	019
Street map and/or aerial photo:	Y
Sanborn fire ins map ref.:	Brooklyn 1904-8 v.4 #32
Comments:	SMD1940
DJS match to SMD 48-49:	Not reported

---

107 NNW < 1/8 0.115 mi. 605 ft. | **RAMOS RESIDENCE** | **NY Spills** | **S109414119**
84 FRANKLIN ST | **N/A**
BROOKLYN, NY 11232

Relative: Higher

Actual: 13 ft.

SPILLS:

Facility ID:	0811007
Facility Type:	ER
Spill Number:	0811007
DER Facility ID:	357802
Site ID:	408556
DEC Region:	2
Spill Number/Closed Date:	2009-01-08
Spill Cause:	Human Error
Spill Class:	C4
SWIS:	2401
Spill Date:	2008-12-31
Investigator:	SFRAHMAN
Referred To:	Not reported
Reported to Dept:	2009-01-05
CID:	Not reported
Water Affected:	Not reported
Spill Source:	Private Dwelling
Spill Notifier:	Affected Persons

RAMOS RESIDENCE (Continued) **S109414119**

Cleanup Ceased:	Not reported
Cleanup Meets Std:	False
Last Inspection:	Not reported
Recommended Penalty:	False
UST Trust:	False
Remediation Phase:	0
Date Entered In Computer:	2009-01-05
Spill Record Last Update:	2009-01-08
Spiller Name:	JOANNE SOTTILE
Spiller Company:	BLUE DIAMOND OIL COMPANY
Spiller Address:	149 34TH ST
Spiller Company:	999
Contact Name:	JOANNE SOTTILE
DEC Memo:	"Contacts: Oil Company - Joanne 718-965-0900 House: Mr Ramos 718-614-3226 On 12/31/2008 company made a miss delivery to wrong address. Building was switched to gas, but fill line and tank were still in place. 182 gal delivered, but the fill line was rotten and several gallons spilled to the basement floor. On Friday Jan 2nd, oil company was called and returned to the site and spread speedie dry in the basement and pumped out the oil from the tank, BUT DID NOT CALL IN A SPILL. On Monday Jan 5th residents called the oil company saying the basement still smells and now Blue Diamond Fuel is trying to find a company to go over and do an environmental cleanup. Friday - oil company spread speedie dry and pumped out tank. 01/08/09 I spoke with Mr. Ramos today.He told me the oil crews came back to his house few times and cleaned up the spill, he says they did a pretty good job.They closed the fill line with cement from outside to prevent further wrong delivery .He said there is no odor in his house now. I recommended to check the basement floor for any kind of cracks/holes or drain that might be a pathway for the oil to seep into the subsurface. He said he would call me if there is any problem.(sr)"
Remarks:	"CALLER STATES THAT THEY DELIVERED TO THE WRONG ADDRESS AND SPILLED ABOUT 2 GALLONS OF PRODUCT TO SOIL IN THE BASEMENT. CLEAN UP IS PENDING."

All Materials:

Site ID:	408556
Operable Unit ID:	1165077
Operable Unit:	01
Material ID:	2156472
Material Code:	0001A
Material Name:	#2 fuel oil
Case No.:	Not reported
Material FA:	Petroleum
Quantity:	2.00
Units:	G
Recovered:	.00
Oxygenate:	Not reported

P108 ENE < 1/8 0.115 mi. 606 ft. | **CON EDISON**
128 GUERNSEY ST
BROOKLYN, NY 11222

RCRA NonGen / NLR
FINDS
ECHO

1018279733
NYP004745758

Site 1 of 4 in cluster P

Relative: Higher

Actual: 12 ft.

RCRA NonGen / NLR:

Date form received by agency:	03/07/2015
Facility name:	CON EDISON
Facility address:	128 GUERNSEY ST BROOKLYN, NY 11222
EPA ID:	NYP004745758
Mailing address:	IRVING PL, 15TH FL NE NEW YORK, NY 10003
Contact:	THOMAS TEELING
Contact address:	Not reported Not reported
Contact country:	Not reported
Contact telephone:	212-460-3770
Contact email:	Not reported
EPA Region:	02
Classification:	Non-Generator
Description:	Handler: Non-Generators do not presently generate hazardous waste

Handler Activities Summary:

U.S. importer of hazardous waste:	No
Mixed waste (haz. and radioactive):	No
Recycler of hazardous waste:	No
Transporter of hazardous waste:	No
Treater, storer or disposer of HW:	No
Underground injection activity:	No
On-site burner exemption:	No
Furnace exemption:	No
Used oil fuel burner:	No
Used oil processor:	No
User oil refiner:	No
Used oil fuel marketer to burner:	No
Used oil Specification marketer:	No
Used oil transfer facility:	No
Used oil transporter:	No

Historical Generators:

Date form received by agency:	03/07/2015
Site name:	CON EDISON
Classification:	Large Quantity Generator
Violation Status:	No violations found

FINDS:

Registry ID: 110067695293

Environmental Interest/Information System

RCRAInfo is a national information system that supports the Resource Conservation and Recovery Act (RCRA) program through the tracking of events and activities related to facilities that generate, transport, and treat, store, or dispose of hazardous waste. RCRAInfo allows RCRA program staff to track the notification, permit, compliance, and corrective action activities required under RCRA.

CON EDISON (Continued) **1018279733**

Click this hyperlink while viewing on your computer to access additional FINDS: detail in the EDR Site Report.

ECHO:

Envid:	1018279733
Registry ID:	110067695293
DFR URL:	http://echo.epa.gov/detailed-facility-report?fid=110067695293

P109 **CON EDISON** **NY MANIFEST** **S117741350**
ENE **128 GUERNSEY ST** **N/A**
< 1/8 **BROOKLYN, NY 11222**
0.115 mi.
606 ft. **Site 2 of 4 in cluster P**

Relative:
Higher

Actual:
12 ft.

NY MANIFEST:

Country:	USA
EPA ID:	NYP004745758
Facility Status:	Not reported
Location Address 1:	128 GUERSEY ST
Code:	BP
Location Address 2:	SB 8162
Total Tanks:	Not reported
Location City:	BROOKLYN
Location State:	NY
Location Zip:	11222
Location Zip 4:	Not reported

NY MANIFEST:

EPAID:	NYP004745758
Mailing Name:	CON EDISON
Mailing Contact:	TOM TEELING
Mailing Address 1:	4 IRVING PLACE - 15TH FLOOR
Mailing Address 2:	Not reported
Mailing City:	NEW YORK
Mailing State:	NY
Mailing Zip:	10003
Mailing Zip 4:	Not reported
Mailing Country:	USA
Mailing Phone:	Not reported

NY MANIFEST:

Document ID:	Not reported
Manifest Status:	Not reported
seq:	Not reported
Year:	2015
Trans1 State ID:	NJD003812047
Trans2 State ID:	Not reported
Generator Ship Date:	03/07/2015
Trans1 Recv Date:	03/07/2015
Trans2 Recv Date:	Not reported
TSD Site Recv Date:	03/11/2015
Part A Recv Date:	Not reported
Part B Recv Date:	Not reported
Generator EPA ID:	NYP004745758
Trans1 EPA ID:	Not reported
Trans2 EPA ID:	Not reported

CON EDISON (Continued) **S117741350**

TSDF ID 1:	NJD991291105
TSDF ID 2:	Not reported
Manifest Tracking Number:	002618941GBF
Import Indicator:	N
Export Indicator:	N
Discr Quantity Indicator:	N
Discr Type Indicator:	N
Discr Residue Indicator:	N
Discr Partial Reject Indicator:	N
Discr Full Reject Indicator:	N
Manifest Ref Number:	Not reported
Alt Facility RCRA ID:	Not reported
Alt Facility Sign Date:	Not reported
MGMT Method Type Code:	H110
Waste Code:	Not reported
Waste Code:	Not reported
Waste Code:	Not reported
Waste Code:	Not reported
Waste Code:	Not reported
Waste Code:	Not reported
Quantity:	500
Units:	P - Pounds
Number of Containers:	1
Container Type:	TT - Cargo tank, tank trucks
Handling Method:	T Chemical, physical, or biological treatment.
Specific Gravity:	1
Waste Code:	D008
Waste Code 1_2:	Not reported
Waste Code 1_3:	Not reported
Waste Code 1_4:	Not reported
Waste Code 1_5:	Not reported
Waste Code 1_6:	Not reported

Click this hyperlink while viewing on your computer to access
2 additional NY_MANIFEST: record(s) in the EDR Site Report.

P110 **CON EDISON** **NJ MANIFEST** **S120668534**
ENE **128 GUERNSEY ST** **N/A**
< 1/8 **BROOKLYN, NY 11222**
0.115 mi.
606 ft. **Site 3 of 4 in cluster P**

Relative:
Higher

Actual:
12 ft.

NJ MANIFEST:

EPA Id:	NYP004745758
Mail Address:	IRVING PL, 15TH FL NE
Mail City/State/Zip:	NEW YORK, NY 10003
Facility Phone:	Not reported
Emergency Phone:	Not reported
Contact:	THOMAS TEELING
Comments:	Not reported
SIC Code:	Not reported
County:	NY047
Municipal:	Not reported
Previous EPA Id:	Not reported
Gen Flag:	Not reported
Trans Flag:	Not reported
TSDF Flag:	Not reported

CON EDISON (Continued) **S120668534**

Name Change:	Not reported
Date Change:	Not reported

Manifest:

Manifest Number:	002618941GBF
EPA ID:	NYP004745758
Date Shipped:	3/7/2015
TSDF EPA ID:	NJD991291105
Transporter EPA ID:	NJD003812047
Transporter 2 EPA ID:	Not reported
Transporter 3 EPA ID:	Not reported
Transporter 4 EPA ID:	Not reported
Transporter 5 EPA ID:	Not reported
Transporter 6 EPA ID:	Not reported
Transporter 7 EPA ID:	Not reported
Transporter 8 EPA ID:	Not reported
Transporter 9 EPA ID:	Not reported
Transporter 10 EPA ID:	Not reported
Date Trans1 Transported Waste:	Not reported
Date Trans2 Transported Waste:	Not reported
Date Trans3 Transported Waste:	Not reported
Date Trans4 Transported Waste:	Not reported
Date Trans5 Transported Waste:	Not reported
Date Trans6 Transported Waste:	Not reported
Date Trans7 Transported Waste:	Not reported
Date Trans8 Transported Waste:	Not reported
Date Trans9 Transported Waste:	Not reported
Date Trans10 Transported Waste:	Not reported
Date TSDF Received Waste:	Not reported
TSDF EPA Facility Name:	Not reported
QTY Units:	Not reported
Transporter SEQ ID:	Not reported
Transporter-1 Date:	Not reported
Waste SEQ ID:	Not reported
Waste Type Code 2:	Not reported
Waste Type Code 3:	Not reported
Waste Type Code 4:	Not reported
Waste Type Code 5:	Not reported
Waste Type Code 6:	Not reported
Date Accepted:	Not reported
Manifest Discrepancy Type:	Not reported
Data Entry Number:	Not reported
Was Load Rejected:	NEW YORK, NY 10003
Reason Load Was Rejected:	Not reported

J111 **I M & N PATTI** **NJ MANIFEST** **S117987451**
SSE **8 BERRY ST** **N/A**
< 1/8 **BROOKLYN, NY 11249**
0.117 mi.
616 ft. **Site 6 of 7 in cluster J**

Relative:
Higher

Actual:
13 ft.

NJ MANIFEST:

EPA Id:	NYR000196454
Mail Address:	BERRY ST
Mail City/State/Zip:	BROOKLYN, NY 11249
Facility Phone:	Not reported

I M & N PATTI (Continued) **S117987451**

Emergency Phone:	Not reported
Contact:	ANTHONY J RUSSO
Comments:	Not reported
SIC Code:	Not reported
County:	NY047
Municipal:	Not reported
Previous EPA Id:	Not reported
Gen Flag:	Not reported
Trans Flag:	Not reported
TSDF Flag:	Not reported
Name Change:	Not reported
Date Change:	Not reported

Manifest:

Manifest Number:	010558467JJK
EPA ID:	NYR000196454
Date Shipped:	8/30/2012
TSDF EPA ID:	NJD991291105
Transporter EPA ID:	NJR000029967
Transporter 2 EPA ID:	Not reported
Transporter 3 EPA ID:	Not reported
Transporter 4 EPA ID:	Not reported
Transporter 5 EPA ID:	Not reported
Transporter 6 EPA ID:	Not reported
Transporter 7 EPA ID:	Not reported
Transporter 8 EPA ID:	Not reported
Transporter 9 EPA ID:	Not reported
Transporter 10 EPA ID:	Not reported
Date Trans1 Transported Waste:	Not reported
Date Trans2 Transported Waste:	Not reported
Date Trans3 Transported Waste:	Not reported
Date Trans4 Transported Waste:	Not reported
Date Trans5 Transported Waste:	Not reported
Date Trans6 Transported Waste:	Not reported
Date Trans7 Transported Waste:	Not reported
Date Trans8 Transported Waste:	Not reported
Date Trans9 Transported Waste:	Not reported
Date Trans10 Transported Waste:	Not reported
Date TSDF Received Waste:	Not reported
TSDF EPA Facility Name:	Not reported
QTY Units:	Not reported
Transporter SEQ ID:	Not reported
Transporter-1 Date:	Not reported
Waste SEQ ID:	Not reported
Waste Type Code 2:	Not reported
Waste Type Code 3:	Not reported
Waste Type Code 4:	Not reported
Waste Type Code 5:	Not reported
Waste Type Code 6:	Not reported
Date Accepted:	Not reported
Manifest Discrepancy Type:	Not reported
Data Entry Number:	Not reported
Was Load Rejected:	BROOKLYN, NY 11249
Reason Load Was Rejected:	Not reported

Waste:

Manifest Year:	Not reported
Waste Code:	D008

I M & N PATTI (Continued) **S117987451**

Hand Code:	Not reported
Quantity:	51,300.00 Pounds

Manifest Number:	010559504JJK
EPA ID:	NYR000196454
Date Shipped:	9/6/2012
TSDF EPA ID:	NJD991291105
Transporter EPA ID:	NJR000029967
Transporter 2 EPA ID:	Not reported
Transporter 3 EPA ID:	Not reported
Transporter 4 EPA ID:	Not reported
Transporter 5 EPA ID:	Not reported
Transporter 6 EPA ID:	Not reported
Transporter 7 EPA ID:	Not reported
Transporter 8 EPA ID:	Not reported
Transporter 9 EPA ID:	Not reported
Transporter 10 EPA ID:	Not reported
Date Trans1 Transported Waste:	Not reported
Date Trans2 Transported Waste:	Not reported
Date Trans3 Transported Waste:	Not reported
Date Trans4 Transported Waste:	Not reported
Date Trans5 Transported Waste:	Not reported
Date Trans6 Transported Waste:	Not reported
Date Trans7 Transported Waste:	Not reported
Date Trans8 Transported Waste:	Not reported
Date Trans9 Transported Waste:	Not reported
Date Trans10 Transported Waste:	Not reported
Date TSDF Received Waste:	Not reported
TSDF EPA Facility Name:	Not reported
QTY Units:	Not reported
Transporter SEQ ID:	Not reported
Transporter-1 Date:	Not reported
Waste SEQ ID:	Not reported
Waste Type Code 2:	Not reported
Waste Type Code 3:	Not reported
Waste Type Code 4:	Not reported
Waste Type Code 5:	Not reported
Waste Type Code 6:	Not reported
Date Accepted:	Not reported
Manifest Discrepancy Type:	Not reported
Data Entry Number:	Not reported
Was Load Rejected:	BROOKLYN, NY 11249
Reason Load Was Rejected:	Not reported

Waste:

Manifest Year:	Not reported
Waste Code:	D008
Hand Code:	Not reported
Quantity:	36,500.00 Pounds

Manifest Number:	010559505JJK
EPA ID:	NYR000196454
Date Shipped:	9/6/2012
TSDF EPA ID:	NJD991291105
Transporter EPA ID:	NJR000029967
Transporter 2 EPA ID:	Not reported

I M & N PATTI (Continued) **S117987451**

Transporter 3 EPA ID:	Not reported
Transporter 4 EPA ID:	Not reported
Transporter 5 EPA ID:	Not reported
Transporter 6 EPA ID:	Not reported
Transporter 7 EPA ID:	Not reported
Transporter 8 EPA ID:	Not reported
Transporter 9 EPA ID:	Not reported
Transporter 10 EPA ID:	Not reported
Date Trans1 Transported Waste:	Not reported
Date Trans2 Transported Waste:	Not reported
Date Trans3 Transported Waste:	Not reported
Date Trans4 Transported Waste:	Not reported
Date Trans5 Transported Waste:	Not reported
Date Trans6 Transported Waste:	Not reported
Date Trans7 Transported Waste:	Not reported
Date Trans8 Transported Waste:	Not reported
Date Trans9 Transported Waste:	Not reported
Date Trans10 Transported Waste:	Not reported
Date TSDF Received Waste:	Not reported
TSDF EPA Facility Name:	Not reported
QTY Units:	Not reported
Transporter SEQ ID:	Not reported
Transporter-1 Date:	Not reported
Waste SEQ ID:	Not reported
Waste Type Code 2:	Not reported
Waste Type Code 3:	Not reported
Waste Type Code 4:	Not reported
Waste Type Code 5:	Not reported
Waste Type Code 6:	Not reported
Date Accepted:	Not reported
Manifest Discrepancy Type:	Not reported
Data Entry Number:	Not reported
Was Load Rejected:	BROOKLYN, NY 11249
Reason Load Was Rejected:	Not reported

Waste:

Manifest Year:	Not reported
Waste Code:	D008
Hand Code:	Not reported
Quantity:	42,160.00 Pounds

Manifest Number:	010559537JJK
EPA ID:	NYR000196454
Date Shipped:	9/12/2012
TSDF EPA ID:	NJD991291105
Transporter EPA ID:	NJR000029967
Transporter 2 EPA ID:	Not reported
Transporter 3 EPA ID:	Not reported
Transporter 4 EPA ID:	Not reported
Transporter 5 EPA ID:	Not reported
Transporter 6 EPA ID:	Not reported
Transporter 7 EPA ID:	Not reported
Transporter 8 EPA ID:	Not reported
Transporter 9 EPA ID:	Not reported
Transporter 10 EPA ID:	Not reported
Date Trans1 Transported Waste:	Not reported
Date Trans2 Transported Waste:	Not reported

I M & N PATTI (Continued) **S117987451**

Date Trans3 Transported Waste:	Not reported
Date Trans4 Transported Waste:	Not reported
Date Trans5 Transported Waste:	Not reported
Date Trans6 Transported Waste:	Not reported
Date Trans7 Transported Waste:	Not reported
Date Trans8 Transported Waste:	Not reported
Date Trans9 Transported Waste:	Not reported
Date Trans10 Transported Waste:	Not reported
Date TSDF Received Waste:	Not reported
TSDF EPA Facility Name:	Not reported
QTY Units:	Not reported
Transporter SEQ ID:	Not reported
Transporter-1 Date:	Not reported
Waste SEQ ID:	Not reported
Waste Type Code 2:	Not reported
Waste Type Code 3:	Not reported
Waste Type Code 4:	Not reported
Waste Type Code 5:	Not reported
Waste Type Code 6:	Not reported
Date Accepted:	Not reported
Manifest Discrepancy Type:	Not reported
Data Entry Number:	Not reported
Was Load Rejected:	BROOKLYN, NY 11249
Reason Load Was Rejected:	Not reported

Waste:

Manifest Year:	Not reported
Waste Code:	D008
Hand Code:	Not reported
Quantity:	32,580.00 Pounds

Manifest Number:	010558466JJK
EPA ID:	NYR000196454
Date Shipped:	8/30/2012
TSDF EPA ID:	NJD991291105
Transporter EPA ID:	NJR000029967
Transporter 2 EPA ID:	Not reported
Transporter 3 EPA ID:	Not reported
Transporter 4 EPA ID:	Not reported
Transporter 5 EPA ID:	Not reported
Transporter 6 EPA ID:	Not reported
Transporter 7 EPA ID:	Not reported
Transporter 8 EPA ID:	Not reported
Transporter 9 EPA ID:	Not reported
Transporter 10 EPA ID:	Not reported
Date Trans1 Transported Waste:	Not reported
Date Trans2 Transported Waste:	Not reported
Date Trans3 Transported Waste:	Not reported
Date Trans4 Transported Waste:	Not reported
Date Trans5 Transported Waste:	Not reported
Date Trans6 Transported Waste:	Not reported
Date Trans7 Transported Waste:	Not reported
Date Trans8 Transported Waste:	Not reported
Date Trans9 Transported Waste:	Not reported
Date Trans10 Transported Waste:	Not reported
Date TSDF Received Waste:	Not reported
TSDF EPA Facility Name:	Not reported

I M & N PATTI (Continued) **S117987451**

QTY Units:	Not reported
Transporter SEQ ID:	Not reported
Transporter-1 Date:	Not reported
Waste SEQ ID:	Not reported
Waste Type Code 2:	Not reported
Waste Type Code 3:	Not reported
Waste Type Code 4:	Not reported
Waste Type Code 5:	Not reported
Waste Type Code 6:	Not reported
Date Accepted:	Not reported
Manifest Discrepancy Type:	Not reported
Data Entry Number:	Not reported
Was Load Rejected:	BROOKLYN, NY 11249
Reason Load Was Rejected:	Not reported

Waste:

Manifest Year:	Not reported
Waste Code:	D008
Hand Code:	Not reported
Quantity:	42,480.00 Pounds

Manifest Number:	010559549JJK
EPA ID:	NYR000196454
Date Shipped:	9/12/2012
TSDF EPA ID:	NJD991291105
Transporter EPA ID:	NJR000029967
Transporter 2 EPA ID:	Not reported
Transporter 3 EPA ID:	Not reported
Transporter 4 EPA ID:	Not reported
Transporter 5 EPA ID:	Not reported
Transporter 6 EPA ID:	Not reported
Transporter 7 EPA ID:	Not reported
Transporter 8 EPA ID:	Not reported
Transporter 9 EPA ID:	Not reported
Transporter 10 EPA ID:	Not reported
Date Trans1 Transported Waste:	Not reported
Date Trans2 Transported Waste:	Not reported
Date Trans3 Transported Waste:	Not reported
Date Trans4 Transported Waste:	Not reported
Date Trans5 Transported Waste:	Not reported
Date Trans6 Transported Waste:	Not reported
Date Trans7 Transported Waste:	Not reported
Date Trans8 Transported Waste:	Not reported
Date Trans9 Transported Waste:	Not reported
Date Trans10 Transported Waste:	Not reported
Date TSDF Received Waste:	Not reported
TSDF EPA Facility Name:	Not reported
QTY Units:	Not reported
Transporter SEQ ID:	Not reported
Transporter-1 Date:	Not reported
Waste SEQ ID:	Not reported
Waste Type Code 2:	Not reported
Waste Type Code 3:	Not reported
Waste Type Code 4:	Not reported
Waste Type Code 5:	Not reported
Waste Type Code 6:	Not reported
Date Accepted:	Not reported

I M & N PATTI (Continued) **S117987451**

Manifest Discrepancy Type:	Not reported
Data Entry Number:	Not reported
Was Load Rejected:	BROOKLYN, NY 11249
Reason Load Was Rejected:	Not reported

Waste:

Manifest Year:	Not reported
Waste Code:	D008
Hand Code:	Not reported
Quantity:	39,040.00 Pounds

Manifest Number:	010559535JJK
EPA ID:	NYR000196454
Date Shipped:	9/12/2012
TSDF EPA ID:	NJD991291105
Transporter EPA ID:	NJR000029967
Transporter 2 EPA ID:	Not reported
Transporter 3 EPA ID:	Not reported
Transporter 4 EPA ID:	Not reported
Transporter 5 EPA ID:	Not reported
Transporter 6 EPA ID:	Not reported
Transporter 7 EPA ID:	Not reported
Transporter 8 EPA ID:	Not reported
Transporter 9 EPA ID:	Not reported
Transporter 10 EPA ID:	Not reported
Date Trans1 Transported Waste:	Not reported
Date Trans2 Transported Waste:	Not reported
Date Trans3 Transported Waste:	Not reported
Date Trans4 Transported Waste:	Not reported
Date Trans5 Transported Waste:	Not reported
Date Trans6 Transported Waste:	Not reported
Date Trans7 Transported Waste:	Not reported
Date Trans8 Transported Waste:	Not reported
Date Trans9 Transported Waste:	Not reported
Date Trans10 Transported Waste:	Not reported
Date TSDF Received Waste:	Not reported
TSDF EPA Facility Name:	Not reported
QTY Units:	Not reported
Transporter SEQ ID:	Not reported
Transporter-1 Date:	Not reported
Waste SEQ ID:	Not reported
Waste Type Code 2:	Not reported
Waste Type Code 3:	Not reported
Waste Type Code 4:	Not reported
Waste Type Code 5:	Not reported
Waste Type Code 6:	Not reported
Date Accepted:	Not reported
Manifest Discrepancy Type:	Not reported
Data Entry Number:	Not reported
Was Load Rejected:	BROOKLYN, NY 11249
Reason Load Was Rejected:	Not reported

Waste:

Manifest Year:	Not reported
Waste Code:	D008
Hand Code:	Not reported
Quantity:	38,980.00 Pounds

I M & N PATTI (Continued) **S117987451**

Manifest Number:	010559536JJK
EPA ID:	NYR000196454
Date Shipped:	9/12/2012
TSDF EPA ID:	NJD991291105
Transporter EPA ID:	NJR000029967
Transporter 2 EPA ID:	Not reported
Transporter 3 EPA ID:	Not reported
Transporter 4 EPA ID:	Not reported
Transporter 5 EPA ID:	Not reported
Transporter 6 EPA ID:	Not reported
Transporter 7 EPA ID:	Not reported
Transporter 8 EPA ID:	Not reported
Transporter 9 EPA ID:	Not reported
Transporter 10 EPA ID:	Not reported
Date Trans1 Transported Waste:	Not reported
Date Trans2 Transported Waste:	Not reported
Date Trans3 Transported Waste:	Not reported
Date Trans4 Transported Waste:	Not reported
Date Trans5 Transported Waste:	Not reported
Date Trans6 Transported Waste:	Not reported
Date Trans7 Transported Waste:	Not reported
Date Trans8 Transported Waste:	Not reported
Date Trans9 Transported Waste:	Not reported
Date Trans10 Transported Waste:	Not reported
Date TSDF Received Waste:	Not reported
TSDF EPA Facility Name:	Not reported
QTY Units:	Not reported
Transporter SEQ ID:	Not reported
Transporter-1 Date:	Not reported
Waste SEQ ID:	Not reported
Waste Type Code 2:	Not reported
Waste Type Code 3:	Not reported
Waste Type Code 4:	Not reported
Waste Type Code 5:	Not reported
Waste Type Code 6:	Not reported
Date Accepted:	Not reported
Manifest Discrepancy Type:	Not reported
Data Entry Number:	Not reported
Was Load Rejected:	BROOKLYN, NY 11249
Reason Load Was Rejected:	Not reported

Waste:

Manifest Year:	Not reported
Waste Code:	D008
Hand Code:	Not reported
Quantity:	36,720.00 Pounds

Manifest Number:	010558469JJK
EPA ID:	NYR000196454
Date Shipped:	8/30/2012
TSDF EPA ID:	NJD991291105
Transporter EPA ID:	NJR000029967
Transporter 2 EPA ID:	Not reported
Transporter 3 EPA ID:	Not reported
Transporter 4 EPA ID:	Not reported
Transporter 5 EPA ID:	Not reported
Transporter 6 EPA ID:	Not reported

I M & N PATTI (Continued) **S117987451**

Transporter 7 EPA ID:	Not reported
Transporter 8 EPA ID:	Not reported
Transporter 9 EPA ID:	Not reported
Transporter 10 EPA ID:	Not reported
Date Trans1 Transported Waste:	Not reported
Date Trans2 Transported Waste:	Not reported
Date Trans3 Transported Waste:	Not reported
Date Trans4 Transported Waste:	Not reported
Date Trans5 Transported Waste:	Not reported
Date Trans6 Transported Waste:	Not reported
Date Trans7 Transported Waste:	Not reported
Date Trans8 Transported Waste:	Not reported
Date Trans9 Transported Waste:	Not reported
Date Trans10 Transported Waste:	Not reported
Date TSDF Received Waste:	Not reported
TSDF EPA Facility Name:	Not reported
QTY Units:	Not reported
Transporter SEQ ID:	Not reported
Transporter-1 Date:	Not reported
Waste SEQ ID:	Not reported
Waste Type Code 2:	Not reported
Waste Type Code 3:	Not reported
Waste Type Code 4:	Not reported
Waste Type Code 5:	Not reported
Waste Type Code 6:	Not reported
Date Accepted:	Not reported
Manifest Discrepancy Type:	Not reported
Data Entry Number:	Not reported
Was Load Rejected:	BROOKLYN, NY 11249
Reason Load Was Rejected:	Not reported

Waste:

Manifest Year:	Not reported
Waste Code:	D008
Hand Code:	Not reported
Quantity:	47,680.00 Pounds

Manifest Number:	010559506JJK
EPA ID:	NYR000196454
Date Shipped:	9/6/2012
TSDF EPA ID:	NJD991291105
Transporter EPA ID:	NJR000029967
Transporter 2 EPA ID:	Not reported
Transporter 3 EPA ID:	Not reported
Transporter 4 EPA ID:	Not reported
Transporter 5 EPA ID:	Not reported
Transporter 6 EPA ID:	Not reported
Transporter 7 EPA ID:	Not reported
Transporter 8 EPA ID:	Not reported
Transporter 9 EPA ID:	Not reported
Transporter 10 EPA ID:	Not reported
Date Trans1 Transported Waste:	Not reported
Date Trans2 Transported Waste:	Not reported
Date Trans3 Transported Waste:	Not reported
Date Trans4 Transported Waste:	Not reported
Date Trans5 Transported Waste:	Not reported
Date Trans6 Transported Waste:	Not reported

I M & N PATTI (Continued) **S117987451**

Date Trans7 Transported Waste:	Not reported
Date Trans8 Transported Waste:	Not reported
Date Trans9 Transported Waste:	Not reported
Date Trans10 Transported Waste:	Not reported
Date TSDF Received Waste:	Not reported
TSDF EPA Facility Name:	Not reported
QTY Units:	Not reported
Transporter SEQ ID:	Not reported
Transporter-1 Date:	Not reported
Waste SEQ ID:	Not reported
Waste Type Code 2:	Not reported
Waste Type Code 3:	Not reported
Waste Type Code 4:	Not reported
Waste Type Code 5:	Not reported
Waste Type Code 6:	Not reported
Date Accepted:	Not reported
Manifest Discrepancy Type:	Not reported
Data Entry Number:	Not reported
Was Load Rejected:	BROOKLYN, NY 11249
Reason Load Was Rejected:	Not reported

Waste:

Manifest Year:	Not reported
Waste Code:	D008
Hand Code:	Not reported
Quantity:	45,600.00 Pounds

J112 **I M & N PATTI** **RCRA NonGen / NLR** **1014958393**
SSE **8 BERRY ST** **NY MANIFEST** **NYR000196454**
< 1/8 **BROOKLYN, NY 11249**
0.117 mi.
616 ft. **Site 7 of 7 in cluster J**

Relative:
Higher

Actual:
13 ft.

RCRA NonGen / NLR:

Date form received by agency:	11/20/2012
Facility name:	I M & N PATTI
Facility address:	8 BERRY ST BROOKLYN, NY 11249
EPA ID:	NYR000196454
Mailing address:	BERRY ST BROOKLYN, NY 11249
Contact:	ANTHONY J RUSSO
Contact address:	FRESH MEADOW LN FRESH MEADOW, NY 11249
Contact country:	US
Contact telephone:	718-961-4600
Contact email:	ANTHONYR@ANTHONYRUSSOINC.COM
EPA Region:	02
Classification:	Non-Generator
Description:	Handler: Non-Generators do not presently generate hazardous waste

Owner/Operator Summary:

Owner/operator name:	IM & PATTI
Owner/operator address:	BERRY ST BROOKLYN, NY 11249

I M & N PATTI (Continued) **1014958393**

Owner/operator country: US
Owner/operator telephone: 718-963-3700
Owner/operator email: Not reported
Owner/operator fax: Not reported
Owner/operator extension: Not reported
Legal status: Private
Owner/Operator Type: Operator
Owner/Op start date: 02/01/1974
Owner/Op end date: Not reported

Owner/operator name: IM & PATTI
Owner/operator address: BERRY ST
BROOKLYN, NY 11249
Owner/operator country: US
Owner/operator telephone: 718-963-3700
Owner/operator email: Not reported
Owner/operator fax: Not reported
Owner/operator extension: Not reported
Legal status: Private
Owner/Operator Type: Owner
Owner/Op start date: 02/01/1974
Owner/Op end date: Not reported

Handler Activities Summary:
U.S. importer of hazardous waste: No
Mixed waste (haz. and radioactive): No
Recycler of hazardous waste: No
Transporter of hazardous waste: No
Treater, storer or disposer of HW: No
Underground injection activity: No
On-site burner exemption: No
Furnace exemption: No
Used oil fuel burner: No
Used oil processor: No
User oil refiner: No
Used oil fuel marketer to burner: No
Used oil Specification marketer: No
Used oil transfer facility: No
Used oil transporter: No

. Waste code: D008
. Waste name: LEAD

Historical Generators:
Date form received by agency: 08/23/2012
Site name: I M & N PATTI
Classification: Large Quantity Generator

. Waste code: D008
. Waste name: LEAD

Violation Status: No violations found

NY MANIFEST:
Country: USA
EPA ID: NYR000196454
Facility Status: Not reported

I M & N PATTI (Continued) **1014958393**

Location Address 1:	8 BERRY STREET
Code:	BP
Location Address 2:	Not reported
Total Tanks:	Not reported
Location City:	BROOKLYN
Location State:	NY
Location Zip:	11249
Location Zip 4:	Not reported

NY MANIFEST:

EPAID:	NYR000196454
Mailing Name:	I M & N PATTI
Mailing Contact:	I M & N PATTI
Mailing Address 1:	8 BERRY ST
Mailing Address 2:	Not reported
Mailing City:	BROOKLYN
Mailing State:	NY
Mailing Zip:	11249
Mailing Zip 4:	Not reported
Mailing Country:	USA
Mailing Phone:	7189614600

NY MANIFEST:

Document ID:	Not reported
Manifest Status:	Not reported
seq:	Not reported
Year:	2012
Trans1 State ID:	NJR000029967
Trans2 State ID:	Not reported
Generator Ship Date:	09/12/2012
Trans1 Recv Date:	09/12/2012
Trans2 Recv Date:	Not reported
TSD Site Recv Date:	09/12/2012
Part A Recv Date:	Not reported
Part B Recv Date:	Not reported
Generator EPA ID:	NYR000196454
Trans1 EPA ID:	Not reported
Trans2 EPA ID:	Not reported
TSDF ID 1:	NJD991291105
TSDF ID 2:	Not reported
Manifest Tracking Number:	010559537JJK
Import Indicator:	N
Export Indicator:	N
Discr Quantity Indicator:	Y
Discr Type Indicator:	N
Discr Residue Indicator:	N
Discr Partial Reject Indicator:	N
Discr Full Reject Indicator:	N
Manifest Ref Number:	Not reported
Alt Facility RCRA ID:	Not reported
Alt Facility Sign Date:	Not reported
MGMT Method Type Code:	H111
Waste Code:	Not reported
Waste Code:	Not reported
Waste Code:	Not reported
Waste Code:	Not reported
Waste Code:	Not reported

I M & N PATTI (Continued) **1014958393**

Waste Code:	Not reported
Quantity:	32580.0
Units:	P - Pounds
Number of Containers:	1.0
Container Type:	DT - Dump trucks
Handling Method:	T Chemical, physical, or biological treatment.
Specific Gravity:	1.0
Waste Code:	D008
Waste Code 1_2:	Not reported
Waste Code 1_3:	Not reported
Waste Code 1_4:	Not reported
Waste Code 1_5:	Not reported
Waste Code 1_6:	Not reported

Click this hyperlink while viewing on your computer to access
8 additional NY_MANIFEST: record(s) in the EDR Site Report.

M113 **CONSTRUCTION SITE** **NY Spills** **S116155545**
SSW **94 NORTH 13TH ST** **N/A**
< 1/8 **BROOKLYN, NY**
0.118 mi.
623 ft. **Site 11 of 15 in cluster M**

Relative:
Higher

Actual:
14 ft.

SPILLS:

Facility ID:	1309206
Facility Type:	ER
Spill Number:	1309206
DER Facility ID:	445083
Site ID:	489985
DEC Region:	2
Spill Number/Closed Date:	2014-05-22
Spill Cause:	Unknown
Spill Class:	Not reported
SWIS:	2401
Spill Date:	2013-12-16
Investigator:	SXMAHAT
Referred To:	Not reported
Reported to Dept:	2013-12-16
CID:	Not reported
Water Affected:	Not reported
Spill Source:	Commercial/Industrial
Spill Notifier:	Other
Cleanup Ceased:	Not reported
Cleanup Meets Std:	False
Last Inspection:	Not reported
Recommended Penalty:	False
UST Trust:	False
Remediation Phase:	0
Date Entered In Computer:	2013-12-16
Spill Record Last Update:	2015-10-28
Spiller Name:	Not reported
Spiller Company:	UNKNOWN
Spiller Address:	Not reported
Spiller Company:	999
Contact Name:	CHARLES SOSIK
DEC Memo:	"12/16/13: Mahat DEC made an attempt to contact Mr. Charles Siski @ 631.504.600 to get more information about the spill. He was away from

CONSTRUCTION SITE (Continued) **S116155545**

the desk. Mr. Kevin (Senior Project Manger) suggested to call him tomorrow morning. 12/23/13: Mahat A phone conversation was conducted with Mr. Charles Sosik @ 631.504.6000 regarding more inforamtion about the spill. He mentioned that the site is a MGP (Manufancture Gas Plant) site. During a soil sample for the potnetial buyer they discovered heavy VOC and SVOC. DEC Engineer Jane O'connell is also involved in this case since it is a MGP site. Further investigation is pending as Mr. Sosik is submitting the lab report to DEC. 5/21/14: Mahat Spill case is closed on the data base since it is as MGP site and long term remediation team is working on the case. BCP #C224186 is cross referece for this spill case. "

Remarks: "cleanup pending - eoc contamination"

All Materials:

Site ID:	489985
Operable Unit ID:	1239555
Operable Unit:	01
Material ID:	2239593
Material Code:	0009
Material Name:	gasoline
Case No.:	Not reported
Material FA:	Petroleum
Quantity:	Not reported
Units:	Not reported
Recovered:	Not reported
Oxygenate:	Not reported

Facility ID:	1402188
Facility Type:	ER
Spill Number:	1402188
DER Facility ID:	445083
Site ID:	495500
DEC Region:	2
Spill Number/Closed Date:	2014-05-30
Spill Cause:	Unknown
Spill Class:	A1
SWIS:	2401
Spill Date:	2014-05-29
Investigator:	AAOBLIGA
Referred To:	Not reported
Reported to Dept:	2014-05-29
CID:	Not reported
Water Affected:	Not reported
Spill Source:	Unknown
Spill Notifier:	DEC
Cleanup Ceased:	Not reported
Cleanup Meets Std:	False
Last Inspection:	Not reported
Recommended Penalty:	False
UST Trust:	Not reported
Remediation Phase:	0
Date Entered In Computer:	2014-05-30
Spill Record Last Update:	2014-05-30
Spiller Name:	Not reported
Spiller Company:	wythe berry llc
Spiller Address:	266 broadway ste 301
Spiller Company:	999

CONSTRUCTION SITE (Continued) **S116155545**

Contact Name: WYTHE BERRY LLC
DEC Memo: "Obligado - According to DEC Montineau, while walking past this site she noticed petroleum odors in the vicinity of a drain pipe that was visible through the open gate to this construction site. From the Construction fence signs the owner is: Wythe Berry LLC 266 Broadway Suite 301 Brooklyn NY 11211 718-599-1145 The General Contractor is: Riverside Developers USA Inc. 266 Broadway Suite 301 Brooklyn NY 718-599-1105 and Atweek Inc. 184 Division Ave Brooklyn NY 11211 This site was a BCP site. 94 North 13th Street, site ID #C224186. However the application was denied in Feb 2014 because it is already a Haz waste site under Consent Oder. From UIS The proposed BCP site is part of a larger former manufactured gas plant (MGP) site, currently under an Order on Consent with Brooklyn Union Gas Company, d/b/a KeySpan Energy Delivery New York and KeySpan Gas East Corporation, d/b/a KeySpan Energy Delivery Long Island, d/b/a National Grid, Index Number A2-0552-0606. The site is identified as the Wythe Avenue Holder Station, Site Number 224069. This Order obligates National Grid to develop and implement a remedial program for the site. Spill closed."
Remarks: "petroleum odors from pipe"

All Materials:
Site ID: 495500
Operable Unit ID: 1245004
Operable Unit: 01
Material ID: 2245906
Material Code: 0066A
Material Name: unknown petroleum
Case No.: Not reported
Material FA: Petroleum
Quantity: 1.00
Units: G
Recovered: .00
Oxygenate: Not reported

M114 **MANHATTAN POLY BAG CO** **RCRA NonGen / NLR** **1000239975**
SSW **94 N 13TH ST** **NY MANIFEST** **NYD080430606**
< 1/8 **BROOKLYN, NY 11211**
0.118 mi.
623 ft. **Site 12 of 15 in cluster M**

Relative:
Higher

Actual:
14 ft.

RCRA NonGen / NLR:
Date form received by agency: 01/01/2007
Facility name: MANHATTAN POLY BAG CO
Facility address: 94 N 13TH ST
BROOKLYN, NY 11211-1008
EPA ID: NYD080430606
Mailing address: N 13TH ST
BROOKLYN, NY 11211
Contact: Not reported
Contact address: N 13TH ST
BROOKLYN, NY 11211
Contact country: US
Contact telephone: Not reported
Contact email: Not reported
EPA Region: 02
Land type: Facility is not located on Indian land. Additional information is not known.

MANHATTAN POLY BAG CO (Continued) **1000239975**

Classification: Non-Generator
Description: Handler: Non-Generators do not presently generate hazardous waste

Owner/Operator Summary:
Owner/operator name: WILLIAM & SYLVIA KAUFMAN
Owner/operator address: NOT REQUIRED
NOT REQUIRED, WY 99999
Owner/operator country: US
Owner/operator telephone: 212-555-1212
Owner/operator email: Not reported
Owner/operator fax: Not reported
Owner/operator extension: Not reported
Legal status: Private
Owner/Operator Type: Owner
Owner/Op start date: Not reported
Owner/Op end date: Not reported

Owner/operator name: WILLIAM & SYLVIA KAUFMAN
Owner/operator address: NOT REQUIRED
NOT REQUIRED, WY 99999
Owner/operator country: US
Owner/operator telephone: 212-555-1212
Owner/operator email: Not reported
Owner/operator fax: Not reported
Owner/operator extension: Not reported
Legal status: Private
Owner/Operator Type: Operator
Owner/Op start date: Not reported
Owner/Op end date: Not reported

Handler Activities Summary:
U.S. importer of hazardous waste: No
Mixed waste (haz. and radioactive): No
Recycler of hazardous waste: No
Transporter of hazardous waste: No
Treater, storer or disposer of HW: No
Underground injection activity: No
On-site burner exemption: No
Furnace exemption: No
Used oil fuel burner: No
Used oil processor: No
User oil refiner: No
Used oil fuel marketer to burner: No
Used oil Specification marketer: No
Used oil transfer facility: No
Used oil transporter: No

Historical Generators:
Date form received by agency: 01/01/2006
Site name: MANHATTAN POLY BAG CO
Classification: Not a generator, verified

Date form received by agency: 07/08/1999
Site name: MANHATTAN POLY BAG CO
Classification: Not a generator, verified

MANHATTAN POLY BAG CO (Continued) **1000239975**

Date form received by agency: 12/18/1980
Site name: MANHATTAN POLY BAG CO
Classification: Large Quantity Generator

. Waste code: D001
. Waste name: IGNITABLE WASTE

Facility Has Received Notices of Violations:
Regulation violated: Not reported
Area of violation: Generators - General
Date violation determined: 10/28/1988
Date achieved compliance: 01/26/1989
Violation lead agency: State
Enforcement action: WRITTEN INFORMAL
Enforcement action date: 12/01/1988
Enf. disposition status: Not reported
Enf. disp. status date: Not reported
Enforcement lead agency: State
Proposed penalty amount: Not reported
Final penalty amount: Not reported
Paid penalty amount: Not reported

Evaluation Action Summary:
Evaluation date: 09/15/1999
Evaluation: COMPLIANCE EVALUATION INSPECTION ON-SITE
Area of violation: Not reported
Date achieved compliance: Not reported
Evaluation lead agency: EPA

Evaluation date: 10/28/1988
Evaluation: COMPLIANCE EVALUATION INSPECTION ON-SITE
Area of violation: Generators - General
Date achieved compliance: 01/26/1989
Evaluation lead agency: State

Evaluation date: 03/12/1987
Evaluation: COMPLIANCE EVALUATION INSPECTION ON-SITE
Area of violation: Not reported
Date achieved compliance: Not reported
Evaluation lead agency: State

NY MANIFEST:
Country: USA
EPA ID: NYD080430606
Facility Status: Not reported
Location Address 1: 94 NORTH 13 STREET
Code: BP
Location Address 2: Not reported
Total Tanks: Not reported
Location City: BROOKLYN
Location State: NY
Location Zip: 11211
Location Zip 4: Not reported

NY MANIFEST:
EPAID: NYD080430606
Mailing Name: MANHATTAN POLY BAG COMPANY

MANHATTAN POLY BAG CO (Continued) **1000239975**

Mailing Contact:	GALEK SEYMOUR PRODUCTION
Mailing Address 1:	94 NORTH 13 STREET
Mailing Address 2:	Not reported
Mailing City:	BROOKLYN
Mailing State:	NY
Mailing Zip:	11211
Mailing Zip 4:	Not reported
Mailing Country:	USA
Mailing Phone:	2126796577

NY MANIFEST:

Document ID:	NYA6272118
Manifest Status:	C
seq:	Not reported
Year:	1987
Trans1 State ID:	PLATE#
Trans2 State ID:	Not reported
Generator Ship Date:	09/15/1987
Trans1 Recv Date:	09/15/1987
Trans2 Recv Date:	/ /
TSD Site Recv Date:	09/15/1987
Part A Recv Date:	09/23/1987
Part B Recv Date:	09/24/1987
Generator EPA ID:	NYD080430606
Trans1 EPA ID:	NYD000824334
Trans2 EPA ID:	Not reported
TSDF ID 1:	NYD000824334
TSDF ID 2:	Not reported
Manifest Tracking Number:	Not reported
Import Indicator:	Not reported
Export Indicator:	Not reported
Discr Quantity Indicator:	Not reported
Discr Type Indicator:	Not reported
Discr Residue Indicator:	Not reported
Discr Partial Reject Indicator:	Not reported
Discr Full Reject Indicator:	Not reported
Manifest Ref Number:	Not reported
Alt Facility RCRA ID:	Not reported
Alt Facility Sign Date:	Not reported
MGMT Method Type Code:	Not reported
Waste Code:	D001 - NON-LISTED IGNITABLE WASTES
Waste Code:	Not reported
Waste Code:	Not reported
Waste Code:	Not reported
Waste Code:	Not reported
Waste Code:	Not reported
Quantity:	00165
Units:	G - Gallons (liquids only)* (8.3 pounds)
Number of Containers:	003
Container Type:	DM - Metal drums, barrels
Handling Method:	B Incineration, heat recovery, burning.
Specific Gravity:	100

Click this hyperlink while viewing on your computer to access
14 additional NY_MANIFEST: record(s) in the EDR Site Report.

M115	**94 N. 13TH STREET**	**NY BROWNFIELDS**	**S116041508**
SSW	**94 N. 13TH STREET**	**NY Spills**	**N/A**
< 1/8	**BROOKLYN, NY 11249**		
0.118 mi.			
623 ft.	**Site 13 of 15 in cluster M**		

Relative:
Higher

Actual:
14 ft.

BROWNFIELDS:

Program:	BCP
Site Code:	491045
Acres:	1.147
HW Code:	C224186
SWIS:	2401
Town:	New York City
Record Added Date:	01/22/2014
Record Updated Date:	02/27/2014
Update By:	BXANDERS
Site Description:	BCP Denial Letter signed by DER Div Director on 2/19/14. Site Location: The proposed 94 N. 13th Street BCP site is located in the Williamsburg section of Brooklyn, Kings County. The site is made up of two tax parcels and is bordered by Wythe Avenue, N. 12th Street, and N. 13th Street. Site Features: The site is developed with two-one story commercial/industrial buildings which were built in the 1960's and are occupied. There is a small parking area and buildings cover most of the site area, which is approximately 1.147 acres in size. Current Zoning and Land Use: The site is zoned M1-2 which includes light industrial uses and is currently used by a manufacturer of clear plastic bags, and a manufacturer of wooden pallets. Past Uses of the Site: Previous uses were manufacturing and include the storage of manufactured gas and also as a plating facility. Site Geology and Hydrogeology: The geologic setting of Long Island is well documented and consists of crystalline bedrock overlain by layers of unconsolidated deposits. The bedrock in this area is igneous intrusive classified as the ravenwood grano-diorite of middle Ordovician to middle Cambrian age. Unconsolidated sediments overlie the bedrock and consist of Pleistocene aged sand, gravel and silty clays, deposited by glacial-fluvial activity. Non-native fill materials consisteing of dredge spoils, rubble and/or other materials have historically been used to raise and improve the drainage of low lying areas. Subsurface soils consist of a mixture of a silty non-native fill, to a depth of approximately 12 feet below grade followed by sand and gravel. The elevation of the site is 15 feet above National Geodetic Vertical Datum (NGVD) and the area topography gradually slopes to the northwest. Groundwater is present at a depth of approximately 7 feet below the surface and is expected to flow north.
Env Problem:	Nature of Contamination: Based upon investigations conducted to date, the primary contaminants of concern include benzene, toluene, ethylbenzene and xylene (BTEX), napthalene, 1,2,4-trimethylbenzene, and 1,3,5-trimethylbenzene; various SVOCs (PAHs), including benz(a)anthracene, benzo(a)pyrene, benzo(b)fluoranthene, chrysene and indeno(1,2,3-cd)pyrene; and several metals (lead, mercury, barium, nickel, zinc and copper). Soil- Subsurface soil contains maximum concentrations of BTEX (944 ppm), napthalene (280 ppm), total PAHs (218 ppm), lead (920 ppm), mercury (18 ppm). The metals concentrations were 920 ppm for lead, 18 ppm for mercury, 160 ppm for copper, 52 ppm for nickel, 2,300 ppm for zinc, and 2,400 ppm for barium. Groundwater- On-site groundwater contained low levels of PAHs, with a maximum concentration of total PAHs of 7 ug/L. Lead was detected at a maximum concentration of 254 ug/L. Off-site groundwater

94 N. 13TH STREET (Continued) **S116041508**

	contained BTEX concentrations as high as 6,480 ug/L, 1,600 ug/L of napthalene, total PAHs of 1,670 ug/L, 600 ug/L of 1,2,4-trimethylbenzene,and 160 ug/L of 1,3,5-trimethylbenzene.
Health Problem:	Not reported
Dump:	Not reported
Structure:	Not reported
Lagoon:	Not reported
Landfill:	Not reported
Pond:	Not reported
Disp Start:	Not reported
Disp Term:	Not reported
Lat/Long:	Not reported
Dell:	Not reported
Record Add:	Not reported
Record Upd:	Not reported
Updated By:	Not reported
Own Op:	On-Site Operator
Sub Type:	E
Owner Name:	Not reported
Owner Company:	Star Poly Bag, Inc.
Owner Address:	94 N. 13th Street
Owner Addr2:	Not reported
Owner City,St,Zip:	Brooklyn, NY 11211
Owner Country:	United States of America
Own Op:	Applicant/Requestor
Sub Type:	P03
Owner Name:	Zelig Weiss
Owner Company:	Wythe Berry LLC
Owner Address:	56 Skillman Avenue
Owner Addr2:	Not reported
Owner City,St,Zip:	Brooklyn, NY 11211
Owner Country:	United States of America
Own Op:	Document Repository
Sub Type:	NNN
Owner Name:	Not reported
Owner Company:	Brooklyn Public Library-Greenpoint Branch
Owner Address:	107 Norman Avenue
Owner Addr2:	Not reported
Owner City,St,Zip:	Brooklyn, NY 11222
Owner Country:	United States of America
Own Op:	Owner
Sub Type:	E
Owner Name:	Not reported
Owner Company:	94 North LLC
Owner Address:	23 Heyward Street
Owner Addr2:	Not reported
Owner City,St,Zip:	Brooklyn, NY 11211
Owner Country:	United States of America
Own Op:	Owner
Sub Type:	E
Owner Name:	Not reported
Owner Company:	Golden Fountain Realty Inc.
Owner Address:	32-18 152nd Street
Owner Addr2:	Not reported
Owner City,St,Zip:	Flushing, NY 11354
Owner Country:	United States of America
Own Op:	On-Site Operator

94 N. 13TH STREET (Continued) **S116041508**

Sub Type:	E
Owner Name:	Not reported
Owner Company:	New York Pallets Distribution, Inc.
Owner Address:	94 N. 13th Street
Owner Addr2:	Not reported
Owner City,St,Zip:	Brooklyn, NY 11211
Owner Country:	United States of America
HW Code:	Not reported
Waste Type:	Not reported
Waste Quantity:	Not reported
Waste Code:	Not reported
Crossref ID:	Not reported
Cross Ref Type Code:	Not reported
Cross Ref Type:	Not reported
Record Added Date:	Not reported
Record Updated:	Not reported
Updated By:	Not reported

SPILLS:

Facility ID:	1403414
Facility Type:	ER
Spill Number:	1403414
DER Facility ID:	451766
Site ID:	496771
DEC Region:	2
Spill Number/Closed Date:	2014-06-30
Spill Cause:	Unknown
Spill Class:	C4
SWIS:	2401
Spill Date:	2014-06-27
Investigator:	HRPATEL
Referred To:	Not reported
Reported to Dept:	2014-06-30
CID:	Not reported
Water Affected:	Not reported
Spill Source:	Commercial/Industrial
Spill Notifier:	Affected Persons
Cleanup Ceased:	Not reported
Cleanup Meets Std:	False
Last Inspection:	Not reported
Recommended Penalty:	False
UST Trust:	Not reported
Remediation Phase:	0
Date Entered In Computer:	2014-06-30
Spill Record Last Update:	2014-07-01
Spiller Name:	mordy steinfeld
Spiller Company:	level hotel
Spiller Address:	Not reported
Spiller Company:	999
Contact Name:	MORDY STEINFELD
DEC Memo:	"06/27/14-Hiralkumar Patel. alternate addresses: 94-102 North 13th Street, 45-59 Wythe Ave, 103-109 North 12th Street 3:51 PM:- DEC Vought sent copy of email he received from DEC Rivera. DEC Rivera received inquiry from Lisa Bloodgood. Ms. Bloodgood visited site on 06/26/14 and noted awful odors at the site. 4:30 PM:- visited site. noted very strong odors in and around the subject site. at the time of inspection, site construction activities were not happening, but a

94 N. 13TH STREET (Continued) **S116041508**

groundwater treatment system was running. site soil has been disturbed and some areas have been excavated to groundwater which is about 10-15 ft bg. met with Terrance, person who is monitoring groundwater treatment system. he mentioned that system will operate 24/7. noted white smoke from pump on the treatment system. spoke with Raphael Rivera (973-417-4467), person who has rented the treatment system. he mentioned that the system uses biodegradable oil and smoke from the system is not hazardous. spoke with Mordy Steinfeld (on-site) and Charles Sosik (over the phone). they are working to get contractor to resolve odor issue. also spoke with John Brooks (over the phone), attorney representing the site owner/developer. he will discuss with National Grid. Mordy Steinfeld **site developer** Level Hotel Ph. (718) 599-1145 (o) (432) 363-5377 (c) Email: mordy@levelhotel.com John Brook **attorney for site owner/developer** PH. (516) 455-0215 received call from Mr. Brook. he mentioned that developer's crew will cover site excavation area with tarp to control any odors from open excavation. while waiting for response from property owner/developer's crew, met with Mr. Morang from GEI, around 7 PM. at this time, the site was locked and no access provided to GEI. GEI represents National Grid. Mr. Morang mentioned that GEI has four air monitoring stations within the property, along the perimeter. he noted that there were no PID readings during work hours today. but after site work was completed, the groundwater treatment system was turned on. he also mentioned that the treatment system was installed recently. Mr. Morang suspects odors due to improper installation of the treatment system, but it can not be confirmed as no site access available. alongwith Mr. Morang, we checked air quality near corner of Wythe Ave and N 13th Street (where the treatment system is located) and found PID readings around 0.4 ppm. at this time, air quality was improved, but there were still some pockets of strong odors. Mr. Morang mentioned that from next week, GEI will use foam to abate any odors from the site. Russell Morang GEI Consultants, Inc. Ph. (860) 368-5416 (O) (860) 608-1438 (C) Email: rmorang@geiconsultants.com Donald Campbell National Grid Ph. (718) 963-5453 (O) (347) 452-5983 (C) 06/30/14-Hiralkumar Patel. 9:40 AM:- visited site. noted tarp in deeper excavation areas where groundwater was visible during earlier site visit. also noted a tarp on the entire frac tank. some odors noted near the intersection of Wythe Ave and N 13th St. DEC Scott Deyette (BCP # C224186) is managing this former MGP site. after discussing with DEC Austin, case closed. refer to BCP # C224186. 07/01/14-Hiralkumar Patel. 2:37 PM:- spoke with DEC Scott. informed him that as per Mr. Morang, GEI was planning to use foam to abate odors. Scott has discussed with involved parties and mentioned that GEI is there only for air monitoring and property owner is responsible to address any environmental issues. Scott asked to provide his cell phone number (518-461-3721) to whoever has any inquiry about remediation."

Remarks: "Lisa Bloodgood went to site on 06/26/14 and noted odors at the site."

Not reported

All Materials:

Site ID:	496771
Operable Unit ID:	1246251
Operable Unit:	01
Material ID:	2247384
Material Code:	0064A
Material Name:	unknown material
Case No.:	Not reported

94 N. 13TH STREET (Continued) **S116041508**

Material FA:	Other
Quantity:	Not reported
Units:	Not reported
Recovered:	Not reported
Oxygenate:	Not reported

116
NNE
< 1/8
0.119 mi.
627 ft.

CON EDISON - MANHOLE 8018
138 CALYER ST
BROOKLYN, NY 11222

NY MANIFEST **S120958072**
N/A

Relative:
Higher

Actual:
17 ft.

NY MANIFEST:

Country:	USA
EPA ID:	NYP004909509
Facility Status:	Not reported
Location Address 1:	138 CALYER ST
Code:	BP
Location Address 2:	Not reported
Total Tanks:	Not reported
Location City:	BROOKLYN
Location State:	NY
Location Zip:	11222
Location Zip 4:	Not reported

NY MANIFEST:

EPAID:	NYP004909509
Mailing Name:	CON EDISON - MANHOLE 8018
Mailing Contact:	CON EDISON
Mailing Address 1:	4 IRVING PL 15TH FL NE
Mailing Address 2:	Not reported
Mailing City:	NEW YORK
Mailing State:	NY
Mailing Zip:	10003
Mailing Zip 4:	Not reported
Mailing Country:	USA
Mailing Phone:	Not reported

Q117
SW
< 1/8
0.120 mi.
632 ft.

VAULT#4146
NORTH 13TH/ KENT AVE
BROOKLYN, NY

Site 1 of 12 in cluster Q

NY Spills **S106736182**
N/A

Relative:
Higher

Actual:
10 ft.

SPILLS:

Facility ID:	0410252
Facility Type:	ER
Spill Number:	0410252
DER Facility ID:	270410
Site ID:	335196
DEC Region:	2
Spill Number/Closed Date:	2005-04-22
Spill Cause:	Unknown
Spill Class:	C4
SWIS:	2401

VAULT#4146 (Continued) **S106736182**

Spill Date:	2004-12-14
Investigator:	SKARAKHA
Referred To:	Not reported
Reported to Dept:	2004-12-15
CID:	444
Water Affected:	Not reported
Spill Source:	Unknown
Spill Notifier:	Responsible Party
Cleanup Ceased:	Not reported
Cleanup Meets Std:	False
Last Inspection:	Not reported
Recommended Penalty:	False
UST Trust:	False
Remediation Phase:	0
Date Entered In Computer:	2004-12-15
Spill Record Last Update:	2005-04-22
Spiller Name:	ERT DESK
Spiller Company:	VAULT#4146
Spiller Address:	NORTH 13TH/ KENT AVE
Spiller Company:	001
Contact Name:	ERT DESK
DEC Memo:	"156580 12/14/04 - 1220 R. CHARLES FOUND APPROX 1 OZ OF AN UNKNOWN OIL ON APPROX 20 GALS OF WATER IN THE CEMENT SUMP OF V4146 (FDR - 6B43). SPILL IS CONTAINED TO SUMP. NO SEWERS OR WATERWAYS AFFECTED. THERE IS A SEWER CONNECTION VIA AN UNPLUGGED, DEFECTIVE SUMP PUMP AND PIPING. THE TRAP OF THE PUMP WAS CHECKED AND NO TRACE OF OIL WAS FOUND. TRANSFORMER WAS PRESSURE TESTED AND HELD PRESSURE. TRANSFORMER INSTALLED 1/1/65. HISTORICAL PCB COUNT IS 2 PPM DTD 12/10/02. TAG # 34899 PLACED IN STRUCTURE. PCB SAMPLE TAKEN. CHAIN OF CUSTODY FORM # EE09683 FILLED OUT AN MARKED 'E' PRIORITY. CLEANUP PENDING LAB RESULT. Lab Sequence Number: 04-10382-001 - TOTAL PCB 64 ppm Update 12/15/04 @ 21:00 HRS. A. Walker reports, 75 Gal. liquid removed by ConEd over 50 tanker. 4 drums of solid waste removed and picked up by Astoria drum pickup. Double washed with BG760 and A1 HYDRO, sump found sealed, tag remains in place due to dirt under transformer. Update 1/8/2005 05:00hrs. O.S. B.Bamonte reports on location with Hufford, Eckstein and Glodowski. Structure was double washed with 5 gallons of safety clean detergent. Sump was found cemented. All solids were drummed. One drum was generated consisting of PCB solids, PPE and zone material. No lead. Drum was taken back to 3rd. Ave. yd. under the one trip rule. An >50 Astoria tanker removed 300 gallons of wash liquids from structure. Env. stop tag was removed. Job 100% complete."
Remarks:	"1 OUNCE ON 20 GALLONS OF WATER: COMING OFF 24 HOUR CLOCK, DUE TO TIME RESTRAINTS: NO TO 5 QUESTIONS: CONED # 156580"

All Materials:

Site ID:	335196
Operable Unit ID:	1097277
Operable Unit:	01
Material ID:	577257
Material Code:	0066A
Material Name:	unknown petroleum
Case No.:	Not reported
Material FA:	Petroleum
Quantity:	.00
Units:	G
Recovered:	.00

VAULT#4146 (Continued) **S106736182**

Oxygenate: Not reported

Q118
SW
< 1/8
0.120 mi.
636 ft.

CON EDISON - VAULT 4146
13 ST & KENT AVE
BROOKLYN, NY 11211

RCRA NonGen / NLR **1010325471**
NY MANIFEST **NYP004127684**

Site 2 of 12 in cluster Q

Relative:
Higher

Actual:
10 ft.

RCRA NonGen / NLR:

Date form received by agency:	02/23/2006
Facility name:	CON EDISON - VAULT 4146
Facility address:	13 ST & KENT AVE BROOKLYN, NY 11211
EPA ID:	NYP004127684
Mailing address:	4 IRVING PLACE NEW YORK, NY 10003
Contact:	FRANKLIN MURRAY
Contact address:	4 IRVING PLACE NEW YORK, NY 10003
Contact country:	US
Contact telephone:	212-460-2808
Contact email:	MURRAYFR@CONED.COM
EPA Region:	02
Classification:	Non-Generator
Description:	Handler: Non-Generators do not presently generate hazardous waste

Owner/Operator Summary:

Owner/operator name:	CONSOLIDATED EDISON COMPANY OF NY, INC.
Owner/operator address:	4 IRVING PLACE NEW YORK, NY 10003
Owner/operator country:	US
Owner/operator telephone:	Not reported
Owner/operator email:	Not reported
Owner/operator fax:	Not reported
Owner/operator extension:	Not reported
Legal status:	Private
Owner/Operator Type:	Operator
Owner/Op start date:	12/14/2004
Owner/Op end date:	Not reported

Owner/operator name:	CONSOLIDATED EDISON COMPANY OF NY, INC.
Owner/operator address:	4 IRVING PLACE NEW YORK, NY 10003
Owner/operator country:	US
Owner/operator telephone:	Not reported
Owner/operator email:	Not reported
Owner/operator fax:	Not reported
Owner/operator extension:	Not reported
Legal status:	Private
Owner/Operator Type:	Owner
Owner/Op start date:	12/14/2004
Owner/Op end date:	Not reported

Handler Activities Summary:

U.S. importer of hazardous waste:	No
Mixed waste (haz. and radioactive):	No

CON EDISON - VAULT 4146 (Continued) **1010325471**

Recycler of hazardous waste:	No
Transporter of hazardous waste:	No
Treater, storer or disposer of HW:	No
Underground injection activity:	No
On-site burner exemption:	No
Furnace exemption:	No
Used oil fuel burner:	No
Used oil processor:	No
User oil refiner:	No
Used oil fuel marketer to burner:	No
Used oil Specification marketer:	No
Used oil transfer facility:	No
Used oil transporter:	No

Historical Generators:

Date form received by agency:	02/22/2006
Site name:	CON EDISON - VAULT 4146
Classification:	Not a generator, verified
Date form received by agency:	02/21/2006
Site name:	CON EDISON - VAULT 4146
Classification:	Large Quantity Generator
. Waste code:	B002
. Waste name:	B002
Violation Status:	No violations found

NY MANIFEST:

Country:	USA
EPA ID:	NYP004127684
Facility Status:	Not reported
Location Address 1:	V4146-N135TH ST & KENT AVE
Code:	BP
Location Address 2:	Not reported
Total Tanks:	Not reported
Location City:	BROOKLYN
Location State:	NY
Location Zip:	Not reported
Location Zip 4:	Not reported

NY MANIFEST:

EPAID:	NYP004127684
Mailing Name:	CONSOLIDATED EDISON
Mailing Contact:	Franklin Murray
Mailing Address 1:	4 IRIVING PL RM 828
Mailing Address 2:	Not reported
Mailing City:	NEW YORK
Mailing State:	NY
Mailing Zip:	10003
Mailing Zip 4:	Not reported
Mailing Country:	USA
Mailing Phone:	2124603770

NY MANIFEST:

Document ID:	NYE0655632
Manifest Status:	Not reported

CON EDISON - VAULT 4146 (Continued) **1010325471**

seq:	Not reported
Year:	2005
Trans1 State ID:	NYD006982359
Trans2 State ID:	Not reported
Generator Ship Date:	01/08/2005
Trans1 Recv Date:	01/08/2005
Trans2 Recv Date:	Not reported
TSD Site Recv Date:	01/10/2005
Part A Recv Date:	Not reported
Part B Recv Date:	Not reported
Generator EPA ID:	NYP004127684
Trans1 EPA ID:	46233JM
Trans2 EPA ID:	Not reported
TSDF ID 1:	NYD980593636
TSDF ID 2:	Not reported
Manifest Tracking Number:	Not reported
Import Indicator:	Not reported
Export Indicator:	Not reported
Discr Quantity Indicator:	Not reported
Discr Type Indicator:	Not reported
Discr Residue Indicator:	Not reported
Discr Partial Reject Indicator:	Not reported
Discr Full Reject Indicator:	Not reported
Manifest Ref Number:	Not reported
Alt Facility RCRA ID:	Not reported
Alt Facility Sign Date:	Not reported
MGMT Method Type Code:	Not reported
Waste Code:	B002 - PETROLEUM OIL WITH 50 BUT < 500 PPM PCB
Waste Code:	Not reported
Waste Code:	Not reported
Waste Code:	Not reported
Waste Code:	Not reported
Waste Code:	Not reported
Quantity:	01464
Units:	K - Kilograms (2.2 pounds)
Number of Containers:	001
Container Type:	TT - Cargo tank, tank trucks
Handling Method:	T Chemical, physical, or biological treatment.
Specific Gravity:	01.00

Click this hyperlink while viewing on your computer to access
2 additional NY_MANIFEST: record(s) in the EDR Site Report.

Q119 **VAULT NUMBER 4154** **NY Spills** **S112808526**
SW **NORTH 13TH STREET AND KENT AVE** **N/A**
< 1/8 **BROOKLYN, NY**
0.120 mi.
636 ft. **Site 3 of 12 in cluster Q**

Relative:
Higher

Actual:
10 ft.

SPILLS:

Facility ID:	1213534
Facility Type:	ER
Spill Number:	1213534
DER Facility ID:	432048
Site ID:	476724
DEC Region:	2
Spill Number/Closed Date:	2013-04-02

VAULT NUMBER 4154 (Continued) **S112808526**

Spill Cause:	Unknown
Spill Class:	C4
SWIS:	2401
Spill Date:	2012-12-14
Investigator:	RWAUSTIN
Referred To:	Not reported
Reported to Dept:	2012-12-14
CID:	Not reported
Water Affected:	Not reported
Spill Source:	Unknown
Spill Notifier:	Local Agency
Cleanup Ceased:	Not reported
Cleanup Meets Std:	False
Last Inspection:	Not reported
Recommended Penalty:	False
UST Trust:	False
Remediation Phase:	0
Date Entered In Computer:	2012-12-14
Spill Record Last Update:	2013-04-02
Spiller Name:	Not reported
Spiller Company:	CON ED
Spiller Address:	Not reported
Spiller Company:	999
Contact Name:	ERT
DEC Memo:	"4/2/13 - Austin - 1 pint of unk. oil atop 75 gals water - Con Ed contained and cleaned up the spill - See eDocs files for further information - Spill closed - end"
Remarks:	"1026 THE CALLER STATED 1 PINT OF UNKNOWN OIL WAS DISCOVERED ON WATER. THE SPILL IS CONTAINED INTO THE STRUCTURE. THE CLEAN UP IS PENDING TESTING."

All Materials:

Site ID:	476724
Operable Unit ID:	1226547
Operable Unit:	01
Material ID:	2223833
Material Code:	0063A
Material Name:	unknown hazardous material
Case No.:	Not reported
Material FA:	Hazardous Material
Quantity:	Not reported
Units:	Not reported
Recovered:	Not reported
Oxygenate:	Not reported

Q120 **NORTH 13TH ST & KENT AVE** **NY Spills** **S103936380**
SW **NORTH 13TH ST & KENT AVE** **N/A**
< 1/8 **BROOKLYN, NY**
0.120 mi.
636 ft. **Site 4 of 12 in cluster Q**

Relative:
Higher

Actual:
10 ft.

SPILLS:

Facility ID:	9900693
Facility Type:	ER
Spill Number:	9900693
DER Facility ID:	84940
Site ID:	94901

NORTH 13TH ST & KENT AVE (Continued) **S103936380**

DEC Region:	2
Spill Number/Closed Date:	2006-06-09
Spill Cause:	Equipment Failure
Spill Class:	B3
SWIS:	2401
Spill Date:	1999-04-19
Investigator:	JHOCONNE
Referred To:	Not reported
Reported to Dept:	1999-04-19
CID:	205
Water Affected:	Not reported
Spill Source:	Commercial/Industrial
Spill Notifier:	Responsible Party
Cleanup Ceased:	Not reported
Cleanup Meets Std:	False
Last Inspection:	Not reported
Recommended Penalty:	False
UST Trust:	False
Remediation Phase:	0
Date Entered In Computer:	1999-04-19
Spill Record Last Update:	2006-06-09
Spiller Name:	JOE DEVOTI
Spiller Company:	CON ED
Spiller Address:	4 IRVING PLACE
Spiller Company:	001
Contact Name:	CALLER
DEC Memo:	"Prior to Sept, 2004 data translation this spill Lead_DEC Field was O'CONNELL 4/19/99: On scene Dan Shah (ERT), Bernard Hennelly (Eng. Specialist), Ray Turkin, Barry Korman, John Mitchell. Crews were pulling manholes as precursor to re-starting pigging operation in No. 7 pipeline. Found unknown quantity of unknown oil in manhole marked FDNY Looks like aged #6 oil. All service boxes and manholes in area were checked and are clean. Con Ed contacted FDNY maintenance communications. Manhole had been paved over - Con Ed crew had to break up asphaly on top of manhole to open it. In addtion to No. 7 pipeline, Bayside Fuel terminal located across the street (on west side of Kent Ave). Chem Lab on-site to take samples for oil ID and PCBs. Con Ed was to resume pigging operation today, but will wait until clean up is complete. FDNY on-site @ 1215 hrs, off site at 1220 hrs. NYCDEP (Keith Williams) on-site at 1220 hrs. (JHO) 1410 hrs: John Mitchell, Con Ed, spoke with FDNY Bob Shields. Manhole is for fire alarm conduits. Con Ed checked other FDNY manholes in every direction from this one - all clean. All State power vac is cleaning the manhole. They will check for sources once manhole is cleaned (seepage through manhole walls, oil in conduits, etc.). Oil ID is due back this afternoon. (JHO) 5/5/99: Manhole is to be monitored for additional oil accumulation. (JHO) ~~~~~~~~~~~~~~~~~~~~~ e2mis no. 124-322: On April 19, 1999, C. Sabatasso of Transmission Operations reported approx.2.5 gallons of a oily substance between the outer cover and inner pan of a Fire Department Manhole. This is part of the job at Fuel Oil Line #7 pulling manhole covers before start pigging operations. Chem Lab has been notified to come take samples. UPDATE: spoke with C. Sabatasso via phone and was informed that manhole cover had been pull and the amount of the substance had to be changed from 2.5 gallons to 250 gallons of an oily substance. LARGE OIL SPILL CLEANUP CHECKLIST - Material spilled/discovered: Oil FUEL OIL #6. - Sample submitted for analysis? Yes Sample ID No.99-03967 & 03965. -

NORTH 13TH ST & KENT AVE (Continued) **S103936380**

Amount spilled/discovered: 100 GALLONS. - Removed/recovered liquid/solids. - Removed visible traces of oil. - Washed stained areas. - Name of contractor: ALL STATE POWER VAC. - Cleanup completed on Date: 4/19/99 Time: 20:15. Update 6/9/06 Spill closed based on final site investigation report located in eDocs App. B Site 25. (SKA)"

Remarks: "fire dept manhole - pipeline leaked. clean up in progress. con ed # 124322"

All Materials:

Site ID:	94901
Operable Unit ID:	1079467
Operable Unit:	01
Material ID:	307816
Material Code:	0003A
Material Name:	#6 fuel oil
Case No.:	Not reported
Material FA:	Petroleum
Quantity:	250.00
Units:	G
Recovered:	.00
Oxygenate:	Not reported

R121 **CON EDISON** **RCRA NonGen / NLR** **1019905484**
NNW **77-79 CALYER ST & WEST ST** **FINDS** **NYP004810194**
< 1/8 **BROOKLYN, NY 11233** **ECHO**
0.121 mi.
637 ft. **Site 1 of 5 in cluster R**

Relative:
Higher

Actual:
11 ft.

RCRA NonGen / NLR:

Date form received by agency:	07/21/2015
Facility name:	CON EDISON
Facility address:	77-79 CALYER ST & WEST ST BROOKLYN, NY 11233
EPA ID:	NYP004810194
Mailing address:	IRVING PL 15TH FL NE NEW YORK, NY 10003
Contact:	THOMAS TEELING
Contact address:	Not reported Not reported
Contact country:	Not reported
Contact telephone:	212-460-3770
Contact email:	Not reported
EPA Region:	02
Classification:	Non-Generator
Description:	Handler: Non-Generators do not presently generate hazardous waste

Handler Activities Summary:

U.S. importer of hazardous waste:	No
Mixed waste (haz. and radioactive):	No
Recycler of hazardous waste:	No
Transporter of hazardous waste:	No
Treater, storer or disposer of HW:	No
Underground injection activity:	No
On-site burner exemption:	No
Furnace exemption:	No
Used oil fuel burner:	No

CON EDISON (Continued) **1019905484**

Used oil processor: No
User oil refiner: No
Used oil fuel marketer to burner: No
Used oil Specification marketer: No
Used oil transfer facility: No
Used oil transporter: No

Historical Generators:
Date form received by agency: 07/21/2015
Site name: CON EDISON
Classification: Small Quantity Generator

Violation Status: No violations found

FINDS:

Registry ID: 110069682533

Environmental Interest/Information System
RCRAInfo is a national information system that supports the Resource Conservation and Recovery Act (RCRA) program through the tracking of events and activities related to facilities that generate, transport, and treat, store, or dispose of hazardous waste. RCRAInfo allows RCRA program staff to track the notification, permit, compliance, and corrective action activities required under RCRA.

Click this hyperlink while viewing on your computer to access additional FINDS: detail in the EDR Site Report.

ECHO:
Envid: 1019905484
Registry ID: 110069682533
DFR URL: http://echo.epa.gov/detailed-facility-report?fid=110069682533

R122 **CON EDISON** **NJ MANIFEST** **S120674203**
NNW **77-79 CALYER ST & WEST ST** **N/A**
< 1/8 **BROOKLYN, NY 11233**
0.121 mi.
637 ft. **Site 2 of 5 in cluster R**

Relative:
Higher

Actual:
11 ft.

NJ MANIFEST:
EPA Id: NYP004810194
Mail Address: IRVING PL 15TH FL NE
Mail City/State/Zip: NEW YORK, NY 10003
Facility Phone: Not reported
Emergency Phone: Not reported
Contact: THOMAS TEELING
Comments: Not reported
SIC Code: Not reported
County: NY047
Municipal: Not reported
Previous EPA Id: Not reported
Gen Flag: Not reported
Trans Flag: Not reported
TSDF Flag: Not reported
Name Change: Not reported

CON EDISON (Continued) **S120674203**

Date Change: Not reported

Manifest:

Manifest Number:	002624651GBF
EPA ID:	NYP004810194
Date Shipped:	7/21/2015
TSDF EPA ID:	NJD991291105
Transporter EPA ID:	NJD003812047
Transporter 2 EPA ID:	Not reported
Transporter 3 EPA ID:	Not reported
Transporter 4 EPA ID:	Not reported
Transporter 5 EPA ID:	Not reported
Transporter 6 EPA ID:	Not reported
Transporter 7 EPA ID:	Not reported
Transporter 8 EPA ID:	Not reported
Transporter 9 EPA ID:	Not reported
Transporter 10 EPA ID:	Not reported
Date Trans1 Transported Waste:	Not reported
Date Trans2 Transported Waste:	Not reported
Date Trans3 Transported Waste:	Not reported
Date Trans4 Transported Waste:	Not reported
Date Trans5 Transported Waste:	Not reported
Date Trans6 Transported Waste:	Not reported
Date Trans7 Transported Waste:	Not reported
Date Trans8 Transported Waste:	Not reported
Date Trans9 Transported Waste:	Not reported
Date Trans10 Transported Waste:	Not reported
Date TSDF Received Waste:	Not reported
TSDF EPA Facility Name:	Not reported
QTY Units:	Not reported
Transporter SEQ ID:	Not reported
Transporter-1 Date:	Not reported
Waste SEQ ID:	Not reported
Waste Type Code 2:	Not reported
Waste Type Code 3:	Not reported
Waste Type Code 4:	Not reported
Waste Type Code 5:	Not reported
Waste Type Code 6:	Not reported
Date Accepted:	Not reported
Manifest Discrepancy Type:	Not reported
Data Entry Number:	Not reported
Was Load Rejected:	NEW YORK, NY 10003
Reason Load Was Rejected:	Not reported

R123 **CON EDISON** **NY MANIFEST** **S119076664**
NNW **77-79 CALYER ST & WEST ST** **N/A**
< 1/8 **BROOKLYN, NY 11233**
0.121 mi.
637 ft. **Site 3 of 5 in cluster R**

Relative:
Higher

Actual:
11 ft.

NY MANIFEST:

Country:	USA
EPA ID:	NYP004810194
Facility Status:	Not reported
Location Address 1:	OPP 77-79 CALYER ST
Code:	BP

CON EDISON (Continued) **S119076664**

Location Address 2:	SB 8013
Total Tanks:	Not reported
Location City:	BROOKLYN
Location State:	NY
Location Zip:	Not reported
Location Zip 4:	Not reported

NY MANIFEST:

EPAID:	NYP004810194
Mailing Name:	CON EDISON
Mailing Contact:	DENNIS HUACON
Mailing Address 1:	4 IRVING PL 15TH FL
Mailing Address 2:	Not reported
Mailing City:	NEW YORK
Mailing State:	NY
Mailing Zip:	10003
Mailing Zip 4:	Not reported
Mailing Country:	USA
Mailing Phone:	2124603770

NY MANIFEST:

Document ID:	Not reported
Manifest Status:	Not reported
seq:	Not reported
Year:	2015
Trans1 State ID:	NJD003812047
Trans2 State ID:	Not reported
Generator Ship Date:	07/21/2015
Trans1 Recv Date:	07/21/2015
Trans2 Recv Date:	Not reported
TSD Site Recv Date:	07/23/2015
Part A Recv Date:	Not reported
Part B Recv Date:	Not reported
Generator EPA ID:	NYP004810194
Trans1 EPA ID:	Not reported
Trans2 EPA ID:	Not reported
TSDF ID 1:	NJD991291105
TSDF ID 2:	Not reported
Manifest Tracking Number:	002624651GBF
Import Indicator:	N
Export Indicator:	N
Discr Quantity Indicator:	N
Discr Type Indicator:	N
Discr Residue Indicator:	N
Discr Partial Reject Indicator:	N
Discr Full Reject Indicator:	N
Manifest Ref Number:	Not reported
Alt Facility RCRA ID:	Not reported
Alt Facility Sign Date:	Not reported
MGMT Method Type Code:	H110
Waste Code:	Not reported
Waste Code:	Not reported
Waste Code:	Not reported
Waste Code:	Not reported
Waste Code:	Not reported
Waste Code:	Not reported
Quantity:	100

CON EDISON (Continued) **S119076664**

Units:	G - Gallons (liquids only)* (8.3 pounds)
Number of Containers:	1
Container Type:	TT - Cargo tank, tank trucks
Handling Method:	T Chemical, physical, or biological treatment.
Specific Gravity:	1
Waste Code:	D008
Waste Code 1_2:	Not reported
Waste Code 1_3:	Not reported
Waste Code 1_4:	Not reported
Waste Code 1_5:	Not reported
Waste Code 1_6:	Not reported

Click this hyperlink while viewing on your computer to access
2 additional NY_MANIFEST: record(s) in the EDR Site Report.

O124 **FORMER SUNBELT EQUIPMENT** **NY BROWNFIELDS** **S117535352**
SW **25 KENT AVENUE** **N/A**
< 1/8 **BROOKLYN, NY 11249**
0.122 mi.
644 ft. **Site 4 of 18 in cluster O**

Relative:
Higher

Actual:
12 ft.

BROWNFIELDS:

Program:	BCP
Site Code:	503484
Acres:	1.83
HW Code:	C224207
SWIS:	2401
Town:	New York City
Record Added Date:	01/06/2015
Record Updated Date:	03/08/2017
Update By:	GWCROSS
Site Description:	Location: The Former Sunbelt Equipment site is located in an urban area in the Williamsburg section of Brooklyn, Kings County. The site is bounded by Wythe Avenue to the east, N 13th Street to the north, Kent Avenue to the west, and N 12th Street to the south. Site Features: The site comprises the full block. The property formerly included two groups of interconnected structures which have been razed. The perimeter of the site is enclosed with 10-ft. tall chain-link, corrugated metal and/or plywood fencing. Concrete block walls, 2-3 feet tall, border portions of the north, east and west property boundaries and are topped by the aforementioned fencing. Current Zoning/Use: The site is currently zoned M1-2 which are often buffers between M2 or M3 districts and adjacent residential or commercial districts. M1 districts include light industrial uses although offices, hotels and most retail uses are also permitted. The property is currently vacant. Surrounding land uses are primarily industrial including a former MGP site and an abandoned major oil storage facility (MOSF); however, both of these sites are slated for redevelopment as parks. Past Use(s) of the Site: Beginning in roughly 1867, the site was part of a large, multi-block petroleum refinery known as the Pratt works. Sanborn fire insurance maps dated 1887 and 1916 show numerous storage tanks related to the Pratt Works, and to paint manufacturing facilities. Subsequent land uses include manufacturing, lumber storage, and a scrap metal yard. Most recently, the property was used for storage and maintenance of heavy construction equipment. Multiple spills have been reported related to petroleum free product observed at the water table near the

FORMER SUNBELT EQUIPMENT (Continued) **S117535352**

intersection of Kent Ave and N. 13th St. and in association with underground storage tank (UST) removals. A total of 11 USTs were removed or closed in place and excavation and removal of petroleum contaminated soil was conducted near the northwest corner and at the center of the site. An approximate total of 85 tons of contaminated soil has been excavated and disposed of off-site. Site Geology and Hydrogeology: Regional maps show bedrock as an igneous intrusive known as the Ravenswood granodiorite of middle Ordovician to middle Cambrian age. Soil borings on the site have not encountered bedrock and it is presumed to be in excess of 70 feet below ground surface. Unconsolidated sediments overlie the bedrock and consist of Pleistocene aged sand, gravel and silty clays, deposited by glacial-fluvial activity. Non-native fill materials consisting of dredge spoils, rubble and/or other materials have historically been used to reinforce and extend shoreline areas and to raise and improve the drainage of low lying areas. Soil at the site is described as historic fill material to a depth of approximately 8 to 12 feet below the surface underlain by native brown fine sand with silt and some clay. Groundwater at the site is present under water table conditions at a depth of approximately 5 to 12 feet below grade. Local flow on site appears to be to the southeast; however, it is highly likely that overall flow is westward towards the East River.

Env Problem: Sampling data indicate that soil, groundwater and soil vapor have been impacted by on-site and/or off-site contamination. The primary contaminants of concern include metals, VOCs and SVOCs. Soil: Soils contain metals above unrestricted and/or restricted use SCOs including high concentrations of arsenic and lead. Lead concentrations are particularly high in the western portion of the site where concentrations of lead range from 397 to 9,350 parts per million (ppm). Soils throughout the site contain VOCs above unrestricted use SCOs. Visibly petroleum-contaminated soils have been found in several areas near locations where underground storage tanks were once located. SVOCs including benzo(a)anthracene, benzo(a)pyrene and benzo(b)fluoranthene above unrestricted and restricted use SCOs. Benzo(a)pyrene concentrations range from 1 to 13.6 ppm. Site contamination extends to depths of approximately 15 feet. Deeper soils appear to be unimpacted. Groundwater: Groundwater on the site exceeds standards for VOCs. Most notable is benzene at concentrations up to 3,300 parts per billion (ppb). SVOCs include naphthalene at concentrations up to 600 ppb. Both the VOCs and SVOCs appear to be derived from former petroleum tank locations. Soil Vapor: TCE (ND-16.2 ug/m3) PCE (ND-245 ug/m3) and TCA (ND-284 ug/m3) were detected in soil vapor samples collected from the site. These COCs have not been identified in soil or groundwater samples collected at the site and therefore no on-site source has been identified.

Health Problem: Since the site is fenced and covered with asphalt, concrete or building foundations, people will not come in contact with contaminated soils unless they dig below the surface materials. Contaminated groundwater at the site is not used for drinking or other purposes and the site is served by a public water supply that obtains water from a different source not affected by this contamination. Volatile organic compounds in groundwater may move into the soil vapor (air spaces within the soil), which in turn may move into overlying buildings and affect the indoor air quality. This process, which is similar to the movement of radon gas from the subsurface into the indoor air of buildings, is referred to as soil vapor intrusion. Because the site is vacant, the inhalation of contaminants due to soil

FORMER SUNBELT EQUIPMENT (Continued) **S117535352**

	vapor intrusion does not represent a current concern. The potential exists for the inhalation of contaminants due to soil vapor intrusion. Sampling indicates that site-related contaminants do not represent a concern for soil vapor intrusion off-site.
Dump:	False
Structure:	False
Lagoon:	False
Landfill:	False
Pond:	False
Disp Start:	Not reported
Disp Term:	Not reported
Lat/Long:	Not reported
Dell:	Not reported
Record Add:	1/9/2015 1:33:00 PM
Record Upd:	7/16/2015 2:53:00 PM
Updated By:	GWHEITZM
Own Op:	Document Repository
Sub Type:	NNN
Owner Name:	Not reported
Owner Company:	Brooklyn Public Library - Greenpoint Branch
Owner Address:	107 Norman Ave.
Owner Addr2:	Not reported
Owner City,St,Zip:	Brooklyn, NY 11222
Owner Country:	United States of America
Own Op:	Applicant/Requestor
Sub Type:	P03
Owner Name:	Toby Moskovits
Owner Company:	19 Kent Development LLC
Owner Address:	55 North 10th Street
Owner Addr2:	Not reported
Owner City,St,Zip:	Brooklyn, NY 11249
Owner Country:	United States of America
Own Op:	Owner
Sub Type:	P03
Owner Name:	Not reported
Owner Company:	19 Kent Acquisition LLC
Owner Address:	55 North 10th Street
Owner Addr2:	Not reported
Owner City,St,Zip:	Brooklyn, NY 11249
Owner Country:	United States of America
Own Op:	Applicant/Requestor
Sub Type:	P03
Owner Name:	Toby Moskovitz
Owner Company:	19 Kent Acquisition LLC
Owner Address:	55 North 10th St.
Owner Addr2:	Not reported
Owner City,St,Zip:	Brooklyn, NY 11249
Owner Country:	United States of America
Own Op:	Applicant/Requestor
Sub Type:	P03
Owner Name:	Not reported
Owner Company:	19 Kent Partners LLC
Owner Address:	2929 Arch Street
Owner Addr2:	Not reported
Owner City,St,Zip:	Philadelphia, PA 19104
Owner Country:	United States of America
HW Code:	C224207

FORMER SUNBELT EQUIPMENT (Continued) **S117535352**

Waste Type:	benzene, toluene, ethylbenzene and xylenes (BTEX)
Waste Quantity:	UNKNOWN
Waste Code:	Not reported
HW Code:	C224207
Waste Type:	1,1,1-TRICHLOROETHANE
Waste Quantity:	UNKNOWN
Waste Code:	Not reported
HW Code:	C224207
Waste Type:	Polycyclic Aromatic Hydrocarbons (PAHs), Total
Waste Quantity:	UNKNOWN
Waste Code:	Not reported
HW Code:	C224207
Waste Type:	LEAD
Waste Quantity:	UNKNOWN
Waste Code:	Not reported
HW Code:	C224207
Waste Type:	COPPER
Waste Quantity:	UNKNOWN
Waste Code:	Not reported
HW Code:	C224207
Waste Type:	ARSENIC
Waste Quantity:	UNKNOWN
Waste Code:	Not reported
HW Code:	C224207
Waste Type:	MERCURY
Waste Quantity:	UNKNOWN
Waste Code:	Not reported
HW Code:	C224207
Waste Type:	tetrachloroethene (PCE)
Waste Quantity:	UNKNOWN
Waste Code:	Not reported
HW Code:	C224207
Waste Type:	trichloroethene (TCE)
Waste Quantity:	UNKNOWN
Waste Code:	Not reported
Crossref ID:	Not reported
Cross Ref Type Code:	Not reported
Cross Ref Type:	Not reported
Record Added Date:	Not reported
Record Updated:	Not reported
Updated By:	Not reported

L125 **CONSOLIDATED FREIGHTWAYS** **NY LTANKS** **U003074667**
NW **11 WEST STREET** **NY UST** **N/A**
< 1/8 **BROOKLYN, NY 11222** **NY AST**
0.122 mi. **NY BROWNFIELDS**
646 ft. **Site 14 of 20 in cluster L** **NY Spills**

Relative:
Higher

Actual:
9 ft.

LTANKS:

Facility ID:	8906488
Site ID:	158803
Spill Number/Closed Date:	2003-03-06
Spill Date:	1989-10-02
Spill Cause:	Tank Test Failure
Spill Source:	Commercial/Industrial
Spill Class:	C4
Cleanup Ceased:	Not reported
SWIS:	2401

CONSOLIDATED FREIGHTWAYS (Continued) **U003074667**

Investigator:	ADMIN. CLOSED
Referred To:	Not reported
Reported to Dept:	1989-10-02
CID:	Not reported
Water Affected:	Not reported
Spill Notifier:	Tank Tester
Last Inspection:	Not reported
Recommended Penalty:	False
Meets Standard:	False
UST Involvement:	False
Remediation Phase:	0
Date Entered In Computer:	1989-10-03
Spill Record Last Update:	2003-03-19
Spiller Name:	Not reported
Spiller Company:	P. SHIMENTO TRUCKING INC.
Spiller Address:	11 WEST STREET
Spiller County:	001
Spiller Contact:	Not reported
Spiller Phone:	Not reported
Spiller Extention:	Not reported
DEC Region:	2
DER Facility ID:	134195
DEC Memo:	"Prior to Sept, 2004 data translation this spill Lead_DEC Field was ADMIN.CLOSED 03/06/2003 Closed Due To The Nature / Extent Of The Spill Report"
Remarks:	"4K PETROTITE.VISIBLE GROSS LEAK. TO REPAIR AND RETEST.CLOSED DUE TO LACK OF ANY RECENT INFO- DOES NOT MEET ANY CLEAN UP REQUIREMENTS."

All TTF:

Facility ID:	8906488
Spill Number:	8906488
Spill Tank Test:	1536129
Site ID:	158803
Tank Number:	015
Tank Size:	0
Material:	0001
EPA UST:	Not reported
UST:	Not reported
Cause:	Not reported
Source:	Not reported
Test Method:	00
Test Method 2:	Unknown
Leak Rate:	.00
Gross Fail:	Not reported
Modified By:	Spills
Last Modified Date:	Not reported

All Materials:

Site ID:	158803
Operable Unit ID:	934258
Operable Unit:	01
Material ID:	446899
Material Code:	0001A
Material Name:	#2 fuel oil
Case No.:	Not reported
Material FA:	Petroleum
Quantity:	-1.00

CONSOLIDATED FREIGHTWAYS (Continued) **U003074667**

Units: L
Recovered: .00
Oxygenate: Not reported

UST:
Id/Status: 2-603899 / Unregulated/Closed
Program Type: PBS
Region: STATE
DEC Region: 2
Expiration Date: N/A
UTM X: 587963.76819
UTM Y: 4508885.70121
Site Type: Trucking/Transportation/Fleet Operation

Affiliation Records:
Site Id: 25794
Affiliation Type: Facility Owner
Company Name: P. CHIMENTO
Contact Type: Not reported
Contact Name: Not reported
Address1: 11 WEST STREET
Address2: Not reported
City: BROOKLYN
State: NY
Zip Code: 11222-2091
Country Code: 001
Phone: (718) 383-3355
EMail: Not reported
Fax Number: Not reported
Modified By: TRANSLAT
Date Last Modified: 2004-03-04

Site Id: 25794
Affiliation Type: Mail Contact
Company Name: CONSOLIDATED FREIGHTWAYS
Contact Type: Not reported
Contact Name: LYNNE CARLSON
Address1: P.O. BOX 3010
Address2: Not reported
City: MENLO PARK
State: CA
Zip Code: 94026-3010
Country Code: 001
Phone: (650) 326-1700
EMail: Not reported
Fax Number: Not reported
Modified By: TRANSLAT
Date Last Modified: 2004-03-04

Site Id: 25794
Affiliation Type: Facility Operator
Company Name: CONSOLIDATED FREIGHTWAYS
Contact Type: Not reported
Contact Name: CONSOLIDATED FREIGHTWAYS
Address1: Not reported
Address2: Not reported

CONSOLIDATED FREIGHTWAYS (Continued) **U003074667**

City:	Not reported
State:	NN
Zip Code:	Not reported
Country Code:	001
Phone:	(718) 383-3355
EMail:	Not reported
Fax Number:	Not reported
Modified By:	TRANSLAT
Date Last Modified:	2004-03-04

Site Id:	25794
Affiliation Type:	Emergency Contact
Company Name:	P. CHIMENTO
Contact Type:	Not reported
Contact Name:	JOHN BEAUCHAMP
Address1:	Not reported
Address2:	Not reported
City:	Not reported
State:	NN
Zip Code:	Not reported
Country Code:	001
Phone:	(718) 383-3355
EMail:	Not reported
Fax Number:	Not reported
Modified By:	TRANSLAT
Date Last Modified:	2004-03-04

Tank Info:

Tank Number:	001
Tank ID:	30513
Tank Status:	Closed - Removed
Material Name:	Closed - Removed
Capacity Gallons:	550
Install Date:	09/01/1992
Date Tank Closed:	09/01/1992
Registered:	True
Tank Location:	Underground
Tank Type:	Steel/carbon steel
Material Code:	0008
Common Name of Substance:	Diesel

Tightness Test Method:	NN
Date Test:	Not reported
Next Test Date:	Not reported
Pipe Model:	Not reported
Modified By:	TRANSLAT
Last Modified:	04/14/2017

Equipment Records:

A00 - Tank Internal Protection - None
D01 - Pipe Type - Steel/Carbon Steel/Iron
B00 - Tank External Protection - None
C00 - Pipe Location - No Piping
F00 - Pipe External Protection - None
G00 - Tank Secondary Containment - None
J02 - Dispenser - Suction Dispenser

CONSOLIDATED FREIGHTWAYS (Continued) **U003074667**

H00 - Tank Leak Detection - None
I00 - Overfill - None

Tank Number:	002
Tank ID:	30514
Tank Status:	Closed - Removed
Material Name:	Closed - Removed
Capacity Gallons:	550
Install Date:	09/01/1992
Date Tank Closed:	09/01/1992
Registered:	True
Tank Location:	Underground
Tank Type:	Steel/carbon steel
Material Code:	0008
Common Name of Substance:	Diesel
Tightness Test Method:	NN
Date Test:	Not reported
Next Test Date:	Not reported
Pipe Model:	Not reported
Modified By:	TRANSLAT
Last Modified:	04/14/2017

Equipment Records:

A00 - Tank Internal Protection - None
D01 - Pipe Type - Steel/Carbon Steel/Iron
B00 - Tank External Protection - None
C00 - Pipe Location - No Piping
F00 - Pipe External Protection - None
G00 - Tank Secondary Containment - None
J02 - Dispenser - Suction Dispenser
H00 - Tank Leak Detection - None
I00 - Overfill - None

Tank Number:	003
Tank ID:	30515
Tank Status:	Closed - Removed
Material Name:	Closed - Removed
Capacity Gallons:	550
Install Date:	09/01/1992
Date Tank Closed:	09/01/1992
Registered:	True
Tank Location:	Underground
Tank Type:	Steel/carbon steel
Material Code:	0008
Common Name of Substance:	Diesel
Tightness Test Method:	NN
Date Test:	Not reported
Next Test Date:	Not reported
Pipe Model:	Not reported
Modified By:	TRANSLAT
Last Modified:	04/14/2017

Equipment Records:

A00 - Tank Internal Protection - None

CONSOLIDATED FREIGHTWAYS (Continued) **U003074667**

D01 - Pipe Type - Steel/Carbon Steel/Iron
B00 - Tank External Protection - None
C00 - Pipe Location - No Piping
F00 - Pipe External Protection - None
H00 - Tank Leak Detection - None
I00 - Overfill - None
G00 - Tank Secondary Containment - None
J02 - Dispenser - Suction Dispenser

Tank Number:	004
Tank ID:	30516
Tank Status:	Closed - Removed
Material Name:	Closed - Removed
Capacity Gallons:	550
Install Date:	09/01/1989
Date Tank Closed:	09/01/1992
Registered:	True
Tank Location:	Underground
Tank Type:	Steel/carbon steel
Material Code:	0008
Common Name of Substance:	Diesel
Tightness Test Method:	NN
Date Test:	Not reported
Next Test Date:	Not reported
Pipe Model:	Not reported
Modified By:	TRANSLAT
Last Modified:	04/14/2017

Equipment Records:

F00 - Pipe External Protection - None
B00 - Tank External Protection - None
C00 - Pipe Location - No Piping
G00 - Tank Secondary Containment - None
J02 - Dispenser - Suction Dispenser
H00 - Tank Leak Detection - None
I00 - Overfill - None
D01 - Pipe Type - Steel/Carbon Steel/Iron
A00 - Tank Internal Protection - None

Tank Number:	005
Tank ID:	30517
Tank Status:	Closed - Removed
Material Name:	Closed - Removed
Capacity Gallons:	550
Install Date:	09/01/1992
Date Tank Closed:	09/01/1992
Registered:	True
Tank Location:	Underground
Tank Type:	Steel/carbon steel
Material Code:	0008
Common Name of Substance:	Diesel
Tightness Test Method:	NN
Date Test:	Not reported
Next Test Date:	Not reported

CONSOLIDATED FREIGHTWAYS (Continued) **U003074667**

Pipe Model:	Not reported
Modified By:	TRANSLAT
Last Modified:	04/14/2017

Equipment Records:

B00 - Tank External Protection - None
C00 - Pipe Location - No Piping
F00 - Pipe External Protection - None
G00 - Tank Secondary Containment - None
J02 - Dispenser - Suction Dispenser
A00 - Tank Internal Protection - None
D01 - Pipe Type - Steel/Carbon Steel/Iron
H00 - Tank Leak Detection - None
I00 - Overfill - None

Tank Number:	006
Tank ID:	30518
Tank Status:	Closed - Removed
Material Name:	Closed - Removed
Capacity Gallons:	550
Install Date:	09/01/1992
Date Tank Closed:	09/01/1992
Registered:	True
Tank Location:	Underground
Tank Type:	Steel/carbon steel
Material Code:	0008
Common Name of Substance:	Diesel
Tightness Test Method:	NN
Date Test:	Not reported
Next Test Date:	Not reported
Pipe Model:	Not reported
Modified By:	TRANSLAT
Last Modified:	04/14/2017

Equipment Records:

H00 - Tank Leak Detection - None
I00 - Overfill - None
A00 - Tank Internal Protection - None
D01 - Pipe Type - Steel/Carbon Steel/Iron
G00 - Tank Secondary Containment - None
J02 - Dispenser - Suction Dispenser
B00 - Tank External Protection - None
C00 - Pipe Location - No Piping
F00 - Pipe External Protection - None

Tank Number:	007
Tank ID:	30519
Tank Status:	Closed - Removed
Material Name:	Closed - Removed
Capacity Gallons:	550
Install Date:	09/01/1992
Date Tank Closed:	09/01/1992
Registered:	True
Tank Location:	Underground
Tank Type:	Steel/carbon steel

CONSOLIDATED FREIGHTWAYS (Continued) **U003074667**

Material Code: 0008
Common Name of Substance: Diesel

Tightness Test Method: NN
Date Test: Not reported
Next Test Date: Not reported
Pipe Model: Not reported
Modified By: TRANSLAT
Last Modified: 04/14/2017

Equipment Records:

B00 - Tank External Protection - None
C00 - Pipe Location - No Piping
F00 - Pipe External Protection - None
J02 - Dispenser - Suction Dispenser
G00 - Tank Secondary Containment - None
D01 - Pipe Type - Steel/Carbon Steel/Iron
A00 - Tank Internal Protection - None
I00 - Overfill - None
H00 - Tank Leak Detection - None

Tank Number: 008
Tank ID: 30520
Tank Status: Closed - Removed
Material Name: Closed - Removed
Capacity Gallons: 550
Install Date: 09/01/1992
Date Tank Closed: 09/01/1992
Registered: True
Tank Location: Underground
Tank Type: Steel/carbon steel
Material Code: 0008
Common Name of Substance: Diesel

Tightness Test Method: NN
Date Test: Not reported
Next Test Date: Not reported
Pipe Model: Not reported
Modified By: TRANSLAT
Last Modified: 04/14/2017

Equipment Records:

B00 - Tank External Protection - None
C00 - Pipe Location - No Piping
F00 - Pipe External Protection - None
G00 - Tank Secondary Containment - None
J02 - Dispenser - Suction Dispenser
A00 - Tank Internal Protection - None
D01 - Pipe Type - Steel/Carbon Steel/Iron
H00 - Tank Leak Detection - None
I00 - Overfill - None

Tank Number: 009
Tank ID: 30521
Tank Status: Closed - Removed
Material Name: Closed - Removed

CONSOLIDATED FREIGHTWAYS (Continued) **U003074667**

Capacity Gallons:	550
Install Date:	09/01/1992
Date Tank Closed:	09/01/1992
Registered:	True
Tank Location:	Underground
Tank Type:	Steel/carbon steel
Material Code:	0008
Common Name of Substance:	Diesel
Tightness Test Method:	NN
Date Test:	Not reported
Next Test Date:	Not reported
Pipe Model:	Not reported
Modified By:	TRANSLAT
Last Modified:	04/14/2017

Equipment Records:

A00 - Tank Internal Protection - None
D01 - Pipe Type - Steel/Carbon Steel/Iron
G00 - Tank Secondary Containment - None
J02 - Dispenser - Suction Dispenser
H00 - Tank Leak Detection - None
I00 - Overfill - None
B00 - Tank External Protection - None
C00 - Pipe Location - No Piping
F00 - Pipe External Protection - None

Tank Number:	010
Tank ID:	30522
Tank Status:	Closed - Removed
Material Name:	Closed - Removed
Capacity Gallons:	550
Install Date:	09/01/1992
Date Tank Closed:	09/01/1992
Registered:	True
Tank Location:	Underground
Tank Type:	Steel/carbon steel
Material Code:	0008
Common Name of Substance:	Diesel
Tightness Test Method:	NN
Date Test:	Not reported
Next Test Date:	Not reported
Pipe Model:	Not reported
Modified By:	TRANSLAT
Last Modified:	04/14/2017

Equipment Records:

C00 - Pipe Location - No Piping
F00 - Pipe External Protection - None
B00 - Tank External Protection - None
J02 - Dispenser - Suction Dispenser
G00 - Tank Secondary Containment - None
H00 - Tank Leak Detection - None
I00 - Overfill - None
D01 - Pipe Type - Steel/Carbon Steel/Iron
A00 - Tank Internal Protection - None

CONSOLIDATED FREIGHTWAYS (Continued) **U003074667**

Tank Number:	011
Tank ID:	30523
Tank Status:	Closed - Removed
Material Name:	Closed - Removed
Capacity Gallons:	550
Install Date:	09/01/1992
Date Tank Closed:	09/01/1992
Registered:	True
Tank Location:	Underground
Tank Type:	Steel/carbon steel
Material Code:	0009
Common Name of Substance:	Gasoline
Tightness Test Method:	NN
Date Test:	Not reported
Next Test Date:	Not reported
Pipe Model:	Not reported
Modified By:	TRANSLAT
Last Modified:	04/14/2017

Equipment Records:

B00 - Tank External Protection - None
C00 - Pipe Location - No Piping
F00 - Pipe External Protection - None
G00 - Tank Secondary Containment - None
J02 - Dispenser - Suction Dispenser
A00 - Tank Internal Protection - None
D01 - Pipe Type - Steel/Carbon Steel/Iron
H00 - Tank Leak Detection - None
I00 - Overfill - None

Tank Number:	012
Tank ID:	30524
Tank Status:	Closed - Removed
Material Name:	Closed - Removed
Capacity Gallons:	550
Install Date:	09/01/1992
Date Tank Closed:	09/01/1992
Registered:	True
Tank Location:	Underground
Tank Type:	Steel/carbon steel
Material Code:	0009
Common Name of Substance:	Gasoline
Tightness Test Method:	NN
Date Test:	Not reported
Next Test Date:	Not reported
Pipe Model:	Not reported
Modified By:	TRANSLAT
Last Modified:	04/14/2017

Equipment Records:

A00 - Tank Internal Protection - None
D01 - Pipe Type - Steel/Carbon Steel/Iron
G00 - Tank Secondary Containment - None
J02 - Dispenser - Suction Dispenser
H00 - Tank Leak Detection - None

CONSOLIDATED FREIGHTWAYS (Continued) **U003074667**

I00 - Overfill - None
B00 - Tank External Protection - None
C00 - Pipe Location - No Piping
F00 - Pipe External Protection - None

Tank Number:	013
Tank ID:	30525
Tank Status:	Closed - Removed
Material Name:	Closed - Removed
Capacity Gallons:	550
Install Date:	09/01/1992
Date Tank Closed:	09/01/1992
Registered:	True
Tank Location:	Underground
Tank Type:	Steel/carbon steel
Material Code:	0009
Common Name of Substance:	Gasoline
Tightness Test Method:	NN
Date Test:	Not reported
Next Test Date:	Not reported
Pipe Model:	Not reported
Modified By:	TRANSLAT
Last Modified:	04/14/2017

Equipment Records:

F00 - Pipe External Protection - None
B00 - Tank External Protection - None
C00 - Pipe Location - No Piping
G00 - Tank Secondary Containment - None
J02 - Dispenser - Suction Dispenser
H00 - Tank Leak Detection - None
I00 - Overfill - None
A00 - Tank Internal Protection - None
D01 - Pipe Type - Steel/Carbon Steel/Iron

Tank Number:	014
Tank ID:	30526
Tank Status:	Closed - Removed
Material Name:	Closed - Removed
Capacity Gallons:	550
Install Date:	09/01/1992
Date Tank Closed:	09/01/1992
Registered:	True
Tank Location:	Underground
Tank Type:	Steel/carbon steel
Material Code:	0009
Common Name of Substance:	Gasoline
Tightness Test Method:	NN
Date Test:	Not reported
Next Test Date:	Not reported
Pipe Model:	Not reported
Modified By:	TRANSLAT
Last Modified:	04/14/2017

CONSOLIDATED FREIGHTWAYS (Continued) **U003074667**

Equipment Records:

G00 - Tank Secondary Containment - None
J02 - Dispenser - Suction Dispenser
B00 - Tank External Protection - None
C00 - Pipe Location - No Piping
F00 - Pipe External Protection - None
A00 - Tank Internal Protection - None
D01 - Pipe Type - Steel/Carbon Steel/Iron
H00 - Tank Leak Detection - None
I00 - Overfill - None

Tank Number:	015
Tank ID:	30527
Tank Status:	Closed - Removed
Material Name:	Closed - Removed
Capacity Gallons:	2000
Install Date:	10/01/1988
Date Tank Closed:	10/01/1988
Registered:	True
Tank Location:	Underground
Tank Type:	Steel/carbon steel
Material Code:	0001
Common Name of Substance:	#2 Fuel Oil (On-Site Consumption)
Tightness Test Method:	NN
Date Test:	Not reported
Next Test Date:	Not reported
Pipe Model:	Not reported
Modified By:	TRANSLAT
Last Modified:	04/14/2017

Equipment Records:

A00 - Tank Internal Protection - None
H00 - Tank Leak Detection - None
I00 - Overfill - None
B00 - Tank External Protection - None
C00 - Pipe Location - No Piping
F00 - Pipe External Protection - None
D00 - Pipe Type - No Piping
G00 - Tank Secondary Containment - None

Tank Number:	020
Tank ID:	45475
Tank Status:	Closed - Removed
Material Name:	Closed - Removed
Capacity Gallons:	5000
Install Date:	Not reported
Date Tank Closed:	10/01/1988
Registered:	True
Tank Location:	Underground
Tank Type:	Steel/carbon steel
Material Code:	0001
Common Name of Substance:	#2 Fuel Oil (On-Site Consumption)
Tightness Test Method:	NN

CONSOLIDATED FREIGHTWAYS (Continued) **U003074667**

Date Test:	Not reported
Next Test Date:	Not reported
Pipe Model:	Not reported
Modified By:	TRANSLAT
Last Modified:	04/14/2017

Equipment Records:

F00 - Pipe External Protection - None
G00 - Tank Secondary Containment - None
J02 - Dispenser - Suction Dispenser
C03 - Pipe Location - Aboveground/Underground Combination
H00 - Tank Leak Detection - None
D01 - Pipe Type - Steel/Carbon Steel/Iron
A00 - Tank Internal Protection - None
B01 - Tank External Protection - Painted/Asphalt Coating
I00 - Overfill - None

Tank Number:	021
Tank ID:	45476
Tank Status:	Tank Converted to Non-Regulated Use
Material Name:	Tank Converted to Non-Regulated Use
Capacity Gallons:	2000
Install Date:	10/01/1988
Date Tank Closed:	06/01/1999
Registered:	True
Tank Location:	Underground
Tank Type:	Steel/carbon steel
Material Code:	0001
Common Name of Substance:	#2 Fuel Oil (On-Site Consumption)
Tightness Test Method:	NN
Date Test:	Not reported
Next Test Date:	Not reported
Pipe Model:	Not reported
Modified By:	TRANSLAT
Last Modified:	04/14/2017

Equipment Records:

G04 - Tank Secondary Containment - Double-Walled (Underground)
I04 - Overfill - Product Level Gauge (A/G)
C03 - Pipe Location - Aboveground/Underground Combination
J02 - Dispenser - Suction Dispenser
F02 - Pipe External Protection - Original Sacrificial Anode
B02 - Tank External Protection - Original Sacrificial Anode
A00 - Tank Internal Protection - None
B01 - Tank External Protection - Painted/Asphalt Coating
D01 - Pipe Type - Steel/Carbon Steel/Iron
H01 - Tank Leak Detection - Interstitial - Electronic Monitoring

Tank Number:	HO-1
Tank ID:	55894
Tank Status:	Closed - In Place
Material Name:	Closed - In Place
Capacity Gallons:	2000
Install Date:	Not reported
Date Tank Closed:	06/01/1999

CONSOLIDATED FREIGHTWAYS (Continued) **U003074667**

Registered:	True
Tank Location:	Underground
Tank Type:	Steel/carbon steel
Material Code:	0001
Common Name of Substance:	#2 Fuel Oil (On-Site Consumption)
Tightness Test Method:	NN
Date Test:	Not reported
Next Test Date:	Not reported
Pipe Model:	Not reported
Modified By:	TRANSLAT
Last Modified:	04/14/2017

Equipment Records:

H00 - Tank Leak Detection - None
I00 - Overfill - None
A00 - Tank Internal Protection - None
C02 - Pipe Location - Underground/On-ground
G00 - Tank Secondary Containment - None
B00 - Tank External Protection - None
F00 - Pipe External Protection - None
D00 - Pipe Type - No Piping

Affiliation Records:

Site Id:	244
Affiliation Type:	Facility Owner
Company Name:	P. CHIMENTO TRUCKING, INC
Contact Type:	Not reported
Contact Name:	Not reported
Address1:	11 WEST ST
Address2:	Not reported
City:	BROOKLYN
State:	NY
Zip Code:	11222
Country Code:	001
Phone:	(718) 389-1335
EMail:	Not reported
Fax Number:	Not reported
Modified By:	TRANSLAT
Date Last Modified:	2004-03-04

Site Id:	244
Affiliation Type:	Mail Contact
Company Name:	P. CHIMENTO TRUCKING, INC
Contact Type:	Not reported
Contact Name:	JOHN J. CHIMENTO
Address1:	11 WEST ST
Address2:	Not reported
City:	BROOKLYN
State:	NY
Zip Code:	11222
Country Code:	001
Phone:	(718) 389-0570
EMail:	Not reported
Fax Number:	Not reported
Modified By:	TRANSLAT
Date Last Modified:	2004-03-04

CONSOLIDATED FREIGHTWAYS (Continued) **U003074667**

Site Id:	244
Affiliation Type:	Facility Operator
Company Name:	P. CHIMENTO TRUCKING, INC
Contact Type:	Not reported
Contact Name:	P. CHIMENTO TRUCKING, INC
Address1:	Not reported
Address2:	Not reported
City:	Not reported
State:	NN
Zip Code:	Not reported
Country Code:	001
Phone:	(718) 389-0570
EMail:	Not reported
Fax Number:	Not reported
Modified By:	TRANSLAT
Date Last Modified:	2004-03-04

Site Id:	244
Affiliation Type:	Emergency Contact
Company Name:	P. CHIMENTO TRUCKING, INC
Contact Type:	Not reported
Contact Name:	JOHN J. CHIMENTO
Address1:	Not reported
Address2:	Not reported
City:	Not reported
State:	NN
Zip Code:	Not reported
Country Code:	001
Phone:	(718) 389-0570
EMail:	Not reported
Fax Number:	Not reported
Modified By:	TRANSLAT
Date Last Modified:	2004-03-04

Tank Info:

Tank Number:	001
Tank ID:	30513
Tank Status:	Closed - Removed
Material Name:	Closed - Removed
Capacity Gallons:	550
Install Date:	09/01/1992
Date Tank Closed:	09/01/1992
Registered:	True
Tank Location:	Underground
Tank Type:	Steel/carbon steel
Material Code:	0008
Common Name of Substance:	Diesel

Tightness Test Method:	NN
Date Test:	Not reported
Next Test Date:	Not reported
Pipe Model:	Not reported
Modified By:	TRANSLAT
Last Modified:	04/14/2017

Equipment Records:

CONSOLIDATED FREIGHTWAYS (Continued) **U003074667**

A00 - Tank Internal Protection - None
D01 - Pipe Type - Steel/Carbon Steel/Iron
B00 - Tank External Protection - None
C00 - Pipe Location - No Piping
F00 - Pipe External Protection - None
G00 - Tank Secondary Containment - None
J02 - Dispenser - Suction Dispenser
H00 - Tank Leak Detection - None
I00 - Overfill - None

Tank Number:	002
Tank ID:	30514
Tank Status:	Closed - Removed
Material Name:	Closed - Removed
Capacity Gallons:	550
Install Date:	09/01/1992
Date Tank Closed:	09/01/1992
Registered:	True
Tank Location:	Underground
Tank Type:	Steel/carbon steel
Material Code:	0008
Common Name of Substance:	Diesel
Tightness Test Method:	NN
Date Test:	Not reported
Next Test Date:	Not reported
Pipe Model:	Not reported
Modified By:	TRANSLAT
Last Modified:	04/14/2017

Equipment Records:

A00 - Tank Internal Protection - None
D01 - Pipe Type - Steel/Carbon Steel/Iron
B00 - Tank External Protection - None
C00 - Pipe Location - No Piping
F00 - Pipe External Protection - None
G00 - Tank Secondary Containment - None
J02 - Dispenser - Suction Dispenser
H00 - Tank Leak Detection - None
I00 - Overfill - None

Tank Number:	003
Tank ID:	30515
Tank Status:	Closed - Removed
Material Name:	Closed - Removed
Capacity Gallons:	550
Install Date:	09/01/1992
Date Tank Closed:	09/01/1992
Registered:	True
Tank Location:	Underground
Tank Type:	Steel/carbon steel
Material Code:	0008
Common Name of Substance:	Diesel
Tightness Test Method:	NN
Date Test:	Not reported

CONSOLIDATED FREIGHTWAYS (Continued) **U003074667**

Next Test Date:	Not reported
Pipe Model:	Not reported
Modified By:	TRANSLAT
Last Modified:	04/14/2017

Equipment Records:

A00 - Tank Internal Protection - None
D01 - Pipe Type - Steel/Carbon Steel/Iron
B00 - Tank External Protection - None
C00 - Pipe Location - No Piping
F00 - Pipe External Protection - None
H00 - Tank Leak Detection - None
I00 - Overfill - None
G00 - Tank Secondary Containment - None
J02 - Dispenser - Suction Dispenser

Tank Number:	004
Tank ID:	30516
Tank Status:	Closed - Removed
Material Name:	Closed - Removed
Capacity Gallons:	550
Install Date:	09/01/1989
Date Tank Closed:	09/01/1992
Registered:	True
Tank Location:	Underground
Tank Type:	Steel/carbon steel
Material Code:	0008
Common Name of Substance:	Diesel
Tightness Test Method:	NN
Date Test:	Not reported
Next Test Date:	Not reported
Pipe Model:	Not reported
Modified By:	TRANSLAT
Last Modified:	04/14/2017

Equipment Records:

F00 - Pipe External Protection - None
B00 - Tank External Protection - None
C00 - Pipe Location - No Piping
G00 - Tank Secondary Containment - None
J02 - Dispenser - Suction Dispenser
H00 - Tank Leak Detection - None
I00 - Overfill - None
D01 - Pipe Type - Steel/Carbon Steel/Iron
A00 - Tank Internal Protection - None

Tank Number:	005
Tank ID:	30517
Tank Status:	Closed - Removed
Material Name:	Closed - Removed
Capacity Gallons:	550
Install Date:	09/01/1992
Date Tank Closed:	09/01/1992
Registered:	True
Tank Location:	Underground

CONSOLIDATED FREIGHTWAYS (Continued) **U003074667**

Tank Type:	Steel/carbon steel
Material Code:	0008
Common Name of Substance:	Diesel
Tightness Test Method:	NN
Date Test:	Not reported
Next Test Date:	Not reported
Pipe Model:	Not reported
Modified By:	TRANSLAT
Last Modified:	04/14/2017

Equipment Records:

B00 - Tank External Protection - None
C00 - Pipe Location - No Piping
F00 - Pipe External Protection - None
G00 - Tank Secondary Containment - None
J02 - Dispenser - Suction Dispenser
A00 - Tank Internal Protection - None
D01 - Pipe Type - Steel/Carbon Steel/Iron
H00 - Tank Leak Detection - None
I00 - Overfill - None

Tank Number:	006
Tank ID:	30518
Tank Status:	Closed - Removed
Material Name:	Closed - Removed
Capacity Gallons:	550
Install Date:	09/01/1992
Date Tank Closed:	09/01/1992
Registered:	True
Tank Location:	Underground
Tank Type:	Steel/carbon steel
Material Code:	0008
Common Name of Substance:	Diesel
Tightness Test Method:	NN
Date Test:	Not reported
Next Test Date:	Not reported
Pipe Model:	Not reported
Modified By:	TRANSLAT
Last Modified:	04/14/2017

Equipment Records:

H00 - Tank Leak Detection - None
I00 - Overfill - None
A00 - Tank Internal Protection - None
D01 - Pipe Type - Steel/Carbon Steel/Iron
G00 - Tank Secondary Containment - None
J02 - Dispenser - Suction Dispenser
B00 - Tank External Protection - None
C00 - Pipe Location - No Piping
F00 - Pipe External Protection - None

Tank Number:	007
Tank ID:	30519
Tank Status:	Closed - Removed

CONSOLIDATED FREIGHTWAYS (Continued) **U003074667**

Material Name:	Closed - Removed
Capacity Gallons:	550
Install Date:	09/01/1992
Date Tank Closed:	09/01/1992
Registered:	True
Tank Location:	Underground
Tank Type:	Steel/carbon steel
Material Code:	0008
Common Name of Substance:	Diesel
Tightness Test Method:	NN
Date Test:	Not reported
Next Test Date:	Not reported
Pipe Model:	Not reported
Modified By:	TRANSLAT
Last Modified:	04/14/2017

Equipment Records:

B00 - Tank External Protection - None
C00 - Pipe Location - No Piping
F00 - Pipe External Protection - None
J02 - Dispenser - Suction Dispenser
G00 - Tank Secondary Containment - None
D01 - Pipe Type - Steel/Carbon Steel/Iron
A00 - Tank Internal Protection - None
I00 - Overfill - None
H00 - Tank Leak Detection - None

Tank Number:	008
Tank ID:	30520
Tank Status:	Closed - Removed
Material Name:	Closed - Removed
Capacity Gallons:	550
Install Date:	09/01/1992
Date Tank Closed:	09/01/1992
Registered:	True
Tank Location:	Underground
Tank Type:	Steel/carbon steel
Material Code:	0008
Common Name of Substance:	Diesel
Tightness Test Method:	NN
Date Test:	Not reported
Next Test Date:	Not reported
Pipe Model:	Not reported
Modified By:	TRANSLAT
Last Modified:	04/14/2017

Equipment Records:

B00 - Tank External Protection - None
C00 - Pipe Location - No Piping
F00 - Pipe External Protection - None
G00 - Tank Secondary Containment - None
J02 - Dispenser - Suction Dispenser
A00 - Tank Internal Protection - None
D01 - Pipe Type - Steel/Carbon Steel/Iron
H00 - Tank Leak Detection - None

CONSOLIDATED FREIGHTWAYS (Continued) **U003074667**

I00 - Overfill - None

Tank Number:	009
Tank ID:	30521
Tank Status:	Closed - Removed
Material Name:	Closed - Removed
Capacity Gallons:	550
Install Date:	09/01/1992
Date Tank Closed:	09/01/1992
Registered:	True
Tank Location:	Underground
Tank Type:	Steel/carbon steel
Material Code:	0008
Common Name of Substance:	Diesel
Tightness Test Method:	NN
Date Test:	Not reported
Next Test Date:	Not reported
Pipe Model:	Not reported
Modified By:	TRANSLAT
Last Modified:	04/14/2017

Equipment Records:

A00 - Tank Internal Protection - None
D01 - Pipe Type - Steel/Carbon Steel/Iron
G00 - Tank Secondary Containment - None
J02 - Dispenser - Suction Dispenser
H00 - Tank Leak Detection - None
I00 - Overfill - None
B00 - Tank External Protection - None
C00 - Pipe Location - No Piping
F00 - Pipe External Protection - None

Tank Number:	010
Tank ID:	30522
Tank Status:	Closed - Removed
Material Name:	Closed - Removed
Capacity Gallons:	550
Install Date:	09/01/1992
Date Tank Closed:	09/01/1992
Registered:	True
Tank Location:	Underground
Tank Type:	Steel/carbon steel
Material Code:	0008
Common Name of Substance:	Diesel
Tightness Test Method:	NN
Date Test:	Not reported
Next Test Date:	Not reported
Pipe Model:	Not reported
Modified By:	TRANSLAT
Last Modified:	04/14/2017

Equipment Records:

C00 - Pipe Location - No Piping
F00 - Pipe External Protection - None

CONSOLIDATED FREIGHTWAYS (Continued) **U003074667**

B00 - Tank External Protection - None
J02 - Dispenser - Suction Dispenser
G00 - Tank Secondary Containment - None
H00 - Tank Leak Detection - None
I00 - Overfill - None
D01 - Pipe Type - Steel/Carbon Steel/Iron
A00 - Tank Internal Protection - None

Tank Number:	011
Tank ID:	30523
Tank Status:	Closed - Removed
Material Name:	Closed - Removed
Capacity Gallons:	550
Install Date:	09/01/1992
Date Tank Closed:	09/01/1992
Registered:	True
Tank Location:	Underground
Tank Type:	Steel/carbon steel
Material Code:	0009
Common Name of Substance:	Gasoline
Tightness Test Method:	NN
Date Test:	Not reported
Next Test Date:	Not reported
Pipe Model:	Not reported
Modified By:	TRANSLAT
Last Modified:	04/14/2017

Equipment Records:

B00 - Tank External Protection - None
C00 - Pipe Location - No Piping
F00 - Pipe External Protection - None
G00 - Tank Secondary Containment - None
J02 - Dispenser - Suction Dispenser
A00 - Tank Internal Protection - None
D01 - Pipe Type - Steel/Carbon Steel/Iron
H00 - Tank Leak Detection - None
I00 - Overfill - None

Tank Number:	012
Tank ID:	30524
Tank Status:	Closed - Removed
Material Name:	Closed - Removed
Capacity Gallons:	550
Install Date:	09/01/1992
Date Tank Closed:	09/01/1992
Registered:	True
Tank Location:	Underground
Tank Type:	Steel/carbon steel
Material Code:	0009
Common Name of Substance:	Gasoline
Tightness Test Method:	NN
Date Test:	Not reported
Next Test Date:	Not reported
Pipe Model:	Not reported

CONSOLIDATED FREIGHTWAYS (Continued) **U003074667**

Modified By: TRANSLAT
Last Modified: 04/14/2017

Equipment Records:

A00 - Tank Internal Protection - None
D01 - Pipe Type - Steel/Carbon Steel/Iron
G00 - Tank Secondary Containment - None
J02 - Dispenser - Suction Dispenser
H00 - Tank Leak Detection - None
I00 - Overfill - None
B00 - Tank External Protection - None
C00 - Pipe Location - No Piping
F00 - Pipe External Protection - None

Tank Number: 013
Tank ID: 30525
Tank Status: Closed - Removed
Material Name: Closed - Removed
Capacity Gallons: 550
Install Date: 09/01/1992
Date Tank Closed: 09/01/1992
Registered: True
Tank Location: Underground
Tank Type: Steel/carbon steel
Material Code: 0009
Common Name of Substance: Gasoline

Tightness Test Method: NN
Date Test: Not reported
Next Test Date: Not reported
Pipe Model: Not reported
Modified By: TRANSLAT
Last Modified: 04/14/2017

Equipment Records:

F00 - Pipe External Protection - None
B00 - Tank External Protection - None
C00 - Pipe Location - No Piping
G00 - Tank Secondary Containment - None
J02 - Dispenser - Suction Dispenser
H00 - Tank Leak Detection - None
I00 - Overfill - None
A00 - Tank Internal Protection - None
D01 - Pipe Type - Steel/Carbon Steel/Iron

Tank Number: 014
Tank ID: 30526
Tank Status: Closed - Removed
Material Name: Closed - Removed
Capacity Gallons: 550
Install Date: 09/01/1992
Date Tank Closed: 09/01/1992
Registered: True
Tank Location: Underground
Tank Type: Steel/carbon steel
Material Code: 0009

CONSOLIDATED FREIGHTWAYS (Continued) **U003074667**

Common Name of Substance: Gasoline

Tightness Test Method: NN
Date Test: Not reported
Next Test Date: Not reported
Pipe Model: Not reported
Modified By: TRANSLAT
Last Modified: 04/14/2017

Equipment Records:

G00 - Tank Secondary Containment - None
J02 - Dispenser - Suction Dispenser
B00 - Tank External Protection - None
C00 - Pipe Location - No Piping
F00 - Pipe External Protection - None
A00 - Tank Internal Protection - None
D01 - Pipe Type - Steel/Carbon Steel/Iron
H00 - Tank Leak Detection - None
I00 - Overfill - None

Tank Number: 015
Tank ID: 30527
Tank Status: Closed - Removed
Material Name: Closed - Removed
Capacity Gallons: 2000
Install Date: 10/01/1988
Date Tank Closed: 10/01/1988
Registered: True
Tank Location: Underground
Tank Type: Steel/carbon steel
Material Code: 0001
Common Name of Substance: #2 Fuel Oil (On-Site Consumption)

Tightness Test Method: NN
Date Test: Not reported
Next Test Date: Not reported
Pipe Model: Not reported
Modified By: TRANSLAT
Last Modified: 04/14/2017

Equipment Records:

A00 - Tank Internal Protection - None
H00 - Tank Leak Detection - None
I00 - Overfill - None
B00 - Tank External Protection - None
C00 - Pipe Location - No Piping
F00 - Pipe External Protection - None
D00 - Pipe Type - No Piping
G00 - Tank Secondary Containment - None

Tank Number: 020
Tank ID: 45475
Tank Status: Closed - Removed
Material Name: Closed - Removed
Capacity Gallons: 5000
Install Date: Not reported

CONSOLIDATED FREIGHTWAYS (Continued) **U003074667**

Date Tank Closed:	10/01/1988
Registered:	True
Tank Location:	Underground
Tank Type:	Steel/carbon steel
Material Code:	0001
Common Name of Substance:	#2 Fuel Oil (On-Site Consumption)
Tightness Test Method:	NN
Date Test:	Not reported
Next Test Date:	Not reported
Pipe Model:	Not reported
Modified By:	TRANSLAT
Last Modified:	04/14/2017

Equipment Records:

F00 - Pipe External Protection - None
G00 - Tank Secondary Containment - None
J02 - Dispenser - Suction Dispenser
C03 - Pipe Location - Aboveground/Underground Combination
H00 - Tank Leak Detection - None
D01 - Pipe Type - Steel/Carbon Steel/Iron
A00 - Tank Internal Protection - None
B01 - Tank External Protection - Painted/Asphalt Coating
I00 - Overfill - None

Tank Number:	021
Tank ID:	45476
Tank Status:	Tank Converted to Non-Regulated Use
Material Name:	Tank Converted to Non-Regulated Use
Capacity Gallons:	2000
Install Date:	10/01/1988
Date Tank Closed:	06/01/1999
Registered:	True
Tank Location:	Underground
Tank Type:	Steel/carbon steel
Material Code:	0001
Common Name of Substance:	#2 Fuel Oil (On-Site Consumption)
Tightness Test Method:	NN
Date Test:	Not reported
Next Test Date:	Not reported
Pipe Model:	Not reported
Modified By:	TRANSLAT
Last Modified:	04/14/2017

Equipment Records:

G04 - Tank Secondary Containment - Double-Walled (Underground)
I04 - Overfill - Product Level Gauge (A/G)
C03 - Pipe Location - Aboveground/Underground Combination
J02 - Dispenser - Suction Dispenser
F02 - Pipe External Protection - Original Sacrificial Anode
B02 - Tank External Protection - Original Sacrificial Anode
A00 - Tank Internal Protection - None
B01 - Tank External Protection - Painted/Asphalt Coating
D01 - Pipe Type - Steel/Carbon Steel/Iron
H01 - Tank Leak Detection - Interstitial - Electronic Monitoring

CONSOLIDATED FREIGHTWAYS (Continued) **U003074667**

Tank Number:	HO-1
Tank ID:	55894
Tank Status:	Closed - In Place
Material Name:	Closed - In Place
Capacity Gallons:	2000
Install Date:	Not reported
Date Tank Closed:	06/01/1999
Registered:	True
Tank Location:	Underground
Tank Type:	Steel/carbon steel
Material Code:	0001
Common Name of Substance:	#2 Fuel Oil (On-Site Consumption)
Tightness Test Method:	NN
Date Test:	Not reported
Next Test Date:	Not reported
Pipe Model:	Not reported
Modified By:	TRANSLAT
Last Modified:	04/14/2017

Equipment Records:

H00 - Tank Leak Detection - None
I00 - Overfill - None
A00 - Tank Internal Protection - None
C02 - Pipe Location - Underground/On-ground
G00 - Tank Secondary Containment - None
B00 - Tank External Protection - None
F00 - Pipe External Protection - None
D00 - Pipe Type - No Piping

AST:

Region:	STATE
DEC Region:	2
Site Status:	Inactive
Facility Id:	2-032816
Program Type:	PBS
UTM X:	587963.76819
UTM Y:	4508885.70121
Expiration Date:	N/A
Site Type:	Trucking/Transportation/Fleet Operation

Affiliation Records:

Site Id:	244
Affiliation Type:	Facility Owner
Company Name:	P. CHIMENTO TRUCKING, INC
Contact Type:	Not reported
Contact Name:	Not reported
Address1:	11 WEST ST
Address2:	Not reported
City:	BROOKLYN
State:	NY
Zip Code:	11222
Country Code:	001
Phone:	(718) 389-1335
EMail:	Not reported
Fax Number:	Not reported
Modified By:	TRANSLAT
Date Last Modified:	2004-03-04

CONSOLIDATED FREIGHTWAYS (Continued) **U003074667**

Site Id:	244
Affiliation Type:	Mail Contact
Company Name:	P. CHIMENTO TRUCKING, INC
Contact Type:	Not reported
Contact Name:	JOHN J. CHIMENTO
Address1:	11 WEST ST
Address2:	Not reported
City:	BROOKLYN
State:	NY
Zip Code:	11222
Country Code:	001
Phone:	(718) 389-0570
EMail:	Not reported
Fax Number:	Not reported
Modified By:	TRANSLAT
Date Last Modified:	2004-03-04

Site Id:	244
Affiliation Type:	Facility Operator
Company Name:	P. CHIMENTO TRUCKING, INC
Contact Type:	Not reported
Contact Name:	P. CHIMENTO TRUCKING, INC
Address1:	Not reported
Address2:	Not reported
City:	Not reported
State:	NN
Zip Code:	Not reported
Country Code:	001
Phone:	(718) 389-0570
EMail:	Not reported
Fax Number:	Not reported
Modified By:	TRANSLAT
Date Last Modified:	2004-03-04

Site Id:	244
Affiliation Type:	Emergency Contact
Company Name:	P. CHIMENTO TRUCKING, INC
Contact Type:	Not reported
Contact Name:	JOHN J. CHIMENTO
Address1:	Not reported
Address2:	Not reported
City:	Not reported
State:	NN
Zip Code:	Not reported
Country Code:	001
Phone:	(718) 389-0570
EMail:	Not reported
Fax Number:	Not reported
Modified By:	TRANSLAT
Date Last Modified:	2004-03-04

Tank Info:

Tank Number:	016
Tank Id:	30528
Material Code:	9999
Common Name of Substance:	Other

CONSOLIDATED FREIGHTWAYS (Continued) **U003074667**

Equipment Records:

D00 - Pipe Type - No Piping
B00 - Tank External Protection - None
C00 - Pipe Location - No Piping
F00 - Pipe External Protection - None
G00 - Tank Secondary Containment - None
A00 - Tank Internal Protection - None
H00 - Tank Leak Detection - None
I00 - Overfill - None

Tank Location:	1
Tank Type:	Steel/Carbon Steel/Iron
Tank Status:	Closed - Removed
Pipe Model:	Not reported
Install Date:	Not reported
Capacity Gallons:	275
Tightness Test Method:	NN
Date Test:	Not reported
Next Test Date:	Not reported
Date Tank Closed:	Not reported
Register:	True
Modified By:	TRANSLAT
Last Modified:	04/14/2017
Material Name:	Not reported

Tank Number:	017
Tank Id:	30529
Material Code:	9999
Common Name of Substance:	Other

Equipment Records:

G00 - Tank Secondary Containment - None
A00 - Tank Internal Protection - None
B00 - Tank External Protection - None
C00 - Pipe Location - No Piping
F00 - Pipe External Protection - None
D00 - Pipe Type - No Piping
H00 - Tank Leak Detection - None
I00 - Overfill - None

Tank Location:	1
Tank Type:	Steel/Carbon Steel/Iron
Tank Status:	Closed - Removed
Pipe Model:	Not reported
Install Date:	Not reported
Capacity Gallons:	275
Tightness Test Method:	NN
Date Test:	Not reported
Next Test Date:	Not reported
Date Tank Closed:	Not reported
Register:	True
Modified By:	TRANSLAT
Last Modified:	04/14/2017
Material Name:	Not reported

Tank Number:	018

CONSOLIDATED FREIGHTWAYS (Continued) **U003074667**

Tank Id:	30530
Material Code:	9999
Common Name of Substance:	Other

Equipment Records:

H00 - Tank Leak Detection - None
I00 - Overfill - None
B00 - Tank External Protection - None
C00 - Pipe Location - No Piping
F00 - Pipe External Protection - None
A00 - Tank Internal Protection - None
G00 - Tank Secondary Containment - None
D00 - Pipe Type - No Piping

Tank Location:	1
Tank Type:	Steel/Carbon Steel/Iron
Tank Status:	Closed - Removed
Pipe Model:	Not reported
Install Date:	Not reported
Capacity Gallons:	275
Tightness Test Method:	NN
Date Test:	Not reported
Next Test Date:	Not reported
Date Tank Closed:	Not reported
Register:	True
Modified By:	TRANSLAT
Last Modified:	04/14/2017
Material Name:	Not reported

Tank Number:	019
Tank Id:	30531
Material Code:	9999
Common Name of Substance:	Other

Equipment Records:

A00 - Tank Internal Protection - None
B00 - Tank External Protection - None
C00 - Pipe Location - No Piping
F00 - Pipe External Protection - None
G00 - Tank Secondary Containment - None
H00 - Tank Leak Detection - None
I00 - Overfill - None
D00 - Pipe Type - No Piping

Tank Location:	1
Tank Type:	Steel/Carbon Steel/Iron
Tank Status:	Closed - Removed
Pipe Model:	Not reported
Install Date:	Not reported
Capacity Gallons:	275
Tightness Test Method:	NN
Date Test:	Not reported
Next Test Date:	Not reported
Date Tank Closed:	Not reported
Register:	True
Modified By:	TRANSLAT
Last Modified:	04/14/2017

CONSOLIDATED FREIGHTWAYS (Continued) **U003074667**

Material Name: Not reported

BROWNFIELDS:

Program:	BCP
Site Code:	494074
Acres:	4.88
HW Code:	C224191
SWIS:	2401
Town:	New York City
Record Added Date:	04/24/2014
Record Updated Date:	01/18/2017
Update By:	JHOCONNE
Site Description:	Location: The site is located at 11 West Street in Brooklyn, New York. The site is an urban area in the Greenpoint neighborhood of Brooklyn and is denoted on the New York City Tax Maps as Block 2570, Lot 1. The site is bordered on the east by West Street, on the south by Quay Street, on the west by the East River, and on the north by Oak Street and the Greenpoint Marina Site (which is also enrolled in the BCP as Site C224190). Site Features: The site is 4.88 acres in size. It is currently developed with three buildings: a 47,000 square foot (sf) single story storage building with a two-sided raised platform loading dock, a 3500 sf two story building formerly used for truck maintenance which includes a cellar utilized for the boiler and electrical rooms, and a 1250 sf building formerly used for truck repair/maintenance. It is currently occupied by commercial uses including a lumber and building materials supplier and a commercial space leasing company which rents individual truck parking space and storage space. The remainder of the property is an open paved lot for staging trucks and equipment. There is rip-rap along the western edge of the site to stabilize and protect the shoreline. Current Zoning and Land Use: The site is zoned R6-R7 (residential) with C2-4 (commercial) overlay which allows some ground floor retail. The current use of the site is commercial. It is subject to New York City Office of Environmental Remediation (OER) E designation program due to the presence of underground gasoline storage tanks. Past Use of the Site: The site was developed prior to 1887 as a shipyard and iron works known as Samuel Sneden & Company and its successor, Continental Iron works. The latter company was contracted to build iron water pipes, boilers, iron ferryboat, steamboats and Ironclad warships for the United State Navy during the Civil War. The company focused on building marine boilers and iron components for gas works after the Civil War. The site was vacated sometime between 1916 and 1942. Between 1942 and 1951, the site began operation as a lumber yard, which was later replaced by a machine shop and welding company. The current building was constructed in 1965. Auto repair shops were identified in the east and west end of the building with a fueling station shown on the north side of the building in 1965. In 1978, Consolidated Freightways replaced Associated Transport and occupied the property until the company filed for bankruptcy in 2002. Site Geology and Hydrogeology: Subsurface soils at the site include a mixture of fill materials consisting of bricks and other rubble in a silty-soil matrix. The thickness of the fill ranges from 5 to more than 10 feet. Below the fill material is a silty-sand. Groundwater is present under water table conditions at a depth of approximately 5-8 feet below the ground surface and flows southwest. Elevation of the site varies from 1 to 9 feet above the National Geodetic Vertical Datum. The area topography gradually slopes to the west toward the

CONSOLIDATED FREIGHTWAYS (Continued) **U003074667**

East River.

Env Problem: Nature and Extent of Contamination: During the remedial investigation, samples of soil and groundwater were collected and analyzed for volatile organic compounds (VOCs), semi-volatile organic compounds (SVOCs), metals, pesticides and PCBs. Soil vapor samples were analyzed for VOCs. Based on investigations conducted to date, the primary contaminants of concern are petroleum-related contaminants, metals and SVOCs. Contaminants are likely associated with historic use of the site for ship building and foundry operations as well as later use for auto repair and fueling operations. Soil - The primary contaminants of concern detected in soil are SVOCs and metals. In soil, SVOCs and metals were detected site-wide at concentrations above restricted residential use soil cleanup objectives (RRUSCOs). SVOCs were detected at concentrations exceeding the RRUSCO in a few samples, including: benzo(a)anthracene, benzo(a)pyrene, benzo(b)fluoranthene and fluoranthene detected at a maximum concentration of 63 parts per million (ppm), 54 ppm, 77 ppm and 120 ppm, respectively, compared to the RRUSCO of 1 ppm; and chrysene detected at a maximum concentration of 59 ppm compared to the RRUSCO of 3.9 ppm. Metals were identified above their RRUSCOs within the historic fill layer across the site at depths ranging from surface grade to 7 feet below grade surface. Metals that have been identified in soil include: lead detected as high as 2,320 ppm (compared to the RRUSCO of 400 ppm); arsenic detected as high as 47.6 ppm (RRUSCO is 16 ppm); and mercury detected as high as 4.29 ppm (RRUSCO is 0.81 ppm). The investigation did not identify site related contaminants in off-site soil. Groundwater - Groundwater was encountered at a depth of approximately 5 to 10 feet below grade. In groundwater, SVOCs were detected at concentrations above groundwater standard across the site. During the remedial investigation, maximum detected benzo(a)anthracene, benzo(a)pyrene, benzo(b)fluoranthene, fluoranthene and chrysene were 0.32 parts per billion (ppb), 0.29 ppb, 0.47 ppb, 0.18 ppb and 0.29 ppb, respectively. VOCs including N-propylbenzene and isopropylbenzene were detected within the former fueling station at a maximum concentration of 21 parts per billion (ppb) and 14 ppb, respectively, and slightly above the Class GA Groundwater Quality Standards (GWQS) of 5 parts per billion (ppb). The investigation did not identify off-site migration of contaminants in groundwater. Soil Vapor - Chlorinated VOCs were detected in soil vapor samples site-wide, as well as soil vapor samples collected in three sub-slab from beneath the basement of the 2-story building, mostly at low concentrations. 1,1,1-trichloroethane (TCA) was detected in sub-slab as high as 187 micrograms per cubic meter (ug/m3).Petroleum-related VOCs were detected at low concentrations in on-site soil vapor. Isopropylbenzene was detected in onsite soil gas near the north property line at a maximum concentration of 1.72 ug/m3. The investigation did not identify off-site migration of contaminants in soil vapor.

Health Problem: Direct contact with contaminants in soil is unlikely because the majority of the site is covered with buildings and pavement. Contaminated groundwater at the site is not used for drinking or other purposes and the site is served by a public water supply that contains water from a different source not affected by this contamination. Volatile organic compounds in the groundwater and/or soil may move into the soil vapor (air spaces within the soil), which in turn may move into overlying buildings and affect the indoor air quality. This process, which is similar to the movement of radon gas from the

CONSOLIDATED FREIGHTWAYS (Continued) **U003074667**

	subsurface into the indoor air of buildings, is referred to as soil vapor intrusion. Sampling indicates that soil vapor intrusion is not a concern for existing on or off-site buildings; however, a soil vapor intrusion evaluation is needed for future on-site buildings.
Dump:	False
Structure:	False
Lagoon:	False
Landfill:	False
Pond:	False
Disp Start:	Not reported
Disp Term:	Not reported
Lat/Long:	Not reported
Dell:	Not reported
Record Add:	4/24/2014 2:47:00 PM
Record Upd:	7/1/2015 12:16:00 PM
Updated By:	MXMAGLOI
Own Op:	Owner
Sub Type:	06
Owner Name:	Lipa Freidman
Owner Company:	M & H Realty Developers a/k/a M & H Realty LLC
Owner Address:	420 9th Avenue
Owner Addr2:	Not reported
Owner City,St,Zip:	New York, NY 10001
Owner Country:	United States of America
Own Op:	Document Repository
Sub Type:	NNN
Owner Name:	Not reported
Owner Company:	Brooklyn Public Library - Greenpoint Branch
Owner Address:	107 Norman Avenue
Owner Addr2:	Not reported
Owner City,St,Zip:	Brooklyn, NY 11222
Owner Country:	United States of America
Own Op:	On-Site Operator
Sub Type:	NNN
Owner Name:	Not reported
Owner Company:	One Stop L.I.C.
Owner Address:	37-30 Review Avenue
Owner Addr2:	Not reported
Owner City,St,Zip:	Long Island City, NY 11120
Owner Country:	United States of America
Own Op:	Applicant/Requestor
Sub Type:	P03
Owner Name:	Lipa Friedman
Owner Company:	M & H Realty Developers a/k/a M & H Realty LLC
Owner Address:	420 9th Avenue
Owner Addr2:	Not reported
Owner City,St,Zip:	New York, NY 10001
Owner Country:	United States of America
Own Op:	On-Site Operator
Sub Type:	NNN
Owner Name:	Not reported
Owner Company:	Tri-State Lumber & Building Supply
Owner Address:	11 West Street
Owner Addr2:	Not reported
Owner City,St,Zip:	Brooklyn, NY 11211
Owner Country:	United States of America
HW Code:	C224191

CONSOLIDATED FREIGHTWAYS (Continued) **U003074667**

Waste Type:	1,1,1-TCA
Waste Quantity:	UNKNOWN
Waste Code:	Not reported
HW Code:	C224191
Waste Type:	arsenic
Waste Quantity:	UNKNOWN
Waste Code:	Not reported
HW Code:	C224191
Waste Type:	arsenic
Waste Quantity:	UNKNOWN
Waste Code:	Not reported
HW Code:	C224191
Waste Type:	1,1,1-trichloroethane
Waste Quantity:	UNKNOWN
Waste Code:	Not reported
HW Code:	C224191
Waste Type:	mercury
Waste Quantity:	UNKNOWN
Waste Code:	Not reported
HW Code:	C224191
Waste Type:	mercury
Waste Quantity:	UNKNOWN
Waste Code:	Not reported
HW Code:	C224191
Waste Type:	tetrachloroethene (PCE)
Waste Quantity:	UNKNOWN
Waste Code:	Not reported
HW Code:	C224191
Waste Type:	trichloroethene (TCE)
Waste Quantity:	UNKNOWN
Waste Code:	Not reported
HW Code:	C224191
Waste Type:	petroleum products
Waste Quantity:	UNKNOWN
Waste Code:	Not reported
HW Code:	C224191
Waste Type:	benzo(a)anthracene
Waste Quantity:	UNKNOWN
Waste Code:	Not reported
HW Code:	C224191
Waste Type:	benzo(a)anthracene
Waste Quantity:	UNKNOWN
Waste Code:	Not reported
HW Code:	C224191
Waste Type:	FLUORANTHENE
Waste Quantity:	UNKNOWN
Waste Code:	Not reported
HW Code:	C224191
Waste Type:	BENZO(A)PYRENE
Waste Quantity:	UNKNOWN
Waste Code:	Not reported
HW Code:	C224191
Waste Type:	BENZO[K]FLUORANTHENE
Waste Quantity:	UNKNOWN
Waste Code:	Not reported
HW Code:	C224191
Waste Type:	COPPER

CONSOLIDATED FREIGHTWAYS (Continued) **U003074667**

Waste Quantity:	UNKNOWN
Waste Code:	Not reported
HW Code:	C224191
Waste Type:	BARIUM
Waste Quantity:	UNKNOWN
Waste Code:	Not reported
HW Code:	C224191
Waste Type:	CHROMIUM
Waste Quantity:	UNKNOWN
Waste Code:	Not reported
HW Code:	C224191
Waste Type:	Isopropylbenzene
Waste Quantity:	UNKNOWN
Waste Code:	Not reported
HW Code:	C224191
Waste Type:	indeno(1,2,3-cd)pyrene
Waste Quantity:	UNKNOWN
Waste Code:	Not reported
HW Code:	C224191
Waste Type:	BENZ(A)ANTHRACENE
Waste Quantity:	UNKNOWN
Waste Code:	Not reported
HW Code:	C224191
Waste Type:	BENZO(B)FLUORANTHENE
Waste Quantity:	UNKNOWN
Waste Code:	Not reported
HW Code:	C224191
Waste Type:	Chrysene
Waste Quantity:	UNKNOWN
Waste Code:	Not reported
HW Code:	C224191
Waste Type:	LEAD
Waste Quantity:	UNKNOWN
Waste Code:	Not reported
HW Code:	C224191
Waste Type:	NICKEL
Waste Quantity:	UNKNOWN
Waste Code:	Not reported
HW Code:	C224191
Waste Type:	ZINC
Waste Quantity:	UNKNOWN
Waste Code:	Not reported
HW Code:	C224191
Waste Type:	N-PROPYLBENZENE
Waste Quantity:	UNKNOWN
Waste Code:	Not reported
Crossref ID:	1406369
Cross Ref Type Code:	01
Cross Ref Type:	Spill No.
Record Added Date:	1/22/2015 11:01:00 AM
Record Updated:	1/22/2015 11:01:00 AM
Updated By:	IXMUNTEA

SPILLS:

Facility ID:	9614166
Facility Type:	ER
Spill Number:	9614166

CONSOLIDATED FREIGHTWAYS (Continued) **U003074667**

DER Facility ID:	134195
Site ID:	158804
DEC Region:	2
Spill Number/Closed Date:	2003-02-12
Spill Cause:	Unknown
Spill Class:	C4
SWIS:	2401
Spill Date:	1997-03-06
Investigator:	CAENGELH
Referred To:	Not reported
Reported to Dept:	1997-03-06
CID:	216
Water Affected:	Not reported
Spill Source:	Commercial/Industrial
Spill Notifier:	Fire Department
Cleanup Ceased:	Not reported
Cleanup Meets Std:	False
Last Inspection:	Not reported
Recommended Penalty:	False
UST Trust:	False
Remediation Phase:	0
Date Entered In Computer:	1997-03-06
Spill Record Last Update:	2003-02-12
Spiller Name:	UNKNOWN
Spiller Company:	CONSOLIDATED FREIGHTWAY
Spiller Address:	11 WEST STREET
Spiller Company:	001
Contact Name:	CHIEF DIV 11
DEC Memo:	"Prior to Sept, 2004 data translation this spill Lead_DEC Field was ENGELHARDT 2/12/2003 - Closed Due To The Nature / Extent Of The Spill Report"
Remarks:	"SPILL IS IN TRUCKING TERMINAL VERY LITTLE INFO AT THIS TIME HAZ MAT UNIT 84 ON THE WAY "

All Materials:

Site ID:	158804
Operable Unit ID:	1041702
Operable Unit:	01
Material ID:	339275
Material Code:	0035A
Material Name:	nitric acid
Case No.:	07697372
Material FA:	Hazardous Material
Quantity:	11.00
Units:	G
Recovered:	11.00
Oxygenate:	Not reported

L126 **LAB RESULTS** **NY Spills** **S116553740**
NW **11 WEST ST** **N/A**
< 1/8 **BROOKLYN, NY**
0.122 mi.
646 ft. **Site 15 of 20 in cluster L**

Relative:
Higher

Actual:
9 ft.

SPILLS:

Facility ID:	1311927
Facility Type:	ER
Spill Number:	1311927
DER Facility ID:	447769
Site ID:	492863
DEC Region:	2
Spill Number/Closed Date:	Not reported
Spill Cause:	Other
Spill Class:	Not reported
SWIS:	2401
Spill Date:	2014-03-21
Investigator:	MXMAGLOI
Referred To:	Not reported
Reported to Dept:	2014-03-21
CID:	Not reported
Water Affected:	Not reported
Spill Source:	Commercial/Industrial
Spill Notifier:	Other
Cleanup Ceased:	Not reported
Cleanup Meets Std:	False
Last Inspection:	Not reported
Recommended Penalty:	False
UST Trust:	False
Remediation Phase:	1
Date Entered In Computer:	2014-03-21
Spill Record Last Update:	2014-09-02
Spiller Name:	Not reported
Spiller Company:	YOEL SABAL
Spiller Address:	Not reported
Spiller Company:	999
Contact Name:	CHARLES
DEC Memo:	"03/31/14-Hiralkumar Patel. alternate addresses: 11-27 West Street e-designation for hazmat/noise ========== PBS #: 2-032816, 2-603899 as per PBS #: 2-032816, the site had following tanks: - ten (10) 550 gal diesel USTs removed in Sep. 1992 - four (4) 550 gal gasoline USTs removed in Sep. 1992 - one (1) 2,000 gal #2 oil UST removed in Oct. 1988 - four (4) 275 gal other product AST in contact with soil and removed in past (no date on record) - one (1) 5,000 gal #2 oil UST removed in Oct. 1988 - one (1) 2,000 gal #2 oil UST, administratively closed in Jun. 1999 as per PBS #: 2-603899, the site had one (1) 2,000 gal #2 oil UST, closed-in-place in Jun. 1999. other spills #: 8906488, 9614166 spill # 8906488 was reported on 10/02/1989 due to tank test failure of 4,000 gal #2 oil tank. case was administratively closed on 03/06/03 due to lack of any recent info. spill # 9614166 was reported on 03/06/1997 by FDNY due to 11 gal nitric acid spill in trucking terminal. case was closed on 02/12/03 due to the nature/extent of the spill report. as per NYC DOB record, a permit was approved on 03/22/1993 to legalize installation of 2,000 gal double-walled steel fuel oil tank. 11:46 AM:- spoke with Jack Lefkowitz, one of the property owner. informed him about findings of soil contamination. he will talk to property management and someone will call back with more information. M & H Realty LLC. **property

LAB RESULTS (Continued) **S116553740**

owner** Attn.: Jack Lefkowitz / Lipa Friedman Ph. (646) 623-5200 email: jacklefkowitz@gmail.com 11:56 AM:- sent email to Mr. Lefkowitz requesting further information about the site. 12:28 PM:- left message for Mr. Sosik. Charlie Sosik Environmental Business Consultants Ph. (631) 504-6000 Ext. 112 (631) 357-4927 (C) Fax (631) 924-2870 email: csosik@ebcincny.com 04/02/14-Hiralkumar Patel. received email from Mr. Sosik (at 4:44 PM on 04/01/14) including lab data. he mentioned that they attended a BCP meeting on 03/28/14 with DEC Jane O'Connell and central office. they will submit an application package later this week. the site has been a truck terminal for many years with a fuel storage and truck maintenance repair. diesel contamination was found in soil near the former dispenser area which is the suspected location where the tanks were located. they will submit an investigation work plan along with the package based on comments received at the meeting. 04/21/14-Hiralkumar Patel. 3:00 PM:- sent email to Mr. Sosik and asked to submit investigation report for review. 04/30/14-Hiralkumar Patel. the department has received a BCP application and Section A in Albany is reviewing it. 09/02/14-Hiralkumar Patel. BCP application (C224191) has been approved. after discussing with Manfred Magloire, BCP project manager, case assigned to him."

Remarks: "Old Freightway terminal found diesel in the soil from lab results. Clean up is pending."

All Materials:

Site ID:	492863
Operable Unit ID:	1242374
Operable Unit:	01
Material ID:	2242929
Material Code:	0008
Material Name:	diesel
Case No.:	Not reported
Material FA:	Petroleum
Quantity:	Not reported
Units:	Not reported
Recovered:	Not reported
Oxygenate:	Not reported

L127 **CONSOLIDATED FREIGHTWAYS SITE FORMER** **RCRA NonGen / NLR** **1004757943**
NW **11 WEST ST** **FINDS** **NYD986966075**
< 1/8 **BROOKLYN, NY 11222** **ECHO**
0.122 mi. **NY MANIFEST**
646 ft. **Site 16 of 20 in cluster L**

Relative:
Higher

Actual:
9 ft.

RCRA NonGen / NLR:

Date form received by agency:	06/16/2017
Facility name:	CONSOLIDATED FREIGHTWAYS SITE FORMER
Facility address:	11 WEST ST BROOKLYN, NY 11222
EPA ID:	NYD986966075
Mailing address:	N 11TH ST BROOKLYN, NY 11211
Contact:	YOEL SABEL
Contact address:	N 11TH ST BROOKLYN, NY 11211
Contact country:	US
Contact telephone:	718-878-3805

CONSOLIDATED FREIGHTWAYS SITE FORMER (Continued) **1004757943**

Telephone ext.:	115
Contact email:	YOEL@HALCYONRE.COM
EPA Region:	02
Classification:	Non-Generator
Description:	Handler: Non-Generators do not presently generate hazardous waste

Owner/Operator Summary:

Owner/operator name:	CONSOLIDATED FREIGHTWAYS
Owner/operator address:	11 WEST ST BROOKLYN, NY 11222
Owner/operator country:	US
Owner/operator telephone:	718-383-3355
Owner/operator email:	Not reported
Owner/operator fax:	Not reported
Owner/operator extension:	Not reported
Legal status:	Private
Owner/Operator Type:	Operator
Owner/Op start date:	Not reported
Owner/Op end date:	Not reported

Owner/operator name:	M & H REALTY LLC
Owner/operator address:	C/O HALCYON MANAGEMENT 177 N 11TH ST BROOKLYN, NY 11211
Owner/operator country:	US
Owner/operator telephone:	718-878-3805
Owner/operator email:	Not reported
Owner/operator fax:	Not reported
Owner/operator extension:	Not reported
Legal status:	Private
Owner/Operator Type:	Operator
Owner/Op start date:	12/23/2002
Owner/Op end date:	Not reported

Owner/operator name:	CONSOLIDATED FREIGHTWAYS
Owner/operator address:	11 WEST ST BROOKLYN, NY 11222
Owner/operator country:	US
Owner/operator telephone:	718-383-3355
Owner/operator email:	Not reported
Owner/operator fax:	Not reported
Owner/operator extension:	Not reported
Legal status:	Private
Owner/Operator Type:	Owner
Owner/Op start date:	Not reported
Owner/Op end date:	Not reported

Owner/operator name:	M & H REALTY LLC
Owner/operator address:	C/O HALCYON MANAGEMENT 177 N 11TH ST BROOKLYN, NY 11211
Owner/operator country:	US
Owner/operator telephone:	718-878-3805
Owner/operator email:	Not reported
Owner/operator fax:	Not reported
Owner/operator extension:	Not reported
Legal status:	Private
Owner/Operator Type:	Owner
Owner/Op start date:	12/23/2002

CONSOLIDATED FREIGHTWAYS SITE FORMER (Continued) **1004757943**

Owner/Op end date: Not reported

Handler Activities Summary:
U.S. importer of hazardous waste: No
Mixed waste (haz. and radioactive): No
Recycler of hazardous waste: No
Transporter of hazardous waste: No
Treater, storer or disposer of HW: No
Underground injection activity: No
On-site burner exemption: No
Furnace exemption: No
Used oil fuel burner: No
Used oil processor: No
User oil refiner: No
Used oil fuel marketer to burner: No
Used oil Specification marketer: No
Used oil transfer facility: No
Used oil transporter: No

. Waste code: D008
. Waste name: LEAD

Historical Generators:
Date form received by agency: 04/25/2017
Site name: CONSOLIDATED FREIGHTWAYS SITE FORMER
Classification: Large Quantity Generator

. Waste code: D008
. Waste name: LEAD

Date form received by agency: 01/01/2007
Site name: CONSOLIDATED FREIGHTWAYS
Classification: Not a generator, verified

Date form received by agency: 01/01/2006
Site name: CONSOLIDATED FREIGHTWAYS
Classification: Not a generator, verified

Date form received by agency: 07/29/1994
Site name: CONSOLIDATED FREIGHTWAYS
Classification: Conditionally Exempt Small Quantity Generator

. Waste code: D001
. Waste name: IGNITABLE WASTE

. Waste code: D018
. Waste name: BENZENE

Violation Status: No violations found

FINDS:

Registry ID: 110004474140

Environmental Interest/Information System
RCRAInfo is a national information system that supports the Resource Conservation and Recovery Act (RCRA) program through the tracking of

CONSOLIDATED FREIGHTWAYS SITE FORMER (Continued) **1004757943**

events and activities related to facilities that generate, transport, and treat, store, or dispose of hazardous waste. RCRAInfo allows RCRA program staff to track the notification, permit, compliance, and corrective action activities required under RCRA.

Click this hyperlink while viewing on your computer to access additional FINDS: detail in the EDR Site Report.

ECHO:

Envid:	1004757943
Registry ID:	110004474140
DFR URL:	http://echo.epa.gov/detailed-facility-report?fid=110004474140

NY MANIFEST:

Country:	USA
EPA ID:	NYD986966075
Facility Status:	Not reported
Location Address 1:	11 WEST ST
Code:	BP
Location Address 2:	Not reported
Total Tanks:	Not reported
Location City:	BROOKLYN
Location State:	NY
Location Zip:	11222
Location Zip 4:	Not reported

NY MANIFEST:

EPAID:	NYD986966075
Mailing Name:	CONSOLIDATED FREIGHTWAY
Mailing Contact:	CONSOLIDATED FREIGHTWAY
Mailing Address 1:	11 WEST STREET
Mailing Address 2:	Not reported
Mailing City:	BROOKLYN
Mailing State:	NY
Mailing Zip:	11222
Mailing Zip 4:	Not reported
Mailing Country:	USA
Mailing Phone:	7183833355

NY MANIFEST:

Document ID:	Not reported
Manifest Status:	Not reported
seq:	Not reported
Year:	2017
Trans1 State ID:	NJR986649705
Trans2 State ID:	Not reported
Generator Ship Date:	07/11/2017
Trans1 Recv Date:	07/11/2017
Trans2 Recv Date:	Not reported
TSD Site Recv Date:	07/11/2017
Part A Recv Date:	Not reported
Part B Recv Date:	Not reported
Generator EPA ID:	NYD986966075
Trans1 EPA ID:	Not reported
Trans2 EPA ID:	Not reported

CONSOLIDATED FREIGHTWAYS SITE FORMER (Continued) **1004757943**

TSDF ID 1:	NJD991291105
TSDF ID 2:	Not reported
Manifest Tracking Number:	017581043JJK
Import Indicator:	N
Export Indicator:	N
Discr Quantity Indicator:	Y
Discr Type Indicator:	N
Discr Residue Indicator:	N
Discr Partial Reject Indicator:	N
Discr Full Reject Indicator:	N
Manifest Ref Number:	Not reported
Alt Facility RCRA ID:	Not reported
Alt Facility Sign Date:	Not reported
MGMT Method Type Code:	H110
Waste Code:	Not reported
Waste Code:	Not reported
Waste Code:	Not reported
Waste Code:	Not reported
Waste Code:	Not reported
Waste Code:	Not reported
Quantity:	54720
Units:	P - Pounds
Number of Containers:	1
Container Type:	DT - Dump trucks
Handling Method:	T Chemical, physical, or biological treatment.
Specific Gravity:	1
Waste Code:	D008
Waste Code 1_2:	Not reported
Waste Code 1_3:	Not reported
Waste Code 1_4:	Not reported
Waste Code 1_5:	Not reported
Waste Code 1_6:	Not reported

Click this hyperlink while viewing on your computer to access
23 additional NY_MANIFEST: record(s) in the EDR Site Report.

L128
WNW
< 1/8
0.123 mi.
647 ft.

CON EDISON - VS 5778 **RCRA NonGen / NLR** **1008195632**
40-49 QUAY ST. **NY MANIFEST** **NYP004110946**
BROOKLYN, NY 11211

Site 17 of 20 in cluster L

Relative:
Lower

Actual:
7 ft.

RCRA NonGen / NLR:

Date form received by agency:	02/27/2004
Facility name:	CON EDISON - VS 5778
Facility address:	40-49 QUAY ST. BROOKLYN, NY 11211
EPA ID:	NYP004110946
Mailing address:	4 IRVING PLACE NEW YORK, NY 10003
Contact:	ANTHONY DRUMMINGS
Contact address:	4 IRVING PLACE NEW YORK, NY 10003
Contact country:	US
Contact telephone:	212-460-3770
Contact email:	Not reported
EPA Region:	02

CON EDISON - VS 5778 (Continued) **1008195632**

Classification: Non-Generator
Description: Handler: Non-Generators do not presently generate hazardous waste

Owner/Operator Summary:
Owner/operator name: CONSOLIDATED EDISON COMPANY OF NY, INC.
Owner/operator address: 4 IRVING PLACE
NEW YORK, NY 10003
Owner/operator country: US
Owner/operator telephone: Not reported
Owner/operator email: Not reported
Owner/operator fax: Not reported
Owner/operator extension: Not reported
Legal status: Private
Owner/Operator Type: Owner
Owner/Op start date: 05/13/2003
Owner/Op end date: Not reported

Owner/operator name: CONSOLIDATED EDISON COMPANY OF NY, INC.
Owner/operator address: 4 IRVING PLACE
NEW YORK, NY 10003
Owner/operator country: US
Owner/operator telephone: Not reported
Owner/operator email: Not reported
Owner/operator fax: Not reported
Owner/operator extension: Not reported
Legal status: Private
Owner/Operator Type: Operator
Owner/Op start date: 05/13/2003
Owner/Op end date: Not reported

Handler Activities Summary:
U.S. importer of hazardous waste: No
Mixed waste (haz. and radioactive): No
Recycler of hazardous waste: No
Transporter of hazardous waste: No
Treater, storer or disposer of HW: No
Underground injection activity: No
On-site burner exemption: No
Furnace exemption: No
Used oil fuel burner: No
Used oil processor: No
User oil refiner: No
Used oil fuel marketer to burner: No
Used oil Specification marketer: No
Used oil transfer facility: No
Used oil transporter: No

Historical Generators:
Date form received by agency: 02/26/2004
Site name: CON EDISON - VS 5778
Classification: Not a generator, verified

Date form received by agency: 02/25/2004
Site name: CON EDISON - VS 5778
Classification: Large Quantity Generator

CON EDISON - VS 5778 (Continued) **1008195632**

. Waste code: B002
. Waste name: B002

Violation Status: No violations found

NY MANIFEST:
Country: USA
EPA ID: NYP004110946
Facility Status: Not reported
Location Address 1: 40 49 QUAY ST V5778
Code: BP
Location Address 2: Not reported
Total Tanks: Not reported
Location City: BROOKLYN
Location State: NY
Location Zip: 11201
Location Zip 4: Not reported

NY MANIFEST:
EPAID: NYP004110946
Mailing Name: CONSOLIDATED EDISON
Mailing Contact: FRANKLIN MURRAY
Mailing Address 1: 4 IRVING PLACE RM 828
Mailing Address 2: Not reported
Mailing City: NEW YORK
Mailing State: NY
Mailing Zip: 10003
Mailing Zip 4: Not reported
Mailing Country: USA
Mailing Phone: 2124602808

NY MANIFEST:
Document ID: NYE1316538
Manifest Status: Not reported
seq: 01
Year: 2003
Trans1 State ID: 46235JM
Trans2 State ID: Not reported
Generator Ship Date: 05/13/2003
Trans1 Recv Date: 05/13/2003
Trans2 Recv Date: Not reported
TSD Site Recv Date: 05/13/2003
Part A Recv Date: Not reported
Part B Recv Date: Not reported
Generator EPA ID: NYP004110946
Trans1 EPA ID: NYD006982359
Trans2 EPA ID: Not reported
TSDF ID 1: NYD980593636
TSDF ID 2: Not reported
Manifest Tracking Number: Not reported
Import Indicator: Not reported
Export Indicator: Not reported
Discr Quantity Indicator: Not reported
Discr Type Indicator: Not reported
Discr Residue Indicator: Not reported
Discr Partial Reject Indicator: Not reported
Discr Full Reject Indicator: Not reported
Manifest Ref Number: Not reported

CON EDISON - VS 5778 (Continued) **1008195632**

Alt Facility RCRA ID:	Not reported
Alt Facility Sign Date:	Not reported
MGMT Method Type Code:	Not reported
Waste Code:	B002 - PETROLEUM OIL WITH 50 BUT < 500 PPM PCB
Waste Code:	Not reported
Waste Code:	Not reported
Waste Code:	Not reported
Waste Code:	Not reported
Waste Code:	Not reported
Quantity:	01087
Units:	K - Kilograms (2.2 pounds)
Number of Containers:	001
Container Type:	TT - Cargo tank, tank trucks
Handling Method:	T Chemical, physical, or biological treatment.
Specific Gravity:	01.00

Click this hyperlink while viewing on your computer to access additional NY_MANIFEST: detail in the EDR Site Report.

L129
WNW
< 1/8
0.123 mi.
647 ft.

MERCO WHOLESALE CO **NY Spills** **S102148688**
40-96 QUAY STREET **N/A**
BROOKLYN, NY

Site 18 of 20 in cluster L

Relative:
Lower

Actual:
7 ft.

SPILLS:

Facility ID:	0302307
Facility Type:	ER
Spill Number:	0302307
DER Facility ID:	88224
Site ID:	152295
DEC Region:	2
Spill Number/Closed Date:	2003-09-26
Spill Cause:	Unknown
Spill Class:	C4
SWIS:	2401
Spill Date:	2003-06-03
Investigator:	SKARAKHA
Referred To:	Not reported
Reported to Dept:	2003-06-04
CID:	257
Water Affected:	Not reported
Spill Source:	Unknown
Spill Notifier:	Affected Persons
Cleanup Ceased:	Not reported
Cleanup Meets Std:	False
Last Inspection:	Not reported
Recommended Penalty:	False
UST Trust:	False
Remediation Phase:	0
Date Entered In Computer:	2003-06-04
Spill Record Last Update:	2003-09-29
Spiller Name:	Not reported
Spiller Company:	UNKNOWN
Spiller Address:	Not reported
Spiller Company:	001
Contact Name:	LARRY COSTA

MERCO WHOLESALE CO (Continued) **S102148688**

DEC Memo: "E2MIS 148578 6/3/03 - 1120 M. ADAMO - 28458 - BQE, REPORTS FINDING APPROX 1 PT OF AN UNKNOWN OIL ON APPROX 800 GALS OF WATER IN VS5778. SPILL IS CONTAINED. NO SEWERS OR WATERWAYS AFFECTED. NO FIRE OR SMOKE INVOLVED. NO INJURIES RELATED TO THE SPILL. NO PRIVATE PROPERTY AFFECTED. NO SEWER CONNECTIONS OR SUMPS (COMPANY RECORDS VERIFY THIS). TRANSFORMER PRESSURE TESTED AND IT HOLDS PRESSURE. HISTORICAL PCB COUNT OF UNIT IS 77 PPM DTD 10/23/02. NO MOVEMENT IN THE WATER. NO LARGE CRACKS IN THE STRUCTURE. THERE ARE 2 OTHER TRANSFORMERS & A BUSS COMPT ALONGSIDE THIS TRANSFORMER. COMPANY RECORDS SHOW NO CONNECTIONS BETWEEN THEM. PCB SAMPLE TAKEN. CHAIN OF CUSTODY FORM # CC05030 FILLED OUT AND MARKED 'E' (WITHIN 8 HRS) PRIORITY. CLEANUP PENDING LAB RESULT. TJ - 50495 UPDATE: 6/3/03 - 1215 M. ADAMO REPORTS THAT HE CHECKED THE OTHER 3 STRUCTURE & FINDS NO OIL IN ANY OF THEM. TJ - 50495 6/3/03=1735HRS LAB RESULT RETURNED < 1.0 ppm 03-04617-001 UPDATE 6/4/03 09:55 HRS. -- J.DEKANCHUK, O.S. BKLYN ENV. OPS., REPORTED TO E.VESCE THAT THE CLEANUP WILL NOT BE COMPLETE BY 11:20 HRS. DUE TO AMOUNT OF WORK 10:00 HRS. -- L.MERCADO OF BROOKLYN ENV. OPS. ALSO REPORTED THE SAME AND ALSO THAT THE TANKER IS CURRENTLY REMOVING WATER FROM STRUCTURE. INCIDENT REMOVED FROM 24-HOUR DEMINIMIS PROGRAM & CIG WILL BE NOTIFIED. 10:09 HRS. -- NOTIFIED L. COSTA OF C.I.G. UPDATE 6/4/03 10:45 HRS. -- L. MERCADO OF ENV. OPS. REPORTS TANKER FILLED UP AND RETURNING TO ASTORIA. STRUCTURE IS STILL FULL OF WATER AND ENV OPS UNABLE TO PROCEED WITH CLEANUP. I CONTACTED O.S. JOHN DEKANCHUK AND HE SAID TO HAVE THEM PACK JOB DOWN IF NETWORKS NOT GOING OUT TODAY. I THEN CONTACTED GUY PALLADINO OF NETWORKS, HE WAS NOT AWARE OF ANY CREW SCHEDULED FOR TODAY. AT 11:15 HRS.) NOTIFIED MERCADO & TRINIDAD TO PACK DOWN. CLEANUP TO BE CONTINUED AT A FUTURE TIME. UPDATE @ 1355 HRS 7/25 M.ADAMO REPORTS TRANSFORMER REMOVED, STRUCTURE READY TO BE CLEANED UP. #12255 VDC. 7/25/03 19:00 HRS. -- C. LABARBERA OF BROOKLYN ENV OPS REPORTS HE & P. ROSADO DOUBLE WASHED STRUCTURE WITH SLIX, FOUND SUMP ALREADY CEMENTED AND REMOVED ENV. STOP TAG #36476. TANKER REMOVED 100 GAL. LIQUID. CLEANUP 100% COMPLETE AS OF THIS TIME. "

Remarks: "1 pint on 800 gals of water didn't meet the 24hr rule - ref #148578 "
Not reported

All Materials:

Site ID:	152295
Operable Unit ID:	869007
Operable Unit:	01
Material ID:	506782
Material Code:	0066A
Material Name:	unknown petroleum
Case No.:	Not reported
Material FA:	Petroleum
Quantity:	1.00
Units:	G
Recovered:	.00
Oxygenate:	Not reported

Facility ID:	9407468
Facility Type:	ER
Spill Number:	9407468
DER Facility ID:	88224
Site ID:	99242
DEC Region:	2
Spill Number/Closed Date:	1994-09-02

MERCO WHOLESALE CO (Continued) **S102148688**

Spill Cause:	Equipment Failure
Spill Class:	C4
SWIS:	2401
Spill Date:	1994-09-02
Investigator:	UNASSIGNED
Referred To:	Not reported
Reported to Dept:	1994-09-02
CID:	Not reported
Water Affected:	Not reported
Spill Source:	Tank Truck
Spill Notifier:	Responsible Party
Cleanup Ceased:	1994-09-02
Cleanup Meets Std:	True
Last Inspection:	Not reported
Recommended Penalty:	False
UST Trust:	False
Remediation Phase:	0
Date Entered In Computer:	1994-10-24
Spill Record Last Update:	2004-02-17
Spiller Name:	Not reported
Spiller Company:	PETRO OIL
Spiller Address:	Not reported
Spiller Company:	001
Contact Name:	Not reported
DEC Memo:	"Prior to Sept, 2004 data translation this spill Lead_DEC Field was "
Remarks:	"GAUGE ON TRUCK FAILED RESULTING IN SPILL ON CONCRETE-CONATAINED ON PARKING LOT. PETRO IS SENDING OUT TEAMTO CLEAN UP SPILL."

All Materials:

Site ID:	99242
Operable Unit ID:	1001720
Operable Unit:	01
Material ID:	380475
Material Code:	0001A
Material Name:	#2 fuel oil
Case No.:	Not reported
Material FA:	Petroleum
Quantity:	10.00
Units:	G
Recovered:	.00
Oxygenate:	Not reported

L130 **QUAY STREET SHOP** **NY UST** **U000402774**
WNW **40-96 QUAY STREET** **N/A**
< 1/8 **GREEN POINT, NY 11222**
0.123 mi.
647 ft. **Site 19 of 20 in cluster L**

Relative:
Lower

Actual:
7 ft.

UST:

Id/Status:	2-260428 / Unregulated/Closed
Program Type:	PBS
Region:	STATE
DEC Region:	2
Expiration Date:	N/A
UTM X:	587964.43750
UTM Y:	4508881.50000
Site Type:	Other

QUAY STREET SHOP (Continued) **U000402774**

Affiliation Records:

Site Id:	10873
Affiliation Type:	Mail Contact
Company Name:	MTA - NYC TRANSIT AUTHORITY
Contact Type:	Not reported
Contact Name:	JOSEPHINE BROWN, OSS
Address1:	2 BROADWAY
Address2:	27TH FLOOR
City:	NEW YORK
State:	NY
Zip Code:	10004
Country Code:	001
Phone:	(646) 252-5777
EMail:	Not reported
Fax Number:	Not reported
Modified By:	NRLOMBAR
Date Last Modified:	2005-06-30

Site Id:	10873
Affiliation Type:	Facility Operator
Company Name:	QUAY STREET SHOP
Contact Type:	Not reported
Contact Name:	NYC TRANSIT AUTHORITY
Address1:	Not reported
Address2:	Not reported
City:	Not reported
State:	NN
Zip Code:	Not reported
Country Code:	001
Phone:	(718) 243-4581
EMail:	Not reported
Fax Number:	Not reported
Modified By:	TRANSLAT
Date Last Modified:	2004-03-04

Site Id:	10873
Affiliation Type:	Emergency Contact
Company Name:	NYC TRANSIT AUTHORITY
Contact Type:	Not reported
Contact Name:	JOSEPHINE BROWN
Address1:	Not reported
Address2:	Not reported
City:	Not reported
State:	NN
Zip Code:	Not reported
Country Code:	999
Phone:	(646) 252-5777
EMail:	Not reported
Fax Number:	Not reported
Modified By:	NRLOMBAR
Date Last Modified:	2007-05-02

Site Id:	10873
Affiliation Type:	Facility Owner
Company Name:	NYC TRANSIT AUTHORITY
Contact Type:	Not reported
Contact Name:	Not reported

QUAY STREET SHOP (Continued) **U000402774**

Address1:	2 BROADWAY
Address2:	Not reported
City:	NEW YORK
State:	NY
Zip Code:	10004
Country Code:	001
Phone:	(646) 252-5777
EMail:	Not reported
Fax Number:	Not reported
Modified By:	MXLAY
Date Last Modified:	2017-01-25

Tank Info:

Tank Number:	QUA-1
Tank ID:	55466
Tank Status:	Closed - In Place
Material Name:	Closed - In Place
Capacity Gallons:	7500
Install Date:	Not reported
Date Tank Closed:	08/17/2005
Registered:	True
Tank Location:	Underground
Tank Type:	Steel/carbon steel
Material Code:	0001
Common Name of Substance:	#2 Fuel Oil (On-Site Consumption)
Tightness Test Method:	21
Date Test:	12/03/2002
Next Test Date:	Not reported
Pipe Model:	Not reported
Modified By:	NRLOMBAR
Last Modified:	04/14/2017

Equipment Records:

G00 - Tank Secondary Containment - None
C01 - Pipe Location - Aboveground
H00 - Tank Leak Detection - None
I00 - Overfill - None
B00 - Tank External Protection - None
F00 - Pipe External Protection - None
A00 - Tank Internal Protection - None
D01 - Pipe Type - Steel/Carbon Steel/Iron

Tank Number:	QUA-2
Tank ID:	55467
Tank Status:	Closed - In Place
Material Name:	Closed - In Place
Capacity Gallons:	7500
Install Date:	Not reported
Date Tank Closed:	08/17/2005
Registered:	True
Tank Location:	Underground
Tank Type:	Steel/carbon steel
Material Code:	0001
Common Name of Substance:	#2 Fuel Oil (On-Site Consumption)

QUAY STREET SHOP (Continued) **U000402774**

Tightness Test Method:	21
Date Test:	12/03/2002
Next Test Date:	Not reported
Pipe Model:	Not reported
Modified By:	NRLOMBAR
Last Modified:	04/14/2017

Equipment Records:

G00 - Tank Secondary Containment - None
A00 - Tank Internal Protection - None
D01 - Pipe Type - Steel/Carbon Steel/Iron
B00 - Tank External Protection - None
F00 - Pipe External Protection - None
H00 - Tank Leak Detection - None
I00 - Overfill - None
C01 - Pipe Location - Aboveground

L131 **LOT 1,TAXBLOCK 2590** **NY E DESIGNATION** **S108076178**
WNW **40 QUAY STREET** **N/A**
< 1/8 **BROOKLYN, NY 11222**
0.123 mi.
647 ft. **Site 20 of 20 in cluster L**

Relative:
Lower

Actual:
7 ft.

E DESIGNATION:

Tax Lot(s):	1
Tax Block:	2590
Borough Code:	BK
E-No:	E-138
Effective Date:	5/11/2005
Satisfaction Date:	Not reported
Ceqr Number:	04DCP003K
Ulurp Number:	050110 ZRK, 050111 ZMK, 050415 MMK, 040416 MMK, 040417 MMK, 040418 MMK, 050110(A)ZRK, 050111 (A)ZMK
Zoning Map No:	12c, 12d, 13a, 13b
Description:	Underground Gasoline Storage Tanks* Testing Protocol.
Lot Remediation Date:	Not reported
Description:	Window Wall Attenuation & Alternate Ventilation
Lot Remediation Date:	Not reported

N132 **CON ED** **NY MANIFEST** **S118463823**
NE **80 MESEROLE AV** **N/A**
< 1/8 **BROOKLYN, NY 11222**
0.123 mi.
652 ft. **Site 2 of 5 in cluster N**

Relative:
Higher

Actual:
14 ft.

NY MANIFEST:

Country:	USA
EPA ID:	NYP004857587
Facility Status:	Not reported
Location Address 1:	80 MESEROLE AV
Code:	BP
Location Address 2:	MH 4322
Total Tanks:	Not reported
Location City:	BROOKLYN
Location State:	NY

CON ED (Continued) **S118463823**

Location Zip:	11222
Location Zip 4:	Not reported

NY MANIFEST:

EPAID:	NYP004857587
Mailing Name:	CON ED
Mailing Contact:	TOM TEELING
Mailing Address 1:	4 IRVING PLACE - 15TH FLOOR
Mailing Address 2:	Not reported
Mailing City:	NEW YORK
Mailing State:	NY
Mailing Zip:	10003
Mailing Zip 4:	Not reported
Mailing Country:	USA
Mailing Phone:	2124603770

NY MANIFEST:

Document ID:	Not reported
Manifest Status:	Not reported
seq:	Not reported
Year:	2015
Trans1 State ID:	NJD003812047
Trans2 State ID:	Not reported
Generator Ship Date:	10/21/2015
Trans1 Recv Date:	10/21/2015
Trans2 Recv Date:	Not reported
TSD Site Recv Date:	10/23/2015
Part A Recv Date:	Not reported
Part B Recv Date:	Not reported
Generator EPA ID:	NYP004857587
Trans1 EPA ID:	Not reported
Trans2 EPA ID:	Not reported
TSDF ID 1:	NJD991291105
TSDF ID 2:	Not reported
Manifest Tracking Number:	002622052GBF
Import Indicator:	N
Export Indicator:	N
Discr Quantity Indicator:	N
Discr Type Indicator:	N
Discr Residue Indicator:	N
Discr Partial Reject Indicator:	N
Discr Full Reject Indicator:	N
Manifest Ref Number:	Not reported
Alt Facility RCRA ID:	Not reported
Alt Facility Sign Date:	Not reported
MGMT Method Type Code:	H110
Waste Code:	Not reported
Waste Code:	Not reported
Waste Code:	Not reported
Waste Code:	Not reported
Waste Code:	Not reported
Waste Code:	Not reported
Quantity:	200
Units:	G - Gallons (liquids only)* (8.3 pounds)
Number of Containers:	1
Container Type:	TT - Cargo tank, tank trucks
Handling Method:	T Chemical, physical, or biological treatment.

CON ED (Continued) **S118463823**

Specific Gravity:	1
Waste Code:	D008
Waste Code 1_2:	Not reported
Waste Code 1_3:	Not reported
Waste Code 1_4:	Not reported
Waste Code 1_5:	Not reported
Waste Code 1_6:	Not reported

Click this hyperlink while viewing on your computer to access
1 additional NY_MANIFEST: record(s) in the EDR Site Report.

N133 **NYC DEPT OF EDUCATION - PS 31K** **RCRA-SQG** **1004762108**
NE **75 MESEROLE AVE** **NY MANIFEST** **NYR000093617**
1/8-1/4 **BROOKLYN, NY 11222**
0.127 mi.
673 ft. **Site 3 of 5 in cluster N**

Relative:
Higher

Actual:
14 ft.

RCRA-SQG:

Date form received by agency:	10/20/2015
Facility name:	NYC DEPT OF EDUCATION - PS 31K
Facility address:	75 MESEROLE AVE BROOKLYN, NY 11222
EPA ID:	NYR000093617
Mailing address:	THOMSON AVE LONG ISLAND CITY, NY 11101
Contact:	ALEXANDER LEMPERT
Contact address:	THOMSON AVE LONG ISLAND CITY, NY 11101
Contact country:	US
Contact telephone:	718-472-8501
Contact email:	ALEMPERT@NYCSCA.ORG
EPA Region:	02
Classification:	Small Small Quantity Generator
Description:	Handler: generates more than 100 and less than 1000 kg of hazardous waste during any calendar month and accumulates less than 6000 kg of hazardous waste at any time; or generates 100 kg or less of hazardous waste during any calendar month, and accumulates more than 1000 kg of hazardous waste at any time

Owner/Operator Summary:

Owner/operator name:	NEW YORK CITY BOARD OF EDUCATION
Owner/operator address:	28-11 QUEENS PLZ N LONG ISLAND CITY, NY 11101
Owner/operator country:	US
Owner/operator telephone:	718-391-6902
Owner/operator email:	Not reported
Owner/operator fax:	Not reported
Owner/operator extension:	Not reported
Legal status:	Municipal
Owner/Operator Type:	Operator
Owner/Op start date:	01/01/2001
Owner/Op end date:	Not reported

Owner/operator name:	NYC DEPT OF EDUCATION
Owner/operator address:	THOMSON AVE LONG ISLAND CITY, NY 11101

NYC DEPT OF EDUCATION - PS 31K (Continued) **1004762108**

Owner/operator country: US
Owner/operator telephone: 718-472-8501
Owner/operator email: Not reported
Owner/operator fax: Not reported
Owner/operator extension: Not reported
Legal status: Municipal
Owner/Operator Type: Owner
Owner/Op start date: 01/10/1900
Owner/Op end date: Not reported

Owner/operator name: NEW YORK CITY BOARD OF EDUCATION
Owner/operator address: 28-11 QUEENS PLZ N
LONG ISLAND CITY, NY 11101
Owner/operator country: US
Owner/operator telephone: 718-391-6902
Owner/operator email: Not reported
Owner/operator fax: Not reported
Owner/operator extension: Not reported
Legal status: Municipal
Owner/Operator Type: Owner
Owner/Op start date: 01/01/2001
Owner/Op end date: Not reported

Owner/operator name: NYC DEPT OF SCHOOL FACILITIES
Owner/operator address: Not reported
Not reported
Owner/operator country: US
Owner/operator telephone: Not reported
Owner/operator email: Not reported
Owner/operator fax: Not reported
Owner/operator extension: Not reported
Legal status: Municipal
Owner/Operator Type: Operator
Owner/Op start date: 01/10/1900
Owner/Op end date: Not reported

Handler Activities Summary:
U.S. importer of hazardous waste: No
Mixed waste (haz. and radioactive): No
Recycler of hazardous waste: No
Transporter of hazardous waste: No
Treater, storer or disposer of HW: No
Underground injection activity: No
On-site burner exemption: No
Furnace exemption: No
Used oil fuel burner: No
Used oil processor: No
User oil refiner: No
Used oil fuel marketer to burner: No
Used oil Specification marketer: No
Used oil transfer facility: No
Used oil transporter: No

. Waste code: B004
. Waste name: B004

. Waste code: B007

NYC DEPT OF EDUCATION - PS 31K (Continued) **1004762108**

. Waste name: B007

Historical Generators:
Date form received by agency: 01/01/2007
Site name: NYC BD OF ED - PUBLIC SCHOOL 31K
Classification: Not a generator, verified

Date form received by agency: 01/01/2006
Site name: NYC BD OF ED - PUBLIC SCHOOL 31K
Classification: Not a generator, verified

Date form received by agency: 01/31/2001
Site name: NYC BD OF ED - PUBLIC SCHOOL 31K
Classification: Small Quantity Generator

. Waste code: D008
. Waste name: LEAD

Violation Status: No violations found

NY MANIFEST:
Country: USA
EPA ID: NYR000093617
Facility Status: Not reported
Location Address 1: 75 MESSEROLE AVE
Code: BP
Location Address 2: Not reported
Total Tanks: Not reported
Location City: BROOKLYN
Location State: NY
Location Zip: 11201
Location Zip 4: Not reported

NY MANIFEST:
EPAID: NYR000093617
Mailing Name: NYC BOARD OF EDUCATION
Mailing Contact: NYC BOARD OF EDUCATION
Mailing Address 1: 75 MESSEROLE AVE
Mailing Address 2: Not reported
Mailing City: BROOKLYN
Mailing State: NY
Mailing Zip: 11201
Mailing Zip 4: Not reported
Mailing Country: USA
Mailing Phone: 7186170771

NY MANIFEST:
Document ID: Not reported
Manifest Status: Not reported
seq: Not reported
Year: 2009
Trans1 State ID: NYD049178296
Trans2 State ID: Not reported
Generator Ship Date: 10/15/2009
Trans1 Recv Date: 10/15/2009
Trans2 Recv Date: Not reported
TSD Site Recv Date: 10/28/2009

NYC DEPT OF EDUCATION - PS 31K (Continued) **1004762108**

Part A Recv Date:	Not reported
Part B Recv Date:	Not reported
Generator EPA ID:	NYR000093617
Trans1 EPA ID:	Not reported
Trans2 EPA ID:	Not reported
TSDF ID 1:	CDX480000000
TSDF ID 2:	Not reported
Manifest Tracking Number:	004855068JJK
Import Indicator:	N
Export Indicator:	Y
Discr Quantity Indicator:	N
Discr Type Indicator:	N
Discr Residue Indicator:	N
Discr Partial Reject Indicator:	N
Discr Full Reject Indicator:	N
Manifest Ref Number:	Not reported
Alt Facility RCRA ID:	Not reported
Alt Facility Sign Date:	Not reported
MGMT Method Type Code:	H141
Waste Code:	Not reported
Waste Code:	Not reported
Waste Code:	Not reported
Waste Code:	Not reported
Waste Code:	Not reported
Waste Code:	Not reported
Quantity:	300.0
Units:	P - Pounds
Number of Containers:	7.0
Container Type:	DF - Fiberboard or plastic drums (glass)
Handling Method:	B Incineration, heat recovery, burning.
Specific Gravity:	1.0
Waste Code:	D001
Waste Code 1_2:	Not reported
Waste Code 1_3:	Not reported
Waste Code 1_4:	Not reported
Waste Code 1_5:	Not reported
Waste Code 1_6:	Not reported

Click this hyperlink while viewing on your computer to access
6 additional NY_MANIFEST: record(s) in the EDR Site Report.

N134 **PUBLIC SCHOOL 31 (OLD 126)-BROOKLYN K031** **NY AST** **A100178457**
NE **75 MESEROLE AVE** **N/A**
1/8-1/4 **BROOKLYN, NY 11222**
0.127 mi.
673 ft. **Site 4 of 5 in cluster N**

Relative:
Higher

Actual:
14 ft.

AST:

Region:	STATE
DEC Region:	2
Site Status:	Active
Facility Id:	2-606277
Program Type:	PBS
UTM X:	588329.94178
UTM Y:	4508950.82709
Expiration Date:	07/11/2021
Site Type:	School

PUBLIC SCHOOL 31 (OLD 126)-BROOKLYN K031 (Continued) **A100178457**

Affiliation Records:

Site Id:	28141
Affiliation Type:	Facility Operator
Company Name:	PUBLIC SCHOOL 31 (OLD 126)-BROOKLYN K031
Contact Type:	Not reported
Contact Name:	MICHAEL KELLY
Address1:	Not reported
Address2:	Not reported
City:	Not reported
State:	NN
Zip Code:	Not reported
Country Code:	001
Phone:	(718) 946-3586
EMail:	Not reported
Fax Number:	Not reported
Modified By:	MRBARROW
Date Last Modified:	2016-05-09

Site Id:	28141
Affiliation Type:	Mail Contact
Company Name:	NYC DEPARTMENT OF EDUCATION
Contact Type:	Not reported
Contact Name:	MUNENDRA SHARMA
Address1:	FIELD OPERATIONS-FUEL DIVISION
Address2:	44-36 VERNON BLVD.
City:	LONG ISLAND CITY
State:	NY
Zip Code:	11101
Country Code:	001
Phone:	(718) 349-5752
EMail:	MSHARMA@SCHOOLS.NYC.GOV
Fax Number:	Not reported
Modified By:	DMPOKRZY
Date Last Modified:	2016-12-19

Site Id:	28141
Affiliation Type:	Emergency Contact
Company Name:	NYC DEPARTMENT OF EDUCATION
Contact Type:	Not reported
Contact Name:	KEN MAHADEO
Address1:	Not reported
Address2:	Not reported
City:	Not reported
State:	NN
Zip Code:	Not reported
Country Code:	999
Phone:	(646) 210-7918
EMail:	Not reported
Fax Number:	Not reported
Modified By:	DAFRANCI
Date Last Modified:	2016-10-13

Site Id:	28141
Affiliation Type:	Facility Owner
Company Name:	NYC DEPARTMENT OF EDUCATION
Contact Type:	MANAGER, FUEL DIVISION
Contact Name:	MUNENDRA SHARMA

PUBLIC SCHOOL 31 (OLD 126)-BROOKLYN K031 (Continued) **A100178457**

Address1:	44-36 VERNON BLVD.
Address2:	Not reported
City:	LONG ISLAND CITY
State:	NY
Zip Code:	11101
Country Code:	001
Phone:	(718) 349-5752
EMail:	Not reported
Fax Number:	Not reported
Modified By:	DAFRANCI
Date Last Modified:	2017-07-31

Tank Info:

Tank Number:	001
Tank Id:	61206
Material Code:	0001
Common Name of Substance:	#2 Fuel Oil (On-Site Consumption)

Equipment Records:

C01 - Pipe Location - Aboveground
I04 - Overfill - Product Level Gauge (A/G)
A00 - Tank Internal Protection - None
B01 - Tank External Protection - Painted/Asphalt Coating
D01 - Pipe Type - Steel/Carbon Steel/Iron
F01 - Pipe External Protection - Painted/Asphalt Coating
H01 - Tank Leak Detection - Interstitial - Electronic Monitoring
K00 - Spill Prevention - None
E00 - Piping Secondary Containment - None
I02 - Overfill - High Level Alarm
J02 - Dispenser - Suction Dispenser
H06 - Tank Leak Detection - Impervious Barrier/Concrete Pad (A/G)
L00 - Piping Leak Detection - None
G02 - Tank Secondary Containment - Vault (w/access)

Tank Location:	3
Tank Type:	Steel/Carbon Steel/Iron
Tank Status:	In Service
Pipe Model:	Not reported
Install Date:	01/01/2000
Capacity Gallons:	6000
Tightness Test Method:	NN
Date Test:	Not reported
Next Test Date:	Not reported
Date Tank Closed:	Not reported
Register:	True
Modified By:	MRBARROW
Last Modified:	04/14/2017
Material Name:	Not reported

K135 SE 1/8-1/4 0.129 mi. 682 ft. | **JOHN ORAVECZ CHILD CARE**
25 NASSAU AVE
BROOKLYN, NY 11222

Site 6 of 7 in cluster K

NY AST | **U003391690**
N/A

Relative: Higher

Actual: 13 ft.

AST:

Region:	STATE
DEC Region:	2
Site Status:	Active
Facility Id:	2-361224
Program Type:	PBS
UTM X:	588407.73512
UTM Y:	4508497.19085
Expiration Date:	10/06/2012
Site Type:	School

Affiliation Records:

Site Id:	18227
Affiliation Type:	Facility Owner
Company Name:	REV JOSE PANTHAPLAMTHOTTIYIL
Contact Type:	PASTOR
Contact Name:	REV JOSE PANTHAPLAMTHOTTIYIL
Address1:	HOLY FAMILTY CHURCH 21 NASSAU
Address2:	Not reported
City:	BROOKLYN
State:	NY
Zip Code:	11222
Country Code:	001
Phone:	(718) 388-5145
EMail:	Not reported
Fax Number:	Not reported
Modified By:	dxliving
Date Last Modified:	2007-08-29

Site Id:	18227
Affiliation Type:	Mail Contact
Company Name:	HOLY FAMILY CHURCH
Contact Type:	Not reported
Contact Name:	PASTOR
Address1:	21 NASSAU AVE
Address2:	Not reported
City:	BROOKLYN
State:	NY
Zip Code:	11222
Country Code:	001
Phone:	(718) 388-5145
EMail:	Not reported
Fax Number:	Not reported
Modified By:	TRANSLAT
Date Last Modified:	2004-03-04

Site Id:	18227
Affiliation Type:	Facility Operator
Company Name:	JOHN ORAVECZ CHILD CARE
Contact Type:	Not reported
Contact Name:	REV JOSE PANTHAPLAMTHOTTIYIL
Address1:	Not reported
Address2:	Not reported
City:	Not reported

JOHN ORAVECZ CHILD CARE (Continued) **U003391690**

State:	NN
Zip Code:	Not reported
Country Code:	001
Phone:	(718) 782-2727
EMail:	Not reported
Fax Number:	Not reported
Modified By:	dxliving
Date Last Modified:	2007-08-29

Site Id:	18227
Affiliation Type:	Emergency Contact
Company Name:	REV JOSE PANTHAPLAMTHOTTIYIL
Contact Type:	Not reported
Contact Name:	REV JOSE PANTHAPLAMTHOTTIYIL
Address1:	Not reported
Address2:	Not reported
City:	Not reported
State:	NN
Zip Code:	Not reported
Country Code:	999
Phone:	(718) 388-5145
EMail:	Not reported
Fax Number:	Not reported
Modified By:	dxliving
Date Last Modified:	2007-08-29

Tank Info:

Tank Number:	001
Tank Id:	22065
Material Code:	0001
Common Name of Substance:	#2 Fuel Oil (On-Site Consumption)

Equipment Records:

L00 - Piping Leak Detection - None
A00 - Tank Internal Protection - None
D01 - Pipe Type - Steel/Carbon Steel/Iron
K00 - Spill Prevention - None
J02 - Dispenser - Suction Dispenser
F00 - Pipe External Protection - None
B04 - Tank External Protection - Fiberglass
E00 - Piping Secondary Containment - None
G03 - Tank Secondary Containment - Vault (w/o access)
H00 - Tank Leak Detection - None
C01 - Pipe Location - Aboveground
I04 - Overfill - Product Level Gauge (A/G)

Tank Location:	3
Tank Type:	Fiberglass Coated Steel
Tank Status:	In Service
Pipe Model:	Not reported
Install Date:	07/31/1974
Capacity Gallons:	4000
Tightness Test Method:	NN
Date Test:	Not reported
Next Test Date:	Not reported
Date Tank Closed:	Not reported

JOHN ORAVECZ CHILD CARE (Continued) **U003391690**

Register:	True
Modified By:	dxliving
Last Modified:	04/14/2017
Material Name:	Not reported

R136
NW
1/8-1/4
0.130 mi.
687 ft.

CON EDISON - MANHOLE 4336 **NY MANIFEST** **S120958887**
26 WEST ST **N/A**
BROOKLYN, NY 11222

Site 4 of 5 in cluster R

Relative:
Higher

Actual:
10 ft.

NY MANIFEST:

Country:	USA
EPA ID:	NYP004972921
Facility Status:	Not reported
Location Address 1:	26 WEST ST
Code:	BP
Location Address 2:	Not reported
Total Tanks:	Not reported
Location City:	BROOKLYN
Location State:	NY
Location Zip:	11222
Location Zip 4:	Not reported

NY MANIFEST:

EPAID:	NYP004972921
Mailing Name:	CON EDISON - MANHOLE 4336
Mailing Contact:	CON EDISON
Mailing Address 1:	4 IRVING PL 15TH FL NE
Mailing Address 2:	Not reported
Mailing City:	NEW YORK
Mailing State:	NY
Mailing Zip:	10003
Mailing Zip 4:	Not reported
Mailing Country:	USA
Mailing Phone:	Not reported

K137
SE
1/8-1/4
0.130 mi.
687 ft.

33 NASSAU AVENUE **NY AST** **A100292150**
33 NASSAU AVENUE **N/A**
BROOKLYN, NY 11222

Site 7 of 7 in cluster K

Relative:
Higher

Actual:
13 ft.

AST:

Region:	STATE
DEC Region:	2
Site Status:	Unregulated/Closed
Facility Id:	2-608361
Program Type:	PBS
UTM X:	588406.90175
UTM Y:	4508538.75892
Expiration Date:	N/A
Site Type:	Manufacturing (Other than Chemical)/Processing

Affiliation Records:

Site Id:	30213

33 NASSAU AVENUE (Continued) **A100292150**

Affiliation Type:	Mail Contact
Company Name:	UNFLAT & ASSOCIATES
Contact Type:	Not reported
Contact Name:	ULRIC GLOUDON
Address1:	573 JOHNSON AVENUE
Address2:	Not reported
City:	BROOKLYN
State:	NY
Zip Code:	11237
Country Code:	001
Phone:	(718) 386-6100
EMail:	Not reported
Fax Number:	Not reported
Modified By:	TRANSLAT
Date Last Modified:	2004-03-04

Site Id:	30213
Affiliation Type:	Facility Owner
Company Name:	WILLMARK SALES COMPANY INC.
Contact Type:	Not reported
Contact Name:	Not reported
Address1:	33 NASSAU AVENUE
Address2:	Not reported
City:	BROOKLYN
State:	NY
Zip Code:	11222
Country Code:	001
Phone:	(718) 388-7141
EMail:	Not reported
Fax Number:	Not reported
Modified By:	TRANSLAT
Date Last Modified:	2004-03-04

Site Id:	30213
Affiliation Type:	Facility Operator
Company Name:	33 NASSAU AVENUE
Contact Type:	Not reported
Contact Name:	ROBERT LEIBOWIT
Address1:	Not reported
Address2:	Not reported
City:	Not reported
State:	NN
Zip Code:	Not reported
Country Code:	001
Phone:	(718) 388-7141
EMail:	Not reported
Fax Number:	Not reported
Modified By:	TRANSLAT
Date Last Modified:	2004-03-04

Site Id:	30213
Affiliation Type:	Emergency Contact
Company Name:	WILLMARK SALES COMPANY INC.
Contact Type:	Not reported
Contact Name:	BURTON PECHMAN
Address1:	Not reported
Address2:	Not reported

33 NASSAU AVENUE (Continued) **A100292150**

City:	Not reported
State:	NN
Zip Code:	Not reported
Country Code:	001
Phone:	(718) 388-7141
EMail:	Not reported
Fax Number:	Not reported
Modified By:	TRANSLAT
Date Last Modified:	2004-03-04

Tank Info:

Tank Number:	001
Tank Id:	65077
Material Code:	0001
Common Name of Substance:	#2 Fuel Oil (On-Site Consumption)

Equipment Records:

C01 - Pipe Location - Aboveground
G03 - Tank Secondary Containment - Vault (w/o access)
H00 - Tank Leak Detection - None
L09 - Piping Leak Detection - Exempt Suction Piping
A00 - Tank Internal Protection - None
B01 - Tank External Protection - Painted/Asphalt Coating
D01 - Pipe Type - Steel/Carbon Steel/Iron
F01 - Pipe External Protection - Painted/Asphalt Coating
J02 - Dispenser - Suction Dispenser
I05 - Overfill - Vent Whistle

Tank Location:	3
Tank Type:	Steel/Carbon Steel/Iron
Tank Status:	Closed - Removed
Pipe Model:	Not reported
Install Date:	02/01/2001
Capacity Gallons:	2500
Tightness Test Method:	-
Date Test:	Not reported
Next Test Date:	Not reported
Date Tank Closed:	05/17/2011
Register:	True
Modified By:	LXZIELIN
Last Modified:	04/14/2017
Material Name:	Not reported

O138 **CON EDISON** **NY MANIFEST** **S118462859**
SSW **55 WYTHE AVE** **N/A**
1/8-1/4 **BROOKLYN, NY 11249**
0.135 mi.
714 ft. **Site 5 of 18 in cluster O**

Relative:
Higher

Actual:
16 ft.

NY MANIFEST:

Country:	USA
EPA ID:	NYP004842601
Facility Status:	Not reported
Location Address 1:	55 WYTHE AVE
Code:	BP
Location Address 2:	Not reported
Total Tanks:	Not reported

CON EDISON (Continued) **S118462859**

Location City:	BROOKLYN
Location State:	NY
Location Zip:	11249
Location Zip 4:	Not reported

NY MANIFEST:

EPAID:	NYP004842601
Mailing Name:	CON EDISON
Mailing Contact:	DENNIS HUACON
Mailing Address 1:	4 IRVING PL 15TH FL
Mailing Address 2:	Not reported
Mailing City:	NEW YORK
Mailing State:	NY
Mailing Zip:	10003
Mailing Zip 4:	Not reported
Mailing Country:	USA
Mailing Phone:	2124603770

NY MANIFEST:

Document ID:	Not reported
Manifest Status:	Not reported
seq:	Not reported
Year:	2015
Trans1 State ID:	NJ0000027193
Trans2 State ID:	Not reported
Generator Ship Date:	10/28/2015
Trans1 Recv Date:	10/28/2015
Trans2 Recv Date:	Not reported
TSD Site Recv Date:	11/11/2015
Part A Recv Date:	Not reported
Part B Recv Date:	Not reported
Generator EPA ID:	NYP004842601
Trans1 EPA ID:	Not reported
Trans2 EPA ID:	Not reported
TSDF ID 1:	MID048090633
TSDF ID 2:	Not reported
Manifest Tracking Number:	014087942JJK
Import Indicator:	N
Export Indicator:	N
Discr Quantity Indicator:	N
Discr Type Indicator:	N
Discr Residue Indicator:	N
Discr Partial Reject Indicator:	N
Discr Full Reject Indicator:	N
Manifest Ref Number:	Not reported
Alt Facility RCRA ID:	Not reported
Alt Facility Sign Date:	Not reported
MGMT Method Type Code:	H141
Waste Code:	Not reported
Waste Code:	Not reported
Waste Code:	Not reported
Waste Code:	Not reported
Waste Code:	Not reported
Waste Code:	Not reported
Quantity:	5364
Units:	K - Kilograms (2.2 pounds)
Number of Containers:	1

CON EDISON (Continued) **S118462859**

Container Type:	CM - Metal boxes, cases, roll-offs
Handling Method:	B Incineration, heat recovery, burning.
Specific Gravity:	1
Waste Code:	B007
Waste Code 1_2:	Not reported
Waste Code 1_3:	Not reported
Waste Code 1_4:	Not reported
Waste Code 1_5:	Not reported
Waste Code 1_6:	Not reported

Click this hyperlink while viewing on your computer to access
7 additional NY_MANIFEST: record(s) in the EDR Site Report.

O139
SSW
1/8-1/4
0.135 mi.
714 ft.

CON EDISON **RCRA NonGen / NLR** **1019325623**
55 WYTHE AVE **NYP004842601**
BROOKLYN, NY 11249

Site 6 of 18 in cluster O

Relative:
Higher

Actual:
16 ft.

RCRA NonGen / NLR:

Date form received by agency:	02/26/2016
Facility name:	CON EDISON
Site name:	CON EDISON - EXCAVATION 0
Facility address:	55 WYTHE AVE BROOKLYN, NY 11249
EPA ID:	NYP004842601
Mailing address:	IRVING PLACE, 15TH FL NE NEW YORK, NY 10003
Contact:	THERESA BURKARD
Contact address:	IRVING PLACE, 15TH FL NE NEW YORK, NY 10003
Contact country:	US
Contact telephone:	212-460-2262
Contact email:	BURKARDT@CONED.COM
EPA Region:	02
Classification:	Non-Generator
Description:	Handler: Non-Generators do not presently generate hazardous waste

Owner/Operator Summary:

Owner/operator name:	CONSOLIDATED EDISON COMPANY OF NY, INC.
Owner/operator address:	IRVING PLACE NEW YORK, NY 10003
Owner/operator country:	US
Owner/operator telephone:	Not reported
Owner/operator email:	Not reported
Owner/operator fax:	Not reported
Owner/operator extension:	Not reported
Legal status:	Private
Owner/Operator Type:	Operator
Owner/Op start date:	09/23/2015
Owner/Op end date:	Not reported

Owner/operator name:	CONSOLIDATED EDISON COMPANY OF NY, INC.
Owner/operator address:	IRVING PLACE NEW YORK, NY 10003
Owner/operator country:	US

CON EDISON (Continued) **1019325623**

Owner/operator telephone: Not reported
Owner/operator email: Not reported
Owner/operator fax: Not reported
Owner/operator extension: Not reported
Legal status: Private
Owner/Operator Type: Owner
Owner/Op start date: 09/23/2015
Owner/Op end date: Not reported

Handler Activities Summary:
U.S. importer of hazardous waste: No
Mixed waste (haz. and radioactive): No
Recycler of hazardous waste: No
Transporter of hazardous waste: No
Treater, storer or disposer of HW: No
Underground injection activity: No
On-site burner exemption: No
Furnace exemption: No
Used oil fuel burner: No
Used oil processor: No
User oil refiner: No
Used oil fuel marketer to burner: No
Used oil Specification marketer: No
Used oil transfer facility: No
Used oil transporter: No

. Waste code: B007
. Waste name: B007

Historical Generators:
Date form received by agency: 09/22/2015
Site name: CON EDISON
Classification: Not a generator, verified

Date form received by agency: 09/22/2015
Site name: CON EDISON
Classification: Large Quantity Generator

Violation Status: No violations found

Q140 **19 KENT ACQUISITION LLC - FORMER SUNBELT EQUIPMENT** **RCRA NonGen / NLR** **1018281235**
SW **19 KENT AVE** **FINDS** **NYR000226118**
1/8-1/4 **BROOKLYN, NY 11234** **ECHO**
0.138 mi.
727 ft. **Site 5 of 12 in cluster Q**

Relative:
Higher

Actual:
12 ft.

RCRA NonGen / NLR:
Date form received by agency: 04/18/2017
Facility name: 19 KENT ACQUISITION LLC - FORMER SUNBELT EQUIPMENT SITE
Facility address: 19 KENT AVE
BROOKLYN, NY 11234
EPA ID: NYR000226118
Mailing address: N 10TH ST
BROOKLYN, NY 11234
Contact: ALLEN M KONSTAM
Contact address: N 10TH ST
BROOKLYN, NY 11234
Contact country: US

19 KENT ACQUISITION LLC - FORMER SUNBELT EQUIPMENT SITE (Continued) **1018281235**

Contact telephone:	917-494-9723
Contact email:	AKONSTAM@HERITAGE-EQUITY.COM
EPA Region:	02
Classification:	Non-Generator
Description:	Handler: Non-Generators do not presently generate hazardous waste

Owner/Operator Summary:

Owner/operator name:	RICK FURCHES
Owner/operator address:	Not reported
	Not reported
Owner/operator country:	Not reported
Owner/operator telephone:	Not reported
Owner/operator email:	Not reported
Owner/operator fax:	Not reported
Owner/operator extension:	Not reported
Legal status:	Private
Owner/Operator Type:	Operator
Owner/Op start date:	12/30/2015
Owner/Op end date:	Not reported

Owner/operator name:	RICK FURCHES
Owner/operator address:	Not reported
	Not reported
Owner/operator country:	US
Owner/operator telephone:	Not reported
Owner/operator email:	Not reported
Owner/operator fax:	Not reported
Owner/operator extension:	Not reported
Legal status:	Private
Owner/Operator Type:	Operator
Owner/Op start date:	12/30/2015
Owner/Op end date:	Not reported

Owner/operator name:	19 KENT ACQUISITIONS LLC
Owner/operator address:	ARCH ST
	PHILADELPHIA, PA 19104
Owner/operator country:	US
Owner/operator telephone:	718-408-8849
Owner/operator email:	Not reported
Owner/operator fax:	Not reported
Owner/operator extension:	Not reported
Legal status:	Private
Owner/Operator Type:	Owner
Owner/Op start date:	12/30/2015
Owner/Op end date:	Not reported

Handler Activities Summary:

U.S. importer of hazardous waste:	No
Mixed waste (haz. and radioactive):	No
Recycler of hazardous waste:	No
Transporter of hazardous waste:	No
Treater, storer or disposer of HW:	No
Underground injection activity:	No
On-site burner exemption:	No
Furnace exemption:	No
Used oil fuel burner:	No

19 KENT ACQUISITION LLC - FORMER SUNBELT EQUIPMENT SITE (Continued) **1018281235**

Used oil processor: No
User oil refiner: No
Used oil fuel marketer to burner: No
Used oil Specification marketer: No
Used oil transfer facility: No
Used oil transporter: No

. Waste code: D008
. Waste name: LEAD

Historical Generators:
Date form received by agency: 03/15/2016
Site name: 19 KENT ACQUISITION LLC - FORMER SUNBELT EQUIPMENT SITE
Classification: Large Quantity Generator

. Waste code: D008
. Waste name: LEAD

Violation Status: No violations found

FINDS:

Registry ID: 110067548513

Environmental Interest/Information System
RCRAInfo is a national information system that supports the Resource Conservation and Recovery Act (RCRA) program through the tracking of events and activities related to facilities that generate, transport, and treat, store, or dispose of hazardous waste. RCRAInfo allows RCRA program staff to track the notification, permit, compliance, and corrective action activities required under RCRA.

Click this hyperlink while viewing on your computer to access additional FINDS: detail in the EDR Site Report.

ECHO:
Envid: 1018281235
Registry ID: 110067548513
DFR URL: http://echo.epa.gov/detailed-facility-report?fid=110067548513

Q141
SW
1/8-1/4
0.138 mi.
727 ft.

19 KENT ACQUISITION LLC - FORMER SUNBELT EQUIPMENT **NY E DESIGNATION** **S119015904**
19 KENT AVE **NY MANIFEST** **N/A**
BROOKLYN, NY 11234

Site 6 of 12 in cluster Q

Relative:
Higher

Actual:
12 ft.

E DESIGNATION:
Tax Lot(s): 1
Tax Block: 2282
Borough Code: Not reported
E-No: E-373
Effective Date: 7/14/2016
Satisfaction Date: Not reported
Ceqr Number: 16DCP065K
Ulurp Number: 160124ZSK,160125ZSK,160126ZRK
Zoning Map No: 12c 13a

19 KENT ACQUISITION LLC - FORMER SUNBELT EQUIPMENT SITE (Continued) **S119015904**

Description: Air Quality - HVAC fuel limited to natural gas
Lot Remediation Date: Not reported

Description: Exhaust stack location limitations
Lot Remediation Date: Not reported

Description: Window Wall Attenuation & Alternate Ventilation
Lot Remediation Date: Not reported

NY MANIFEST:
Country: USA
EPA ID: NYR000226118
Facility Status: Not reported
Location Address 1: 19 KENT AVE
Code: BP
Location Address 2: Not reported
Total Tanks: Not reported
Location City: BROOKLYN
Location State: NY
Location Zip: 11234
Location Zip 4: Not reported

NY MANIFEST:
EPAID: NYR000226118
Mailing Name: 19 KENT ACQUISITION LLC - FORMER SUNBELT EQUIPMENT SITE
Mailing Contact: CIRA CENTRE
Mailing Address 1: 2929 ARCH ST 29TH FL
Mailing Address 2: Not reported
Mailing City: PHILADELPHIA
Mailing State: PA
Mailing Zip: 19104
Mailing Zip 4: Not reported
Mailing Country: USA
Mailing Phone: 6315046000

NY MANIFEST:
Document ID: Not reported
Manifest Status: Not reported
seq: Not reported
Year: 2017
Trans1 State ID: NJR000029967
Trans2 State ID: Not reported
Generator Ship Date: 03/22/2017
Trans1 Recv Date: 03/22/2017
Trans2 Recv Date: Not reported
TSD Site Recv Date: 03/22/2017
Part A Recv Date: Not reported
Part B Recv Date: Not reported
Generator EPA ID: NYR000226118
Trans1 EPA ID: Not reported
Trans2 EPA ID: Not reported
TSDF ID 1: NJD991291105
TSDF ID 2: Not reported
Manifest Tracking Number: 016327365JJK
Import Indicator: N
Export Indicator: N
Discr Quantity Indicator: Y

19 KENT ACQUISITION LLC - FORMER SUNBELT EQUIPMENT SITE (Continued) **S119015904**

Discr Type Indicator:	N
Discr Residue Indicator:	N
Discr Partial Reject Indicator:	N
Discr Full Reject Indicator:	N
Manifest Ref Number:	Not reported
Alt Facility RCRA ID:	Not reported
Alt Facility Sign Date:	Not reported
MGMT Method Type Code:	H110
Waste Code:	Not reported
Waste Code:	Not reported
Waste Code:	Not reported
Waste Code:	Not reported
Waste Code:	Not reported
Waste Code:	Not reported
Quantity:	44180
Units:	P - Pounds
Number of Containers:	1
Container Type:	DT - Dump trucks
Handling Method:	T Chemical, physical, or biological treatment.
Specific Gravity:	1
Waste Code:	D008
Waste Code 1_2:	Not reported
Waste Code 1_3:	Not reported
Waste Code 1_4:	Not reported
Waste Code 1_5:	Not reported
Waste Code 1_6:	Not reported

Click this hyperlink while viewing on your computer to access
105 additional NY_MANIFEST: record(s) in the EDR Site Report.

N142 **1031 LORIMER ST** **NY AST** **A100291232**
NE **1031 LORIMER STREET** **N/A**
1/8-1/4 **BROOKLYN, NY 11211**
0.139 mi.
732 ft. **Site 5 of 5 in cluster N**

Relative:
Higher

Actual:
15 ft.

AST:

Region:	STATE
DEC Region:	2
Site Status:	Unregulated/Closed
Facility Id:	2-608410
Program Type:	PBS
UTM X:	588387.44426
UTM Y:	4508909.78701
Expiration Date:	N/A
Site Type:	Apartment Building/Office Building

Affiliation Records:

Site Id:	30262
Affiliation Type:	Mail Contact
Company Name:	HENRY HERMAN
Contact Type:	Not reported
Contact Name:	HENRY HERMAN
Address1:	P.O. BOX 532
Address2:	Not reported
City:	HARRIMAN
State:	NY

1031 LORIMER ST (Continued) **A100291232**

Zip Code:	10926
Country Code:	001
Phone:	(917) 681-6647
EMail:	HENRYHERMAN6647@GMAIL.COM
Fax Number:	Not reported
Modified By:	DMMOLOUG
Date Last Modified:	2013-03-08

Site Id:	30262
Affiliation Type:	Facility Operator
Company Name:	1031 LORIMER ST
Contact Type:	Not reported
Contact Name:	SAMI
Address1:	Not reported
Address2:	Not reported
City:	Not reported
State:	NN
Zip Code:	Not reported
Country Code:	001
Phone:	(718) 389-0328
EMail:	Not reported
Fax Number:	Not reported
Modified By:	TRANSLAT
Date Last Modified:	2004-03-04

Site Id:	30262
Affiliation Type:	Emergency Contact
Company Name:	BINYAN LORIMER JOINT VENTURE
Contact Type:	Not reported
Contact Name:	HENRY HERMAN
Address1:	Not reported
Address2:	Not reported
City:	Not reported
State:	NN
Zip Code:	Not reported
Country Code:	999
Phone:	(917) 681-6647
EMail:	Not reported
Fax Number:	Not reported
Modified By:	DMMOLOUG
Date Last Modified:	2013-03-08

Site Id:	30262
Affiliation Type:	Facility Owner
Company Name:	BINYAN LORIMER JOINT VENTURE
Contact Type:	PRESIDENT
Contact Name:	HENRY HERMAN
Address1:	PO BOX 532
Address2:	Not reported
City:	HARRIMAN
State:	NY
Zip Code:	10926
Country Code:	001
Phone:	(917) 681-6647
EMail:	Not reported
Fax Number:	Not reported
Modified By:	DMMOLOUG

1031 LORIMER ST (Continued) **A100291232**

Date Last Modified: 2013-03-08

Tank Info:

Tank Number: 001
Tank Id: 65134
Material Code: 0001
Common Name of Substance: #2 Fuel Oil (On-Site Consumption)

Equipment Records:

C03 - Pipe Location - Aboveground/Underground Combination
G00 - Tank Secondary Containment - None
J02 - Dispenser - Suction Dispenser
K99 - Spill Prevention - Other
B00 - Tank External Protection - None
F00 - Pipe External Protection - None
A00 - Tank Internal Protection - None
D01 - Pipe Type - Steel/Carbon Steel/Iron
E00 - Piping Secondary Containment - None
H00 - Tank Leak Detection - None
L09 - Piping Leak Detection - Exempt Suction Piping
I04 - Overfill - Product Level Gauge (A/G)

Tank Location: 1
Tank Type: Steel/Carbon Steel/Iron
Tank Status: Closed - Removed
Pipe Model: Not reported
Install Date: 05/31/1964
Capacity Gallons: 1500
Tightness Test Method: -
Date Test: Not reported
Next Test Date: Not reported
Date Tank Closed: 04/29/2014
Register: True
Modified By: MXLAY
Last Modified: 09/12/2017
Material Name: Not reported

M143 **WYTHE AVE. (BERRY ST.) STATION** **EDR MGP** **1008407903**
South **WYTHE AVE., BERRY ST., N 12TH AND 13TH ST** **N/A**
1/8-1/4 **BROOKLYN, NY 11211**
0.141 mi.
743 ft. **Site 14 of 15 in cluster M**

Relative:
Higher

Actual:
17 ft.

Manufactured Gas Plants:
No additional information available

P144 ENE 1/8-1/4 0.142 mi. 751 ft.

CON EDISON SERVICE BOX: 14358
1003 LORIMER ST
BROOKLYN, NY 11222

Site 4 of 4 in cluster P

RCRA NonGen / NLR **1016967888**
NY MANIFEST **NYP004414876**

Relative: Higher

Actual: 13 ft.

RCRA NonGen / NLR:

Date form received by agency:	02/08/2014
Facility name:	CON EDISON SERVICE BOX: 14358
Facility address:	1003 LORIMER ST BROOKLYN, NY 11222
EPA ID:	NYP004414876
Mailing address:	IRVING PL, 15TH FL NE NEW YORK, NY 10003
Contact:	THOMAS TEELING
Contact address:	Not reported Not reported
Contact country:	Not reported
Contact telephone:	212-460-3770
Contact email:	Not reported
EPA Region:	02
Classification:	Non-Generator
Description:	Handler: Non-Generators do not presently generate hazardous waste

Handler Activities Summary:

U.S. importer of hazardous waste:	No
Mixed waste (haz. and radioactive):	No
Recycler of hazardous waste:	No
Transporter of hazardous waste:	No
Treater, storer or disposer of HW:	No
Underground injection activity:	No
On-site burner exemption:	No
Furnace exemption:	No
Used oil fuel burner:	No
Used oil processor:	No
User oil refiner:	No
Used oil fuel marketer to burner:	No
Used oil Specification marketer:	No
Used oil transfer facility:	No
Used oil transporter:	No

Historical Generators:

Date form received by agency:	01/08/2014
Site name:	CON EDISON SERVICE BOX: 14358
Classification:	Conditionally Exempt Small Quantity Generator
Violation Status:	No violations found

NY MANIFEST:

Country:	USA
EPA ID:	NYP004414876
Facility Status:	Not reported
Location Address 1:	1103 LORIMER ST
Code:	BP
Location Address 2:	Not reported
Total Tanks:	Not reported
Location City:	BROOKLYN
Location State:	NY
Location Zip:	11222

CON EDISON SERVICE BOX: 14358 (Continued) **1016967888**

Location Zip 4:	Not reported

NY MANIFEST:

EPAID:	NYP004414876
Mailing Name:	CON EDISON
Mailing Contact:	CON EDISON
Mailing Address 1:	4 IRVING PLACE
Mailing Address 2:	15TH FL
Mailing City:	NEW YORK
Mailing State:	NY
Mailing Zip:	10003
Mailing Zip 4:	Not reported
Mailing Country:	USA
Mailing Phone:	Not reported

NY MANIFEST:

Document ID:	Not reported
Manifest Status:	Not reported
seq:	Not reported
Year:	2014
Trans1 State ID:	NJ0000027193
Trans2 State ID:	Not reported
Generator Ship Date:	01/08/2014
Trans1 Recv Date:	01/08/2014
Trans2 Recv Date:	Not reported
TSD Site Recv Date:	01/09/2014
Part A Recv Date:	Not reported
Part B Recv Date:	Not reported
Generator EPA ID:	NYP004414876
Trans1 EPA ID:	Not reported
Trans2 EPA ID:	Not reported
TSDF ID 1:	NJD002200046
TSDF ID 2:	Not reported
Manifest Tracking Number:	011692611JJK
Import Indicator:	N
Export Indicator:	N
Discr Quantity Indicator:	N
Discr Type Indicator:	N
Discr Residue Indicator:	N
Discr Partial Reject Indicator:	N
Discr Full Reject Indicator:	N
Manifest Ref Number:	Not reported
Alt Facility RCRA ID:	Not reported
Alt Facility Sign Date:	Not reported
MGMT Method Type Code:	H110
Waste Code:	Not reported
Waste Code:	Not reported
Waste Code:	Not reported
Waste Code:	Not reported
Waste Code:	Not reported
Waste Code:	Not reported
Quantity:	800
Units:	P - Pounds
Number of Containers:	1
Container Type:	TT - Cargo tank, tank trucks
Handling Method:	T Chemical, physical, or biological treatment.
Specific Gravity:	1

CON EDISON SERVICE BOX: 14358 (Continued) **1016967888**

Waste Code:	D008
Waste Code 1_2:	Not reported
Waste Code 1_3:	Not reported
Waste Code 1_4:	Not reported
Waste Code 1_5:	Not reported
Waste Code 1_6:	Not reported

Click this hyperlink while viewing on your computer to access additional NY_MANIFEST: detail in the EDR Site Report.

M145 **STANDARD WHITE METALS CORP** **NY UST** **U000394618**
South **121 N 12 ST** **N/A**
1/8-1/4 **BROOKLYN, NY 11211**
0.147 mi.
777 ft. **Site 15 of 15 in cluster M**

Relative:
Higher

Actual:
18 ft.

UST:

Id/Status:	2-084751 / Unregulated/Closed
Program Type:	PBS
Region:	STATE
DEC Region:	2
Expiration Date:	N/A
UTM X:	588134.98495
UTM Y:	4508379.54699
Site Type:	Unknown

Affiliation Records:

Site Id:	1987
Affiliation Type:	Facility Owner
Company Name:	STANDARD WHITE METALS CORP
Contact Type:	Not reported
Contact Name:	Not reported
Address1:	121 N 12 ST
Address2:	Not reported
City:	BROOKLYN
State:	NY
Zip Code:	11211
Country Code:	001
Phone:	(718) 963-2200
EMail:	Not reported
Fax Number:	Not reported
Modified By:	TRANSLAT
Date Last Modified:	2004-03-04

Site Id:	1987
Affiliation Type:	Mail Contact
Company Name:	STANDARD WHITE METALS CORP
Contact Type:	Not reported
Contact Name:	Not reported
Address1:	121 N 12 ST
Address2:	Not reported
City:	BROOKLYN
State:	NY
Zip Code:	11211
Country Code:	001
Phone:	(718) 963-2200
EMail:	Not reported

STANDARD WHITE METALS CORP (Continued) **U000394618**

Fax Number:	Not reported
Modified By:	TRANSLAT
Date Last Modified:	2004-03-04

Site Id:	1987
Affiliation Type:	Facility Operator
Company Name:	STANDARD WHITE METALS CORP
Contact Type:	Not reported
Contact Name:	STANDARD WHITE METALS CORP
Address1:	Not reported
Address2:	Not reported
City:	Not reported
State:	NN
Zip Code:	Not reported
Country Code:	001
Phone:	(718) 963-2200
EMail:	Not reported
Fax Number:	Not reported
Modified By:	TRANSLAT
Date Last Modified:	2004-03-04

Site Id:	1987
Affiliation Type:	Emergency Contact
Company Name:	STANDARD WHITE METALS CORP
Contact Type:	Not reported
Contact Name:	PAT DE FALCO
Address1:	Not reported
Address2:	Not reported
City:	Not reported
State:	NN
Zip Code:	Not reported
Country Code:	001
Phone:	(516) 277-4586
EMail:	Not reported
Fax Number:	Not reported
Modified By:	TRANSLAT
Date Last Modified:	2004-03-04

Tank Info:

Tank Number:	001
Tank ID:	3239
Tank Status:	Closed - In Place
Material Name:	Closed - In Place
Capacity Gallons:	7500
Install Date:	03/01/1985
Date Tank Closed:	Not reported
Registered:	True
Tank Location:	Underground
Tank Type:	Steel/carbon steel
Material Code:	0001
Common Name of Substance:	#2 Fuel Oil (On-Site Consumption)

Tightness Test Method:	NN
Date Test:	Not reported
Next Test Date:	Not reported
Pipe Model:	Not reported

STANDARD WHITE METALS CORP (Continued) **U000394618**

Modified By: TRANSLAT
Last Modified: 04/14/2017

Equipment Records:

I04 - Overfill - Product Level Gauge (A/G)
B00 - Tank External Protection - None
C00 - Pipe Location - No Piping
F00 - Pipe External Protection - None
A00 - Tank Internal Protection - None
D01 - Pipe Type - Steel/Carbon Steel/Iron
G03 - Tank Secondary Containment - Vault (w/o access)
H00 - Tank Leak Detection - None
J02 - Dispenser - Suction Dispenser

Q146 **BUG, WILLIAMSBURG WORKS** **NY HSWDS** **S102872858**
SW **KENT AVENUE, NORTH 12TH STREET** **N/A**
1/8-1/4 **BROOKLYN, NY 11211**
0.148 mi.
780 ft. **Site 7 of 12 in cluster Q**

Relative:
Higher

Actual:
11 ft.

HSWDS:

Facility ID:	HS2017
Region:	2
Facility Status:	Unknown
Owner Type:	U
Owner:	(formerly) Brooklyn Union Gas
Owner Address:	195 Montague Street
Owner Phone:	(718)403-3053
Operator Type:	Same
Operator:	Unknown
Operator:	Unknown
Operator Phone:	Unknown
EPA ID:	NYD980532030
Registry:	Not on NYS Registry of Inactive Haz Waste Disposal Sites
Registry Site ID:	Unknown
RCRA Permitted:	Unknown
Site Code:	Coal Gasification Plant
Owner City State:	Brooklyn
Operator City State:	Not reported
Quadrange:	Unknown
Latitude:	40 43 25 N
Longitude:	73 57 30 W
Acres:	0.00
Operator Date:	1850
Close Date:	1936
Completed:	PA
Active:	No
PCB's Disposed:	No
Pesticides Disposed:	No
Metals Disposed:	No
Asbestos Disposed:	No
Volatile Organic Compounds Disposed:	No
Semi Volatile Organic Compounds Disposed:	No
Analytical Info Exists for Air:	Not reported
Analytical Info Exists for Ground:	None
Analytical Info Exists for Surface:	Not reported
Analytical Info Exists for Sediments:	Not reported
Analytical Info Exists for Surface:	Not reported

BUG, WILLIAMSBURG WORKS (Continued) **S102872858**

Analytical Info Exists for Substance:	Not reported
Analytical Info Exists for Waste:	Not reported
Analytical Info Exists for Leachate:	Not reported
Analytical Info Exists for EP Toxicity:	Not reported
Analytical Info Exists for TCLP:	Not reported
Threat to Environment/Public Health:	Environmental
Surface Water Contamination:	Unknown
Surface Water Body Class:	Unknown
Groundwater Contamination:	Unknown
Groundwater Classification:	Unknown
Drinking Water Contamination:	Unknown
Drinking Water Supply is Active:	Unknown
Any Known Fish or Wildlife:	Unknown
Hazardous Exposure:	Unknown
Site Has Controlled Acess:	Unknown
Ambient Air Contamination:	Unknown
Direct Contact:	Unknown
EPA Hazardous Ranking System Score:	Unknown
Inventory:	Not reported
Nefrap:	Not reported
Mailing:	Not reported
Tax Map No:	Not reported
Qualify:	Not reported
Next Action:	Not reported
Agencies:	Not reported
Air:	Not reported
Building:	Not reported
Site Desc:	Not reported
Drink:	Not reported
Eptox:	Not reported
Fish:	Not reported
Ground:	Not reported
Ground Desc:	Not reported
Hazardous Threat:	Not reported
Haz Threat Desc:	Not reported
Leachate:	Not reported
Preparer:	Not reported
Sediment:	Not reported
Soil:	Not reported
Surface:	Not reported
Status:	Not reported
Surface Soil:	Not reported
Surface:	Not reported
TCLP:	Not reported
Waste:	Not reported

O147 **CON EDISON** **NY MANIFEST** **S117741379**
SSW **65 WYTHE ST** **N/A**
1/8-1/4 **BROOKLYN, NY 11249**
0.149 mi.
786 ft. **Site 7 of 18 in cluster O**

Relative:
Higher

Actual:
18 ft.

NY MANIFEST:

Country:	USA
EPA ID:	NYP004746046
Facility Status:	Not reported
Location Address 1:	65 DIVISION AV
Code:	BP

CON EDISON (Continued) **S117741379**

Location Address 2:	SB7161
Total Tanks:	Not reported
Location City:	BROOKLYN
Location State:	NY
Location Zip:	11201
Location Zip 4:	Not reported

NY MANIFEST:

EPAID:	NYP004746046
Mailing Name:	CON EDISON
Mailing Contact:	CON EDISON
Mailing Address 1:	4 IRVING PL
Mailing Address 2:	15TH FL
Mailing City:	NEW YORK
Mailing State:	NY
Mailing Zip:	10003
Mailing Zip 4:	Not reported
Mailing Country:	USA
Mailing Phone:	Not reported

NY MANIFEST:

Document ID:	Not reported
Manifest Status:	Not reported
seq:	Not reported
Year:	2015
Trans1 State ID:	NJD003812047
Trans2 State ID:	NJD003812047
Generator Ship Date:	03/08/2015
Trans1 Recv Date:	03/08/2015
Trans2 Recv Date:	03/17/2015
TSD Site Recv Date:	03/17/2015
Part A Recv Date:	Not reported
Part B Recv Date:	Not reported
Generator EPA ID:	NYP004746046
Trans1 EPA ID:	Not reported
Trans2 EPA ID:	Not reported
TSDF ID 1:	NJD991291105
TSDF ID 2:	Not reported
Manifest Tracking Number:	002610886GBF
Import Indicator:	N
Export Indicator:	N
Discr Quantity Indicator:	N
Discr Type Indicator:	N
Discr Residue Indicator:	N
Discr Partial Reject Indicator:	N
Discr Full Reject Indicator:	N
Manifest Ref Number:	Not reported
Alt Facility RCRA ID:	Not reported
Alt Facility Sign Date:	Not reported
MGMT Method Type Code:	H110
Waste Code:	Not reported
Waste Code:	Not reported
Waste Code:	Not reported
Waste Code:	Not reported
Waste Code:	Not reported
Waste Code:	Not reported
Quantity:	250

CON EDISON (Continued) **S117741379**

Units:	P - Pounds
Number of Containers:	1
Container Type:	TT - Cargo tank, tank trucks
Handling Method:	T Chemical, physical, or biological treatment.
Specific Gravity:	1
Waste Code:	D008
Waste Code 1_2:	Not reported
Waste Code 1_3:	Not reported
Waste Code 1_4:	Not reported
Waste Code 1_5:	Not reported
Waste Code 1_6:	Not reported

Click this hyperlink while viewing on your computer to access
2 additional NY_MANIFEST: record(s) in the EDR Site Report.

O148 **CON EDISON** **RCRA NonGen / NLR** **1018279758**
SSW **65 WYTHE ST** **FINDS** **NYP004746046**
1/8-1/4 **BROOKLYN, NY 11249** **ECHO**
0.149 mi.
786 ft. **Site 8 of 18 in cluster O**

Relative:
Higher

Actual:
18 ft.

RCRA NonGen / NLR:

Date form received by agency:	03/08/2015
Facility name:	CON EDISON
Facility address:	65 WYTHE ST BROOKLYN, NY 11249
EPA ID:	NYP004746046
Mailing address:	IRVING PL, 15TH FL NE NEW YORK, NY 10003
Contact:	THOMAS TEELING
Contact address:	Not reported Not reported
Contact country:	Not reported
Contact telephone:	212-460-3770
Contact email:	Not reported
EPA Region:	02
Classification:	Non-Generator
Description:	Handler: Non-Generators do not presently generate hazardous waste

Handler Activities Summary:

U.S. importer of hazardous waste:	No
Mixed waste (haz. and radioactive):	No
Recycler of hazardous waste:	No
Transporter of hazardous waste:	No
Treater, storer or disposer of HW:	No
Underground injection activity:	No
On-site burner exemption:	No
Furnace exemption:	No
Used oil fuel burner:	No
Used oil processor:	No
User oil refiner:	No
Used oil fuel marketer to burner:	No
Used oil Specification marketer:	No
Used oil transfer facility:	No
Used oil transporter:	No

CON EDISON (Continued) **1018279758**

Historical Generators:
Date form received by agency: 03/08/2015
Site name: CON EDISON
Classification: Small Quantity Generator

Violation Status: No violations found

FINDS:

Registry ID: 110067695523

Environmental Interest/Information System
RCRAInfo is a national information system that supports the Resource Conservation and Recovery Act (RCRA) program through the tracking of events and activities related to facilities that generate, transport, and treat, store, or dispose of hazardous waste. RCRAInfo allows RCRA program staff to track the notification, permit, compliance, and corrective action activities required under RCRA.

Click this hyperlink while viewing on your computer to access additional FINDS: detail in the EDR Site Report.

ECHO:
Envid: 1018279758
Registry ID: 110067695523
DFR URL: http://echo.epa.gov/detailed-facility-report?fid=110067695523

O149 **CON EDISON** **NJ MANIFEST** **S120668556**
SSW **65 WYTHE ST** **N/A**
1/8-1/4 **BROOKLYN, NY 11249**
0.149 mi.
786 ft. **Site 9 of 18 in cluster O**

Relative:
Higher

Actual:
18 ft.

NJ MANIFEST:
EPA Id: NYP004746046
Mail Address: IRVING PL, 15TH FL NE
Mail City/State/Zip: NEW YORK, NY 10003
Facility Phone: Not reported
Emergency Phone: Not reported
Contact: THOMAS TEELING
Comments: Not reported
SIC Code: Not reported
County: NY047
Municipal: Not reported
Previous EPA Id: Not reported
Gen Flag: Not reported
Trans Flag: Not reported
TSDF Flag: Not reported
Name Change: Not reported
Date Change: Not reported

Manifest:
Manifest Number: 002610886GBF
EPA ID: NYP004746046
Date Shipped: 3/8/2015
TSDF EPA ID: NJD991291105
Transporter EPA ID: NJD003812047

CON EDISON (Continued) **S120668556**

Transporter 2 EPA ID:	Not reported
Transporter 3 EPA ID:	Not reported
Transporter 4 EPA ID:	Not reported
Transporter 5 EPA ID:	Not reported
Transporter 6 EPA ID:	Not reported
Transporter 7 EPA ID:	Not reported
Transporter 8 EPA ID:	Not reported
Transporter 9 EPA ID:	Not reported
Transporter 10 EPA ID:	Not reported
Date Trans1 Transported Waste:	Not reported
Date Trans2 Transported Waste:	Not reported
Date Trans3 Transported Waste:	Not reported
Date Trans4 Transported Waste:	Not reported
Date Trans5 Transported Waste:	Not reported
Date Trans6 Transported Waste:	Not reported
Date Trans7 Transported Waste:	Not reported
Date Trans8 Transported Waste:	Not reported
Date Trans9 Transported Waste:	Not reported
Date Trans10 Transported Waste:	Not reported
Date TSDF Received Waste:	Not reported
TSDF EPA Facility Name:	Not reported
QTY Units:	Not reported
Transporter SEQ ID:	Not reported
Transporter-1 Date:	Not reported
Waste SEQ ID:	Not reported
Waste Type Code 2:	Not reported
Waste Type Code 3:	Not reported
Waste Type Code 4:	Not reported
Waste Type Code 5:	Not reported
Waste Type Code 6:	Not reported
Date Accepted:	Not reported
Manifest Discrepancy Type:	Not reported
Data Entry Number:	Not reported
Was Load Rejected:	NEW YORK, NY 10003
Reason Load Was Rejected:	Not reported

R150 **64 OAK ST** **NY UST** **U004156998**
NNW **64 OAK ST** **N/A**
1/8-1/4 **BROOKLYN, NY 11222**
0.152 mi.
803 ft. **Site 5 of 5 in cluster R**

Relative:
Higher

Actual:
11 ft.

UST:

Id/Status:	2-611390 / Unregulated/Closed
Program Type:	PBS
Region:	STATE
DEC Region:	2
Expiration Date:	N/A
UTM X:	587952.83071
UTM Y:	4509039.89311
Site Type:	Private Residence

Affiliation Records:

Site Id:	437008
Affiliation Type:	Facility Owner
Company Name:	ANTHONY PILIASKAS

64 OAK ST (Continued) **U004156998**

Contact Type:	OWNER
Contact Name:	ANTHONY PILIASKAS
Address1:	64 OAK ST
Address2:	Not reported
City:	BROOKLYN
State:	NY
Zip Code:	11222
Country Code:	001
Phone:	(347) 29740458
EMail:	Not reported
Fax Number:	Not reported
Modified By:	MSBAPTIS
Date Last Modified:	2010-07-06

Site Id:	437008
Affiliation Type:	Mail Contact
Company Name:	ANTHONY PILIASKAS
Contact Type:	Not reported
Contact Name:	ANTHONY PILIASKAS
Address1:	64 OAK ST
Address2:	PO BOX 383
City:	BROOKLYN
State:	NY
Zip Code:	11222
Country Code:	001
Phone:	(347) 29740458
EMail:	Not reported
Fax Number:	Not reported
Modified By:	MSBAPTIS
Date Last Modified:	2010-07-06

Site Id:	437008
Affiliation Type:	Facility Operator
Company Name:	64 OAK ST
Contact Type:	Not reported
Contact Name:	N/A
Address1:	Not reported
Address2:	Not reported
City:	Not reported
State:	NN
Zip Code:	Not reported
Country Code:	001
Phone:	N/A
EMail:	Not reported
Fax Number:	Not reported
Modified By:	MSBAPTIS
Date Last Modified:	2010-07-06

Site Id:	437008
Affiliation Type:	Emergency Contact
Company Name:	ANTHONY PILIASKAS
Contact Type:	Not reported
Contact Name:	N/A
Address1:	Not reported
Address2:	Not reported
City:	Not reported
State:	NN

64 OAK ST (Continued) **U004156998**

Zip Code:	Not reported
Country Code:	001
Phone:	N/A
EMail:	Not reported
Fax Number:	Not reported
Modified By:	MSBAPTIS
Date Last Modified:	2010-07-06

Tank Info:

Tank Number:	001
Tank ID:	235105
Tank Status:	Closed - Removed
Material Name:	Closed - Removed
Capacity Gallons:	1080
Install Date:	Not reported
Date Tank Closed:	01/29/2007
Registered:	True
Tank Location:	Underground
Tank Type:	Steel/carbon steel
Material Code:	0001
Common Name of Substance:	#2 Fuel Oil (On-Site Consumption)
Tightness Test Method:	NN
Date Test:	Not reported
Next Test Date:	Not reported
Pipe Model:	Not reported
Modified By:	MSBAPTIS
Last Modified:	04/14/2017

Equipment Records:

L00 - Piping Leak Detection - None
A00 - Tank Internal Protection - None
D01 - Pipe Type - Steel/Carbon Steel/Iron
K00 - Spill Prevention - None
J00 - Dispenser - None
C02 - Pipe Location - Underground/On-ground
G00 - Tank Secondary Containment - None
E00 - Piping Secondary Containment - None
H00 - Tank Leak Detection - None
I00 - Overfill - None
B00 - Tank External Protection - None
F00 - Pipe External Protection - None

S151 **C & J COLLISION SERVICE INC** **RCRA NonGen / NLR** **1000108173**
ESE **74 GUERNSEY ST** **NY MANIFEST** **NYD982534182**
1/8-1/4 **BROOKLYN, NY 11222**
0.152 mi.
805 ft. **Site 1 of 8 in cluster S**

Relative:
Higher

Actual:
13 ft.

RCRA NonGen / NLR:

Date form received by agency:	01/01/2007
Facility name:	C & J COLLISION SERVICE INC
Facility address:	74 GUERNSEY ST BROOKLYN, NY 11222-3112
EPA ID:	NYD982534182
Mailing address:	GUERNSEY ST BROOKLYN, NY 11222

C & J COLLISION SERVICE INC (Continued) **1000108173**

Contact:	Not reported
Contact address:	GUERNSEY ST BROOKLYN, NY 11222
Contact country:	US
Contact telephone:	Not reported
Contact email:	Not reported
EPA Region:	02
Classification:	Non-Generator
Description:	Handler: Non-Generators do not presently generate hazardous waste

Owner/Operator Summary:

Owner/operator name:	JOSEPH OLFANO
Owner/operator address:	NOT REQUIRED NOT REQUIRED, WY 99999
Owner/operator country:	US
Owner/operator telephone:	212-555-1212
Owner/operator email:	Not reported
Owner/operator fax:	Not reported
Owner/operator extension:	Not reported
Legal status:	Private
Owner/Operator Type:	Operator
Owner/Op start date:	Not reported
Owner/Op end date:	Not reported

Owner/operator name:	JOSEPH OLFANO
Owner/operator address:	NOT REQUIRED NOT REQUIRED, WY 99999
Owner/operator country:	US
Owner/operator telephone:	212-555-1212
Owner/operator email:	Not reported
Owner/operator fax:	Not reported
Owner/operator extension:	Not reported
Legal status:	Private
Owner/Operator Type:	Owner
Owner/Op start date:	Not reported
Owner/Op end date:	Not reported

Handler Activities Summary:

U.S. importer of hazardous waste:	No
Mixed waste (haz. and radioactive):	No
Recycler of hazardous waste:	No
Transporter of hazardous waste:	No
Treater, storer or disposer of HW:	No
Underground injection activity:	No
On-site burner exemption:	No
Furnace exemption:	No
Used oil fuel burner:	No
Used oil processor:	No
User oil refiner:	No
Used oil fuel marketer to burner:	No
Used oil Specification marketer:	No
Used oil transfer facility:	No
Used oil transporter:	No

Historical Generators:

Date form received by agency: 01/01/2006

C & J COLLISION SERVICE INC (Continued) **1000108173**

Site name: C & J COLLISION SERVICE INC
Classification: Not a generator, verified

Date form received by agency: 07/08/1999
Site name: C & J COLLISION SERVICE INC
Classification: Not a generator, verified

Date form received by agency: 03/04/1988
Site name: C & J COLLISION SERVICE INC
Classification: Small Quantity Generator

. Waste code: D001
. Waste name: IGNITABLE WASTE

Violation Status: No violations found

NY MANIFEST:
Country: USA
EPA ID: NYD982534182
Facility Status: Not reported
Location Address 1: 74 GUERNSY ST
Code: BP
Location Address 2: Not reported
Total Tanks: Not reported
Location City: BROOKLYN
Location State: NY
Location Zip: 11222
Location Zip 4: Not reported

NY MANIFEST:
EPAID: NYD982534182
Mailing Name: C & J COLLISION
Mailing Contact: C & J COLLISION
Mailing Address 1: 74 GUERNSY STREET
Mailing Address 2: Not reported
Mailing City: BROOKLYN
Mailing State: NY
Mailing Zip: 11222
Mailing Zip 4: Not reported
Mailing Country: USA
Mailing Phone: 7187826604

NY MANIFEST:
Document ID: NJA0534826
Manifest Status: C
seq: Not reported
Year: 1988
Trans1 State ID: NJSWAS300
Trans2 State ID: Not reported
Generator Ship Date: 11/23/1988
Trans1 Recv Date: 11/23/1988
Trans2 Recv Date: / /
TSD Site Recv Date: 11/23/1988
Part A Recv Date: 11/28/1988
Part B Recv Date: 12/02/1988
Generator EPA ID: NYD982534182
Trans1 EPA ID: NJD991291105
Trans2 EPA ID: Not reported

C & J COLLISION SERVICE INC (Continued) **1000108173**

TSDF ID 1:	NJD991291105
TSDF ID 2:	Not reported
Manifest Tracking Number:	Not reported
Import Indicator:	Not reported
Export Indicator:	Not reported
Discr Quantity Indicator:	Not reported
Discr Type Indicator:	Not reported
Discr Residue Indicator:	Not reported
Discr Partial Reject Indicator:	Not reported
Discr Full Reject Indicator:	Not reported
Manifest Ref Number:	Not reported
Alt Facility RCRA ID:	Not reported
Alt Facility Sign Date:	Not reported
MGMT Method Type Code:	Not reported
Waste Code:	F005 - UNKNOWN
Waste Code:	Not reported
Waste Code:	Not reported
Waste Code:	Not reported
Waste Code:	Not reported
Waste Code:	Not reported
Quantity:	00110
Units:	G - Gallons (liquids only)* (8.3 pounds)
Number of Containers:	002
Container Type:	DM - Metal drums, barrels
Handling Method:	B Incineration, heat recovery, burning.
Specific Gravity:	100

Click this hyperlink while viewing on your computer to access
1 additional NY_MANIFEST: record(s) in the EDR Site Report.

O152 **SYLVAN EQUIPMENT** **NY LTANKS** **S104621824**
SSW **91 NORTH 12TH ST** **NY Spills** **N/A**
1/8-1/4 **BROOKLYN, NY**
0.153 mi.
806 ft. **Site 10 of 18 in cluster O**

Relative:
Higher

Actual:
17 ft.

LTANKS:

Facility ID:	0003390
Site ID:	304635
Spill Number/Closed Date:	2003-12-09
Spill Date:	2000-06-19
Spill Cause:	Tank Failure
Spill Source:	Commercial/Industrial
Spill Class:	B3
Cleanup Ceased:	Not reported
SWIS:	2401
Investigator:	SMSANGES
Referred To:	Not reported
Reported to Dept:	2000-06-19
CID:	389
Water Affected:	Not reported
Spill Notifier:	Other
Last Inspection:	Not reported
Recommended Penalty:	False
Meets Standard:	False
UST Involvement:	True
Remediation Phase:	0

SYLVAN EQUIPMENT (Continued) **S104621824**

Date Entered In Computer:	2000-06-19
Spill Record Last Update:	2003-12-09
Spiller Name:	UNKNOWN
Spiller Company:	Unknown
Spiller Address:	UNKNOWN
Spiller County:	999
Spiller Contact:	CALLER
Spiller Phone:	Not reported
Spiller Extention:	Not reported
DEC Region:	2
DER Facility ID:	109591
DEC Memo:	"Prior to Sept, 2004 data translation this spill Lead_DEC Field was SANGESLAND 6/20 SPOKE WITH TYREE..CLEANUP IN PROGRESS, WILL TAKE END POINT SAMPLES 3/15/01 HISTORICAL SITE CLEANUP MANAGED BY S. SANGESLAND This duplicate spill number is closed. Ref SPILL #9906462"
Remarks:	"caller reporting a spill of material from a leaky tank no clean up as of yet and no callback is necessary"

All Materials:

Site ID:	304635
Operable Unit ID:	824755
Operable Unit:	01
Material ID:	551711
Material Code:	0015
Material Name:	motor oil
Case No.:	Not reported
Material FA:	Petroleum
Quantity:	.00
Units:	G
Recovered:	.00
Oxygenate:	Not reported

Site ID:	304635
Operable Unit ID:	824755
Operable Unit:	01
Material ID:	551712
Material Code:	0022
Material Name:	waste oil/used oil
Case No.:	Not reported
Material FA:	Petroleum
Quantity:	.00
Units:	G
Recovered:	.00
Oxygenate:	Not reported

Site ID:	304635
Operable Unit ID:	824755
Operable Unit:	01
Material ID:	551709
Material Code:	0008
Material Name:	diesel
Case No.:	Not reported
Material FA:	Petroleum
Quantity:	.00
Units:	G
Recovered:	.00
Oxygenate:	Not reported

SYLVAN EQUIPMENT (Continued) **S104621824**

Site ID:	304635
Operable Unit ID:	824755
Operable Unit:	01
Material ID:	551710
Material Code:	0010
Material Name:	hydraulic oil
Case No.:	Not reported
Material FA:	Petroleum
Quantity:	.00
Units:	G
Recovered:	.00
Oxygenate:	Not reported

SPILLS:

Facility ID:	9906462
Facility Type:	ER
Spill Number:	9906462
DER Facility ID:	109591
Site ID:	126861
DEC Region:	2
Spill Number/Closed Date:	2012-04-02
Spill Cause:	Unknown
Spill Class:	B2
SWIS:	2401
Spill Date:	1999-07-15
Investigator:	HRPATEL
Referred To:	Not reported
Reported to Dept:	1999-08-31
CID:	252
Water Affected:	Not reported
Spill Source:	Commercial/Industrial
Spill Notifier:	Other
Cleanup Ceased:	Not reported
Cleanup Meets Std:	False
Last Inspection:	Not reported
Recommended Penalty:	False
UST Trust:	False
Remediation Phase:	0
Date Entered In Computer:	1999-08-31
Spill Record Last Update:	2015-01-07
Spiller Name:	UNKNOWN
Spiller Company:	Unknown
Spiller Address:	UNKNOWN
Spiller Company:	999
Contact Name:	UNK
DEC Memo:	"Prior to Sept, 2004 data translation this spill Lead_DEC Field was ROMMEL 9/3/99 - Environmental firm was hired by company which is buying the on site company and leasing the land. Environmental firm did a phase 1 & phase 2 assessment with several wells and borings. Found floating product and contamination. SS told them to delineate the site, submit a profile of what is there now and a proposal of what will be done to clean it up. They asked about DEC going after a former owner, SS said no, DEC holds present owner responsible. Envir. firm will submit such a report soon 2/18/2000 Sangesland called Mr. Pradhan at Malcolm Pirnie (614-888-4953). Left a voice mail to ask whatever happened to the report DEC asked for in Sept.99 Report

SYLVAN EQUIPMENT (Continued) **S104621824**

should include: 1) Delineate the site 2) Outline what is on the property now and what will be built 3) Identify how the product will be remediated. ALSO SEE SPILL # 0003390 4/12/04-Vought-Spill transferred from Sangesland to Rommel as per Rommel. 1/11/2006 - Haggerty - Malcolm Pirnie did Phase I,II site assessments to determine if this property was a canidate for development. After discovering free-floating product on groundwater, the decision was made not to develop this property. As far as I know, no additional investigation or remediation was done on site. I have made every attempt to locate responsible party with no luck I am requesting a site visit Alternate addresses 70-72 Wythe Ave 91-101 N 12 St 82 N 13 St 58 Wythe Ave 92 N 13 St I believe this property is located at the intersection of North 13th and Wythe Ave Region 2 rep visited the site, but could not get inside to inspect. Site is rented to Nations Rent - Oscar Parker salesman - 718-387-4872 Posted sign showed two different property managers: Segal Realty Group LLC 718-388-9000 M.C. O'Brien Inc. 718-252-9191 Albany review (above) - jcgrathw 1/29/07 - Austin - Transferred from Albany assignment to Patel in R-2 office for further work - end 03/09/07-Hiralkumar Patel. left message for Bill Blaker (718-387-4872), tenant (Nations Rent) at site. 03/14/07-Hiralkumar Patel. spoke with Mr. Blaker. he gave Mr. Prigozen's number (718-366-7930). spoke with Sage Prigozen. he will ask his father, who is owner of property, to call. received message from Mr. Prigozen (Cell: 917-750-4112), property owner. 03/16/07-Hiralkumar Patel. spoke with Mr. Prigozen, property owner. currently he is living in Florida. as per him, they found this contamination during tank removal and has all paperwork in storage in NY. he will submit these paper once he comes to NY in June 07. Elliot Prigozen 3400 Pen American Drive Miami, Florida 33133 Ph. (917) 750-4112 (C) Fax (305) 860-6699 email: elliotp@bobcatzone.com 06/14/07-Hiralkumar Patel. tried cell number for Elliot, but no success. left message for Elliot's son. 06/15/07-Hiralkumar Patel. left message for Elliot's son. 06/18/07-Hiralkumar Patel. received call from Elliot Prigozen. he searched for records and found some reports on tank removals. asked him to send copy of those reports. Mr. Prigozen will be back in city after 10 days and will send copies at that time. PBS #: 2-091030. as per PBS record, site had following tanks: 1. two 1,500 gal Lube Oil UST, closed and removed in July 2000 2. one 1,500 gal gasoline UST, closed and removed in July 2000 3. four 550 gal diesel USTs, closed and removed in Dec. 1998 4. one 1,000 gal diesel AST, closed and removed in Apr. 2002 5. one 550 gal gasoline UST, closed-in-place in June 1989 6. one 550 gal diesel UST, closed-in-place 7. one 1,100 gal gasoline UST, closed-in-place total 11 tanks were on-site. sent letter to Mr. Prigozen requiring Phase I, soil and groundwater delineation. letter emailed to Mr. Prigozen. 07/02/07-Hiralkumar Patel. received message from Mr. Prigozen. left message for Sage Prigozen as Elliot's number was busy. 07/05/07-Hiralkumar Patel. received copy of three reports from Mr. Prigozen. 1. addendum to tank closure report (don't have original tank closure report) for four 550 gal USTs 2. geoprobe investigation report for soil investigation in area of previously removed four 550 gal USTs (four 550 gal USTs were located in parking lot along Kent Avenue) 3. closure report for four 1500 gal tanks, which were located near main entrance (on north side) along north 12th street, and were removed in June 2000. addendum to four 550 gal USTs closure includes a further review of sample analyticals for samples taken after tanks removed in Aug. 1998. during tank removal found heavy SVOC

SYLVAN EQUIPMENT (Continued) **S104621824**

contamination in three endpoint samples out of four samples. geoprobe investigation in area of previously removed 550 gal USTs was done as found heavy SVOC contamination during endpoint analysis. abstract: - report prepared on Oct. 7, 1998 - four borings were installed (one on each side of excavation area of previous 550 gal UST location) - three soil samples from the smear zone at approx. 7 ft bg, were chosen for analysis: S-1 (southeast of excavation), S-3 (northwest of excavation) and S-4 (northeast of excavation) - all three samples were analyzed for SVOCs only (as didn't found VOCs in previous sampling) - few SVOC contamination found in sample S-3 (which is along Kent ave) abstract of tank closure report for 1500 gal tanks: - removed four 1500 gal single wall, concrete-encased USTs. - from regional water table maps, groundwater occurs approx. 15 ft bg and flows in a northwesterly direction - tanks were located approx. 4 ft bg - tanks were in good condition with no corrosion. no visible holes or leaks were noted - sidewall samples were collected at 8 ft and bottom sample was collected at 12 ft bg - groundwater was not encountered at the site during excavation - approx. 79.16 tons of contaminated soil were removed - highest PID observed in west side wall sample (PID: 398.3 ppm) - due to observed staining, odors and documented PID readings, the DEC was notified (spill #: 0003390) - minor contamination found in soil endpoint samples spoke with Mr. Prigozen. explained him that spill was reported as found free product on groundwater during environmental investigation in 1999. and during tank removal activities, no groundwater sample was taken. asked him to delineate groundwater contamination. asked him to install monitoring wells atleast to previous tanks locations (one along kent ave and one along north 12th street). sent email to Mr. Prigozen with specific requirement of monitoring well locations.
07/09/07-Hiralkumar Patel. received call from Mr. Prigozen. he mentioned that he removed four 550 gal tanks from his site, which were located along Kent Avenuen and based on closure report addendum, there was no soil contamination. and he believes that groundwater contamination, found in 1999, came from Texaco oil terminal along Kent Avenue. asked Mr. Prigozen to look for investigation report from Aug. 1999, based on which this case was reported. if monitoring wells, during that investigation, were installed along kent ave and found contaminated then based on groundwater flow direction data (if available in report), the department can ask upgradient property to do investigation, but if no site specific groundwater flow direction or previous monitoring well location available to the Deparment, then the department requires him to do groundwater delineation with site-specific groundwater flow direction. Mr. Prigozen will look for report. 07/09/07- Sangesland received a call from an Environmental consultant in Charlotte, North Carolina. He asked if the DEC required work to be done by a licenced New York State Prof. Engineer. Sangesland said no. The only requirement is the lab used for testing must be NYS Licenced and if any material is removed from the site it must be taken by a licenced hauler. 07/13/07-Hiralkumar Patel. received limited Phase II report from Mr. Prigozen. abstract: - an affidavit dated 06/13/1989 indicates that one 550 gal gasoline tank was purged and filled with concrete slurry in the sourthern portion of the site - two soil borings and nine monitoring wells were installed - highest PID reading found in boring BK-6 (595 ppm) at 5 to 7 ft bg less than -------- - groundwater sample was not obtained from boring location BK-6, which was installed closed to sediment trap area less than ---------- - based on site topography and

SYLVAN EQUIPMENT (Continued) **S104621824**

nearby waterways, it is determined that the nearby groundwater flow direction is to the northwest - free product was measured in two monitoring wells (MW-10 with 1.5 inch and MW-7 with 0.05 inch of free product) less than ---------- - minor tetracholorethane was found in (assumed) upgradient groundwater samples (BK-1, BK-2 and BK-3) - MTBE contamination (236 ppb) found in groundwater samples MW-2 and MW-3 (area near abandoned gasoline tank) - highest contamination found in soil sample at BK-6 (near old sediment trap) ----------Xylene----Benzene BK-6 (1-3 ft)------8,730-----2,025 BK-6 (3-5 ft)------3,320-------327 //during Phase II, borings were installed to maximum depth of 17.5 ft bg, but report doesn't mentioned about groundwater depth.// 07/18/07-Hiralkumar Patel. after reviewing available reports found following: - no groundwater depth information - free product in wells MW-7 and MW-10 along Kent Avneue, but no groundwater flow direction - MTBE contamination in groundwater sample at BK3, which is close to previously abandoned gasoline tank location - benzene and xylene contamination in sample at BK-6, which is close to sediment trap. no groundwater sample taken from there. spoke with Mr. Prigozen. based on available data, asked Mr. Prigozen to do following: - soil and groundwater sampling at previous sampling location BK-6 (as found Benzene and Xylene in soil and had highest PID during Phase II investigation) - soil and groundwater sampling at previous sampling location BK-3, close to previously abandoned gasoline UST (as found MTBE in gw) - complete groundwater delineation (with atleast three permanent monitoring wells and site specific groundwater flow direction) in area of previous boring locations MW-7 and MW-10. asked Mr. Prigozen to check any previous wells exists on site. if not then he needs to install new wells. based on available data and reports, asked Mr. Prigozen to disregard requirement of Phase I investigation, as mentioned in letter dated June 18, 2007. 07/19/07-Hiralkumar Patel. sent letter to Mr. Prigozen requiring soil/groundwater sampling at previous boring locations BK-3 and BK-6 and complete groundwater delineation in area of previous boring locations BK-7 and BK-10. letter emailed to Mr. Prigozen with map (from former phase II report) indicating locations where the Department requires further investigation. 09/06/07-Hiralkumar Patel. received email from Mr. Prigozen. he is contacting companies for price quote. 09/13/07-Hiralkumar Patel. left message for Mr. Prigozen. received call from Mr. Prigozen. he is reviewing quotes from companies and will fanalize next week. he will send company's name next week with scheduling and estimated date for report submission. 09/20/07-Hiralkumar Patel. received email from Mr. Prigozen. he has hired Hart & Hickman to do the investigative work. they will be on site in two to three weeks. Theron Grim Hart & Hickman, PC Ph. (704) 586-0007 Mr. Prigozen will call once get dates finalized for investigation work. 09/28/07-Hiralkumar Patel. received email from Mr. Prigozen. contractor will start work on Oct. 8th, 2007. 10/23/07-Hiralkumar Patel. received call from Mr. Grim. he just received analytical data from lab and they found contamination and free product in groundwater. Mr. Grim will submit report within two weeks. asked Mr. Grim to send analytical data, groundwater flow direction and site map with sampling locations for review. he will send these tomorrow. 10/26/07-Hiralkumar Patel. received analytical data for few samples and site map. found soil and groundwater contamination in area of former sediment trap. waiting for full report. 11/06/07-Hiralkumar Patel. spoke with Mat Ingalls Hart &

SYLVAN EQUIPMENT (Continued) **S104621824**

Hickman, PC. Mr. Grim is no longer working there. Mat is sending report to Mr. Prigozen to review and approval and once gets approval, he will forward report. Mat Ingalls Ph. (704) 887-4617 email: mingalls@harthickman.com 11/15/07-Hiralkumar Patel. received report from Mr. Ingalls. abstract: - installed four soil borings (BK-3A, BK-6A, BK-7A and BK-10A); three soil samples (BK-3A, BK-7A and BK-10A) were advanced to depth of 5 ft below grade adjacent to existing wells and boring BK-6A was installed adjacent to the northwest corner of the sediment trap and was advanced to depth of 12 ft bg (later converted to temporary well) - installed one temporary well (BK-6A) - found high PID in BK-6A (from 21.3 ppm to 2,350 ppm with max at water table at 7 ft depth) - sampled recently installed temporary well and two existing wells (BK-3 and BK-7) - depth to groundwater at the site ranges from approx. 5 ft bg in the northern portion of the site to 10 ft bg in the southern portion of the site - map indicates shallow groundwater generally flows to the southwest less than -------- - during static water level measurements, 2.37 ft of free product was measured in monitoring well BK-10 less than ---------- - directly south of the bayside fuel oil depot and also upgradient of the subject site is the former Williamburg Manufactured Gas site. soil analyticals: ----------BK-6A (5-7 ft) Benzene----------895 Ethylbenzene----------16,300 Isopropylbenzene----------3,180 p-Isopropyltoluene-------10,200 n-Propylbenzene----------5,780 1,2,4-Trimethylbenzene---22,200 Xylene----------2,530 groundwater analyticals: ----------BK-6 Benzene----------2,110 Ethylbenzene----------844 MTBE----------257 Naphthalene----------697 1,2,4-Trimethylbenzene--3,020 Xylene----------247 conclusions: - based on groundwater elevation data and lack of impacts at the potential source area well BK-7 (previous 550 gal USTs area), it appears the free product in well BK-10 is likely from an offside source - Bayside fuel oil depot is located adjacent and upgradient, and site is under Voluntary Cleanup Program (ID #: V00587-2) less than ---------- - petroleum impacts identified in soil sample collected from BK-6A are likely associated with four 1500 gal USTs located adjacent to sediment trap - lack of groundwater impacts in downgradient monitoring well BK-3 indicates impacts from onsite or upgradient sources have likely not migrated off-site report missing following: - no analysis done to identify product found in well # 10 - no site specific groundwater flow direction available - no information about tidal influence on flow direction 11/20/07-Hiralkumar Patel. left message for Mr. Ingalls to provide missing information. sent email to Mr. Prigozen and Mr. Ingalls with missing information including detailed scaled site plan with all major suspected sites in neighbourhood. 11/21/07-Hiralkumar Patel. received message from Mr. Ingalls. left message for Mr. Ingalls. 11/26/07-Hiralkumar Patel. received email from Mr. Ingalls proposing fingerprint analysis of oil from well # 10, 12 hour tidal survey and detailed site map. sent email to Mr. Ingalls asking 24 hours of tidal survey (instead of 12 hours), fingerprint analysis and detailed site map with surrounding area. 11/28/07-Hiralkumar Patel. received call from Mr. Ingalls. they will do tidal survey on two day period as access available from 8 am to 6 pm only. will submit report after Dec. 10, 2007. 12/13/07-Hiralkumar Patel. received addendum to Phase II report. abstract: - collected groundwater elevation data from monitoring wells BK-3, BK-4, BK-7, BK-8, BK-10 and BK-11 less than ---------- - product was found in

SYLVAN EQUIPMENT (Continued) **S104621824**

wells BK-10 and BK-4 less than ---------- - tidal influence survey indicates that the monitoring well water levels were consistent during the observation period (9.5 hours) and showed no tidal influence less than --------- - direction of groundwater flow was determined to be southeast less than ---------- - product observed in BK-10 is highly weathered middle distillate such as diesel oil or fuel oil less than -------- - floating free product (approx. 0.46 ft) was observed in BK-4; BK-4 is located near four former 1500 gal USTs - collected sample from BK-04 and held at lab (not analyzed) - Bayside Oil is located upgradient from subject site based on following, contractor believes that product in BK-10 is from off-site: - product thickness (2.67 ft) - degree of weathering and biological degradation - sepearation distance (approx. 50 ft) and cross gradient location of BK-10 from the former UST basin - confirmed site groundwater flow direction to the southeast - absence of floating product in BK-7 installed in the immediate vicinity of former UST basin summary: found free product in two wells: BK-4 and BK-10. BK-4 is located in area of previous 1500 gal USTs and BK-10 is located close to corner of Kent ave and N. 13th st. oil in BK-4 could be from previously removed tanks on-site, but oil in BK-10 could be coming from off-site. spoke with Matt. he mentioned that they did not found well BK-4 during Phase II investigation, but found during recent well survey. found free product in well and took sample and it is on hold, in lab. asked Matt to analyze sample from BK-4. also asked him to monitor and remove product from existing wells on-site. discussed with DEC Austin. as owner suspecting off-site spill that impacting well BK-10 at his property, Austin asked to pump out product, weekly for a month to see if any more product comes to the site and then based on product recovery data, may require futher work by site owner. sent email to Matt and Mr. Prigozen requiring analysis of sample from BK-4 and monitoring and product removal from existing wells on weekly basis. 12/24/07-Hiralkumar Patel. spoke with DEC Leszek, who is handling project at Bayside Oil. he confirmed that there was no product found in two monitoring wells (MW-4 & MW-12) located along Kent ave, near 91 N 12th street site.
01/08/08-Hiralkumar Patel. spoke with Matt. he submitted proposal for product removal but haven't heard back. spoke with Mr. Prigozen. he hasn't hire anyone to remove product. asked Mr. Prigozen to remove product from wells on his property and also explained him to install well upgradient from well # 10, on sidewalk, to prove any off-site migration. 01/15/08-Hiralkumar Patel. spoke with Mr. Prigozen. he has authorized Matt to pump product out. asked him to schedule upgradient well installation on sidewalk along kent ave. he is waiting for proposal from Matt. left message for Matt to submit analyticals for sample taken from well # 4. also asked to submit schedule for product removal and to plan for upgradient (from well # 10) well installation. 01/17/08-Hiralkumar Patel. received message from Matt. left message for Matt. received analyticals for sample from well BK-4. during fingerprint analysis, found product from well BK-4 in range from degraded gasoline or similar material to diesel or fuel oil. well BK-4 is installed in area of previous 1500 gal USTs.
01/24/08-Hiralkumar Patel. received call from Matt. they are removing product from BK-4 and BK-10. asked them to continue removing product from these wells for about a month and then based on remaining product, the department may require downgradient well from BK-4 and upgradient well from BK-10. Matt will send report.
03/20/08-Hiralkumar Patel. left message for Mr. Ingalls to submit

SYLVAN EQUIPMENT (Continued) **S104621824**

product recovery data. sent email to Mr. Ingalls and Mr. Prigozen to submit product recovery data by end of 03/28/08. 03/24/08-Hiralkumar Patel. received message from Mr. Ingalls. they finished field work and will submit report, once get Mr. Prigozen reviews it. 03/27/08-Hiralkumar Patel. received report from Mr. Ingalls. abstract: - fingerprint result indicate that the product observed in BK-4 is a mix of low boiling material such as petroleum solvent or degraded gasoline, and a middle distillate such as diesel fuel or fuel oil that has undergone extensive biological degradation apparent product thickness (in feet) in BK-4 and BK-10:
----------01/21/08---------02/06/08---------02/14/08----------02/21/
08
BK-04---------0.53----------0.21----------0.29----------0.
34
BK-10---------2.55----------0.76----------0.56----------0.
91 04/25/08-Hiralkumar Patel. left message from Mr. INgalls to continue product recovery from both wells until finds clean groundwater. based on recent product recovery report, product thickness in wells BK-04 and BK-10 has been reduced. but closest well to well BK-10 is BK-07 which is 50 ft away and crossgradient and next downgradient well from BK-10 is BK-06A which is 250 ft away and has groundwater contaminated. also closest well to BK-04 is BK-06A which is about 40 ft away and crossgradient and there are no downgradient well from BK-04. discussed with DEC Austin. as product thickness in both wells reduced, Austin believes that this could be localized problem. Austin asked for complete horizontal delineation of groundwater contamination around BK-04, BK-10 and BK-06A. Austin asked to call owner regarding continuous recovery of product and about further groundwater investigation work. spoke with Mr. Prigozen. asked him to continue product recovery from both wells. also mentioned to him regarding further groundwater delineation. Mr. Prigozen still believes that product in both wells coming from off-site. sent letter to Mr. Prigozen requiring removal of product from existing wells and further soil/groundwater delineation around wells BK-04 and BK-10 and previous boring location BK-06A. letter emailed to Mr. Prigozen and Mr. Ingalls. 04/30/08-Hiralkumar Patel. received call from Mr. Ingalls. they still believes that product in BK-10 is coming from off-site. they are planning to install well on sidewalk to see any off-site migration. Mr. Ingalls asked for number of wells around BK-10 and BK-04. mentioned to Mr. Ingalls that the department requires complete delineation which may require multiple wells on-site as well as off-site. asked him to install one permanent well at previous boring location BK-06 as found contaminated groundwater in previous investigation and BK-06 is cross gradient from BK-04. 06/04/08-Hiralkumar Patel. left message for Mr. Ingalls. spoke with Mr. Prigozen. they are currently removing oil from wells and will install required well in two weeks. 07/08/08-Hiralkumar Patel. spoke with Mr. Ingalls. they are removing oil from wells on weekly basis but haven't heard from owner regarding further well installation. spoke with Mr. Prigozen. he was out for work and just came back. he will talk to Mr. Ingalls regarding further well installation and will submit schedule by end of 07/18/08. 08/25/08-Hiralkumar Patel. left message for Mr. Prigozen. 09/19/08-Hiralkumar Patel. spoke with Mr. Ingalls. he mentioned that he tried few times but no response from Mr. Prigozen. left message for Mr. Prigozen. 09/22/08-Hiralkumar Patel. received call from Mr. Prigozen. he mentioned that he was out of country and will contact

SYLVAN EQUIPMENT (Continued) **S104621824**

Mr. Ingalls. will install wells in early october. Mr. Prigozen will ask Mr. Ingalls to call with work schedules. 12/01/08-Hiralkumar Patel. left message for Mr. Ingalls. spoke with Mr. Prigozen. he will call back as was busy. 12/02/08-Hiralkumar Patel. received message from Mr. Prigozen. left message for Mr. Prigozen. 12/03/08-Hiralkumar Patel. received call from Mr. Ingalls. they are still waiting for authorization for required work. received call from Mr. Prigozen. he mentioned that he has gave authorization long time back. asked Mr. Prigozen to contact Mr. Ingalls to solve this confusion and asked to call back with work schedule. received call from Mr. Ingalls. he spoke with Mr. Prigozen and Mr. Prigozen asked him to start work after New Year holiday. mentioned to Mr. Ingalls that required report is overdue since June 2008 and the department can't approve any more extension. he will contact Mr. Prigozen and will call back. 12/04/08-Hiralkumar Patel. received call from Mr. Ingalls. he got approval from Mr. Prigozen for additional work. he spoke with drilling company and can start work from 12/22/08. approves it and asked Mr. Ingalls to submit proposed well location map alongwith existing well locations. sent email to Mr. Ingalls to submit proposed well location map, by end of 12/09/08, including locations of previous borings and wells. email copied to Mr. Prigozen. 12/05/08-Hiralkumar Patel. received email from Ed from Hart & Hickman with proposed well location. they are proposing to install three wells: one upgradient from BK-10 (along property boundry along Kent ave), one downgradient from BK-04 (along N. 12th street) and one downgradient from previous boring BK-06 (across sediment trap which might be route for groundwater contamination.) Edward H. Stephens Hart & Hickman, PC Ph. (704) 586-0007 (704) 887-4609 Fax (704) 586-0373 email: EStephens@harthickman.com sent email to Ed and Mr. Prigozen approving proposed well locations. email copied to Mr. Ingalls. required investigation report submission by the end of Jan. 26, 2009 and weekly submission of well monitoring/product recovery data. 12/09/08-Hiralkumar Patel. received call from Ed from Hart & Hickman. he asked about location of well BK-14. he proposed to install well downgradient from sediment trap instead of at BK-14. mentioned to Ed that the Department wants well at (suspect) source location (which is sediment trap) to capture mostly contaminated material and based on findings, more wells needs to be installed. 12/15/08-Hiralkumar Patel. spoke with Ed at Hart & Hickman. they have scheduled well installation on 12/29/08. 01/06/09-Hiralkumar Patel. received email from Ed. they installed four monitoring wells on 12/30/08 and will submit report once gets sample analyticals. 02/04/09-Hiralkumar Patel. received email from Ed with site map including results of recent groundwater investigation. four more wells (or borings) were installed. well/boring BK-12 installed upgradient from BK-10. no contamination found in BK-12. well/boring BK-14 installed near previous sediment trap and found contaminated groundwater. well/boring BK-13 installed on southwest side of BK-14, where no contamination found. well/boring BK-15 was installed on northwest of BK-4 and found contaminated groundwater. groundwater analyticals: ----------BK-14------BK-15
Benzene----------1,060 Ethylbenzene----------468
Xylene----------204 Naphthalene----------738------1,040
02/11/09-Hiralkumar Patel. received call from Ed. he mentioned that during recent survey, they found groundwater flowing in southeast towards northwest portion of the site (near intersection of Kent ave and N. 13th street) and groundwater flowing in south direction

SYLVAN EQUIPMENT (Continued) **S104621824**

towards southeast portion of the site (near intersection of N. 12th street and Wythe ave). according to recent groundwater flow direction, BK-13 is downgradient from BK-14, but cross gradient from BK-4. asked Ed for off-site investigation, downgradient from wells BK-15 and BK-4. also asked for weekly monitoring and recovery of free product. Ed will speak with Mr. Prigozen and will submit complete investigation report. 02/12/09-Hiralkumar Patel. received additional Phase II report (analyticals recorded earlier). abstract: - four borings were advanced to depth of 15 ft bg - one soil sample, with highest PID, from each boring was sent for analysis - groundwater flows to the southeast in the western portion and to the south in eastern portion of the site - found 1.78 ft of free product in BK-10A - strong odor found during installation of wells BK-12 and BK-13 - high PID readings were found during installation of BK-13 (276 ppm at 5 ft) and BK-14 (729 ppm at 6 ft) conclusions from Ed: - free product was not observed in BK-12 (which is upgradient from BK-10) during the recent assessment, it is not common to observe a delay in free product recharge into newly installed monitoring well. BK-12 should be observed over time to confirm occurence of free product. - based on local groundwater flow direction and the absence of a potential on-site source in the vicinity of the observed free product at BK-10A, H&H believes the observed free product has migrated on-site from the upgradient Bayside OIl Depot. - based upon the result of the receptor survey, soil and groundwater assessment, existing poor groundwater quality in the vicinity of the subject property, and a documented upgradient source of groundwater impacts including free product, soil and groundwater impacts at the site can be most effectively managed through LAND USE RESTRICTIONS AND STANDARD ENGINEERING CONTROLS. 02/20/09-Hiralkumar Patel. spoke with Ed regarding conclusions in submitted report. mentioned to Ed that clean groundwater was found in upgradient well BK-12 which indicates no off-site source. Ed mentioned that they will go back to site to check well again as suspecting that newly installed well could recharge slowly. spoke with Mr. Prigozen. based on results of investigations till date, asked him to start weekly monitoring of all wells, and removal of any product, immediately. also asked him for off-site investigation downgradient from wells BK-4 and BK-15. told him that product must be removed from wells by next week (end of 02/28/09) and weekly there after. 02/23/09-Hiralkumar Patel. spoke with Mr. Prigozen. will do product removal on 02/25/09. alternate addresses: 58 Wythe Ave, 91-101 N 12 St, 70-72 Wythe Ave, 82 N 13 St, 92 N 13 St found two old closed spill reports: 1. 0003390:- consolidated with this spill 2. 0207277:- surface spill reported 02/25/09-Hiralkumar Patel. spoke with Mr. Prigozen. he has hired his mechanic guy to bail out product from wells. he mentioned that he got directions from Ed how to remove product and got some forms for recording. he also mentioned that they have waste oil tank on-site and they will collect product into this on-site tank and will pump out tank once get full. asked Mr. Prigozen to call once he reach to site tomorrow (02/26/09). Mr. Prigozen asked to send STIP at following address: Sylvan Holdings LLC. **property owner** c/o Sage Prigozen **Elliot's son** 58-64A Maurice Avenue Maspeth, NY 11378 Ph. (917) 750-4112 (C) Fax (305) 860-6699 email: sagep@bobcatzone.com 02/26/09-Hiralkumar Patel. received call from Mr. Prigozen. he has hired Tri-State environment for product removal (not local mechanic). will submit report. asked him to remove product weekly. 02/27/09-Hiralkumar Patel. received call from Mr. Prigozen. he is planning to hire some local

SYLVAN EQUIPMENT (Continued) **S104621824**

investiation team for further investigation. will call back with company's name who will do further investigations. sent STIP to Mr. Prigozen (7005 1820 0007 9827 6066). STIP emailed to Mr. Prigozen. 03/13/09-Hiralkumar Patel. received call from Paul from Ecosystems. they have been hired by Mr. Prigozen. will submit work plan for additional investigation. Paul Ciminello Ecosystems Strategies Inc. Ph. (845) 452-1658 (O) (914) 475-4208 (C) Email: paul@ecosystemsstrategies.com 03/16/09-Hiralkumar Patel. received STIP delivery confirmation (letter delivered on 03/11/09). 03/25/09-Hiralkumar Patel. received email from Ecosystems with work plan for further investigation. abstact: - will put absorbent pads in wells BK-4 and BK-10 as an interim remedial measure; pads will be changed, as needed, on a weekly basis - will verify groundwater flow direction - propose to install six to ten borings on site - borings will be extended (at a minimum) to the soil/groundwater interface or until refusal - at least two soil samples will be collected: one with highest PID and one at groundwater interface; if no PIDs found then only one soil sample will be collected at groundwater interface - convert one to two borings into a monitoring well - wells will be installed with a ten ft of screen; mimimum of 2 ft of screening will extend above water table according to submitted site plan in proposed work plan, Ecosystems is planning to install all borings around BK-10, but no investigation proposed to delienation soil/groundwater contamination around BK-04. less than ---------- spoke with Mr. Prigozen. told him that without having signed Stipulation agreement, i can't approve any work plan. Mr. Prigozen mentioned that his attorney asked him not to sign STIP as he might loose right to get fund from brownfield program. Mr. Prigozen will ask him attorney to call. Mr. Prigozen has choose to proceed with proposed plan without having approval from the department. spoke with Paul at Ecosystems. they are at the site today and are surveying all wells to confirm groundwater flow direction. they have put absorbent pads in wells and recovering free product. asked Paul about investigation around BK-04. he is currently concentrating on finding source for BK-10 and will eventually include investigation around BK-04. mentioned to him that the department requires investigation around BK-04 also and will only approve the work plan if includes soil/gw investigation around BK-04 along with investigation around BK-10. 03/26/09-Hiralkumar Patel. received email from Larry Schnapf, environmental attorney representing Mr. Prigozen. Larry claims that contamination found in BK-10 is from an upgradient oil depot, so he advised his client not to sign STIP which result in waiver of righs to seek reimbursement from the spill fund. he mentioned that his client will sign STIP if oil spill fund waiver paragraph deleted from agreement. Larry Schnapf email: Lawrence.Schnapf@srz.com 04/01/09-Hiralkumar Patel. spoke with Paul at Ecosystem. groundwater flow direction found almost in same direction as found earlier. no product found in well upgradient from BK-10. 04/02/09-Hiralkumar Patel. received email from Paul with report. abstract: - groundwater flow measurements are broadly consistent with the findings of previous consultant - groundwater flowing towards the south - review of sanborn maps indicates that the western portion was associated with oil refining activities predominantly performed on the adjoining property to the west (towards bayside oil depot) - numerous tanks are shown on the site between 1887 and 1916 - between 1905 and 1965 a tunnel, that appears to have contained pipes connecting both sites, extended beneath Kent ave less than ---------- - according to sanborn maps from 1887 to

SYLVAN EQUIPMENT (Continued) **S104621824**

1916, western portion of the site (in area of Bk-10) was occupied by an oil refining company and site had multiple tanks on western portion - adjoining to the southwest was MGP site from 1887 to 1916 - 1942 sanborn map showing a tunnel beneath kent ave between the subject site and western property (currently bayside oil depot) spoke with Mr. Schnapf. Mr. Schnapf mentioned that they are suspecting that old tunnel between two properties (current bayside oil depot and subject site) might be bringing contamination on his client's property. he is planning for more soil and groundwater investigation and investigation about a tunnel before signing STIP. discussed with DEC legal and legal division agreed with this. asked Mr. Schnapf to submit revised work plan for soil and groundwater investigation around BK-4 and BK-10 and tunnel investigation with time schedule. Mr. Schnapf will ask Paul to submit revised work plan by 04/06/09. spoke with Paul at Ecosystems. asked him for revised work plan. also asked him to submit site map with approx. locations of following: - BK-10, BK-4 - previous tanks on the property (from 1887 to 1916) - adjoining MGP site - tunnel under kent ave 04/06/09-Hiralkumar Patel. sent email (at 3:30 PM) to Mr. Prigozen to submit revised work plan by 4 PM today. received revised work plan. abstract: - absorbent booms will be used in wells BK-04 and BK-10 as an interim remedial measures - will sample all wells - proposes to dig minimum of three test pits in area where tunnel was located - test pits will be extended to a maximum depth of 10 ft bg or until groundwater is reached - if contamination found in soil during test pit installation, samples will be collected and soil will be removed for off-site disposal - total of 8 to 12 soil borings will be extended across the site with 3 to 5 of these boring being completed as wells - borings will be extended (at a minimum) to the soil/groundwater interface - two soil samples will be collected from each borings: one at soil/groundwater interface and one at highest PID - will submit investigation report within 10 weeks of the approval less than -------- 04/07/09-Hiralkumar Patel. sent work plan approval letter to Mr. Prigozen. letter emailed to Mr. Prigozen, Paul and Mr. Schnapf. 04/16/09-Hiralkumar Patel. received email from Richard Hooker from Ecosystems. will start investigation work at 8 AM on 04/23/09. 05/06/09-Hiralkumar Patel. received email from Richard. they completed extension of test pits at the western property line and the sampling and laboratory analysis of all existing wells. will install on- and off-site monitoring wells and extension of soil boring on-site on 05/13/09. 06/16/09-Hiralkumar Patel. 4:58 PM:- received email from Paul. he just received comments on the draft report from client and will incorporate these changes. will submit report tomorrow. 06/19/09-Hiralkumar Patel. 3:21 PM:- received investigation summary report from Paul. abstract: - one test pit was installed immediately southeast of center point of western property line - eleven soil borings were installed: nine borings (B-1 through B-9) were installed in the vicinity of BK-4 and two borings (B-10 and B-11) were installed in the vicinity of BK-10 - sampling was conducted at each boring location at five-ft intervals to a maximum depth of 20 ft bg or until refusl was reached - test pit documented the presence of a 10 inch diameter iron pipe in a brick-lined depression - broken end of pipe was found approx. 2.5 ft bg and the pipe was found to extend down to approx. 6 ft bg before turning sharply west beneath Kent Ave - water was encountered in test pit at approx. 4 ft bg and no evidence of contamination was encountered less than ---------- - field evidence of contamination was observed at

SYLVAN EQUIPMENT (Continued) **S104621824**

the groundwater interface at most borings extended in the vicinity of BK-4 less than ---------- - no field evidence of contamination was encountered in the vicinity of BK-10 less than ========= - soil borings B-1, B-9 and B-10 were completed as temporary monitoring wells MW-1, MW-2 and MW-3 respectively - screen interval from 2 ft above to 8 ft below static groundwater level - free product was noted in monitoring well MW-2 (B-9) and remains in BK-10 - previously unknown well (MW-4) was discovered to the northeast of BK-10 - found free product in BK-10: 4.7 inches of product on 03/25/09 and 4.2 inches of product on 05/13/09 less than ---------- - found 1.5 inch of free product in MW-2 less than ---------- - borings B-10 and B-11 were installed to the southwest and southeast of BK-10; soil samples from these borings at the groundwater interface found no contamination - boring B-10 was converted into well MW-3; sampled MW-3 and previously unknown well MW-4 (20 ft north of BK-10) and found no contamination - soil samples from borings collected in the area of BK-4 indicate significant, but uneven soil contamination immediately southeast of the repair shop; these results confirm the presence of an area of subsurface petroleum contamination beneath and southeast of the repair shop - petroleum odors found in borings B-1 throgh B-9 - high PID readings found in borings B-2, B-5, B-6 and B-7 PID readings (in ppm): depth (in
ft)----------B-2-----B-5------B-6------B-7
1----------845 6----------400
7----------1,500----------142
8----------3,000
10----------3,500----------4,943
11----------500 - heavy soil contamination
found in soil samples soil analyticals:
----------B-2---------B-4--------B-4-------B-5-----
---B-7--------B-9 10 ft 9.6 ft 11 ft 11 ft 8.5 ft 8 ft
Toluene----------
--510,000
Ethylbenzene----------6,
000----------3,000,000
Xylene----------1,
700----------9,100,000
1,2,4-Trimethylbenzene----------30,000------42,
000----------170,000
1,3,5-Trimethylbenzene----------4,
200----------70,000
Isopropylbenzene----------3,100--------2,400-------2,600---20,
000-------77,000----4,400
n-butylbenzene----------23,
000-------35,000
n-propylbenzene----------5,100--------4,700-------5,400---34,
000-------52,000 - found high PID in well cap well----------PID
(ppm) BK-10A---------159 BK-14----------430 BK-13----------156
BK-4----------316 BK-15----------56 MW-2----------86 groundwater
analyticals: ----------BK-14
Benzene----------740 Toluene----------50
Xylene----------228 1,2,4-Trimethylbenzene-----1,900
Naphthalene----------260 MTBE----------130 -
will submit RAWP by 07/17/09 1:45 PM:- spoke with Mr. Prigozen. based on results of further investigation, informed him that the department requires stipulation agreement signed before reviewing or approving any remediation action work plan. also asked him to schedule a site

SYLVAN EQUIPMENT (Continued) **S104621824**

visit. he agreed to meet at the site at 10 AM on 07/01/09. 2:03 PM:- received call from Paul. he spoke with Mr. Prigozen and will meet at 10 AM on 07/01/09. 07/01/09-Hiralkumar Patel. 10:00 AM:- visited site. met Mr. Prigozen and Paul. repair shop nearby entrance along N. 12th street consists three 275 gal ASTs: two for fresh oil and one for waste oil. waste oil tank is not registered. asked Mr. Prigozen to register waste oil tank. inpected areas around sediment trap/repair shop, BK-10, old abandoned tunnel and previosly abandoned gasoline UST. Paul mentioned that abandoned tunnel extends towards BK-10. Paul will submit RAP by 07/17/09. proposes to excavate area by repair shop entrance as found heavily impacted soil in boring B7. asked Mr. Prigozen to excavate all following areas: - around BK-10 (as it could be localized problem) - entire abandoned tunnel running towards BK-10 (to investigate any more product in tunnel) - in front of repair shop in area of B-7 - around B-9/MW-2 as found free product in it suggest to remove old abandoned gasoline UST as found 236 ppb MTBE in well BK-3 nearby tank location. Paul suggest to sample BK-3 again before any excavation in this area. mentioned to Mr. Prigozen that based on gw analytical results from BK-3, the department doesn't require removal of the tank, but as they will do excavation in other part of site, it will be easy to use on-site equipments to dug this suspected area. Mr. Prigozen will discuss with Paul regarding gasoline UST removal. found self-contained parts cleaning machine with small tank (probably 15-20 gal). no stains/odors found around parts cleaning machine. found well cap missing for BK-10. asked Paul to replace it. asked Mr. Prigozen to send his tenant's contact info. 12:46 PM:- received email from Mr. Prigozen with tenant's contact info. David Williams Director of Real Estate and Construction Sunbelt Rentals 800 Hartford Turnpike Shrewsbury, MA 01545-4107 Ph. (508) 925-1611 (O) (508) 245-1107 (C) email: David.williams@sunbeltrentals.com 1:40 PM:- left message for Mr. Williams. 3:51 PM:- sent revised STIP to Mr. Prigozen. asked him to submit signed STIP by end of 07/13/09. 07/06/09-Hiralkumar Patel. 1:45 PM:- received message from Mr. Williams. 07/24/09-Hiralkumar Patel. 10:41 AM:- received work plan from Ecosystems. proposes to monitoring/recover product from wells, excavate contaminated soils from areas of B-7 and BK-10. 07/27/09-Hiralkumar Patel. 10:40 AM:- spoke with Paul about work schedule. today he will send cost estimates to Mr. Prigozen and expect to start work by Aug. 3, 2009. asked him to send confirmed work schedule. 10:43 AM:- sent email to Mr. Prigozen approving proposed plan and asked to submit work schedule. email copied to Paul. 08/06/09-Hiralkumar Patel. 11:53 AM:- left message for Paul about work schedule. 12:18 PM:- received message from Paul. he met property owner and tenant yesterday to coordinate excavation and planning to start work on 08/14/09. will send email with confirmed schedule. 08/12/09-Hiralkumar Patel. 10:39 AM:- received email from Paul. they will start soil excavation on 08/21/09 and expect to finish by 08/22/09. 2:10 PM:- sent email to Paul. asked him to call me once excavation starts as planning to visit site during endpoint sample collection. 08/21/09-Hiralkumar Patel. 8:48 AM:- spoke with Richard (845-803-2709) at Ecosystems. they have started excavation in area of BK-10. found contaminated sand, construction debris and clay layer. thick clay layer found right below water table. 11:20 AM:- received call from Richard. while digging area around BK-10, well was destroyed and found brick structure in ground and heavily contaminated soil. 2:00 PM:- visited site. area around BK-10 was excavated and patially backfilled after

SYLVAN EQUIPMENT (Continued) **S104621824**

collecting endpoint samples. found water in excavation, but no product. Richrd mentioned that brick walls found on both side of BK-10 running parallel to N. 13th Street. Richard believes that this channel in ground around BK-10 was holding some product which was appearing in BK-10. crew was excavating area around B-7 (in front of garage entrance) at the time of site visit. found sticky black material from excavation with strange odors. Richard believes that this black material could be source of heavy contamination in B-7. will excavate to depth of 8 ft where contamination found during soil investigation. crew was also working inside garage where B-2 was installed and product found in MW-2. will collect appropriate endpoint samples. left site around 3 PM. 3:47 PM:- received call from Mr. Prigozen. while working inside garage around MW-2, they found abandoned tank in ground. will investigate more. 08/22/09-Hiralkumar Patel. 9:25 AM:- received call from Mr. Prigozen. they are planning to remove tank. 08/24/09-Hiralkumar Patel. 8:09 AM:- received call from Mr. Prigozen. he mentioned that tank removal is not possible as tank is located closed to foundation wall. it is about 1,500 gal tank. as per Mr. Prigozen, tank was full of product when discovered. asked him to pump out tank, clean it and then collect soil samples through bottom and sides of the tank to confirm no contamination around tank. 08/25/09-Hiralkumar Patel. 10:58 AM:- spoke with Mr. Prigozen. they pumped out at least 3,000 gal of product from tank. currently cleaning tank. 09/23/09-Hiralkumar Patel. 2:22 PM:- received call from Mr. Williams from Sunbelt Rentals inquiring about waste oil tank registration. 2:26 PM:- sent email to Mr. Williams with PBS registration form and instruction. 09/28/09-Hiralkumar Patel. 2:54 PM:- left message for Paul inquiring about cleanup report. 10/30/09-Hiralkumar Patel. 2:25 PM:- received tank closure and cleanup report from Ecosystems. abstract: - found shallow (18 inches) dark-stained soil immediately beneath the asphalt during excavation around BK-10 - beneath the stained material, found construction debris to 7 ft bg around BK-10; no evidence of contamination - immediately beneath well BK-10, a brick lined channel was encountered at 10 ft bg; expanding northwest-southeast for approx. 15 ft, the channel contained grossly contaminated sandy soil and debris - excavation in area immediately southeast of the machine shop found no field evidence of contamination until groundwater was encountered at approx. 7 ft bg and in shallow soils at the far southeastern corner of the excavation where an area of heavy, bituminous material was encountered at between 2 and 3 ft bg - found 3,000 gal previously unknown UST in area of MW-2 inside shop - collected four soil samples through sidewall and two soil samples through bottom of 3,000 gal tank - collected total of six endpoint soil samples (four sidewalls and two bottoms) from each excavations at BK-10 as well as outside of repair shop - collected groundwater samples from wells BK-4, BK-13, BK-14, BK-15 and MW-1 - found little SVOC contamination in endpoint soil samples, but no VOC contamination - found VOC contamination in groundwater sample from BK-13 (but as per report dated 03/04/10, sampling data for BK-13 and BK-14 were switched in the subject report and contamination was actually found in BK-14) - proposes quarterly monitoring for a year based on groundwater result from BK-13 VOC result:
----------BK-14 Benzene----------570
Toluene----------86 Ethylbenzene----------530
Xylene----------239 1,2,4-Trimethylbenzene-----1,400
Naphthalene----------430 MTBE----------87

SYLVAN EQUIPMENT (Continued) **S104621824**

11/02/09-Hiralkumar Patel. reviewed all previous soil and groundwater data and found: - according to Limited Phase II Environmental Site Assessment, dated Aug. 16, 1999, no contamination found in soil sample in BK-4 at 7-9 ft - found free product in well BK-4, BK-10 and well MW-2 (inside repair shop) - found soil contamination at the entrance of repair shop - contaminated soil removed from area around BK-10 and at the entrance of repair shop - found old 3,000 gal tank inside repair shop nearby MW-2 - collected soil samples through walls and bottom of 3,000 gal UST and found no contamination - installed two wells BK-13 and MW-1 downgradient from BK-4 - no free product ever observed in BK-13 and MW-1 - no free product or groundwater contamination observed in BK-4 during sampling in Oct. 2009 - found soil and groundwater contamination in area around sediment trap (BK-6 and BK-6A) - found high PID in BK-6A throughout boring (from 21.3 ppm to 2,350 ppm with max at water table at 7 ft depth) - no excavation conducted in area of sediment trap spoke with Richard about excavation around sediment trap and BK-6/BK-6A area. Richard mentioned that as found clean sidewall sample from excavation in front of repair shop area, they didn't excavated area around sediment trap. 11/03/09-Hiralkumar Patel. 9:35 AM:- spoke with Mr. Prigozen and informed him that the department requires removal of contaminated soil from area of BK-6/BK-6A (as there was soil contamination above water table and high PID readings during installation of boring BK-6A). also mentioned that the Department suggest to excavate area around BK-4, while excavating area around BK-6A, as found free product earlier. Mr. Prigozen requested copy of site map and he will discuss with Ecosystem. 9:52 AM:- spoke with Richard about location of 3,000 gal tank and MW-2 inside repair shop. Richard mentioned that MW-2 was about 6 ft from tank's north end and there was drain between tank and MW-2. they removed contamination from drain and MW-2 areas. MW-2 was destroyed during excavation work. 10:32 AM:- sent email to Mr. Prigozen with copy of site maps with sample analyticals and asked Mr. Prigozen to remove contaminated soil from area of sediment trap. email copied to Paul. 11/20/09-Hiralkumar Patel. 3:02 PM:- spoke with Mr. Prigozen regarding excavation in sediment trap. he spoke with Paul and waiting for his response. will call back.
11/24/09-Hiralkumar Patel. 10:39 AM:- received email from Richard. they are discussing with Mr. Prigozen and will call back by next week. 12/04/09-Hiralkumar Patel. 2:43 PM:- left message for Mr. Prigozen. 2:47 PM:- spoke with Richard. they are currently discussing and will call back by end of 12/07/09. 3:45 PM:- received call from Mr. Prigozen. he spoke with Richard and will call back once gets answer from Ecosystem next week. 12/09/09-Hiralkumar Patel. received email from Ecosystem (at 5:20 PM on 12/08/09) including response to soil excavation requirement in area of BK-6/BK-4 (response was recalled immediately). Ecosystem proposed for quarterly groundwater sampling instead of soil excavation in area between BK-6 and BK-4 based on endpoint samples from recent excavation and groundwater sample results in Oct. 2009 2:15 PM:- spoke with Mr. Prigozen. based on level of soil contamination and depth of water table, suggested Mr. Prigozen to excavate area around sediment trap and BK-4 to remove probably last spot of contamination. Mr. Prigozen mentioned that he would like to do excavation, if any, in his presence. he is out of NY during winter and will be back in summar. he requested to postpone soil excavation, if any, till summer. based on spill history and soil/gw sample results, approved Mr. Prigozen's request to postpone any soil excavation till summer, but required monthly monitoring and

SYLVAN EQUIPMENT (Continued) **S104621824**

quarterly sampling from existing wells. 2:31 PM:- spoke with Richard at Ecosystem regarding their response which was recalled. Richard mentioned that there is some change in it and will send revised one. Richard requested to hold requirement of gw monitoring and sampling until they submit revised response. 12/15/09-Hiralkumar Patel. 11:38 AM:- spoke with Richard regarding response to soil excavation in area of BK-6/BK-4. Richard mentioned that owner's attorney is currently reviewing it and will submit soon. 12/21/09-Hiralkumar Patel. 2:02 PM:- spoke with Richard and asked to send document by end of tomorrow. 12/22/09-Hiralkumar Patel. received email from Richard (at 4:29 PM on 12/21/09) including response regarding excavation in area of BK-6/BK-4. Ecosystem recommends at least three quarterly rounds of groundwater sampling from existing wells and continued monitoring of the booms in BK-4 prior to decision regarding implementation of any additional remediation. 12/23/09-Hiralkumar Patel. 1:37 PM:- left message for Mr. Prigozen and informed him that the department is agreed with recommendations for three rounds of quarterly sampling. asked him to provide dates for first round of sampling. 1:39 PM:- spoke with Richard. informed him that the department agreed with their recommendation of quarterly groundwater sampling. asked Richard to send dates for first round of sampling. 1:53 PM:- sent email to Mr. Prigozen and asked to submit first quarterly groundwater sampling report by the end of 02/12/10. email copied to Richard and Paul. 2:54 PM:- received call from Mr. Prigozen. he received email and will ask Paul to collect groundwater samples in Jan. 2010. 03/04/10-Hiralkumar Patel. 12:02 PM:- received first quarterly groundwater sampling report. collected groundwater samples from wells MW-1, BK-4, BK-13, BK-14 and BK-15 on 02/01/10. groundwater samples were analyzed for VOCs (via 8260) only. no free product observed in well BK-4. found VOC contamination in groundwater sample from BK-14 and very minor contamination in other wells. but as per report from Oct. 2009, no contamination found in BK-14, but contamination was found in BK-13. Paul mentioned that sample results for BK-13 and BK-14 were switched in report dated 10/30/09. groundwater analyticals: ----------BK-14 Benzene----------469 Toluene----------89 Ethylbenzene----------485 Xylene----------201 1,2,4-Trimethylbenzene-----1,290 Naphthalene----------266 MTBE----------61 06/22/10-Hiralkumar Patel. received quarterly groundwater sampling report from Ecosystems. on 06/08/10, they sampled wells MW-1, BK-4, BK-13, BK-14 and BK-15. found contamination in groundwater sample from well BK-14: the well in previous sediment trap area. found only MTBE (71 ppb) in well BK-4. will sample wells again in Sep. 2010. groundwater analyticals: ----------BK-14 Benzene----------600 Toluene----------92 Ethylbenzene----------470 Xylene----------196 1,2,4-Trimethylbenzene-------930 Naphthalene----------250 MTBE----------64 11:56 AM:- spoke with Mr. Prigozen. informed him that groundwater is contaminated near sediment trap area and if they continue groundwater monitoring and are planning for no excavation, then this case may be transferred to remediation group for long-term remediation. Mr. Prigozen will discuss with Ecosystems and will call back by 07/10/10. 07/28/10-Hiralkumar Patel. 11:08 AM:- received email from Mr. Prigozen. he mentioned that they will excavate area around BK-6/BK-4 in August, 2010. Ecosystem will send work schedule. 08/04/10-Hiralkumar Patel. 9:01 AM:- received email from Richard. they have scheduled a soil excavation around sediment

SYLVAN EQUIPMENT (Continued) **S104621824**

trap on 08/12/10. work will start at 9 AM. 09/13/10-Hiralkumar Patel. 11:51 AM:- sent email to Paul inquiring updates. email copied to Mr. Prigozen. 11:53 AM:- received email from Paul. he will submit report by end of Sep., 2010. 10/26/10-Hiralkumar Patel. 1:56 PM:- received supplemental remediation report from Ecosystems. the submitted report doesn't include info about depth of endpoint sidewall samples and sample analyticals were compared with Part 375 instead of TAGM 4046. 10/27/10-Hiralkumar Patel. 10:22 AM:- spoke with Richard at Ecosystems regarding excavation dimension and endpoint sampling depths. Richard mentioned that final excavation was approx. 50 ft by 30 ft to 15 ft depth. they collected endpoint sidewall samples at groundwater interface (at 7 ft depth) and bottom soil sample was collected at 15 ft depth. as per Richard, groundwater was seeping into excavation at very low rate, so groundwater was not present in exavation for sampling. asked Richard to submit revised report including info about sidewall sampling depth and sample results comparison with TAGM 4046 instead of Part 375. 10:31 AM:- left message for Mr. Prigozen. informed him that based on results of endpoint samples, the department requires further investigation/remediation. 10:40 AM:- sent email to Richard asking to submit revised report. email copied to Mr. Prigozen. 11:38 AM:- received call from Mr. Prigozen. he mentioned that he doesn't remeber discussing about excavation around BK-4 and based on groundwater sampling results, he does not want to dug in area of BK-4. informed Mr. Prigozen that based on quarterly groundwater sampling results from BK-4, the department does not require excavation, but based on endpoint sample results from recent excavation, the department requires further investigation/remediation. 11/30/10-Hiralkumar Patel. 9:32 AM:- spoke with Rich. he will submit revised report. they are proposing for groundwater monitoring at this time and based on monitoring results, may propose additional investigation in former sediment trap area. 12/02/10-Hiralkumar Patel. 2:13 PM:- received revised report from Ecosystems. - excavated area around former sediment trap and well BK-14 - no field evidence of contamination until groundwater was encountered at approx. 7 ft bg and in shallow soils at the far southeastern corner of the excavation where an area of heavy, bituminous material was encountered at between 2 and 3 ft bg - during excavation, petroleum odors and PID readings between 300 and 600 were recorded - five endpoint samples (four sidewalls and one bottom) were collected from excavation - sampled groundwater in wells BK-4, BK-13, BK-15 and MW-1 - petroleum contaminated soils remain at depths greater than 15 ft below the former sediment trap and below static water level - found heavy contamination in bottom endpoint soil sample - very minor VOC contamination found in groundwater samples (max 43 ppb MTBE in BK-4)
----------bottom 15 ft bg
Benzene----------3,400
Toluene----------2,900
Ethylbenzene----------31,000
Xylene----------5,400
1,2,4-Trimethylbenzene---------210,000
Naphthalene----------29,000
Isopropylbenzene----------19,000
n-Butylbenzene----------33,000
n-Propylbenzene----------37,000 due to heavy soil contamination in endpoint bottom sample and heavy contamination in groundwater sample from well BK-14, which was installed in the

SYLVAN EQUIPMENT (Continued) **S104621824**

vicinity of the sediment trap, the department requires further complete delineation of soil and groundwater investigation including installation of one well at the location of endpoint bottom sample with deeper screen. 12/07/10-Hiralkumar Patel. discussed with DEC Austin regarding soil contamination below water table. he asked to contact MGP project manager in Albany as MGP site was in neighbourhood. 11:10 AM:- spoke with DEC William Ottaway in Albany regarding MGP site. Bill mentioned that Douglas MacNeal is the project manager for MGP site (V-00732) on Kent ave. Bill mentioned that MGP waste contains very high SVOCs and may have some VOCs. reviewed recent report. no SVOCs found in any endpoint sample. 1:38 PM:- sent letter to Mr. Prigozen requiring additional soil and groundwater investigation in former sediment trap area. letter emailed to Mr. Prigozen and Paul. 12/20/10-Hiralkumar Patel. 2:22 PM:- received message from Paul from Ecosystems. 12/21/10-Hiralkumar Patel. 2:31 PM:- left message for Paul. 12/29/10-Hiralkumar Patel. 1:35 PM:- received email from Rich. a well at the former sediment trap will be installed on 01/06/11. 01/04/11-Hiralkumar Patel. 3:21 PM:- spoke with Rich. they will start well installation work around 8 AM. he also mentioned that a new drain structure has been installed in the previous sediment trap area. so they have to relocate the new well. Rich will decide well location once visit the site. 01/06/11-Hiralkumar Patel. 10:01 AM:- received call from Rich. they installed boring in area close to former sediment trap. boring was installed to 19 ft depth where they found refusal. during boring, found 160 ppm on PID at groundwater interface (groundwater at 7 ft depth) and 75 ppm from 10-15 ft depth. there was no recovery in 15-20 ft range. the boring was installed in previously excavated area to 15 ft depth. so highest PID was found at groundwater interface in backfill material. a well will be installed in boring with 15 ft of screen. as high soil contamination found at 15 ft depth in endpoint sample from excavation and as no recovery in 15-20 ft depth, asked Rich to install another boring in area. 11:15 AM:- visited site. Rich installed another boring to 20 ft depth and collected soil from 15 to 20 ft depth only. minor odor noticed in clayey material from 15 to 20 ft depth. asked Rich to collect two soil samples: one at 15-16 and one at 19-20 ft depth. Rich will sample all existing wells, around former sediment trap area, next week. 02/17/11-Hiralkumar Patel. 1:13 PM:- received supplemental investigation report from Rich. abstract: - two soil borings (2B-1 and 2B-2) installed in former sediment trap area - collected two soil samples from each boring: at 7 and 15 ft from 2B-1 and at 15 and 20 ft at 2B-2 - installed 2 inch well (BK-14(R)) at boring 2B-1 with 10 ft of screen (from 5 to 15 ft bg) - sampled water from wells BK-4, BK-13, BK-14(R) and BK-15 - no contamination found in any soil sample (not even in sample at 15 ft bg in 2B-1 which was collected in same area as endpoint bottom sample after excavation around former sediment trap) - very minor contamination found in water samples except sample from BK-14(R) groundwater analyticals: ----------BK-14(R) Benzene----------190 Ethylbenzene----------280 Xylene----------120 1,2,4-Trimethylbenzene------1,300 Naphthalene----------210 - recommended sampling of wells MW-1, BK-4, BK-13, BK-14(R) and BK-15 after three months 03/17/11-Hiralkumar Patel. discussed with DEC Austin. based on consistent data in well BK-14, Austin asked for remediation. 3:16 PM:- sent letter to Mr. Prigozen requiring submission of a RAP for remediation of contamination in and around the area of the former

SYLVAN EQUIPMENT (Continued) **S104621824**

sediment trap. letter emailed to Mr. Prigozen, Paul and Rich. 05/20/11-Hiralkumar Patel. 10:40 AM:- received call from Paul. he mentioned that as groundwater contamination found in only by former sediment trap area, he propose to monitor groundwater for some time before any active remediation. he will send work plan by 06/03/11. 07/20/11-Hiralkumar Patel. 1:46 PM:- received quarterly groundwater sampling report from Ecosystem. on 04/28/11, groundwater samples were collected from wells MW-1, BK-4, BK-13, BK-14R and BK-15 and analyzed for VOCs only. next round of quarterly sampling is schedule for the end of July 2011. found contamination in samples from BK-14R. groundwater analyticals: ----------BK-14(R) Benzene----------44 Ethylbenzene----------150 Xylene----------182 1,2,4-Trimethylbenzene--------380 Naphthalene----------240 Paul mentioned that results of groundwater samples support the conclusion that significant natural attenuation of contamination is taking place and he requested to close the case (but quarterly sampling is scheduled for end of July, 2011). need a revised report as confusing info in the report. 08/03/11-Hiralkumar Patel. 11:43 AM:- left message for Paul. 12:32 PM:- sent email to Paul requiring to submit revised report. informed him that the Department requires minimum of two years of groundwater monitoring before considering case closure. asked him to submit revised report and results of groundwater samples that must have been taken in july 2011. email copied to Mr. Prigozen, Larry Schnapf (attorney) and Richard. 08/05/11-Hiralkumar Patel. 2:14 PM:- received call from Richard. he mentioned that as first round of groundwater samples taken in 2009, two years of monitoring is over and thats why they requested closure. informed him that the Department requires two years of groundwater monitoring after the replacement of well in the former sediment trap area. 02/08/12-Hiralkumar Patel. 3:42 PM:- spoke with Mr. Prigozen. he mentioned that groundwater samples were taken last month. asked him to submit report by the end of 02/17/12. 3:45 PM:- sent email to Mr. Prigozen and asked to submit report by 02/17/12. email copied to Paul. 02/10/12-Hiralkumar Patel. received email from Paul (at 5:55 PM on 02/08/12). he will submit report by 02/21/12. 02/21/12-Hiralkumar Patel. 11:22 AM:- received quarterly groundwater monitoring report from Ecosystems. abstract: - wells MW-1, BK-4, BK-13, BK-14R and BK-15 were sampled on 02/01/12 - found very minor contamination in groundwater samples (max 41 ppb 1,2,4-Trimethylbenzene in BK-14R) 04/02/12-Hiralkumar Patel. after reviewing available information, case closed based on results of soil endpoint samples and groundwater samples. 3:35 PM:- sent spill closure letter to Mr. Prigozen. letter emailed to Mr. Prigozen and Paul. 12/05/14-Hiralkumar Patel. received call from Charles Sosik from EBC. he mentioned that soil contamination was noted during collection of waste characterization samples as part of proposed redevelopment of the site by the new owner. he inquired about either reopening the subject spill or reporting a new one. informed him that the case was closed based on available sample results and work summary and it will only be reopened if previously unknown environmental conditions found at the site which requires further work. asked him to provide sample results once available. he mentioned that the entire site will be dug down to 20-25 ft along with dewatering. 3:11 PM:- received email from Mr. Sosik including above discussion."

Remarks: "HISTORICAL SPILL-FLOATING PRODUCT ON GROUND WATER-SPILL WILL CONTINUE TO BE INVESTIGATED."

SYLVAN EQUIPMENT (Continued) **S104621824**

All Materials:

Site ID:	126861
Operable Unit ID:	1084902
Operable Unit:	01
Material ID:	299189
Material Code:	0008
Material Name:	diesel
Case No.:	Not reported
Material FA:	Petroleum
Quantity:	.00
Units:	G
Recovered:	.00
Oxygenate:	Not reported

Facility ID:	0207277
Facility Type:	ER
Spill Number:	0207277
DER Facility ID:	109591
Site ID:	267813
DEC Region:	2
Spill Number/Closed Date:	2003-11-19
Spill Cause:	Unknown
Spill Class:	C3
SWIS:	2401
Spill Date:	2002-10-14
Investigator:	JBVOUGHT
Referred To:	Not reported
Reported to Dept:	2002-10-14
CID:	281
Water Affected:	Not reported
Spill Source:	Commercial/Industrial
Spill Notifier:	Local Agency
Cleanup Ceased:	Not reported
Cleanup Meets Std:	False
Last Inspection:	Not reported
Recommended Penalty:	False
UST Trust:	False
Remediation Phase:	0
Date Entered In Computer:	2002-10-14
Spill Record Last Update:	2003-12-24
Spiller Name:	Not reported
Spiller Company:	UNKNOWN
Spiller Address:	Not reported
Spiller Company:	999
Contact Name:	NYC DEP/OPERATOR #483
DEC Memo:	"Prior to Sept, 2004 data translation this spill Lead_DEC Field was VOUGHT DEC Sigona spoke to DEC Vought on 10/15/2002. PBS database indicates that there were underground tanks removed in 2000 no longer a regulated facility. 11/19/2003-Vought-Spill to drain and DEP notified. Spill closed by Vought."
Remarks:	"CITIZEN REPORTED THAT CONSTRUCTION COMPANY IS WORKING AT ABOVE LOCATION AND AN UNKNOWN TYPE OIL APPEARS TO BE LEAKING ON SITE AND RUNNING OFF INTO A DRAIN IN AREA. DEP IS ENROUTE TO FURTHER INVWTIGATE THE PROBLEM."

All Materials:

SYLVAN EQUIPMENT (Continued) **S104621824**

Site ID:	267813
Operable Unit ID:	858901
Operable Unit:	01
Material ID:	517867
Material Code:	0066A
Material Name:	unknown petroleum
Case No.:	Not reported
Material FA:	Petroleum
Quantity:	.00
Units:	G
Recovered:	.00
Oxygenate:	Not reported

O153 **NATIONS RENT** **RCRA NonGen / NLR** **1001128042**
SSW **91 N 12TH ST** **FINDS** **NY0001497643**
1/8-1/4 **BROOKLYN, NY 11211** **ECHO**
0.153 mi. **NY MANIFEST**
806 ft. **Site 11 of 18 in cluster O**

Relative:
Higher

Actual:
17 ft.

RCRA NonGen / NLR:

Date form received by agency:	01/01/2007
Facility name:	SYLVAN EQUIPMENT CORP
Facility address:	91 N 12TH ST BROOKLYN, NY 11211
EPA ID:	NY0001497643
Mailing address:	N 12TH ST BROOKLYN, NY 11211
Contact:	Not reported
Contact address:	N 12TH ST BROOKLYN, NY 11211
Contact country:	US
Contact telephone:	Not reported
Contact email:	Not reported
EPA Region:	02
Classification:	Non-Generator
Description:	Handler: Non-Generators do not presently generate hazardous waste

Owner/Operator Summary:

Owner/operator name:	ELLIOT PRIGOZEN
Owner/operator address:	91 N 12TH ST BROOKLYN, NY 11211
Owner/operator country:	US
Owner/operator telephone:	718-387-4872
Owner/operator email:	Not reported
Owner/operator fax:	Not reported
Owner/operator extension:	Not reported
Legal status:	Private
Owner/Operator Type:	Owner
Owner/Op start date:	Not reported
Owner/Op end date:	Not reported

Owner/operator name:	ELLIOT PRIGOZEN
Owner/operator address:	91 N 12TH ST BROOKLYN, NY 11211
Owner/operator country:	US
Owner/operator telephone:	718-387-4872

NATIONS RENT (Continued) **1001128042**

Owner/operator email: Not reported
Owner/operator fax: Not reported
Owner/operator extension: Not reported
Legal status: Private
Owner/Operator Type: Operator
Owner/Op start date: Not reported
Owner/Op end date: Not reported

Handler Activities Summary:
U.S. importer of hazardous waste: No
Mixed waste (haz. and radioactive): No
Recycler of hazardous waste: No
Transporter of hazardous waste: No
Treater, storer or disposer of HW: No
Underground injection activity: No
On-site burner exemption: No
Furnace exemption: No
Used oil fuel burner: No
Used oil processor: No
User oil refiner: No
Used oil fuel marketer to burner: No
Used oil Specification marketer: No
Used oil transfer facility: No
Used oil transporter: No

Historical Generators:
Date form received by agency: 01/01/2006
Site name: SYLVAN EQUIPMENT CORP
Classification: Not a generator, verified

Date form received by agency: 05/06/1997
Site name: SYLVAN EQUIPMENT CORP
Classification: Not a generator, verified

. Waste code: NONE
. Waste name: None

Date form received by agency: 03/19/1997
Site name: SYLVAN EQUIPMENT CORP
Classification: Small Quantity Generator

. Waste code: D001
. Waste name: IGNITABLE WASTE

. Waste code: D018
. Waste name: BENZENE

Violation Status: No violations found

FINDS:

Registry ID: 110012554306

Environmental Interest/Information System
RCRAInfo is a national information system that supports the Resource Conservation and Recovery Act (RCRA) program through the tracking of events and activities related to facilities that generate, transport,

NATIONS RENT (Continued) **1001128042**

and treat, store, or dispose of hazardous waste. RCRAInfo allows RCRA program staff to track the notification, permit, compliance, and corrective action activities required under RCRA.

Registry ID: 110001572147

Environmental Interest/Information System
RCRAInfo is a national information system that supports the Resource Conservation and Recovery Act (RCRA) program through the tracking of events and activities related to facilities that generate, transport, and treat, store, or dispose of hazardous waste. RCRAInfo allows RCRA program staff to track the notification, permit, compliance, and corrective action activities required under RCRA.

Click this hyperlink while viewing on your computer to access additional FINDS: detail in the EDR Site Report.

ECHO:

Envid:	1001128042
Registry ID:	110001572147
DFR URL:	http://echo.epa.gov/detailed-facility-report?fid=110001572147

Envid:	1001128042
Registry ID:	110012554306
DFR URL:	http://echo.epa.gov/detailed-facility-report?fid=110012554306

NY MANIFEST:

Country:	USA
EPA ID:	NY0001497643
Facility Status:	Not reported
Location Address 1:	91 N 12TH ST
Code:	BP
Location Address 2:	Not reported
Total Tanks:	Not reported
Location City:	BROOKLYN
Location State:	NY
Location Zip:	11211
Location Zip 4:	Not reported

NY MANIFEST:

EPAID:	NY0001497643
Mailing Name:	SYLVAN EQUIPMENT CORP
Mailing Contact:	ELLIOT PRIGOZEN
Mailing Address 1:	91 N 12TH ST
Mailing Address 2:	Not reported
Mailing City:	BROOKLYN
Mailing State:	NY
Mailing Zip:	11211
Mailing Zip 4:	Not reported
Mailing Country:	USA
Mailing Phone:	7183874872

NY MANIFEST:

Document ID:	NYB8431956
Manifest Status:	K

NATIONS RENT (Continued) **1001128042**

seq:	Not reported
Year:	1997
Trans1 State ID:	NYPD1010
Trans2 State ID:	Not reported
Generator Ship Date:	03/21/1997
Trans1 Recv Date:	03/21/1997
Trans2 Recv Date:	/ /
TSD Site Recv Date:	03/24/1997
Part A Recv Date:	/ /
Part B Recv Date:	04/21/1997
Generator EPA ID:	NY0001497643
Trans1 EPA ID:	NYD077444263
Trans2 EPA ID:	Not reported
TSDF ID 1:	NYD077444263
TSDF ID 2:	Not reported
Manifest Tracking Number:	Not reported
Import Indicator:	Not reported
Export Indicator:	Not reported
Discr Quantity Indicator:	Not reported
Discr Type Indicator:	Not reported
Discr Residue Indicator:	Not reported
Discr Partial Reject Indicator:	Not reported
Discr Full Reject Indicator:	Not reported
Manifest Ref Number:	Not reported
Alt Facility RCRA ID:	Not reported
Alt Facility Sign Date:	Not reported
MGMT Method Type Code:	Not reported
Waste Code:	D001 - NON-LISTED IGNITABLE WASTES
Waste Code:	Not reported
Waste Code:	Not reported
Waste Code:	Not reported
Waste Code:	Not reported
Waste Code:	Not reported
Quantity:	00110
Units:	G - Gallons (liquids only)* (8.3 pounds)
Number of Containers:	002
Container Type:	DM - Metal drums, barrels
Handling Method:	B Incineration, heat recovery, burning.
Specific Gravity:	100

Click this hyperlink while viewing on your computer to access additional NY_MANIFEST: detail in the EDR Site Report.

O154 **BLAST OFF SERVICES INC** **RCRA NonGen / NLR** **1001215605**
SSW **91 N 12TH ST 1ST FLOOR** **FINDS** **NYR000047779**
1/8-1/4 **BROOKLYN, NY 11211** **ECHO**
0.153 mi. **NY MANIFEST**
806 ft. **Site 12 of 18 in cluster O**

Relative:
Higher

Actual:
17 ft.

RCRA NonGen / NLR:

Date form received by agency:	01/01/2007
Facility name:	BLAST OFF SERVICES INC
Facility address:	91 N 12TH ST 1ST FLOOR BROOKLYN, NY 11211
EPA ID:	NYR000047779
Mailing address:	MEEKER AVE BROOKLYN, NY 11222

BLAST OFF SERVICES INC (Continued) **1001215605**

Contact:	Not reported
Contact address:	MEEKER AVE BROOKLYN, NY 11222
Contact country:	US
Contact telephone:	Not reported
Contact email:	Not reported
EPA Region:	02
Land type:	Facility is not located on Indian land. Additional information is not known.
Classification:	Non-Generator
Description:	Handler: Non-Generators do not presently generate hazardous waste

Owner/Operator Summary:

Owner/operator name:	LYNN PRIGOZEN
Owner/operator address:	91 N 12TH ST 1ST FLOOR BROOKLYN, NY 11211
Owner/operator country:	US
Owner/operator telephone:	718-387-4872
Owner/operator email:	Not reported
Owner/operator fax:	Not reported
Owner/operator extension:	Not reported
Legal status:	Private
Owner/Operator Type:	Owner
Owner/Op start date:	Not reported
Owner/Op end date:	Not reported

Owner/operator name:	LYNN PRIGOZEN
Owner/operator address:	91 N 12TH ST 1ST FLOOR BROOKLYN, NY 11211
Owner/operator country:	US
Owner/operator telephone:	718-387-4872
Owner/operator email:	Not reported
Owner/operator fax:	Not reported
Owner/operator extension:	Not reported
Legal status:	Private
Owner/Operator Type:	Operator
Owner/Op start date:	Not reported
Owner/Op end date:	Not reported

Handler Activities Summary:

U.S. importer of hazardous waste:	No
Mixed waste (haz. and radioactive):	No
Recycler of hazardous waste:	No
Transporter of hazardous waste:	No
Treater, storer or disposer of HW:	No
Underground injection activity:	No
On-site burner exemption:	No
Furnace exemption:	No
Used oil fuel burner:	No
Used oil processor:	No
User oil refiner:	No
Used oil fuel marketer to burner:	No
Used oil Specification marketer:	No
Used oil transfer facility:	No
Used oil transporter:	No

BLAST OFF SERVICES INC (Continued) **1001215605**

Historical Generators:
Date form received by agency: 01/01/2006
Site name: BLAST OFF SERVICES INC
Classification: Not a generator, verified

Date form received by agency: 07/14/1999
Site name: BLAST OFF SERVICES INC
Classification: Small Quantity Generator

Date form received by agency: 12/11/1997
Site name: BLAST OFF SERVICES INC
Classification: Large Quantity Generator

. Waste code: D008
. Waste name: LEAD

Violation Status: No violations found

Evaluation Action Summary:
Evaluation date: 11/03/1998
Evaluation: COMPLIANCE EVALUATION INSPECTION ON-SITE
Area of violation: Not reported
Date achieved compliance: Not reported
Evaluation lead agency: EPA

FINDS:

Registry ID: 110004538992

Environmental Interest/Information System
RCRAInfo is a national information system that supports the Resource Conservation and Recovery Act (RCRA) program through the tracking of events and activities related to facilities that generate, transport, and treat, store, or dispose of hazardous waste. RCRAInfo allows RCRA program staff to track the notification, permit, compliance, and corrective action activities required under RCRA.

Click this hyperlink while viewing on your computer to access additional FINDS: detail in the EDR Site Report.

ECHO:
Envid: 1001215605
Registry ID: 110004538992
DFR URL: http://echo.epa.gov/detailed-facility-report?fid=110004538992

NY MANIFEST:
Country: USA
EPA ID: NYR000047779
Facility Status: Not reported
Location Address 1: 91 NORTH 12TH STREET 1ST FLOOR
Code: BP
Location Address 2: Not reported
Total Tanks: Not reported
Location City: BROOKLYN
Location State: NY

BLAST OFF SERVICES INC (Continued) **1001215605**

Location Zip:	11211
Location Zip 4:	Not reported

NY MANIFEST:

EPAID:	NYR000047779
Mailing Name:	BLAST OFF SERVICES INC
Mailing Contact:	ELLIOT PRIGOZEN
Mailing Address 1:	880 MEEKER AVENUE
Mailing Address 2:	Not reported
Mailing City:	BROOKLYN
Mailing State:	NY
Mailing Zip:	11222
Mailing Zip 4:	Not reported
Mailing Country:	USA
Mailing Phone:	7183874872

NY MANIFEST:

Document ID:	NJA2748319
Manifest Status:	Not reported
seq:	01
Year:	1998
Trans1 State ID:	S8424
Trans2 State ID:	Not reported
Generator Ship Date:	09/17/1998
Trans1 Recv Date:	09/17/1998
Trans2 Recv Date:	Not reported
TSD Site Recv Date:	09/23/1998
Part A Recv Date:	Not reported
Part B Recv Date:	Not reported
Generator EPA ID:	NYR000047779
Trans1 EPA ID:	NYD046765574
Trans2 EPA ID:	Not reported
TSDF ID 1:	NJD991291105
TSDF ID 2:	Not reported
Manifest Tracking Number:	Not reported
Import Indicator:	Not reported
Export Indicator:	Not reported
Discr Quantity Indicator:	Not reported
Discr Type Indicator:	Not reported
Discr Residue Indicator:	Not reported
Discr Partial Reject Indicator:	Not reported
Discr Full Reject Indicator:	Not reported
Manifest Ref Number:	Not reported
Alt Facility RCRA ID:	Not reported
Alt Facility Sign Date:	Not reported
MGMT Method Type Code:	Not reported
Waste Code:	D008 - LEAD 5.0 MG/L TCLP
Waste Code:	Not reported
Waste Code:	Not reported
Waste Code:	Not reported
Waste Code:	Not reported
Waste Code:	Not reported
Quantity:	00008
Units:	Y - Cubic yards* (.85 tons)
Number of Containers:	001
Container Type:	CM - Metal boxes, cases, roll-offs
Handling Method:	T Chemical, physical, or biological treatment.

BLAST OFF SERVICES INC (Continued) **1001215605**

Specific Gravity: 01.00

Click this hyperlink while viewing on your computer to access
1 additional NY_MANIFEST: record(s) in the EDR Site Report.

O155 **NATIONS RENT** **RCRA NonGen / NLR** **1005444406**
SSW **91 N 12TH ST** **NY MANIFEST** **NYR000107276**
1/8-1/4 **BROOKLYN, NY 11211**
0.153 mi.
806 ft. **Site 13 of 18 in cluster O**

Relative:
Higher

Actual:
17 ft.

RCRA NonGen / NLR:

Date form received by agency:	01/01/2007
Facility name:	NATIONS RENT
Facility address:	91 N 12TH ST BROOKLYN, NY 11211
EPA ID:	NYR000107276
Mailing address:	N 12TH ST BROOKLYN, NY 11211
Contact:	MICHAEL RICCARDI
Contact address:	N 12TH ST BROOKLYN, NY 11211
Contact country:	US
Contact telephone:	718-387-4872
Contact email:	Not reported
EPA Region:	02
Classification:	Non-Generator
Description:	Handler: Non-Generators do not presently generate hazardous waste

Owner/Operator Summary:

Owner/operator name:	ELLIOT PRIGOZEN & PARTNERS
Owner/operator address:	91 N 12TH ST BROOKLYN, NY 11211
Owner/operator country:	US
Owner/operator telephone:	718-387-4872
Owner/operator email:	Not reported
Owner/operator fax:	Not reported
Owner/operator extension:	Not reported
Legal status:	Private
Owner/Operator Type:	Operator
Owner/Op start date:	01/01/2001
Owner/Op end date:	Not reported

Owner/operator name:	ELLIOT PRIGOZEN & PARTNERS
Owner/operator address:	91 N 12TH ST BROOKLYN, NY 11211
Owner/operator country:	US
Owner/operator telephone:	718-387-4872
Owner/operator email:	Not reported
Owner/operator fax:	Not reported
Owner/operator extension:	Not reported
Legal status:	Private
Owner/Operator Type:	Owner
Owner/Op start date:	01/01/2001
Owner/Op end date:	Not reported

NATIONS RENT (Continued) **1005444406**

Handler Activities Summary:

U.S. importer of hazardous waste:	No
Mixed waste (haz. and radioactive):	No
Recycler of hazardous waste:	No
Transporter of hazardous waste:	No
Treater, storer or disposer of HW:	No
Underground injection activity:	No
On-site burner exemption:	No
Furnace exemption:	No
Used oil fuel burner:	No
Used oil processor:	No
User oil refiner:	No
Used oil fuel marketer to burner:	No
Used oil Specification marketer:	No
Used oil transfer facility:	No
Used oil transporter:	No

Historical Generators:

Date form received by agency:	01/01/2006
Site name:	NATIONS RENT
Classification:	Not a generator, verified
Date form received by agency:	06/19/2002
Site name:	NATIONS RENT
Classification:	Conditionally Exempt Small Quantity Generator
. Waste code:	D008
. Waste name:	LEAD
Violation Status:	No violations found

NY MANIFEST:

Country:	USA
EPA ID:	NYR000107276
Facility Status:	Not reported
Location Address 1:	31 NORTH 12TH STREET
Code:	BP
Location Address 2:	Not reported
Total Tanks:	Not reported
Location City:	BROOKLYN
Location State:	NY
Location Zip:	11211
Location Zip 4:	Not reported

NY MANIFEST:

EPAID:	NYR000107276
Mailing Name:	NATIONS RENT
Mailing Contact:	M RICCARDI
Mailing Address 1:	31 NORTH 12TH STREET
Mailing Address 2:	Not reported
Mailing City:	BROOKLYN
Mailing State:	NY
Mailing Zip:	11211
Mailing Zip 4:	Not reported
Mailing Country:	USA
Mailing Phone:	7183874872

NATIONS RENT (Continued) **1005444406**

NY MANIFEST:

Document ID:	NYG3390147
Manifest Status:	Not reported
seq:	01
Year:	2002
Trans1 State ID:	PD1011NY
Trans2 State ID:	Not reported
Generator Ship Date:	07/08/2002
Trans1 Recv Date:	07/08/2002
Trans2 Recv Date:	Not reported
TSD Site Recv Date:	07/08/2002
Part A Recv Date:	Not reported
Part B Recv Date:	Not reported
Generator EPA ID:	NYR000107276
Trans1 EPA ID:	NYD077444263
Trans2 EPA ID:	Not reported
TSDF ID 1:	NYD077444263
TSDF ID 2:	Not reported
Manifest Tracking Number:	Not reported
Import Indicator:	Not reported
Export Indicator:	Not reported
Discr Quantity Indicator:	Not reported
Discr Type Indicator:	Not reported
Discr Residue Indicator:	Not reported
Discr Partial Reject Indicator:	Not reported
Discr Full Reject Indicator:	Not reported
Manifest Ref Number:	Not reported
Alt Facility RCRA ID:	Not reported
Alt Facility Sign Date:	Not reported
MGMT Method Type Code:	Not reported
Waste Code:	D008 - LEAD 5.0 MG/L TCLP
Waste Code:	Not reported
Waste Code:	Not reported
Waste Code:	Not reported
Waste Code:	Not reported
Waste Code:	Not reported
Quantity:	00800
Units:	P - Pounds
Number of Containers:	002
Container Type:	DM - Metal drums, barrels
Handling Method:	T Chemical, physical, or biological treatment.
Specific Gravity:	01.00

Click this hyperlink while viewing on your computer to access additional NY_MANIFEST: detail in the EDR Site Report.

O156 **NATIONS RENT** **NY UST** **U003153135**
SSW **91 NORTH 12TH STREET** **NY AST** **N/A**
1/8-1/4 **BROOKLYN, NY 11211**
0.153 mi.
806 ft. **Site 14 of 18 in cluster O**

Relative:
Higher

Actual:
17 ft.

UST:

Id/Status:	2-091030 / Unregulated/Closed
Program Type:	PBS
Region:	STATE

NATIONS RENT (Continued) **U003153135**

DEC Region: 2
Expiration Date: N/A
UTM X: 588042.88099
UTM Y: 4508451.48618
Site Type: Other Wholesale/Retail Sales

Affiliation Records:

Site Id: 2258
Affiliation Type: Facility Owner
Company Name: NATIONS RENT
Contact Type: Not reported
Contact Name: Not reported
Address1: 91 NORTH 12TH STREET
Address2: Not reported
City: BROOKLYN
State: NY
Zip Code: 11211
Country Code: 001
Phone: (718) 387-4872
EMail: Not reported
Fax Number: Not reported
Modified By: TRANSLAT
Date Last Modified: 2004-03-04

Site Id: 2258
Affiliation Type: Mail Contact
Company Name: NATIONS RENT
Contact Type: Not reported
Contact Name: JOE GAGLIARDI
Address1: 91 NORTH 12TH STREET
Address2: Not reported
City: BROOKLYN
State: NY
Zip Code: 11211
Country Code: 001
Phone: (718) 387-4872
EMail: Not reported
Fax Number: Not reported
Modified By: TRANSLAT
Date Last Modified: 2004-03-04

Site Id: 2258
Affiliation Type: Facility Operator
Company Name: NATIONS RENT
Contact Type: Not reported
Contact Name: NATIONS RENT
Address1: Not reported
Address2: Not reported
City: Not reported
State: NN
Zip Code: Not reported
Country Code: 001
Phone: (718) 387-4872
EMail: Not reported
Fax Number: Not reported
Modified By: TRANSLAT
Date Last Modified: 2004-03-04

NATIONS RENT (Continued) **U003153135**

Site Id:	2258
Affiliation Type:	Emergency Contact
Company Name:	NATIONS RENT
Contact Type:	Not reported
Contact Name:	JOE GAGLIARDI
Address1:	Not reported
Address2:	Not reported
City:	Not reported
State:	NN
Zip Code:	Not reported
Country Code:	001
Phone:	(718) 387-4872
EMail:	Not reported
Fax Number:	Not reported
Modified By:	TRANSLAT
Date Last Modified:	2004-03-04

Tank Info:

Tank Number:	001
Tank ID:	3573
Tank Status:	Closed - In Place
Material Name:	Closed - In Place
Capacity Gallons:	550
Install Date:	Not reported
Date Tank Closed:	06/01/1989
Registered:	True
Tank Location:	Underground
Tank Type:	Steel/carbon steel
Material Code:	0009
Common Name of Substance:	Gasoline
Tightness Test Method:	NN
Date Test:	Not reported
Next Test Date:	Not reported
Pipe Model:	Not reported
Modified By:	TRANSLAT
Last Modified:	04/14/2017

Equipment Records:

A00 - Tank Internal Protection - None
D01 - Pipe Type - Steel/Carbon Steel/Iron
G00 - Tank Secondary Containment - None
J02 - Dispenser - Suction Dispenser
B00 - Tank External Protection - None
C00 - Pipe Location - No Piping
F00 - Pipe External Protection - None
H00 - Tank Leak Detection - None
I00 - Overfill - None

Tank Number:	002
Tank ID:	3574
Tank Status:	Closed - In Place
Material Name:	Closed - In Place
Capacity Gallons:	550
Install Date:	Not reported

NATIONS RENT (Continued) **U003153135**

Date Tank Closed:	Not reported
Registered:	True
Tank Location:	Underground
Tank Type:	Steel/carbon steel
Material Code:	0008
Common Name of Substance:	Diesel
Tightness Test Method:	NN
Date Test:	Not reported
Next Test Date:	Not reported
Pipe Model:	Not reported
Modified By:	TRANSLAT
Last Modified:	04/14/2017

Equipment Records:

A00 - Tank Internal Protection - None
D01 - Pipe Type - Steel/Carbon Steel/Iron
B00 - Tank External Protection - None
C00 - Pipe Location - No Piping
F00 - Pipe External Protection - None
H00 - Tank Leak Detection - None
I00 - Overfill - None
G00 - Tank Secondary Containment - None
J02 - Dispenser - Suction Dispenser

Tank Number:	003
Tank ID:	3575
Tank Status:	Closed - In Place
Material Name:	Closed - In Place
Capacity Gallons:	1100
Install Date:	Not reported
Date Tank Closed:	Not reported
Registered:	True
Tank Location:	Underground
Tank Type:	Steel/carbon steel
Material Code:	0009
Common Name of Substance:	Gasoline
Tightness Test Method:	NN
Date Test:	Not reported
Next Test Date:	Not reported
Pipe Model:	Not reported
Modified By:	TRANSLAT
Last Modified:	04/14/2017

Equipment Records:

G00 - Tank Secondary Containment - None
J02 - Dispenser - Suction Dispenser
F00 - Pipe External Protection - None
B00 - Tank External Protection - None
C00 - Pipe Location - No Piping
H00 - Tank Leak Detection - None
I00 - Overfill - None
D01 - Pipe Type - Steel/Carbon Steel/Iron
A00 - Tank Internal Protection - None

NATIONS RENT (Continued) **U003153135**

Tank Number:	004
Tank ID:	3576
Tank Status:	Closed - Removed
Material Name:	Closed - Removed
Capacity Gallons:	1500
Install Date:	06/01/2000
Date Tank Closed:	07/01/2000
Registered:	True
Tank Location:	Underground
Tank Type:	Steel/carbon steel
Material Code:	0013
Common Name of Substance:	Lube Oil
Tightness Test Method:	03
Date Test:	Not reported
Next Test Date:	Not reported
Pipe Model:	Not reported
Modified By:	TRANSLAT
Last Modified:	04/14/2017

Equipment Records:

A00 - Tank Internal Protection - None
D01 - Pipe Type - Steel/Carbon Steel/Iron
G00 - Tank Secondary Containment - None
J02 - Dispenser - Suction Dispenser
H00 - Tank Leak Detection - None
I00 - Overfill - None
B00 - Tank External Protection - None
C00 - Pipe Location - No Piping
F00 - Pipe External Protection - None

Tank Number:	005
Tank ID:	3577
Tank Status:	Closed - Removed
Material Name:	Closed - Removed
Capacity Gallons:	1500
Install Date:	12/01/1998
Date Tank Closed:	07/01/2000
Registered:	True
Tank Location:	Underground
Tank Type:	Steel/carbon steel
Material Code:	0013
Common Name of Substance:	Lube Oil
Tightness Test Method:	03
Date Test:	08/01/1997
Next Test Date:	Not reported
Pipe Model:	Not reported
Modified By:	TRANSLAT
Last Modified:	04/14/2017

Equipment Records:

G00 - Tank Secondary Containment - None
J02 - Dispenser - Suction Dispenser
B00 - Tank External Protection - None
C00 - Pipe Location - No Piping
F00 - Pipe External Protection - None

NATIONS RENT (Continued) **U003153135**

A00 - Tank Internal Protection - None
D01 - Pipe Type - Steel/Carbon Steel/Iron
H00 - Tank Leak Detection - None
I00 - Overfill - None

Tank Number:	006
Tank ID:	3578
Tank Status:	Closed - Removed
Material Name:	Closed - Removed
Capacity Gallons:	1500
Install Date:	12/01/1998
Date Tank Closed:	07/01/2000
Registered:	True
Tank Location:	Underground
Tank Type:	Steel/carbon steel
Material Code:	0009
Common Name of Substance:	Gasoline
Tightness Test Method:	03
Date Test:	08/01/1997
Next Test Date:	Not reported
Pipe Model:	Not reported
Modified By:	TRANSLAT
Last Modified:	04/14/2017

Equipment Records:

J02 - Dispenser - Suction Dispenser
G00 - Tank Secondary Containment - None
B00 - Tank External Protection - None
C00 - Pipe Location - No Piping
F00 - Pipe External Protection - None
H00 - Tank Leak Detection - None
I00 - Overfill - None
A00 - Tank Internal Protection - None
D01 - Pipe Type - Steel/Carbon Steel/Iron

Tank Number:	007
Tank ID:	3579
Tank Status:	Closed - Removed
Material Name:	Closed - Removed
Capacity Gallons:	550
Install Date:	12/01/1998
Date Tank Closed:	08/01/1998
Registered:	True
Tank Location:	Underground
Tank Type:	Steel/carbon steel
Material Code:	0008
Common Name of Substance:	Diesel
Tightness Test Method:	03
Date Test:	08/01/1997
Next Test Date:	Not reported
Pipe Model:	Not reported
Modified By:	TRANSLAT
Last Modified:	04/14/2017

NATIONS RENT (Continued) **U003153135**

Equipment Records:

A00 - Tank Internal Protection - None
D01 - Pipe Type - Steel/Carbon Steel/Iron
B00 - Tank External Protection - None
C00 - Pipe Location - No Piping
G00 - Tank Secondary Containment - None
J02 - Dispenser - Suction Dispenser
H00 - Tank Leak Detection - None
I00 - Overfill - None
F00 - Pipe External Protection - None

Tank Number:	008
Tank ID:	3580
Tank Status:	Closed - Removed
Material Name:	Closed - Removed
Capacity Gallons:	550
Install Date:	12/01/1998
Date Tank Closed:	08/01/1998
Registered:	True
Tank Location:	Underground
Tank Type:	Steel/carbon steel
Material Code:	0008
Common Name of Substance:	Diesel
Tightness Test Method:	03
Date Test:	08/01/1997
Next Test Date:	Not reported
Pipe Model:	Not reported
Modified By:	TRANSLAT
Last Modified:	04/14/2017

Equipment Records:

G00 - Tank Secondary Containment - None
J02 - Dispenser - Suction Dispenser
B00 - Tank External Protection - None
C00 - Pipe Location - No Piping
F00 - Pipe External Protection - None
A00 - Tank Internal Protection - None
D01 - Pipe Type - Steel/Carbon Steel/Iron
H00 - Tank Leak Detection - None
I00 - Overfill - None

Tank Number:	009
Tank ID:	3581
Tank Status:	Closed - Removed
Material Name:	Closed - Removed
Capacity Gallons:	550
Install Date:	12/01/1998
Date Tank Closed:	08/01/1998
Registered:	True
Tank Location:	Underground
Tank Type:	Steel/carbon steel
Material Code:	0008
Common Name of Substance:	Diesel

NATIONS RENT (Continued) **U003153135**

Tightness Test Method: 03
Date Test: 08/01/1997
Next Test Date: Not reported
Pipe Model: Not reported
Modified By: TRANSLAT
Last Modified: 04/14/2017

Equipment Records:

B00 - Tank External Protection - None
C00 - Pipe Location - No Piping
F00 - Pipe External Protection - None
A00 - Tank Internal Protection - None
D01 - Pipe Type - Steel/Carbon Steel/Iron
H00 - Tank Leak Detection - None
I00 - Overfill - None
G00 - Tank Secondary Containment - None
J02 - Dispenser - Suction Dispenser

Tank Number: 010
Tank ID: 3582
Tank Status: Closed - Removed
Material Name: Closed - Removed
Capacity Gallons: 550
Install Date: 12/01/1998
Date Tank Closed: 08/01/1998
Registered: True
Tank Location: Underground
Tank Type: Steel/carbon steel
Material Code: 0008
Common Name of Substance: Diesel

Tightness Test Method: 03
Date Test: 08/01/1997
Next Test Date: Not reported
Pipe Model: Not reported
Modified By: TRANSLAT
Last Modified: 04/14/2017

Equipment Records:

A00 - Tank Internal Protection - None
D01 - Pipe Type - Steel/Carbon Steel/Iron
G00 - Tank Secondary Containment - None
J02 - Dispenser - Suction Dispenser
H00 - Tank Leak Detection - None
I00 - Overfill - None
B00 - Tank External Protection - None
C00 - Pipe Location - No Piping
F00 - Pipe External Protection - None

AST:
Region: STATE
DEC Region: 2
Site Status: Unregulated/Closed
Facility Id: 2-091030
Program Type: PBS
UTM X: 588042.88099
UTM Y: 4508451.48618

NATIONS RENT (Continued) **U003153135**

Expiration Date: N/A
Site Type: Other Wholesale/Retail Sales

Affiliation Records:

Site Id: 2258
Affiliation Type: Facility Owner
Company Name: NATIONS RENT
Contact Type: Not reported
Contact Name: Not reported
Address1: 91 NORTH 12TH STREET
Address2: Not reported
City: BROOKLYN
State: NY
Zip Code: 11211
Country Code: 001
Phone: (718) 387-4872
EMail: Not reported
Fax Number: Not reported
Modified By: TRANSLAT
Date Last Modified: 2004-03-04

Site Id: 2258
Affiliation Type: Mail Contact
Company Name: NATIONS RENT
Contact Type: Not reported
Contact Name: JOE GAGLIARDI
Address1: 91 NORTH 12TH STREET
Address2: Not reported
City: BROOKLYN
State: NY
Zip Code: 11211
Country Code: 001
Phone: (718) 387-4872
EMail: Not reported
Fax Number: Not reported
Modified By: TRANSLAT
Date Last Modified: 2004-03-04

Site Id: 2258
Affiliation Type: Facility Operator
Company Name: NATIONS RENT
Contact Type: Not reported
Contact Name: NATIONS RENT
Address1: Not reported
Address2: Not reported
City: Not reported
State: NN
Zip Code: Not reported
Country Code: 001
Phone: (718) 387-4872
EMail: Not reported
Fax Number: Not reported
Modified By: TRANSLAT
Date Last Modified: 2004-03-04

Site Id: 2258
Affiliation Type: Emergency Contact
Company Name: NATIONS RENT

NATIONS RENT (Continued) **U003153135**

Contact Type:	Not reported
Contact Name:	JOE GAGLIARDI
Address1:	Not reported
Address2:	Not reported
City:	Not reported
State:	NN
Zip Code:	Not reported
Country Code:	001
Phone:	(718) 387-4872
EMail:	Not reported
Fax Number:	Not reported
Modified By:	TRANSLAT
Date Last Modified:	2004-03-04

Tank Info:

Tank Number:	5
Tank Id:	63392
Material Code:	0008
Common Name of Substance:	Diesel

Equipment Records:

A00 - Tank Internal Protection - None
B00 - Tank External Protection - None
F00 - Pipe External Protection - None
H00 - Tank Leak Detection - None
I00 - Overfill - None
G00 - Tank Secondary Containment - None
C01 - Pipe Location - Aboveground
J00 - Dispenser - None
D00 - Pipe Type - No Piping

Tank Location:	1
Tank Type:	Steel/Carbon Steel/Iron
Tank Status:	Closed - Removed
Pipe Model:	Not reported
Install Date:	Not reported
Capacity Gallons:	1000
Tightness Test Method:	NN
Date Test:	Not reported
Next Test Date:	Not reported
Date Tank Closed:	04/24/2002
Register:	True
Modified By:	TRANSLAT
Last Modified:	04/14/2017
Material Name:	Not reported

O157 **NYC DEP** **NY MANIFEST** **S119072580**
SSW **12TH ST & WYTHE AVE** **N/A**
1/8-1/4 **BROOKLYN, NY 11222**
0.153 mi.
808 ft. **Site 15 of 18 in cluster O**

Relative:
Higher

Actual:
19 ft.

NY MANIFEST:

Country:	USA
EPA ID:	NYP003664166
Facility Status:	Not reported
Location Address 1:	12th ST & WYTHE AVE

NYC DEP (Continued) **S119072580**

Code:	BP
Location Address 2:	Not reported
Total Tanks:	Not reported
Location City:	BROOKLYN
Location State:	NY
Location Zip:	11222
Location Zip 4:	Not reported

NY MANIFEST:

EPAID:	NYP003664166
Mailing Name:	NYC DEP
Mailing Contact:	NYC DEP
Mailing Address 1:	59-17 JUNCTION BLVD
Mailing Address 2:	Not reported
Mailing City:	FLUSHING
Mailing State:	NY
Mailing Zip:	11373
Mailing Zip 4:	Not reported
Mailing Country:	USA
Mailing Phone:	9176823008

NY MANIFEST:

Document ID:	Not reported
Manifest Status:	Not reported
seq:	Not reported
Year:	2008
Trans1 State ID:	NYD064748304
Trans2 State ID:	NJD080631369
Generator Ship Date:	10/02/2008
Trans1 Recv Date:	10/02/2008
Trans2 Recv Date:	10/10/2008
TSD Site Recv Date:	10/10/2008
Part A Recv Date:	Not reported
Part B Recv Date:	Not reported
Generator EPA ID:	NYP003664166
Trans1 EPA ID:	Not reported
Trans2 EPA ID:	Not reported
TSDF ID 1:	NJD980536593
TSDF ID 2:	Not reported
Manifest Tracking Number:	004072072JJK
Import Indicator:	N
Export Indicator:	N
Discr Quantity Indicator:	N
Discr Type Indicator:	Y
Discr Residue Indicator:	N
Discr Partial Reject Indicator:	N
Discr Full Reject Indicator:	N
Manifest Ref Number:	Not reported
Alt Facility RCRA ID:	Not reported
Alt Facility Sign Date:	Not reported
MGMT Method Type Code:	H141
Waste Code:	Not reported
Waste Code:	Not reported
Waste Code:	Not reported
Waste Code:	Not reported
Waste Code:	Not reported
Waste Code:	Not reported

NYC DEP (Continued) **S119072580**

Quantity:	500.0
Units:	P - Pounds
Number of Containers:	1.0
Container Type:	DF - Fiberboard or plastic drums (glass)
Handling Method:	B Incineration, heat recovery, burning.
Specific Gravity:	1.0
Waste Code:	D002
Waste Code 1_2:	Not reported
Waste Code 1_3:	Not reported
Waste Code 1_4:	Not reported
Waste Code 1_5:	Not reported
Waste Code 1_6:	Not reported

Click this hyperlink while viewing on your computer to access
2 additional NY_MANIFEST: record(s) in the EDR Site Report.

O158 **CON EDISON MANHOLE: 4359** **RCRA NonGen / NLR** **1016967757**
SSW **N 12TH ST & WYTHE AVE** **NY MANIFEST** **NYP004413555**
1/8-1/4 **BROOKLYN, NY 11249**
0.153 mi.
808 ft. **Site 16 of 18 in cluster O**

Relative:
Higher

Actual:
19 ft.

RCRA NonGen / NLR:

Date form received by agency:	02/06/2014
Facility name:	CON EDISON MANHOLE: 4359
Facility address:	N 12TH ST & WYTHE AVE BROOKLYN, NY 11249
EPA ID:	NYP004413555
Mailing address:	IRVING PL, 15TH FL NE NEW YORK, NY 10003
Contact:	THOMAS TEELING
Contact address:	Not reported Not reported
Contact country:	Not reported
Contact telephone:	212-460-3770
Contact email:	Not reported
EPA Region:	02
Classification:	Non-Generator
Description:	Handler: Non-Generators do not presently generate hazardous waste

Handler Activities Summary:

U.S. importer of hazardous waste:	No
Mixed waste (haz. and radioactive):	No
Recycler of hazardous waste:	No
Transporter of hazardous waste:	No
Treater, storer or disposer of HW:	No
Underground injection activity:	No
On-site burner exemption:	No
Furnace exemption:	No
Used oil fuel burner:	No
Used oil processor:	No
User oil refiner:	No
Used oil fuel marketer to burner:	No
Used oil Specification marketer:	No
Used oil transfer facility:	No
Used oil transporter:	No

CON EDISON MANHOLE: 4359 (Continued) **1016967757**

Historical Generators:

Date form received by agency:	01/06/2014
Site name:	CON EDISON MANHOLE: 4359
Classification:	Conditionally Exempt Small Quantity Generator
Violation Status:	No violations found

NY MANIFEST:

Country:	USA
EPA ID:	NYP004413555
Facility Status:	Not reported
Location Address 1:	NORTH 12TH & WYTHE AVE
Code:	BP
Location Address 2:	Not reported
Total Tanks:	Not reported
Location City:	BROOKLYN
Location State:	NY
Location Zip:	11249
Location Zip 4:	Not reported

NY MANIFEST:

EPAID:	NYP004413555
Mailing Name:	CON EDISON
Mailing Contact:	CON EDISON
Mailing Address 1:	4 IRVING PLACE
Mailing Address 2:	15TH FL
Mailing City:	NEW YORK
Mailing State:	NY
Mailing Zip:	10003
Mailing Zip 4:	Not reported
Mailing Country:	USA
Mailing Phone:	Not reported

NY MANIFEST:

Document ID:	Not reported
Manifest Status:	Not reported
seq:	Not reported
Year:	2014
Trans1 State ID:	NJ0000027193
Trans2 State ID:	Not reported
Generator Ship Date:	01/06/2014
Trans1 Recv Date:	01/07/2014
Trans2 Recv Date:	Not reported
TSD Site Recv Date:	01/09/2014
Part A Recv Date:	Not reported
Part B Recv Date:	Not reported
Generator EPA ID:	NYP004413555
Trans1 EPA ID:	Not reported
Trans2 EPA ID:	Not reported
TSDF ID 1:	NJD002200046
TSDF ID 2:	Not reported
Manifest Tracking Number:	011696277JJK
Import Indicator:	N
Export Indicator:	N
Discr Quantity Indicator:	N
Discr Type Indicator:	N
Discr Residue Indicator:	N

CON EDISON MANHOLE: 4359 (Continued) **1016967757**

Discr Partial Reject Indicator:	N
Discr Full Reject Indicator:	N
Manifest Ref Number:	Not reported
Alt Facility RCRA ID:	Not reported
Alt Facility Sign Date:	Not reported
MGMT Method Type Code:	H110
Waste Code:	Not reported
Waste Code:	Not reported
Waste Code:	Not reported
Waste Code:	Not reported
Waste Code:	Not reported
Waste Code:	Not reported
Quantity:	1500
Units:	P - Pounds
Number of Containers:	1
Container Type:	TT - Cargo tank, tank trucks
Handling Method:	T Chemical, physical, or biological treatment.
Specific Gravity:	1
Waste Code:	D008
Waste Code 1_2:	Not reported
Waste Code 1_3:	Not reported
Waste Code 1_4:	Not reported
Waste Code 1_5:	Not reported
Waste Code 1_6:	Not reported

Click this hyperlink while viewing on your computer to access additional NY_MANIFEST: detail in the EDR Site Report.

O159 **CON EDISON** **NY Spills** **S104789770**
SSW **74 WYTHE AVE BROOKLYN NY** **NY MANIFEST** **N/A**
1/8-1/4 **BROOKLYN, NY 11201**
0.153 mi.
810 ft. **Site 17 of 18 in cluster O**

Relative:
Higher

Actual:
19 ft.

SPILLS:

Facility ID:	1000353
Facility Type:	ER
Spill Number:	1000353
DER Facility ID:	380506
Site ID:	431516
DEC Region:	2
Spill Number/Closed Date:	2010-04-09
Spill Cause:	Unknown
Spill Class:	Not reported
SWIS:	3101
Spill Date:	2010-04-08
Investigator:	hrpatel
Referred To:	Not reported
Reported to Dept:	2010-04-08
CID:	Not reported
Water Affected:	Not reported
Spill Source:	Commercial/Industrial
Spill Notifier:	Citizen
Cleanup Ceased:	Not reported
Cleanup Meets Std:	False
Last Inspection:	Not reported
Recommended Penalty:	False

CON EDISON (Continued) **S104789770**

UST Trust:	False
Remediation Phase:	0
Date Entered In Computer:	2010-04-08
Spill Record Last Update:	2010-04-09
Spiller Name:	Not reported
Spiller Company:	SUPERIOR INGREDIENTS
Spiller Address:	74 WYTHE AVE
Spiller Company:	999
Contact Name:	ANONYMOUS
DEC Memo:	"04/09/10-Hiralkumar Patel. visited site (at 4:05 PM on 04/08/10). found red food color on water from backside of the warehouse. no oil spilled. no odors. case closed."
Remarks:	"Caller states that a liquid petroleum looking product is running down the road from the back door of the warehouse.Spill is visible from North of 12TH ST, has not entered sewer yet, DEC DLE # 10-005628 generated also."

All Materials:

Site ID:	431516
Operable Unit ID:	1182989
Operable Unit:	01
Material ID:	2177177
Material Code:	0064A
Material Name:	unknown material
Case No.:	Not reported
Material FA:	Other
Quantity:	Not reported
Units:	Not reported
Recovered:	Not reported
Oxygenate:	Not reported

Facility ID:	1006299
Facility Type:	ER
Spill Number:	1006299
DER Facility ID:	394650
Site ID:	439651
DEC Region:	2
Spill Number/Closed Date:	2010-12-15
Spill Cause:	Equipment Failure
Spill Class:	C3
SWIS:	2401
Spill Date:	2010-09-08
Investigator:	SFRAHMAN
Referred To:	Not reported
Reported to Dept:	2010-09-09
CID:	Not reported
Water Affected:	Not reported
Spill Source:	Commercial/Industrial
Spill Notifier:	Other
Cleanup Ceased:	Not reported
Cleanup Meets Std:	False
Last Inspection:	Not reported
Recommended Penalty:	False
UST Trust:	False
Remediation Phase:	0
Date Entered In Computer:	2010-09-09
Spill Record Last Update:	2011-05-12

CON EDISON (Continued) **S104789770**

Spiller Name: LOUIS BASCELLI
Spiller Company: UNKNOWN WAREHOUSE
Spiller Address: 74 WITHE AVE
Spiller Company: 999
Contact Name: LOUIS BASCELLI
DEC Memo: "Property is being sold. Purchaser hired a firm to do a phase 2 and found contaminated soil under a crack in the cement floor. This location used to have an oil tank standing above it. Eastern Environmental has been hired by the current owner. They have opened the floor and will have a guzzler truck suck out contaminated soil. In the next few days they HOPE to hit clean endpoints and send samples in to confirm cleanup is complete. If they do not get clean endpoints they will call Sharif Rahman directly for further instructions. 10/08/10 Stopped by the site.The area in questionw was dug and contaminated soil was removed and excavation backfilled, cemented.Report will be sent to DEC.(sr) 12/14/10 Rec'd analytical report for soil sample.VOCs/SVOCs exceedances are minor.Report in edocs.Case closed.(sr) 05/12/11 Doug from Eastern Environmental(631-727-2700) called me to say that his company was not paid for the work and asked why the spill was closed without disposal manifest.He also mentioned that the tank and associated contamination was removed properly.I explained it to him that the spill was closed based on end point data.(sr)"
Remarks: "onto concrete. Further Information Unknown at this time."

All Materials:
Site ID: 439651
Operable Unit ID: 1190286
Operable Unit: 01
Material ID: 2185264
Material Code: 0066A
Material Name: unknown petroleum
Case No.: Not reported
Material FA: Petroleum
Quantity: Not reported
Units: Not reported
Recovered: Not reported
Oxygenate: Not reported

Facility ID: 0007305
Facility Type: ER
Spill Number: 0007305
DER Facility ID: 187360
Site ID: 226995
DEC Region: 2
Spill Number/Closed Date: 2000-09-22
Spill Cause: Housekeeping
Spill Class: D5
SWIS: 2401
Spill Date: 2000-09-21
Investigator: JMKRIMGO
Referred To: Not reported
Reported to Dept: 2000-09-21
CID: 365
Water Affected: Not reported
Spill Source: Commercial/Industrial
Spill Notifier: Citizen

CON EDISON (Continued) **S104789770**

Cleanup Ceased:	Not reported
Cleanup Meets Std:	False
Last Inspection:	Not reported
Recommended Penalty:	False
UST Trust:	False
Remediation Phase:	0
Date Entered In Computer:	2000-09-21
Spill Record Last Update:	2000-09-22
Spiller Name:	Not reported
Spiller Company:	Not reported
Spiller Address:	74-76 WYTHE AV
Spiller Company:	001
Contact Name:	Not reported
DEC Memo:	"Prior to Sept, 2004 data translation this spill Lead_DEC Field was KRIMGOLD "
Remarks:	"THE COMPANY THERE HAS A DRIVEWAY ON NORTH 12TH ST & IT APPEARS THE HYDRAULIC OIL OR BRAKE FLUID IS SPILLING FROM THE BUILDING INTO THE ROADWAY - THERE IS A SEWER ON THE CORNER - UNK IF THE SEWER IS AFFECTED - YOU CAN VISIBLY SEE THE TRAIL ON THE STREET"

All Materials:

Site ID:	226995
Operable Unit ID:	828163
Operable Unit:	01
Material ID:	548399
Material Code:	0010
Material Name:	hydraulic oil
Case No.:	Not reported
Material FA:	Petroleum
Quantity:	.00
Units:	G
Recovered:	.00
Oxygenate:	Not reported

NY MANIFEST:

Country:	USA
EPA ID:	NYP004273173
Facility Status:	Not reported
Location Address 1:	74 WYTHE AVE BROOKLYN NY
Code:	BP
Location Address 2:	Not reported
Total Tanks:	Not reported
Location City:	BROOKLYN
Location State:	NY
Location Zip:	11201
Location Zip 4:	Not reported

NY MANIFEST:

EPAID:	NYP004273173
Mailing Name:	CON EDISON
Mailing Contact:	TOM TEELING
Mailing Address 1:	4 IRVING PLACE - 15TH FLOOR
Mailing Address 2:	Not reported
Mailing City:	NEW YORK
Mailing State:	NY
Mailing Zip:	10003
Mailing Zip 4:	Not reported

CON EDISON (Continued) **S104789770**

Mailing Country:	USA
Mailing Phone:	2124603770

NY MANIFEST:

Document ID:	Not reported
Manifest Status:	Not reported
seq:	Not reported
Year:	2012
Trans1 State ID:	NJD003812047
Trans2 State ID:	Not reported
Generator Ship Date:	10/10/2012
Trans1 Recv Date:	10/10/2012
Trans2 Recv Date:	Not reported
TSD Site Recv Date:	10/11/2012
Part A Recv Date:	Not reported
Part B Recv Date:	Not reported
Generator EPA ID:	NYP004273173
Trans1 EPA ID:	Not reported
Trans2 EPA ID:	Not reported
TSDF ID 1:	NJD991291105
TSDF ID 2:	Not reported
Manifest Tracking Number:	001675291GBF
Import Indicator:	N
Export Indicator:	N
Discr Quantity Indicator:	N
Discr Type Indicator:	N
Discr Residue Indicator:	N
Discr Partial Reject Indicator:	N
Discr Full Reject Indicator:	N
Manifest Ref Number:	Not reported
Alt Facility RCRA ID:	Not reported
Alt Facility Sign Date:	Not reported
MGMT Method Type Code:	H141
Waste Code:	Not reported
Waste Code:	Not reported
Waste Code:	Not reported
Waste Code:	Not reported
Waste Code:	Not reported
Waste Code:	Not reported
Quantity:	400.0
Units:	G - Gallons (liquids only)* (8.3 pounds)
Number of Containers:	1.0
Container Type:	TT - Cargo tank, tank trucks
Handling Method:	T Chemical, physical, or biological treatment.
Specific Gravity:	1.0
Waste Code:	D008
Waste Code 1_2:	Not reported
Waste Code 1_3:	Not reported
Waste Code 1_4:	Not reported
Waste Code 1_5:	Not reported
Waste Code 1_6:	Not reported

Click this hyperlink while viewing on your computer to access additional NY_MANIFEST: detail in the EDR Site Report.

O160 SSW 1/8-1/4 0.153 mi. 810 ft. | **CON ED - MH 64822**
WYTHE AVE 74 S/O RODNEY ST
BROOKLYN, NY 11205 | **RCRA NonGen / NLR**
NY MANIFEST | **1007206416**
NYP004009569

Site 18 of 18 in cluster O

Relative: Higher

Actual: 19 ft.

RCRA NonGen / NLR:

Date form received by agency:	02/28/1998
Facility name:	CON ED - MH 64822
Facility address:	WYTHE AVE 74 S/O RODNEY ST BROOKLYN, NY 11205-0000
EPA ID:	NYP004009569
Mailing address:	CONSOLIDATED EDISON INC 4 IRVING PL RM 300 NEW YORK, NY 10003-0000
Contact:	ANTHONY DRUMMINGS
Contact address:	CONSOLIDATED EDISON INC NEW YORK, NY 10003-0000
Contact country:	US
Contact telephone:	212-460-3770
Contact email:	Not reported
EPA Region:	02
Classification:	Non-Generator
Description:	Handler: Non-Generators do not presently generate hazardous waste

Handler Activities Summary:

U.S. importer of hazardous waste:	No
Mixed waste (haz. and radioactive):	No
Recycler of hazardous waste:	No
Transporter of hazardous waste:	No
Treater, storer or disposer of HW:	No
Underground injection activity:	No
On-site burner exemption:	No
Furnace exemption:	No
Used oil fuel burner:	No
Used oil processor:	No
User oil refiner:	No
Used oil fuel marketer to burner:	No
Used oil Specification marketer:	No
Used oil transfer facility:	No
Used oil transporter:	No

Historical Generators:

Date form received by agency:	02/27/1998
Site name:	CON ED - MH 64822
Classification:	Not a generator, verified
Date form received by agency:	02/26/1998
Site name:	CON ED - MH 64822
Classification:	Large Quantity Generator
Violation Status:	No violations found

NY MANIFEST:

Country:	USA
EPA ID:	NYP004009569
Facility Status:	Not reported
Location Address 1:	MH64822-WYTHE AVE & RODNEY ST
Code:	BP

CON ED - MH 64822 (Continued) **1007206416**

Location Address 2:	Not reported
Total Tanks:	Not reported
Location City:	BROOKLYN
Location State:	NY
Location Zip:	11201
Location Zip 4:	Not reported

NY MANIFEST:

EPAID:	NYP004009569
Mailing Name:	CONSOLIDATED EDISON
Mailing Contact:	FRANKLIN MURRAY
Mailing Address 1:	4 IRVING PLACE RM 828
Mailing Address 2:	Not reported
Mailing City:	NEW YORK
Mailing State:	NY
Mailing Zip:	10003
Mailing Zip 4:	Not reported
Mailing Country:	USA
Mailing Phone:	2124602808

NY MANIFEST:

Document ID:	MAJ5590340
Manifest Status:	K
seq:	Not reported
Year:	1997
Trans1 State ID:	Not reported
Trans2 State ID:	2075
Generator Ship Date:	07/19/1997
Trans1 Recv Date:	07/19/1997
Trans2 Recv Date:	07/22/1997
TSD Site Recv Date:	08/06/1997
Part A Recv Date:	09/17/1997
Part B Recv Date:	08/22/1997
Generator EPA ID:	NYP004009569
Trans1 EPA ID:	MAD039322250
Trans2 EPA ID:	NJD000813477
TSDF ID 1:	MAD053452637
TSDF ID 2:	Not reported
Manifest Tracking Number:	Not reported
Import Indicator:	Not reported
Export Indicator:	Not reported
Discr Quantity Indicator:	Not reported
Discr Type Indicator:	Not reported
Discr Residue Indicator:	Not reported
Discr Partial Reject Indicator:	Not reported
Discr Full Reject Indicator:	Not reported
Manifest Ref Number:	Not reported
Alt Facility RCRA ID:	Not reported
Alt Facility Sign Date:	Not reported
MGMT Method Type Code:	Not reported
Waste Code:	B007 - OTHER MISCELLANEOUS PCB WASTES
Waste Code:	Not reported
Waste Code:	Not reported
Waste Code:	Not reported
Waste Code:	Not reported
Waste Code:	Not reported
Quantity:	00200

CON ED - MH 64822 (Continued) **1007206416**

Units:	K - Kilograms (2.2 pounds)
Number of Containers:	001
Container Type:	DM - Metal drums, barrels
Handling Method:	T Chemical, physical, or biological treatment.
Specific Gravity:	100

Click this hyperlink while viewing on your computer to access
1 additional NY_MANIFEST: record(s) in the EDR Site Report.

T161 **1066 LORIMER ST** **NY AST** **U003395730**
NE **1066 LORIMER ST** **N/A**
1/8-1/4 **BROOKLYN, NY 11222**
0.159 mi.
841 ft. **Site 1 of 2 in cluster T**

Relative:
Higher

Actual:
18 ft.

AST:

Region:	STATE
DEC Region:	2
Site Status:	Unregulated/Closed
Facility Id:	2-600731
Program Type:	PBS
UTM X:	588381.67651
UTM Y:	4508976.25590
Expiration Date:	N/A
Site Type:	Other

Affiliation Records:

Site Id:	22711
Affiliation Type:	Facility Owner
Company Name:	DOVER MGMT CO
Contact Type:	Not reported
Contact Name:	Not reported
Address1:	P O BOX 386
Address2:	Not reported
City:	GREAT NECK
State:	NY
Zip Code:	11022
Country Code:	001
Phone:	(516) 482-4646
EMail:	Not reported
Fax Number:	Not reported
Modified By:	TRANSLAT
Date Last Modified:	2004-03-04

Site Id:	22711
Affiliation Type:	Mail Contact
Company Name:	DOVER MGMT CO
Contact Type:	Not reported
Contact Name:	BILL WEIDMAN
Address1:	P O BOX 386
Address2:	Not reported
City:	GREAT NECK
State:	NY
Zip Code:	11022
Country Code:	001
Phone:	(516) 482-4646
EMail:	Not reported

1066 LORIMER ST (Continued) **U003395730**

Fax Number:	Not reported
Modified By:	TRANSLAT
Date Last Modified:	2004-03-04

Site Id:	22711
Affiliation Type:	Facility Operator
Company Name:	1066 LORIMER ST
Contact Type:	Not reported
Contact Name:	JOE
Address1:	Not reported
Address2:	Not reported
City:	Not reported
State:	NN
Zip Code:	Not reported
Country Code:	001
Phone:	(718) 389-1175
EMail:	Not reported
Fax Number:	Not reported
Modified By:	TRANSLAT
Date Last Modified:	2004-03-04

Site Id:	22711
Affiliation Type:	Emergency Contact
Company Name:	DOVER MGMT CO
Contact Type:	Not reported
Contact Name:	BILL WEIDMAN
Address1:	Not reported
Address2:	Not reported
City:	Not reported
State:	NN
Zip Code:	Not reported
Country Code:	001
Phone:	(516) 482-4646
EMail:	Not reported
Fax Number:	Not reported
Modified By:	TRANSLAT
Date Last Modified:	2004-03-04

Tank Info:

Tank Number:	001
Tank Id:	43509
Material Code:	0001
Common Name of Substance:	#2 Fuel Oil (On-Site Consumption)

Equipment Records:

C01 - Pipe Location - Aboveground
G00 - Tank Secondary Containment - None
J02 - Dispenser - Suction Dispenser
A00 - Tank Internal Protection - None
D01 - Pipe Type - Steel/Carbon Steel/Iron
B00 - Tank External Protection - None
F00 - Pipe External Protection - None
H00 - Tank Leak Detection - None
I02 - Overfill - High Level Alarm

Tank Location: 3

1066 LORIMER ST (Continued) **U003395730**

Tank Type:	Steel/Carbon Steel/Iron
Tank Status:	Closed - In Place
Pipe Model:	Not reported
Install Date:	Not reported
Capacity Gallons:	3000
Tightness Test Method:	NN
Date Test:	Not reported
Next Test Date:	Not reported
Date Tank Closed:	10/01/1994
Register:	True
Modified By:	TRANSLAT
Last Modified:	04/14/2017
Material Name:	Not reported

Q162
SW
1/8-1/4
0.165 mi.
870 ft.

Relative:
Higher

Actual:
11 ft.

WILLIAMSBURG WORKS **NY VCP** **S113922154**
KENT AVE & 12TH STREET **N/A**
BROOKLYN, NY 11211

Site 8 of 12 in cluster Q

VCP:

Program Type:	VCP
Site Code:	58605
HW Code:	V00704
Site Class:	N
SWIS:	2401
Region:	2
Town:	New York City
Acres:	Not reported
Date Record Added:	11/06/2003
Date Record Updated:	10/30/2006
Updated By:	DKMACNEA
Site Description:	See Site 224055
Env Problem:	Not reported
Health Problem:	Not reported
Dump:	Not reported
Structure:	Not reported
Lagoon:	Not reported
Landfill:	Not reported
Pond:	Not reported
Disp Start:	Not reported
Disp Term:	Not reported
Lat/Long:	Not reported
Dell:	Not reported
Record Add:	Not reported
Record Upd:	Not reported
Updated By:	Not reported
Own Op:	Not reported
Sub Type:	Not reported
Owner Name:	Not reported
Owner Company:	Not reported
Owner Address:	Not reported
Owner Addr2:	Not reported
Owner City,St,Zip:	Not reported
Owner Country:	Not reported
HW Code:	Not reported
Waste Type:	Not reported
Waste Quantity:	Not reported

WILLIAMSBURG WORKS (Continued) **S113922154**

Waste Code:	Not reported
Crossref ID:	Not reported
Cross Ref Type Code:	Not reported
Cross Ref Type:	Not reported
Record Added Date:	Not reported
Record Updated:	Not reported
Updated By:	Not reported

Q163 **CON EDISON - TRANSFORMER VAULT 3477** **RCRA-LQG** **1012184918**
SW **KENT AVENUE AND N. 12TH STREET** **NY MANIFEST** **NYP004154308**
1/8-1/4 **BROOKLYN, NY 11222** **NJ MANIFEST**
0.165 mi.
870 ft. **Site 9 of 12 in cluster Q**

Relative:
Higher

Actual:
11 ft.

RCRA-LQG:

Date form received by agency:	02/21/2008
Facility name:	CON EDISON - TRANSFORMER VAULT 3477
Facility address:	KENT AVENUE AND N. 12TH STREET BROOKLYN, NY 11222
EPA ID:	NYP004154308
Mailing address:	4 IRVING PLACE NEW YORK, NY 10003
Contact:	FRANKLIN MURRAY
Contact address:	Not reported Not reported
Contact country:	Not reported
Contact telephone:	212-460-2808
Contact email:	MURRAYFR@CONED.COM
EPA Region:	02
Classification:	Large Quantity Generator
Description:	Handler: generates 1,000 kg or more of hazardous waste during any calendar month; or generates more than 1 kg of acutely hazardous waste during any calendar month; or generates more than 100 kg of any residue or contaminated soil, waste or other debris resulting from the cleanup of a spill, into or on any land or water, of acutely hazardous waste during any calendar month; or generates 1 kg or less of acutely hazardous waste during any calendar month, and accumulates more than 1 kg of acutely hazardous waste at any time; or generates 100 kg or less of any residue or contaminated soil, waste or other debris resulting from the cleanup of a spill, into or on any land or water, of acutely hazardous waste during any calendar month, and accumulates more than 100 kg of that material at any time

Owner/Operator Summary:

Owner/operator name:	CONSOLIDATED EDISON COMPANY OF NY, INC.
Owner/operator address:	4 IRVING PLACE NEW YORK, NY 10003
Owner/operator country:	US
Owner/operator telephone:	Not reported
Owner/operator email:	Not reported
Owner/operator fax:	Not reported
Owner/operator extension:	Not reported
Legal status:	Private
Owner/Operator Type:	Owner
Owner/Op start date:	10/04/2007
Owner/Op end date:	Not reported

CON EDISON - TRANSFORMER VAULT 3477 (Continued) **1012184918**

Owner/operator name:	CONSOLIDATED EDISON COMPANY OF NY, INC.
Owner/operator address:	4 IRVING PLACE NEW YORK, NY 10003
Owner/operator country:	US
Owner/operator telephone:	Not reported
Owner/operator email:	Not reported
Owner/operator fax:	Not reported
Owner/operator extension:	Not reported
Legal status:	Private
Owner/Operator Type:	Operator
Owner/Op start date:	10/04/2007
Owner/Op end date:	Not reported

Handler Activities Summary:

U.S. importer of hazardous waste:	No
Mixed waste (haz. and radioactive):	No
Recycler of hazardous waste:	No
Transporter of hazardous waste:	No
Treater, storer or disposer of HW:	No
Underground injection activity:	No
On-site burner exemption:	No
Furnace exemption:	No
Used oil fuel burner:	No
Used oil processor:	No
User oil refiner:	No
Used oil fuel marketer to burner:	No
Used oil Specification marketer:	No
Used oil transfer facility:	No
Used oil transporter:	No

. Waste code:	D008
. Waste name:	LEAD

Violation Status: No violations found

NY MANIFEST:

Country:	USA
EPA ID:	NYP004154308
Facility Status:	Not reported
Location Address 1:	KENT AVENUE AND N. 12TH STREET
Code:	BP
Location Address 2:	Not reported
Total Tanks:	Not reported
Location City:	BROOKLYN
Location State:	NY
Location Zip:	11222
Location Zip 4:	Not reported

NY MANIFEST:

EPAID:	NYP004154308
Mailing Name:	CONED
Mailing Contact:	CONED
Mailing Address 1:	4 IRVING PLACE
Mailing Address 2:	Not reported
Mailing City:	NEW YORK
Mailing State:	NY
Mailing Zip:	10003
Mailing Zip 4:	Not reported

CON EDISON - TRANSFORMER VAULT 3477 (Continued) **1012184918**

Mailing Country:	USA
Mailing Phone:	Not reported

NJ MANIFEST:

EPA Id:	NYP004154308
Mail Address:	4 IRVING PLACE
Mail City/State/Zip:	NEW YORK, NY 10003
Facility Phone:	Not reported
Emergency Phone:	Not reported
Contact:	FRANKLIN MURRAY
Comments:	Not reported
SIC Code:	Not reported
County:	NY047
Municipal:	Not reported
Previous EPA Id:	Not reported
Gen Flag:	Not reported
Trans Flag:	Not reported
TSDF Flag:	Not reported
Name Change:	Not reported
Date Change:	Not reported

Manifest:

Manifest Number:	000263016GBF
EPA ID:	NYP004154308
Date Shipped:	10/04/2007
TSDF EPA ID:	NJD991291105
Transporter EPA ID:	NJD003812047
Transporter 2 EPA ID:	Not reported
Transporter 3 EPA ID:	Not reported
Transporter 4 EPA ID:	Not reported
Transporter 5 EPA ID:	Not reported
Transporter 6 EPA ID:	Not reported
Transporter 7 EPA ID:	Not reported
Transporter 8 EPA ID:	Not reported
Transporter 9 EPA ID:	Not reported
Transporter 10 EPA ID:	Not reported
Date Trans1 Transported Waste:	10/04/2007
Date Trans2 Transported Waste:	Not reported
Date Trans3 Transported Waste:	Not reported
Date Trans4 Transported Waste:	Not reported
Date Trans5 Transported Waste:	Not reported
Date Trans6 Transported Waste:	Not reported
Date Trans7 Transported Waste:	Not reported
Date Trans8 Transported Waste:	Not reported
Date Trans9 Transported Waste:	Not reported
Date Trans10 Transported Waste:	Not reported
Date TSDF Received Waste:	10/04/2007
TSDF EPA Facility Name:	Not reported
QTY Units:	Not reported
Transporter SEQ ID:	Not reported
Transporter-1 Date:	Not reported
Waste SEQ ID:	Not reported
Waste Type Code 2:	Not reported
Waste Type Code 3:	Not reported
Waste Type Code 4:	Not reported
Waste Type Code 5:	Not reported

CON EDISON - TRANSFORMER VAULT 3477 (Continued) **1012184918**

Waste Type Code 6:	Not reported
Date Accepted:	Not reported
Manifest Discrepancy Type:	Not reported
Data Entry Number:	Not reported
Was Load Rejected:	NEW YORK, NY 10003
Reason Load Was Rejected:	Not reported

Q164
SW
1/8-1/4
0.165 mi.
870 ft.

CON EDISON **RCRA NonGen / NLR** **1014396113**
N 12TH ST & KENT AVE **NY MANIFEST** **NYP004182937**
BROOKLYN, NY 11211

Site 10 of 12 in cluster Q

Relative:
Higher

Actual:
11 ft.

RCRA NonGen / NLR:

Date form received by agency:	06/01/2016
Facility name:	CON EDISON
Facility address:	N 12TH ST & KENT AVE BROOKLYN, NY 11211
EPA ID:	NYP004182937
Mailing address:	4 IRVING PL, RM 828 NEW YORK, NY 10003
Contact:	CAROLINE ISKANDER
Contact address:	Not reported Not reported
Contact country:	US
Contact telephone:	718-666-4714
Contact email:	Not reported
EPA Region:	02
Classification:	Non-Generator
Description:	Handler: Non-Generators do not presently generate hazardous waste

Handler Activities Summary:

U.S. importer of hazardous waste:	No
Mixed waste (haz. and radioactive):	No
Recycler of hazardous waste:	No
Transporter of hazardous waste:	No
Treater, storer or disposer of HW:	No
Underground injection activity:	No
On-site burner exemption:	No
Furnace exemption:	No
Used oil fuel burner:	No
Used oil processor:	No
User oil refiner:	No
Used oil fuel marketer to burner:	No
Used oil Specification marketer:	No
Used oil transfer facility:	No
Used oil transporter:	No

Historical Generators:

Date form received by agency:	07/13/2009
Site name:	CON EDISON
Classification:	Conditionally Exempt Small Quantity Generator
Violation Status:	No violations found

CON EDISON (Continued) **1014396113**

NY MANIFEST:

Country:	USA
EPA ID:	NYP004182937
Facility Status:	Not reported
Location Address 1:	N 12th ST & KENT AVE - MH 63427
Code:	BP
Location Address 2:	Not reported
Total Tanks:	Not reported
Location City:	BROOKLYN
Location State:	NY
Location Zip:	11201
Location Zip 4:	Not reported

NY MANIFEST:

EPAID:	NYP004182937
Mailing Name:	CONSOLIDATED EDISON
Mailing Contact:	FRANKLYN MURRAY
Mailing Address 1:	4 IRVING PLACE RM 828
Mailing Address 2:	Not reported
Mailing City:	NEW YORK
Mailing State:	NY
Mailing Zip:	10003
Mailing Zip 4:	Not reported
Mailing Country:	USA
Mailing Phone:	2124602808

Q165 **CON EDISON MANHOLE 63427** **RCRA NonGen / NLR** **1014918177**
SW **N 12TH ST & KENT AVE S SIDE** **NJ MANIFEST** **NYP004217877**
1/8-1/4 **BROOKLYN, NY 11201** **NY MANIFEST**
0.165 mi.
870 ft. **Site 11 of 12 in cluster Q**

Relative:
Higher

Actual:
11 ft.

RCRA NonGen / NLR:

Date form received by agency:	11/13/2010
Facility name:	CON EDISON MANHOLE 63427
Facility address:	N 12TH ST & KENT AVE S SIDE 230 FEET W OF BROOKLYN, NY 11201
EPA ID:	NYP004217877
Mailing address:	IRVING PL RM 828 NEW YORK, NY 10003
Contact:	DOMINICK TURITTO
Contact address:	Not reported Not reported
Contact country:	Not reported
Contact telephone:	718-802-5194
Contact email:	Not reported
EPA Region:	02
Classification:	Non-Generator
Description:	Handler: Non-Generators do not presently generate hazardous waste

Handler Activities Summary:

U.S. importer of hazardous waste:	No
Mixed waste (haz. and radioactive):	No
Recycler of hazardous waste:	No
Transporter of hazardous waste:	No

CON EDISON MANHOLE 63427 (Continued) **1014918177**

Treater, storer or disposer of HW:	No
Underground injection activity:	No
On-site burner exemption:	No
Furnace exemption:	No
Used oil fuel burner:	No
Used oil processor:	No
User oil refiner:	No
Used oil fuel marketer to burner:	No
Used oil Specification marketer:	No
Used oil transfer facility:	No
Used oil transporter:	No

Historical Generators:

Date form received by agency:	10/14/2010
Site name:	CON EDISON MANHOLE 63427
Classification:	Conditionally Exempt Small Quantity Generator
Violation Status:	No violations found

NJ MANIFEST:

EPA Id:	NYP004217877
Mail Address:	IRVING PL RM 828
Mail City/State/Zip:	NEW YORK, NY 10003
Facility Phone:	Not reported
Emergency Phone:	Not reported
Contact:	DOMINICK TURITTO
Comments:	Not reported
SIC Code:	Not reported
County:	NY047
Municipal:	Not reported
Previous EPA Id:	Not reported
Gen Flag:	Not reported
Trans Flag:	Not reported
TSDF Flag:	Not reported
Name Change:	Not reported
Date Change:	Not reported

Manifest:

Manifest Number:	000183774GBF
EPA ID:	NYP004217877
Date Shipped:	10/19/2010
TSDF EPA ID:	NJD991291105
Transporter EPA ID:	NJD003812047
Transporter 2 EPA ID:	NJD003812047
Transporter 3 EPA ID:	Not reported
Transporter 4 EPA ID:	Not reported
Transporter 5 EPA ID:	Not reported
Transporter 6 EPA ID:	Not reported
Transporter 7 EPA ID:	Not reported
Transporter 8 EPA ID:	Not reported
Transporter 9 EPA ID:	Not reported
Transporter 10 EPA ID:	Not reported
Date Trans1 Transported Waste:	10/19/2010
Date Trans2 Transported Waste:	10/20/2010
Date Trans3 Transported Waste:	Not reported
Date Trans4 Transported Waste:	Not reported
Date Trans5 Transported Waste:	Not reported
Date Trans6 Transported Waste:	Not reported

CON EDISON MANHOLE 63427 (Continued) **1014918177**

Date Trans7 Transported Waste:	Not reported
Date Trans8 Transported Waste:	Not reported
Date Trans9 Transported Waste:	Not reported
Date Trans10 Transported Waste:	Not reported
Date TSDF Received Waste:	10/20/2010
TSDF EPA Facility Name:	Not reported
QTY Units:	Not reported
Transporter SEQ ID:	Not reported
Transporter-1 Date:	Not reported
Waste SEQ ID:	Not reported
Waste Type Code 2:	Not reported
Waste Type Code 3:	Not reported
Waste Type Code 4:	Not reported
Waste Type Code 5:	Not reported
Waste Type Code 6:	Not reported
Date Accepted:	Not reported
Manifest Discrepancy Type:	Not reported
Data Entry Number:	Not reported
Was Load Rejected:	NEW YORK, NY 10003
Reason Load Was Rejected:	Not reported

Waste:

Manifest Year:	Not reported
Waste Code:	D008
Hand Code:	H141
Quantity:	1100 P

NY MANIFEST:

Country:	USA
EPA ID:	NYP004217877
Facility Status:	Not reported
Location Address 1:	N 12th ST & KENT AVE
Code:	BP
Location Address 2:	Not reported
Total Tanks:	Not reported
Location City:	BROOKLYN
Location State:	NY
Location Zip:	11201
Location Zip 4:	Not reported

NY MANIFEST:

EPAID:	NYP004217877
Mailing Name:	CONSOLIDATED EDISON - MH 63427
Mailing Contact:	TOM TEELING
Mailing Address 1:	4 IRVING PLACE RM 828
Mailing Address 2:	Not reported
Mailing City:	NEW YORK
Mailing State:	NY
Mailing Zip:	10003
Mailing Zip 4:	Not reported
Mailing Country:	USA
Mailing Phone:	2124603770

NY MANIFEST:

CON EDISON MANHOLE 63427 (Continued) **1014918177**

Document ID:	Not reported
Manifest Status:	Not reported
seq:	Not reported
Year:	2010
Trans1 State ID:	NJD003812047
Trans2 State ID:	Not reported
Generator Ship Date:	10/19/2010
Trans1 Recv Date:	10/19/2010
Trans2 Recv Date:	Not reported
TSD Site Recv Date:	10/20/2010
Part A Recv Date:	Not reported
Part B Recv Date:	Not reported
Generator EPA ID:	NYP004217877
Trans1 EPA ID:	Not reported
Trans2 EPA ID:	Not reported
TSDF ID 1:	NJD991291105
TSDF ID 2:	Not reported
Manifest Tracking Number:	000183774GBF
Import Indicator:	N
Export Indicator:	N
Discr Quantity Indicator:	Y
Discr Type Indicator:	N
Discr Residue Indicator:	N
Discr Partial Reject Indicator:	N
Discr Full Reject Indicator:	N
Manifest Ref Number:	Not reported
Alt Facility RCRA ID:	Not reported
Alt Facility Sign Date:	Not reported
MGMT Method Type Code:	H141
Waste Code:	Not reported
Waste Code:	Not reported
Waste Code:	Not reported
Waste Code:	Not reported
Waste Code:	Not reported
Waste Code:	Not reported
Quantity:	1100.0
Units:	P - Pounds
Number of Containers:	1.0
Container Type:	CM - Metal boxes, cases, roll-offs
Handling Method:	L Landfill.
Specific Gravity:	1.0
Waste Code:	D008
Waste Code 1_2:	Not reported
Waste Code 1_3:	Not reported
Waste Code 1_4:	Not reported
Waste Code 1_5:	Not reported
Waste Code 1_6:	Not reported

Click this hyperlink while viewing on your computer to access additional NY_MANIFEST: detail in the EDR Site Report.

Q166
SW
1/8-1/4
0.165 mi.
870 ft.

K - WILLIAMSBURG WORKS
KENT AVE & 12TH STREET
BROOKLYN, NY 11211

NY SHWS **S109209078**
NY BROWNFIELDS **N/A**

Site 12 of 12 in cluster Q

Relative:
Higher

Actual:
11 ft.

SHWS:

Program:	HW
Site Code:	372653
Classification:	A
Region:	2
Acres:	5.8
HW Code:	224055
Record Add:	10/27/2006
Record Upd:	05/02/2017
Updated By:	GWCROSS

Site Description: Location: The Williamsburg Works Manufactured Gas Plant (MGP) site is located in a commercial/industrial area in the Williamsburg section of Brooklyn, New York. The site is approximately six acres in size and is composed of three parcels of land located on the east bank of the East River between North 11th and North 12th Streets on the west and east sides of Kent Avenue . Site features: Site features include a vacant asphalt paved lot and the foundation slab for the recently demolished document storage warehouse on the west side of Kent Avenue and a two -story commercial building on the east side of Kent Avenue . Current zoning and land use: The land uses in the area surrounding the MGP site are currently a mix of industrial, residential, and parkland uses. The privately-owned document storage warehouse was in active use until it was destroyed in a fire on January 31, 2015 and subsequently demolished. The vacant lot at 50 Kent Ave. is owned by the NYC Department of Parks and Recreation and used as an outdoor music venue, flea market and skate park. The two-story commercial building on the east side of Kent Avenue is privately owned and in active use. The nearest residential property is located approximately 1 block to the south. Past use of the site: A manufactured gas plant operated on the site from circa 1850 until approximately 1930. Following the decommissioning of the MGP, the lot was occupied by a NYC Department of Sanitation Garage that was demolished around 2000. Site Geology and Hydrogeology: The site is underlain by: urban fill and varied glacial sediments consisting of outwash sand and gravel, till, and lenticular clay more than 100 feet in thickness. The groundwater table is approximately 5 feet below ground surface. Groundwater flows to the west, toward the East River.

Env Problem: The Remedial Investigation of the site has not been fully completed, since large portions of the site are occupied by buildings. However, the work that has been completed has identified significant coal tar contamination in the subsurface. Soils beneath the vacant lot at 50 Kent Avenue are heavily impacted. Design work is currently under way for an excavation IRM on this parcel during the 2015 field season, and tar collection wells have been completed around the perimeter of this property. Tar removal from these wells is taking place on a continuing basis. Tar contamination has moved off site to the north but does not appear to have reached the shoreline in that area. A large portion of the former plant footprint lies beneath a document storage warehouse. Test borings around the perimeter of this building confirm the presence of MGP tars in the area, and off site migration of this tar has taken place, leading to contamination of sediments beneath adjacent areas of the East River.

Health Problem: The NYSDOH will evaluate the potential for impacts to public health

K - WILLIAMSBURG WORKS (Continued) **S109209078**

from exposure to site contaminants once sufficient information from the investigation of the site becomes available for review.

Dump:	False
Structure:	False
Lagoon:	False
Landfill:	False
Pond:	False
Disp Start:	Not reported
Disp Term:	Not reported
Lat/Long:	Not reported
Dell:	Not reported
Record Add:	9/20/2013 2:19:00 PM
Record Upd:	9/20/2013 2:19:00 PM
Updated By:	ldennist
Own Op:	Document Repository
Sub Type:	C01
Owner Name:	Williamsburg Branch
Owner Company:	Brooklyn Public Library
Owner Address:	240 Division St., at Marcy Ave.
Owner Addr2:	Not reported
Owner City,St,Zip:	Brooklyn, NY 11211
Owner Country:	United States of America
HW Code:	224055
Waste Type:	COAL TAR
Waste Quantity:	UNKNOWN
Waste Code:	Not reported
HW Code:	224055
Waste Type:	COAL TAR
Waste Quantity:	UNKNOWN
Waste Code:	Not reported
Crossref ID:	V00587
Cross Ref Type Code:	04
Cross Ref Type:	VCP Site ID
Record Added Date:	8/4/2016 11:56:00 AM
Record Updated:	8/4/2016 11:56:00 AM
Updated By:	JHOCONNE
Crossref ID:	224028
Cross Ref Type Code:	02
Cross Ref Type:	HW Site ID
Record Added Date:	11/20/2009 3:19:00 PM
Record Updated:	11/20/2009 3:19:00 PM
Updated By:	MOBARRIE

BROWNFIELDS:

Program:	BCP
Site Code:	58606
Acres:	5
HW Code:	C224055
SWIS:	2401
Town:	New York City
Record Added Date:	04/30/2004
Record Updated Date:	12/07/2009
Update By:	MOBARRIE
Site Description:	See Site 224055
Env Problem:	Not reported
Health Problem:	Not reported
Dump:	Not reported

K - WILLIAMSBURG WORKS (Continued) **S109209078**

Structure:	Not reported
Lagoon:	Not reported
Landfill:	Not reported
Pond:	Not reported
Disp Start:	Not reported
Disp Term:	Not reported
Lat/Long:	Not reported
Dell:	Not reported
Record Add:	Not reported
Record Upd:	Not reported
Updated By:	Not reported
Own Op:	Owner
Sub Type:	B99
Owner Name:	Not reported
Owner Company:	KEYSPAN
Owner Address:	Not reported
Owner Addr2:	Not reported
Owner City,St,Zip:	NY
Owner Country:	Unknown
HW Code:	Not reported
Waste Type:	Not reported
Waste Quantity:	Not reported
Waste Code:	Not reported
Crossref ID:	Not reported
Cross Ref Type Code:	Not reported
Cross Ref Type:	Not reported
Record Added Date:	Not reported
Record Updated:	Not reported
Updated By:	Not reported

U167 **CON EDISON** **RCRA NonGen / NLR** **1018280597**
East **966 LORIMER ST** **FINDS** **NYP004754867**
1/8-1/4 **BROOKLYN, NY 11222** **ECHO**
0.167 mi.
882 ft. **Site 1 of 10 in cluster U**

Relative:
Higher

Actual:
14 ft.

RCRA NonGen / NLR:

Date form received by agency:	03/20/2015
Facility name:	CON EDISON
Facility address:	966 LORIMER ST BROOKLYN, NY 11222
EPA ID:	NYP004754867
Mailing address:	IRVING PL, 15TH FL NE NEW YORK, NY 10003
Contact:	THOMAS TEELING
Contact address:	Not reported Not reported
Contact country:	Not reported
Contact telephone:	212-460-3770
Contact email:	Not reported
EPA Region:	02
Classification:	Non-Generator
Description:	Handler: Non-Generators do not presently generate hazardous waste

Handler Activities Summary:

U.S. importer of hazardous waste:	No
Mixed waste (haz. and radioactive):	No

CON EDISON (Continued) **1018280597**

Recycler of hazardous waste:	No
Transporter of hazardous waste:	No
Treater, storer or disposer of HW:	No
Underground injection activity:	No
On-site burner exemption:	No
Furnace exemption:	No
Used oil fuel burner:	No
Used oil processor:	No
User oil refiner:	No
Used oil fuel marketer to burner:	No
Used oil Specification marketer:	No
Used oil transfer facility:	No
Used oil transporter:	No

Historical Generators:

Date form received by agency:	03/20/2015
Site name:	CON EDISON
Classification:	Large Quantity Generator
Violation Status:	No violations found

FINDS:

Registry ID: 110067708779

Environmental Interest/Information System

RCRAInfo is a national information system that supports the Resource Conservation and Recovery Act (RCRA) program through the tracking of events and activities related to facilities that generate, transport, and treat, store, or dispose of hazardous waste. RCRAInfo allows RCRA program staff to track the notification, permit, compliance, and corrective action activities required under RCRA.

Click this hyperlink while viewing on your computer to access additional FINDS: detail in the EDR Site Report.

ECHO:

Envid:	1018280597
Registry ID:	110067708779
DFR URL:	http://echo.epa.gov/detailed-facility-report?fid=110067708779

U168 **CON EDISON** **NJ MANIFEST** **S120669331**
East **966 LORIMER ST** **N/A**
1/8-1/4 **BROOKLYN, NY 11222**
0.167 mi.
882 ft. **Site 2 of 10 in cluster U**

Relative:
Higher

Actual:
14 ft.

NJ MANIFEST:

EPA Id:	NYP004754867
Mail Address:	IRVING PL, 15TH FL NE
Mail City/State/Zip:	NEW YORK, NY 10003
Facility Phone:	Not reported
Emergency Phone:	Not reported
Contact:	THOMAS TEELING
Comments:	Not reported
SIC Code:	Not reported

CON EDISON (Continued) **S120669331**

County:	NY047
Municipal:	Not reported
Previous EPA Id:	Not reported
Gen Flag:	Not reported
Trans Flag:	Not reported
TSDF Flag:	Not reported
Name Change:	Not reported
Date Change:	Not reported

Manifest:

Manifest Number:	002660521GBF
EPA ID:	NYP004754867
Date Shipped:	3/20/2015
TSDF EPA ID:	NJD991291105
Transporter EPA ID:	NJD003812047
Transporter 2 EPA ID:	Not reported
Transporter 3 EPA ID:	Not reported
Transporter 4 EPA ID:	Not reported
Transporter 5 EPA ID:	Not reported
Transporter 6 EPA ID:	Not reported
Transporter 7 EPA ID:	Not reported
Transporter 8 EPA ID:	Not reported
Transporter 9 EPA ID:	Not reported
Transporter 10 EPA ID:	Not reported
Date Trans1 Transported Waste:	Not reported
Date Trans2 Transported Waste:	Not reported
Date Trans3 Transported Waste:	Not reported
Date Trans4 Transported Waste:	Not reported
Date Trans5 Transported Waste:	Not reported
Date Trans6 Transported Waste:	Not reported
Date Trans7 Transported Waste:	Not reported
Date Trans8 Transported Waste:	Not reported
Date Trans9 Transported Waste:	Not reported
Date Trans10 Transported Waste:	Not reported
Date TSDF Received Waste:	Not reported
TSDF EPA Facility Name:	Not reported
QTY Units:	Not reported
Transporter SEQ ID:	Not reported
Transporter-1 Date:	Not reported
Waste SEQ ID:	Not reported
Waste Type Code 2:	Not reported
Waste Type Code 3:	Not reported
Waste Type Code 4:	Not reported
Waste Type Code 5:	Not reported
Waste Type Code 6:	Not reported
Date Accepted:	Not reported
Manifest Discrepancy Type:	Not reported
Data Entry Number:	Not reported
Was Load Rejected:	NEW YORK, NY 10003
Reason Load Was Rejected:	Not reported

U169 **CON EDISON** **NY MANIFEST** **S118087961**
East **966 LORIMER ST** **N/A**
1/8-1/4 **BROOKLYN, NY 11222**
0.167 mi.
882 ft. **Site 3 of 10 in cluster U**

Relative:
Higher

Actual:
14 ft.

NY MANIFEST:

Country:	USA
EPA ID:	NYP004754867
Facility Status:	Not reported
Location Address 1:	966 LORIMER STREET
Code:	BP
Location Address 2:	SB # 31317
Total Tanks:	Not reported
Location City:	BROOKLYN
Location State:	NY
Location Zip:	11222
Location Zip 4:	Not reported

NY MANIFEST:

EPAID:	NYP004754867
Mailing Name:	CON EDISON
Mailing Contact:	TOM TELLING
Mailing Address 1:	4 IRVING PLACE-15TH FLOOR
Mailing Address 2:	Not reported
Mailing City:	NEW YORK
Mailing State:	NY
Mailing Zip:	10003
Mailing Zip 4:	Not reported
Mailing Country:	USA
Mailing Phone:	2124603770

NY MANIFEST:

Document ID:	Not reported
Manifest Status:	Not reported
seq:	Not reported
Year:	2015
Trans1 State ID:	NJD003812047
Trans2 State ID:	Not reported
Generator Ship Date:	03/20/2015
Trans1 Recv Date:	03/20/2015
Trans2 Recv Date:	Not reported
TSD Site Recv Date:	03/24/2015
Part A Recv Date:	Not reported
Part B Recv Date:	Not reported
Generator EPA ID:	NYP004754867
Trans1 EPA ID:	Not reported
Trans2 EPA ID:	Not reported
TSDF ID 1:	NJD991291105
TSDF ID 2:	Not reported
Manifest Tracking Number:	002660521GBF
Import Indicator:	N
Export Indicator:	N
Discr Quantity Indicator:	N
Discr Type Indicator:	N
Discr Residue Indicator:	N
Discr Partial Reject Indicator:	N
Discr Full Reject Indicator:	N
Manifest Ref Number:	Not reported

CON EDISON (Continued) **S118087961**

Alt Facility RCRA ID:	Not reported
Alt Facility Sign Date:	Not reported
MGMT Method Type Code:	H110
Waste Code:	Not reported
Waste Code:	Not reported
Waste Code:	Not reported
Waste Code:	Not reported
Waste Code:	Not reported
Waste Code:	Not reported
Quantity:	1000
Units:	P - Pounds
Number of Containers:	1
Container Type:	TT - Cargo tank, tank trucks
Handling Method:	T Chemical, physical, or biological treatment.
Specific Gravity:	1
Waste Code:	D008
Waste Code 1_2:	Not reported
Waste Code 1_3:	Not reported
Waste Code 1_4:	Not reported
Waste Code 1_5:	Not reported
Waste Code 1_6:	Not reported

Click this hyperlink while viewing on your computer to access
2 additional NY_MANIFEST: record(s) in the EDR Site Report.

S170 **51-55 NASSAU AVE** **NY AST** **U004077592**
ESE **51-55 NASSAU AVENUE** **N/A**
1/8-1/4 **BROOKLYN, NY 11222**
0.169 mi.
890 ft. **Site 2 of 8 in cluster S**

Relative:
Higher

Actual:
13 ft.

AST:

Region:	STATE
DEC Region:	2
Site Status:	Unregulated/Closed
Facility Id:	2-269069
Program Type:	PBS
UTM X:	588496.09381
UTM Y:	4508537.03880
Expiration Date:	N/A
Site Type:	Other

Affiliation Records:

Site Id:	11241
Affiliation Type:	Facility Operator
Company Name:	51-55 NASSAU AVE
Contact Type:	Not reported
Contact Name:	PERRY
Address1:	Not reported
Address2:	Not reported
City:	Not reported
State:	NN
Zip Code:	Not reported
Country Code:	001
Phone:	(718) 388-2690
EMail:	Not reported
Fax Number:	Not reported

51-55 NASSAU AVE (Continued) **U004077592**

Modified By:	MSBAPTIS
Date Last Modified:	2014-03-25

Site Id:	11241
Affiliation Type:	Emergency Contact
Company Name:	MELISSA ETLIN
Contact Type:	Not reported
Contact Name:	MELISSA ETLIN
Address1:	Not reported
Address2:	Not reported
City:	Not reported
State:	NN
Zip Code:	Not reported
Country Code:	001
Phone:	(718) 349-1484
EMail:	Not reported
Fax Number:	Not reported
Modified By:	TRANSLAT
Date Last Modified:	2004-03-04

Site Id:	11241
Affiliation Type:	Mail Contact
Company Name:	TELEPHONE COMPANY BLDG LLC
Contact Type:	Not reported
Contact Name:	MARC ETLIN
Address1:	51-55 NASSAU AVENUE
Address2:	Not reported
City:	BROOKLYN
State:	NY
Zip Code:	11222
Country Code:	001
Phone:	(917) 494-2456
EMail:	MARC.ETLIN@VERIZON.NET
Fax Number:	Not reported
Modified By:	NRLOMBAR
Date Last Modified:	2014-05-29

Site Id:	11241
Affiliation Type:	Facility Owner
Company Name:	TELEPHONE COMPANY BLDG LLC
Contact Type:	Not reported
Contact Name:	Not reported
Address1:	51-55 NASSAU AVE.
Address2:	Not reported
City:	BROOKLYN
State:	NY
Zip Code:	11222
Country Code:	001
Phone:	(718) 302-8390
EMail:	Not reported
Fax Number:	Not reported
Modified By:	NRLOMBAR
Date Last Modified:	2014-05-29

Tank Info:

Tank Number:	001

51-55 NASSAU AVE (Continued) **U004077592**

Tank Id:	13575
Material Code:	0001
Common Name of Substance:	#2 Fuel Oil (On-Site Consumption)

Equipment Records:

H00 - Tank Leak Detection - None
L09 - Piping Leak Detection - Exempt Suction Piping
B00 - Tank External Protection - None
C00 - Pipe Location - No Piping
E02 - Piping Secondary Containment - Vault (with Access)
F00 - Pipe External Protection - None
G00 - Tank Secondary Containment - None
J02 - Dispenser - Suction Dispenser
I04 - Overfill - Product Level Gauge (A/G)
A00 - Tank Internal Protection - None
D01 - Pipe Type - Steel/Carbon Steel/Iron
K00 - Spill Prevention - None

Tank Location:	6
Tank Type:	Steel/Carbon Steel/Iron
Tank Status:	Closed - Removed
Pipe Model:	Not reported
Install Date:	01/14/2014
Capacity Gallons:	3000
Tightness Test Method:	NN
Date Test:	Not reported
Next Test Date:	Not reported
Date Tank Closed:	01/02/2013
Register:	True
Modified By:	NRLOMBAR
Last Modified:	04/14/2017
Material Name:	Not reported

V171 **CON EDISON** **NY MANIFEST** **S117314006**
SSW **76 WYTHE AVE** **N/A**
1/8-1/4 **BROOKLYN, NY 11249**
0.172 mi.
910 ft. **Site 1 of 4 in cluster V**

Relative:
Higher

Actual:
20 ft.

NY MANIFEST:

Country:	USA
EPA ID:	NYP004610309
Facility Status:	Not reported
Location Address 1:	76 WYTHE AVE
Code:	BP
Location Address 2:	Not reported
Total Tanks:	Not reported
Location City:	BROOKLYN
Location State:	NY
Location Zip:	11249
Location Zip 4:	Not reported

NY MANIFEST:

EPAID:	NYP004610309
Mailing Name:	CON EDISON
Mailing Contact:	TOM TEELING
Mailing Address 1:	4 IRVING PLACE 15TH FLOOR
Mailing Address 2:	Not reported
Mailing City:	NEW YORK

CON EDISON (Continued) **S117314006**

Mailing State:	NY
Mailing Zip:	10003
Mailing Zip 4:	Not reported
Mailing Country:	USA
Mailing Phone:	Not reported

NY MANIFEST:

Document ID:	Not reported
Manifest Status:	Not reported
seq:	Not reported
Year:	2014
Trans1 State ID:	NJ0000027193
Trans2 State ID:	Not reported
Generator Ship Date:	07/28/2014
Trans1 Recv Date:	07/28/2014
Trans2 Recv Date:	Not reported
TSD Site Recv Date:	07/29/2014
Part A Recv Date:	Not reported
Part B Recv Date:	Not reported
Generator EPA ID:	NYP004610309
Trans1 EPA ID:	Not reported
Trans2 EPA ID:	Not reported
TSDF ID 1:	NJD002200046
TSDF ID 2:	Not reported
Manifest Tracking Number:	012775249JJK
Import Indicator:	N
Export Indicator:	N
Discr Quantity Indicator:	N
Discr Type Indicator:	N
Discr Residue Indicator:	N
Discr Partial Reject Indicator:	N
Discr Full Reject Indicator:	N
Manifest Ref Number:	Not reported
Alt Facility RCRA ID:	Not reported
Alt Facility Sign Date:	Not reported
MGMT Method Type Code:	H110
Waste Code:	Not reported
Waste Code:	Not reported
Waste Code:	Not reported
Waste Code:	Not reported
Waste Code:	Not reported
Waste Code:	Not reported
Quantity:	500
Units:	G - Gallons (liquids only)* (8.3 pounds)
Number of Containers:	1
Container Type:	TT - Cargo tank, tank trucks
Handling Method:	T Chemical, physical, or biological treatment.
Specific Gravity:	1
Waste Code:	D008
Waste Code 1_2:	Not reported
Waste Code 1_3:	Not reported
Waste Code 1_4:	Not reported
Waste Code 1_5:	Not reported
Waste Code 1_6:	Not reported

CON EDISON (Continued) **S117314006**

Click this hyperlink while viewing on your computer to access additional NY_MANIFEST: detail in the EDR Site Report.

W172 **JOSEPH J SARCONA TRUCKING CO** **NY UST** **U000394949**
South **124 NORTH 12TH STREET** **N/A**
1/8-1/4 **BROOKLYN, NY 11211**
0.173 mi.
913 ft. **Site 1 of 3 in cluster W**

Relative:
Higher

Actual:
20 ft.

UST:

Id/Status:	2-109088 / Unregulated/Closed
Program Type:	PBS
Region:	STATE
DEC Region:	2
Expiration Date:	N/A
UTM X:	585058.91988
UTM Y:	4502620.17660
Site Type:	Trucking/Transportation/Fleet Operation

Affiliation Records:

Site Id:	3261
Affiliation Type:	Facility Owner
Company Name:	ROBERT SHARON P.C.
Contact Type:	Not reported
Contact Name:	Not reported
Address1:	8 WEST 38 STREET
Address2:	Not reported
City:	NEW YORK
State:	NY
Zip Code:	10018
Country Code:	001
Phone:	(212) 764-4040
EMail:	Not reported
Fax Number:	Not reported
Modified By:	TRANSLAT
Date Last Modified:	2004-03-04

Site Id:	3261
Affiliation Type:	Mail Contact
Company Name:	ROBERT SHARON P.C.
Contact Type:	Not reported
Contact Name:	ROBERT SHARON P.C.
Address1:	8 WEST 38 STREET
Address2:	Not reported
City:	NEW YORK
State:	NY
Zip Code:	10018
Country Code:	001
Phone:	(212) 764-4040
EMail:	Not reported
Fax Number:	Not reported
Modified By:	TRANSLAT
Date Last Modified:	2004-03-04

Site Id:	3261
Affiliation Type:	Facility Operator
Company Name:	JOSEPH J SARCONA TRUCKING CO

JOSEPH J SARCONA TRUCKING CO (Continued) **U000394949**

Contact Type:	Not reported
Contact Name:	JOSEPH J SARCONA TRUCKING CO
Address1:	Not reported
Address2:	Not reported
City:	Not reported
State:	NN
Zip Code:	Not reported
Country Code:	001
Phone:	(718) 782-9576
EMail:	Not reported
Fax Number:	Not reported
Modified By:	TRANSLAT
Date Last Modified:	2004-03-04

Site Id:	3261
Affiliation Type:	Emergency Contact
Company Name:	ROBERT SHARON P.C.
Contact Type:	Not reported
Contact Name:	ROBERT SHARON
Address1:	Not reported
Address2:	Not reported
City:	Not reported
State:	NN
Zip Code:	Not reported
Country Code:	001
Phone:	(212) 764-4040
EMail:	Not reported
Fax Number:	Not reported
Modified By:	TRANSLAT
Date Last Modified:	2004-03-04

Tank Info:

Tank Number:	001
Tank ID:	3926
Tank Status:	Closed - Removed
Material Name:	Closed - Removed
Capacity Gallons:	550
Install Date:	Not reported
Date Tank Closed:	12/01/1994
Registered:	True
Tank Location:	Underground
Tank Type:	Steel/carbon steel
Material Code:	0009
Common Name of Substance:	Gasoline

Tightness Test Method:	NN
Date Test:	Not reported
Next Test Date:	Not reported
Pipe Model:	Not reported
Modified By:	TRANSLAT
Last Modified:	04/14/2017

Equipment Records:

B00 - Tank External Protection - None
F00 - Pipe External Protection - None
H00 - Tank Leak Detection - None

JOSEPH J SARCONA TRUCKING CO (Continued) **U000394949**

I00 - Overfill - None
A00 - Tank Internal Protection - None
D01 - Pipe Type - Steel/Carbon Steel/Iron
C02 - Pipe Location - Underground/On-ground
G00 - Tank Secondary Containment - None
J02 - Dispenser - Suction Dispenser

Tank Number:	002
Tank ID:	3927
Tank Status:	Closed - Removed
Material Name:	Closed - Removed
Capacity Gallons:	550
Install Date:	Not reported
Date Tank Closed:	12/01/1994
Registered:	True
Tank Location:	Underground
Tank Type:	Steel/carbon steel
Material Code:	0009
Common Name of Substance:	Gasoline
Tightness Test Method:	NN
Date Test:	Not reported
Next Test Date:	Not reported
Pipe Model:	Not reported
Modified By:	TRANSLAT
Last Modified:	04/14/2017

Equipment Records:

B00 - Tank External Protection - None
F00 - Pipe External Protection - None
A00 - Tank Internal Protection - None
D01 - Pipe Type - Steel/Carbon Steel/Iron
C02 - Pipe Location - Underground/On-ground
G00 - Tank Secondary Containment - None
J02 - Dispenser - Suction Dispenser
H00 - Tank Leak Detection - None
I00 - Overfill - None

Tank Number:	003
Tank ID:	3928
Tank Status:	Closed - Removed
Material Name:	Closed - Removed
Capacity Gallons:	550
Install Date:	Not reported
Date Tank Closed:	12/01/1994
Registered:	True
Tank Location:	Underground
Tank Type:	Steel/carbon steel
Material Code:	0009
Common Name of Substance:	Gasoline
Tightness Test Method:	NN
Date Test:	Not reported
Next Test Date:	Not reported
Pipe Model:	Not reported
Modified By:	TRANSLAT

JOSEPH J SARCONA TRUCKING CO (Continued) **U000394949**

Last Modified: 04/14/2017

Equipment Records:

A00 - Tank Internal Protection - None
D01 - Pipe Type - Steel/Carbon Steel/Iron
C02 - Pipe Location - Underground/On-ground
G00 - Tank Secondary Containment - None
J02 - Dispenser - Suction Dispenser
H00 - Tank Leak Detection - None
I00 - Overfill - None
B00 - Tank External Protection - None
F00 - Pipe External Protection - None

U173 **CON EDISON** **NJ MANIFEST** **S120671285**
ENE **83 NORMAN AVE** **N/A**
1/8-1/4 **BROOKLYN, NY 11222**
0.177 mi.
932 ft. **Site 4 of 10 in cluster U**

Relative:
Higher

Actual:
14 ft.

NJ MANIFEST:

EPA Id:	NYP004777090
Mail Address:	IRVING PL 15TH FL NE
Mail City/State/Zip:	NEW YORK, NY 10003
Facility Phone:	Not reported
Emergency Phone:	Not reported
Contact:	THOMAS TEELING
Comments:	Not reported
SIC Code:	Not reported
County:	NY047
Municipal:	Not reported
Previous EPA Id:	Not reported
Gen Flag:	Not reported
Trans Flag:	Not reported
TSDF Flag:	Not reported
Name Change:	Not reported
Date Change:	Not reported

Manifest:

Manifest Number:	002624021GBF
EPA ID:	NYP004777090
Date Shipped:	4/30/2015
TSDF EPA ID:	NJD991291105
Transporter EPA ID:	NJD003812047
Transporter 2 EPA ID:	Not reported
Transporter 3 EPA ID:	Not reported
Transporter 4 EPA ID:	Not reported
Transporter 5 EPA ID:	Not reported
Transporter 6 EPA ID:	Not reported
Transporter 7 EPA ID:	Not reported
Transporter 8 EPA ID:	Not reported
Transporter 9 EPA ID:	Not reported
Transporter 10 EPA ID:	Not reported
Date Trans1 Transported Waste:	Not reported
Date Trans2 Transported Waste:	Not reported
Date Trans3 Transported Waste:	Not reported
Date Trans4 Transported Waste:	Not reported
Date Trans5 Transported Waste:	Not reported
Date Trans6 Transported Waste:	Not reported
Date Trans7 Transported Waste:	Not reported

CON EDISON (Continued) **S120671285**

Date Trans8 Transported Waste:	Not reported
Date Trans9 Transported Waste:	Not reported
Date Trans10 Transported Waste:	Not reported
Date TSDF Received Waste:	Not reported
TSDF EPA Facility Name:	Not reported
QTY Units:	Not reported
Transporter SEQ ID:	Not reported
Transporter-1 Date:	Not reported
Waste SEQ ID:	Not reported
Waste Type Code 2:	Not reported
Waste Type Code 3:	Not reported
Waste Type Code 4:	Not reported
Waste Type Code 5:	Not reported
Waste Type Code 6:	Not reported
Date Accepted:	Not reported
Manifest Discrepancy Type:	Not reported
Data Entry Number:	Not reported
Was Load Rejected:	NEW YORK, NY 10003
Reason Load Was Rejected:	Not reported

U174 **CON EDISON** **NY MANIFEST** **S118090095**
ENE **83 NORMAN AVE** **N/A**
1/8-1/4 **BROOKLYN, NY 11222**
0.177 mi.
932 ft. **Site 5 of 10 in cluster U**

Relative:
Higher

Actual:
14 ft.

NY MANIFEST:

Country:	USA
EPA ID:	NYP004777090
Facility Status:	Not reported
Location Address 1:	83 NORMAN AVE
Code:	BP
Location Address 2:	SB 8319
Total Tanks:	Not reported
Location City:	BROOKLYN
Location State:	NY
Location Zip:	11222
Location Zip 4:	Not reported

NY MANIFEST:

EPAID:	NYP004777090
Mailing Name:	CON EDISON
Mailing Contact:	TOM TEELING
Mailing Address 1:	4 IRVING PLACE - 15TH FLOOR
Mailing Address 2:	Not reported
Mailing City:	NEW YORK
Mailing State:	NY
Mailing Zip:	10003
Mailing Zip 4:	Not reported
Mailing Country:	USA
Mailing Phone:	Not reported

NY MANIFEST:

Document ID:	Not reported
Manifest Status:	Not reported
seq:	Not reported

CON EDISON (Continued) **S118090095**

Year:	2015
Trans1 State ID:	NJD003812047
Trans2 State ID:	NJD003812047
Generator Ship Date:	04/30/2015
Trans1 Recv Date:	04/30/2015
Trans2 Recv Date:	05/05/2015
TSD Site Recv Date:	05/05/2015
Part A Recv Date:	Not reported
Part B Recv Date:	Not reported
Generator EPA ID:	NYP004777090
Trans1 EPA ID:	Not reported
Trans2 EPA ID:	Not reported
TSDF ID 1:	NJD991291105
TSDF ID 2:	Not reported
Manifest Tracking Number:	002624021GBF
Import Indicator:	N
Export Indicator:	N
Discr Quantity Indicator:	N
Discr Type Indicator:	N
Discr Residue Indicator:	N
Discr Partial Reject Indicator:	N
Discr Full Reject Indicator:	N
Manifest Ref Number:	Not reported
Alt Facility RCRA ID:	Not reported
Alt Facility Sign Date:	Not reported
MGMT Method Type Code:	H110
Waste Code:	Not reported
Waste Code:	Not reported
Waste Code:	Not reported
Waste Code:	Not reported
Waste Code:	Not reported
Waste Code:	Not reported
Quantity:	500
Units:	P - Pounds
Number of Containers:	1
Container Type:	TT - Cargo tank, tank trucks
Handling Method:	T Chemical, physical, or biological treatment.
Specific Gravity:	1
Waste Code:	D008
Waste Code 1_2:	Not reported
Waste Code 1_3:	Not reported
Waste Code 1_4:	Not reported
Waste Code 1_5:	Not reported
Waste Code 1_6:	Not reported

Click this hyperlink while viewing on your computer to access
2 additional NY_MANIFEST: record(s) in the EDR Site Report.

U175 ENE 1/8-1/4 0.177 mi. 932 ft.

CON EDISON
83 NORMAN AVE
BROOKLYN, NY 11222

RCRA NonGen / NLR
FINDS
ECHO

1019902724
NYP004777090

Site 6 of 10 in cluster U

Relative: Higher

Actual: 14 ft.

RCRA NonGen / NLR:

Date form received by agency:	04/30/2015
Facility name:	CON EDISON
Facility address:	83 NORMAN AVE BROOKLYN, NY 11222
EPA ID:	NYP004777090
Mailing address:	IRVING PL 15TH FL NE NEW YORK, NY 10003
Contact:	THOMAS TEELING
Contact address:	Not reported Not reported
Contact country:	Not reported
Contact telephone:	212-460-3770
Contact email:	Not reported
EPA Region:	02
Classification:	Non-Generator
Description:	Handler: Non-Generators do not presently generate hazardous waste

Handler Activities Summary:

U.S. importer of hazardous waste:	No
Mixed waste (haz. and radioactive):	No
Recycler of hazardous waste:	No
Transporter of hazardous waste:	No
Treater, storer or disposer of HW:	No
Underground injection activity:	No
On-site burner exemption:	No
Furnace exemption:	No
Used oil fuel burner:	No
Used oil processor:	No
User oil refiner:	No
Used oil fuel marketer to burner:	No
Used oil Specification marketer:	No
Used oil transfer facility:	No
Used oil transporter:	No

Historical Generators:

Date form received by agency:	04/30/2015
Site name:	CON EDISON
Classification:	Small Quantity Generator
Violation Status:	No violations found

FINDS:

Registry ID: 110069694227

Environmental Interest/Information System

RCRAInfo is a national information system that supports the Resource Conservation and Recovery Act (RCRA) program through the tracking of events and activities related to facilities that generate, transport, and treat, store, or dispose of hazardous waste. RCRAInfo allows RCRA program staff to track the notification, permit, compliance, and corrective action activities required under RCRA.

CON EDISON (Continued) **1019902724**

Click this hyperlink while viewing on your computer to access additional FINDS: detail in the EDR Site Report.

ECHO:

Envid:	1019902724
Registry ID:	110069694227
DFR URL:	http://echo.epa.gov/detailed-facility-report?fid=110069694227

X176 **CON EDISON SERVICE BOX: 8313** **RCRA NonGen / NLR** **1016973176**
North **130 NOBLE ST** **NY MANIFEST** **NYP004469680**
1/8-1/4 **BROOKLYN, NY 11222**
0.183 mi.
968 ft. **Site 1 of 4 in cluster X**

Relative:
Higher

Actual:
21 ft.

RCRA NonGen / NLR:

Date form received by agency:	04/18/2014
Facility name:	CON EDISON SERVICE BOX: 8313
Facility address:	130 NOBLE ST BROOKLYN, NY 11222
EPA ID:	NYP004469680
Mailing address:	IRVING PL, 15TH FL NE NEW YORK, NY 10003
Contact:	THOMAS TEELING
Contact address:	Not reported Not reported
Contact country:	Not reported
Contact telephone:	212-460-3770
Contact email:	Not reported
EPA Region:	02
Classification:	Non-Generator
Description:	Handler: Non-Generators do not presently generate hazardous waste

Handler Activities Summary:

U.S. importer of hazardous waste:	No
Mixed waste (haz. and radioactive):	No
Recycler of hazardous waste:	No
Transporter of hazardous waste:	No
Treater, storer or disposer of HW:	No
Underground injection activity:	No
On-site burner exemption:	No
Furnace exemption:	No
Used oil fuel burner:	No
Used oil processor:	No
User oil refiner:	No
Used oil fuel marketer to burner:	No
Used oil Specification marketer:	No
Used oil transfer facility:	No
Used oil transporter:	No

Historical Generators:

Date form received by agency:	03/18/2014
Site name:	CON EDISON SERVICE BOX: 8313
Classification:	Conditionally Exempt Small Quantity Generator
Violation Status:	No violations found

CON EDISON SERVICE BOX: 8313 (Continued) **1016973176**

NY MANIFEST:

Country:	USA
EPA ID:	NYP004469680
Facility Status:	Not reported
Location Address 1:	F/O 130 NOBLE ST
Code:	BP
Location Address 2:	SB8313
Total Tanks:	Not reported
Location City:	BROOKLYN
Location State:	NY
Location Zip:	11222
Location Zip 4:	Not reported

NY MANIFEST:

EPAID:	NYP004469680
Mailing Name:	CON EDISON
Mailing Contact:	CON EDISON
Mailing Address 1:	4 IRVING ST
Mailing Address 2:	15TH ST
Mailing City:	NEW YORK
Mailing State:	NY
Mailing Zip:	10003
Mailing Zip 4:	Not reported
Mailing Country:	USA
Mailing Phone:	Not reported

NY MANIFEST:

Document ID:	Not reported
Manifest Status:	Not reported
seq:	Not reported
Year:	2014
Trans1 State ID:	NJ0000027193
Trans2 State ID:	Not reported
Generator Ship Date:	03/18/2014
Trans1 Recv Date:	03/18/2014
Trans2 Recv Date:	Not reported
TSD Site Recv Date:	03/21/2014
Part A Recv Date:	Not reported
Part B Recv Date:	Not reported
Generator EPA ID:	NYP004469680
Trans1 EPA ID:	Not reported
Trans2 EPA ID:	Not reported
TSDF ID 1:	NJD002200046
TSDF ID 2:	Not reported
Manifest Tracking Number:	011694139JJK
Import Indicator:	N
Export Indicator:	N
Discr Quantity Indicator:	N
Discr Type Indicator:	N
Discr Residue Indicator:	N
Discr Partial Reject Indicator:	N
Discr Full Reject Indicator:	N
Manifest Ref Number:	Not reported
Alt Facility RCRA ID:	Not reported
Alt Facility Sign Date:	Not reported
MGMT Method Type Code:	H110
Waste Code:	Not reported

CON EDISON SERVICE BOX: 8313 (Continued) **1016973176**

Waste Code:	Not reported
Waste Code:	Not reported
Waste Code:	Not reported
Waste Code:	Not reported
Waste Code:	Not reported
Quantity:	500
Units:	P - Pounds
Number of Containers:	1
Container Type:	TT - Cargo tank, tank trucks
Handling Method:	T Chemical, physical, or biological treatment.
Specific Gravity:	1
Waste Code:	D008
Waste Code 1_2:	Not reported
Waste Code 1_3:	Not reported
Waste Code 1_4:	Not reported
Waste Code 1_5:	Not reported
Waste Code 1_6:	Not reported

Click this hyperlink while viewing on your computer to access additional NY_MANIFEST: detail in the EDR Site Report.

Y177 **GREENPOINT MARINA** **NY BROWNFIELDS** **S118950489**
NW **43-57 WEST ST AND 2-24 OAK ST** **N/A**
1/8-1/4 **BROOKLYN, NY 11222**
0.187 mi.
985 ft. **Site 1 of 7 in cluster Y**

Relative:
Higher

Actual:
10 ft.

BROWNFIELDS:

Program:	BCP
Site Code:	494058
Acres:	3.98
HW Code:	C224190
SWIS:	2401
Town:	New York City
Record Added Date:	04/24/2014
Record Updated Date:	01/18/2017
Update By:	JHOCONNE
Site Description:	Location: The site is located at 43-57 West Street and 2-24 Oak Street in the Borough of Brooklyn. The site is bounded by Noble Street to the north; West Street to the east; a parking lot and lumber facility to the south; and the East River to the west. The site includes all of Oak Street and the southern half of Noble Street west of West Street. Site Features: Improvements to the site include asphalt- and concrete-paved areas in the southwestern and eastern portions of the site, and a rip-rap stabilized shoreline. Five buildings associated with historic operations were destroyed in a fire in 2006. The only remaining structure is a former coal silo located immediately north of the intersection of the projection of Oak Street and the East River. Current Zoning and Land Use: The site is zoned as R6 and R8 residential and C2-4 commercial use and is currently used for equipment storage including scaffolding, garbage containers, cranes, HVAC equipment, granite, and flatbed trucks. Past Use of the Site: The site was previously used as a shipyard, coal storage, machine shop, manufacturing, milling operations, a trucking facility, and a testing laboratory. Geology and Hydrogeology: The property is underlain by historic fill consisting of black to gray to brown, medium- to fine-grained sand with varying amounts of gravel,

GREENPOINT MARINA (Continued) **S118950489**

silt, brick fragments, slag, ash, cobbles, and boulders. Fill extends to depths of 3 to 10 feet below grade surface (bgs). Foundation remnants were observed beneath the surface in the western part of the property. Native material consisting of light brown to tan, fine- to medium-grained sand with trace silt and clay was observed beneath the fill layer in the eastern and western portions of the site. A layer of river sediment, consisting of grayish black organic clay and clayey silt, was encountered beneath the fill layer in the central portion of the site. The bedrock formation underlying the site is of the Harland formation and consists of schist and granite. Groundwater elevations recorded during the Phase II ESI ranged from 5 to 7 feet bgs. Groundwater appears to flow west towards the East River.

Env Problem: Nature and Extent of Contamination: Based upon investigations performed to date, the primary contaminants of concern at the site are metals and semi-volatile organic compounds (SVOCs). Contaminants are likely associated with the former fueling station located in the southwestern portion of the site. Soil - SVOCs were present in soil predominantly in the southwestern portion of the site in the approximate location of the underground storage tanks (USTs). Concentrations of sevens SVOCs exceed the Restricted Residential Soil Use cleanup Objectives (RRUSCOs) in a few samples, all on the west side of the site. Benzo(b)fluoranthene was detected at a maximum concentration of 11.7 parts per million (ppm) (RRUSCO is 1 ppm) at a depth of 6.5 feet below surface grade where grayish-black organic clay and clayey silt was encountered. Benzo(a)anthracene was present at a maximum concentration of 18.5 ppm (RRUSCO is 1 ppm) in a boring located in the north-central portion of the site. Metals were detected almost everywhere at the site. In the southwestern portion of the site, lead was detected as high as 636 ppm (compared to the RRUSCO of 400 ppm); mercury was detected as high as 4.47 ppm (RRUSCO is 0.81ppm), and cadmium, trivalent chromium and copper were detected as high as 8.37 ppm (RRUSCO is 4.3 ppm), 498 ppm (RRSCO is 180 ppm) and 2970 ppm (RRUSCO is 270 ppm), respectively. Groundwater - The groundwater flow is toward the southwest of the site. Petroleum product was observed in two monitoring wells in the southwestern portion of the site in the vicinity of the USTs beneath Oak Street; therefore, these wells were not sampled. Groundwater was sampled from six groundwater monitoring wells. In the six wells that were sampled, only SVOCs and metals concentrations exceeded ambient water quality standards (AWQS). The following SVOCs contaminants were detected at concentrations exceeding their AWQS: benzo(a)anthracene (maximum concentration of 0.651 ppb), Benzo(a)pyrene (maximum concentration of 0.789 ppb), benzo(b)fluoranthene (maximum concentration of 0.48 ppb), benzo(k)fluoranthene (maximum concentration of 0.617 ppb), chrysene (maximum concentration of 0.629 ppb) and indeno(1,2,3-cd)pyrene (maximum concentration of 0.366 ppb). Soil Vapor - In soil vapor, the chlorinated solvents tetrachloroethene (PCE) and 1,1,1-trichloroethane (1,1,1-TCA) were detected. PCE was detected in sample at a maximum concentration of 35 g/m3 and 1,1,1-TCA was detected at a maximum concentration of 950 ug/m3.

Health Problem: The site is completely fenced, which restricts public access. However, persons who enter the site could contact contaminants in the soil by walking on the site, digging or otherwise disturbing the soil. Contaminated groundwater at the site is not used for drinking or other purposes and the site is served by a public water supply that obtains water from a different source not affected by this contamination. Volatile organic compounds in the groundwater and/or soil may move

GREENPOINT MARINA (Continued) **S118950489**

into the soil vapor (air spaces within the soil), which in turn may move into overlying buildings and affect the indoor air quality. This process, which is similar to the movement of radon gas from the subsurface into the indoor air of buildings, is referred to as soil vapor intrusion. Currently there are no occupied buildings on the site. An evaluation of the potential for soil vapor intrusion to occur will be completed should the current use of the site change. Additional investigation is needed to determine whether soil vapor intrusion is a concern for off-site buildings.

Dump:	False
Structure:	False
Lagoon:	False
Landfill:	False
Pond:	False
Disp Start:	Not reported
Disp Term:	Not reported
Lat/Long:	Not reported
Dell:	Not reported
Record Add:	4/24/2014 1:56:00 PM
Record Upd:	6/9/2014 1:51:00 PM
Updated By:	MXMAGLOI
Own Op:	Document Repository
Sub Type:	NNN
Owner Name:	Robert Simic
Owner Company:	Brooklyn Public Library - Greenpoint Branch
Owner Address:	107 Norman Avenue
Owner Addr2:	Not reported
Owner City,St,Zip:	Brooklyn, NY 11222
Owner Country:	United States of America
Own Op:	Owner
Sub Type:	E
Owner Name:	Jack Guttman
Owner Company:	24 Oak LLC
Owner Address:	155 Water Street, 3rd Floor
Owner Addr2:	Not reported
Owner City,St,Zip:	Brooklyn, NY 11201
Owner Country:	United States of America
Own Op:	Applicant/Requestor
Sub Type:	P02
Owner Name:	Jack Guttman
Owner Company:	24 Oak LLC
Owner Address:	c/o Pearl Realty Management, LLC
Owner Addr2:	155 Water Street, 3rd Floor
Owner City,St,Zip:	Brooklyn, NY 11201
Owner Country:	United States of America
Own Op:	Applicant/Requestor
Sub Type:	P02
Owner Name:	Jack Guttman
Owner Company:	57 West LLC
Owner Address:	c/o Pearl Realty Management, LLC
Owner Addr2:	155 Water Street, 3rd Floor
Owner City,St,Zip:	Brooklyn, NY 11201
Owner Country:	United States of America
Own Op:	Document Repository
Sub Type:	NNN
Owner Name:	Not reported
Owner Company:	Community Board No. 1, Brooklyn

GREENPOINT MARINA (Continued) **S118950489**

Owner Address:	435 Graham Avenue
Owner Addr2:	Not reported
Owner City,St,Zip:	Brooklyn, NY 11211
Owner Country:	United States of America
Own Op:	Owner
Sub Type:	E
Owner Name:	Jack Guttman
Owner Company:	57 West LLC
Owner Address:	155 Water Street, 3rd Floor
Owner Addr2:	Not reported
Owner City,St,Zip:	Brooklyn, NY 11201
Owner Country:	United States of America
HW Code:	C224190
Waste Type:	benzo(a)anthracene
Waste Quantity:	UNKNOWN
Waste Code:	Not reported
HW Code:	C224190
Waste Type:	CHROMIUM
Waste Quantity:	UNKNOWN
Waste Code:	Not reported
HW Code:	C224190
Waste Type:	NICKEL
Waste Quantity:	UNKNOWN
Waste Code:	Not reported
HW Code:	C224190
Waste Type:	LEAD
Waste Quantity:	UNKNOWN
Waste Code:	Not reported
HW Code:	C224190
Waste Type:	BENZO(B)FLUORANTHENE
Waste Quantity:	UNKNOWN
Waste Code:	Not reported
HW Code:	C224190
Waste Type:	Chrysene
Waste Quantity:	UNKNOWN
Waste Code:	Not reported
HW Code:	C224190
Waste Type:	BENZO(A)PYRENE
Waste Quantity:	UNKNOWN
Waste Code:	Not reported
HW Code:	C224190
Waste Type:	MERCURY
Waste Quantity:	UNKNOWN
Waste Code:	Not reported
HW Code:	C224190
Waste Type:	indeno(1,2,3-cd)pyrene
Waste Quantity:	UNKNOWN
Waste Code:	Not reported
HW Code:	C224190
Waste Type:	BENZO[K]FLUORANTHENE
Waste Quantity:	UNKNOWN
Waste Code:	Not reported
HW Code:	C224190
Waste Type:	BENZ(A)ANTHRACENE
Waste Quantity:	UNKNOWN
Waste Code:	Not reported
HW Code:	C224190

GREENPOINT MARINA (Continued) **S118950489**

Waste Type:	MANGANESE
Waste Quantity:	UNKNOWN
Waste Code:	Not reported
HW Code:	C224190
Waste Type:	ARSENIC
Waste Quantity:	UNKNOWN
Waste Code:	Not reported
HW Code:	C224190
Waste Type:	CADMIUM
Waste Quantity:	UNKNOWN
Waste Code:	Not reported
HW Code:	C224190
Waste Type:	COPPER
Waste Quantity:	UNKNOWN
Waste Code:	Not reported
Crossref ID:	Not reported
Cross Ref Type Code:	Not reported
Cross Ref Type:	Not reported
Record Added Date:	Not reported
Record Updated:	Not reported
Updated By:	Not reported

Z178 **RITE AID #10580** **RCRA-CESQG** **1014926864**
ENE **723-725 MANHATTAN AVENUE** **NY MANIFEST** **NYR000186528**
1/8-1/4 **BROOKLYN, NY 11222**
0.187 mi.
987 ft. **Site 1 of 5 in cluster Z**

Relative:
Higher

Actual:
19 ft.

RCRA-CESQG:

Date form received by agency:	02/12/2016
Facility name:	RITE AID #10580
Facility address:	723-725 MANHATTAN AVENUE BROOKLYN, NY 11222
EPA ID:	NYR000186528
Mailing address:	HUNTER LANE CAMP HILL, PA 17011
Contact:	DAVID W CROZIER
Contact address:	HUNTER LANE CAMP HILL, PA 17011
Contact country:	US
Contact telephone:	717-975-8643
Contact email:	EHS@RITEAID.COM
EPA Region:	02
Classification:	Conditionally Exempt Small Quantity Generator
Description:	Handler: generates 100 kg or less of hazardous waste per calendar month, and accumulates 1000 kg or less of hazardous waste at any time; or generates 1 kg or less of acutely hazardous waste per calendar month, and accumulates at any time: 1 kg or less of acutely hazardous waste; or 100 kg or less of any residue or contaminated soil, waste or other debris resulting from the cleanup of a spill, into or on any land or water, of acutely hazardous waste; or generates 100 kg or less of any residue or contaminated soil, waste or other debris resulting from the cleanup of a spill, into or on any land or water, of acutely hazardous waste during any calendar month, and accumulates at any time: 1 kg or less of acutely hazardous waste; or 100 kg or less of any residue or contaminated soil, waste or other debris resulting from the cleanup of a spill, into or on any land or water, of acutely hazardous waste

RITE AID #10580 (Continued) **1014926864**

Owner/Operator Summary:

Owner/operator name:	RITE AID CORP
Owner/operator address:	HUNTER LANE CAMP HILL, PA 17011
Owner/operator country:	US
Owner/operator telephone:	717-761-2633
Owner/operator email:	Not reported
Owner/operator fax:	Not reported
Owner/operator extension:	Not reported
Legal status:	Private
Owner/Operator Type:	Owner
Owner/Op start date:	04/30/2008
Owner/Op end date:	Not reported

Owner/operator name:	GENOVESE DRUG STORES, INC
Owner/operator address:	HUNTER LANE CAMP HILL, PA 17011
Owner/operator country:	US
Owner/operator telephone:	Not reported
Owner/operator email:	Not reported
Owner/operator fax:	Not reported
Owner/operator extension:	Not reported
Legal status:	Private
Owner/Operator Type:	Operator
Owner/Op start date:	04/30/2008
Owner/Op end date:	Not reported

Owner/operator name:	KRANTZ & LEVINSON, LLC
Owner/operator address:	MIDDLE COUNTRY ROAD ST. JAMES, NY 11780
Owner/operator country:	US
Owner/operator telephone:	631-750-9600
Owner/operator email:	Not reported
Owner/operator fax:	Not reported
Owner/operator extension:	Not reported
Legal status:	Private
Owner/Operator Type:	Owner
Owner/Op start date:	03/15/1988
Owner/Op end date:	Not reported

Owner/operator name:	RITE AID CORP
Owner/operator address:	Not reported Not reported
Owner/operator country:	US
Owner/operator telephone:	Not reported
Owner/operator email:	Not reported
Owner/operator fax:	Not reported
Owner/operator extension:	Not reported
Legal status:	Private
Owner/Operator Type:	Operator
Owner/Op start date:	04/30/2008
Owner/Op end date:	Not reported

Handler Activities Summary:

U.S. importer of hazardous waste:	No
Mixed waste (haz. and radioactive):	No

RITE AID #10580 (Continued) **1014926864**

Recycler of hazardous waste: No
Transporter of hazardous waste: No
Treater, storer or disposer of HW: No
Underground injection activity: No
On-site burner exemption: No
Furnace exemption: No
Used oil fuel burner: No
Used oil processor: No
User oil refiner: No
Used oil fuel marketer to burner: No
Used oil Specification marketer: No
Used oil transfer facility: No
Used oil transporter: No

. Waste code: D001
. Waste name: IGNITABLE WASTE

. Waste code: D002
. Waste name: CORROSIVE WASTE

. Waste code: D007
. Waste name: CHROMIUM

. Waste code: D010
. Waste name: SELENIUM

. Waste code: D011
. Waste name: SILVER

. Waste code: P001
. Waste name: 2H-1-BENZOPYRAN-2-ONE, 4-HYDROXY-3-(3-OXO-1-PHENYLBUTYL)-, & SALTS, WHEN PRESENT AT CONCENTRATIONS GREATER THAN 0.3% (OR) WARFARIN, & SALTS, WHEN PRESENT AT CONCENTRATIONS GREATER THAN 0.3%

. Waste code: P075
. Waste name: NICOTINE, & SALTS (OR) PYRIDINE, 3-(1-METHYL-2-PYRROLIDINYL)-,(S)-, & SALTS

. Waste code: U279
. Waste name: CARBARYL (OR) 1-NAPHTHALENOL, METHYLCARBAMATE

Historical Generators:
Date form received by agency: 11/20/2015
Site name: RITE AID #10580
Classification: Conditionally Exempt Small Quantity Generator

. Waste code: D001
. Waste name: IGNITABLE WASTE

. Waste code: D002
. Waste name: CORROSIVE WASTE

. Waste code: D007
. Waste name: CHROMIUM

. Waste code: D009
. Waste name: MERCURY

RITE AID #10580 (Continued) **1014926864**

. Waste code: D010
. Waste name: SELENIUM

. Waste code: D011
. Waste name: SILVER

. Waste code: D022
. Waste name: CHLOROFORM

. Waste code: D024
. Waste name: M-CRESOL

. Waste code: D026
. Waste name: CRESOL

. Waste code: P001
. Waste name: 2H-1-BENZOPYRAN-2-ONE, 4-HYDROXY-3-(3-OXO-1-PHENYLBUTYL)-, & SALTS, WHEN PRESENT AT CONCENTRATIONS GREATER THAN 0.3% (OR) WARFARIN, & SALTS, WHEN PRESENT AT CONCENTRATIONS GREATER THAN 0.3%

. Waste code: P075
. Waste name: NICOTINE, & SALTS (OR) PYRIDINE, 3-(1-METHYL-2-PYRROLIDINYL)-,(S)-, & SALTS

. Waste code: U044
. Waste name: CHLOROFORM (OR) METHANE, TRICHLORO-

. Waste code: U122
. Waste name: FORMALDEHYDE

. Waste code: U188
. Waste name: PHENOL

. Waste code: U201
. Waste name: 1,3-BENZENEDIOL (OR) RESORCINOL

. Waste code: U279
. Waste name: CARBARYL (OR) 1-NAPHTHALENOL, METHYLCARBAMATE

Date form received by agency: 05/10/2013
Site name: RITE AID #10580
Classification: Large Quantity Generator

. Waste code: D001
. Waste name: IGNITABLE WASTE

. Waste code: D002
. Waste name: CORROSIVE WASTE

. Waste code: D007
. Waste name: CHROMIUM

. Waste code: D009
. Waste name: MERCURY

. Waste code: D010
. Waste name: SELENIUM

RITE AID #10580 (Continued) **1014926864**

. Waste code: D024
. Waste name: M-CRESOL

. Waste code: P001
. Waste name: 2H-1-BENZOPYRAN-2-ONE, 4-HYDROXY-3-(3-OXO-1-PHENYLBUTYL)-, & SALTS, WHEN PRESENT AT CONCENTRATIONS GREATER THAN 0.3% (OR) WARFARIN, & SALTS, WHEN PRESENT AT CONCENTRATIONS GREATER THAN 0.3%

. Waste code: P075
. Waste name: NICOTINE, & SALTS (OR) PYRIDINE, 3-(1-METHYL-2-PYRROLIDINYL)-,(S)-, & SALTS

Date form received by agency: 11/04/2011
Site name: RITE AID #10580
Classification: Conditionally Exempt Small Quantity Generator

. Waste code: D001
. Waste name: IGNITABLE WASTE

. Waste code: D002
. Waste name: CORROSIVE WASTE

. Waste code: D007
. Waste name: CHROMIUM

. Waste code: D009
. Waste name: MERCURY

. Waste code: D010
. Waste name: SELENIUM

. Waste code: D024
. Waste name: M-CRESOL

. Waste code: P001
. Waste name: 2H-1-BENZOPYRAN-2-ONE, 4-HYDROXY-3-(3-OXO-1-PHENYLBUTYL)-, & SALTS, WHEN PRESENT AT CONCENTRATIONS GREATER THAN 0.3% (OR) WARFARIN, & SALTS, WHEN PRESENT AT CONCENTRATIONS GREATER THAN 0.3%

. Waste code: P075
. Waste name: NICOTINE, & SALTS (OR) PYRIDINE, 3-(1-METHYL-2-PYRROLIDINYL)-,(S)-, & SALTS

Biennial Reports:

Last Biennial Reporting Year: 2017

Annual Waste Handled:
Waste code: D001
Waste name: IGNITABLE HAZARDOUS WASTES ARE THOSE WASTES WHICH HAVE A FLASHPOINT OF LESS THAN 140 DEGREES FAHRENHEIT AS DETERMINED BY A PENSKY-MARTENS CLOSED CUP FLASH POINT TESTER. ANOTHER METHOD OF DETERMINING THE FLASH POINT OF A WASTE IS TO REVIEW THE MATERIAL SAFETY DATA SHEET, WHICH CAN BE OBTAINED FROM THE MANUFACTURER OR DISTRIBUTOR OF THE MATERIAL. LACQUER THINNER IS AN EXAMPLE OF A COMMONLY USED SOLVENT WHICH WOULD BE CONSIDERED AS IGNITABLE HAZARDOUS WASTE.
Amount (Lbs): 61.8

RITE AID #10580 (Continued) **1014926864**

Waste code: D002
Waste name: A WASTE WHICH HAS A PH OF LESS THAN 2 OR GREATER THAN 12.5 IS CONSIDERED TO BE A CORROSIVE HAZARDOUS WASTE. SODIUM HYDROXIDE, A CAUSTIC SOLUTION WITH A HIGH PH, IS OFTEN USED BY INDUSTRIES TO CLEAN OR DEGREASE PARTS. HYDROCHLORIC ACID, A SOLUTION WITH A LOW PH, IS USED BY MANY INDUSTRIES TO CLEAN METAL PARTS PRIOR TO PAINTING. WHEN THESE CAUSTIC OR ACID SOLUTIONS BECOME CONTAMINATED AND MUST BE DISPOSED, THE WASTE WOULD BE A CORROSIVE HAZARDOUS WASTE.
Amount (Lbs): 61.2

Waste code: D007
Waste name: CHROMIUM
Amount (Lbs): 44.8

Waste code: D010
Waste name: SELENIUM
Amount (Lbs): 44.8

Waste code: D011
Waste name: SILVER
Amount (Lbs): 44.8

Waste code: P001
Waste name: 2H-1-BENZOPYRAN-2-ONE, 4-HYDROXY-3-(3-OXO-1-PHENYLBUTYL)-, & SALTS, WHEN PRESENT AT CONCENTRATIONS GREATER THAN 0.3%
Amount (Lbs): .2

Waste code: P075
Waste name: NICOTINE, & SALTS
Amount (Lbs): 5.8

Waste code: U279
Waste name: CARBARYL (OR) 1-NAPHTHALENOL, METHYLCARBAMATE
Amount (Lbs): 52.2

Violation Status: No violations found

NY MANIFEST:
Country: USA
EPA ID: NYR000186528
Facility Status: Not reported
Location Address 1: 723-725 MANHATTAN AVENUE
Code: BP
Location Address 2: Not reported
Total Tanks: Not reported
Location City: BROOKLYN
Location State: NY
Location Zip: 11222
Location Zip 4: Not reported

NY MANIFEST:
EPAID: NYR000186528
Mailing Name: RITE AID #10580
Mailing Contact: RITE AID
Mailing Address 1: 723-725 MANHATTAN AVE
Mailing Address 2: Not reported
Mailing City: BROOKLYN

RITE AID #10580 (Continued) **1014926864**

Mailing State:	NY
Mailing Zip:	11222
Mailing Zip 4:	Not reported
Mailing Country:	USA
Mailing Phone:	7183837967

NY MANIFEST:

Document ID:	Not reported
Manifest Status:	Not reported
seq:	Not reported
Year:	2017
Trans1 State ID:	MAD084814136
Trans2 State ID:	Not reported
Generator Ship Date:	08/08/2017
Trans1 Recv Date:	08/08/2017
Trans2 Recv Date:	Not reported
TSD Site Recv Date:	08/09/2017
Part A Recv Date:	Not reported
Part B Recv Date:	Not reported
Generator EPA ID:	NYR000186528
Trans1 EPA ID:	Not reported
Trans2 EPA ID:	Not reported
TSDF ID 1:	PAD010154045
TSDF ID 2:	Not reported
Manifest Tracking Number:	016104993JJK
Import Indicator:	N
Export Indicator:	N
Discr Quantity Indicator:	N
Discr Type Indicator:	N
Discr Residue Indicator:	N
Discr Partial Reject Indicator:	N
Discr Full Reject Indicator:	N
Manifest Ref Number:	Not reported
Alt Facility RCRA ID:	Not reported
Alt Facility Sign Date:	Not reported
MGMT Method Type Code:	H141
Waste Code:	Not reported
Waste Code:	Not reported
Waste Code:	Not reported
Waste Code:	Not reported
Waste Code:	Not reported
Waste Code:	Not reported
Quantity:	393
Units:	P - Pounds
Number of Containers:	2
Container Type:	DF - Fiberboard or plastic drums (glass)
Handling Method:	L Landfill.
Specific Gravity:	1
Waste Code:	D002
Waste Code 1_2:	Not reported
Waste Code 1_3:	Not reported
Waste Code 1_4:	Not reported
Waste Code 1_5:	Not reported
Waste Code 1_6:	Not reported

RITE AID #10580 (Continued) **1014926864**

Click this hyperlink while viewing on your computer to access
107 additional NY_MANIFEST: record(s) in the EDR Site Report.

Z179 **RITE AID 10580** **PA MANIFEST** **S118070550**
ENE **723-725 MANHATTAN AVE** **N/A**
1/8-1/4 **BROOKLYN, NY 1222**
0.187 mi.
987 ft. **Site 2 of 5 in cluster Z**

Relative:
Higher

Actual:
19 ft.

Manifest Details:

Year:	2014
Manifest Number:	007291877FLE
Manifest Type:	TSD Copy
Generator EPA Id:	NYR000186528
Generator Date:	10/10/2014
Mailing Address:	Not reported
Mailing City,St,Zip:	Not reported
Contact Name:	Not reported
Contact Phone:	717-730-8225
TSD EPA Id:	Not reported
TSD Date:	Not reported
TSD Facility Name:	Republic Environmental Systems (Pennsylvania) LLC
TSD Facility Address:	2869 Sandstone Dr
TSD Facility City:	Hatfield
TSD Facility State:	PA
Facility Telephone:	Not reported
Page Number:	1
Line Number:	1
Waste Number:	P001
Container Number:	1
Container Type:	Fiber or plastic boxes, cartons, cases
Waste Quantity:	1
Unit:	Pounds
Handling Code:	Not reported
TSP EPA Id:	PAD085690592
Date TSP Sig:	Not reported

Year:	2014
Manifest Number:	007291877FLE
Manifest Type:	TSD Copy
Generator EPA Id:	NYR000186528
Generator Date:	10/10/2014
Mailing Address:	Not reported
Mailing City,St,Zip:	Not reported
Contact Name:	Not reported
Contact Phone:	717-730-8225
TSD EPA Id:	Not reported
TSD Date:	Not reported
TSD Facility Name:	Republic Environmental Systems (Pennsylvania) LLC
TSD Facility Address:	2869 Sandstone Dr
TSD Facility City:	Hatfield
TSD Facility State:	PA
Facility Telephone:	Not reported
Page Number:	1
Line Number:	3
Waste Number:	D011
Container Number:	1

RITE AID 10580 (Continued) **S118070550**

Container Type:	Fiber or plastic boxes, cartons, cases
Waste Quantity:	30
Unit:	Pounds
Handling Code:	Not reported
TSP EPA Id:	PAD085690592
Date TSP Sig:	Not reported

Year:	2014
Manifest Number:	007291877FLE
Manifest Type:	TSD Copy
Generator EPA Id:	NYR000186528
Generator Date:	10/10/2014
Mailing Address:	Not reported
Mailing City,St,Zip:	Not reported
Contact Name:	Not reported
Contact Phone:	717-730-8225
TSD EPA Id:	Not reported
TSD Date:	Not reported
TSD Facility Name:	Republic Environmental Systems (Pennsylvania) LLC
TSD Facility Address:	2869 Sandstone Dr
TSD Facility City:	Hatfield
TSD Facility State:	PA
Facility Telephone:	Not reported
Page Number:	1
Line Number:	2
Waste Number:	D002
Container Number:	1
Container Type:	Fiber or plastic boxes, cartons, cases
Waste Quantity:	21
Unit:	Pounds
Handling Code:	Not reported
TSP EPA Id:	PAD085690592
Date TSP Sig:	Not reported

Year:	2014
Manifest Number:	007291877FLE
Manifest Type:	TSD Copy
Generator EPA Id:	NYR000186528
Generator Date:	10/10/2014
Mailing Address:	Not reported
Mailing City,St,Zip:	Not reported
Contact Name:	Not reported
Contact Phone:	717-730-8225
TSD EPA Id:	Not reported
TSD Date:	Not reported
TSD Facility Name:	Republic Environmental Systems (Pennsylvania) LLC
TSD Facility Address:	2869 Sandstone Dr
TSD Facility City:	Hatfield
TSD Facility State:	PA
Facility Telephone:	Not reported
Page Number:	1
Line Number:	3
Waste Number:	D010
Container Number:	1
Container Type:	Fiber or plastic boxes, cartons, cases
Waste Quantity:	30
Unit:	Pounds

RITE AID 10580 (Continued) **S118070550**

Handling Code: Not reported
TSP EPA Id: PAD085690592
Date TSP Sig: Not reported

AA180 **761 MANHATTAN AVE** **NY AST** **A100295890**
NE **761 MANHATTAN AVENUE** **N/A**
1/8-1/4 **BROOKLYN, NY 11222**
0.187 mi.
987 ft. **Site 1 of 8 in cluster AA**

Relative:
Higher

Actual:
21 ft.

AST:
Region: STATE
DEC Region: 2
Site Status: Active
Facility Id: 2-608260
Program Type: PBS
UTM X: 588450.51480
UTM Y: 4508961.27649
Expiration Date: 12/22/2020
Site Type: Apartment Building/Office Building

Affiliation Records:
Site Id: 30112
Affiliation Type: Mail Contact
Company Name: 759 MANHATTAN SPE, LLC
Contact Type: Not reported
Contact Name: MAURICIO OSPINA
Address1: 3 HOPE ST
Address2: Not reported
City: BROOKLYN
State: NY
Zip Code: 11211
Country Code: 001
Phone: (718) 366-1800
EMail: Not reported
Fax Number: Not reported
Modified By: DMPOKRZY
Date Last Modified: 2017-08-14

Site Id: 30112
Affiliation Type: Facility Operator
Company Name: 761 MANHATTAN AVE
Contact Type: Not reported
Contact Name: EDWIN ACETY
Address1: Not reported
Address2: Not reported
City: Not reported
State: NN
Zip Code: Not reported
Country Code: 001
Phone: (718) 366-1800
EMail: Not reported
Fax Number: Not reported
Modified By: DMPOKRZY
Date Last Modified: 2017-08-14

Site Id: 30112
Affiliation Type: Emergency Contact

761 MANHATTAN AVE (Continued) **A100295890**

Company Name:	759 MANHATTAN SPE LLC
Contact Type:	Not reported
Contact Name:	MAURICIO OSPINA
Address1:	Not reported
Address2:	Not reported
City:	Not reported
State:	NN
Zip Code:	Not reported
Country Code:	999
Phone:	(718) 366-1800
EMail:	Not reported
Fax Number:	Not reported
Modified By:	DMPOKRZY
Date Last Modified:	2017-08-14

Site Id:	30112
Affiliation Type:	Facility Owner
Company Name:	759 MANHATTAN SPE LLC
Contact Type:	MEMBER
Contact Name:	BENJAMIN STOKES
Address1:	3 HOPE ST
Address2:	Not reported
City:	BROOKLYN
State:	NY
Zip Code:	11211
Country Code:	001
Phone:	(718) 366-1800
EMail:	Not reported
Fax Number:	Not reported
Modified By:	DMPOKRZY
Date Last Modified:	2017-08-14

Tank Info:

Tank Number:	001
Tank Id:	64966
Material Code:	0001
Common Name of Substance:	#2 Fuel Oil (On-Site Consumption)

Equipment Records:

I04 - Overfill - Product Level Gauge (A/G)
C02 - Pipe Location - Underground/On-ground
G00 - Tank Secondary Containment - None
J02 - Dispenser - Suction Dispenser
F00 - Pipe External Protection - None
A00 - Tank Internal Protection - None
B01 - Tank External Protection - Painted/Asphalt Coating
D01 - Pipe Type - Steel/Carbon Steel/Iron
K00 - Spill Prevention - None
H06 - Tank Leak Detection - Impervious Barrier/Concrete Pad (A/G)

Tank Location:	2
Tank Type:	Steel/Carbon Steel/Iron
Tank Status:	In Service
Pipe Model:	Not reported
Install Date:	01/01/1960
Capacity Gallons:	1500

761 MANHATTAN AVE (Continued) **A100295890**

Tightness Test Method:	NN
Date Test:	Not reported
Next Test Date:	Not reported
Date Tank Closed:	Not reported
Register:	True
Modified By:	DMPOKRZY
Last Modified:	08/14/2017
Material Name:	Not reported

Z181 **735 MANHATTAN AVE** **NY AST** **A100292706**
ENE **735 MANHATTAN AVENUE** **N/A**
1/8-1/4 **BROOKLYN, NY 11222**
0.187 mi.
987 ft. **Site 3 of 5 in cluster Z**

Relative:
Higher

Actual:
20 ft.

AST:

Region:	STATE
DEC Region:	2
Site Status:	Active
Facility Id:	2-608413
Program Type:	PBS
UTM X:	588478.88492
UTM Y:	4508898.33195
Expiration Date:	02/26/2018
Site Type:	Apartment Building/Office Building

Affiliation Records:

Site Id:	30265
Affiliation Type:	Facility Owner
Company Name:	STANLEY PAJAK
Contact Type:	OWNER
Contact Name:	STANLEY PAJAK
Address1:	1016 LORIMER ST
Address2:	Not reported
City:	BROOKLYN
State:	NY
Zip Code:	11222
Country Code:	001
Phone:	(718) 383-3489
EMail:	Not reported
Fax Number:	Not reported
Modified By:	KAKYER
Date Last Modified:	2013-03-29

Site Id:	30265
Affiliation Type:	Mail Contact
Company Name:	Not reported
Contact Type:	Not reported
Contact Name:	STANLEY PAJAK
Address1:	1016 LORIMER STREET
Address2:	Not reported
City:	BROOKLYN
State:	NY
Zip Code:	11222
Country Code:	001
Phone:	(718) 383-3489
EMail:	ALA7857@GMAIL.COM
Fax Number:	Not reported

735 MANHATTAN AVE (Continued) **A100292706**

Modified By:	KAKYER
Date Last Modified:	2013-03-29

Site Id:	30265
Affiliation Type:	Facility Operator
Company Name:	735 MANHATTAN AVE
Contact Type:	Not reported
Contact Name:	ABRAMOWICZ
Address1:	Not reported
Address2:	Not reported
City:	Not reported
State:	NN
Zip Code:	Not reported
Country Code:	001
Phone:	(718) 383-6783
EMail:	Not reported
Fax Number:	Not reported
Modified By:	TRANSLAT
Date Last Modified:	2004-03-04

Site Id:	30265
Affiliation Type:	Emergency Contact
Company Name:	STANLEY PAJAK
Contact Type:	Not reported
Contact Name:	ABRAMOWICZ
Address1:	Not reported
Address2:	Not reported
City:	Not reported
State:	NN
Zip Code:	Not reported
Country Code:	001
Phone:	(718) 383-6783
EMail:	Not reported
Fax Number:	Not reported
Modified By:	TRANSLAT
Date Last Modified:	2004-03-04

Tank Info:

Tank Number:	001
Tank Id:	65137
Material Code:	0001
Common Name of Substance:	#2 Fuel Oil (On-Site Consumption)

Equipment Records:

J02 - Dispenser - Suction Dispenser
A00 - Tank Internal Protection - None
B01 - Tank External Protection - Painted/Asphalt Coating
D01 - Pipe Type - Steel/Carbon Steel/Iron
K00 - Spill Prevention - None
C01 - Pipe Location - Aboveground
E02 - Piping Secondary Containment - Vault (with Access)
F00 - Pipe External Protection - None
G03 - Tank Secondary Containment - Vault (w/o access)
L09 - Piping Leak Detection - Exempt Suction Piping
H99 - Tank Leak Detection - Other

735 MANHATTAN AVE (Continued) **A100292706**

	I05 - Overfill - Vent Whistle
Tank Location:	1
Tank Type:	Steel/Carbon Steel/Iron
Tank Status:	In Service
Pipe Model:	Not reported
Install Date:	01/10/1939
Capacity Gallons:	1500
Tightness Test Method:	NN
Date Test:	Not reported
Next Test Date:	Not reported
Date Tank Closed:	Not reported
Register:	True
Modified By:	KAKYER
Last Modified:	04/14/2017
Material Name:	Not reported

S182 **CON EDISON** **NJ MANIFEST** **S120676109**
ESE **905 LORIMER ST** **N/A**
1/8-1/4 **BROOKLYN, NY 11222**
0.188 mi.
991 ft. **Site 3 of 8 in cluster S**

Relative:
Higher

Actual:
13 ft.

NJ MANIFEST:

EPA Id:	NYP004831984
Mail Address:	IRVING PL 15TH FL NE
Mail City/State/Zip:	NEW YORK, NY 10003
Facility Phone:	Not reported
Emergency Phone:	Not reported
Contact:	THOMAS TEELING
Comments:	Not reported
SIC Code:	Not reported
County:	NY047
Municipal:	Not reported
Previous EPA Id:	Not reported
Gen Flag:	Not reported
Trans Flag:	Not reported
TSDF Flag:	Not reported
Name Change:	Not reported
Date Change:	Not reported

Manifest:

Manifest Number:	002624985GBF
EPA ID:	NYP004831984
Date Shipped:	8/31/2015
TSDF EPA ID:	NJD991291105
Transporter EPA ID:	NJD003812047
Transporter 2 EPA ID:	Not reported
Transporter 3 EPA ID:	Not reported
Transporter 4 EPA ID:	Not reported
Transporter 5 EPA ID:	Not reported
Transporter 6 EPA ID:	Not reported
Transporter 7 EPA ID:	Not reported
Transporter 8 EPA ID:	Not reported
Transporter 9 EPA ID:	Not reported
Transporter 10 EPA ID:	Not reported
Date Trans1 Transported Waste:	Not reported
Date Trans2 Transported Waste:	Not reported
Date Trans3 Transported Waste:	Not reported

CON EDISON (Continued) **S120676109**

Date Trans4 Transported Waste:	Not reported
Date Trans5 Transported Waste:	Not reported
Date Trans6 Transported Waste:	Not reported
Date Trans7 Transported Waste:	Not reported
Date Trans8 Transported Waste:	Not reported
Date Trans9 Transported Waste:	Not reported
Date Trans10 Transported Waste:	Not reported
Date TSDF Received Waste:	Not reported
TSDF EPA Facility Name:	Not reported
QTY Units:	Not reported
Transporter SEQ ID:	Not reported
Transporter-1 Date:	Not reported
Waste SEQ ID:	Not reported
Waste Type Code 2:	Not reported
Waste Type Code 3:	Not reported
Waste Type Code 4:	Not reported
Waste Type Code 5:	Not reported
Waste Type Code 6:	Not reported
Date Accepted:	Not reported
Manifest Discrepancy Type:	Not reported
Data Entry Number:	Not reported
Was Load Rejected:	NEW YORK, NY 10003
Reason Load Was Rejected:	Not reported

S183 **CON EDISON** **NJ MANIFEST** **S120673681**
ESE **905 LORIMER ST** **N/A**
1/8-1/4 **BROOKLYN, NY 11234**
0.188 mi.
991 ft. **Site 4 of 8 in cluster S**

Relative:
Higher

Actual:
13 ft.

NJ MANIFEST:

EPA Id:	NYP004804480
Mail Address:	IRVING PL 15TH FL NE
Mail City/State/Zip:	NEW YORK, NY 10003
Facility Phone:	Not reported
Emergency Phone:	Not reported
Contact:	THOMAS TEELING
Comments:	Not reported
SIC Code:	Not reported
County:	NY047
Municipal:	Not reported
Previous EPA Id:	Not reported
Gen Flag:	Not reported
Trans Flag:	Not reported
TSDF Flag:	Not reported
Name Change:	Not reported
Date Change:	Not reported

Manifest:

Manifest Number:	014469442JJK
EPA ID:	NYP004804480
Date Shipped:	7/9/2015
TSDF EPA ID:	NJD002200046
Transporter EPA ID:	NJ0000027193
Transporter 2 EPA ID:	Not reported
Transporter 3 EPA ID:	Not reported

CON EDISON (Continued) **S120673681**

Transporter 4 EPA ID:	Not reported
Transporter 5 EPA ID:	Not reported
Transporter 6 EPA ID:	Not reported
Transporter 7 EPA ID:	Not reported
Transporter 8 EPA ID:	Not reported
Transporter 9 EPA ID:	Not reported
Transporter 10 EPA ID:	Not reported
Date Trans1 Transported Waste:	Not reported
Date Trans2 Transported Waste:	Not reported
Date Trans3 Transported Waste:	Not reported
Date Trans4 Transported Waste:	Not reported
Date Trans5 Transported Waste:	Not reported
Date Trans6 Transported Waste:	Not reported
Date Trans7 Transported Waste:	Not reported
Date Trans8 Transported Waste:	Not reported
Date Trans9 Transported Waste:	Not reported
Date Trans10 Transported Waste:	Not reported
Date TSDF Received Waste:	Not reported
TSDF EPA Facility Name:	Not reported
QTY Units:	Not reported
Transporter SEQ ID:	Not reported
Transporter-1 Date:	Not reported
Waste SEQ ID:	Not reported
Waste Type Code 2:	Not reported
Waste Type Code 3:	Not reported
Waste Type Code 4:	Not reported
Waste Type Code 5:	Not reported
Waste Type Code 6:	Not reported
Date Accepted:	Not reported
Manifest Discrepancy Type:	Not reported
Data Entry Number:	Not reported
Was Load Rejected:	NEW YORK, NY 10003
Reason Load Was Rejected:	Not reported

S184 **CON EDISON** **RCRA NonGen / NLR** **1019325204**
ESE **905 LORIMER ST** **NYP004804480**
1/8-1/4 **BROOKLYN, NY 11234**
0.188 mi.
991 ft. **Site 5 of 8 in cluster S**

Relative:
Higher

Actual:
13 ft.

RCRA NonGen / NLR:

Date form received by agency:	02/26/2016
Facility name:	CON EDISON
Site name:	CON EDISON - MANHOLE 4373
Facility address:	905 LORIMER ST BROOKLYN, NY 11234
EPA ID:	NYP004804480
Mailing address:	IRVING PL 15TH FL NE NEW YORK, NY 10003
Contact:	THERESA BURKARD
Contact address:	IRVING PL 15TH FL NE NEW YORK, NY 10003
Contact country:	US
Contact telephone:	212-460-2262
Contact email:	BURKARDT@CONED.COM
EPA Region:	02

CON EDISON (Continued) **1019325204**

Classification: Non-Generator
Description: Handler: Non-Generators do not presently generate hazardous waste

Owner/Operator Summary:
Owner/operator name: CONSOLIDATED EDISON CO OF NY INC
Owner/operator address: IRVING PL 15TH FL NE
NEW YORK, NY 10003
Owner/operator country: US
Owner/operator telephone: Not reported
Owner/operator email: Not reported
Owner/operator fax: Not reported
Owner/operator extension: Not reported
Legal status: Private
Owner/Operator Type: Operator
Owner/Op start date: 07/09/2015
Owner/Op end date: Not reported

Owner/operator name: CONSOLIDATED EDISON CO OF NY INC
Owner/operator address: IRVING PL 15TH FL NE
NEW YORK, NY 10003
Owner/operator country: US
Owner/operator telephone: Not reported
Owner/operator email: Not reported
Owner/operator fax: Not reported
Owner/operator extension: Not reported
Legal status: Private
Owner/Operator Type: Owner
Owner/Op start date: 07/09/2015
Owner/Op end date: Not reported

Handler Activities Summary:
U.S. importer of hazardous waste: No
Mixed waste (haz. and radioactive): No
Recycler of hazardous waste: No
Transporter of hazardous waste: No
Treater, storer or disposer of HW: No
Underground injection activity: No
On-site burner exemption: No
Furnace exemption: No
Used oil fuel burner: No
Used oil processor: No
User oil refiner: No
Used oil fuel marketer to burner: No
Used oil Specification marketer: No
Used oil transfer facility: No
Used oil transporter: No

. Waste code: D008
. Waste name: LEAD

Historical Generators:
Date form received by agency: 07/09/2015
Site name: CON EDISON
Classification: Not a generator, verified

Date form received by agency: 07/09/2015

CON EDISON (Continued) **1019325204**

Site name: CON EDISON
Classification: Large Quantity Generator

Biennial Reports:

Last Biennial Reporting Year: 2017

Annual Waste Handled:
Waste code: D008
Waste name: LEAD
Amount (Lbs): 5000

Violation Status: No violations found

S185
ESE
1/8-1/4
0.188 mi.
991 ft.

CON EDISON
905 LORIMER ST
BROOKLYN, NY 11222

NY MANIFEST **S118259442**
N/A

Site 6 of 8 in cluster S

Relative:
Higher

Actual:
13 ft.

NY MANIFEST:
Country: USA
EPA ID: NYP004804480
Facility Status: Not reported
Location Address 1: 905 LORIMER ST
Code: BP
Location Address 2: Not reported
Total Tanks: Not reported
Location City: BROOKLYN
Location State: NY
Location Zip: 11234
Location Zip 4: Not reported

NY MANIFEST:
EPAID: NYP004804480
Mailing Name: CON ED
Mailing Contact: THERESA BURKARD
Mailing Address 1: 4 IRVING PL 15TH FL NE
Mailing Address 2: Not reported
Mailing City: NEW YORK
Mailing State: NY
Mailing Zip: 10003
Mailing Zip 4: Not reported
Mailing Country: USA
Mailing Phone: 2124602262

Country: USA
EPA ID: NYP004831984
Facility Status: Not reported
Location Address 1: 905 LORIMER ST
Code: BP
Location Address 2: SB 14371
Total Tanks: Not reported
Location City: BROOKLYN
Location State: NY
Location Zip: Not reported
Location Zip 4: Not reported

CON EDISON (Continued) **S118259442**

NY MANIFEST:

EPAID:	NYP004831984
Mailing Name:	CON EDISON
Mailing Contact:	DENNIS HUACON
Mailing Address 1:	4 IRVING PL 15TH FL
Mailing Address 2:	Not reported
Mailing City:	NEW YORK
Mailing State:	NY
Mailing Zip:	10003
Mailing Zip 4:	Not reported
Mailing Country:	USA
Mailing Phone:	2124603770

NY MANIFEST:

Document ID:	Not reported
Manifest Status:	Not reported
seq:	Not reported
Year:	2015
Trans1 State ID:	NJD003812047
Trans2 State ID:	Not reported
Generator Ship Date:	08/31/2015
Trans1 Recv Date:	08/31/2015
Trans2 Recv Date:	Not reported
TSD Site Recv Date:	08/31/2015
Part A Recv Date:	Not reported
Part B Recv Date:	Not reported
Generator EPA ID:	NYP004831984
Trans1 EPA ID:	Not reported
Trans2 EPA ID:	Not reported
TSDF ID 1:	NJD991291105
TSDF ID 2:	Not reported
Manifest Tracking Number:	002624985GBF
Import Indicator:	N
Export Indicator:	N
Discr Quantity Indicator:	N
Discr Type Indicator:	N
Discr Residue Indicator:	N
Discr Partial Reject Indicator:	N
Discr Full Reject Indicator:	N
Manifest Ref Number:	Not reported
Alt Facility RCRA ID:	Not reported
Alt Facility Sign Date:	Not reported
MGMT Method Type Code:	H110
Waste Code:	Not reported
Waste Code:	Not reported
Waste Code:	Not reported
Waste Code:	Not reported
Waste Code:	Not reported
Waste Code:	Not reported
Quantity:	50
Units:	G - Gallons (liquids only)* (8.3 pounds)
Number of Containers:	1
Container Type:	TT - Cargo tank, tank trucks
Handling Method:	T Chemical, physical, or biological treatment.
Specific Gravity:	1
Waste Code:	D008

CON EDISON (Continued) **S118259442**

Waste Code 1_2:	Not reported
Waste Code 1_3:	Not reported
Waste Code 1_4:	Not reported
Waste Code 1_5:	Not reported
Waste Code 1_6:	Not reported

Click this hyperlink while viewing on your computer to access
2 additional NY_MANIFEST: record(s) in the EDR Site Report.

S186 **CON EDISON** **NY MANIFEST** **S118259893**
ESE **905 LORIMAR ST** **N/A**
1/8-1/4 **BROOKLYN, NY**
0.188 mi.
991 ft. **Site 7 of 8 in cluster S**

Relative:
Higher

Actual:
13 ft.

NY MANIFEST:

Country:	USA
EPA ID:	NYP004839860
Facility Status:	Not reported
Location Address 1:	905 LORIMAR ST
Code:	BP
Location Address 2:	SB 14371
Total Tanks:	Not reported
Location City:	BROOKLYN
Location State:	NY
Location Zip:	Not reported
Location Zip 4:	Not reported

NY MANIFEST:

EPAID:	NYP004839860
Mailing Name:	CON EDISON
Mailing Contact:	DENNIS HUACON
Mailing Address 1:	4 IRVING PL 15TH FL
Mailing Address 2:	Not reported
Mailing City:	NEW YORK
Mailing State:	NY
Mailing Zip:	10003
Mailing Zip 4:	Not reported
Mailing Country:	USA
Mailing Phone:	2124603770

NY MANIFEST:

Document ID:	Not reported
Manifest Status:	Not reported
seq:	Not reported
Year:	2015
Trans1 State ID:	NJD003812047
Trans2 State ID:	Not reported
Generator Ship Date:	09/17/2015
Trans1 Recv Date:	09/17/2015
Trans2 Recv Date:	Not reported
TSD Site Recv Date:	09/21/2015
Part A Recv Date:	Not reported
Part B Recv Date:	Not reported
Generator EPA ID:	NYP004839860
Trans1 EPA ID:	Not reported
Trans2 EPA ID:	Not reported

CON EDISON (Continued) **S118259893**

TSDF ID 1:	NJD991291105
TSDF ID 2:	Not reported
Manifest Tracking Number:	002625017GBF
Import Indicator:	N
Export Indicator:	N
Discr Quantity Indicator:	N
Discr Type Indicator:	N
Discr Residue Indicator:	N
Discr Partial Reject Indicator:	N
Discr Full Reject Indicator:	N
Manifest Ref Number:	Not reported
Alt Facility RCRA ID:	Not reported
Alt Facility Sign Date:	Not reported
MGMT Method Type Code:	H110
Waste Code:	Not reported
Waste Code:	Not reported
Waste Code:	Not reported
Waste Code:	Not reported
Waste Code:	Not reported
Waste Code:	Not reported
Quantity:	25
Units:	G - Gallons (liquids only)* (8.3 pounds)
Number of Containers:	1
Container Type:	TT - Cargo tank, tank trucks
Handling Method:	T Chemical, physical, or biological treatment.
Specific Gravity:	1
Waste Code:	D008
Waste Code 1_2:	Not reported
Waste Code 1_3:	Not reported
Waste Code 1_4:	Not reported
Waste Code 1_5:	Not reported
Waste Code 1_6:	Not reported

Click this hyperlink while viewing on your computer to access
1 additional NY_MANIFEST: record(s) in the EDR Site Report.

S187 **CON EDISON** **RCRA NonGen / NLR** **1019907259**
ESE **905 LORIMER ST** **NYP004831984**
1/8-1/4 **BROOKLYN, NY 11222**
0.188 mi.
991 ft. **Site 8 of 8 in cluster S**

Relative:
Higher

Actual:
13 ft.

RCRA NonGen / NLR:

Date form received by agency:	08/31/2015
Facility name:	CON EDISON
Facility address:	905 LORIMER ST BROOKLYN, NY 11222
EPA ID:	NYP004831984
Mailing address:	IRVING PL 15TH FL NE NEW YORK, NY 10003
Contact:	THOMAS TEELING
Contact address:	Not reported Not reported
Contact country:	Not reported
Contact telephone:	212-460-3770
Contact email:	Not reported
EPA Region:	02

CON EDISON (Continued) **1019907259**

Classification: Non-Generator
Description: Handler: Non-Generators do not presently generate hazardous waste

Handler Activities Summary:
U.S. importer of hazardous waste: No
Mixed waste (haz. and radioactive): No
Recycler of hazardous waste: No
Transporter of hazardous waste: No
Treater, storer or disposer of HW: No
Underground injection activity: No
On-site burner exemption: No
Furnace exemption: No
Used oil fuel burner: No
Used oil processor: No
User oil refiner: No
Used oil fuel marketer to burner: No
Used oil Specification marketer: No
Used oil transfer facility: No
Used oil transporter: No

Historical Generators:
Date form received by agency: 08/31/2015
Site name: CON EDISON
Classification: Small Quantity Generator

Violation Status: No violations found

V188 **MILLCRAFT MFG CO. IN** **NY UST** **U001837552**
SSW **75 NORTH 11TH ST** **NY Spills** **N/A**
1/8-1/4 **BROOKLYN, NY 11211**
0.190 mi.
1004 ft. **Site 2 of 4 in cluster V**

Relative:
Higher

Actual:
20 ft.

UST:
Id/Status: 2-403873 / Unregulated/Closed
Program Type: PBS
Region: STATE
DEC Region: 2
Expiration Date: N/A
UTM X: 587986.57427
UTM Y: 4508412.11928
Site Type: Unknown

Affiliation Records:
Site Id: 19405
Affiliation Type: Facility Owner
Company Name: MILLCRAFT MFG CO. IN
Contact Type: Not reported
Contact Name: Not reported
Address1: 80 WYTHE AVE
Address2: Not reported
City: BROOKLYN
State: NY
Zip Code: 11211
Country Code: 001
Phone: (718) 782-5560
EMail: Not reported
Fax Number: Not reported

MILLCRAFT MFG CO. IN (Continued) **U001837552**

Modified By:	TRANSLAT
Date Last Modified:	2004-03-04

Site Id:	19405
Affiliation Type:	Mail Contact
Company Name:	MILLCRAFT MFG CO. IN
Contact Type:	Not reported
Contact Name:	Not reported
Address1:	80 WYTHE AVE
Address2:	Not reported
City:	BROOKLYN
State:	NY
Zip Code:	11211
Country Code:	001
Phone:	(718) 782-5560
EMail:	Not reported
Fax Number:	Not reported
Modified By:	TRANSLAT
Date Last Modified:	2004-03-04

Site Id:	19405
Affiliation Type:	Facility Operator
Company Name:	MILLCRAFT MFG CO. IN
Contact Type:	Not reported
Contact Name:	MILLCRAFT MFG CO. IN
Address1:	Not reported
Address2:	Not reported
City:	Not reported
State:	NN
Zip Code:	Not reported
Country Code:	001
Phone:	(718) 782-5560
EMail:	Not reported
Fax Number:	Not reported
Modified By:	TRANSLAT
Date Last Modified:	2004-03-04

Site Id:	19405
Affiliation Type:	Emergency Contact
Company Name:	MILLCRAFT MFG CO. IN
Contact Type:	Not reported
Contact Name:	LEO COOPE
Address1:	Not reported
Address2:	Not reported
City:	Not reported
State:	NN
Zip Code:	Not reported
Country Code:	001
Phone:	(718) 782-5560
EMail:	Not reported
Fax Number:	Not reported
Modified By:	TRANSLAT
Date Last Modified:	2004-03-04

Tank Info:

Tank Number:	001

MILLCRAFT MFG CO. IN (Continued) **U001837552**

Tank ID:	22025
Tank Status:	Closed - Removed
Material Name:	Closed - Removed
Capacity Gallons:	7500
Install Date:	12/01/1957
Date Tank Closed:	12/01/1988
Registered:	True
Tank Location:	Underground
Tank Type:	Steel/carbon steel
Material Code:	0001
Common Name of Substance:	#2 Fuel Oil (On-Site Consumption)
Tightness Test Method:	NN
Date Test:	Not reported
Next Test Date:	Not reported
Pipe Model:	Not reported
Modified By:	TRANSLAT
Last Modified:	04/14/2017

Equipment Records:

I04 - Overfill - Product Level Gauge (A/G)
H00 - Tank Leak Detection - None
B00 - Tank External Protection - None
C00 - Pipe Location - No Piping
F00 - Pipe External Protection - None
A00 - Tank Internal Protection - None
D01 - Pipe Type - Steel/Carbon Steel/Iron
G00 - Tank Secondary Containment - None
J02 - Dispenser - Suction Dispenser

SPILLS:

Facility ID:	0012950
Facility Type:	ER
Spill Number:	0012950
DER Facility ID:	191404
Site ID:	232252
DEC Region:	2
Spill Number/Closed Date:	2003-02-13
Spill Cause:	Unknown
Spill Class:	C3
SWIS:	2401
Spill Date:	2001-03-09
Investigator:	TJDEMEO
Referred To:	Not reported
Reported to Dept:	2001-03-09
CID:	281
Water Affected:	Not reported
Spill Source:	Commercial/Industrial
Spill Notifier:	Responsible Party
Cleanup Ceased:	Not reported
Cleanup Meets Std:	False
Last Inspection:	Not reported
Recommended Penalty:	False
UST Trust:	False
Remediation Phase:	0
Date Entered In Computer:	2001-03-09
Spill Record Last Update:	2003-04-24

MILLCRAFT MFG CO. IN (Continued) **U001837552**

Spiller Name:	CALLER
Spiller Company:	KEYSPAN
Spiller Address:	175 EAST OLD COUNTRY RD
Spiller Company:	001
Contact Name:	SHAWN DAVIS
DEC Memo:	"Prior to Sept, 2004 data translation this spill Lead_DEC Field was DEMEO 2/13/2003 - Closed Due To The Nature / Extent Of The Spill Report"
Remarks:	"ABOVE MATERIAL DISCOVERED IN A RETIRED GAS LINE AT ABOVE LOCATION. SAMPLE HAS BEEN TAKEN AND CLEANUP IS IN PROGRESS."

All Materials:

Site ID:	232252
Operable Unit ID:	834884
Operable Unit:	01
Material ID:	539668
Material Code:	1036A
Material Name:	gas line condensate
Case No.:	Not reported
Material FA:	Other
Quantity:	1.00
Units:	G
Recovered:	.00
Oxygenate:	Not reported

W189
South
1/8-1/4
0.193 mi.
1017 ft.

BERRY STREET REDEVELOPMENT **NY AST** **U004122085**
34-40 BERRY STREET **N/A**
BROOKLYN, NY 11211

Site 2 of 3 in cluster W

Relative:
Higher

Actual:
19 ft.

AST:

Region:	STATE
DEC Region:	2
Site Status:	Unregulated/Closed
Facility Id:	2-610890
Program Type:	PBS
UTM X:	588162.11309
UTM Y:	4508356.61923
Expiration Date:	N/A
Site Type:	Apartment Building/Office Building

Affiliation Records:

Site Id:	401649
Affiliation Type:	Facility Owner
Company Name:	34 BERRY STREET LLC
Contact Type:	VP
Contact Name:	DAVID A SIGMAN
Address1:	ONE PENN PLAZA
Address2:	Not reported
City:	NEW YORK
State:	NY
Zip Code:	10119
Country Code:	001
Phone:	(212) 760-0060
EMail:	Not reported
Fax Number:	Not reported
Modified By:	MSBAPTIS

BERRY STREET REDEVELOPMENT (Continued) **U004122085**

Date Last Modified:	2010-03-01

Site Id:	401649
Affiliation Type:	Mail Contact
Company Name:	LCOR INC.
Contact Type:	Not reported
Contact Name:	STEPHEN MARTINELLI
Address1:	1 PENN PLAZA
Address2:	SUITE 3310
City:	NEW YORK
State:	NY
Zip Code:	10119
Country Code:	001
Phone:	(212) 760-0060
EMail:	SMARTINELLI@LCOR-NY.COM
Fax Number:	Not reported
Modified By:	msbaptis
Date Last Modified:	2008-07-24

Site Id:	401649
Affiliation Type:	Facility Operator
Company Name:	BERRY STREET REDEVELOPMENT
Contact Type:	Not reported
Contact Name:	STEPHEN MARTINELLI
Address1:	Not reported
Address2:	Not reported
City:	Not reported
State:	NN
Zip Code:	Not reported
Country Code:	001
Phone:	(212) 760-0060
EMail:	Not reported
Fax Number:	Not reported
Modified By:	msbaptis
Date Last Modified:	2008-07-24

Site Id:	401649
Affiliation Type:	Emergency Contact
Company Name:	34 BERRY STREET LLC
Contact Type:	Not reported
Contact Name:	TONY KLOSS
Address1:	Not reported
Address2:	Not reported
City:	Not reported
State:	NN
Zip Code:	Not reported
Country Code:	001
Phone:	(908) 534-8820
EMail:	Not reported
Fax Number:	Not reported
Modified By:	msbaptis
Date Last Modified:	2008-07-24

Tank Info:

Tank Number:	T001
Tank Id:	224264

BERRY STREET REDEVELOPMENT (Continued) **U004122085**

Material Code: 0009
Common Name of Substance: Gasoline

Equipment Records:
A00 - Tank Internal Protection - None
K00 - Spill Prevention - None
E00 - Piping Secondary Containment - None
G03 - Tank Secondary Containment - Vault (w/o access)
H00 - Tank Leak Detection - None
I00 - Overfill - None
J00 - Dispenser - None
D00 - Pipe Type - No Piping
L00 - Piping Leak Detection - None
C00 - Pipe Location - No Piping
F00 - Pipe External Protection - None
B00 - Tank External Protection - None

Tank Location: 6
Tank Type: Steel/Carbon Steel/Iron
Tank Status: Closed - Removed
Pipe Model: Not reported
Install Date: Not reported
Capacity Gallons: 550
Tightness Test Method: -
Date Test: Not reported
Next Test Date: Not reported
Date Tank Closed: 06/11/2008
Register: True
Modified By: LXZIELIN
Last Modified: 05/16/2017
Material Name: Not reported

Tank Number: T002
Tank Id: 224265
Material Code: 0009
Common Name of Substance: Gasoline

Equipment Records:
K00 - Spill Prevention - None
A00 - Tank Internal Protection - None
G03 - Tank Secondary Containment - Vault (w/o access)
H00 - Tank Leak Detection - None
I00 - Overfill - None
E00 - Piping Secondary Containment - None
J00 - Dispenser - None
L00 - Piping Leak Detection - None
D00 - Pipe Type - No Piping
F00 - Pipe External Protection - None
B00 - Tank External Protection - None
C00 - Pipe Location - No Piping

Tank Location: 6
Tank Type: Steel/Carbon Steel/Iron
Tank Status: Closed - Removed
Pipe Model: Not reported
Install Date: Not reported
Capacity Gallons: 550

BERRY STREET REDEVELOPMENT (Continued) **U004122085**

Tightness Test Method:	-
Date Test:	Not reported
Next Test Date:	Not reported
Date Tank Closed:	06/11/2008
Register:	True
Modified By:	LXZIELIN
Last Modified:	05/16/2017
Material Name:	Not reported

Tank Number:	T003
Tank Id:	224266
Material Code:	0009
Common Name of Substance:	Gasoline

Equipment Records:

K00 - Spill Prevention - None
A00 - Tank Internal Protection - None
G03 - Tank Secondary Containment - Vault (w/o access)
H00 - Tank Leak Detection - None
I00 - Overfill - None
E00 - Piping Secondary Containment - None
J00 - Dispenser - None
L00 - Piping Leak Detection - None
D00 - Pipe Type - No Piping
B00 - Tank External Protection - None
C00 - Pipe Location - No Piping
F00 - Pipe External Protection - None

Tank Location:	6
Tank Type:	Steel/Carbon Steel/Iron
Tank Status:	Closed - Removed
Pipe Model:	Not reported
Install Date:	Not reported
Capacity Gallons:	550
Tightness Test Method:	-
Date Test:	Not reported
Next Test Date:	Not reported
Date Tank Closed:	06/11/2008
Register:	True
Modified By:	LXZIELIN
Last Modified:	05/16/2017
Material Name:	Not reported

Tank Number:	T004
Tank Id:	224267
Material Code:	0008
Common Name of Substance:	Diesel

Equipment Records:

K00 - Spill Prevention - None
A00 - Tank Internal Protection - None
H00 - Tank Leak Detection - None
I00 - Overfill - None
E00 - Piping Secondary Containment - None
J00 - Dispenser - None

BERRY STREET REDEVELOPMENT (Continued) **U004122085**

L00 - Piping Leak Detection - None
D00 - Pipe Type - No Piping
G00 - Tank Secondary Containment - None
B00 - Tank External Protection - None
C00 - Pipe Location - No Piping
F00 - Pipe External Protection - None

Tank Location:	6
Tank Type:	Steel/Carbon Steel/Iron
Tank Status:	Closed - Removed
Pipe Model:	Not reported
Install Date:	Not reported
Capacity Gallons:	100
Tightness Test Method:	-
Date Test:	Not reported
Next Test Date:	Not reported
Date Tank Closed:	06/11/2008
Register:	True
Modified By:	LXZIELIN
Last Modified:	05/16/2017
Material Name:	Not reported

Tank Number:	T005
Tank Id:	224269
Material Code:	0008
Common Name of Substance:	Diesel

Equipment Records:

K00 - Spill Prevention - None
A00 - Tank Internal Protection - None
H00 - Tank Leak Detection - None
I00 - Overfill - None
E00 - Piping Secondary Containment - None
J00 - Dispenser - None
L00 - Piping Leak Detection - None
D00 - Pipe Type - No Piping
G00 - Tank Secondary Containment - None
B00 - Tank External Protection - None
C00 - Pipe Location - No Piping
F00 - Pipe External Protection - None

Tank Location:	6
Tank Type:	Steel/Carbon Steel/Iron
Tank Status:	Closed - Removed
Pipe Model:	Not reported
Install Date:	Not reported
Capacity Gallons:	1500
Tightness Test Method:	-
Date Test:	Not reported
Next Test Date:	Not reported
Date Tank Closed:	06/11/2008
Register:	True
Modified By:	LXZIELIN
Last Modified:	05/16/2017
Material Name:	Not reported

Tank Number:	T006

BERRY STREET REDEVELOPMENT (Continued) **U004122085**

Tank Id: 224270
Material Code: 0008
Common Name of Substance: Diesel

Equipment Records:
A00 - Tank Internal Protection - None
K00 - Spill Prevention - None
E00 - Piping Secondary Containment - None
H00 - Tank Leak Detection - None
I00 - Overfill - None
J00 - Dispenser - None
L00 - Piping Leak Detection - None
D00 - Pipe Type - No Piping
G00 - Tank Secondary Containment - None
F00 - Pipe External Protection - None
B00 - Tank External Protection - None
C00 - Pipe Location - No Piping

Tank Location: 6
Tank Type: Steel/Carbon Steel/Iron
Tank Status: Closed - Removed
Pipe Model: Not reported
Install Date: Not reported
Capacity Gallons: 500
Tightness Test Method: -
Date Test: Not reported
Next Test Date: Not reported
Date Tank Closed: 06/11/2008
Register: True
Modified By: LXZIELIN
Last Modified: 05/16/2017
Material Name: Not reported

Tank Number: T007
Tank Id: 224271
Material Code: 0008
Common Name of Substance: Diesel

Equipment Records:
K00 - Spill Prevention - None
A00 - Tank Internal Protection - None
H00 - Tank Leak Detection - None
I00 - Overfill - None
E00 - Piping Secondary Containment - None
J00 - Dispenser - None
L00 - Piping Leak Detection - None
D00 - Pipe Type - No Piping
G00 - Tank Secondary Containment - None
F00 - Pipe External Protection - None
B00 - Tank External Protection - None
C00 - Pipe Location - No Piping

Tank Location: 6
Tank Type: Steel/Carbon Steel/Iron
Tank Status: Closed - Removed
Pipe Model: Not reported
Install Date: Not reported

BERRY STREET REDEVELOPMENT (Continued) **U004122085**

Capacity Gallons:	1500
Tightness Test Method:	-
Date Test:	Not reported
Next Test Date:	Not reported
Date Tank Closed:	06/11/2008
Register:	True
Modified By:	LXZIELIN
Last Modified:	05/16/2017
Material Name:	Not reported

Tank Number:	T008
Tank Id:	224272
Material Code:	0008
Common Name of Substance:	Diesel

Equipment Records:

K00 - Spill Prevention - None
A00 - Tank Internal Protection - None
H00 - Tank Leak Detection - None
I00 - Overfill - None
E00 - Piping Secondary Containment - None
J00 - Dispenser - None
L00 - Piping Leak Detection - None
D00 - Pipe Type - No Piping
G00 - Tank Secondary Containment - None
B00 - Tank External Protection - None
C00 - Pipe Location - No Piping
F00 - Pipe External Protection - None

Tank Location:	6
Tank Type:	Steel/Carbon Steel/Iron
Tank Status:	Closed - Removed
Pipe Model:	Not reported
Install Date:	Not reported
Capacity Gallons:	500
Tightness Test Method:	-
Date Test:	Not reported
Next Test Date:	Not reported
Date Tank Closed:	06/11/2008
Register:	True
Modified By:	LXZIELIN
Last Modified:	05/16/2017
Material Name:	Not reported

Tank Number:	T009
Tank Id:	224273
Material Code:	0008
Common Name of Substance:	Diesel

Equipment Records:

A00 - Tank Internal Protection - None
K00 - Spill Prevention - None
E00 - Piping Secondary Containment - None
H00 - Tank Leak Detection - None
I00 - Overfill - None

BERRY STREET REDEVELOPMENT (Continued) **U004122085**

J00 - Dispenser - None
L00 - Piping Leak Detection - None
D00 - Pipe Type - No Piping
G00 - Tank Secondary Containment - None
F00 - Pipe External Protection - None
B00 - Tank External Protection - None
C00 - Pipe Location - No Piping

Tank Location:	6
Tank Type:	Steel/Carbon Steel/Iron
Tank Status:	Closed - Removed
Pipe Model:	Not reported
Install Date:	Not reported
Capacity Gallons:	2500
Tightness Test Method:	-
Date Test:	Not reported
Next Test Date:	Not reported
Date Tank Closed:	06/11/2008
Register:	True
Modified By:	LXZIELIN
Last Modified:	05/16/2017
Material Name:	Not reported

Tank Number:	T010
Tank Id:	224274
Material Code:	0008
Common Name of Substance:	Diesel

Equipment Records:

K00 - Spill Prevention - None
A00 - Tank Internal Protection - None
H00 - Tank Leak Detection - None
I00 - Overfill - None
E00 - Piping Secondary Containment - None
J00 - Dispenser - None
L00 - Piping Leak Detection - None
D00 - Pipe Type - No Piping
G00 - Tank Secondary Containment - None
B00 - Tank External Protection - None
C00 - Pipe Location - No Piping
F00 - Pipe External Protection - None

Tank Location:	6
Tank Type:	Steel/Carbon Steel/Iron
Tank Status:	Closed - Removed
Pipe Model:	Not reported
Install Date:	Not reported
Capacity Gallons:	3000
Tightness Test Method:	-
Date Test:	Not reported
Next Test Date:	Not reported
Date Tank Closed:	06/11/2008
Register:	True
Modified By:	LXZIELIN
Last Modified:	05/16/2017
Material Name:	Not reported

BERRY STREET REDEVELOPMENT (Continued) **U004122085**

Tank Number:	T011
Tank Id:	224275
Material Code:	0008
Common Name of Substance:	Diesel

Equipment Records:

A00 - Tank Internal Protection - None
K00 - Spill Prevention - None
E00 - Piping Secondary Containment - None
H00 - Tank Leak Detection - None
I00 - Overfill - None
J00 - Dispenser - None
L00 - Piping Leak Detection - None
D00 - Pipe Type - No Piping
G00 - Tank Secondary Containment - None
F00 - Pipe External Protection - None
B00 - Tank External Protection - None
C00 - Pipe Location - No Piping

Tank Location:	6
Tank Type:	Steel/Carbon Steel/Iron
Tank Status:	Closed - Removed
Pipe Model:	Not reported
Install Date:	01/01/1960
Capacity Gallons:	500
Tightness Test Method:	-
Date Test:	Not reported
Next Test Date:	Not reported
Date Tank Closed:	06/11/2008
Register:	True
Modified By:	LXZIELIN
Last Modified:	05/16/2017
Material Name:	Not reported

Tank Number:	T012
Tank Id:	224276
Material Code:	0008
Common Name of Substance:	Diesel

Equipment Records:

K00 - Spill Prevention - None
A00 - Tank Internal Protection - None
H00 - Tank Leak Detection - None
I00 - Overfill - None
E00 - Piping Secondary Containment - None
J00 - Dispenser - None
L00 - Piping Leak Detection - None
D00 - Pipe Type - No Piping
G00 - Tank Secondary Containment - None
F00 - Pipe External Protection - None
B00 - Tank External Protection - None
C00 - Pipe Location - No Piping

Tank Location:	6
Tank Type:	Steel/Carbon Steel/Iron
Tank Status:	Closed - Removed
Pipe Model:	Not reported

BERRY STREET REDEVELOPMENT (Continued) **U004122085**

Install Date:	01/01/1960
Capacity Gallons:	7500
Tightness Test Method:	-
Date Test:	Not reported
Next Test Date:	Not reported
Date Tank Closed:	06/11/2008
Register:	True
Modified By:	LXZIELIN
Last Modified:	05/16/2017
Material Name:	Not reported

X190 **1125 LORIMER STREET** **NY AST** **A100291300**
NNE **1125 LORIMER ST** **N/A**
1/8-1/4 **BROOKLYN, NY 11222**
0.193 mi.
1017 ft. **Site 2 of 4 in cluster X**

Relative:
Higher

Actual:
24 ft.

AST:

Region:	STATE
DEC Region:	2
Site Status:	Active
Facility Id:	2-278106
Program Type:	PBS
UTM X:	588317.12520
UTM Y:	4509120.79528
Expiration Date:	07/14/2022
Site Type:	Apartment Building/Office Building

Affiliation Records:

Site Id:	12043
Affiliation Type:	Mail Contact
Company Name:	1125 LORIMER ST HOUSING CORP
Contact Type:	REP
Contact Name:	JOSIE LULLO
Address1:	80 MAIDEN LANE STE 2204
Address2:	Not reported
City:	NEW YORK
State:	NY
Zip Code:	10038
Country Code:	001
Phone:	(212) 587-6100
EMail:	Not reported
Fax Number:	Not reported
Modified By:	MSBAPTIS
Date Last Modified:	2012-06-12

Site Id:	12043
Affiliation Type:	Facility Operator
Company Name:	1125 LORIMER STREET
Contact Type:	Not reported
Contact Name:	RICHARD JEDRCEWSKI
Address1:	Not reported
Address2:	Not reported
City:	Not reported
State:	NN
Zip Code:	Not reported
Country Code:	001
Phone:	(917) 807-1026

1125 LORIMER STREET (Continued) **A100291300**

EMail:	Not reported
Fax Number:	Not reported
Modified By:	MSBAPTIS
Date Last Modified:	2012-06-12

Site Id:	12043
Affiliation Type:	Emergency Contact
Company Name:	1125 LORIMER ST HOUSING CORP
Contact Type:	Not reported
Contact Name:	RICHARD JEDRCEWSKI
Address1:	Not reported
Address2:	Not reported
City:	Not reported
State:	NN
Zip Code:	Not reported
Country Code:	999
Phone:	(917) 807-1026
EMail:	Not reported
Fax Number:	Not reported
Modified By:	MSBAPTIS
Date Last Modified:	2012-06-12

Site Id:	12043
Affiliation Type:	Facility Owner
Company Name:	1125 LORIMER ST HOUSING CORP
Contact Type:	REP
Contact Name:	LARRY MALETZKY
Address1:	80 MAIDEN LANE STE 2204
Address2:	Not reported
City:	NEW YORK
State:	NY
Zip Code:	10038
Country Code:	001
Phone:	(212) 587-6100
EMail:	Not reported
Fax Number:	Not reported
Modified By:	DMPOKRZY
Date Last Modified:	2017-06-28

Tank Info:

Tank Number:	001
Tank Id:	14363
Material Code:	0003
Common Name of Substance:	#6 Fuel Oil (On-Site Consumption)

Equipment Records:

H00 - Tank Leak Detection - None
L09 - Piping Leak Detection - Exempt Suction Piping
B00 - Tank External Protection - None
C00 - Pipe Location - No Piping
F00 - Pipe External Protection - None
I04 - Overfill - Product Level Gauge (A/G)
A00 - Tank Internal Protection - None
D01 - Pipe Type - Steel/Carbon Steel/Iron
K00 - Spill Prevention - None

1125 LORIMER STREET (Continued) **A100291300**

G00 - Tank Secondary Containment - None
J02 - Dispenser - Suction Dispenser

Tank Location:	1
Tank Type:	Steel/Carbon Steel/Iron
Tank Status:	In Service
Pipe Model:	Not reported
Install Date:	01/01/1949
Capacity Gallons:	5000
Tightness Test Method:	NN
Date Test:	Not reported
Next Test Date:	Not reported
Date Tank Closed:	Not reported
Register:	True
Modified By:	DXLIVING
Last Modified:	04/14/2017
Material Name:	Not reported

T191 **RITE AID #4782** **RCRA-CESQG** **1014926849**
NE **783 MANHATTAN AVE** **NY MANIFEST** **NYR000186379**
1/8-1/4 **BROOKLYN, NY 11222**
0.193 mi.
1021 ft. **Site 2 of 2 in cluster T**

Relative:
Higher

Actual:
22 ft.

RCRA-CESQG:

Date form received by agency:	09/14/2015
Facility name:	RITE AID #4782
Facility address:	783 MANHATTAN AVE BROOKLYN, NY 11222
EPA ID:	NYR000186379
Mailing address:	HUNTER LANE CAMP HILL, PA 17011
Contact:	DAVID W CROZIER
Contact address:	HUNTER LANE CAMP HILL, PA 17011
Contact country:	US
Contact telephone:	717-975-8643
Contact email:	EHS@RITEAID.COM
EPA Region:	02
Classification:	Conditionally Exempt Small Quantity Generator
Description:	Handler: generates 100 kg or less of hazardous waste per calendar month, and accumulates 1000 kg or less of hazardous waste at any time; or generates 1 kg or less of acutely hazardous waste per calendar month, and accumulates at any time: 1 kg or less of acutely hazardous waste; or 100 kg or less of any residue or contaminated soil, waste or other debris resulting from the cleanup of a spill, into or on any land or water, of acutely hazardous waste; or generates 100 kg or less of any residue or contaminated soil, waste or other debris resulting from the cleanup of a spill, into or on any land or water, of acutely hazardous waste during any calendar month, and accumulates at any time: 1 kg or less of acutely hazardous waste; or 100 kg or less of any residue or contaminated soil, waste or other debris resulting from the cleanup of a spill, into or on any land or water, of acutely hazardous waste

Owner/Operator Summary:

Owner/operator name:	DOVER MANAGEMENT CO
Owner/operator address:	PO BOX 386

RITE AID #4782 (Continued) **1014926849**

	GREAT NECK, NY 11022
Owner/operator country:	US
Owner/operator telephone:	516-482-4646
Owner/operator email:	Not reported
Owner/operator fax:	Not reported
Owner/operator extension:	Not reported
Legal status:	Private
Owner/Operator Type:	Owner
Owner/Op start date:	06/14/1997
Owner/Op end date:	Not reported

Owner/operator name:	RITE AID OF NEW YORK INC
Owner/operator address:	Not reported
	Not reported
Owner/operator country:	US
Owner/operator telephone:	Not reported
Owner/operator email:	Not reported
Owner/operator fax:	Not reported
Owner/operator extension:	Not reported
Legal status:	Private
Owner/Operator Type:	Operator
Owner/Op start date:	08/04/1997
Owner/Op end date:	Not reported

Handler Activities Summary:

U.S. importer of hazardous waste:	No
Mixed waste (haz. and radioactive):	No
Recycler of hazardous waste:	No
Transporter of hazardous waste:	No
Treater, storer or disposer of HW:	No
Underground injection activity:	No
On-site burner exemption:	No
Furnace exemption:	No
Used oil fuel burner:	No
Used oil processor:	No
User oil refiner:	No
Used oil fuel marketer to burner:	No
Used oil Specification marketer:	No
Used oil transfer facility:	No
Used oil transporter:	No

. Waste code: D001
. Waste name: IGNITABLE WASTE

. Waste code: D002
. Waste name: CORROSIVE WASTE

. Waste code: D007
. Waste name: CHROMIUM

. Waste code: D009
. Waste name: MERCURY

. Waste code: D010
. Waste name: SELENIUM

. Waste code: D011

RITE AID #4782 (Continued) **1014926849**

. Waste name: SILVER

. Waste code: D022
. Waste name: CHLOROFORM

. Waste code: D024
. Waste name: M-CRESOL

. Waste code: D026
. Waste name: CRESOL

. Waste code: P001
. Waste name: 2H-1-BENZOPYRAN-2-ONE, 4-HYDROXY-3-(3-OXO-1-PHENYLBUTYL)-, & SALTS, WHEN PRESENT AT CONCENTRATIONS GREATER THAN 0.3% (OR) WARFARIN, & SALTS, WHEN PRESENT AT CONCENTRATIONS GREATER THAN 0.3%

. Waste code: P075
. Waste name: NICOTINE, & SALTS (OR) PYRIDINE, 3-(1-METHYL-2-PYRROLIDINYL)-,(S)-, & SALTS

. Waste code: U044
. Waste name: CHLOROFORM (OR) METHANE, TRICHLORO-

. Waste code: U122
. Waste name: FORMALDEHYDE

. Waste code: U188
. Waste name: PHENOL

. Waste code: U201
. Waste name: 1,3-BENZENEDIOL (OR) RESORCINOL

. Waste code: U279
. Waste name: CARBARYL (OR) 1-NAPHTHALENOL, METHYLCARBAMATE

Historical Generators:
Date form received by agency: 11/04/2011
Site name: RITE AID #4782
Classification: Conditionally Exempt Small Quantity Generator

. Waste code: D001
. Waste name: IGNITABLE WASTE

. Waste code: D002
. Waste name: CORROSIVE WASTE

. Waste code: D007
. Waste name: CHROMIUM

. Waste code: D009
. Waste name: MERCURY

. Waste code: D010
. Waste name: SELENIUM

. Waste code: D024
. Waste name: M-CRESOL

RITE AID #4782 (Continued) **1014926849**

. Waste code: P001
. Waste name: 2H-1-BENZOPYRAN-2-ONE, 4-HYDROXY-3-(3-OXO-1-PHENYLBUTYL)-, & SALTS, WHEN PRESENT AT CONCENTRATIONS GREATER THAN 0.3% (OR) WARFARIN, & SALTS, WHEN PRESENT AT CONCENTRATIONS GREATER THAN 0.3%

. Waste code: P075
. Waste name: NICOTINE, & SALTS (OR) PYRIDINE, 3-(1-METHYL-2-PYRROLIDINYL)-,(S)-, & SALTS

Violation Status: No violations found

NY MANIFEST:
Country: USA
EPA ID: NYR000186379
Facility Status: Not reported
Location Address 1: 783 MANHATTAN AVE
Code: BP
Location Address 2: Not reported
Total Tanks: Not reported
Location City: BROOKLYN
Location State: NY
Location Zip: 11222
Location Zip 4: Not reported

NY MANIFEST:
EPAID: NYR000186379
Mailing Name: RITE AID #4782
Mailing Contact: RITE AID #4782
Mailing Address 1: 783 MANHATTAN AVE
Mailing Address 2: Not reported
Mailing City: BROOKLYN
Mailing State: NY
Mailing Zip: 11222
Mailing Zip 4: Not reported
Mailing Country: USA
Mailing Phone: 7183836150

NY MANIFEST:
Document ID: Not reported
Manifest Status: Not reported
seq: Not reported
Year: 2017
Trans1 State ID: MAD084814136
Trans2 State ID: Not reported
Generator Ship Date: 06/07/2017
Trans1 Recv Date: 06/07/2017
Trans2 Recv Date: Not reported
TSD Site Recv Date: 06/09/2017
Part A Recv Date: Not reported
Part B Recv Date: Not reported
Generator EPA ID: NYR000186379
Trans1 EPA ID: Not reported
Trans2 EPA ID: Not reported
TSDF ID 1: PAD010154045
TSDF ID 2: Not reported
Manifest Tracking Number: 016477833JJK
Import Indicator: N
Export Indicator: N

RITE AID #4782 (Continued) **1014926849**

Discr Quantity Indicator:	N
Discr Type Indicator:	N
Discr Residue Indicator:	N
Discr Partial Reject Indicator:	N
Discr Full Reject Indicator:	N
Manifest Ref Number:	Not reported
Alt Facility RCRA ID:	Not reported
Alt Facility Sign Date:	Not reported
MGMT Method Type Code:	H110
Waste Code:	Not reported
Waste Code:	Not reported
Waste Code:	Not reported
Waste Code:	Not reported
Waste Code:	Not reported
Waste Code:	Not reported
Quantity:	1
Units:	P - Pounds
Number of Containers:	1
Container Type:	DF - Fiberboard or plastic drums (glass)
Handling Method:	T Chemical, physical, or biological treatment.
Specific Gravity:	1
Waste Code:	D002
Waste Code 1_2:	Not reported
Waste Code 1_3:	Not reported
Waste Code 1_4:	Not reported
Waste Code 1_5:	Not reported
Waste Code 1_6:	Not reported

Click this hyperlink while viewing on your computer to access
99 additional NY_MANIFEST: record(s) in the EDR Site Report.

AB192 **CON EDISON - VAULT 4951** **NY MANIFEST** **S120958195**
NNW **72-86 NOBLE ST** **N/A**
1/8-1/4 **BROOKLYN, NY 11222**
0.194 mi.
1026 ft. **Site 1 of 2 in cluster AB**

Relative:
Higher

Actual:
13 ft.

NY MANIFEST:

Country:	USA
EPA ID:	NYP004920821
Facility Status:	Not reported
Location Address 1:	72-86 NOBLE ST
Code:	BP
Location Address 2:	Not reported
Total Tanks:	Not reported
Location City:	BROOKLYN
Location State:	NY
Location Zip:	11222
Location Zip 4:	Not reported

NY MANIFEST:

EPAID:	NYP004920821
Mailing Name:	CON EDISON - VAULT 4951
Mailing Contact:	CON EDISON
Mailing Address 1:	4 IRVING PL 15TH FL NE
Mailing Address 2:	Not reported
Mailing City:	NEW YORK

CON EDISON - VAULT 4951 (Continued) **S120958195**

Mailing State:	NY
Mailing Zip:	10003
Mailing Zip 4:	Not reported
Mailing Country:	USA
Mailing Phone:	Not reported

AB193 NNW 1/8-1/4 0.197 mi. 1038 ft. **CON EDISON - MANHOLE 8307** **RCRA-LQG** **1016450403**
68 NOBLE ST **NY MANIFEST** **NYP004294286**
BROOKLYN, NY 11222

Site 2 of 2 in cluster AB

Relative: Higher

Actual: 13 ft.

RCRA-LQG:

Date form received by agency:	03/27/2014
Facility name:	CON EDISON - MANHOLE 8307
Facility address:	68 NOBLE ST BROOKLYN, NY 11222
EPA ID:	NYP004294286
Mailing address:	IRVING PLACE, 15TH FL NE NEW YORK, NY 10003
Contact:	DENNIS HUACON
Contact address:	IRVING PLACE, 15TH FL NE NEW YORK, NY 10003
Contact country:	US
Contact telephone:	212-460-2757
Contact email:	HUACOND@CONED.COM
EPA Region:	02
Classification:	Large Quantity Generator
Description:	Handler: generates 1,000 kg or more of hazardous waste during any calendar month; or generates more than 1 kg of acutely hazardous waste during any calendar month; or generates more than 100 kg of any residue or contaminated soil, waste or other debris resulting from the cleanup of a spill, into or on any land or water, of acutely hazardous waste during any calendar month; or generates 1 kg or less of acutely hazardous waste during any calendar month, and accumulates more than 1 kg of acutely hazardous waste at any time; or generates 100 kg or less of any residue or contaminated soil, waste or other debris resulting from the cleanup of a spill, into or on any land or water, of acutely hazardous waste during any calendar month, and accumulates more than 100 kg of that material at any time

Owner/Operator Summary:

Owner/operator name:	CONSOLIDATED EDISON COMPANY OF NY, INC.
Owner/operator address:	IRVING PLACE NEW YORK, NY 10003
Owner/operator country:	US
Owner/operator telephone:	Not reported
Owner/operator email:	Not reported
Owner/operator fax:	Not reported
Owner/operator extension:	Not reported
Legal status:	Private
Owner/Operator Type:	Owner
Owner/Op start date:	03/18/2013
Owner/Op end date:	Not reported

Owner/operator name:	CONSOLIDATED EDISON COMPANY OF NY, INC.

CON EDISON - MANHOLE 8307 (Continued) **1016450403**

Owner/operator address: IRVING PLACE
NEW YORK, NY 10003
Owner/operator country: US
Owner/operator telephone: Not reported
Owner/operator email: Not reported
Owner/operator fax: Not reported
Owner/operator extension: Not reported
Legal status: Private
Owner/Operator Type: Operator
Owner/Op start date: 03/18/2013
Owner/Op end date: Not reported

Handler Activities Summary:
U.S. importer of hazardous waste: No
Mixed waste (haz. and radioactive): No
Recycler of hazardous waste: No
Transporter of hazardous waste: No
Treater, storer or disposer of HW: No
Underground injection activity: No
On-site burner exemption: No
Furnace exemption: No
Used oil fuel burner: No
Used oil processor: No
User oil refiner: No
Used oil fuel marketer to burner: No
Used oil Specification marketer: No
Used oil transfer facility: No
Used oil transporter: No

. Waste code: D008
. Waste name: LEAD

Historical Generators:
Date form received by agency: 04/18/2013
Site name: CON EDISON MANHOLE: 8307
Classification: Not a generator, verified

Date form received by agency: 03/18/2013
Site name: CON EDISON MANHOLE: 8307
Classification: Conditionally Exempt Small Quantity Generator

Violation Status: No violations found

NY MANIFEST:
Country: USA
EPA ID: NYP004294286
Facility Status: Not reported
Location Address 1: 68 NOBLE ST
Code: BP
Location Address 2: Not reported
Total Tanks: Not reported
Location City: BROOKLYN
Location State: NY
Location Zip: 11222
Location Zip 4: Not reported

NY MANIFEST:

CON EDISON - MANHOLE 8307 (Continued) **1016450403**

EPAID:	NYP004294286
Mailing Name:	CON EDISON
Mailing Contact:	CON EDISON
Mailing Address 1:	4 IRVING PL 15TH FL
Mailing Address 2:	Not reported
Mailing City:	NEW YORK
Mailing State:	NY
Mailing Zip:	10003
Mailing Zip 4:	Not reported
Mailing Country:	USA
Mailing Phone:	2124603770

NY MANIFEST:

Document ID:	Not reported
Manifest Status:	Not reported
seq:	Not reported
Year:	2013
Trans1 State ID:	NJD003812047
Trans2 State ID:	Not reported
Generator Ship Date:	03/18/2013
Trans1 Recv Date:	03/18/2013
Trans2 Recv Date:	Not reported
TSD Site Recv Date:	03/19/2013
Part A Recv Date:	Not reported
Part B Recv Date:	Not reported
Generator EPA ID:	NYP004294286
Trans1 EPA ID:	Not reported
Trans2 EPA ID:	Not reported
TSDF ID 1:	NJD991291105
TSDF ID 2:	Not reported
Manifest Tracking Number:	002017284GBF
Import Indicator:	N
Export Indicator:	N
Discr Quantity Indicator:	N
Discr Type Indicator:	N
Discr Residue Indicator:	N
Discr Partial Reject Indicator:	N
Discr Full Reject Indicator:	N
Manifest Ref Number:	Not reported
Alt Facility RCRA ID:	Not reported
Alt Facility Sign Date:	Not reported
MGMT Method Type Code:	H141
Waste Code:	Not reported
Waste Code:	Not reported
Waste Code:	Not reported
Waste Code:	Not reported
Waste Code:	Not reported
Waste Code:	Not reported
Quantity:	600
Units:	G - Gallons (liquids only)* (8.3 pounds)
Number of Containers:	1
Container Type:	TT - Cargo tank, tank trucks
Handling Method:	T Chemical, physical, or biological treatment.
Specific Gravity:	1
Waste Code:	D008
Waste Code 1_2:	Not reported
Waste Code 1_3:	Not reported

CON EDISON - MANHOLE 8307 (Continued) **1016450403**

Waste Code 1_4: Not reported
Waste Code 1_5: Not reported
Waste Code 1_6: Not reported

Click this hyperlink while viewing on your computer to access additional NY_MANIFEST: detail in the EDR Site Report.

Y194 **24 OAK ST** **NY UST** **U004224033**
NW **24 OAK STREET** **N/A**
1/8-1/4 **BROOKLYN, NY 11222**
0.198 mi.
1046 ft. **Site 2 of 7 in cluster Y**

Relative:
Lower

Actual:
8 ft.

UST:
Id/Status: 2-612246 / Inactive
Program Type: PBS
Region: STATE
DEC Region: 2
Expiration Date: N/A
UTM X: 587805.65999
UTM Y: 4509020.93020
Site Type: Other

Affiliation Records:
Site Id: 496508
Affiliation Type: Mail Contact
Company Name: MARK MOSKOWITZ
Contact Type: Not reported
Contact Name: Not reported
Address1: 202 PLYMOUTH STREET
Address2: Not reported
City: BROOKLYN
State: NY
Zip Code: 11201
Country Code: 001
Phone: (718) 522-1267
EMail: MSIMM15@GMAIL.COM
Fax Number: Not reported
Modified By: NRLOMBAR
Date Last Modified: 2014-07-07

Site Id: 496508
Affiliation Type: Facility Operator
Company Name: 24 OAK ST
Contact Type: Not reported
Contact Name: SHOLOM GENUT
Address1: Not reported
Address2: Not reported
City: Not reported
State: NY
Zip Code: Not reported
Country Code: 001
Phone: (718) 858-9805
EMail: Not reported
Fax Number: Not reported
Modified By: MXAJOKU
Date Last Modified: 2014-09-08

24 OAK ST (Continued) **U004224033**

Site Id:	496508
Affiliation Type:	Emergency Contact
Company Name:	24 OAK LLC
Contact Type:	Not reported
Contact Name:	MARK MOSKOWITZ
Address1:	Not reported
Address2:	Not reported
City:	Not reported
State:	NN
Zip Code:	Not reported
Country Code:	999
Phone:	(718) 522-1267
EMail:	Not reported
Fax Number:	Not reported
Modified By:	MXAJOKU
Date Last Modified:	2014-09-08

Site Id:	496508
Affiliation Type:	Facility Owner
Company Name:	24 OAK LLC
Contact Type:	Not reported
Contact Name:	Not reported
Address1:	202 PLYMOUTH ST
Address2:	Not reported
City:	BROOKLYN
State:	NY
Zip Code:	11201
Country Code:	001
Phone:	(718) 522-1267
EMail:	Not reported
Fax Number:	Not reported
Modified By:	MXAJOKU
Date Last Modified:	2014-09-08

Tank Info:

Tank Number:	001
Tank ID:	252340
Tank Status:	Temporarily Out of Service
Material Name:	Temporarily Out of Service
Capacity Gallons:	5000
Install Date:	01/01/1970
Date Tank Closed:	Not reported
Registered:	True
Tank Location:	Underground
Tank Type:	Steel/carbon steel
Tightness Test Method:	NN
Date Test:	Not reported
Next Test Date:	Not reported
Pipe Model:	Not reported
Modified By:	NRLOMBAR
Last Modified:	04/14/2017

Equipment Records:

J00 - Dispenser - None
A00 - Tank Internal Protection - None
H03 - Tank Leak Detection - Vapor Well

24 OAK ST (Continued) **U004224033**

K00 - Spill Prevention - None
E00 - Piping Secondary Containment - None
G03 - Tank Secondary Containment - Vault (w/o access)
I00 - Overfill - None
B00 - Tank External Protection - None
C00 - Pipe Location - No Piping
F00 - Pipe External Protection - None
D00 - Pipe Type - No Piping
L00 - Piping Leak Detection - None

Tank Number:	002
Tank ID:	252341
Tank Status:	Temporarily Out of Service
Material Name:	Temporarily Out of Service
Capacity Gallons:	5000
Install Date:	01/01/1970
Date Tank Closed:	Not reported
Registered:	True
Tank Location:	Underground
Tank Type:	Steel/carbon steel
Tightness Test Method:	NN
Date Test:	Not reported
Next Test Date:	Not reported
Pipe Model:	Not reported
Modified By:	NRLOMBAR
Last Modified:	04/14/2017

Equipment Records:

E00 - Piping Secondary Containment - None
G03 - Tank Secondary Containment - Vault (w/o access)
I00 - Overfill - None
A00 - Tank Internal Protection - None
H03 - Tank Leak Detection - Vapor Well
K00 - Spill Prevention - None
B00 - Tank External Protection - None
C00 - Pipe Location - No Piping
F00 - Pipe External Protection - None
J00 - Dispenser - None
D00 - Pipe Type - No Piping
L00 - Piping Leak Detection - None

Tank Number:	003
Tank ID:	252342
Tank Status:	Temporarily Out of Service
Material Name:	Temporarily Out of Service
Capacity Gallons:	5000
Install Date:	01/01/1970
Date Tank Closed:	Not reported
Registered:	True
Tank Location:	Underground
Tank Type:	Steel/carbon steel
Tightness Test Method:	NN
Date Test:	Not reported
Next Test Date:	Not reported
Pipe Model:	Not reported
Modified By:	NRLOMBAR

24 OAK ST (Continued) **U004224033**

Last Modified: 04/14/2017

Equipment Records:

J00 - Dispenser - None
K00 - Spill Prevention - None
H03 - Tank Leak Detection - Vapor Well
A00 - Tank Internal Protection - None
L00 - Piping Leak Detection - None
D00 - Pipe Type - No Piping
F00 - Pipe External Protection - None
B00 - Tank External Protection - None
C00 - Pipe Location - No Piping
E00 - Piping Secondary Containment - None
G03 - Tank Secondary Containment - Vault (w/o access)
I00 - Overfill - None

Tank Number: 004
Tank ID: 252343
Tank Status: Temporarily Out of Service
Material Name: Temporarily Out of Service
Capacity Gallons: 10000
Install Date: 01/01/1970
Date Tank Closed: Not reported
Registered: True
Tank Location: Underground
Tank Type: Steel/carbon steel
Tightness Test Method: NN
Date Test: Not reported
Next Test Date: Not reported
Pipe Model: Not reported
Modified By: NRLOMBAR
Last Modified: 04/14/2017

Equipment Records:

J00 - Dispenser - None
A00 - Tank Internal Protection - None
H03 - Tank Leak Detection - Vapor Well
K00 - Spill Prevention - None
E00 - Piping Secondary Containment - None
G03 - Tank Secondary Containment - Vault (w/o access)
I00 - Overfill - None
B00 - Tank External Protection - None
C00 - Pipe Location - No Piping
F00 - Pipe External Protection - None
D00 - Pipe Type - No Piping
L00 - Piping Leak Detection - None

Tank Number: 005
Tank ID: 252344
Tank Status: Temporarily Out of Service
Material Name: Temporarily Out of Service
Capacity Gallons: 5000
Install Date: 01/01/1970
Date Tank Closed: Not reported
Registered: True
Tank Location: Underground

24 OAK ST (Continued) **U004224033**

Tank Type: Steel/carbon steel
Tightness Test Method: NN
Date Test: Not reported
Next Test Date: Not reported
Pipe Model: Not reported
Modified By: NRLOMBAR
Last Modified: 04/14/2017

Equipment Records:

D00 - Pipe Type - No Piping
L00 - Piping Leak Detection - None
J00 - Dispenser - None
A00 - Tank Internal Protection - None
H03 - Tank Leak Detection - Vapor Well
K00 - Spill Prevention - None
E00 - Piping Secondary Containment - None
G03 - Tank Secondary Containment - Vault (w/o access)
I00 - Overfill - None
B00 - Tank External Protection - None
C00 - Pipe Location - No Piping
F00 - Pipe External Protection - None

Tank Number: 006
Tank ID: 252345
Tank Status: Temporarily Out of Service
Material Name: Temporarily Out of Service
Capacity Gallons: 8000
Install Date: 01/01/1970
Date Tank Closed: Not reported
Registered: True
Tank Location: Underground
Tank Type: Steel/carbon steel
Tightness Test Method: NN
Date Test: Not reported
Next Test Date: Not reported
Pipe Model: Not reported
Modified By: NRLOMBAR
Last Modified: 04/14/2017

Equipment Records:

J00 - Dispenser - None
L00 - Piping Leak Detection - None
D00 - Pipe Type - No Piping
H03 - Tank Leak Detection - Vapor Well
K00 - Spill Prevention - None
A00 - Tank Internal Protection - None
F00 - Pipe External Protection - None
B00 - Tank External Protection - None
C00 - Pipe Location - No Piping
G03 - Tank Secondary Containment - Vault (w/o access)
I00 - Overfill - None
E00 - Piping Secondary Containment - None

Tank Number: 007
Tank ID: 252346
Tank Status: Temporarily Out of Service

24 OAK ST (Continued) **U004224033**

Material Name:	Temporarily Out of Service
Capacity Gallons:	5000
Install Date:	01/01/1970
Date Tank Closed:	Not reported
Registered:	True
Tank Location:	Underground
Tank Type:	Steel/carbon steel
Tightness Test Method:	NN
Date Test:	Not reported
Next Test Date:	Not reported
Pipe Model:	Not reported
Modified By:	NRLOMBAR
Last Modified:	04/14/2017

Equipment Records:

A00 - Tank Internal Protection - None
H03 - Tank Leak Detection - Vapor Well
K00 - Spill Prevention - None
E00 - Piping Secondary Containment - None
G03 - Tank Secondary Containment - Vault (w/o access)
I00 - Overfill - None
J00 - Dispenser - None
D00 - Pipe Type - No Piping
L00 - Piping Leak Detection - None
B00 - Tank External Protection - None
C00 - Pipe Location - No Piping
F00 - Pipe External Protection - None

AA195 **METRO OIL** **RCRA NonGen / NLR** **1010325401**
NE **100 MESEROLE AVE** **NYP000959965**
1/8-1/4 **BROOKLYN, NY 11222**
0.198 mi.
1047 ft. **Site 2 of 8 in cluster AA**

Relative:
Higher

Actual:
23 ft.

RCRA NonGen / NLR:

Date form received by agency:	04/13/2006
Facility name:	METRO OIL
Facility address:	100 MESEROLE AVE BROOKLYN, NY 11222
EPA ID:	NYP000959965
Mailing address:	KINGSLAND AVE BROOKLYN, NY 11222
Contact:	JIM CAREY
Contact address:	KINGSLAND AVE BROOKLYN, NY 11222
Contact country:	US
Contact telephone:	718-389-5800
Contact email:	Not reported
EPA Region:	02
Classification:	Non-Generator
Description:	Handler: Non-Generators do not presently generate hazardous waste

Handler Activities Summary:

U.S. importer of hazardous waste:	No
Mixed waste (haz. and radioactive):	No
Recycler of hazardous waste:	No
Transporter of hazardous waste:	No
Treater, storer or disposer of HW:	No

METRO OIL (Continued) **1010325401**

Underground injection activity: No
On-site burner exemption: No
Furnace exemption: No
Used oil fuel burner: No
Used oil processor: No
User oil refiner: No
Used oil fuel marketer to burner: No
Used oil Specification marketer: No
Used oil transfer facility: No
Used oil transporter: No

Historical Generators:
Date form received by agency: 04/12/2006
Site name: METRO OIL
Classification: Not a generator, verified

Date form received by agency: 04/11/2006
Site name: METRO OIL
Classification: Not a generator, verified

Violation Status: No violations found

AA196 **94 PCT** **NY UST** **U003074607**
NE **100 MESEROLE AVENUE** **NY AST** **N/A**
1/8-1/4 **BROOKLYN, NY 11222**
0.198 mi.
1047 ft. **Site 3 of 8 in cluster AA**

Relative:
Higher

Actual:
23 ft.

UST:
Id/Status: 2-217689 / Active
Program Type: PBS
Region: STATE
DEC Region: 2
Expiration Date: 10/15/2017
UTM X: 588456.09043
UTM Y: 4508955.35972
Site Type: Municipality (Incl. Waste Water Treatment Plants, Utilities, Swimming Pools, etc.)

Affiliation Records:
Site Id: 8250
Affiliation Type: Mail Contact
Company Name: NYC POLICE DEPARTMENT
Contact Type: Not reported
Contact Name: COMMANDING OFFICER
Address1: BUILDING MAINTENANCE SECTION
Address2: 59-06 BROOKLYN-QUEENS EXPRESSWAY
City: WOODSIDE
State: NY
Zip Code: 11377
Country Code: 001
Phone: (718) 476-7576
EMail: BRANDON.MORAN@NYPD.ORG
Fax Number: Not reported
Modified By: NTFREEMA
Date Last Modified: 2015-04-10

Site Id: 8250
Affiliation Type: Emergency Contact
Company Name: ADMINISTRATIVE SERVICE DIV.

94 PCT (Continued) **U003074607**

Contact Type:	Not reported
Contact Name:	FUEL CONTROL UNIT
Address1:	Not reported
Address2:	Not reported
City:	Not reported
State:	NN
Zip Code:	Not reported
Country Code:	999
Phone:	(718) 476-7524
EMail:	Not reported
Fax Number:	Not reported
Modified By:	BKFALVEY
Date Last Modified:	2010-01-07

Site Id:	8250
Affiliation Type:	Facility Owner
Company Name:	NYCPD
Contact Type:	SERGEANT
Contact Name:	BRENDAN MORAN
Address1:	1 POLICE PLAZA - ROOM 800
Address2:	Not reported
City:	NEW YORK
State:	NY
Zip Code:	10007
Country Code:	001
Phone:	(212) 374-7650
EMail:	Not reported
Fax Number:	Not reported
Modified By:	DMMOLOUG
Date Last Modified:	2013-03-05

Site Id:	8250
Affiliation Type:	Facility Operator
Company Name:	94 PCT
Contact Type:	Not reported
Contact Name:	MICHAEL MENSCH
Address1:	Not reported
Address2:	Not reported
City:	Not reported
State:	NN
Zip Code:	Not reported
Country Code:	001
Phone:	(718) 963-7405
EMail:	Not reported
Fax Number:	Not reported
Modified By:	AYLAGATI
Date Last Modified:	2016-11-07

Tank Info:

Tank Number:	001
Tank ID:	23718
Tank Status:	Closed - Removed
Material Name:	Closed - Removed
Capacity Gallons:	4000
Install Date:	01/01/1985
Date Tank Closed:	10/01/1995

94 PCT (Continued) **U003074607**

Registered:	True
Tank Location:	Underground
Tank Type:	Steel/carbon steel
Material Code:	0009
Common Name of Substance:	Gasoline
Tightness Test Method:	NN
Date Test:	Not reported
Next Test Date:	Not reported
Pipe Model:	Not reported
Modified By:	TRANSLAT
Last Modified:	04/14/2017

Equipment Records:

I04 - Overfill - Product Level Gauge (A/G)
C00 - Pipe Location - No Piping
D02 - Pipe Type - Galvanized Steel
F00 - Pipe External Protection - None
A00 - Tank Internal Protection - None
B01 - Tank External Protection - Painted/Asphalt Coating
G00 - Tank Secondary Containment - None
J02 - Dispenser - Suction Dispenser
H00 - Tank Leak Detection - None

Tank Number:	003
Tank ID:	47034
Tank Status:	Closed - Removed
Material Name:	Closed - Removed
Capacity Gallons:	3000
Install Date:	12/01/1983
Date Tank Closed:	02/01/2001
Registered:	True
Tank Location:	Underground
Tank Type:	Steel/carbon steel
Material Code:	0001
Common Name of Substance:	#2 Fuel Oil (On-Site Consumption)
Tightness Test Method:	NN
Date Test:	Not reported
Next Test Date:	Not reported
Pipe Model:	Not reported
Modified By:	TRANSLAT
Last Modified:	04/14/2017

Equipment Records:

A00 - Tank Internal Protection - None
B01 - Tank External Protection - Painted/Asphalt Coating
D01 - Pipe Type - Steel/Carbon Steel/Iron
F01 - Pipe External Protection - Painted/Asphalt Coating
H00 - Tank Leak Detection - None
C03 - Pipe Location - Aboveground/Underground Combination
G00 - Tank Secondary Containment - None
J02 - Dispenser - Suction Dispenser
I04 - Overfill - Product Level Gauge (A/G)

Tank Number:	004

94 PCT (Continued) **U003074607**

Tank ID:	50154
Tank Status:	In Service
Material Name:	In Service
Capacity Gallons:	3000
Install Date:	10/01/1995
Date Tank Closed:	Not reported
Registered:	True
Tank Location:	Underground
Tank Type:	Equivalent technology
Material Code:	0009
Common Name of Substance:	Gasoline
Tightness Test Method:	NN
Date Test:	Not reported
Next Test Date:	Not reported
Pipe Model:	Not reported
Modified By:	NRLOMBAR
Last Modified:	04/14/2017

Equipment Records:

G04 - Tank Secondary Containment - Double-Walled (Underground)
H05 - Tank Leak Detection - In-Tank System (ATG)
B04 - Tank External Protection - Fiberglass
D06 - Pipe Type - Fiberglass Reinforced Plastic (FRP)
I02 - Overfill - High Level Alarm
K01 - Spill Prevention - Catch Basin
L09 - Piping Leak Detection - Exempt Suction Piping
C02 - Pipe Location - Underground/On-ground
F04 - Pipe External Protection - Fiberglass
J02 - Dispenser - Suction Dispenser
E04 - Piping Secondary Containment - Double walled UG
A00 - Tank Internal Protection - None
I03 - Overfill - Automatic Shut-Off

Tank Number:	005
Tank ID:	64299
Tank Status:	In Service
Material Name:	In Service
Capacity Gallons:	5000
Install Date:	02/01/2001
Date Tank Closed:	Not reported
Registered:	True
Tank Location:	Underground
Tank Type:	Equivalent technology
Material Code:	0001
Common Name of Substance:	#2 Fuel Oil (On-Site Consumption)
Tightness Test Method:	NN
Date Test:	Not reported
Next Test Date:	Not reported
Pipe Model:	Not reported
Modified By:	NRLOMBAR
Last Modified:	04/14/2017

Equipment Records:

E04 - Piping Secondary Containment - Double walled UG
A00 - Tank Internal Protection - None

94 PCT (Continued) **U003074607**

H01 - Tank Leak Detection - Interstitial - Electronic Monitoring
C02 - Pipe Location - Underground/On-ground
F04 - Pipe External Protection - Fiberglass
J02 - Dispenser - Suction Dispenser
B04 - Tank External Protection - Fiberglass
D06 - Pipe Type - Fiberglass Reinforced Plastic (FRP)
I02 - Overfill - High Level Alarm
K01 - Spill Prevention - Catch Basin
L09 - Piping Leak Detection - Exempt Suction Piping
G04 - Tank Secondary Containment - Double-Walled (Underground)

AST:

Region:	STATE
DEC Region:	2
Site Status:	Active
Facility Id:	2-217689
Program Type:	PBS
UTM X:	588456.09043
UTM Y:	4508955.35972
Expiration Date:	10/15/2017
Site Type:	Municipality (Incl. Waste Water Treatment Plants, Utilities, Swimming Pools, etc.)

Affiliation Records:

Site Id:	8250
Affiliation Type:	Mail Contact
Company Name:	NYC POLICE DEPARTMENT
Contact Type:	Not reported
Contact Name:	COMMANDING OFFICER
Address1:	BUILDING MAINTENANCE SECTION
Address2:	59-06 BROOKLYN-QUEENS EXPRESSWAY
City:	WOODSIDE
State:	NY
Zip Code:	11377
Country Code:	001
Phone:	(718) 476-7576
EMail:	BRANDON.MORAN@NYPD.ORG
Fax Number:	Not reported
Modified By:	NTFREEMA
Date Last Modified:	2015-04-10

Site Id:	8250
Affiliation Type:	Emergency Contact
Company Name:	ADMINISTRATIVE SERVICE DIV.
Contact Type:	Not reported
Contact Name:	FUEL CONTROL UNIT
Address1:	Not reported
Address2:	Not reported
City:	Not reported
State:	NN
Zip Code:	Not reported
Country Code:	999
Phone:	(718) 476-7524
EMail:	Not reported
Fax Number:	Not reported
Modified By:	BKFALVEY
Date Last Modified:	2010-01-07

94 PCT (Continued) **U003074607**

Site Id:	8250
Affiliation Type:	Facility Owner
Company Name:	NYCPD
Contact Type:	SERGEANT
Contact Name:	BRENDAN MORAN
Address1:	1 POLICE PLAZA - ROOM 800
Address2:	Not reported
City:	NEW YORK
State:	NY
Zip Code:	10007
Country Code:	001
Phone:	(212) 374-7650
EMail:	Not reported
Fax Number:	Not reported
Modified By:	DMMOLOUG
Date Last Modified:	2013-03-05

Site Id:	8250
Affiliation Type:	Facility Operator
Company Name:	94 PCT
Contact Type:	Not reported
Contact Name:	MICHAEL MENSCH
Address1:	Not reported
Address2:	Not reported
City:	Not reported
State:	NN
Zip Code:	Not reported
Country Code:	001
Phone:	(718) 963-7405
EMail:	Not reported
Fax Number:	Not reported
Modified By:	AYLAGATI
Date Last Modified:	2016-11-07

Tank Info:

Tank Number:	002
Tank Id:	23719
Material Code:	0001
Common Name of Substance:	#2 Fuel Oil (On-Site Consumption)

Equipment Records:

C03 - Pipe Location - Aboveground/Underground Combination
A00 - Tank Internal Protection - None
B01 - Tank External Protection - Painted/Asphalt Coating
D01 - Pipe Type - Steel/Carbon Steel/Iron
F01 - Pipe External Protection - Painted/Asphalt Coating
H00 - Tank Leak Detection - None
G00 - Tank Secondary Containment - None
J02 - Dispenser - Suction Dispenser
I04 - Overfill - Product Level Gauge (A/G)

Tank Location:	1
Tank Type:	Steel/Carbon Steel/Iron
Tank Status:	Closed - Removed
Pipe Model:	Not reported
Install Date:	06/01/1950

94 PCT (Continued) **U003074607**

Capacity Gallons:	5000
Tightness Test Method:	NN
Date Test:	Not reported
Next Test Date:	Not reported
Date Tank Closed:	02/01/2001
Register:	True
Modified By:	TRANSLAT
Last Modified:	04/14/2017
Material Name:	Not reported

Tank Number:	006
Tank Id:	240851
Material Code:	0001
Common Name of Substance:	#2 Fuel Oil (On-Site Consumption)

Equipment Records:

J02 - Dispenser - Suction Dispenser
C01 - Pipe Location - Aboveground
F00 - Pipe External Protection - None
A00 - Tank Internal Protection - None
B01 - Tank External Protection - Painted/Asphalt Coating
D01 - Pipe Type - Steel/Carbon Steel/Iron
H01 - Tank Leak Detection - Interstitial - Electronic Monitoring
E00 - Piping Secondary Containment - None
I02 - Overfill - High Level Alarm
K01 - Spill Prevention - Catch Basin
L09 - Piping Leak Detection - Exempt Suction Piping
G01 - Tank Secondary Containment - Diking (Aboveground)

Tank Location:	2
Tank Type:	Steel/Carbon Steel/Iron
Tank Status:	In Service
Pipe Model:	Not reported
Install Date:	02/01/2001
Capacity Gallons:	50
Tightness Test Method:	NN
Date Test:	Not reported
Next Test Date:	Not reported
Date Tank Closed:	Not reported
Register:	True
Modified By:	NRLOMBAR
Last Modified:	04/14/2017
Material Name:	Not reported

U197 **CON EDISON - MANHOLE 4386** **NY MANIFEST** **S120958658**
East **NORMAN AVE & MANHATTAN AVE** **N/A**
1/8-1/4 **BROOKLYN, NY 11222**
0.199 mi.
1053 ft. **Site 7 of 10 in cluster U**

Relative:
Higher

Actual:
16 ft.

NY MANIFEST:

Country:	USA
EPA ID:	NYP004954770
Facility Status:	Not reported
Location Address 1:	NORMAN AVE & MANHATTAN AVE
Code:	BP
Location Address 2:	Not reported

CON EDISON - MANHOLE 4386 (Continued) **S120958658**

Total Tanks:	Not reported
Location City:	BROOKLYN
Location State:	NY
Location Zip:	11222
Location Zip 4:	Not reported

NY MANIFEST:

EPAID:	NYP004954770
Mailing Name:	CON EDISON - MANHOLE 4386
Mailing Contact:	CON EDISON
Mailing Address 1:	4 IRVING PL 15TH FL NE
Mailing Address 2:	Not reported
Mailing City:	NEW YORK
Mailing State:	NY
Mailing Zip:	10003
Mailing Zip 4:	Not reported
Mailing Country:	USA
Mailing Phone:	Not reported

AA198 **CON EDISON** **NJ MANIFEST** **S120668605**
NE **MESEROLE AVE & MANHATTAN AVE** **N/A**
1/8-1/4 **BROOKLYN, NY 11222**
0.200 mi.
1055 ft. **Site 4 of 8 in cluster AA**

Relative:
Higher

Actual:
23 ft.

NJ MANIFEST:

EPA Id:	NYP004746590
Mail Address:	IRVING PL, 15TH FL NE
Mail City/State/Zip:	NEW YORK, NY 10003
Facility Phone:	Not reported
Emergency Phone:	Not reported
Contact:	THOMAS TEELING
Comments:	Not reported
SIC Code:	Not reported
County:	NY047
Municipal:	Not reported
Previous EPA Id:	Not reported
Gen Flag:	Not reported
Trans Flag:	Not reported
TSDF Flag:	Not reported
Name Change:	Not reported
Date Change:	Not reported

Manifest:

Manifest Number:	014087145JJK
EPA ID:	NYP004746590
Date Shipped:	3/9/2015
TSDF EPA ID:	NJD002200046
Transporter EPA ID:	NJ0000027193
Transporter 2 EPA ID:	Not reported
Transporter 3 EPA ID:	Not reported
Transporter 4 EPA ID:	Not reported
Transporter 5 EPA ID:	Not reported
Transporter 6 EPA ID:	Not reported
Transporter 7 EPA ID:	Not reported
Transporter 8 EPA ID:	Not reported
Transporter 9 EPA ID:	Not reported
Transporter 10 EPA ID:	Not reported

CON EDISON (Continued) **S120668605**

Date Trans1 Transported Waste:	Not reported
Date Trans2 Transported Waste:	Not reported
Date Trans3 Transported Waste:	Not reported
Date Trans4 Transported Waste:	Not reported
Date Trans5 Transported Waste:	Not reported
Date Trans6 Transported Waste:	Not reported
Date Trans7 Transported Waste:	Not reported
Date Trans8 Transported Waste:	Not reported
Date Trans9 Transported Waste:	Not reported
Date Trans10 Transported Waste:	Not reported
Date TSDF Received Waste:	Not reported
TSDF EPA Facility Name:	Not reported
QTY Units:	Not reported
Transporter SEQ ID:	Not reported
Transporter-1 Date:	Not reported
Waste SEQ ID:	Not reported
Waste Type Code 2:	Not reported
Waste Type Code 3:	Not reported
Waste Type Code 4:	Not reported
Waste Type Code 5:	Not reported
Waste Type Code 6:	Not reported
Date Accepted:	Not reported
Manifest Discrepancy Type:	Not reported
Data Entry Number:	Not reported
Was Load Rejected:	NEW YORK, NY 10003
Reason Load Was Rejected:	Not reported

AA199 **CON EDISON** **RCRA NonGen / NLR** **1018279812**
NE **MESEROLE AVE & MANHATTAN AVE** **FINDS** **NYP004746590**
1/8-1/4 **BROOKLYN, NY 11222** **ECHO**
0.200 mi.
1055 ft. **Site 5 of 8 in cluster AA**

Relative:
Higher

Actual:
23 ft.

RCRA NonGen / NLR:

Date form received by agency:	03/09/2015
Facility name:	CON EDISON
Facility address:	MESEROLE AVE & MANHATTAN AVE BROOKLYN, NY 11222
EPA ID:	NYP004746590
Mailing address:	IRVING PL, 15TH FL NE NEW YORK, NY 10003
Contact:	THOMAS TEELING
Contact address:	Not reported Not reported
Contact country:	Not reported
Contact telephone:	212-460-3770
Contact email:	Not reported
EPA Region:	02
Classification:	Non-Generator
Description:	Handler: Non-Generators do not presently generate hazardous waste

Handler Activities Summary:

U.S. importer of hazardous waste:	No
Mixed waste (haz. and radioactive):	No
Recycler of hazardous waste:	No

CON EDISON (Continued) **1018279812**

Transporter of hazardous waste: No
Treater, storer or disposer of HW: No
Underground injection activity: No
On-site burner exemption: No
Furnace exemption: No
Used oil fuel burner: No
Used oil processor: No
User oil refiner: No
Used oil fuel marketer to burner: No
Used oil Specification marketer: No
Used oil transfer facility: No
Used oil transporter: No

Historical Generators:
Date form received by agency: 03/09/2015
Site name: CON EDISON
Classification: Large Quantity Generator

Violation Status: No violations found

FINDS:

Registry ID: 110067697086

Environmental Interest/Information System
RCRAInfo is a national information system that supports the Resource Conservation and Recovery Act (RCRA) program through the tracking of events and activities related to facilities that generate, transport, and treat, store, or dispose of hazardous waste. RCRAInfo allows RCRA program staff to track the notification, permit, compliance, and corrective action activities required under RCRA.

Click this hyperlink while viewing on your computer to access additional FINDS: detail in the EDR Site Report.

ECHO:
Envid: 1018279812
Registry ID: 110067697086
DFR URL: http://echo.epa.gov/detailed-facility-report?fid=110067697086

AA200 **CON EDISON** **NY MANIFEST** **S118708369**
NE **MESEROLE AVE & MANHATTAN AVE** **N/A**
1/8-1/4 **BROOKLYN, NY 11222**
0.200 mi.
1055 ft. **Site 6 of 8 in cluster AA**

Relative:
Higher

Actual:
23 ft.

NY MANIFEST:
Country: USA
EPA ID: NYP004746590
Facility Status: Not reported
Location Address 1: 121 MESEROLE AV
Code: BP
Location Address 2: SB8212
Total Tanks: Not reported
Location City: GREENPOINT
Location State: NY

CON EDISON (Continued) **S118708369**

Location Zip:	11201
Location Zip 4:	Not reported

NY MANIFEST:

EPAID:	NYP004746590
Mailing Name:	CON EDISON
Mailing Contact:	CON EDISON
Mailing Address 1:	4 IRVING PL
Mailing Address 2:	15TH FL
Mailing City:	NEW YORK
Mailing State:	NY
Mailing Zip:	10003
Mailing Zip 4:	Not reported
Mailing Country:	USA
Mailing Phone:	Not reported

NY MANIFEST:

Document ID:	Not reported
Manifest Status:	Not reported
seq:	Not reported
Year:	2015
Trans1 State ID:	NJ0000027193
Trans2 State ID:	Not reported
Generator Ship Date:	03/09/2015
Trans1 Recv Date:	03/09/2015
Trans2 Recv Date:	Not reported
TSD Site Recv Date:	03/09/2015
Part A Recv Date:	Not reported
Part B Recv Date:	Not reported
Generator EPA ID:	NYP004746590
Trans1 EPA ID:	Not reported
Trans2 EPA ID:	Not reported
TSDF ID 1:	NJD002200046
TSDF ID 2:	Not reported
Manifest Tracking Number:	014087145JJK
Import Indicator:	N
Export Indicator:	N
Discr Quantity Indicator:	N
Discr Type Indicator:	N
Discr Residue Indicator:	N
Discr Partial Reject Indicator:	N
Discr Full Reject Indicator:	N
Manifest Ref Number:	Not reported
Alt Facility RCRA ID:	Not reported
Alt Facility Sign Date:	Not reported
MGMT Method Type Code:	H110
Waste Code:	Not reported
Waste Code:	Not reported
Waste Code:	Not reported
Waste Code:	Not reported
Waste Code:	Not reported
Waste Code:	Not reported
Quantity:	500
Units:	P - Pounds
Number of Containers:	1
Container Type:	TT - Cargo tank, tank trucks
Handling Method:	T Chemical, physical, or biological treatment.

CON EDISON (Continued) **S118708369**

Specific Gravity:	1
Waste Code:	D008
Waste Code 1_2:	Not reported
Waste Code 1_3:	Not reported
Waste Code 1_4:	Not reported
Waste Code 1_5:	Not reported
Waste Code 1_6:	Not reported

Click this hyperlink while viewing on your computer to access
2 additional NY_MANIFEST: record(s) in the EDR Site Report.

AA201 **MTA NYCT - MESEROLE AVENUE SUBSTATION** **RCRA NonGen / NLR** **1010327848**
NE **MESEROLE & MANHATTAN AVES** **NJ MANIFEST** **NYR000140277**
1/8-1/4 **BROOKLYN, NY 11222** **NY MANIFEST**
0.200 mi.
1058 ft. **Site 7 of 8 in cluster AA**

Relative:
Higher

Actual:
23 ft.

RCRA NonGen / NLR:

Date form received by agency:	01/01/2007
Facility name:	MTA NYCT - MESEROLE AVENUE SUBSTATION
Facility address:	MESEROLE & MANHATTAN AVES BROOKLYN, NY 11222
EPA ID:	NYR000140277
Mailing address:	BROADWAY 5TH FLOOR NEW YORK, NY 10004
Contact:	LUMINITA MARINESCU
Contact address:	BROADWAY 5TH FLOOR NEW YORK, NY 10004
Contact country:	US
Contact telephone:	646-252-3506
Contact email:	LUMINITA.MARINESCU@NYCT.COM
EPA Region:	02
Classification:	Non-Generator
Description:	Handler: Non-Generators do not presently generate hazardous waste

Owner/Operator Summary:

Owner/operator name:	MTA NYCT
Owner/operator address:	BROADWAY NEW YORK, NY 10004
Owner/operator country:	US
Owner/operator telephone:	Not reported
Owner/operator email:	Not reported
Owner/operator fax:	Not reported
Owner/operator extension:	Not reported
Legal status:	State
Owner/Operator Type:	Owner
Owner/Op start date:	03/01/1968
Owner/Op end date:	Not reported
Owner/operator name:	MTA NYCT
Owner/operator address:	Not reported Not reported
Owner/operator country:	US
Owner/operator telephone:	Not reported
Owner/operator email:	Not reported
Owner/operator fax:	Not reported

MTA NYCT - MESEROLE AVENUE SUBSTATION (Continued) **1010327848**

Owner/operator extension: Not reported
Legal status: State
Owner/Operator Type: Operator
Owner/Op start date: 03/01/1968
Owner/Op end date: Not reported

Handler Activities Summary:
U.S. importer of hazardous waste: No
Mixed waste (haz. and radioactive): No
Recycler of hazardous waste: No
Transporter of hazardous waste: No
Treater, storer or disposer of HW: No
Underground injection activity: No
On-site burner exemption: No
Furnace exemption: No
Used oil fuel burner: No
Used oil processor: No
User oil refiner: No
Used oil fuel marketer to burner: No
Used oil Specification marketer: No
Used oil transfer facility: No
Used oil transporter: No

Historical Generators:
Date form received by agency: 06/13/2006
Site name: MTA NYCT - MESEROLE AVENUE SUBSTATION
Classification: Small Quantity Generator

. Waste code: D008
. Waste name: LEAD

Date form received by agency: 06/12/2006
Site name: MTA NYCT - MESEROLE AVENUE SUBSTATION
Classification: Small Quantity Generator

Violation Status: No violations found

NJ MANIFEST:
EPA Id: NYR000140277
Mail Address: BROADWAY 5TH FLOOR
Mail City/State/Zip: NEW YORK, NY 10004
Facility Phone: Not reported
Emergency Phone: Not reported
Contact: LUMINITA MARINESCU
Comments: Not reported
SIC Code: Not reported
County: NY047
Municipal: Not reported
Previous EPA Id: Not reported
Gen Flag: Not reported
Trans Flag: Not reported
TSDF Flag: Not reported
Name Change: Not reported
Date Change: Not reported

Manifest:
Manifest Number: 000199526WAS

MTA NYCT - MESEROLE AVENUE SUBSTATION (Continued) **1010327848**

EPA ID:	NYR000140277
Date Shipped:	01/07/2010
TSDF EPA ID:	NJD991291105
Transporter EPA ID:	NYD046765574
Transporter 2 EPA ID:	Not reported
Transporter 3 EPA ID:	Not reported
Transporter 4 EPA ID:	Not reported
Transporter 5 EPA ID:	Not reported
Transporter 6 EPA ID:	Not reported
Transporter 7 EPA ID:	Not reported
Transporter 8 EPA ID:	Not reported
Transporter 9 EPA ID:	Not reported
Transporter 10 EPA ID:	Not reported
Date Trans1 Transported Waste:	01/07/2010
Date Trans2 Transported Waste:	Not reported
Date Trans3 Transported Waste:	Not reported
Date Trans4 Transported Waste:	Not reported
Date Trans5 Transported Waste:	Not reported
Date Trans6 Transported Waste:	Not reported
Date Trans7 Transported Waste:	Not reported
Date Trans8 Transported Waste:	Not reported
Date Trans9 Transported Waste:	Not reported
Date Trans10 Transported Waste:	Not reported
Date TSDF Received Waste:	01/11/2010
TSDF EPA Facility Name:	Not reported
QTY Units:	Not reported
Transporter SEQ ID:	Not reported
Transporter-1 Date:	Not reported
Waste SEQ ID:	Not reported
Waste Type Code 2:	Not reported
Waste Type Code 3:	Not reported
Waste Type Code 4:	Not reported
Waste Type Code 5:	Not reported
Waste Type Code 6:	Not reported
Date Accepted:	Not reported
Manifest Discrepancy Type:	Not reported
Data Entry Number:	Not reported
Was Load Rejected:	NEW YORK, NY 10004
Reason Load Was Rejected:	Not reported

Waste:

Manifest Year:	Not reported
Waste Code:	D008
Hand Code:	H111
Quantity:	600 P

Manifest Number:	000201235WAS
EPA ID:	NYR000140277
Date Shipped:	04/17/2009
TSDF EPA ID:	NJD991291105
Transporter EPA ID:	NYD046765574
Transporter 2 EPA ID:	Not reported
Transporter 3 EPA ID:	Not reported
Transporter 4 EPA ID:	Not reported
Transporter 5 EPA ID:	Not reported
Transporter 6 EPA ID:	Not reported
Transporter 7 EPA ID:	Not reported

MTA NYCT - MESEROLE AVENUE SUBSTATION (Continued) **1010327848**

Transporter 8 EPA ID:	Not reported
Transporter 9 EPA ID:	Not reported
Transporter 10 EPA ID:	Not reported
Date Trans1 Transported Waste:	04/17/2009
Date Trans2 Transported Waste:	Not reported
Date Trans3 Transported Waste:	Not reported
Date Trans4 Transported Waste:	Not reported
Date Trans5 Transported Waste:	Not reported
Date Trans6 Transported Waste:	Not reported
Date Trans7 Transported Waste:	Not reported
Date Trans8 Transported Waste:	Not reported
Date Trans9 Transported Waste:	Not reported
Date Trans10 Transported Waste:	Not reported
Date TSDF Received Waste:	04/17/2009
TSDF EPA Facility Name:	Not reported
QTY Units:	Not reported
Transporter SEQ ID:	Not reported
Transporter-1 Date:	Not reported
Waste SEQ ID:	Not reported
Waste Type Code 2:	Not reported
Waste Type Code 3:	Not reported
Waste Type Code 4:	Not reported
Waste Type Code 5:	Not reported
Waste Type Code 6:	Not reported
Date Accepted:	Not reported
Manifest Discrepancy Type:	Not reported
Data Entry Number:	Not reported
Was Load Rejected:	NEW YORK, NY 10004
Reason Load Was Rejected:	Not reported

Waste:

Manifest Year:	Not reported
Waste Code:	D008
Hand Code:	H111
Quantity:	1000 P

Manifest Number:	003535983JJK
EPA ID:	NYR000140277
Date Shipped:	10/31/2008
TSDF EPA ID:	NJD002200046
Transporter EPA ID:	NJ0000027193
Transporter 2 EPA ID:	Not reported
Transporter 3 EPA ID:	Not reported
Transporter 4 EPA ID:	Not reported
Transporter 5 EPA ID:	Not reported
Transporter 6 EPA ID:	Not reported
Transporter 7 EPA ID:	Not reported
Transporter 8 EPA ID:	Not reported
Transporter 9 EPA ID:	Not reported
Transporter 10 EPA ID:	Not reported
Date Trans1 Transported Waste:	10/31/2008
Date Trans2 Transported Waste:	Not reported
Date Trans3 Transported Waste:	Not reported
Date Trans4 Transported Waste:	Not reported
Date Trans5 Transported Waste:	Not reported
Date Trans6 Transported Waste:	Not reported
Date Trans7 Transported Waste:	Not reported

MTA NYCT - MESEROLE AVENUE SUBSTATION (Continued) **1010327848**

Date Trans8 Transported Waste:	Not reported
Date Trans9 Transported Waste:	Not reported
Date Trans10 Transported Waste:	Not reported
Date TSDF Received Waste:	10/31/2008
TSDF EPA Facility Name:	Not reported
QTY Units:	Not reported
Transporter SEQ ID:	Not reported
Transporter-1 Date:	Not reported
Waste SEQ ID:	Not reported
Waste Type Code 2:	Not reported
Waste Type Code 3:	Not reported
Waste Type Code 4:	Not reported
Waste Type Code 5:	Not reported
Waste Type Code 6:	Not reported
Date Accepted:	Not reported
Manifest Discrepancy Type:	Not reported
Data Entry Number:	Not reported
Was Load Rejected:	NEW YORK, NY 10004
Reason Load Was Rejected:	Not reported

Waste:

Manifest Year:	Not reported
Waste Code:	D009
Hand Code:	H141
Quantity:	14 P

Manifest Number:	000198582WAS
EPA ID:	NYR000140277
Date Shipped:	08/07/2009
TSDF EPA ID:	NJD991291105
Transporter EPA ID:	NYD046765574
Transporter 2 EPA ID:	Not reported
Transporter 3 EPA ID:	Not reported
Transporter 4 EPA ID:	Not reported
Transporter 5 EPA ID:	Not reported
Transporter 6 EPA ID:	Not reported
Transporter 7 EPA ID:	Not reported
Transporter 8 EPA ID:	Not reported
Transporter 9 EPA ID:	Not reported
Transporter 10 EPA ID:	Not reported
Date Trans1 Transported Waste:	08/07/2009
Date Trans2 Transported Waste:	Not reported
Date Trans3 Transported Waste:	Not reported
Date Trans4 Transported Waste:	Not reported
Date Trans5 Transported Waste:	Not reported
Date Trans6 Transported Waste:	Not reported
Date Trans7 Transported Waste:	Not reported
Date Trans8 Transported Waste:	Not reported
Date Trans9 Transported Waste:	Not reported
Date Trans10 Transported Waste:	Not reported
Date TSDF Received Waste:	08/07/2009
TSDF EPA Facility Name:	Not reported
QTY Units:	Not reported
Transporter SEQ ID:	Not reported
Transporter-1 Date:	Not reported
Waste SEQ ID:	Not reported
Waste Type Code 2:	Not reported

MTA NYCT - MESEROLE AVENUE SUBSTATION (Continued) **1010327848**

Waste Type Code 3:	Not reported
Waste Type Code 4:	Not reported
Waste Type Code 5:	Not reported
Waste Type Code 6:	Not reported
Date Accepted:	Not reported
Manifest Discrepancy Type:	Not reported
Data Entry Number:	Not reported
Was Load Rejected:	NEW YORK, NY 10004
Reason Load Was Rejected:	Not reported

Waste:

Manifest Year:	Not reported
Waste Code:	D008
Hand Code:	H111
Quantity:	800 P

NY MANIFEST:

Country:	USA
EPA ID:	NYR000140277
Facility Status:	Not reported
Location Address 1:	MESEROLE & MANHATTAN AVES
Code:	BP
Location Address 2:	Not reported
Total Tanks:	Not reported
Location City:	BROOKLYN
Location State:	NY
Location Zip:	11222
Location Zip 4:	Not reported

NY MANIFEST:

EPAID:	NYR000140277
Mailing Name:	MTA NYCT - MESEROLE AVENUE SUBSTATION
Mailing Contact:	NYCTA - MESEROLE SUBSTATION
Mailing Address 1:	2 BROADWAY A27.72
Mailing Address 2:	Not reported
Mailing City:	NEW YORK
Mailing State:	NY
Mailing Zip:	10004
Mailing Zip 4:	Not reported
Mailing Country:	USA
Mailing Phone:	6462525777

NY MANIFEST:

Document ID:	Not reported
Manifest Status:	Not reported
seq:	Not reported
Year:	2010
Trans1 State ID:	NYD046765574
Trans2 State ID:	Not reported
Generator Ship Date:	01/07/2010
Trans1 Recv Date:	01/07/2010
Trans2 Recv Date:	Not reported
TSD Site Recv Date:	01/11/2010
Part A Recv Date:	Not reported

MTA NYCT - MESEROLE AVENUE SUBSTATION (Continued) **1010327848**

Part B Recv Date:	Not reported
Generator EPA ID:	NYR000140277
Trans1 EPA ID:	Not reported
Trans2 EPA ID:	Not reported
TSDF ID 1:	NJD991291105
TSDF ID 2:	Not reported
Manifest Tracking Number:	000199526WAS
Import Indicator:	N
Export Indicator:	N
Discr Quantity Indicator:	N
Discr Type Indicator:	N
Discr Residue Indicator:	N
Discr Partial Reject Indicator:	N
Discr Full Reject Indicator:	N
Manifest Ref Number:	Not reported
Alt Facility RCRA ID:	Not reported
Alt Facility Sign Date:	Not reported
MGMT Method Type Code:	H111
Waste Code:	Not reported
Waste Code:	Not reported
Waste Code:	Not reported
Waste Code:	Not reported
Waste Code:	Not reported
Waste Code:	Not reported
Quantity:	600.0
Units:	P - Pounds
Number of Containers:	3.0
Container Type:	DM - Metal drums, barrels
Handling Method:	T Chemical, physical, or biological treatment.
Specific Gravity:	1.0
Waste Code:	D008
Waste Code 1_2:	Not reported
Waste Code 1_3:	Not reported
Waste Code 1_4:	Not reported
Waste Code 1_5:	Not reported
Waste Code 1_6:	Not reported

Click this hyperlink while viewing on your computer to access
2 additional NY_MANIFEST: record(s) in the EDR Site Report.

AC202 **CON EDISON** **NY MANIFEST** **S119073559**
ESE **BEDFORD AVE & LORIMER ST** **N/A**
1/8-1/4 **BROOKLYN, NY 11211**
0.202 mi.
1066 ft. **Site 1 of 6 in cluster AC**

Relative:
Higher

Actual:
13 ft.

NY MANIFEST:

Country:	USA
EPA ID:	NYP004293742
Facility Status:	Not reported
Location Address 1:	S/S BEDFORD AVE 277 W/O LORIME
Code:	BP
Location Address 2:	R ST / NORTH 12 TH ST
Total Tanks:	Not reported
Location City:	BROOKLYN
Location State:	NY
Location Zip:	11211

CON EDISON (Continued) **S119073559**

Location Zip 4:	Not reported

NY MANIFEST:

EPAID:	NYP004293742
Mailing Name:	CON EDISON
Mailing Contact:	CON EDISON
Mailing Address 1:	4 IRVING PL 15TH FL
Mailing Address 2:	Not reported
Mailing City:	NEW YORK
Mailing State:	NY
Mailing Zip:	10003
Mailing Zip 4:	Not reported
Mailing Country:	USA
Mailing Phone:	2124603770

NY MANIFEST:

Document ID:	Not reported
Manifest Status:	Not reported
seq:	Not reported
Year:	2013
Trans1 State ID:	NJD003812047
Trans2 State ID:	Not reported
Generator Ship Date:	03/15/2013
Trans1 Recv Date:	03/15/2013
Trans2 Recv Date:	Not reported
TSD Site Recv Date:	03/20/2013
Part A Recv Date:	Not reported
Part B Recv Date:	Not reported
Generator EPA ID:	NYP004293742
Trans1 EPA ID:	Not reported
Trans2 EPA ID:	Not reported
TSDF ID 1:	NJD991291105
TSDF ID 2:	Not reported
Manifest Tracking Number:	002016639GBF
Import Indicator:	N
Export Indicator:	N
Discr Quantity Indicator:	N
Discr Type Indicator:	N
Discr Residue Indicator:	N
Discr Partial Reject Indicator:	N
Discr Full Reject Indicator:	N
Manifest Ref Number:	Not reported
Alt Facility RCRA ID:	Not reported
Alt Facility Sign Date:	Not reported
MGMT Method Type Code:	H141
Waste Code:	Not reported
Waste Code:	Not reported
Waste Code:	Not reported
Waste Code:	Not reported
Waste Code:	Not reported
Waste Code:	Not reported
Quantity:	300
Units:	G - Gallons (liquids only)* (8.3 pounds)
Number of Containers:	1
Container Type:	TT - Cargo tank, tank trucks
Handling Method:	T Chemical, physical, or biological treatment.
Specific Gravity:	1

CON EDISON (Continued) **S119073559**

Waste Code:	D008
Waste Code 1_2:	Not reported
Waste Code 1_3:	Not reported
Waste Code 1_4:	Not reported
Waste Code 1_5:	Not reported
Waste Code 1_6:	Not reported

Click this hyperlink while viewing on your computer to access additional NY_MANIFEST: detail in the EDR Site Report.

AC203
ESE
1/8-1/4
0.202 mi.
1066 ft.

CON EDISON - MANHOLE 4376 **RCRA-LQG** **1016450350**
S/S BEDFORD AVE 277 W/O LORIME **NYP004293742**
BROOKLYN, NY 11211

Site 2 of 6 in cluster AC

Relative:
Higher

Actual:
13 ft.

RCRA-LQG:

Date form received by agency:	03/27/2014
Facility name:	CON EDISON - MANHOLE 4376
Facility address:	S/S BEDFORD AVE 277 W/O LORIME R ST / NORTH 12 TH ST BROOKLYN, NY 11211
EPA ID:	NYP004293742
Mailing address:	IRVING PLACE, 15TH FL NE NEW YORK, NY 10003
Contact:	DENNIS HUACON
Contact address:	IRVING PLACE, 15TH FL NE NEW YORK, NY 10003
Contact country:	US
Contact telephone:	212-460-2757
Contact email:	HUACOND@CONED.COM
EPA Region:	02
Classification:	Large Quantity Generator
Description:	Handler: generates 1,000 kg or more of hazardous waste during any calendar month; or generates more than 1 kg of acutely hazardous waste during any calendar month; or generates more than 100 kg of any residue or contaminated soil, waste or other debris resulting from the cleanup of a spill, into or on any land or water, of acutely hazardous waste during any calendar month; or generates 1 kg or less of acutely hazardous waste during any calendar month, and accumulates more than 1 kg of acutely hazardous waste at any time; or generates 100 kg or less of any residue or contaminated soil, waste or other debris resulting from the cleanup of a spill, into or on any land or water, of acutely hazardous waste during any calendar month, and accumulates more than 100 kg of that material at any time

Owner/Operator Summary:

Owner/operator name:	CONSOLIDATED EDISON COMPANY OF NY, INC.
Owner/operator address:	IRVING PLACE NEW YORK, NY 10003
Owner/operator country:	US
Owner/operator telephone:	Not reported
Owner/operator email:	Not reported
Owner/operator fax:	Not reported
Owner/operator extension:	Not reported
Legal status:	Private

CON EDISON - MANHOLE 4376 (Continued) **1016450350**

Owner/Operator Type: Owner
Owner/Op start date: 03/15/2013
Owner/Op end date: Not reported

Owner/operator name: CONSOLIDATED EDISON COMPANY OF NY, INC.
Owner/operator address: IRVING PLACE
NEW YORK, NY 10003
Owner/operator country: US
Owner/operator telephone: Not reported
Owner/operator email: Not reported
Owner/operator fax: Not reported
Owner/operator extension: Not reported
Legal status: Private
Owner/Operator Type: Operator
Owner/Op start date: 03/15/2013
Owner/Op end date: Not reported

Handler Activities Summary:
U.S. importer of hazardous waste: No
Mixed waste (haz. and radioactive): No
Recycler of hazardous waste: No
Transporter of hazardous waste: No
Treater, storer or disposer of HW: No
Underground injection activity: No
On-site burner exemption: No
Furnace exemption: No
Used oil fuel burner: No
Used oil processor: No
User oil refiner: No
Used oil fuel marketer to burner: No
Used oil Specification marketer: No
Used oil transfer facility: No
Used oil transporter: No

. Waste code: D008
. Waste name: LEAD

Historical Generators:
Date form received by agency: 04/15/2013
Site name: CON EDISON MANHOLE: 4376
Classification: Not a generator, verified

Date form received by agency: 03/15/2013
Site name: CON EDISON MANHOLE: 4376
Classification: Conditionally Exempt Small Quantity Generator

Violation Status: No violations found

AC204 ESE 1/8-1/4 0.202 mi. 1066 ft.

CON EDISON
BEDFORD AVE & LORIMER ST
BROOKLYN, NY 11222

RCRA NonGen / NLR
NJ MANIFEST
NY MANIFEST

1014397428
NYP004197489

Site 3 of 6 in cluster AC

Relative: Higher

Actual: 13 ft.

RCRA NonGen / NLR:

Date form received by agency:	06/01/2016
Facility name:	CON EDISON
Facility address:	BEDFORD AVE & LORIMER ST BROOKLYN, NY 11222
EPA ID:	NYP004197489
Mailing address:	4 IRVING PL, RM 828 NEW YORK, NY 10003
Contact:	CAROLINE ISKANDER
Contact address:	Not reported Not reported
Contact country:	US
Contact telephone:	718-666-4714
Contact email:	Not reported
EPA Region:	02
Classification:	Non-Generator
Description:	Handler: Non-Generators do not presently generate hazardous waste

Handler Activities Summary:

U.S. importer of hazardous waste:	No
Mixed waste (haz. and radioactive):	No
Recycler of hazardous waste:	No
Transporter of hazardous waste:	No
Treater, storer or disposer of HW:	No
Underground injection activity:	No
On-site burner exemption:	No
Furnace exemption:	No
Used oil fuel burner:	No
Used oil processor:	No
User oil refiner:	No
Used oil fuel marketer to burner:	No
Used oil Specification marketer:	No
Used oil transfer facility:	No
Used oil transporter:	No

Historical Generators:

Date form received by agency:	10/02/2009
Site name:	CON EDISON
Classification:	Conditionally Exempt Small Quantity Generator
Violation Status:	No violations found

NJ MANIFEST:

EPA Id:	NYP004197489
Mail Address:	4 IRVING PL, RM 828
Mail City/State/Zip:	NEW YORK, NY 10003
Facility Phone:	Not reported
Emergency Phone:	Not reported
Contact:	CAROLINE ISKANDER
Comments:	Not reported
SIC Code:	Not reported
County:	NY047
Municipal:	Not reported

CON EDISON (Continued) **1014397428**

Previous EPA Id:	Not reported
Gen Flag:	Not reported
Trans Flag:	Not reported
TSDF Flag:	Not reported
Name Change:	Not reported
Date Change:	Not reported

Manifest:

Manifest Number:	000894613GBF
EPA ID:	NYP004197489
Date Shipped:	10/02/2009
TSDF EPA ID:	NJD991291105
Transporter EPA ID:	NJD003812047
Transporter 2 EPA ID:	Not reported
Transporter 3 EPA ID:	Not reported
Transporter 4 EPA ID:	Not reported
Transporter 5 EPA ID:	Not reported
Transporter 6 EPA ID:	Not reported
Transporter 7 EPA ID:	Not reported
Transporter 8 EPA ID:	Not reported
Transporter 9 EPA ID:	Not reported
Transporter 10 EPA ID:	Not reported
Date Trans1 Transported Waste:	10/02/2009
Date Trans2 Transported Waste:	Not reported
Date Trans3 Transported Waste:	Not reported
Date Trans4 Transported Waste:	Not reported
Date Trans5 Transported Waste:	Not reported
Date Trans6 Transported Waste:	Not reported
Date Trans7 Transported Waste:	Not reported
Date Trans8 Transported Waste:	Not reported
Date Trans9 Transported Waste:	Not reported
Date Trans10 Transported Waste:	Not reported
Date TSDF Received Waste:	10/07/2009
TSDF EPA Facility Name:	Not reported
QTY Units:	Not reported
Transporter SEQ ID:	Not reported
Transporter-1 Date:	Not reported
Waste SEQ ID:	Not reported
Waste Type Code 2:	Not reported
Waste Type Code 3:	Not reported
Waste Type Code 4:	Not reported
Waste Type Code 5:	Not reported
Waste Type Code 6:	Not reported
Date Accepted:	Not reported
Manifest Discrepancy Type:	Not reported
Data Entry Number:	Not reported
Was Load Rejected:	NEW YORK, NY 10003
Reason Load Was Rejected:	Not reported

Waste:

Manifest Year:	Not reported
Waste Code:	D008
Hand Code:	H141
Quantity:	200 G

CON EDISON (Continued) **1014397428**

NY MANIFEST:

Country:	USA
EPA ID:	NYP004197489
Facility Status:	Not reported
Location Address 1:	BEDFORD MH #4376
Code:	BP
Location Address 2:	Not reported
Total Tanks:	Not reported
Location City:	BROOKLYN
Location State:	NY
Location Zip:	Not reported
Location Zip 4:	Not reported

NY MANIFEST:

EPAID:	NYP004197489
Mailing Name:	CONSOLIDATED EDISON
Mailing Contact:	FRANKLYN MURRAY
Mailing Address 1:	4 IRVING PLACE RM 828
Mailing Address 2:	Not reported
Mailing City:	NEW YORK
Mailing State:	NY
Mailing Zip:	10003
Mailing Zip 4:	Not reported
Mailing Country:	USA
Mailing Phone:	2124602808

NY MANIFEST:

Document ID:	Not reported
Manifest Status:	Not reported
seq:	Not reported
Year:	2009
Trans1 State ID:	NJD003812047
Trans2 State ID:	Not reported
Generator Ship Date:	10/02/2009
Trans1 Recv Date:	10/02/2009
Trans2 Recv Date:	Not reported
TSD Site Recv Date:	10/07/2009
Part A Recv Date:	Not reported
Part B Recv Date:	Not reported
Generator EPA ID:	NYP004197489
Trans1 EPA ID:	Not reported
Trans2 EPA ID:	Not reported
TSDF ID 1:	NJD991291105
TSDF ID 2:	Not reported
Manifest Tracking Number:	000894613GBF
Import Indicator:	N
Export Indicator:	N
Discr Quantity Indicator:	N
Discr Type Indicator:	N
Discr Residue Indicator:	N
Discr Partial Reject Indicator:	N
Discr Full Reject Indicator:	N
Manifest Ref Number:	Not reported
Alt Facility RCRA ID:	Not reported
Alt Facility Sign Date:	Not reported
MGMT Method Type Code:	H141
Waste Code:	Not reported

CON EDISON (Continued) **1014397428**

Waste Code:	Not reported
Waste Code:	Not reported
Waste Code:	Not reported
Waste Code:	Not reported
Waste Code:	Not reported
Quantity:	200.0
Units:	G - Gallons (liquids only)* (8.3 pounds)
Number of Containers:	1.0
Container Type:	TT - Cargo tank, tank trucks
Handling Method:	T Chemical, physical, or biological treatment.
Specific Gravity:	1.0
Waste Code:	D008
Waste Code 1_2:	Not reported
Waste Code 1_3:	Not reported
Waste Code 1_4:	Not reported
Waste Code 1_5:	Not reported
Waste Code 1_6:	Not reported

Click this hyperlink while viewing on your computer to access additional NY_MANIFEST: detail in the EDR Site Report.

AD205 **AUTOMOTIVE TRADE HS 610 - BROOKLYN K610** **NY LTANKS** **U000409472**
SE **50 BEDFORD AVENUE** **NY UST** **N/A**
1/8-1/4 **BROOKLYN, NY 11222** **NY AST**
0.202 mi. **NY Spills**
1067 ft. **Site 1 of 2 in cluster AD**

Relative:
Higher

Actual:
14 ft.

LTANKS:

Facility ID:	0004062
Site ID:	117362
Spill Number/Closed Date:	2005-03-21
Spill Date:	2000-06-30
Spill Cause:	Tank Test Failure
Spill Source:	Commercial/Industrial
Spill Class:	B3
Cleanup Ceased:	Not reported
SWIS:	2401
Investigator:	TJDEMEO
Referred To:	Not reported
Reported to Dept:	2000-07-05
CID:	397
Water Affected:	Not reported
Spill Notifier:	Tank Tester
Last Inspection:	Not reported
Recommended Penalty:	False
Meets Standard:	False
UST Involvement:	False
Remediation Phase:	0
Date Entered In Computer:	2000-07-05
Spill Record Last Update:	2009-06-12
Spiller Name:	Not reported
Spiller Company:	NONE
Spiller Address:	Not reported
Spiller County:	999
Spiller Contact:	FRANK CARDELLO
Spiller Phone:	(718) 391-6832
Spiller Extention:	Not reported

AUTOMOTIVE TRADE HS 610 - BROOKLYN K610 (Continued) **U000409472**

DEC Region:	2
DER Facility ID:	17675
DEC Memo:	"Prior to Sept, 2004 data translation this spill Lead_DEC Field was DEMEO 3/21/2005 This spill number (tank test failure) is being closed out and consolidated with a new spill (#0413160) which involves the removal of this tank and contaminated soil found around it."
Remarks:	"tank test failure, no product leaked"

All TTF:

Facility ID:	0004062
Spill Number:	0004062
Spill Tank Test:	1525742
Site ID:	117362
Tank Number:	1
Tank Size:	20000
Material:	0002
EPA UST:	Not reported
UST:	Not reported
Cause:	Not reported
Source:	Not reported
Test Method:	03
Test Method 2:	Horner EZ Check I or II
Leak Rate:	.00
Gross Fail:	Not reported
Modified By:	Spills
Last Modified Date:	Not reported

All Materials:

Site ID:	117362
Operable Unit ID:	825295
Operable Unit:	01
Material ID:	568984
Material Code:	0002A
Material Name:	#4 fuel oil
Case No.:	Not reported
Material FA:	Petroleum
Quantity:	.00
Units:	G
Recovered:	.00
Oxygenate:	Not reported

Facility ID:	0900454
Site ID:	412394
Spill Number/Closed Date:	2011-03-22
Spill Date:	2009-04-13
Spill Cause:	Tank Test Failure
Spill Source:	Institutional, Educational, Gov., Other
Spill Class:	C4
Cleanup Ceased:	Not reported
SWIS:	2401
Investigator:	LXZIELIN
Referred To:	Not reported
Reported to Dept:	2009-04-13
CID:	Not reported
Water Affected:	Not reported
Spill Notifier:	Responsible Party

AUTOMOTIVE TRADE HS 610 - BROOKLYN K610 (Continued) **U000409472**

Last Inspection:	Not reported
Recommended Penalty:	False
Meets Standard:	False
UST Involvement:	False
Remediation Phase:	0
Date Entered In Computer:	2009-04-13
Spill Record Last Update:	2011-03-22
Spiller Name:	KEVIN BOGER
Spiller Company:	NYC SCHOOL CONSTRUCTION AUTHORITY
Spiller Address:	3030 THOMSON AVE
Spiller County:	999
Spiller Contact:	JOSE ORCENI
Spiller Phone:	(201) 797-1909
Spiller Extention:	Not reported
DEC Region:	2
DER Facility ID:	17675
DEC Memo:	"4/24/2009 TTF letter sent to: NYC Dept of Field Operations Fuel Division Mr. James Merlo 44-36 Vernon Blvd Long Island City, NY 11101 6/12/09. J.Krimgold reviewed and approved the proposed scope of work outlined in the letter report submitted by TRC and dated June 2, 2009. 01/28/10. J.Krimgold reviewed the SIR dated 08/07/09 and concurs with conclusions and recommendations of the report. However, requested closure of waste oil tank and submittal of appropriate Bulk Storage Application. 02/17/11 - LZ The waste oil tank was permanently closed in place (edocs), which meets DEC requirements. An application was submitted to change the status of the tank. However, it has been returned to the applicant since the tightness test for another tank at the facility is overdue. The spill case is closed. "
Remarks:	"TANK TEST FAILURE ON A 1000 GALLON UST UNK IF ANY PRODUCT WAS SPILLED."

All Materials:

Site ID:	412394
Operable Unit ID:	1168865
Operable Unit:	01
Material ID:	2160496
Material Code:	0022
Material Name:	waste oil/used oil
Case No.:	Not reported
Material FA:	Petroleum
Quantity:	Not reported
Units:	G
Recovered:	Not reported
Oxygenate:	Not reported

UST:

Id/Status:	2-355305 / Active
Program Type:	PBS
Region:	STATE
DEC Region:	2
Expiration Date:	06/28/2018
UTM X:	588399.04389
UTM Y:	4508451.01934
Site Type:	School

Affiliation Records:

Site Id:	17703

AUTOMOTIVE TRADE HS 610 - BROOKLYN K610 (Continued) **U000409472**

Affiliation Type:	Facility Operator
Company Name:	AUTOMOTIVE TRADE HS 610 - BROOKLYN K610
Contact Type:	Not reported
Contact Name:	GIOVANNI ALAIMO
Address1:	Not reported
Address2:	Not reported
City:	Not reported
State:	NN
Zip Code:	Not reported
Country Code:	001
Phone:	(718) 218-9301
EMail:	Not reported
Fax Number:	Not reported
Modified By:	DAFRANCI
Date Last Modified:	2017-04-24

Site Id:	17703
Affiliation Type:	Mail Contact
Company Name:	NYC DEPARTMENT OF EDUCATION
Contact Type:	Not reported
Contact Name:	MUNENDRA SHARMA
Address1:	FIELD OPERATIONS-FUEL DIVISION
Address2:	44-36 VERNON BOULEVARD
City:	LONG ISLAND CITY
State:	NY
Zip Code:	11101
Country Code:	001
Phone:	(718) 349-5752
EMail:	MSHARMA@SCHOOLS.NYC.GOV
Fax Number:	Not reported
Modified By:	DAFRANCI
Date Last Modified:	2017-04-26

Site Id:	17703
Affiliation Type:	Facility Owner
Company Name:	NEW YORK CITY DEPARTMENT OF EDUCATION
Contact Type:	MANAGER, FUEL DIVISION
Contact Name:	MUNENDRA SHARMA
Address1:	44-36 VERNON BOULEVARD
Address2:	Not reported
City:	LONG ISLAND CITY
State:	NY
Zip Code:	11101
Country Code:	001
Phone:	(718) 349-5752
EMail:	Not reported
Fax Number:	Not reported
Modified By:	DAFRANCI
Date Last Modified:	2017-05-23

Site Id:	17703
Affiliation Type:	Emergency Contact
Company Name:	NEW YORK CITY DEPARTMENT OF EDUCATION
Contact Type:	Not reported
Contact Name:	KEN MAHADEO
Address1:	Not reported
Address2:	Not reported

AUTOMOTIVE TRADE HS 610 - BROOKLYN K610 (Continued) **U000409472**

City:	Not reported
State:	NN
Zip Code:	Not reported
Country Code:	999
Phone:	(718) 935-3300
EMail:	Not reported
Fax Number:	Not reported
Modified By:	DAFRANCI
Date Last Modified:	2017-04-24

Tank Info:

Tank Number:	01
Tank ID:	34645
Tank Status:	Closed - In Place
Material Name:	Closed - In Place
Capacity Gallons:	20000
Install Date:	01/01/1938
Date Tank Closed:	07/26/2012
Registered:	True
Tank Location:	Underground
Tank Type:	Steel/carbon steel
Material Code:	0002
Common Name of Substance:	#4 Fuel Oil (On-Site Consumption)
Tightness Test Method:	00
Date Test:	Not reported
Next Test Date:	Not reported
Pipe Model:	Not reported
Modified By:	NRLOMBAR
Last Modified:	04/14/2017

Equipment Records:

L00 - Piping Leak Detection - None
A00 - Tank Internal Protection - None
B01 - Tank External Protection - Painted/Asphalt Coating
D01 - Pipe Type - Steel/Carbon Steel/Iron
F01 - Pipe External Protection - Painted/Asphalt Coating
K00 - Spill Prevention - None
C02 - Pipe Location - Underground/On-ground
G00 - Tank Secondary Containment - None
J02 - Dispenser - Suction Dispenser
E00 - Piping Secondary Containment - None
H00 - Tank Leak Detection - None
I04 - Overfill - Product Level Gauge (A/G)

Tank Number:	03
Tank ID:	228455
Tank Status:	Closed - In Place
Material Name:	Closed - In Place
Capacity Gallons:	1000
Install Date:	01/01/1938
Date Tank Closed:	12/04/2010
Registered:	True
Tank Location:	Underground
Tank Type:	Steel/carbon steel

AUTOMOTIVE TRADE HS 610 - BROOKLYN K610 (Continued) **U000409472**

Material Code: 0022
Common Name of Substance: Waste Oil/Used Oil

Tightness Test Method: NN
Date Test: Not reported
Next Test Date: Not reported
Pipe Model: Not reported
Modified By: NRLOMBAR
Last Modified: 04/14/2017

Equipment Records:

L00 - Piping Leak Detection - None
G00 - Tank Secondary Containment - None
C02 - Pipe Location - Underground/On-ground
E00 - Piping Secondary Containment - None
H00 - Tank Leak Detection - None
I00 - Overfill - None
J00 - Dispenser - None
K00 - Spill Prevention - None
F01 - Pipe External Protection - Painted/Asphalt Coating
A00 - Tank Internal Protection - None
B01 - Tank External Protection - Painted/Asphalt Coating
D01 - Pipe Type - Steel/Carbon Steel/Iron

AST:
Region: STATE
DEC Region: 2
Site Status: Active
Facility Id: 2-355305
Program Type: PBS
UTM X: 588399.04389
UTM Y: 4508451.01934
Expiration Date: 06/28/2018
Site Type: School

Affiliation Records:
Site Id: 17703
Affiliation Type: Facility Operator
Company Name: AUTOMOTIVE TRADE HS 610 - BROOKLYN K610
Contact Type: Not reported
Contact Name: GIOVANNI ALAIMO
Address1: Not reported
Address2: Not reported
City: Not reported
State: NN
Zip Code: Not reported
Country Code: 001
Phone: (718) 218-9301
EMail: Not reported
Fax Number: Not reported
Modified By: DAFRANCI
Date Last Modified: 2017-04-24

Site Id: 17703
Affiliation Type: Mail Contact
Company Name: NYC DEPARTMENT OF EDUCATION
Contact Type: Not reported
Contact Name: MUNENDRA SHARMA

AUTOMOTIVE TRADE HS 610 - BROOKLYN K610 (Continued) **U000409472**

Address1:	FIELD OPERATIONS-FUEL DIVISION
Address2:	44-36 VERNON BOULEVARD
City:	LONG ISLAND CITY
State:	NY
Zip Code:	11101
Country Code:	001
Phone:	(718) 349-5752
EMail:	MSHARMA@SCHOOLS.NYC.GOV
Fax Number:	Not reported
Modified By:	DAFRANCI
Date Last Modified:	2017-04-26

Site Id:	17703
Affiliation Type:	Facility Owner
Company Name:	NEW YORK CITY DEPARTMENT OF EDUCATION
Contact Type:	MANAGER, FUEL DIVISION
Contact Name:	MUNENDRA SHARMA
Address1:	44-36 VERNON BOULEVARD
Address2:	Not reported
City:	LONG ISLAND CITY
State:	NY
Zip Code:	11101
Country Code:	001
Phone:	(718) 349-5752
EMail:	Not reported
Fax Number:	Not reported
Modified By:	DAFRANCI
Date Last Modified:	2017-05-23

Site Id:	17703
Affiliation Type:	Emergency Contact
Company Name:	NEW YORK CITY DEPARTMENT OF EDUCATION
Contact Type:	Not reported
Contact Name:	KEN MAHADEO
Address1:	Not reported
Address2:	Not reported
City:	Not reported
State:	NN
Zip Code:	Not reported
Country Code:	999
Phone:	(718) 935-3300
EMail:	Not reported
Fax Number:	Not reported
Modified By:	DAFRANCI
Date Last Modified:	2017-04-24

Tank Info:

Tank Number:	002
Tank Id:	214061
Material Code:	0001
Common Name of Substance:	#2 Fuel Oil (On-Site Consumption)

Equipment Records:

E00 - Piping Secondary Containment - None
H06 - Tank Leak Detection - Impervious Barrier/Concrete Pad (A/G)

AUTOMOTIVE TRADE HS 610 - BROOKLYN K610 (Continued) **U000409472**

L00 - Piping Leak Detection - None
C01 - Pipe Location - Aboveground
I04 - Overfill - Product Level Gauge (A/G)
I02 - Overfill - High Level Alarm
K01 - Spill Prevention - Catch Basin
A00 - Tank Internal Protection - None
B01 - Tank External Protection - Painted/Asphalt Coating
D01 - Pipe Type - Steel/Carbon Steel/Iron
F01 - Pipe External Protection - Painted/Asphalt Coating
H01 - Tank Leak Detection - Interstitial - Electronic Monitoring
J02 - Dispenser - Suction Dispenser
G02 - Tank Secondary Containment - Vault (w/access)

Tank Location:	3
Tank Type:	Steel/Carbon Steel/Iron
Tank Status:	In Service
Pipe Model:	Not reported
Install Date:	05/19/2006
Capacity Gallons:	5000
Tightness Test Method:	-
Date Test:	Not reported
Next Test Date:	Not reported
Date Tank Closed:	Not reported
Register:	True
Modified By:	DAFRANCI
Last Modified:	04/24/2017
Material Name:	Not reported

Tank Number:	004
Tank Id:	239388
Material Code:	0022
Common Name of Substance:	Waste Oil/Used Oil

Equipment Records:

E00 - Piping Secondary Containment - None
I02 - Overfill - High Level Alarm
C01 - Pipe Location - Aboveground
I04 - Overfill - Product Level Gauge (A/G)
J00 - Dispenser - None
A00 - Tank Internal Protection - None
B01 - Tank External Protection - Painted/Asphalt Coating
D01 - Pipe Type - Steel/Carbon Steel/Iron
F01 - Pipe External Protection - Painted/Asphalt Coating
H01 - Tank Leak Detection - Interstitial - Electronic Monitoring
K00 - Spill Prevention - None
H06 - Tank Leak Detection - Impervious Barrier/Concrete Pad (A/G)
L00 - Piping Leak Detection - None
G00 - Tank Secondary Containment - None

Tank Location:	3
Tank Type:	Steel/Carbon Steel/Iron
Tank Status:	In Service
Pipe Model:	Not reported
Install Date:	04/16/2011
Capacity Gallons:	500
Tightness Test Method:	-
Date Test:	Not reported
Next Test Date:	Not reported

AUTOMOTIVE TRADE HS 610 - BROOKLYN K610 (Continued) **U000409472**

Date Tank Closed:	Not reported
Register:	True
Modified By:	DAFRANCI
Last Modified:	04/24/2017
Material Name:	Not reported

SPILLS:

Facility ID:	0413160
Facility Type:	ER
Spill Number:	0413160
DER Facility ID:	17675
Site ID:	339016
DEC Region:	2
Spill Number/Closed Date:	2017-07-07
Spill Cause:	Equipment Failure
Spill Class:	C4
SWIS:	2401
Spill Date:	2005-03-17
Investigator:	AXDORONO
Referred To:	Not reported
Reported to Dept:	2005-03-17
CID:	409
Water Affected:	Not reported
Spill Source:	Commercial/Industrial
Spill Notifier:	Local Agency
Cleanup Ceased:	Not reported
Cleanup Meets Std:	False
Last Inspection:	Not reported
Recommended Penalty:	False
UST Trust:	False
Remediation Phase:	0
Date Entered In Computer:	2005-03-18
Spill Record Last Update:	2017-07-07
Spiller Name:	LEE GUGERMAN, MS.
Spiller Company:	SCA
Spiller Address:	30-30 THOMSON AVE.
Spiller Company:	001
Contact Name:	LEE GUGERMAN, MS.
DEC Memo:	"3/21/2005 There was an earlier tank test failure spill number (0004062-DeMeo) which has now been closed out in favor of this new spill number. Earth Tech believes that the old tank was relined after the tank failed the prior tank test several years ago, however no work was ever done to remediate the contamination which occurred because of that leak. Earth Tech believes that approx 2 years ago this buried tank was taken out of service. Since that time the building has been supplied by an above ground 5,000 gal tank. Unknown if the buried tank was ever emptied. Earth Tech recently did soil borings around the UST area and came back with high contamination levels. This information was forwarded to the City SCA (SCA Contact:Lee Guterman 718-472-5802) SCA has now decided to removed the UST and excavate out the contaminated soil around it. Earth Tech is modifying the standard city bid package to site specific conditions and will work with the city as they put the excavation/remediation work out to bid. Bid package should go out around April 1st, 2005. Work should be done summer 2005. 04/13/06- Case was transferred from Jake Krimgold to Koon Tang. ----------

AUTOMOTIVE TRADE HS 610 - BROOKLYN K610 (Continued) **U000409472**

---------- 7/9/07: Reassigned from Koon Tang to Kartik Chanda (Chanda) 7/18/07: Kartik Chanda of DEC reviewed all documents regarding this spill case. On 7/18/07, Chanda sent a letter to Ms. Lee Guuterman, Manager IEH Department, NYC School Construction Authority, requiring that the following documents be submitted to the DEC for review by 9/4/07. 1. An explanation of the cause of the tank system failure; 2. Either a description of the work performed to restore the integrity of the tank system (including retesting results), or a description of the work performed to close (decommission) the tank; 3. Information regarding petroleum contamination found at the site and cleanup activities (if any) associated with a release from this tank system; 4. Any available documentation (i.e., invoices, bills, sampling analysis reports, etc.) pertaining to the work performed at this site associated with this violation. 10/29/07: Chanda called Mr. Drew Pardus(NYCSCA) to get updated information regarding this spill site. He stated that NYCSCA is finding the information regarding this spill. NYCSCA will send an investigation report shortly. 12/6/07: Chanda received an email (see edocs) from Ms. Lee Guterman, NYCSCA. She stated that The Investigation Summary Report for Automotive Trade HS has been prepared and is under my review. A Remedial Action Plan is being prepared and is anticipated to be completed by 12/15/07. 2/12/08: Chanda received a Subsurface Investigation Summary Report from NYCSCA, prepared by TRC Engineers, Inc. (TRC), dated November 9, 2007. 2/28/08: Chanda has reviewed the Subsurface Investigation Summary Report and has the following comments: -Subsurface investigation report regarding the 20,000-gallon #4 fuel oil UST. - About two years ago, a tank tightness test was performed and the tank failed. At that time UST was taken out of service and a temporary 5,000-gallon AST was installed to supply #2 fuel oil to the boiler. - The soil data indicated that the UST had leaked and had contaminated the surrounding soils near the UST and the supply line to the building. VOCs and SVOCs were detected in soil samples. The greatest impacts appear to be in the immediate vicinity of the UST and just below the depth of UST near the water table. -VOC were not detected in groundwater beneath the site. Several SVOCs were detected in groundwater beneath the site. -The results of finger print analysis indicate that the impacts are associated with #4 fuel oil. - The groundwater table has been measured between 10 and 11 feet bgs. - Removal of UST and associated impacted soil could potentially damage the adjacent school building and concrete vehicle access ramp. 3/3/08: Chanda discussed with Joe Sun (supervisor),and sent a letter with Stips and generalized Corrective Action Plan via certified mail to RP (Ms. Lee Guterman) and Mr. Drew Pardus (NYCSCA). The Department requires installation of permanent monitoring wells to determine the correct groundwater flow direction at the site. The signed STIP must be submitted to DEC by 3/25/08. 3/24/08: The Stipulation Agreement was signed by the RP (The New York City Department of Education). 3/31/08: Chanda sent a fully executed STIP to the RP and required that a Subsurface investigation and monitoring well installation report be submitted to DEC by 6/2/08 for review and approval. 4/3/08: Chanda received a Subsurface Investigation Work Plan from NYCSCA, prepared by TRC Engineers, Inc. (TRC)dated March 18, 2008. 4/4/08: Chanda has reviewed the Subsurface Investigation Work Plan and has the following comments: -TRC will advance ten (10) soil borings across the Site as part of monitoring well installation. Soil samples will be analyzed for the STARS volatile organic compounds (VOCs) and

AUTOMOTIVE TRADE HS 610 - BROOKLYN K610 (Continued) **U000409472**

STARS SVOCs. -TRC will install nine (9) two-inch diameter and one (1) four inch diameter flush mounted permanent groundwater monitoring wells. The wells will be screened approximately 5 feet above the water table and 10 feet below the water table. The samples will be analyzed for STARS VOCs and STARS SVOCs. 4/7/08: Chanda sent the work plan approval letter to Ms. Lee Guterman, NYCSCA and her consultant (TRC Engineers Inc.), requiring that an Investigation Report must be submitted to the Department by June 2, 2008 for review and approval. 4/17/08: Chanda received the following email from Mr. Drew Pardus, NYCSCA: TRC is scheduled to start preforming the field work for the investigation on April 24, 2008. We will provide the investigation report as soon as it is available. Please feel free to contact me if you have any questions or comments. Sincerely, Drew Pardus 6/2/08: Chanda received an email from Mr. Bob Kanaparthi, NYCSCA, regarding one week time extension to submit the Investigation Report for this site. Chanda sent an extension approval letter to Ms. Guterman, NYCSCA. The Deadline is extended to 6/9/08. 6/9/08: Chanda received a Site Investigation Report from NYCSCA, prepared by TRC Engineers, Inc., dated June 6, 2008. (see eDocs) 7/3/08: Chanda has reviewed the site investigation report and has the followings: -The site consists of a three-story public school building with basement, and asphalt-paved parking and landscaped areas. -The results of the analyses of the soil samples revealed detectable concentrations of VOCs and SVOCs. - Permanent flush mounted ten (10)GW monitoring wells were installed at the site. -The depth to groundwater measured at the Site is approximately 8 to 10 feet bgs. -No SVOCs detected in GW at concentrations exceeding Class GA Values. -Several VOCs were detected in GW samples. -NAPL was not encountered in any of the GW monitoring wells during gauging with an oil /water interface probe. -Based on GW table surface elevation measurements, only a slight gradient, indicating a predominant inward flow direction, exists beneath the site. Based on the results of site investigation, and considering the result of previous investigation, TRC concluded that there is a potential damage of school building that could result from attempting to remove the 20,000-gallon UST from the site. TRC recommended the following: * Permanently close-in-place the 20,000-gallon UST; * In-service waste oil UST identified during the geophysical survey is registered, operated and maintained in accordance with applicable regulations; * Close or take out of service the concrete vault in accordance with applicable regulations; * Monthly monitoring of the permanent groundwater monitoring wells for light NAPL to confirm that it is not present; * Implement a program to ensure proper maintenance of the asphalt pavement in the vicinity of the UST and impacted subsurface soil; 7/9/08: Chanda discussed with Joe Sun, NYSDEC regarding the findings of the Site Investigate Report. It is concluded that the Department (DEC) requires that a Remedial Action Work Plan to remove all contaminated media from this subject site. 7/11/08: Chanda sent a letter to RP (Ms. Lee Guterman, NYCSCA) and her consultant (TRC) requiring that a Remedial Action Plan (RAP) be submitted to DEC by 9/11/08 for review and approval. 8/1/08: A meeting was held on 7/30/08 among DER staff, NYCSCA and TRC Environmental Consultant Inc. (TRC) to discuss the site investigation results and Remedial Action Plan (RAP) to remediate all the contaminated media. The meeting s consensus was that a RAP be submitted to DEC by 9/11/2008 for review and approval. 9/11/08: A follow-up meeting was held on 9/10/08 among DER Staff, Mr. Drew Pardus(NYCSCA), and Mr. David Glass (TRC Environmental) regarding the

AUTOMOTIVE TRADE HS 610 - BROOKLYN K610 (Continued) **U000409472**

findings of the recent inspection of the school building basement for this site. As agreed at the meeting, NYCSCA will conduct the following activities associated with the Site: " Clean the 20,000-gallon UST in accordance with applicable regulation but leave it unfilled to use a monitoring point for a short time. " Clean the standing oil into the concrete vault. Evaluate the size and structure of the concrete vault and determine the piping layout associated with the vault. Also, determine if the pumping system is still in operation or needs to be. " Clean the oil strains inside the basement areas and tank vault area to see if they return. " Advance several monitoring wells in the vicinity of the 20,000-gallon UST. " Prepare and submit a brief work plan with borings and monitoring well locations. Include an implementation schedule. 9/11/08: Chanda sent a letter to Ms. Lee Guterman requiring that a brief work plan be submitted to DEC by 10/12/08 for review and approval. 10/10/08: Chanda received a Site Investigation and Interim Remedial Scope of Work from NYCSCA prepared by TRC Engineers, Inc., dated 10/7/08. Chanda reviewed the work plan. The work plan has the following: * Investigation of Concrete Valt *Removal and Monitoring of Seeps * UST and Vault Cleaning and Inspection *Geophysical Survey * Four groundwater Monitoring Wells Installation and Sampling in the vicinity of the 20,000-gallon UST 10/31/08: A meeting was held on 10/21/08 between DER staff and NYCSCA to discuss the project status and investigation work plan regarding this site. On 10/30/08, DEC approved the work plan. Chanda sent a letter to NYCSCA and Consultant (TRC) requiring that a report summarizing the findings of the investigation be submitted to the Department by December 30,2008. 05/13/2009: This spill case was transferred to A. Doronova. - AD Reviewed the file. The investigation summary report requested by Kartik Chanda of DEC was not submitted yet. AD 12/04/2009: Received a RAP. Will review. PDF copy is missing. To request its submission. AD 12/08/2009: Received a pdf copy. DL to eDocs. AD 12/30/2009: Reviewed the RAP. It states that based on previous investigations, evidence of a UST defect was not found; free product is present in soil and GW in the vicinity of UST, and is apparently being conveyed to the concrete vault via subsurface drainage system beneath the building basement; dissolved phase impacts to GW from the release are minimal and limited to the immediate vicinity of the UST. The RAP proposes the following: closure-in-place of 20,000-gallon UST and annual inspection of a concrete vault, the pump pit in the boiler room, and monitoring wells with removal of accumulated oil (if present). Proposed course of actions is questionable. To discuss the RAP with J. Kolleeny. AD 01/06/2010: Discussed the RAP with J. Kolleeny of DEC. Called and spoke with D. Pardus of SCA regarding the RAP and vault investigation. He requested a meeting with DEC. Scheduled the meeting for January 21, 2010. AD 01/21/2010: I and J. Kolleeny of DEC met with Drew Pardus and Bob Kanaparthi of NYCSCA and Charles Guder of TRC. Discussed the proposed RAP. It was agreed that two additional soil borings will be adwanced in the vicinity of the concrete vault, and based in the field observation of the soil samples, one boring will be finished as a permanent monitoring well. It was decided that gauging of the site monitoring wells and vault pumping will be performed quarterly and GW sampling will be semi-annually. Addendum to the RAP will be submitted to DEC for review and approval. AD 04/30/2010: Called and spoke with D. Pardus regarding submission of the addendum to the RAP. He said that it was prepared and is now under review for budgetary approval. AD 06/20/2011: Received an

AUTOMOTIVE TRADE HS 610 - BROOKLYN K610 (Continued) **U000409472**

e-mail from Drew Pardus saying: Ainura, In order to continue progress at Automotive Trade HS to remediate DEC Spill 0413160 and in light of constrained City budgets, an inspection of the out-of-service pump station where oil accumulates was performed. TRC s observations of this inspection and removal of oil from the out-of-service pump station (by PTC on behalf of DSF) are provided below. Another site inspection and visual monitoring of the permanent wells will be performed in approximately three months to determine if free product is observed. If no free product is observed after multiple inspections, SCA will request that the fuel oil tank may filled (i.e., closed via abandonment) and no further action for Spill Case 0413160. Please feel free to contact me at 646-577-8280 if you have any questions. Sincerely, Drew Pardus DL the attached document to eDocs. AD 03/27/2012: Received an e-mail from S. Kline of SCA saying: Ms. Doronova- As per your request, our consultant (TRC) has prepared the attached remediation action work plan addendum for the above referenced spill case. Our consultant will proceed with the scope of work described in the attached documents as soon as we have NYSDEC approval and we have secured funding for these additional remedial measures. Since Drew Pardus is no longer working on this project, I will be the SCA point of contact for this project moving forward. Please contact me with and questions or comments. Regards- Stephen Kline, P.E. NYC School Construction Authority IEH Division 30-30 Thomson Avenue Long Island City, NY 11101 Cell (347) 242-7109 Stephen.kline@gza.com DL the attached report and letter to eDocs. Will review. AD 04/20/2012: Reviewed the work plan. It states that TRC proposes to do site investigation via advancing two soil borings with collection of soil sampling; installation on one monitoring well; quarterly groundwater monitoring and free product recovery. Soil sampling will include the following: TRC will advance two (2) soil borings (TRC-SB-1 and TRC-SB-2) adjacent to the subsurface drainage pipe between the concrete vault and the building (refer to Figure 1 for the boring locations). Geologic descriptions of the soil and field screening results will be recorded in field logs. One groundwater monitoring well (TRC-MW15) will be installed in one of the boreholes. The well will be installed in TRC-SB-1 as shown if no evidence of contamination is observed during the subsurface investigation. If contamination is observed, the monitoring well will be installed in the borehole showing the highest evidence of contamination. Quarterly groundwater monitoring will be performed for a period of one year. - Monitoring wells TRC-MW-1, TRC-MW-2, TRC-MW-3, TRC-MW-4, TRC-MW-5, TRC-MW-6, TRC-MW-7, TRC-MW-8, TRC-MW-9, TRC-MW-10, TRC-MW-11, TRC-MW-12, TRCMW-13, TRC-MW-14, and TRC-MW-15 will be inspected and gauged. Any wells found to be damaged will be assessed for re-installation. - The entire monitoring well network will be gauged and sampled during the first quarterly monitoring event. If LNAPL is present in a well, groundwater will not be analyzed from that monitoring well. If the results of the analyses of groundwater from monitoring wells TRC-MW- 6, TRC-MW-8, and TRC-MW-10 (upgradient wells) from the first quarterly sampling round are below Class GA Values, these wells will not be sampled during subsequent quarterly events. However, all wells will be gauged during each quarterly event. A quarterly monitoring report with conclusions and recommendations for further actions, if necessary, will be submitted to DEC. Vault Inspections and Product Removal: TRC will perform the following activities under this task: - periodic inspections and product removal at the concrete vault for a period of one year. For

AUTOMOTIVE TRADE HS 610 - BROOKLYN K610 (Continued) **U000409472**

the first quarter, TRC anticipates performing 6 events (three during the first month, two during the second month, and one during the third month). Inspections/product removal events will occur once per quarter thereafter. - If oil is present in the vault, the procedure below will be followed: - The depth to the oil will be gauged and recorded; - The thickness of the oil and the thickness of the water will be gauged and recorded; and, - The oil and water will be removed from the vault by a vacuum truck for off-Site disposal. If no oil is detected in the concrete vault, the depth to the liquid in the vault will be gauged and recorded. - Similarly the boiler room pump pit and on-Site monitoring wells will be gauged for oil. If oil is detected in a groundwater monitoring well, the depth and thickness (if possible) of the oil will be measured and recorded, and the oil will be removed by a vacuum truck for off-Site disposal. If oil is detected in the boiler room pump pit, the pump system will be immediately shut down and the NYCDOE Division of School Facilities and the NYCSCA will be contacted to determine the appropriate course of action. - Waste generated will be properly transported off-Site for disposal in accordance with applicable laws and regulations. - The information collected during the vault inspections/product removal will be submitted with the quarterly monitoring reports. AD 04/24/2012: Discussed the work plan with J. Kolleeny of DEC. AD 04/25/2012: issued and sent an approval letter to L. Guterman of SCA. DL pdf copy of the letter to eDocs. AD 12/21/2012: Received a Project Progress Report #1 from TRC. DL the report to eDocs. Will review. AD 02/01/2013: Reviewed the report. It states that field activities were conducted at the Site between July 14 and October 18, 2012. During this period, the following activities were completed at the site: " In-place closure of the 20,000-gallon underground storage tank (UST); A 20,000-gallon UST, which is located beneath an asphalt paved parking lot north of the school building, was formerly used to store No. 4 and No. 6 fuel oil for the school s boiler and was taken out-of-service in 2003 and was cleaned in 2009. In accordance with the NYSDEC-approved RAP and RAP Addendum, the 20,000-gallon UST was permanently closed in-place in accordance with the applicable requirements of the NYSDEC and the FDNY on July 26, 2012. Prior to closing the UST in place, the UST was inspected to verify that the UST did not require additional cleaning. The UST was observed to contain a small amount of water but there was no evidence of residual product. The remaining contents of the 20,000-gallon UST were removed utilizing a vacuum truck and the UST and concrete hatch were then completely filled with concrete slurry. " Geophysical survey; " Subsurface soil investigation and installation of a permanent monitoring well; A hollow stem auger rig was used to retrieve soil samples. Soil samples were collected and screened for evidence of field contamination continuously from the ground surface to the boring completion depth. No visual or olfactory indications of contamination were observed in any of the soil samples collected. " Soil boring TRC-SB-1/MW15 was advanced, east of and adjacent to the subsurface drainage pipe, to approximately 21 feet bgs. One discrete soil sample, collected from 9 to 11 feet bgs, was selected for laboratory analysis. Groundwater was encountered at approximately 11 feet bgs in TRC-SB-1/MW15. " Soil boring TRC-SB-2 was advanced, west of and adjacent to the subsurface drainage pipe, to approximately 21 feet bgs. One discrete soil sample, collected from 9 to 11 feet bgs, was selected for laboratory analysis. Groundwater was encountered at approximately 11 feet bgs in TRC-SB-2. Soil boring location

AUTOMOTIVE TRADE HS 610 - BROOKLYN K610 (Continued) **U000409472**

TRC-SB-1/MW15 was converted into a permanent monitoring well and soil boring location TRC-SB-2 was patched at the surface with concrete. VOCs and SVOCs were not detected in any of the soil samples at concentrations above the SCLs for Fuel Oil Contaminated Soil found in Table 3 of CP-51. " One round of Quarterly groundwater sampling; The first round of quarterly groundwater samples were collected from existing permanent monitoring wells TRC-MW1, TRC-MW3, TRC-MW4, TRC-MW-5, TRC-MW6, TRC-MW7, TRC-MW8, TRCMW9, and TRC-MW10, and from newly installed permanent monitoring well TRC-MW15 on July 26, 2012, July 30, 2012 and August 2, 2012. LNAPL was present in monitoring wells TRC-MW2, TRCMW11, TRC-MW12, TRC-MW13, and TRC-MW14 and these wells were therefore not sampled. The thickness of LNAPL in these monitoring wells could not be accurately gauged due to the viscosity of the LNAPL. An obstruction (debris) was encountered in TRC-MW9 on July 26, 2012, which was cleared by TRC on July 27, 2012 using one-inch PVC well screen. The well was redeveloped by TRC on July 30, 2012 and an inspection of the well and purge water indicated that the well was suitable for sampling. TRC-MW9 was sampled on August 2, 2012. The results of the analysis of groundwater sampling indicate that MTBE was the only VOC detected at a concentration exceeding the corresponding Class GA Value. MTBE was detected at a concentration of 8.3 ug/l in well TRC-MW8, which slightly exceeds the Class GA Value of 5 ?g/L for MTBE. Monitoring well TRC-MW8 is upgradient of the Site and TRC concludes that the concentration of MTBE in the well is likely attributable to an off-site source and not to an on-site release. No other VOCs were detected in any of the groundwater samples at concentrations exceeding Class GA Values. SVOCs were not detected in any of the groundwater samples at concentrations exceeding Class GA Values. With the exception of a marginal exceedance of MTBE in TRC-MW8, which is attributable to an off-site source or regional conditions, VOCs and SVOCs were not detected in groundwater samples collected. Therefore, TRC recommends that upgradient monitoring wells TRC-MW6 and TRC-MW10 will not be sampled during subsequent quarterly groundwater sampling rounds. " Four months of concrete vault and boiler room pump pit inspections; " Four months of monitoring well gauging; and " Four months of light non-aqueous phase liquid (LNAPL) recovery events. The concrete vault north of the school building, the boiler room pump pit, and the groundwater monitoring well network were inspected and gauged for the presence of LNAPL on July 26, August 2, August 9, September 5, September 26, and October 18, 2012 by TRC. LNAPL was present during these events in the concrete vault and monitoring wells TRC-MW2, TRC-MW11, TRC-MW12, TRC-MW13, and TRC-MW14. The thickness of the LNAPL could not be accurately determined due to the high viscosity of the oil identified in the concrete vault and monitoring wells. However, based on observations noted using a bailer, monitoring well TRC-MW11 was observed to contain only minimal amounts of LNAPL. LNAPL was not present in monitoring wells TRC-MW1, TRC-MW3 through TRC-MW10, TRC-MW15 and in the boiler room pump pit. LNAPL Product Recovery Periodic recovery of LNAPL on behalf of the NYCSCA has been performed at the Site since July 2012. LNAPL was removed from the concrete vault north of the school building and groundwater monitoring wells TRC-MW2, TRC-MW11, TRC-MW12, TRC-MW13, and TRC-MW14 on July 26, August 2, August 9, September 5, September 26, and October 18, 201. During the recovery events, the thickness of the LNAPL could not be accurately determined due to the high viscosity of the LNAPL; however, based on observations noted using a bailer, the

AUTOMOTIVE TRADE HS 610 - BROOKLYN K610 (Continued) **U000409472**

thickness of the LNAPL was estimated to be less than 6 inches. LNAPL was removed from the concrete vault and groundwater monitoring wells using a vacuum truck. The procedure for removal of LNAPL at the Site consisted of the following: " The contents of the bottom of the concrete vault were removed below the elevation of the subsurface drainage pipe. This allowed LNAPL present in the pipe to flow into the concrete vault. LNAPL and water was then pumped from the concrete vault into the vacuum truck. " The vacuum truck was then used to pump oil and water from the monitoring wells containing LNAPL (TRC-MW2, TRC-MW12, TRC-MW13, and TRC-MW14). Since monitoring well TRC-MW11 was observed to contain only minor amounts of LNAPL, an oil absorbent sock was placed in this well for product recovery. The oil absorbent sock was removed and replaced during each recovery event and containerized in a 55-gallon steel drum which is staged on site. Approximately 15,604 gallons of LNAPL and water has been removed from the concrete vault and monitoring wells containing LNAPL (TRC-MW2, TRC-MW12, TRC-MW13, and TRC-MW14) from July through October 2012. Table 5 presents the amount of LNAPL and water recovered during each extraction event. The following activities are planned by TRC during the second quarter. - Quarterly inspections and product removal of the concrete vault and monitoring wells TRCMW2, TRC-MW11, TRC-MW12, TRC-MW13, and TRC-MW14 will continue. Progress Report #2 will be submitted to the NYSDEC following the next inspection and product removal event, which will be performed in January 2013. - The entire monitoring well network will be gauged during subsequent quarterly events. Quarterly sampling of the monitoring well network (with the exception of upgradient monitoring wells TRC-MW6, TRC-MW10, and any monitoring well which contains LNAPL) will continue. Progress Report #2 will include groundwater sampling results from the next round of groundwater sampling, which was performed in October 2012. AD 03/04/2013: Received a project progress Report # 2. DL the report to eDocs. Will review. AD 04/08/2013: Reviewed the report. It states that TRC performed field activities at the site between October 18, 2012 and January 25, 2013. During this period, the following activities were completed: - Two rounds of quarterly groundwater sampling (October 2012 and January 2013); - Concrete vault and boiler room pump pit inspection (January 2013); - Monitoring well gauging (January 2013); and - LNAPL recovery event (January 2013). Quarterly Groundwater Sampling: Groundwater samples were collected from 8 permanent monitoring wells: TRC-MW1, TRC-MW3, TRCMW4, TRC-MW5, TRC-MW7, TRC-MW8, TRC-MW9, and TRC-MW15 on October 17 and 18, 2012 and on January 21 and 22, 2013. LNAPL was present in 5 monitoring wells: TRC-MW2, TRC-MW11, TRC-MW12, TRC-MW13, and TRC-MW14 and therefore, these wells were not sampled. The results of the analysis of groundwater sampling indicate the VOC methyl tert-butyl ether (MTBE) was the only VOC detected at a concentration exceeding the corresponding Class GA Value during the October 2012 and January 2013 sampling events in well TRC-MW8: MTBE - 12ppb in October 2012 - 5.1ppb in January 2012 Concrete Vault/Boiler Room Pump Pit Inspections and Monitoring Well Gauging: The concrete vault north of the school building, the boiler room pump pit, and the groundwater monitoring well network were inspected and gauged for the presence of LNAPL on January 21, 2013 by TRC. LNAPL was present in the concrete vault and in 5 monitoring wells: TRC-MW2, TRC-MW11, TRCMW12, TRC-MW13, and TRC-MW14. LNAPL was not present in the boiler room pump pit or in monitoring wells TRC-MW1, TRC-MW3 through TRC-MW9, and TRC-MW15. The thickness of the LNAPL cannot be accurately determined

AUTOMOTIVE TRADE HS 610 - BROOKLYN K610 (Continued) **U000409472**

due to the high viscosity of the oil identified in the concrete vault and monitoring wells. However, TRC determined the approximate thickness of the LNAPL in monitoring wells TRC-MW2, TRC-MW11, TRC-MW12, TRC-MW13, and TRC-MW14 on January 21, 2013. An oil/water interface probe was used to measure the thickness of LNAPL by lowering the probe to the depth of LNAPL, then submerging the probe into the water until the sound indicated the presence of water, then raising the probe until the oil indicator sounded. LNAPL Product Recovery: Periodic recovery of LNAPL on behalf of the NYCSCA has been performed at the site since July 2012. LNAPL was removed from the concrete vault north of the school building and groundwater monitoring wells TRC-MW2, TRC-MW12, TRC-MW13, and TRC-MW14 on January 21, 2013, consistent with the NYSDEC-approved RAP and RAP Addendum. During the recovery event, the thickness of the LNAPL in the concrete vault could not be accurately determined due to the high viscosity of the LNAPL. LNAPL was removed from the concrete vault and groundwater monitoring wells using a vacuum truck. The procedure for removal of LNAPL at the Site consisted of the following: - The contents of the concrete vault were removed below the elevation of the building underdrain pipe. This allowed LNAPL present in the pipe to flow into the concrete vault. LNAPL and water was then pumped from the concrete vault into the vacuum truck. - The vacuum truck was then used to pump oil and water from the monitoring wells containing LNAPL (TRC-MW2, TRC-MW12, TRC-MW13, and TRC-MW14). The oil absorbent sock present in TRC-MW11 was saturated with LNAPL and was removed and replaced. The saturated sock was containerized in a 55-gallon steel drum which is staged on site. Approximately 3,650 gallons of LNAPL and water was removed from the concrete vault and monitoring wells containing LNAPL (TRC-MW2, TRC-MW12, TRC-MW13, and TRC-MW14) on January 21, 2013. A total of approximately 40 gallons of LNAPL and water were removed from each monitoring well and approximately 3,490 gallons of LNAPL and water were removed from the concrete vault for offsite disposal. The LNAPL and water removal was performed by Brookside under the supervision of TRC and transported to Clean Water of New York, Inc., of Staten Island, New York (Clean Water) for disposal. Approximately 19,254 gallons of LNAPL and water has been removed from the concrete vault and monitoring wells containing LNAPL (TRC-MW2, TRC-MW12, TRC-MW13, and TRC-MW14) from July 2012 to January 2013. Table 3 presents the amount of LNAPL and water recovered during each extraction event. Although accurate measurements of LNAPL thicknesses in the wells were not able to be obtained during previous events, based on measurements obtained during the January 2013 extraction event, previous observations made via bailing and also during the extraction events, TRC states that the LNAPL thicknesses in the wells appear to be decreasing. TRC will continue with quarterly inspection and LNAPL removal from the concrete vault and monitoring wells. Progress Report #3 will be submitted to the NYSDEC following the next inspection and product removal event, which will be performed in April 2013. AD 05/24/2013: Received the following e-mail from TRC: Ainura, Attached is Progress Report #3 for Spill Case No. 0413160 (Automotive Trade High School). Please review and contact me with any questions or comments. Thank you, Charles Guder Senior Project Manager DL the report to eDocs. Will review. AD 08/30/2013: Reviewed the report. It states that TRC performed field activities at the Site between April 9 and April 19, 2013. During this period, the following activities were completed: - Quarterly groundwater sampling; - Concrete vault and boiler room pump pit inspection; - Removal of

AUTOMOTIVE TRADE HS 610 - BROOKLYN K610 (Continued) **U000409472**

ancillary tank gauges and piping from the boiler room; - Monitoring well gauging; and - LNAPL recovery. Quarterly Groundwater Sampling; Groundwater samples were collected from monitoring wells TRC-MW1, TRC-MW2, TRC-MW3, TRC-MW4, TRC-MW5, TRC-MW7, TRC-MW8, TRC-MW9, TRC-MW11, TRC-MW14, and TRC-MW15 on April 18 and 19, 2013. TRC did not collect a groundwater sample from monitoring wells TRC-MW2, TRC-MW11 and TRC-MW14 during previous sampling events (October 2012 and January 2013) due to the presence of LNAPL in the monitoring wells. LNAPL was not present in these wells during this sampling event. In accordance with procedures detailed in the NYSDEC-approved RAP and RAP Addendum, sampling of upgradient monitoring wells TRC-MW6 and TRC-MW10 were discontinued after the initial quarterly groundwater sampling event. In addition, LNAPL was present in monitoring wells TRC-MW12 and TRC-MW13, therefore, these wells were not sampled. The results of the analysis of groundwater sampling indicate there were no VOCs or SVOCs detected at concentrations exceeding their corresponding Class GA Values. Concrete Vault/Boiler Room Pump Pit Inspections and Monitoring Well Gauging: - The concrete vault north of the school building, the boiler room pump pit, and the groundwater monitoring well network were inspected and gauged for the presence of LNAPL on April 9, 2013 by TRC. Also on April 9, 2013, remnant gauges and piping associated with the closed-in-place 20,000-gallon UST were removed and wall pipe openings were sealed with cement. LNAPL was present in the concrete vault and monitoring wells TRC-MW12 and TRC-MW13. LNAPL was not present in the boiler room pump pit or in monitoring wells TRC-MW1 through TRC-MW11, TRC-MW14, and TRC-MW15. As indicated previously, LNAPL was previously measured in monitoring wells TRC-MW2, TRC-MW11 and TRC-MW14 during the previous gauging events (October 2012 and January 2013). The thickness of the LNAPL could not be accurately determined due to the high viscosity of the oil identified in the concrete vault and monitoring wells. However, TRC determined the approximate thickness of the LNAPL in monitoring wells TRC-MW12 (0.07') and TRC-MW13 (0.1') on April 9, 2013. LNAPL Product Recovery: Periodic recovery of LNAPL on behalf of the NYCSCA has been performed at the Site since July 2012. LNAPL was removed from the concrete vault north of the school building and groundwater monitoring wells TRC-MW12 and TRC-MW13 on April 9, 2013. LNAPL was removed from the concrete vault and groundwater monitoring wells using a vacuum truck. Approximately 3,600 gallons of water mixed with LNAPL was removed from the concrete vault and monitoring wells containing LNAPL (TRC-MW12 and TRC-MW13) on April 9, 2013. A total of approximately 25 gallons of water mixed with LNAPL were removed from each of monitoring wells and approximately 3,550 gallons of water mixed with LNAPL were removed from the concrete vault for offsite disposal. The LNAPL and water removal was performed by Brookside Environmental, Inc. under the supervision of TRC and transported to Clean Water of New York, Inc., of Staten Island, New York (Clean Water) for disposal. Although accurate measurements of LNAPL thicknesses in the wells were not able to be obtained during previous events, three wells which previously contained LNAPL do not currently contain LNAPL and observations made during bailing and the extraction events indicate that LNAPL thicknesses in the wells are decreasing. TRC is planning the following activities for the fourth quarterly LNAPL removal and groundwater sampling event: - Quarterly inspection and LNAPL removal from the concrete vault and monitoring wells. An additional vacuum truck will be used during the next LNAPL removal event to ensure

AUTOMOTIVE TRADE HS 610 - BROOKLYN K610 (Continued) **U000409472**

LNAPL present in the building underdrain pipe will flow out of the pipe and be removed from the vault. - Progress Report #4 will be submitted to the NYSDEC following the next inspection and product removal event, which will be performed in July 2013. - The monitoring well network will be gauged during the 4th quarterly event. Quarterly sampling of the monitoring well network (with the exception of upgradient monitoring wells TRC-MW6, TRC-MW10, and any monitoring well which contains LNAPL) will be performed during this event. No response needed. AD 09/06/2013: Received a Progress Report # 4 for the site. DL the report to eDocs. Will review. AD 10/15/2013: Reviewed the report. It states that between July 19 and July 24, 2013 TRC conducted at the site following field activities: -Quarterly groundwater sampling; -Concrete vault and boiler room pump pit inspection; -Monitoring well gauging; -LNAPL recovery. Groundwater samples were collected from permanent monitoring wells TRC-MW1 through TRC-MW5, TRC-MW7 through TRC-MW9, and TRC-MW11 through TRC-MW15 from July 22 through July 24, 2013. Monitoring wells TRC-MW12 and TRC-MW13 contained LNAPL at minimal thicknesses (approximately 0.03 feet) when gauged on July 19, 2013; however, following vacuum extraction, measurable LNAPL was not detected, and these wells were sampled. The results of the analysis of groundwater sampling indicate that there were no VOCs or SVOCs detected at concentrations exceeding their corresponding Class GA Values. Concrete Vault/Boiler Room Pump Pit Inspections and Monitoring Well Gauging: The concrete vault north of the school building, the boiler room pump pit, and the groundwater monitoring well network were inspected and gauged for the presence of LNAPL on July 19, 2013 by TRC. LNAPL was present in the concrete vault and monitoring wells TRC-MW12 and TRC-MW13. LNAPL was not present in the boiler room pump pit or in monitoring wells TRC-MW1 through TRCMW11, TRC-MW14, and TRC-MW15. The thickness of the LNAPL could not be accurately determined due to the high viscosity of the oil identified in the concrete vault and monitoring wells. However, TRC determined the approximate thickness of the LNAPL in monitoring wells TRC-MW12(0.03') and TRC-MW13(0.03) on July 19, 2013 with an oil/water interface probe. LNAPL Product Recovery: Periodic recovery of LNAPL on behalf of the NYCSCA has been performed at the Site since July 2012. LNAPL was removed from the concrete vault north of the school building and groundwater monitoring wells TRC-MW12 and TRC-MW13 on July 19, 2013 using a vacuum truck. The procedure for removal of LNAPL at the Site consisted of the following: The contents of the concrete vault were removed below the elevation of the building underdrain pipe. This allowed LNAPL present in the pipe to flow into the concrete vault. LNAPL and water was then pumped from the concrete vault into the vacuum truck. The vacuum truck was then used to pump oil and water from the monitoring wells containing LNAPL (TRC-MW12 and TRC-MW13). The oil absorbent sock present in TRC-MW11 was removed and was placed in a 55-gallon steel drum on-site. A new oil absorbent sock was replaced in this well. Approximately 5,626 gallons of water mixed with LNAPL was removed from the concrete vault and monitoring wells containing LNAPL (TRC-MW12 and TRC-MW13) on July 19, 2013. A total of approximately 25 gallons of water mixed with LNAPL were removed from each of monitoring wells and approximately 5,576 gallons of water mixed with LNAPL were removed from the concrete vault for offsite disposal. The LNAPL and water waste was transported to Clean Water of New York, Inc., of Staten Island, New York (Clean Water) for disposal. Approximately 28,480 gallons of water mixed with LNAPL have

AUTOMOTIVE TRADE HS 610 - BROOKLYN K610 (Continued) **U000409472**

been removed from the concrete vault and monitoring wells containing LNAPL (TRC-MW2, TRC-MW12, TRC-MW13, and TRC-MW14) from July 2012 to July 2013. In accordance with the NYSDEC-approved RAP and RAP Addendum, quarterly groundwater monitoring, inspections, and product recovery have been completed for a period of one year. The source of LNAPL at the site - the former 20,000-gallon UST, has been closed-in-place in accordance with 6 NYCRR Part 614. Approximately 28,480 gallons of groundwater/LNAPL mixture have been removed from the concrete vault and monitoring wells. At the initiation of the LNAPL removal program, measurable LNAPL was present in five monitoring wells (TRC-MW2, TRC-MW11, TRCMW12, TRC-MW13, and TRC-MW14). As of July 2013, there is measurable LNAPL in only two (2) monitoring wells (TRC-MW12 and TRC-MW13), at minimal thicknesses (approximately 0.03 feet). According to TRC, the results of groundwater sampling conducted to date show that, with the exception of the concentration of MTBE detected in well TRC-MW-8 during one sampling round, VOCs and SVOCs have not been detected at concentrations above Class GA Values. Therefore, the remaining residual LNAPL in the area of the closed-in-place UST and in the building under drain system is not impacting groundwater at the Site. TRC recommends the following: - Based on the analytical results, sampling of the monitoring well network is no longer required. - Bi-annual inspection and gauging of the monitoring well network should be performed. Absorbent socks should be placed (and replaced, as necessary) in monitoring wells containing measurable LNAPL. - Bi-annual (twice yearly) inspection and LNAPL removal from the concrete vault should continue until LNAPL is no longer observed for two consecutive six month periods. AD 03/17/2014: Reveived Received a Progress Report #5 for the site. DL the report to eDocs. Will review. AD 04/24/2014: Reviewed the report. It states that field activities were conducted at the site on January 20, 2014 and consisted of the following: " Concrete vault and boiler room pump pit inspection; " Monitoring well gauging; and " LNAPL recovery. The concrete vault north of the school building, the boiler room pump pit, and the groundwater monitoring well network were inspected and gauged for the presence of LNAPL on January 20, 2014 by TRC. LNAPL was present in the concrete vault and monitoring wells TRC-MW-12 and TRC-MW-13, which is consistent with historic data. LNAPL was not present in the boiler room pump pit or in monitoring wells TRC-MW-1 through TRC-MW-11, TRC-MW-14, and TRC-MW-15. The thickness of the LNAPL could not be accurately determined due to the high viscosity of the oil identified in the concrete vault and monitoring wells. However, an oil/water interface probe was used to approximate the thickness of LNAPL by lowering the probe to the depth of LNAPL, then submerging the probe into the water until the sound indicated the presence of water, then raising the probe until the oil indicator sounded. According to the data: TRC-MW-12 - 0.03’ of free product; TRC-MW-13 - 0.09’ of free product. LNAPL Product Recovery: Periodic recovery of LNAPL on behalf of the NYCSCA has been performed at the site since July 2012. LNAPL was removed from the concrete vault north of the school building and groundwater monitoring wells TRC-MW-12 and TRC-MW-13 on January 20, 2014. LNAPL was removed from the concrete vault and groundwater monitoring wells using a vacuum truck. The procedure for removal of LNAPL at the site consisted of the following: " The contents of the concrete vault were removed below the elevation of the building underdrain pipe. This allowed LNAPL present in the pipe to flow into the concrete vault. LNAPL and water

AUTOMOTIVE TRADE HS 610 - BROOKLYN K610 (Continued) **U000409472**

was then pumped from the concrete vault into the vacuum truck. " The vacuum truck was then used to pump oil and water from the monitoring wells containing LNAPL (TRC-MW-12 and TRC-MW-13). The oil absorbent sock present in TRC-MW-11 was removed and was placed in a 55-gallon steel drum on-site. A new oil absorbent sock was replaced in this well. Approximately 3,703 gallons of water mixed with LNAPL was removed from the concrete vault and monitoring wells containing LNAPL (TRC-MW-12 and TRC-MW-13) on January 20, 2014. A total of approximately 35 gallons of water mixed with LNAPL were removed from each of monitoring wells and approximately 3,633 gallons of water mixed with LNAPL were removed from the concrete vault for offsite disposal. The LNAPL and water removal was performed by Brookside Environmental, Inc. under the supervision of TRC and transported to Clean Water of New York, Inc., of Staten Island, New York (Clean Water) for disposal. Approximately 32,183 gallons of water mixed with LNAPL have been removed from the concrete vault and monitoring wells containing LNAPL (TRC-MW-2, TRC-MW-12, TRC-MW-13, and TRC-MW-14) from July 2012 to January 20, 2014. PLANNED ACTIVITIES: The following activities are planned for the next bi-annual inspection and LNAPL removal event: " The monitoring well network will be gauged. " Inspection and LNAPL removal from the concrete vault and monitoring wells will continue. Absorbent socks will be placed (and replaced, as necessary) in monitoring wells containing measurable LNAPL. " Project progress Report #6 will be submitted to the DEC following the next inspection and product removal event, which will be performed in July 2014. AD 10/20/2014: Reveived Received a Progress Report #6 for the site. Will review. AD 12/10/2014: Reviewed the report. It states that field activities were conducted at the site on July 28, 2014 and consisted of the following: " Concrete vault and boiler room pump pit inspection; " Monitoring well gauging; and " LNAPL recovery. The concrete vault north of the school building, the boiler room pump pit, and the groundwater monitoring well network were inspected and gauged for the presence of LNAPL on July 28, 2014 by TRC. LNAPL was present in the concrete vault and monitoring wells TRC-MW-12 and TRC-MW-13, which is consistent with historic data. LNAPL was not present in the boiler room pump pit or in monitoring wells TRC-MW-1 through TRC-MW-11, TRC-MW-14, and TRC-MW-15. The thickness of the LNAPL could not be accurately determined due to the high viscosity of the oil identified in the concrete vault and monitoring wells. However, an oil/water interface probe was used to approximate the thickness of LNAPL by lowering the probe to the depth of LNAPL, then submerging the probe into the water until the sound indicated the presence of water, then raising the probe until the oil indicator sounded. According to the data: TRC-MW-12 - 0.02’ of free product; TRC-MW-13 - 0.05’ of free product. LNAPL Product Recovery: Periodic recovery of LNAPL on behalf of the NYCSCA has been performed at the site since July 2012. LNAPL was removed from the concrete vault north of the school building and groundwater monitoring wells TRC-MW-12 and TRC-MW-13 on July 28, 2014. LNAPL was removed from the concrete vault and groundwater monitoring wells using a vacuum truck. The procedure for removal of LNAPL at the site consisted of the following: " The contents of the concrete vault were removed below the elevation of the building underdrain pipe. This allowed LNAPL present in the pipe to flow into the concrete vault. LNAPL and water was then pumped from the concrete vault into the vacuum truck. " The vacuum truck was then used to pump oil and water from the monitoring wells containing LNAPL (TRC-MW-12 and TRC-MW-13). New oil absorbent socks were replaced in

AUTOMOTIVE TRADE HS 610 - BROOKLYN K610 (Continued) **U000409472**

these wells. Approximately 3,119 gallons of water mixed with LNAPL was removed from the concrete vault and monitoring wells containing LNAPL (TRC-MW-12 and TRC-MW-13) on July 28, 2014. A total of approximately 35 gallons of water mixed with LNAPL were removed from each of monitoring wells and approximately 3,049 gallons of water mixed with LNAPL were removed from the concrete vault for off-site disposal. The LNAPL and water removal was performed by Brookside Environmental, Inc. under the supervision of TRC and transported to Clean Water of New York, Inc., of Staten Island, New York (Clean Water) for disposal. Approximately 35,302 gallons of water mixed with LNAPL have been removed from the concrete vault and monitoring wells containing LNAPL (TRC-MW-2, TRC-MW-12, TRC-MW-13, and TRC-MW-14) from July 2012 to July 28, 2014. PLANNED ACTIVITIES: The following activities are planned for the next bi-annual inspection and LNAPL removal event: " The monitoring well network will be gauged. " Inspection and LNAPL removal from the concrete vault and monitoring wells will continue. Absorbent socks will be placed (and replaced, as necessary) in monitoring wells containing measurable LNAPL. " Project progress Report #7 will be submitted to the DEC following the next inspection and product removal event, which will be performed in January 2015. NRN. AD 02/12/2015: Received the following e-mail from C. Guder: Ainura Attached is Progress Report #7 for Spill Case No. 0413160 associated with Automotive Trades High School, Brooklyn, NY. Please review and contact us with any questions or comments. Thank you, Charles Guder Senior Project Manager Will review. AD 03/24/2015: Reviewed the report. It states that field activities were conducted at the Site on January 19, 2015 and consisted of the following: - Concrete vault and boiler room ejector pit inspection; - Monitoring well gauging; and - LNAPL recovery. Concrete Vault/Boiler Room Ejector Pit Inspections and Monitoring Well Gauging: The concrete vault, located north of the school building, the boiler room ejector pit, and the groundwater monitoring well network were inspected and gauged for the presence of LNAPL on January 19, 2015 by TRC. LNAPL was present in the concrete vault and monitoring wells TRC-MW12 and TRC-MW13, which is consistent with historic data. LNAPL was not present in the boiler room ejector pit or in monitoring wells TRC-MW1 through TRC-MW11, TRC-MW14, and TRC-MW15. The thickness of the LNAPL could not be accurately determined due to the high viscosity of the oil identified in the concrete vault and monitoring wells. LNAPL has only been measured in monitoring wells TRC-MW12 and TRC-MW13 since April 2013. The LNAPL thickness measured in wells TRC-MW12 and TRC-MW13 have also decreased since April 2013. The LNAPL thickness measurements (feet) recorded in monitoring wells TRC-MW12 and TRC-MW13 in April 2013 were 0.07 and 0.10, respectively. LNAPL Product Recovery: Periodic recovery of LNAPL has been performed at the Site since July 2012. LNAPL was removed from the concrete vault north of the school building and groundwater monitoring wells TRC-MW12 and TRCMW13 on January 19, 2015 using a vacuum truck. The procedure for removal of LNAPL at the Site consisted of the following: - The contents of the concrete vault were removed below the elevation of the building underdrain pipe. This allowed LNAPL present in the pipe to flow into the concrete vault. LNAPL and water was then pumped from the concrete vault into the vacuum truck. - The vacuum truck was then used to pump oil and water from the monitoring wells containing measurable LNAPL (TRC-MW12 and TRC-MW13). - The oil absorbent socks present in the monitoring wells around the closed-in-place UST (i.e.,TRC-MW2, TRC-MW11, TRC-MW12, TRC-MW-13,

AUTOMOTIVE TRADE HS 610 - BROOKLYN K610 (Continued) **U000409472**

TRC-MW14) were found to be saturated with oil. With the exception of monitoring wells TRC-MW12 and TRC-MW13, measurable LNAPL was not identified in the monitoring wells after removal of the oil absorbent socks. The oil absorbent socks present in the monitoring wells were removed and replaced with new ones. Approximately 5,724 gallons of water mixed with LNAPL was removed from the concrete vault and monitoring wells containing LNAPL (TRC-MW12 and TRC-MW13) on January 19, 2015. A total of approximately 25 gallons of water mixed with LNAPL were removed from each of monitoring wells and approximately 5,674 gallons of water mixed with LNAPL were removed from the concrete vault for offsite disposal. Approximately 41,026 gallons of water mixed with LNAPL have been removed from the concrete vault and monitoring wells containing LNAPL (TRC-MW2, TRC-MW12, TRC-MW13, and TRC-MW14) from July 2012 to January 2015. PLANNED ACTIVITIES: In connection with the NYSDEC approval letter dated October 15, 2013, the following activities are planned for the next bi-annual inspection and LNAPL removal event: - The monitoring well network will be gauged. - Inspection and LNAPL removal from the concrete vault and monitoring wells will continue. Absorbent socks will be placed (and replaced, as necessary) in monitoring wells containing LNAPL. - Project Progress Report #8 will be submitted to the NYSDEC following the next inspection and product removal event, which will be performed in July 2015. AD 08/12/2015: Received a Progress Report # 8. Will review. AD 10/02/2015: Reviewed the report. It states that field activities were conducted at the Site on July 27, 2015 and consisted of the following: - Concrete vault and boiler room ejector pit inspection; - Monitoring well gauging; and - LNAPL recovery. Concrete Vault/Boiler Room Ejector Pit Inspections and Monitoring Well Gauging: The concrete vault, the boiler room ejector pit, and the groundwater monitoring well network were inspected and gauged for the presence of LNAPL on July 27, 2015 by TRC. LNAPL was only present in the concrete vault and wells TRC-MW12 and TRC-MW13, which is consistent with historic data. LNAPL was not present in the boiler room ejector pit or in monitoring wells TRC-MW1 through TRC-MW11, TRC-MW14, and TRC-MW15. The thickness of the LNAPL could not be accurately determined due to the high viscosity of the oil identified in the concrete vault and monitoring wells. LNAPL has only been measured in monitoring wells TRC-MW12 and TRC-MW13 since April 2013. The LNAPL thickness measured in wells TRC-MW12 and TRC-MW13 have also decreased since April 2013. The LNAPL thickness measurements (feet) recorded in monitoring wells TRC-MW12 and TRC-MW13 in July 2015 were 0.03 and 0.03, respectively. LNAPL Product Recovery: Periodic recovery of LNAPL has been performed at the site since July 2012. LNAPL was removed from the concrete vault north of the school building and groundwater monitoring wells TRC-MW12 and TRCMW13 on July 27, 2015 using a vacuum truck. The procedure for removal of LNAPL at the Site consisted of the following: - The contents of the concrete vault were removed below the elevation of the building underdrain pipe. This allowed LNAPL present in the pipe to flow into the concrete vault. LNAPL and water was then pumped from the concrete vault into the vacuum truck. - The oil absorbent socks present in the monitoring wells TRC-MW12, TRC-MW-13 were found to be saturated with oil and removed. A vacuum truck was then used to pump LPAPL and water from TRC-MW12 and TRC-MW13. After pumping was complete, new oil absorbent socks were placed into TRC-MW12, TRC-MW13. Approximately 2,606 gallons of water mixed with LNAPL was removed from the concrete vault and monitoring wells (TRC-MW12 and TRC-MW13) on July 27, 2015.

AUTOMOTIVE TRADE HS 610 - BROOKLYN K610 (Continued) **U000409472**

Approximately 50 gallons of water mixed with LNAPL were removed from each of monitoring wells and approximately 2,506 gallons were removed from the concrete vault for off-site disposal. Approximately 43,632 gallons of water/LNAPL mixture have been removed from the site for the period from July 2012 to July 2015. PLANNED ACTIVITIES: The following activities are planned for the next bi-annual inspection and LNAPL removal event: - The monitoring well network will be gauged. - Inspection and LNAPL removal from the concrete vault and monitoring wells will continue. Absorbent socks will be placed (and replaced, as necessary) in monitoring wells containing LNAPL. - Project Progress Report #9 will be submitted to the NYSDEC following the next inspection and product removal event, which will be performed in January 2016. AD 02/17/2016: Received Progress Report #9. Will review. AD 03/29/2016: Reviewed the report. It states that field activities were conducted at the site on on January 18, 2016 and consisted of the following: " Concrete vault and boiler room ejector pit inspection; " Monitoring well gauging; and " LNAPL recovery. Concrete Vault/Boiler Room Ejector Pit inspections and Monitoring Well Gauging: The concrete vault (located north of the school building), the boiler room ejector pit, and the groundwater monitoring well network were inspected and gauged for the presence of LNAPL on January 18, 2016 by TRC. LNAPL was only present in the concrete vault and monitoring wells TRC-MW 12 and TRCMW-13, which is consistent with inspection results since April 9, 2013. The oil absorbent socks present in monitoring wells TRC-MW 12 and TRC-MW 13 we re also found to be saturated with oil. LNAPL was not present in the boiler room ejector pit or in monitoring wells TRC-MW-1 through TRC-MW-11, TRCMW-14, and TRC-MW-15. An oil/water interface probe was used to approximate the thickness of LNAPL by lowering the probe to the depth o f LNAPL, then submerging the probe into the water until the sound indicated the presence of water, then raising the probe until the oil indicator sounded. The thickness of the LNAPL could not be accurately determined due to the high viscosity of the oil identified in the concrete vault and monitoring wells. Since April 201 3, only monitoring wells TRC-MW12 and TRC-MW13 have had measureable LNAPL. The LNAPL thicknesses measured in monitoring wells TRC-MWl2 and TRCMW13 have decreased since April 2013. The LNAPL thickness measurements recorded in monitoring wells TRC-MW12 and TRC-MWl3 in April 201 3 were 0.07 and 0.10 feet, respectively. Periodic recovery of LNAPL has been performed at the Site since July 201 2. LNAPL was removed from the concrete vault north of the school building and groundwater monitoring wells TRC-MW 12 and TRCM W 13 on January 18, 2016 using a vacuum truck. The procedure for measurement and removal of LNAPL at the Site consisted of the following: - The contents o f the concrete vault were removed below the elevation of the building under drain pipe. This allowed LNAPL present in the pipe to flow into the concrete vault. LNAPL and water were then pumped from the concrete vault into the vacuum truck. - The oil absorbent socks present in monitoring wells TRC-MW12 and TRC-MW13 were found to be saturated with oil and we re removed. A vacuum truck was then used to pump LNAPL and water from monitoring wells TRC-MW12 and TRC-MW13. After pumping of LNAPL and water from monitoring wells TRC-MW12 and TRC-MW13 was complete, new oil absorbent socks were placed into monitoring wells TRC-MW12 and TRC-MW13. A total of approximately 3,248 gallons o f water mixed with LNAPL was removed from the concrete vault and monitoring wells containing LNAPL (TRC-MWl2 and TRC-MW13) on January 18, 2016. Approximately 25 gallons of water

AUTOMOTIVE TRADE HS 610 - BROOKLYN K610 (Continued) **U000409472**

mixed with LNAPL were removed from each of the monitoring wells and approximately 3,198 gallons of water mixed with LNAPL were removed from the concrete vault for off-site disposal. Approximately 46,880 gallons of water mixed with LNAPL have been removed from the concrete vault and monitoring wells containing LNAPL (TRC-MW2, TRC-MW12, TRC-MW13, and TRC-MW14) from July 2012 to January 2016. In connection with the NYSDEC approval letter dated October 15 , 20 13, the following activities are planned for the next bi-annual inspection and LNAPL removal event: " The monitoring well network will be gauged. " Inspection of and LNAPL removal (if required) from the concrete vault and monitoring wells. Absorbent socks will be replaced, as necessary, in monitoring wells containing LNAPL. " Project Progress Report #10 will be submitted to the NYSDEC following the next inspection and product removal event, which will be performed in July 2016. AD. 08/20/2016: Received progress Report #10. Will review. AD 09/29/2016: Reviewed the report. It states that field activities were conducted at the Site on July 5, 2016 and consisted of the following: - Concrete vault and boiler room ejector pit inspection; - Monitoring well gauging; and - LNAPL recovery. The concrete vault (located north of the school building), the boiler room ejector pit, and the groundwater monitoring well network were inspected and gauged for the presence of LNAPL on July 5, 2016 by TRC. LNAPL was only present in the concrete vault and monitoring wells TRC-MW12 and TRC-MW13, which is consistent with inspection results since April 9, 2013. The oil absorbent socks present in monitoring wells TRC-MW12 and TRC-MW13 were also found to be partially saturated with oil. LNAPL was not present in the boiler room ejector pit or in monitoring wells TRC-MW1 through TRCMW11, TRC-MW14, and TRC-MW15. A minimal amount of LNAPL was recovered by the oil absorbent socks installed in monitoring wells TRC-MW2, TRC-MW11, and TRC-MW14. An oil/water interface probe was used to approximate the thickness of LNAPL in TRC MW-12 and TRC MW-13 by lowering the probe to the depth of LNAPL, then submerging the probe into the liquid until the sound indicated the presence of water, then raising the probe until the oil indicator sounded. The thickness of the LNAPL could not be accurately determined due to the high viscosity of the oil identified in the concrete vault and monitoring wells. Since April 2013, only monitoring wells TRC-MW12 and TRC-MW13 have had measureable LNAPL. The LNAPL thicknesses measured in monitoring wells TRC-MW12 and TRC-MW13 have decreased since April 2013. The LNAPL thickness measurements recorded in monitoring wells TRC-MW12 and TRC-MW13 during the previous event on January 18, 2016 were 0.03 and 0.03 feet, respectively. Thickness measurements on April 9, 2013 were 0.07 feet in TRC-MW12 and 0.10 feet in TRC-MW13. LNAPL recovery: Periodic recovery of LNAPL has been performed at the Site since July 2012. LNAPL was removed from the concrete vault north of the school building and groundwater monitoring wells TRC-MW12 and TRC-MW13 on January 18, 2016 using a vacuum truck. The procedure for measurement and removal of LNAPL at the Site consisted of the following: " The contents of the concrete vault were removed below the elevation of the building under-drain pipe. This allowed LNAPL present in the pipe to flow into the concrete vault. LNAPL and water were then pumped from the concrete vault into the vacuum truck. " The oil absorbent socks present in monitoring wells TRC-MW12 and TRC-MW13 were found to be partially saturated with oil and were removed. A vacuum truck was used to pump LNAPL and water from monitoring wells TRC-MW12 and TRC-MW13. After pumping of LNAPL and water from

AUTOMOTIVE TRADE HS 610 - BROOKLYN K610 (Continued) **U000409472**

monitoring wells TRC-MW12 and TRC-MW13 was complete, new oil absorbent socks were placed into monitoring wells TRC-MW12 and TRC-MW13. Approximately 2,862 gallons of water mixed with LNAPL were removed from the concrete vault and monitoring wells containing LNAPL (TRC-MW12 and TRC-MW13) on July 5, 2016. Approximately 50 gallons of water mixed with LNAPL were removed from each of the monitoring wells and approximately 2,762 gallons of water mixed with LNAPL were removed from the concrete vault for off-site disposal. Approximately 49,472 gallons of water mixed with LNAPL have been removed from the concrete vault and monitoring wells containing LNAPL (TRC-MW2, TRC-MW12, TRC-MW13, and TRC-MW14) from July 2012 to July 2016. Planned activities: In connection with the NYSDEC approval letter dated October 15, 2013, the following activities are planned for the next bi-annual inspection and LNAPL removal event: " The monitoring well network will be gauged. " Inspection of and LNAPL removal (if required) from the concrete vault and monitoring wells. Absorbent socks will be replaced, as necessary, in monitoring wells containing LNAPL. " Project Progress Report #11 will be submitted to the NYSDEC following the next inspection and product removal event, which will be performed in January 2017. AD 05/05/2017: Had a conversation with TRC, Philip Castellano requested a meeting with DEC to discuss the site. TRC thinks that the site is ready for closure. Discussed the dates with J. Kolleeny. Sent the invitation to TRC. Booked the conference room for May 9, 2017. AD 05/09/2017: J. Kolleeny and I had a meeting with Lee Guterman and Bob Kanaparthi of NYCSCA and their consultants Philip Castellano of TRC and Michael Sherwood of Sherwood Environmental. Lee Guterman said that they performed extensive remediation at the site, it was effective, and only two site wells now have 0.01’ of free product. According to Ms. Guterman, NYCSCA had exhausted their funds for further remediation at this site, and questions its effectiveness. We discussed the remediation performed at the site, site specific conditions and what further actions should be taken. Since the last gauging event was in January 2017, it was agreed that TRC will remove absorbent socks from the monitoring wells and will gauge them few weeks after for LNAPL presence. Final closure report will be prepared with case closure request justification, stating all the performed remedial activities, site specific conditions, sensitive receptors survey and other related data. Jon and I had discussed the above-referenced site and request for spill case closure with Vadim Brevdo. He agreed with the proposed course of actions such as: removing absorbent socks from the monitoring wells and gauging them few weeks after for LNAPL presence and preparing final closure report. Sent an e-mail to Ms. Guterman confirming Vadim’s agreement with the proposed course of actions. AD 06/29/2017: Received the following e-mail from Bob Kanaparthi: Dear Ms. Doronova, Attached please find the requested Spill Closure Report for Automotive Trades High School, Spill Case No. 04-13160. Please contact me with any questions or comments. Thank you, Bob Kanaparthi Industrial Hygienist C Industrial and Environmental Hygiene Division New York City School Construction Authority 30-30 Thomson Ave, Long Island City, New York 11101 Email: skanaparthi@nycsca.org Telephone: (718) 472-8620 Fax: (718) 472-8500 Will review. AD 07/05/2017: Reviewed the submitted report. It states that on May 10, 2017 the oil-absorbent socks installed in monitoring wells around the perimeter of the closed-in-place UST were removed. The socks, previously installed on January 16, 2017, were stained but were not saturated with LNAPL. Following removal of the socks, monitoring

AUTOMOTIVE TRADE HS 610 - BROOKLYN K610 (Continued) **U000409472**

wells TRC-MW2, TRC-MW11, TRC-MW12, TRC-MW13, and TRC-MW14 were gauged. No measurable quantities of LNAPL were present in the wells. On May 24, 2017, two (2) weeks following removal of the socks, the wells were gauged again, and no LNAPL was present in the wells. CONCLUSIONS: Based on the information collected during remedial efforts conducted on-site to date, the following can be concluded: - Gauging data collected since 2012 has demonstrated that there is no potential for migration of LNAPL off Site. - Since July 2014 (5 gauging events), LNAPL has been detected in only two wells, with measured thicknesses less than 0.05 feet. - LNAPL was not detected in the wells adjacent to the UST on May 10, 2017 following removal of the oil-absorbent socks installed on January 16, 2017. - LNAPL was not detected in the wells adjacent to the UST, two (2) weeks after sock removal, on May 24, 2017. - Based on the age of the release, the absence of dissolved phase groundwater impacts, and observations during remedial measures conducted to date, mobile petroleum-related impacts are not present at the Site. Considering the above conclusions, TRC recommends closure of Spill No. 04-13160. Will discuss with J. Kolleeny of DEC. AD 07/07/2017: Discussed the site with J. Kolleeny. Based on the newly submitted data regarding absence of the LNAPL in the all site wells, performed remediation, nature of the product (#6 oil) and absence of dissolved phase, it was decided to approve case closure request. Issued and sent an approval letter to Lee Guterman. Case closed. AD "

Remarks: "OLD TANK THAT WAS INSTALLED AND WANTED IT TO BE REOVED. THEY TOOK TESTS AND FOUND THAT THE TANK HAS LEAKED. THE TANK HAS FAILED MANY TIMES BEFORE. TOOK TESTS FROM THE SOIL. HAS NOT BEEN CLEANED OR REMOVED. OUTSIDE UNDERGROUND TANK. 20,000 GAL CAPACITY."

All Materials:

Site ID:	339016
Operable Unit ID:	1100934
Operable Unit:	01
Material ID:	581083
Material Code:	0001A
Material Name:	#2 fuel oil
Case No.:	Not reported
Material FA:	Petroleum
Quantity:	Not reported
Units:	G
Recovered:	.00
Oxygenate:	Not reported

AD206 **NYC BD OF ED - AUTOMOTIVE HIGH SCHOOL** **RCRA-CESQG** **1001961570**
SE **50 BEDFORD AVE** **FINDS** **NYR000083642**
1/8-1/4 **BROOKLYN, NY 11222** **ECHO**
0.202 mi. **NY MANIFEST**
1067 ft. **Site 2 of 2 in cluster AD**

Relative: Higher

Actual: 14 ft.

RCRA-CESQG:

Date form received by agency:	01/01/2007
Facility name:	NYC BD OF ED - AUTOMOTIVE HIGH SCHOOL
Facility address:	50 BEDFORD AVE BROOKLYN, NY 11222-3906
EPA ID:	NYR000083642
Mailing address:	QUEENS PLZ N LONG ISLAND CITY, NY 11101

NYC BD OF ED - AUTOMOTIVE HIGH SCHOOL (Continued) **1001961570**

Contact:	BERNARD ORLAN
Contact address:	QUEENS PLZ N LONG ISLAND CITY, NY 11101
Contact country:	US
Contact telephone:	718-391-6475
Contact email:	Not reported
EPA Region:	02
Classification:	Conditionally Exempt Small Quantity Generator
Description:	Handler: generates 100 kg or less of hazardous waste per calendar month, and accumulates 1000 kg or less of hazardous waste at any time; or generates 1 kg or less of acutely hazardous waste per calendar month, and accumulates at any time: 1 kg or less of acutely hazardous waste; or 100 kg or less of any residue or contaminated soil, waste or other debris resulting from the cleanup of a spill, into or on any land or water, of acutely hazardous waste; or generates 100 kg or less of any residue or contaminated soil, waste or other debris resulting from the cleanup of a spill, into or on any land or water, of acutely hazardous waste during any calendar month, and accumulates at any time: 1 kg or less of acutely hazardous waste; or 100 kg or less of any residue or contaminated soil, waste or other debris resulting from the cleanup of a spill, into or on any land or water, of acutely hazardous waste

Owner/Operator Summary:

Owner/operator name:	NYC BOARD OF EDUCATION
Owner/operator address:	2811 QUEENS PLZ N LONG ISLAND CITY, NY 11101
Owner/operator country:	US
Owner/operator telephone:	718-391-6475
Owner/operator email:	Not reported
Owner/operator fax:	Not reported
Owner/operator extension:	Not reported
Legal status:	Municipal
Owner/Operator Type:	Owner
Owner/Op start date:	Not reported
Owner/Op end date:	Not reported

Owner/operator name:	NYC BOARD OF EDUCATION
Owner/operator address:	2811 QUEENS PLZ N LONG ISLAND CITY, NY 11101
Owner/operator country:	US
Owner/operator telephone:	718-391-6475
Owner/operator email:	Not reported
Owner/operator fax:	Not reported
Owner/operator extension:	Not reported
Legal status:	Municipal
Owner/Operator Type:	Operator
Owner/Op start date:	Not reported
Owner/Op end date:	Not reported

Handler Activities Summary:

U.S. importer of hazardous waste:	No
Mixed waste (haz. and radioactive):	No
Recycler of hazardous waste:	No
Transporter of hazardous waste:	No
Treater, storer or disposer of HW:	No

NYC BD OF ED - AUTOMOTIVE HIGH SCHOOL (Continued) **1001961570**

Underground injection activity: No
On-site burner exemption: No
Furnace exemption: No
Used oil fuel burner: No
Used oil processor: No
User oil refiner: No
Used oil fuel marketer to burner: No
Used oil Specification marketer: No
Used oil transfer facility: No
Used oil transporter: No

Historical Generators:
Date form received by agency: 01/01/2006
Site name: NYC BD OF ED - AUTOMOTIVE HIGH SCHOOL
Classification: Conditionally Exempt Small Quantity Generator

Date form received by agency: 01/13/2000
Site name: NYC BD OF ED - AUTOMOTIVE HIGH SCHOOL
Classification: Small Quantity Generator

. Waste code: D001
. Waste name: IGNITABLE WASTE

. Waste code: D002
. Waste name: CORROSIVE WASTE

Violation Status: No violations found

FINDS:

Registry ID: 110004560626

Environmental Interest/Information System
RCRAInfo is a national information system that supports the Resource Conservation and Recovery Act (RCRA) program through the tracking of events and activities related to facilities that generate, transport, and treat, store, or dispose of hazardous waste. RCRAInfo allows RCRA program staff to track the notification, permit, compliance, and corrective action activities required under RCRA.

FIS (New York - Facility Information System) is New York's Department of Environmental Conservation (DEC) information system for tracking environmental facility information found across the State.

Click this hyperlink while viewing on your computer to access additional FINDS: detail in the EDR Site Report.

ECHO:
Envid: 1001961570
Registry ID: 110004560626
DFR URL: http://echo.epa.gov/detailed-facility-report?fid=110004560626

NY MANIFEST:
Country: USA
EPA ID: NYR000083642

NYC BD OF ED - AUTOMOTIVE HIGH SCHOOL (Continued) **1001961570**

Facility Status:	Not reported
Location Address 1:	50 BEDFORD AVE
Code:	BP
Location Address 2:	Not reported
Total Tanks:	Not reported
Location City:	BROOKLYN
Location State:	NY
Location Zip:	11222
Location Zip 4:	Not reported

NY MANIFEST:

EPAID:	NYR000083642
Mailing Name:	AUTOMOTIVE HIGH SCHOOL
Mailing Contact:	ADRIENNE M SPENCER
Mailing Address 1:	50 BEDFORD AVE
Mailing Address 2:	Not reported
Mailing City:	BROOKLYN
Mailing State:	NY
Mailing Zip:	11222
Mailing Zip 4:	Not reported
Mailing Country:	USA
Mailing Phone:	7185373835

NY MANIFEST:

Document ID:	Not reported
Manifest Status:	Not reported
seq:	Not reported
Year:	2016
Trans1 State ID:	MAC300016672
Trans2 State ID:	OHD980614374
Generator Ship Date:	10/13/2016
Trans1 Recv Date:	10/13/2016
Trans2 Recv Date:	10/19/2016
TSD Site Recv Date:	10/22/2016
Part A Recv Date:	Not reported
Part B Recv Date:	Not reported
Generator EPA ID:	NYR000083642
Trans1 EPA ID:	Not reported
Trans2 EPA ID:	Not reported
TSDF ID 1:	OHD048415665
TSDF ID 2:	Not reported
Manifest Tracking Number:	009436341FLE
Import Indicator:	N
Export Indicator:	N
Discr Quantity Indicator:	N
Discr Type Indicator:	N
Discr Residue Indicator:	N
Discr Partial Reject Indicator:	N
Discr Full Reject Indicator:	N
Manifest Ref Number:	Not reported
Alt Facility RCRA ID:	Not reported
Alt Facility Sign Date:	Not reported
MGMT Method Type Code:	H040
Waste Code:	Not reported
Waste Code:	Not reported
Waste Code:	Not reported
Waste Code:	Not reported

NYC BD OF ED - AUTOMOTIVE HIGH SCHOOL (Continued) **1001961570**

Waste Code:	Not reported
Waste Code:	Not reported
Quantity:	2
Units:	P - Pounds
Number of Containers:	1
Container Type:	DF - Fiberboard or plastic drums (glass)
Handling Method:	B Incineration, heat recovery, burning.
Specific Gravity:	1
Waste Code:	D002
Waste Code 1_2:	Not reported
Waste Code 1_3:	Not reported
Waste Code 1_4:	Not reported
Waste Code 1_5:	Not reported
Waste Code 1_6:	Not reported

Click this hyperlink while viewing on your computer to access
18 additional NY_MANIFEST: record(s) in the EDR Site Report.

AC207 **CONSOLIDATED EDISON** **NY MANIFEST** **1009241087**
ESE **BEDFORD AND NASSAU AVES VS1201** **N/A**
1/8-1/4 **BROOKLYN, NY 11201**
0.202 mi.
1068 ft. **Site 4 of 6 in cluster AC**

Relative:
Higher

Actual:
13 ft.

NY MANIFEST:

Country:	USA
EPA ID:	NYP004094538
Facility Status:	Not reported
Location Address 1:	BEDFORD AND NASSAU AVES VS1201
Code:	BP
Location Address 2:	Not reported
Total Tanks:	Not reported
Location City:	BROOKLYN
Location State:	NY
Location Zip:	11201
Location Zip 4:	Not reported

NY MANIFEST:

EPAID:	NYP004094538
Mailing Name:	CONSOLIDATED EDISON
Mailing Contact:	FRANKLIN MURRAY
Mailing Address 1:	4 IRVING PLACE RM 828
Mailing Address 2:	Not reported
Mailing City:	NEW YORK
Mailing State:	NY
Mailing Zip:	10003
Mailing Zip 4:	Not reported
Mailing Country:	USA
Mailing Phone:	2124602808

NY MANIFEST:

Document ID:	NYE0743247
Manifest Status:	Not reported
seq:	01
Year:	2001
Trans1 State ID:	SM1563
Trans2 State ID:	Not reported

CONSOLIDATED EDISON (Continued) **1009241087**

Generator Ship Date:	12/30/2001
Trans1 Recv Date:	12/30/2001
Trans2 Recv Date:	Not reported
TSD Site Recv Date:	12/31/2001
Part A Recv Date:	Not reported
Part B Recv Date:	Not reported
Generator EPA ID:	NYP004094538
Trans1 EPA ID:	NYD006982359
Trans2 EPA ID:	Not reported
TSDF ID 1:	NYD980593636
TSDF ID 2:	Not reported
Manifest Tracking Number:	Not reported
Import Indicator:	Not reported
Export Indicator:	Not reported
Discr Quantity Indicator:	Not reported
Discr Type Indicator:	Not reported
Discr Residue Indicator:	Not reported
Discr Partial Reject Indicator:	Not reported
Discr Full Reject Indicator:	Not reported
Manifest Ref Number:	Not reported
Alt Facility RCRA ID:	Not reported
Alt Facility Sign Date:	Not reported
MGMT Method Type Code:	Not reported
Waste Code:	B002 - PETROLEUM OIL WITH 50 BUT < 500 PPM PCB
Waste Code:	Not reported
Waste Code:	Not reported
Waste Code:	Not reported
Waste Code:	Not reported
Waste Code:	Not reported
Quantity:	00726
Units:	K - Kilograms (2.2 pounds)
Number of Containers:	001
Container Type:	TT - Cargo tank, tank trucks
Handling Method:	T Chemical, physical, or biological treatment.
Specific Gravity:	01.00

Click this hyperlink while viewing on your computer to access additional NY_MANIFEST: detail in the EDR Site Report.

V208 **CONSOLIDATED EDISON** **NY MANIFEST** **S109584430**
SSW **WYTHE AVE & N. 11 ST** **N/A**
1/8-1/4 **BROOKLYN, NY 11211**
0.203 mi.
1070 ft. **Site 3 of 4 in cluster V**

Relative:
Higher

Actual:
22 ft.

NY MANIFEST:

Country:	USA
EPA ID:	NYP004156089
Facility Status:	Not reported
Location Address 1:	WYTHE AVE & N. 11 ST
Code:	BP
Location Address 2:	Not reported
Total Tanks:	Not reported
Location City:	BROOKLYN
Location State:	NY
Location Zip:	11211
Location Zip 4:	Not reported

CONSOLIDATED EDISON (Continued) **S109584430**

NY MANIFEST:

EPAID:	NYP004156089
Mailing Name:	CONSOLIDATED EDISON
Mailing Contact:	FRANKLYN MURRAY
Mailing Address 1:	4 IRVING PLACE RM 828
Mailing Address 2:	Not reported
Mailing City:	NEW YORK
Mailing State:	NY
Mailing Zip:	10003
Mailing Zip 4:	Not reported
Mailing Country:	USA
Mailing Phone:	2124602808

NY MANIFEST:

Document ID:	Not reported
Manifest Status:	Not reported
seq:	Not reported
Year:	2008
Trans1 State ID:	NYD006982359
Trans2 State ID:	Not reported
Generator Ship Date:	01/28/2008
Trans1 Recv Date:	01/28/2008
Trans2 Recv Date:	Not reported
TSD Site Recv Date:	01/28/2008
Part A Recv Date:	Not reported
Part B Recv Date:	Not reported
Generator EPA ID:	NYP004156089
Trans1 EPA ID:	Not reported
Trans2 EPA ID:	Not reported
TSDF ID 1:	NYD077444263
TSDF ID 2:	Not reported
Manifest Tracking Number:	001437435FLE
Import Indicator:	N
Export Indicator:	N
Discr Quantity Indicator:	N
Discr Type Indicator:	N
Discr Residue Indicator:	N
Discr Partial Reject Indicator:	N
Discr Full Reject Indicator:	N
Manifest Ref Number:	Not reported
Alt Facility RCRA ID:	Not reported
Alt Facility Sign Date:	Not reported
MGMT Method Type Code:	H141
Waste Code:	Not reported
Waste Code:	Not reported
Waste Code:	Not reported
Waste Code:	Not reported
Waste Code:	Not reported
Waste Code:	Not reported
Quantity:	50.0
Units:	K - Kilograms (2.2 pounds)
Number of Containers:	1.0
Container Type:	DM - Metal drums, barrels
Handling Method:	L Landfill.
Specific Gravity:	1.0
Waste Code:	B007

CONSOLIDATED EDISON (Continued) **S109584430**

Waste Code 1_2:	D008
Waste Code 1_3:	Not reported
Waste Code 1_4:	Not reported
Waste Code 1_5:	Not reported
Waste Code 1_6:	Not reported

Click this hyperlink while viewing on your computer to access
1 additional NY_MANIFEST: record(s) in the EDR Site Report.

V209 **CON EDISON** **RCRA NonGen / NLR** **1012185056**
SSW **WYTHE AVE & N 11TH ST** **NY MANIFEST** **NYP004158580**
1/8-1/4 **BROOKLYN, NY 11201**
0.203 mi.
1070 ft. **Site 4 of 4 in cluster V**

Relative:
Higher

Actual:
22 ft.

RCRA NonGen / NLR:

Date form received by agency:	06/01/2016
Facility name:	CON EDISON
Facility address:	WYTHE AVE & N 11TH ST BROOKLYN, NY 11201
EPA ID:	NYP004158580
Mailing address:	4 IRVING PL, RM 828 NEW YORK, NY 10003
Contact:	STEVEN MARTIS
Contact address:	Not reported Not reported
Contact country:	US
Contact telephone:	212-580-8383
Contact email:	Not reported
EPA Region:	02
Classification:	Non-Generator
Description:	Handler: Non-Generators do not presently generate hazardous waste

Handler Activities Summary:

U.S. importer of hazardous waste:	No
Mixed waste (haz. and radioactive):	No
Recycler of hazardous waste:	No
Transporter of hazardous waste:	No
Treater, storer or disposer of HW:	No
Underground injection activity:	No
On-site burner exemption:	No
Furnace exemption:	No
Used oil fuel burner:	No
Used oil processor:	No
User oil refiner:	No
Used oil fuel marketer to burner:	No
Used oil Specification marketer:	No
Used oil transfer facility:	No
Used oil transporter:	No

Historical Generators:

Date form received by agency:	05/15/2008
Site name:	CON EDISON
Classification:	Conditionally Exempt Small Quantity Generator
Violation Status:	No violations found

CON EDISON (Continued) **1012185056**

NY MANIFEST:

Country:	USA
EPA ID:	NYP004158580
Facility Status:	Not reported
Location Address 1:	N 11th ST & WYTHE AVE
Code:	BP
Location Address 2:	Not reported
Total Tanks:	Not reported
Location City:	BROOL;YN
Location State:	NY
Location Zip:	10003
Location Zip 4:	Not reported

NY MANIFEST:

EPAID:	NYP004158580
Mailing Name:	CONSOLIDATED EDISON
Mailing Contact:	FRANKLYN MURRAY
Mailing Address 1:	4 IRVING PLACE RM 828
Mailing Address 2:	Not reported
Mailing City:	NEW YORK
Mailing State:	NY
Mailing Zip:	10003
Mailing Zip 4:	Not reported
Mailing Country:	USA
Mailing Phone:	2124602808

NY MANIFEST:

Document ID:	Not reported
Manifest Status:	Not reported
seq:	Not reported
Year:	2008
Trans1 State ID:	NYD006982359
Trans2 State ID:	Not reported
Generator Ship Date:	05/16/2008
Trans1 Recv Date:	05/16/2008
Trans2 Recv Date:	Not reported
TSD Site Recv Date:	05/20/2008
Part A Recv Date:	Not reported
Part B Recv Date:	Not reported
Generator EPA ID:	NYP004158580
Trans1 EPA ID:	Not reported
Trans2 EPA ID:	Not reported
TSDF ID 1:	NYD077444263
TSDF ID 2:	Not reported
Manifest Tracking Number:	001450792FLE
Import Indicator:	N
Export Indicator:	N
Discr Quantity Indicator:	N
Discr Type Indicator:	N
Discr Residue Indicator:	N
Discr Partial Reject Indicator:	N
Discr Full Reject Indicator:	N
Manifest Ref Number:	Not reported
Alt Facility RCRA ID:	Not reported
Alt Facility Sign Date:	Not reported
MGMT Method Type Code:	H141
Waste Code:	Not reported

CON EDISON (Continued) **1012185056**

Waste Code:	Not reported
Waste Code:	Not reported
Waste Code:	Not reported
Waste Code:	Not reported
Waste Code:	Not reported
Quantity:	50.0
Units:	K - Kilograms (2.2 pounds)
Number of Containers:	1.0
Container Type:	DM - Metal drums, barrels
Handling Method:	L Landfill.
Specific Gravity:	1.0
Waste Code:	B007
Waste Code 1_2:	D008
Waste Code 1_3:	Not reported
Waste Code 1_4:	Not reported
Waste Code 1_5:	Not reported
Waste Code 1_6:	Not reported

Click this hyperlink while viewing on your computer to access additional NY_MANIFEST: detail in the EDR Site Report.

W210 **BERRY CLEANERS** **NY DRYCLEANERS** **S113813582**
South **44 BERRY STREET (Z11249)** **N/A**
1/8-1/4 **BROOKLYN, NY 11211**
0.209 mi.
1105 ft. **Site 3 of 3 in cluster W**

Relative:
Higher

Actual:
21 ft.

DRYCLEANERS:

Facility ID:	2-6101-01295
Phone Number:	(718)338-3843
Region:	Not reported
Registration Effective Date:	11MAY5
Inspection Date:	11MAY9
Install Date:	11
Drop Shop:	Not reported
Shutdown:	Not reported
Alternate Solvent:	DF2000
Current Business:	Not reported

AE211 **CON EDISON - MANHOLE 4352** **RCRA-LQG** **1012184915**
SW **KENT AVE AND N 11 ST** **NY MANIFEST** **NYP004154183**
1/8-1/4 **BROOKLYN, NY 11201** **NJ MANIFEST**
0.212 mi.
1117 ft. **Site 1 of 8 in cluster AE**

Relative:
Higher

Actual:
14 ft.

RCRA-LQG:

Date form received by agency:	02/21/2008
Facility name:	CON EDISON - MANHOLE 4352
Facility address:	KENT AVE AND N 11 ST BROOKLYN, NY 11201
EPA ID:	NYP004154183
Mailing address:	4 IRVING PLACE NEW YORK, NY 10003
Contact:	FRANKLIN MURRAY
Contact address:	Not reported

CON EDISON - MANHOLE 4352 (Continued) **1012184915**

	Not reported
Contact country:	Not reported
Contact telephone:	212-460-2808
Contact email:	MURRAYFR@CONED.COM
EPA Region:	02
Classification:	Large Quantity Generator
Description:	Handler: generates 1,000 kg or more of hazardous waste during any calendar month; or generates more than 1 kg of acutely hazardous waste during any calendar month; or generates more than 100 kg of any residue or contaminated soil, waste or other debris resulting from the cleanup of a spill, into or on any land or water, of acutely hazardous waste during any calendar month; or generates 1 kg or less of acutely hazardous waste during any calendar month, and accumulates more than 1 kg of acutely hazardous waste at any time; or generates 100 kg or less of any residue or contaminated soil, waste or other debris resulting from the cleanup of a spill, into or on any land or water, of acutely hazardous waste during any calendar month, and accumulates more than 100 kg of that material at any time

Owner/Operator Summary:

Owner/operator name:	CONSOLIDATED EDISON COMPANY OF NY, INC.
Owner/operator address:	4 IRVING PLACE NEW YORK, NY 10003
Owner/operator country:	US
Owner/operator telephone:	Not reported
Owner/operator email:	Not reported
Owner/operator fax:	Not reported
Owner/operator extension:	Not reported
Legal status:	Private
Owner/Operator Type:	Operator
Owner/Op start date:	07/30/2007
Owner/Op end date:	Not reported

Owner/operator name:	CONSOLIDATED EDISON COMPANY OF NY, INC.
Owner/operator address:	4 IRVING PLACE NEW YORK, NY 10003
Owner/operator country:	US
Owner/operator telephone:	Not reported
Owner/operator email:	Not reported
Owner/operator fax:	Not reported
Owner/operator extension:	Not reported
Legal status:	Private
Owner/Operator Type:	Owner
Owner/Op start date:	07/30/2007
Owner/Op end date:	Not reported

Handler Activities Summary:

U.S. importer of hazardous waste:	No
Mixed waste (haz. and radioactive):	No
Recycler of hazardous waste:	No
Transporter of hazardous waste:	No
Treater, storer or disposer of HW:	No
Underground injection activity:	No
On-site burner exemption:	No
Furnace exemption:	No
Used oil fuel burner:	No

CON EDISON - MANHOLE 4352 (Continued) **1012184915**

Used oil processor: No
User oil refiner: No
Used oil fuel marketer to burner: No
Used oil Specification marketer: No
Used oil transfer facility: No
Used oil transporter: No

. Waste code: D008
. Waste name: LEAD

Violation Status: No violations found

NY MANIFEST:
Country: USA
EPA ID: NYP004154183
Facility Status: Not reported
Location Address 1: KENT AVE AND N 11 ST
Code: BP
Location Address 2: Not reported
Total Tanks: Not reported
Location City: BROOKLYN
Location State: NY
Location Zip: 11201
Location Zip 4: Not reported

NY MANIFEST:
EPAID: NYP004154183
Mailing Name: CONSOLIDATED EDISON
Mailing Contact: FRANKLYN MURRAY
Mailing Address 1: 4 IRVING PL RM 828
Mailing Address 2: Not reported
Mailing City: NEW YORK
Mailing State: NY
Mailing Zip: 10003
Mailing Zip 4: Not reported
Mailing Country: USA
Mailing Phone: 2124602808

NY MANIFEST:
Document ID: Not reported
Manifest Status: Not reported
seq: Not reported
Year: 2007
Trans1 State ID: NJD003812047
Trans2 State ID: Not reported
Generator Ship Date: 10/02/2007
Trans1 Recv Date: 10/02/2007
Trans2 Recv Date: Not reported
TSD Site Recv Date: 10/04/2007
Part A Recv Date: Not reported
Part B Recv Date: Not reported
Generator EPA ID: NYP004154183
Trans1 EPA ID: Not reported
Trans2 EPA ID: Not reported
TSDF ID 1: NJD991291105
TSDF ID 2: Not reported
Manifest Tracking Number: 000183777GBF
Import Indicator: N

CON EDISON - MANHOLE 4352 (Continued) **1012184915**

Export Indicator:	N
Discr Quantity Indicator:	N
Discr Type Indicator:	N
Discr Residue Indicator:	N
Discr Partial Reject Indicator:	N
Discr Full Reject Indicator:	N
Manifest Ref Number:	Not reported
Alt Facility RCRA ID:	Not reported
Alt Facility Sign Date:	Not reported
MGMT Method Type Code:	H141
Waste Code:	Not reported
Waste Code:	Not reported
Waste Code:	Not reported
Waste Code:	Not reported
Waste Code:	Not reported
Waste Code:	Not reported
Quantity:	400
Units:	G - Gallons (liquids only)* (8.3 pounds)
Number of Containers:	1
Container Type:	CM - Metal boxes, cases, roll-offs
Handling Method:	L Landfill.
Specific Gravity:	1
Waste Code:	D008
Waste Code 1_2:	Not reported
Waste Code 1_3:	Not reported
Waste Code 1_4:	Not reported
Waste Code 1_5:	Not reported
Waste Code 1_6:	Not reported

Click this hyperlink while viewing on your computer to access additional NY_MANIFEST: detail in the EDR Site Report.

NJ MANIFEST:

EPA Id:	NYP004154183
Mail Address:	4 IRVING PLACE
Mail City/State/Zip:	NEW YORK, NY 10003
Facility Phone:	Not reported
Emergency Phone:	Not reported
Contact:	FRANKLIN MURRAY
Comments:	Not reported
SIC Code:	Not reported
County:	NY047
Municipal:	Not reported
Previous EPA Id:	Not reported
Gen Flag:	Not reported
Trans Flag:	Not reported
TSDF Flag:	Not reported
Name Change:	Not reported
Date Change:	Not reported

Manifest:

Manifest Number:	000183777GBF
EPA ID:	NYP004154183
Date Shipped:	10/02/2007
TSDF EPA ID:	NJD991291105
Transporter EPA ID:	NJD003812047

CON EDISON - MANHOLE 4352 (Continued) **1012184915**

Transporter 2 EPA ID:	NJD003812047
Transporter 3 EPA ID:	Not reported
Transporter 4 EPA ID:	Not reported
Transporter 5 EPA ID:	Not reported
Transporter 6 EPA ID:	Not reported
Transporter 7 EPA ID:	Not reported
Transporter 8 EPA ID:	Not reported
Transporter 9 EPA ID:	Not reported
Transporter 10 EPA ID:	Not reported
Date Trans1 Transported Waste:	10/02/2007
Date Trans2 Transported Waste:	10/02/2007
Date Trans3 Transported Waste:	Not reported
Date Trans4 Transported Waste:	Not reported
Date Trans5 Transported Waste:	Not reported
Date Trans6 Transported Waste:	Not reported
Date Trans7 Transported Waste:	Not reported
Date Trans8 Transported Waste:	Not reported
Date Trans9 Transported Waste:	Not reported
Date Trans10 Transported Waste:	Not reported
Date TSDF Received Waste:	10/04/2007
TSDF EPA Facility Name:	Not reported
QTY Units:	Not reported
Transporter SEQ ID:	Not reported
Transporter-1 Date:	Not reported
Waste SEQ ID:	Not reported
Waste Type Code 2:	Not reported
Waste Type Code 3:	Not reported
Waste Type Code 4:	Not reported
Waste Type Code 5:	Not reported
Waste Type Code 6:	Not reported
Date Accepted:	Not reported
Manifest Discrepancy Type:	Not reported
Data Entry Number:	Not reported
Was Load Rejected:	NEW YORK, NY 10003
Reason Load Was Rejected:	Not reported

Z212 **J RAFA CLEANERS** **RCRA-SQG** **1000990146**
ENE **718 MANHATTAN AVE** **ICIS** **NYR000001057**
1/8-1/4 **BROOKLYN, NY 11222** **US AIRS**
0.212 mi. **NY MANIFEST**
1117 ft. **Site 4 of 5 in cluster Z**

Relative:
Higher

Actual:
20 ft.

RCRA-SQG:

Date form received by agency:	03/10/2008
Facility name:	J RAFA CLEANERS
Facility address:	718 MANHATTAN AVE BROOKLYN, NY 11222
EPA ID:	NYR000001057
Mailing address:	MANHATTAN AVE BROOKLYN, NY 11222
Contact:	ANDY MUNOZ
Contact address:	MANHATTAN AVE BROOKLYN, NY 11222
Contact country:	US
Contact telephone:	718-389-1903
Contact email:	Not reported

J RAFA CLEANERS (Continued) **1000990146**

EPA Region: 02
Classification: Small Small Quantity Generator
Description: Handler: generates more than 100 and less than 1000 kg of hazardous waste during any calendar month and accumulates less than 6000 kg of hazardous waste at any time; or generates 100 kg or less of hazardous waste during any calendar month, and accumulates more than 1000 kg of hazardous waste at any time

Owner/Operator Summary:
Owner/operator name: KUAN YOO
Owner/operator address: Not reported
Not reported
Owner/operator country: Not reported
Owner/operator telephone: Not reported
Owner/operator email: Not reported
Owner/operator fax: Not reported
Owner/operator extension: Not reported
Legal status: Private
Owner/Operator Type: Operator
Owner/Op start date: 03/10/2008
Owner/Op end date: Not reported

Owner/operator name: J RAFA CLEANER
Owner/operator address: Not reported
Not reported
Owner/operator country: Not reported
Owner/operator telephone: Not reported
Owner/operator email: Not reported
Owner/operator fax: Not reported
Owner/operator extension: Not reported
Legal status: Private
Owner/Operator Type: Owner
Owner/Op start date: 03/10/2008
Owner/Op end date: Not reported

Handler Activities Summary:
U.S. importer of hazardous waste: No
Mixed waste (haz. and radioactive): No
Recycler of hazardous waste: No
Transporter of hazardous waste: No
Treater, storer or disposer of HW: No
Underground injection activity: No
On-site burner exemption: No
Furnace exemption: No
Used oil fuel burner: No
Used oil processor: No
User oil refiner: No
Used oil fuel marketer to burner: No
Used oil Specification marketer: No
Used oil transfer facility: No
Used oil transporter: No

. Waste code: D007
. Waste name: CHROMIUM

. Waste code: D039

J RAFA CLEANERS (Continued) **1000990146**

. Waste name: TETRACHLOROETHYLENE

. Waste code: D040
. Waste name: TRICHLORETHYLENE

. Waste code: F002
. Waste name: THE FOLLOWING SPENT HALOGENATED SOLVENTS: TETRACHLOROETHYLENE, METHYLENE CHLORIDE, TRICHLOROETHYLENE, 1,1,1-TRICHLOROETHANE, CHLOROBENZENE, 1,1,2-TRICHLORO-1,2,2-TRIFLUOROETHANE, ORTHO-DICHLOROBENZENE, TRICHLOROFLUOROMETHANE, AND 1,1,2, TRICHLOROETHANE; ALL SPENT SOLVENT MIXTURES/BLENDS CONTAINING, BEFORE USE, A TOTAL OF TEN PERCENT OR MORE (BY VOLUME) OF ONE OR MORE OF THE ABOVE HALOGENATED SOLVENTS OR THOSE SOLVENTS LISTED IN F001, F004, AND F005; AND STILL BOTTOMS FROM THE RECOVERY OF THESE SPENT SOLVENTS AND SPENT SOLVENT MIXTURES.

Historical Generators:
Date form received by agency: 03/09/2008
Site name: J RAFA CLEANERS
Classification: Small Quantity Generator

Date form received by agency: 01/01/2006
Site name: RAFAELS CLEANERS
Classification: Small Quantity Generator

Date form received by agency: 11/21/2002
Site name: RAFAELS CLEANERS
Classification: Small Quantity Generator

. Waste code: D007
. Waste name: CHROMIUM

. Waste code: D039
. Waste name: TETRACHLOROETHYLENE

. Waste code: D040
. Waste name: TRICHLORETHYLENE

. Waste code: F002
. Waste name: THE FOLLOWING SPENT HALOGENATED SOLVENTS: TETRACHLOROETHYLENE, METHYLENE CHLORIDE, TRICHLOROETHYLENE, 1,1,1-TRICHLOROETHANE, CHLOROBENZENE, 1,1,2-TRICHLORO-1,2,2-TRIFLUOROETHANE, ORTHO-DICHLOROBENZENE, TRICHLOROFLUOROMETHANE, AND 1,1,2, TRICHLOROETHANE; ALL SPENT SOLVENT MIXTURES/BLENDS CONTAINING, BEFORE USE, A TOTAL OF TEN PERCENT OR MORE (BY VOLUME) OF ONE OR MORE OF THE ABOVE HALOGENATED SOLVENTS OR THOSE SOLVENTS LISTED IN F001, F004, AND F005; AND STILL BOTTOMS FROM THE RECOVERY OF THESE SPENT SOLVENTS AND SPENT SOLVENT MIXTURES.

Date form received by agency: 03/01/1995
Site name: COURTSIDE CLEANERS
Classification: Small Quantity Generator

. Waste code: D007
. Waste name: CHROMIUM

. Waste code: D039

J RAFA CLEANERS (Continued) **1000990146**

. Waste name: TETRACHLOROETHYLENE

. Waste code: D040
. Waste name: TRICHLORETHYLENE

. Waste code: F002
. Waste name: THE FOLLOWING SPENT HALOGENATED SOLVENTS: TETRACHLOROETHYLENE, METHYLENE CHLORIDE, TRICHLOROETHYLENE, 1,1,1-TRICHLOROETHANE, CHLOROBENZENE, 1,1,2-TRICHLORO-1,2,2-TRIFLUOROETHANE, ORTHO-DICHLOROBENZENE, TRICHLOROFLUOROMETHANE, AND 1,1,2, TRICHLOROETHANE; ALL SPENT SOLVENT MIXTURES/BLENDS CONTAINING, BEFORE USE, A TOTAL OF TEN PERCENT OR MORE (BY VOLUME) OF ONE OR MORE OF THE ABOVE HALOGENATED SOLVENTS OR THOSE SOLVENTS LISTED IN F001, F004, AND F005; AND STILL BOTTOMS FROM THE RECOVERY OF THESE SPENT SOLVENTS AND SPENT SOLVENT MIXTURES.

Violation Status: No violations found

ICIS:

Enforcement Action ID: NY000A0000261010049600318
FRS ID: 110009483932
Action Name: J RAFA CLEANERS 36047R029200318
Facility Name: J RAFA CLEANERS
Facility Address: 718 MANHATTAN AVE
BROOKLYN, NY 112222910
Enforcement Action Type: Notice of Violation
Facility County: KINGS
Program System Acronym: AIR
Enforcement Action Forum Desc: Administrative - Informal
EA Type Code: NOV
Facility SIC Code: 7216
Federal Facility ID: Not reported
Latitude in Decimal Degrees: 40.72591
Longitude in Decimal Degrees: -73.952
Permit Type Desc: Not reported
Program System Acronym: NY0000002610100496
Facility NAICS Code: 812320
Tribal Land Code: Not reported

Enforcement Action ID: NY000A0000261010049600315
FRS ID: 110009483932
Action Name: J RAFA CLEANERS 36047R029200315
Facility Name: J RAFA CLEANERS
Facility Address: 718 MANHATTAN AVE
BROOKLYN, NY 112222910
Enforcement Action Type: Notice of Violation
Facility County: KINGS
Program System Acronym: AIR
Enforcement Action Forum Desc: Administrative - Informal
EA Type Code: NOV
Facility SIC Code: 7216
Federal Facility ID: Not reported
Latitude in Decimal Degrees: 40.72591
Longitude in Decimal Degrees: -73.952
Permit Type Desc: Not reported
Program System Acronym: NY0000002610100496
Facility NAICS Code: 812320
Tribal Land Code: Not reported

J RAFA CLEANERS (Continued) **1000990146**

Enforcement Action ID:	NY000A0000261010049600301
FRS ID:	110009483932
Action Name:	J RAFA CLEANERS 36047R029200301
Facility Name:	J RAFA CLEANERS
Facility Address:	718 MANHATTAN AVE BROOKLYN, NY 112222910
Enforcement Action Type:	Notice of Violation
Facility County:	KINGS
Program System Acronym:	AIR
Enforcement Action Forum Desc:	Administrative - Informal
EA Type Code:	NOV
Facility SIC Code:	7216
Federal Facility ID:	Not reported
Latitude in Decimal Degrees:	40.72591
Longitude in Decimal Degrees:	-73.952
Permit Type Desc:	Not reported
Program System Acronym:	NY0000002610100496
Facility NAICS Code:	812320
Tribal Land Code:	Not reported

US AIRS (AFS):

Envid:	1000990146
Region Code:	02
County Code:	NY047
Programmatic ID:	AIR NY0000002610100496
Facility Registry ID:	110009483932
D and B Number:	Not reported
Facility Site Name:	J RAFA CLEANERS
Primary SIC Code:	7216
NAICS Code:	812320
Default Air Classification Code:	SMI
Facility Type of Ownership Code:	POF
Air CMS Category Code:	Not reported
HPV Status:	Not reported

US AIRS (AFS):

Region Code:	02
Programmatic ID:	AIR NY0000002610100496
Facility Registry ID:	110009483932
Air Operating Status Code:	OPR
Default Air Classification Code:	SMI
Air Program:	MACT Standards (40 CFR Part 63)
Activity Date:	2000-02-14 00:00:00
Activity Status Date:	Not reported
Activity Group:	Compliance Monitoring
Activity Type:	Inspection/Evaluation
Activity Status:	Not reported

Region Code:	02
Programmatic ID:	AIR NY0000002610100496
Facility Registry ID:	110009483932
Air Operating Status Code:	OPR
Default Air Classification Code:	SMI
Air Program:	MACT Standards (40 CFR Part 63)
Activity Date:	2003-03-09 00:00:00
Activity Status Date:	Not reported

J RAFA CLEANERS (Continued) **1000990146**

Activity Group: Compliance Monitoring
Activity Type: Inspection/Evaluation
Activity Status: Not reported

Region Code: 02
Programmatic ID: AIR NY0000002610100496
Facility Registry ID: 110009483932
Air Operating Status Code: OPR
Default Air Classification Code: SMI
Air Program: MACT Standards (40 CFR Part 63)
Activity Date: 2004-03-14 00:00:00
Activity Status Date: Not reported
Activity Group: Compliance Monitoring
Activity Type: Inspection/Evaluation
Activity Status: Not reported

Region Code: 02
Programmatic ID: AIR NY0000002610100496
Facility Registry ID: 110009483932
Air Operating Status Code: OPR
Default Air Classification Code: SMI
Air Program: MACT Standards (40 CFR Part 63)
Activity Date: 2005-03-16 00:00:00
Activity Status Date: Not reported
Activity Group: Compliance Monitoring
Activity Type: Inspection/Evaluation
Activity Status: Not reported

Region Code: 02
Programmatic ID: AIR NY0000002610100496
Facility Registry ID: 110009483932
Air Operating Status Code: OPR
Default Air Classification Code: SMI
Air Program: MACT Standards (40 CFR Part 63)
Activity Date: 2006-03-23 00:00:00
Activity Status Date: Not reported
Activity Group: Compliance Monitoring
Activity Type: Inspection/Evaluation
Activity Status: Not reported

Region Code: 02
Programmatic ID: AIR NY0000002610100496
Facility Registry ID: 110009483932
Air Operating Status Code: OPR
Default Air Classification Code: SMI
Air Program: MACT Standards (40 CFR Part 63)
Activity Date: 2011-07-20 00:00:00
Activity Status Date: Not reported
Activity Group: Compliance Monitoring
Activity Type: Inspection/Evaluation
Activity Status: Not reported

Region Code: 02
Programmatic ID: AIR NY0000002610100496
Facility Registry ID: 110009483932
Air Operating Status Code: OPR
Default Air Classification Code: SMI

J RAFA CLEANERS (Continued) **1000990146**

Air Program:	MACT Standards (40 CFR Part 63)
Activity Date:	2001-06-18 00:00:00
Activity Status Date:	2001-06-18 00:00:00
Activity Group:	Enforcement Action
Activity Type:	Administrative - Informal
Activity Status:	Achieved

Region Code:	02
Programmatic ID:	AIR NY0000002610100496
Facility Registry ID:	110009483932
Air Operating Status Code:	OPR
Default Air Classification Code:	SMI
Air Program:	MACT Standards (40 CFR Part 63)
Activity Date:	2005-05-31 00:00:00
Activity Status Date:	2005-05-31 00:00:00
Activity Group:	Enforcement Action
Activity Type:	Administrative - Informal
Activity Status:	Achieved

Region Code:	02
Programmatic ID:	AIR NY0000002610100496
Facility Registry ID:	110009483932
Air Operating Status Code:	OPR
Default Air Classification Code:	SMI
Air Program:	MACT Standards (40 CFR Part 63)
Activity Date:	2005-07-14 00:00:00
Activity Status Date:	2005-07-14 00:00:00
Activity Group:	Enforcement Action
Activity Type:	Administrative - Informal
Activity Status:	Achieved

Region Code:	02
Programmatic ID:	AIR NY0000002610100496
Facility Registry ID:	110009483932
Air Operating Status Code:	OPR
Default Air Classification Code:	SMI
Air Program:	State Implementation Plan for National Primary and Secondary Ambient Air Quality Standards
Activity Date:	2000-02-14 00:00:00
Activity Status Date:	Not reported
Activity Group:	Compliance Monitoring
Activity Type:	Inspection/Evaluation
Activity Status:	Not reported

Region Code:	02
Programmatic ID:	AIR NY0000002610100496
Facility Registry ID:	110009483932
Air Operating Status Code:	OPR
Default Air Classification Code:	SMI
Air Program:	State Implementation Plan for National Primary and Secondary Ambient Air Quality Standards
Activity Date:	2003-03-09 00:00:00
Activity Status Date:	Not reported
Activity Group:	Compliance Monitoring
Activity Type:	Inspection/Evaluation
Activity Status:	Not reported

Region Code:	02
Programmatic ID:	AIR NY0000002610100496

J RAFA CLEANERS (Continued) **1000990146**

Facility Registry ID:	110009483932
Air Operating Status Code:	OPR
Default Air Classification Code:	SMI
Air Program:	State Implementation Plan for National Primary and Secondary Ambient Air Quality Standards
Activity Date:	2004-03-14 00:00:00
Activity Status Date:	Not reported
Activity Group:	Compliance Monitoring
Activity Type:	Inspection/Evaluation
Activity Status:	Not reported

Region Code:	02
Programmatic ID:	AIR NY0000002610100496
Facility Registry ID:	110009483932
Air Operating Status Code:	OPR
Default Air Classification Code:	SMI
Air Program:	State Implementation Plan for National Primary and Secondary Ambient Air Quality Standards
Activity Date:	2005-03-16 00:00:00
Activity Status Date:	Not reported
Activity Group:	Compliance Monitoring
Activity Type:	Inspection/Evaluation
Activity Status:	Not reported

Region Code:	02
Programmatic ID:	AIR NY0000002610100496
Facility Registry ID:	110009483932
Air Operating Status Code:	OPR
Default Air Classification Code:	SMI
Air Program:	State Implementation Plan for National Primary and Secondary Ambient Air Quality Standards
Activity Date:	2006-03-23 00:00:00
Activity Status Date:	Not reported
Activity Group:	Compliance Monitoring
Activity Type:	Inspection/Evaluation
Activity Status:	Not reported

Region Code:	02
Programmatic ID:	AIR NY0000002610100496
Facility Registry ID:	110009483932
Air Operating Status Code:	OPR
Default Air Classification Code:	SMI
Air Program:	State Implementation Plan for National Primary and Secondary Ambient Air Quality Standards
Activity Date:	2011-07-20 00:00:00
Activity Status Date:	Not reported
Activity Group:	Compliance Monitoring
Activity Type:	Inspection/Evaluation
Activity Status:	Not reported

Region Code:	02
Programmatic ID:	AIR NY0000002610100496
Facility Registry ID:	110009483932
Air Operating Status Code:	OPR
Default Air Classification Code:	SMI
Air Program:	State Implementation Plan for National Primary and Secondary Ambient Air Quality Standards
Activity Date:	2005-05-31 00:00:00
Activity Status Date:	2005-05-31 00:00:00
Activity Group:	Enforcement Action
Activity Type:	Administrative - Informal
Activity Status:	Achieved

J RAFA CLEANERS (Continued) **1000990146**

NY MANIFEST:

Country:	USA
EPA ID:	NYR000001057
Facility Status:	Not reported
Location Address 1:	718 MANHATTAN AVE
Code:	BP
Location Address 2:	Not reported
Total Tanks:	Not reported
Location City:	BROOKLYN
Location State:	NY
Location Zip:	11222
Location Zip 4:	Not reported

NY MANIFEST:

EPAID:	NYR000001057
Mailing Name:	J RAFA CLNRS
Mailing Contact:	AHAMED
Mailing Address 1:	718 MANHATTAN AVENUE
Mailing Address 2:	Not reported
Mailing City:	BROOKLYN
Mailing State:	NY
Mailing Zip:	11222
Mailing Zip 4:	Not reported
Mailing Country:	USA
Mailing Phone:	7183891903

NY MANIFEST:

Document ID:	Not reported
Manifest Status:	Not reported
seq:	Not reported
Year:	2017
Trans1 State ID:	NJD000564906
Trans2 State ID:	MIK814262374
Generator Ship Date:	08/24/2017
Trans1 Recv Date:	08/24/2017
Trans2 Recv Date:	08/29/2017
TSD Site Recv Date:	08/29/2017
Part A Recv Date:	Not reported
Part B Recv Date:	Not reported
Generator EPA ID:	NYR000001057
Trans1 EPA ID:	Not reported
Trans2 EPA ID:	Not reported
TSDF ID 1:	CDX761010010
TSDF ID 2:	Not reported
Manifest Tracking Number:	017158110JJK
Import Indicator:	N
Export Indicator:	Y
Discr Quantity Indicator:	N
Discr Type Indicator:	N
Discr Residue Indicator:	N
Discr Partial Reject Indicator:	N
Discr Full Reject Indicator:	N
Manifest Ref Number:	Not reported
Alt Facility RCRA ID:	Not reported
Alt Facility Sign Date:	Not reported
MGMT Method Type Code:	H020
Waste Code:	Not reported

J RAFA CLEANERS (Continued) **1000990146**

Waste Code:	Not reported
Waste Code:	Not reported
Waste Code:	Not reported
Waste Code:	Not reported
Waste Code:	Not reported
Quantity:	130
Units:	P - Pounds
Number of Containers:	1
Container Type:	DM - Metal drums, barrels
Handling Method:	R Material recovery of more than 75 percent of the total material.
Specific Gravity:	1
Waste Code:	F002
Waste Code 1_2:	D039
Waste Code 1_3:	Not reported
Waste Code 1_4:	Not reported
Waste Code 1_5:	Not reported
Waste Code 1_6:	Not reported

Click this hyperlink while viewing on your computer to access
122 additional NY_MANIFEST: record(s) in the EDR Site Report.

Z213 **J. RAFA/COURTSIDE CLEANERS** **NY DRYCLEANERS** **S110246888**
ENE **718 MANHATTAN AVE.** **N/A**
1/8-1/4 **BROOKLYN, NY 11222**
0.212 mi.
1117 ft. **Site 5 of 5 in cluster Z**

Relative:
Higher

Actual:
20 ft.

DRYCLEANERS:

Facility ID:	2-6101-00496
Phone Number:	718-389-1903
Region:	Not reported
Registration Effective Date:	7/20/2005
Inspection Date:	10AUG2
Install Date:	99/03
Drop Shop:	Not reported
Shutdown:	Not reported
Alternate Solvent:	Not reported
Current Business:	Not reported

AA214 **CON EDISON SERVICE BOX 15044** **RCRA NonGen / NLR** **1014918648**
NE **756 MANHATTAN AVE S OF MESEROLE** **NJ MANIFEST** **NYP004222642**
1/8-1/4 **BROOKLYN, NY 11222** **NY MANIFEST**
0.212 mi.
1119 ft. **Site 8 of 8 in cluster AA**

Relative:
Higher

Actual:
24 ft.

RCRA NonGen / NLR:

Date form received by agency:	01/30/2011
Facility name:	CON EDISON SERVICE BOX 15044
Facility address:	756 MANHATTAN AVE S OF MESEROLE AVE BROOKLYN, NY 11222
EPA ID:	NYP004222642
Mailing address:	IRVING PL RM 828 NEW YORK, NY 10003
Contact:	MEGAN KUDLACK

CON EDISON SERVICE BOX 15044 (Continued) **1014918648**

Contact address:	Not reported
	Not reported
Contact country:	Not reported
Contact telephone:	212-427-1277
Contact email:	Not reported
EPA Region:	02
Classification:	Non-Generator
Description:	Handler: Non-Generators do not presently generate hazardous waste

Handler Activities Summary:

U.S. importer of hazardous waste:	No
Mixed waste (haz. and radioactive):	No
Recycler of hazardous waste:	No
Transporter of hazardous waste:	No
Treater, storer or disposer of HW:	No
Underground injection activity:	No
On-site burner exemption:	No
Furnace exemption:	No
Used oil fuel burner:	No
Used oil processor:	No
User oil refiner:	No
Used oil fuel marketer to burner:	No
Used oil Specification marketer:	No
Used oil transfer facility:	No
Used oil transporter:	No

Historical Generators:

Date form received by agency:	12/31/2010
Site name:	CON EDISON SERVICE BOX 15044
Classification:	Conditionally Exempt Small Quantity Generator
Violation Status:	No violations found

NJ MANIFEST:

EPA Id:	NYP004222642
Mail Address:	IRVING PL RM 828
Mail City/State/Zip:	NEW YORK, NY 10003
Facility Phone:	Not reported
Emergency Phone:	Not reported
Contact:	MEGAN KUDLACK
Comments:	Not reported
SIC Code:	Not reported
County:	NY047
Municipal:	Not reported
Previous EPA Id:	Not reported
Gen Flag:	Not reported
Trans Flag:	Not reported
TSDF Flag:	Not reported
Name Change:	Not reported
Date Change:	Not reported

Manifest:

Manifest Number:	001128785GBF
EPA ID:	NYP004222642
Date Shipped:	12/31/2010
TSDF EPA ID:	NJD991291105
Transporter EPA ID:	NJD003812047

CON EDISON SERVICE BOX 15044 (Continued) **1014918648**

Transporter 2 EPA ID:	Not reported
Transporter 3 EPA ID:	Not reported
Transporter 4 EPA ID:	Not reported
Transporter 5 EPA ID:	Not reported
Transporter 6 EPA ID:	Not reported
Transporter 7 EPA ID:	Not reported
Transporter 8 EPA ID:	Not reported
Transporter 9 EPA ID:	Not reported
Transporter 10 EPA ID:	Not reported
Date Trans1 Transported Waste:	12/31/2010
Date Trans2 Transported Waste:	Not reported
Date Trans3 Transported Waste:	Not reported
Date Trans4 Transported Waste:	Not reported
Date Trans5 Transported Waste:	Not reported
Date Trans6 Transported Waste:	Not reported
Date Trans7 Transported Waste:	Not reported
Date Trans8 Transported Waste:	Not reported
Date Trans9 Transported Waste:	Not reported
Date Trans10 Transported Waste:	Not reported
Date TSDF Received Waste:	01/04/2011
TSDF EPA Facility Name:	Not reported
QTY Units:	Not reported
Transporter SEQ ID:	Not reported
Transporter-1 Date:	Not reported
Waste SEQ ID:	Not reported
Waste Type Code 2:	Not reported
Waste Type Code 3:	Not reported
Waste Type Code 4:	Not reported
Waste Type Code 5:	Not reported
Waste Type Code 6:	Not reported
Date Accepted:	Not reported
Manifest Discrepancy Type:	Not reported
Data Entry Number:	Not reported
Was Load Rejected:	NEW YORK, NY 10003
Reason Load Was Rejected:	Not reported

Waste:

Manifest Year:	Not reported
Waste Code:	D008
Hand Code:	H141
Quantity:	500 P

NY MANIFEST:

Country:	USA
EPA ID:	NYP004222642
Facility Status:	Not reported
Location Address 1:	FRONT OF 760 MANHATTAN AVE
Code:	BP
Location Address 2:	Not reported
Total Tanks:	Not reported
Location City:	BROOKLYN
Location State:	NY
Location Zip:	11201
Location Zip 4:	Not reported

CON EDISON SERVICE BOX 15044 (Continued) **1014918648**

NY MANIFEST:

EPAID:	NYP004222642
Mailing Name:	CONSOLIDATED EDISON
Mailing Contact:	TOM TEELING
Mailing Address 1:	4 IRVING PLACE RM 828
Mailing Address 2:	Not reported
Mailing City:	NEW YORK
Mailing State:	NY
Mailing Zip:	10003
Mailing Zip 4:	Not reported
Mailing Country:	USA
Mailing Phone:	2124603770

NY MANIFEST:

Document ID:	Not reported
Manifest Status:	Not reported
seq:	Not reported
Year:	2010
Trans1 State ID:	NJD003812047
Trans2 State ID:	Not reported
Generator Ship Date:	12/31/2010
Trans1 Recv Date:	12/31/2010
Trans2 Recv Date:	Not reported
TSD Site Recv Date:	01/04/2011
Part A Recv Date:	Not reported
Part B Recv Date:	Not reported
Generator EPA ID:	NYP004222642
Trans1 EPA ID:	Not reported
Trans2 EPA ID:	Not reported
TSDF ID 1:	NJD991291105
TSDF ID 2:	Not reported
Manifest Tracking Number:	001128785GBF
Import Indicator:	N
Export Indicator:	N
Discr Quantity Indicator:	N
Discr Type Indicator:	N
Discr Residue Indicator:	N
Discr Partial Reject Indicator:	N
Discr Full Reject Indicator:	N
Manifest Ref Number:	Not reported
Alt Facility RCRA ID:	Not reported
Alt Facility Sign Date:	Not reported
MGMT Method Type Code:	H141
Waste Code:	Not reported
Waste Code:	Not reported
Waste Code:	Not reported
Waste Code:	Not reported
Waste Code:	Not reported
Waste Code:	Not reported
Quantity:	500.0
Units:	P - Pounds
Number of Containers:	1.0
Container Type:	TT - Cargo tank, tank trucks
Handling Method:	T Chemical, physical, or biological treatment.
Specific Gravity:	1.0
Waste Code:	D008

CON EDISON SERVICE BOX 15044 (Continued) **1014918648**

Waste Code 1_2: Not reported
Waste Code 1_3: Not reported
Waste Code 1_4: Not reported
Waste Code 1_5: Not reported
Waste Code 1_6: Not reported

Click this hyperlink while viewing on your computer to access additional NY_MANIFEST: detail in the EDR Site Report.

X215 NNE 1/8-1/4 0.212 mi. 1121 ft. **CON EDISON SERVICE BOX: 8314** **RCRA NonGen / NLR** **1016973177**
LORIMER ST & NOBLE ST **NY MANIFEST** **NYP004469706**
BROOKLYN, NY 11222

Site 3 of 4 in cluster X

Relative: Higher

Actual: 27 ft.

RCRA NonGen / NLR:
Date form received by agency: 04/18/2014
Facility name: CON EDISON SERVICE BOX: 8314
Facility address: LORIMER ST & NOBLE ST
BROOKLYN, NY 11222
EPA ID: NYP004469706
Mailing address: IRVING PL, 15TH FL NE
NEW YORK, NY 10003
Contact: THOMAS TEELING
Contact address: Not reported
Not reported
Contact country: Not reported
Contact telephone: 212-460-3770
Contact email: Not reported
EPA Region: 02
Classification: Non-Generator
Description: Handler: Non-Generators do not presently generate hazardous waste

Handler Activities Summary:
U.S. importer of hazardous waste: No
Mixed waste (haz. and radioactive): No
Recycler of hazardous waste: No
Transporter of hazardous waste: No
Treater, storer or disposer of HW: No
Underground injection activity: No
On-site burner exemption: No
Furnace exemption: No
Used oil fuel burner: No
Used oil processor: No
User oil refiner: No
Used oil fuel marketer to burner: No
Used oil Specification marketer: No
Used oil transfer facility: No
Used oil transporter: No

Historical Generators:
Date form received by agency: 03/18/2014
Site name: CON EDISON SERVICE BOX: 8314
Classification: Conditionally Exempt Small Quantity Generator

Violation Status: No violations found

CON EDISON SERVICE BOX: 8314 (Continued) **1016973177**

NY MANIFEST:

Country:	USA
EPA ID:	NYP004469706
Facility Status:	Not reported
Location Address 1:	S/E/C NOBLE & LORIMER ST
Code:	BP
Location Address 2:	SB8314
Total Tanks:	Not reported
Location City:	BROOKLYN
Location State:	NY
Location Zip:	11222
Location Zip 4:	Not reported

NY MANIFEST:

EPAID:	NYP004469706
Mailing Name:	CON EDISON
Mailing Contact:	CON EDISON
Mailing Address 1:	4 IRVING ST
Mailing Address 2:	15TH ST
Mailing City:	NEW YORK
Mailing State:	NY
Mailing Zip:	10003
Mailing Zip 4:	Not reported
Mailing Country:	USA
Mailing Phone:	Not reported

NY MANIFEST:

Document ID:	Not reported
Manifest Status:	Not reported
seq:	Not reported
Year:	2014
Trans1 State ID:	NJ0000027193
Trans2 State ID:	Not reported
Generator Ship Date:	03/18/2014
Trans1 Recv Date:	03/18/2014
Trans2 Recv Date:	Not reported
TSD Site Recv Date:	03/21/2014
Part A Recv Date:	Not reported
Part B Recv Date:	Not reported
Generator EPA ID:	NYP004469706
Trans1 EPA ID:	Not reported
Trans2 EPA ID:	Not reported
TSDF ID 1:	NJD002200046
TSDF ID 2:	Not reported
Manifest Tracking Number:	011694140JJK
Import Indicator:	N
Export Indicator:	N
Discr Quantity Indicator:	N
Discr Type Indicator:	N
Discr Residue Indicator:	N
Discr Partial Reject Indicator:	N
Discr Full Reject Indicator:	N
Manifest Ref Number:	Not reported
Alt Facility RCRA ID:	Not reported
Alt Facility Sign Date:	Not reported
MGMT Method Type Code:	H110
Waste Code:	Not reported

CON EDISON SERVICE BOX: 8314 (Continued) **1016973177**

Waste Code:	Not reported
Waste Code:	Not reported
Waste Code:	Not reported
Waste Code:	Not reported
Waste Code:	Not reported
Quantity:	1000
Units:	P - Pounds
Number of Containers:	1
Container Type:	TT - Cargo tank, tank trucks
Handling Method:	T Chemical, physical, or biological treatment.
Specific Gravity:	1
Waste Code:	D008
Waste Code 1_2:	Not reported
Waste Code 1_3:	Not reported
Waste Code 1_4:	Not reported
Waste Code 1_5:	Not reported
Waste Code 1_6:	Not reported

Click this hyperlink while viewing on your computer to access additional NY_MANIFEST: detail in the EDR Site Report.

216
NE
1/8-1/4
0.213 mi.
1123 ft.

THE GREEN POINT SAVINGS BANK **NY UST** **U001330139**
807 MANHATTAN AVENUE **N/A**
BROOKLYN, NY 11222

Relative:
Higher

Actual:
26 ft.

UST:

Id/Status:	2-601450 / Unregulated/Closed
Program Type:	PBS
Region:	STATE
DEC Region:	2
Expiration Date:	N/A
UTM X:	588422.15234
UTM Y:	4509077.62594
Site Type:	Other

Affiliation Records:

Site Id:	23415
Affiliation Type:	Facility Owner
Company Name:	THE GREENPOINT SAVINGS BANK
Contact Type:	Not reported
Contact Name:	Not reported
Address1:	807 MANHATTAN AVENUE
Address2:	Not reported
City:	BROOKLYN
State:	NY
Zip Code:	11222
Country Code:	001
Phone:	(718) 706-2996
EMail:	Not reported
Fax Number:	Not reported
Modified By:	EJCALIFA
Date Last Modified:	2008-10-06

Site Id:	23415
Affiliation Type:	Mail Contact

THE GREEN POINT SAVINGS BANK (Continued) **U001330139**

Company Name:	THE GREEN POINT SAVINGS BANK
Contact Type:	Not reported
Contact Name:	MR. JOSEPH R. TATARKA
Address1:	807 MANHATTAN AVENUE
Address2:	Not reported
City:	BROOKLYN
State:	NY
Zip Code:	11222
Country Code:	001
Phone:	(718) 706-2996
EMail:	Not reported
Fax Number:	Not reported
Modified By:	TRANSLAT
Date Last Modified:	2004-03-04

Site Id:	23415
Affiliation Type:	Facility Operator
Company Name:	THE GREENPOINT SAVINGS BANK
Contact Type:	Not reported
Contact Name:	JOSEPH R. TATARKA
Address1:	Not reported
Address2:	Not reported
City:	Not reported
State:	NN
Zip Code:	Not reported
Country Code:	001
Phone:	(718) 706-2996
EMail:	Not reported
Fax Number:	Not reported
Modified By:	TRANSLAT
Date Last Modified:	2004-03-04

Site Id:	23415
Affiliation Type:	Emergency Contact
Company Name:	THE GREENPOINT SAVINGS BANK
Contact Type:	Not reported
Contact Name:	JOSEPH R. TATARKA
Address1:	Not reported
Address2:	Not reported
City:	Not reported
State:	NN
Zip Code:	Not reported
Country Code:	001
Phone:	(718) 706-2996
EMail:	Not reported
Fax Number:	Not reported
Modified By:	TRANSLAT
Date Last Modified:	2004-03-04

Tank Info:

Tank Number:	001
Tank ID:	46071
Tank Status:	Closed - Removed
Material Name:	Closed - Removed
Capacity Gallons:	2000
Install Date:	Not reported

THE GREEN POINT SAVINGS BANK (Continued) **U001330139**

Date Tank Closed:	05/01/1993
Registered:	True
Tank Location:	Underground
Tank Type:	Steel/carbon steel
Material Code:	0001
Common Name of Substance:	#2 Fuel Oil (On-Site Consumption)
Tightness Test Method:	NN
Date Test:	Not reported
Next Test Date:	Not reported
Pipe Model:	Not reported
Modified By:	TRANSLAT
Last Modified:	04/14/2017

Equipment Records:

C02 - Pipe Location - Underground/On-ground
G00 - Tank Secondary Containment - None
J02 - Dispenser - Suction Dispenser
A00 - Tank Internal Protection - None
D01 - Pipe Type - Steel/Carbon Steel/Iron
B00 - Tank External Protection - None
F00 - Pipe External Protection - None
H00 - Tank Leak Detection - None
I05 - Overfill - Vent Whistle

X217 **CON EDISON SERVICE BOX: 8310** **RCRA NonGen / NLR** **1016962109**
NNE **135 NOBLE ST** **NY MANIFEST** **NYP004351003**
1/8-1/4 **BROOKLYN, NY 11222**
0.213 mi.
1123 ft. **Site 4 of 4 in cluster X**

Relative:
Higher

Actual:
27 ft.

RCRA NonGen / NLR:

Date form received by agency:	09/26/2013
Facility name:	CON EDISON SERVICE BOX: 8310
Facility address:	135 NOBLE ST BROOKLYN, NY 11222
EPA ID:	NYP004351003
Mailing address:	IRVING PL, RM 828 NEW YORK, NY 10003
Contact:	ROSA PERALTA
Contact address:	Not reported Not reported
Contact country:	Not reported
Contact telephone:	718-666-4586
Contact email:	Not reported
EPA Region:	02
Classification:	Non-Generator
Description:	Handler: Non-Generators do not presently generate hazardous waste

Handler Activities Summary:

U.S. importer of hazardous waste:	No
Mixed waste (haz. and radioactive):	No
Recycler of hazardous waste:	No
Transporter of hazardous waste:	No
Treater, storer or disposer of HW:	No
Underground injection activity:	No
On-site burner exemption:	No
Furnace exemption:	No

CON EDISON SERVICE BOX: 8310 (Continued) **1016962109**

Used oil fuel burner:	No
Used oil processor:	No
User oil refiner:	No
Used oil fuel marketer to burner:	No
Used oil Specification marketer:	No
Used oil transfer facility:	No
Used oil transporter:	No

Historical Generators:

Date form received by agency:	08/26/2013
Site name:	CON EDISON SERVICE BOX: 8310
Classification:	Conditionally Exempt Small Quantity Generator
Violation Status:	No violations found

NY MANIFEST:

Country:	USA
EPA ID:	NYP004351003
Facility Status:	Not reported
Location Address 1:	135 NOBLE ST
Code:	BP
Location Address 2:	SB 8310
Total Tanks:	Not reported
Location City:	BROOKLYN
Location State:	NY
Location Zip:	11222
Location Zip 4:	Not reported

NY MANIFEST:

EPAID:	NYP004351003
Mailing Name:	CON EDISON
Mailing Contact:	CON EDISON
Mailing Address 1:	4 IRVING PL 15TH FL
Mailing Address 2:	Not reported
Mailing City:	NEW YORK
Mailing State:	NY
Mailing Zip:	10003
Mailing Zip 4:	Not reported
Mailing Country:	USA
Mailing Phone:	2124603770

NY MANIFEST:

Document ID:	Not reported
Manifest Status:	Not reported
seq:	Not reported
Year:	2013
Trans1 State ID:	NJD003812047
Trans2 State ID:	Not reported
Generator Ship Date:	08/26/2013
Trans1 Recv Date:	08/26/2013
Trans2 Recv Date:	Not reported
TSD Site Recv Date:	08/28/2013
Part A Recv Date:	Not reported
Part B Recv Date:	Not reported
Generator EPA ID:	NYP004351003
Trans1 EPA ID:	Not reported
Trans2 EPA ID:	Not reported

CON EDISON SERVICE BOX: 8310 (Continued) **1016962109**

TSDF ID 1:	NJD991291105
TSDF ID 2:	Not reported
Manifest Tracking Number:	002219492GBF
Import Indicator:	N
Export Indicator:	N
Discr Quantity Indicator:	N
Discr Type Indicator:	N
Discr Residue Indicator:	N
Discr Partial Reject Indicator:	N
Discr Full Reject Indicator:	N
Manifest Ref Number:	Not reported
Alt Facility RCRA ID:	Not reported
Alt Facility Sign Date:	Not reported
MGMT Method Type Code:	H110
Waste Code:	Not reported
Waste Code:	Not reported
Waste Code:	Not reported
Waste Code:	Not reported
Waste Code:	Not reported
Waste Code:	Not reported
Quantity:	100
Units:	G - Gallons (liquids only)* (8.3 pounds)
Number of Containers:	1
Container Type:	TT - Cargo tank, tank trucks
Handling Method:	T Chemical, physical, or biological treatment.
Specific Gravity:	1
Waste Code:	D008
Waste Code 1_2:	Not reported
Waste Code 1_3:	Not reported
Waste Code 1_4:	Not reported
Waste Code 1_5:	Not reported
Waste Code 1_6:	Not reported

Click this hyperlink while viewing on your computer to access additional NY_MANIFEST: detail in the EDR Site Report.

AE218 **BROOKLYN UNION GAS DBA NATIONAL GRID** **NY MANIFEST** **S119071692**
SW **50 KENT AVE** **N/A**
1/8-1/4 **BROOKLYN, NY 11249**
0.214 mi.
1130 ft. **Site 2 of 8 in cluster AE**

Relative:
Higher

Actual:
14 ft.

NY MANIFEST:

Country:	USA
EPA ID:	NYD986872265
Facility Status:	Not reported
Location Address 1:	50 KENT AVE
Code:	BP
Location Address 2:	Not reported
Total Tanks:	Not reported
Location City:	BROOKLYN
Location State:	NY
Location Zip:	11249
Location Zip 4:	Not reported

NY MANIFEST:

EPAID:	NYD986872265

BROOKLYN UNION GAS DBA NATIONAL GRID (Continued) **S119071692**

Mailing Name:	BROOKLYN UNION GAS DBA NATIONAL GRID
Mailing Contact:	MARK MARAIA
Mailing Address 1:	1 METROTECH CENTER
Mailing Address 2:	Not reported
Mailing City:	BROOKLYN
Mailing State:	NY
Mailing Zip:	11201
Mailing Zip 4:	Not reported
Mailing Country:	USA
Mailing Phone:	7189635453

NY MANIFEST:

Document ID:	Not reported
Manifest Status:	Not reported
seq:	Not reported
Year:	2017
Trans1 State ID:	NJD080631369
Trans2 State ID:	Not reported
Generator Ship Date:	09/25/2017
Trans1 Recv Date:	09/25/2017
Trans2 Recv Date:	Not reported
TSD Site Recv Date:	09/26/2017
Part A Recv Date:	Not reported
Part B Recv Date:	Not reported
Generator EPA ID:	NYD986872265
Trans1 EPA ID:	Not reported
Trans2 EPA ID:	Not reported
TSDF ID 1:	NJD980536593
TSDF ID 2:	Not reported
Manifest Tracking Number:	000846917VES
Import Indicator:	N
Export Indicator:	N
Discr Quantity Indicator:	N
Discr Type Indicator:	N
Discr Residue Indicator:	N
Discr Partial Reject Indicator:	N
Discr Full Reject Indicator:	N
Manifest Ref Number:	Not reported
Alt Facility RCRA ID:	Not reported
Alt Facility Sign Date:	Not reported
MGMT Method Type Code:	H141
Waste Code:	Not reported
Waste Code:	Not reported
Waste Code:	Not reported
Waste Code:	Not reported
Waste Code:	Not reported
Waste Code:	Not reported
Quantity:	100
Units:	P - Pounds
Number of Containers:	1
Container Type:	DM - Metal drums, barrels
Handling Method:	B Incineration, heat recovery, burning.
Specific Gravity:	1
Waste Code:	D001
Waste Code 1_2:	D010
Waste Code 1_3:	Not reported
Waste Code 1_4:	D004

BROOKLYN UNION GAS DBA NATIONAL GRID (Continued) **S119071692**

Waste Code 1_5: D018
Waste Code 1_6: Not reported

Click this hyperlink while viewing on your computer to access
238 additional NY_MANIFEST: record(s) in the EDR Site Report.

AE219 **BROOKLYN NORTH 1 GARAGE** **NY SHWS** **U003074882**
SW **50 KENT AVENUE** **NY AST** **N/A**
1/8-1/4 **BROOKLYN, NY 11211**
0.214 mi.
1130 ft. **Site 3 of 8 in cluster AE**

Relative:
Higher

Actual:
14 ft.

SHWS:
Program: HW
Site Code: 338766
Classification: N
Region: 2
Acres: Not reported
HW Code: 224028
Record Add: 11/18/1999
Record Upd: 11/20/2009
Updated By: MOBARRIE
Site Description: The site is being addressed under site no. 224055 (Williamsburg Works MGP).
Env Problem: Not reported
Health Problem: Not reported
Dump: Not reported
Structure: Not reported
Lagoon: Not reported
Landfill: Not reported
Pond: Not reported
Disp Start: Not reported
Disp Term: Not reported
Lat/Long: Not reported
Dell: Not reported
Record Add: Not reported
Record Upd: Not reported
Updated By: Not reported
Own Op: Not reported
Sub Type: Not reported
Owner Name: Not reported
Owner Company: Not reported
Owner Address: Not reported
Owner Addr2: Not reported
Owner City,St,Zip: Not reported
Owner Country: Not reported
HW Code: Not reported
Waste Type: Not reported
Waste Quantity: Not reported
Waste Code: Not reported
Crossref ID: Not reported
Cross Ref Type Code: Not reported
Cross Ref Type: Not reported
Record Added Date: Not reported
Record Updated: Not reported
Updated By: Not reported

BROOKLYN NORTH 1 GARAGE (Continued) **U003074882**

AST:

Region:	STATE
DEC Region:	2
Site Status:	Unregulated/Closed
Facility Id:	2-456098
Program Type:	PBS
UTM X:	587897.61513
UTM Y:	4509346.61568
Expiration Date:	N/A
Site Type:	Municipality (Incl. Waste Water Treatment Plants, Utilities, Swimming Pools, etc.)

Affiliation Records:

Site Id:	20092
Affiliation Type:	Mail Contact
Company Name:	NYC DEPT. OF SANITATION
Contact Type:	Not reported
Contact Name:	FACILITIES OFFICE
Address1:	125 WORTH STREET
Address2:	ROOM 823
City:	NEW YORK
State:	NY
Zip Code:	10013
Country Code:	001
Phone:	(646) 885-4874
EMail:	Not reported
Fax Number:	Not reported
Modified By:	TRANSLAT
Date Last Modified:	2004-03-04

Site Id:	20092
Affiliation Type:	Facility Operator
Company Name:	DSNY BROOKLYN DISTRICT 1 GARAGE
Contact Type:	Not reported
Contact Name:	GARAGE SUPERVISOR
Address1:	Not reported
Address2:	Not reported
City:	Not reported
State:	NN
Zip Code:	Not reported
Country Code:	001
Phone:	(718) 387-5426
EMail:	Not reported
Fax Number:	Not reported
Modified By:	TRANSLAT
Date Last Modified:	2004-03-04

Site Id:	20092
Affiliation Type:	Emergency Contact
Company Name:	NYC DEPT. OF SANITATION
Contact Type:	Not reported
Contact Name:	BUREAU OF CLEANING & COLLECTIONS
Address1:	Not reported
Address2:	Not reported
City:	Not reported
State:	NN
Zip Code:	Not reported
Country Code:	999

BROOKLYN NORTH 1 GARAGE (Continued) **U003074882**

Phone:	(646) 885-4874
EMail:	Not reported
Fax Number:	Not reported
Modified By:	NRLOMBAR
Date Last Modified:	2010-08-20

Site Id:	20092
Affiliation Type:	Facility Owner
Company Name:	NYC DEPT. OF SANITATION
Contact Type:	Not reported
Contact Name:	Not reported
Address1:	125 WORTH STREET RM 823
Address2:	Not reported
City:	NEW YORK
State:	NY
Zip Code:	10013
Country Code:	001
Phone:	(646) 885-4874
EMail:	Not reported
Fax Number:	Not reported
Modified By:	NRLOMBAR
Date Last Modified:	2010-01-28

Tank Info:

Tank Number:	1
Tank Id:	53846
Material Code:	0008
Common Name of Substance:	Diesel

Equipment Records:

C00 - Pipe Location - No Piping
D02 - Pipe Type - Galvanized Steel
F00 - Pipe External Protection - None
B04 - Tank External Protection - Fiberglass
I02 - Overfill - High Level Alarm
J02 - Dispenser - Suction Dispenser
A00 - Tank Internal Protection - None
B01 - Tank External Protection - Painted/Asphalt Coating
H01 - Tank Leak Detection - Interstitial - Electronic Monitoring
G04 - Tank Secondary Containment - Double-Walled (Underground)

Tank Location:	3
Tank Type:	Fiberglass Coated Steel
Tank Status:	Closed - Removed
Pipe Model:	Not reported
Install Date:	06/01/1997
Capacity Gallons:	4000
Tightness Test Method:	NN
Date Test:	Not reported
Next Test Date:	Not reported
Date Tank Closed:	11/19/2008
Register:	True
Modified By:	NRLOMBAR
Last Modified:	04/14/2017
Material Name:	Not reported

BROOKLYN NORTH 1 GARAGE (Continued) **U003074882**

Tank Number:	2
Tank Id:	36498
Material Code:	0012
Common Name of Substance:	Kerosene [#1 Fuel Oil] (On-Site Consumption)

Equipment Records:

I05 - Overfill - Vent Whistle
H00 - Tank Leak Detection - None
C01 - Pipe Location - Aboveground
G00 - Tank Secondary Containment - None
D02 - Pipe Type - Galvanized Steel
F00 - Pipe External Protection - None
A00 - Tank Internal Protection - None
B01 - Tank External Protection - Painted/Asphalt Coating

Tank Location:	1
Tank Type:	Steel/Carbon Steel/Iron
Tank Status:	Closed - Removed
Pipe Model:	Not reported
Install Date:	Not reported
Capacity Gallons:	550
Tightness Test Method:	NN
Date Test:	Not reported
Next Test Date:	Not reported
Date Tank Closed:	01/18/2008
Register:	True
Modified By:	NRLOMBAR
Last Modified:	04/14/2017
Material Name:	Not reported

Tank Number:	3
Tank Id:	36499
Material Code:	0013
Common Name of Substance:	Lube Oil

Equipment Records:

C01 - Pipe Location - Aboveground
H00 - Tank Leak Detection - None
G00 - Tank Secondary Containment - None
D02 - Pipe Type - Galvanized Steel
F00 - Pipe External Protection - None
A00 - Tank Internal Protection - None
B01 - Tank External Protection - Painted/Asphalt Coating
I05 - Overfill - Vent Whistle

Tank Location:	1
Tank Type:	Steel/Carbon Steel/Iron
Tank Status:	Closed - Removed
Pipe Model:	Not reported
Install Date:	Not reported
Capacity Gallons:	550
Tightness Test Method:	NN
Date Test:	Not reported
Next Test Date:	Not reported
Date Tank Closed:	01/18/2008
Register:	True
Modified By:	NRLOMBAR

BROOKLYN NORTH 1 GARAGE (Continued) **U003074882**

Last Modified:	04/14/2017
Material Name:	Not reported

Tank Number:	4
Tank Id:	36500
Material Code:	0013
Common Name of Substance:	Lube Oil

Equipment Records:

H00 - Tank Leak Detection - None
D02 - Pipe Type - Galvanized Steel
F00 - Pipe External Protection - None
I05 - Overfill - Vent Whistle
G00 - Tank Secondary Containment - None
C01 - Pipe Location - Aboveground
A00 - Tank Internal Protection - None
B01 - Tank External Protection - Painted/Asphalt Coating

Tank Location:	1
Tank Type:	Steel/Carbon Steel/Iron
Tank Status:	Closed - Removed
Pipe Model:	Not reported
Install Date:	Not reported
Capacity Gallons:	550
Tightness Test Method:	NN
Date Test:	Not reported
Next Test Date:	Not reported
Date Tank Closed:	01/18/2008
Register:	True
Modified By:	NRLOMBAR
Last Modified:	04/14/2017
Material Name:	Not reported

Tank Number:	5
Tank Id:	36501
Material Code:	0001
Common Name of Substance:	#2 Fuel Oil (On-Site Consumption)

Equipment Records:

D02 - Pipe Type - Galvanized Steel
F00 - Pipe External Protection - None
H00 - Tank Leak Detection - None
C01 - Pipe Location - Aboveground
A00 - Tank Internal Protection - None
B01 - Tank External Protection - Painted/Asphalt Coating
G00 - Tank Secondary Containment - None
I05 - Overfill - Vent Whistle

Tank Location:	1
Tank Type:	Steel/Carbon Steel/Iron
Tank Status:	Closed - Removed
Pipe Model:	Not reported
Install Date:	Not reported
Capacity Gallons:	5000
Tightness Test Method:	NN
Date Test:	Not reported

BROOKLYN NORTH 1 GARAGE (Continued) **U003074882**

Next Test Date:	Not reported
Date Tank Closed:	11/19/2008
Register:	True
Modified By:	NRLOMBAR
Last Modified:	04/14/2017
Material Name:	Not reported

Tank Number:	6
Tank Id:	47425
Material Code:	0013
Common Name of Substance:	Lube Oil

Equipment Records:

C01 - Pipe Location - Aboveground
G00 - Tank Secondary Containment - None
H00 - Tank Leak Detection - None
B01 - Tank External Protection - Painted/Asphalt Coating
D01 - Pipe Type - Steel/Carbon Steel/Iron
A00 - Tank Internal Protection - None
F00 - Pipe External Protection - None
I05 - Overfill - Vent Whistle

Tank Location:	1
Tank Type:	Steel/Carbon Steel/Iron
Tank Status:	Closed - Removed
Pipe Model:	Not reported
Install Date:	Not reported
Capacity Gallons:	275
Tightness Test Method:	NN
Date Test:	Not reported
Next Test Date:	Not reported
Date Tank Closed:	01/18/2008
Register:	True
Modified By:	NRLOMBAR
Last Modified:	04/14/2017
Material Name:	Not reported

Tank Number:	7
Tank Id:	66337
Material Code:	0013
Common Name of Substance:	Lube Oil

Equipment Records:

C01 - Pipe Location - Aboveground
H00 - Tank Leak Detection - None
G00 - Tank Secondary Containment - None
D01 - Pipe Type - Steel/Carbon Steel/Iron
A00 - Tank Internal Protection - None
B01 - Tank External Protection - Painted/Asphalt Coating
F00 - Pipe External Protection - None
I05 - Overfill - Vent Whistle

Tank Location:	1
Tank Type:	Steel/Carbon Steel/Iron
Tank Status:	Closed - Removed
Pipe Model:	Not reported

BROOKLYN NORTH 1 GARAGE (Continued) **U003074882**

Install Date:	Not reported
Capacity Gallons:	275
Tightness Test Method:	NN
Date Test:	Not reported
Next Test Date:	Not reported
Date Tank Closed:	01/18/2008
Register:	True
Modified By:	NRLOMBAR
Last Modified:	04/14/2017
Material Name:	Not reported

Tank Number:	8
Tank Id:	66338
Material Code:	0013
Common Name of Substance:	Lube Oil

Equipment Records:

F00 - Pipe External Protection - None
H00 - Tank Leak Detection - None
G00 - Tank Secondary Containment - None
A00 - Tank Internal Protection - None
B01 - Tank External Protection - Painted/Asphalt Coating
D01 - Pipe Type - Steel/Carbon Steel/Iron
C01 - Pipe Location - Aboveground
I05 - Overfill - Vent Whistle

Tank Location:	1
Tank Type:	Steel/Carbon Steel/Iron
Tank Status:	Closed - Removed
Pipe Model:	Not reported
Install Date:	Not reported
Capacity Gallons:	275
Tightness Test Method:	NN
Date Test:	Not reported
Next Test Date:	Not reported
Date Tank Closed:	01/18/2008
Register:	True
Modified By:	NRLOMBAR
Last Modified:	04/14/2017
Material Name:	Not reported

Tank Number:	9
Tank Id:	66339
Material Code:	0013
Common Name of Substance:	Lube Oil

Equipment Records:

I05 - Overfill - Vent Whistle
F00 - Pipe External Protection - None
H00 - Tank Leak Detection - None
C01 - Pipe Location - Aboveground
G00 - Tank Secondary Containment - None
A00 - Tank Internal Protection - None
B01 - Tank External Protection - Painted/Asphalt Coating
D01 - Pipe Type - Steel/Carbon Steel/Iron

BROOKLYN NORTH 1 GARAGE (Continued) **U003074882**

Tank Location:	1
Tank Type:	Steel/Carbon Steel/Iron
Tank Status:	Closed - Removed
Pipe Model:	Not reported
Install Date:	Not reported
Capacity Gallons:	275
Tightness Test Method:	NN
Date Test:	Not reported
Next Test Date:	Not reported
Date Tank Closed:	01/18/2008
Register:	True
Modified By:	NRLOMBAR
Last Modified:	04/14/2017
Material Name:	Not reported

AE220 **DSNY BROOKLYN DISTRICT 1 GARAGE** **NY UST** **U004077815**
SW **50 KENT AVENUE** **N/A**
1/8-1/4 **BROOKLYN, NY 11211**
0.214 mi.
1130 ft. **Site 4 of 8 in cluster AE**

Relative:
Higher

Actual:
14 ft.

UST:

Id/Status:	2-456098 / Unregulated/Closed
Program Type:	PBS
Region:	STATE
DEC Region:	2
Expiration Date:	N/A
UTM X:	587897.61513
UTM Y:	4509346.61568
Site Type:	Municipality (Incl. Waste Water Treatment Plants, Utilities, Swimming Pools, etc.)

Affiliation Records:

Site Id:	20092
Affiliation Type:	Mail Contact
Company Name:	NYC DEPT. OF SANITATION
Contact Type:	Not reported
Contact Name:	FACILITIES OFFICE
Address1:	125 WORTH STREET
Address2:	ROOM 823
City:	NEW YORK
State:	NY
Zip Code:	10013
Country Code:	001
Phone:	(646) 885-4874
EMail:	Not reported
Fax Number:	Not reported
Modified By:	TRANSLAT
Date Last Modified:	2004-03-04

Site Id:	20092
Affiliation Type:	Facility Operator
Company Name:	DSNY BROOKLYN DISTRICT 1 GARAGE
Contact Type:	Not reported
Contact Name:	GARAGE SUPERVISOR
Address1:	Not reported
Address2:	Not reported
City:	Not reported
State:	NN

DSNY BROOKLYN DISTRICT 1 GARAGE (Continued) **U004077815**

Zip Code:	Not reported
Country Code:	001
Phone:	(718) 387-5426
EMail:	Not reported
Fax Number:	Not reported
Modified By:	TRANSLAT
Date Last Modified:	2004-03-04

Site Id:	20092
Affiliation Type:	Emergency Contact
Company Name:	NYC DEPT. OF SANITATION
Contact Type:	Not reported
Contact Name:	BUREAU OF CLEANING & COLLECTIONS
Address1:	Not reported
Address2:	Not reported
City:	Not reported
State:	NN
Zip Code:	Not reported
Country Code:	999
Phone:	(646) 885-4874
EMail:	Not reported
Fax Number:	Not reported
Modified By:	NRLOMBAR
Date Last Modified:	2010-08-20

Site Id:	20092
Affiliation Type:	Facility Owner
Company Name:	NYC DEPT. OF SANITATION
Contact Type:	Not reported
Contact Name:	Not reported
Address1:	125 WORTH STREET RM 823
Address2:	Not reported
City:	NEW YORK
State:	NY
Zip Code:	10013
Country Code:	001
Phone:	(646) 885-4874
EMail:	Not reported
Fax Number:	Not reported
Modified By:	NRLOMBAR
Date Last Modified:	2010-01-28

Tank Info:

Tank Number:	001
Tank ID:	36495
Tank Status:	Closed - Removed
Material Name:	Closed - Removed
Capacity Gallons:	2000
Install Date:	Not reported
Date Tank Closed:	02/01/1997
Registered:	True
Tank Location:	Underground
Tank Type:	Steel/carbon steel
Material Code:	0008
Common Name of Substance:	Diesel

DSNY BROOKLYN DISTRICT 1 GARAGE (Continued) **U004077815**

Tightness Test Method:	NN
Date Test:	Not reported
Next Test Date:	Not reported
Pipe Model:	Not reported
Modified By:	TRANSLAT
Last Modified:	04/14/2017

Equipment Records:

H00 - Tank Leak Detection - None
I04 - Overfill - Product Level Gauge (A/G)
D02 - Pipe Type - Galvanized Steel
F00 - Pipe External Protection - None
A00 - Tank Internal Protection - None
B01 - Tank External Protection - Painted/Asphalt Coating
C02 - Pipe Location - Underground/On-ground
G00 - Tank Secondary Containment - None
J02 - Dispenser - Suction Dispenser

Tank Number:	002
Tank ID:	36496
Tank Status:	Closed - Removed
Material Name:	Closed - Removed
Capacity Gallons:	2000
Install Date:	Not reported
Date Tank Closed:	02/01/1997
Registered:	True
Tank Location:	Underground
Tank Type:	Steel/carbon steel
Material Code:	0008
Common Name of Substance:	Diesel

Tightness Test Method:	NN
Date Test:	Not reported
Next Test Date:	Not reported
Pipe Model:	Not reported
Modified By:	TRANSLAT
Last Modified:	04/14/2017

Equipment Records:

I04 - Overfill - Product Level Gauge (A/G)
D02 - Pipe Type - Galvanized Steel
F00 - Pipe External Protection - None
G00 - Tank Secondary Containment - None
J02 - Dispenser - Suction Dispenser
C02 - Pipe Location - Underground/On-ground
H00 - Tank Leak Detection - None
A00 - Tank Internal Protection - None
B01 - Tank External Protection - Painted/Asphalt Coating

Tank Number:	003
Tank ID:	36497
Tank Status:	Closed - In Place
Material Name:	Closed - In Place
Capacity Gallons:	2000
Install Date:	Not reported
Date Tank Closed:	02/01/1995

DSNY BROOKLYN DISTRICT 1 GARAGE (Continued) **U004077815**

Registered:	True
Tank Location:	Underground
Tank Type:	Steel/carbon steel
Material Code:	0009
Common Name of Substance:	Gasoline
Tightness Test Method:	NN
Date Test:	Not reported
Next Test Date:	Not reported
Pipe Model:	Not reported
Modified By:	TRANSLAT
Last Modified:	04/14/2017

Equipment Records:

C02 - Pipe Location - Underground/On-ground
G00 - Tank Secondary Containment - None
J02 - Dispenser - Suction Dispenser
I04 - Overfill - Product Level Gauge (A/G)
D02 - Pipe Type - Galvanized Steel
F00 - Pipe External Protection - None
A00 - Tank Internal Protection - None
B01 - Tank External Protection - Painted/Asphalt Coating
H00 - Tank Leak Detection - None

AE221 **BROOKLYN NORTH 01 DOS -DDC** **NY LTANKS** **S102148163**
SW **50 KENT AVENUE** **NY Spills** **N/A**
1/8-1/4 **BROOKLYN, NY 11211**
0.214 mi.
1130 ft. **Site 5 of 8 in cluster AE**

Relative:
Higher

Actual:
14 ft.

LTANKS:

Facility ID:	9600011
Site ID:	290161
Spill Number/Closed Date:	2005-05-31
Spill Date:	1996-04-01
Spill Cause:	Tank Failure
Spill Source:	Commercial/Industrial
Spill Class:	B3
Cleanup Ceased:	Not reported
SWIS:	2401
Investigator:	AIIslam
Referred To:	Not reported
Reported to Dept:	1996-04-01
CID:	275
Water Affected:	Not reported
Spill Notifier:	DEC
Last Inspection:	Not reported
Recommended Penalty:	False
Meets Standard:	False
UST Involvement:	True
Remediation Phase:	0
Date Entered In Computer:	1996-04-01
Spill Record Last Update:	2005-05-31
Spiller Name:	Not reported
Spiller Company:	NYC DOS
Spiller Address:	50 KENT AVENUE
Spiller County:	001
Spiller Contact:	DAN WEISMANN

BROOKLYN NORTH 01 DOS -DDC (Continued) **S102148163**

Spiller Phone: (718) 482-4933
Spiller Extention: Not reported
DEC Region: 2
DER Facility ID: 20058
DEC Memo: "Prior to Sept, 2004 data translation this spill Lead_DEC Field was ZHITOMIRSKY TRANSFERRED FROM Y.KRIMGOLD. Also, refer to spill # 9607376 & 9401167. 12/14/04-Spill Case is trnsferred to I. Islam. The site is under remediation by LiRo Engineers. - II 4/22/05- Reviewed the quarterly monitoring report (Nov./04 - Jan./05). The monitoring data show persistently high level of both soil and groundwater contamination. LiRo claims that the long history of the site for operation as a manufactured gas plant (MGP) may be the cause of this. However, a letter has been issued in order for LiRo to consider alternative measure(s) to remediate the site. The monitoring report has been installed in the eDoc Folder. - II 5/13/05- Afsar Samani of DDC raised the MGP issue of this site in the meeting with DEC on 5/4/05 as LiRo has written them either to increase the cost for remediation of the MGP related contaminants at the site or get the Key Span and/or other responsible agency handle the MGP site through DEC. Koon Tang is exploring with the Central office as to the finding of responsible agency to handle the former MGP site remediation.- II. 5/31/03- Joe Moloughney of Central Office confirmed via email that this site would be remediated under the KeySpan Consent Order for MGP sites. This site has been assigned with # 224055 as the MGP site. Therefore, the spill is closed.- II"
Remarks: "also ground water affected - reprts says that site is contaminated with petro and heavy metals. Also see spill # 9401167."

All Materials:
Site ID: 290161
Operable Unit ID: 1027742
Operable Unit: 01
Material ID: 353405
Material Code: 0009
Material Name: gasoline
Case No.: Not reported
Material FA: Petroleum
Quantity: .00
Units: G
Recovered: .00
Oxygenate: Not reported

Site ID: 290161
Operable Unit ID: 1027742
Operable Unit: 01
Material ID: 353404
Material Code: 0008
Material Name: diesel
Case No.: Not reported
Material FA: Petroleum
Quantity: .00
Units: G
Recovered: .00
Oxygenate: Not reported

SPILLS:

BROOKLYN NORTH 01 DOS -DDC (Continued) **S102148163**

Facility ID:	9401167
Facility Type:	ER
Spill Number:	9401167
DER Facility ID:	20058
Site ID:	177869
DEC Region:	2
Spill Number/Closed Date:	2003-10-31
Spill Cause:	Housekeeping
Spill Class:	C4
SWIS:	2401
Spill Date:	1994-04-25
Investigator:	JMKRIMGO
Referred To:	Not reported
Reported to Dept:	1994-04-25
CID:	Not reported
Water Affected:	Not reported
Spill Source:	Commercial/Industrial
Spill Notifier:	Tank Tester
Cleanup Ceased:	Not reported
Cleanup Meets Std:	False
Last Inspection:	Not reported
Recommended Penalty:	False
UST Trust:	False
Remediation Phase:	0
Date Entered In Computer:	1994-04-29
Spill Record Last Update:	2005-07-07
Spiller Name:	Not reported
Spiller Company:	Not reported
Spiller Address:	Not reported
Spiller Company:	001
Contact Name:	Not reported
DEC Memo:	"Prior to Sept, 2004 data translation this spill Lead_DEC Field was KRIMGOLD Insufficient information to follow up. Ref. to spill # 9600011."
Remarks:	"WILL PUMP OUT TANK."

All Materials:

Site ID:	177869
Operable Unit ID:	995005
Operable Unit:	01
Material ID:	384934
Material Code:	0008
Material Name:	diesel
Case No.:	Not reported
Material FA:	Petroleum
Quantity:	1.00
Units:	G
Recovered:	.00
Oxygenate:	Not reported

Facility ID:	9607376
Facility Type:	ER
Spill Number:	9607376
DER Facility ID:	20058
Site ID:	290162
DEC Region:	2
Spill Number/Closed Date:	2004-12-10

BROOKLYN NORTH 01 DOS -DDC (Continued) **S102148163**

Spill Cause:	Equipment Failure
Spill Class:	C3
SWIS:	2401
Spill Date:	1996-09-11
Investigator:	JAKOLLEE
Referred To:	Not reported
Reported to Dept:	1996-09-11
CID:	349
Water Affected:	Not reported
Spill Source:	Commercial/Industrial
Spill Notifier:	Other
Cleanup Ceased:	Not reported
Cleanup Meets Std:	False
Last Inspection:	Not reported
Recommended Penalty:	False
UST Trust:	False
Remediation Phase:	0
Date Entered In Computer:	1996-09-11
Spill Record Last Update:	2005-01-27
Spiller Name:	Not reported
Spiller Company:	NYC SANITATION GARAGE
Spiller Address:	50 KENT AVE
Spiller Company:	001
Contact Name:	Not reported
DEC Memo:	"Prior to Sept, 2004 data translation this spill Lead_DEC Field was KOLLEENY The Site is currently under remediation by LiRo. The site has another previous open spill # 9600011. As such, this spill is closed today keeping the older one open.- II (12/10/04)."
Remarks:	"PROBABLE CAUSE IS LEAKING UNDERGROUND PIPING - FOUND PRODUCT IN MONITORING WELL"

All Materials:

Site ID:	290162
Operable Unit ID:	1035330
Operable Unit:	01
Material ID:	346644
Material Code:	0008
Material Name:	diesel
Case No.:	Not reported
Material FA:	Petroleum
Quantity:	.00
Units:	G
Recovered:	.00
Oxygenate:	Not reported

AE222 **WILLIAMSBURG WORKS MANUFACTURED GAS PLANT FORMER** **RCRA-SQG** **1000141021**
SW **50 KENT AVE** **FINDS** **NYD986872265**
1/8-1/4 **BROOKLYN, NY 11249** **ECHO**
0.214 mi.
1130 ft. **Site 6 of 8 in cluster AE**

Relative:
Higher

Actual:
14 ft.

RCRA-SQG:

Date form received by agency:	01/24/2017
Facility name:	WILLIAMSBURG WORKS MANUFACTURED GAS PLANT FORMER
Facility address:	50 KENT AVE BROOKLYN, NY 11249
EPA ID:	NYD986872265

WILLIAMSBURG WORKS MANUFACTURED GAS PLANT FORMER (Continued) **1000141021**

Mailing address:	MASPETH AVE BROOKLYN, NY 11211
Contact:	DONALD P CAMPBELL
Contact address:	MASPETH AVE BROOKLYN, NY 11211
Contact country:	US
Contact telephone:	718-963-5453
Contact email:	DONALD.CAMPBELL@NATIONALGRID.COM
EPA Region:	02
Land type:	Municipal
Classification:	Small Small Quantity Generator
Description:	Handler: generates more than 100 and less than 1000 kg of hazardous waste during any calendar month and accumulates less than 6000 kg of hazardous waste at any time; or generates 100 kg or less of hazardous waste during any calendar month, and accumulates more than 1000 kg of hazardous waste at any time

Owner/Operator Summary:

Owner/operator name:	NEW YORK CITY DEPARTMENT OF PARKS & RECREATION
Owner/operator address:	5TH AVE NEW YORK, NY 10065
Owner/operator country:	US
Owner/operator telephone:	718-965-8922
Owner/operator email:	Not reported
Owner/operator fax:	Not reported
Owner/operator extension:	Not reported
Legal status:	Municipal
Owner/Operator Type:	Owner
Owner/Op start date:	09/11/2007
Owner/Op end date:	Not reported

Owner/operator name:	NEW YORK CITY DEPARTMENT OF PARKS & RECREATION
Owner/operator address:	5TH AVE NEW YORK, NY 10065
Owner/operator country:	US
Owner/operator telephone:	718-965-8922
Owner/operator email:	Not reported
Owner/operator fax:	Not reported
Owner/operator extension:	Not reported
Legal status:	Municipal
Owner/Operator Type:	Operator
Owner/Op start date:	09/11/2007
Owner/Op end date:	Not reported

Handler Activities Summary:

U.S. importer of hazardous waste:	No
Mixed waste (haz. and radioactive):	No
Recycler of hazardous waste:	No
Transporter of hazardous waste:	No
Treater, storer or disposer of HW:	No
Underground injection activity:	No
On-site burner exemption:	No
Furnace exemption:	No
Used oil fuel burner:	No
Used oil processor:	No
User oil refiner:	No

WILLIAMSBURG WORKS MANUFACTURED GAS PLANT FORMER (Continued) **1000141021**

Used oil fuel marketer to burner: No
Used oil Specification marketer: No
Used oil transfer facility: No
Used oil transporter: No

. Waste code: D001
. Waste name: IGNITABLE WASTE

. Waste code: D004
. Waste name: ARSENIC

. Waste code: D010
. Waste name: SELENIUM

. Waste code: D018
. Waste name: BENZENE

. Waste code: F003
. Waste name: THE FOLLOWING SPENT NONHALOGENATED SOLVENTS: XYLENE, ACETONE, ETHYL ACETATE, ETHYL BENZENE, ETHYL ETHER, METHYL ISOBUTYL KETONE, N-BUTYL ALCOHOL, CYCLOHEXANONE, AND METHANOL; ALL SPENT SOLVENT MIXTURES/BLENDS CONTAINING, BEFORE USE, ONLY THE ABOVE SPENT NONHALOGENATED SOLVENTS; AND ALL SPENT SOLVENT MIXTURES/BLENDS CONTAINING, BEFORE USE, ONE OR MORE OF THE ABOVE NONHALOGENATED SOLVENTS, AND A TOTAL OF TEN PERCENT OR MORE (BY VOLUME) OF ONE OR MORE OF THOSE SOLVENTS LISTED IN F001, F002, F004, AND F005; AND STILL BOTTOMS FROM THE RECOVERY OF THESE SPENT SOLVENTS AND SPENT SOLVENT MIXTURES.

. Waste code: F005
. Waste name: THE FOLLOWING SPENT NONHALOGENATED SOLVENTS: TOLUENE, METHYL ETHYL KETONE, CARBON DISULFIDE, ISOBUTANOL, PYRIDINE, BENZENE, 2-ETHOXYETHANOL, AND 2-NITROPROPANE; ALL SPENT SOLVENT MIXTURES/BLENDS CONTAINING, BEFORE USE, A TOTAL OF TEN PERCENT OR MORE (BY VOLUME) OF ONE OR MORE OF THE ABOVE NONHALOGENATED SOLVENTS OR THOSE SOLVENTS LISTED IN F001, F002, OR F004; AND STILL BOTTOMS FROM THE RECOVERY OF THESE SPENT SOLVENTS AND SPENT SOLVENT MIXTURES.

Historical Generators:
Date form received by agency: 06/14/2016
Site name: NATIONAL GRID-WILLIAMSBURG MGP
Classification: Large Quantity Generator

. Waste code: D001
. Waste name: IGNITABLE WASTE

. Waste code: D004
. Waste name: ARSENIC

. Waste code: D010
. Waste name: SELENIUM

. Waste code: D018
. Waste name: BENZENE

. Waste code: F003
. Waste name: THE FOLLOWING SPENT NONHALOGENATED SOLVENTS: XYLENE, ACETONE, ETHYL

WILLIAMSBURG WORKS MANUFACTURED GAS PLANT FORMER (Continued) **1000141021**

ACETATE, ETHYL BENZENE, ETHYL ETHER, METHYL ISOBUTYL KETONE, N-BUTYL ALCOHOL, CYCLOHEXANONE, AND METHANOL; ALL SPENT SOLVENT MIXTURES/BLENDS CONTAINING, BEFORE USE, ONLY THE ABOVE SPENT NONHALOGENATED SOLVENTS; AND ALL SPENT SOLVENT MIXTURES/BLENDS CONTAINING, BEFORE USE, ONE OR MORE OF THE ABOVE NONHALOGENATED SOLVENTS, AND A TOTAL OF TEN PERCENT OR MORE (BY VOLUME) OF ONE OR MORE OF THOSE SOLVENTS LISTED IN F001, F002, F004, AND F005; AND STILL BOTTOMS FROM THE RECOVERY OF THESE SPENT SOLVENTS AND SPENT SOLVENT MIXTURES.

. Waste code: F005
. Waste name: THE FOLLOWING SPENT NONHALOGENATED SOLVENTS: TOLUENE, METHYL ETHYL KETONE, CARBON DISULFIDE, ISOBUTANOL, PYRIDINE, BENZENE, 2-ETHOXYETHANOL, AND 2-NITROPROPANE; ALL SPENT SOLVENT MIXTURES/BLENDS CONTAINING, BEFORE USE, A TOTAL OF TEN PERCENT OR MORE (BY VOLUME) OF ONE OR MORE OF THE ABOVE NONHALOGENATED SOLVENTS OR THOSE SOLVENTS LISTED IN F001, F002, OR F004; AND STILL BOTTOMS FROM THE RECOVERY OF THESE SPENT SOLVENTS AND SPENT SOLVENT MIXTURES.

Date form received by agency: 02/25/2016
Site name: WILLIAMSBURG WORKS MANUFACTURED GAS PLANT FORMER
Classification: Large Quantity Generator

. Waste code: D001
. Waste name: IGNITABLE WASTE

. Waste code: D004
. Waste name: ARSENIC

. Waste code: D008
. Waste name: LEAD

. Waste code: D010
. Waste name: SELENIUM

. Waste code: D018
. Waste name: BENZENE

Date form received by agency: 09/08/2014
Site name: WILLIAMSBURG WORKS MANUFACTURED GAS PLANT FORMER
Classification: Small Quantity Generator

. Waste code: D001
. Waste name: IGNITABLE WASTE

. Waste code: D004
. Waste name: ARSENIC

. Waste code: D010
. Waste name: SELENIUM

. Waste code: D018
. Waste name: BENZENE

Date form received by agency: 04/16/2014
Site name: WILLIAMSBURG WORKS MANUFACTURED GAS PLANT FORMER
Classification: Large Quantity Generator

WILLIAMSBURG WORKS MANUFACTURED GAS PLANT FORMER (Continued) **1000141021**

. Waste code: D018
. Waste name: BENZENE

Date form received by agency: 01/01/2007
Site name: NYC DEPT OF SANITATION - J SCHIVAONE
Classification: Not a generator, verified

Date form received by agency: 01/01/2006
Site name: NYC DEPT OF SANITATION - J SCHIVAONE
Classification: Not a generator, verified

Date form received by agency: 07/08/1999
Site name: NYC DEPT OF SANITATION - J SCHIVAONE
Classification: Not a generator, verified

Date form received by agency: 01/08/1998
Site name: NYC DEPT OF SANITATION BROOKLYN NORTH 1
Classification: Large Quantity Generator

Date form received by agency: 04/02/1996
Site name: NYC DEPT OF SANITATION BROOKLYN GARAGE
Classification: Large Quantity Generator

Date form received by agency: 07/13/1988
Site name: NYC DEPT OF SANITATION - J SCHIVAONE
Classification: Large Quantity Generator

. Waste code: D001
. Waste name: IGNITABLE WASTE

. Waste code: X001
. Waste name: WASTE OILS

Biennial Reports:

Last Biennial Reporting Year: 2017

Annual Waste Handled:
Waste code: D001
Waste name: IGNITABLE HAZARDOUS WASTES ARE THOSE WASTES WHICH HAVE A FLASHPOINT OF LESS THAN 140 DEGREES FAHRENHEIT AS DETERMINED BY A PENSKY-MARTENS CLOSED CUP FLASH POINT TESTER. ANOTHER METHOD OF DETERMINING THE FLASH POINT OF A WASTE IS TO REVIEW THE MATERIAL SAFETY DATA SHEET, WHICH CAN BE OBTAINED FROM THE MANUFACTURER OR DISTRIBUTOR OF THE MATERIAL. LACQUER THINNER IS AN EXAMPLE OF A COMMONLY USED SOLVENT WHICH WOULD BE CONSIDERED AS IGNITABLE HAZARDOUS WASTE.
Amount (Lbs): 14562.1

Waste code: D004
Waste name: ARSENIC
Amount (Lbs): 14562.1

Waste code: D010
Waste name: SELENIUM
Amount (Lbs): 14562.1

Waste code: D018
Waste name: BENZENE

WILLIAMSBURG WORKS MANUFACTURED GAS PLANT FORMER (Continued) **1000141021**

Amount (Lbs): 14562.1

Waste code: F003
Waste name: THE FOLLOWING SPENT NON-HALOGENATED SOLVENTS: XYLENE, ACETONE, ETHYL ACETATE, ETHYL BENZENE, ETHYL ETHER, METHYL ISOBUTYL KETONE, N-BUTYL ALCOHOL, CYCLOHEXANONE, AND METHANOL; ALL SPENT SOLVENT MIXTURES/BLENDS CONTAINING, BEFORE USE, ONLY THE ABOVE SPENT NON-HALOGENATED SOLVENTS; AND ALL SPENT SOLVENT MIXTURES/BLENDS CONTAINING, BEFORE USE, ONE OR MORE OF THE ABOVE NON-HALOGENATED SOLVENTS, AND, A TOTAL OF TEN PERCENT OR MORE (BY VOLUME) OF ONE OR MORE OF THOSE SOLVENTS LISTED IN F001, F002, F004, AND F005, AND STILL BOTTOMS FROM THE RECOVERY OF THESE SPENT SOLVENTS AND SPENT SOLVENT MIXTURES.
Amount (Lbs): 14562.1

Waste code: F005
Waste name: THE FOLLOWING SPENT NON-HALOGENATED SOLVENTS: TOLUENE, METHYL ETHYL KETONE, CARBON DISULFIDE, ISOBUTANOL, PYRIDINE, BENZENE, 2-ETHOXYETHANOL, AND 2-NITROPROPANE; ALL SPENT SOLVENT MIXTURES/BLENDS CONTAINING, BEFORE USE, A TOTAL OF TEN PERCENT OR MORE (BY VOLUME) OF ONE OR MORE OF THE ABOVE NON-HALOGENATED SOLVENTS OR THOSE SOLVENTS LISTED IN F001, F002, OR F004; AND STILL BOTTOMS FROM THE RECOVERY OF THESE SPENT SOLVENTS AND SPENT SOLVENT MIXTURES.
Amount (Lbs): 14562.1

Violation Status: No violations found

Evaluation Action Summary:
Evaluation date: 07/08/1999
Evaluation: COMPLIANCE EVALUATION INSPECTION ON-SITE
Area of violation: Not reported
Date achieved compliance: Not reported
Evaluation lead agency: EPA

FINDS:

Registry ID: 110000882206

Environmental Interest/Information System
RCRAInfo is a national information system that supports the Resource Conservation and Recovery Act (RCRA) program through the tracking of events and activities related to facilities that generate, transport, and treat, store, or dispose of hazardous waste. RCRAInfo allows RCRA program staff to track the notification, permit, compliance, and corrective action activities required under RCRA.

Click this hyperlink while viewing on your computer to access additional FINDS: detail in the EDR Site Report.

ECHO:
Envid: 1000141021
Registry ID: 110000882206
DFR URL: http://echo.epa.gov/detailed-facility-report?fid=110000882206

Y223 NNW 1/8-1/4 0.215 mi. 1136 ft. | **24 OAK LLC**
NOBLE & WEST ST JCT N
BROOKLYN, NY 11222 | **RCRA NonGen / NLR** | **1010328051**
NYR000141275

Site 3 of 7 in cluster Y

Relative: Higher

Actual: 11 ft.

RCRA NonGen / NLR:

Date form received by agency:	01/01/2007
Facility name:	24 OAK LLC
Facility address:	NOBLE & WEST ST JCT N GREENPOINT SECTION BROOKLYN, NY 11222
EPA ID:	NYR000141275
Mailing address:	PEARL ST BROOKLYN, NY 11201
Contact:	JACK GUTTMAN
Contact address:	PEARL ST BROOKLYN, NY 11201
Contact country:	US
Contact telephone:	718-858-9805
Contact email:	Not reported
EPA Region:	02
Classification:	Non-Generator
Description:	Handler: Non-Generators do not presently generate hazardous waste

Owner/Operator Summary:

Owner/operator name:	JACK GUTTMAN
Owner/operator address:	Not reported Not reported
Owner/operator country:	US
Owner/operator telephone:	Not reported
Owner/operator email:	Not reported
Owner/operator fax:	Not reported
Owner/operator extension:	Not reported
Legal status:	Private
Owner/Operator Type:	Operator
Owner/Op start date:	07/27/2006
Owner/Op end date:	Not reported

Owner/operator name:	JACK GUTTMAN
Owner/operator address:	PEARL ST BROOKLYN, NY 11201
Owner/operator country:	US
Owner/operator telephone:	Not reported
Owner/operator email:	Not reported
Owner/operator fax:	Not reported
Owner/operator extension:	Not reported
Legal status:	Private
Owner/Operator Type:	Owner
Owner/Op start date:	07/27/2006
Owner/Op end date:	Not reported

Handler Activities Summary:

U.S. importer of hazardous waste:	No
Mixed waste (haz. and radioactive):	No
Recycler of hazardous waste:	No
Transporter of hazardous waste:	No
Treater, storer or disposer of HW:	No

24 OAK LLC (Continued) **1010328051**

Underground injection activity: No
On-site burner exemption: No
Furnace exemption: No
Used oil fuel burner: No
Used oil processor: No
User oil refiner: No
Used oil fuel marketer to burner: No
Used oil Specification marketer: No
Used oil transfer facility: No
Used oil transporter: No

Historical Generators:
Date form received by agency: 08/10/2006
Site name: 24 OAK LLC
Classification: Conditionally Exempt Small Quantity Generator

. Waste code: D001
. Waste name: IGNITABLE WASTE

. Waste code: F001
. Waste name: THE FOLLOWING SPENT HALOGENATED SOLVENTS USED IN DEGREASING: TETRACHLOROETHYLENE, TRICHLORETHYLENE, METHYLENE CHLORIDE, 1,1,1-TRICHLOROETHANE, CARBON TETRACHLORIDE AND CHLORINATED FLUOROCARBONS; ALL SPENT SOLVENT MIXTURES/BLENDS USED IN DEGREASING CONTAINING, BEFORE USE, A TOTAL OF TEN PERCENT OR MORE (BY VOLUME) OF ONE OR MORE OF THE ABOVE HALOGENATED SOLVENTS OR THOSE SOLVENTS LISTED IN F002, F004, AND F005; AND STILL BOTTOMS FROM THE RECOVERY OF THESE SPENT SOLVENTS AND SPENT SOLVENT MIXTURES.

Date form received by agency: 08/09/2006
Site name: 24 OAK LLC
Classification: Conditionally Exempt Small Quantity Generator

Violation Status: No violations found

U224 **680 MANHATTAN AVE** **NY AST** **U003395782**
East **680 MANHATTAN AVE** **NY Spills** **N/A**
1/8-1/4 **BROOKLYN, NY**
0.215 mi.
1137 ft. **Site 8 of 10 in cluster U**

Relative:
Higher

Actual:
17 ft.

AST:
Region: STATE
DEC Region: 2
Site Status: Active
Facility Id: 2-600887
Program Type: PBS
UTM X: 588579.74367
UTM Y: 4508735.69579
Expiration Date: 01/30/2022
Site Type: Apartment Building/Office Building

Affiliation Records:
Site Id: 22858
Affiliation Type: Emergency Contact
Company Name: PARK 80 HOLDING LLC
Contact Type: Not reported
Contact Name: JOHN MEKLO
Address1: Not reported

680 MANHATTAN AVE (Continued) **U003395782**

Address2:	Not reported
City:	Not reported
State:	NN
Zip Code:	Not reported
Country Code:	999
Phone:	(917) 754-4224
EMail:	Not reported
Fax Number:	Not reported
Modified By:	MSBAPTIS
Date Last Modified:	2012-10-10

Site Id:	22858
Affiliation Type:	Facility Operator
Company Name:	PARK 80 HOLDING
Contact Type:	Not reported
Contact Name:	MARY ANN SANTIAGO
Address1:	Not reported
Address2:	Not reported
City:	Not reported
State:	NN
Zip Code:	Not reported
Country Code:	001
Phone:	(347) 513-3483
EMail:	Not reported
Fax Number:	Not reported
Modified By:	MSBAPTIS
Date Last Modified:	2012-10-10

Site Id:	22858
Affiliation Type:	Mail Contact
Company Name:	PARK 80 HOLDING LLC
Contact Type:	MGR
Contact Name:	THOMAS J. CARACCIO
Address1:	PO BOX 3557
Address2:	Not reported
City:	NEW HYDE PARK
State:	NY
Zip Code:	11040
Country Code:	001
Phone:	(718) 343-1336
EMail:	TOMC@VLKMGT.COM
Fax Number:	Not reported
Modified By:	MSBAPTIS
Date Last Modified:	2012-10-10

Site Id:	22858
Affiliation Type:	Facility Owner
Company Name:	PARK 80 HOLDING LLC
Contact Type:	MANAGER
Contact Name:	THOMAS J. CARACCIO
Address1:	253-11 80TH AVE
Address2:	Not reported
City:	GLEN OAKS
State:	NY
Zip Code:	11004
Country Code:	001
Phone:	(718) 343-1337

680 MANHATTAN AVE (Continued) **U003395782**

EMail:	Not reported
Fax Number:	Not reported
Modified By:	DMPOKRZY
Date Last Modified:	2017-02-15

Tank Info:

Tank Number:	1
Tank Id:	44318
Material Code:	0001
Common Name of Substance:	#2 Fuel Oil (On-Site Consumption)

Equipment Records:

C01 - Pipe Location - Aboveground
I04 - Overfill - Product Level Gauge (A/G)
H06 - Tank Leak Detection - Impervious Barrier/Concrete Pad (A/G)
L00 - Piping Leak Detection - None
E00 - Piping Secondary Containment - None
G03 - Tank Secondary Containment - Vault (w/o access)
J02 - Dispenser - Suction Dispenser
A00 - Tank Internal Protection - None
D01 - Pipe Type - Steel/Carbon Steel/Iron
F01 - Pipe External Protection - Painted/Asphalt Coating
K00 - Spill Prevention - None
B00 - Tank External Protection - None
I05 - Overfill - Vent Whistle

Tank Location:	2
Tank Type:	Steel/Carbon Steel/Iron
Tank Status:	In Service
Pipe Model:	Not reported
Install Date:	04/01/1951
Capacity Gallons:	3000
Tightness Test Method:	NN
Date Test:	Not reported
Next Test Date:	Not reported
Date Tank Closed:	Not reported
Register:	True
Modified By:	DMPOKRZY
Last Modified:	04/14/2017
Material Name:	Not reported

SPILLS:

Facility ID:	9415336
Facility Type:	ER
Spill Number:	9415336
DER Facility ID:	121539
Site ID:	142400
DEC Region:	2
Spill Number/Closed Date:	2005-03-17
Spill Cause:	Unknown
Spill Class:	C3
SWIS:	2401
Spill Date:	1995-02-22
Investigator:	MCTIBBE
Referred To:	Not reported
Reported to Dept:	1995-02-22

680 MANHATTAN AVE (Continued) **U003395782**

CID:	Not reported
Water Affected:	Not reported
Spill Source:	Unknown
Spill Notifier:	Local Agency
Cleanup Ceased:	Not reported
Cleanup Meets Std:	False
Last Inspection:	Not reported
Recommended Penalty:	False
UST Trust:	False
Remediation Phase:	0
Date Entered In Computer:	1948-12-27
Spill Record Last Update:	2005-03-17
Spiller Name:	Not reported
Spiller Company:	UNKNOWN
Spiller Address:	Not reported
Spiller Company:	999
Contact Name:	Not reported
DEC Memo:	"Prior to Sept, 2004 data translation this spill Lead_DEC Field was TIBBE 1/26/04 - Austin - due to impact to subway, transferred to to Tibbe for check with NYCTA on status - may be related to spill #9813210 - end 03/17/05: According to a NYCT e-mail dated 3/14/05, NYCT inspected the site on 3/9/05 and found the area to be clean with no signs of a spill."
Remarks:	"Unknown petroleum leaking from 300 gal tank into subway"

All Materials:

Site ID:	142400
Operable Unit ID:	1012647
Operable Unit:	01
Material ID:	370513
Material Code:	0064A
Material Name:	unknown material
Case No.:	Not reported
Material FA:	Other
Quantity:	.00
Units:	G
Recovered:	.00
Oxygenate:	Not reported

AE225 **HEMISPHERE STEEL PRODUCTS CORP** **RCRA NonGen / NLR** **1000263277**
SW **54 N 11TH ST** **NY MANIFEST** **NYD002408102**
1/8-1/4 **BROOKLYN, NY 11211**
0.216 mi.
1138 ft. **Site 7 of 8 in cluster AE**

Relative:
Higher

Actual:
19 ft.

RCRA NonGen / NLR:

Date form received by agency:	01/01/2007
Facility name:	HEMISPHERE STEEL PRODUCTS CORP
Facility address:	54 N 11TH ST BROOKLYN, NY 11211-1993
EPA ID:	NYD002408102
Mailing address:	N 11TH ST BROOKLYN, NY 11211
Contact:	Not reported
Contact address:	N 11TH ST BROOKLYN, NY 11211
Contact country:	US

HEMISPHERE STEEL PRODUCTS CORP (Continued) **1000263277**

Contact telephone: Not reported
Contact email: Not reported
EPA Region: 02
Classification: Non-Generator
Description: Handler: Non-Generators do not presently generate hazardous waste

Owner/Operator Summary:
Owner/operator name: ALAN EDELSTEIN
Owner/operator address: NOT REQUIRED
NOT REQUIRED, WY 99999
Owner/operator country: US
Owner/operator telephone: 212-555-1212
Owner/operator email: Not reported
Owner/operator fax: Not reported
Owner/operator extension: Not reported
Legal status: Private
Owner/Operator Type: Operator
Owner/Op start date: Not reported
Owner/Op end date: Not reported

Owner/operator name: ALAN EDELSTEIN
Owner/operator address: NOT REQUIRED
NOT REQUIRED, WY 99999
Owner/operator country: US
Owner/operator telephone: 212-555-1212
Owner/operator email: Not reported
Owner/operator fax: Not reported
Owner/operator extension: Not reported
Legal status: Private
Owner/Operator Type: Owner
Owner/Op start date: Not reported
Owner/Op end date: Not reported

Handler Activities Summary:
U.S. importer of hazardous waste: No
Mixed waste (haz. and radioactive): No
Recycler of hazardous waste: No
Transporter of hazardous waste: No
Treater, storer or disposer of HW: No
Underground injection activity: No
On-site burner exemption: No
Furnace exemption: No
Used oil fuel burner: No
Used oil processor: No
User oil refiner: No
Used oil fuel marketer to burner: No
Used oil Specification marketer: No
Used oil transfer facility: No
Used oil transporter: No

Historical Generators:
Date form received by agency: 01/01/2006
Site name: HEMISPHERE STEEL PRODUCTS CORP
Classification: Not a generator, verified

Date form received by agency: 07/08/1999

HEMISPHERE STEEL PRODUCTS CORP (Continued) **1000263277**

Site name: HEMISPHERE STEEL PRODUCTS CORP
Classification: Not a generator, verified

Date form received by agency: 12/12/1989
Site name: HEMISPHERE STEEL PRODUCTS CORP
Classification: Small Quantity Generator

. Waste code: D001
. Waste name: IGNITABLE WASTE

. Waste code: F003
. Waste name: THE FOLLOWING SPENT NONHALOGENATED SOLVENTS: XYLENE, ACETONE, ETHYL ACETATE, ETHYL BENZENE, ETHYL ETHER, METHYL ISOBUTYL KETONE, N-BUTYL ALCOHOL, CYCLOHEXANONE, AND METHANOL; ALL SPENT SOLVENT MIXTURES/BLENDS CONTAINING, BEFORE USE, ONLY THE ABOVE SPENT NONHALOGENATED SOLVENTS; AND ALL SPENT SOLVENT MIXTURES/BLENDS CONTAINING, BEFORE USE, ONE OR MORE OF THE ABOVE NONHALOGENATED SOLVENTS, AND A TOTAL OF TEN PERCENT OR MORE (BY VOLUME) OF ONE OR MORE OF THOSE SOLVENTS LISTED IN F001, F002, F004, AND F005; AND STILL BOTTOMS FROM THE RECOVERY OF THESE SPENT SOLVENTS AND SPENT SOLVENT MIXTURES.

. Waste code: F005
. Waste name: THE FOLLOWING SPENT NONHALOGENATED SOLVENTS: TOLUENE, METHYL ETHYL KETONE, CARBON DISULFIDE, ISOBUTANOL, PYRIDINE, BENZENE, 2-ETHOXYETHANOL, AND 2-NITROPROPANE; ALL SPENT SOLVENT MIXTURES/BLENDS CONTAINING, BEFORE USE, A TOTAL OF TEN PERCENT OR MORE (BY VOLUME) OF ONE OR MORE OF THE ABOVE NONHALOGENATED SOLVENTS OR THOSE SOLVENTS LISTED IN F001, F002, OR F004; AND STILL BOTTOMS FROM THE RECOVERY OF THESE SPENT SOLVENTS AND SPENT SOLVENT MIXTURES.

Violation Status: No violations found

NY MANIFEST:
Country: USA
EPA ID: NYD002408102
Facility Status: Not reported
Location Address 1: 54 NORTH 11TH ST
Code: BP
Location Address 2: Not reported
Total Tanks: Not reported
Location City: BROOKLYN
Location State: NY
Location Zip: 11211
Location Zip 4: Not reported

NY MANIFEST:
EPAID: NYD002408102
Mailing Name: HEMISPHERE STEEL PRODUCTS
Mailing Contact: HEMISPHERE STEEL PRODUCTS
Mailing Address 1: 54 NORTH 11TH STREET
Mailing Address 2: Not reported
Mailing City: BROOKLYN
Mailing State: NY
Mailing Zip: 11211
Mailing Zip 4: Not reported
Mailing Country: USA
Mailing Phone: 7183885704

HEMISPHERE STEEL PRODUCTS CORP (Continued) **1000263277**

NY MANIFEST:

Document ID:	NJA1427999
Manifest Status:	K
seq:	Not reported
Year:	1992
Trans1 State ID:	NJDEPS869
Trans2 State ID:	Not reported
Generator Ship Date:	05/13/1992
Trans1 Recv Date:	05/13/1992
Trans2 Recv Date:	/ /
TSD Site Recv Date:	05/20/1992
Part A Recv Date:	/ /
Part B Recv Date:	06/09/1992
Generator EPA ID:	NYD002408102
Trans1 EPA ID:	ILD051060408
Trans2 EPA ID:	Not reported
TSDF ID 1:	NJD002182897
TSDF ID 2:	Not reported
Manifest Tracking Number:	Not reported
Import Indicator:	Not reported
Export Indicator:	Not reported
Discr Quantity Indicator:	Not reported
Discr Type Indicator:	Not reported
Discr Residue Indicator:	Not reported
Discr Partial Reject Indicator:	Not reported
Discr Full Reject Indicator:	Not reported
Manifest Ref Number:	Not reported
Alt Facility RCRA ID:	Not reported
Alt Facility Sign Date:	Not reported
MGMT Method Type Code:	Not reported
Waste Code:	F005 - UNKNOWN
Waste Code:	Not reported
Waste Code:	Not reported
Waste Code:	Not reported
Waste Code:	Not reported
Waste Code:	Not reported
Quantity:	00815
Units:	P - Pounds
Number of Containers:	002
Container Type:	DM - Metal drums, barrels
Handling Method:	B Incineration, heat recovery, burning.
Specific Gravity:	100

Click this hyperlink while viewing on your computer to access
15 additional NY_MANIFEST: record(s) in the EDR Site Report.

Y226 **CON EDISON** **RCRA NonGen / NLR** **1014398118**
NNW **NOBLE ST & WEST ST** **NYP004204699**
1/8-1/4 **BROOKLYN, NY 11205**
0.217 mi.
1144 ft. **Site 4 of 7 in cluster Y**

Relative:
Higher

Actual:
11 ft.

RCRA NonGen / NLR:

Date form received by agency:	03/22/2010
Facility name:	CON EDISON
Facility address:	NOBLE ST & WEST ST

CON EDISON (Continued) **1014398118**

BROOKLYN, NY 11205
EPA ID: NYP004204699
Mailing address: 4 IRVING PL, RM 828
NEW YORK, NY 10003
Contact: HERMAN BAKER
Contact address: Not reported
Not reported
Contact country: Not reported
Contact telephone: 718-267-3853
Contact email: Not reported
EPA Region: 02
Classification: Non-Generator
Description: Handler: Non-Generators do not presently generate hazardous waste

Handler Activities Summary:
U.S. importer of hazardous waste: No
Mixed waste (haz. and radioactive): No
Recycler of hazardous waste: No
Transporter of hazardous waste: No
Treater, storer or disposer of HW: No
Underground injection activity: No
On-site burner exemption: No
Furnace exemption: No
Used oil fuel burner: No
Used oil processor: No
User oil refiner: No
Used oil fuel marketer to burner: No
Used oil Specification marketer: No
Used oil transfer facility: No
Used oil transporter: No

Violation Status: No violations found

Y227 **CON EDISON** **RCRA-CESQG** **1014396125**
NNW **NOBLE ST & WEST ST** **NY MANIFEST** **NYP004183059**
1/8-1/4 **BROOKLYN, NY 11222** **NJ MANIFEST**
0.217 mi.
1144 ft. **Site 5 of 7 in cluster Y**

Relative:
Higher

Actual:
11 ft.

RCRA-CESQG:
Date form received by agency: 06/01/2016
Facility name: CON EDISON
Facility address: NOBLE ST & WEST ST
BROOKLYN, NY 11222
EPA ID: NYP004183059
Mailing address: 4 IRVING PL, RM 828
NEW YORK, NY 10003
Contact: CAROLINE ISKANDER
Contact address: Not reported
Not reported
Contact country: US
Contact telephone: 718-666-4714
Contact email: Not reported
EPA Region: 02
Classification: Conditionally Exempt Small Quantity Generator
Description: Handler: generates 100 kg or less of hazardous waste per calendar month, and accumulates 1000 kg or less of hazardous waste at any time; or generates 1 kg or less of acutely hazardous waste per calendar

CON EDISON (Continued) **1014396125**

month, and accumulates at any time: 1 kg or less of acutely hazardous waste; or 100 kg or less of any residue or contaminated soil, waste or other debris resulting from the cleanup of a spill, into or on any land or water, of acutely hazardous waste; or generates 100 kg or less of any residue or contaminated soil, waste or other debris resulting from the cleanup of a spill, into or on any land or water, of acutely hazardous waste during any calendar month, and accumulates at any time: 1 kg or less of acutely hazardous waste; or 100 kg or less of any residue or contaminated soil, waste or other debris resulting from the cleanup of a spill, into or on any land or water, of acutely hazardous waste

Handler Activities Summary:

U.S. importer of hazardous waste:	No
Mixed waste (haz. and radioactive):	No
Recycler of hazardous waste:	No
Transporter of hazardous waste:	No
Treater, storer or disposer of HW:	No
Underground injection activity:	No
On-site burner exemption:	No
Furnace exemption:	No
Used oil fuel burner:	No
Used oil processor:	No
User oil refiner:	No
Used oil fuel marketer to burner:	No
Used oil Specification marketer:	No
Used oil transfer facility:	No
Used oil transporter:	No

Historical Generators:

Date form received by agency:	07/14/2009
Site name:	CON EDISON
Classification:	Conditionally Exempt Small Quantity Generator
Violation Status:	No violations found

NY MANIFEST:

Country:	USA
EPA ID:	NYP004183059
Facility Status:	Not reported
Location Address 1:	NOBLE ST & WEST ST - MH 830
Code:	BP
Location Address 2:	Not reported
Total Tanks:	Not reported
Location City:	BROOKLYN
Location State:	NY
Location Zip:	11201
Location Zip 4:	Not reported

NY MANIFEST:

EPAID:	NYP004183059
Mailing Name:	CONSOLIDATED EDISON
Mailing Contact:	FRANKLYN MURRAY
Mailing Address 1:	4 IRVING PLACE RM 828
Mailing Address 2:	Not reported
Mailing City:	NEW YORK
Mailing State:	NY

CON EDISON (Continued) **1014396125**

Mailing Zip:	10003
Mailing Zip 4:	Not reported
Mailing Country:	USA
Mailing Phone:	2124602808

NY MANIFEST:

Document ID:	Not reported
Manifest Status:	Not reported
seq:	Not reported
Year:	2009
Trans1 State ID:	NJD003812047
Trans2 State ID:	Not reported
Generator Ship Date:	07/17/2009
Trans1 Recv Date:	07/17/2009
Trans2 Recv Date:	Not reported
TSD Site Recv Date:	07/20/2009
Part A Recv Date:	Not reported
Part B Recv Date:	Not reported
Generator EPA ID:	NYP004183059
Trans1 EPA ID:	Not reported
Trans2 EPA ID:	Not reported
TSDF ID 1:	NJD991291105
TSDF ID 2:	Not reported
Manifest Tracking Number:	000894176GBF
Import Indicator:	N
Export Indicator:	N
Discr Quantity Indicator:	N
Discr Type Indicator:	N
Discr Residue Indicator:	N
Discr Partial Reject Indicator:	N
Discr Full Reject Indicator:	N
Manifest Ref Number:	Not reported
Alt Facility RCRA ID:	Not reported
Alt Facility Sign Date:	Not reported
MGMT Method Type Code:	H111
Waste Code:	Not reported
Waste Code:	Not reported
Waste Code:	Not reported
Waste Code:	Not reported
Waste Code:	Not reported
Waste Code:	Not reported
Quantity:	2000.0
Units:	G - Gallons (liquids only)* (8.3 pounds)
Number of Containers:	1.0
Container Type:	TT - Cargo tank, tank trucks
Handling Method:	T Chemical, physical, or biological treatment.
Specific Gravity:	1.0
Waste Code:	D008
Waste Code 1_2:	Not reported
Waste Code 1_3:	Not reported
Waste Code 1_4:	Not reported
Waste Code 1_5:	Not reported
Waste Code 1_6:	Not reported

Click this hyperlink while viewing on your computer to access additional NY_MANIFEST: detail in the EDR Site Report.

CON EDISON (Continued) **1014396125**

NJ MANIFEST:

EPA Id:	NYP004183059
Mail Address:	4 IRVING PL, RM 828
Mail City/State/Zip:	NEW YORK, NY 10003
Facility Phone:	Not reported
Emergency Phone:	Not reported
Contact:	CAROLINE ISKANDER
Comments:	Not reported
SIC Code:	Not reported
County:	NY047
Municipal:	Not reported
Previous EPA Id:	Not reported
Gen Flag:	Not reported
Trans Flag:	Not reported
TSDF Flag:	Not reported
Name Change:	Not reported
Date Change:	Not reported

Manifest:

Manifest Number:	000894176GBF
EPA ID:	NYP004183059
Date Shipped:	07/17/2009
TSDF EPA ID:	NJD991291105
Transporter EPA ID:	NJD003812047
Transporter 2 EPA ID:	Not reported
Transporter 3 EPA ID:	Not reported
Transporter 4 EPA ID:	Not reported
Transporter 5 EPA ID:	Not reported
Transporter 6 EPA ID:	Not reported
Transporter 7 EPA ID:	Not reported
Transporter 8 EPA ID:	Not reported
Transporter 9 EPA ID:	Not reported
Transporter 10 EPA ID:	Not reported
Date Trans1 Transported Waste:	07/17/2009
Date Trans2 Transported Waste:	Not reported
Date Trans3 Transported Waste:	Not reported
Date Trans4 Transported Waste:	Not reported
Date Trans5 Transported Waste:	Not reported
Date Trans6 Transported Waste:	Not reported
Date Trans7 Transported Waste:	Not reported
Date Trans8 Transported Waste:	Not reported
Date Trans9 Transported Waste:	Not reported
Date Trans10 Transported Waste:	Not reported
Date TSDF Received Waste:	07/20/2009
TSDF EPA Facility Name:	Not reported
QTY Units:	Not reported
Transporter SEQ ID:	Not reported
Transporter-1 Date:	Not reported
Waste SEQ ID:	Not reported
Waste Type Code 2:	Not reported
Waste Type Code 3:	Not reported
Waste Type Code 4:	Not reported
Waste Type Code 5:	Not reported
Waste Type Code 6:	Not reported
Date Accepted:	Not reported
Manifest Discrepancy Type:	Not reported
Data Entry Number:	Not reported

CON EDISON (Continued) **1014396125**

Was Load Rejected: NEW YORK, NY 10003
Reason Load Was Rejected: Not reported

Waste:
Manifest Year: Not reported
Waste Code: D008
Hand Code: H111
Quantity: 200 G

Y228 NNW 1/8-1/4 0.217 mi. 1144 ft.

CON EDISON - MH 8303
NOBLE ST. AND WEST ST.
BROOKLYN, NY 11222

RCRA NonGen / NLR **1008195631**
NY MANIFEST **NYP004110938**

Site 6 of 7 in cluster Y

Relative: Higher

Actual: 11 ft.

RCRA NonGen / NLR:
Date form received by agency: 02/27/2004
Facility name: CON EDISON - MH 8303
Facility address: NOBLE ST. AND WEST ST.
BROOKLYN, NY 11222
EPA ID: NYP004110938
Mailing address: 4 IRVING PLACE
NEW YORK, NY 10003
Contact: ANTHONY DRUMMINGS
Contact address: 4 IRVING PLACE
NEW YORK, NY 10003
Contact country: US
Contact telephone: 212-460-3770
Contact email: Not reported
EPA Region: 02
Classification: Non-Generator
Description: Handler: Non-Generators do not presently generate hazardous waste

Owner/Operator Summary:
Owner/operator name: CONSOLIDATED EDISON COMPANY OF NY, INC.
Owner/operator address: 4 IRVING PLACE
NEW YORK, NY 10003
Owner/operator country: US
Owner/operator telephone: Not reported
Owner/operator email: Not reported
Owner/operator fax: Not reported
Owner/operator extension: Not reported
Legal status: Private
Owner/Operator Type: Operator
Owner/Op start date: 05/12/2003
Owner/Op end date: Not reported

Owner/operator name: CONSOLIDATED EDISON COMPANY OF NY, INC.
Owner/operator address: 4 IRVING PLACE
NEW YORK, NY 10003
Owner/operator country: US
Owner/operator telephone: Not reported
Owner/operator email: Not reported
Owner/operator fax: Not reported
Owner/operator extension: Not reported

CON EDISON - MH 8303 (Continued) **1008195631**

Legal status: Private
Owner/Operator Type: Owner
Owner/Op start date: 05/12/2003
Owner/Op end date: Not reported

Handler Activities Summary:
U.S. importer of hazardous waste: No
Mixed waste (haz. and radioactive): No
Recycler of hazardous waste: No
Transporter of hazardous waste: No
Treater, storer or disposer of HW: No
Underground injection activity: No
On-site burner exemption: No
Furnace exemption: No
Used oil fuel burner: No
Used oil processor: No
User oil refiner: No
Used oil fuel marketer to burner: No
Used oil Specification marketer: No
Used oil transfer facility: No
Used oil transporter: No

Historical Generators:
Date form received by agency: 02/26/2004
Site name: CON EDISON - MH 8303
Classification: Not a generator, verified

Date form received by agency: 02/25/2004
Site name: CON EDISON - MH 8303
Classification: Large Quantity Generator

. Waste code: D008
. Waste name: LEAD

. Waste code: B003
. Waste name: B003

. Waste code: B007
. Waste name: B007

Violation Status: No violations found

NY MANIFEST:
Country: USA
EPA ID: NYP004110938
Facility Status: Not reported
Location Address 1: 300 WEST ST & NOBLE ST
Code: BP
Location Address 2: Not reported
Total Tanks: Not reported
Location City: BROOKLYN
Location State: NY
Location Zip: 11201
Location Zip 4: Not reported

NY MANIFEST:
EPAID: NYP004110938

CON EDISON - MH 8303 (Continued) **1008195631**

Mailing Name:	CONSOLIDATED EDISON
Mailing Contact:	FRANKLIN MURRAY
Mailing Address 1:	4 IRVING PLACE RM 828
Mailing Address 2:	Not reported
Mailing City:	NEW YORK
Mailing State:	NY
Mailing Zip:	10003
Mailing Zip 4:	Not reported
Mailing Country:	USA
Mailing Phone:	2124602808

NY MANIFEST:

Document ID:	NYE1303947
Manifest Status:	Not reported
seq:	01
Year:	2003
Trans1 State ID:	46690JM
Trans2 State ID:	Not reported
Generator Ship Date:	05/13/2003
Trans1 Recv Date:	05/13/2003
Trans2 Recv Date:	Not reported
TSD Site Recv Date:	05/14/2003
Part A Recv Date:	Not reported
Part B Recv Date:	Not reported
Generator EPA ID:	NYP004110938
Trans1 EPA ID:	NYD006982359
Trans2 EPA ID:	Not reported
TSDF ID 1:	NYD077444263
TSDF ID 2:	Not reported
Manifest Tracking Number:	Not reported
Import Indicator:	Not reported
Export Indicator:	Not reported
Discr Quantity Indicator:	Not reported
Discr Type Indicator:	Not reported
Discr Residue Indicator:	Not reported
Discr Partial Reject Indicator:	Not reported
Discr Full Reject Indicator:	Not reported
Manifest Ref Number:	Not reported
Alt Facility RCRA ID:	Not reported
Alt Facility Sign Date:	Not reported
MGMT Method Type Code:	Not reported
Waste Code:	B007 - OTHER MISCELLANEOUS PCB WASTES
Waste Code:	Not reported
Waste Code:	Not reported
Waste Code:	Not reported
Waste Code:	Not reported
Waste Code:	Not reported
Quantity:	00200
Units:	K - Kilograms (2.2 pounds)
Number of Containers:	002
Container Type:	DM - Metal drums, barrels
Handling Method:	L Landfill.
Specific Gravity:	01.00

Click this hyperlink while viewing on your computer to access
1 additional NY_MANIFEST: record(s) in the EDR Site Report.

Y229 NNW 1/8-1/4 0.217 mi. 1144 ft. | **CON EDISON MANHOLE: 04334**
WEST ST & NOBLE ST
BROOKLYN, NY 11222

Site 7 of 7 in cluster Y

RCRA NonGen / NLR
FINDS
ECHO
NY MANIFEST

1016454067
NYP004300216

Relative: Higher

Actual: 11 ft.

RCRA NonGen / NLR:

Date form received by agency:	05/09/2013
Facility name:	CON EDISON MANHOLE: 04334
Facility address:	WEST ST & NOBLE ST BROOKLYN, NY 11222
EPA ID:	NYP004300216
Mailing address:	VING PL, 15TH FL NE NEW YORK, NY 10003
Contact:	THOMAS TEELING
Contact address:	Not reported Not reported
Contact country:	Not reported
Contact telephone:	212-460-3770
Contact email:	Not reported
EPA Region:	02
Classification:	Non-Generator
Description:	Handler: Non-Generators do not presently generate hazardous waste

Handler Activities Summary:

U.S. importer of hazardous waste:	No
Mixed waste (haz. and radioactive):	No
Recycler of hazardous waste:	No
Transporter of hazardous waste:	No
Treater, storer or disposer of HW:	No
Underground injection activity:	No
On-site burner exemption:	No
Furnace exemption:	No
Used oil fuel burner:	No
Used oil processor:	No
User oil refiner:	No
Used oil fuel marketer to burner:	No
Used oil Specification marketer:	No
Used oil transfer facility:	No
Used oil transporter:	No

Historical Generators:

Date form received by agency:	04/09/2013
Site name:	CON EDISON MANHOLE: 04334
Classification:	Conditionally Exempt Small Quantity Generator
Violation Status:	No violations found

FINDS:

Registry ID: 110056495118

Environmental Interest/Information System

RCRAInfo is a national information system that supports the Resource Conservation and Recovery Act (RCRA) program through the tracking of events and activities related to facilities that generate, transport, and treat, store, or dispose of hazardous waste. RCRAInfo allows RCRA program staff to track the notification, permit, compliance, and corrective action activities required under RCRA.

CON EDISON MANHOLE: 04334 (Continued) **1016454067**

Click this hyperlink while viewing on your computer to access additional FINDS: detail in the EDR Site Report.

ECHO:

Envid:	1016454067
Registry ID:	110056495118
DFR URL:	http://echo.epa.gov/detailed-facility-report?fid=110056495118

NY MANIFEST:

Country:	USA
EPA ID:	NYP004300216
Facility Status:	Not reported
Location Address 1:	W SIDE CENTER OF WEST ST & NOBLE ST
Code:	BP
Location Address 2:	MH 4334
Total Tanks:	Not reported
Location City:	BROOKLYN
Location State:	NY
Location Zip:	Not reported
Location Zip 4:	Not reported

NY MANIFEST:

EPAID:	NYP004300216
Mailing Name:	CON EDISON
Mailing Contact:	CON EDISON
Mailing Address 1:	4 IRVING PL 15TH FL
Mailing Address 2:	Not reported
Mailing City:	NEW YORK
Mailing State:	NY
Mailing Zip:	10003
Mailing Zip 4:	Not reported
Mailing Country:	USA
Mailing Phone:	2124603770

NY MANIFEST:

Document ID:	Not reported
Manifest Status:	Not reported
seq:	Not reported
Year:	2013
Trans1 State ID:	NJD003812047
Trans2 State ID:	Not reported
Generator Ship Date:	04/09/2013
Trans1 Recv Date:	04/09/2013
Trans2 Recv Date:	Not reported
TSD Site Recv Date:	04/10/2013
Part A Recv Date:	Not reported
Part B Recv Date:	Not reported
Generator EPA ID:	NYP004300216
Trans1 EPA ID:	Not reported
Trans2 EPA ID:	Not reported
TSDF ID 1:	NJD991291105
TSDF ID 2:	Not reported
Manifest Tracking Number:	002017103GBF
Import Indicator:	N
Export Indicator:	N

CON EDISON MANHOLE: 04334 (Continued) **1016454067**

Discr Quantity Indicator:	N
Discr Type Indicator:	N
Discr Residue Indicator:	N
Discr Partial Reject Indicator:	N
Discr Full Reject Indicator:	N
Manifest Ref Number:	Not reported
Alt Facility RCRA ID:	Not reported
Alt Facility Sign Date:	Not reported
MGMT Method Type Code:	H141
Waste Code:	Not reported
Waste Code:	Not reported
Waste Code:	Not reported
Waste Code:	Not reported
Waste Code:	Not reported
Waste Code:	Not reported
Quantity:	150
Units:	G - Gallons (liquids only)* (8.3 pounds)
Number of Containers:	1
Container Type:	TT - Cargo tank, tank trucks
Handling Method:	T Chemical, physical, or biological treatment.
Specific Gravity:	1
Waste Code:	D008
Waste Code 1_2:	Not reported
Waste Code 1_3:	Not reported
Waste Code 1_4:	Not reported
Waste Code 1_5:	Not reported
Waste Code 1_6:	Not reported

Click this hyperlink while viewing on your computer to access additional NY_MANIFEST: detail in the EDR Site Report.

U230 **CON EDISON SERVICE BOX: 77161** **RCRA NonGen / NLR** **1017775909**
East **678 MANHATTAN AVE** **NYP004537569**
1/8-1/4 **BROOKLYN, NY 11206**
0.217 mi.
1145 ft. **Site 9 of 10 in cluster U**

Relative:
Higher

Actual:
16 ft.

RCRA NonGen / NLR:

Date form received by agency:	06/20/2014
Facility name:	CON EDISON SERVICE BOX: 77161
Facility address:	678 MANHATTAN AVE BROOKLYN, NY 11206
EPA ID:	NYP004537569
Mailing address:	IRVING PL, 15TH FL NE NEW YORK, NY 10003
Contact:	THOMAS TEELING
Contact address:	Not reported Not reported
Contact country:	Not reported
Contact telephone:	212-460-3770
Contact email:	Not reported
EPA Region:	02
Classification:	Non-Generator
Description:	Handler: Non-Generators do not presently generate hazardous waste

Handler Activities Summary:

CON EDISON SERVICE BOX: 77161 (Continued) **1017775909**

U.S. importer of hazardous waste:	No
Mixed waste (haz. and radioactive):	No
Recycler of hazardous waste:	No
Transporter of hazardous waste:	No
Treater, storer or disposer of HW:	No
Underground injection activity:	No
On-site burner exemption:	No
Furnace exemption:	No
Used oil fuel burner:	No
Used oil processor:	No
User oil refiner:	No
Used oil fuel marketer to burner:	No
Used oil Specification marketer:	No
Used oil transfer facility:	No
Used oil transporter:	No

Historical Generators:

Date form received by agency:	05/20/2014
Site name:	CON EDISON
Classification:	Small Quantity Generator
Date form received by agency:	05/20/2014
Site name:	CON EDISON
Classification:	Not a generator, verified
Violation Status:	No violations found

U231
East
1/8-1/4
0.217 mi.
1145 ft.

CON EDISON **NY MANIFEST** **S117061449**
678 MANHATTAN AVE **N/A**
BROOKLYN, NY 11206

Site 10 of 10 in cluster U

Relative:
Higher

Actual:
16 ft.

NY MANIFEST:

Country:	USA
EPA ID:	NYP004537569
Facility Status:	Not reported
Location Address 1:	FO 678 MANHATTAN AVE
Code:	BP
Location Address 2:	SB 77161
Total Tanks:	Not reported
Location City:	BROOKLYN
Location State:	NY
Location Zip:	11222
Location Zip 4:	Not reported

NY MANIFEST:

EPAID:	NYP004537569
Mailing Name:	CON EDISON
Mailing Contact:	TOM TEELING
Mailing Address 1:	4 IRVING PLACE 15TH FLOOR
Mailing Address 2:	Not reported
Mailing City:	NEW YORK
Mailing State:	NY
Mailing Zip:	10003
Mailing Zip 4:	Not reported
Mailing Country:	USA
Mailing Phone:	Not reported

CON EDISON (Continued) **S117061449**

NY MANIFEST:

Document ID:	Not reported
Manifest Status:	Not reported
seq:	Not reported
Year:	2014
Trans1 State ID:	NJD003812047
Trans2 State ID:	Not reported
Generator Ship Date:	05/20/2014
Trans1 Recv Date:	05/20/2014
Trans2 Recv Date:	Not reported
TSD Site Recv Date:	05/22/2014
Part A Recv Date:	Not reported
Part B Recv Date:	Not reported
Generator EPA ID:	NYP004537569
Trans1 EPA ID:	Not reported
Trans2 EPA ID:	Not reported
TSDF ID 1:	NJD991291105
TSDF ID 2:	Not reported
Manifest Tracking Number:	002418907GBF
Import Indicator:	N
Export Indicator:	N
Discr Quantity Indicator:	N
Discr Type Indicator:	N
Discr Residue Indicator:	N
Discr Partial Reject Indicator:	N
Discr Full Reject Indicator:	N
Manifest Ref Number:	Not reported
Alt Facility RCRA ID:	Not reported
Alt Facility Sign Date:	Not reported
MGMT Method Type Code:	H110
Waste Code:	Not reported
Waste Code:	Not reported
Waste Code:	Not reported
Waste Code:	Not reported
Waste Code:	Not reported
Waste Code:	Not reported
Quantity:	50
Units:	G - Gallons (liquids only)* (8.3 pounds)
Number of Containers:	1
Container Type:	TT - Cargo tank, tank trucks
Handling Method:	T Chemical, physical, or biological treatment.
Specific Gravity:	1
Waste Code:	D008
Waste Code 1_2:	Not reported
Waste Code 1_3:	Not reported
Waste Code 1_4:	Not reported
Waste Code 1_5:	Not reported
Waste Code 1_6:	Not reported

Click this hyperlink while viewing on your computer to access additional NY_MANIFEST: detail in the EDR Site Report.

232 East 1/8-1/4 0.219 mi. 1155 ft. | **RESIDENCE**
92 NORMAN AVE
BROOKLYN, NY | **NY LTANKS** | **S107658588**
N/A

Relative: Higher

Actual: 17 ft.

LTANKS:

Facility ID:	0513280
Site ID:	359744
Spill Number/Closed Date:	2006-02-21
Spill Date:	2006-02-17
Spill Cause:	Tank Overfill
Spill Source:	Private Dwelling
Spill Class:	Not reported
Cleanup Ceased:	Not reported
SWIS:	2401
Investigator:	rmpiper
Referred To:	Not reported
Reported to Dept:	2006-02-17
CID:	408
Water Affected:	Not reported
Spill Notifier:	Other
Last Inspection:	Not reported
Recommended Penalty:	Not reported
Meets Standard:	True
UST Involvement:	Not reported
Remediation Phase:	0
Date Entered In Computer:	2006-02-17
Spill Record Last Update:	2006-02-21
Spiller Name:	JIM CAREY
Spiller Company:	RESIDENCE
Spiller Address:	92 NORMAN AVE
Spiller County:	001
Spiller Contact:	JIM CAREY
Spiller Phone:	(646) 772-5889
Spiller Extention:	CELL
DEC Region:	2
DER Facility ID:	309878
DEC Memo:	"2/17/06- DEC Piper confirmed cleanup in progress. 2/21/06- DEC Piper spoke w/ Jim Carey of Castle. Due to a faulty gauge, tank overfill to sidewalk. All cleaned up and gauge has been replaced."
Remarks:	"DUE TO A STOARGE TANK OVERFILL, ON SIDEWALK, CLEAN UP IS IN PROGRESS" Not reported

All Materials:

Site ID:	359744
Operable Unit ID:	1116938
Operable Unit:	01
Material ID:	2107403
Material Code:	0001A
Material Name:	#2 fuel oil
Case No.:	Not reported
Material FA:	Petroleum
Quantity:	10.00
Units:	G
Recovered:	.00
Oxygenate:	Not reported

AC233 **NY ARMY NATL GUARD OMS #40** **NJ MANIFEST** **S109533634**
ESE **15-79 BEDFORD AVE** **N/A**
1/8-1/4 **BROOKLYN, NY 11225**
0.222 mi.
1173 ft. **Site 5 of 6 in cluster AC**

Relative:
Higher

Actual:
14 ft.

NJ MANIFEST:

EPA Id:	NY6210090027
Mail Address:	Not reported
Mail City/State/Zip:	Not reported
Facility Phone:	7184930973
Emergency Phone:	Not reported
Contact:	Not reported
Comments:	Not reported
SIC Code:	Not reported
County:	00
Municipal:	00
Previous EPA Id:	Not reported
Gen Flag:	X
Trans Flag:	Not reported
TSDF Flag:	Not reported
Name Change:	Not reported
Date Change:	000000

Manifest:

Manifest Number:	002561455JJK
EPA ID:	NY6210090027
Date Shipped:	04/24/2008
TSDF EPA ID:	NJD002200046
Transporter EPA ID:	NY0001031814
Transporter 2 EPA ID:	NJ0000027193
Transporter 3 EPA ID:	Not reported
Transporter 4 EPA ID:	Not reported
Transporter 5 EPA ID:	Not reported
Transporter 6 EPA ID:	Not reported
Transporter 7 EPA ID:	Not reported
Transporter 8 EPA ID:	Not reported
Transporter 9 EPA ID:	Not reported
Transporter 10 EPA ID:	Not reported
Date Trans1 Transported Waste:	04/24/2008
Date Trans2 Transported Waste:	05/05/2008
Date Trans3 Transported Waste:	Not reported
Date Trans4 Transported Waste:	Not reported
Date Trans5 Transported Waste:	Not reported
Date Trans6 Transported Waste:	Not reported
Date Trans7 Transported Waste:	Not reported
Date Trans8 Transported Waste:	Not reported
Date Trans9 Transported Waste:	Not reported
Date Trans10 Transported Waste:	Not reported
Date TSDF Received Waste:	05/07/2008
TSDF EPA Facility Name:	Not reported
QTY Units:	Not reported
Transporter SEQ ID:	Not reported
Transporter-1 Date:	Not reported
Waste SEQ ID:	Not reported
Waste Type Code 2:	Not reported
Waste Type Code 3:	Not reported
Waste Type Code 4:	Not reported
Waste Type Code 5:	Not reported
Waste Type Code 6:	Not reported

NY ARMY NATL GUARD OMS #40 (Continued) **S109533634**

Date Accepted: Not reported
Manifest Discrepancy Type: Not reported
Data Entry Number: Not reported
Was Load Rejected: No
Reason Load Was Rejected: Not reported

Waste:
Manifest Year: Not reported
Waste Code: D001
Hand Code: H061
Quantity: 100 P

Manifest Year: Not reported
Waste Code: D001
Hand Code: H141
Quantity: 65 P

AF234 **107-117 NORTH 11TH STREET** **NY UST** **U004118623**
South **107-117 NORTH 11TH STREET** **NY AST** **N/A**
1/8-1/4 **BROOKLYN, NY 11211**
0.223 mi.
1179 ft. **Site 1 of 6 in cluster AF**

Relative:
Higher

Actual:
18 ft.

UST:
Id/Status: 2-243795 / Unregulated/Closed
Program Type: PBS
Region: STATE
DEC Region: 2
Expiration Date: N/A
UTM X: 588136.46577
UTM Y: 4508283.15431
Site Type: Municipality (Incl. Waste Water Treatment Plants, Utilities, Swimming Pools, etc.)

Affiliation Records:
Site Id: 9406
Affiliation Type: Mail Contact
Company Name: CAYUGA CAPITAL MANAGEMENT
Contact Type: Not reported
Contact Name: JACOB SACKS / ARI HECKMAN
Address1: 331 WEST 57TH STREET, SUITE 301
Address2: Not reported
City: NEW YORK
State: NY
Zip Code: 10019
Country Code: 001
Phone: (917) 779-9325
EMail: Not reported
Fax Number: Not reported
Modified By: dxliving
Date Last Modified: 2008-01-11

Site Id: 9406
Affiliation Type: Facility Operator
Company Name: 107-117 NORTH 11TH STREET
Contact Type: Not reported
Contact Name: JACOB L. SACKS

107-117 NORTH 11TH STREET (Continued) **U004118623**

Address1:	Not reported
Address2:	Not reported
City:	Not reported
State:	NN
Zip Code:	Not reported
Country Code:	001
Phone:	(917) 779-9325
EMail:	Not reported
Fax Number:	Not reported
Modified By:	NRLOMBAR
Date Last Modified:	2010-01-20

Site Id:	9406
Affiliation Type:	Emergency Contact
Company Name:	CCM BENTURES 7 LLC
Contact Type:	Not reported
Contact Name:	JAMIE WISEMAN
Address1:	Not reported
Address2:	Not reported
City:	Not reported
State:	NN
Zip Code:	Not reported
Country Code:	999
Phone:	(917) 779-9325
EMail:	Not reported
Fax Number:	Not reported
Modified By:	dxliving
Date Last Modified:	2008-01-11

Site Id:	9406
Affiliation Type:	Facility Owner
Company Name:	CCM VENTURES 7 LLC
Contact Type:	MANAGER
Contact Name:	JACOB L. SACKS
Address1:	331 WEST 57TH STREET
Address2:	Not reported
City:	NEW YORK
State:	NY
Zip Code:	10019
Country Code:	001
Phone:	(917) 779-9325
EMail:	Not reported
Fax Number:	Not reported
Modified By:	NRLOMBAR
Date Last Modified:	2008-01-29

Tank Info:

Tank Number:	0002
Tank ID:	221095
Tank Status:	Closed - Removed
Material Name:	Closed - Removed
Capacity Gallons:	1080
Install Date:	Not reported
Date Tank Closed:	10/15/2007
Registered:	True
Tank Location:	Underground

107-117 NORTH 11TH STREET (Continued) **U004118623**

Tank Type:	Steel/carbon steel
Material Code:	0009
Common Name of Substance:	Gasoline
Tightness Test Method:	NN
Date Test:	Not reported
Next Test Date:	Not reported
Pipe Model:	Not reported
Modified By:	dxliving
Last Modified:	04/14/2017

Equipment Records:

L00 - Piping Leak Detection - None
E00 - Piping Secondary Containment - None
H00 - Tank Leak Detection - None
I00 - Overfill - None
C02 - Pipe Location - Underground/On-ground
G00 - Tank Secondary Containment - None
J02 - Dispenser - Suction Dispenser
A00 - Tank Internal Protection - None
D01 - Pipe Type - Steel/Carbon Steel/Iron
K00 - Spill Prevention - None
B00 - Tank External Protection - None
F00 - Pipe External Protection - None

Tank Number:	0003
Tank ID:	221096
Tank Status:	Closed - Removed
Material Name:	Closed - Removed
Capacity Gallons:	1080
Install Date:	Not reported
Date Tank Closed:	10/15/2007
Registered:	True
Tank Location:	Underground
Tank Type:	Steel/carbon steel
Material Code:	0009
Common Name of Substance:	Gasoline
Tightness Test Method:	NN
Date Test:	Not reported
Next Test Date:	Not reported
Pipe Model:	Not reported
Modified By:	dxliving
Last Modified:	04/14/2017

Equipment Records:

A00 - Tank Internal Protection - None
D01 - Pipe Type - Steel/Carbon Steel/Iron
K00 - Spill Prevention - None
E00 - Piping Secondary Containment - None
H00 - Tank Leak Detection - None
I00 - Overfill - None
C02 - Pipe Location - Underground/On-ground
G00 - Tank Secondary Containment - None
J02 - Dispenser - Suction Dispenser
L00 - Piping Leak Detection - None
B00 - Tank External Protection - None

107-117 NORTH 11TH STREET (Continued) **U004118623**

F00 - Pipe External Protection - None

Tank Number:	0004
Tank ID:	221097
Tank Status:	Closed - Removed
Material Name:	Closed - Removed
Capacity Gallons:	1080
Install Date:	Not reported
Date Tank Closed:	10/15/2007
Registered:	True
Tank Location:	Underground
Tank Type:	Steel/carbon steel
Material Code:	0009
Common Name of Substance:	Gasoline
Tightness Test Method:	NN
Date Test:	Not reported
Next Test Date:	Not reported
Pipe Model:	Not reported
Modified By:	dxliving
Last Modified:	04/14/2017

Equipment Records:

L00 - Piping Leak Detection - None
C02 - Pipe Location - Underground/On-ground
G00 - Tank Secondary Containment - None
J02 - Dispenser - Suction Dispenser
E00 - Piping Secondary Containment - None
H00 - Tank Leak Detection - None
I00 - Overfill - None
A00 - Tank Internal Protection - None
D01 - Pipe Type - Steel/Carbon Steel/Iron
K00 - Spill Prevention - None
B00 - Tank External Protection - None
F00 - Pipe External Protection - None

AST:

Region:	STATE
DEC Region:	2
Site Status:	Unregulated/Closed
Facility Id:	2-243795
Program Type:	PBS
UTM X:	588136.46577
UTM Y:	4508283.15431
Expiration Date:	N/A
Site Type:	Municipality (Incl. Waste Water Treatment Plants, Utilities, Swimming Pools, etc.)

Affiliation Records:

Site Id:	9406
Affiliation Type:	Mail Contact
Company Name:	CAYUGA CAPITAL MANAGEMENT
Contact Type:	Not reported
Contact Name:	JACOB SACKS / ARI HECKMAN
Address1:	331 WEST 57TH STREET, SUITE 301
Address2:	Not reported
City:	NEW YORK
State:	NY

107-117 NORTH 11TH STREET (Continued) **U004118623**

Zip Code:	10019
Country Code:	001
Phone:	(917) 779-9325
EMail:	Not reported
Fax Number:	Not reported
Modified By:	dxliving
Date Last Modified:	2008-01-11

Site Id:	9406
Affiliation Type:	Facility Operator
Company Name:	107-117 NORTH 11TH STREET
Contact Type:	Not reported
Contact Name:	JACOB L. SACKS
Address1:	Not reported
Address2:	Not reported
City:	Not reported
State:	NN
Zip Code:	Not reported
Country Code:	001
Phone:	(917) 779-9325
EMail:	Not reported
Fax Number:	Not reported
Modified By:	NRLOMBAR
Date Last Modified:	2010-01-20

Site Id:	9406
Affiliation Type:	Emergency Contact
Company Name:	CCM BENTURES 7 LLC
Contact Type:	Not reported
Contact Name:	JAMIE WISEMAN
Address1:	Not reported
Address2:	Not reported
City:	Not reported
State:	NN
Zip Code:	Not reported
Country Code:	999
Phone:	(917) 779-9325
EMail:	Not reported
Fax Number:	Not reported
Modified By:	dxliving
Date Last Modified:	2008-01-11

Site Id:	9406
Affiliation Type:	Facility Owner
Company Name:	CCM VENTURES 7 LLC
Contact Type:	MANAGER
Contact Name:	JACOB L. SACKS
Address1:	331 WEST 57TH STREET
Address2:	Not reported
City:	NEW YORK
State:	NY
Zip Code:	10019
Country Code:	001
Phone:	(917) 779-9325
EMail:	Not reported
Fax Number:	Not reported
Modified By:	NRLOMBAR

107-117 NORTH 11TH STREET (Continued) **U004118623**

Date Last Modified: 2008-01-29

Tank Info:

Tank Number: 0001
Tank Id: 25375
Material Code: 0003
Common Name of Substance: #6 Fuel Oil (On-Site Consumption)

Equipment Records:

J02 - Dispenser - Suction Dispenser
K00 - Spill Prevention - None
D01 - Pipe Type - Steel/Carbon Steel/Iron
F01 - Pipe External Protection - Painted/Asphalt Coating
A00 - Tank Internal Protection - None
I04 - Overfill - Product Level Gauge (A/G)
C01 - Pipe Location - Aboveground
I05 - Overfill - Vent Whistle
H00 - Tank Leak Detection - None
L09 - Piping Leak Detection - Exempt Suction Piping
E00 - Piping Secondary Containment - None
G03 - Tank Secondary Containment - Vault (w/o access)
B00 - Tank External Protection - None

Tank Location: 1
Tank Type: Steel/Carbon Steel/Iron
Tank Status: Closed - Removed
Pipe Model: Not reported
Install Date: 07/01/1980
Capacity Gallons: 4000
Tightness Test Method: NN
Date Test: Not reported
Next Test Date: Not reported
Date Tank Closed: 03/05/2008
Register: True
Modified By: NRLOMBAR
Last Modified: 04/14/2017
Material Name: Not reported

Tank Number: 0005
Tank Id: 221098
Material Code: 0001
Common Name of Substance: #2 Fuel Oil (On-Site Consumption)

Equipment Records:

C01 - Pipe Location - Aboveground
L00 - Piping Leak Detection - None
E00 - Piping Secondary Containment - None
H00 - Tank Leak Detection - None
I00 - Overfill - None
G00 - Tank Secondary Containment - None
J02 - Dispenser - Suction Dispenser
A00 - Tank Internal Protection - None
D01 - Pipe Type - Steel/Carbon Steel/Iron
K00 - Spill Prevention - None
B00 - Tank External Protection - None

107-117 NORTH 11TH STREET (Continued) **U004118623**

F00 - Pipe External Protection - None

Tank Location:	3
Tank Type:	Steel/Carbon Steel/Iron
Tank Status:	Closed - Removed
Pipe Model:	Not reported
Install Date:	Not reported
Capacity Gallons:	550
Tightness Test Method:	NN
Date Test:	Not reported
Next Test Date:	Not reported
Date Tank Closed:	10/15/2007
Register:	True
Modified By:	dxliving
Last Modified:	04/14/2017
Material Name:	Not reported

Tank Number:	0006
Tank Id:	221099
Material Code:	0001
Common Name of Substance:	#2 Fuel Oil (On-Site Consumption)

Equipment Records:

E00 - Piping Secondary Containment - None
A00 - Tank Internal Protection - None
D01 - Pipe Type - Steel/Carbon Steel/Iron
K00 - Spill Prevention - None
G00 - Tank Secondary Containment - None
J02 - Dispenser - Suction Dispenser
H00 - Tank Leak Detection - None
I00 - Overfill - None
C01 - Pipe Location - Aboveground
L00 - Piping Leak Detection - None
B00 - Tank External Protection - None
F00 - Pipe External Protection - None

Tank Location:	3
Tank Type:	Steel/Carbon Steel/Iron
Tank Status:	Closed - Removed
Pipe Model:	Not reported
Install Date:	Not reported
Capacity Gallons:	275
Tightness Test Method:	NN
Date Test:	Not reported
Next Test Date:	Not reported
Date Tank Closed:	10/15/2007
Register:	True
Modified By:	dxliving
Last Modified:	04/14/2017
Material Name:	Not reported

AF235 **SEAL RITE PAINT & CHEMICAL** **RCRA NonGen / NLR** **1000274879**
South **119 N 11TH ST** **FINDS** **NYD001280791**
1/8-1/4 **BROOKLYN, NY 11211** **ECHO**
0.223 mi.
1179 ft. **Site 2 of 6 in cluster AF**

Relative:
Higher

Actual:
18 ft.

RCRA NonGen / NLR:

Date form received by agency:	01/01/2007
Facility name:	SEAL RITE PAINT & CHEMICAL
Facility address:	119 N 11TH ST BROOKLYN, NY 11211
EPA ID:	NYD001280791
Mailing address:	N 11TH ST BROOKLYN, NY 11211
Contact:	Not reported
Contact address:	N 11TH ST BROOKLYN, NY 11211
Contact country:	US
Contact telephone:	Not reported
Contact email:	Not reported
EPA Region:	02
Land type:	Facility is not located on Indian land. Additional information is not known.
Classification:	Non-Generator
Description:	Handler: Non-Generators do not presently generate hazardous waste

Owner/Operator Summary:

Owner/operator name:	Not reported
Owner/operator address:	NOT REQUIRED NOT REQUIRED, WY 99999
Owner/operator country:	US
Owner/operator telephone:	212-555-1212
Owner/operator email:	Not reported
Owner/operator fax:	Not reported
Owner/operator extension:	Not reported
Legal status:	Private
Owner/Operator Type:	Operator
Owner/Op start date:	Not reported
Owner/Op end date:	Not reported

Owner/operator name:	Not reported
Owner/operator address:	NOT REQUIRED NOT REQUIRED, WY 99999
Owner/operator country:	US
Owner/operator telephone:	212-555-1212
Owner/operator email:	Not reported
Owner/operator fax:	Not reported
Owner/operator extension:	Not reported
Legal status:	Private
Owner/Operator Type:	Owner
Owner/Op start date:	Not reported
Owner/Op end date:	Not reported

Handler Activities Summary:

U.S. importer of hazardous waste:	No
Mixed waste (haz. and radioactive):	No
Recycler of hazardous waste:	No
Transporter of hazardous waste:	No
Treater, storer or disposer of HW:	No

SEAL RITE PAINT & CHEMICAL (Continued) **1000274879**

Underground injection activity: No
On-site burner exemption: No
Furnace exemption: No
Used oil fuel burner: No
Used oil processor: No
User oil refiner: No
Used oil fuel marketer to burner: No
Used oil Specification marketer: No
Used oil transfer facility: No
Used oil transporter: No

Historical Generators:
Date form received by agency: 01/01/2006
Site name: SEAL RITE PAINT & CHEMICAL
Classification: Not a generator, verified

Date form received by agency: 07/08/1999
Site name: SEAL RITE PAINT & CHEMICAL
Classification: Not a generator, verified

Date form received by agency: 07/03/1980
Site name: SEAL RITE PAINT & CHEMICAL
Classification: Large Quantity Generator

. Waste code: K078
. Waste name: K078

. Waste code: K079
. Waste name: K079

Violation Status: No violations found

Evaluation Action Summary:
Evaluation date: 06/27/1988
Evaluation: COMPLIANCE EVALUATION INSPECTION ON-SITE
Area of violation: Not reported
Date achieved compliance: Not reported
Evaluation lead agency: State

FINDS:

Registry ID: 110004333276

Environmental Interest/Information System
RCRAInfo is a national information system that supports the Resource Conservation and Recovery Act (RCRA) program through the tracking of events and activities related to facilities that generate, transport, and treat, store, or dispose of hazardous waste. RCRAInfo allows RCRA program staff to track the notification, permit, compliance, and corrective action activities required under RCRA.

Click this hyperlink while viewing on your computer to access additional FINDS: detail in the EDR Site Report.

ECHO:

SEAL RITE PAINT & CHEMICAL (Continued) **1000274879**

Envid:	1000274879
Registry ID:	110004333276
DFR URL:	http://echo.epa.gov/detailed-facility-report?fid=110004333276

AF236 **NORTHSIDE ARTS INDUSTRIES CONDO ASSOC.** **NY UST** **U000402800**
South **119 NORTH 11TH STREET** **N/A**
1/8-1/4 **BROOKLYN, NY 11249**
0.223 mi.
1179 ft. **Site 3 of 6 in cluster AF**

Relative:
Higher

Actual:
18 ft.

UST:

Id/Status:	2-266787 / Active
Program Type:	PBS
Region:	STATE
DEC Region:	2
Expiration Date:	10/02/2022
UTM X:	588161.13966
UTM Y:	4508263.20131
Site Type:	Apartment Building/Office Building

Affiliation Records:

Site Id:	11042
Affiliation Type:	Mail Contact
Company Name:	NORTHSIDE ARTS INDUSTRIES CON
Contact Type:	Not reported
Contact Name:	JOHN MICOFF
Address1:	119 NORTH 11TH STREET
Address2:	Not reported
City:	BROOKLYN
State:	NY
Zip Code:	11249-1166
Country Code:	001
Phone:	7183) 388-1864
EMail:	JOHNMICOFF@VERIZON.NET
Fax Number:	Not reported
Modified By:	MRBARROW
Date Last Modified:	2016-04-26

Site Id:	11042
Affiliation Type:	Facility Operator
Company Name:	NORTHSIDE ARTS INDUSTRIES CONDO ASSOC.
Contact Type:	Not reported
Contact Name:	NORTHSIDE ARTS INDUSTRIES CON
Address1:	Not reported
Address2:	Not reported
City:	Not reported
State:	NN
Zip Code:	Not reported
Country Code:	001
Phone:	(718) 388-1864
EMail:	Not reported
Fax Number:	Not reported
Modified By:	MRBARROW
Date Last Modified:	2016-04-26

Site Id:	11042
Affiliation Type:	Emergency Contact
Company Name:	NORTHSIDE ARTS INDUSTRIES CON

NORTHSIDE ARTS INDUSTRIES CONDO ASSOC. (Continued) **U000402800**

Contact Type:	Not reported
Contact Name:	JOHN MICOFF
Address1:	Not reported
Address2:	Not reported
City:	Not reported
State:	NN
Zip Code:	Not reported
Country Code:	001
Phone:	(718) 388-1864
EMail:	Not reported
Fax Number:	Not reported
Modified By:	TRANSLAT
Date Last Modified:	2004-03-04

Site Id:	11042
Affiliation Type:	Facility Owner
Company Name:	NORTHSIDE ARTS INDUSTRIES CONDO ASSOC.
Contact Type:	BOARD MEMBER/MR. MAINTENANCE
Contact Name:	JOHN MICOFF
Address1:	119 NORTH 11TH STREET
Address2:	Not reported
City:	BROOKLYN
State:	NY
Zip Code:	11249-1166
Country Code:	001
Phone:	(718) 388-1864
EMail:	Not reported
Fax Number:	Not reported
Modified By:	MRBARROW
Date Last Modified:	2016-04-26

Tank Info:

Tank Number:	001
Tank ID:	18209
Tank Status:	In Service
Material Name:	In Service
Capacity Gallons:	2000
Install Date:	Not reported
Date Tank Closed:	Not reported
Registered:	True
Tank Location:	Underground
Tank Type:	Steel/carbon steel
Material Code:	0001
Common Name of Substance:	#2 Fuel Oil (On-Site Consumption)

Tightness Test Method:	00
Date Test:	Not reported
Next Test Date:	10/11/2016
Pipe Model:	Not reported
Modified By:	MRBARROW
Last Modified:	05/04/2017

Equipment Records:

B00 - Tank External Protection - None
C00 - Pipe Location - No Piping
F00 - Pipe External Protection - None

NORTHSIDE ARTS INDUSTRIES CONDO ASSOC. (Continued) **U000402800**

G00 - Tank Secondary Containment - None
J02 - Dispenser - Suction Dispenser
H00 - Tank Leak Detection - None
I00 - Overfill - None
L09 - Piping Leak Detection - Exempt Suction Piping
A00 - Tank Internal Protection - None
D01 - Pipe Type - Steel/Carbon Steel/Iron

237
WSW
1/8-1/4
0.226 mi.
1193 ft.

NORTH 12TH ST. TRANSFER STA.
20 NORTH 12TH STREET
BROOKLYN, NY 11222

NY SWF/LF **S103572470**
NY Spills **N/A**

Relative:
Lower

Actual:
5 ft.

SWF/LF:

Flag:	INACTIVE
Region Code:	2
Phone Number:	7182374288
Owner Name:	Not reported
Owner Type:	Not reported
Owner Address:	Not reported
Owner Addr2:	Not reported
Owner City,St,Zip:	Not reported
Owner Email:	Not reported
Owner Phone:	Not reported
Contact Name:	BOBBY HERBST; SUPERVISOR
Contact Address:	Not reported
Contact Addr2:	Not reported
Contact City,St,Zip:	Not reported
Contact Email:	Not reported
Contact Phone:	Not reported
Activity Desc:	Transfer station - permit
Activity Number:	[24T68]
Active:	No
East Coordinate:	587750
North Coordinate:	4508667
Accuracy Code:	Not reported
Regulatory Status:	Not reported
Waste Type:	Not reported
Authorization #:	Not reported
Authorization Date:	Not reported
Expiration Date:	Not reported
Operator Name:	Not reported
Operator Type:	Not reported
Laste Date:	Not reported

SPILLS:

Facility ID:	9805691
Facility Type:	ER
Spill Number:	9805691
DER Facility ID:	259547
Site ID:	322179
DEC Region:	2
Spill Number/Closed Date:	1998-08-10
Spill Cause:	Other
Spill Class:	C4
SWIS:	2401

NORTH 12TH ST. TRANSFER STA. (Continued) **S103572470**

Spill Date:	1998-08-07
Investigator:	SMMARTIN
Referred To:	Not reported
Reported to Dept:	1998-08-07
CID:	312
Water Affected:	EAST RIVER
Spill Source:	Commercial/Industrial
Spill Notifier:	Federal Government
Cleanup Ceased:	Not reported
Cleanup Meets Std:	False
Last Inspection:	Not reported
Recommended Penalty:	False
UST Trust:	False
Remediation Phase:	0
Date Entered In Computer:	1998-08-07
Spill Record Last Update:	1998-08-19
Spiller Name:	PETER GUNDERSON
Spiller Company:	CITY STORAGE
Spiller Address:	20 NORTH 12TH ST
Spiller Company:	001
Contact Name:	PETER GUNDERSON
DEC Memo:	"Prior to Sept, 2004 data translation this spill Lead_DEC Field was MARTINKAT "
Remarks:	"CREW CUTTING UP AN OLD BARGE AT CITY STORAGE (PIER 12) NOTICED UNK PETROLEUM LEAKING FROM IT - USCG ENROUTE"

All Materials:

Site ID:	322179
Operable Unit ID:	1063467
Operable Unit:	01
Material ID:	320429
Material Code:	0066A
Material Name:	unknown petroleum
Case No.:	Not reported
Material FA:	Petroleum
Quantity:	.00
Units:	G
Recovered:	.00
Oxygenate:	Not reported

AG238 **SOVERN ELLEN** **RCRA NonGen / NLR** **1001197464**
North **118 MILTON ST** **FINDS** **NYR000040097**
1/8-1/4 **BROOKLYN, NY 11222** **ECHO**
0.227 mi. **NY MANIFEST**
1200 ft. **Site 1 of 3 in cluster AG**

Relative:
Higher

Actual:
24 ft.

RCRA NonGen / NLR:

Date form received by agency:	01/01/2007
Facility name:	SOVERN ELLEN
Facility address:	118 MILTON ST BROOKLYN, NY 11222-2502
EPA ID:	NYR000040097
Mailing address:	MILTON ST BROOKLYN, NY 11222
Contact:	Not reported
Contact address:	MILTON ST BROOKLYN, NY 11222

SOVERN ELLEN (Continued) **1001197464**

Contact country: US
Contact telephone: Not reported
Contact email: Not reported
EPA Region: 02
Land type: Private
Classification: Non-Generator
Description: Handler: Non-Generators do not presently generate hazardous waste

Owner/Operator Summary:
Owner/operator name: ELLEN SOVERN
Owner/operator address: 118 MILTON ST
BROOKLYN, NY 11222
Owner/operator country: US
Owner/operator telephone: 718-383-4103
Owner/operator email: Not reported
Owner/operator fax: Not reported
Owner/operator extension: Not reported
Legal status: Private
Owner/Operator Type: Owner
Owner/Op start date: Not reported
Owner/Op end date: Not reported

Owner/operator name: ELLEN SOVERN
Owner/operator address: 118 MILTON ST
BROOKLYN, NY 11222
Owner/operator country: US
Owner/operator telephone: 718-383-4103
Owner/operator email: Not reported
Owner/operator fax: Not reported
Owner/operator extension: Not reported
Legal status: Private
Owner/Operator Type: Operator
Owner/Op start date: Not reported
Owner/Op end date: Not reported

Handler Activities Summary:
U.S. importer of hazardous waste: No
Mixed waste (haz. and radioactive): No
Recycler of hazardous waste: No
Transporter of hazardous waste: No
Treater, storer or disposer of HW: No
Underground injection activity: No
On-site burner exemption: No
Furnace exemption: No
Used oil fuel burner: No
Used oil processor: No
User oil refiner: No
Used oil fuel marketer to burner: No
Used oil Specification marketer: No
Used oil transfer facility: No
Used oil transporter: No

Historical Generators:
Date form received by agency: 01/01/2006
Site name: SOVERN ELLEN
Classification: Not a generator, verified

SOVERN ELLEN (Continued) **1001197464**

Date form received by agency: 07/08/1999
Site name: SOVERN ELLEN
Classification: Not a generator, verified

Date form received by agency: 05/30/1997
Site name: SOVERN ELLEN
Classification: Large Quantity Generator

. Waste code: D008
. Waste name: LEAD

Violation Status: No violations found

Evaluation Action Summary:
Evaluation date: 07/08/1999
Evaluation: COMPLIANCE EVALUATION INSPECTION ON-SITE
Area of violation: Not reported
Date achieved compliance: Not reported
Evaluation lead agency: EPA

FINDS:

Registry ID: 110004534683

Environmental Interest/Information System
RCRAInfo is a national information system that supports the Resource Conservation and Recovery Act (RCRA) program through the tracking of events and activities related to facilities that generate, transport, and treat, store, or dispose of hazardous waste. RCRAInfo allows RCRA program staff to track the notification, permit, compliance, and corrective action activities required under RCRA.

Click this hyperlink while viewing on your computer to access additional FINDS: detail in the EDR Site Report.

ECHO:
Envid: 1001197464
Registry ID: 110004534683
DFR URL: http://echo.epa.gov/detailed-facility-report?fid=110004534683

NY MANIFEST:
Country: USA
EPA ID: NYR000040097
Facility Status: Not reported
Location Address 1: 118 MILTON ST
Code: BP
Location Address 2: Not reported
Total Tanks: Not reported
Location City: BROOKLYN
Location State: NY
Location Zip: 11222
Location Zip 4: Not reported

NY MANIFEST:
EPAID: NYR000040097
Mailing Name: SOVERN ELLEN

SOVERN ELLEN (Continued) **1001197464**

Mailing Contact:	MARIO POSTORINO
Mailing Address 1:	118 MILTON ST
Mailing Address 2:	Not reported
Mailing City:	BROOKLYN
Mailing State:	NY
Mailing Zip:	11222
Mailing Zip 4:	Not reported
Mailing Country:	USA
Mailing Phone:	9086131660

NY MANIFEST:

Document ID:	NJA2733922
Manifest Status:	K
seq:	Not reported
Year:	1997
Trans1 State ID:	S50059
Trans2 State ID:	Not reported
Generator Ship Date:	06/03/1997
Trans1 Recv Date:	06/03/1997
Trans2 Recv Date:	/ /
TSD Site Recv Date:	06/04/1997
Part A Recv Date:	/ /
Part B Recv Date:	07/18/1997
Generator EPA ID:	NYR000040097
Trans1 EPA ID:	NJD986607380
Trans2 EPA ID:	Not reported
TSDF ID 1:	NJD002200046
TSDF ID 2:	Not reported
Manifest Tracking Number:	Not reported
Import Indicator:	Not reported
Export Indicator:	Not reported
Discr Quantity Indicator:	Not reported
Discr Type Indicator:	Not reported
Discr Residue Indicator:	Not reported
Discr Partial Reject Indicator:	Not reported
Discr Full Reject Indicator:	Not reported
Manifest Ref Number:	Not reported
Alt Facility RCRA ID:	Not reported
Alt Facility Sign Date:	Not reported
MGMT Method Type Code:	Not reported
Waste Code:	D008 - LEAD 5.0 MG/L TCLP
Waste Code:	Not reported
Waste Code:	Not reported
Waste Code:	Not reported
Waste Code:	Not reported
Waste Code:	Not reported
Quantity:	01500
Units:	P - Pounds
Number of Containers:	003
Container Type:	DM - Metal drums, barrels
Handling Method:	L Landfill.
Specific Gravity:	100

Click this hyperlink while viewing on your computer to access additional NY_MANIFEST: detail in the EDR Site Report.

AH239 **CON EDISON** **RCRA NonGen / NLR** **1019909280**
NNW **53 WEST ST** **NYP004883001**
1/8-1/4 **BROOKLYN, NY 11209**
0.229 mi.
1210 ft. **Site 1 of 2 in cluster AH**

Relative:
Higher

Actual:
11 ft.

RCRA NonGen / NLR:

Date form received by agency:	12/22/2015
Facility name:	CON EDISON
Facility address:	53 WEST ST BROOKLYN, NY 11209
EPA ID:	NYP004883001
Mailing address:	IRVING PL 15TH FL NE NEW YORK, NY 10003
Contact:	THOMAS TEELING
Contact address:	Not reported Not reported
Contact country:	Not reported
Contact telephone:	212-460-3770
Contact email:	Not reported
EPA Region:	02
Classification:	Non-Generator
Description:	Handler: Non-Generators do not presently generate hazardous waste

Handler Activities Summary:

U.S. importer of hazardous waste:	No
Mixed waste (haz. and radioactive):	No
Recycler of hazardous waste:	No
Transporter of hazardous waste:	No
Treater, storer or disposer of HW:	No
Underground injection activity:	No
On-site burner exemption:	No
Furnace exemption:	No
Used oil fuel burner:	No
Used oil processor:	No
User oil refiner:	No
Used oil fuel marketer to burner:	No
Used oil Specification marketer:	No
Used oil transfer facility:	No
Used oil transporter:	No

Historical Generators:

Date form received by agency:	12/22/2015
Site name:	CON EDISON
Classification:	Large Quantity Generator
Violation Status:	No violations found

AH240 **CON EDISON** **NJ MANIFEST** **S120678433**
NNW **53 WEST ST** **N/A**
1/8-1/4 **BROOKLYN, NY 11209**
0.229 mi.
1210 ft. **Site 2 of 2 in cluster AH**

Relative:
Higher

Actual:
11 ft.

NJ MANIFEST:

EPA Id:	NYP004883001
Mail Address:	IRVING PL 15TH FL NE
Mail City/State/Zip:	NEW YORK, NY 10003
Facility Phone:	Not reported
Emergency Phone:	Not reported

CON EDISON (Continued) **S120678433**

Contact:	THOMAS TEELING
Comments:	Not reported
SIC Code:	Not reported
County:	NY047
Municipal:	Not reported
Previous EPA Id:	Not reported
Gen Flag:	Not reported
Trans Flag:	Not reported
TSDF Flag:	Not reported
Name Change:	Not reported
Date Change:	Not reported

Manifest:

Manifest Number:	015320568JJK
EPA ID:	NYP004883001
Date Shipped:	12/22/2015
TSDF EPA ID:	NJD002200046
Transporter EPA ID:	NJ0000027193
Transporter 2 EPA ID:	Not reported
Transporter 3 EPA ID:	Not reported
Transporter 4 EPA ID:	Not reported
Transporter 5 EPA ID:	Not reported
Transporter 6 EPA ID:	Not reported
Transporter 7 EPA ID:	Not reported
Transporter 8 EPA ID:	Not reported
Transporter 9 EPA ID:	Not reported
Transporter 10 EPA ID:	Not reported
Date Trans1 Transported Waste:	Not reported
Date Trans2 Transported Waste:	Not reported
Date Trans3 Transported Waste:	Not reported
Date Trans4 Transported Waste:	Not reported
Date Trans5 Transported Waste:	Not reported
Date Trans6 Transported Waste:	Not reported
Date Trans7 Transported Waste:	Not reported
Date Trans8 Transported Waste:	Not reported
Date Trans9 Transported Waste:	Not reported
Date Trans10 Transported Waste:	Not reported
Date TSDF Received Waste:	Not reported
TSDF EPA Facility Name:	Not reported
QTY Units:	Not reported
Transporter SEQ ID:	Not reported
Transporter-1 Date:	Not reported
Waste SEQ ID:	Not reported
Waste Type Code 2:	Not reported
Waste Type Code 3:	Not reported
Waste Type Code 4:	Not reported
Waste Type Code 5:	Not reported
Waste Type Code 6:	Not reported
Date Accepted:	Not reported
Manifest Discrepancy Type:	Not reported
Data Entry Number:	Not reported
Was Load Rejected:	NEW YORK, NY 10003
Reason Load Was Rejected:	Not reported

AI241 **650 MANHATTAN AVENUE** **NY AST** **A100168804**
East **650 MANHATTAN AVE** **N/A**
1/8-1/4 **BROOKLYN, NY 11222**
0.231 mi.
1218 ft. **Site 1 of 5 in cluster AI**

Relative:
Higher

Actual:
16 ft.

AST:

Region:	STATE
DEC Region:	2
Site Status:	Active
Facility Id:	2-116513
Program Type:	PBS
UTM X:	588609.93210
UTM Y:	4508664.97217
Expiration Date:	10/06/2020
Site Type:	Apartment Building/Office Building

Affiliation Records:

Site Id:	3924
Affiliation Type:	Facility Operator
Company Name:	650 MANHATTAN AVENUE
Contact Type:	Not reported
Contact Name:	STEVE GOLDMAN
Address1:	Not reported
Address2:	Not reported
City:	Not reported
State:	NN
Zip Code:	Not reported
Country Code:	001
Phone:	(718) 389-1131
EMail:	Not reported
Fax Number:	Not reported
Modified By:	TRANSLAT
Date Last Modified:	2004-03-04

Site Id:	3924
Affiliation Type:	Emergency Contact
Company Name:	S&L REALTY CORP
Contact Type:	Not reported
Contact Name:	STEVE GOLDMAN
Address1:	Not reported
Address2:	Not reported
City:	Not reported
State:	NN
Zip Code:	Not reported
Country Code:	001
Phone:	(718) 279-3138
EMail:	Not reported
Fax Number:	Not reported
Modified By:	TRANSLAT
Date Last Modified:	2004-03-04

Site Id:	3924
Affiliation Type:	Facility Owner
Company Name:	S&L REALTY CORP
Contact Type:	SECRETARY
Contact Name:	STEVE GOLDMAN
Address1:	230 JAVA STREET
Address2:	Not reported
City:	BROOKLYN

650 MANHATTAN AVENUE (Continued) **A100168804**

State:	NY
Zip Code:	11222
Country Code:	001
Phone:	(718) 389-1131
EMail:	Not reported
Fax Number:	Not reported
Modified By:	NTFREEMA
Date Last Modified:	2015-08-11

Site Id:	3924
Affiliation Type:	Mail Contact
Company Name:	S&L REALTY CORP
Contact Type:	SECRETARY
Contact Name:	STEVE GOLDMAN
Address1:	230 JAVA STREET
Address2:	Not reported
City:	BROOKLYN
State:	NY
Zip Code:	11222
Country Code:	001
Phone:	(718) 389-1131
EMail:	Not reported
Fax Number:	Not reported
Modified By:	NTFREEMA
Date Last Modified:	2015-08-11

Tank Info:

Tank Number:	001
Tank Id:	4140
Material Code:	0001
Common Name of Substance:	#2 Fuel Oil (On-Site Consumption)

Equipment Records:

G00 - Tank Secondary Containment - None
J02 - Dispenser - Suction Dispenser
H00 - Tank Leak Detection - None
L09 - Piping Leak Detection - Exempt Suction Piping
E00 - Piping Secondary Containment - None
K00 - Spill Prevention - None
A00 - Tank Internal Protection - None
B01 - Tank External Protection - Painted/Asphalt Coating
F00 - Pipe External Protection - None
D00 - Pipe Type - No Piping
I04 - Overfill - Product Level Gauge (A/G)
C01 - Pipe Location - Aboveground

Tank Location:	1
Tank Type:	Steel/Carbon Steel/Iron
Tank Status:	In Service
Pipe Model:	Not reported
Install Date:	12/01/1931
Capacity Gallons:	2500
Tightness Test Method:	NN
Date Test:	Not reported
Next Test Date:	Not reported
Date Tank Closed:	Not reported

650 MANHATTAN AVENUE (Continued) **A100168804**

Register:	True
Modified By:	NTFREEMA
Last Modified:	04/14/2017
Material Name:	Not reported

AI242 **CON EDISON** **RCRA NonGen / NLR** **1018279698**
East **650 MANHATTAN AVE** **FINDS** **NYP004745394**
1/8-1/4 **BROOKLYN, NY 11222** **ECHO**
0.231 mi.
1218 ft. **Site 2 of 5 in cluster AI**

Relative:
Higher

Actual:
16 ft.

RCRA NonGen / NLR:

Date form received by agency:	02/05/2016
Facility name:	CON EDISON
Site name:	CON EDISON - SERVICE BOX 71759
Facility address:	650 MANHATTAN AVE BROOKLYN, NY 11222
EPA ID:	NYP004745394
Mailing address:	IRVING PLACE, 15TH FL NE NEW YORK, NY 10003
Contact:	THERESA BURKARD
Contact address:	IRVING PLACE, 15TH FL NE NEW YORK, NY 10003
Contact country:	US
Contact telephone:	212-460-2262
Contact email:	BURKARDT@CONED.COM
EPA Region:	02
Classification:	Non-Generator
Description:	Handler: Non-Generators do not presently generate hazardous waste

Owner/Operator Summary:

Owner/operator name:	CONSOLIDATED EDISON COMPANY OF NY, INC.
Owner/operator address:	IRVING PLACE NEW YORK, NY 10003
Owner/operator country:	US
Owner/operator telephone:	Not reported
Owner/operator email:	Not reported
Owner/operator fax:	Not reported
Owner/operator extension:	Not reported
Legal status:	Private
Owner/Operator Type:	Operator
Owner/Op start date:	03/07/2015
Owner/Op end date:	Not reported

Owner/operator name:	CONSOLIDATED EDISON COMPANY OF NY, INC.
Owner/operator address:	IRVING PLACE NEW YORK, NY 10003
Owner/operator country:	US
Owner/operator telephone:	Not reported
Owner/operator email:	Not reported
Owner/operator fax:	Not reported
Owner/operator extension:	Not reported
Legal status:	Private
Owner/Operator Type:	Owner
Owner/Op start date:	03/07/2015
Owner/Op end date:	Not reported

CON EDISON (Continued) **1018279698**

Handler Activities Summary:

U.S. importer of hazardous waste:	No
Mixed waste (haz. and radioactive):	No
Recycler of hazardous waste:	No
Transporter of hazardous waste:	No
Treater, storer or disposer of HW:	No
Underground injection activity:	No
On-site burner exemption:	No
Furnace exemption:	No
Used oil fuel burner:	No
Used oil processor:	No
User oil refiner:	No
Used oil fuel marketer to burner:	No
Used oil Specification marketer:	No
Used oil transfer facility:	No
Used oil transporter:	No

. Waste code: D008
. Waste name: LEAD

Historical Generators:

Date form received by agency: 03/07/2015
Site name: CON EDISON
Classification: Not a generator, verified

Date form received by agency: 03/07/2015
Site name: CON EDISON
Classification: Large Quantity Generator

Biennial Reports:

Last Biennial Reporting Year: 2017

Annual Waste Handled:
Waste code: D008
Waste name: LEAD
Amount (Lbs): 8300

Violation Status: No violations found

FINDS:

Registry ID: 110067695006

Environmental Interest/Information System
RCRAInfo is a national information system that supports the Resource Conservation and Recovery Act (RCRA) program through the tracking of events and activities related to facilities that generate, transport, and treat, store, or dispose of hazardous waste. RCRAInfo allows RCRA program staff to track the notification, permit, compliance, and corrective action activities required under RCRA.

Click this hyperlink while viewing on your computer to access additional FINDS: detail in the EDR Site Report.

CON EDISON (Continued) **1018279698**

ECHO:

Envid:	1018279698
Registry ID:	110067695006
DFR URL:	http://echo.epa.gov/detailed-facility-report?fid=110067695006

AI243
East
1/8-1/4
0.231 mi.
1218 ft.

Relative:
Higher

Actual:
16 ft.

CON EDISON **NJ MANIFEST** **S120668500**
650 MANHATTAN AVE **N/A**
BROOKLYN, NY 11222

Site 3 of 5 in cluster AI

NJ MANIFEST:

EPA Id:	NYP004745394
Mail Address:	IRVING PL, 15TH FL NE
Mail City/State/Zip:	NEW YORK, NY 10003
Facility Phone:	Not reported
Emergency Phone:	Not reported
Contact:	THOMAS TEELING
Comments:	Not reported
SIC Code:	Not reported
County:	NY047
Municipal:	Not reported
Previous EPA Id:	Not reported
Gen Flag:	Not reported
Trans Flag:	Not reported
TSDF Flag:	Not reported
Name Change:	Not reported
Date Change:	Not reported

Manifest:

Manifest Number:	012773553JJK
EPA ID:	NYP004745394
Date Shipped:	3/4/2015
TSDF EPA ID:	NJD002200046
Transporter EPA ID:	NJ0000027193
Transporter 2 EPA ID:	Not reported
Transporter 3 EPA ID:	Not reported
Transporter 4 EPA ID:	Not reported
Transporter 5 EPA ID:	Not reported
Transporter 6 EPA ID:	Not reported
Transporter 7 EPA ID:	Not reported
Transporter 8 EPA ID:	Not reported
Transporter 9 EPA ID:	Not reported
Transporter 10 EPA ID:	Not reported
Date Trans1 Transported Waste:	Not reported
Date Trans2 Transported Waste:	Not reported
Date Trans3 Transported Waste:	Not reported
Date Trans4 Transported Waste:	Not reported
Date Trans5 Transported Waste:	Not reported
Date Trans6 Transported Waste:	Not reported
Date Trans7 Transported Waste:	Not reported
Date Trans8 Transported Waste:	Not reported
Date Trans9 Transported Waste:	Not reported
Date Trans10 Transported Waste:	Not reported
Date TSDF Received Waste:	Not reported
TSDF EPA Facility Name:	Not reported
QTY Units:	Not reported
Transporter SEQ ID:	Not reported

CON EDISON (Continued) **S120668500**

Transporter-1 Date:	Not reported
Waste SEQ ID:	Not reported
Waste Type Code 2:	Not reported
Waste Type Code 3:	Not reported
Waste Type Code 4:	Not reported
Waste Type Code 5:	Not reported
Waste Type Code 6:	Not reported
Date Accepted:	Not reported
Manifest Discrepancy Type:	Not reported
Data Entry Number:	Not reported
Was Load Rejected:	NEW YORK, NY 10003
Reason Load Was Rejected:	Not reported

AI244 **CON EDISON** **NY MANIFEST** **S117741315**
East **650 MANHATTAN AVE** **N/A**
1/8-1/4 **BROOKLYN, NY 11222**
0.231 mi.
1218 ft. **Site 4 of 5 in cluster AI**

Relative:
Higher

Actual:
16 ft.

NY MANIFEST:

Country:	USA
EPA ID:	NYP004745394
Facility Status:	Not reported
Location Address 1:	650 MANHATTAN AVE
Code:	BP
Location Address 2:	Not reported
Total Tanks:	Not reported
Location City:	BROOKLYN
Location State:	NY
Location Zip:	11222
Location Zip 4:	Not reported

NY MANIFEST:

EPAID:	NYP004745394
Mailing Name:	CON EDISON
Mailing Contact:	TOM TEELING
Mailing Address 1:	4 IRVING PLACE - 15TH FLOOR
Mailing Address 2:	Not reported
Mailing City:	NEW YORK
Mailing State:	NY
Mailing Zip:	10003
Mailing Zip 4:	Not reported
Mailing Country:	USA
Mailing Phone:	Not reported

NY MANIFEST:

Document ID:	Not reported
Manifest Status:	Not reported
seq:	Not reported
Year:	2015
Trans1 State ID:	NJ0000027193
Trans2 State ID:	Not reported
Generator Ship Date:	03/07/2015
Trans1 Recv Date:	03/07/2015
Trans2 Recv Date:	Not reported
TSD Site Recv Date:	03/09/2015

CON EDISON (Continued) **S117741315**

Part A Recv Date:	Not reported
Part B Recv Date:	Not reported
Generator EPA ID:	NYP004745394
Trans1 EPA ID:	Not reported
Trans2 EPA ID:	Not reported
TSDF ID 1:	NJD002200046
TSDF ID 2:	Not reported
Manifest Tracking Number:	012773553JJK
Import Indicator:	N
Export Indicator:	N
Discr Quantity Indicator:	N
Discr Type Indicator:	N
Discr Residue Indicator:	N
Discr Partial Reject Indicator:	N
Discr Full Reject Indicator:	N
Manifest Ref Number:	Not reported
Alt Facility RCRA ID:	Not reported
Alt Facility Sign Date:	Not reported
MGMT Method Type Code:	H110
Waste Code:	Not reported
Waste Code:	Not reported
Waste Code:	Not reported
Waste Code:	Not reported
Waste Code:	Not reported
Waste Code:	Not reported
Quantity:	1000
Units:	G - Gallons (liquids only)* (8.3 pounds)
Number of Containers:	1
Container Type:	TT - Cargo tank, tank trucks
Handling Method:	T Chemical, physical, or biological treatment.
Specific Gravity:	1
Waste Code:	D008
Waste Code 1_2:	Not reported
Waste Code 1_3:	Not reported
Waste Code 1_4:	Not reported
Waste Code 1_5:	Not reported
Waste Code 1_6:	Not reported

Click this hyperlink while viewing on your computer to access
2 additional NY_MANIFEST: record(s) in the EDR Site Report.

AJ245 **POLISH NATIONAL ALLIANCE OF THE US OF N.A.** **NY AST** **A100178525**
NNE **155 NOBLE STREET** **N/A**
1/8-1/4 **BROOKLYN, NY 11222**
0.234 mi.
1234 ft. **Site 1 of 3 in cluster AJ**

Relative:
Higher

Actual:
30 ft.

AST:

Region:	STATE
DEC Region:	2
Site Status:	Active
Facility Id:	2-606360
Program Type:	PBS
UTM X:	588341.01142
UTM Y:	4509140.66780
Expiration Date:	06/27/2017
Site Type:	Other

POLISH NATIONAL ALLIANCE OF THE US OF N.A. (Continued) **A100178525**

Affiliation Records:

Site Id:	28223
Affiliation Type:	Mail Contact
Company Name:	POLISH NATIONAL ALLIANCE OF THE US OF N.A.
Contact Type:	Not reported
Contact Name:	JIM GURA
Address1:	6100 N CICERO AVE
Address2:	Not reported
City:	CHICAGO
State:	IL
Zip Code:	60646
Country Code:	001
Phone:	(773) 286-0500
EMail:	Not reported
Fax Number:	Not reported
Modified By:	MSBAPTIS
Date Last Modified:	2011-05-19

Site Id:	28223
Affiliation Type:	Facility Operator
Company Name:	POLISH NATIONAL ALLIANCE OF BROOKLYN, USA
Contact Type:	Not reported
Contact Name:	POLISH NATL ALLIANCE OF BKLN
Address1:	Not reported
Address2:	Not reported
City:	Not reported
State:	NN
Zip Code:	Not reported
Country Code:	001
Phone:	(718) 389-4704
EMail:	Not reported
Fax Number:	Not reported
Modified By:	TRANSLAT
Date Last Modified:	2004-03-04

Site Id:	28223
Affiliation Type:	Emergency Contact
Company Name:	POLISH NATIONAL ALLIANCE OF THE US OF N.A.
Contact Type:	Not reported
Contact Name:	HALINA KALITKA
Address1:	Not reported
Address2:	Not reported
City:	Not reported
State:	NN
Zip Code:	Not reported
Country Code:	999
Phone:	(718) 389-4704
EMail:	Not reported
Fax Number:	Not reported
Modified By:	BVCAMPBE
Date Last Modified:	2012-04-16

Site Id:	28223
Affiliation Type:	Facility Owner
Company Name:	POLISH NATIONAL ALLIANCE OF THE US OF N.A.
Contact Type:	PRES
Contact Name:	FRANK J. SPULA

POLISH NATIONAL ALLIANCE OF THE US OF N.A. (Continued) **A100178525**

Address1:	6100 N CICERO AVE
Address2:	Not reported
City:	CHICAGO
State:	IL
Zip Code:	60646
Country Code:	001
Phone:	(773) 286-0500
EMail:	Not reported
Fax Number:	Not reported
Modified By:	MSBAPTIS
Date Last Modified:	2011-05-18

Tank Info:

Tank Number:	328363
Tank Id:	61309
Material Code:	0001
Common Name of Substance:	#2 Fuel Oil (On-Site Consumption)

Equipment Records:

D02 - Pipe Type - Galvanized Steel
F00 - Pipe External Protection - None
G03 - Tank Secondary Containment - Vault (w/o access)
H00 - Tank Leak Detection - None
L09 - Piping Leak Detection - Exempt Suction Piping
B99 - Tank External Protection - Other
J02 - Dispenser - Suction Dispenser
C01 - Pipe Location - Aboveground
A00 - Tank Internal Protection - None
I01 - Overfill - Float Vent Valve

Tank Location:	1
Tank Type:	Steel/Carbon Steel/Iron
Tank Status:	In Service
Pipe Model:	Not reported
Install Date:	01/01/1985
Capacity Gallons:	3000
Tightness Test Method:	NN
Date Test:	Not reported
Next Test Date:	Not reported
Date Tank Closed:	Not reported
Register:	True
Modified By:	MSBAPTIS
Last Modified:	04/14/2017
Material Name:	Not reported

AI246 **MERCURY ROOM 102 C-O GREENPOINT WHSE** **RCRA NonGen / NLR** **1000182161**
East **NOBLE ST FOOT OF** **NY MANIFEST** **NYD044168607**
1/8-1/4 **BROOKLYN, NY 11222**
0.236 mi.
1247 ft. **Site 5 of 5 in cluster AI**

Relative:
Higher

Actual:
15 ft.

RCRA NonGen / NLR:

Date form received by agency:	01/01/2007
Facility name:	MERCURY ROOM 102 C-O GREENPOINT WHSE
Facility address:	NOBLE ST FOOT OF GREENPOINT WHSE ROOM 102 BROOKLYN, NY 11222

MERCURY ROOM 102 C-O GREENPOINT WHSE (Continued) **1000182161**

EPA ID:	NYD044168607
Contact:	Not reported
Contact address:	NOBLE ST FOOT OF BROOKLYN, NY 11222
Contact country:	US
Contact telephone:	Not reported
Contact email:	Not reported
EPA Region:	02
Land type:	Facility is not located on Indian land. Additional information is not known.
Classification:	Non-Generator
Description:	Handler: Non-Generators do not presently generate hazardous waste

Owner/Operator Summary:

Owner/operator name:	Not reported
Owner/operator address:	NOT REQUIRED NOT REQUIRED, WY 99999
Owner/operator country:	US
Owner/operator telephone:	212-555-1212
Owner/operator email:	Not reported
Owner/operator fax:	Not reported
Owner/operator extension:	Not reported
Legal status:	Private
Owner/Operator Type:	Operator
Owner/Op start date:	Not reported
Owner/Op end date:	Not reported

Owner/operator name:	Not reported
Owner/operator address:	NOT REQUIRED NOT REQUIRED, WY 99999
Owner/operator country:	US
Owner/operator telephone:	212-555-1212
Owner/operator email:	Not reported
Owner/operator fax:	Not reported
Owner/operator extension:	Not reported
Legal status:	Private
Owner/Operator Type:	Owner
Owner/Op start date:	Not reported
Owner/Op end date:	Not reported

Handler Activities Summary:

U.S. importer of hazardous waste:	No
Mixed waste (haz. and radioactive):	No
Recycler of hazardous waste:	No
Transporter of hazardous waste:	No
Treater, storer or disposer of HW:	No
Underground injection activity:	No
On-site burner exemption:	No
Furnace exemption:	No
Used oil fuel burner:	No
Used oil processor:	No
User oil refiner:	No
Used oil fuel marketer to burner:	No
Used oil Specification marketer:	No
Used oil transfer facility:	No
Used oil transporter:	No

MERCURY ROOM 102 C-O GREENPOINT WHSE (Continued) **1000182161**

Historical Generators:
Date form received by agency: 01/01/2006
Site name: MERCURY ROOM 102 C-O GREENPOINT WHSE
Classification: Not a generator, verified

Date form received by agency: 07/08/1999
Site name: MERCURY ROOM 102 C-O GREENPOINT WHSE
Classification: Not a generator, verified

Date form received by agency: 05/15/1985
Site name: MERCURY ROOM 102 C-O GREENPOINT WHSE
Classification: Large Quantity Generator

. Waste code: D000
. Waste name: Not Defined

. Waste code: D002
. Waste name: CORROSIVE WASTE

. Waste code: D009
. Waste name: MERCURY

Facility Has Received Notices of Violations:
Regulation violated: Not reported
Area of violation: Generators - General
Date violation determined: 01/27/1987
Date achieved compliance: 01/27/1987
Violation lead agency: State
Enforcement action: Not reported
Enforcement action date: Not reported
Enf. disposition status: Not reported
Enf. disp. status date: Not reported
Enforcement lead agency: Not reported
Proposed penalty amount: Not reported
Final penalty amount: Not reported
Paid penalty amount: Not reported

Evaluation Action Summary:
Evaluation date: 07/08/1999
Evaluation: COMPLIANCE EVALUATION INSPECTION ON-SITE
Area of violation: Not reported
Date achieved compliance: Not reported
Evaluation lead agency: EPA

Evaluation date: 01/27/1987
Evaluation: NON-FINANCIAL RECORD REVIEW
Area of violation: Generators - General
Date achieved compliance: 01/27/1987
Evaluation lead agency: State

NY MANIFEST:
Country: USA
EPA ID: NYD044168607
Facility Status: Not reported
Location Address 1: 1221 AVE OF AMER
Code: BP

MERCURY ROOM 102 C-O GREENPOINT WHSE (Continued) **1000182161**

Location Address 2:	Not reported
Total Tanks:	Not reported
Location City:	NEW YORK
Location State:	NY
Location Zip:	10020
Location Zip 4:	Not reported

NY MANIFEST:

EPAID:	NYD044168607
Mailing Name:	PHILIPP BROTHERS INC
Mailing Contact:	N/S
Mailing Address 1:	1221 AVE OF AMER
Mailing Address 2:	Not reported
Mailing City:	NEW YORK
Mailing State:	NY
Mailing Zip:	10020
Mailing Zip 4:	Not reported
Mailing Country:	USA
Mailing Phone:	2125755900

NY MANIFEST:

Document ID:	NJA0762096
Manifest Status:	K
seq:	Not reported
Year:	1989
Trans1 State ID:	S10331
Trans2 State ID:	Not reported
Generator Ship Date:	11/30/1989
Trans1 Recv Date:	11/30/1989
Trans2 Recv Date:	/ /
TSD Site Recv Date:	12/01/1989
Part A Recv Date:	01/16/1990
Part B Recv Date:	12/13/1989
Generator EPA ID:	NYD044168607
Trans1 EPA ID:	ILD099202681
Trans2 EPA ID:	Not reported
TSDF ID 1:	NJD089216790
TSDF ID 2:	Not reported
Manifest Tracking Number:	Not reported
Import Indicator:	Not reported
Export Indicator:	Not reported
Discr Quantity Indicator:	Not reported
Discr Type Indicator:	Not reported
Discr Residue Indicator:	Not reported
Discr Partial Reject Indicator:	Not reported
Discr Full Reject Indicator:	Not reported
Manifest Ref Number:	Not reported
Alt Facility RCRA ID:	Not reported
Alt Facility Sign Date:	Not reported
MGMT Method Type Code:	Not reported
Waste Code:	U151 - MERCURY
Waste Code:	Not reported
Waste Code:	Not reported
Waste Code:	Not reported
Waste Code:	Not reported
Waste Code:	Not reported
Quantity:	00110

MERCURY ROOM 102 C-O GREENPOINT WHSE (Continued) **1000182161**

Units:	G - Gallons (liquids only)* (8.3 pounds)
Number of Containers:	002
Container Type:	DM - Metal drums, barrels
Handling Method:	L Landfill.
Specific Gravity:	100

Click this hyperlink while viewing on your computer to access
3 additional NY_MANIFEST: record(s) in the EDR Site Report.

247
NE
1/8-1/4
0.237 mi.
1254 ft.

REGIONAL MGMT & CONSULTING INC
671 LEONARD ST - APT BLDG
BROOKLYN, NY 11222

RCRA NonGen / NLR **1005905705**
FINDS **NYR000107904**
ECHO

Relative:
Higher

Actual:
28 ft.

RCRA NonGen / NLR:

Date form received by agency:	01/01/2007
Facility name:	REGIONAL MGMT & CONSULTING INC
Facility address:	671 LEONARD ST - APT BLDG BROOKLYN, NY 11222
EPA ID:	NYR000107904
Mailing address:	BRIDGEWATER ST BROOKLYN, NY 11222
Contact:	BOGDAN SZCZUREK
Contact address:	BRIDGEWATER ST BROOKLYN, NY 11222
Contact country:	US
Contact telephone:	718-599-3718
Contact email:	Not reported
EPA Region:	02
Classification:	Non-Generator
Description:	Handler: Non-Generators do not presently generate hazardous waste

Owner/Operator Summary:

Owner/operator name:	PARASKA HANCZARENKO
Owner/operator address:	671 LEONARD ST - APT BLDG BROOKLYN, NY 11222
Owner/operator country:	US
Owner/operator telephone:	718-383-8648
Owner/operator email:	Not reported
Owner/operator fax:	Not reported
Owner/operator extension:	Not reported
Legal status:	Private
Owner/Operator Type:	Operator
Owner/Op start date:	01/01/2001
Owner/Op end date:	Not reported

Owner/operator name:	PARASKA HANCZARENKO
Owner/operator address:	671 LEONARD ST - APT BLDG BROOKLYN, NY 11222
Owner/operator country:	US
Owner/operator telephone:	718-383-8648
Owner/operator email:	Not reported
Owner/operator fax:	Not reported
Owner/operator extension:	Not reported
Legal status:	Private

REGIONAL MGMT & CONSULTING INC (Continued) **1005905705**

Owner/Operator Type: Owner
Owner/Op start date: 01/01/2001
Owner/Op end date: Not reported

Handler Activities Summary:
U.S. importer of hazardous waste: No
Mixed waste (haz. and radioactive): No
Recycler of hazardous waste: No
Transporter of hazardous waste: No
Treater, storer or disposer of HW: No
Underground injection activity: No
On-site burner exemption: No
Furnace exemption: No
Used oil fuel burner: No
Used oil processor: No
User oil refiner: No
Used oil fuel marketer to burner: No
Used oil Specification marketer: No
Used oil transfer facility: No
Used oil transporter: No

Historical Generators:
Date form received by agency: 01/01/2006
Site name: REGIONAL MGMT & CONSULTING INC
Classification: Not a generator, verified

Date form received by agency: 07/15/2002
Site name: REGIONAL MGMT & CONSULTING INC
Classification: Conditionally Exempt Small Quantity Generator

. Waste code: D000
. Waste name: Not Defined

. Waste code: D008
. Waste name: LEAD

Violation Status: No violations found

FINDS:

Registry ID: 110012568033

Environmental Interest/Information System
RCRAInfo is a national information system that supports the Resource Conservation and Recovery Act (RCRA) program through the tracking of events and activities related to facilities that generate, transport, and treat, store, or dispose of hazardous waste. RCRAInfo allows RCRA program staff to track the notification, permit, compliance, and corrective action activities required under RCRA.

Click this hyperlink while viewing on your computer to access additional FINDS: detail in the EDR Site Report.

ECHO:
Envid: 1005905705

REGIONAL MGMT & CONSULTING INC (Continued) **1005905705**

Registry ID: 110012568033
DFR URL: http://echo.epa.gov/detailed-facility-report?fid=110012568033

AE248 **BUG, PEOPLES WORKS** **NY HSWDS** **S102872857**
SW **KENT AVE.** **N/A**
1/8-1/4 **BROOKLYN, NY 11211**
0.240 mi.
1268 ft. **Site 8 of 8 in cluster AE**

Relative:
Higher

Actual:
14 ft.

HSWDS:

Facility ID:	HS2016
Region:	2
Facility Status:	Unknown
Owner Type:	Publ Utily
Owner:	Formerly BUG Company
Owner Address:	195 Montague Street
Owner Phone:	(718)403-3053
Operator Type:	Unknown
Operator:	Unknown
Operator:	Unknown
Operator Phone:	Unknown
EPA ID:	NYD980532105
Registry:	Not on NYS Registry of Inactive Haz Waste Disposal Sites
Registry Site ID:	None
RCRA Permitted:	Unknown
Site Code:	Coal Gasification Plant
Owner City State:	Brooklyn NY 11201
Operator City State:	Not reported
Quadrange:	Unknown
Latitude:	40 43’20"N
Longitude:	73 57’35"W
Acres:	0.00
Operator Date:	1871
Close Date:	1895
Completed:	PA
Active:	Unknown
PCB’s Disposed:	No
Pesticides Disposed:	No
Metals Disposed:	No
Asbestos Disposed:	No
Volatile Organic Compounds Disposed:	No
Semi Volatile Organic Compounds Disposed:	Unknown
Analytical Info Exists for Air:	Not reported
Analytical Info Exists for Ground:	None
Analytical Info Exists for Surface:	Not reported
Analytical Info Exists for Sediments:	Not reported
Analytical Info Exists for Surface:	Not reported
Analytical Info Exists for Substance:	Not reported
Analytical Info Exists for Waste:	Not reported
Analytical Info Exists for Leachate:	Not reported
Analytical Info Exists for EP Toxicity:	Not reported
Analytical Info Exists for TCLP:	Not reported
Threat to Environment/Public Health:	Environmental
Surface Water Contamination:	Unknown
Surface Water Body Class:	Unknown
Groundwater Contamination:	Unknown
Groundwater Classification:	Unknown
Drinking Water Contamination:	Unknown

BUG, PEOPLES WORKS (Continued) **S102872857**

Drinking Water Supply is Active:	No
Any Known Fish or Wildlife:	Unknown
Hazardous Exposure:	Unknown
Site Has Controlled Acess:	Unknown
Ambient Air Contamination:	Unknown
Direct Contact:	Unknown
EPA Hazardous Ranking System Score:	Unknown
Inventory:	Not reported
Nefrap:	Not reported
Mailing:	Not reported
Tax Map No:	Not reported
Qualify:	Not reported
Next Action:	Not reported
Agencies:	Not reported
Air:	Not reported
Building:	Not reported
Site Desc:	Not reported
Drink:	Not reported
Eptox:	Not reported
Fish:	Not reported
Ground:	Not reported
Ground Desc:	Not reported
Hazardous Threat:	Not reported
Haz Threat Desc:	Not reported
Leachate:	Not reported
Preparer:	Not reported
Sediment:	Not reported
Soil:	Not reported
Surface:	Not reported
Status:	Not reported
Surface Soil:	Not reported
Surface:	Not reported
TCLP:	Not reported
Waste:	Not reported

AC249
ESE
1/8-1/4
0.241 mi.
1273 ft.

Relative:
Higher

Actual:
14 ft.

MTA NYCT - NASSAU AVENUE STATION **RCRA NonGen / NLR** **1001197366**
NASSAU & MANHATTAN AVE **NY MANIFEST** **NYR000038778**
BROOKLYN, NY 11222

Site 6 of 6 in cluster AC

RCRA NonGen / NLR:

Date form received by agency:	01/01/2007
Facility name:	MTA NYCT - NASSAU AVENUE STATION
Facility address:	NASSAU & MANHATTAN AVE BROOKLYN, NY 11222
EPA ID:	NYR000038778
Mailing address:	COLUMBUS CIR 25TH FLOOR NEW YORK, NY 10019
Contact:	DAVID RISUENO
Contact address:	COLUMBUS CIR 25TH FLOOR NEW YORK, NY 10019
Contact country:	US
Contact telephone:	212-307-5589
Contact email:	Not reported
EPA Region:	02
Classification:	Non-Generator
Description:	Handler: Non-Generators do not presently generate hazardous waste

MTA NYCT - NASSAU AVENUE STATION (Continued) **1001197366**

Owner/Operator Summary:

Owner/operator name:	MTA NEW YORK CITY TRANSIT
Owner/operator address:	10 COLUMBUS CIR 25TH FLOOR NEW YORK, NY 10019
Owner/operator country:	US
Owner/operator telephone:	212-307-5589
Owner/operator email:	Not reported
Owner/operator fax:	Not reported
Owner/operator extension:	Not reported
Legal status:	Other
Owner/Operator Type:	Operator
Owner/Op start date:	Not reported
Owner/Op end date:	Not reported

Owner/operator name:	MTA NEW YORK CITY TRANSIT
Owner/operator address:	10 COLUMBUS CIR 25TH FLOOR NEW YORK, NY 10019
Owner/operator country:	US
Owner/operator telephone:	212-307-5589
Owner/operator email:	Not reported
Owner/operator fax:	Not reported
Owner/operator extension:	Not reported
Legal status:	Other
Owner/Operator Type:	Owner
Owner/Op start date:	Not reported
Owner/Op end date:	Not reported

Handler Activities Summary:

U.S. importer of hazardous waste:	No
Mixed waste (haz. and radioactive):	No
Recycler of hazardous waste:	No
Transporter of hazardous waste:	No
Treater, storer or disposer of HW:	No
Underground injection activity:	No
On-site burner exemption:	No
Furnace exemption:	No
Used oil fuel burner:	No
Used oil processor:	No
User oil refiner:	No
Used oil fuel marketer to burner:	No
Used oil Specification marketer:	No
Used oil transfer facility:	No
Used oil transporter:	No

Historical Generators:

Date form received by agency:	01/01/2006
Site name:	MTA NYCT - NASSAU AVENUE STATION
Classification:	Not a generator, verified

Date form received by agency:	05/07/1997
Site name:	MTA NYCT - NASSAU AVENUE STATION
Classification:	Small Quantity Generator

. Waste code:	D000
. Waste name:	Not Defined

MTA NYCT - NASSAU AVENUE STATION (Continued) **1001197366**

. Waste code: D008
. Waste name: LEAD

Violation Status: No violations found

NY MANIFEST:
Country: USA
EPA ID: NYR000038778
Facility Status: Not reported
Location Address 1: NASSAU & MANHATTAN AVE
Code: BP
Location Address 2: Not reported
Total Tanks: Not reported
Location City: BROOKLYN
Location State: NY
Location Zip: 11222
Location Zip 4: Not reported

NY MANIFEST:
EPAID: NYR000038778
Mailing Name: MTA NYCT - NASSAU AVE STATION
Mailing Contact: DAVID RISUENO
Mailing Address 1: 10 COLUMBUS CIR - 25TH FLR
Mailing Address 2: Not reported
Mailing City: NEW YORK
Mailing State: NY
Mailing Zip: 10019
Mailing Zip 4: Not reported
Mailing Country: USA
Mailing Phone: 2123075589

NY MANIFEST:
Document ID: Not reported
Manifest Status: Not reported
seq: Not reported
Year: 2010
Trans1 State ID: NYD046765574
Trans2 State ID: Not reported
Generator Ship Date: 06/17/2010
Trans1 Recv Date: 06/17/2010
Trans2 Recv Date: Not reported
TSD Site Recv Date: 06/17/2010
Part A Recv Date: Not reported
Part B Recv Date: Not reported
Generator EPA ID: NYR000038778
Trans1 EPA ID: Not reported
Trans2 EPA ID: Not reported
TSDF ID 1: NJD991291105
TSDF ID 2: Not reported
Manifest Tracking Number: 000067396WAS
Import Indicator: N
Export Indicator: N
Discr Quantity Indicator: N
Discr Type Indicator: N
Discr Residue Indicator: N
Discr Partial Reject Indicator: N
Discr Full Reject Indicator: N
Manifest Ref Number: Not reported

MTA NYCT - NASSAU AVENUE STATION (Continued) **1001197366**

Alt Facility RCRA ID:	Not reported
Alt Facility Sign Date:	Not reported
MGMT Method Type Code:	H111
Waste Code:	Not reported
Waste Code:	Not reported
Waste Code:	Not reported
Waste Code:	Not reported
Waste Code:	Not reported
Waste Code:	Not reported
Quantity:	200.0
Units:	P - Pounds
Number of Containers:	2.0
Container Type:	DM - Metal drums, barrels
Handling Method:	T Chemical, physical, or biological treatment.
Specific Gravity:	1.0
Waste Code:	D008
Waste Code 1_2:	Not reported
Waste Code 1_3:	Not reported
Waste Code 1_4:	Not reported
Waste Code 1_5:	Not reported
Waste Code 1_6:	Not reported

Click this hyperlink while viewing on your computer to access
3 additional NY_MANIFEST: record(s) in the EDR Site Report.

AK250 **CON EDISON** **NJ MANIFEST** **S120674595**
SSE **BEDFORD AVE & 12TH ST** **N/A**
1/8-1/4 **BROOKLYN, NY 11234**
0.243 mi.
1285 ft. **Site 1 of 11 in cluster AK**

Relative:
Higher

Actual:
16 ft.

NJ MANIFEST:

EPA Id:	NYP004814345
Mail Address:	IRVING PL 15TH FL NE
Mail City/State/Zip:	NEW YORK, NY 10003
Facility Phone:	Not reported
Emergency Phone:	Not reported
Contact:	THOMAS TEELING
Comments:	Not reported
SIC Code:	Not reported
County:	NY047
Municipal:	Not reported
Previous EPA Id:	Not reported
Gen Flag:	Not reported
Trans Flag:	Not reported
TSDF Flag:	Not reported
Name Change:	Not reported
Date Change:	Not reported

Manifest:

Manifest Number:	014469352JJK
EPA ID:	NYP004814345
Date Shipped:	7/28/2015
TSDF EPA ID:	NJD002200046
Transporter EPA ID:	NJ0000027193
Transporter 2 EPA ID:	Not reported
Transporter 3 EPA ID:	Not reported

CON EDISON (Continued) **S120674595**

Transporter 4 EPA ID:	Not reported
Transporter 5 EPA ID:	Not reported
Transporter 6 EPA ID:	Not reported
Transporter 7 EPA ID:	Not reported
Transporter 8 EPA ID:	Not reported
Transporter 9 EPA ID:	Not reported
Transporter 10 EPA ID:	Not reported
Date Trans1 Transported Waste:	Not reported
Date Trans2 Transported Waste:	Not reported
Date Trans3 Transported Waste:	Not reported
Date Trans4 Transported Waste:	Not reported
Date Trans5 Transported Waste:	Not reported
Date Trans6 Transported Waste:	Not reported
Date Trans7 Transported Waste:	Not reported
Date Trans8 Transported Waste:	Not reported
Date Trans9 Transported Waste:	Not reported
Date Trans10 Transported Waste:	Not reported
Date TSDF Received Waste:	Not reported
TSDF EPA Facility Name:	Not reported
QTY Units:	Not reported
Transporter SEQ ID:	Not reported
Transporter-1 Date:	Not reported
Waste SEQ ID:	Not reported
Waste Type Code 2:	Not reported
Waste Type Code 3:	Not reported
Waste Type Code 4:	Not reported
Waste Type Code 5:	Not reported
Waste Type Code 6:	Not reported
Date Accepted:	Not reported
Manifest Discrepancy Type:	Not reported
Data Entry Number:	Not reported
Was Load Rejected:	NEW YORK, NY 10003
Reason Load Was Rejected:	Not reported

AK251 **CON EDISON - OTHER - SPECIFY BC 1199** **NY MANIFEST** **S120957869**
SSE **BEDFORD AVE & N 12 ST** **N/A**
1/8-1/4 **KINGS, NY 11211**
0.243 mi.
1285 ft. **Site 2 of 11 in cluster AK**

Relative:
Higher

Actual:
16 ft.

NY MANIFEST:

Country:	USA
EPA ID:	NYP004889295
Facility Status:	Not reported
Location Address 1:	BEDFORD AVE & N 12 ST
Code:	BP
Location Address 2:	Not reported
Total Tanks:	Not reported
Location City:	KINGS
Location State:	NY
Location Zip:	11211
Location Zip 4:	Not reported

NY MANIFEST:

EPAID:	NYP004889295
Mailing Name:	CON EDISON - OTHER - SPECIFY BC 1199

CON EDISON - OTHER - SPECIFY BC 1199 (Continued) **S120957869**

Mailing Contact:	THERESA BURKARD
Mailing Address 1:	4 IRVING PL 15TH FL NE
Mailing Address 2:	Not reported
Mailing City:	NEW YORK
Mailing State:	NY
Mailing Zip:	10003
Mailing Zip 4:	Not reported
Mailing Country:	USA
Mailing Phone:	2124602262

AK252 **CON EDISON - MANHOLE 4378** **RCRA-LQG** **1016450176**
SSE **BEDFORD AVE** **NY MANIFEST** **NYP004291738**
1/8-1/4 **BROOKLYN, NY 11211**
0.243 mi.
1285 ft. **Site 3 of 11 in cluster AK**

Relative:
Higher

Actual:
16 ft.

RCRA-LQG:

Date form received by agency:	03/27/2014
Facility name:	CON EDISON - MANHOLE 4378
Facility address:	BEDFORD AVE BROOKLYN, NY 11211
EPA ID:	NYP004291738
Mailing address:	IRVING PLACE, 15TH FL NE NEW YORK, NY 10003
Contact:	DENNIS HUACON
Contact address:	IRVING PLACE, 15TH FL NE NEW YORK, NY 10003
Contact country:	US
Contact telephone:	212-460-2757
Contact email:	HUACOND@CONED.COM
EPA Region:	02
Classification:	Large Quantity Generator
Description:	Handler: generates 1,000 kg or more of hazardous waste during any calendar month; or generates more than 1 kg of acutely hazardous waste during any calendar month; or generates more than 100 kg of any residue or contaminated soil, waste or other debris resulting from the cleanup of a spill, into or on any land or water, of acutely hazardous waste during any calendar month; or generates 1 kg or less of acutely hazardous waste during any calendar month, and accumulates more than 1 kg of acutely hazardous waste at any time; or generates 100 kg or less of any residue or contaminated soil, waste or other debris resulting from the cleanup of a spill, into or on any land or water, of acutely hazardous waste during any calendar month, and accumulates more than 100 kg of that material at any time

Owner/Operator Summary:

Owner/operator name:	CONSOLIDATED EDISON COMPANY OF NY, INC.
Owner/operator address:	IRVING PLACE NEW YORK, NY 10003
Owner/operator country:	US
Owner/operator telephone:	Not reported
Owner/operator email:	Not reported
Owner/operator fax:	Not reported
Owner/operator extension:	Not reported
Legal status:	Private
Owner/Operator Type:	Owner

CON EDISON - MANHOLE 4378 (Continued) **1016450176**

Owner/Op start date: 03/06/2013
Owner/Op end date: Not reported

Owner/operator name: CONSOLIDATED EDISON COMPANY OF NY, INC.
Owner/operator address: IRVING PLACE
NEW YORK, NY 10003
Owner/operator country: US
Owner/operator telephone: Not reported
Owner/operator email: Not reported
Owner/operator fax: Not reported
Owner/operator extension: Not reported
Legal status: Private
Owner/Operator Type: Operator
Owner/Op start date: 03/06/2013
Owner/Op end date: Not reported

Handler Activities Summary:
U.S. importer of hazardous waste: No
Mixed waste (haz. and radioactive): No
Recycler of hazardous waste: No
Transporter of hazardous waste: No
Treater, storer or disposer of HW: No
Underground injection activity: No
On-site burner exemption: No
Furnace exemption: No
Used oil fuel burner: No
Used oil processor: No
User oil refiner: No
Used oil fuel marketer to burner: No
Used oil Specification marketer: No
Used oil transfer facility: No
Used oil transporter: No

. Waste code: D008
. Waste name: LEAD

Historical Generators:
Date form received by agency: 04/06/2013
Site name: CON EDISON MANHOLE: 4378
Classification: Not a generator, verified

Date form received by agency: 03/06/2013
Site name: CON EDISON MANHOLE: 4378
Classification: Conditionally Exempt Small Quantity Generator

Violation Status: No violations found

NY MANIFEST:
Country: USA
EPA ID: NYP004664967
Facility Status: Not reported
Location Address 1: BEDFORD AVE
Code: BP
Location Address 2: Not reported
Total Tanks: Not reported
Location City: BROOKLYN
Location State: NY

CON EDISON - MANHOLE 4378 (Continued) **1016450176**

Location Zip:	11226
Location Zip 4:	Not reported

NY MANIFEST:

EPAID:	NYP004664967
Mailing Name:	CON EDISON
Mailing Contact:	TOM TEELING
Mailing Address 1:	4 IRVING PLACE - 15TH FLOOR
Mailing Address 2:	Not reported
Mailing City:	NEW YORK
Mailing State:	NY
Mailing Zip:	10003
Mailing Zip 4:	Not reported
Mailing Country:	USA
Mailing Phone:	Not reported

NY MANIFEST:

Document ID:	Not reported
Manifest Status:	Not reported
seq:	Not reported
Year:	2014
Trans1 State ID:	NJD003812047
Trans2 State ID:	NJD003812047
Generator Ship Date:	09/24/2014
Trans1 Recv Date:	09/24/2014
Trans2 Recv Date:	09/30/2014
TSD Site Recv Date:	09/30/2014
Part A Recv Date:	Not reported
Part B Recv Date:	Not reported
Generator EPA ID:	NYP004664967
Trans1 EPA ID:	Not reported
Trans2 EPA ID:	Not reported
TSDF ID 1:	NJD991291105
TSDF ID 2:	Not reported
Manifest Tracking Number:	002617624GBF
Import Indicator:	N
Export Indicator:	N
Discr Quantity Indicator:	N
Discr Type Indicator:	N
Discr Residue Indicator:	N
Discr Partial Reject Indicator:	N
Discr Full Reject Indicator:	N
Manifest Ref Number:	Not reported
Alt Facility RCRA ID:	Not reported
Alt Facility Sign Date:	Not reported
MGMT Method Type Code:	H110
Waste Code:	Not reported
Waste Code:	Not reported
Waste Code:	Not reported
Waste Code:	Not reported
Waste Code:	Not reported
Waste Code:	Not reported
Quantity:	600
Units:	G - Gallons (liquids only)* (8.3 pounds)
Number of Containers:	1
Container Type:	TT - Cargo tank, tank trucks
Handling Method:	T Chemical, physical, or biological treatment.

CON EDISON - MANHOLE 4378 (Continued) **1016450176**

Specific Gravity:	1
Waste Code:	D008
Waste Code 1_2:	Not reported
Waste Code 1_3:	Not reported
Waste Code 1_4:	Not reported
Waste Code 1_5:	Not reported
Waste Code 1_6:	Not reported

Click this hyperlink while viewing on your computer to access additional NY_MANIFEST: detail in the EDR Site Report.

Country:	USA
EPA ID:	NYP004291738
Facility Status:	Not reported
Location Address 1:	BEDFORD AVE
Code:	BP
Location Address 2:	Not reported
Total Tanks:	Not reported
Location City:	BROOKLYN
Location State:	NY
Location Zip:	11211
Location Zip 4:	Not reported

NY MANIFEST:

EPAID:	NYP004291738
Mailing Name:	CON EDISON
Mailing Contact:	TOM TEELING
Mailing Address 1:	4 IRVING PLACE 15TH FLOOR
Mailing Address 2:	Not reported
Mailing City:	NEW YORK
Mailing State:	NY
Mailing Zip:	10003
Mailing Zip 4:	Not reported
Mailing Country:	USA
Mailing Phone:	2124603770

NY MANIFEST:

Document ID:	Not reported
Manifest Status:	Not reported
seq:	Not reported
Year:	2013
Trans1 State ID:	NJD003812047
Trans2 State ID:	Not reported
Generator Ship Date:	03/06/2013
Trans1 Recv Date:	03/06/2013
Trans2 Recv Date:	Not reported
TSD Site Recv Date:	03/06/2013
Part A Recv Date:	Not reported
Part B Recv Date:	Not reported
Generator EPA ID:	NYP004291738
Trans1 EPA ID:	Not reported
Trans2 EPA ID:	Not reported
TSDF ID 1:	NJD991291105
TSDF ID 2:	Not reported
Manifest Tracking Number:	002016682GBF
Import Indicator:	N

CON EDISON - MANHOLE 4378 (Continued) **1016450176**

Export Indicator:	N
Discr Quantity Indicator:	N
Discr Type Indicator:	N
Discr Residue Indicator:	N
Discr Partial Reject Indicator:	N
Discr Full Reject Indicator:	N
Manifest Ref Number:	Not reported
Alt Facility RCRA ID:	Not reported
Alt Facility Sign Date:	Not reported
MGMT Method Type Code:	H141
Waste Code:	Not reported
Waste Code:	Not reported
Waste Code:	Not reported
Waste Code:	Not reported
Waste Code:	Not reported
Waste Code:	Not reported
Quantity:	300
Units:	G - Gallons (liquids only)* (8.3 pounds)
Number of Containers:	1
Container Type:	TT - Cargo tank, tank trucks
Handling Method:	T Chemical, physical, or biological treatment.
Specific Gravity:	1
Waste Code:	D008
Waste Code 1_2:	Not reported
Waste Code 1_3:	Not reported
Waste Code 1_4:	Not reported
Waste Code 1_5:	Not reported
Waste Code 1_6:	Not reported

Click this hyperlink while viewing on your computer to access additional NY_MANIFEST: detail in the EDR Site Report.

AK253 **CON EDISON** **RCRA NonGen / NLR** **1019325033**
SSE **BEDFORD AVE & N 12TH ST** **NYP004789244**
1/8-1/4 **BROOKLYN, NY 11234**
0.243 mi.
1285 ft. **Site 4 of 11 in cluster AK**

Relative:
Higher

Actual:
16 ft.

RCRA NonGen / NLR:

Date form received by agency:	02/05/2016
Facility name:	CON EDISON
Site name:	CON EDISON - MANHOLE 4377
Facility address:	BEDFORD AVE & N 12TH ST BROOKLYN, NY 11234
EPA ID:	NYP004789244
Mailing address:	IRVING PLACE, 15TH FL NE NEW YORK, NY 10003
Contact:	THERESA BURKARD
Contact address:	IRVING PLACE, 15TH FL NE NEW YORK, NY 10003
Contact country:	US
Contact telephone:	212-460-2262
Contact email:	BURKARDT@CONED.COM
EPA Region:	02
Classification:	Non-Generator
Description:	Handler: Non-Generators do not presently generate hazardous waste

CON EDISON (Continued) **1019325033**

Owner/Operator Summary:

Owner/operator name:	CONSOLIDATED EDISON COMPANY OF NY, INC.
Owner/operator address:	IRVING PLACE NEW YORK, NY 10003
Owner/operator country:	US
Owner/operator telephone:	Not reported
Owner/operator email:	Not reported
Owner/operator fax:	Not reported
Owner/operator extension:	Not reported
Legal status:	Private
Owner/Operator Type:	Operator
Owner/Op start date:	06/02/2015
Owner/Op end date:	Not reported

Owner/operator name:	CONSOLIDATED EDISON COMPANY OF NY, INC.
Owner/operator address:	IRVING PLACE NEW YORK, NY 10003
Owner/operator country:	US
Owner/operator telephone:	Not reported
Owner/operator email:	Not reported
Owner/operator fax:	Not reported
Owner/operator extension:	Not reported
Legal status:	Private
Owner/Operator Type:	Owner
Owner/Op start date:	06/02/2015
Owner/Op end date:	Not reported

Handler Activities Summary:

U.S. importer of hazardous waste:	No
Mixed waste (haz. and radioactive):	No
Recycler of hazardous waste:	No
Transporter of hazardous waste:	No
Treater, storer or disposer of HW:	No
Underground injection activity:	No
On-site burner exemption:	No
Furnace exemption:	No
Used oil fuel burner:	No
Used oil processor:	No
User oil refiner:	No
Used oil fuel marketer to burner:	No
Used oil Specification marketer:	No
Used oil transfer facility:	No
Used oil transporter:	No

. Waste code: D008
. Waste name: LEAD

Historical Generators:

Date form received by agency:	06/02/2015
Site name:	CON EDISON
Classification:	Not a generator, verified

Date form received by agency:	06/02/2015
Site name:	CON EDISON
Classification:	Large Quantity Generator

CON EDISON (Continued) **1019325033**

Biennial Reports:

Last Biennial Reporting Year: 2017

Annual Waste Handled:

Waste code:	D008
Waste name:	LEAD
Amount (Lbs):	5000

Violation Status:	No violations found

AK254 **CON EDISON** **NY MANIFEST** **S118258365**
SSE **BEDFORD AVE & 12TH ST** **N/A**
1/8-1/4 **BROOKLYN, NY 11234**
0.243 mi.
1285 ft. **Site 5 of 11 in cluster AK**

Relative:
Higher

Actual:
16 ft.

NY MANIFEST:

Country:	USA
EPA ID:	NYP004814345
Facility Status:	Not reported
Location Address 1:	BEDFORD AVE & 12TH ST
Code:	BP
Location Address 2:	Not reported
Total Tanks:	Not reported
Location City:	BROOKLYN
Location State:	NY
Location Zip:	11234
Location Zip 4:	Not reported

NY MANIFEST:

EPAID:	NYP004814345
Mailing Name:	CON EDISON
Mailing Contact:	DENNIS HUACON
Mailing Address 1:	4 IRVING PL 15TH FL
Mailing Address 2:	Not reported
Mailing City:	NEW YORK
Mailing State:	NY
Mailing Zip:	10003
Mailing Zip 4:	Not reported
Mailing Country:	USA
Mailing Phone:	2124603770

NY MANIFEST:

Document ID:	Not reported
Manifest Status:	Not reported
seq:	Not reported
Year:	2015
Trans1 State ID:	NJ0000027193
Trans2 State ID:	Not reported
Generator Ship Date:	07/28/2015
Trans1 Recv Date:	07/28/2015
Trans2 Recv Date:	Not reported
TSD Site Recv Date:	07/31/2015
Part A Recv Date:	Not reported
Part B Recv Date:	Not reported
Generator EPA ID:	NYP004814345
Trans1 EPA ID:	Not reported

CON EDISON (Continued) **S118258365**

Trans2 EPA ID:	Not reported
TSDF ID 1:	NJD002200046
TSDF ID 2:	Not reported
Manifest Tracking Number:	014469352JJK
Import Indicator:	N
Export Indicator:	N
Discr Quantity Indicator:	N
Discr Type Indicator:	N
Discr Residue Indicator:	N
Discr Partial Reject Indicator:	N
Discr Full Reject Indicator:	N
Manifest Ref Number:	Not reported
Alt Facility RCRA ID:	Not reported
Alt Facility Sign Date:	Not reported
MGMT Method Type Code:	H110
Waste Code:	Not reported
Waste Code:	Not reported
Waste Code:	Not reported
Waste Code:	Not reported
Waste Code:	Not reported
Waste Code:	Not reported
Quantity:	3000
Units:	P - Pounds
Number of Containers:	1
Container Type:	TT - Cargo tank, tank trucks
Handling Method:	T Chemical, physical, or biological treatment.
Specific Gravity:	1
Waste Code:	D008
Waste Code 1_2:	Not reported
Waste Code 1_3:	Not reported
Waste Code 1_4:	Not reported
Waste Code 1_5:	Not reported
Waste Code 1_6:	Not reported

Click this hyperlink while viewing on your computer to access
2 additional NY_MANIFEST: record(s) in the EDR Site Report.

Country:	USA
EPA ID:	NYP004789244
Facility Status:	Not reported
Location Address 1:	BEDFORD AVE & N 12TH ST
Code:	BP
Location Address 2:	Not reported
Total Tanks:	Not reported
Location City:	BROOKLYN
Location State:	NY
Location Zip:	11234
Location Zip 4:	Not reported

NY MANIFEST:

EPAID:	NYP004789244
Mailing Name:	CON EDISON
Mailing Contact:	DENNIS HUACON
Mailing Address 1:	4 IRVING PL 15TH FL
Mailing Address 2:	Not reported
Mailing City:	NEW YORK
Mailing State:	NY

CON EDISON (Continued) **S118258365**

Mailing Zip:	10003
Mailing Zip 4:	Not reported
Mailing Country:	USA
Mailing Phone:	2124603770

NY MANIFEST:

Document ID:	Not reported
Manifest Status:	Not reported
seq:	Not reported
Year:	2015
Trans1 State ID:	NJ0000027193
Trans2 State ID:	Not reported
Generator Ship Date:	06/02/2015
Trans1 Recv Date:	06/02/2015
Trans2 Recv Date:	Not reported
TSD Site Recv Date:	06/05/2015
Part A Recv Date:	Not reported
Part B Recv Date:	Not reported
Generator EPA ID:	NYP004789244
Trans1 EPA ID:	Not reported
Trans2 EPA ID:	Not reported
TSDF ID 1:	NJD002200046
TSDF ID 2:	Not reported
Manifest Tracking Number:	014454087JJK
Import Indicator:	N
Export Indicator:	N
Discr Quantity Indicator:	N
Discr Type Indicator:	N
Discr Residue Indicator:	N
Discr Partial Reject Indicator:	N
Discr Full Reject Indicator:	N
Manifest Ref Number:	Not reported
Alt Facility RCRA ID:	Not reported
Alt Facility Sign Date:	Not reported
MGMT Method Type Code:	H110
Waste Code:	Not reported
Waste Code:	Not reported
Waste Code:	Not reported
Waste Code:	Not reported
Waste Code:	Not reported
Waste Code:	Not reported
Quantity:	5000
Units:	P - Pounds
Number of Containers:	1
Container Type:	TT - Cargo tank, tank trucks
Handling Method:	T Chemical, physical, or biological treatment.
Specific Gravity:	1
Waste Code:	D008
Waste Code 1_2:	Not reported
Waste Code 1_3:	Not reported
Waste Code 1_4:	Not reported
Waste Code 1_5:	Not reported
Waste Code 1_6:	Not reported

Click this hyperlink while viewing on your computer to access
2 additional NY_MANIFEST: record(s) in the EDR Site Report.

AK255 **CON EDISON** **NY MANIFEST** **S118090977**
SSE **BEDFORD AVE & N 12TH ST** **N/A**
1/8-1/4 **BROOKLYN, NY**
0.243 mi.
1285 ft. **Site 6 of 11 in cluster AK**

Relative:
Higher

Actual:
16 ft.

NY MANIFEST:

Country:	USA
EPA ID:	NYP004786257
Facility Status:	Not reported
Location Address 1:	BEDFORD AVE & N 12TH ST
Code:	BP
Location Address 2:	Not reported
Total Tanks:	Not reported
Location City:	BROOKLYN
Location State:	NY
Location Zip:	Not reported
Location Zip 4:	Not reported

NY MANIFEST:

EPAID:	NYP004786257
Mailing Name:	CON EDISON
Mailing Contact:	DENNIS HUACON
Mailing Address 1:	4 IRVING PL 15TH FL
Mailing Address 2:	Not reported
Mailing City:	NEW YORK
Mailing State:	NY
Mailing Zip:	10003
Mailing Zip 4:	Not reported
Mailing Country:	USA
Mailing Phone:	2124603770

NY MANIFEST:

Document ID:	Not reported
Manifest Status:	Not reported
seq:	Not reported
Year:	2015
Trans1 State ID:	NJ0000027193
Trans2 State ID:	Not reported
Generator Ship Date:	05/26/2015
Trans1 Recv Date:	05/26/2015
Trans2 Recv Date:	Not reported
TSD Site Recv Date:	05/27/2015
Part A Recv Date:	Not reported
Part B Recv Date:	Not reported
Generator EPA ID:	NYP004786257
Trans1 EPA ID:	Not reported
Trans2 EPA ID:	Not reported
TSDF ID 1:	NJD002200046
TSDF ID 2:	Not reported
Manifest Tracking Number:	014467791JJK
Import Indicator:	N
Export Indicator:	N
Discr Quantity Indicator:	N
Discr Type Indicator:	N
Discr Residue Indicator:	N
Discr Partial Reject Indicator:	N
Discr Full Reject Indicator:	N
Manifest Ref Number:	Not reported

CON EDISON (Continued) **S118090977**

Alt Facility RCRA ID:	Not reported
Alt Facility Sign Date:	Not reported
MGMT Method Type Code:	H110
Waste Code:	Not reported
Waste Code:	Not reported
Waste Code:	Not reported
Waste Code:	Not reported
Waste Code:	Not reported
Waste Code:	Not reported
Quantity:	1000
Units:	P - Pounds
Number of Containers:	1
Container Type:	TT - Cargo tank, tank trucks
Handling Method:	T Chemical, physical, or biological treatment.
Specific Gravity:	1
Waste Code:	D008
Waste Code 1_2:	Not reported
Waste Code 1_3:	Not reported
Waste Code 1_4:	Not reported
Waste Code 1_5:	Not reported
Waste Code 1_6:	Not reported

Click this hyperlink while viewing on your computer to access
2 additional NY_MANIFEST: record(s) in the EDR Site Report.

AK256 **CON EDISON - MANHOLE 4376** **NJ MANIFEST** **S120665717**
SSE **BEDFORD AVE & N 12TH ST** **N/A**
1/8-1/4 **BROOKLYN, NY 11222**
0.243 mi.
1285 ft. **Site 7 of 11 in cluster AK**

Relative:
Higher

Actual:
16 ft.

NJ MANIFEST:

EPA Id:	NYP004184149
Mail Address:	4 IRVING PL, RM 828
Mail City/State/Zip:	NEW YORK, NY 10003
Facility Phone:	Not reported
Emergency Phone:	Not reported
Contact:	CAROLINE ISKANDER
Comments:	Not reported
SIC Code:	Not reported
County:	NY047
Municipal:	Not reported
Previous EPA Id:	Not reported
Gen Flag:	Not reported
Trans Flag:	Not reported
TSDF Flag:	Not reported
Name Change:	Not reported
Date Change:	Not reported

Manifest:

Manifest Number:	000894192GBF
EPA ID:	NYP004184149
Date Shipped:	07/24/2009
TSDF EPA ID:	NJD991291105
Transporter EPA ID:	NJD003812047
Transporter 2 EPA ID:	Not reported
Transporter 3 EPA ID:	Not reported

CON EDISON - MANHOLE 4376 (Continued) **S120665717**

Transporter 4 EPA ID:	Not reported
Transporter 5 EPA ID:	Not reported
Transporter 6 EPA ID:	Not reported
Transporter 7 EPA ID:	Not reported
Transporter 8 EPA ID:	Not reported
Transporter 9 EPA ID:	Not reported
Transporter 10 EPA ID:	Not reported
Date Trans1 Transported Waste:	07/24/2009
Date Trans2 Transported Waste:	Not reported
Date Trans3 Transported Waste:	Not reported
Date Trans4 Transported Waste:	Not reported
Date Trans5 Transported Waste:	Not reported
Date Trans6 Transported Waste:	Not reported
Date Trans7 Transported Waste:	Not reported
Date Trans8 Transported Waste:	Not reported
Date Trans9 Transported Waste:	Not reported
Date Trans10 Transported Waste:	Not reported
Date TSDF Received Waste:	07/24/2009
TSDF EPA Facility Name:	Not reported
QTY Units:	Not reported
Transporter SEQ ID:	Not reported
Transporter-1 Date:	Not reported
Waste SEQ ID:	Not reported
Waste Type Code 2:	Not reported
Waste Type Code 3:	Not reported
Waste Type Code 4:	Not reported
Waste Type Code 5:	Not reported
Waste Type Code 6:	Not reported
Date Accepted:	Not reported
Manifest Discrepancy Type:	Not reported
Data Entry Number:	Not reported
Was Load Rejected:	NEW YORK, NY 10003
Reason Load Was Rejected:	Not reported

Waste:

Manifest Year:	Not reported
Waste Code:	D008
Hand Code:	H141
Quantity:	600 G

AK257 **CON EDISON - MANHOLE 4376** **RCRA-LQG** **1014396234**
SSE **BEDFORD AVE & NORTH 12TH STREE** **NYP004184149**
1/8-1/4 **BROOKLYN, NY 11222**
0.243 mi.
1285 ft. **Site 8 of 11 in cluster AK**

Relative:
Higher

Actual:
16 ft.

RCRA-LQG:

Date form received by agency:	03/23/2010
Facility name:	CON EDISON - MANHOLE 4376
Facility address:	BEDFORD AVE & NORTH 12TH STREE T BROOKLYN, NY 11222
EPA ID:	NYP004184149
Mailing address:	4 IRVING PLACE NEW YORK, NY 10003

CON EDISON - MANHOLE 4376 (Continued) **1014396234**

Contact:	FRANKLYN MURRAY
Contact address:	Not reported Not reported
Contact country:	Not reported
Contact telephone:	212-460-2808
Contact email:	MURRAYFR@CONED.COM
EPA Region:	02
Classification:	Large Quantity Generator
Description:	Handler: generates 1,000 kg or more of hazardous waste during any calendar month; or generates more than 1 kg of acutely hazardous waste during any calendar month; or generates more than 100 kg of any residue or contaminated soil, waste or other debris resulting from the cleanup of a spill, into or on any land or water, of acutely hazardous waste during any calendar month; or generates 1 kg or less of acutely hazardous waste during any calendar month, and accumulates more than 1 kg of acutely hazardous waste at any time; or generates 100 kg or less of any residue or contaminated soil, waste or other debris resulting from the cleanup of a spill, into or on any land or water, of acutely hazardous waste during any calendar month, and accumulates more than 100 kg of that material at any time

Owner/Operator Summary:

Owner/operator name:	CONSOLIDATED EDISON COMPANY OF NY, INC.
Owner/operator address:	4 IRVING PLACE NEW YORK, NY 10003
Owner/operator country:	US
Owner/operator telephone:	Not reported
Owner/operator email:	Not reported
Owner/operator fax:	Not reported
Owner/operator extension:	Not reported
Legal status:	Private
Owner/Operator Type:	Operator
Owner/Op start date:	07/14/2009
Owner/Op end date:	Not reported

Owner/operator name:	CONSOLIDATED EDISON COMPANY OF NY, INC.
Owner/operator address:	4 IRVING PLACE NEW YORK, NY 10003
Owner/operator country:	US
Owner/operator telephone:	Not reported
Owner/operator email:	Not reported
Owner/operator fax:	Not reported
Owner/operator extension:	Not reported
Legal status:	Private
Owner/Operator Type:	Owner
Owner/Op start date:	07/14/2009
Owner/Op end date:	Not reported

Handler Activities Summary:

U.S. importer of hazardous waste:	No
Mixed waste (haz. and radioactive):	No
Recycler of hazardous waste:	No
Transporter of hazardous waste:	No
Treater, storer or disposer of HW:	No
Underground injection activity:	No
On-site burner exemption:	No

CON EDISON - MANHOLE 4376 (Continued) **1014396234**

Furnace exemption:	No
Used oil fuel burner:	No
Used oil processor:	No
User oil refiner:	No
Used oil fuel marketer to burner:	No
Used oil Specification marketer:	No
Used oil transfer facility:	No
Used oil transporter:	No

. Waste code:	D008
. Waste name:	LEAD

Historical Generators:

Date form received by agency:	07/14/2009
Site name:	CON EDISON
Classification:	Conditionally Exempt Small Quantity Generator
Violation Status:	No violations found

AK258 **CONSOLIDATED EDISON MH4376** **NY MANIFEST** **S119073216**
SSE **BEDFORD AVE & N 12TH ST** **N/A**
1/8-1/4 **BROOKLYN, NY 11222**
0.243 mi.
1285 ft. **Site 9 of 11 in cluster AK**

Relative:
Higher

Actual:
16 ft.

NY MANIFEST:

Country:	USA
EPA ID:	NYP004184149
Facility Status:	Not reported
Location Address 1:	BEDFORD AVE & NORTH 12TH STREE
Code:	BP
Location Address 2:	T
Total Tanks:	Not reported
Location City:	BROOKLYN
Location State:	NY
Location Zip:	11222
Location Zip 4:	Not reported

NY MANIFEST:

EPAID:	NYP004184149
Mailing Name:	CONSOLIDATED EDISON MH4376
Mailing Contact:	FRANKLYN MURRAY
Mailing Address 1:	4 IRVING PL RM 828
Mailing Address 2:	Not reported
Mailing City:	NEW YORK
Mailing State:	NY
Mailing Zip:	10003
Mailing Zip 4:	Not reported
Mailing Country:	USA
Mailing Phone:	2124602808

NY MANIFEST:

Document ID:	Not reported
Manifest Status:	Not reported
seq:	Not reported
Year:	2009
Trans1 State ID:	NJD003812047
Trans2 State ID:	Not reported

CONSOLIDATED EDISON MH4376 (Continued) **S119073216**

Generator Ship Date:	07/24/2009
Trans1 Recv Date:	07/24/2009
Trans2 Recv Date:	Not reported
TSD Site Recv Date:	07/24/2009
Part A Recv Date:	Not reported
Part B Recv Date:	Not reported
Generator EPA ID:	NYP004184149
Trans1 EPA ID:	Not reported
Trans2 EPA ID:	Not reported
TSDF ID 1:	NJD991291105
TSDF ID 2:	Not reported
Manifest Tracking Number:	000894192GBF
Import Indicator:	N
Export Indicator:	N
Discr Quantity Indicator:	N
Discr Type Indicator:	N
Discr Residue Indicator:	N
Discr Partial Reject Indicator:	N
Discr Full Reject Indicator:	N
Manifest Ref Number:	Not reported
Alt Facility RCRA ID:	Not reported
Alt Facility Sign Date:	Not reported
MGMT Method Type Code:	H141
Waste Code:	Not reported
Waste Code:	Not reported
Waste Code:	Not reported
Waste Code:	Not reported
Waste Code:	Not reported
Waste Code:	Not reported
Quantity:	600.0
Units:	G - Gallons (liquids only)* (8.3 pounds)
Number of Containers:	1.0
Container Type:	TT - Cargo tank, tank trucks
Handling Method:	T Chemical, physical, or biological treatment.
Specific Gravity:	1.0
Waste Code:	D008
Waste Code 1_2:	Not reported
Waste Code 1_3:	Not reported
Waste Code 1_4:	Not reported
Waste Code 1_5:	Not reported
Waste Code 1_6:	Not reported

Click this hyperlink while viewing on your computer to access additional NY_MANIFEST: detail in the EDR Site Report.

AK259 **CON EDISON** **RCRA NonGen / NLR** **1019325305**
SSE **BEDFORD AVE & 12TH ST** **FINDS** **NYP004814345**
1/8-1/4 **BROOKLYN, NY 11234** **ECHO**
0.243 mi.
1285 ft. **Site 10 of 11 in cluster AK**

Relative:
Higher

Actual:
16 ft.

RCRA NonGen / NLR:

Date form received by agency:	02/05/2016
Facility name:	CON EDISON
Site name:	CON EDISON - VAULT SUBMERSIBLE 6165
Facility address:	BEDFORD AVE & 12TH ST BROOKLYN, NY 11234

CON EDISON (Continued) **1019325305**

EPA ID:	NYP004814345
Mailing address:	IRVING PLACE, 15TH FL NE NEW YORK, NY 10003
Contact:	THERESA BURKARD
Contact address:	IRVING PLACE, 15TH FL NE NEW YORK, NY 10003
Contact country:	US
Contact telephone:	212-460-2262
Contact email:	BURKARDT@CONED.COM
EPA Region:	02
Classification:	Non-Generator
Description:	Handler: Non-Generators do not presently generate hazardous waste

Owner/Operator Summary:

Owner/operator name:	CONSOLIDATED EDISON COMPANY OF NY, INC.
Owner/operator address:	IRVING PLACE NEW YORK, NY 10003
Owner/operator country:	US
Owner/operator telephone:	Not reported
Owner/operator email:	Not reported
Owner/operator fax:	Not reported
Owner/operator extension:	Not reported
Legal status:	Private
Owner/Operator Type:	Operator
Owner/Op start date:	07/28/2015
Owner/Op end date:	Not reported

Owner/operator name:	CONSOLIDATED EDISON COMPANY OF NY, INC.
Owner/operator address:	IRVING PLACE NEW YORK, NY 10003
Owner/operator country:	US
Owner/operator telephone:	Not reported
Owner/operator email:	Not reported
Owner/operator fax:	Not reported
Owner/operator extension:	Not reported
Legal status:	Private
Owner/Operator Type:	Owner
Owner/Op start date:	07/28/2015
Owner/Op end date:	Not reported

Handler Activities Summary:

U.S. importer of hazardous waste:	No
Mixed waste (haz. and radioactive):	No
Recycler of hazardous waste:	No
Transporter of hazardous waste:	No
Treater, storer or disposer of HW:	No
Underground injection activity:	No
On-site burner exemption:	No
Furnace exemption:	No
Used oil fuel burner:	No
Used oil processor:	No
User oil refiner:	No
Used oil fuel marketer to burner:	No
Used oil Specification marketer:	No
Used oil transfer facility:	No
Used oil transporter:	No

CON EDISON (Continued) **1019325305**

. Waste code: D008
. Waste name: LEAD

Historical Generators:
Date form received by agency: 07/28/2015
Site name: CON EDISON
Classification: Not a generator, verified

Date form received by agency: 07/28/2015
Site name: CON EDISON
Classification: Large Quantity Generator

Biennial Reports:

Last Biennial Reporting Year: 2017

Annual Waste Handled:
Waste code: D008
Waste name: LEAD
Amount (Lbs): 3000

Violation Status: No violations found

FINDS:

Registry ID: 110069386131

Environmental Interest/Information System
RCRAInfo is a national information system that supports the Resource Conservation and Recovery Act (RCRA) program through the tracking of events and activities related to facilities that generate, transport, and treat, store, or dispose of hazardous waste. RCRAInfo allows RCRA program staff to track the notification, permit, compliance, and corrective action activities required under RCRA.

Click this hyperlink while viewing on your computer to access additional FINDS: detail in the EDR Site Report.

ECHO:
Envid: 1019325305
Registry ID: 110069386131
DFR URL: http://echo.epa.gov/detailed-facility-report?fid=110069386131

AK260 **CON EDISON** **NJ MANIFEST** **S120672350**
SSE **BEDFORD AVE & N 12TH ST** **N/A**
1/8-1/4 **BROOKLYN, NY 11234**
0.243 mi.
1285 ft. **Site 11 of 11 in cluster AK**

Relative:
Higher

Actual:
16 ft.

NJ MANIFEST:
EPA Id: NYP004789244
Mail Address: IRVING PLACE, 15TH FL NE
Mail City/State/Zip: NEW YORK, NY 10003
Facility Phone: Not reported
Emergency Phone: Not reported
Contact: THERESA BURKARD

CON EDISON (Continued) **S120672350**

Comments:	Not reported
SIC Code:	Not reported
County:	NY047
Municipal:	Not reported
Previous EPA Id:	Not reported
Gen Flag:	Not reported
Trans Flag:	Not reported
TSDF Flag:	Not reported
Name Change:	Not reported
Date Change:	Not reported

Manifest:

Manifest Number:	014454087JJK
EPA ID:	NYP004789244
Date Shipped:	6/2/2015
TSDF EPA ID:	NJD002200046
Transporter EPA ID:	NJ0000027193
Transporter 2 EPA ID:	Not reported
Transporter 3 EPA ID:	Not reported
Transporter 4 EPA ID:	Not reported
Transporter 5 EPA ID:	Not reported
Transporter 6 EPA ID:	Not reported
Transporter 7 EPA ID:	Not reported
Transporter 8 EPA ID:	Not reported
Transporter 9 EPA ID:	Not reported
Transporter 10 EPA ID:	Not reported
Date Trans1 Transported Waste:	Not reported
Date Trans2 Transported Waste:	Not reported
Date Trans3 Transported Waste:	Not reported
Date Trans4 Transported Waste:	Not reported
Date Trans5 Transported Waste:	Not reported
Date Trans6 Transported Waste:	Not reported
Date Trans7 Transported Waste:	Not reported
Date Trans8 Transported Waste:	Not reported
Date Trans9 Transported Waste:	Not reported
Date Trans10 Transported Waste:	Not reported
Date TSDF Received Waste:	Not reported
TSDF EPA Facility Name:	Not reported
QTY Units:	Not reported
Transporter SEQ ID:	Not reported
Transporter-1 Date:	Not reported
Waste SEQ ID:	Not reported
Waste Type Code 2:	Not reported
Waste Type Code 3:	Not reported
Waste Type Code 4:	Not reported
Waste Type Code 5:	Not reported
Waste Type Code 6:	Not reported
Date Accepted:	Not reported
Manifest Discrepancy Type:	Not reported
Data Entry Number:	Not reported
Was Load Rejected:	NEW YORK, NY 10003
Reason Load Was Rejected:	Not reported

AF261 **CON EDISON** **NJ MANIFEST** **S120668242**
South **135 N 11TH ST** **N/A**
1/8-1/4 **BROOKLYN, NY 11211**
0.244 mi.
1288 ft. **Site 4 of 6 in cluster AF**

Relative:
Higher

Actual:
18 ft.

NJ MANIFEST:

EPA Id:	NYP004742391
Mail Address:	IRVING PL, 15TH FL NE
Mail City/State/Zip:	NEW YORK, NY 10003
Facility Phone:	Not reported
Emergency Phone:	Not reported
Contact:	THOMAS TEELING
Comments:	Not reported
SIC Code:	Not reported
County:	NY047
Municipal:	Not reported
Previous EPA Id:	Not reported
Gen Flag:	Not reported
Trans Flag:	Not reported
TSDF Flag:	Not reported
Name Change:	Not reported
Date Change:	Not reported

Manifest:

Manifest Number:	002611050GBF
EPA ID:	NYP004742391
Date Shipped:	3/3/2015
TSDF EPA ID:	NJD991291105
Transporter EPA ID:	NJD003812047
Transporter 2 EPA ID:	Not reported
Transporter 3 EPA ID:	Not reported
Transporter 4 EPA ID:	Not reported
Transporter 5 EPA ID:	Not reported
Transporter 6 EPA ID:	Not reported
Transporter 7 EPA ID:	Not reported
Transporter 8 EPA ID:	Not reported
Transporter 9 EPA ID:	Not reported
Transporter 10 EPA ID:	Not reported
Date Trans1 Transported Waste:	Not reported
Date Trans2 Transported Waste:	Not reported
Date Trans3 Transported Waste:	Not reported
Date Trans4 Transported Waste:	Not reported
Date Trans5 Transported Waste:	Not reported
Date Trans6 Transported Waste:	Not reported
Date Trans7 Transported Waste:	Not reported
Date Trans8 Transported Waste:	Not reported
Date Trans9 Transported Waste:	Not reported
Date Trans10 Transported Waste:	Not reported
Date TSDF Received Waste:	Not reported
TSDF EPA Facility Name:	Not reported
QTY Units:	Not reported
Transporter SEQ ID:	Not reported
Transporter-1 Date:	Not reported
Waste SEQ ID:	Not reported
Waste Type Code 2:	Not reported
Waste Type Code 3:	Not reported
Waste Type Code 4:	Not reported
Waste Type Code 5:	Not reported
Waste Type Code 6:	Not reported

CON EDISON (Continued) **S120668242**

Date Accepted:	Not reported
Manifest Discrepancy Type:	Not reported
Data Entry Number:	Not reported
Was Load Rejected:	NEW YORK, NY 10003
Reason Load Was Rejected:	Not reported

AF262 **CON EDISON** **NY MANIFEST** **S117741040**
South **135 N 11TH ST** **N/A**
1/8-1/4 **BROOKLYN, NY 11211**
0.244 mi.
1288 ft. **Site 5 of 6 in cluster AF**

Relative:
Higher

Actual:
18 ft.

NY MANIFEST:

Country:	USA
EPA ID:	NYP004742391
Facility Status:	Not reported
Location Address 1:	135 NORTH 11 ST
Code:	BP
Location Address 2:	SB16330
Total Tanks:	Not reported
Location City:	BROOKLYN
Location State:	NY
Location Zip:	11211
Location Zip 4:	Not reported

NY MANIFEST:

EPAID:	NYP004742391
Mailing Name:	CON EDISON
Mailing Contact:	CON EDISON
Mailing Address 1:	4 IRVING PL
Mailing Address 2:	15TH FL
Mailing City:	NEW YORK
Mailing State:	NY
Mailing Zip:	10003
Mailing Zip 4:	Not reported
Mailing Country:	USA
Mailing Phone:	Not reported

NY MANIFEST:

Document ID:	Not reported
Manifest Status:	Not reported
seq:	Not reported
Year:	2015
Trans1 State ID:	NJD003812047
Trans2 State ID:	Not reported
Generator Ship Date:	03/03/2015
Trans1 Recv Date:	03/03/2015
Trans2 Recv Date:	Not reported
TSD Site Recv Date:	03/09/2015
Part A Recv Date:	Not reported
Part B Recv Date:	Not reported
Generator EPA ID:	NYP004742391
Trans1 EPA ID:	Not reported
Trans2 EPA ID:	Not reported
TSDF ID 1:	NJD991291105
TSDF ID 2:	Not reported

CON EDISON (Continued) **S117741040**

Manifest Tracking Number:	002611050GBF
Import Indicator:	N
Export Indicator:	N
Discr Quantity Indicator:	N
Discr Type Indicator:	N
Discr Residue Indicator:	N
Discr Partial Reject Indicator:	N
Discr Full Reject Indicator:	N
Manifest Ref Number:	Not reported
Alt Facility RCRA ID:	Not reported
Alt Facility Sign Date:	Not reported
MGMT Method Type Code:	H110
Waste Code:	Not reported
Waste Code:	Not reported
Waste Code:	Not reported
Waste Code:	Not reported
Waste Code:	Not reported
Waste Code:	Not reported
Quantity:	50
Units:	P - Pounds
Number of Containers:	1
Container Type:	TT - Cargo tank, tank trucks
Handling Method:	T Chemical, physical, or biological treatment.
Specific Gravity:	1
Waste Code:	D008
Waste Code 1_2:	Not reported
Waste Code 1_3:	Not reported
Waste Code 1_4:	Not reported
Waste Code 1_5:	Not reported
Waste Code 1_6:	Not reported

Click this hyperlink while viewing on your computer to access
2 additional NY_MANIFEST: record(s) in the EDR Site Report.

AF263 **CON EDISON** **RCRA NonGen / NLR** **1018279423**
South **135 N 11TH ST** **FINDS** **NYP004742391**
1/8-1/4 **BROOKLYN, NY 11211** **ECHO**
0.244 mi.
1288 ft. **Site 6 of 6 in cluster AF**

Relative:
Higher

Actual:
18 ft.

RCRA NonGen / NLR:

Date form received by agency:	03/04/2015
Facility name:	CON EDISON
Facility address:	135 N 11TH ST BROOKLYN, NY 11211
EPA ID:	NYP004742391
Mailing address:	IRVING PL, 15TH FL NE NEW YORK, NY 10003
Contact:	THOMAS TEELING
Contact address:	Not reported Not reported
Contact country:	Not reported
Contact telephone:	212-460-3770
Contact email:	Not reported
EPA Region:	02
Classification:	Non-Generator
Description:	Handler: Non-Generators do not presently generate hazardous waste

CON EDISON (Continued) **1018279423**

Handler Activities Summary:

U.S. importer of hazardous waste:	No
Mixed waste (haz. and radioactive):	No
Recycler of hazardous waste:	No
Transporter of hazardous waste:	No
Treater, storer or disposer of HW:	No
Underground injection activity:	No
On-site burner exemption:	No
Furnace exemption:	No
Used oil fuel burner:	No
Used oil processor:	No
User oil refiner:	No
Used oil fuel marketer to burner:	No
Used oil Specification marketer:	No
Used oil transfer facility:	No
Used oil transporter:	No

Historical Generators:

Date form received by agency:	03/04/2015
Site name:	CON EDISON
Classification:	Small Quantity Generator
Violation Status:	No violations found

FINDS:

Registry ID: 110067690779

Environmental Interest/Information System

RCRAInfo is a national information system that supports the Resource Conservation and Recovery Act (RCRA) program through the tracking of events and activities related to facilities that generate, transport, and treat, store, or dispose of hazardous waste. RCRAInfo allows RCRA program staff to track the notification, permit, compliance, and corrective action activities required under RCRA.

Click this hyperlink while viewing on your computer to access additional FINDS: detail in the EDR Site Report.

ECHO:

Envid:	1018279423
Registry ID:	110067690779
DFR URL:	http://echo.epa.gov/detailed-facility-report?fid=110067690779

AL264 **BAYSIDE FUEL OIL DEPORT CORP** **FUELS PROGRAM** **1016158526**
West **1 N 12 ST** **N/A**
1/8-1/4 **BROOKLYN, NY 11211**
0.245 mi.
1294 ft. **Site 1 of 5 in cluster AL**

Relative:
Lower

Actual:
1 ft.

FUELS PROGRAM:

Program Type:	Diesel
Company Seq. ID:	4980
Business Activity:	Pipeline/Pass-Through Terminal, Truck Loading Terminal/Locomotive Marker Facility
Company Name:	BAYSIDE FUEL OIL DEPOT CORP

BAYSIDE FUEL OIL DEPORT CORP (Continued) **1016158526**

Company Address:	1776 SHORE PARKWAY BROOKLYN, NY 11214
Facility ID:	82642, 82642
Facility Type:	Diesel/Biodiesel
Facility Activity:	Pipeline/Pass-Through Terminal Facility, Truck Loading Terminal/Locomotive Marker Facility
Subject to 80.1403:	Not reported
Fuel Only For Off Road:	Not reported
Fuel Created:	Not reported
D Code:	Not reported

AL265
West
1/8-1/4
0.245 mi.
1294 ft.

Relative:
Lower

Actual:
1 ft.

TRANSGAS ENERGY SYSTEMS LLC **RCRA NonGen / NLR** **1005905710**
1 N 12TH ST - SUB YARD **NYR000107953**
BROOKLYN, NY 11211

Site 2 of 5 in cluster AL

RCRA NonGen / NLR:

Date form received by agency:	01/01/2007
Facility name:	TRANSGAS ENERGY SYSTEMS LLC
Facility address:	1 N 12TH ST - SUB YARD BROOKLYN, NY 11211
EPA ID:	NYR000107953
Mailing address:	1ST AVE SUITE 30C NEW YORK, NY 10016
Contact:	ADAM VICTOR
Contact address:	1ST AVE SUITE 30C NEW YORK, NY 10016
Contact country:	US
Contact telephone:	212-725-0427
Contact email:	Not reported
EPA Region:	02
Classification:	Non-Generator
Description:	Handler: Non-Generators do not presently generate hazardous waste

Owner/Operator Summary:

Owner/operator name:	BAYSIDE FUEL OIL DEPOT CORP
Owner/operator address:	1776 SHORE PKWY BROOKLYN, NY 11214
Owner/operator country:	US
Owner/operator telephone:	718-372-9800
Owner/operator email:	Not reported
Owner/operator fax:	Not reported
Owner/operator extension:	Not reported
Legal status:	Private
Owner/Operator Type:	Owner
Owner/Op start date:	01/01/2001
Owner/Op end date:	Not reported

Owner/operator name:	BAYSIDE FUEL OIL DEPOT CORP
Owner/operator address:	1776 SHORE PKWY BROOKLYN, NY 11214
Owner/operator country:	US
Owner/operator telephone:	718-372-9800
Owner/operator email:	Not reported
Owner/operator fax:	Not reported

TRANSGAS ENERGY SYSTEMS LLC (Continued) **1005905710**

Owner/operator extension: Not reported
Legal status: Private
Owner/Operator Type: Operator
Owner/Op start date: 01/01/2001
Owner/Op end date: Not reported

Handler Activities Summary:
U.S. importer of hazardous waste: No
Mixed waste (haz. and radioactive): No
Recycler of hazardous waste: No
Transporter of hazardous waste: No
Treater, storer or disposer of HW: No
Underground injection activity: No
On-site burner exemption: No
Furnace exemption: No
Used oil fuel burner: No
Used oil processor: No
User oil refiner: No
Used oil fuel marketer to burner: No
Used oil Specification marketer: No
Used oil transfer facility: No
Used oil transporter: No

Historical Generators:
Date form received by agency: 01/01/2006
Site name: TRANSGAS ENERGY SYSTEMS LLC
Classification: Not a generator, verified

Date form received by agency: 07/11/2002
Site name: TRANSGAS ENERGY SYSTEMS LLC
Classification: Large Quantity Generator

. Waste code: D001
. Waste name: IGNITABLE WASTE

Violation Status: No violations found

AL266 **FORMER BAYSIDE FUEL OIL DEPOT CORP** **NY MANIFEST** **S117564948**
West **1 NORTH 12TH STREET** **NY SPDES** **N/A**
1/8-1/4 **BROOKLYN, NY 11249**
0.245 mi.
1294 ft. **Site 3 of 5 in cluster AL**

Relative:
Lower

Actual:
1 ft.

NY MANIFEST:
Country: USA
EPA ID: NYD086231917
Facility Status: Not reported
Location Address 1: 1 NORTH 12TH ST-G OCONNER
Code: BP
Location Address 2: Not reported
Total Tanks: Not reported
Location City: BROOKLYN
Location State: NY
Location Zip: 11211
Location Zip 4: Not reported

NY MANIFEST:
EPAID: NYD086231917

FORMER BAYSIDE FUEL OIL DEPOT CORP (Continued) **S117564948**

Mailing Name:	STAR ENTERPRISE
Mailing Contact:	JOHN F LOVE
Mailing Address 1:	333 RESEARCH CT
Mailing Address 2:	Not reported
Mailing City:	NORCROSS
Mailing State:	GA
Mailing Zip:	30092
Mailing Zip 4:	Not reported
Mailing Country:	USA
Mailing Phone:	9088622277

NY MANIFEST:

Document ID:	NJA4117392
Manifest Status:	Not reported
seq:	01
Year:	2003
Trans1 State ID:	S6993
Trans2 State ID:	Not reported
Generator Ship Date:	09/02/2003
Trans1 Recv Date:	09/02/2003
Trans2 Recv Date:	Not reported
TSD Site Recv Date:	09/02/2003
Part A Recv Date:	Not reported
Part B Recv Date:	Not reported
Generator EPA ID:	NYD086231917
Trans1 EPA ID:	NJD980772768
Trans2 EPA ID:	Not reported
TSDF ID 1:	NJD002200046
TSDF ID 2:	Not reported
Manifest Tracking Number:	Not reported
Import Indicator:	Not reported
Export Indicator:	Not reported
Discr Quantity Indicator:	Not reported
Discr Type Indicator:	Not reported
Discr Residue Indicator:	Not reported
Discr Partial Reject Indicator:	Not reported
Discr Full Reject Indicator:	Not reported
Manifest Ref Number:	Not reported
Alt Facility RCRA ID:	Not reported
Alt Facility Sign Date:	Not reported
MGMT Method Type Code:	Not reported
Waste Code:	D001 - NON-LISTED IGNITABLE WASTES
Waste Code:	Not reported
Waste Code:	Not reported
Waste Code:	Not reported
Waste Code:	Not reported
Waste Code:	Not reported
Quantity:	00055
Units:	G - Gallons (liquids only)* (8.3 pounds)
Number of Containers:	001
Container Type:	DM - Metal drums, barrels
Handling Method:	B Incineration, heat recovery, burning.
Specific Gravity:	01.00
Waste Code:	D040 - TRICHLOROETHYLENE 0.5 MG/L TCLP
Waste Code:	Not reported
Waste Code:	Not reported
Waste Code:	Not reported

FORMER BAYSIDE FUEL OIL DEPOT CORP (Continued) **S117564948**

Waste Code:	Not reported
Quantity:	00055
Units:	G - Gallons (liquids only)* (8.3 pounds)
Number of Containers:	001
Container Type:	DM - Metal drums, barrels
Handling Method:	R Material recovery of more than 75 percent of the total material.
Specific Gravity:	01.00

Click this hyperlink while viewing on your computer to access
31 additional NY_MANIFEST: record(s) in the EDR Site Report.

Country:	USA
EPA ID:	NYR000107953
Facility Status:	Not reported
Location Address 1:	630 FIRST AVE STE 30-G
Code:	BP
Location Address 2:	Not reported
Total Tanks:	Not reported
Location City:	NEW YORK
Location State:	NY
Location Zip:	10016
Location Zip 4:	Not reported

NY MANIFEST:

EPAID:	NYR000107953
Mailing Name:	TRANS GAS ENERGY SYSTEMS
Mailing Contact:	JAMES KELLOGG
Mailing Address 1:	630 FIRST AVE STE 30-G
Mailing Address 2:	Not reported
Mailing City:	NEW YORK
Mailing State:	NY
Mailing Zip:	10016
Mailing Zip 4:	Not reported
Mailing Country:	USA
Mailing Phone:	2019335541

NY MANIFEST:

Document ID:	MIA8498117
Manifest Status:	Not reported
seq:	01
Year:	2002
Trans1 State ID:	UPW019671
Trans2 State ID:	Not reported
Generator Ship Date:	10/22/2002
Trans1 Recv Date:	10/22/2002
Trans2 Recv Date:	Not reported
TSD Site Recv Date:	10/23/2002
Part A Recv Date:	Not reported
Part B Recv Date:	Not reported
Generator EPA ID:	NYR000107953
Trans1 EPA ID:	NJD054126164
Trans2 EPA ID:	Not reported
TSDF ID 1:	MID000724831
TSDF ID 2:	Not reported
Manifest Tracking Number:	Not reported
Import Indicator:	Not reported

FORMER BAYSIDE FUEL OIL DEPOT CORP (Continued) **S117564948**

Export Indicator:	Not reported
Discr Quantity Indicator:	Not reported
Discr Type Indicator:	Not reported
Discr Residue Indicator:	Not reported
Discr Partial Reject Indicator:	Not reported
Discr Full Reject Indicator:	Not reported
Manifest Ref Number:	Not reported
Alt Facility RCRA ID:	Not reported
Alt Facility Sign Date:	Not reported
MGMT Method Type Code:	Not reported
Waste Code:	D018 - BENZENE 0.5 MG/L TCLP
Waste Code:	Not reported
Waste Code:	Not reported
Waste Code:	Not reported
Waste Code:	Not reported
Waste Code:	Not reported
Quantity:	00500
Units:	P - Pounds
Number of Containers:	001
Container Type:	DM - Metal drums, barrels
Handling Method:	T Chemical, physical, or biological treatment.
Specific Gravity:	01.00

Click this hyperlink while viewing on your computer to access
2 additional NY_MANIFEST: record(s) in the EDR Site Report.

SPDES:

Permit Number:	NY0006301
State-Region:	02
Expiration Date:	04/30/2019
Current Major Minor Status:	Minor
Primary Facility SIC Code:	Not reported
State Water Body Name:	EAST R
Limit Set Status Flag:	Active
Total Actual Average Flow(MGD):	Not reported
Total App Design Flow(MGD):	Not reported
UDF1:	DMR
Lat/Long:	40.724722 / -73.960278
DMR Cognizant Official:	KAY ZIAS
UDF2:	001702
UDF3:	I
FIPS County Code:	NY047

Non-Gov Permit Affiliation Type Desc:	DMR Mailing Address
Non-Gov Permit Org Formal Name:	NYC DEPT OF PARKS & RECREATION
Non-Gov Permit Street Address:	FORMER BAYSIDE FUEL OIL DEPOT CORP
Non-Gov Permit Supplemental Location:	117-02 ROOSEVELT AVE
Non-Gov Permit City:	CORONA
Non-Gov Permit State Code:	NY
Non-Gov Permit Zip Code:	11368
Non-Gov Facility Affiliation Type Desc:	Mailing Address
Non-Gov Facility Org Formal Name:	NYC DEPT OF PARKS & RECREATION
Non-Gov Facility Street Address:	FORMER BAYSIDE FUEL OIL DEPOT CORP
Non-Gov Facility Supplemental Location:	1 NORTH 12TH STREET
Non-Gov Facility City:	BROOKLYN

FORMER BAYSIDE FUEL OIL DEPOT CORP (Continued) **S117564948**

Non-Gov Facility State Code:	NY
Non-Gov Facility Zip Code:	11249
State Water Body:	02030201010
UDF2:	001702
UDF3:	I
FIPS County Code:	NY047
Non-Gov Permit Affiliation Type Desc:	DMR Mailing Address
Non-Gov Permit Org Formal Name:	NYC DEPT OF PARKS & RECREATION
Non-Gov Permit Street Address:	FORMER BAYSIDE FUEL OIL DEPOT CORP
Non-Gov Permit Supplemental Location:	117-02 ROOSEVELT AVE
Non-Gov Permit City:	CORONA
Non-Gov Permit State Code:	NY
Non-Gov Permit Zip Code:	11368
Non-Gov Facility Affiliation Type Desc:	Owner
Non-Gov Facility Org Formal Name:	NYC DEPT OF PARKS & RECREATION
Non-Gov Facility Street Address:	FORMER BAYSIDE FUEL OIL DEPOT CORP
Non-Gov Facility Supplemental Location:	117-02 ROOSEVELT AVE
Non-Gov Facility City:	CORONA
Non-Gov Facility State Code:	NY
Non-Gov Facility Zip Code:	11368
State Water Body:	02030201010
UDF2:	001702
UDF3:	I
FIPS County Code:	NY047
Non-Gov Permit Affiliation Type Desc:	Permittee
Non-Gov Permit Org Formal Name:	NYC DEPT OF PARKS & RECREATION
Non-Gov Permit Street Address:	117-02 ROOSEVELT AVE
Non-Gov Permit Supplemental Location:	Not reported
Non-Gov Permit City:	CORONA
Non-Gov Permit State Code:	NY
Non-Gov Permit Zip Code:	11368
Non-Gov Facility Affiliation Type Desc:	Mailing Address
Non-Gov Facility Org Formal Name:	NYC DEPT OF PARKS & RECREATION
Non-Gov Facility Street Address:	FORMER BAYSIDE FUEL OIL DEPOT CORP
Non-Gov Facility Supplemental Location:	1 NORTH 12TH STREET
Non-Gov Facility City:	BROOKLYN
Non-Gov Facility State Code:	NY
Non-Gov Facility Zip Code:	11249
State Water Body:	02030201010
UDF2:	001702
UDF3:	I
FIPS County Code:	NY047
Non-Gov Permit Affiliation Type Desc:	Permittee
Non-Gov Permit Org Formal Name:	NYC DEPT OF PARKS & RECREATION
Non-Gov Permit Street Address:	117-02 ROOSEVELT AVE
Non-Gov Permit Supplemental Location:	Not reported
Non-Gov Permit City:	CORONA
Non-Gov Permit State Code:	NY
Non-Gov Permit Zip Code:	11368
Non-Gov Facility Affiliation Type Desc:	Owner
Non-Gov Facility Org Formal Name:	NYC DEPT OF PARKS & RECREATION

FORMER BAYSIDE FUEL OIL DEPOT CORP (Continued) **S117564948**

Non-Gov Facility Street Address: FORMER BAYSIDE FUEL OIL DEPOT CORP
Non-Gov Facility Supplemental Location: 117-02 ROOSEVELT AVE
Non-Gov Facility City: CORONA
Non-Gov Facility State Code: NY
Non-Gov Facility Zip Code: 11368
State Water Body: 02030201010

AL267 **BAYSIDE FUEL OIL DEPOT CORP** **RCRA-CESQG** **1000351174**
West **1 N 12TH ST** **NY LTANKS** **NYD086231917**
1/8-1/4 **BROOKLYN, NY 11211** **NY CBS UST**
0.245 mi. **NY MOSF UST**
1294 ft. **Site 4 of 5 in cluster AL** **NY MOSF**
NY CBS
Relative: **NY CBS AST**
Lower **NY MOSF AST**
NY Spills
Actual: **US AIRS**
1 ft.

RCRA-CESQG:
Date form received by agency: 01/01/2007
Facility name: BAYSIDE FUEL OIL DEPOT CORP
Facility address: 1 N 12TH ST
BROOKLYN, NY 11211
EPA ID: NYD086231917
Mailing address: SHORE PKWY
BROOKLYN, NY 11214
Contact: ANTHONY NATALE
Contact address: SHORE PKWY
BROOKLYN, NY 11214
Contact country: US
Contact telephone: 718-372-9800
Contact email: Not reported
EPA Region: 02
Land type: Facility is not located on Indian land. Additional information is not known.
Classification: Conditionally Exempt Small Quantity Generator
Description: Handler: generates 100 kg or less of hazardous waste per calendar month, and accumulates 1000 kg or less of hazardous waste at any time; or generates 1 kg or less of acutely hazardous waste per calendar month, and accumulates at any time: 1 kg or less of acutely hazardous waste; or 100 kg or less of any residue or contaminated soil, waste or other debris resulting from the cleanup of a spill, into or on any land or water, of acutely hazardous waste; or generates 100 kg or less of any residue or contaminated soil, waste or other debris resulting from the cleanup of a spill, into or on any land or water, of acutely hazardous waste during any calendar month, and accumulates at any time: 1 kg or less of acutely hazardous waste; or 100 kg or less of any residue or contaminated soil, waste or other debris resulting from the cleanup of a spill, into or on any land or water, of acutely hazardous waste

Owner/Operator Summary:
Owner/operator name: ALFRED ALLEGRETTI
Owner/operator address: 1776 SHORE PKWY
BROOKLYN, NY 11214
Owner/operator country: US
Owner/operator telephone: 718-372-9800
Owner/operator email: Not reported
Owner/operator fax: Not reported

BAYSIDE FUEL OIL DEPOT CORP (Continued) **1000351174**

Owner/operator extension: Not reported
Legal status: Private
Owner/Operator Type: Owner
Owner/Op start date: Not reported
Owner/Op end date: Not reported

Owner/operator name: TEXACO USA
Owner/operator address: 1040 KINGS HWY PO BOX 5008
OPERCITY, NJ 99999
Owner/operator country: US
Owner/operator telephone: 609-667-3800
Owner/operator email: Not reported
Owner/operator fax: Not reported
Owner/operator extension: Not reported
Legal status: Private
Owner/Operator Type: Operator
Owner/Op start date: Not reported
Owner/Op end date: Not reported

Handler Activities Summary:
U.S. importer of hazardous waste: No
Mixed waste (haz. and radioactive): No
Recycler of hazardous waste: No
Transporter of hazardous waste: No
Treater, storer or disposer of HW: No
Underground injection activity: No
On-site burner exemption: No
Furnace exemption: No
Used oil fuel burner: No
Used oil processor: No
User oil refiner: No
Used oil fuel marketer to burner: No
Used oil Specification marketer: No
Used oil transfer facility: No
Used oil transporter: No

Historical Generators:
Date form received by agency: 01/01/2006
Site name: BAYSIDE FUEL OIL DEPOT CORP
Classification: Small Quantity Generator

Date form received by agency: 12/18/1997
Site name: BAYSIDE FUEL OIL DEPOT CORP
Classification: Small Quantity Generator

. Waste code: D000
. Waste name: Not Defined

. Waste code: D001
. Waste name: IGNITABLE WASTE

. Waste code: D002
. Waste name: CORROSIVE WASTE

. Waste code: D008
. Waste name: LEAD

BAYSIDE FUEL OIL DEPOT CORP (Continued) **1000351174**

. Waste code: D018
. Waste name: BENZENE

. Waste code: F001
. Waste name: THE FOLLOWING SPENT HALOGENATED SOLVENTS USED IN DEGREASING: TETRACHLOROETHYLENE, TRICHLORETHYLENE, METHYLENE CHLORIDE, 1,1,1-TRICHLOROETHANE, CARBON TETRACHLORIDE AND CHLORINATED FLUOROCARBONS; ALL SPENT SOLVENT MIXTURES/BLENDS USED IN DEGREASING CONTAINING, BEFORE USE, A TOTAL OF TEN PERCENT OR MORE (BY VOLUME) OF ONE OR MORE OF THE ABOVE HALOGENATED SOLVENTS OR THOSE SOLVENTS LISTED IN F002, F004, AND F005; AND STILL BOTTOMS FROM THE RECOVERY OF THESE SPENT SOLVENTS AND SPENT SOLVENT MIXTURES.

. Waste code: F002
. Waste name: THE FOLLOWING SPENT HALOGENATED SOLVENTS: TETRACHLOROETHYLENE, METHYLENE CHLORIDE, TRICHLOROETHYLENE, 1,1,1-TRICHLOROETHANE, CHLOROBENZENE, 1,1,2-TRICHLORO-1,2,2-TRIFLUOROETHANE, ORTHO-DICHLOROBENZENE, TRICHLOROFLUOROMETHANE, AND 1,1,2, TRICHLOROETHANE; ALL SPENT SOLVENT MIXTURES/BLENDS CONTAINING, BEFORE USE, A TOTAL OF TEN PERCENT OR MORE (BY VOLUME) OF ONE OR MORE OF THE ABOVE HALOGENATED SOLVENTS OR THOSE SOLVENTS LISTED IN F001, F004, AND F005; AND STILL BOTTOMS FROM THE RECOVERY OF THESE SPENT SOLVENTS AND SPENT SOLVENT MIXTURES.

. Waste code: F005
. Waste name: THE FOLLOWING SPENT NONHALOGENATED SOLVENTS: TOLUENE, METHYL ETHYL KETONE, CARBON DISULFIDE, ISOBUTANOL, PYRIDINE, BENZENE, 2-ETHOXYETHANOL, AND 2-NITROPROPANE; ALL SPENT SOLVENT MIXTURES/BLENDS CONTAINING, BEFORE USE, A TOTAL OF TEN PERCENT OR MORE (BY VOLUME) OF ONE OR MORE OF THE ABOVE NONHALOGENATED SOLVENTS OR THOSE SOLVENTS LISTED IN F001, F002, OR F004; AND STILL BOTTOMS FROM THE RECOVERY OF THESE SPENT SOLVENTS AND SPENT SOLVENT MIXTURES.

. Waste code: U228
. Waste name: ETHENE, TRICHLORO- (OR) TRICHLOROETHYLENE

Date form received by agency: 01/25/1994
Site name: TEXACO SALES TERMINAL
Classification: Large Quantity Generator

Date form received by agency: 03/17/1992
Site name: STAR ENTERPRISE
Classification: Large Quantity Generator

Date form received by agency: 11/19/1980
Site name: BAYSIDE FUEL OIL DEPOT CORP
Classification: Large Quantity Generator

Date form received by agency: 11/19/1980
Site name: BAYSIDE FUEL OIL DEPOT CORP
Classification: Not a generator, verified

. Waste code: D000
. Waste name: Not Defined

. Waste code: D001
. Waste name: IGNITABLE WASTE

BAYSIDE FUEL OIL DEPOT CORP (Continued) **1000351174**

. Waste code: D002
. Waste name: CORROSIVE WASTE

. Waste code: D008
. Waste name: LEAD

. Waste code: F001
. Waste name: THE FOLLOWING SPENT HALOGENATED SOLVENTS USED IN DEGREASING: TETRACHLOROETHYLENE, TRICHLORETHYLENE, METHYLENE CHLORIDE, 1,1,1-TRICHLOROETHANE, CARBON TETRACHLORIDE AND CHLORINATED FLUOROCARBONS; ALL SPENT SOLVENT MIXTURES/BLENDS USED IN DEGREASING CONTAINING, BEFORE USE, A TOTAL OF TEN PERCENT OR MORE (BY VOLUME) OF ONE OR MORE OF THE ABOVE HALOGENATED SOLVENTS OR THOSE SOLVENTS LISTED IN F002, F004, AND F005; AND STILL BOTTOMS FROM THE RECOVERY OF THESE SPENT SOLVENTS AND SPENT SOLVENT MIXTURES.

. Waste code: F002
. Waste name: THE FOLLOWING SPENT HALOGENATED SOLVENTS: TETRACHLOROETHYLENE, METHYLENE CHLORIDE, TRICHLOROETHYLENE, 1,1,1-TRICHLOROETHANE, CHLOROBENZENE, 1,1,2-TRICHLORO-1,2,2-TRIFLUOROETHANE, ORTHO-DICHLOROBENZENE, TRICHLOROFLUOROMETHANE, AND 1,1,2, TRICHLOROETHANE; ALL SPENT SOLVENT MIXTURES/BLENDS CONTAINING, BEFORE USE, A TOTAL OF TEN PERCENT OR MORE (BY VOLUME) OF ONE OR MORE OF THE ABOVE HALOGENATED SOLVENTS OR THOSE SOLVENTS LISTED IN F001, F004, AND F005; AND STILL BOTTOMS FROM THE RECOVERY OF THESE SPENT SOLVENTS AND SPENT SOLVENT MIXTURES.

. Waste code: F005
. Waste name: THE FOLLOWING SPENT NONHALOGENATED SOLVENTS: TOLUENE, METHYL ETHYL KETONE, CARBON DISULFIDE, ISOBUTANOL, PYRIDINE, BENZENE, 2-ETHOXYETHANOL, AND 2-NITROPROPANE; ALL SPENT SOLVENT MIXTURES/BLENDS CONTAINING, BEFORE USE, A TOTAL OF TEN PERCENT OR MORE (BY VOLUME) OF ONE OR MORE OF THE ABOVE NONHALOGENATED SOLVENTS OR THOSE SOLVENTS LISTED IN F001, F002, OR F004; AND STILL BOTTOMS FROM THE RECOVERY OF THESE SPENT SOLVENTS AND SPENT SOLVENT MIXTURES.

Violation Status: No violations found

Evaluation Action Summary:
Evaluation date: 09/08/1992
Evaluation: COMPLIANCE EVALUATION INSPECTION ON-SITE
Area of violation: Not reported
Date achieved compliance: Not reported
Evaluation lead agency: EPA

Evaluation date: 09/18/1984
Evaluation: COMPLIANCE EVALUATION INSPECTION ON-SITE
Area of violation: Not reported
Date achieved compliance: Not reported
Evaluation lead agency: State

LTANKS:
Facility ID: 0411570
Site ID: 336794
Spill Number/Closed Date: 2006-09-22
Spill Date: 2005-01-28
Spill Cause: Tank Overfill

BAYSIDE FUEL OIL DEPOT CORP (Continued) **1000351174**

Spill Source:	Commercial Vehicle
Spill Class:	C4
Cleanup Ceased:	Not reported
SWIS:	2401
Investigator:	qxabidi
Referred To:	Not reported
Reported to Dept:	2005-01-28
CID:	444
Water Affected:	Not reported
Spill Notifier:	Affected Persons
Last Inspection:	Not reported
Recommended Penalty:	False
Meets Standard:	False
UST Involvement:	False
Remediation Phase:	0
Date Entered In Computer:	2005-01-28
Spill Record Last Update:	2006-09-28
Spiller Name:	PAT
Spiller Company:	CLASSIC FUEL
Spiller Address:	150 BANKER STREET
Spiller County:	001
Spiller Contact:	SCOTT VITELLO
Spiller Phone:	(718) 372-9800
Spiller Extention:	Not reported
DEC Region:	2
DER Facility ID:	272130
DEC Memo:	"Tipple was at the site at 6:40 AM and discovered the spill. Detailed work outline was discussed with Bayside and Classic Fuel to clean up both the yard area and the street. 08/10/06: This spill is transferred from Mr. Koon Tang to Q.Abidi. Called Pat at (718)372-9800 and talked to Ms. Dana regarding status of the spill. She said that when Mr. Pat will come she will find about it and she will convey my message to Pat. Mr. Pat will call me back. -QA 09/22/06: On September 21, received a closing confirmation letter from Mr. Albert Cirino (Model Petroleum Transportation INC.). According to Mr.Cirino the spill was on concrete. No water and no land were contaminted by the spill. the spill is cleaned. Also talk to Bayside Terminal manager Mr. Sergio, He said they clean their yard. Also talk to Mr. John (718)388-1515 he said yard is asphaltand asphalt is sealed, it is not open dirt. John spoke on phone that they picked up each & every pocket of the product. so according to letter of Albert Cirino and Conversation with John and Terminal Manager Sergio DEC Staff closed the spill. -QA"
Remarks:	"OVER FILLED WHILE FILING UP A TANK: CLEANED UP:"

All Materials:

Site ID:	336794
Operable Unit ID:	1098795
Operable Unit:	01
Material ID:	578974
Material Code:	0001A
Material Name:	#2 fuel oil
Case No.:	Not reported
Material FA:	Petroleum
Quantity:	10.00
Units:	G
Recovered:	10.00
Oxygenate:	Not reported

BAYSIDE FUEL OIL DEPOT CORP (Continued) **1000351174**

CBS UST:

Detail As of 1/1/2012:

Id/Status:	2-000222 / NO LONGER A MAJOR FACILITY
Facility Type:	RETAIL GASOLINE SALES
Facility Tel:	(718) 388-1515
Total Tanks:	1
Region:	STATE
ICS No:	Not reported
PBS No:	Not reported
MOSF No:	2-1240
SPDES No:	0-006301
Town:	NEW YORK CITY
Operator:	NICHOLAS DEMARIA
Emergency Contact:	VINCENT ALEGRETTI
Emergency Contact Phone:	(718) 388-1515
Certification Date:	11/07/2001
Expiration Date:	02/08/2004
Owner Name:	BAYSIDE FUEL OIL DEPOT CORP.
Owner Address:	1776 SHORE PARKWAY
Owner City,St,Zip:	BROOKLYN, NY 11211
Owner Phone:	(718) 372-9800
Owner Type:	5
Owner Subtype:	Not reported
Mail To Name:	BAYSIDE FUEL OIL DEPOT CORP.
Mail To Contact:	VINCENT ALLEGRETTI
Mail To Address:	1776 SHORE PARKWAY
Mail To Address 2:	Not reported
Mail To City,St,Zip:	BROOKLYN, NY 11214
Mail To Telephone:	(718) 372-9800

Tank Number:	012
Date Entered:	11/05/1997
Capacity:	1080
Chemical:	Xylene (mixed)
Tank Closed:	11/97
Tank Status:	In Service
Tank Type:	Steel/carbon steel
Install Date:	04/85
CAS No:	1330207
Substance:	More than one Hazardous Substance on DEC List
Tank Location:	5
Tank Internal:	None
Tank External:	NONE
Pipe Location:	Underground
Pipe Internal:	None
Pipe External:	None
Leak Detection:	Other
Secondary Containmentt:	Double-Walled Tank
Overfill Protection:	Product Level Gauge
Haz Percent:	36
Pipe Containment:	None
Pipe Type:	STEEL/IRON
Tank Error Status:	No Missing Data
Tank Secret:	False
Date Entered:	07:30:00
Last Test:	Not reported

BAYSIDE FUEL OIL DEPOT CORP (Continued) **1000351174**

Due Date:	Not reported
SWIS Code:	6101
Cert Flag:	False
Is it There:	False
Is Updated:	False
Owners Mark:	Second Owner
Lat/Long:	40|43|29 / 73|57|37
Renew Date:	02/01/93
Deliquent:	False
Total Capacity:	8000
Date Expired:	05/14/95
Case No:	Not reported
Federal Amt:	True
Pipe Flag:	False
Reserve Flag:	True

Tank Number:	013
Date Entered:	11/05/1997
Capacity:	1080
Chemical:	Xylene (mixed)
Tank Closed:	11/97
Tank Status:	In Service
Tank Type:	Steel/carbon steel
Install Date:	04/85
CAS No:	1330207
Substance:	More than one Hazardous Substance on DEC List
Tank Location:	5
Tank Internal:	None
Tank External:	NONE
Pipe Location:	Underground
Pipe Internal:	None
Pipe External:	None
Leak Detection:	Other
Secondary Containmentt:	Double-Walled Tank
Overfill Protection:	Product Level Gauge
Haz Percent:	36
Pipe Containment:	None
Pipe Type:	STEEL/IRON
Tank Error Status:	No Missing Data
Tank Secret:	False
Date Entered:	07:30:09
Last Test:	Not reported
Due Date:	Not reported
SWIS Code:	6101
Cert Flag:	False
Is it There:	False
Is Updated:	False
Owners Mark:	Second Owner
Lat/Long:	40|43|29 / 73|57|37
Renew Date:	02/01/93
Deliquent:	False
Total Capacity:	8000
Date Expired:	05/14/95
Case No:	Not reported
Federal Amt:	True
Pipe Flag:	False

BAYSIDE FUEL OIL DEPOT CORP (Continued) **1000351174**

Reserve Flag: True

MOSF UST:

Id/Status:	2-1240 / ACTIVE FACILITY
SWIS Code:	61
Facility Town:	NEW YORK CITY
Contact Phone:	(718) 372-9800
Emergency Contact:	ALFRED ALLEGRETTI
Emergency Telephone:	(718) 372-9800
CBS Number:	-
SPDES Num:	-
Total Tanks:	13
Total Capacity:	5551798
Avg Throughput:	588000
License Stat:	1
Facility Type:	STORAGE TERMINAL/PETROLEUM DISTRIBUTOR
Prod Xfer Options:	AD
Expiration Date:	03/31/2002
Applic Rcvd:	10/07/1997
Operator:	ALFRED ALLEGRETTI
Owner Name:	BAYSIDE FUEL OIL DEPOT CORP.
Owner Address:	1776 SHORE PARKWAY
Owner City,St,Zip:	BROOKLYN, NY 11214-
Owner Telephone:	(718) 372-9800
Owner Type:	Corporate/Commercial
Owner Status:	1
Owner Mark:	Third Owner
Mail To Name:	BAYSIDE FUEL OIL DEPOT CORP.
Mail To Address:	1776 SHORE PARKWAY
Mail To Address 2:	PO BOX 140128
Mail City,St,Zip:	BROOKLYN, NY 11214-0002
Mail To Contact:	ALFRED ALLEGRETTI
Mail To Telephone:	(718) 372-9800
Legal Agent Name:	ALFRED ALLEGRETTI
Legal Agent Address:	1776 SHORE PARKWAY
Legal Agent City,St,Zip:	BROOKLYN, NY 11214-
Date Filed:	03/65
Latitude:	40|43|29
Longitude:	73|57|37

Tank ID:	012
Tank Location:	UNDERGROUND, VAULTED, WITH ACCESS
Install Date:	04/85
Capacity (Gal):	1080
Product:	UNKNOWN
Tank Status:	In Service
Tank Type:	Steel/carbon steel
Tank Internal:	Not reported
Tank External:	Not reported
Pipe Location:	Not reported
Pipe Type:	STEEL/IRON
Pipe Internal:	Not reported
Pipe External:	Not reported
Second Contain:	Diking
Leak Detection:	Other
Overfill Protection:	Product Level Gauge
Dispenser:	Suction

BAYSIDE FUEL OIL DEPOT CORP (Continued) **1000351174**

Test Date:	12/93
Date Closed:	Not reported
Status of Data:	Minor Errors
Inspected Date:	09/29/1997
Inspector Initials:	AS
Inspector Status:	Not reported
Pipe Flag:	True
License Issued:	11/01/1997
Vessel Id:	Not reported
Renew Flag:	True
Renew Date:	10/31/2001
Federal Id No:	Not reported
COI Date:	/ /

Tank ID:	013
Tank Location:	UNDERGROUND, VAULTED, WITH ACCESS
Install Date:	04/85
Capacity (Gal):	1080
Product:	UNKNOWN
Tank Status:	In Service
Tank Type:	Steel/carbon steel
Tank Internal:	Not reported
Tank External:	Not reported
Pipe Location:	Not reported
Pipe Type:	STEEL/IRON
Pipe Internal:	Not reported
Pipe External:	Not reported
Second Contain:	Diking
Leak Detection:	Other
Overfill Protection:	Product Level Gauge
Dispenser:	Suction
Test Date:	12/93
Date Closed:	Not reported
Status of Data:	Minor Errors
Inspected Date:	09/29/1997
Inspector Initials:	AS
Inspector Status:	Not reported
Pipe Flag:	True
License Issued:	11/01/1997
Vessel Id:	Not reported
Renew Flag:	True
Renew Date:	10/31/2001
Federal Id No:	Not reported
COI Date:	/ /

MOSF:

Facility ID:	2-1240
Program Type:	MOSF
Tank Status:	Inactive
Expiration Date:	Not reported
Dec Region:	2
UTMX:	587800.43256
UTMY:	4508705.26930

MOSF:

BAYSIDE FUEL OIL DEPOT CORP (Continued) **1000351174**

Facility ID:	2-1240
Program Type:	MOSF
Tank Status:	Inactive
Expiration Date:	Not reported
Dec Region:	2
UTMX:	587800.43256
UTMY:	4508705.26930

CBS:

CBS Number:	2-000222
Program Type:	CBS
Facility Status:	Unregulated/Closed
Expiration Date:	Not reported
Dec Region:	2
UTMX:	587718.00269
UTMY:	4508720.82809

CBS AST:

CBS Number:	2-000222
ICS Number:	Not reported
PBS Number:	Not reported
MOSF Number:	2-1240
SPDES Number:	0-006301
Facility Status:	IN SERVICE
Facility Type:	B
Telephone:	(718) 388-1515
Facility Town:	NEW YORK CITY
Region:	STATE
Expiration Date:	02/08/2004
Total Capacity of All Active Tanks(gal):	8000
Operator:	NICHOLAS DEMARIA
Emergency Contact:	VINCENT ALEGRETTI
Emergency Phone:	(718) 388-1515
Owner Name:	BAYSIDE FUEL OIL DEPOT CORP.
Owner Address:	1776 SHORE PARKWAY
Owner City,St,Zip:	BROOKLYN, NY 11211
Owner Telephone:	(718) 372-9800
Owner Type:	Corporate/Commercial
Owner Sub Type:	Not reported
Mail Name:	BAYSIDE FUEL OIL DEPOT CORP.
Mail Contact Addr:	1776 SHORE PARKWAY
Mail Contact Addr2:	Not reported
Mail Contact Contact:	VINCENT ALLEGRETTI
Mail Contact City,St,Zip:	BROOKLYN, NY 11214
Mail Phone:	(718) 372-9800

Tank Id:	11
CAS Number:	108883
Federal ID:	Not reported
Tank Status:	In Service
Install Date:	11/89
Tank Closed:	Not reported
Capacity (Gal):	8000
Chemical:	Toluene
Tank Location:	Indoors, Belowground
Tank Type:	Steel/carbon steel

BAYSIDE FUEL OIL DEPOT CORP (Continued) **1000351174**

Total Tanks:	1
Tank Secret:	False
Tank Secondary Containment:	Vault
Tank Error Status:	No Missing Data
Date Entered:	05/14/1991
Certified Date:	11/07/2001
Substance:	Single Hazardous Substance on DEC List
Internal Protection:	None
External Protection:	Painted/Asphalt Coating
Pipe Location:	Aboveground
Pipe Type:	Steel/Iron
Pipe Internal:	None
Pipe External:	Painted/Asphalt Coating
Pipe Flag:	Painted/Asphalt Coating
Leak Detection:	Other
Overfill Protection:	High Level Alarm
Haz Percent:	100
Last Test:	Not reported
Due Date:	Not reported
SWIS Code:	6101
Lat/Long:	40|43|29 / 73|57|37
Is Updated:	False
Renew Date:	02/01/93
Is It There:	False
Delinquent:	False
Date Expired:	05/14/95
Owner Mark:	2
Certificate Needs to be Printed:	40|43|29 / 73|57|37
Fiscal Amt for Registration Fee Correct:	40|43|29 / 73|57|37
Renewal Has Been Printed for Facility:	40|43|29 / 73|57|37
Pre-Printed Renewal App Last Printed:	40|43|29 / 73|57|37

Tank Id:	12
CAS Number:	108883
Federal ID:	Not reported
Tank Status:	In Service
Install Date:	01/91
Tank Closed:	00/00
Capacity (Gal):	10000
Chemical:	Toluene
Tank Location:	Indoors, Belowground
Tank Type:	Steel/carbon steel
Total Tanks:	1
Tank Secret:	False
Tank Secondary Containment:	Vault
Tank Error Status:	No Missing Data
Date Entered:	05/14/1991
Certified Date:	11/07/2001
Substance:	Single Hazardous Substance on DEC List
Internal Protection:	None
External Protection:	Painted/Asphalt Coating
Pipe Location:	Aboveground
Pipe Type:	Steel/Iron
Pipe Internal:	None
Pipe External:	Painted/Asphalt Coating
Pipe Flag:	Painted/Asphalt Coating

BAYSIDE FUEL OIL DEPOT CORP (Continued) **1000351174**

Leak Detection:	Other
Overfill Protection:	High Level Alarm
Haz Percent:	100
Last Test:	Not reported
Due Date:	Not reported
SWIS Code:	6101
Lat/Long:	40|43|29 / 73|57|37
Is Updated:	False
Renew Date:	02/01/93
Is It There:	False
Delinquent:	False
Date Expired:	05/14/95
Owner Mark:	2
Certificate Needs to be Printed:	40|43|29 / 73|57|37
Fiscal Amt for Registration Fee Correct:	40|43|29 / 73|57|37
Renewal Has Been Printed for Facility:	40|43|29 / 73|57|37
Pre-Printed Renewal App Last Printed:	40|43|29 / 73|57|37

MOSF AST:

MOSF Number:	2-1240
SWIS Code:	61
Facility Town:	NEW YORK CITY
Facility Phone:	(718) 372-9800
Emergency Contact Name:	ALFRED ALLEGRETTI
Emergency Contact Phone:	(718) 372-9800
Total Tanks:	13
Total Capacity:	5551798
Daily Throughput:	588000
License Status:	1
Facility Type:	STORAGE TERMINAL/PETROLEUM DISTRIBUTOR
Product Transfer Operation:	AD
Facility Status:	IN SERVICE
Operator Name:	ALFRED ALLEGRETTI
Owner Name:	BAYSIDE FUEL OIL DEPOT CORP.
Owner Address:	1776 SHORE PARKWAY
Owner City,St,Zip:	BROOKLYN, NY 11214-
Owner Phone:	(718) 372-9800
Owner Type:	Corporate/Commercial
Owner Status:	1
Owner Mark:	Third Owner
Mailing Name:	BAYSIDE FUEL OIL DEPOT CORP.
Mailing Address:	1776 SHORE PARKWAY
Mailing Address 2:	PO BOX 140128
Mailing City,St,Zip:	BROOKLYN, NY 11214-0002
Mailing Contact:	ALFRED ALLEGRETTI
Mailing Phone:	(718) 372-9800
Legal Agent Name:	ALFRED ALLEGRETTI
Legal Agent Address:	1776 SHORE PARKWAY
Legal Agent City,St,Zip:	BROOKLYN, NY 11214-
LIC Expires:	03/31/2002

Tank ID:	011
Tank Location:	ABOVEGROUND ON SADDLES LEGS, STILTS, RACK, OR CRADLE
Install Date:	11/89
Product:	UNKNOWN
Tank Type:	Steel/carbon steel
Tank Internal:	None

BAYSIDE FUEL OIL DEPOT CORP (Continued) **1000351174**

Tank External:	CATHODIC PROTECTION
Pipe Location:	Aboveground
Pipe Type:	Steel/Iron
Pipe Internal:	None
Pipe External:	Painted/Asphalt Coating
Secondary Containment:	Prefabricated Steel Dike
Leak Detection:	In_Tank System
Overfill Protection:	High Level Alarm
Dispensing Mthd:	Suction
Test Date:	11/89
Date Closed:	Not reported
Status of Data:	Complete
Capacity (gal):	8000
Lat/Long:	40|43|29 / 73|57|37
Federal ID:	Not reported
Inspected Date:	09/29/1997
Inspector:	AS
Renew Date:	10/31/2001
Inspected State:	Not reported
Pipe Flag:	True
Vessel ID:	Not reported
Reserve Flag:	True
Tank Status:	In Service
COI Date:	/ /
Date License Issued:	11/01/1997
Date License Application Received:	10/07/1997
Chemical Bulk Storage Number:	-
Pollution Discharge Elimination System Num:	-
Date Legal Agent Filed with Secretary of State:	03/65

Tank ID:	014
Tank Location:	ABOVEGROUND
Install Date:	06/90
Product:	UNKNOWN
Tank Type:	Steel/carbon steel
Tank Internal:	None
Tank External:	CATHODIC PROTECTION
Pipe Location:	Aboveground
Pipe Type:	Steel/Iron
Pipe Internal:	None
Pipe External:	Painted/Asphalt Coating
Secondary Containment:	Prefabricated Steel Dike
Leak Detection:	In_Tank System
Overfill Protection:	Product Level Gauge
Dispensing Mthd:	Suction
Test Date:	06/90
Date Closed:	Not reported
Status of Data:	Complete
Capacity (gal):	10000
Lat/Long:	40|43|29 / 73|57|37
Federal ID:	Not reported
Inspected Date:	09/29/1997
Inspector:	AS
Renew Date:	10/31/2001
Inspected State:	Not reported
Pipe Flag:	True

BAYSIDE FUEL OIL DEPOT CORP (Continued) **1000351174**

Vessel ID:	Not reported
Reserve Flag:	True
Tank Status:	In Service
COI Date:	/ /
Date License Issued:	11/01/1997
Date License Application Received:	10/07/1997
Chemical Bulk Storage Number:	-
Pollution Discharge Elimination System Num:	-
Date Legal Agent Filed with Secretary of State:	03/65

Tank ID:	017
Tank Location:	ABOVEGROUND
Install Date:	00/00
Product:	UNKNOWN
Tank Type:	Steel/carbon steel
Tank Internal:	None
Tank External:	CATHODIC PROTECTION
Pipe Location:	Aboveground
Pipe Type:	Steel/Iron
Pipe Internal:	None
Pipe External:	Painted/Asphalt Coating
Secondary Containment:	Concrete Dike
Leak Detection:	None
Overfill Protection:	None
Dispensing Mthd:	Suction
Test Date:	/
Date Closed:	Not reported
Status of Data:	Complete
Capacity (gal):	550
Lat/Long:	40|43|29 / 73|57|37
Federal ID:	Not reported
Inspected Date:	09/29/1997
Inspector:	AS
Renew Date:	10/31/2001
Inspected State:	Not reported
Pipe Flag:	True
Vessel ID:	Not reported
Reserve Flag:	True
Tank Status:	In Service
COI Date:	/ /
Date License Issued:	11/01/1997
Date License Application Received:	10/07/1997
Chemical Bulk Storage Number:	-
Pollution Discharge Elimination System Num:	-
Date Legal Agent Filed with Secretary of State:	03/65

Tank ID:	04
Tank Location:	ABOVEGROUND
Install Date:	12/65
Product:	UNLEADED GASOLINE
Tank Type:	Steel/carbon steel
Tank Internal:	None
Tank External:	NONE
Pipe Location:	Aboveground
Pipe Type:	Steel/Iron

BAYSIDE FUEL OIL DEPOT CORP (Continued) **1000351174**

Pipe Internal:	None
Pipe External:	None
Secondary Containment:	Concrete Dike
Leak Detection:	Groundwater Well
Overfill Protection:	High Level Alarm
Dispensing Mthd:	Suction
Test Date:	07/92
Date Closed:	Not reported
Status of Data:	Complete
Capacity (gal):	491988
Lat/Long:	40|43|29 / 73|57|37
Federal ID:	Not reported
Inspected Date:	09/29/1997
Inspector:	AS
Renew Date:	10/31/2001
Inspected State:	Not reported
Pipe Flag:	True
Vessel ID:	Not reported
Reserve Flag:	True
Tank Status:	In Service
COI Date:	/ /
Date License Issued:	11/01/1997
Date License Application Received:	10/07/1997
Chemical Bulk Storage Number:	-
Pollution Discharge Elimination System Num:	-
Date Legal Agent Filed with Secretary of State:	03/65

Tank ID:	05
Tank Location:	ABOVEGROUND
Install Date:	12/65
Product:	UNLEADED GASOLINE
Tank Type:	Steel/carbon steel
Tank Internal:	None
Tank External:	NONE
Pipe Location:	Aboveground
Pipe Type:	Steel/Iron
Pipe Internal:	None
Pipe External:	None
Secondary Containment:	Concrete Dike
Leak Detection:	Groundwater Well
Overfill Protection:	High Level Alarm
Dispensing Mthd:	Suction
Test Date:	08/92
Date Closed:	Not reported
Status of Data:	Complete
Capacity (gal):	171486
Lat/Long:	40|43|29 / 73|57|37
Federal ID:	Not reported
Inspected Date:	09/29/1997
Inspector:	AS
Renew Date:	10/31/2001
Inspected State:	Not reported
Pipe Flag:	True
Vessel ID:	Not reported
Reserve Flag:	True
Tank Status:	In Service

BAYSIDE FUEL OIL DEPOT CORP (Continued) **1000351174**

COI Date:	/ /
Date License Issued:	11/01/1997
Date License Application Received:	10/07/1997
Chemical Bulk Storage Number:	-
Pollution Discharge Elimination System Num:	-
Date Legal Agent Filed with Secretary of State:	03/65

Tank ID:	01
Tank Location:	ABOVEGROUND
Install Date:	12/65
Product:	UNLEADED GASOLINE
Tank Type:	Steel/carbon steel
Tank Internal:	None
Tank External:	NONE
Pipe Location:	Aboveground
Pipe Type:	Steel/Iron
Pipe Internal:	None
Pipe External:	None
Secondary Containment:	Concrete Dike
Leak Detection:	Groundwater Well
Overfill Protection:	High Level Alarm
Dispensing Mthd:	Suction
Test Date:	03/92
Date Closed:	Not reported
Status of Data:	Complete
Capacity (gal):	491778
Lat/Long:	40|43|29 / 73|57|37
Federal ID:	Not reported
Inspected Date:	09/29/1997
Inspector:	AS
Renew Date:	10/31/2001
Inspected State:	Not reported
Pipe Flag:	True
Vessel ID:	Not reported
Reserve Flag:	True
Tank Status:	In Service
COI Date:	/ /
Date License Issued:	11/01/1997
Date License Application Received:	10/07/1997
Chemical Bulk Storage Number:	-
Pollution Discharge Elimination System Num:	-
Date Legal Agent Filed with Secretary of State:	03/65

Tank ID:	02
Tank Location:	ABOVEGROUND
Install Date:	12/65
Product:	UNLEADED GASOLINE
Tank Type:	Steel/carbon steel
Tank Internal:	None
Tank External:	NONE
Pipe Location:	Aboveground
Pipe Type:	Steel/Iron
Pipe Internal:	None
Pipe External:	None
Secondary Containment:	Concrete Dike

BAYSIDE FUEL OIL DEPOT CORP (Continued) **1000351174**

Leak Detection:	Groundwater Well
Overfill Protection:	High Level Alarm
Dispensing Mthd:	Suction
Test Date:	07/92
Date Closed:	Not reported
Status of Data:	Complete
Capacity (gal):	491946
Lat/Long:	40|43|29 / 73|57|37
Federal ID:	Not reported
Inspected Date:	09/29/1997
Inspector:	AS
Renew Date:	10/31/2001
Inspected State:	Not reported
Pipe Flag:	True
Vessel ID:	Not reported
Reserve Flag:	True
Tank Status:	In Service
COI Date:	/ /
Date License Issued:	11/01/1997
Date License Application Received:	10/07/1997
Chemical Bulk Storage Number:	-
Pollution Discharge Elimination System Num:	-
Date Legal Agent Filed with Secretary of State:	03/65

Tank ID:	03
Tank Location:	ABOVEGROUND
Install Date:	12/65
Product:	UNLEADED GASOLINE
Tank Type:	Steel/carbon steel
Tank Internal:	None
Tank External:	NONE
Pipe Location:	Aboveground
Pipe Type:	Steel/Iron
Pipe Internal:	None
Pipe External:	None
Secondary Containment:	Concrete Dike
Leak Detection:	Groundwater Well
Overfill Protection:	High Level Alarm
Dispensing Mthd:	Suction
Test Date:	09/91
Date Closed:	Not reported
Status of Data:	Complete
Capacity (gal):	492114
Lat/Long:	40|43|29 / 73|57|37
Federal ID:	Not reported
Inspected Date:	09/29/1997
Inspector:	AS
Renew Date:	10/31/2001
Inspected State:	Not reported
Pipe Flag:	True
Vessel ID:	Not reported
Reserve Flag:	True
Tank Status:	In Service
COI Date:	/ /
Date License Issued:	11/01/1997
Date License Application Received:	10/07/1997

BAYSIDE FUEL OIL DEPOT CORP (Continued) **1000351174**

Chemical Bulk Storage Number: -
Pollution Discharge Elimination System Num: -
Date Legal Agent Filed with Secretary of State: 03/65

Tank ID: 06
Tank Location: ABOVEGROUND
Install Date: 12/65
Product: NOS 1,2, OR 4 FUEL OIL
Tank Type: Steel/carbon steel
Tank Internal: None
Tank External: NONE
Pipe Location: Aboveground
Pipe Type: Steel/Iron
Pipe Internal: None
Pipe External: None
Secondary Containment: Concrete Dike
Leak Detection: Groundwater Well
Overfill Protection: High Level Alarm
Dispensing Mthd: Suction
Test Date: 05/92
Date Closed: Not reported
Status of Data: Complete
Capacity (gal): 1013922
Lat/Long: 40|43|29 / 73|57|37
Federal ID: Not reported
Inspected Date: 09/29/1997
Inspector: AS
Renew Date: 10/31/2001
Inspected State: Not reported
Pipe Flag: True
Vessel ID: Not reported
Reserve Flag: True
Tank Status: In Service
COI Date: / /
Date License Issued: 11/01/1997
Date License Application Received: 10/07/1997
Chemical Bulk Storage Number: -
Pollution Discharge Elimination System Num: -
Date Legal Agent Filed with Secretary of State: 03/65

Tank ID: 07
Tank Location: ABOVEGROUND
Install Date: 12/65
Product: DIESEL
Tank Type: Steel/carbon steel
Tank Internal: None
Tank External: NONE
Pipe Location: Aboveground
Pipe Type: Steel/Iron
Pipe Internal: None
Pipe External: None
Secondary Containment: Concrete Dike
Leak Detection: Groundwater Well
Overfill Protection: High Level Alarm
Dispensing Mthd: Suction

BAYSIDE FUEL OIL DEPOT CORP (Continued) **1000351174**

Test Date:	08/92
Date Closed:	Not reported
Status of Data:	Complete
Capacity (gal):	731682
Lat/Long:	40|43|29 / 73|57|37
Federal ID:	Not reported
Inspected Date:	09/29/1997
Inspector:	AS
Renew Date:	10/31/2001
Inspected State:	Not reported
Pipe Flag:	True
Vessel ID:	Not reported
Reserve Flag:	True
Tank Status:	In Service
COI Date:	/ /
Date License Issued:	11/01/1997
Date License Application Received:	10/07/1997
Chemical Bulk Storage Number:	-
Pollution Discharge Elimination System Num:	-
Date Legal Agent Filed with Secretary of State:	03/65

Click this hyperlink while viewing on your computer to access
3 additional NY_AST_MOS: record(s) in the EDR Site Report.

SPILLS:

Facility ID:	0203677
Facility Type:	ER
Spill Number:	0203677
DER Facility ID:	272130
Site ID:	77439
DEC Region:	2
Spill Number/Closed Date:	2003-05-20
Spill Cause:	Housekeeping
Spill Class:	A3
SWIS:	2401
Spill Date:	2002-07-08
Investigator:	SIGONA
Referred To:	Not reported
Reported to Dept:	2002-07-08
CID:	270
Water Affected:	Not reported
Spill Source:	Major Facility (MOSF) > 400,000 gal
Spill Notifier:	Affected Persons
Cleanup Ceased:	Not reported
Cleanup Meets Std:	False
Last Inspection:	Not reported
Recommended Penalty:	False
UST Trust:	False
Remediation Phase:	0
Date Entered In Computer:	2002-07-08
Spill Record Last Update:	2003-05-20
Spiller Name:	W.D. HOWARD
Spiller Company:	CHEVRON PRODUCTS COMPANY
Spiller Address:	2300 WINDY RIDGE PARKWAY
Spiller Company:	001
Contact Name:	Not reported
DEC Memo:	""

BAYSIDE FUEL OIL DEPOT CORP (Continued) **1000351174**

Remarks: "While drilling at location an odor of petroleum was noticed"

All Materials:

Site ID: 77439
Operable Unit ID: 856570
Operable Unit: 01
Material ID: 560198
Material Code: 0180A
Material Name: creosote
Case No.: 08001589
Material FA: Hazardous Material
Quantity: .00
Units: G
Recovered: .00
Oxygenate: Not reported

Site ID: 77439
Operable Unit ID: 856570
Operable Unit: 01
Material ID: 560196
Material Code: 0009
Material Name: gasoline
Case No.: Not reported
Material FA: Petroleum
Quantity: .00
Units: G
Recovered: .00
Oxygenate: Not reported

Site ID: 77439
Operable Unit ID: 856570
Operable Unit: 01
Material ID: 560197
Material Code: 0159A
Material Name: coal tar pitch volatiles
Case No.: 08007452
Material FA: Hazardous Material
Quantity: .00
Units: G
Recovered: .00
Oxygenate: Not reported

Facility ID: 0211984
Facility Type: ER
Spill Number: 0211984
DER Facility ID: 272130
Site ID: 77440
DEC Region: 2
Spill Number/Closed Date: 2003-07-11
Spill Cause: Housekeeping
Spill Class: A1
SWIS: 2401
Spill Date: 2003-03-05
Investigator: SIGONA
Referred To: Not reported
Reported to Dept: 2003-03-05
CID: 205

BAYSIDE FUEL OIL DEPOT CORP (Continued) **1000351174**

Water Affected:	Not reported
Spill Source:	Major Facility (MOSF) > 400,000 gal
Spill Notifier:	Affected Persons
Cleanup Ceased:	Not reported
Cleanup Meets Std:	False
Last Inspection:	Not reported
Recommended Penalty:	False
UST Trust:	False
Remediation Phase:	0
Date Entered In Computer:	2003-03-05
Spill Record Last Update:	2003-12-04
Spiller Name:	W.D. HOWARD
Spiller Company:	CHEVRON PRODUCTS COMPANY
Spiller Address:	2300 WINDY RIDGE PARKWAY
Spiller Company:	001
Contact Name:	CALLER
DEC Memo:	""
Remarks:	"Caller stated company is digging and dirt smells of oil."

All Materials:

Site ID:	77440
Operable Unit ID:	863007
Operable Unit:	01
Material ID:	511760
Material Code:	0159A
Material Name:	coal tar pitch volatiles
Case No.:	08007452
Material FA:	Hazardous Material
Quantity:	.00
Units:	G
Recovered:	.00
Oxygenate:	Not reported

Site ID:	77440
Operable Unit ID:	863007
Operable Unit:	01
Material ID:	511759
Material Code:	0009
Material Name:	gasoline
Case No.:	Not reported
Material FA:	Petroleum
Quantity:	.00
Units:	G
Recovered:	.00
Oxygenate:	Not reported

Facility ID:	9804544
Facility Type:	ER
Spill Number:	9804544
DER Facility ID:	272130
Site ID:	77441
DEC Region:	2
Spill Number/Closed Date:	2008-01-23
Spill Cause:	Equipment Failure
Spill Class:	A3
SWIS:	2401
Spill Date:	1996-02-23

BAYSIDE FUEL OIL DEPOT CORP (Continued) **1000351174**

Investigator:	LXZIELIN
Referred To:	Not reported
Reported to Dept:	1998-07-10
CID:	382
Water Affected:	Not reported
Spill Source:	Major Facility (MOSF) > 400,000 gal
Spill Notifier:	DEC
Cleanup Ceased:	Not reported
Cleanup Meets Std:	False
Last Inspection:	Not reported
Recommended Penalty:	False
UST Trust:	False
Remediation Phase:	0
Date Entered In Computer:	1998-07-10
Spill Record Last Update:	2008-07-02
Spiller Name:	W.D. HOWARD
Spiller Company:	CHEVRON PRODUCTS COMAPNY
Spiller Address:	2300 WINDY RIDGE PARKWAY
Spiller Company:	001
Contact Name:	SCOTT VITELLO
DEC Memo:	"07/02/08 - LZ ARCADIS submitted a report dated June 26, 2008, documenting wells' decommisssioning. 01/23/08 - LZ As advised by the Regional Spill Engineer, the spill case is closed and the presence of MGP contamination at the site referred to Gardiner Cross, Central Office, Remedial Bureau C, for further investigation. An NFA letter was sent out (eDods). 11/23/07 - Zielinski ARCADIS BBL submitted a report, dated November 13, 2007, containing groundwater analytical results of sampling conducted on October 17, 2007. A sheen was detected in MW-18(an off-site well). Benzene was detected above groundwater standards limit (0.7 ppb) in twelve wells. The highest concentration was noticed in MW-14R(390 ppb), MW-11(180 ppb), B-2(110 ppb), MW-15(34 ppb), MW-19(35 ppb). Toluene was detected above the limit (5 ppb) in MW-11(17 ppb), MW-14R(21 ppb), B-1(16 ppb), and B-2(11 ppb). Ethylobenzene was detected above the limit (5 ppb)in the following wells: MW-9(5.7 ppb), MW-11(9.2 ppb), MW-14R (35 ppb), MW-19(29 ppb), B-1(13 ppb), and B-2(12 ppb). Total xylens were detected above the limit(5 ppb) in MW-9(20 ppb), MW-11(6.4 ppb), MW-14R(130 ppb), MW-15(8.4 ppb), B-1(46 ppb), and B-2(100 ppb). MTBE was detected above the limit (10 ppb) at MW-5 (11 ppb), MW-6(48 ppb), MW-12(79 ppb), and MW-14R(21 ppb). Acenaphtalene, napthalene, benzo(a)anthracene, benzo(b)fluoroanthene, and benzo(k)fluoranthene were detected above groundwater limits at MW-19(an off-site well). Acenaphthene was detected in MW-9 (20 ppb). 09/19/07 - Zielinski A letter requesting a one round groundwater sampling for the presence of SOVs, SVOCs, and MTBE was sent to ARCADIS BBL. 09/06/07 -Zielinski Historical information on spill # 9804544, 1 North 12th Street, Brooklyn, NY August 28, 1997: well gauging, conducted for Star Enterprise, reveals 0.81 feet of free product in MW-10. October 30, 1997: in its letter to NYSDEC, Star Enterprise declares that it will retain responsibility for cleanup of hydrocarbons existing at the facility, prior to the sale of the facility, and will prepare a site investigation and remediation plan. November 1, 1997: Bayside Fuel Oil Depot Corp. purchases Texaco NY Terminal. November 1997: the removal of USTs at the site. January 16, 1998: sampling by Handex reveals the presence of free product in MW-10 (0.16 feet) , and contamination in MW- 6 MTBE (6,370 ppb) and naphthalene (21 ppb). May 1998: the Technical Analyses and Proposed Remedial Actions for Texaco

BAYSIDE FUEL OIL DEPOT CORP (Continued) **1000351174**

Facility No. 58079, Brooklyn, NY, is prepared for Star Enterprise by Environmental Systems and Technologies, Inc. Findings: unsaturated zone thickness ranges from 2 to 12 feet; groundwater flows north-northeast toward the East River and the Bushwick Inlet; MW-10 (1.17 feet of LPH); MW-7 (0.04 feet of LPH); MW-6 MTBE (13,000 ppb), benzene (494 ppb); soil contamination below NYSDEC guidance values. Conclusions: the primary focus of remediation should be on removal of LPH and installation of additional wells at vicinity of MW-10. July 10, 1998: Star Enterprise notifies about a spill of an unknown cause, dated February 23, 1996; the spill receives No. 9804544. July 27, 1998: a Stipulation Agreement (SA), signed by Region 2 Regional Spill Engineer, provides that Texaco Refining and Marketing, Inc., is responsible for cleanup of the spill. The cover letter, however, indicates Star Enterprise as the respondent of the SA. The SA requires Texaco Refining and Marketing, Inc. submit a corrective action plan and quarterly progress reports. October 1998: an Investigation Report, prepared by Handex for Star Enterprise, shows results of sampling conducted on July 29, 1998; soil contamination was found near MW-13 (BTEX 754,700 ppb), no MTBE detected, TPH-DRO (Total Petroleum Hydrocarbons-Diesel Range) (2,800 ppm), THP-GRO (9,800 ppm); near MW-14 (BTEX 343,900 ppb), no MTBE, detected TPH-DRO (5,560 ppm), TPH-GRO (18,400 ppm). Groundwater contamination: MW- 10 (0.58 feet of LPH); MW-13 (0.09 feet of LPH); MW-6 BTEX (3,410 ppb). Depth to water: MW-11 (1.94 feet below grade); EPA-3 (7.51 feet below grade). November 1998: Handex prepares a report of behalf of Texaco Refining and Marketing, Inc., which reveals free product at MW-10 (0.40 feet) on September 22, 1008; and at MW-13 (0.67 feet) on September 28, 1998. The results of soil sampling; MTBE not detected, BTEX detected only near MW-16 (1.7 ppb) . January 19, 1999: since the results of investigation by Handex, submitted on November 4, 1998, indicate free product in the velocity of MW-10 and dissolved phased petroleum in the vicinity of MW-16, NYSDEC requests that Star Enterprise submit a proposed CAP in accordance with the SA. April 5, 1999: on behalf of Motiva Enterprise, LLC, Handex submits a remediation plan for the former Star Enterprises facility. The plan includes the use of enhanced fluid recovery (EFR) system, soil-vapor extraction , and removal of free product from MW-6, MW-10, and MW-13. The EFR events will be conducted once a month for six consecutive months. Groundwater samples will be collected twice a year from all wells where free product is not present. November 24, 1999: Handex is submitting, on behalf of Motiva Enterprise, a site status report. Groundwater sampling was conducted in May 1999 and EFR events conducted in May and June 1999. The EFR program was terminated because of the presence of LPH in MW-14 and MW-16. February 17, 2000: NYSDEC, reviewing the November 4, 1999, report determines that the CAP was not successful in the remediation at the site, as required by the SA. NYSDEC states that Motiva Enterprise has failed to submit a proposed plan to complete the cleanup. NYSDEC requests that Motiva Enterprise submit a progress report July 27, 2000: on behalf of Motiva Enterprise, LLC, Handex submits a quarterly progress report which asserts that additional monitoring proposed in the investigation plan were not installed because of the presence of the underground utilities. Soil contamination shows exceedances of SVOCs near MW-17, MW-18, and MW-19 and the presence of free product in MW-10, MW-13, MW-14, and MW-16. August 20, 2001: a letter from Scolaro, Shulman, Cohen, P.C., reveals that NYSDEC agreed to the discontinuance of enhanced fluid recovery in June of 1999 after LPH

BAYSIDE FUEL OIL DEPOT CORP (Continued) **1000351174**

appeared in MW-14 and MW-16. The letter informs that on April 22, 1999, NYSDEC approved the CAP submitted on July 16, 1998. December 17, 2001: Handex, on behalf of Motiva Enterprise, submits a semiannual monitoring report that reveals the presence of LPH in MW-6, 7, 10, 13, 14, 15, 18, and 19 (from traces to 0.60 feet-MW-10). Groundwater contamination was detected in MW-13 BTEX (7,706 ppb); B-2 MTBE (1,280 ppb). April 1, 2002: Anthony Sigona of NYSDEC in his memo informs that the current owner of the site (Bayside Fuel Oil Depot) has not been directly involved in the cleanup; the cleanup continues under direction of Equiva Services, LLC, which acquired Texaco Refining & Marketing; LPH have dropped to levels no greater that 0.1 feet; dissolved BTEX and MTBE are present. May 30, 2002: TransGas Energy applies for a Voluntary Cleanup Program assistance. The cover letter says that the site is adjacent to a former coal gasification or manufactured gas plant located on the south side of North 12th Street. August 20, 2002: Blasland, Bouck & Lee, Inc., (BBL) on behalf on Chevron Environmental Management Company (CEMC) submits results of June 25, 2002, groundwater sampling; LPH was observed in MW-7, 10, 15, and 16 with the highest number of 0.13 feet at MW-16. Detected groundwater contamination; MW-13 xylenes 93,040 ppb), benzene (2,120 ppb). August 22, 2002: a letter from Joseph Lentol, Assemblyman, Kings Country District, asserts that Texaco merged with Motiva (most likely between July 1998 and August 2002); the DEC files do not reveal Motiva as the company responsible for the cleanup. September 25, 2002: Anthony Sigona of NYSDEC in his letter to Chevron Product Company indicates that since Chevron has merged with Texaco Refining & Marketing , Inc., NYSDEC will determine whether Chevron is authorized to implement the remediation project on behalf of Texaco. If so, Chevron is required--under the CA--submit a feasibility study and estimated cleanup schedule for approval. November 25, 2002: Blasland, Bouck & Lee, Inc., (BBL) on behalf on Chevron Environmental Management Company (CEMC) submits a corrective action plan. The plan evaluates remediation options: natural attenuation, soil vapor extraction or bioventing (installation of wells to pump air out or into the soil), and excavation and a number of remediation methods for excavated soil (disposal and treatment at an asphalt plant, thin spreading, on-site or off-site thermal desorption, bioremediation/biopile remediation, and disposal in a landfill). BBL proposes the excavation (area 25’x50’ extending about 2’ into the water table, next to MW-10, 13, 14, and 16) and off-site disposal as the remediation method. December 27, 2002: NYSDEC approves a BBL corrective action plan of November 25, 2002, and its implementation schedule. January 8, 2003: a letter from Chevron Product Company informs that Chevron /Texaco Corporation assumes environmental responsibilities associated with Texaco Refining and Marketing, Inc., as a result of the merger on October 9, 2001. Attached to it a certificate reveals that Chevron Corp. has changed the name to ChevronTexaco Corporation. March 5, 2003: Randall Austin in his e-mail informs that during excavation of an UST discovered recently at the site--strong odors were generated and entered an adjacent property, occupied by City Storage. As a result, 3 people were sick and 25 people were evacuated. The contractor covered the excavated area with plastic sheeting and overfilled it with clean sand. March 10, 2003: NYSDEC sends a letter to Chevron Products Co. requesting that because of excessive vapors present on March 5, the CAP must be modified and submitted for DEC approval. The modification must address containment of vapors from contaminated soil. March 11, 2003:

BAYSIDE FUEL OIL DEPOT CORP (Continued) **1000351174**

Blasland, Bouck & Lee, Inc. (BBL), on behalf on Chevron Environmental Management Company submits November 2002 groundwater sampling and bimonthly gauging results. LPH were detected in MW-10 (0.02 feet); MW-16 (0.12 feet). Benzene was detected at B-1 (120 ppb); B-2 (45.3 ppb); MW-6 (72.4 ppb); MW-11 (70,6 ppb); MW-13 (1,800ppb); MW-14 (155 ppb). Toluene was discovered in B-1 (18.7 ppb); MW-13 (597 ppb). Ethylbenzene, total xylene, and MTBE were detected in B-1, MW-6, and MW-13. March 14, 2003: Windels, Marx, Lane & Mitterdorf, LLP, representing TransGas Energy Systems (TGES), LLC, sends to City Storage/ Citi Postal a Notice of Intent to Sue as a result of TGES s position that the Bayside property was polluted by significant amounts of waste from a former Manufactured Gas Plant (MGP)-a parcel that City Storage occupies. March 2003?: a drafted and undated letter by DEC Deputy Commissioner James Ferreira to Windels Marx, Lane & Mitterdorf, LLP, responds to their March 14, 2003, letter. Ferreira states that TransGas Energy Systems entered into a voluntary cleanup agreement with DEC to investigate and remediate the Bayside property. The property is also on DEC s Addendum to Hazardous Substance Waste Disposal Site Study of December 1998 , and is listed as B.U.G./Williamsburg Works site, presently owned by Keyspan. In response to a Notice of Intent to Sue, Ferreira addresses also alleged contamination of the Bayside property from MGP property, located on two parcels between North 11th and 12th Streets, and subsequent discharge into the Bushwick Inlet. He writes that the CWA allows for the initiation of citizen suits only for point-source discharges to the surface waters . Year 2003: a draft of an Order on Consent, R2-20030401-90(CO), indicates that Chevron Product Company, was the Respondent of this proposed CO. There is no proof that this order has been executed: a signed CO exists neither in the Regional Enforcement Coordination database nor in the DER s files. April 1, 2003: in its letter to NYSDEC, Chevron Environmental Management Company (CEMS) summarizes results of a meeting between these entities: NYSDEC will prepare a drafted consent order; April 7 is a deadline of a revised CAP, which include a method of sampling C&D debris stockpiled at the site; BBL will submit a review comments on a report prepared for TransGas Energy Systems to Shaminder Chawla of NYSDEC. April 2, 2003: on behalf of CEMS, BBL submits a revised corrective action plan. The plan provides that C&D debris will be disposed after analytical results are available; the UST will be left in place and abandoned. The excavation area will be capped and covered with cleanfill. Odors will be monitored by a PID meter in accordance with a Community Air Monitoring Plan. A summary report will be prepared. April 3, 2003: BBL reviews a TRC Environmental Corporation s (TRC) Phase II Baseline Environmental Assessment Report for the Bayside Fuel Oil site (former Chevron facility). BBL agrees to TRC s conclusions that a significant amount of coal tar and petroleum contamination migrated on the Bayside Property and impacted soil and groundwater. The depth of contaminated soil is limited to 13 feet or less. Shallow petroleum contamination is commingled with MGP contamination from the Williamsburg Works site. Deeper soil and groundwater are almost exclusively affected by MGP contamination. April 4, 2003: Anthony Sigona comments on the revised CAP and the Community Air Monitoring Plan (CAMP), prepared by BBL, dated April 2, 2003. Sigona writes that the CAMP must address vapor and dust suppression techniques; PID must be calibrated to 10 ppm for isobutelyne, air monitoring must be recorded every 15 minutes at a number of locations. The revised CAP should include a schedule for

BAYSIDE FUEL OIL DEPOT CORP (Continued) **1000351174**

submission of a site investigation plan in order to address any contamination documented by the TRC Environmental Corporation s Phase II Baseline Environmental Assessment Report for the Bayside Fuel Oil Site. April 25, 2003: BBL concurs with NYSDEC comments of April 4. May 2, 2003: a letter from Chevron Product Company, commenting on a drafted CO, denies its responsibilities for the spill and identifies Star Enterprise as the respondent. Also, Chevron doubts the bona fides of the Stipulation. According to Chevron, Star is responsible for surface contamination; deeper soil layers have been affected by the MGP. May 6, 2003: David Rubinton of NYSDEC responses to Chevron s letter of May 2, 2003. He rebuts a Chevron s claim that Texaco Refining and Marketing , Inc., was not the responder of the stipulation. Rubinton writes that the current Stipulation will have to be replaced and a Consent Order will be necessary. May 20, 2003: Anthony Sigona, in his letter to Chevron Products Company, approves a revised CAMP, dated May 13, 2003, upon inclusion of stringent levels of detectable hydrocarbons and monitoring of indoor air quality. May 22, 2003: BBL submits a CAMP, revised according to the May 6 NYSDEC comments. May 23, 2003: BBL sends to NYSDEC results of waste characterization sampling of the excavated C&D debris. None of the constituents analyzed were detected except for lead. May 23, 2003: Anthony Sigona requests that the CAP and the CAMP be implemented within seven business days. June 17, 2003: Deputy Commissioner, James Ferreira, responses to a citizen suit notice concerning alleged contamination from the Williamsburg MGP property affecting the Bayside site. The property is owned by Citi Storage/Citi Postal and Steinhardt Management /Fifty Kent Avenue Associates LLP. NYSDEC has plans to pursue Keyspan (the former owner) for the remediation of the property, located on two parcels between North 11th and 12th Streets. July 2, 2003: BBL submits a corrective action report, as required by NYSDEC in its letter of May 20, 2003.The report indicates that C&D debris had no excessive concentrations of SVOCs, VOCs,. Only lead was detected at 0.91 ppm (TCLP limit is 5.0 ppm). C&D debris was disposed at CWM Chemical Services, Model City. The UST was left in place and filled with concrete slurry. The existing sheeting and sand cover remain in place. July 23, 2003: Chevron sends a letter to Sigona in response to his letter of July 14 (not in the DEC files). Chevron indicates that the corrective CAP has been approved by NYSDEC. Chevron also responds to Sigona s request concerning the submission of a site investigation plan (to address petroleum contamination documented by the TRC Environmental Corporation s Phase II Baseline Environmental Assessment Report, dated December 2002). Chevron, before the submission of such a plan, needs to receive DEC s final comments concerning the TRC report. July 23, 2003: Sigona sends a commentary letter in response to Chevron today s letter. He says that while NYSDEC recognizes that there is evidence that coal gasification waste might have migrated onto CPC s former site; there is also evidence that CPC or its predecessors have discharged petroleum at this site. By August 1, 2003, CPC must submit a proposal for additional borings and well installations as well as Remedial Investigation Work Plan in accordance with DER-11. Section 3, Paragraph 3.3. August 29, 2003: BBL submits a Site Investigation Plan for the former Star Enterprise facility, in accordance with DEC Stipulation Agreement, dated July 27, 1998. The investigation will be conducted according to DER-10 and a site-specific Health and Safety Plan/Community Air Monitoring Plan(approved by NYSDEC on April 2, 2003). The plan includes test borings, soil analyses, well

BAYSIDE FUEL OIL DEPOT CORP (Continued) **1000351174**

installations, and groundwater samplings. September 10, 2003: Sigona sends comments to Chevron Product Company concerning BBL s Proposed Site Investigation Work Plan, dated August 29. NYSDEC requires that the results of the proposed BBL Work Plan be implemented in accordance with an approved schedule referenced in an executed Order on Consent (not in DEC files). April 14(?), 2004: commenting on the CAP, dated April 15, 2004, Sigona requests that Chevron submits a revised CAP by June 30, 2004, including a justification for a manual gauging and bailing instead of selecting of other remedial strategies. Earlier, NYSDEC decided to cease temporarily high-vacuum extraction events in order to investigate alterative remedial strategies. August 12, 2004: Blasland, Bouck & Lee, Inc., (BBL) on behalf on Chevron Product Company sends a revised Corrective Action Plan. Anthony Sigona approves the PSH Recovery Plan. A final remediation report must comply with DER #10; quarterly groundwater monitoring must contain petroleum constituents, dissolved oxygen, pH, alkalinity and hardness. September 16, 2004: Chevron Environmental Management Company sends a letter to NYSDEC summarizing the results of agreement between NYSDEC and Chevron on future environmental response actions at the site. BBL, the Chevron consultant, will perform bimonthly bailing and recovery of PSH; BBL will prepare an Exposure Assessment, focused on shallow zone impacts associated with the site (less than 20 feet below a land surface) by the end of year 2004. A one round of groundwater samples, including BTEX and MTBE ,will be included in the Exposure Assessment. December 27, 2004: BBL submits results of the September 2004 groundwater sampling conducted at 20 monitoring wells. Benzene was detected in B-1 (100 ppb); MW-1 (6 ppb); MW-5 (2 ppb): MW-6 (41ppb); MW-8 (61 ppb); MW-9 (9 ppb); MW-12 (3 ppb); MW-14R (380 ppb); MW-15 (120 ppb); MW-18 (31 ppb); MW-19 (59ppb). Toluene was detected in B-1 (15 ppb); MW-9 (16 ppb); MW-14R (57 ppb). Ethylbenzene was detected in B-1 (16 ppb); MW-9 (45 ppb); MW-14R (110 ppb); MW-18 (140 ppb); MW-19 (63 ppb). Total xylenes were detected in B-1 (64 ppb); MW-9 (45 ppb); MW-14R (280 ppb); MW-15 (11 ppb); MW-19 (10 ppb). MTBE was detected in MW-6 (67 ppb). PSHs were observed in EPA-3 (sheen); MW-9 (0.01 feet); MW-11 (film); MW-12 (film). Conclusions; four wells contained detectable PSH; the plume is stable and has been delineation to the central portion of the site; natural attenuation is occurring on the site. December 27, 2004: the Human Health Exposure Assessment, prepared by BBL, concludes that BTEX and MTBE are present in groundwater at concentrations exceeding NYSWQS. However, the groundwater at this site is not potable, and potential exposures would most likely be limited to direct contact with groundwater and inhalation of indoor air vapors. Potential exposure encountered during excavation could be mitigated through the use of properly trained personnel and protective equipment. Since available soil and soil vapor data is limited, they have not been evaluated. September 2, 2005: BBL submits a report on the second quarter 2005 bimonthly gauging as specified in the DEC-approved CAP. No SPH was detected in any of 21 monitoring wells during any of 8 gauging events. January 31, 2006: BBL submits a report on the bimonthly gauging as specified in the DEC-approved CAP, from August 2005 through December 2005. PSH was detected in MW-18 on December 8, 2005 (0.01 feet); 21 wells were gauged during 9 events. August 7, 2006: BBL submits a report on the twice-a-month gauging from January 2006 through March 2006; 21 wells were gauged on 5 occasions; no PSH was detected. October 6, 2006: BBL sends a report concerning gauging from April 2006 to July 2006; 21 wells were

BAYSIDE FUEL OIL DEPOT CORP (Continued) **1000351174**

gauged, and no PSH was detected on any of 8 events. Chevron Environmental Management company proposes quarterly gauging and twice-a-year reporting. November 7, 2006: BBL, an ARCADIS Company, submits a report on the twice-a-month gauging as specified in the DEC-approved CAP, from August 2006 through September 2006; 21 wells were gauged on 4 occasions; no SPH was detected. December 14, 2006: Leszek Zielinski of NYSDEC approves the semiannual gauging and groundwater elevation measurements. The absence of PSH had been observed since December 8, 2005, when 0.01 foot of free product in Well MW-18 was found. The data sufficiently demonstrates that asymptotic conditions have been reached. The department approvs BBL's request to perform quarterly gauging of the monitoring wells for the presence of PSH. Similarly, the department approved a request concerning the semiannual reporting on a groundwater elevation and a PSH thickness at these wells. January 4, 2007: ARCADIS BBL submits a report on the bimonthly well gauging from October 2006 through December 2006. PSH (0.09 feet) was detected in MW-18 on December 11, 2006. 21 wells were gauged during 5 events. August 22, 2007: ARCADIS BBL submits a report on the bimonthly well gauging from January 2007 through May 2007. PSH was observed in MW-06 (0.01 feet) in February 2007; MW-18 (0.01 feet) on February 8, 2007, and (0.01 feet) on May 15, 2007. Wells were gauged 4 times in this period. Prior to Sept, 2004 data translation this spill Lead_DEC Field was ZHAO This site cleanup has been consolidated under Spill No. 9804544. On July 16, 1998, DEC SIGONA RECEIVED PROPOSED site investigation plan. Letter sent to STar Enterprise on 7/17/98 approving plan. Stipulation Agreement sent to Star for signature on 7/10/98. In response to a complaint over elevated vapors on March 5th, 2003, filed under Spill Investigation No. 0211984, the DEC issued a verbal Order to Cease and Desist all remedial activity at the site pursuant to the Blasland, Bouck & Lee, Inc. (BBL) corrective action plan (CAP), dated November 25, 2002. The DEC confirmed that the excessive vapors generated by the excavation of petroleum contaminated soils at the site under the November 25th CAP, were shown to impact worker health and safety at the affected site at CitiStorage. As a direct result of these vapor problems associated with the implementation of the November 25th, 2002 CAP, the DEC has determined that it has become necessary to modify of the CAP conditionally approved by DEC in a letter to CPC, dated December 27, 2002. The CAP must now be modified to continue to satisfy paragraph III of the DEC's Stipulation Agreement with Texaco Refining & Marketing, Inc., dated July 27, 1998. DEC's comments regarding Blasland, Bouck & Lee, Inc. (BBL) revised Community Air Monitoring Plan (CAMP), dated May 22, 2003, to address emission of odors, vapors and dust during the remedial work proposed in the revised CAP. The DEC accepts the proposed CAMP which has addressed the comments in our May 20, 2003 letter to CPC. CPC must now implement the Blasland, Bouck & Lee, Inc. (BBL) revised corrective action plan (CAP), dated April 2, 2003, and revised CAMP, dated May 22, 2003. 4/22/2004 - Spill case is reassigned to Zhao."

Remarks: "Ground water monitoring revealed the presents of petroleum in groundwater star enterprise is developing a remediation plan with DEC (Sigona)."

All Materials:

Site ID:	77441
Operable Unit ID:	1062449
Operable Unit:	01
Material ID:	319263

BAYSIDE FUEL OIL DEPOT CORP (Continued) **1000351174**

Material Code:	0009
Material Name:	gasoline
Case No.:	Not reported
Material FA:	Petroleum
Quantity:	.00
Units:	G
Recovered:	.00
Oxygenate:	True

Site ID:	77441
Operable Unit ID:	1062449
Operable Unit:	01
Material ID:	319264
Material Code:	0159A
Material Name:	coal tar pitch volatiles
Case No.:	08007452
Material FA:	Hazardous Material
Quantity:	.00
Units:	G
Recovered:	.00
Oxygenate:	True

Site ID:	77441
Operable Unit ID:	1062449
Operable Unit:	01
Material ID:	573854
Material Code:	1213A
Material Name:	MTBE (methyl-tert-butyl ether)
Case No.:	01634044
Material FA:	Hazardous Material
Quantity:	Not reported
Units:	Not reported
Recovered:	Not reported
Oxygenate:	True

US AIRS (AFS):

Envid:	1000351174
Region Code:	02
County Code:	NY047
Programmatic ID:	AIR NY0000002610100149
Facility Registry ID:	110009468897
D and B Number:	Not reported
Facility Site Name:	BAYSIDE FUEL OIL DEPOT CORPORATION - N 1
Primary SIC Code:	5171
NAICS Code:	999999
Default Air Classification Code:	SMI
Facility Type of Ownership Code:	POF
Air CMS Category Code:	Not reported
HPV Status:	Not reported

US AIRS (AFS):

Region Code:	02
Programmatic ID:	AIR NY0000002610100149
Facility Registry ID:	110009468897
Air Operating Status Code:	OPR
Default Air Classification Code:	SMI

BAYSIDE FUEL OIL DEPOT CORP (Continued) **1000351174**

Air Program:	Federally-Enforceable State Operating Permit - Non Title V
Activity Date:	1999-01-28 00:00:00
Activity Status Date:	Not reported
Activity Group:	Compliance Monitoring
Activity Type:	Inspection/Evaluation
Activity Status:	Not reported
Region Code:	02
Programmatic ID:	AIR NY0000002610100149
Facility Registry ID:	110009468897
Air Operating Status Code:	OPR
Default Air Classification Code:	SMI
Air Program:	State Implementation Plan for National Primary and Secondary Ambient Air Quality Standards
Activity Date:	1983-03-03 00:00:00
Activity Status Date:	Not reported
Activity Group:	Compliance Monitoring
Activity Type:	Inspection/Evaluation
Activity Status:	Not reported
Region Code:	02
Programmatic ID:	AIR NY0000002610100149
Facility Registry ID:	110009468897
Air Operating Status Code:	OPR
Default Air Classification Code:	SMI
Air Program:	State Implementation Plan for National Primary and Secondary Ambient Air Quality Standards
Activity Date:	1985-03-18 00:00:00
Activity Status Date:	Not reported
Activity Group:	Compliance Monitoring
Activity Type:	Inspection/Evaluation
Activity Status:	Not reported
Region Code:	02
Programmatic ID:	AIR NY0000002610100149
Facility Registry ID:	110009468897
Air Operating Status Code:	OPR
Default Air Classification Code:	SMI
Air Program:	State Implementation Plan for National Primary and Secondary Ambient Air Quality Standards
Activity Date:	1986-03-06 00:00:00
Activity Status Date:	Not reported
Activity Group:	Compliance Monitoring
Activity Type:	Inspection/Evaluation
Activity Status:	Not reported
Region Code:	02
Programmatic ID:	AIR NY0000002610100149
Facility Registry ID:	110009468897
Air Operating Status Code:	OPR
Default Air Classification Code:	SMI
Air Program:	State Implementation Plan for National Primary and Secondary Ambient Air Quality Standards
Activity Date:	1986-11-03 00:00:00
Activity Status Date:	Not reported
Activity Group:	Compliance Monitoring
Activity Type:	Inspection/Evaluation
Activity Status:	Not reported
Region Code:	02
Programmatic ID:	AIR NY0000002610100149

BAYSIDE FUEL OIL DEPOT CORP (Continued) **1000351174**

Facility Registry ID:	110009468897
Air Operating Status Code:	OPR
Default Air Classification Code:	SMI
Air Program:	State Implementation Plan for National Primary and Secondary Ambient Air Quality Standards
Activity Date:	1987-08-27 00:00:00
Activity Status Date:	Not reported
Activity Group:	Compliance Monitoring
Activity Type:	Inspection/Evaluation
Activity Status:	Not reported

Region Code:	02
Programmatic ID:	AIR NY0000002610100149
Facility Registry ID:	110009468897
Air Operating Status Code:	OPR
Default Air Classification Code:	SMI
Air Program:	State Implementation Plan for National Primary and Secondary Ambient Air Quality Standards
Activity Date:	1988-08-24 00:00:00
Activity Status Date:	Not reported
Activity Group:	Compliance Monitoring
Activity Type:	Inspection/Evaluation
Activity Status:	Not reported

Region Code:	02
Programmatic ID:	AIR NY0000002610100149
Facility Registry ID:	110009468897
Air Operating Status Code:	OPR
Default Air Classification Code:	SMI
Air Program:	State Implementation Plan for National Primary and Secondary Ambient Air Quality Standards
Activity Date:	1989-12-11 00:00:00
Activity Status Date:	Not reported
Activity Group:	Compliance Monitoring
Activity Type:	Inspection/Evaluation
Activity Status:	Not reported

Region Code:	02
Programmatic ID:	AIR NY0000002610100149
Facility Registry ID:	110009468897
Air Operating Status Code:	OPR
Default Air Classification Code:	SMI
Air Program:	State Implementation Plan for National Primary and Secondary Ambient Air Quality Standards
Activity Date:	1990-07-24 00:00:00
Activity Status Date:	Not reported
Activity Group:	Compliance Monitoring
Activity Type:	Inspection/Evaluation
Activity Status:	Not reported

Region Code:	02
Programmatic ID:	AIR NY0000002610100149
Facility Registry ID:	110009468897
Air Operating Status Code:	OPR
Default Air Classification Code:	SMI
Air Program:	State Implementation Plan for National Primary and Secondary Ambient Air Quality Standards
Activity Date:	1991-09-17 00:00:00
Activity Status Date:	Not reported
Activity Group:	Compliance Monitoring
Activity Type:	Inspection/Evaluation
Activity Status:	Not reported

BAYSIDE FUEL OIL DEPOT CORP (Continued) **1000351174**

Region Code: 02
Programmatic ID: AIR NY0000002610100149
Facility Registry ID: 110009468897
Air Operating Status Code: OPR
Default Air Classification Code: SMI
Air Program: State Implementation Plan for National Primary and Secondary Ambient Air Quality Standards
Activity Date: 1992-10-07 00:00:00
Activity Status Date: Not reported
Activity Group: Compliance Monitoring
Activity Type: Inspection/Evaluation
Activity Status: Not reported

Region Code: 02
Programmatic ID: AIR NY0000002610100149
Facility Registry ID: 110009468897
Air Operating Status Code: OPR
Default Air Classification Code: SMI
Air Program: State Implementation Plan for National Primary and Secondary Ambient Air Quality Standards
Activity Date: 1995-03-14 00:00:00
Activity Status Date: Not reported
Activity Group: Compliance Monitoring
Activity Type: Inspection/Evaluation
Activity Status: Not reported

Region Code: 02
Programmatic ID: AIR NY0000002610100149
Facility Registry ID: 110009468897
Air Operating Status Code: OPR
Default Air Classification Code: SMI
Air Program: State Implementation Plan for National Primary and Secondary Ambient Air Quality Standards
Activity Date: 1996-03-15 00:00:00
Activity Status Date: Not reported
Activity Group: Compliance Monitoring
Activity Type: Inspection/Evaluation
Activity Status: Not reported

Region Code: 02
Programmatic ID: AIR NY0000002610100149
Facility Registry ID: 110009468897
Air Operating Status Code: OPR
Default Air Classification Code: SMI
Air Program: State Implementation Plan for National Primary and Secondary Ambient Air Quality Standards
Activity Date: 1996-09-12 00:00:00
Activity Status Date: Not reported
Activity Group: Compliance Monitoring
Activity Type: Inspection/Evaluation
Activity Status: Not reported

Region Code: 02
Programmatic ID: AIR NY0000002610100149
Facility Registry ID: 110009468897
Air Operating Status Code: OPR
Default Air Classification Code: SMI
Air Program: State Implementation Plan for National Primary and Secondary Ambient Air Quality Standards
Activity Date: 1998-03-03 00:00:00
Activity Status Date: Not reported
Activity Group: Compliance Monitoring

BAYSIDE FUEL OIL DEPOT CORP (Continued) **1000351174**

Activity Type:	Inspection/Evaluation
Activity Status:	Not reported
Region Code:	02
Programmatic ID:	AIR NY0000002610100149
Facility Registry ID:	110009468897
Air Operating Status Code:	OPR
Default Air Classification Code:	SMI
Air Program:	State Implementation Plan for National Primary and Secondary Ambient Air Quality Standards
Activity Date:	1999-01-28 00:00:00
Activity Status Date:	Not reported
Activity Group:	Compliance Monitoring
Activity Type:	Inspection/Evaluation
Activity Status:	Not reported
Region Code:	02
Programmatic ID:	AIR NY0000002610100149
Facility Registry ID:	110009468897
Air Operating Status Code:	OPR
Default Air Classification Code:	SMI
Air Program:	State Implementation Plan for National Primary and Secondary Ambient Air Quality Standards
Activity Date:	2000-02-17 00:00:00
Activity Status Date:	Not reported
Activity Group:	Compliance Monitoring
Activity Type:	Inspection/Evaluation
Activity Status:	Not reported
Region Code:	02
Programmatic ID:	AIR NY0000002610100149
Facility Registry ID:	110009468897
Air Operating Status Code:	OPR
Default Air Classification Code:	SMI
Air Program:	State Implementation Plan for National Primary and Secondary Ambient Air Quality Standards
Activity Date:	2002-06-24 00:00:00
Activity Status Date:	Not reported
Activity Group:	Compliance Monitoring
Activity Type:	Inspection/Evaluation
Activity Status:	Not reported

AL268 **BAYSIDE OIL** **NY VCP** **S113922082**
West **1-65 NORTH 12TH STREET** **N/A**
1/8-1/4 **BROOKLYN, NY 11211**
0.245 mi.
1294 ft. **Site 5 of 5 in cluster AL**

Relative:
Lower

Actual:
1 ft.

VCP:

Program Type:	VCP
Site Code:	57122
HW Code:	V00587
Site Class:	N
SWIS:	2401
Region:	2
Town:	New York City
Acres:	8
Date Record Added:	06/04/2002
Date Record Updated:	10/30/2009
Updated By:	MOBARRIE

BAYSIDE OIL (Continued) **S113922082**

Site Description: The TransGas Energy (TGE) Facility is a project for a new energy facility located on the East River waterfront between the Greenpoint and Williamsburg sections of Brooklyn. TGE proposed to construct and operate an 1100-megawatt gas-fired plant on the Brooklyn waterfront near Bushwick Inlet between the communities of Greenpoint and Williamsburg. For over 100 years, the Site has been operated as a fuel oil storage and distribution facility. Site soils and groundwater are contaminated with Petroleum spill contaminants, MGP Waste and heavy metal contamination. TGE entered the Department?s Voluntary Cleanup Program (VCP) in December 2002. The current owner of the Site is the Bayside Fuel Oil Depot. Under Bayside Fuel and previous owners (which include Socony Mobil, Texaco Refining and Marketing and others), the Site has been operated as a fuel oil storage and distribution facility for over 100 years. The Phase II assessment was completed in January 2003 and confirmed widespread groundwater and soil contamination with MGP waste and petroleum related contaminants. RI is on-going. The VCP Agreement was terminated in 2009 for lack of progress. There is an existing oil spill stipulation (Spill No. 9804544) with Texaco Refining and Marketing that has resulted in ongoing recovery of free-product and contaminated-groundwater. See also site no. 224055 (Williamsburg Works MGP) for further information.

Env Problem: Previous studies at the Site confirm widespread petroleum contamination with MGP involvement. For example, fuel oil and naphthalene odors are reported in boring logs as deep as 60 feet, and in July 2002 TRC Environmental (TGE?s consultant) found heavy staining and MGP waste in a boring 20 feet below grade and reported the occurrence to NYSDEC as a spill (No. 0203677). In addition to organic pollutants, a 1997 investigation also found soil samples with elevated levels of lead. The Phase II assessment was completed in January 2003 and confirmed widespread groundwater and soil contamination with MGP waste and petroleum related contaminants. Heavy staining and odors (coal tar) observed from 20 feet depths to top of clay at 60 feet depths. VOCs and PAH exceed RSCOs below 20 feet depth. Benzene concentrations below 20 feet depth observed up to 864,000 ppb. Off-site benzene detected upto 128,000 ppb. Free product observed (wells B4, MW7). On-site groundwater impacted from water table to top of clay by petroleum and coal tar related compounds. Benzene detected throughout the site at concentrations of 6.5 ppb to 29,500 ppb (in MWB-11). MTBE ranged from 1.2 to 329 ppb and naphthalene ranged from 1.6 to 579 ppb.

Health Problem: Not reported
Dump: Not reported
Structure: Not reported
Lagoon: Not reported
Landfill: Not reported
Pond: Not reported
Disp Start: Not reported
Disp Term: Not reported
Lat/Long: Not reported
Dell: Not reported
Record Add: Not reported
Record Upd: Not reported
Updated By: Not reported
Own Op: Applicant/Requestor
Sub Type: ZZZ
Owner Name: ATTN: ADAM VICTOR

BAYSIDE OIL (Continued) **S113922082**

Owner Company:	TRANSGAS ENERGY SYSTEMS LLC
Owner Address:	ONE NORTH 12TH STREET
Owner Addr2:	Not reported
Owner City,St,Zip:	BROOKLYN, NY 11201
Owner Country:	United States of America
Own Op:	Owner
Sub Type:	ZZZ
Owner Name:	Not reported
Owner Company:	BAYSIDE FUEL OIL DEPOT CORP.
Owner Address:	1776 SHORE PARKWAY
Owner Addr2:	Not reported
Owner City,St,Zip:	BROOKLYN, NY 11214
Owner Country:	United States of America
Own Op:	On-Site Operator
Sub Type:	01
Owner Name:	Not reported
Owner Company:	BAYSIDE FUEL OIL DEPOT CORP.
Owner Address:	1776 NORTH 12TH STREET
Owner Addr2:	Not reported
Owner City,St,Zip:	BROOKLYN, NY 11214
Owner Country:	United States of America
HW Code:	Not reported
Waste Type:	Not reported
Waste Quantity:	Not reported
Waste Code:	Not reported
Crossref ID:	Not reported
Cross Ref Type Code:	Not reported
Cross Ref Type:	Not reported
Record Added Date:	Not reported
Record Updated:	Not reported
Updated By:	Not reported

AJ269 **CON EDISON MANHOLE: 4325** **RCRA-CESQG** **1016148795**
NNE **832 MANHATTAN AVE** **FINDS** **NYP004274189**
1/8-1/4 **BROOKLYN, NY 11222** **ECHO**
0.246 mi. **NY MANIFEST**
1297 ft. **Site 2 of 3 in cluster AJ**

Relative:
Higher

Actual:
31 ft.

RCRA-CESQG:

Date form received by agency:	10/16/2012
Facility name:	CON EDISON MANHOLE: 4325
Facility address:	832 MANHATTAN AVE BROOKLYN, NY 11222
EPA ID:	NYP004274189
Mailing address:	IRVING PL, RM 828 NEW YORK, NY 10003
Contact:	KYLE ANDERSON
Contact address:	Not reported Not reported
Contact country:	Not reported
Contact telephone:	718-666-4596
Contact email:	Not reported
EPA Region:	02
Classification:	Conditionally Exempt Small Quantity Generator
Description:	Handler: generates 100 kg or less of hazardous waste per calendar month, and accumulates 1000 kg or less of hazardous waste at any time; or generates 1 kg or less of acutely hazardous waste per calendar month, and accumulates at any time: 1 kg or less of acutely hazardous

CON EDISON MANHOLE: 4325 (Continued) **1016148795**

waste; or 100 kg or less of any residue or contaminated soil, waste or other debris resulting from the cleanup of a spill, into or on any land or water, of acutely hazardous waste; or generates 100 kg or less of any residue or contaminated soil, waste or other debris resulting from the cleanup of a spill, into or on any land or water, of acutely hazardous waste during any calendar month, and accumulates at any time: 1 kg or less of acutely hazardous waste; or 100 kg or less of any residue or contaminated soil, waste or other debris resulting from the cleanup of a spill, into or on any land or water, of acutely hazardous waste

Handler Activities Summary:

U.S. importer of hazardous waste:	No
Mixed waste (haz. and radioactive):	No
Recycler of hazardous waste:	No
Transporter of hazardous waste:	No
Treater, storer or disposer of HW:	No
Underground injection activity:	No
On-site burner exemption:	No
Furnace exemption:	No
Used oil fuel burner:	No
Used oil processor:	No
User oil refiner:	No
Used oil fuel marketer to burner:	No
Used oil Specification marketer:	No
Used oil transfer facility:	No
Used oil transporter:	No

Violation Status: No violations found

FINDS:

Registry ID: 110055455993

Environmental Interest/Information System

RCRAInfo is a national information system that supports the Resource Conservation and Recovery Act (RCRA) program through the tracking of events and activities related to facilities that generate, transport, and treat, store, or dispose of hazardous waste. RCRAInfo allows RCRA program staff to track the notification, permit, compliance, and corrective action activities required under RCRA.

Click this hyperlink while viewing on your computer to access additional FINDS: detail in the EDR Site Report.

ECHO:

Envid:	1016148795
Registry ID:	110055455993
DFR URL:	http://echo.epa.gov/detailed-facility-report?fid=110055455993

NY MANIFEST:

Country:	USA
EPA ID:	NYP004274189
Facility Status:	Not reported
Location Address 1:	832 MANHATTAN AVE

CON EDISON MANHOLE: 4325 (Continued) **1016148795**

Code:	BP
Location Address 2:	MH 4325
Total Tanks:	Not reported
Location City:	BROOKLYN
Location State:	NY
Location Zip:	11220
Location Zip 4:	Not reported

NY MANIFEST:

EPAID:	NYP004274189
Mailing Name:	CON EDISON
Mailing Contact:	TOM TEELING
Mailing Address 1:	4 IRVING PLACE - 15TH FLOOR
Mailing Address 2:	Not reported
Mailing City:	NEW YORK
Mailing State:	NY
Mailing Zip:	10003
Mailing Zip 4:	Not reported
Mailing Country:	USA
Mailing Phone:	2124603770

NY MANIFEST:

Document ID:	Not reported
Manifest Status:	Not reported
seq:	Not reported
Year:	2012
Trans1 State ID:	NJD003812047
Trans2 State ID:	Not reported
Generator Ship Date:	10/16/2012
Trans1 Recv Date:	10/16/2012
Trans2 Recv Date:	Not reported
TSD Site Recv Date:	10/17/2012
Part A Recv Date:	Not reported
Part B Recv Date:	Not reported
Generator EPA ID:	NYP004274189
Trans1 EPA ID:	Not reported
Trans2 EPA ID:	Not reported
TSDF ID 1:	NJD991291105
TSDF ID 2:	Not reported
Manifest Tracking Number:	001675144GBF
Import Indicator:	N
Export Indicator:	N
Discr Quantity Indicator:	N
Discr Type Indicator:	N
Discr Residue Indicator:	N
Discr Partial Reject Indicator:	N
Discr Full Reject Indicator:	N
Manifest Ref Number:	Not reported
Alt Facility RCRA ID:	Not reported
Alt Facility Sign Date:	Not reported
MGMT Method Type Code:	H141
Waste Code:	Not reported
Waste Code:	Not reported
Waste Code:	Not reported
Waste Code:	Not reported
Waste Code:	Not reported
Waste Code:	Not reported

CON EDISON MANHOLE: 4325 (Continued) **1016148795**

Quantity:	100.0
Units:	G - Gallons (liquids only)* (8.3 pounds)
Number of Containers:	1.0
Container Type:	TT - Cargo tank, tank trucks
Handling Method:	T Chemical, physical, or biological treatment.
Specific Gravity:	1.0
Waste Code:	D008
Waste Code 1_2:	Not reported
Waste Code 1_3:	Not reported
Waste Code 1_4:	Not reported
Waste Code 1_5:	Not reported
Waste Code 1_6:	Not reported

Click this hyperlink while viewing on your computer to access additional NY_MANIFEST: detail in the EDR Site Report.

AJ270 **CON EDISON MANHOLE: 4325** **NJ MANIFEST** **S117986751**
NNE **832 MANHATTAN AVE** **N/A**
1/8-1/4 **BROOKLYN, NY 11222**
0.246 mi.
1297 ft. **Site 3 of 3 in cluster AJ**

Relative:
Higher

Actual:
31 ft.

NJ MANIFEST:

EPA Id:	NYP004274189
Mail Address:	IRVING PL, RM 828
Mail City/State/Zip:	NEW YORK, NY 10003
Facility Phone:	Not reported
Emergency Phone:	Not reported
Contact:	KYLE ANDERSON
Comments:	Not reported
SIC Code:	Not reported
County:	NY047
Municipal:	Not reported
Previous EPA Id:	Not reported
Gen Flag:	Not reported
Trans Flag:	Not reported
TSDF Flag:	Not reported
Name Change:	Not reported
Date Change:	Not reported

Manifest:

Manifest Number:	001675144GBF
EPA ID:	NYP004274189
Date Shipped:	10/16/2012
TSDF EPA ID:	NJD991291105
Transporter EPA ID:	NJD003812047
Transporter 2 EPA ID:	Not reported
Transporter 3 EPA ID:	Not reported
Transporter 4 EPA ID:	Not reported
Transporter 5 EPA ID:	Not reported
Transporter 6 EPA ID:	Not reported
Transporter 7 EPA ID:	Not reported
Transporter 8 EPA ID:	Not reported
Transporter 9 EPA ID:	Not reported
Transporter 10 EPA ID:	Not reported
Date Trans1 Transported Waste:	Not reported
Date Trans2 Transported Waste:	Not reported

CON EDISON MANHOLE: 4325 (Continued) **S117986751**

Date Trans3 Transported Waste:	Not reported
Date Trans4 Transported Waste:	Not reported
Date Trans5 Transported Waste:	Not reported
Date Trans6 Transported Waste:	Not reported
Date Trans7 Transported Waste:	Not reported
Date Trans8 Transported Waste:	Not reported
Date Trans9 Transported Waste:	Not reported
Date Trans10 Transported Waste:	Not reported
Date TSDF Received Waste:	Not reported
TSDF EPA Facility Name:	Not reported
QTY Units:	Not reported
Transporter SEQ ID:	Not reported
Transporter-1 Date:	Not reported
Waste SEQ ID:	Not reported
Waste Type Code 2:	Not reported
Waste Type Code 3:	Not reported
Waste Type Code 4:	Not reported
Waste Type Code 5:	Not reported
Waste Type Code 6:	Not reported
Date Accepted:	Not reported
Manifest Discrepancy Type:	Not reported
Data Entry Number:	Not reported
Was Load Rejected:	NEW YORK, NY 10003
Reason Load Was Rejected:	Not reported

Waste:

Manifest Year:	Not reported
Waste Code:	D008
Hand Code:	Not reported
Quantity:	100.00 gallons

AG271 **SPILL NUMBER 0010746** **NY LTANKS** **S104879798**
North **111 MILTON STREET** **NY Spills** **N/A**
1/8-1/4 **BROOKLYN, NY**
0.248 mi.
1311 ft. **Site 2 of 3 in cluster AG**

Relative:
Higher

Actual:
23 ft.

LTANKS:

Facility ID:	9312646
Site ID:	219109
Spill Number/Closed Date:	1994-01-27
Spill Date:	1994-01-27
Spill Cause:	Tank Overfill
Spill Source:	Private Dwelling
Spill Class:	C4
Cleanup Ceased:	1994-01-27
SWIS:	2401
Investigator:	KSTANG
Referred To:	Not reported
Reported to Dept:	1994-01-27
CID:	Not reported
Water Affected:	Not reported
Spill Notifier:	Responsible Party
Last Inspection:	Not reported
Recommended Penalty:	False

SPILL NUMBER 0010746 (Continued) **S104879798**

Meets Standard:	True
UST Involvement:	False
Remediation Phase:	0
Date Entered In Computer:	1994-01-28
Spill Record Last Update:	2004-09-30
Spiller Name:	Not reported
Spiller Company:	BAERENKLAU OIL CO.
Spiller Address:	740 JAMAICA AVENUE
Spiller County:	001
Spiller Contact:	Not reported
Spiller Phone:	Not reported
Spiller Extention:	Not reported
DEC Region:	2
DER Facility ID:	279871
DEC Memo:	"Prior to Sept, 2004 data translation this spill Lead_DEC Field was TANG "
Remarks:	"PUT DOWN SPEEDY DRY - WILL CLEAN"

All Materials:

Site ID:	219109
Operable Unit ID:	991300
Operable Unit:	01
Material ID:	388066
Material Code:	0001A
Material Name:	#2 fuel oil
Case No.:	Not reported
Material FA:	Petroleum
Quantity:	1.00
Units:	G
Recovered:	.00
Oxygenate:	Not reported

SPILLS:

Facility ID:	0010746
Facility Type:	ER
Spill Number:	0010746
DER Facility ID:	279871
Site ID:	320710
DEC Region:	2
Spill Number/Closed Date:	2000-12-28
Spill Cause:	Equipment Failure
Spill Class:	C3
SWIS:	2401
Spill Date:	2000-12-26
Investigator:	JMKRIMGO
Referred To:	Not reported
Reported to Dept:	2000-12-27
CID:	396
Water Affected:	Not reported
Spill Source:	Private Dwelling
Spill Notifier:	Other
Cleanup Ceased:	Not reported
Cleanup Meets Std:	False
Last Inspection:	Not reported
Recommended Penalty:	False
UST Trust:	False

SPILL NUMBER 0010746 (Continued) **S104879798**

Remediation Phase:	0
Date Entered In Computer:	2000-12-27
Spill Record Last Update:	2001-01-08
Spiller Name:	Not reported
Spiller Company:	SAME
Spiller Address:	Not reported
Spiller Company:	999
Contact Name:	MR ELVORETI
DEC Memo:	"Prior to Sept, 2004 data translation this spill Lead_DEC Field was KRIMGOLD Cleand up with absorb. pads."
Remarks:	"there was a water break in the house and the oil burner got flooded...oil kept flowing..unk spilledn and unk recovered."

All Materials:

Site ID:	320710
Operable Unit ID:	831882
Operable Unit:	01
Material ID:	544633
Material Code:	0001A
Material Name:	#2 fuel oil
Case No.:	Not reported
Material FA:	Petroleum
Quantity:	.00
Units:	G
Recovered:	.00
Oxygenate:	Not reported

AG272 **CON EDISON - CUSTOMER SERVICE BOX 8234** **NY MANIFEST** **S120958294**
North **115 MILTON ST** **N/A**
1/8-1/4 **BROOKLYN, NY 11222**
0.248 mi.
1312 ft. **Site 3 of 3 in cluster AG**

Relative:
Higher

Actual:
23 ft.

NY MANIFEST:

Country:	USA
EPA ID:	NYP004928028
Facility Status:	Not reported
Location Address 1:	115 MILTON ST
Code:	BP
Location Address 2:	Not reported
Total Tanks:	Not reported
Location City:	BROOKLYN
Location State:	NY
Location Zip:	11222
Location Zip 4:	Not reported

NY MANIFEST:

EPAID:	NYP004928028
Mailing Name:	CON EDISON - CUSTOMER SERVICE BOX 8234
Mailing Contact:	CON EDISON
Mailing Address 1:	4 IRVING PL 15TH FL NE
Mailing Address 2:	Not reported
Mailing City:	NEW YORK
Mailing State:	NY
Mailing Zip:	10003
Mailing Zip 4:	Not reported
Mailing Country:	USA
Mailing Phone:	Not reported

AM273 **BAROUH EATON ALLEN CORP.** **NY LTANKS** **S102640937**
SW **67 KENT AVE.** **NY CBS UST** **N/A**
1/4-1/2 **BROOKLYN, NY 11211** **NY AST**
0.269 mi.
1419 ft. **Site 1 of 3 in cluster AM**

Relative:
Higher

Actual:
17 ft.

LTANKS:

Facility ID:	9908120
Site ID:	305030
Spill Number/Closed Date:	2003-05-06
Spill Date:	1999-10-04
Spill Cause:	Tank Overfill
Spill Source:	Non Major Facility > 1,100 gal
Spill Class:	B1
Cleanup Ceased:	Not reported
SWIS:	2401
Investigator:	SIGONA
Referred To:	Not reported
Reported to Dept:	1999-10-04
CID:	323
Water Affected:	Not reported
Spill Notifier:	Fire Department
Last Inspection:	Not reported
Recommended Penalty:	False
Meets Standard:	False
UST Involvement:	False
Remediation Phase:	0
Date Entered In Computer:	1999-10-04
Spill Record Last Update:	2003-05-06
Spiller Name:	KATHLEN CICCHETTI
Spiller Company:	BAROUH EATON ALLEN CORP
Spiller Address:	67 KENT AVENUE
Spiller County:	001
Spiller Contact:	RICARDO RODRIGO
Spiller Phone:	(718) 782-2601
Spiller Extention:	Not reported
DEC Region:	2
DER Facility ID:	246397
DEC Memo:	""
Remarks:	"OIL MIXED WITH WATER ON THE STREET. FD ON SCENE. APPROX. 5-10 GALLONS IN THE SEWER."

All Materials:

Site ID:	305030
Operable Unit ID:	1082409
Operable Unit:	01
Material ID:	300802
Material Code:	0001A
Material Name:	#2 fuel oil
Case No.:	Not reported
Material FA:	Petroleum
Quantity:	10.00
Units:	G
Recovered:	5.00
Oxygenate:	Not reported

CBS UST:

BAROUH EATON ALLEN CORP. (Continued) **S102640937**

Detail As of 1/1/2012:

Id/Status:	2-000013 / TANK CONVERTED TO NON-REGULATED USE
Facility Type:	MANUFACTURING
Facility Tel:	(718) 782-2601
Total Tanks:	0
Region:	STATE
ICS No:	2-500025
PBS No:	2-361763
MOSF No:	Not reported
SPDES No:	Not reported
Town:	NEW YORK CITY
Operator:	RICARDO RODRIGO
Emergency Contact:	CHRISTOPHER MCGARRY
Emergency Contact Phone:	(516) 997-4292
Certification Date:	/ /
Expiration Date:	02/10/1997
Owner Name:	BAROUH EATON ALLEN CORP.
Owner Address:	67 KENT AVE.
Owner City,St,Zip:	BROOKLYN, NY 11211
Owner Phone:	(718) 782-2601
Owner Type:	5
Owner Subtype:	Not reported
Mail To Name:	BAROUH EATON ALLEN CORP.
Mail To Contact:	BAROUH EATON ALLEN CORP.
Mail To Address:	67 KENT AVE.
Mail To Address 2:	Not reported
Mail To City,St,Zip:	BROOKLYN, NY 11211
Mail To Telephone:	(718) 782-2601

Tank Number:	00001
Date Entered:	02/10/1989
Capacity:	1080
Chemical:	Methylene chloride
Tank Closed:	04/98
Tank Status:	Temporarily Out Of Service
Tank Type:	Steel/carbon steel
Install Date:	07/74
CAS No:	75092
Substance:	Single Hazardous Substance on DEC List
Tank Location:	Outdoors, Belowground
Tank Internal:	None
Tank External:	PAINTED/ASPHALT COATING
Pipe Location:	Aboveground/Underground Combination
Pipe Internal:	None
Pipe External:	Painted/Asphalt Coating
Leak Detection:	None
Secondary Containmentt:	Excavation Liner
Overfill Protection:	None
Haz Percent:	100
Pipe Containment:	Vault (w/o access)
Pipe Type:	GALVANIZED STEEL
Tank Error Status:	No Missing Data
Tank Secret:	False
Date Entered:	08:30:17
Last Test:	Not reported
Due Date:	Not reported
SWIS Code:	6101

BAROUH EATON ALLEN CORP. (Continued) **S102640937**

Cert Flag:	False
Is it There:	False
Is Updated:	False
Owners Mark:	First Owner
Lat/Long:	Not reported
Renew Date:	11/02/92
Deliquent:	False
Total Capacity:	0
Date Expired:	02/10/95
Case No:	Not reported
Federal Amt:	True
Pipe Flag:	False
Reserve Flag:	True

AST:

Region:	STATE
DEC Region:	2
Site Status:	Unregulated/Closed
Facility Id:	2-361763
Program Type:	PBS
UTM X:	587865.10830
UTM Y:	4508392.72589
Expiration Date:	N/A
Site Type:	Manufacturing (Other than Chemical)/Processing

Affiliation Records:

Site Id:	18275
Affiliation Type:	Mail Contact
Company Name:	BAROUH EATON ALLEN CORP
Contact Type:	Not reported
Contact Name:	KATHLEEN CICCHETTI
Address1:	67 KENT AVE
Address2:	Not reported
City:	BROOKLYN
State:	NY
Zip Code:	11211
Country Code:	001
Phone:	(718) 782-2601
EMail:	Not reported
Fax Number:	Not reported
Modified By:	CGFREEDM
Date Last Modified:	2004-12-16

Site Id:	18275
Affiliation Type:	Facility Operator
Company Name:	BAROUH EATON ALLEN CORP.
Contact Type:	Not reported
Contact Name:	BAROUH EATON ALLEN CORP
Address1:	Not reported
Address2:	Not reported
City:	Not reported
State:	NN
Zip Code:	Not reported
Country Code:	001
Phone:	(718) 782-2601
EMail:	Not reported
Fax Number:	Not reported

BAROUH EATON ALLEN CORP. (Continued) **S102640937**

Modified By:	TRANSLAT
Date Last Modified:	2004-03-04

Site Id:	18275
Affiliation Type:	Emergency Contact
Company Name:	BAROUH EATON ALLEN CORP.
Contact Type:	Not reported
Contact Name:	RICARDO RODRIGO
Address1:	Not reported
Address2:	Not reported
City:	Not reported
State:	NN
Zip Code:	Not reported
Country Code:	001
Phone:	(718) 384-0094
EMail:	Not reported
Fax Number:	Not reported
Modified By:	TRANSLAT
Date Last Modified:	2004-03-04

Site Id:	18275
Affiliation Type:	Facility Owner
Company Name:	BAROUH EATON ALLEN CORP.
Contact Type:	Not reported
Contact Name:	Not reported
Address1:	67 KENT AVENUE
Address2:	Not reported
City:	BROOKLYN
State:	NY
Zip Code:	11211
Country Code:	001
Phone:	(718) 782-2601
EMail:	Not reported
Fax Number:	Not reported
Modified By:	TRANSLAT
Date Last Modified:	2004-03-04

Tank Info:

Tank Number:	001
Tank Id:	22154
Material Code:	0001
Common Name of Substance:	#2 Fuel Oil (On-Site Consumption)

Equipment Records:

F00 - Pipe External Protection - None
B00 - Tank External Protection - None
C00 - Pipe Location - No Piping
G00 - Tank Secondary Containment - None
J02 - Dispenser - Suction Dispenser
H00 - Tank Leak Detection - None
I04 - Overfill - Product Level Gauge (A/G)
D01 - Pipe Type - Steel/Carbon Steel/Iron
A00 - Tank Internal Protection - None

Tank Location:	1
Tank Type:	Steel/Carbon Steel/Iron

BAROUH EATON ALLEN CORP. (Continued) **S102640937**

Tank Status:	Closed - In Place
Pipe Model:	Not reported
Install Date:	10/01/1977
Capacity Gallons:	2000
Tightness Test Method:	NN
Date Test:	Not reported
Next Test Date:	Not reported
Date Tank Closed:	05/18/1998
Register:	True
Modified By:	TRANSLAT
Last Modified:	04/14/2017
Material Name:	Not reported

AN274 **NATIONAL PAPER STOCK; INC.** **NY SWF/LF** **S105841743**
South **136 NORTH 10TH STREET** **N/A**
1/4-1/2 **BROOKLYN, NY 11211**
0.285 mi.
1506 ft. **Site 1 of 2 in cluster AN**

Relative:
Higher

Actual:
28 ft.

SWF/LF:

Flag:	INACTIVE
Region Code:	2
Phone Number:	7180000000
Owner Name:	Not reported
Owner Type:	Not reported
Owner Address:	Not reported
Owner Addr2:	Not reported
Owner City,St,Zip:	Not reported
Owner Email:	Not reported
Owner Phone:	Not reported
Contact Name:	LOU MANZIONE; OWNER
Contact Address:	Not reported
Contact Addr2:	Not reported
Contact City,St,Zip:	Not reported
Contact Email:	Not reported
Contact Phone:	Not reported
Activity Desc:	Transfer station - permit
Activity Number:	[24T91]
Active:	No
East Coordinate:	590200
North Coordinate:	4506000
Accuracy Code:	Not reported
Regulatory Status:	Not reported
Waste Type:	Not reported
Authorization #:	2-6104-00184
Authorization Date:	Not reported
Expiration Date:	Not reported
Operator Name:	Not reported
Operator Type:	Not reported
Laste Date:	Not reported

275 NNW 1/4-1/2 0.291 mi. 1534 ft. | **58 GREENPOINT AVE.**
58 GREENPOINT AVE.
BROOKLYN, NY 11222 | **NY SHWS** | **S120706232**
N/A

Relative: Higher

Actual: 14 ft.

SHWS:

Program:	HW
Site Code:	533500
Classification:	P
Region:	2
Acres:	0.09
HW Code:	224246
Record Add:	10/12/2016
Record Upd:	04/14/2017
Updated By:	SXDEWES
Site Description:	Not reported
Env Problem:	Not reported
Health Problem:	As information for this site becomes available, it will be reviewed by the NYSDOH to determine if site contamination presents public health exposure concerns.
Dump:	Not reported
Structure:	Not reported
Lagoon:	Not reported
Landfill:	Not reported
Pond:	Not reported
Disp Start:	Not reported
Disp Term:	Not reported
Lat/Long:	Not reported
Dell:	Not reported
Record Add:	Not reported
Record Upd:	Not reported
Updated By:	Not reported
Own Op:	Not reported
Sub Type:	Not reported
Owner Name:	Not reported
Owner Company:	Not reported
Owner Address:	Not reported
Owner Addr2:	Not reported
Owner City,St,Zip:	Not reported
Owner Country:	Not reported
HW Code:	Not reported
Waste Type:	Not reported
Waste Quantity:	Not reported
Waste Code:	Not reported
Crossref ID:	Not reported
Cross Ref Type Code:	Not reported
Cross Ref Type:	Not reported
Record Added Date:	Not reported
Record Updated:	Not reported
Updated By:	Not reported

276 SSW 1/4-1/2 0.291 mi. 1537 ft. | **COMMERCIAL BUILDING**
93 NORTH 9TH STREET
BROOKLYN, NY | **NY LTANKS**
NY Spills | **S105055184**
N/A

Relative: Higher

Actual: 32 ft.

LTANKS:

Facility ID:	9913062
Site ID:	275967
Spill Number/Closed Date:	2005-06-21
Spill Date:	2000-02-16
Spill Cause:	Tank Test Failure
Spill Source:	Commercial/Industrial
Spill Class:	B3
Cleanup Ceased:	Not reported
SWIS:	2401
Investigator:	JEDURNIN
Referred To:	Not reported
Reported to Dept:	2000-02-16
CID:	282
Water Affected:	Not reported
Spill Notifier:	Tank Tester
Last Inspection:	Not reported
Recommended Penalty:	False
Meets Standard:	False
UST Involvement:	False
Remediation Phase:	0
Date Entered In Computer:	2000-02-16
Spill Record Last Update:	2005-06-21
Spiller Name:	MYRON CUTLER
Spiller Company:	COMMERCIAL BUILDING
Spiller Address:	93 NORTH 9TH STREET
Spiller County:	001
Spiller Contact:	MYRON CUTLER
Spiller Phone:	(718) 388-3133
Spiller Extention:	Not reported
DEC Region:	2
DER Facility ID:	224362
DEC Memo:	"04/24/2000: Tank was re-tested on 04/06/2000 and passed the test. Report was received on 04/24/2000. All piping was replace. pyh 07/11/2001 TANK REMOVED DURING RENOVATIONS (SEE SPILL# 0103335, same site) 01/26/04: Reassigned from Rommel to Austin 02/17/04: Reassigned from AUSTIN to KRIMGOLD. Based on the above information (tank passed test, replaced piping, tank removed) this site is closed. John Durnin 6/21/2005"
Remarks:	"tank failed the test."

All TTF:

Facility ID:	9913062
Spill Number:	9913062
Spill Tank Test:	1548057
Site ID:	275967
Tank Number:	1
Tank Size:	1080
Material:	0001
EPA UST:	Not reported
UST:	Not reported
Cause:	Not reported
Source:	Not reported
Test Method:	03

COMMERCIAL BUILDING (Continued) **S105055184**

Test Method 2:	Horner EZ Check I or II
Leak Rate:	.00
Gross Fail:	Not reported
Modified By:	Spills
Last Modified Date:	Not reported

All Materials:

Site ID:	275967
Operable Unit ID:	1087599
Operable Unit:	01
Material ID:	294921
Material Code:	0001A
Material Name:	#2 fuel oil
Case No.:	Not reported
Material FA:	Petroleum
Quantity:	.00
Units:	G
Recovered:	.00
Oxygenate:	Not reported

SPILLS:

Facility ID:	0103335
Facility Type:	ER
Spill Number:	0103335
DER Facility ID:	224362
Site ID:	143272
DEC Region:	2
Spill Number/Closed Date:	2005-10-31
Spill Cause:	Unknown
Spill Class:	C3
SWIS:	2401
Spill Date:	2001-06-26
Investigator:	Unassigned
Referred To:	Not reported
Reported to Dept:	2001-06-27
CID:	397
Water Affected:	Not reported
Spill Source:	Unknown
Spill Notifier:	Federal Government
Cleanup Ceased:	Not reported
Cleanup Meets Std:	False
Last Inspection:	Not reported
Recommended Penalty:	False
UST Trust:	False
Remediation Phase:	0
Date Entered In Computer:	2001-06-27
Spill Record Last Update:	2008-08-25
Spiller Name:	UNKNOWN
Spiller Company:	Unknown
Spiller Address:	UNKNOWN
Spiller Company:	999
Contact Name:	UNK
DEC Memo:	"On July 10, 2001, RGM Liquid Waste Removal provides NYSDEC with end-point sample results collected on July 3, 2001. 07/11/2001, nysdec notes that the TANK PULLED,SOIL EXCAVATED AND STOCKPILED

COMMERCIAL BUILDING (Continued) **S105055184**

WAITING FOR DISPOSAL. END POINT SAMPLES TAKEN. 9/2/03 TIPPLE SENT REQUEST FOR DOCUMENTATION. On September 26, 2003, American Environmental Assessment Corporation provided notarized documentation that the tank was properly removed from the site on July 13, 2001. On November 24, 2003, NYSDEC was provided documentation of two Non-hazardous Material Manifests for the disposal of petroleum-contaminated soil dated July 13, 2005. Also, on November 24, 2003, NYSDEC was provided documentation of six soil sample analyses from the sides of the tank pit and the bottom of the pit, dated July 3, 2001. The samples were analyzed for STARS 8021 and 8270 and are acceptable for closing (per TAGM 4046) Spill No.0103335."

Remarks: "anonymous caller reported tanks being removed and tanks are leaking"

All Materials:

Site ID:	143272
Operable Unit ID:	840056
Operable Unit:	01
Material ID:	535420
Material Code:	0001A
Material Name:	#2 fuel oil
Case No.:	Not reported
Material FA:	Petroleum
Quantity:	.00
Units:	G
Recovered:	.00
Oxygenate:	False

AN277 **F N W MECHANICAL** **NY LTANKS** **U003418596**
South **139 NORTH 10TH STREET** **N/A**
1/4-1/2 **BROOKLYN, NY 11211**
0.297 mi.
1568 ft. **Site 2 of 2 in cluster AN**

Relative:
Higher

Actual:
25 ft.

LTANKS:

Facility ID:	0306649
Site ID:	191515
Spill Number/Closed Date:	2006-11-13
Spill Date:	2003-09-23
Spill Cause:	Tank Test Failure
Spill Source:	Commercial/Industrial
Spill Class:	B3
Cleanup Ceased:	Not reported
SWIS:	2401
Investigator:	BKFALVEY
Referred To:	Not reported
Reported to Dept:	2003-09-23
CID:	252
Water Affected:	Not reported
Spill Notifier:	Tank Tester
Last Inspection:	Not reported
Recommended Penalty:	False
Meets Standard:	False
UST Involvement:	False
Remediation Phase:	0
Date Entered In Computer:	2003-09-23
Spill Record Last Update:	2006-11-13
Spiller Name:	FRANK

F N W MECHANICAL (Continued) **U003418596**

Spiller Company:	FRANK DROSS
Spiller Address:	139 NORTH TENTH
Spiller County:	001
Spiller Contact:	PHIL FAZIN
Spiller Phone:	(516) 375-5890
Spiller Extention:	Not reported
DEC Region:	2
DER Facility ID:	25519
DEC Memo:	"Prior to Sept, 2004 data translation this spill Lead_DEC Field was DEMEO 9/23/03, ROSSAN; DDO: Tank test failure letter was prepared and sent to: Mr. Frank Dross F N W Mechanical 139 North 10th Street Brooklyn, NY 11211 Ed. 10/3/05: CBN Called Phil Fazin, the tank tester and was told he would get back to DEC with more info. 9/22/06 ttf letter sent to owner: Sandra Maislen San Ten Raz LLC 120 Pleaseant St., Apt. 2 Brookline, MA 02446 bf 11/13/06 On 10/12/06, received letter from Sandra Maislen in response to ttf letter. Reviewed letter and the attachments. The fill line, stick line, and vent line failed. I called Petroleum Tanks to see if they remember detecting any contamination when lines were replaced. I was told Mark Salamack was the person in charge of the tank repairs. He was in a meeting at the time of the call and I left a message for him to call me. Mr. Salamack (718-624-4842) called me back and told me that there was no observed contamination and no elevated reading on the PID meter used at the time of the repairs. NFA. bf"
Remarks:	"RECOMMEND TO UNCOVER-EVALUATE AND RE-TEST"

All TTF:

Facility ID:	0306649
Spill Number:	0306649
Spill Tank Test:	1528698
Site ID:	191515
Tank Number:	Not reported
Tank Size:	3000
Material:	0001
EPA UST:	Not reported
UST:	Not reported
Cause:	Not reported
Source:	Not reported
Test Method:	03
Test Method 2:	Horner EZ Check I or II
Leak Rate:	.00
Gross Fail:	Not reported
Modified By:	Spills
Last Modified Date:	Not reported

All Materials:

Site ID:	191515
Operable Unit ID:	873086
Operable Unit:	01
Material ID:	560016
Material Code:	0001A
Material Name:	#2 fuel oil
Case No.:	Not reported
Material FA:	Petroleum
Quantity:	.00
Units:	G
Recovered:	.00

F N W MECHANICAL (Continued) **U003418596**

Oxygenate: Not reported

AM278
SW
1/4-1/2
0.315 mi.
1664 ft.

87 KENT AVENUE - (OFF-SITE)
56 NORTH 9TH STREET (AKA 87 KENT AVENUE)
BROOKLYN, NY 11249

Site 2 of 3 in cluster AM

NY BROWNFIELDS **S118457876**
N/A

Relative:
Higher

Actual:
20 ft.

BROWNFIELDS:

Program:	BCP
Site Code:	501773
Acres:	Not reported
HW Code:	C224188A
SWIS:	2401
Town:	New York City
Record Added Date:	11/10/2014
Record Updated Date:	05/04/2017
Update By:	JHOCONNE
Site Description:	The area of concern subject to this work is considered off-site from BCP site C224188 and reflects the investigation and possible remediation of contamination that may have migrated from that site. This work is being carried out as provided for under the Environmental Conservation Law Section 27-1411.5. Please see C224188 for further information regarding the status of the site in the Brownfield Cleanup program. Site Location: 87 Kent Ave - Off-site is located in the Williamsburg area of Brooklyn, Kings County. To the north of the site is North 9th Street, to the south is North 8th Street, to the west is Kent Avenue, and to the east is Wythe Avenue. Site Features: The site consists of the areas surrounding by 87 Kent Ave. Current Zoning and Land Use: The site is included in the M1-2/R6A mixed use district. Site Geology and Hydrogeology: The surface topography in the surrounding area is generally flat, gradually sloping northwest towards the East River. Based on reports compiled by the United States Geological Survey (Brooklyn, NY Quadrangle), the property lies at an elevation of approximately 20 feet above the National Geodetic Vertical Datum of 1929 (an approximation of mean sea level). Based on information collected during the investigation of C224188, The soil beneath the site is miscellaneous fill at depths of up to eight feet. This is underlain by a fine to medium sand with silt and clay layers of varying thicknesses. United States Geological Survey reports indicate that the depth to bedrock at the site is expected to be approximately 100 feet below ground surface. Groundwater is approximately 15 feet below ground surface. The East River is the nearest surface water body, approximately 700 feet to the northwest. Groundwater beneath the site flows in north-northeast direction.
Env Problem:	During the on-site Remedial Investigation for site C224188, soil and groundwater samples were collected and analyzed for volatile organic compounds (VOCs), semi-volatile organic compounds (SVOCs), metals, PCBs, and pesticides. Soil vapor samples were analyzed for VOCs. Based upon the results of the RI, the primary contaminants of concern for on-site include trichloroethene (TCE) and cis-1,2-DCE. Contamination can likely be attributed to activities associated with the historic use of the site for manufacturing activities. Further investigation is needed to fully delineate the extent of off-site contamination.
Health Problem:	Information submitted with the BCP application regarding the

87 KENT AVENUE - (OFF-SITE) (Continued) **S118457876**

conditions at the site are currently under review and will be revised as additional information becomes available.

Dump:	Not reported
Structure:	Not reported
Lagoon:	Not reported
Landfill:	Not reported
Pond:	Not reported
Disp Start:	Not reported
Disp Term:	Not reported
Lat/Long:	Not reported
Dell:	Not reported
Record Add:	Not reported
Record Upd:	Not reported
Updated By:	Not reported
Own Op:	Not reported
Sub Type:	Not reported
Owner Name:	Not reported
Owner Company:	Not reported
Owner Address:	Not reported
Owner Addr2:	Not reported
Owner City,St,Zip:	Not reported
Owner Country:	Not reported
HW Code:	C224188A
Waste Type:	trichloroethene (TCE)
Waste Quantity:	UNKNOWN
Waste Code:	Not reported
HW Code:	C224188A
Waste Type:	cis-1,2-dichloroethene
Waste Quantity:	UNKNOWN
Waste Code:	Not reported
Crossref ID:	Not reported
Cross Ref Type Code:	Not reported
Cross Ref Type:	Not reported
Record Added Date:	Not reported
Record Updated:	Not reported
Updated By:	Not reported

AM279 **87 KENT AVENUE** **NY ENG CONTROLS** **S116550038**
SW **56 NORTH 9TH STREET (AKA 87 KENT AVENUE)** **NY INST CONTROL** **N/A**
1/4-1/2 **BROOKLYN, NY 11249** **NY BROWNFIELDS**
0.317 mi.
1672 ft. **Site 3 of 3 in cluster AM**

Relative:
Higher

Actual:
19 ft.

ENG CONTROLS:

Site Code:	492995
HW Code:	C224188
Control Code:	15
Control Type:	ENG
Date Record Added:	01/12/2016
Date Rec Updated:	02/23/2017
Updated By:	HRAHMED
Site Description:	Site Location: The site is located at the corner of Kent Avenue and North 9th Street in the Williamsburg area of Brooklyn, Kings County. To the north of the site is North 9th Street, to the south is North 8th Street, to the west is Kent Avenue, and to the east is Wythe Avenue. Site Features: The site is approximately 0.382 acres in size with a single story vacant warehouse covering the entire site. The site is surrounded by mixed commercial and residential property uses.

87 KENT AVENUE (Continued) **S116550038**

Current Zoning and Land Use: The site has an E-designation as part of the Greenpoint-Williamsburg Rezoning and is included in the M1-2/R6A mixed use district. The property is currently vacant. Past Use of the Site: From approximately 1980 to until 1998, the site was operated by Barouh Eaton Allen Corp., a manufacturer of typewriter ink and printer products. The building was used from 1998 to 2010 for warehousing and distribution by Lucky Paper Inc. (eastern portion), a distributor or restaurant supplies, and by LJJ, Inc. (western portion), a clothing wholesaler and distributor and from 2010 to 2012 by 200 Supplies Corp., a plumbing supplier. Site Geology and Hydrogeology: The surface topography in the surrounding area is generally flat, gradually sloping northwest towards the East River. Based on reports compiled by the United States Geological Survey (Brooklyn, NY Quadrangle), the property lies at an elevation of approximately 20 feet above the National Geodetic Vertical Datum of 1929 (an approximation of mean sea level). The soil beneath the site is miscellaneous fill at depths of up to eight feet. This is underlain by a fine to medium sand with silt and clay layers of varying thicknesses. United States Geological Survey reports indicate that the depth to bedrock at the site is expected to be approximately 100 feet below ground surface. Groundwater is approximately 15 feet below ground surface. The East River is the nearest surface water body, approximately 700 feet to the northwest. Groundwater beneath the site flows in north-northeast direction.

Env Problem: Nature and Extent of Contamination: During the Remedial Investigation, soil and groundwater samples were collected and analyzed for volatile organic compounds (VOCs), semi-volatile organic compounds (SVOCs), metals, PCBs, and pesticides. Soil vapor samples were analyzed for VOCs. Based upon the results of the RI, the primary contaminants of concern include the VOCs trichloroethene (TCE) and cis-1,2-DCE. Contamination can likely be attributed to activities associated with the historic use of the site for manufacturing activities. Soil - During the investigation in January 2014, TCE was detected at concentrations of up to 88 parts per million (ppm), above the restricted-residential SCO of 21 parts per million (ppm). With the exception of 2 samples, TCE was detected in all other samples above the unrestricted use SCO of 0.47 ppm. Low levels of SVOCs, including benzo(a)pyrene at 1.99 ppm and chrysene at 1.82 ppm, were detected at concentrations exceeding the UUSCO. In addition, metals including mercury at 4.24 ppm, copper at 100 ppm and lead at 122 ppm were detected at concentrations exceeding UUSCOs, Site-related soil contamination does not extend off-site based on the available data. Groundwater - Compounds exceeding the groundwater standards include TCE at a maximum concentration of 520 parts per billion (ppb) and cis-1,2-DCE at 14 ppb. Metals detected in groundwater at concentrations exceeding the standards include mercury at 3.5 ppb, copper at 332 ppb and lead at 1640 ppb. It should be noted that these metals were detected in unfiltered samples. Site-related groundwater contamination does not extend off-site based on the available data. Soil vapor - TCE was detected at concentrations of up to 1,600,000 ug/m3 and cis-1,2-DCE at concentrations of up to 15,000 ug/m3. Elevated concentrations of contaminants in soil vapor were found at the property boundaries and may extend off-site.

Health Problem: People are not drinking the contaminated groundwater because the area is served by a public water supply that is not affected by this contamination. Direct contact with contaminants in the soil is unlikely because the site is covered by a building and pavement.

87 KENT AVENUE (Continued) **S116550038**

Volatile organic compounds in groundwater or soil may move into the soil vapor (air spaces within the soil), which in turn may move into overlying buildings and affect the indoor air quality. This process, which is similar to the movement of radon gas from the subsurface into the indoor air of buildings, is referred to as soil vapor intrusion. Inhalation of site contaminants in indoor air due to soil vapor intrusion does not represent a concern for the site in its current condition. However, the potential exists for the inhalation of site contaminants due to soil vapor intrusion for any future on-site occupancy or development. Additional sampling is needed to evaluate the potential for soil vapor intrusion to impact off-site structures.

Dump:	False
Structure:	False
Lagoon:	False
Landfill:	False
Pond:	False
Disp Start:	Not reported
Disp Term:	Not reported
Lat/Long:	Not reported
Dell:	Not reported
Record Add:	3/27/2014 2:42:00 PM
Record Upd:	4/22/2015 10:44:00 AM
Updated By:	JHOCONNE
Own Op:	Document Repository
Sub Type:	NNN
Owner Name:	Not reported
Owner Company:	Brooklyn Public Library
Owner Address:	Greenpoint Branch
Owner Addr2:	107 Norman Avenue
Owner City,St,Zip:	Brooklyn, NY 11211
Owner Country:	United States of America
Own Op:	Owner
Sub Type:	P03
Owner Name:	Jay Weitzman
Owner Company:	Ronit Realty LLC
Owner Address:	816 Avenue I
Owner Addr2:	Not reported
Owner City,St,Zip:	Brooklyn, NY 11230
Owner Country:	United States of America
Own Op:	Applicant/Requestor
Sub Type:	P03
Owner Name:	Jay Weitzman
Owner Company:	Ronit Realty LLC
Owner Address:	816 Avenue I
Owner Addr2:	Not reported
Owner City,St,Zip:	Brooklyn, NY 11230
Owner Country:	United States of America
HW Code:	C224188
Waste Type:	SELENIUM
Waste Quantity:	UNKNOWN
Waste Code:	Not reported
HW Code:	C224188
Waste Type:	MANGANESE
Waste Quantity:	UNKNOWN
Waste Code:	Not reported
HW Code:	C224188

87 KENT AVENUE (Continued) **S116550038**

Waste Type:	BENZO(B)FLUORANTHENE
Waste Quantity:	UNKNOWN
Waste Code:	Not reported
HW Code:	C224188
Waste Type:	TRICHLOROETHENE (TCE)
Waste Quantity:	UNKNOWN
Waste Code:	Not reported
HW Code:	C224188
Waste Type:	1,1 Dichloroethene
Waste Quantity:	UNKNOWN
Waste Code:	Not reported
HW Code:	C224188
Waste Type:	BENZO(A)PYRENE
Waste Quantity:	UNKNOWN
Waste Code:	Not reported
HW Code:	C224188
Waste Type:	SODIUM
Waste Quantity:	UNKNOWN
Waste Code:	Not reported
HW Code:	C224188
Waste Type:	indeno(1,2,3-cd)pyrene
Waste Quantity:	UNKNOWN
Waste Code:	Not reported
HW Code:	C224188
Waste Type:	BENZO[K]FLUORANTHENE
Waste Quantity:	UNKNOWN
Waste Code:	Not reported
HW Code:	C224188
Waste Type:	lead
Waste Quantity:	UNKNOWN
Waste Code:	Not reported
HW Code:	C224188
Waste Type:	chrysene
Waste Quantity:	UNKNOWN
Waste Code:	Not reported
HW Code:	C224188
Waste Type:	cis-1,2-dichloroethene
Waste Quantity:	UNKNOWN
Waste Code:	Not reported
Crossref ID:	2015000281945
Cross Ref Type Code:	25
Cross Ref Type:	County Recording Identifier
Record Added Date:	9/1/2015 3:18:00 PM
Record Updated:	9/1/2015 3:18:00 PM
Updated By:	HRAHMED

Site Code:	492995
HW Code:	C224188
Control Code:	13
Control Type:	ENG
Date Record Added:	01/12/2016
Date Rec Updated:	02/23/2017
Updated By:	HRAHMED
Site Description:	Site Location: The site is located at the corner of Kent Avenue and North 9th Street in the Williamsburg area of Brooklyn, Kings County. To the north of the site is North 9th Street, to the south is North 8th Street, to the west is Kent Avenue, and to the east is Wythe

87 KENT AVENUE (Continued) **S116550038**

Avenue. Site Features: The site is approximately 0.382 acres in size with a single story vacant warehouse covering the entire site. The site is surrounded by mixed commercial and residential property uses. Current Zoning and Land Use: The site has an E-designation as part of the Greenpoint-Williamsburg Rezoning and is included in the M1-2/R6A mixed use district. The property is currently vacant. Past Use of the Site: From approximately 1980 to until 1998, the site was operated by Barouh Eaton Allen Corp., a manufacturer of typewriter ink and printer products. The building was used from 1998 to 2010 for warehousing and distribution by Lucky Paper Inc. (eastern portion), a distributor or restaurant supplies, and by LJJ, Inc. (western portion), a clothing wholesaler and distributor and from 2010 to 2012 by 200 Supplies Corp., a plumbing supplier. Site Geology and Hydrogeology: The surface topography in the surrounding area is generally flat, gradually sloping northwest towards the East River. Based on reports compiled by the United States Geological Survey (Brooklyn, NY Quadrangle), the property lies at an elevation of approximately 20 feet above the National Geodetic Vertical Datum of 1929 (an approximation of mean sea level). The soil beneath the site is miscellaneous fill at depths of up to eight feet. This is underlain by a fine to medium sand with silt and clay layers of varying thicknesses. United States Geological Survey reports indicate that the depth to bedrock at the site is expected to be approximately 100 feet below ground surface. Groundwater is approximately 15 feet below ground surface. The East River is the nearest surface water body, approximately 700 feet to the northwest. Groundwater beneath the site flows in north-northeast direction.

Env Problem: Nature and Extent of Contamination: During the Remedial Investigation, soil and groundwater samples were collected and analyzed for volatile organic compounds (VOCs), semi-volatile organic compounds (SVOCs), metals, PCBs, and pesticides. Soil vapor samples were analyzed for VOCs. Based upon the results of the RI, the primary contaminants of concern include the VOCs trichloroethene (TCE) and cis-1,2-DCE. Contamination can likely be attributed to activities associated with the historic use of the site for manufacturing activities. Soil - During the investigation in January 2014, TCE was detected at concentrations of up to 88 parts per million (ppm), above the restricted-residential SCO of 21 parts per million (ppm). With the exception of 2 samples, TCE was detected in all other samples above the unrestricted use SCO of 0.47 ppm. Low levels of SVOCs, including benzo(a)pyrene at 1.99 ppm and chrysene at 1.82 ppm, were detected at concentrations exceeding the UUSCO. In addition, metals including mercury at 4.24 ppm, copper at 100 ppm and lead at 122 ppm were detected at concentrations exceeding UUSCOs, Site-related soil contamination does not extend off-site based on the available data. Groundwater - Compounds exceeding the groundwater standards include TCE at a maximum concentration of 520 parts per billion (ppb) and cis-1,2-DCE at 14 ppb. Metals detected in groundwater at concentrations exceeding the standards include mercury at 3.5 ppb, copper at 332 ppb and lead at 1640 ppb. It should be noted that these metals were detected in unfiltered samples. Site-related groundwater contamination does not extend off-site based on the available data. Soil vapor - TCE was detected at concentrations of up to 1,600,000 ug/m3 and cis-1,2-DCE at concentrations of up to 15,000 ug/m3. Elevated concentrations of contaminants in soil vapor were found at the property boundaries and may extend off-site.

Health Problem: People are not drinking the contaminated groundwater because the area

87 KENT AVENUE (Continued) **S116550038**

is served by a public water supply that is not affected by this contamination. Direct contact with contaminants in the soil is unlikely because the site is covered by a building and pavement. Volatile organic compounds in groundwater or soil may move into the soil vapor (air spaces within the soil), which in turn may move into overlying buildings and affect the indoor air quality. This process, which is similar to the movement of radon gas from the subsurface into the indoor air of buildings, is referred to as soil vapor intrusion. Inhalation of site contaminants in indoor air due to soil vapor intrusion does not represent a concern for the site in its current condition. However, the potential exists for the inhalation of site contaminants due to soil vapor intrusion for any future on-site occupancy or development. Additional sampling is needed to evaluate the potential for soil vapor intrusion to impact off-site structures.

Dump:	False
Structure:	False
Lagoon:	False
Landfill:	False
Pond:	False
Disp Start:	Not reported
Disp Term:	Not reported
Lat/Long:	Not reported
Dell:	Not reported
Record Add:	3/27/2014 2:42:00 PM
Record Upd:	4/22/2015 10:44:00 AM
Updated By:	JHOCONNE
Own Op:	Document Repository
Sub Type:	NNN
Owner Name:	Not reported
Owner Company:	Brooklyn Public Library
Owner Address:	Greenpoint Branch
Owner Addr2:	107 Norman Avenue
Owner City,St,Zip:	Brooklyn, NY 11211
Owner Country:	United States of America
Own Op:	Owner
Sub Type:	P03
Owner Name:	Jay Weitzman
Owner Company:	Ronit Realty LLC
Owner Address:	816 Avenue I
Owner Addr2:	Not reported
Owner City,St,Zip:	Brooklyn, NY 11230
Owner Country:	United States of America
Own Op:	Applicant/Requestor
Sub Type:	P03
Owner Name:	Jay Weitzman
Owner Company:	Ronit Realty LLC
Owner Address:	816 Avenue I
Owner Addr2:	Not reported
Owner City,St,Zip:	Brooklyn, NY 11230
Owner Country:	United States of America
HW Code:	C224188
Waste Type:	SELENIUM
Waste Quantity:	UNKNOWN
Waste Code:	Not reported
HW Code:	C224188
Waste Type:	MANGANESE

87 KENT AVENUE (Continued) **S116550038**

Waste Quantity: UNKNOWN
Waste Code: Not reported
HW Code: C224188
Waste Type: BENZO(B)FLUORANTHENE
Waste Quantity: UNKNOWN
Waste Code: Not reported
HW Code: C224188
Waste Type: TRICHLOROETHENE (TCE)
Waste Quantity: UNKNOWN
Waste Code: Not reported
HW Code: C224188
Waste Type: 1,1 Dichloroethene
Waste Quantity: UNKNOWN
Waste Code: Not reported
HW Code: C224188
Waste Type: BENZO(A)PYRENE
Waste Quantity: UNKNOWN
Waste Code: Not reported
HW Code: C224188
Waste Type: SODIUM
Waste Quantity: UNKNOWN
Waste Code: Not reported
HW Code: C224188
Waste Type: indeno(1,2,3-cd)pyrene
Waste Quantity: UNKNOWN
Waste Code: Not reported
HW Code: C224188
Waste Type: BENZO[K]FLUORANTHENE
Waste Quantity: UNKNOWN
Waste Code: Not reported
HW Code: C224188
Waste Type: lead
Waste Quantity: UNKNOWN
Waste Code: Not reported
HW Code: C224188
Waste Type: chrysene
Waste Quantity: UNKNOWN
Waste Code: Not reported
HW Code: C224188
Waste Type: cis-1,2-dichloroethene
Waste Quantity: UNKNOWN
Waste Code: Not reported
Crossref ID: 2015000281945
Cross Ref Type Code: 25
Cross Ref Type: County Recording Identifier
Record Added Date: 9/1/2015 3:18:00 PM
Record Updated: 9/1/2015 3:18:00 PM
Updated By: HRAHMED

INST CONTROL:
Site Code: 492995
Control Name: Landuse Restriction
HW Code: C224188
Control Code: 25
Control Type: INST
Dt record added: 01/12/2016
Dt rec updated: 02/23/2017

87 KENT AVENUE (Continued) **S116550038**

Updated By: HRAHMED
Site Code: 492995
Site Description: Site Location: The site is located at the corner of Kent Avenue and North 9th Street in the Williamsburg area of Brooklyn, Kings County. To the north of the site is North 9th Street, to the south is North 8th Street, to the west is Kent Avenue, and to the east is Wythe Avenue. Site Features: The site is approximately 0.382 acres in size with a single story vacant warehouse covering the entire site. The site is surrounded by mixed commercial and residential property uses. Current Zoning and Land Use: The site has an E-designation as part of the Greenpoint-Williamsburg Rezoning and is included in the M1-2/R6A mixed use district. The property is currently vacant. Past Use of the Site: From approximately 1980 to until 1998, the site was operated by Barouh Eaton Allen Corp., a manufacturer of typewriter ink and printer products. The building was used from 1998 to 2010 for warehousing and distribution by Lucky Paper Inc. (eastern portion), a distributor or restaurant supplies, and by LJJ, Inc. (western portion), a clothing wholesaler and distributor and from 2010 to 2012 by 200 Supplies Corp., a plumbing supplier. Site Geology and Hydrogeology: The surface topography in the surrounding area is generally flat, gradually sloping northwest towards the East River. Based on reports compiled by the United States Geological Survey (Brooklyn, NY Quadrangle), the property lies at an elevation of approximately 20 feet above the National Geodetic Vertical Datum of 1929 (an approximation of mean sea level). The soil beneath the site is miscellaneous fill at depths of up to eight feet. This is underlain by a fine to medium sand with silt and clay layers of varying thicknesses. United States Geological Survey reports indicate that the depth to bedrock at the site is expected to be approximately 100 feet below ground surface. Groundwater is approximately 15 feet below ground surface. The East River is the nearest surface water body, approximately 700 feet to the northwest. Groundwater beneath the site flows in north-northeast direction.
Env Problem: Nature and Extent of Contamination: During the Remedial Investigation, soil and groundwater samples were collected and analyzed for volatile organic compounds (VOCs), semi-volatile organic compounds (SVOCs), metals, PCBs, and pesticides. Soil vapor samples were analyzed for VOCs. Based upon the results of the RI, the primary contaminants of concern include the VOCs trichloroethene (TCE) and cis-1,2-DCE. Contamination can likely be attributed to activities associated with the historic use of the site for manufacturing activities. Soil - During the investigation in January 2014, TCE was detected at concentrations of up to 88 parts per million (ppm), above the restricted-residential SCO of 21 parts per million (ppm). With the exception of 2 samples, TCE was detected in all other samples above the unrestricted use SCO of 0.47 ppm. Low levels of SVOCs, including benzo(a)pyrene at 1.99 ppm and chrysene at 1.82 ppm, were detected at concentrations exceeding the UUSCO. In addition, metals including mercury at 4.24 ppm, copper at 100 ppm and lead at 122 ppm were detected at concentrations exceeding UUSCOs, Site-related soil contamination does not extend off-site based on the available data. Groundwater - Compounds exceeding the groundwater standards include TCE at a maximum concentration of 520 parts per billion (ppb) and cis-1,2-DCE at 14 ppb. Metals detected in groundwater at concentrations exceeding the standards include mercury at 3.5 ppb, copper at 332 ppb and lead at 1640 ppb. It should be noted that these metals were detected in unfiltered samples. Site-related groundwater

87 KENT AVENUE (Continued) **S116550038**

contamination does not extend off-site based on the available data. Soil vapor - TCE was detected at concentrations of up to 1,600,000 ug/m3 and cis-1,2-DCE at concentrations of up to 15,000 ug/m3. Elevated concentrations of contaminants in soil vapor were found at the property boundaries and may extend off-site.

Health Problem: People are not drinking the contaminated groundwater because the area is served by a public water supply that is not affected by this contamination. Direct contact with contaminants in the soil is unlikely because the site is covered by a building and pavement. Volatile organic compounds in groundwater or soil may move into the soil vapor (air spaces within the soil), which in turn may move into overlying buildings and affect the indoor air quality. This process, which is similar to the movement of radon gas from the subsurface into the indoor air of buildings, is referred to as soil vapor intrusion. Inhalation of site contaminants in indoor air due to soil vapor intrusion does not represent a concern for the site in its current condition. However, the potential exists for the inhalation of site contaminants due to soil vapor intrusion for any future on-site occupancy or development. Additional sampling is needed to evaluate the potential for soil vapor intrusion to impact off-site structures.

Dump: False
Structure: False
Lagoon: False
Landfill: False
Pond: False
Disp Start: Not reported
Disp Term: Not reported
Lat/Long: Not reported
Dell: Not reported
Record Add: 3/27/2014 2:42:00 PM
Record Upd: 4/22/2015 10:44:00 AM
Updated By: JHOCONNE
Own Op: Document Repository
Sub Type: NNN
Owner Name: Not reported
Owner Company: Brooklyn Public Library
Owner Address: Greenpoint Branch
Owner Addr2: 107 Norman Avenue
Owner City,St,Zip: Brooklyn, NY 11211
Owner Country: United States of America
Own Op: Owner
Sub Type: P03
Owner Name: Jay Weitzman
Owner Company: Ronit Realty LLC
Owner Address: 816 Avenue I
Owner Addr2: Not reported
Owner City,St,Zip: Brooklyn, NY 11230
Owner Country: United States of America
Own Op: Applicant/Requestor
Sub Type: P03
Owner Name: Jay Weitzman
Owner Company: Ronit Realty LLC
Owner Address: 816 Avenue I
Owner Addr2: Not reported
Owner City,St,Zip: Brooklyn, NY 11230
Owner Country: United States of America

87 KENT AVENUE (Continued) **S116550038**

HW Code: C224188
Waste Type: SELENIUM
Waste Quantity: UNKNOWN
Waste Code: Not reported
HW Code: C224188
Waste Type: MANGANESE
Waste Quantity: UNKNOWN
Waste Code: Not reported
HW Code: C224188
Waste Type: BENZO(B)FLUORANTHENE
Waste Quantity: UNKNOWN
Waste Code: Not reported
HW Code: C224188
Waste Type: TRICHLOROETHENE (TCE)
Waste Quantity: UNKNOWN
Waste Code: Not reported
HW Code: C224188
Waste Type: 1,1 Dichloroethene
Waste Quantity: UNKNOWN
Waste Code: Not reported
HW Code: C224188
Waste Type: BENZO(A)PYRENE
Waste Quantity: UNKNOWN
Waste Code: Not reported
HW Code: C224188
Waste Type: SODIUM
Waste Quantity: UNKNOWN
Waste Code: Not reported
HW Code: C224188
Waste Type: indeno(1,2,3-cd)pyrene
Waste Quantity: UNKNOWN
Waste Code: Not reported
HW Code: C224188
Waste Type: BENZO[K]FLUORANTHENE
Waste Quantity: UNKNOWN
Waste Code: Not reported
HW Code: C224188
Waste Type: lead
Waste Quantity: UNKNOWN
Waste Code: Not reported
HW Code: C224188
Waste Type: chrysene
Waste Quantity: UNKNOWN
Waste Code: Not reported
HW Code: C224188
Waste Type: cis-1,2-dichloroethene
Waste Quantity: UNKNOWN
Waste Code: Not reported
Crossref ID: 2015000281945
Cross Ref Type Code: 25
Cross Ref Type: County Recording Identifier
Record Added Date: 9/1/2015 3:18:00 PM
Record Updated: 9/1/2015 3:18:00 PM
Updated By: HRAHMED

Site Code: 492995
Control Name: Ground Water Use Restriction

87 KENT AVENUE (Continued) **S116550038**

HW Code: C224188
Control Code: 08
Control Type: INST
Dt record added: 01/12/2016
Dt rec updated: 02/23/2017
Updated By: HRAHMED
Site Code: 492995
Site Description: Site Location: The site is located at the corner of Kent Avenue and North 9th Street in the Williamsburg area of Brooklyn, Kings County. To the north of the site is North 9th Street, to the south is North 8th Street, to the west is Kent Avenue, and to the east is Wythe Avenue. Site Features: The site is approximately 0.382 acres in size with a single story vacant warehouse covering the entire site. The site is surrounded by mixed commercial and residential property uses. Current Zoning and Land Use: The site has an E-designation as part of the Greenpoint-Williamsburg Rezoning and is included in the M1-2/R6A mixed use district. The property is currently vacant. Past Use of the Site: From approximately 1980 to until 1998, the site was operated by Barouh Eaton Allen Corp., a manufacturer of typewriter ink and printer products. The building was used from 1998 to 2010 for warehousing and distribution by Lucky Paper Inc. (eastern portion), a distributor or restaurant supplies, and by LJJ, Inc. (western portion), a clothing wholesaler and distributor and from 2010 to 2012 by 200 Supplies Corp., a plumbing supplier. Site Geology and Hydrogeology: The surface topography in the surrounding area is generally flat, gradually sloping northwest towards the East River. Based on reports compiled by the United States Geological Survey (Brooklyn, NY Quadrangle), the property lies at an elevation of approximately 20 feet above the National Geodetic Vertical Datum of 1929 (an approximation of mean sea level). The soil beneath the site is miscellaneous fill at depths of up to eight feet. This is underlain by a fine to medium sand with silt and clay layers of varying thicknesses. United States Geological Survey reports indicate that the depth to bedrock at the site is expected to be approximately 100 feet below ground surface. Groundwater is approximately 15 feet below ground surface. The East River is the nearest surface water body, approximately 700 feet to the northwest. Groundwater beneath the site flows in north-northeast direction.
Env Problem: Nature and Extent of Contamination: During the Remedial Investigation, soil and groundwater samples were collected and analyzed for volatile organic compounds (VOCs), semi-volatile organic compounds (SVOCs), metals, PCBs, and pesticides. Soil vapor samples were analyzed for VOCs. Based upon the results of the RI, the primary contaminants of concern include the VOCs trichloroethene (TCE) and cis-1,2-DCE. Contamination can likely be attributed to activities associated with the historic use of the site for manufacturing activities. Soil - During the investigation in January 2014, TCE was detected at concentrations of up to 88 parts per million (ppm), above the restricted-residential SCO of 21 parts per million (ppm). With the exception of 2 samples, TCE was detected in all other samples above the unrestricted use SCO of 0.47 ppm. Low levels of SVOCs, including benzo(a)pyrene at 1.99 ppm and chrysene at 1.82 ppm, were detected at concentrations exceeding the UUSCO. In addition, metals including mercury at 4.24 ppm, copper at 100 ppm and lead at 122 ppm were detected at concentrations exceeding UUSCOs, Site-related soil contamination does not extend off-site based on the available data. Groundwater - Compounds exceeding the groundwater standards include

87 KENT AVENUE (Continued) **S116550038**

TCE at a maximum concentration of 520 parts per billion (ppb) and cis-1,2-DCE at 14 ppb. Metals detected in groundwater at concentrations exceeding the standards include mercury at 3.5 ppb, copper at 332 ppb and lead at 1640 ppb. It should be noted that these metals were detected in unfiltered samples. Site-related groundwater contamination does not extend off-site based on the available data. Soil vapor - TCE was detected at concentrations of up to 1,600,000 ug/m3 and cis-1,2-DCE at concentrations of up to 15,000 ug/m3. Elevated concentrations of contaminants in soil vapor were found at the property boundaries and may extend off-site.

Health Problem: People are not drinking the contaminated groundwater because the area is served by a public water supply that is not affected by this contamination. Direct contact with contaminants in the soil is unlikely because the site is covered by a building and pavement. Volatile organic compounds in groundwater or soil may move into the soil vapor (air spaces within the soil), which in turn may move into overlying buildings and affect the indoor air quality. This process, which is similar to the movement of radon gas from the subsurface into the indoor air of buildings, is referred to as soil vapor intrusion. Inhalation of site contaminants in indoor air due to soil vapor intrusion does not represent a concern for the site in its current condition. However, the potential exists for the inhalation of site contaminants due to soil vapor intrusion for any future on-site occupancy or development. Additional sampling is needed to evaluate the potential for soil vapor intrusion to impact off-site structures.

Dump: False
Structure: False
Lagoon: False
Landfill: False
Pond: False
Disp Start: Not reported
Disp Term: Not reported
Lat/Long: Not reported
Dell: Not reported
Record Add: 3/27/2014 2:42:00 PM
Record Upd: 4/22/2015 10:44:00 AM
Updated By: JHOCONNE
Own Op: Document Repository
Sub Type: NNN
Owner Name: Not reported
Owner Company: Brooklyn Public Library
Owner Address: Greenpoint Branch
Owner Addr2: 107 Norman Avenue
Owner City,St,Zip: Brooklyn, NY 11211
Owner Country: United States of America
Own Op: Owner
Sub Type: P03
Owner Name: Jay Weitzman
Owner Company: Ronit Realty LLC
Owner Address: 816 Avenue I
Owner Addr2: Not reported
Owner City,St,Zip: Brooklyn, NY 11230
Owner Country: United States of America
Own Op: Applicant/Requestor
Sub Type: P03
Owner Name: Jay Weitzman

87 KENT AVENUE (Continued) **S116550038**

Owner Company: Ronit Realty LLC
Owner Address: 816 Avenue I
Owner Addr2: Not reported
Owner City,St,Zip: Brooklyn, NY 11230
Owner Country: United States of America
HW Code: C224188
Waste Type: SELENIUM
Waste Quantity: UNKNOWN
Waste Code: Not reported
HW Code: C224188
Waste Type: MANGANESE
Waste Quantity: UNKNOWN
Waste Code: Not reported
HW Code: C224188
Waste Type: BENZO(B)FLUORANTHENE
Waste Quantity: UNKNOWN
Waste Code: Not reported
HW Code: C224188
Waste Type: TRICHLOROETHENE (TCE)
Waste Quantity: UNKNOWN
Waste Code: Not reported
HW Code: C224188
Waste Type: 1,1 Dichloroethene
Waste Quantity: UNKNOWN
Waste Code: Not reported
HW Code: C224188
Waste Type: BENZO(A)PYRENE
Waste Quantity: UNKNOWN
Waste Code: Not reported
HW Code: C224188
Waste Type: SODIUM
Waste Quantity: UNKNOWN
Waste Code: Not reported
HW Code: C224188
Waste Type: indeno(1,2,3-cd)pyrene
Waste Quantity: UNKNOWN
Waste Code: Not reported
HW Code: C224188
Waste Type: BENZO[K]FLUORANTHENE
Waste Quantity: UNKNOWN
Waste Code: Not reported
HW Code: C224188
Waste Type: lead
Waste Quantity: UNKNOWN
Waste Code: Not reported
HW Code: C224188
Waste Type: chrysene
Waste Quantity: UNKNOWN
Waste Code: Not reported
HW Code: C224188
Waste Type: cis-1,2-dichloroethene
Waste Quantity: UNKNOWN
Waste Code: Not reported
Crossref ID: 2015000281945
Cross Ref Type Code: 25
Cross Ref Type: County Recording Identifier
Record Added Date: 9/1/2015 3:18:00 PM

87 KENT AVENUE (Continued) **S116550038**

Record Updated: 9/1/2015 3:18:00 PM
Updated By: HRAHMED

Site Code: 492995
Control Name: O&M Plan
HW Code: C224188
Control Code: 33
Control Type: INST
Dt record added: 01/12/2016
Dt rec updated: 02/23/2017
Updated By: HRAHMED
Site Code: 492995
Site Description: Site Location: The site is located at the corner of Kent Avenue and North 9th Street in the Williamsburg area of Brooklyn, Kings County. To the north of the site is North 9th Street, to the south is North 8th Street, to the west is Kent Avenue, and to the east is Wythe Avenue. Site Features: The site is approximately 0.382 acres in size with a single story vacant warehouse covering the entire site. The site is surrounded by mixed commercial and residential property uses. Current Zoning and Land Use: The site has an E-designation as part of the Greenpoint-Williamsburg Rezoning and is included in the M1-2/R6A mixed use district. The property is currently vacant. Past Use of the Site: From approximately 1980 to until 1998, the site was operated by Barouh Eaton Allen Corp., a manufacturer of typewriter ink and printer products. The building was used from 1998 to 2010 for warehousing and distribution by Lucky Paper Inc. (eastern portion), a distributor or restaurant supplies, and by LJJ, Inc. (western portion), a clothing wholesaler and distributor and from 2010 to 2012 by 200 Supplies Corp., a plumbing supplier. Site Geology and Hydrogeology: The surface topography in the surrounding area is generally flat, gradually sloping northwest towards the East River. Based on reports compiled by the United States Geological Survey (Brooklyn, NY Quadrangle), the property lies at an elevation of approximately 20 feet above the National Geodetic Vertical Datum of 1929 (an approximation of mean sea level). The soil beneath the site is miscellaneous fill at depths of up to eight feet. This is underlain by a fine to medium sand with silt and clay layers of varying thicknesses. United States Geological Survey reports indicate that the depth to bedrock at the site is expected to be approximately 100 feet below ground surface. Groundwater is approximately 15 feet below ground surface. The East River is the nearest surface water body, approximately 700 feet to the northwest. Groundwater beneath the site flows in north-northeast direction.
Env Problem: Nature and Extent of Contamination: During the Remedial Investigation, soil and groundwater samples were collected and analyzed for volatile organic compounds (VOCs), semi-volatile organic compounds (SVOCs), metals, PCBs, and pesticides. Soil vapor samples were analyzed for VOCs. Based upon the results of the RI, the primary contaminants of concern include the VOCs trichloroethene (TCE) and cis-1,2-DCE. Contamination can likely be attributed to activities associated with the historic use of the site for manufacturing activities. Soil - During the investigation in January 2014, TCE was detected at concentrations of up to 88 parts per million (ppm), above the restricted-residential SCO of 21 parts per million (ppm). With the exception of 2 samples, TCE was detected in all other samples above the unrestricted use SCO of 0.47 ppm. Low levels of SVOCs, including benzo(a)pyrene at 1.99 ppm and chrysene at 1.82 ppm, were

87 KENT AVENUE (Continued) **S116550038**

detected at concentrations exceeding the UUSCO. In addition, metals including mercury at 4.24 ppm, copper at 100 ppm and lead at 122 ppm were detected at concentrations exceeding UUSCOs, Site-related soil contamination does not extend off-site based on the available data. Groundwater - Compounds exceeding the groundwater standards include TCE at a maximum concentration of 520 parts per billion (ppb) and cis-1,2-DCE at 14 ppb. Metals detected in groundwater at concentrations exceeding the standards include mercury at 3.5 ppb, copper at 332 ppb and lead at 1640 ppb. It should be noted that these metals were detected in unfiltered samples. Site-related groundwater contamination does not extend off-site based on the available data. Soil vapor - TCE was detected at concentrations of up to 1,600,000 ug/m3 and cis-1,2-DCE at concentrations of up to 15,000 ug/m3. Elevated concentrations of contaminants in soil vapor were found at the property boundaries and may extend off-site.

Health Problem: People are not drinking the contaminated groundwater because the area is served by a public water supply that is not affected by this contamination. Direct contact with contaminants in the soil is unlikely because the site is covered by a building and pavement. Volatile organic compounds in groundwater or soil may move into the soil vapor (air spaces within the soil), which in turn may move into overlying buildings and affect the indoor air quality. This process, which is similar to the movement of radon gas from the subsurface into the indoor air of buildings, is referred to as soil vapor intrusion. Inhalation of site contaminants in indoor air due to soil vapor intrusion does not represent a concern for the site in its current condition. However, the potential exists for the inhalation of site contaminants due to soil vapor intrusion for any future on-site occupancy or development. Additional sampling is needed to evaluate the potential for soil vapor intrusion to impact off-site structures.

Dump: False
Structure: False
Lagoon: False
Landfill: False
Pond: False
Disp Start: Not reported
Disp Term: Not reported
Lat/Long: Not reported
Dell: Not reported
Record Add: 3/27/2014 2:42:00 PM
Record Upd: 4/22/2015 10:44:00 AM
Updated By: JHOCONNE
Own Op: Document Repository
Sub Type: NNN
Owner Name: Not reported
Owner Company: Brooklyn Public Library
Owner Address: Greenpoint Branch
Owner Addr2: 107 Norman Avenue
Owner City,St,Zip: Brooklyn, NY 11211
Owner Country: United States of America
Own Op: Owner
Sub Type: P03
Owner Name: Jay Weitzman
Owner Company: Ronit Realty LLC
Owner Address: 816 Avenue I
Owner Addr2: Not reported

87 KENT AVENUE (Continued) **S116550038**

Owner City,St,Zip: Brooklyn, NY 11230
Owner Country: United States of America
Own Op: Applicant/Requestor
Sub Type: P03
Owner Name: Jay Weitzman
Owner Company: Ronit Realty LLC
Owner Address: 816 Avenue I
Owner Addr2: Not reported
Owner City,St,Zip: Brooklyn, NY 11230
Owner Country: United States of America
HW Code: C224188
Waste Type: SELENIUM
Waste Quantity: UNKNOWN
Waste Code: Not reported
HW Code: C224188
Waste Type: MANGANESE
Waste Quantity: UNKNOWN
Waste Code: Not reported
HW Code: C224188
Waste Type: BENZO(B)FLUORANTHENE
Waste Quantity: UNKNOWN
Waste Code: Not reported
HW Code: C224188
Waste Type: TRICHLOROETHENE (TCE)
Waste Quantity: UNKNOWN
Waste Code: Not reported
HW Code: C224188
Waste Type: 1,1 Dichloroethene
Waste Quantity: UNKNOWN
Waste Code: Not reported
HW Code: C224188
Waste Type: BENZO(A)PYRENE
Waste Quantity: UNKNOWN
Waste Code: Not reported
HW Code: C224188
Waste Type: SODIUM
Waste Quantity: UNKNOWN
Waste Code: Not reported
HW Code: C224188
Waste Type: indeno(1,2,3-cd)pyrene
Waste Quantity: UNKNOWN
Waste Code: Not reported
HW Code: C224188
Waste Type: BENZO[K]FLUORANTHENE
Waste Quantity: UNKNOWN
Waste Code: Not reported
HW Code: C224188
Waste Type: lead
Waste Quantity: UNKNOWN
Waste Code: Not reported
HW Code: C224188
Waste Type: chrysene
Waste Quantity: UNKNOWN
Waste Code: Not reported
HW Code: C224188
Waste Type: cis-1,2-dichloroethene
Waste Quantity: UNKNOWN

87 KENT AVENUE (Continued) **S116550038**

Waste Code: Not reported
Crossref ID: 2015000281945
Cross Ref Type Code: 25
Cross Ref Type: County Recording Identifier
Record Added Date: 9/1/2015 3:18:00 PM
Record Updated: 9/1/2015 3:18:00 PM
Updated By: HRAHMED

Site Code: 492995
Control Name: Environmental Easement
HW Code: C224188
Control Code: J
Control Type: INST
Dt record added: 01/12/2016
Dt rec updated: 02/23/2017
Updated By: HRAHMED
Site Code: 492995
Site Description: Site Location: The site is located at the corner of Kent Avenue and North 9th Street in the Williamsburg area of Brooklyn, Kings County. To the north of the site is North 9th Street, to the south is North 8th Street, to the west is Kent Avenue, and to the east is Wythe Avenue. Site Features: The site is approximately 0.382 acres in size with a single story vacant warehouse covering the entire site. The site is surrounded by mixed commercial and residential property uses. Current Zoning and Land Use: The site has an E-designation as part of the Greenpoint-Williamsburg Rezoning and is included in the M1-2/R6A mixed use district. The property is currently vacant. Past Use of the Site: From approximately 1980 to until 1998, the site was operated by Barouh Eaton Allen Corp., a manufacturer of typewriter ink and printer products. The building was used from 1998 to 2010 for warehousing and distribution by Lucky Paper Inc. (eastern portion), a distributor or restaurant supplies, and by LJJ, Inc. (western portion), a clothing wholesaler and distributor and from 2010 to 2012 by 200 Supplies Corp., a plumbing supplier. Site Geology and Hydrogeology: The surface topography in the surrounding area is generally flat, gradually sloping northwest towards the East River. Based on reports compiled by the United States Geological Survey (Brooklyn, NY Quadrangle), the property lies at an elevation of approximately 20 feet above the National Geodetic Vertical Datum of 1929 (an approximation of mean sea level). The soil beneath the site is miscellaneous fill at depths of up to eight feet. This is underlain by a fine to medium sand with silt and clay layers of varying thicknesses. United States Geological Survey reports indicate that the depth to bedrock at the site is expected to be approximately 100 feet below ground surface. Groundwater is approximately 15 feet below ground surface. The East River is the nearest surface water body, approximately 700 feet to the northwest. Groundwater beneath the site flows in north-northeast direction.
Env Problem: Nature and Extent of Contamination: During the Remedial Investigation, soil and groundwater samples were collected and analyzed for volatile organic compounds (VOCs), semi-volatile organic compounds (SVOCs), metals, PCBs, and pesticides. Soil vapor samples were analyzed for VOCs. Based upon the results of the RI, the primary contaminants of concern include the VOCs trichloroethene (TCE) and cis-1,2-DCE. Contamination can likely be attributed to activities associated with the historic use of the site for manufacturing activities. Soil - During the investigation in January 2014, TCE was

87 KENT AVENUE (Continued) **S116550038**

detected at concentrations of up to 88 parts per million (ppm), above the restricted-residential SCO of 21 parts per million (ppm). With the exception of 2 samples, TCE was detected in all other samples above the unrestricted use SCO of 0.47 ppm. Low levels of SVOCs, including benzo(a)pyrene at 1.99 ppm and chrysene at 1.82 ppm, were detected at concentrations exceeding the UUSCO. In addition, metals including mercury at 4.24 ppm, copper at 100 ppm and lead at 122 ppm were detected at concentrations exceeding UUSCOs, Site-related soil contamination does not extend off-site based on the available data. Groundwater - Compounds exceeding the groundwater standards include TCE at a maximum concentration of 520 parts per billion (ppb) and cis-1,2-DCE at 14 ppb. Metals detected in groundwater at concentrations exceeding the standards include mercury at 3.5 ppb, copper at 332 ppb and lead at 1640 ppb. It should be noted that these metals were detected in unfiltered samples. Site-related groundwater contamination does not extend off-site based on the available data. Soil vapor - TCE was detected at concentrations of up to 1,600,000 ug/m3 and cis-1,2-DCE at concentrations of up to 15,000 ug/m3. Elevated concentrations of contaminants in soil vapor were found at the property boundaries and may extend off-site.

Health Problem: People are not drinking the contaminated groundwater because the area is served by a public water supply that is not affected by this contamination. Direct contact with contaminants in the soil is unlikely because the site is covered by a building and pavement. Volatile organic compounds in groundwater or soil may move into the soil vapor (air spaces within the soil), which in turn may move into overlying buildings and affect the indoor air quality. This process, which is similar to the movement of radon gas from the subsurface into the indoor air of buildings, is referred to as soil vapor intrusion. Inhalation of site contaminants in indoor air due to soil vapor intrusion does not represent a concern for the site in its current condition. However, the potential exists for the inhalation of site contaminants due to soil vapor intrusion for any future on-site occupancy or development. Additional sampling is needed to evaluate the potential for soil vapor intrusion to impact off-site structures.

Dump:	False
Structure:	False
Lagoon:	False
Landfill:	False
Pond:	False
Disp Start:	Not reported
Disp Term:	Not reported
Lat/Long:	Not reported
Dell:	Not reported
Record Add:	3/27/2014 2:42:00 PM
Record Upd:	4/22/2015 10:44:00 AM
Updated By:	JHOCONNE
Own Op:	Document Repository
Sub Type:	NNN
Owner Name:	Not reported
Owner Company:	Brooklyn Public Library
Owner Address:	Greenpoint Branch
Owner Addr2:	107 Norman Avenue
Owner City,St,Zip:	Brooklyn, NY 11211
Owner Country:	United States of America
Own Op:	Owner

87 KENT AVENUE (Continued) **S116550038**

Sub Type: P03
Owner Name: Jay Weitzman
Owner Company: Ronit Realty LLC
Owner Address: 816 Avenue I
Owner Addr2: Not reported
Owner City,St,Zip: Brooklyn, NY 11230
Owner Country: United States of America
Own Op: Applicant/Requestor
Sub Type: P03
Owner Name: Jay Weitzman
Owner Company: Ronit Realty LLC
Owner Address: 816 Avenue I
Owner Addr2: Not reported
Owner City,St,Zip: Brooklyn, NY 11230
Owner Country: United States of America
HW Code: C224188
Waste Type: SELENIUM
Waste Quantity: UNKNOWN
Waste Code: Not reported
HW Code: C224188
Waste Type: MANGANESE
Waste Quantity: UNKNOWN
Waste Code: Not reported
HW Code: C224188
Waste Type: BENZO(B)FLUORANTHENE
Waste Quantity: UNKNOWN
Waste Code: Not reported
HW Code: C224188
Waste Type: TRICHLOROETHENE (TCE)
Waste Quantity: UNKNOWN
Waste Code: Not reported
HW Code: C224188
Waste Type: 1,1 Dichloroethene
Waste Quantity: UNKNOWN
Waste Code: Not reported
HW Code: C224188
Waste Type: BENZO(A)PYRENE
Waste Quantity: UNKNOWN
Waste Code: Not reported
HW Code: C224188
Waste Type: SODIUM
Waste Quantity: UNKNOWN
Waste Code: Not reported
HW Code: C224188
Waste Type: indeno(1,2,3-cd)pyrene
Waste Quantity: UNKNOWN
Waste Code: Not reported
HW Code: C224188
Waste Type: BENZO[K]FLUORANTHENE
Waste Quantity: UNKNOWN
Waste Code: Not reported
HW Code: C224188
Waste Type: lead
Waste Quantity: UNKNOWN
Waste Code: Not reported
HW Code: C224188
Waste Type: chrysene

87 KENT AVENUE (Continued) **S116550038**

Waste Quantity: UNKNOWN
Waste Code: Not reported
HW Code: C224188
Waste Type: cis-1,2-dichloroethene
Waste Quantity: UNKNOWN
Waste Code: Not reported
Crossref ID: 2015000281945
Cross Ref Type Code: 25
Cross Ref Type: County Recording Identifier
Record Added Date: 9/1/2015 3:18:00 PM
Record Updated: 9/1/2015 3:18:00 PM
Updated By: HRAHMED

Site Code: 492995
Control Name: Site Management Plan
HW Code: C224188
Control Code: 32
Control Type: INST
Dt record added: 01/12/2016
Dt rec updated: 02/23/2017
Updated By: HRAHMED
Site Code: 492995
Site Description: Site Location: The site is located at the corner of Kent Avenue and North 9th Street in the Williamsburg area of Brooklyn, Kings County. To the north of the site is North 9th Street, to the south is North 8th Street, to the west is Kent Avenue, and to the east is Wythe Avenue. Site Features: The site is approximately 0.382 acres in size with a single story vacant warehouse covering the entire site. The site is surrounded by mixed commercial and residential property uses. Current Zoning and Land Use: The site has an E-designation as part of the Greenpoint-Williamsburg Rezoning and is included in the M1-2/R6A mixed use district. The property is currently vacant. Past Use of the Site: From approximately 1980 to until 1998, the site was operated by Barouh Eaton Allen Corp., a manufacturer of typewriter ink and printer products. The building was used from 1998 to 2010 for warehousing and distribution by Lucky Paper Inc. (eastern portion), a distributor or restaurant supplies, and by LJJ, Inc. (western portion), a clothing wholesaler and distributor and from 2010 to 2012 by 200 Supplies Corp., a plumbing supplier. Site Geology and Hydrogeology: The surface topography in the surrounding area is generally flat, gradually sloping northwest towards the East River. Based on reports compiled by the United States Geological Survey (Brooklyn, NY Quadrangle), the property lies at an elevation of approximately 20 feet above the National Geodetic Vertical Datum of 1929 (an approximation of mean sea level). The soil beneath the site is miscellaneous fill at depths of up to eight feet. This is underlain by a fine to medium sand with silt and clay layers of varying thicknesses. United States Geological Survey reports indicate that the depth to bedrock at the site is expected to be approximately 100 feet below ground surface. Groundwater is approximately 15 feet below ground surface. The East River is the nearest surface water body, approximately 700 feet to the northwest. Groundwater beneath the site flows in north-northeast direction.
Env Problem: Nature and Extent of Contamination: During the Remedial Investigation, soil and groundwater samples were collected and analyzed for volatile organic compounds (VOCs), semi-volatile organic compounds (SVOCs), metals, PCBs, and pesticides. Soil vapor samples

87 KENT AVENUE (Continued) **S116550038**

were analyzed for VOCs. Based upon the results of the RI, the primary contaminants of concern include the VOCs trichloroethene (TCE) and cis-1,2-DCE. Contamination can likely be attributed to activities associated with the historic use of the site for manufacturing activities. Soil - During the investigation in January 2014, TCE was detected at concentrations of up to 88 parts per million (ppm), above the restricted-residential SCO of 21 parts per million (ppm). With the exception of 2 samples, TCE was detected in all other samples above the unrestricted use SCO of 0.47 ppm. Low levels of SVOCs, including benzo(a)pyrene at 1.99 ppm and chrysene at 1.82 ppm, were detected at concentrations exceeding the UUSCO. In addition, metals including mercury at 4.24 ppm, copper at 100 ppm and lead at 122 ppm were detected at concentrations exceeding UUSCOs, Site-related soil contamination does not extend off-site based on the available data. Groundwater - Compounds exceeding the groundwater standards include TCE at a maximum concentration of 520 parts per billion (ppb) and cis-1,2-DCE at 14 ppb. Metals detected in groundwater at concentrations exceeding the standards include mercury at 3.5 ppb, copper at 332 ppb and lead at 1640 ppb. It should be noted that these metals were detected in unfiltered samples. Site-related groundwater contamination does not extend off-site based on the available data. Soil vapor - TCE was detected at concentrations of up to 1,600,000 ug/m3 and cis-1,2-DCE at concentrations of up to 15,000 ug/m3. Elevated concentrations of contaminants in soil vapor were found at the property boundaries and may extend off-site.

Health Problem: People are not drinking the contaminated groundwater because the area is served by a public water supply that is not affected by this contamination. Direct contact with contaminants in the soil is unlikely because the site is covered by a building and pavement. Volatile organic compounds in groundwater or soil may move into the soil vapor (air spaces within the soil), which in turn may move into overlying buildings and affect the indoor air quality. This process, which is similar to the movement of radon gas from the subsurface into the indoor air of buildings, is referred to as soil vapor intrusion. Inhalation of site contaminants in indoor air due to soil vapor intrusion does not represent a concern for the site in its current condition. However, the potential exists for the inhalation of site contaminants due to soil vapor intrusion for any future on-site occupancy or development. Additional sampling is needed to evaluate the potential for soil vapor intrusion to impact off-site structures.

Dump: False
Structure: False
Lagoon: False
Landfill: False
Pond: False
Disp Start: Not reported
Disp Term: Not reported
Lat/Long: Not reported
Dell: Not reported
Record Add: 3/27/2014 2:42:00 PM
Record Upd: 4/22/2015 10:44:00 AM
Updated By: JHOCONNE
Own Op: Document Repository
Sub Type: NNN
Owner Name: Not reported
Owner Company: Brooklyn Public Library

87 KENT AVENUE (Continued) **S116550038**

Owner Address: Greenpoint Branch
Owner Addr2: 107 Norman Avenue
Owner City,St,Zip: Brooklyn, NY 11211
Owner Country: United States of America
Own Op: Owner
Sub Type: P03
Owner Name: Jay Weitzman
Owner Company: Ronit Realty LLC
Owner Address: 816 Avenue I
Owner Addr2: Not reported
Owner City,St,Zip: Brooklyn, NY 11230
Owner Country: United States of America
Own Op: Applicant/Requestor
Sub Type: P03
Owner Name: Jay Weitzman
Owner Company: Ronit Realty LLC
Owner Address: 816 Avenue I
Owner Addr2: Not reported
Owner City,St,Zip: Brooklyn, NY 11230
Owner Country: United States of America
HW Code: C224188
Waste Type: SELENIUM
Waste Quantity: UNKNOWN
Waste Code: Not reported
HW Code: C224188
Waste Type: MANGANESE
Waste Quantity: UNKNOWN
Waste Code: Not reported
HW Code: C224188
Waste Type: BENZO(B)FLUORANTHENE
Waste Quantity: UNKNOWN
Waste Code: Not reported
HW Code: C224188
Waste Type: TRICHLOROETHENE (TCE)
Waste Quantity: UNKNOWN
Waste Code: Not reported
HW Code: C224188
Waste Type: 1,1 Dichloroethene
Waste Quantity: UNKNOWN
Waste Code: Not reported
HW Code: C224188
Waste Type: BENZO(A)PYRENE
Waste Quantity: UNKNOWN
Waste Code: Not reported
HW Code: C224188
Waste Type: SODIUM
Waste Quantity: UNKNOWN
Waste Code: Not reported
HW Code: C224188
Waste Type: indeno(1,2,3-cd)pyrene
Waste Quantity: UNKNOWN
Waste Code: Not reported
HW Code: C224188
Waste Type: BENZO[K]FLUORANTHENE
Waste Quantity: UNKNOWN
Waste Code: Not reported
HW Code: C224188

87 KENT AVENUE (Continued) **S116550038**

Waste Type: lead
Waste Quantity: UNKNOWN
Waste Code: Not reported
HW Code: C224188
Waste Type: chrysene
Waste Quantity: UNKNOWN
Waste Code: Not reported
HW Code: C224188
Waste Type: cis-1,2-dichloroethene
Waste Quantity: UNKNOWN
Waste Code: Not reported
Crossref ID: 2015000281945
Cross Ref Type Code: 25
Cross Ref Type: County Recording Identifier
Record Added Date: 9/1/2015 3:18:00 PM
Record Updated: 9/1/2015 3:18:00 PM
Updated By: HRAHMED

BROWNFIELDS:
Program: BCP
Site Code: 492995
Acres: 0.39
HW Code: C224188
SWIS: 2401
Town: New York City
Record Added Date: 03/25/2014
Record Updated Date: 01/18/2017
Update By: JHOCONNE
Site Description: Site Location: The site is located at the corner of Kent Avenue and North 9th Street in the Williamsburg area of Brooklyn, Kings County. To the north of the site is North 9th Street, to the south is North 8th Street, to the west is Kent Avenue, and to the east is Wythe Avenue. Site Features: The site is approximately 0.382 acres in size with a single story vacant warehouse covering the entire site. The site is surrounded by mixed commercial and residential property uses. Current Zoning and Land Use: The site has an E-designation as part of the Greenpoint-Williamsburg Rezoning and is included in the M1-2/R6A mixed use district. The property is currently vacant. Past Use of the Site: From approximately 1980 to until 1998, the site was operated by Barouh Eaton Allen Corp., a manufacturer of typewriter ink and printer products. The building was used from 1998 to 2010 for warehousing and distribution by Lucky Paper Inc. (eastern portion), a distributor or restaurant supplies, and by LJJ, Inc. (western portion), a clothing wholesaler and distributor and from 2010 to 2012 by 200 Supplies Corp., a plumbing supplier. Site Geology and Hydrogeology: The surface topography in the surrounding area is generally flat, gradually sloping northwest towards the East River. Based on reports compiled by the United States Geological Survey (Brooklyn, NY Quadrangle), the property lies at an elevation of approximately 20 feet above the National Geodetic Vertical Datum of 1929 (an approximation of mean sea level). The soil beneath the site is miscellaneous fill at depths of up to eight feet. This is underlain by a fine to medium sand with silt and clay layers of varying thicknesses. United States Geological Survey reports indicate that the depth to bedrock at the site is expected to be approximately 100 feet below ground surface. Groundwater is approximately 15 feet below ground surface. The East River is the nearest surface water

87 KENT AVENUE (Continued) **S116550038**

body, approximately 700 feet to the northwest. Groundwater beneath the site flows in north-northeast direction.

Env Problem: Nature and Extent of Contamination: During the Remedial Investigation, soil and groundwater samples were collected and analyzed for volatile organic compounds (VOCs), semi-volatile organic compounds (SVOCs), metals, PCBs, and pesticides. Soil vapor samples were analyzed for VOCs. Based upon the results of the RI, the primary contaminants of concern include the VOCs trichloroethene (TCE) and cis-1,2-DCE. Contamination can likely be attributed to activities associated with the historic use of the site for manufacturing activities. Soil - During the investigation in January 2014, TCE was detected at concentrations of up to 88 parts per million (ppm), above the restricted-residential SCO of 21 parts per million (ppm). With the exception of 2 samples, TCE was detected in all other samples above the unrestricted use SCO of 0.47 ppm. Low levels of SVOCs, including benzo(a)pyrene at 1.99 ppm and chrysene at 1.82 ppm, were detected at concentrations exceeding the UUSCO. In addition, metals including mercury at 4.24 ppm, copper at 100 ppm and lead at 122 ppm were detected at concentrations exceeding UUSCOs, Site-related soil contamination does not extend off-site based on the available data. Groundwater - Compounds exceeding the groundwater standards include TCE at a maximum concentration of 520 parts per billion (ppb) and cis-1,2-DCE at 14 ppb. Metals detected in groundwater at concentrations exceeding the standards include mercury at 3.5 ppb, copper at 332 ppb and lead at 1640 ppb. It should be noted that these metals were detected in unfiltered samples. Site-related groundwater contamination does not extend off-site based on the available data. Soil vapor - TCE was detected at concentrations of up to 1,600,000 ug/m3 and cis-1,2-DCE at concentrations of up to 15,000 ug/m3. Elevated concentrations of contaminants in soil vapor were found at the property boundaries and may extend off-site.

Health Problem: People are not drinking the contaminated groundwater because the area is served by a public water supply that is not affected by this contamination. Direct contact with contaminants in the soil is unlikely because the site is covered by a building and pavement. Volatile organic compounds in groundwater or soil may move into the soil vapor (air spaces within the soil), which in turn may move into overlying buildings and affect the indoor air quality. This process, which is similar to the movement of radon gas from the subsurface into the indoor air of buildings, is referred to as soil vapor intrusion. Inhalation of site contaminants in indoor air due to soil vapor intrusion does not represent a concern for the site in its current condition. However, the potential exists for the inhalation of site contaminants due to soil vapor intrusion for any future on-site occupancy or development. Additional sampling is needed to evaluate the potential for soil vapor intrusion to impact off-site structures.

Dump:	False
Structure:	False
Lagoon:	False
Landfill:	False
Pond:	False
Disp Start:	Not reported
Disp Term:	Not reported
Lat/Long:	Not reported
Dell:	Not reported
Record Add:	3/27/2014 2:42:00 PM
Record Upd:	4/22/2015 10:44:00 AM

87 KENT AVENUE (Continued) **S116550038**

Updated By:	JHOCONNE
Own Op:	Document Repository
Sub Type:	NNN
Owner Name:	Not reported
Owner Company:	Brooklyn Public Library
Owner Address:	Greenpoint Branch
Owner Addr2:	107 Norman Avenue
Owner City,St,Zip:	Brooklyn, NY 11211
Owner Country:	United States of America
Own Op:	Owner
Sub Type:	P03
Owner Name:	Jay Weitzman
Owner Company:	Ronit Realty LLC
Owner Address:	816 Avenue I
Owner Addr2:	Not reported
Owner City,St,Zip:	Brooklyn, NY 11230
Owner Country:	United States of America
Own Op:	Applicant/Requestor
Sub Type:	P03
Owner Name:	Jay Weitzman
Owner Company:	Ronit Realty LLC
Owner Address:	816 Avenue I
Owner Addr2:	Not reported
Owner City,St,Zip:	Brooklyn, NY 11230
Owner Country:	United States of America
HW Code:	C224188
Waste Type:	SELENIUM
Waste Quantity:	UNKNOWN
Waste Code:	Not reported
HW Code:	C224188
Waste Type:	MANGANESE
Waste Quantity:	UNKNOWN
Waste Code:	Not reported
HW Code:	C224188
Waste Type:	BENZO(B)FLUORANTHENE
Waste Quantity:	UNKNOWN
Waste Code:	Not reported
HW Code:	C224188
Waste Type:	TRICHLOROETHENE (TCE)
Waste Quantity:	UNKNOWN
Waste Code:	Not reported
HW Code:	C224188
Waste Type:	1,1 Dichloroethene
Waste Quantity:	UNKNOWN
Waste Code:	Not reported
HW Code:	C224188
Waste Type:	BENZO(A)PYRENE
Waste Quantity:	UNKNOWN
Waste Code:	Not reported
HW Code:	C224188
Waste Type:	SODIUM
Waste Quantity:	UNKNOWN
Waste Code:	Not reported
HW Code:	C224188
Waste Type:	indeno(1,2,3-cd)pyrene
Waste Quantity:	UNKNOWN
Waste Code:	Not reported

87 KENT AVENUE (Continued) **S116550038**

HW Code:	C224188
Waste Type:	BENZO[K]FLUORANTHENE
Waste Quantity:	UNKNOWN
Waste Code:	Not reported
HW Code:	C224188
Waste Type:	lead
Waste Quantity:	UNKNOWN
Waste Code:	Not reported
HW Code:	C224188
Waste Type:	chrysene
Waste Quantity:	UNKNOWN
Waste Code:	Not reported
HW Code:	C224188
Waste Type:	cis-1,2-dichloroethene
Waste Quantity:	UNKNOWN
Waste Code:	Not reported
Crossref ID:	2015000281945
Cross Ref Type Code:	25
Cross Ref Type:	County Recording Identifier
Record Added Date:	9/1/2015 3:18:00 PM
Record Updated:	9/1/2015 3:18:00 PM
Updated By:	HRAHMED

---

280 East 1/4-1/2 0.318 mi. 1681 ft. | **DELI**
112 NASSAU AVE
BROOKLYN, NY | **NY LTANKS** **S104953397**
NY Spills **N/A**

Relative: Higher

Actual: 16 ft.

LTANKS:

Facility ID:	0013080
Site ID:	211488
Spill Number/Closed Date:	2001-03-14
Spill Date:	2001-03-14
Spill Cause:	Tank Failure
Spill Source:	Commercial/Industrial
Spill Class:	C3
Cleanup Ceased:	Not reported
SWIS:	2401
Investigator:	SMSANGES
Referred To:	Not reported
Reported to Dept:	2001-03-14
CID:	382
Water Affected:	Not reported
Spill Notifier:	Fire Department
Last Inspection:	Not reported
Recommended Penalty:	False
Meets Standard:	False
UST Involvement:	False
Remediation Phase:	0
Date Entered In Computer:	2001-03-14
Spill Record Last Update:	2001-03-16
Spiller Name:	Not reported
Spiller Company:	ADAMS DELI
Spiller Address:	112 NASSAU AVE
Spiller County:	001
Spiller Contact:	FIREMAN RIPOLL
Spiller Phone:	(718) 476-6288

DELI (Continued) **S104953397**

Spiller Extention:	Not reported
DEC Region:	2
DER Facility ID:	175258
DEC Memo:	"Prior to Sept, 2004 data translation this spill Lead_DEC Field was SANGESLAND Duplicate spill number closed Ref: Spill 0013079"
Remarks:	"undetermined amount of oil enter drain via basement after tank let go. hazmat on scene Cross Ref Spill #0013079"

All Materials:

Site ID:	211488
Operable Unit ID:	834599
Operable Unit:	01
Material ID:	560404
Material Code:	0001A
Material Name:	#2 fuel oil
Case No.:	Not reported
Material FA:	Petroleum
Quantity:	100.00
Units:	G
Recovered:	.00
Oxygenate:	Not reported

SPILLS:

Facility ID:	0013079
Facility Type:	ER
Spill Number:	0013079
DER Facility ID:	175258
Site ID:	234948
DEC Region:	2
Spill Number/Closed Date:	2001-04-05
Spill Cause:	Unknown
Spill Class:	C3
SWIS:	2401
Spill Date:	2001-03-14
Investigator:	SMSANGES
Referred To:	Not reported
Reported to Dept:	2001-03-14
CID:	405
Water Affected:	Not reported
Spill Source:	Unknown
Spill Notifier:	Local Agency
Cleanup Ceased:	Not reported
Cleanup Meets Std:	False
Last Inspection:	Not reported
Recommended Penalty:	False
UST Trust:	False
Remediation Phase:	0
Date Entered In Computer:	2001-03-14
Spill Record Last Update:	2001-04-05
Spiller Name:	SON'S WORK TEL #
Spiller Company:	ROBERT BAK (OWNER'S SON)
Spiller Address:	112 NASSAU AVE
Spiller Company:	001
Contact Name:	FF RIPOLL
DEC Memo:	"Prior to Sept, 2004 data translation this spill Lead_DEC Field was SANGESLAND 3/14/2001 - Store front building with 3-4 apartments

DELI (Continued) **S104953397**

above. 2-275 gallon #2 oil tanks in the basement service the building. Scaggs & Walsh Oil Company made a delivery (no sign of overfill) Later that day the bottom of one of the tanks (looks like corrosion) gave way and approx 100 gallons went to the basement floor and a drywell floor drain. NYFD on scene emptied most of the 275 gallon tank into overpack drums. Scaggs & Walsh arrived on the scene and pumped out whatever remained. Scaggs & Walsh's insurance would not cover the loss because the tank is the property of the building owner and the tank failed due to corrosion. Scaggs & Walsh hired Milro Associates after a verbal discussion with the building owner (Robert Bak 718-628-9700) that the cost of the clean up was the responsibility of the building owner. 3/16/2001 - Sangesland called Milro to find the cleanup status. Paul (at Milro) said between 3/14 and 3/15 a 5'x8' section of the floor was opened up and dug down 2' and 2 cubic yards of contaminated soil was removed. Milro is not working today (3/16) because Scaggs & Walsh is installing new oil tanks. Milro will return on Monday 3/19 to continue excavation. 3/20/2001 Paul at Milro says the excavation is approx 5' x 10' x 3' deep. Because of access problems they can't really excavate any more and he'll probably spend one more day on site. Paul said he would PID the samples first and if they don't look bad, he'll back fill before the soil samples come back from the lab. 4/5/2001 End point sample from excavation was tested for: TCLP Volatiles 8021/STARS (All results were Non-Detect) TCLP Polynuc, Arom. Hydrocarbons (BN) 8270 - Non-Detect Spill closed 4/5/2001"

Remarks: "spill in inside deli's basement fd on the scene"

All Materials:

Site ID:	234948
Operable Unit ID:	834598
Operable Unit:	01
Material ID:	539808
Material Code:	0001A
Material Name:	#2 fuel oil
Case No.:	Not reported
Material FA:	Petroleum
Quantity:	100.00
Units:	G
Recovered:	.00
Oxygenate:	Not reported

281
NNW
1/4-1/2
0.341 mi.
1798 ft.

101-105 WEST STREET
101-105 WEST STREET, BROOKLYN
BROOKLYN, NY 11222

NY VCP **S108524782**
N/A

Relative:
Higher

Actual:
12 ft.

VCP:

Program Type:	VCP
Site Code:	57559
HW Code:	V00231
Site Class:	C
SWIS:	2401
Region:	2
Town:	New York City
Acres:	0.2
Date Record Added:	11/30/2000

101-105 WEST STREET (Continued) **S108524782**

Date Record Updated: 05/11/2007
Updated By: mobarrie
Site Description: 101-105 West Street is located in the Greenpoint area of Brooklyn, NY 10310, Block 2556, Lot 58. The site is a 0.2-acre parcel used as a construction material storage yard. It is located between Kent Street and Java Street, on the west side of West Street. A commercial property borders the site to the east. The intended use of the site remains to be a construction material storage yard. The surrounding uses are mainly residential with some commercial divisions. Contamination at the site was predominantly in the soil and represented by Semi Volatile Organic Compounds and metals, and resulted from historic fill and uncontrolled dumping of oil and oil-related products from trucks loading construction materials. The Remedial Investigation work plan was approved in 1999 and the RI was completed in 2000. The groundwater is 8-10 feet below ground. The soil is sandy and it is covered with 3-4 feet of fill material. The Remedial Work Plan was approved in 2001 and the field remedial work was completed in 2002. The remedy involved excavation of the entire site and off site disposal. Clean backfill material has been placed in the former excavation. Remedial work at the site is completed.
Env Problem: The contaminants of concern in soil at the site were Semi Volatile Organic Compounds (SVOCs)and heavy metals. The groundwater has not been impacted by the contaminants. In 1998, the Pase I and Phase II Environmental Site Aassessment have revealed that the contaminants of concern in soil were above TAGM 4046 RSCO. The SVOCs had excedences ranging from non detected to Benzo(a)anthracene 43ppm, benzo(a)fluoranthene 1500ppm, benzo(b)fluoranthene 41ppm, benzo(k)fluoranthene 26ppm, benzo(a)pyrene 41ppm, Chrysene 38ppm,Dibenzofuran 12ppm. Some of the havy metal excedences were Arsenic 52ppm, Selenium 5.6ppm, Chromium 49ppm, Cadmium 12.5ppm, Lead 1930ppm,Zinc 1490ppm, Mercury 3.5ppm. The source was presumed to be in the fill material and also produced by uncontrolled dumping. During the remedial phase, the site has been excavated and the end point samples showed that the concentrations of the contaminats levels were very close to TAGM 4046 RSCO. The excavation has been backfilled with clean soil. The remediation was completed in 2002.
Health Problem: Soils contaminated with metals and semi-volatile organic compounds were identified at this site. Contaminated soils have either been excavated and disposed of offsite or are covered by a concrete slab or the onsite building, thereby minimizing the potential for direct contact exposures. Groundwater has not been impacted, therefore there is no potential for ingestion exposures. Volatile organic compounds were not detected at this site therefore, inhalation via soil vapor intrusion is not a potential exposure pathway .
Dump: Not reported
Structure: Not reported
Lagoon: Not reported
Landfill: Not reported
Pond: Not reported
Disp Start: Not reported
Disp Term: Not reported
Lat/Long: Not reported
Dell: Not reported
Record Add: Not reported
Record Upd: Not reported
Updated By: Not reported
Own Op: On-Site Operator

101-105 WEST STREET (Continued) **S108524782**

Sub Type:	ZZZ
Owner Name:	Not reported
Owner Company:	SAFEWAY CONSTRUCTION ENTERPRISES INC
Owner Address:	105-107 WEST STREET
Owner Addr2:	Not reported
Owner City,St,Zip:	BROOKLYN, NY 11222
Owner Country:	United States of America
Own Op:	Applicant/Requestor
Sub Type:	ZZZ
Owner Name:	Not reported
Owner Company:	Laurel Hill Realty Co.
Owner Address:	10 LINDEN STREET
Owner Addr2:	Not reported
Owner City,St,Zip:	NEW HYDE PARK, NY 11040
Owner Country:	United States of America
Own Op:	Owner
Sub Type:	ZZZ
Owner Name:	Not reported
Owner Company:	LAUREL HILL REALTY CORP
Owner Address:	10 LINDEN STREET
Owner Addr2:	Not reported
Owner City,St,Zip:	NEW HYDE PARK, NY 11040
Owner Country:	United States of America
HW Code:	V00231
Waste Type:	BENZO(A)PYRENE
Waste Quantity:	UNKNOWN
Waste Code:	Not reported
HW Code:	V00231
Waste Type:	ANTHRACENE
Waste Quantity:	UNKNOWN
Waste Code:	Not reported
HW Code:	V00231
Waste Type:	LEAD
Waste Quantity:	UNKNOWN
Waste Code:	Not reported
Crossref ID:	D2-0023-00-05(I
Cross Ref Type Code:	20
Cross Ref Type:	Haz. Substance ID
Record Added Date:	11/30/2000 4:07:00 PM
Record Updated:	2/24/2005 3:54:00 PM
Updated By:	VCPTRANS

---

282 **146 WYTHE AVE/BROOKLYN** **NY LTANKS** **S100142800**
SSW **146 WYTHE AVENUE** **N/A**
1/4-1/2 **NEW YORK CITY, NY**
0.350 mi.
1850 ft.

Relative:
Higher

Actual:
30 ft.

LTANKS:

Facility ID:	8905160
Site ID:	303096
Spill Number/Closed Date:	1989-08-24
Spill Date:	1989-08-23
Spill Cause:	Tank Test Failure
Spill Source:	Commercial/Industrial
Spill Class:	Not reported
Cleanup Ceased:	1989-08-24
SWIS:	2401

146 WYTHE AVE/BROOKLYN (Continued) **S100142800**

Investigator:	FINGER
Referred To:	Not reported
Reported to Dept:	1989-08-24
CID:	Not reported
Water Affected:	Not reported
Spill Notifier:	Affected Persons
Last Inspection:	Not reported
Recommended Penalty:	False
Meets Standard:	True
UST Involvement:	False
Remediation Phase:	0
Date Entered In Computer:	1989-09-06
Spill Record Last Update:	2004-09-30
Spiller Name:	Not reported
Spiller Company:	Not reported
Spiller Address:	Not reported
Spiller County:	001
Spiller Contact:	Not reported
Spiller Phone:	Not reported
Spiller Extention:	Not reported
DEC Region:	2
DER Facility ID:	244883
DEC Memo:	""
Remarks:	"CONTRACTOR SAND BLASTING ADJACENT BLDG CAUSING MATERIAL TO AFFECT RESIDENTS OF THE NEIGHBORHOOD, REFERRED CASE TO THE NYCDEP & DOH."

All TTF:

Facility ID:	8905160
Spill Number:	8905160
Spill Tank Test:	1535906
Site ID:	303096
Tank Number:	Not reported
Tank Size:	0
Material:	0066A
EPA UST:	Not reported
UST:	Not reported
Cause:	Not reported
Source:	Not reported
Test Method:	00
Test Method 2:	Unknown
Leak Rate:	.00
Gross Fail:	Not reported
Modified By:	Spills
Last Modified Date:	Not reported

All Materials:

Site ID:	303096
Operable Unit ID:	930469
Operable Unit:	01
Material ID:	445602
Material Code:	0066A
Material Name:	unknown petroleum
Case No.:	Not reported
Material FA:	Petroleum
Quantity:	-1.00
Units:	Not reported
Recovered:	.00

146 WYTHE AVE/BROOKLYN (Continued) **S100142800**

Oxygenate: Not reported

---

283 South 1/4-1/2 0.360 mi. 1902 ft.

WINTER RESIDENCE
167 N. 9TH ST
BROOKLYN, NY

NY LTANKS **S108639569**
N/A

Relative: Higher

Actual: 23 ft.

LTANKS:

Facility ID:	0701659
Site ID:	381213
Spill Number/Closed Date:	2007-05-10
Spill Date:	2007-05-09
Spill Cause:	Tank Overfill
Spill Source:	Private Dwelling
Spill Class:	Not reported
Cleanup Ceased:	Not reported
SWIS:	2401
Investigator:	jbvought
Referred To:	Not reported
Reported to Dept:	2007-05-09
CID:	410
Water Affected:	Not reported
Spill Notifier:	Responsible Party
Last Inspection:	Not reported
Recommended Penalty:	False
Meets Standard:	False
UST Involvement:	False
Remediation Phase:	0
Date Entered In Computer:	2007-05-10
Spill Record Last Update:	2007-05-10
Spiller Name:	ANTHONY LOSQUADRO
Spiller Company:	FIJAX FUEL CORP
Spiller Address:	222 VARICK AVE
Spiller County:	001
Spiller Contact:	MR. WINTER
Spiller Phone:	(718) 388-3142
Spiller Extention:	Not reported
DEC Region:	2
DER Facility ID:	330604
DEC Memo:	"05/10/07-Vought-Off hours responder. Vought called Winters and left message to return call to cell phone. Vought called Vijax and spoke to Anthony Rotello and cause of spill was bad gauge. Spill came out of gauge and onto concrete floor. No sewers or drains affected. Rotello confirmed that spill amount less than five gallons. Gauge will be replaced. No spill out of vent pipe. Vought received call from resident (Ms Winter) is satsified with cleanup and confirmed that spill on concrete and no sewers or drains affected. Vought provided contact info in case additional issues arrise. Spill closed by Vought. "
Remarks:	"SPILL ONTO BASEMENT FLOOR, CLEANUP COMPLETE:"

All Materials:

Site ID:	381213
Operable Unit ID:	1138681
Operable Unit:	01
Material ID:	2128675

WINTER RESIDENCE (Continued) **S108639569**

Material Code:	0001A
Material Name:	#2 fuel oil
Case No.:	Not reported
Material FA:	Petroleum
Quantity:	5.00
Units:	G
Recovered:	5.00
Oxygenate:	Not reported

284
ESE
1/4-1/2
0.363 mi.
1916 ft.

PRIVATE RESIDENCE
101 ECKFORD STREET
BROOKLYN, NY

NY LTANKS **S102238460**
NY Spills **N/A**

Relative:
Higher

Actual:
17 ft.

LTANKS:

Facility ID:	0609437
Site ID:	373682
Spill Number/Closed Date:	2006-11-22
Spill Date:	2006-11-16
Spill Cause:	Tank Overfill
Spill Source:	Private Dwelling
Spill Class:	C4
Cleanup Ceased:	Not reported
SWIS:	2401
Investigator:	SMSANGES
Referred To:	Not reported
Reported to Dept:	2006-11-16
CID:	444
Water Affected:	Not reported
Spill Notifier:	Other
Last Inspection:	Not reported
Recommended Penalty:	Not reported
Meets Standard:	False
UST Involvement:	Not reported
Remediation Phase:	0
Date Entered In Computer:	2006-11-16
Spill Record Last Update:	2006-11-22
Spiller Name:	NICK RELLA
Spiller Company:	CONSUMER ENERGY GROUP
Spiller Address:	222 VARICK AVE
Spiller County:	001
Spiller Contact:	DYMEK HOME
Spiller Phone:	(718) 389-0379
Spiller Extention:	Not reported
DEC Region:	2
DER Facility ID:	151835
DEC Memo:	"minor spill - all cleaned"
Remarks:	"1/4 OF A GALLON SPILLED AND IS CONTAINED AND IN PROCESS OF CLEANING UP:"

All Materials:

Site ID:	373682
Operable Unit ID:	1131383
Operable Unit:	01
Material ID:	2121080
Material Code:	0001A

PRIVATE RESIDENCE (Continued) **S102238460**

Material Name:	#2 fuel oil
Case No.:	Not reported
Material FA:	Petroleum
Quantity:	.00
Units:	G
Recovered:	.00
Oxygenate:	Not reported

SPILLS:

Facility ID:	9310560
Facility Type:	ER
Spill Number:	9310560
DER Facility ID:	151835
Site ID:	181026
DEC Region:	2
Spill Number/Closed Date:	1993-12-01
Spill Cause:	Human Error
Spill Class:	C3
SWIS:	2401
Spill Date:	1993-12-01
Investigator:	CAMMISA
Referred To:	Not reported
Reported to Dept:	1993-12-01
CID:	Not reported
Water Affected:	Not reported
Spill Source:	Private Dwelling
Spill Notifier:	Other
Cleanup Ceased:	1993-12-01
Cleanup Meets Std:	True
Last Inspection:	Not reported
Recommended Penalty:	False
UST Trust:	False
Remediation Phase:	0
Date Entered In Computer:	1993-12-02
Spill Record Last Update:	2004-09-30
Spiller Name:	Not reported
Spiller Company:	Not reported
Spiller Address:	Not reported
Spiller Company:	001
Contact Name:	Not reported
DEC Memo:	""
Remarks:	"CONTAINED ON SIDEWALK - CLEAN UP IS DONE BY PETRO."

All Materials:

Site ID:	181026
Operable Unit ID:	992273
Operable Unit:	01
Material ID:	389647
Material Code:	0001A
Material Name:	#2 fuel oil
Case No.:	Not reported
Material FA:	Petroleum
Quantity:	-2.00
Units:	G
Recovered:	.00
Oxygenate:	Not reported

PRIVATE RESIDENCE (Continued) **S102238460**

Facility ID:	0612279
Facility Type:	ER
Spill Number:	0612279
DER Facility ID:	151835
Site ID:	377095
DEC Region:	2
Spill Number/Closed Date:	2007-02-08
Spill Cause:	Other
Spill Class:	C4
SWIS:	2401
Spill Date:	2007-02-08
Investigator:	SMSANGES
Referred To:	Not reported
Reported to Dept:	2007-02-08
CID:	444
Water Affected:	Not reported
Spill Source:	Private Dwelling
Spill Notifier:	Other
Cleanup Ceased:	Not reported
Cleanup Meets Std:	False
Last Inspection:	Not reported
Recommended Penalty:	Not reported
UST Trust:	Not reported
Remediation Phase:	0
Date Entered In Computer:	2007-02-08
Spill Record Last Update:	2007-02-08
Spiller Name:	JIM CAREY
Spiller Company:	METRO FUEL OIL CORP
Spiller Address:	500 KINGSLEY AVE
Spiller Company:	001
Contact Name:	BOGUMIL HOME
DEC Memo:	"100 eckert street. During a regular delivery to 100 eckert, the owner of 101 eckert asked the driver for a delivery to his house. That homeowner actually used Consumers oil and screwed up the various oil company names. Homeowner said he had a 550 gal tank (it was really a 275gal) At 240gal the tank overfilled. 3gal came out on cement driveway, 2 gal on solid sealed cement floor in basement. All cleaned within 1 hour."
Remarks:	"STORAGE TANK OVERFILL DUE TO WRONG DELIEVRY AND IS ALL CLEANED UP"

All Materials:

Site ID:	377095
Operable Unit ID:	1134650
Operable Unit:	01
Material ID:	2124527
Material Code:	0001A
Material Name:	#2 fuel oil
Case No.:	Not reported
Material FA:	Petroleum
Quantity:	5.00
Units:	G
Recovered:	5.00
Oxygenate:	Not reported

Facility ID:	9511565
Facility Type:	ER
Spill Number:	9511565

PRIVATE RESIDENCE (Continued) **S102238460**

DER Facility ID:	151835
Site ID:	92308
DEC Region:	2
Spill Number/Closed Date:	1995-12-13
Spill Cause:	Equipment Failure
Spill Class:	C4
SWIS:	2401
Spill Date:	1995-12-13
Investigator:	SMMARTIN
Referred To:	Not reported
Reported to Dept:	1995-12-13
CID:	211
Water Affected:	Not reported
Spill Source:	Private Dwelling
Spill Notifier:	Responsible Party
Cleanup Ceased:	Not reported
Cleanup Meets Std:	False
Last Inspection:	Not reported
Recommended Penalty:	False
UST Trust:	False
Remediation Phase:	0
Date Entered In Computer:	1995-12-13
Spill Record Last Update:	1996-05-13
Spiller Name:	Not reported
Spiller Company:	PETRO ASTORIA
Spiller Address:	3616 19 AV
Spiller Company:	001
Contact Name:	ANNA BABILY
DEC Memo:	"Prior to Sept, 2004 data translation this spill Lead_DEC Field was MARTINKAT "
Remarks:	"AS DRIVER WAS FILLING TANK IT SPRAYED OUT VENT - APPROXIMATE 1 CUP WHICH WAS CLEANED UP "

All Materials:

Site ID:	92308
Operable Unit ID:	1022058
Operable Unit:	01
Material ID:	358896
Material Code:	0001A
Material Name:	#2 fuel oil
Case No.:	Not reported
Material FA:	Petroleum
Quantity:	1.00
Units:	G
Recovered:	1.00
Oxygenate:	Not reported

Facility ID:	0511246
Facility Type:	ER
Spill Number:	0511246
DER Facility ID:	151835
Site ID:	357360
DEC Region:	2
Spill Number/Closed Date:	2006-01-04
Spill Cause:	Equipment Failure
Spill Class:	C4
SWIS:	2401

PRIVATE RESIDENCE (Continued) **S102238460**

Spill Date:	2005-12-27
Investigator:	SMSANGES
Referred To:	Not reported
Reported to Dept:	2005-12-27
CID:	406
Water Affected:	Not reported
Spill Source:	Private Dwelling
Spill Notifier:	Other
Cleanup Ceased:	Not reported
Cleanup Meets Std:	False
Last Inspection:	Not reported
Recommended Penalty:	False
UST Trust:	False
Remediation Phase:	0
Date Entered In Computer:	2005-12-27
Spill Record Last Update:	2006-01-31
Spiller Name:	MARIA MANDARINO
Spiller Company:	PRIVATE RESIDENCE
Spiller Address:	101 ECKFORD ST.
Spiller Company:	001
Contact Name:	MARIA MANDARINO
DEC Memo:	"Sangesland spoke to Maria at the oil company. She said the cleanup was complete. Spill was all to cement, no soil, no drains involved. Could not find a phone number for the property owner."
Remarks:	"Spill due to faulty vent alarm. Clean up is completed."

All TTF:

Facility ID:	0511246
Spill Number:	0511246
Spill Tank Test:	1549613
Site ID:	357360
Tank Number:	Not reported
Tank Size:	550
Material:	0001
EPA UST:	Not reported
UST:	Not reported
Cause:	Not reported
Source:	Not reported
Test Method:	00
Test Method 2:	Unknown
Leak Rate:	.00
Gross Fail:	Not reported
Modified By:	Watchdog
Last Modified Date:	Not reported

All Materials:

Site ID:	357360
Operable Unit ID:	1114634
Operable Unit:	01
Material ID:	2104701
Material Code:	0001A
Material Name:	#2 fuel oil
Case No.:	Not reported
Material FA:	Petroleum
Quantity:	1.00
Units:	G
Recovered:	1.00

PRIVATE RESIDENCE (Continued) **S102238460**

Oxygenate: Not reported

---

285 NE 1/4-1/2 0.367 mi. 1937 ft.

BROOKLYN FILLING STATION
176 MCGUINNESS BOULEVARD
BROOKLYN, NY 11222

NY LTANKS **U003200532**
NY UST **N/A**
NY Spills

Relative: Higher

Actual: 16 ft.

LTANKS:

Facility ID:	9108332
Site ID:	228776
Spill Number/Closed Date:	2014-10-27
Spill Date:	1991-11-04
Spill Cause:	Tank Test Failure
Spill Source:	Gasoline Station or other PBS Facility
Spill Class:	C4
Cleanup Ceased:	Not reported
SWIS:	2401
Investigator:	TJDEMEO
Referred To:	Not reported
Reported to Dept:	1991-11-04
CID:	Not reported
Water Affected:	Not reported
Spill Notifier:	Tank Tester
Last Inspection:	Not reported
Recommended Penalty:	False
Meets Standard:	False
UST Involvement:	True
Remediation Phase:	0
Date Entered In Computer:	1991-11-12
Spill Record Last Update:	2014-11-18
Spiller Name:	Not reported
Spiller Company:	Not reported
Spiller Address:	Not reported
Spiller County:	001
Spiller Contact:	Not reported
Spiller Phone:	Not reported
Spiller Extention:	Not reported
DEC Region:	2
DER Facility ID:	4291
DEC Memo:	"Prior to Sept, 2004 data translation this spill Lead_DEC Field was ROMMEL 4/12/04-Vouight-Spill transferred from Sullivan to Rommel as per Rommel. Contacted present owner. Manny Shurka (212) 832-9100. He has no info on followup tank test. He bought site in 1997. All tanks closed in 1999. If tanks were operated for two years after tank test failure, then tanks can be assumed to have been OK in 1997. Tanks were not suction dispensers. They used submersible pumps. So, depending on where the tank test failure leak was, there could have been a release. Check with Manny if he did an environmental assessment when he bought the property or if Getty did one when they sold the property. 8/17/12 Spill re-assigned to T. Demeo as per RSE. bf 10/09/14-Hiralkumar Patel. reviewed available documents for DEC DeMeo. alternate address: 190 McGuiness Blvd. PBS #s: 2-146994, 2-610594 PBS # 2-146994 for 176 McGuiness Blvd. as per PBS record, site has/had following tanks: - twelve (12) 550 gal gasoline USTs, closed-in-place in Feb. 1999 - one (1) 4,000 gal gasoline UST, closed-in-place in Feb. 1999 - two (2) 4,000 gal gasoline UST,

BROOKLYN FILLING STATION (Continued) **U003200532**

in-service, installed in Feb. 1999 - one (1) 4,000 gal diesel UST, in-service, installed in Feb. 1999 PBS #: 2-610594 for 190 McGuiness Blvd. as per PBS record, the site has on 250 gal waste oil AST on legs, installed in Apr. 2007. other spill # 0204172 was reported on 07/22/2002 due to gasoline odors during delivery to the station. case closed. found tank test report dated 06/25/1997 on PBC edoc. as per the document, twelve (12) 550 gal gasoline tanks and one (1) 4,000 gal diesel tanks were fount tight. there is no document available to confirm source of tank test failure in 1991 (subject spill) and any petroleum release associated with it. Helf Enterprises LLC. **property owner** 10/27/14 TJD File review - determinations are based upon research into historical case file by Patel. Current owner took possession of propert 1997, followed by the closure of (12) UST's in 1999 and a (4K) UST's also closed in place in 1999. In February 1999 a total of (2) new 4K UST's were installed on site and remain in operation. All (12) 550's and (1) 4K gasoline UST's passed a tighntess test in 1997 - no record of repair or remedial action in file. Passing tank tightness reports for all tanks performed in 1997 have been uploaded to DECDOCS. Due to the lack of available history at this property and the fact the tighness test failure was reported in excess of 20 years ago, the suspect tanks were abandonned in place in 1999, the site has new owner's and no additional information is currently available - no further action is required at this time - spill is administratively closed. "

Remarks: "WILL E I & R"

All TTF:

Facility ID:	9108332
Spill Number:	9108332
Spill Tank Test:	1539268
Site ID:	228776
Tank Number:	Not reported
Tank Size:	0
Material:	0009
EPA UST:	Not reported
UST:	Not reported
Cause:	Not reported
Source:	Not reported
Test Method:	00
Test Method 2:	Unknown
Leak Rate:	.00
Gross Fail:	Not reported
Modified By:	Spills
Last Modified Date:	Not reported

All Materials:

Site ID:	228776
Operable Unit ID:	962462
Operable Unit:	01
Material ID:	420485
Material Code:	0009
Material Name:	gasoline
Case No.:	Not reported
Material FA:	Petroleum
Quantity:	-1.00
Units:	G
Recovered:	.00

BROOKLYN FILLING STATION (Continued) **U003200532**

Oxygenate: Not reported

UST:

Id/Status:	2-146994 / Active
Program Type:	PBS
Region:	STATE
DEC Region:	2
Expiration Date:	02/25/2020
UTM X:	588653.55428
UTM Y:	4509166.13152
Site Type:	Retail Gasoline Sales

Affiliation Records:

Site Id:	4294
Affiliation Type:	Mail Contact
Company Name:	BROOKLYN FILLING STATION
Contact Type:	Not reported
Contact Name:	MR HARJIT SINGH KHATRA
Address1:	176 MCGUINNESS BLVD.
Address2:	Not reported
City:	BROOKLYN
State:	NY
Zip Code:	11222
Country Code:	001
Phone:	(917) 600-0779
EMail:	Not reported
Fax Number:	Not reported
Modified By:	NTFREEMA
Date Last Modified:	2015-02-12

Site Id:	4294
Affiliation Type:	Facility Operator
Company Name:	BROOKLYN FILLING STATION
Contact Type:	Not reported
Contact Name:	HARJIT SINGH KHATRA
Address1:	Not reported
Address2:	Not reported
City:	Not reported
State:	NN
Zip Code:	Not reported
Country Code:	001
Phone:	(917) 600-0799
EMail:	Not reported
Fax Number:	Not reported
Modified By:	MXLAY
Date Last Modified:	2016-10-13

Site Id:	4294
Affiliation Type:	Emergency Contact
Company Name:	MR HARJIT SINGH KHATRA
Contact Type:	Not reported
Contact Name:	HARJIT SINGH KHATRA
Address1:	Not reported
Address2:	Not reported
City:	Not reported
State:	NN

BROOKLYN FILLING STATION (Continued) **U003200532**

Zip Code:	Not reported
Country Code:	999
Phone:	(917) 600-0779
EMail:	Not reported
Fax Number:	Not reported
Modified By:	MSBAPTIS
Date Last Modified:	2010-03-22

Site Id:	4294
Affiliation Type:	Facility Owner
Company Name:	MR HARJIT SINGH KHATRA
Contact Type:	Not reported
Contact Name:	Not reported
Address1:	176 MCGUINNESS BLVD.
Address2:	Not reported
City:	BROOKLYN
State:	NY
Zip Code:	11222
Country Code:	001
Phone:	(917) 600-0779
EMail:	Not reported
Fax Number:	Not reported
Modified By:	MXLAY
Date Last Modified:	2016-12-07

Tank Info:

Tank Number:	001
Tank ID:	17941
Tank Status:	Closed - In Place
Material Name:	Closed - In Place
Capacity Gallons:	4000
Install Date:	08/01/1976
Date Tank Closed:	02/01/1999
Registered:	True
Tank Location:	Underground
Tank Type:	Steel/carbon steel
Material Code:	0009
Common Name of Substance:	Gasoline

Tightness Test Method:	03
Date Test:	06/01/1997
Next Test Date:	Not reported
Pipe Model:	Not reported
Modified By:	TRANSLAT
Last Modified:	04/14/2017

Equipment Records:

B00 - Tank External Protection - None
C00 - Pipe Location - No Piping
D02 - Pipe Type - Galvanized Steel
F00 - Pipe External Protection - None
J01 - Dispenser - Pressurized Dispenser
A00 - Tank Internal Protection - None
G03 - Tank Secondary Containment - Vault (w/o access)
H00 - Tank Leak Detection - None
I00 - Overfill - None

BROOKLYN FILLING STATION (Continued) **U003200532**

Tank Number:	002
Tank ID:	17942
Tank Status:	Closed - In Place
Material Name:	Closed - In Place
Capacity Gallons:	550
Install Date:	07/01/1962
Date Tank Closed:	02/01/1999
Registered:	True
Tank Location:	Underground
Tank Type:	Steel/carbon steel
Material Code:	0009
Common Name of Substance:	Gasoline
Tightness Test Method:	03
Date Test:	06/01/1997
Next Test Date:	Not reported
Pipe Model:	Not reported
Modified By:	TRANSLAT
Last Modified:	04/14/2017

Equipment Records:

G03 - Tank Secondary Containment - Vault (w/o access)
H00 - Tank Leak Detection - None
I00 - Overfill - None
B00 - Tank External Protection - None
C00 - Pipe Location - No Piping
D02 - Pipe Type - Galvanized Steel
F00 - Pipe External Protection - None
J01 - Dispenser - Pressurized Dispenser
A00 - Tank Internal Protection - None

Tank Number:	003
Tank ID:	17943
Tank Status:	Closed - In Place
Material Name:	Closed - In Place
Capacity Gallons:	550
Install Date:	07/01/1962
Date Tank Closed:	02/01/1999
Registered:	True
Tank Location:	Underground
Tank Type:	Steel/carbon steel
Material Code:	0009
Common Name of Substance:	Gasoline
Tightness Test Method:	03
Date Test:	06/01/1997
Next Test Date:	Not reported
Pipe Model:	Not reported
Modified By:	TRANSLAT
Last Modified:	04/14/2017

Equipment Records:

G03 - Tank Secondary Containment - Vault (w/o access)
H00 - Tank Leak Detection - None
I00 - Overfill - None
A00 - Tank Internal Protection - None
B00 - Tank External Protection - None

BROOKLYN FILLING STATION (Continued) **U003200532**

C00 - Pipe Location - No Piping
D02 - Pipe Type - Galvanized Steel
F00 - Pipe External Protection - None
J01 - Dispenser - Pressurized Dispenser

Tank Number:	004
Tank ID:	17944
Tank Status:	Closed - In Place
Material Name:	Closed - In Place
Capacity Gallons:	550
Install Date:	07/01/1962
Date Tank Closed:	02/01/1999
Registered:	True
Tank Location:	Underground
Tank Type:	Steel/carbon steel
Material Code:	0009
Common Name of Substance:	Gasoline
Tightness Test Method:	03
Date Test:	06/01/1997
Next Test Date:	Not reported
Pipe Model:	Not reported
Modified By:	TRANSLAT
Last Modified:	04/14/2017

Equipment Records:

B00 - Tank External Protection - None
C00 - Pipe Location - No Piping
D02 - Pipe Type - Galvanized Steel
F00 - Pipe External Protection - None
J01 - Dispenser - Pressurized Dispenser
G03 - Tank Secondary Containment - Vault (w/o access)
H00 - Tank Leak Detection - None
I00 - Overfill - None
A00 - Tank Internal Protection - None

Tank Number:	005
Tank ID:	17945
Tank Status:	Closed - In Place
Material Name:	Closed - In Place
Capacity Gallons:	550
Install Date:	07/01/1962
Date Tank Closed:	02/01/1999
Registered:	True
Tank Location:	Underground
Tank Type:	Steel/carbon steel
Material Code:	0009
Common Name of Substance:	Gasoline
Tightness Test Method:	03
Date Test:	06/01/1997
Next Test Date:	Not reported
Pipe Model:	Not reported
Modified By:	TRANSLAT
Last Modified:	04/14/2017

BROOKLYN FILLING STATION (Continued) **U003200532**

Equipment Records:

B00 - Tank External Protection - None
C00 - Pipe Location - No Piping
D02 - Pipe Type - Galvanized Steel
F00 - Pipe External Protection - None
J01 - Dispenser - Pressurized Dispenser
G03 - Tank Secondary Containment - Vault (w/o access)
H00 - Tank Leak Detection - None
I00 - Overfill - None
A00 - Tank Internal Protection - None

Tank Number:	006
Tank ID:	17946
Tank Status:	Closed - In Place
Material Name:	Closed - In Place
Capacity Gallons:	550
Install Date:	07/01/1962
Date Tank Closed:	02/01/1999
Registered:	True
Tank Location:	Underground
Tank Type:	Steel/carbon steel
Material Code:	0009
Common Name of Substance:	Gasoline
Tightness Test Method:	03
Date Test:	06/01/1997
Next Test Date:	Not reported
Pipe Model:	Not reported
Modified By:	TRANSLAT
Last Modified:	04/14/2017

Equipment Records:

A00 - Tank Internal Protection - None
G03 - Tank Secondary Containment - Vault (w/o access)
H00 - Tank Leak Detection - None
I00 - Overfill - None
B00 - Tank External Protection - None
C00 - Pipe Location - No Piping
D02 - Pipe Type - Galvanized Steel
F00 - Pipe External Protection - None
J01 - Dispenser - Pressurized Dispenser

Tank Number:	007
Tank ID:	17947
Tank Status:	Closed - In Place
Material Name:	Closed - In Place
Capacity Gallons:	550
Install Date:	07/01/1962
Date Tank Closed:	02/01/1999
Registered:	True
Tank Location:	Underground
Tank Type:	Steel/carbon steel
Material Code:	0009
Common Name of Substance:	Gasoline

BROOKLYN FILLING STATION (Continued) **U003200532**

Tightness Test Method: 03
Date Test: 06/01/1997
Next Test Date: Not reported
Pipe Model: Not reported
Modified By: TRANSLAT
Last Modified: 04/14/2017

Equipment Records:

B00 - Tank External Protection - None
C00 - Pipe Location - No Piping
D02 - Pipe Type - Galvanized Steel
F00 - Pipe External Protection - None
J01 - Dispenser - Pressurized Dispenser
G03 - Tank Secondary Containment - Vault (w/o access)
H00 - Tank Leak Detection - None
I00 - Overfill - None
A00 - Tank Internal Protection - None

Tank Number: 008
Tank ID: 17948
Tank Status: Closed - In Place
Material Name: Closed - In Place
Capacity Gallons: 550
Install Date: 07/01/1962
Date Tank Closed: 02/01/1999
Registered: True
Tank Location: Underground
Tank Type: Steel/carbon steel
Material Code: 0009
Common Name of Substance: Gasoline

Tightness Test Method: 03
Date Test: 06/01/1997
Next Test Date: Not reported
Pipe Model: Not reported
Modified By: TRANSLAT
Last Modified: 04/14/2017

Equipment Records:

B00 - Tank External Protection - None
C00 - Pipe Location - No Piping
D02 - Pipe Type - Galvanized Steel
F00 - Pipe External Protection - None
J01 - Dispenser - Pressurized Dispenser
G03 - Tank Secondary Containment - Vault (w/o access)
H00 - Tank Leak Detection - None
I00 - Overfill - None
A00 - Tank Internal Protection - None

Tank Number: 009
Tank ID: 17949
Tank Status: Closed - In Place
Material Name: Closed - In Place
Capacity Gallons: 550
Install Date: 07/01/1962
Date Tank Closed: 02/01/1999

BROOKLYN FILLING STATION (Continued) **U003200532**

Registered:	True
Tank Location:	Underground
Tank Type:	Steel/carbon steel
Material Code:	0009
Common Name of Substance:	Gasoline
Tightness Test Method:	03
Date Test:	06/01/1997
Next Test Date:	Not reported
Pipe Model:	Not reported
Modified By:	TRANSLAT
Last Modified:	04/14/2017

Equipment Records:

G03 - Tank Secondary Containment - Vault (w/o access)
H00 - Tank Leak Detection - None
I00 - Overfill - None
A00 - Tank Internal Protection - None
B00 - Tank External Protection - None
C00 - Pipe Location - No Piping
D02 - Pipe Type - Galvanized Steel
F00 - Pipe External Protection - None
J01 - Dispenser - Pressurized Dispenser

Tank Number:	010
Tank ID:	17950
Tank Status:	Closed - In Place
Material Name:	Closed - In Place
Capacity Gallons:	550
Install Date:	07/01/1962
Date Tank Closed:	02/01/1999
Registered:	True
Tank Location:	Underground
Tank Type:	Steel/carbon steel
Material Code:	0009
Common Name of Substance:	Gasoline
Tightness Test Method:	03
Date Test:	06/01/1997
Next Test Date:	Not reported
Pipe Model:	Not reported
Modified By:	TRANSLAT
Last Modified:	04/14/2017

Equipment Records:

B00 - Tank External Protection - None
C00 - Pipe Location - No Piping
G03 - Tank Secondary Containment - Vault (w/o access)
H00 - Tank Leak Detection - None
I00 - Overfill - None
D02 - Pipe Type - Galvanized Steel
F00 - Pipe External Protection - None
J01 - Dispenser - Pressurized Dispenser
A00 - Tank Internal Protection - None

Tank Number:	011

BROOKLYN FILLING STATION (Continued) **U003200532**

Tank ID:	17951
Tank Status:	Closed - In Place
Material Name:	Closed - In Place
Capacity Gallons:	550
Install Date:	07/01/1962
Date Tank Closed:	02/01/1999
Registered:	True
Tank Location:	Underground
Tank Type:	Steel/carbon steel
Material Code:	0009
Common Name of Substance:	Gasoline
Tightness Test Method:	03
Date Test:	06/01/1997
Next Test Date:	Not reported
Pipe Model:	Not reported
Modified By:	TRANSLAT
Last Modified:	04/14/2017

Equipment Records:

B00 - Tank External Protection - None
C00 - Pipe Location - No Piping
D02 - Pipe Type - Galvanized Steel
F00 - Pipe External Protection - None
J01 - Dispenser - Pressurized Dispenser
G03 - Tank Secondary Containment - Vault (w/o access)
H00 - Tank Leak Detection - None
I00 - Overfill - None
A00 - Tank Internal Protection - None

Tank Number:	012
Tank ID:	17952
Tank Status:	Closed - In Place
Material Name:	Closed - In Place
Capacity Gallons:	550
Install Date:	07/01/1962
Date Tank Closed:	02/01/1999
Registered:	True
Tank Location:	Underground
Tank Type:	Steel/carbon steel
Material Code:	0009
Common Name of Substance:	Gasoline
Tightness Test Method:	03
Date Test:	06/01/1997
Next Test Date:	Not reported
Pipe Model:	Not reported
Modified By:	TRANSLAT
Last Modified:	04/14/2017

Equipment Records:

G03 - Tank Secondary Containment - Vault (w/o access)
H00 - Tank Leak Detection - None
I00 - Overfill - None
A00 - Tank Internal Protection - None
B00 - Tank External Protection - None
C00 - Pipe Location - No Piping

BROOKLYN FILLING STATION (Continued) **U003200532**

D02 - Pipe Type - Galvanized Steel
F00 - Pipe External Protection - None
J01 - Dispenser - Pressurized Dispenser

Tank Number:	013
Tank ID:	17953
Tank Status:	Closed - In Place
Material Name:	Closed - In Place
Capacity Gallons:	550
Install Date:	07/01/1962
Date Tank Closed:	02/01/1999
Registered:	True
Tank Location:	Underground
Tank Type:	Steel/carbon steel
Material Code:	0009
Common Name of Substance:	Gasoline
Tightness Test Method:	03
Date Test:	06/01/1997
Next Test Date:	Not reported
Pipe Model:	Not reported
Modified By:	TRANSLAT
Last Modified:	04/14/2017

Equipment Records:

G03 - Tank Secondary Containment - Vault (w/o access)
H00 - Tank Leak Detection - None
I00 - Overfill - None
A00 - Tank Internal Protection - None
B00 - Tank External Protection - None
C00 - Pipe Location - No Piping
D02 - Pipe Type - Galvanized Steel
F00 - Pipe External Protection - None
J01 - Dispenser - Pressurized Dispenser

Tank Number:	014
Tank ID:	56001
Tank Status:	In Service
Material Name:	In Service
Capacity Gallons:	4000
Install Date:	02/01/1999
Date Tank Closed:	Not reported
Registered:	True
Tank Location:	Underground
Tank Type:	Fiberglass coated steel
Material Code:	0009
Common Name of Substance:	Gasoline
Tightness Test Method:	-
Date Test:	Not reported
Next Test Date:	Not reported
Pipe Model:	Not reported
Modified By:	MXLAY
Last Modified:	04/14/2017

Equipment Records:

BROOKLYN FILLING STATION (Continued) **U003200532**

L01 - Piping Leak Detection - Interstitial - Electronic Monitoring
C02 - Pipe Location - Underground/On-ground
F04 - Pipe External Protection - Fiberglass
J01 - Dispenser - Pressurized Dispenser
E04 - Piping Secondary Containment - Double walled UG
I02 - Overfill - High Level Alarm
K01 - Spill Prevention - Catch Basin
B04 - Tank External Protection - Fiberglass
D06 - Pipe Type - Fiberglass Reinforced Plastic (FRP)
H01 - Tank Leak Detection - Interstitial - Electronic Monitoring
L07 - Piping Leak Detection - Pressurized Piping Leak Detector
A03 - Tank Internal Protection - Fiberglass Liner (FRP)
H05 - Tank Leak Detection - In-Tank System (ATG)
G04 - Tank Secondary Containment - Double-Walled (Underground)

Tank Number:	015
Tank ID:	56002
Tank Status:	In Service
Material Name:	In Service
Capacity Gallons:	4000
Install Date:	02/01/1999
Date Tank Closed:	Not reported
Registered:	True
Tank Location:	Underground
Tank Type:	Fiberglass coated steel
Material Code:	0009
Common Name of Substance:	Gasoline
Tightness Test Method:	-
Date Test:	Not reported
Next Test Date:	Not reported
Pipe Model:	Not reported
Modified By:	MXLAY
Last Modified:	04/14/2017

Equipment Records:

A03 - Tank Internal Protection - Fiberglass Liner (FRP)
H01 - Tank Leak Detection - Interstitial - Electronic Monitoring
B04 - Tank External Protection - Fiberglass
D06 - Pipe Type - Fiberglass Reinforced Plastic (FRP)
I02 - Overfill - High Level Alarm
K01 - Spill Prevention - Catch Basin
C02 - Pipe Location - Underground/On-ground
F04 - Pipe External Protection - Fiberglass
L01 - Piping Leak Detection - Interstitial - Electronic Monitoring
H05 - Tank Leak Detection - In-Tank System (ATG)
E04 - Piping Secondary Containment - Double walled UG
J01 - Dispenser - Pressurized Dispenser
L07 - Piping Leak Detection - Pressurized Piping Leak Detector
G04 - Tank Secondary Containment - Double-Walled (Underground)

Tank Number:	016
Tank ID:	56003
Tank Status:	In Service
Material Name:	In Service
Capacity Gallons:	4000

BROOKLYN FILLING STATION (Continued) **U003200532**

Install Date:	02/01/1999
Date Tank Closed:	Not reported
Registered:	True
Tank Location:	Underground
Tank Type:	Fiberglass coated steel
Material Code:	0008
Common Name of Substance:	Diesel
Tightness Test Method:	-
Date Test:	Not reported
Next Test Date:	Not reported
Pipe Model:	Not reported
Modified By:	MXLAY
Last Modified:	04/14/2017

Equipment Records:

H01 - Tank Leak Detection - Interstitial - Electronic Monitoring
B04 - Tank External Protection - Fiberglass
D06 - Pipe Type - Fiberglass Reinforced Plastic (FRP)
I02 - Overfill - High Level Alarm
K01 - Spill Prevention - Catch Basin
C02 - Pipe Location - Underground/On-ground
F04 - Pipe External Protection - Fiberglass
L01 - Piping Leak Detection - Interstitial - Electronic Monitoring
E04 - Piping Secondary Containment - Double walled UG
J01 - Dispenser - Pressurized Dispenser
L07 - Piping Leak Detection - Pressurized Piping Leak Detector
A03 - Tank Internal Protection - Fiberglass Liner (FRP)
H05 - Tank Leak Detection - In-Tank System (ATG)
G04 - Tank Secondary Containment - Double-Walled (Underground)

SPILLS:

Facility ID:	0204172
Facility Type:	ER
Spill Number:	0204172
DER Facility ID:	262745
Site ID:	326163
DEC Region:	2
Spill Number/Closed Date:	2003-10-31
Spill Cause:	Unknown
Spill Class:	C3
SWIS:	2401
Spill Date:	1998-07-01
Investigator:	MXTIPPLE
Referred To:	Not reported
Reported to Dept:	2002-07-22
CID:	365
Water Affected:	Not reported
Spill Source:	Gasoline Station or other PBS Facility
Spill Notifier:	Affected Persons
Cleanup Ceased:	Not reported
Cleanup Meets Std:	False
Last Inspection:	Not reported
Recommended Penalty:	False
UST Trust:	False
Remediation Phase:	0
Date Entered In Computer:	2002-07-22

BROOKLYN FILLING STATION (Continued) **U003200532**

Spill Record Last Update:	2003-10-31
Spiller Name:	Not reported
Spiller Company:	GETTY GAS STATION
Spiller Address:	176 MCGUINNESS BLVD
Spiller Company:	001
Contact Name:	Not reported
DEC Memo:	"Prior to Sept, 2004 data translation this spill Lead_DEC Field was TIPPLE 7/31/2002 SITE VISIT ON 7/22 REVEALED NO ODORS NOTICEABLE, YET THE CHILD OF THE CALLER STATED THAT IT IS REAL SMELLY WHEN THE GAS STATION RECEIVES ITS DELIVERIES EARLY IN THE AM. rEFERRED THIS TO DAVE WHEELER IN THE MOBILE AIR UNIT "
Remarks:	"lee trucking & dana trucking from new jersey coming in the evening between 6-7:00. when they fuel up the tanks the odors are unbarable. this has been going on for 3-4 years now. his kids are getting sick & coughing. he also had to throw away his work uniform which smelled form the oil. callers neighbor at 169 mesrow av also wanted to make a complaint but doesn't speak english well."

All Materials:

Site ID:	326163
Operable Unit ID:	855353
Operable Unit:	01
Material ID:	518429
Material Code:	0066A
Material Name:	unknown petroleum
Case No.:	Not reported
Material FA:	Petroleum
Quantity:	.00
Units:	G
Recovered:	.00
Oxygenate:	Not reported

AO286 **BRUMAR SHEET METAL INC** **NY LTANKS** **S108076226**
ESE **498 LEONARD STREET** **NY Spills** **N/A**
1/4-1/2 **BROOKLYN, NY 11222** **NY E DESIGNATION**
0.378 mi.
1996 ft. **Site 1 of 3 in cluster AO**

Relative:
Higher

Actual:
16 ft.

LTANKS:

Facility ID:	0212132
Site ID:	265770
Spill Number/Closed Date:	2006-09-26
Spill Date:	2003-03-10
Spill Cause:	Tank Test Failure
Spill Source:	Commercial/Industrial
Spill Class:	B3
Cleanup Ceased:	Not reported
SWIS:	2401
Investigator:	VSZHUNE
Referred To:	Not reported
Reported to Dept:	2003-03-10
CID:	405
Water Affected:	Not reported
Spill Notifier:	Tank Tester
Last Inspection:	Not reported
Recommended Penalty:	False
Meets Standard:	False

BRUMAR SHEET METAL INC (Continued) **S108076226**

UST Involvement:	False
Remediation Phase:	0
Date Entered In Computer:	2003-03-10
Spill Record Last Update:	2006-10-16
Spiller Name:	JILL HUEY
Spiller Company:	BRUMAR SHEET METAL INC
Spiller Address:	498 LEONARD ST
Spiller County:	001
Spiller Contact:	JILL HUEY
Spiller Phone:	(718) 782-9052
Spiller Extention:	Not reported
DEC Region:	2
DER Facility ID:	30480
DEC Memo:	"01/27/2006 Kuldeep received the Fax from Brumer, but again information not adequate and need more follow up. 01/23/2006 Kuldeep sent a letterfor more information. 01/09/2006 Kuldeep Gupta- Facility Faxed on -01/06/2006 copy of consent Order. Region 2 Nick Lombardo on 01/09/2006 Faxed Report of 5000 gallon Tank Test report of 01/05/2004. 01/06/06 Kuldeep Gupta talked to Ms. Jill Huey and she need a letter in writing what document we need. She wanted to fax it at 1-718-486-6862. DEC Faxed the letter as requested. Kuldeep discussed with Philip Lodico Senior Attorney DEC and found Consent order signed on 03/24/2003 for not this spill. Prior to Sept, 2004 data translation this spill Lead_DEC Field was TIPPLE Does not appear on PBS database. Called Jill Huey. She stated that she received a Consent Order to bring the facility in compliance with state laws. The tank is 5000 gallons. 3/11/2003 ars. DEC Sigona sent TTF notice on March 14, 2003. 9/11/06 This case was transfered from Albany to Region 2. Zhune spoke to Jill Huey (ph: 718-9052) She doesn't want phone calls. She wants every thing by writing. 9/11/06 A TTF letter was sending to : Jill Huey 498 Leonard Street Brooklyn, NY 11222 09/18/06 Ms. Huey sent a package of documents the passing tank test from 2003 was missing. 09/19/06 I sent a letter requesting her the tank test results from 2003. 09/22/03 Ms. Huey sent a package of 8 pages including the passing tank test results from 2003, letters stated the fallowing: The system test passed. After the system test failed in October due to a vent bad line, we decided to replace all pipes just to be sure we would pass. Also we would like to convey to your department that no contamination was detected in our system. What was the cause of the tank test failure on March 3, 2003? Water in tank issue. Piping needed to be replaced was replaced and systems test passed as a result of replacement. 09/27/06 This case was closed for V. Zhune in accordance with J. Vought. "
Remarks:	"RECCOMEND CLEAN TANK DISCONNECT PIPING AND RETEST"

All Materials:

Site ID:	265770
Operable Unit ID:	865591
Operable Unit:	01
Material ID:	511867
Material Code:	0001A
Material Name:	#2 fuel oil
Case No.:	Not reported
Material FA:	Petroleum
Quantity:	.00
Units:	G
Recovered:	.00
Oxygenate:	Not reported

BRUMAR SHEET METAL INC (Continued) **S108076226**

Facility ID:	1206982
Site ID:	470012
Spill Number/Closed Date:	2015-04-09
Spill Date:	2012-10-16
Spill Cause:	Tank Test Failure
Spill Source:	Commercial/Industrial
Spill Class:	C4
Cleanup Ceased:	Not reported
SWIS:	2401
Investigator:	HRPATEL
Referred To:	Not reported
Reported to Dept:	2012-10-16
CID:	Not reported
Water Affected:	Not reported
Spill Notifier:	Other
Last Inspection:	Not reported
Recommended Penalty:	False
Meets Standard:	False
UST Involvement:	False
Remediation Phase:	0
Date Entered In Computer:	2012-10-16
Spill Record Last Update:	2015-04-09
Spiller Name:	Not reported
Spiller Company:	COMMERCIAL PROPERTY
Spiller Address:	Not reported
Spiller County:	999
Spiller Contact:	JEFF MCKENZIE
Spiller Phone:	Not reported
Spiller Extention:	Not reported
DEC Region:	2
DER Facility ID:	422283
DEC Memo:	"case reassigned to DEC Patel. 01/28/14-Hiralkumar Patel. the subject spill will be remediated under spill #: 1205075."
Remarks:	"5000 gal ust"

All Materials:

Site ID:	470012
Operable Unit ID:	1219887
Operable Unit:	01
Material ID:	2218448
Material Code:	0001A
Material Name:	#2 fuel oil
Case No.:	Not reported
Material FA:	Petroleum
Quantity:	Not reported
Units:	G
Recovered:	Not reported
Oxygenate:	Not reported

SPILLS:

Facility ID:	1205075
Facility Type:	ER
Spill Number:	1205075
DER Facility ID:	422283
Site ID:	467988
DEC Region:	2

BRUMAR SHEET METAL INC (Continued) **S108076226**

Spill Number/Closed Date:	2015-04-09
Spill Cause:	Unknown
Spill Class:	C4
SWIS:	2401
Spill Date:	2012-08-20
Investigator:	HRPATEL
Referred To:	Not reported
Reported to Dept:	2012-08-20
CID:	Not reported
Water Affected:	Not reported
Spill Source:	Commercial/Industrial
Spill Notifier:	Other
Cleanup Ceased:	Not reported
Cleanup Meets Std:	False
Last Inspection:	Not reported
Recommended Penalty:	False
UST Trust:	False
Remediation Phase:	0
Date Entered In Computer:	2012-08-20
Spill Record Last Update:	2015-04-09
Spiller Name:	EZGY KARAYEL
Spiller Company:	JOHN HULEY
Spiller Address:	498 LEONARD ST
Spiller Company:	999
Contact Name:	EZGY KARAYEL
DEC Memo:	"Sangesland spoke to Ezgy (As-Gee). (See eDocs for Phase 2 Report) She said the property is a 2 story industrial building being sold to a developer who will tear it down for a new residential building. City has placed an e-designation on the property because it's changing from industrial to residential. Problem is associated with leaking from a 5,000 gal buried oil tank. Hydro Tech was hired by the potential buyer and found contamination. Hydro Tech will continue to work on the site and come up with a plan to solve the spill problems and close them out. 6/12/13-Vought-Received call from and spoke to OER Chawla (212-442-3007) and the groundwater is 12-13'bg and proposed full excavation to the water table as part of redevelopment however contamination extends down to 30'bg. They are willing to do additional remedial action but would not like to excavate into groundwater and developer needs to decide by today or he will walk away. Three other developers walked away from site (was previously HydroTech). Former use of site is a plating site. Site was discussed with DEC Cozzy as per Chawla and Cozzy noted that it did not qualify for State BCP and Cozzy did talk to Demeo re site as per OER Chawla. Vought spoke to DEC Demeo and this spill transferred from Demeo to Patel for followup. 06/12/13-Hiralkumar Patel. little 'E' desgination for Hazmat ---------- alternate address: 498-502 Leonard Street PBS #: 2-608752. as per PBS record, the site has oe 5,000 gal #2 oil UST, in-service, installed in Jan. 1929. tank system was tested on 01/20/2010. other spills: 0212132, 1206982 spill # 0212132 was reported on 03/10/2003 due to tank test failure. tank system failed test due to bad vent line. lines were changed and system passed. no contamination found. case closed. spill # 1206982 was reported on 10/16/2012 due to tank test failure of 5,000 gal #2 oil UST. case is still open. 2:02 PM:- left message for Mr. Chawla at NYC OER. asked him to submit available reports. 2:39 PM:- received email from William Wong from NYC OER including link to reports. William H. Wong Ph. (212) 341-0659 Fax (212) 788-1482 email: WiWong@dep.nyc.gov

BRUMAR SHEET METAL INC (Continued) **S108076226**

reviewed available information:
--*-

BRUMAR SHEET METAL INC (Continued) **S108076226**

sidewalk. groundwater table elevations were measured between 14.77 and 15.71 ft ---------- - stratigraphy of the site from surface down consists of a layer of historic fill material from approx. 0 to 12 ft bg, sand, gravel and silty with heavy petroleum impacts from 12-16 ft bg, visible petroleum staining from 16-30 ft bg in the area of the UST and an impacted layer of highly compressible organic peat, clay and silt from 16-28 ft bg and highly compressible layer of clay/silt at approx. 28-34 ft bg - schools within 0.2 miles to the south ---------- - in Feb. 2013, GRANT installed five soil borings (SB-01 to SB-05) surrounding the UST in the southwest portion of the site and only visual inspection of the borings were performed (no samples were collected) ---------- - in Apr. 2013, GRANT installed seven soil borings (SB-06 to SB-12) across the entire site and collected 19 soil samples; 7 of 19 soil samples were analyzed for finger printing - borings SB-01 through SB-12 exhibited visual evidence of a petroleum discoloration layer from approx. 4 to 30 ft bg and free product observed from approx. 10 to 12 ft bg - free product noted on between 12 and 24 ft bg in borings SB-02, SB-03, SB-04 and SB-05, these borings were located around the UST ---------- - elevated PID readings were observed ranging from 455 ppm to 895 ppm in borings SB-7 through SB-12 - in Apr. 2013, GRANT installed 3 temporary wells (TWP-01 to TWP-03) towards the northwestern, northeastern and southeastern portions of the site, respectively - temporary wells were installed to a depth of 20 ft bg, with 10 ft of screen (means there were no screen above water table) ---------- - in Apr. 2013, GRANT installed 3 soil vapor probes (SVP-01 to SVP-03) and collected 3 samples - depth to groundwater was present at approx. 10 ft bg ---------- - groundwater flow direction is generally from the south towards the north ---------- - found mostly sec/n/tert-Butylbenzene in soil samples - high metals found in samples
--*-

BRUMAR SHEET METAL INC (Continued) **S108076226**

property owner's contact info, missing appendices of Feb. 2013 Phase I and investigation report for work done by HydroTech in Oct. 2013. discussed with DEC Jane regarding metal/PCBs in soil/groundwater samples. she and DEC Cozzy have discussed data with Mr. Chawla and NYC OER will manage remediation of metal/PCB contamination. 11:20 AM:- spoke with Mr. Fung, property owner. he mentioned that they are planning to build a four (4) story apartment building with one-level basement. the basement floor will be at 7.5 ft bg. they will excavate site to 10 ft bg for foundation work. currently, there is a vacant one-story warehouse at the site. scheduled a site inspection at 10:30 AM on 12/09/13. East Star Realty LLC. **property owner** 1740 East 27th Street Brooklyn, NY 11229 Attn.: Tin See Fung PH. (917) 662-3803 email: jacktinfung@gmail.com 12/09/13-Hiralkumar Patel. 10:20 AM:- visited site. met Mr. Fung. found multiple wells on-site. the tank is located under the floor, in area of one of the rolling door. found fill port and vent pipe at the foundation wall. suggested Mr. Fung to pump out the tank and seal the fill port to prevent any misdelivery and possible spill from tank. asked Mr. Fung to gauge all the wells and implement IRM, if product exists in well. he will contact his environmental contractor. found RAWP on NYC OER website. abstract of RAWP: - proposed plan to demolish the existing structure and construct a multi-story residential building that is expected to include a 65 ft by 74 ft cellar - the proposed building is planned to constructed starting from the property line along the length of Leonard St and extending east - depth to groundwater was present at approx. 10 ft bg - HydroTech installed thirteen (13) monitoring wells - wells were surveyed and groundwater table elevations were measured between 14.77 and 15.71 ft - groundwater flow direction is generally from the south towards the north - soil excavation below the water table is anticipated for the area surrounding the UST in the southwest portion of the site - will collect endpoint samples - will install a vapor barrier and an active SSDS beneath the proposed building 11:13 AM:- spoke with Stephen Morse at Grant Engineering. inquired him about spill remediation work plan, that he mentioned as attachement F in RAWP for NYC OER. Steve mentioned that such work plan is not ready yet. discussed about well gauging and implementation of IRM. Steve will talk to Mr. Fung and try to conduct well gauging prior to meeting with NYC OER on 12/13/13. Stephen Morse Grant Engineering Ph. (212) 464-8689 email: smorse@grantpllc.com 11:25 AM:- left message for Mr. Chawla. 12/10/13-Hiralkumar Patel. 11:40 AM:- left message for Steve inquiring about well gauging, prior to upcoming meeting on 12/13/13. 12/17/13-Hiralkumar Patel. 1:17 PM:- left message for Steve. 1:18 PM:- left message for Mr. Chawla. 12/20/13-Hiralkumar Patel. 10:01 AM:- spoke with Steve. they met with NYC OER on 12/13/13 and discussed remedial action plan. Steve mentioned that owner has not hired his firm to gauge wells and remove any product in well(s). 10:05 AM:- spoke with Mr. Fung. informed him that the Department requires gauging of all existing wells and immediate removal of any product in well(s). he will talk to Steve. 1:04 PM:- received call from Andrew from Grant Engineering inquiring about what work needs to be done. informed him that the Department requires well gauging and removal of any free product from wells, until permanent remediation system is installed. informed him that well gauging must be done by end of 12/27/13. also recommended removing oil from the UST. Andrew Rizk Grant Engineering Ph. (212) 464-8689 Ext. 2 email: arizk@grantpllc.com 01/08/14-Hiralkumar Patel. 10:01 AM:- received call from Andrew. they gauged 12 out of 13 wells

BRUMAR SHEET METAL INC (Continued) **S108076226**

installed for the subject project. one well was installed across the site which is inside construction zone and was not accessible for gauging. out of 12 wells, free phase product found in 3 wells. about 4 inch product found in one of the well and less than 1 inch product found in remaining two wells. Andrew will submit memo, once he gets previous well survey data from record. Andrew confirmed that the on-site tank was also pumped out last week. informed Andrew that the department requires implementation of interim remedial measures until permanent remedial system in in operation. 01/09/14-Hiralkumar Patel. received email from Andrew (at 6:59 PM on 01/08/14) including well gauging data. total of 13 wells (MW-1 through MW-13) were installed previously by Hydrotech. well MW-7 is located on west sidewalk of Leonard St, across from the site. well MW-7 was inaccessible due to the presence of green construction fence directly over top of the well. out of 12 remaining wells, product found in three wells (MW-1, MW-2 and MW-8) between 2 and 4 inches. 01/13/14-Hiralkumar Patel. 12:49 PM:- left message for Mr. Fung. 12:50 PM:- left message for Mr. Chawla. 01/27/14-Hiralkumar Patel. 11:12 AM:- received email from Mr. Chawla including owner's letter and OER briefing. property owner Mr. Fung stated that the entire site will be excavated down to 13 ft bg (into groundwater table). Mr. Chawla included copy of ORC application plan. 4:09 PM:- sent email to Mr. Chawla and informed him that the Department has not received any ORC treatment work plan and such plan is not approved prior to reviewing tank removal report with endpoint sample results. email copied to Mr. Wong at OER. 01/28/14-Hiralkumar Patel. 9:12 AM:- left message for Mr. Chawla. 9:41 AM:- received call from Mr. Chawla and Mr. Wong from NYC OER. Mr. Chawla mentioned that they received a revised RAWP and ready to issue Notice to Proceed letter. he wanted to know any requirements from DEC, prior to sending letter to property owner. revised RAWP will be forwarded for review. 12:29 PM:- received email from Mr. Chawla including link to RAWP Stipulation List. abstract of RAWP Stipulation List to NYC OER: - entire site will be excavated to 13 ft bg, with additional excavation in locations where further pockets of contamination is observed - collection and analysis of 22 endpoint samples from the bottom of excavation will be collected - a minimum of 20-millimeter vapor barrier will be installed beneath te structure's slab and along foundation wall - dewatering will be performed - excavation of the impacted soil will be performed following the removal of existing tanks abstract of site-specific groundwater treatment and monitoring plan dated 01/21/14: - remaining product from 5,000 gal tank was pumped from the tank on 12/27/13 - proposes to mitigate the contamination in three stages: 1) the existing site will be remediated via purging of product from the existing wells on a monthly basis, 2) site will be excavated to approx. 13 ft bg, or deeper in locations where contamination is present and the open excavation will be treated with chemical application, and 3) monitoring wells and contingency injection wells will be installed in the cellar level of the proposed development to allow for future chemical injections, if necessary - prior to construction, the assessment of groundwater quality will include the collection of groundwater samples from the existing wells 01/29/14-Hiralkumar Patel. 12:46 PM:- sent letter to Mr. Fung requiring bi-weekly monitoring of wells, product removal from impacted wells and monthly submission of well monitoring reports. informed him that the department only approves tank removal work (as listed in appendix 1 of RAWP Stipulation List submitted to NYC OER) and required

BRUMAR SHEET METAL INC (Continued) **S108076226**

submission of tank removal report. also informed him that the department may require additional investigation, after reviewing the tank removal report, prior to any comment on in-situ remediation, if needed. letter emailed to Mr. Fung, Mr. Chawla, Mr. Wong, Steve and Andrew. 12:53 PM:- spoke with Mr. Fung and informed him about letter sent in email. he will discuss with Grant Engineering.
02/20/14-Hiralkumar Patel. 1:06 PM:- received email from Andrew. he mentioned that while drilling borings for geotechnical investigation, a second UST was found, directly east of the existing 5,000 gal UST. unknown UST had about an inch of product. he confirmed that product from 5,000 gal tank was pumped out on 12/27/13. they pumped out product from impacted wells (MW1, MW2 and MW) on 02/07/14.
03/04/14-Hiralkumar Patel. 1:32 PM:- received email from Andrew including interim remedial measure letter report. between 1 and 6 inches of product noted in three wells (MW-1, MW-2 and MW-8).
04/09/14-Hiralkumar Patel. received email from Steve (at 5:39 PM on 04/08/14) including interim remedial measure letter report. wells were monitored on 03/07/14 and 03/21/14. between 2.5 and 6.6 inches of product noted in three wells (MW-1, MW-2 and MW-8).
04/18/14-Hiralkumar Patel. received email from Steve (at 8:09 PM on 04/17/14). he mentioned that bi-weekly groundwater gauging, monitoring and reporting will not be conducted this week due to the building currently undergoing asbestos abatement activities. he also mentioned that the existing building will be immediately demolished once the abatement work is completed. Steve mentioned that well gauging will resume, if demolition does not occur.
04/28/14-Hiralkumar Patel. 3:33 PM:- sent email to Steve inquiring updates. 04/29/14-Hiralkumar Patel. 10:15 AM:- received email from Steve. he mentioned that currently, the building is under a stop work order and full vacate order. the owner and asbestos abatement contractor are taking steps to address this. 08/19/14-Hiralkumar Patel. 11:58 AM:- received message from Ray Kahn from ESPL.
08/22/14-Hiralkumar Patel. 2:39 PM:- spoke with Mr. Kahn. ESPL has been hired for required work at the site and they are ready to start soil excavation. asked Mr. Kahn to provide work schedule for site work. he will send email. 11/14/14-Hiralkumar Patel. 10:16 AM:- left message for Mr. Kahn. 11/18/14-Hiralkumar Patel. 12:04 PM:- received call from Mr. Kahn. he mentioned that site excavation has not begun yet as owner has planned to change design of new building. Mr. Kahn will talk to property owner about required well gauging/product removal. 12/17/14-Hiralkumar Patel. 1:21 PM:- spoke with Mr. Kahn. he mentioned that property owner has met with NYC OER and planning to start excavation on 01/05/15. he mentioned that well monitoring/gauging/product removal has not been conducted yet since Feb. 2014. 1:22 PM:- left message for Mr. Wong at NYC OER. 1:44 PM:- spoke with Shaminder Chawla at NYC OER and informed him about property owner's failure to comply with the well monitoring/report submission requirements as per the letter dated 01/29/14. informed him that the case may be referred for legal enforcement. Mr. Chawla has no objection to DEC's enforcement. 01/07/15-Hiralkumar Patel. 11:52 AM:- spoke with Mr. Kahn. after discussion on 12/17/14, ESPL installed a test pit next to the UST. the test pit was dug down to 9 ft bg, where groundwater was found. free phase product was noted on groundwater and product recovered using absorbent pads. asked Mr. Kahn to submit letter summarizing test pit work and monitoring data. Mr. Kahn mentioned about chemical treatment of contamination. informed him that the department does not approve chemical treatment

BRUMAR SHEET METAL INC (Continued) **S108076226**

at this time and requires submission of endpoint soil and groundwater samnple results prior to finalizing a remedial method. 01/21/15-Hiralkumar Patel. 9:08 AM:- received email from Mr. Kahn including test pit letter report. three test pits were excavate on 12/19/14 to a depth of 11 ft bg (2 ft below groundwater) and 8 ft wide. product found on water in test pit #1 which is located east of the tank farm. product is being collected using absorbent pads. on 01/12/15, a stop work order was issued by NYC DOB. interim cleanup will continue by capturing the product using adsorption pads and pump-out methods until the actual tank removal and spill clean-up can be conducted. 9:11 AM:- sent email to Mr. Kahn and asked him to submit a scaled site map with existing well, tank and test pit locations. email copied to Mr. Chawla. 01/23/15-Hiralkumar Patel. received email from Mr. Kahn (at 8:16 PM on 01/22/15) including site map. he also mentioned that the stop work order was removed and the shoring conctractor is driving the beams into the ground in the west and north side of the site. 01/28/15-Hiralkumar Patel. received email from Mr. Kahn (at 2:54 PM on 01/25/15) including test pit/UST plan and shoring plan. he mentioned that two USTs were exposed on 01/23/15 to prepare the site location plan. both tanks were found containing water. 01/29/15-Hiralkumar Patel. 9:58 AM:- received call from Mr. Kahn. today they pumped out and removed two tanks. excavation was about 9 ft bg and groundwater was not found in the excavation. due to structural safety of the adjoining building, they have to backfill the excavation. Mr. Kahn mentioned that contaminated soils will be removed once underpinning for adjoining building is done (possibly within two weeks depends on weather). 02/05/15-Hiralkumar Patel. 2:14 PM:- received email from Mr. Chawla. William Wong of OER visited site and noted petroleum odors while tank piping being removed. 02/06/15-Hiralkumar Patel. 10:30 AM:- visited site. met with on-site supervisor. crew was underpining adjacent building in area where the USTs were located. no petroleum odors noted in work zone. 02/11/15-Hiralkumar Patel. 1:32 PM:- received message from Mr. Kahn. 02/12/15-Hiralkumar Patel. 10:03 AM:- received call from Mr. Kahn. during underpining operation, crew found set of ten (10) 1,000 gal tanks in rear portion of the site. Mr. Kahn spoke with neighbours and reviewed sanborn maps. maps shows location of ten tanks. Mr. Kahn has collected liquid samples from these ten tanks. asked him to send site map with these tank location, sanborn map and tank removal plan. also asked him to submit results of liquid samples from the tank, once available. 03/03/15-Hiralkumar Patel. 10:38 AM:- received email from Mr. Kahn including link to UST removal report. abstract: - previously known USTs # 1 & 2 were removed on 01/29/15 - during underpinning of the adjacent structure, two additional tanks (UST # 3 & 4 - size: 5.5 ft dia x 7 ft long) were discovered approx. 3 ft bg on 02/09/15, which were removed - during further work, an additional eight (8) USTs were identified (UST # 5, 6, 7, 8, 9, 10, 11 & 12) on 02/11/15; these tanks were buried vertically approx. 2.5 ft bg - USTs # 5-12 were identified on 1942-1965 Sanborn Maps - USTs # 5-12 were encased in concrete - based on site history and shape of tanks # 5-12 and interior structure, it was concluded that the tanks could have been used for mixing operation which is consistent with the site history of a carpet dying operation during 1940's and 1960's - dimensions of tanks # 5-12 varied: 5 ft dia x 6 ft long (1,000 gal) & 5 ft dia x 4 ft long (500 gal) - additional soil excavation will continue Mr. Kahn included copy of PBS application form (signed on 02/11/15) to register previously unknown tanks, but no records found in PBS

BRUMAR SHEET METAL INC (Continued) **S108076226**

record. 03/31/15-Hiralkumar Patel. 9:06 AM:- received call from Mr. Kahn. he mentioned that soil from almost entire footprint of the site has been removed to a depth of approx. 11 ft bg. they removed about 3,028 tons of soil. currently, the site excavation is filled with groundwater. the north and south sidewall of the excavations are concrete underpining under adjacent buildings and there is a shoring along the west sidewall to pretect the sidewalk. asked Mr. Kahn to collect endpoint soil samples from east sidewall, water sample from excavation pool and groundwater samples from monitoring wells on sidewalk. asked him to analyze all samples for full list VOCs/SVOCs. informed Mr. Kahn that the department does not approve application of any chemical prior to reviewing soil/groundwater samples. he mentioned that the new foundation will be at around 9.5 ft bg. 04/01/15-Hiralkumar Patel. 8:45 AM:- went to site for inspection, but site was closed. looked through opening in construction fence. the entire excavation was filled with water. no petroleum sheen or odors were observed. 04/09/15-Hiralkumar Patel. 10:55 PM:- received email from Mr. Kahn including status report. abstract: - composite soil sample was collected from east sidewall - groundwater samples were collected from excavation pool and wells MW-5 and MW-6 - no contamination found in any sample based on available documents/information, no further work is needed and case is closed. 3:01 PM:- spoke with Mr. Chawla at NYC OER and informed him about case closure. Mr. Chawla confirmed that a moisture/vapor barrier will be installed underneath the new building. 3:19 PM:- sent spill closure letter to Mr. Fung. letter emailed to Mr. Fung, Mr. Chawla and Mr. Kahn. **also refer to spill #: 1206982.**"

Remarks: "tank is in place, soil samples confirm contamination"

All Materials:

Site ID:	467988
Operable Unit ID:	1217925
Operable Unit:	01
Material ID:	2216273
Material Code:	0066A
Material Name:	unknown petroleum
Case No.:	Not reported
Material FA:	Petroleum
Quantity:	Not reported
Units:	Not reported
Recovered:	Not reported
Oxygenate:	Not reported

E DESIGNATION:

Tax Lot(s):	11
Tax Block:	2698
Borough Code:	Not reported
E-No:	E-138
Effective Date:	5/11/2005
Satisfaction Date:	Not reported
Ceqr Number:	04DCP003K
Ulurp Number:	050110 ZRK, 050111 ZMK, 050415 MMK, 040416 MMK, 040417 MMK, 040418 MMK, 050110(A)ZRK, 050111 (A)ZMK
Zoning Map No:	12c, 12d, 13a, 13b
Description:	Underground Gasoline Storage Tanks* Testing Protocol.

BRUMAR SHEET METAL INC (Continued) **S108076226**

Lot Remediation Date: Not reported

287
NNE
1/4-1/2
0.378 mi.
1998 ft.

Relative:
Higher

Actual:
16 ft.

HESS#32516
210 GREENPOINT AVENUE
BROOKLYN, NY 11222

RCRA-CESQG **1000263799**
NY LTANKS **NYD982185944**
NY UST
NY Spills
US AIRS
FINDS
ECHO
NY E DESIGNATION
NY MANIFEST

RCRA-CESQG:

Date form received by agency:	09/21/2016
Facility name:	SPEEDWAY 7821
Facility address:	210 GREENPOINT AVE BROOKLYN, NY 11222-2304
EPA ID:	NYD982185944
Mailing address:	PO BOX 1500 SPRINGFIELD, OH 45501-1500
Contact:	CHARLES A BESSE
Contact address:	PO BOX 1500 SPRINGFIELD, OH 45501-1500
Contact country:	US
Contact telephone:	937-863-6272
Contact email:	CABESSE@SPEEDWAY.COM
EPA Region:	02
Land type:	Private
Classification:	Conditionally Exempt Small Quantity Generator
Description:	Handler: generates 100 kg or less of hazardous waste per calendar month, and accumulates 1000 kg or less of hazardous waste at any time; or generates 1 kg or less of acutely hazardous waste per calendar month, and accumulates at any time: 1 kg or less of acutely hazardous waste; or 100 kg or less of any residue or contaminated soil, waste or other debris resulting from the cleanup of a spill, into or on any land or water, of acutely hazardous waste; or generates 100 kg or less of any residue or contaminated soil, waste or other debris resulting from the cleanup of a spill, into or on any land or water, of acutely hazardous waste during any calendar month, and accumulates at any time: 1 kg or less of acutely hazardous waste; or 100 kg or less of any residue or contaminated soil, waste or other debris resulting from the cleanup of a spill, into or on any land or water, of acutely hazardous waste

Owner/Operator Summary:

Owner/operator name:	SPEEDWAY LLC
Owner/operator address:	PO BOX 1500 SPRINGFIELD, OH 45501
Owner/operator country:	US
Owner/operator telephone:	937-864-3000
Owner/operator email:	Not reported
Owner/operator fax:	Not reported
Owner/operator extension:	Not reported
Legal status:	Private
Owner/Operator Type:	Owner
Owner/Op start date:	10/01/2014
Owner/Op end date:	Not reported

HESS#32516 (Continued) **1000263799**

Owner/operator name:	SPEEDWAY LLC
Owner/operator address:	Not reported
	Not reported
Owner/operator country:	US
Owner/operator telephone:	Not reported
Owner/operator email:	Not reported
Owner/operator fax:	Not reported
Owner/operator extension:	Not reported
Legal status:	Private
Owner/Operator Type:	Operator
Owner/Op start date:	10/01/2014
Owner/Op end date:	Not reported

Handler Activities Summary:

U.S. importer of hazardous waste:	No
Mixed waste (haz. and radioactive):	No
Recycler of hazardous waste:	No
Transporter of hazardous waste:	No
Treater, storer or disposer of HW:	No
Underground injection activity:	No
On-site burner exemption:	No
Furnace exemption:	No
Used oil fuel burner:	No
Used oil processor:	No
User oil refiner:	No
Used oil fuel marketer to burner:	No
Used oil Specification marketer:	No
Used oil transfer facility:	No
Used oil transporter:	No

. Waste code: D001
. Waste name: IGNITABLE WASTE

. Waste code: D018
. Waste name: BENZENE

Historical Generators:

Date form received by agency: 01/01/2007
Site name: MERIT OIL CORP
Classification: Not a generator, verified

Date form received by agency: 01/01/2006
Site name: MERIT OIL CORP
Classification: Not a generator, verified

Date form received by agency: 07/08/1999
Site name: MERIT OIL CORP
Classification: Not a generator, verified

Date form received by agency: 05/11/1987
Site name: MERIT OIL CORP
Classification: Large Quantity Generator

Violation Status: No violations found

HESS#32516 (Continued) **1000263799**

Evaluation Action Summary:

Evaluation date:	07/22/1999
Evaluation:	COMPLIANCE EVALUATION INSPECTION ON-SITE
Area of violation:	Not reported
Date achieved compliance:	Not reported
Evaluation lead agency:	EPA

LTANKS:

Facility ID:	9303423
Site ID:	174214
Spill Number/Closed Date:	2003-10-28
Spill Date:	1993-06-15
Spill Cause:	Tank Failure
Spill Source:	Gasoline Station or other PBS Facility
Spill Class:	B1
Cleanup Ceased:	Not reported
SWIS:	2401
Investigator:	SIGONA
Referred To:	Not reported
Reported to Dept:	1993-06-15
CID:	Not reported
Water Affected:	Not reported
Spill Notifier:	Affected Persons
Last Inspection:	Not reported
Recommended Penalty:	False
Meets Standard:	False
UST Involvement:	True
Remediation Phase:	0
Date Entered In Computer:	1993-06-16
Spill Record Last Update:	2003-10-28
Spiller Name:	JANICE FLATERTY
Spiller Company:	AMERADA HESS CORP
Spiller Address:	1 HESS PLAZA
Spiller County:	001
Spiller Contact:	Not reported
Spiller Phone:	Not reported
Spiller Extention:	Not reported
DEC Region:	2
DER Facility ID:	146554
DEC Memo:	""
Remarks:	"ONGOING FOR DAYS/DEC RESPONDED TO SITE. TANKS REMOVED/REPLACED BY MERIT S/S. SOIL REMOVED REQUESTED ADDITIONAL TARPS TO CONTAIN VAPORS."
	Not reported

All Materials:

Site ID:	174214
Operable Unit ID:	981755
Operable Unit:	01
Material ID:	396999
Material Code:	0009
Material Name:	gasoline
Case No.:	Not reported
Material FA:	Petroleum
Quantity:	.00
Units:	G
Recovered:	.00
Oxygenate:	Not reported

HESS#32516 (Continued) **1000263799**

UST:

Id/Status:	2-297550 / Active
Program Type:	PBS
Region:	STATE
DEC Region:	2
Expiration Date:	09/30/2019
UTM X:	588519.10267
UTM Y:	4509332.50590
Site Type:	Retail Gasoline Sales

Affiliation Records:

Site Id:	13746
Affiliation Type:	Mail Contact
Company Name:	SPEEDWAY LLC
Contact Type:	Not reported
Contact Name:	SCOTT FLEMING
Address1:	500 SPEEDWAY DRIVE
Address2:	Not reported
City:	ENON
State:	OH
Zip Code:	45323
Country Code:	001
Phone:	(937) 863-6624
EMail:	SJFLEMING@SPEEDWAY.COM
Fax Number:	Not reported
Modified By:	JAAVERSA
Date Last Modified:	2015-12-11

Site Id:	13746
Affiliation Type:	Emergency Contact
Company Name:	SPEEDWAY LLC
Contact Type:	Not reported
Contact Name:	SCOTT FLEMING
Address1:	Not reported
Address2:	Not reported
City:	Not reported
State:	NN
Zip Code:	Not reported
Country Code:	999
Phone:	(937) 207-1832
EMail:	Not reported
Fax Number:	Not reported
Modified By:	NTFREEMA
Date Last Modified:	2015-11-09

Site Id:	13746
Affiliation Type:	Facility Owner
Company Name:	SPEEDWAY LLC
Contact Type:	COMPLIANCE MANAGER
Contact Name:	SCOTT FLEMING
Address1:	500 SPEEDWAY DR
Address2:	Not reported
City:	ENON
State:	OH
Zip Code:	45323
Country Code:	001
Phone:	(937) 863-6624

HESS#32516 (Continued) **1000263799**

EMail:	SJFLEMING@SPEEDWAY.COM
Fax Number:	Not reported
Modified By:	CGFREEDM
Date Last Modified:	2015-10-29

Site Id:	13746
Affiliation Type:	Facility Operator
Company Name:	Not reported
Contact Type:	Not reported
Contact Name:	MICHAEL MATRI
Address1:	Not reported
Address2:	Not reported
City:	Not reported
State:	NN
Zip Code:	Not reported
Country Code:	001
Phone:	(585) 349-3056
EMail:	Not reported
Fax Number:	Not reported
Modified By:	SJWALSH
Date Last Modified:	2016-12-01

Tank Info:

Tank Number:	001
Tank ID:	15755
Tank Status:	Closed - Removed
Material Name:	Closed - Removed
Capacity Gallons:	4000
Install Date:	05/01/1972
Date Tank Closed:	05/01/1993
Registered:	True
Tank Location:	Underground
Tank Type:	Steel/carbon steel
Material Code:	0009
Common Name of Substance:	Gasoline

Tightness Test Method:	01
Date Test:	02/01/1988
Next Test Date:	Not reported
Pipe Model:	Not reported
Modified By:	TRANSLAT
Last Modified:	04/14/2017

Equipment Records:

A00 - Tank Internal Protection - None
G00 - Tank Secondary Containment - None
J02 - Dispenser - Suction Dispenser
I00 - Overfill - None
B00 - Tank External Protection - None
C00 - Pipe Location - No Piping
D02 - Pipe Type - Galvanized Steel
F00 - Pipe External Protection - None
H99 - Tank Leak Detection - Other

Tank Number: 002

HESS#32516 (Continued) **1000263799**

Tank ID:	15756
Tank Status:	Closed - Removed
Material Name:	Closed - Removed
Capacity Gallons:	2000
Install Date:	05/01/1972
Date Tank Closed:	05/01/1993
Registered:	True
Tank Location:	Underground
Tank Type:	Steel/carbon steel
Material Code:	0009
Common Name of Substance:	Gasoline
Tightness Test Method:	01
Date Test:	02/01/1988
Next Test Date:	Not reported
Pipe Model:	Not reported
Modified By:	TRANSLAT
Last Modified:	04/14/2017

Equipment Records:

C02 - Pipe Location - Underground/On-ground
G00 - Tank Secondary Containment - None
J02 - Dispenser - Suction Dispenser
I00 - Overfill - None
B00 - Tank External Protection - None
D02 - Pipe Type - Galvanized Steel
F00 - Pipe External Protection - None
A00 - Tank Internal Protection - None
H99 - Tank Leak Detection - Other

Tank Number:	003
Tank ID:	15757
Tank Status:	Closed - Removed
Material Name:	Closed - Removed
Capacity Gallons:	4000
Install Date:	05/01/1972
Date Tank Closed:	05/01/1993
Registered:	True
Tank Location:	Underground
Tank Type:	Steel/carbon steel
Material Code:	0009
Common Name of Substance:	Gasoline
Tightness Test Method:	01
Date Test:	02/01/1988
Next Test Date:	Not reported
Pipe Model:	Not reported
Modified By:	TRANSLAT
Last Modified:	04/14/2017

Equipment Records:

C02 - Pipe Location - Underground/On-ground
G00 - Tank Secondary Containment - None
J02 - Dispenser - Suction Dispenser
B00 - Tank External Protection - None
D02 - Pipe Type - Galvanized Steel
F00 - Pipe External Protection - None

HESS#32516 (Continued) **1000263799**

I00 - Overfill - None
H99 - Tank Leak Detection - Other
A00 - Tank Internal Protection - None

Tank Number:	004
Tank ID:	15758
Tank Status:	Closed - Removed
Material Name:	Closed - Removed
Capacity Gallons:	4000
Install Date:	05/01/1972
Date Tank Closed:	05/01/1993
Registered:	True
Tank Location:	Underground
Tank Type:	Steel/carbon steel
Material Code:	0009
Common Name of Substance:	Gasoline
Tightness Test Method:	01
Date Test:	02/01/1988
Next Test Date:	Not reported
Pipe Model:	Not reported
Modified By:	TRANSLAT
Last Modified:	04/14/2017

Equipment Records:

G00 - Tank Secondary Containment - None
J02 - Dispenser - Suction Dispenser
A00 - Tank Internal Protection - None
I00 - Overfill - None
B00 - Tank External Protection - None
C00 - Pipe Location - No Piping
D02 - Pipe Type - Galvanized Steel
F00 - Pipe External Protection - None
H99 - Tank Leak Detection - Other

Tank Number:	005
Tank ID:	15759
Tank Status:	Closed - Removed
Material Name:	Closed - Removed
Capacity Gallons:	2000
Install Date:	05/01/1972
Date Tank Closed:	05/01/1993
Registered:	True
Tank Location:	Underground
Tank Type:	Steel/carbon steel
Material Code:	0009
Common Name of Substance:	Gasoline
Tightness Test Method:	01
Date Test:	02/01/1988
Next Test Date:	Not reported
Pipe Model:	Not reported
Modified By:	TRANSLAT
Last Modified:	04/14/2017

Equipment Records:

HESS#32516 (Continued) **1000263799**

C02 - Pipe Location - Underground/On-ground
G00 - Tank Secondary Containment - None
J02 - Dispenser - Suction Dispenser
I00 - Overfill - None
B00 - Tank External Protection - None
D02 - Pipe Type - Galvanized Steel
F00 - Pipe External Protection - None
A00 - Tank Internal Protection - None
H99 - Tank Leak Detection - Other

Tank Number:	006
Tank ID:	15760
Tank Status:	Closed - Removed
Material Name:	Closed - Removed
Capacity Gallons:	4000
Install Date:	05/01/1972
Date Tank Closed:	05/01/1993
Registered:	True
Tank Location:	Underground
Tank Type:	Steel/carbon steel
Material Code:	0009
Common Name of Substance:	Gasoline
Tightness Test Method:	01
Date Test:	02/01/1988
Next Test Date:	Not reported
Pipe Model:	Not reported
Modified By:	TRANSLAT
Last Modified:	04/14/2017

Equipment Records:

C02 - Pipe Location - Underground/On-ground
G00 - Tank Secondary Containment - None
J02 - Dispenser - Suction Dispenser
B00 - Tank External Protection - None
D02 - Pipe Type - Galvanized Steel
F00 - Pipe External Protection - None
A00 - Tank Internal Protection - None
I00 - Overfill - None
H99 - Tank Leak Detection - Other

Tank Number:	007
Tank ID:	15761
Tank Status:	Closed - Removed
Material Name:	Closed - Removed
Capacity Gallons:	550
Install Date:	05/01/1972
Date Tank Closed:	05/01/1993
Registered:	True
Tank Location:	Underground
Tank Type:	Steel/carbon steel
Material Code:	9999
Common Name of Substance:	Other
Tightness Test Method:	NN
Date Test:	Not reported

HESS#32516 (Continued) **1000263799**

Next Test Date: Not reported
Pipe Model: Not reported
Modified By: TRANSLAT
Last Modified: 04/14/2017

Equipment Records:

J00 - Dispenser - None
A00 - Tank Internal Protection - None
C02 - Pipe Location - Underground/On-ground
G00 - Tank Secondary Containment - None
I00 - Overfill - None
B00 - Tank External Protection - None
D02 - Pipe Type - Galvanized Steel
F00 - Pipe External Protection - None
H99 - Tank Leak Detection - Other

Tank Number: 008
Tank ID: 46297
Tank Status: In Service
Material Name: In Service
Capacity Gallons: 4000
Install Date: 07/01/1993
Date Tank Closed: Not reported
Registered: True
Tank Location: Underground
Tank Type: Equivalent technology
Material Code: 2712
Common Name of Substance: Gasoline/Ethanol

Tightness Test Method: 20
Date Test: 08/01/1997
Next Test Date: Not reported
Pipe Model: Not reported
Modified By: ntfreema
Last Modified: 04/14/2017

Equipment Records:

A00 - Tank Internal Protection - None
H01 - Tank Leak Detection - Interstitial - Electronic Monitoring
I01 - Overfill - Float Vent Valve
L07 - Piping Leak Detection - Pressurized Piping Leak Detector
B04 - Tank External Protection - Fiberglass
D06 - Pipe Type - Fiberglass Reinforced Plastic (FRP)
I02 - Overfill - High Level Alarm
K01 - Spill Prevention - Catch Basin
C02 - Pipe Location - Underground/On-ground
F04 - Pipe External Protection - Fiberglass
L01 - Piping Leak Detection - Interstitial - Electronic Monitoring
G04 - Tank Secondary Containment - Double-Walled (Underground)
E04 - Piping Secondary Containment - Double walled UG
J01 - Dispenser - Pressurized Dispenser

Tank Number: 009
Tank ID: 46298
Tank Status: In Service
Material Name: In Service

HESS#32516 (Continued) **1000263799**

Capacity Gallons:	4000
Install Date:	07/01/1993
Date Tank Closed:	Not reported
Registered:	True
Tank Location:	Underground
Tank Type:	Equivalent technology
Material Code:	2712
Common Name of Substance:	Gasoline/Ethanol
Tightness Test Method:	20
Date Test:	08/01/1997
Next Test Date:	Not reported
Pipe Model:	Not reported
Modified By:	ntfreema
Last Modified:	04/14/2017

Equipment Records:

L07 - Piping Leak Detection - Pressurized Piping Leak Detector
C02 - Pipe Location - Underground/On-ground
F04 - Pipe External Protection - Fiberglass
L01 - Piping Leak Detection - Interstitial - Electronic Monitoring
A00 - Tank Internal Protection - None
H01 - Tank Leak Detection - Interstitial - Electronic Monitoring
I01 - Overfill - Float Vent Valve
E04 - Piping Secondary Containment - Double walled UG
J01 - Dispenser - Pressurized Dispenser
B04 - Tank External Protection - Fiberglass
D06 - Pipe Type - Fiberglass Reinforced Plastic (FRP)
I02 - Overfill - High Level Alarm
K01 - Spill Prevention - Catch Basin
G04 - Tank Secondary Containment - Double-Walled (Underground)

Tank Number:	010
Tank ID:	46299
Tank Status:	In Service
Material Name:	In Service
Capacity Gallons:	4000
Install Date:	07/01/1993
Date Tank Closed:	Not reported
Registered:	True
Tank Location:	Underground
Tank Type:	Equivalent technology
Material Code:	2712
Common Name of Substance:	Gasoline/Ethanol
Tightness Test Method:	20
Date Test:	08/01/1997
Next Test Date:	Not reported
Pipe Model:	Not reported
Modified By:	ntfreema
Last Modified:	04/14/2017

Equipment Records:

G04 - Tank Secondary Containment - Double-Walled (Underground)
B04 - Tank External Protection - Fiberglass
D06 - Pipe Type - Fiberglass Reinforced Plastic (FRP)
I02 - Overfill - High Level Alarm

HESS#32516 (Continued) **1000263799**

K01 - Spill Prevention - Catch Basin
A00 - Tank Internal Protection - None
H01 - Tank Leak Detection - Interstitial - Electronic Monitoring
I01 - Overfill - Float Vent Valve
E04 - Piping Secondary Containment - Double walled UG
J01 - Dispenser - Pressurized Dispenser
C02 - Pipe Location - Underground/On-ground
F04 - Pipe External Protection - Fiberglass
L01 - Piping Leak Detection - Interstitial - Electronic Monitoring
L07 - Piping Leak Detection - Pressurized Piping Leak Detector

Tank Number:	011
Tank ID:	46300
Tank Status:	In Service
Material Name:	In Service
Capacity Gallons:	4000
Install Date:	07/01/1993
Date Tank Closed:	Not reported
Registered:	True
Tank Location:	Underground
Tank Type:	Equivalent technology
Material Code:	2712
Common Name of Substance:	Gasoline/Ethanol
Tightness Test Method:	20
Date Test:	08/01/1997
Next Test Date:	Not reported
Pipe Model:	Not reported
Modified By:	ntfreema
Last Modified:	04/14/2017

Equipment Records:

H01 - Tank Leak Detection - Interstitial - Electronic Monitoring
I01 - Overfill - Float Vent Valve
A00 - Tank Internal Protection - None
L07 - Piping Leak Detection - Pressurized Piping Leak Detector
I02 - Overfill - High Level Alarm
K01 - Spill Prevention - Catch Basin
B04 - Tank External Protection - Fiberglass
D06 - Pipe Type - Fiberglass Reinforced Plastic (FRP)
L01 - Piping Leak Detection - Interstitial - Electronic Monitoring
C02 - Pipe Location - Underground/On-ground
F04 - Pipe External Protection - Fiberglass
G04 - Tank Secondary Containment - Double-Walled (Underground)
J01 - Dispenser - Pressurized Dispenser
E04 - Piping Secondary Containment - Double walled UG

Tank Number:	012
Tank ID:	46301
Tank Status:	In Service
Material Name:	In Service
Capacity Gallons:	4000
Install Date:	07/01/1993
Date Tank Closed:	Not reported
Registered:	True
Tank Location:	Underground

HESS#32516 (Continued) **1000263799**

Tank Type:	Equivalent technology
Material Code:	2712
Common Name of Substance:	Gasoline/Ethanol
Tightness Test Method:	20
Date Test:	08/01/1997
Next Test Date:	Not reported
Pipe Model:	Not reported
Modified By:	ntfreema
Last Modified:	04/14/2017

Equipment Records:

E04 - Piping Secondary Containment - Double walled UG
J01 - Dispenser - Pressurized Dispenser
C02 - Pipe Location - Underground/On-ground
F04 - Pipe External Protection - Fiberglass
L01 - Piping Leak Detection - Interstitial - Electronic Monitoring
B04 - Tank External Protection - Fiberglass
D06 - Pipe Type - Fiberglass Reinforced Plastic (FRP)
I02 - Overfill - High Level Alarm
K01 - Spill Prevention - Catch Basin
L07 - Piping Leak Detection - Pressurized Piping Leak Detector
A00 - Tank Internal Protection - None
H01 - Tank Leak Detection - Interstitial - Electronic Monitoring
I01 - Overfill - Float Vent Valve
G04 - Tank Secondary Containment - Double-Walled (Underground)

Tank Number:	013
Tank ID:	46302
Tank Status:	In Service
Material Name:	In Service
Capacity Gallons:	550
Install Date:	07/01/1993
Date Tank Closed:	Not reported
Registered:	True
Tank Location:	Underground
Tank Type:	Equivalent technology
Material Code:	9999
Common Name of Substance:	Other
Tightness Test Method:	20
Date Test:	08/01/1997
Next Test Date:	Not reported
Pipe Model:	Not reported
Modified By:	ntfreema
Last Modified:	04/14/2017

Equipment Records:

B04 - Tank External Protection - Fiberglass
E00 - Piping Secondary Containment - None
I02 - Overfill - High Level Alarm
K01 - Spill Prevention - Catch Basin
A00 - Tank Internal Protection - None
H01 - Tank Leak Detection - Interstitial - Electronic Monitoring
I01 - Overfill - Float Vent Valve
J00 - Dispenser - None
G04 - Tank Secondary Containment - Double-Walled (Underground)

HESS#32516 (Continued) **1000263799**

C00 - Pipe Location - No Piping
F00 - Pipe External Protection - None
D00 - Pipe Type - No Piping
L00 - Piping Leak Detection - None

SPILLS:

Facility ID:	0604788
Facility Type:	ER
Spill Number:	0604788
DER Facility ID:	146554
Site ID:	367836
DEC Region:	2
Spill Number/Closed Date:	2006-08-14
Spill Cause:	Other
Spill Class:	C4
SWIS:	2401
Spill Date:	2006-07-27
Investigator:	rmpiper
Referred To:	Not reported
Reported to Dept:	2006-07-27
CID:	406
Water Affected:	Not reported
Spill Source:	Gasoline Station or other PBS Facility
Spill Notifier:	Other
Cleanup Ceased:	Not reported
Cleanup Meets Std:	False
Last Inspection:	Not reported
Recommended Penalty:	False
UST Trust:	False
Remediation Phase:	0
Date Entered In Computer:	2006-07-27
Spill Record Last Update:	2006-08-14
Spiller Name:	MICHAEL MATRI
Spiller Company:	HESS#32516
Spiller Address:	210 GREEN POINT AVE.
Spiller Company:	001
Contact Name:	MICHAEL MATRI
DEC Memo:	"DEC Piper reviewed test reults. Though it shows a passing line afterwards, there is no indication what repairs were made to which line and evidence of product. DEC Piper spoke w/ Hess Mike MAtri. As per him flex line failed, line was replaced and retested . Passed. Small amount of producted drained into secondary containment and was tested as well. Containment was tight. Closed. E-Docs if Warranted."
Remarks:	"PBS No: 2-297550 Contractor tested line... line failed. Small amount of gasoline is in contained STP sump. Clean up is completed, line repair is completed."

All Materials:

Site ID:	367836
Operable Unit ID:	1125738
Operable Unit:	01
Material ID:	2115263
Material Code:	0009
Material Name:	gasoline
Case No.:	Not reported
Material FA:	Petroleum
Quantity:	4.00

HESS#32516 (Continued) **1000263799**

Units:	G
Recovered:	4.00
Oxygenate:	Not reported

Facility ID:	0013410
Facility Type:	ER
Spill Number:	0013410
DER Facility ID:	146554
Site ID:	141144
DEC Region:	2
Spill Number/Closed Date:	2003-11-03
Spill Cause:	Unknown
Spill Class:	C3
SWIS:	2401
Spill Date:	2001-03-22
Investigator:	SMSANGES
Referred To:	Not reported
Reported to Dept:	2001-03-23
CID:	390
Water Affected:	Not reported
Spill Source:	Unknown
Spill Notifier:	Local Agency
Cleanup Ceased:	Not reported
Cleanup Meets Std:	False
Last Inspection:	Not reported
Recommended Penalty:	False
UST Trust:	False
Remediation Phase:	0
Date Entered In Computer:	2001-03-23
Spill Record Last Update:	2003-11-03
Spiller Name:	UNKNOWN
Spiller Company:	Unknown
Spiller Address:	UNKNOWN
Spiller Company:	999
Contact Name:	DAVID LEE
DEC Memo:	"Prior to Sept, 2004 data translation this spill Lead_DEC Field was SANGESLAND REFER TO SPILL # 9303243"
Remarks:	"unk petrolium is seeping into ground water in a hess facility"

All Materials:

Site ID:	141144
Operable Unit ID:	835351
Operable Unit:	01
Material ID:	540123
Material Code:	0066A
Material Name:	unknown petroleum
Case No.:	Not reported
Material FA:	Petroleum
Quantity:	.00
Units:	G
Recovered:	.00
Oxygenate:	Not reported

Facility ID:	9713240
Facility Type:	ER
Spill Number:	9713240

HESS#32516 (Continued) **1000263799**

DER Facility ID:	146554
Site ID:	141145
DEC Region:	2
Spill Number/Closed Date:	2003-11-03
Spill Cause:	Unknown
Spill Class:	B3
SWIS:	2401
Spill Date:	1998-01-07
Investigator:	SMSANGES
Referred To:	Not reported
Reported to Dept:	1998-02-27
CID:	257
Water Affected:	Not reported
Spill Source:	Gasoline Station or other PBS Facility
Spill Notifier:	Responsible Party
Cleanup Ceased:	Not reported
Cleanup Meets Std:	False
Last Inspection:	Not reported
Recommended Penalty:	False
UST Trust:	False
Remediation Phase:	0
Date Entered In Computer:	1998-02-27
Spill Record Last Update:	2003-11-03
Spiller Name:	SCOTT CULLINAM
Spiller Company:	MERIT GAS STATION
Spiller Address:	210 GREENPOINT AVE
Spiller Company:	001
Contact Name:	SCOTT CULLINAN
DEC Memo:	"Prior to Sept, 2004 data translation this spill Lead_DEC Field was SANGESLAND CALLER REMARKS: (718)467-9480 PHILLIP HALL-MGR. CALL S/S-FAN PUT IN BOOTH TO PULL OUT VAPORS. CALL PIHALL-LEFT MESSAGE REFER TO SPILL # 9303243"
Remarks:	"fumes were coming up from the ground to the cashiers booth - still being investigated"

All Materials:

Site ID:	141145
Operable Unit ID:	1056147
Operable Unit:	01
Material ID:	324258
Material Code:	0009
Material Name:	gasoline
Case No.:	Not reported
Material FA:	Petroleum
Quantity:	.00
Units:	G
Recovered:	.00
Oxygenate:	Not reported

Facility ID:	9303243
Facility Type:	ER
Spill Number:	9303243
DER Facility ID:	146554
Site ID:	225243
DEC Region:	2
Spill Number/Closed Date:	2007-04-20
Spill Cause:	Unknown

HESS#32516 (Continued) **1000263799**

Spill Class:	A3
SWIS:	2401
Spill Date:	1993-06-11
Investigator:	skcarlso
Referred To:	NFA ISSUED 4/20/07
Reported to Dept:	1993-06-11
CID:	Not reported
Water Affected:	Not reported
Spill Source:	Gasoline Station or other PBS Facility
Spill Notifier:	Responsible Party
Cleanup Ceased:	Not reported
Cleanup Meets Std:	False
Last Inspection:	Not reported
Recommended Penalty:	False
UST Trust:	False
Remediation Phase:	0
Date Entered In Computer:	1993-06-11
Spill Record Last Update:	2007-04-20
Spiller Name:	Not reported
Spiller Company:	MERIT GAS STA.
Spiller Address:	Not reported
Spiller Company:	001
Contact Name:	Not reported
DEC Memo:	"Prior to Sept, 2004 data translation this spill Lead_DEC Field was SUN 12/23/05- Andersen - Reviewed quarterly report dated 11/7/05. Eight MW sampled on September 23, 2005. Max BTEX 729ppb (MW5), max MTBE 352ppb (MW3). SVE system shut down May 5, 2005 due because low influent vapors. RAP required for remaining contamination. 12/29/05: RAP required letter sent. RAP due 2/9/06. 1/26/06: 1/25/06 meeting with Quantum, NYSDEC, and ET. A sensitive receptor survey and soil vapor survey will be performed, and then site closure will be considered. A kiosk vapor abatement system is in place. 2/2/06: Reviewed the fourth 2005 quarterly report. Max BTEX 497 ppb (MW5), max MTBE 351 ppb (MW6). A sensitive receptor survey will be prepared. 6/30/06: Meeting on 6/28/06 with Hess, Quantum, NYSDEC, EnviroTrac and GSC. Will submit request for closure. Sub slab vapor sampling conducted. 7/25/06: Received the results of sub-slab sampling and a sensitive receptor survey. Two sub slab samples were collected from beneath the kiosk on site. MTBE and BTEX were not detected above method detection limits. The sensitive receptor survey revealed that residential houses with basements are located within 1,000 ft of the site. Closure was requested. 10/6/06: Emailed Dawn Coughlin to followup on quarterly report. Received email from Ed Russo: the site was sampled on August 15, 2006. Results indicated concentrations that we feel warrant closure, especially due to the positive results of the soil-gas sampling and sensitive receptor survey. The report was just finalized yesterday, so you should be receiving it by the middle of next week. 11/1/06: Received closure request. Max benzene 158ppb in MW3, MTBE 338 in MW3. Continued groundwater sampling required. 1/17/07: Meeting on 1/16/07 with Hess, Delta, NYSDEC. 1/23/07: Received update report. Wells samples on 11/8/06. Max BTEX 63 (MW3), max MTBE 222 (MW6). 4/20/07: Reviewed update report. Max BTEX 12.3 ppb (MW1). As reportedin the sensitive receptor survey, soil vapor sampling showed soil gas MTBE and BTEX concentrations ND. ND concentrations in downgradient wells. NFA issued."
Remarks:	"SOIL FOUND IN TANK PULL - SOIL BEING STODE PILED."

HESS#32516 (Continued) **1000263799**

All Materials:

Site ID:	225243
Operable Unit ID:	981412
Operable Unit:	01
Material ID:	396827
Material Code:	0009
Material Name:	gasoline
Case No.:	Not reported
Material FA:	Petroleum
Quantity:	.00
Units:	L
Recovered:	.00
Oxygenate:	Not reported

US AIRS MINOR:

Envid:	1000263799
Region Code:	02
Programmatic ID:	AIR NY0000002610100097
Facility Registry ID:	110001572682
D and B Number:	Not reported
Primary SIC Code:	5541
NAICS Code:	999999
Default Air Classification Code:	MIN
Facility Type of Ownership Code:	POF
Air CMS Category Code:	Not reported
HPV Status:	Not reported

US AIRS MINOR:

Region Code:	02
Programmatic ID:	AIR NY0000002610100097
Facility Registry ID:	110001572682
Air Operating Status Code:	OPR
Default Air Classification Code:	MIN
Air Program:	State Implementation Plan for National Primary and Secondary Ambient Air Quality Standards
Activity Date:	1988-05-03 00:00:00
Activity Status Date:	Not reported
Activity Group:	Compliance Monitoring
Activity Type:	Inspection/Evaluation
Activity Status:	Not reported

FINDS:

Registry ID: 110001572682

Environmental Interest/Information System
AFS (Aerometric Information Retrieval System (AIRS) Facility Subsystem) replaces the former Compliance Data System (CDS), the National Emission Data System (NEDS), and the Storage and Retrieval of Aerometric Data (SAROAD). AIRS is the national repository for information concerning airborne pollution in the United States. AFS is used to track emissions and compliance data from industrial plants. AFS data are utilized by states to prepare State Implementation Plans to comply with regulatory programs and by EPA as an input for the estimation of total national emissions. AFS is undergoing a major

HESS#32516 (Continued) **1000263799**

redesign to support facility operating permits required under Title V of the Clean Air Act.

RCRAInfo is a national information system that supports the Resource Conservation and Recovery Act (RCRA) program through the tracking of events and activities related to facilities that generate, transport, and treat, store, or dispose of hazardous waste. RCRAInfo allows RCRA program staff to track the notification, permit, compliance, and corrective action activities required under RCRA.

FIS (New York - Facility Information System) is New York's Department of Environmental Conservation (DEC) information system for tracking environmental facility information found across the State.

AIR MINOR

Click this hyperlink while viewing on your computer to access additional FINDS: detail in the EDR Site Report.

ECHO:

Envid:	1000263799
Registry ID:	110001572682
DFR URL:	http://echo.epa.gov/detailed-facility-report?fid=110001572682

E DESIGNATION:

Tax Lot(s):	7
Tax Block:	2576
Borough Code:	Not reported
E-No:	E-287
Effective Date:	12/10/2012
Satisfaction Date:	Not reported
Ceqr Number:	10DCP024K
Ulurp Number:	100218ZMK
Zoning Map No:	13a
Description:	Air Quality - HVAC fuel limited to natural gas
Lot Remediation Date:	Not reported
Description:	Exhaust stack location limitations
Lot Remediation Date:	Not reported
Description:	Hazardous Materials* Phase I and Phase II Testing Protocol
Lot Remediation Date:	Not reported
Description:	Window Wall Attenuation & Alternate Ventilation
Lot Remediation Date:	Not reported

NY MANIFEST:

Country:	USA
EPA ID:	NYD982185944
Facility Status:	Not reported
Location Address 1:	210 GREENPOINT AVE
Code:	BP
Location Address 2:	Not reported
Total Tanks:	Not reported

HESS#32516 (Continued) **1000263799**

Location City:	BROOKLYN
Location State:	NY
Location Zip:	11222
Location Zip 4:	Not reported

NY MANIFEST:

EPAID:	NYD982185944
Mailing Name:	MERIT SERVICE STATIONS
Mailing Contact:	OTTO DEBENEDICTIS
Mailing Address 1:	210 GREENPOINT AVE
Mailing Address 2:	Not reported
Mailing City:	BROOKLYN
Mailing State:	NY
Mailing Zip:	11222
Mailing Zip 4:	Not reported
Mailing Country:	USA
Mailing Phone:	0000000000

NY MANIFEST:

Document ID:	NYC2028677
Manifest Status:	K
seq:	Not reported
Year:	1993
Trans1 State ID:	NJDEPS869
Trans2 State ID:	Not reported
Generator Ship Date:	08/31/1993
Trans1 Recv Date:	08/31/1993
Trans2 Recv Date:	09/07/1993
TSD Site Recv Date:	09/08/1993
Part A Recv Date:	/ /
Part B Recv Date:	09/30/1993
Generator EPA ID:	NYD982185944
Trans1 EPA ID:	ILD984908202
Trans2 EPA ID:	ARD981908551
TSDF ID 1:	KYD053348108
TSDF ID 2:	Not reported
Manifest Tracking Number:	Not reported
Import Indicator:	Not reported
Export Indicator:	Not reported
Discr Quantity Indicator:	Not reported
Discr Type Indicator:	Not reported
Discr Residue Indicator:	Not reported
Discr Partial Reject Indicator:	Not reported
Discr Full Reject Indicator:	Not reported
Manifest Ref Number:	Not reported
Alt Facility RCRA ID:	Not reported
Alt Facility Sign Date:	Not reported
MGMT Method Type Code:	Not reported
Waste Code:	D001 - NON-LISTED IGNITABLE WASTES
Waste Code:	Not reported
Waste Code:	Not reported
Waste Code:	Not reported
Waste Code:	Not reported
Waste Code:	Not reported
Quantity:	02135
Units:	P - Pounds
Number of Containers:	005

HESS#32516 (Continued) **1000263799**

Container Type:	DM - Metal drums, barrels
Handling Method:	B Incineration, heat recovery, burning.
Specific Gravity:	100

Click this hyperlink while viewing on your computer to access additional NY_MANIFEST: detail in the EDR Site Report.

---

288 SSE 1/4-1/2 0.398 mi. 2101 ft. | **GAS STATION 2 ROEBLING ST BROOKLYN, NY** | **NY LTANKS NY Spills** | **S106702988 N/A**

Relative: Higher

Actual: 15 ft.

LTANKS:

Facility ID:	0008335
Site ID:	102738
Spill Number/Closed Date:	2005-10-25
Spill Date:	2000-10-17
Spill Cause:	Tank Failure
Spill Source:	Gasoline Station or other PBS Facility
Spill Class:	B3
Cleanup Ceased:	Not reported
SWIS:	2401
Investigator:	JRSTRANG
Referred To:	Not reported
Reported to Dept:	2000-10-17
CID:	382
Water Affected:	Not reported
Spill Notifier:	Other
Last Inspection:	Not reported
Recommended Penalty:	False
Meets Standard:	False
UST Involvement:	True
Remediation Phase:	0
Date Entered In Computer:	2000-10-17
Spill Record Last Update:	2005-10-25
Spiller Name:	Not reported
Spiller Company:	UNKNOWN
Spiller Address:	Not reported
Spiller County:	999
Spiller Contact:	UNKNOWN
Spiller Phone:	Not reported
Spiller Extention:	Not reported
DEC Region:	2
DER Facility ID:	90969
DEC Memo:	"Prior to Sept, 2004 data translation this spill Lead_DEC Field was ROMMEL 10/25/05 - New Condo built on-site. Administrative Closure."
Remarks:	"callers business was contracted for excavation of tank and when contaminated soil was found the callers business was fired. another company on scene - dano construction"

All Materials:

Site ID:	102738
Operable Unit ID:	828934
Operable Unit:	01
Material ID:	545847
Material Code:	0009

GAS STATION (Continued) **S106702988**

Material Name:	gasoline
Case No.:	Not reported
Material FA:	Petroleum
Quantity:	.00
Units:	G
Recovered:	.00
Oxygenate:	Not reported

SPILLS:

Facility ID:	0000373
Facility Type:	ER
Spill Number:	0000373
DER Facility ID:	90969
Site ID:	102737
DEC Region:	2
Spill Number/Closed Date:	2003-02-27
Spill Cause:	Unknown
Spill Class:	B3
SWIS:	2401
Spill Date:	2000-04-10
Investigator:	TOMASELLO
Referred To:	Not reported
Reported to Dept:	2000-04-10
CID:	270
Water Affected:	Not reported
Spill Source:	Gasoline Station or other PBS Facility
Spill Notifier:	Affected Persons
Cleanup Ceased:	Not reported
Cleanup Meets Std:	False
Last Inspection:	Not reported
Recommended Penalty:	False
UST Trust:	False
Remediation Phase:	0
Date Entered In Computer:	2000-04-10
Spill Record Last Update:	2003-11-17
Spiller Name:	CALLER
Spiller Company:	ANTHONY FURNACOLA
Spiller Address:	2 ROEBLING ST
Spiller Company:	001
Contact Name:	CALLER
DEC Memo:	""
Remarks:	"CALLER STATES THAT HE IS DOING EXCAVATION AND HAS DISCOVERED CONTAMINATED SOIL. CALLER REQ CALL BACK ON CELL PHONE. NUMBER LISTED ABOVE"

All Materials:

Site ID:	102737
Operable Unit ID:	822089
Operable Unit:	01
Material ID:	557707
Material Code:	0009
Material Name:	gasoline
Case No.:	Not reported
Material FA:	Petroleum
Quantity:	.00
Units:	G

GAS STATION (Continued) **S106702988**

Recovered: .00
Oxygenate: Not reported

AO289
ESE
1/4-1/2
0.401 mi.
2118 ft.

FORMER CARTER SPRAY FINISHING CORP.
65 ECKFORD STREET
BROOKLYN, NY 11222

NY BROWNFIELDS **S117936657**
N/A

Site 2 of 3 in cluster AO

Relative:
Higher

Actual:
16 ft.

BROWNFIELDS:

Program:	BCP
Site Code:	507618
Acres:	0.23
HW Code:	C224218
SWIS:	2401
Town:	New York City
Record Added Date:	05/08/2015
Record Updated Date:	04/04/2017
Update By:	GTBOBERS
Site Description:	Location: The site is located at 65 Eckford Street in the Greenpoint section of Brooklyn, NY. The site is about 0.23 acres in size. Site Features: The site is an irregular shaped lot and is developed with a one and two-story industrial/manufacturing building. Current Zoning: The site was rezoned in 2005 from industrial (M1-2) to residential (M1-2/R6B). Past Use of the Site: The site was undeveloped prior to 1887. By 1905, several one-story manufacturing buildings were constructed on the site and used as a part of the Meisel Danowitz & Co. woodworking operation. The site was redeveloped by 1916 with the existing one and two-story building currently constructed at the site. From then until the 1940s, the building variously housed a machine shop and parking garage. By 1950, the building was occupied with a wood box manufacturing company, and a company that performed lacquer spraying on the 2nd floor. From 1960 to 1989, the building was used for metal finishing and spraying. Site Geology and Hydrogeology: Based on the Remedial Investigation (RI) Report for the site, the regional geologic setting consists of bedrock overlain by layers of unconsolidated sediments (generally sand, gravel and silty clays) deposited by glacial activity. Non-native fill materials consisting of dredge spoils, rubble and/or other materials have historically been used to reinforce and extend shoreline areas and to raise and improve the drainage of low lying areas. Soil at the Site consists of historic fill material that extends to depths as great as 13 feet below grade in some areas, followed by grey silty clay. According to the United States Geographical Survey (USGS) topographic map for the area (Brooklyn Quadrangle), the elevation of the property is about 14 feet above mean sea level. The area topography gradually slopes downward to the north and west. Groundwater is present beneath the Site at a depth of 11 to 12 feet below sidewalk grade under water table conditions. Regional groundwater flow is to the northwest.
Env Problem:	Nature and Extent of Contamination: Soils: Soil samples collected during the Remedial Investigation (RI) were analyzed for all classes of contaminant (i.e., volatile organic compounds (VOCs), semi-volatile organic compounds (SVOCs), metals, PCBs, and pesticides). The following contaminants were found: - Petroleum-related contaminants were detected above unrestricted use soil cleanup objectives (SCOs) and Protection of Groundwater SCOs in soil samples collected at the water table (11-13 ft below ground

FORMER CARTER SPRAY FINISHING CORP. (Continued) **S117936657**

	surface) at several locations throughout the site; - Chlorinated solvents were detected in shallow soil samples (0-4 ft below ground surface) above Unrestricted Use SCOs and Protection of Groundwater SCOs in the southern and western portions of the site; - SVOCs were detected above Commercial SCOs in shallow soils (0-4 ft below ground surface) and soil samples collected from the water table (11-13 ft below ground surface) in the southern and eastern portions of the site; and - Metals were detected above Commercial SCOs in shallow (0-4 ft below ground surface) and deep (18-20 ft below ground surface) soil samples collected throughout the site. Groundwater: Groundwater samples were analyzed for all classes of compounds during the RI. The following contaminants were found: - Petroleum-related contaminants, chlorinated solvents and SVOCs were detected in groundwater samples above the Groundwater Quality Standards; and - Metals were detected in several groundwater samples. However the metals were not dissolved and are more indicative of soil contamination than groundwater contamination. Data does not indicate any off-site impacts in groundwater related to this site Soil Vapor: Soil vapor samples were analyzed for VOCs. The following contaminants were found: - Chlorinated solvents and petroleum-related compounds were detected in all soil vapor samples.
Health Problem:	The site is completely fenced, which restricts public access. However, persons who enter the site could contact contaminants in the soil by walking on the site, digging or otherwise disturbing the soil. Contaminated groundwater at the site is not used for drinking or other purposes and the site is served by a public water supply that obtains water from a different source not affected by this contamination. Volatile organic compounds in the groundwater may move into the soil vapor (air spaces within the soil), which in turn may move into overlying buildings and affect the indoor air quality. This process, which is similar to the movement of radon gas from the subsurface into the indoor air of buildings, is referred to as soil vapor intrusion. Because there is no on-site building, inhalation of site contaminants in indoor air due to soil vapor intrusion does not represent a concern for the site in its current condition. However, the potential exists for the inhalation of site contaminants due to soil vapor intrusion for any future on-site development. Additional investigation is needed to evaluate whether further actions are needed to address soil vapor intrusion at off-site structures.
Dump:	False
Structure:	False
Lagoon:	False
Landfill:	False
Pond:	False
Disp Start:	Not reported
Disp Term:	Not reported
Lat/Long:	Not reported
Dell:	Not reported
Record Add:	5/8/2015 1:48:00 PM
Record Upd:	5/21/2015 1:42:00 PM
Updated By:	CMSHEA
Own Op:	Document Repository
Sub Type:	NNN
Owner Name:	Not reported
Owner Company:	Brooklyn Public Library - Greenpoint Branch
Owner Address:	107 Norman Avenue
Owner Addr2:	Not reported

FORMER CARTER SPRAY FINISHING CORP. (Continued) **S117936657**

Owner City,St,Zip:	Brooklyn, NY 11222
Owner Country:	United States of America
Own Op:	Applicant/Requestor
Sub Type:	P03
Owner Name:	Yoel Schwimmer
Owner Company:	65-73 Eckford Realty LLC
Owner Address:	199 Lee Avenue, Suite 693
Owner Addr2:	Not reported
Owner City,St,Zip:	Brooklyn, NY 11211
Owner Country:	United States of America
Own Op:	Owner
Sub Type:	06
Owner Name:	Not reported
Owner Company:	65 Eckford Realty LLC
Owner Address:	360 Great Neck Road
Owner Addr2:	Not reported
Owner City,St,Zip:	Great Neck, NY 11021-4227
Owner Country:	United States of America
Own Op:	Document Repository
Sub Type:	NNN
Owner Name:	Dealice Fuller
Owner Company:	Brooklyn Community Board 1
Owner Address:	435 Graham Avenue
Owner Addr2:	Not reported
Owner City,St,Zip:	Brooklyn, NY 11211
Owner Country:	United States of America
HW Code:	C224218
Waste Type:	arsenic
Waste Quantity:	UNKNOWN
Waste Code:	Not reported
HW Code:	C224218
Waste Type:	lead
Waste Quantity:	UNKNOWN
Waste Code:	Not reported
HW Code:	C224218
Waste Type:	mercury
Waste Quantity:	UNKNOWN
Waste Code:	Not reported
HW Code:	C224218
Waste Type:	trichloroethene (TCE)
Waste Quantity:	UNKNOWN
Waste Code:	Not reported
HW Code:	C224218
Waste Type:	benzo[k]fluoranthene
Waste Quantity:	UNKNOWN
Waste Code:	Not reported
HW Code:	C224218
Waste Type:	benzo(a)anthracene
Waste Quantity:	UNKNOWN
Waste Code:	Not reported
HW Code:	C224218
Waste Type:	indeno(1,2,3-CD)pyrene
Waste Quantity:	UNKNOWN
Waste Code:	Not reported
HW Code:	C224218
Waste Type:	benzo(b)fluoranthene
Waste Quantity:	UNKNOWN

FORMER CARTER SPRAY FINISHING CORP. (Continued) **S117936657**

Waste Code:	Not reported
HW Code:	C224218
Waste Type:	benzo(a)pyrene
Waste Quantity:	UNKNOWN
Waste Code:	Not reported
HW Code:	C224218
Waste Type:	toluene
Waste Quantity:	UNKNOWN
Waste Code:	Not reported
HW Code:	C224218
Waste Type:	sec-butylbenzene
Waste Quantity:	UNKNOWN
Waste Code:	Not reported
HW Code:	C224218
Waste Type:	sec-butylbenzene
Waste Quantity:	UNKNOWN
Waste Code:	Not reported
HW Code:	C224218
Waste Type:	isopropylbenzene
Waste Quantity:	UNKNOWN
Waste Code:	Not reported
HW Code:	C224218
Waste Type:	tert-butylbenzene
Waste Quantity:	UNKNOWN
Waste Code:	Not reported
HW Code:	C224218
Waste Type:	tert-butylbenzene
Waste Quantity:	UNKNOWN
Waste Code:	Not reported
HW Code:	C224218
Waste Type:	chrysene
Waste Quantity:	UNKNOWN
Waste Code:	Not reported
HW Code:	C224218
Waste Type:	n-propylbenzene
Waste Quantity:	UNKNOWN
Waste Code:	Not reported
HW Code:	C224218
Waste Type:	n-propylbenzene
Waste Quantity:	UNKNOWN
Waste Code:	Not reported
Crossref ID:	Not reported
Cross Ref Type Code:	Not reported
Cross Ref Type:	Not reported
Record Added Date:	Not reported
Record Updated:	Not reported
Updated By:	Not reported

AO290 ESE 1/4-1/2 0.409 mi. 2160 ft. | **BERKMAN BROS INC**
ECKFORD ST
BROOKLYN, NY 11222

Site 3 of 3 in cluster AO

RCRA-CESQG
NY SHWS
NY LTANKS
NY CBS

1000271415
NYD001236017

Relative: Higher

Actual: 16 ft.

RCRA-CESQG:

Date form received by agency:	01/01/2007
Facility name:	BERKMAN BROS INC
Facility address:	ECKFORD ST BROOKLYN, NY 11222
EPA ID:	NYD001236017
Mailing address:	MEADOW ST BROOKLYN, NY 11206
Contact:	GERALD R BERKMAN
Contact address:	MEADOW ST BROOKLYN, NY 11206
Contact country:	US
Contact telephone:	718-782-1827
Contact email:	Not reported
EPA Region:	02
Land type:	Private
Classification:	Conditionally Exempt Small Quantity Generator
Description:	Handler: generates 100 kg or less of hazardous waste per calendar month, and accumulates 1000 kg or less of hazardous waste at any time; or generates 1 kg or less of acutely hazardous waste per calendar month, and accumulates at any time: 1 kg or less of acutely hazardous waste; or 100 kg or less of any residue or contaminated soil, waste or other debris resulting from the cleanup of a spill, into or on any land or water, of acutely hazardous waste; or generates 100 kg or less of any residue or contaminated soil, waste or other debris resulting from the cleanup of a spill, into or on any land or water, of acutely hazardous waste during any calendar month, and accumulates at any time: 1 kg or less of acutely hazardous waste; or 100 kg or less of any residue or contaminated soil, waste or other debris resulting from the cleanup of a spill, into or on any land or water, of acutely hazardous waste

Owner/Operator Summary:

Owner/operator name:	GERALD R BERKMAN
Owner/operator address:	LEE AVE STE 287 BROOKLYN, NY 11211
Owner/operator country:	US
Owner/operator telephone:	Not reported
Owner/operator email:	Not reported
Owner/operator fax:	Not reported
Owner/operator extension:	Not reported
Legal status:	Private
Owner/Operator Type:	Owner
Owner/Op start date:	07/29/1976
Owner/Op end date:	Not reported

Owner/operator name:	BLUE DIAMOND DEV CORP
Owner/operator address:	LEE AVE STE 287 BROOKLYN, NY 11211
Owner/operator country:	US
Owner/operator telephone:	Not reported
Owner/operator email:	Not reported
Owner/operator fax:	Not reported

BERKMAN BROS INC (Continued) **1000271415**

Owner/operator extension: Not reported
Legal status: Private
Owner/Operator Type: Operator
Owner/Op start date: 09/15/2003
Owner/Op end date: Not reported

Handler Activities Summary:
U.S. importer of hazardous waste: No
Mixed waste (haz. and radioactive): No
Recycler of hazardous waste: No
Transporter of hazardous waste: No
Treater, storer or disposer of HW: No
Underground injection activity: No
On-site burner exemption: No
Furnace exemption: No
Used oil fuel burner: No
Used oil processor: No
User oil refiner: No
Used oil fuel marketer to burner: No
Used oil Specification marketer: No
Used oil transfer facility: No
Used oil transporter: No

Historical Generators:
Date form received by agency: 01/01/2006
Site name: BERKMAN BROS INC
Classification: Small Quantity Generator

Date form received by agency: 02/18/2004
Site name: BERKMAN BROS INC
Classification: Not a generator, verified

Date form received by agency: 01/01/2001
Site name: BERMAN BROS INC
Classification: Large Quantity Generator

Date form received by agency: 07/14/1999
Site name: BERKMAN BROS INC
Classification: Small Quantity Generator

Date form received by agency: 07/28/1980
Site name: BERKMAN BROS INC
Classification: Large Quantity Generator

. Waste code: D000
. Waste name: Not Defined

. Waste code: F007
. Waste name: SPENT CYANIDE PLATING BATH SOLUTIONS FROM ELECTROPLATING OPERATIONS.

. Waste code: F008
. Waste name: PLATING BATH RESIDUES FROM THE BOTTOM OF PLATING BATHS FROM ELECTROPLATING OPERATIONS IN WHICH CYANIDES ARE USED IN THE PROCESS.

. Waste code: F009
. Waste name: SPENT STRIPPING AND CLEANING BATH SOLUTIONS FROM ELECTROPLATING

BERKMAN BROS INC (Continued) **1000271415**

OPERATIONS IN WHICH CYANIDES ARE USED IN THE PROCESS.

Facility Has Received Notices of Violations:
Regulation violated: Not reported
Area of violation: Generators - General
Date violation determined: 08/23/1989
Date achieved compliance: 08/21/1990
Violation lead agency: State
Enforcement action: WRITTEN INFORMAL
Enforcement action date: 02/16/1990
Enf. disposition status: Not reported
Enf. disp. status date: Not reported
Enforcement lead agency: State
Proposed penalty amount: Not reported
Final penalty amount: Not reported
Paid penalty amount: Not reported

Evaluation Action Summary:
Evaluation date: 09/14/2004
Evaluation: COMPLIANCE EVALUATION INSPECTION ON-SITE
Area of violation: Not reported
Date achieved compliance: Not reported
Evaluation lead agency: State

Evaluation date: 08/19/1999
Evaluation: COMPLIANCE EVALUATION INSPECTION ON-SITE
Area of violation: Not reported
Date achieved compliance: Not reported
Evaluation lead agency: EPA

Evaluation date: 08/23/1989
Evaluation: COMPLIANCE EVALUATION INSPECTION ON-SITE
Area of violation: Generators - General
Date achieved compliance: 08/21/1990
Evaluation lead agency: State

Evaluation date: 12/23/1986
Evaluation: COMPLIANCE EVALUATION INSPECTION ON-SITE
Area of violation: Not reported
Date achieved compliance: Not reported
Evaluation lead agency: State

SHWS:
Program: HW
Site Code: 470590
Classification: P
Region: 2
Acres: 0.234
HW Code: 224168
Record Add: 10/30/2012
Record Upd: 08/14/2017
Updated By: TJKILLEE
Site Description: Site was referred to DER by the NYCOER due to elevated concentrations of arsenic in on-site surficial soil. No additional information is available at this time.
Env Problem: Additional investigation will be needed in order to define the nature and extent of the contamination.

BERKMAN BROS INC (Continued) **1000271415**

Health Problem:	As information for this site becomes available, it will be reviewed by the NYSDOH to determine if site contamination presents public health exposure concerns.
Dump:	Not reported
Structure:	Not reported
Lagoon:	Not reported
Landfill:	Not reported
Pond:	Not reported
Disp Start:	Not reported
Disp Term:	Not reported
Lat/Long:	Not reported
Dell:	Not reported
Record Add:	Not reported
Record Upd:	Not reported
Updated By:	Not reported
Own Op:	Owner
Sub Type:	E
Owner Name:	Not reported
Owner Company:	Eckford - Greenpoint LLC
Owner Address:	55 Eckford Street
Owner Addr2:	Not reported
Owner City,St,Zip:	Brooklyn, NY 11222
Owner Country:	United States of America
HW Code:	Not reported
Waste Type:	Not reported
Waste Quantity:	Not reported
Waste Code:	Not reported
Crossref ID:	Not reported
Cross Ref Type Code:	Not reported
Cross Ref Type:	Not reported
Record Added Date:	Not reported
Record Updated:	Not reported
Updated By:	Not reported

LTANKS:

Facility ID:	9214462
Site ID:	107414
Spill Number/Closed Date:	1993-03-31
Spill Date:	1993-03-26
Spill Cause:	Tank Overfill
Spill Source:	Commercial/Industrial
Spill Class:	C3
Cleanup Ceased:	1993-03-31
SWIS:	2401
Investigator:	KSTANG
Referred To:	Not reported
Reported to Dept:	1993-03-31
CID:	Not reported
Water Affected:	Not reported
Spill Notifier:	Local Agency
Last Inspection:	Not reported
Recommended Penalty:	False
Meets Standard:	True
UST Involvement:	False
Remediation Phase:	0
Date Entered In Computer:	1993-04-01
Spill Record Last Update:	2004-09-30

BERKMAN BROS INC (Continued) **1000271415**

Spiller Name:	Not reported
Spiller Company:	MYSTIC FUEL CO.
Spiller Address:	1902 STEINWAY ST.
Spiller County:	001
Spiller Contact:	Not reported
Spiller Phone:	Not reported
Spiller Extention:	Not reported
DEC Region:	2
DER Facility ID:	94484
DEC Memo:	"Prior to Sept, 2004 data translation this spill Lead_DEC Field was TANG "
Remarks:	"MYSTIC CLEANED SPILL WITH SPEEDI-DRI, PICK UP AND DISPOSED."

All Materials:

Site ID:	107414
Operable Unit ID:	981754
Operable Unit:	01
Material ID:	400668
Material Code:	0003A
Material Name:	#6 fuel oil
Case No.:	Not reported
Material FA:	Petroleum
Quantity:	-1.00
Units:	G
Recovered:	.00
Oxygenate:	Not reported

CBS:

CBS Number:	2-000058
Program Type:	CBS
Facility Status:	Unregulated/Closed
Expiration Date:	Not reported
Dec Region:	2
UTMX:	588840.22131
UTMY:	4508396.61025

291
SSE
1/4-1/2
0.416 mi.
2194 ft.

ROBINSON BROS. INDUSTRIES, CORP. **NY CBS** **S102638185**
215 NORTH 10TH ST **NY CBS AST** **N/A**
BROOKLYN, NY 11211 **NY BROWNFIELDS**

Relative:
Higher

Actual:
15 ft.

CBS:

CBS Number:	2-000052
Program Type:	CBS
Facility Status:	Unregulated/Closed
Expiration Date:	Not reported
Dec Region:	2
UTMX:	588368.01315
UTMY:	4508000.32458

CBS AST:

CBS Number:	2-000052
ICS Number:	2-700268
PBS Number:	Not reported
MOSF Number:	Not reported

ROBINSON BROS. INDUSTRIES, CORP. (Continued) **S102638185**

SPDES Number:	Not reported
Facility Status:	IN SERVICE
Facility Type:	A
Telephone:	(718) 963-4260
Facility Town:	NEW YORK CITY
Region:	STATE
Expiration Date:	06/06/1993
Total Capacity of All Active Tanks(gal):	0
Operator:	EDWARD J. MAGUIRE
Emergency Contact:	EDWARD J. MAGUIRE
Emergency Phone:	(914) 961-5944
Owner Name:	ROBINSON BROS. INDUSTRIES
Owner Address:	215 NORTH 10TH ST.
Owner City,St,Zip:	BROOKLYN, NY 11211
Owner Telephone:	(718) 963-4260
Owner Type:	Corporate/Commercial
Owner Sub Type:	Not reported
Mail Name:	ROBINSON BROS. INDUSTRIES
Mail Contact Addr:	215 NORTH 10TH ST.
Mail Contact Addr2:	Not reported
Mail Contact Contact:	EDWARD J. MAGUIRE
Mail Contact City,St,Zip:	BROOKLYN, NY 11211
Mail Phone:	(718) 963-4260

Tank Id:	001
CAS Number:	7647010
Federal ID:	Not reported
Tank Status:	0
Install Date:	04/86
Tank Closed:	02/92
Capacity (Gal):	5000
Chemical:	Hydrochloric acid
Tank Location:	Indoors, Belowground
Tank Type:	Fiberglass reinforced plastic [FRP]
Total Tanks:	0
Tank Secret:	False
Tank Secondary Containment:	Vault
Tank Error Status:	No Missing Data
Date Entered:	06/06/1989
Certified Date:	06/19/1991
Substance:	Single Hazardous Substance on DEC List
Internal Protection:	None
External Protection:	None
Pipe Location:	Aboveground
Pipe Type:	Double Walled Fiberglass
Pipe Internal:	Epoxy Liner
Pipe External:	Jacketed
Pipe Flag:	Jacketed
Leak Detection:	Concrete Pad w/channels
Overfill Protection:	None
Haz Percent:	100
Last Test:	Not reported
Due Date:	Not reported
SWIS Code:	6101
Lat/Long:	Not reported
Is Updated:	False
Renew Date:	03/01/93

ROBINSON BROS. INDUSTRIES, CORP. (Continued) **S102638185**

Is It There:	False
Delinquent:	False
Date Expired:	06/06/93
Owner Mark:	1
Certificate Needs to be Printed:	False
Fiscal Amt for Registration Fee Correct:	True
Renewal Has Been Printed for Facility:	True
Pre-Printed Renewal App Last Printed:	03/01/1993

Tank Id:	003
CAS Number:	7697372
Federal ID:	Not reported
Tank Status:	0
Install Date:	01/86
Tank Closed:	01/91
Capacity (Gal):	2000
Chemical:	Nitric acid
Tank Location:	Indoors, Belowground
Tank Type:	Stainless steel alloy
Total Tanks:	0
Tank Secret:	False
Tank Secondary Containment:	Vault
Tank Error Status:	3
Date Entered:	06/06/1989
Certified Date:	06/19/1991
Substance:	Not reported
Internal Protection:	Not reported
External Protection:	Not reported
Pipe Location:	Not reported
Pipe Type:	Wrapped Steel
Pipe Internal:	Not reported
Pipe External:	Not reported
Pipe Flag:	False
Leak Detection:	Not reported
Overfill Protection:	Not reported
Haz Percent:	0
Last Test:	Not reported
Due Date:	Not reported
SWIS Code:	6101
Lat/Long:	Not reported
Is Updated:	False
Renew Date:	03/01/93
Is It There:	False
Delinquent:	False
Date Expired:	06/06/93
Owner Mark:	1
Certificate Needs to be Printed:	False
Fiscal Amt for Registration Fee Correct:	True
Renewal Has Been Printed for Facility:	True
Pre-Printed Renewal App Last Printed:	03/01/1993

Tank Id:	002
CAS Number:	1336216
Federal ID:	Not reported
Tank Status:	0

ROBINSON BROS. INDUSTRIES, CORP. (Continued) **S102638185**

Install Date:	01/86
Tank Closed:	02/92
Capacity (Gal):	12000
Chemical:	Ammonium hydroxide
Tank Location:	Indoors, Belowground
Tank Type:	Other
Total Tanks:	0
Tank Secret:	False
Tank Secondary Containment:	Vault
Tank Error Status:	No Missing Data
Date Entered:	06/06/1989
Certified Date:	06/19/1991
Substance:	Single Hazardous Substance on DEC List
Internal Protection:	Rubber Liner
External Protection:	Painted/Asphalt Coating
Pipe Location:	Aboveground
Pipe Type:	Unknown
Pipe Internal:	Rubber Liner
Pipe External:	Jacketed
Pipe Flag:	Jacketed
Leak Detection:	Concrete Pad w/channels
Overfill Protection:	None
Haz Percent:	100
Last Test:	Not reported
Due Date:	Not reported
SWIS Code:	6101
Lat/Long:	Not reported
Is Updated:	False
Renew Date:	03/01/93
Is It There:	False
Delinquent:	False
Date Expired:	06/06/93
Owner Mark:	1
Certificate Needs to be Printed:	False
Fiscal Amt for Registration Fee Correct:	True
Renewal Has Been Printed for Facility:	True
Pre-Printed Renewal App Last Printed:	03/01/1993

BROWNFIELDS:

Program:	BCP
Site Code:	515605
Acres:	0.413
HW Code:	C224229
SWIS:	2401
Town:	New York City
Record Added Date:	11/02/2015
Record Updated Date:	02/16/2016
Update By:	JBSWARTO
Site Description:	Location: The Site is located in an urban area in the Williamsburg section of the City of New York and Borough of Brooklyn (Kings County). The site is located on the corner of North 10th Street and Roebling Street. Site Features: The property is developed with two one-story buildings. One is currently occupied by Brooklyn Moto Club and Brooklyn Moto Service LLC, which rents space in the building for motorcycle repair. There are two smaller one-story structures. Parking areas surround the structures. The entire site is paved with several areas of overgrown vegetation. Current Zoning and Land Use:

ROBINSON BROS. INDUSTRIES, CORP. (Continued) **S102638185**

	The site is currently zoned M1-2 (light manufacturing) with an R6A (residential) overlay and is currently occupied by a motorcycle repair operation and storage business. The site has a New York City e designation for hazardous materials as a result of recent rezoning from the previous MX8 zoning (heavy industrial use). Past Use of the Site: The Site was developed with a varnish research works in 1942. In 1965, there were two chemical warehouses on site. Site Geology and Hydrogeology: The elevation of the Site ranges is approximately 10-14 feet above the National Geodetic Vertical Datum (NGVD). The area topography gradually slopes to the east. The geologic setting of Long Island consists of crystalline bedrock overlain by layers of unconsolidated deposits. The bedrock is an igneous intrusive classified as the Ravenswood grano-diorite of middle Ordovician to middle Cambrian age. Unconsolidated sediments overlie the bedrock and consist of Pleistocene aged sand, gravel and silty clays, deposited by glacial-fluvial activity. Non-native fill materials consisting of dredge spoils, rubble and/or other materials have historically been used to reinforce and extend shoreline areas and to raise and improve the drainage of low lying areas. Soil at the Site is described as historic fill materials to a depth as great as 4 feet below the surface followed by brown sand, red clay, brown clay black gravel, black/brown slit. The depth to groundwater beneath the Site is approximately 7 feet below grade and flows to the northeast.
Env Problem:	Information submitted with the BCP application regarding the environmental condition at the site are currently under review and will be revised as additional information becomes available.
Health Problem:	Information submitted with the BCP application regarding the conditions at the site are currently under review and will be revised as additional information becomes available.
Dump:	False
Structure:	False
Lagoon:	False
Landfill:	False
Pond:	False
Disp Start:	Not reported
Disp Term:	Not reported
Lat/Long:	Not reported
Dell:	Not reported
Record Add:	1/19/2016 10:30:00 AM
Record Upd:	1/19/2016 10:30:00 AM
Updated By:	MLSWEET
Own Op:	Owner
Sub Type:	E
Owner Name:	Not reported
Owner Company:	Northstar Equities LLC
Owner Address:	543Bedford Avenue; Suite 201
Owner Addr2:	Not reported
Owner City,St,Zip:	Brooklyn, NY 11211
Owner Country:	United States of America
Own Op:	Applicant/Requestor
Sub Type:	P03
Owner Name:	Peter Papamichael
Owner Company:	Atlas Alley LLC
Owner Address:	184 North 8th Street
Owner Addr2:	Not reported
Owner City,St,Zip:	Brooklyn, NY 11211
Owner Country:	United States of America

ROBINSON BROS. INDUSTRIES, CORP. (Continued) **S102638185**

Own Op:	Document Repository
Sub Type:	C01
Owner Name:	Not reported
Owner Company:	Brooklyn Community Board 1
Owner Address:	435 Graham Avenue
Owner Addr2:	Not reported
Owner City,St,Zip:	Brooklyn, NY 11211
Owner Country:	United States of America
Own Op:	Document Repository
Sub Type:	C01
Owner Name:	Not reported
Owner Company:	Williamsburg Public Library
Owner Address:	240 Division Ave. at Marcy Ave
Owner Addr2:	Not reported
Owner City,St,Zip:	Brooklyn, NY 11211
Owner Country:	United States of America
HW Code:	Not reported
Waste Type:	Not reported
Waste Quantity:	Not reported
Waste Code:	Not reported
Crossref ID:	Not reported
Cross Ref Type Code:	Not reported
Cross Ref Type:	Not reported
Record Added Date:	Not reported
Record Updated:	Not reported
Updated By:	Not reported

AP292 **172 BEDFORD AVE/BKLYN** **NY LTANKS** **S104275596**
South **172 BEDFORD AVENUE** **N/A**
1/4-1/2 **NEW YORK CITY, NY**
0.420 mi.
2217 ft. **Site 1 of 4 in cluster AP**

Relative:
Higher

Actual:
31 ft.

LTANKS:

Facility ID:	9006489
Site ID:	301817
Spill Number/Closed Date:	1995-05-25
Spill Date:	1990-09-13
Spill Cause:	Tank Failure
Spill Source:	Private Dwelling
Spill Class:	C3
Cleanup Ceased:	1995-05-25
SWIS:	2401
Investigator:	WILSON
Referred To:	Not reported
Reported to Dept:	1990-09-13
CID:	Not reported
Water Affected:	Not reported
Spill Notifier:	Other
Last Inspection:	Not reported
Recommended Penalty:	False
Meets Standard:	True
UST Involvement:	False
Remediation Phase:	0
Date Entered In Computer:	1990-09-20
Spill Record Last Update:	1995-05-25
Spiller Name:	Not reported
Spiller Company:	Not reported

172 BEDFORD AVE/BKLYN (Continued) **S104275596**

Spiller Address:	Not reported
Spiller County:	001
Spiller Contact:	Not reported
Spiller Phone:	Not reported
Spiller Extention:	Not reported
DEC Region:	2
DER Facility ID:	243885
DEC Memo:	""
Remarks:	"(2) 275 GAL TANKS MANIFOLDED, (1) TANK LEAKING, SPEEDY DRY APPLIED, ABC TANK WILL REPAIR OR REPLACE TANK."

All Materials:

Site ID:	301817
Operable Unit ID:	943984
Operable Unit:	01
Material ID:	433946
Material Code:	0001A
Material Name:	#2 fuel oil
Case No.:	Not reported
Material FA:	Petroleum
Quantity:	2.00
Units:	G
Recovered:	.00
Oxygenate:	Not reported

293
SW
1/4-1/2
0.422 mi.
2228 ft.

NEKBOH RECYCLING(5 N. 7TH ST. REGISTRATI **NY SWF/LF** **S106615578**
5 NORTH 7TH STREET (KENT AVE BETWEEN NORTH 6 TO NORTH 7TH) **N/A**
BROOKLYN, NY 11211

Relative:
Lower

Actual:
6 ft.

SWF/LF:

Flag:	INACTIVE
Region Code:	2
Phone Number:	7183845151
Owner Name:	Not reported
Owner Type:	Not reported
Owner Address:	Not reported
Owner Addr2:	Not reported
Owner City,St,Zip:	Not reported
Owner Email:	Not reported
Owner Phone:	Not reported
Contact Name:	PHILIP BARRETTI
Contact Address:	Not reported
Contact Addr2:	Not reported
Contact City,St,Zip:	Not reported
Contact Email:	Not reported
Contact Phone:	Not reported
Activity Desc:	C&D processing - registration
Activity Number:	[24WC3]
Active:	No
East Coordinate:	587602
North Coordinate:	4508315
Accuracy Code:	Not reported
Regulatory Status:	Not reported
Waste Type:	Not reported
Authorization #:	Not reported

NEKBOH RECYCLING(5 N. 7TH ST. REGISTRATI (Continued) **S106615578**

Authorization Date: Not reported
Expiration Date: Not reported
Operator Name: Not reported
Operator Type: Not reported
Laste Date: Not reported

---

294 South 1/4-1/2 0.422 mi. 2228 ft.

FORMER STERLING TRANSFORMER CORP.
510 DRIGGS AVENUE
BROOKLYN, NY 11211

NY BROWNFIELDS **S117363438**
NY Spills **N/A**

Relative: Higher

Actual: 18 ft.

BROWNFIELDS:

Program:	BCP
Site Code:	502541
Acres:	0.4
HW Code:	C224203
SWIS:	2401
Town:	New York City
Record Added Date:	12/03/2014
Record Updated Date:	04/04/2017
Update By:	GTBOBERS
Site Description:	Location: The site is located in the Williamsburg section of the borough of Brooklyn, NY. The site has about175 feet of frontage along Driggs Avenue and 100 feet of frontage along North 8th Street. Site Features: The property is currently developed with an asphalt-paved parking lot, with a small unoccupied attendant's booth. Current Zoning and Land Use: The property is currently a vacant parking lot. The site is zoned commercial/industrial/high density residential (M1-2/R6A and R6B). Allowable uses include light manufacturing, warehouses, wholesalers, and multi-story residential buildings. Past use of the Site: Based on a map dated 1855, the property is believed to have been occupied by a manufactured gas plant (MGP). The MGP was demolished by 1887. By 1942, southern portions of the site were developed with a garage. Between 1942 and 1951, the garage was converted to an industrial building and occupied by a chair manufacturer. The chair manufacturer was replaced by a transformer manufacturer circa 1965 and later by a food warehouse circa 1991. Both buildings were demolished in 2006 and replaced with the existing parking lot. Geology and Hydrogeology: Soil at the site is described as historic fill materials to a depth of about 15 feet below the surface followed by native brown fine sand with silt and some clay. Groundwater is present at about 12 feet below ground surface, and flows to the northeast.
Env Problem:	Nature and Extent of Contamination A Remedial Investigation (RI) was conducted at the site in August and September 2015. Soil and groundwater samples were analyzed for Volatile Organic Compounds (VOCs), Semi-Volatile Organic Compounds (SVOCs), Metals, Polychlorinated Biphenyls (PCBs) and Pesticides. Soil vapor samples were analyzed for VOCs. Soil borings in the southern half of the site encountered refusal between 18 and 21 feet below ground surface (bgs), in the vicinity of the suspected former MGP gas holder foundation. A source area near the location of the former MGP gas holder is suspected due to the presence of non-aqueous phase liquids (NAPL) and elevated levels of petroleum VOCs, chlorinated VOCs (CVOCs), and naphthalene. The following are the results for each medium sampled: Soil: Results of the RI show that fill materials are present to a depth of about 15 feet bgs. Chlorinated and

FORMER STERLING TRANSFORMER CORP. (Continued) **S117363438**

petroleum-related VOCs were reported above unrestricted use soil cleanup objectives (SCOs) in samples collected in the southern portion of the site from 10 to 21 feet bgs. Compounds included benzene (up to 0.89 parts per million (ppm)), chrysene (up to 38 ppm, naphthalene (up to 620 ppm) and vinyl chloride (up to 2.6 ppm). The unrestricted use SCOs for benzene, chrysene, naphthalene and vinyl chloride are 0.06 ppm, 1 ppm, 12 ppm and 0.02 ppm, respectively. SVOCs were detected above unrestricted use SCOs throughout the site at all sampled depths. Compounds included benz(a)anthracene (150 ppm) benzo(a)pyrene (86 ppm), benzo(b)fluoranthracene (100 ppm), chrysene (120 ppm), dibenz(a,h)anthracene (4.2 ppm), and indeno(1,2,3-cd)pyrene (27 ppm). The unrestricted use SCOs for benz(a)anthracene, benzo(a)pyrene, benzo(b)fluoranthracene, chrysene, dibenz(a,h)anthracene, and indeno(1,2,3-cd)pyrene are 1 ppm, 1ppm, 1 ppm, 1 ppm, 0.33 ppm, and 0.5 ppm, respectively. Off-site investigation of soil was not conducted as part of the RI. Metals including chromium, mercury, and lead were detected up to 121 ppm. Pesticides including chlordane, a-chlordane 4,4 -DDT, 4,4 -DDE, and deildrin were detected up to .97 ppm. Detections of metals and pesticides were predominantly at the 0 5 foot sampling depth. PCBs were not detected during environmental sampling. Groundwater: CVOCs were reported above ambient water quality standards (AWQS) at all of the sample locations, with pure solvent found in the southern portion of the site and elevated concentrations (up to 1,200 parts per billion, or ppb, of cis-1,2-dichloroethene) in the southeast corner of the site. The AWQS for cis-1,2-dichloroethene is 5 ppb. Benzene and SVOCs were also detected above AWQS in several monitoring wells. Benzene was detected up to 4,300 ppb in the central portion of the site. SVOCs including ben(a)anthracene, benzo(a)pyrene, benzo(b)flouranthene, chrysene, and indeno(1,2,3-cd)pyrene, were detected between 0.02 and 0.35 ppb, predominantly in the western portion of the site. Metals including iron, sodium, and manganese were detected above standards at levels commonly observed throughout Brooklyn due to historic over pumping of groundwater in the area. PCBs were not detected during environmental sampling. Data indicates potential off-site impacts in groundwater related to this site. Soil Vapor: Chlorinated solvents were reported in all of the soil vapor samples, with the highest levels (vinyl chloride at 116,000 micrograms (ug)/cubic meter) in the eastern portion of the site. Petroleum-related compounds were detected in soil vapor samples. Benzene was the highest petroleum- related compound at 1,240 ug/cubic meter, detected in the eastern portion of the lot. All other petroleum related compounds were detected between 2.26 ug/cubic meter and 390 ug/cubic meter. Data indicates potential off-site impacts in soil vapor related to this site.

Health Problem: Since the site is fenced and covered by asphalt or concrete, people will not come into contact with site-related soil and groundwater contamination unless they dig below the ground surface. Contaminated groundwater at the site is not used for drinking or other purposes and the site is served by a public water supply that obtains water from a different source not affected by this contamination. Volatile organic compounds in the groundwater may move into the soil vapor (air spaces within the soil), which in turn may move into overlying buildings and affect the indoor air quality. This process, which is similar to the movement of radon gas from the subsurface into the indoor air of buildings, is referred to as soil vapor intrusion. Because there are no on-site buildings, inhalation of site contaminants in indoor air

FORMER STERLING TRANSFORMER CORP. (Continued) **S117363438**

due to soil vapor intrusion does not represent a concern for the site in its current condition. However, the potential exists for the inhalation of site contaminants due to soil vapor intrusion for any future on-site development. In addition, sampling indicates soil vapor intrusion is a concern for off-site buildings.

Dump:	False
Structure:	False
Lagoon:	False
Landfill:	False
Pond:	False
Disp Start:	Not reported
Disp Term:	Not reported
Lat/Long:	Not reported
Dell:	Not reported
Record Add:	12/11/2014 11:01:00 AM
Record Upd:	11/3/2016 1:26:00 PM
Updated By:	GTBOBERS
Own Op:	Applicant/Requestor
Sub Type:	P03
Owner Name:	Michael Kohn
Owner Company:	187 North 8 Street Owner LLC
Owner Address:	266 Broadway, Suite 501
Owner Addr2:	Not reported
Owner City,St,Zip:	Brooklyn, NY 11211
Owner Country:	United States of America
Own Op:	Document Repository
Sub Type:	NNN
Owner Name:	Not reported
Owner Company:	Brooklyn Public Library - Leonard Branch
Owner Address:	81 Devoe Street
Owner Addr2:	Not reported
Owner City,St,Zip:	Brooklyn, NY 11211
Owner Country:	United States of America
Own Op:	Owner
Sub Type:	06
Owner Name:	Michael Kohn
Owner Company:	187 North 8 Street Owner LLC
Owner Address:	266 Broadway Suite 501
Owner Addr2:	Not reported
Owner City,St,Zip:	Brooklyn, NY 11211
Owner Country:	United States of America
Own Op:	Document Repository
Sub Type:	NNN
Owner Name:	Dealice Fuller
Owner Company:	Brooklyn Community Board 1
Owner Address:	435 Graham Avenue
Owner Addr2:	Not reported
Owner City,St,Zip:	Brooklyn, NY 11211
Owner Country:	United States of America
HW Code:	C224203
Waste Type:	fluorine
Waste Quantity:	UNKNOWN
Waste Code:	Not reported
HW Code:	C224203
Waste Type:	benzene
Waste Quantity:	UNKNOWN
Waste Code:	Not reported

FORMER STERLING TRANSFORMER CORP. (Continued) **S117363438**

HW Code:	C224203
Waste Type:	fluoranthene
Waste Quantity:	UNKNOWN
Waste Code:	Not reported
HW Code:	C224203
Waste Type:	toluene
Waste Quantity:	UNKNOWN
Waste Code:	Not reported
HW Code:	C224203
Waste Type:	benzo(a)pyrene
Waste Quantity:	UNKNOWN
Waste Code:	Not reported
HW Code:	C224203
Waste Type:	benzo(b)fluoranthene
Waste Quantity:	UNKNOWN
Waste Code:	Not reported
HW Code:	C224203
Waste Type:	chrysene
Waste Quantity:	UNKNOWN
Waste Code:	Not reported
HW Code:	C224203
Waste Type:	cis-1,2-dichloroethene
Waste Quantity:	UNKNOWN
Waste Code:	Not reported
HW Code:	C224203
Waste Type:	dibenz[a,h]anthracene
Waste Quantity:	UNKNOWN
Waste Code:	Not reported
HW Code:	C224203
Waste Type:	indeno(1,2,3-CD)pyrene
Waste Quantity:	UNKNOWN
Waste Code:	Not reported
HW Code:	C224203
Waste Type:	vinyl chloride
Waste Quantity:	UNKNOWN
Waste Code:	Not reported
HW Code:	C224203
Waste Type:	benzo(a)anthracene
Waste Quantity:	UNKNOWN
Waste Code:	Not reported
HW Code:	C224203
Waste Type:	xylene (mixed)
Waste Quantity:	UNKNOWN
Waste Code:	Not reported
HW Code:	C224203
Waste Type:	ethylbenzene
Waste Quantity:	UNKNOWN
Waste Code:	Not reported
HW Code:	C224203
Waste Type:	naphthalene
Waste Quantity:	UNKNOWN
Waste Code:	Not reported
HW Code:	C224203
Waste Type:	pyrene
Waste Quantity:	UNKNOWN
Waste Code:	Not reported
Crossref ID:	Not reported

FORMER STERLING TRANSFORMER CORP. (Continued) **S117363438**

Cross Ref Type Code:	Not reported
Cross Ref Type:	Not reported
Record Added Date:	Not reported
Record Updated:	Not reported
Updated By:	Not reported

SPILLS:

Facility ID:	1407145
Facility Type:	ER
Spill Number:	1407145
DER Facility ID:	455652
Site ID:	500647
DEC Region:	2
Spill Number/Closed Date:	Not reported
Spill Cause:	Unknown
Spill Class:	Not reported
SWIS:	2401
Spill Date:	2014-10-08
Investigator:	CMSHEA
Referred To:	Not reported
Reported to Dept:	2014-10-08
CID:	Not reported
Water Affected:	Not reported
Spill Source:	Commercial/Industrial
Spill Notifier:	Other
Cleanup Ceased:	Not reported
Cleanup Meets Std:	False
Last Inspection:	Not reported
Recommended Penalty:	False
UST Trust:	False
Remediation Phase:	1
Date Entered In Computer:	2014-10-08
Spill Record Last Update:	2016-03-31
Spiller Name:	Not reported
Spiller Company:	J&D DRIGGS LLC
Spiller Address:	Not reported
Spiller Company:	999
Contact Name:	CHARLES SOSIK
DEC Memo:	"10/8/2014 - Feng - Duty Desk. Called EBC (631-504-6000) and left a message to Charlie Sosik to call back. 1/14/2015 - The site has been applied for BCP, C224203. Informations are available at DECDocs. 3/30/2016 Feng This spill is transferred from J. Feng to V. Brevdo as per J. Vought. 3/31/2016- - Feng - email from Conor Shea of Central Office Jeffrey/Rui I will enter my name in the Project Manger field in UIS and begin managing this spill as part of my BCP site. Thank you, 3/31/2016 - Feng - Spill is transferred to Conor Shea in Central Office as the site has entered into the BCP program C224203."
Remarks:	"cleanup pending"

All Materials:

Site ID:	500647
Operable Unit ID:	1250048
Operable Unit:	01
Material ID:	2251724
Material Code:	0066A
Material Name:	unknown petroleum
Case No.:	Not reported

FORMER STERLING TRANSFORMER CORP. (Continued) **S117363438**

Material FA:	Petroleum
Quantity:	Not reported
Units:	Not reported
Recovered:	Not reported
Oxygenate:	Not reported

---

295 NE 1/4-1/2 0.427 mi. 2255 ft.

GREENPOINT AVENUE
GREENPOINT AVENUE
BROOKLYN, NY

NY LTANKS **S102147192**
NY Spills **N/A**

Relative: Higher

Actual: 13 ft.

LTANKS:

Facility ID:	9004970
Site ID:	222175
Spill Number/Closed Date:	1990-08-05
Spill Date:	1990-08-04
Spill Cause:	Tank Overfill
Spill Source:	Gasoline Station or other PBS Facility
Spill Class:	Not reported
Cleanup Ceased:	1990-08-05
SWIS:	2401
Investigator:	JAMES
Referred To:	Not reported
Reported to Dept:	1990-08-04
CID:	Not reported
Water Affected:	Not reported
Spill Notifier:	Responsible Party
Last Inspection:	Not reported
Recommended Penalty:	False
Meets Standard:	True
UST Involvement:	True
Remediation Phase:	0
Date Entered In Computer:	1990-08-08
Spill Record Last Update:	2004-09-30
Spiller Name:	Not reported
Spiller Company:	ISLAND TRANSPORTATION
Spiller Address:	57-00 47TH STREET
Spiller County:	001
Spiller Contact:	Not reported
Spiller Phone:	Not reported
Spiller Extention:	Not reported
DEC Region:	2
DER Facility ID:	278741
DEC Memo:	""
Remarks:	"TANK OVERFILL, SPEEDY DRY USED."

All Materials:

Site ID:	222175
Operable Unit ID:	942622
Operable Unit:	01
Material ID:	436043
Material Code:	0009
Material Name:	gasoline
Case No.:	Not reported
Material FA:	Petroleum
Quantity:	4.00

GREENPOINT AVENUE (Continued) **S102147192**

Units:	G
Recovered:	.00
Oxygenate:	Not reported

SPILLS:

Facility ID:	9308931
Facility Type:	ER
Spill Number:	9308931
DER Facility ID:	183729
Site ID:	222176
DEC Region:	2
Spill Number/Closed Date:	1995-02-15
Spill Cause:	Equipment Failure
Spill Class:	C3
SWIS:	2401
Spill Date:	1993-10-22
Investigator:	SPEDES UNIT
Referred To:	SPEDES UNIT
Reported to Dept:	1993-10-23
CID:	Not reported
Water Affected:	EAST RIVER
Spill Source:	Institutional, Educational, Gov., Other
Spill Notifier:	Federal Government
Cleanup Ceased:	1995-02-15
Cleanup Meets Std:	True
Last Inspection:	Not reported
Recommended Penalty:	False
UST Trust:	False
Remediation Phase:	0
Date Entered In Computer:	1993-10-25
Spill Record Last Update:	1995-02-15
Spiller Name:	Not reported
Spiller Company:	NYC DEP
Spiller Address:	84 AVE "V"
Spiller Company:	001
Contact Name:	Not reported
DEC Memo:	"Prior to Sept, 2004 data translation this spill Lead_DEC Field was SPDES/MARTINKAT 10/10/95: This is additional information about material spilled from the translation of the old spill file: KAW SEWAGE."
Remarks:	"ELECTRICAL EQUIPMENT FAILURE LOSS OF DC POWER - NYC DEP CREW AT SCENE REPAIRING NCB - NO ONE ELSE NOTIFIED."

All Materials:

Site ID:	222176
Operable Unit ID:	990464
Operable Unit:	01
Material ID:	391612
Material Code:	0066A
Material Name:	unknown petroleum
Case No.:	Not reported
Material FA:	Petroleum
Quantity:	.00
Units:	Not reported
Recovered:	.00
Oxygenate:	Not reported

AP296 SSW 1/4-1/2 0.431 mi. 2274 ft. | **154-158 NORTH 7TH ST/BKLY**
154-158 NORTH 7TH STREET
BROOKLYN, NY

Site 2 of 4 in cluster AP

NY LTANKS | **S104275561**
N/A

Relative: Higher

Actual: 33 ft.

LTANKS:

Facility ID:	8909928
Site ID:	219940
Spill Number/Closed Date:	2008-06-18
Spill Date:	1990-01-16
Spill Cause:	Tank Test Failure
Spill Source:	Commercial/Industrial
Spill Class:	C3
Cleanup Ceased:	Not reported
SWIS:	2401
Investigator:	BKFALVEY
Referred To:	Not reported
Reported to Dept:	1990-01-16
CID:	Not reported
Water Affected:	Not reported
Spill Notifier:	Tank Tester
Last Inspection:	Not reported
Recommended Penalty:	False
Meets Standard:	False
UST Involvement:	False
Remediation Phase:	0
Date Entered In Computer:	1990-01-23
Spill Record Last Update:	2008-06-18
Spiller Name:	Not reported
Spiller Company:	Not reported
Spiller Address:	Not reported
Spiller County:	001
Spiller Contact:	Not reported
Spiller Phone:	Not reported
Spiller Extention:	Not reported
DEC Region:	2
DER Facility ID:	181901
DEC Memo:	"Tank test failure. PBS file shows tank in service, but next tank tes due prior to the date of this spill. PBS registration expired in 2000. Need to follow up. 9/22/06 left message for attorney found on deed to contact Williamsburgh Square LLC (new owner as of 2003). address:154 N. 7th St., Brooklyn 11211. deed had no individual's name (only corporation). bf 4/30/08 Sent Old TTF letter to: Jerry Lebedowicz Williamsburg Square LLC 52-47 Browvale Lane Little Neck, NY 11362 Address obtained from tank closure application. bf 5/2/08 Received message from J. Lebedowitz to call him back. bf 5/5/089 Received call from J. Lebedowitz tank was closed. Athena Environmental sampled after tank was removed. bf 6/18/08 Yesterday, recieved message from Spiro of (Name not clear) Environmental Services. He requested call back to (718)784-7490. I called the number today, but number is not in service at this time and no further informatuion is available. Review of PBS file shows tank was closed in 2008. They should have closure report. Called Jerry Lebedowicz and left message to call me back. His number (from PBS application) is (718)784-7490. Mr. lebedowicz hand-delivered sampling results from Athenica Environmental Services. One contaminant was above soil clean-up objectives to protect gw quality: chrysene (690 ppb) in sample B-3. Faxed nfa letter to Mr. Lebedowicz. Fax:

154-158 NORTH 7TH ST/BKLY (Continued) **S104275561**

	(718)229-7111. Also mailed letter to him at address above. NFA. bf"
Remarks:	"3K TANK FAILED PETRO TITE WITH A LEAK RATE OF -.161GPH."

All TTF:

Facility ID:	8909928
Spill Number:	8909928
Spill Tank Test:	1536688
Site ID:	219940
Tank Number:	Not reported
Tank Size:	0
Material:	0001
EPA UST:	Not reported
UST:	Not reported
Cause:	Not reported
Source:	Not reported
Test Method:	00
Test Method 2:	Unknown
Leak Rate:	.00
Gross Fail:	Not reported
Modified By:	Spills
Last Modified Date:	Not reported

All Materials:

Site ID:	219940
Operable Unit ID:	936938
Operable Unit:	01
Material ID:	443066
Material Code:	0001A
Material Name:	#2 fuel oil
Case No.:	Not reported
Material FA:	Petroleum
Quantity:	-1.00
Units:	Not reported
Recovered:	.00
Oxygenate:	Not reported

AP297 **ALL PLATING CORP.** **SEMS-ARCHIVE** **1000432493**
SSW **154 NORTH 7TH STREET** **NY UST** **NYD001384072**
1/4-1/2 **BROOKLYN, NY 11211** **LIENS 2**
0.431 mi. **RCRA NonGen / NLR**
2274 ft. **Site 3 of 4 in cluster AP** **US AIRS**
NY MANIFEST

Relative:
Higher

Actual:
33 ft.

SEMS-ARCHIVE:

Site ID:	204153
EPA ID:	NYD001384072
Federal Facility:	N
NPL:	Not on the NPL
Non NPL Status:	Removal Only Site (No Site Assessment Work Needed)

Following information was gathered from the prior CERCLIS update completed in 10/2013:

Site ID:	0204153
Federal Facility:	Not a Federal Facility
NPL Status:	Not on the NPL
Non NPL Status:	Removal Only Site (No Site Assessment Work Needed)

ALL PLATING CORP. (Continued) **1000432493**

CERCLIS-NFRAP Assessment History:

Action:	LIEN ON POTENTIALLY RESPONSIBLE PARTY PROPERTY
Date Started:	/ /
Date Completed:	11/04/01
Priority Level:	Not reported
Action:	REMOVAL
Date Started:	08/26/98
Date Completed:	11/04/98
Priority Level:	Cleaned up
Action:	ADMINISTRATIVE RECORDS
Date Started:	10/13/98
Date Completed:	03/07/05
Priority Level:	Admin Record Compiled for a Removal Event
Action:	REMOVAL ASSESSMENT
Date Started:	02/18/98
Date Completed:	08/10/98
Priority Level:	Not reported
Action:	ARCHIVE SITE
Date Started:	/ /
Date Completed:	04/11/05
Priority Level:	Not reported
Action:	Public Notice Published
Date Started:	/ /
Date Completed:	10/13/98
Priority Level:	Not reported
Action:	REMOVAL NEGOTIATIONS
Date Started:	06/25/98
Date Completed:	08/21/98
Priority Level:	Not reported
Action:	Notice Letters Issued
Date Started:	/ /
Date Completed:	06/25/98
Priority Level:	Not reported
Action:	NON-NATIONAL PRIORITIES LIST POTENTIALLY RESPONSIBLE PARTY SEARCH
Date Started:	03/24/98
Date Completed:	09/27/01
Priority Level:	Search Complete, No Viable PRPs

UST:

Id/Status:	2-479748 / Unregulated/Closed
Program Type:	PBS
Region:	STATE
DEC Region:	2
Expiration Date:	N/A
UTM X:	583385.08437
UTM Y:	4495858.61547
Site Type:	Manufacturing (Other than Chemical)/Processing

ALL PLATING CORP. (Continued) **1000432493**

Affiliation Records:

Site Id:	21377
Affiliation Type:	Facility Operator
Company Name:	WILLIAMSBURG SQUARE LLC
Contact Type:	Not reported
Contact Name:	JERRY LEBEDOWICZ
Address1:	Not reported
Address2:	Not reported
City:	Not reported
State:	NN
Zip Code:	Not reported
Country Code:	999
Phone:	(718) 229-7111
EMail:	Not reported
Fax Number:	Not reported
Modified By:	dxliving
Date Last Modified:	2008-04-16

Site Id:	21377
Affiliation Type:	Emergency Contact
Company Name:	WILLIAMSBURG SQUARE LLC
Contact Type:	Not reported
Contact Name:	JERRY LEBEDOWICZ
Address1:	Not reported
Address2:	Not reported
City:	Not reported
State:	NN
Zip Code:	Not reported
Country Code:	999
Phone:	(718) 229-7111
EMail:	Not reported
Fax Number:	Not reported
Modified By:	dxliving
Date Last Modified:	2008-04-16

Site Id:	21377
Affiliation Type:	Facility Owner
Company Name:	WILLIAMSBURG SQUARE LLC
Contact Type:	MEMBER
Contact Name:	JERRY LEBEDOWICZ
Address1:	52-47 BROWVALE LA
Address2:	Not reported
City:	LITTLE NECK
State:	NY
Zip Code:	11362
Country Code:	001
Phone:	(718) 229-7111
EMail:	Not reported
Fax Number:	Not reported
Modified By:	dxliving
Date Last Modified:	2008-04-16

Site Id:	21377
Affiliation Type:	Mail Contact
Company Name:	WILLIAMSBURG SQUARE LLC
Contact Type:	MEMBER
Contact Name:	JERRY LEBEDOWICZ

ALL PLATING CORP. (Continued) **1000432493**

Address1:	52-47 BROWVALE LA
Address2:	Not reported
City:	LITTLE NECK
State:	NY
Zip Code:	11362
Country Code:	001
Phone:	(718) 229-7111
EMail:	Not reported
Fax Number:	Not reported
Modified By:	dxliving
Date Last Modified:	2008-04-16

Tank Info:

Tank Number:	001
Tank ID:	38741
Tank Status:	Closed - Removed
Material Name:	Closed - Removed
Capacity Gallons:	3000
Install Date:	Not reported
Date Tank Closed:	01/04/2008
Registered:	True
Tank Location:	Underground
Tank Type:	Steel/carbon steel
Material Code:	0001
Common Name of Substance:	#2 Fuel Oil (On-Site Consumption)
Tightness Test Method:	00
Date Test:	Not reported
Next Test Date:	Not reported
Pipe Model:	Not reported
Modified By:	dxliving
Last Modified:	04/14/2017

Equipment Records:

B00 - Tank External Protection - None
C00 - Pipe Location - No Piping
F00 - Pipe External Protection - None
H00 - Tank Leak Detection - None
L09 - Piping Leak Detection - Exempt Suction Piping
A00 - Tank Internal Protection - None
D01 - Pipe Type - Steel/Carbon Steel/Iron
I04 - Overfill - Product Level Gauge (A/G)
G00 - Tank Secondary Containment - None
J02 - Dispenser - Suction Dispenser

LIENS 2:

Facility name:	ALL PLATING CORP.
Facility address:	154 NORTH 7TH STREET BROOKLYN, NY 11211
EPA ID:	NYD001384072
Effective date:	Not reported
Lien:	LP-1
Party name:	Not reported
Reg:	2
Release date:	Not reported
Start date:	Not reported

ALL PLATING CORP. (Continued) **1000432493**

Complete date: 11/04/2001

RCRA NonGen / NLR:

Date form received by agency:	03/20/2012
Facility name:	WILLIAMSBURG SQUARE LLC
Facility address:	154 N 7TH ST BROOKLYN, NY 11211
EPA ID:	NYD001384072
Mailing address:	BROWVALE LANE LITTLE NECK, NY 11362
Contact:	JERRY LEBEDOWICZ
Contact address:	PO BOX 22-0434 BROOKLYN, NY 11222-0434
Contact country:	US
Contact telephone:	917-607-7112
Contact email:	VIPERUKI@AOL.COM
EPA Region:	02
Land type:	Private
Classification:	Non-Generator
Description:	Handler: Non-Generators do not presently generate hazardous waste

Owner/Operator Summary:

Owner/operator name:	WILLIAMSBURG SQUARE LLC
Owner/operator address:	BROWVALE LANE LITTLE NECK, NY 11362
Owner/operator country:	US
Owner/operator telephone:	718-229-7111
Owner/operator email:	Not reported
Owner/operator fax:	Not reported
Owner/operator extension:	Not reported
Legal status:	Private
Owner/Operator Type:	Owner
Owner/Op start date:	03/01/2003
Owner/Op end date:	Not reported

Owner/operator name:	JERRY LEBODOWICZ
Owner/operator address:	Not reported Not reported
Owner/operator country:	US
Owner/operator telephone:	Not reported
Owner/operator email:	Not reported
Owner/operator fax:	Not reported
Owner/operator extension:	Not reported
Legal status:	Private
Owner/Operator Type:	Operator
Owner/Op start date:	10/06/2011
Owner/Op end date:	Not reported

Handler Activities Summary:

U.S. importer of hazardous waste:	No
Mixed waste (haz. and radioactive):	No
Recycler of hazardous waste:	No
Transporter of hazardous waste:	No
Treater, storer or disposer of HW:	No
Underground injection activity:	No
On-site burner exemption:	No

ALL PLATING CORP. (Continued) **1000432493**

Furnace exemption: No
Used oil fuel burner: No
Used oil processor: No
User oil refiner: No
Used oil fuel marketer to burner: No
Used oil Specification marketer: No
Used oil transfer facility: No
Used oil transporter: No

. Waste code: D006
. Waste name: CADMIUM

. Waste code: D008
. Waste name: LEAD

Historical Generators:
Date form received by agency: 03/05/2012
Site name: WILLIAMSBURG SQUARE LLC
Classification: Large Quantity Generator

. Waste code: D006
. Waste name: CADMIUM

. Waste code: D008
. Waste name: LEAD

Date form received by agency: 10/05/2011
Site name: WILLIAMSBURG SQUARE LLC
Classification: Large Quantity Generator

. Waste code: D006
. Waste name: CADMIUM

. Waste code: D008
. Waste name: LEAD

Date form received by agency: 01/01/2007
Site name: SERVICE PLATING CO LTD
Classification: Not a generator, verified

Date form received by agency: 01/01/2006
Site name: SERVICE PLATING CO LTD
Classification: Not a generator, verified

Date form received by agency: 07/08/1999
Site name: SERVICE PLATING CO LTD
Classification: Not a generator, verified

Date form received by agency: 11/10/1980
Site name: SERVICE PLATING CO LTD
Classification: Small Quantity Generator

. Waste code: P029
. Waste name: COPPER CYANIDE (OR) COPPER CYANIDE CU(CN)

. Waste code: P098
. Waste name: POTASSIUM CYANIDE (OR) POTASSIUM CYANIDE K(CN)

ALL PLATING CORP. (Continued) **1000432493**

. Waste code: P104
. Waste name: SILVER CYANIDE (OR) SILVER CYANIDE AG(CN)

. Waste code: P106
. Waste name: SODIUM CYANIDE (OR) SODIUM CYANIDE NA(CN)

. Waste code: P121
. Waste name: ZINC CYANIDE (OR) ZINC CYANIDE ZN(CN)2

Violation Status: No violations found

Evaluation Action Summary:
Evaluation date: 12/07/1992
Evaluation: COMPLIANCE EVALUATION INSPECTION ON-SITE
Area of violation: Not reported
Date achieved compliance: Not reported
Evaluation lead agency: EPA

US AIRS MINOR:
Envid: 1000432493
Region Code: 02
Programmatic ID: AIR NY0000002610100279
Facility Registry ID: 110001574261
D and B Number: Not reported
Primary SIC Code: 3479
NAICS Code: 999999
Default Air Classification Code: MIN
Facility Type of Ownership Code: POF
Air CMS Category Code: Not reported
HPV Status: Not reported

US AIRS MINOR:
Region Code: 02
Programmatic ID: AIR NY0000002610100279
Facility Registry ID: 110001574261
Air Operating Status Code: OPR
Default Air Classification Code: MIN
Air Program: State Implementation Plan for National Primary and Secondary Ambient Air Quality Standards
Activity Date: 1985-10-23 00:00:00
Activity Status Date: Not reported
Activity Group: Compliance Monitoring
Activity Type: Inspection/Evaluation
Activity Status: Not reported

Region Code: 02
Programmatic ID: AIR NY0000002610100279
Facility Registry ID: 110001574261
Air Operating Status Code: OPR
Default Air Classification Code: MIN
Air Program: State Implementation Plan for National Primary and Secondary Ambient Air Quality Standards
Activity Date: 1986-03-04 00:00:00
Activity Status Date: Not reported
Activity Group: Compliance Monitoring
Activity Type: Inspection/Evaluation
Activity Status: Not reported

Region Code: 02
Programmatic ID: AIR NY0000002610100279

ALL PLATING CORP. (Continued) **1000432493**

Facility Registry ID:	110001574261
Air Operating Status Code:	OPR
Default Air Classification Code:	MIN
Air Program:	State Implementation Plan for National Primary and Secondary Ambient Air Quality Standards
Activity Date:	1986-12-27 00:00:00
Activity Status Date:	Not reported
Activity Group:	Compliance Monitoring
Activity Type:	Inspection/Evaluation
Activity Status:	Not reported

Region Code:	02
Programmatic ID:	AIR NY0000002610100279
Facility Registry ID:	110001574261
Air Operating Status Code:	OPR
Default Air Classification Code:	MIN
Air Program:	State Implementation Plan for National Primary and Secondary Ambient Air Quality Standards
Activity Date:	1987-02-09 00:00:00
Activity Status Date:	Not reported
Activity Group:	Compliance Monitoring
Activity Type:	Inspection/Evaluation
Activity Status:	Not reported

Region Code:	02
Programmatic ID:	AIR NY0000002610100279
Facility Registry ID:	110001574261
Air Operating Status Code:	OPR
Default Air Classification Code:	MIN
Air Program:	State Implementation Plan for National Primary and Secondary Ambient Air Quality Standards
Activity Date:	1989-01-17 00:00:00
Activity Status Date:	Not reported
Activity Group:	Compliance Monitoring
Activity Type:	Inspection/Evaluation
Activity Status:	Not reported

Region Code:	02
Programmatic ID:	AIR NY0000002610100279
Facility Registry ID:	110001574261
Air Operating Status Code:	OPR
Default Air Classification Code:	MIN
Air Program:	State Implementation Plan for National Primary and Secondary Ambient Air Quality Standards
Activity Date:	1989-10-02 00:00:00
Activity Status Date:	Not reported
Activity Group:	Compliance Monitoring
Activity Type:	Inspection/Evaluation
Activity Status:	Not reported

Region Code:	02
Programmatic ID:	AIR NY0000002610100279
Facility Registry ID:	110001574261
Air Operating Status Code:	OPR
Default Air Classification Code:	MIN
Air Program:	State Implementation Plan for National Primary and Secondary Ambient Air Quality Standards
Activity Date:	1992-01-06 00:00:00
Activity Status Date:	Not reported
Activity Group:	Compliance Monitoring
Activity Type:	Inspection/Evaluation
Activity Status:	Not reported

ALL PLATING CORP. (Continued) **1000432493**

Region Code:	02
Programmatic ID:	AIR NY0000002610100279
Facility Registry ID:	110001574261
Air Operating Status Code:	OPR
Default Air Classification Code:	MIN
Air Program:	State Implementation Plan for National Primary and Secondary Ambient Air Quality Standards
Activity Date:	2000-07-11 00:00:00
Activity Status Date:	Not reported
Activity Group:	Compliance Monitoring
Activity Type:	Inspection/Evaluation
Activity Status:	Not reported

NY MANIFEST:

Country:	USA
EPA ID:	NYD001384072
Facility Status:	Not reported
Location Address 1:	154 NORTH 7TH STREET
Code:	BP
Location Address 2:	Not reported
Total Tanks:	Not reported
Location City:	BROOKLYN
Location State:	NY
Location Zip:	11211
Location Zip 4:	Not reported

NY MANIFEST:

EPAID:	NYD001384072
Mailing Name:	SERVICE PLATING CO LTD
Mailing Contact:	FRED ACCINELLIAL
Mailing Address 1:	154 NORTH 7TH STREET
Mailing Address 2:	Not reported
Mailing City:	BROOKLYN
Mailing State:	NY
Mailing Zip:	11211
Mailing Zip 4:	Not reported
Mailing Country:	USA
Mailing Phone:	7183889360

NY MANIFEST:

Document ID:	Not reported
Manifest Status:	Not reported
seq:	Not reported
Year:	2011
Trans1 State ID:	NJR000029967
Trans2 State ID:	Not reported
Generator Ship Date:	11/03/2011
Trans1 Recv Date:	11/03/2011
Trans2 Recv Date:	Not reported
TSD Site Recv Date:	11/03/2011
Part A Recv Date:	Not reported
Part B Recv Date:	Not reported
Generator EPA ID:	NYD001384072
Trans1 EPA ID:	Not reported
Trans2 EPA ID:	Not reported
TSDF ID 1:	NJD991291105
TSDF ID 2:	Not reported

ALL PLATING CORP. (Continued) **1000432493**

Manifest Tracking Number:	008928264JJK
Import Indicator:	N
Export Indicator:	N
Discr Quantity Indicator:	Y
Discr Type Indicator:	N
Discr Residue Indicator:	N
Discr Partial Reject Indicator:	N
Discr Full Reject Indicator:	N
Manifest Ref Number:	Not reported
Alt Facility RCRA ID:	Not reported
Alt Facility Sign Date:	Not reported
MGMT Method Type Code:	H111
Waste Code:	Not reported
Waste Code:	Not reported
Waste Code:	Not reported
Waste Code:	Not reported
Waste Code:	Not reported
Waste Code:	Not reported
Quantity:	41680.0
Units:	P - Pounds
Number of Containers:	1.0
Container Type:	DT - Dump trucks
Handling Method:	T Chemical, physical, or biological treatment.
Specific Gravity:	1.0
Waste Code:	D006
Waste Code 1_2:	D008
Waste Code 1_3:	Not reported
Waste Code 1_4:	Not reported
Waste Code 1_5:	Not reported
Waste Code 1_6:	Not reported

Click this hyperlink while viewing on your computer to access
49 additional NY_MANIFEST: record(s) in the EDR Site Report.

AP298 **187 BEDFORD AVE - TTF** **NY LTANKS** **S106123807**
South **187 BEDFORD AVENUE** **N/A**
1/4-1/2 **BROOKLYN, NY 11211**
0.460 mi.
2427 ft. **Site 4 of 4 in cluster AP**

Relative:
Higher

Actual:
29 ft.

LTANKS:

Facility ID:	0307525
Site ID:	147917
Spill Number/Closed Date:	2015-03-24
Spill Date:	2003-10-16
Spill Cause:	Tank Test Failure
Spill Source:	Private Dwelling
Spill Class:	D4
Cleanup Ceased:	Not reported
SWIS:	2401
Investigator:	HRPATEL
Referred To:	Not reported
Reported to Dept:	2003-10-16
CID:	428
Water Affected:	Not reported
Spill Notifier:	Tank Tester
Last Inspection:	Not reported

187 BEDFORD AVE - TTF (Continued) **S106123807**

Recommended Penalty:	False
Meets Standard:	False
UST Involvement:	False
Remediation Phase:	0
Date Entered In Computer:	2003-10-16
Spill Record Last Update:	2015-03-24
Spiller Name:	ALEX WEROCKI
Spiller Company:	Not reported
Spiller Address:	187 BEDFORD AVE
Spiller County:	001
Spiller Contact:	ALEX WEROCKI
Spiller Phone:	(646) 87 -6165
Spiller Extention:	Not reported
DEC Region:	2
DER Facility ID:	29992
DEC Memo:	"Prior to Sept, 2004 data translation this spill Lead_DEC Field was DEMEO TTF letter sent to Mr. Wersocki at 187 Bedford Ave Bklyn 11211 12/3/05: CBN Called Alex Wersocki (718) 963-2659 and left a message for hm to call me back, but haven't heard from him yet. 12/1/08 bf: Sent ttf old spill letter to: Alexander Wersocki 187 Bedford Avenue Brooklyn, NY 11211 10/14/14-Hiralkumar Patel. reviewed available information for DEC DeMeo. alternate address: none no other spills found. PBS #: 2-608263. as per PBS record, the site has one 2,000 gal #2 oil UST, in-service, installed in Jun. 1983. as per documents available on PBS database, the tank system was found tight during test on 11/26/2008 and 01/31/2014. Alexander Wersocki **property owner** 187 Bedford Avenue Brooklyn, NY 11211 PH. (718) 963-2659 (646) 287-6165 email: dg.nycbdrs@gmail.com 2/12/15 TJD Spill reassigned from DeMeo to Patel 03/24/15-Hiralkumar Patel. 10:35 AM:- went to site for inspection, but no one was available to provide access to the basement. found a color coded fill port and vent pipe by the building wall, at the southeast corner of the building (adjacent to building 189 Bedford Ave). 10:43 AM:- spoke with Mr. Wersocki. he mentioned that he doesn't remember the actual cause of test failure in 2003, but the tank system was tested tight after 2003. he confirmed no spill inside building. 10:47 AM:- spoke with Richard (917-647-6475), who maintains the boiler system at the site. he confirmed that the site has an underground tank which was found tight during recent testing. he also confirmed no signs of oil spill within building. in accordance with R2 TTF closure protocol, this spill is being closed due to no indication of a current release, no information indicating that there may have been a historical release, no information that this tank test failure will be an issue in the future and the tank system was found tight during subsequent testing."
	Not reported
Remarks:	""

All Materials:

Site ID:	147917
Operable Unit ID:	873923
Operable Unit:	01
Material ID:	501052
Material Code:	0001A
Material Name:	#2 fuel oil
Case No.:	Not reported
Material FA:	Petroleum
Quantity:	.00
Units:	G

187 BEDFORD AVE - TTF (Continued) **S106123807**

Recovered: .00
Oxygenate: Not reported

299
NNE
1/4-1/2
0.466 mi.
2463 ft.

203 JAVA ST.
203 JAVA ST
BROOKLYN, NY

NY LTANKS **S100560362**
N/A

Relative:
Higher

Actual:
14 ft.

LTANKS:

Facility ID:	9303193
Site ID:	177715
Spill Number/Closed Date:	1993-06-10
Spill Date:	1993-06-10
Spill Cause:	Tank Failure
Spill Source:	Private Dwelling
Spill Class:	D3
Cleanup Ceased:	1993-06-10
SWIS:	2401
Investigator:	KSTANG
Referred To:	Not reported
Reported to Dept:	1993-06-10
CID:	Not reported
Water Affected:	Not reported
Spill Notifier:	Other
Last Inspection:	Not reported
Recommended Penalty:	False
Meets Standard:	True
UST Involvement:	False
Remediation Phase:	0
Date Entered In Computer:	1993-06-11
Spill Record Last Update:	1993-07-19
Spiller Name:	Not reported
Spiller Company:	WASHCYSHYN REC.
Spiller Address:	Not reported
Spiller County:	001
Spiller Contact:	Not reported
Spiller Phone:	Not reported
Spiller Extention:	Not reported
DEC Region:	2
DER Facility ID:	149323
DEC Memo:	"Prior to Sept, 2004 data translation this spill Lead_DEC Field was TANG. "
Remarks:	"SPILL ON DIRT FLOOR (CELLAR) - SORBENT APPLIED - TANK SIHING DIRECTLY ON DIRT."

All Materials:

Site ID:	177715
Operable Unit ID:	981368
Operable Unit:	01
Material ID:	396785
Material Code:	0001A
Material Name:	#2 fuel oil
Case No.:	Not reported
Material FA:	Petroleum
Quantity:	1.00
Units:	G

203 JAVA ST. (Continued) **S100560362**

Recovered: .00
Oxygenate: Not reported

AQ300 **FORMER CLEANERS SALES & EQUIPMENT CORP** **NY SHWS** **S103942699**
SW **135 KENT AVENUE** **NY CBS AST** **N/A**
1/4-1/2 **BROOKLYN, NY 11249**
0.466 mi.
2463 ft. **Site 1 of 4 in cluster AQ**

Relative:
Higher

Actual:
14 ft.

SHWS:
Program: HW
Site Code: 480999
Classification: N
Region: 2
Acres: 0.27
HW Code: 224177
Record Add: 04/19/2013
Record Upd: 10/30/2013
Updated By: BXANDERS
Site Description: Location: The site is located in an urban area at 135 Kent Avenue in the Borough of Brooklyn, Kings County, NY. The site is bordered to the north by North 6th Street, to the west by Kent Avenue, to the south by a vacant 2-story warehouse (see BCP site no. C224159), and to the east by a three story building which appears to consist of a garage on the first floor with residential above. Single and multi-family residential is located across North 6th St. and newly-constructed multi-story residential towers are located across Kent Avenue. Site Features: The Site currently consists of a 11,000 sq. ft. (0.27 acre) 2 story brick building with commercial units on the first floor and residential units on second floor. Current Zoning/Use(s): The site is currently zoned M1-2 (manufacturing) with an R6A (residential) overlay. The site is located within the Greenpoint-Williamsburg Rezoning District, and is surrounded by mixed commercial and residential uses. The Site has a NYC Restrictive Declaration (similar to E-Designation) for Hazardous Materials (E-138) and Air Quality (E-227). Past Site Use(s): The Site was previously occupied by a warehouse which operated as a commercial dry cleaner supplies distribution facility (Cleaners Sales & Equipment Corp.). This facility operated from about 1958 to 2002. Cleaners Sales & Equipment Corp. has a USEPA ID no. NYR000113480 for hazardous waste generation (tetrachloroethylene, or PCE). Furthermore, the site is a registered Chemical Bulk Storage Facility (CBS No. 2-000353 for a 5,000 gallon aboveground PCE storage tank) and Petroleum Bulk Storage facility (PBS No. 2-608579 for a 3,000 gallon closed-in-place underground storage tank. Site Geology and Hydrogeology: Soil borings installed on a neighboring property identified fill materials consisting of medium-grained sand with some gravel and brick fragments to a depth of approximately 8 feet below grade. Beneath the surface fill layer is sand and gravel to a depth of at least 28 feet below grade. Groundwater is present at a depth of approximately 12 feet below grade. Groundwater flows generally to the west-southwest towards the East River, which is located approximately 550 feet west of the site. Borings done in the sidewalk on N 6th St showed sand to 28 feet followed by a clay layer and then silty sand at 35 feet. Groundwater was at 17 feet below ground surface. This site has been accepted into the Brownfield Cleanup Program and, therefore, investigation and remediation will occur under that

FORMER CLEANERS SALES & EQUIPMENT CORP (Continued) **S103942699**

	program. The site Index is C224177.
Env Problem:	Nature and Extent of Contamination: Recent sampling was conducted as part of the Remedial Investigation for the adjacent BCP site. Soil vapor samples were collected from immediately in front of the loading dock for the former cleaner supply facility, which identified PCE at a concentration of 25,300,000ug/m3, and TCE 10,400 g/m3 and cis-1,2-DCE at 7,060 ug/m3. Significant Threat: Based upon the soil vapor sampling results there is a potential for inhalation of the site contaminants in indoor air due to soil vapor intrusion for the on-site building and off-site structures. The NYSDOH made an evaluation of significant threat for this site. The site was accepted in the Brownfield Cleanup Program (BCP) and the Index # is C224177.
Health Problem:	Volatile organic compounds related to the site in the groundwater may move into soil vapor (air spaces within the soil), which in turn may move into overlying buildings and affect the indoor air quality. This process, which is similar to the movement of radon gas from the subsurface into the indoor air of buildings, is referred to as soil vapor intrusion. The potential exists for the inhalation of site contaminants in indoor air due to soil vapor intrusion for the on-site building and off-site structures.
Dump:	Not reported
Structure:	Not reported
Lagoon:	Not reported
Landfill:	Not reported
Pond:	Not reported
Disp Start:	Not reported
Disp Term:	Not reported
Lat/Long:	Not reported
Dell:	Not reported
Record Add:	Not reported
Record Upd:	Not reported
Updated By:	Not reported
Own Op:	Owner
Sub Type:	E
Owner Name:	Lester Cohen
Owner Company:	135 Kent Ave. Management C.P.
Owner Address:	135 Kent Ave.
Owner Addr2:	Not reported
Owner City,St,Zip:	Brooklyn, NY 11249
Owner Country:	United States of America
Own Op:	Owner
Sub Type:	E
Owner Name:	Lester Cohen
Owner Company:	135 Kent Ave. Management C.P.
Owner Address:	167 Cowpens Dr
Owner Addr2:	Not reported
Owner City,St,Zip:	Orangeburg, NY 10962
Owner Country:	United States of America
HW Code:	Not reported
Waste Type:	Not reported
Waste Quantity:	Not reported
Waste Code:	Not reported
Crossref ID:	Not reported
Cross Ref Type Code:	Not reported
Cross Ref Type:	Not reported
Record Added Date:	Not reported
Record Updated:	Not reported

FORMER CLEANERS SALES & EQUIPMENT CORP (Continued) **S103942699**

Updated By: Not reported

CBS AST:

CBS Number:	2-000353
ICS Number:	Not reported
PBS Number:	Not reported
MOSF Number:	Not reported
SPDES Number:	Not reported
Facility Status:	IN SERVICE
Facility Type:	A
Telephone:	(718) 782-2400
Facility Town:	NEW YORK CITY
Region:	STATE
Expiration Date:	05/27/2003
Total Capacity of All Active Tanks(gal):	5000
Operator:	LESTER COHEN
Emergency Contact:	LESTER COHEN
Emergency Phone:	(914) 359-7152
Owner Name:	CLEANER SALES & EQUIPMENT CORP.
Owner Address:	135 KENT AVENUE
Owner City,St,Zip:	BROOKLYN, NY 11211
Owner Telephone:	(718) 782-2400
Owner Type:	Corporate/Commercial
Owner Sub Type:	Not reported
Mail Name:	CLEANER SALES & EQUIPMENT CORP.
Mail Contact Addr:	135 KENT AVENUE
Mail Contact Addr2:	Not reported
Mail Contact Contact:	MR. LESTER COHEN
Mail Contact City,St,Zip:	BROOKLYN, NY 11211
Mail Phone:	(718) 782-2400

Tank Id:	01
CAS Number:	127184
Federal ID:	Not reported
Tank Status:	In Service
Install Date:	00/00
Tank Closed:	Not reported
Capacity (Gal):	5000
Chemical:	Tetrachloroethylene
Tank Location:	Indoors, Aboveground
Tank Type:	Steel/carbon steel
Total Tanks:	1
Tank Secret:	False
Tank Secondary Containment:	01
Tank Error Status:	No Missing Data
Date Entered:	05/27/1999
Certified Date:	09/26/2001
Substance:	Single Hazardous Substance on DEC List
Internal Protection:	None
External Protection:	None,None
Pipe Location:	None
Pipe Type:	Steel/Iron
Pipe Internal:	Epoxy Liner
Pipe External:	00
Pipe Flag:	00
Leak Detection:	00
Overfill Protection:	25

FORMER CLEANERS SALES & EQUIPMENT CORP (Continued) **S103942699**

Haz Percent:	100
Last Test:	Not reported
Due Date:	Not reported
SWIS Code:	6101
Lat/Long:	40|43|11 / 73|57|43
Is Updated:	False
Renew Date:	Not reported
Is It There:	False
Delinquent:	False
Date Expired:	Not reported
Owner Mark:	1
Certificate Needs to be Printed:	40|43|11 / 73|57|43
Fiscal Amt for Registration Fee Correct:	40|43|11 / 73|57|43
Renewal Has Been Printed for Facility:	40|43|11 / 73|57|43
Pre-Printed Renewal App Last Printed:	40|43|11 / 73|57|43

AQ301 **CLEANERS SALES & EQUIPMENT** **RCRA-CESQG** **1006810542**
SW **135 KENT AVE** **NY CBS** **NYR000113480**
1/4-1/2 **BROOKLYN, NY 11211** **NY BROWNFIELDS**
0.466 mi. **NY MANIFEST**
2463 ft. **Site 2 of 4 in cluster AQ**

Relative:
Higher

Actual:
14 ft.

RCRA-CESQG:

Date form received by agency:	01/01/2007
Facility name:	CLEANERS SALES & EQUIPMENT
Facility address:	135 KENT AVE BROOKLYN, NY 11211
EPA ID:	NYR000113480
Mailing address:	KENT AVE BROOKLYN, NY 11211
Contact:	LESTER COHEN
Contact address:	KENT AVE BROOKLYN, NY 11211
Contact country:	US
Contact telephone:	718-782-2400
Contact email:	Not reported
EPA Region:	02
Classification:	Conditionally Exempt Small Quantity Generator
Description:	Handler: generates 100 kg or less of hazardous waste per calendar month, and accumulates 1000 kg or less of hazardous waste at any time; or generates 1 kg or less of acutely hazardous waste per calendar month, and accumulates at any time: 1 kg or less of acutely hazardous waste; or 100 kg or less of any residue or contaminated soil, waste or other debris resulting from the cleanup of a spill, into or on any land or water, of acutely hazardous waste; or generates 100 kg or less of any residue or contaminated soil, waste or other debris resulting from the cleanup of a spill, into or on any land or water, of acutely hazardous waste during any calendar month, and accumulates at any time: 1 kg or less of acutely hazardous waste; or 100 kg or less of any residue or contaminated soil, waste or other debris resulting from the cleanup of a spill, into or on any land or water, of acutely hazardous waste

Owner/Operator Summary:

Owner/operator name:	CLEANERS SALES & EQUIPMENT
Owner/operator address:	KENT AVE BROOKLYN, NY 11211

CLEANERS SALES & EQUIPMENT (Continued) **1006810542**

Owner/operator country: US
Owner/operator telephone: 718-782-2400
Owner/operator email: Not reported
Owner/operator fax: Not reported
Owner/operator extension: Not reported
Legal status: Private
Owner/Operator Type: Owner
Owner/Op start date: 02/21/2003
Owner/Op end date: Not reported

Owner/operator name: CLEANERS SALES & EQUIPMENT
Owner/operator address: KENT AVE
BROOKLYN, NY 11211
Owner/operator country: US
Owner/operator telephone: 718-782-2400
Owner/operator email: Not reported
Owner/operator fax: Not reported
Owner/operator extension: Not reported
Legal status: Private
Owner/Operator Type: Operator
Owner/Op start date: 02/21/2003
Owner/Op end date: Not reported

Handler Activities Summary:
U.S. importer of hazardous waste: No
Mixed waste (haz. and radioactive): No
Recycler of hazardous waste: No
Transporter of hazardous waste: No
Treater, storer or disposer of HW: No
Underground injection activity: No
On-site burner exemption: No
Furnace exemption: No
Used oil fuel burner: No
Used oil processor: No
User oil refiner: No
Used oil fuel marketer to burner: No
Used oil Specification marketer: No
Used oil transfer facility: No
Used oil transporter: No

Historical Generators:
Date form received by agency: 01/01/2006
Site name: CLEANERS SALES & EQUIPMENT
Classification: Conditionally Exempt Small Quantity Generator

Date form received by agency: 02/21/2003
Site name: CLEANERS SALES & EQUIPMENT
Classification: Small Quantity Generator

. Waste code: D007
. Waste name: CHROMIUM

. Waste code: F002
. Waste name: THE FOLLOWING SPENT HALOGENATED SOLVENTS: TETRACHLOROETHYLENE, METHYLENE CHLORIDE, TRICHLOROETHYLENE, 1,1,1-TRICHLOROETHANE, CHLOROBENZENE, 1,1,2-TRICHLORO-1,2,2-TRIFLUOROETHANE,

CLEANERS SALES & EQUIPMENT (Continued) **1006810542**

ORTHO-DICHLOROBENZENE, TRICHLOROFLUOROMETHANE, AND 1,1,2, TRICHLOROETHANE; ALL SPENT SOLVENT MIXTURES/BLENDS CONTAINING, BEFORE USE, A TOTAL OF TEN PERCENT OR MORE (BY VOLUME) OF ONE OR MORE OF THE ABOVE HALOGENATED SOLVENTS OR THOSE SOLVENTS LISTED IN F001, F004, AND F005; AND STILL BOTTOMS FROM THE RECOVERY OF THESE SPENT SOLVENTS AND SPENT SOLVENT MIXTURES.

Violation Status: No violations found

CBS:

CBS Number:	2-000353
Program Type:	CBS
Facility Status:	Unregulated/Closed
Expiration Date:	Not reported
Dec Region:	2
UTMX:	587641.12862
UTMY:	4508127.72554

BROWNFIELDS:

Program:	BCP
Site Code:	484026
Acres:	0.29
HW Code:	C224177
SWIS:	2401
Town:	New York City
Record Added Date:	07/02/2013
Record Updated Date:	09/02/2016
Update By:	JHOCONNE
Site Description:	Location: The site is bounded to the north by North 6th St., to the west by Kent Avenue, to the south by BCP C224159, and to the est by mixed commercial/residential buildings. Site Features: The site is currently developed with a 2-story commercial/residential building (measuring approx. 125 ft x 100 ft). The first floor of the building is divided into individual tenant spaces operated by a coffee shop, deli, furniture store, clothing store, and storage area. A small sub-grade utility room exists beneath part of the first floor, where a boiler historically operated. One sump and two cleanout accesses, all with dirt bottoms, exist in the floor of the utility room. The second floor consists of 11 residential units. Current Zoning and Land Use: The site use is commercial and it is included in an M1-2/R6A (Manufacturing with a Residential Overlay) mixed use district. Past Use of the Site: Former Cleaners Sales & Equipment Corp., a dry cleaning fluid distribution facility and laundry supply distributor, operated onsite from approximately 1958 to October, 2002. Site Geology and Hydrogeology: USGS reports indicate the depth of the bedrock expected to be approximatively 100 feet below ground surface (fbsg). Based on the local topograpy, groundwater most likely flows in the west-southwest direction toward East River, located 500 feet from the subject site. The depth to the groundwater is expected to be 8 to 10 fbsg.
Env Problem:	Nature and Extent of Contamination Limited information about site contamination has been obtained through investigations performed on an adjacent site, and investigations performed on the sidewalk in front of the site by NYSDEC (see former site no. 224177). Further investigation of the on-site portions of the site are planned. a) Contaminants: The primary contaminants of concern are tetrachloroethylene (PCE) and its breakdown products trichloroethene

CLEANERS SALES & EQUIPMENT (Continued) **1006810542**

(TCE), 1,2-dichloroethene (DCE) and vinyl chloride (VC). In May and June 2013, NYSDEC performed limited investigation on the sidewalk in front of 135 Kent Ave. and identified these contaminants in soil, groundwater, and soil vapor. b) Area/depth extent: The extent of the contamination has not been determined yet. c) Concentrations: Soil: PCE concentrations were detected at concentrations as high as 1.6 ppm (compared with Unrestricted Use Soil Cleanup Objective of 1.3 ppm); VC was detected at concentrations as high as 0.064 ppb (compared with 6NYCRR Part 375-6.8(a) UUSCO of 0.02 ppm). Groundwater: PCE concentrations were detected as high as 870 ppb (compared with Ambient Water Quality Standard of 5 ppb); TCE was found at up to 33 ppb (compared with AWQS of 5 ppb), and DCE was found at up to 20 ppb (compared with AWQS of 5 ppb). Soil vapor: PCE was identified at a concentration of 25,300,000 ug/m3, TCE at 10,400 g/m3 and DCE at 7,060 ug/m3. Significant Threat: The site presents a significant human health threat due to the high concentrations of PCE, TCE, and DCE in soil vapor and the potential for exposures to site-related contaminants via soil vapor intrusion.

Health Problem:	Direct contact with contaminants in the soil is unlikely because the site is covered with buildings and pavement. People are not drinking contaminated groundwater associated with the site because the area is served by a public water supply that is not contaminated by this site. Volatile organic compounds in the groundwater may move into the soil vapor (air spaces within the soil), which in turn may move into overlying buildings and affect the indoor air quality. This process, which is similar to the movement of radon gas from the subsurface in to the indoor air of buildings, is referred to as soil vapor intrusion. Environmental sampling identified impacts to the indoor air quality of the on-site building and immediate actions have been taken to minimize exposures. Additional evaluation is needed to determine whether soil vapor intrusion is a concern for off-site buildings.
Dump:	Not reported
Structure:	Not reported
Lagoon:	Not reported
Landfill:	Not reported
Pond:	Not reported
Disp Start:	Not reported
Disp Term:	Not reported
Lat/Long:	Not reported
Dell:	Not reported
Record Add:	Not reported
Record Upd:	Not reported
Updated By:	Not reported
Own Op:	Applicant/Requestor
Sub Type:	P02
Owner Name:	Lester Cohen
Owner Company:	135 Kent Avenue Management Corp - Property
Owner Address:	167 Cowpens Drive
Owner Addr2:	Not reported
Owner City,St,Zip:	Orangeburg, NY 10962
Owner Country:	United States of America
Own Op:	Owner
Sub Type:	E
Owner Name:	Lester Cohen
Owner Company:	135 Kent Avenue Management Corp.
Owner Address:	167 Cowpens Drive
Owner Addr2:	Not reported

CLEANERS SALES & EQUIPMENT (Continued) **1006810542**

Owner City,St,Zip:	Orangebourg, NY 10962
Owner Country:	United States of America
Own Op:	On-Site Operator
Sub Type:	E
Owner Name:	Raul Sillau, main tenent
Owner Company:	135 Kent Ave. Management Company
Owner Address:	135 Kent Ave.
Owner Addr2:	Not reported
Owner City,St,Zip:	Brooklyn, NY 11249
Owner Country:	United States of America
Own Op:	Document Repository
Sub Type:	NNN
Owner Name:	Not reported
Owner Company:	Brooklyn Public Library - Greenpoint Branch
Owner Address:	107 Norman Ave.
Owner Addr2:	Not reported
Owner City,St,Zip:	Brooklyn, NY 11222
Owner Country:	United States of America
HW Code:	Not reported
Waste Type:	Not reported
Waste Quantity:	Not reported
Waste Code:	Not reported
Crossref ID:	Not reported
Cross Ref Type Code:	Not reported
Cross Ref Type:	Not reported
Record Added Date:	Not reported
Record Updated:	Not reported
Updated By:	Not reported

NY MANIFEST:

Country:	USA
EPA ID:	NYR000113480
Facility Status:	Not reported
Location Address 1:	135 KENT AVE
Code:	BP
Location Address 2:	Not reported
Total Tanks:	Not reported
Location City:	BROOKLYN
Location State:	NY
Location Zip:	11211
Location Zip 4:	Not reported

NY MANIFEST:

EPAID:	NYR000113480
Mailing Name:	CLEANERS SALES AND EQUIPMENT
Mailing Contact:	LESTER COHEN
Mailing Address 1:	135 KENT AVE
Mailing Address 2:	Not reported
Mailing City:	BROOKLYN
Mailing State:	NY
Mailing Zip:	11211
Mailing Zip 4:	Not reported
Mailing Country:	USA
Mailing Phone:	7187822400

NY MANIFEST:

Document ID:	Not reported

CLEANERS SALES & EQUIPMENT (Continued) **1006810542**

Manifest Status:	Not reported
seq:	Not reported
Year:	2017
Trans1 State ID:	NYR000113480
Trans2 State ID:	Not reported
Generator Ship Date:	02/03/2017
Trans1 Recv Date:	02/03/2017
Trans2 Recv Date:	Not reported
TSD Site Recv Date:	02/03/2017
Part A Recv Date:	Not reported
Part B Recv Date:	Not reported
Generator EPA ID:	NYR000113480
Trans1 EPA ID:	Not reported
Trans2 EPA ID:	Not reported
TSDF ID 1:	NYD077444263
TSDF ID 2:	Not reported
Manifest Tracking Number:	006925501FLE
Import Indicator:	N
Export Indicator:	N
Discr Quantity Indicator:	N
Discr Type Indicator:	N
Discr Residue Indicator:	N
Discr Partial Reject Indicator:	N
Discr Full Reject Indicator:	N
Manifest Ref Number:	Not reported
Alt Facility RCRA ID:	Not reported
Alt Facility Sign Date:	Not reported
MGMT Method Type Code:	H141
Waste Code:	Not reported
Waste Code:	Not reported
Waste Code:	Not reported
Waste Code:	Not reported
Waste Code:	Not reported
Waste Code:	Not reported
Quantity:	500
Units:	P - Pounds
Number of Containers:	2
Container Type:	DM - Metal drums, barrels
Handling Method:	B Incineration, heat recovery, burning.
Specific Gravity:	1
Waste Code:	D039
Waste Code 1_2:	D040
Waste Code 1_3:	Not reported
Waste Code 1_4:	Not reported
Waste Code 1_5:	Not reported
Waste Code 1_6:	Not reported

Click this hyperlink while viewing on your computer to access
3 additional NY_MANIFEST: record(s) in the EDR Site Report.

302 NNW 1/4-1/2 0.468 mi. 2473 ft.

Relative: Higher

Actual: 10 ft.

MP 145WS OWNER LLC C/O MACK REAL ESTATE GROUP
145 WEST ST
BROOKLYN, NY 11222

RCRA-LQG
NY LTANKS
NY UST
NY AST
NY Spills
FINDS
ECHO
NY MANIFEST

1000282563
NYD002017481

RCRA-LQG:

Date form received by agency:	04/16/2015
Facility name:	MP 145WS OWNER LLC C/O MACK REAL ESTATE GROUP
Facility address:	145 WEST ST BROOKLYN, NY 11222
EPA ID:	NYD002017481
Mailing address:	BROADWAY SUITE 606 NEW YORK, NY 10019
Contact:	DARRYL HERRING
Contact address:	BROADWAY SUITE 606 NEW YORK, NY 10019
Contact country:	US
Contact telephone:	212-767-0960
Contact email:	DHERRING@URBANDP.COM
EPA Region:	02
Land type:	Private
Classification:	Large Quantity Generator
Description:	Handler: generates 1,000 kg or more of hazardous waste during any calendar month; or generates more than 1 kg of acutely hazardous waste during any calendar month; or generates more than 100 kg of any residue or contaminated soil, waste or other debris resulting from the cleanup of a spill, into or on any land or water, of acutely hazardous waste during any calendar month; or generates 1 kg or less of acutely hazardous waste during any calendar month, and accumulates more than 1 kg of acutely hazardous waste at any time; or generates 100 kg or less of any residue or contaminated soil, waste or other debris resulting from the cleanup of a spill, into or on any land or water, of acutely hazardous waste during any calendar month, and accumulates more than 100 kg of that material at any time

Owner/Operator Summary:

Owner/operator name:	MP 145WS OWNER LLC C/O MACK REAL ESTATE
Owner/operator address:	COLUMBUS CIR 20TH FL NEW YORK, NY 10023
Owner/operator country:	US
Owner/operator telephone:	212-767-0960
Owner/operator email:	Not reported
Owner/operator fax:	Not reported
Owner/operator extension:	Not reported
Legal status:	Private
Owner/Operator Type:	Owner
Owner/Op start date:	08/08/2014
Owner/Op end date:	Not reported

Owner/operator name:	MP 145WS OWNER LLC C/O MACK REAL ESTATE
Owner/operator address:	Not reported Not reported
Owner/operator country:	US
Owner/operator telephone:	Not reported
Owner/operator email:	Not reported

MP 145WS OWNER LLC C/O MACK REAL ESTATE GROUP (Continued) **1000282563**

Owner/operator fax: Not reported
Owner/operator extension: Not reported
Legal status: Private
Owner/Operator Type: Operator
Owner/Op start date: 08/08/2014
Owner/Op end date: Not reported

Handler Activities Summary:
U.S. importer of hazardous waste: No
Mixed waste (haz. and radioactive): No
Recycler of hazardous waste: No
Transporter of hazardous waste: No
Treater, storer or disposer of HW: No
Underground injection activity: No
On-site burner exemption: No
Furnace exemption: No
Used oil fuel burner: No
Used oil processor: No
User oil refiner: No
Used oil fuel marketer to burner: No
Used oil Specification marketer: No
Used oil transfer facility: No
Used oil transporter: No

. Waste code: D008
. Waste name: LEAD

Historical Generators:
Date form received by agency: 01/01/2007
Site name: HUXLEY ENVELOPE CORP
Classification: Not a generator, verified

Date form received by agency: 01/01/2006
Site name: HUXLEY ENVELOPE CORP
Classification: Not a generator, verified

Date form received by agency: 07/08/1999
Site name: HUXLEY ENVELOPE CORP
Classification: Not a generator, verified

Date form received by agency: 07/09/1986
Site name: HUXLEY ENVELOPE CORP
Classification: Large Quantity Generator

. Waste code: D000
. Waste name: Not Defined

. Waste code: K086
. Waste name: SOLVENT WASHES AND SLUDGES, CAUSTIC WASHES AND SLUDGES, OR WATER WASHES AND SLUDGES FROM CLEANING TUBS AND EQUIPMENT USED IN THE FORMULATION OF INK FROM PIGMENTS, DRIERS, SOAPS, AND STABILIZERS CONTAINING CHROMIUM AND LEAD.

Facility Has Received Notices of Violations:
Regulation violated: Not reported
Area of violation: Generators - General

MP 145WS OWNER LLC C/O MACK REAL ESTATE GROUP (Continued) **1000282563**

Date violation determined:	08/13/1990
Date achieved compliance:	08/13/1990
Violation lead agency:	State
Enforcement action:	Not reported
Enforcement action date:	Not reported
Enf. disposition status:	Not reported
Enf. disp. status date:	Not reported
Enforcement lead agency:	Not reported
Proposed penalty amount:	Not reported
Final penalty amount:	Not reported
Paid penalty amount:	Not reported

Evaluation Action Summary:

Evaluation date:	09/01/1999
Evaluation:	COMPLIANCE EVALUATION INSPECTION ON-SITE
Area of violation:	Not reported
Date achieved compliance:	Not reported
Evaluation lead agency:	EPA

Evaluation date:	08/13/1990
Evaluation:	NON-FINANCIAL RECORD REVIEW
Area of violation:	Generators - General
Date achieved compliance:	08/13/1990
Evaluation lead agency:	State

LTANKS:

Facility ID:	9408283
Site ID:	176036
Spill Number/Closed Date:	1994-12-02
Spill Date:	1994-09-21
Spill Cause:	Tank Test Failure
Spill Source:	Commercial/Industrial
Spill Class:	C3
Cleanup Ceased:	1994-12-02
SWIS:	2401
Investigator:	SMMARTIN
Referred To:	Not reported
Reported to Dept:	1994-09-22
CID:	Not reported
Water Affected:	Not reported
Spill Notifier:	Tank Tester
Last Inspection:	Not reported
Recommended Penalty:	False
Meets Standard:	True
UST Involvement:	False
Remediation Phase:	0
Date Entered In Computer:	1994-10-31
Spill Record Last Update:	2000-03-03
Spiller Name:	Not reported
Spiller Company:	UNKNOWN
Spiller Address:	Not reported
Spiller County:	999
Spiller Contact:	Not reported
Spiller Phone:	Not reported
Spiller Extention:	Not reported
DEC Region:	2
DER Facility ID:	147953

MP 145WS OWNER LLC C/O MACK REAL ESTATE GROUP (Continued) **1000282563**

DEC Memo: "Prior to Sept, 2004 data translation this spill Lead_DEC Field was MARTINKAT 12/02/94: CLOSED OUT 20K TANK, TOOK SOIL SAMPLES, BELOW STARS. SEE O'DOWD'S FILES: 9408663 "
Remarks: "TTF- WILL RECOMMEND REPAIRS"

All TTF:

Facility ID:	9408283
Spill Number:	9408283
Spill Tank Test:	1543162
Site ID:	176036
Tank Number:	Not reported
Tank Size:	0
Material:	0001
EPA UST:	Not reported
UST:	Not reported
Cause:	Not reported
Source:	Not reported
Test Method:	00
Test Method 2:	Unknown
Leak Rate:	.00
Gross Fail:	Not reported
Modified By:	Spills
Last Modified Date:	Not reported

All Materials:

Site ID:	176036
Operable Unit ID:	1005855
Operable Unit:	01
Material ID:	377721
Material Code:	0001A
Material Name:	#2 fuel oil
Case No.:	Not reported
Material FA:	Petroleum
Quantity:	-1.00
Units:	L
Recovered:	.00
Oxygenate:	Not reported

Facility ID:	9408663
Site ID:	176037
Spill Number/Closed Date:	1994-12-02
Spill Date:	1994-09-29
Spill Cause:	Tank Test Failure
Spill Source:	Private Dwelling
Spill Class:	C3
Cleanup Ceased:	1994-12-02
SWIS:	2401
Investigator:	O'DOWD
Referred To:	Not reported
Reported to Dept:	1994-09-29
CID:	Not reported
Water Affected:	Not reported
Spill Notifier:	Tank Tester
Last Inspection:	Not reported
Recommended Penalty:	False
Meets Standard:	True

MP 145WS OWNER LLC C/O MACK REAL ESTATE GROUP (Continued) **1000282563**

UST Involvement:	False
Remediation Phase:	0
Date Entered In Computer:	1994-11-01
Spill Record Last Update:	1994-12-02
Spiller Name:	Not reported
Spiller Company:	COMMERCIAL BLDG COOP APTS
Spiller Address:	145 WEST STREET
Spiller County:	001
Spiller Contact:	Not reported
Spiller Phone:	Not reported
Spiller Extention:	Not reported
DEC Region:	2
DER Facility ID:	147953
DEC Memo:	""
Remarks:	"TO PUMP TANK OUT VIA NOTIFIER"

All TTF:

Facility ID:	9408663
Spill Number:	9408663
Spill Tank Test:	1543192
Site ID:	176037
Tank Number:	Not reported
Tank Size:	0
Material:	0001
EPA UST:	Not reported
UST:	Not reported
Cause:	Not reported
Source:	Not reported
Test Method:	00
Test Method 2:	Unknown
Leak Rate:	.00
Gross Fail:	Not reported
Modified By:	Spills
Last Modified Date:	Not reported

All Materials:

Site ID:	176037
Operable Unit ID:	1002784
Operable Unit:	01
Material ID:	378091
Material Code:	0001A
Material Name:	#2 fuel oil
Case No.:	Not reported
Material FA:	Petroleum
Quantity:	-1.00
Units:	Not reported
Recovered:	.00
Oxygenate:	Not reported

UST:

Id/Status:	2-054739 / Unregulated/Closed
Program Type:	PBS
Region:	STATE
DEC Region:	2
Expiration Date:	N/A
UTM X:	587885.79758

MP 145WS OWNER LLC C/O MACK REAL ESTATE GROUP (Continued) **1000282563**

UTM Y:	4509488.22250
Site Type:	Other

Affiliation Records:

Site Id:	774
Affiliation Type:	Facility Operator
Company Name:	HUXLEY ENVELOPE CORPORATION
Contact Type:	Not reported
Contact Name:	N/A
Address1:	Not reported
Address2:	Not reported
City:	Not reported
State:	NN
Zip Code:	Not reported
Country Code:	001
Phone:	N/A
EMail:	Not reported
Fax Number:	Not reported
Modified By:	MXLAY
Date Last Modified:	2016-09-19

Site Id:	774
Affiliation Type:	Emergency Contact
Company Name:	MP 145 WS OWNER LLC
Contact Type:	Not reported
Contact Name:	ERIC PARK
Address1:	Not reported
Address2:	Not reported
City:	Not reported
State:	NN
Zip Code:	Not reported
Country Code:	999
Phone:	(646) 388-9532
EMail:	Not reported
Fax Number:	Not reported
Modified By:	MXLAY
Date Last Modified:	2016-09-19

Site Id:	774
Affiliation Type:	Facility Owner
Company Name:	MP 145 WS OWNER LLC
Contact Type:	Not reported
Contact Name:	Not reported
Address1:	% MACK REAL ESTATE GROUP 60 COLUMBUS CIRCLE, 20 FL
Address2:	Not reported
City:	NEW YORK
State:	NY
Zip Code:	10023
Country Code:	001
Phone:	(212) 767-0960
EMail:	Not reported
Fax Number:	Not reported
Modified By:	MXLAY
Date Last Modified:	2016-09-19

Site Id:	774
Affiliation Type:	Mail Contact
Company Name:	MP 145 WS OWNER LLC

MP 145WS OWNER LLC C/O MACK REAL ESTATE GROUP (Continued) **1000282563**

Contact Type:	Not reported
Contact Name:	DARRYL HERRING
Address1:	C/O MACK REAL ESTATE GROUP
Address2:	60 COLUMBUS CIRCLE, 20TH FLOOR
City:	NEW YORK
State:	NY
Zip Code:	10023
Country Code:	001
Phone:	(212) 767-0960
EMail:	DHERRING@URBANDP.COM
Fax Number:	Not reported
Modified By:	MXLAY
Date Last Modified:	2016-09-19

Tank Info:

Tank Number:	001
Tank ID:	1695
Tank Status:	Closed - Removed
Material Name:	Closed - Removed
Capacity Gallons:	20000
Install Date:	09/01/1970
Date Tank Closed:	07/17/2015
Registered:	True
Tank Location:	Underground
Tank Type:	Steel/carbon steel
Material Code:	0001
Common Name of Substance:	#2 Fuel Oil (On-Site Consumption)
Tightness Test Method:	03
Date Test:	09/01/1989
Next Test Date:	Not reported
Pipe Model:	Not reported
Modified By:	MXLAY
Last Modified:	04/14/2017

Equipment Records:

A00 - Tank Internal Protection - None
I04 - Overfill - Product Level Gauge (A/G)
H00 - Tank Leak Detection - None
J02 - Dispenser - Suction Dispenser
G00 - Tank Secondary Containment - None
C00 - Pipe Location - No Piping
D02 - Pipe Type - Galvanized Steel
F00 - Pipe External Protection - None
B00 - Tank External Protection - None

Tank Number:	003
Tank ID:	263219
Tank Status:	Closed - Removed
Material Name:	Closed - Removed
Capacity Gallons:	1080
Install Date:	Not reported
Date Tank Closed:	07/06/2015
Registered:	True
Tank Location:	Underground

MP 145WS OWNER LLC C/O MACK REAL ESTATE GROUP (Continued) **1000282563**

Tank Type:	Steel/carbon steel
Tightness Test Method:	-
Date Test:	Not reported
Next Test Date:	Not reported
Pipe Model:	Not reported
Modified By:	MXLAY
Last Modified:	04/14/2017

Tank Number:	004
Tank ID:	263221
Tank Status:	Closed - Removed
Material Name:	Closed - Removed
Capacity Gallons:	550
Install Date:	Not reported
Date Tank Closed:	07/06/2015
Registered:	True
Tank Location:	Underground
Tank Type:	Steel/carbon steel
Tightness Test Method:	-
Date Test:	Not reported
Next Test Date:	Not reported
Pipe Model:	Not reported
Modified By:	MXLAY
Last Modified:	04/14/2017

Tank Number:	005
Tank ID:	263222
Tank Status:	Closed - Removed
Material Name:	Closed - Removed
Capacity Gallons:	550
Install Date:	Not reported
Date Tank Closed:	07/06/2015
Registered:	True
Tank Location:	Underground
Tank Type:	Steel/carbon steel
Tightness Test Method:	-
Date Test:	Not reported
Next Test Date:	Not reported
Pipe Model:	Not reported
Modified By:	MXLAY
Last Modified:	04/14/2017

Tank Number:	006
Tank ID:	263223
Tank Status:	Closed - Removed
Material Name:	Closed - Removed
Capacity Gallons:	50
Install Date:	Not reported
Date Tank Closed:	07/21/2015
Registered:	True
Tank Location:	Underground
Tank Type:	Steel/carbon steel
Tightness Test Method:	-
Date Test:	Not reported

MP 145WS OWNER LLC C/O MACK REAL ESTATE GROUP (Continued) **1000282563**

Next Test Date:	Not reported
Pipe Model:	Not reported
Modified By:	MXLAY
Last Modified:	04/14/2017

AST:

Region:	STATE
DEC Region:	2
Site Status:	Unregulated/Closed
Facility Id:	2-054739
Program Type:	PBS
UTM X:	587885.79758
UTM Y:	4509488.22250
Expiration Date:	N/A
Site Type:	Other

Affiliation Records:

Site Id:	774
Affiliation Type:	Facility Operator
Company Name:	HUXLEY ENVELOPE CORPORATION
Contact Type:	Not reported
Contact Name:	N/A
Address1:	Not reported
Address2:	Not reported
City:	Not reported
State:	NN
Zip Code:	Not reported
Country Code:	001
Phone:	N/A
EMail:	Not reported
Fax Number:	Not reported
Modified By:	MXLAY
Date Last Modified:	2016-09-19

Site Id:	774
Affiliation Type:	Emergency Contact
Company Name:	MP 145 WS OWNER LLC
Contact Type:	Not reported
Contact Name:	ERIC PARK
Address1:	Not reported
Address2:	Not reported
City:	Not reported
State:	NN
Zip Code:	Not reported
Country Code:	999
Phone:	(646) 388-9532
EMail:	Not reported
Fax Number:	Not reported
Modified By:	MXLAY
Date Last Modified:	2016-09-19

Site Id:	774
Affiliation Type:	Facility Owner
Company Name:	MP 145 WS OWNER LLC
Contact Type:	Not reported
Contact Name:	Not reported
Address1:	% MACK REAL ESTATE GROUP 60 COLUMBUS CIRCLE, 20 FL

MP 145WS OWNER LLC C/O MACK REAL ESTATE GROUP (Continued) **1000282563**

Address2:	Not reported
City:	NEW YORK
State:	NY
Zip Code:	10023
Country Code:	001
Phone:	(212) 767-0960
EMail:	Not reported
Fax Number:	Not reported
Modified By:	MXLAY
Date Last Modified:	2016-09-19

Site Id:	774
Affiliation Type:	Mail Contact
Company Name:	MP 145 WS OWNER LLC
Contact Type:	Not reported
Contact Name:	DARRYL HERRING
Address1:	C/O MACK REAL ESTATE GROUP
Address2:	60 COLUMBUS CIRCLE, 20TH FLOOR
City:	NEW YORK
State:	NY
Zip Code:	10023
Country Code:	001
Phone:	(212) 767-0960
EMail:	DHERRING@URBANDP.COM
Fax Number:	Not reported
Modified By:	MXLAY
Date Last Modified:	2016-09-19

Tank Info:

Tank Number:	002
Tank Id:	48694
Material Code:	0001
Common Name of Substance:	#2 Fuel Oil (On-Site Consumption)

Equipment Records:

A00 - Tank Internal Protection - None
B01 - Tank External Protection - Painted/Asphalt Coating
D01 - Pipe Type - Steel/Carbon Steel/Iron
I04 - Overfill - Product Level Gauge (A/G)
C01 - Pipe Location - Aboveground
H00 - Tank Leak Detection - None
J02 - Dispenser - Suction Dispenser
F00 - Pipe External Protection - None
G01 - Tank Secondary Containment - Diking (Aboveground)
I05 - Overfill - Vent Whistle

Tank Location:	3
Tank Type:	Steel/Carbon Steel/Iron
Tank Status:	Closed - Removed
Pipe Model:	Not reported
Install Date:	12/01/1994
Capacity Gallons:	10000
Tightness Test Method:	NN
Date Test:	Not reported
Next Test Date:	Not reported
Date Tank Closed:	06/27/2016

MP 145WS OWNER LLC C/O MACK REAL ESTATE GROUP (Continued) **1000282563**

Register:	True
Modified By:	MXLAY
Last Modified:	04/14/2017
Material Name:	Not reported

SPILLS:

Facility ID:	1202875
Facility Type:	ER
Spill Number:	1202875
DER Facility ID:	147953
Site ID:	465660
DEC Region:	2
Spill Number/Closed Date:	2016-06-08
Spill Cause:	Unknown
Spill Class:	C4
SWIS:	2401
Spill Date:	2012-06-22
Investigator:	BHDAVIDS
Referred To:	Not reported
Reported to Dept:	2012-06-22
CID:	Not reported
Water Affected:	Not reported
Spill Source:	Commercial/Industrial
Spill Notifier:	Other
Cleanup Ceased:	Not reported
Cleanup Meets Std:	False
Last Inspection:	Not reported
Recommended Penalty:	False
UST Trust:	False
Remediation Phase:	0
Date Entered In Computer:	2012-06-22
Spill Record Last Update:	2016-06-09
Spiller Name:	FRANK GEHRLING
Spiller Company:	KNOWN
Spiller Address:	145 WEST STREET
Spiller Company:	999
Contact Name:	FRANK GEHRLING
DEC Memo:	"LNAPL found on the watertable when drilling a monitoring well outside the building during the Investigation at the Huxley Envelope Brownfield Site (C224147)near former 20,000 #2 fuel oil UST. - B. Davidson Soil and LNAPL were completely removed during the BCP remedial work. Clean end point samples obtained. Spill closed - B. Davidson"
Remarks:	"found while drilling site - clean up pending - Brownsfield program - Brian Davidson"

All Materials:

Site ID:	465660
Operable Unit ID:	1215676
Operable Unit:	01
Material ID:	2213817
Material Code:	0001A
Material Name:	#2 fuel oil
Case No.:	Not reported
Material FA:	Petroleum
Quantity:	Not reported
Units:	Not reported

MP 145WS OWNER LLC C/O MACK REAL ESTATE GROUP (Continued) **1000282563**

Recovered: Not reported
Oxygenate: Not reported

FINDS:

Registry ID: 110004336479

Environmental Interest/Information System
RCRAInfo is a national information system that supports the Resource Conservation and Recovery Act (RCRA) program through the tracking of events and activities related to facilities that generate, transport, and treat, store, or dispose of hazardous waste. RCRAInfo allows RCRA program staff to track the notification, permit, compliance, and corrective action activities required under RCRA.

Click this hyperlink while viewing on your computer to access additional FINDS: detail in the EDR Site Report.

ECHO:
Envid: 1000282563
Registry ID: 110004336479
DFR URL: http://echo.epa.gov/detailed-facility-report?fid=110004336479

NY MANIFEST:
Country: USA
EPA ID: NYD002017481
Facility Status: Not reported
Location Address 1: 145 WEST ST
Code: BP
Location Address 2: Not reported
Total Tanks: Not reported
Location City: BROOKLYN
Location State: NY
Location Zip: 11222
Location Zip 4: Not reported

NY MANIFEST:
EPAID: NYD002017481
Mailing Name: MP 145 WS OWNER LLC
Mailing Contact: MP 145 WS OWNER LLC C/O MACK REAL ESTATE GROUP
Mailing Address 1: 145 WEST ST
Mailing Address 2: Not reported
Mailing City: BROOKLYN
Mailing State: NY
Mailing Zip: 11222
Mailing Zip 4: Not reported
Mailing Country: USA
Mailing Phone: 2126960670

NY MANIFEST:
Document ID: Not reported
Manifest Status: Not reported
seq: Not reported
Year: 2015

MP 145WS OWNER LLC C/O MACK REAL ESTATE GROUP (Continued) **1000282563**

Trans1 State ID:	NJR000032961
Trans2 State ID:	Not reported
Generator Ship Date:	12/08/2015
Trans1 Recv Date:	12/08/2015
Trans2 Recv Date:	Not reported
TSD Site Recv Date:	12/08/2015
Part A Recv Date:	Not reported
Part B Recv Date:	Not reported
Generator EPA ID:	NYD002017481
Trans1 EPA ID:	Not reported
Trans2 EPA ID:	Not reported
TSDF ID 1:	NJD991291105
TSDF ID 2:	Not reported
Manifest Tracking Number:	014737772JJK
Import Indicator:	N
Export Indicator:	N
Discr Quantity Indicator:	Y
Discr Type Indicator:	N
Discr Residue Indicator:	N
Discr Partial Reject Indicator:	N
Discr Full Reject Indicator:	N
Manifest Ref Number:	Not reported
Alt Facility RCRA ID:	Not reported
Alt Facility Sign Date:	Not reported
MGMT Method Type Code:	H110
Waste Code:	Not reported
Waste Code:	Not reported
Waste Code:	Not reported
Waste Code:	Not reported
Waste Code:	Not reported
Waste Code:	Not reported
Quantity:	45740
Units:	P - Pounds
Number of Containers:	1
Container Type:	DT - Dump trucks
Handling Method:	T Chemical, physical, or biological treatment.
Specific Gravity:	1
Waste Code:	D008
Waste Code 1_2:	Not reported
Waste Code 1_3:	Not reported
Waste Code 1_4:	Not reported
Waste Code 1_5:	Not reported
Waste Code 1_6:	Not reported

Click this hyperlink while viewing on your computer to access
556 additional NY_MANIFEST: record(s) in the EDR Site Report.

303 NNW 1/4-1/2 0.471 mi. 2487 ft. | **HUXLEY ENVELOPE INDUSTRIAL SITE**
21, 23 AND 143 INDIA STREET
GREENPOINT, NY 11222 | **NY BROWNFIELDS** | **S120706167**
N/A

Relative: Higher

Actual: 9 ft.

BROWNFIELDS:

Program:	BCP
Site Code:	445604
Acres:	2.65
HW Code:	C224147
SWIS:	2401
Town:	New York City
Record Added Date:	02/23/2011
Record Updated Date:	12/28/2016
Update By:	JCGRATHW
Site Description:	Location: The site is known as Huxley Envelope Industrial Site and is located at 21, 23 and 143 India Street, Greenpoint, Brooklyn. The site is bordered by Huron Street to the north, West Street to the East, India Street to the south, and the East River to the west. The site is approximately 2.65 acres in size. Site Features: The site is currently being improved with two unoccupied steel framed masonry block structures. There are three tax lots (lots 1, 7 and 8) that comprise the site. Current Zoning and Land Use(s): The site is being developed, is zoned residential, and is located next to other vacant former industrial or underutilized sites. Past Uses of the Site: Lot 1 - There was a single-story warehouse building (approximately 96,000 square feet) which was constructed in or about 1970 for Huxley Envelope, and was owned and operated by this envelope manufacturing company through 1995. Thereafter, it was operated as an ornament manufacturing facility until 2006. Lot 7 - There was a small 2 story building on this parcel which most recently contained a seafood distribution facility until 2011. The two-story building includes a loading area and refrigerated storage units on the ground floor, an office on the second floor, and a storage area in the basement. The building was constructed in 1931. Lot 8 - There was a two-story building that formerly contained a garage on the first floor and an apartment on the second floor. The building was constructed in 1931. Due to historic industrial uses at the site, all three lots received an environmental or E designation by New York City Department of Environmental Protection (NYCDEP) during the Greenpoint rezoning of this area in 2006. The identified on-site industrial uses included, but are not limited to, solvent based manufacturing, an iron works facility, and a commercial heating facility; all of these are types of businesses/operations that typically stored and used hazardous materials, and/or generated hazardous wastes. Site Geology and Hydrogeology: The site is located within the City's designated coastal zone, in an area which is mapped as ground moraine. Borings within the site area revealed that the site is underlain by brownish grey sand with some silt, ash, fragments of brick and wood (urban fill). Black course grained sand was encountered under the western portion of the site near the East River. Brown and grey silty clay was encountered at depths ranging from 5 to 10 feet below grade in the eastern portion of the site. Groundwater movement is from east to west, with a very low gradient toward the East River, the discharge point. Groundwater was encountered at depths between 7 and 12 feet below grade level. Groundwater in the New York City area is not used as a potable water source. The potable water supply for the site is provided by the City of New York, and originates from upstate

HUXLEY ENVELOPE INDUSTRIAL SITE (Continued) **S120706167**

	reservoirs. According to the USGS Bedrock and Engineering Geologic Maps, dated 1994, the site straddles a bedrock contact between the Cambrian-Ordovician Ravenswood Granodiorite on the northwestern portion of the site and the Hartland Formation on the remainder of the site. The Ravenswood Granodiorite consists of mica-quartz-feldspar gneiss, and the Hartland Formation is characterized by granulite, mica, schist and amphilblite. The bedrock is between 70 and 100 feet below grade. The site is within the 100-year Federal Emergency Management Agency (FEMA) flood plain (Sheet 36049702020F dated September 5, 2007).
Env Problem:	Remediation at the site is complete. Prior to remediation, the primary contaminants of concern were arsenic, barium, copper, lead, mercury, and zinc in soil, benzene, ethylbenzene and lead in groundwater. Remedial actions have successfully achieved soil cleanup objectives for unrestricted use for Building C; restricted residential use for Building B and commercial use for Building A. Residual contamination in the soil and groundwater is being managed under a Site Management Plan.
Health Problem:	Remedial actions are complete and measures are in place to control the potential for coming in contact with residual contamination remaining at the site.
Dump:	False
Structure:	False
Lagoon:	False
Landfill:	False
Pond:	False
Disp Start:	Not reported
Disp Term:	Not reported
Lat/Long:	Not reported
Dell:	Not reported
Record Add:	2/23/2011 6:03:00 PM
Record Upd:	11/19/2013 10:01:00 AM
Updated By:	JAMORAS
Own Op:	Owner
Sub Type:	P03
Owner Name:	Randy Torres
Owner Company:	19 India Fee Owner LLC
Owner Address:	60 Columbus Circle, 20th Floor
Owner Addr2:	Not reported
Owner City,St,Zip:	New York, NY 10023
Owner Country:	United States of America
Own Op:	Document Repository
Sub Type:	NNN
Owner Name:	Richard Reyes Gavilian
Owner Company:	Brooklyn Central Library
Owner Address:	10 Grand Army Plaza
Owner Addr2:	Not reported
Owner City,St,Zip:	Brooklyn, NY 11238
Owner Country:	United States of America
Own Op:	Owner
Sub Type:	P03
Owner Name:	Randy Torres
Owner Company:	10 Huron FS Condo LLC
Owner Address:	60 Columbus Circle, 20th Floor
Owner Addr2:	Not reported
Owner City,St,Zip:	New York, NY 10023
Owner Country:	United States of America

HUXLEY ENVELOPE INDUSTRIAL SITE (Continued) **S120706167**

Own Op:	Applicant/Requestor
Sub Type:	P03
Owner Name:	Nathaniel Plotkin
Owner Company:	145 West Street, LLC
Owner Address:	235 Park Avenue South, 8th Floor
Owner Addr2:	Not reported
Owner City,St,Zip:	New York, NY 10003
Owner Country:	United States of America
Own Op:	Applicant/Requestor
Sub Type:	P03
Owner Name:	Richard Mack
Owner Company:	MP 145 WS Lessee LLC
Owner Address:	60 Columbus Circle, 20th Floor
Owner Addr2:	Not reported
Owner City,St,Zip:	New York, NY 10023
Owner Country:	United States of America
Own Op:	Applicant/Requestor
Sub Type:	P03
Owner Name:	Richard Mack
Owner Company:	MP 145 WS Owner LLC
Owner Address:	c/o Mack Real Estate Group
Owner Addr2:	60 Columbus Circle, 20th Floor
Owner City,St,Zip:	New York, NY 10023
Owner Country:	United States of America
Own Op:	Applicant/Requestor
Sub Type:	P03
Owner Name:	Randy Torres
Owner Company:	19 India Fee Owner LLC
Owner Address:	60 Columbus Circle, 20th Floor
Owner Addr2:	Not reported
Owner City,St,Zip:	New York, NY 10023
Owner Country:	United States of America
Own Op:	Applicant/Requestor
Sub Type:	P03
Owner Name:	Randy Torres
Owner Company:	10 Huron FS Condo LLC
Owner Address:	60 Columbus Circle, 20th Floor
Owner Addr2:	Not reported
Owner City,St,Zip:	New York, NY 10023
Owner Country:	United States of America
HW Code:	C224147
Waste Type:	LEAD
Waste Quantity:	UNKNOWN
Waste Code:	Not reported
HW Code:	C224147
Waste Type:	ZINC
Waste Quantity:	UNKNOWN
Waste Code:	Not reported
HW Code:	C224147
Waste Type:	ARSENIC
Waste Quantity:	UNKNOWN
Waste Code:	Not reported
HW Code:	C224147
Waste Type:	MERCURY
Waste Quantity:	UNKNOWN
Waste Code:	Not reported
HW Code:	C224147

HUXLEY ENVELOPE INDUSTRIAL SITE (Continued) **S120706167**

Waste Type:	COPPER
Waste Quantity:	UNKNOWN
Waste Code:	Not reported
HW Code:	C224147
Waste Type:	BARIUM
Waste Quantity:	UNKNOWN
Waste Code:	Not reported
Crossref ID:	06/06/2011
Cross Ref Type Code:	26
Cross Ref Type:	Agreement/Consent Order Date
Record Added Date:	6/21/2016 2:39:00 PM
Record Updated:	6/21/2016 2:39:00 PM
Updated By:	JCGRATHW
Crossref ID:	C224147-05-11
Cross Ref Type Code:	23
Cross Ref Type:	Agreement/Consent Order Number
Record Added Date:	6/21/2016 2:39:00 PM
Record Updated:	6/21/2016 2:39:00 PM
Updated By:	JCGRATHW
Crossref ID:	2016000445435
Cross Ref Type Code:	25
Cross Ref Type:	County Recording Identifier
Record Added Date:	12/16/2016 4:35:00 PM
Record Updated:	12/16/2016 4:35:00 PM
Updated By:	JCGRATHW
Crossref ID:	2016000421410
Cross Ref Type Code:	25
Cross Ref Type:	County Recording Identifier
Record Added Date:	12/13/2016 4:10:00 PM
Record Updated:	12/13/2016 4:10:00 PM
Updated By:	JCGRATHW

304
ESE
1/4-1/2
0.477 mi.
2521 ft.

NEW 470 PROJECT
12 ECKFORD STREET
BROOKLYN, NY 11222

NY BROWNFIELDS **S118950508**
N/A

Relative:
Higher

Actual:
16 ft.

BROWNFIELDS:

Program:	BCP
Site Code:	531164
Acres:	0.497
HW Code:	C224242
SWIS:	2401
Town:	New York City
Record Added Date:	08/08/2016
Record Updated Date:	12/08/2016
Update By:	MJKOMORO
Site Description:	Location: The site is located at 12 Eckford Street in an urban area in the Greenpoint neighborhood of Brooklyn, New York. The approximately 21,630-square foot site is bounded by a former commercial building currently being used as a construction office for the site and residential buildings to the north; residential buildings to the east; Newton Street to the southeast; Eckford Street to the west; and Manhattan Avenue to the southwest. Site Features: Currently, the site is vacant and unpaved. The buildings on-site have been demolished. Current Zoning and Land Use: The site is zoned as M1-2/R6A (light manufacturing and residential uses) and is currently

NEW 470 PROJECT (Continued) **S118950508**

vacant. This zoning is consistent with the proposed use of the site. The surrounding area is developed primarily with residential and commercial properties. Past Uses of the Site: The site formerly comprised Lots 30, 32, 33, and a portion of Lot 1. Former Lots 30, 32, and 33 have now been merged into Lot 33. According to historic Sanborn fire insurance maps, the site was undeveloped between 1887 and 1905. By 1916, Lot 1 was developed as an unspecified factory building, and former Lot 33 was developed with a barrel shed, a carriage garage, and a cooperage with an office. By 1942, Lot 1 was developed with a sash and door storage and a woodworking shop associated with the north-adjacent I. Feldman & Son Inc. sash and door manufacturer. Former Lot 30 was developed with a two-story building used for window sash storage. A gasoline tank was shown on the southwestern portion of former Lot 32. Former Lot 32 was labeled as barrels, boxes, and automobile . Former Lot 33 was developed with a cooperage and an office. By 1951, Lot 1 was developed with a metal container manufacturer and an enameling works with a baking oven and spray booths and former Lot 30 was labeled to be: garage . Former Lot 1 was developed with a new factory building in 1963 and with a spray booth and storage on the eastern portion by 1965. By 1965, former Lot 30 was developed as a garage and as a factory by 1978. By 1983, former Lot 32 was used for freight storage, and for motor freight storage between 1986 and 1991. Site Geology and Hydrogeology: The stratigraphy of the site from the surface down consists of approximately 6-12 feet of historic fill, characterized by sand, gravel, and silt with concrete, asphalt, brick, and ash. Below the historic fill is a native sand, gravel, and silt stratum to a depth of at least 20 feet below grade. Bedrock was not encountered during the investigations. Groundwater was encountered between approximately 10 and 12.5 feet below grade and flow is generally from east to west beneath the site.

Env Problem: Nature and Extent of Contamination: Soil and groundwater were analyzed for volatile organic compounds (VOCs), semi-volatile organic compounds (SVOCs), metals, polychlorinated biphenyls (PCBs), and pesticides. Soil: Soil samples were compared to the restricted-residential soil cleanup objectives (SCOs). No VOCs, PCBs, or pesticides were found above SCOs. Several heavy metals such as arsenic (maximum of 39 parts per million [ppm], compared to the SCO of 16 ppm), lead (14,000 ppm vs. 400 ppm), and mercury (7.6 ppm vs. 0.81 ppm) were found in the shallow soil across the site. Shallow soil was also contaminated above the SCOs with SVOCs in a class of contaminants called polycyclic aromatic hydrocarbons (PAHs) (for example, benzo(b)fluoranthene). The highest PAH concentration found during the investigations was benzo(b)fluoranthene at 21 ppm (1 ppm SCO). PAHs are typically associated with incomplete combustion of coal or oil. Soil with heavy metal and PAH contamination of this nature is consistent with historic fill. No source area for the VOCs was found in on-site soil, but based on the groundwater and soil vapor results, a source area may be present at the boundary with the off-site portion of Lot 1. Groundwater: Groundwater samples were compared to Class GA Ambient Water Quality Standards. PAHs were the only SVOCs detected slightly above standards. Naturally-occurring metals were also detected above standards in several samples, and a pesticide was found in a single water sample from the off-site portion of Lot 1. There were no PCBs in any samples. On-site groundwater samples contained methyl tert butyl ether (MTBE) at concentrations of up to 48 ppb, above the standard of 10 ppb.

NEW 470 PROJECT (Continued) **S118950508**

	Although on-site groundwater samples did not contain chlorinated VOCs, samples from the off-site portions of Lot 1 had VOCs 1,1,1-trichloroethane (1,1,1-TCA) at a maximum concentration of 43 ppb, 1,1-dichloroethane at 740 ppb , and trichloroethene (TCE) at 7.6 ppb. All three of these VOCs have a standard of 5 ppb. Soil Vapor: Soil vapor was analyzed for VOCs, and the primary contaminants of concern for the site include 1,1,1-TCA, tetrachloroethene (PCE), and TCE. The highest levels of these VOCs were measured in the northeastern part of the site in the northern part of former Lot 30, with 1,1,1-TCA at 37,300 micrograms/cubic meter (ug/m3), PCE at 956 ug/m3, and TCE at 1,120 ug/m3. Because these soil vapor concentrations were measured near the site boundary, off-site soil vapor may be a concern for the residential buildings adjacent to the site. Special Resources Impacted/Threatened: None.
Health Problem:	Access is restricted by a fence. However, people who enter may come into contact with contaminants in soil by walking on the site, digging, or otherwise disturbing the soil. People will not come into contact with site related groundwater contamination unless they dig below the surface. People are not drinking the contaminated water because the area is served by a public water supply that is not affected by this contamination. Volatile organic compounds in the groundwater and soil may move into the soil vapor (air spaces within the soil), which in turn may move into overlying buildings and affect the indoor air quality. This process, which is similar to the movement of radon gas from the subsurface into the indoor air of buildings, is referred to as soil vapor intrusion. The site is vacant so inhalation of site contaminants in indoor air via vapor intrusion is not a current concern. However, the potential exists for inhalation of site contaminants due to soil vapor intrusion for any future on-site development. Further evaluation is needed to determine whether soil vapor intrusion is a concern for off-site structures.
Dump:	False
Structure:	False
Lagoon:	False
Landfill:	False
Pond:	False
Disp Start:	Not reported
Disp Term:	Not reported
Lat/Long:	Not reported
Dell:	Not reported
Record Add:	9/14/2016 11:15:00 AM
Record Upd:	12/1/2016 1:03:00 PM
Updated By:	RJCOZZY
Own Op:	Owner
Sub Type:	E
Owner Name:	Ron Walker
Owner Company:	New 470 LLC
Owner Address:	58 Vanderbilt Motor Parkway, Suite 100
Owner Addr2:	Not reported
Owner City,St,Zip:	Commack, NY 11725
Owner Country:	United States of America
Own Op:	Document Repository
Sub Type:	NNN
Owner Name:	Not reported
Owner Company:	Greenpoint Library
Owner Address:	107 Norman Avenue
Owner Addr2:	Not reported

NEW 470 PROJECT (Continued) **S118950508**

Owner City,St,Zip:	Brooklyn, NY 11222
Owner Country:	United States of America
Own Op:	Applicant/Requestor
Sub Type:	P03
Owner Name:	Ron Walker
Owner Company:	New 470 LLC
Owner Address:	58 Vanderbilt Motor Parkway, Suite 100
Owner Addr2:	Not reported
Owner City,St,Zip:	Commack, NY 11725
Owner Country:	United States of America
Own Op:	Document Repository
Sub Type:	NNN
Owner Name:	Not reported
Owner Company:	Brooklyn Community Board 1
Owner Address:	435 Graham Avenue
Owner Addr2:	Not reported
Owner City,St,Zip:	Brooklyn, NY 11211
Owner Country:	United States of America
HW Code:	C224242
Waste Type:	lead
Waste Quantity:	UNKNOWN
Waste Code:	Not reported
HW Code:	C224242
Waste Type:	1,1,1-trichloroethane
Waste Quantity:	UNKNOWN
Waste Code:	Not reported
HW Code:	C224242
Waste Type:	1,1-dichloroethane
Waste Quantity:	UNKNOWN
Waste Code:	Not reported
HW Code:	C224242
Waste Type:	arsenic
Waste Quantity:	UNKNOWN
Waste Code:	Not reported
HW Code:	C224242
Waste Type:	MTBE (methyl-tert-butyl ether)
Waste Quantity:	UNKNOWN
Waste Code:	Not reported
HW Code:	C224242
Waste Type:	benzo(b)fluoranthene
Waste Quantity:	UNKNOWN
Waste Code:	Not reported
HW Code:	C224242
Waste Type:	mercury
Waste Quantity:	UNKNOWN
Waste Code:	Not reported
HW Code:	C224242
Waste Type:	trichloroethene (TCE)
Waste Quantity:	UNKNOWN
Waste Code:	Not reported
HW Code:	C224242
Waste Type:	tetrachloroethene (PCE)
Waste Quantity:	UNKNOWN
Waste Code:	Not reported
Crossref ID:	Not reported
Cross Ref Type Code:	Not reported
Cross Ref Type:	Not reported

NEW 470 PROJECT (Continued) **S118950508**

Record Added Date: Not reported
Record Updated: Not reported
Updated By: Not reported

AQ305 **149 KENT AVENUE** **NY BROWNFIELDS** **1011923119**
SW **149 KENT AVE** **FINDS** **N/A**
1/4-1/2 **BROOKLYN, NY 11211** **ECHO**
0.483 mi.
2549 ft. **Site 3 of 4 in cluster AQ**

Relative:
Higher

Actual:
16 ft.

BROWNFIELDS:
Program: BCP
Site Code: 463657
Acres: 0.92
HW Code: C224159
SWIS: 2401
Town: New York City
Record Added Date: 05/01/2012
Record Updated Date: 01/18/2017
Update By: JHOCONNE
Site Description: Location: The site is located at 149 Kent Avenue in the Williamsburg area of Brooklyn, Kings County. It is along the north side of 5th Street between Kent and Wythe Avenues and is 0.92 acres in size. Site Features: A former on site warehouse which covered the property was demolished and a new foundation for a residential building has been installed. The new building is under development. Current Zoning and Land Use: The current use of the site is commercial, and it is located in an M1-2/R6A mixed use district. Past Use of the Site: The site was operated as a rail terminal with two to three tracks for approximately 100 years prior to construction of the warehouse in 1988. The warehouse was mainly used for carpet storage until 2012, and was demolished. Contamination was mainly associated with a former loading dock located on the northwestern part of the site, where deliveries of chemicals were made to an adjacent building. Site Geology and Hydrology: Soil beneath the site consisted of approximately six (6) feet of fill materials mixed with fine to coarse sand, silt and gravel, followed by approximately ten (10) feet of dark brown fine to medium sand with trace of gravel and silt, followed by silt layers alternating with layers of sand and gravel to approximately seventy (70) feet below grade. Depth to water at the Site ranges from approximately 9-13 feet below the existing floor slab or approximately 2.8 to 6.7 foot elevation. Groundwater on the site flows in the west-southwest direction toward the East River, located approximately 500 feet from the subject site.
Env Problem: Nature and Extent of Contamination: Post-Remediation: Remediation at the site is complete. Prior to remediaiton, the primary contaminants of concern at the site included the volatile organic compounds (VOCs) tetrachloroethylene (PCE) and its degradation products trichloroethene (TCE), cis-1,2-dichloroethene (DCE) and vinyl chloride (VC) in soil, groundwater and soil vapor. Residual contamination in soil and groundwater is being managed under a Site Management Plan.
Health Problem: Measures are in place to control the potential for coming in contact with subsurface soil and groundwater contamination. Volatile organic compounds in the groundwater may move into the soil vapor (air spaces within the soil), which in turn may move into overlying buildings and affect indoor air quality. This process, which is similar to the movement of radon gas from the subsurface into the indoor air of

149 KENT AVENUE (Continued) **1011923119**

	buildings, is referred to as soil vapor intrusion. The potential exists for the inhalation of site contaminants due to soil vapor intrusion in off-site structures.
Dump:	False
Structure:	True
Lagoon:	False
Landfill:	False
Pond:	False
Disp Start:	Not reported
Disp Term:	Not reported
Lat/Long:	Not reported
Dell:	Not reported
Record Add:	5/2/2012 1:27:00 PM
Record Upd:	9/28/2015 4:38:00 PM
Updated By:	IXMUNTEA
Own Op:	Document Repository
Sub Type:	NNN
Owner Name:	Not reported
Owner Company:	Brooklyn Public Library
Owner Address:	Greenpoint Branch
Owner Addr2:	107 Norman Avenue
Owner City,St,Zip:	Brooklyn, NY 11222
Owner Country:	United States of America
Own Op:	Applicant/Requestor
Sub Type:	P03
Owner Name:	Alan Henick
Owner Company:	149 Kent Avenue LLC
Owner Address:	1545 Laurel Hollow Rd.
Owner Addr2:	Not reported
Owner City,St,Zip:	Syosset, NY 11791
Owner Country:	United States of America
Own Op:	Applicant/Requestor
Sub Type:	P03
Owner Name:	Alan Henick
Owner Company:	The Western Carpet and Linoleum Co. Inc.
Owner Address:	1545 Laurel Hollow Rd.
Owner Addr2:	Not reported
Owner City,St,Zip:	Syosset, NY 11791
Owner Country:	United States of America
Own Op:	Applicant/Requestor
Sub Type:	P03
Owner Name:	Tell Metzger
Owner Company:	Kent & Wythe Owners LLC
Owner Address:	1865 Palmer Ave.
Owner Addr2:	Suite 203
Owner City,St,Zip:	Larchmont, NY 10538
Owner Country:	United States of America
HW Code:	C224159
Waste Type:	PCB-AROCLOR 1260
Waste Quantity:	UNKNOWN
Waste Code:	Not reported
HW Code:	C224159
Waste Type:	LEAD
Waste Quantity:	UNKNOWN
Waste Code:	Not reported
HW Code:	C224159
Waste Type:	PCB-AROCLOR 1254

149 KENT AVENUE (Continued) **1011923119**

Waste Quantity:	UNKNOWN
Waste Code:	Not reported
HW Code:	C224159
Waste Type:	1,1,1-TRICHLOROETHANE
Waste Quantity:	UNKNOWN
Waste Code:	Not reported
HW Code:	C224159
Waste Type:	1,1 Dichloroethene
Waste Quantity:	UNKNOWN
Waste Code:	Not reported
HW Code:	C224159
Waste Type:	cis-1,2-dichloroethene
Waste Quantity:	UNKNOWN
Waste Code:	Not reported
HW Code:	C224159
Waste Type:	tetrachloroethene (PCE)
Waste Quantity:	UNKNOWN
Waste Code:	Not reported
HW Code:	C224159
Waste Type:	tetrachloroethene (PCE)
Waste Quantity:	UNKNOWN
Waste Code:	Not reported
HW Code:	C224159
Waste Type:	nickel
Waste Quantity:	UNKNOWN
Waste Code:	Not reported
HW Code:	C224159
Waste Type:	DICHLOROETHYLENE
Waste Quantity:	UNKNOWN
Waste Code:	Not reported
HW Code:	C224159
Waste Type:	BENZO(B)FLUORANTHENE
Waste Quantity:	UNKNOWN
Waste Code:	Not reported
HW Code:	C224159
Waste Type:	TRICHLOROETHENE (TCE)
Waste Quantity:	UNKNOWN
Waste Code:	Not reported
HW Code:	C224159
Waste Type:	Chrysene
Waste Quantity:	UNKNOWN
Waste Code:	Not reported
HW Code:	C224159
Waste Type:	TETRACHLOROETHYLENE (PCE)
Waste Quantity:	UNKNOWN
Waste Code:	Not reported
HW Code:	C224159
Waste Type:	DDD
Waste Quantity:	UNKNOWN
Waste Code:	Not reported
HW Code:	C224159
Waste Type:	BENZO(A)PYRENE
Waste Quantity:	UNKNOWN
Waste Code:	Not reported
HW Code:	C224159
Waste Type:	MERCURY
Waste Quantity:	UNKNOWN

149 KENT AVENUE (Continued) **1011923119**

Waste Code:	Not reported
HW Code:	C224159
Waste Type:	VINYL CHLORIDE
Waste Quantity:	UNKNOWN
Waste Code:	Not reported
HW Code:	C224159
Waste Type:	DDT
Waste Quantity:	UNKNOWN
Waste Code:	Not reported
HW Code:	C224159
Waste Type:	CHROMIUM
Waste Quantity:	UNKNOWN
Waste Code:	Not reported
HW Code:	C224159
Waste Type:	DDE
Waste Quantity:	UNKNOWN
Waste Code:	Not reported
HW Code:	C224159
Waste Type:	1,1,1,2-TETRACHLOROETHANE
Waste Quantity:	UNKNOWN
Waste Code:	Not reported
Crossref ID:	224177
Cross Ref Type Code:	20
Cross Ref Type:	Haz. Substance ID
Record Added Date:	5/1/2013 3:33:00 PM
Record Updated:	5/1/2013 3:33:00 PM
Updated By:	IXMUNTEA
Crossref ID:	C224159
Cross Ref Type Code:	22
Cross Ref Type:	BCP Site ID
Record Added Date:	10/14/2015 11:02:00 AM
Record Updated:	10/14/2015 11:02:00 AM
Updated By:	IXMUNTEA
Crossref ID:	C224159-06-12
Cross Ref Type Code:	23
Cross Ref Type:	Agreement/Consent Order Number
Record Added Date:	10/14/2015 2:02:00 PM
Record Updated:	10/14/2015 2:02:00 PM
Updated By:	RJCOZZY
Crossref ID:	2015000210380
Cross Ref Type Code:	25
Cross Ref Type:	County Recording Identifier
Record Added Date:	6/22/2015 9:27:00 AM
Record Updated:	10/15/2015 10:20:00 AM
Updated By:	SRHEIGEL
Crossref ID:	C224177
Cross Ref Type Code:	22
Cross Ref Type:	BCP Site ID
Record Added Date:	11/22/2013 8:50:00 AM
Record Updated:	11/22/2013 8:50:00 AM
Updated By:	IXMUNTEA
Crossref ID:	NYR000160242
Cross Ref Type Code:	06
Cross Ref Type:	RCRA EPA ID No.
Record Added Date:	5/4/2012 10:56:00 AM
Record Updated:	5/4/2012 10:56:00 AM
Updated By:	IXMUNTEA

149 KENT AVENUE (Continued) **1011923119**

FINDS:

Registry ID: 110037432123

Environmental Interest/Information System
RCRAInfo is a national information system that supports the Resource Conservation and Recovery Act (RCRA) program through the tracking of events and activities related to facilities that generate, transport, and treat, store, or dispose of hazardous waste. RCRAInfo allows RCRA program staff to track the notification, permit, compliance, and corrective action activities required under RCRA.

HAZARDOUS WASTE BIENNIAL REPORTER

Click this hyperlink while viewing on your computer to access additional FINDS: detail in the EDR Site Report.

ECHO:
Envid: 1011923119
Registry ID: 110037432123
DFR URL: http://echo.epa.gov/detailed-facility-report?fid=110037432123

AQ306 **KENT & WYTHE OWNERS LLC** **NY ENG CONTROLS** **S117742197**
SW **149 KENT AVE** **NY INST CONTROL** **N/A**
1/4-1/2 **BROOKLYN, NY 11211** **NY MANIFEST**
0.485 mi.
2562 ft. **Site 4 of 4 in cluster AQ**

Relative:
Higher

Actual:
14 ft.

ENG CONTROLS:
Site Code: 463657
HW Code: C224159
Control Code: 12
Control Type: ENG
Date Record Added: 10/03/2013
Date Rec Updated: 02/23/2017
Updated By: IXMUNTEA
Site Description: Location: The site is located at 149 Kent Avenue in the Williamsburg area of Brooklyn, Kings County. It is along the north side of 5th Street between Kent and Wythe Avenues and is 0.92 acres in size. Site Features: A former on site warehouse which covered the property was demolished and a new foundation for a residential building has been installed. The new building is under development. Current Zoning and Land Use: The current use of the site is commercial, and it is located in an M1-2/R6A mixed use district. Past Use of the Site: The site was operated as a rail terminal with two to three tracks for approximately 100 years prior to construction of the warehouse in 1988. The warehouse was mainly used for carpet storage until 2012, and was demolished. Contamination was mainly associated with a former loading dock located on the northwestern part of the site, where deliveries of chemicals were made to an adjacent building. Site Geology and Hydrology: Soil beneath the site consisted of approximately six (6) feet of fill materials mixed with fine to coarse sand, silt and gravel, followed by approximately ten (10) feet of dark brown fine to medium sand with trace of gravel and silt, followed by silt layers alternating with layers of sand and gravel to approximately seventy (70) feet below grade. Depth to water at the

KENT & WYTHE OWNERS LLC (Continued) **S117742197**

	Site ranges from approximately 9-13 feet below the existing floor slab or approximately 2.8 to 6.7 foot elevation. Groundwater on the site flows in the west-southwest direction toward the East River, located approximately 500 feet from the subject site.
Env Problem:	Nature and Extent of Contamination: Post-Remediation: Remediation at the site is complete. Prior to remediaiton, the primary contaminants of concern at the site included the volatile organic compounds (VOCs) tetrachloroethylene (PCE) and its degradation products trichloroethene (TCE), cis-1,2-dichloroethene (DCE) and vinyl chloride (VC) in soil, groundwater and soil vapor. Residual contamination in soil and groundwater is being managed under a Site Management Plan.
Health Problem:	Measures are in place to control the potential for coming in contact with subsurface soil and groundwater contamination. Volatile organic compounds in the groundwater may move into the soil vapor (air spaces within the soil), which in turn may move into overlying buildings and affect indoor air quality. This process, which is similar to the movement of radon gas from the subsurface into the indoor air of buildings, is referred to as soil vapor intrusion. The potential exists for the inhalation of site contaminants due to soil vapor intrusion in off-site structures.
Dump:	False
Structure:	True
Lagoon:	False
Landfill:	False
Pond:	False
Disp Start:	Not reported
Disp Term:	Not reported
Lat/Long:	Not reported
Dell:	Not reported
Record Add:	5/2/2012 1:27:00 PM
Record Upd:	9/28/2015 4:38:00 PM
Updated By:	IXMUNTEA
Own Op:	Document Repository
Sub Type:	NNN
Owner Name:	Not reported
Owner Company:	Brooklyn Public Library
Owner Address:	Greenpoint Branch
Owner Addr2:	107 Norman Avenue
Owner City,St,Zip:	Brooklyn, NY 11222
Owner Country:	United States of America
Own Op:	Applicant/Requestor
Sub Type:	P03
Owner Name:	Alan Henick
Owner Company:	149 Kent Avenue LLC
Owner Address:	1545 Laurel Hollow Rd.
Owner Addr2:	Not reported
Owner City,St,Zip:	Syosset, NY 11791
Owner Country:	United States of America
Own Op:	Applicant/Requestor
Sub Type:	P03
Owner Name:	Alan Henick
Owner Company:	The Western Carpet and Linoleum Co. Inc.
Owner Address:	1545 Laurel Hollow Rd.
Owner Addr2:	Not reported
Owner City,St,Zip:	Syosset, NY 11791
Owner Country:	United States of America

KENT & WYTHE OWNERS LLC (Continued) **S117742197**

Own Op:	Applicant/Requestor
Sub Type:	P03
Owner Name:	Tell Metzger
Owner Company:	Kent & Wythe Owners LLC
Owner Address:	1865 Palmer Ave.
Owner Addr2:	Suite 203
Owner City,St,Zip:	Larchmont, NY 10538
Owner Country:	United States of America
HW Code:	C224159
Waste Type:	PCB-AROCLOR 1260
Waste Quantity:	UNKNOWN
Waste Code:	Not reported
HW Code:	C224159
Waste Type:	LEAD
Waste Quantity:	UNKNOWN
Waste Code:	Not reported
HW Code:	C224159
Waste Type:	PCB-AROCLOR 1254
Waste Quantity:	UNKNOWN
Waste Code:	Not reported
HW Code:	C224159
Waste Type:	1,1,1-TRICHLOROETHANE
Waste Quantity:	UNKNOWN
Waste Code:	Not reported
HW Code:	C224159
Waste Type:	1,1 Dichloroethene
Waste Quantity:	UNKNOWN
Waste Code:	Not reported
HW Code:	C224159
Waste Type:	cis-1,2-dichloroethene
Waste Quantity:	UNKNOWN
Waste Code:	Not reported
HW Code:	C224159
Waste Type:	tetrachloroethene (PCE)
Waste Quantity:	UNKNOWN
Waste Code:	Not reported
HW Code:	C224159
Waste Type:	tetrachloroethene (PCE)
Waste Quantity:	UNKNOWN
Waste Code:	Not reported
HW Code:	C224159
Waste Type:	nickel
Waste Quantity:	UNKNOWN
Waste Code:	Not reported
HW Code:	C224159
Waste Type:	DICHLOROETHYLENE
Waste Quantity:	UNKNOWN
Waste Code:	Not reported
HW Code:	C224159
Waste Type:	BENZO(B)FLUORANTHENE
Waste Quantity:	UNKNOWN
Waste Code:	Not reported
HW Code:	C224159
Waste Type:	TRICHLOROETHENE (TCE)
Waste Quantity:	UNKNOWN
Waste Code:	Not reported
HW Code:	C224159

KENT & WYTHE OWNERS LLC (Continued) **S117742197**

Waste Type:	Chrysene
Waste Quantity:	UNKNOWN
Waste Code:	Not reported
HW Code:	C224159
Waste Type:	TETRACHLOROETHYLENE (PCE)
Waste Quantity:	UNKNOWN
Waste Code:	Not reported
HW Code:	C224159
Waste Type:	DDD
Waste Quantity:	UNKNOWN
Waste Code:	Not reported
HW Code:	C224159
Waste Type:	BENZO(A)PYRENE
Waste Quantity:	UNKNOWN
Waste Code:	Not reported
HW Code:	C224159
Waste Type:	MERCURY
Waste Quantity:	UNKNOWN
Waste Code:	Not reported
HW Code:	C224159
Waste Type:	VINYL CHLORIDE
Waste Quantity:	UNKNOWN
Waste Code:	Not reported
HW Code:	C224159
Waste Type:	DDT
Waste Quantity:	UNKNOWN
Waste Code:	Not reported
HW Code:	C224159
Waste Type:	CHROMIUM
Waste Quantity:	UNKNOWN
Waste Code:	Not reported
HW Code:	C224159
Waste Type:	DDE
Waste Quantity:	UNKNOWN
Waste Code:	Not reported
HW Code:	C224159
Waste Type:	1,1,1,2-TETRACHLOROETHANE
Waste Quantity:	UNKNOWN
Waste Code:	Not reported
Crossref ID:	224177
Cross Ref Type Code:	20
Cross Ref Type:	Haz. Substance ID
Record Added Date:	5/1/2013 3:33:00 PM
Record Updated:	5/1/2013 3:33:00 PM
Updated By:	IXMUNTEA
Crossref ID:	C224159
Cross Ref Type Code:	22
Cross Ref Type:	BCP Site ID
Record Added Date:	10/14/2015 11:02:00 AM
Record Updated:	10/14/2015 11:02:00 AM
Updated By:	IXMUNTEA
Crossref ID:	C224159-06-12
Cross Ref Type Code:	23
Cross Ref Type:	Agreement/Consent Order Number
Record Added Date:	10/14/2015 2:02:00 PM
Record Updated:	10/14/2015 2:02:00 PM
Updated By:	RJCOZZY

KENT & WYTHE OWNERS LLC (Continued) **S117742197**

Crossref ID:	2015000210380
Cross Ref Type Code:	25
Cross Ref Type:	County Recording Identifier
Record Added Date:	6/22/2015 9:27:00 AM
Record Updated:	10/15/2015 10:20:00 AM
Updated By:	SRHEIGEL
Crossref ID:	C224177
Cross Ref Type Code:	22
Cross Ref Type:	BCP Site ID
Record Added Date:	11/22/2013 8:50:00 AM
Record Updated:	11/22/2013 8:50:00 AM
Updated By:	IXMUNTEA
Crossref ID:	NYR000160242
Cross Ref Type Code:	06
Cross Ref Type:	RCRA EPA ID No.
Record Added Date:	5/4/2012 10:56:00 AM
Record Updated:	5/4/2012 10:56:00 AM
Updated By:	IXMUNTEA
Site Code:	463657
HW Code:	C224159
Control Code:	18
Control Type:	ENG
Date Record Added:	10/03/2013
Date Rec Updated:	02/23/2017
Updated By:	IXMUNTEA
Site Description:	Location: The site is located at 149 Kent Avenue in the Williamsburg area of Brooklyn, Kings County. It is along the north side of 5th Street between Kent and Wythe Avenues and is 0.92 acres in size. Site Features: A former on site warehouse which covered the property was demolished and a new foundation for a residential building has been installed. The new building is under development. Current Zoning and Land Use: The current use of the site is commercial, and it is located in an M1-2/R6A mixed use district. Past Use of the Site: The site was operated as a rail terminal with two to three tracks for approximately 100 years prior to construction of the warehouse in 1988. The warehouse was mainly used for carpet storage until 2012, and was demolished. Contamination was mainly associated with a former loading dock located on the northwestern part of the site, where deliveries of chemicals were made to an adjacent building. Site Geology and Hydrology: Soil beneath the site consisted of approximately six (6) feet of fill materials mixed with fine to coarse sand, silt and gravel, followed by approximately ten (10) feet of dark brown fine to medium sand with trace of gravel and silt, followed by silt layers alternating with layers of sand and gravel to approximately seventy (70) feet below grade. Depth to water at the Site ranges from approximately 9-13 feet below the existing floor slab or approximately 2.8 to 6.7 foot elevation. Groundwater on the site flows in the west-southwest direction toward the East River, located approximately 500 feet from the subject site.
Env Problem:	Nature and Extent of Contamination: Post-Remediation: Remediation at the site is complete. Prior to remediaiton, the primary contaminants of concern at the site included the volatile organic compounds (VOCs) tetrachloroethylene (PCE) and its degradation products trichloroethene (TCE), cis-1,2-dichloroethene (DCE) and vinyl chloride (VC) in soil, groundwater and soil vapor. Residual contamination in soil and groundwater is being managed under a Site

KENT & WYTHE OWNERS LLC (Continued) **S117742197**

	Management Plan.
Health Problem:	Measures are in place to control the potential for coming in contact with subsurface soil and groundwater contamination. Volatile organic compounds in the groundwater may move into the soil vapor (air spaces within the soil), which in turn may move into overlying buildings and affect indoor air quality. This process, which is similar to the movement of radon gas from the subsurface into the indoor air of buildings, is referred to as soil vapor intrusion. The potential exists for the inhalation of site contaminants due to soil vapor intrusion in off-site structures.
Dump:	False
Structure:	True
Lagoon:	False
Landfill:	False
Pond:	False
Disp Start:	Not reported
Disp Term:	Not reported
Lat/Long:	Not reported
Dell:	Not reported
Record Add:	5/2/2012 1:27:00 PM
Record Upd:	9/28/2015 4:38:00 PM
Updated By:	IXMUNTEA
Own Op:	Document Repository
Sub Type:	NNN
Owner Name:	Not reported
Owner Company:	Brooklyn Public Library
Owner Address:	Greenpoint Branch
Owner Addr2:	107 Norman Avenue
Owner City,St,Zip:	Brooklyn, NY 11222
Owner Country:	United States of America
Own Op:	Applicant/Requestor
Sub Type:	P03
Owner Name:	Alan Henick
Owner Company:	149 Kent Avenue LLC
Owner Address:	1545 Laurel Hollow Rd.
Owner Addr2:	Not reported
Owner City,St,Zip:	Syosset, NY 11791
Owner Country:	United States of America
Own Op:	Applicant/Requestor
Sub Type:	P03
Owner Name:	Alan Henick
Owner Company:	The Western Carpet and Linoleum Co. Inc.
Owner Address:	1545 Laurel Hollow Rd.
Owner Addr2:	Not reported
Owner City,St,Zip:	Syosset, NY 11791
Owner Country:	United States of America
Own Op:	Applicant/Requestor
Sub Type:	P03
Owner Name:	Tell Metzger
Owner Company:	Kent & Wythe Owners LLC
Owner Address:	1865 Palmer Ave.
Owner Addr2:	Suite 203
Owner City,St,Zip:	Larchmont, NY 10538
Owner Country:	United States of America
HW Code:	C224159
Waste Type:	PCB-AROCLOR 1260
Waste Quantity:	UNKNOWN

KENT & WYTHE OWNERS LLC (Continued) **S117742197**

Waste Code:	Not reported
HW Code:	C224159
Waste Type:	LEAD
Waste Quantity:	UNKNOWN
Waste Code:	Not reported
HW Code:	C224159
Waste Type:	PCB-AROCLOR 1254
Waste Quantity:	UNKNOWN
Waste Code:	Not reported
HW Code:	C224159
Waste Type:	1,1,1-TRICHLOROETHANE
Waste Quantity:	UNKNOWN
Waste Code:	Not reported
HW Code:	C224159
Waste Type:	1,1 Dichloroethene
Waste Quantity:	UNKNOWN
Waste Code:	Not reported
HW Code:	C224159
Waste Type:	cis-1,2-dichloroethene
Waste Quantity:	UNKNOWN
Waste Code:	Not reported
HW Code:	C224159
Waste Type:	tetrachloroethene (PCE)
Waste Quantity:	UNKNOWN
Waste Code:	Not reported
HW Code:	C224159
Waste Type:	tetrachloroethene (PCE)
Waste Quantity:	UNKNOWN
Waste Code:	Not reported
HW Code:	C224159
Waste Type:	nickel
Waste Quantity:	UNKNOWN
Waste Code:	Not reported
HW Code:	C224159
Waste Type:	DICHLOROETHYLENE
Waste Quantity:	UNKNOWN
Waste Code:	Not reported
HW Code:	C224159
Waste Type:	BENZO(B)FLUORANTHENE
Waste Quantity:	UNKNOWN
Waste Code:	Not reported
HW Code:	C224159
Waste Type:	TRICHLOROETHENE (TCE)
Waste Quantity:	UNKNOWN
Waste Code:	Not reported
HW Code:	C224159
Waste Type:	Chrysene
Waste Quantity:	UNKNOWN
Waste Code:	Not reported
HW Code:	C224159
Waste Type:	TETRACHLOROETHYLENE (PCE)
Waste Quantity:	UNKNOWN
Waste Code:	Not reported
HW Code:	C224159
Waste Type:	DDD
Waste Quantity:	UNKNOWN
Waste Code:	Not reported

KENT & WYTHE OWNERS LLC (Continued) **S117742197**

HW Code:	C224159
Waste Type:	BENZO(A)PYRENE
Waste Quantity:	UNKNOWN
Waste Code:	Not reported
HW Code:	C224159
Waste Type:	MERCURY
Waste Quantity:	UNKNOWN
Waste Code:	Not reported
HW Code:	C224159
Waste Type:	VINYL CHLORIDE
Waste Quantity:	UNKNOWN
Waste Code:	Not reported
HW Code:	C224159
Waste Type:	DDT
Waste Quantity:	UNKNOWN
Waste Code:	Not reported
HW Code:	C224159
Waste Type:	CHROMIUM
Waste Quantity:	UNKNOWN
Waste Code:	Not reported
HW Code:	C224159
Waste Type:	DDE
Waste Quantity:	UNKNOWN
Waste Code:	Not reported
HW Code:	C224159
Waste Type:	1,1,1,2-TETRACHLOROETHANE
Waste Quantity:	UNKNOWN
Waste Code:	Not reported
Crossref ID:	224177
Cross Ref Type Code:	20
Cross Ref Type:	Haz. Substance ID
Record Added Date:	5/1/2013 3:33:00 PM
Record Updated:	5/1/2013 3:33:00 PM
Updated By:	IXMUNTEA
Crossref ID:	C224159
Cross Ref Type Code:	22
Cross Ref Type:	BCP Site ID
Record Added Date:	10/14/2015 11:02:00 AM
Record Updated:	10/14/2015 11:02:00 AM
Updated By:	IXMUNTEA
Crossref ID:	C224159-06-12
Cross Ref Type Code:	23
Cross Ref Type:	Agreement/Consent Order Number
Record Added Date:	10/14/2015 2:02:00 PM
Record Updated:	10/14/2015 2:02:00 PM
Updated By:	RJCOZZY
Crossref ID:	2015000210380
Cross Ref Type Code:	25
Cross Ref Type:	County Recording Identifier
Record Added Date:	6/22/2015 9:27:00 AM
Record Updated:	10/15/2015 10:20:00 AM
Updated By:	SRHEIGEL
Crossref ID:	C224177
Cross Ref Type Code:	22
Cross Ref Type:	BCP Site ID
Record Added Date:	11/22/2013 8:50:00 AM
Record Updated:	11/22/2013 8:50:00 AM

KENT & WYTHE OWNERS LLC (Continued) **S117742197**

Updated By:	IXMUNTEA
Crossref ID:	NYR000160242
Cross Ref Type Code:	06
Cross Ref Type:	RCRA EPA ID No.
Record Added Date:	5/4/2012 10:56:00 AM
Record Updated:	5/4/2012 10:56:00 AM
Updated By:	IXMUNTEA
Site Code:	463657
HW Code:	C224159
Control Code:	15
Control Type:	ENG
Date Record Added:	10/03/2013
Date Rec Updated:	02/23/2017
Updated By:	IXMUNTEA
Site Description:	Location: The site is located at 149 Kent Avenue in the Williamsburg area of Brooklyn, Kings County. It is along the north side of 5th Street between Kent and Wythe Avenues and is 0.92 acres in size. Site Features: A former on site warehouse which covered the property was demolished and a new foundation for a residential building has been installed. The new building is under development. Current Zoning and Land Use: The current use of the site is commercial, and it is located in an M1-2/R6A mixed use district. Past Use of the Site: The site was operated as a rail terminal with two to three tracks for approximately 100 years prior to construction of the warehouse in 1988. The warehouse was mainly used for carpet storage until 2012, and was demolished. Contamination was mainly associated with a former loading dock located on the northwestern part of the site, where deliveries of chemicals were made to an adjacent building. Site Geology and Hydrology: Soil beneath the site consisted of approximately six (6) feet of fill materials mixed with fine to coarse sand, silt and gravel, followed by approximately ten (10) feet of dark brown fine to medium sand with trace of gravel and silt, followed by silt layers alternating with layers of sand and gravel to approximately seventy (70) feet below grade. Depth to water at the Site ranges from approximately 9-13 feet below the existing floor slab or approximately 2.8 to 6.7 foot elevation. Groundwater on the site flows in the west-southwest direction toward the East River, located approximately 500 feet from the subject site.
Env Problem:	Nature and Extent of Contamination: Post-Remediation: Remediation at the site is complete. Prior to remediaiton, the primary contaminants of concern at the site included the volatile organic compounds (VOCs) tetrachloroethylene (PCE) and its degradation products trichloroethene (TCE), cis-1,2-dichloroethene (DCE) and vinyl chloride (VC) in soil, groundwater and soil vapor. Residual contamination in soil and groundwater is being managed under a Site Management Plan.
Health Problem:	Measures are in place to control the potential for coming in contact with subsurface soil and groundwater contamination. Volatile organic compounds in the groundwater may move into the soil vapor (air spaces within the soil), which in turn may move into overlying buildings and affect indoor air quality. This process, which is similar to the movement of radon gas from the subsurface into the indoor air of buildings, is referred to as soil vapor intrusion. The potential exists for the inhalation of site contaminants due to soil vapor intrusion in off-site structures.
Dump:	False

KENT & WYTHE OWNERS LLC (Continued) **S117742197**

Structure:	True
Lagoon:	False
Landfill:	False
Pond:	False
Disp Start:	Not reported
Disp Term:	Not reported
Lat/Long:	Not reported
Dell:	Not reported
Record Add:	5/2/2012 1:27:00 PM
Record Upd:	9/28/2015 4:38:00 PM
Updated By:	IXMUNTEA
Own Op:	Document Repository
Sub Type:	NNN
Owner Name:	Not reported
Owner Company:	Brooklyn Public Library
Owner Address:	Greenpoint Branch
Owner Addr2:	107 Norman Avenue
Owner City,St,Zip:	Brooklyn, NY 11222
Owner Country:	United States of America
Own Op:	Applicant/Requestor
Sub Type:	P03
Owner Name:	Alan Henick
Owner Company:	149 Kent Avenue LLC
Owner Address:	1545 Laurel Hollow Rd.
Owner Addr2:	Not reported
Owner City,St,Zip:	Syosset, NY 11791
Owner Country:	United States of America
Own Op:	Applicant/Requestor
Sub Type:	P03
Owner Name:	Alan Henick
Owner Company:	The Western Carpet and Linoleum Co. Inc.
Owner Address:	1545 Laurel Hollow Rd.
Owner Addr2:	Not reported
Owner City,St,Zip:	Syosset, NY 11791
Owner Country:	United States of America
Own Op:	Applicant/Requestor
Sub Type:	P03
Owner Name:	Tell Metzger
Owner Company:	Kent & Wythe Owners LLC
Owner Address:	1865 Palmer Ave.
Owner Addr2:	Suite 203
Owner City,St,Zip:	Larchmont, NY 10538
Owner Country:	United States of America
HW Code:	C224159
Waste Type:	PCB-AROCLOR 1260
Waste Quantity:	UNKNOWN
Waste Code:	Not reported
HW Code:	C224159
Waste Type:	LEAD
Waste Quantity:	UNKNOWN
Waste Code:	Not reported
HW Code:	C224159
Waste Type:	PCB-AROCLOR 1254
Waste Quantity:	UNKNOWN
Waste Code:	Not reported
HW Code:	C224159
Waste Type:	1,1,1-TRICHLOROETHANE

KENT & WYTHE OWNERS LLC (Continued) **S117742197**

Waste Quantity: UNKNOWN
Waste Code: Not reported
HW Code: C224159
Waste Type: 1,1 Dichloroethene
Waste Quantity: UNKNOWN
Waste Code: Not reported
HW Code: C224159
Waste Type: cis-1,2-dichloroethene
Waste Quantity: UNKNOWN
Waste Code: Not reported
HW Code: C224159
Waste Type: tetrachloroethene (PCE)
Waste Quantity: UNKNOWN
Waste Code: Not reported
HW Code: C224159
Waste Type: tetrachloroethene (PCE)
Waste Quantity: UNKNOWN
Waste Code: Not reported
HW Code: C224159
Waste Type: nickel
Waste Quantity: UNKNOWN
Waste Code: Not reported
HW Code: C224159
Waste Type: DICHLOROETHYLENE
Waste Quantity: UNKNOWN
Waste Code: Not reported
HW Code: C224159
Waste Type: BENZO(B)FLUORANTHENE
Waste Quantity: UNKNOWN
Waste Code: Not reported
HW Code: C224159
Waste Type: TRICHLOROETHENE (TCE)
Waste Quantity: UNKNOWN
Waste Code: Not reported
HW Code: C224159
Waste Type: Chrysene
Waste Quantity: UNKNOWN
Waste Code: Not reported
HW Code: C224159
Waste Type: TETRACHLOROETHYLENE (PCE)
Waste Quantity: UNKNOWN
Waste Code: Not reported
HW Code: C224159
Waste Type: DDD
Waste Quantity: UNKNOWN
Waste Code: Not reported
HW Code: C224159
Waste Type: BENZO(A)PYRENE
Waste Quantity: UNKNOWN
Waste Code: Not reported
HW Code: C224159
Waste Type: MERCURY
Waste Quantity: UNKNOWN
Waste Code: Not reported
HW Code: C224159
Waste Type: VINYL CHLORIDE
Waste Quantity: UNKNOWN

KENT & WYTHE OWNERS LLC (Continued) **S117742197**

Waste Code:	Not reported
HW Code:	C224159
Waste Type:	DDT
Waste Quantity:	UNKNOWN
Waste Code:	Not reported
HW Code:	C224159
Waste Type:	CHROMIUM
Waste Quantity:	UNKNOWN
Waste Code:	Not reported
HW Code:	C224159
Waste Type:	DDE
Waste Quantity:	UNKNOWN
Waste Code:	Not reported
HW Code:	C224159
Waste Type:	1,1,1,2-TETRACHLOROETHANE
Waste Quantity:	UNKNOWN
Waste Code:	Not reported
Crossref ID:	224177
Cross Ref Type Code:	20
Cross Ref Type:	Haz. Substance ID
Record Added Date:	5/1/2013 3:33:00 PM
Record Updated:	5/1/2013 3:33:00 PM
Updated By:	IXMUNTEA
Crossref ID:	C224159
Cross Ref Type Code:	22
Cross Ref Type:	BCP Site ID
Record Added Date:	10/14/2015 11:02:00 AM
Record Updated:	10/14/2015 11:02:00 AM
Updated By:	IXMUNTEA
Crossref ID:	C224159-06-12
Cross Ref Type Code:	23
Cross Ref Type:	Agreement/Consent Order Number
Record Added Date:	10/14/2015 2:02:00 PM
Record Updated:	10/14/2015 2:02:00 PM
Updated By:	RJCOZZY
Crossref ID:	2015000210380
Cross Ref Type Code:	25
Cross Ref Type:	County Recording Identifier
Record Added Date:	6/22/2015 9:27:00 AM
Record Updated:	10/15/2015 10:20:00 AM
Updated By:	SRHEIGEL
Crossref ID:	C224177
Cross Ref Type Code:	22
Cross Ref Type:	BCP Site ID
Record Added Date:	11/22/2013 8:50:00 AM
Record Updated:	11/22/2013 8:50:00 AM
Updated By:	IXMUNTEA
Crossref ID:	NYR000160242
Cross Ref Type Code:	06
Cross Ref Type:	RCRA EPA ID No.
Record Added Date:	5/4/2012 10:56:00 AM
Record Updated:	5/4/2012 10:56:00 AM
Updated By:	IXMUNTEA
Site Code:	463657
HW Code:	C224159
Control Code:	13

KENT & WYTHE OWNERS LLC (Continued) **S117742197**

Control Type:	ENG
Date Record Added:	10/03/2013
Date Rec Updated:	02/23/2017
Updated By:	IXMUNTEA
Site Description:	Location: The site is located at 149 Kent Avenue in the Williamsburg area of Brooklyn, Kings County. It is along the north side of 5th Street between Kent and Wythe Avenues and is 0.92 acres in size. Site Features: A former on site warehouse which covered the property was demolished and a new foundation for a residential building has been installed. The new building is under development. Current Zoning and Land Use: The current use of the site is commercial, and it is located in an M1-2/R6A mixed use district. Past Use of the Site: The site was operated as a rail terminal with two to three tracks for approximately 100 years prior to construction of the warehouse in 1988. The warehouse was mainly used for carpet storage until 2012, and was demolished. Contamination was mainly associated with a former loading dock located on the northwestern part of the site, where deliveries of chemicals were made to an adjacent building. Site Geology and Hydrology: Soil beneath the site consisted of approximately six (6) feet of fill materials mixed with fine to coarse sand, silt and gravel, followed by approximately ten (10) feet of dark brown fine to medium sand with trace of gravel and silt, followed by silt layers alternating with layers of sand and gravel to approximately seventy (70) feet below grade. Depth to water at the Site ranges from approximately 9-13 feet below the existing floor slab or approximately 2.8 to 6.7 foot elevation. Groundwater on the site flows in the west-southwest direction toward the East River, located approximately 500 feet from the subject site.
Env Problem:	Nature and Extent of Contamination: Post-Remediation: Remediation at the site is complete. Prior to remediaiton, the primary contaminants of concern at the site included the volatile organic compounds (VOCs) tetrachloroethylene (PCE) and its degradation products trichloroethene (TCE), cis-1,2-dichloroethene (DCE) and vinyl chloride (VC) in soil, groundwater and soil vapor. Residual contamination in soil and groundwater is being managed under a Site Management Plan.
Health Problem:	Measures are in place to control the potential for coming in contact with subsurface soil and groundwater contamination. Volatile organic compounds in the groundwater may move into the soil vapor (air spaces within the soil), which in turn may move into overlying buildings and affect indoor air quality. This process, which is similar to the movement of radon gas from the subsurface into the indoor air of buildings, is referred to as soil vapor intrusion. The potential exists for the inhalation of site contaminants due to soil vapor intrusion in off-site structures.
Dump:	False
Structure:	True
Lagoon:	False
Landfill:	False
Pond:	False
Disp Start:	Not reported
Disp Term:	Not reported
Lat/Long:	Not reported
Dell:	Not reported
Record Add:	5/2/2012 1:27:00 PM
Record Upd:	9/28/2015 4:38:00 PM
Updated By:	IXMUNTEA

KENT & WYTHE OWNERS LLC (Continued) **S117742197**

Own Op:	Document Repository
Sub Type:	NNN
Owner Name:	Not reported
Owner Company:	Brooklyn Public Library
Owner Address:	Greenpoint Branch
Owner Addr2:	107 Norman Avenue
Owner City,St,Zip:	Brooklyn, NY 11222
Owner Country:	United States of America
Own Op:	Applicant/Requestor
Sub Type:	P03
Owner Name:	Alan Henick
Owner Company:	149 Kent Avenue LLC
Owner Address:	1545 Laurel Hollow Rd.
Owner Addr2:	Not reported
Owner City,St,Zip:	Syosset, NY 11791
Owner Country:	United States of America
Own Op:	Applicant/Requestor
Sub Type:	P03
Owner Name:	Alan Henick
Owner Company:	The Western Carpet and Linoleum Co. Inc.
Owner Address:	1545 Laurel Hollow Rd.
Owner Addr2:	Not reported
Owner City,St,Zip:	Syosset, NY 11791
Owner Country:	United States of America
Own Op:	Applicant/Requestor
Sub Type:	P03
Owner Name:	Tell Metzger
Owner Company:	Kent & Wythe Owners LLC
Owner Address:	1865 Palmer Ave.
Owner Addr2:	Suite 203
Owner City,St,Zip:	Larchmont, NY 10538
Owner Country:	United States of America
HW Code:	C224159
Waste Type:	PCB-AROCLOR 1260
Waste Quantity:	UNKNOWN
Waste Code:	Not reported
HW Code:	C224159
Waste Type:	LEAD
Waste Quantity:	UNKNOWN
Waste Code:	Not reported
HW Code:	C224159
Waste Type:	PCB-AROCLOR 1254
Waste Quantity:	UNKNOWN
Waste Code:	Not reported
HW Code:	C224159
Waste Type:	1,1,1-TRICHLOROETHANE
Waste Quantity:	UNKNOWN
Waste Code:	Not reported
HW Code:	C224159
Waste Type:	1,1 Dichloroethene
Waste Quantity:	UNKNOWN
Waste Code:	Not reported
HW Code:	C224159
Waste Type:	cis-1,2-dichloroethene
Waste Quantity:	UNKNOWN
Waste Code:	Not reported
HW Code:	C224159

KENT & WYTHE OWNERS LLC (Continued) **S117742197**

Waste Type:	tetrachloroethene (PCE)
Waste Quantity:	UNKNOWN
Waste Code:	Not reported
HW Code:	C224159
Waste Type:	tetrachloroethene (PCE)
Waste Quantity:	UNKNOWN
Waste Code:	Not reported
HW Code:	C224159
Waste Type:	nickel
Waste Quantity:	UNKNOWN
Waste Code:	Not reported
HW Code:	C224159
Waste Type:	DICHLOROETHYLENE
Waste Quantity:	UNKNOWN
Waste Code:	Not reported
HW Code:	C224159
Waste Type:	BENZO(B)FLUORANTHENE
Waste Quantity:	UNKNOWN
Waste Code:	Not reported
HW Code:	C224159
Waste Type:	TRICHLOROETHENE (TCE)
Waste Quantity:	UNKNOWN
Waste Code:	Not reported
HW Code:	C224159
Waste Type:	Chrysene
Waste Quantity:	UNKNOWN
Waste Code:	Not reported
HW Code:	C224159
Waste Type:	TETRACHLOROETHYLENE (PCE)
Waste Quantity:	UNKNOWN
Waste Code:	Not reported
HW Code:	C224159
Waste Type:	DDD
Waste Quantity:	UNKNOWN
Waste Code:	Not reported
HW Code:	C224159
Waste Type:	BENZO(A)PYRENE
Waste Quantity:	UNKNOWN
Waste Code:	Not reported
HW Code:	C224159
Waste Type:	MERCURY
Waste Quantity:	UNKNOWN
Waste Code:	Not reported
HW Code:	C224159
Waste Type:	VINYL CHLORIDE
Waste Quantity:	UNKNOWN
Waste Code:	Not reported
HW Code:	C224159
Waste Type:	DDT
Waste Quantity:	UNKNOWN
Waste Code:	Not reported
HW Code:	C224159
Waste Type:	CHROMIUM
Waste Quantity:	UNKNOWN
Waste Code:	Not reported
HW Code:	C224159
Waste Type:	DDE

KENT & WYTHE OWNERS LLC (Continued) **S117742197**

Waste Quantity: UNKNOWN
Waste Code: Not reported
HW Code: C224159
Waste Type: 1,1,1,2-TETRACHLOROETHANE
Waste Quantity: UNKNOWN
Waste Code: Not reported
Crossref ID: 224177
Cross Ref Type Code: 20
Cross Ref Type: Haz. Substance ID
Record Added Date: 5/1/2013 3:33:00 PM
Record Updated: 5/1/2013 3:33:00 PM
Updated By: IXMUNTEA
Crossref ID: C224159
Cross Ref Type Code: 22
Cross Ref Type: BCP Site ID
Record Added Date: 10/14/2015 11:02:00 AM
Record Updated: 10/14/2015 11:02:00 AM
Updated By: IXMUNTEA
Crossref ID: C224159-06-12
Cross Ref Type Code: 23
Cross Ref Type: Agreement/Consent Order Number
Record Added Date: 10/14/2015 2:02:00 PM
Record Updated: 10/14/2015 2:02:00 PM
Updated By: RJCOZZY
Crossref ID: 2015000210380
Cross Ref Type Code: 25
Cross Ref Type: County Recording Identifier
Record Added Date: 6/22/2015 9:27:00 AM
Record Updated: 10/15/2015 10:20:00 AM
Updated By: SRHEIGEL
Crossref ID: C224177
Cross Ref Type Code: 22
Cross Ref Type: BCP Site ID
Record Added Date: 11/22/2013 8:50:00 AM
Record Updated: 11/22/2013 8:50:00 AM
Updated By: IXMUNTEA
Crossref ID: NYR000160242
Cross Ref Type Code: 06
Cross Ref Type: RCRA EPA ID No.
Record Added Date: 5/4/2012 10:56:00 AM
Record Updated: 5/4/2012 10:56:00 AM
Updated By: IXMUNTEA

INST CONTROL:
Site Code: 463657
Control Name: Ground Water Use Restriction
HW Code: C224159
Control Code: 08
Control Type: INST
Dt record added: 10/03/2013
Dt rec updated: 02/23/2017
Updated By: IXMUNTEA
Site Code: 463657
Site Description: Location: The site is located at 149 Kent Avenue in the Williamsburg area of Brooklyn, Kings County. It is along the north side of 5th Street between Kent and Wythe Avenues and is 0.92 acres in size. Site Features: A former on site warehouse which covered the property was

KENT & WYTHE OWNERS LLC (Continued) **S117742197**

demolished and a new foundation for a residential building has been installed. The new building is under development. Current Zoning and Land Use: The current use of the site is commercial, and it is located in an M1-2/R6A mixed use district. Past Use of the Site: The site was operated as a rail terminal with two to three tracks for approximately 100 years prior to construction of the warehouse in 1988. The warehouse was mainly used for carpet storage until 2012, and was demolished. Contamination was mainly associated with a former loading dock located on the northwestern part of the site, where deliveries of chemicals were made to an adjacent building. Site Geology and Hydrology: Soil beneath the site consisted of approximately six (6) feet of fill materials mixed with fine to coarse sand, silt and gravel, followed by approximately ten (10) feet of dark brown fine to medium sand with trace of gravel and silt, followed by silt layers alternating with layers of sand and gravel to approximately seventy (70) feet below grade. Depth to water at the Site ranges from approximately 9-13 feet below the existing floor slab or approximately 2.8 to 6.7 foot elevation. Groundwater on the site flows in the west-southwest direction toward the East River, located approximately 500 feet from the subject site.

Env Problem: Nature and Extent of Contamination: Post-Remediation: Remediation at the site is complete. Prior to remediaiton, the primary contaminants of concern at the site included the volatile organic compounds (VOCs) tetrachloroethylene (PCE) and its degradation products trichloroethene (TCE), cis-1,2-dichloroethene (DCE) and vinyl chloride (VC) in soil, groundwater and soil vapor. Residual contamination in soil and groundwater is being managed under a Site Management Plan.

Health Problem: Measures are in place to control the potential for coming in contact with subsurface soil and groundwater contamination. Volatile organic compounds in the groundwater may move into the soil vapor (air spaces within the soil), which in turn may move into overlying buildings and affect indoor air quality. This process, which is similar to the movement of radon gas from the subsurface into the indoor air of buildings, is referred to as soil vapor intrusion. The potential exists for the inhalation of site contaminants due to soil vapor intrusion in off-site structures.

Dump: False
Structure: True
Lagoon: False
Landfill: False
Pond: False
Disp Start: Not reported
Disp Term: Not reported
Lat/Long: Not reported
Dell: Not reported
Record Add: 5/2/2012 1:27:00 PM
Record Upd: 9/28/2015 4:38:00 PM
Updated By: IXMUNTEA
Own Op: Document Repository
Sub Type: NNN
Owner Name: Not reported
Owner Company: Brooklyn Public Library
Owner Address: Greenpoint Branch
Owner Addr2: 107 Norman Avenue
Owner City,St,Zip: Brooklyn, NY 11222
Owner Country: United States of America

KENT & WYTHE OWNERS LLC (Continued) **S117742197**

Own Op: Applicant/Requestor
Sub Type: P03
Owner Name: Alan Henick
Owner Company: 149 Kent Avenue LLC
Owner Address: 1545 Laurel Hollow Rd.
Owner Addr2: Not reported
Owner City,St,Zip: Syosset, NY 11791
Owner Country: United States of America
Own Op: Applicant/Requestor
Sub Type: P03
Owner Name: Alan Henick
Owner Company: The Western Carpet and Linoleum Co. Inc.
Owner Address: 1545 Laurel Hollow Rd.
Owner Addr2: Not reported
Owner City,St,Zip: Syosset, NY 11791
Owner Country: United States of America
Own Op: Applicant/Requestor
Sub Type: P03
Owner Name: Tell Metzger
Owner Company: Kent & Wythe Owners LLC
Owner Address: 1865 Palmer Ave.
Owner Addr2: Suite 203
Owner City,St,Zip: Larchmont, NY 10538
Owner Country: United States of America
HW Code: C224159
Waste Type: PCB-AROCLOR 1260
Waste Quantity: UNKNOWN
Waste Code: Not reported
HW Code: C224159
Waste Type: LEAD
Waste Quantity: UNKNOWN
Waste Code: Not reported
HW Code: C224159
Waste Type: PCB-AROCLOR 1254
Waste Quantity: UNKNOWN
Waste Code: Not reported
HW Code: C224159
Waste Type: 1,1,1-TRICHLOROETHANE
Waste Quantity: UNKNOWN
Waste Code: Not reported
HW Code: C224159
Waste Type: 1,1 Dichloroethene
Waste Quantity: UNKNOWN
Waste Code: Not reported
HW Code: C224159
Waste Type: cis-1,2-dichloroethene
Waste Quantity: UNKNOWN
Waste Code: Not reported
HW Code: C224159
Waste Type: tetrachloroethene (PCE)
Waste Quantity: UNKNOWN
Waste Code: Not reported
HW Code: C224159
Waste Type: tetrachloroethene (PCE)
Waste Quantity: UNKNOWN
Waste Code: Not reported
HW Code: C224159

KENT & WYTHE OWNERS LLC (Continued) **S117742197**

Waste Type: nickel
Waste Quantity: UNKNOWN
Waste Code: Not reported
HW Code: C224159
Waste Type: DICHLOROETHYLENE
Waste Quantity: UNKNOWN
Waste Code: Not reported
HW Code: C224159
Waste Type: BENZO(B)FLUORANTHENE
Waste Quantity: UNKNOWN
Waste Code: Not reported
HW Code: C224159
Waste Type: TRICHLOROETHENE (TCE)
Waste Quantity: UNKNOWN
Waste Code: Not reported
HW Code: C224159
Waste Type: Chrysene
Waste Quantity: UNKNOWN
Waste Code: Not reported
HW Code: C224159
Waste Type: TETRACHLOROETHYLENE (PCE)
Waste Quantity: UNKNOWN
Waste Code: Not reported
HW Code: C224159
Waste Type: DDD
Waste Quantity: UNKNOWN
Waste Code: Not reported
HW Code: C224159
Waste Type: BENZO(A)PYRENE
Waste Quantity: UNKNOWN
Waste Code: Not reported
HW Code: C224159
Waste Type: MERCURY
Waste Quantity: UNKNOWN
Waste Code: Not reported
HW Code: C224159
Waste Type: VINYL CHLORIDE
Waste Quantity: UNKNOWN
Waste Code: Not reported
HW Code: C224159
Waste Type: DDT
Waste Quantity: UNKNOWN
Waste Code: Not reported
HW Code: C224159
Waste Type: CHROMIUM
Waste Quantity: UNKNOWN
Waste Code: Not reported
HW Code: C224159
Waste Type: DDE
Waste Quantity: UNKNOWN
Waste Code: Not reported
HW Code: C224159
Waste Type: 1,1,1,2-TETRACHLOROETHANE
Waste Quantity: UNKNOWN
Waste Code: Not reported
Crossref ID: 224177
Cross Ref Type Code: 20

KENT & WYTHE OWNERS LLC (Continued) **S117742197**

Cross Ref Type: Haz. Substance ID
Record Added Date: 5/1/2013 3:33:00 PM
Record Updated: 5/1/2013 3:33:00 PM
Updated By: IXMUNTEA
Crossref ID: C224159
Cross Ref Type Code: 22
Cross Ref Type: BCP Site ID
Record Added Date: 10/14/2015 11:02:00 AM
Record Updated: 10/14/2015 11:02:00 AM
Updated By: IXMUNTEA
Crossref ID: C224159-06-12
Cross Ref Type Code: 23
Cross Ref Type: Agreement/Consent Order Number
Record Added Date: 10/14/2015 2:02:00 PM
Record Updated: 10/14/2015 2:02:00 PM
Updated By: RJCOZZY
Crossref ID: 2015000210380
Cross Ref Type Code: 25
Cross Ref Type: County Recording Identifier
Record Added Date: 6/22/2015 9:27:00 AM
Record Updated: 10/15/2015 10:20:00 AM
Updated By: SRHEIGEL
Crossref ID: C224177
Cross Ref Type Code: 22
Cross Ref Type: BCP Site ID
Record Added Date: 11/22/2013 8:50:00 AM
Record Updated: 11/22/2013 8:50:00 AM
Updated By: IXMUNTEA
Crossref ID: NYR000160242
Cross Ref Type Code: 06
Cross Ref Type: RCRA EPA ID No.
Record Added Date: 5/4/2012 10:56:00 AM
Record Updated: 5/4/2012 10:56:00 AM
Updated By: IXMUNTEA

Site Code: 463657
Control Name: Landuse Restriction
HW Code: C224159
Control Code: 25
Control Type: INST
Dt record added: 10/03/2013
Dt rec updated: 02/23/2017
Updated By: IXMUNTEA
Site Code: 463657
Site Description: Location: The site is located at 149 Kent Avenue in the Williamsburg area of Brooklyn, Kings County. It is along the north side of 5th Street between Kent and Wythe Avenues and is 0.92 acres in size. Site Features: A former on site warehouse which covered the property was demolished and a new foundation for a residential building has been installed. The new building is under development. Current Zoning and Land Use: The current use of the site is commercial, and it is located in an M1-2/R6A mixed use district. Past Use of the Site: The site was operated as a rail terminal with two to three tracks for approximately 100 years prior to construction of the warehouse in 1988. The warehouse was mainly used for carpet storage until 2012, and was demolished. Contamination was mainly associated with a former loading dock located on the northwestern part of the site, where

KENT & WYTHE OWNERS LLC (Continued) **S117742197**

deliveries of chemicals were made to an adjacent building. Site Geology and Hydrology: Soil beneath the site consisted of approximately six (6) feet of fill materials mixed with fine to coarse sand, silt and gravel, followed by approximately ten (10) feet of dark brown fine to medium sand with trace of gravel and silt, followed by silt layers alternating with layers of sand and gravel to approximately seventy (70) feet below grade. Depth to water at the Site ranges from approximately 9-13 feet below the existing floor slab or approximately 2.8 to 6.7 foot elevation. Groundwater on the site flows in the west-southwest direction toward the East River, located approximately 500 feet from the subject site.

Env Problem: Nature and Extent of Contamination: Post-Remediation: Remediation at the site is complete. Prior to remediaiton, the primary contaminants of concern at the site included the volatile organic compounds (VOCs) tetrachloroethylene (PCE) and its degradation products trichloroethene (TCE), cis-1,2-dichloroethene (DCE) and vinyl chloride (VC) in soil, groundwater and soil vapor. Residual contamination in soil and groundwater is being managed under a Site Management Plan.

Health Problem: Measures are in place to control the potential for coming in contact with subsurface soil and groundwater contamination. Volatile organic compounds in the groundwater may move into the soil vapor (air spaces within the soil), which in turn may move into overlying buildings and affect indoor air quality. This process, which is similar to the movement of radon gas from the subsurface into the indoor air of buildings, is referred to as soil vapor intrusion. The potential exists for the inhalation of site contaminants due to soil vapor intrusion in off-site structures.

Dump: False
Structure: True
Lagoon: False
Landfill: False
Pond: False
Disp Start: Not reported
Disp Term: Not reported
Lat/Long: Not reported
Dell: Not reported
Record Add: 5/2/2012 1:27:00 PM
Record Upd: 9/28/2015 4:38:00 PM
Updated By: IXMUNTEA
Own Op: Document Repository
Sub Type: NNN
Owner Name: Not reported
Owner Company: Brooklyn Public Library
Owner Address: Greenpoint Branch
Owner Addr2: 107 Norman Avenue
Owner City,St,Zip: Brooklyn, NY 11222
Owner Country: United States of America
Own Op: Applicant/Requestor
Sub Type: P03
Owner Name: Alan Henick
Owner Company: 149 Kent Avenue LLC
Owner Address: 1545 Laurel Hollow Rd.
Owner Addr2: Not reported
Owner City,St,Zip: Syosset, NY 11791
Owner Country: United States of America
Own Op: Applicant/Requestor

KENT & WYTHE OWNERS LLC (Continued) **S117742197**

Sub Type: P03
Owner Name: Alan Henick
Owner Company: The Western Carpet and Linoleum Co. Inc.
Owner Address: 1545 Laurel Hollow Rd.
Owner Addr2: Not reported
Owner City,St,Zip: Syosset, NY 11791
Owner Country: United States of America
Own Op: Applicant/Requestor
Sub Type: P03
Owner Name: Tell Metzger
Owner Company: Kent & Wythe Owners LLC
Owner Address: 1865 Palmer Ave.
Owner Addr2: Suite 203
Owner City,St,Zip: Larchmont, NY 10538
Owner Country: United States of America
HW Code: C224159
Waste Type: PCB-AROCLOR 1260
Waste Quantity: UNKNOWN
Waste Code: Not reported
HW Code: C224159
Waste Type: LEAD
Waste Quantity: UNKNOWN
Waste Code: Not reported
HW Code: C224159
Waste Type: PCB-AROCLOR 1254
Waste Quantity: UNKNOWN
Waste Code: Not reported
HW Code: C224159
Waste Type: 1,1,1-TRICHLOROETHANE
Waste Quantity: UNKNOWN
Waste Code: Not reported
HW Code: C224159
Waste Type: 1,1 Dichloroethene
Waste Quantity: UNKNOWN
Waste Code: Not reported
HW Code: C224159
Waste Type: cis-1,2-dichloroethene
Waste Quantity: UNKNOWN
Waste Code: Not reported
HW Code: C224159
Waste Type: tetrachloroethene (PCE)
Waste Quantity: UNKNOWN
Waste Code: Not reported
HW Code: C224159
Waste Type: tetrachloroethene (PCE)
Waste Quantity: UNKNOWN
Waste Code: Not reported
HW Code: C224159
Waste Type: nickel
Waste Quantity: UNKNOWN
Waste Code: Not reported
HW Code: C224159
Waste Type: DICHLOROETHYLENE
Waste Quantity: UNKNOWN
Waste Code: Not reported
HW Code: C224159
Waste Type: BENZO(B)FLUORANTHENE

KENT & WYTHE OWNERS LLC (Continued) **S117742197**

Waste Quantity: UNKNOWN
Waste Code: Not reported
HW Code: C224159
Waste Type: TRICHLOROETHENE (TCE)
Waste Quantity: UNKNOWN
Waste Code: Not reported
HW Code: C224159
Waste Type: Chrysene
Waste Quantity: UNKNOWN
Waste Code: Not reported
HW Code: C224159
Waste Type: TETRACHLOROETHYLENE (PCE)
Waste Quantity: UNKNOWN
Waste Code: Not reported
HW Code: C224159
Waste Type: DDD
Waste Quantity: UNKNOWN
Waste Code: Not reported
HW Code: C224159
Waste Type: BENZO(A)PYRENE
Waste Quantity: UNKNOWN
Waste Code: Not reported
HW Code: C224159
Waste Type: MERCURY
Waste Quantity: UNKNOWN
Waste Code: Not reported
HW Code: C224159
Waste Type: VINYL CHLORIDE
Waste Quantity: UNKNOWN
Waste Code: Not reported
HW Code: C224159
Waste Type: DDT
Waste Quantity: UNKNOWN
Waste Code: Not reported
HW Code: C224159
Waste Type: CHROMIUM
Waste Quantity: UNKNOWN
Waste Code: Not reported
HW Code: C224159
Waste Type: DDE
Waste Quantity: UNKNOWN
Waste Code: Not reported
HW Code: C224159
Waste Type: 1,1,1,2-TETRACHLOROETHANE
Waste Quantity: UNKNOWN
Waste Code: Not reported
Crossref ID: 224177
Cross Ref Type Code: 20
Cross Ref Type: Haz. Substance ID
Record Added Date: 5/1/2013 3:33:00 PM
Record Updated: 5/1/2013 3:33:00 PM
Updated By: IXMUNTEA
Crossref ID: C224159
Cross Ref Type Code: 22
Cross Ref Type: BCP Site ID
Record Added Date: 10/14/2015 11:02:00 AM
Record Updated: 10/14/2015 11:02:00 AM

KENT & WYTHE OWNERS LLC (Continued) **S117742197**

Updated By: IXMUNTEA
Crossref ID: C224159-06-12
Cross Ref Type Code: 23
Cross Ref Type: Agreement/Consent Order Number
Record Added Date: 10/14/2015 2:02:00 PM
Record Updated: 10/14/2015 2:02:00 PM
Updated By: RJCOZZY
Crossref ID: 2015000210380
Cross Ref Type Code: 25
Cross Ref Type: County Recording Identifier
Record Added Date: 6/22/2015 9:27:00 AM
Record Updated: 10/15/2015 10:20:00 AM
Updated By: SRHEIGEL
Crossref ID: C224177
Cross Ref Type Code: 22
Cross Ref Type: BCP Site ID
Record Added Date: 11/22/2013 8:50:00 AM
Record Updated: 11/22/2013 8:50:00 AM
Updated By: IXMUNTEA
Crossref ID: NYR000160242
Cross Ref Type Code: 06
Cross Ref Type: RCRA EPA ID No.
Record Added Date: 5/4/2012 10:56:00 AM
Record Updated: 5/4/2012 10:56:00 AM
Updated By: IXMUNTEA

Site Code: 463657
Control Name: Monitoring Plan
HW Code: C224159
Control Code: 31
Control Type: INST
Dt record added: 10/03/2013
Dt rec updated: 02/23/2017
Updated By: IXMUNTEA
Site Code: 463657
Site Description: Location: The site is located at 149 Kent Avenue in the Williamsburg area of Brooklyn, Kings County. It is along the north side of 5th Street between Kent and Wythe Avenues and is 0.92 acres in size. Site Features: A former on site warehouse which covered the property was demolished and a new foundation for a residential building has been installed. The new building is under development. Current Zoning and Land Use: The current use of the site is commercial, and it is located in an M1-2/R6A mixed use district. Past Use of the Site: The site was operated as a rail terminal with two to three tracks for approximately 100 years prior to construction of the warehouse in 1988. The warehouse was mainly used for carpet storage until 2012, and was demolished. Contamination was mainly associated with a former loading dock located on the northwestern part of the site, where deliveries of chemicals were made to an adjacent building. Site Geology and Hydrology: Soil beneath the site consisted of approximately six (6) feet of fill materials mixed with fine to coarse sand, silt and gravel, followed by approximately ten (10) feet of dark brown fine to medium sand with trace of gravel and silt, followed by silt layers alternating with layers of sand and gravel to approximately seventy (70) feet below grade. Depth to water at the Site ranges from approximately 9-13 feet below the existing floor slab or approximately 2.8 to 6.7 foot elevation. Groundwater on the

KENT & WYTHE OWNERS LLC (Continued) **S117742197**

site flows in the west-southwest direction toward the East River, located approximately 500 feet from the subject site.

Env Problem: Nature and Extent of Contamination: Post-Remediation: Remediation at the site is complete. Prior to remediaiton, the primary contaminants of concern at the site included the volatile organic compounds (VOCs) tetrachloroethylene (PCE) and its degradation products trichloroethene (TCE), cis-1,2-dichloroethene (DCE) and vinyl chloride (VC) in soil, groundwater and soil vapor. Residual contamination in soil and groundwater is being managed under a Site Management Plan.

Health Problem: Measures are in place to control the potential for coming in contact with subsurface soil and groundwater contamination. Volatile organic compounds in the groundwater may move into the soil vapor (air spaces within the soil), which in turn may move into overlying buildings and affect indoor air quality. This process, which is similar to the movement of radon gas from the subsurface into the indoor air of buildings, is referred to as soil vapor intrusion. The potential exists for the inhalation of site contaminants due to soil vapor intrusion in off-site structures.

Dump: False
Structure: True
Lagoon: False
Landfill: False
Pond: False
Disp Start: Not reported
Disp Term: Not reported
Lat/Long: Not reported
Dell: Not reported
Record Add: 5/2/2012 1:27:00 PM
Record Upd: 9/28/2015 4:38:00 PM
Updated By: IXMUNTEA
Own Op: Document Repository
Sub Type: NNN
Owner Name: Not reported
Owner Company: Brooklyn Public Library
Owner Address: Greenpoint Branch
Owner Addr2: 107 Norman Avenue
Owner City,St,Zip: Brooklyn, NY 11222
Owner Country: United States of America
Own Op: Applicant/Requestor
Sub Type: P03
Owner Name: Alan Henick
Owner Company: 149 Kent Avenue LLC
Owner Address: 1545 Laurel Hollow Rd.
Owner Addr2: Not reported
Owner City,St,Zip: Syosset, NY 11791
Owner Country: United States of America
Own Op: Applicant/Requestor
Sub Type: P03
Owner Name: Alan Henick
Owner Company: The Western Carpet and Linoleum Co. Inc.
Owner Address: 1545 Laurel Hollow Rd.
Owner Addr2: Not reported
Owner City,St,Zip: Syosset, NY 11791
Owner Country: United States of America
Own Op: Applicant/Requestor
Sub Type: P03

KENT & WYTHE OWNERS LLC (Continued) **S117742197**

Owner Name: Tell Metzger
Owner Company: Kent & Wythe Owners LLC
Owner Address: 1865 Palmer Ave.
Owner Addr2: Suite 203
Owner City,St,Zip: Larchmont, NY 10538
Owner Country: United States of America
HW Code: C224159
Waste Type: PCB-AROCLOR 1260
Waste Quantity: UNKNOWN
Waste Code: Not reported
HW Code: C224159
Waste Type: LEAD
Waste Quantity: UNKNOWN
Waste Code: Not reported
HW Code: C224159
Waste Type: PCB-AROCLOR 1254
Waste Quantity: UNKNOWN
Waste Code: Not reported
HW Code: C224159
Waste Type: 1,1,1-TRICHLOROETHANE
Waste Quantity: UNKNOWN
Waste Code: Not reported
HW Code: C224159
Waste Type: 1,1 Dichloroethene
Waste Quantity: UNKNOWN
Waste Code: Not reported
HW Code: C224159
Waste Type: cis-1,2-dichloroethene
Waste Quantity: UNKNOWN
Waste Code: Not reported
HW Code: C224159
Waste Type: tetrachloroethene (PCE)
Waste Quantity: UNKNOWN
Waste Code: Not reported
HW Code: C224159
Waste Type: tetrachloroethene (PCE)
Waste Quantity: UNKNOWN
Waste Code: Not reported
HW Code: C224159
Waste Type: nickel
Waste Quantity: UNKNOWN
Waste Code: Not reported
HW Code: C224159
Waste Type: DICHLOROETHYLENE
Waste Quantity: UNKNOWN
Waste Code: Not reported
HW Code: C224159
Waste Type: BENZO(B)FLUORANTHENE
Waste Quantity: UNKNOWN
Waste Code: Not reported
HW Code: C224159
Waste Type: TRICHLOROETHENE (TCE)
Waste Quantity: UNKNOWN
Waste Code: Not reported
HW Code: C224159
Waste Type: Chrysene
Waste Quantity: UNKNOWN

KENT & WYTHE OWNERS LLC (Continued) **S117742197**

Waste Code: Not reported
HW Code: C224159
Waste Type: TETRACHLOROETHYLENE (PCE)
Waste Quantity: UNKNOWN
Waste Code: Not reported
HW Code: C224159
Waste Type: DDD
Waste Quantity: UNKNOWN
Waste Code: Not reported
HW Code: C224159
Waste Type: BENZO(A)PYRENE
Waste Quantity: UNKNOWN
Waste Code: Not reported
HW Code: C224159
Waste Type: MERCURY
Waste Quantity: UNKNOWN
Waste Code: Not reported
HW Code: C224159
Waste Type: VINYL CHLORIDE
Waste Quantity: UNKNOWN
Waste Code: Not reported
HW Code: C224159
Waste Type: DDT
Waste Quantity: UNKNOWN
Waste Code: Not reported
HW Code: C224159
Waste Type: CHROMIUM
Waste Quantity: UNKNOWN
Waste Code: Not reported
HW Code: C224159
Waste Type: DDE
Waste Quantity: UNKNOWN
Waste Code: Not reported
HW Code: C224159
Waste Type: 1,1,1,2-TETRACHLOROETHANE
Waste Quantity: UNKNOWN
Waste Code: Not reported
Crossref ID: 224177
Cross Ref Type Code: 20
Cross Ref Type: Haz. Substance ID
Record Added Date: 5/1/2013 3:33:00 PM
Record Updated: 5/1/2013 3:33:00 PM
Updated By: IXMUNTEA
Crossref ID: C224159
Cross Ref Type Code: 22
Cross Ref Type: BCP Site ID
Record Added Date: 10/14/2015 11:02:00 AM
Record Updated: 10/14/2015 11:02:00 AM
Updated By: IXMUNTEA
Crossref ID: C224159-06-12
Cross Ref Type Code: 23
Cross Ref Type: Agreement/Consent Order Number
Record Added Date: 10/14/2015 2:02:00 PM
Record Updated: 10/14/2015 2:02:00 PM
Updated By: RJCOZZY
Crossref ID: 2015000210380
Cross Ref Type Code: 25

KENT & WYTHE OWNERS LLC (Continued) **S117742197**

Cross Ref Type: County Recording Identifier
Record Added Date: 6/22/2015 9:27:00 AM
Record Updated: 10/15/2015 10:20:00 AM
Updated By: SRHEIGEL
Crossref ID: C224177
Cross Ref Type Code: 22
Cross Ref Type: BCP Site ID
Record Added Date: 11/22/2013 8:50:00 AM
Record Updated: 11/22/2013 8:50:00 AM
Updated By: IXMUNTEA
Crossref ID: NYR000160242
Cross Ref Type Code: 06
Cross Ref Type: RCRA EPA ID No.
Record Added Date: 5/4/2012 10:56:00 AM
Record Updated: 5/4/2012 10:56:00 AM
Updated By: IXMUNTEA

Site Code: 463657
Control Name: Site Management Plan
HW Code: C224159
Control Code: 32
Control Type: INST
Dt record added: 10/03/2013
Dt rec updated: 02/23/2017
Updated By: IXMUNTEA
Site Code: 463657
Site Description: Location: The site is located at 149 Kent Avenue in the Williamsburg area of Brooklyn, Kings County. It is along the north side of 5th Street between Kent and Wythe Avenues and is 0.92 acres in size. Site Features: A former on site warehouse which covered the property was demolished and a new foundation for a residential building has been installed. The new building is under development. Current Zoning and Land Use: The current use of the site is commercial, and it is located in an M1-2/R6A mixed use district. Past Use of the Site: The site was operated as a rail terminal with two to three tracks for approximately 100 years prior to construction of the warehouse in 1988. The warehouse was mainly used for carpet storage until 2012, and was demolished. Contamination was mainly associated with a former loading dock located on the northwestern part of the site, where deliveries of chemicals were made to an adjacent building. Site Geology and Hydrology: Soil beneath the site consisted of approximately six (6) feet of fill materials mixed with fine to coarse sand, silt and gravel, followed by approximately ten (10) feet of dark brown fine to medium sand with trace of gravel and silt, followed by silt layers alternating with layers of sand and gravel to approximately seventy (70) feet below grade. Depth to water at the Site ranges from approximately 9-13 feet below the existing floor slab or approximately 2.8 to 6.7 foot elevation. Groundwater on the site flows in the west-southwest direction toward the East River, located approximately 500 feet from the subject site.
Env Problem: Nature and Extent of Contamination: Post-Remediation: Remediation at the site is complete. Prior to remediaiton, the primary contaminants of concern at the site included the volatile organic compounds (VOCs) tetrachloroethylene (PCE) and its degradation products trichloroethene (TCE), cis-1,2-dichloroethene (DCE) and vinyl chloride (VC) in soil, groundwater and soil vapor. Residual contamination in soil and groundwater is being managed under a Site

KENT & WYTHE OWNERS LLC (Continued) **S117742197**

	Management Plan.
Health Problem:	Measures are in place to control the potential for coming in contact with subsurface soil and groundwater contamination. Volatile organic compounds in the groundwater may move into the soil vapor (air spaces within the soil), which in turn may move into overlying buildings and affect indoor air quality. This process, which is similar to the movement of radon gas from the subsurface into the indoor air of buildings, is referred to as soil vapor intrusion. The potential exists for the inhalation of site contaminants due to soil vapor intrusion in off-site structures.
Dump:	False
Structure:	True
Lagoon:	False
Landfill:	False
Pond:	False
Disp Start:	Not reported
Disp Term:	Not reported
Lat/Long:	Not reported
Dell:	Not reported
Record Add:	5/2/2012 1:27:00 PM
Record Upd:	9/28/2015 4:38:00 PM
Updated By:	IXMUNTEA
Own Op:	Document Repository
Sub Type:	NNN
Owner Name:	Not reported
Owner Company:	Brooklyn Public Library
Owner Address:	Greenpoint Branch
Owner Addr2:	107 Norman Avenue
Owner City,St,Zip:	Brooklyn, NY 11222
Owner Country:	United States of America
Own Op:	Applicant/Requestor
Sub Type:	P03
Owner Name:	Alan Henick
Owner Company:	149 Kent Avenue LLC
Owner Address:	1545 Laurel Hollow Rd.
Owner Addr2:	Not reported
Owner City,St,Zip:	Syosset, NY 11791
Owner Country:	United States of America
Own Op:	Applicant/Requestor
Sub Type:	P03
Owner Name:	Alan Henick
Owner Company:	The Western Carpet and Linoleum Co. Inc.
Owner Address:	1545 Laurel Hollow Rd.
Owner Addr2:	Not reported
Owner City,St,Zip:	Syosset, NY 11791
Owner Country:	United States of America
Own Op:	Applicant/Requestor
Sub Type:	P03
Owner Name:	Tell Metzger
Owner Company:	Kent & Wythe Owners LLC
Owner Address:	1865 Palmer Ave.
Owner Addr2:	Suite 203
Owner City,St,Zip:	Larchmont, NY 10538
Owner Country:	United States of America
HW Code:	C224159
Waste Type:	PCB-AROCLOR 1260
Waste Quantity:	UNKNOWN

KENT & WYTHE OWNERS LLC (Continued) **S117742197**

Waste Code: Not reported
HW Code: C224159
Waste Type: LEAD
Waste Quantity: UNKNOWN
Waste Code: Not reported
HW Code: C224159
Waste Type: PCB-AROCLOR 1254
Waste Quantity: UNKNOWN
Waste Code: Not reported
HW Code: C224159
Waste Type: 1,1,1-TRICHLOROETHANE
Waste Quantity: UNKNOWN
Waste Code: Not reported
HW Code: C224159
Waste Type: 1,1 Dichloroethene
Waste Quantity: UNKNOWN
Waste Code: Not reported
HW Code: C224159
Waste Type: cis-1,2-dichloroethene
Waste Quantity: UNKNOWN
Waste Code: Not reported
HW Code: C224159
Waste Type: tetrachloroethene (PCE)
Waste Quantity: UNKNOWN
Waste Code: Not reported
HW Code: C224159
Waste Type: tetrachloroethene (PCE)
Waste Quantity: UNKNOWN
Waste Code: Not reported
HW Code: C224159
Waste Type: nickel
Waste Quantity: UNKNOWN
Waste Code: Not reported
HW Code: C224159
Waste Type: DICHLOROETHYLENE
Waste Quantity: UNKNOWN
Waste Code: Not reported
HW Code: C224159
Waste Type: BENZO(B)FLUORANTHENE
Waste Quantity: UNKNOWN
Waste Code: Not reported
HW Code: C224159
Waste Type: TRICHLOROETHENE (TCE)
Waste Quantity: UNKNOWN
Waste Code: Not reported
HW Code: C224159
Waste Type: Chrysene
Waste Quantity: UNKNOWN
Waste Code: Not reported
HW Code: C224159
Waste Type: TETRACHLOROETHYLENE (PCE)
Waste Quantity: UNKNOWN
Waste Code: Not reported
HW Code: C224159
Waste Type: DDD
Waste Quantity: UNKNOWN
Waste Code: Not reported

KENT & WYTHE OWNERS LLC (Continued) **S117742197**

HW Code: C224159
Waste Type: BENZO(A)PYRENE
Waste Quantity: UNKNOWN
Waste Code: Not reported
HW Code: C224159
Waste Type: MERCURY
Waste Quantity: UNKNOWN
Waste Code: Not reported
HW Code: C224159
Waste Type: VINYL CHLORIDE
Waste Quantity: UNKNOWN
Waste Code: Not reported
HW Code: C224159
Waste Type: DDT
Waste Quantity: UNKNOWN
Waste Code: Not reported
HW Code: C224159
Waste Type: CHROMIUM
Waste Quantity: UNKNOWN
Waste Code: Not reported
HW Code: C224159
Waste Type: DDE
Waste Quantity: UNKNOWN
Waste Code: Not reported
HW Code: C224159
Waste Type: 1,1,1,2-TETRACHLOROETHANE
Waste Quantity: UNKNOWN
Waste Code: Not reported
Crossref ID: 224177
Cross Ref Type Code: 20
Cross Ref Type: Haz. Substance ID
Record Added Date: 5/1/2013 3:33:00 PM
Record Updated: 5/1/2013 3:33:00 PM
Updated By: IXMUNTEA
Crossref ID: C224159
Cross Ref Type Code: 22
Cross Ref Type: BCP Site ID
Record Added Date: 10/14/2015 11:02:00 AM
Record Updated: 10/14/2015 11:02:00 AM
Updated By: IXMUNTEA
Crossref ID: C224159-06-12
Cross Ref Type Code: 23
Cross Ref Type: Agreement/Consent Order Number
Record Added Date: 10/14/2015 2:02:00 PM
Record Updated: 10/14/2015 2:02:00 PM
Updated By: RJCOZZY
Crossref ID: 2015000210380
Cross Ref Type Code: 25
Cross Ref Type: County Recording Identifier
Record Added Date: 6/22/2015 9:27:00 AM
Record Updated: 10/15/2015 10:20:00 AM
Updated By: SRHEIGEL
Crossref ID: C224177
Cross Ref Type Code: 22
Cross Ref Type: BCP Site ID
Record Added Date: 11/22/2013 8:50:00 AM
Record Updated: 11/22/2013 8:50:00 AM

KENT & WYTHE OWNERS LLC (Continued) **S117742197**

Updated By: IXMUNTEA
Crossref ID: NYR000160242
Cross Ref Type Code: 06
Cross Ref Type: RCRA EPA ID No.
Record Added Date: 5/4/2012 10:56:00 AM
Record Updated: 5/4/2012 10:56:00 AM
Updated By: IXMUNTEA

Site Code: 463657
Control Name: IC/EC Plan
HW Code: C224159
Control Code: 34
Control Type: INST
Dt record added: 10/03/2013
Dt rec updated: 02/23/2017
Updated By: IXMUNTEA
Site Code: 463657
Site Description: Location: The site is located at 149 Kent Avenue in the Williamsburg area of Brooklyn, Kings County. It is along the north side of 5th Street between Kent and Wythe Avenues and is 0.92 acres in size. Site Features: A former on site warehouse which covered the property was demolished and a new foundation for a residential building has been installed. The new building is under development. Current Zoning and Land Use: The current use of the site is commercial, and it is located in an M1-2/R6A mixed use district. Past Use of the Site: The site was operated as a rail terminal with two to three tracks for approximately 100 years prior to construction of the warehouse in 1988. The warehouse was mainly used for carpet storage until 2012, and was demolished. Contamination was mainly associated with a former loading dock located on the northwestern part of the site, where deliveries of chemicals were made to an adjacent building. Site Geology and Hydrology: Soil beneath the site consisted of approximately six (6) feet of fill materials mixed with fine to coarse sand, silt and gravel, followed by approximately ten (10) feet of dark brown fine to medium sand with trace of gravel and silt, followed by silt layers alternating with layers of sand and gravel to approximately seventy (70) feet below grade. Depth to water at the Site ranges from approximately 9-13 feet below the existing floor slab or approximately 2.8 to 6.7 foot elevation. Groundwater on the site flows in the west-southwest direction toward the East River, located approximately 500 feet from the subject site.
Env Problem: Nature and Extent of Contamination: Post-Remediation: Remediation at the site is complete. Prior to remediaiton, the primary contaminants of concern at the site included the volatile organic compounds (VOCs) tetrachloroethylene (PCE) and its degradation products trichloroethene (TCE), cis-1,2-dichloroethene (DCE) and vinyl chloride (VC) in soil, groundwater and soil vapor. Residual contamination in soil and groundwater is being managed under a Site Management Plan.
Health Problem: Measures are in place to control the potential for coming in contact with subsurface soil and groundwater contamination. Volatile organic compounds in the groundwater may move into the soil vapor (air spaces within the soil), which in turn may move into overlying buildings and affect indoor air quality. This process, which is similar to the movement of radon gas from the subsurface into the indoor air of buildings, is referred to as soil vapor intrusion. The potential exists for the inhalation of site contaminants due to soil vapor

KENT & WYTHE OWNERS LLC (Continued) **S117742197**

intrusion in off-site structures.
Dump: False
Structure: True
Lagoon: False
Landfill: False
Pond: False
Disp Start: Not reported
Disp Term: Not reported
Lat/Long: Not reported
Dell: Not reported
Record Add: 5/2/2012 1:27:00 PM
Record Upd: 9/28/2015 4:38:00 PM
Updated By: IXMUNTEA
Own Op: Document Repository
Sub Type: NNN
Owner Name: Not reported
Owner Company: Brooklyn Public Library
Owner Address: Greenpoint Branch
Owner Addr2: 107 Norman Avenue
Owner City,St,Zip: Brooklyn, NY 11222
Owner Country: United States of America
Own Op: Applicant/Requestor
Sub Type: P03
Owner Name: Alan Henick
Owner Company: 149 Kent Avenue LLC
Owner Address: 1545 Laurel Hollow Rd.
Owner Addr2: Not reported
Owner City,St,Zip: Syosset, NY 11791
Owner Country: United States of America
Own Op: Applicant/Requestor
Sub Type: P03
Owner Name: Alan Henick
Owner Company: The Western Carpet and Linoleum Co. Inc.
Owner Address: 1545 Laurel Hollow Rd.
Owner Addr2: Not reported
Owner City,St,Zip: Syosset, NY 11791
Owner Country: United States of America
Own Op: Applicant/Requestor
Sub Type: P03
Owner Name: Tell Metzger
Owner Company: Kent & Wythe Owners LLC
Owner Address: 1865 Palmer Ave.
Owner Addr2: Suite 203
Owner City,St,Zip: Larchmont, NY 10538
Owner Country: United States of America
HW Code: C224159
Waste Type: PCB-AROCLOR 1260
Waste Quantity: UNKNOWN
Waste Code: Not reported
HW Code: C224159
Waste Type: LEAD
Waste Quantity: UNKNOWN
Waste Code: Not reported
HW Code: C224159
Waste Type: PCB-AROCLOR 1254
Waste Quantity: UNKNOWN
Waste Code: Not reported

KENT & WYTHE OWNERS LLC (Continued) **S117742197**

HW Code: C224159
Waste Type: 1,1,1-TRICHLOROETHANE
Waste Quantity: UNKNOWN
Waste Code: Not reported
HW Code: C224159
Waste Type: 1,1 Dichloroethene
Waste Quantity: UNKNOWN
Waste Code: Not reported
HW Code: C224159
Waste Type: cis-1,2-dichloroethene
Waste Quantity: UNKNOWN
Waste Code: Not reported
HW Code: C224159
Waste Type: tetrachloroethene (PCE)
Waste Quantity: UNKNOWN
Waste Code: Not reported
HW Code: C224159
Waste Type: tetrachloroethene (PCE)
Waste Quantity: UNKNOWN
Waste Code: Not reported
HW Code: C224159
Waste Type: nickel
Waste Quantity: UNKNOWN
Waste Code: Not reported
HW Code: C224159
Waste Type: DICHLOROETHYLENE
Waste Quantity: UNKNOWN
Waste Code: Not reported
HW Code: C224159
Waste Type: BENZO(B)FLUORANTHENE
Waste Quantity: UNKNOWN
Waste Code: Not reported
HW Code: C224159
Waste Type: TRICHLOROETHENE (TCE)
Waste Quantity: UNKNOWN
Waste Code: Not reported
HW Code: C224159
Waste Type: Chrysene
Waste Quantity: UNKNOWN
Waste Code: Not reported
HW Code: C224159
Waste Type: TETRACHLOROETHYLENE (PCE)
Waste Quantity: UNKNOWN
Waste Code: Not reported
HW Code: C224159
Waste Type: DDD
Waste Quantity: UNKNOWN
Waste Code: Not reported
HW Code: C224159
Waste Type: BENZO(A)PYRENE
Waste Quantity: UNKNOWN
Waste Code: Not reported
HW Code: C224159
Waste Type: MERCURY
Waste Quantity: UNKNOWN
Waste Code: Not reported
HW Code: C224159

KENT & WYTHE OWNERS LLC (Continued) **S117742197**

Waste Type: VINYL CHLORIDE
Waste Quantity: UNKNOWN
Waste Code: Not reported
HW Code: C224159
Waste Type: DDT
Waste Quantity: UNKNOWN
Waste Code: Not reported
HW Code: C224159
Waste Type: CHROMIUM
Waste Quantity: UNKNOWN
Waste Code: Not reported
HW Code: C224159
Waste Type: DDE
Waste Quantity: UNKNOWN
Waste Code: Not reported
HW Code: C224159
Waste Type: 1,1,1,2-TETRACHLOROETHANE
Waste Quantity: UNKNOWN
Waste Code: Not reported
Crossref ID: 224177
Cross Ref Type Code: 20
Cross Ref Type: Haz. Substance ID
Record Added Date: 5/1/2013 3:33:00 PM
Record Updated: 5/1/2013 3:33:00 PM
Updated By: IXMUNTEA
Crossref ID: C224159
Cross Ref Type Code: 22
Cross Ref Type: BCP Site ID
Record Added Date: 10/14/2015 11:02:00 AM
Record Updated: 10/14/2015 11:02:00 AM
Updated By: IXMUNTEA
Crossref ID: C224159-06-12
Cross Ref Type Code: 23
Cross Ref Type: Agreement/Consent Order Number
Record Added Date: 10/14/2015 2:02:00 PM
Record Updated: 10/14/2015 2:02:00 PM
Updated By: RJCOZZY
Crossref ID: 2015000210380
Cross Ref Type Code: 25
Cross Ref Type: County Recording Identifier
Record Added Date: 6/22/2015 9:27:00 AM
Record Updated: 10/15/2015 10:20:00 AM
Updated By: SRHEIGEL
Crossref ID: C224177
Cross Ref Type Code: 22
Cross Ref Type: BCP Site ID
Record Added Date: 11/22/2013 8:50:00 AM
Record Updated: 11/22/2013 8:50:00 AM
Updated By: IXMUNTEA
Crossref ID: NYR000160242
Cross Ref Type Code: 06
Cross Ref Type: RCRA EPA ID No.
Record Added Date: 5/4/2012 10:56:00 AM
Record Updated: 5/4/2012 10:56:00 AM
Updated By: IXMUNTEA

Site Code: 463657

KENT & WYTHE OWNERS LLC (Continued) **S117742197**

Control Name: Environmental Easement
HW Code: C224159
Control Code: J
Control Type: INST
Dt record added: 10/03/2013
Dt rec updated: 02/23/2017
Updated By: IXMUNTEA
Site Code: 463657
Site Description: Location: The site is located at 149 Kent Avenue in the Williamsburg area of Brooklyn, Kings County. It is along the north side of 5th Street between Kent and Wythe Avenues and is 0.92 acres in size. Site Features: A former on site warehouse which covered the property was demolished and a new foundation for a residential building has been installed. The new building is under development. Current Zoning and Land Use: The current use of the site is commercial, and it is located in an M1-2/R6A mixed use district. Past Use of the Site: The site was operated as a rail terminal with two to three tracks for approximately 100 years prior to construction of the warehouse in 1988. The warehouse was mainly used for carpet storage until 2012, and was demolished. Contamination was mainly associated with a former loading dock located on the northwestern part of the site, where deliveries of chemicals were made to an adjacent building. Site Geology and Hydrology: Soil beneath the site consisted of approximately six (6) feet of fill materials mixed with fine to coarse sand, silt and gravel, followed by approximately ten (10) feet of dark brown fine to medium sand with trace of gravel and silt, followed by silt layers alternating with layers of sand and gravel to approximately seventy (70) feet below grade. Depth to water at the Site ranges from approximately 9-13 feet below the existing floor slab or approximately 2.8 to 6.7 foot elevation. Groundwater on the site flows in the west-southwest direction toward the East River, located approximately 500 feet from the subject site.
Env Problem: Nature and Extent of Contamination: Post-Remediation: Remediation at the site is complete. Prior to remediaiton, the primary contaminants of concern at the site included the volatile organic compounds (VOCs) tetrachloroethylene (PCE) and its degradation products trichloroethene (TCE), cis-1,2-dichloroethene (DCE) and vinyl chloride (VC) in soil, groundwater and soil vapor. Residual contamination in soil and groundwater is being managed under a Site Management Plan.
Health Problem: Measures are in place to control the potential for coming in contact with subsurface soil and groundwater contamination. Volatile organic compounds in the groundwater may move into the soil vapor (air spaces within the soil), which in turn may move into overlying buildings and affect indoor air quality. This process, which is similar to the movement of radon gas from the subsurface into the indoor air of buildings, is referred to as soil vapor intrusion. The potential exists for the inhalation of site contaminants due to soil vapor intrusion in off-site structures.
Dump: False
Structure: True
Lagoon: False
Landfill: False
Pond: False
Disp Start: Not reported
Disp Term: Not reported
Lat/Long: Not reported

KENT & WYTHE OWNERS LLC (Continued) **S117742197**

Dell: Not reported
Record Add: 5/2/2012 1:27:00 PM
Record Upd: 9/28/2015 4:38:00 PM
Updated By: IXMUNTEA
Own Op: Document Repository
Sub Type: NNN
Owner Name: Not reported
Owner Company: Brooklyn Public Library
Owner Address: Greenpoint Branch
Owner Addr2: 107 Norman Avenue
Owner City,St,Zip: Brooklyn, NY 11222
Owner Country: United States of America
Own Op: Applicant/Requestor
Sub Type: P03
Owner Name: Alan Henick
Owner Company: 149 Kent Avenue LLC
Owner Address: 1545 Laurel Hollow Rd.
Owner Addr2: Not reported
Owner City,St,Zip: Syosset, NY 11791
Owner Country: United States of America
Own Op: Applicant/Requestor
Sub Type: P03
Owner Name: Alan Henick
Owner Company: The Western Carpet and Linoleum Co. Inc.
Owner Address: 1545 Laurel Hollow Rd.
Owner Addr2: Not reported
Owner City,St,Zip: Syosset, NY 11791
Owner Country: United States of America
Own Op: Applicant/Requestor
Sub Type: P03
Owner Name: Tell Metzger
Owner Company: Kent & Wythe Owners LLC
Owner Address: 1865 Palmer Ave.
Owner Addr2: Suite 203
Owner City,St,Zip: Larchmont, NY 10538
Owner Country: United States of America
HW Code: C224159
Waste Type: PCB-AROCLOR 1260
Waste Quantity: UNKNOWN
Waste Code: Not reported
HW Code: C224159
Waste Type: LEAD
Waste Quantity: UNKNOWN
Waste Code: Not reported
HW Code: C224159
Waste Type: PCB-AROCLOR 1254
Waste Quantity: UNKNOWN
Waste Code: Not reported
HW Code: C224159
Waste Type: 1,1,1-TRICHLOROETHANE
Waste Quantity: UNKNOWN
Waste Code: Not reported
HW Code: C224159
Waste Type: 1,1 Dichloroethene
Waste Quantity: UNKNOWN
Waste Code: Not reported
HW Code: C224159

KENT & WYTHE OWNERS LLC (Continued) **S117742197**

Waste Type: cis-1,2-dichloroethene
Waste Quantity: UNKNOWN
Waste Code: Not reported
HW Code: C224159
Waste Type: tetrachloroethene (PCE)
Waste Quantity: UNKNOWN
Waste Code: Not reported
HW Code: C224159
Waste Type: tetrachloroethene (PCE)
Waste Quantity: UNKNOWN
Waste Code: Not reported
HW Code: C224159
Waste Type: nickel
Waste Quantity: UNKNOWN
Waste Code: Not reported
HW Code: C224159
Waste Type: DICHLOROETHYLENE
Waste Quantity: UNKNOWN
Waste Code: Not reported
HW Code: C224159
Waste Type: BENZO(B)FLUORANTHENE
Waste Quantity: UNKNOWN
Waste Code: Not reported
HW Code: C224159
Waste Type: TRICHLOROETHENE (TCE)
Waste Quantity: UNKNOWN
Waste Code: Not reported
HW Code: C224159
Waste Type: Chrysene
Waste Quantity: UNKNOWN
Waste Code: Not reported
HW Code: C224159
Waste Type: TETRACHLOROETHYLENE (PCE)
Waste Quantity: UNKNOWN
Waste Code: Not reported
HW Code: C224159
Waste Type: DDD
Waste Quantity: UNKNOWN
Waste Code: Not reported
HW Code: C224159
Waste Type: BENZO(A)PYRENE
Waste Quantity: UNKNOWN
Waste Code: Not reported
HW Code: C224159
Waste Type: MERCURY
Waste Quantity: UNKNOWN
Waste Code: Not reported
HW Code: C224159
Waste Type: VINYL CHLORIDE
Waste Quantity: UNKNOWN
Waste Code: Not reported
HW Code: C224159
Waste Type: DDT
Waste Quantity: UNKNOWN
Waste Code: Not reported
HW Code: C224159
Waste Type: CHROMIUM

KENT & WYTHE OWNERS LLC (Continued) **S117742197**

Waste Quantity: UNKNOWN
Waste Code: Not reported
HW Code: C224159
Waste Type: DDE
Waste Quantity: UNKNOWN
Waste Code: Not reported
HW Code: C224159
Waste Type: 1,1,1,2-TETRACHLOROETHANE
Waste Quantity: UNKNOWN
Waste Code: Not reported
Crossref ID: 224177
Cross Ref Type Code: 20
Cross Ref Type: Haz. Substance ID
Record Added Date: 5/1/2013 3:33:00 PM
Record Updated: 5/1/2013 3:33:00 PM
Updated By: IXMUNTEA
Crossref ID: C224159
Cross Ref Type Code: 22
Cross Ref Type: BCP Site ID
Record Added Date: 10/14/2015 11:02:00 AM
Record Updated: 10/14/2015 11:02:00 AM
Updated By: IXMUNTEA
Crossref ID: C224159-06-12
Cross Ref Type Code: 23
Cross Ref Type: Agreement/Consent Order Number
Record Added Date: 10/14/2015 2:02:00 PM
Record Updated: 10/14/2015 2:02:00 PM
Updated By: RJCOZZY
Crossref ID: 2015000210380
Cross Ref Type Code: 25
Cross Ref Type: County Recording Identifier
Record Added Date: 6/22/2015 9:27:00 AM
Record Updated: 10/15/2015 10:20:00 AM
Updated By: SRHEIGEL
Crossref ID: C224177
Cross Ref Type Code: 22
Cross Ref Type: BCP Site ID
Record Added Date: 11/22/2013 8:50:00 AM
Record Updated: 11/22/2013 8:50:00 AM
Updated By: IXMUNTEA
Crossref ID: NYR000160242
Cross Ref Type Code: 06
Cross Ref Type: RCRA EPA ID No.
Record Added Date: 5/4/2012 10:56:00 AM
Record Updated: 5/4/2012 10:56:00 AM
Updated By: IXMUNTEA

Site Code: 463657
Control Name: Soil Management Plan
HW Code: C224159
Control Code: 14
Control Type: INST
Dt record added: 10/03/2013
Dt rec updated: 02/23/2017
Updated By: IXMUNTEA
Site Code: 463657
Site Description: Location: The site is located at 149 Kent Avenue in the Williamsburg

KENT & WYTHE OWNERS LLC (Continued) **S117742197**

area of Brooklyn, Kings County. It is along the north side of 5th Street between Kent and Wythe Avenues and is 0.92 acres in size. Site Features: A former on site warehouse which covered the property was demolished and a new foundation for a residential building has been installed. The new building is under development. Current Zoning and Land Use: The current use of the site is commercial, and it is located in an M1-2/R6A mixed use district. Past Use of the Site: The site was operated as a rail terminal with two to three tracks for approximately 100 years prior to construction of the warehouse in 1988. The warehouse was mainly used for carpet storage until 2012, and was demolished. Contamination was mainly associated with a former loading dock located on the northwestern part of the site, where deliveries of chemicals were made to an adjacent building. Site Geology and Hydrology: Soil beneath the site consisted of approximately six (6) feet of fill materials mixed with fine to coarse sand, silt and gravel, followed by approximately ten (10) feet of dark brown fine to medium sand with trace of gravel and silt, followed by silt layers alternating with layers of sand and gravel to approximately seventy (70) feet below grade. Depth to water at the Site ranges from approximately 9-13 feet below the existing floor slab or approximately 2.8 to 6.7 foot elevation. Groundwater on the site flows in the west-southwest direction toward the East River, located approximately 500 feet from the subject site.

Env Problem: Nature and Extent of Contamination: Post-Remediation: Remediation at the site is complete. Prior to remediaiton, the primary contaminants of concern at the site included the volatile organic compounds (VOCs) tetrachloroethylene (PCE) and its degradation products trichloroethene (TCE), cis-1,2-dichloroethene (DCE) and vinyl chloride (VC) in soil, groundwater and soil vapor. Residual contamination in soil and groundwater is being managed under a Site Management Plan.

Health Problem: Measures are in place to control the potential for coming in contact with subsurface soil and groundwater contamination. Volatile organic compounds in the groundwater may move into the soil vapor (air spaces within the soil), which in turn may move into overlying buildings and affect indoor air quality. This process, which is similar to the movement of radon gas from the subsurface into the indoor air of buildings, is referred to as soil vapor intrusion. The potential exists for the inhalation of site contaminants due to soil vapor intrusion in off-site structures.

Dump: False
Structure: True
Lagoon: False
Landfill: False
Pond: False
Disp Start: Not reported
Disp Term: Not reported
Lat/Long: Not reported
Dell: Not reported
Record Add: 5/2/2012 1:27:00 PM
Record Upd: 9/28/2015 4:38:00 PM
Updated By: IXMUNTEA
Own Op: Document Repository
Sub Type: NNN
Owner Name: Not reported
Owner Company: Brooklyn Public Library
Owner Address: Greenpoint Branch

KENT & WYTHE OWNERS LLC (Continued) **S117742197**

Owner Addr2: 107 Norman Avenue
Owner City,St,Zip: Brooklyn, NY 11222
Owner Country: United States of America
Own Op: Applicant/Requestor
Sub Type: P03
Owner Name: Alan Henick
Owner Company: 149 Kent Avenue LLC
Owner Address: 1545 Laurel Hollow Rd.
Owner Addr2: Not reported
Owner City,St,Zip: Syosset, NY 11791
Owner Country: United States of America
Own Op: Applicant/Requestor
Sub Type: P03
Owner Name: Alan Henick
Owner Company: The Western Carpet and Linoleum Co. Inc.
Owner Address: 1545 Laurel Hollow Rd.
Owner Addr2: Not reported
Owner City,St,Zip: Syosset, NY 11791
Owner Country: United States of America
Own Op: Applicant/Requestor
Sub Type: P03
Owner Name: Tell Metzger
Owner Company: Kent & Wythe Owners LLC
Owner Address: 1865 Palmer Ave.
Owner Addr2: Suite 203
Owner City,St,Zip: Larchmont, NY 10538
Owner Country: United States of America
HW Code: C224159
Waste Type: PCB-AROCLOR 1260
Waste Quantity: UNKNOWN
Waste Code: Not reported
HW Code: C224159
Waste Type: LEAD
Waste Quantity: UNKNOWN
Waste Code: Not reported
HW Code: C224159
Waste Type: PCB-AROCLOR 1254
Waste Quantity: UNKNOWN
Waste Code: Not reported
HW Code: C224159
Waste Type: 1,1,1-TRICHLOROETHANE
Waste Quantity: UNKNOWN
Waste Code: Not reported
HW Code: C224159
Waste Type: 1,1 Dichloroethene
Waste Quantity: UNKNOWN
Waste Code: Not reported
HW Code: C224159
Waste Type: cis-1,2-dichloroethene
Waste Quantity: UNKNOWN
Waste Code: Not reported
HW Code: C224159
Waste Type: tetrachloroethene (PCE)
Waste Quantity: UNKNOWN
Waste Code: Not reported
HW Code: C224159
Waste Type: tetrachloroethene (PCE)

KENT & WYTHE OWNERS LLC (Continued) **S117742197**

Waste Quantity: UNKNOWN
Waste Code: Not reported
HW Code: C224159
Waste Type: nickel
Waste Quantity: UNKNOWN
Waste Code: Not reported
HW Code: C224159
Waste Type: DICHLOROETHYLENE
Waste Quantity: UNKNOWN
Waste Code: Not reported
HW Code: C224159
Waste Type: BENZO(B)FLUORANTHENE
Waste Quantity: UNKNOWN
Waste Code: Not reported
HW Code: C224159
Waste Type: TRICHLOROETHENE (TCE)
Waste Quantity: UNKNOWN
Waste Code: Not reported
HW Code: C224159
Waste Type: Chrysene
Waste Quantity: UNKNOWN
Waste Code: Not reported
HW Code: C224159
Waste Type: TETRACHLOROETHYLENE (PCE)
Waste Quantity: UNKNOWN
Waste Code: Not reported
HW Code: C224159
Waste Type: DDD
Waste Quantity: UNKNOWN
Waste Code: Not reported
HW Code: C224159
Waste Type: BENZO(A)PYRENE
Waste Quantity: UNKNOWN
Waste Code: Not reported
HW Code: C224159
Waste Type: MERCURY
Waste Quantity: UNKNOWN
Waste Code: Not reported
HW Code: C224159
Waste Type: VINYL CHLORIDE
Waste Quantity: UNKNOWN
Waste Code: Not reported
HW Code: C224159
Waste Type: DDT
Waste Quantity: UNKNOWN
Waste Code: Not reported
HW Code: C224159
Waste Type: CHROMIUM
Waste Quantity: UNKNOWN
Waste Code: Not reported
HW Code: C224159
Waste Type: DDE
Waste Quantity: UNKNOWN
Waste Code: Not reported
HW Code: C224159
Waste Type: 1,1,1,2-TETRACHLOROETHANE
Waste Quantity: UNKNOWN

KENT & WYTHE OWNERS LLC (Continued) **S117742197**

Waste Code: Not reported
Crossref ID: 224177
Cross Ref Type Code: 20
Cross Ref Type: Haz. Substance ID
Record Added Date: 5/1/2013 3:33:00 PM
Record Updated: 5/1/2013 3:33:00 PM
Updated By: IXMUNTEA
Crossref ID: C224159
Cross Ref Type Code: 22
Cross Ref Type: BCP Site ID
Record Added Date: 10/14/2015 11:02:00 AM
Record Updated: 10/14/2015 11:02:00 AM
Updated By: IXMUNTEA
Crossref ID: C224159-06-12
Cross Ref Type Code: 23
Cross Ref Type: Agreement/Consent Order Number
Record Added Date: 10/14/2015 2:02:00 PM
Record Updated: 10/14/2015 2:02:00 PM
Updated By: RJCOZZY
Crossref ID: 2015000210380
Cross Ref Type Code: 25
Cross Ref Type: County Recording Identifier
Record Added Date: 6/22/2015 9:27:00 AM
Record Updated: 10/15/2015 10:20:00 AM
Updated By: SRHEIGEL
Crossref ID: C224177
Cross Ref Type Code: 22
Cross Ref Type: BCP Site ID
Record Added Date: 11/22/2013 8:50:00 AM
Record Updated: 11/22/2013 8:50:00 AM
Updated By: IXMUNTEA
Crossref ID: NYR000160242
Cross Ref Type Code: 06
Cross Ref Type: RCRA EPA ID No.
Record Added Date: 5/4/2012 10:56:00 AM
Record Updated: 5/4/2012 10:56:00 AM
Updated By: IXMUNTEA

Site Code: 463657
Control Name: O&M Plan
HW Code: C224159
Control Code: 33
Control Type: INST
Dt record added: 10/03/2013
Dt rec updated: 02/23/2017
Updated By: IXMUNTEA
Site Code: 463657
Site Description: Location: The site is located at 149 Kent Avenue in the Williamsburg area of Brooklyn, Kings County. It is along the north side of 5th Street between Kent and Wythe Avenues and is 0.92 acres in size. Site Features: A former on site warehouse which covered the property was demolished and a new foundation for a residential building has been installed. The new building is under development. Current Zoning and Land Use: The current use of the site is commercial, and it is located in an M1-2/R6A mixed use district. Past Use of the Site: The site was operated as a rail terminal with two to three tracks for approximately 100 years prior to construction of the warehouse in

KENT & WYTHE OWNERS LLC (Continued) **S117742197**

1988. The warehouse was mainly used for carpet storage until 2012, and was demolished. Contamination was mainly associated with a former loading dock located on the northwestern part of the site, where deliveries of chemicals were made to an adjacent building. Site Geology and Hydrology: Soil beneath the site consisted of approximately six (6) feet of fill materials mixed with fine to coarse sand, silt and gravel, followed by approximately ten (10) feet of dark brown fine to medium sand with trace of gravel and silt, followed by silt layers alternating with layers of sand and gravel to approximately seventy (70) feet below grade. Depth to water at the Site ranges from approximately 9-13 feet below the existing floor slab or approximately 2.8 to 6.7 foot elevation. Groundwater on the site flows in the west-southwest direction toward the East River, located approximately 500 feet from the subject site.

Env Problem: Nature and Extent of Contamination: Post-Remediation: Remediation at the site is complete. Prior to remediaiton, the primary contaminants of concern at the site included the volatile organic compounds (VOCs) tetrachloroethylene (PCE) and its degradation products trichloroethene (TCE), cis-1,2-dichloroethene (DCE) and vinyl chloride (VC) in soil, groundwater and soil vapor. Residual contamination in soil and groundwater is being managed under a Site Management Plan.

Health Problem: Measures are in place to control the potential for coming in contact with subsurface soil and groundwater contamination. Volatile organic compounds in the groundwater may move into the soil vapor (air spaces within the soil), which in turn may move into overlying buildings and affect indoor air quality. This process, which is similar to the movement of radon gas from the subsurface into the indoor air of buildings, is referred to as soil vapor intrusion. The potential exists for the inhalation of site contaminants due to soil vapor intrusion in off-site structures.

Dump: False
Structure: True
Lagoon: False
Landfill: False
Pond: False
Disp Start: Not reported
Disp Term: Not reported
Lat/Long: Not reported
Dell: Not reported
Record Add: 5/2/2012 1:27:00 PM
Record Upd: 9/28/2015 4:38:00 PM
Updated By: IXMUNTEA
Own Op: Document Repository
Sub Type: NNN
Owner Name: Not reported
Owner Company: Brooklyn Public Library
Owner Address: Greenpoint Branch
Owner Addr2: 107 Norman Avenue
Owner City,St,Zip: Brooklyn, NY 11222
Owner Country: United States of America
Own Op: Applicant/Requestor
Sub Type: P03
Owner Name: Alan Henick
Owner Company: 149 Kent Avenue LLC
Owner Address: 1545 Laurel Hollow Rd.
Owner Addr2: Not reported

KENT & WYTHE OWNERS LLC (Continued) **S117742197**

Owner City,St,Zip: Syosset, NY 11791
Owner Country: United States of America
Own Op: Applicant/Requestor
Sub Type: P03
Owner Name: Alan Henick
Owner Company: The Western Carpet and Linoleum Co. Inc.
Owner Address: 1545 Laurel Hollow Rd.
Owner Addr2: Not reported
Owner City,St,Zip: Syosset, NY 11791
Owner Country: United States of America
Own Op: Applicant/Requestor
Sub Type: P03
Owner Name: Tell Metzger
Owner Company: Kent & Wythe Owners LLC
Owner Address: 1865 Palmer Ave.
Owner Addr2: Suite 203
Owner City,St,Zip: Larchmont, NY 10538
Owner Country: United States of America
HW Code: C224159
Waste Type: PCB-AROCLOR 1260
Waste Quantity: UNKNOWN
Waste Code: Not reported
HW Code: C224159
Waste Type: LEAD
Waste Quantity: UNKNOWN
Waste Code: Not reported
HW Code: C224159
Waste Type: PCB-AROCLOR 1254
Waste Quantity: UNKNOWN
Waste Code: Not reported
HW Code: C224159
Waste Type: 1,1,1-TRICHLOROETHANE
Waste Quantity: UNKNOWN
Waste Code: Not reported
HW Code: C224159
Waste Type: 1,1 Dichloroethene
Waste Quantity: UNKNOWN
Waste Code: Not reported
HW Code: C224159
Waste Type: cis-1,2-dichloroethene
Waste Quantity: UNKNOWN
Waste Code: Not reported
HW Code: C224159
Waste Type: tetrachloroethene (PCE)
Waste Quantity: UNKNOWN
Waste Code: Not reported
HW Code: C224159
Waste Type: tetrachloroethene (PCE)
Waste Quantity: UNKNOWN
Waste Code: Not reported
HW Code: C224159
Waste Type: nickel
Waste Quantity: UNKNOWN
Waste Code: Not reported
HW Code: C224159
Waste Type: DICHLOROETHYLENE
Waste Quantity: UNKNOWN

KENT & WYTHE OWNERS LLC (Continued) **S117742197**

Waste Code: Not reported
HW Code: C224159
Waste Type: BENZO(B)FLUORANTHENE
Waste Quantity: UNKNOWN
Waste Code: Not reported
HW Code: C224159
Waste Type: TRICHLOROETHENE (TCE)
Waste Quantity: UNKNOWN
Waste Code: Not reported
HW Code: C224159
Waste Type: Chrysene
Waste Quantity: UNKNOWN
Waste Code: Not reported
HW Code: C224159
Waste Type: TETRACHLOROETHYLENE (PCE)
Waste Quantity: UNKNOWN
Waste Code: Not reported
HW Code: C224159
Waste Type: DDD
Waste Quantity: UNKNOWN
Waste Code: Not reported
HW Code: C224159
Waste Type: BENZO(A)PYRENE
Waste Quantity: UNKNOWN
Waste Code: Not reported
HW Code: C224159
Waste Type: MERCURY
Waste Quantity: UNKNOWN
Waste Code: Not reported
HW Code: C224159
Waste Type: VINYL CHLORIDE
Waste Quantity: UNKNOWN
Waste Code: Not reported
HW Code: C224159
Waste Type: DDT
Waste Quantity: UNKNOWN
Waste Code: Not reported
HW Code: C224159
Waste Type: CHROMIUM
Waste Quantity: UNKNOWN
Waste Code: Not reported
HW Code: C224159
Waste Type: DDE
Waste Quantity: UNKNOWN
Waste Code: Not reported
HW Code: C224159
Waste Type: 1,1,1,2-TETRACHLOROETHANE
Waste Quantity: UNKNOWN
Waste Code: Not reported
Crossref ID: 224177
Cross Ref Type Code: 20
Cross Ref Type: Haz. Substance ID
Record Added Date: 5/1/2013 3:33:00 PM
Record Updated: 5/1/2013 3:33:00 PM
Updated By: IXMUNTEA
Crossref ID: C224159
Cross Ref Type Code: 22

KENT & WYTHE OWNERS LLC (Continued) **S117742197**

Cross Ref Type: BCP Site ID
Record Added Date: 10/14/2015 11:02:00 AM
Record Updated: 10/14/2015 11:02:00 AM
Updated By: IXMUNTEA
Crossref ID: C224159-06-12
Cross Ref Type Code: 23
Cross Ref Type: Agreement/Consent Order Number
Record Added Date: 10/14/2015 2:02:00 PM
Record Updated: 10/14/2015 2:02:00 PM
Updated By: RJCOZZY
Crossref ID: 2015000210380
Cross Ref Type Code: 25
Cross Ref Type: County Recording Identifier
Record Added Date: 6/22/2015 9:27:00 AM
Record Updated: 10/15/2015 10:20:00 AM
Updated By: SRHEIGEL
Crossref ID: C224177
Cross Ref Type Code: 22
Cross Ref Type: BCP Site ID
Record Added Date: 11/22/2013 8:50:00 AM
Record Updated: 11/22/2013 8:50:00 AM
Updated By: IXMUNTEA
Crossref ID: NYR000160242
Cross Ref Type Code: 06
Cross Ref Type: RCRA EPA ID No.
Record Added Date: 5/4/2012 10:56:00 AM
Record Updated: 5/4/2012 10:56:00 AM
Updated By: IXMUNTEA

NY MANIFEST:
Country: USA
EPA ID: NYP004826374
Facility Status: Not reported
Location Address 1: 149 KENT AVENUE
Code: BP
Location Address 2: Not reported
Total Tanks: Not reported
Location City: BROOKLYN
Location State: NY
Location Zip: 11238
Location Zip 4: Not reported

NY MANIFEST:
EPAID: NYP004826374
Mailing Name: CON ED
Mailing Contact: THERESA BURKARD
Mailing Address 1: 4 IRVING PL 15TH FL NE
Mailing Address 2: Not reported
Mailing City: NEW YORK
Mailing State: NY
Mailing Zip: 10003
Mailing Zip 4: Not reported
Mailing Country: USA
Mailing Phone: 2124602262

Country: USA

KENT & WYTHE OWNERS LLC (Continued) **S117742197**

EPA ID:	NYR000160242
Facility Status:	Not reported
Location Address 1:	149 KENT AVENUE
Code:	BP
Location Address 2:	Not reported
Total Tanks:	Not reported
Location City:	BROOKLYN
Location State:	NY
Location Zip:	11249
Location Zip 4:	Not reported

NY MANIFEST:

EPAID:	NYR000160242
Mailing Name:	KENT & WYTHE OWNERS LLC
Mailing Contact:	KENT & WYTHE OWNER LLC
Mailing Address 1:	1865 PALMER AVE
Mailing Address 2:	Not reported
Mailing City:	LARCHMONT
Mailing State:	NY
Mailing Zip:	10538
Mailing Zip 4:	Not reported
Mailing Country:	USA
Mailing Phone:	9147746029

NY MANIFEST:

Document ID:	Not reported
Manifest Status:	Not reported
seq:	Not reported
Year:	2016
Trans1 State ID:	NJR986628162
Trans2 State ID:	Not reported
Generator Ship Date:	10/18/2016
Trans1 Recv Date:	10/18/2016
Trans2 Recv Date:	Not reported
TSD Site Recv Date:	10/18/2016
Part A Recv Date:	Not reported
Part B Recv Date:	Not reported
Generator EPA ID:	NYR000160242
Trans1 EPA ID:	Not reported
Trans2 EPA ID:	Not reported
TSDF ID 1:	NJD991291105
TSDF ID 2:	Not reported
Manifest Tracking Number:	016324161JJK
Import Indicator:	N
Export Indicator:	N
Discr Quantity Indicator:	N
Discr Type Indicator:	N
Discr Residue Indicator:	N
Discr Partial Reject Indicator:	N
Discr Full Reject Indicator:	N
Manifest Ref Number:	Not reported
Alt Facility RCRA ID:	Not reported
Alt Facility Sign Date:	Not reported
MGMT Method Type Code:	H141
Waste Code:	Not reported
Waste Code:	Not reported
Waste Code:	Not reported

KENT & WYTHE OWNERS LLC (Continued) **S117742197**

Waste Code:	Not reported
Waste Code:	Not reported
Waste Code:	Not reported
Quantity:	110
Units:	G - Gallons (liquids only)* (8.3 pounds)
Number of Containers:	2
Container Type:	DM - Metal drums, barrels
Handling Method:	L Landfill.
Specific Gravity:	1
Waste Code:	D039
Waste Code 1_2:	U210
Waste Code 1_3:	Not reported
Waste Code 1_4:	Not reported
Waste Code 1_5:	Not reported
Waste Code 1_6:	Not reported

Click this hyperlink while viewing on your computer to access
223 additional NY_MANIFEST: record(s) in the EDR Site Report.

307
NE
1/4-1/2
0.487 mi.
2572 ft.

120 JEWEL ST/BKLYN **NY LTANKS** **S100144968**
120 JEWEL ST **N/A**
NEW YORK CITY, NY

Relative:
Higher

Actual:
11 ft.

LTANKS:

Facility ID:	8708714
Site ID:	108855
Spill Number/Closed Date:	1992-09-30
Spill Date:	1988-01-12
Spill Cause:	Tank Test Failure
Spill Source:	Commercial/Industrial
Spill Class:	B3
Cleanup Ceased:	1992-09-30
SWIS:	2401
Investigator:	BATTISTA
Referred To:	Not reported
Reported to Dept:	1988-01-13
CID:	Not reported
Water Affected:	Not reported
Spill Notifier:	Tank Tester
Last Inspection:	Not reported
Recommended Penalty:	False
Meets Standard:	False
UST Involvement:	False
Remediation Phase:	0
Date Entered In Computer:	1988-01-26
Spill Record Last Update:	1994-05-12
Spiller Name:	Not reported
Spiller Company:	CERTIFIED INTERN'NAL CORP
Spiller Address:	120 JEWEL ST
Spiller County:	001
Spiller Contact:	Not reported
Spiller Phone:	Not reported
Spiller Extention:	Not reported
DEC Region:	2
DER Facility ID:	95648

120 JEWEL ST/BKLYN (Continued) **S100144968**

DEC Memo: ""
Remarks: "2K TANK SYSTEM FAILED HORNER EZY CHECK WITH AN UNKNOWN LEAK RATE, WILL EXCAVATE, ISOLATE AND RETEST."

All TTF:
Facility ID: 8708714
Spill Number: 8708714
Spill Tank Test: 1532986
Site ID: 108855
Tank Number: Not reported
Tank Size: 0
Material: 0001
EPA UST: Not reported
UST: Not reported
Cause: Not reported
Source: Not reported
Test Method: 00
Test Method 2: Unknown
Leak Rate: .00
Gross Fail: Not reported
Modified By: Spills
Last Modified Date: Not reported

All Materials:
Site ID: 108855
Operable Unit ID: 913383
Operable Unit: 01
Material ID: 464087
Material Code: 0001A
Material Name: #2 fuel oil
Case No.: Not reported
Material FA: Petroleum
Quantity: -1.00
Units: Not reported
Recovered: .00
Oxygenate: Not reported

---

308 South 1/4-1/2 0.500 mi. 2639 ft.

ST VINCENT DE PAUL R C CHURCH
167 N 6TH ST
BROOKLYN, NY 11211

NY LTANKS **U000412658**
NY UST **N/A**

Relative: Higher

Actual: 29 ft.

LTANKS:
Facility ID: 0301163
Site ID: 177051
Spill Number/Closed Date: 2005-12-21
Spill Date: 2003-05-01
Spill Cause: Tank Test Failure
Spill Source: Institutional, Educational, Gov., Other
Spill Class: B3
Cleanup Ceased: Not reported
SWIS: 2401
Investigator: JBLISTER
Referred To: Not reported
Reported to Dept: 2003-05-01
CID: 322

ST VINCENT DE PAUL R C CHURCH (Continued) **U000412658**

Water Affected:	Not reported
Spill Notifier:	Tank Tester
Last Inspection:	Not reported
Recommended Penalty:	False
Meets Standard:	False
UST Involvement:	False
Remediation Phase:	0
Date Entered In Computer:	2003-05-01
Spill Record Last Update:	2006-01-06
Spiller Name:	FR. KING
Spiller Company:	ST VINCENT DEPAUL CHURCH
Spiller Address:	167 N. 6TH ST
Spiller County:	001
Spiller Contact:	FR. KING
Spiller Phone:	(718) 388-4218
Spiller Extention:	Not reported
DEC Region:	2
DER Facility ID:	148793
DEC Memo:	"Prior to Sept, 2004 data translation this spill Lead_DEC Field was KRIMGOLD 05/02/03 - ROSSAN, DDO - Tank test failure letter was sent 5/2/03 Letter was sent to: Fr. King St Vincent De Paul Church 167 N 6th Street Brooklyn, NY 11211 END 4/30/2004 SS sent a new ttf ltr 12/06/05 called for Father King who I was informed was no longer at the church. Bishop Manuel will call me when he returns. J Lister 12/21/05 Spill closed after receiving documentation that tank was retested and passed. J Lister"
Remarks:	"tank test failure"

All TTF:

Facility ID:	0301163
Spill Number:	0301163
Spill Tank Test:	1528335
Site ID:	177051
Tank Number:	001
Tank Size:	5000
Material:	0001
EPA UST:	Not reported
UST:	Not reported
Cause:	Not reported
Source:	Not reported
Test Method:	03
Test Method 2:	Horner EZ Check I or II
Leak Rate:	.00
Gross Fail:	F
Modified By:	Spills
Last Modified Date:	Not reported

All Materials:

Site ID:	177051
Operable Unit ID:	867566
Operable Unit:	01
Material ID:	509219
Material Code:	0001A
Material Name:	#2 fuel oil
Case No.:	Not reported
Material FA:	Petroleum
Quantity:	.00

ST VINCENT DE PAUL R C CHURCH (Continued) **U000412658**

Units: G
Recovered: .00
Oxygenate: Not reported

UST:
Id/Status: 2-400203 / Unregulated/Closed
Program Type: PBS
Region: STATE
DEC Region: 2
Expiration Date: N/A
UTM X: 588063.03979
UTM Y: 4507832.51123
Site Type: School

Affiliation Records:
Site Id: 19086
Affiliation Type: Facility Owner
Company Name: ST VINCENT DE PAUL CHURCH
Contact Type: Not reported
Contact Name: Not reported
Address1: 167 N 6TH ST
Address2: Not reported
City: BROOKLYN
State: NY
Zip Code: 11211
Country Code: 001
Phone: (718) 388-4218
EMail: Not reported
Fax Number: Not reported
Modified By: TRANSLAT
Date Last Modified: 2004-03-04

Site Id: 19086
Affiliation Type: Mail Contact
Company Name: ST VINCENT DE PAUL CHURCH
Contact Type: Not reported
Contact Name: Not reported
Address1: 167 N 6TH ST
Address2: Not reported
City: BROOKLYN
State: NY
Zip Code: 11211
Country Code: 001
Phone: (718) 388-4218
EMail: Not reported
Fax Number: Not reported
Modified By: TRANSLAT
Date Last Modified: 2004-03-04

Site Id: 19086
Affiliation Type: Facility Operator
Company Name: ST VINCENT DE PAUL R C CHURCH
Contact Type: Not reported
Contact Name: ST.VINCENT DE PAUL CHURCH
Address1: Not reported
Address2: Not reported

ST VINCENT DE PAUL R C CHURCH (Continued) **U000412658**

City:	Not reported
State:	NN
Zip Code:	Not reported
Country Code:	001
Phone:	(718) 388-4218
EMail:	Not reported
Fax Number:	Not reported
Modified By:	TRANSLAT
Date Last Modified:	2004-03-04

Site Id:	19086
Affiliation Type:	Emergency Contact
Company Name:	ST VINCENT DE PAUL CHURCH
Contact Type:	Not reported
Contact Name:	ST.VINCENT DE PAUL CHURCH
Address1:	Not reported
Address2:	Not reported
City:	Not reported
State:	NN
Zip Code:	Not reported
Country Code:	001
Phone:	(718) 388-4218
EMail:	Not reported
Fax Number:	Not reported
Modified By:	TRANSLAT
Date Last Modified:	2004-03-04

Tank Info:

Tank Number:	001
Tank ID:	24598
Tank Status:	Closed - Removed
Material Name:	Closed - Removed
Capacity Gallons:	5000
Install Date:	11/01/1967
Date Tank Closed:	04/23/2012
Registered:	True
Tank Location:	Underground
Tank Type:	Steel/carbon steel
Material Code:	0001
Common Name of Substance:	#2 Fuel Oil (On-Site Consumption)

Tightness Test Method:	-
Date Test:	Not reported
Next Test Date:	Not reported
Pipe Model:	Not reported
Modified By:	LXZIELIN
Last Modified:	04/14/2017

Equipment Records:

C02 - Pipe Location - Underground/On-ground
G00 - Tank Secondary Containment - None
H04 - Tank Leak Detection - Groundwater Well
A00 - Tank Internal Protection - None
B01 - Tank External Protection - Painted/Asphalt Coating
D01 - Pipe Type - Steel/Carbon Steel/Iron
F01 - Pipe External Protection - Painted/Asphalt Coating

ST VINCENT DE PAUL R C CHURCH (Continued) **U000412658**

I05 - Overfill - Vent Whistle

309
SE
1/2-1
0.588 mi.
3104 ft.

CITY BARREL CO.
421-429 MEEKER STREET
BROOKLYN, NY 11378

NY SHWS **S105972440**
N/A

Relative:
Higher

Actual:
14 ft.

SHWS:

Program:	HW
Site Code:	55909
Classification:	N
Region:	2
Acres:	Not reported
HW Code:	224005
Record Add:	11/18/1999
Record Upd:	12/16/2003
Updated By:	kstang
Site Description:	The site did not qualify for addition to the Registry of Inactive Hazardous Disposal Sites. This site was listed in the Eckhardt subcommittee report as a disposal site. Investigation by the NYSDEC Regional offices indicate that this is an industrial operation to recycle, recover and refurbish drums and that no apparent disposal of hazardous or toxic waste have occurred here.
Env Problem:	None known. No apparent disposal of significant quantities of any hazardous waste.
Health Problem:	Not reported
Dump:	Not reported
Structure:	Not reported
Lagoon:	Not reported
Landfill:	Not reported
Pond:	Not reported
Disp Start:	Not reported
Disp Term:	Not reported
Lat/Long:	Not reported
Dell:	Not reported
Record Add:	Not reported
Record Upd:	Not reported
Updated By:	Not reported
Own Op:	Not reported
Sub Type:	Not reported
Owner Name:	Not reported
Owner Company:	Not reported
Owner Address:	Not reported
Owner Addr2:	Not reported
Owner City,St,Zip:	Not reported
Owner Country:	Not reported
HW Code:	Not reported
Waste Type:	Not reported
Waste Quantity:	Not reported
Waste Code:	Not reported
Crossref ID:	Not reported
Cross Ref Type Code:	Not reported
Cross Ref Type:	Not reported
Record Added Date:	Not reported
Record Updated:	Not reported
Updated By:	Not reported

310	**KIEN IMPORT CORPORATION**	**NY SHWS**	**1000164221**
NE	**330 CALYER ST**	**NY LTANKS**	**NYD001495993**
1/2-1	**BROOKLYN, NY 11222**	**NY CBS**	
0.627 mi.		**NY Spills**	
3310 ft.		**RCRA NonGen / NLR**	
		ICIS	
Relative:		**FINDS**	
Higher		**ECHO**	
		NY MANIFEST	
Actual:			
10 ft.			

SHWS:

Program:	HW
Site Code:	338763
Classification:	N
Region:	2
Acres:	Not reported
HW Code:	224023
Record Add:	11/18/1999
Record Upd:	12/16/2003
Updated By:	kstang
Site Description:	The site did not qualify for addition to the Registry of Inactive Hazardous Waste Sites.
Env Problem:	Not reported
Health Problem:	Not reported
Dump:	Not reported
Structure:	Not reported
Lagoon:	Not reported
Landfill:	Not reported
Pond:	Not reported
Disp Start:	Not reported
Disp Term:	Not reported
Lat/Long:	Not reported
Dell:	Not reported
Record Add:	Not reported
Record Upd:	Not reported
Updated By:	Not reported
Own Op:	Not reported
Sub Type:	Not reported
Owner Name:	Not reported
Owner Company:	Not reported
Owner Address:	Not reported
Owner Addr2:	Not reported
Owner City,St,Zip:	Not reported
Owner Country:	Not reported
HW Code:	Not reported
Waste Type:	Not reported
Waste Quantity:	Not reported
Waste Code:	Not reported
Crossref ID:	Not reported
Cross Ref Type Code:	Not reported
Cross Ref Type:	Not reported
Record Added Date:	Not reported
Record Updated:	Not reported
Updated By:	Not reported

LTANKS:

Facility ID:	9401962
Site ID:	260458
Spill Number/Closed Date:	1998-04-30

KIEN IMPORT CORPORATION (Continued) **1000164221**

Spill Date:	1994-05-10
Spill Cause:	Tank Test Failure
Spill Source:	Commercial/Industrial
Spill Class:	C3
Cleanup Ceased:	Not reported
SWIS:	2401
Investigator:	KSTANG
Referred To:	Not reported
Reported to Dept:	1994-05-10
CID:	Not reported
Water Affected:	Not reported
Spill Notifier:	Tank Tester
Last Inspection:	Not reported
Recommended Penalty:	False
Meets Standard:	False
UST Involvement:	False
Remediation Phase:	0
Date Entered In Computer:	1994-05-13
Spill Record Last Update:	2002-04-16
Spiller Name:	Not reported
Spiller Company:	Not reported
Spiller Address:	Not reported
Spiller County:	001
Spiller Contact:	Not reported
Spiller Phone:	Not reported
Spiller Extention:	Not reported
DEC Region:	2
DER Facility ID:	109689
DEC Memo:	"Prior to Sept, 2004 data translation this spill Lead_DEC Field was TANG "
Remarks:	""

All TTF:

Facility ID:	9401962
Spill Number:	9401962
Spill Tank Test:	1542692
Site ID:	260458
Tank Number:	Not reported
Tank Size:	0
Material:	0001
EPA UST:	Not reported
UST:	Not reported
Cause:	Not reported
Source:	Not reported
Test Method:	00
Test Method 2:	Unknown
Leak Rate:	.00
Gross Fail:	Not reported
Modified By:	Spills
Last Modified Date:	Not reported

All Materials:

Site ID:	260458
Operable Unit ID:	995644
Operable Unit:	01
Material ID:	385700
Material Code:	0001A

KIEN IMPORT CORPORATION (Continued) **1000164221**

Material Name:	#2 fuel oil
Case No.:	Not reported
Material FA:	Petroleum
Quantity:	1.00
Units:	G
Recovered:	.00
Oxygenate:	Not reported

CBS:

CBS Number:	2-000070
Program Type:	CBS
Facility Status:	Unregulated/Closed
Expiration Date:	Not reported
Dec Region:	2
UTMX:	588988.31330
UTMY:	4509366.77978

SPILLS:

Facility ID:	9402866
Facility Type:	ER
Spill Number:	9402866
DER Facility ID:	109689
Site ID:	126974
DEC Region:	2
Spill Number/Closed Date:	1994-05-31
Spill Cause:	Unknown
Spill Class:	C4
SWIS:	2401
Spill Date:	1994-05-26
Investigator:	KSTANG
Referred To:	Not reported
Reported to Dept:	1994-05-27
CID:	Not reported
Water Affected:	Not reported
Spill Source:	Commercial/Industrial
Spill Notifier:	Other
Cleanup Ceased:	1994-05-31
Cleanup Meets Std:	True
Last Inspection:	Not reported
Recommended Penalty:	False
UST Trust:	False
Remediation Phase:	0
Date Entered In Computer:	1994-07-25
Spill Record Last Update:	2004-09-30
Spiller Name:	Not reported
Spiller Company:	CARBONA PRODUCTS CO
Spiller Address:	330 CALYER STREET
Spiller Company:	001
Contact Name:	Not reported
DEC Memo:	"Prior to Sept, 2004 data translation this spill Lead_DEC Field was TANG 10/10/95: This is additional information about material spilled from the translation of the old spill file: TRI CHLORA ETHANE."
Remarks:	"LAWYER DOUGLAS GROSS -PLEASE CORRRESPOND DIRECTLY TO THIS PERSON"

All Materials:

Site ID:	126974

KIEN IMPORT CORPORATION (Continued) **1000164221**

Operable Unit ID:	996657
Operable Unit:	01
Material ID:	383040
Material Code:	0066A
Material Name:	unknown petroleum
Case No.:	Not reported
Material FA:	Petroleum
Quantity:	-1.00
Units:	Not reported
Recovered:	.00
Oxygenate:	Not reported

RCRA NonGen / NLR:

Date form received by agency:	01/01/2007
Facility name:	CARBONA PRODUCTS CO
Facility address:	330 CALYER ST BROOKLYN, NY 11222-1941
EPA ID:	NYD001495993
Mailing address:	CALYER ST BROOKLYN, NY 11222
Contact:	Not reported
Contact address:	CALYER ST BROOKLYN, NY 11222
Contact country:	US
Contact telephone:	Not reported
Contact email:	Not reported
EPA Region:	02
Land type:	Facility is not located on Indian land. Additional information is not known.
Classification:	Non-Generator
Description:	Handler: Non-Generators do not presently generate hazardous waste

Owner/Operator Summary:

Owner/operator name:	CARBONA PRODUCTS CO
Owner/operator address:	NOT REQUIRED NOT REQUIRED, WY 99999
Owner/operator country:	US
Owner/operator telephone:	212-555-1212
Owner/operator email:	Not reported
Owner/operator fax:	Not reported
Owner/operator extension:	Not reported
Legal status:	Private
Owner/Operator Type:	Operator
Owner/Op start date:	Not reported
Owner/Op end date:	Not reported

Owner/operator name:	CARBONA PRODUCTS CO
Owner/operator address:	NOT REQUIRED NOT REQUIRED, WY 99999
Owner/operator country:	US
Owner/operator telephone:	212-555-1212
Owner/operator email:	Not reported
Owner/operator fax:	Not reported
Owner/operator extension:	Not reported
Legal status:	Private
Owner/Operator Type:	Owner

KIEN IMPORT CORPORATION (Continued) **1000164221**

Owner/Op start date: Not reported
Owner/Op end date: Not reported

Handler Activities Summary:
U.S. importer of hazardous waste: No
Mixed waste (haz. and radioactive): No
Recycler of hazardous waste: No
Transporter of hazardous waste: No
Treater, storer or disposer of HW: No
Underground injection activity: No
On-site burner exemption: No
Furnace exemption: No
Used oil fuel burner: No
Used oil processor: No
User oil refiner: No
Used oil fuel marketer to burner: No
Used oil Specification marketer: No
Used oil transfer facility: No
Used oil transporter: No

Historical Generators:
Date form received by agency: 01/01/2006
Site name: CARBONA PRODUCTS CO
Classification: Not a generator, verified

Date form received by agency: 07/08/1999
Site name: CARBONA PRODUCTS CO
Classification: Not a generator, verified

Date form received by agency: 12/10/1986
Site name: CARBONA PRODUCTS CO
Classification: Small Quantity Generator

. Waste code: D000
. Waste name: Not Defined

. Waste code: D001
. Waste name: IGNITABLE WASTE

. Waste code: D002
. Waste name: CORROSIVE WASTE

Violation Status: No violations found

Evaluation Action Summary:
Evaluation date: 07/28/1998
Evaluation: COMPLIANCE EVALUATION INSPECTION ON-SITE
Area of violation: Not reported
Date achieved compliance: Not reported
Evaluation lead agency: EPA

ICIS:
Enforcement Action ID: 02-2003-5204
FRS ID: 110013752313
Action Name: Kien Import Corporation
Facility Name: KIEN IMPORT CORPORATION

KIEN IMPORT CORPORATION (Continued) **1000164221**

Facility Address:	330 CALYER STREET BROOKLYN, NY 11222
Enforcement Action Type:	FIFRA 14A Action For Penalty
Facility County:	KINGS
Program System Acronym:	ICIS
Enforcement Action Forum Desc:	Administrative - Formal
EA Type Code:	14A
Facility SIC Code:	Not reported
Federal Facility ID:	Not reported
Latitude in Decimal Degrees:	40.730452
Longitude in Decimal Degrees:	-73.946246
Permit Type Desc:	Not reported
Program System Acronym:	2658934
Facility NAICS Code:	Not reported
Tribal Land Code:	Not reported

Facility Name:	KIEN IMPORT CORPORATION
Address:	330 CALYER ST
Tribal Indicator:	N
Fed Facility:	Not reported
NAIC Code:	Not reported
SIC Code:	2879

Facility Name:	KIEN IMPORT CORPORATION
Address:	330 CALYER ST
Tribal Indicator:	N
Fed Facility:	Not reported
NAIC Code:	Not reported
SIC Code:	2879

Facility Name:	KIEN IMPORT CORPORATION
Address:	330 CALYER ST
Tribal Indicator:	N
Fed Facility:	Not reported
NAIC Code:	Not reported
SIC Code:	2879

FINDS:

Registry ID: 110004334872

Environmental Interest/Information System
RCRAInfo is a national information system that supports the Resource Conservation and Recovery Act (RCRA) program through the tracking of events and activities related to facilities that generate, transport, and treat, store, or dispose of hazardous waste. RCRAInfo allows RCRA program staff to track the notification, permit, compliance, and corrective action activities required under RCRA.

Registry ID: 110013752313

Environmental Interest/Information System
NCDB (National Compliance Data Base) supports implementation of the Federal Insecticide, Fungicide, and Rodenticide Act (FIFRA) and the Toxic Substances Control Act (TSCA). The system tracks inspections in regions and states with cooperative agreements, enforcement actions,

KIEN IMPORT CORPORATION (Continued) **1000164221**

and settlements.

ICIS (Integrated Compliance Information System) is the Integrated Compliance Information System and provides a database that, when complete, will contain integrated Enforcement and Compliance information across most of EPA's programs. The vision for ICIS is to replace EPA's independent databases that contain Enforcement data with a single repository for that information. Currently, ICIS contains all Federal Administrative and Judicial enforcement actions. This information is maintained in ICIS by EPA in the Regional offices and it Headquarters. A future release of ICIS will replace the Permit Compliance System (PCS) which supports the NPDES and will integrate that information with Federal actions already in the system. ICIS also has the capability to track other activities occurring in the Region that support Compliance and Enforcement programs. These include; Incident Tracking, Compliance Assistance, and Compliance Monitoring.

Click this hyperlink while viewing on your computer to access additional FINDS: detail in the EDR Site Report.

ECHO:

Envid:	1000164221
Registry ID:	110004334872
DFR URL:	http://echo.epa.gov/detailed-facility-report?fid=110004334872
Envid:	1000164221
Registry ID:	110013752313
DFR URL:	http://echo.epa.gov/detailed-facility-report?fid=110013752313

NY MANIFEST:

Country:	USA
EPA ID:	NYD001495993
Facility Status:	Not reported
Location Address 1:	330 CALYER ST
Code:	BP
Location Address 2:	Not reported
Total Tanks:	Not reported
Location City:	BROOKLYN
Location State:	NY
Location Zip:	11222
Location Zip 4:	Not reported

NY MANIFEST:

EPAID:	NYD001495993
Mailing Name:	CARBONA PRODUCTS
Mailing Contact:	CARBONA PRODUCTS
Mailing Address 1:	330 CALYER STREET
Mailing Address 2:	Not reported
Mailing City:	BROOKLYN
Mailing State:	NY
Mailing Zip:	11222
Mailing Zip 4:	Not reported
Mailing Country:	USA
Mailing Phone:	7183835599

KIEN IMPORT CORPORATION (Continued) **1000164221**

NY MANIFEST:

Document ID:	NYB5115861
Manifest Status:	K
seq:	Not reported
Year:	1994
Trans1 State ID:	NYPP5193
Trans2 State ID:	Not reported
Generator Ship Date:	08/29/1994
Trans1 Recv Date:	08/29/1994
Trans2 Recv Date:	/ /
TSD Site Recv Date:	08/29/1994
Part A Recv Date:	09/12/1994
Part B Recv Date:	09/26/1994
Generator EPA ID:	NYD001495993
Trans1 EPA ID:	NYD077444263
Trans2 EPA ID:	Not reported
TSDF ID 1:	NYD077444263
TSDF ID 2:	Not reported
Manifest Tracking Number:	Not reported
Import Indicator:	Not reported
Export Indicator:	Not reported
Discr Quantity Indicator:	Not reported
Discr Type Indicator:	Not reported
Discr Residue Indicator:	Not reported
Discr Partial Reject Indicator:	Not reported
Discr Full Reject Indicator:	Not reported
Manifest Ref Number:	Not reported
Alt Facility RCRA ID:	Not reported
Alt Facility Sign Date:	Not reported
MGMT Method Type Code:	Not reported
Waste Code:	F001 - UNKNOWN
Waste Code:	Not reported
Waste Code:	Not reported
Waste Code:	Not reported
Waste Code:	Not reported
Waste Code:	Not reported
Quantity:	00220
Units:	G - Gallons (liquids only)* (8.3 pounds)
Number of Containers:	004
Container Type:	DM - Metal drums, barrels
Handling Method:	B Incineration, heat recovery, burning.
Specific Gravity:	100

Click this hyperlink while viewing on your computer to access
1 additional NY_MANIFEST: record(s) in the EDR Site Report.

311
SSE
1/2-1
0.674 mi.
3560 ft.

BQE/ANSBACHER COLOR & DYE FACTORY **NY SHWS** **S106780917**
MEEKER AVENUE **N/A**
BROOKLYN, NY

Relative:
Higher

Actual:
15 ft.

SHWS:

Program:	HW
Site Code:	55913
Classification:	Does not present a significant threat to the public health or the

BQE/ANSBACHER COLOR & DYE FACTORY (Continued) **S106780917**

environment - action may be deferred.

Region: 2
Acres: 0.6
HW Code: 224016
Record Add: 11/18/1999
Record Upd: 03/21/2016
Updated By: JAMORAS

Site Description: Location: The site is located in the Williamsburg section of Brooklyn. The site is bounded by Havemeyer Street to the northwest, North 6th Street to the southwest, Macri Triangle park to the southeast, and North 8th Street to the northeast. Site Features: The site is completely covered with buildings in the northwest section; and covered with asphalt, concrete, and open park space in the southeast section. The site is bisected by an elevated portion of I-278 (the Brooklyn-Queens Expressway (BQE)) adjacent to the park. Current Zoning and Land Use(s): The site is zoned for residential, manufacturing, and commercial uses. The residential area is in the northwest section of the site. The manufacturing building along Meeker Avenue is unoccupied. Past Use of the Site: According to Sanborn maps, the former Ansbacher Color and Dye Factory (Ansbacher) occupied multiple buildings along North 6th Street, North 7th Street, and Metropolitan Avenue from ~1887 to ~1945. The assumed use of the facility was to manufacture paints and/or pigments for commercial and industrial use. In the early 1950's, the buildings in the southeastern section of the site were torn down to make room for the construction of the BQE. It is believed that during this construction, waste material and debris from the former Ansbacher plant may have been used as fill material in the project area. A Phase II - type investigation was conducted by the New York State Department of Transportation (NYSDOT) in 1988. The investigation found hazardous levels of arsenic and lead in the soil and elevated levels of arsenic, lead and cyanide in the groundwater. During the reconstruction of the BQE in the early 1990s, the NYSDOT completed an IRM (soil removal) within the project's right-of way. The remaining contaminated soil is located beneath asphalt and concrete. A Preliminary Site Assessment was completed by the New York State Department of Environmental Conservation (NYSDEC) during the summer of 1999 to evaluate the areas outside the BQE footprint. The sampling results indicate that the subsurface soils within the footprint of the former Ansbacher Plant contain elevated levels of arsenic, lead, and mercury. The groundwater in this area is also contaminated with these metals, but the contaminated groundwater has not migrated significantly beyond the footprint of the former factory. In 2015, the NYSDEC initiated an investigation on the perimeter of the site to identify the origin of chlorinated solvents found in groundwater beneath the sidewalk as part of routine sampling. Site Geology and Hydrogeology: The site is underlain by fine to medium sands; with limited quantities of coarse sand, gravel, and silt throughout the site at varying intervals. Groundwater is approximately 9.5 - 12.5' below grade. Flow direction in shallow groundwater is toward the west-southwest, while deeper groundwater appears to flow towards the east. (This may be due to the presence of the "L" train subway tunnel underneath North 7th Street.)

Env Problem: Nature and Extent of Contamination: - Soil Sampling was completed in multiple stages from 1988 to 1999. The primary contaminants of concern in soil at this site are arsenic, lead, and mercury. Arsenic has been found at concentrations up to 7,500 ppm, well above the

BQE/ANSBACHER COLOR & DYE FACTORY (Continued) **S106780917**

cleanup objective for commercial use (16 ppm). This soil failed for EP Toxicity (48 mg/l, 5.0 mg/l criteria), indicating the soil is hazardous. Lead has been found at concentrations up to 10,600 ppm, well above the cleanup objective for commercial use (1,000 ppm). This soil failed for EP Toxicity (20.3 mg/l, 5.0 mg/l criteria), indicating the soil is hazardous. Mercury was also found at concentrations up to 294 ppm, well above the cleanup objective for commercial use (2.8 ppm). These concentrations were all found in the vicinity of the "arsenate of lead" building in the southeast area of the site, which is now located in the footprint of the BQE. - Groundwater Sampling has been completed in multiple stages from 1988 to 2015. The primary contaminants of concern in groundwater are arsenic, lead, and mercury. Arsenic has been found at concentrations up to 15,500 ppb, well above the Class GA standard of 25 ppb. Lead has been found at concentrations up to 431 ppb, above the Class GA standard of 25 ppb. Mercury has been found at concentrations up to 75 ppb, well above the Class GA standard of 0.7 ppb. These concentrations were all found in the vicinity of the "arsenate of lead" building in the southeast area of the site, which is now located in the footprint of the BQE. In 2015, groundwater in the northwest portion of the site was also found to contain tetrachloroethene (PCE) up to 1,900 ppb, trichloroethene (TCE) up to 120 ppb, and cis-1,2-dichloroethene (DCE) up to 320 ppb. PCE, TCE, and DCE all have a Class GA standard of 5 ppb. Significant Threat: The site does not constitute a significant threat to human health or the environment as the contaminated soil is covered by existing layers of asphalt and concrete, and the contaminated groundwater has not migrated significantly beyond the footprint of the former factory.

Health Problem: Residual arsenic and lead contamination remain under the BQE and is covered with several layers of concrete and asphalt, thereby preventing direct contact. Contaminated soil also underlies several on-site buildings formerly used by Ansbacher. Groundwater in the area is not used, since public water is available. Off-site sampling of surface soils from residential yards adjacent to the site indicated the presence of metals (particularly arsenic and lead) at concentrations above the range of concentrations typically encountered in urban neighborhoods. However, the exact source of the metals in the soils could not be determined from the data collected. The NYSDOH gave the residents advice on how to minimize their exposure to these surface soil contaminants.

Dump:	False
Structure:	False
Lagoon:	False
Landfill:	True
Pond:	False
Disp Start:	unknown
Disp Term:	unknown
Lat/Long:	40:42:52:0 / 73:57:12:0
Dell:	False
Record Add:	11/18/1999 12:00:00 PM
Record Upd:	3/16/2016 2:25:00 PM
Updated By:	DKHARRIN
Own Op:	Owner
Sub Type:	05
Owner Name:	Not reported
Owner Company:	285 North 6th LLC

BQE/ANSBACHER COLOR & DYE FACTORY (Continued) **S106780917**

Owner Address:	125 Park Avenue
Owner Addr2:	Apt. 11th Floor
Owner City,St,Zip:	New York, NY 10017
Owner Country:	United States of America
Own Op:	Owner
Sub Type:	05
Owner Name:	Not reported
Owner Company:	297 North 7th LLC
Owner Address:	110A Broadway #110
Owner Addr2:	Not reported
Owner City,St,Zip:	Brooklyn, NY 11249
Owner Country:	United States of America
Own Op:	Owner
Sub Type:	C01
Owner Name:	Not reported
Owner Company:	NYC Parks and Recreation (General)
Owner Address:	Arsenal West
Owner Addr2:	16 West 61st Street
Owner City,St,Zip:	New York, NY 10023-7604
Owner Country:	United States of America
HW Code:	224016
Waste Type:	LEAD
Waste Quantity:	UNKNOWN
Waste Code:	Not reported
HW Code:	224016
Waste Type:	ARSENIC
Waste Quantity:	UNKNOWN
Waste Code:	Not reported
HW Code:	224016
Waste Type:	mercury
Waste Quantity:	UNKNOWN
Waste Code:	Not reported
Crossref ID:	Not reported
Cross Ref Type Code:	Not reported
Cross Ref Type:	Not reported
Record Added Date:	Not reported
Record Updated:	Not reported
Updated By:	Not reported

312
North
1/2-1
0.681 mi.
3597 ft.

NUHART CO
49 DUPONT ST
BROOKLYN, NY 11222

NY SHWS **1009232006**
NY BROWNFIELDS **N/A**
NY MANIFEST

Relative:
Higher

Actual:
13 ft.

SHWS:

Program:	HW
Site Code:	416038
Classification:	Significant threat to the public health or environment - action required.
Region:	2
Acres:	1.18
HW Code:	224136
Record Add:	07/03/2009
Record Upd:	09/02/2016
Updated By:	JHOCONNE
Site Description:	Location: The site is located in the Greenpoint section of Brooklyn in a mixed industrial/commercial/ residential area. The approximately

NUHART CO (Continued) **1009232006**

1 acre site is described on the county tax map as Block No. 2487, Lots No. 1, 10, 12, 72 and 78. Site Features: The dimensions of the site are approximately 240 feet by 200 feet. The building consists of a number of smaller buildings that have been joined together. A line of row houses is situated across the street to the south. Commercial buildings are situated directly across the street to the north. To the west is a park and to the northwest is a paved lot which is used for truck storage. Current Zoning/Use: The Site zoned M1-2/R6 which designates the site as manufacturing with a residential overlay. The site is currently vacant. Historic Use: The site has been in existence since 1887. It has been used for manufacturing, as an office, for storage, and for shipping and receiving. Prior to the late 1940s, the site and the surrounding lots were used as a boiler shop for Logan Ironworks, two stables, a gas and light fixture factory, a sheet metal works, a soap factory, a waterproofing factory, and a scrap metal facility. The subject property was developed for plastic manufacturing purposes in the late 1940s to early 1950s, and has remained relatively unchanged since that time. From 1983 to 2004, NuHart and Company made vinyl siding and sheeting at the site. After 2004, NuHart removed all of their equipment and offices. There are 12 underground storage tanks (USTs) located on the Site. According to records, these tanks were emptied and closed as part of an Interim Remedial Measure (IRM). There are also two large aboveground silos on site. The Petroleum Bulk Storage (PBS) number is 2-608875, and the Chemical Bulk Storage (CBS) number is 2-000444. Liquid plasticizers stored included bis(2-ethylhexyl)phthalate, bis(2-ethylhexyl)adipate, and palatinol 711P phthalate. Site Geology and Hydrogeology: Measurements of the groundwater elevation indicated groundwater flow is generally to west towards the East River.

Env Problem: Nature and Extent of Contamination: The plasticizers bis(2-ethylhexyl)phthalate, Di-n-Octyl phthalate, as well as high boiling, paraffinic, petroleum oil have been found in groundwater (both as non-aqueous phase liquid and in the dissolved phase) and in soil. TCE was also detected in soil vapor, shallow soil and groundwater in central portion of the site. From 1983 to 2004 NuHart and Company (the tenant) manufactured vinyl siding and sheeting at the factory. After manufacturing ceased in 2004, environmental investigations were performed. The investigations identified soil and groundwater contamination consisting of liquid plasticizers and petroleum. The amount of each material that was released is unknown. Soil concentrations as high as 20,000 ppm of bis(2-ethylhexyl)phthalate were detected in soil boring SB-44. Non-aqueous phase liquid (NAPL) was found at thicknesses of up to 5 feet in one well. According to the Interim Investigation Report dated April 2010, a large plume of plasticizer NAPL mixture consisting of phthalates and paraffinic petroleum was identified under the western end of the factory where the plasticizer USTs were located. A small plume of NAPL consisting primarily of phthalate was identified beneath Lot 12 near one of the plasticizer tanks. The large plume has migrated off-site in a northwesterly direction under the sidewalk. Previous interim remedial measures (IRMs) implemented under the spill program involved cleaning the floors of the factory, cleaning out the USTs, cleaning all sumps and pipe gallery wells, installing monitoring wells, and installing NAPL collection wells and recovery equipment. NAPL recovery has been ongoing since 2007. The IRM activitiy includes the use of a automated recovery unit at one recovery well and manual bailing from other wells. Typically about 70

NUHART CO (Continued) **1009232006**

	to 80 gallons of product/water mixture are recovered each month.
Health Problem:	It is unlikely that people will drink contaminated groundwater since the area is provided with public water. It is also unlikely that area residents will come in contact with contaminated soil since it is under the ground surface, however, if the site is redeveloped, construction workers or future site occupants may come in contact with site related contamination in soil if it is not handled properly. Also, the potential for nearby residents and building occupants to breathe site-related contaminants that may migrate into nearby structures via soil vapor intrusion needs to be evaluated.
Dump:	False
Structure:	False
Lagoon:	False
Landfill:	False
Pond:	False
Disp Start:	Not reported
Disp Term:	Not reported
Lat/Long:	Not reported
Dell:	Not reported
Record Add:	8/4/2009 8:09:00 AM
Record Upd:	3/25/2014 1:10:00 PM
Updated By:	YYWONG
Own Op:	Owner
Sub Type:	E
Owner Name:	Joseph Brunner
Owner Company:	Dupont Street Developers LLC
Owner Address:	390 Berry Street, Suite 200
Owner Addr2:	Not reported
Owner City,St,Zip:	Brooklyn, NY 11249
Owner Country:	United States of America
Own Op:	Document Repository
Sub Type:	NNN
Owner Name:	Not reported
Owner Company:	Brooklyn Public Library - Greenpoint Branch
Owner Address:	107 Norman Ave
Owner Addr2:	Not reported
Owner City,St,Zip:	BROOKLYN, NY 11222
Owner Country:	United States of America
Own Op:	Document Repository
Sub Type:	NNN
Owner Name:	Bryan Wong
Owner Company:	NYSDEC REGION 2 HEADQUARTERS
Owner Address:	47-40 21ST STREET
Owner Addr2:	Not reported
Owner City,St,Zip:	LONG ISLAND CITY, NY 11101
Owner Country:	United States of America
Own Op:	Document Repository
Sub Type:	NNN
Owner Name:	Not reported
Owner Company:	North Brooklyn Development Corporation
Owner Address:	148-150 Huron Street
Owner Addr2:	Not reported
Owner City,St,Zip:	brooklyn, NY 11222
Owner Country:	United States of America
HW Code:	224136
Waste Type:	FLUORENE
Waste Quantity:	UNKNOWN

NUHART CO (Continued) **1009232006**

Waste Code: Not reported
HW Code: 224136
Waste Type: PHENANTHRENE
Waste Quantity: UNKNOWN
Waste Code: Not reported
HW Code: 224136
Waste Type: BENZO(B)FLUORANTHENE
Waste Quantity: UNKNOWN
Waste Code: Not reported
HW Code: 224136
Waste Type: Chrysene
Waste Quantity: UNKNOWN
Waste Code: Not reported
HW Code: 224136
Waste Type: NAPHTHALENE
Waste Quantity: UNKNOWN
Waste Code: Not reported
HW Code: 224136
Waste Type: DIOCTYL PHTHALATE
Waste Quantity: UNKNOWN
Waste Code: Not reported
HW Code: 224136
Waste Type: BIS(2-ETHYLHEXYL)PHTHALATE
Waste Quantity: UNKNOWN
Waste Code: Not reported
HW Code: 224136
Waste Type: BIS(2-ETHYLHEXYL)PHTHALATE
Waste Quantity: UNKNOWN
Waste Code: Not reported
HW Code: 224136
Waste Type: BENZO(A)PYRENE
Waste Quantity: UNKNOWN
Waste Code: Not reported
HW Code: 224136
Waste Type: TRICHLOROETHENE (TCE)
Waste Quantity: UNKNOWN
Waste Code: Not reported
Crossref ID: 1404735
Cross Ref Type Code: 01
Cross Ref Type: Spill No.
Record Added Date: 8/1/2014 4:09:00 PM
Record Updated: 8/1/2014 4:09:00 PM
Updated By: HRAHMED
Crossref ID: 0601852
Cross Ref Type Code: 01
Cross Ref Type: Spill No.
Record Added Date: 7/3/2009 2:59:00 PM
Record Updated: 7/3/2009 2:59:00 PM
Updated By: MOBARRIE
Crossref ID: C224136
Cross Ref Type Code: 22
Cross Ref Type: BCP Site ID
Record Added Date: 11/17/2009 12:24:00 PM
Record Updated: 11/17/2009 12:24:00 PM
Updated By: AJENGLIS
Crossref ID: r2-0654-11-10
Cross Ref Type Code: 23

NUHART CO (Continued) **1009232006**

Cross Ref Type: Agreement/Consent Order Number
Record Added Date: 1/25/2011 10:35:00 AM
Record Updated: 1/25/2011 10:35:00 AM
Updated By: YYWONG
Crossref ID: 01/18/2011
Cross Ref Type Code: 26
Cross Ref Type: Agreement/Consent Order Date
Record Added Date: 1/25/2011 10:35:00 AM
Record Updated: 1/25/2011 10:35:00 AM
Updated By: YYWONG

BROWNFIELDS:
Program: BCP
Site Code: 420821
Acres: 2.81
HW Code: C224136
SWIS: 2401
Town: New York City
Record Added Date: 10/22/2009
Record Updated Date: 08/24/2010
Update By: YYWONG
Site Description: The site is located in the Greenpoint section of Brooklyn in a mixed industrial/commercial/ residential area. The building consists of a number of smaller buildings that have been joined together. The dimensions of the footprint of the one large building are approximately 400 feet by 200 feet. A line of row houses is situated across the street to the south. Commercial buildings are situated directly across the street to the north. To the west is a park and to the northwest is a paved lot which is used for truck storage. The site has been in existence since 1887. It has been used for manufacturing, as an office, as storage, and for shipping and receiving. Prior to 1950, the site was used as a boiler shop for Logan Ironworks, two stables, a gas and light fixture factory, a sheet metal works, a soap factory, a waterproofing factory, and a scrap metal facility. From 1983 to 2004, NuHart & Company made vinyl siding and sheeting at the site. After 2004, NuHart & Company removed all of their equipment and offices. The site is now used for the storage of plastic wrapping and many large (36 cu. ft.) fabric bags containing pellets of resin. There are 17 underground storage tanks located on the site and two large silos above ground at the west end of the building. The Petroleum Bulk Storage (PBS)number is 2-608875 (for 13 registered tanks). The site is a former Chemical Bulk Storage (CBS) facility #2-000444 with 5 plasticizer tanks. Liquid plasticizers stored included bis(2-ethylhexyl)tertphthalate, bis(2-ethylhexyl)adipate, and palatinol 711P phthalate. The requestor withdrew the application, and the site was listed on the Registry of Inactive Hazardous Waste disposal site as of June 2010 (see site no. 224136).
Env Problem: The plasticizers bis(2-ethylhexyl)phthalate anddi-n-octylphthalate, as well as #4 fuel oil have been found in groundwater (both as non-aqueous phase liquid and in the dissolved phase) and in soil. From 1983 to 2004 NuHart & Company (the tenant) manufactured vinyl siding and sheeting at the factory. After manufacturing ceased in 2004, environmental investigations were performed. The investigations identified soil and groundwater contamination consisting of liquid plasticizers and petroleum. The amount of each material that was released is unknown. Soil concentrations as high as 20,000,000 ppb of

NUHART CO (Continued) **1009232006**

bis(2-ethylhexyl)phthalate were detected in soil boring SB-44. Non-aqueous phase liquid (NAPL) was found at thicknesses of up to 5 feet in one well. A large plume of plasticizer NAPL was identified under the western end of the factory where the plasticizer USTs were located. This plume had migrated off-site in a northwesterly direction. A small plume of mostly #4 oil NAPL was identified under the northeast corner of the factory and had migrated a shorty distance off site. The environmental remediation which followed involved cleaning the floors of the factory, cleaning out the underground storage tanks, cleaning all sumps and pipe gallery wells, installing monitoring wells, and installing NAPL collection wells and equipment. The NAPL plumes have now been reduced in size and consist of three separate plumes. All of the plumes are contained under the sidewalks bounding the factory and under the footprint of the building. The smallest plume is under the northeast corner of the site. The former large plume under the western end of the factory is now two separate plumes (according to the November 26, 2008 gauging event) and consist solely of plasticizers. The thickness of the NAPL ranges from 0.16 feet to 1.38 feet. Product collection from these two plumes is continuing and, as of December 2008, has recovered a total of 8,356 gallons of NAPL.

Health Problem:	Not reported
Dump:	Not reported
Structure:	Not reported
Lagoon:	Not reported
Landfill:	Not reported
Pond:	Not reported
Disp Start:	Not reported
Disp Term:	Not reported
Lat/Long:	Not reported
Dell:	Not reported
Record Add:	Not reported
Record Upd:	Not reported
Updated By:	Not reported
Own Op:	Applicant/Requestor
Sub Type:	P02
Owner Name:	JOSEPH FOLKMAN
Owner Company:	49 DUPONT REALTY CORP.
Owner Address:	49 DUPONT STREET
Owner Addr2:	Not reported
Owner City,St,Zip:	BROOKLYN, NY 11222
Owner Country:	United States of America
Own Op:	Owner
Sub Type:	01
Owner Name:	JOSEPH FOLKMAN
Owner Company:	49 DUPONT REALTY CORP.
Owner Address:	49 DUPONT STREET
Owner Addr2:	Not reported
Owner City,St,Zip:	BROOKLYN, NY 11222
Owner Country:	United States of America
HW Code:	Not reported
Waste Type:	Not reported
Waste Quantity:	Not reported
Waste Code:	Not reported
Crossref ID:	Not reported
Cross Ref Type Code:	Not reported
Cross Ref Type:	Not reported

NUHART CO (Continued) **1009232006**

Record Added Date:	Not reported
Record Updated:	Not reported
Updated By:	Not reported

NY MANIFEST:

Country:	USA
EPA ID:	NYP000852456
Facility Status:	Not reported
Location Address 1:	49 DUPONT ST
Code:	BP
Location Address 2:	Not reported
Total Tanks:	Not reported
Location City:	BROOKLYN
Location State:	NY
Location Zip:	11222
Location Zip 4:	Not reported

NY MANIFEST:

EPAID:	NYP000852456
Mailing Name:	NUHART CO
Mailing Contact:	NUHART CO
Mailing Address 1:	49 DUPONT STREET
Mailing Address 2:	Not reported
Mailing City:	BROOKLYN
Mailing State:	NY
Mailing Zip:	11222
Mailing Zip 4:	Not reported
Mailing Country:	USA
Mailing Phone:	7183838484

NY MANIFEST:

Document ID:	NJA0030316
Manifest Status:	K
seq:	Not reported
Year:	1985
Trans1 State ID:	NJSWAS-32
Trans2 State ID:	Not reported
Generator Ship Date:	05/01/1985
Trans1 Recv Date:	05/01/1985
Trans2 Recv Date:	/ /
TSD Site Recv Date:	05/01/1985
Part A Recv Date:	07/18/1985
Part B Recv Date:	05/09/1985
Generator EPA ID:	NYP000852456
Trans1 EPA ID:	NJD071629976
Trans2 EPA ID:	Not reported
TSDF ID 1:	NJD002182897
TSDF ID 2:	Not reported
Manifest Tracking Number:	Not reported
Import Indicator:	Not reported
Export Indicator:	Not reported
Discr Quantity Indicator:	Not reported
Discr Type Indicator:	Not reported
Discr Residue Indicator:	Not reported
Discr Partial Reject Indicator:	Not reported
Discr Full Reject Indicator:	Not reported
Manifest Ref Number:	Not reported

NUHART CO (Continued) **1009232006**

Alt Facility RCRA ID:	Not reported
Alt Facility Sign Date:	Not reported
MGMT Method Type Code:	Not reported
Waste Code:	D001 - NON-LISTED IGNITABLE WASTES
Waste Code:	Not reported
Waste Code:	Not reported
Waste Code:	Not reported
Waste Code:	Not reported
Waste Code:	Not reported
Quantity:	00605
Units:	G - Gallons (liquids only)* (8.3 pounds)
Number of Containers:	011
Container Type:	DM - Metal drums, barrels
Handling Method:	T Chemical, physical, or biological treatment.
Specific Gravity:	100
Waste Code:	X910 - NJ UNKNOWN
Waste Code:	Not reported
Waste Code:	Not reported
Waste Code:	Not reported
Waste Code:	Not reported
Quantity:	02000
Units:	P - Pounds
Number of Containers:	004
Container Type:	DM - Metal drums, barrels
Handling Method:	T Chemical, physical, or biological treatment.
Specific Gravity:	100

Click this hyperlink while viewing on your computer to access additional NY_MANIFEST: detail in the EDR Site Report.

313
ENE
1/2-1
0.684 mi.
3614 ft.

Relative:
Higher

Actual:
12 ft.

EXXONMOBIL OIL CORPORATION BROOKLYN TERMINAL
300 NORTH HENRY STREET
BROOKLYN, NY 11222

NY SHWS **S104275564**
NY LTANKS **N/A**
NY MOSF
NY CBS
NY Spills
NY SPDES

SHWS:

Program:	HW
Site Code:	58693
Classification:	N
Region:	2
Acres:	15
HW Code:	224013
Record Add:	11/18/1999
Record Upd:	12/16/2003
Updated By:	kstang
Site Description:	See project S224150
Env Problem:	Not reported
Health Problem:	Not reported
Dump:	Not reported
Structure:	Not reported
Lagoon:	Not reported
Landfill:	Not reported
Pond:	Not reported
Disp Start:	Not reported
Disp Term:	Not reported

EXXONMOBIL OIL CORPORATION BROOKLYN TERMINAL (Continued) **S104275564**

Lat/Long:	Not reported
Dell:	Not reported
Record Add:	Not reported
Record Upd:	Not reported
Updated By:	Not reported
Own Op:	Disp. Owner
Sub Type:	NNN
Owner Name:	Not reported
Owner Company:	MOBIL OIL
Owner Address:	Not reported
Owner Addr2:	Not reported
Owner City,St,Zip:	NY
Owner Country:	Unknown
HW Code:	Not reported
Waste Type:	Not reported
Waste Quantity:	Not reported
Waste Code:	Not reported
Crossref ID:	Not reported
Cross Ref Type Code:	Not reported
Cross Ref Type:	Not reported
Record Added Date:	Not reported
Record Updated:	Not reported
Updated By:	Not reported

LTANKS:

Facility ID:	8800842
Site ID:	59220
Spill Number/Closed Date:	2003-04-23
Spill Date:	1988-04-27
Spill Cause:	Tank Test Failure
Spill Source:	Major Facility (MOSF) > 400,000 gal
Spill Class:	c3
Cleanup Ceased:	Not reported
SWIS:	2401
Investigator:	JMROMMEL
Referred To:	Not reported
Reported to Dept:	1988-04-27
CID:	Not reported
Water Affected:	Not reported
Spill Notifier:	Responsible Party
Last Inspection:	Not reported
Recommended Penalty:	False
Meets Standard:	False
UST Involvement:	False
Remediation Phase:	0
Date Entered In Computer:	1988-04-29
Spill Record Last Update:	2004-04-07
Spiller Name:	Not reported
Spiller Company:	EXXONMOBIL
Spiller Address:	Not reported
Spiller County:	001
Spiller Contact:	Not reported
Spiller Phone:	Not reported
Spiller Extention:	Not reported
DEC Region:	2
DER Facility ID:	55361
DEC Memo:	"Prior to Sept, 2004 data translation this spill Lead_DEC Field was

EXXONMOBIL OIL CORPORATION BROOKLYN TERMINAL (Continued) **S104275564**

	ROMMEL Closed and cross-referenced to spill #8800244 Rommel"
Remarks:	"THE LINE HAS BEEN ISOLATED.THE PRODUCT IS TO BE REMOVED AND EXCAVATIONTO BE DONE. THE LINE WILL BE REPLACED SINCE IT DOES NOT HOLD THE PRES-SURE TEST."

All TTF:

Facility ID:	8800842
Spill Number:	8800842
Spill Tank Test:	1533766
Site ID:	59220
Tank Number:	Not reported
Tank Size:	0
Material:	0012
EPA UST:	Not reported
UST:	Not reported
Cause:	Not reported
Source:	Not reported
Test Method:	00
Test Method 2:	Unknown
Leak Rate:	.00
Gross Fail:	Not reported
Modified By:	Spills
Last Modified Date:	Not reported

All Materials:

Site ID:	59220
Operable Unit ID:	916331
Operable Unit:	01
Material ID:	460013
Material Code:	0012A
Material Name:	kerosene
Case No.:	Not reported
Material FA:	Petroleum
Quantity:	.00
Units:	G
Recovered:	.00
Oxygenate:	Not reported

Facility ID:	8808149
Site ID:	59221
Spill Number/Closed Date:	2003-09-24
Spill Date:	1989-01-12
Spill Cause:	Tank Test Failure
Spill Source:	Major Facility (MOSF) > 400,000 gal
Spill Class:	A3
Cleanup Ceased:	Not reported
SWIS:	2401
Investigator:	JMROMMEL
Referred To:	Not reported
Reported to Dept:	1989-01-12
CID:	Not reported
Water Affected:	Not reported
Spill Notifier:	Responsible Party
Last Inspection:	Not reported
Recommended Penalty:	False
Meets Standard:	False

EXXONMOBIL OIL CORPORATION BROOKLYN TERMINAL (Continued) **S104275564**

UST Involvement:	True
Remediation Phase:	0
Date Entered In Computer:	1989-01-19
Spill Record Last Update:	2004-04-07
Spiller Name:	Not reported
Spiller Company:	EXXONMOBIL
Spiller Address:	NORTH HENRY STREET
Spiller County:	001
Spiller Contact:	Not reported
Spiller Phone:	Not reported
Spiller Extention:	Not reported
DEC Region:	2
DER Facility ID:	55361
DEC Memo:	"Prior to Sept, 2004 data translation this spill Lead_DEC Field was ROMMEL 01/12/89: MOBIL HAS GIVEN GASERVICE PERMISSION TO EXCAVATE. Formerly assigned to Sullivan. Closed and cross referenced to 8800244"
	Not reported
Remarks:	"(2) TANKS FAILED PETRO TITE, 1ST WAS UNLEADED GAS 2K TANK FAILED AT 1GPH, 2ND WAS DIESEL, 4K TANK FAILED AT 1GPH, 3RD WAS A 4K TANK WHICH HOLDS AN ADDITIVE & FAILED AIR PRESSURE TEST,LEAK IN PIPING"

All TTF:

Facility ID:	8808149
Spill Number:	8808149
Spill Tank Test:	1535079
Site ID:	59221
Tank Number:	Not reported
Tank Size:	0
Material:	0009
EPA UST:	Not reported
UST:	Not reported
Cause:	Not reported
Source:	Not reported
Test Method:	00
Test Method 2:	Unknown
Leak Rate:	.00
Gross Fail:	Not reported
Modified By:	Spills
Last Modified Date:	Not reported

All Materials:

Site ID:	59221
Operable Unit ID:	924554
Operable Unit:	01
Material ID:	452914
Material Code:	0009
Material Name:	gasoline
Case No.:	Not reported
Material FA:	Petroleum
Quantity:	.00
Units:	G
Recovered:	.00
Oxygenate:	Not reported

Facility ID:	8910558
Site ID:	59222

EXXONMOBIL OIL CORPORATION BROOKLYN TERMINAL (Continued) **S104275564**

Spill Number/Closed Date:	2003-12-03
Spill Date:	1990-02-03
Spill Cause:	Tank Failure
Spill Source:	Major Facility (MOSF) > 400,000 gal
Spill Class:	C3
Cleanup Ceased:	Not reported
SWIS:	2401
Investigator:	TOMASELLO
Referred To:	Not reported
Reported to Dept:	1990-02-05
CID:	Not reported
Water Affected:	Not reported
Spill Notifier:	Responsible Party
Last Inspection:	Not reported
Recommended Penalty:	False
Meets Standard:	False
UST Involvement:	False
Remediation Phase:	0
Date Entered In Computer:	1990-02-05
Spill Record Last Update:	2004-04-07
Spiller Name:	Not reported
Spiller Company:	ExxonMobil
Spiller Address:	Not reported
Spiller County:	999
Spiller Contact:	Not reported
Spiller Phone:	Not reported
Spiller Extention:	Not reported
DEC Region:	2
DER Facility ID:	55361
DEC Memo:	""
Remarks:	"CONTAINED IN TANK FARM AREA, 2FT BASE OF WATER ADDED, TRANSFER OIL TO BARGE."

All Materials:

Site ID:	59222
Operable Unit ID:	935928
Operable Unit:	01
Material ID:	440128
Material Code:	0012A
Material Name:	kerosene
Case No.:	Not reported
Material FA:	Petroleum
Quantity:	80.00
Units:	G
Recovered:	.00
Oxygenate:	Not reported

Facility ID:	9312129
Site ID:	59225
Spill Number/Closed Date:	2002-10-16
Spill Date:	1994-01-14
Spill Cause:	Tank Failure
Spill Source:	Major Facility (MOSF) > 400,000 gal
Spill Class:	B3
Cleanup Ceased:	Not reported
SWIS:	2401
Investigator:	SJMILLER

EXXONMOBIL OIL CORPORATION BROOKLYN TERMINAL (Continued) **S104275564**

Referred To:	Not reported
Reported to Dept:	1994-01-14
CID:	Not reported
Water Affected:	Not reported
Spill Notifier:	Responsible Party
Last Inspection:	Not reported
Recommended Penalty:	False
Meets Standard:	True
UST Involvement:	False
Remediation Phase:	0
Date Entered In Computer:	1994-01-18
Spill Record Last Update:	2004-04-07
Spiller Name:	Not reported
Spiller Company:	ExxonMobil
Spiller Address:	Not reported
Spiller County:	999
Spiller Contact:	Not reported
Spiller Phone:	Not reported
Spiller Extention:	Not reported
DEC Region:	2
DER Facility ID:	55361
DEC Memo:	"Prior to Sept, 2004 data translation this spill Lead_DEC Field was MILLER 10/10/95: This is additional information about material spilled from the translation of the old spill file: MIXED OILS-RECO.SYST."
Remarks:	"550 GAL. A/G TANK - WATER IN TANK FROZE & SPLIT SAME - OIL LEAKED TO ICE-COVERED GROUND - CONTAM. ICE P/U & DRUMMED. WILL DISPOSE - STEVE MILLER NOTIFIED AT 12:15."

All Materials:

Site ID:	59225
Operable Unit ID:	994142
Operable Unit:	01
Material ID:	391125
Material Code:	0006
Material Name:	crude oil
Case No.:	Not reported
Material FA:	Petroleum
Quantity:	.00
Units:	G
Recovered:	.00
Oxygenate:	Not reported

MOSF:

Facility ID:	2-1420
Program Type:	MOSF
Tank Status:	Unregulated/Closed
Expiration Date:	Not reported
Dec Region:	2
UTMX:	589161.51103
UTMY:	4509278.91358

CBS:

CBS Number:	2-000221
Program Type:	CBS
Facility Status:	Unregulated/Closed

EXXONMOBIL OIL CORPORATION BROOKLYN TERMINAL (Continued) **S104275564**

Expiration Date:	Not reported
Dec Region:	2
UTMX:	589161.51660
UTMY:	4509278.90656

SPILLS:

Facility ID:	0512276
Facility Type:	ER
Spill Number:	0512276
DER Facility ID:	55361
Site ID:	358481
DEC Region:	2
Spill Number/Closed Date:	2006-08-08
Spill Cause:	Human Error
Spill Class:	C4
SWIS:	2401
Spill Date:	2006-01-23
Investigator:	SFRAHMAN
Referred To:	Not reported
Reported to Dept:	2006-01-23
CID:	41
Water Affected:	Not reported
Spill Source:	Commercial/Industrial
Spill Notifier:	Responsible Party
Cleanup Ceased:	Not reported
Cleanup Meets Std:	False
Last Inspection:	Not reported
Recommended Penalty:	False
UST Trust:	False
Remediation Phase:	0
Date Entered In Computer:	2006-01-24
Spill Record Last Update:	2006-08-08
Spiller Name:	Not reported
Spiller Company:	HOP FLEET FUELING
Spiller Address:	1160 RANDALL AVE
Spiller Company:	001
Contact Name:	DEREK WARD
DEC Memo:	"01/31/06 Sharif// I spoke with Jimmy,(718)991-2106 at Hop Fleet Fueling and he said a trucktor trailer ran over the hose and spilled about 15-20 gallons. Castleton was called in and they cleaned up the oil, removed apprx. 18 tons of contaminated soil, took end point sample and will forward the closure report to DEC. Kevin Donlon,(201)727-9001 is contact from Castleton. 05/18/06 Sharif Rahman- Left a messege for Kevin Donlon asking to send the closure report to DEC. 08/08/06 Rahman- Rec'd report from Castlton Environmental.The spill ocurred while HOP fleet Fueling was fuelimg trucks and a transfer hose was punctured.The diesel full sprayed over the area and collected in standing puddles along the road.Castlton removed fuel oil impacted water from the puddles and excavated approx. 60x15' area in depth of 6-12 .A total of 15.40 tons contaminated soil soil was disposed and two end point samples were collected.VOC/SVOC levels are below TAGM limit.Waste disposal manifest, photographs were provided.NFA required."
Remarks:	"spill contained - spill team enroute - Castleton Environmental - while fueling, truck ran over hose"

All Materials:

EXXONMOBIL OIL CORPORATION BROOKLYN TERMINAL (Continued) **S104275564**

Site ID:	358481
Operable Unit ID:	1115720
Operable Unit:	01
Material ID:	2105824
Material Code:	0008
Material Name:	diesel
Case No.:	Not reported
Material FA:	Petroleum
Quantity:	15.00
Units:	G
Recovered:	.00
Oxygenate:	Not reported

Facility ID:	8801000
Facility Type:	ER
Spill Number:	8801000
DER Facility ID:	55361
Site ID:	185849
DEC Region:	2
Spill Number/Closed Date:	2003-12-03
Spill Cause:	Equipment Failure
Spill Class:	A3
SWIS:	2401
Spill Date:	1988-05-02
Investigator:	JMROMMEL
Referred To:	Not reported
Reported to Dept:	1988-05-02
CID:	Not reported
Water Affected:	Not reported
Spill Source:	Major Facility (MOSF) > 400,000 gal
Spill Notifier:	DEC
Cleanup Ceased:	Not reported
Cleanup Meets Std:	False
Last Inspection:	Not reported
Recommended Penalty:	False
UST Trust:	True
Remediation Phase:	0
Date Entered In Computer:	1988-07-06
Spill Record Last Update:	2004-04-07
Spiller Name:	Not reported
Spiller Company:	EXXONMOBIL
Spiller Address:	50 BROADWAY
Spiller Company:	001
Contact Name:	Not reported
DEC Memo:	"Prior to Sept, 2004 data translation this spill Lead_DEC Field was ROMMEL Formerly assigned to Sullivan ISR dated 2/4/93 in file. Eemail to Ann Hoenstein to inquire about status of PIN job. Spill closed and cross referenced to 8800244"
Remarks:	"ON GOING REMEDIATION CASE."

All Materials:

Site ID:	185849
Operable Unit ID:	916479
Operable Unit:	01
Material ID:	460156
Material Code:	0006
Material Name:	crude oil

EXXONMOBIL OIL CORPORATION BROOKLYN TERMINAL (Continued) **S104275564**

Case No.:	Not reported
Material FA:	Petroleum
Quantity:	.00
Units:	G
Recovered:	.00
Oxygenate:	Not reported

Facility ID:	9605875
Facility Type:	ER
Spill Number:	9605875
DER Facility ID:	55361
Site ID:	185850
DEC Region:	2
Spill Number/Closed Date:	1996-08-07
Spill Cause:	Equipment Failure
Spill Class:	B3
SWIS:	2401
Spill Date:	1996-08-07
Investigator:	GUTIERREZ
Referred To:	Not reported
Reported to Dept:	1996-08-07
CID:	257
Water Affected:	Not reported
Spill Source:	Commercial Vehicle
Spill Notifier:	Fire Department
Cleanup Ceased:	Not reported
Cleanup Meets Std:	False
Last Inspection:	Not reported
Recommended Penalty:	False
UST Trust:	False
Remediation Phase:	0
Date Entered In Computer:	1996-08-07
Spill Record Last Update:	2004-04-07
Spiller Name:	DICK KWONG
Spiller Company:	K LINE EXPRESS INC
Spiller Address:	Not reported
Spiller Company:	001
Contact Name:	CONFESSORE
DEC Memo:	""
Remarks:	"no futher info at this time fire dept is doing cleanup driver of truck jim martinez plate # xaa3023 new jersey icc # mc240801"

All Materials:

Site ID:	185850
Operable Unit ID:	1036666
Operable Unit:	01
Material ID:	348627
Material Code:	0008
Material Name:	diesel
Case No.:	Not reported
Material FA:	Petroleum
Quantity:	100.00
Units:	G
Recovered:	100.00
Oxygenate:	Not reported

EXXONMOBIL OIL CORPORATION BROOKLYN TERMINAL (Continued) **S104275564**

Facility ID:	0308199
Facility Type:	ER
Spill Number:	0308199
DER Facility ID:	55361
Site ID:	273504
DEC Region:	2
Spill Number/Closed Date:	2009-09-09
Spill Cause:	Housekeeping
Spill Class:	B3
SWIS:	2401
Spill Date:	2003-11-03
Investigator:	exhampst
Referred To:	Not reported
Reported to Dept:	2003-11-03
CID:	207
Water Affected:	Not reported
Spill Source:	Major Facility (MOSF) > 400,000 gal
Spill Notifier:	Responsible Party
Cleanup Ceased:	Not reported
Cleanup Meets Std:	False
Last Inspection:	Not reported
Recommended Penalty:	False
UST Trust:	False
Remediation Phase:	0
Date Entered In Computer:	2003-11-03
Spill Record Last Update:	2009-09-09
Spiller Name:	Not reported
Spiller Company:	ExxonMobil
Spiller Address:	Not reported
Spiller Company:	999
Contact Name:	STEVE TRIFILETTI
DEC Memo:	"Prior to Sept, 2004 data translation this spill Lead_DEC Field was ROMMEL Contaminated soil letter. This spill was reassigned from Sigona to Rommel on 4/7/2004. Transfer to E. Hampston as part of Greenpoint Petroleum Remediation Project work on 6/17/09. R-2 to review spill files to determine if any records exist. Follow up with ExxonMobil staff on Greenpoint Project for other details. (EH 6/09). Consolidate under 8800244. Exxon has provided draft characterization report for former MOSF property and former refinery property still under ownership of Exxon. Spill to be addressed under MOSF/refinery characterization and remediation steps. (EH 9/09)."
Remarks:	"Contaminated soil in an excavated project in the monitor st yard ongoing remediation"

All Materials:

Site ID:	273504
Operable Unit ID:	874468
Operable Unit:	01
Material ID:	501717
Material Code:	0006
Material Name:	crude oil
Case No.:	Not reported
Material FA:	Petroleum
Quantity:	.00
Units:	G
Recovered:	.00
Oxygenate:	Not reported

EXXONMOBIL OIL CORPORATION BROOKLYN TERMINAL (Continued) **S104275564**

Facility ID:	9103174
Facility Type:	ER
Spill Number:	9103174
DER Facility ID:	55361
Site ID:	273505
DEC Region:	2
Spill Number/Closed Date:	1995-03-30
Spill Cause:	Equipment Failure
Spill Class:	A3
SWIS:	2401
Spill Date:	1991-06-19
Investigator:	KSTANG
Referred To:	Not reported
Reported to Dept:	1991-06-19
CID:	Not reported
Water Affected:	Not reported
Spill Source:	Major Facility (MOSF) > 400,000 gal
Spill Notifier:	Responsible Party
Cleanup Ceased:	1995-03-30
Cleanup Meets Std:	True
Last Inspection:	Not reported
Recommended Penalty:	False
UST Trust:	False
Remediation Phase:	0
Date Entered In Computer:	1991-06-20
Spill Record Last Update:	2004-04-07
Spiller Name:	Not reported
Spiller Company:	EXXONMOBIL
Spiller Address:	Not reported
Spiller Company:	001
Contact Name:	Not reported
DEC Memo:	"Prior to Sept, 2004 data translation this spill Lead_DEC Field was TANG "
Remarks:	"IN TUNNEL UNDER GREENPOINT AVE, ENVIRONMENTAL PRODUCT SERVICES IS EN ROUTE. NYC FD, USCG NOTIFIED TIM. JACOBY OF MOBIL, MOBIL CLEANED UP."

All Materials:

Site ID:	273505
Operable Unit ID:	957204
Operable Unit:	01
Material ID:	425625
Material Code:	0009
Material Name:	gasoline
Case No.:	Not reported
Material FA:	Petroleum
Quantity:	1000.00
Units:	G
Recovered:	.00
Oxygenate:	Not reported

Facility ID:	8800244
Facility Type:	ER
Spill Number:	8800244
DER Facility ID:	55361
Site ID:	59219
DEC Region:	2
Spill Number/Closed Date:	Not reported

EXXONMOBIL OIL CORPORATION BROOKLYN TERMINAL (Continued) **S104275564**

Spill Cause:	Equipment Failure
Spill Class:	A3
SWIS:	2401
Spill Date:	1988-04-07
Investigator:	RJWHITCH
Referred To:	Not reported
Reported to Dept:	1988-04-07
CID:	Not reported
Water Affected:	Not reported
Spill Source:	Major Facility (MOSF) > 400,000 gal
Spill Notifier:	Responsible Party
Cleanup Ceased:	Not reported
Cleanup Meets Std:	False
Last Inspection:	Not reported
Recommended Penalty:	False
UST Trust:	False
Remediation Phase:	1
Date Entered In Computer:	1988-04-20
Spill Record Last Update:	2017-05-05
Spiller Name:	Not reported
Spiller Company:	EXXONMOBIL
Spiller Address:	300 NORTH HENRY STREET
Spiller Company:	001
Contact Name:	Not reported
DEC Memo:	"Prior to Sept, 2004 data translation this spill Lead_DEC Field was ROMMEL 04/08/88: LINE IS SHUT DOWN MOBIL INVESTIGATING. STATE INVESTIGATING FACILITIES LINE SYSTEM AND RECOVERY OF PRODUCT IN WELLS. MAJOR PROBLEMS WITH THE SITE FROM EARLIER SPILLS IN THE AREA. MOBIL GREENPOINT ON SITE REMEDIATION SPILL NUMBER See also 8808149, 8800842, 8801000 12/01/03 On site spill numbers are closed and consolidated to Spill 8800244 Rommel 10/28/2009 (E. Hampston) Closed spill 0704658 to consolidate to 8800244. See Greenpoint Petroleum Remediation Project including s224087, s224088 for more regarding this site. With execution of the Federal Consent Decree in March 2011 for the ExxonMobil Greenpoint Petroleum Remediation Project (EMGPRP) spills and petroleum remediation projects s224087 and s224088 are now being investigated and remediated in accordance with the terms of the Decree. Spill 8800244 is remaining open until Decree obligations are sufficiently addressed for administrative purposes (E. Hampston 10/2013)."
Remarks:	"HIGH AMOUNT OF PRODUCT FOUND IN WELL.LINE PRESSURE TEST FAILED 80 PSI TEST"

All Materials:

Site ID:	59219
Operable Unit ID:	917096
Operable Unit:	01
Material ID:	462962
Material Code:	0009
Material Name:	gasoline
Case No.:	Not reported
Material FA:	Petroleum
Quantity:	.00
Units:	G
Recovered:	.00
Oxygenate:	Not reported

EXXONMOBIL OIL CORPORATION BROOKLYN TERMINAL (Continued) **S104275564**

Facility ID:	9009468
Facility Type:	ER
Spill Number:	9009468
DER Facility ID:	55361
Site ID:	59223
DEC Region:	2
Spill Number/Closed Date:	2003-02-10
Spill Cause:	Equipment Failure
Spill Class:	B3
SWIS:	2401
Spill Date:	1990-11-30
Investigator:	TOMASELLO
Referred To:	Not reported
Reported to Dept:	1990-11-30
CID:	Not reported
Water Affected:	Not reported
Spill Source:	Major Facility (MOSF) > 400,000 gal
Spill Notifier:	Responsible Party
Cleanup Ceased:	Not reported
Cleanup Meets Std:	False
Last Inspection:	Not reported
Recommended Penalty:	False
UST Trust:	False
Remediation Phase:	0
Date Entered In Computer:	1990-12-11
Spill Record Last Update:	2004-04-07
Spiller Name:	Not reported
Spiller Company:	EXXONMOBIL
Spiller Address:	Not reported
Spiller Company:	001
Contact Name:	Not reported
DEC Memo:	""
Remarks:	"DURING WASTE OIL RECOVERY PROCEDURE, WATER DETECTION SHUTOFF SYSTEM FAILED, RESULTING IN TANK OVERFILL, TANK OVERFLOWED ONTO SOIL AREA."

All Materials:

Site ID:	59223
Operable Unit ID:	946568
Operable Unit:	01
Material ID:	554469
Material Code:	0022
Material Name:	waste oil/used oil
Case No.:	Not reported
Material FA:	Petroleum
Quantity:	100.00
Units:	G
Recovered:	.00
Oxygenate:	Not reported

Facility ID:	9110597
Facility Type:	ER
Spill Number:	9110597
DER Facility ID:	55361
Site ID:	59224
DEC Region:	2
Spill Number/Closed Date:	1992-01-10
Spill Cause:	Equipment Failure

EXXONMOBIL OIL CORPORATION BROOKLYN TERMINAL (Continued) **S104275564**

Spill Class:	C3
SWIS:	2401
Spill Date:	1992-01-10
Investigator:	GELLER
Referred To:	Not reported
Reported to Dept:	1992-01-10
CID:	Not reported
Water Affected:	Not reported
Spill Source:	Major Facility (MOSF) > 400,000 gal
Spill Notifier:	Responsible Party
Cleanup Ceased:	1992-01-10
Cleanup Meets Std:	True
Last Inspection:	Not reported
Recommended Penalty:	False
UST Trust:	False
Remediation Phase:	0
Date Entered In Computer:	1992-01-31
Spill Record Last Update:	2004-04-07
Spiller Name:	Not reported
Spiller Company:	ExxonMobil
Spiller Address:	Not reported
Spiller Company:	999
Contact Name:	Not reported
DEC Memo:	""
Remarks:	"SPEEDY-DRY APPLIED, PICKED UP & DISPOSED"

All Materials:

Site ID:	59224
Operable Unit ID:	964347
Operable Unit:	01
Material ID:	419118
Material Code:	0012A
Material Name:	kerosene
Case No.:	Not reported
Material FA:	Petroleum
Quantity:	3.00
Units:	G
Recovered:	.00
Oxygenate:	Not reported

Facility ID:	9414801
Facility Type:	ER
Spill Number:	9414801
DER Facility ID:	55361
Site ID:	59226
DEC Region:	2
Spill Number/Closed Date:	1995-02-10
Spill Cause:	Equipment Failure
Spill Class:	B3
SWIS:	2401
Spill Date:	1995-02-10
Investigator:	SMMARTIN
Referred To:	Not reported
Reported to Dept:	1995-02-10
CID:	Not reported
Water Affected:	Not reported
Spill Source:	Major Facility (MOSF) > 400,000 gal

EXXONMOBIL OIL CORPORATION BROOKLYN TERMINAL (Continued) **S104275564**

Spill Notifier:	Affected Persons
Cleanup Ceased:	1995-02-10
Cleanup Meets Std:	True
Last Inspection:	Not reported
Recommended Penalty:	False
UST Trust:	False
Remediation Phase:	0
Date Entered In Computer:	1995-02-10
Spill Record Last Update:	2004-04-07
Spiller Name:	Not reported
Spiller Company:	ExxonMobil
Spiller Address:	Not reported
Spiller Company:	999
Contact Name:	Not reported
DEC Memo:	"Prior to Sept, 2004 data translation this spill Lead_DEC Field was MARTINKAT "
Remarks:	"2 INCH LINE CRACKED LEAKING LESS THAN 2 GALS. PRODUCT CLEANED UP."

All Materials:

Site ID:	59226
Operable Unit ID:	1008281
Operable Unit:	01
Material ID:	373526
Material Code:	0022
Material Name:	waste oil/used oil
Case No.:	Not reported
Material FA:	Petroleum
Quantity:	2.00
Units:	G
Recovered:	.00
Oxygenate:	Not reported

SPDES:

Permit Number:	NY0004995
State-Region:	02
Expiration Date:	02/01/2006
Current Major Minor Status:	Minor
Primary Facility SIC Code:	4959
State Water Body Name:	NEWTOWN CK
Limit Set Status Flag:	Active
Total Actual Average Flow(MGD):	0.148
Total App Design Flow(MGD):	Not reported
UDF1:	Not reported
Lat/Long:	+40.729139 / -73.937583
DMR Cognizant Official:	JUSTIN KENNEDY
UDF2:	001702
UDF3:	SD
FIPS County Code:	NY047

Non-Gov Permit Affiliation Type Desc:	DMR Mailing Address
Non-Gov Permit Org Formal Name:	ROUX ASSOCIATES, INC
Non-Gov Permit Street Address:	BROOKLYN TERMINAL
Non-Gov Permit Supplemental Location:	209 SHAFTER STREET
Non-Gov Permit City:	ISLANDIA
Non-Gov Permit State Code:	NY

EXXONMOBIL OIL CORPORATION BROOKLYN TERMINAL (Continued) **S104275564**

Non-Gov Permit Zip Code:	117495074
Non-Gov Facility Affiliation Type Desc:	Mailing Address
Non-Gov Facility Org Formal Name:	EXXONMOBIL OIL CORP
Non-Gov Facility Street Address:	BROOKLYN TERMINAL
Non-Gov Facility Supplemental Location:	300 NORTH HENRY STREET
Non-Gov Facility City:	BROOKLYN
Non-Gov Facility State Code:	NY
Non-Gov Facility Zip Code:	11222
State Water Body:	02030201010
UDF2:	001702
UDF3:	SD
FIPS County Code:	NY047
Non-Gov Permit Affiliation Type Desc:	DMR Mailing Address
Non-Gov Permit Org Formal Name:	ROUX ASSOCIATES, INC
Non-Gov Permit Street Address:	BROOKLYN TERMINAL
Non-Gov Permit Supplemental Location:	209 SHAFTER STREET
Non-Gov Permit City:	ISLANDIA
Non-Gov Permit State Code:	NY
Non-Gov Permit Zip Code:	117495074
Non-Gov Facility Affiliation Type Desc:	Owner
Non-Gov Facility Org Formal Name:	EXXONMOBIL OIL CORP
Non-Gov Facility Street Address:	BROOKLYN TERMINAL
Non-Gov Facility Supplemental Location:	PO BOX 1537
Non-Gov Facility City:	EXTON
Non-Gov Facility State Code:	PA
Non-Gov Facility Zip Code:	193410120
State Water Body:	02030201010
UDF2:	001702
UDF3:	SD
FIPS County Code:	NY047
Non-Gov Permit Affiliation Type Desc:	Permittee
Non-Gov Permit Org Formal Name:	MOBIL - BROOKLYN TERMINAL
Non-Gov Permit Street Address:	300 NORTH HENRY STREET
Non-Gov Permit Supplemental Location:	Not reported
Non-Gov Permit City:	BROOKLYN
Non-Gov Permit State Code:	NY
Non-Gov Permit Zip Code:	11222
Non-Gov Facility Affiliation Type Desc:	Mailing Address
Non-Gov Facility Org Formal Name:	EXXONMOBIL OIL CORP
Non-Gov Facility Street Address:	BROOKLYN TERMINAL
Non-Gov Facility Supplemental Location:	300 NORTH HENRY STREET
Non-Gov Facility City:	BROOKLYN
Non-Gov Facility State Code:	NY
Non-Gov Facility Zip Code:	11222
State Water Body:	02030201010
UDF2:	001702
UDF3:	SD
FIPS County Code:	NY047
Non-Gov Permit Affiliation Type Desc:	Permittee
Non-Gov Permit Org Formal Name:	MOBIL - BROOKLYN TERMINAL
Non-Gov Permit Street Address:	300 NORTH HENRY STREET

EXXONMOBIL OIL CORPORATION BROOKLYN TERMINAL (Continued) **S104275564**

Non-Gov Permit Supplemental Location:	Not reported
Non-Gov Permit City:	BROOKLYN
Non-Gov Permit State Code:	NY
Non-Gov Permit Zip Code:	11222
Non-Gov Facility Affiliation Type Desc:	Owner
Non-Gov Facility Org Formal Name:	EXXONMOBIL OIL CORP
Non-Gov Facility Street Address:	BROOKLYN TERMINAL
Non-Gov Facility Supplemental Location:	PO BOX 1537
Non-Gov Facility City:	EXTON
Non-Gov Facility State Code:	PA
Non-Gov Facility Zip Code:	193410120
State Water Body:	02030201010

314
SW
1/2-1
0.695 mi.
3668 ft.

FYN PAINT & LAQUER CO. INC.
230 KENT AVENUE
BROOKLYN, NY 11211

NY SHWS **S108524789**
NY CBS **N/A**
NY INST CONTROL
NY VCP
NY BROWNFIELDS

Relative:
Higher

Actual:
18 ft.

SHWS:

Program:	HW
Site Code:	456283
Classification:	P
Region:	2
Acres:	0.135
HW Code:	224154
Record Add:	10/06/2011
Record Upd:	02/11/2013
Updated By:	JHOCONNE

Site Description: Location: The 0.135 acre site is located in an urban area of Brooklyn at 230 Kent Avenue, Brooklyn, NY 11211 (Block 2362, Lot 1). It is bordered by Kent Avenue to the east, by River Street to the west, by North First Street to the south, and by Con Edison's former North First Street Oil Storage Terminal to the north. Site Features: On site it is a two story wood frame building with a partial basement. The building was used for paint and lacquer manufacturing. The site has a RCRA Closure Work Plan which has started in 2011. Current Zoning: The current zoning is M3-1, heavy manufacturing. The site is located approximately 500 ft from the East River. The surrounding neighborhood consisted of warehouses, other manufacturing facilities, and residential buildings. In the past ten years, the neighborhood has transformed into a predominantly residential area. Historical Use: The site was a paint and lacquer manufacturing facility from 1930 to 2010. The facility was a large hazardous waste generator with an assigned EPA number 001270867. In 1999 RGJ contractor closed in place 14 USTs used to store VOCs. RGJ reported soil contamination around the USTs. The owner of the site entered into a Voluntary Cleanup Agreement (VCA) with the Department in April 2001, after Con Edison, the owner of the adjacent property discovered Volatile Organic Compounds (VOCs) under their parking lot and sued Fyn Paint Co. The investigation at the site revealed soil and groundwater highly contaminated with VOCs. After multiple phase investigations and negotiations, starting in January 2007, an IRM/pump and treatment of the groundwater was installed and operated. The RAWP was approved in 2009, and an excavation of the contaminated soil around six of the USTs constituting the source of VOCs was completed in 2010. Additional remedial design for a dual phase extraction system is being negotiated. In November 2011, RCRA Closure field work started under EPA supervision and it continued through 2012 performed by the

FYN PAINT & LAQUER CO. INC. (Continued) **S108524789**

Volunteer's consultant. Geology and Hydrogeology: The site is located in the Atlantic Coastal Plain. The geology of this province is comprised of interbedded of sand clay and marl. The shallow soil beneath the site consists of a layer of antropogenic fill material (0-12 feet and the rest to 75 feet of medium and course sand, gravel and silt layers. The groundwater is 7 to 15 feet below grade. The groundwater flow direction is west towards East River. This site is being remediated under a Voluntary Cleanup Agreement (see site no. V00380).

Env Problem: Nature and Extent of Contamination: a) contamination: based on the investigations performed at the site it was revealed that the soil, soil vapor and groundwater are highly contaminated with volatile organic compounds (VOCs). The main VOCs are acetone, ethylbenzene, toluene, and mixed xylenes. b) areal/depth extent: the VOC plume from 14 closed-in-place underground storage tanks (USTs), and from spills which occurred during the manufacture of paint and lacquer, extends across the foot print of the Fyn Paint building into the adjacent sidewalks and ConEd parking lot. c) concentrations: Groundwater monitoring conducted at the site revealed non-aqueous phase liquid (NAPL) and dissolved-phase contamination in few of the on-site and off-site monitoring wells. In March 2007, an Interim Remedial Measure (IRM) consisting of a groundwater pump and treatment system with an activated carbon filtration stage was installed and operated. A Remedial Action Work Plan (RAWP) to address on-site and off-site contamination was approved by the Department in October 2009. In July 2011, the RCRA closure work plan was approved and in November 2011, EPA started the RCRA site investigation as a response to the Department?s request for emergency action. RCRA closure activities continued through 2012.

Health Problem: As information for this site becomes available, it will be reviewed by the NYSDOH to determine if site contamination presents public health exposure concerns.

Dump: Not reported
Structure: Not reported
Lagoon: Not reported
Landfill: Not reported
Pond: Not reported
Disp Start: Not reported
Disp Term: Not reported
Lat/Long: Not reported
Dell: Not reported
Record Add: Not reported
Record Upd: Not reported
Updated By: Not reported
Own Op: Document Repository
Sub Type: NNN
Owner Name: Not reported
Owner Company: Brooklyn Public Library- Greenpoint Branch
Owner Address: 107 Norman Ave. (at Leonard St.)
Owner Addr2: Not reported
Owner City,St,Zip: Brooklyn, NY 11222
Owner Country: United States of America
Own Op: Document Repository
Sub Type: NNN
Owner Name: Not reported
Owner Company: Brooklyn Public Library- Leonard Branch
Owner Address: 81 Devoe St. (at Leonard St.)

FYN PAINT & LAQUER CO. INC. (Continued) **S108524789**

Owner Addr2:	Not reported
Owner City,St,Zip:	Brooklyn, NY 11211
Owner Country:	United States of America
Own Op:	Document Repository
Sub Type:	NNN
Owner Name:	Ioana Munteanu-Ramnic
Owner Company:	NYSDEC, Region 2 Office
Owner Address:	47-40 21st St., First Floor
Owner Addr2:	Not reported
Owner City,St,Zip:	LIC, NY 11101
Owner Country:	United States of America
Own Op:	Owner
Sub Type:	01
Owner Name:	Irving Rosenfeld
Owner Company:	Kent River Corporation
Owner Address:	36 West 44th Street
Owner Addr2:	Not reported
Owner City,St,Zip:	New York, NY 10036
Owner Country:	United States of America
Own Op:	Owner
Sub Type:	01
Owner Name:	Mrs. Feinstein
Owner Company:	Fyn Paint & Lacquer Co., Inc.
Owner Address:	157 Midgely Dr.
Owner Addr2:	Not reported
Owner City,St,Zip:	Hewlett, NY 11557
Owner Country:	United States of America
HW Code:	Not reported
Waste Type:	Not reported
Waste Quantity:	Not reported
Waste Code:	Not reported
Crossref ID:	Not reported
Cross Ref Type Code:	Not reported
Cross Ref Type:	Not reported
Record Added Date:	Not reported
Record Updated:	Not reported
Updated By:	Not reported

CBS:

CBS Number:	2-000151
Program Type:	CBS
Facility Status:	Unregulated/Closed
Expiration Date:	Not reported
Dec Region:	2
UTMX:	587396.11665
UTMY:	4507872.90939

INST CONTROL:

Site Code:	56974
Control Name:	Deed Restriction
HW Code:	V00380
Control Code:	A
Control Type:	INST
Dt record added:	11/21/2014
Dt rec updated:	11/21/2014
Updated By:	IXMUNTEA

FYN PAINT & LAQUER CO. INC. (Continued) **S108524789**

Site Code: 56974

Site Description: Location: The 0.135 acre site is located in an urban area of Brooklyn at 230 Kent Avenue, Brooklyn, NY 11211 (Block 2362, Lot 1). It is bordered by Kent Avenue to the east, by River Street to the west, by North First Street to the south, and by Con Edison's former North First Street Oil Storage Terminal to the north. Site Features: On site it is a two story wood frame building with a partial basement. The building was used for paint and lacquer manufacturing. The site has a RCRA Closure Work Plan which began in 2011 (EPA # 001270867). Current Zoning: The current zoning is M3-1, heavy manufacturing. The site is located approximately 500 ft from the East River. The surrounding neighborhood consisted of warehouses, other manufacturing facilities, and residential buildings. In the last ten years, the neighborhood has transformed into a predominantly residential area. Historical Use: The site was a paint and lacquer manufacturing facility from 1930 to 2010. The facility was a large hazardous waste generator with an assigned EPA number 001270867. The owner of the site entered into a Voluntary Cleanup Agreement (VCA) with the Department in April 2001. Geology and Hydrogeology: The site is located in the Atlantic Coastal Plain. The geology of this province is comprised of interbedded of sand clay and marl. The shallow soil beneath the site consists of 75 feet of medium and course sand, gravel and silt layers. The groundwater is 7 to 15 feet below grade. The groundwater flow direction is west towards East River.

Env Problem: Nature and Extent of Contamination: a) contamination: based on the investigations performed at the site it was revealed that the soil, soil vapor and groundwater are contaminated with volatile organic compounds (VOCs). The main VOCs are acetone, ethylbenzene, toluene, and mixed xylenes. b) areal/depth extent: the VOC plume from 14 closed-in-place underground storage tanks (USTs), and from spills which occurred during the manufacture of paint and lacquer, extends across the foot print of the Fyn Paint building into the adjacent sidewalks and parking lot. c) concentrations: Groundwater monitoring conducted in 2006 revealed non-aqueous phase liquid (NAPL) and dissolved-phase contamination in three of the on-site and off-site monitoring wells. In March 2007, an Interim Remedial Measure (IRM) consisting of a groundwater pump and treatment system with an activated carbon filtration stage was installed and operated. The Remedial Investigation (RI) was completed in January 2008. A Remedial Action Work Plan (RAWP) to address on-site and off-site contamination was approved by the Department in October 2009. In 2010, a pilot test for soil vapor extraction and dual phase extraction system was performed for additional remedial system design. In July 2011, the RCRA closure work plan was approved and RCRA closure activities continued through 2013. A Remedial Design for a dual phase extraction system was approved.

Health Problem: It is unlikely that people will drink contaminated groundwater since the area is provided with public water. It is also unlikely that area residents will come in contact with contaminated soil and subsurface material since the site and the surrounding area are covered with buildings and pavement. If the site is redeveloped, construction workers or future site occupants may come in contact with site related contamination in soil if it is not handled properly. The potential for nearby residents and building occupants to breathe site-related contaminants that may migrate into nearby buildings via soil vapor intrusion will be evaluated.

Dump: Not reported

FYN PAINT & LAQUER CO. INC. (Continued) **S108524789**

Structure: Not reported
Lagoon: Not reported
Landfill: Not reported
Pond: Not reported
Disp Start: Not reported
Disp Term: Not reported
Lat/Long: Not reported
Dell: Not reported
Record Add: Not reported
Record Upd: Not reported
Updated By: Not reported
Own Op: Owner
Sub Type: E
Owner Name: Jeffrey Herz, Esq
Owner Company: Kent River Corporation
Owner Address: Cullen and Dykman, LLP
Owner Addr2: 100 Quentin Roosevelt Ave.
Owner City,St,Zip: Garden City, NY 11530
Owner Country: United States of America
Own Op: Document Repository
Sub Type: C01
Owner Name: Not reported
Owner Company: Brooklyn Public Library - Greenpoint Branch
Owner Address: 107 Norman Ave. (at Leonard St.)
Owner Addr2: Not reported
Owner City,St,Zip: Brooklyn, NY 11222
Owner Country: United States of America
Own Op: Document Repository
Sub Type: C01
Owner Name: Not reported
Owner Company: Brooklyn Public Library - Leonard Branch
Owner Address: 81 Devoe St. (at Leonard)
Owner Addr2: Not reported
Owner City,St,Zip: Brooklyn, NY 11211
Owner Country: United States of America
Own Op: Document Repository
Sub Type: NNN
Owner Name: Ioana Munteanu-Ramnic, P.E.
Owner Company: NYSDEC
Owner Address: 47-40 21st St., First Floor
Owner Addr2: Not reported
Owner City,St,Zip: LIC, NY 11101
Owner Country: United States of America
HW Code: Not reported
Waste Type: Not reported
Waste Quantity: Not reported
Waste Code: Not reported
Crossref ID: Not reported
Cross Ref Type Code: Not reported
Cross Ref Type: Not reported
Record Added Date: Not reported
Record Updated: Not reported
Updated By: Not reported

Site Code: 56974
Control Name: Building Use Restriction
HW Code: V00380

FYN PAINT & LAQUER CO. INC. (Continued) **S108524789**

Control Code: 26
Control Type: INST
Dt record added: 11/21/2014
Dt rec updated: 11/21/2014
Updated By: IXMUNTEA
Site Code: 56974
Site Description: Location: The 0.135 acre site is located in an urban area of Brooklyn at 230 Kent Avenue, Brooklyn, NY 11211 (Block 2362, Lot 1). It is bordered by Kent Avenue to the east, by River Street to the west, by North First Street to the south, and by Con Edison's former North First Street Oil Storage Terminal to the north. Site Features: On site it is a two story wood frame building with a partial basement. The building was used for paint and lacquer manufacturing. The site has a RCRA Closure Work Plan which began in 2011 (EPA # 001270867). Current Zoning: The current zoning is M3-1, heavy manufacturing. The site is located approximately 500 ft from the East River. The surrounding neighborhood consisted of warehouses, other manufacturing facilities, and residential buildings. In the last ten years, the neighborhood has transformed into a predominantly residential area. Historical Use: The site was a paint and lacquer manufacturing facility from 1930 to 2010. The facility was a large hazardous waste generator with an assigned EPA number 001270867. The owner of the site entered into a Voluntary Cleanup Agreement (VCA) with the Department in April 2001. Geology and Hydrogeology: The site is located in the Atlantic Coastal Plain. The geology of this province is comprised of interbedded of sand clay and marl. The shallow soil beneath the site consists of 75 feet of medium and course sand, gravel and silt layers. The groundwater is 7 to 15 feet below grade. The groundwater flow direction is west towards East River.
Env Problem: Nature and Extent of Contamination: a) contamination: based on the investigations performed at the site it was revealed that the soil, soil vapor and groundwater are contaminated with volatile organic compounds (VOCs). The main VOCs are acetone, ethylbenzene, toluene, and mixed xylenes. b) areal/depth extent: the VOC plume from 14 closed-in-place underground storage tanks (USTs), and from spills which occurred during the manufacture of paint and lacquer, extends across the foot print of the Fyn Paint building into the adjacent sidewalks and parking lot. c) concentrations: Groundwater monitoring conducted in 2006 revealed non-aqueous phase liquid (NAPL) and dissolved-phase contamination in three of the on-site and off-site monitoring wells. In March 2007, an Interim Remedial Measure (IRM) consisting of a groundwater pump and treatment system with an activated carbon filtration stage was installed and operated. The Remedial Investigation (RI) was completed in January 2008. A Remedial Action Work Plan (RAWP) to address on-site and off-site contamination was approved by the Department in October 2009. In 2010, a pilot test for soil vapor extraction and dual phase extraction system was performed for additional remedial system design. In July 2011, the RCRA closure work plan was approved and RCRA closure activities continued through 2013. A Remedial Design for a dual phase extraction system was approved.
Health Problem: It is unlikely that people will drink contaminated groundwater since the area is provided with public water. It is also unlikely that area residents will come in contact with contaminated soil and subsurface material since the site and the surrounding area are covered with buildings and pavement. If the site is redeveloped, construction workers or future site occupants may come in contact with site

FYN PAINT & LAQUER CO. INC. (Continued) **S108524789**

related contamination in soil if it is not handled properly. The potential for nearby residents and building occupants to breathe site-related contaminants that may migrate into nearby buildings via soil vapor intrusion will be evaluated.

Dump: Not reported
Structure: Not reported
Lagoon: Not reported
Landfill: Not reported
Pond: Not reported
Disp Start: Not reported
Disp Term: Not reported
Lat/Long: Not reported
Dell: Not reported
Record Add: Not reported
Record Upd: Not reported
Updated By: Not reported
Own Op: Owner
Sub Type: E
Owner Name: Jeffrey Herz, Esq
Owner Company: Kent River Corporation
Owner Address: Cullen and Dykman, LLP
Owner Addr2: 100 Quentin Roosevelt Ave.
Owner City,St,Zip: Garden City, NY 11530
Owner Country: United States of America
Own Op: Document Repository
Sub Type: C01
Owner Name: Not reported
Owner Company: Brooklyn Public Library - Greenpoint Branch
Owner Address: 107 Norman Ave. (at Leonard St.)
Owner Addr2: Not reported
Owner City,St,Zip: Brooklyn, NY 11222
Owner Country: United States of America
Own Op: Document Repository
Sub Type: C01
Owner Name: Not reported
Owner Company: Brooklyn Public Library - Leonard Branch
Owner Address: 81 Devoe St. (at Leonard)
Owner Addr2: Not reported
Owner City,St,Zip: Brooklyn, NY 11211
Owner Country: United States of America
Own Op: Document Repository
Sub Type: NNN
Owner Name: Ioana Munteanu-Ramnic, P.E.
Owner Company: NYSDEC
Owner Address: 47-40 21st St., First Floor
Owner Addr2: Not reported
Owner City,St,Zip: LIC, NY 11101
Owner Country: United States of America
HW Code: Not reported
Waste Type: Not reported
Waste Quantity: Not reported
Waste Code: Not reported
Crossref ID: Not reported
Cross Ref Type Code: Not reported
Cross Ref Type: Not reported
Record Added Date: Not reported
Record Updated: Not reported

FYN PAINT & LAQUER CO. INC. (Continued) **S108524789**

Updated By: Not reported

Site Code: 56974
Control Name: Landuse Restriction
HW Code: V00380
Control Code: 25
Control Type: INST
Dt record added: 11/21/2014
Dt rec updated: 11/21/2014
Updated By: IXMUNTEA
Site Code: 56974
Site Description: Location: The 0.135 acre site is located in an urban area of Brooklyn at 230 Kent Avenue, Brooklyn, NY 11211 (Block 2362, Lot 1). It is bordered by Kent Avenue to the east, by River Street to the west, by North First Street to the south, and by Con Edison's former North First Street Oil Storage Terminal to the north. Site Features: On site it is a two story wood frame building with a partial basement. The building was used for paint and lacquer manufacturing. The site has a RCRA Closure Work Plan which began in 2011 (EPA # 001270867). Current Zoning: The current zoning is M3-1, heavy manufacturing. The site is located approximately 500 ft from the East River. The surrounding neighborhood consisted of warehouses, other manufacturing facilities, and residential buildings. In the last ten years, the neighborhood has transformed into a predominantly residential area. Historical Use: The site was a paint and lacquer manufacturing facility from 1930 to 2010. The facility was a large hazardous waste generator with an assigned EPA number 001270867. The owner of the site entered into a Voluntary Cleanup Agreement (VCA) with the Department in April 2001. Geology and Hydrogeology: The site is located in the Atlantic Coastal Plain. The geology of this province is comprised of interbedded of sand clay and marl. The shallow soil beneath the site consists of 75 feet of medium and course sand, gravel and silt layers. The groundwater is 7 to 15 feet below grade. The groundwater flow direction is west towards East River.
Env Problem: Nature and Extent of Contamination: a) contamination: based on the investigations performed at the site it was revealed that the soil, soil vapor and groundwater are contaminated with volatile organic compounds (VOCs). The main VOCs are acetone, ethylbenzene, toluene, and mixed xylenes. b) areal/depth extent: the VOC plume from 14 closed-in-place underground storage tanks (USTs), and from spills which occurred during the manufacture of paint and lacquer, extends across the foot print of the Fyn Paint building into the adjacent sidewalks and parking lot. c) concentrations: Groundwater monitoring conducted in 2006 revealed non-aqueous phase liquid (NAPL) and dissolved-phase contamination in three of the on-site and off-site monitoring wells. In March 2007, an Interim Remedial Measure (IRM) consisting of a groundwater pump and treatment system with an activated carbon filtration stage was installed and operated. The Remedial Investigation (RI) was completed in January 2008. A Remedial Action Work Plan (RAWP) to address on-site and off-site contamination was approved by the Department in October 2009. In 2010, a pilot test for soil vapor extraction and dual phase extraction system was performed for additional remedial system design. In July 2011, the RCRA closure work plan was approved and RCRA closure activities continued through 2013. A Remedial Design for a dual phase extraction system was approved.
Health Problem: It is unlikely that people will drink contaminated groundwater since

FYN PAINT & LAQUER CO. INC. (Continued) **S108524789**

the area is provided with public water. It is also unlikely that area residents will come in contact with contaminated soil and subsurface material since the site and the surrounding area are covered with buildings and pavement. If the site is redeveloped, construction workers or future site occupants may come in contact with site related contamination in soil if it is not handled properly. The potential for nearby residents and building occupants to breathe site-related contaminants that may migrate into nearby buildings via soil vapor intrusion will be evaluated.

Dump: Not reported
Structure: Not reported
Lagoon: Not reported
Landfill: Not reported
Pond: Not reported
Disp Start: Not reported
Disp Term: Not reported
Lat/Long: Not reported
Dell: Not reported
Record Add: Not reported
Record Upd: Not reported
Updated By: Not reported
Own Op: Owner
Sub Type: E
Owner Name: Jeffrey Herz, Esq
Owner Company: Kent River Corporation
Owner Address: Cullen and Dykman, LLP
Owner Addr2: 100 Quentin Roosevelt Ave.
Owner City,St,Zip: Garden City, NY 11530
Owner Country: United States of America
Own Op: Document Repository
Sub Type: C01
Owner Name: Not reported
Owner Company: Brooklyn Public Library - Greenpoint Branch
Owner Address: 107 Norman Ave. (at Leonard St.)
Owner Addr2: Not reported
Owner City,St,Zip: Brooklyn, NY 11222
Owner Country: United States of America
Own Op: Document Repository
Sub Type: C01
Owner Name: Not reported
Owner Company: Brooklyn Public Library - Leonard Branch
Owner Address: 81 Devoe St. (at Leonard)
Owner Addr2: Not reported
Owner City,St,Zip: Brooklyn, NY 11211
Owner Country: United States of America
Own Op: Document Repository
Sub Type: NNN
Owner Name: Ioana Munteanu-Ramnic, P.E.
Owner Company: NYSDEC
Owner Address: 47-40 21st St., First Floor
Owner Addr2: Not reported
Owner City,St,Zip: LIC, NY 11101
Owner Country: United States of America
HW Code: Not reported
Waste Type: Not reported
Waste Quantity: Not reported
Waste Code: Not reported

FYN PAINT & LAQUER CO. INC. (Continued) **S108524789**

Crossref ID: Not reported
Cross Ref Type Code: Not reported
Cross Ref Type: Not reported
Record Added Date: Not reported
Record Updated: Not reported
Updated By: Not reported

Site Code: 56974
Control Name: Ground Water Use Restriction
HW Code: V00380
Control Code: 08
Control Type: INST
Dt record added: 11/21/2014
Dt rec updated: 11/21/2014
Updated By: IXMUNTEA
Site Code: 56974
Site Description: Location: The 0.135 acre site is located in an urban area of Brooklyn at 230 Kent Avenue, Brooklyn, NY 11211 (Block 2362, Lot 1). It is bordered by Kent Avenue to the east, by River Street to the west, by North First Street to the south, and by Con Edison's former North First Street Oil Storage Terminal to the north. Site Features: On site it is a two story wood frame building with a partial basement. The building was used for paint and lacquer manufacturing. The site has a RCRA Closure Work Plan which began in 2011 (EPA # 001270867). Current Zoning: The current zoning is M3-1, heavy manufacturing. The site is located approximately 500 ft from the East River. The surrounding neighborhood consisted of warehouses, other manufacturing facilities, and residential buildings. In the last ten years, the neighborhood has transformed into a predominantly residential area. Historical Use: The site was a paint and lacquer manufacturing facility from 1930 to 2010. The facility was a large hazardous waste generator with an assigned EPA number 001270867. The owner of the site entered into a Voluntary Cleanup Agreement (VCA) with the Department in April 2001. Geology and Hydrogeology: The site is located in the Atlantic Coastal Plain. The geology of this province is comprised of interbedded of sand clay and marl. The shallow soil beneath the site consists of 75 feet of medium and course sand, gravel and silt layers. The groundwater is 7 to 15 feet below grade. The groundwater flow direction is west towards East River.
Env Problem: Nature and Extent of Contamination: a) contamination: based on the investigations performed at the site it was revealed that the soil, soil vapor and groundwater are contaminated with volatile organic compounds (VOCs). The main VOCs are acetone, ethylbenzene, toluene, and mixed xylenes. b) areal/depth extent: the VOC plume from 14 closed-in-place underground storage tanks (USTs), and from spills which occurred during the manufacture of paint and lacquer, extends across the foot print of the Fyn Paint building into the adjacent sidewalks and parking lot. c) concentrations: Groundwater monitoring conducted in 2006 revealed non-aqueous phase liquid (NAPL) and dissolved-phase contamination in three of the on-site and off-site monitoring wells. In March 2007, an Interim Remedial Measure (IRM) consisting of a groundwater pump and treatment system with an activated carbon filtration stage was installed and operated. The Remedial Investigation (RI) was completed in January 2008. A Remedial Action Work Plan (RAWP) to address on-site and off-site contamination was approved by the Department in October 2009. In 2010, a pilot test for soil vapor extraction and dual phase extraction system was

FYN PAINT & LAQUER CO. INC. (Continued) **S108524789**

performed for additional remedial system design. In July 2011, the RCRA closure work plan was approved and RCRA closure activities continued through 2013. A Remedial Design for a dual phase extraction system was approved.

Health Problem: It is unlikely that people will drink contaminated groundwater since the area is provided with public water. It is also unlikely that area residents will come in contact with contaminated soil and subsurface material since the site and the surrounding area are covered with buildings and pavement. If the site is redeveloped, construction workers or future site occupants may come in contact with site related contamination in soil if it is not handled properly. The potential for nearby residents and building occupants to breathe site-related contaminants that may migrate into nearby buildings via soil vapor intrusion will be evaluated.

Dump: Not reported
Structure: Not reported
Lagoon: Not reported
Landfill: Not reported
Pond: Not reported
Disp Start: Not reported
Disp Term: Not reported
Lat/Long: Not reported
Dell: Not reported
Record Add: Not reported
Record Upd: Not reported
Updated By: Not reported
Own Op: Owner
Sub Type: E
Owner Name: Jeffrey Herz, Esq
Owner Company: Kent River Corporation
Owner Address: Cullen and Dykman, LLP
Owner Addr2: 100 Quentin Roosevelt Ave.
Owner City,St,Zip: Garden City, NY 11530
Owner Country: United States of America
Own Op: Document Repository
Sub Type: C01
Owner Name: Not reported
Owner Company: Brooklyn Public Library - Greenpoint Branch
Owner Address: 107 Norman Ave. (at Leonard St.)
Owner Addr2: Not reported
Owner City,St,Zip: Brooklyn, NY 11222
Owner Country: United States of America
Own Op: Document Repository
Sub Type: C01
Owner Name: Not reported
Owner Company: Brooklyn Public Library - Leonard Branch
Owner Address: 81 Devoe St. (at Leonard)
Owner Addr2: Not reported
Owner City,St,Zip: Brooklyn, NY 11211
Owner Country: United States of America
Own Op: Document Repository
Sub Type: NNN
Owner Name: Ioana Munteanu-Ramnic, P.E.
Owner Company: NYSDEC
Owner Address: 47-40 21st St., First Floor
Owner Addr2: Not reported
Owner City,St,Zip: LIC, NY 11101

FYN PAINT & LAQUER CO. INC. (Continued) **S108524789**

Owner Country: United States of America
HW Code: Not reported
Waste Type: Not reported
Waste Quantity: Not reported
Waste Code: Not reported
Crossref ID: Not reported
Cross Ref Type Code: Not reported
Cross Ref Type: Not reported
Record Added Date: Not reported
Record Updated: Not reported
Updated By: Not reported

VCP:
Program Type: VCP
Site Code: 56974
HW Code: V00380
Site Class: A
SWIS: 2401
Region: 2
Town: New York City
Acres: 0.135
Date Record Added: 11/30/2000
Date Record Updated: 03/18/2014
Updated By: JHOCONNE
Site Description: Location: The 0.135 acre site is located in an urban area of Brooklyn at 230 Kent Avenue, Brooklyn, NY 11211 (Block 2362, Lot 1). It is bordered by Kent Avenue to the east, by River Street to the west, by North First Street to the south, and by Con Edison's former North First Street Oil Storage Terminal to the north. Site Features: On site it is a two story wood frame building with a partial basement. The building was used for paint and lacquer manufacturing. The site has a RCRA Closure Work Plan which began in 2011 (EPA # 001270867). Current Zoning: The current zoning is M3-1, heavy manufacturing. The site is located approximately 500 ft from the East River. The surrounding neighborhood consisted of warehouses, other manufacturing facilities, and residential buildings. In the last ten years, the neighborhood has transformed into a predominantly residential area. Historical Use: The site was a paint and lacquer manufacturing facility from 1930 to 2010. The facility was a large hazardous waste generator with an assigned EPA number 001270867. The owner of the site entered into a Voluntary Cleanup Agreement (VCA) with the Department in April 2001. Geology and Hydrogeology: The site is located in the Atlantic Coastal Plain. The geology of this province is comprised of interbedded of sand clay and marl. The shallow soil beneath the site consists of 75 feet of medium and course sand, gravel and silt layers. The groundwater is 7 to 15 feet below grade. The groundwater flow direction is west towards East River.
Env Problem: Nature and Extent of Contamination: a) contamination: based on the investigations performed at the site it was revealed that the soil, soil vapor and groundwater are contaminated with volatile organic compounds (VOCs). The main VOCs are acetone, ethylbenzene, toluene, and mixed xylenes. b) areal/depth extent: the VOC plume from 14 closed-in-place underground storage tanks (USTs), and from spills which occurred during the manufacture of paint and lacquer, extends across the foot print of the Fyn Paint building into the adjacent sidewalks and parking lot. c) concentrations: Groundwater monitoring conducted in 2006 revealed non-aqueous phase liquid (NAPL) and

FYN PAINT & LAQUER CO. INC. (Continued) **S108524789**

dissolved-phase contamination in three of the on-site and off-site monitoring wells. In March 2007, an Interim Remedial Measure (IRM) consisting of a groundwater pump and treatment system with an activated carbon filtration stage was installed and operated. The Remedial Investigation (RI) was completed in January 2008. A Remedial Action Work Plan (RAWP) to address on-site and off-site contamination was approved by the Department in October 2009. In 2010, a pilot test for soil vapor extraction and dual phase extraction system was performed for additional remedial system design. In July 2011, the RCRA closure work plan was approved and RCRA closure activities continued through 2013. A Remedial Design for a dual phase extraction system was approved.

Health Problem: It is unlikely that people will drink contaminated groundwater since the area is provided with public water. It is also unlikely that area residents will come in contact with contaminated soil and subsurface material since the site and the surrounding area are covered with buildings and pavement. If the site is redeveloped, construction workers or future site occupants may come in contact with site related contamination in soil if it is not handled properly. The potential for nearby residents and building occupants to breathe site-related contaminants that may migrate into nearby buildings via soil vapor intrusion will be evaluated.

Dump: Not reported
Structure: Not reported
Lagoon: Not reported
Landfill: Not reported
Pond: Not reported
Disp Start: Not reported
Disp Term: Not reported
Lat/Long: Not reported
Dell: Not reported
Record Add: Not reported
Record Upd: Not reported
Updated By: Not reported
Own Op: Owner
Sub Type: E
Owner Name: Jeffrey Herz, Esq
Owner Company: Kent River Corporation
Owner Address: Cullen and Dykman, LLP
Owner Addr2: 100 Quentin Roosevelt Ave.
Owner City,St,Zip: Garden City, NY 11530
Owner Country: United States of America
Own Op: Document Repository
Sub Type: C01
Owner Name: Not reported
Owner Company: Brooklyn Public Library - Greenpoint Branch
Owner Address: 107 Norman Ave. (at Leonard St.)
Owner Addr2: Not reported
Owner City,St,Zip: Brooklyn, NY 11222
Owner Country: United States of America
Own Op: Document Repository
Sub Type: C01
Owner Name: Not reported
Owner Company: Brooklyn Public Library - Leonard Branch
Owner Address: 81 Devoe St. (at Leonard)
Owner Addr2: Not reported
Owner City,St,Zip: Brooklyn, NY 11211

FYN PAINT & LAQUER CO. INC. (Continued) **S108524789**

Owner Country:	United States of America
Own Op:	Document Repository
Sub Type:	NNN
Owner Name:	Ioana Munteanu-Ramnic, P.E.
Owner Company:	NYSDEC
Owner Address:	47-40 21st St., First Floor
Owner Addr2:	Not reported
Owner City,St,Zip:	LIC, NY 11101
Owner Country:	United States of America
HW Code:	Not reported
Waste Type:	Not reported
Waste Quantity:	Not reported
Waste Code:	Not reported
Crossref ID:	Not reported
Cross Ref Type Code:	Not reported
Cross Ref Type:	Not reported
Record Added Date:	Not reported
Record Updated:	Not reported
Updated By:	Not reported

BROWNFIELDS:

Program:	BCP
Site Code:	509286
Acres:	Not reported
HW Code:	C224154A
SWIS:	2401
Town:	New York City
Record Added Date:	06/17/2015
Record Updated Date:	06/29/2016
Update By:	JHOCONNE
Site Description:	The area of concern subject to this work is considered off-site from BCP site C224154 and reflects the investigation and possible remediation of contamination that may have migrated from that site. This work is being carried out as provided for under the Environmental Conservation Law Section 27-1411.5. Please see C224154 for further information regarding the status of the site in the Brownfield Cleanup program. Location: The Fyn Paint and Lacquer Co., Inc.- Off-Site is located in an urban area in Brooklyn, Kings County. The site is situated on the block bounded by Kent Avenue to the east, Metropolitan Avenue to the north, North First Street to the south and River Street to the west. Site Features: The site consists of the areas surrounding the Fyn Paint facility. Site Geology and Hydrogeology: Based on information collected during the investigation of C224154, shallow soil consist fill material followed by medium and coarse grained brown sand with some silt and a trace of gravel. In general, the subsurface consists of interbedded layers of sand, gravel, clay and silt to approximately 65 feet below ground surface (bgs). Groundwater flow direction is toward the west. The depth to groundwater is approximately 12 to 15 ft below grade. The East River is located approximately 500 feet to the west of the Fyn Paint site.
Env Problem:	Nature and Extent of Contamination: The remedial investigation for the C224154 site revealed: a) contamination: the soil, soil vapor and the groundwater are contaminated with volatile organic compounds (VOCs). The main VOCs are acetone, ethylbenzene, toluene, and mixed xylenes which have migrated off-site from C224154. b) areal/depth extent: the VOC plume from site C224154 extends across the footprint of the Fyn Paint building under the adjacent sidewalks, parking lot

FYN PAINT & LAQUER CO. INC. (Continued) **S108524789**

	and streets. c) concentrations: Groundwater monitoring conducted in 2006 revealed non-aqueous phase liquid (NAPL) and dissolved-phase contamination in on-site and off-site monitoring wells. Additional investigation is necessary to delineate the plume emanating from the Fyn Paint site.
Health Problem:	Information submitted with the BCP application regarding the conditions at the site are currently under review and will be revised as additional information becomes available.
Dump:	False
Structure:	False
Lagoon:	False
Landfill:	False
Pond:	False
Disp Start:	Not reported
Disp Term:	Not reported
Lat/Long:	Not reported
Dell:	Not reported
Record Add:	1/11/2016 2:18:00 PM
Record Upd:	1/11/2016 2:18:00 PM
Updated By:	JHOCONNE
Own Op:	Not reported
Sub Type:	Not reported
Owner Name:	Not reported
Owner Company:	Not reported
Owner Address:	Not reported
Owner Addr2:	Not reported
Owner City,St,Zip:	Not reported
Owner Country:	Not reported
HW Code:	C224154A
Waste Type:	ethylbenzene
Waste Quantity:	UNKNOWN
Waste Code:	Not reported
HW Code:	C224154A
Waste Type:	toluene
Waste Quantity:	UNKNOWN
Waste Code:	Not reported
HW Code:	C224154A
Waste Type:	acetone
Waste Quantity:	UNKNOWN
Waste Code:	Not reported
HW Code:	C224154A
Waste Type:	xylene (mixed)
Waste Quantity:	UNKNOWN
Waste Code:	Not reported
Crossref ID:	9815508
Cross Ref Type Code:	01
Cross Ref Type:	Spill No.
Record Added Date:	6/17/2015 4:34:00 PM
Record Updated:	6/17/2015 4:34:00 PM
Updated By:	IXMUNTEA
Crossref ID:	1112968
Cross Ref Type Code:	01
Cross Ref Type:	Spill No.
Record Added Date:	6/17/2015 4:34:00 PM
Record Updated:	6/17/2015 4:34:00 PM
Updated By:	IXMUNTEA
Crossref ID:	V00380

FYN PAINT & LAQUER CO. INC. (Continued) **S108524789**

Cross Ref Type Code:	04
Cross Ref Type:	VCP Site ID
Record Added Date:	6/17/2015 3:31:00 PM
Record Updated:	6/17/2015 3:32:00 PM
Updated By:	IXMUNTEA
Crossref ID:	nyd001270867
Cross Ref Type Code:	06
Cross Ref Type:	RCRA EPA ID No.
Record Added Date:	6/17/2015 4:33:00 PM
Record Updated:	6/17/2015 4:33:00 PM
Updated By:	IXMUNTEA
Crossref ID:	2-000151
Cross Ref Type Code:	17
Cross Ref Type:	CBS No.
Record Added Date:	6/17/2015 4:35:00 PM
Record Updated:	6/17/2015 4:35:00 PM
Updated By:	IXMUNTEA
Crossref ID:	2-1480
Cross Ref Type Code:	19
Cross Ref Type:	MOSF No.
Record Added Date:	6/17/2015 4:35:00 PM
Record Updated:	6/17/2015 4:35:00 PM
Updated By:	IXMUNTEA
Crossref ID:	224154
Cross Ref Type Code:	20
Cross Ref Type:	Haz. Substance ID
Record Added Date:	6/17/2015 3:33:00 PM
Record Updated:	6/17/2015 3:33:00 PM
Updated By:	IXMUNTEA
Crossref ID:	00-temp-02-95
Cross Ref Type Code:	20
Cross Ref Type:	Haz. Substance ID
Record Added Date:	6/17/2015 4:36:00 PM
Record Updated:	6/17/2015 4:36:00 PM
Updated By:	IXMUNTEA
Crossref ID:	C224154
Cross Ref Type Code:	22
Cross Ref Type:	BCP Site ID
Record Added Date:	6/17/2015 3:33:00 PM
Record Updated:	6/17/2015 3:33:00 PM
Updated By:	IXMUNTEA

Program:	BCP
Site Code:	502562
Acres:	0.135
HW Code:	C224154
SWIS:	2401
Town:	New York City
Record Added Date:	12/04/2014
Record Updated Date:	01/18/2017
Update By:	JHOCONNE
Site Description:	Location: The Fyn Paint and Lacquer Co., Inc. site is located in an urban area at 230 Kent Avenue in Brooklyn, Kings County. The site is situated on the block bounded by Kent Avenue to the east, Metropolitan Avenue to the north, North First Street to the south and River Street to the west. Alternate addresses for the property are: 230-232 Kent Avenue; 76-80 River Street; and 29-37 North First

FYN PAINT & LAQUER CO. INC. (Continued) **S108524789**

Street. Site Features: The site consists of a 0.135-acre lot improved with an unoccupied two-story industrial/warehouse building with a gross floor area of approximately 5,862 square feet. A small basement contains the heating oil tank, furnace and controls for the sprinkler system. Current Zoning and Land Use: The site land use is currently recorded as Industrial and Manufacturing. Zoning for the property is M3-1, which is designated for areas with heavy industries that generate noise, traffic or pollutants. The on-site building is currently vacant. Past Use of the Site: Past land uses associated with the site include a chemical and coatings company (circa 1949) and paint and lacquer manufacturing (1959 - 2011). Prior to entry into the BCP, the site was managed under New York State s Voluntary Cleanup Program (VCP). Under the VCP a dual phase extraction system was installed to address on-site and off-site contamination in soil and groundwater. The system has been operating intermittently since 2012. Site Geology and Hydrogeology: The ground surface at the property consists of concrete and asphalt pavement. The shallow soil beneath the property consist of medium and coarse grained brown sand with some silt and a trace of gravel. In general, the subsurface consists of interbedded layers of sand, gravel, clay and silt to approximately 65 feet below ground surface (fbgs). Groundwater flow direction beneath the property is toward the west. The depth to groundwater is approximately 12 to 15 fbgs. The East River is approximate 500 feet to the west of the site boundary.

Env Problem: Nature and Extent of Contamination: A remedial investigation for the site was completed under the Voluntary Cleanup Program, site code V00380. Soil and groundwater samples were analyzed for volatile organic compounds (VOCs), semi-volatile organic compounds (SVOCs), metals, pesticides/herbicides, and PCBs. The investigation identified the primary contaminants of concern in the soil, soil vapor and groundwater as VOCs including acetone, ethylbenzene, toluene, and mixed xylenes from the 14 closed-in-place underground storage tanks (USTs), and from spills which occurred during 50 years of manufacturing of paint and lacquer. Soil - VOCs in soil extend across the footprint of the Fyn Paint building and beneath the adjacent property and sidewalks to the north and west. The contaminants in soil include xylene at concentrations of up to 7,000 parts per million (ppm), acetone at 19 ppm, toluene at 4,000 ppm, and ethylbenzene at 1,700 ppm. Groundwater - During the groundwater monitoring sampling event conducted in October 2015, non-aqueous phase liquid (NAPL) and dissolved-phase contamination was detected in on-site and off-site monitoring wells. In on-site monitoring wells the dissolved toluene was as high as 16,000 parts per billion (ppb), xylene was as high as 13,400 ppb, and ethylbezene was as high as 1,700 ppb. In the adjacent off-site monitoring wells the toluene was as high as 240,000 ppb, xylene was as high as 108,000 ppb, ethylbenzene was as high as 18,000 ppb, and acetone was as high as 35,000 ppb. An off-site monitoring well across Kent Avenue had toluene as high as 370,000 ppb. Sub-slab vapor - Sub-slab vapor samples were collected beneath the on-site building s basement slab and the following VOCs were detected: acetone at up to 6,400 micrograms per cubic meter (ug/m3); benzene at 1,200 ug/m3; toluene at 180,000 ug/m3; xylene at 186,000 ug/m3 and ethylbenzene at 36,000 ug/m3. Contaminants in sub-slab vapor extend to the property boundaries.

Health Problem: People may contact contaminated soils or groundwater if they dig below the surface. People are not drinking contaminated groundwater

FYN PAINT & LAQUER CO. INC. (Continued) **S108524789**

associated with the site because the area is served by a public water supply that is not affected by this contamination. Volatile organic compounds in the groundwater may move into the soil vapor (air spaces within the soil), which in turn may move into overlying buildings and affect the indoor air quality. This process, which is similar to the movement of radon gas from the subsurface into the indoor air of buildings, is referred to as soil vapor intrusion. The potential exists for the inhalation of site contaminants due to soil vapor intrusion on-site. Further evaluation is needed to determine whether soil vapor intrusion is a concern for off-site structures.

Dump:	False
Structure:	True
Lagoon:	False
Landfill:	False
Pond:	False
Disp Start:	1950
Disp Term:	Not reported
Lat/Long:	Not reported
Dell:	Not reported
Record Add:	12/4/2014 11:46:00 AM
Record Upd:	9/27/2016 10:27:00 AM
Updated By:	IXMUNTEA
Own Op:	Owner
Sub Type:	03
Owner Name:	Jeffrey Herz, Esq.
Owner Company:	Kent River Corp.
Owner Address:	Cullen and Dykman, LLP
Owner Addr2:	100 Quentin Roosevelt Avenue
Owner City,St,Zip:	Garden City, NY 11530
Owner Country:	United States of America
Own Op:	Disp. Owner
Sub Type:	P03
Owner Name:	Leonard S. Elman
Owner Company:	Privat
Owner Address:	50 East 79th St.
Owner Addr2:	Not reported
Owner City,St,Zip:	New York, NY 10021
Owner Country:	United States of America
Own Op:	Applicant/Requestor
Sub Type:	P03
Owner Name:	c/o Charles S. Warren, Esq.
Owner Company:	Kent Riverview LLC
Owner Address:	Kramer Levin Naftalis & Frankel LLP
Owner Addr2:	1177 Avenue of Americas
Owner City,St,Zip:	New York, NY 10036
Owner Country:	United States of America
Own Op:	Document Repository
Sub Type:	NNN
Owner Name:	Not reported
Owner Company:	Brooklyn Public Library - Leonard Branch
Owner Address:	81 Devoe Street at Leonard St.
Owner Addr2:	Not reported
Owner City,St,Zip:	Brooklyn, NY 11211
Owner Country:	United States of America
Own Op:	Document Repository
Sub Type:	NNN
Owner Name:	Not reported

FYN PAINT & LAQUER CO. INC. (Continued) **S108524789**

Owner Company:	Brooklyn Public Library - Greenpoint Branch
Owner Address:	107 Norman Avenue at Leonard St.
Owner Addr2:	Not reported
Owner City,St,Zip:	Brooklyn, NY 11222
Owner Country:	United States of America
Own Op:	Document Repository
Sub Type:	C01
Owner Name:	Not reported
Owner Company:	Brooklyn Community Board No. 1
Owner Address:	435 Graham Avenue
Owner Addr2:	Not reported
Owner City,St,Zip:	Brooklyn, NY 11211
Owner Country:	United States of America
HW Code:	C224154
Waste Type:	XYLENE (MIXED)
Waste Quantity:	UNKNOWN
Waste Code:	Not reported
HW Code:	C224154
Waste Type:	TOLUENE
Waste Quantity:	UNKNOWN
Waste Code:	Not reported
HW Code:	C224154
Waste Type:	ACETONE
Waste Quantity:	UNKNOWN
Waste Code:	Not reported
HW Code:	C224154
Waste Type:	ETHYLBENZENE
Waste Quantity:	UNKNOWN
Waste Code:	Not reported
HW Code:	C224154
Waste Type:	benzene
Waste Quantity:	UNKNOWN
Waste Code:	Not reported
Crossref ID:	C224154A
Cross Ref Type Code:	22
Cross Ref Type:	BCP Site ID
Record Added Date:	6/17/2015 3:33:00 PM
Record Updated:	6/17/2015 3:33:00 PM
Updated By:	IXMUNTEA
Crossref ID:	9815508
Cross Ref Type Code:	01
Cross Ref Type:	Spill No.
Record Added Date:	2/25/2015 2:42:00 PM
Record Updated:	2/25/2015 2:42:00 PM
Updated By:	IXMUNTEA
Crossref ID:	1112968
Cross Ref Type Code:	01
Cross Ref Type:	Spill No.
Record Added Date:	2/25/2015 2:41:00 PM
Record Updated:	2/25/2015 2:41:00 PM
Updated By:	IXMUNTEA
Crossref ID:	224154
Cross Ref Type Code:	02
Cross Ref Type:	HW Site ID
Record Added Date:	2/25/2015 2:42:00 PM
Record Updated:	2/25/2015 2:44:00 PM
Updated By:	IXMUNTEA

FYN PAINT & LAQUER CO. INC. (Continued) **S108524789**

Crossref ID:	V00380
Cross Ref Type Code:	04
Cross Ref Type:	VCP Site ID
Record Added Date:	2/24/2015 2:46:00 PM
Record Updated:	2/24/2015 2:46:00 PM
Updated By:	IXMUNTEA
Crossref ID:	nyd001270867
Cross Ref Type Code:	06
Cross Ref Type:	RCRA EPA ID No.
Record Added Date:	2/25/2015 2:43:00 PM
Record Updated:	2/25/2015 2:43:00 PM
Updated By:	IXMUNTEA
Crossref ID:	2-000151
Cross Ref Type Code:	17
Cross Ref Type:	CBS No.
Record Added Date:	2/25/2015 2:43:00 PM
Record Updated:	2/25/2015 2:43:00 PM
Updated By:	IXMUNTEA
Crossref ID:	2-1480
Cross Ref Type Code:	19
Cross Ref Type:	MOSF No.
Record Added Date:	2/25/2015 2:43:00 PM
Record Updated:	2/25/2015 2:43:00 PM
Updated By:	IXMUNTEA
Crossref ID:	00temp-02-95(I
Cross Ref Type Code:	20
Cross Ref Type:	Haz. Substance ID
Record Added Date:	2/25/2015 2:44:00 PM
Record Updated:	2/25/2015 2:44:00 PM
Updated By:	IXMUNTEA

---

315 NNE 1/2-1 0.695 mi. 3670 ft. | **FORMER NEY SMELTING AND REFINING COMPANY**
269 FREEMAN STREET
GREENPOINT, NY 11222 | **NY SHWS** | **S113916765**
N/A

Relative: Higher

Actual: 11 ft.

SHWS:

Program:	HW
Site Code:	439622
Classification:	N
Region:	2
Acres:	1.2
HW Code:	224144
Record Add:	09/08/2010
Record Upd:	10/31/2013
Updated By:	MJKOMORO

Site Description: Location: The Site is located across multiple addresses in the Greenpoint section of Brooklyn, NY. The addresses for the Site include 257, 259, 263, & 269 Freeman Street and 230, 238, 242 Eagle Street. 269 Freeman Street is also known as 105 Provost Street. The Newtown Creek Water Pollution Control Plant (WPCP) is located directly east of the Site. Site Features: The original Site encompassed five separate buildings and three yards that occupy seven separate lots. The buildings are no more than 2 stories in height. The entire Site is approximately 1.2 acres in size. There are manufacturing buildings to the north, south and west of the Site. Current Zoning/Uses: The area (and properties) is zoned M3-1 which

FORMER NEY SMELTING AND REFINING COMPANY (Continued) **S113916765**

includes heavy manufacturing and industrial uses along with certain commercial uses. Properties on the site are currently used for the manufacturing of air conditioning duct work, a distribution center for paint and varnish, parking, and staging of various contracting equipment. - 263-269 Freeman and 242 Eagle Street are currently used for the manufacturing of air conditioning duct work and accessories - 238 Eagle street is currently used for the distribution of paint and varnish. - The Yard portion east of 238 Eagle Street is currently an unused dirt yard. Historical Uses: In the early 1900?s the site was used as a cooperage for wooden barrel and cask production. From approximately 1942 to 1982, the property was occupied by Reliable Machine Company that had numerous paint spraying locations on the property. In 1982, Ney Smelting and Refining Company took ownership of the property in 1982 and renovated the buildings and used the property for smelting of lead, tin and zinc. Smelting operations ceased in 2003. Site Geology and Hydrogeology: Shallow boring logs indicate the Site overlies historic fill. The soil type below the fill is not known. Depth to groundwater is approximately 10 feet below grade and may be tidally influenced due to the close proximity to the Newtown Creek. Groundwater flow may also be affected by the adjacent Newtown Creek WPCP. Groundwater flow direction is estimated to be to the northeast Miscellaneous: There are no PBS, CBS records for the multiple addresses of the Site.

Env Problem:	The site is covered with multiple buildings and parking facilities. One small area of the site contains a dirt construction yard that is largely underlain by a concrete slab. The shallow subsurface soil is comprised of historic fill that contains building debris such as brick and concrete, ash, and soil. This material contains elevated concentrations of inorganics that are generally below allowable concentrations at industrial sites. SVOCs are also present in the soil at the site but also do not exceed standards for industrial areas. No VOCs were detected at levels that cause concern. Data from TCLP analyses were all below hazardous waste thresholds. Groundwater is sporadically impacted by PCE and breakdown products. There is no continuous plume of impacted groundwater as would be observed if a source of PCE was present.
Health Problem:	Not reported
Dump:	Not reported
Structure:	Not reported
Lagoon:	Not reported
Landfill:	Not reported
Pond:	Not reported
Disp Start:	Not reported
Disp Term:	Not reported
Lat/Long:	Not reported
Dell:	Not reported
Record Add:	Not reported
Record Upd:	Not reported
Updated By:	Not reported
Own Op:	Owner
Sub Type:	02
Owner Name:	Greenpoint Group, LLC
Owner Company:	Greenpoint Group, LLC
Owner Address:	269 Freeman Street
Owner Addr2:	Not reported
Owner City,St,Zip:	Brooklyn, NY 11222
Owner Country:	United States of America

FORMER NEY SMELTING AND REFINING COMPANY (Continued) **S113916765**

Own Op:	On-Site Operator
Sub Type:	03
Owner Name:	Michael Kustanovich
Owner Company:	Aleta Group, Inc.
Owner Address:	242 Eagle Street
Owner Addr2:	Not reported
Owner City,St,Zip:	Brooklyn, NY 11222
Owner Country:	United States of America
Own Op:	Owner
Sub Type:	03
Owner Name:	Geno Camali
Owner Company:	259 Freeman, LLC
Owner Address:	304 Harrington Ave
Owner Addr2:	Not reported
Owner City,St,Zip:	Closter, NJ 07624
Owner Country:	United States of America
Own Op:	On-Site Operator
Sub Type:	09
Owner Name:	Haim Boiangiu
Owner Company:	Abbot Paint & Varnish
Owner Address:	238 Eagle St.
Owner Addr2:	Not reported
Owner City,St,Zip:	Green Point, NY 11222
Owner Country:	United States of America
Own Op:	Owner
Sub Type:	03
Owner Name:	Herb Lowenstein
Owner Company:	238 Eagle Realty Co. LLC.
Owner Address:	3006 Davis Pl
Owner Addr2:	Not reported
Owner City,St,Zip:	Oceanside, NY 11572
Owner Country:	United States of America
HW Code:	Not reported
Waste Type:	Not reported
Waste Quantity:	Not reported
Waste Code:	Not reported
Crossref ID:	Not reported
Cross Ref Type Code:	Not reported
Cross Ref Type:	Not reported
Record Added Date:	Not reported
Record Updated:	Not reported
Updated By:	Not reported

316
ENE
1/2-1
0.721 mi.
3808 ft.

FORMER SPIC AND SPAN CLEANERS
315 KINGSLAND AVE
BROOKLYN, NY 11222

NY SHWS **S109416408**
NY Spills **N/A**

Relative:
Higher

Actual:
20 ft.

SHWS:

Program:	HW
Site Code:	405850
Classification:	Significant threat to the public health or environment - action required.
Region:	2
Acres:	0.51
HW Code:	224129
Record Add:	10/28/2008

FORMER SPIC AND SPAN CLEANERS (Continued) **S109416408**

Record Upd: 03/08/2017
Updated By: JXGRECO
Site Description: Location: The site is located in the Greenpoint section of Kings County (Borough of Brooklyn, New York City). The site is located on the southwest corner of the intersection of Kingsland and Norman Avenues. Site Features: The site is completely covered by multiple buildings of varying construction and height. Numerous other commercial and industrial properties are located to the north, east, and west of the site. A large residential area is located immediately south of the site, and extends south along both Kingsland Avenue and Monitor Street. A large sewage treatment plant is located approximately 1/2 mile north of the site. Current Zoning/Use(s): The site is zoned for both residential and light manufacturing. The site is partially occupied, and is utilized for a variety of purposes (residential, warehousing, etc.). Historical Use(s): The Department began a Site Characterization in this area during the Spring of 2007 as part of a plume trackdown investigation (Meeker Avenue Plume Trackdown, DEC Site ID No. 224121). This particular location was specifically targeted for investigation based on Sanborn fire insurance map data indicating that the site was operated by Spic and Span Cleaners and Dyers, Inc. (a.k.a. Eastern District Dye Works) from the early 1900's until the mid-1960's. The Meeker Avenue Plume Trackdown Site Characterization in the area of this site was conducted in several phases, and was completed in the Summer of 2009. Site Geology and Hydrogeology: The site is underlain by a fill unit (0.5-10' thick), a stratified sand unit with some to no fines (over 120' thick), a discontinuous glacial till unit within the sand unit (0.5-50' thick), a discontinuous clayey silt unit within the sand unit (0.5-25' thick), and the Raritan Formation (approximately 138.5' below ground surface). Groundwater is approximately 11-25' below ground surface in the vicinity of the site. Groundwater flows north to northeast toward Newtown Creek, which lies approximately 1,300' northeast of the site.
Env Problem: Nature and Extent of Contamination: - Groundwater The primary contaminant of concern at the site is tetrachloroethene (PCE). PCE has been found in shallow groundwater at concentrations up to 39,000 ppb, and in deep groundwater at concentrations up to 170,000 ppb, well above the Part 703.5 class GA standard of 5 ppb. PCE DNAPL has also been found on-site at concentrations up to 1,000,000 ppm (100%) in deep monitoring wells. Trichloroethene (up to 5,000 ppb), cis-1,2-dichloroethene (up to 14,000 ppb), and vinyl chloride (up to 3,200 ppb) have also been found in shallow groundwater at concentrations above their respective Part 703.5 class GA standards (5 ppb each). - Soil PCE has been found in soil up to 290,000 ppm, well above the soil cleanup objective for unrestricted use (1.3 ppm). -Soil Vapor and Indoor Air Concentrations of PCE in soil vapor have been found up to 8,200,000 ug/m^3, and in indoor air up to 170 ug/m^3. Concentrations of TCE in soil vapor have been found up to 32,000 ug/m^3, and in indoor air up to 12 ug/m^3. Significant Threat: The site poses a significant environmental threat due to ongoing release of PCE from source areas into soil and groundwater.
Health Problem: Exposure to site-related contamination in drinking water and soil is unlikely since area homes and businesses are supplied with public water and contaminants are below the ground surface. Since the possibility exists for vapors from site-related chemicals to migrate into nearby homes and businesses, soil vapor intrusion sampling will continue in the area and data evaluated as they become available.

FORMER SPIC AND SPAN CLEANERS (Continued) **S109416408**

Dump:	False
Structure:	True
Lagoon:	False
Landfill:	False
Pond:	False
Disp Start:	Not reported
Disp Term:	Not reported
Lat/Long:	Not reported
Dell:	Not reported
Record Add:	10/28/2008 12:22:00 PM
Record Upd:	9/20/2013 2:09:00 PM
Updated By:	ldennist
Own Op:	Document Repository
Sub Type:	C04
Owner Name:	Not reported
Owner Company:	Brooklyn Public Library - Greenpoint Branch
Owner Address:	107 Norman Avenue
Owner Addr2:	Not reported
Owner City,St,Zip:	Brooklyn, NY 11222
Owner Country:	United States of America
Own Op:	Owner
Sub Type:	01
Owner Name:	Not reported
Owner Company:	DELTA PROPERTY ASSOCIATES
Owner Address:	260 NORMAN AVENUE
Owner Addr2:	Not reported
Owner City,St,Zip:	Brooklyn, NY 11222
Owner Country:	United States of America
Own Op:	Document Repository
Sub Type:	C01
Owner Name:	Not reported
Owner Company:	Brooklyn Community Board #1
Owner Address:	435 Graham Avenue
Owner Addr2:	Not reported
Owner City,St,Zip:	Brooklyn, NY 11222
Owner Country:	United States of America
Own Op:	Owner
Sub Type:	05
Owner Name:	Jean Chau
Owner Company:	DOUBLE STAR REALESTATE, INC.
Owner Address:	307 KINGSLAND AVENUE
Owner Addr2:	Not reported
Owner City,St,Zip:	Brooklyn, NY 11222
Owner Country:	United States of America
Own Op:	Owner
Sub Type:	05
Owner Name:	FRANK CHAN
Owner Company:	DOUBLE STAR REALESTATE, INC.
Owner Address:	307 KINGSLAND AVENUE
Owner Addr2:	Not reported
Owner City,St,Zip:	Brooklyn, NY 11222
Owner Country:	United States of America
Own Op:	Owner
Sub Type:	05
Owner Name:	Sam Gee
Owner Company:	Delta Property Associates
Owner Address:	276 Grand Street

FORMER SPIC AND SPAN CLEANERS (Continued) **S109416408**

Owner Addr2:	Not reported
Owner City,St,Zip:	New York, NY 10002
Owner Country:	United States of America
HW Code:	224129
Waste Type:	TETRACHLOROETHYLENE (PCE)
Waste Quantity:	UNKNOWN
Waste Code:	Not reported
HW Code:	224129
Waste Type:	tetrachloroethene (PCE)
Waste Quantity:	UNKNOWN
Waste Code:	Not reported
Crossref ID:	224132
Cross Ref Type Code:	02
Cross Ref Type:	HW Site ID
Record Added Date:	10/31/2008 2:34:00 PM
Record Updated:	10/31/2008 2:34:00 PM
Updated By:	MOBARRIE
Crossref ID:	224131
Cross Ref Type Code:	02
Cross Ref Type:	HW Site ID
Record Added Date:	10/31/2008 2:34:00 PM
Record Updated:	10/31/2008 2:34:00 PM
Updated By:	MOBARRIE
Crossref ID:	224130
Cross Ref Type Code:	02
Cross Ref Type:	HW Site ID
Record Added Date:	10/31/2008 2:34:00 PM
Record Updated:	10/31/2008 2:34:00 PM
Updated By:	MOBARRIE
Crossref ID:	224121
Cross Ref Type Code:	02
Cross Ref Type:	HW Site ID
Record Added Date:	1/30/2009 12:35:00 PM
Record Updated:	1/30/2009 12:35:00 PM
Updated By:	JAAVERSA

SPILLS:

Facility ID:	1402556
Facility Type:	ER
Spill Number:	1402556
DER Facility ID:	450762
Site ID:	495884
DEC Region:	2
Spill Number/Closed Date:	2016-03-04
Spill Cause:	Equipment Failure
Spill Class:	D3
SWIS:	2401
Spill Date:	2014-06-09
Investigator:	DKHARRIN
Referred To:	Not reported
Reported to Dept:	2014-06-09
CID:	Not reported
Water Affected:	Not reported
Spill Source:	Unknown
Spill Notifier:	Other
Cleanup Ceased:	Not reported
Cleanup Meets Std:	True

FORMER SPIC AND SPAN CLEANERS (Continued) **S109416408**

Last Inspection:	Not reported
Recommended Penalty:	False
UST Trust:	False
Remediation Phase:	0
Date Entered In Computer:	2014-06-09
Spill Record Last Update:	2016-03-04
Spiller Name:	SCOTT MCCABE
Spiller Company:	FORMER SPIC AND SPAN CLEANERS
Spiller Address:	315 KINGSLAND AVE
Spiller Company:	999
Contact Name:	SCOTT MCCABE
DEC Memo:	"6/9/2014: During investigation work being conducted at a State Superfund site (Former Spic and Span Cleaners, DEC Site ID No. 224129), a UST was discovered beneath the southern portion of a vacant warehouse during pre-clearing activities. DEC PM (Harrington) directed the standby consultant (URS Corporation) to call in a spill for this site. Soils surrounding the tank have been found to contain visual and olfactory evidence of petroleum contamination. (Harrington) 6/9/2014: H. Patel (DEC - Region 2) received spill from dispatch. Patel contacted D. Harrington (DEC PM - Central Office) to discuss the case, and subsequently assigned it to him. 6/16/2014: URS personel have uncovered a portion of the UST located inside the property (vacant warehouse located at 315 Kingsland Avenue/260 Norman Avenue). Tank appears to be oriented long-way north to south, and is approximately 10' in length. Tank was approximately 14 below grade. Through a hole in the top of the tank, it was observed to be single-walled steel approximately 1/4 thick, and approximately 4' in diameter. There appears to be ~6 of an unidentified liquid at the bottom of the tank. Contents smelled like a mixture of weathered petroleum and solvents such as paint thinner or wood stripper. (Harrington) 6/17/2014: URS personnel collected a product sample from the UST and submitted it to the lab. Product will be analyzed for VOCs, SVOCs, PCBs, RCRA characteristics, viscosity, surface tension, and specific gravity. (Harrington) 11/21/2014: PM requested URS to generate report detailing the findings of investigation surrounding the UST inside the building. Report will include sampling results from soil and product samples, and a tank removal estimate. (Harrington) 12/26/2014: PM sent an e-mail to URS Corporation commenting on the draft UST data summary report for the work done inside the vacant building at 315 Kingsland Avenue. Numerous changes need to be made before the report can be finalized. (Harrington) 1/24/2015: PM sent an e-mail to URS Corporation approving the revised UST data summary report on 1/9/15. This report was distributed to interested parties (including Community Board 1 and Greenpoint branch of Brooklyn Public Library) on 1/21/15. (Harrington) 3/30/2015: PM sent an e-mail to URS Corp. requesting budget estimate for IRM regarding DNAPL recovery and oversight work related to the removal of the UST inside the building (which will be handled separately under response call-out with Island Pump and Tank). (Harrington) 5/18/2015: The Department sent a WA Issuance/Notice to Proceed letter to URS Corporation for the development of the Schedule 2.11 budget package regarding the IRM work assignment. This package is due to the Department in mid-June. (Harrington) 7/21/2015: DEC sent the WA Approval Letter to URS Corporation for the initiation of this IRM work assignment. IRM covers both UST removal and DNAPL recovery at the site. Call-out for tank removal to be completed by PM shortly. (Harrington) 7/31/2015: DEC PM issues call-out 124051 to Island Pump

FORMER SPIC AND SPAN CLEANERS (Continued) **S109416408**

and Tank (IPT) for the completion of UST removal within the abandoned warehouse building at 315 Kingsland Avenue/260 Norman Avenue. Site visit with IPT and URS to be completed week of August 17th. (Harrington) 8/19/2015: DEC PM conducted kick-off meeting with URS and IPT personnel regarding the UST removal from the site building. IPT to confirm the permits needed before initiating work. URS will be providing scope for structural support of roof to IPT shortly. (Harrington) 9/21/2015: IPT mobilizes to the site to complete tank pull. Wall pockets are cut into the south, east, and west walls for placement of structural steel to support the building roof. Bobcat, mini-excavator, scissor lift, and steel brought to the site. (Harrington) 9/22/2015: IPT places the structural steel beams (W12x30) in place (one east-west beam supported by east and west wall pockets, and two north-south beams supported by southern wall pockets and east-west beam). Roof made placement difficult as there is a 5 sag in the middle, as well as numerous sprinkler lines (one of which was cut and capped). (Harrington) 9/23/2015: IPT welds the steel beams together, and seals up the wall pockets with brick and mortar mix. The scissor lift is removed from the site. UST top is exposed at the southern end. There appears to be ~11 of liquid in the tank. It smells like a mix of gasoline and paint stripper. Vent and fill lines are noted heading east from the tank toward the sidewalk. Tank appears to be at an angle descending to the north. (Harrington) 9/24/2015: IPT vacuum truck removes 225 gallons of a Class 3 flammable liquid (ID Number 1993). Tank is removed from the ground and cleaned. There were a lot of holes in the tank bottom; leaks were minimized by clay soils beneath tank. Stained soils evident beneath tank. Soil samples collected by URS. IPT over-excavated the area and stockpiled contaminated soil for shipment off-site. (Harrington) 9/25/2015: IPT completed soil excavations in the UST area to the extent feasible given conditions. URS collected confirmatory samples. MJ Engineering and Land Surveying completed an updated survey of the building interior, UST location, sample locations, and excavation boundaries. (Harrington) 9/28/2015: IPT completes backfill of excavation with clean fill, then finishes by saw-cutting the rough edges in the floor and capping the backfill with a 6 layer of concrete (with wire mesh) to match the surrounding floor. IPT demobilizes from the site. (Harrington) 12/28/2015: IPT has submitted paperwork regarding their efforts to remove the UST at the property. This paperwork was approved in an e-mail to IPT. Reporting on the overall effort will be received from URS in late January-early February 2016. (Harrington) 3/4/2016: URS submitted the UST closure report. Confirmatory soil sampling indicates all contaminated soil has been removed from the site. Spill closed. (Harrington)"

Remarks: "Unknown UST (4'x10') discovered during test borings and contaminated soil found. DEC Dave Harrington out of Albany Ofc is aware and project manager. Cleanup is pending. Tank still in the ground."

All Materials:

Site ID:	495884
Operable Unit ID:	1245379
Operable Unit:	01
Material ID:	2246387
Material Code:	0001A
Material Name:	#2 fuel oil
Case No.:	Not reported
Material FA:	Petroleum
Quantity:	Not reported

FORMER SPIC AND SPAN CLEANERS (Continued) **S109416408**

Units: Not reported
Recovered: Not reported
Oxygenate: False

---

317 SW 1/2-1 0.788 mi. 4160 ft.

Relative: Higher

Actual: 21 ft.

RADIAC RESEARCH CORP
33 S 1ST ST
BROOKLYN, NY 11249

CORRACTS **1000245435**
RCRA-TSDF **NYD049178296**
RCRA-CESQG
2020 COR ACTION
PADS
FTTS
HIST FTTS
NJ MANIFEST

CORRACTS:

EPA ID: NYD049178296
EPA Region: 02
Area Name: SITEWIDE
Actual Date: 19930210
Action: CA075LO - CA Prioritization, Facility or area was assigned a low corrective action priority
NAICS Code(s): 562112 48411 49311 484121
Hazardous Waste Collection
General Freight Trucking, Local
General Warehousing and Storage
General Freight Trucking, Long-Distance, Truckload
Original schedule date: Not reported
Schedule end date: Not reported

EPA ID: NYD049178296
EPA Region: 02
Area Name: SITEWIDE
Actual Date: 20130917
Action: CA800YE
NAICS Code(s): 562112 48411 49311 484121
Hazardous Waste Collection
General Freight Trucking, Local
General Warehousing and Storage
General Freight Trucking, Long-Distance, Truckload
Original schedule date: Not reported
Schedule end date: Not reported

EPA ID: NYD049178296
EPA Region: 02
Area Name: SITEWIDE
Actual Date: 20090924
Action: CA400 - Date For Remedy Selection (CM Imposed)
NAICS Code(s): 562112 48411 49311 484121
Hazardous Waste Collection
General Freight Trucking, Local
General Warehousing and Storage
General Freight Trucking, Long-Distance, Truckload
Original schedule date: Not reported
Schedule end date: Not reported

EPA ID: NYD049178296

RADIAC RESEARCH CORP (Continued) **1000245435**

EPA Region: 02
Area Name: SITEWIDE
Actual Date: 20090924
Action: CA750YE - Migration of Contaminated Groundwater under Control, Yes, Migration of Contaminated Groundwater Under Control has been verified
NAICS Code(s): 562112 48411 49311 484121
Hazardous Waste Collection
General Freight Trucking, Local
General Warehousing and Storage
General Freight Trucking, Long-Distance, Truckload
Original schedule date: Not reported
Schedule end date: Not reported

EPA ID: NYD049178296
EPA Region: 02
Area Name: SITEWIDE
Actual Date: 20090924
Action: CA725YE - Current Human Exposures Under Control, Yes, Current Human Exposures Under Control has been verified
NAICS Code(s): 562112 48411 49311 484121
Hazardous Waste Collection
General Freight Trucking, Local
General Warehousing and Storage
General Freight Trucking, Long-Distance, Truckload
Original schedule date: Not reported
Schedule end date: Not reported

EPA ID: NYD049178296
EPA Region: 02
Area Name: SITEWIDE
Actual Date: 20090924
Action: CA999 - Corrective Action Process Terminated
NAICS Code(s): 562112 48411 49311 484121
Hazardous Waste Collection
General Freight Trucking, Local
General Warehousing and Storage
General Freight Trucking, Long-Distance, Truckload
Original schedule date: Not reported
Schedule end date: Not reported

EPA ID: NYD049178296
EPA Region: 02
Area Name: SITEWIDE
Actual Date: 20090924
Action: CA550NR
NAICS Code(s): 562112 48411 49311 484121
Hazardous Waste Collection
General Freight Trucking, Local
General Warehousing and Storage
General Freight Trucking, Long-Distance, Truckload
Original schedule date: Not reported
Schedule end date: Not reported

EPA ID: NYD049178296
EPA Region: 02
Area Name: SITEWIDE
Actual Date: 20001228

RADIAC RESEARCH CORP (Continued) **1000245435**

Action: CA050 - RFA Completed
NAICS Code(s): 562112 48411 49311 484121
Hazardous Waste Collection
General Freight Trucking, Local
General Warehousing and Storage
General Freight Trucking, Long-Distance, Truckload
Original schedule date: Not reported
Schedule end date: Not reported

EPA ID: NYD049178296
EPA Region: 02
Area Name: SITEWIDE
Actual Date: 20001228
Action: CA070NO - RFA Determination Of Need For An RFI, RFI is Not Necessary
NAICS Code(s): 562112 48411 49311 484121
Hazardous Waste Collection
General Freight Trucking, Local
General Warehousing and Storage
General Freight Trucking, Long-Distance, Truckload
Original schedule date: Not reported
Schedule end date: Not reported

EPA ID: NYD049178296
EPA Region: 02
Area Name: SITEWIDE
Actual Date: 19851129
Action: CA050 - RFA Completed
NAICS Code(s): 562112 48411 49311 484121
Hazardous Waste Collection
General Freight Trucking, Local
General Warehousing and Storage
General Freight Trucking, Long-Distance, Truckload
Original schedule date: Not reported
Schedule end date: Not reported

RCRA-TSDF:
Date form received by agency: 10/02/2012
Facility name: RADIAC RESEARCH CORP
Facility address: 33 S 1ST ST
BROOKLYN, NY 11249
EPA ID: NYD049178296
Mailing address: KENT AVE
BROOKLYN, NY 11249
Contact: JOHN V TEKIN JR
Contact address: KENT AVE
BROOKLYN, NY 11249
Contact country: US
Contact telephone: 718-963-2233
Telephone ext.: 201
Contact email: JTEKIN@RADIACENV.COM
EPA Region: 02
Land type: Facility is not located on Indian land. Additional information is not known.
Classification: TSDF
Description: Handler is engaged in the treatment, storage or disposal of hazardous waste
Classification: Conditionally Exempt Small Quantity Generator
Description: Handler: generates 100 kg or less of hazardous waste per calendar

RADIAC RESEARCH CORP (Continued) **1000245435**

month, and accumulates 1000 kg or less of hazardous waste at any time; or generates 1 kg or less of acutely hazardous waste per calendar month, and accumulates at any time: 1 kg or less of acutely hazardous waste; or 100 kg or less of any residue or contaminated soil, waste or other debris resulting from the cleanup of a spill, into or on any land or water, of acutely hazardous waste; or generates 100 kg or less of any residue or contaminated soil, waste or other debris resulting from the cleanup of a spill, into or on any land or water, of acutely hazardous waste during any calendar month, and accumulates at any time: 1 kg or less of acutely hazardous waste; or 100 kg or less of any residue or contaminated soil, waste or other debris resulting from the cleanup of a spill, into or on any land or water, of acutely hazardous waste

Classification: Non-Generator
Description: Handler: Non-Generators do not presently generate hazardous waste

Owner/Operator Summary:

Owner/operator name: RADIAC RESEARCH CORP
Owner/operator address: Not reported
Not reported
Owner/operator country: US
Owner/operator telephone: Not reported
Owner/operator email: Not reported
Owner/operator fax: Not reported
Owner/operator extension: Not reported
Legal status: Private
Owner/Operator Type: Operator
Owner/Op start date: 06/04/1986
Owner/Op end date: Not reported

Owner/operator name: SAM & ETHEL LOEFFLER
Owner/operator address: ALTON PKWY
SILVER SPRINGS, MD 20910
Owner/operator country: US
Owner/operator telephone: Not reported
Owner/operator email: Not reported
Owner/operator fax: Not reported
Owner/operator extension: Not reported
Legal status: Private
Owner/Operator Type: Owner
Owner/Op start date: 01/05/1974
Owner/Op end date: Not reported

Handler Activities Summary:

U.S. importer of hazardous waste: No
Mixed waste (haz. and radioactive): No
Recycler of hazardous waste: No
Transporter of hazardous waste: Yes
Treater, storer or disposer of HW: No
Underground injection activity: No
On-site burner exemption: No
Furnace exemption: No
Used oil fuel burner: No
Used oil processor: No
User oil refiner: No
Used oil fuel marketer to burner: No

RADIAC RESEARCH CORP (Continued) **1000245435**

Used oil Specification marketer: No
Used oil transfer facility: No
Used oil transporter: No

. Waste code: D001
. Waste name: IGNITABLE WASTE

Historical Generators:
Date form received by agency: 01/01/2007
Site name: RADIAC RESEARCH CORP
Classification: Large Quantity Generator

Date form received by agency: 02/08/2006
Site name: RADIAC RESEARCH CORP
Classification: Not a generator, verified

. Waste code: D001
. Waste name: IGNITABLE WASTE

. Waste code: D002
. Waste name: CORROSIVE WASTE

. Waste code: D003
. Waste name: REACTIVE WASTE

. Waste code: D004
. Waste name: ARSENIC

. Waste code: D005
. Waste name: BARIUM

. Waste code: D006
. Waste name: CADMIUM

. Waste code: D007
. Waste name: CHROMIUM

. Waste code: D008
. Waste name: LEAD

. Waste code: F001
. Waste name: THE FOLLOWING SPENT HALOGENATED SOLVENTS USED IN DEGREASING: TETRACHLOROETHYLENE, TRICHLORETHYLENE, METHYLENE CHLORIDE, 1,1,1-TRICHLOROETHANE, CARBON TETRACHLORIDE AND CHLORINATED FLUOROCARBONS; ALL SPENT SOLVENT MIXTURES/BLENDS USED IN DEGREASING CONTAINING, BEFORE USE, A TOTAL OF TEN PERCENT OR MORE (BY VOLUME) OF ONE OR MORE OF THE ABOVE HALOGENATED SOLVENTS OR THOSE SOLVENTS LISTED IN F002, F004, AND F005; AND STILL BOTTOMS FROM THE RECOVERY OF THESE SPENT SOLVENTS AND SPENT SOLVENT MIXTURES.

. Waste code: F002
. Waste name: THE FOLLOWING SPENT HALOGENATED SOLVENTS: TETRACHLOROETHYLENE, METHYLENE CHLORIDE, TRICHLOROETHYLENE, 1,1,1-TRICHLOROETHANE, CHLOROBENZENE, 1,1,2-TRICHLORO-1,2,2-TRIFLUOROETHANE, ORTHO-DICHLOROBENZENE, TRICHLOROFLUOROMETHANE, AND 1,1,2, TRICHLOROETHANE; ALL SPENT SOLVENT MIXTURES/BLENDS CONTAINING, BEFORE USE, A TOTAL OF TEN PERCENT OR MORE (BY VOLUME) OF ONE OR MORE OF THE

RADIAC RESEARCH CORP (Continued) **1000245435**

ABOVE HALOGENATED SOLVENTS OR THOSE SOLVENTS LISTED IN F001, F004, AND F005; AND STILL BOTTOMS FROM THE RECOVERY OF THESE SPENT SOLVENTS AND SPENT SOLVENT MIXTURES.

. Waste code: F003
. Waste name: THE FOLLOWING SPENT NONHALOGENATED SOLVENTS: XYLENE, ACETONE, ETHYL ACETATE, ETHYL BENZENE, ETHYL ETHER, METHYL ISOBUTYL KETONE, N-BUTYL ALCOHOL, CYCLOHEXANONE, AND METHANOL; ALL SPENT SOLVENT MIXTURES/BLENDS CONTAINING, BEFORE USE, ONLY THE ABOVE SPENT NONHALOGENATED SOLVENTS; AND ALL SPENT SOLVENT MIXTURES/BLENDS CONTAINING, BEFORE USE, ONE OR MORE OF THE ABOVE NONHALOGENATED SOLVENTS, AND A TOTAL OF TEN PERCENT OR MORE (BY VOLUME) OF ONE OR MORE OF THOSE SOLVENTS LISTED IN F001, F002, F004, AND F005; AND STILL BOTTOMS FROM THE RECOVERY OF THESE SPENT SOLVENTS AND SPENT SOLVENT MIXTURES.

. Waste code: F005
. Waste name: THE FOLLOWING SPENT NONHALOGENATED SOLVENTS: TOLUENE, METHYL ETHYL KETONE, CARBON DISULFIDE, ISOBUTANOL, PYRIDINE, BENZENE, 2-ETHOXYETHANOL, AND 2-NITROPROPANE; ALL SPENT SOLVENT MIXTURES/BLENDS CONTAINING, BEFORE USE, A TOTAL OF TEN PERCENT OR MORE (BY VOLUME) OF ONE OR MORE OF THE ABOVE NONHALOGENATED SOLVENTS OR THOSE SOLVENTS LISTED IN F001, F002, OR F004; AND STILL BOTTOMS FROM THE RECOVERY OF THESE SPENT SOLVENTS AND SPENT SOLVENT MIXTURES.

. Waste code: U001
. Waste name: ACETALDEHYDE (I) (OR) ETHANAL (I)

. Waste code: U002
. Waste name: 2-PROPANONE (I) (OR) ACETONE (I)

Date form received by agency: 02/07/2006
Site name: RADIAC RESEARCH CORP
Classification: Large Quantity Generator

Date form received by agency: 02/23/2004
Site name: RADIAC RESEARCH CORP
Classification: Not a generator, verified

Date form received by agency: 02/11/2002
Site name: RADIAC RESEARCH CORP
Classification: Not a generator, verified

Date form received by agency: 01/01/2001
Site name: RADIAC RESEARCH CORP.
Classification: Large Quantity Generator

Date form received by agency: 07/29/1999
Site name: RADIAC RESEARCH CORP
Classification: Large Quantity Generator

Date form received by agency: 02/27/1998
Site name: RADIAC RESEARCH CORP
Classification: Small Quantity Generator

Date form received by agency: 03/06/1996
Site name: RADIAC RESEARCH CORP.

RADIAC RESEARCH CORP (Continued) **1000245435**

Classification: Not a generator, verified

Date form received by agency: 03/25/1994
Site name: RADIAC RESEARCH CORP
Classification: Not a generator, verified

Date form received by agency: 02/27/1992
Site name: RADIAC RESEARCH CORP
Classification: Large Quantity Generator

Date form received by agency: 03/01/1990
Site name: RADIAC RESEARCH CORPORATION
Classification: Not a generator, verified

Date form received by agency: 11/19/1980
Site name: RADIAC RESEARCH CORP
Classification: Not a generator, verified

. Waste code: D000
. Waste name: Not Defined

. Waste code: D001
. Waste name: IGNITABLE WASTE

. Waste code: D002
. Waste name: CORROSIVE WASTE

. Waste code: D003
. Waste name: REACTIVE WASTE

. Waste code: F001
. Waste name: THE FOLLOWING SPENT HALOGENATED SOLVENTS USED IN DEGREASING: TETRACHLOROETHYLENE, TRICHLORETHYLENE, METHYLENE CHLORIDE, 1,1,1-TRICHLOROETHANE, CARBON TETRACHLORIDE AND CHLORINATED FLUOROCARBONS; ALL SPENT SOLVENT MIXTURES/BLENDS USED IN DEGREASING CONTAINING, BEFORE USE, A TOTAL OF TEN PERCENT OR MORE (BY VOLUME) OF ONE OR MORE OF THE ABOVE HALOGENATED SOLVENTS OR THOSE SOLVENTS LISTED IN F002, F004, AND F005; AND STILL BOTTOMS FROM THE RECOVERY OF THESE SPENT SOLVENTS AND SPENT SOLVENT MIXTURES.

. Waste code: F002
. Waste name: THE FOLLOWING SPENT HALOGENATED SOLVENTS: TETRACHLOROETHYLENE, METHYLENE CHLORIDE, TRICHLOROETHYLENE, 1,1,1-TRICHLOROETHANE, CHLOROBENZENE, 1,1,2-TRICHLORO-1,2,2-TRIFLUOROETHANE, ORTHO-DICHLOROBENZENE, TRICHLOROFLUOROMETHANE, AND 1,1,2, TRICHLOROETHANE; ALL SPENT SOLVENT MIXTURES/BLENDS CONTAINING, BEFORE USE, A TOTAL OF TEN PERCENT OR MORE (BY VOLUME) OF ONE OR MORE OF THE ABOVE HALOGENATED SOLVENTS OR THOSE SOLVENTS LISTED IN F001, F004, AND F005; AND STILL BOTTOMS FROM THE RECOVERY OF THESE SPENT SOLVENTS AND SPENT SOLVENT MIXTURES.

. Waste code: F003
. Waste name: THE FOLLOWING SPENT NONHALOGENATED SOLVENTS: XYLENE, ACETONE, ETHYL ACETATE, ETHYL BENZENE, ETHYL ETHER, METHYL ISOBUTYL KETONE, N-BUTYL ALCOHOL, CYCLOHEXANONE, AND METHANOL; ALL SPENT SOLVENT MIXTURES/BLENDS CONTAINING, BEFORE USE, ONLY THE ABOVE SPENT NONHALOGENATED SOLVENTS; AND ALL SPENT SOLVENT MIXTURES/BLENDS

RADIAC RESEARCH CORP (Continued) **1000245435**

CONTAINING, BEFORE USE, ONE OR MORE OF THE ABOVE NONHALOGENATED SOLVENTS, AND A TOTAL OF TEN PERCENT OR MORE (BY VOLUME) OF ONE OR MORE OF THOSE SOLVENTS LISTED IN F001, F002, F004, AND F005; AND STILL BOTTOMS FROM THE RECOVERY OF THESE SPENT SOLVENTS AND SPENT SOLVENT MIXTURES.

. Waste code: F004
. Waste name: THE FOLLOWING SPENT NONHALOGENATED SOLVENTS: CRESOLS, CRESYLIC ACID, AND NITROBENZENE; AND THE STILL BOTTOMS FROM THE RECOVERY OF THESE SOLVENTS; ALL SPENT SOLVENT MIXTURES/BLENDS CONTAINING, BEFORE USE, A TOTAL OF TEN PERCENT OR MORE (BY VOLUME) OF ONE OR MORE OF THE ABOVE NONHALOGENATED SOLVENTS OR THOSE SOLVENTS LISTED IN F001, F002, AND F005; AND STILL BOTTOMS FROM THE RECOVERY OF THESE SPENT SOLVENTS AND SPENT SOLVENT MIXTURES.

. Waste code: F005
. Waste name: THE FOLLOWING SPENT NONHALOGENATED SOLVENTS: TOLUENE, METHYL ETHYL KETONE, CARBON DISULFIDE, ISOBUTANOL, PYRIDINE, BENZENE, 2-ETHOXYETHANOL, AND 2-NITROPROPANE; ALL SPENT SOLVENT MIXTURES/BLENDS CONTAINING, BEFORE USE, A TOTAL OF TEN PERCENT OR MORE (BY VOLUME) OF ONE OR MORE OF THE ABOVE NONHALOGENATED SOLVENTS OR THOSE SOLVENTS LISTED IN F001, F002, OR F004; AND STILL BOTTOMS FROM THE RECOVERY OF THESE SPENT SOLVENTS AND SPENT SOLVENT MIXTURES.

. Waste code: F006
. Waste name: WASTEWATER TREATMENT SLUDGES FROM ELECTROPLATING OPERATIONS, EXCEPT FROM THE FOLLOWING PROCESSES: (1) SULFURIC ACID ANODIZING OF ALUMINUM; (2) TIN PLATING ON CARBON STEEL; (3) ZINC PLATING (SEGREGATED BASIS) ON CARBON STEEL; (4) ALUMINUM OR ZINC-ALUMINUM PLATING ON CARBON STEEL; (5) CLEANING/STRIPPING ASSOCIATED WITH TIN, ZINC, AND ALUMINUM PLATING ON CARBON STEEL; AND (6) CHEMICAL ETCHING AND MILLING OF ALUMINUM.

. Waste code: F007
. Waste name: SPENT CYANIDE PLATING BATH SOLUTIONS FROM ELECTROPLATING OPERATIONS.

. Waste code: F008
. Waste name: PLATING BATH RESIDUES FROM THE BOTTOM OF PLATING BATHS FROM ELECTROPLATING OPERATIONS IN WHICH CYANIDES ARE USED IN THE PROCESS.

. Waste code: F009
. Waste name: SPENT STRIPPING AND CLEANING BATH SOLUTIONS FROM ELECTROPLATING OPERATIONS IN WHICH CYANIDES ARE USED IN THE PROCESS.

. Waste code: F010
. Waste name: QUENCHING BATH RESIDUES FROM OIL BATHS FROM METAL HEAT TREATING OPERATIONS IN WHICH CYANIDES ARE USED IN THE PROCESS.

. Waste code: F011
. Waste name: SPENT CYANIDE SOLUTIONS FROM SLAT BATH POT CLEANING FROM METAL HEAT TREATING OPERATIONS.

. Waste code: F012
. Waste name: QUENCHING WASTEWATER TREATMENT SLUDGES FROM METAL HEAT TREATING OPERATIONS IN WHICH CYANIDES ARE USED IN THE PROCESS.

. Waste code: F019

RADIAC RESEARCH CORP (Continued) **1000245435**

. Waste name: WASTEWATER TREATMENT SLUDGES FROM THE CHEMICAL CONVERSION COATING OF ALUMINUM, EXCEPT FROM ZIRCONIUM PHOSPHATING IN ALUMINUM CAN WASHING WHEN SUCH PHOSPHATING IS AN EXCLUSIVE CONVERSION COATING PROCESS.

. Waste code: P001
. Waste name: 2H-1-BENZOPYRAN-2-ONE, 4-HYDROXY-3-(3-OXO-1-PHENYLBUTYL)-, & SALTS, WHEN PRESENT AT CONCENTRATIONS GREATER THAN 0.3% (OR) WARFARIN, & SALTS, WHEN PRESENT AT CONCENTRATIONS GREATER THAN 0.3%

. Waste code: P002
. Waste name: 1-ACETYL-2-THIOUREA (OR) ACETAMIDE, N-(AMINOTHIOXOMETHYL)-

. Waste code: P003
. Waste name: 2-PROPENAL (OR) ACROLEIN

. Waste code: P004
. Waste name: 1,4,5,8-DIMETHANONAPHTHALENE, 1,2,3,4,10,10-HEXA-CHLORO-1,4,4A,5,8,8A,-HEXAHYDRO-, (1ALPHA, 4ALPHA, 4ABETA, 5ALPHA, 8ALPHA, 8ABETA)- (OR) ALDRIN

. Waste code: P005
. Waste name: 2-PROPEN-1-OL (OR) ALLYL ALCOHOL

. Waste code: P006
. Waste name: ALUMINUM PHOSPHIDE (R,T)

. Waste code: P007
. Waste name: 3(2H)-ISOXAZOLONE, 5-(AMINOMETHYL)- (OR) 5-(AMINOMETHYL)-3-ISOXAZOLOL

. Waste code: P008
. Waste name: 4-AMINOPYRIDINE (OR) 4-PYRIDINAMINE

. Waste code: P009
. Waste name: AMMONIUM PICRATE (R) (OR) PHENOL, 2,4,6-TRINITRO-, AMMONIUM SALT (R)

. Waste code: P010
. Waste name: ARSENIC ACID H3ASO4

. Waste code: P011
. Waste name: ARSENIC OXIDE AS2O5 (OR) ARSENIC PENTOXIDE

. Waste code: P012
. Waste name: ARSENIC OXIDE AS2O3 (OR) ARSENIC TRIOXIDE

. Waste code: P013
. Waste name: BARIUM CYANIDE

. Waste code: P014
. Waste name: BENZENETHIOL (OR) THIOPHENOL

. Waste code: P015
. Waste name: BERYLLIUM

. Waste code: P016
. Waste name: DICHLOROMETHYL ETHER (OR) METHANE, OXYBIS[CHLORO-

. Waste code: P017

RADIAC RESEARCH CORP (Continued) **1000245435**

. Waste name: 2-PROPANONE, 1-BROMO- (OR) BROMOACETONE

. Waste code: P018
. Waste name: BRUCINE (OR) STRYCHNIDIN-10-ONE, 2,3-DIMETHOXY-

. Waste code: P020
. Waste name: DINOSEB (OR) PHENOL, 2-(1-METHYLPROPYL)-4,6-DINITRO-

. Waste code: P021
. Waste name: CALCIUM CYANIDE (OR) CALCIUM CYANIDE CA(CN)2

. Waste code: P022
. Waste name: CARBON DISULFIDE

. Waste code: P023
. Waste name: ACETALDEHYDE, CHLORO- (OR) CHLOROACETALDEHYDE

. Waste code: P024
. Waste name: BENZENAMINE, 4-CHLORO- (OR) P-CHLORANILINE

. Waste code: P026
. Waste name: 1-(O-CHLOROPHENYL)THIOUREA (OR) THIOUREA, (2-CHLOROPHENYL)-

. Waste code: P027
. Waste name: 3-CHLOROPROPIONITRILE (OR) PROPANENITRILE, 3-CHLORO-

. Waste code: P029
. Waste name: COPPER CYANIDE (OR) COPPER CYANIDE CU(CN)

. Waste code: P030
. Waste name: CYANIDES (SOLUBLE CYANIDE SALTS), NOT OTHERWISE SPECIFIED

. Waste code: P031
. Waste name: CYANOGEN (OR) ETHANEDINITRILE

. Waste code: P033
. Waste name: CYANOGEN CHLORIDE (OR) CYANOGEN CHLORIDE (CN)CL

. Waste code: P034
. Waste name: 2-CYCLOHEXYL-4,6-DINITROPHENOL (OR) PHENOL, 2-CYCLOHEXYL-4,6-DINITRO-

. Waste code: P036
. Waste name: ARSONOUS DICHLORIDE, PHENYL- (OR) DICHLOROPHENYLARSINE

. Waste code: P037
. Waste name: 2,7:3,6-DIMETHANONAPHTH[2,3-B]OXIRENE,
3,4,5,6,9,9-HEXACHLORO-1A,2,2A,3,6,6A,7,7A-OCTAHYDRO-, (1AALPHA,
2BETA, 2AALPHA, 3BETA, 6BETA, 6AALPHA, 7BETA, 7AALPHA)- (OR) DIELDRIN

. Waste code: P038
. Waste name: ARSINE, DIETHYL- (OR) DIETHYLARSINE

. Waste code: P039
. Waste name: DISULFOTON (OR) PHOSPHORODITHIOIC ACID, O,O-DIETHYL
S-[2-(ETHYLTHIO)ETHYL] ESTER

. Waste code: P040

RADIAC RESEARCH CORP (Continued) **1000245435**

. Waste name: O,O-DIETHYL O-PYRAZINYL PHOSPHOROTHIOATE (OR) PHOSPHOROTHIOIC ACID, O,O-DIETHYL O-PYRAZINYL ESTER

. Waste code: P041
. Waste name: DIETHYL-P-NITROPHENYL PHOSPHATE (OR) PHOSPHORIC ACID, DIETHYL 4-NITROPHENYL ESTER

. Waste code: P042
. Waste name: 1,2-BENZENEDIOL, 4-[1-HYDROXY-2-(METHYLAMINO)ETHYL]-, (R)- (OR) EPINEPHRINE

. Waste code: P043
. Waste name: DIISOPROPYLFLUOROPHOSPHATE (DFP) (OR) PHOSPHOROFLUORIDIC ACID, BIS(1-METHYLETHYL) ESTER

. Waste code: P044
. Waste name: DIMETHOATE (OR) PHOSPHORODITHIOIC ACID, O,O-DIMETHYL S-[2-(METHYLAMINO)-2-OXOETHYL] ESTER

. Waste code: P045
. Waste name: 2-BUTANONE, 3,3-DIMETHYL-1-(METHYLTHIO)-, O-[METHYLAMINO)CARBONYL] OXIME (OR) THIOFANOX

. Waste code: P046
. Waste name: ALPHA,ALPHA-DIMETHYLPHENETHYLAMINE (OR) BENZENEETHANAMINE, ALPHA, ALPHA-DIMETHYL-

. Waste code: P047
. Waste name: 4,6-DINITRO-O-CRESOL, & SALTS (OR) PHENOL, 2-METHYL-4,6-DINITRO-, & SALTS

. Waste code: P048
. Waste name: 2,4-DINITROPHENOL (OR) PHENOL, 2,4-DINITRO-

. Waste code: P049
. Waste name: DITHIOBIURET (OR) THIOIMIDODICARBONIC DIAMIDE [(H2N)C(S)]2NH

. Waste code: P050
. Waste name: 6,9-METHANO-2,4,3-BENZODIOXATHIEPIN,6,7,8,9,10,10-HEXACHLORO-1,5,5A,6, 9,9A-HEXAHYDRO-,3-OXIDE (OR) ENDOSULFAN

. Waste code: P051
. Waste name: 2,7:3,6-DIMETHANONAPHTH[2,3-B]OXIRENE, 3,4,5,6,9,9-HEXACHLORO-1A,2,2A,3,6,6A,7,7A-OCTAHYDRO-, (1AALPHA, 2BETA, 2ABETA, 3ALPHA, 6ALPHA, 6ABETA, 7BETA, 7AALPHA)- & METABOLITES (OR) ENDRIN (OR) ENDRIN, & METABOLITES

. Waste code: P054
. Waste name: AZIRIDINE (OR) ETHYLENEIMINE

. Waste code: P056
. Waste name: FLUORINE

. Waste code: P057
. Waste name: ACETAMIDE, 2-FLUORO- (OR) FLUOROACETAMIDE

. Waste code: P058

RADIAC RESEARCH CORP (Continued) **1000245435**

. Waste name: ACETIC ACID, FLUORO-, SODIUM SALT (OR) FLUOROACETIC ACID, SODIUM SALT

. Waste code: P059
. Waste name: 4,7-METHANO-1H-INDENE, 1,4,5,6,7,8,8-HEPTACHLORO-3A,4,7,7A-TETRAHYDRO- (OR) HEPTACHLOR

. Waste code: P060
. Waste name: 1,4,5,8-DIMETHANONAPHTHALENE, 1,2,3,4,10,10-HEXA-CHLORO-1,4,4A,5,8,8A,-HEXAHYDRO-, (1ALPHA, 4ALPHA, 4ABETA, 5BETA, 8BETA, 8ABETA)- (OR) ISODRIN

. Waste code: P062
. Waste name: HEXAETHYL TETRAPHOSPHATE (OR) TETRAPHOSPHORIC ACID, HEXAETHYL ESTER

. Waste code: P063
. Waste name: HYDROCYANIC ACID (OR) HYDROGEN CYANIDE

. Waste code: P064
. Waste name: METHANE, ISOCYANATO- (OR) METHYL ISOCYANATE

. Waste code: P065
. Waste name: FULMINIC ACID, MERCURY(2+) SALT (R,T) (OR) MERCURY FULMINATE (R,T)

. Waste code: P066
. Waste name: ETHANIMIDOTHIOIC ACID, N-[[(METHYLAMINO)CARBONYL]OXY]-, METHYL ESTER (OR) METHOMYL

. Waste code: P067
. Waste name: 1,2-PROPYLENIMINE (OR) AZIRIDINE, 2-METHYL-

. Waste code: P068
. Waste name: HYDRAZINE, METHYL- (OR) METHYL HYDRAZINE

. Waste code: P069
. Waste name: 2-METHYLLACTONITRILE (OR) PROPANENITRILE, 2-HYDROXY-2-METHYL-

. Waste code: P070
. Waste name: ALDICARB (OR) PROPANAL, 2-METHYL-2-(METHYLTHIO)-, O-[(METHYLAMINO)CARBONYL]OXIME

. Waste code: P071
. Waste name: METHYL PARATHION (OR) PHOSPHOROTHIOIC ACID, O,O,-DIMETHYL O-(4-NITROPHENYL) ESTER

. Waste code: P072
. Waste name: ALPHA-NAPHTHYLTHIOUREA (OR) THIOUREA, 1-NAPHTHALENYL-

. Waste code: P073
. Waste name: NICKEL CARBONYL (OR) NICKEL CARBONYL NI(CO)4, (T-4)-

. Waste code: P074
. Waste name: NICKEL CYANIDE (OR) NICKEL CYANIDE NI(CN)2

. Waste code: P075
. Waste name: NICOTINE, & SALTS (OR) PYRIDINE, 3-(1-METHYL-2-PYRROLIDINYL)-,(S)-, & SALTS

RADIAC RESEARCH CORP (Continued) **1000245435**

. Waste code: P076
. Waste name: NITRIC OXIDE (OR) NITROGEN OXIDE NO

. Waste code: P077
. Waste name: BENZENAMINE, 4-NITRO- (OR) P-NITROANILINE

. Waste code: P078
. Waste name: NITROGEN DIOXIDE (OR) NITROGEN OXIDE NO2

. Waste code: P081
. Waste name: 1,2,3-PROPANETRIOL, TRINITRATE (R) (OR) NITROGLYCERINE (R)

. Waste code: P082
. Waste name: METHANIMINE, N-METHYL-N-NITROSO- (OR) N-NITROSODIMETHYLAMINE

. Waste code: P084
. Waste name: N-NITROSOMETHYLVINYLAMINE (OR) VINYLAMINE, N-METHYL-N-NITROSO-

. Waste code: P085
. Waste name: DIPHOSPHORAMIDE, OCTAMETHYL- (OR) OCTAMETHYLPYROPHOSPHORAMIDE

. Waste code: P087
. Waste name: OSMIUM OXIDE OSO4, (T-4)- (OR) OSMIUM TETROXIDE

. Waste code: P088
. Waste name: 7-OXABICYCLO[2.2.1]HEPTANE-2,3-DICARBOXYLIC ACID (OR) ENDOTHALL

. Waste code: P089
. Waste name: PARATHION (OR) PHOSPHOROTHIOIC ACID, O,O-DIETHYL-O-(4-NITROPHENYL) ESTER

. Waste code: P092
. Waste name: MERCURY, (ACETATO-O)PHENYL- (OR) PHENYLMERCURY ACETATE

. Waste code: P093
. Waste name: PHENYLTHIOUREA (OR) THIOUREA, PHENYL-

. Waste code: P094
. Waste name: PHORATE (OR) PHOSPHORODITHIOIC ACID, O,O-DIETHYL S-[(ETHYLTHIO)METHYL] ESTER

. Waste code: P095
. Waste name: CARBONIC DICHLORIDE (OR) PHOSGENE

. Waste code: P096
. Waste name: HYDROGEN PHOSPHIDE (OR) PHOSPHINE

. Waste code: P097
. Waste name: FAMPHUR (OR) PHOSPHOROTHIOIC ACID O-[4-[(DIMETHYLAMINO)SULFONYL]PHENYL] O,O-DIMETHYL ESTER

. Waste code: P098
. Waste name: POTASSIUM CYANIDE (OR) POTASSIUM CYANIDE K(CN)

. Waste code: P099
. Waste name: ARGENTATE (1-), BIS(CYANO-C)-, POTASSIUM (OR) POTASSIUM SILVER CYANIDE

RADIAC RESEARCH CORP (Continued) **1000245435**

. Waste code: P101
. Waste name: ETHYL CYANIDE (OR) PROPANENITRILE

. Waste code: P102
. Waste name: 2-PROPYN-1-OL (OR) PROPARGYL ALCOHOL

. Waste code: P103
. Waste name: SELENOUREA

. Waste code: P104
. Waste name: SILVER CYANIDE (OR) SILVER CYANIDE AG(CN)

. Waste code: P105
. Waste name: SODIUM AZIDE

. Waste code: P106
. Waste name: SODIUM CYANIDE (OR) SODIUM CYANIDE NA(CN)

. Waste code: P107
. Waste name: STRONTIUM SULFIDE SRS

. Waste code: P108
. Waste name: STRYCHNIDIN-10-ONE, & SALTS (OR) STRYCHNINE, & SALTS

. Waste code: P109
. Waste name: TETRAETHYLDITHIOPYROPHOSPHATE (OR) THIODIPHOSPHORIC ACID, TETRAETHYL ESTER

. Waste code: P110
. Waste name: PLUMBANE, TETRAETHYL- (OR) TETRAETHYL LEAD

. Waste code: P111
. Waste name: DIPHOSPHORIC ACID, TETRAETHYL ESTER (OR) TETRAETHYL PYROPHOSPHATE

. Waste code: P112
. Waste name: METHANE, TETRANITRO- (R) (OR) TETRANITROMETHANE (R)

. Waste code: P113
. Waste name: THALLIC OXIDE (OR) THALLIUM OXIDE TL2O3

. Waste code: P114
. Waste name: SELENIOUS ACID, DITHALLIUM (1+) SALT (OR) THALLIUM(I) SELENITE

. Waste code: P115
. Waste name: SULFURIC ACID, DITHALLIUM (1+) SALT (OR) THALLIUM(I) SULFATE

. Waste code: P116
. Waste name: HYDRAZINECARBOTHIOAMIDE (OR) THIOSEMICARBAZIDE

. Waste code: P118
. Waste name: METHANETHIOL, TRICHLORO- (OR) TRICHLOROMETHANETHIOL

. Waste code: P119
. Waste name: AMMONIUM VANADATE (OR) VANADIC ACID, AMMONIUM SALT

. Waste code: P120
. Waste name: VANADIUM OXIDE V2O5 (OR) VANADIUM PENTOXIDE

RADIAC RESEARCH CORP (Continued) **1000245435**

. Waste code: P121
. Waste name: ZINC CYANIDE (OR) ZINC CYANIDE ZN(CN)2

. Waste code: P122
. Waste name: ZINC PHOSPHIDE ZN3P2, WHEN PRESENT AT CONCENTRATIONS GREATER THAN 10% (R,T)

. Waste code: P123
. Waste name: TOXAPHENE

. Waste code: U001
. Waste name: ACETALDEHYDE (I) (OR) ETHANAL (I)

. Waste code: U012
. Waste name: ANILINE (I,T) (OR) BENZENAMINE (I,T)

. Waste code: U014
. Waste name: AURAMINE (OR) BENZENAMINE, 4,4'-CARBONIMIDOYLBIS[N,N-DIMETHYL-

. Waste code: U015
. Waste name: AZASERINE (OR) L-SERINE, DIAZOACETATE (ESTER)

. Waste code: U016
. Waste name: BENZ[C]ACRIDINE

. Waste code: U017
. Waste name: BENZAL CHLORIDE (OR) BENZENE, (DICHLOROMETHYL)-

. Waste code: U018
. Waste name: BENZ[A]ANTHRACENE

. Waste code: U019
. Waste name: BENZENE (I,T)

. Waste code: U020
. Waste name: BENZENESULFONIC ACID CHLORIDE (C,R) (OR) BENZENESULFONYL CHLORIDE (C,R)

. Waste code: U021
. Waste name: [1,1'-BIPHENYL]-4,4'-DIAMINE (OR) BENZIDINE

. Waste code: U022
. Waste name: BENZO[A]PYRENE

. Waste code: U023
. Waste name: BENZENE, (TRICHLOROMETHYL)- (OR) BENZOTRICHLORIDE (C,R,T)

. Waste code: U024
. Waste name: DICHLOROMETHOXY ETHANE (OR) ETHANE, 1,1'-[METHYLENEBIS(OXY)]BIS[2-CHLORO-

. Waste code: U025
. Waste name: DICHLOROETHYL ETHER (OR) ETHANE, 1,1'-OXYBIS[2-CHLORO-

. Waste code: U026
. Waste name: CHLORNAPHAZIN (OR) NAPHTHALENAMINE, N,N'-BIS(2-CHLOROETHYL)-

RADIAC RESEARCH CORP (Continued) **1000245435**

. Waste code: U027
. Waste name: DICHLOROISOPROPYL ETHER (OR) PROPANE, 2,2'-OXYBIS[2-CHLORO-

. Waste code: U028
. Waste name: 1,2-BENZENEDICARBOXYLIC ACID, BIS(2-ETHYLHEXYL) ESTER (OR) DIETHYLHEXYL PHTHALATE

. Waste code: U029
. Waste name: METHANE, BROMO- (OR) METHYL BROMIDE

. Waste code: U030
. Waste name: 4-BROMOPHENYL PHENYL ETHER (OR) BENZENE, 1-BROMO-4-PHENOXY-

. Waste code: U031
. Waste name: 1-BUTANOL (I) (OR) N-BUTYL ALCOHOL (I)

. Waste code: U032
. Waste name: CALCIUM CHROMATE (OR) CHROMIC ACID H2CRO4, CALCIUM SALT

. Waste code: U033
. Waste name: CARBON OXYFLUORIDE (R,T) (OR) CARBONIC DIFLUORIDE

. Waste code: U034
. Waste name: ACETALDEHYDE, TRICHLORO- (OR) CHLORAL

. Waste code: U035
. Waste name: BENZENEBUTANOIC ACID, 4-[BIS(2-CHLOROETHYL)AMINO]- (OR) CHLORAMBUCIL

. Waste code: U036
. Waste name: 4,7-METHANO-1H-INDENE, 1,2,4,5,6,7,8,8-OCTACHLORO-2,3,3A,4,7,7A-HEXAHYDRO- (OR) CHLORDANE, ALPHA & GAMMA ISOMERS

. Waste code: U037
. Waste name: BENZENE, CHLORO- (OR) CHLOROBENZENE

. Waste code: U038
. Waste name: BENZENEACETIC ACID, 4-CHLORO-ALPHA-(4-CHLOROPHENYL)-ALPHA-HYDROXY-, ETHYL ESTER (OR) CHLOROBENZILATE

. Waste code: U039
. Waste name: P-CHLORO-M-CRESOL (OR) PHENOL, 4-CHLORO-3-METHYL-

. Waste code: U041
. Waste name: EPICHLOROHYDRIN (OR) OXIRANE, (CHLOROMETHYL)-

. Waste code: U042
. Waste name: 2-CHLOROETHYL VINYL ETHER (OR) ETHENE, (2-CHLOROETHOXY)-

. Waste code: U043
. Waste name: ETHENE, CHLORO- (OR) VINYL CHLORIDE

. Waste code: U044
. Waste name: CHLOROFORM (OR) METHANE, TRICHLORO-

. Waste code: U045
. Waste name: METHANE, CHLORO- (I,T) (OR) METHYL CHLORIDE (I,T)

RADIAC RESEARCH CORP (Continued) **1000245435**

. Waste code: U046
. Waste name: CHLOROMETHYL METHYL ETHER (OR) METHANE, CHLOROMETHOXY-

. Waste code: U047
. Waste name: BETA-CHLORONAPHTHALENE (OR) NAPHTHALENE, 2-CHLORO-

. Waste code: U048
. Waste name: O-CHLOROPHENOL (OR) PHENOL, 2-CHLORO-

. Waste code: U049
. Waste name: 4-CHLORO-O-TOLUIDINE, HYDROCHLORIDE (OR) BENZENAMINE, 4-CHLORO-2-METHYL-, HYDROCHLORIDE

. Waste code: U050
. Waste name: CHRYSENE

. Waste code: U051
. Waste name: CREOSOTE

. Waste code: U052
. Waste name: CRESOL (CRESYLIC ACID) (OR) PHENOL, METHYL-

. Waste code: U053
. Waste name: 2-BUTENAL (OR) CROTONALDEHYDE

. Waste code: U055
. Waste name: BENZENE, (1-METHYLETHYL)- (I) (OR) CUMENE (I)

. Waste code: U056
. Waste name: BENZENE, HEXAHYDRO- (I) (OR) CYCLOHEXANE (I)

. Waste code: U057
. Waste name: CYCLOHEXANONE (I)

. Waste code: U058
. Waste name: 2H-1,3,2-OXAZAPHOSPHORIN-2-AMINE, N,N-BIS(2-CHLOROETHYL)TETRAHYDRO-, 2-OXIDE (OR) CYCLOPHOSPHAMIDE

. Waste code: U059
. Waste name: 5,12-NAPHTHACENEDIONE, 8-ACETYL-10-[(3-AMINO-2,3,6-TRIDEOXY)-ALPHA-L-LYXO-HEXOPYRANOSYL)OXY]-7,8,9,10-TETRAHYDRO-6,8,11-TRIHYDROXY-1-METHOXY-, (8S-CIS)- (OR) DAUNOMYCIN

. Waste code: U060
. Waste name: BENZENE, 1,1'-(2,2-DICHLOROETHYLIDENE)BIS[4-CHLORO- (OR) DDD

. Waste code: U061
. Waste name: BENZENE, 1,1'-(2,2,2-TRICHLOROETHYLIDENE)BIS[4-CHLORO- (OR) DDT

. Waste code: U062
. Waste name: CARBAMOTHIOIC ACID, BIS(1-METHYLETHYL)-, S-(2,3-DICHLORO-2-PROPENYL) ESTER (OR) DIALLATE

. Waste code: U063
. Waste name: DIBENZ[A,H]ANTHRACENE

RADIAC RESEARCH CORP (Continued) **1000245435**

Date form received by agency: 07/21/1980
Site name: RADIAC RESEARCH CORP
Classification: Unverified

. Waste code: D000
. Waste name: Not Defined

. Waste code: D001
. Waste name: IGNITABLE WASTE

. Waste code: D002
. Waste name: CORROSIVE WASTE

. Waste code: D003
. Waste name: REACTIVE WASTE

. Waste code: D018
. Waste name: BENZENE

. Waste code: D019
. Waste name: CARBON TETRACHLORIDE

. Waste code: D020
. Waste name: CHLORDANE

. Waste code: D021
. Waste name: CHLOROBENZENE

. Waste code: D022
. Waste name: CHLOROFORM

. Waste code: D023
. Waste name: O-CRESOL

. Waste code: D024
. Waste name: M-CRESOL

. Waste code: D025
. Waste name: P-CRESOL

. Waste code: D026
. Waste name: CRESOL

. Waste code: D027
. Waste name: 1,4-DICHLOROBENZENE

. Waste code: D028
. Waste name: 1,2-DICHLOROETHANE

. Waste code: D029
. Waste name: 1,1-DICHLOROETHYLENE

. Waste code: D030
. Waste name: 2,4-DINITROTOLUENE

. Waste code: D031
. Waste name: HEPTACHLOR (AND ITS EPOXIDE)

RADIAC RESEARCH CORP (Continued) **1000245435**

. Waste code: D032
. Waste name: HEXACHLOROBENZENE

. Waste code: D033
. Waste name: HEXACHLOROBUTADIENE

. Waste code: D034
. Waste name: HEXACHLOROETHANE

. Waste code: D035
. Waste name: METHYL ETHYL KETONE

. Waste code: D036
. Waste name: NITROBENZENE

. Waste code: D038
. Waste name: PYRIDINE

. Waste code: D039
. Waste name: TETRACHLOROETHYLENE

. Waste code: D040
. Waste name: TRICHLORETHYLENE

. Waste code: D042
. Waste name: 2,4,6-TRICHLOROPHENOL

. Waste code: F001
. Waste name: THE FOLLOWING SPENT HALOGENATED SOLVENTS USED IN DEGREASING: TETRACHLOROETHYLENE, TRICHLORETHYLENE, METHYLENE CHLORIDE, 1,1,1-TRICHLOROETHANE, CARBON TETRACHLORIDE AND CHLORINATED FLUOROCARBONS; ALL SPENT SOLVENT MIXTURES/BLENDS USED IN DEGREASING CONTAINING, BEFORE USE, A TOTAL OF TEN PERCENT OR MORE (BY VOLUME) OF ONE OR MORE OF THE ABOVE HALOGENATED SOLVENTS OR THOSE SOLVENTS LISTED IN F002, F004, AND F005; AND STILL BOTTOMS FROM THE RECOVERY OF THESE SPENT SOLVENTS AND SPENT SOLVENT MIXTURES.

. Waste code: F002
. Waste name: THE FOLLOWING SPENT HALOGENATED SOLVENTS: TETRACHLOROETHYLENE, METHYLENE CHLORIDE, TRICHLOROETHYLENE, 1,1,1-TRICHLOROETHANE, CHLOROBENZENE, 1,1,2-TRICHLORO-1,2,2-TRIFLUOROETHANE, ORTHO-DICHLOROBENZENE, TRICHLOROFLUOROMETHANE, AND 1,1,2, TRICHLOROETHANE; ALL SPENT SOLVENT MIXTURES/BLENDS CONTAINING, BEFORE USE, A TOTAL OF TEN PERCENT OR MORE (BY VOLUME) OF ONE OR MORE OF THE ABOVE HALOGENATED SOLVENTS OR THOSE SOLVENTS LISTED IN F001, F004, AND F005; AND STILL BOTTOMS FROM THE RECOVERY OF THESE SPENT SOLVENTS AND SPENT SOLVENT MIXTURES.

. Waste code: F003
. Waste name: THE FOLLOWING SPENT NONHALOGENATED SOLVENTS: XYLENE, ACETONE, ETHYL ACETATE, ETHYL BENZENE, ETHYL ETHER, METHYL ISOBUTYL KETONE, N-BUTYL ALCOHOL, CYCLOHEXANONE, AND METHANOL; ALL SPENT SOLVENT MIXTURES/BLENDS CONTAINING, BEFORE USE, ONLY THE ABOVE SPENT NONHALOGENATED SOLVENTS; AND ALL SPENT SOLVENT MIXTURES/BLENDS CONTAINING, BEFORE USE, ONE OR MORE OF THE ABOVE NONHALOGENATED SOLVENTS, AND A TOTAL OF TEN PERCENT OR MORE (BY VOLUME) OF ONE OR MORE OF THOSE SOLVENTS LISTED IN F001, F002, F004, AND F005; AND STILL

RADIAC RESEARCH CORP (Continued) **1000245435**

BOTTOMS FROM THE RECOVERY OF THESE SPENT SOLVENTS AND SPENT SOLVENT MIXTURES.

. Waste code: F004
. Waste name: THE FOLLOWING SPENT NONHALOGENATED SOLVENTS: CRESOLS, CRESYLIC ACID, AND NITROBENZENE; AND THE STILL BOTTOMS FROM THE RECOVERY OF THESE SOLVENTS; ALL SPENT SOLVENT MIXTURES/BLENDS CONTAINING, BEFORE USE, A TOTAL OF TEN PERCENT OR MORE (BY VOLUME) OF ONE OR MORE OF THE ABOVE NONHALOGENATED SOLVENTS OR THOSE SOLVENTS LISTED IN F001, F002, AND F005; AND STILL BOTTOMS FROM THE RECOVERY OF THESE SPENT SOLVENTS AND SPENT SOLVENT MIXTURES.

. Waste code: F005
. Waste name: THE FOLLOWING SPENT NONHALOGENATED SOLVENTS: TOLUENE, METHYL ETHYL KETONE, CARBON DISULFIDE, ISOBUTANOL, PYRIDINE, BENZENE, 2-ETHOXYETHANOL, AND 2-NITROPROPANE; ALL SPENT SOLVENT MIXTURES/BLENDS CONTAINING, BEFORE USE, A TOTAL OF TEN PERCENT OR MORE (BY VOLUME) OF ONE OR MORE OF THE ABOVE NONHALOGENATED SOLVENTS OR THOSE SOLVENTS LISTED IN F001, F002, OR F004; AND STILL BOTTOMS FROM THE RECOVERY OF THESE SPENT SOLVENTS AND SPENT SOLVENT MIXTURES.

. Waste code: F006
. Waste name: WASTEWATER TREATMENT SLUDGES FROM ELECTROPLATING OPERATIONS, EXCEPT FROM THE FOLLOWING PROCESSES: (1) SULFURIC ACID ANODIZING OF ALUMINUM; (2) TIN PLATING ON CARBON STEEL; (3) ZINC PLATING (SEGREGATED BASIS) ON CARBON STEEL; (4) ALUMINUM OR ZINC-ALUMINUM PLATING ON CARBON STEEL; (5) CLEANING/STRIPPING ASSOCIATED WITH TIN, ZINC, AND ALUMINUM PLATING ON CARBON STEEL; AND (6) CHEMICAL ETCHING AND MILLING OF ALUMINUM.

. Waste code: F007
. Waste name: SPENT CYANIDE PLATING BATH SOLUTIONS FROM ELECTROPLATING OPERATIONS.

. Waste code: F008
. Waste name: PLATING BATH RESIDUES FROM THE BOTTOM OF PLATING BATHS FROM ELECTROPLATING OPERATIONS IN WHICH CYANIDES ARE USED IN THE PROCESS.

. Waste code: F009
. Waste name: SPENT STRIPPING AND CLEANING BATH SOLUTIONS FROM ELECTROPLATING OPERATIONS IN WHICH CYANIDES ARE USED IN THE PROCESS.

. Waste code: F010
. Waste name: QUENCHING BATH RESIDUES FROM OIL BATHS FROM METAL HEAT TREATING OPERATIONS IN WHICH CYANIDES ARE USED IN THE PROCESS.

. Waste code: F011
. Waste name: SPENT CYANIDE SOLUTIONS FROM SLAT BATH POT CLEANING FROM METAL HEAT TREATING OPERATIONS.

. Waste code: F012
. Waste name: QUENCHING WASTEWATER TREATMENT SLUDGES FROM METAL HEAT TREATING OPERATIONS IN WHICH CYANIDES ARE USED IN THE PROCESS.

. Waste code: F019
. Waste name: WASTEWATER TREATMENT SLUDGES FROM THE CHEMICAL CONVERSION COATING OF ALUMINUM, EXCEPT FROM ZIRCONIUM PHOSPHATING IN ALUMINUM CAN WASHING WHEN SUCH PHOSPHATING IS AN EXCLUSIVE CONVERSION COATING PROCESS.

RADIAC RESEARCH CORP (Continued) **1000245435**

. Waste code: P001
. Waste name: 2H-1-BENZOPYRAN-2-ONE, 4-HYDROXY-3-(3-OXO-1-PHENYLBUTYL)-, & SALTS, WHEN PRESENT AT CONCENTRATIONS GREATER THAN 0.3% (OR) WARFARIN, & SALTS, WHEN PRESENT AT CONCENTRATIONS GREATER THAN 0.3%

. Waste code: P002
. Waste name: 1-ACETYL-2-THIOUREA (OR) ACETAMIDE, N-(AMINOTHIOXOMETHYL)-

. Waste code: P003
. Waste name: 2-PROPENAL (OR) ACROLEIN

. Waste code: P004
. Waste name: 1,4,5,8-DIMETHANONAPHTHALENE, 1,2,3,4,10,10-HEXA-CHLORO-1,4,4A,5,8,8A,-HEXAHYDRO-, (1ALPHA, 4ALPHA, 4ABETA, 5ALPHA, 8ALPHA, 8ABETA)- (OR) ALDRIN

. Waste code: P005
. Waste name: 2-PROPEN-1-OL (OR) ALLYL ALCOHOL

. Waste code: P006
. Waste name: ALUMINUM PHOSPHIDE (R,T)

. Waste code: P007
. Waste name: 3(2H)-ISOXAZOLONE, 5-(AMINOMETHYL)- (OR) 5-(AMINOMETHYL)-3-ISOXAZOLOL

. Waste code: P008
. Waste name: 4-AMINOPYRIDINE (OR) 4-PYRIDINAMINE

. Waste code: P009
. Waste name: AMMONIUM PICRATE (R) (OR) PHENOL, 2,4,6-TRINITRO-, AMMONIUM SALT (R)

. Waste code: P010
. Waste name: ARSENIC ACID H3ASO4

. Waste code: P011
. Waste name: ARSENIC OXIDE AS2O5 (OR) ARSENIC PENTOXIDE

. Waste code: P012
. Waste name: ARSENIC OXIDE AS2O3 (OR) ARSENIC TRIOXIDE

. Waste code: P013
. Waste name: BARIUM CYANIDE

. Waste code: P014
. Waste name: BENZENETHIOL (OR) THIOPHENOL

. Waste code: P015
. Waste name: BERYLLIUM

. Waste code: P016
. Waste name: DICHLOROMETHYL ETHER (OR) METHANE, OXYBIS[CHLORO-

. Waste code: P017
. Waste name: 2-PROPANONE, 1-BROMO- (OR) BROMOACETONE

. Waste code: P018
. Waste name: BRUCINE (OR) STRYCHNIDIN-10-ONE, 2,3-DIMETHOXY-

RADIAC RESEARCH CORP (Continued) **1000245435**

. Waste code: P020
. Waste name: DINOSEB (OR) PHENOL, 2-(1-METHYLPROPYL)-4,6-DINITRO-

. Waste code: P021
. Waste name: CALCIUM CYANIDE (OR) CALCIUM CYANIDE CA(CN)2

. Waste code: P022
. Waste name: CARBON DISULFIDE

. Waste code: P023
. Waste name: ACETALDEHYDE, CHLORO- (OR) CHLOROACETALDEHYDE

. Waste code: P024
. Waste name: BENZENAMINE, 4-CHLORO- (OR) P-CHLORANILINE

. Waste code: P026
. Waste name: 1-(O-CHLOROPHENYL)THIOUREA (OR) THIOUREA, (2-CHLOROPHENYL)-

. Waste code: P027
. Waste name: 3-CHLOROPROPIONITRILE (OR) PROPANENITRILE, 3-CHLORO-

. Waste code: P029
. Waste name: COPPER CYANIDE (OR) COPPER CYANIDE CU(CN)

. Waste code: P030
. Waste name: CYANIDES (SOLUBLE CYANIDE SALTS), NOT OTHERWISE SPECIFIED

. Waste code: P031
. Waste name: CYANOGEN (OR) ETHANEDINITRILE

. Waste code: P033
. Waste name: CYANOGEN CHLORIDE (OR) CYANOGEN CHLORIDE (CN)CL

. Waste code: P034
. Waste name: 2-CYCLOHEXYL-4,6-DINITROPHENOL (OR) PHENOL, 2-CYCLOHEXYL-4,6-DINITRO-

. Waste code: P036
. Waste name: ARSONOUS DICHLORIDE, PHENYL- (OR) DICHLOROPHENYLARSINE

. Waste code: P037
. Waste name: 2,7:3,6-DIMETHANONAPHTH[2,3-B]OXIRENE, 3,4,5,6,9,9-HEXACHLORO-1A,2,2A,3,6,6A,7,7A-OCTAHYDRO-, (1AALPHA, 2BETA, 2AALPHA, 3BETA, 6BETA, 6AALPHA, 7BETA, 7AALPHA)- (OR) DIELDRIN

. Waste code: P038
. Waste name: ARSINE, DIETHYL- (OR) DIETHYLARSINE

. Waste code: P039
. Waste name: DISULFOTON (OR) PHOSPHORODITHIOIC ACID, O,O-DIETHYL S-[2-(ETHYLTHIO)ETHYL] ESTER

. Waste code: P040
. Waste name: O,O-DIETHYL O-PYRAZINYL PHOSPHOROTHIOATE (OR) PHOSPHOROTHIOIC ACID, O,O-DIETHYL O-PYRAZINYL ESTER

. Waste code: P041
. Waste name: DIETHYL-P-NITROPHENYL PHOSPHATE (OR) PHOSPHORIC ACID, DIETHYL

RADIAC RESEARCH CORP (Continued) **1000245435**

4-NITROPHENYL ESTER

. Waste code: P042
. Waste name: 1,2-BENZENEDIOL, 4-[1-HYDROXY-2-(METHYLAMINO)ETHYL]-, (R)- (OR) EPINEPHRINE

. Waste code: P043
. Waste name: DIISOPROPYLFLUOROPHOSPHATE (DFP) (OR) PHOSPHOROFLUORIDIC ACID, BIS(1-METHYLETHYL) ESTER

. Waste code: P044
. Waste name: DIMETHOATE (OR) PHOSPHORODITHIOIC ACID, O,O-DIMETHYL S-[2-(METHYLAMINO)-2-OXOETHYL] ESTER

. Waste code: P045
. Waste name: 2-BUTANONE, 3,3-DIMETHYL-1-(METHYLTHIO)-, O-[METHYLAMINO)CARBONYL] OXIME (OR) THIOFANOX

. Waste code: P046
. Waste name: ALPHA,ALPHA-DIMETHYLPHENETHYLAMINE (OR) BENZENEETHANAMINE, ALPHA, ALPHA-DIMETHYL-

. Waste code: P047
. Waste name: 4,6-DINITRO-O-CRESOL, & SALTS (OR) PHENOL, 2-METHYL-4,6-DINITRO-, & SALTS

. Waste code: P048
. Waste name: 2,4-DINITROPHENOL (OR) PHENOL, 2,4-DINITRO-

. Waste code: P049
. Waste name: DITHIOBIURET (OR) THIOIMIDODICARBONIC DIAMIDE [(H2N)C(S)]2NH

. Waste code: P050
. Waste name: 6,9-METHANO-2,4,3-BENZODIOXATHIEPIN,6,7,8,9,10,10-HEXACHLORO-1,5,5A,6, 9,9A-HEXAHYDRO-,3-OXIDE (OR) ENDOSULFAN

. Waste code: P051
. Waste name: 2,7:3,6-DIMETHANONAPHTH[2,3-B]OXIRENE, 3,4,5,6,9,9-HEXACHLORO-1A,2,2A,3,6,6A,7,7A-OCTAHYDRO-, (1AALPHA, 2BETA, 2ABETA, 3ALPHA, 6ALPHA, 6ABETA, 7BETA, 7AALPHA)- & METABOLITES (OR) ENDRIN (OR) ENDRIN, & METABOLITES

. Waste code: P054
. Waste name: AZIRIDINE (OR) ETHYLENEIMINE

. Waste code: P056
. Waste name: FLUORINE

. Waste code: P057
. Waste name: ACETAMIDE, 2-FLUORO- (OR) FLUOROACETAMIDE

. Waste code: P058
. Waste name: ACETIC ACID, FLUORO-, SODIUM SALT (OR) FLUOROACETIC ACID, SODIUM SALT

. Waste code: P059
. Waste name: 4,7-METHANO-1H-INDENE, 1,4,5,6,7,8,8-HEPTACHLORO-3A,4,7,7A-TETRAHYDRO- (OR) HEPTACHLOR

RADIAC RESEARCH CORP (Continued) **1000245435**

. Waste code: P060
. Waste name: 1,4,5,8-DIMETHANONAPHTHALENE, 1,2,3,4,10,10-HEXA-CHLORO-1,4,4A,5,8,8A,-HEXAHYDRO-, (1ALPHA, 4ALPHA, 4ABETA, 5BETA, 8BETA, 8ABETA)- (OR) ISODRIN

. Waste code: P062
. Waste name: HEXAETHYL TETRAPHOSPHATE (OR) TETRAPHOSPHORIC ACID, HEXAETHYL ESTER

. Waste code: P063
. Waste name: HYDROCYANIC ACID (OR) HYDROGEN CYANIDE

. Waste code: P064
. Waste name: METHANE, ISOCYANATO- (OR) METHYL ISOCYANATE

. Waste code: P065
. Waste name: FULMINIC ACID, MERCURY(2+) SALT (R,T) (OR) MERCURY FULMINATE (R,T)

. Waste code: P066
. Waste name: ETHANIMIDOTHIOIC ACID, N-[[(METHYLAMINO)CARBONYL]OXY]-, METHYL ESTER (OR) METHOMYL

. Waste code: P067
. Waste name: 1,2-PROPYLENIMINE (OR) AZIRIDINE, 2-METHYL-

. Waste code: P068
. Waste name: HYDRAZINE, METHYL- (OR) METHYL HYDRAZINE

. Waste code: P069
. Waste name: 2-METHYLLACTONITRILE (OR) PROPANENITRILE, 2-HYDROXY-2-METHYL-

. Waste code: P070
. Waste name: ALDICARB (OR) PROPANAL, 2-METHYL-2-(METHYLTHIO)-, O-[(METHYLAMINO)CARBONYL]OXIME

. Waste code: P071
. Waste name: METHYL PARATHION (OR) PHOSPHOROTHIOIC ACID, O,O,-DIMETHYL O-(4-NITROPHENYL) ESTER

. Waste code: P072
. Waste name: ALPHA-NAPHTHYLTHIOUREA (OR) THIOUREA, 1-NAPHTHALENYL-

. Waste code: P073
. Waste name: NICKEL CARBONYL (OR) NICKEL CARBONYL NI(CO)4, (T-4)-

. Waste code: P074
. Waste name: NICKEL CYANIDE (OR) NICKEL CYANIDE NI(CN)2

. Waste code: P075
. Waste name: NICOTINE, & SALTS (OR) PYRIDINE, 3-(1-METHYL-2-PYRROLIDINYL)-,(S)-, & SALTS

. Waste code: P076
. Waste name: NITRIC OXIDE (OR) NITROGEN OXIDE NO

. Waste code: P077
. Waste name: BENZENAMINE, 4-NITRO- (OR) P-NITROANILINE

RADIAC RESEARCH CORP (Continued) **1000245435**

. Waste code: P078
. Waste name: NITROGEN DIOXIDE (OR) NITROGEN OXIDE NO2

. Waste code: P081
. Waste name: 1,2,3-PROPANETRIOL, TRINITRATE (R) (OR) NITROGLYCERINE (R)

. Waste code: P082
. Waste name: METHANIMINE, N-METHYL-N-NITROSO- (OR) N-NITROSODIMETHYLAMINE

. Waste code: P084
. Waste name: N-NITROSOMETHYLVINYLAMINE (OR) VINYLAMINE, N-METHYL-N-NITROSO-

. Waste code: P085
. Waste name: DIPHOSPHORAMIDE, OCTAMETHYL- (OR) OCTAMETHYLPYROPHOSPHORAMIDE

. Waste code: P087
. Waste name: OSMIUM OXIDE OSO4, (T-4)- (OR) OSMIUM TETROXIDE

. Waste code: P088
. Waste name: 7-OXABICYCLO[2.2.1]HEPTANE-2,3-DICARBOXYLIC ACID (OR) ENDOTHALL

. Waste code: P089
. Waste name: PARATHION (OR) PHOSPHOROTHIOIC ACID, O,O-DIETHYL-O-(4-NITROPHENYL) ESTER

. Waste code: P092
. Waste name: MERCURY, (ACETATO-O)PHENYL- (OR) PHENYLMERCURY ACETATE

. Waste code: P093
. Waste name: PHENYLTHIOUREA (OR) THIOUREA, PHENYL-

. Waste code: P094
. Waste name: PHORATE (OR) PHOSPHORODITHIOIC ACID, O,O-DIETHYL S-[(ETHYLTHIO)METHYL] ESTER

. Waste code: P095
. Waste name: CARBONIC DICHLORIDE (OR) PHOSGENE

. Waste code: P096
. Waste name: HYDROGEN PHOSPHIDE (OR) PHOSPHINE

. Waste code: P097
. Waste name: FAMPHUR (OR) PHOSPHOROTHIOIC ACID O-[4-[(DIMETHYLAMINO)SULFONYL]PHENYL] O,O-DIMETHYL ESTER

. Waste code: P098
. Waste name: POTASSIUM CYANIDE (OR) POTASSIUM CYANIDE K(CN)

. Waste code: P099
. Waste name: ARGENTATE (1-), BIS(CYANO-C)-, POTASSIUM (OR) POTASSIUM SILVER CYANIDE

. Waste code: P101
. Waste name: ETHYL CYANIDE (OR) PROPANENITRILE

. Waste code: P102
. Waste name: 2-PROPYN-1-OL (OR) PROPARGYL ALCOHOL

RADIAC RESEARCH CORP (Continued) **1000245435**

. Waste code: P103
. Waste name: SELENOUREA

. Waste code: P104
. Waste name: SILVER CYANIDE (OR) SILVER CYANIDE AG(CN)

. Waste code: P105
. Waste name: SODIUM AZIDE

. Waste code: P106
. Waste name: SODIUM CYANIDE (OR) SODIUM CYANIDE NA(CN)

. Waste code: P107
. Waste name: STRONTIUM SULFIDE SRS

. Waste code: P108
. Waste name: STRYCHNIDIN-10-ONE, & SALTS (OR) STRYCHNINE, & SALTS

. Waste code: P109
. Waste name: TETRAETHYLDITHIOPYROPHOSPHATE (OR) THIODIPHOSPHORIC ACID, TETRAETHYL ESTER

. Waste code: P110
. Waste name: PLUMBANE, TETRAETHYL- (OR) TETRAETHYL LEAD

. Waste code: P111
. Waste name: DIPHOSPHORIC ACID, TETRAETHYL ESTER (OR) TETRAETHYL PYROPHOSPHATE

. Waste code: P112
. Waste name: METHANE, TETRANITRO- (R) (OR) TETRANITROMETHANE (R)

. Waste code: P113
. Waste name: THALLIC OXIDE (OR) THALLIUM OXIDE TL2O3

. Waste code: P114
. Waste name: SELENIOUS ACID, DITHALLIUM (1+) SALT (OR) THALLIUM(I) SELENITE

. Waste code: P115
. Waste name: SULFURIC ACID, DITHALLIUM (1+) SALT (OR) THALLIUM(I) SULFATE

. Waste code: P116
. Waste name: HYDRAZINECARBOTHIOAMIDE (OR) THIOSEMICARBAZIDE

. Waste code: P118
. Waste name: METHANETHIOL, TRICHLORO- (OR) TRICHLOROMETHANETHIOL

. Waste code: P119
. Waste name: AMMONIUM VANADATE (OR) VANADIC ACID, AMMONIUM SALT

. Waste code: P120
. Waste name: VANADIUM OXIDE V2O5 (OR) VANADIUM PENTOXIDE

. Waste code: P121
. Waste name: ZINC CYANIDE (OR) ZINC CYANIDE ZN(CN)2

. Waste code: P122
. Waste name: ZINC PHOSPHIDE ZN3P2, WHEN PRESENT AT CONCENTRATIONS GREATER THAN 10%

RADIAC RESEARCH CORP (Continued) **1000245435**

(R,T)

. Waste code: P123
. Waste name: TOXAPHENE

. Waste code: U001
. Waste name: ACETALDEHYDE (I) (OR) ETHANAL (I)

. Waste code: U012
. Waste name: ANILINE (I,T) (OR) BENZENAMINE (I,T)

. Waste code: U014
. Waste name: AURAMINE (OR) BENZENAMINE, 4,4'-CARBONIMIDOYLBIS[N,N-DIMETHYL-

. Waste code: U015
. Waste name: AZASERINE (OR) L-SERINE, DIAZOACETATE (ESTER)

. Waste code: U016
. Waste name: BENZ[C]ACRIDINE

. Waste code: U017
. Waste name: BENZAL CHLORIDE (OR) BENZENE, (DICHLOROMETHYL)-

. Waste code: U018
. Waste name: BENZ[A]ANTHRACENE

. Waste code: U019
. Waste name: BENZENE (I,T)

. Waste code: U020
. Waste name: BENZENESULFONIC ACID CHLORIDE (C,R) (OR) BENZENESULFONYL CHLORIDE (C,R)

. Waste code: U021
. Waste name: [1,1'-BIPHENYL]-4,4'-DIAMINE (OR) BENZIDINE

. Waste code: U022
. Waste name: BENZO[A]PYRENE

. Waste code: U023
. Waste name: BENZENE, (TRICHLOROMETHYL)- (OR) BENZOTRICHLORIDE (C,R,T)

. Waste code: U024
. Waste name: DICHLOROMETHOXY ETHANE (OR) ETHANE, 1,1'-[METHYLENEBIS(OXY)]BIS[2-CHLORO-

. Waste code: U025
. Waste name: DICHLOROETHYL ETHER (OR) ETHANE, 1,1'-OXYBIS[2-CHLORO-

. Waste code: U026
. Waste name: CHLORNAPHAZIN (OR) NAPHTHALENAMINE, N,N'-BIS(2-CHLOROETHYL)-

. Waste code: U027
. Waste name: DICHLOROISOPROPYL ETHER (OR) PROPANE, 2,2'-OXYBIS[2-CHLORO-

. Waste code: U028
. Waste name: 1,2-BENZENEDICARBOXYLIC ACID, BIS(2-ETHYLHEXYL) ESTER (OR)

RADIAC RESEARCH CORP (Continued) **1000245435**

DIETHYLHEXYL PHTHALATE

. Waste code: U029
. Waste name: METHANE, BROMO- (OR) METHYL BROMIDE

. Waste code: U030
. Waste name: 4-BROMOPHENYL PHENYL ETHER (OR) BENZENE, 1-BROMO-4-PHENOXY-

. Waste code: U031
. Waste name: 1-BUTANOL (I) (OR) N-BUTYL ALCOHOL (I)

. Waste code: U032
. Waste name: CALCIUM CHROMATE (OR) CHROMIC ACID H2CRO4, CALCIUM SALT

. Waste code: U033
. Waste name: CARBON OXYFLUORIDE (R,T) (OR) CARBONIC DIFLUORIDE

. Waste code: U034
. Waste name: ACETALDEHYDE, TRICHLORO- (OR) CHLORAL

. Waste code: U035
. Waste name: BENZENEBUTANOIC ACID, 4-[BIS(2-CHLOROETHYL)AMINO]- (OR) CHLORAMBUCIL

. Waste code: U036
. Waste name: 4,7-METHANO-1H-INDENE,
1,2,4,5,6,7,8,8-OCTACHLORO-2,3,3A,4,7,7A-HEXAHYDRO- (OR) CHLORDANE,
ALPHA & GAMMA ISOMERS

. Waste code: U037
. Waste name: BENZENE, CHLORO- (OR) CHLOROBENZENE

. Waste code: U038
. Waste name: BENZENEACETIC ACID, 4-CHLORO-ALPHA-(4-CHLOROPHENYL)-ALPHA-HYDROXY-,
ETHYL ESTER (OR) CHLOROBENZILATE

. Waste code: U039
. Waste name: P-CHLORO-M-CRESOL (OR) PHENOL, 4-CHLORO-3-METHYL-

. Waste code: U041
. Waste name: EPICHLOROHYDRIN (OR) OXIRANE, (CHLOROMETHYL)-

. Waste code: U042
. Waste name: 2-CHLOROETHYL VINYL ETHER (OR) ETHENE, (2-CHLOROETHOXY)-

. Waste code: U043
. Waste name: ETHENE, CHLORO- (OR) VINYL CHLORIDE

. Waste code: U044
. Waste name: CHLOROFORM (OR) METHANE, TRICHLORO-

. Waste code: U045
. Waste name: METHANE, CHLORO- (I,T) (OR) METHYL CHLORIDE (I,T)

. Waste code: U046
. Waste name: CHLOROMETHYL METHYL ETHER (OR) METHANE, CHLOROMETHOXY-

. Waste code: U047

RADIAC RESEARCH CORP (Continued) **1000245435**

. Waste name: BETA-CHLORONAPHTHALENE (OR) NAPHTHALENE, 2-CHLORO-

. Waste code: U048
. Waste name: O-CHLOROPHENOL (OR) PHENOL, 2-CHLORO-

. Waste code: U049
. Waste name: 4-CHLORO-O-TOLUIDINE, HYDROCHLORIDE (OR) BENZENAMINE, 4-CHLORO-2-METHYL-, HYDROCHLORIDE

. Waste code: U050
. Waste name: CHRYSENE

. Waste code: U051
. Waste name: CREOSOTE

. Waste code: U052
. Waste name: CRESOL (CRESYLIC ACID) (OR) PHENOL, METHYL-

. Waste code: U053
. Waste name: 2-BUTENAL (OR) CROTONALDEHYDE

. Waste code: U055
. Waste name: BENZENE, (1-METHYLETHYL)- (I) (OR) CUMENE (I)

. Waste code: U056
. Waste name: BENZENE, HEXAHYDRO- (I) (OR) CYCLOHEXANE (I)

. Waste code: U057
. Waste name: CYCLOHEXANONE (I)

. Waste code: U058
. Waste name: 2H-1,3,2-OXAZAPHOSPHORIN-2-AMINE, N,N-BIS(2-CHLOROETHYL)TETRAHYDRO-, 2-OXIDE (OR) CYCLOPHOSPHAMIDE

. Waste code: U059
. Waste name: 5,12-NAPHTHACENEDIONE, 8-ACETYL-10-[(3-AMINO-2,3,6-TRIDEOXY)-ALPHA-L-LYXO-HEXOPYRANOSYL)OXY]-7,8,9,10-TETRAHYDRO-6,8,11-TRIHYDROXY-1-METHOXY-, (8S-CIS)- (OR) DAUNOMYCIN

. Waste code: U060
. Waste name: BENZENE, 1,1'-(2,2-DICHLOROETHYLIDENE)BIS[4-CHLORO- (OR) DDD

. Waste code: U061
. Waste name: BENZENE, 1,1'-(2,2,2-TRICHLOROETHYLIDENE)BIS[4-CHLORO- (OR) DDT

. Waste code: U062
. Waste name: CARBAMOTHIOIC ACID, BIS(1-METHYLETHYL)-, S-(2,3-DICHLORO-2-PROPENYL) ESTER (OR) DIALLATE

. Waste code: U063
. Waste name: DIBENZ[A,H]ANTHRACENE

Corrective Action Summary:
Event date: 11/29/1985
Event: RFA COMPLETED

RADIAC RESEARCH CORP (Continued) **1000245435**

Event date: 02/10/1993
Event: CA PRIORITIZATION-LOW CA PRIORITY

Event date: 12/28/2000
Event: DETERMINATION OF NEED FOR AN INVESTIGATION-INVESTIGATION IS NOT NECESSARY

Event date: 12/28/2000
Event: RFA COMPLETED

Event date: 09/24/2009
Event: RELEASE TO GW CONTROLLED DETERMINATION-YES, APPLICABLE AS OF THIS DATE

Event date: 09/24/2009
Event: HUMAN EXPOSURES CONTROLLED DETERMINATION-YES, APPLICABLE AS OF THIS DATE

Event date: 09/24/2009
Event: REMEDY CONSTRUCTION-NO REMEDY CONSTRUCTED

Event date: 09/24/2009
Event: CA PROCESS IS TERMINATED

Event date: 09/24/2009
Event: REMEDY DECISION

Event date: 09/17/2013
Event: READY FOR ANTICIPATED USE DETERMINATION - READY FOR ANTICIPATED USE

Facility Has Received Notices of Violations:

Regulation violated: Not reported
Area of violation: Universal Waste - Small Quantity Handlers
Date violation determined: 11/03/2006
Date achieved compliance: 09/05/2008
Violation lead agency: State
Enforcement action: FINAL 3008(A) COMPLIANCE ORDER
Enforcement action date: 07/28/2008
Enf. disposition status: Action Satisfied (Case Closed)
Enf. disp. status date: 09/05/2008
Enforcement lead agency: State
Proposed penalty amount: Not reported
Final penalty amount: 5000
Paid penalty amount: 5000

Regulation violated: Not reported
Area of violation: Transporters - General
Date violation determined: 11/03/2006
Date achieved compliance: 09/05/2008
Violation lead agency: State
Enforcement action: FINAL 3008(A) COMPLIANCE ORDER
Enforcement action date: 07/28/2008
Enf. disposition status: Action Satisfied (Case Closed)
Enf. disp. status date: 09/05/2008
Enforcement lead agency: State
Proposed penalty amount: Not reported
Final penalty amount: 5000
Paid penalty amount: 5000

RADIAC RESEARCH CORP (Continued) **1000245435**

Regulation violated: SR - 373 Permit/373-2.3(b)
Area of violation: TSD - General
Date violation determined: 06/24/2004
Date achieved compliance: 06/24/2004
Violation lead agency: State
Enforcement action: WRITTEN INFORMAL
Enforcement action date: 10/14/2004
Enf. disposition status: Not reported
Enf. disp. status date: Not reported
Enforcement lead agency: State
Proposed penalty amount: Not reported
Final penalty amount: Not reported
Paid penalty amount: Not reported

Regulation violated: SR - 373 Permit/373-2.9(h)(3)
Area of violation: TSD - General
Date violation determined: 06/24/2004
Date achieved compliance: 06/24/2004
Violation lead agency: State
Enforcement action: WRITTEN INFORMAL
Enforcement action date: 10/14/2004
Enf. disposition status: Not reported
Enf. disp. status date: Not reported
Enforcement lead agency: State
Proposed penalty amount: Not reported
Final penalty amount: Not reported
Paid penalty amount: Not reported

Regulation violated: SR - 373 Permit
Area of violation: TSD - General
Date violation determined: 06/24/2004
Date achieved compliance: 06/24/2004
Violation lead agency: State
Enforcement action: WRITTEN INFORMAL
Enforcement action date: 10/14/2004
Enf. disposition status: Not reported
Enf. disp. status date: Not reported
Enforcement lead agency: State
Proposed penalty amount: Not reported
Final penalty amount: Not reported
Paid penalty amount: Not reported

Regulation violated: Not reported
Area of violation: Transporters - Manifest and Recordkeeping
Date violation determined: 05/08/2001
Date achieved compliance: 06/21/2001
Violation lead agency: State
Enforcement action: WRITTEN INFORMAL
Enforcement action date: 05/08/2002
Enf. disposition status: Not reported
Enf. disp. status date: Not reported
Enforcement lead agency: State
Proposed penalty amount: Not reported
Final penalty amount: Not reported
Paid penalty amount: Not reported

Regulation violated: Not reported

RADIAC RESEARCH CORP (Continued) **1000245435**

Area of violation: LDR - General
Date violation determined: 03/28/2000
Date achieved compliance: 09/08/2000
Violation lead agency: State
Enforcement action: WRITTEN INFORMAL
Enforcement action date: 05/08/2000
Enf. disposition status: Not reported
Enf. disp. status date: Not reported
Enforcement lead agency: State
Proposed penalty amount: Not reported
Final penalty amount: Not reported
Paid penalty amount: Not reported

Regulation violated: Not reported
Area of violation: TSD - General
Date violation determined: 03/28/2000
Date achieved compliance: 09/08/2000
Violation lead agency: State
Enforcement action: WRITTEN INFORMAL
Enforcement action date: 05/08/2000
Enf. disposition status: Not reported
Enf. disp. status date: Not reported
Enforcement lead agency: State
Proposed penalty amount: Not reported
Final penalty amount: Not reported
Paid penalty amount: Not reported

Regulation violated: Not reported
Area of violation: TSD - General
Date violation determined: 09/27/1999
Date achieved compliance: 04/04/2000
Violation lead agency: State
Enforcement action: FINAL 3008(A) COMPLIANCE ORDER
Enforcement action date: 04/04/2000
Enf. disposition status: Not reported
Enf. disp. status date: Not reported
Enforcement lead agency: State
Proposed penalty amount: Not reported
Final penalty amount: 20000
Paid penalty amount: 20000

Regulation violated: Not reported
Area of violation: LDR - General
Date violation determined: 09/27/1999
Date achieved compliance: 04/04/2000
Violation lead agency: State
Enforcement action: INITIAL 3008(A) COMPLIANCE
Enforcement action date: 02/15/2000
Enf. disposition status: Not reported
Enf. disp. status date: Not reported
Enforcement lead agency: State
Proposed penalty amount: 20000
Final penalty amount: Not reported
Paid penalty amount: Not reported

Regulation violated: Not reported
Area of violation: LDR - General

RADIAC RESEARCH CORP (Continued) **1000245435**

Date violation determined: 09/27/1999
Date achieved compliance: 04/04/2000
Violation lead agency: State
Enforcement action: FINAL 3008(A) COMPLIANCE ORDER
Enforcement action date: 04/04/2000
Enf. disposition status: Not reported
Enf. disp. status date: Not reported
Enforcement lead agency: State
Proposed penalty amount: Not reported
Final penalty amount: 20000
Paid penalty amount: 20000

Regulation violated: Not reported
Area of violation: TSD - General
Date violation determined: 09/27/1999
Date achieved compliance: 04/04/2000
Violation lead agency: State
Enforcement action: INITIAL 3008(A) COMPLIANCE
Enforcement action date: 02/15/2000
Enf. disposition status: Not reported
Enf. disp. status date: Not reported
Enforcement lead agency: State
Proposed penalty amount: 20000
Final penalty amount: Not reported
Paid penalty amount: Not reported

Regulation violated: SR - 6nycrr373-2.3(d) & Permit Cond
Area of violation: TSD - General
Date violation determined: 07/26/1999
Date achieved compliance: 08/13/1999
Violation lead agency: EPA
Enforcement action: WRITTEN INFORMAL
Enforcement action date: 07/26/1999
Enf. disposition status: Not reported
Enf. disp. status date: Not reported
Enforcement lead agency: EPA
Proposed penalty amount: Not reported
Final penalty amount: Not reported
Paid penalty amount: Not reported

Regulation violated: Not reported
Area of violation: TSD - General
Date violation determined: 04/20/1999
Date achieved compliance: 04/04/2000
Violation lead agency: State
Enforcement action: FINAL 3008(A) COMPLIANCE ORDER
Enforcement action date: 04/04/2000
Enf. disposition status: Not reported
Enf. disp. status date: Not reported
Enforcement lead agency: State
Proposed penalty amount: Not reported
Final penalty amount: 20000
Paid penalty amount: 20000

Regulation violated: Not reported
Area of violation: TSD - General
Date violation determined: 04/20/1999

RADIAC RESEARCH CORP (Continued) **1000245435**

Date achieved compliance: 04/04/2000
Violation lead agency: State
Enforcement action: INITIAL 3008(A) COMPLIANCE
Enforcement action date: 04/23/1999
Enf. disposition status: Not reported
Enf. disp. status date: Not reported
Enforcement lead agency: State
Proposed penalty amount: Not reported
Final penalty amount: Not reported
Paid penalty amount: Not reported

Regulation violated: Not reported
Area of violation: LDR - General
Date violation determined: 04/20/1999
Date achieved compliance: 04/04/2000
Violation lead agency: State
Enforcement action: FINAL 3008(A) COMPLIANCE ORDER
Enforcement action date: 04/04/2000
Enf. disposition status: Not reported
Enf. disp. status date: Not reported
Enforcement lead agency: State
Proposed penalty amount: Not reported
Final penalty amount: 20000
Paid penalty amount: 20000

Regulation violated: Not reported
Area of violation: LDR - General
Date violation determined: 04/20/1999
Date achieved compliance: 04/04/2000
Violation lead agency: State
Enforcement action: INITIAL 3008(A) COMPLIANCE
Enforcement action date: 04/23/1999
Enf. disposition status: Not reported
Enf. disp. status date: Not reported
Enforcement lead agency: State
Proposed penalty amount: Not reported
Final penalty amount: Not reported
Paid penalty amount: Not reported

Regulation violated: Not reported
Area of violation: TSD - General
Date violation determined: 05/15/1998
Date achieved compliance: 04/04/2000
Violation lead agency: State
Enforcement action: FINAL 3008(A) COMPLIANCE ORDER
Enforcement action date: 04/04/2000
Enf. disposition status: Not reported
Enf. disp. status date: Not reported
Enforcement lead agency: State
Proposed penalty amount: Not reported
Final penalty amount: 20000
Paid penalty amount: 20000

Regulation violated: Not reported
Area of violation: LDR - General
Date violation determined: 05/15/1998
Date achieved compliance: 04/04/2000

RADIAC RESEARCH CORP (Continued) **1000245435**

Violation lead agency: State
Enforcement action: INITIAL 3008(A) COMPLIANCE
Enforcement action date: 10/27/1998
Enf. disposition status: Not reported
Enf. disp. status date: Not reported
Enforcement lead agency: State
Proposed penalty amount: 24995
Final penalty amount: Not reported
Paid penalty amount: Not reported

Regulation violated: Not reported
Area of violation: LDR - General
Date violation determined: 05/15/1998
Date achieved compliance: 04/04/2000
Violation lead agency: State
Enforcement action: FINAL 3008(A) COMPLIANCE ORDER
Enforcement action date: 04/04/2000
Enf. disposition status: Not reported
Enf. disp. status date: Not reported
Enforcement lead agency: State
Proposed penalty amount: Not reported
Final penalty amount: 20000
Paid penalty amount: 20000

Regulation violated: Not reported
Area of violation: TSD - General
Date violation determined: 05/15/1998
Date achieved compliance: 04/04/2000
Violation lead agency: State
Enforcement action: INITIAL 3008(A) COMPLIANCE
Enforcement action date: 10/27/1998
Enf. disposition status: Not reported
Enf. disp. status date: Not reported
Enforcement lead agency: State
Proposed penalty amount: 24995
Final penalty amount: Not reported
Paid penalty amount: Not reported

Regulation violated: Not reported
Area of violation: LDR - General
Date violation determined: 04/28/1997
Date achieved compliance: 04/04/2000
Violation lead agency: State
Enforcement action: FINAL 3008(A) COMPLIANCE ORDER
Enforcement action date: 04/04/2000
Enf. disposition status: Not reported
Enf. disp. status date: Not reported
Enforcement lead agency: State
Proposed penalty amount: Not reported
Final penalty amount: 20000
Paid penalty amount: 20000

Regulation violated: Not reported
Area of violation: TSD - General
Date violation determined: 04/28/1997
Date achieved compliance: 04/04/2000
Violation lead agency: State

RADIAC RESEARCH CORP (Continued) **1000245435**

Enforcement action: FINAL 3008(A) COMPLIANCE ORDER
Enforcement action date: 04/04/2000
Enf. disposition status: Not reported
Enf. disp. status date: Not reported
Enforcement lead agency: State
Proposed penalty amount: Not reported
Final penalty amount: 20000
Paid penalty amount: 20000

Regulation violated: Not reported
Area of violation: TSD - General
Date violation determined: 04/28/1997
Date achieved compliance: 04/04/2000
Violation lead agency: State
Enforcement action: INITIAL 3008(A) COMPLIANCE
Enforcement action date: 10/02/1997
Enf. disposition status: Not reported
Enf. disp. status date: Not reported
Enforcement lead agency: State
Proposed penalty amount: 1200
Final penalty amount: Not reported
Paid penalty amount: Not reported

Regulation violated: Not reported
Area of violation: LDR - General
Date violation determined: 04/28/1997
Date achieved compliance: 04/04/2000
Violation lead agency: State
Enforcement action: INITIAL 3008(A) COMPLIANCE
Enforcement action date: 10/02/1997
Enf. disposition status: Not reported
Enf. disp. status date: Not reported
Enforcement lead agency: State
Proposed penalty amount: 1200
Final penalty amount: Not reported
Paid penalty amount: Not reported

Regulation violated: SR - 6NYCRR373-2.2(g)(2) & (4)
Area of violation: TSD - General Facility Standards
Date violation determined: 06/28/1996
Date achieved compliance: 12/17/1997
Violation lead agency: EPA
Enforcement action: FINAL 3008(A) COMPLIANCE ORDER
Enforcement action date: 03/05/1997
Enf. disposition status: Not reported
Enf. disp. status date: Not reported
Enforcement lead agency: EPA
Proposed penalty amount: Not reported
Final penalty amount: 12100
Paid penalty amount: 12100

Regulation violated: SR - 6nycrr373-2.5(d)(1), 373-2.2(h
Area of violation: Permits - Application
Date violation determined: 06/28/1996
Date achieved compliance: 07/08/1996
Violation lead agency: EPA
Enforcement action: FINAL 3008(A) COMPLIANCE ORDER

RADIAC RESEARCH CORP (Continued) **1000245435**

Enforcement action date: 03/05/1997
Enf. disposition status: Not reported
Enf. disp. status date: Not reported
Enforcement lead agency: EPA
Proposed penalty amount: Not reported
Final penalty amount: 12100
Paid penalty amount: 12100

Regulation violated: FR - 40CFR265.16(d)(4) & (e)
Area of violation: TSD - General Facility Standards
Date violation determined: 06/28/1996
Date achieved compliance: 07/08/1996
Violation lead agency: EPA
Enforcement action: INITIAL 3008(A) COMPLIANCE
Enforcement action date: 06/28/1996
Enf. disposition status: Not reported
Enf. disp. status date: Not reported
Enforcement lead agency: EPA
Proposed penalty amount: Not reported
Final penalty amount: Not reported
Paid penalty amount: Not reported

Regulation violated: FR - 40CFR265.16(d)(4) & (e)
Area of violation: TSD - General Facility Standards
Date violation determined: 06/28/1996
Date achieved compliance: 07/08/1996
Violation lead agency: EPA
Enforcement action: FINAL 3008(A) COMPLIANCE ORDER
Enforcement action date: 03/05/1997
Enf. disposition status: Not reported
Enf. disp. status date: Not reported
Enforcement lead agency: EPA
Proposed penalty amount: Not reported
Final penalty amount: 12100
Paid penalty amount: 12100

Regulation violated: SR - 6nycrr373-2.5(d)(1), 373-2.2(h
Area of violation: Permits - Application
Date violation determined: 06/28/1996
Date achieved compliance: 07/08/1996
Violation lead agency: EPA
Enforcement action: INITIAL 3008(A) COMPLIANCE
Enforcement action date: 06/28/1996
Enf. disposition status: Not reported
Enf. disp. status date: Not reported
Enforcement lead agency: EPA
Proposed penalty amount: Not reported
Final penalty amount: Not reported
Paid penalty amount: Not reported

Regulation violated: SR - 6NYCRR373-2.2(g)(2) & (4)
Area of violation: TSD - General Facility Standards
Date violation determined: 06/28/1996
Date achieved compliance: 12/17/1997
Violation lead agency: EPA
Enforcement action: INITIAL 3008(A) COMPLIANCE
Enforcement action date: 06/28/1996

RADIAC RESEARCH CORP (Continued) **1000245435**

Enf. disposition status: Not reported
Enf. disp. status date: Not reported
Enforcement lead agency: EPA
Proposed penalty amount: Not reported
Final penalty amount: Not reported
Paid penalty amount: Not reported

Regulation violated: FR - 40cfr265.32(c)and 265.33
Area of violation: TSD - General Facility Standards
Date violation determined: 06/28/1996
Date achieved compliance: 07/08/1996
Violation lead agency: EPA
Enforcement action: FINAL 3008(A) COMPLIANCE ORDER
Enforcement action date: 03/05/1997
Enf. disposition status: Not reported
Enf. disp. status date: Not reported
Enforcement lead agency: EPA
Proposed penalty amount: Not reported
Final penalty amount: 12100
Paid penalty amount: 12100

Regulation violated: FR - 40cfr265.32(c)and 265.33
Area of violation: TSD - General Facility Standards
Date violation determined: 06/28/1996
Date achieved compliance: 07/08/1996
Violation lead agency: EPA
Enforcement action: INITIAL 3008(A) COMPLIANCE
Enforcement action date: 06/28/1996
Enf. disposition status: Not reported
Enf. disp. status date: Not reported
Enforcement lead agency: EPA
Proposed penalty amount: Not reported
Final penalty amount: Not reported
Paid penalty amount: Not reported

Regulation violated: SR - 6NYCRR 376.5(a)(1)(ii)('a')
Area of violation: TSD - Container Use and Management
Date violation determined: 06/07/1995
Date achieved compliance: 07/08/1996
Violation lead agency: EPA
Enforcement action: INITIAL 3008(A) COMPLIANCE
Enforcement action date: 06/28/1996
Enf. disposition status: Not reported
Enf. disp. status date: Not reported
Enforcement lead agency: EPA
Proposed penalty amount: Not reported
Final penalty amount: Not reported
Paid penalty amount: Not reported

Regulation violated: SR - iNYCRR373-2.2(h)(5)
Area of violation: TSD - General Facility Standards
Date violation determined: 06/07/1995
Date achieved compliance: 04/17/1996
Violation lead agency: EPA
Enforcement action: FINAL 3008(A) COMPLIANCE ORDER
Enforcement action date: 03/05/1997
Enf. disposition status: Not reported

RADIAC RESEARCH CORP (Continued) **1000245435**

Enf. disp. status date: Not reported
Enforcement lead agency: EPA
Proposed penalty amount: Not reported
Final penalty amount: 12100
Paid penalty amount: 12100

Regulation violated: SR - iNYCRR373-2.2(h)(5)
Area of violation: TSD - General Facility Standards
Date violation determined: 06/07/1995
Date achieved compliance: 04/17/1996
Violation lead agency: EPA
Enforcement action: INITIAL 3008(A) COMPLIANCE
Enforcement action date: 06/28/1996
Enf. disposition status: Not reported
Enf. disp. status date: Not reported
Enforcement lead agency: EPA
Proposed penalty amount: Not reported
Final penalty amount: Not reported
Paid penalty amount: Not reported

Regulation violated: SR - 6NYCRR373-2.3(f)
Area of violation: TSD - Preparedness and Prevention
Date violation determined: 06/07/1995
Date achieved compliance: 07/08/1996
Violation lead agency: EPA
Enforcement action: FINAL 3008(A) COMPLIANCE ORDER
Enforcement action date: 03/05/1997
Enf. disposition status: Not reported
Enf. disp. status date: Not reported
Enforcement lead agency: EPA
Proposed penalty amount: Not reported
Final penalty amount: 12100
Paid penalty amount: 12100

Regulation violated: SR - 6NYCRR 376.5(a)(1)(ii)('a')
Area of violation: TSD - Container Use and Management
Date violation determined: 06/07/1995
Date achieved compliance: 07/08/1996
Violation lead agency: EPA
Enforcement action: FINAL 3008(A) COMPLIANCE ORDER
Enforcement action date: 03/05/1997
Enf. disposition status: Not reported
Enf. disp. status date: Not reported
Enforcement lead agency: EPA
Proposed penalty amount: Not reported
Final penalty amount: 12100
Paid penalty amount: 12100

Regulation violated: SR - 6NYCRR373-2.3(f)
Area of violation: TSD - Preparedness and Prevention
Date violation determined: 06/07/1995
Date achieved compliance: 07/08/1996
Violation lead agency: EPA
Enforcement action: INITIAL 3008(A) COMPLIANCE
Enforcement action date: 06/28/1996
Enf. disposition status: Not reported
Enf. disp. status date: Not reported

RADIAC RESEARCH CORP (Continued) **1000245435**

Enforcement lead agency: EPA
Proposed penalty amount: Not reported
Final penalty amount: Not reported
Paid penalty amount: Not reported

Regulation violated: Not reported
Area of violation: TSD - General
Date violation determined: 12/16/1994
Date achieved compliance: 05/17/1995
Violation lead agency: State
Enforcement action: WRITTEN INFORMAL
Enforcement action date: 12/16/1994
Enf. disposition status: Not reported
Enf. disp. status date: Not reported
Enforcement lead agency: State
Proposed penalty amount: Not reported
Final penalty amount: Not reported
Paid penalty amount: Not reported

Regulation violated: Not reported
Area of violation: LDR - General
Date violation determined: 12/16/1994
Date achieved compliance: 05/17/1995
Violation lead agency: State
Enforcement action: WRITTEN INFORMAL
Enforcement action date: 12/16/1994
Enf. disposition status: Not reported
Enf. disp. status date: Not reported
Enforcement lead agency: State
Proposed penalty amount: Not reported
Final penalty amount: Not reported
Paid penalty amount: Not reported

Regulation violated: Not reported
Area of violation: TSD - Manifest/Records/Reporting
Date violation determined: 12/16/1994
Date achieved compliance: 01/30/1995
Violation lead agency: State
Enforcement action: WRITTEN INFORMAL
Enforcement action date: 12/16/1994
Enf. disposition status: Not reported
Enf. disp. status date: Not reported
Enforcement lead agency: State
Proposed penalty amount: Not reported
Final penalty amount: Not reported
Paid penalty amount: Not reported

Regulation violated: Not reported
Area of violation: TSD - General
Date violation determined: 02/01/1991
Date achieved compliance: 01/30/1992
Violation lead agency: State
Enforcement action: FINAL 3008(A) COMPLIANCE ORDER
Enforcement action date: 05/28/1991
Enf. disposition status: Not reported
Enf. disp. status date: Not reported
Enforcement lead agency: State

RADIAC RESEARCH CORP (Continued) **1000245435**

Proposed penalty amount: Not reported
Final penalty amount: 40000
Paid penalty amount: 40000

Regulation violated: Not reported
Area of violation: TSD - General
Date violation determined: 12/21/1990
Date achieved compliance: 05/28/1991
Violation lead agency: EPA
Enforcement action: WRITTEN INFORMAL
Enforcement action date: 07/20/1990
Enf. disposition status: Not reported
Enf. disp. status date: Not reported
Enforcement lead agency: EPA
Proposed penalty amount: Not reported
Final penalty amount: Not reported
Paid penalty amount: Not reported

Regulation violated: Not reported
Area of violation: TSD - General
Date violation determined: 07/26/1990
Date achieved compliance: 01/30/1992
Violation lead agency: State
Enforcement action: FINAL 3008(A) COMPLIANCE ORDER
Enforcement action date: 05/28/1991
Enf. disposition status: Not reported
Enf. disp. status date: Not reported
Enforcement lead agency: State
Proposed penalty amount: Not reported
Final penalty amount: 40000
Paid penalty amount: 40000

Regulation violated: Not reported
Area of violation: TSD - General
Date violation determined: 07/20/1990
Date achieved compliance: 05/28/1991
Violation lead agency: EPA
Enforcement action: WRITTEN INFORMAL
Enforcement action date: 07/20/1990
Enf. disposition status: Not reported
Enf. disp. status date: Not reported
Enforcement lead agency: EPA
Proposed penalty amount: Not reported
Final penalty amount: Not reported
Paid penalty amount: Not reported

Regulation violated: Not reported
Area of violation: TSD - General
Date violation determined: 05/11/1990
Date achieved compliance: 09/24/1990
Violation lead agency: State
Enforcement action: WRITTEN INFORMAL
Enforcement action date: 05/11/1990
Enf. disposition status: Not reported
Enf. disp. status date: Not reported
Enforcement lead agency: State
Proposed penalty amount: Not reported

RADIAC RESEARCH CORP (Continued) **1000245435**

Final penalty amount: Not reported
Paid penalty amount: Not reported

Regulation violated: Not reported
Area of violation: TSD - General
Date violation determined: 09/19/1986
Date achieved compliance: 09/30/1986
Violation lead agency: State
Enforcement action: WRITTEN INFORMAL
Enforcement action date: 09/19/1986
Enf. disposition status: Not reported
Enf. disp. status date: Not reported
Enforcement lead agency: State
Proposed penalty amount: Not reported
Final penalty amount: Not reported
Paid penalty amount: Not reported

Regulation violated: Not reported
Area of violation: TSD - Financial Requirements
Date violation determined: 05/15/1986
Date achieved compliance: 08/20/1986
Violation lead agency: State
Enforcement action: WRITTEN INFORMAL
Enforcement action date: 05/15/1986
Enf. disposition status: Not reported
Enf. disp. status date: Not reported
Enforcement lead agency: State
Proposed penalty amount: Not reported
Final penalty amount: Not reported
Paid penalty amount: Not reported

Regulation violated: Not reported
Area of violation: TSD - General
Date violation determined: 05/02/1986
Date achieved compliance: 07/11/1986
Violation lead agency: State
Enforcement action: WRITTEN INFORMAL
Enforcement action date: 05/02/1986
Enf. disposition status: Not reported
Enf. disp. status date: Not reported
Enforcement lead agency: State
Proposed penalty amount: Not reported
Final penalty amount: Not reported
Paid penalty amount: Not reported

Regulation violated: Not reported
Area of violation: TSD - General
Date violation determined: 07/31/1984
Date achieved compliance: 07/12/1985
Violation lead agency: State
Enforcement action: WRITTEN INFORMAL
Enforcement action date: 03/27/1985
Enf. disposition status: Not reported
Enf. disp. status date: Not reported
Enforcement lead agency: State
Proposed penalty amount: Not reported
Final penalty amount: Not reported

RADIAC RESEARCH CORP (Continued) **1000245435**

Paid penalty amount: Not reported

Evaluation Action Summary:

Evaluation date: 03/22/2013
Evaluation: NON-FINANCIAL RECORD REVIEW
Area of violation: Not reported
Date achieved compliance: Not reported
Evaluation lead agency: State

Evaluation date: 09/13/2012
Evaluation: COMPLIANCE EVALUATION INSPECTION ON-SITE
Area of violation: Not reported
Date achieved compliance: Not reported
Evaluation lead agency: EPA

Evaluation date: 02/17/2010
Evaluation: NON-FINANCIAL RECORD REVIEW
Area of violation: Not reported
Date achieved compliance: Not reported
Evaluation lead agency: State

Evaluation date: 09/05/2008
Evaluation: COMPLIANCE EVALUATION INSPECTION ON-SITE
Area of violation: Not reported
Date achieved compliance: Not reported
Evaluation lead agency: State

Evaluation date: 09/05/2008
Evaluation: NOT A SIGNIFICANT NON-COMPLIER
Area of violation: Not reported
Date achieved compliance: Not reported
Evaluation lead agency: State

Evaluation date: 11/05/2007
Evaluation: SIGNIFICANT NON-COMPLIER
Area of violation: Transporters - General
Date achieved compliance: 09/05/2008
Evaluation lead agency: State

Evaluation date: 11/05/2007
Evaluation: SIGNIFICANT NON-COMPLIER
Area of violation: Universal Waste - Small Quantity Handlers
Date achieved compliance: 09/05/2008
Evaluation lead agency: State

Evaluation date: 11/28/2006
Evaluation: NON-FINANCIAL RECORD REVIEW
Area of violation: Not reported
Date achieved compliance: Not reported
Evaluation lead agency: State

Evaluation date: 11/03/2006
Evaluation: COMPLIANCE EVALUATION INSPECTION ON-SITE
Area of violation: Transporters - General
Date achieved compliance: 09/05/2008
Evaluation lead agency: State

RADIAC RESEARCH CORP (Continued) **1000245435**

Evaluation date: 11/03/2006
Evaluation: COMPLIANCE EVALUATION INSPECTION ON-SITE
Area of violation: Universal Waste - Small Quantity Handlers
Date achieved compliance: 09/05/2008
Evaluation lead agency: State

Evaluation date: 05/20/2006
Evaluation: FOCUSED COMPLIANCE INSPECTION
Area of violation: Not reported
Date achieved compliance: Not reported
Evaluation lead agency: State

Evaluation date: 05/11/2006
Evaluation: FINANCIAL RECORD REVIEW
Area of violation: Not reported
Date achieved compliance: Not reported
Evaluation lead agency: State

Evaluation date: 06/24/2004
Evaluation: COMPLIANCE EVALUATION INSPECTION ON-SITE
Area of violation: TSD - General
Date achieved compliance: 06/24/2004
Evaluation lead agency: State

Evaluation date: 03/10/2004
Evaluation: COMPLIANCE EVALUATION INSPECTION ON-SITE
Area of violation: Not reported
Date achieved compliance: Not reported
Evaluation lead agency: EPA

Evaluation date: 02/20/2004
Evaluation: COMPLIANCE EVALUATION INSPECTION ON-SITE
Area of violation: Not reported
Date achieved compliance: Not reported
Evaluation lead agency: State

Evaluation date: 08/27/2003
Evaluation: COMPLIANCE EVALUATION INSPECTION ON-SITE
Area of violation: Not reported
Date achieved compliance: Not reported
Evaluation lead agency: EPA

Evaluation date: 07/08/2003
Evaluation: COMPLIANCE EVALUATION INSPECTION ON-SITE
Area of violation: Not reported
Date achieved compliance: Not reported
Evaluation lead agency: State

Evaluation date: 03/04/2003
Evaluation: COMPLIANCE EVALUATION INSPECTION ON-SITE
Area of violation: Not reported
Date achieved compliance: Not reported
Evaluation lead agency: State

Evaluation date: 08/15/2002
Evaluation: COMPLIANCE EVALUATION INSPECTION ON-SITE
Area of violation: Not reported

RADIAC RESEARCH CORP (Continued) **1000245435**

Date achieved compliance: Not reported
Evaluation lead agency: State

Evaluation date: 07/11/2002
Evaluation: COMPLIANCE EVALUATION INSPECTION ON-SITE
Area of violation: Not reported
Date achieved compliance: Not reported
Evaluation lead agency: EPA

Evaluation date: 03/01/2002
Evaluation: COMPLIANCE EVALUATION INSPECTION ON-SITE
Area of violation: Not reported
Date achieved compliance: Not reported
Evaluation lead agency: State

Evaluation date: 02/01/2002
Evaluation: CASE DEVELOPMENT INSPECTION
Area of violation: Not reported
Date achieved compliance: Not reported
Evaluation lead agency: State

Evaluation date: 09/28/2001
Evaluation: COMPLIANCE EVALUATION INSPECTION ON-SITE
Area of violation: Not reported
Date achieved compliance: Not reported
Evaluation lead agency: State

Evaluation date: 07/12/2001
Evaluation: CASE DEVELOPMENT INSPECTION
Area of violation: Not reported
Date achieved compliance: Not reported
Evaluation lead agency: State

Evaluation date: 06/06/2001
Evaluation: FOCUSED COMPLIANCE INSPECTION
Area of violation: Not reported
Date achieved compliance: Not reported
Evaluation lead agency: State

Evaluation date: 05/08/2001
Evaluation: CASE DEVELOPMENT INSPECTION
Area of violation: Transporters - Manifest and Recordkeeping
Date achieved compliance: 06/21/2001
Evaluation lead agency: State

Evaluation date: 03/09/2001
Evaluation: COMPLIANCE EVALUATION INSPECTION ON-SITE
Area of violation: Not reported
Date achieved compliance: Not reported
Evaluation lead agency: State

Evaluation date: 11/28/2000
Evaluation: COMPLIANCE EVALUATION INSPECTION ON-SITE
Area of violation: Not reported
Date achieved compliance: Not reported
Evaluation lead agency: State

RADIAC RESEARCH CORP (Continued) **1000245435**

Evaluation date: 09/08/2000
Evaluation: NOT A SIGNIFICANT NON-COMPLIER
Area of violation: Not reported
Date achieved compliance: Not reported
Evaluation lead agency: State

Evaluation date: 03/28/2000
Evaluation: COMPLIANCE EVALUATION INSPECTION ON-SITE
Area of violation: LDR - General
Date achieved compliance: 09/08/2000
Evaluation lead agency: State

Evaluation date: 03/28/2000
Evaluation: COMPLIANCE EVALUATION INSPECTION ON-SITE
Area of violation: TSD - General
Date achieved compliance: 09/08/2000
Evaluation lead agency: State

Evaluation date: 09/27/1999
Evaluation: COMPLIANCE EVALUATION INSPECTION ON-SITE
Area of violation: LDR - General
Date achieved compliance: 04/04/2000
Evaluation lead agency: State

Evaluation date: 09/27/1999
Evaluation: COMPLIANCE EVALUATION INSPECTION ON-SITE
Area of violation: TSD - General
Date achieved compliance: 04/04/2000
Evaluation lead agency: State

Evaluation date: 06/17/1999
Evaluation: COMPLIANCE EVALUATION INSPECTION ON-SITE
Area of violation: TSD - General
Date achieved compliance: 08/13/1999
Evaluation lead agency: EPA

Evaluation date: 04/20/1999
Evaluation: SIGNIFICANT NON-COMPLIER
Area of violation: Not reported
Date achieved compliance: Not reported
Evaluation lead agency: State

Evaluation date: 03/03/1999
Evaluation: COMPLIANCE EVALUATION INSPECTION ON-SITE
Area of violation: TSD - General
Date achieved compliance: 04/04/2000
Evaluation lead agency: State

Evaluation date: 03/03/1999
Evaluation: COMPLIANCE EVALUATION INSPECTION ON-SITE
Area of violation: LDR - General
Date achieved compliance: 04/04/2000
Evaluation lead agency: State

Evaluation date: 03/19/1998
Evaluation: COMPLIANCE EVALUATION INSPECTION ON-SITE
Area of violation: TSD - General

RADIAC RESEARCH CORP (Continued) **1000245435**

Date achieved compliance: 04/04/2000
Evaluation lead agency: State

Evaluation date: 03/19/1998
Evaluation: COMPLIANCE EVALUATION INSPECTION ON-SITE
Area of violation: LDR - General
Date achieved compliance: 04/04/2000
Evaluation lead agency: State

Evaluation date: 03/05/1997
Evaluation: NOT A SIGNIFICANT NON-COMPLIER
Area of violation: Not reported
Date achieved compliance: Not reported
Evaluation lead agency: EPA

Evaluation date: 02/25/1997
Evaluation: COMPLIANCE EVALUATION INSPECTION ON-SITE
Area of violation: LDR - General
Date achieved compliance: 04/04/2000
Evaluation lead agency: State

Evaluation date: 02/25/1997
Evaluation: COMPLIANCE EVALUATION INSPECTION ON-SITE
Area of violation: TSD - General
Date achieved compliance: 04/04/2000
Evaluation lead agency: State

Evaluation date: 06/28/1996
Evaluation: SIGNIFICANT NON-COMPLIER
Area of violation: Not reported
Date achieved compliance: Not reported
Evaluation lead agency: EPA

Evaluation date: 04/17/1996
Evaluation: COMPLIANCE EVALUATION INSPECTION ON-SITE
Area of violation: TSD - General Facility Standards
Date achieved compliance: 07/08/1996
Evaluation lead agency: EPA

Evaluation date: 04/17/1996
Evaluation: COMPLIANCE EVALUATION INSPECTION ON-SITE
Area of violation: TSD - General Facility Standards
Date achieved compliance: 12/17/1997
Evaluation lead agency: EPA

Evaluation date: 04/17/1996
Evaluation: COMPLIANCE EVALUATION INSPECTION ON-SITE
Area of violation: Permits - Application
Date achieved compliance: 07/08/1996
Evaluation lead agency: EPA

Evaluation date: 05/24/1995
Evaluation: COMPLIANCE EVALUATION INSPECTION ON-SITE
Area of violation: TSD - Container Use and Management
Date achieved compliance: 07/08/1996
Evaluation lead agency: EPA

RADIAC RESEARCH CORP (Continued) **1000245435**

Evaluation date: 05/24/1995
Evaluation: COMPLIANCE EVALUATION INSPECTION ON-SITE
Area of violation: TSD - General Facility Standards
Date achieved compliance: 04/17/1996
Evaluation lead agency: EPA

Evaluation date: 05/24/1995
Evaluation: COMPLIANCE EVALUATION INSPECTION ON-SITE
Area of violation: TSD - Preparedness and Prevention
Date achieved compliance: 07/08/1996
Evaluation lead agency: EPA

Evaluation date: 09/27/1994
Evaluation: COMPLIANCE EVALUATION INSPECTION ON-SITE
Area of violation: TSD - General
Date achieved compliance: 05/17/1995
Evaluation lead agency: State

Evaluation date: 09/27/1994
Evaluation: COMPLIANCE EVALUATION INSPECTION ON-SITE
Area of violation: LDR - General
Date achieved compliance: 05/17/1995
Evaluation lead agency: State

Evaluation date: 09/27/1994
Evaluation: COMPLIANCE EVALUATION INSPECTION ON-SITE
Area of violation: TSD - Manifest/Records/Reporting
Date achieved compliance: 01/30/1995
Evaluation lead agency: State

Evaluation date: 09/20/1993
Evaluation: COMPLIANCE EVALUATION INSPECTION ON-SITE
Area of violation: Not reported
Date achieved compliance: Not reported
Evaluation lead agency: State

Evaluation date: 09/21/1992
Evaluation: COMPLIANCE EVALUATION INSPECTION ON-SITE
Area of violation: Not reported
Date achieved compliance: Not reported
Evaluation lead agency: State

Evaluation date: 01/30/1992
Evaluation: NOT A SIGNIFICANT NON-COMPLIER
Area of violation: Not reported
Date achieved compliance: Not reported
Evaluation lead agency: State

Evaluation date: 09/30/1991
Evaluation: COMPLIANCE EVALUATION INSPECTION ON-SITE
Area of violation: Not reported
Date achieved compliance: Not reported
Evaluation lead agency: State

Evaluation date: 02/01/1991
Evaluation: SIGNIFICANT NON-COMPLIER
Area of violation: Not reported

RADIAC RESEARCH CORP (Continued) **1000245435**

Date achieved compliance: Not reported
Evaluation lead agency: State

Evaluation date: 12/21/1990
Evaluation: COMPLIANCE EVALUATION INSPECTION ON-SITE
Area of violation: TSD - General
Date achieved compliance: 05/28/1991
Evaluation lead agency: EPA

Evaluation date: 12/21/1990
Evaluation: COMPLIANCE EVALUATION INSPECTION ON-SITE
Area of violation: TSD - General
Date achieved compliance: 01/30/1992
Evaluation lead agency: State

Evaluation date: 07/20/1990
Evaluation: COMPLIANCE EVALUATION INSPECTION ON-SITE
Area of violation: TSD - General
Date achieved compliance: 05/28/1991
Evaluation lead agency: EPA

Evaluation date: 07/06/1990
Evaluation: COMPLIANCE EVALUATION INSPECTION ON-SITE
Area of violation: TSD - General
Date achieved compliance: 01/30/1992
Evaluation lead agency: State

Evaluation date: 02/28/1990
Evaluation: COMPLIANCE EVALUATION INSPECTION ON-SITE
Area of violation: TSD - General
Date achieved compliance: 09/24/1990
Evaluation lead agency: State

Evaluation date: 02/15/1989
Evaluation: COMPLIANCE EVALUATION INSPECTION ON-SITE
Area of violation: Not reported
Date achieved compliance: Not reported
Evaluation lead agency: State

Evaluation date: 11/09/1987
Evaluation: FINANCIAL RECORD REVIEW
Area of violation: Not reported
Date achieved compliance: Not reported
Evaluation lead agency: State

Evaluation date: 09/11/1987
Evaluation: COMPLIANCE EVALUATION INSPECTION ON-SITE
Area of violation: Not reported
Date achieved compliance: Not reported
Evaluation lead agency: EPA-Initiated Oversight/Observation/Training Actions

Evaluation date: 09/03/1987
Evaluation: COMPLIANCE EVALUATION INSPECTION ON-SITE
Area of violation: Not reported
Date achieved compliance: Not reported
Evaluation lead agency: State

RADIAC RESEARCH CORP (Continued) **1000245435**

Evaluation date: 02/12/1987
Evaluation: FINANCIAL RECORD REVIEW
Area of violation: Not reported
Date achieved compliance: Not reported
Evaluation lead agency: State

Evaluation date: 02/11/1987
Evaluation: COMPLIANCE EVALUATION INSPECTION ON-SITE
Area of violation: Not reported
Date achieved compliance: Not reported
Evaluation lead agency: EPA-Initiated Oversight/Observation/Training Actions

Evaluation date: 02/11/1987
Evaluation: COMPLIANCE EVALUATION INSPECTION ON-SITE
Area of violation: Not reported
Date achieved compliance: Not reported
Evaluation lead agency: State

Evaluation date: 10/22/1986
Evaluation: NON-FINANCIAL RECORD REVIEW
Area of violation: Not reported
Date achieved compliance: Not reported
Evaluation lead agency: State

Evaluation date: 08/25/1986
Evaluation: COMPLIANCE EVALUATION INSPECTION ON-SITE
Area of violation: TSD - General
Date achieved compliance: 09/30/1986
Evaluation lead agency: State

Evaluation date: 08/25/1986
Evaluation: COMPLIANCE EVALUATION INSPECTION ON-SITE
Area of violation: Not reported
Date achieved compliance: Not reported
Evaluation lead agency: EPA-Initiated Oversight/Observation/Training Actions

Evaluation date: 06/11/1986
Evaluation: FINANCIAL RECORD REVIEW
Area of violation: Not reported
Date achieved compliance: Not reported
Evaluation lead agency: State

Evaluation date: 05/16/1986
Evaluation: NON-FINANCIAL RECORD REVIEW
Area of violation: Not reported
Date achieved compliance: Not reported
Evaluation lead agency: State

Evaluation date: 05/15/1986
Evaluation: FINANCIAL RECORD REVIEW
Area of violation: TSD - Financial Requirements
Date achieved compliance: 08/20/1986
Evaluation lead agency: State

Evaluation date: 02/28/1986
Evaluation: COMPLIANCE EVALUATION INSPECTION ON-SITE
Area of violation: TSD - General

RADIAC RESEARCH CORP (Continued) **1000245435**

Date achieved compliance: 07/11/1986
Evaluation lead agency: State

Evaluation date: 02/28/1986
Evaluation: COMPLIANCE EVALUATION INSPECTION ON-SITE
Area of violation: Not reported
Date achieved compliance: Not reported
Evaluation lead agency: EPA-Initiated Oversight/Observation/Training Actions

Evaluation date: 06/27/1985
Evaluation: COMPLIANCE EVALUATION INSPECTION ON-SITE
Area of violation: Not reported
Date achieved compliance: Not reported
Evaluation lead agency: State

Evaluation date: 07/31/1984
Evaluation: COMPLIANCE EVALUATION INSPECTION ON-SITE
Area of violation: TSD - General
Date achieved compliance: 07/12/1985
Evaluation lead agency: State

Evaluation date: 04/30/1984
Evaluation: NON-FINANCIAL RECORD REVIEW
Area of violation: Not reported
Date achieved compliance: Not reported
Evaluation lead agency: State

Evaluation date: 01/04/1984
Evaluation: NON-FINANCIAL RECORD REVIEW
Area of violation: Not reported
Date achieved compliance: Not reported
Evaluation lead agency: State

2020 COR ACTION:
EPA ID: NYD049178296
Region: 2
Action: Not reported

PADS:
EPAID: NYD049178296
Facility name: RADIAC RESEARCH CORP.
Facility Address: 33 SOUTH 1ST ST.
BROOKLYN, NY 11211
Facility country: US
Generator: No
Storer: No
Transporter: Yes
Disposer: No
Research facility: No
Smelter: No
Facility owner name: RADIAC RESEARCH CORP.
Contact title: Not reported
Contact name: LOUIS CAMACHO
Contact tel: (718)963-2233
Contact extension: Not reported
Mailing address: 261 KENT AVE.
BROOKLYN, NY 11211

RADIAC RESEARCH CORP (Continued) **1000245435**

Mailing country: US
Cert. title: Not reported
Cert. name: Not reported
Cert. date: 04/15/2003
Date received: 05/29/2003

FTTS INSP:
Inspection Number: 2004102123577 1
Region: 02
Inspection Date: 10/21/04
Inspector: L. PAPPALARDO, CN
Violation occurred: No
Investigation Type: Section 6 PCB Federal Conducted
Investigation Reason: For Cause, Disposal
Legislation Code: TSCA
Facility Function: Disposer

HIST FTTS INSP:
Inspection Number: 2004102123577 1
Region: 02
Inspection Date: Not reported
Inspector: L. PAPPALARDO, CN
Violation occurred: No
Investigation Type: Section 6 PCB Federal Conducted
Investigation Reason: For Cause, Disposal
Legislation Code: TSCA
Facility Function: Disposer

NJ MANIFEST:
EPA Id: NYD049178296
Mail Address: 261 KENT AVE
Mail City/State/Zip: BROOKLYN 11211
Facility Phone: 7189632233
Emergency Phone: Not reported
Contact: Not reported
Comments: Not reported
SIC Code: Not reported
County: 00
Municipal: 00
Previous EPA Id: Not reported
Gen Flag: X
Trans Flag: X
TSDF Flag: X
Name Change: Not reported
Date Change: Not reported

Manifest:
Manifest Number: NJA5104143
EPA ID: NYD049178296
Date Shipped: 07/29/2004
TSDF EPA ID: NJD002182897
Transporter EPA ID: NYD049178296
Transporter 2 EPA ID: Not reported
Transporter 3 EPA ID: Not reported

RADIAC RESEARCH CORP (Continued) **1000245435**

Transporter 4 EPA ID:	Not reported
Transporter 5 EPA ID:	Not reported
Transporter 6 EPA ID:	Not reported
Transporter 7 EPA ID:	Not reported
Transporter 8 EPA ID:	Not reported
Transporter 9 EPA ID:	Not reported
Transporter 10 EPA ID:	Not reported
Date Trans1 Transported Waste:	07/29/2004
Date Trans2 Transported Waste:	Not reported
Date Trans3 Transported Waste:	Not reported
Date Trans4 Transported Waste:	Not reported
Date Trans5 Transported Waste:	Not reported
Date Trans6 Transported Waste:	Not reported
Date Trans7 Transported Waste:	Not reported
Date Trans8 Transported Waste:	Not reported
Date Trans9 Transported Waste:	Not reported
Date Trans10 Transported Waste:	Not reported
Date TSDF Received Waste:	08/02/2004
TSDF EPA Facility Name:	Not reported
QTY Units:	Not reported
Transporter SEQ ID:	Not reported
Transporter-1 Date:	Not reported
Waste SEQ ID:	Not reported
Waste Type Code 2:	Not reported
Waste Type Code 3:	Not reported
Waste Type Code 4:	Not reported
Waste Type Code 5:	Not reported
Waste Type Code 6:	Not reported
Date Accepted:	Not reported
Manifest Discrepancy Type:	Not reported
Data Entry Number:	09010421
Was Load Rejected:	BROOKLYN 11211
Reason Load Was Rejected:	Not reported

Manifest Number:	NJA5104146
EPA ID:	NYD049178296
Date Shipped:	08/05/2004
TSDF EPA ID:	NJD002182897
Transporter EPA ID:	NYD049178296
Transporter 2 EPA ID:	Not reported
Transporter 3 EPA ID:	Not reported
Transporter 4 EPA ID:	Not reported
Transporter 5 EPA ID:	Not reported
Transporter 6 EPA ID:	Not reported
Transporter 7 EPA ID:	Not reported
Transporter 8 EPA ID:	Not reported
Transporter 9 EPA ID:	Not reported
Transporter 10 EPA ID:	Not reported
Date Trans1 Transported Waste:	08/05/2004
Date Trans2 Transported Waste:	Not reported
Date Trans3 Transported Waste:	Not reported
Date Trans4 Transported Waste:	Not reported
Date Trans5 Transported Waste:	Not reported
Date Trans6 Transported Waste:	Not reported
Date Trans7 Transported Waste:	Not reported
Date Trans8 Transported Waste:	Not reported
Date Trans9 Transported Waste:	Not reported

RADIAC RESEARCH CORP (Continued) **1000245435**

Date Trans10 Transported Waste:	Not reported
Date TSDF Received Waste:	08/06/2004
TSDF EPA Facility Name:	Not reported
QTY Units:	Not reported
Transporter SEQ ID:	Not reported
Transporter-1 Date:	Not reported
Waste SEQ ID:	Not reported
Waste Type Code 2:	Not reported
Waste Type Code 3:	Not reported
Waste Type Code 4:	Not reported
Waste Type Code 5:	Not reported
Waste Type Code 6:	Not reported
Date Accepted:	Not reported
Manifest Discrepancy Type:	Not reported
Data Entry Number:	08310425
Was Load Rejected:	BROOKLYN 11211
Reason Load Was Rejected:	Not reported

Manifest Number:	NJA5104160
EPA ID:	NYD049178296
Date Shipped:	10/08/2004
TSDF EPA ID:	NJD002182897
Transporter EPA ID:	NYD049178296
Transporter 2 EPA ID:	Not reported
Transporter 3 EPA ID:	Not reported
Transporter 4 EPA ID:	Not reported
Transporter 5 EPA ID:	Not reported
Transporter 6 EPA ID:	Not reported
Transporter 7 EPA ID:	Not reported
Transporter 8 EPA ID:	Not reported
Transporter 9 EPA ID:	Not reported
Transporter 10 EPA ID:	Not reported
Date Trans1 Transported Waste:	10/08/2004
Date Trans2 Transported Waste:	Not reported
Date Trans3 Transported Waste:	Not reported
Date Trans4 Transported Waste:	Not reported
Date Trans5 Transported Waste:	Not reported
Date Trans6 Transported Waste:	Not reported
Date Trans7 Transported Waste:	Not reported
Date Trans8 Transported Waste:	Not reported
Date Trans9 Transported Waste:	Not reported
Date Trans10 Transported Waste:	Not reported
Date TSDF Received Waste:	10/19/2004
TSDF EPA Facility Name:	Not reported
QTY Units:	Not reported
Transporter SEQ ID:	Not reported
Transporter-1 Date:	Not reported
Waste SEQ ID:	Not reported
Waste Type Code 2:	Not reported
Waste Type Code 3:	Not reported
Waste Type Code 4:	Not reported
Waste Type Code 5:	Not reported
Waste Type Code 6:	Not reported
Date Accepted:	Not reported
Manifest Discrepancy Type:	Not reported
Data Entry Number:	12220421
Was Load Rejected:	BROOKLYN 11211

RADIAC RESEARCH CORP (Continued) **1000245435**

Reason Load Was Rejected: Not reported

Manifest Number: 002698486JJK
EPA ID: NYD049178296
Date Shipped: 06/23/2008
TSDF EPA ID: NJD002182897
Transporter EPA ID: NJD002182897
Transporter 2 EPA ID: Not reported
Transporter 3 EPA ID: Not reported
Transporter 4 EPA ID: Not reported
Transporter 5 EPA ID: Not reported
Transporter 6 EPA ID: Not reported
Transporter 7 EPA ID: Not reported
Transporter 8 EPA ID: Not reported
Transporter 9 EPA ID: Not reported
Transporter 10 EPA ID: Not reported
Date Trans1 Transported Waste: 06/23/2008
Date Trans2 Transported Waste: Not reported
Date Trans3 Transported Waste: Not reported
Date Trans4 Transported Waste: Not reported
Date Trans5 Transported Waste: Not reported
Date Trans6 Transported Waste: Not reported
Date Trans7 Transported Waste: Not reported
Date Trans8 Transported Waste: Not reported
Date Trans9 Transported Waste: Not reported
Date Trans10 Transported Waste: Not reported
Date TSDF Received Waste: 06/26/2008
TSDF EPA Facility Name: Not reported
QTY Units: Not reported
Transporter SEQ ID: Not reported
Transporter-1 Date: Not reported
Waste SEQ ID: Not reported
Waste Type Code 2: Not reported
Waste Type Code 3: Not reported
Waste Type Code 4: Not reported
Waste Type Code 5: Not reported
Waste Type Code 6: Not reported
Date Accepted: Not reported
Manifest Discrepancy Type: Not reported
Data Entry Number: Not reported
Was Load Rejected: BROOKLYN 11211
Reason Load Was Rejected: Not reported

Waste:
Manifest Year: Not reported
Waste Code: D001
Hand Code: H061
Quantity: 40 P

Manifest Number: NJA5062427
EPA ID: NYD049178296
Date Shipped: 05/26/2005
TSDF EPA ID: NJD002182897
Transporter EPA ID: NYD049178296
Transporter 2 EPA ID: Not reported
Transporter 3 EPA ID: Not reported
Transporter 4 EPA ID: Not reported

RADIAC RESEARCH CORP (Continued) **1000245435**

Transporter 5 EPA ID:	Not reported
Transporter 6 EPA ID:	Not reported
Transporter 7 EPA ID:	Not reported
Transporter 8 EPA ID:	Not reported
Transporter 9 EPA ID:	Not reported
Transporter 10 EPA ID:	Not reported
Date Trans1 Transported Waste:	05/26/2005
Date Trans2 Transported Waste:	Not reported
Date Trans3 Transported Waste:	Not reported
Date Trans4 Transported Waste:	Not reported
Date Trans5 Transported Waste:	Not reported
Date Trans6 Transported Waste:	Not reported
Date Trans7 Transported Waste:	Not reported
Date Trans8 Transported Waste:	Not reported
Date Trans9 Transported Waste:	Not reported
Date Trans10 Transported Waste:	Not reported
Date TSDF Received Waste:	05/27/2005
TSDF EPA Facility Name:	Not reported
QTY Units:	Not reported
Transporter SEQ ID:	Not reported
Transporter-1 Date:	Not reported
Waste SEQ ID:	Not reported
Waste Type Code 2:	Not reported
Waste Type Code 3:	Not reported
Waste Type Code 4:	Not reported
Waste Type Code 5:	Not reported
Waste Type Code 6:	Not reported
Date Accepted:	Not reported
Manifest Discrepancy Type:	Not reported
Data Entry Number:	07120525
Was Load Rejected:	BROOKLYN 11211
Reason Load Was Rejected:	Not reported

Manifest Number:	NJA5091703
EPA ID:	NYD049178296
Date Shipped:	06/08/2004
TSDF EPA ID:	NJD002182897
Transporter EPA ID:	NYD049178296
Transporter 2 EPA ID:	Not reported
Transporter 3 EPA ID:	Not reported
Transporter 4 EPA ID:	Not reported
Transporter 5 EPA ID:	Not reported
Transporter 6 EPA ID:	Not reported
Transporter 7 EPA ID:	Not reported
Transporter 8 EPA ID:	Not reported
Transporter 9 EPA ID:	Not reported
Transporter 10 EPA ID:	Not reported
Date Trans1 Transported Waste:	06/08/2004
Date Trans2 Transported Waste:	Not reported
Date Trans3 Transported Waste:	Not reported
Date Trans4 Transported Waste:	Not reported
Date Trans5 Transported Waste:	Not reported
Date Trans6 Transported Waste:	Not reported
Date Trans7 Transported Waste:	Not reported
Date Trans8 Transported Waste:	Not reported
Date Trans9 Transported Waste:	Not reported
Date Trans10 Transported Waste:	Not reported

RADIAC RESEARCH CORP (Continued) **1000245435**

Date TSDF Received Waste:	06/08/2004
TSDF EPA Facility Name:	Not reported
QTY Units:	Not reported
Transporter SEQ ID:	Not reported
Transporter-1 Date:	Not reported
Waste SEQ ID:	Not reported
Waste Type Code 2:	Not reported
Waste Type Code 3:	Not reported
Waste Type Code 4:	Not reported
Waste Type Code 5:	Not reported
Waste Type Code 6:	Not reported
Date Accepted:	Not reported
Manifest Discrepancy Type:	Not reported
Data Entry Number:	06250425
Was Load Rejected:	BROOKLYN 11211
Reason Load Was Rejected:	Not reported

Manifest Number:	NJA5082859
EPA ID:	NYD049178296
Date Shipped:	01/19/2005
TSDF EPA ID:	NJD002182897
Transporter EPA ID:	NYD049178296
Transporter 2 EPA ID:	Not reported
Transporter 3 EPA ID:	Not reported
Transporter 4 EPA ID:	Not reported
Transporter 5 EPA ID:	Not reported
Transporter 6 EPA ID:	Not reported
Transporter 7 EPA ID:	Not reported
Transporter 8 EPA ID:	Not reported
Transporter 9 EPA ID:	Not reported
Transporter 10 EPA ID:	Not reported
Date Trans1 Transported Waste:	01/19/2005
Date Trans2 Transported Waste:	Not reported
Date Trans3 Transported Waste:	Not reported
Date Trans4 Transported Waste:	Not reported
Date Trans5 Transported Waste:	Not reported
Date Trans6 Transported Waste:	Not reported
Date Trans7 Transported Waste:	Not reported
Date Trans8 Transported Waste:	Not reported
Date Trans9 Transported Waste:	Not reported
Date Trans10 Transported Waste:	Not reported
Date TSDF Received Waste:	01/19/2005
TSDF EPA Facility Name:	Not reported
QTY Units:	Not reported
Transporter SEQ ID:	Not reported
Transporter-1 Date:	Not reported
Waste SEQ ID:	Not reported
Waste Type Code 2:	Not reported
Waste Type Code 3:	Not reported
Waste Type Code 4:	Not reported
Waste Type Code 5:	Not reported
Waste Type Code 6:	Not reported
Date Accepted:	Not reported
Manifest Discrepancy Type:	Not reported
Data Entry Number:	03010521
Was Load Rejected:	BROOKLYN 11211
Reason Load Was Rejected:	Not reported

RADIAC RESEARCH CORP (Continued) **1000245435**

Manifest Number:	NJA5091707
EPA ID:	NYD049178296
Date Shipped:	04/06/2004
TSDF EPA ID:	NJD002182897
Transporter EPA ID:	NYD049178296
Transporter 2 EPA ID:	Not reported
Transporter 3 EPA ID:	Not reported
Transporter 4 EPA ID:	Not reported
Transporter 5 EPA ID:	Not reported
Transporter 6 EPA ID:	Not reported
Transporter 7 EPA ID:	Not reported
Transporter 8 EPA ID:	Not reported
Transporter 9 EPA ID:	Not reported
Transporter 10 EPA ID:	Not reported
Date Trans1 Transported Waste:	04/06/2004
Date Trans2 Transported Waste:	Not reported
Date Trans3 Transported Waste:	Not reported
Date Trans4 Transported Waste:	Not reported
Date Trans5 Transported Waste:	Not reported
Date Trans6 Transported Waste:	Not reported
Date Trans7 Transported Waste:	Not reported
Date Trans8 Transported Waste:	Not reported
Date Trans9 Transported Waste:	Not reported
Date Trans10 Transported Waste:	Not reported
Date TSDF Received Waste:	04/08/2004
TSDF EPA Facility Name:	Not reported
QTY Units:	Not reported
Transporter SEQ ID:	Not reported
Transporter-1 Date:	Not reported
Waste SEQ ID:	Not reported
Waste Type Code 2:	Not reported
Waste Type Code 3:	Not reported
Waste Type Code 4:	Not reported
Waste Type Code 5:	Not reported
Waste Type Code 6:	Not reported
Date Accepted:	Not reported
Manifest Discrepancy Type:	Not reported
Data Entry Number:	05030422
Was Load Rejected:	BROOKLYN 11211
Reason Load Was Rejected:	Not reported

Manifest Number:	NJA5104147
EPA ID:	NYD049178296
Date Shipped:	09/01/2004
TSDF EPA ID:	NJD002182897
Transporter EPA ID:	NYD049178296
Transporter 2 EPA ID:	Not reported
Transporter 3 EPA ID:	Not reported
Transporter 4 EPA ID:	Not reported
Transporter 5 EPA ID:	Not reported
Transporter 6 EPA ID:	Not reported
Transporter 7 EPA ID:	Not reported
Transporter 8 EPA ID:	Not reported
Transporter 9 EPA ID:	Not reported
Transporter 10 EPA ID:	Not reported
Date Trans1 Transported Waste:	09/01/2004
Date Trans2 Transported Waste:	Not reported

RADIAC RESEARCH CORP (Continued) **1000245435**

Date Trans3 Transported Waste:	Not reported
Date Trans4 Transported Waste:	Not reported
Date Trans5 Transported Waste:	Not reported
Date Trans6 Transported Waste:	Not reported
Date Trans7 Transported Waste:	Not reported
Date Trans8 Transported Waste:	Not reported
Date Trans9 Transported Waste:	Not reported
Date Trans10 Transported Waste:	Not reported
Date TSDF Received Waste:	09/03/2004
TSDF EPA Facility Name:	Not reported
QTY Units:	Not reported
Transporter SEQ ID:	Not reported
Transporter-1 Date:	Not reported
Waste SEQ ID:	Not reported
Waste Type Code 2:	Not reported
Waste Type Code 3:	Not reported
Waste Type Code 4:	Not reported
Waste Type Code 5:	Not reported
Waste Type Code 6:	Not reported
Date Accepted:	Not reported
Manifest Discrepancy Type:	Not reported
Data Entry Number:	10220421
Was Load Rejected:	BROOKLYN 11211
Reason Load Was Rejected:	Not reported

Manifest Number:	NJA5062428
EPA ID:	NYD049178296
Date Shipped:	05/26/2005
TSDF EPA ID:	NJD002182897
Transporter EPA ID:	NYD049178296
Transporter 2 EPA ID:	Not reported
Transporter 3 EPA ID:	Not reported
Transporter 4 EPA ID:	Not reported
Transporter 5 EPA ID:	Not reported
Transporter 6 EPA ID:	Not reported
Transporter 7 EPA ID:	Not reported
Transporter 8 EPA ID:	Not reported
Transporter 9 EPA ID:	Not reported
Transporter 10 EPA ID:	Not reported
Date Trans1 Transported Waste:	05/26/2005
Date Trans2 Transported Waste:	Not reported
Date Trans3 Transported Waste:	Not reported
Date Trans4 Transported Waste:	Not reported
Date Trans5 Transported Waste:	Not reported
Date Trans6 Transported Waste:	Not reported
Date Trans7 Transported Waste:	Not reported
Date Trans8 Transported Waste:	Not reported
Date Trans9 Transported Waste:	Not reported
Date Trans10 Transported Waste:	Not reported
Date TSDF Received Waste:	05/27/2005
TSDF EPA Facility Name:	Not reported
QTY Units:	Not reported
Transporter SEQ ID:	Not reported
Transporter-1 Date:	Not reported
Waste SEQ ID:	Not reported
Waste Type Code 2:	Not reported
Waste Type Code 3:	Not reported

RADIAC RESEARCH CORP (Continued) **1000245435**

Waste Type Code 4:	Not reported
Waste Type Code 5:	Not reported
Waste Type Code 6:	Not reported
Date Accepted:	Not reported
Manifest Discrepancy Type:	Not reported
Data Entry Number:	07120525
Was Load Rejected:	BROOKLYN 11211
Reason Load Was Rejected:	Not reported

Manifest Number:	NJA2876755
EPA ID:	NYD049178296
Date Shipped:	04/07/2005
TSDF EPA ID:	NJD002182897
Transporter EPA ID:	NYD049178296
Transporter 2 EPA ID:	Not reported
Transporter 3 EPA ID:	Not reported
Transporter 4 EPA ID:	Not reported
Transporter 5 EPA ID:	Not reported
Transporter 6 EPA ID:	Not reported
Transporter 7 EPA ID:	Not reported
Transporter 8 EPA ID:	Not reported
Transporter 9 EPA ID:	Not reported
Transporter 10 EPA ID:	Not reported
Date Trans1 Transported Waste:	04/07/2005
Date Trans2 Transported Waste:	Not reported
Date Trans3 Transported Waste:	Not reported
Date Trans4 Transported Waste:	Not reported
Date Trans5 Transported Waste:	Not reported
Date Trans6 Transported Waste:	Not reported
Date Trans7 Transported Waste:	Not reported
Date Trans8 Transported Waste:	Not reported
Date Trans9 Transported Waste:	Not reported
Date Trans10 Transported Waste:	Not reported
Date TSDF Received Waste:	04/12/2005
TSDF EPA Facility Name:	Not reported
QTY Units:	Not reported
Transporter SEQ ID:	Not reported
Transporter-1 Date:	Not reported
Waste SEQ ID:	Not reported
Waste Type Code 2:	Not reported
Waste Type Code 3:	Not reported
Waste Type Code 4:	Not reported
Waste Type Code 5:	Not reported
Waste Type Code 6:	Not reported
Date Accepted:	Not reported
Manifest Discrepancy Type:	Not reported
Data Entry Number:	06160522
Was Load Rejected:	BROOKLYN 11211
Reason Load Was Rejected:	Not reported

Manifest Number:	NJA2876766
EPA ID:	NYD049178296
Date Shipped:	06/13/2005
TSDF EPA ID:	NJD002182897
Transporter EPA ID:	NYD049178296
Transporter 2 EPA ID:	Not reported
Transporter 3 EPA ID:	Not reported

RADIAC RESEARCH CORP (Continued) **1000245435**

Transporter 4 EPA ID:	Not reported
Transporter 5 EPA ID:	Not reported
Transporter 6 EPA ID:	Not reported
Transporter 7 EPA ID:	Not reported
Transporter 8 EPA ID:	Not reported
Transporter 9 EPA ID:	Not reported
Transporter 10 EPA ID:	Not reported
Date Trans1 Transported Waste:	06/13/2005
Date Trans2 Transported Waste:	Not reported
Date Trans3 Transported Waste:	Not reported
Date Trans4 Transported Waste:	Not reported
Date Trans5 Transported Waste:	Not reported
Date Trans6 Transported Waste:	Not reported
Date Trans7 Transported Waste:	Not reported
Date Trans8 Transported Waste:	Not reported
Date Trans9 Transported Waste:	Not reported
Date Trans10 Transported Waste:	Not reported
Date TSDF Received Waste:	06/24/2005
TSDF EPA Facility Name:	Not reported
QTY Units:	Not reported
Transporter SEQ ID:	Not reported
Transporter-1 Date:	Not reported
Waste SEQ ID:	Not reported
Waste Type Code 2:	Not reported
Waste Type Code 3:	Not reported
Waste Type Code 4:	Not reported
Waste Type Code 5:	Not reported
Waste Type Code 6:	Not reported
Date Accepted:	Not reported
Manifest Discrepancy Type:	Not reported
Data Entry Number:	08090535
Was Load Rejected:	BROOKLYN 11211
Reason Load Was Rejected:	Not reported

Manifest Number:	NJA5082866
EPA ID:	NYD049178296
Date Shipped:	06/21/2004
TSDF EPA ID:	NJD002182897
Transporter EPA ID:	NYD049178296
Transporter 2 EPA ID:	Not reported
Transporter 3 EPA ID:	Not reported
Transporter 4 EPA ID:	Not reported
Transporter 5 EPA ID:	Not reported
Transporter 6 EPA ID:	Not reported
Transporter 7 EPA ID:	Not reported
Transporter 8 EPA ID:	Not reported
Transporter 9 EPA ID:	Not reported
Transporter 10 EPA ID:	Not reported
Date Trans1 Transported Waste:	06/21/2004
Date Trans2 Transported Waste:	Not reported
Date Trans3 Transported Waste:	Not reported
Date Trans4 Transported Waste:	Not reported
Date Trans5 Transported Waste:	Not reported
Date Trans6 Transported Waste:	Not reported
Date Trans7 Transported Waste:	Not reported
Date Trans8 Transported Waste:	Not reported
Date Trans9 Transported Waste:	Not reported

RADIAC RESEARCH CORP (Continued) **1000245435**

Date Trans10 Transported Waste:	Not reported
Date TSDF Received Waste:	06/22/2004
TSDF EPA Facility Name:	Not reported
QTY Units:	Not reported
Transporter SEQ ID:	Not reported
Transporter-1 Date:	Not reported
Waste SEQ ID:	Not reported
Waste Type Code 2:	Not reported
Waste Type Code 3:	Not reported
Waste Type Code 4:	Not reported
Waste Type Code 5:	Not reported
Waste Type Code 6:	Not reported
Date Accepted:	Not reported
Manifest Discrepancy Type:	Not reported
Data Entry Number:	08030422
Was Load Rejected:	BROOKLYN 11211
Reason Load Was Rejected:	Not reported

Manifest Number:	NJA5104141
EPA ID:	NYD049178296
Date Shipped:	11/04/2004
TSDF EPA ID:	NJD002182897
Transporter EPA ID:	NYD049178296
Transporter 2 EPA ID:	Not reported
Transporter 3 EPA ID:	Not reported
Transporter 4 EPA ID:	Not reported
Transporter 5 EPA ID:	Not reported
Transporter 6 EPA ID:	Not reported
Transporter 7 EPA ID:	Not reported
Transporter 8 EPA ID:	Not reported
Transporter 9 EPA ID:	Not reported
Transporter 10 EPA ID:	Not reported
Date Trans1 Transported Waste:	11/04/2004
Date Trans2 Transported Waste:	Not reported
Date Trans3 Transported Waste:	Not reported
Date Trans4 Transported Waste:	Not reported
Date Trans5 Transported Waste:	Not reported
Date Trans6 Transported Waste:	Not reported
Date Trans7 Transported Waste:	Not reported
Date Trans8 Transported Waste:	Not reported
Date Trans9 Transported Waste:	Not reported
Date Trans10 Transported Waste:	Not reported
Date TSDF Received Waste:	11/05/2004
TSDF EPA Facility Name:	Not reported
QTY Units:	Not reported
Transporter SEQ ID:	Not reported
Transporter-1 Date:	Not reported
Waste SEQ ID:	Not reported
Waste Type Code 2:	Not reported
Waste Type Code 3:	Not reported
Waste Type Code 4:	Not reported
Waste Type Code 5:	Not reported
Waste Type Code 6:	Not reported
Date Accepted:	Not reported
Manifest Discrepancy Type:	Not reported
Data Entry Number:	01180521
Was Load Rejected:	BROOKLYN 11211

RADIAC RESEARCH CORP (Continued) **1000245435**

Reason Load Was Rejected:	Not reported
Manifest Number:	NJA5082883
EPA ID:	NYD049178296
Date Shipped:	03/23/2004
TSDF EPA ID:	NJD002182897
Transporter EPA ID:	NYD049178296
Transporter 2 EPA ID:	Not reported
Transporter 3 EPA ID:	Not reported
Transporter 4 EPA ID:	Not reported
Transporter 5 EPA ID:	Not reported
Transporter 6 EPA ID:	Not reported
Transporter 7 EPA ID:	Not reported
Transporter 8 EPA ID:	Not reported
Transporter 9 EPA ID:	Not reported
Transporter 10 EPA ID:	Not reported
Date Trans1 Transported Waste:	03/23/2004
Date Trans2 Transported Waste:	Not reported
Date Trans3 Transported Waste:	Not reported
Date Trans4 Transported Waste:	Not reported
Date Trans5 Transported Waste:	Not reported
Date Trans6 Transported Waste:	Not reported
Date Trans7 Transported Waste:	Not reported
Date Trans8 Transported Waste:	Not reported
Date Trans9 Transported Waste:	Not reported
Date Trans10 Transported Waste:	Not reported
Date TSDF Received Waste:	03/26/2004
TSDF EPA Facility Name:	Not reported
QTY Units:	Not reported
Transporter SEQ ID:	Not reported
Transporter-1 Date:	Not reported
Waste SEQ ID:	Not reported
Waste Type Code 2:	Not reported
Waste Type Code 3:	Not reported
Waste Type Code 4:	Not reported
Waste Type Code 5:	Not reported
Waste Type Code 6:	Not reported
Date Accepted:	Not reported
Manifest Discrepancy Type:	Not reported
Data Entry Number:	04280421
Was Load Rejected:	BROOKLYN 11211
Reason Load Was Rejected:	Not reported
Manifest Number:	NJA5062424
EPA ID:	NYD049178296
Date Shipped:	01/04/2005
TSDF EPA ID:	NJD002182897
Transporter EPA ID:	NYD049178296
Transporter 2 EPA ID:	Not reported
Transporter 3 EPA ID:	Not reported
Transporter 4 EPA ID:	Not reported
Transporter 5 EPA ID:	Not reported
Transporter 6 EPA ID:	Not reported
Transporter 7 EPA ID:	Not reported
Transporter 8 EPA ID:	Not reported
Transporter 9 EPA ID:	Not reported
Transporter 10 EPA ID:	Not reported

RADIAC RESEARCH CORP (Continued) **1000245435**

Date Trans1 Transported Waste:	01/04/2005
Date Trans2 Transported Waste:	Not reported
Date Trans3 Transported Waste:	Not reported
Date Trans4 Transported Waste:	Not reported
Date Trans5 Transported Waste:	Not reported
Date Trans6 Transported Waste:	Not reported
Date Trans7 Transported Waste:	Not reported
Date Trans8 Transported Waste:	Not reported
Date Trans9 Transported Waste:	Not reported
Date Trans10 Transported Waste:	Not reported
Date TSDF Received Waste:	01/05/2005
TSDF EPA Facility Name:	Not reported
QTY Units:	Not reported
Transporter SEQ ID:	Not reported
Transporter-1 Date:	Not reported
Waste SEQ ID:	Not reported
Waste Type Code 2:	Not reported
Waste Type Code 3:	Not reported
Waste Type Code 4:	Not reported
Waste Type Code 5:	Not reported
Waste Type Code 6:	Not reported
Date Accepted:	Not reported
Manifest Discrepancy Type:	Not reported
Data Entry Number:	04250522
Was Load Rejected:	BROOKLYN 11211
Reason Load Was Rejected:	Not reported

Manifest Number:	NJA5062459
EPA ID:	NYD049178296
Date Shipped:	03/24/2005
TSDF EPA ID:	NJD002182897
Transporter EPA ID:	NYD049178296
Transporter 2 EPA ID:	NYD049178296
Transporter 3 EPA ID:	Not reported
Transporter 4 EPA ID:	Not reported
Transporter 5 EPA ID:	Not reported
Transporter 6 EPA ID:	Not reported
Transporter 7 EPA ID:	Not reported
Transporter 8 EPA ID:	Not reported
Transporter 9 EPA ID:	Not reported
Transporter 10 EPA ID:	Not reported
Date Trans1 Transported Waste:	03/24/2005
Date Trans2 Transported Waste:	03/29/2005
Date Trans3 Transported Waste:	Not reported
Date Trans4 Transported Waste:	Not reported
Date Trans5 Transported Waste:	Not reported
Date Trans6 Transported Waste:	Not reported
Date Trans7 Transported Waste:	Not reported
Date Trans8 Transported Waste:	Not reported
Date Trans9 Transported Waste:	Not reported
Date Trans10 Transported Waste:	Not reported
Date TSDF Received Waste:	03/29/2005
TSDF EPA Facility Name:	Not reported
QTY Units:	Not reported
Transporter SEQ ID:	Not reported
Transporter-1 Date:	Not reported
Waste SEQ ID:	Not reported

RADIAC RESEARCH CORP (Continued) **1000245435**

Waste Type Code 2:	Not reported
Waste Type Code 3:	Not reported
Waste Type Code 4:	Not reported
Waste Type Code 5:	Not reported
Waste Type Code 6:	Not reported
Date Accepted:	Not reported
Manifest Discrepancy Type:	Not reported
Data Entry Number:	05180522
Was Load Rejected:	BROOKLYN 11211
Reason Load Was Rejected:	Not reported

Manifest Number:	NJA2876657
EPA ID:	NYD049178296
Date Shipped:	01/19/2004
TSDF EPA ID:	NJD002182897
Transporter EPA ID:	NYD049178296
Transporter 2 EPA ID:	Not reported
Transporter 3 EPA ID:	Not reported
Transporter 4 EPA ID:	Not reported
Transporter 5 EPA ID:	Not reported
Transporter 6 EPA ID:	Not reported
Transporter 7 EPA ID:	Not reported
Transporter 8 EPA ID:	Not reported
Transporter 9 EPA ID:	Not reported
Transporter 10 EPA ID:	Not reported
Date Trans1 Transported Waste:	01/19/2004
Date Trans2 Transported Waste:	Not reported
Date Trans3 Transported Waste:	Not reported
Date Trans4 Transported Waste:	Not reported
Date Trans5 Transported Waste:	Not reported
Date Trans6 Transported Waste:	Not reported
Date Trans7 Transported Waste:	Not reported
Date Trans8 Transported Waste:	Not reported
Date Trans9 Transported Waste:	Not reported
Date Trans10 Transported Waste:	Not reported
Date TSDF Received Waste:	01/23/2004
TSDF EPA Facility Name:	Not reported
QTY Units:	Not reported
Transporter SEQ ID:	Not reported
Transporter-1 Date:	Not reported
Waste SEQ ID:	Not reported
Waste Type Code 2:	Not reported
Waste Type Code 3:	Not reported
Waste Type Code 4:	Not reported
Waste Type Code 5:	Not reported
Waste Type Code 6:	Not reported
Date Accepted:	Not reported
Manifest Discrepancy Type:	Not reported
Data Entry Number:	03090425
Was Load Rejected:	BROOKLYN 11211
Reason Load Was Rejected:	Not reported

Manifest Number:	NJA5082861
EPA ID:	NYD049178296
Date Shipped:	03/19/2004
TSDF EPA ID:	NJD002182897
Transporter EPA ID:	NYD049178296

RADIAC RESEARCH CORP (Continued) **1000245435**

Transporter 2 EPA ID:	Not reported
Transporter 3 EPA ID:	Not reported
Transporter 4 EPA ID:	Not reported
Transporter 5 EPA ID:	Not reported
Transporter 6 EPA ID:	Not reported
Transporter 7 EPA ID:	Not reported
Transporter 8 EPA ID:	Not reported
Transporter 9 EPA ID:	Not reported
Transporter 10 EPA ID:	Not reported
Date Trans1 Transported Waste:	03/19/2004
Date Trans2 Transported Waste:	Not reported
Date Trans3 Transported Waste:	Not reported
Date Trans4 Transported Waste:	Not reported
Date Trans5 Transported Waste:	Not reported
Date Trans6 Transported Waste:	Not reported
Date Trans7 Transported Waste:	Not reported
Date Trans8 Transported Waste:	Not reported
Date Trans9 Transported Waste:	Not reported
Date Trans10 Transported Waste:	Not reported
Date TSDF Received Waste:	03/26/2004
TSDF EPA Facility Name:	Not reported
QTY Units:	Not reported
Transporter SEQ ID:	Not reported
Transporter-1 Date:	Not reported
Waste SEQ ID:	Not reported
Waste Type Code 2:	Not reported
Waste Type Code 3:	Not reported
Waste Type Code 4:	Not reported
Waste Type Code 5:	Not reported
Waste Type Code 6:	Not reported
Date Accepted:	Not reported
Manifest Discrepancy Type:	Not reported
Data Entry Number:	05180421
Was Load Rejected:	BROOKLYN 11211
Reason Load Was Rejected:	Not reported

Manifest Number:	NJA5091712
EPA ID:	NYD049178296
Date Shipped:	04/28/2004
TSDF EPA ID:	NJD002182897
Transporter EPA ID:	NYD049178296
Transporter 2 EPA ID:	Not reported
Transporter 3 EPA ID:	Not reported
Transporter 4 EPA ID:	Not reported
Transporter 5 EPA ID:	Not reported
Transporter 6 EPA ID:	Not reported
Transporter 7 EPA ID:	Not reported
Transporter 8 EPA ID:	Not reported
Transporter 9 EPA ID:	Not reported
Transporter 10 EPA ID:	Not reported
Date Trans1 Transported Waste:	04/28/2004
Date Trans2 Transported Waste:	Not reported
Date Trans3 Transported Waste:	Not reported
Date Trans4 Transported Waste:	Not reported
Date Trans5 Transported Waste:	Not reported
Date Trans6 Transported Waste:	Not reported
Date Trans7 Transported Waste:	Not reported

RADIAC RESEARCH CORP (Continued) **1000245435**

Date Trans8 Transported Waste:	Not reported
Date Trans9 Transported Waste:	Not reported
Date Trans10 Transported Waste:	Not reported
Date TSDF Received Waste:	05/04/2004
TSDF EPA Facility Name:	Not reported
QTY Units:	Not reported
Transporter SEQ ID:	Not reported
Transporter-1 Date:	Not reported
Waste SEQ ID:	Not reported
Waste Type Code 2:	Not reported
Waste Type Code 3:	Not reported
Waste Type Code 4:	Not reported
Waste Type Code 5:	Not reported
Waste Type Code 6:	Not reported
Date Accepted:	Not reported
Manifest Discrepancy Type:	Not reported
Data Entry Number:	05270422
Was Load Rejected:	BROOKLYN 11211
Reason Load Was Rejected:	Not reported

AR318 **460 KINGSLAND AVENUE** **NY SHWS** **U003074537**
NE **460 KINGSLAND AVENUE** **NY AST** **N/A**
1/2-1 **BROOKLYN, NY 11222** **NY Spills**
0.846 mi.
4467 ft. **Site 1 of 2 in cluster AR**

Relative:
Lower

Actual:
8 ft.

SHWS:

Program:	HW
Site Code:	415641
Classification:	P
Region:	2
Acres:	3.5
HW Code:	224135
Record Add:	06/25/2009
Record Upd:	09/15/2010
Updated By:	SRHEIGEL

Site Description: The Site is located at 460 Kingsland Avenue in the northernmost section of Brooklyn within a commercial/industrial area and is approximately 3.5 acres in size. It is bordered by Newtown Creek to the east, Kingsland Avenue to the west, Greenpoint Avenue to the north (adjacent to Newtown Creek WPCP), and the Former ExxonMobil Brooklyn Terminal (Mobil Brooklyn Refinery) to the south. Topographic elevations at the Site are approximately 7 feet above mean sea level (amsl) within the southeastern portion of the Site and gradually rise to approximately 11 ft amsl within the northwestern portion of the Site. The Site is currently vacant but was most recently used as a trucking distribution hub. The site has two abutting one-story buildings divided into storage and office space. Exterior areas are paved and used for delivery and shipping purposes, as well as the staging of delivery vehicles. The Site was historically operated as part of the former Mobil Brooklyn Refinery (SOCONY), which itself was a continuation of petroleum refining and storage operations that were prevalent in Greenpoint since the mid-Nineteenth Century. As part of the earlier petroleum refining and storage operations, the southern region of the Site was used for petroleum bulk storage purposes whereas improvements in the northern region of the Site included a distillery and a boiler works storage yard. Under former operations,

460 KINGSLAND AVENUE (Continued) **U003074537**

the Site also served as a petroleum bulk storage yard that included three petroleum bulk storage tanks, two chemical bulk storage tanks containing acids, and an API-type oil/water separator along the southern Site boundary. The site was reportedly used by Mobil?s Technical Services Division (TSD) for study of petroleum product uses. After refinery operations at the former Mobil Brooklyn Refinery ceased in 1966, the Site was sold in 1967 and redeveloped with the existing commercial building in 1968 and occupied by miscellaneous trucking operations. In addition, fifteen underground storage tanks containing diesel fuel, heating oil, and waste oil were maintained during the operation of the commercial/transfer facilities and were removed in 1994. A spill (#9402812) reported during the tank removal initiated site investigation and characterization activities. In addition, ExxonMobil has performed some investigation of the site as part of the remediation of the former Mobil Brooklyn Refinery. The initial investigation activities indicated petroleum-impacted soils existed within the shallow subsurface beneath the Site and that free-phase petroleum product was also located within the shallow subsurface. More recent sampling seeking to close the open spill identified PCB contamination in shallow soil under the asphalt pavement and indicated limited groundwater contamination from PCBs exists.

Env Problem: Soil sampling indicates that hazardous waste disposal has occurred at the site. Groundwater sampling at the site indicates that PCBs may be present in the shallow groundwater at levels above the NYSAWQS. Additional site characterization is necessary to examine complete nature and extent in groundwater and soil and to determine if a significant amount of waste is present. Petroleum impacts are present in site in shallow and deeper soils, and in groundwater from former refining operations on and near the site.

Health Problem: As information for this site becomes available, it will be reviewed by the NYSDOH to determine if site contamination presents public health exposure concerns.

Dump:	Not reported
Structure:	Not reported
Lagoon:	Not reported
Landfill:	Not reported
Pond:	Not reported
Disp Start:	Not reported
Disp Term:	Not reported
Lat/Long:	Not reported
Dell:	Not reported
Record Add:	Not reported
Record Upd:	Not reported
Updated By:	Not reported
Own Op:	Owner
Sub Type:	02
Owner Name:	Not reported
Owner Company:	NEW SAG LLC
Owner Address:	2 GALASSO PLACE
Owner Addr2:	Not reported
Owner City,St,Zip:	MASPETH, NY 11378
Owner Country:	United States of America
Own Op:	Owner
Sub Type:	NNN
Owner Name:	SALVATORE TROVATO
Owner Company:	REVEAL KINGSLAND LLC

460 KINGSLAND AVENUE (Continued) **U003074537**

Owner Address:	X
Owner Addr2:	Not reported
Owner City,St,Zip:	X, NY 11222
Owner Country:	United States of America
Own Op:	Owner
Sub Type:	NNN
Owner Name:	FRANK GALASSO
Owner Company:	NEWSAG LLC
Owner Address:	X
Owner Addr2:	Not reported
Owner City,St,Zip:	X, NY 11222
Owner Country:	United States of America
HW Code:	Not reported
Waste Type:	Not reported
Waste Quantity:	Not reported
Waste Code:	Not reported
Crossref ID:	Not reported
Cross Ref Type Code:	Not reported
Cross Ref Type:	Not reported
Record Added Date:	Not reported
Record Updated:	Not reported
Updated By:	Not reported

AST:

Region:	STATE
DEC Region:	2
Site Status:	Unregulated/Closed
Facility Id:	2-318035
Program Type:	PBS
UTM X:	589315.25375
UTM Y:	4509558.92143
Expiration Date:	N/A
Site Type:	Trucking/Transportation/Fleet Operation

Affiliation Records:

Site Id:	14649
Affiliation Type:	Facility Owner
Company Name:	YELLOW FREIGHT SYSTEM, INC
Contact Type:	Not reported
Contact Name:	Not reported
Address1:	10990 ROE AVE
Address2:	Not reported
City:	OVERLAND PARK
State:	KS
Zip Code:	66211
Country Code:	001
Phone:	(913) 345-3000
EMail:	Not reported
Fax Number:	Not reported
Modified By:	TRANSLAT
Date Last Modified:	2004-03-04

Site Id:	14649
Affiliation Type:	Mail Contact
Company Name:	YELLOW FREIGHT SYSTEM, INC
Contact Type:	Not reported
Contact Name:	ENVIRONMENTAL SERVICES

460 KINGSLAND AVENUE (Continued) **U003074537**

Address1:	10990 ROE AVE
Address2:	Not reported
City:	OVERLAND PARK
State:	KS
Zip Code:	66211
Country Code:	001
Phone:	(913) 344-3000
EMail:	Not reported
Fax Number:	Not reported
Modified By:	TRANSLAT
Date Last Modified:	2004-03-04

Site Id:	14649
Affiliation Type:	Facility Operator
Company Name:	YELLOW FREIGHT SYSTEM, INC
Contact Type:	Not reported
Contact Name:	STEVE SHINNERS
Address1:	Not reported
Address2:	Not reported
City:	Not reported
State:	NN
Zip Code:	Not reported
Country Code:	001
Phone:	(913) 344-3000
EMail:	Not reported
Fax Number:	Not reported
Modified By:	TRANSLAT
Date Last Modified:	2004-03-04

Site Id:	14649
Affiliation Type:	Emergency Contact
Company Name:	YELLOW FREIGHT SYSTEM, INC
Contact Type:	Not reported
Contact Name:	CARL BEZNOTT
Address1:	Not reported
Address2:	Not reported
City:	Not reported
State:	NN
Zip Code:	Not reported
Country Code:	001
Phone:	(913) 344-3000
EMail:	Not reported
Fax Number:	Not reported
Modified By:	TRANSLAT
Date Last Modified:	2004-03-04

Tank Info:

Tank Number:	014
Tank Id:	48533
Material Code:	9999
Common Name of Substance:	Other

Equipment Records:

C02 - Pipe Location - Underground/On-ground
G00 - Tank Secondary Containment - None

460 KINGSLAND AVENUE (Continued) **U003074537**

J02 - Dispenser - Suction Dispenser
B00 - Tank External Protection - None
F00 - Pipe External Protection - None
H00 - Tank Leak Detection - None
I00 - Overfill - None
A00 - Tank Internal Protection - None
D01 - Pipe Type - Steel/Carbon Steel/Iron

Tank Location:	1
Tank Type:	Steel/Carbon Steel/Iron
Tank Status:	Closed - Removed
Pipe Model:	Not reported
Install Date:	07/01/1994
Capacity Gallons:	1000
Tightness Test Method:	NN
Date Test:	Not reported
Next Test Date:	Not reported
Date Tank Closed:	07/01/1994
Register:	True
Modified By:	TRANSLAT
Last Modified:	04/14/2017
Material Name:	Not reported

Tank Number:	017
Tank Id:	48535
Material Code:	9999
Common Name of Substance:	Other

Equipment Records:

B00 - Tank External Protection - None
F00 - Pipe External Protection - None
C02 - Pipe Location - Underground/On-ground
G00 - Tank Secondary Containment - None
J02 - Dispenser - Suction Dispenser
H00 - Tank Leak Detection - None
I00 - Overfill - None
L09 - Piping Leak Detection - Exempt Suction Piping
A00 - Tank Internal Protection - None
D01 - Pipe Type - Steel/Carbon Steel/Iron

Tank Location:	6
Tank Type:	Steel/Carbon Steel/Iron
Tank Status:	In Service
Pipe Model:	Not reported
Install Date:	01/01/1978
Capacity Gallons:	275
Tightness Test Method:	NN
Date Test:	Not reported
Next Test Date:	Not reported
Date Tank Closed:	Not reported
Register:	True
Modified By:	TRANSLAT
Last Modified:	04/14/2017
Material Name:	Not reported

SPILLS:

Facility ID:	0307959

460 KINGSLAND AVENUE (Continued) **U003074537**

Facility Type:	ER
Spill Number:	0307959
DER Facility ID:	251993
Site ID:	107522
DEC Region:	2
Spill Number/Closed Date:	2003-11-13
Spill Cause:	Unknown
Spill Class:	C4
SWIS:	2401
Spill Date:	2003-10-28
Investigator:	TJDEMEO
Referred To:	Not reported
Reported to Dept:	2003-10-28
CID:	207
Water Affected:	Not reported
Spill Source:	Commercial Vehicle
Spill Notifier:	Fire Department
Cleanup Ceased:	Not reported
Cleanup Meets Std:	False
Last Inspection:	Not reported
Recommended Penalty:	False
UST Trust:	False
Remediation Phase:	0
Date Entered In Computer:	2003-10-28
Spill Record Last Update:	2003-11-13
Spiller Name:	Not reported
Spiller Company:	Not reported
Spiller Address:	Not reported
Spiller Company:	001
Contact Name:	FDNY DISP 381
DEC Memo:	"Prior to Sept, 2004 data translation this spill Lead_DEC Field was DEMEO 10/28/2003 - ROSSAN, DDO; Called FDNY Disp. 381, who confirmed that clean-up is been done by the Sanitation Dept. using Spedi-dri. and sand. Advised that the NYS-DEP be informed. FDNY called again to cinfirmed that amount of diesel spilled is 200 gallons. Discussed with Michelle, who decided to visit spill site. Ed. 10/29/03 Tipple conducted site visit//sand still on roadway//three drums of mostly liquid oil on site//called FDNY, located captain who responded, by the time the FD arrived, the truck responsible for the spill was long gone. Upon interviewing individuals who worked adjacent to the facility the truck was a dark green fuel iol truck, no one interviewed noticed the name of the company. NO RP IDENTIFIED. put drums on drum run. 11/13/03 TJD Containers emptied on 11/7/03 as part of R2 drum run. See spill #9930008. Spill closed."
Remarks:	"cleanup in progress"

All Materials:

Site ID:	107522
Operable Unit ID:	874334
Operable Unit:	01
Material ID:	501480
Material Code:	0008
Material Name:	diesel
Case No.:	Not reported
Material FA:	Petroleum
Quantity:	200.00
Units:	G
Recovered:	.00

460 KINGSLAND AVENUE (Continued) **U003074537**

Oxygenate:	Not reported

Facility ID:	9402812
Facility Type:	ER
Spill Number:	9402812
DER Facility ID:	251993
Site ID:	312529
DEC Region:	2
Spill Number/Closed Date:	2009-03-27
Spill Cause:	Unknown
Spill Class:	B3
SWIS:	2401
Spill Date:	1994-05-19
Investigator:	ADZHITOM
Referred To:	Not reported
Reported to Dept:	1994-05-26
CID:	Not reported
Water Affected:	Not reported
Spill Source:	Unknown
Spill Notifier:	Other
Cleanup Ceased:	Not reported
Cleanup Meets Std:	False
Last Inspection:	Not reported
Recommended Penalty:	False
UST Trust:	False
Remediation Phase:	0
Date Entered In Computer:	1994-07-22
Spill Record Last Update:	2009-03-31
Spiller Name:	Not reported
Spiller Company:	YELLOW FREIGHT SYSTEM
Spiller Address:	10990 ROE AVENUE
Spiller Company:	001
Contact Name:	Not reported
DEC Memo:	"Prior to Sept, 2004 data translation this spill Lead_DEC Field was ROMMEL ALSO SEE LATER, CLOSED SPILL REPORT NO. 9403747. 10/10/95: This is additional information about material spilled from the translation of the old spill file: HEAVY FUEL OIL. 03/29/04 Related to Mobil Greenpoint spill Transferred from Miller to Rommel. 10/12/04 Received call from John Harrison, EcolSciences, Rockaway, NJ, 973-366-9500, representing potential buyer. Plans to FOIA the file. Rommel 3/4/05 - Mr. Arthur Max, a consultant representing the current owner called to inquire about what it takes to close out the case. His Number is 201-867-6777. Transfer it to Alex Zhitomirsky. - KST 3/31/2005 According to Arthur Max Yellow Freight pulled some tanks in 1994. They found and removed most of the soil contamination. DEC asked to remove more contamination around the perimeter. Woodward Clyde stated that due to the Mobil spill and high background contamination there is no point in removing more soil. Weintraub real estate company was hired by Yellow Freight. Alex Zhitomirsky requested on March 4, 2005, that the responsible party should submit documentation supporting their case to NYSDEC. AZ 9/26/2005 Conversation with Arthur Max. They want to buy this property and inquired what should be done in order to close this spill. I responded that site assessment should be performed. Gw wells installed at the property and along the perimetr of the property in order to compare background contamination with the site

460 KINGSLAND AVENUE (Continued) **U003074537**

contamination. AZ 1/17/2006 I left a message for Arthur Max. Investigation/delineation is pending. AZ 1/18/2006 I contacted Arthur Max (Weintraub, Casey - Realtors 201-876-6777). He informed me that they sold this property in November 2005 to Sagres, LLC 2 Galasso Place, Maspeth, NY 11378 718-456-1800(?)(they are in the same building as Galasso Trucking). I contacted Frank Galasso (partner) at 718-456-1800. He said that I should talk to Phil Galasso (partner)516-965-7766. He will ask him to contact me ASAP. AZ 4/3/2006 I contacted Phil Galasso (Reveal New Sag LLC.)516-965-7766. He will file for FOIL and have his consultant contact me. AZ 6/13/2006 I left a message for John Urda (DEC Legal)requesting his assistance with this case. AZ 6/14/2006 Jon Kolleeny recommended to refer this case to J. Urda. J. Urda recommended to send RP a short form STIP. J. Kolleeny supported this recommendation. A short form STIP was sent to Phil Galasso, Sagres LLC, 2 Galasso Place, Maspeth, NY 11378 AZ 6/27/2006 Received a message from Steve Russo (212-421-2150). Left a message for Steve Russo. AZ 6/27/2006 Conversation with Steve Russo, attorney for the owner (Reveal New Sag). He works for Sive Paget company(212-421-2150). They will send me report for review. I will get back to them when I review the report. AZ 6/28/2006 The report does not contain a map showing the locations of the old excavated tanks (15 USTs). No borings were installed near the old tank field. Fingerprint analyses were not attached. AZ 7/27/2006 Left a message for Steve Russo (Sive, Paget & Riesel). AZ 8/2/2006 Conversation with Steve Russo (212-421-2150). I conveyed to him that the report lacks essential information:borings/wells were not installed near the old tank field; there is no map showing the old excavated tanks (15 USTs), fingerprint analyses were not attached to the report. DEC requested new borings/wells installation, mointoring of the new wells and fingerprint analyses of the free phase. He will get back to me with a plan of actin in a week. AZ 8/10/06 I sent e-mail to Steven Russo Sive, Paget & Riesel, P.C. at 460 Park Avenue New York, New York 10022(212) 421-2150 confirming the additional items that should be submitted to DEC: 1. A sampling plan providing for the installation of groundwater wells and collection of soil samples proximate to the area where the former Yellow Freight USTs were excavated 2. Reflect the former UST location on the map or maps accompanying the supplemental sampling plan 3. Provide results of historic and new fingerprint analysis of petroleum, if any, collected from the newly installed monitoring wells or, if no free product is collected from the wells, from soil samples. AZ 1/31/2007 I contacted Steven Russo @ (212) 421-2150 (Sive, Paget & Riesel). Exxon Mobil is preparing an extensive sampling plan for this site which will be submitted within a month. He will send me fingerprint analyses and a map with tank locations. He will forward a sampling plan as soon as it will be available. AZ 2/6/2007 Received historical and current fingerprint analyses from Steve Russo. He stated that we are hoping to finalize access issues with Exxon Mobil in the next week so that a work plan to more fully investigate the site can be submitted shortly. AZ 4/13/2007 Received e-mail from Ed Hampston (DER Albany). He received proposed investigation plan (part of investigations associated with the former Mobil Refinery/Terminal from Exxon) and forwarded it to Reg. 2. E. Hampston will likely to request some of their borings go beyond the first impermeable layer they encounter (or nest wells) to see if there is deeper contamination. I reviewed the Exxon proposals and discussed the work plan with Ed. I suggested increasing the

460 KINGSLAND AVENUE (Continued) **U003074537**

number of wells (they initially suggested 3 wells), advancing wells at the locations of the former Yellow Freight tanks, advancing wells near the Exxon plume boundaries, performing fingerprint analyses on all samples, compiling detailed groundwater and soil plume maps. AZ 11/1/2007 Reviewed Investigation Report by Roux Associates dated August 2, 2007 and received on August 21, 2007. Nine soil borings and three new shallow aquifer wells wells and three new regional aquifer monitoring wells were completed. SVOC and metals were detected at concentrations greater than the NYSDEC Restricted Commercial Use Criteria in the shallow subsurface beneath the property. with the highest concentrations present in the vicinity of SB-4, SB-7, SB-9. PCBs were also detected at three soil borings with the highest concentrations observed at SB-6. Although petroleum staining was observed throughout the shallow subsurface, only globules of free product were observed at two locations that were associated historic petroleum storage operations. There were no observed visual impacts within the regional aquifer. VOC and SVOCs are present in groundwater above the NYSDEC AWQSGV within the shallow aquifer. PCB were detected in one location within the sallow aquifer at monitoring well KNW-4. Within the regional aquifer, only minor concentrations of petroleum and chlorinated compounds were observed in gw above the guidance level. According to the report, data indicated that the free product plume present within the regional aquifer beneath the Exxon Mobil Brooklyn Terminal to the south of the property does not extend to the north beneath the property. AZ 12-27-2007 Letters to Phil Galasso and Exxon Mobil were sent out by DEC (Ed Hampston - Central Office). The DEC letters required further investigation and remediation of the site. AZ 1-9-2008 Meeting with Philip Galasso (Revael New Sag), John Urda, Ed Hapston, Alan Michaels (by phone NYSDEC), Michael Bogin (Steve, Paget), Dan Buget. AZ 8-12-2008 The owner is proceeding with the sale of the property. The existing building will be demolished for a clean fill recycling operation. As part of the demo, they intend to dig out around the building footprint, and want to know if this will be enough to close the UST spill. I recommended taking the end point samples. Also, a work plan containing a site map with UST locations, hot spots (based on the previous investigations), the excavation area and proposed sampling locations should be submitted to DEC. I conveyed my suggestions to John Urda and Ed Hampston. AZ 10-27-2008 I have received an e-mail from Ed Hampston who forwarded a request for spill closure by Leggette, Brashears @ Graham. I e-mailed my response to John Urda and Ed Hampstead. AZ 10-29-2008 Conference call with John Urda and Michael Bogin. DEC requested that New Sag investigate and remediate area in front of the building at the locations of the former USTs (diesel, waste oil and heating oil tanks). According to September 19, 1994 closure report, waste oil tank had 3 holes and soil in the USTs area exhibited VOC exceedances. Also, VOC concentrations in the former USTs area exceeded the background concentrations. DEC (Mike Mulqueen 2-27-1995) requested further investigation and remediation. AZ 1-8-2008 A conference call with Central office was held (V.Brevdo, J. Urda, Ed Hampston, Alan Michaels, Joseph White). The site was discussed. Central Office will work with Exxon Mobil to address PCB contamination. AZ 2/4/2009 A meeting was held among Alex Zhitomirsky, John Urda, Vadim Brevdo, Allan Michaels, Ed Hampston of DEC and Phil Galasso and Michael Bogin representing Mr. Galasso. Phil Galasso and Michael Bogin presented information that appears to support their conviction that PCB contamination and remaining petroleum contamination plums are part of

460 KINGSLAND AVENUE (Continued) **U003074537**

a greater Exxon Mobil plume (Greenpoint plume) and, therefore, should be investigated/remediated by Exxon Mobil. It was decided that Albany (Ed Hempston and Allan Michaels) will call a meeting with Exxon Mobil so the other party can present their case. If information presented by 460 Kingsland owners is confirmed then this spill number will be closed and referred to a main spill number of Greenpoint (Exxon Mobil)spill for further investigation/remediation. AZ 3-27-2009 After consultation with V. Brevdo, J. Urda and Ed Hampston this spill number is closed. According to Ed Hampston, all further activities for this site will be tracked under spill #8800244 (this is the spill Central Ofiice has PIN attached). Ed Hampston intends to create a P site for 460 Kingsland. AZ "

Remarks: "FOUNDATION TEST BARINGS-OIL MAY BE FROM ADJACENT MOBIL REFINERY"

All Materials:

Site ID:	312529
Operable Unit ID:	996611
Operable Unit:	01
Material ID:	567174
Material Code:	0066A
Material Name:	unknown petroleum
Case No.:	Not reported
Material FA:	Petroleum
Quantity:	-1.00
Units:	L
Recovered:	.00
Oxygenate:	Not reported

Facility ID:	9403747
Facility Type:	ER
Spill Number:	9403747
DER Facility ID:	251993
Site ID:	312530
DEC Region:	2
Spill Number/Closed Date:	2002-12-26
Spill Cause:	Other
Spill Class:	C3
SWIS:	2401
Spill Date:	1994-06-16
Investigator:	SJMILLER
Referred To:	Not reported
Reported to Dept:	1994-06-16
CID:	Not reported
Water Affected:	Not reported
Spill Source:	Commercial/Industrial
Spill Notifier:	Other
Cleanup Ceased:	Not reported
Cleanup Meets Std:	False
Last Inspection:	Not reported
Recommended Penalty:	False
UST Trust:	False
Remediation Phase:	0
Date Entered In Computer:	1994-09-22
Spill Record Last Update:	2003-10-03
Spiller Name:	Not reported
Spiller Company:	YELOW FREIGHT LINE
Spiller Address:	460 KINGSLAND AVENUE

460 KINGSLAND AVENUE (Continued) **U003074537**

Spiller Company: 001
Contact Name: Not reported
DEC Memo: "Prior to Sept, 2004 data translation this spill Lead_DEC Field was MILLER SEE EARLY, OPEN SPILL REPORT NO. 9402812. 10/10/95: This is additional information about material spilled from the translation of the old spill file: PETRO & HYDRO CARBON. 12/26/02, MILLER CLOSED SPILL REPORT 9403747 AND CROSS-REFERENCED IT WITH OPEN, EARLIER SPILL REPORT NO. 9402812."
Remarks: "SPILL PREVIOUSLY REPORTED"

All Materials:
Site ID: 312530
Operable Unit ID: 997426
Operable Unit: 01
Material ID: 383917
Material Code: 0009
Material Name: gasoline
Case No.: Not reported
Material FA: Petroleum
Quantity: -1.00
Units: L
Recovered: .00
Oxygenate: Not reported

---

319 ESE 1/2-1 0.853 mi. 4506 ft.

Relative: Higher

Actual: 35 ft.

GOODMAN BROTHERS STEEL DRUM CO INC
18 DIVISION PLACE
BROOKLYN, NY 11222

RCRA-CESQG **1000190383**
NY SHWS **NYD047683776**
NY UST
NY CBS
NY CBS AST
NY Spills
RAATS
ICIS
FINDS
ECHO
NY AIRS
NY MANIFEST
NJ MANIFEST

RCRA-CESQG:
Date form received by agency: 01/01/2007
Facility name: GOODMAN BROTHERS STEEL DRUM CO INC
Facility address: 18 DIVISION PLACE
BROOKLYN, NY 11222
EPA ID: NYD047683776
Mailing address: DIVISION PL
BROOKLYN, NY 11222
Contact: SIMON GOODMAN
Contact address: DIVISION PL
BROOKLYN, NY 11222
Contact country: US
Contact telephone: 718-782-3056
Contact email: Not reported
EPA Region: 02
Land type: Facility is not located on Indian land. Additional information is not known.
Classification: Conditionally Exempt Small Quantity Generator
Description: Handler: generates 100 kg or less of hazardous waste per calendar month, and accumulates 1000 kg or less of hazardous waste at any time;

GOODMAN BROTHERS STEEL DRUM CO INC (Continued) **1000190383**

or generates 1 kg or less of acutely hazardous waste per calendar month, and accumulates at any time: 1 kg or less of acutely hazardous waste; or 100 kg or less of any residue or contaminated soil, waste or other debris resulting from the cleanup of a spill, into or on any land or water, of acutely hazardous waste; or generates 100 kg or less of any residue or contaminated soil, waste or other debris resulting from the cleanup of a spill, into or on any land or water, of acutely hazardous waste during any calendar month, and accumulates at any time: 1 kg or less of acutely hazardous waste; or 100 kg or less of any residue or contaminated soil, waste or other debris resulting from the cleanup of a spill, into or on any land or water, of acutely hazardous waste

Owner/Operator Summary:

Owner/operator name:	GOODMAN BROS STEEL DRUM CO INC
Owner/operator address:	NOT REQUIRED NOT REQUIRED, WY 99999
Owner/operator country:	US
Owner/operator telephone:	212-555-1212
Owner/operator email:	Not reported
Owner/operator fax:	Not reported
Owner/operator extension:	Not reported
Legal status:	Private
Owner/Operator Type:	Owner
Owner/Op start date:	Not reported
Owner/Op end date:	Not reported

Owner/operator name:	GOODMAN BROS STEEL DRUM CO INC
Owner/operator address:	NOT REQUIRED NOT REQUIRED, WY 99999
Owner/operator country:	US
Owner/operator telephone:	212-555-1212
Owner/operator email:	Not reported
Owner/operator fax:	Not reported
Owner/operator extension:	Not reported
Legal status:	Private
Owner/Operator Type:	Operator
Owner/Op start date:	Not reported
Owner/Op end date:	Not reported

Handler Activities Summary:

U.S. importer of hazardous waste:	No
Mixed waste (haz. and radioactive):	No
Recycler of hazardous waste:	No
Transporter of hazardous waste:	No
Treater, storer or disposer of HW:	No
Underground injection activity:	No
On-site burner exemption:	No
Furnace exemption:	No
Used oil fuel burner:	No
Used oil processor:	No
User oil refiner:	No
Used oil fuel marketer to burner:	No
Used oil Specification marketer:	No
Used oil transfer facility:	No
Used oil transporter:	No

GOODMAN BROTHERS STEEL DRUM CO INC (Continued) **1000190383**

Historical Generators:
Date form received by agency: 01/01/2006
Site name: GOODMAN BROTHERS STEEL DRUM CO INC
Classification: Small Quantity Generator

Date form received by agency: 11/21/2002
Site name: GOODMAN BROTHERS STEEL DRUM CO INC
Classification: Large Quantity Generator

Date form received by agency: 01/01/2001
Site name: GOODMAN BROS STEEL DRUM CO INC
Classification: Large Quantity Generator

Date form received by agency: 02/28/1998
Site name: GOODMAN BROTHERS STEEL DRUM CO INC
Classification: Large Quantity Generator

Date form received by agency: 03/11/1996
Site name: GOODMAN BROS. STEEL DRUM CO. INC.
Classification: Large Quantity Generator

Date form received by agency: 03/25/1994
Site name: GOODMAN BROS STEEL DRUM CO INC
Classification: Large Quantity Generator

Date form received by agency: 08/18/1980
Site name: GOODMAN BROS STEEL DRUM CO INC
Classification: Large Quantity Generator

. Waste code: D000
. Waste name: Not Defined

. Waste code: D001
. Waste name: IGNITABLE WASTE

. Waste code: F017
. Waste name: Not Defined

. Waste code: U220
. Waste name: BENZENE, METHYL- (OR) TOLUENE

. Waste code: U239
. Waste name: BENZENE, DIMETHYL- (I,T) (OR) XYLENE (I)

Facility Has Received Notices of Violations:
Regulation violated: SR - 372.2a&b;373-1.1d&e;373-3.3b&g
Area of violation: Generators - General
Date violation determined: 01/03/2002
Date achieved compliance: 01/26/2005
Violation lead agency: State
Enforcement action: FINAL 3008(A) COMPLIANCE ORDER
Enforcement action date: 06/18/2003
Enf. disposition status: Dropped
Enf. disp. status date: 01/26/2005
Enforcement lead agency: State
Proposed penalty amount: Not reported

GOODMAN BROTHERS STEEL DRUM CO INC (Continued) **1000190383**

Final penalty amount: 17500
Paid penalty amount: 8750

Regulation violated: SR - 372.2a&b;373-1.1d&e;373-3.3b&g
Area of violation: Generators - General
Date violation determined: 01/03/2002
Date achieved compliance: 01/26/2005
Violation lead agency: State
Enforcement action: INITIAL 3008(A) COMPLIANCE
Enforcement action date: 03/21/2002
Enf. disposition status: Dropped
Enf. disp. status date: 01/26/2005
Enforcement lead agency: State
Proposed penalty amount: Not reported
Final penalty amount: Not reported
Paid penalty amount: Not reported

Regulation violated: SR - 372
Area of violation: Generators - General
Date violation determined: 01/29/1999
Date achieved compliance: 04/01/1999
Violation lead agency: EPA
Enforcement action: WRITTEN INFORMAL
Enforcement action date: 03/01/1999
Enf. disposition status: Not reported
Enf. disp. status date: Not reported
Enforcement lead agency: EPA
Proposed penalty amount: Not reported
Final penalty amount: Not reported
Paid penalty amount: Not reported

Regulation violated: Not reported
Area of violation: Generators - General
Date violation determined: 06/03/1987
Date achieved compliance: 12/15/1987
Violation lead agency: State
Enforcement action: FINAL 3008(A) COMPLIANCE ORDER
Enforcement action date: 09/22/1987
Enf. disposition status: Not reported
Enf. disp. status date: Not reported
Enforcement lead agency: State
Proposed penalty amount: Not reported
Final penalty amount: 6500
Paid penalty amount: 6500

Regulation violated: Not reported
Area of violation: Generators - General
Date violation determined: 09/02/1982
Date achieved compliance: 12/06/1983
Violation lead agency: State
Enforcement action: Not reported
Enforcement action date: Not reported
Enf. disposition status: Not reported
Enf. disp. status date: Not reported
Enforcement lead agency: Not reported
Proposed penalty amount: Not reported
Final penalty amount: Not reported

GOODMAN BROTHERS STEEL DRUM CO INC (Continued) **1000190383**

Paid penalty amount: Not reported

Evaluation Action Summary:

Evaluation date: 01/26/2005
Evaluation: NOT A SIGNIFICANT NON-COMPLIER
Area of violation: Not reported
Date achieved compliance: Not reported
Evaluation lead agency: State

Evaluation date: 03/15/2002
Evaluation: SIGNIFICANT NON-COMPLIER
Area of violation: Not reported
Date achieved compliance: Not reported
Evaluation lead agency: State

Evaluation date: 01/03/2002
Evaluation: COMPLIANCE EVALUATION INSPECTION ON-SITE
Area of violation: Not reported
Date achieved compliance: Not reported
Evaluation lead agency: EPA

Evaluation date: 01/03/2002
Evaluation: COMPLIANCE EVALUATION INSPECTION ON-SITE
Area of violation: Generators - General
Date achieved compliance: 01/26/2005
Evaluation lead agency: State

Evaluation date: 12/10/1998
Evaluation: COMPLIANCE EVALUATION INSPECTION ON-SITE
Area of violation: Generators - General
Date achieved compliance: 04/01/1999
Evaluation lead agency: EPA

Evaluation date: 08/16/1993
Evaluation: COMPLIANCE EVALUATION INSPECTION ON-SITE
Area of violation: Not reported
Date achieved compliance: Not reported
Evaluation lead agency: EPA

Evaluation date: 06/03/1987
Evaluation: COMPLIANCE EVALUATION INSPECTION ON-SITE
Area of violation: Generators - General
Date achieved compliance: 12/15/1987
Evaluation lead agency: State

Evaluation date: 09/02/1982
Evaluation: COMPLIANCE EVALUATION INSPECTION ON-SITE
Area of violation: Generators - General
Date achieved compliance: 12/06/1983
Evaluation lead agency: State

SHWS:

Program: HW
Site Code: 505634
Classification: Significant threat to the public health or environment - action required.
Region: 2

GOODMAN BROTHERS STEEL DRUM CO INC (Continued) **1000190383**

Acres: 0.67
HW Code: 224211
Record Add: 03/18/2015
Record Upd: 03/08/2017
Updated By: JXGRECO
Site Description: Location: The site is located in the Greenpoint/East Williamsburg Industrial Area section of Kings County (Borough of Brooklyn, New York City). The site is located on the south side of Division Place between Kingsland and Debevoise Avenues. Site Features: The site is mostly covered with one-story buildings, with a storage yard located on the south side along Richardson Street. Current Zoning and Land Use: The site is zoned for manufacturing. The site is currently used by a furniture manufacturing company. Numerous commercial, industrial, and residential properties surround the site. Past Use of the Site: Goodman Brothers began operations in 1909 as a re-conditioner and recycler of used steel drums for re-use or disposal. The Department's initial involvement with the facility was a RCRA inspection conducted in September 1982, as the company was a large quantity generator of hazardous waste above a sole-source aquifer. The company went out of business in June 2002. During the last 20 years of its operation, Goodman Brothers entered into one consent order with the USEPA (1983), and two consent orders with the Department (1987 and 2003), and agreed to pay penalties in the overall amount of $28,000 for numerous violations. In February 2003 a limited subsurface investigation was performed at the site; a total of nine soil borings were installed with soil samples collected from all nine borings and groundwater samples collected at four locations. The Department began a Site Characterization in this area during the Summer of 2011 as part of a plume trackdown investigation (Meeker Avenue Plume Trackdown, DEC Site ID No. 224121). Site Geology and Hydrogeology: The site is underlain by a sand/silty sand unit (~15-35' thick), a discontinuous sand/gravel unit within the sand/silty sand unit (~5' thick), a discontinuous clayey silt unit within the sand/silty sand unit (~5' thick), and a sand unit below. Groundwater is approximately 15-20' below grade in the immediate vicinity of the site, and appears to be a perched unit. Groundwater below the site flows toward the east in the direction of Newtown Creek (~3,600' away).
Env Problem: Nature and Extent of Contamination: - Groundwater The primary contaminants of concern at the site are tetrachloroethene (PCE) and its daughter compounds (trichloroethene, cis-1,2 dichloroethene and vinyl chloride); 1,1,1, trichloroethane (1,1,1 TCA); BTEX compounds (benzene, toluene, ethylbenzene, and xylene); and PCBs. These compounds have been found well above their respective Part 703.5 Class GA standards (shown in parenthesis). PCE has been found up to 30,000 ppb (5 ppb); trichloroethene (TCE) up to 2,800 ppb (5 ppb); cis-1,2 dichloroethene (DCE) up to 140,000 ppb (5 ppb); vinyl chloride up to 2,300 ppb (2 ppb); 1,1,1-TCA up to 15,000 ppb (5 ppb); benzene up to 2,400 ppb (1 ppb); toluene up to 54,000 ppb (5 ppb); ethylbenzene up to 2,400 ppb (5 ppb); total xylenes up to 12,100 ppb (5 ppb); and PCBs (Arochlor-1260) up to 940 ppb (0.09 ppb). All the contaminants listed above (except PCBs) have migrated off-site. - Soil Numerous compounds have been found in excess of their unrestricted use soil cleanup objective (shown in parenthesis). PCE has been found up to 260 ppm (1.3 ppm); TCE up to 140 ppm (0.47 ppm); DCE up to 70 ppm (0.25 ppm); 1,1,1-TCA up to 22 ppm (0.68 ppm); benzene up to 13 ppm (0.06 ppm); toluene up to 520 ppm (0.7 ppm);

GOODMAN BROTHERS STEEL DRUM CO INC (Continued) **1000190383**

ethylbenzene up to 88 ppm (1 ppm); total xylenes up to 368 ppm (0.26 ppm); PCBs up to 80 ppm (0.1 ppm); lead up to 1,300 ppm (63 ppm); and mercury up to 240 ppm (0.18 ppm). Significant Threat: The site poses a significant environmental threat due to ongoing releases of PCE (and its breakdown products), BTEX compounds, and PCBs from source areas into soil and groundwater.

Health Problem: Direct contact with contaminants in the soil is unlikely because the majority of the site is covered with buildings and pavement. People are not drinking the contaminated groundwater because the area is served by a public water supply that is not affected by this contamination. Volatile organic compounds in the groundwater may move into the soil vapor (air spaces within the soil), which in turn may move into overlying buildings and affect the indoor air quality. This process, which is similar to the movement of radon gas from the subsurface into the indoor air of buildings, is referred to as soil vapor intrusion. The potential for soil vapor intrusion in on-site and off-site structures exists and should be evaluated and may need to be evaluated for off-site structures.

Dump:	False
Structure:	True
Lagoon:	False
Landfill:	False
Pond:	False
Disp Start:	Not reported
Disp Term:	Not reported
Lat/Long:	Not reported
Dell:	Not reported
Record Add:	3/30/2015 9:44:00 AM
Record Upd:	3/30/2015 9:44:00 AM
Updated By:	DKHARRIN
Own Op:	On-Site Operator
Sub Type:	E
Owner Name:	Not reported
Owner Company:	Art Furniture Co.
Owner Address:	275 Richardson Street
Owner Addr2:	Not reported
Owner City,St,Zip:	Brooklyn, NY 11222-5641
Owner Country:	United States of America
Own Op:	Owner
Sub Type:	E
Owner Name:	Kris Rutkowski
Owner Company:	King Tower Properties, Inc.
Owner Address:	18 Division Place
Owner Addr2:	Not reported
Owner City,St,Zip:	Brooklyn, NY 11222
Owner Country:	United States of America
Own Op:	Owner
Sub Type:	E
Owner Name:	Hieronima Rutkowska
Owner Company:	Richland Properties, Inc.
Owner Address:	275 Richardson Street
Owner Addr2:	Not reported
Owner City,St,Zip:	Brooklyn, NY 11222-5641
Owner Country:	United States of America
HW Code:	224211
Waste Type:	tetrachloroethene (PCE)
Waste Quantity:	UNKNOWN

GOODMAN BROTHERS STEEL DRUM CO INC (Continued) **1000190383**

Waste Code: Not reported
HW Code: 224211
Waste Type: PCB aroclor 1260
Waste Quantity: UNKNOWN
Waste Code: Not reported
HW Code: 224211
Waste Type: 1,1,1-trichloroethane
Waste Quantity: UNKNOWN
Waste Code: Not reported
HW Code: 224211
Waste Type: toluene
Waste Quantity: UNKNOWN
Waste Code: Not reported
HW Code: 224211
Waste Type: lead
Waste Quantity: UNKNOWN
Waste Code: Not reported
HW Code: 224211
Waste Type: xylene (mixed)
Waste Quantity: UNKNOWN
Waste Code: Not reported
Crossref ID: NYD047699061
Cross Ref Type Code: 06
Cross Ref Type: RCRA EPA ID No.
Record Added Date: 8/25/2015 2:25:00 PM
Record Updated: 8/25/2015 2:25:00 PM
Updated By: RXSCHICK
Crossref ID: NYD047683776
Cross Ref Type Code: 06
Cross Ref Type: RCRA EPA ID No.
Record Added Date: 3/30/2015 9:45:00 AM
Record Updated: 3/30/2015 9:45:00 AM
Updated By: DKHARRIN

UST:
Id/Status: 2-017620 / Unregulated/Closed
Program Type: PBS
Region: STATE
DEC Region: 2
Expiration Date: N/A
UTM X: 589559.19127
UTM Y: 4508238.80696
Site Type: Other

Affiliation Records:
Site Id: 150
Affiliation Type: Facility Owner
Company Name: GOODMAN BROTHERS STEEL DRUM CO.
Contact Type: Not reported
Contact Name: Not reported
Address1: 18 DIVISION PLACE
Address2: Not reported
City: BROOKLYN
State: NY
Zip Code: 11222
Country Code: 001
Phone: (718) 782-3056

GOODMAN BROTHERS STEEL DRUM CO INC (Continued) **1000190383**

EMail:	Not reported
Fax Number:	Not reported
Modified By:	TRANSLAT
Date Last Modified:	2004-03-04

Site Id:	150
Affiliation Type:	Mail Contact
Company Name:	GOODMAN BROTHERS STEEL DRUM CO.
Contact Type:	Not reported
Contact Name:	Not reported
Address1:	18 DIVISION PLACE
Address2:	Not reported
City:	BROOKLYN
State:	NY
Zip Code:	11222
Country Code:	001
Phone:	(718) 782-3056
EMail:	Not reported
Fax Number:	Not reported
Modified By:	TRANSLAT
Date Last Modified:	2004-03-04

Site Id:	150
Affiliation Type:	Facility Operator
Company Name:	GOODMAN BROTHERS STEEL DRUM CO.
Contact Type:	Not reported
Contact Name:	IRVING GOODMAN
Address1:	Not reported
Address2:	Not reported
City:	Not reported
State:	NN
Zip Code:	Not reported
Country Code:	001
Phone:	(718) 782-3056
EMail:	Not reported
Fax Number:	Not reported
Modified By:	TRANSLAT
Date Last Modified:	2004-03-04

Site Id:	150
Affiliation Type:	Emergency Contact
Company Name:	GOODMAN BROTHERS STEEL DRUM CO.
Contact Type:	Not reported
Contact Name:	MORTMAN
Address1:	Not reported
Address2:	Not reported
City:	Not reported
State:	NN
Zip Code:	Not reported
Country Code:	001
Phone:	(718) 494-7704
EMail:	Not reported
Fax Number:	Not reported
Modified By:	TRANSLAT
Date Last Modified:	2004-03-04

GOODMAN BROTHERS STEEL DRUM CO INC (Continued) **1000190383**

Tank Info:

Tank Number:	001
Tank ID:	27072
Tank Status:	Closed - In Place
Material Name:	Closed - In Place
Capacity Gallons:	500
Install Date:	01/01/1997
Date Tank Closed:	01/01/1997
Registered:	True
Tank Location:	Underground
Tank Type:	Steel/carbon steel
Material Code:	0001
Common Name of Substance:	#2 Fuel Oil (On-Site Consumption)
Tightness Test Method:	NN
Date Test:	Not reported
Next Test Date:	Not reported
Pipe Model:	Not reported
Modified By:	TRANSLAT
Last Modified:	04/14/2017

Equipment Records:

H00 - Tank Leak Detection - None
I00 - Overfill - None
G00 - Tank Secondary Containment - None
J02 - Dispenser - Suction Dispenser
B00 - Tank External Protection - None
C00 - Pipe Location - No Piping
D02 - Pipe Type - Galvanized Steel
F00 - Pipe External Protection - None
A00 - Tank Internal Protection - None

Tank Number:	002
Tank ID:	27073
Tank Status:	In Service
Material Name:	In Service
Capacity Gallons:	1100
Install Date:	Not reported
Date Tank Closed:	Not reported
Registered:	True
Tank Location:	Underground
Tank Type:	Steel/carbon steel
Material Code:	0001
Common Name of Substance:	#2 Fuel Oil (On-Site Consumption)
Tightness Test Method:	NN
Date Test:	Not reported
Next Test Date:	Not reported
Pipe Model:	Not reported
Modified By:	TRANSLAT
Last Modified:	04/14/2017

Equipment Records:

L09 - Piping Leak Detection - Exempt Suction Piping
H00 - Tank Leak Detection - None
I00 - Overfill - None

GOODMAN BROTHERS STEEL DRUM CO INC (Continued) **1000190383**

J02 - Dispenser - Suction Dispenser
G00 - Tank Secondary Containment - None
A00 - Tank Internal Protection - None
C00 - Pipe Location - No Piping
D02 - Pipe Type - Galvanized Steel
F00 - Pipe External Protection - None
B00 - Tank External Protection - None

Tank Number:	003
Tank ID:	27074
Tank Status:	In Service
Material Name:	In Service
Capacity Gallons:	1100
Install Date:	Not reported
Date Tank Closed:	Not reported
Registered:	True
Tank Location:	Underground
Tank Type:	Steel/carbon steel
Material Code:	0001
Common Name of Substance:	#2 Fuel Oil (On-Site Consumption)
Tightness Test Method:	NN
Date Test:	Not reported
Next Test Date:	Not reported
Pipe Model:	Not reported
Modified By:	TRANSLAT
Last Modified:	04/14/2017

Equipment Records:

G00 - Tank Secondary Containment - None
H00 - Tank Leak Detection - None
I00 - Overfill - None
A00 - Tank Internal Protection - None
L09 - Piping Leak Detection - Exempt Suction Piping
J02 - Dispenser - Suction Dispenser
B00 - Tank External Protection - None
C00 - Pipe Location - No Piping
D02 - Pipe Type - Galvanized Steel
F00 - Pipe External Protection - None

CBS:

CBS Number:	2-000008
Program Type:	CBS
Facility Status:	Unregulated/Closed
Expiration Date:	Not reported
Dec Region:	2
UTMX:	589518.57883
UTMY:	4508231.19860

CBS AST:

CBS Number:	2-000008
ICS Number:	2-125161
PBS Number:	Not reported
MOSF Number:	Not reported
SPDES Number:	Not reported
Facility Status:	IN SERVICE

GOODMAN BROTHERS STEEL DRUM CO INC (Continued) **1000190383**

Facility Type:	I
Telephone:	(718) 782-3038
Facility Town:	NEW YORK CITY
Region:	STATE
Expiration Date:	02/03/2003
Total Capacity of All Active Tanks(gal):	3000
Operator:	RAY KRUZINSKI/FRANK CATALDI
Emergency Contact:	IRVING GOODMAN
Emergency Phone:	(212) 737-7181
Owner Name:	GOODMAN BROTHERS STEEL DRUM CO.
Owner Address:	18 DIVISION PL.
Owner City,St,Zip:	BROOKLYN, NY 11222
Owner Telephone:	(718) 782-3056
Owner Type:	Corporate/Commercial
Owner Sub Type:	Not reported
Mail Name:	GOODMAN BROTHERS STEEL DRUM CO.
Mail Contact Addr:	18 DIVISION PL.
Mail Contact Addr2:	Not reported
Mail Contact Contact:	IRVING GOODMAN
Mail Contact City,St,Zip:	BROOKLYN, NY 11222
Mail Phone:	(718) 782-3056

Tank Id:	00001-A
CAS Number:	7647010
Federal ID:	Not reported
Tank Status:	In Service
Install Date:	02/00
Tank Closed:	Not reported
Capacity (Gal):	3000
Chemical:	Hydrochloric acid
Tank Location:	Indoors, Belowground
Tank Type:	Fiberglass reinforced plastic [FRP]
Total Tanks:	1
Tank Secret:	False
Tank Secondary Containment:	Cut-off Walls
Tank Error Status:	No Missing Data
Date Entered:	01/16/2001
Certified Date:	01/17/2001
Substance:	Single Hazardous Substance on DEC List
Internal Protection:	Other
External Protection:	Other
Pipe Location:	Aboveground
Pipe Type:	Double Walled Fiberglass
Pipe Internal:	Other
Pipe External:	Other
Pipe Flag:	Other
Leak Detection:	Interstitial Monitoring
Overfill Protection:	Product Level Gauge
Haz Percent:	31
Last Test:	Not reported
Due Date:	Not reported
SWIS Code:	6101
Lat/Long:	Not reported
Is Updated:	False
Renew Date:	11/02/92
Is It There:	False
Delinquent:	False

GOODMAN BROTHERS STEEL DRUM CO INC (Continued) **1000190383**

Date Expired:	02/03/95
Owner Mark:	1
Certificate Needs to be Printed:	False
Fiscal Amt for Registration Fee Correct:	True
Renewal Has Been Printed for Facility:	True
Pre-Printed Renewal App Last Printed:	11/07/2000

Tank Id:	00001
CAS Number:	7647010
Federal ID:	Not reported
Tank Status:	In Service
Install Date:	00/00
Tank Closed:	02/00
Capacity (Gal):	5000
Chemical:	Hydrochloric acid
Tank Location:	Indoors, Belowground
Tank Type:	Fiberglass coated steel
Total Tanks:	1
Tank Secret:	False
Tank Secondary Containment:	Cut-off Walls
Tank Error Status:	No Missing Data
Date Entered:	02/03/1989
Certified Date:	01/17/2001
Substance:	Single Hazardous Substance on DEC List
Internal Protection:	Fiberglass Liner (FRP
External Protection:	Fiberglass
Pipe Location:	Aboveground
Pipe Type:	Double Walled Fiberglass
Pipe Internal:	None
Pipe External:	None
Pipe Flag:	None
Leak Detection:	None
Overfill Protection:	Catch Basin
Haz Percent:	31
Last Test:	Not reported
Due Date:	Not reported
SWIS Code:	6101
Lat/Long:	Not reported
Is Updated:	False
Renew Date:	11/02/92
Is It There:	False
Delinquent:	False
Date Expired:	02/03/95
Owner Mark:	1
Certificate Needs to be Printed:	False
Fiscal Amt for Registration Fee Correct:	True
Renewal Has Been Printed for Facility:	True
Pre-Printed Renewal App Last Printed:	11/07/2000

SPILLS:

Facility ID:	0109317
Facility Type:	ER
Spill Number:	0109317
DER Facility ID:	161369
Site ID:	193547
DEC Region:	2

GOODMAN BROTHERS STEEL DRUM CO INC (Continued) **1000190383**

Spill Number/Closed Date:	2003-02-13
Spill Cause:	Other
Spill Class:	C4
SWIS:	2401
Spill Date:	2001-12-20
Investigator:	SMSANGES
Referred To:	Not reported
Reported to Dept:	2001-12-20
CID:	199
Water Affected:	Not reported
Spill Source:	Commercial/Industrial
Spill Notifier:	Responsible Party
Cleanup Ceased:	Not reported
Cleanup Meets Std:	False
Last Inspection:	Not reported
Recommended Penalty:	False
UST Trust:	False
Remediation Phase:	0
Date Entered In Computer:	2001-12-20
Spill Record Last Update:	2003-02-13
Spiller Name:	Not reported
Spiller Company:	SAME
Spiller Address:	Not reported
Spiller Company:	999
Contact Name:	CRAIG GOODMAN
DEC Memo:	"Prior to Sept, 2004 data translation this spill Lead_DEC Field was SANGESLAND ADMINISTRATIVE CLOSURE - AUSTIN"
Remarks:	"WHILE DOING MAINTAINCE ON A PUMP APPROX 1 QT OF WASTE WATER LEAKED OUT - ALL MATERAL CLEANED UP"

All Materials:

Site ID:	193547
Operable Unit ID:	846668
Operable Unit:	01
Material ID:	530525
Material Code:	0060A
Material Name:	wastewater
Case No.:	Not reported
Material FA:	Other
Quantity:	1.00
Units:	G
Recovered:	1.00
Oxygenate:	Not reported

Facility ID:	0109316
Facility Type:	ER
Spill Number:	0109316
DER Facility ID:	242844
Site ID:	300204
DEC Region:	2
Spill Number/Closed Date:	2003-07-07
Spill Cause:	Other
Spill Class:	C4
SWIS:	2401
Spill Date:	2001-12-20
Investigator:	SMSANGES
Referred To:	Not reported

GOODMAN BROTHERS STEEL DRUM CO INC (Continued) **1000190383**

Reported to Dept:	2001-12-20
CID:	199
Water Affected:	Not reported
Spill Source:	Commercial/Industrial
Spill Notifier:	Responsible Party
Cleanup Ceased:	Not reported
Cleanup Meets Std:	False
Last Inspection:	Not reported
Recommended Penalty:	False
UST Trust:	False
Remediation Phase:	0
Date Entered In Computer:	2001-12-20
Spill Record Last Update:	2003-07-07
Spiller Name:	Not reported
Spiller Company:	SAME
Spiller Address:	Not reported
Spiller Company:	999
Contact Name:	CRAIG GOODMAN
DEC Memo:	"Prior to Sept, 2004 data translation this spill Lead_DEC Field was SANGESLAND "
Remarks:	"WHILE DOING ROUTINE MAINTAINCE ON COMPRESSOR 2-3 GAL OF MOTOR OIL SPILLED FROM MACHINERY"

All Materials:

Site ID:	300204
Operable Unit ID:	847677
Operable Unit:	01
Material ID:	530524
Material Code:	0015
Material Name:	motor oil
Case No.:	Not reported
Material FA:	Petroleum
Quantity:	3.00
Units:	G
Recovered:	3.00
Oxygenate:	Not reported

ICIS:

Enforcement Action ID:	NY000A0000261010015000328
FRS ID:	110000892017
Action Name:	Not reported
Facility Name:	GOODMAN BROS STEEL DRUM CO-18DIVISIONPL
Facility Address:	18 DIVISION PL BROOKLYN, NY 11222
Enforcement Action Type:	Administrative Order
Facility County:	KINGS
Program System Acronym:	AIR
Enforcement Action Forum Desc:	Administrative - Formal
EA Type Code:	SCAAAO
Facility SIC Code:	3412
Federal Facility ID:	Not reported
Latitude in Decimal Degrees:	40.720775
Longitude in Decimal Degrees:	73.9414628
Permit Type Desc:	Not reported
Program System Acronym:	NY0000002610100150
Facility NAICS Code:	332439

GOODMAN BROTHERS STEEL DRUM CO INC (Continued) **1000190383**

Tribal Land Code:	Not reported
Enforcement Action ID:	NY000A0000261010015000321
FRS ID:	110000892017
Action Name:	Not reported
Facility Name:	GOODMAN BROS STEEL DRUM CO-18DIVISIONPL
Facility Address:	18 DIVISION PL BROOKLYN, NY 11222
Enforcement Action Type:	Notice of Violation
Facility County:	KINGS
Program System Acronym:	AIR
Enforcement Action Forum Desc:	Administrative - Informal
EA Type Code:	NOV
Facility SIC Code:	3412
Federal Facility ID:	Not reported
Latitude in Decimal Degrees:	40.720775
Longitude in Decimal Degrees:	73.9414628
Permit Type Desc:	Not reported
Program System Acronym:	NY0000002610100150
Facility NAICS Code:	332439
Tribal Land Code:	Not reported

FINDS:

Registry ID: 110000892017

Environmental Interest/Information System

AIR EMISSIONS CLASSIFICATION UNKNOWN

US EPA TRIS (Toxics Release Inventory System) contains information from facilities on the amounts of over 300 listed toxic chemicals that these facilities release directly to air, water, land, or that are transported off-site.

RCRAInfo is a national information system that supports the Resource Conservation and Recovery Act (RCRA) program through the tracking of events and activities related to facilities that generate, transport, and treat, store, or dispose of hazardous waste. RCRAInfo allows RCRA program staff to track the notification, permit, compliance, and corrective action activities required under RCRA.

FIS (New York - Facility Information System) is New York's Department of Environmental Conservation (DEC) information system for tracking environmental facility information found across the State.

HAZARDOUS WASTE BIENNIAL REPORTER

Click this hyperlink while viewing on your computer to access additional FINDS: detail in the EDR Site Report.

ECHO:

Envid:	1000190383
Registry ID:	110000892017
DFR URL:	http://echo.epa.gov/detailed-facility-report?fid=110000892017

GOODMAN BROTHERS STEEL DRUM CO INC (Continued) **1000190383**

AIRS:

Permit Type:	ATV
Permit Status:	Expired
Issue Date:	07/30/2002
Expiration Date:	Not reported
County Fips:	Not reported
DEC Id:	2610100150
Emission Unit Id:	Not reported
Process Id:	Not reported
Contaminant Name/cas:	Not reported
Epa Control Code:	Not reported
Contol Eff:	Not reported
Emissions:	Not reported
Unit:	Not reported
Auth Type Code:	7
Latitude:	40.720775234
Longitude:	73.941462833

Permit Type:	ATV
Permit Status:	Expired
Issue Date:	01/12/2000
Expiration Date:	07/30/2002
County Fips:	Not reported
DEC Id:	2610100150
Emission Unit Id:	Not reported
Process Id:	Not reported
Contaminant Name/cas:	Not reported
Epa Control Code:	Not reported
Contol Eff:	Not reported
Emissions:	Not reported
Unit:	Not reported
Auth Type Code:	7
Latitude:	40.720775234
Longitude:	73.941462833

NY MANIFEST:

Country:	USA
EPA ID:	NYD047683776
Facility Status:	Not reported
Location Address 1:	18 DIVISION PLACE
Code:	BP
Location Address 2:	Not reported
Total Tanks:	Not reported
Location City:	BROOKLYN
Location State:	NY
Location Zip:	11222
Location Zip 4:	5699

NY MANIFEST:

EPAID:	NYD047683776
Mailing Name:	GOODMAN BROS STEEL DRUM CO INC
Mailing Contact:	SIMON GOODMAN
Mailing Address 1:	18 DIVISION PLACE
Mailing Address 2:	Not reported
Mailing City:	BROOKLYN
Mailing State:	NY
Mailing Zip:	11222

GOODMAN BROTHERS STEEL DRUM CO INC (Continued) **1000190383**

Mailing Zip 4:	5699
Mailing Country:	USA
Mailing Phone:	7187823056

NY MANIFEST:

Document ID:	NJA5031614
Manifest Status:	Not reported
seq:	Not reported
Year:	2004
Trans1 State ID:	NY1A378
Trans2 State ID:	2809
Generator Ship Date:	01/27/2004
Trans1 Recv Date:	01/27/2004
Trans2 Recv Date:	01/30/2004
TSD Site Recv Date:	01/30/2004
Part A Recv Date:	Not reported
Part B Recv Date:	Not reported
Generator EPA ID:	NYD047683776
Trans1 EPA ID:	NYD064748304
Trans2 EPA ID:	Not reported
TSDF ID 1:	NJD002454
TSDF ID 2:	Not reported
Manifest Tracking Number:	Not reported
Import Indicator:	Not reported
Export Indicator:	Not reported
Discr Quantity Indicator:	Not reported
Discr Type Indicator:	Not reported
Discr Residue Indicator:	Not reported
Discr Partial Reject Indicator:	Not reported
Discr Full Reject Indicator:	Not reported
Manifest Ref Number:	Not reported
Alt Facility RCRA ID:	Not reported
Alt Facility Sign Date:	Not reported
MGMT Method Type Code:	Not reported
Waste Code:	F003 - UNKNOWN
Waste Code:	Not reported
Waste Code:	Not reported
Waste Code:	Not reported
Waste Code:	Not reported
Waste Code:	Not reported
Quantity:	05000
Units:	P - Pounds
Number of Containers:	010
Container Type:	DM - Metal drums, barrels
Handling Method:	R Material recovery of more than 75 percent of the total material.
Specific Gravity:	01.00

Click this hyperlink while viewing on your computer to access
101 additional NY_MANIFEST: record(s) in the EDR Site Report.

NJ MANIFEST:

EPA Id:	NYD047683776
Mail Address:	Not reported
Mail City/State/Zip:	Not reported
Facility Phone:	Not reported

GOODMAN BROTHERS STEEL DRUM CO INC (Continued) **1000190383**

Emergency Phone:	Not reported
Contact:	Not reported
Comments:	Not reported
SIC Code:	Not reported
County:	00
Municipal:	00
Previous EPA Id:	Not reported
Gen Flag:	X
Trans Flag:	X
TSDF Flag:	Not reported
Name Change:	Not reported
Date Change:	Not reported

Manifest:

Manifest Number:	NJA5031614
EPA ID:	NYD047683776
Date Shipped:	01/27/2004
TSDF EPA ID:	NJD002454544
Transporter EPA ID:	NYD064748304
Transporter 2 EPA ID:	NJD002454544
Transporter 3 EPA ID:	Not reported
Transporter 4 EPA ID:	Not reported
Transporter 5 EPA ID:	Not reported
Transporter 6 EPA ID:	Not reported
Transporter 7 EPA ID:	Not reported
Transporter 8 EPA ID:	Not reported
Transporter 9 EPA ID:	Not reported
Transporter 10 EPA ID:	Not reported
Date Trans1 Transported Waste:	01/27/2004
Date Trans2 Transported Waste:	01/30/2004
Date Trans3 Transported Waste:	Not reported
Date Trans4 Transported Waste:	Not reported
Date Trans5 Transported Waste:	Not reported
Date Trans6 Transported Waste:	Not reported
Date Trans7 Transported Waste:	Not reported
Date Trans8 Transported Waste:	Not reported
Date Trans9 Transported Waste:	Not reported
Date Trans10 Transported Waste:	Not reported
Date TSDF Received Waste:	01/30/2004
TSDF EPA Facility Name:	Not reported
QTY Units:	Not reported
Transporter SEQ ID:	Not reported
Transporter-1 Date:	Not reported
Waste SEQ ID:	Not reported
Waste Type Code 2:	Not reported
Waste Type Code 3:	Not reported
Waste Type Code 4:	Not reported
Waste Type Code 5:	Not reported
Waste Type Code 6:	Not reported
Date Accepted:	Not reported
Manifest Discrepancy Type:	Not reported
Data Entry Number:	03090422
Was Load Rejected:	No
Reason Load Was Rejected:	Not reported

320 North 1/2-1 0.872 mi. 4604 ft. | **S & G WOODWORKING INC**
1155 MANHATTAN AVE - MAIN FLOOR
BROOKLYN, NY 11222 | **RCRA-CESQG**
NY SHWS
NY MANIFEST | **1008892201**
NYR000135772

Relative: Higher

Actual: 10 ft.

RCRA-CESQG:

Date form received by agency:	01/01/2007
Facility name:	S & G WOODWORKING INC
Facility address:	1155 MANHATTAN AVE - MAIN FLOOR BROOKLYN, NY 11222
EPA ID:	NYR000135772
Mailing address:	MANHATTAN AVE - MAIN FLOOR BROOKLYN, NY 11222
Contact:	MOSHE GRANIT
Contact address:	MANHATTAN AVE - MAIN FLOOR BROOKLYN, NY 11222
Contact country:	US
Contact telephone:	718-389-5602
Telephone ext.:	19
Contact email:	Not reported
EPA Region:	02
Classification:	Conditionally Exempt Small Quantity Generator
Description:	Handler: generates 100 kg or less of hazardous waste per calendar month, and accumulates 1000 kg or less of hazardous waste at any time; or generates 1 kg or less of acutely hazardous waste per calendar month, and accumulates at any time: 1 kg or less of acutely hazardous waste; or 100 kg or less of any residue or contaminated soil, waste or other debris resulting from the cleanup of a spill, into or on any land or water, of acutely hazardous waste; or generates 100 kg or less of any residue or contaminated soil, waste or other debris resulting from the cleanup of a spill, into or on any land or water, of acutely hazardous waste during any calendar month, and accumulates at any time: 1 kg or less of acutely hazardous waste; or 100 kg or less of any residue or contaminated soil, waste or other debris resulting from the cleanup of a spill, into or on any land or water, of acutely hazardous waste

Owner/Operator Summary:

Owner/operator name:	NO NAME FOUND
Owner/operator address:	Not reported Not reported
Owner/operator country:	US
Owner/operator telephone:	Not reported
Owner/operator email:	Not reported
Owner/operator fax:	Not reported
Owner/operator extension:	Not reported
Legal status:	Other
Owner/Operator Type:	Operator
Owner/Op start date:	01/01/1983
Owner/Op end date:	Not reported

Owner/operator name:	NO NAME FOUND
Owner/operator address:	Not reported Not reported
Owner/operator country:	US
Owner/operator telephone:	Not reported
Owner/operator email:	Not reported
Owner/operator fax:	Not reported

S & G WOODWORKING INC (Continued) **1008892201**

Owner/operator extension: Not reported
Legal status: Other
Owner/Operator Type: Owner
Owner/Op start date: 01/01/1983
Owner/Op end date: Not reported

Handler Activities Summary:
U.S. importer of hazardous waste: No
Mixed waste (haz. and radioactive): No
Recycler of hazardous waste: No
Transporter of hazardous waste: No
Treater, storer or disposer of HW: No
Underground injection activity: No
On-site burner exemption: No
Furnace exemption: No
Used oil fuel burner: No
Used oil processor: No
User oil refiner: No
Used oil fuel marketer to burner: No
Used oil Specification marketer: No
Used oil transfer facility: No
Used oil transporter: No

Historical Generators:
Date form received by agency: 01/01/2006
Site name: S & G WOODWORKING INC
Classification: Conditionally Exempt Small Quantity Generator

Date form received by agency: 12/07/2005
Site name: S & G WOODWORKING INC
Classification: Small Quantity Generator

Violation Status: No violations found

SHWS:
Program: HW
Site Code: 421914
Classification: N
Region: 2
Acres: 3.865
HW Code: 224138
Record Add: 11/17/2009
Record Upd: 08/26/2011
Updated By: MJKOMORO
Site Description: LOCATION: The Greenpoint Manufacturing and Design Center (GMDC) property is located at 1155-1205 Manhattan Avenue which is an urban area of Brooklyn (Kings County) in New York City. SITE FEATURES: The property is nearly entirely covered by structures, with only one small area covered with other impervious material located along the northern edge of the property along Newtown Creek. There are eight contiguous four to six-story building on the property. The property borders Newtown Creek on the north side. CURRENT ZONING/USE: This property is currently in use for many separate commercial uses, primarily by small businesses and artisans. The surrounding uses are varied - the property adjacent to the west is indicated as having residential and commercial use but appears commercial; the properties to the east across Manhattan Avenue are indicated as being

S & G WOODWORKING INC (Continued) **1008892201**

factory/industrial uses, but appear to be commercial with residential above. HISTORICAL USE(s): The property has a long industrial/commercial history, but went through an extensive remedial effort overseen by local agencies in the 1990's. The property owners have done significant renovations on the buildings and have conducted at least two recent investigations which identified limited groundwater contamination, but did not identify any significant soil contamination.

Env Problem: NATURE AND EXTENT OF CONTAMINATION: Only two (of ten) temporary groundwater sampling wells located in the basement of the structure at 1155 Manhattan Avenue showed evidence of contamination. Each contained one chlorinated VOC slightly above standards. Tetrachloroethylene was identified at 21ppb; chloroform was identified at 12 ppb. Groundwater standards are 5 ppb and 7 ppb respectively. Soil samples from these borings were below unrestricted standards for the same compounds. Samples taken from permanent wells did not identify any VOC contamination. Based on professional judgment, the slight exceedances of groundwater standards, adjacent to the Newtown Creek Superfund Site, do not constitute a significant threat to the environment. No further investigations are warranted at this time. Site designation was changed from "P" to "N."

Health Problem: Not reported
Dump: Not reported
Structure: Not reported
Lagoon: Not reported
Landfill: Not reported
Pond: Not reported
Disp Start: Not reported
Disp Term: Not reported
Lat/Long: Not reported
Dell: Not reported
Record Add: Not reported
Record Upd: Not reported
Updated By: Not reported
Own Op: Owner
Sub Type: 01
Owner Name: Manhattan Avenue Holding Corp.
Owner Company: Manhattan Avenue Holding Corp.
Owner Address: 1155 Manhattan Avenue
Owner Addr2: Not reported
Owner City,St,Zip: Brooklyn, NY 11222
Owner Country: United States of America
Own Op: On-Site Operator
Sub Type: NNN
Owner Name: Paul Parkhill
Owner Company: Greenpoint Manufacturing & Design Center
Owner Address: 1155 Manhattan Avenue
Owner Addr2: Not reported
Owner City,St,Zip: Brooklyn, NY 11222
Owner Country: United States of America
HW Code: Not reported
Waste Type: Not reported
Waste Quantity: Not reported
Waste Code: Not reported
Crossref ID: Not reported
Cross Ref Type Code: Not reported

S & G WOODWORKING INC (Continued) **1008892201**

Cross Ref Type: Not reported
Record Added Date: Not reported
Record Updated: Not reported
Updated By: Not reported

NY MANIFEST:
Country: USA
EPA ID: NYR000135772
Facility Status: Not reported
Location Address 1: 1155 MANHATTAN AVENUE
Code: BP
Location Address 2: Not reported
Total Tanks: Not reported
Location City: BROOKLYN
Location State: NY
Location Zip: 11222
Location Zip 4: Not reported

NY MANIFEST:
EPAID: NYR000135772
Mailing Name: SG WOODWORKING INC
Mailing Contact: ZOGALA
Mailing Address 1: 1155 MANHATTAN AVENUE
Mailing Address 2: Not reported
Mailing City: BROOKLYN
Mailing State: NY
Mailing Zip: 11222
Mailing Zip 4: Not reported
Mailing Country: USA
Mailing Phone: 7183895602

---

321 West 1/2-1 0.874 mi. 4617 ft. | **CON EDISON - EAST 11TH ST. WORKS MGP** | **EDR MGP** | **1008407983**
EAST 11TH - EAST 13TH STS. | **N/A**
NEW YORK, NY 10002

Relative: Lower

Actual: 4 ft.

Manufactured Gas Plants:
No additional information available

AR322 NE 1/2-1 0.885 mi. 4675 ft. | **FORMER MANHATTAN ADHESIVES PLANT** | **NY SHWS** | **S105972443**
425-459 GREENPOINT AVENUE | **N/A**
BROOKLYN, NY

Site 2 of 2 in cluster AR

Relative: Lower

Actual: 6 ft.

SHWS:
Program: HW
Site Code: 58916
Classification: N
Region: 2
Acres: Not reported
HW Code: 224009

FORMER MANHATTAN ADHESIVES PLANT (Continued) **S105972443**

Record Add: 11/18/1999
Record Upd: 12/16/2003
Updated By: kstang
Site Description: The site did not qualify for addition to the Registry of Inactive Hazardous Disposal Sites. Manhattan Adhesives is currently an empty factory building that is located at the foot of the Greenpoint Ave., Bridge in Brooklyn. Besides the Manhattan Adhesives factory, about 10 feet from the northeast wall is a manhole (not a sewer or drain) into which liquid waste was allegedly discharged. This waste came from a condemned oil storage site located at the intersection of Rt. 280, and the NJ Turnpike in NJ. The manhole is suspected of being the opening to an underground tank; however, the quantity of the waste allegedly dumped exceeds the capacity of most tanks. This information was obtained from the State Senate Committee on Crime and the Brooklyn District Attorney's office. Phase I State Superfund has been completed. A partial phase II investigation was completed during 1985 and recommended no further action. The Responsible Party has agreed to undertake an investigation in 1986. An investigation has not found hazardous waste on-site.
Env Problem: Not reported
Health Problem: Not reported
Dump: Not reported
Structure: Not reported
Lagoon: Not reported
Landfill: Not reported
Pond: Not reported
Disp Start: Not reported
Disp Term: Not reported
Lat/Long: Not reported
Dell: Not reported
Record Add: Not reported
Record Upd: Not reported
Updated By: Not reported
Own Op: Owner
Sub Type: E
Owner Name: Not reported
Owner Company: FRANK CASTIGLIONE
Owner Address: 32-02 COLLEGE POINT BLVD.
Owner Addr2: Not reported
Owner City,St,Zip: FLUSHING, NY 11354
Owner Country: United States of America
Own Op: Owner
Sub Type: NNN
Owner Name: Not reported
Owner Company: Frank Castiglione
Owner Address: 32-02 College Point Boulevard
Owner Addr2: Not reported
Owner City,St,Zip: Flushing, NY 11354
Owner Country: United States of America
HW Code: Not reported
Waste Type: Not reported
Waste Quantity: Not reported
Waste Code: Not reported
Crossref ID: Not reported
Cross Ref Type Code: Not reported
Cross Ref Type: Not reported
Record Added Date: Not reported

FORMER MANHATTAN ADHESIVES PLANT (Continued) **S105972443**

Record Updated: Not reported
Updated By: Not reported

323
WNW
1/2-1
0.900 mi.
4753 ft.

CON EDISON - EAST 14TH ST. WORKS MGP
EAST 14TH - EAST 16TH STS.
NEW YORK, NY 10009

EDR MGP **1008407984**
N/A

Relative:
Higher

Actual:
9 ft.

Manufactured Gas Plants:
No additional information available

324
East
1/2-1
0.971 mi.
5129 ft.

95 LOMBARDY ST./ACME ARCH. PRODS., INC.
95 LOMBARDY ST
BROOKLYN, NY 11222

NY SHWS **U003652054**
NY UST **N/A**

Relative:
Higher

Actual:
45 ft.

SHWS:
Program: HW
Site Code: 405853
Classification: Significant threat to the public health or environment - action required.
Region: 2
Acres: 1.01
HW Code: 224131
Record Add: 10/28/2008
Record Upd: 03/08/2017
Updated By: JXGRECO
Site Description: Location: The site is located in the Greenpoint/East Williamsburg Industrial Area section of Kings County (Borough of Brooklyn, New York City). The site is located on the east side of Vandervoort Avenue between Anthony and Lombardy Streets. Site Features: The site is completely covered by one (1) two-story and three (3) one-story brick buildings. The site is surrounded by other commercial and industrial properties. Sergeant William Dougherty Playground is located immediately north of the site across Anthony Street, and the eastbound on-ramp to the Brooklyn-Queens Expressway (I-278) is located one block to the north. A small residential area is located one block south of the site. Current Zoning/Use(s): The site is zoned for manufacturing. The site is currently used as a granite warehouse and showroom at 95 Lombardy Street, and a paper distribution office and a kitchen cabinet warehouse/showroom at 46 Anthony Street. Historical Use(s): The Department began a Site Characterization in this area during the Spring of 2007 as part of a plume trackdown investigation (Meeker Avenue Plume Trackdown, DEC Site ID No. 224121). This particular location was specifically targeted for investigation based on Sanborn fire insurance map data indicating that the site was utilized as a metal fabricator and painting facility from the 1930's to the late 2000's, and a Department database which lists the site as a generator of F001 waste (spent halogenated solvents used in de-greasing). This investigation was conducted in several phases, and was completed in the Summer of 2009. Based on an extensive records search and several inspections, it was

95 LOMBARDY ST./ACME ARCH. PRODS., INC. (Continued) **U003652054**

	determined that waste paint, waste oil, waste degreasers, and waste water precipitate were generated at the property during site operations. Numerous floor drains with unknown outfall locations existed within the property, and were identified as potential injection wells. In addition, an underground storage tank that was used as a dip tank and for storing degreasing products was located in the northwest corner of the site. Several pipes that originated from the dip tank discharged to a floor drain in the loading dock area. Site Geology and Hydrogeology: The site is underlain by a fill unit (0.5-9' thick), a sand/silty sand unit (~100' thick), a discontinuous clay/silt unit (~1-10' thick) within the sand/silty sand unit at various depths within the site area, a sand and gravel unit (~5' thick), and the Raritan Formation (~120-125' below ground surface). Groundwater is approximately 35-45' below ground surface in the vicinity of the site. Groundwater flows northeast toward Newtown Creek, which lies approximately 2,500' northeast of the site.
Env Problem:	Nature and Extent of Contamination: - Groundwater The primary contaminant of concern at the site is trichloroethene (TCE). TCE has been found on-site in shallow groundwater at concentrations up to 66,000 ppb, and in deep groundwater at concentrations up to 70,000 ppb, well above Part 703.5 class GA standards (5 ppb). Concentrations of tetrachloroethene (up to 8,000 ppb) and 1,2-dichloroethene (3,200 ppb) have also been found above their respective Part 703.5 class GA standards (5 ppb each). The plume of TCE-contaminated groundwater has migrated at least 400' off-site. - Soil Vapor and Indoor Air Concentrations of PCE in soil vapor have been found up to 3,100 ug/m^3. Concentrations of TCE in soil vapor have been found up to 4,500 ug/m^3, and in indoor air up to 13 ug/m^3. Significant Threat: The site poses a significant environmental threat due to ongoing releases of TCE from source areas into soil and groundwater.
Health Problem:	Exposure to site-related contamination in drinking water and soil is unlikely since area homes and businesses are supplied with public water and contaminants are below the ground surface. Since the possibility exists for vapors from site-related chemicals to migrate into nearby homes and businesses, soil vapor intrusion sampling will continue in the area and data evaluated as they become available.
Dump:	False
Structure:	True
Lagoon:	False
Landfill:	False
Pond:	False
Disp Start:	Not reported
Disp Term:	Not reported
Lat/Long:	Not reported
Dell:	Not reported
Record Add:	10/28/2008 12:21:00 PM
Record Upd:	9/20/2013 2:01:00 PM
Updated By:	ldennist
Own Op:	Owner
Sub Type:	01
Owner Name:	MAUREEN BABIS
Owner Company:	NYC IDA
Owner Address:	110 WILLIAM STREET
Owner Addr2:	Not reported
Owner City,St,Zip:	NEW YORK, NY 10038
Owner Country:	United States of America
Own Op:	Document Repository

95 LOMBARDY ST./ACME ARCH. PRODS., INC. (Continued) **U003652054**

Sub Type:	C01
Owner Name:	Not reported
Owner Company:	Brooklyn Community Board #1
Owner Address:	435 Graham Avenue
Owner Addr2:	Not reported
Owner City,St,Zip:	Brooklyn, NY 11222
Owner Country:	United States of America
Own Op:	On-Site Operator
Sub Type:	01
Owner Name:	PAUL BURDYN
Owner Company:	ACME ARCHITECTURAL PRODUCTS, INC.
Owner Address:	251 LOMBARDY STREET
Owner Addr2:	Not reported
Owner City,St,Zip:	BROOKLYN, NY 11222
Owner Country:	United States of America
Own Op:	Document Repository
Sub Type:	C04
Owner Name:	Not reported
Owner Company:	Brooklyn Public Library - Greenpoint Branch
Owner Address:	107 Norman Avenue
Owner Addr2:	Not reported
Owner City,St,Zip:	Brooklyn, NY 11222
Owner Country:	United States of America
HW Code:	224131
Waste Type:	TRICHLOROETHENE (TCE)
Waste Quantity:	UNKNOWN
Waste Code:	Not reported
Crossref ID:	224129
Cross Ref Type Code:	02
Cross Ref Type:	HW Site ID
Record Added Date:	10/31/2008 2:34:00 PM
Record Updated:	10/31/2008 2:34:00 PM
Updated By:	MOBARRIE
Crossref ID:	224130
Cross Ref Type Code:	02
Cross Ref Type:	HW Site ID
Record Added Date:	10/31/2008 2:41:00 PM
Record Updated:	10/31/2008 2:41:00 PM
Updated By:	MOBARRIE
Crossref ID:	224132
Cross Ref Type Code:	02
Cross Ref Type:	HW Site ID
Record Added Date:	10/31/2008 2:42:00 PM
Record Updated:	10/31/2008 2:42:00 PM
Updated By:	MOBARRIE
Crossref ID:	224121
Cross Ref Type Code:	02
Cross Ref Type:	HW Site ID
Record Added Date:	1/30/2009 12:36:00 PM
Record Updated:	1/30/2009 12:36:00 PM
Updated By:	JAAVERSA

UST:

Id/Status:	2-603942 / Unregulated/Closed
Program Type:	PBS
Region:	STATE
DEC Region:	2

95 LOMBARDY ST./ACME ARCH. PRODS., INC. (Continued) **U003652054**

Expiration Date:	N/A
UTM X:	589801.46252
UTM Y:	4508492.42560
Site Type:	Manufacturing (Other than Chemical)/Processing

Affiliation Records:

Site Id:	25835
Affiliation Type:	Facility Owner
Company Name:	WHITEHEAD COMPANY
Contact Type:	Not reported
Contact Name:	Not reported
Address1:	513 PORTER AVENUE
Address2:	Not reported
City:	BROOKLYN
State:	NY
Zip Code:	11222
Country Code:	001
Phone:	(718) 384-7800
EMail:	Not reported
Fax Number:	Not reported
Modified By:	TRANSLAT
Date Last Modified:	2004-03-04

Site Id:	25835
Affiliation Type:	Mail Contact
Company Name:	ACME ARCHITECTURAL PRODUCTS, INC.
Contact Type:	Not reported
Contact Name:	MILDRED OLSEN
Address1:	513 PORTER AVENUE
Address2:	Not reported
City:	BROOKLYN
State:	NY
Zip Code:	11222
Country Code:	001
Phone:	(718) 384-7800
EMail:	Not reported
Fax Number:	Not reported
Modified By:	TRANSLAT
Date Last Modified:	2004-03-04

Site Id:	25835
Affiliation Type:	Facility Operator
Company Name:	95 LOMBARDY ST./ACME ARCH. PRODS., INC.
Contact Type:	Not reported
Contact Name:	ACME ARCH PRODS., INC.
Address1:	Not reported
Address2:	Not reported
City:	Not reported
State:	NN
Zip Code:	Not reported
Country Code:	001
Phone:	(718) 384-7800
EMail:	Not reported
Fax Number:	Not reported
Modified By:	TRANSLAT
Date Last Modified:	2004-03-04

Site Id:	25835

95 LOMBARDY ST./ACME ARCH. PRODS., INC. (Continued) **U003652054**

Affiliation Type:	Emergency Contact
Company Name:	WHITEHEAD COMPANY
Contact Type:	Not reported
Contact Name:	WILLIAM MCDONNELL
Address1:	Not reported
Address2:	Not reported
City:	Not reported
State:	NN
Zip Code:	Not reported
Country Code:	001
Phone:	(718) 384-7800
EMail:	Not reported
Fax Number:	Not reported
Modified By:	TRANSLAT
Date Last Modified:	2004-03-04

Tank Info:

Tank Number:	1
Tank ID:	56116
Tank Status:	Closed - In Place
Material Name:	Closed - In Place
Capacity Gallons:	8500
Install Date:	Not reported
Date Tank Closed:	Not reported
Registered:	True
Tank Location:	Underground
Tank Type:	Steel/carbon steel
Material Code:	0003
Common Name of Substance:	#6 Fuel Oil (On-Site Consumption)
Tightness Test Method:	NN
Date Test:	Not reported
Next Test Date:	Not reported
Pipe Model:	Not reported
Modified By:	TRANSLAT
Last Modified:	04/14/2017

Equipment Records:

C02 - Pipe Location - Underground/On-ground
J02 - Dispenser - Suction Dispenser
G08 - Tank Secondary Containment - Flexible Internal Linning (Bladder)
H00 - Tank Leak Detection - None
A00 - Tank Internal Protection - None
D01 - Pipe Type - Steel/Carbon Steel/Iron
B00 - Tank External Protection - None
F00 - Pipe External Protection - None
I05 - Overfill - Vent Whistle

Tank Number:	2
Tank ID:	56117
Tank Status:	Closed - In Place
Material Name:	Closed - In Place
Capacity Gallons:	1080
Install Date:	Not reported
Date Tank Closed:	Not reported

95 LOMBARDY ST./ACME ARCH. PRODS., INC. (Continued) **U003652054**

Registered:	True
Tank Location:	Underground
Tank Type:	Steel/carbon steel
Material Code:	0001
Common Name of Substance:	#2 Fuel Oil (On-Site Consumption)
Tightness Test Method:	NN
Date Test:	Not reported
Next Test Date:	Not reported
Pipe Model:	Not reported
Modified By:	TRANSLAT
Last Modified:	04/14/2017

Equipment Records:

A00 - Tank Internal Protection - None
C02 - Pipe Location - Underground/On-ground
J02 - Dispenser - Suction Dispenser
B00 - Tank External Protection - None
F00 - Pipe External Protection - None
G08 - Tank Secondary Containment - Flexible Internal Linning (Bladder)
H00 - Tank Leak Detection - None
D01 - Pipe Type - Steel/Carbon Steel/Iron
I05 - Overfill - Vent Whistle

---

325 ESE 1/2-1 0.988 mi. 5217 ft. | **FORMER KLINK COSMO CLEANERS**
364 RICHARDSON STREET
BROOKLYN, NY 11222 | **NY SHWS** | **S109416412**
N/A

Relative: Higher

Actual: 38 ft.

SHWS:

Program:	HW
Site Code:	405851
Classification:	Significant threat to the public health or environment - action required.
Region:	2
Acres:	1.08
HW Code:	224130
Record Add:	10/28/2008
Record Upd:	03/08/2017
Updated By:	JXGRECO

Site Description: Location: The site is located in the Greenpoint/East Williamsburg Industrial Area section of Brooklyn, NY. The site is located on the southwest corner of the intersection of Vandervoort Avenue and Richardson Street. Site Features: The site is completely covered by a one-story brick building. Numerous other commercial and industrial properties are located to the north, south, and west of the site. The Greenpoint Little League fields and a National Grid energy facility are east of the site across Vandervoort Avenue. A small residential area is located 1-2 blocks north of the site. An eastbound on-ramp to the Brooklyn-Queens Expressway (I-278) is located 4 blocks to the north. Current Zoning/Use(s): The site is zoned for manufacturing. The site is currently used for sheet metal fabrication. Historical Use(s): The Department began a Site Characterization in this area during the spring of 2007 as part of a plume trackdown investigation (Meeker Avenue Plume Trackdown, DEC Site ID No. 224121). This particular location was specifically targeted for investigation based on interviews with multiple residents indicating the site s former

FORMER KLINK COSMO CLEANERS (Continued) **S109416412**

usage as a commercial dry cleaner from the 1950's to the mid 1990's (including one former employee), and a Department database which lists the cleaners as a generator of F002 waste (spent halogenated solvents). The Meeker Avenue Plume Trackdown Site Characterization in the area of the site was conducted in several phases, and was completed in the summer of 2009. Site Geology and Hydrogeology: The site is underlain by a fill unit (0.5-8' thick), a sand/silty sand unit (approximately 100' thick), a discontinuous clay/silt unit (approximately 1-10' thick) within the sand/silty sand unit, a sand and gravel unit (approximately 1-3' thick), and the Raritan Formation (located 108-113' below ground surface). Groundwater is approximately 24-50' below ground surface in the vicinity of the site. Groundwater flows north to northeast toward Newtown Creek, which lies approximately 3,000' northeast of the site.

Env Problem: Nature and Extent of Contamination: - Groundwater The primary contaminant of concern at the site is tetrachloroethene (PCE). PCE has been found in shallow groundwater at concentrations up to 46,000 ppb, which is well above the Part 703.5 class GA standard of 5 ppb. PCE has also been found in very deep groundwater (atop the Raritan clay) at 4,500 ppb. The plume of PCE-contaminated groundwater has migrated at least 1,200' downgradient of the site. - Soil PCE has been found in on-site soils at concentrations up to 273 ppm, above the soil cleanup objective for unrestricted use (1.3 ppm). - Soil Vapor PCE has been found in soil vapor beneath the site at concentrations up to 48,200,000 ug/m^3. TCE has been found at concentrations up to 230,000 ug/m^3. Significant Threat: The site poses a significant environmental threat due to ongoing releases of PCE from source areas into soil and groundwater.

Health Problem: Exposure to site-related contamination in drinking water and soil is unlikely since area homes and businesses are supplied with public water and contaminants are below the ground surface. Since the possibility exists for vapors from site-related chemicals to migrate into nearby homes and businesses, soil vapor intrusion sampling will continue in the area and data evaluated as they become available.

Dump:	False
Structure:	True
Lagoon:	False
Landfill:	False
Pond:	False
Disp Start:	Not reported
Disp Term:	Not reported
Lat/Long:	Not reported
Dell:	Not reported
Record Add:	10/28/2008 12:21:00 PM
Record Upd:	3/2/2016 9:54:00 AM
Updated By:	DKHARRIN
Own Op:	On-Site Operator
Sub Type:	08
Owner Name:	Not reported
Owner Company:	AWL Industries
Owner Address:	364 Richardson Street
Owner Addr2:	Not reported
Owner City,St,Zip:	Brooklyn, NY 11222
Owner Country:	United States of America
Own Op:	Owner
Sub Type:	01
Owner Name:	PAVLOVICH & COMPANY

FORMER KLINK COSMO CLEANERS (Continued) **S109416412**

Owner Company:	PAVLOVICH & COMPANY
Owner Address:	460 MORGAN AVENUE
Owner Addr2:	Not reported
Owner City,St,Zip:	BROOKLYN, NY 11222-5706
Owner Country:	United States of America
Own Op:	Document Repository
Sub Type:	C01
Owner Name:	Not reported
Owner Company:	Brooklyn Community Board #1
Owner Address:	435 Graham Avenue
Owner Addr2:	Not reported
Owner City,St,Zip:	Brooklyn, NY 11222
Owner Country:	United States of America
Own Op:	Document Repository
Sub Type:	C04
Owner Name:	Not reported
Owner Company:	Brooklyn Public Library - Greenpoint Branch
Owner Address:	107 Norman Avenue
Owner Addr2:	Not reported
Owner City,St,Zip:	Brooklyn, NY 11222
Owner Country:	United States of America
HW Code:	224130
Waste Type:	TETRACHLOROETHYLENE (PCE)
Waste Quantity:	UNKNOWN
Waste Code:	Not reported
HW Code:	224130
Waste Type:	tetrachloroethene (PCE)
Waste Quantity:	UNKNOWN
Waste Code:	Not reported
Crossref ID:	224129
Cross Ref Type Code:	02
Cross Ref Type:	HW Site ID
Record Added Date:	10/31/2008 2:34:00 PM
Record Updated:	10/31/2008 2:34:00 PM
Updated By:	MOBARRIE
Crossref ID:	224131
Cross Ref Type Code:	02
Cross Ref Type:	HW Site ID
Record Added Date:	10/31/2008 2:41:00 PM
Record Updated:	10/31/2008 2:41:00 PM
Updated By:	MOBARRIE
Crossref ID:	224132
Cross Ref Type Code:	02
Cross Ref Type:	HW Site ID
Record Added Date:	10/31/2008 2:41:00 PM
Record Updated:	10/31/2008 2:41:00 PM
Updated By:	MOBARRIE
Crossref ID:	224121
Cross Ref Type Code:	02
Cross Ref Type:	HW Site ID
Record Added Date:	8/26/2009 4:51:00 PM
Record Updated:	8/26/2009 4:51:00 PM
Updated By:	dkharrin

Count: 18 records.

ORPHAN SUMMARY

City	EDR ID	Site Name	Site Address	Zip	Database(s)
BROOKLYN	S105003695	USPS GOWANUS SITE, FORMER MGP METR	2ND AVENUE AND 12TH STREET		NY VCP
BROOKLYN	S113916585	DAVIDSON PIPE SUPPLY COMPANY	3RD AVE & 37TH STREET		NY SHWS
BROOKLYN	S113922099	KEAP ST. STATION	KEAP ST, WYTHE AVE, HOOPER ST,	11206	NY VCP
BROOKLYN	S113922122	PEOPLES WORKS	KENT AVE. S. 10TH ST., S. 11TH	11211	NY VCP
BROOKLYN	S113916586	KENT TERMINAL	KENT AVE. BETWEEN 5TH-11TH ST.	11211	NY SHWS, NY VCP
BROOKLYN	S113922086	PEOPLES WORKS	KENT AVE. S., 10TH ST., S. 11T	11211	NY VCP
BROOKLYN	1003863859	BKLYN UNION GAS /PEOPLES WORKS	KENT AVE S 10TH & 11TH STS	11211	SEMS-ARCHIVE
BROOKLYN	1003863853	BKLYN UNION GAS /WILLIAMSBURGH WOR	KENT AVE N 12TH ST /E RIV	11211	SEMS-ARCHIVE
BROOKLYN	S105972439	JONES MOTORS	LOMBARDY STREET (FOOT OF NEWTO		NY SHWS
BROOKLYN	S121102044	MCCARREN COMFORT STSTION	LORIMER ST		NY LTANKS
BROOKLYN	S113916693	MEEKER AVENUE PLUME TRACKDOWN	MEEKER AVENUE	11222	NY SHWS
BROOKLYN	S113916666	MORGAN OIL TERMINAL	224038 MORGAN OIL TERMINAL		NY SHWS
BROOKLYN	S113922150	RUTLEDGE STATION	RUTLEDGE ST, WYTHE&,KENTAVE&WA	11206	NY VCP
BROOKLYN	S110487592	K - SCHOLES ST. STATION	SCHOLES ST 7 BOGART STS, MESSE	11206	NY SHWS, NY BROWNFIELDS
BROOKLYN	S117535331	BASEMENT	925 UNION ST		NY LTANKS
BROOKLYN	S113922105	WYTHE AVE (BERRY ST.) STATION	WYTHE AVE., BERRY ST., N 12TH	11211	NY VCP
NEW YORK	S108984515	CE - E. 14TH ST. (STUYTOWN) WORKS	EAST 14TH - EAST 16TH STS.	10009	NY VCP
QUEENS COUNTY	S113916834	OUTLET CITY	QUEENS BLVD & JACKSON AVE	11101	NY SHWS

GOVERNMENT RECORDS SEARCHED / DATA CURRENCY TRACKING

To maintain currency of the following federal and state databases, EDR contacts the appropriate governmental agency on a monthly or quarterly basis, as required.

Number of Days to Update: Provides confirmation that EDR is reporting records that have been updated within 90 days from the date the government agency made the information available to the public.

STANDARD ENVIRONMENTAL RECORDS

Federal NPL site list

NPL: National Priority List

National Priorities List (Superfund). The NPL is a subset of CERCLIS and identifies over 1,200 sites for priority cleanup under the Superfund Program. NPL sites may encompass relatively large areas. As such, EDR provides polygon coverage for over 1,000 NPL site boundaries produced by EPA's Environmental Photographic Interpretation Center (EPIC) and regional EPA offices.

Date of Government Version: 05/30/2017
Date Data Arrived at EDR: 06/08/2017
Date Made Active in Reports: 09/15/2017
Number of Days to Update: 99

Source: EPA
Telephone: N/A
Last EDR Contact: 11/03/2017
Next Scheduled EDR Contact: 01/15/2018
Data Release Frequency: Quarterly

NPL Site Boundaries

Sources:

EPA's Environmental Photographic Interpretation Center (EPIC)
Telephone: 202-564-7333

EPA Region 1
Telephone 617-918-1143

EPA Region 6
Telephone: 214-655-6659

EPA Region 3
Telephone 215-814-5418

EPA Region 7
Telephone: 913-551-7247

EPA Region 4
Telephone 404-562-8033

EPA Region 8
Telephone: 303-312-6774

EPA Region 5
Telephone 312-886-6686

EPA Region 9
Telephone: 415-947-4246

EPA Region 10
Telephone 206-553-8665

Proposed NPL: Proposed National Priority List Sites

A site that has been proposed for listing on the National Priorities List through the issuance of a proposed rule in the Federal Register. EPA then accepts public comments on the site, responds to the comments, and places on the NPL those sites that continue to meet the requirements for listing.

Date of Government Version: 05/30/2017
Date Data Arrived at EDR: 06/09/2017
Date Made Active in Reports: 09/15/2017
Number of Days to Update: 98

Source: EPA
Telephone: N/A
Last EDR Contact: 11/03/2017
Next Scheduled EDR Contact: 01/15/2018
Data Release Frequency: Quarterly

NPL LIENS: Federal Superfund Liens

Federal Superfund Liens. Under the authority granted the USEPA by CERCLA of 1980, the USEPA has the authority to file liens against real property in order to recover remedial action expenditures or when the property owner received notification of potential liability. USEPA compiles a listing of filed notices of Superfund Liens.

Date of Government Version: 10/15/1991
Date Data Arrived at EDR: 02/02/1994
Date Made Active in Reports: 03/30/1994
Number of Days to Update: 56

Source: EPA
Telephone: 202-564-4267
Last EDR Contact: 08/15/2011
Next Scheduled EDR Contact: 11/28/2011
Data Release Frequency: No Update Planned

Federal Delisted NPL site list

Delisted NPL: National Priority List Deletions

The National Oil and Hazardous Substances Pollution Contingency Plan (NCP) establishes the criteria that the EPA uses to delete sites from the NPL. In accordance with 40 CFR 300.425.(e), sites may be deleted from the NPL where no further response is appropriate.

Date of Government Version: 05/30/2017	Source: EPA
Date Data Arrived at EDR: 06/09/2017	Telephone: N/A
Date Made Active in Reports: 09/15/2017	Last EDR Contact: 11/03/2017
Number of Days to Update: 98	Next Scheduled EDR Contact: 01/15/2018
	Data Release Frequency: Quarterly

Federal CERCLIS list

FEDERAL FACILITY: Federal Facility Site Information listing

A listing of National Priority List (NPL) and Base Realignment and Closure (BRAC) sites found in the Comprehensive Environmental Response, Compensation and Liability Information System (CERCLIS) Database where EPA Federal Facilities Restoration and Reuse Office is involved in cleanup activities.

Date of Government Version: 11/07/2016	Source: Environmental Protection Agency
Date Data Arrived at EDR: 01/05/2017	Telephone: 703-603-8704
Date Made Active in Reports: 04/07/2017	Last EDR Contact: 10/06/2017
Number of Days to Update: 92	Next Scheduled EDR Contact: 01/15/2018
	Data Release Frequency: Varies

SEMS: Superfund Enterprise Management System

SEMS (Superfund Enterprise Management System) tracks hazardous waste sites, potentially hazardous waste sites, and remedial activities performed in support of EPA's Superfund Program across the United States. The list was formerly know as CERCLIS, renamed to SEMS by the EPA in 2015. The list contains data on potentially hazardous waste sites that have been reported to the USEPA by states, municipalities, private companies and private persons, pursuant to Section 103 of the Comprehensive Environmental Response, Compensation, and Liability Act (CERCLA). This dataset also contains sites which are either proposed to or on the National Priorities List (NPL) and the sites which are in the screening and assessment phase for possible inclusion on the NPL.

Date of Government Version: 07/11/2017	Source: EPA
Date Data Arrived at EDR: 07/21/2017	Telephone: 800-424-9346
Date Made Active in Reports: 10/06/2017	Last EDR Contact: 11/03/2017
Number of Days to Update: 77	Next Scheduled EDR Contact: 01/29/2018
	Data Release Frequency: Quarterly

Federal CERCLIS NFRAP site list

SEMS-ARCHIVE: Superfund Enterprise Management System Archive

SEMS-ARCHIVE (Superfund Enterprise Management System Archive) tracks sites that have no further interest under the Federal Superfund Program based on available information. The list was formerly known as the CERCLIS-NFRAP, renamed to SEMS ARCHIVE by the EPA in 2015. EPA may perform a minimal level of assessment work at a site while it is archived if site conditions change and/or new information becomes available. Archived sites have been removed and archived from the inventory of SEMS sites. Archived status indicates that, to the best of EPA's knowledge, assessment at a site has been completed and that EPA has determined no further steps will be taken to list the site on the National Priorities List (NPL), unless information indicates this decision was not appropriate or other considerations require a recommendation for listing at a later time. The decision does not necessarily mean that there is no hazard associated with a given site; it only means that. based upon available information, the location is not judged to be potential NPL site.

Date of Government Version: 07/11/2017
Date Data Arrived at EDR: 07/28/2017
Date Made Active in Reports: 10/06/2017
Number of Days to Update: 70

Source: EPA
Telephone: 800-424-9346
Last EDR Contact: 11/03/2017
Next Scheduled EDR Contact: 01/29/2018
Data Release Frequency: Quarterly

Federal RCRA CORRACTS facilities list

CORRACTS: Corrective Action Report
CORRACTS identifies hazardous waste handlers with RCRA corrective action activity.

Date of Government Version: 09/13/2017
Date Data Arrived at EDR: 09/26/2017
Date Made Active in Reports: 10/06/2017
Number of Days to Update: 10

Source: EPA
Telephone: 800-424-9346
Last EDR Contact: 09/26/2017
Next Scheduled EDR Contact: 01/08/2018
Data Release Frequency: Quarterly

Federal RCRA non-CORRACTS TSD facilities list

RCRA-TSDF: RCRA - Treatment, Storage and Disposal
RCRAInfo is EPA's comprehensive information system, providing access to data supporting the Resource Conservation and Recovery Act (RCRA) of 1976 and the Hazardous and Solid Waste Amendments (HSWA) of 1984. The database includes selective information on sites which generate, transport, store, treat and/or dispose of hazardous waste as defined by the Resource Conservation and Recovery Act (RCRA). Transporters are individuals or entities that move hazardous waste from the generator offsite to a facility that can recycle, treat, store, or dispose of the waste. TSDFs treat, store, or dispose of the waste.

Date of Government Version: 09/13/2017
Date Data Arrived at EDR: 09/26/2017
Date Made Active in Reports: 10/06/2017
Number of Days to Update: 10

Source: Environmental Protection Agency
Telephone: (212) 637-3660
Last EDR Contact: 09/26/2017
Next Scheduled EDR Contact: 01/08/2018
Data Release Frequency: Quarterly

Federal RCRA generators list

RCRA-LQG: RCRA - Large Quantity Generators
RCRAInfo is EPA's comprehensive information system, providing access to data supporting the Resource Conservation and Recovery Act (RCRA) of 1976 and the Hazardous and Solid Waste Amendments (HSWA) of 1984. The database includes selective information on sites which generate, transport, store, treat and/or dispose of hazardous waste as defined by the Resource Conservation and Recovery Act (RCRA). Large quantity generators (LQGs) generate over 1,000 kilograms (kg) of hazardous waste, or over 1 kg of acutely hazardous waste per month.

Date of Government Version: 09/13/2017
Date Data Arrived at EDR: 09/26/2017
Date Made Active in Reports: 10/06/2017
Number of Days to Update: 10

Source: Environmental Protection Agency
Telephone: (212) 637-3660
Last EDR Contact: 09/26/2017
Next Scheduled EDR Contact: 01/08/2018
Data Release Frequency: Quarterly

RCRA-SQG: RCRA - Small Quantity Generators

RCRAInfo is EPA's comprehensive information system, providing access to data supporting the Resource Conservation and Recovery Act (RCRA) of 1976 and the Hazardous and Solid Waste Amendments (HSWA) of 1984. The database includes selective information on sites which generate, transport, store, treat and/or dispose of hazardous waste as defined by the Resource Conservation and Recovery Act (RCRA). Small quantity generators (SQGs) generate between 100 kg and 1,000 kg of hazardous waste per month.

Date of Government Version: 09/13/2017
Date Data Arrived at EDR: 09/26/2017
Date Made Active in Reports: 10/06/2017
Number of Days to Update: 10

Source: Environmental Protection Agency
Telephone: (212) 637-3660
Last EDR Contact: 09/26/2017
Next Scheduled EDR Contact: 01/08/2018
Data Release Frequency: Quarterly

RCRA-CESQG: RCRA - Conditionally Exempt Small Quantity Generators

RCRAInfo is EPA's comprehensive information system, providing access to data supporting the Resource Conservation and Recovery Act (RCRA) of 1976 and the Hazardous and Solid Waste Amendments (HSWA) of 1984. The database includes selective information on sites which generate, transport, store, treat and/or dispose of hazardous waste as defined by the Resource Conservation and Recovery Act (RCRA). Conditionally exempt small quantity generators (CESQGs) generate less than 100 kg of hazardous waste, or less than 1 kg of acutely hazardous waste per month.

Date of Government Version: 09/13/2017
Date Data Arrived at EDR: 09/26/2017
Date Made Active in Reports: 10/06/2017
Number of Days to Update: 10

Source: Environmental Protection Agency
Telephone: (212) 637-3660
Last EDR Contact: 09/26/2017
Next Scheduled EDR Contact: 01/08/2018
Data Release Frequency: Quarterly

Federal institutional controls / engineering controls registries

LUCIS: Land Use Control Information System

LUCIS contains records of land use control information pertaining to the former Navy Base Realignment and Closure properties.

Date of Government Version: 05/22/2017
Date Data Arrived at EDR: 06/13/2017
Date Made Active in Reports: 09/15/2017
Number of Days to Update: 94

Source: Department of the Navy
Telephone: 843-820-7326
Last EDR Contact: 11/08/2017
Next Scheduled EDR Contact: 02/26/2018
Data Release Frequency: Varies

US ENG CONTROLS: Engineering Controls Sites List

A listing of sites with engineering controls in place. Engineering controls include various forms of caps, building foundations, liners, and treatment methods to create pathway elimination for regulated substances to enter environmental media or effect human health.

Date of Government Version: 08/10/2017
Date Data Arrived at EDR: 08/30/2017
Date Made Active in Reports: 10/13/2017
Number of Days to Update: 44

Source: Environmental Protection Agency
Telephone: 703-603-0695
Last EDR Contact: 08/30/2017
Next Scheduled EDR Contact: 12/11/2017
Data Release Frequency: Varies

US INST CONTROL: Sites with Institutional Controls

A listing of sites with institutional controls in place. Institutional controls include administrative measures, such as groundwater use restrictions, construction restrictions, property use restrictions, and post remediation care requirements intended to prevent exposure to contaminants remaining on site. Deed restrictions are generally required as part of the institutional controls.

Date of Government Version: 08/10/2017
Date Data Arrived at EDR: 08/30/2017
Date Made Active in Reports: 10/13/2017
Number of Days to Update: 44

Source: Environmental Protection Agency
Telephone: 703-603-0695
Last EDR Contact: 08/30/2017
Next Scheduled EDR Contact: 12/11/2017
Data Release Frequency: Varies

Federal ERNS list

ERNS: Emergency Response Notification System

Emergency Response Notification System. ERNS records and stores information on reported releases of oil and hazardous substances.

Date of Government Version: 09/18/2017
Date Data Arrived at EDR: 09/21/2017
Date Made Active in Reports: 10/13/2017
Number of Days to Update: 22

Source: National Response Center, United States Coast Guard
Telephone: 202-267-2180
Last EDR Contact: 09/21/2017
Next Scheduled EDR Contact: 01/08/2018
Data Release Frequency: Quarterly

State- and tribal - equivalent CERCLIS

SHWS: Inactive Hazardous Waste Disposal Sites in New York State

Referred to as the State Superfund Program, the Inactive Hazardous Waste Disposal Site Remedial Program is the cleanup program for inactive hazardous waste sites and now includes hazardous substance sites

Date of Government Version: 08/15/2017
Date Data Arrived at EDR: 08/17/2017
Date Made Active in Reports: 10/24/2017
Number of Days to Update: 68

Source: Department of Environmental Conservation
Telephone: 518-402-9622
Last EDR Contact: 08/17/2017
Next Scheduled EDR Contact: 11/27/2017
Data Release Frequency: Annually

VAPOR REOPENED: Vapor Intrustion Legacy Site List

New York is currently re-evaluating previous assumptions and decisions regarding the potential for soil vapor intrusion exposures at sites. As a result, all past, current, and future contaminated sites will be evaluated to determine whether these sites have the potential for exposures related to soil vapor intrusion.

Date of Government Version: 05/01/2017
Date Data Arrived at EDR: 05/18/2017
Date Made Active in Reports: 09/22/2017
Number of Days to Update: 127

Source: Department of Environmenal Conservation
Telephone: 518-402-9814
Last EDR Contact: 08/18/2017
Next Scheduled EDR Contact: 11/27/2017
Data Release Frequency: Varies

State and tribal landfill and/or solid waste disposal site lists

SWF/LF: Facility Register

Solid Waste Facilities/Landfill Sites. SWF/LF type records typically contain an inventory of solid waste disposal facilities or landfills in a particular state. Depending on the state, these may be active or inactive facilities or open dumps that failed to meet RCRA Subtitle D Section 4004 criteria for solid waste landfills or disposal sites.

Date of Government Version: 09/25/2017
Date Data Arrived at EDR: 09/26/2017
Date Made Active in Reports: 11/13/2017
Number of Days to Update: 48

Source: Department of Environmental Conservation
Telephone: 518-457-2051
Last EDR Contact: 09/21/2017
Next Scheduled EDR Contact: 01/15/2018
Data Release Frequency: Quarterly

State and tribal leaking storage tank lists

INDIAN LUST R5: Leaking Underground Storage Tanks on Indian Land

Leaking underground storage tanks located on Indian Land in Michigan, Minnesota and Wisconsin.

Date of Government Version: 04/26/2017
Date Data Arrived at EDR: 07/27/2017
Date Made Active in Reports: 10/13/2017
Number of Days to Update: 78

Source: EPA, Region 5
Telephone: 312-886-7439
Last EDR Contact: 10/27/2017
Next Scheduled EDR Contact: 02/05/2018
Data Release Frequency: Varies

INDIAN LUST R10: Leaking Underground Storage Tanks on Indian Land
LUSTs on Indian land in Alaska, Idaho, Oregon and Washington.

Date of Government Version: 10/07/2016
Date Data Arrived at EDR: 01/26/2017
Date Made Active in Reports: 05/05/2017
Number of Days to Update: 99

Source: EPA Region 10
Telephone: 206-553-2857
Last EDR Contact: 11/07/2017
Next Scheduled EDR Contact: 02/05/2018
Data Release Frequency: Quarterly

INDIAN LUST R9: Leaking Underground Storage Tanks on Indian Land
LUSTs on Indian land in Arizona, California, New Mexico and Nevada

Date of Government Version: 04/13/2017
Date Data Arrived at EDR: 07/27/2017
Date Made Active in Reports: 10/13/2017
Number of Days to Update: 78

Source: Environmental Protection Agency
Telephone: 415-972-3372
Last EDR Contact: 10/27/2017
Next Scheduled EDR Contact: 02/05/2018
Data Release Frequency: Varies

INDIAN LUST R8: Leaking Underground Storage Tanks on Indian Land
LUSTs on Indian land in Colorado, Montana, North Dakota, South Dakota, Utah and Wyoming.

Date of Government Version: 05/01/2017
Date Data Arrived at EDR: 07/27/2017
Date Made Active in Reports: 10/13/2017
Number of Days to Update: 78

Source: EPA Region 8
Telephone: 303-312-6271
Last EDR Contact: 10/27/2017
Next Scheduled EDR Contact: 02/05/2018
Data Release Frequency: Varies

INDIAN LUST R7: Leaking Underground Storage Tanks on Indian Land
LUSTs on Indian land in Iowa, Kansas, and Nebraska

Date of Government Version: 04/14/2017
Date Data Arrived at EDR: 07/27/2017
Date Made Active in Reports: 10/06/2017
Number of Days to Update: 71

Source: EPA Region 7
Telephone: 913-551-7003
Last EDR Contact: 10/27/2017
Next Scheduled EDR Contact: 02/05/2018
Data Release Frequency: Varies

INDIAN LUST R6: Leaking Underground Storage Tanks on Indian Land
LUSTs on Indian land in New Mexico and Oklahoma.

Date of Government Version: 04/24/2017
Date Data Arrived at EDR: 07/27/2017
Date Made Active in Reports: 10/06/2017
Number of Days to Update: 71

Source: EPA Region 6
Telephone: 214-665-6597
Last EDR Contact: 10/27/2017
Next Scheduled EDR Contact: 02/05/2018
Data Release Frequency: Varies

INDIAN LUST R4: Leaking Underground Storage Tanks on Indian Land
LUSTs on Indian land in Florida, Mississippi and North Carolina.

Date of Government Version: 10/14/2016
Date Data Arrived at EDR: 01/27/2017
Date Made Active in Reports: 05/05/2017
Number of Days to Update: 98

Source: EPA Region 4
Telephone: 404-562-8677
Last EDR Contact: 10/27/2017
Next Scheduled EDR Contact: 02/05/2018
Data Release Frequency: Semi-Annually

INDIAN LUST R1: Leaking Underground Storage Tanks on Indian Land
A listing of leaking underground storage tank locations on Indian Land.

Date of Government Version: 04/14/2017
Date Data Arrived at EDR: 07/27/2017
Date Made Active in Reports: 10/06/2017
Number of Days to Update: 71

Source: EPA Region 1
Telephone: 617-918-1313
Last EDR Contact: 10/27/2017
Next Scheduled EDR Contact: 02/05/2018
Data Release Frequency: Varies

LTANKS: Spills Information Database

Leaking Storage Tank Incident Reports. These records contain an inventory of reported leaking storage tank incidents reported from 4/1/86 through the most recent update. They can be either leaking underground storage tanks or leaking aboveground storage tanks. The causes of the incidents are tank test failures, tank failures or tank overfills.

Date of Government Version: 10/31/2017
Date Data Arrived at EDR: 10/31/2017
Date Made Active in Reports: 11/02/2017
Number of Days to Update: 2

Source: Department of Environmental Conservation
Telephone: 518-402-9549
Last EDR Contact: 10/31/2017
Next Scheduled EDR Contact: 11/27/2017
Data Release Frequency: Varies

HIST LTANKS: Listing of Leaking Storage Tanks

A listing of leaking underground and aboveground storage tanks. The causes of the incidents are tank test failures, tank failures or tank overfills. In 2002, the Department of Environmental Conservation stopped providing updates to its original Spills Information Database. This database includes fields that are no longer available from the NYDEC as of January 1, 2002. Current information may be found in the NY LTANKS database. Department of Environmental Conservation.

Date of Government Version: 01/01/2002
Date Data Arrived at EDR: 07/08/2005
Date Made Active in Reports: 07/14/2005
Number of Days to Update: 6

Source: Department of Environmental Conservation
Telephone: 518-402-9549
Last EDR Contact: 07/07/2005
Next Scheduled EDR Contact: N/A
Data Release Frequency: No Update Planned

State and tribal registered storage tank lists

FEMA UST: Underground Storage Tank Listing

A listing of all FEMA owned underground storage tanks.

Date of Government Version: 05/15/2017
Date Data Arrived at EDR: 05/30/2017
Date Made Active in Reports: 10/13/2017
Number of Days to Update: 136

Source: FEMA
Telephone: 202-646-5797
Last EDR Contact: 10/13/2017
Next Scheduled EDR Contact: 01/22/2018
Data Release Frequency: Varies

UST: Petroleum Bulk Storage (PBS) Database

Facilities that have petroleum storage capacities in excess of 1,100 gallons and less than 400,000 gallons.

Date of Government Version: 09/21/2017
Date Data Arrived at EDR: 09/21/2017
Date Made Active in Reports: 09/22/2017
Number of Days to Update: 1

Source: Department of Environmental Conservation
Telephone: 518-402-9549
Last EDR Contact: 09/21/2017
Next Scheduled EDR Contact: 01/08/2018
Data Release Frequency: No Update Planned

CBS UST: Chemical Bulk Storage Database

Facilities that store regulated hazardous substances in underground tanks of any size

Date of Government Version: 01/01/2002
Date Data Arrived at EDR: 02/20/2002
Date Made Active in Reports: 03/22/2002
Number of Days to Update: 30

Source: NYSDEC
Telephone: 518-402-9549
Last EDR Contact: 10/24/2005
Next Scheduled EDR Contact: 01/23/2006
Data Release Frequency: No Update Planned

MOSF UST: Major Oil Storage Facilities Database

Facilities that may be onshore facilities or vessels, with petroleum storage capacities of 400,000 gallons or greater.

Date of Government Version: 01/01/2002
Date Data Arrived at EDR: 02/20/2002
Date Made Active in Reports: 03/22/2002
Number of Days to Update: 30

Source: NYSDEC
Telephone: 518-402-9549
Last EDR Contact: 07/25/2005
Next Scheduled EDR Contact: 10/24/2005
Data Release Frequency: No Update Planned

CBS: Chemical Bulk Storage Site Listing
These facilities store regulated hazardous substances in aboveground tanks with capacities of 185 gallons or greater, and/or in underground tanks of any size

Date of Government Version: 09/21/2017
Date Data Arrived at EDR: 09/21/2017
Date Made Active in Reports: 09/22/2017
Number of Days to Update: 1

Source: Department of Environmental Conservation
Telephone: 518-402-9549
Last EDR Contact: 09/21/2017
Next Scheduled EDR Contact: 01/08/2018
Data Release Frequency: Quarterly

MOSF: Major Oil Storage Facility Site Listing
These facilities may be onshore facilities or vessels, with petroleum storage capacities of 400,000 gallons or greater.

Date of Government Version: 09/21/2017
Date Data Arrived at EDR: 09/21/2017
Date Made Active in Reports: 09/22/2017
Number of Days to Update: 1

Source: Department of Environmental Conservation
Telephone: 518-402-9549
Last EDR Contact: 09/21/2017
Next Scheduled EDR Contact: 01/08/2018
Data Release Frequency: Quarterly

AST: Petroleum Bulk Storage
Registered Aboveground Storage Tanks.

Date of Government Version: 09/21/2017
Date Data Arrived at EDR: 09/21/2017
Date Made Active in Reports: 09/22/2017
Number of Days to Update: 1

Source: Department of Environmental Conservation
Telephone: 518-402-9549
Last EDR Contact: 09/21/2017
Next Scheduled EDR Contact: 01/08/2018
Data Release Frequency: No Update Planned

CBS AST: Chemical Bulk Storage Database
Facilities that store regulated hazardous substances in aboveground tanks with capacities of 185 gallons or greater, and/or in underground tanks of any size.

Date of Government Version: 01/01/2002
Date Data Arrived at EDR: 02/20/2002
Date Made Active in Reports: 03/22/2002
Number of Days to Update: 30

Source: NYSDEC
Telephone: 518-402-9549
Last EDR Contact: 07/25/2005
Next Scheduled EDR Contact: 10/24/2005
Data Release Frequency: No Update Planned

MOSF AST: Major Oil Storage Facilities Database
Facilities that may be onshore facilities or vessels, with petroleum storage capacities of 400,000 gallons or greater.

Date of Government Version: 01/01/2002
Date Data Arrived at EDR: 02/20/2002
Date Made Active in Reports: 03/22/2002
Number of Days to Update: 30

Source: NYSDEC
Telephone: 518-402-9549
Last EDR Contact: 07/25/2005
Next Scheduled EDR Contact: 10/24/2005
Data Release Frequency: No Update Planned

INDIAN UST R10: Underground Storage Tanks on Indian Land
The Indian Underground Storage Tank (UST) database provides information about underground storage tanks on Indian land in EPA Region 10 (Alaska, Idaho, Oregon, Washington, and Tribal Nations).

Date of Government Version: 04/25/2017
Date Data Arrived at EDR: 07/27/2017
Date Made Active in Reports: 10/13/2017
Number of Days to Update: 78

Source: EPA Region 10
Telephone: 206-553-2857
Last EDR Contact: 10/27/2017
Next Scheduled EDR Contact: 02/05/2018
Data Release Frequency: Varies

INDIAN UST R7: Underground Storage Tanks on Indian Land

The Indian Underground Storage Tank (UST) database provides information about underground storage tanks on Indian land in EPA Region 7 (Iowa, Kansas, Missouri, Nebraska, and 9 Tribal Nations).

Date of Government Version: 05/02/2017
Date Data Arrived at EDR: 07/27/2017
Date Made Active in Reports: 10/06/2017
Number of Days to Update: 71

Source: EPA Region 7
Telephone: 913-551-7003
Last EDR Contact: 10/27/2017
Next Scheduled EDR Contact: 02/05/2018
Data Release Frequency: Varies

INDIAN UST R6: Underground Storage Tanks on Indian Land

The Indian Underground Storage Tank (UST) database provides information about underground storage tanks on Indian land in EPA Region 6 (Louisiana, Arkansas, Oklahoma, New Mexico, Texas and 65 Tribes).

Date of Government Version: 10/01/2016
Date Data Arrived at EDR: 01/26/2017
Date Made Active in Reports: 05/05/2017
Number of Days to Update: 99

Source: EPA Region 6
Telephone: 214-665-7591
Last EDR Contact: 10/27/2017
Next Scheduled EDR Contact: 02/05/2018
Data Release Frequency: Semi-Annually

INDIAN UST R8: Underground Storage Tanks on Indian Land

The Indian Underground Storage Tank (UST) database provides information about underground storage tanks on Indian land in EPA Region 8 (Colorado, Montana, North Dakota, South Dakota, Utah, Wyoming and 27 Tribal Nations).

Date of Government Version: 05/01/2017
Date Data Arrived at EDR: 07/27/2017
Date Made Active in Reports: 10/13/2017
Number of Days to Update: 78

Source: EPA Region 8
Telephone: 303-312-6137
Last EDR Contact: 10/27/2017
Next Scheduled EDR Contact: 02/05/2018
Data Release Frequency: Varies

INDIAN UST R9: Underground Storage Tanks on Indian Land

The Indian Underground Storage Tank (UST) database provides information about underground storage tanks on Indian land in EPA Region 9 (Arizona, California, Hawaii, Nevada, the Pacific Islands, and Tribal Nations).

Date of Government Version: 04/13/2017
Date Data Arrived at EDR: 07/27/2017
Date Made Active in Reports: 10/13/2017
Number of Days to Update: 78

Source: EPA Region 9
Telephone: 415-972-3368
Last EDR Contact: 10/27/2017
Next Scheduled EDR Contact: 02/05/2018
Data Release Frequency: Varies

INDIAN UST R5: Underground Storage Tanks on Indian Land

The Indian Underground Storage Tank (UST) database provides information about underground storage tanks on Indian land in EPA Region 5 (Michigan, Minnesota and Wisconsin and Tribal Nations).

Date of Government Version: 04/26/2017
Date Data Arrived at EDR: 07/27/2017
Date Made Active in Reports: 10/06/2017
Number of Days to Update: 71

Source: EPA Region 5
Telephone: 312-886-6136
Last EDR Contact: 10/27/2017
Next Scheduled EDR Contact: 02/05/2018
Data Release Frequency: Varies

INDIAN UST R4: Underground Storage Tanks on Indian Land

The Indian Underground Storage Tank (UST) database provides information about underground storage tanks on Indian land in EPA Region 4 (Alabama, Florida, Georgia, Kentucky, Mississippi, North Carolina, South Carolina, Tennessee and Tribal Nations)

Date of Government Version: 10/14/2016
Date Data Arrived at EDR: 01/27/2017
Date Made Active in Reports: 05/05/2017
Number of Days to Update: 98

Source: EPA Region 4
Telephone: 404-562-9424
Last EDR Contact: 10/27/2017
Next Scheduled EDR Contact: 02/05/2018
Data Release Frequency: Semi-Annually

INDIAN UST R1: Underground Storage Tanks on Indian Land

The Indian Underground Storage Tank (UST) database provides information about underground storage tanks on Indian land in EPA Region 1 (Connecticut, Maine, Massachusetts, New Hampshire, Rhode Island, Vermont and ten Tribal Nations).

Date of Government Version: 04/14/2017
Date Data Arrived at EDR: 07/27/2017
Date Made Active in Reports: 10/06/2017
Number of Days to Update: 71

Source: EPA, Region 1
Telephone: 617-918-1313
Last EDR Contact: 10/27/2017
Next Scheduled EDR Contact: 02/05/2018
Data Release Frequency: Varies

TANKS: Storage Tank Faciliy Listing

This database contains records of facilities that are or have been regulated under Bulk Storage Program. Tank information for these facilities may not be releasable by the state agency.

Date of Government Version: 09/21/2017
Date Data Arrived at EDR: 09/21/2017
Date Made Active in Reports: 09/22/2017
Number of Days to Update: 1

Source: Department of Environmental Conservation
Telephone: 518-402-9543
Last EDR Contact: 09/21/2017
Next Scheduled EDR Contact: 01/08/2018
Data Release Frequency: Quarterly

State and tribal institutional control / engineering control registries

RES DECL: Restrictive Declarations Listing

A restrictive declaration is a covenant running with the land which binds the present and future owners of the property. As a condition of certain special permits, the City Planning Commission may require an applicant to sign and record a restrictive declaration that places specified conditions on the future use and development of the property. Certain restrictive declarations are indicated by a D on zoning maps.

Date of Government Version: 11/18/2010
Date Data Arrived at EDR: 06/30/2014
Date Made Active in Reports: 07/21/2014
Number of Days to Update: 21

Source: NYC Department of City Planning
Telephone: 212-720-3401
Last EDR Contact: 09/22/2017
Next Scheduled EDR Contact: 01/01/2018
Data Release Frequency: Varies

ENV RES DECL: Environmental Restrictive Declarations

The Environmental Restrictive Declarations (ERD) listed were recorded in connection with a zoning action against the noted Tax Blocks and Tax Lots, or portion thereof, and are available in the property records on file at the Office of the City Register for Bronx, Kings, New York and Queens counties or at the Richmond County Clerk's office. They contain environmental requirements with respect to hazardous materials, air quality and/or noise in accordance with Section 11-15 of this Resolution.

Date of Government Version: 06/27/2017
Date Data Arrived at EDR: 09/21/2017
Date Made Active in Reports: 09/22/2017
Number of Days to Update: 1

Source: New York City Department of City Planning
Telephone: 212-720-3300
Last EDR Contact: 09/19/2017
Next Scheduled EDR Contact: 01/01/2018
Data Release Frequency: Varies

ENG CONTROLS: Registry of Engineering Controls

Environmental Remediation sites that have engineering controls in place.

Date of Government Version: 08/15/2017
Date Data Arrived at EDR: 08/17/2017
Date Made Active in Reports: 10/24/2017
Number of Days to Update: 68

Source: Department of Environmental Conservation
Telephone: 518-402-9553
Last EDR Contact: 08/17/2017
Next Scheduled EDR Contact: 11/27/2017
Data Release Frequency: Quarterly

INST CONTROL: Registry of Institutional Controls

Environmental Remediation sites that have institutional controls in place.

Date of Government Version: 08/15/2017
Date Data Arrived at EDR: 08/17/2017
Date Made Active in Reports: 10/24/2017
Number of Days to Update: 68

Source: Department of Environmental Conservation
Telephone: 518-402-9553
Last EDR Contact: 08/17/2017
Next Scheduled EDR Contact: 11/27/2017
Data Release Frequency: Quarterly

State and tribal voluntary cleanup sites

VCP NYC: Voluntary Cleanup Program Listing NYC
New York City voluntary cleanup program sites.

Date of Government Version: 10/04/2017
Date Data Arrived at EDR: 10/06/2017
Date Made Active in Reports: 11/13/2017
Number of Days to Update: 38

Source: New York City Office of Environmental Protection
Telephone: 212-788-8841
Last EDR Contact: 09/18/2017
Next Scheduled EDR Contact: 01/01/2018
Data Release Frequency: Varies

VCP: Voluntary Cleanup Agreements
New York established its Voluntary Cleanup Program (VCP) to address the environmental, legal and financial barriers that often hinder the redevelopment and reuse of contaminated properties. The Voluntary Cleanup Program was developed to enhance private sector cleanup of brownfields by enabling parties to remediate sites using private rather than public funds and to reduce the development pressures on "greenfield" sites.

Date of Government Version: 08/15/2017
Date Data Arrived at EDR: 08/17/2017
Date Made Active in Reports: 10/24/2017
Number of Days to Update: 68

Source: Department of Environmental Conservation
Telephone: 518-402-9711
Last EDR Contact: 08/17/2017
Next Scheduled EDR Contact: 11/27/2017
Data Release Frequency: Semi-Annually

INDIAN VCP R7: Voluntary Cleanup Priority Lisitng
A listing of voluntary cleanup priority sites located on Indian Land located in Region 7.

Date of Government Version: 03/20/2008
Date Data Arrived at EDR: 04/22/2008
Date Made Active in Reports: 05/19/2008
Number of Days to Update: 27

Source: EPA, Region 7
Telephone: 913-551-7365
Last EDR Contact: 04/20/2009
Next Scheduled EDR Contact: 07/20/2009
Data Release Frequency: Varies

INDIAN VCP R1: Voluntary Cleanup Priority Listing
A listing of voluntary cleanup priority sites located on Indian Land located in Region 1.

Date of Government Version: 07/27/2015
Date Data Arrived at EDR: 09/29/2015
Date Made Active in Reports: 02/18/2016
Number of Days to Update: 142

Source: EPA, Region 1
Telephone: 617-918-1102
Last EDR Contact: 09/25/2017
Next Scheduled EDR Contact: 01/08/2018
Data Release Frequency: Varies

State and tribal Brownfields sites

BROWNFIELDS: Brownfields Site List
A Brownfield is any real property where redevelopment or re-use may be complicated by the presence or potential presence of a hazardous waste, petroleum, pollutant, or contaminant.

Date of Government Version: 08/15/2017
Date Data Arrived at EDR: 08/17/2017
Date Made Active in Reports: 10/24/2017
Number of Days to Update: 68

Source: Department of Environmental Conservation
Telephone: 518-402-9764
Last EDR Contact: 08/17/2017
Next Scheduled EDR Contact: 11/27/2017
Data Release Frequency: Semi-Annually

ERP: Environmental Restoration Program Listing

In an effort to spur the cleanup and redevelopment of brownfields, New Yorkers approved a $200 million Environmental Restoration or Brownfields Fund as part of the $1.75 billion Clean Water/Clean Air Bond Act of 1996 (1996 Bond Act). Enhancements to the program were enacted on October 7, 2003. Under the Environmental Restoration Program, the State provides grants to municipalities to reimburse up to 90 percent of on-site eligible costs and 100% of off-site eligible costs for site investigation and remediation activities. Once remediated, the property may then be reused for commercial, industrial, residential or public use.

Date of Government Version: 08/15/2017
Date Data Arrived at EDR: 08/17/2017
Date Made Active in Reports: 10/24/2017
Number of Days to Update: 68

Source: Department of Environmental Conservation
Telephone: 518-402-9622
Last EDR Contact: 08/17/2017
Next Scheduled EDR Contact: 11/27/2017
Data Release Frequency: Quarterly

ADDITIONAL ENVIRONMENTAL RECORDS

Local Brownfield lists

US BROWNFIELDS: A Listing of Brownfields Sites

Brownfields are real property, the expansion, redevelopment, or reuse of which may be complicated by the presence or potential presence of a hazardous substance, pollutant, or contaminant. Cleaning up and reinvesting in these properties takes development pressures off of undeveloped, open land, and both improves and protects the environment. Assessment, Cleanup and Redevelopment Exchange System (ACRES) stores information reported by EPA Brownfields grant recipients on brownfields properties assessed or cleaned up with grant funding as well as information on Targeted Brownfields Assessments performed by EPA Regions. A listing of ACRES Brownfield sites is obtained from Cleanups in My Community. Cleanups in My Community provides information on Brownfields properties for which information is reported back to EPA, as well as areas served by Brownfields grant programs.

Date of Government Version: 06/19/2017
Date Data Arrived at EDR: 06/20/2017
Date Made Active in Reports: 09/15/2017
Number of Days to Update: 87

Source: Environmental Protection Agency
Telephone: 202-566-2777
Last EDR Contact: 09/20/2017
Next Scheduled EDR Contact: 01/01/2018
Data Release Frequency: Semi-Annually

Local Lists of Landfill / Solid Waste Disposal Sites

SWRCY: Registered Recycling Facility List

A listing of recycling facilities.

Date of Government Version: 09/25/2017
Date Data Arrived at EDR: 09/26/2017
Date Made Active in Reports: 11/13/2017
Number of Days to Update: 48

Source: Department of Environmental Conservation
Telephone: 518-402-8705
Last EDR Contact: 09/21/2017
Next Scheduled EDR Contact: 01/15/2018
Data Release Frequency: Quarterly

SWTIRE: Registered Waste Tire Storage & Facility List

A listing of facilities registered to accept waste tires.

Date of Government Version: 06/14/2017
Date Data Arrived at EDR: 06/16/2017
Date Made Active in Reports: 09/22/2017
Number of Days to Update: 98

Source: Department of Environmental Conservation
Telephone: 518-402-8694
Last EDR Contact: 09/15/2017
Next Scheduled EDR Contact: 12/25/2017
Data Release Frequency: Annually

INDIAN ODI: Report on the Status of Open Dumps on Indian Lands

Location of open dumps on Indian land.

Date of Government Version: 12/31/1998
Date Data Arrived at EDR: 12/03/2007
Date Made Active in Reports: 01/24/2008
Number of Days to Update: 52

Source: Environmental Protection Agency
Telephone: 703-308-8245
Last EDR Contact: 10/30/2017
Next Scheduled EDR Contact: 02/12/2018
Data Release Frequency: Varies

DEBRIS REGION 9: Torres Martinez Reservation Illegal Dump Site Locations
A listing of illegal dump sites location on the Torres Martinez Indian Reservation located in eastern Riverside County and northern Imperial County, California.

Date of Government Version: 01/12/2009
Date Data Arrived at EDR: 05/07/2009
Date Made Active in Reports: 09/21/2009
Number of Days to Update: 137

Source: EPA, Region 9
Telephone: 415-947-4219
Last EDR Contact: 10/20/2017
Next Scheduled EDR Contact: 02/05/2018
Data Release Frequency: No Update Planned

ODI: Open Dump Inventory
An open dump is defined as a disposal facility that does not comply with one or more of the Part 257 or Part 258 Subtitle D Criteria.

Date of Government Version: 06/30/1985
Date Data Arrived at EDR: 08/09/2004
Date Made Active in Reports: 09/17/2004
Number of Days to Update: 39

Source: Environmental Protection Agency
Telephone: 800-424-9346
Last EDR Contact: 06/09/2004
Next Scheduled EDR Contact: N/A
Data Release Frequency: No Update Planned

IHS OPEN DUMPS: Open Dumps on Indian Land
A listing of all open dumps located on Indian Land in the United States.

Date of Government Version: 04/01/2014
Date Data Arrived at EDR: 08/06/2014
Date Made Active in Reports: 01/29/2015
Number of Days to Update: 176

Source: Department of Health & Human Serivces, Indian Health Service
Telephone: 301-443-1452
Last EDR Contact: 11/03/2017
Next Scheduled EDR Contact: 02/12/2018
Data Release Frequency: Varies

Local Lists of Hazardous waste / Contaminated Sites

US HIST CDL: National Clandestine Laboratory Register
A listing of clandestine drug lab locations that have been removed from the DEAs National Clandestine Laboratory Register.

Date of Government Version: 07/13/2017
Date Data Arrived at EDR: 09/06/2017
Date Made Active in Reports: 10/06/2017
Number of Days to Update: 30

Source: Drug Enforcement Administration
Telephone: 202-307-1000
Last EDR Contact: 08/30/2017
Next Scheduled EDR Contact: 12/11/2017
Data Release Frequency: No Update Planned

DEL SHWS: Delisted Registry Sites
A database listing of sites delisted from the Registry of Inactive Hazardous Waste Disposal Sites.

Date of Government Version: 08/15/2017
Date Data Arrived at EDR: 08/17/2017
Date Made Active in Reports: 09/22/2017
Number of Days to Update: 36

Source: Department of Environmental Conservation
Telephone: 518-402-9622
Last EDR Contact: 08/17/2017
Next Scheduled EDR Contact: 11/27/2017
Data Release Frequency: Annually

US CDL: Clandestine Drug Labs
A listing of clandestine drug lab locations. The U.S. Department of Justice ("the Department") provides this web site as a public service. It contains addresses of some locations where law enforcement agencies reported they found chemicals or other items that indicated the presence of either clandestine drug laboratories or dumpsites. In most cases, the source of the entries is not the Department, and the Department has not verified the entry and does not guarantee its accuracy. Members of the public must verify the accuracy of all entries by, for example, contacting local law enforcement and local health departments.

Date of Government Version: 07/13/2017
Date Data Arrived at EDR: 09/06/2017
Date Made Active in Reports: 10/06/2017
Number of Days to Update: 30

Source: Drug Enforcement Administration
Telephone: 202-307-1000
Last EDR Contact: 08/30/2017
Next Scheduled EDR Contact: 12/11/2017
Data Release Frequency: Quarterly

Local Lists of Registered Storage Tanks

HIST UST: Historical Petroleum Bulk Storage Database
These facilities have petroleum storage capacities in excess of 1,100 gallons and less than 400,000 gallons. This database contains detailed information per site. It is no longer updated due to the sensitive nature of the information involved. See UST for more current data.

Date of Government Version: 01/01/2002
Date Data Arrived at EDR: 06/02/2006
Date Made Active in Reports: 07/20/2006
Number of Days to Update: 48

Source: Department of Environmental Conservation
Telephone: 518-402-9549
Last EDR Contact: 10/23/2006
Next Scheduled EDR Contact: 01/22/2007
Data Release Frequency: Varies

HIST AST: Historical Petroleum Bulk Storage Database
These facilities have petroleum storage capabilities in excess of 1,100 gallons and less than 400,000 gallons. This database contains detailed information per site. No longer updated due to the sensitive nature of the information involved. See AST for more current data.

Date of Government Version: 01/01/2002
Date Data Arrived at EDR: 06/02/2006
Date Made Active in Reports: 07/20/2006
Number of Days to Update: 48

Source: Department of Environmental Conservation
Telephone: 518-402-9549
Last EDR Contact: 10/23/2006
Next Scheduled EDR Contact: 01/22/2007
Data Release Frequency: No Update Planned

Local Land Records

LIENS: Spill Liens Information
Lien information from the Oil Spill Fund.

Date of Government Version: 11/06/2017
Date Data Arrived at EDR: 11/07/2017
Date Made Active in Reports: 11/13/2017
Number of Days to Update: 6

Source: Office of the State Comptroller
Telephone: 518-474-9034
Last EDR Contact: 11/06/2017
Next Scheduled EDR Contact: 02/19/2018
Data Release Frequency: Quarterly

LIENS 2: CERCLA Lien Information
A Federal CERCLA ('Superfund') lien can exist by operation of law at any site or property at which EPA has spent Superfund monies. These monies are spent to investigate and address releases and threatened releases of contamination. CERCLIS provides information as to the identity of these sites and properties.

Date of Government Version: 07/11/2017
Date Data Arrived at EDR: 07/26/2017
Date Made Active in Reports: 10/13/2017
Number of Days to Update: 79

Source: Environmental Protection Agency
Telephone: 202-564-6023
Last EDR Contact: 11/03/2017
Next Scheduled EDR Contact: 02/05/2018
Data Release Frequency: Semi-Annually

Records of Emergency Release Reports

HMIRS: Hazardous Materials Information Reporting System
Hazardous Materials Incident Report System. HMIRS contains hazardous material spill incidents reported to DOT.

Date of Government Version: 09/21/2017
Date Data Arrived at EDR: 09/21/2017
Date Made Active in Reports: 10/13/2017
Number of Days to Update: 22

Source: U.S. Department of Transportation
Telephone: 202-366-4555
Last EDR Contact: 09/21/2017
Next Scheduled EDR Contact: 01/08/2018
Data Release Frequency: Quarterly

SPILLS: Spills Information Database
Data collected on spills reported to NYSDEC as required by one or more of the following: Article 12 of the Navigation Law, 6 NYCRR Section 613.8 (from PBS regs), or 6 NYCRR Section 595.2 (from CBS regs). It includes spills active as of April 1, 1986, as well as spills occurring since this date.

Date of Government Version: 10/31/2017
Date Data Arrived at EDR: 10/31/2017
Date Made Active in Reports: 11/02/2017
Number of Days to Update: 2

Source: Department of Environmental Conservation
Telephone: 518-402-9549
Last EDR Contact: 10/31/2017
Next Scheduled EDR Contact: 11/27/2017
Data Release Frequency: Varies

HIST SPILLS: SPILLS Database

This database contains records of chemical and petroleum spill incidents. Under State law, petroleum and hazardous chemical spills that can impact the waters of the state must be reported by the spiller (and, in some cases, by anyone who has knowledge of the spills). In 2002, the Department of Environmental Conservation stopped providing updates to its original Spills Information Database. This database includes fields that are no longer available from the NYDEC as of January 1, 2002. Current information may be found in the NY SPILLS database. Department of Environmental Conservation.

Date of Government Version: 01/01/2002
Date Data Arrived at EDR: 07/08/2005
Date Made Active in Reports: 07/14/2005
Number of Days to Update: 6

Source: Department of Environmental Conservation
Telephone: 518-402-9549
Last EDR Contact: 07/07/2005
Next Scheduled EDR Contact: N/A
Data Release Frequency: No Update Planned

SPILLS 90: SPILLS90 data from FirstSearch

Spills 90 includes those spill and release records available exclusively from FirstSearch databases. Typically, they may include chemical, oil and/or hazardous substance spills recorded after 1990. Duplicate records that are already included in EDR incident and release records are not included in Spills 90.

Date of Government Version: 12/14/2012
Date Data Arrived at EDR: 01/03/2013
Date Made Active in Reports: 02/12/2013
Number of Days to Update: 40

Source: FirstSearch
Telephone: N/A
Last EDR Contact: 01/03/2013
Next Scheduled EDR Contact: N/A
Data Release Frequency: No Update Planned

SPILLS 80: SPILLS80 data from FirstSearch

Spills 80 includes those spill and release records available from FirstSearch databases prior to 1990. Typically, they may include chemical, oil and/or hazardous substance spills recorded before 1990. Duplicate records that are already included in EDR incident and release records are not included in Spills 80.

Date of Government Version: 11/02/2010
Date Data Arrived at EDR: 01/03/2013
Date Made Active in Reports: 03/07/2013
Number of Days to Update: 63

Source: FirstSearch
Telephone: N/A
Last EDR Contact: 01/03/2013
Next Scheduled EDR Contact: N/A
Data Release Frequency: No Update Planned

Other Ascertainable Records

RCRA NonGen / NLR: RCRA - Non Generators / No Longer Regulated

RCRAInfo is EPA's comprehensive information system, providing access to data supporting the Resource Conservation and Recovery Act (RCRA) of 1976 and the Hazardous and Solid Waste Amendments (HSWA) of 1984. The database includes selective information on sites which generate, transport, store, treat and/or dispose of hazardous waste as defined by the Resource Conservation and Recovery Act (RCRA). Non-Generators do not presently generate hazardous waste.

Date of Government Version: 09/13/2017
Date Data Arrived at EDR: 09/26/2017
Date Made Active in Reports: 10/06/2017
Number of Days to Update: 10

Source: Environmental Protection Agency
Telephone: (212) 637-3660
Last EDR Contact: 09/26/2017
Next Scheduled EDR Contact: 01/08/2018
Data Release Frequency: Quarterly

FUDS: Formerly Used Defense Sites

The listing includes locations of Formerly Used Defense Sites properties where the US Army Corps of Engineers is actively working or will take necessary cleanup actions.

Date of Government Version: 01/31/2015
Date Data Arrived at EDR: 07/08/2015
Date Made Active in Reports: 10/13/2015
Number of Days to Update: 97

Source: U.S. Army Corps of Engineers
Telephone: 202-528-4285
Last EDR Contact: 08/25/2017
Next Scheduled EDR Contact: 12/04/2017
Data Release Frequency: Varies

DOD: Department of Defense Sites

This data set consists of federally owned or administered lands, administered by the Department of Defense, that have any area equal to or greater than 640 acres of the United States, Puerto Rico, and the U.S. Virgin Islands.

Date of Government Version: 12/31/2005
Date Data Arrived at EDR: 11/10/2006
Date Made Active in Reports: 01/11/2007
Number of Days to Update: 62

Source: USGS
Telephone: 888-275-8747
Last EDR Contact: 10/13/2017
Next Scheduled EDR Contact: 01/22/2018
Data Release Frequency: Semi-Annually

FEDLAND: Federal and Indian Lands

Federally and Indian administrated lands of the United States. Lands included are administrated by: Army Corps of Engineers, Bureau of Reclamation, National Wild and Scenic River, National Wildlife Refuge, Public Domain Land, Wilderness, Wilderness Study Area, Wildlife Management Area, Bureau of Indian Affairs, Bureau of Land Management, Department of Justice, Forest Service, Fish and Wildlife Service, National Park Service.

Date of Government Version: 12/31/2005
Date Data Arrived at EDR: 02/06/2006
Date Made Active in Reports: 01/11/2007
Number of Days to Update: 339

Source: U.S. Geological Survey
Telephone: 888-275-8747
Last EDR Contact: 10/11/2017
Next Scheduled EDR Contact: 01/22/2018
Data Release Frequency: N/A

SCRD DRYCLEANERS: State Coalition for Remediation of Drycleaners Listing

The State Coalition for Remediation of Drycleaners was established in 1998, with support from the U.S. EPA Office of Superfund Remediation and Technology Innovation. It is comprised of representatives of states with established drycleaner remediation programs. Currently the member states are Alabama, Connecticut, Florida, Illinois, Kansas, Minnesota, Missouri, North Carolina, Oregon, South Carolina, Tennessee, Texas, and Wisconsin.

Date of Government Version: 01/01/2017
Date Data Arrived at EDR: 02/03/2017
Date Made Active in Reports: 04/07/2017
Number of Days to Update: 63

Source: Environmental Protection Agency
Telephone: 615-532-8599
Last EDR Contact: 08/18/2017
Next Scheduled EDR Contact: 11/27/2017
Data Release Frequency: Varies

US FIN ASSUR: Financial Assurance Information

All owners and operators of facilities that treat, store, or dispose of hazardous waste are required to provide proof that they will have sufficient funds to pay for the clean up, closure, and post-closure care of their facilities.

Date of Government Version: 05/10/2017
Date Data Arrived at EDR: 05/17/2017
Date Made Active in Reports: 09/15/2017
Number of Days to Update: 121

Source: Environmental Protection Agency
Telephone: 202-566-1917
Last EDR Contact: 11/01/2017
Next Scheduled EDR Contact: 01/08/2018
Data Release Frequency: Quarterly

EPA WATCH LIST: EPA WATCH LIST

EPA maintains a "Watch List" to facilitate dialogue between EPA, state and local environmental agencies on enforcement matters relating to facilities with alleged violations identified as either significant or high priority. Being on the Watch List does not mean that the facility has actually violated the law only that an investigation by EPA or a state or local environmental agency has led those organizations to allege that an unproven violation has in fact occurred. Being on the Watch List does not represent a higher level of concern regarding the alleged violations that were detected, but instead indicates cases requiring additional dialogue between EPA, state and local agencies - primarily because of the length of time the alleged violation has gone unaddressed or unresolved.

Date of Government Version: 08/30/2013
Date Data Arrived at EDR: 03/21/2014
Date Made Active in Reports: 06/17/2014
Number of Days to Update: 88

Source: Environmental Protection Agency
Telephone: 617-520-3000
Last EDR Contact: 11/06/2017
Next Scheduled EDR Contact: 02/19/2018
Data Release Frequency: Quarterly

2020 COR ACTION: 2020 Corrective Action Program List

The EPA has set ambitious goals for the RCRA Corrective Action program by creating the 2020 Corrective Action Universe. This RCRA cleanup baseline includes facilities expected to need corrective action. The 2020 universe contains a wide variety of sites. Some properties are heavily contaminated while others were contaminated but have since been cleaned up. Still others have not been fully investigated yet, and may require little or no remediation. Inclusion in the 2020 Universe does not necessarily imply failure on the part of a facility to meet its RCRA obligations.

Date of Government Version: 04/22/2013
Date Data Arrived at EDR: 03/03/2015
Date Made Active in Reports: 03/09/2015
Number of Days to Update: 6

Source: Environmental Protection Agency
Telephone: 703-308-4044
Last EDR Contact: 11/09/2017
Next Scheduled EDR Contact: 02/19/2018
Data Release Frequency: Varies

TSCA: Toxic Substances Control Act

Toxic Substances Control Act. TSCA identifies manufacturers and importers of chemical substances included on the TSCA Chemical Substance Inventory list. It includes data on the production volume of these substances by plant site.

Date of Government Version: 12/31/2012
Date Data Arrived at EDR: 01/15/2015
Date Made Active in Reports: 01/29/2015
Number of Days to Update: 14

Source: EPA
Telephone: 202-260-5521
Last EDR Contact: 09/22/2017
Next Scheduled EDR Contact: 01/01/2018
Data Release Frequency: Every 4 Years

TRIS: Toxic Chemical Release Inventory System

Toxic Release Inventory System. TRIS identifies facilities which release toxic chemicals to the air, water and land in reportable quantities under SARA Title III Section 313.

Date of Government Version: 12/31/2014
Date Data Arrived at EDR: 11/24/2015
Date Made Active in Reports: 04/05/2016
Number of Days to Update: 133

Source: EPA
Telephone: 202-566-0250
Last EDR Contact: 08/23/2017
Next Scheduled EDR Contact: 12/04/2017
Data Release Frequency: Annually

SSTS: Section 7 Tracking Systems

Section 7 of the Federal Insecticide, Fungicide and Rodenticide Act, as amended (92 Stat. 829) requires all registered pesticide-producing establishments to submit a report to the Environmental Protection Agency by March 1st each year. Each establishment must report the types and amounts of pesticides, active ingredients and devices being produced, and those having been produced and sold or distributed in the past year.

Date of Government Version: 12/31/2009
Date Data Arrived at EDR: 12/10/2010
Date Made Active in Reports: 02/25/2011
Number of Days to Update: 77

Source: EPA
Telephone: 202-564-4203
Last EDR Contact: 10/27/2017
Next Scheduled EDR Contact: 02/05/2018
Data Release Frequency: Annually

ROD: Records Of Decision

Record of Decision. ROD documents mandate a permanent remedy at an NPL (Superfund) site containing technical and health information to aid in the cleanup.

Date of Government Version: 09/27/2017
Date Data Arrived at EDR: 10/12/2017
Date Made Active in Reports: 10/20/2017
Number of Days to Update: 8

Source: EPA
Telephone: 703-416-0223
Last EDR Contact: 11/03/2017
Next Scheduled EDR Contact: 12/18/2017
Data Release Frequency: Annually

RMP: Risk Management Plans

When Congress passed the Clean Air Act Amendments of 1990, it required EPA to publish regulations and guidance for chemical accident prevention at facilities using extremely hazardous substances. The Risk Management Program Rule (RMP Rule) was written to implement Section 112(r) of these amendments. The rule, which built upon existing industry codes and standards, requires companies of all sizes that use certain flammable and toxic substances to develop a Risk Management Program, which includes a(n): Hazard assessment that details the potential effects of an accidental release, an accident history of the last five years, and an evaluation of worst-case and alternative accidental releases; Prevention program that includes safety precautions and maintenance, monitoring, and employee training measures; and Emergency response program that spells out emergency health care, employee training measures and procedures for informing the public and response agencies (e.g the fire department) should an accident occur.

Date of Government Version: 02/01/2017
Date Data Arrived at EDR: 02/09/2017
Date Made Active in Reports: 04/07/2017
Number of Days to Update: 57

Source: Environmental Protection Agency
Telephone: 202-564-8600
Last EDR Contact: 10/23/2017
Next Scheduled EDR Contact: 02/05/2018
Data Release Frequency: Varies

RAATS: RCRA Administrative Action Tracking System

RCRA Administration Action Tracking System. RAATS contains records based on enforcement actions issued under RCRA pertaining to major violators and includes administrative and civil actions brought by the EPA. For administration actions after September 30, 1995, data entry in the RAATS database was discontinued. EPA will retain a copy of the database for historical records. It was necessary to terminate RAATS because a decrease in agency resources made it impossible to continue to update the information contained in the database.

Date of Government Version: 04/17/1995
Date Data Arrived at EDR: 07/03/1995
Date Made Active in Reports: 08/07/1995
Number of Days to Update: 35

Source: EPA
Telephone: 202-564-4104
Last EDR Contact: 06/02/2008
Next Scheduled EDR Contact: 09/01/2008
Data Release Frequency: No Update Planned

PRP: Potentially Responsible Parties

A listing of verified Potentially Responsible Parties

Date of Government Version: 10/25/2013
Date Data Arrived at EDR: 10/17/2014
Date Made Active in Reports: 10/20/2014
Number of Days to Update: 3

Source: EPA
Telephone: 202-564-6023
Last EDR Contact: 11/03/2017
Next Scheduled EDR Contact: 02/19/2018
Data Release Frequency: Quarterly

PADS: PCB Activity Database System

PCB Activity Database. PADS Identifies generators, transporters, commercial storers and/or brokers and disposers of PCB's who are required to notify the EPA of such activities.

Date of Government Version: 06/01/2017
Date Data Arrived at EDR: 06/09/2017
Date Made Active in Reports: 10/13/2017
Number of Days to Update: 126

Source: EPA
Telephone: 202-566-0500
Last EDR Contact: 10/13/2017
Next Scheduled EDR Contact: 01/22/2018
Data Release Frequency: Annually

ICIS: Integrated Compliance Information System

The Integrated Compliance Information System (ICIS) supports the information needs of the national enforcement and compliance program as well as the unique needs of the National Pollutant Discharge Elimination System (NPDES) program.

Date of Government Version: 11/18/2016
Date Data Arrived at EDR: 11/23/2016
Date Made Active in Reports: 02/10/2017
Number of Days to Update: 79

Source: Environmental Protection Agency
Telephone: 202-564-2501
Last EDR Contact: 10/11/2017
Next Scheduled EDR Contact: 01/22/2018
Data Release Frequency: Quarterly

FTTS: FIFRA/ TSCA Tracking System - FIFRA (Federal Insecticide, Fungicide, & Rodenticide Act)/TSCA (Toxic Substances Control Act)
FTTS tracks administrative cases and pesticide enforcement actions and compliance activities related to FIFRA, TSCA and EPCRA (Emergency Planning and Community Right-to-Know Act). To maintain currency, EDR contacts the Agency on a quarterly basis.

Date of Government Version: 04/09/2009
Date Data Arrived at EDR: 04/16/2009
Date Made Active in Reports: 05/11/2009
Number of Days to Update: 25

Source: EPA/Office of Prevention, Pesticides and Toxic Substances
Telephone: 202-566-1667
Last EDR Contact: 08/18/2017
Next Scheduled EDR Contact: 12/04/2017
Data Release Frequency: Quarterly

FTTS INSP: FIFRA/ TSCA Tracking System - FIFRA (Federal Insecticide, Fungicide, & Rodenticide Act)/TSCA (Toxic Substances Control Act)
A listing of FIFRA/TSCA Tracking System (FTTS) inspections and enforcements.

Date of Government Version: 04/09/2009
Date Data Arrived at EDR: 04/16/2009
Date Made Active in Reports: 05/11/2009
Number of Days to Update: 25

Source: EPA
Telephone: 202-566-1667
Last EDR Contact: 08/18/2017
Next Scheduled EDR Contact: 12/04/2017
Data Release Frequency: Quarterly

MLTS: Material Licensing Tracking System
MLTS is maintained by the Nuclear Regulatory Commission and contains a list of approximately 8,100 sites which possess or use radioactive materials and which are subject to NRC licensing requirements. To maintain currency, EDR contacts the Agency on a quarterly basis.

Date of Government Version: 08/30/2016
Date Data Arrived at EDR: 09/08/2016
Date Made Active in Reports: 10/21/2016
Number of Days to Update: 43

Source: Nuclear Regulatory Commission
Telephone: 301-415-7169
Last EDR Contact: 10/16/2017
Next Scheduled EDR Contact: 11/20/2017
Data Release Frequency: Quarterly

COAL ASH DOE: Steam-Electric Plant Operation Data
A listing of power plants that store ash in surface ponds.

Date of Government Version: 12/31/2005
Date Data Arrived at EDR: 08/07/2009
Date Made Active in Reports: 10/22/2009
Number of Days to Update: 76

Source: Department of Energy
Telephone: 202-586-8719
Last EDR Contact: 10/03/2017
Next Scheduled EDR Contact: 12/18/2017
Data Release Frequency: Varies

COAL ASH EPA: Coal Combustion Residues Surface Impoundments List
A listing of coal combustion residues surface impoundments with high hazard potential ratings.

Date of Government Version: 07/01/2014
Date Data Arrived at EDR: 09/10/2014
Date Made Active in Reports: 10/20/2014
Number of Days to Update: 40

Source: Environmental Protection Agency
Telephone: N/A
Last EDR Contact: 09/08/2017
Next Scheduled EDR Contact: 12/18/2017
Data Release Frequency: Varies

PCB TRANSFORMER: PCB Transformer Registration Database
The database of PCB transformer registrations that includes all PCB registration submittals.

Date of Government Version: 02/01/2011
Date Data Arrived at EDR: 10/19/2011
Date Made Active in Reports: 01/10/2012
Number of Days to Update: 83

Source: Environmental Protection Agency
Telephone: 202-566-0517
Last EDR Contact: 10/26/2017
Next Scheduled EDR Contact: 02/05/2018
Data Release Frequency: Varies

RADINFO: Radiation Information Database
The Radiation Information Database (RADINFO) contains information about facilities that are regulated by U.S. Environmental Protection Agency (EPA) regulations for radiation and radioactivity.

Date of Government Version: 10/02/2017
Date Data Arrived at EDR: 10/05/2017
Date Made Active in Reports: 10/13/2017
Number of Days to Update: 8

Source: Environmental Protection Agency
Telephone: 202-343-9775
Last EDR Contact: 10/05/2017
Next Scheduled EDR Contact: 01/15/2018
Data Release Frequency: Quarterly

HIST FTTS: FIFRA/TSCA Tracking System Administrative Case Listing

A complete administrative case listing from the FIFRA/TSCA Tracking System (FTTS) for all ten EPA regions. The information was obtained from the National Compliance Database (NCDB). NCDB supports the implementation of FIFRA (Federal Insecticide, Fungicide, and Rodenticide Act) and TSCA (Toxic Substances Control Act). Some EPA regions are now closing out records. Because of that, and the fact that some EPA regions are not providing EPA Headquarters with updated records, it was decided to create a HIST FTTS database. It included records that may not be included in the newer FTTS database updates. This database is no longer updated.

Date of Government Version: 10/19/2006
Date Data Arrived at EDR: 03/01/2007
Date Made Active in Reports: 04/10/2007
Number of Days to Update: 40

Source: Environmental Protection Agency
Telephone: 202-564-2501
Last EDR Contact: 12/17/2007
Next Scheduled EDR Contact: 03/17/2008
Data Release Frequency: No Update Planned

HIST FTTS INSP: FIFRA/TSCA Tracking System Inspection & Enforcement Case Listing

A complete inspection and enforcement case listing from the FIFRA/TSCA Tracking System (FTTS) for all ten EPA regions. The information was obtained from the National Compliance Database (NCDB). NCDB supports the implementation of FIFRA (Federal Insecticide, Fungicide, and Rodenticide Act) and TSCA (Toxic Substances Control Act). Some EPA regions are now closing out records. Because of that, and the fact that some EPA regions are not providing EPA Headquarters with updated records, it was decided to create a HIST FTTS database. It included records that may not be included in the newer FTTS database updates. This database is no longer updated.

Date of Government Version: 10/19/2006
Date Data Arrived at EDR: 03/01/2007
Date Made Active in Reports: 04/10/2007
Number of Days to Update: 40

Source: Environmental Protection Agency
Telephone: 202-564-2501
Last EDR Contact: 12/17/2008
Next Scheduled EDR Contact: 03/17/2008
Data Release Frequency: No Update Planned

DOT OPS: Incident and Accident Data

Department of Transporation, Office of Pipeline Safety Incident and Accident data.

Date of Government Version: 07/31/2012
Date Data Arrived at EDR: 08/07/2012
Date Made Active in Reports: 09/18/2012
Number of Days to Update: 42

Source: Department of Transporation, Office of Pipeline Safety
Telephone: 202-366-4595
Last EDR Contact: 10/31/2017
Next Scheduled EDR Contact: 02/12/2018
Data Release Frequency: Varies

CONSENT: Superfund (CERCLA) Consent Decrees

Major legal settlements that establish responsibility and standards for cleanup at NPL (Superfund) sites. Released periodically by United States District Courts after settlement by parties to litigation matters.

Date of Government Version: 06/30/2017
Date Data Arrived at EDR: 08/03/2017
Date Made Active in Reports: 10/20/2017
Number of Days to Update: 78

Source: Department of Justice, Consent Decree Library
Telephone: Varies
Last EDR Contact: 09/25/2017
Next Scheduled EDR Contact: 01/08/2018
Data Release Frequency: Varies

BRS: Biennial Reporting System

The Biennial Reporting System is a national system administered by the EPA that collects data on the generation and management of hazardous waste. BRS captures detailed data from two groups: Large Quantity Generators (LQG) and Treatment, Storage, and Disposal Facilities.

Date of Government Version: 12/31/2015
Date Data Arrived at EDR: 02/22/2017
Date Made Active in Reports: 09/28/2017
Number of Days to Update: 218

Source: EPA/NTIS
Telephone: 800-424-9346
Last EDR Contact: 09/21/2017
Next Scheduled EDR Contact: 12/04/2017
Data Release Frequency: Biennially

INDIAN RESERV: Indian Reservations

This map layer portrays Indian administered lands of the United States that have any area equal to or greater than 640 acres.

Date of Government Version: 12/31/2014
Date Data Arrived at EDR: 07/14/2015
Date Made Active in Reports: 01/10/2017
Number of Days to Update: 546

Source: USGS
Telephone: 202-208-3710
Last EDR Contact: 10/11/2017
Next Scheduled EDR Contact: 01/22/2018
Data Release Frequency: Semi-Annually

FUSRAP: Formerly Utilized Sites Remedial Action Program

DOE established the Formerly Utilized Sites Remedial Action Program (FUSRAP) in 1974 to remediate sites where radioactive contamination remained from Manhattan Project and early U.S. Atomic Energy Commission (AEC) operations.

Date of Government Version: 12/23/2016
Date Data Arrived at EDR: 12/27/2016
Date Made Active in Reports: 02/17/2017
Number of Days to Update: 52

Source: Department of Energy
Telephone: 202-586-3559
Last EDR Contact: 11/02/2017
Next Scheduled EDR Contact: 02/19/2018
Data Release Frequency: Varies

UMTRA: Uranium Mill Tailings Sites

Uranium ore was mined by private companies for federal government use in national defense programs. When the mills shut down, large piles of the sand-like material (mill tailings) remain after uranium has been extracted from the ore. Levels of human exposure to radioactive materials from the piles are low; however, in some cases tailings were used as construction materials before the potential health hazards of the tailings were recognized.

Date of Government Version: 06/23/2017
Date Data Arrived at EDR: 10/11/2017
Date Made Active in Reports: 11/03/2017
Number of Days to Update: 23

Source: Department of Energy
Telephone: 505-845-0011
Last EDR Contact: 10/10/2017
Next Scheduled EDR Contact: 12/04/2017
Data Release Frequency: Varies

LEAD SMELTER 1: Lead Smelter Sites

A listing of former lead smelter site locations.

Date of Government Version: 05/30/2017
Date Data Arrived at EDR: 06/09/2017
Date Made Active in Reports: 09/15/2017
Number of Days to Update: 98

Source: Environmental Protection Agency
Telephone: 703-603-8787
Last EDR Contact: 11/03/2017
Next Scheduled EDR Contact: 01/15/2018
Data Release Frequency: Varies

LEAD SMELTER 2: Lead Smelter Sites

A list of several hundred sites in the U.S. where secondary lead smelting was done from 1931and 1964. These sites may pose a threat to public health through ingestion or inhalation of contaminated soil or dust

Date of Government Version: 04/05/2001
Date Data Arrived at EDR: 10/27/2010
Date Made Active in Reports: 12/02/2010
Number of Days to Update: 36

Source: American Journal of Public Health
Telephone: 703-305-6451
Last EDR Contact: 12/02/2009
Next Scheduled EDR Contact: N/A
Data Release Frequency: No Update Planned

US AIRS (AFS): Aerometric Information Retrieval System Facility Subsystem (AFS)

The database is a sub-system of Aerometric Information Retrieval System (AIRS). AFS contains compliance data on air pollution point sources regulated by the U.S. EPA and/or state and local air regulatory agencies. This information comes from source reports by various stationary sources of air pollution, such as electric power plants, steel mills, factories, and universities, and provides information about the air pollutants they produce. Action, air program, air program pollutant, and general level plant data. It is used to track emissions and compliance data from industrial plants.

Date of Government Version: 10/12/2016
Date Data Arrived at EDR: 10/26/2016
Date Made Active in Reports: 02/03/2017
Number of Days to Update: 100

Source: EPA
Telephone: 202-564-2496
Last EDR Contact: 09/26/2017
Next Scheduled EDR Contact: 01/08/2018
Data Release Frequency: Annually

US AIRS MINOR: Air Facility System Data
A listing of minor source facilities.

Date of Government Version: 10/12/2016
Date Data Arrived at EDR: 10/26/2016
Date Made Active in Reports: 02/03/2017
Number of Days to Update: 100

Source: EPA
Telephone: 202-564-2496
Last EDR Contact: 09/26/2017
Next Scheduled EDR Contact: 01/08/2018
Data Release Frequency: Annually

US MINES: Mines Master Index File
Contains all mine identification numbers issued for mines active or opened since 1971. The data also includes violation information.

Date of Government Version: 07/31/2017
Date Data Arrived at EDR: 08/30/2017
Date Made Active in Reports: 10/13/2017
Number of Days to Update: 44

Source: Department of Labor, Mine Safety and Health Administration
Telephone: 303-231-5959
Last EDR Contact: 08/30/2017
Next Scheduled EDR Contact: 12/11/2017
Data Release Frequency: Semi-Annually

US MINES 2: Ferrous and Nonferrous Metal Mines Database Listing
This map layer includes ferrous (ferrous metal mines are facilities that extract ferrous metals, such as iron ore or molybdenum) and nonferrous (Nonferrous metal mines are facilities that extract nonferrous metals, such as gold, silver, copper, zinc, and lead) metal mines in the United States.

Date of Government Version: 12/05/2005
Date Data Arrived at EDR: 02/29/2008
Date Made Active in Reports: 04/18/2008
Number of Days to Update: 49

Source: USGS
Telephone: 703-648-7709
Last EDR Contact: 09/01/2017
Next Scheduled EDR Contact: 12/11/2017
Data Release Frequency: Varies

US MINES 3: Active Mines & Mineral Plants Database Listing
Active Mines and Mineral Processing Plant operations for commodities monitored by the Minerals Information Team of the USGS.

Date of Government Version: 04/14/2011
Date Data Arrived at EDR: 06/08/2011
Date Made Active in Reports: 09/13/2011
Number of Days to Update: 97

Source: USGS
Telephone: 703-648-7709
Last EDR Contact: 09/01/2017
Next Scheduled EDR Contact: 12/11/2017
Data Release Frequency: Varies

ABANDONED MINES: Abandoned Mines
An inventory of land and water impacted by past mining (primarily coal mining) is maintained by OSMRE to provide information needed to implement the Surface Mining Control and Reclamation Act of 1977 (SMCRA). The inventory contains information on the location, type, and extent of AML impacts, as well as, information on the cost associated with the reclamation of those problems. The inventory is based upon field surveys by State, Tribal, and OSMRE program officials. It is dynamic to the extent that it is modified as new problems are identified and existing problems are reclaimed.

Date of Government Version: 09/25/2017
Date Data Arrived at EDR: 09/26/2017
Date Made Active in Reports: 10/20/2017
Number of Days to Update: 24

Source: Department of Interior
Telephone: 202-208-2609
Last EDR Contact: 09/25/2017
Next Scheduled EDR Contact: 12/25/2017
Data Release Frequency: Quarterly

FINDS: Facility Index System/Facility Registry System

Facility Index System. FINDS contains both facility information and 'pointers' to other sources that contain more detail. EDR includes the following FINDS databases in this report: PCS (Permit Compliance System), AIRS (Aerometric Information Retrieval System), DOCKET (Enforcement Docket used to manage and track information on civil judicial enforcement cases for all environmental statutes), FURS (Federal Underground Injection Control), C-DOCKET (Criminal Docket System used to track criminal enforcement actions for all environmental statutes), FFIS (Federal Facilities Information System), STATE (State Environmental Laws and Statutes), and PADS (PCB Activity Data System).

Date of Government Version: 07/23/2017
Date Data Arrived at EDR: 09/06/2017
Date Made Active in Reports: 09/15/2017
Number of Days to Update: 9

Source: EPA
Telephone: (212) 637-3000
Last EDR Contact: 09/06/2017
Next Scheduled EDR Contact: 12/18/2017
Data Release Frequency: Quarterly

UXO: Unexploded Ordnance Sites

A listing of unexploded ordnance site locations

Date of Government Version: 10/25/2016
Date Data Arrived at EDR: 06/02/2017
Date Made Active in Reports: 10/13/2017
Number of Days to Update: 133

Source: Department of Defense
Telephone: 703-704-1564
Last EDR Contact: 10/16/2017
Next Scheduled EDR Contact: 01/29/2018
Data Release Frequency: Varies

DOCKET HWC: Hazardous Waste Compliance Docket Listing

A complete list of the Federal Agency Hazardous Waste Compliance Docket Facilities.

Date of Government Version: 02/13/2017
Date Data Arrived at EDR: 02/15/2017
Date Made Active in Reports: 11/03/2017
Number of Days to Update: 261

Source: Environmental Protection Agency
Telephone: 202-564-0527
Last EDR Contact: 09/21/2017
Next Scheduled EDR Contact: 12/11/2017
Data Release Frequency: Varies

ECHO: Enforcement & Compliance History Information

ECHO provides integrated compliance and enforcement information for about 800,000 regulated facilities nationwide.

Date of Government Version: 09/02/2017
Date Data Arrived at EDR: 09/06/2017
Date Made Active in Reports: 10/20/2017
Number of Days to Update: 44

Source: Environmental Protection Agency
Telephone: 202-564-2280
Last EDR Contact: 09/06/2017
Next Scheduled EDR Contact: 12/18/2017
Data Release Frequency: Quarterly

FUELS PROGRAM: EPA Fuels Program Registered Listing

This listing includes facilities that are registered under the Part 80 (Code of Federal Regulations) EPA Fuels Programs. All companies now are required to submit new and updated registrations.

Date of Government Version: 08/17/2017
Date Data Arrived at EDR: 08/17/2017
Date Made Active in Reports: 09/15/2017
Number of Days to Update: 29

Source: EPA
Telephone: 800-385-6164
Last EDR Contact: 08/17/2017
Next Scheduled EDR Contact: 12/04/2017
Data Release Frequency: Quarterly

AIRS: Air Emissions Data

Point source emissions inventory data.

Date of Government Version: 11/06/2017
Date Data Arrived at EDR: 11/07/2017
Date Made Active in Reports: 11/13/2017
Number of Days to Update: 6

Source: Department of Environmental Conservation
Telephone: 518-402-8452
Last EDR Contact: 10/23/2017
Next Scheduled EDR Contact: 02/05/2018
Data Release Frequency: Annually

COAL ASH: Coal Ash Disposal Site Listing
A listing of coal ash disposal site locations.

Date of Government Version: 09/25/2017
Date Data Arrived at EDR: 09/26/2017
Date Made Active in Reports: 10/12/2017
Number of Days to Update: 16

Source: Department of Environmental Conservation
Telephone: 518-402-8660
Last EDR Contact: 09/21/2017
Next Scheduled EDR Contact: 01/15/2018
Data Release Frequency: Quarterly

DRYCLEANERS: Registered Drycleaners
A listing of all registered drycleaning facilities.

Date of Government Version: 10/27/2016
Date Data Arrived at EDR: 01/10/2017
Date Made Active in Reports: 02/10/2017
Number of Days to Update: 31

Source: Department of Environmental Conservation
Telephone: 518-402-8403
Last EDR Contact: 09/08/2017
Next Scheduled EDR Contact: 12/25/2017
Data Release Frequency: Varies

E DESIGNATION: E DESIGNATION SITE LISTING
The (E (Environmental)) designation would ensure that sampling and remediation take place on the subject properties, and would avoid any significant impacts related to hazardous materials at these locations. The (E) designations would require that the fee owner of the sites conduct a testing and sampling protocol, and remediation where appropriate, to the satisfaction of the NYCDEP before the issuance of a building permit by the Department of Buildings pursuant to the provisions of Section 11-15 of the Zoning Resolution (Environmental Requirements). The (E) designations also include a mandatory construction-related health and safety plan which must be approved by NYCDEP.

Date of Government Version: 08/22/2017
Date Data Arrived at EDR: 09/21/2017
Date Made Active in Reports: 09/22/2017
Number of Days to Update: 1

Source: New York City Department of City Planning
Telephone: 718-595-6658
Last EDR Contact: 09/18/2017
Next Scheduled EDR Contact: 01/01/2018
Data Release Frequency: Varies

Financial Assurance 1: Financial Assurance Information Listing
Financial assurance information.

Date of Government Version: 09/07/2017
Date Data Arrived at EDR: 10/02/2017
Date Made Active in Reports: 10/12/2017
Number of Days to Update: 10

Source: Department of Environmental Conservation
Telephone: 518-402-8660
Last EDR Contact: 09/21/2017
Next Scheduled EDR Contact: 01/15/2018
Data Release Frequency: Quarterly

Financial Assurance 2: Financial Assurance Information Listing
A listing of financial assurance information for hazardous waste facilities. Financial assurance is intended to ensure that resources are available to pay for the cost of closure, post-closure care, and corrective measures if the owner or operator of a regulated facility is unable or unwilling to pay.

Date of Government Version: 03/09/2017
Date Data Arrived at EDR: 04/12/2017
Date Made Active in Reports: 10/13/2017
Number of Days to Update: 184

Source: Department of Environmental Conservation
Telephone: 518-402-8712
Last EDR Contact: 09/08/2017
Next Scheduled EDR Contact: 12/25/2017
Data Release Frequency: Varies

HSWDS: Hazardous Substance Waste Disposal Site Inventory
The list includes any known or suspected hazardous substance waste disposal sites. Also included are sites delisted from the Registry of Inactive Hazardous Waste Disposal Sites and non-Registry sites that U.S. EPA Preliminary Assessment (PA) reports or Site Investigation (SI) reports were prepared. Hazardous Substance Waste Disposal Sites are eligible to be Superfund sites now that the New York State Superfund has been refinanced and changed. This means that the study inventory has served its purpose and will no longer be maintained as a separate entity. The last version of the study inventory is frozen in time. The sites on the study will not automatically be made Superfund sites, rather each site will be further evaluated for listing on the Registry. So overtime they will be added to the registry or not.

Date of Government Version: 01/01/2003
Date Data Arrived at EDR: 10/20/2006
Date Made Active in Reports: 11/30/2006
Number of Days to Update: 41

Source: Department of Environmental Conservation
Telephone: 518-402-9564
Last EDR Contact: 05/26/2009
Next Scheduled EDR Contact: 08/24/2009
Data Release Frequency: No Update Planned

NY MANIFEST: Facility and Manifest Data

Manifest is a document that lists and tracks hazardous waste from the generator through transporters to a TSD facility.

Date of Government Version: 10/01/2017
Date Data Arrived at EDR: 11/01/2017
Date Made Active in Reports: 11/13/2017
Number of Days to Update: 12

Source: Department of Environmental Conservation
Telephone: 518-402-8651
Last EDR Contact: 11/01/2017
Next Scheduled EDR Contact: 02/12/2018
Data Release Frequency: Quarterly

SPDES: State Pollutant Discharge Elimination System

New York State has a state program which has been approved by the United States Environmental Protection Agency for the control of wastewater and stormwater discharges in accordance with the Clean Water Act. Under New York State law the program is known as the State Pollutant Discharge Elimination System (SPDES) and is broader in scope than that required by the Clean Water Act in that it controls point source discharges to groundwaters as well as surface waters.

Date of Government Version: 07/24/2017
Date Data Arrived at EDR: 08/08/2017
Date Made Active in Reports: 10/13/2017
Number of Days to Update: 66

Source: Department of Environmental Conservation
Telephone: 518-402-8233
Last EDR Contact: 10/23/2017
Next Scheduled EDR Contact: 02/05/2018
Data Release Frequency: No Update Planned

UIC: Underground Injection Control Wells

A listing of enhanced oil recovery underground injection wells.

Date of Government Version: 09/05/2017
Date Data Arrived at EDR: 09/08/2017
Date Made Active in Reports: 10/13/2017
Number of Days to Update: 35

Source: Department of Environmental Conservation
Telephone: 518-402-8056
Last EDR Contact: 09/08/2017
Next Scheduled EDR Contact: 12/18/2017
Data Release Frequency: Quarterly

EDR HIGH RISK HISTORICAL RECORDS

EDR Exclusive Records

EDR MGP: EDR Proprietary Manufactured Gas Plants

The EDR Proprietary Manufactured Gas Plant Database includes records of coal gas plants (manufactured gas plants) compiled by EDR's researchers. Manufactured gas sites were used in the United States from the 1800's to 1950's to produce a gas that could be distributed and used as fuel. These plants used whale oil, rosin, coal, or a mixture of coal, oil, and water that also produced a significant amount of waste. Many of the byproducts of the gas production, such as coal tar (oily waste containing volatile and non-volatile chemicals), sludges, oils and other compounds are potentially hazardous to human health and the environment. The byproduct from this process was frequently disposed of directly at the plant site and can remain or spread slowly, serving as a continuous source of soil and groundwater contamination.

Date of Government Version: N/A
Date Data Arrived at EDR: N/A
Date Made Active in Reports: N/A
Number of Days to Update: N/A

Source: EDR, Inc.
Telephone: N/A
Last EDR Contact: N/A
Next Scheduled EDR Contact: N/A
Data Release Frequency: No Update Planned

EDR Hist Auto: EDR Exclusive Historic Auto Stations

EDR has searched selected national collections of business directories and has collected listings of potential gas station/filling station/service station sites that were available to EDR researchers. EDR's review was limited to those categories of sources that might, in EDR's opinion, include gas station/filling station/service station establishments. The categories reviewed included, but were not limited to gas, gas station, gasoline station, filling station, auto, automobile repair, auto service station, service station, etc. This database falls within a category of information EDR classifies as "High Risk Historical Records", or HRHR. EDR's HRHR effort presents unique and sometimes proprietary data about past sites and operations that typically create environmental concerns, but may not show up in current government records searches.

Date of Government Version: N/A
Date Data Arrived at EDR: N/A
Date Made Active in Reports: N/A
Number of Days to Update: N/A

Source: EDR, Inc.
Telephone: N/A
Last EDR Contact: N/A
Next Scheduled EDR Contact: N/A
Data Release Frequency: Varies

EDR Hist Cleaner: EDR Exclusive Historic Cleaners

EDR has searched selected national collections of business directories and has collected listings of potential dry cleaner sites that were available to EDR researchers. EDR's review was limited to those categories of sources that might, in EDR's opinion, include dry cleaning establishments. The categories reviewed included, but were not limited to dry cleaners, cleaners, laundry, laundromat, cleaning/laundry, wash & dry etc. This database falls within a category of information EDR classifies as "High Risk Historical Records", or HRHR. EDR's HRHR effort presents unique and sometimes proprietary data about past sites and operations that typically create environmental concerns, but may not show up in current government records searches.

Date of Government Version: N/A
Date Data Arrived at EDR: N/A
Date Made Active in Reports: N/A
Number of Days to Update: N/A

Source: EDR, Inc.
Telephone: N/A
Last EDR Contact: N/A
Next Scheduled EDR Contact: N/A
Data Release Frequency: Varies

EDR RECOVERED GOVERNMENT ARCHIVES

Exclusive Recovered Govt. Archives

RGA HWS: Recovered Government Archive State Hazardous Waste Facilities List

The EDR Recovered Government Archive State Hazardous Waste database provides a list of SHWS incidents derived from historical databases and includes many records that no longer appear in current government lists. Compiled from Records formerly available from the Department of Environmental Conservation in New York.

Date of Government Version: N/A
Date Data Arrived at EDR: 07/01/2013
Date Made Active in Reports: 12/30/2013
Number of Days to Update: 182

Source: Department of Environmental Conservation
Telephone: N/A
Last EDR Contact: 06/01/2012
Next Scheduled EDR Contact: N/A
Data Release Frequency: Varies

RGA LF: Recovered Government Archive Solid Waste Facilities List

The EDR Recovered Government Archive Landfill database provides a list of landfills derived from historical databases and includes many records that no longer appear in current government lists. Compiled from Records formerly available from the Department of Environmental Conservation in New York.

Date of Government Version: N/A
Date Data Arrived at EDR: 07/01/2013
Date Made Active in Reports: 01/10/2014
Number of Days to Update: 193

Source: Department of Environmental Conservation
Telephone: N/A
Last EDR Contact: 06/01/2012
Next Scheduled EDR Contact: N/A
Data Release Frequency: Varies

COUNTY RECORDS

CORTLAND COUNTY:

Cortland County Storage Tank Listing

A listing of aboveground storage tank sites located in Cortland County.

Date of Government Version: 06/26/2017
Date Data Arrived at EDR: 08/18/2017
Date Made Active in Reports: 09/22/2017
Number of Days to Update: 35

Source: Cortland County Health Department
Telephone: 607-753-5035
Last EDR Contact: 10/30/2017
Next Scheduled EDR Contact: 02/12/2018
Data Release Frequency: Quarterly

Cortland County Storage Tank Listing
A listing of underground storage tank sites located in Cortland County.

Date of Government Version: 06/26/2017
Date Data Arrived at EDR: 08/18/2017
Date Made Active in Reports: 09/22/2017
Number of Days to Update: 35

Source: Cortland County Health Department
Telephone: 607-753-5035
Last EDR Contact: 10/30/2017
Next Scheduled EDR Contact: 02/12/2018
Data Release Frequency: Quarterly

NASSAU COUNTY:

Registered Tank Database
A listing of aboveground storage tank sites located in Nassau County.

Date of Government Version: 01/09/2017
Date Data Arrived at EDR: 01/11/2017
Date Made Active in Reports: 02/15/2017
Number of Days to Update: 35

Source: Nassau County Health Department
Telephone: 516-571-3314
Last EDR Contact: 11/10/2017
Next Scheduled EDR Contact: 02/12/2018
Data Release Frequency: No Update Planned

Storage Tank Database
A listing of aboveground storage tank sites located in Nassau County.

Date of Government Version: 02/15/2011
Date Data Arrived at EDR: 02/23/2011
Date Made Active in Reports: 03/29/2011
Number of Days to Update: 34

Source: Nassau County Office of the Fire Marshal
Telephone: 516-572-1000
Last EDR Contact: 10/26/2017
Next Scheduled EDR Contact: 02/12/2018
Data Release Frequency: Varies

Registered Tank Database in Nassau County
A listing of facilities in Nassau County with storage tanks.

Date of Government Version: 01/09/2017
Date Data Arrived at EDR: 01/11/2017
Date Made Active in Reports: 02/15/2017
Number of Days to Update: 35

Source: Nassau County Department of Health
Telephone: 516-227-9691
Last EDR Contact: 11/10/2017
Next Scheduled EDR Contact: 02/12/2018
Data Release Frequency: Varies

Registered Tank Database
A listing of underground storage tank sites located in Nassau County.

Date of Government Version: 01/09/2017
Date Data Arrived at EDR: 01/11/2017
Date Made Active in Reports: 02/15/2017
Number of Days to Update: 35

Source: Nassau County Health Department
Telephone: 516-571-3314
Last EDR Contact: 11/10/2017
Next Scheduled EDR Contact: 02/12/2018
Data Release Frequency: No Update Planned

Storage Tank Database
A listing of underground storage tank sites located in Nassau County.

Date of Government Version: 02/15/2011
Date Data Arrived at EDR: 02/23/2011
Date Made Active in Reports: 03/29/2011
Number of Days to Update: 34

Source: Nassau County Office of the Fire Marshal
Telephone: 516-572-1000
Last EDR Contact: 10/26/2017
Next Scheduled EDR Contact: 02/12/2018
Data Release Frequency: Varies

ROCKLAND COUNTY:

Petroleum Bulk Storage Database
A listing of aboveground storage tank sites located in Rockland County.

Date of Government Version: 02/02/2017
Date Data Arrived at EDR: 03/17/2017
Date Made Active in Reports: 09/22/2017
Number of Days to Update: 189

Source: Rockland County Health Department
Telephone: 914-364-2605
Last EDR Contact: 08/31/2017
Next Scheduled EDR Contact: 12/18/2017
Data Release Frequency: Quarterly

Petroleum Bulk Storage Database
A listing of underground storage tank sites located in Rockland County.

Date of Government Version: 02/02/2017
Date Data Arrived at EDR: 03/17/2017
Date Made Active in Reports: 09/22/2017
Number of Days to Update: 189

Source: Rockland County Health Department
Telephone: 914-364-2605
Last EDR Contact: 08/31/2017
Next Scheduled EDR Contact: 12/18/2017
Data Release Frequency: Quarterly

SUFFOLK COUNTY:

Storage Tank Database
A listing of aboveground storage tank sites located in Suffolk County.

Date of Government Version: 03/03/2015
Date Data Arrived at EDR: 03/10/2015
Date Made Active in Reports: 03/23/2015
Number of Days to Update: 13

Source: Suffolk County Department of Health Services
Telephone: 631-854-2521
Last EDR Contact: 10/30/2017
Next Scheduled EDR Contact: 02/12/2018
Data Release Frequency: No Update Planned

Storage Tank Database
A listing of underground storage tank sites located in Suffolk County.

Date of Government Version: 03/03/2015
Date Data Arrived at EDR: 03/10/2015
Date Made Active in Reports: 03/23/2015
Number of Days to Update: 13

Source: Suffolk County Department of Health Services
Telephone: 631-854-2521
Last EDR Contact: 10/30/2017
Next Scheduled EDR Contact: 02/12/2018
Data Release Frequency: No Update Planned

WESTCHESTER COUNTY:

Listing of Storage Tanks
A listing of aboveground storage tank sites located in Westchester County.

Date of Government Version: 07/03/2017
Date Data Arrived at EDR: 08/15/2017
Date Made Active in Reports: 09/22/2017
Number of Days to Update: 38

Source: Westchester County Department of Health
Telephone: 914-813-5161
Last EDR Contact: 10/26/2017
Next Scheduled EDR Contact: 02/12/2018
Data Release Frequency: Varies

Listing of Storage Tanks
A listing of underground storage tank sites located in Westchester County.

Date of Government Version: 07/03/2017
Date Data Arrived at EDR: 08/15/2017
Date Made Active in Reports: 09/22/2017
Number of Days to Update: 38

Source: Westchester County Department of Health
Telephone: 914-813-5161
Last EDR Contact: 10/26/2017
Next Scheduled EDR Contact: 02/12/2018
Data Release Frequency: Varies

OTHER DATABASE(S)

Depending on the geographic area covered by this report, the data provided in these specialty databases may or may not be complete. For example, the existence of wetlands information data in a specific report does not mean that all wetlands in the area covered by the report are included. Moreover, the absence of any reported wetlands information does not necessarily mean that wetlands do not exist in the area covered by the report.

CT MANIFEST: Hazardous Waste Manifest Data
Facility and manifest data. Manifest is a document that lists and tracks hazardous waste from the generator through transporters to a tsd facility.

Date of Government Version: 07/28/2017
Date Data Arrived at EDR: 08/18/2017
Date Made Active in Reports: 11/14/2017
Number of Days to Update: 88

Source: Department of Energy & Environmental Protection
Telephone: 860-424-3375
Last EDR Contact: 11/14/2017
Next Scheduled EDR Contact: 02/26/2018
Data Release Frequency: No Update Planned

NJ MANIFEST: Manifest Information
Hazardous waste manifest information.

Date of Government Version: 12/31/2016
Date Data Arrived at EDR: 04/11/2017
Date Made Active in Reports: 07/27/2017
Number of Days to Update: 107

Source: Department of Environmental Protection
Telephone: N/A
Last EDR Contact: 10/05/2017
Next Scheduled EDR Contact: 01/22/2018
Data Release Frequency: Annually

PA MANIFEST: Manifest Information
Hazardous waste manifest information.

Date of Government Version: 12/31/2016
Date Data Arrived at EDR: 07/25/2017
Date Made Active in Reports: 09/25/2017
Number of Days to Update: 62

Source: Department of Environmental Protection
Telephone: 717-783-8990
Last EDR Contact: 10/16/2017
Next Scheduled EDR Contact: 01/29/2018
Data Release Frequency: Annually

RI MANIFEST: Manifest information
Hazardous waste manifest information

Date of Government Version: 12/31/2013
Date Data Arrived at EDR: 06/19/2015
Date Made Active in Reports: 07/15/2015
Number of Days to Update: 26

Source: Department of Environmental Management
Telephone: 401-222-2797
Last EDR Contact: 08/21/2017
Next Scheduled EDR Contact: 12/04/2017
Data Release Frequency: Annually

VT MANIFEST: Hazardous Waste Manifest Data
Hazardous waste manifest information.

Date of Government Version: 08/29/2017
Date Data Arrived at EDR: 09/08/2017
Date Made Active in Reports: 11/10/2017
Number of Days to Update: 63

Source: Department of Environmental Conservation
Telephone: 802-241-3443
Last EDR Contact: 10/16/2017
Next Scheduled EDR Contact: 01/29/2018
Data Release Frequency: Annually

WI MANIFEST: Manifest Information
Hazardous waste manifest information.

Date of Government Version: 12/31/2016
Date Data Arrived at EDR: 04/13/2017
Date Made Active in Reports: 07/14/2017
Number of Days to Update: 92

Source: Department of Natural Resources
Telephone: N/A
Last EDR Contact: 09/11/2017
Next Scheduled EDR Contact: 12/25/2017
Data Release Frequency: Annually

Oil/Gas Pipelines
Source: PennWell Corporation
Petroleum Bundle (Crude Oil, Refined Products, Petrochemicals, Gas Liquids (LPG/NGL), and Specialty Gases (Miscellaneous)) N = Natural Gas Bundle (Natural Gas, Gas Liquids (LPG/NGL), and Specialty Gases (Miscellaneous)). This map includes information copyrighted by PennWell Corporation. This information is provided on a best effort basis and PennWell Corporation does not guarantee its accuracy nor warrant its fitness for any particular purpose. Such information has been reprinted with the permission of PennWell.

Electric Power Transmission Line Data
Source: PennWell Corporation
This map includes information copyrighted by PennWell Corporation. This information is provided on a best effort basis and PennWell Corporation does not guarantee its accuracy nor warrant its fitness for any particular purpose. Such information has been reprinted with the permission of PennWell.

Sensitive Receptors: There are individuals deemed sensitive receptors due to their fragile immune systems and special sensitivity to environmental discharges. These sensitive receptors typically include the elderly, the sick, and children. While the location of all sensitive receptors cannot be determined, EDR indicates those buildings and facilities - schools, daycares, hospitals, medical centers, and nursing homes - where individuals who are sensitive receptors are likely to be located.

AHA Hospitals:
Source: American Hospital Association, Inc.
Telephone: 312-280-5991
The database includes a listing of hospitals based on the American Hospital Association's annual survey of hospitals.

Medical Centers: Provider of Services Listing
Source: Centers for Medicare & Medicaid Services
Telephone: 410-786-3000
A listing of hospitals with Medicare provider number, produced by Centers of Medicare & Medicaid Services, a federal agency within the U.S. Department of Health and Human Services.

Nursing Homes
Source: National Institutes of Health
Telephone: 301-594-6248
Information on Medicare and Medicaid certified nursing homes in the United States.

Public Schools
Source: National Center for Education Statistics
Telephone: 202-502-7300
The National Center for Education Statistics' primary database on elementary and secondary public education in the United States. It is a comprehensive, annual, national statistical database of all public elementary and secondary schools and school districts, which contains data that are comparable across all states.

Private Schools
Source: National Center for Education Statistics
Telephone: 202-502-7300
The National Center for Education Statistics' primary database on private school locations in the United States.

Daycare Centers: Day Care Providers
Source: Department of Health
Telephone: 212-676-2444

Flood Zone Data: This data was obtained from the Federal Emergency Management Agency (FEMA). It depicts 100-year and 500-year flood zones as defined by FEMA. It includes the National Flood Hazard Layer (NFHL) which incorporates Flood Insurance Rate Map (FIRM) data and Q3 data from FEMA in areas not covered by NFHL.
Source: FEMA
Telephone: 877-336-2627
Date of Government Version: 2003, 2015

NWI: National Wetlands Inventory. This data, available in select counties across the country, was obtained by EDR in 2002, 2005 and 2010 from the U.S. Fish and Wildlife Service.

State Wetlands Data: Freshwater Wetlands
Source: Department of Environmental Conservation
Telephone: 518-402-8961

GOVERNMENT RECORDS SEARCHED / DATA CURRENCY TRACKING

Current USGS 7.5 Minute Topographic Map
Source: U.S. Geological Survey

STREET AND ADDRESS INFORMATION

© 2015 TomTom North America, Inc. All rights reserved. This material is proprietary and the subject of copyright protection and other intellectual property rights owned by or licensed to Tele Atlas North America, Inc. The use of this material is subject to the terms of a license agreement. You will be held liable for any unauthorized copying or disclosure of this material.

GEOCHECK ®- PHYSICAL SETTING SOURCE ADDENDUM

TARGET PROPERTY ADDRESS

INLET ASSEMBLAGE
30 GEM STREET
BROOKLYN, NY 11222

TARGET PROPERTY COORDINATES

Latitude (North):	40.724831 - 40˚ 43' 29.39''
Longitude (West):	73.95617 - 73˚ 57' 22.21''
Universal Tranverse Mercator:	Zone 18
UTM X (Meters):	588154.9
UTM Y (Meters):	4508524.0
Elevation:	9 ft. above sea level

USGS TOPOGRAPHIC MAP

Target Property Map:	5940597 BROOKLYN, NY
Version Date:	2013

EDR's GeoCheck Physical Setting Source Addendum is provided to assist the environmental professional in forming an opinion about the impact of potential contaminant migration.

Assessment of the impact of contaminant migration generally has two principal investigative components:

1. Groundwater flow direction, and
2. Groundwater flow velocity.

Groundwater flow direction may be impacted by surface topography, hydrology, hydrogeology, characteristics of the soil, and nearby wells. Groundwater flow velocity is generally impacted by the nature of the geologic strata.

GEOCHECK® - PHYSICAL SETTING SOURCE SUMMARY

GROUNDWATER FLOW DIRECTION INFORMATION

Groundwater flow direction for a particular site is best determined by a qualified environmental professional using site-specific well data. If such data is not reasonably ascertainable, it may be necessary to rely on other sources of information, such as surface topographic information, hydrologic information, hydrogeologic data collected on nearby properties, and regional groundwater flow information (from deep aquifers).

TOPOGRAPHIC INFORMATION

Surface topography may be indicative of the direction of surficial groundwater flow. This information can be used to assist the environmental professional in forming an opinion about the impact of nearby contaminated properties or, should contamination exist on the target property, what downgradient sites might be impacted.

TARGET PROPERTY TOPOGRAPHY

General Topographic Gradient: General West

SURROUNDING TOPOGRAPHY: ELEVATION PROFILES

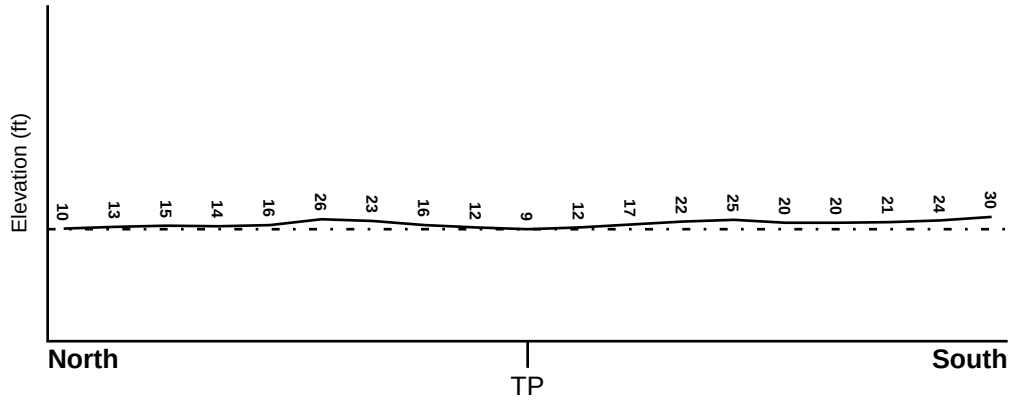

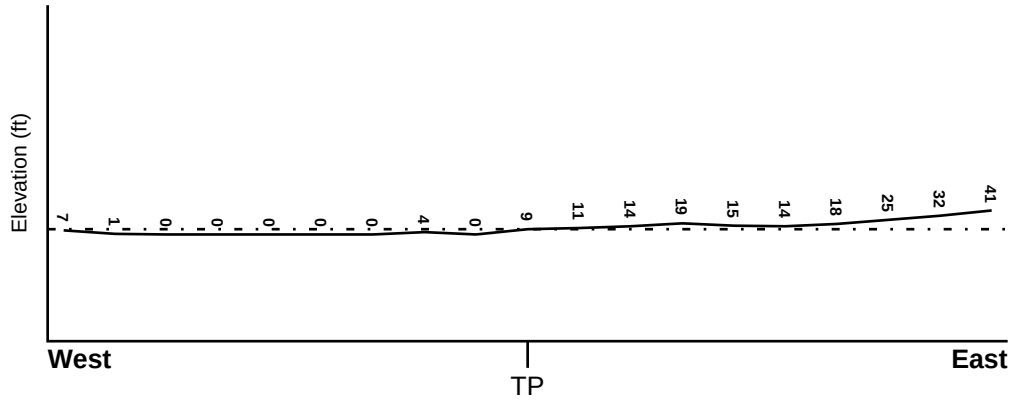

Target Property Elevation: 9 ft.

0 1/2 1 Miles

Source: Topography has been determined from the USGS 7.5' Digital Elevation Model and should be evaluated on a relative (not an absolute) basis. Relative elevation information between sites of close proximity should be field verified.

GEOCHECK® - PHYSICAL SETTING SOURCE SUMMARY

HYDROLOGIC INFORMATION

Surface water can act as a hydrologic barrier to groundwater flow. Such hydrologic information can be used to assist the environmental professional in forming an opinion about the impact of nearby contaminated properties or, should contamination exist on the target property, what downgradient sites might be impacted.

Refer to the Physical Setting Source Map following this summary for hydrologic information (major waterways and bodies of water).

FEMA FLOOD ZONE

Flood Plain Panel at Target Property	FEMA Source Type
3604970202F	FEMA FIRM Flood data

Additional Panels in search area:	FEMA Source Type
3604970201F	FEMA FIRM Flood data
3604970206F	FEMA FIRM Flood data
3604970203F	FEMA FIRM Flood data
3604970204F	FEMA FIRM Flood data

NATIONAL WETLAND INVENTORY

NWI Quad at Target Property	NWI Electronic Data Coverage
BROOKLYN	YES - refer to the Overview Map and Detail Map

HYDROGEOLOGIC INFORMATION

Hydrogeologic information obtained by installation of wells on a specific site can often be an indicator of groundwater flow direction in the immediate area. Such hydrogeologic information can be used to assist the environmental professional in forming an opinion about the impact of nearby contaminated properties or, should contamination exist on the target property, what downgradient sites might be impacted.

Site-Specific Hydrogeological Data*:

Search Radius:	1.25 miles
Status:	Not found

AQUIFLOW®

Search Radius: 1.000 Mile.

EDR has developed the AQUIFLOW Information System to provide data on the general direction of groundwater flow at specific points. EDR has reviewed reports submitted by environmental professionals to regulatory authorities at select sites and has extracted the date of the report, groundwater flow direction as determined hydrogeologically, and the depth to water table.

MAP ID	LOCATION FROM TP	GENERAL DIRECTION GROUNDWATER FLOW
Not Reported		

* ©1996 Site−specific hydrogeological data gathered by CERCLIS Alerts, Inc., Bainbridge Island, WA. All rights reserved. All of the information and opinions presented are those of the cited EPA report(s), which were completed under a Comprehensive Environmental Response Compensation and Liability Information System (CERCLIS) investigation.

GEOCHECK® - PHYSICAL SETTING SOURCE SUMMARY

GROUNDWATER FLOW VELOCITY INFORMATION

Groundwater flow velocity information for a particular site is best determined by a qualified environmental professional using site specific geologic and soil strata data. If such data are not reasonably ascertainable, it may be necessary to rely on other sources of information, including geologic age identification, rock stratigraphic unit and soil characteristics data collected on nearby properties and regional soil information. In general, contaminant plumes move more quickly through sandy-gravelly types of soils than silty-clayey types of soils.

GEOLOGIC INFORMATION IN GENERAL AREA OF TARGET PROPERTY

Geologic information can be used by the environmental professional in forming an opinion about the relative speed at which contaminant migration may be occurring.

ROCK STRATIGRAPHIC UNIT

Era:	Paleozoic
System:	Ordovician
Series:	Ordovician
Code:	Oe *(decoded above as Era, System & Series)*

GEOLOGIC AGE IDENTIFICATION

Category: Eugeosynclinal Deposits

Geologic Age and Rock Stratigraphic Unit Source: P.G. Schruben, R.E. Arndt and W.J. Bawiec, Geology of the Conterminous U.S. at 1:2,500,000 Scale - a digital representation of the 1974 P.B. King and H.M. Beikman Map, USGS Digital Data Series DDS - 11 (1994).

DOMINANT SOIL COMPOSITION IN GENERAL AREA OF TARGET PROPERTY

The U.S. Department of Agriculture's (USDA) Soil Conservation Service (SCS) leads the National Cooperative Soil Survey (NCSS) and is responsible for collecting, storing, maintaining and distributing soil survey information for privately owned lands in the United States. A soil map in a soil survey is a representation of soil patterns in a landscape. Soil maps for STATSGO are compiled by generalizing more detailed (SSURGO) soil survey maps. The following information is based on Soil Conservation Service STATSGO data.

Soil Component Name:	URBAN LAND
Soil Surface Texture:	variable
Hydrologic Group:	Not reported
Soil Drainage Class:	Not reported

Hydric Status: Soil does not meet the requirements for a hydric soil.

Corrosion Potential - Uncoated Steel:	Not Reported
Depth to Bedrock Min:	> 10 inches
Depth to Bedrock Max:	> 10 inches

GEOCHECK® - PHYSICAL SETTING SOURCE SUMMARY

Soil Layer Information							
	Boundary			Classification			
Layer	Upper	Lower	Soil Texture Class	AASHTO Group	Unified Soil	Permeability Rate (in/hr)	Soil Reaction (pH)
1	0 inches	6 inches	variable	Not reported	Not reported	Max: 0.00 Min: 0.00	Max: 0.00 Min: 0.00

OTHER SOIL TYPES IN AREA

Based on Soil Conservation Service STATSGO data, the following additional subordinant soil types may appear within the general area of target property.

Soil Surface Textures: silt loam
loamy sand
sandy loam
fine sandy loam

Surficial Soil Types: silt loam
loamy sand
sandy loam
fine sandy loam

Shallow Soil Types: sandy loam

Deeper Soil Types: unweathered bedrock
very gravelly - loamy sand
stratified
sandy loam

LOCAL / REGIONAL WATER AGENCY RECORDS

EDR Local/Regional Water Agency records provide water well information to assist the environmental professional in assessing sources that may impact ground water flow direction, and in forming an opinion about the impact of contaminant migration on nearby drinking water wells.

WELL SEARCH DISTANCE INFORMATION

DATABASE	SEARCH DISTANCE (miles)
Federal USGS	1.000
Federal FRDS PWS	Nearest PWS within 0.001 miles
State Database	1.000

FEDERAL USGS WELL INFORMATION

MAP ID	WELL ID	LOCATION FROM TP

GEOCHECK® - PHYSICAL SETTING SOURCE SUMMARY

FEDERAL USGS WELL INFORMATION

MAP ID	WELL ID	LOCATION FROM TP
A1	USGS40000829834	1/8 - 1/4 Mile South
A2	USGS40000829805	1/4 - 1/2 Mile South
B3	USGS40000829806	1/4 - 1/2 Mile SSW
B4	USGS40000829792	1/4 - 1/2 Mile South
5	USGS40000829816	1/2 - 1 Mile WSW
6	USGS40000830615	1/2 - 1 Mile North
7	USGS40000830576	1/2 - 1 Mile NNW
8	USGS40000829707	1/2 - 1 Mile SE
C9	USGS40000829572	1/2 - 1 Mile SSW
C10	USGS40000829561	1/2 - 1 Mile SSW
11	USGS40000829616	1/2 - 1 Mile SW
12	USGS40000829578	1/2 - 1 Mile SSE
D13	USGS40000829963	1/2 - 1 Mile East
D14	USGS40000829964	1/2 - 1 Mile East
E15	USGS40000829485	1/2 - 1 Mile SSE
E16	USGS40000829478	1/2 - 1 Mile SSE
17	USGS40000830369	1/2 - 1 Mile ENE
18	USGS40000829892	1/2 - 1 Mile East
19	USGS40000830814	1/2 - 1 Mile North
20	USGS40000830776	1/2 - 1 Mile NNE
21	USGS40000829529	1/2 - 1 Mile SW
22	USGS40000830700	1/2 - 1 Mile NE
23	USGS40000829373	1/2 - 1 Mile South
24	USGS40000829528	1/2 - 1 Mile SE
25	USGS40000830559	1/2 - 1 Mile NE

FEDERAL FRDS PUBLIC WATER SUPPLY SYSTEM INFORMATION

MAP ID	WELL ID	LOCATION FROM TP
No PWS System Found		

Note: PWS System location is not always the same as well location.

STATE DATABASE WELL INFORMATION

MAP ID	WELL ID	LOCATION FROM TP
No Wells Found		

PHYSICAL SETTING SOURCE MAP - 5106013.2s

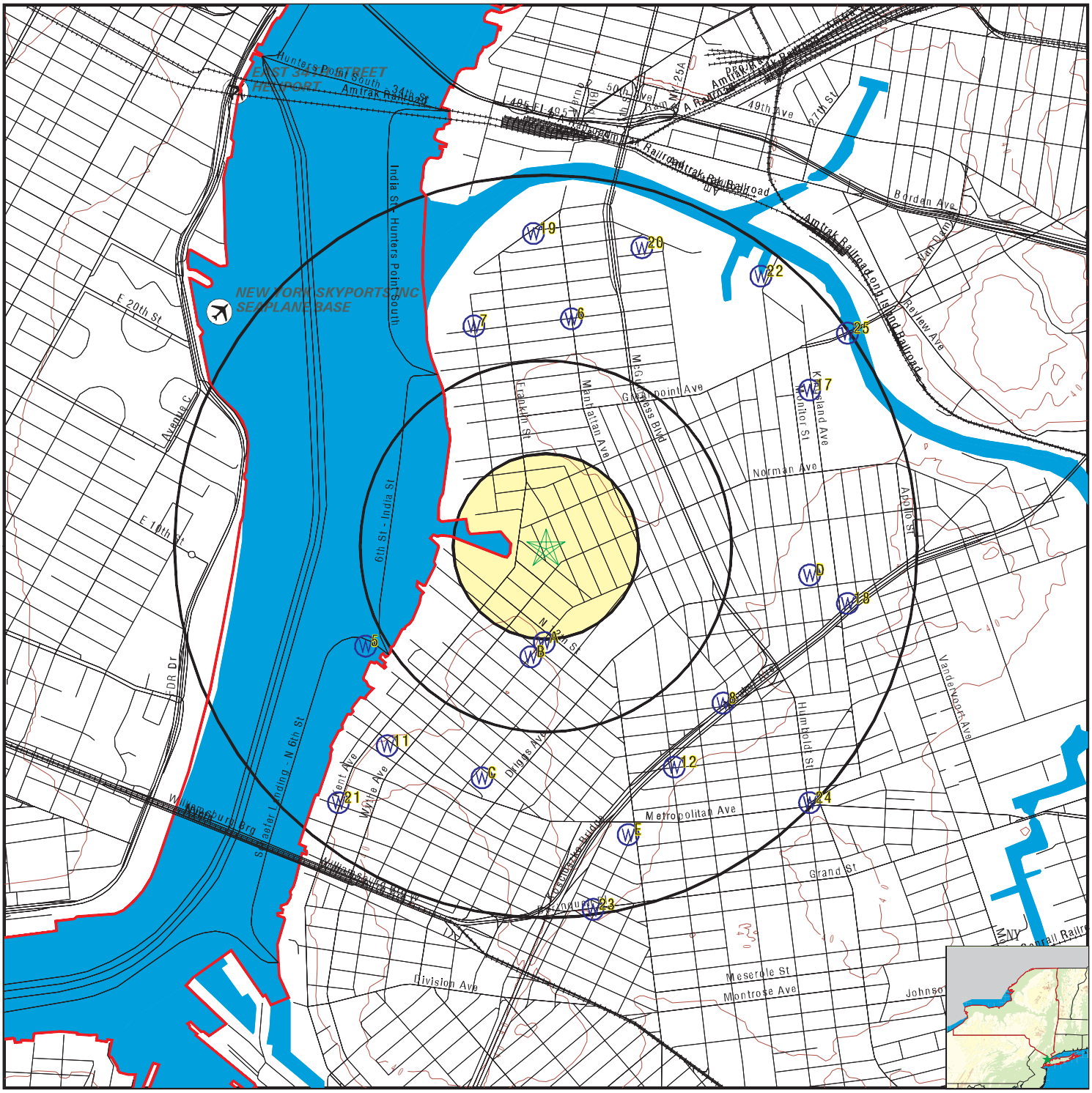

County Boundary
Major Roads
Contour Lines
Airports
Earthquake epicenter, Richter 5 or greater
Water Wells
Public Water Supply Wells
Cluster of Multiple Icons

Groundwater Flow Direction
GI Indeterminate Groundwater Flow at Location
GV Groundwater Flow Varies at Location
HD Closest Hydrogeological Data
Oil, gas or related wells

SITE NAME: Inlet Assemblage ADDRESS: 30 Gem Street Brooklyn NY 11222 LAT/LONG: 40.724831 / 73.95617	CLIENT: Langan Engineering, Inc. CONTACT: Shana Holberton INQUIRY #: 5106013.2s DATE: November 15, 2017 10:40 am

Copyright © 2017 EDR, Inc. © 2015 TomTom Rel. 2015.

Map ID Direction Distance Elevation	Database	EDR ID Number
A1 **South** **1/8 - 1/4 Mile** **Higher**	**FED USGS**	**USGS40000829834**

Org. Identifier:	USGS-NY		
Formal name:	USGS New York Water Science Center		
Monloc Identifier:	USGS-404317073572501		
Monloc name:	K 49. 1		
Monloc type:	Well		
Monloc desc:	Not Reported		
Huc code:	02030201	Drainagearea value:	Not Reported
Drainagearea Units:	Not Reported	Contrib drainagearea:	Not Reported
Contrib drainagearea units:	Not Reported	Latitude:	40.7214912
Longitude:	-73.956527	Sourcemap scale:	24000
Horiz Acc measure:	1	Horiz Acc measure units:	seconds
Horiz Collection method:	Interpolated from map		
Horiz coord refsys:	NAD83	Vert measure val:	18.0
Vert measure units:	feet	Vertacc measure val:	0.1
Vert accmeasure units:	feet		
Vertcollection method:	Level or other surveying method		
Vert coord refsys:	NGVD29	Countrycode:	US
Aquifername:	Not Reported		
Formation type:	Not Reported		
Aquifer type:	Not Reported		
Construction date:	Not Reported	Welldepth:	Not Reported
Welldepth units:	Not Reported	Wellholedepth:	333
Wellholedepth units:	ft		

Ground-water levels, Number of Measurements: 0

A2 **South** **1/4 - 1/2 Mile** **Higher**	**FED USGS**	**USGS40000829805**

Org. Identifier:	USGS-NY		
Formal name:	USGS New York Water Science Center		
Monloc Identifier:	USGS-404314073572301		
Monloc name:	K 1112. 1		
Monloc type:	Well		
Monloc desc:	Not Reported		
Huc code:	02030201	Drainagearea value:	Not Reported
Drainagearea Units:	Not Reported	Contrib drainagearea:	Not Reported
Contrib drainagearea units:	Not Reported	Latitude:	40.7206579
Longitude:	-73.9559715	Sourcemap scale:	24000
Horiz Acc measure:	1	Horiz Acc measure units:	seconds
Horiz Collection method:	Interpolated from map		
Horiz coord refsys:	NAD83	Vert measure val:	7.0
Vert measure units:	feet	Vertacc measure val:	0.1
Vert accmeasure units:	feet		
Vertcollection method:	Level or other surveying method		
Vert coord refsys:	NGVD29	Countrycode:	US
Aquifername:	Not Reported		
Formation type:	Not Reported		

Aquifer type:	Not Reported		
Construction date:	Not Reported	Welldepth:	Not Reported
Welldepth units:	Not Reported	Wellholedepth:	55
Wellholedepth units:	ft		

Ground-water levels, Number of Measurements: 0

B3
SSW **FED USGS** **USGS40000829806**
1/4 - 1/2 Mile
Higher

Org. Identifier:	USGS-NY		
Formal name:	USGS New York Water Science Center		
Monloc Identifier:	USGS-404314073572801		
Monloc name:	K 50. 1		
Monloc type:	Well		
Monloc desc:	Not Reported		
Huc code:	02030201	Drainagearea value:	Not Reported
Drainagearea Units:	Not Reported	Contrib drainagearea:	Not Reported
Contrib drainagearea units:	Not Reported	Latitude:	40.7206579
Longitude:	-73.9573604	Sourcemap scale:	24000
Horiz Acc measure:	1	Horiz Acc measure units:	seconds
Horiz Collection method:	Interpolated from map		
Horiz coord refsys:	NAD83	Vert measure val:	16.0
Vert measure units:	feet	Vertacc measure val:	0.1
Vert accmeasure units:	feet		
Vertcollection method:	Level or other surveying method		
Vert coord refsys:	NGVD29	Countrycode:	US
Aquifername:	Not Reported		
Formation type:	Not Reported		
Aquifer type:	Not Reported		
Construction date:	Not Reported	Welldepth:	Not Reported
Welldepth units:	Not Reported	Wellholedepth:	157
Wellholedepth units:	ft		

Ground-water levels, Number of Measurements: 0

B4
South **FED USGS** **USGS40000829792**
1/4 - 1/2 Mile
Higher

Org. Identifier:	USGS-NY		
Formal name:	USGS New York Water Science Center		
Monloc Identifier:	USGS-404313073572508		
Monloc name:	K 463. 1		
Monloc type:	Well		
Monloc desc:	Not Reported		
Huc code:	02030201	Drainagearea value:	Not Reported
Drainagearea Units:	Not Reported	Contrib drainagearea:	Not Reported
Contrib drainagearea units:	Not Reported	Latitude:	40.7203801
Longitude:	-73.956527	Sourcemap scale:	24000
Horiz Acc measure:	1	Horiz Acc measure units:	seconds
Horiz Collection method:	Interpolated from map		
Horiz coord refsys:	NAD83	Vert measure val:	Not Reported
Vert measure units:	Not Reported	Vertacc measure val:	Not Reported
Vert accmeasure units:	Not Reported		
Vertcollection method:	Not Reported		
Vert coord refsys:	Not Reported	Countrycode:	US
Aquifername:	Not Reported		
Formation type:	Not Reported		

GEOCHECK® - PHYSICAL SETTING SOURCE MAP FINDINGS

Aquifer type:	Not Reported		
Construction date:	Not Reported	Welldepth:	32
Welldepth units:	ft	Wellholedepth:	Not Reported
Wellholedepth units:	Not Reported		

Ground-water levels, Number of Measurements: 106

Date	Feet below Surface	Feet to Sealevel	Date	Feet below Surface	Feet to Sealevel
1939-11-18		3.22	1939-11-11		3.18
1939-11-04		3.26	1939-10-28		3.28
1939-10-25		3.27	1939-10-18		3.26
1939-10-11		3.39	1939-10-04		3.76
1939-09-23		3.83	1939-09-16		3.77
1939-09-08		3.75	1939-09-01		3.85
1939-08-25		4.13	1939-08-18		4.26
1939-08-11		4.39	1939-08-04		4.52
1939-07-28		4.57	1939-07-21		4.58
1939-07-14		4.59	1939-07-07		4.59
1939-06-30		4.56	1939-06-23		4.58
1939-06-16		4.60	1939-06-09		4.61
1939-06-02		4.58	1939-05-26		4.60
1939-05-19		4.61	1939-05-12		4.62
1939-05-05		4.62	1939-04-28		4.63
1939-04-21		4.64	1939-04-15		4.64
1939-04-08		4.67	1939-03-31		4.72
1939-03-24		4.70	1939-03-17		4.69
1939-03-10		4.73	1939-03-03		4.76
1939-02-24		4.72	1939-02-17		4.73
1939-02-10		4.74	1939-02-03		4.76
1939-01-27		4.78	1939-01-20		4.81
1939-01-13		4.83	1939-01-06		4.85
1938-12-30		4.88	1938-12-23		4.91
1938-12-16		4.91	1938-12-09		4.94
1938-12-02		4.95	1938-11-25		5.03
1938-11-18		5.01	1938-11-11		5.04
1938-11-04		5.09	1938-10-28		5.20
1938-10-21		5.30	1938-10-14		5.97
1938-10-07		5.19	1938-09-30		5.24
1938-09-23		5.27	1938-09-16		4.91
1938-09-09		4.41	1938-09-02		4.41
1938-08-26		4.42	1938-08-19		4.42
1938-08-12		4.40	1938-08-05		4.41
1938-07-29		4.41	1938-07-22		4.40
1938-07-15		4.41	1938-07-08		4.40
1938-07-01		4.42	1938-06-25		4.42
1938-06-18		4.43	1938-06-11		4.43
1938-06-04		4.46	1938-05-28		4.48
1938-05-21		4.60	1938-05-14		4.78
1938-05-07		4.79	1938-04-30		4.81
1938-04-23		4.87	1938-04-16		4.88
1938-04-09		5.12	1938-04-02		5.05
1938-03-26		4.65	1938-03-19		4.63
1938-03-12		4.63	1938-03-05		4.66
1938-02-26		4.67	1938-02-19		4.68
1938-02-04		4.72	1938-01-28		4.72
1938-01-21		4.74	1938-01-14		4.77
1938-01-07		4.81	1937-12-31		4.81
1937-12-24		4.86	1937-12-18		4.88

Ground-water levels, continued.

Date	Feet below Surface	Feet to Sealevel	Date	Feet below Surface	Feet to Sealevel
1937-12-11		4.87	1937-12-04		4.80
1937-11-27		4.76	1937-11-20		4.73
1937-11-13		4.40	1937-11-08		4.40

5
WSW **FED USGS** **USGS40000829816**
1/2 - 1 Mile
Lower

Org. Identifier:	USGS-NY		
Formal name:	USGS New York Water Science Center		
Monloc Identifier:	USGS-404315073575701		
Monloc name:	K 688. 1		
Monloc type:	Well		
Monloc desc:	Not Reported		
Huc code:	02030201	Drainagearea value:	Not Reported
Drainagearea Units:	Not Reported	Contrib drainagearea:	Not Reported
Contrib drainagearea units:	Not Reported	Latitude:	40.7209357
Longitude:	-73.9654162	Sourcemap scale:	24000
Horiz Acc measure:	1	Horiz Acc measure units:	seconds
Horiz Collection method:	Interpolated from map		
Horiz coord refsys:	NAD83	Vert measure val:	Not Reported
Vert measure units:	Not Reported	Vertacc measure val:	Not Reported
Vert accmeasure units:	Not Reported		
Vertcollection method:	Not Reported		
Vert coord refsys:	Not Reported	Countrycode:	US
Aquifername:	Not Reported		
Formation type:	Not Reported		
Aquifer type:	Not Reported		
Construction date:	Not Reported	Welldepth:	Not Reported
Welldepth units:	Not Reported	Wellholedepth:	111
Wellholedepth units:	ft		

Ground-water levels, Number of Measurements: 0

6
North **FED USGS** **USGS40000830615**
1/2 - 1 Mile
Higher

Org. Identifier:	USGS-NY		
Formal name:	USGS New York Water Science Center		
Monloc Identifier:	USGS-404401073571901		
Monloc name:	K 710. 1		
Monloc type:	Well		
Monloc desc:	Not Reported		
Huc code:	02030201	Drainagearea value:	Not Reported
Drainagearea Units:	Not Reported	Contrib drainagearea:	Not Reported
Contrib drainagearea units:	Not Reported	Latitude:	40.7337132
Longitude:	-73.9548604	Sourcemap scale:	24000

Horiz Acc measure:	1	Horiz Acc measure units:	seconds
Horiz Collection method:	Interpolated from map		
Horiz coord refsys:	NAD83	Vert measure val:	13.0
Vert measure units:	feet	Vertacc measure val:	0.1
Vert accmeasure units:	feet		
Vertcollection method:	Level or other surveying method		
Vert coord refsys:	NGVD29	Countrycode:	US
Aquifername:	Not Reported		
Formation type:	Not Reported		
Aquifer type:	Not Reported		
Construction date:	Not Reported	Welldepth:	Not Reported
Welldepth units:	Not Reported	Wellholedepth:	54
Wellholedepth units:	ft		

Ground-water levels, Number of Measurements: 0

7
NNW **FED USGS** **USGS40000830576**
1/2 - 1 Mile
Higher

Org. Identifier:	USGS-NY		
Formal name:	USGS New York Water Science Center		
Monloc Identifier:	USGS-404400073573701		
Monloc name:	K 682. 1		
Monloc type:	Well		
Monloc desc:	Not Reported		
Huc code:	02030201	Drainagearea value:	Not Reported
Drainagearea Units:	Not Reported	Contrib drainagearea:	Not Reported
Contrib drainagearea units:	Not Reported	Latitude:	40.7334354
Longitude:	-73.9598605	Sourcemap scale:	24000
Horiz Acc measure:	1	Horiz Acc measure units:	seconds
Horiz Collection method:	Interpolated from map		
Horiz coord refsys:	NAD83	Vert measure val:	10.0
Vert measure units:	feet	Vertacc measure val:	0.1
Vert accmeasure units:	feet		
Vertcollection method:	Level or other surveying method		
Vert coord refsys:	NGVD29	Countrycode:	US
Aquifername:	Not Reported		
Formation type:	Not Reported		
Aquifer type:	Not Reported		
Construction date:	Not Reported	Welldepth:	Not Reported
Welldepth units:	Not Reported	Wellholedepth:	53
Wellholedepth units:	ft		

Ground-water levels, Number of Measurements: 0

8
SE **FED USGS** **USGS40000829707**
1/2 - 1 Mile
Higher

Org. Identifier:	USGS-NY		
Formal name:	USGS New York Water Science Center		
Monloc Identifier:	USGS-404307073565101		
Monloc name:	K 690. 1		
Monloc type:	Well		
Monloc desc:	Not Reported		
Huc code:	02030201	Drainagearea value:	Not Reported
Drainagearea Units:	Not Reported	Contrib drainagearea:	Not Reported
Contrib drainagearea units:	Not Reported	Latitude:	40.7187135
Longitude:	-73.9470823	Sourcemap scale:	24000

Horiz Acc measure:	1	Horiz Acc measure units:	seconds
Horiz Collection method:	Interpolated from map		
Horiz coord refsys:	NAD83	Vert measure val:	10.0
Vert measure units:	feet	Vertacc measure val:	0.1
Vert accmeasure units:	feet		
Vertcollection method:	Level or other surveying method		
Vert coord refsys:	NGVD29	Countrycode:	US
Aquifername:	Not Reported		
Formation type:	Not Reported		
Aquifer type:	Not Reported		
Construction date:	Not Reported	Welldepth:	Not Reported
Welldepth units:	Not Reported	Wellholedepth:	194
Wellholedepth units:	ft		

Ground-water levels, Number of Measurements: 0

C9
SSW **FED USGS** **USGS40000829572**
1/2 - 1 Mile
Higher

Org. Identifier:	USGS-NY		
Formal name:	USGS New York Water Science Center		
Monloc Identifier:	USGS-404257073573701		
Monloc name:	K 2262. 1		
Monloc type:	Well		
Monloc desc:	Not Reported		
Huc code:	02030201	Drainagearea value:	Not Reported
Drainagearea Units:	Not Reported	Contrib drainagearea:	Not Reported
Contrib drainagearea units:	Not Reported	Latitude:	40.7159358
Longitude:	-73.9598605	Sourcemap scale:	24000
Horiz Acc measure:	1	Horiz Acc measure units:	seconds
Horiz Collection method:	Interpolated from map		
Horiz coord refsys:	NAD83	Vert measure val:	8.0
Vert measure units:	feet	Vertacc measure val:	0.1
Vert accmeasure units:	feet		
Vertcollection method:	Level or other surveying method		
Vert coord refsys:	NGVD29	Countrycode:	US
Aquifername:	Not Reported		
Formation type:	Not Reported		
Aquifer type:	Not Reported		
Construction date:	Not Reported	Welldepth:	Not Reported
Welldepth units:	Not Reported	Wellholedepth:	61
Wellholedepth units:	ft		

Ground-water levels, Number of Measurements: 0

C10
SSW **FED USGS** **USGS40000829561**
1/2 - 1 Mile
Higher

Org. Identifier:	USGS-NY		
Formal name:	USGS New York Water Science Center		
Monloc Identifier:	USGS-404256073573401		
Monloc name:	K 1303. 1		
Monloc type:	Well		
Monloc desc:	3401		
Huc code:	02030201	Drainagearea value:	Not Reported
Drainagearea Units:	Not Reported	Contrib drainagearea:	Not Reported
Contrib drainagearea units:	Not Reported	Latitude:	40.715658
Longitude:	-73.9590271	Sourcemap scale:	24000

Horiz Acc measure:	1	Horiz Acc measure units:	seconds
Horiz Collection method:	Interpolated from map		
Horiz coord refsys:	NAD83	Vert measure val:	16.0
Vert measure units:	feet	Vertacc measure val:	0.1
Vert accmeasure units:	feet		
Vertcollection method:	Level or other surveying method		
Vert coord refsys:	NGVD29	Countrycode:	US
Aquifername:	Not Reported		
Formation type:	Not Reported		
Aquifer type:	Not Reported		
Construction date:	Not Reported	Welldepth:	Not Reported
Welldepth units:	Not Reported	Wellholedepth:	90
Wellholedepth units:	ft		

Ground-water levels, Number of Measurements: 0

11
SW **FED USGS** **USGS40000829616**
1/2 - 1 Mile
Higher

Org. Identifier:	USGS-NY		
Formal name:	USGS New York Water Science Center		
Monloc Identifier:	USGS-404301073575301		
Monloc name:	K 2591. 1		
Monloc type:	Well		
Monloc desc:	Not Reported		
Huc code:	02030201	Drainagearea value:	Not Reported
Drainagearea Units:	Not Reported	Contrib drainagearea:	Not Reported
Contrib drainagearea units:	Not Reported	Latitude:	40.7170469
Longitude:	-73.964305	Sourcemap scale:	24000
Horiz Acc measure:	1	Horiz Acc measure units:	seconds
Horiz Collection method:	Interpolated from map		
Horiz coord refsys:	NAD83	Vert measure val:	2.0
Vert measure units:	feet	Vertacc measure val:	0.1
Vert accmeasure units:	feet		
Vertcollection method:	Level or other surveying method		
Vert coord refsys:	NGVD29	Countrycode:	US
Aquifername:	Northern Atlantic Coastal Plain aquifer system		
Formation type:	Glacial Aquifer, Upper		
Aquifer type:	Not Reported		
Construction date:	Not Reported	Welldepth:	Not Reported
Welldepth units:	Not Reported	Wellholedepth:	Not Reported
Wellholedepth units:	Not Reported		

Ground-water levels, Number of Measurements: 0

12
SSE **FED USGS** **USGS40000829578**
1/2 - 1 Mile
Higher

Org. Identifier:	USGS-NY		
Formal name:	USGS New York Water Science Center		
Monloc Identifier:	USGS-404258073570001		
Monloc name:	K 691. 1		
Monloc type:	Well		
Monloc desc:	Not Reported		
Huc code:	02030201	Drainagearea value:	Not Reported
Drainagearea Units:	Not Reported	Contrib drainagearea:	Not Reported
Contrib drainagearea units:	Not Reported	Latitude:	40.7162136
Longitude:	-73.9495824	Sourcemap scale:	24000

Horiz Acc measure:	1	Horiz Acc measure units:	seconds
Horiz Collection method:	Interpolated from map		
Horiz coord refsys:	NAD83	Vert measure val:	18.0
Vert measure units:	feet	Vertacc measure val:	0.1
Vert accmeasure units:	feet		
Vertcollection method:	Level or other surveying method		
Vert coord refsys:	NGVD29	Countrycode:	US
Aquifername:	Not Reported		
Formation type:	Not Reported		
Aquifer type:	Not Reported		
Construction date:	Not Reported	Welldepth:	Not Reported
Welldepth units:	Not Reported	Wellholedepth:	195
Wellholedepth units:	ft		

Ground-water levels, Number of Measurements: 0

D13
East
1/2 - 1 Mile
Higher

FED USGS **USGS40000829963**

Org. Identifier:	USGS-NY		
Formal name:	USGS New York Water Science Center		
Monloc Identifier:	USGS-404325073563508		
Monloc name:	K 3260. 1		
Monloc type:	Well		
Monloc desc:	Not Reported		
Huc code:	02030201	Drainagearea value:	Not Reported
Drainagearea Units:	Not Reported	Contrib drainagearea:	Not Reported
Contrib drainagearea units:	Not Reported	Latitude:	40.7237134
Longitude:	-73.9426378	Sourcemap scale:	24000
Horiz Acc measure:	1	Horiz Acc measure units:	seconds
Horiz Collection method:	Interpolated from map		
Horiz coord refsys:	NAD83	Vert measure val:	28.7
Vert measure units:	feet	Vertacc measure val:	0.1
Vert accmeasure units:	feet		
Vertcollection method:	Level or other surveying method		
Vert coord refsys:	NGVD29	Countrycode:	US
Aquifername:	Northern Atlantic Coastal Plain aquifer system		
Formation type:	Glacial Aquifer, Upper		
Aquifer type:	Not Reported		
Construction date:	Not Reported	Welldepth:	23
Welldepth units:	ft	Wellholedepth:	Not Reported
Wellholedepth units:	Not Reported		

Ground-water levels, Number of Measurements: 80

Date	Feet below Surface	Feet to Sealevel	Date	Feet below Surface	Feet to Sealevel
2000-10-24		12.89	2000-09-27		12.26
2000-08-24		12.89	2000-07-27		13.11
2000-06-28		13.58	2000-05-23		13.47
2000-04-27		13.00	2000-03-22		12.58
2000-02-29		12.01	1999-12-13		12.83
1999-11-23		12.54	1999-10-19		12.73
1999-09-23		12.52	1999-08-17		11.99
1999-07-20		12.49	1999-06-24		12.86
1999-05-18		13.16	1999-04-28		13.32
1999-03-23		12.97	1999-03-02		12.05

Ground-water levels, continued.

Date	Feet below Surface	Feet to Sealevel	Date	Feet below Surface	Feet to Sealevel
1999-01-27		11.50	1998-11-24		11.33
1998-09-29		11.65	1998-09-01		12.13
1998-07-28		12.61	1998-05-28		13.04
1998-04-29		12.48	1998-03-24		12.86
1998-02-26		11.94	1998-01-26		10.65
1997-12-29		11.32	1997-11-26		10.69
1997-10-29		10.78	1997-09-29		11.75
1997-03-24		11.56	1996-07-12		10.24
1995-09-29		10.00	1995-06-22		9.94
1995-01-03		10.61	1994-06-28		10.89
1993-11-22		9.93	1993-08-25		10.16
1993-07-22		10.33	1993-06-22		10.58
1993-05-24		10.71	1993-04-28		11.06
1993-03-26		10.29	1993-01-19		9.89
1992-12-28		9.63	1992-11-20		9.96
1992-10-27		9.50	1992-09-18		9.70
1992-08-24		10.04	1992-07-16		11.74
1992-06-23		9.74	1992-06-15		8.22
1985-10-01		10.36	1985-05-21		10.43
1984-12-28		11.59	1984-10-05		11.26
1984-06-27		11.69	1984-03-15		11.43
1984-01-05		11.29	1983-09-29		10.77
1983-06-29		10.29	1983-03-25		10.29
1982-12-20		10.10	1982-10-06		10.29
1982-07-01		10.38	1982-03-24		10.04
1981-12-30		8.94	1981-09-22		9.59
1981-06-24		9.84	1981-03-18		9.89
1981-02-12		9.83	1980-12-22		10.02
1980-09-23		10.89	1980-06-24		11.27
1980-06-10		11.36	1980-04-11		10.86

D14
East
1/2 - 1 Mile
Higher

FED USGS **USGS40000829964**

Org. Identifier:	USGS-NY		
Formal name:	USGS New York Water Science Center		
Monloc Identifier:	USGS-404325073563509		
Monloc name:	K 3260. 2		
Monloc type:	Well		
Monloc desc:	MONITOR ST. AND DRIGGS AVE., GREENPOINT		
Huc code:	02030201	Drainagearea value:	Not Reported
Drainagearea Units:	Not Reported	Contrib drainagearea:	Not Reported
Contrib drainagearea units:	Not Reported	Latitude:	40.7237134
Longitude:	-73.9426378	Sourcemap scale:	24000
Horiz Acc measure:	1	Horiz Acc measure units:	seconds
Horiz Collection method:	Interpolated from map		
Horiz coord refsys:	NAD83	Vert measure val:	29
Vert measure units:	feet	Vertacc measure val:	1
Vert accmeasure units:	feet		
Vertcollection method:	Level or other surveying method		
Vert coord refsys:	NGVD29	Countrycode:	US
Aquifername:	Northern Atlantic Coastal Plain aquifer system		
Formation type:	Glacial Aquifer, Upper		

Aquifer type:	Unconfined single aquifer		
Construction date:	20010716	Welldepth:	42.6
Welldepth units:	ft	Wellholedepth:	45
Wellholedepth units:	ft		

Ground-water levels, Number of Measurements: 39

Date	Feet below Surface	Feet to Sealevel	Date	Feet below Surface	Feet to Sealevel
2005-02-15		10.95	2005-01-21		11.05
2004-12-15		10.95	2004-11-23		10.98
2004-10-21		11.29	2004-09-21		11.21
2004-08-25		11.08	2004-07-19		10.93
2004-06-16		10.97	2004-05-25		11.13
2004-04-29		11.05	2004-02-25		10.87
2003-12-18		11.04	2003-11-25		10.91
2003-10-29		11.09	2003-09-24		11.24
2003-08-25		11.57	2003-07-21		12.54
2003-06-25		11.55	2003-05-19		11.08
2003-04-28		10.70	2003-01-28		10.66
2002-12-27		10.48	2002-11-26		10.28
2002-10-21		10.03	2002-09-25		9.74
2002-08-27		9.53	2002-07-22		9.75
2002-06-18		9.75	2002-05-29		9.71
2002-04-24		9.50	2002-02-27		9.70
2002-01-28		9.71	2001-12-28		9.87
2001-11-15		10.10	2001-10-24		10.26
2001-09-26		10.31	2001-08-29		10.43
2001-07-24		10.66			

E15
SSE **FED USGS** **USGS40000829485**
1/2 - 1 Mile
Higher

Org. Identifier:	USGS-NY		
Formal name:	USGS New York Water Science Center		
Monloc Identifier:	USGS-404249073570801		
Monloc name:	K 673. 1		
Monloc type:	Well		
Monloc desc:	Not Reported		
Huc code:	02030201	Drainagearea value:	Not Reported
Drainagearea Units:	Not Reported	Contrib drainagearea:	Not Reported
Contrib drainagearea units:	Not Reported	Latitude:	40.7137136
Longitude:	-73.9518047	Sourcemap scale:	24000
Horiz Acc measure:	1	Horiz Acc measure units:	seconds
Horiz Collection method:	Interpolated from map		
Horiz coord refsys:	NAD83	Vert measure val:	14.0
Vert measure units:	feet	Vertacc measure val:	0.1
Vert accmeasure units:	feet		
Vertcollection method:	Level or other surveying method		
Vert coord refsys:	NGVD29	Countrycode:	US
Aquifername:	Not Reported		
Formation type:	Not Reported		

Aquifer type:	Not Reported		
Construction date:	Not Reported	Welldepth:	Not Reported
Welldepth units:	Not Reported	Wellholedepth:	196
Wellholedepth units:	ft		

Ground-water levels, Number of Measurements: 0

E16
SSE **FED USGS** **USGS40000829478**
1/2 - 1 Mile
Higher

Org. Identifier:	USGS-NY		
Formal name:	USGS New York Water Science Center		
Monloc Identifier:	USGS-404248073570901		
Monloc name:	K 898. 1		
Monloc type:	Well		
Monloc desc:	Not Reported		
Huc code:	02030201	Drainagearea value:	Not Reported
Drainagearea Units:	Not Reported	Contrib drainagearea:	Not Reported
Contrib drainagearea units:	Not Reported	Latitude:	40.7134358
Longitude:	-73.9520825	Sourcemap scale:	24000
Horiz Acc measure:	1	Horiz Acc measure units:	seconds
Horiz Collection method:	Interpolated from map		
Horiz coord refsys:	NAD83	Vert measure val:	7.0
Vert measure units:	feet	Vertacc measure val:	0.1
Vert accmeasure units:	feet		
Vertcollection method:	Level or other surveying method		
Vert coord refsys:	NGVD29	Countrycode:	US
Aquifername:	Not Reported		
Formation type:	Not Reported		
Aquifer type:	Not Reported		
Construction date:	Not Reported	Welldepth:	46
Welldepth units:	ft	Wellholedepth:	74
Wellholedepth units:	ft		

Ground-water levels, Number of Measurements: 0

17
ENE **FED USGS** **USGS40000830369**
1/2 - 1 Mile
Higher

Org. Identifier:	USGS-NY		
Formal name:	USGS New York Water Science Center		
Monloc Identifier:	USGS-404351073563501		
Monloc name:	K 579. 1		
Monloc type:	Well		
Monloc desc:	Not Reported		
Huc code:	02030201	Drainagearea value:	Not Reported
Drainagearea Units:	Not Reported	Contrib drainagearea:	Not Reported
Contrib drainagearea units:	Not Reported	Latitude:	40.7309355
Longitude:	-73.9426378	Sourcemap scale:	24000
Horiz Acc measure:	1	Horiz Acc measure units:	seconds
Horiz Collection method:	Interpolated from map		
Horiz coord refsys:	NAD83	Vert measure val:	7.0
Vert measure units:	feet	Vertacc measure val:	0.1
Vert accmeasure units:	feet		
Vertcollection method:	Level or other surveying method		
Vert coord refsys:	NGVD29	Countrycode:	US
Aquifername:	Not Reported		
Formation type:	Not Reported		

Aquifer type:	Not Reported		
Construction date:	Not Reported	Welldepth:	Not Reported
Welldepth units:	Not Reported	Wellholedepth:	82
Wellholedepth units:	ft		

Ground-water levels, Number of Measurements: 0

18
East
1/2 - 1 Mile
Higher

FED USGS **USGS40000829892**

Org. Identifier:	USGS-NY		
Formal name:	USGS New York Water Science Center		
Monloc Identifier:	USGS-404321073562801		
Monloc name:	K 679. 1		
Monloc type:	Well		
Monloc desc:	Not Reported		
Huc code:	02030201	Drainagearea value:	Not Reported
Drainagearea Units:	Not Reported	Contrib drainagearea:	Not Reported
Contrib drainagearea units:	Not Reported	Latitude:	40.7226023
Longitude:	-73.9406933	Sourcemap scale:	24000
Horiz Acc measure:	1	Horiz Acc measure units:	seconds
Horiz Collection method:	Interpolated from map		
Horiz coord refsys:	NAD83	Vert measure val:	35.0
Vert measure units:	feet	Vertacc measure val:	0.1
Vert accmeasure units:	feet		
Vertcollection method:	Level or other surveying method		
Vert coord refsys:	NGVD29	Countrycode:	US
Aquifername:	Not Reported		
Formation type:	Not Reported		
Aquifer type:	Not Reported		
Construction date:	Not Reported	Welldepth:	Not Reported
Welldepth units:	Not Reported	Wellholedepth:	218
Wellholedepth units:	ft		

Ground-water levels, Number of Measurements: 0

19
North
1/2 - 1 Mile
Higher

FED USGS **USGS40000830814**

Org. Identifier:	USGS-NY		
Formal name:	USGS New York Water Science Center		
Monloc Identifier:	USGS-404413073572601		
Monloc name:	K 2227. 1		
Monloc type:	Well		
Monloc desc:	Not Reported		
Huc code:	02030201	Drainagearea value:	Not Reported
Drainagearea Units:	Not Reported	Contrib drainagearea:	Not Reported
Contrib drainagearea units:	Not Reported	Latitude:	40.7370465
Longitude:	-73.9568049	Sourcemap scale:	24000
Horiz Acc measure:	1	Horiz Acc measure units:	seconds
Horiz Collection method:	Interpolated from map		
Horiz coord refsys:	NAD83	Vert measure val:	10.0
Vert measure units:	feet	Vertacc measure val:	0.1
Vert accmeasure units:	feet		
Vertcollection method:	Level or other surveying method		
Vert coord refsys:	NGVD29	Countrycode:	US
Aquifername:	Not Reported		
Formation type:	Not Reported		

Aquifer type:	Not Reported		
Construction date:	Not Reported	Welldepth:	Not Reported
Welldepth units:	Not Reported	Wellholedepth:	50
Wellholedepth units:	ft		

Ground-water levels, Number of Measurements: 0

20
NNE **FED USGS** **USGS40000830776**
1/2 - 1 Mile
Higher

Org. Identifier:	USGS-NY		
Formal name:	USGS New York Water Science Center		
Monloc Identifier:	USGS-404411073570601		
Monloc name:	K 465. 1		
Monloc type:	Well		
Monloc desc:	Not Reported		
Huc code:	02030201	Drainagearea value:	Not Reported
Drainagearea Units:	Not Reported	Contrib drainagearea:	Not Reported
Contrib drainagearea units:	Not Reported	Latitude:	40.7364909
Longitude:	-73.9512491	Sourcemap scale:	24000
Horiz Acc measure:	1	Horiz Acc measure units:	seconds
Horiz Collection method:	Interpolated from map		
Horiz coord refsys:	NAD83	Vert measure val:	10.0
Vert measure units:	feet	Vertacc measure val:	0.1
Vert accmeasure units:	feet		
Vertcollection method:	Level or other surveying method		
Vert coord refsys:	NGVD29	Countrycode:	US
Aquifername:	Not Reported		
Formation type:	Not Reported		
Aquifer type:	Not Reported		
Construction date:	Not Reported	Welldepth:	Not Reported
Welldepth units:	Not Reported	Wellholedepth:	400
Wellholedepth units:	ft		

Ground-water levels, Number of Measurements: 0

21
SW **FED USGS** **USGS40000829529**
1/2 - 1 Mile
Higher

Org. Identifier:	USGS-NY		
Formal name:	USGS New York Water Science Center		
Monloc Identifier:	USGS-404253073580201		
Monloc name:	K 458. 1		
Monloc type:	Well		
Monloc desc:	Not Reported		
Huc code:	02030201	Drainagearea value:	Not Reported
Drainagearea Units:	Not Reported	Contrib drainagearea:	Not Reported
Contrib drainagearea units:	Not Reported	Latitude:	40.7148247
Longitude:	-73.9668051	Sourcemap scale:	24000
Horiz Acc measure:	1	Horiz Acc measure units:	seconds
Horiz Collection method:	Interpolated from map		
Horiz coord refsys:	NAD83	Vert measure val:	5.0
Vert measure units:	feet	Vertacc measure val:	0.1
Vert accmeasure units:	feet		
Vertcollection method:	Level or other surveying method		
Vert coord refsys:	NGVD29	Countrycode:	US
Aquifername:	Not Reported		
Formation type:	Not Reported		

Aquifer type:	Not Reported		
Construction date:	Not Reported	Welldepth:	Not Reported
Welldepth units:	Not Reported	Wellholedepth:	1053
Wellholedepth units:	ft		

Ground-water levels, Number of Measurements: 0

22
NE
1/2 - 1 Mile
Lower

FED USGS **USGS40000830700**

Org. Identifier:	USGS-NY		
Formal name:	USGS New York Water Science Center		
Monloc Identifier:	USGS-404407073564401		
Monloc name:	K 692. 1		
Monloc type:	Well		
Monloc desc:	Not Reported		
Huc code:	02030201	Drainagearea value:	Not Reported
Drainagearea Units:	Not Reported	Contrib drainagearea:	Not Reported
Contrib drainagearea units:	Not Reported	Latitude:	40.7353799
Longitude:	-73.9451379	Sourcemap scale:	24000
Horiz Acc measure:	1	Horiz Acc measure units:	seconds
Horiz Collection method:	Interpolated from map		
Horiz coord refsys:	NAD83	Vert measure val:	3.0
Vert measure units:	feet	Vertacc measure val:	0.1
Vert accmeasure units:	feet		
Vertcollection method:	Level or other surveying method		
Vert coord refsys:	NGVD29	Countrycode:	US
Aquifername:	Not Reported		
Formation type:	Not Reported		
Aquifer type:	Not Reported		
Construction date:	Not Reported	Welldepth:	Not Reported
Welldepth units:	Not Reported	Wellholedepth:	88
Wellholedepth units:	ft		

Ground-water levels, Number of Measurements: 0

23
South
1/2 - 1 Mile
Higher

FED USGS **USGS40000829373**

Org. Identifier:	USGS-NY		
Formal name:	USGS New York Water Science Center		
Monloc Identifier:	USGS-404238073571501		
Monloc name:	K 672. 1		
Monloc type:	Well		
Monloc desc:	Not Reported		
Huc code:	02030201	Drainagearea value:	Not Reported
Drainagearea Units:	Not Reported	Contrib drainagearea:	Not Reported
Contrib drainagearea units:	Not Reported	Latitude:	40.7106581
Longitude:	-73.9537492	Sourcemap scale:	24000
Horiz Acc measure:	1	Horiz Acc measure units:	seconds
Horiz Collection method:	Interpolated from map		
Horiz coord refsys:	NAD83	Vert measure val:	20.0
Vert measure units:	feet	Vertacc measure val:	0.1
Vert accmeasure units:	feet		
Vertcollection method:	Level or other surveying method		
Vert coord refsys:	NGVD29	Countrycode:	US
Aquifername:	Not Reported		
Formation type:	Not Reported		

Aquifer type:	Not Reported		
Construction date:	Not Reported	Welldepth:	Not Reported
Welldepth units:	Not Reported	Wellholedepth:	170
Wellholedepth units:	ft		

Ground-water levels, Number of Measurements: 0

24
SE
1/2 - 1 Mile
Higher

FED USGS **USGS40000829528**

Org. Identifier:	USGS-NY		
Formal name:	USGS New York Water Science Center		
Monloc Identifier:	USGS-404253073563501		
Monloc name:	K 678. 1		
Monloc type:	Well		
Monloc desc:	Not Reported		
Huc code:	02030201	Drainagearea value:	Not Reported
Drainagearea Units:	Not Reported	Contrib drainagearea:	Not Reported
Contrib drainagearea units:	Not Reported	Latitude:	40.7148247
Longitude:	-73.9426378	Sourcemap scale:	24000
Horiz Acc measure:	1	Horiz Acc measure units:	seconds
Horiz Collection method:	Interpolated from map		
Horiz coord refsys:	NAD83	Vert measure val:	39.0
Vert measure units:	feet	Vertacc measure val:	0.1
Vert accmeasure units:	feet		
Vertcollection method:	Level or other surveying method		
Vert coord refsys:	NGVD29	Countrycode:	US
Aquifername:	Not Reported		
Formation type:	Not Reported		
Aquifer type:	Not Reported		
Construction date:	Not Reported	Welldepth:	Not Reported
Welldepth units:	Not Reported	Wellholedepth:	221
Wellholedepth units:	ft		

Ground-water levels, Number of Measurements: 0

25
NE
1/2 - 1 Mile
Lower

FED USGS **USGS40000830559**

Org. Identifier:	USGS-NY		
Formal name:	USGS New York Water Science Center		
Monloc Identifier:	USGS-404359073562801		
Monloc name:	K 711. 1		
Monloc type:	Well		
Monloc desc:	Not Reported		
Huc code:	02030201	Drainagearea value:	Not Reported
Drainagearea Units:	Not Reported	Contrib drainagearea:	Not Reported
Contrib drainagearea units:	Not Reported	Latitude:	40.7331577
Longitude:	-73.9406933	Sourcemap scale:	24000
Horiz Acc measure:	1	Horiz Acc measure units:	seconds
Horiz Collection method:	Interpolated from map		
Horiz coord refsys:	NAD83	Vert measure val:	Not Reported
Vert measure units:	Not Reported	Vertacc measure val:	Not Reported
Vert accmeasure units:	Not Reported		
Vertcollection method:	Not Reported		
Vert coord refsys:	Not Reported	Countrycode:	US
Aquifername:	Not Reported		
Formation type:	Not Reported		

Aquifer type:	Not Reported		
Construction date:	Not Reported	Welldepth:	Not Reported
Welldepth units:	Not Reported	Wellholedepth:	74
Wellholedepth units:	ft		

Ground-water levels, Number of Measurements: 0

GEOCHECK® - PHYSICAL SETTING SOURCE MAP FINDINGS
RADON

AREA RADON INFORMATION

Federal EPA Radon Zone for KINGS County: 3

Note: Zone 1 indoor average level > 4 pCi/L.
: Zone 2 indoor average level >= 2 pCi/L and <= 4 pCi/L.
: Zone 3 indoor average level < 2 pCi/L.

Federal Area Radon Information for KINGS COUNTY, NY

Number of sites tested: 51

Area	Average Activity	% <4 pCi/L	% 4-20 pCi/L	% >20 pCi/L
Living Area	0.750 pCi/L	100%	0%	0%
Basement	1.370 pCi/L	88%	10%	2%

PHYSICAL SETTING SOURCE RECORDS SEARCHED

TOPOGRAPHIC INFORMATION

USGS 7.5' Digital Elevation Model (DEM)
Source: United States Geologic Survey
EDR acquired the USGS 7.5' Digital Elevation Model in 2002 and updated it in 2006. The 7.5 minute DEM corresponds to the USGS 1:24,000- and 1:25,000-scale topographic quadrangle maps. The DEM provides elevation data with consistent elevation units and projection.

Current USGS 7.5 Minute Topographic Map
Source: U.S. Geological Survey

HYDROLOGIC INFORMATION

Flood Zone Data: This data was obtained from the Federal Emergency Management Agency (FEMA). It depicts 100-year and 500-year flood zones as defined by FEMA. It includes the National Flood Hazard Layer (NFHL) which incorporates Flood Insurance Rate Map (FIRM) data and Q3 data from FEMA in areas not covered by NFHL.
Source: FEMA
Telephone: 877-336-2627
Date of Government Version: 2003, 2015

NWI: National Wetlands Inventory. This data, available in select counties across the country, was obtained by EDR in 2002, 2005 and 2010 from the U.S. Fish and Wildlife Service.

State Wetlands Data: Freshwater Wetlands
Source: Department of Environmental Conservation
Telephone: 518-402-8961

HYDROGEOLOGIC INFORMATION

AQUIFLOW[R] Information System
Source: EDR proprietary database of groundwater flow information
EDR has developed the AQUIFLOW Information System (AIS) to provide data on the general direction of groundwater flow at specific points. EDR has reviewed reports submitted to regulatory authorities at select sites and has extracted the date of the report, hydrogeologically determined groundwater flow direction and depth to water table information.

GEOLOGIC INFORMATION

Geologic Age and Rock Stratigraphic Unit
Source: P.G. Schruben, R.E. Arndt and W.J. Bawiec, Geology of the Conterminous U.S. at 1:2,500,000 Scale - A digital representation of the 1974 P.B. King and H.M. Beikman Map, USGS Digital Data Series DDS - 11 (1994).

STATSGO: State Soil Geographic Database
Source: Department of Agriculture, Natural Resources Conservation Service (NRCS)
The U.S. Department of Agriculture's (USDA) Natural Resources Conservation Service (NRCS) leads the national Conservation Soil Survey (NCSS) and is responsible for collecting, storing, maintaining and distributing soil survey information for privately owned lands in the United States. A soil map in a soil survey is a representation of soil patterns in a landscape. Soil maps for STATSGO are compiled by generalizing more detailed (SSURGO) soil survey maps.

SSURGO: Soil Survey Geographic Database
Source: Department of Agriculture, Natural Resources Conservation Service (NRCS)
Telephone: 800-672-5559
SSURGO is the most detailed level of mapping done by the Natural Resources Conservation Service, mapping scales generally range from 1:12,000 to 1:63,360. Field mapping methods using national standards are used to construct the soil maps in the Soil Survey Geographic (SSURGO) database. SSURGO digitizing duplicates the original soil survey maps. This level of mapping is designed for use by landowners, townships and county natural resource planning and management.

PHYSICAL SETTING SOURCE RECORDS SEARCHED

LOCAL / REGIONAL WATER AGENCY RECORDS

FEDERAL WATER WELLS

PWS: Public Water Systems
Source: EPA/Office of Drinking Water
Telephone: 202-564-3750
Public Water System data from the Federal Reporting Data System. A PWS is any water system which provides water to at least 25 people for at least 60 days annually. PWSs provide water from wells, rivers and other sources.

PWS ENF: Public Water Systems Violation and Enforcement Data
Source: EPA/Office of Drinking Water
Telephone: 202-564-3750
Violation and Enforcement data for Public Water Systems from the Safe Drinking Water Information System (SDWIS) after August 1995. Prior to August 1995, the data came from the Federal Reporting Data System (FRDS).

USGS Water Wells: USGS National Water Inventory System (NWIS)
This database contains descriptive information on sites where the USGS collects or has collected data on surface water and/or groundwater. The groundwater data includes information on wells, springs, and other sources of groundwater.

STATE RECORDS

New York Public Water Wells
Source: New York Department of Health
Telephone: 518-458-6731

OTHER STATE DATABASE INFORMATION

Oil and Gas Well Database
Department of Environmental Conservation
Telephone: 518-402-8072
These files contain records, in the database, of wells that have been drilled.

RADON

State Database: NY Radon
Source: Department of Health
Telephone: 518-402-7556
Radon Test Results

Area Radon Information
Source: USGS
Telephone: 703-356-4020
The National Radon Database has been developed by the U.S. Environmental Protection Agency (USEPA) and is a compilation of the EPA/State Residential Radon Survey and the National Residential Radon Survey. The study covers the years 1986 - 1992. Where necessary data has been supplemented by information collected at private sources such as universities and research institutions.

EPA Radon Zones
Source: EPA
Telephone: 703-356-4020
Sections 307 & 309 of IRAA directed EPA to list and identify areas of U.S. with the potential for elevated indoor radon levels.

OTHER

Airport Landing Facilities: Private and public use landing facilities
Source: Federal Aviation Administration, 800-457-6656

Epicenters: World earthquake epicenters, Richter 5 or greater
Source: Department of Commerce, National Oceanic and Atmospheric Administration

Earthquake Fault Lines: The fault lines displayed on EDR's Topographic map are digitized quaternary faultlines, prepared in 1975 by the United State Geological Survey

PHYSICAL SETTING SOURCE RECORDS SEARCHED

STREET AND ADDRESS INFORMATION

© 2015 TomTom North America, Inc. All rights reserved. This material is proprietary and the subject of copyright protection and other intellectual property rights owned by or licensed to Tele Atlas North America, Inc. The use of this material is subject to the terms of a license agreement. You will be held liable for any unauthorized copying or disclosure of this material.

APPENDIX E

FREEDOM OF INFORMATION ACT REQUESTS AND AVAILABLE RESPONSES

November 16, 2017

United States Environmental Protection Agency Region 2
290 Broadway
New York, New York 10007-1866

Re: Freedom of Information Request
10 - 56 Gem Street
166 - 236 Banker Street
14 - 32 Meserole Avenue
39 - 47 North 15th Street
14 Wythe Avenue
Brooklyn, New York
Block 2615, Lots 1, 6, 19, 21, 25, 50, and 125
Langan Project No.: 170494901

Dear Sir or Madam:

Pursuant to the Federal Freedom of Information Act (5 U.S.C 552 et seq.) dealing with the examination and duplication of documents maintained by public agencies, Langan is requesting any information or copies of files regarding environmental conditions on the above property, such as environmental permits, notices of violations, spill/discharge incidents, storage or disposal of hazardous substances, Underground Storage Tanks (USTs), Leaking Underground Storage Tanks (LTANKs), asbestos abatement, and any other environmental reports that your department may have.

The subject property is located at **Block 2615, Lot 1 (36 - 56 Gem Street, alternatively addressed as 14 - 22 Meserole Avenue), Lot 6 (214 - 236 Banker Street, alternatively addressed as 26 - 32 Meserole Avenue), Lot 19 (200 – 202 Banker Street), Lot 21 (16 - 24 Gem Street, alternatively addressed as 192 – 198 Banker Street), Lot 25 (10 - 14 Gem Street, alternatively addressed as 166 – 190 Banker Street and 39 – 47 North 15th Street), Lot 50 (26 – 34 Gem Street), and Lot 125 (14 Wythe Avenue).** The subject property is bound by Meserole Avenue to the north, Banker Street to the east, Wythe Avenue and North 15th Street to the south, and Gem Street to the west.

Please contact me at **212-479-5400x5750** with any questions or send your response to my attention at **sholberton@langan.com** or at the below address:

Langan
21 Penn Plaza
360 West 31st Street, 8th floor
New York, New York 10001-2727

Thank you in advance for your cooperation.

Sincerely,

Langan Engineering, Environmental, Surveying and Landscape Architecture, D.P.C.

Shana Holberton
Senior Staff Scientist

From: calderon.wanda@epa.gov
Sent: Monday, November 27, 2017 2:32 PM
To: Shana Holberton
Subject: FOIA Request EPA-R2-2018-001972 Submitted

This message is to confirm your request submission to the FOIAonline application: View Request. Request information is as follows:

- Tracking Number: EPA-R2-2018-001972
- Requester Name: Shana Holberton
- Date Submitted: 11/27/2017
- Request Status: Submitted
- Description: Pursuant to the Federal Freedom of Information Act (5 U.S.C 552 et seq.) dealing with the examination and duplication of documents maintained by public agencies, Langan is requesting any information or copies of files regarding environmental conditions at the following property, such as environmental permits, notices of violations, spill/discharge incidents, storage or disposal of hazardous substances, Underground Storage Tanks (USTs), Leaking Underground Storage Tanks (LTANKs), asbestos abatement, and any other environmental reports that your department may have. The property is located at Block 2615, Lot 1 (36 - 56 Gem Street, alternatively addressed as 14 - 22 Meserole Avenue), Lot 6 (214 - 236 Banker Street, alternatively addressed as 26 - 32 Meserole Avenue), Lot 19 (200 – 202 Banker Street), Lot 21 (16 - 24 Gem Street, alternatively addressed as 192 – 198 Banker Street), Lot 25 (10 - 14 Gem Street, alternatively addressed as 166 – 190 Banker Street and 39 – 47 North 15th Street), Lot 50 (26 – 34 Gem Street), and Lot 125 (14 Wythe Avenue). The property is bound by Meserole Avenue to the north, Banker Street to the east, Wythe Avenue and North 15th Street to the south, and Gem Street to the west.

U.S. EPA Region 2
290 Broadway, 26th Fl
New York, NY 10007-1866

Shana Holberton
Langan
21 Penn Plaza
360 West 31st Street, 8th Floor
New York, NY 10001-2727

December 13, 2017

Dear Ms. Shana Holberton,

EPA-R2-2018-001972 has been processed with the following final disposition: Full grant.

This is in response to your Freedom of Information Act (FOIA) request, identified above, dated 11/27/2017, that you submitted to the U.S. Environmental Protection Agency (EPA). Your request seeks to obtain environmental assessment information on the following:

"Block 2615, Lot 1 (36 - 56 Gem Street, alternatively addressed as 14 - 22 Meserole Avenue), Lot 6 (214 - 236 Banker Street, alternatively addressed as 26 - 32 Meserole Avenue), Lot 19 (200 –202 Banker Street), Lot 21 (16 - 24 Gem Street, alternatively addressed as 192 –198 Banker Street), Lot 25 (10 - 14 Gem Street, alternatively addressed as 166 –190 Banker Street and 39 –47 North 15th Street), Lot 50 (26 –34 Gem Street), and Lot 125 (14 Wythe Avenue). The property is bound by Meserole Avenue to the north, Banker Street to the east, Wythe Avenue and North 15th Street to the south, and Gem Street to the west."

The information that you are seeking is publicly available on EPA's *MyPropertyInfo* online database. The database will provide you with information concerning records the EPA has about a specific property, and it can be accessed at the link below:

https://www.epa.gov/enviro/frs-query-page

Because this information is publicly available, your FOIA request for this information is being administratively closed, in accordance with EPA's FOIA regulations. See 40 C.F.R. Part 2, Subpart A. ***Please note you should perform the initial search of a property of interest by visiting the above link. If your search produces results, then proceed with an information request for additional records under FOIA. Your FOIA submittal should be accompanied by these results.***

If you consider this response to be a denial of your request, you may appeal this determination to the National Freedom of Information Office, U.S. EPA, 1200 Pennsylvania Avenue, N.W. (2822T), Washington, DC 20460 (U.S. Postal Service Only). Only items mailed through the United States Postal Service may be delivered to 1200 Pennsylvania Avenue, N.W. If you are submitting your appeal via hand delivery, courier service, or overnight delivery, you must address your correspondence to 1301 Constitution Avenue, N.W., Room 6416J, Washington, DC 20001. Your appeal must be made in writing, and it must be received no later than 90 calendar days from the date of this letter. The Agency will not consider appeals received after the 90 calendar day limit. Appeals received after 5:00 pm EST will be considered received the next business day. The appeal letter should include the FOIA tracking number listed above. For quickest possible handling, the subject line of your email, the appeal letter, and its envelope, if applicable, should be marked "Freedom of Information Act Appeal." Additionally, you may seek assistance from EPA's FOIA Public Liaison at hq.foia@epa.gov or (202)566-1667, or from the Office of Government Information Services (OGIS). You may contact OGIS in any of the following ways: by mail, Office of Government Information Services, National Archives and Records Administration, Room 2510, 8610 Adelphi Road, College Park, MD 20740-6001; e-mail, ogis@nara.gov; telephone, 301-837-1996 or 1-877-684-6448; and facsimile, 301-837-0348.

Please contact Ms. Wanda Calderon of my staff if you have web access difficulties. This letter concludes our response to your request. Thank you for your interest in this information.

Respectfully,

/s/
Mary Mears

Public Affairs Director
U.S. EPA Region 2 (NJ, NY, PR, the US VI and eight Indian Nations)

From: New York DEC Support <newyorkdec@mycusthelp.net>
Sent: Tuesday, December 12, 2017 9:15 AM
To: Shana Holberton
Subject: Freedom of Information Law Request :: W029381-111617

--- Please respond above this line ---

Region 2 - Long Island City
P: (718) 482-4940 | F:
www.dec.ny.gov

RE: PUBLIC RECORDS REQUEST of 11/16/2017, Reference # W029381-111617

Dear Senior Staff Scientist Shana Holberton,

I write in response to your Freedom of Information Law (FOIL) request seeking:
The subject property is located at Block 2615, Lot 1 (36 - 56 Gem Street, alternatively addressed as 14 - 22 Meserole Avenue), Lot 6 (214 - 236 Banker Street, alternatively addressed as 26 - 32 Meserole Avenue), Lot 19 (200 – 202 Banker Street), Lot 21 (16 - 24 Gem Street, alternatively addressed as 192 – 198 Banker Street), Lot 25 (10 - 14 Gem Street, alternatively addressed as 166 – 190 Banker Street and 39 – 47 North 15th Street), Lot 50 (26 – 34 Gem Street), and Lot 125 (14 Wythe Avenue). The subject property is bound by Meserole Avenue to the north, Banker Street to the east, Wythe Avenue and North 15th Street to the south, and Gem Street to the west. Pursuant to the Federal Freedom of Information Act (5 U.S.C 552 et seq.) dealing with the examination and duplication of documents maintained by public agencies, Langan is requesting any information or copies of files regarding environmental conditions on the property, such as environmental permits, notices of violations, spill/discharge incidents, storage or disposal of hazardous substances, Underground Storage Tanks (USTs), Leaking Underground Storage Tanks (LTANKs), asbestos abatement, and any other environmental reports that your department may have..

A diligent search of the files maintained by the Department produced no responsive records.

If I can be of further assistance, please contact me at (718) 482-4940 and reference FOIL W029381-111617.

Sincerely,
Region 2 FOIL Coordinator

From: New York DEC Support <newyorkdec@mycusthelp.net>
Sent: Wednesday, December 13, 2017 12:50 PM
To: Shana Holberton
Subject: Freedom of Information Law Request :: W029384-111617

--- Please respond above this line ---

Region 2 - Long Island City
P: (718) 482-4940 | F:
www.dec.ny.gov

RE: PUBLIC RECORDS REQUEST of 11/16/2017, Reference # W029384-111617

Dear Senior Staff Scientist Shana Holberton,

I write in response to your Freedom of Information Law (FOIL) request seeking:
The subject property is located in Brooklyn, New York and identified on the Brooklyn Tax Map as Block 2615, Lot 1 (36 - 56 Gem Street, alternatively addressed as 14 - 22 Meserole Avenue), Lot 6 (214 - 236 Banker Street, alternatively addressed as 26 - 32 Meserole Avenue), Lot 19 (200 – 202 Banker Street), Lot 21 (16 - 24 Gem Street, alternatively addressed as 192 – 198 Banker Street), Lot 25 (10 - 14 Gem Street, alternatively addressed as 166 – 190 Banker Street and 39 – 47 North 15th Street), Lot 50 (26 – 34 Gem Street), and Lot 125 (14 Wythe Avenue). The subject property is bound by Meserole Avenue to the north, Banker Street to the east, Wythe Avenue and North 15th Street to the south, and Gem Street to the west..

A diligent search of the files maintained by the Department produced no responsive records.

If I can be of further assistance, please contact me at (718) 482-4940 and reference FOIL W029384-111617.

Sincerely,
Region 2 FOIL Coordinator

NYSDEC SPILL REPORT FORM

DEC REGION: 2 **SPILL NUMBER:** 0212557

SPILL NAME: X **DEC LEAD:** CESAWYER

SPILL DATE: 03/20/2003 **SPILL TIME:** 11:30 am

CALL RECEIVED DATE: 03/20/2003 **RECEIVED TIME:** 1:06 pm

SPILL LOCATION

PLACE: X **COUNTY:** Kings

STREET: 211 BANKER STREET **TOWN/CITY:** New York City

COMMUNITY: BROOKLYN

CONTACT: BOB **CONTACT PHONE:** (718) 389-7000 227

CONT. FACTOR: Tank Test Failure **SPILL REPORTED BY:** Responsible Party

FACILITY TYPE: Commercial/Industrial **WATERBODY:**

CALLER REMARKS:
tank failure, possible bad vent line

MATERIAL	CLASS	SPILLED	RECOVERED	RESOURCES AFFECTED
#2 fuel oil	Petroleum	0 G	0 G	Soil,

POTENTIAL SPILLERS

COMPANY	ADDRESS	CONTACT
SAME	NY	

Tank No.	Tank Size	Material	Cause	Source	Test Method	Leak Rate	Gross Failure

DEC REMARKS:

Prior to Sept, 2004 data translation this spill Lead_DEC Field was "SAWYER"
3/20/03 - AUSTIN, DDO - SENT OUT TTF LETTER TO BOB KNOZELMAN OF WH CHRISTIAN & sONS

1/7/04-Vought-Spill transferred from Vought to Austin.

1/27/04 - Sawyer - Spill transferred from Austin to Sawyer.

10/5/04 - Sawyer - Received another failed tank test from Pro Test with a letter informing the Department of repair attemps made and the ultimate removal of tank from service. Pro Test will update on further action, investigation and remediation.

03/04/05 - Sawyer - Jim from Protest called me about begining excavation at the above site 0n 3/08/05. They are going to remove the tank an about 60 cubic yards of contamination.

Created On: 03/20/2003

Date Printed: 1/9/2018 Last Updated: 05/26/2005

NYSDEC SPILL REPORT FORM

DEC REGION: 2 **SPILL NUMBER:** 0212557

SPILL NAME: X **DEC LEAD:** CESAWYER

03/30/05 - Sawyer - Met Tom Leddy and Ted Dros of Protest Environmental at excavation. They will pump and pad the pit to clean sheen off water in pit. Clean endpoint samples and a ground water sample will then be needed.

5/26/05 - Sawyer - Received endpoint samples from Protest on 4/12/05 and though some of the groundwater samples were above ground water criteria, this property was included in the Greenpoint Plume. This is the reason there are gasoline constituents in the gw sample. The groundwater is between 12-15 and this is an industrial area. No further action required. Closed.

PIN **T & A** **COST CENTER**

CLASS: B3 **CLOSE DATE:** 05/26/2005 **MEETS STANDARDS:** False

New York State Department of Environmental Conservation
Division of Environmental Remediation
Bureau of Spill Prevention and Response
47-40 21st Street, Long Island City, N.Y. 11101
Duty Officer Phone: (718) 482-4651 • FAX: (718) 482-4098

Erin M. Crotty
Commissioner

March 20, 2003

Bob Knozelman
W H Christian & Sons
211 Banker St.
Brooklyn, NY 11222

RE: Tank Test Failure- Petroleum Bulk Storage (PBS) Facility No. 2-117080
20,000 Gallon Underground #2 Fuel Oil Tank - Spill # 0212[redacted], 211 Banker St., Brooklyn
557
NYSDEC Project Manager: Jeffrey Vought

Dear Mr. Knozelman:

The Department of Environmental Conservation (DEC) was notified of a tank system integrity test failure at the above-mentioned facility. You have been identified as either the owner of this tank, or as representing the owner. Since there is a potential for a petroleum release from this tank system, action must be taken, as specified below, to both ascertain the nature of the failure, and investigate for any soil/groundwater contamination, if a release is confirmed. The DEC's regulations require that one of the following two options be immediately done concerning this tank:

OPTION #1 (If you plan to continue utilizing this tank):

1. The tank must be isolated from the piping and both components must be independently retested. If the components test tight, they may remain in service. If one of the components fails the retest, then the system must be taken out of service, pursuant to 6 NYCRR Part 613.5(a)(5) (Note: copies of this regulation, also known as the N.Y. State Petroleum Bulk Storage Code, are available by calling 718-482-6454). The defective component is then to be repaired or replaced pursuant to 6NYCRR Part 614. If contaminated soil is encountered upon uncovering the piping it shall be handled as per the guidance under paragraph 4, below.

2. Once the repairs are completed, a precision test of the complete tank system as defined by 6NYCRR Part 613.5(a)(6) is done to assure that the tank system no longer has a problem. A copy of the **passing** tank system integrity test results are to be sent to this office, as per 6 NYCRR Part 613.5(a)(4). This should be sent to the above captioned address, "Attention: PBS Unit".

3. An investigation must then be performed to confirm any petroleum releases from either the piping or the tank. A written report of the work done on this tank/pipe system to repair and retest must be submitted by an environmental consultant to the Department, care of the above captioned address and Project Manager. This report must also include a discussion of the extent of petroleum-impacted soil discovered during the excavation of the tank and piping, and include a scaled site plan, any soil/

groundwater sample analytical reports, and copies of any soil disposal paperwork. The report must have conclusions and recommendations for any remedial actions to be taken to assure that any contamination is removed in accordance with Departmental regulations and guidance. Appropriate action, as approved by the Project Manager assigned to this report, must be taken by the responsible party to abate any petroleum contamination of the soils and groundwater, if such contamination exists. If it is determined that no petroleum was released to the environment, an affidavit signed by the company who performed the work stating that there was no contamination noted, must accompany this report. As part of this report, a full explanation must be given as to what caused the initial test failure. Photographs and other documentation should be sent to support the findings of the report.

OPTION #2: (If you decide not to retest, or if the tank fails the retest, the following must be done):

1. All product must be immediately removed from the tank, pursuant to 6 NYCRR 613.5(a)(5).

2. The tank must be properly closed in accordance with 6 NYCRR 613.9. A Petroleum Bulk Storage form must be submitted to this Department (above captioned address, "Attention PBS Unit") prior to tank closure.

3. A report of the work done on this tank/pipe system on any efforts to repair and retest must be submitted by an environmental consultant to the Department, care of the above captioned address and Project Manager. This report must also include a discussion of the extent of petroleum-impacted soil discovered during the excavation of the tank and piping, and include a scaled site plan, any soil/ groundwater sample analytical reports, and copies of any soil disposal paperwork. The report must have conclusions and recommendations for any remedial actions to be taken to assure that any contamination is removed in accordance with Departmental regulations and guidance. Appropriate action, as approved by the Project Manager assigned to this report, must be taken by the responsible party to abate any petroleum contamination of the soils and groundwater, if such contamination exists. If it is determined that no petroleum was released to the environment, an affidavit signed by the company who performed the work stating that there was no contamination noted, must accompany this report. As part of this report, a full explanation must be given as to what caused the initial test failure. Photographs and other documentation should be sent to support the findings of the report.

Failure to comply with the above may led to possible legal action by the Department under sections of the both the Environmental Conservation Law and the Navigation Law, with penalties of up to $25,000. pr day per violation. **If you have any questions concerning this matter, please call Region 2 Spills Duty Desk at (718) 482-4651.**

Sincerely,

Spill Prevention & Response Programs

PRO TEST

PRECISION TIGHTNESS TESTING of UNDER & ABOVE GROUND PETROLEUM STORAGE TANKS
INSTALLATIONS & REMOVALS • ABANDONMENTS • SOIL SAMPLING & LABORATORY ANALYSIS • CONSULTATION SERVICES

P.O. Box 1937
West Babylon, NY 11704

LI Telephone: (631) 321-4670 Fax: (631) 321-4766
NYC Telephone: (718) 815-6292

FAX

Date: October 5, 2004

To: Chris Sawyer
NYS DEC Spills Mgmt

Fax: 718-482-4098

From: John Leddy

Subject: Spill #02-12557
W.H. Christian & Sons
211 Banker St. Brooklyn NY 11222

Spill #02-12557 dates from 3/03.

On 9/15/04 Pro Test ran an Ezy 3 Locator Plus tightness test on this tank and it failed with an indication of air entering below the product line. The tank was excavated and isolated and passed a tank only test. Two sets of supply and return lines were replaced along with a stickwell. The tank then passed a system test on 9/29/04.

On 10/4/04 the tank ran out of oil and it was tightness tested. At first it passed the test run at the protocol vacuum of -.5PSI. When subjected to a vacuum of –2.5PSI it failed. We believe that sludge at the bottom of the tank may have been masking or plugging a hole at the bottom of the tank.

The tank has been put out of commission and a temporary tank installed.

A copy of the failing test report included.

We will update you on further action, investigation and remediation.

SPILL # 02-12557

PRO TEST

PRECISION TESTING OF UNDERGROUND PETROLEUM TANKS
P.O. Box 1937
West Babylon, N.Y. 11704-0937
Tel: 631-321-4670 Fax: 631-321-4766

EZY 3 LOCATOR PLUS

MANUFACTURED BY ESTABROOKS, INC. 1-877-368-7215

TIGHTNESS TEST REPORT

DATE 10-4-04

TOTAL TANK VOL. 3000 gals

PRODUCT VOL. 25 gals

ULLAGE VOL. 2925 gals

PRODUCT TYPE #2 F.O.

PBS # (New York) 2-117080

TANK ID # 1

LOCATION W.H. CHRISTIAN & SONS
211 BANKER ST.
BROOKLYN NY 11222

THE ACOUSTIC CHARACTERISTIC OF THIS TEST REVEALS:

(CHECK ONLY ONE)

___ TIGHT TANK
THIS UNDERGROUND STORAGE ☐ TANK & SYSTEM ☐ TANK ONLY **PASSES** THE CRITERIA SET FORTH BY THE U.S. EPA

___ ULLAGE (DRY) PORTION LEAK
THIS UNDERGROUND STORAGE ☐ TANK & SYSTEM ☐ TANK ONLY **FAILS** THE CRITERIA SET FORTH BY THE U.S. EPA

X BELOW PRODUCT LEVEL (WET) PORTION LEAK
THIS UNDERGROUND STORAGE ☒ TANK & SYSTEM ☐ TANK ONLY **FAILS** THE CRITERIA SET FORTH BY THE U.S. EPA

WATER SENSOR INDICATES:

(CHECK ONLY ONE)

NO WATER INTRUSION ___ WATER INTRUSION ___ NOT APPLICABLE X

OPERATOR: Print A. Rodriguez Sign

Certification # 91-2902 Expiration Date February 1, 2005

EQUIPMENT:	Serial Number	Calibration Expiration Date
Water Sensor Display		
Water Sensor Probe		
Acoustic Signal Processor	E321 005	Jan-05
In-tank Microphone	6014 OM37004	Jan-05 Jan-05
Pressure Sensor	BVT012204	Jan-05

NEW YORK STATE REQUIREMENT: A DIAGRAM OF THE TANK SYSTEM MUST BE SUBMITTED TO THE STATE WITH THIS REPORT.
NOTE: **IF TEST IS FOR A REGULATORY AGENCY, SEND A COPY OF THIS REPORT TO THAT AGENCY.**
IF TEST IS FOR THE NYS D.E.C., *INCLUDE YOUR PBS NUMBER*.

EZY 3 LOCATOR PLUS

PRESSURE CALCULATIONS
& WATER SENSOR CALIBRATIONS

DATA SHEET

Date 10-4-04
PBS # (New York) 2-117080
TANK ID # 1
LOCATION W H CHRISTIAN & SONS
211 BANKER ST
BROOKLYN NY 11222

PRESSURE SENSOR CALCULATION

2 (INCHES OF PRODUCT)	X	.031 (DENSITY OF PRODUCT)	=	.062	PSI (1)
0 (INCHES OF WATER IN TANK)	X	0.036 (DENSITY OF WATER)	=	0	PSI (2)
Line 1 + Line 2 = Total Positive Head Pressure in tank			=	.062	PSI (3)
0 (INCHES OF WATER OUTSIDE TANK)	X	0.036 (DENSITY OF WATER)	=	0	PSI (4)
Total Head Pressure (3) Minus Outside Water Pressure (4)			=	.062	+/- PSI (5)
Always add 0.5 PSI			=	.5	PSI (6)

NOTE: If Line 6 is Less Than 0.5 PSI, Line 7 Shall be 0.5 PSI

TEST PRESSURE = 2.5 +/- PSI (7)

	TIME	PRESSURE
Blower Started:	1303	0
Test Pressure Reached:	1343	2.5
Blower Turned Off:	1346	2.5
Test Began:	1346	2.5
Test Ended:	1416	

Depth of Groundwater Determined
By: SMART STICK PROBE
Where: NEXT TO TANK

WATER SENSOR CALIBRATION

Added: _____ Cal #1 _____ Cal #2 _____ Cal #3

Average: _____

Water Intrusion Test Period: Began: _____

Ended: _____

Calculation for Test Period:

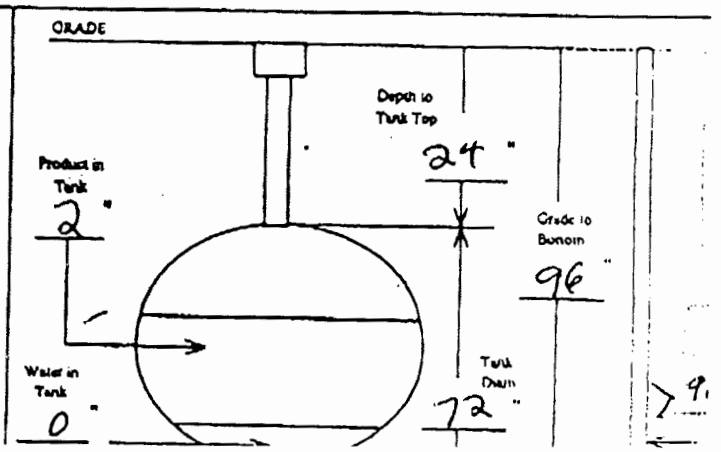

PRO TEST
PRECISION TIGHTNESS TESTING of UNDER & ABOVE GROUND PETROLEUM STORAGE TANKS
INSTALLATIONS & REMOVALS • ABANDONMENTS • SOIL SAMPLING & LABORATORY ANALYSIS • CONSULTATION SERVICES
P.O. Box 1937
West Babylon, NY 11704
LI Telephone: (631) 321-4670 Fax: (631) 321-4766
NYC Telephone: (718) 815-6292

To: Cris Sawyer
NYS DEC Region 2
Spills Management

From: John Leddy

Date: April 12, 2005

Fax: 718-482-4098

Subject: Spill #02-12557
3,000 gal. #2 f.o. UST
W.H. Christian & Sons
211 Banker Street
Brooklyn, N.Y.

Attachment: Soil Manifests and Water Analysis

Attached please find STARS 8021 and 8270 analysis of a water sample from the excavation at the subject site. Since our meeting at the site on March 30, 2005, we have removed oil by absorptive material and periodically removed 2508 gallons of contaminated water.

The manifests for removal of the contaminated water and 220 tons of contaminated soil are also attached. Manifests for the additional 60 tons are due to be received shortly.

It is requested that this spill number be closed as soon as we provide those last manifests. We want to minimize the duration the excavation inside the building is left open, for structural reasons.

If any additional information is desired, please ask.

Thank you.

Client: Pro Test	Client ID: 211 Banker St., Brooklyn (Pit Bottom)
Date received: 4/8/05	Laboratory ID: 1070444
Date extracted: 4/8/05	Matrix: Liquid
Date analyzed: 4/8/05	ELAP #: 11693

EPA METHOD 8021 (STARS)

Parameter	CAS No.	MDL	Results ug/L
MTBE	1634-04-4	5 ug/L	71
Benzene	71-43-2	0.7 ug/L	36
n-Butylbenzene	104-51-8	5 ug/L	<5
sec-Butylbenzene	135-98-7	5 ug/L	<5
tert-Butylbenzene	98-06-8	5 ug/L	<5
Isopropylbezene	98-82-8	5 ug/L	6
p-Isopropyltoluene	99-87-6	5 ug/L	5
n-Propylbenzene	103-65-1	5 ug/L	7
Ethylbenzene	100-41-4	5 ug/L	35
Naphthalene	91-20-3	5 ug/L	85
Toluene	108-88-3	5 ug/L	106
1,2,4-Trimethylbenzene	95-63-6	5 ug/L	120
1,3,5-Trimethylbenzene	108-67-8	5 ug/L	32
p & m-Xylanes	1330-20-7	10 ug/L	166
o-Xylene	1330-20-7	5 ug/L	98

MDL = Minimum Detection Limit.

Michael Veraldi

Michael Veraldi-Laboratory Director

LONG ISLAND ANALYTICAL LABORATORIES INC.
"TOMORROWS ANALYTICAL SOLUTIONS TODAY"
110 Colin Drive • Holbrook, New York 11741
Phone (631) 472-3400 • Fax (631) 472-8505 • Email: LIAL@lialinc.com

Client: Pro Test	Client ID: 211 Banker St., Brooklyn (Pit Bottom)
Date received: 4/8/05	Laboratory ID: 1070444
Date extracted: 4/8/05	Matrix: Liquid
Date analyzed: 4/8/05	ELAP #: 11693

EPA METHOD 8270 (STARS)

Parameter	CAS No.	MDL	Results ug/L
Naphthalene	91-20-3	5 ug/L	61
Anthracene	120-12-7	5 ug/L	<5
Fluorene	86-73-7	5 ug/L	7
Phenanthrene	85-01-8	5 ug/L	13
Pyrene	129-00-0	5 ug/L	<5
Acenaphthene	83-32-9	5 ug/L	5
Benzo(a)Anthracene	56-55-3	5 ug/L	<5
Fluoranthene	206-44-0	5 ug/L	<5
Benzo(b)Fluoranthene	205-99-2	5 ug/L	<5
Benzo(k)fluoranthene	207-08-9	5 ug/L	<5
Chrysene	218-01-9	5 ug/L	<5
Benzo(a)Pyrene	50-32-8	5 ug/L	<5
Benzo(g,h,i)Perylene	191-24-2	5 ug/L	<5
Indeno(1,2,3-cd)Pyrene	193-39-5	5 ug/L	<5
Dibenzo(a,h)Anthracene	53-70-3	5 ug/L	<5

MDL = Minimum Detection Limit.

Michael Veraldi

Michael Veraldi-Laboratory Director

LONG ISLAND ANALYTICAL LABORATORIES INC.
"TOMORROWS ANALYTICAL SOLUTIONS TODAY"
110 Colin Drive • Holbrook, New York 11741
Phone (631) 472-3400 • Fax (631) 472-8605 • Email: LIAL@liailnc.com

A NAME AND A REPUTATION MEAN A LOT

TANKS A LOT®

Division of A.B.C. Tank Repair & Lining Inc.
280 EAST 88TH STREET, BROOKLYN, N.Y. 11236
(718) 387-8300 (718) 272-2800 (718) OIL TANK

JOB TICKET / SHIPPING PAPERS

№ 14616

TANK SIZE Boiler Room

Date 04/05/05

Job Site 211 Bonker St

Boro: Bklyn

INCLUDE TRAVEL TIME

DRIVER Albert HELPER Scotty TRUCK NO. V.9

TIME STARTED 11:30 TIME FINISHED 12:15

HELPERS

TIME STARTED TIME FINISHED

TOTAL TOLLS:

INCHES IN TANK BEFORE CLEANING ____ GALLONS ____ INCHES IN TANK AFTER CLEANING ____ GALLONS ____

The service mentioned below.

1 ☐ DIG UP FUEL STORAGE TANK 2 ☐ CUT MANWAY

3 ☐ PUMP OUT AND SQUEEGEE CLEAN ..... GAL. FUEL STORAGE TANK BY A VACUUM METHOD

4 ☐ NEW GASKET — RUBBER ☐ FELT ☐

5 ☐ NEW NUTS AND BOLTS

6 ☐ BACK FILL DIRT

7 ☐ PUMP OUT ..... GAL. TANK BY A STICK LINE METHOD

8 ☐ STEAM CLEAN SUCTION AND RETURN LINES

9 ☐ SPILL CLEAN-UP

10 ☐ OTHER WORK DONE Pump out 800 gallons of water from boiler room

11 ☐ R.D. ☐ NO R.D. AMT. R.D. ____ SLUDGE ____

12 ☐ IF PRODUCT IS DELIVERED TO ANOTHER BUILDING ADDRESS

ADDRESS

AMOUNT DELIVERED SUPT. SIGNATURE

ADDRESS

AMOUNT DELIVERED SUPT. SIGNATURE

Ship bill to

Attn.

Tel.

Job ok by

P.O. #

FUEL OIL # 2 **NA 1993 FLAMMABLE LIQUID**

WATER ☐

OTHER 800

AMOUNT OF SLUDGE REMOVED ____ **GALS.**

GALS. OF GOOD OIL PUT BACK IN TANK ____ **GALS.**

DIAMETER OF TANK IN INCHES ____

DOES TANK HAVE LINING: YES ☐ NO ☐

IS THE TANK GAUGE WORKING: YES ☐ NO ☐

IS THE TANK GAUGE ACCURATE: YES ☐ NO ☐

The signature below should be signed only by the owner, super, engineer of the building, or by the employee of the above mentioned Oil Company.

This signature will indicate that the tank, or the work that has been done, has been inspected (and manhole, if worked on) and properly secured, and been left in a complete safe condition.

This ticket should only be signed if the work area is completely satisfactory and also, that the product is accurately accounted for.

ON HOURLY RATES GIVEN TRAVELING TIME WILL BE INCLUDED.

RECEIVED AND READ BY

PHONE NO. OF PERSON ABOVE

THE PERSON WHO SIGNS ABOVE HAS THE OPTION OF INSPECTING VACUUM TRUCK AND PRODUCT IN VACUUM TRUCK BEFORE IT LEAVES PREMISES.

TERMS: Net 10 days, maximum rate of interest allowable by law will be charged after the date. In the event this order is not paid in accordance to the terms of sale, and collection action becomes necessary, this order is subject to an Additional 25% collection fee on the unpaid balance.

REMARKS OR MATERIAL USED

ALL WASTE PRODUCT WILL BE DELIVERED TO PROPER DISPOSAL SITE NAMED ON 364 PERMIT.

A NAME AND A REPUTATION MEAN A LOT

TANKS A LOT®

Division of A.B.C. Tank Repair & Lining Inc.
280 EAST 88TH STREET, BROOKLYN, N.Y. 11236
(718) 387-8300 (718) 272-2800 (718) OIL TANK

TANK SIZE Boiler Room

Date 04/01/05

Job Site 211 Banker ST

Boro: Bklyn

The service mentioned below.

1 ☐ DIG UP FUEL STORAGE TANK 2 ☐ CUT MANWAY

3 ☐ PUMP OUT AND SQUEEGEE CLEAN ..... GAL. FUEL STORAGE TANK BY A VACUUM METHOD.

4 ☐ NEW GASKET — RUBBER ☐ FELT ☐

5 ☐ NEW NUTS AND BOLTS

6 ☐ BACK FILL DIRT

7 ☐ PUMP OUT ..... GAL. TANK BY A STICK LINE METHOD

8 ☐ STEAM CLEAN SUCTION AND RETURN LINES

9 ☐ SPILL CLEAN-UP

10 ☐ OTHER WORK DONE Pump 700 gallons of oily water from boiler room

11 ☐ R.D. ☐ NO R.D. AMT. R.D. _____ SLUDGE _____

12 ☐ IF PRODUCT IS DELIVERED TO ANOTHER BUILDING ADDRESS

ADDRESS

AMOUNT DELIVERED SUPT. SIGNATURE

ADDRESS

AMOUNT DELIVERED SUPT. SIGNATURE

Ship bill to

Attn.

Tel.

Job ok by

P.O. #

JOB TICKET / SHIPPING PAPERS

№ 14612

INCLUDE TRAVEL TIME

DRIVER Albert HELPER Scotty TRUCK NO. V-9

TIME STARTED 11.00 TIME FINISHED 12.00

HELPERS

TIME STARTED TIME FINISHED

TOTAL TOLLS:

INCHES IN TANK BEFORE CLEANING ____ GALLONS ____ INCHES IN TANK AFTER CLEANING ____ GALLONS ____

FUEL OIL # 2 NA 1993 FLAMMABLE LIQUID

WATER ☑

OTHER 703

AMOUNT OF SLUDGE REMOVED _____ GALS.

GALS. OF GOOD OIL PUT BACK IN TANK _____ GALS.

DIAMETER OF TANK IN INCHES

DOES TANK HAVE LINING: YES ☐ NO ☐

IS THE TANK GAUGE WORKING: YES ☐ NO ☐

IS THE TANK GAUGE ACCURATE: YES ☐ NO ☐

The signature below should be signed only by the owner, super, engineer of the building, or by the employee of the above mentioned Oil Company

This signature will indicate that the tank, or the work that has been done, has been inspected, (and manhole if worked on) and properly secured, and been left in a complete safe condition

This ticket should only be signed if the work area is completely satisfactory and also that the product is accurately accounted for

ON HOURLY RATES GIVEN TRAVELING TIME WILL BE INCLUDED

RECEIVED AND READ BY X

PHONE NO. OF PERSON ABOVE

THE PERSON WHO SIGNS ABOVE HAS THE OPTION OF INSPECTING VACUUM TRUCK AND PRODUCT IN VACUUM TRUCK BEFORE IT LEAVES PREMISES.

TERMS: Net 10 days, maximum rate of interest allowable by law will be charged after this date. In the event this order is not paid in accordance to the terms of sale, and collection action becomes necessary this order is subject to an Additional 25% collection fee on the unpaid balance

REMARKS OR MATERIAL USED

A NAME AND A REPUTATION MEAN A LOT

TANKS A LOT

Division of A.B.C. Tank Repair & Lining Inc.
280 EAST 88TH STREET, BROOKLYN, N.Y. 11236
(718) 387-8300 (718) 272-2800 (718) OIL TANK

JOB TICKET / SHIPPING PAPERS

№ 14672

INCLUDE TRAVEL TIME

DRIVER: Albert HELPER: Scotty TRUCK NO: Y-9

TIME STARTED: 2:45 TIME FINISHED: 3:45

HELPERS

TIME STARTED TIME FINISHED

TOTAL TOLLS

INCHES IN TANK BEFORE CLEANING ____ GALLONS

INCHES IN TANK AFTER CLEANING ____ GALLONS

FUEL OIL # 2 NA 1993 FLAMMABLE LIQUID

WATER ✓

OTHER 1000

AMOUNT OF SLUDGE REMOVED ____ GALS.

GALS. OF GOOD OIL PUT BACK IN TANK ____ GALS.

DIAMETER OF TANK IN INCHES ____

DOES TANK HAVE LINING: YES ☐ NO ☐

IS THE TANK GAUGE WORKING: YES ☐ NO ☐

IS THE TANK GAUGE ACCURATE: YES ☐ NO ☐

The signature below should be signed only by the owner, super, engineer, of the building, or by the employee of the above mentioned Oil Company

This signature will indicate that the tank, or the work that has been done, has been inspected, (and manhole J worked on) and properly secured and been left in a complete safe condition

This ticket should only be signed if the work area is completely satisfactory and also that the product is accurately accounted for

ON HOURLY RATES GIVEN TRAVELING TIME WILL BE INCLUDED.

RECEIVED AND READ BY: ____

PHONE NO. OF PERSON ABOVE: (631) 321-4670

THE PERSON WHO SIGNS ABOVE HAS THE OPTION OF INSPECTING VACUUM TRUCK AND PRODUCT IN VACUUM TRUCK BEFORE IT LEAVES PREMISES.

TERMS: Net 10 days, maximum rate of interest allowable by law will be charged after this date. In the event this order is not paid in accordance to the terms of sale, and collection action becomes necessary, this order is subject to an Additional 25% collection fee on the unpaid balance.

REMARKS OR MATERIAL USED ____

Date: 04/07/05

Job Site: 211 Barker St

Boro: Bklyn

The service mentioned below.

1 ☐ DIG UP FUEL STORAGE TANK 2 ☐ CUT MANWAY

3 ☐ PUMP OUT AND SQUEEGEE CLEAN ..... GAL. FUEL STORAGE TANK BY A VACUUM METHOD.

4 ☐ NEW GASKET — RUBBER ☐ FELT ☐

5 ☐ NEW NUTS AND BOLTS

6 ☐ BACK FILL DIRT

7 ☐ PUMP OUT ..... GAL. TANK BY A STICK LINE METHOD

8 ☐ STEAM CLEAN SUCTION AND RETURN LINES

9 ☐ SPILL CLEAN-UP

10 ☐ OTHER WORK DONE: Pump 1000 gallon of oily water

11 ☐ R.D. ☐ NO R.D. AMT. R.D. ____ SLUDGE ____

12 ☐ IF PRODUCT IS DELIVERED TO ANOTHER BUILDING ADDRESS

ADDRESS

AMOUNT DELIVERED SUPT. SIGNATURE

ADDRESS

AMOUNT DELIVERED SUPT. SIGNATURE

Ship bill to ____

Attn. ____

Tel. ____

Job ok by ____

P.O. # ____

ALL WASTE PRODUCT WILL BE DELIVERED TO PROPER DISPOSAL SITE NAMED ON 364 PERMIT

CLEAN EARTH OF CARTERET, INC

24 Middlesex Avenue
Carteret, NJ 07008
(732)-541-8909

INCOMING LOAD TICKET

Date 3/10/05
Time 3:37 PM
Ticket# 56861

Approval # 250218

Type of Material	Gross	Tare	Net Tons	#Drums
2-OIL CONTAMINATION	68,400	35,500	16.45	

WM ID# 3 TOM DURANTE Signature

Bill of Lading#
Manifest# 1
St. Manifest#

Trans. ID# 16
Transporter ALL STATE POWER VAC INDUSTRIAL ENV DE-SW Permit#
Trans. Addr. 928 E. HAZELWOOD AVE.
RAHWAY, NJ 07065

Driver ANGEL Truck # R 44

Customer ALLIED ENVIRONMENTAL GROUP, INC
Generator W H CHRISTIAN & SONS
Generator Site 211 BANKER ST
BROOKLYN, NY 11222

Contact 1 STU BERRY 800-969-DIRT
Contact 2 ALLAN PARKER

NOTES 1:

NOTES 2:

THANK YOU

CLEAN EARTH OF CARTERET, INC

24 Middlesex Avenue
Carteret, NJ 07008
(732)-541-8909

INCOMING LOAD TICKET

Date 3/14/05
Time 2:20 PM
Ticket# 56982

Approval # 250218

Type of Material	Gross	Tare	Net Tons	#Drums
2-OIL CONTAMINATION	65,000	35,500	14.75	

WM ID# 3 TOM DURANTE Signature_____

Bill of Lading#
Manifest# 2
St. Manifest#

Trans. ID# 16
Transporter ALL STATE POWER VAC INDUSTRIAL ENV DE-SW Permit#
Trans. Addr. 928 E. HAZELWOOD AVE.
RAHWAY, NJ 07065

Driver ROBERT Truck # R 44

Customer ALLIED ENVIRONMENTAL GROUP, INC
Generator W H CHRISTIAN & SONS
Generator Site 211 BANKER ST
BROOKLYN, NY 11222

Contact 1 STU BERRY 800-969-DIRT
Contact 2 ALLAN PARKER

NOTES 1:

NOTES 2:

THANK YOU

CLEAN EARTH OF CARTERET, INC

24 Middlesex Avenue
Carteret, NJ 07008
(732)-541-8909

INCOMING LOAD TICKET

Date 3/14/05
Time 4:29 PM .
Ticket# 57011

Approval # 250218

Type of Material	Gross	Tare	Net Tons	#Drums
2-OIL CONTAMINATION	70,400	33,950	18.22	

WM ID# 3 TOM DURANTE. Signature_____

Bill of Lading#
Manifest# 3
St. Manifest#

Trans. ID# 16
Transporter ALL STATE POWER VAC INDUSTRIAL ENV DE-SW Permit#
Trans. Addr. 928 E. HAZELWOOD AVE.
RAHWAY, NJ 07065

Driver ROBERT Truck # R 45

Customer ALLIED ENVIRONMENTAL GROUP, INC
Generator W H CHRISTIAN & SONS
Generator Site 211 BANKER ST
BROOKLYN, NY 11222

Contact 1 STU BERRY 800-969-DIRT
Contact 2 ALLAN PARKER

NOTES 1:

NOTES 2:

THANK YOU

CLEAN EARTH OF CARTERET, INC

24 Middlesex Avenue
Carteret, NJ 07008
(732)-541-8909

INCOMING LOAD TICKET

Date 3/15/05
Time 9:45 AM
Ticket# 57030

Approval # 250218

Type of Material	Gross	Tare	Net Tons	#Drums
2-OIL CONTAMINATION	70,900	36,800	17.05	

WM ID# 3 TOM DURANTE Signature_____

Bill of Lading#
Manifest# 4
St. Manifest#

Trans. ID# 122
Transporter MISC. DELIVERY TRUCK DE-SW Permit#
Trans. Addr.

Driver JASON Truck # PRICE 302

Customer ALLIED ENVIRONMENTAL GROUP, INC
Generator W H CHRISTIAN & SONS
Generator Site 211 BANKER ST
BROOKLYN, NY 11222

Contact 1 STU BERRY 800-969-DIRT
Contact 2 ALLAN PARKER

NOTES 1:
NOTES 2:

THANK YOU

CLEAN EARTH OF CARTERET, INC

24 Middlesex Avenue
Carteret, NJ 07008
(732)-541-8909

INCOMING LOAD TICKET

Date 3/15/05
Time 2:09 PM
Ticket# 57066

Approval # 250218

Type of Material	Gross	Tare	Net Tons	#Drums
2-OIL CONTAMINATION	64,050	36,800	13.62	

WM ID# 3 TOM DURANTE Signature

Bill of Lading#
Manifest# 5
St. Manifest#

Trans. ID# 122
Transporter MISC. DELIVERY TRUCK DE-SW Permit#
Trans. Addr.

Driver JASON Truck # PRICE 302

Customer ALLIED ENVIRONMENTAL GROUP, INC
Generator W H CHRISTIAN & SONS
Generator Site 211 BANKER ST
BROOKLYN, NY 11222

Contact 1 STU BERRY 800-969-DIRT
Contact 2 ALLAN PARKER

NOTES 1:

NOTES 2:

THANK YOU

CLEAN EARTH OF CARTERET, INC

24 Middlesex Avenue
Carteret, NJ 07008
(732)-541-8909

INCOMING LOAD TICKET

Date 3/16/05
Time 10:37 AM
Ticket# 57108

Approval # 250218

Type of Material	Gross	Tare	Net Tons	#Drums
2-OIL CONTAMINATION	68,400	36,800	15.80	

WM ID# 3 TOM DURANTE Signature

Bill of Lading#
Manifest# 6
St. Manifest#

Trans. ID# 122
Transporter MISC. DELIVERY TRUCK DE-SW Permit#
Trans. Addr.

Driver JASON Truck # PRICE 302

Customer ALLIED ENVIRONMENTAL GROUP, INC
Generator W H CHRISTIAN & SONS
Generator Site 211 BANKER ST
BROOKLYN, NY 11222

Contact 1 STU BERRY 800-969-DIRT
Contact 2 ALLAN PARKER

NOTES 1:

NOTES 2:

THANK YOU

CLEAN EARTH OF CARTERET, INC

24 Middlesex Avenue
Carteret, NJ 07008
(732)-541-8909

INCOMING LOAD TICKET

Date 3/16/05
Time 1:49 PM
Ticket# 57143

Approval # 250218

Type of Material	Gross	Tare	Net Tons	#Drums
2-OIL CONTAMINATION	67,850	36,800	15.52	

WM ID# 3 TOM DURANTE

Signature

Bill of Lading#
Manifest# 7
St. Manifest#

Trans. ID# 122
Transporter MISC. DELIVERY TRUCK
Trans. Addr.

DE-SW Permit#

Driver JASON

Truck # PRICE 302

Customer ALLIED ENVIRONMENTAL GROUP, INC
Generator W H CHRISTIAN & SONS
Generator Site 211 BANKER ST
BROOKLYN, NY 11222

Contact 1 STU BERRY 800-969-DIRT
Contact 2 ALLAN PARKER

NOTES 1:

NOTES 2:

THANK YOU

CLEAN EARTH OF CARTERET, INC

24 Middlesex Avenue
Carteret, NJ 07008
(732)-541-8909

INCOMING LOAD TICKET

Date 3/18/05
Time 9:44 AM
Ticket# 57253

Approval # 250218

Type of Material	Gross	Tare	Net Tons	#Drums
2-OIL CONTAMINATION	73,450	35,500	18.98	

WM ID# 3 TOM DURANTE

Signature

Bill of Lading#
Manifest# 8
St. Manifest#

Trans. ID# 122
Transporter MISC. DELIVERY TRUCK
DE-SW Permit#
Trans. Addr.

Driver JASON
Truck # PRICE 304

Customer ALLIED ENVIRONMENTAL GROUP, INC
Generator W H CHRISTIAN & SONS
Generator Site 211 BANKER ST
BROOKLYN, NY 11222

Contact 1 STU BERRY
800-969-DIRT
Contact 2 ALLAN PARKER

NOTES 1:

NOTES 2:

THANK YOU

CLEAN EARTH OF CARTERET, INC

24 Middlesex Avenue
Carteret, NJ 07008
(732)-541-8909

INCOMING LOAD TICKET

Date 3/18/05
Time 11:42 AM
Ticket# 57283

Approval # 250218

Type of Material	Gross	Tare	Net Tons	#Drums
2-OIL CONTAMINATION	73,500	35,500	19.00	

WM ID# 3 TOM DURANTE Signature

Bill of Lading#
Manifest# 9
St. Manifest#

Trans. ID# 122
Transporter MISC. DELIVERY TRUCK DE-SW Permit#
Trans. Addr.

Driver JASON Truck # PRICE 304

Customer ALLIED ENVIRONMENTAL GROUP, INC
Generator W H CHRISTIAN & SONS
Generator Site 211 BANKER ST
BROOKLYN, NY 11222

Contact 1 STU BERRY 800-969-DIRT
Contact 2 ALLAN PARKER

NOTES 1:

NOTES 2:

THANK YOU

CLEAN EARTH OF CARTERET, INC

24 Middlesex Avenue
Carteret, NJ 07008
(732)-541-8909

INCOMING LOAD TICKET

Date 3/21/05
Time 10:57 AM
Ticket# 57313

Approval # 250218

Type of Material	Gross	Tare	Net Tons	#Drums
2-OIL CONTAMINATION	73,000	35,500	18.75	

Signature

WM ID# 3 TOM DURANTE
Bill of Lading#
Manifest# 10
St. Manifest#

Trans. ID# 122
Transporter MISC. DELIVERY TRUCK
Trans. Addr.

DE-SW Permit#

Driver JASON
Truck # PRICE 304

Customer ALLIED ENVIRONMENTAL GROUP, INC
Generator W H CHRISTIAN & SONS
Generator Site 211 BANKER ST
BROOKLYN, NY 11222

Contact 1 STU BERRY 800-969-DIRT
Contact 2 ALLAN PARKER

NOTES 1:

NOTES 2:

THANK YOU

CLEAN EARTH OF CARTERET, INC

24 Middlesex Avenue
Carteret, NJ 07008
(732)-541-8909

INCOMING LOAD TICKET

Date 3/21/05
Time 11:49 AM
Ticket# 57340

Approval # 250218

Type of Material	Gross	Tare	Net Tons	#Drums
2-OIL CONTAMINATION	69,050	35,500	16.77	

WM ID# 3 TOM DURANTE Signature

Bill of Lading#
Manifest# 11
St. Manifest#

Trans. ID# 122
Transporter MISC. DELIVERY TRUCK DE-SW Permit#
Trans. Addr.

Driver JASON Truck # PRICE 304

Customer ALLIED ENVIRONMENTAL GROUP, INC
Generator W H CHRISTIAN & SONS
Generator Site 211 BANKER ST
BROOKLYN, NY 11222

Contact 1 STU BERRY 800-969-DIRT
Contact 2 ALLAN PARKER

NOTES 1:

NOTES 2:

THANK YOU

CLEAN EARTH OF CARTERET, INC

24 Middlesex Avenue
Carteret, NJ 07008
(732)-541-8909

INCOMING LOAD TICKET

Date 3/22/05
Time 2:17 PM
Ticket# 57387

Approval # 250218

Type of Material	Gross	Tare	Net Tons	#Drums
2-OIL CONTAMINATION	70,250	35,500	17.38	

Signature

WM ID# 14 JOE DURANTE
Bill of Lading#
Manifest# 12
St. Manifest#

Trans. ID# 122
Transporter MISC. DELIVERY TRUCK
Trans. Addr.

DE-SW Permit#

Driver JASON
Truck # PRICE 304

Customer ALLIED ENVIRONMENTAL GROUP, INC
Generator W H CHRISTIAN & SONS
Generator Site 211 BANKER ST
BROOKLYN, NY 11222

Contact 1 STU BERRY 800-969-DIRT
Contact 2 ALLAN PARKER

NOTES 1:

NOTES 2:

THANK YOU

CLEAN EARTH OF CARTERET, INC

24 Middlesex Avenue
Carteret, NJ 07008
(732)-541-8909

INCOMING LOAD TICKET

Date 3/22/05
Time 4:09 PM
Ticket# 57431

Approval # 250218

Type of Material	Gross	Tare	Net Tons	#Drums
2-OIL CONTAMINATION	74,200	36,800	18.70	

Signature

WM ID# 14 JOE DURANTE
Bill of Lading#
Manifest# 13
St. Manifest#

Trans. ID# 122
Transporter MISC. DELIVERY TRUCK
Trans. Addr.

DE-SW Permit#

Driver JASON
Truck # PRICE 303

Customer ALLIED ENVIRONMENTAL GROUP, INC
Generator W H CHRISTIAN & SONS
Generator Site 211 BANKER ST
BROOKLYN, NY 11222

Contact 1 STU BERRY 800-969-DIRT
Contact 2 ALLAN PARKER

NOTES 1:

NOTES 2:

THANK YOU

PRO TEST

PRECISION TIGHTNESS TESTING of UNDER & ABOVE GROUND PETROLEUM STORAGE TANKS
INSTALLATIONS & REMOVALS • ABANDONMENTS • SOIL SAMPLING & LABORATORY ANALYSIS • CONSULTATION SERVICES

P.O. Box 1937
West Babylon, NY 11704

LI Telephone: (631) 321-4670 Fax: (631) 321-4766
NYC Telephone: (718) 815-6292

To: Cris Sawyer
NYS DEC Region 2
Spills Management

From: John Leddy

Date: April 13, 2005

Fax: 718-482-4098

Subject: Spill #02-12557
3,000 gal. #2 f.o. UST
W.H. Christian & Sons
211 Banker Street
Brooklyn, N.Y.

Attachment: Soil Manifests

Attached please find additional manifests for soil removal at the subject location. In addition, we will forward at a later date manifests for removal of 2-3 drums containing absorptive material. If any additional information is desired, please ask.

Thank you.

CLEAN EARTH OF CARTERET, INC

24 Middlesex Avenue
Carteret, NJ 07008
(732)-541-8909

INCOMING LOAD TICKET

Date 3/30/05
Time 9:44 AM
Ticket# 57622

Approval # 250218

Type of Material	Gross	Tare	Net Tons	#Drums
2-OIL CONTAMINATION	61,550	35,500	13.02	

WM ID# 3 TOM DURANTE Signature

Bill of Lading#
Manifest# 18
St. Manifest#

Trans. ID# 122
Transporter MISC. DELIVERY TRUCK DE-SW Permit#
Trans. Addr.

Driver JASON Truck # PRICE 304

Customer ALLIED ENVIRONMENTAL GROUP, INC
Generator W H CHRISTIAN & SONS
Generator Site 211 BANKER ST
BROOKLYN, NY 11222

Contact 1 STU BERRY 800-969-DIRT
Contact 2 ALLAN PARKER

NOTES 1:

NOTES 2:

THANK YOU

CLEAN EARTH OF CARTERET, INC

24 Middlesex Avenue
Carteret, NJ 07008
(732)-541-8909

INCOMING LOAD TICKET

Date 3/29/05
Time 12:42 PM
Ticket# 57603

Approval # 250218

Type of Material	Gross	Tare	Net Tons	#Drums
2-OIL CONTAMINATION	69,800	35,500	17.15	

WM ID# 3 TOM DURANTE Signature

Bill of Lading#
Manifest# 17
St. Manifest#

Trans. ID# 122
Transporter MISC. DELIVERY TRUCK DE-SW Permit#
Trans. Addr.

Driver JASON Truck # PRICE 304

Customer ALLIED ENVIRONMENTAL GROUP, INC
Generator W H CHRISTIAN & SONS
Generator Site 211 BANKER ST
BROOKLYN, NY 11222

Contact 1 STU BERRY 800-969-DIRT
Contact 2 ALLAN PARKER

NOTES 1:
NOTES 2:

THANK YOU

CLEAN EARTH OF CARTERET, INC

24 Middlesex Avenue
Carteret, NJ 07008
(732)-541-8909

INCOMING LOAD TICKET

Date 3/29/05
Time 10:08 AM
Ticket# 57578

Approval # 250218

Type of Material	Gross	Tare	Net Tons	#Drums
2-OIL CONTAMINATION	59,800	35,500	12.15	

WM ID# 3 TOM DURANTE Signature

Bill of Lading#
Manifest# 16
St. Manifest#

Trans. ID# 122
Transporter MISC. DELIVERY TRUCK DE-SW Permit#
Trans. Addr.

Driver JASON Truck # PRICE 304

Customer ALLIED ENVIRONMENTAL GROUP, INC
Generator W H CHRISTIAN & SONS
Generator Site 211 BANKER ST
BROOKLYN, NY 11222

Contact 1 STU BERRY 800-969-DIRT
Contact 2 ALLAN PARKER

NOTES 1:

NOTES 2:

THANK YOU

CLEAN EARTH OF CARTERET, INC

24 Middlesex Avenue
Carteret, NJ 07008
(732)-541-8909

INCOMING LOAD TICKET

Date 3/28/05
Time 2:22 PM
Ticket# 57565
Approval # 250218

Type of Material	Gross	Tare	Net Tons	#Drums
2-OIL CONTAMINATION	67,750	35,500	16.12	

WM ID# 3 TOM DURANTE Signature

Bill of Lading#
Manifest# 15
St. Manifest#

Trans. ID# 122
Transporter MISC. DELIVERY TRUCK DE-SW Permit#
Trans. Addr.

Driver JASON Truck # PRICE 304

Customer ALLIED ENVIRONMENTAL GROUP, INC
Generator W H CHRISTIAN & SONS
Generator Site 211 BANKER ST
BROOKLYN, NY 11222

Contact 1 STU BERRY 800-969-DIRT
Contact 2 ALLAN PARKER

NOTES 1:
NOTES 2:

THANK YOU

CLEAN EARTH OF CARTERET, INC

24 Middlesex Avenue
Carteret, NJ 07008
(732)-541-8909

INCOMING LOAD TICKET

Date 3/28/05
Time 2:20 PM
Ticket# 57559

Approval # 250218

Type of Material	Gross	Tare	Net Tons	#Drums
2-OIL CONTAMINATION	66,500	35,500	15.50	

WM ID# 3 TOM DURANTE

Signature

Bill of Lading#
Manifest# 14
St. Manifest#

Trans. ID# 122
Transporter MISC. DELIVERY TRUCK
DE-SW Permit#
Trans. Addr.

Driver JASON
Truck # PRICE 304

Customer ALLIED ENVIRONMENTAL GROUP, INC
Generator W H CHRISTIAN & SONS
Generator Site 211 BANKER ST
BROOKLYN, NY 11222

Contact 1 STU BERRY
800-969-DIRT
Contact 2 ALLAN PARKER

NOTES 1:

NOTES 2:

THANK YOU

CLEAN EARTH OF CARTERET, INC

24 Middlesex Avenue
Carteret, NJ 07008
(732)-541-8909

INCOMING LOAD TICKET

Date 4/1/05
Time 1:04 PM
Ticket# 57708

Approval # 250218

Type of Material	Gross	Tare	Net Tons	#Drums
2-OIL CONTAMINATION	53,600	36,800	8.40	

WM ID# 3 TOM DURANTE Signature

Bill of Lading#
Manifest# 19
St. Manifest#

Trans. ID# 122
Transporter MISC. DELIVERY TRUCK DE-SW-Permit#
Trans. Addr.

Driver JASON Truck # PRICE 302

Customer ALLIED ENVIRONMENTAL GROUP, INC
Generator W H CHRISTIAN & SONS
Generator Site 211 BANKER ST
BROOKLYN, NY 11222

Contact 1 STU BERRY 800-969-DIRT
Contact 2 ALLAN PARKER

NOTES 1:
NOTES 2:

THANK YOU

From:	Shana Holberton
Sent:	Thursday, November 16, 2017 11:06 AM
To:	foil@health.ny.gov
Subject:	Freedom of Information Request: Brooklyn NY Block 2615, Lots 1, 6, 19, 21, 25, 50, and 125
Attachments:	NYSDOH 02 - Request Form (email attachment).pdf

Dear Sir or Madam:

Pursuant to the Federal Freedom of Information Act (5 U.S.C 552 et seq.) dealing with the examination and duplication of documents maintained by public agencies, Langan is requesting any information or copies of files regarding environmental conditions on the above property, such as environmental permits, notices of violations, spill/discharge incidents, storage or disposal of hazardous substances, Underground Storage Tanks (USTs), Leaking Underground Storage Tanks (LTANKs), asbestos abatement, and any other environmental reports that your department may have.

The subject property is located at **Block 2615, Lot 1 (36 - 56 Gem Street, alternatively addressed as 14 - 22 Meserole Avenue), Lot 6 (214 - 236 Banker Street, alternatively addressed as 26 - 32 Meserole Avenue), Lot 19 (200 – 202 Banker Street), Lot 21 (16 - 24 Gem Street, alternatively addressed as 192 – 198 Banker Street), Lot 25 (10 - 14 Gem Street, alternatively addressed as 166 – 190 Banker Street and 39 – 47 North 15th Street), Lot 50 (26 – 34 Gem Street), and Lot 125 (14 Wythe Avenue).** The subject property is bound by Meserole Avenue to the north, Banker Street to the east, Wythe Avenue and North 15th Street to the south, and Gem Street to the west.

Please contact me at **212-479-5400x5750** with any questions or send your response to my attention at **sholberton@langan.com** or at the below address:

Langan
21 Penn Plaza
360 West 31st Street, 8th floor
New York, New York 10001-2727

Thank you in advance for your cooperation.

Best,

Shana Holberton
Senior Staff Scientist
Direct: 212.479.5499 x5750
Mobile: 510.459.1148
File Sharing Link

LANGAN
Phone: 212.479.5400 Fax: 212.479.5444
21 Penn Plaza
360 West 31st Street, 8th Floor
New York, NY 10001-2727
www.langan.com

NEW YORK NEW JERSEY CONNECTICUT PENNSYLVANIA WASHINGTON, DC
VIRGINIA WEST VIRGINIA OHIO FLORIDA TEXAS ARIZONA CALIFORNIA
ABU DHABI ATHENS DOHA DUBAI ISTANBUL LONDON PANAMA

STATE OF NEW YORK
DEPARTMENT OF HEALTH

2364 Corning Tower Governor Nelson A. Rockefeller Empire State Plaza Albany, New York 12237

1. TO THE NEW YORK STATE DEPARTMENT OF HEALTH:

I hereby apply to **Inspect** □ or **Receive Copies** X of the following records (use additional sheets as needed and attach)

See attached

NAME: Shana Holberton PHONE: ((212)479-5400x5750) EMAIL: SHolberton@Langan.com

FIRM: Langan Engineering, Environmental, Surveying and Landscape Architecture, D.P.C.

ADDRESS: 21 Penn Plaza - 360 West 31st Street, 8th Floor, New York, NY 10001-2727

SIGNATURE: _____ DATE: 11/16/2017

2. TO THE APPLICANT:

-Records Provided

☐ The reproduction costs for the records are $_____. Please forward a check payable to the New York State Department of Health to the address listed above. If we do not receive your payment within **60** days, we will assume that you no longer wish to receive the materials, and they will be sent back to the originating unit. Accordingly, any future requests for information will require an initial deposit before processing.

☐ Records have been (partially, fully) provided. (If not fully provided, date when records are expected to be fully provided:_____).

-Records Not Available

☐ Records cannot be found after a diligent search.

☐ The Department does not maintain records indicated, please contact:_____

-Records Denied or Redacted

I hereby certify that access to the records—or part of the records—have been denied to the applicant for the reason(s) checked below (You may appeal this denial of access in writing within 30 days to the Records Access Appeals Officer, Empire State Plaza, 1455 Corning Tower, Albany New York 12237):

☐ Specifically exempt by other statute(s).

☐ Unwarranted invasion of personal privacy.

☐ Would impair present or imminent contract awards or collective bargaining negotiations.

☐ Are examination questions or answers.
Are inter-agency or intra-agency materials that are not: -statistical or factual tabulations or data
-instructions to staff that affect the public
-final agency policy or determinations; or
-external audits, including but not limited to audits performed by the comptroller and the federal government.

☐ Are trade secrets.

☐ Could, if disclosed endanger the life of any person.

☐ Are compiled for law enforcement purposes and which, if disclosed would:
-interfere with law enforcement investigations or judicial proceedings
-deprive a person of the right to a fair trial or impartial adjudication
-identify a confidential source or disclose confidential information relating to a criminal investigation, or
-reveal criminal investigative techniques and procedures

☐ Would jeopardize an agency's capacity to guarantee the security of its information technology assets, such assets encompassing both electronic information systems and infrastructures.

Department Representative_____ Date:_____

November 16, 2017

New York State Department of Health
Attn: Record Access Officer
Corning Tower, Room 2348
Albany, NY 12237

Re: Freedom of Information Request
10 - 56 Gem Street
166 - 236 Banker Street
14 - 32 Meserole Avenue
39 - 47 North 15th Street
14 Wythe Avenue
Brooklyn, New York
Block 2615, Lots 1, 6, 19, 21, 25, 50, and 125
Langan Project No.: 170494901

Dear Sir or Madam:

Pursuant to the Federal Freedom of Information Act (5 U.S.C 552 et seq.) dealing with the examination and duplication of documents maintained by public agencies, Langan is requesting any information or copies of files regarding environmental conditions on the above property, such as environmental permits, notices of violations, spill/discharge incidents, storage or disposal of hazardous substances, Underground Storage Tanks (USTs), Leaking Underground Storage Tanks (LTANKs), asbestos abatement, and any other environmental reports that your department may have.

The subject property is located at **Block 2615, Lot 1 (36 - 56 Gem Street, alternatively addressed as 14 - 22 Meserole Avenue), Lot 6 (214 - 236 Banker Street, alternatively addressed as 26 - 32 Meserole Avenue), Lot 19 (200 – 202 Banker Street), Lot 21 (16 - 24 Gem Street, alternatively addressed as 192 – 198 Banker Street), Lot 25 (10 - 14 Gem Street, alternatively addressed as 166 – 190 Banker Street and 39 – 47 North 15th Street), Lot 50 (26 – 34 Gem Street), and Lot 125 (14 Wythe Avenue).** The subject property is bound by Meserole Avenue to the north, Banker Street to the east, Wythe Avenue and North 15th Street to the south, and Gem Street to the west.

Please contact me at **212-479-5400x5750** with any questions or send your response to my attention at **sholberton@langan.com** or at the below address:

Langan
21 Penn Plaza
360 West 31st Street, 8th floor
New York, New York 10001-2727

Thank you in advance for your cooperation.

Sincerely,

Langan Engineering, Environmental, Surveying and Landscape Architecture, D.P.C.

Shana Holberton
Senior Staff Scientist

NEW YORK STATE OF OPPORTUNITY. | Department of Health

ANDREW M. CUOMO
Governor

HOWARD A. ZUCKER, M.D., J.D.
Commissioner

SALLY DRESLIN, M.S., R.N.
Executive Deputy Commissioner

December 18, 2017

Shana Holberton
Langan
21 Penn Plaza
360 West 31st Street, 8th Floor
New York, NY 10001

FOIL #: 17-11-278
Langan Project No. 170494901

Dear Ms. Holberton:

This letter responds to your Freedom of Information Law request of November 16, 2017, in which you requested a copy of environmental records pertaining to the following addresses;

1. 36 - 56 Gem Street, alternatively addressed as 14 - 22 Meserole Avenue
2. 214 - 236 Banker Street, alternatively addressed as 26 - 32 Meserole Avenue)
3. 200 - 202 Banker Street
4. 16 – 24 Gem Street, alternatively addressed as 192-198 Banker Street
5. 10 -14 Gem Street, alternatively addressed as 166 -190 Banker Street and 39 - 47 North 15th Street
6. 26 - 34 Gem Street
7. 14 Wythe Avenue

Please be advised that after conducting a diligent search, no records responsive to your request have been located.

Insofar as your request pertains to records regarding asbestos, please be advised records of this type may be maintained by the New York State Department of Labor's Asbestos Control Bureau. The contact information for that office is:

New York State Department of Labor
Asbestos Control Bureau
One Hudson Square
75 Varick Street, 7th Floor
New York, New York 10013
Tel: (212) 775-3540

Should you feel that you have been unlawfully denied access to records, you may appeal such denial in writing within 30 days to the Records Access Appeals Officer, Division of Legal Affairs, Empire State Plaza, 2438 Corning Tower, Albany, New York 12237-0026.

If you require additional information or wish to discuss this matter further, please do not hesitate to contact me at (518) 474-8734.

Sincerely,

Rosemarie Hewig, Esq.
Records Access Officer

RH/vb

Environmental Protection

Vincent Sapienza. P.E.
Commissioner

Kevin T. McBride
Deputy Commissioner
Bureau of Police & Security

59-17 Junction Boulevard
9th Floor
Flushing, NY 11373

December 14, 2017

Langan Engineering
360 West 31st Street, 8th Floor
New York, NY 10001

Re: Block 2615, Lot 1, 6, 19, 25 & 50 Brooklyn, NY

Dear Shana Holberton:

[X] We write to inform you that a search of records maintained by The Division of Emergency Response and Technical Assessment, (DERTA) yielded documents responsive to your FOIL request. Your request is granted. Copies of records responsive to your request and to which you are entitled access are enclosed.

[ ] Please be advised that a search of records maintained by DERTA was made and records you requested were not found.

In the event that you disagree with this determination, you may appeal it within 30 days, by writing to:

DEP FOIL Appeals Officer
NYC Department of Environmental Protection
59-17 Junction Blvd., 19th Floor
Flushing, NY 11373

FOIL 165618

Sincerely,

P. Abbott

Patricia Abbott
Executive Assistant
Bureau of Police & Security, DERTA
dertafoil@dep.nyc.gov

RIGHT-TO-KNOW
LIST OF CHEMICALS
FOIL

Facility Id	Facility Name	Facility Street	Facility City	Facility State	Facility Zip Code	Chemical Name	Max Daily Amount Code
2012	W.H. CHRISTIAN & SONS, INC. (BANKER ST)	211-217 BANKER Street	BROOKLYN	New York	11222	STARLITE	3
2012	W.H. CHRISTIAN & SONS, INC. (BANKER ST)	211-217 BANKER Street	BROOKLYN	New York	11222	RUSTEX	3
2012	W.H. CHRISTIAN & SONS, INC. (BANKER ST)	211-217 BANKER Street	BROOKLYN	New York	11222	DIAMOND CRT SAFETY BLEACH	2
2012	W.H. CHRISTIAN & SONS, INC. (BANKER ST)	211-217 BANKER Street	BROOKLYN	New York	11222	C.P. P.O.G	1
2012	W.H. CHRISTIAN & SONS, INC. (BANKER ST)	211-217 BANKER Street	BROOKLYN	New York	11222	RUSTGO	1
2012	W.H. CHRISTIAN & SONS, INC. (BANKER ST)	211-217 BANKER Street	BROOKLYN	New York	11222	SUPER LUBE SILICONE LUBRICATING GREASE WITH SYNCOLON	1
2012	W.H. CHRISTIAN & SONS, INC. (BANKER ST)	211-217 BANKER Street	BROOKLYN	New York	11222	3-IN-1 WHITE LITHIUM GREASE AEROSOL	1
2012	W.H. CHRISTIAN & SONS, INC. (BANKER ST)	211-217 BANKER Street	BROOKLYN	New York	11222	DIAMOND DUST MACHINE OIL	2
2012	W.H. CHRISTIAN & SONS, INC. (BANKER ST)	211-217 BANKER Street	BROOKLYN	New York	11222	ORANGE SOLVE	1
2012	W.H. CHRISTIAN & SONS, INC. (BANKER ST)	211-217 BANKER Street	BROOKLYN	New York	11222	CHEM-AQUA 900	1
2012	W.H. CHRISTIAN & SONS, INC. (BANKER ST)	211-217 BANKER Street	BROOKLYN	New York	11222	CBD-93	1
2012	W.H. CHRISTIAN & SONS, INC. (BANKER ST)	211-217 BANKER Street	BROOKLYN	New York	11222	CHEM-AQUA 150	1
2012	W.H. CHRISTIAN & SONS, INC. (BANKER ST)	211-217 BANKER Street	BROOKLYN	New York	11222	BP-800	1
2012	W.H. CHRISTIAN & SONS, INC. (BANKER ST)	211-217 BANKER Street	BROOKLYN	New York	11222	DF-2000 / SYNTHETIC ALIPHATIC HYDROCARBON	2
2012	W.H. CHRISTIAN & SONS, INC. (BANKER ST)	211-217 BANKER Street	BROOKLYN	New York	11222	INKGO	1
2012	W.H. CHRISTIAN & SONS, INC. (BANKER ST)	211-217 BANKER Street	BROOKLYN	New York	11222	ICLEAN	1
2012	W.H. CHRISTIAN & SONS, INC. (BANKER ST)	211-217 BANKER Street	BROOKLYN	New York	11222	YELLOWGO	1
2012	W.H. CHRISTIAN & SONS, INC. (BANKER ST)	211-217 BANKER Street	BROOKLYN	New York	11222	C.P. SPRAY SPOTTER	1
2012	W.H. CHRISTIAN & SONS, INC. (BANKER ST)	211-217 BANKER Street	BROOKLYN	New York	11222	C.P. PROTEIN	1
2012	W.H. CHRISTIAN & SONS, INC. (BANKER ST)	211-217 BANKER Street	BROOKLYN	New York	11222	STREETEX	1
2012	W.H. CHRISTIAN & SONS, INC. (BANKER ST)	211-217 BANKER Street	BROOKLYN	New York	11222	SPOTLESS	1
2012	W.H. CHRISTIAN & SONS, INC. (BANKER ST)	211-217 BANKER Street	BROOKLYN	New York	11222	ULTRA-LITE 3-36	1
2012	W.H. CHRISTIAN & SONS, INC. (BANKER ST)	211-217 BANKER Street	BROOKLYN	New York	11222	GREEN KEY LAUNDRY DETERGENT	3

From:	Shana Holberton
Sent:	Thursday, November 16, 2017 10:57 AM
To:	recordsaccess@health.nyc.gov
Subject:	Freedom of Information Request: Block 2615, Lots 1, 6, 19, 21, 25, 50, and 125
Attachments:	NYCDOH 02 - Request Form (email attachment).pdf

Dear Sir or Madam:

Pursuant to the Federal Freedom of Information Act (5 U.S.C 552 et seq.) dealing with the examination and duplication of documents maintained by public agencies, Langan is requesting any information or copies of files regarding environmental conditions on the above property, such as environmental permits, notices of violations, spill/discharge incidents, storage or disposal of hazardous substances, Underground Storage Tanks (USTs), Leaking Underground Storage Tanks (LTANKs), asbestos abatement, and any other environmental reports that your department may have.

The subject property is located at **Block 2615, Lot 1 (36 - 56 Gem Street, alternatively addressed as 14 - 22 Meserole Avenue), Lot 6 (214 - 236 Banker Street, alternatively addressed as 26 - 32 Meserole Avenue), Lot 19 (200 – 202 Banker Street), Lot 21 (16 - 24 Gem Street, alternatively addressed as 192 – 198 Banker Street), Lot 25 (10 - 14 Gem Street, alternatively addressed as 166 – 190 Banker Street and 39 – 47 North 15th Street), Lot 50 (26 – 34 Gem Street), and Lot 125 (14 Wythe Avenue).** The subject property is bound by Meserole Avenue to the north, Banker Street to the east, Wythe Avenue and North 15th Street to the south, and Gem Street to the west.

Please contact me at **212-479-5400x5750** with any questions or send your response to my attention at **sholberton@langan.com** or at the below address:

Langan
21 Penn Plaza
360 West 31st Street, 8th floor
New York, New York 10001-2727

Thank you in advance for your cooperation.

Best,

Shana Holberton
Senior Staff Scientist
Direct: 212.479.5499 x5750
Mobile: 510.459.1148
File Sharing Link

LANGAN
Phone: 212.479.5400 Fax: 212.479.5444
21 Penn Plaza
360 West 31st Street, 8th Floor
New York, NY 10001-2727
www.langan.com

NEW YORK NEW JERSEY CONNECTICUT PENNSYLVANIA WASHINGTON, DC
VIRGINIA WEST VIRGINIA OHIO FLORIDA TEXAS ARIZONA CALIFORNIA
ABU DHABI ATHENS DOHA DUBAI ISTANBUL LONDON PANAMA

NEW YORK CITY DEPARTMENT OF HEALTH AND MENTAL HYGIENE

For office use only
CONTROL NUMBER:

FREEDOM OF INFORMATION LAW REQUEST FORM

To: Records Access Officer
NYC Department of Health and Mental Hygiene
42-09 28th Street, 14th Floor, CN 31
Long Island City, NY 11101
Phone: (347) 396-6078/6116
Fax: (347) 396-6087
recordsaccess@health.nyc.gov

Date 11 / 16 / 17

Dear Record Access Officer:

I, Shana Holberton request copies of any inspection reports and/or records located in the Bureau of (any and all applicable Bureaus), of the New York City Department of Health and Mental Hygiene.

The records pertain to:

- ☐ Lead Poisoning
- ☐ Animal bite
- ☐ Employment/Human Resources
- ☐ Contracts/RFPs
- ☐ Pest Control
- ☐ Correctional Health
- ☐ Early Intervention
- ☐ Food Safety
- ☐ Mental Health
- ☐ Communicable Diseases
- ☐ School Health
- ☐ Day Care
- ☐ Other: Environmental Records

Please specify/describe the records you are requesting from the above program(s):

See Attached

There is a charge of 25¢ per page or actual costs of reproduction, payable in advance.

Requester's Name: Shana Holberton (Please print) _____ (Signature)

Requester's Organization: Langan Engineering, Environmental, Surveying, and Landscape Architecture, D.P.C.

Requester's Address: 21 Penn Plaza - 360 West 31st Street, 8th Floor, New York, NY 10001-2727
Street City State Zip code

Telephone Number: (212) 479 - 5400x5750 E-mail: sholberton@langan.com

For more information, please visit: http://www.nyc.gov/html/doh/html/contact/ogc-foil.shtml

November 16, 2017

Records Access Officer
New York City Department of Health and Mental Hygiene
42-09 28th Street, 14th Floor, CN31
Long Island City, NY 11101

Re: Freedom of Information Request
10 - 56 Gem Street
166 - 236 Banker Street
14 - 32 Meserole Avenue
39 - 47 North 15th Street
14 Wythe Avenue
Brooklyn, New York
Block 2615, Lots 1, 6, 19, 21, 25, 50, and 125
Langan Project No.: 170494901

Dear Sir or Madam:

Pursuant to the Federal Freedom of Information Act (5 U.S.C 552 et seq.) dealing with the examination and duplication of documents maintained by public agencies, Langan is requesting any information or copies of files regarding environmental conditions on the above property, such as environmental permits, notices of violations, spill/discharge incidents, storage or disposal of hazardous substances, Underground Storage Tanks (USTs), Leaking Underground Storage Tanks (LTANKs), asbestos abatement, and any other environmental reports that your department may have.

The subject property is located at **Block 2615, Lot 1 (36 - 56 Gem Street, alternatively addressed as 14 - 22 Meserole Avenue), Lot 6 (214 - 236 Banker Street, alternatively addressed as 26 - 32 Meserole Avenue), Lot 19 (200 – 202 Banker Street), Lot 21 (16 - 24 Gem Street, alternatively addressed as 192 – 198 Banker Street), Lot 25 (10 - 14 Gem Street, alternatively addressed as 166 – 190 Banker Street and 39 – 47 North 15th Street), Lot 50 (26 – 34 Gem Street), and Lot 125 (14 Wythe Avenue).** The subject property is bound by Meserole Avenue to the north, Banker Street to the east, Wythe Avenue and North 15th Street to the south, and Gem Street to the west.

Please contact me at **212-479-5400x5750** with any questions or send your response to my attention at **sholberton@langan.com** or at the below address:

Langan
21 Penn Plaza
360 West 31st Street, 8th floor
New York, New York 10001-2727

Thank you in advance for your cooperation.

Sincerely,

Langan Engineering, Environmental, Surveying and Landscape Architecture, D.P.C.

Shana Holberton
Senior Staff Scientist

NEW YORK CITY DEPARTMENT OF
HEALTH AND MENTAL HYGIENE
Mary T. Bassett, MD, MPH
Commissioner

Christopher Boyd
Assistant Commissioner
Bureau of Environmental
Sciences and Engineering

42-09 28th Street
14th Floor, CN-56
Queens, NY 11101

718-310-2772 (tel.)
718-310-2888 (fax)

January 11, 2018

Shana Holberton
LANGAN
21 Penn Plaza, 360 W. 31 St., 8th Fl.
New York, NY

RE: Control #: 2017FR01327

Dear Shana Holberton,

In response to your recent request for the record(s) concerning the address/es listed below:

550-562 West 25th Street, NYC

Please be advised that based upon a thorough review of the files available to the Office of Public Health Engineering, our records revealed there are no records located in our files pertaining to your request. If you have any questions please call 718-310-2850.

Yours truly,

Li Huang, PE
Director
Office of Public Health Engineering

November 13, 2017

Fire Department, City of New York
Bureau of Revenue Management
9 MetroTech East
Brooklyn, New York 11201-3857

Re: Freedom of Information Request
10 - 56 Gem Street
166 - 236 Banker Street
14 - 32 Meserole Avenue
39 - 47 North 15th Street
14 Wythe Avenue
Brooklyn, New York
Block 2615, Lots 1, 6, 19, 21, 25, 50, and 125
Langan Project No.: 170494901

Dear Sir or Madam:

Pursuant to the Federal Freedom of Information Act (5 U.S.C 552 et seq.) dealing with the examination and duplication of documents maintained by public agencies, Langan is requesting any information or copies of files regarding environmental conditions on the above property, such as environmental permits, notices of violations, spill/discharge incidents, storage or disposal of hazardous substances, Underground Storage Tanks (USTs), Leaking Underground Storage Tanks (LTANKs), asbestos abatement, and any other environmental reports that your department may have.

The subject property is located at **Block 2615, Lot 1 (36 - 56 Gem Street, alternatively addressed as 14 - 22 Meserole Avenue), Lot 6 (214 - 236 Banker Street, alternatively addressed as 26 - 32 Meserole Avenue), Lot 19 (200 – 202 Banker Street), Lot 21 (16 - 24 Gem Street, alternatively addressed as 192 – 198 Banker Street), Lot 25 (10 - 14 Gem Street, alternatively addressed as 166 – 190 Banker Street and 39 – 47 North 15th Street), Lot 50 (26 – 34 Gem Street), and Lot 125 (14 Wythe Avenue).** The subject property is bound by Meserole Avenue to the north, Banker Street to the east, Wythe Avenue and North 15th Street to the south, and Gem Street to the west.

Please contact me at **212-479-5400x5750** with any questions or send your response to my attention at **sholberton@langan.com** or at the below address:

Langan
21 Penn Plaza
360 West 31st Street, 8th floor
New York, New York 10001-2727

Thank you in advance for your cooperation.

Sincerely,

Langan Engineering, Environmental, Surveying and Landscape Architecture, D.P.C.

Shana Holberton
Senior Staff Scientist

FIRE DEPARTMENT – CITY OF NEW YORK

Public Records Unit / Tanks Section

9 MetroTech Center
Brooklyn, New York 11201-3857
(718) 999-2441 or 2442

Fuel Tank Special Report Request Form

SECTION A CUSTOMER INFORMATION

Please print the required information below.

Shana Holberton
Name

21 Penn Plaza - 360 West 31st Street 8th Floor
Address

New York 10001
State Zip Code

(212)479-5499x5750
Telephone Number

OFFICE USE ONLY

_____
Cashier / Search No.

PRU Staff
Accepted By/Initials:_____

Searched By:_____

Total Amount:_____

Note: Please make sure you complete this form and attach all required documents. Enclose a check or money order made payable to the NYC Fire Department and a stamped self-addressed envelope (with postage). Mail checks or money orders directly to the address and unit listed above. DO NOT MAIL CASH.

SECTION B FUEL TANK REPORT - FEE $10.00 / PER REPORT

House Number	Street Name	Borough
200 - 202	Banker Street (Block 2615, Lot 19)	Brooklyn

- [X] **THE TOTAL AMOUNT AND SIZE OF EXISTING FUEL OIL / HEATING TANKS**
- [X] **THE TOTAL AMOUNT AND SIZE OF REMOVED OR SEALED FUEL OIL / HEATING TANKS**
- [X] **THE TOTAL AMOUNT AND SIZE OF EXISTING BURIED MOTOR VEHICLE TANKS**
- [X] **THE TOTAL AMOUNT AND SIZE OF REMOVED OR SEALED BURIED MOTOR VEHICLE TANKS**
- [X] **MOST RECENT TANK / PIPING TEST RESULTS**
- [X] **HISTORY OF BURIED TANKS LEAKS**

Note: Requests will be responded to within 10 business days.

PR3 (July-08)

APPENDIX F

NEW YORK CITY DEPARTMENT OF BUILDINGS RECORDS

Inlet Assemblage
30 Gem Street
Brooklyn, NY 11222

Inquiry Number: 5106013.8
November 15, 2017

EDR Building Permit Report

Target Property and Adjoining Properties

Environmental Data Resources Inc

6 Armstrong Road
Shelton, CT 06484
800.352.0050
www.edrnet.com

TABLE OF CONTENTS

SECTION

About This Report

Executive Summary

Findings

Glossary

Thank you for your business.
Please contact EDR at 1-800-352-0050
with any questions or comments.

Disclaimer - Copyright and Trademark Notice

This Report contains certain information obtained from a variety of public and other sources reasonably available to Environmental Data Resources, Inc. It cannot be concluded from this Report that coverage information for the target and surrounding properties does not exist from other sources. **NO WARRANTY EXPRESSED OR IMPLIED, IS MADE WHATSOEVER IN CONNECTION WITH THIS REPORT. ENVIRONMENTAL DATA RESOURCES, INC. SPECIFICALLY DISCLAIMS THE MAKING OF ANY SUCH WARRANTIES, INCLUDING WITHOUT LIMITATION, MERCHANTABILITY OR FITNESS FOR A PARTICULAR USE OR PURPOSE. ALL RISK IS ASSUMED BY THE USER. IN NO EVENT SHALL ENVIRONMENTAL DATA RESOURCES, INC. BE LIABLE TO ANYONE, WHETHER ARISING OUT OF ERRORS OR OMISSIONS, NEGLIGENCE, ACCIDENT OR ANY OTHER CAUSE, FOR ANY LOSS OR DAMAGE, INCLUDING, WITHOUT LIMITATION, SPECIAL, INCIDENTAL, CONSEQUENTIAL, OR EXEMPLARY DAMAGES. ANY LIABILITY ON THE PART OF ENVIRONMENTAL DATA RESOURCES, INC. IS STRICTLY LIMITED TO A REFUND OF THE AMOUNT PAID FOR THIS REPORT.** Purchaser accepts this Report "AS IS". Any analyses, estimates, ratings, environmental risk levels or risk codes provided in this Report are provided for illustrative purposes only, and are not intended to provide, nor should they be interpreted as providing any facts regarding, or prediction orforecast of, any environmental risk for any property. Only a Phase I Environmental Site Assessment performed by an environmental professional can provide information regarding the environmental risk for any property. Additionally, the information provided in this Report is not to be construed as legal advice.

Copyright 2017 by Environmental Data Resources, Inc. All rights reserved. Reproduction in any media or format, in whole or in part, of any report or map of Environmental Data Resources, Inc. or its affiliates is prohibited without prior written permission.

EDR and its logos (including Sanborn and Sanborn Map) are trademarks of Environmental Data Resources, Inc. or its affiliates. All other trademarks used herein are the property of their respective owners.

EDR BUILDING PERMIT REPORT

About This Report

The EDR Building Permit Report provides a practical and efficient method to search building department records for indications of environmental conditions. Generated via a search of municipal building permit records gathered from more than 1,600 cities nationwide, this report will assist you in meeting the search requirements of EPA's Standards and Practices for All Appropriate Inquiries (40 CFR Part 312), the ASTM Standard Practice for Environmental Site Assessments (E 1527-13), or custom requirements developed for the evaluation of environmental risk associated with a parcel of real estate.

Building permit data can be used to identify current and/or former operations and structures/features of environmental concern. The data can provide information on a target property and adjoining properties such as the presence of underground storage tanks, pump islands, sumps, drywells, etc., as well as information regarding water, sewer, natural gas, electrical connection dates, and current/former septic tanks.

ASTM and EPA Requirements

ASTM E 1527-13 lists building department records as a "standard historical source," as detailed in § 8.3.4.7: "Building Department Records - The term building department records means those records of the local government in which the property is located indicating permission of the local government to construct, alter, or demolish improvements on the property." ASTM also states that "Uses in the area surrounding the property shall be identified in the report, but this task is required only to the extent that this information is revealed in the course of researching the property itself."

EPA's Standards and Practices for All Appropriate Inquires (AAI) states: "§312.24: Reviews of historical sources of information. (a) Historical documents and records must be reviewed for the purposes of achieving the objectives and performance factors of §312.20(e) and (f). Historical documents and records may include, but are not limited to, aerial photographs, fire insurance maps, building department records, chain of title documents, and land use records."

Methodology

EDR has developed the EDR Building Permit Report through our partnership with BuildFax, the nation's largest repository of building department records. BuildFax collects, updates, and manages building department records from local municipal governments. The database now includes 30 million permits, on more than 10 million properties across 1,600 cities in the United States.

The EDR Building Permit Report comprises local municipal building permit records, gathered directly from local jurisdictions, including both target property and adjoining properties. Years of coverage vary by municipality. Data reported includes (where available): date of permit, permit type, permit number, status, valuation, contractor company, contractor name, and description.

Incoming permit data is checked at seven stages in a regimented quality control process, from initial data source interview, to data preparation, through final auditing. To ensure the building department is accurate, each of the seven quality control stages contains, on average, 15 additional quality checks, resulting in a process of approximately 105 quality control "touch points."

For more information about the EDR Building Permit Report, please contact your EDR Account Executive at (800) 352-0050.

EDR® Environmental Data Resources Inc

BUILD FAX® PROPERTY HISTORY

EXECUTIVE SUMMARY: SEARCH DOCUMENTATION

A search of building department records was conducted by Environmental Data Resources, Inc (EDR) on behalf of Langan Engineering, Inc. on Nov 15, 2017.

TARGET PROPERTY

30 Gem Street
Brooklyn, NY 11222

SEARCH METHODS

EDR searches available lists for both the Target Property and Surrounding Properties.

RESEARCH SUMMARY

Building permits identified: **YES**

The following research sources were consulted in the preparation of this report. An "X" indicates where information was identified in the source and provided in this report.

P//New York City, NY

Year	*Source*	*TP*	*Adjoining*
2017	New York City, Department of Buildings		X
2016	New York City, Department of Buildings		X
2015	New York City, Department of Buildings		X
2014	New York City, Department of Buildings		X
2013	New York City, Department of Buildings		X
	New York City, Department of Buildings	X	
2012	New York City, Department of Buildings		X
2011	New York City, Department of Buildings		X
2010	New York City, Department of Buildings		X
2009	New York City, Department of Buildings		X
	New York City, Department of Buildings	X	
2008	New York City, Department of Buildings		X
2007	New York City, Department of Buildings		X
2006	New York City, Department of Buildings		X
2005	New York City, Department of Buildings		X
2004	New York City, Department of Buildings		X
2003	New York City, Department of Buildings		X
	New York City, Department of Buildings	X	
2002	New York City, Department of Buildings		X
2001	New York City, Department of Buildings		X
	New York City, Department of Buildings	X	
2000	New York City, Department of Buildings		X
1999	New York City, Department of Buildings		X
1998	New York City, Department of Buildings		X
1997	New York City, Department of Buildings		X
1996	New York City, Department of Buildings		X
1995	New York City, Department of Buildings		X
1994	New York City, Department of Buildings		X

EXECUTIVE SUMMARY: SEARCH DOCUMENTATION

Year	Source	TP	Adjoining
1993	New York City, Department of Buildings		X
1992	New York City, Department of Buildings		X
1991	New York City, Department of Buildings		X
1990	New York City, Department of Buildings		X
	New York City, Department of Buildings	X	
1989	New York City, Department of Buildings		X
1988	New York City, Department of Buildings		X
1987	New York City, Department of Buildings		X
1986	New York City, Department of Buildings		X
1985	New York City, Department of Buildings		X
1984	New York City, Department of Buildings		X
1983	New York City, Department of Buildings		X
1982	New York City, Department of Buildings		
1981	New York City, Department of Buildings		
1980	New York City, Department of Buildings		
1979	New York City, Department of Buildings		
1978	New York City, Department of Buildings		
1977	New York City, Department of Buildings		
1976	New York City, Department of Buildings		
1975	New York City, Department of Buildings		
1974	New York City, Department of Buildings		
1973	New York City, Department of Buildings		
1972	New York City, Department of Buildings		
1971	New York City, Department of Buildings		

BUILDING DEPARTMENT RECORDS SEARCHED

Name: P//New York City, NY
Years: 1971-2017
Source: New York City, Department of Buildings, BROOKLYN, NY
Phone: (212) 566-5000

TARGET PROPERTY FINDINGS

TARGET PROPERTY DETAIL

30 Gem Street
Brooklyn, NY 11222

30 GEM ST

Date:	**8/29/2013**
Permit Type:	**ELECTRICAL**
Description:	
Permit Description:	
Work Class:	MINOR WORK
Proposed Use:	
Permit Number:	B371837
Status:	Closed
Valuation:	$0.00
Contractor Company:	
Contractor Name:	FLEETWOOD ELEC. CO., INC. DAVID MILLER

Date:	**7/2/2009**
Permit Type:	**EW**
Description:	**ALTERATION TYPE 2 - MECH/HVAC** **PLUMBING AND MECHANICAL WORK AS PER PLANS FILED HEREWITH. WORK WILL NOT AFFECT** **THE USE,OCCUPANCY OR EGRESS.**
Permit Description:	**EQUIPMENT WORK**
Work Class:	A2 - ALTERATION TYPE 2
Proposed Use:	MECHANICAL/HVAC
Permit Number:	310304382-01-EW-MH
Status:	ISSUED
Valuation:	$0.00
Contractor Company:	
Contractor Name:	TROY ALIX

TARGET PROPERTY FINDINGS

Date:	**6/10/2009**
Permit Type:	**PL**
Description:	**PLUMBING - ALTERATION TYPE 2** **PLUMBING AND MECHANICAL WORK AS PER PLANS FILED HEREWITH. WORK WILL NOT AFFECT** **THE USE,OCCUPANCY OR EGRESS.**
Permit Description:	**PLUMBING**
Work Class:	A2 - ALTERATION TYPE 2
Proposed Use:	
Permit Number:	310304382-01-PL
Status:	ISSUED
Valuation:	$0.00
Contractor Company:	
Contractor Name:	MARIO ZGALJARDIC

Date:	**6/9/2009**
Permit Type:	**EW**
Description:	**ALTERATION TYPE 2 - STRUCTURAL** **STRUCTURAL WORK AS PER PLANS FILED HEREWITH. WORK WILL NOT AFFECT THE** **USE,OCCUPANCY OR EGRESS.**
Permit Description:	**EQUIPMENT WORK**
Work Class:	A2 - ALTERATION TYPE 2
Proposed Use:	OTHER CONSTRUCTION EQUIPMENT
Permit Number:	320006578-01-EW-OT
Status:	ISSUED
Valuation:	$0.00
Contractor Company:	
Contractor Name:	LUIS A SANTIS

TARGET PROPERTY FINDINGS

Date: **5/14/2009**
Permit Type: **ELECTRICAL**
Description:

Permit Description:
Work Class:
Proposed Use:
Permit Number: B316297
Status: AWAITING INSPECTION REQUEST
Valuation: $0.00
Contractor Company:
Contractor Name: C. B. ELECTRIC, INC. CARMINE BENI

Date: **4/25/2003**
Permit Type: **ELECTRICAL**
Description:

Permit Description:
Work Class:
Proposed Use:
Permit Number: B238111
Status: COMPLETED
Valuation: $0.00
Contractor Company:
Contractor Name: C. B. ELECTRIC, INC. CARMINE BENI

Date: **4/30/2001**
Permit Type: **PL**
Description: **PLUMBING - ALTERATION TYPE 1**
CONSTRUCT NEW LOCKERS & MEZZANINE

Permit Description: **PLUMBING**
Work Class: A1 - ALTERATION TYPE 1
Proposed Use:
Permit Number: 301108021-01-PL
Status: ISSUED
Valuation: $0.00
Contractor Company:
Contractor Name: MICHAEL BRZOZA

TARGET PROPERTY FINDINGS

Date:	**4/2/2001**
Permit Type:	**AL**
Description:	**ALTERATION TYPE 1 - CONSTRUCT NEW LOCKERS & MEZZANINE**
Permit Description:	**ALTERATION**
Work Class:	A1 - ALTERATION TYPE 1
Proposed Use:	
Permit Number:	301108021-01-AL
Status:	ISSUED
Valuation:	$0.00
Contractor Company:	
Contractor Name:	ROBERT CASLOW

Date:	**4/16/1990**
Permit Type:	**ELECTRICAL**
Description:	
Permit Description:	
Work Class:	
Proposed Use:	
Permit Number:	B066664
Status:	COMPLETED
Valuation:	$0.00
Contractor Company:	
Contractor Name:	C.H.M CHAIM MILCHMAN

ADJOINING PROPERTY FINDINGS

ADJOINING PROPERTY DETAIL

The following Adjoining Property addresses were researched for this report. Detailed findings are provided for each address.

BANKER ST

139 BANKER ST

Date:	**1/24/1992**
Permit Type:	**AL**
Description:	**ALTERATION TYPE 1 - INDICATE EXISTING 2D.TOILET APPROVED UND ER B.N.47-90. DELETE 1 EXIT SIG ONLY 1 EXIT REQUIRED PER OLD CODE SECTIO N 6.1.2.2.2. APPLICATION. NO WORK INVOLVED UNDER THIS APPLICATION.**
Permit Description:	**ALTERATION**
Work Class:	A1 - ALTERATION TYPE 1
Proposed Use:	
Permit Number:	300129466-01-AL
Status:	ISSUED
Valuation:	$0.00
Contractor Company:	
Contractor Name:	ANTHONY MUSTO OWNER 896 BEE ST VALLEY STREAM NY 11580

Date:	**11/28/1989**
Permit Type:	**ELECTRICAL**
Description:	
Permit Description:	
Work Class:	
Proposed Use:	
Permit Number:	B061148
Status:	COMPLETED
Valuation:	$0.00
Contractor Company:	
Contractor Name:	L. ELECTRIC CO., INC. ANTHONY BONANNO

ADJOINING PROPERTY FINDINGS

Date: **12/20/1984**
Permit Type: **ELECTRICAL**
Description:

Permit Description:
Work Class:
Proposed Use:
Permit Number: K14301
Status: COMPLETED
Valuation: $0.00
Contractor Company:
Contractor Name: K COMPANY INC. WALTER KNITTEL

Date: **10/29/1984**
Permit Type: **ELECTRICAL**
Description:

Permit Description:
Work Class:
Proposed Use:
Permit Number: K12499
Status: COMPLETED
Valuation: $0.00
Contractor Company:
Contractor Name: BKLYN-QUEENS ELECT. CORP. ANTHONY CISEK

Date: **6/1/1983**
Permit Type: **ELECTRICAL**
Description:

Permit Description:
Work Class:
Proposed Use:
Permit Number: K05481B
Status: COMPLETED
Valuation: $0.00
Contractor Company:
Contractor Name: JOSEPH WEINSTEIN ELECTRIC MARTIN WEINSTEIN

ADJOINING PROPERTY FINDINGS

141 BANKER ST

Date:	**5/1/1990**
Permit Type:	**ELECTRICAL**
Description:	
Permit Description:	
Work Class:	
Proposed Use:	
Permit Number:	B067037
Status:	COMPLETED
Valuation:	$0.00
Contractor Company:	
Contractor Name:	CHAMPION ELECTRIC INC MICHAEL KIM

143 BANKER ST

Date:	**5/10/1992**
Permit Type:	**ELECTRICAL**
Description:	
Permit Description:	
Work Class:	
Proposed Use:	
Permit Number:	B098907
Status:	COMPLETED
Valuation:	$0.00
Contractor Company:	
Contractor Name:	L.J.F. ELECTRIC CO. INC. LOUIS FRANCHINO

ADJOINING PROPERTY FINDINGS

150 BANKER ST

Date: **7/30/2002**
Permit Type: **ELECTRICAL**
Description:

Permit Description:
Work Class:
Proposed Use:
Permit Number: B228754
Status: COMPLETED
Valuation: $0.00
Contractor Company:
Contractor Name: C & A ELECTRICAL CORP. CLIVE JOHNSON

Date: **6/7/2002**
Permit Type: **ELECTRICAL**
Description:

Permit Description:
Work Class:
Proposed Use:
Permit Number: B227053
Status: AWAITING INSPECTION REQUEST
Valuation: $0.00
Contractor Company:
Contractor Name: GLOW-BRITE ELECTRIC SVC. EDMUND ENDRULAT

ADJOINING PROPERTY FINDINGS

168 BANKER ST

Date:	**10/4/2010**
Permit Type:	**ELECTRICAL**
Description:	
Permit Description:	
Work Class:	
Proposed Use:	
Permit Number:	B331815
Status:	AWAITING INSPECTION REQUEST
Valuation:	$0.00
Contractor Company:	
Contractor Name:	C. B. ELECTRIC, INC. CARMINE BENI

Date:	**3/10/2006**
Permit Type:	**ELECTRICAL**
Description:	
Permit Description:	
Work Class:	
Proposed Use:	
Permit Number:	B276629
Status:	AWAITING INSPECTION REQUEST
Valuation:	$0.00
Contractor Company:	
Contractor Name:	DOOLEY ELECTRIC CO., INC. J NAVAS, DOOLEY ELECTRIC CO., INC. ROBERT HEMSING, DOOLEY ELECTRIC CO., IN

ADJOINING PROPERTY FINDINGS

179 BANKER ST

Date:	**8/16/1994**
Permit Type:	**ELECTRICAL**
Description:	
Permit Description:	
Work Class:	
Proposed Use:	
Permit Number:	B130075
Status:	COMPLETED
Valuation:	$0.00
Contractor Company:	
Contractor Name:	T & A ELEC'L CONTR. INC. ABRAM KESSLER

190 BANKER ST

Date:	**8/3/2017**
Permit Type:	**EW**
Description:	**ALTERATION TYPE 2 - SPRINKLER MODIFICATION TO EXISTING SPRINKLER SYSTEM AS PER PLANS FILED HEREWITH. NO CHANGE TO USE, EGRESS OR OCCUPANCY.**
Permit Description:	**EQUIPMENT WORK**
Work Class:	A2 - ALTERATION TYPE 2
Proposed Use:	SPRINKLER
Permit Number:	340501362-01-EW-SP
Status:	ISSUED
Valuation:	$0.00
Contractor Company:	
Contractor Name:	EDWIN VAZQUEZ

ADJOINING PROPERTY FINDINGS

Date:	**6/2/2017**
Permit Type:	**EQ**
Description:	**ALTERATION TYPE 3 - CONSTRUCTION EQUIPMENT - SIDEWALK-SHED INSTALLATION OF SIDEWALK SHED DURING BUILDING ALTERATION, FILED SEPARATELY. SIDEWALK SHED SHALL COMPLY WITH CHAPTER #33 OF THE NYC BUILDING CODE. NO CHANGE IN USE, OCCUPANCY OR EGRESS UNDER THIS APPLICATION.**
Permit Description:	**CONSTRUCTION EQUIPMENT**
Work Class:	A3 - ALTERATION TYPE 3
Proposed Use:	SIDEWALK SHED
Permit Number:	340509738-01-EQ-SH
Status:	ISSUED
Valuation:	$0.00
Contractor Company:	
Contractor Name:	ADNAN RAJA

Date:	**4/13/2017**
Permit Type:	**PL**
Description:	**PLUMBING - ALTERATION TYPE 2 MECHANICAL WORK FILED SUBSEQUENTLY TO THE RENOVATION OF THE SECOND FLOOR OFFICE. WORK INCLUDES INSTALLATION OF NEW SPLIT SYSTEM AC UNITS;AND, MINOR PLUMBING FIXTURE CHANGES AS PER PLANS FILED HEREWITH. NO CHANGE TO USE, EGRESS, OR OCCUPANCY.**
Permit Description:	**PLUMBING**
Work Class:	A2 - ALTERATION TYPE 2
Proposed Use:	
Permit Number:	321523650-02-PL
Status:	ISSUED
Valuation:	$0.00
Contractor Company:	
Contractor Name:	EDWIN VAZQUEZ

ADJOINING PROPERTY FINDINGS

Date:	**4/7/2017**
Permit Type:	**EW**
Description:	**ALTERATION TYPE 2 - GEN. CONSTR. FILED FOR INTERIOR RENOVATION OF OFFICES TO INCLUDE REMOVAL AND INSTALLATION OF NON BEARING PARTITIONS AND RELATED FINISHES, AND INSTALLATION OF NEW LIGHTING AS PER PLANS FILED HEREWITH. NO CHANGE TO USE, EGRESS OR OCCUPANCY.**
Permit Description:	**EQUIPMENT WORK**
Work Class:	A2 - ALTERATION TYPE 2
Proposed Use:	OTHER CONSTRUCTION EQUIPMENT
Permit Number:	321523650-01-EW-OT
Status:	ISSUED
Valuation:	$0.00
Contractor Company:	
Contractor Name:	DAMIEN RYAN-NEVIN

Date:	**4/7/2017**
Permit Type:	**EW**
Description:	**ALTERATION TYPE 2 - MECH/HVAC MECHANICAL WORK FILED SUBSEQUENTLY TO THE RENOVATION OF THE SECOND FLOOR OFFICE. WORK INCLUDES INSTALLATION OF NEW SPLIT SYSTEM AC UNITS;AND, MINOR PLUMBING FIXTURE CHANGES AS PER PLANS FILED HEREWITH. NO CHANGE TO USE, EGRESS, OR OCCUPANCY.**
Permit Description:	**EQUIPMENT WORK**
Work Class:	A2 - ALTERATION TYPE 2
Proposed Use:	MECHANICAL/HVAC
Permit Number:	321523650-02-EW-MH
Status:	ISSUED
Valuation:	$0.00
Contractor Company:	
Contractor Name:	DAMIEN RYAN-NEVIN

ADJOINING PROPERTY FINDINGS

Date:	**3/23/2016**
Permit Type:	**SG**
Description:	**SIGN - INDIRECTLY ILLUMINATED ADVERTISING HAND PAINTED WALL SIGN. NO CHANGE IN USE, EGRESS OR OCCUPANCY**
Permit Description:	**SIGN**
Work Class:	SG - SIGN
Proposed Use:	
Permit Number:	321323670-01-SG
Status:	ISSUED
Valuation:	$0.00
Contractor Company:	
Contractor Name:	JONATHAN C BRAGOLI

Date:	**12/7/2015**
Permit Type:	**ELECTRICAL**
Description:	
Permit Description:	
Work Class:	ACTIVE
Proposed Use:	
Permit Number:	B404472
Status:	AWAITING INSPECTION REQUEST
Valuation:	$0.00
Contractor Company:	
Contractor Name:	

ADJOINING PROPERTY FINDINGS

Date:	**1/9/2007**
Permit Type:	**EW**
Description:	**ALTERATION TYPE 2 - GC** **CONSTRUCT EQUIPMENT WASHING ROOM AT 1STFLR AS PER PLANS INSTALL NEW** **SEWER CONNECTION AT GEM STREET**
Permit Description:	**EQUIPMENT WORK**
Work Class:	A2 - ALTERATION TYPE 2
Proposed Use:	OTHER CONSTRUCTION EQUIPMENT
Permit Number:	302158420-01-EW-OT
Status:	ISSUED
Valuation:	$0.00
Contractor Company:	
Contractor Name:	ANTHONY TRANCHINA

Date:	**6/27/2006**
Permit Type:	**PL**
Description:	**PLUMBING - ALTERATION TYPE 2** **HEREBY FILING THE INSTALLATION OF A NEW HEAT TRANSFER SYSTEM FOR DOMESTIC HOT** **WATER AS PER PLANS. NO CHANGE IN USE EGRESS OR OCCUPANCY. THIS JOB TO BE** **PROFESSIONALLY CERTIFIED. SEE COMMENT #16.**
Permit Description:	**PLUMBING**
Work Class:	A2 - ALTERATION TYPE 2
Proposed Use:	
Permit Number:	302164379-01-PL
Status:	ISSUED
Valuation:	$0.00
Contractor Company:	
Contractor Name:	MARIO ZGAJARDIC

ADJOINING PROPERTY FINDINGS

Date:	**6/7/2006**
Permit Type:	**EW**
Description:	**ALTERATION TYPE 2 - MECH/HVAC** **HEREBY FILING THE INSTALLATION OF A NEW HEAT TRANSFER SYSTEM FOR DOMESTIC HOT** **WATER AS PER PLANS. NO CHANGE IN USE EGRESS OR OCCUPANCY. THIS JOB TO BE** **PROFESSIONALLY CERTIFIED. SEE COMMENT #16.**
Permit Description:	**EQUIPMENT WORK**
Work Class:	A2 - ALTERATION TYPE 2
Proposed Use:	MECHANICAL/HVAC
Permit Number:	302164379-01-EW-MH
Status:	ISSUED
Valuation:	$0.00
Contractor Company:	
Contractor Name:	TROY ALIX

Date:	**11/24/2004**
Permit Type:	**EW**
Description:	**ALTERATION TYPE 2 - MECH/HVAC** **CONSTRUCT NEW REFRIGERATION ROOM INSTALL ROOFTOP DUNNAGE FOR EQUIPMENT** **ND CREATE NEW OPENING IN MASONRY**
Permit Description:	**EQUIPMENT WORK**
Work Class:	A2 - ALTERATION TYPE 2
Proposed Use:	MECHANICAL/HVAC
Permit Number:	301855393-01-EW-MH
Status:	ISSUED
Valuation:	$0.00
Contractor Company:	
Contractor Name:	GLENDALE BRZOZA

ADJOINING PROPERTY FINDINGS

Date:	**11/24/2004**
Permit Type:	**EW**
Description:	**ALTERATION TYPE 2 - GC** **CONSTRUCT NEW REFRIGERATION ROOM INSTALL ROOFTOP DUNNAGE FOR EQUIPMENT** **ND CREATE NEW OPENING IN MASONRY**
Permit Description:	**EQUIPMENT WORK**
Work Class:	A2 - ALTERATION TYPE 2
Proposed Use:	OTHER CONSTRUCTION EQUIPMENT
Permit Number:	301855393-01-EW-OT
Status:	ISSUED
Valuation:	$0.00
Contractor Company:	
Contractor Name:	GLENDALE BRZOZA

Date:	**10/15/1993**
Permit Type:	**ELECTRICAL**
Description:	
Permit Description:	
Work Class:	
Proposed Use:	
Permit Number:	B118400
Status:	COMPLETED
Valuation:	$0.00
Contractor Company:	
Contractor Name:	CROSSLAND ELECT'L SYS INC, CROSSLAND ELECT'L SYS INC JOSEPH MARCHESE, CROSSLAND ELECT'L SYS INC M AR

ADJOINING PROPERTY FINDINGS

Date: **6/5/1990**
Permit Type: **ELECTRICAL**
Description:

Permit Description:
Work Class:
Proposed Use:
Permit Number: B068850
Status: CLOSED/CANCELLED
Valuation: $0.00
Contractor Company:
Contractor Name: LOWEIN EL. D/B/A ABLE EL. T LOSCHIN, LOWEIN EL. D/B/A ABLE EL. H WEINOWITZ

Date: **4/27/1987**
Permit Type: **ELECTRICAL**
Description:

Permit Description:
Work Class:
Proposed Use:
Permit Number: B020085
Status: COMPLETED
Valuation: $0.00
Contractor Company:
Contractor Name: BKLYN-QUEENS ELECT. CORP. ANTHONY CISEK

ADJOINING PROPERTY FINDINGS

193 BANKER ST

Date:	**10/26/2017**
Permit Type:	**PL**
Description:	**PLUMBING - ALTERATION TYPE 1** **MECHANICAL AND PLUMBING WORK AS SHOWN ON PLANS FILED HEREWITH.**
Permit Description:	**PLUMBING**
Work Class:	A1 - ALTERATION TYPE 1
Proposed Use:	
Permit Number:	320913909-02-PL
Status:	ISSUED
Valuation:	$0.00
Contractor Company:	
Contractor Name:	JACEK G OSTROWSKI

Date:	**3/7/2017**
Permit Type:	**EQ**
Description:	**ALTERATION TYPE 3 - CONSTRUCTION EQUIPMENT - FENCE** **FILING HEREWITH TEMPORARY CONSTRUCTION FENCE.**
Permit Description:	**CONSTRUCTION EQUIPMENT**
Work Class:	A3 - ALTERATION TYPE 3
Proposed Use:	FENCE
Permit Number:	321323180-01-EQ-FN
Status:	ISSUED
Valuation:	$0.00
Contractor Company:	
Contractor Name:	MARC A HEIMAN

ADJOINING PROPERTY FINDINGS

Date: **10/11/2016**
Permit Type: **ELECTRICAL**
Description:

Permit Description:
Work Class: ACTIVE
Proposed Use:
Permit Number: B418531
Status: AWAITING INSPECTION REQUEST
Valuation: $0.00
Contractor Company:
Contractor Name:

Date: **7/21/2016**
Permit Type: **ELECTRICAL**
Description:

Permit Description:
Work Class: ACTIVE
Proposed Use:
Permit Number: B414602
Status: AWAITING INSPECTION REQUEST
Valuation: $0.00
Contractor Company:
Contractor Name:

Date: **3/16/2016**
Permit Type: **AL**
Description: **ALTERATION TYPE 3 - CURB CUT**
INSTALL NEW CURB CUT AS SHOWN ON PLANS FILED HEREWITH.
APPLICATION FILED IN CONJUNCTION WITH ALT1 # 320913909

Permit Description: **ALTERATION**
Work Class: A3 - ALTERATION TYPE 3
Proposed Use:
Permit Number: 340246424-01-AL
Status: ISSUED
Valuation: $0.00
Contractor Company:
Contractor Name: MARC A HEIMAN

ADJOINING PROPERTY FINDINGS

Date: **1/22/2016**
Permit Type: **ELECTRICAL**
Description:

Permit Description:
Work Class: ACTIVE
Proposed Use:
Permit Number: B406331
Status: AWAITING INSPECTION REQUEST
Valuation: $0.00
Contractor Company:
Contractor Name:

Date: **11/18/2015**
Permit Type: **AL**
Description: **ALTERATION TYPE 3 - CURB CUT**
INSTALL NEW CURB CUT AS SHOWN ON PLANS FILED HEREWITH.

Permit Description: **ALTERATION**
Work Class: A3 - ALTERATION TYPE 3
Proposed Use:
Permit Number: 340246406-01-AL
Status: ISSUED
Valuation: $0.00
Contractor Company:
Contractor Name: MARC A HEIMAN

Date: **11/4/2015**
Permit Type: **AL**
Description: **ALTERATION TYPE 3 - CURB CUT**
INSTALL NEW CURB CUT AS SHOWN ON PLANS FILED HEREWITH.

Permit Description: **ALTERATION**
Work Class: A3 - ALTERATION TYPE 3
Proposed Use:
Permit Number: 340246415-01-AL
Status: ISSUED
Valuation: $0.00
Contractor Company:
Contractor Name: MARC A HEIMAN

ADJOINING PROPERTY FINDINGS

Date:	**10/16/2015**
Permit Type:	**AL**
Description:	**ALTERATION TYPE 1 - HORIZONTAL AND VERTICAL ENLARGEMENT OF EXISTING 2 STORY BUILDING INDUSTRIAL BUILDING**
Permit Description:	**ALTERATION**
Work Class:	A1 - ALTERATION TYPE 1
Proposed Use:	
Permit Number:	320913909-01-AL
Status:	ISSUED
Valuation:	$0.00
Contractor Company:	
Contractor Name:	MARC A HEIMAN

Date:	**9/2/2003**
Permit Type:	**ELECTRICAL**
Description:	
Permit Description:	
Work Class:	
Proposed Use:	
Permit Number:	B244003
Status:	COMPLETED
Valuation:	$0.00
Contractor Company:	
Contractor Name:	T & A ELEC'L CONTR. INC. ABRAM KESSLER

ADJOINING PROPERTY FINDINGS

Date:	**7/25/2001**
Permit Type:	**EQ**
Description:	**ALTERATION TYPE 2 - CONSTRUCTION EQUIPMENT - FENCE FILING FOR STRUCTURAL WORK AS PER PLANS NO CHANGE IN EGRESS, USE OR OCCUPANCY**
Permit Description:	**CONSTRUCTION EQUIPMENT**
Work Class:	A2 - ALTERATION TYPE 2
Proposed Use:	FENCE
Permit Number:	300948660-01-EQ-FN
Status:	ISSUED
Valuation:	$0.00
Contractor Company:	
Contractor Name:	DAREK STEANOWSKI

Date:	**7/25/2001**
Permit Type:	**EW**
Description:	**ALTERATION TYPE 2 - GC FILING FOR STRUCTURAL WORK AS PER PLANS NO CHANGE IN EGRESS, USE OR OCCUPANCY**
Permit Description:	**EQUIPMENT WORK**
Work Class:	A2 - ALTERATION TYPE 2
Proposed Use:	OTHER CONSTRUCTION EQUIPMENT
Permit Number:	300948660-01-EW-OT
Status:	ISSUED
Valuation:	$0.00
Contractor Company:	
Contractor Name:	DAREK STEFANOWSKI

ADJOINING PROPERTY FINDINGS

Date:	**9/23/1996**
Permit Type:	**EW**
Description:	**ALTERATION TYPE 2 - FUEL STORAGE 275 GAL. F.O. TANK REPLACEMENT**
Permit Description:	**EQUIPMENT WORK**
Work Class:	A2 - ALTERATION TYPE 2
Proposed Use:	FUEL STORAGE
Permit Number:	300549565-01-EW-FS
Status:	ISSUED
Valuation:	$0.00
Contractor Company:	
Contractor Name:	GEORGE ADAMONIS

195 BANKER ST

Date:	**6/1/1993**
Permit Type:	**ELECTRICAL**
Description:	
Permit Description:	
Work Class:	
Proposed Use:	
Permit Number:	B112669
Status:	COMPLETED
Valuation:	$0.00
Contractor Company:	
Contractor Name:	RAYMOR ELECTRIC CORP. SEYMOUR FRANK

ADJOINING PROPERTY FINDINGS

202 BANKER ST

Date:	**7/9/1997**
Permit Type:	**AL**
Description:	**ALTERATION TYPE 3 - GENL.CONST.** **RENOVATE EXISTING AUTO REPAIR SHOP NO CH ANGE IN USE, EGRESS OR OCCUPANC**
Permit Description:	**ALTERATION**
Work Class:	A3 - ALTERATION TYPE 3
Proposed Use:	
Permit Number:	300650383-01-AL
Status:	ISSUED
Valuation:	$0.00
Contractor Company:	
Contractor Name:	SHIU CHU

Date:	**2/6/1988**
Permit Type:	**ELECTRICAL**
Description:	
Permit Description:	
Work Class:	
Proposed Use:	
Permit Number:	B033818
Status:	COMPLETED
Valuation:	$0.00
Contractor Company:	
Contractor Name:	VELTA ELEC. CONTR'G CORP. K ROSVOGLOU, VELTA ELEC. CONTR'G CORP. DIMITRIOS ROSVOGLOU

ADJOINING PROPERTY FINDINGS

211 BANKER ST

Date:	**10/9/2014**
Permit Type:	**PL**
Description:	**PLUMBING - ALTERATION TYPE 2** **REPLACE 2 BURNERS. SAME TO FIRE FUEL OIL AND NATURAL GAS. EXISTING BOILERS TO** **REMAIN IN EXISTING BOILER ROOM. NO CHANGE IN USE, EGRESS, OR OCCUPANCY.**
Permit Description:	**PLUMBING**
Work Class:	A2 - ALTERATION TYPE 2
Proposed Use:	
Permit Number:	320833504-01-PL
Status:	ISSUED
Valuation:	$0.00
Contractor Company:	
Contractor Name:	\AY FRIEDMAN

Date:	**11/22/2013**
Permit Type:	**EW**
Description:	
Permit Description:	**EQUIPMENT WORK**
Work Class:	
Proposed Use:	FUEL BURNING
Permit Number:	320833504-01-EW-FB
Status:	
Valuation:	$0.00
Contractor Company:	
Contractor Name:	

ADJOINING PROPERTY FINDINGS

Date: **7/13/2011**
Permit Type:
Description:

Permit Description: **ELECTRICAL**
Work Class:
Proposed Use:
Permit Number: B340516
Status: COMPLETED
Valuation: $0.00
Contractor Company:
Contractor Name: MICHAEL SCHONDORF, INC. MICHAEL SCHONDORF

Date: **2/28/2011**
Permit Type: **EW**
Description: **ALTERATION TYPE 2 - INSTALLATION**
PROPOSE TO REPLACE EXIST'G DRY CLEANING MACHINES WITH NEW DRY CLEANING MACHINES
USING HYDROCARBON SOLVENT. ENCLOSE SAME WITH A NEW 2 HOUR PARTITION, AND F.R.
CEILING. NO CHANGE IN USE, EGRESS, OR OCCUPANCY.

Permit Description: **EQUIPMENT WORK**
Work Class: A2 - ALTERATION TYPE 2
Proposed Use: OTHER CONSTRUCTION EQUIPMENT
Permit Number: 320215646-01-EW-OT
Status: ISSUED
Valuation: $0.00
Contractor Company:
Contractor Name: RONALD HIRSH

ADJOINING PROPERTY FINDINGS

Date:	**1/25/2011**
Permit Type:	**PL**
Description:	**PLUMBING - ALTERATION TYPE 2** **PROPOSE TO REPLACE EXIST'G DRY CLEANING MACHINES WITH NEW DRY CLEANING MACHINES** **USING HYDROCARBON SOLVENT. ENCLOSE SAME WITH A NEW 2 HOUR PARTITION, AND F.R.** **CEILING. NO CHANGE IN USE, EGRESS, OR OCCUPANCY.**
Permit Description:	**PLUMBING**
Work Class:	A2 - ALTERATION TYPE 2
Proposed Use:	
Permit Number:	320215646-01-PL
Status:	ISSUED
Valuation:	$0.00
Contractor Company:	
Contractor Name:	GILAD GLICK

Date:	**8/14/2009**
Permit Type:	**EW**
Description:	**ALTERATION TYPE 2 - BOILER** **PROPOSE TO REPLACE SECOND OIL FIRED STEAM BOILER IN EXIST'G BOILER ROOM.** **INSTALL NEW DOORS IN THE EXIST'G BOILER ROOM PARTITION. NO CHANGE IN USE,** **OCCUPANCY, OR EGRESS.**
Permit Description:	**EQUIPMENT WORK**
Work Class:	A2 - ALTERATION TYPE 2
Proposed Use:	BOILER
Permit Number:	320021070-01-EW-BL
Status:	ISSUED
Valuation:	$0.00
Contractor Company:	
Contractor Name:	JACK PICCININNI

ADJOINING PROPERTY FINDINGS

Date:	**8/14/2009**
Permit Type:	**EW**
Description:	
Permit Description:	**EQUIPMENT WORK**
Work Class:	
Proposed Use:	FUEL BURNING
Permit Number:	320021070-01-EW-FB
Status:	
Valuation:	$0.00
Contractor Company:	
Contractor Name:	

Date:	**8/14/2009**
Permit Type:	**EW**
Description:	**ALTERATION TYPE 2 - DOORS** **PROPOSE TO REPLACE SECOND OIL FIRED STEAM BOILER IN EXIST'G BOILER ROOM.** **INSTALL NEW DOORS IN THE EXIST'G BOILER ROOM PARTITION. NO CHANGE IN USE,** **OCCUPANCY, OR EGRESS.**
Permit Description:	**EQUIPMENT WORK**
Work Class:	A2 - ALTERATION TYPE 2
Proposed Use:	OTHER CONSTRUCTION EQUIPMENT
Permit Number:	320021070-01-EW-OT
Status:	ISSUED
Valuation:	$0.00
Contractor Company:	
Contractor Name:	RONALD HIRSH

ADJOINING PROPERTY FINDINGS

Date:	**4/29/2009**
Permit Type:	**EW**
Description:	**ALTERATION TYPE 2 - BOILER** **PROPOSE TO REPLACE OIL FIRED STEAM BOILER IN EXISTING BOILER ROOM.** **NO CHANGE IN** **USE, OCCUPANCY, OR EGRESS.**
Permit Description:	**EQUIPMENT WORK**
Work Class:	A2 - ALTERATION TYPE 2
Proposed Use:	BOILER
Permit Number:	320009414-01-EW-BL
Status:	ISSUED
Valuation:	$0.00
Contractor Company:	
Contractor Name:	JACK PICCININNI

Date:	**4/29/2009**
Permit Type:	**EW**
Description:	
Permit Description:	**EQUIPMENT WORK**
Work Class:	
Proposed Use:	FUEL BURNING
Permit Number:	320009414-01-EW-FB
Status:	
Valuation:	$0.00
Contractor Company:	
Contractor Name:	

ADJOINING PROPERTY FINDINGS

Date:	**1/10/2000**
Permit Type:	**EW**
Description:	**ALTERATION TYPE 2 - MECH/HVAC** **REPLACE DRY CLEANING MACHINE IN EXISTING WHOLESALE DRY CLEANING ESTABLI** **HMENT.NO CHANGE IN EGRESS,OCCUPANCY OR U SE UNDER THIS APPLICATION.**
Permit Description:	**EQUIPMENT WORK**
Work Class:	A2 - ALTERATION TYPE 2
Proposed Use:	MECHANICAL/HVAC
Permit Number:	300977539-01-EW-MH
Status:	ISSUED
Valuation:	$0.00
Contractor Company:	
Contractor Name:	JOSEPH CARLUCCI

Date:	**1/10/2000**
Permit Type:	**EW**
Description:	**ALTERATION TYPE 2 - GC** **REPLACE DRY CLEANING MACHINE IN EXISTING WHOLESALE DRY CLEANING ESTABLI** **HMENT.NO CHANGE IN EGRESS,OCCUPANCY OR U SE UNDER THIS APPLICATION.**
Permit Description:	**EQUIPMENT WORK**
Work Class:	A2 - ALTERATION TYPE 2
Proposed Use:	OTHER CONSTRUCTION EQUIPMENT
Permit Number:	300977539-01-EW-OT
Status:	ISSUED
Valuation:	$0.00
Contractor Company:	
Contractor Name:	JOSEPH CARLUCCI

ADJOINING PROPERTY FINDINGS

Date: **1/13/1989**
Permit Type: **ELECTRICAL**
Description:

Permit Description:
Work Class:
Proposed Use:
Permit Number: B048101
Status: COMPLETED
Valuation: $0.00
Contractor Company:
Contractor Name: GARY ELECTRIC CORP. GARY LEVINE

221 BANKER ST

Date: **10/2/2000**
Permit Type: **PL**
Description: **PLUMBING - ALTERATION TYPE 2**
Installation of 3 roof top HVAC units, dunage and associated gas house piping. Existing ducts to be reused. No change to occupancy or egress under this application.

Permit Description: **PLUMBING**
Work Class: A2 - ALTERATION TYPE 2
Proposed Use:
Permit Number: 301046963-01-PL
Status: ISSUED
Valuation: $0.00
Contractor Company:
Contractor Name: WILLIAM F HARVERY

ADJOINING PROPERTY FINDINGS

Date:	**9/27/2000**
Permit Type:	**EW**
Description:	**ALTERATION TYPE 2 - MECH/HVAC** **Installation of 3 roof top HVAC units, dunage and associated gas house piping. Existing ducts to be reused. No change to occupancy or egress under this application.**
Permit Description:	**EQUIPMENT WORK**
Work Class:	A2 - ALTERATION TYPE 2
Proposed Use:	MECHANICAL/HVAC
Permit Number:	301046963-01-EW-MH
Status:	ISSUED
Valuation:	$0.00
Contractor Company:	
Contractor Name:	COMPTON MENDONCA

Date:	**9/27/2000**
Permit Type:	**EW**
Description:	**ALTERATION TYPE 2 - GC** **Installation of 3 roof top HVAC units, dunage and associated gas house piping. Existing ducts to be reused. No change to occupancy or egress under this application.**
Permit Description:	**EQUIPMENT WORK**
Work Class:	A2 - ALTERATION TYPE 2
Proposed Use:	OTHER CONSTRUCTION EQUIPMENT
Permit Number:	301046963-01-EW-OT
Status:	ISSUED
Valuation:	$0.00
Contractor Company:	
Contractor Name:	COMPTON MENDONCA

ADJOINING PROPERTY FINDINGS

Date: **2/2/1999**
Permit Type: **ELECTRICAL**
Description:

Permit Description:
Work Class:
Proposed Use:
Permit Number: B186406
Status: COMPLETED
Valuation: $0.00
Contractor Company:
Contractor Name: BALANCE ELEC CONT'G CORP. ION BALAN

228 BANKER ST

Date: **9/11/1990**
Permit Type: **ELECTRICAL**
Description:

Permit Description:
Work Class:
Proposed Use:
Permit Number: B073911
Status: COMPLETED
Valuation: $0.00
Contractor Company:
Contractor Name: TOM & TOM ELECT. CORP. K TOM

ADJOINING PROPERTY FINDINGS

239 BANKER ST

Date:	**4/30/2012**
Permit Type:	**AL**
Description:	**ALTERATION TYPE 3 - GEN. CONSTR. RE-POINT BRICK FACADES. NO CHANGE IN OCCUPANCY, EGRESS, OR USE.**
Permit Description:	**ALTERATION**
Work Class:	A3 - ALTERATION TYPE 3
Proposed Use:	
Permit Number:	320468613-01-AL
Status:	ISSUED
Valuation:	$0.00
Contractor Company:	
Contractor Name:	YEHOSHUA WERTZBERGER

Date:	**1/25/2011**
Permit Type:	**AL**
Description:	**ALTERATION TYPE 1 - CONVERTING FROM MFG. UG 16-17 INTO TRANSIENT HOTEL,UG 5 - PL & PARTITIONS AS PER PLANS**
Permit Description:	**ALTERATION**
Work Class:	A1 - ALTERATION TYPE 1
Proposed Use:	
Permit Number:	302260871-01-AL
Status:	ISSUED
Valuation:	$0.00
Contractor Company:	
Contractor Name:	JORGE HUERTES

ADJOINING PROPERTY FINDINGS

Date:	**1/25/2011**
Permit Type:	**EQ**
Description:	**ALTERATION TYPE 1 - CONSTRUCTION EQUIPMENT - FENCE CONVERTING FROM MFG. UG 16-17 INTO TRANSIENT HOTEL,UG 5 - PL & PARTITIONS AS PER PLANS**
Permit Description:	**CONSTRUCTION EQUIPMENT**
Work Class:	A1 - ALTERATION TYPE 1
Proposed Use:	FENCE
Permit Number:	302260871-01-EQ-FN
Status:	ISSUED
Valuation:	$0.00
Contractor Company:	
Contractor Name:	JORGE HUERTES

Date:	**12/11/2009**
Permit Type:	**PL**
Description:	**PLUMBING - ALTERATION TYPE 1 CONVERTING FROM MFG. UG 16-17 INTO TRANSIENT HOTEL,UG 5 - PL & PARTITIONS AS PER PLANS**
Permit Description:	**PLUMBING**
Work Class:	A1 - ALTERATION TYPE 1
Proposed Use:	
Permit Number:	302260871-01-PL
Status:	ISSUED
Valuation:	$0.00
Contractor Company:	
Contractor Name:	JORGE HUERTES

ADJOINING PROPERTY FINDINGS

Date: **12/5/2008**
Permit Type: **ELECTRICAL**
Description:

Permit Description:
Work Class:
Proposed Use:
Permit Number: B311311
Status: AWAITING INSPECTION REQUEST
Valuation: $0.00
Contractor Company:
Contractor Name: ACCURATE ELEC'L CORP. BENJAMIN DREBIN

Date: **7/28/2008**
Permit Type: **EQ**
Description: **ALTERATION TYPE 1 - CONSTRUCTION EQUIPMENT - SIDEWALK-SHED SIDEWALK SHED 100' LN FT ON MESEROLE AVE AND 175' LN FT ON BANKER ST**

Permit Description: **CONSTRUCTION EQUIPMENT**
Work Class: A1 - ALTERATION TYPE 1
Proposed Use: SIDEWALK SHED
Permit Number: 302260871-02-EQ-SH
Status: ISSUED
Valuation: $0.00
Contractor Company:
Contractor Name: JORGE HUERTES

Date: **3/20/2008**
Permit Type: **ELECTRICAL**
Description:

Permit Description:
Work Class:
Proposed Use:
Permit Number: B301874
Status: AWAITING INSPECTION REQUEST
Valuation: $0.00
Contractor Company:
Contractor Name: ALSON ELEC'L CONTR. INC ALTAF SYED-NAQVI

ADJOINING PROPERTY FINDINGS

Date:	**3/11/2008**
Permit Type:	**EQ**
Description:	**ALTERATION TYPE 3 - CONSTRUCTION EQUIPMENT - SIDEWALK-SHED INSTALLATION OF 115 L.F. TEMPORARY HEAVY DUTY SIDEWALK SHED FOR REMEDIAL PURPOSE TO COMPLY WITH LL33/91. NO CHANGE IN USE, EGRESS OR OCCUPANCY.**
Permit Description:	**CONSTRUCTION EQUIPMENT**
Work Class:	A3 - ALTERATION TYPE 3
Proposed Use:	SIDEWALK SHED
Permit Number:	310113828-01-EQ-SH
Status:	ISSUED
Valuation:	$0.00
Contractor Company:	
Contractor Name:	ZAFAR ULLAH

Date:	**6/13/2000**
Permit Type:	**PL**
Description:	**PLUMBING - ALTERATION TYPE 2 INSTALLING NON-BEARING PARTITIONS IN WHI CH TTWO ROOMS AND BATHROOM WILL BE CRATED AND ALSO HANGING GRID TILES AT CEILING.**
Permit Description:	**PLUMBING**
Work Class:	A2 - ALTERATION TYPE 2
Proposed Use:	
Permit Number:	301035476-01-PL
Status:	ISSUED
Valuation:	$0.00
Contractor Company:	
Contractor Name:	ZBIGNIEW WANIELISTA

ADJOINING PROPERTY FINDINGS

Date:	**6/12/2000**
Permit Type:	**EW**
Description:	**ALTERATION TYPE 2 - MECH/HVAC** **INSTALLING NON-BEARING PARTITIONS IN WHI CH TTWO ROOMS AND BATHROOM WILL** **BE CRATED AND ALSO HANGING GRID TILES AT CEILING.**
Permit Description:	**EQUIPMENT WORK**
Work Class:	A2 - ALTERATION TYPE 2
Proposed Use:	MECHANICAL/HVAC
Permit Number:	301035476-01-EW-MH
Status:	ISSUED
Valuation:	$0.00
Contractor Company:	
Contractor Name:	DAREK STEFANOWSKI

Date:	**6/12/2000**
Permit Type:	**EW**
Description:	**ALTERATION TYPE 2 - GEN CONST** **INSTALLING NON-BEARING PARTITIONS IN WHI CH TTWO ROOMS AND BATHROOM WILL** **BE CRATED AND ALSO HANGING GRID TILES AT CEILING.**
Permit Description:	**EQUIPMENT WORK**
Work Class:	A2 - ALTERATION TYPE 2
Proposed Use:	OTHER CONSTRUCTION EQUIPMENT
Permit Number:	301035476-01-EW-OT
Status:	ISSUED
Valuation:	$0.00
Contractor Company:	
Contractor Name:	DAREK STEFANOWSKI

ADJOINING PROPERTY FINDINGS

Date:	**11/6/1998**
Permit Type:	**EW**
Description:	**ALTERATION TYPE 2 - BOILER** **INSTALL GAS FIRED PACKAGE BOILER.INSTALL NEW GAS METER & GAS PIPING CONN** **CT TO EXISTING GAS SERVICE.INSTALL BOILE R ROOM ENCLOSURE AND METAL GAS VENT.NO** **HANGE IN EGRESS,OCCUPANCY OR USE UNDER T HIS APPLICATION.LOCAL LAW 17/95 DOES NO** **APPLY TO THIS APPLICATION.**
Permit Description:	**EQUIPMENT WORK**
Work Class:	A2 - ALTERATION TYPE 2
Proposed Use:	BOILER
Permit Number:	300800765-01-EW-BL
Status:	ISSUED
Valuation:	$0.00
Contractor Company:	
Contractor Name:	JAMES SEICKEL

Date:	**11/6/1998**
Permit Type:	**EW**
Description:	**ALTERATION TYPE 2 - GC** **INSTALL GAS FIRED PACKAGE BOILER.INSTALL NEW GAS METER & GAS PIPING CONN** **CT TO EXISTING GAS SERVICE.INSTALL BOILE R ROOM ENCLOSURE AND METAL GAS VENT.NO** **HANGE IN EGRESS,OCCUPANCY OR USE UNDER T HIS APPLICATION.LOCAL LAW 17/95 DOES NO** **APPLY TO THIS APPLICATION.**
Permit Description:	**EQUIPMENT WORK**
Work Class:	A2 - ALTERATION TYPE 2
Proposed Use:	OTHER CONSTRUCTION EQUIPMENT
Permit Number:	300800765-01-EW-OT
Status:	ISSUED
Valuation:	$0.00
Contractor Company:	
Contractor Name:	JAMES SEICKEL

ADJOINING PROPERTY FINDINGS

Date:	**11/6/1998**
Permit Type:	**PL**
Description:	**PLUMBING - ALTERATION TYPE 2** **INSTALL GAS FIRED PACKAGE BOILER.INSTALL NEW GAS METER & GAS PIPING CONN** **CT TO EXISTING GAS SERVICE.INSTALL BOILE R ROOM ENCLOSURE AND METAL GAS VENT.NO** **HANGE IN EGRESS,OCCUPANCY OR USE UNDER T HIS APPLICATION.LOCAL LAW 17/95 DOES NO** **APPLY TO THIS APPLICATION.**
Permit Description:	**PLUMBING**
Work Class:	A2 - ALTERATION TYPE 2
Proposed Use:	
Permit Number:	300800765-01-PL
Status:	ISSUED
Valuation:	$0.00
Contractor Company:	
Contractor Name:	JAMES SEICKEL

Date:	**1/10/1994**
Permit Type:	**EW**
Description:	**ALTERATION TYPE 2 - DEMO,PARTI.** **DEMO, INTERIOR PARTITIONS & PLUMBING ON 3RD.& 4TH. FLOORS. NO CHANGE IN** **USE, EGRESS OR OCCUPANCY.**
Permit Description:	**EQUIPMENT WORK**
Work Class:	A2 - ALTERATION TYPE 2
Proposed Use:	OTHER CONSTRUCTION EQUIPMENT
Permit Number:	300310562-01-EW-OT
Status:	ISSUED
Valuation:	$0.00
Contractor Company:	
Contractor Name:	ANDREW LAIGHT

ADJOINING PROPERTY FINDINGS

Date:	**4/19/1993**
Permit Type:	**EW**
Description:	**ALTERATION TYPE 2 - CHIMNEY & SUPPR REPLACE METAL CHIMNEY AND CHIMNEY SUPPOR TS. NO CHANGE IN EGRESS OCCUPAN Y OR USE UNDER THIS APLICATION.**
Permit Description:	**EQUIPMENT WORK**
Work Class:	A2 - ALTERATION TYPE 2
Proposed Use:	OTHER CONSTRUCTION EQUIPMENT
Permit Number:	300241325-01-EW-OT
Status:	ISSUED
Valuation:	$0.00
Contractor Company:	
Contractor Name:	MICHAEL SHERR

Date:	
Permit Type:	
Description:	
Permit Description:	**ELECTRICAL**
Work Class:	
Proposed Use:	
Permit Number:	B350626
Status:	OBJECTION PENDING AT OWNER
Valuation:	$0.00
Contractor Company:	
Contractor Name:	

ADJOINING PROPERTY FINDINGS

249 BANKER ST

Date:	**10/31/1988**
Permit Type:	**ELECTRICAL**
Description:	
Permit Description:	
Work Class:	
Proposed Use:	
Permit Number:	B045206
Status:	COMPLETED
Valuation:	$0.00
Contractor Company:	
Contractor Name:	WARREN ELEVATOR SVC CO KENNETH SEIFERTH, WARREN ELEVATOR SVC CO KENNETH SEIFERTH, JR.

259 BANKER ST

Date:	**8/22/2012**
Permit Type:	**AL**
Description:	**ALTERATION TYPE 1 - TO CHANGE SECOND FLOOR OCCUPANCY AND JOIN NEW SECOND FLOOR EATING AND DRINKING ESTABLISHEMENT (UG 12) WITH EXISTING FIRST FLOOR ESTABLISHMENT. ALL WORK AS PER PLANS**
Permit Description:	**ALTERATION**
Work Class:	A1 - ALTERATION TYPE 1
Proposed Use:	
Permit Number:	310114122-01-AL
Status:	ISSUED
Valuation:	$0.00
Contractor Company:	
Contractor Name:	TOBY YANGUANG LIN

ADJOINING PROPERTY FINDINGS

Date:	**8/22/2012**
Permit Type:	**EQ**
Description:	**ALTERATION TYPE 3 - CONSTRUCTION EQUIPMENT - FENCE INSTALLATION OF A TEMPORARY WOOD FENCE. NO CHANGE TO USE, EGRESS OR OCCUPANCY.**
Permit Description:	**CONSTRUCTION EQUIPMENT**
Work Class:	A3 - ALTERATION TYPE 3
Proposed Use:	FENCE
Permit Number:	320426749-01-EQ-FN
Status:	ISSUED
Valuation:	$0.00
Contractor Company:	
Contractor Name:	TOBY YANGUANG LIN

Date:	**5/4/2012**
Permit Type:	**EW**
Description:	**ALTERATION TYPE 2 - MECH/HVAC SUBSEQUENT FILING FOR MH AND SPRINKLER WORK TYPE WHICH WAS INADVERTANTLY OMITTED**
Permit Description:	**EQUIPMENT WORK**
Work Class:	A2 - ALTERATION TYPE 2
Proposed Use:	MECHANICAL/HVAC
Permit Number:	320403513-02-EW-MH
Status:	ISSUED
Valuation:	$0.00
Contractor Company:	
Contractor Name:	TOBY YANGUANG NIN

ADJOINING PROPERTY FINDINGS

Date:	**4/24/2012**
Permit Type:	**PL**
Description:	**PLUMBING - ALTERATION TYPE 2** **FILING FOR PLUMBING WORK IN CONJUCTION WITH ALT I:310114122.NO CHNAGE TO USE** **EGRESS OR OCCUPANCY.**
Permit Description:	**PLUMBING**
Work Class:	A2 - ALTERATION TYPE 2
Proposed Use:	
Permit Number:	320403513-01-PL
Status:	ISSUED
Valuation:	$0.00
Contractor Company:	
Contractor Name:	STEVEN WASSERMAN

Date:	**4/24/2012**
Permit Type:	**EW**
Description:	**ALTERATION TYPE 2 - SPRINKLER** **SUBSEQUENT FILING FOR MH AND SPRINKLER WORK TYPE WHICH WAS INADVERTANTLY** **OMITTED**
Permit Description:	**EQUIPMENT WORK**
Work Class:	A2 - ALTERATION TYPE 2
Proposed Use:	SPRINKLER
Permit Number:	320403513-02-EW-SP
Status:	ISSUED
Valuation:	$0.00
Contractor Company:	
Contractor Name:	STEVEN WASSERMAN

ADJOINING PROPERTY FINDINGS

Date:	**4/5/2012**
Permit Type:	
Description:	

Permit Description:	**ELECTRICAL**
Work Class:	
Proposed Use:	
Permit Number:	B348680
Status:	COMPLETED
Valuation:	$0.00
Contractor Company:	
Contractor Name:	AL-LECTRIC ELECT'L CONTRG SANG CHEUNG

Date:	**7/18/2011**
Permit Type:	**AL**
Description:	**ALTERATION TYPE 3 - CURB CUT** **CURB CUT ON EAST SIDE OF BANKER STREET, 195'-5 3/8" NORTH OF MESEROLE AVE.**

Permit Description:	**ALTERATION**
Work Class:	A3 - ALTERATION TYPE 3
Proposed Use:	
Permit Number:	320298281-01-AL
Status:	ISSUED
Valuation:	$0.00
Contractor Company:	
Contractor Name:	TOBY YANGUANG LIN

ADJOINING PROPERTY FINDINGS

Date:	**8/1/2008**
Permit Type:	**ELECTRICAL**
Description:	
Permit Description:	
Work Class:	
Proposed Use:	
Permit Number:	B307334
Status:	COMPLETED
Valuation:	$0.00
Contractor Company:	
Contractor Name:	NEW GRAND ELECTRIC, INC. RAFAEL SEPULVEDA, NEW GRAND ELECTRIC, INC. CHRISTOPHER BISHUNDAT

Date:	**6/27/2008**
Permit Type:	**PL**
Description:	**PLUMBING - ALTERATION TYPE 1** **TO CHANGE SECOND FLOOR OCCUPANCY AND JOIN NEW SECOND FLOOR EATING AND DRINKING** **ESTABLISHEMENT (UG 12) WITH EXISTING FIRST FLOOR ESTABLISHMENT. ALL WORK AS PER** **PLANS**
Permit Description:	**PLUMBING**
Work Class:	A1 - ALTERATION TYPE 1
Proposed Use:	
Permit Number:	310114122-01-PL
Status:	ISSUED
Valuation:	$0.00
Contractor Company:	
Contractor Name:	DANIEL WEINTRAUB

ADJOINING PROPERTY FINDINGS

Date:	**1/17/2008**
Permit Type:	**EW**
Description:	**ALTERATION TYPE 2 - GC** **PLANS FILED TO RELOCATE DJ BOOTH ENLARGE RAISED PLATFORM AND VIP ROOM ALL AS** **PER PLANS FILED HEREWITH. NO CHANGE IN USE, OCCUPANCY OR EGRESS.**
Permit Description:	**EQUIPMENT WORK**
Work Class:	A2 - ALTERATION TYPE 2
Proposed Use:	OTHER CONSTRUCTION EQUIPMENT
Permit Number:	310047614-01-EW-OT
Status:	ISSUED
Valuation:	$0.00
Contractor Company:	
Contractor Name:	RAUL SILLAU

Date:	**7/12/2006**
Permit Type:	**EW**
Description:	**ALTERATION TYPE 2 - GC** **INSTALLATION OF NEW PARTITION, REMOVAL AND CAPPING OF EXISTING BAS FIXTU** **RES AS PER PLAN. NO CHANGE IN USE, EGRES S OR OCCUPANCY.**
Permit Description:	**EQUIPMENT WORK**
Work Class:	A2 - ALTERATION TYPE 2
Proposed Use:	OTHER CONSTRUCTION EQUIPMENT
Permit Number:	302185436-01-EW-OT
Status:	ISSUED
Valuation:	$0.00
Contractor Company:	
Contractor Name:	EUSEBIO BANKS

ADJOINING PROPERTY FINDINGS

Date:	**12/1/2004**
Permit Type:	**PL**
Description:	**PLUMBING - ALTERATION TYPE 2** **NEW HVAC SYSTEM FOR THE FIRST FLOOR AS PER PLANS SUBMITTED HEREWITH-GAS LINS** **FILED UNDER A SEPARATE ALTERATION APPLICATION.**
Permit Description:	**PLUMBING**
Work Class:	A2 - ALTERATION TYPE 2
Proposed Use:	
Permit Number:	301385294-01-PL
Status:	ISSUED
Valuation:	$0.00
Contractor Company:	
Contractor Name:	JOHN RINALDI

Date:	**1/13/2004**
Permit Type:	**EW**
Description:	**ALTERATION TYPE 2 - FIRE SUPPRESSION** **Propose to install a kitchen fire suppression system as per plans submitted herewith. Gas shut-off valve filed under alteration number 301384829. There is no change to use occupancy or egress under this application.**
Permit Description:	**EQUIPMENT WORK**
Work Class:	A2 - ALTERATION TYPE 2
Proposed Use:	FIRE SUPPRESSION
Permit Number:	301668121-01-EW-FP
Status:	ISSUED
Valuation:	$0.00
Contractor Company:	
Contractor Name:	LESLIE MUNICH

ADJOINING PROPERTY FINDINGS

Date: **10/6/2003**
Permit Type: **AL**
Description: **ALTERATION TYPE 1 -**
Propose to change the use on the first floor to CABARET as per plans submitted herewith

Permit Description: **ALTERATION**
Work Class: A1 - ALTERATION TYPE 1
Proposed Use:
Permit Number: 301384829-01-AL
Status: ISSUED
Valuation: $0.00
Contractor Company:
Contractor Name: DAREK STEFANOWSKI

Date: **7/23/2003**
Permit Type: **ELECTRICAL**
Description:

Permit Description:
Work Class:
Proposed Use:
Permit Number: B242806
Status: COMPLETED
Valuation: $0.00
Contractor Company:
Contractor Name: FOSTER ELEC'L SVC., INC. MAURICE SITRUK

Date: **5/26/2003**
Permit Type: **ELECTRICAL**
Description:

Permit Description:
Work Class:
Proposed Use:
Permit Number: B240228
Status: CLOSED/CANCELLED
Valuation: $0.00
Contractor Company:
Contractor Name: FOSTER ELEC'L SVC., INC. MAURICE SITRUK

ADJOINING PROPERTY FINDINGS

Date:	**4/22/2003**
Permit Type:	**EW**
Description:	**ALTERATION TYPE 2 - SPRINKLER** **PROPOSE TO ALTER THE EXISTING SPRINKLER SYSTEM TO ACCOMODATE THE NEW LAYOUT AS** **PER PLANS SUBMITTED HEREWITH**
Permit Description:	**EQUIPMENT WORK**
Work Class:	A2 - ALTERATION TYPE 2
Proposed Use:	SPRINKLER
Permit Number:	301417009-01-EW-SP
Status:	ISSUED
Valuation:	$0.00
Contractor Company:	
Contractor Name:	GUS ALATSIS

Date:	**4/22/2003**
Permit Type:	**PL**
Description:	**PLUMBING - ALTERATION TYPE 2** **PROPOSE TO ALTER THE EXISTING SPRINKLER SYSTEM TO ACCOMODATE THE NEW LAYOUT AS** **PER PLANS SUBMITTED HEREWITH**
Permit Description:	**PLUMBING**
Work Class:	A2 - ALTERATION TYPE 2
Proposed Use:	
Permit Number:	301417009-01-PL
Status:	ISSUED
Valuation:	$0.00
Contractor Company:	
Contractor Name:	ALFRED GLEICH

ADJOINING PROPERTY FINDINGS

Date:	**12/11/2002**
Permit Type:	**PL**
Description:	**PLUMBING - ALTERATION TYPE 1** **Propose to change the use on the first floor to CABARET as per plans submitted herewith**
Permit Description:	**PLUMBING**
Work Class:	A1 - ALTERATION TYPE 1
Proposed Use:	
Permit Number:	301384829-01-PL
Status:	ISSUED
Valuation:	$0.00
Contractor Company:	
Contractor Name:	ALBERT PULLINI

Date:	**10/24/2002**
Permit Type:	**EQ**
Description:	**ALTERATION TYPE 3 - CONSTRUCTION EQUIPMENT - FENCE** **APPLICATION FILED FOR A CONSTRUCTION FENCE IN CONJUNCTION WITH WORK TO BE** **PERFORMED UNDER ALTERATION 301384829. 8'-0" HIGH BY 82'-0" IN LENGTH AS PER** **PLANS FILED HEREWITH.**
Permit Description:	**CONSTRUCTION EQUIPMENT**
Work Class:	A3 - ALTERATION TYPE 3
Proposed Use:	FENCE
Permit Number:	301424117-01-EQ-FN
Status:	ISSUED
Valuation:	$0.00
Contractor Company:	
Contractor Name:	DAREK STEFANOWSKI

ADJOINING PROPERTY FINDINGS

Date:	**9/27/2002**
Permit Type:	**EW**
Description:	**ALTERATION TYPE 2 - MECH/HVAC** **NEW HVAC SYSTEM FOR THE FIRST FLOOR AS PER PLANS SUBMITTED HEREWITH-GAS LINS** **FILED UNDER A SEPARATE ALTERATION APPLICATION.**
Permit Description:	**EQUIPMENT WORK**
Work Class:	A2 - ALTERATION TYPE 2
Proposed Use:	MECHANICAL/HVAC
Permit Number:	301385294-01-EW-MH
Status:	ISSUED
Valuation:	$0.00
Contractor Company:	
Contractor Name:	DAREK STEFANOWSKI

Date:	**9/27/2002**
Permit Type:	**EW**
Description:	**ALTERATION TYPE 2 - STEEL DUNNAGE** **NEW HVAC SYSTEM FOR THE FIRST FLOOR AS PER PLANS SUBMITTED HEREWITH-GAS LINS** **FILED UNDER A SEPARATE ALTERATION APPLICATION.**
Permit Description:	**EQUIPMENT WORK**
Work Class:	A2 - ALTERATION TYPE 2
Proposed Use:	OTHER CONSTRUCTION EQUIPMENT
Permit Number:	301385294-01-EW-OT
Status:	ISSUED
Valuation:	$0.00
Contractor Company:	
Contractor Name:	DAREK STEFANOWSKI

ADJOINING PROPERTY FINDINGS

Date:	**12/15/2000**
Permit Type:	**PL**
Description:	**PLUMBING - ALTERATION TYPE 2** **(2)MODINE UNIT HEATERS.NO CHANGE IN EGRE SS,USE OR OCCUPANCY**
Permit Description:	**PLUMBING**
Work Class:	A2 - ALTERATION TYPE 2
Proposed Use:	
Permit Number:	301105195-01-PL
Status:	ISSUED
Valuation:	$0.00
Contractor Company:	
Contractor Name:	MARTIN MARK

CLIFFORD PL

10 CLIFFORD PL

Date:	**7/10/2007**
Permit Type:	**EQ**
Description:	**ALTERATION TYPE 3 - CONSTRUCTION EQUIPMENT - SCAFFOLD** **INSTALLATION OF 17'LENGTH BY 24' HEIGHTPIPE SCAFFOLDING .** **NO CHANGE OF USE, EGRESS OR OCCUPANCY**
Permit Description:	**CONSTRUCTION EQUIPMENT**
Work Class:	A3 - ALTERATION TYPE 3
Proposed Use:	SCAFFOLD
Permit Number:	302369345-01-EQ-SF
Status:	ISSUED
Valuation:	$0.00
Contractor Company:	
Contractor Name:	MICHAEL SIWIEC

ADJOINING PROPERTY FINDINGS

Date: **5/9/2006**
Permit Type: **ELECTRICAL**
Description:

Permit Description:
Work Class:
Proposed Use:
Permit Number: B279082
Status: COMPLETED
Valuation: $0.00
Contractor Company:
Contractor Name: DARIUSZ GRYGLEWSKI DARIUSZ GRYGLEWSKI

Date: **4/13/2006**
Permit Type: **PL**
Description: **PLUMBING - ALTERATION TYPE 2**
NE NONCLOMBUSTIBLE REAR PORCH AND NEW GR EEN HOUSE AT REAR CELLAR & FIRS
NO CHANGE TO ZONING USE OCCUPANCY OR EG RESS AS PER PPN# 7/94 SELF CERTIFICATIO
OF OBJECTIONS IS REQUESTED

Permit Description: **PLUMBING**
Work Class: A2 - ALTERATION TYPE 2
Proposed Use:
Permit Number: 301954687-01-PL
Status: ISSUED
Valuation: $0.00
Contractor Company:
Contractor Name: MICHAEL MESSEMER

ADJOINING PROPERTY FINDINGS

Date:	**1/17/2006**
Permit Type:	**EW**
Description:	**ALTERATION TYPE 2 - ENL** **NE NONCLOMBUSTIBLE REAR PORCH AND NEW GR EEN HOUSE AT REAR CELLAR & FIRS** **NO CHANGE TO ZONING USE OCCUPANCY OR EG RESS AS PER PPN# 7/94 SELF CERTIFICATIO** **OF OBJECTIONS IS REQUESTED**
Permit Description:	**EQUIPMENT WORK**
Work Class:	A2 - ALTERATION TYPE 2
Proposed Use:	OTHER CONSTRUCTION EQUIPMENT
Permit Number:	301954687-01-EW-OT
Status:	ISSUED
Valuation:	$0.00
Contractor Company:	
Contractor Name:	PETER PRASZKOWICZ

Date:	**7/14/2005**
Permit Type:	**EW**
Description:	**ALTERATION TYPE 2 - MECH/HVAC** **INTERIOR RENOVATION OF EXISTING 2 FAMILY DWELLING. NO CHNAGE TO ZONING** **SE OCCUPANCY OR EGRESS. NO EXTERIOR WORK OR WINDOW REPLACEMENT. AS PER PPN# 7/** **. SELF CERTIFICATION OF OBJECTION IS REQ UESTED.**
Permit Description:	**EQUIPMENT WORK**
Work Class:	A2 - ALTERATION TYPE 2
Proposed Use:	MECHANICAL/HVAC
Permit Number:	301686325-01-EW-MH
Status:	ISSUED
Valuation:	$0.00
Contractor Company:	
Contractor Name:	MICHAEL MESSEMER

ADJOINING PROPERTY FINDINGS

Date:	**4/22/2004**
Permit Type:	**PL**
Description:	**PLUMBING - ALTERATION TYPE 2** **INTERIOR RENOVATION OF EXISTING 2 FAMILY DWELLING. NO CHNAGE TO ZONING** **SE OCCUPANCY OR EGRESS. NO EXTERIOR WORK OR WINDOW REPLACEMENT. AS PER PPN# 7/** **. SELF CERTIFICATION OF OBJECTION IS REQ UESTED.**
Permit Description:	**PLUMBING**
Work Class:	A2 - ALTERATION TYPE 2
Proposed Use:	
Permit Number:	301686325-01-PL
Status:	ISSUED
Valuation:	$0.00
Contractor Company:	
Contractor Name:	MICHAEL MESSEMER

Date:	**4/9/2004**
Permit Type:	**EW**
Description:	**ALTERATION TYPE 2 - GC** **INTERIOR RENOVATION OF EXISTING 2 FAMILY DWELLING. NO CHNAGE TO ZONING** **SE OCCUPANCY OR EGRESS. NO EXTERIOR WORK OR WINDOW REPLACEMENT. AS PER PPN# 7/** **. SELF CERTIFICATION OF OBJECTION IS REQ UESTED.**
Permit Description:	**EQUIPMENT WORK**
Work Class:	A2 - ALTERATION TYPE 2
Proposed Use:	OTHER CONSTRUCTION EQUIPMENT
Permit Number:	301686325-01-EW-OT
Status:	ISSUED
Valuation:	$0.00
Contractor Company:	
Contractor Name:	MARIAN CZAJKA

ADJOINING PROPERTY FINDINGS

Date: **11/25/2003**
Permit Type: **ELECTRICAL**
Description:

Permit Description:
Work Class:
Proposed Use:
Permit Number: B249402
Status: COMPLETED
Valuation: $0.00
Contractor Company:
Contractor Name: CNE ELECTRICAL CORP. NICHOLAS SHOSHILOS

11 CLIFFORD PL

Date: **7/10/1994**
Permit Type: **ELECTRICAL**
Description:

Permit Description:
Work Class:
Proposed Use:
Permit Number: B128115
Status: AWAITING INSPECTION REQUEST
Valuation: $0.00
Contractor Company:
Contractor Name: AMPOL ELEC'L CONT. INC. MAREK SZLEZAK

ADJOINING PROPERTY FINDINGS

12 CLIFFORD PL

Date:	**9/29/2017**
Permit Type:	**EW**
Description:	**ALTERATION TYPE 2 - BOILER** **REPLACE GAS BURNER AND NEW GAS METER FOR AN EXISTING BOILER IN THE CELLAR. NO** **CHANGE THE USE, EGRESS AND OCCUPANCY.**
Permit Description:	**EQUIPMENT WORK**
Work Class:	A2 - ALTERATION TYPE 2
Proposed Use:	BOILER
Permit Number:	220258780-01-EW-BL
Status:	ISSUED
Valuation:	$0.00
Contractor Company:	
Contractor Name:	FRANCIS A REDHEAD

Date:	**2/12/2015**
Permit Type:	**PL**
Description:	**PLUMBING - ALTERATION TYPE 2** **REPLACE GAS BURNER AND NEW GAS METER FOR AN EXISTING BOILER IN THE CELLAR. NO** **CHANGE THE USE, EGRESS AND OCCUPANCY.**
Permit Description:	**PLUMBING**
Work Class:	A2 - ALTERATION TYPE 2
Proposed Use:	
Permit Number:	220258780-01-PL
Status:	ISSUED
Valuation:	$0.00
Contractor Company:	
Contractor Name:	ASDRUBAL AGUIRRE

ADJOINING PROPERTY FINDINGS

Date:	**7/31/2008**
Permit Type:	**PL**
Description:	**PLUMBING - ALTERATION TYPE 2** **RENOVATION OF APARTMENENT 2L. NO CHANGE TO USE, OCCUPANCY AND EGRESS.**
Permit Description:	**PLUMBING**
Work Class:	A2 - ALTERATION TYPE 2
Proposed Use:	
Permit Number:	310166744-01-PL
Status:	ISSUED
Valuation:	$0.00
Contractor Company:	
Contractor Name:	LOUIS ABRAMO

Date:	**7/29/2008**
Permit Type:	**EW**
Description:	**ALTERATION TYPE 2 - GEN. CONSTR** **RENOVATION OF APARTMENENT 2L. NO CHANGE TO USE, OCCUPANCY AND EGRESS.**
Permit Description:	**EQUIPMENT WORK**
Work Class:	A2 - ALTERATION TYPE 2
Proposed Use:	OTHER CONSTRUCTION EQUIPMENT
Permit Number:	310166744-01-EW-OT
Status:	ISSUED
Valuation:	$0.00
Contractor Company:	
Contractor Name:	JAN WILCZEWSKI

ADJOINING PROPERTY FINDINGS

Date:	**7/28/2004**
Permit Type:	**PL**
Description:	**PLUMBING - ALTERATION TYPE 2** **LEGALIZE EXISTING CELLAR LAYOUT NO WORK NO CHANGE TO ZONING USE OCCUPANCY OR EGRESS AS PER PPN#7/94 SELF CERTIFICATION OF OBJECTIONS IS** **REQUESTED**
Permit Description:	**PLUMBING**
Work Class:	A2 - ALTERATION TYPE 2
Proposed Use:	
Permit Number:	301799418-01-PL
Status:	ISSUED
Valuation:	$0.00
Contractor Company:	
Contractor Name:	RICK LAKATOS

Date:	**7/16/2004**
Permit Type:	**EW**
Description:	**ALTERATION TYPE 2 - NO WORK** **LEGALIZE EXISTING CELLAR LAYOUT NO WORK NO CHANGE TO ZONING USE OCCUPANCY OR EGRESS AS PER PPN#7/94 SELF CERTIFICATION OF OBJECTIONS IS** **REQUESTED**
Permit Description:	**EQUIPMENT WORK**
Work Class:	A2 - ALTERATION TYPE 2
Proposed Use:	OTHER CONSTRUCTION EQUIPMENT
Permit Number:	301799418-01-EW-OT
Status:	ISSUED
Valuation:	$0.00
Contractor Company:	
Contractor Name:	JAN MIODUSZEWSKI OWNER 148 DRIGGS AVENUE BKLYN NY 11222

ADJOINING PROPERTY FINDINGS

Date: **8/26/2001**
Permit Type: **ELECTRICAL**
Description:

Permit Description:
Work Class:
Proposed Use:
Permit Number: B217420
Status: COMPLETED
Valuation: $0.00
Contractor Company:
Contractor Name: M & R ELEC'L CONT'G & REP MICHAEL MIRINO, M & R ELEC'L CONT'G & REP MARIUSZ ROGALSKI

Date: **2/11/1993**
Permit Type: **ELECTRICAL**
Description:

Permit Description:
Work Class:
Proposed Use:
Permit Number: Y056838
Status: COMPLETED
Valuation: $0.00
Contractor Company:
Contractor Name: P.N. TRAMANTANO.LIC ELCTR PETER TRAMANTANO

ADJOINING PROPERTY FINDINGS

Date:	**2/6/1992**
Permit Type:	**EW**
Description:	**ALTERATION TYPE 2 - BOILER REPLACEMENT (1) NEW L. P. BOILER/BURNER NO CHANGE IN MEANS OF EGRESS,USE GROUP OR OCCUPANCY**
Permit Description:	**EQUIPMENT WORK**
Work Class:	A2 - ALTERATION TYPE 2
Proposed Use:	BOILER
Permit Number:	200147037-01-EW-BL
Status:	ISSUED
Valuation:	$0.00
Contractor Company:	
Contractor Name:	TODD PALLADINO

Date:	**2/6/1992**
Permit Type:	**EW**
Description:	
Permit Description:	**EQUIPMENT WORK**
Work Class:	
Proposed Use:	FUEL BURNING
Permit Number:	200147037-01-EW-FB
Status:	
Valuation:	$0.00
Contractor Company:	
Contractor Name:	

ADJOINING PROPERTY FINDINGS

13 CLIFFORD PL

Date:	**10/3/2017**
Permit Type:	**PL**
Description:	**PLUMBING - ALTERATION TYPE 2** **INTERIOR RENOVATION TO APT# 1L,2L,2R,3L ON 1-3 FLOORS. PARTITION AND PLUMBING** **WORK. NEW BATHROOM VENTS. ALL AS PER PLANS. NO CHANGE IN USE, EGRESS OR** **OCCUPANCY.**
Permit Description:	**PLUMBING**
Work Class:	A2 - ALTERATION TYPE 2
Proposed Use:	
Permit Number:	321655801-01-PL
Status:	ISSUED
Valuation:	$0.00
Contractor Company:	
Contractor Name:	HOWARD M SCHREIER

Date:	**9/26/2017**
Permit Type:	**EW**
Description:	**ALTERATION TYPE 2 - MECH/HVAC** **INTERIOR RENOVATION TO APT# 1L,2L,2R,3L ON 1-3 FLOORS. PARTITION AND PLUMBING** **WORK. NEW BATHROOM VENTS. ALL AS PER PLANS. NO CHANGE IN USE, EGRESS OR** **OCCUPANCY.**
Permit Description:	**EQUIPMENT WORK**
Work Class:	A2 - ALTERATION TYPE 2
Proposed Use:	MECHANICAL/HVAC
Permit Number:	321655801-01-EW-MH
Status:	ISSUED
Valuation:	$0.00
Contractor Company:	
Contractor Name:	CONO MANZOLILLO

ADJOINING PROPERTY FINDINGS

Date:	**9/26/2017**
Permit Type:	**EW**
Description:	**ALTERATION TYPE 2 - GEN. CONSTR. INTERIOR RENOVATION TO APT# 1L,2L,2R,3L ON 1-3 FLOORS. PARTITION AND PLUMBING WORK. NEW BATHROOM VENTS. ALL AS PER PLANS. NO CHANGE IN USE, EGRESS OR OCCUPANCY.**
Permit Description:	**EQUIPMENT WORK**
Work Class:	A2 - ALTERATION TYPE 2
Proposed Use:	OTHER CONSTRUCTION EQUIPMENT
Permit Number:	321655801-01-EW-OT
Status:	ISSUED
Valuation:	$0.00
Contractor Company:	
Contractor Name:	CONO MANZOLILLO

Date:	**5/26/2017**
Permit Type:	**EW**
Description:	**ALTERATION TYPE 2 - GEN. CONSTR. INTERIOR DEMOLITION OF 4 STORY BUILDING**
Permit Description:	**EQUIPMENT WORK**
Work Class:	A2 - ALTERATION TYPE 2
Proposed Use:	OTHER CONSTRUCTION EQUIPMENT
Permit Number:	321585138-01-EW-OT
Status:	ISSUED
Valuation:	$0.00
Contractor Company:	
Contractor Name:	CONO MANZOLILLO

ADJOINING PROPERTY FINDINGS

Date:	**5/7/2010**
Permit Type:	**EQ**
Description:	**ALTERATION TYPE 3 - CONSTRUCTION EQUIPMENT - SIDEWALK-SHED PROPOSED INSTALLATION OF HEAVYDUTY SIDEWALK SHED FILED FOR REMEDIAL REPAIRS AS PER PLANS. NO CHANGE IN USE OCCUPANCY OR EGRESS UNDER THIS APPLICATION. LIVE LOAD 300 PSF. SIDEWALK SHED SHALL COMPLY WITH CHAPTER # 33 OF THE 2008 CODE. NO STORAGE ON SIDEWALK SHED**
Permit Description:	**CONSTRUCTION EQUIPMENT**
Work Class:	A3 - ALTERATION TYPE 3
Proposed Use:	SIDEWALK SHED
Permit Number:	320152151-01-EQ-SH
Status:	ISSUED
Valuation:	$0.00
Contractor Company:	
Contractor Name:	PRABJIT SINGH

Date:	**5/6/2010**
Permit Type:	**ELECTRICAL**
Description:	
Permit Description:	
Work Class:	
Proposed Use:	
Permit Number:	B326951
Status:	AWAITING INSPECTION REQUEST
Valuation:	$0.00
Contractor Company:	
Contractor Name:	U.S. ELECTRIC CORP. L DUBOFF, U.S. ELECTRIC CORP. WINSTON BERKEL

ADJOINING PROPERTY FINDINGS

Date:	**5/4/2010**
Permit Type:	**EQ**
Description:	**ALTERATION TYPE 3 - CONSTRUCTION EQUIPMENT - SCAFFOLD PROPOSED INSTALLATION OF PIPE SCAFFOLD FOR REMEDIAL REPAIRS AS PER PLANS. NO CHANGE IN USE OCCUPANCY OR EGRESS UNDER THIS APPLICATION. SIDEWALK SHED FILED UNDER SEPARATE APPLICATION.**
Permit Description:	**CONSTRUCTION EQUIPMENT**
Work Class:	A3 - ALTERATION TYPE 3
Proposed Use:	SCAFFOLD
Permit Number:	320152124-01-EQ-SF
Status:	ISSUED
Valuation:	$0.00
Contractor Company:	
Contractor Name:	PRABJIT SINGH

Date:	**7/1/1994**
Permit Type:	**ELECTRICAL**
Description:	
Permit Description:	
Work Class:	
Proposed Use:	
Permit Number:	B128109
Status:	AWAITING INSPECTION REQUEST
Valuation:	$0.00
Contractor Company:	
Contractor Name:	AMPOL ELEC'L CONT. INC. MAREK SZLEZAK

ADJOINING PROPERTY FINDINGS

14 CLIFFORD PL

Date:	**10/10/1984**
Permit Type:	**ELECTRICAL**
Description:	
Permit Description:	
Work Class:	
Proposed Use:	
Permit Number:	K11934
Status:	COMPLETED
Valuation:	$0.00
Contractor Company:	
Contractor Name:	GILSON ELEC'L CO., INC. I WALLENSTEIN

15 CLIFFORD PL

Date:	**8/11/2017**
Permit Type:	**EQ**
Description:	**ALTERATION TYPE 3 - CONSTRUCTION EQUIPMENT - SIDEWALK-SHED PROPOSED INSTALLATION OF HEAVY DUTY SIDEWALK SHED AS PER PLANS. LIVE LOAD 300 PER SQUARE FEET. SIDEWALK SHED SHALL COMPLY WITH CHAPTER #33 OF THE NYC BUILDING CODE. NO CHANGE IN USE, OCCUPANCY, OR EGRESS UNDER THIS APPLICATION**
Permit Description:	**CONSTRUCTION EQUIPMENT**
Work Class:	A3 - ALTERATION TYPE 3
Proposed Use:	SIDEWALK SHED
Permit Number:	340530679-01-EQ-SH
Status:	ISSUED
Valuation:	$0.00
Contractor Company:	
Contractor Name:	NARINDER KAUR

ADJOINING PROPERTY FINDINGS

Date:	**3/1/2002**
Permit Type:	**ELECTRICAL**
Description:	
Permit Description:	
Work Class:	
Proposed Use:	
Permit Number:	B224210
Status:	COMPLETED
Valuation:	$0.00
Contractor Company:	
Contractor Name:	BERGER QUALITY ELE'L CONT CARLOS BERGER

Date:	**2/27/2001**
Permit Type:	**EW**
Description:	**ALTERATION TYPE 2 - BOILER REPLACE BOILER AND HOTWATER HEATERS NO CHANGE TO EGRESS,OCCUPANCY OR USE**
Permit Description:	**EQUIPMENT WORK**
Work Class:	A2 - ALTERATION TYPE 2
Proposed Use:	BOILER
Permit Number:	301119162-01-EW-BL
Status:	ISSUED
Valuation:	$0.00
Contractor Company:	
Contractor Name:	RICHARD SCARPONI

ADJOINING PROPERTY FINDINGS

Date:	**2/27/2001**
Permit Type:	**PL**
Description:	**PLUMBING - ALTERATION TYPE 2 REPLACE BOILER AND HOTWATER HEATERS NO CHANGE TO EGRESS,OCCUPANCY OR USE**
Permit Description:	**PLUMBING**
Work Class:	A2 - ALTERATION TYPE 2
Proposed Use:	
Permit Number:	301119162-01-PL
Status:	ISSUED
Valuation:	$0.00
Contractor Company:	
Contractor Name:	RICHARD SCARPONI

Date:	**9/27/1991**
Permit Type:	**ELECTRICAL**
Description:	
Permit Description:	
Work Class:	
Proposed Use:	
Permit Number:	B089811
Status:	COMPLETED
Valuation:	$0.00
Contractor Company:	
Contractor Name:	BKLYN-QUEENS ELECT. CORP. ANTHONY CISEK

ADJOINING PROPERTY FINDINGS

16 CLIFFORD PL

Date:	**11/27/1985**
Permit Type:	**ELECTRICAL**
Description:	
Permit Description:	
Work Class:	
Proposed Use:	
Permit Number:	K27584
Status:	COMPLETED
Valuation:	$0.00
Contractor Company:	
Contractor Name:	D. RYAN LIC. ELEC'L CONTR DENNIS RYAN

2 CLIFFORD PL

Date:	**3/27/1986**
Permit Type:	**ELECTRICAL**
Description:	
Permit Description:	
Work Class:	
Proposed Use:	
Permit Number:	B000430
Status:	COMPLETED
Valuation:	$0.00
Contractor Company:	
Contractor Name:	SALVATORE CAMPISI & SONS SALVATORE CAMPISI SR, SALVATORE CAMPISI & SONS PETER CAMPISI

ADJOINING PROPERTY FINDINGS

4 CLIFFORD PL

Date: **11/10/1990**
Permit Type: **ELECTRICAL**
Description:

Permit Description:
Work Class:
Proposed Use:
Permit Number: B076908
Status: COMPLETED
Valuation: $0.00
Contractor Company:
Contractor Name: PETER J. CATANZARO, INC. PETER CATANZARO

DOBBIN ST

100 DOBBIN ST

Date: **11/27/1991**
Permit Type: **ELECTRICAL**
Description:

Permit Description:
Work Class:
Proposed Use:
Permit Number: B093657
Status: AWAITING INSPECTION REQUEST
Valuation: $0.00
Contractor Company:
Contractor Name: BKLYN-QUEENS ELECT. CORP. ANTHONY CISEK

ADJOINING PROPERTY FINDINGS

Date: **4/23/1990**
Permit Type: **ELECTRICAL**
Description:

Permit Description:
Work Class:
Proposed Use:
Permit Number: B067199
Status: COMPLETED
Valuation: $0.00
Contractor Company:
Contractor Name: BKLYN-QUEENS ELECT. CORP. ANTHONY CISEK

Date: **5/8/1989**
Permit Type: **ELECTRICAL**
Description:

Permit Description:
Work Class:
Proposed Use:
Permit Number: B052559
Status: COMPLETED
Valuation: $0.00
Contractor Company:
Contractor Name: BKLYN-QUEENS ELECT. CORP. ANTHONY CISEK

Date: **2/11/1988**
Permit Type: **ELECTRICAL**
Description:

Permit Description:
Work Class:
Proposed Use:
Permit Number: B033582
Status: COMPLETED
Valuation: $0.00
Contractor Company:
Contractor Name: BKLYN-QUEENS ELECT. CORP. ANTHONY CISEK

ADJOINING PROPERTY FINDINGS

Date: **7/15/1987**
Permit Type: **ELECTRICAL**
Description:

Permit Description:
Work Class:
Proposed Use:
Permit Number: B024119
Status: COMPLETED
Valuation: $0.00
Contractor Company:
Contractor Name: BKLYN-QUEENS ELECT. CORP. ANTHONY CISEK

103 DOBBIN ST

Date: **3/18/1988**
Permit Type: **ELECTRICAL**
Description:

Permit Description:
Work Class:
Proposed Use:
Permit Number: B035073
Status: COMPLETED
Valuation: $0.00
Contractor Company:
Contractor Name: NUNEZ ELECTRIC INC. JOSE NUNEZ

ADJOINING PROPERTY FINDINGS

104 DOBBIN ST

Date: **9/28/1995**
Permit Type: **ELECTRICAL**
Description:

Permit Description:
Work Class:
Proposed Use:
Permit Number: B145623
Status: CLOSED/CANCELLED
Valuation: $0.00
Contractor Company:
Contractor Name: BKLYN-QUEENS ELECT. CORP. ANTHONY CISEK

Date: **7/13/1988**
Permit Type: **ELECTRICAL**
Description:

Permit Description:
Work Class:
Proposed Use:
Permit Number: B040347
Status: COMPLETED
Valuation: $0.00
Contractor Company:
Contractor Name: BKLYN-QUEENS ELECT. CORP. ANTHONY CISEK

ADJOINING PROPERTY FINDINGS

108 DOBBIN ST

Date:	**1/15/2008**
Permit Type:	**EW**
Description:	**ALTERATION TYPE 2 - SPRINKLER** **LEGALIZE EXISTING PAINT SPAY BOOTH ON 1S T FLOOR NO CHANGE TO ZONING,** **EGRESS OR OCCUPANCY INVOLVED IN THIS APP LICATION.**
Permit Description:	**EQUIPMENT WORK**
Work Class:	A2 - ALTERATION TYPE 2
Proposed Use:	SPRINKLER
Permit Number:	300346597-01-EW-SP
Status:	ISSUED
Valuation:	$0.00
Contractor Company:	
Contractor Name:	GEORGE PENNY

Date:	**10/30/1998**
Permit Type:	**ELECTRICAL**
Description:	
Permit Description:	
Work Class:	
Proposed Use:	
Permit Number:	B183597
Status:	COMPLETED
Valuation:	$0.00
Contractor Company:	
Contractor Name:	M & R ELEC'L CONT'G & REP MICHAEL MIRINO, M & R ELEC'L CONT'G & REP MARIUSZ ROGALSKI

ADJOINING PROPERTY FINDINGS

Date:	**8/18/1994**
Permit Type:	**EW**
Description:	**ALTERATION TYPE 2 - MECH/HVAC** **LEGALIZE EXISTING PAINT SPAY BOOTH ON 1S T FLOOR NO CHANGE TO ZONING,** **EGRESS OR OCCUPANCY INVOLVED IN THIS APP LICATION.**
Permit Description:	**EQUIPMENT WORK**
Work Class:	A2 - ALTERATION TYPE 2
Proposed Use:	MECHANICAL/HVAC
Permit Number:	300346597-01-EW-MH
Status:	ISSUED
Valuation:	$0.00
Contractor Company:	
Contractor Name:	DONALD FRIEDLANDER

Date:	**8/18/1994**
Permit Type:	**EW**
Description:	**ALTERATION TYPE 2 - SPRAY BOOTH** **LEGALIZE EXISTING PAINT SPAY BOOTH ON 1S T FLOOR NO CHANGE TO ZONING,** **EGRESS OR OCCUPANCY INVOLVED IN THIS APP LICATION.**
Permit Description:	**EQUIPMENT WORK**
Work Class:	A2 - ALTERATION TYPE 2
Proposed Use:	OTHER CONSTRUCTION EQUIPMENT
Permit Number:	300346597-01-EW-OT
Status:	ISSUED
Valuation:	$0.00
Contractor Company:	
Contractor Name:	DONALD FRIEDLANDER

ADJOINING PROPERTY FINDINGS

Date: **1/5/1994**
Permit Type: **EW**
Description: **ALTERATION TYPE 2 - BOILER**
REPLACE BOILER AND BURNER

Permit Description: **EQUIPMENT WORK**
Work Class: A2 - ALTERATION TYPE 2
Proposed Use: BOILER
Permit Number: 300316263-01-EW-BL
Status: ISSUED
Valuation: $0.00
Contractor Company:
Contractor Name: DONATO SERINI

Date: **1/5/1994**
Permit Type: **EW**
Description:

Permit Description: **EQUIPMENT WORK**
Work Class:
Proposed Use: FUEL BURNING
Permit Number: 300316263-01-EW-FB
Status:
Valuation: $0.00
Contractor Company:
Contractor Name:

Date: **5/30/1986**
Permit Type: **ELECTRICAL**
Description:

Permit Description:
Work Class:
Proposed Use:
Permit Number: B003124
Status: COMPLETED
Valuation: $0.00
Contractor Company:
Contractor Name: BKLYN-QUEENS ELECT. CORP. ANTHONY CISEK

ADJOINING PROPERTY FINDINGS

115 DOBBIN ST

Date:	**2/8/2011**
Permit Type:	**EW**
Description:	**ALTERATION TYPE 2 - MECH/HVAC INSTALLATION OF 2 AC UNITS ON 1ST FLOOR ROOF. NO CHANGE IN USE, EGRESS OR OCCUPANCY. JOB FILED IN CONJUNCTION WITH APPLICATION# 302370235.**
Permit Description:	**EQUIPMENT WORK**
Work Class:	A2 - ALTERATION TYPE 2
Proposed Use:	MECHANICAL/HVAC
Permit Number:	320268811-01-EW-MH
Status:	ISSUED
Valuation:	$0.00
Contractor Company:	
Contractor Name:	PETER PACHACZ

Date:	**8/5/2008**
Permit Type:	**AL**
Description:	**ALTERATION TYPE 1 - APPLICATION FILED TO OBTAIN THE CERTIFICATE OF OCCUPANCY FOR THE COMMERCIAL BUILDING AND ADAPT IT FOR THE HANDICAPPED ACCESSIBILITY AND TO ADD CARETAKER'S APT. AT 2ND FLOOR.**
Permit Description:	**ALTERATION**
Work Class:	A1 - ALTERATION TYPE 1
Proposed Use:	
Permit Number:	302370235-01-AL
Status:	ISSUED
Valuation:	$0.00
Contractor Company:	
Contractor Name:	PAUL PACHACZ

ADJOINING PROPERTY FINDINGS

Date: **5/23/1986**
Permit Type: **ELECTRICAL**
Description:

Permit Description:
Work Class:
Proposed Use:
Permit Number: B003059
Status: COMPLETED
Valuation: $0.00
Contractor Company:
Contractor Name: STEPHEN TATE ELECT. CORP. STEPHEN TATE

Date: **9/3/1985**
Permit Type: **ELECTRICAL**
Description:

Permit Description:
Work Class:
Proposed Use:
Permit Number: K23807
Status: COMPLETED
Valuation: $0.00
Contractor Company:
Contractor Name: MECHANICS ELECTRIC CONTR' M FINE

ADJOINING PROPERTY FINDINGS

117 DOBBIN ST

Date:	**10/13/2017**
Permit Type:	**EW**
Description:	**ALTERATION TYPE 2 - SPRINKLER** **HEREBY FILING TO CONVERT A DRY SPRINKLER SYSTEM TO A WET SPRINKLER SYSTEM** **THROUGH OUT THE BUILDING. NO CHANGE IN USE, EGRESS OR OCCUPANCY.**
Permit Description:	**EQUIPMENT WORK**
Work Class:	A2 - ALTERATION TYPE 2
Proposed Use:	SPRINKLER
Permit Number:	321667709-01-EW-SP
Status:	ISSUED
Valuation:	$0.00
Contractor Company:	
Contractor Name:	IVAN PESANTE

Date:	**4/11/2014**
Permit Type:	**ELECTRICAL**
Description:	
Permit Description:	
Work Class:	REHABILITATION
Proposed Use:	
Permit Number:	B379787
Status:	Closed
Valuation:	$0.00
Contractor Company:	
Contractor Name:	DENMAR ELECTRIC CORP WIESLAW MAKSIM

ADJOINING PROPERTY FINDINGS

Date:	**10/17/2013**
Permit Type:	**ELECTRICAL**
Description:	
Permit Description:	
Work Class:	REHABILITATION
Proposed Use:	
Permit Number:	B373660
Status:	Closed
Valuation:	$0.00
Contractor Company:	
Contractor Name:	DENMAR ELECTRIC CORP WIESLAW MAKSIM

Date:	**5/2/2012**
Permit Type:	**PL**
Description:	**PLUMBING - ALTERATION TYPE 1** **HEREBY FILING FOR CONVERSION OF AN EXISTING MANUFACTURING SPACE TO COMMERCIAL OFFICES AS INDICATEDON PLANS**
Permit Description:	**PLUMBING**
Work Class:	A1 - ALTERATION TYPE 1
Proposed Use:	
Permit Number:	302272421-01-PL
Status:	ISSUED
Valuation:	$0.00
Contractor Company:	
Contractor Name:	CHUN-SIUNG HUANG

ADJOINING PROPERTY FINDINGS

Date:	**5/1/2012**
Permit Type:	**AL**
Description:	**ALTERATION TYPE 1 - HEREBY FILING FOR CONVERSION OF AN EXISTING MANUFACTURING SPACE TO COMMERCIAL OFFICES AS INDICATEDON PLANS**
Permit Description:	**ALTERATION**
Work Class:	A1 - ALTERATION TYPE 1
Proposed Use:	
Permit Number:	302272421-01-AL
Status:	ISSUED
Valuation:	$0.00
Contractor Company:	
Contractor Name:	SERGEY NAAVGUST

Date:	**7/23/2007**
Permit Type:	**ELECTRICAL**
Description:	
Permit Description:	
Work Class:	
Proposed Use:	
Permit Number:	B293786
Status:	COMPLETED
Valuation:	$0.00
Contractor Company:	
Contractor Name:	UNITED ELEC'L CONT'G CORP JOE YUK LEE

ADJOINING PROPERTY FINDINGS

Date:	**12/19/2006**
Permit Type:	**PL**
Description:	**PLUMBING - ALTERATION TYPE 2** **FILING FOR SECOND FLOOR RENOVATION FOR INDUSTRIAL SHOPS. NO CHANGE IN USE** **EGRESS OR OCCUPANCY.**
Permit Description:	**PLUMBING**
Work Class:	A2 - ALTERATION TYPE 2
Proposed Use:	
Permit Number:	302247922-01-PL
Status:	ISSUED
Valuation:	$0.00
Contractor Company:	
Contractor Name:	CHUN-HSIUNG HUANG

Date:	**12/1/2006**
Permit Type:	**EW**
Description:	**ALTERATION TYPE 2 - MECH/HVAC** **FILING FOR SECOND FLOOR RENOVATION FOR INDUSTRIAL SHOPS. NO CHANGE IN USE** **EGRESS OR OCCUPANCY.**
Permit Description:	**EQUIPMENT WORK**
Work Class:	A2 - ALTERATION TYPE 2
Proposed Use:	MECHANICAL/HVAC
Permit Number:	302247922-01-EW-MH
Status:	ISSUED
Valuation:	$0.00
Contractor Company:	
Contractor Name:	LIANG CHEN

ADJOINING PROPERTY FINDINGS

Date:	**12/1/2006**
Permit Type:	**EW**
Description:	**ALTERATION TYPE 2 - GC** **FILING FOR SECOND FLOOR RENOVATION FOR INDUSTRIAL SHOPS. NO CHANGE IN USE** **EGRESS OR OCCUPANCY.**
Permit Description:	**EQUIPMENT WORK**
Work Class:	A2 - ALTERATION TYPE 2
Proposed Use:	OTHER CONSTRUCTION EQUIPMENT
Permit Number:	302247922-01-EW-OT
Status:	ISSUED
Valuation:	$0.00
Contractor Company:	
Contractor Name:	LIANG CHEN

Date:	**9/3/1985**
Permit Type:	**ELECTRICAL**
Description:	
Permit Description:	
Work Class:	
Proposed Use:	
Permit Number:	K23806
Status:	VIOLATN PENDING AT CONTRACTOR
Valuation:	$0.00
Contractor Company:	
Contractor Name:	MECHANICS ELECTRIC CONTR' M FINE

ADJOINING PROPERTY FINDINGS

121 DOBBIN ST

Date:	**1/13/2010**
Permit Type:	**PL**
Description:	**PLUMBING - ALTERATION TYPE 2** **MINOR PARTITION ALTERATION, REPLACEMENT OF PLUMBING FIXTURES AND RENOVATION OF** **APARTMENT 4R ONLY AT THE 4TH FLOOR OF EIGHT FAMILY BUILDING. NO CHANGE IN USE,** **EGRESS, BULK OR OCCUPANCY OF THE BUILDING.**
Permit Description:	**PLUMBING**
Work Class:	A2 - ALTERATION TYPE 2
Proposed Use:	
Permit Number:	320095856-01-PL
Status:	ISSUED
Valuation:	$0.00
Contractor Company:	
Contractor Name:	ZBIGNIEW WANIELISTA

Date:	**1/6/2010**
Permit Type:	**ELECTRICAL**
Description:	
Permit Description:	
Work Class:	
Proposed Use:	
Permit Number:	B323427
Status:	COMPLETED
Valuation:	$0.00
Contractor Company:	
Contractor Name:	ELECTROTEC OF NY ELECL IN WILLIAM GOLDENBAUM, ELECTROTEC OF NY ELECL IN DYLAN SALANT

ADJOINING PROPERTY FINDINGS

Date:	**12/3/2009**
Permit Type:	**EW**
Description:	**ALTERATION TYPE 2 - PARTITIONS** **MINOR PARTITION ALTERATION, REPLACEMENT OF PLUMBING FIXTURES AND RENOVATION OF** **APARTMENT 4R ONLY AT THE 4TH FLOOR OF EIGHT FAMILY BUILDING. NO CHANGE IN USE,** **EGRESS, BULK OR OCCUPANCY OF THE BUILDING.**
Permit Description:	**EQUIPMENT WORK**
Work Class:	A2 - ALTERATION TYPE 2
Proposed Use:	OTHER CONSTRUCTION EQUIPMENT
Permit Number:	320095856-01-EW-OT
Status:	ISSUED
Valuation:	$0.00
Contractor Company:	
Contractor Name:	MARK WESOLOWSKI

Date:	**4/6/2009**
Permit Type:	**ELECTRICAL**
Description:	
Permit Description:	
Work Class:	
Proposed Use:	
Permit Number:	B315068
Status:	COMPLETED
Valuation:	$0.00
Contractor Company:	
Contractor Name:	REILLY ELECTRICAL INC. TERRENCE REILLY, REILLY ELECTRICAL INC. G MODICA

ADJOINING PROPERTY FINDINGS

66 DOBBIN ST

Date:	**6/5/2016**
Permit Type:	**ELECTRICAL**
Description:	
Permit Description:	
Work Class:	ACTIVE
Proposed Use:	
Permit Number:	B412559
Status:	AWAITING INSPECTION REQUEST
Valuation:	$0.00
Contractor Company:	
Contractor Name:	

Date:	**1/12/2006**
Permit Type:	**EW**
Description:	**ALTERATION TYPE 2 - MECH/HVAC INSTALATION OF NEW HVAC UNIT ON THE ROOF AND OBTAING EQUIPMENT USE PERMI T**
Permit Description:	**EQUIPMENT WORK**
Work Class:	A2 - ALTERATION TYPE 2
Proposed Use:	MECHANICAL/HVAC
Permit Number:	302060276-01-EW-MH
Status:	ISSUED
Valuation:	$0.00
Contractor Company:	
Contractor Name:	KRIS WISNIESKI

ADJOINING PROPERTY FINDINGS

Date:	**1/12/2006**
Permit Type:	**EW**
Description:	**ALTERATION TYPE 2 - AGE** **INSTALATION OF NEW HVAC UNIT ON THE ROOF AND OBTAING EQUIPMENT USE PERMI** **T**
Permit Description:	**EQUIPMENT WORK**
Work Class:	A2 - ALTERATION TYPE 2
Proposed Use:	OTHER CONSTRUCTION EQUIPMENT
Permit Number:	302060276-01-EW-OT
Status:	ISSUED
Valuation:	$0.00
Contractor Company:	
Contractor Name:	KRIS WISNIESKI

Date:	**9/9/2002**
Permit Type:	**PL**
Description:	**PLUMBING - NEW BUILDING**
Permit Description:	**PLUMBING**
Work Class:	NB - NEW BUILDING
Proposed Use:	
Permit Number:	300977067-01-PL
Status:	ISSUED
Valuation:	$0.00
Contractor Company:	
Contractor Name:	JIMMY YU

ADJOINING PROPERTY FINDINGS

Date: **5/14/2002**
Permit Type: **ELECTRICAL**
Description:

Permit Description:
Work Class:
Proposed Use:
Permit Number: B226235
Status: COMPLETED
Valuation: $0.00
Contractor Company:
Contractor Name: GARY ELECTRIC CORP. GARY LEVINE

Date: **11/16/2001**
Permit Type: **NB**
Description: **NEW BUILDING -**

Permit Description: **NEW BUILDING**
Work Class: NB - NEW BUILDING
Proposed Use:
Permit Number: 300977067-01-NB
Status: ISSUED
Valuation: $0.00
Contractor Company:
Contractor Name: OMAR PERALTA

Date: **11/1/2001**
Permit Type: **EQ**
Description: **NEW BUILDING - CONSTRUCTION EQUIPMENT - FENCE**

Permit Description: **CONSTRUCTION EQUIPMENT**
Work Class: NB - NEW BUILDING
Proposed Use: FENCE
Permit Number: 300977067-01-EQ-FN
Status: ISSUED
Valuation: $0.00
Contractor Company:
Contractor Name: OMAR PERALTA

ADJOINING PROPERTY FINDINGS

Date: **6/25/1995**
Permit Type: **ELECTRICAL**
Description:

Permit Description:
Work Class:
Proposed Use:
Permit Number: B142157
Status: COMPLETED
Valuation: $0.00
Contractor Company:
Contractor Name: L.J.F. ELECTRIC CO. INC. LOUIS FRANCHINO

95 DOBBIN ST

Date: **8/25/2008**
Permit Type: **ELECTRICAL**
Description:

Permit Description:
Work Class:
Proposed Use:
Permit Number: B307907
Status: AWAITING INSPECTION REQUEST
Valuation: $0.00
Contractor Company:
Contractor Name: CITYWIDE ELEC'L CONTR'G C CARL WEISS

Date: **2/5/2004**
Permit Type: **ELECTRICAL**
Description:

Permit Description:
Work Class:
Proposed Use:
Permit Number: B249679
Status: AWAITING INSPECTION REQUEST
Valuation: $0.00
Contractor Company:
Contractor Name: HELLER ELECTRIC CO., INC. MORRIS HELLER

ADJOINING PROPERTY FINDINGS

Date:	**11/18/2003**
Permit Type:	**EQ**
Description:	**ALTERATION TYPE 2 - CONSTRUCTION EQUIPMENT - FENCE** **Replace existing windows by combining two openings into one wide opening by removing bricks from between as per plans filed herewith. no change in occupancy , use or egress.**
Permit Description:	**CONSTRUCTION EQUIPMENT**
Work Class:	A2 - ALTERATION TYPE 2
Proposed Use:	FENCE
Permit Number:	301641436-01-EQ-FN
Status:	ISSUED
Valuation:	$0.00
Contractor Company:	
Contractor Name:	ISAAC FEURWERGER

Date:	**11/18/2003**
Permit Type:	**EW**
Description:	**ALTERATION TYPE 2 - GC** **Replace existing windows by combining two openings into one wide opening by removing bricks from between as per plans filed herewith. no change in occupancy , use or egress.**
Permit Description:	**EQUIPMENT WORK**
Work Class:	A2 - ALTERATION TYPE 2
Proposed Use:	OTHER CONSTRUCTION EQUIPMENT
Permit Number:	301641436-01-EW-OT
Status:	ISSUED
Valuation:	$0.00
Contractor Company:	
Contractor Name:	ISAAC FEURWERGER

ADJOINING PROPERTY FINDINGS

Date:	**6/4/2001**
Permit Type:	**PL**
Description:	**PLUMBING - ALTERATION TYPE 2** **CONSTRUCT INTERIOR PARTITIONS;INSTALL PL UMBINFG FIXTURES AND RELATED P** **ING ON 2ND FLOOR AS SHOWN ON DRAWINGS FI LED HEREWITH. NO CHANGE IN USE, EGRES** **OR OCCUPANCY TO EXISTING COMMERCIAL BLDG**
Permit Description:	**PLUMBING**
Work Class:	A2 - ALTERATION TYPE 2
Proposed Use:	
Permit Number:	301072247-01-PL
Status:	ISSUED
Valuation:	$0.00
Contractor Company:	
Contractor Name:	RICHARD LA MARCA

Date:	**2/14/2001**
Permit Type:	**EW**
Description:	**ALTERATION TYPE 2 - GC** **CONSTRUCT INTERIOR PARTITIONS;INSTALL PL UMBINFG FIXTURES AND RELATED P** **ING ON 2ND FLOOR AS SHOWN ON DRAWINGS FI LED HEREWITH. NO CHANGE IN USE, EGRES** **OR OCCUPANCY TO EXISTING COMMERCIAL BLDG**
Permit Description:	**EQUIPMENT WORK**
Work Class:	A2 - ALTERATION TYPE 2
Proposed Use:	OTHER CONSTRUCTION EQUIPMENT
Permit Number:	301072247-01-EW-OT
Status:	ISSUED
Valuation:	$0.00
Contractor Company:	
Contractor Name:	AVI SHALOM

ADJOINING PROPERTY FINDINGS

Date:	**2/14/2001**
Permit Type:	**AL**
Description:	**ALTERATION TYPE 1 -** **Porpose to convert existing 2nd floor to artist's studios in conjunction with Al teration type II: 301073347. No work to be performed under this application. All work filed under Alt 2: 301073347**
Permit Description:	**ALTERATION**
Work Class:	A1 - ALTERATION TYPE 1
Proposed Use:	
Permit Number:	301139408-01-AL
Status:	ISSUED
Valuation:	$0.00
Contractor Company:	
Contractor Name:	ISAAC FEUERWERGER

Date:	**1/20/2001**
Permit Type:	**ELECTRICAL**
Description:	
Permit Description:	
Work Class:	
Proposed Use:	
Permit Number:	B210615
Status:	COMPLETED
Valuation:	$0.00
Contractor Company:	
Contractor Name:	ACCURATE ELEC'L CORP. BENJAMIN DREBIN

ADJOINING PROPERTY FINDINGS

Date: **3/18/1988**
Permit Type: **ELECTRICAL**
Description:

Permit Description:
Work Class:
Proposed Use:
Permit Number: B035074
Status: COMPLETED
Valuation: $0.00
Contractor Company:
Contractor Name: NUNEZ ELECTRIC INC. JOSE NUNEZ

Date: **2/27/1987**
Permit Type: **ELECTRICAL**
Description:

Permit Description:
Work Class:
Proposed Use:
Permit Number: B016411
Status: COMPLETED
Valuation: $0.00
Contractor Company:
Contractor Name: MAOR ELECTR'L SERV. INC. K KAIN

Date: **5/17/1984**
Permit Type: **ELECTRICAL**
Description:

Permit Description:
Work Class:
Proposed Use:
Permit Number: K05047
Status: COMPLETED
Valuation: $0.00
Contractor Company:
Contractor Name: KAIN ELECTRIC CO. K KAIN

ADJOINING PROPERTY FINDINGS

FRANKLIN ST

12 FRANKLIN ST

Date:	**4/4/2017**
Permit Type:	**AL**
Description:	**ALTERATION TYPE 1 - PLEASE SEE COMMENTS ON SECTION 24.**
Permit Description:	**ALTERATION**
Work Class:	A1 - ALTERATION TYPE 1
Proposed Use:	
Permit Number:	320690310-01-AL
Status:	ISSUED
Valuation:	$0.00
Contractor Company:	
Contractor Name:	PAUL R MATHEWS

Date:	**1/27/2017**
Permit Type:	**PL**
Description:	**PLUMBING - ALTERATION TYPE 2 LEGALIZATION OF PLUMBING FIXTURES INSTALLED AT ROOF AS INDICATED ON THE DRAWINGS FILED HEREIN. ALL TR-1 AND TR8 INSPECTION COMPLETED UNDER THE ALT I APPLICATION #320690310. NO CHANGE TO USE, OCCUPANCY OR EGRESS UNDER THIS APPLICATION.**
Permit Description:	**PLUMBING**
Work Class:	A2 - ALTERATION TYPE 2
Proposed Use:	
Permit Number:	321368186-01-PL
Status:	ISSUED
Valuation:	$0.00
Contractor Company:	
Contractor Name:	AUSENCIO H SANTOS

ADJOINING PROPERTY FINDINGS

Date:	**1/29/2014**
Permit Type:	**PL**
Description:	**PLUMBING - ALTERATION TYPE 2** **FILING FOR KITCHEN FIRE SUPPRESSION SYSTEM IN CONJUNCTION WITH JOB#320690310, AS** **SHOWN ON PLAN. COOKING EQUIPMENT AND COOKING EXHAUST SYSTEM FILED UNDER** **JOB#320690310. NO CHANGE IN USE, OCCUPANCY, OR EGRESS.**
Permit Description:	**PLUMBING**
Work Class:	A2 - ALTERATION TYPE 2
Proposed Use:	
Permit Number:	320816104-01-PL
Status:	ISSUED
Valuation:	$0.00
Contractor Company:	
Contractor Name:	LOUIS R ABRAMO

Date:	**1/23/2014**
Permit Type:	**EW**
Description:	**ALTERATION TYPE 2 - FIRE SUPPRESSION** **FILING FOR KITCHEN FIRE SUPPRESSION SYSTEM IN CONJUNCTION WITH JOB#320690310, AS** **SHOWN ON PLAN. COOKING EQUIPMENT AND COOKING EXHAUST SYSTEM FILED UNDER** **JOB#320690310. NO CHANGE IN USE, OCCUPANCY, OR EGRESS.**
Permit Description:	**EQUIPMENT WORK**
Work Class:	A2 - ALTERATION TYPE 2
Proposed Use:	FIRE SUPPRESSION
Permit Number:	320816104-01-EW-FP
Status:	ISSUED
Valuation:	$0.00
Contractor Company:	
Contractor Name:	ANTHONY GURBALL

ADJOINING PROPERTY FINDINGS

Date:	**10/19/2013**
Permit Type:	**ELECTRICAL**
Description:	
Permit Description:	
Work Class:	REHABILITATION
Proposed Use:	
Permit Number:	B373736
Status:	Closed
Valuation:	$0.00
Contractor Company:	
Contractor Name:	BELMONT ELECTRICAL, INC JAROSLAW KURACH

Date:	**10/3/2013**
Permit Type:	**EW**
Description:	**ALTERATION TYPE 1 - INSTALLATION OF NEW PLUMBING FIXTURES AND RELOCATION OF EXISTING SPRINKLER HEADS**
Permit Description:	**EQUIPMENT WORK**
Work Class:	A1 - ALTERATION TYPE 1
Proposed Use:	SPRINKLER
Permit Number:	3PL005309-03-EW-SP
Status:	ISSUED
Valuation:	$0.00
Contractor Company:	
Contractor Name:	CLEANTHIS S MEIMAROGLOU

ADJOINING PROPERTY FINDINGS

Date:	**4/24/2013**
Permit Type:	**PL**
Description:	**PLUMBING - ALTERATION TYPE 1** **INSTALLATION OF NEW PLUMBING FIXTURES AND RELOCATION OF EXISTING SPRINKLER HEADS**
Permit Description:	**PLUMBING**
Work Class:	A1 - ALTERATION TYPE 1
Proposed Use:	
Permit Number:	320690310-03-PL
Status:	ISSUED
Valuation:	$0.00
Contractor Company:	
Contractor Name:	LOUIS R ABRAMO

Date:	**8/21/2012**
Permit Type:	**EW**
Description:	**ALTERATION TYPE 2 - GEN. CONSTR** **BUILD NEW CMU WALL IN MIDDLE OF COMMERCIAL SPACE. NO CHANGE IN OCCUPANCY, EGRESS** **OR USE.**
Permit Description:	**EQUIPMENT WORK**
Work Class:	A2 - ALTERATION TYPE 2
Proposed Use:	OTHER CONSTRUCTION EQUIPMENT
Permit Number:	320099692-01-EW-OT
Status:	ISSUED
Valuation:	$0.00
Contractor Company:	
Contractor Name:	CHAIM D GROSS

ADJOINING PROPERTY FINDINGS

Date: **10/17/2006**
Permit Type: **EW**
Description: **ALTERATION TYPE 2 - GC**
YESHIVA BNOS AHAVAS ISRAEL TOILET FOR ADA COMPLIANT CONVERSION

Permit Description: **EQUIPMENT WORK**
Work Class: A2 - ALTERATION TYPE 2
Proposed Use: OTHER CONSTRUCTION EQUIPMENT
Permit Number: 301721858-01-EW-OT
Status: ISSUED
Valuation: $0.00
Contractor Company:
Contractor Name: EIAS MOUSTAKAS

Date: **10/17/2006**
Permit Type: **PL**
Description: **PLUMBING - ALTERATION TYPE 2**
YESHIVA BNOS AHAVAS ISRAEL TOILET FOR ADA COMPLIANT CONVERSION

Permit Description: **PLUMBING**
Work Class: A2 - ALTERATION TYPE 2
Proposed Use:
Permit Number: 301721858-01-PL
Status: ISSUED
Valuation: $0.00
Contractor Company:
Contractor Name: THOMAS BELLINI

Date: **4/12/1994**
Permit Type: **ELECTRICAL**
Description:

Permit Description:
Work Class:
Proposed Use:
Permit Number: B125023
Status: COMPLETED
Valuation: $0.00
Contractor Company:
Contractor Name: BKLYN-QUEENS ELECT. CORP. ANTHONY CISEK

ADJOINING PROPERTY FINDINGS

Date: **7/30/1993**
Permit Type: **ELECTRICAL**
Description:

Permit Description:
Work Class:
Proposed Use:
Permit Number: B115564
Status: COMPLETED
Valuation: $0.00
Contractor Company:
Contractor Name: BKLYN-QUEENS ELECT. CORP. ANTHONY CISEK

Date: **6/23/1993**
Permit Type: **PL**
Description: **PLUMBING - ALTERATION TYPE 2**
AMENDED DRAWING FILED, HEREWITH, SHOWING RELOCATION OF CATALYTIC INCIN
ATOR ON ROOF. " NO CHANGE IN EGRESS OR O CCUPANCY INVOL
VED WITH THIS APPLICATION." P.A.A.AMENDED PLAN FILED SHOWING AS-BUIL
T INSTALLATION.

Permit Description: **PLUMBING**
Work Class: A2 - ALTERATION TYPE 2
Proposed Use:
Permit Number: 300154669-01-PL
Status: ISSUED
Valuation: $0.00
Contractor Company:
Contractor Name: SHARAZ KHAN

ADJOINING PROPERTY FINDINGS

Date:	**11/19/1992**
Permit Type:	**EW**
Description:	**ALTERATION TYPE 2 - INCINERATOR AMENDED DRAWING FILED, HEREWITH, SHOWING RELOCATION OF CATALYTIC INCIN ATOR ON ROOF. " NO CHANGE IN EGRESS OR O CCUPANCY INVOL VED WITH THIS APPLICATION." P.A.A.AMENDED PLAN FILED SHOWING AS-BUIL T INSTALLATION.**
Permit Description:	**EQUIPMENT WORK**
Work Class:	A2 - ALTERATION TYPE 2
Proposed Use:	OTHER CONSTRUCTION EQUIPMENT
Permit Number:	300154669-01-EW-OT
Status:	ISSUED
Valuation:	$0.00
Contractor Company:	
Contractor Name:	JACK TANKON

Date:	**1/16/1989**
Permit Type:	**ELECTRICAL**
Description:	
Permit Description:	
Work Class:	
Proposed Use:	
Permit Number:	B048154
Status:	NO ACCESS
Valuation:	$0.00
Contractor Company:	
Contractor Name:	GILSON ELEC'L CO., INC. I WALLENSTEIN

ADJOINING PROPERTY FINDINGS

38 FRANKLIN ST

Date:	**6/30/1995**
Permit Type:	**ELECTRICAL**
Description:	
Permit Description:	
Work Class:	
Proposed Use:	
Permit Number:	B142527
Status:	COMPLETED
Valuation:	$0.00
Contractor Company:	
Contractor Name:	MATTERN ELECTRIC CORP. E MATTERN

7 FRANKLIN ST

Date:	**12/22/1995**
Permit Type:	**ELECTRICAL**
Description:	
Permit Description:	
Work Class:	
Proposed Use:	
Permit Number:	B148417
Status:	COMPLETED
Valuation:	$0.00
Contractor Company:	
Contractor Name:	SAL SIMETI ELEC'L CORP. SALVATORE SIMETI

ADJOINING PROPERTY FINDINGS

Date:	**10/3/1995**
Permit Type:	**PL**
Description:	**PLUMBING - ALTERATION TYPE 2** **__INSTALL 4 HEATING UNITS IN THE 1 ST FLOOR. (NO CHANGE IN USE, EGRESS OR OCCUPANCY).**
Permit Description:	**PLUMBING**
Work Class:	A2 - ALTERATION TYPE 2
Proposed Use:	
Permit Number:	300443081-01-PL
Status:	ISSUED
Valuation:	$0.00
Contractor Company:	
Contractor Name:	PASQUALE QUARATINO

Date:	**4/28/1995**
Permit Type:	**ELECTRICAL**
Description:	
Permit Description:	
Work Class:	
Proposed Use:	
Permit Number:	B140082
Status:	COMPLETED
Valuation:	$0.00
Contractor Company:	
Contractor Name:	GIADIN ELECT'L CONTR CORP VINCENT DINAPOLI

ADJOINING PROPERTY FINDINGS

GEM ST

26 GEM ST

Date:	**12/13/2012**
Permit Type:	**EQ**
Description:	**ALTERATION TYPE 3 - CONSTRUCTION EQUIPMENT - SIDEWALK-SHED SIDEWALK SHED PROPOSED INSTALLATION OF SIDEWALK SHED AS PER PLAN NO CHANGE IN USE, OCCUPANCY OF EGRESS UNDER THIS APPLICATION.**
Permit Description:	**CONSTRUCTION EQUIPMENT**
Work Class:	A3 - ALTERATION TYPE 3
Proposed Use:	SIDEWALK SHED
Permit Number:	340028507-01-EQ-SH
Status:	ISSUED
Valuation:	$0.00
Contractor Company:	
Contractor Name:	JOEL P ARGUELLES

Date:	**12/13/2012**
Permit Type:	**EQ**
Description:	**ALTERATION TYPE 3 - CONSTRUCTION EQUIPMENT - SCAFFOLD PIPE SCAFFOLD PROPOSED INSTALLATION OF PIPE SCAFFOLD AS PER PLAN NO CHANGE IN USE, OCCUPANCY OF EGRESS UNDER THIS APPLICATION.**
Permit Description:	**CONSTRUCTION EQUIPMENT**
Work Class:	A3 - ALTERATION TYPE 3
Proposed Use:	SCAFFOLD
Permit Number:	340028516-01-EQ-SF
Status:	ISSUED
Valuation:	$0.00
Contractor Company:	
Contractor Name:	JOEL P ARGUELLES

ADJOINING PROPERTY FINDINGS

Date:	**12/10/2012**
Permit Type:	**EW**
Description:	**ALTERATION TYPE 2 - GEN. CONSTR.** **REPAIR PARAPET WALL AND RESET LINTEL TO EXISTING COMMERCIAL BUILDING.**
Permit Description:	**EQUIPMENT WORK**
Work Class:	A2 - ALTERATION TYPE 2
Proposed Use:	OTHER CONSTRUCTION EQUIPMENT
Permit Number:	320750148-01-EW-OT
Status:	ISSUED
Valuation:	$0.00
Contractor Company:	
Contractor Name:	ANTHONY TRANCHINA

Date:	**7/9/2008**
Permit Type:	**PL**
Description:	**PLUMBING - ALTERATION TYPE 2** **REPLACEMENT OF GREASE INTERCEPTOR FOR FISH PROCESSING, INSTALLATION OF DRAINS,** **REPLACEMENT OF HOUSE TRAP. NO CHANGE IN USE, EGRESS OR OCCUPANCY UNDER THIS** **APPLICATION.**
Permit Description:	**PLUMBING**
Work Class:	A2 - ALTERATION TYPE 2
Proposed Use:	
Permit Number:	310117619-01-PL
Status:	ISSUED
Valuation:	$0.00
Contractor Company:	
Contractor Name:	MARIO ZGJARDIC

ADJOINING PROPERTY FINDINGS

Date: **11/4/1988**
Permit Type: **ELECTRICAL**
Description:

Permit Description:
Work Class:
Proposed Use:
Permit Number: B046102
Status: COMPLETED
Valuation: $0.00
Contractor Company:
Contractor Name: LOWEIN EL. D/B/A ABLE EL. T LOSCHIN, LOWEIN EL. D/B/A ABLE EL. H WEINOWITZ

Date: **10/21/1988**
Permit Type: **ELECTRICAL**
Description:

Permit Description:
Work Class:
Proposed Use:
Permit Number: B044845
Status: COMPLETED
Valuation: $0.00
Contractor Company:
Contractor Name: LOWEIN EL. D/B/A ABLE EL. T LOSCHIN, LOWEIN EL. D/B/A ABLE EL. H WEINOWITZ

ADJOINING PROPERTY FINDINGS

26-56 GEM ST

Date:	**12/13/2012**
Permit Type:	**EQ**
Description:	**ALTERATION TYPE 3 - CONSTRUCTION EQUIPMENT - SIDEWALK-SHED SIDEWALK SHED PROPOSED INSTALLATION OF SIDEWALK SHED AS PER PLAN NO CHANGE IN USE, OCCUPANCY OF EGRESS UNDER THIS APPLICATION.**
Permit Description:	**CONSTRUCTION EQUIPMENT**
Work Class:	A3 - ALTERATION TYPE 3
Proposed Use:	SIDEWALK SHED
Permit Number:	340028507-01-EQ-SH
Status:	ISSUED
Valuation:	$0.00
Contractor Company:	
Contractor Name:	JOEL P ARGUELLES

Date:	**12/13/2012**
Permit Type:	**EQ**
Description:	**ALTERATION TYPE 3 - CONSTRUCTION EQUIPMENT - SCAFFOLD PIPE SCAFFOLD PROPOSED INSTALLATION OF PIPE SCAFFOLD AS PER PLAN NO CHANGE IN USE, OCCUPANCY OF EGRESS UNDER THIS APPLICATION.**
Permit Description:	**CONSTRUCTION EQUIPMENT**
Work Class:	A3 - ALTERATION TYPE 3
Proposed Use:	SCAFFOLD
Permit Number:	340028516-01-EQ-SF
Status:	ISSUED
Valuation:	$0.00
Contractor Company:	
Contractor Name:	JOEL P ARGUELLES

ADJOINING PROPERTY FINDINGS

Date:	**12/10/2012**
Permit Type:	**EW**
Description:	**ALTERATION TYPE 2 - GEN. CONSTR.** **REPAIR PARAPET WALL AND RESET LINTEL TO EXISTING COMMERCIAL BUILDING.**
Permit Description:	**EQUIPMENT WORK**
Work Class:	A2 - ALTERATION TYPE 2
Proposed Use:	OTHER CONSTRUCTION EQUIPMENT
Permit Number:	320750148-01-EW-OT
Status:	ISSUED
Valuation:	$0.00
Contractor Company:	
Contractor Name:	ANTHONY TRANCHINA

Date:	**7/9/2008**
Permit Type:	**PL**
Description:	**PLUMBING - ALTERATION TYPE 2** **REPLACEMENT OF GREASE INTERCEPTOR FOR FISH PROCESSING, INSTALLATION OF DRAINS,** **REPLACEMENT OF HOUSE TRAP. NO CHANGE IN USE, EGRESS OR OCCUPANCY UNDER THIS** **APPLICATION.**
Permit Description:	**PLUMBING**
Work Class:	A2 - ALTERATION TYPE 2
Proposed Use:	
Permit Number:	310117619-01-PL
Status:	ISSUED
Valuation:	$0.00
Contractor Company:	
Contractor Name:	MARIO ZGJARDIC

ADJOINING PROPERTY FINDINGS

Date: **11/4/1988**
Permit Type: **ELECTRICAL**
Description:

Permit Description:
Work Class:
Proposed Use:
Permit Number: B046102
Status: COMPLETED
Valuation: $0.00
Contractor Company:
Contractor Name: LOWEIN EL. D/B/A ABLE EL. T LOSCHIN, LOWEIN EL. D/B/A ABLE EL. H WEINOWITZ

Date: **10/21/1988**
Permit Type: **ELECTRICAL**
Description:

Permit Description:
Work Class:
Proposed Use:
Permit Number: B044845
Status: COMPLETED
Valuation: $0.00
Contractor Company:
Contractor Name: LOWEIN EL. D/B/A ABLE EL. T LOSCHIN, LOWEIN EL. D/B/A ABLE EL. H WEINOWITZ

ADJOINING PROPERTY FINDINGS

KENT AVE

17 KENT AVE

Date:	**3/16/1987**
Permit Type:	**ELECTRICAL**
Description:	
Permit Description:	
Work Class:	
Proposed Use:	
Permit Number:	B017563
Status:	COMPLETED
Valuation:	$0.00
Contractor Company:	
Contractor Name:	OLYMPIC ELEC'L CORP. LEONARD FISHBAUM

MESEROLE AVE

29 MESEROLE AVE

Date:	**9/22/2014**
Permit Type:	**EW**
Description:	**ALTERATION TYPE 2 - MECH/HVAC** **MECHANICAL WORK ON 1ST, 2ND FLOOR AND ROF TO INCLUDE THE INSTALLATION OF NEW** **WALK -IN BOXES & CONDENSING UNIT AND SUPPLEMENTARY AC UNITS AS PER PLANS FILED.** **NO CHANGE TO USE, EGRESS OR OCCUPANCY UNDER THIS APPLICATION.**
Permit Description:	**EQUIPMENT WORK**
Work Class:	A2 - ALTERATION TYPE 2
Proposed Use:	MECHANICAL/HVAC
Permit Number:	320968066-01-EW-MH
Status:	ISSUED
Valuation:	$0.00
Contractor Company:	
Contractor Name:	BEN YIH

ADJOINING PROPERTY FINDINGS

Date:	**8/27/2014**
Permit Type:	**ELECTRICAL**
Description:	
Permit Description:	
Work Class:	REHABILITATION
Proposed Use:	
Permit Number:	B385375
Status:	Closed
Valuation:	$0.00
Contractor Company:	
Contractor Name:	KEVIN KEAVENY ELEC CO INC KEVIN KEAVENY

Date:	**7/31/2014**
Permit Type:	**EW**
Description:	**ALTERATION TYPE 2 - GEN. CONSTR. INTERIOR RENOVATION TO INCLUDE REMOVAL AND CONSTRUCTION OF NON-LOAD BEARING PARTITIONS, MISC. GENERAL CONSTRUCTION REPAIRS AND REPLACEMENT OF PLUMBING FIXTURES, ALL AS PER PLANS. NO CHANGE IN USE, EGRESS OR OCCUPANCY UNDER THIS APPLICATION.**
Permit Description:	**EQUIPMENT WORK**
Work Class:	A2 - ALTERATION TYPE 2
Proposed Use:	OTHER CONSTRUCTION EQUIPMENT
Permit Number:	320976538-01-EW-OT
Status:	ISSUED
Valuation:	$0.00
Contractor Company:	
Contractor Name:	STANLEY WINNICK

ADJOINING PROPERTY FINDINGS

Date:	**6/19/2014**
Permit Type:	**ELECTRICAL**
Description:	
Permit Description:	
Work Class:	REHABILITATION
Proposed Use:	
Permit Number:	B382382
Status:	Closed
Valuation:	$0.00
Contractor Company:	
Contractor Name:	D'ALCO ELECTRICAL, INC. FRANK D'ALESSANDRO

Date:	**4/7/2014**
Permit Type:	**PL**
Description:	**PLUMBING - ALTERATION TYPE 2** **INTERIOR RENOVATION TO INCLUDE REMOVAL AND CONSTRUCTION OF NON-LOAD BEARING** **PARTITIONS, MISC. GENERAL CONSTRUCTION REPAIRS AND REPLACEMENT OF PLUMBING** **FIXTURES, ALL AS PER PLANS. NO CHANGE IN USE, EGRESS OR OCCUPANCY UNDER THIS** **APPLICATION.**
Permit Description:	**PLUMBING**
Work Class:	A2 - ALTERATION TYPE 2
Proposed Use:	
Permit Number:	320976538-01-PL
Status:	ISSUED
Valuation:	$0.00
Contractor Company:	
Contractor Name:	MICHAEL VULPIS

ADJOINING PROPERTY FINDINGS

Date:	**3/31/2014**
Permit Type:	**ELECTRICAL**
Description:	
Permit Description:	
Work Class:	REHABILITATION
Proposed Use:	
Permit Number:	B379354
Status:	Closed
Valuation:	$0.00
Contractor Company:	
Contractor Name:	KEVIN KEAVENY ELEC CO INC KEVIN KEAVENY

Date:	**12/31/2013**
Permit Type:	**EW**
Description:	**ALTERATION TYPE 2 - GEN. CONSTR. REMOVAL OF NON-LOAD BEARING PARTITIONS, RAISED PLATFORM, DROP CEILINGS AND PLUMBING FIXTURES. NEW NON-RATED PARTIONS. NO CHANGE IN USE, EGRESS OR OCCUPANCY.**
Permit Description:	**EQUIPMENT WORK**
Work Class:	A2 - ALTERATION TYPE 2
Proposed Use:	OTHER CONSTRUCTION EQUIPMENT
Permit Number:	320849720-01-EW-OT
Status:	ISSUED
Valuation:	$0.00
Contractor Company:	
Contractor Name:	STANLEY WINNICK

ADJOINING PROPERTY FINDINGS

44 MESEROLE AVE

Date:	**12/9/2014**
Permit Type:	**PL**
Description:	**PLUMBING - ALTERATION TYPE 2** **General construction to include new partition and new plumbing on existing roughing. No change to use egress or occupancy.**
Permit Description:	**PLUMBING**
Work Class:	A2 - ALTERATION TYPE 2
Proposed Use:	
Permit Number:	302218874-01-PL
Status:	ISSUED
Valuation:	$0.00
Contractor Company:	
Contractor Name:	DAVID L LEO

Date:	**9/14/2006**
Permit Type:	**EW**
Description:	**ALTERATION TYPE 2 - GC** **General construction to include new partition and new plumbing on existing roughing. No change to use egress or occupancy.**
Permit Description:	**EQUIPMENT WORK**
Work Class:	A2 - ALTERATION TYPE 2
Proposed Use:	OTHER CONSTRUCTION EQUIPMENT
Permit Number:	302218874-01-EW-OT
Status:	ISSUED
Valuation:	$0.00
Contractor Company:	
Contractor Name:	DAVID TURNER

ADJOINING PROPERTY FINDINGS

Date:	**6/23/2005**
Permit Type:	**EW**
Description:	**ALTERATION TYPE 2 - CONSTRUCTION APPLICATION FILED TO SHOW RENOVATION OF THIRD & FOURTH FLOOR APARTMENT.THERE IS NO CHANGE TO BULK,EGRESS,FLOOR AREA, USE OR OCCUPANCY PROPOSED UNDER APPLICATION.**
Permit Description:	**EQUIPMENT WORK**
Work Class:	A2 - ALTERATION TYPE 2
Proposed Use:	OTHER CONSTRUCTION EQUIPMENT
Permit Number:	301954990-01-EW-OT
Status:	ISSUED
Valuation:	$0.00
Contractor Company:	
Contractor Name:	GREGORY MIKAELIAN

46 MESEROLE AVE

Date:	**4/8/2009**
Permit Type:	**ELECTRICAL**
Description:	
Permit Description:	
Work Class:	
Proposed Use:	
Permit Number:	B315214
Status:	COMPLETED
Valuation:	$0.00
Contractor Company:	
Contractor Name:	BLUE RIBBON ELEC'L CONTRS SILVIO HONOVIC

ADJOINING PROPERTY FINDINGS

50 MESEROLE AVE

Date:	**3/24/1994**
Permit Type:	**ELECTRICAL**
Description:	
Permit Description:	
Work Class:	
Proposed Use:	
Permit Number:	B123783
Status:	COMPLETED
Valuation:	$0.00
Contractor Company:	
Contractor Name:	MATTERN ELECTRIC CORP. E MATTERN

52 MESEROLE AVE

Date:	**8/30/1988**
Permit Type:	**ELECTRICAL**
Description:	
Permit Description:	
Work Class:	
Proposed Use:	
Permit Number:	B042495
Status:	COMPLETED
Valuation:	$0.00
Contractor Company:	
Contractor Name:	ROGER DE ELECTRIC CO. ROGER DE CANDIA

ADJOINING PROPERTY FINDINGS

55 MESEROLE AVE

Date: **2/2/1990**
Permit Type: **ELECTRICAL**
Description:

Permit Description:
Work Class:
Proposed Use:
Permit Number: B063298
Status: NO ACCESS
Valuation: $0.00
Contractor Company:
Contractor Name: FRANK GUASTELLA ELECT. CO F GUASTELLA

Date: **6/6/1985**
Permit Type: **ELECTRICAL**
Description:

Permit Description:
Work Class:
Proposed Use:
Permit Number: K20640
Status: COMPLETED
Valuation: $0.00
Contractor Company:
Contractor Name: GENERAL ELEC'L CONTR'G CO CARMINE CAMENZULI

Date: **1/21/1985**
Permit Type: **ELECTRICAL**
Description:

Permit Description:
Work Class:
Proposed Use:
Permit Number: K15335
Status: CLOSED/CANCELLED
Valuation: $0.00
Contractor Company:
Contractor Name: N.R.G ELEC. CORP. CARMINE CAMENZULI

ADJOINING PROPERTY FINDINGS

8 MESEROLE AVE

Date:	**6/26/2008**
Permit Type:	**EW**
Description:	**ALTERATION TYPE 2 - MECH/HVAC** **RENOVATE EXISTING FACTORY UG17NO CHANGE TO USE EGRESS OR OCCUPANCY**
Permit Description:	**EQUIPMENT WORK**
Work Class:	A2 - ALTERATION TYPE 2
Proposed Use:	MECHANICAL/HVAC
Permit Number:	302315386-01-EW-MH
Status:	ISSUED
Valuation:	$0.00
Contractor Company:	
Contractor Name:	IRINA BOLKHOVSKY

Date:	**6/12/2007**
Permit Type:	**EW**
Description:	**ALTERATION TYPE 2 - GC** **RENOVATE EXISTING FACTORY UG17NO CHANGE TO USE EGRESS OR OCCUPANCY**
Permit Description:	**EQUIPMENT WORK**
Work Class:	A2 - ALTERATION TYPE 2
Proposed Use:	OTHER CONSTRUCTION EQUIPMENT
Permit Number:	302315386-01-EW-OT
Status:	ISSUED
Valuation:	$0.00
Contractor Company:	
Contractor Name:	IRINA BOLKHOVSKY

ADJOINING PROPERTY FINDINGS

N 14TH ST

131 N 14TH ST

Date:	**7/7/2009**
Permit Type:	**AL**
Description:	**ALTERATION TYPE 1 - RENOVATION OF EXISTING ONE STORY BUILDING AND CHANGE IN USE FROM LIGHT MANUFACTURING TO PHOTOGRAPHIC STUDIO AND ACCESSORY USES. NO INCREASE IN FLOOR AREA AND NO CHANGE IN BULK.**
Permit Description:	**ALTERATION**
Work Class:	A1 - ALTERATION TYPE 1
Proposed Use:	
Permit Number:	310214309-01-AL
Status:	ISSUED
Valuation:	$0.00
Contractor Company:	
Contractor Name:	ALLEN MEYERS

Date:	**7/7/2009**
Permit Type:	**EQ**
Description:	**ALTERATION TYPE 1 - CONSTRUCTION EQUIPMENT - FENCE RENOVATION OF EXISTING ONE STORY BUILDING AND CHANGE IN USE FROM LIGHT MANUFACTURING TO PHOTOGRAPHIC STUDIO AND ACCESSORY USES. NO INCREASE IN FLOOR AREA AND NO CHANGE IN BULK.**
Permit Description:	**CONSTRUCTION EQUIPMENT**
Work Class:	A1 - ALTERATION TYPE 1
Proposed Use:	FENCE
Permit Number:	310214309-01-EQ-FN
Status:	ISSUED
Valuation:	$0.00
Contractor Company:	
Contractor Name:	ALLEN MEYERS

ADJOINING PROPERTY FINDINGS

Date: **1/23/2009**
Permit Type: **ELECTRICAL**
Description:

Permit Description:
Work Class:
Proposed Use:
Permit Number: B312905
Status: COMPLETED
Valuation: $0.00
Contractor Company:
Contractor Name: COLE ELECTRIC CORP. KISLAND COLE

Date: **12/31/2008**
Permit Type: **PL**
Description: **PLUMBING - ALTERATION TYPE 1**

Permit Description: **PLUMBING**
Work Class: A1 - ALTERATION TYPE 1
Proposed Use:
Permit Number: 310214309-02-PL
Status: ISSUED
Valuation: $0.00
Contractor Company:
Contractor Name: BILLY STAVRIANOPOULOS

Date: **11/18/2008**
Permit Type: **EW**
Description: **ALTERATION TYPE 2 - SPRINKLER**
SPRINKLER MODIFICATIONS ASSOCIATED WITH A TENANT FIT-OUT. AS PER FILED HEREWITH.

Permit Description: **EQUIPMENT WORK**
Work Class: A2 - ALTERATION TYPE 2
Proposed Use: SPRINKLER
Permit Number: 310214318-01-EW-SP
Status: ISSUED
Valuation: $0.00
Contractor Company:
Contractor Name: JOHN LOVETRO

ADJOINING PROPERTY FINDINGS

Date:	**9/16/2008**
Permit Type:	**EQ**
Description:	**ALTERATION TYPE 2 - CONSTRUCTION EQUIPMENT - FENCE REMOVE&REBUILD PART OF EXISTING 1ST FLOOR EXTERIOR MASONRY PARTITIONS AT THE NORTH WEST CORNER OF THE BUILDING. WORK TO INCLUDE INSTALLATION OF NEW WINDOWS AND INSTALLATION OF TEMPORARY CONSTRUCTION FENCE AS PER PLANS FILED HEREWITH. NO CHANGE IN USE, EGRESS OR OCCUPANCY.**
Permit Description:	**CONSTRUCTION EQUIPMENT**
Work Class:	A2 - ALTERATION TYPE 2
Proposed Use:	FENCE
Permit Number:	310181031-01-EQ-FN
Status:	ISSUED
Valuation:	$0.00
Contractor Company:	
Contractor Name:	ALLEN MEYERS

Date:	**9/16/2008**
Permit Type:	**EW**
Description:	**ALTERATION TYPE 2 - GC REMOVE&REBUILD PART OF EXISTING 1ST FLOOR EXTERIOR MASONRY PARTITIONS AT THE NORTH WEST CORNER OF THE BUILDING. WORK TO INCLUDE INSTALLATION OF NEW WINDOWS AND INSTALLATION OF TEMPORARY CONSTRUCTION FENCE AS PER PLANS FILED HEREWITH. NO CHANGE IN USE, EGRESS OR OCCUPANCY.**
Permit Description:	**EQUIPMENT WORK**
Work Class:	A2 - ALTERATION TYPE 2
Proposed Use:	OTHER CONSTRUCTION EQUIPMENT
Permit Number:	310181031-01-EW-OT
Status:	ISSUED
Valuation:	$0.00
Contractor Company:	
Contractor Name:	ALLEN MEYERS

Date:	**9/16/2008**
Permit Type:	**EW**
Description:	**ALTERATION TYPE 2 - STRUCTURAL STRUCTURAL MODIFICATIONS FOR RECONSTRUCTION OF EXTERIOR WALLS AT THE NORTHEAST CORNER OF THE BUILDING, AS PER PLANS FILED HEREWITH. NO CHANGE IN USE,EGRESS OR OCCUPANCY.**
Permit Description:	**EQUIPMENT WORK**
Work Class:	A2 - ALTERATION TYPE 2
Proposed Use:	OTHER CONSTRUCTION EQUIPMENT
Permit Number:	310181031-02-EW-OT
Status:	ISSUED
Valuation:	$0.00
Contractor Company:	
Contractor Name:	ALLEN MEYERS

190 N 14TH ST

Date:	**4/5/2012**
Permit Type:	**AL**
Description:	**ALTERATION TYPE 1 - CHANGE OF USE ON FIRST FLOOR UG-9 STUDIO TO UG-9 CATERING ESTABLISHMENT MINOR PARTITIONS, PLUMBING AND MECHANICAL INCLUDING VENTILATION & REPLACEMENT OF HVAC UNIT ON ROOF AS PER PLAN.**
Permit Description:	**ALTERATION**
Work Class:	A1 - ALTERATION TYPE 1
Proposed Use:	
Permit Number:	320336775-01-AL
Status:	ISSUED
Valuation:	$0.00
Contractor Company:	
Contractor Name:	MICHAEL KATZ

ADJOINING PROPERTY FINDINGS

Date:	**4/26/2010**
Permit Type:	**EW**
Description:	**ALTERATION TYPE 2 - BOILER** **Mechanical, Plumbing and Boiler work as shown, filed in conjunction with Alteration Type I #302079266. No change in use, egress, or occupancy.**
Permit Description:	**EQUIPMENT WORK**
Work Class:	A2 - ALTERATION TYPE 2
Proposed Use:	BOILER
Permit Number:	310054605-01-EW-BL
Status:	ISSUED
Valuation:	$0.00
Contractor Company:	
Contractor Name:	GABI HELD

Date:	**4/26/2010**
Permit Type:	**PL**
Description:	**PLUMBING - ALTERATION TYPE 2** **Mechanical, Plumbing and Boiler work as shown, filed in conjunction with Alteration Type I #302079266. No change in use, egress, or occupancy.**
Permit Description:	**PLUMBING**
Work Class:	A2 - ALTERATION TYPE 2
Proposed Use:	
Permit Number:	310054605-01-PL
Status:	ISSUED
Valuation:	$0.00
Contractor Company:	
Contractor Name:	GABI HELD

ADJOINING PROPERTY FINDINGS

Date:	**3/24/2010**
Permit Type:	**EW**
Description:	**ALTERATION TYPE 2 - SPRINKLER** **New sprinkler system installation off of existing water service as shown on drawings submitted herewith. No change in use, egress, or occupancy.**
Permit Description:	**EQUIPMENT WORK**
Work Class:	A2 - ALTERATION TYPE 2
Proposed Use:	SPRINKLER
Permit Number:	310054598-01-EW-SP
Status:	ISSUED
Valuation:	$0.00
Contractor Company:	
Contractor Name:	PETER A BARBARITO

Date:	**3/4/2010**
Permit Type:	**AL**
Description:	**ALTERATION TYPE 1 -** **General Construction in conjunction with change of use and vertical enlargement as shown on plans submitted herewith. Obtain new CO.**
Permit Description:	**ALTERATION**
Work Class:	A1 - ALTERATION TYPE 1
Proposed Use:	
Permit Number:	302079266-01-AL
Status:	ISSUED
Valuation:	$0.00
Contractor Company:	
Contractor Name:	PATRICK HAYNE

ADJOINING PROPERTY FINDINGS

Date:	**3/4/2010**
Permit Type:	**EW**
Description:	**ALTERATION TYPE 2 - ST** **Structural work as shown, filed in conjunction with Alteration Type I #302079266. No change in use, egress, or occupancy.**
Permit Description:	**EQUIPMENT WORK**
Work Class:	A2 - ALTERATION TYPE 2
Proposed Use:	OTHER CONSTRUCTION EQUIPMENT
Permit Number:	302339716-01-EW-OT
Status:	ISSUED
Valuation:	$0.00
Contractor Company:	
Contractor Name:	PARTICK HAYNE

Date:	**3/4/2010**
Permit Type:	**EW**
Description:	**ALTERATION TYPE 2 - MECH/HVAC** **Mechanical, Plumbing and Boiler work as shown, filed in conjunction with Alteration Type I #302079266. No change in use, egress, or occupancy.**
Permit Description:	**EQUIPMENT WORK**
Work Class:	A2 - ALTERATION TYPE 2
Proposed Use:	MECHANICAL/HVAC
Permit Number:	310054605-01-EW-MH
Status:	ISSUED
Valuation:	$0.00
Contractor Company:	
Contractor Name:	PATRICK HAYNE

ADJOINING PROPERTY FINDINGS

Date: **10/10/2009**
Permit Type: **ELECTRICAL**
Description:

Permit Description:
Work Class:
Proposed Use:
Permit Number: B321073
Status: COMPLETED
Valuation: $0.00
Contractor Company:
Contractor Name: RELIABLE ELEC'L CONTR'S MIKHAIL LEYBMAN

Date: **4/23/2008**
Permit Type: **ELECTRICAL**
Description:

Permit Description:
Work Class:
Proposed Use:
Permit Number: B303465
Status: COMPLETED
Valuation: $0.00
Contractor Company:
Contractor Name: TECH ELECTRICAL JOSEPH CANTALINO, TECH ELECTRICAL

ADJOINING PROPERTY FINDINGS

Date:	**1/15/2008**
Permit Type:	**EQ**
Description:	**ALTERATION TYPE 3 - CONSTRUCTION EQUIPMENT - SIDEWALK-SHED INSTALLATION OF HEAVY DUTY SIDEWALK SHED 40' DURING A1 CONSTRUCTION (301237301). NO CHANGES IN USE, EGRESS OR OCCUPANCY. SHED TO COMPLY WITH LL33/91 AND TPPN 9/99.**

Permit Description:	**CONSTRUCTION EQUIPMENT**
Work Class:	A3 - ALTERATION TYPE 3
Proposed Use:	SIDEWALK SHED
Permit Number:	310014383-01-EQ-SH
Status:	ISSUED
Valuation:	$0.00
Contractor Company:	
Contractor Name:	ALFRED GALLICHIO

Date:	**9/7/2007**
Permit Type:	**EQ**
Description:	**ALTERATION TYPE 3 - CONSTRUCTION EQUIPMENT - SCAFFOLD INSTALLATION OF A SCAFFOLD 40' LONG BY 20' HIGH DURING A1 CONSTRUCTION (301237301). NO CHANGES IN USE, EGRESS OR OCCUPANCY.**

Permit Description:	**CONSTRUCTION EQUIPMENT**
Work Class:	A3 - ALTERATION TYPE 3
Proposed Use:	SCAFFOLD
Permit Number:	310014374-01-EQ-SF
Status:	ISSUED
Valuation:	$0.00
Contractor Company:	
Contractor Name:	ALFRED GALLICHIO

ADJOINING PROPERTY FINDINGS

Date: **8/23/2007**
Permit Type: **ELECTRICAL**
Description:

Permit Description:
Work Class:
Proposed Use:
Permit Number: B294800
Status: CLOSED/CANCELLED
Valuation: $0.00
Contractor Company:
Contractor Name: BELMONT ELECTRICAL, INC JAROSLAW KURACH

194 N 14TH ST

Date: **12/11/2012**
Permit Type: **EW**
Description: **ALTERATION TYPE 2 - BOILER**
REPLACE EXISTING BOILER WITH NEW. NO CHANGE TO USE, EGRESS OR OCCUPANCY UNDER
THIS APPLICATION.

Permit Description: **EQUIPMENT WORK**
Work Class: A2 - ALTERATION TYPE 2
Proposed Use: BOILER
Permit Number: 320749561-01-EW-BL
Status: ISSUED
Valuation: $0.00
Contractor Company:
Contractor Name: ROMAN MIDYANY

ADJOINING PROPERTY FINDINGS

Date:	**6/12/2012**
Permit Type:	**EW**
Description:	**ALTERATION TYPE 2 - FIRE SUPPRESSION** **MODIFY FIRE SUPPRESSION SYSTEM ONLY. NO CHANGE IN USE, EGRESS OR OCCUPANCY.**
Permit Description:	**EQUIPMENT WORK**
Work Class:	A2 - ALTERATION TYPE 2
Proposed Use:	FIRE SUPPRESSION
Permit Number:	320480369-01-EW-FP
Status:	ISSUED
Valuation:	$0.00
Contractor Company:	
Contractor Name:	MARK J MCGOEY

Date:	**4/11/2012**
Permit Type:	**PL**
Description:	**PLUMBING - ALTERATION TYPE 2** **INTERIOR RENOVATION OF EXISTING STUDIO, MINOR PLUMBING AND MECHANICAL AS PER** **PLAN. NO CHANGE TO USE, EGRESS OR OCCUPANCY UNDER THIS APPLICATION.**
Permit Description:	**PLUMBING**
Work Class:	A2 - ALTERATION TYPE 2
Proposed Use:	
Permit Number:	320432563-01-PL
Status:	ISSUED
Valuation:	$0.00
Contractor Company:	
Contractor Name:	ROMAN MIDYANY

ADJOINING PROPERTY FINDINGS

Date:	**4/2/2012**
Permit Type:	**EW**
Description:	**ALTERATION TYPE 2 - GEN. CONSTR. INTERIOR RENOVATION OF EXISTING STUDIO, MINOR PLUMBING AND MECHANICAL AS PER PLAN. NO CHANGE TO USE, EGRESS OR OCCUPANCY UNDER THIS APPLICATION.**
Permit Description:	**EQUIPMENT WORK**
Work Class:	A2 - ALTERATION TYPE 2
Proposed Use:	OTHER CONSTRUCTION EQUIPMENT
Permit Number:	320432563-01-EW-OT
Status:	ISSUED
Valuation:	$0.00
Contractor Company:	
Contractor Name:	MICHAEL KATZ

Date:	**4/2/2012**
Permit Type:	**EW**
Description:	**ALTERATION TYPE 2 - MECH/HVAC INTERIOR RENOVATION OF EXISTING STUDIO, MINOR PLUMBING AND MECHANICAL AS PER PLAN. NO CHANGE TO USE, EGRESS OR OCCUPANCY UNDER THIS APPLICATION.**
Permit Description:	**EQUIPMENT WORK**
Work Class:	A2 - ALTERATION TYPE 2
Proposed Use:	MECHANICAL/HVAC
Permit Number:	320432563-01-EW-MH
Status:	ISSUED
Valuation:	$0.00
Contractor Company:	
Contractor Name:	MICHAEL KATZ

ADJOINING PROPERTY FINDINGS

Date: **12/21/1992**
Permit Type: **EW**
Description: **ALTERATION TYPE 2 - BOILER**
INSTALL TWO OIL FIRED BURNERS.

Permit Description: **EQUIPMENT WORK**
Work Class: A2 - ALTERATION TYPE 2
Proposed Use: BOILER
Permit Number: 300213999-01-EW-BL
Status: ISSUED
Valuation: $0.00
Contractor Company:
Contractor Name: JEROME BARR

Date: **12/21/1992**
Permit Type: **EW**
Description:

Permit Description: **EQUIPMENT WORK**
Work Class:
Proposed Use: FUEL BURNING
Permit Number: 300213999-01-EW-FB
Status:
Valuation: $0.00
Contractor Company:
Contractor Name:

Date: **3/8/1989**
Permit Type: **ELECTRICAL**
Description:

Permit Description:
Work Class:
Proposed Use:
Permit Number: B052646
Status: CLOSED/CANCELLED
Valuation: $0.00
Contractor Company:
Contractor Name: WARREN ELEVATOR SVC CO KENNETH SEIFERTH, WARREN ELEVATOR SVC CO KENNETH SEIFERTH, JR.

ADJOINING PROPERTY FINDINGS

200 N 14TH ST

Date:	**3/9/2016**
Permit Type:	**SG**
Description:	**SIGN -** **INDIRECTLY ILLUMINATED ADVERTISING WALL SIGN.**
Permit Description:	**SIGN**
Work Class:	SG - SIGN
Proposed Use:	
Permit Number:	321261362-01-SG
Status:	ISSUED
Valuation:	$0.00
Contractor Company:	
Contractor Name:	JONATHAN C BRAGOLI

Date:	**11/20/2015**
Permit Type:	**ELECTRICAL**
Description:	
Permit Description:	
Work Class:	ACTIVE
Proposed Use:	
Permit Number:	B403874
Status:	AWAITING INSPECTION REQUEST
Valuation:	$0.00
Contractor Company:	
Contractor Name:	

ADJOINING PROPERTY FINDINGS

Date:	**6/10/2010**
Permit Type:	**PL**
Description:	**PLUMBING - ALTERATION TYPE 1** **CONVERSION OF STORAGE AREA WITHIN BOWLING ALLEY/RESTAURANT TO PART OF** **RESTAURANT. ARCHITECTURAL AND PLUMBING WORK. AMENDMENT OF C OF O TO BE OBTAINED.**
Permit Description:	**PLUMBING**
Work Class:	A1 - ALTERATION TYPE 1
Proposed Use:	
Permit Number:	320070800-01-PL
Status:	ISSUED
Valuation:	$0.00
Contractor Company:	
Contractor Name:	AZARIA BEN-ITSHAK

Date:	**5/13/2010**
Permit Type:	**ELECTRICAL**
Description:	
Permit Description:	
Work Class:	
Proposed Use:	
Permit Number:	B327179
Status:	COMPLETED
Valuation:	$0.00
Contractor Company:	
Contractor Name:	CONTACT ELECTRIC CORP MOSHE POTCHIN

ADJOINING PROPERTY FINDINGS

Date: **5/4/2010**
Permit Type: **ELECTRICAL**
Description:

Permit Description:
Work Class:
Proposed Use:
Permit Number: B326781
Status: COMPLETED
Valuation: $0.00
Contractor Company:
Contractor Name: PETER J. CATANZARO, INC. PETER CATANZARO

Date: **1/5/2010**
Permit Type: **AL**
Description: **ALTERATION TYPE 1 -**
CONVERSION OF STORAGE AREA WITHIN BOWLING ALLEY/RESTAURANT TO PART OF
RESTAURANT. ARCHITECTURAL AND PLUMBING WORK. AMENDMENT OF C OF O TO BE OBTAINED.

Permit Description: **ALTERATION**
Work Class: A1 - ALTERATION TYPE 1
Proposed Use:
Permit Number: 320070800-01-AL
Status: ISSUED
Valuation: $0.00
Contractor Company:
Contractor Name: ERAN LOTZKY

ADJOINING PROPERTY FINDINGS

Date:	**7/26/2007**
Permit Type:	**PL**
Description:	**PLUMBING - ALTERATION TYPE 2** **Filing herewith interior demolition of minor non-loadbearing partition and the removal of 2 waterclosets and 1 lavatory. No change to use, egress, or occupancy.**
Permit Description:	**PLUMBING**
Work Class:	A2 - ALTERATION TYPE 2
Proposed Use:	
Permit Number:	302254423-01-PL
Status:	ISSUED
Valuation:	$0.00
Contractor Company:	
Contractor Name:	AHMET T SANGIRAY

Date:	**6/26/2007**
Permit Type:	**EW**
Description:	**ALTERATION TYPE 2 - SPRINKLER** **FILING HEREWITH SPRINKLER PLANS IN CONJUNCTION WITH ALT1 FILING NO CHANGE TO** **USE, EGRESS, OR OCCUPANCY**
Permit Description:	**EQUIPMENT WORK**
Work Class:	A2 - ALTERATION TYPE 2
Proposed Use:	SPRINKLER
Permit Number:	302271574-01-EW-SP
Status:	ISSUED
Valuation:	$0.00
Contractor Company:	
Contractor Name:	AVI SHTIERMAN

ADJOINING PROPERTY FINDINGS

Date:	**2/20/2007**
Permit Type:	**PL**
Description:	**PLUMBING - ALTERATION TYPE 1** **FILING HEREWITH MECHANICAL AND PLUMBING PLANS TO CONVERT A WAREHOUSE INTO A BAR**
Permit Description:	**PLUMBING**
Work Class:	A1 - ALTERATION TYPE 1
Proposed Use:	
Permit Number:	302271958-02-PL
Status:	ISSUED
Valuation:	$0.00
Contractor Company:	
Contractor Name:	THEODORE WAGNER

Date:	**12/28/2006**
Permit Type:	**AL**
Description:	**ALTERATION TYPE 1 -** **FILING HEREWITH PLANS TO CONVERT A WAREH OUSE INTO A BAR**
Permit Description:	**ALTERATION**
Work Class:	A1 - ALTERATION TYPE 1
Proposed Use:	
Permit Number:	302271958-01-AL
Status:	ISSUED
Valuation:	$0.00
Contractor Company:	
Contractor Name:	VINCENT RUSSO

ADJOINING PROPERTY FINDINGS

Date:	**12/15/2006**
Permit Type:	**ELECTRICAL**
Description:	
Permit Description:	
Work Class:	
Proposed Use:	
Permit Number:	B286281
Status:	COMPLETED
Valuation:	$0.00
Contractor Company:	
Contractor Name:	PETER J. CATANZARO, INC. PETER CATANZARO

Date:	**11/28/2006**
Permit Type:	**EW**
Description:	**ALTERATION TYPE 2 - GC** **Filing herewith interior demolition of minor non-loadbearing partition and the removal of 2 waterclosets and 1 lavatory. No change to use, egress, or occupancy.**
Permit Description:	**EQUIPMENT WORK**
Work Class:	A2 - ALTERATION TYPE 2
Proposed Use:	OTHER CONSTRUCTION EQUIPMENT
Permit Number:	302254423-01-EW-OT
Status:	ISSUED
Valuation:	$0.00
Contractor Company:	
Contractor Name:	VINNY RUSSO

ADJOINING PROPERTY FINDINGS

N 15TH ST

22 N 15TH ST

Date: **4/19/2016**
Permit Type: **ELECTRICAL**
Description:

Permit Description:
Work Class: CLOSED
Proposed Use:
Permit Number: B410295
Status: COMPLETED
Valuation: $0.00
Contractor Company:
Contractor Name:

Date: **4/21/2014**
Permit Type: **ELECTRICAL**
Description:

Permit Description:
Work Class: REHABILITATION
Proposed Use:
Permit Number: B380080
Status: Closed
Valuation: $0.00
Contractor Company:
Contractor Name: LEWIN ELECTRIC CORP HOWARD LEWIN

ADJOINING PROPERTY FINDINGS

Date:	**3/24/2014**
Permit Type:	**ELECTRICAL**
Description:	
Permit Description:	
Work Class:	REHABILITATION
Proposed Use:	
Permit Number:	B378969
Status:	Closed
Valuation:	$0.00
Contractor Company:	
Contractor Name:	WADE ELECTRIC INC. IRA WARHAFTIG

Date:	**1/8/2008**
Permit Type:	**EW**
Description:	**ALTERATION TYPE 2 - FIRE SUPPRESSION INSTALL FIRE SUPPRESSION SYSTEM OVER GASOLINE DISPENSERS. NO CHANGE IN USE, EGRESS OR OCCUPANCY.**
Permit Description:	**EQUIPMENT WORK**
Work Class:	A2 - ALTERATION TYPE 2
Proposed Use:	FIRE SUPPRESSION
Permit Number:	302172921-01-EW-FP
Status:	ISSUED
Valuation:	$0.00
Contractor Company:	
Contractor Name:	JAMES MEYER

ADJOINING PROPERTY FINDINGS

Date:	**10/23/2007**
Permit Type:	**EW**
Description:	**ALTERATION TYPE 2 - GC** **CONCRETE FOOTING AND STRUCTURAL SUPPORTFOR FIRE SUP. (SEP.#302172921** **OVER THE EXISTING DEP FUELING STATION.NO CHANGE IN OCCUPANCY USE OR EGRESS.**
Permit Description:	**EQUIPMENT WORK**
Work Class:	A2 - ALTERATION TYPE 2
Proposed Use:	OTHER CONSTRUCTION EQUIPMENT
Permit Number:	310015774-01-EW-OT
Status:	ISSUED
Valuation:	$0.00
Contractor Company:	
Contractor Name:	JIM CARDILLO

Date:	**9/5/2007**
Permit Type:	**ELECTRICAL**
Description:	
Permit Description:	
Work Class:	
Proposed Use:	
Permit Number:	B295098
Status:	ADMINISTRATIVELY CLOSED (MINOR WORK)
Valuation:	$0.00
Contractor Company:	
Contractor Name:	JEMCO ELECT. CONTRS INC JAMES MAGRIPLES

ADJOINING PROPERTY FINDINGS

Date: **7/15/2007**
Permit Type: **ELECTRICAL**
Description:

Permit Description:
Work Class:
Proposed Use:
Permit Number: B293148
Status: COMPLETED
Valuation: $0.00
Contractor Company:
Contractor Name: METRO YORK ELEC'L INC. JAMES PIRRELLO

Date: **6/28/2004**
Permit Type: **ELECTRICAL**
Description:

Permit Description:
Work Class:
Proposed Use:
Permit Number: B254878
Status: AWAITING INSPECTION REQUEST
Valuation: $0.00
Contractor Company:
Contractor Name: J.M.J. ELECTRIC CORP. ANNIELLE AURICCHIO, J.M.J. ELECTRIC CORP. R DICKINSON, J.M.J. ELECTRIC CORP. J

ADJOINING PROPERTY FINDINGS

Date:	**7/3/2000**
Permit Type:	**EW**
Description:	**ALTERATION TYPE 2 - GC** **INSTALL 6' X 9' CHAIN LINK CAGE FOR STORAGE OF PROPANE TANKS ADJACENT TO BUILDING AS INDICATED ON PLAN. NO CHANGE IN USE, EGRESS, OR** **OCCUPANCY.**
Permit Description:	**EQUIPMENT WORK**
Work Class:	A2 - ALTERATION TYPE 2
Proposed Use:	OTHER CONSTRUCTION EQUIPMENT
Permit Number:	300935380-01-EW-OT
Status:	ISSUED
Valuation:	$0.00
Contractor Company:	
Contractor Name:	SCOTT A JOHNSON

Date:	**5/21/1998**
Permit Type:	**ELECTRICAL**
Description:	
Permit Description:	
Work Class:	
Proposed Use:	
Permit Number:	B177893
Status:	COMPLETED
Valuation:	$0.00
Contractor Company:	
Contractor Name:	HUNTER ELECTRIC, INC. VITO DIPAOLO

ADJOINING PROPERTY FINDINGS

Date:	**4/2/1998**
Permit Type:	**AL**
Description:	**ALTERATION TYPE 3 - UST REMOVAL INS TO REMOVE (3) 1000 GALLON USTS, (3) PUMP S, (3) VENTS, (1) PUMP ISLAND D ASSOCIATED PIPING, INSTALL (3) 1000 GA LLON DOUBLE WALL USTS, (2) PAMPS, (3) NTS, (1) PUMP ISLAND AND ASSOCIATED PIPI NG.**
Permit Description:	**ALTERATION**
Work Class:	A3 - ALTERATION TYPE 3
Proposed Use:	
Permit Number:	300696263-01-AL
Status:	ISSUED
Valuation:	$0.00
Contractor Company:	
Contractor Name:	BOB STASCIO

Date:	**5/1/1987**
Permit Type:	**ELECTRICAL**
Description:	
Permit Description:	
Work Class:	
Proposed Use:	
Permit Number:	B021398
Status:	COMPLETED
Valuation:	$0.00
Contractor Company:	
Contractor Name:	DEPT.OF ENVIRON. PROTECT J FOTAKIS, DEPT.OF ENVIRON. PROTECT SCOTT DRANGEL

ADJOINING PROPERTY FINDINGS

Date: **9/26/1985**
Permit Type: **ELECTRICAL**
Description:

Permit Description:
Work Class:
Proposed Use:
Permit Number: K31536
Status: COMPLETED
Valuation: $0.00
Contractor Company:
Contractor Name: DEPT.OF ENVIRON. PROTECT J FOTAKIS, DEPT.OF ENVIRON. PROTECT SCOTT DRANGEL

Date: **1/10/1985**
Permit Type: **ELECTRICAL**
Description:

Permit Description:
Work Class:
Proposed Use:
Permit Number: K31537
Status: CLOSED/CANCELLED
Valuation: $0.00
Contractor Company:
Contractor Name: DEPT.OF ENVIRON. PROTECT J FOTAKIS, DEPT.OF ENVIRON. PROTECT SCOTT DRANGEL

ADJOINING PROPERTY FINDINGS

3 N 15TH ST

Date:	**6/14/2012**
Permit Type:	**AL**
Description:	**ALTERATION TYPE 3 - GEN. CONSTR. FILING TO ADD INTERIOR WALL**
Permit Description:	**ALTERATION**
Work Class:	A3 - ALTERATION TYPE 3
Proposed Use:	
Permit Number:	320489547-01-AL
Status:	ISSUED
Valuation:	$0.00
Contractor Company:	
Contractor Name:	ELDWYN BROWN

Date:	**1/24/2011**
Permit Type:	**EW**
Description:	**ALTERATION TYPE 2 - MECH/HVAC AIR CONDITIONING ON ROOF TO BE REPLACED. NO CHANGE IN USE, EGRESS OR OCCUPANCY UNDER THIS APPLICATION.**
Permit Description:	**EQUIPMENT WORK**
Work Class:	A2 - ALTERATION TYPE 2
Proposed Use:	MECHANICAL/HVAC
Permit Number:	320266010-01-EW-MH
Status:	ISSUED
Valuation:	$0.00
Contractor Company:	
Contractor Name:	JOAN DELGADO

ADJOINING PROPERTY FINDINGS

37 N 15TH ST

Date:	**9/2/2016**
Permit Type:	**EW**
Description:	**ALTERATION TYPE 2 - MECH/HVAC** **INSTALL A NEW HVAC SYSTEM ON FLOORS 1,2 AND ROOF. NO CHANGE TO USE, EGRESS OR** **OCCUPANCY.**
Permit Description:	**EQUIPMENT WORK**
Work Class:	A2 - ALTERATION TYPE 2
Proposed Use:	MECHANICAL/HVAC
Permit Number:	321396565-01-EW-MH
Status:	ISSUED
Valuation:	$0.00
Contractor Company:	
Contractor Name:	PATRICK HAYNE

Date:	**7/14/2016**
Permit Type:	**EW**
Description:	**ALTERATION TYPE 2 - GEN. CONSTR.** **CREATE NEW OPENINGS AND INSTALL LINTELS IN MASONRY WALL FOR NEW WINDOWS**
Permit Description:	**EQUIPMENT WORK**
Work Class:	A2 - ALTERATION TYPE 2
Proposed Use:	OTHER CONSTRUCTION EQUIPMENT
Permit Number:	340392131-01-EW-OT
Status:	ISSUED
Valuation:	$0.00
Contractor Company:	
Contractor Name:	DOUGLAS S GORNICK

ADJOINING PROPERTY FINDINGS

Date:	**7/14/2016**
Permit Type:	**EQ**
Description:	**ALTERATION TYPE 2 - CONSTRUCTION EQUIPMENT - FENCE CREATE NEW OPENINGS AND INSTALL LINTELS IN MASONRY WALL FOR NEW WINDOWS**
Permit Description:	**CONSTRUCTION EQUIPMENT**
Work Class:	A2 - ALTERATION TYPE 2
Proposed Use:	FENCE
Permit Number:	340392131-01-EQ-FN
Status:	ISSUED
Valuation:	$0.00
Contractor Company:	
Contractor Name:	DOUGLAS S GORNICK

Date:	**4/30/2016**
Permit Type:	**ELECTRICAL**
Description:	
Permit Description:	
Work Class:	ACTIVE
Proposed Use:	
Permit Number:	B410882
Status:	AWAITING INSPECTION REQUEST
Valuation:	$0.00
Contractor Company:	
Contractor Name:	

ADJOINING PROPERTY FINDINGS

Date:	**2/26/2007**
Permit Type:	**PL**
Description:	**PLUMBING - ALTERATION TYPE 2** **INTERIOR ALTERATIONS TO SECOND FLOOR OFFICE SPACE AS PER PLANS SUBMITTED** **HEREWITH. NO CHANGE TO USE, OCCUPANCY GROUP OR EGRESS.**
Permit Description:	**PLUMBING**
Work Class:	A2 - ALTERATION TYPE 2
Proposed Use:	
Permit Number:	302054595-01-PL
Status:	ISSUED
Valuation:	$0.00
Contractor Company:	
Contractor Name:	ROBERT MCMANUS

Date:	**4/4/2006**
Permit Type:	**PL**
Description:	**PLUMBING - ALTERATION TYPE 1** **Interior alterations to first & second floor to convert from office to music studios as per plans submitted herewith.**
Permit Description:	**PLUMBING**
Work Class:	A1 - ALTERATION TYPE 1
Proposed Use:	
Permit Number:	302068063-01-PL
Status:	ISSUED
Valuation:	$0.00
Contractor Company:	
Contractor Name:	BOB MCMANUS

ADJOINING PROPERTY FINDINGS

Date:	**3/16/2006**
Permit Type:	**AL**
Description:	**ALTERATION TYPE 1 -** **Interior alterations to first & second floor to convert from office to music studios as per plans submitted herewith.**
Permit Description:	**ALTERATION**
Work Class:	A1 - ALTERATION TYPE 1
Proposed Use:	
Permit Number:	302068063-01-AL
Status:	ISSUED
Valuation:	$0.00
Contractor Company:	
Contractor Name:	MICHAEL PECORA

Date:	**3/16/2006**
Permit Type:	**EW**
Description:	**ALTERATION TYPE 2 - SPRINKLER** **Modification of existing sprinkler system throughout the building. No proposed changes to existing uses, egress or occupancy.**
Permit Description:	**EQUIPMENT WORK**
Work Class:	A2 - ALTERATION TYPE 2
Proposed Use:	SPRINKLER
Permit Number:	302078132-01-EW-SP
Status:	ISSUED
Valuation:	$0.00
Contractor Company:	
Contractor Name:	THOAMS PETRONIS

ADJOINING PROPERTY FINDINGS

Date:	**3/10/2006**
Permit Type:	**EW**
Description:	**ALTERATION TYPE 2 - MECH/HVAC** **Installation of (4) 5-ton a.c. systems throughout the building. No proposed changes to existing uses, egress or occupancy.**
Permit Description:	**EQUIPMENT WORK**
Work Class:	A2 - ALTERATION TYPE 2
Proposed Use:	MECHANICAL/HVAC
Permit Number:	302078141-01-EW-MH
Status:	ISSUED
Valuation:	$0.00
Contractor Company:	
Contractor Name:	MICHAEL PECORA

Date:	**2/3/2006**
Permit Type:	**EW**
Description:	**ALTERATION TYPE 2 - GEN CONST** **INTERIOR ALTERATIONS TO SECOND FLOOR OFFICE SPACE AS PER PLANS SUBMITTED** **HEREWITH. NO CHANGE TO USE, OCCUPANCY GROUP OR EGRESS.**
Permit Description:	**EQUIPMENT WORK**
Work Class:	A2 - ALTERATION TYPE 2
Proposed Use:	OTHER CONSTRUCTION EQUIPMENT
Permit Number:	302054595-01-EW-OT
Status:	ISSUED
Valuation:	$0.00
Contractor Company:	
Contractor Name:	MICHAEL PECORA

ADJOINING PROPERTY FINDINGS

Date:	**1/15/2006**
Permit Type:	**ELECTRICAL**
Description:	
Permit Description:	
Work Class:	
Proposed Use:	
Permit Number:	B276668
Status:	COMPLETED
Valuation:	$0.00
Contractor Company:	
Contractor Name:	JOMA ELEC'L CONTR'G CO. JOSEPH RUTYNA

Date:	**2/12/1999**
Permit Type:	**EW**
Description:	**ALTERATION TYPE 2 - BOILER ONE NEW MOBILE TRAILER WITH ONE NEW L.P. BOILER/BURNER AND ONE FUEL OIL TORAGE TANK.VIN #C126AVP968128.NO CHANGE IN MEANS OF EGRESS,USE GROUP OR OCCUPA CY.**
Permit Description:	**EQUIPMENT WORK**
Work Class:	A2 - ALTERATION TYPE 2
Proposed Use:	BOILER
Permit Number:	300787762-01-EW-BL
Status:	ISSUED
Valuation:	$0.00
Contractor Company:	
Contractor Name:	ANTHONY PATANE

ADJOINING PROPERTY FINDINGS

Date:	**2/12/1999**
Permit Type:	**EW**
Description:	**ALTERATION TYPE 2 - FUEL BURNING ONE NEW MOBILE TRAILER WITH ONE NEW L.P. BOILER/BURNER AND ONE FUEL OIL TORAGE TANK.VIN #C126AVP968128.NO CHANGE IN MEANS OF EGRESS,USE GROUP OR OCCUPA CY.**
Permit Description:	**EQUIPMENT WORK**
Work Class:	A2 - ALTERATION TYPE 2
Proposed Use:	FUEL BURNING
Permit Number:	300787762-01-EW-FB
Status:	ISSUED
Valuation:	$0.00
Contractor Company:	
Contractor Name:	ANTHONY PATANE

Date:	**2/12/1999**
Permit Type:	**EW**
Description:	**ALTERATION TYPE 2 - FUEL STORAGE ONE NEW MOBILE TRAILER WITH ONE NEW L.P. BOILER/BURNER AND ONE FUEL OIL TORAGE TANK.VIN #C126AVP968128.NO CHANGE IN MEANS OF EGRESS,USE GROUP OR OCCUPA CY.**
Permit Description:	**EQUIPMENT WORK**
Work Class:	A2 - ALTERATION TYPE 2
Proposed Use:	FUEL STORAGE
Permit Number:	300787762-01-EW-FS
Status:	ISSUED
Valuation:	$0.00
Contractor Company:	
Contractor Name:	ANTHONY PATANE

ADJOINING PROPERTY FINDINGS

Date:	**4/4/1996**
Permit Type:	**EW**
Description:	**ALTERATION TYPE 2 - BOILER** **PROPOSE PARTITIONS AND NEW PLUMBING FIXT URES ON 1ST AND 2ND FLOOR AS P** **PLAN.INSTALL NEW BOILER AND GAS FIRED H EATERS ON 1ST FLOOR.THERE IS NO CHANGE** **OF USE,EGRESS OR OCCUPANCY.**
Permit Description:	**EQUIPMENT WORK**
Work Class:	A2 - ALTERATION TYPE 2
Proposed Use:	BOILER
Permit Number:	300450269-01-EW-BL
Status:	ISSUED
Valuation:	$0.00
Contractor Company:	
Contractor Name:	PETER LEOUTSAKIS

Date:	**4/4/1996**
Permit Type:	**EW**
Description:	**ALTERATION TYPE 2 - MECH/HVAC** **PROPOSE PARTITIONS AND NEW PLUMBING FIXT URES ON 1ST AND 2ND FLOOR AS P** **PLAN.INSTALL NEW BOILER AND GAS FIRED H EATERS ON 1ST FLOOR.THERE IS NO CHANGE** **OF USE,EGRESS OR OCCUPANCY.**
Permit Description:	**EQUIPMENT WORK**
Work Class:	A2 - ALTERATION TYPE 2
Proposed Use:	MECHANICAL/HVAC
Permit Number:	300450269-01-EW-MH
Status:	ISSUED
Valuation:	$0.00
Contractor Company:	
Contractor Name:	PETER LEOUTSAKIS

ADJOINING PROPERTY FINDINGS

Date:	**4/4/1996**
Permit Type:	**EW**
Description:	**ALTERATION TYPE 2 - GEN.CONSTR. PROPOSE PARTITIONS AND NEW PLUMBING FIXT URES ON 1ST AND 2ND FLOOR AS P PLAN.INSTALL NEW BOILER AND GAS FIRED H EATERS ON 1ST FLOOR.THERE IS NO CHANGE OF USE,EGRESS OR OCCUPANCY.**
Permit Description:	**EQUIPMENT WORK**
Work Class:	A2 - ALTERATION TYPE 2
Proposed Use:	OTHER CONSTRUCTION EQUIPMENT
Permit Number:	300450269-01-EW-OT
Status:	ISSUED
Valuation:	$0.00
Contractor Company:	
Contractor Name:	PETER LEOUTSAKIS

Date:	**4/4/1996**
Permit Type:	**PL**
Description:	**PLUMBING - ALTERATION TYPE 2 PROPOSE PARTITIONS AND NEW PLUMBING FIXT URES ON 1ST AND 2ND FLOOR AS P PLAN.INSTALL NEW BOILER AND GAS FIRED H EATERS ON 1ST FLOOR.THERE IS NO CHANGE OF USE,EGRESS OR OCCUPANCY.**
Permit Description:	**PLUMBING**
Work Class:	A2 - ALTERATION TYPE 2
Proposed Use:	
Permit Number:	300450269-01-PL
Status:	ISSUED
Valuation:	$0.00
Contractor Company:	
Contractor Name:	PETER LEOUTSAKIS

ADJOINING PROPERTY FINDINGS

7 N 15TH ST

Date:	**4/22/2015**
Permit Type:	**EW**
Description:	**ALTERATION TYPE 2 - MECH/HVAC** **LEGALIZATION OF FOUR ROOF TOP UNITS, AND DUNNAGE. (3) COMPRESSORS AND (1)GLYCOL** **CHILLER UNIT, ALL FOUR INSTALLED WITH AND FOR EXISTING EQUIPMENT AT FIRST FLOOR** **BREWERY (REFRIGERATION), FILED UNDER 320549331. APPLICATION TO RESOLVE FDNY** **VIOLATION# 11384742L**
Permit Description:	**EQUIPMENT WORK**
Work Class:	A2 - ALTERATION TYPE 2
Proposed Use:	MECHANICAL/HVAC
Permit Number:	321061701-01-EW-MH
Status:	ISSUED
Valuation:	$0.00
Contractor Company:	
Contractor Name:	MAREK KAZBEROV

Date:	**4/22/2015**
Permit Type:	**EW**
Description:	**ALTERATION TYPE 2 - DUNNAGE** **LEGALIZATION OF FOUR ROOF TOP UNITS, AND DUNNAGE. (3) COMPRESSORS AND (1)GLYCOL** **CHILLER UNIT, ALL FOUR INSTALLED WITH AND FOR EXISTING EQUIPMENT AT FIRST FLOOR** **BREWERY (REFRIGERATION), FILED UNDER 320549331. APPLICATION TO RESOLVE FDNY** **VIOLATION# 11384742L**
Permit Description:	**EQUIPMENT WORK**
Work Class:	A2 - ALTERATION TYPE 2
Proposed Use:	OTHER CONSTRUCTION EQUIPMENT
Permit Number:	321061701-01-EW-OT
Status:	ISSUED
Valuation:	$0.00
Contractor Company:	
Contractor Name:	MAREK KAZBEROV

ADJOINING PROPERTY FINDINGS

Date:	**2/12/2014**
Permit Type:	**EW**
Description:	**ALTERATION TYPE 2 - FIRE SUPPRESSION MODIFICATION OF EXISTING KITCHEN FIRE SUPPRESSION SYSTEM. NO CHANGE IN USE EGRESS OR OCCUPANCY.**
Permit Description:	**EQUIPMENT WORK**
Work Class:	A2 - ALTERATION TYPE 2
Proposed Use:	FIRE SUPPRESSION
Permit Number:	320952643-01-EW-FP
Status:	ISSUED
Valuation:	$0.00
Contractor Company:	
Contractor Name:	PIOTR KACZYNSKI

Date:	**11/14/2013**
Permit Type:	**AL**
Description:	**ALTERATION TYPE 3 - CURB CUT INSTALL CURB CUT ON THE EAST SIDE OF NORTH 15TH STREET, DISTANT 70'FROM THE CORNER OF FRANKLIN STREET AND NORTH 15TH STREET. NO CHANGE IN EGRESS, OCCUPANCY OR USE UNDER THIS APPLICATION.**
Permit Description:	**ALTERATION**
Work Class:	A3 - ALTERATION TYPE 3
Proposed Use:	
Permit Number:	320749188-01-AL
Status:	ISSUED
Valuation:	$0.00
Contractor Company:	
Contractor Name:	ROBERT CAPEZZANO

ADJOINING PROPERTY FINDINGS

Date:	**9/25/2013**
Permit Type:	**PL**
Description:	**PLUMBING - ALTERATION TYPE 2** **INSTALL NEW 4" FIRE SERVICE & CONNECT TO EXISTING SPRINKLER SYSTEM. MODIFY HEADS** **& PIPING AS INDICATED ON PLANS FILED HEREWITH. NO CHANGE TO EGRESS, OCCUPANCY** **OR USE UNDER THIS APPLICATION.**
Permit Description:	**PLUMBING**
Work Class:	A2 - ALTERATION TYPE 2
Proposed Use:	
Permit Number:	320554734-01-PL
Status:	ISSUED
Valuation:	$0.00
Contractor Company:	
Contractor Name:	DUANE D POLADIAN

Date:	**7/12/2013**
Permit Type:	**AL**
Description:	**ALTERATION TYPE 1 -** **PARTIAL FIRST FLOOR INTERIOR RENOVATION FOR EATING & DRINKING EST. WITH** **ACCESSORY BREWING (U.G.6C & ACCESSORY BREWING ROOM) AS INDICATED ON PLAN.**
Permit Description:	**ALTERATION**
Work Class:	A1 - ALTERATION TYPE 1
Proposed Use:	
Permit Number:	320549331-01-AL
Status:	ISSUED
Valuation:	$0.00
Contractor Company:	
Contractor Name:	MAREK KAZBEROV

ADJOINING PROPERTY FINDINGS

Date:	**4/19/2013**
Permit Type:	**PL**
Description:	**PLUMBING - ALTERATION TYPE 1** **PARTIAL FIRST FLOOR INTERIOR RENOVATION FOR EATING & DRINKING EST. WITH** **ACCESSORY BREWING (U.G.6C & ACCESSORY BREWING ROOM) AS INDICATED ON PLAN.**
Permit Description:	**PLUMBING**
Work Class:	A1 - ALTERATION TYPE 1
Proposed Use:	
Permit Number:	320549331-01-PL
Status:	ISSUED
Valuation:	$0.00
Contractor Company:	
Contractor Name:	DUANE D POLADIAN

Date:	**1/16/2013**
Permit Type:	**EW**
Description:	**ALTERATION TYPE 2 - FIRE SUPPRESSION** **MODIFY FIRE SUPPRESSION SYSTEM ONLY, NO CHANGE IN USE EGRESS OR OCCUPANCY. GAS** **VALVE FILED UNDER APPL# 320549331**
Permit Description:	**EQUIPMENT WORK**
Work Class:	A2 - ALTERATION TYPE 2
Proposed Use:	FIRE SUPPRESSION
Permit Number:	320695351-01-EW-FP
Status:	ISSUED
Valuation:	$0.00
Contractor Company:	
Contractor Name:	PIOTR KACZYNSKI

ADJOINING PROPERTY FINDINGS

Date:	**11/26/2012**
Permit Type:	**EW**
Description:	**ALTERATION TYPE 2 - SPRINKLER** **INSTALL NEW 4" FIRE SERVICE & CONNECT TO EXISTING SPRINKLER SYSTEM. MODIFY HEADS** **& PIPING AS INDICATED ON PLANS FILED HEREWITH. NO CHANGE TO EGRESS, OCCUPANCY** **OR USE UNDER THIS APPLICATION.**
Permit Description:	**EQUIPMENT WORK**
Work Class:	A2 - ALTERATION TYPE 2
Proposed Use:	SPRINKLER
Permit Number:	320554734-01-EW-SP
Status:	ISSUED
Valuation:	$0.00
Contractor Company:	
Contractor Name:	JAY FRIEDMAN

Date:	**11/23/2012**
Permit Type:	**PL**
Description:	**PLUMBING - ALTERATION TYPE 2** **INTERIOR REOVATION INCLUDING PARTITIONS, FINISHES IN EXISTING UG 16 WAREHOUSE.** **NO CHANGE TO EGRESS, OCCUPANCY OR USE.**
Permit Description:	**PLUMBING**
Work Class:	A2 - ALTERATION TYPE 2
Proposed Use:	
Permit Number:	320608598-01-PL
Status:	ISSUED
Valuation:	$0.00
Contractor Company:	
Contractor Name:	STUART P WACHTEL

ADJOINING PROPERTY FINDINGS

Date:	**8/21/2012**
Permit Type:	**EW**
Description:	**ALTERATION TYPE 2 - MECH/HVAC** **INTERIOR REOVATION INCLUDING PARTITIONS, FINISHES IN EXISTING UG 16 WAREHOUSE.** **NO CHANGE TO EGRESS, OCCUPANCY OR USE.**
Permit Description:	**EQUIPMENT WORK**
Work Class:	A2 - ALTERATION TYPE 2
Proposed Use:	MECHANICAL/HVAC
Permit Number:	320608598-01-EW-MH
Status:	ISSUED
Valuation:	$0.00
Contractor Company:	
Contractor Name:	MAREK KAZBEROV

Date:	**8/21/2012**
Permit Type:	**EW**
Description:	**ALTERATION TYPE 2 - GEN. CONSTR.** **INTERIOR REOVATION INCLUDING PARTITIONS, FINISHES IN EXISTING UG 16 WAREHOUSE.** **NO CHANGE TO EGRESS, OCCUPANCY OR USE.**
Permit Description:	**EQUIPMENT WORK**
Work Class:	A2 - ALTERATION TYPE 2
Proposed Use:	OTHER CONSTRUCTION EQUIPMENT
Permit Number:	320608598-01-EW-OT
Status:	ISSUED
Valuation:	$0.00
Contractor Company:	
Contractor Name:	MAREK KAZBEROV

ADJOINING PROPERTY FINDINGS

N TH ST

15 N TH ST

Date:	**3/9/2017**
Permit Type:	**SG**
Description:	**SIGN -** **TO INSTALL AN INDIRECTLY ILLUMINATED WALL ADVERTISING SIGN**
Permit Description:	**SIGN**
Work Class:	SG - SIGN
Proposed Use:	
Permit Number:	321539545-01-SG
Status:	ISSUED
Valuation:	$0.00
Contractor Company:	
Contractor Name:	JEFFREY J WOODS

Date:	**5/15/1995**
Permit Type:	**ELECTRICAL**
Description:	
Permit Description:	
Work Class:	
Proposed Use:	
Permit Number:	B140832
Status:	COMPLETED
Valuation:	$0.00
Contractor Company:	
Contractor Name:	FOLKS ELECTRICAL INC GENNADY FALIKS

ADJOINING PROPERTY FINDINGS

Date:	**4/7/1995**
Permit Type:	**PL**
Description:	**PLUMBING - ALTERATION TYPE 2** **INTERIOR ALTERATION AND REPLACEMENT OF A/C EQUIPMENT AND NEW ROOFING.** **NO CHANGE IN USE,EGRESS OR OCCUPANCY**
Permit Description:	**PLUMBING**
Work Class:	A2 - ALTERATION TYPE 2
Proposed Use:	
Permit Number:	300423361-01-PL
Status:	ISSUED
Valuation:	$0.00
Contractor Company:	
Contractor Name:	MOSES FISCHMAN

Date:	**3/13/1995**
Permit Type:	**EW**
Description:	**ALTERATION TYPE 2 - MECH/HVAC** **INTERIOR ALTERATION AND REPLACEMENT OF A/C EQUIPMENT AND NEW ROOFING.** **NO CHANGE IN USE,EGRESS OR OCCUPANCY**
Permit Description:	**EQUIPMENT WORK**
Work Class:	A2 - ALTERATION TYPE 2
Proposed Use:	MECHANICAL/HVAC
Permit Number:	300423361-01-EW-MH
Status:	REISSUED
Valuation:	$0.00
Contractor Company:	
Contractor Name:	MOSHE MISHEL

ADJOINING PROPERTY FINDINGS

Date:	**3/13/1995**
Permit Type:	**EW**
Description:	**ALTERATION TYPE 2 - GEN CONST** **INTERIOR ALTERATION AND REPLACEMENT OF A/C EQUIPMENT AND NEW ROOFING.** **NO CHANGE IN USE,EGRESS OR OCCUPANCY**
Permit Description:	**EQUIPMENT WORK**
Work Class:	A2 - ALTERATION TYPE 2
Proposed Use:	OTHER CONSTRUCTION EQUIPMENT
Permit Number:	300423361-01-EW-OT
Status:	ISSUED
Valuation:	$0.00
Contractor Company:	
Contractor Name:	MOSHE MISHEL

NORMAN AVE

29 NORMAN AVE

Date:	**5/8/2017**
Permit Type:	**AL**
Description:	**ALTERATION TYPE 3 - FPP** **FIRE PROTECTION PLAN IN CON JUNCTION WITH ALT 1 321206985**
Permit Description:	**ALTERATION**
Work Class:	A3 - ALTERATION TYPE 3
Proposed Use:	
Permit Number:	321177338-01-AL
Status:	ISSUED
Valuation:	$0.00
Contractor Company:	
Contractor Name:	ERIC BUNGE REGISTERED ARCHITECT

ADJOINING PROPERTY FINDINGS

Date:	**12/29/2016**
Permit Type:	**EW**
Description:	**ALTERATION TYPE 2 - BOILER** **INSTALLATION OF NEW BOILERS, IN CONJUNCTION WITH ALT 1 321206985**
Permit Description:	**EQUIPMENT WORK**
Work Class:	A2 - ALTERATION TYPE 2
Proposed Use:	BOILER
Permit Number:	321376596-01-EW-BL
Status:	ISSUED
Valuation:	$0.00
Contractor Company:	
Contractor Name:	MATTHEW W THOMPSON

Date:	**12/15/2016**
Permit Type:	**PL**
Description:	**PLUMBING - ALTERATION TYPE 2** **MEP DEMO IN CONJUNCTION WITH INTERIOR DEMO**
Permit Description:	**PLUMBING**
Work Class:	A2 - ALTERATION TYPE 2
Proposed Use:	
Permit Number:	321210426-02-PL
Status:	ISSUED
Valuation:	$0.00
Contractor Company:	
Contractor Name:	SANTO GIAMPAPA

ADJOINING PROPERTY FINDINGS

Date:	**10/26/2016**
Permit Type:	**EW**
Description:	**ALTERATION TYPE 2 - FIRE SUPPRESSION** **FILING FOR A FIRE SUPPRESSION SYSTEM. ALL ELECTRIC EQUIPMENT.** **RESTAURANT FILED** **UNDER APPL#321206985. NO CHANGE IN USE, EGRESS OR OCCUPANCY.**

Permit Description:	**EQUIPMENT WORK**
Work Class:	A2 - ALTERATION TYPE 2
Proposed Use:	FIRE SUPPRESSION
Permit Number:	321459015-01-EW-FP
Status:	ISSUED
Valuation:	$0.00
Contractor Company:	
Contractor Name:	DOUGLAS L COGER

Date:	**10/20/2016**
Permit Type:	**EW**
Description:	**ALTERATION TYPE 2 - SPRINKLER** **SPRINKLER IN CONJUNCTION WITH ALT 1**

Permit Description:	**EQUIPMENT WORK**
Work Class:	A2 - ALTERATION TYPE 2
Proposed Use:	SPRINKLER
Permit Number:	321393112-01-EW-SP
Status:	ISSUED
Valuation:	$0.00
Contractor Company:	
Contractor Name:	THEMIES N TAMBASSOPOULOS

ADJOINING PROPERTY FINDINGS

Date:	**9/2/2016**
Permit Type:	**PL**
Description:	**PLUMBING - ALTERATION TYPE 2** **PLUMBING FOR RESTAURANT IN CONJUNCTION WITH ALT 1**
Permit Description:	**PLUMBING**
Work Class:	A2 - ALTERATION TYPE 2
Proposed Use:	
Permit Number:	321443568-01-PL
Status:	ISSUED
Valuation:	$0.00
Contractor Company:	
Contractor Name:	SANTO GIAMPAPA

Date:	**5/16/2016**
Permit Type:	**AL**
Description:	**ALTERATION TYPE 1 -** **RENOVATION AND CHANGE OF USE TO EXISTING 1 STORY BUILDING.**
Permit Description:	**ALTERATION**
Work Class:	A1 - ALTERATION TYPE 1
Proposed Use:	
Permit Number:	321206985-01-AL
Status:	ISSUED
Valuation:	$0.00
Contractor Company:	
Contractor Name:	THOMAS BARRETT

ADJOINING PROPERTY FINDINGS

Date:	**5/16/2016**
Permit Type:	**PL**
Description:	**PLUMBING - ALTERATION TYPE 1** **MEP WORK IN CONJUNCTION WITH ALT 1**

Permit Description:	**PLUMBING**
Work Class:	A1 - ALTERATION TYPE 1
Proposed Use:	
Permit Number:	321206985-03-PL
Status:	ISSUED
Valuation:	$0.00
Contractor Company:	
Contractor Name:	SANTO GIAMPAPA

Date:	**4/29/2016**
Permit Type:	**EQ**
Description:	**ALTERATION TYPE 3 - CONSTRUCTION EQUIPMENT - FENCE** **INSTALL CONSTRUCTION FENCE AS PER PLAN, NO CHANGE USE, EGRESS AND OCCUPANCY**

Permit Description:	**CONSTRUCTION EQUIPMENT**
Work Class:	A3 - ALTERATION TYPE 3
Proposed Use:	FENCE
Permit Number:	340373688-01-EQ-FN
Status:	ISSUED
Valuation:	$0.00
Contractor Company:	
Contractor Name:	TAMIZ AHAMED

ADJOINING PROPERTY FINDINGS

Date:	**3/22/2016**
Permit Type:	**ELECTRICAL**
Description:	
Permit Description:	
Work Class:	ACTIVE
Proposed Use:	
Permit Number:	B409063
Status:	AWAITING INSPECTION REQUEST
Valuation:	$0.00
Contractor Company:	
Contractor Name:	

Date:	**11/2/2015**
Permit Type:	**EW**
Description:	**ALTERATION TYPE 2 - GEN. CONSTR. INTERIOR DEMOLITION ONLY ALL WORK TO BE FILED SEPARATELY. NO CHANGE IN USE EGRESS OR OCCUPANCY UNDER THIS APPLICATION.**
Permit Description:	**EQUIPMENT WORK**
Work Class:	A2 - ALTERATION TYPE 2
Proposed Use:	OTHER CONSTRUCTION EQUIPMENT
Permit Number:	321210426-01-EW-OT
Status:	ISSUED
Valuation:	$0.00
Contractor Company:	
Contractor Name:	THOMAS BARRETT

ADJOINING PROPERTY FINDINGS

Date:	**11/2/2015**
Permit Type:	**EW**
Description:	**ALTERATION TYPE 2 - MECH/HVAC** **MEP DEMO IN CONJUNCTION WITH INTERIOR DEMO**
Permit Description:	**EQUIPMENT WORK**
Work Class:	A2 - ALTERATION TYPE 2
Proposed Use:	MECHANICAL/HVAC
Permit Number:	321210426-02-EW-MH
Status:	ISSUED
Valuation:	$0.00
Contractor Company:	
Contractor Name:	THOMAS BARRETT

Date:	**11/16/2007**
Permit Type:	**EW**
Description:	**ALTERATION TYPE 2 - FIRE SUPPRESSION** **INSTALL RANGEHOOD FIRE SUPPRESSION SYSTEM AS SHOWN ON PLAN. NO CHANGE IN USE** **OCUPANCY OR EGRESS.**
Permit Description:	**EQUIPMENT WORK**
Work Class:	A2 - ALTERATION TYPE 2
Proposed Use:	FIRE SUPPRESSION
Permit Number:	310036341-01-EW-FP
Status:	ISSUED
Valuation:	$0.00
Contractor Company:	
Contractor Name:	ANTHONY GURBALL

ADJOINING PROPERTY FINDINGS

Date:	**10/18/2007**
Permit Type:	**EW**
Description:	**ALTERATION TYPE 2 - FUEL STORAGE** **Installation of new diesel emergency generator, double door & roll up door replacing existing single doors, new roof and concrete slab. No change in existing use, occupancy or egress.**
Permit Description:	**EQUIPMENT WORK**
Work Class:	A2 - ALTERATION TYPE 2
Proposed Use:	FUEL STORAGE
Permit Number:	301792825-01-EW-FS
Status:	ISSUED
Valuation:	$0.00
Contractor Company:	
Contractor Name:	ROBERT TRAKTMAN

Date:	**7/28/2004**
Permit Type:	**EW**
Description:	**ALTERATION TYPE 2 - MECH/HVAC** **Installation of new diesel emergency generator, double door & roll up door replacing existing single doors, new roof and concrete slab. No change in existing use, occupancy or egress.**
Permit Description:	**EQUIPMENT WORK**
Work Class:	A2 - ALTERATION TYPE 2
Proposed Use:	MECHANICAL/HVAC
Permit Number:	301792825-01-EW-MH
Status:	WITHDRAWN
Valuation:	$0.00
Contractor Company:	
Contractor Name:	JOSEPH GOROSSTO

ADJOINING PROPERTY FINDINGS

Date:	**7/28/2004**
Permit Type:	**EW**
Description:	**ALTERATION TYPE 2 -** **Installation of new diesel emergency generator, double door & roll up door replacing existing single doors, new roof and concrete slab. No change in existing use, occupancy or egress.**
Permit Description:	**EQUIPMENT WORK**
Work Class:	A2 - ALTERATION TYPE 2
Proposed Use:	OTHER CONSTRUCTION EQUIPMENT
Permit Number:	301792825-01-EW-OT
Status:	WITHDRAWN
Valuation:	$0.00
Contractor Company:	
Contractor Name:	JOSEPH GOROSSTO

Date:	**2/9/1999**
Permit Type:	**PL**
Description:	**PLUMBING - ALTERATION TYPE 2** **Renovation to first floor. Partitions and plumbing fixtures replaced. No change to use, egress or occupancy.**
Permit Description:	**PLUMBING**
Work Class:	A2 - ALTERATION TYPE 2
Proposed Use:	
Permit Number:	300821877-01-PL
Status:	ISSUED
Valuation:	$0.00
Contractor Company:	
Contractor Name:	JIMMY YU

ADJOINING PROPERTY FINDINGS

Date:	**12/24/1998**
Permit Type:	**EW**
Description:	**ALTERATION TYPE 2 - GC** **Renovation to first floor. Partitions and plumbing fixtures replaced.** **No change to use, egress or occupancy.**
Permit Description:	**EQUIPMENT WORK**
Work Class:	A2 - ALTERATION TYPE 2
Proposed Use:	OTHER CONSTRUCTION EQUIPMENT
Permit Number:	300821877-01-EW-OT
Status:	ISSUED
Valuation:	$0.00
Contractor Company:	
Contractor Name:	EDUARD MALUSHI

Date:	**7/18/1997**
Permit Type:	**PL**
Description:	**PLUMBING - ALTERATION TYPE 2** **LEGALIZATION OF ROOFTOP HVAC UNIT. WORK DONE PRIOR TO 1/1/89. NO WORK** **TO BE DONE UNDER THIS APPLICATION. NO CHANGE IN EGRESS, USE, OR OCCUPANCY.**
Permit Description:	**PLUMBING**
Work Class:	A2 - ALTERATION TYPE 2
Proposed Use:	
Permit Number:	300632466-01-PL
Status:	ISSUED
Valuation:	$0.00
Contractor Company:	
Contractor Name:	DANIEL O'DONOVAN

ADJOINING PROPERTY FINDINGS

Date:	**5/13/1997**
Permit Type:	**EW**
Description:	**ALTERATION TYPE 2 - MECH/HVAC** **LEGALIZATION OF ROOFTOP HVAC UNIT. WORK DONE PRIOR TO 1/1/89. NO WORK** **TO BE DONE UNDER THIS APPLICATION. NO CHANGE IN EGRESS, USE, OR OCCUPANCY.**
Permit Description:	**EQUIPMENT WORK**
Work Class:	A2 - ALTERATION TYPE 2
Proposed Use:	MECHANICAL/HVAC
Permit Number:	300632466-01-EW-MH
Status:	ISSUED
Valuation:	$0.00
Contractor Company:	
Contractor Name:	DAVID KLEIN OWNER 29 NORMAN AVENUE BROOKLYN NY 11204

Date:	**5/13/1997**
Permit Type:	**EW**
Description:	**ALTERATION TYPE 2 - DUNNAGE** **LEGALIZATION OF ROOFTOP HVAC UNIT. WORK DONE PRIOR TO 1/1/89. NO WORK** **TO BE DONE UNDER THIS APPLICATION. NO CHANGE IN EGRESS, USE, OR OCCUPANCY.**
Permit Description:	**EQUIPMENT WORK**
Work Class:	A2 - ALTERATION TYPE 2
Proposed Use:	OTHER CONSTRUCTION EQUIPMENT
Permit Number:	300632466-01-EW-OT
Status:	ISSUED
Valuation:	$0.00
Contractor Company:	
Contractor Name:	DAVID KLEIN OWNER 29 NORMAN AVENUE BROOKLYN NY 11204

ADJOINING PROPERTY FINDINGS

38 NORMAN AVE

Date:	**11/20/2015**
Permit Type:	**ELECTRICAL**
Description:	
Permit Description:	
Work Class:	ACTIVE
Proposed Use:	
Permit Number:	B403875
Status:	AWAITING INSPECTION REQUEST
Valuation:	$0.00
Contractor Company:	
Contractor Name:	

Date:	**10/7/2015**
Permit Type:	**SG**
Description:	**SIGN - INDIRECTLY ILLUMINATED ADVERTISING HAND PAINTED WALL SIGN**
Permit Description:	**SIGN**
Work Class:	SG - SIGN
Proposed Use:	
Permit Number:	321153602-01-SG
Status:	ISSUED
Valuation:	$0.00
Contractor Company:	
Contractor Name:	DAVID WEHMEYER

ADJOINING PROPERTY FINDINGS

Date:	**8/16/2013**
Permit Type:	**ELECTRICAL**
Description:	
Permit Description:	
Work Class:	REHABILITATION
Proposed Use:	
Permit Number:	B371370
Status:	Closed
Valuation:	$0.00
Contractor Company:	
Contractor Name:	A.J. IANNI ELEC'L CONTR L CAESAR IANNI

Date:	**7/16/2013**
Permit Type:	**EW**
Description:	**ALTERATION TYPE 2 - FIRE SUPPRESSION INSTALLATION OF DRY CHEMICAL FIRE SUPPRESSION SYSTEM FOR PAINT SPRAY BOOTH AND MIXING ROOM ON THE FIRST FLOOR. NO CHANGE IN USE, EGRESS OR OCCUPANCY.**
Permit Description:	**EQUIPMENT WORK**
Work Class:	A2 - ALTERATION TYPE 2
Proposed Use:	FIRE SUPPRESSION
Permit Number:	320520067-01-EW-FP
Status:	ISSUED
Valuation:	$0.00
Contractor Company:	
Contractor Name:	REYNOLD R ALEXANDER

ADJOINING PROPERTY FINDINGS

Date:	**1/30/2013**
Permit Type:	**ELECTRICAL**
Description:	
Permit Description:	
Work Class:	REHABILITATION
Proposed Use:	
Permit Number:	B360407
Status:	Closed
Valuation:	$0.00
Contractor Company:	
Contractor Name:	A.J. IANNI ELEC'L CONTR L CAESAR IANNI

Date:	**10/4/2012**
Permit Type:	**PL**
Description:	**PLUMBING - ALTERATION TYPE 1** **REMOVE & CAP (2) TOILETS AND (2) LAVATORIES, REPLACE AND RELOCATE (1) TOILET,** **(1) LAVATORY, (1) STALL SHOWER IN BATHROOM #3**
Permit Description:	**PLUMBING**
Work Class:	A1 - ALTERATION TYPE 1
Proposed Use:	
Permit Number:	320373485-02-PL
Status:	ISSUED
Valuation:	$0.00
Contractor Company:	
Contractor Name:	JASON W QUINN

ADJOINING PROPERTY FINDINGS

Date: **4/30/2012**
Permit Type:
Description:

Permit Description: **ELECTRICAL**
Work Class:
Proposed Use:
Permit Number: B349416
Status: COMPLETED
Valuation: $0.00
Contractor Company:
Contractor Name: AL-LECTRIC ELECT'L CONTRG SANG CHEUNG

Date: **3/28/2012**
Permit Type: **AL**
Description: **ALTERATION TYPE 1 -**
PROPOSED FILING TO AMEND CURRENT C OF O, TO REDUCE USES TO THOSE SPECIFIED
HEREWITH AND TO INSTALL SPRAY BOOTH IN CONJUNCTION WITH EXISTING AUTO BODY SHOP
USE, AND MINOR ALTERATION AS SHOWN ON PLANS.

Permit Description: **ALTERATION**
Work Class: A1 - ALTERATION TYPE 1
Proposed Use:
Permit Number: 320373485-01-AL
Status: ISSUED
Valuation: $0.00
Contractor Company:
Contractor Name: JOSEPH TORRES

ADJOINING PROPERTY FINDINGS

Date: **4/27/1987**
Permit Type: **ELECTRICAL**
Description:

Permit Description:
Work Class:
Proposed Use:
Permit Number: B020796
Status: COMPLETED
Valuation: $0.00
Contractor Company:
Contractor Name: BLUE RIBBON ELEC'L CONTRS SILVIO HONOVIC

Date: **11/20/1986**
Permit Type: **ELECTRICAL**
Description:

Permit Description:
Work Class:
Proposed Use:
Permit Number: B011859
Status: COMPLETED
Valuation: $0.00
Contractor Company:
Contractor Name: BLUE RIBBON ELEC'L CONTRS SILVIO HONOVIC

ADJOINING PROPERTY FINDINGS

39 NORMAN AVE

Date:	**4/25/2016**
Permit Type:	**PL**
Description:	**PLUMBING - ALTERATION TYPE 1** **APPLICATION FILED TO CONVERT MEAT PROCESSING PLANT TO MULTI-TENANT SPACE FOR C** **LOTHING MANUFACTURE & AUTO BODY REPAIR INCONJUNCTION W/ALT 2 321100125 & SUBDI** **VISION FOR 2 EXISTING TAX LOT 35 & 38 THESE TAX LOTS 35 & 38 WILL REMAIN AS ON E** **1 ZONING LOT.THIS APPLICATION TO SUPERSEDE JOB#302226455.**
Permit Description:	**PLUMBING**
Work Class:	A1 - ALTERATION TYPE 1
Proposed Use:	
Permit Number:	320818898-01-PL
Status:	ISSUED
Valuation:	$0.00
Contractor Company:	
Contractor Name:	LUCIANO SPINA

Date:	**8/26/2015**
Permit Type:	**AL**
Description:	**ALTERATION TYPE 1 -** **APPLICATION FILED TO CONVERT MEAT PROCESSING PLANT TO MULTI-TENANT SPACE FOR C** **LOTHING MANUFACTURE & AUTO BODY REPAIR INCONJUNCTION W/ALT 2 321100125 & SUBDI** **VISION FOR 2 EXISTING TAX LOT 35 & 38 THESE TAX LOTS 35 & 38 WILL REMAIN AS ON E** **1 ZONING LOT.THIS APPLICATION TO SUPERSEDE JOB#302226455.**
Permit Description:	**ALTERATION**
Work Class:	A1 - ALTERATION TYPE 1
Proposed Use:	
Permit Number:	320818898-01-AL
Status:	ISSUED
Valuation:	$0.00
Contractor Company:	
Contractor Name:	MATT STAUFFER

ADJOINING PROPERTY FINDINGS

Date:	**6/30/2015**
Permit Type:	**EW**
Description:	**ALTERATION TYPE 2 - GC** **MISCELLANEOUS RENOVATIONS INCLUDING REMOVAL OF WALK-IN REGRIGERATOR,** **CONSTRUCTION OF DEMISING WALL, OFFICE PARTITIONS AND NEW TOILET ROOMS.**
Permit Description:	**EQUIPMENT WORK**
Work Class:	A2 - ALTERATION TYPE 2
Proposed Use:	OTHER CONSTRUCTION EQUIPMENT
Permit Number:	301383839-01-EW-OT
Status:	ISSUED
Valuation:	$0.00
Contractor Company:	
Contractor Name:	OSCAR DELAVILLA

Date:	**6/30/2015**
Permit Type:	**EW**
Description:	**ALTERATION TYPE 2 - GEN CONST** **MINOR PARTITIONS AND NEW COOKING EQUIPMENT FOR ACCESSORY KITCHEN INSTALLATION.** **REPLACE TOILET FIXTURES ON EXISTING ROUGHING. NEW MOP BASIN AND THREE (3)** **COMPARTMENT SINK. NO CHANGE TO USE, EGRESS NOR OCCUPANCY.**
Permit Description:	**EQUIPMENT WORK**
Work Class:	A2 - ALTERATION TYPE 2
Proposed Use:	OTHER CONSTRUCTION EQUIPMENT
Permit Number:	301480387-01-EW-OT
Status:	ISSUED
Valuation:	$0.00
Contractor Company:	
Contractor Name:	OSCAR DE LA VILLA

ADJOINING PROPERTY FINDINGS

Date:	**6/30/2015**
Permit Type:	**EW**
Description:	**ALTERATION TYPE 2 - GC** **INSTALL NEW EXTERIOR WINDOW AND DOOR IN EXISTING MASONRY OPENINGS PREVIOUSLY** **SEALED; AND INSTALL TWO (2) SKYLIGHTS IN EXISTING ROOF OPENINGS. NO CHANGE TO** **USE EGRESS NOR OCCUPANCY.**
Permit Description:	**EQUIPMENT WORK**
Work Class:	A2 - ALTERATION TYPE 2
Proposed Use:	OTHER CONSTRUCTION EQUIPMENT
Permit Number:	302047586-01-EW-OT
Status:	ISSUED
Valuation:	$0.00
Contractor Company:	
Contractor Name:	AL CARACCIOLO

Date:	**3/24/2015**
Permit Type:	**EW**
Description:	**ALTERATION TYPE 2 - MECH/HVAC** **INSTALLATION OF AUTO PAINT SPRAY BOOTH, AUTO PREP STATION AND PAINT STORAGE &** **MIIXING ROOM. INSTALL GAS LINE FROM EXISTING METER TO BURNER ON SPRAY BOOTH.**
Permit Description:	**EQUIPMENT WORK**
Work Class:	A2 - ALTERATION TYPE 2
Proposed Use:	MECHANICAL/HVAC
Permit Number:	321100125-01-EW-MH
Status:	ISSUED
Valuation:	$0.00
Contractor Company:	
Contractor Name:	ROBERT LYSOHIR

ADJOINING PROPERTY FINDINGS

Date:	**3/24/2015**
Permit Type:	**EW**
Description:	**ALTERATION TYPE 2 - PT. SPRAY BOOTH** **INSTALLATION OF AUTO PAINT SPRAY BOOTH, AUTO PREP STATION AND PAINT STORAGE &** **MIIXING ROOM. INSTALL GAS LINE FROM EXISTING METER TO BURNER ON SPRAY BOOTH.**
Permit Description:	**EQUIPMENT WORK**
Work Class:	A2 - ALTERATION TYPE 2
Proposed Use:	OTHER CONSTRUCTION EQUIPMENT
Permit Number:	321100125-01-EW-OT
Status:	ISSUED
Valuation:	$0.00
Contractor Company:	
Contractor Name:	ROBERT LYSOHIR

Date:	**6/30/2010**
Permit Type:	**ELECTRICAL**
Description:	
Permit Description:	
Work Class:	
Proposed Use:	
Permit Number:	B327770
Status:	AWAITING INSPECTION REQUEST
Valuation:	$0.00
Contractor Company:	
Contractor Name:	SHALLY ELECTRICAL CO. INC RONALD TWITTY

ADJOINING PROPERTY FINDINGS

Date:	**11/4/2002**
Permit Type:	**PL**
Description:	**PLUMBING - ALTERATION TYPE 2** **MISCELLANEOUS RENOVATIONS INCLUDING REMOVAL OF WALK-IN REGRIGERATOR,** **CONSTRUCTION OF DEMISING WALL, OFFICE PARTITIONS AND NEW TOILET ROOMS.**
Permit Description:	**PLUMBING**
Work Class:	A2 - ALTERATION TYPE 2
Proposed Use:	
Permit Number:	301383839-01-PL
Status:	ISSUED
Valuation:	$0.00
Contractor Company:	
Contractor Name:	JAY FRIEDMAN

Date:	**10/24/2002**
Permit Type:	**EW**
Description:	**ALTERATION TYPE 2 - MECH/HVAC** **INSTALL ROOF TOP AIR CONDITIONING UNIT.NEW DUNNAGE STEEL, INTERIOR BRANCH** **DUCTWORK& PATCH ROOFING.NO CHANGE TO USE EGRESS NOR OCCUPANCY.**
Permit Description:	**EQUIPMENT WORK**
Work Class:	A2 - ALTERATION TYPE 2
Proposed Use:	MECHANICAL/HVAC
Permit Number:	301419445-01-EW-MH
Status:	ISSUED
Valuation:	$0.00
Contractor Company:	
Contractor Name:	OSCAR DE LA VILLA

ADJOINING PROPERTY FINDINGS

Date:	**10/24/2002**
Permit Type:	**EW**
Description:	**ALTERATION TYPE 2 - GEN CONST** **INSTALL ROOF TOP AIR CONDITIONING UNIT.NEW DUNNAGE STEEL, INTERIOR BRANCH** **DUCTWORK& PATCH ROOFING.NO CHANGE TO USE EGRESS NOR OCCUPANCY.**
Permit Description:	**EQUIPMENT WORK**
Work Class:	A2 - ALTERATION TYPE 2
Proposed Use:	OTHER CONSTRUCTION EQUIPMENT
Permit Number:	301419445-01-EW-OT
Status:	ISSUED
Valuation:	$0.00
Contractor Company:	
Contractor Name:	OSCAR DE LA VILLA

Date:	**10/21/2002**
Permit Type:	**EW**
Description:	**ALTERATION TYPE 2 - BOILER** **INSTALL GAS HIGH PRESSURE BOILER IN NEW BOILER ROOM AND NEW GAS VENT.** **PLUMBING WORK UNDER SEPARATE APPLICATION . NO CHANGE IN EGRESS, OCCUPANCY.**
Permit Description:	**EQUIPMENT WORK**
Work Class:	A2 - ALTERATION TYPE 2
Proposed Use:	BOILER
Permit Number:	301420022-01-EW-BL
Status:	ISSUED
Valuation:	$0.00
Contractor Company:	
Contractor Name:	STEPHEN SEICKEL

ADJOINING PROPERTY FINDINGS

Date:	**10/21/2002**
Permit Type:	**EW**
Description:	**ALTERATION TYPE 2 - GC** **INSTALL GAS HIGH PRESSURE BOILER IN NEW BOILER ROOM AND NEW GAS VENT.** **PLUMBING WORK UNDER SEPARATE APPLICATION . NO CHANGE IN EGRESS, OCCUPANCY.**
Permit Description:	**EQUIPMENT WORK**
Work Class:	A2 - ALTERATION TYPE 2
Proposed Use:	OTHER CONSTRUCTION EQUIPMENT
Permit Number:	301420022-01-EW-OT
Status:	ISSUED
Valuation:	$0.00
Contractor Company:	
Contractor Name:	STEPHEN SEICKEL

Date:	**1/10/2001**
Permit Type:	**EW**
Description:	**ALTERATION TYPE 2 - FIRE SUPPRESSION** **INSTALL FIRE SUPPRESSION SYSTEM.NO CHANG E IN USE EGRESS OR OCCUPANCY**
Permit Description:	**EQUIPMENT WORK**
Work Class:	A2 - ALTERATION TYPE 2
Proposed Use:	FIRE SUPPRESSION
Permit Number:	301108334-01-EW-FP
Status:	ISSUED
Valuation:	$0.00
Contractor Company:	
Contractor Name:	HENRY SALA

ADJOINING PROPERTY FINDINGS

Date:	**12/24/1996**
Permit Type:	**PL**
Description:	**PLUMBING - ALTERATION TYPE 2** **INSTALL FIRE SUPPRESSION SYSTEM NO CHANGE IN USE, EGRESS OR OCCUPANCY**
Permit Description:	**PLUMBING**
Work Class:	A2 - ALTERATION TYPE 2
Proposed Use:	
Permit Number:	300530628-01-PL
Status:	ISSUED
Valuation:	$0.00
Contractor Company:	
Contractor Name:	GARY J LONG

Date:	**7/11/1996**
Permit Type:	**EW**
Description:	**ALTERATION TYPE 2 - FIRE SUPPRESSION** **INSTALL FIRE SUPPRESSION SYSTEM NO CHANGE IN USE, EGRESS OR OCCUPANCY**
Permit Description:	**EQUIPMENT WORK**
Work Class:	A2 - ALTERATION TYPE 2
Proposed Use:	FIRE SUPPRESSION
Permit Number:	300530628-01-EW-FP
Status:	ISSUED
Valuation:	$0.00
Contractor Company:	
Contractor Name:	HENRY SALA

ADJOINING PROPERTY FINDINGS

Date:	**3/25/1996**
Permit Type:	**PL**
Description:	**PLUMBING - ALTERATION TYPE 2** **PROPOSE TO INSTALL NEW GAS FIRED DEEP FRYER EQUIPMENT.EXTENSION OF EXI** **STING GAS LINE TO FRYER,MINOR INTERIOR NON-BEARING PARTITION,NEW EXAUST AND** **FRESH AIR FAN**
Permit Description:	**PLUMBING**
Work Class:	A2 - ALTERATION TYPE 2
Proposed Use:	
Permit Number:	300506851-01-PL
Status:	ISSUED
Valuation:	$0.00
Contractor Company:	
Contractor Name:	JOSZEF KORBL

Date:	**3/15/1996**
Permit Type:	**EW**
Description:	**ALTERATION TYPE 2 - MECH/HVAC** **PROPOSE TO INSTALL NEW GAS FIRED DEEP FRYER EQUIPMENT.EXTENSION OF EXI** **STING GAS LINE TO FRYER,MINOR INTERIOR NON-BEARING PARTITION,NEW EXAUST AND** **FRESH AIR FAN**
Permit Description:	**EQUIPMENT WORK**
Work Class:	A2 - ALTERATION TYPE 2
Proposed Use:	MECHANICAL/HVAC
Permit Number:	300506851-01-EW-MH
Status:	ISSUED
Valuation:	$0.00
Contractor Company:	
Contractor Name:	ALEX DZIEDUSZYCKI

ADJOINING PROPERTY FINDINGS

Date:	**3/15/1996**
Permit Type:	**EW**
Description:	**ALTERATION TYPE 2 - GEN CONSTR** **PROPOSE TO INSTALL NEW GAS FIRED DEEP FRYER EQUIPMENT.EXTENSION OF EXI** **STING GAS LINE TO FRYER,MINOR INTERIOR NON-BEARING PARTITION,NEW EXAUST AND** **FRESH AIR FAN**
Permit Description:	**EQUIPMENT WORK**
Work Class:	A2 - ALTERATION TYPE 2
Proposed Use:	OTHER CONSTRUCTION EQUIPMENT
Permit Number:	300506851-01-EW-OT
Status:	ISSUED
Valuation:	$0.00
Contractor Company:	
Contractor Name:	ALEX DZIEDUSZYCKI

Date:	**7/20/1994**
Permit Type:	**PL**
Description:	**PLUMBING - ALTERATION TYPE 2** **EXTEND EXISTING GAS LINE FOR NEW EQUIPME NT AS FOLLOW: GAS UNIT HEATHER** **AND DEEP FRYER AS SHOWN ON PLANS FILED HEREWITH.**
Permit Description:	**PLUMBING**
Work Class:	A2 - ALTERATION TYPE 2
Proposed Use:	
Permit Number:	300344349-02-PL
Status:	ISSUED
Valuation:	$0.00
Contractor Company:	
Contractor Name:	JOSZEF KORBAL

ADJOINING PROPERTY FINDINGS

Date:	**7/20/1994**
Permit Type:	**PL**
Description:	**PLUMBING - ALTERATION TYPE 2** **PROPOSED TO INSTALL DRY CHEMICAL SYSTEM AS SHOWN ON DRAWING FILED HEREWI** **TH. NO CHANGE IN USE EGRESS OR OCCUPANCY**
Permit Description:	**PLUMBING**
Work Class:	A2 - ALTERATION TYPE 2
Proposed Use:	
Permit Number:	300344349-03-PL
Status:	ISSUED
Valuation:	$0.00
Contractor Company:	
Contractor Name:	JOSZEF KORBAL

Date:	**7/7/1994**
Permit Type:	**EW**
Description:	**ALTERATION TYPE 2 - MECH/HVAC** **PROPOSE TO INSTALL NEW NON-BEARING PARTI TIONS, NEW DEEP FRYER AND TWO (** **)_NEW CENTRIFUGAL FANS ON ROOF AS SHOWN ON DRAWINGS FILED HEREWITH. NO CHANGE IN** **USE OCCUPANCY OR EGRESS.**
Permit Description:	**EQUIPMENT WORK**
Work Class:	A2 - ALTERATION TYPE 2
Proposed Use:	MECHANICAL/HVAC
Permit Number:	300344349-01-EW-MH
Status:	ISSUED
Valuation:	$0.00
Contractor Company:	
Contractor Name:	ALEX DZIEDUSZYCKI

ADJOINING PROPERTY FINDINGS

Date:	**7/7/1994**
Permit Type:	**EW**
Description:	**ALTERATION TYPE 2 - GEN.CONSTR. PROPOSE TO INSTALL NEW NON-BEARING PARTI TIONS, NEW DEEP FRYER AND TWO ( )_NEW CENTRIFUGAL FANS ON ROOF AS SHOWN ON DRAWINGS FILED HEREWITH. NO CHANGE IN USE OCCUPANCY OR EGRESS.**
Permit Description:	**EQUIPMENT WORK**
Work Class:	A2 - ALTERATION TYPE 2
Proposed Use:	OTHER CONSTRUCTION EQUIPMENT
Permit Number:	300344349-01-EW-OT
Status:	ISSUED
Valuation:	$0.00
Contractor Company:	
Contractor Name:	ALEX DZIEDUSZYCKI

Date:	**7/7/1994**
Permit Type:	**EW**
Description:	**ALTERATION TYPE 2 - FIRE SUPPRESSION PROPOSED TO INSTALL DRY CHEMICAL SYSTEM AS SHOWN ON DRAWING FILED HEREWI TH. NO CHANGE IN USE EGRESS OR OCCUPANCY**
Permit Description:	**EQUIPMENT WORK**
Work Class:	A2 - ALTERATION TYPE 2
Proposed Use:	FIRE SUPPRESSION
Permit Number:	300344349-03-EW-FP
Status:	ISSUED
Valuation:	$0.00
Contractor Company:	
Contractor Name:	HENRY SALA

ADJOINING PROPERTY FINDINGS

Date:	**10/5/1993**
Permit Type:	**EW**
Description:	**ALTERATION TYPE 2 - FIRE SUPPRESSION** **FILING HEREWITH EXTENSION TO EXISTING FI RE SUPPRESSION SYSTEM PREVIOUSL** **APPROVED UNDER APPLICATION ALT. II 30013 8768.**
Permit Description:	**EQUIPMENT WORK**
Work Class:	A2 - ALTERATION TYPE 2
Proposed Use:	FIRE SUPPRESSION
Permit Number:	300254178-02-EW-FP
Status:	ISSUED
Valuation:	$0.00
Contractor Company:	
Contractor Name:	PETER MARTINEZ

Date:	**10/5/1993**
Permit Type:	**EW**
Description:	**ALTERATION TYPE 2 - MECH/HVAC** **PROPOSED TO REMOVE EXISTING MAKE UP AIR SYSTEM AND INSTALL NEW MODIFIED** **AIR SYSTEM IN SAME IN SAME LOCATION ALSO ADD NEW SUPPLENENTAL BLOWER AS SHOWN O** **DRAWING FILE HEREWITH. NO CHANGE IN USE EGRESS OR OCCUPANCY.**
Permit Description:	**EQUIPMENT WORK**
Work Class:	A2 - ALTERATION TYPE 2
Proposed Use:	MECHANICAL/HVAC
Permit Number:	300254178-03-EW-MH
Status:	ISSUED
Valuation:	$0.00
Contractor Company:	
Contractor Name:	ALEX DZIEEDUSZYCKI

ADJOINING PROPERTY FINDINGS

Date:	**9/15/1993**
Permit Type:	**PL**
Description:	**PLUMBING - ALTERATION TYPE 2** **PROPOSE TO INSTALL NEW EQUIPMENT, INSTAL NEW HIGH TEM CHIMNEY FOR NEW EQ** **IPMENT & INSTALL NEW SLIDING DOOR. AS SH OWN ON DRAWING FILED HEREWITH. NO CHAN** **E IN USE, EGRESS OR OCCUPANCY.**
Permit Description:	**PLUMBING**
Work Class:	A2 - ALTERATION TYPE 2
Proposed Use:	
Permit Number:	300254178-01-PL
Status:	ISSUED
Valuation:	$0.00
Contractor Company:	
Contractor Name:	JOSZEF KORBL

Date:	**8/31/1993**
Permit Type:	**EW**
Description:	**ALTERATION TYPE 2 - MECH/HVAC** **PROPOSE TO INSTALL NEW EQUIPMENT, INSTAL NEW HIGH TEM CHIMNEY FOR NEW EQ** **IPMENT & INSTALL NEW SLIDING DOOR. AS SH OWN ON DRAWING FILED HEREWITH. NO CHAN** **E IN USE, EGRESS OR OCCUPANCY.**
Permit Description:	**EQUIPMENT WORK**
Work Class:	A2 - ALTERATION TYPE 2
Proposed Use:	MECHANICAL/HVAC
Permit Number:	300254178-01-EW-MH
Status:	ISSUED
Valuation:	$0.00
Contractor Company:	
Contractor Name:	ALEX DZIEDUSZYCKI

ADJOINING PROPERTY FINDINGS

Date:	**8/31/1993**
Permit Type:	**EW**
Description:	**ALTERATION TYPE 2 - GEN.CONSTR.** **PROPOSE TO INSTALL NEW EQUIPMENT, INSTAL NEW HIGH TEM CHIMNEY FOR NEW EQ** **IPMENT & INSTALL NEW SLIDING DOOR. AS SH OWN ON DRAWING FILED HEREWITH. NO CHAN** **E IN USE, EGRESS OR OCCUPANCY.**
Permit Description:	**EQUIPMENT WORK**
Work Class:	A2 - ALTERATION TYPE 2
Proposed Use:	OTHER CONSTRUCTION EQUIPMENT
Permit Number:	300254178-01-EW-OT
Status:	ISSUED
Valuation:	$0.00
Contractor Company:	
Contractor Name:	ALEX DZIEDUSZYCKI

Date:	**4/6/1992**
Permit Type:	**PL**
Description:	**PLUMBING - ALTERATION TYPE 2** **CONVERT EXISTING TOILET TO NEW HANDICAPP ED TOILET, INSTALL 1WC. & 1 LAV** **ERECT NEW NON-BEARING PARTITION FOR NEW STORAGE RM. IN HANDICAPPED.** **NO CHANGE IN USE, EGRESS OR OCCUPANCY.**
Permit Description:	**PLUMBING**
Work Class:	A2 - ALTERATION TYPE 2
Proposed Use:	
Permit Number:	300138768-03-PL
Status:	ISSUED
Valuation:	$0.00
Contractor Company:	
Contractor Name:	JOZSEF KORBL

ADJOINING PROPERTY FINDINGS

Date:	**4/3/1992**
Permit Type:	**EW**
Description:	**ALTERATION TYPE 2 - MECH/HVAC** **CONVERT EXISTING TOILET TO NEW HANDICAPP ED TOILET, INSTALL 1WC. & 1 LAV** **ERECT NEW NON-BEARING PARTITION FOR NEW STORAGE RM. IN HANDICAPPED.** **NO CHANGE IN USE, EGRESS OR OCCUPANCY.**
Permit Description:	**EQUIPMENT WORK**
Work Class:	A2 - ALTERATION TYPE 2
Proposed Use:	MECHANICAL/HVAC
Permit Number:	300138768-03-EW-MH
Status:	ISSUED
Valuation:	$0.00
Contractor Company:	
Contractor Name:	ALEX DZIEDUSZYCKI

Date:	**3/26/1992**
Permit Type:	**PL**
Description:	**PLUMBING - ALTERATION TYPE 2** **PROPOSED TO INCLUDE NEW GAS METER AND NE W GAS BOOSTER AS PER INSPECTORS** **REQUEST,OMITTED IN ERROR.SUBMITTING REVI SED PW1-B TO INDICATE GAS METER AND GA** **BOOSTER**
Permit Description:	**PLUMBING**
Work Class:	A2 - ALTERATION TYPE 2
Proposed Use:	
Permit Number:	300138768-01-PL
Status:	ISSUED
Valuation:	$0.00
Contractor Company:	
Contractor Name:	JOZSEF KORBL

ADJOINING PROPERTY FINDINGS

Date:	**3/26/1992**
Permit Type:	**PL**
Description:	**PLUMBING - ALTERATION TYPE 2** **PROPOSED TO INSTALL DRY CHEMICAL SYSTEM AS SHOWN ON DRAWINGS FILE** **HEREWITH.**
Permit Description:	**PLUMBING**
Work Class:	A2 - ALTERATION TYPE 2
Proposed Use:	
Permit Number:	300138768-02-PL
Status:	ISSUED
Valuation:	$0.00
Contractor Company:	
Contractor Name:	JOZSEF KORBL

Date:	**3/24/1992**
Permit Type:	**EW**
Description:	**ALTERATION TYPE 2 - MECH/HVAC** **PROPOSED TO INCLUDE NEW GAS METER AND NE W GAS BOOSTER AS PER INSPECTORS** **REQUEST,OMITTED IN ERROR.SUBMITTING REVI SED PW1-B TO INDICATE GAS METER AND GA** **BOOSTER**
Permit Description:	**EQUIPMENT WORK**
Work Class:	A2 - ALTERATION TYPE 2
Proposed Use:	MECHANICAL/HVAC
Permit Number:	300138768-01-EW-MH
Status:	ISSUED
Valuation:	$0.00
Contractor Company:	
Contractor Name:	ALEX DZIEDUSZYCKI

ADJOINING PROPERTY FINDINGS

Date:	**3/24/1992**
Permit Type:	**EW**
Description:	**ALTERATION TYPE 2 - PARTITION** **PROPOSED TO INCLUDE NEW GAS METER AND NE W GAS BOOSTER AS PER INSPECTORS** **REQUEST,OMITTED IN ERROR.SUBMITTING REVI SED PW1-B TO INDICATE GAS METER AND GA** **BOOSTER**
Permit Description:	**EQUIPMENT WORK**
Work Class:	A2 - ALTERATION TYPE 2
Proposed Use:	OTHER CONSTRUCTION EQUIPMENT
Permit Number:	300138768-01-EW-OT
Status:	ISSUED
Valuation:	$0.00
Contractor Company:	
Contractor Name:	ALEX DZIEDUSZYCKI

Date:	**3/24/1992**
Permit Type:	**EW**
Description:	**ALTERATION TYPE 2 - PARTITIONS** **CONVERT EXISTING TOILET TO NEW HANDICAPP ED TOILET, INSTALL 1WC. & 1 LAV** **ERECT NEW NON-BEARING PARTITION FOR NEW STORAGE RM. IN HANDICAPPED.** **NO CHANGE IN USE, EGRESS OR OCCUPANCY.**
Permit Description:	**EQUIPMENT WORK**
Work Class:	A2 - ALTERATION TYPE 2
Proposed Use:	OTHER CONSTRUCTION EQUIPMENT
Permit Number:	300138768-03-EW-OT
Status:	ISSUED
Valuation:	$0.00
Contractor Company:	
Contractor Name:	ALEX DZIEDUSZYCKI

ADJOINING PROPERTY FINDINGS

Date:	**3/24/1992**
Permit Type:	**EW**
Description:	**ALTERATION TYPE 2 - FIRE SUPPRESSION PROPOSED TO INSTALL DRY CHEMICAL SYSTEM AS SHOWN ON DRAWINGS FILE HEREWITH.**
Permit Description:	**EQUIPMENT WORK**
Work Class:	A2 - ALTERATION TYPE 2
Proposed Use:	FIRE SUPPRESSION
Permit Number:	300138768-02-EW-FP
Status:	ISSUED
Valuation:	$0.00
Contractor Company:	
Contractor Name:	PETER MARTINEZ

QUAY ST

93 QUAY ST

Date:	**7/9/1991**
Permit Type:	**ELECTRICAL**
Description:	
Permit Description:	
Work Class:	
Proposed Use:	
Permit Number:	B086654
Status:	COMPLETED
Valuation:	$0.00
Contractor Company:	
Contractor Name:	PABST ELECTRIC CO INC P GENOVESE, PABST ELECTRIC CO INC JOSEPH FASULO

ADJOINING PROPERTY FINDINGS

Date:	**4/8/1985**
Permit Type:	**ELECTRICAL**
Description:	
Permit Description:	
Work Class:	
Proposed Use:	
Permit Number:	K18022
Status:	VIOLATN PENDING AT CONTRACTOR
Valuation:	$0.00
Contractor Company:	
Contractor Name:	SPIELER & RICCA ELEC'L CO RONALD SPIELER, SPIELER & RICCA ELEC'L CO ANTHONY LOSQUADRO

WYTHE AVE

1 WYTHE AVE

Date:	**8/4/2015**
Permit Type:	**SG**
Description:	**SIGN - ERECT INDIRECTLY ILLUMINATED ADVERTISING SIGN ON WALL. NO CHANGE OF USE, EGRESS OR OCCUPANCY.**
Permit Description:	**SIGN**
Work Class:	SG - SIGN
Proposed Use:	
Permit Number:	321143945-01-SG
Status:	ISSUED
Valuation:	$0.00
Contractor Company:	
Contractor Name:	DONALD CANGIALOSI

ADJOINING PROPERTY FINDINGS

Date:	**8/4/2015**
Permit Type:	**SG**
Description:	**SIGN - ERECT INDIRECTLY ILLUMINATED ADVERTISING SIGN ON WALL. NO CHANGE OF USE, EGRESS OR OCCUPANCY.**
Permit Description:	**SIGN**
Work Class:	SG - SIGN
Proposed Use:	
Permit Number:	321143954-01-SG
Status:	ISSUED
Valuation:	$0.00
Contractor Company:	
Contractor Name:	DONALD CANGIALOSI

Date:	**7/5/2002**
Permit Type:	**ELECTRICAL**
Description:	
Permit Description:	
Work Class:	
Proposed Use:	
Permit Number:	B227798
Status:	COMPLETED
Valuation:	$0.00
Contractor Company:	
Contractor Name:	C & A ELECTRICAL CORP. CLIVE JOHNSON

ADJOINING PROPERTY FINDINGS

13 WYTHE AVE

Date:	**8/22/1984**
Permit Type:	**ELECTRICAL**
Description:	
Permit Description:	
Work Class:	
Proposed Use:	
Permit Number:	K09437
Status:	NO ACCESS
Valuation:	$0.00
Contractor Company:	
Contractor Name:	HABER ELECTRIC CO., INC. M HABER, HABER ELECTRIC CO., INC. ARTHUR HABER

20 WYTHE AVE

Date:	**7/6/2011**
Permit Type:	**EQ**
Description:	**ALTERATION TYPE 3 - CONSTRUCTION EQUIPMENT - SIDEWALK-SHED PROPOSED INSTALLATION OF 246 LF OF SIDEALK SHED FOR EMERGENCY PEDESTRIAN PROTECTION AND FOR PERFORMING REMEDIAL REPAIR WORK AND LIVE LOAD NOT TO EXCEED 300 PSF. NO CHANGE IN USE, OCCUPANCY, AND EGRESS TO THE BUILDING FOR THIS FILING.**
Permit Description:	**CONSTRUCTION EQUIPMENT**
Work Class:	A3 - ALTERATION TYPE 3
Proposed Use:	SIDEWALK SHED
Permit Number:	320319776-01-EQ-SH
Status:	ISSUED
Valuation:	$0.00
Contractor Company:	
Contractor Name:	RUPINDER KAUR

ADJOINING PROPERTY FINDINGS

Date:	**6/14/2011**
Permit Type:	**EW**
Description:	**ALTERATION TYPE 2 - GEN. CONSTR PROPOSED ROOF PARAPET RESTORATION; FILED TO ADDRES ECB VIOLATION# 34910489Z. NO CHANGE IN USE, EGRESS, AND OCCUPANCY.**
Permit Description:	**EQUIPMENT WORK**
Work Class:	A2 - ALTERATION TYPE 2
Proposed Use:	OTHER CONSTRUCTION EQUIPMENT
Permit Number:	320319767-01-EW-OT
Status:	ISSUED
Valuation:	$0.00
Contractor Company:	
Contractor Name:	MOHAMMED ALAM

28 WYTHE AVE

Date:	**2/2/2016**
Permit Type:	**ELECTRICAL**
Description:	
Permit Description:	
Work Class:	ACTIVE
Proposed Use:	
Permit Number:	B406741
Status:	AWAITING INSPECTION REQUEST
Valuation:	$0.00
Contractor Company:	
Contractor Name:	

ADJOINING PROPERTY FINDINGS

Date:	**6/9/1998**
Permit Type:	**EW**
Description:	**ALTERATION TYPE 2 - MECH/HVAC** **REPLACE EXISTING AIR CONDITIONER UNIT AT AT ROOF. NO CHANGE IN USE, EGRE** **S OR OCCUPANCY.**
Permit Description:	**EQUIPMENT WORK**
Work Class:	A2 - ALTERATION TYPE 2
Proposed Use:	MECHANICAL/HVAC
Permit Number:	300732697-01-EW-MH
Status:	ISSUED
Valuation:	$0.00
Contractor Company:	
Contractor Name:	WILLIAM CHIN

Date:	**3/16/1994**
Permit Type:	**ELECTRICAL**
Description:	
Permit Description:	
Work Class:	
Proposed Use:	
Permit Number:	B123916
Status:	COMPLETED
Valuation:	$0.00
Contractor Company:	
Contractor Name:	GARY ELECTRIC CORP. GARY LEVINE

ADJOINING PROPERTY FINDINGS

29 WYTHE AVE

Date: **2/10/2016**
Permit Type: **ELECTRICAL**
Description:

Permit Description:
Work Class: ACTIVE
Proposed Use:
Permit Number: B407104
Status: AWAITING INSPECTION REQUEST
Valuation: $0.00
Contractor Company:
Contractor Name:

Date: **3/20/2015**
Permit Type: **ELECTRICAL**
Description:

Permit Description:
Work Class: MINOR WORK JOB
Proposed Use:
Permit Number: B393231
Status: ADMINISTRATIVELY CLOSED (MINOR WORK)
Valuation: $0.00
Contractor Company:
Contractor Name: CSI ELEC'L & MECHANICAL I STEPHEN MARTINO

ADJOINING PROPERTY FINDINGS

Date:	**11/13/2014**
Permit Type:	**EW**
Description:	**ALTERATION TYPE 2 - GEN. CONSTR.** **REMOVE MEZZANINE . NO CHNAGE TO, USE EGRESS OR OCCUPANCY.**
Permit Description:	**EQUIPMENT WORK**
Work Class:	A2 - ALTERATION TYPE 2
Proposed Use:	OTHER CONSTRUCTION EQUIPMENT
Permit Number:	320919609-01-EW-OT
Status:	ISSUED
Valuation:	$0.00
Contractor Company:	
Contractor Name:	BOB SULLIVAN

Date:	**3/13/2005**
Permit Type:	**ELECTRICAL**
Description:	
Permit Description:	
Work Class:	
Proposed Use:	
Permit Number:	B265052
Status:	AWAITING INSPECTION REQUEST
Valuation:	$0.00
Contractor Company:	
Contractor Name:	Z QUALITY ELECTRIC INC. AARON KOLODNY, Z QUALITY ELECTRIC INC. ZVI SARAFRAZ

ADJOINING PROPERTY FINDINGS

Date:	**2/17/2004**
Permit Type:	**EW**
Description:	**ALTERATION TYPE 2 - SPRINKLER** **Modification of sprinkler system as per plans filed herewith. No change in use, egress or occupancy.**

Permit Description:	**EQUIPMENT WORK**
Work Class:	A2 - ALTERATION TYPE 2
Proposed Use:	SPRINKLER
Permit Number:	301666837-01-EW-SP
Status:	ISSUED
Valuation:	$0.00
Contractor Company:	
Contractor Name:	MORRIS AVRUCH

Date:	**2/2/2004**
Permit Type:	**EW**
Description:	**ALTERATION TYPE 2 - MECH/HVAC** **Installation of mechanical equipment as per plans filed herewith. Gas piping filed under 301619014. No change to use, egress or occupancy.**

Permit Description:	**EQUIPMENT WORK**
Work Class:	A2 - ALTERATION TYPE 2
Proposed Use:	MECHANICAL/HVAC
Permit Number:	301689554-01-EW-MH
Status:	ISSUED
Valuation:	$0.00
Contractor Company:	
Contractor Name:	TOMMY TSANG

ADJOINING PROPERTY FINDINGS

Date:	**10/22/2003**
Permit Type:	**AL**
Description:	**ALTERATION TYPE 1 -** **General construction to change use form warehouse to place of assembly on the 1st floor and mezz.**
Permit Description:	**ALTERATION**
Work Class:	A1 - ALTERATION TYPE 1
Proposed Use:	
Permit Number:	301619014-01-AL
Status:	ISSUED
Valuation:	$0.00
Contractor Company:	
Contractor Name:	TOMMY TSANG

Date:	**9/30/2003**
Permit Type:	**PL**
Description:	**PLUMBING - ALTERATION TYPE 1** **General construction to change use form warehouse to place of assembly on the 1st floor and mezz.**
Permit Description:	**PLUMBING**
Work Class:	A1 - ALTERATION TYPE 1
Proposed Use:	
Permit Number:	301619014-01-PL
Status:	ISSUED
Valuation:	$0.00
Contractor Company:	
Contractor Name:	DANIEL WEINTRAUB

ADJOINING PROPERTY FINDINGS

Date: **9/25/2003**
Permit Type: **ELECTRICAL**
Description:

Permit Description:
Work Class:
Proposed Use:
Permit Number: B245076
Status: AWAITING INSPECTION REQUEST
Valuation: $0.00
Contractor Company:
Contractor Name: RAMDEEN'S ELEC. CONTR.COR BALDATH RAMDEEN

5 WYTHE AVE

Date: **7/6/1994**
Permit Type: **ELECTRICAL**
Description:

Permit Description:
Work Class:
Proposed Use:
Permit Number: B127805
Status: COMPLETED
Valuation: $0.00
Contractor Company:
Contractor Name: JOHN CAPPELLI ELEC'L INST RICHARD NANNETTI, JOHN CAPPELLI ELEC'L INST JOSEPH GENOVESE

GLOSSARY

General Building Department concepts

- **ICC:** The International Code Council. The governing body for the building/development codes used by all jurisdictions who've adopted the ICC guidelines. MOST of the US has done this. Canada, Mexico, and other countries use ICC codes books and guides as well. There are a few states who have added guidelines to the ICC codes to better fit their needs. For example, California has added seismic retrofit requirements for most commercial structures.
- **Building Department (Permitting Authority, Building Codes, Inspections Department, Building and Inspections):** This is the department in a jurisdiction where an owner or contractor goes to obtain permits and inspections for building, tearing down, remodeling, adding to, re-roofing, moving or otherwise making changes to any structure, Residential or Commercial.
- **Jurisdiction:** This is the geographic area representing the properties over which a Permitting Authority has responsibility.
- **GC:** General Contractor. Usually the primary contractor hired for any Residential or Commercial construction work.
- **Sub:** Subordinate contracting companies or subcontractors. Usually a "trades" contractor working for the GC. These contractors generally have an area of expertise in which they are licensed like Plumbing, Electrical, Heating and Air systems, Gas Systems, Pools etc. (called "trades").
- **Journeymen:** Sub contractors who have their own personal licenses in one or more trades and work for different contracting companies, wherever they are needed or there is work.
- **HVAC (Mechanical, Heating & Air companies):** HVAC = Heating, Ventilation, and Air Conditioning.
- **ELEC (Electrical, TempPole, TPole, TPower, Temporary Power, Panel, AMP Change, Power Release):** Electrical permits can be pulled for many reasons. The most common reason is to increase the AMPs of power in an electrical power panel. This requires a permit in almost every jurisdiction. Other commons reason for Electrical permits is to insert a temporary power pole at a new construction site. Construction requires electricity, and in a new development, power has yet to be run to the lot. The temporary power pole is usually the very first permit pulled for new development. The power is released to the home owner when construction is complete and this sometimes takes the form of a Power Release permit or inspection.
- **"Pull" a permit:** To obtain and pay for a building permit.
- **CBO:** Chief Building Official
- **Planning Department:** The department in the development process where the building /structural plans are reviewed for their completeness and compliance with building codes
- **Zoning Department:** The department in the development process where the site plans are reviewed for their compliance with the regulations associated with the zoning district in which they are situated.
- **Zoning District:** A pre-determined geographic boundary within a jurisdiction where certain types of structures are permitted / prohibited. Examples are Residential structure, Commercial/Retail structures, Industrial/Manufacturing structures etc. Each zoning district has regulations associated with it like the sizes of the lots, the density of the structures on the lots, the number of parking spaces required for certain types of structures on the lots etc.
- **PIN (TMS, GIS ID, Parcel#):** Property Identification Number and Tax Map System number.
- **State Card (Business license):** A license card issued to a contractor to conduct business.
- **Building Inspector (Inspector):** The inspector is a building department employee that inspects building construction for compliance to codes.
- **C.O.:** Certificate of Occupancy. This is the end of the construction process and designates that the owners now have permission to occupy a structure after its building is complete. Sometimes also referred to as a Certificate of Compliance.

GLOSSARY

Permit Content Definitions

- Permit Number: The alphanumerical designation assigned to a permit for tracking within the building department system. Sometimes the permit number gives clues to its role, e.g. a "PL" prefix may designate a plumbing permit.
- Description: A field on the permit form that allows the building department to give a brief description of the work being done. More often than not, this is the most important field for EP's to find clues to the prior use(s) of the property.
- Permit Type: Generally a brief designation of the type of job being done. For example BLDG-RES, BLDG-COM, ELEC, MECH etc.

Sample Building Permit Data

Date: Nov 09, 2000
Permit Type: Bldg -
New Permit Number: 101000000405
Status: Valuation: $1,000,000.00
Contractor Company: OWNER-BUILDER
Contractor Name:

Description: New one store retail (SAV-ON) with drive-thru pharmacy. Certificate of Occupancy.

CLICK HERE TO SIGN UP FOR BUILDINGS NEWS

NYC Department of Buildings

Property Profile Overview

200 BANKER STREET		BROOKLYN 11222		BIN# 3330094	
BANKER STREET	200 - 202	Health Area	: 100	Tax Block	: 2615
		Census Tract	: 561	Tax Lot	: 19
		Community Board	: 301	Condo	: NO
		Buildings on Lot	: 1	Vacant	: NO

View DCP Addresses... Browse Block

View Zoning Documents | View Challenge Results | Pre - BIS PA | View Certificates of Occupancy

Cross Street(s):	NORMAN AVENUE, MESEROLE AVENUE		
DOB Special Place Name:			
DOB Building Remarks:			
Landmark Status:		**Special Status:**	N/A
Local Law:	NO	**Loft Law:**	NO
SRO Restricted:	NO	**TA Restricted:**	NO
UB Restricted:	NO		
Environmental Restrictions:	N/A	**Grandfathered Sign:**	NO
Legal Adult Use:	NO	**City Owned:**	NO
Additional BINs for Building:	NONE		
Additional Designation(s):	IBZ - INDUSTRIAL BUSINESS ZONE		

Special District: UNKNOWN

This property is located in an area that may be affected by the following:

Tidal Wetlands Map Check:	No	
Freshwater Wetlands Map Check:	No	Click here for more information
Coastal Erosion Hazard Area Map Check:	No	
Special Flood Hazard Area Check:	Yes	

Department of Finance Building Classification: F5-FACTORY/INDSTRIAL

Please Note: The Department of Finance's building classification information shows a building's tax status, which may not be the same as the legal use of the structure. To determine the legal use of a structure, research the records of the Department of Buildings.

	Total	Open
Complaints	1	0
Violations-DOB	0	0
Violations-ECB (DOB)	0	0
Jobs/Filings	2	
ARA / LAA Jobs	0	
Total Jobs	2	
Actions	20	

OR Enter Action Type:

OR Select from List: Select...

AND Show Actions

- Elevator Records
- Electrical Applications
- Permits In-Process / Issued
- Illuminated Signs Annual Permits
- Plumbing Inspections
- Open Plumbing Jobs / Work Types
- Facades
- Marquee Annual Permits
- Boiler Records
- DEP Boiler Information
- Crane Information
- After Hours Variance Permits

If you have any questions please review these Frequently Asked Questions, the Glossary, or call the 311 Citizen Service Center by dialing 311 or (212) NEW YORK outside of New York City.

APPENDIX G

NEW YORK CITY PLANNING COMMISSION ZONING MAP

Click blue outline on map to view diagram of **proposed** zoning change

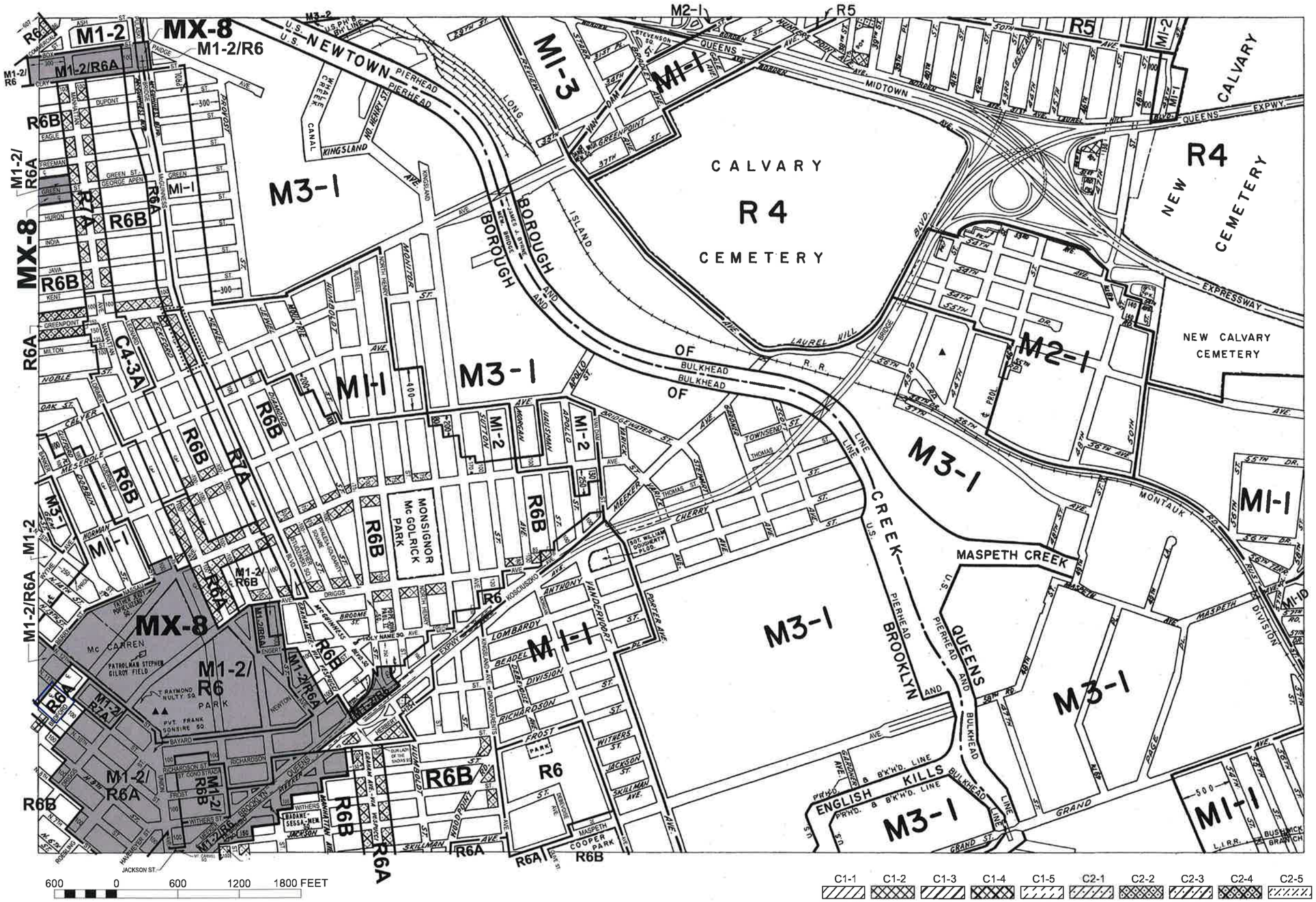

C1-1 C1-2 C1-3 C1-4 C1-5 C2-1 C2-2 C2-3 C2-4 C2-5

NOTE: Where no dimensions for zoning district boundaries appear on the zoning maps, such dimensions are determined in Article VII, Chapter 6 (Location of District Boundaries) of the Zoning Resolution.

ZONING MAP

THE NEW YORK CITY PLANNING COMMISSION

Major Zoning Classifications:

The number(s) and/or letter(s) that follows on **R**, **C** or **M** District designation indicates use, bulk and other controls as described in the text of the Zoning Resolution.

R – RESIDENTIAL DISTRICT

C – COMMERCIAL DISTRICT

M – MANUFACTURING DISTRICT

SPECIAL PURPOSE DISTRICT
The letter(s) within the shaded area designates the special purpose district as described in the text of the Zoning Resolution.

AREA(S) REZONED

Effective Date(s) of Rezoning:

12-10-2012 C 100218 ZMK

Special Requirements:

For a list of lots subject to CEQR environmental requirements, see APPENDIX C.

For a list of lots subject to "D" restrictive declarations, see APPENDIX D.

For Inclusionary Housing designated areas and Mandatory Inclusionary Housing areas on this map, see APPENDIX F.

CITY MAP CHANGE(S):

▲▲ 06-08-2016 C 110254 MMK

▲ 02-28-2015 C 070109 MMQ

MAP KEY

N

8d	9b	9d
12c	**13a**	13c
12d	13b	13d

© Copyrighted by the City of New York

ZONING MAP **13a**

NOTE: Zoning information as shown on this map is subject to change. For the most up-to-date zoning information for this map, visit the Zoning section of the Department of City Planning website: **www.nyc.gov/planning** or contact the Zoning Information Desk at (212) 720-3291.

Inlet Assemblage
30 Gem Street
Brooklyn, NY 11222

Inquiry Number: 5106013.6
November 15, 2017

The EDR Property Tax Map Report

Environmental Data Resources Inc

6 Armstrong Road
Shelton, CT 06484
800.352.0050
www.edrnet.com

EDR Property Tax Map Report

Environmental Data Resources, Inc.'s EDR Property Tax Map Report is designed to assist environmental professionals in evaluating potential environmental conditions on a target property by understanding property boundaries and other characteristics. The report includes a search of available property tax maps, which include information on boundaries for the target property and neighboring properties, addresses, parcel identification numbers, as well as other data typically used in property location and identification.

NO COVERAGE

Thank you for your business.
Please contact EDR at 1-800-352-0050
with any questions or comments.

Disclaimer - Copyright and Trademark Notice

This Report contains certain information obtained from a variety of public and other sources reasonably available to Environmental Data Resources, Inc. It cannot be concluded from this Report that coverage information for the target and surrounding properties does not exist from other sources. **NO WARRANTY EXPRESSED OR IMPLIED, IS MADE WHATSOEVER IN CONNECTION WITH THIS REPORT. ENVIRONMENTAL DATA RESOURCES, INC. SPECIFICALLY DISCLAIMS THE MAKING OF ANY SUCH WARRANTIES, INCLUDING WITHOUT LIMITATION, MERCHANTABILITY OR FITNESS FOR A PARTICULAR USE OR PURPOSE. ALL RISK IS ASSUMED BY THE USER. IN NO EVENT SHALL ENVIRONMENTAL DATA RESOURCES, INC. BE LIABLE TO ANYONE, WHETHER ARISING OUT OF ERRORS OR OMISSIONS, NEGLIGENCE, ACCIDENT OR ANY OTHER CAUSE, FOR ANY LOSS OR DAMAGE, INCLUDING, WITHOUT LIMITATION, SPECIAL, INCIDENTAL, CONSEQUENTIAL, OR EXEMPLARY DAMAGES. ANY LIABILITY ON THE PART OF ENVIRONMENTAL DATA RESOURCES, INC. IS STRICTLY LIMITED TO A REFUND OF THE AMOUNT PAID FOR THIS REPORT.** Purchaser accepts this Report "AS IS". Any analyses, estimates, ratings, environmental risk levels or risk codes provided in this Report are provided for illustrative purposes only, and are not intended to provide, nor should they be interpreted as providing any facts regarding, or prediction orforecast of, any environmental risk for any property. Only a Phase I Environmental Site Assessment performed by an environmental professional can provide information regarding the environmental risk for any property. Additionally, the information provided in this Report is not to be construed as legal advice.

Copyright 2017 by Environmental Data Resources, Inc. All rights reserved. Reproduction in any media or format, in whole or in part, of any report or map of Environmental Data Resources, Inc. or its affiliates is prohibited without prior written permission.

EDR and its logos (including Sanborn and Sanborn Map) are trademarks of Environmental Data Resources, Inc. or its affiliates. All other trademarks used herein are the property of their respective owners.

APPENDIX H

AERIAL PHOTOGRAPHS

Inlet Assemblage

30 Gem Street

Brooklyn, NY 11222

Inquiry Number: 5106013.12

November 15, 2017

The EDR Aerial Photo Decade Package

6 Armstrong Road, 4th floor
Shelton, CT 06484
Toll Free: 800.352.0050
www.edrnet.com

EDR Aerial Photo Decade Package

11/15/17

Site Name:

Inlet Assemblage
30 Gem Street
Brooklyn, NY 11222
EDR Inquiry # 5106013.12

Client Name:

Langan Engineering, Inc.
360 W. 31st Street
New York, NY 10001
Contact: Shana Holberton

Environmental Data Resources, Inc. (EDR) Aerial Photo Decade Package is a screening tool designed to assist environmental professionals in evaluating potential liability on a target property resulting from past activities. EDR's professional researchers provide digitally reproduced historical aerial photographs, and when available, provide one photo per decade.

Search Results:

Year	*Scale*	*Details*	*Source*
2011	1"=500'	Flight Year: 2011	USDA/NAIP
2009	1"=500'	Flight Year: 2009	USDA/NAIP
2006	1"=500'	Flight Year: 2006	USDA/NAIP
1994	1"=500'	Acquisition Date: April 04, 1994	USGS/DOQQ
1991	1"=500'	Flight Date: March 09, 1991	USGS
1984	1"=500'	Flight Date: March 26, 1984	USGS
1980	1"=500'	Flight Date: July 25, 1980	NOAA
1976	1"=500'	Flight Date: October 29, 1976	USGS
1974	1"=500'	Flight Date: October 19, 1974	NOAA
1966	1"=500'	Flight Date: February 23, 1966	USGS
1961	1"=500'	Flight Date: April 12, 1961	EDR Proprietary Aerial Viewpoint
1954	1"=500'	Flight Date: February 23, 1954	USGS
1951	1"=500'	Flight Date: April 21, 1951	EDR Proprietary Aerial Viewpoint
1944	1"=500'	Flight Date: January 01, 1944	FirstSearch

When delivered electronically by EDR, the aerial photo images included with this report are for ONE TIME USE ONLY. Further reproduction of these aerial photo images is prohibited without permission from EDR. For more information contact your EDR Account Executive.

Disclaimer - Copyright and Trademark Notice

This Report contains certain information obtained from a variety of public and other sources reasonably available to Environmental Data Resources, Inc. It cannot be concluded from this Report that coverage information for the target and surrounding properties does not exist from other sources. NO WARRANTY EXPRESSED OR IMPLIED, IS MADE WHATSOEVER IN CONNECTION WITH THIS REPORT. ENVIRONMENTAL DATA RESOURCES, INC. SPECIFICALLY DISCLAIMS THE MAKING OF ANY SUCH WARRANTIES, INCLUDING WITHOUT LIMITATION, MERCHANTABILITY OR FITNESS FOR A PARTICULAR USE OR PURPOSE. ALL RISK IS ASSUMED BY THE USER. IN NO EVENT SHALL ENVIRONMENTAL DATA RESOURCES, INC. BE LIABLE TO ANYONE, WHETHER ARISING OUT OF ERRORS OR OMISSIONS, NEGLIGENCE, ACCIDENT OR ANY OTHER CAUSE, FOR ANY LOSS OF DAMAGE, INCLUDING, WITHOUT LIMITATION, SPECIAL, INCIDENTAL, CONSEQUENTIAL, OR EXEMPLARY DAMAGES. ANY LIABILITY ON THE PART OF ENVIRONMENTAL DATA RESOURCES, INC. IS STRICTLY LIMITED TO A REFUND OF THE AMOUNT PAID FOR THIS REPORT. Purchaser accepts this Report "AS IS". Any analyses, estimates, ratings, environmental risk levels or risk codes provided in this Report are provided for illustrative purposes only, and are not intended to provide, nor should they be interpreted as providing any facts regarding, or prediction or forecast of, any environmental risk for any property. Only a Phase I Environmental Site Assessment performed by an environmental professional can provide information regarding the environmental risk for any property. Additionally, the information provided in this Report is not to be construed as legal advice.

Copyright 2017 by Environmental Data Resources, Inc. All rights reserved. Reproduction in any media or format, in whole or in part, of any report or map of Environmental Data Resources, Inc., or its affiliates, is prohibited without prior written permission.

EDR and its logos (including Sanborn and Sanborn Map) are trademarks of Environmental Data Resources, Inc. or its affiliates. All other trademarks used herein are the property of their respective owners.

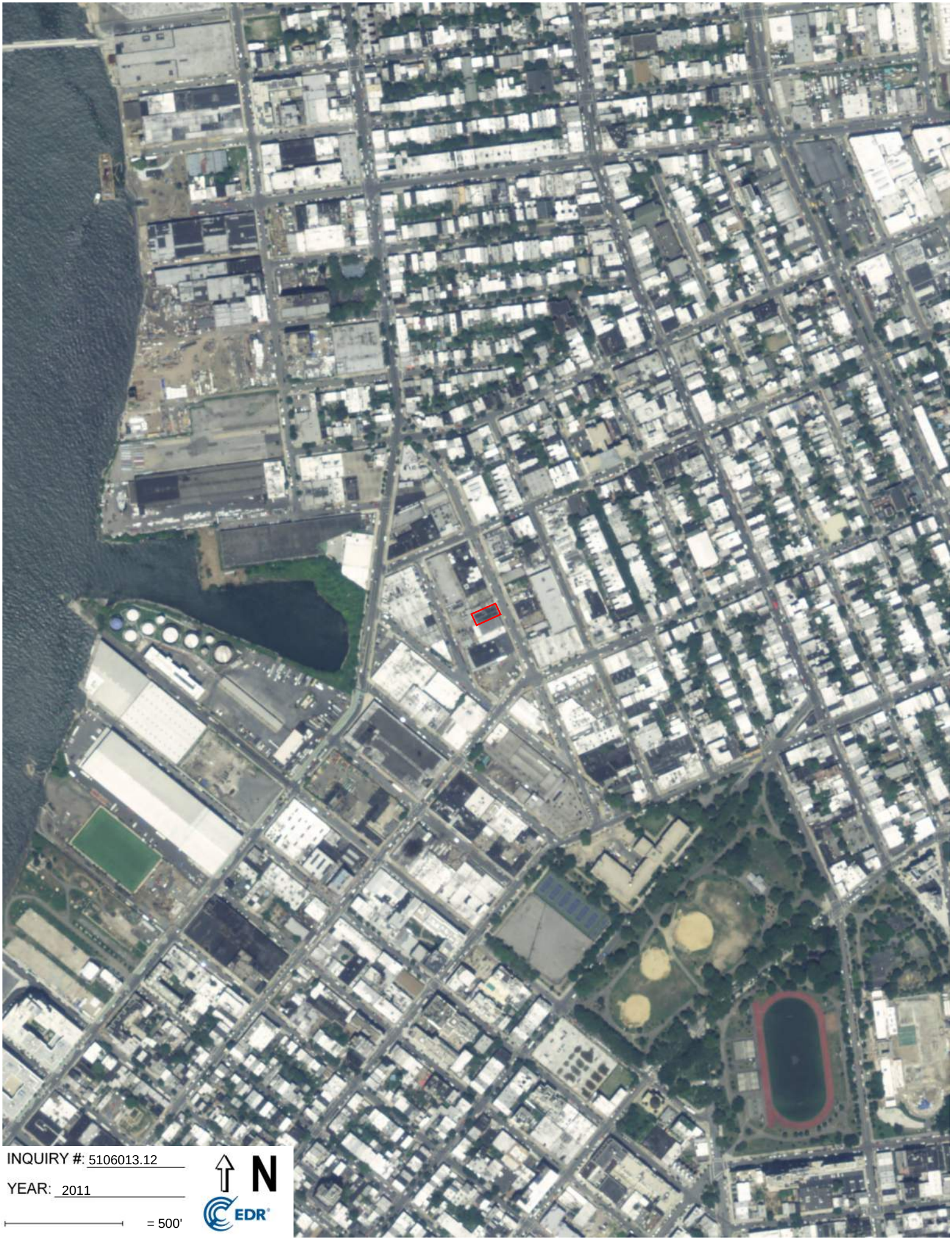

INQUIRY #: 5106013.12

YEAR: 2011

= 500'

N

EDR

INQUIRY #: 5106013.12
YEAR: 2009
= 500'
N
EDR



INQUIRY #: 5106013.12

YEAR: 2006

= 500'

N

EDR



INQUIRY #: 5106013.12

YEAR: 1994

= 500'

N

EDR

INQUIRY #: 5106013.12

YEAR: 1991

= 500'

N

EDR

INQUIRY #: 5106013.12

YEAR: 1984

= 500'

N

EDR

INQUIRY #: 5106013.12
YEAR: 1980
= 500'
N
EDR

INQUIRY #: 5106013.12
YEAR: 1976
= 500'
N
EDR



INQUIRY #: 5106013.12

YEAR: 1974

= 500'

N

EDR

INQUIRY #: 5106013.12
YEAR: 1966
= 500'
N
EDR

INQUIRY #: 5106013.12

YEAR: 1961

= 500'

N

EDR

INQUIRY #: 5106013.12

YEAR: 1954

= 500'

N

EDR

INQUIRY #: 5106013.12

YEAR: 1951

= 500'

N

EDR

INQUIRY #: 5106013.12

YEAR: 1944

= 500'

N

EDR

APPENDIX I

SANBORN FIRE INSURANCE MAPS

Inlet Assemblage

30 Gem Street

Brooklyn, NY 11222

Inquiry Number: 5106013.3

November 15, 2017

Certified Sanborn® Map Report

6 Armstrong Road, 4th floor
Shelton, CT 06484
Toll Free: 800.352.0050
www.edrnet.com

Certified Sanborn® Map Report

11/15/17

Site Name:	Client Name:
Inlet Assemblage	Langan Engineering, Inc.
30 Gem Street	360 W. 31st Street
Brooklyn, NY 11222	New York, NY 10001
EDR Inquiry # 5106013.3	Contact: Shana Holberton

The Sanborn Library has been searched by EDR and maps covering the target property location as provided by Langan Engineering, Inc. were identified for the years listed below. The Sanborn Library is the largest, most complete collection of fire insurance maps. The collection includes maps from Sanborn, Bromley, Perris & Browne, Hopkins, Barlow, and others. Only Environmental Data Resources Inc. (EDR) is authorized to grant rights for commercial reproduction of maps by the Sanborn Library LLC, the copyright holder for the collection. Results can be authenticated by visiting www.edrnet.com/sanborn.

The Sanborn Library is continually enhanced with newly identified map archives. This report accesses all maps in the collection as of the day this report was generated.

Certified Sanborn Results:

Certification # D0A0-48A5-80A8

PO # 170494901

Project Inlet Assemblage

Maps Provided:

2007	1995	1982	1928
2006	1993	1981	1916
2005	1991	1980	1905
2004	1989	1979	1887
2003	1988	1978	
2002	1987	1965	
2001	1986	1951	
1996	1983	1942	

Sanborn® Library search results

Certification #: D0A0-48A5-80A8

The Sanborn Library includes more than 1.2 million fire insurance maps from Sanborn, Bromley, Perris & Browne, Hopkins, Barlow and others which track historical property usage in approximately 12,000 American cities and towns. Collections searched:

- ✔ Library of Congress
- ✔ University Publications of America
- ✔ EDR Private Collection

The Sanborn Library LLC Since 1866™

Limited Permission To Make Copies

Langan Engineering, Inc. (the client) is permitted to make up to FIVE photocopies of this Sanborn Map transmittal and each fire insurance map accompanying this report solely for the limited use of its customer. No one other than the client is authorized to make copies. Upon request made directly to an EDR Account Executive, the client may be permitted to make a limited number of additional photocopies. This permission is conditioned upon compliance by the client, its customer and their agents with EDR's copyright policy; a copy of which is available upon request.

Disclaimer - Copyright and Trademark Notice

This Report contains certain information obtained from a variety of public and other sources reasonably available to Environmental Data Resources, Inc. It cannot be concluded from this Report that coverage information for the target and surrounding properties does not exist from other sources. NO WARRANTY EXPRESSED OR IMPLIED, IS MADE WHATSOEVER IN CONNECTION WITH THIS REPORT. ENVIRONMENTAL DATA RESOURCES, INC. SPECIFICALLY DISCLAIMS THE MAKING OF ANY SUCH WARRANTIES, INCLUDING WITHOUT LIMITATION, MERCHANTABILITY OR FITNESS FOR A PARTICULAR USE OR PURPOSE. ALL RISK IS ASSUMED BY THE USER. IN NO EVENT SHALL ENVIRONMENTAL DATA RESOURCES, INC. BE LIABLE TO ANYONE, WHETHER ARISING OUT OF ERRORS OR OMISSIONS, NEGLIGENCE, ACCIDENT OR ANY OTHER CAUSE, FOR ANY LOSS OF DAMAGE, INCLUDING, WITHOUT LIMITATION, SPECIAL, INCIDENTAL, CONSEQUENTIAL, OR EXEMPLARY DAMAGES. ANY LIABILITY ON THE PART OF ENVIRONMENTAL DATA RESOURCES, INC. IS STRICTLY LIMITED TO A REFUND OF THE AMOUNT PAID FOR THIS REPORT. Purchaser accepts this Report "AS IS". Any analyses, estimates, ratings, environmental risk levels or risk codes provided in this Report are provided for illustrative purposes only, and are not intended to provide, nor should they be interpreted as providing any facts regarding, or prediction or forecast of, any environmental risk for any property. Only a Phase I Environmental Site Assessment performed by an environmental professional can provide information regarding the environmental risk for any property. Additionally, the information provided in this Report is not to be construed as legal advice.

Copyright 2017 by Environmental Data Resources, Inc. All rights reserved. Reproduction in any media or format, in whole or in part, of any report or map of Environmental Data Resources, Inc., or its affiliates, is prohibited without prior written permission.

EDR and its logos (including Sanborn and Sanborn Map) are trademarks of Environmental Data Resources, Inc. or its affiliates. All other trademarks used herein are the property of their respective owners.

Sanborn Sheet Key

This Certified Sanborn Map Report is based upon the following Sanborn Fire Insurance map sheets.

2007 Source Sheets

Volume 4, Sheet 32
2007

Volume 4, Sheet 33
2007

Volume 4, Sheet 34
2007

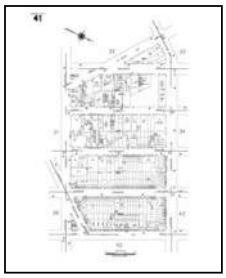
Volume 4, Sheet 41
2007

2006 Source Sheets

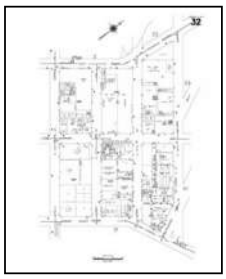
Volume 4, Sheet 32
2006

Volume 4, Sheet 33
2006

Volume 4, Sheet 34
2006

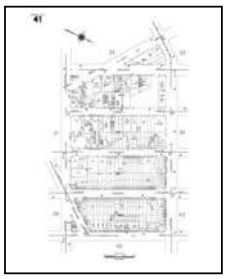
Volume 4, Sheet 41
2006

2005 Source Sheets

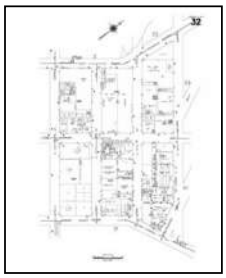
Volume 4, Sheet 32
2005

Volume 4, Sheet 33
2005

Volume 4, Sheet 34
2005

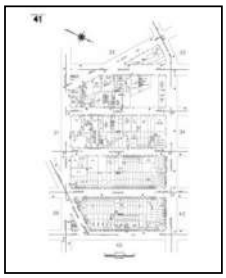
Volume 4, Sheet 41
2005

2004 Source Sheets

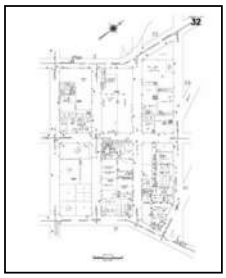
Volume 4, Sheet 32
2004

Volume 4, Sheet 33
2004

Volume 4, Sheet 34
2004

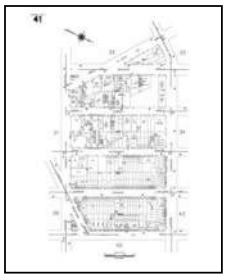
Volume 4, Sheet 41
2004

Sanborn Sheet Key

This Certified Sanborn Map Report is based upon the following Sanborn Fire Insurance map sheets.

2003 Source Sheets

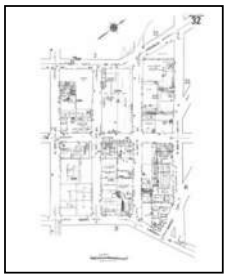
Volume 4, Sheet 32
2003

Volume 4, Sheet 33
2003

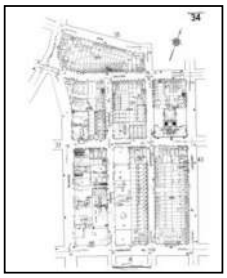
Volume 4, Sheet 34
2003

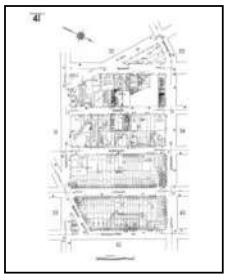
Volume 4, Sheet 41
2003

2002 Source Sheets

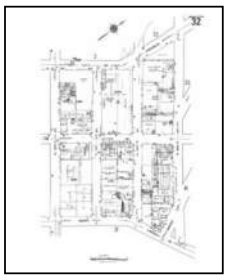
Volume 4, Sheet 32
2002

Volume 4, Sheet 33
2002

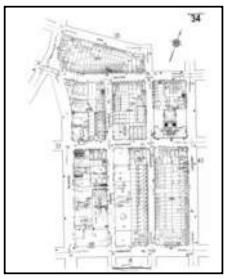
Volume 4, Sheet 34
2002

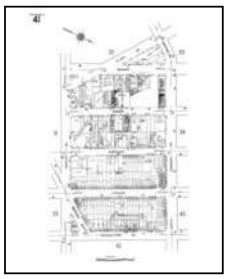
Volume 4, Sheet 41
2002

2001 Source Sheets

Volume 4, Sheet 32
2001

Volume 4, Sheet 33
2001

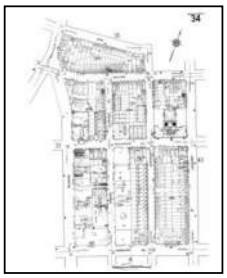
Volume 4, Sheet 34
2001

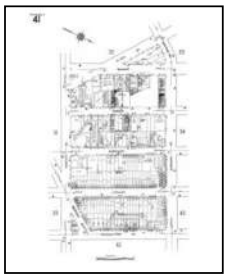
Volume 4, Sheet 41
2001

1996 Source Sheets

Volume 4, Sheet 32
1996

Volume 4, Sheet 33
1996

Volume 4, Sheet 34
1996


Volume 4, Sheet 41
1996

Sanborn Sheet Key

This Certified Sanborn Map Report is based upon the following Sanborn Fire Insurance map sheets.

1995 Source Sheets

Volume 4, Sheet 32
1995

Volume 4, Sheet 33
1995


Volume 4, Sheet 34
1995

Volume 4, Sheet 41
1995

1993 Source Sheets

Volume 4, Sheet 32
1993

Volume 4, Sheet 33
1993

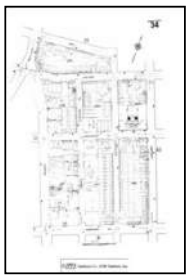
Volume 4, Sheet 34
1993

Volume 4, Sheet 41
1993

1991 Source Sheets

Volume 4, Sheet 32
1991

Volume 4, Sheet 33
1991

Volume 4, Sheet 34
1991


Volume 4, Sheet 41
1991

1989 Source Sheets

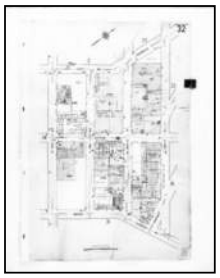
Volume 4, Sheet 32
1989

Volume 4, Sheet 33
1989

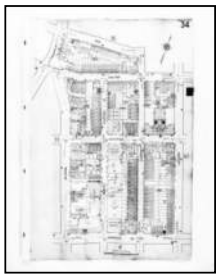
Volume 4, Sheet 34
1989


Volume 4, Sheet 41
1989

Sanborn Sheet Key

This Certified Sanborn Map Report is based upon the following Sanborn Fire Insurance map sheets.

1988 Source Sheets

Volume 4, Sheet 32
1988

Volume 4, Sheet 33
1988

Volume 4, Sheet 34
1988

Volume 4, Sheet 41
1988

1987 Source Sheets

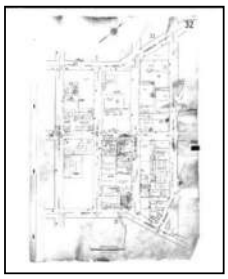
Volume 4, Sheet 32
1987

Volume 4, Sheet 33
1987

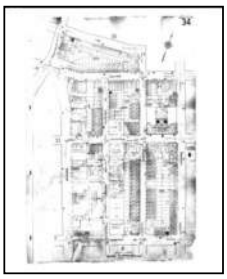
Volume 4, Sheet 34
1987


Volume 4, Sheet 41
1987

1986 Source Sheets

Volume 4, Sheet 32
1986

Volume 4, Sheet 33
1986

Volume 4, Sheet 34
1986

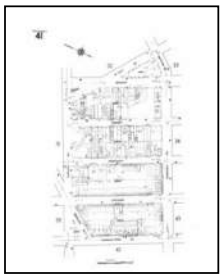
Volume 4, Sheet 41
1986

1983 Source Sheets

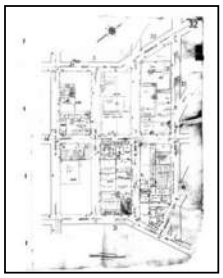
Volume 4, Sheet 32
1983

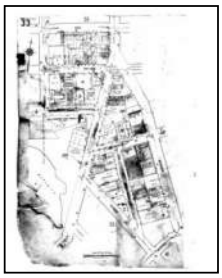
Volume 4, Sheet 33
1983

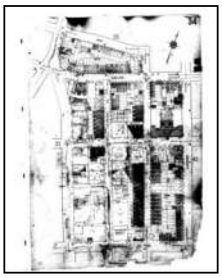
Volume 4, Sheet 34
1983

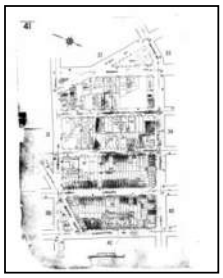
Volume 4, Sheet 41
1983

Sanborn Sheet Key

This Certified Sanborn Map Report is based upon the following Sanborn Fire Insurance map sheets.

1982 Source Sheets

Volume 4, Sheet 32
1982

Volume 4, Sheet 33
1982

Volume 4, Sheet 34
1982


Volume 4, Sheet 41
1982

1981 Source Sheets

Volume 4, Sheet 32
1981

Volume 4, Sheet 33
1981

Volume 4, Sheet 34
1981

Volume 4, Sheet 41
1981

1980 Source Sheets

Volume 4, Sheet 32
1980

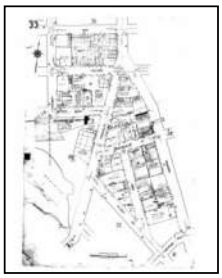
Volume 4, Sheet 33
1980


Volume 4, Sheet 34
1980

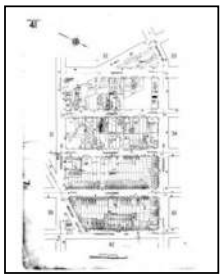
Volume 4, Sheet 41
1980

1979 Source Sheets

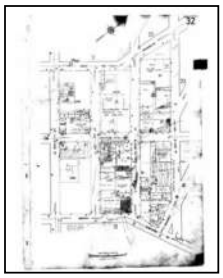
Volume 4, Sheet 32
1979

Volume 4, Sheet 33
1979

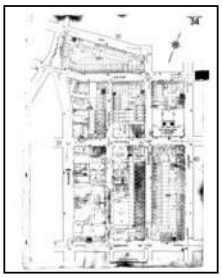
Volume 4, Sheet 34
1979


Volume 4, Sheet 41
1979

Sanborn Sheet Key

This Certified Sanborn Map Report is based upon the following Sanborn Fire Insurance map sheets.

1978 Source Sheets

Volume 4, Sheet 41
1978

Volume 4, Sheet 32
1978

Volume 4, Sheet 33
1978

Volume 4, Sheet 34
1978

1965 Source Sheets

Volume 4, Sheet 32
1965

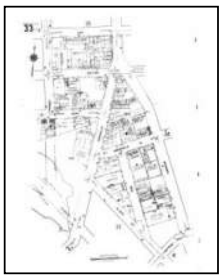
Volume 4, Sheet 33
1965

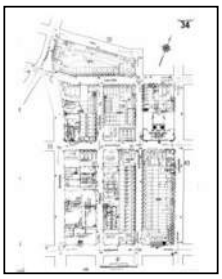
Volume 4, Sheet 34
1965

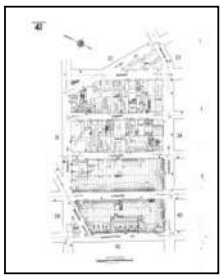
Volume 4, Sheet 41
1965

1951 Source Sheets

Volume 4, Sheet 32
1951

Volume 4, Sheet 33
1951

Volume 4, Sheet 34
1951

Volume 4, Sheet 41
1951

1942 Source Sheets

Volume 4, Sheet 32
1942

Volume 4, Sheet 33
1942

Volume 4, Sheet 34
1942

Volume 4, Sheet 41
1942

Sanborn Sheet Key

This Certified Sanborn Map Report is based upon the following Sanborn Fire Insurance map sheets.

1928 Source Sheets

Volume Pier Maps, Sheet 41
1928

1916 Source Sheets

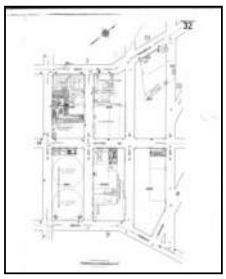

Volume 4, Sheet 32
1916

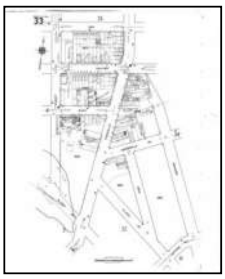

Volume 4, Sheet 33
1916



Volume 4, Sheet 34
1916

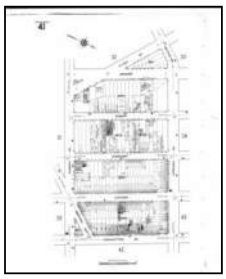

Volume 4, Sheet 41
1916

1905 Source Sheets

Volume 4, Sheet 32
1905

Volume 4, Sheet 33
1905



Volume 4, Sheet 34
1905

Volume 4, Sheet 41
1905

1887 Source Sheets

Volume 4, Sheet 101
1887

Volume 4, Sheet 87
1887

Volume 4, Sheet 96
1887

Certified Sanborn® Map

2007

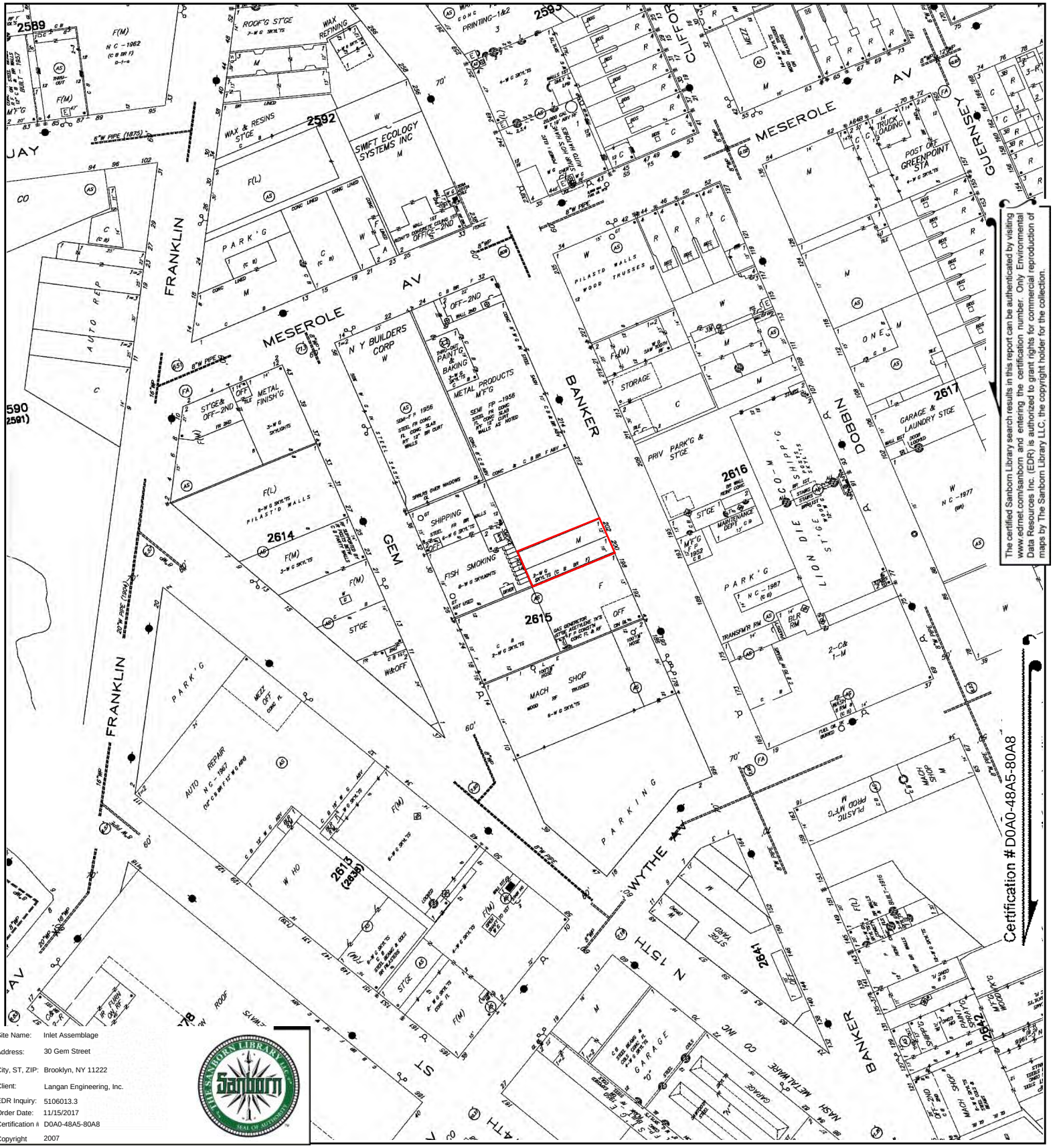

The certified Sanborn Library search results in this report can be authenticated by visiting www.edrnet.com/sanborn and entering the certification number. Only Environmental Data Resources Inc. (EDR) is authorized to grant rights for commercial reproduction of maps by The Sanborn Library LLC, the copyright holder for the collection.

Site Name:	Inlet Assemblage
Address:	30 Gem Street
City, ST, ZIP:	Brooklyn, NY 11222
Client:	Langan Engineering, Inc.
EDR Inquiry:	5106013.3
Order Date:	11/15/2017
Certification #	D0A0-48A5-80A8
Copyright	2007

This Certified Sanborn Map combines the following sheets.
Outlined areas indicate map sheets within the collection.

0 Feet 150 300 600

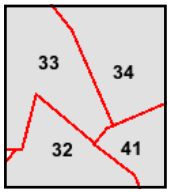

Volume 4, Sheet 41
Volume 4, Sheet 34
Volume 4, Sheet 33
Volume 4, Sheet 32

N

Certified Sanborn® Map

2006

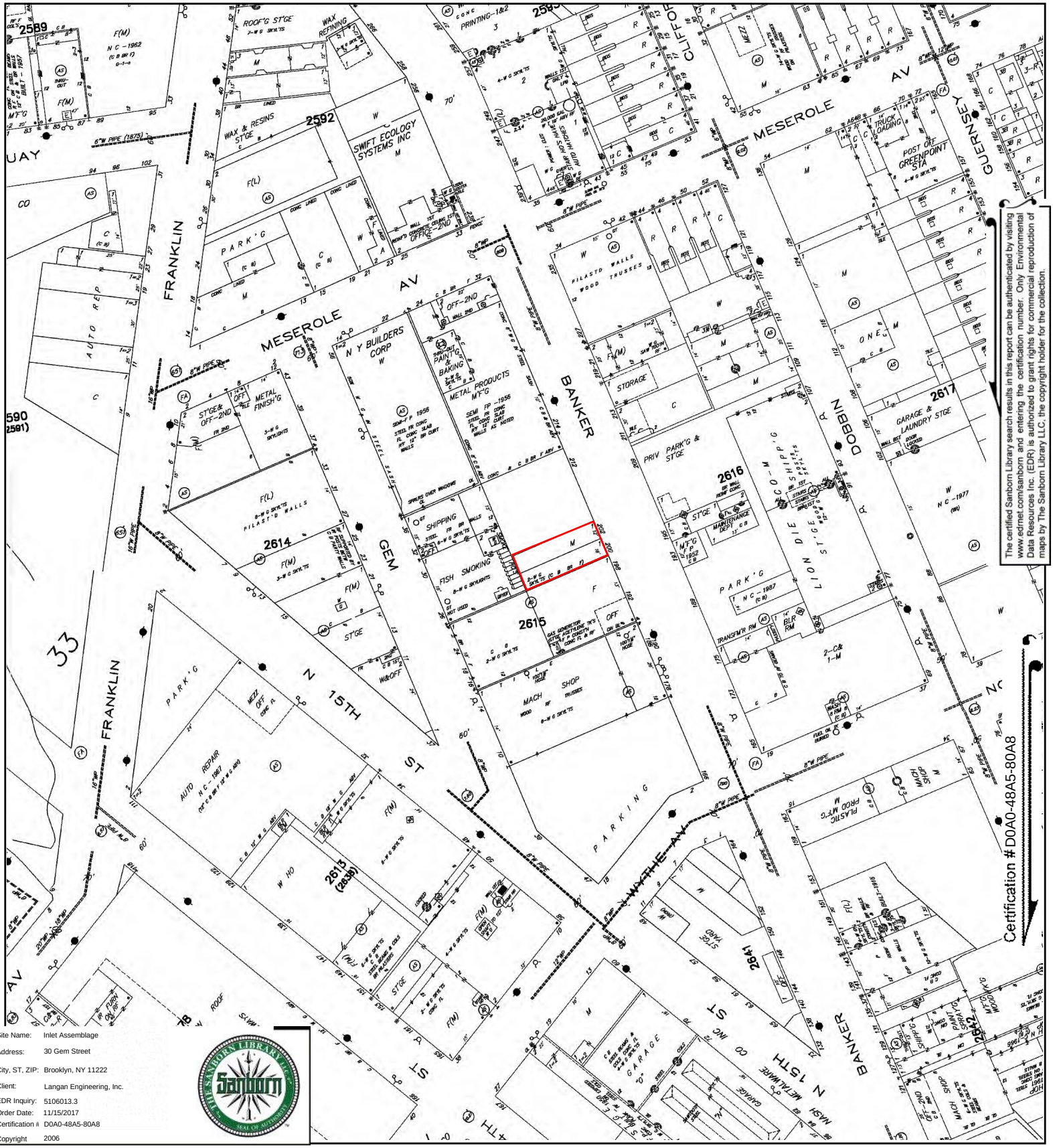

The certified Sanborn Library search results in this report can be authenticated by visiting www.edrnet.com/sanborn and entering the certification number. Only Environmental Data Resources Inc. (EDR) is authorized to grant rights for commercial reproduction of maps by The Sanborn Library LLC, the copyright holder for the collection.

Site Name:	Inlet Assemblage
Address:	30 Gem Street
City, ST, ZIP:	Brooklyn, NY 11222
Client:	Langan Engineering, Inc.
EDR Inquiry:	5106013.3
Order Date:	11/15/2017
Certification #	D0A0-48A5-80A8
Copyright	2006

This Certified Sanborn Map combines the following sheets.
Outlined areas indicate map sheets within the collection.

0 Feet 150 300 600

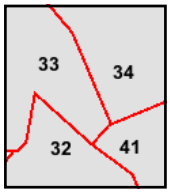

Volume 4, Sheet 41
Volume 4, Sheet 34
Volume 4, Sheet 33
Volume 4, Sheet 32

N

Certified Sanborn® Map

2005

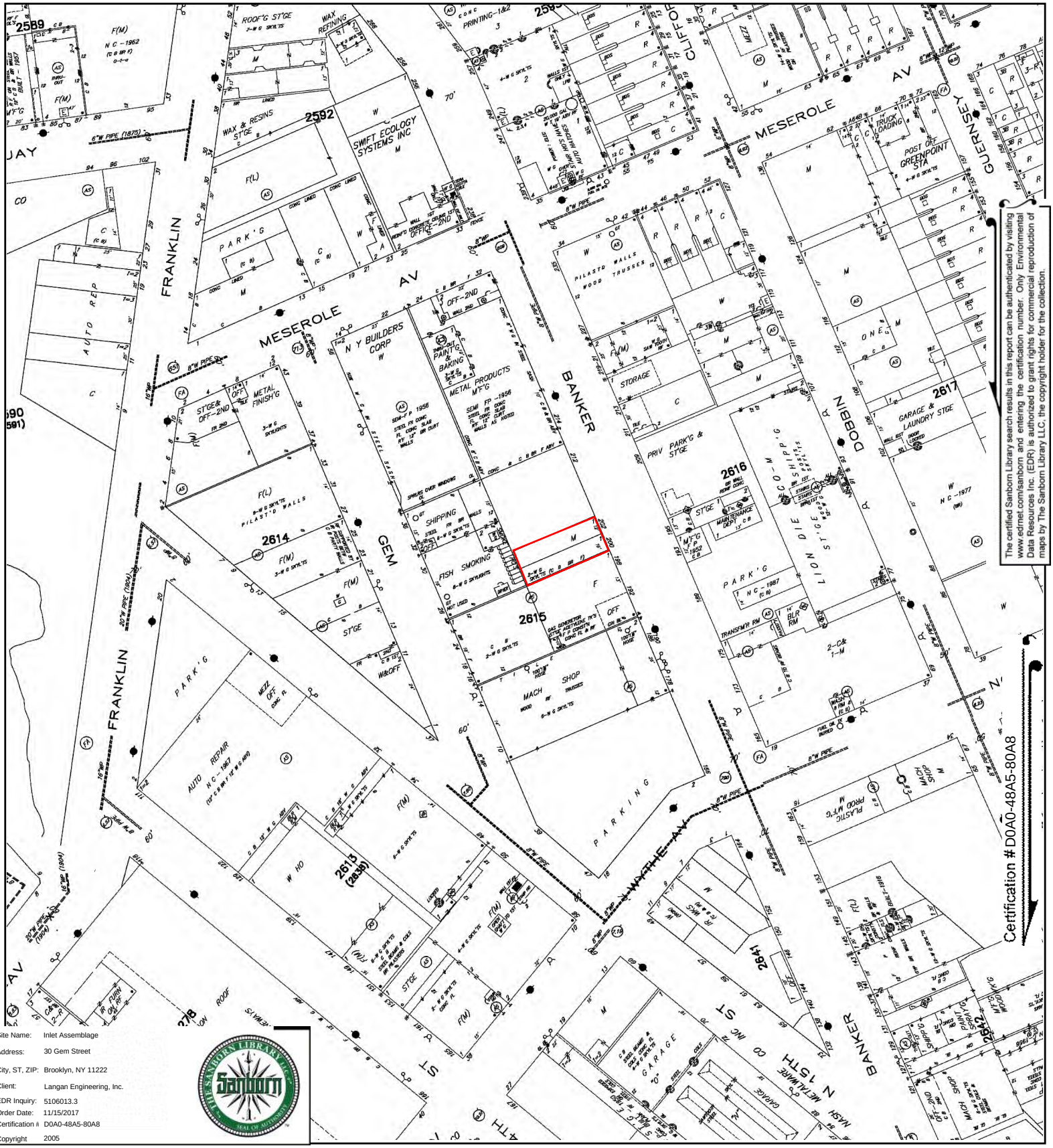

The certified Sanborn Library search results in this report can be authenticated by visiting www.edrnet.com/sanborn and entering the certification number. Only Environmental Data Resources Inc. (EDR) is authorized to grant rights for commercial reproduction of maps by The Sanborn Library LLC, the copyright holder for the collection.

Site Name:	Inlet Assemblage
Address:	30 Gem Street
City, ST, ZIP:	Brooklyn, NY 11222
Client:	Langan Engineering, Inc.
EDR Inquiry:	5106013.3
Order Date:	11/15/2017
Certification #	D0A0-48A5-80A8
Copyright	2005

This Certified Sanborn Map combines the following sheets.
Outlined areas indicate map sheets within the collection.

0 Feet 150 300 600

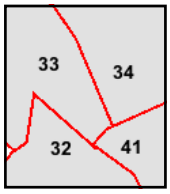

Volume 4, Sheet 41
Volume 4, Sheet 34
Volume 4, Sheet 33
Volume 4, Sheet 32

N

Certified Sanborn® Map

2004

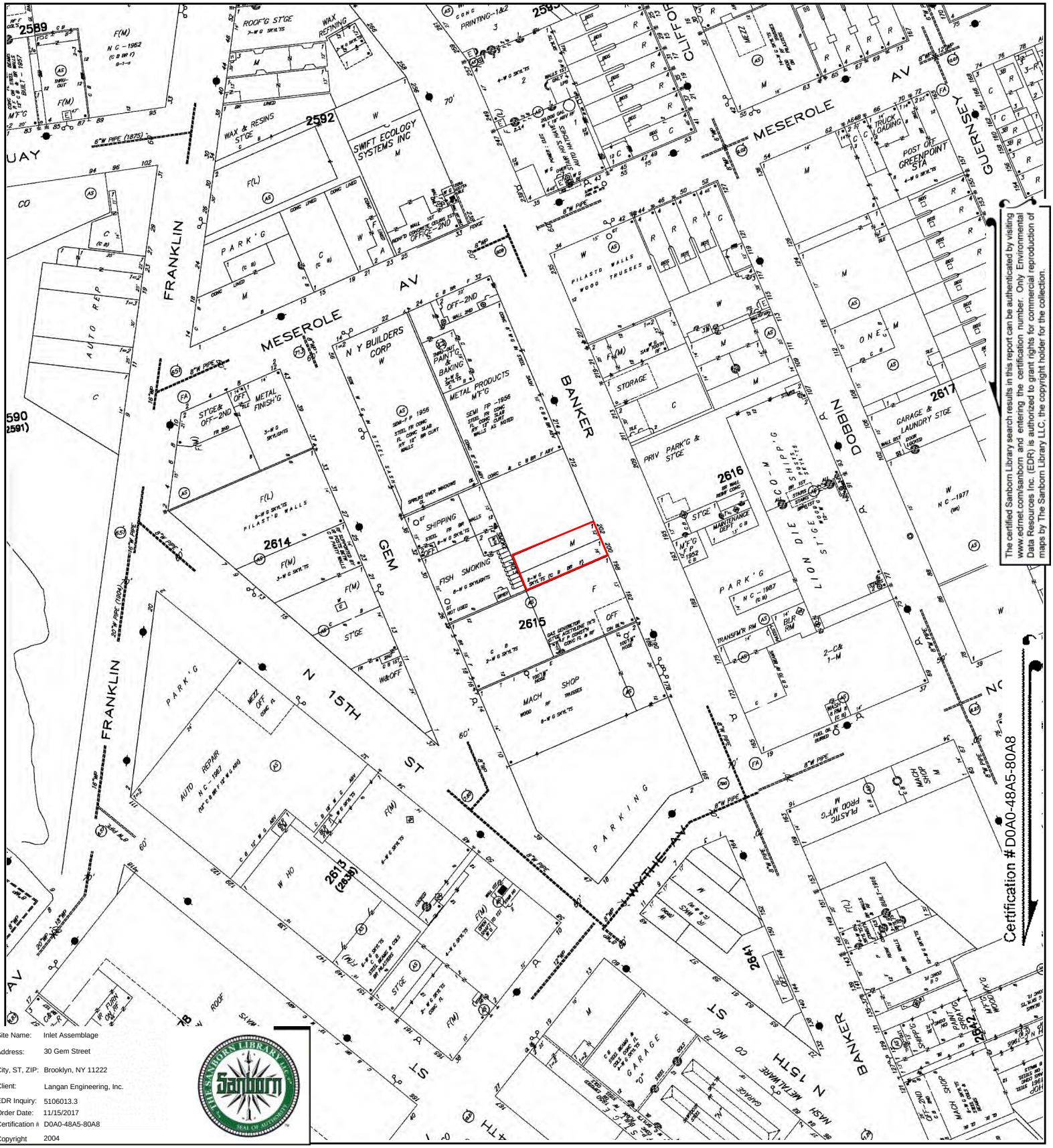

The certified Sanborn Library search results in this report can be authenticated by visiting www.edrnet.com/sanborn and entering the certification number. Only Environmental Data Resources Inc. (EDR) is authorized to grant rights for commercial reproduction of maps by The Sanborn Library LLC, the copyright holder for the collection.

Site Name:	Inlet Assemblage
Address:	30 Gem Street
City, ST, ZIP:	Brooklyn, NY 11222
Client:	Langan Engineering, Inc.
EDR Inquiry:	5106013.3
Order Date:	11/15/2017
Certification #	D0A0-48A5-80A8
Copyright	2004

This Certified Sanborn Map combines the following sheets.
Outlined areas indicate map sheets within the collection.

0 Feet 150 300 600

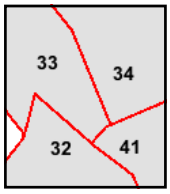

Volume 4, Sheet 41
Volume 4, Sheet 34
Volume 4, Sheet 33
Volume 4, Sheet 32

N

Certified Sanborn® Map

2003

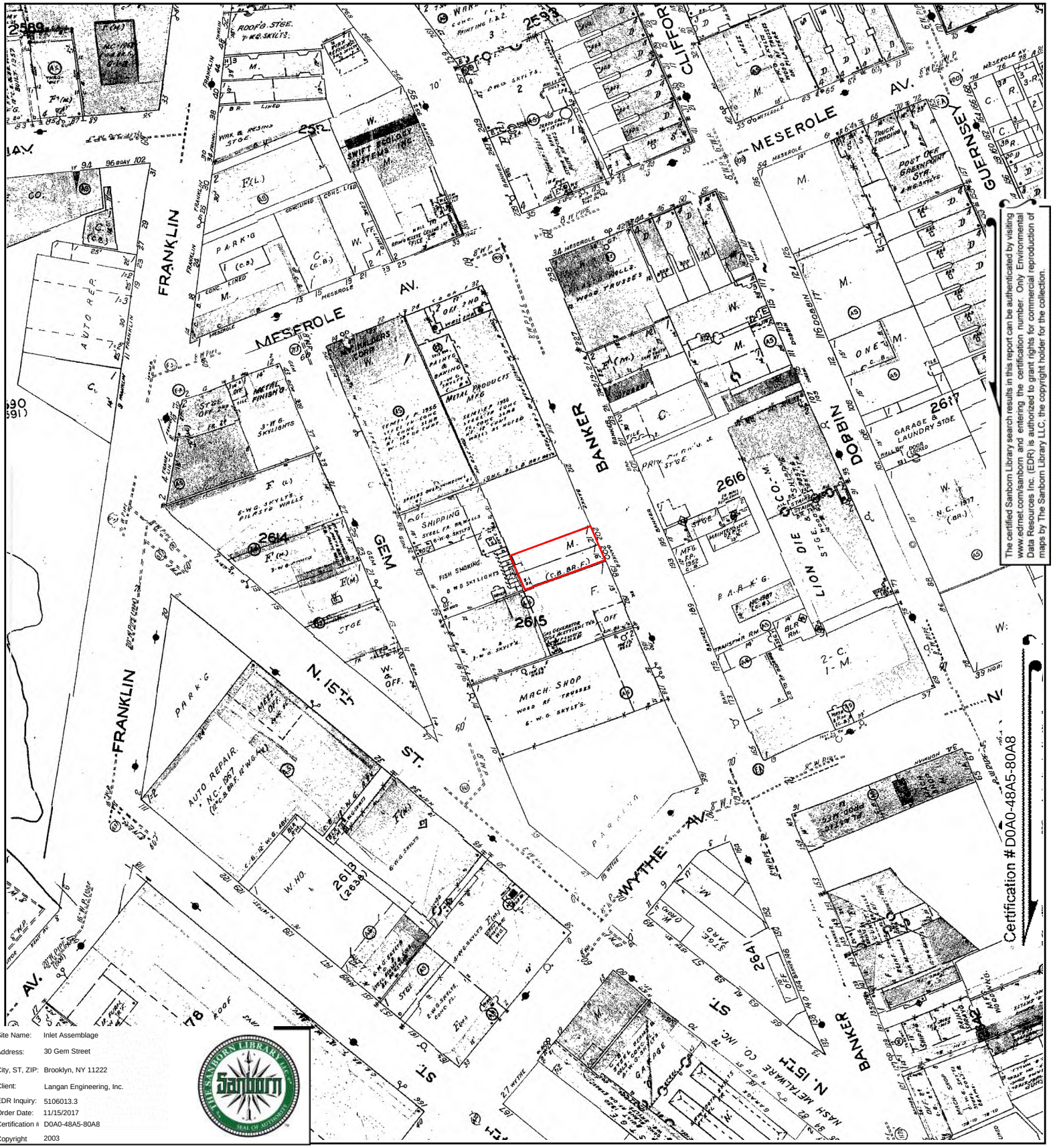

The certified Sanborn Library search results in this report can be authenticated by visiting www.edrnet.com/sanborn and entering the certification number. Only Environmental Data Resources Inc. (EDR) is authorized to grant rights for commercial reproduction of maps by The Sanborn Library LLC, the copyright holder for the collection.

Site Name:	Inlet Assemblage
Address:	30 Gem Street
City, ST, ZIP:	Brooklyn, NY 11222
Client:	Langan Engineering, Inc.
EDR Inquiry:	5106013.3
Order Date:	11/15/2017
Certification #	D0A0-48A5-80A8
Copyright	2003

This Certified Sanborn Map combines the following sheets.
Outlined areas indicate map sheets within the collection.

0 Feet 150 300 600

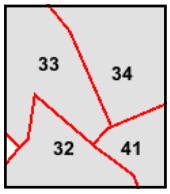

Volume 4, Sheet 41
Volume 4, Sheet 34
Volume 4, Sheet 33
Volume 4, Sheet 32

N

Certified Sanborn® Map

2002

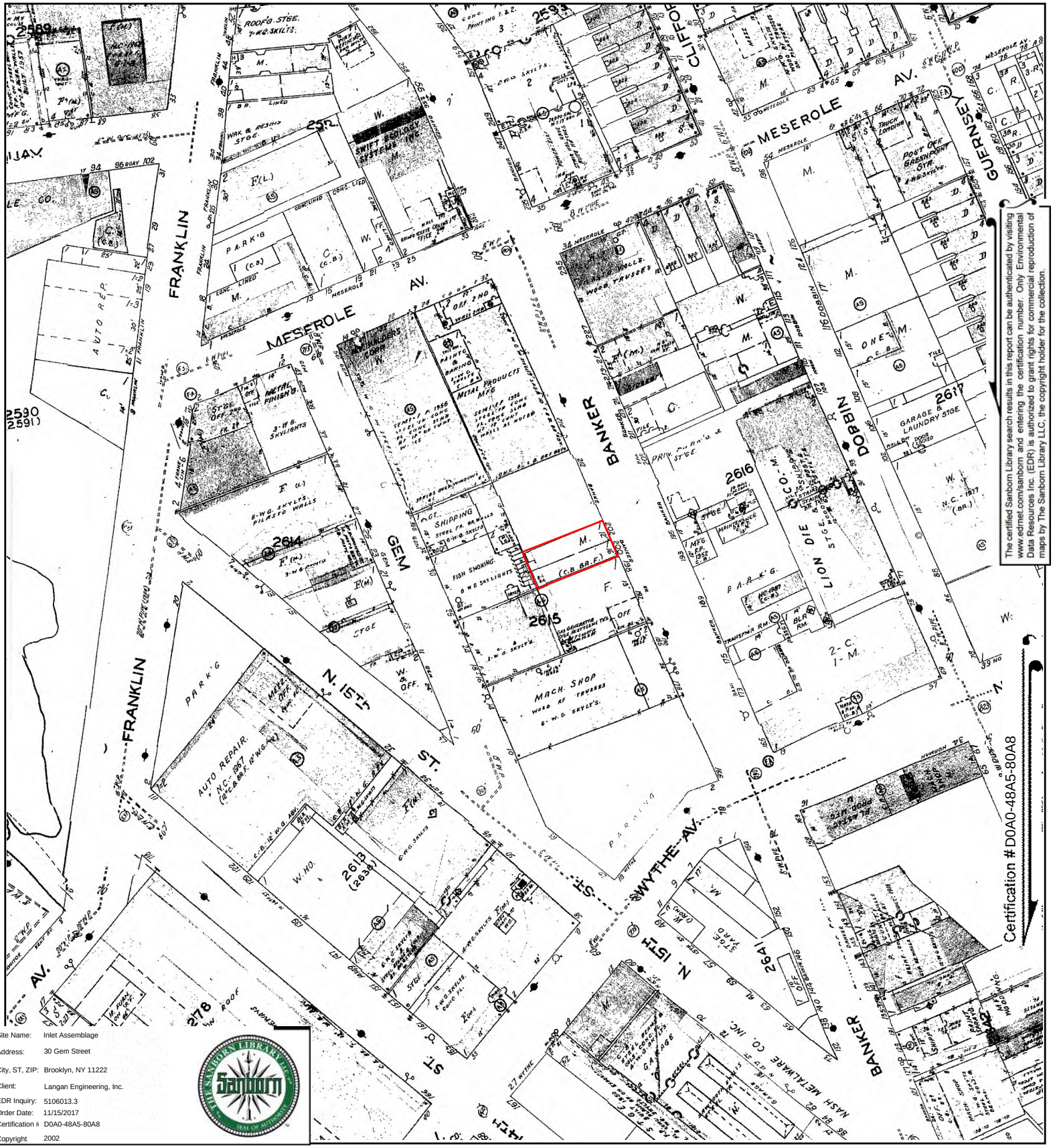

The certified Sanborn Library search results in this report can be authenticated by visiting www.edrnet.com/sanborn and entering the certification number. Only Environmental Data Resources Inc. (EDR) is authorized to grant rights for commercial reproduction of maps by The Sanborn Library LLC, the copyright holder for the collection.

Site Name:	Inlet Assemblage
Address:	30 Gem Street
City, ST, ZIP:	Brooklyn, NY 11222
Client:	Langan Engineering, Inc.
EDR Inquiry:	5106013.3
Order Date:	11/15/2017
Certification #	D0A0-48A5-80A8
Copyright	2002

This Certified Sanborn Map combines the following sheets.
Outlined areas indicate map sheets within the collection.

0 Feet 150 300 600

Volume 4, Sheet 41
Volume 4, Sheet 34
Volume 4, Sheet 33
Volume 4, Sheet 32

N

Certified Sanborn® Map

2001

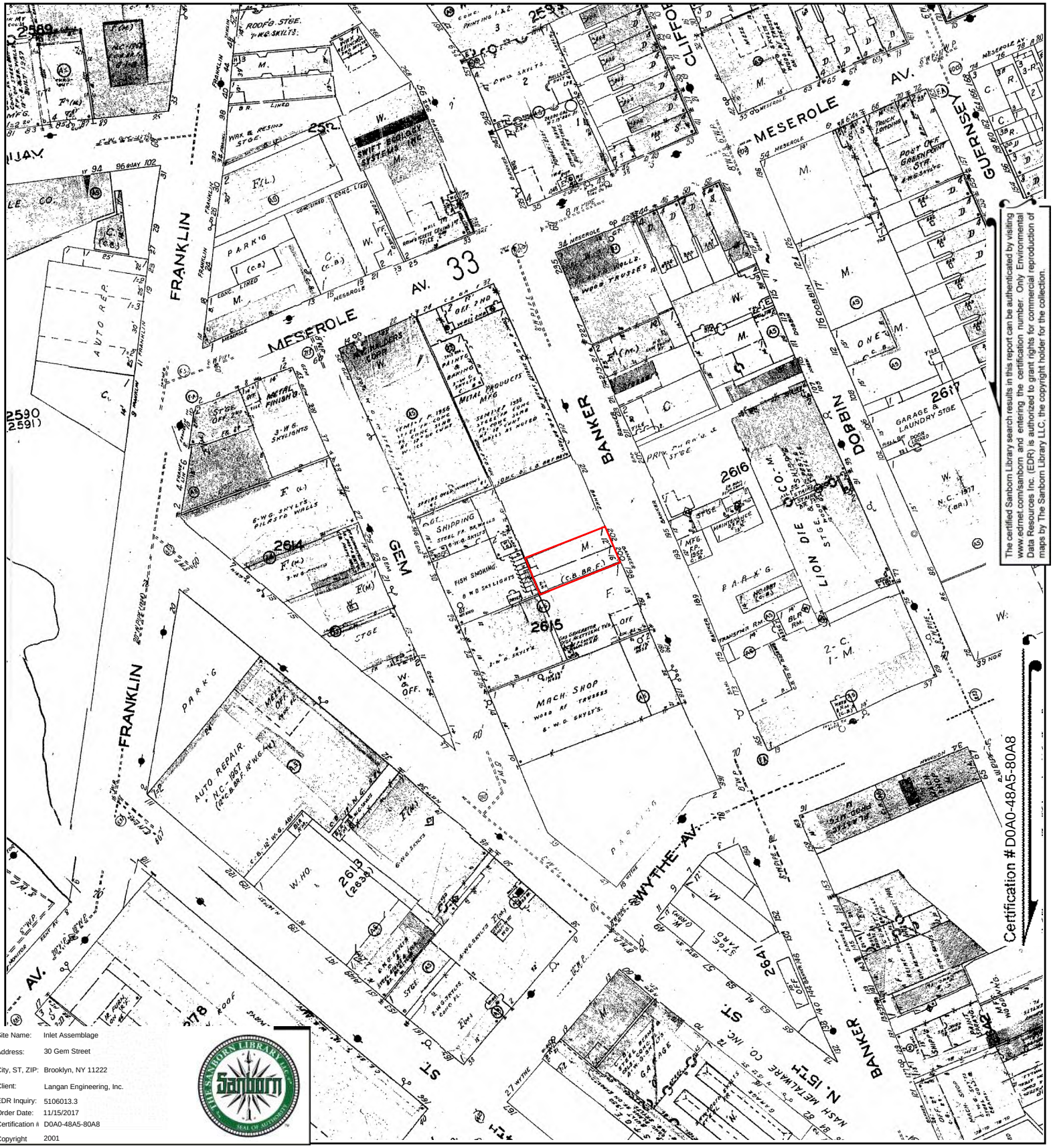

The certified Sanborn Library search results in this report can be authenticated by visiting www.edrnet.com/sanborn and entering the certification number. Only Environmental Data Resources Inc. (EDR) is authorized to grant rights for commercial reproduction of maps by The Sanborn Library LLC, the copyright holder for the collection.

Site Name:	Inlet Assemblage
Address:	30 Gem Street
City, ST, ZIP:	Brooklyn, NY 11222
Client:	Langan Engineering, Inc.
EDR Inquiry:	5106013.3
Order Date:	11/15/2017
Certification #	D0A0-48A5-80A8
Copyright	2001

This Certified Sanborn Map combines the following sheets.
Outlined areas indicate map sheets within the collection.

0 Feet 150 300 600

Volume 4, Sheet 41
Volume 4, Sheet 34
Volume 4, Sheet 33
Volume 4, Sheet 32

N

Certified Sanborn® Map

1996

The certified Sanborn Library search results in this report can be authenticated by visiting www.edrnet.com/sanborn and entering the certification number. Only Environmental Data Resources Inc. (EDR) is authorized to grant rights for commercial reproduction of maps by The Sanborn Library LLC, the copyright holder for the collection.

Site Name:	Inlet Assemblage
Address:	30 Gem Street
City, ST, ZIP:	Brooklyn, NY 11222
Client:	Langan Engineering, Inc.
EDR Inquiry:	5106013.3
Order Date:	11/15/2017
Certification #	D0A0-48A5-80A8
Copyright	1996

This Certified Sanborn Map combines the following sheets.
Outlined areas indicate map sheets within the collection.

0 Feet 150 300 600

Volume 4, Sheet 41
Volume 4, Sheet 34
Volume 4, Sheet 33
Volume 4, Sheet 32

N

Certified Sanborn® Map

1995

The certified Sanborn Library search results in this report can be authenticated by visiting www.edrnet.com/sanborn and entering the certification number. Only Environmental Data Resources Inc. (EDR) is authorized to grant rights for commercial reproduction of maps by The Sanborn Library LLC, the copyright holder for the collection.

Site Name:	Inlet Assemblage
Address:	30 Gem Street
City, ST, ZIP:	Brooklyn, NY 11222
Client:	Langan Engineering, Inc.
EDR Inquiry:	5106013.3
Order Date:	11/15/2017
Certification #	D0A0-48A5-80A8
Copyright	1995

This Certified Sanborn Map combines the following sheets.
Outlined areas indicate map sheets within the collection.

0 Feet 150 300 600

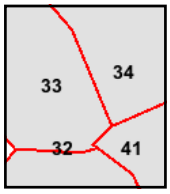

Volume 4, Sheet 41
Volume 4, Sheet 34
Volume 4, Sheet 33
Volume 4, Sheet 32

N

Certified Sanborn® Map

1993

The certified Sanborn Library search results in this report can be authenticated by visiting www.edrnet.com/sanborn and entering the certification number. Only Environmental Data Resources Inc. (EDR) is authorized to grant rights for commercial reproduction of maps by The Sanborn Library LLC, the copyright holder for the collection.

Site Name:	Inlet Assemblage
Address:	30 Gem Street
City, ST, ZIP:	Brooklyn, NY 11222
Client:	Langan Engineering, Inc.
EDR Inquiry:	5106013.3
Order Date:	11/15/2017
Certification #	D0A0-48A5-80A8
Copyright	1993

This Certified Sanborn Map combines the following sheets.
Outlined areas indicate map sheets within the collection.

0 Feet 150 300 600

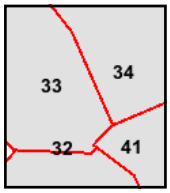

Volume 4, Sheet 41
Volume 4, Sheet 34
Volume 4, Sheet 33
Volume 4, Sheet 32

N

Certified Sanborn® Map

1991

The certified Sanborn Library search results in this report can be authenticated by visiting www.edrnet.com/sanborn and entering the certification number. Only Environmental Data Resources Inc. (EDR) is authorized to grant rights for commercial reproduction of maps by The Sanborn Library LLC, the copyright holder for the collection.

Site Name:	Inlet Assemblage
Address:	30 Gem Street
City, ST, ZIP:	Brooklyn, NY 11222
Client:	Langan Engineering, Inc.
EDR Inquiry:	5106013.3
Order Date:	11/15/2017
Certification #	D0A0-48A5-80A8
Copyright	1991

This Certified Sanborn Map combines the following sheets.
Outlined areas indicate map sheets within the collection.

0 Feet 150 300 600

Volume 4, Sheet 41
Volume 4, Sheet 34
Volume 4, Sheet 33
Volume 4, Sheet 32

N

Certified Sanborn® Map

1989

Site Name:	Inlet Assemblage
Address:	30 Gem Street
City, ST, ZIP:	Brooklyn, NY 11222
Client:	Langan Engineering, Inc.
EDR Inquiry:	5106013.3
Order Date:	11/15/2017
Certification #	D0A0-48A5-80A8
Copyright	1989

The certified Sanborn Library search results in this report can be authenticated by visiting www.edrnet.com/sanborn and entering the certification number. Only Environmental Data Resources Inc. (EDR) is authorized to grant rights for commercial reproduction of maps by The Sanborn Library LLC, the copyright holder for the collection.

This Certified Sanborn Map combines the following sheets.
Outlined areas indicate map sheets within the collection.

0 Feet 150 300 600

Volume 4, Sheet 41
Volume 4, Sheet 34
Volume 4, Sheet 33
Volume 4, Sheet 32

N

Certified Sanborn® Map

1988

The certified Sanborn Library search results in this report can be authenticated by visiting www.edrnet.com/sanborn and entering the certification number. Only Environmental Data Resources Inc. (EDR) is authorized to grant rights for commercial reproduction of maps by The Sanborn Library LLC, the copyright holder for the collection.

Site Name:	Inlet Assemblage
Address:	30 Gem Street
City, ST, ZIP:	Brooklyn, NY 11222
Client:	Langan Engineering, Inc.
EDR Inquiry:	5106013.3
Order Date:	11/15/2017
Certification #	D0A0-48A5-80A8
Copyright	1988

This Certified Sanborn Map combines the following sheets.
Outlined areas indicate map sheets within the collection.

0 Feet 150 300 600

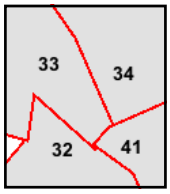

Volume 4, Sheet 41
Volume 4, Sheet 34
Volume 4, Sheet 33
Volume 4, Sheet 32

N

Certified Sanborn® Map

1987

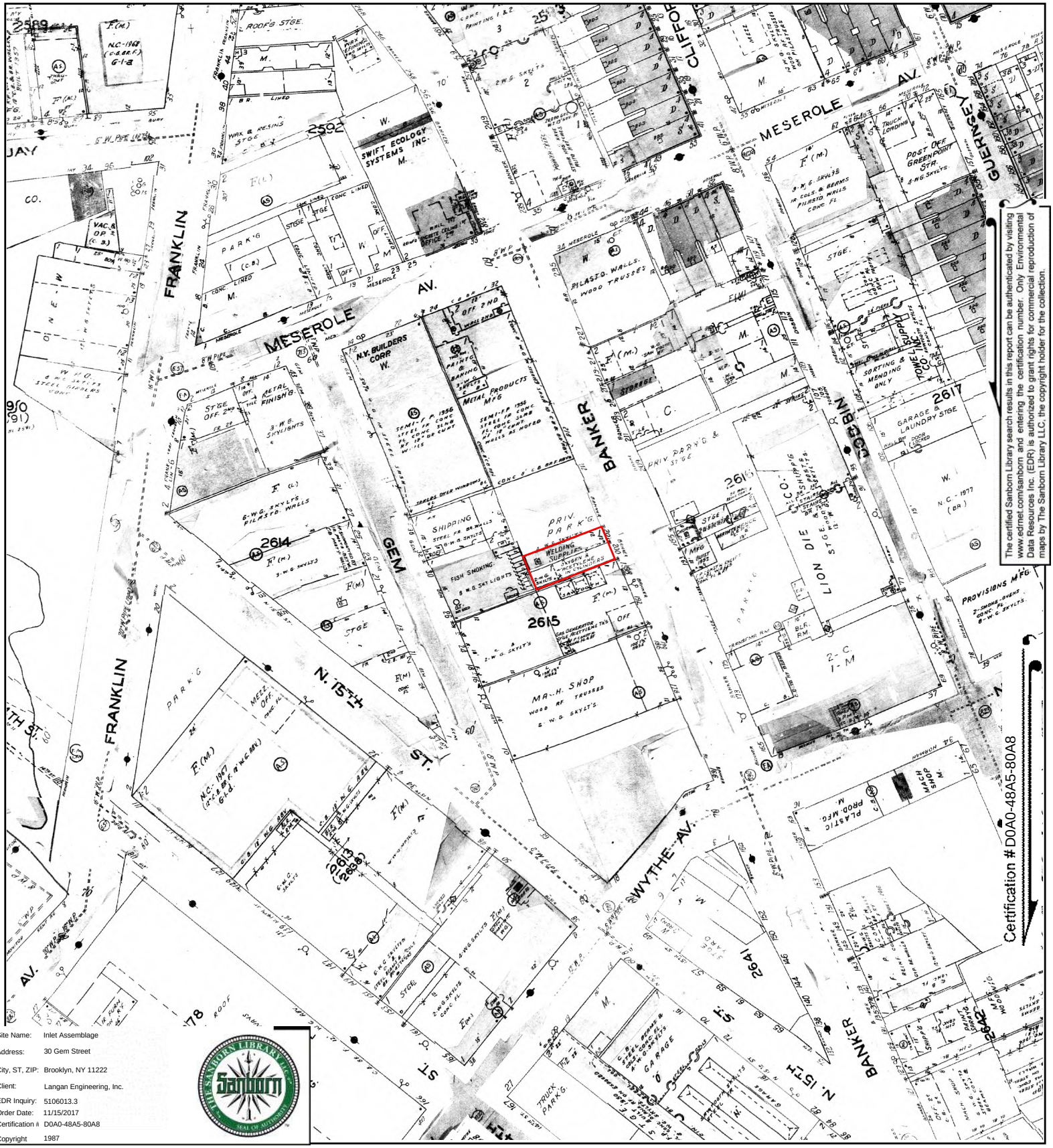

The certified Sanborn Library search results in this report can be authenticated by visiting www.edrnet.com/sanborn and entering the certification number. Only Environmental Data Resources Inc. (EDR) is authorized to grant rights for commercial reproduction of maps by The Sanborn Library LLC, the copyright holder for the collection.

Site Name:	Inlet Assemblage
Address:	30 Gem Street
City, ST, ZIP:	Brooklyn, NY 11222
Client:	Langan Engineering, Inc.
EDR Inquiry:	5106013.3
Order Date:	11/15/2017
Certification #	D0A0-48A5-80A8
Copyright	1987

This Certified Sanborn Map combines the following sheets.
Outlined areas indicate map sheets within the collection.

0 Feet 150 300 600

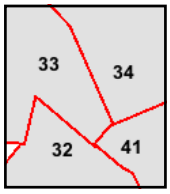

Volume 4, Sheet 41
Volume 4, Sheet 34
Volume 4, Sheet 33
Volume 4, Sheet 32

N

Certified Sanborn® Map

1986

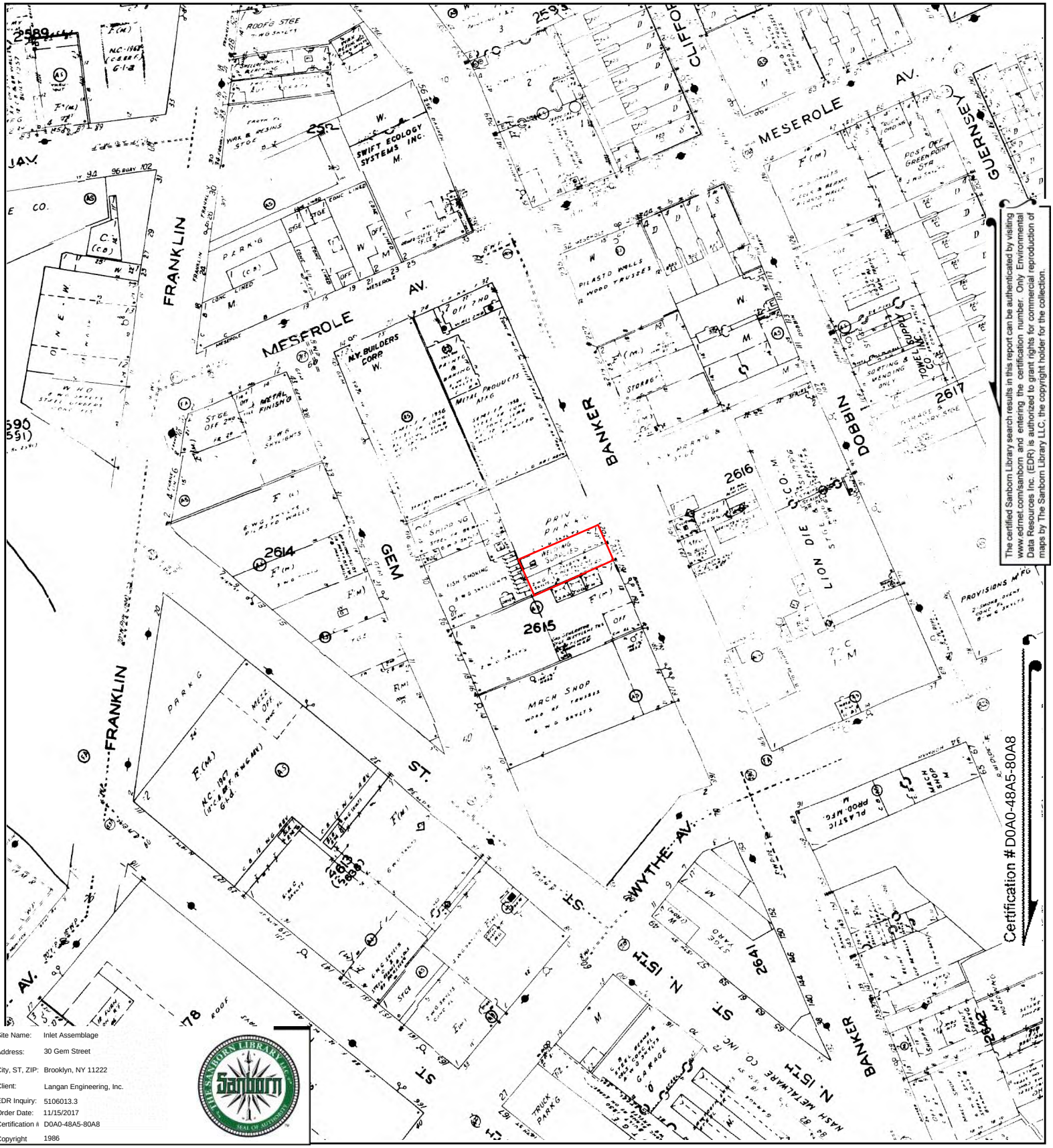

The certified Sanborn Library search results in this report can be authenticated by visiting www.edrnet.com/sanborn and entering the certification number. Only Environmental Data Resources Inc. (EDR) is authorized to grant rights for commercial reproduction of maps by The Sanborn Library LLC, the copyright holder for the collection.

Site Name:	Inlet Assemblage
Address:	30 Gem Street
City, ST, ZIP:	Brooklyn, NY 11222
Client:	Langan Engineering, Inc.
EDR Inquiry:	5106013.3
Order Date:	11/15/2017
Certification #	D0A0-48A5-80A8
Copyright	1986

This Certified Sanborn Map combines the following sheets.
Outlined areas indicate map sheets within the collection.

0 Feet 150 300 600

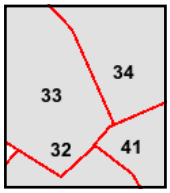

Volume 4, Sheet 41
Volume 4, Sheet 34
Volume 4, Sheet 33
Volume 4, Sheet 32

N

Certified Sanborn® Map

1983

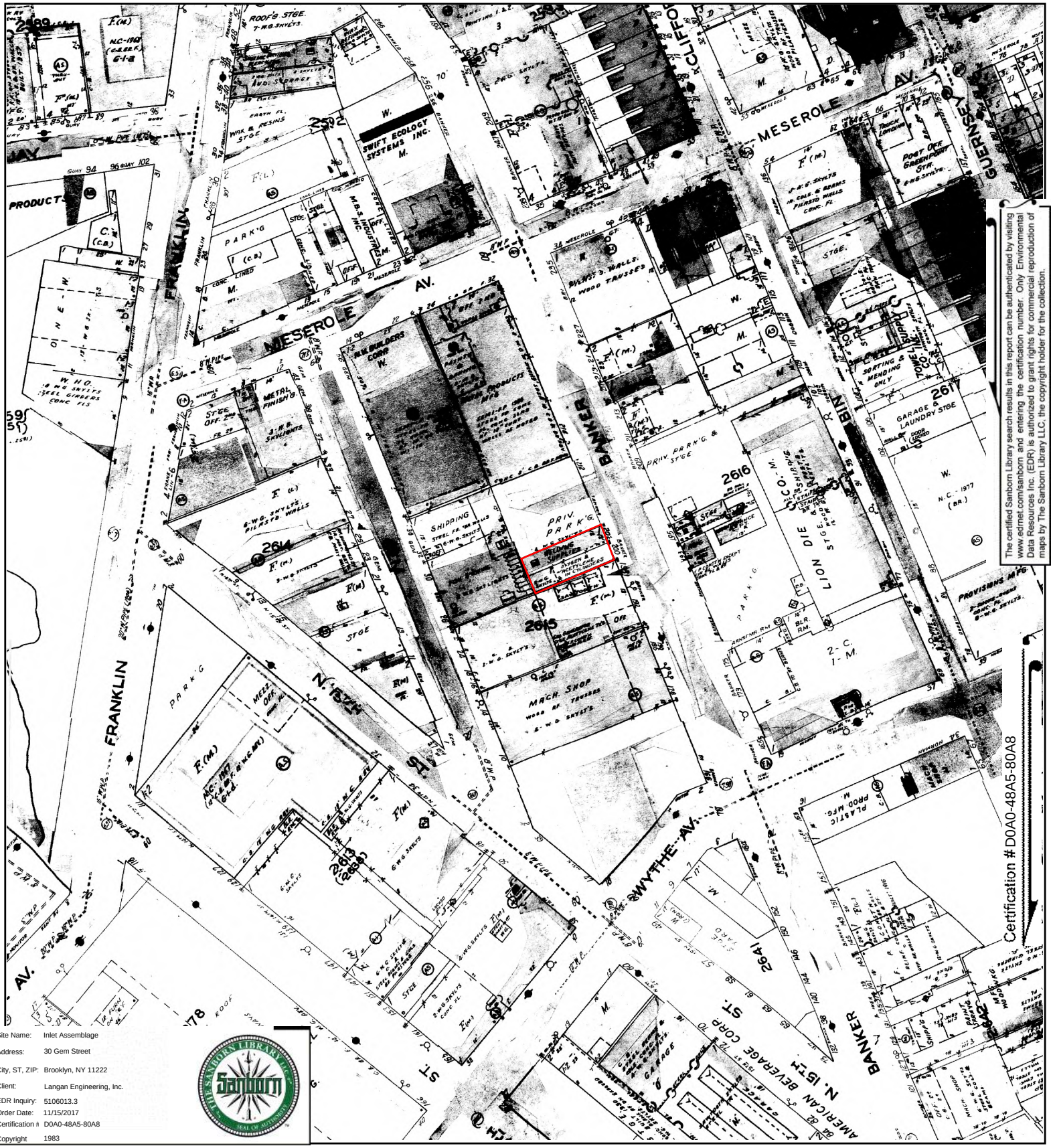

The certified Sanborn Library search results in this report can be authenticated by visiting www.edrnet.com/sanborn and entering the certification number. Only Environmental Data Resources Inc. (EDR) is authorized to grant rights for commercial reproduction of maps by The Sanborn Library LLC, the copyright holder for the collection.

Site Name:	Inlet Assemblage
Address:	30 Gem Street
City, ST, ZIP:	Brooklyn, NY 11222
Client:	Langan Engineering, Inc.
EDR Inquiry:	5106013.3
Order Date:	11/15/2017
Certification #	D0A0-48A5-80A8
Copyright	1983

This Certified Sanborn Map combines the following sheets.
Outlined areas indicate map sheets within the collection.

0 Feet 150 300 600

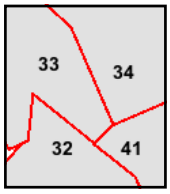

Volume 4, Sheet 41
Volume 4, Sheet 34
Volume 4, Sheet 33
Volume 4, Sheet 32

N

Certified Sanborn® Map

1982

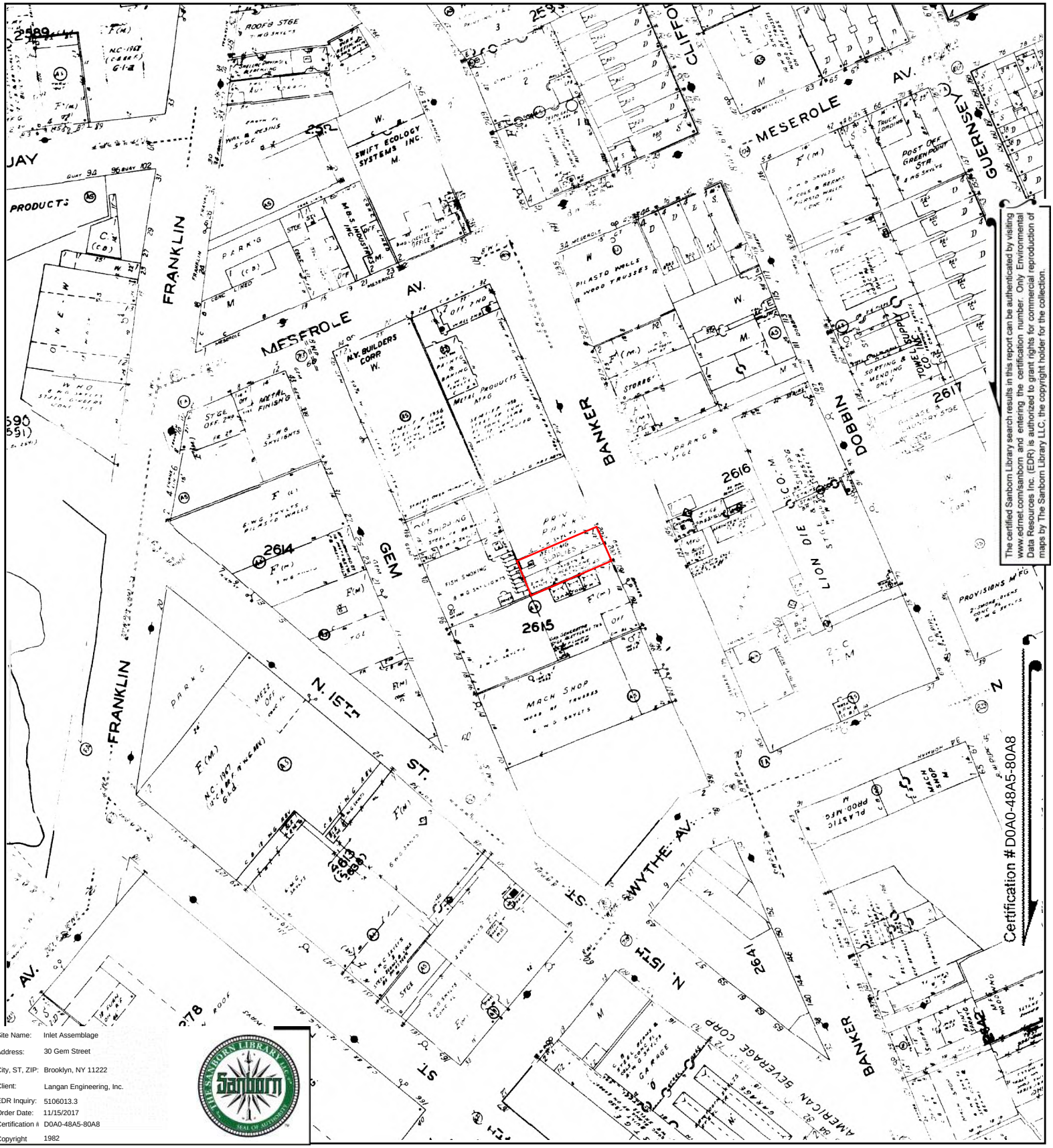

The certified Sanborn Library search results in this report can be authenticated by visiting www.edrnet.com/sanborn and entering the certification number. Only Environmental Data Resources Inc. (EDR) is authorized to grant rights for commercial reproduction of maps by The Sanborn Library LLC, the copyright holder for the collection.

Site Name:	Inlet Assemblage
Address:	30 Gem Street
City, ST, ZIP:	Brooklyn, NY 11222
Client:	Langan Engineering, Inc.
EDR Inquiry:	5106013.3
Order Date:	11/15/2017
Certification #	D0A0-48A5-80A8
Copyright	1982

This Certified Sanborn Map combines the following sheets.
Outlined areas indicate map sheets within the collection.

0 Feet 150 300 600

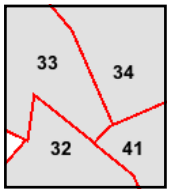

Volume 4, Sheet 41
Volume 4, Sheet 34
Volume 4, Sheet 33
Volume 4, Sheet 32

N

Certified Sanborn® Map

1981

Certification # D0A0-48A5-80A8

The certified Sanborn Library search results in this report can be authenticated by visiting www.edrnet.com/sanborn and entering the certification number. Only Environmental Data Resources Inc. (EDR) is authorized to grant rights for commercial reproduction of maps by The Sanborn Library LLC, the copyright holder for the collection.

Site Name:	Inlet Assemblage
Address:	30 Gem Street
City, ST, ZIP:	Brooklyn, NY 11222
Client:	Langan Engineering, Inc.
EDR Inquiry:	5106013.3
Order Date:	11/15/2017
Certification #	D0A0-48A5-80A8
Copyright	1981

This Certified Sanborn Map combines the following sheets.
Outlined areas indicate map sheets within the collection.

0 Feet 150 300 600

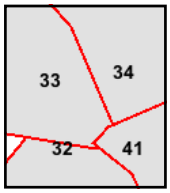

Volume 4, Sheet 41
Volume 4, Sheet 34
Volume 4, Sheet 33
Volume 4, Sheet 32

N

Certified Sanborn® Map

1980

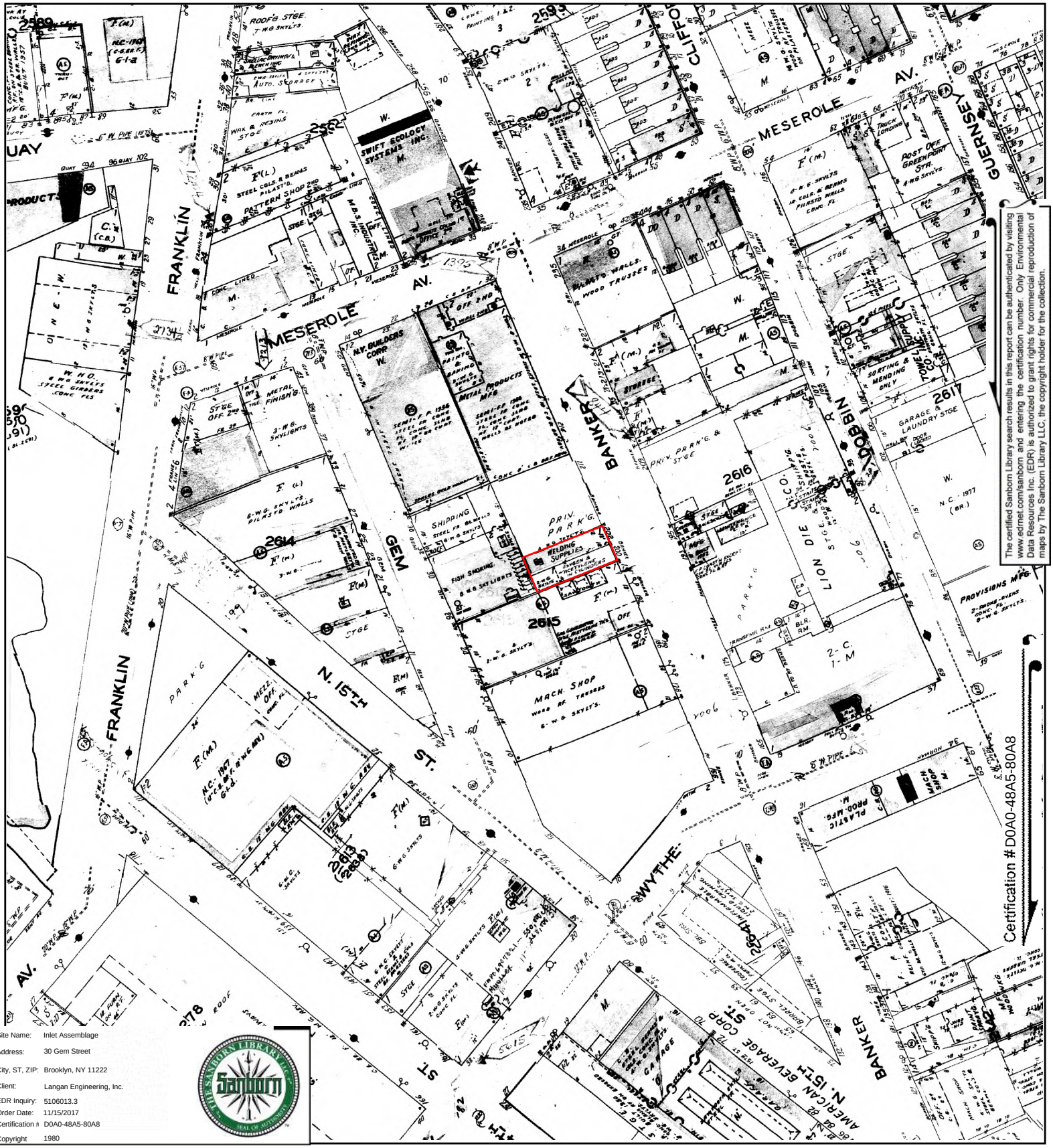

The certified Sanborn Library search results in this report can be authenticated by visiting www.edrnet.com/sanborn and entering the certification number. Only Environmental Data Resources Inc. (EDR) is authorized to grant rights for commercial reproduction of maps by The Sanborn Library LLC, the copyright holder for the collection.

Site Name:	Inlet Assemblage
Address:	30 Gem Street
City, ST, ZIP:	Brooklyn, NY 11222
Client:	Langan Engineering, Inc.
EDR Inquiry:	5106013.3
Order Date:	11/15/2017
Certification #	D0A0-48A5-80A8
Copyright	1980

This Certified Sanborn Map combines the following sheets.
Outlined areas indicate map sheets within the collection.

0 Feet 150 300 600

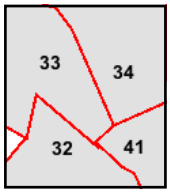

Volume 4, Sheet 41
Volume 4, Sheet 34
Volume 4, Sheet 33
Volume 4, Sheet 32

N

Certified Sanborn® Map

1979

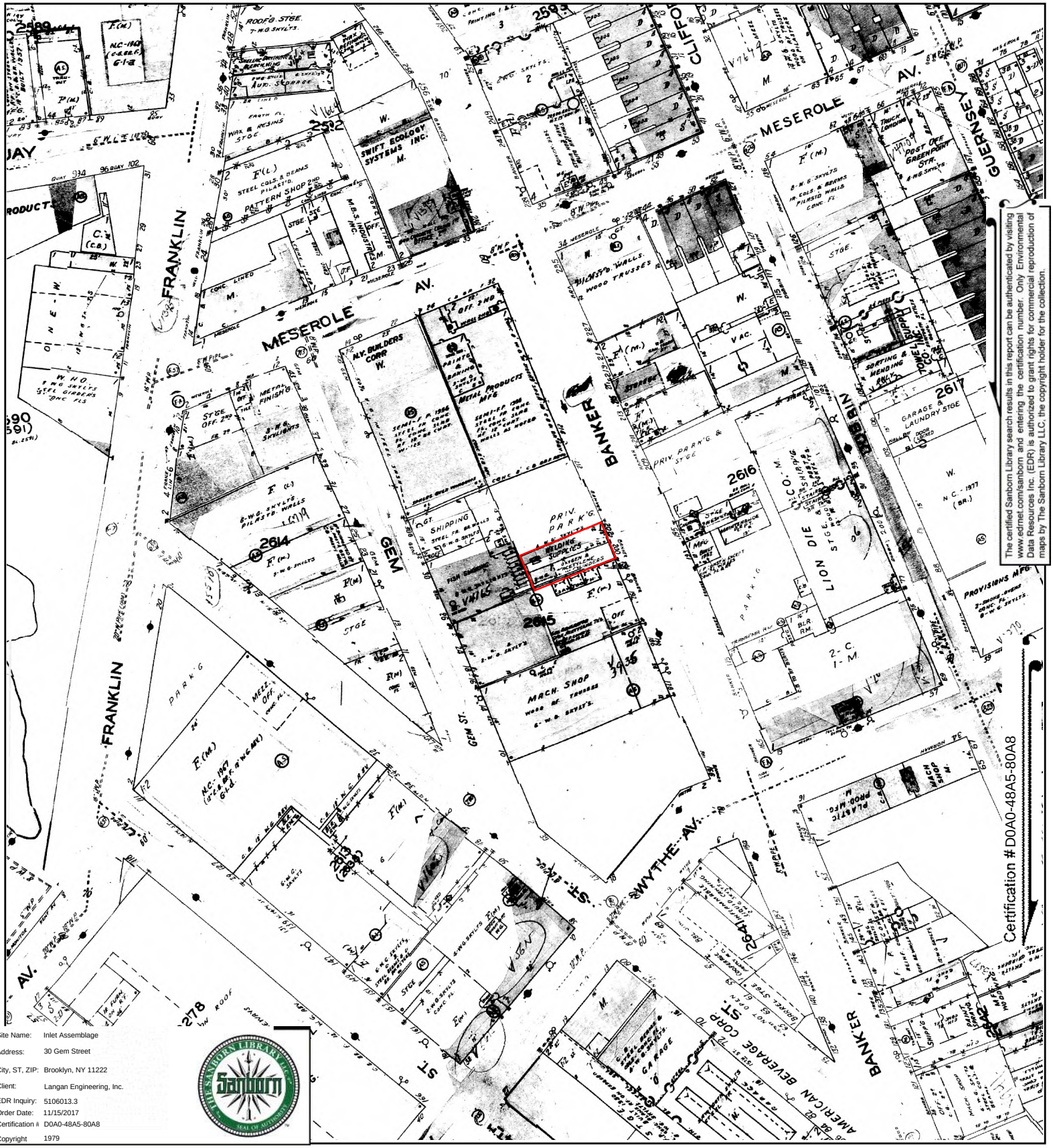

Certification # D0A0-48A5-80A8

The certified Sanborn Library search results in this report can be authenticated by visiting www.edrnet.com/sanborn and entering the certification number. Only Environmental Data Resources Inc. (EDR) is authorized to grant rights for commercial reproduction of maps by The Sanborn Library LLC, the copyright holder for the collection.

Site Name:	Inlet Assemblage
Address:	30 Gem Street
City, ST, ZIP:	Brooklyn, NY 11222
Client:	Langan Engineering, Inc.
EDR Inquiry:	5106013.3
Order Date:	11/15/2017
Certification #	D0A0-48A5-80A8
Copyright	1979

This Certified Sanborn Map combines the following sheets.
Outlined areas indicate map sheets within the collection.

0 Feet 150 300 600

Volume 4, Sheet 41
Volume 4, Sheet 34
Volume 4, Sheet 33
Volume 4, Sheet 32

N

Certified Sanborn® Map

1978

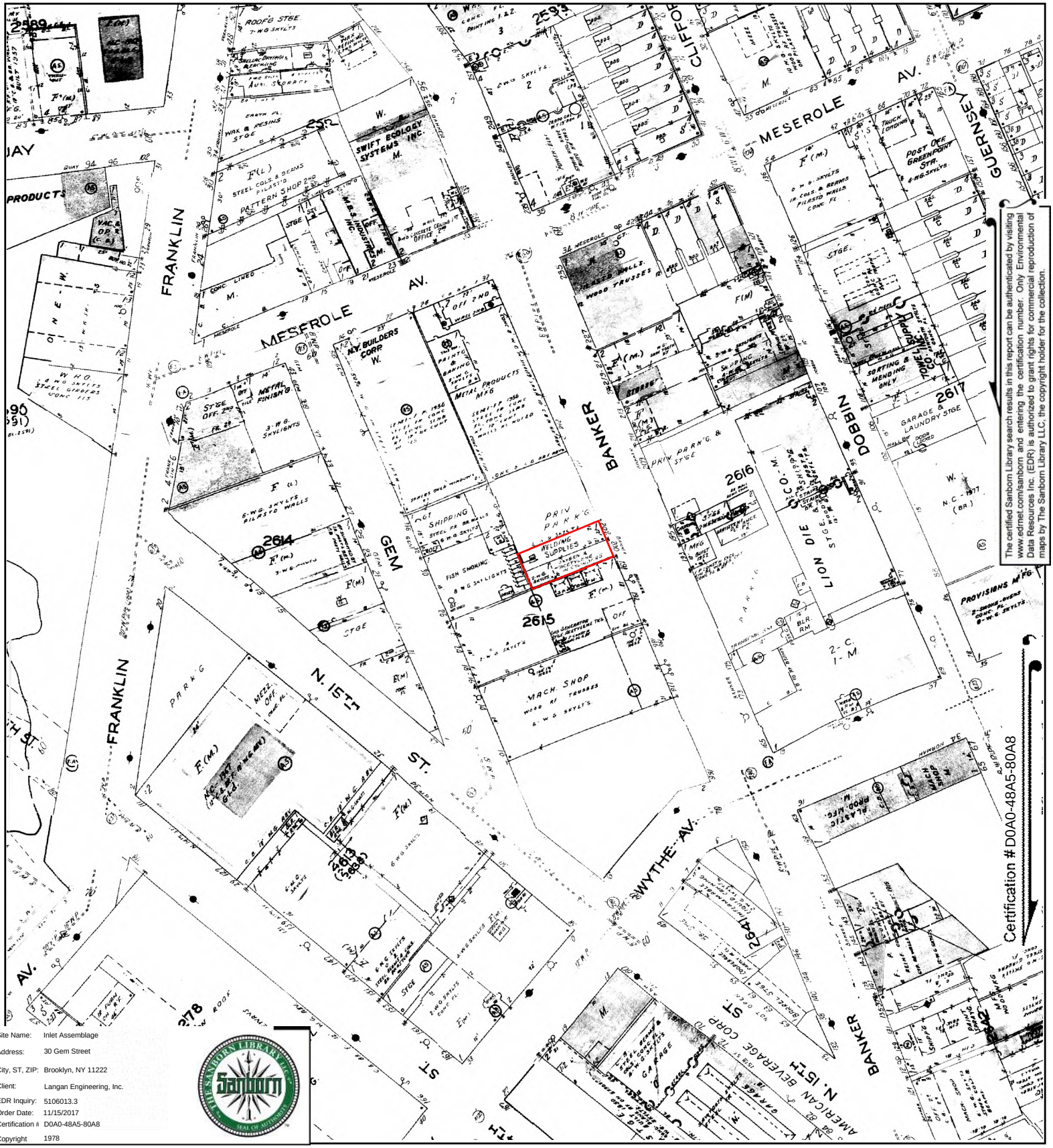

The certified Sanborn Library search results in this report can be authenticated by visiting www.edrnet.com/sanborn and entering the certification number. Only Environmental Data Resources Inc. (EDR) is authorized to grant rights for commercial reproduction of maps by The Sanborn Library LLC, the copyright holder for the collection.

Site Name:	Inlet Assemblage
Address:	30 Gem Street
City, ST, ZIP:	Brooklyn, NY 11222
Client:	Langan Engineering, Inc.
EDR Inquiry:	5106013.3
Order Date:	11/15/2017
Certification #	D0A0-48A5-80A8
Copyright	1978

This Certified Sanborn Map combines the following sheets.
Outlined areas indicate map sheets within the collection.

0 Feet 150 300 600

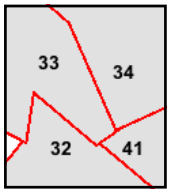

Volume 4, Sheet 34
Volume 4, Sheet 33
Volume 4, Sheet 32
Volume 4, Sheet 41

N

Certified Sanborn® Map

1965

Site Name: Inlet Assemblage
Address: 30 Gem Street
City, ST, ZIP: Brooklyn, NY 11222
Client: Langan Engineering, Inc.
EDR Inquiry: 5106013.3
Order Date: 11/15/2017
Certification # D0A0-48A5-80A8
Copyright 1965

Certification # D0A0-48A5-80A8

The certified Sanborn Library search results in this report can be authenticated by visiting www.edrnet.com/sanborn and entering the certification number. Only Environmental Data Resources Inc. (EDR) is authorized to grant rights for commercial reproduction of maps by The Sanborn Library LLC, the copyright holder for the collection.

This Certified Sanborn Map combines the following sheets.
Outlined areas indicate map sheets within the collection.

0 Feet 150 300 600

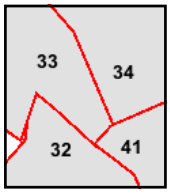

Volume 4, Sheet 41
Volume 4, Sheet 34
Volume 4, Sheet 33
Volume 4, Sheet 32

N

Certified Sanborn® Map

1951

Site Name: Inlet Assemblage
Address: 30 Gem Street
City, ST, ZIP: Brooklyn, NY 11222
Client: Langan Engineering, Inc.
EDR Inquiry: 5106013.3
Order Date: 11/15/2017
Certification # D0A0-48A5-80A8
Copyright 1951

Certification # D0A0-48A5-80A8

The certified Sanborn Library search results in this report can be authenticated by visiting www.edrnet.com/sanborn and entering the certification number. Only Environmental Data Resources Inc. (EDR) is authorized to grant rights for commercial reproduction of maps by The Sanborn Library LLC, the copyright holder for the collection.

This Certified Sanborn Map combines the following sheets.
Outlined areas indicate map sheets within the collection.

0 Feet 150 300 600

Volume 4, Sheet 41
Volume 4, Sheet 34
Volume 4, Sheet 33
Volume 4, Sheet 32

N

Certified Sanborn® Map

1942

The certified Sanborn Library search results in this report can be authenticated by visiting www.edrnet.com/sanborn and entering the certification number. Only Environmental Data Resources Inc. (EDR) is authorized to grant rights for commercial reproduction of maps by The Sanborn Library LLC, the copyright holder for the collection.

Site Name:	Inlet Assemblage
Address:	30 Gem Street
City, ST, ZIP:	Brooklyn, NY 11222
Client:	Langan Engineering, Inc.
EDR Inquiry:	5106013.3
Order Date:	11/15/2017
Certification #	D0A0-48A5-80A8
Copyright	1942

This Certified Sanborn Map combines the following sheets.
Outlined areas indicate map sheets within the collection.

0 Feet 150 300 600

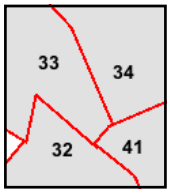

Volume 4, Sheet 41
Volume 4, Sheet 34
Volume 4, Sheet 33
Volume 4, Sheet 32

N

Certified Sanborn® Map

1928

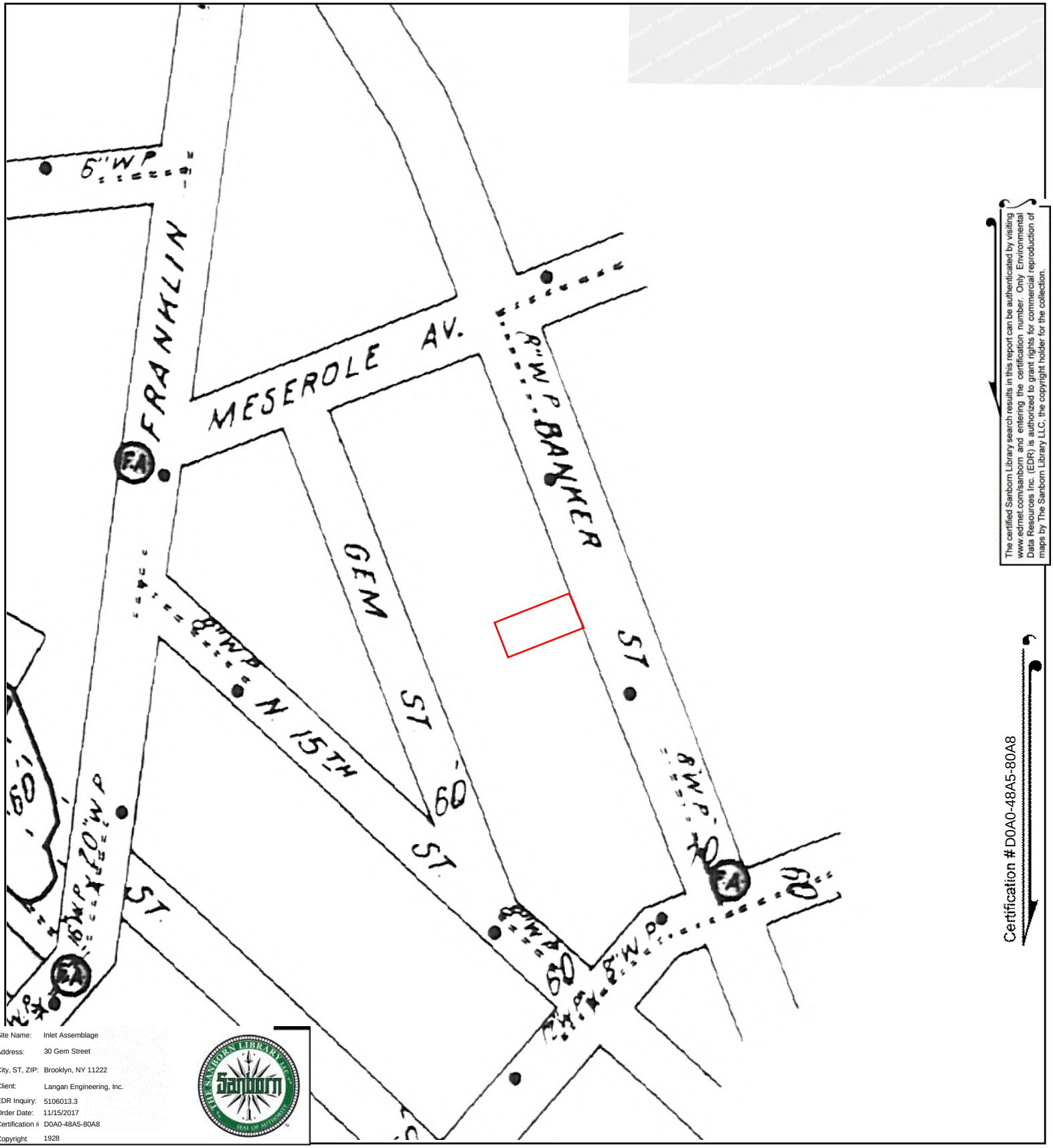
FRANKLIN
MESEROLE AV.
BANKER
GEM
ST
N 15TH
ST.
60'
ST
ST
6"WP
8"WP
8"WP
8"WP
8"WP
8"WP
8"WP
8"WP
8"WP
60'
60'
60'

Certified Sanborn® Map

1916

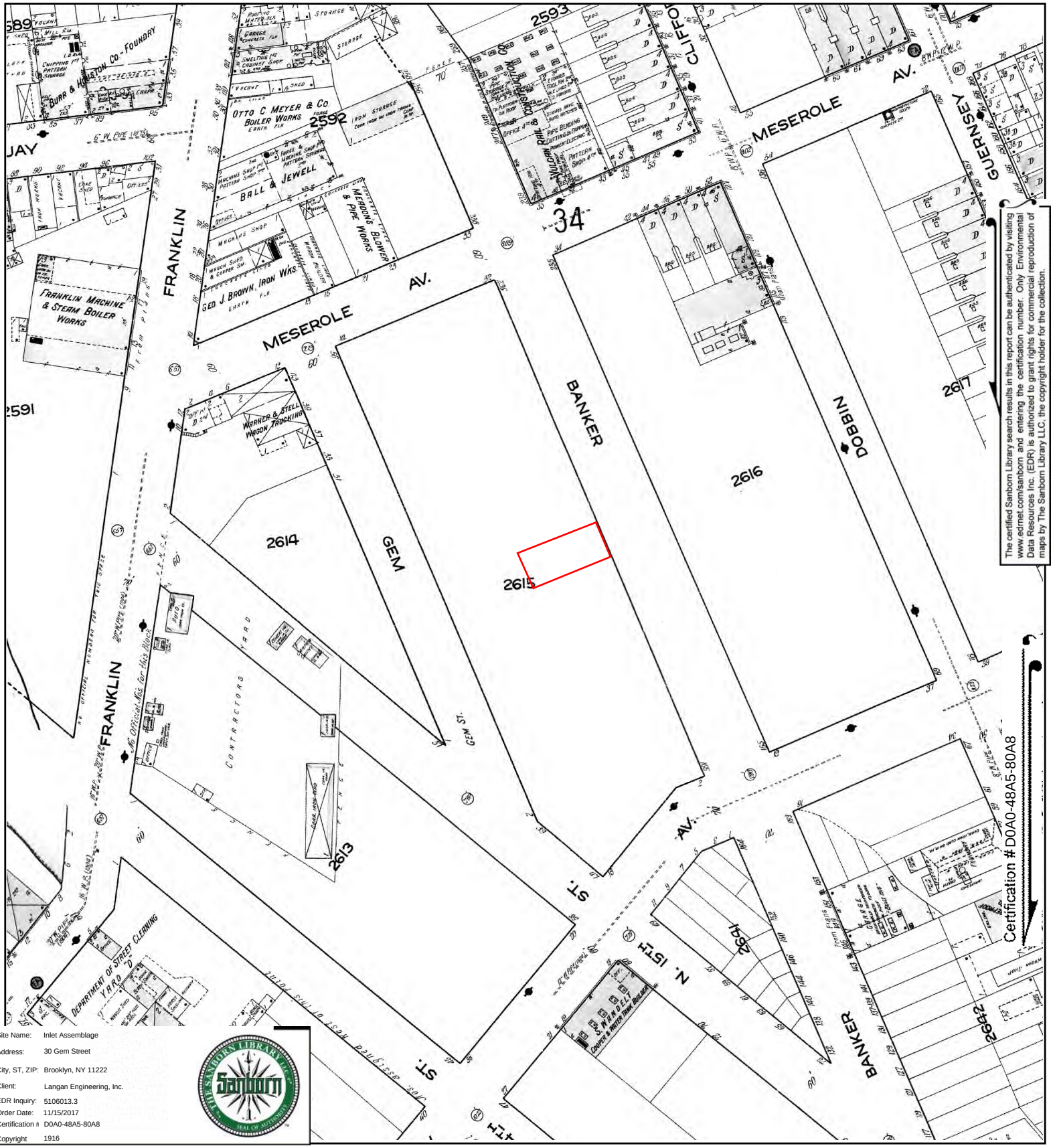

The certified Sanborn Library search results in this report can be authenticated by visiting www.edrnet.com/sanborn and entering the certification number. Only Environmental Data Resources Inc. (EDR) is authorized to grant rights for commercial reproduction of maps by The Sanborn Library LLC, the copyright holder for the collection.

Site Name:	Inlet Assemblage
Address:	30 Gem Street
City, ST, ZIP:	Brooklyn, NY 11222
Client:	Langan Engineering, Inc.
EDR Inquiry:	5106013.3
Order Date:	11/15/2017
Certification #	D0A0-48A5-80A8
Copyright	1916

This Certified Sanborn Map combines the following sheets.
Outlined areas indicate map sheets within the collection.

0 Feet 150 300 600

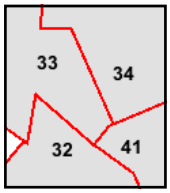

Volume 4, Sheet 41
Volume 4, Sheet 34
Volume 4, Sheet 33
Volume 4, Sheet 32

N

Certified Sanborn® Map

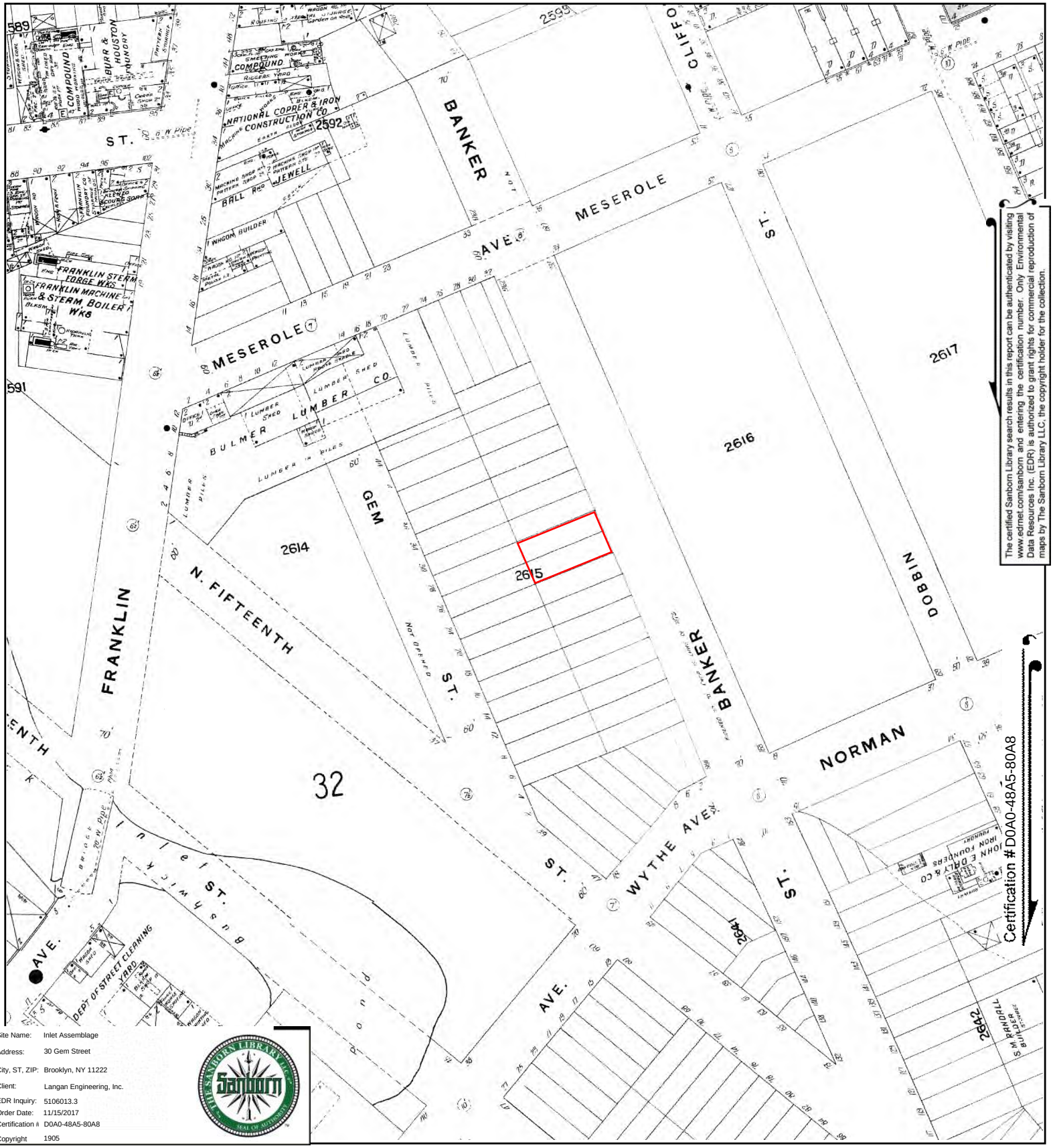

The certified Sanborn Library search results in this report can be authenticated by visiting www.edrnet.com/sanborn and entering the certification number. Only Environmental Data Resources Inc. (EDR) is authorized to grant rights for commercial reproduction of maps by The Sanborn Library LLC, the copyright holder for the collection.

Certification # D0A0-48A5-80A8

Site Name:	Inlet Assemblage
Address:	30 Gem Street
City, ST, ZIP:	Brooklyn, NY 11222
Client:	Langan Engineering, Inc.
EDR Inquiry:	5106013.3
Order Date:	11/15/2017
Certification #	D0A0-48A5-80A8
Copyright	1905

This Certified Sanborn Map combines the following sheets.
Outlined areas indicate map sheets within the collection.

0 Feet 150 300 600

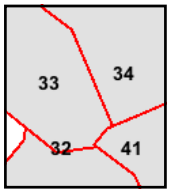

Volume 4, Sheet 41
Volume 4, Sheet 34
Volume 4, Sheet 33
Volume 4, Sheet 32

N

Certified Sanborn® Map

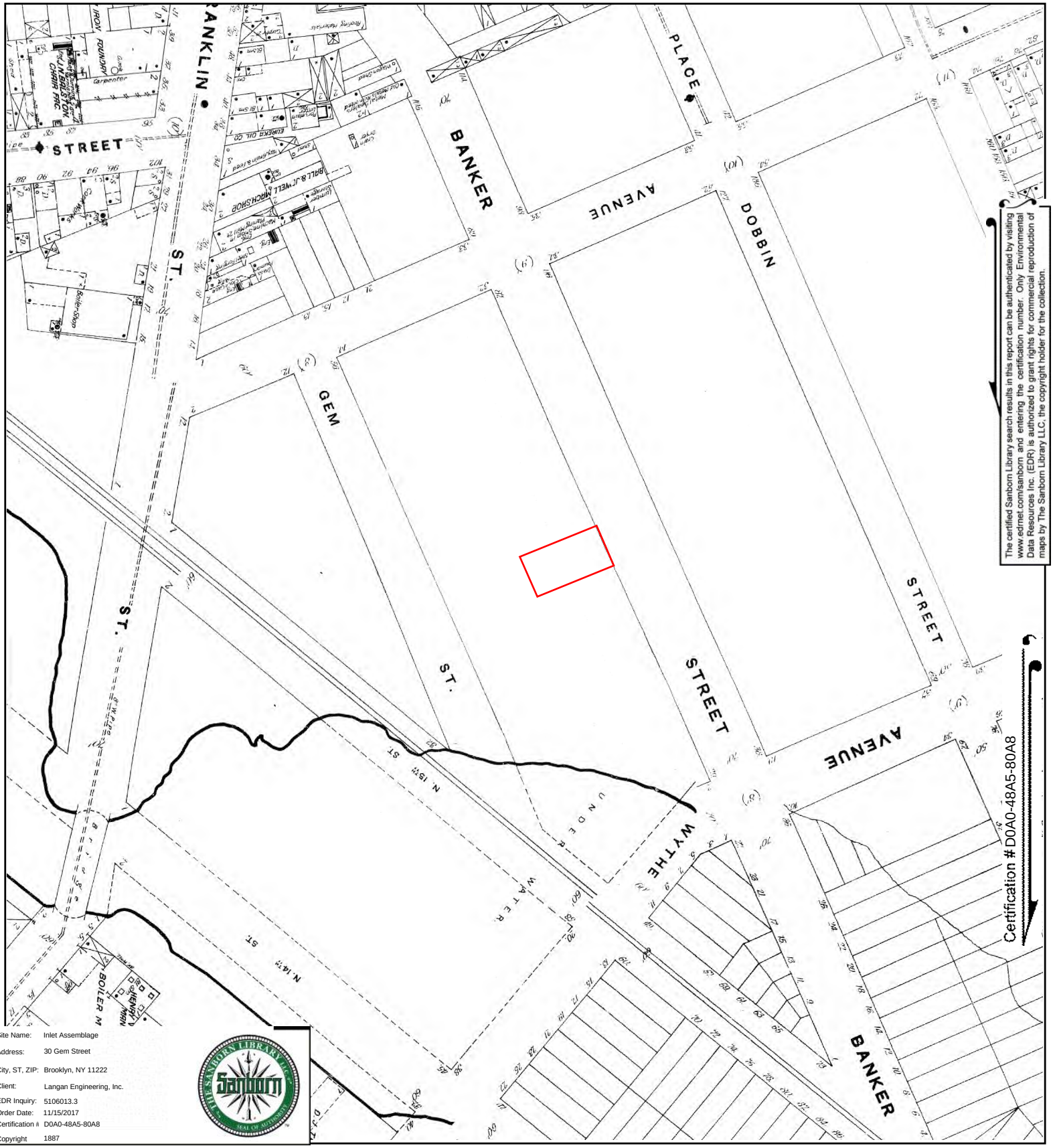

The certified Sanborn Library search results in this report can be authenticated by visiting www.edrnet.com/sanborn and entering the certification number. Only Environmental Data Resources Inc. (EDR) is authorized to grant rights for commercial reproduction of maps by The Sanborn Library LLC, the copyright holder for the collection.

Site Name:	Inlet Assemblage
Address:	30 Gem Street
City, ST, ZIP:	Brooklyn, NY 11222
Client:	Langan Engineering, Inc.
EDR Inquiry:	5106013.3
Order Date:	11/15/2017
Certification #	D0A0-48A5-80A8
Copyright	1887

This Certified Sanborn Map combines the following sheets.
Outlined areas indicate map sheets within the collection.

0 Feet 150 300 600

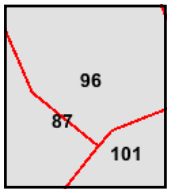

Volume 4, Sheet 96
Volume 4, Sheet 87
Volume 4, Sheet 101

N

APPENDIX J

HISTORICAL USGS TOPOGRAPHIC QUADRANGLE MAPS

Inlet Assemblage

30 Gem Street

Brooklyn, NY 11222

Inquiry Number: 5106013.4

November 15, 2017

EDR Historical Topo Map Report

with QuadMatch™

6 Armstrong Road, 4th floor
Shelton, CT 06484
Toll Free: 800.352.0050
www.edrnet.com

EDR Historical Topo Map Report

11/15/17

Site Name:	Client Name:
Inlet Assemblage	Langan Engineering, Inc.
30 Gem Street	360 W. 31st Street
Brooklyn, NY 11222	New York, NY 10001
EDR Inquiry # 5106013.4	Contact: Shana Holberton

EDR Topographic Map Library has been searched by EDR and maps covering the target property location as provided by Langan Engineering, Inc. were identified for the years listed below. EDR's Historical Topo Map Report is designed to assist professionals in evaluating potential liability on a target property resulting from past activities. EDRs Historical Topo Map Report includes a search of a collection of public and private color historical topographic maps, dating back to the late 1800s.

Search Results:

P.O.# 170494901

Project: Inlet Assemblage

Coordinates:

Latitude:	40.724831 40° 43' 29" North
Longitude:	-73.95617 -73° 57' 22" West
UTM Zone:	Zone 18 North
UTM X Meters:	588152.52
UTM Y Meters:	4508735.35
Elevation:	9.00' above sea level

Maps Provided:

2013
1995
1979
1967
1956
1947
1900
1898
1897

Disclaimer - Copyright and Trademark Notice

This Report contains certain information obtained from a variety of public and other sources reasonably available to Environmental Data Resources, Inc. It cannot be concluded from this Report that coverage information for the target and surrounding properties does not exist from other sources. NO WARRANTY EXPRESSED OR IMPLIED, IS MADE WHATSOEVER IN CONNECTION WITH THIS REPORT. ENVIRONMENTAL DATA RESOURCES, INC. SPECIFICALLY DISCLAIMS THE MAKING OF ANY SUCH WARRANTIES, INCLUDING WITHOUT LIMITATION, MERCHANTABILITY OR FITNESS FOR A PARTICULAR USE OR PURPOSE. ALL RISK IS ASSUMED BY THE USER. IN NO EVENT SHALL ENVIRONMENTAL DATA RESOURCES, INC. BE LIABLE TO ANYONE, WHETHER ARISING OUT OF ERRORS OR OMISSIONS, NEGLIGENCE, ACCIDENT OR ANY OTHER CAUSE, FOR ANY LOSS OF DAMAGE, INCLUDING, WITHOUT LIMITATION, SPECIAL, INCIDENTAL, CONSEQUENTIAL, OR EXEMPLARY DAMAGES. ANY LIABILITY ON THE PART OF ENVIRONMENTAL DATA RESOURCES, INC. IS STRICTLY LIMITED TO A REFUND OF THE AMOUNT PAID FOR THIS REPORT. Purchaser accepts this Report "AS IS". Any analyses, estimates, ratings, environmental risk levels or risk codes provided in this Report are provided for illustrative purposes only, and are not intended to provide, nor should they be interpreted as providing any facts regarding, or prediction or forecast of, any environmental risk for any property. Only a Phase I Environmental Site Assessment performed by an environmental professional can provide information regarding the environmental risk for any property. Additionally, the information provided in this Report is not to be construed as legal advice.

Copyright 2017 by Environmental Data Resources, Inc. All rights reserved. Reproduction in any media or format, in whole or in part, of any report or map of Environmental Data Resources, Inc., or its affiliates, is prohibited without prior written permission.

EDR and its logos (including Sanborn and Sanborn Map) are trademarks of Environmental Data Resources, Inc. or its affiliates. All other trademarks used herein are the property of their respective owners.

Topo Sheet Key

This EDR Topo Map Report is based upon the following USGS topographic map sheets.

2013 Source Sheets

Brooklyn
2013
7.5-minute, 24000

1995 Source Sheets

Brooklyn
1995
7.5-minute, 24000
Aerial Photo Revised 1977

1979 Source Sheets

Brooklyn
1979
7.5-minute, 24000
Aerial Photo Revised 1977

1967 Source Sheets

Brooklyn
1967
7.5-minute, 24000
Aerial Photo Revised 1966

Topo Sheet Key

This EDR Topo Map Report is based upon the following USGS topographic map sheets.

1956 Source Sheets

Brooklyn
1956
7.5-minute, 24000

1947 Source Sheets

Brooklyn
1947
7.5-minute, 24000
Aerial Photo Revised 1940

1900 Source Sheets

Brooklyn
1900
15-minute, 62500

1898 Source Sheets

Brooklyn
1898
15-minute, 62500

Topo Sheet Key

This EDR Topo Map Report is based upon the following USGS topographic map sheets.

1897 Source Sheets

Brooklyn
1897
15-minute, 62500

Historical Topo Map

2013

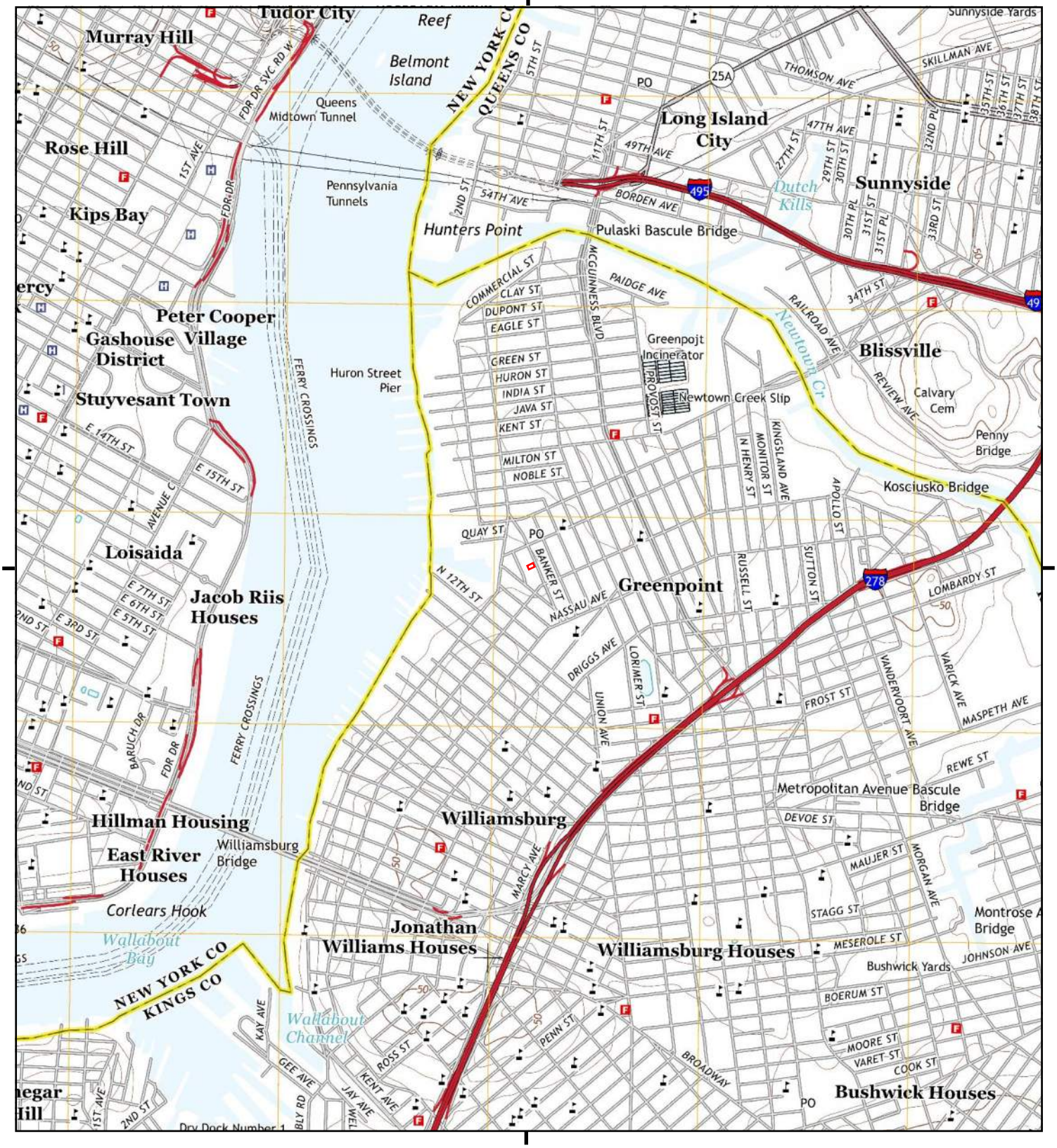

This report includes information from the following map sheet(s).

0 Miles 0.25 0.5 1 1.5

NW N NE
W E
SW S SE

TP, Brooklyn, 2013, 7.5-minute

SITE NAME: Inlet Assemblage
ADDRESS: 30 Gem Street
Brooklyn, NY 11222
CLIENT: Langan Engineering, Inc.

N

Historical Topo Map

1995

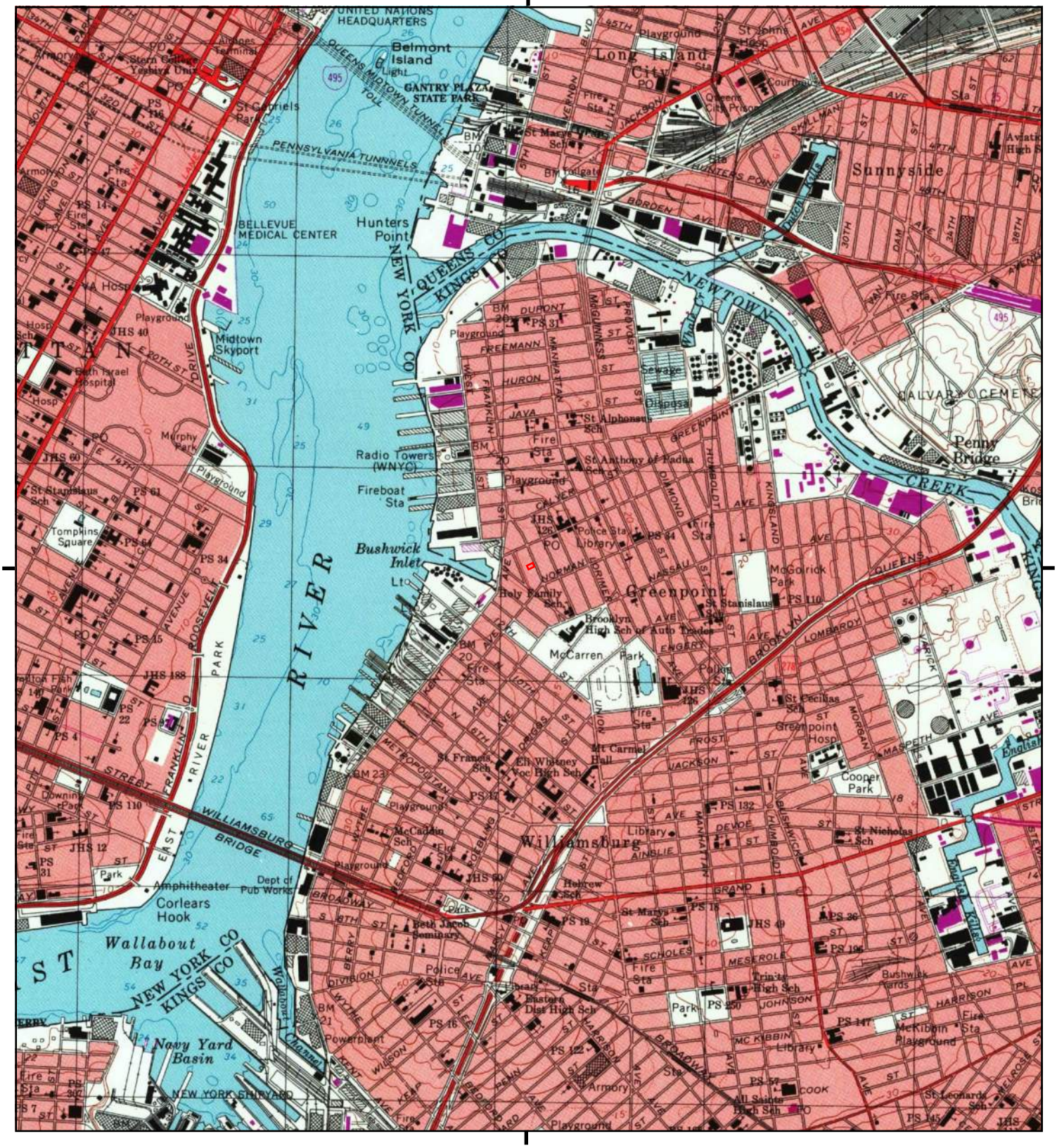

This report includes information from the following map sheet(s).

0 Miles 0.25 0.5 1 1.5

NW N NE
W E
SW S SE

TP, Brooklyn, 1995, 7.5-minute

SITE NAME: Inlet Assemblage
ADDRESS: 30 Gem Street
Brooklyn, NY 11222
CLIENT: Langan Engineering, Inc.

N

Historical Topo Map

1979

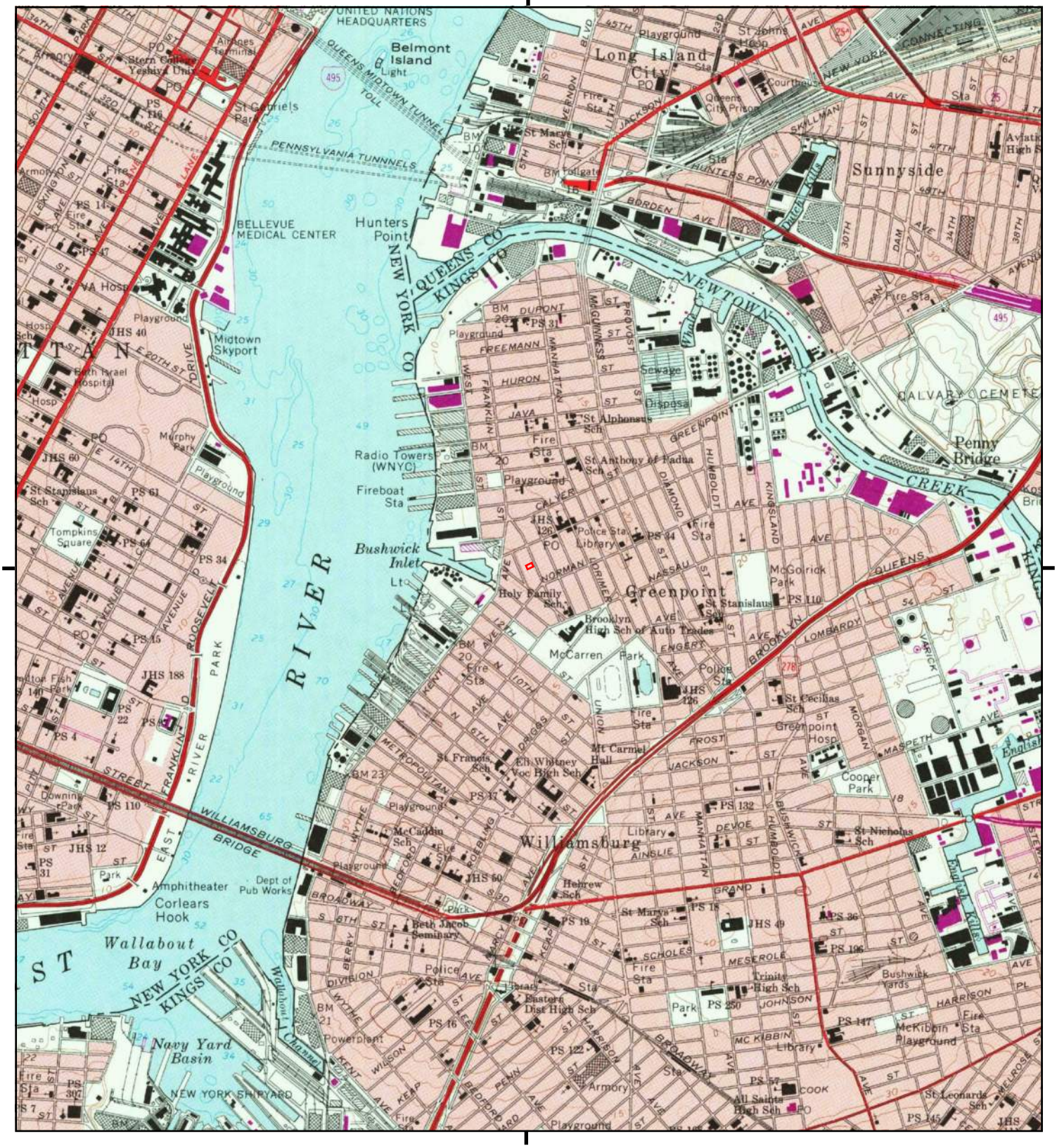

This report includes information from the following map sheet(s).

0 Miles 0.25 0.5 1 1.5

NW N NE
W E
SW S SE

TP, Brooklyn, 1979, 7.5-minute

SITE NAME: Inlet Assemblage
ADDRESS: 30 Gem Street
Brooklyn, NY 11222
CLIENT: Langan Engineering, Inc.

N

Historical Topo Map

1967

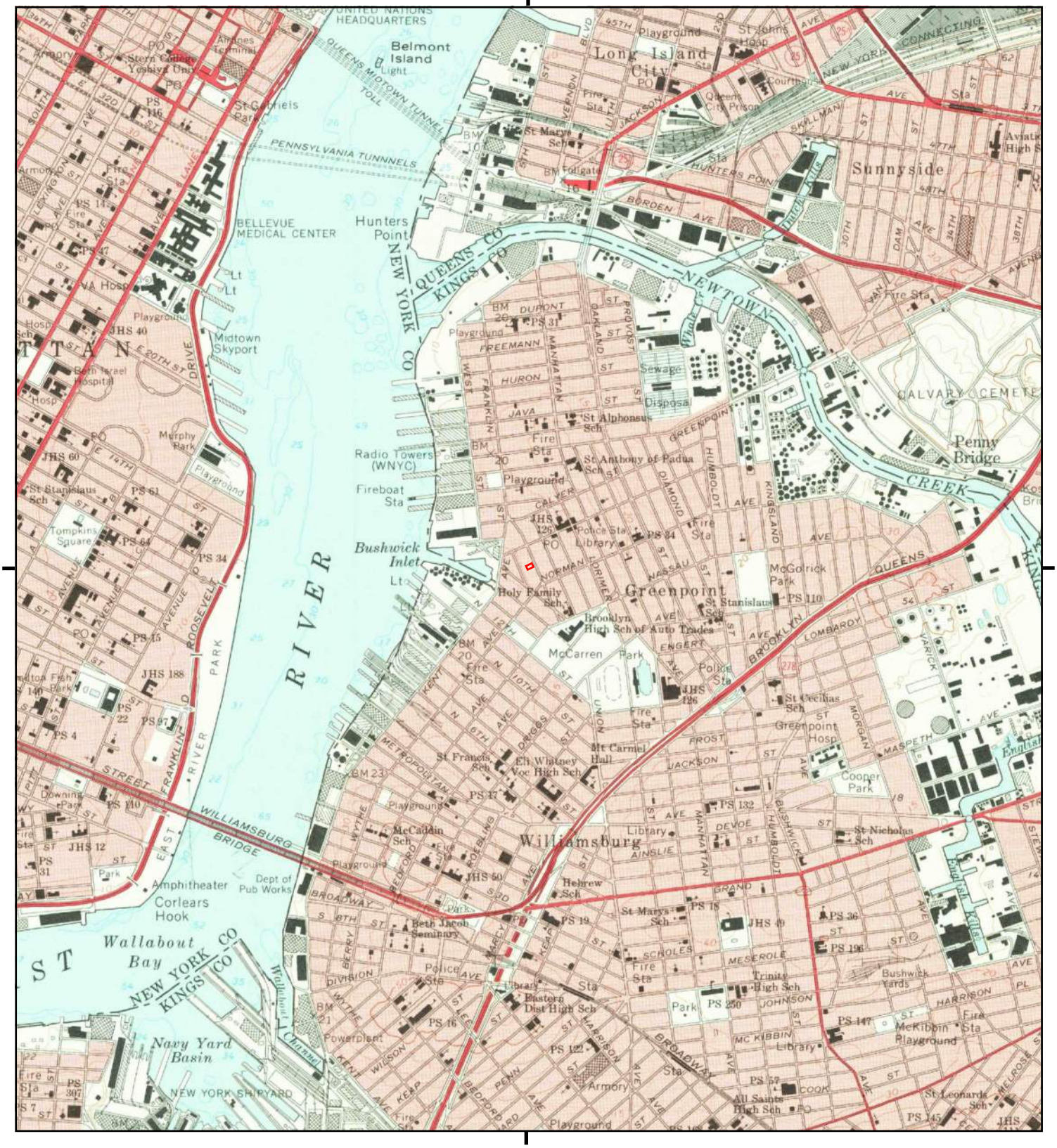

This report includes information from the following map sheet(s).

0 Miles 0.25 0.5 1 1.5

NW N NE
W E
SW S SE

TP, Brooklyn, 1967, 7.5-minute

SITE NAME: Inlet Assemblage
ADDRESS: 30 Gem Street
Brooklyn, NY 11222
CLIENT: Langan Engineering, Inc.

N

Historical Topo Map

1956

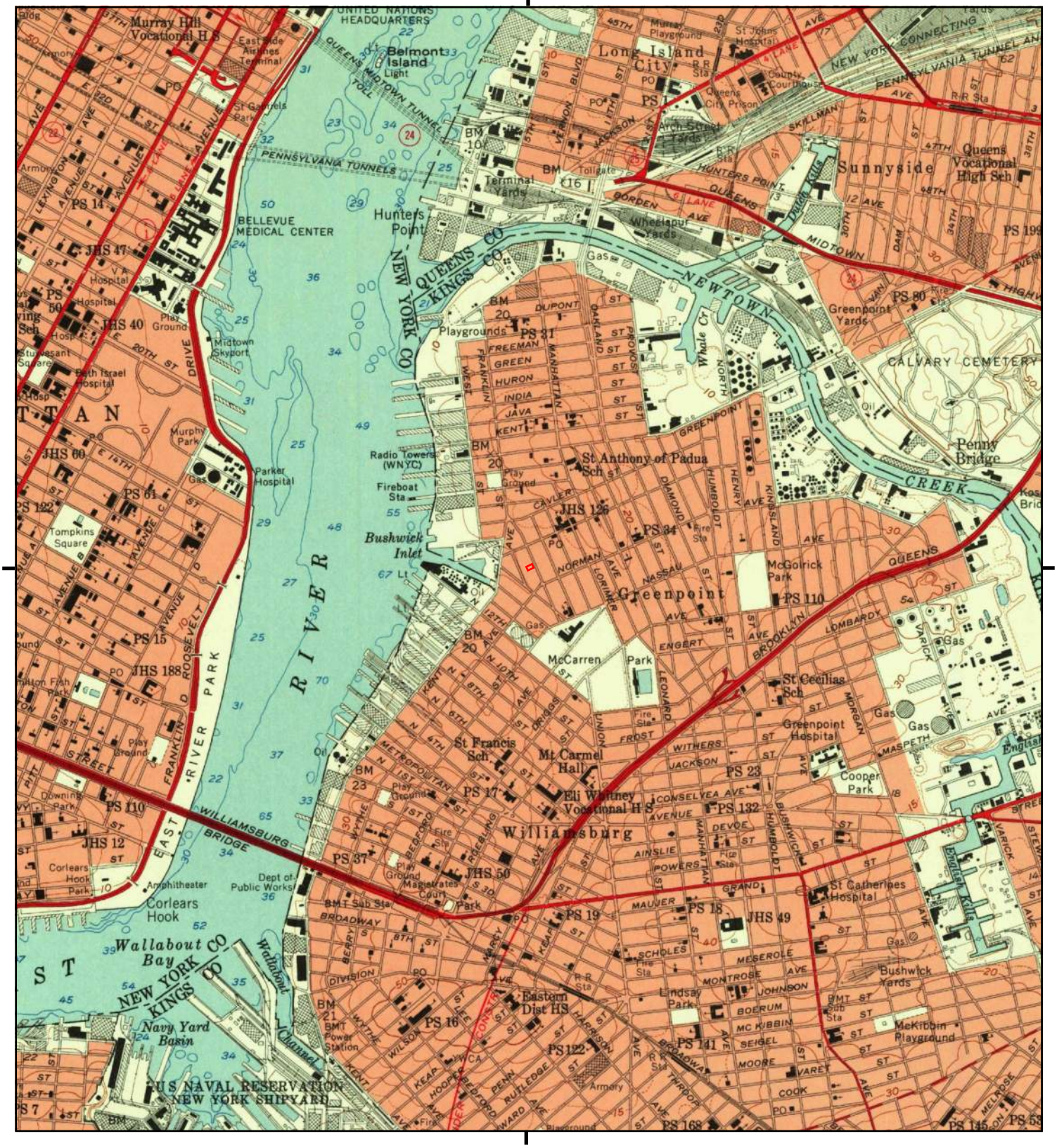

This report includes information from the following map sheet(s).

0 Miles 0.25 0.5 1 1.5

NW N NE
W E
SW S SE

TP, Brooklyn, 1956, 7.5-minute

SITE NAME: Inlet Assemblage
ADDRESS: 30 Gem Street
Brooklyn, NY 11222
CLIENT: Langan Engineering, Inc.

N

Historical Topo Map

1947

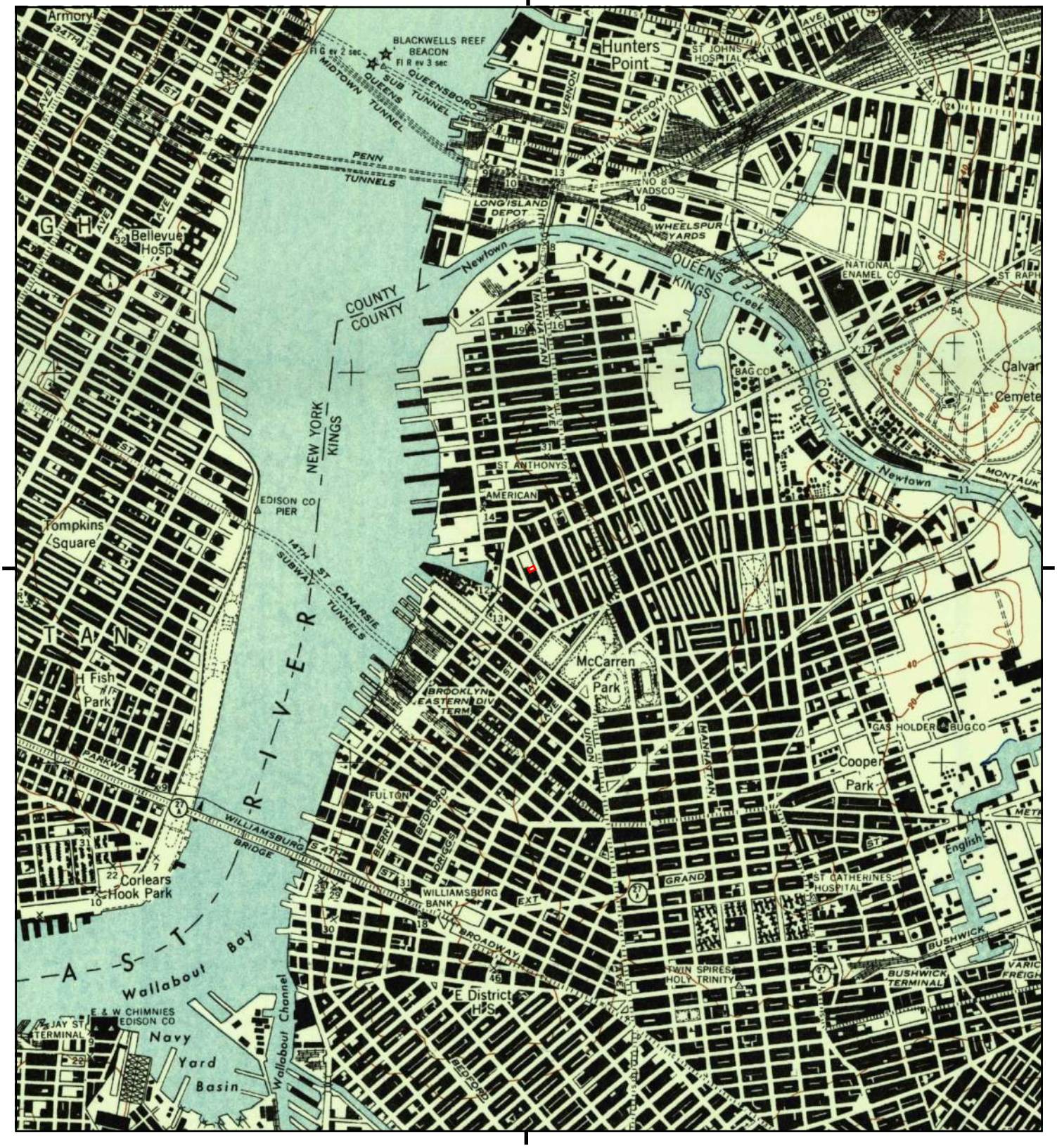

This report includes information from the following map sheet(s).

0 Miles 0.25 0.5 1 1.5

NW N NE
W E
SW S SE

TP, Brooklyn, 1947, 7.5-minute

SITE NAME: Inlet Assemblage
ADDRESS: 30 Gem Street
Brooklyn, NY 11222
CLIENT: Langan Engineering, Inc.

N

Historical Topo Map

1900

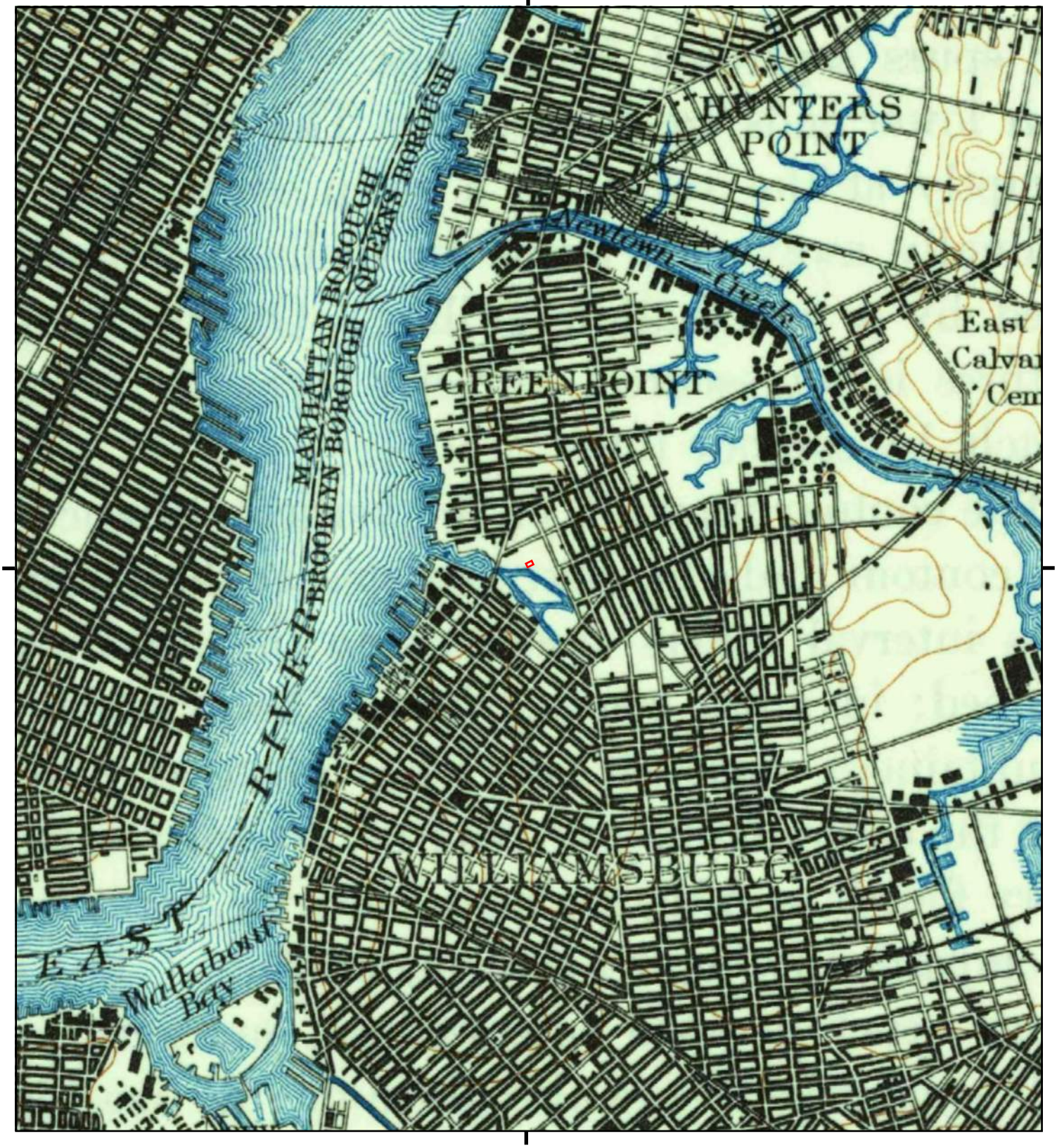

This report includes information from the following map sheet(s).

0 Miles 0.25 0.5 1 1.5

NW N NE
W E
SW S SE

TP, Brooklyn, 1900, 15-minute

SITE NAME: Inlet Assemblage
ADDRESS: 30 Gem Street
Brooklyn, NY 11222
CLIENT: Langan Engineering, Inc.

N

Historical Topo Map

1898

This report includes information from the following map sheet(s).

0 Miles 0.25 0.5 1 1.5

NW N NE
W E
SW S SE

TP, Brooklyn, 1898, 15-minute

SITE NAME: Inlet Assemblage
ADDRESS: 30 Gem Street
Brooklyn, NY 11222
CLIENT: Langan Engineering, Inc.

N

Historical Topo Map

1897

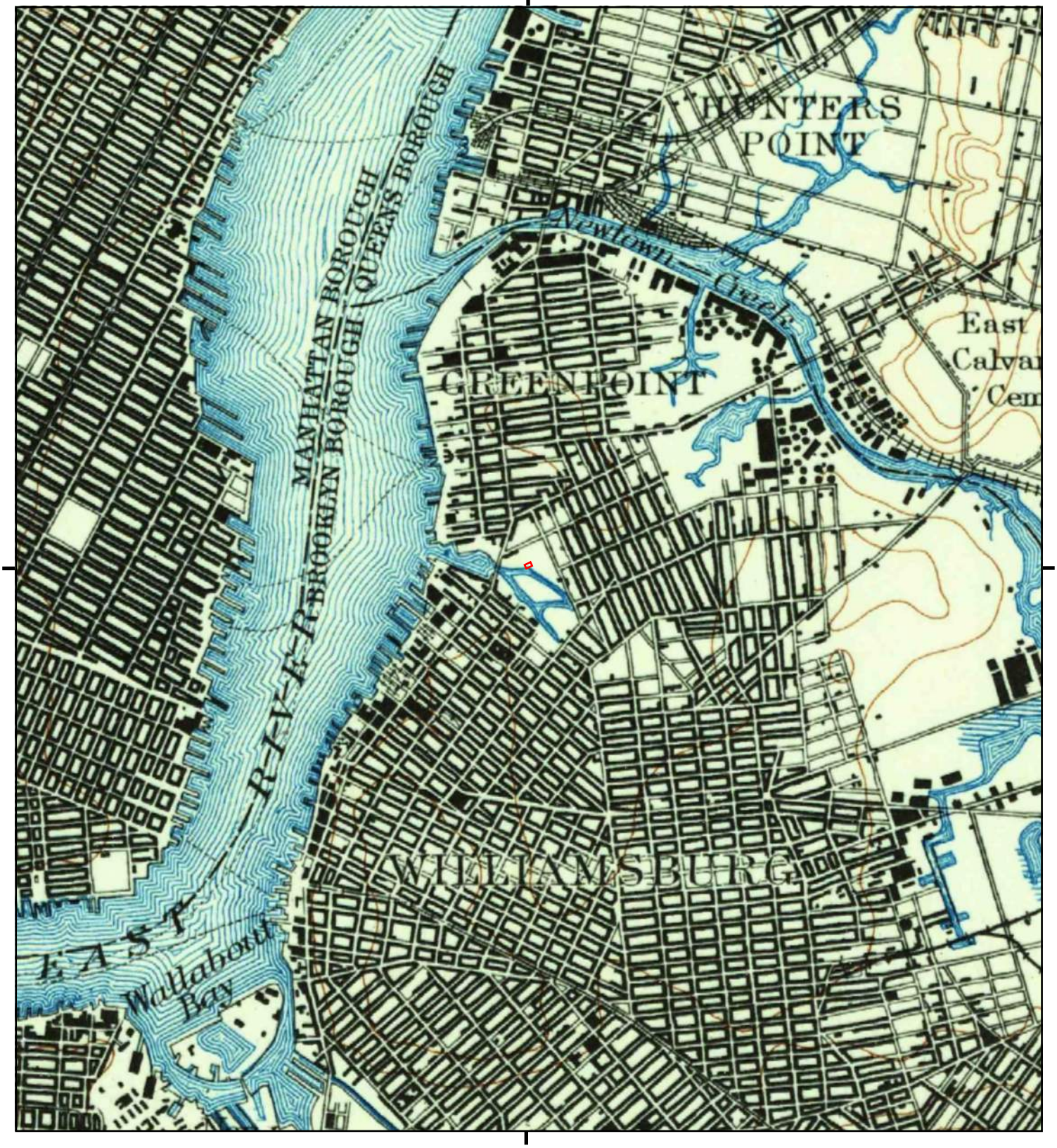

This report includes information from the following map sheet(s).

0 Miles 0.25 0.5 1 1.5

NW N NE
W E
SW S SE

TP, Brooklyn, 1897, 15-minute

SITE NAME: Inlet Assemblage
ADDRESS: 30 Gem Street
Brooklyn, NY 11222
CLIENT: Langan Engineering, Inc.

N

APPENDIX K

CITY DIRECTORY ABSTRACT

Inlet Assemblage
30 Gem Street
Brooklyn, NY 11222

Inquiry Number: 5106013.5
November 15, 2017

The EDR-City Directory Abstract

Environmental Data Resources Inc

6 Armstrong Road
Shelton, CT 06484
800.352.0050
www.edrnet.com

TABLE OF CONTENTS

SECTION

Executive Summary

Findings

City Directory Images

Thank you for your business.
Please contact EDR at 1-800-352-0050
with any questions or comments.

Disclaimer - Copyright and Trademark Notice

This Report contains certain information obtained from a variety of public and other sources reasonably available to Environmental Data Resources, Inc. It cannot be concluded from this Report that coverage information for the target and surrounding properties does not exist from other sources. **NO WARRANTY EXPRESSED OR IMPLIED, IS MADE WHATSOEVER IN CONNECTION WITH THIS REPORT. ENVIRONMENTAL DATA RESOURCES, INC. SPECIFICALLY DISCLAIMS THE MAKING OF ANY SUCH WARRANTIES, INCLUDING WITHOUT LIMITATION, MERCHANTABILITY OR FITNESS FOR A PARTICULAR USE OR PURPOSE. ALL RISK IS ASSUMED BY THE USER. IN NO EVENT SHALL ENVIRONMENTAL DATA RESOURCES, INC. BE LIABLE TO ANYONE, WHETHER ARISING OUT OF ERRORS OR OMISSIONS, NEGLIGENCE, ACCIDENT OR ANY OTHER CAUSE, FOR ANY LOSS OR DAMAGE, INCLUDING, WITHOUT LIMITATION, SPECIAL, INCIDENTAL, CONSEQUENTIAL, OR EXEMPLARY DAMAGES. ANY LIABILITY ON THE PART OF ENVIRONMENTAL DATA RESOURCES, INC. IS STRICTLY LIMITED TO A REFUND OF THE AMOUNT PAID FOR THIS REPORT.** Purchaser accepts this Report "AS IS". Any analyses, estimates, ratings, environmental risk levels or risk codes provided in this Report are provided for illustrative purposes only, and are not intended to provide, nor should they be interpreted as providing any facts regarding, or prediction orforecast of, any environmental risk for any property. Only a Phase I Environmental Site Assessment performed by an environmental professional can provide information regarding the environmental risk for any property. Additionally, the information provided in this Report is not to be construed as legal advice.

Copyright 2017 by Environmental Data Resources, Inc. All rights reserved. Reproduction in any media or format, in whole or in part, of any report or map of Environmental Data Resources, Inc. or its affiliates is prohibited without prior written permission.

EDR and its logos (including Sanborn and Sanborn Map) are trademarks of Environmental Data Resources, Inc. or its affiliates. All other trademarks used herein are the property of their respective owners.

EXECUTIVE SUMMARY

DESCRIPTION

Environmental Data Resources, Inc.'s (EDR) City Directory Abstract is a screening tool designed to assist environmental professionals in evaluating potential liability on a target property resulting from past activities. EDR's City Directory Abstract includes a search and abstract of available city directory data. For each address, the directory lists the name of the corresponding occupant at five year intervals.

Business directories including city, cross reference and telephone directories were reviewed, if available, at approximately five year intervals for the years spanning 1928 through 2014. This report compiles information gathered in this review by geocoding the latitude and longitude of properties identified and gathering information about properties within 501 feet of the target property.

A summary of the information obtained is provided in the text of this report.

RECORD SOURCES

EDR's Digital Archive combines historical directory listings from sources such as Cole Information and Dun & Bradstreet. These standard sources of property information complement and enhance each other to provide a more comprehensive report.

EDR is licensed to reproduce certain City Directory works by the copyright holders of those works. The purchaser of this EDR City Directory Report may include it in report(s) delivered to a customer. Reproduction of City Directories without permission of the publisher or licensed vendor may be a violation of copyright.

Data by infoUSA®

Copyright©2008
All Rights Reserved

RESEARCH SUMMARY

The following research sources were consulted in the preparation of this report. An "X" indicates where information was identified in the source and provided in this report.

Year	Source	TP	Adjoining	Text Abstract	Source Image
2014	EDR Digital Archive	X	X	X	-
2010	EDR Digital Archive	X	X	X	-
2005	Hill-Donnelly Corporation	-	X	X	-
	Hill-Donnelly Corporation	X	X	X	-
2000	Cole Information Services	-	X	X	-
1997	NYNEX	-	X	X	-
	NYNEX	X	X	X	-
1992	NYNEX Informantion Resource Co.	-	X	X	-
1985	NYNEX Information Resources Company	-	X	X	-
1980	New York Telephone	-	X	X	-
1976	New York Telephone	-	X	X	-
1973	New York Telephone	-	X	X	-

EXECUTIVE SUMMARY

Year	Source	TP	Adjoining	Text Abstract	Source Image
1970	New York Telephone	-	X	X	-
	New York Telephone	X	X	X	-
1965	New York Telephone	-	X	X	-
1960	New York Telephone	-	X	X	-
	New York Telephone Company	-	X	X	-
1949	New York Telephone Company	-	X	X	-
1945	New York Telephone	-	X	X	-
1940	New York Telephone	-	X	X	-
1934	R. L. Polk & Co.	-	X	X	-
	R. L. Polk & Co.	X	X	X	-
1928	New York Telephone	-	X	X	-

EXECUTIVE SUMMARY

SELECTED ADDRESSES

The following addresses were selected by the client, for EDR to research. An "X" indicates where information was identified.

Address	***Type***	***Findings***
10 Gem Street	Client Entered	
14 Meserole Avenue	Client Entered	X
166 Banker Street	Client Entered	
39 North 15th Street	Client Entered	
14 Wythe Avenue	Client Entered	X
132 Banker Street	Client Entered	
8 34-42 and 15-33 Meserole Avenue	Client Entered	
1 Gem Street	Client Entered	
3-37 49-73 and 34-60 North 15th Street	Client Entered	
1-19 20-38 and 34-48 Wythe Avenue	Client Entered	

FINDINGS

TARGET PROPERTY INFORMATION

ADDRESS

30 Gem Street
Brooklyn, NY 11222

FINDINGS DETAIL

Target Property research detail.

Banker Street

166 Banker Street

Year	Uses	Source

Gem St

30 Gem St

Year	Uses	Source
2014	ACME SMOKED FISH CORP	EDR Digital Archive
	CHARMIR HOLDINGS INC	EDR Digital Archive
2010	ACME SMOKED FISH CORP	EDR Digital Archive
	CHARMIR HOLDINGS INC	EDR Digital Archive

Gem Street

10 Gem Street

Year	Uses	Source

MEJEROLE AVE

14 MEJEROLE AVE

Year	Uses	Source
1934	WINOKUR LOUIS IRONER R	R. L. Polk & Co.

MESEROLE AVE

14 MESEROLE AVE

Year	Uses	Source
1970	Hanlin Andrew J	New York Telephone

FINDINGS

Year	Uses	Source
1934	WEINER CELIA CLK R	R. L. Polk & Co.

Meserole Avenue

14 Meserole Avenue

Year	Uses	Source
1970	Hanlin Andrew J	New York Telephone
1934	WEINER CELIA CLK R	R. L. Polk & Co.

North 15th Street

39 North 15th Street

Year	Uses	Source

Wythe Avenue

14 Wythe Avenue

Year	Uses	Source
2005	B Wieder Isaac & Goldy v	Hill-Donnelly Corporation
	Number4 A Wilkins Carrie Mrs	Hill-Donnelly Corporation
	Number93 JYour Total Image	Hill-Donnelly Corporation
1997	LARSON Laura	NYNEX

FINDINGS

ADJOINING PROPERTY DETAIL

The following Adjoining Property addresses were researched for this report. Detailed findings are provided for each address.

BANKER

141 BANKER

Year	Uses	Source
1992	PAT CONTRCTNG	NYNEX Informantion Resource Co.
	MAX S WAY COMP	NYNEX Informantion Resource Co.

143 BANKER

Year	Uses	Source
1992	MANHATTAN & QUEENS FUEL CORP	NYNEX Informantion Resource Co.

150 BANKER

Year	Uses	Source
1985	CRYSTAL TRANSPORT INC	NYNEX Information Resources Company
	T D S BARR BELL CORP	NYNEX Information Resources Company
	JOANN INTERNATIONAL CORP	NYNEX Information Resources Company
1980	ANGLO CHEMICAL & RUBBER CORP	New York Telephone
1976	EAGLE BARREL SVCE CO	New York Telephone
1960	EAGLE BARREL SVCE CO	New York Telephone

152 BANKER

Year	Uses	Source
1992	STRATFORD TOOL INC	NYNEX Informantion Resource Co.
1985	STRATFORD TOOL INC	NYNEX Information Resources Company
1976	ANGLO CHEMCL & RUBBR CORP	New York Telephone
1960	ZITT ARTHUR B	New York Telephone
	SPIRIT FLUID MFG CORP	New York Telephone

179 BANKER

Year	Uses	Source
1992	G & I AUTO REPAIR CENTER	NYNEX Informantion Resource Co.
	OCHNER DAVID	NYNEX Informantion Resource Co.

190 BANKER

Year	Uses	Source
1992	HARNDEN INC	NYNEX Informantion Resource Co.

FINDINGS

Year	Uses	Source
1992	ELSNER ENGINEERING WORKS INC	NYNEX Informantion Resource Co.
	CORZO CONTRCTNG CO INC	NYNEX Informantion Resource Co.
1985	ELSNER ENGINEERING WORKS INC	NYNEX Information Resources Company
1976	SCHULTZ ENGNRNG CORP	New York Telephone
1960	SCHULTZ ENGNREG CORP	New York Telephone
1934	NELCO REALTY CORP A WALTER NELSON PRES-TREAS A LINCOLN MOSEMAN SEC	R. L. Polk & Co.
	HALCO STEEL SACH CO INC A WAITER NELSON PRES-TREAS A LINCOLN MOSEMAN SEC	R. L. Polk & Co.
	HALBACK C E & CO INC A WALTER NELSON PRES-TREAS A LINCOLN MOSEMAN SEC IRON	R. L. Polk & Co.
1928	NELCO RITY CORP	New York Telephone
	HALCO STEEL SASH CO	New York Telephone
	HALBACK C E & CO ORNNMTL IRON & STEEL	New York Telephone

192 BANKER

Year	Uses	Source
1976	CARMEL CONST CORP	New York Telephone
1960	WASHEX MACHY CORP	New York Telephone
1934	V-PRES C J SCHLUTER INC	R. L. Polk & Co.
	SCHLUTER A H SEC C J SCHLUTER INC	R. L. Polk & Co.
	SCHLUTER CHAS J INC CHAS J SCHLUTER PRES TREAS FRED HOLD V-PRES H H SCHLUT	R. L. Polk & Co.
1928	SCHLUTER CHAS J INC TANKS STCKS	New York Telephone

193 BANKER

Year	Uses	Source
1985	R & Z METAL CORP	NYNEX Information Resources Company

195 BANKER

Year	Uses	Source
1992	DATA COMMUNICATIONS & SECURITY SYSTEMS	NYNEX Informantion Resource Co.
	DATA COMMUNICATIONS SALES	NYNEX Informantion Resource Co.

200 BANKER

Year	Uses	Source
1976	BITUMEN WELDING SUPL CO INC	New York Telephone

FINDINGS

Year	Uses	Source
1934	BLENNER JOHN BLDR	R. L. Polk & Co.
1928	BLENNER JOHN BLDR	New York Telephone

202 BANKER

Year	Uses	Source
1992	VIZ MOLD & DIE LTD	NYNEX Informantion Resource Co.
	VIZ PLASTIC PRODUCTS LTD	NYNEX Informantion Resource Co.
1985	SEAFORD MECHANICAL CORP	NYNEX Information Resources Company
1976	BITUMEN RENTAL & REPR CORP	New York Telephone
1960	BITUMEN WELDING SUPL CO INC	New York Telephone

211 BANKER

Year	Uses	Source
1928	SAMPLE JOHN C CONSLTG ENGR	New York Telephone
	INDUSTRIAL IRON CO	New York Telephone

218 BANKER

Year	Uses	Source
1992	M A E TRUCKING CORP	NYNEX Informantion Resource Co.

221 BANKER

Year	Uses	Source
1992	EVERS ARTHUR J INC	NYNEX Informantion Resource Co.
1985	EVERS ARTHUR J INC	NYNEX Information Resources Company
1976	EVERS ARTHUR J INC	New York Telephone
1960	EVERS ARTHUR J INC	New York Telephone

234 BANKER

Year	Uses	Source
1992	WORLD WIDE MARBLE & GRANITE CORP	NYNEX Informantion Resource Co.
1985	INDUSTRI IRON & STEEL PRODS CO	NYNEX Information Resources Company
1976	INDUSTRL IRON & STEEL PRODS CO	New York Telephone
1960	INDUSTRIAL IRON & STEEL PRODS CO	New York Telephone

239 BANKER

Year	Uses	Source
1992	RALMAR FABRICS INC	NYNEX Informantion Resource Co.
	ANDOVER PROTECTION SYSTEMS INC	NYNEX Informantion Resource Co.
	CARMEN TEXTILES CORP	NYNEX Informantion Resource Co.
1985	RALMAR FABRICS INC	NYNEX Information Resources Company

FINDINGS

Year	Uses	Source
1985	PENNANT SPORTSWEAR INC	NYNEX Information Resources Company
	KOZEE KOMFORT PRODS INC	NYNEX Information Resources Company
	GLO-BEST FINISHERS INC	NYNEX Information Resources Company
1976	KOZEE KOMFORT PRODS INC	New York Telephone
	MOBILE KNITTING MILLS INC	New York Telephone
	RALMAR FABRICS INC	New York Telephone

BANKER 3495395

239 BANKER 3495395

Year	Uses	Source
1997	SMART William H	NYNEX

BANKER H LARCHONT NY

190 BANKER H LARCHONT NY

Year	Uses	Source
1934	NELSON A WALTER PRES-TREAS HALCO STEEL SASH CO INC	R. L. Polk & Co.

BANKER R MOUNT VERNON NY

190 BANKER R MOUNT VERNON NY

Year	Uses	Source
1934	MOSEMAN A LINCOLN SEC HALCO STEEL SASH CO INC	R. L. Polk & Co.

BANKER ST

141 BANKER ST

Year	Uses	Source
2005	Splendor Marble LL C	Hill-Donnelly Corporation
2000	JUN K CORP	Cole Information Services

143 BANKER ST

Year	Uses	Source
2005	Steeldeck Ny Inc	Hill-Donnelly Corporation
2000	DIRECT EFFECTS	Cole Information Services
1997	Superior Locations Van Svce	NYNEX

FINDINGS

Banker St

145 Banker St

Year	Uses	Source
2010	STEELDECK NY INC	EDR Digital Archive
	STEELDECK NY INC	EDR Digital Archive

BANKER ST

145 BANKER ST

Year	Uses	Source
2000	E S C	Cole Information Services

Banker St

150 Banker St

Year	Uses	Source
2014	KEBAPOLIS LLC	EDR Digital Archive
	KEBAPOLIS LLC	EDR Digital Archive
2010	MUSTANG BULK CARRIERS INC	EDR Digital Archive
	CLASSIC FUEL OIL CORP	EDR Digital Archive
	MODEL PETROLEUM INC	EDR Digital Archive
	MODEL PETROLEUM INC	EDR Digital Archive
	MUSTANG BULK CARRIERS INC	EDR Digital Archive
	CLASSIC FUEL OIL CORP	EDR Digital Archive

152 Banker St

Year	Uses	Source
2014	STEELCRAFT MASTERS INC	EDR Digital Archive
	MATTHEW FAIRBANK DESIGN	EDR Digital Archive
	STEELCRAFT MASTERS INC	EDR Digital Archive
	MATTHEW FAIRBANK DESIGN	EDR Digital Archive
2010	STEELCRAFT MASTERS INC	EDR Digital Archive
	STEELCRAFT MASTERS INC	EDR Digital Archive

BANKER ST

152 BANKER ST

Year	Uses	Source
2005	Steelcraft Masters Inc	Hill-Donnelly Corporation
2000	PTRSNT FN ARTS INC	Cole Information Services

Year	Uses	Source
2000	SUN BEE TRADE CORP	Cole Information Services

159 BANKER ST

Year	Uses	Source
1973	Selective Books Inc	New York Telephone
1970	Selective Books Inc	New York Telephone

Banker St

168 Banker St

Year	Uses	Source
2014	CORZO CONTRACTING CO INC	EDR Digital Archive
	CORZO CONTRACTING CO INC	EDR Digital Archive

BANKER ST

179 BANKER ST

Year	Uses	Source
2005	G &I Auto Repair Ctr 15s	Hill-Donnelly Corporation
2000	G & I AUTO RPR CTR	Cole Information Services
1997	G & I Auto Repair Center	NYNEX

Banker St

190 Banker St

Year	Uses	Source
2010	CORZO CONTRACTING CO INC	EDR Digital Archive
	CORZO CONTRACTING CO INC	EDR Digital Archive

BANKER ST

190 BANKER ST

Year	Uses	Source
2005	Coro Contracting Co	Hill-Donnelly Corporation
2000	CORZO CNTRCTNG CO	Cole Information Services
	TIMOTHY MCADAMS	Cole Information Services
1997	Corzo Contrctng Co Inc	NYNEX
	Elsner Engineering Works Inc	NYNEX
	Harnden Inc	NYNEX
1949	Nelco Rity Corpn	New York Telephone Company
	Halco Steel Sash Co	New York Telephone Company

FINDINGS

Year	Uses	Source
1949	Halback C E & Co ornmtl iron & steel	New York Telephone Company
1945	Halco Steel Sash Co	New York Telephone
	Nelco Rity Corpn	New York Telephone
	Halback C E & Co ornmtl iron & steel	New York Telephone
1940	Halback C E & Co ornmtl iron & steel	New York Telephone
	Halco Steel Sash Co	New York Telephone
	Nelco Rity Corpn	New York Telephone

192 BANKER ST

Year	Uses	Source
1973	Cavalier Multicolor Corp	New York Telephone
1940	Schluter Chak J inc tanks stcks	New York Telephone

Banker St

193 Banker St

Year	Uses	Source
2010	FASTWAY TOWING & COLLISION	EDR Digital Archive
	WEMAKE CORP	EDR Digital Archive
	WEMAKE CORP	EDR Digital Archive
	FASTWAY TOWING & COLLISION	EDR Digital Archive

BANKER ST

193 BANKER ST

Year	Uses	Source
2005	Myssura Trading Co	Hill-Donnelly Corporation
	Fastway Towing & Collision	Hill-Donnelly Corporation

Banker St

195 Banker St

Year	Uses	Source
2014	U-HAUL COMPANY	EDR Digital Archive
	U-HAUL COMPANY	EDR Digital Archive

BANKER ST

200 BANKER ST

Year	Uses	Source
1940	Blenner John bldr	New York Telephone

FINDINGS

Banker St

202 Banker St

Year	Uses	Source
2014	HALCION GOURMET	EDR Digital Archive
	HALCION GOURMET	EDR Digital Archive
2010	HALCION GOURMET	EDR Digital Archive
	HALCION GOURMET	EDR Digital Archive

BANKER ST

202 BANKER ST

Year	Uses	Source
2000	MAJOR BODY & FENDER	Cole Information Services
1997	Major Queen Body Fender	NYNEX
1973	Bitumen Welding Supl Co Inc	New York Telephone
	Bitumen Rental & Repr Corp	New York Telephone
1970	Bitumen Weldinq Supl Co Inc	New York Telephone
	Bitumen Rental & Repr	New York Telephone

Banker St

211 Banker St

Year	Uses	Source
2014	W H CHRISTIAN & SONS INC	EDR Digital Archive
	W H CHRISTIAN & SONS INC	EDR Digital Archive
2010	W H CHRISTIAN & SONS INC	EDR Digital Archive
	W H CHRISTIAN & SONS INC	EDR Digital Archive

221 Banker St

Year	Uses	Source
2014	PROTOTYPE REALTY CORP	EDR Digital Archive
	KALISH HOWARD	EDR Digital Archive
	KALISH HOWARD	EDR Digital Archive
	PROTOTYPE REALTY CORP	EDR Digital Archive
2010	SCULPTVISION	EDR Digital Archive
	PROTOTYPE REALTY CORP	EDR Digital Archive
	PROTOTYPE REALTY CORP	EDR Digital Archive
	SCULPTVISION	EDR Digital Archive

FINDINGS

BANKER ST

221 BANKER ST

Year	Uses	Source
2005	h Kallsh Howard	Hill-Donnelly Corporation
2000	CLIFF SAPAR	Cole Information Services
	IAN COUCH	Cole Information Services

Banker St

233 Banker St

Year	Uses	Source
2014	DAEDALUS DESIGN & PROD INC	EDR Digital Archive
	DAEDALUS DESIGN & PROD INC	EDR Digital Archive
2010	DAEDALUS DESIGN & PROD INC	EDR Digital Archive
	DAEDALUS DESIGN & PROD INC	EDR Digital Archive

BANKER ST

233 BANKER ST

Year	Uses	Source
2005	Daedalus Design & Production	Hill-Donnelly Corporation

Banker St

234 Banker St

Year	Uses	Source
2014	ABC WORLDWIDE STONE TRDG LLC	EDR Digital Archive
	ABC WORLDWIDE STONE TRDG LLC	EDR Digital Archive
2010	ABC WORLDWIDE STONE TRDG LLC	EDR Digital Archive
	ABC WORLDWIDE STONE TRDG LLC	EDR Digital Archive

BANKER ST

234 BANKER ST

Year	Uses	Source
2005	Abe Worldwide Stone Trading	Hill-Donnelly Corporation
2000	WORLD MARBLE & GRNT	Cole Information Services
1997	World Wide Marble & Granite Corp	NYNEX

FINDINGS

Banker St

239 Banker St

Year	Uses	Source
2014	JELLIO INC	EDR Digital Archive
	ANDOVER PROTECTION SYSTEMS	EDR Digital Archive
	HEATONIST LLC	EDR Digital Archive
	JELLIO INC	EDR Digital Archive
	ANDOVER PROTECTION SYSTEMS	EDR Digital Archive
	HEATONIST LLC	EDR Digital Archive
2010	WINTERFORD INC	EDR Digital Archive
	ANDOVER PROTECTION SYSTEMS	EDR Digital Archive
	WINTERFORD INC	EDR Digital Archive
	ANDOVER PROTECTION SYSTEMS	EDR Digital Archive

BANKER ST

239 BANKER ST

Year	Uses	Source
2005	Andover Protection Systems Inc	Hill-Donnelly Corporation
2000	JEREMY ANGIER	Cole Information Services
	TAKAKO AZUMA	Cole Information Services
	DAVID Y CHOW	Cole Information Services
	RETO HALME	Cole Information Services
	NAOMI KURITA	Cole Information Services
	WISTER D LAMB	Cole Information Services
	ANDREW LYGHT	Cole Information Services
	NATALIE MOORE	Cole Information Services
	ELLIE MURPHY	Cole Information Services
	EDWARD ROSTON	Cole Information Services
	GUY SMIT	Cole Information Services
	LINARES ELIAS	Cole Information Services
	RALMAR FABRICS INC	Cole Information Services
1997	Ralmar Fabrics Inc	NYNEX
	AZUMA Takako	NYNEX
	BOAK N S	NYNEX
	CHOW David V K	NYNEX
	KUCERA D	NYNEX
	LAMB Wister D	NYNEX
	LYGHT Andrew	NYNEX

FINDINGS

Year	Uses	Source
1997	MURPHY Ellie	NYNEX
	PLEASANTS Robert	NYNEX
	POLESCNNER Paula	NYNEX
	ROSTON Edward	NYNEX
	SCHUMACHER Elisha	NYNEX
	SCHUMACHER Elisha	NYNEX
	SINGER J	NYNEX
	SMIT GUY	NYNEX
	TUNICK Dawny	NYNEX
1973	Kozee Komfort Prods Inc	New York Telephone
	Ralmar Fabrics Inc	New York Telephone
1970	Kozee Komfort Prods Inc	New York Telephone
	Ralmar Fabrics Inc	New York Telephone

BANKR

150 BANKR

Year	Uses	Source
1960	Eagle Barrel Svce Co	New York Telephone Company
1949	Eagle Barrel Svce Co	New York Telephone Company
1945	Eagle Barrel Svce Inc	New York Telephone
	Dwyer Winifred Miss	New York Telephone

152 BANKR

Year	Uses	Source
1960	Zitt Arthur b	New York Telephone Company
	Spirit Fluid Mfg Corp	New York Telephone Company
1949	Rowe Paint Co	New York Telephone Company
	ROWE C L CORP enamis	New York Telephone Company
1940	Rowe Paint Co	New York Telephone
	Rowe C L Corp enamls	New York Telephone

190 BANKR

Year	Uses	Source
1960	Schultz Engnreg Corp	New York Telephone Company

192 BANKR

Year	Uses	Source
1960	WASHEX MACHY CORP	New York Telephone Company

Year	Uses	Source
1949	Fabric Launrdry & Dry Cleaning Machy Corp	New York Telephone Company
1945	Fabric Laundry & Dry Cleaning Machy Corp	New York Telephone

200 BANKR

Year	Uses	Source
1945	Bitumen Welding Supl Co	New York Telephone

202 BANKR

Year	Uses	Source
1960	BITUMEN WELDING SUPL CO INC	New York Telephone Company
1949	Bitumen Welding Supl Co Inc	New York Telephone Company

211 BANKR

Year	Uses	Source
1949	Industrl Iron & Steel Prods Co	New York Telephone Company
1945	Industrl Iron & Steel Prods Co	New York Telephone
1940	Sample John C consltg engr	New York Telephone
	Industrl Iron Co Inc	New York Telephone

219 BANKR

Year	Uses	Source
1949	Atlantic Steel Corp	New York Telephone Company

221 BANKR

Year	Uses	Source
1960	Evers Arthur J Inc	New York Telephone Company

234 BANKR

Year	Uses	Source
1960	Industrial Iron & Steel Prods Co	New York Telephone Company

BANKR st

150 BANKR st

Year	Uses	Source
1973	Eagle Barrel Svce Co	New York Telephone
1970	Eagle Barrel Svce Co	New York Telephone

FINDINGS

BANKR St

150 BANKR St

Year	Uses	Source
1965	Eagle Barrei Svce Co	New York Telephone

BANKR st

152 BANKR st

Year	Uses	Source
1973	Anglo Chemcl & Rubbr Corp	New York Telephone
1970	Anglo Chemcl & Rubbr Corp	New York Telephone

BANKR St

152 BANKR St

Year	Uses	Source
1965	Anglo Chemcl & Rubbr Corp	New York Telephone

BANKR st

190 BANKR st

Year	Uses	Source
1973	Schultz Engnrng Corp	New York Telephone
1970	Schultz Engnrng Corp	New York Telephone

BANKR St

190 BANKR St

Year	Uses	Source
1965	Schultz Engnrng Corp	New York Telephone

BANKR st

192 BANKR st

Year	Uses	Source
1970	Carmel Const Corp	New York Telephone

FINDINGS

BANKR St

192 BANKR St

Year	Uses	Source
1965	Carmel Const Corp	New York Telephone

202 BANKR St

Year	Uses	Source
1965	BITUMEN WELDING SUPL CO INC	New York Telephone

BANKR st

221 BANKR st

Year	Uses	Source
1973	Evers Arthnr J Inc	New York Telephone
1970	Evers Arthur J Inc	New York Telephone

BANKR St

221 BANKR St

Year	Uses	Source
1965	Evers Arthur J Inc	New York Telephone

BANKR st

234 BANKR st

Year	Uses	Source
1973	Industrl Iron & Steel Prods Co	New York Telephone
1970	Industrl Iron & Steel Prods Co	New York Telephone

BANKR St

234 BANKR St

Year	Uses	Source
1965	Industrl Iron & Steel Prods Co	New York Telephone

DOBBIN

81 DOBBIN

Year	Uses	Source
1934	FEIDELER FRANK R	R. L. Polk & Co.

FINDINGS

95 DOBBIN

Year	Uses	Source
1992	LION DIE CUTNG CO INC	NYNEX Informantion Resource Co.
	LION OFC SUPL	NYNEX Informantion Resource Co.
	LYNDON ANDREW	NYNEX Informantion Resource Co.
	ARKANSAS JIM	NYNEX Informantion Resource Co.
	DISCOVERY EXPRESS	NYNEX Informantion Resource Co.
	KALINA FASHIONS INC	NYNEX Informantion Resource Co.
1985	LION DIE CUTNG CO INC	NYNEX Information Resources Company
	OSWALD KERMIT	NYNEX Information Resources Company
1934	ANDRAS CHAS V-PRES RELIANCE BRONZE & STEEL CORP	R. L. Polk & Co.
	HESS GEO C V-PRES RELIANCE BRONZE & STEEL CORP	R. L. Polk & Co.
	RAPPAPORT JACOB A PRES RELLANCE BRONZE & STEEL CORP	R. L. Polk & Co.

103 DOBBIN

Year	Uses	Source
1992	SPIVEY RICHARD	NYNEX Informantion Resource Co.
1985	SPIVEY RICHARD	NYNEX Information Resources Company

105 DOBBIN

Year	Uses	Source
1992	ULTRA SHINE AUTO SPA INC	NYNEX Informantion Resource Co.
	JOMICDAN REALTY CORP	NYNEX Informantion Resource Co.
1985	DEL ROSSO M CARTING CO	NYNEX Information Resources Company
1976	CHERNIN IRON WKS	New York Telephone

108 DOBBIN

Year	Uses	Source
1992	CELTIC WOODWORKING CORP	NYNEX Informantion Resource Co.
1985	CELTIC WOODWORKING CORP	NYNEX Information Resources Company
1976	BEST METROPOLITAN	New York Telephone
1934	DOBBIN WET WASH LAUNDRY NY ALEX MCKILLOP PRES-TREAS DANL MCKILLOP SEC	R. L. Polk & Co.
	MCKILLOP BROS WIPING MATERIALS MFTS	R. L. Polk & Co.

FINDINGS

111 DOBBIN

Year	Uses	Source
1934	LANDOLT HENRY W V-PRES PENN BRASS & BRONZE WKS INC	R. L. Polk & Co.
	LANDOLT FRED H SEC PENN BRASS & BRONZE WKS INC	R. L. Polk & Co.
	LANDOLT E TREAS PENN BRASS & BRONKE WKS INC	R. L. Polk & Co.

115 DOBBIN

Year	Uses	Source
1985	HONEY BUNCH HANDBAGS INC	NYNEX Information Resources Company

117 DOBBIN

Year	Uses	Source
1992	BUTTON TOUCH CO	NYNEX Informantion Resource Co.
	STACY CHARLES INC	NYNEX Informantion Resource Co.
	WORDEN FRED	NYNEX Informantion Resource Co.

120 DOBBIN

Year	Uses	Source
1992	T & L PIPEHANGERS AND STEEL FABRICATOR INC	NYNEX Informantion Resource Co.
1985	DESANTIS CREATION IN METAL INC	NYNEX Information Resources Company

121 DOBBIN

Year	Uses	Source
1992	BALL EDWARD R	NYNEX Informantion Resource Co.
	CAMHI L	NYNEX Informantion Resource Co.
	GRUNTOWICZ PIOTR	NYNEX Informantion Resource Co.
	KROL MARIOLA	NYNEX Informantion Resource Co.
	KUCHIBA ASSOCIATE	NYNEX Informantion Resource Co.
	KUCHIBA KUNIHIKO	NYNEX Informantion Resource Co.
	OSOWIECKI N	NYNEX Informantion Resource Co.
1985	KUCHIBA ASSOCIATE	NYNEX Information Resources Company
	KUCHIBA KUNIHIKO	NYNEX Information Resources Company
	OSOWIECKI N	NYNEX Information Resources Company
	ZYLAK G	NYNEX Information Resources Company
1980	KILLMAN JOSEFF	New York Telephone
	OSOWIECKI N	New York Telephone
1976	OSOWIECKI N	New York Telephone
	YURGEL STEVEN	New York Telephone

Year	Uses	Source
1934	GORICKI LEOPOLD GRO H	R. L. Polk & Co.
	HUBER FREDK CLK R	R. L. Polk & Co.

DOBBIN 150

95 DOBBIN 150

Year	Uses	Source
1934	RELIANCE BRONZE & STEEL CORP (NY) JACOB A PRES CHAS ANDRAS AND GEO C HESS V	R. L. Polk & Co.

DOBBIN 60

111 DOBBIN 60

Year	Uses	Source
1934	PENN BRASS & BRONZO WORKS INC (NY)	R. L. Polk & Co.

DOBBIN ST

87 DOBBIN ST

Year	Uses	Source
2005	Mult Unit Address	Hill-Donnelly Corporation
	Number204 Brazen Jessica	Hill-Donnelly Corporation
	Gentles Cle	Hill-Donnelly Corporation
	Matsuno Mild 4 Number 209 Mtustonen Alex	Hill-Donnelly Corporation
	Number210 Nell Megan	Hill-Donnelly Corporation
	Number203 Powellt J	Hill-Donnelly Corporation
	Number211 Smith Marcus v	Hill-Donnelly Corporation
	Number211 Spector Shayne	Hill-Donnelly Corporation

Dobbin St

95 Dobbin St

Year	Uses	Source
2014	LION DIE-CUTTING CO INC	EDR Digital Archive
	LION OFFICE SUPPLIES	EDR Digital Archive
	KAREN DSILVA CREATIVE SVCS INC	EDR Digital Archive
	LION DIE-CUTTING CO INC	EDR Digital Archive
	LION OFFICE SUPPLIES	EDR Digital Archive
	KAREN DSILVA CREATIVE SVCS INC	EDR Digital Archive

FINDINGS

Year	Uses	Source
2010	KAREN DSILVA CREATIVE SVCS INC	EDR Digital Archive
	LION OFFICE SUPPLIES	EDR Digital Archive
	GREENPOINT ORIGINALS	EDR Digital Archive
	MELISSA MCELROY ART AND DESIGN	EDR Digital Archive
	BACK2FRONT	EDR Digital Archive
	FIRSTRIDE	EDR Digital Archive
	SUPERCHIEF INC	EDR Digital Archive
	LION DIE-CUTTING CO INC	EDR Digital Archive
	KAREN DSILVA CREATIVE SVCS INC	EDR Digital Archive
	LION OFFICE SUPPLIES	EDR Digital Archive
	GREENPOINT ORIGINALS	EDR Digital Archive
	MELISSA MCELROY ART AND DESIGN	EDR Digital Archive
	BACK2FRONT	EDR Digital Archive
	FIRSTRIDE	EDR Digital Archive
	SUPERCHIEF INC	EDR Digital Archive
	LION DIE-CUTTING CO INC	EDR Digital Archive

DOBBIN ST

95 DOBBIN ST

Year	Uses	Source
2005	Rafter Art	Hill-Donnelly Corporation
	h Arkansas Jim	Hill-Donnelly Corporation
	Dsilva Karen	Hill-Donnelly Corporation
	L on Die Cutting Co	Hill-Donnelly Corporation
	Pallion Packagng Co	Hill-Donnelly Corporation
2000	JIM ARKANSAS	Cole Information Services
	BYRON KIRM	Cole Information Services
	PAUL H RAMIREZ	Cole Information Services
	HONGS CUTTING INC	Cole Information Services
	LION DIE CUT CO	Cole Information Services
	LION OFC SUPL	Cole Information Services
1997	Lion Ofc Supl	NYNEX
	ARKANSAS Jim	NYNEX
	RAMIREZ Paul Henry	NYNEX
	Lion Die Cutting Co Inc	NYNEX
	Hongs Cutting Inc	NYNEX

FINDINGS

Dobbin St

103 Dobbin St

Year	Uses	Source
2014	RICHARDS PLUMBING & HTG CO INC	EDR Digital Archive
	RICHARDS FIRE PROTECTION	EDR Digital Archive
	RICHARDS PLUMBING & HTG CO INC	EDR Digital Archive
	RICHARDS FIRE PROTECTION	EDR Digital Archive
2010	RICHARDS FIRE PROTECTION	EDR Digital Archive
	RICHARDS PLUMBING & HTG CO INC	EDR Digital Archive
	RICHARDS FIRE PROTECTION	EDR Digital Archive
	RICHARDS PLUMBING & HTG CO INC	EDR Digital Archive

DOBBIN ST

103 DOBBIN ST

Year	Uses	Source
2005	h Barchowsky Damien	Hill-Donnelly Corporation
	Richards Fire Protection Corp	Hill-Donnelly Corporation
	Richards Plumbing & Heating	Hill-Donnelly Corporation
2000	T & L & STEEL FAB INC	Cole Information Services
	DAMIEN BARCHOWSKY	Cole Information Services
1997	BARCHOWSKY Damien	NYNEX
	Terra Chips	NYNEX
	Dana Alexander Inc	NYNEX

Dobbin St

105 Dobbin St

Year	Uses	Source
2010	DIAMOND GRANITE CORPORATION	EDR Digital Archive
	ICE STONE WORK INC	EDR Digital Archive
	ICE STONE WORK INC	EDR Digital Archive
	DIAMOND GRANITE CORPORATION	EDR Digital Archive

DOBBIN ST

105 DOBBIN ST

Year	Uses	Source
2000	JOMICDAN RLTY CORP	Cole Information Services
1997	Jomicdan Realty Corp	NYNEX

Year	Uses	Source
1973	Chernin Iron Wks	New York Telephone

Dobbin St

108 Dobbin St

Year	Uses	Source
2010	DESIGN CRAFT CORP	EDR Digital Archive
	DESIGN CRAFT CORP	EDR Digital Archive

DOBBIN ST

108 DOBBIN ST

Year	Uses	Source
2005	Cettc Cabinet Corp	Hill-Donnelly Corporation
2000	CELTIC CBNT CORP	Cole Information Services
1997	Celtic Woodworking Corp	NYNEX
1973	Best Motor Rental	New York Telephone
1949	Diamond Overall & Uniform Dry Cleaning Co	New York Telephone Company
	Genl Towet & Apron Supl Co	New York Telephone Company
1945	Genl Towel & Apron Supl Co	New York Telephone
	Diamond Overall & Uniform Dry Cleaning Co	New York Telephone

111 DOBBIN ST

Year	Uses	Source
1945	Penn Brass & Bronze Wks	New York Telephone
1940	Penn Brass & Bronze Wks	New York Telephone

112 DOBBIN ST

Year	Uses	Source
1940	Reliable Fireproof Sash & Door Corpn	New York Telephone

Dobbin St

115 Dobbin St

Year	Uses	Source
2014	CRACOVIA GENERAL CONTRACTORS	EDR Digital Archive
	CRACOVIA GENERAL CONTRACTORS	EDR Digital Archive
2010	CRACOVIA GENERAL CONTRACTORS	EDR Digital Archive
	SOPOT LIGHT AND PWR ELC CONTRS	EDR Digital Archive

Year	Uses	Source
2010	FALCON PLISH VLLEYBALL CLB INC	EDR Digital Archive
	CRACOVIA GENERAL CONTRACTORS	EDR Digital Archive
	FALCON PLISH VLLEYBALL CLB INC	EDR Digital Archive
	SOPOT LIGHT AND PWR ELC CONTRS	EDR Digital Archive

DOBBIN ST

115 DOBBIN ST

Year	Uses	Source
2005	Cracovia General Contracting	Hill-Donnelly Corporation
2000	A ALAN BACCHIOCHI	Cole Information Services
	APARTMENTS	Cole Information Services
	CHARLES BRAUN	Cole Information Services
1997	ROCHMAN Gregg	NYNEX
	BRAUN Charles	NYNEX
1973	Epact Corp	New York Telephone

Dobbin St

117 Dobbin St

Year	Uses	Source
2014	MONARC LLC	EDR Digital Archive
	SPROUT A REVOLUTION INC	EDR Digital Archive
	TRUTH AND SOUL	EDR Digital Archive
	DOBBIN STUDIOS LLC	EDR Digital Archive
	SPROUT A REVOLUTION INC	EDR Digital Archive
	TRUTH AND SOUL	EDR Digital Archive
	DOBBIN STUDIOS LLC	EDR Digital Archive
	MONARC LLC	EDR Digital Archive
2010	JULIAN RICHARDS LLC	EDR Digital Archive
	MOON & SNOW INC	EDR Digital Archive
	GOLIATH VISUAL SPACE INC	EDR Digital Archive
	BROOKLYN OENOLOGY LLC	EDR Digital Archive
	DOBBIN STUDIOS LLC	EDR Digital Archive
	BROOKLYN OENOLOGY LLC	EDR Digital Archive
	DOBBIN STUDIOS LLC	EDR Digital Archive
	JULIAN RICHARDS LLC	EDR Digital Archive
	MOON & SNOW INC	EDR Digital Archive
	GOLIATH VISUAL SPACE INC	EDR Digital Archive

FINDINGS

DOBBIN ST

117 DOBBIN ST

Year	Uses	Source
2005	Rosenthal Scott	Hill-Donnelly Corporation
	h Post C N	Hill-Donnelly Corporation
	London Nick	Hill-Donnelly Corporation
	h Moore C	Hill-Donnelly Corporation
2000	WINKLER & WINKLER	Cole Information Services
	C N POST	Cole Information Services
	MATTHEW S POLHAMUS	Cole Information Services
	RICK ZARAGOZA	Cole Information Services
	ELIZABETH PARDUE	Cole Information Services
	TORU HAYASHI	Cole Information Services
1997	NYA Warehouse	NYNEX
	Winkler & Winkler	NYNEX

120 DOBBIN ST

Year	Uses	Source
2005	T & L Pipehangers & Steel Inc	Hill-Donnelly Corporation
1997	T & L Pipehangers And Steel Fabricator Inc	NYNEX
1945	Natl Cooperage Ca Inc	New York Telephone
1940	Natl Cooperage Co Inc	New York Telephone

Dobbin St

121 Dobbin St

Year	Uses	Source
2014	JONATHAN GRANT W	EDR Digital Archive
	JONATHAN GRANT W	EDR Digital Archive
2010	H K RENOVATIONS INC	EDR Digital Archive
	COMA	EDR Digital Archive
	H K RENOVATIONS INC	EDR Digital Archive
	COMA	EDR Digital Archive

DOBBIN ST

121 DOBBIN ST

Year	Uses	Source
2005	a Dowiecki N	Hill-Donnelly Corporation

FINDINGS

Year	Uses	Source
2005	Thomas Brian M	Hill-Donnelly Corporation
	L Martynick Vera	Hill-Donnelly Corporation
	Lorelli John	Hill-Donnelly Corporation
	Number1 L Kuchiba Kunlhiko	Hill-Donnelly Corporation
	Coats Matthew	Hill-Donnelly Corporation
	h Blatter Coma C	Hill-Donnelly Corporation
	Blatter C	Hill-Donnelly Corporation
	Number4 LE Bamhll Anne	Hill-Donnelly Corporation
	Multi Unit Address	Hill-Donnelly Corporation
2000	KUCHIBA ASSOCIATE	Cole Information Services
	3 ANTONETTA TROIANO	Cole Information Services
	EWA SZWED	Cole Information Services
	N OSOWIECKI	Cole Information Services
	ARKADIUSZ MAZURUK	Cole Information Services
	7 VERA M MARTYNICK	Cole Information Services
	KUNIHIKO KUCHIBA	Cole Information Services
	ROB HANNIGAN	Cole Information Services
	6 C BLATTER	Cole Information Services
	C BLATTER-COMA	Cole Information Services
1997	Kuachiba Associate	NYNEX
	BLATTER C	NYNEX
	JOHNSON Chad	NYNEX
	LARKSPUR Ruby	NYNEX
	LUGO Marlin	NYNEX
	MARTYNICK Vera	NYNEX
	MUSACCHI Waker	NYNEX
	OSOWIECKI N	NYNEX
1973	Finneran Joseph	New York Telephone
	Lopez Aristedes	New York Telephone
	Yurgel Steven	New York Telephone
1970	Finneran Joseph	New York Telephone

DOBBINS

121 DOBBINS

Year	Uses	Source
1934	ROBINSON ARTH STAMPER H	R. L. Polk & Co.
	MARTIN JAS LAB R	R. L. Polk & Co.
	MAJESKI FRANK IRON MLDR H	R. L. Polk & Co.

Year	Uses	Source
1934	STANGENBERG FRANK WTCHMN H	R. L. Polk & Co.

DOBIN

95 DOBIN

Year	Uses	Source
1976	PETERS BROS COATING & LAMINATING CO INC	New York Telephone
1960	PETERS BROS RUBBER CO INC	New York Telephone

103 DOBIN

Year	Uses	Source
1960	EMPRESS PRODS INC	New York Telephone
	NY STAMPING CO	New York Telephone

108 DOBIN

Year	Uses	Source
1960	NATL OVERALL & DRY CLEANG CO	New York Telephone
	BEST TOWEL & LINEN SUPL INC	New York Telephone
	Natl Uniform Co	New York Telephone Company
	Natl Overall & Dry Cleang Co	New York Telephone Company
	Best Towel & Linen Supl Inc	New York Telephone Company
	NATL UNIFORM CO	New York Telephone

115 DOBIN

Year	Uses	Source
1960	REGAL CHEMICAL CORPORATION	New York Telephone
	Regal Chemical Corporation	New York Telephone Company
	HEILIG THEN B	New York Telephone

120 DOBIN

Year	Uses	Source
1949	King Spring Prods Co Inc	New York Telephone Company

121 DOBIN

Year	Uses	Source
1997	KUCHIBA	NYNEX
1992	TROIANO ANTONETTA	NYNEX Informantion Resource Co.
1985	TROIANO PETER	NYNEX Information Resources Company
1980	TROIANO PETER	New York Telephone
1976	LASKER ALFRED A	New York Telephone

FINDINGS

Year	Uses	Source
1976	NOVAK ADAM	New York Telephone
	TROIANO PETER	New York Telephone
1960	BOBAR EDW J	New York Telephone
	FANNON MICHL	New York Telephone
	LASKER ALFRED A	New York Telephone
	MAKOWSKI IRENE MRS	New York Telephone
	NOVAK ADAM	New York Telephone
	TROIANO PETER	New York Telephone
	Bobar Edw J	New York Telephone Company
	Fannon Michl	New York Telephone Company
	Lasker Alfred A	New York Telephone Company
	Makowski Irene Mrs	New York Telephone Company
	Novak Adam	New York Telephone Company
	Troiano Peter	New York Telephone Company
1949	Haberski Jost G	New York Telephone Company
	Rodowicz Cecelia	New York Telephone Company

DOBIN st

95 DOBIN st

Year	Uses	Source
1973	Peters Bros Coating & Lamninating CO Inc	New York Telephone
1970	Peters Bros Coating & Laminating Co Inc	New York Telephone

103 DOBIN st

Year	Uses	Source
1970	NY Stampg Co	New York Telephone
	Empress Prods Inc	New York Telephone

108 DOBIN st

Year	Uses	Source
1973	Natl Uniform Co	New York Telephone
	Natl Overall & Dry Cleang Co	New York Telephone
	Best Uniforms Co	New York Telephone
	BEST TOWEL & LINEN SUPL INC	New York Telephone
1970	Natl Uniform Co	New York Telephone
	Best Uniforms Co	New York Telephone
	BEST TOWEL & LINEN SUPL INC	New York Telephone

FINDINGS

DOBIN St

108 DOBIN St

Year	Uses	Source
1965	Best Uniforms Co	New York Telephone
	BEST TOWEL & LINEN SUPL INC	New York Telephone
	Natl Uniform Co	New York Telephone

DOBIN st

115 DOBIN st

Year	Uses	Source
1970	Heilig Theo b	New York Telephone
	Regal Chemical Corporation	New York Telephone

DOBIN St

115 DOBIN St

Year	Uses	Source
1965	Regal Chemical Corporation	New York Telephone

DOBIN st

121 DOBIN st

Year	Uses	Source
1973	Lasker Alfred A	New York Telephone
	Novak Adam	New York Telephone
	Troiano Peter	New York Telephone
1970	Lasker Alfred A	New York Telephone
	Novak Adam	New York Telephone
	Troiano Peter	New York Telephone
	Yurgel Steven	New York Telephone

DOBIN St

121 DOBIN St

Year	Uses	Source
1965	Novak Adam	New York Telephone
	Lasker Alfred A	New York Telephone
	Fales Martin	New York Telephone
	Troiano Peter	New York Telephone

FINDINGS

DOBN

103 DOBN

Year	Uses	Source
1960	Empress Prods Inc	New York Telephone Company
	NY Stamping Co	New York Telephone Company
1949	Empress Prods Inc	New York Telephone Company
	NY Stamping Co	New York Telephone Company
1945	Empress Ware Prods Co	New York Telephone
	NY Stamping Co	New York Telephone
1940	Jacques C Beattie Co metl stmpng	New York Telephone
	NY Stamping Co	New York Telephone

DOBN St

103 DOBN St

Year	Uses	Source
1965	NY Stamping Co	New York Telephone

FRANKLIN

2 FRANKLIN

Year	Uses	Source
1940	Greenpoint Metal Co	New York Telephone
1934	HOWE WALTER H BLDG SUPPLIES	R. L. Polk & Co.
1928	HOWE WALTER H MSNS MTL	New York Telephone

6 FRANKLIN

Year	Uses	Source
1928	AUSTIN NICHOLS & CO WHOLESALE GROCERS	New York Telephone

8 FRANKLIN

Year	Uses	Source
1960	ANDY S DINER	New York Telephone
	Andys Diner	New York Telephone Company
1949	Andys Diner	New York Telephone Company
1945	Andys Diner	New York Telephone
1934	ATLANTIC STEEL TREATING CO	R. L. Polk & Co.
	BITETTI & VALOROSA RESTR	R. L. Polk & Co.
	DAVENPORT WM B WITH ATLANTIC STEEL TREATING CO	R. L. Polk & Co.

Year	Uses	Source
1928	BITETTI & VALOROSA IUNCH	New York Telephone

10 FRANKLIN

Year	Uses	Source
1992	PIEKUS PAULINA M	NYNEX Informantion Resource Co.
1985	PORYS FOOD CENTER	NYNEX Information Resources Company
1960	Greenpoint Svce Sta Inc	New York Telephone Company
	GREENPOINT SVCE STA INC	New York Telephone
1949	Natl Canine Prods Inc mfrs	New York Telephone Company
1945	Jacks Svce Sta	New York Telephone
1940	Petes Svce Sta	New York Telephone

10B FRANKLIN

Year	Uses	Source
1960	LETO ANTHONY J	New York Telephone

14L FRANKLIN

Year	Uses	Source
1960	STEPHAN ANTON BTCHR	New York Telephone

28A FRANKLIN

Year	Uses	Source
1934	GRAND AUTO BODY & RADIATOR CO	R. L. Polk & Co.

FRANKLIN PL

8 FRANKLIN PL

Year	Uses	Source
1928	MAHLER CHAS R	New York Telephone

10 FRANKLIN PL

Year	Uses	Source
1928	GLOWACKI WM R	New York Telephone
	ROBERTS CHAS H R	New York Telephone

FRANKLIN ST

3 FRANKLIN ST

Year	Uses	Source
2005	h Shpungin Diana v	Hill-Donnelly Corporation
	oes Grocery	Hill-Donnelly Corporation

FINDINGS

FRANKLIN St

4 FRANKLIN St

Year	Uses	Source
1965	HANDLER MEYER INC ofc	New York Telephone

Franklin St

7 Franklin St

Year	Uses	Source
2014	POPS POPULAR CLOTHING INC	EDR Digital Archive
	POPSCORP INC	EDR Digital Archive
	POPS POPULAR CLOTHING INC	EDR Digital Archive
	POPSCORP INC	EDR Digital Archive
2010	POPS POPULAR CLOTHING INC	EDR Digital Archive
	POPS POPULAR CLOTHING INC	EDR Digital Archive

FRANKLIN ST

7 FRANKLIN ST

Year	Uses	Source
2005	Pops Popular Clothing	Hill-Donnelly Corporation
1997	Pops Popular Clothing	NYNEX

FRANKLIN St

8 FRANKLIN St

Year	Uses	Source
1965	Clems Diner	New York Telephone

10 FRANKLIN St

Year	Uses	Source
1965	De La Parra Amelia	New York Telephone
	de La Parra Raphael	New York Telephone
	Greenpoint Svce Sta	New York Telephone
	Robertson John J genl contr	New York Telephone

FINDINGS

FRANKLIN ST

11 FRANKLIN ST

Year	Uses	Source
1997	Pat & Doms Custom Coach Inc	NYNEX

Franklin St

12 Franklin St

Year	Uses	Source
2014	YESHIVA AHAVAS ISRAEL	EDR Digital Archive
	7 EAST MAIN STREET LLC	EDR Digital Archive
	NORTHERN TERRITORY	EDR Digital Archive
	EASTERN METAL PLUMBING SUP INC	EDR Digital Archive
	YESHIVA AHAVAS ISRAEL	EDR Digital Archive
	7 EAST MAIN STREET LLC	EDR Digital Archive
	NORTHERN TERRITORY	EDR Digital Archive
	EASTERN METAL PLUMBING SUP INC	EDR Digital Archive
2010	POLY CRAFT INDUSTRIES CORP	EDR Digital Archive
	YESHIVA AHAVAS ISRAEL	EDR Digital Archive
	POLY CRAFT INDUSTRIES CORP	EDR Digital Archive
	YESHIVA AHAVAS ISRAEL	EDR Digital Archive

FRANKLIN ST

12 FRANKLIN ST

Year	Uses	Source
2005	Yeshiva Bnos Ahabvas	Hill-Donnelly Corporation
	Poly Craft	Hill-Donnelly Corporation
1997	Poly Craft	NYNEX

FRANKLIN st

12 FRANKLIN st

Year	Uses	Source
1973	Ace Cellophane & Polyethylene Corp	New York Telephone
1970	Ace Cellophane & Polyethylene Corp	New York Telephone

FINDINGS

FRANKLIN St

12 FRANKLIN St

Year	Uses	Source
1965	Warner Dog Food Co Inc	New York Telephone
	Dri Food Prods Inc	New York Telephone

FRANKLIN st

17 FRANKLIN st

Year	Uses	Source
1973	Aceste Truckg Co Inc	New York Telephone

Franklin St

18 Franklin St

Year	Uses	Source
2014	ATC LUGGAGE INC	EDR Digital Archive
	ATC INC	EDR Digital Archive
	ATC LUGGAGE INC	EDR Digital Archive
	ATC INC	EDR Digital Archive

FRANKUN ST

7 FRANKUN ST

Year	Uses	Source
2000	POPS PPLR CLTHNG	Cole Information Services

FRNKIN st

17 FRNKIN st

Year	Uses	Source
1970	Aceste Truckg Co Inc	New York Telephone

GEAN st

1397 GEAN st

Year	Uses	Source
1973	Daniel Gwendolyn	New York Telephone

FINDINGS

GEM

26 GEM

Year	Uses	Source
1940	Irving Smoked Fish Co ofc	New York Telephone
	Warehse	New York Telephone
1934	GREEN CHAS AUTO GARAGE	R. L. Polk & Co.
	HILLEBRAND THEO TRUCKING	R. L. Polk & Co.

30 GEM

Year	Uses	Source
1997	Arcee Sales Co	NYNEX
	ACME SMOKED FISH CORP	NYNEX
1992	ACME SMOKED FISH CORP	NYNEX Informantion Resource Co.
	ARCEE SALES CO	NYNEX Informantion Resource Co.
1985	ACME SMOKED FISH CORP	NYNEX Information Resources Company
	ARCEE SALES CO	NYNEX Information Resources Company
1980	ACME SMOKED FISH CORP	New York Telephone
	ARCEE SALES CO	New York Telephone
1976	ARCEE SALES CO	New York Telephone
	ACME SMOKED FISH CORP	New York Telephone
1960	ACME SMOKED FISH CORP	New York Telephone
	CASLOW RUBIN FISH	New York Telephone

32 GEM

Year	Uses	Source
1960	NORTH SIDE FUEL OIL CO	New York Telephone
1940	Hillebrand Theo trukmn	New York Telephone
	Hillebrand Trucking Co	New York Telephone

33 GEM

Year	Uses	Source
1940	Greenberg Irving smoked fish	New York Telephone
	Irving Smoked Fish Co ofc	New York Telephone

GEM ST

26 GEM ST

Year	Uses	Source
1949	Warehouse	New York Telephone Company
	Amer Smoked Fish Corp ofc	New York Telephone Company

FINDINGS

Year	Uses	Source
1945	Warehse	New York Telephone
	Irving Smoked Fish Co ofc	New York Telephone

30 GEM ST

Year	Uses	Source
2005	Acme Smoked Fish Corp	Hill-Donnelly Corporation
	Arcee Sales Co	Hill-Donnelly Corporation
2000	ACME SMKD FSH CRP	Cole Information Services
	ARCEE SALES CO	Cole Information Services

GEM st

30 GEM st

Year	Uses	Source
1973	Acme Smoked Fish Corp	New York Telephone
	Arcee Sales Co	New York Telephone
1970	Acme Smoked Fish Corp	New York Telephone
	Arcee Sales Co	New York Telephone

GEM ST

30 GEM ST

Year	Uses	Source
1965	Acme Smoked Fish Corp	New York Telephone
	Arcee Sales Co	New York Telephone
1960	Acme Smoked Fish Corp	New York Telephone Company
	Caslow Rubin fish	New York Telephone Company
1949	Factory	New York Telephone Company
	Amer Smoked Fish Corp ofc	New York Telephone Company
1945	Gem Smoked Fish Co	New York Telephone
	ofc	New York Telephone
	Gem Smoked Fish Co	New York Telephone
	Shipping dept	New York Telephone

32 GEM ST

Year	Uses	Source
1960	North Side Fuel Oil Co	New York Telephone Company
1949	Hillebrand Theo trukmn	New York Telephone Company
	Hillebrand Trucking Co	New York Telephone Company
1945	Hillebrand Theo trukmn	New York Telephone

Year	Uses	Source
1945	Hillebrand Trucking Co	New York Telephone

33 GEM ST

Year	Uses	Source
1945	Greenberg Irving smokd fish	New York Telephone
	Irving Smoked Fish Co ofc	New York Telephone

GEM st

34 GEM st

Year	Uses	Source
1973	New York Builders Supply Corp	New York Telephone

Gem St

35 Gem St

Year	Uses	Source
2010	NORTHEAST SUPPLY CORP	EDR Digital Archive
	NORTHEAST SUPPLY CORP	EDR Digital Archive

GEM ST

35 GEM ST

Year	Uses	Source
2005	Maximum Supply	Hill-Donnelly Corporation
2000	NE SUPPLY CORP	Cole Information Services
	MAXIMUM SUPPLY	Cole Information Services

GEN

87 GEN

Year	Uses	Source
1997	MUNITZ Beatriz	NYNEX

GEN CORP 643 MONTGOMERY

3 GEN CORP 643 MONTGOMERY

Year	Uses	Source
1997	Three Ds Auto Repair	NYNEX

FINDINGS

GEN st

85 GEN st

Year	Uses	Source
1970	Cannisi Jos	New York Telephone

GENY

95 GENY

Year	Uses	Source
1934	BOGGI GENDERION R	R. L. Polk & Co.

GIEN

57 GIEN

Year	Uses	Source
1997	CHEN Xian Yi	NYNEX

GIEN st

65 GIEN st

Year	Uses	Source
1970	Campagnola Michl	New York Telephone

99 GIEN st

Year	Uses	Source
1973	Calabretta Anthony	New York Telephone

MECERO AVE

17 MECERO AVE

Year	Uses	Source
1949	Aerovent Equip Co	New York Telephone Company
	AERO MAYFLOWER TRANSIT CO	New York Telephone Company

MESEROLE

17L MESEROLE

Year	Uses	Source
1960	KAYE TERRY	New York Telephone

FINDINGS

MESEROLE AVE

1 MESEROLE AVE

Year	Uses	Source
2000	APARTMENTS	Cole Information Services
	2 PEDRO ADAMES	Cole Information Services
	ORQUIDIA BRITO	Cole Information Services
	22 SIMEON CONTRERA	Cole Information Services
	28 JUANA DIAZ	Cole Information Services
	23 JOSE V LANTIGUA	Cole Information Services
	8 HARRY MARRERO	Cole Information Services
	22 GREGORIO PEREZ	Cole Information Services
	20 ROMAN PEREZ	Cole Information Services
	J RODRIGUEZ	Cole Information Services
	6 JUAN VASQUEZ	Cole Information Services
	C VELEZ	Cole Information Services
1970	Eclipse Machy Co Inc	New York Telephone
1965	Eclipse Machy Co Inc	New York Telephone
1949	Monzon Chas	New York Telephone Company

2 MESEROLE AVE

Year	Uses	Source
1965	Warner Sales Co	New York Telephone
	Synerjol Co	New York Telephone
1960	WARNER SALES CO	New York Telephone
	Synerjol Co	New York Telephone Company
	Warner Sales Co	New York Telephone Company
	SYNERJOL CO	New York Telephone

3 MESEROLE AVE

Year	Uses	Source
2000	VANESSA PTY SPPLS	Cole Information Services

Meserole Ave

8 Meserole Ave

Year	Uses	Source
2014	SCILABS MUSIC CORP	EDR Digital Archive
	SCILABS MUSIC CORP	EDR Digital Archive
2010	SCILABS MUSIC CORP	EDR Digital Archive

Year	Uses	Source
2010	SCILABS MUSIC CORP	EDR Digital Archive

MESEROLE AVE

8 MESEROLE AVE

Year	Uses	Source
1992	HARDCHROME ELECTRO PLATING INC	NYNEX Informantion Resource Co.
1985	HARDCHROME ELECTRO PROCESSING CORP	NYNEX Information Resources Company
1980	HARDCHROME ELECTRO PROCESSING CORP	New York Telephone
1976	UNIVERSAL ELECTRO CHEMCL CO	New York Telephone
	HARDCHROME ELECTRO PROCESSING CORP	New York Telephone
1973	Universal Electro Chemcl Co	New York Telephone
	Hardchrome Electro Processing Corp	New York Telephone
1970	Universal Electro Chemcl Co	New York Telephone
	Hardchrome Electro Processing Corp	New York Telephone
1965	UNIVERSAL ELEC SIGN CO INC	New York Telephone
	Universal Electro Chemcl Co	New York Telephone
	Hardchrome Electro Processing Corp	New York Telephone

10 MESEROLE AVE

Year	Uses	Source
1965	Roesemann Fred I	New York Telephone

11 MESEROLE AVE

Year	Uses	Source
2000	CARIBE AUTO BODY	Cole Information Services

13 MESEROLE AVE

Year	Uses	Source
2000	RICKY ORTEGA	Cole Information Services

15 MESEROLE AVE

Year	Uses	Source
1973	Acme Blow Pipe Corp Div MBC Industries Inc	New York Telephone
	MBC INDUSTRIES INC	New York Telephone
	MEADONS BLOWER & PIPE WORKS DIV MBC INDUSTRIES INC	New York Telephone
1970	MANHATN BLOWER CORP	New York Telephone

Year	Uses	Source
1965	MANHATN BLOWER CORP	New York Telephone
1960	MANHATN BLOWER CORP	New York Telephone Company
	MANHATN BLOWER CORP	New York Telephone
1949	Manhatn Blower Corp	New York Telephone Company
	Acme Metallizing Co & Mach Wks	New York Telephone Company
1934	MANHATTAN TIN & SHEET IRON WORKS INC SAM ROTHSCHILD PRES MAX KRAMITZ SEC-T	R. L. Polk & Co.
1928	GAVULIS & GROLIMUND WAGON BLDRS	New York Telephone

17 MESEROLE AVE

Year	Uses	Source
1949	Amer Fan & Pipe Corp	New York Telephone Company

18 MESEROLE AVE

Year	Uses	Source
1973	Fedrizzi Ernest	New York Telephone

19 MESEROLE AVE

Year	Uses	Source
1970	Acme Blow Pipe Corp	New York Telephone
1965	Acme Blow Pipe Corp	New York Telephone
1960	ACME BLOW PIPE CORP	New York Telephone
	ACME BLOW PIPE CORP	New York Telephone Company
1949	Acme Blow Pipe Corp	New York Telephone Company

21 MESEROLE AVE

Year	Uses	Source
2005	Ate Group Inc	Hill-Donnelly Corporation
1970	Schluter C J Co tank stacks	New York Telephone
1965	Schluter C J Co tank stacks	New York Telephone
1960	SCHLUTER C J CO TANK STACKS	New York Telephone
	Schluter C J Co tank stacks	New York Telephone Company

Meserole Ave

23 Meserole Ave

Year	Uses	Source
2014	DOMA INTERNATIONAL TRAVEL INC	EDR Digital Archive
	BACIK COMPANY NEW YORK INC	EDR Digital Archive

Year	Uses	Source
2014	DOMA INTERNATIONAL TRAVEL INC	EDR Digital Archive
	BACIK COMPANY NEW YORK INC	EDR Digital Archive
2010	BACIK COMPANY OF NY INC	EDR Digital Archive
	DOMA INTERNATIONAL TRAVEL INC	EDR Digital Archive
	ROLLETIC INC	EDR Digital Archive
	DOMA EXPORT	EDR Digital Archive
	DOMA EXPORT	EDR Digital Archive
	ROLLETIC INC	EDR Digital Archive
	BACIK COMPANY OF NY INC	EDR Digital Archive
	DOMA INTERNATIONAL TRAVEL INC	EDR Digital Archive

MESEROLE AVE

23 MESEROLE AVE

Year	Uses	Source
2005	Bacik Co Of New York Corp	Hill-Donnelly Corporation
2000	ENRIQUE NACIMIENTO	Cole Information Services
	RAFAEL GONZALEZ	Cole Information Services
	GILBERT CARABALLO	Cole Information Services
	BELEN CARABALLO	Cole Information Services
1997	Bacik Co Of Ny Corp	NYNEX
1965	MEADONS BLOWER & PIPE WKS INC	New York Telephone
1960	MEADON S BLOWER & PIPE WKS INC	New York Telephone
	Meadons Blower & Pipe Wks Inc	New York Telephone Company
1949	Meadons Blower & Pipe Wks Inc	New York Telephone Company
	Meadons Blower & Pipe Wks Inc	New York Telephone Company
1945	Meadons Blower & Pipe Wks Inc	New York Telephone
	Manhatn Tin & Sheet Iron Wks Inc	New York Telephone
	Amer Fan & Pipe Corp	New York Telephone
	Aerovent Equip Co	New York Telephone
1940	Aerovent Equip Co	New York Telephone
	Amer Fan & Pipe Co Inc	New York Telephone
	Manhatn Tin & Sheet Iron Wks Inc	New York Telephone
	Meadons Blower & Pipe Wks Inc	New York Telephone
1934	MEADONS BLOWER & PIPE WKS INC	R. L. Polk & Co.

25 MESEROLE AVE

Year	Uses	Source
1928	MEADON S BLOWER & PIPE WORKS	New York Telephone

FINDINGS

Meserole Ave

29 Meserole Ave

Year	Uses	Source
2014	SUNRISE SUN-RIPENED TOMATOES	EDR Digital Archive
	SUNRISE SUN-RIPENED TOMATOES	EDR Digital Archive
2010	SUNRISE SUN-RIPENED TOMATOES	EDR Digital Archive
	MARC JASON REALTY CO INC	EDR Digital Archive
	SUNRISE SUN-RIPENED TOMATOES	EDR Digital Archive
	MARC JASON REALTY CO INC	EDR Digital Archive

MESEROLE AVE

29 MESEROLE AVE

Year	Uses	Source
2005	Luckys Real Tomatoes	Hill-Donnelly Corporation
2000	SUNRISE SUN RPND	Cole Information Services
1997	Sunrise Sun Ripened Tomatoes Inc	NYNEX
1973	Mueller Steam Specialty Co	New York Telephone
1970	East Coast Valve & Fitting Co Inc	New York Telephone
1965	East Coast Valve & Fitting Co Inc	New York Telephone
	MUELLER STEAM SPECIALTY CO	New York Telephone
1960	Mueller Steam Specialty Co	New York Telephone Company
	MUELLER STEAM SPECIALTY CO	New York Telephone
1949	Adams J D Co metropolitn distributr	New York Telephone Company
	Barber Greene Co domstc sales	New York Telephone Company
	EHRBAR EDW INC const equip	New York Telephone Company
	Industrl power div	New York Telephone Company
	Tractor & industrl sales & svce	New York Telephone Company
1945	Adam J D Co metropolitn distributr	New York Telephone
	Barber Greene Co	New York Telephone
	Ehrbar Edw Inc const equip	New York Telephone
1940	Ehrbar Edw Inc const equip	New York Telephone
	Farrell T F b	New York Telephone
1934	EHRBAR EDW INC EDW EHRBAR PRES-TREAS LORETTA E EHRBAR SEC MACHY	R. L. Polk & Co.
1928	EHRBAR EDW MFRS AGT	New York Telephone
	SIDNEY STEEL SCRAPER CO	New York Telephone

FINDINGS

30 MESEROLE AVE

Year	Uses	Source
1934	BOLAND HENRY CLK R	R. L. Polk & Co.

34 MESEROLE AVE

Year	Uses	Source
1960	MAUJER TRUCKG CORP	New York Telephone
	Maujer Truckg Corp	New York Telephone Company

35 MESEROLE AVE

Year	Uses	Source
2005	Tommy G Products Inc	Hill-Donnelly Corporation
1973	ARLINGTON BRIAR PIPE CORP	New York Telephone
	Commercial Knitting Mill Inc	New York Telephone
1970	Commercial Knitting Mill Inc	New York Telephone
	ARLINGTON BRIAR PIPE CORP	New York Telephone
1965	Arr Jay Box Corp	New York Telephone
	Executive offices	New York Telephone
	Rubin Jos & Sons Inc papr bxs	New York Telephone
1960	ARR JAY BOX CORP	New York Telephone
	RUBIN JOS & SONS INC PAPR BXS EXECUTIVE OFFICES	New York Telephone
	Rubin Jos & Sons Inc papr bxs Executive offices	New York Telephone Company
	Arr Jay Box Corp	New York Telephone Company
1949	Exec offs	New York Telephone Company
	Rubin Jos & Suns papr boxes	New York Telephone Company
	Arr Jay Box Corp	New York Telephone Company
1945	Rubin Jos & Sons papr boxes Exec offs	New York Telephone
	Arr Jay Box Corp	New York Telephone
1940	Arr Jay Box Corp	New York Telephone
	Rubin Jos & Sons papr boxes Exec offs	New York Telephone
1928	RUBIN JOS & SONS PAPER BOXES	New York Telephone
	RUBIN BERNARD D PAPER BOXES	New York Telephone
	RUBIN WM B PAPER BOXES	New York Telephone

40 MESEROLE AVE

Year	Uses	Source
1973	Adragna John R	New York Telephone

FINDINGS

42 MESEROLE AVE

Year	Uses	Source
1949	Meserole Garage	New York Telephone Company
1945	Meserole Garage	New York Telephone
1940	Meserole Garage	New York Telephone
1934	ALESE PETER COAT CONTR	R. L. Polk & Co.
	MESEROLE GARAGE INC FRANK SOROCA PRES JAS GREIG SEC TREAS	R. L. Polk & Co.
1928	MESEROLE GARAGE	New York Telephone

44 MESEROLE AVE

Year	Uses	Source
2005	h Borkowska K	Hill-Donnelly Corporation
	Krasicki Edyta	Hill-Donnelly Corporation
	Zalewski Adam	Hill-Donnelly Corporation
2000	APARTMENTS	Cole Information Services
	3L K BORKOWSKA	Cole Information Services
	EDWARD DOBRZYCKI	Cole Information Services
	WALDEMAR DOBRZYCKI	Cole Information Services
	4R M GRZESIAK	Cole Information Services
	3R S GUDANOWSKI	Cole Information Services
	4L JOZEF PIASCIK	Cole Information Services
	ADAM ZALEWSKI	Cole Information Services
1997	BORKOWSKA K	NYNEX
	DOBRZVCKI Edward	NYNEX
	GRZESIAK M	NYNEX
	JEZEWSKI Reneta	NYNEX
	PIASCIK Jozef	NYNEX
	ZALEWSKI Adam	NYNEX
1973	Battle Alfred Jr	New York Telephone
	Goscinsky Victor T	New York Telephone
	Stamoolis H	New York Telephone
	Wyper Walter J Jr	New York Telephone
1970	Kilian Andrew J	New York Telephone
1965	Broderick Wm E	New York Telephone
	Di Maria Rose Mrs	New York Telephone
	Hughes Jos E	New York Telephone
	Soyka Richd	New York Telephone
	Tratz Loretta Mrs	New York Telephone
1960	Ameron Gerard	New York Telephone Company

FINDINGS

Year	Uses	Source
1960	Bass Stephen	New York Telephone Company
	Di Maria Rose Mrs	New York Telephone Company
	Hughes Jos E	New York Telephone Company
	Parsons Cyril	New York Telephone Company
	Robinson John A	New York Telephone Company
	AMERON GERARD	New York Telephone
	BASS STEPHEN	New York Telephone
	DIMARIA ROSE MRS	New York Telephone
	HUGHES JOS E	New York Telephone
	PARSONS CYRIL	New York Telephone
	ROBINSON JOHN A	New York Telephone
1949	Hughes Edw P	New York Telephone Company
	Hughes Jos E	New York Telephone Company
	Redding Edw P	New York Telephone Company
	Summers Anna H	New York Telephone Company
1934	ARISS FRANK STOCK CLK H	R. L. Polk & Co.
	BOHM JOHN LAB H	R. L. Polk & Co.
	EASTLAND JOHN INS AGT H	R. L. Polk & Co.
	FLEMING EDW LAB H	R. L. Polk & Co.
	NICOSLA JOSEPHINE H	R. L. Polk & Co.
	OLSEN LOUIS J CLK H	R. L. Polk & Co.
	ROSSITIO SALVATORE SHOE REPRMN H	R. L. Polk & Co.
	ZIEMBA ANTHONY LAB R	R. L. Polk & Co.
	ZIEMBA MARIANNA H	R. L. Polk & Co.
1928	BODE CHAS R	New York Telephone

46 MESEROLE AVE

Year	Uses	Source
2005	Banka Mariusz	Hill-Donnelly Corporation
	h Gardocki Kazimierz	Hill-Donnelly Corporation
	h Macieg John	Hill-Donnelly Corporation
	h Salwa Tadeusz	Hill-Donnelly Corporation
	h Tracz Ewa	Hill-Donnelly Corporation
2000	APARTMENTS	Cole Information Services
	Z ALEKSIEJEWICZ	Cole Information Services
	7 MALGORZATA GALARDA	Cole Information Services
	4R KAZIMIERZ GARDOCKI	Cole Information Services
	1 KRZYSZTOF IWINSKI	Cole Information Services

FINDINGS

Year	Uses	Source
2000	MARIANNA JEZEWSKA	Cole Information Services
	2 STEFANIA KONIENCZA	Cole Information Services
	JOHN MACIEG	Cole Information Services
	5 TADEUSZ SALWA	Cole Information Services
	ISABEL VARGAS	Cole Information Services
	ROSA VARGAS	Cole Information Services
1997	IWINSKI Krzysztof	NYNEX
	JEZEWSKA Marianna	NYNEX
	PIETRUZTA Grazyna	NYNEX
	PRZYBYLO M	NYNEX
	SALWA Tadeusz	NYNEX
1973	Machado Jose	New York Telephone
1970	Nobregas Lucas A	New York Telephone
1965	Eckenberg Nellie Mrs	New York Telephone
	Lewinski Jos M	New York Telephone
	Nobregas Lucas A	New York Telephone
	Peterson Wm	New York Telephone
1960	ECKENBERG NELLIE MRS	New York Telephone
	GULICK CLARENCE H	New York Telephone
	SMITH ANNA	New York Telephone
	SMITH WALLACE E	New York Telephone
	TYRRELL DANL J JR	New York Telephone
	Eckenberg Nellie Mrs	New York Telephone Company
	Gulick Clarence H	New York Telephone Company
	Smith Anna	New York Telephone Company
	Smith Wallace E	New York Telephone Company
	Tyrrell Danl J Jr	New York Telephone Company
1949	Hunt Jas J	New York Telephone Company
	Koszalka Walter A	New York Telephone Company
1945	Hunt Jas J	New York Telephone
1934	BOCCAGNI ORAZIO OPR R	R. L. Polk & Co.
	BOCCAGNI LOUIS MACH R	R. L. Polk & Co.
	BOCCAGNI CARLO R	R. L. Polk & Co.
	BOCCAGNI LEO J MECH H	R. L. Polk & Co.
	CROWLEY ARTH H	R. L. Polk & Co.
	HUNT JAS IRON MLDR H	R. L. Polk & Co.
	NICHOLSON THOS PDLR H	R. L. Polk & Co.
	STILES GEO PRSMN H	R. L. Polk & Co.

Year	Uses	Source
1928	KNAACK WM R	New York Telephone

MESORELE AVE

23 MESORELE AVE

Year	Uses	Source
1934	KATZ HARRY MALT & HOPS	R. L. Polk & Co.

MOSEROLE AVE

42 MOSEROLE AVE

Year	Uses	Source
1934	MANES PETER BARBER	R. L. Polk & Co.

N 14

11 N 14

Year	Uses	Source
1928	SILVE D R	New York Telephone

12 N 14

Year	Uses	Source
1928	HANNON P J R	New York Telephone

13 N 14

Year	Uses	Source
1928	DOUGHTY E F MISS R	New York Telephone

24 N 14

Year	Uses	Source
1928	BOYD ANNA MRS R	New York Telephone

41 N 14

Year	Uses	Source
1928	HUESTIS A L R	New York Telephone

45 N 14

Year	Uses	Source
1928	HAYES JAS H R	New York Telephone

FINDINGS

46 N 14

Year	Uses	Source
1928	BROOKS M G BLUE PRINTS	New York Telephone

49 N 14

Year	Uses	Source
1928	PLETSCHER CHAS C R	New York Telephone

52 N 14

Year	Uses	Source
1928	AUSTIN B MRS R	New York Telephone

57 N 14

Year	Uses	Source
1928	GEIPEL PAUL A R	New York Telephone

59 N 14

Year	Uses	Source
1928	FERGUSON LAURENCA D R	New York Telephone

63 N 14

Year	Uses	Source
1928	EHRHARN H F R	New York Telephone

64 N 14

Year	Uses	Source
1928	NESMITH EDITH MISS R	New York Telephone
	TINDALE R T MRS R	New York Telephone

71 N 14

Year	Uses	Source
1934	KUYAL AGNES MACH OPR H	R. L. Polk & Co.

73 N 14

Year	Uses	Source
1928	RAPP CARRIE R	New York Telephone

81 N 14

Year	Uses	Source
1928	WILLETT C MRS R	New York Telephone

FINDINGS

87 N 14

Year	Uses	Source
1928	MILES J H R	New York Telephone

91 N 14

Year	Uses	Source
1928	CROWDER R A R	New York Telephone

110 N 14

Year	Uses	Source
1928	CHRISTIE F C MISS R	New York Telephone

123 N 14

Year	Uses	Source
1928	KINSEY VERNA ROWE R	New York Telephone

124 N 14

Year	Uses	Source
1928	BRIGGS M MISS R	New York Telephone

131 N 14

Year	Uses	Source
1985	HEIN PAPER PRODS INC	NYNEX Information Resources Company
	GOTHAM CORRUGATED CONTAINER CO INC	NYNEX Information Resources Company
	APPROVED SUPL CORP	NYNEX Information Resources Company
1976	ROSE LAMP CO	New York Telephone
1960	MILTON GEO A CAN CO INC	New York Telephone
	MILTON GEO A CAN MKR	New York Telephone
	Milton Geo A can mkr	New York Telephone Company
	MILTON GEO A CAN CO INC	New York Telephone Company
1949	Milton Geo A Can Co Inc	New York Telephone Company
	Milton Geo A can maker	New York Telephone Company
1945	Milton Geo A Can Co Inc	New York Telephone
	Milton Geo A can makor	New York Telephone
1940	Milton Geo A Can Co Inc	New York Telephone
	Milton Geo A Can makhr	New York Telephone

FINDINGS

N 14TH

61 N 14TH

Year	Uses	Source
1928	GALVIN A MRS R	New York Telephone

108 N 14TH

Year	Uses	Source
1934	DUNSTON RICHD LAB R	R. L. Polk & Co.

131 N 14TH

Year	Uses	Source
1934	MILTON GEO A CAN MFR	R. L. Polk & Co.

N 14th St

131 N 14th St

Year	Uses	Source
2014	CENTURY KITCHEN INTERNATIONAL	EDR Digital Archive
	TREC RENTAL	EDR Digital Archive
	ROOT CAPTURE INC	EDR Digital Archive
	TREC RENTAL	EDR Digital Archive
	CENTURY KITCHEN INTERNATIONAL	EDR Digital Archive
	ROOT CAPTURE INC	EDR Digital Archive
2010	CENTURY KITCHEN INTERNATIONAL	EDR Digital Archive
	TREC RENTAL	EDR Digital Archive
	EAST COAST STEEL INC	EDR Digital Archive
	TREC RENTAL	EDR Digital Archive
	CENTURY KITCHEN INTERNATIONAL	EDR Digital Archive
	EAST COAST STEEL INC	EDR Digital Archive

N 14TH ST

131 N 14TH ST

Year	Uses	Source
2005	Century Kitchen Intl Rstrnt	Hill-Donnelly Corporation

FINDINGS

N 14TH St

131 N 14TH St

Year	Uses	Source
1973	Rose Lamp Co	New York Telephone
1970	Rose Lamp Co	New York Telephone
1965	MILTON GEO A CAN CO INC	New York Telephone
	Milton Geo A can mkr	New York Telephone

N 15

3 N 15

Year	Uses	Source
1992	DE BONO FRANK M CONSTRUCTION CORP	NYNEX Informantion Resource Co.

5 N 15

Year	Uses	Source
1976	TRIO CONTAINER CORP	New York Telephone
1960	Acme Finishing Co Inc	New York Telephone Company
	ACME FINISHING CO INC	New York Telephone
1949	NY CITY OF COURTS EDUCATION BOARD OF Division of Elementary Schl Lunch Svce	New York Telephone Company
1945	Division of Schl Lunches Garage	New York Telephone
	N Y CITY OF WELFARE DEPT OF	New York Telephone
1940	North Fifteenth St Garage	New York Telephone

7 N 15

Year	Uses	Source
1992	PRESTO ELECTRO PLATING CORP	NYNEX Informantion Resource Co.
1985	PRESTO ELECTRO PLATING CORP	NYNEX Information Resources Company
	PRESTO GALAXY INC	NYNEX Information Resources Company
1976	PRESTO ELECTRO PLATING CORP	New York Telephone
1960	Acme Mailing Co	New York Telephone Company
	ACME MAILING CO	New York Telephone

12 N 15

Year	Uses	Source
1928	SCHIFFRIN SARAH MRS R	New York Telephone

FINDINGS

15 N 15

Year	Uses	Source
1949	Bulldog Concrete Forms Co	New York Telephone Company
1945	Garage	New York Telephone
	Van Cott Trucking Inc	New York Telephone

18 N 15

Year	Uses	Source
1940	Clifford Adam cooprge	New York Telephone

26 N 15

Year	Uses	Source
1928	KOGUT WM BARRELS	New York Telephone

28 N 15

Year	Uses	Source
1960	HANDLER MEYER INC OFC	New York Telephone
	HANDLER MEYER INC ofc	New York Telephone Company
	Plant	New York Telephone Company
1949	Handler M cooprge	New York Telephone Company
1945	Handler M cooprge	New York Telephone
1940	Handler M cooprge	New York Telephone

34 N 15

Year	Uses	Source
1997	Plastic Fabricators Corp	NYNEX
1992	PLASTIC FABRICATORS CORP	NYNEX Informantion Resource Co.
	JACK CASABONA INC	NYNEX Informantion Resource Co.
1985	PLASTIC FABRICATORS CORP	NYNEX Information Resources Company
1976	PLASTIC FABRICATORS CORP	New York Telephone
1940	Waltz A F die casting	New York Telephone
	Advance Pressure Castings Inc	New York Telephone

36 N 15

Year	Uses	Source
1928	WEATHERLOW J H INC ELEC SUPP	New York Telephone

37 N 15

Year	Uses	Source
1992	UNIQUE SPOT WELDING CO INC	NYNEX Informantion Resource Co.
	COMBINED INDUSTRIES INC	NYNEX Informantion Resource Co.

Year	Uses	Source
1985	UNIQUE SPOT WELDING CO INC	NYNEX Information Resources Company
1960	TASTYCHIP CO INC	New York Telephone
	LION POTATO CHIP CO INC	New York Telephone
	Lion Potato Chip Co Inc	New York Telephone Company
	Tastychip Co Inc	New York Telephone Company
1949	Amer Smoked Fish Corp ofc	New York Telephone Company
	Irving Smoked Fish Co	New York Telephone Company
	Tastychip Co Inc	New York Telephone Company
	Greenberg Irving smoked fish	New York Telephone Company
1940	Landis Jos Inc weldng	New York Telephone

48 N 15

Year	Uses	Source
1928	COHEN IRVING R	New York Telephone

58 N 15

Year	Uses	Source
1985	BERRY METALS LTD	NYNEX Information Resources Company
1976	CRESTLINE PRODS INC	New York Telephone
	ADDAR PRODS CORP	New York Telephone
	ADDER PRODS CORP	New York Telephone

63 N 15

Year	Uses	Source
1928	GOLDEN K MRS R	New York Telephone
	GOLDEN ROBT E R	New York Telephone

N 15TH

18 N 15TH

Year	Uses	Source
1934	CENDROSKI ADAM BARRELS	R. L. Polk & Co.
	CENDROSKI STEVEN BARRELS	R. L. Polk & Co.
	CLIFFORD COOPERAGE CO	R. L. Polk & Co.
	BERDNASKI TENI BARRELS	R. L. Polk & Co.
	CENDROWSKI ANDREW BARRELS	R. L. Polk & Co.

26 N 15TH

Year	Uses	Source
1934	KOGUT WM HARRELS H DO	R. L. Polk & Co.

34 N 15TH

Year	Uses	Source
1934	ADVANCE PRESSURE CASTINGS INC (NY CAP 50000 PFR 100 SHARES COM NPV ANTON F	R. L. Polk & Co.

N 15th St

3 N 15th St

Year	Uses	Source
2014	LINAIRE SHEET METAL CORP	EDR Digital Archive
	LINAIRE SHEET METAL CORP	EDR Digital Archive
2010	LINAIRE SHEET METAL CORP	EDR Digital Archive
	LINAIRE SHEET METAL CORP	EDR Digital Archive

N 15TH ST

3 N 15TH ST

Year	Uses	Source
2005	Linaire Corp	Hill-Donnelly Corporation

N 15TH St

5 N 15TH St

Year	Uses	Source
1973	Sentry Corrugated Container Corp	New York Telephone
	Sentry Corrugated Container Corp	New York Telephone
1970	Aavon Laminating Corp	New York Telephone
1965	Aavon Laminating Corp	New York Telephone

N 15th St

7 N 15th St

Year	Uses	Source
2014	DIRK NORSEMAN	EDR Digital Archive
	DIRK NORSEMAN	EDR Digital Archive

N 15TH St

7 N 15TH St

Year	Uses	Source
1973	Presto Electro Plating Corp	New York Telephone

Year	Uses	Source
1970	Presto Electro Plating Corp	New York Telephone
1965	Presto Electro Plating Corp	New York Telephone

N 15th St

15 N 15th St

Year	Uses	Source
2014	STEINTEX MFG NY LLC	EDR Digital Archive
	STEINTEX MFG NY LLC	EDR Digital Archive
2010	STEINTEX MFG CORP	EDR Digital Archive
	STEINTEX MFG CORP	EDR Digital Archive

N 15TH ST

15 N 15TH ST

Year	Uses	Source
2005	h Guttman Jacob	Hill-Donnelly Corporation
	Steintex Manufacturing Corp	Hill-Donnelly Corporation

N 15TH St

22 N 15TH St

Year	Uses	Source
1970	Mersco Whoi Co	New York Telephone

28 N 15TH St

Year	Uses	Source
1965	Plant	New York Telephone
	HANDLER MEYER INC ofc	New York Telephone

36 N 15TH St

Year	Uses	Source
1970	Sandford Box Repr Corp	New York Telephone
	Sandford Box Repr Corp	New York Telephone

N 15th St

37 N 15th St

Year	Uses	Source
2014	MAXIMUM MECHANICAL	EDR Digital Archive
	MAXIMUM MECHANICAL	EDR Digital Archive

Year	Uses	Source
2010	37 NORTH 15TH STREET CORP	EDR Digital Archive
	MAXIMUM MECHANICAL	EDR Digital Archive
	176 WEST STREET CORP	EDR Digital Archive
	163 REMSEN AVENUE CORP	EDR Digital Archive
	LOCK AND LOCKSMTIH	EDR Digital Archive
	COMBINED INDUSTRIES INC	EDR Digital Archive
	37 NORTH 15TH STREET CORP	EDR Digital Archive
	MAXIMUM MECHANICAL	EDR Digital Archive
	COMBINED INDUSTRIES INC	EDR Digital Archive
	176 WEST STREET CORP	EDR Digital Archive
	163 REMSEN AVENUE CORP	EDR Digital Archive
	LOCK AND LOCKSMTIH	EDR Digital Archive

N 15TH ST

37 N 15TH ST

Year	Uses	Source
2005	h Choo Steve	Hill-Donnelly Corporation

N 15TH St

37 N 15TH St

Year	Uses	Source
1973	Tastychip Co Inc	New York Telephone
	Girmac Inc	New York Telephone
1970	Tastychip Co Inc	New York Telephone
1965	Tastychip Co Inc	New York Telephone
	Lion Potato Chip Co Inc	New York Telephone

N 15th St

48 N 15th St

Year	Uses	Source
2014	GLOPACK INC	EDR Digital Archive
	GLOPACK INC	EDR Digital Archive
2010	GLOPACK INC	EDR Digital Archive
	GLOPACK INC	EDR Digital Archive

FINDINGS

N 15TH ST

48 N 15TH ST

Year	Uses	Source
2005	Glopack	Hill-Donnelly Corporation

N 15TH St

58 N 15TH St

Year	Uses	Source
1973	Crestline Prods Inc	New York Telephone
1970	Crestline Proas Inc	New York Telephone
1965	MARLUN MPG CO INC aplncs	New York Telephone
	Crestline Prods Inc	New York Telephone
	BLACK ANGUS BROILER	New York Telephone

NORMAN

14 NORMAN

Year	Uses	Source
1980	ASH HENRY	New York Telephone

NORMAN AVE

3 NORMAN AVE

Year	Uses	Source
2005	h Quhshi Huda	Hill-Donnelly Corporation
	oystar LLC	Hill-Donnelly Corporation
1965	Batchelder John ZO	New York Telephone

7 NORMAN AVE

Year	Uses	Source
2005	No Current Listing	Hill-Donnelly Corporation

8 NORMAN AVE

Year	Uses	Source
1980	BAKED WITH LOVE	New York Telephone

9 NORMAN AVE

Year	Uses	Source
1945	Waxier E statnry	New York Telephone

10 NORMAN AVE

Year	Uses	Source
1973	Chung Sun Mun	New York Telephone

12 NORMAN AVE

Year	Uses	Source
1976	BENKERT ERNA	New York Telephone
1928	LIEBELT ALBERT E R	New York Telephone

16 NORMAN AVE

Year	Uses	Source
1940	Dealers Transport Co	New York Telephone
	Lewis R E auto transptn	New York Telephone
	Diamond T Sales & Svce Inc	New York Telephone

19L NORMAN AVE

Year	Uses	Source
1960	RANZIE ARTHUR	New York Telephone

NORMAN PL

6 NORMAN PL

Year	Uses	Source
1934	DEROSA CARL CHAUF H	R. L. Polk & Co.

8 NORMAN PL

Year	Uses	Source
1934	DELOTTO OLIYER CARP H	R. L. Polk & Co.
1928	BAGLIONE JOE R	New York Telephone

10 NORMAN PL

Year	Uses	Source
1934	COGLIANO ANTONIO STUDENT R	R. L. Polk & Co.
	COGLIANO YOLANDA STUDENT R	R. L. Polk & Co.
	COGLIANO NICOLINA M ARTIST R	R. L. Polk & Co.
	COGLIANO JOS H	R. L. Polk & Co.
1928	COGLIANO JOS R	New York Telephone

NORMAN PL 1ST FL

10 NORMAN PL 1ST FL

Year	Uses	Source
1934	COGLIANO MERION R	R. L. Polk & Co.
	COGLIANO GUISENNE H	R. L. Polk & Co.
	CAGLIANO ANTHONY STUDENT R	R. L. Polk & Co.

NORMAN PL 2ND FL

6 NORMAN PL 2ND FL

Year	Uses	Source
1934	FISCHETTI MILDRED CLK R	R. L. Polk & Co.

8 NORMAN PL 2ND FL

Year	Uses	Source
1934	NOLAN FRANK CLK H	R. L. Polk & Co.

NORMN AN

17 NORMN AN

Year	Uses	Source
1945	Azure Cecylia	New York Telephone

S NORMN AVE

10 S NORMN AVE

Year	Uses	Source
1949	Peabody Eda F	New York Telephone Company

W 14TH St

35 W 14TH St

Year	Uses	Source
1970	BUSCHS KREDIT JEWELERS	New York Telephone
	Manhatn Stores	New York Telephone
1965	BUSCHS KREDIT JEWELERS Manhatn Stores	New York Telephone
	Exec Offices	New York Telephone
	BUSCHS KREDIT JEWELERS	New York Telephone

FINDINGS

W 15TH ST

10 W 15TH ST

Year	Uses	Source
2000	FNNST CLWNS IN THE	Cole Information Services

30 W 15TH ST

Year	Uses	Source
2000	JAMES GARNSON	Cole Information Services

Wythe Ave

1 Wythe Ave

Year	Uses	Source
2014	KLINE CAITLIN	EDR Digital Archive
	KLINE CAITLIN	EDR Digital Archive

WYTHE AVE

6 WYTHE AVE

Year	Uses	Source
1976	BRAVER LOUIS	New York Telephone

7 WYTHE AVE

Year	Uses	Source
1970	Universal Carbn Papr Co	New York Telephone
1965	UNIVERSAL BLDRS SUPL CO INC	New York Telephone
	Universal Carbn Papr Co	New York Telephone
1934	CAVANAGH THOS NATIONAL PRINTING INK CO	R. L. Polk & Co.
	NATIONAL PRINTING INK CO	R. L. Polk & Co.
1928	RESOL PRODUCTS CORP	New York Telephone

Wythe Ave

9 Wythe Ave

Year	Uses	Source
2014	ANDE S MARBLE & GRANITE INC	EDR Digital Archive
	ANDE S MARBLE & GRANITE INC	EDR Digital Archive
2010	ANDE S MARBLE & GRANITE INC	EDR Digital Archive
	LEE TRANSPORT CARRIERS INC	EDR Digital Archive
	ANDE S MARBLE & GRANITE INC	EDR Digital Archive

Year	Uses	Source
2010	LEE TRANSPORT CARRIERS INC	EDR Digital Archive

WYTHE AVE

9 WYTHE AVE

Year	Uses	Source
2005	Classic Fuel Oil Corp i o	Hill-Donnelly Corporation
	Andes Marble & Granite Inc	Hill-Donnelly Corporation
2000	CLASSIC FUEL OIL	Cole Information Services
1992	CLASSIC FUEL OIL	NYNEX Informantion Resource Co.

Wythe Ave

11 Wythe Ave

Year	Uses	Source
2010	DOUBLE NICKLE TRUCKING INC	EDR Digital Archive
	DOUBLE NICKLE TRUCKING INC	EDR Digital Archive

WYTHE AVE

11 WYTHE AVE

Year	Uses	Source
2005	Twin Gun Production 10 c	Hill-Donnelly Corporation
	Wallace Joan A	Hill-Donnelly Corporation
2000	GIBSON CHARLES	Cole Information Services
	SIMS JOHN	Cole Information Services
	TWIN GUN PRODN	Cole Information Services
	TWO TSUNAMI PRODN	Cole Information Services
	WALLACE JOAN	Cole Information Services
1997	NYA Warehouse INc	NYNEX
	Mosset Olivier	NYNEX
	MARCH J Rabbi	NYNEX
1992	STEEL CRAFT CONTRACTING CORP	NYNEX Informantion Resource Co.
	V R MACHINE & DESIGN INC	NYNEX Informantion Resource Co.
1985	STEEL CRAFT CONTRACTING CORP	NYNEX Information Resources Company
	V R PRECISION CO INC	NYNEX Information Resources Company
1980	VR PRECISION CO	New York Telephone
1976	THREE BORO SHEET METAL & VENTLTNG CO	New York Telephone
1973	Threeboro Sheet Metal & Ventltng Co	New York Telephone

Year	Uses	Source
1970	Interstate Steel Metal Corp	New York Telephone
1965	Century Smoked Fish Corp	New York Telephone
1960	CENTURY SMOKED FISH CORP	New York Telephone
	Century Smoked Fish Corp	New York Telephone Company
1949	Century Smoked Fish Corp	New York Telephone Company
	Harvey Smoked Fish Corn	New York Telephone Company
	Indepndnt Smoked Fish Corp	New York Telephone Company
1945	Harvey Smoked Fish Corp	New York Telephone
	Indepndnt Smoked Fish Corp	New York Telephone
1940	Indepndnt Smoked Fish Corp	New York Telephone
1928	SPIVAK HYMAN R	New York Telephone

13 WYTHE AVE

Year	Uses	Source
1934	ROSLOWSKY ANNA R	R. L. Polk & Co.
1928	WANDELT SAML COOPER TANKS	New York Telephone

14 WYTHE AVE

Year	Uses	Source
1997	LARSON Laura	NYNEX

15 WYTHE AVE

Year	Uses	Source
2005	Art Bar	Hill-Donnelly Corporation

17 WYTHE AVE

Year	Uses	Source
2005	No Current Listing	Hill-Donnelly Corporation

Wythe Ave

19 Wythe Ave

Year	Uses	Source
2010	VIOLETTE STUDIO	EDR Digital Archive
	VIOLETTE STUDIO	EDR Digital Archive

20 Wythe Ave

Year	Uses	Source
2014	TECHNIPOLY MANUFACTURING INC	EDR Digital Archive
	TECHNIPOLY MANUFACTURING INC	EDR Digital Archive
2010	TECHNIPOLY MANUFACTURING INC	EDR Digital Archive

Year	Uses	Source
2010	TECHNIPOLY MANUFACTURING INC	EDR Digital Archive

WYTHE AVE

20 WYTHE AVE

Year	Uses	Source
2005	Tmi Plastic Industries Inc	Hill-Donnelly Corporation
2000	TECHNIPOLY MFG INC	Cole Information Services
	TMI TCHNPLY MFG	Cole Information Services
1997	TMI Technipoly Mfg Inc	NYNEX
1992	TECHNIPOLY MFG INC	NYNEX Informantion Resource Co.
	TMI TECHNIPOLY MFG INC	NYNEX Informantion Resource Co.
1985	TECHNIPOLY MFG INC	NYNEX Information Resources Company
	ZITO JOSEPH B	NYNEX Information Resources Company
1980	BLUE STAR PACKAGING INDUSTRY INC	New York Telephone
1976	BUSH METAL PRODS INC	New York Telephone
1973	Bush Metal Prods Inc	New York Telephone
	East Coast Valve & Fitting Co Inc	New York Telephone
	MUELLER STEAM SPECIALTY CO	New York Telephone
1970	Bush Metal Prods Inc	New York Telephone
1965	Bush Metal Prods Inc	New York Telephone
1960	ADVANCE PRESSURE CASTINGS INC OFCS	New York Telephone
	ADVANCE PRESSURE CASTINGS INC ofcs	New York Telephone Company
	Bush Metal Prods Inc	New York Telephone Company
1949	Advance Pressure Castings Inc ofcs	New York Telephone Company
1934	FERRO CO CORP A D MELLOR PRES-TREAS C C WEBSTER SEC STEEL SPECIALTIES	R. L. Polk & Co.
	MELLOR I A DIR FERIA CO CORP	R. L. Polk & Co.
	WEBSTER C C SEC FERRO CO CORP	R. L. Polk & Co.
	WEBSTER C C SEC FERRO CO CORP	R. L. Polk & Co.

Wythe Ave

21 Wythe Ave

Year	Uses	Source
2010	GUEAR ART	EDR Digital Archive
	GUEAR ART	EDR Digital Archive

FINDINGS

WYTHE AVE

21 WYTHE AVE

Year	Uses	Source
2005	No Current Listing	Hill-Donnelly Corporation

26 WYTHE AVE

Year	Uses	Source
1997	Technipoly Mfg Inc	NYNEX

Wythe Ave

28 Wythe Ave

Year	Uses	Source
2014	T M I PLASTICS INDUSTRIES INC	EDR Digital Archive
	PACKCO INC	EDR Digital Archive
	T M I PLASTICS INDUSTRIES INC	EDR Digital Archive
	PACKCO INC	EDR Digital Archive
2010	PACKCO INC	EDR Digital Archive
	T M I PLASTICS INDUSTRIES INC	EDR Digital Archive
	PACKCO INC	EDR Digital Archive
	T M I PLASTICS INDUSTRIES INC	EDR Digital Archive

WYTHE AVE

34 WYTHE AVE

Year	Uses	Source
1970	Urban John A	New York Telephone

WYTHE PL

14 WYTHE PL

Year	Uses	Source
2005	B Wieder Isaac & Goldy v	Hill-Donnelly Corporation
	Number93 JYour Total Image	Hill-Donnelly Corporation
	Number4 A Wilkins Carrie Mrs	Hill-Donnelly Corporation

26 WYTHE PL

Year	Uses	Source
1980	SPITZER E RABBI	New York Telephone

FINDINGS

TARGET PROPERTY: ADDRESS NOT IDENTIFIED IN RESEARCH SOURCE

The following Target Property addresses were researched for this report, and the addresses were not identified in the research source.

Address Researched	Address Not Identified in Research Source
30 Gem Street	2000, 1992, 1985, 1980, 1976, 1973, 1965, 1960, 1949, 1945, 1940, 1928

ADJOINING PROPERTY: ADDRESSES NOT IDENTIFIED IN RESEARCH SOURCE

The following Adjoining Property addresses were researched for this report, and the addresses were not identified in research source.

Address Researched	Address Not Identified in Research Source
1-19 20-38 and 34-48 Wythe Avenue	2014, 2010, 2005, 2000, 1997, 1992, 1985, 1980, 1976, 1973, 1970, 1965, 1960, 1949, 1945, 1940, 1934, 1928
3-37 49-73 and 34-60 North 15th Street	2014, 2010, 2005, 2000, 1997, 1992, 1985, 1980, 1976, 1973, 1970, 1965, 1960, 1949, 1945, 1940, 1934, 1928
1 Gem Street	2014, 2010, 2005, 2000, 1997, 1992, 1985, 1980, 1976, 1973, 1970, 1965, 1960, 1949, 1945, 1940, 1934, 1928
1 MESEROLE AVE	2014, 2010, 2005, 1997, 1992, 1985, 1980, 1976, 1973, 1960, 1945, 1940, 1934, 1928
1 Wythe Ave	2010, 2005, 2000, 1997, 1992, 1985, 1980, 1976, 1973, 1970, 1965, 1960, 1949, 1945, 1940, 1934, 1928
1 Wythe Ave	2010, 2005, 2000, 1997, 1992, 1985, 1980, 1976, 1973, 1970, 1965, 1960, 1949, 1945, 1940, 1934, 1928
10 FRANKLIN	2014, 2010, 2005, 2000, 1997, 1980, 1976, 1973, 1970, 1965, 1934, 1928
10 FRANKLIN PL	2014, 2010, 2005, 2000, 1997, 1992, 1985, 1980, 1976, 1973, 1970, 1965, 1960, 1949, 1945, 1940, 1934
10 FRANKLIN St	2014, 2010, 2005, 2000, 1997, 1992, 1985, 1980, 1976, 1973, 1970, 1960, 1949, 1945, 1940, 1934, 1928
10 MESEROLE AVE	2014, 2010, 2005, 2000, 1997, 1992, 1985, 1980, 1976, 1973, 1970, 1960, 1949, 1945, 1940, 1934, 1928
10 NORMAN AVE	2014, 2010, 2005, 2000, 1997, 1992, 1985, 1980, 1976, 1970, 1965, 1960, 1949, 1945, 1940, 1934, 1928
10 NORMAN PL	2014, 2010, 2005, 2000, 1997, 1992, 1985, 1980, 1976, 1973, 1970, 1965, 1960, 1949, 1945, 1940
10 NORMAN PL 1ST FL	2014, 2010, 2005, 2000, 1997, 1992, 1985, 1980, 1976, 1973, 1970, 1965, 1960, 1949, 1945, 1940, 1928
10 S NORMN AVE	2014, 2010, 2005, 2000, 1997, 1992, 1985, 1980, 1976, 1973, 1970, 1965, 1960, 1945, 1940, 1934, 1928
10 W 15TH ST	2014, 2010, 2005, 1997, 1992, 1985, 1980, 1976, 1973, 1970, 1965, 1960, 1949, 1945, 1940, 1934, 1928
103 DOBBIN	2014, 2010, 2005, 2000, 1997, 1980, 1976, 1973, 1970, 1965, 1960, 1949, 1945, 1940, 1934, 1928
103 DOBBIN ST	2014, 2010, 1992, 1985, 1980, 1976, 1973, 1970, 1965, 1960, 1949, 1945, 1940, 1934, 1928

FINDINGS

Address Researched	Address Not Identified in Research Source
103 Dobbin St	2005, 2000, 1997, 1992, 1985, 1980, 1976, 1973, 1970, 1965, 1960, 1949, 1945, 1940, 1934, 1928
103 Dobbin St	2005, 2000, 1997, 1992, 1985, 1980, 1976, 1973, 1970, 1965, 1960, 1949, 1945, 1940, 1934, 1928
103 DOBIN	2014, 2010, 2005, 2000, 1997, 1992, 1985, 1980, 1976, 1973, 1970, 1965, 1949, 1945, 1940, 1934, 1928
103 DOBIN st	2014, 2010, 2005, 2000, 1997, 1992, 1985, 1980, 1976, 1973, 1965, 1960, 1949, 1945, 1940, 1934, 1928
103 DOBN	2014, 2010, 2005, 2000, 1997, 1992, 1985, 1980, 1976, 1973, 1970, 1965, 1934, 1928
103 DOBN St	2014, 2010, 2005, 2000, 1997, 1992, 1985, 1980, 1976, 1973, 1970, 1960, 1949, 1945, 1940, 1934, 1928
105 DOBBIN	2014, 2010, 2005, 2000, 1997, 1980, 1973, 1970, 1965, 1960, 1949, 1945, 1940, 1934, 1928
105 DOBBIN ST	2014, 2010, 2005, 1992, 1985, 1980, 1976, 1970, 1965, 1960, 1949, 1945, 1940, 1934, 1928
105 Dobbin St	2014, 2005, 2000, 1997, 1992, 1985, 1980, 1976, 1973, 1970, 1965, 1960, 1949, 1945, 1940, 1934, 1928
105 Dobbin St	2014, 2005, 2000, 1997, 1992, 1985, 1980, 1976, 1973, 1970, 1965, 1960, 1949, 1945, 1940, 1934, 1928
108 DOBBIN	2014, 2010, 2005, 2000, 1997, 1980, 1973, 1970, 1965, 1960, 1949, 1945, 1940, 1928
108 DOBBIN ST	2014, 2010, 1992, 1985, 1980, 1976, 1970, 1965, 1960, 1940, 1934, 1928
108 Dobbin St	2014, 2005, 2000, 1997, 1992, 1985, 1980, 1976, 1973, 1970, 1965, 1960, 1949, 1945, 1940, 1934, 1928
108 Dobbin St	2014, 2005, 2000, 1997, 1992, 1985, 1980, 1976, 1973, 1970, 1965, 1960, 1949, 1945, 1940, 1934, 1928
108 DOBIN	2014, 2010, 2005, 2000, 1997, 1992, 1985, 1980, 1976, 1973, 1970, 1965, 1949, 1945, 1940, 1934, 1928
108 DOBIN St	2014, 2010, 2005, 2000, 1997, 1992, 1985, 1980, 1976, 1973, 1970, 1960, 1949, 1945, 1940, 1934, 1928
108 DOBIN st	2014, 2010, 2005, 2000, 1997, 1992, 1985, 1980, 1976, 1965, 1960, 1949, 1945, 1940, 1934, 1928
108 N 14TH	2014, 2010, 2005, 2000, 1997, 1992, 1985, 1980, 1976, 1973, 1970, 1965, 1960, 1949, 1945, 1940, 1928
10B FRANKLIN	2014, 2010, 2005, 2000, 1997, 1992, 1985, 1980, 1976, 1973, 1970, 1965, 1949, 1945, 1940, 1934, 1928
11 FRANKLIN ST	2014, 2010, 2005, 2000, 1992, 1985, 1980, 1976, 1973, 1970, 1965, 1960, 1949, 1945, 1940, 1934, 1928
11 MESEROLE AVE	2014, 2010, 2005, 1997, 1992, 1985, 1980, 1976, 1973, 1970, 1965, 1960, 1949, 1945, 1940, 1934, 1928
11 N 14	2014, 2010, 2005, 2000, 1997, 1992, 1985, 1980, 1976, 1973, 1970, 1965, 1960, 1949, 1945, 1940, 1934
11 WYTHE AVE	2014, 2010, 1934
11 Wythe Ave	2014, 2005, 2000, 1997, 1992, 1985, 1980, 1976, 1973, 1970, 1965, 1960, 1949, 1945, 1940, 1934, 1928
11 Wythe Ave	2014, 2005, 2000, 1997, 1992, 1985, 1980, 1976, 1973, 1970, 1965, 1960, 1949, 1945, 1940, 1934, 1928

FINDINGS

Address Researched	Address Not Identified in Research Source
110 N 14	2014, 2010, 2005, 2000, 1997, 1992, 1985, 1980, 1976, 1973, 1970, 1965, 1960, 1949, 1945, 1940, 1934
111 DOBBIN	2014, 2010, 2005, 2000, 1997, 1992, 1985, 1980, 1976, 1973, 1970, 1965, 1960, 1949, 1945, 1940, 1928
111 DOBBIN 60	2014, 2010, 2005, 2000, 1997, 1992, 1985, 1980, 1976, 1973, 1970, 1965, 1960, 1949, 1945, 1940, 1928
111 DOBBIN ST	2014, 2010, 2005, 2000, 1997, 1992, 1985, 1980, 1976, 1973, 1970, 1965, 1960, 1949, 1934, 1928
112 DOBBIN ST	2014, 2010, 2005, 2000, 1997, 1992, 1985, 1980, 1976, 1973, 1970, 1965, 1960, 1949, 1945, 1934, 1928
115 DOBBIN	2014, 2010, 2005, 2000, 1997, 1992, 1980, 1976, 1973, 1970, 1965, 1960, 1949, 1945, 1940, 1934, 1928
115 DOBBIN ST	2014, 2010, 1992, 1985, 1980, 1976, 1970, 1965, 1960, 1949, 1945, 1940, 1934, 1928
115 Dobbin St	2005, 2000, 1997, 1992, 1985, 1980, 1976, 1973, 1970, 1965, 1960, 1949, 1945, 1940, 1934, 1928
115 Dobbin St	2005, 2000, 1997, 1992, 1985, 1980, 1976, 1973, 1970, 1965, 1960, 1949, 1945, 1940, 1934, 1928
115 DOBIN	2014, 2010, 2005, 2000, 1997, 1992, 1985, 1980, 1976, 1973, 1970, 1965, 1949, 1945, 1940, 1934, 1928
115 DOBIN St	2014, 2010, 2005, 2000, 1997, 1992, 1985, 1980, 1976, 1973, 1970, 1960, 1949, 1945, 1940, 1934, 1928
115 DOBIN st	2014, 2010, 2005, 2000, 1997, 1992, 1985, 1980, 1976, 1973, 1965, 1960, 1949, 1945, 1940, 1934, 1928
117 DOBBIN	2014, 2010, 2005, 2000, 1997, 1985, 1980, 1976, 1973, 1970, 1965, 1960, 1949, 1945, 1940, 1934, 1928
117 DOBBIN ST	2014, 2010, 1992, 1985, 1980, 1976, 1973, 1970, 1965, 1960, 1949, 1945, 1940, 1934, 1928
117 Dobbin St	2005, 2000, 1997, 1992, 1985, 1980, 1976, 1973, 1970, 1965, 1960, 1949, 1945, 1940, 1934, 1928
117 Dobbin St	2005, 2000, 1997, 1992, 1985, 1980, 1976, 1973, 1970, 1965, 1960, 1949, 1945, 1940, 1934, 1928
12 Franklin St	2005, 2000, 1997, 1992, 1985, 1980, 1976, 1973, 1970, 1965, 1960, 1949, 1945, 1940, 1934, 1928
12 FRANKLIN ST	2014, 2010, 2000, 1992, 1985, 1980, 1976, 1973, 1970, 1965, 1960, 1949, 1945, 1940, 1934, 1928
12 FRANKLIN St	2014, 2010, 2005, 2000, 1997, 1992, 1985, 1980, 1976, 1973, 1970, 1960, 1949, 1945, 1940, 1934, 1928
12 FRANKLIN st	2014, 2010, 2005, 2000, 1997, 1992, 1985, 1980, 1976, 1965, 1960, 1949, 1945, 1940, 1934, 1928
12 Franklin St	2005, 2000, 1997, 1992, 1985, 1980, 1976, 1973, 1970, 1965, 1960, 1949, 1945, 1940, 1934, 1928
12 N 14	2014, 2010, 2005, 2000, 1997, 1992, 1985, 1980, 1976, 1973, 1970, 1965, 1960, 1949, 1945, 1940, 1934
12 N 15	2014, 2010, 2005, 2000, 1997, 1992, 1985, 1980, 1976, 1973, 1970, 1965, 1960, 1949, 1945, 1940, 1934
12 NORMAN AVE	2014, 2010, 2005, 2000, 1997, 1992, 1985, 1980, 1973, 1970, 1965, 1960, 1949, 1945, 1940, 1934

FINDINGS

Address Researched	Address Not Identified in Research Source
120 DOBBIN	2014, 2010, 2005, 2000, 1997, 1980, 1976, 1973, 1970, 1965, 1960, 1949, 1945, 1940, 1934, 1928
120 DOBBIN ST	2014, 2010, 2000, 1992, 1985, 1980, 1976, 1973, 1970, 1965, 1960, 1949, 1934, 1928
120 DOBIN	2014, 2010, 2005, 2000, 1997, 1992, 1985, 1980, 1976, 1973, 1970, 1965, 1960, 1945, 1940, 1934, 1928
121 DOBBIN	2014, 2010, 2005, 2000, 1997, 1973, 1970, 1965, 1960, 1949, 1945, 1940, 1928
121 DOBBIN ST	2014, 2010, 1992, 1985, 1980, 1976, 1965, 1960, 1949, 1945, 1940, 1934, 1928
121 Dobbin St	2005, 2000, 1997, 1992, 1985, 1980, 1976, 1973, 1970, 1965, 1960, 1949, 1945, 1940, 1934, 1928
121 Dobbin St	2005, 2000, 1997, 1992, 1985, 1980, 1976, 1973, 1970, 1965, 1960, 1949, 1945, 1940, 1934, 1928
121 DOBBINS	2014, 2010, 2005, 2000, 1997, 1992, 1985, 1980, 1976, 1973, 1970, 1965, 1960, 1949, 1945, 1940, 1928
121 DOBIN	2014, 2010, 2005, 2000, 1973, 1970, 1965, 1945, 1940, 1934, 1928
121 DOBIN St	2014, 2010, 2005, 2000, 1997, 1992, 1985, 1980, 1976, 1973, 1970, 1960, 1949, 1945, 1940, 1934, 1928
121 DOBIN st	2014, 2010, 2005, 2000, 1997, 1992, 1985, 1980, 1976, 1965, 1960, 1949, 1945, 1940, 1934, 1928
123 N 14	2014, 2010, 2005, 2000, 1997, 1992, 1985, 1980, 1976, 1973, 1970, 1965, 1960, 1949, 1945, 1940, 1934
124 N 14	2014, 2010, 2005, 2000, 1997, 1992, 1985, 1980, 1976, 1973, 1970, 1965, 1960, 1949, 1945, 1940, 1934
13 MESEROLE AVE	2014, 2010, 2005, 1997, 1992, 1985, 1980, 1976, 1973, 1970, 1965, 1960, 1949, 1945, 1940, 1934, 1928
13 N 14	2014, 2010, 2005, 2000, 1997, 1992, 1985, 1980, 1976, 1973, 1970, 1965, 1960, 1949, 1945, 1940, 1934
13 WYTHE AVE	2014, 2010, 2005, 2000, 1997, 1992, 1985, 1980, 1976, 1973, 1970, 1965, 1960, 1949, 1945, 1940
131 N 14	2014, 2010, 2005, 2000, 1997, 1992, 1980, 1973, 1970, 1965, 1934, 1928
131 N 14TH	2014, 2010, 2005, 2000, 1997, 1992, 1985, 1980, 1976, 1973, 1970, 1965, 1960, 1949, 1945, 1940, 1928
131 N 14TH ST	2014, 2010, 2000, 1997, 1992, 1985, 1980, 1976, 1973, 1970, 1965, 1960, 1949, 1945, 1940, 1934, 1928
131 N 14TH St	2014, 2010, 2005, 2000, 1997, 1992, 1985, 1980, 1976, 1960, 1949, 1945, 1940, 1934, 1928
131 N 14th St	2005, 2000, 1997, 1992, 1985, 1980, 1976, 1973, 1970, 1965, 1960, 1949, 1945, 1940, 1934, 1928
131 N 14th St	2005, 2000, 1997, 1992, 1985, 1980, 1976, 1973, 1970, 1965, 1960, 1949, 1945, 1940, 1934, 1928
132 Banker Street	2014, 2010, 2005, 2000, 1997, 1992, 1985, 1980, 1976, 1973, 1970, 1965, 1960, 1949, 1945, 1940, 1934, 1928
1397 GEAN st	2014, 2010, 2005, 2000, 1997, 1992, 1985, 1980, 1976, 1970, 1965, 1960, 1949, 1945, 1940, 1934, 1928
14 NORMAN	2014, 2010, 2005, 2000, 1997, 1992, 1985, 1976, 1973, 1970, 1965, 1960, 1949, 1945, 1940, 1934, 1928

FINDINGS

Address Researched	Address Not Identified in Research Source
14 WYTHE AVE	2014, 2010, 2005, 2000, 1992, 1985, 1980, 1976, 1973, 1970, 1965, 1960, 1949, 1945, 1940, 1934, 1928
14 WYTHE PL	2014, 2010, 2000, 1997, 1992, 1985, 1980, 1976, 1973, 1970, 1965, 1960, 1949, 1945, 1940, 1934, 1928
141 BANKER	2014, 2010, 2005, 2000, 1997, 1985, 1980, 1976, 1973, 1970, 1965, 1960, 1949, 1945, 1940, 1934, 1928
141 BANKER ST	2014, 2010, 1997, 1992, 1985, 1980, 1976, 1973, 1970, 1965, 1960, 1949, 1945, 1940, 1934, 1928
143 BANKER	2014, 2010, 2005, 2000, 1997, 1985, 1980, 1976, 1973, 1970, 1965, 1960, 1949, 1945, 1940, 1934, 1928
143 BANKER ST	2014, 2010, 1992, 1985, 1980, 1976, 1973, 1970, 1965, 1960, 1949, 1945, 1940, 1934, 1928
145 BANKER ST	2014, 2010, 2005, 1997, 1992, 1985, 1980, 1976, 1973, 1970, 1965, 1960, 1949, 1945, 1940, 1934, 1928
145 Banker St	2014, 2005, 2000, 1997, 1992, 1985, 1980, 1976, 1973, 1970, 1965, 1960, 1949, 1945, 1940, 1934, 1928
145 Banker St	2014, 2005, 2000, 1997, 1992, 1985, 1980, 1976, 1973, 1970, 1965, 1960, 1949, 1945, 1940, 1934, 1928
14L FRANKLIN	2014, 2010, 2005, 2000, 1997, 1992, 1985, 1980, 1976, 1973, 1970, 1965, 1949, 1945, 1940, 1934, 1928
15 MESEROLE AVE	2014, 2010, 2005, 2000, 1997, 1992, 1985, 1980, 1976, 1945, 1940
15 N 15	2014, 2010, 2005, 2000, 1997, 1992, 1985, 1980, 1976, 1973, 1970, 1965, 1960, 1940, 1934, 1928
15 N 15TH ST	2014, 2010, 2000, 1997, 1992, 1985, 1980, 1976, 1973, 1970, 1965, 1960, 1949, 1945, 1940, 1934, 1928
15 N 15th St	2005, 2000, 1997, 1992, 1985, 1980, 1976, 1973, 1970, 1965, 1960, 1949, 1945, 1940, 1934, 1928
15 N 15th St	2005, 2000, 1997, 1992, 1985, 1980, 1976, 1973, 1970, 1965, 1960, 1949, 1945, 1940, 1934, 1928
15 WYTHE AVE	2014, 2010, 2000, 1997, 1992, 1985, 1980, 1976, 1973, 1970, 1965, 1960, 1949, 1945, 1940, 1934, 1928
150 BANKER	2014, 2010, 2005, 2000, 1997, 1992, 1973, 1970, 1965, 1949, 1945, 1940, 1934, 1928
150 Banker St	2005, 2000, 1997, 1992, 1985, 1980, 1976, 1973, 1970, 1965, 1960, 1949, 1945, 1940, 1934, 1928
150 Banker St	2005, 2000, 1997, 1992, 1985, 1980, 1976, 1973, 1970, 1965, 1960, 1949, 1945, 1940, 1934, 1928
150 BANKR	2014, 2010, 2005, 2000, 1997, 1992, 1985, 1980, 1976, 1973, 1970, 1965, 1940, 1934, 1928
150 BANKR St	2014, 2010, 2005, 2000, 1997, 1992, 1985, 1980, 1976, 1973, 1970, 1960, 1949, 1945, 1940, 1934, 1928
150 BANKR st	2014, 2010, 2005, 2000, 1997, 1992, 1985, 1980, 1976, 1965, 1960, 1949, 1945, 1940, 1934, 1928
152 BANKER	2014, 2010, 2005, 2000, 1997, 1980, 1973, 1970, 1965, 1949, 1945, 1940, 1934, 1928
152 BANKER ST	2014, 2010, 1997, 1992, 1985, 1980, 1976, 1973, 1970, 1965, 1960, 1949, 1945, 1940, 1934, 1928

FINDINGS

Address Researched	Address Not Identified in Research Source
152 Banker St	2005, 2000, 1997, 1992, 1985, 1980, 1976, 1973, 1970, 1965, 1960, 1949, 1945, 1940, 1934, 1928
152 Banker St	2005, 2000, 1997, 1992, 1985, 1980, 1976, 1973, 1970, 1965, 1960, 1949, 1945, 1940, 1934, 1928
152 BANKR	2014, 2010, 2005, 2000, 1997, 1992, 1985, 1980, 1976, 1973, 1970, 1965, 1945, 1934, 1928
152 BANKR St	2014, 2010, 2005, 2000, 1997, 1992, 1985, 1980, 1976, 1973, 1970, 1960, 1949, 1945, 1940, 1934, 1928
152 BANKR st	2014, 2010, 2005, 2000, 1997, 1992, 1985, 1980, 1976, 1965, 1960, 1949, 1945, 1940, 1934, 1928
159 BANKER ST	2014, 2010, 2005, 2000, 1997, 1992, 1985, 1980, 1976, 1965, 1960, 1949, 1945, 1940, 1934, 1928
16 NORMAN AVE	2014, 2010, 2005, 2000, 1997, 1992, 1985, 1980, 1976, 1973, 1970, 1965, 1960, 1949, 1945, 1934, 1928
168 Banker St	2010, 2005, 2000, 1997, 1992, 1985, 1980, 1976, 1973, 1970, 1965, 1960, 1949, 1945, 1940, 1934, 1928
168 Banker St	2010, 2005, 2000, 1997, 1992, 1985, 1980, 1976, 1973, 1970, 1965, 1960, 1949, 1945, 1940, 1934, 1928
17 FRANKLIN st	2014, 2010, 2005, 2000, 1997, 1992, 1985, 1980, 1976, 1970, 1965, 1960, 1949, 1945, 1940, 1934, 1928
17 FRNKIN st	2014, 2010, 2005, 2000, 1997, 1992, 1985, 1980, 1976, 1973, 1965, 1960, 1949, 1945, 1940, 1934, 1928
17 MECERO AVE	2014, 2010, 2005, 2000, 1997, 1992, 1985, 1980, 1976, 1973, 1970, 1965, 1960, 1945, 1940, 1934, 1928
17 MESEROLE AVE	2014, 2010, 2005, 2000, 1997, 1992, 1985, 1980, 1976, 1973, 1970, 1965, 1960, 1945, 1940, 1934, 1928
17 NORMN AN	2014, 2010, 2005, 2000, 1997, 1992, 1985, 1980, 1976, 1973, 1970, 1965, 1960, 1949, 1940, 1934, 1928
17 WYTHE AVE	2014, 2010, 2000, 1997, 1992, 1985, 1980, 1976, 1973, 1970, 1965, 1960, 1949, 1945, 1940, 1934, 1928
179 BANKER	2014, 2010, 2005, 2000, 1997, 1985, 1980, 1976, 1973, 1970, 1965, 1960, 1949, 1945, 1940, 1934, 1928
179 BANKER ST	2014, 2010, 1992, 1985, 1980, 1976, 1973, 1970, 1965, 1960, 1949, 1945, 1940, 1934, 1928
17L MESEROLE	2014, 2010, 2005, 2000, 1997, 1992, 1985, 1980, 1976, 1973, 1970, 1965, 1949, 1945, 1940, 1934, 1928
18 Franklin St	2010, 2005, 2000, 1997, 1992, 1985, 1980, 1976, 1973, 1970, 1965, 1960, 1949, 1945, 1940, 1934, 1928
18 Franklin St	2010, 2005, 2000, 1997, 1992, 1985, 1980, 1976, 1973, 1970, 1965, 1960, 1949, 1945, 1940, 1934, 1928
18 MESEROLE AVE	2014, 2010, 2005, 2000, 1997, 1992, 1985, 1980, 1976, 1970, 1965, 1960, 1949, 1945, 1940, 1934, 1928
18 N 15	2014, 2010, 2005, 2000, 1997, 1992, 1985, 1980, 1976, 1973, 1970, 1965, 1960, 1949, 1945, 1934, 1928
18 N 15TH	2014, 2010, 2005, 2000, 1997, 1992, 1985, 1980, 1976, 1973, 1970, 1965, 1960, 1949, 1945, 1940, 1928
19 MESEROLE AVE	2014, 2010, 2005, 2000, 1997, 1992, 1985, 1980, 1976, 1973, 1945, 1940, 1934, 1928

FINDINGS

Address Researched	Address Not Identified in Research Source
19 Wythe Ave	2014, 2005, 2000, 1997, 1992, 1985, 1980, 1976, 1973, 1970, 1965, 1960, 1949, 1945, 1940, 1934, 1928
19 Wythe Ave	2014, 2005, 2000, 1997, 1992, 1985, 1980, 1976, 1973, 1970, 1965, 1960, 1949, 1945, 1940, 1934, 1928
190 BANKER	2014, 2010, 2005, 2000, 1997, 1980, 1973, 1970, 1965, 1949, 1945, 1940
190 BANKER H LARCHONT NY	2014, 2010, 2005, 2000, 1997, 1992, 1985, 1980, 1976, 1973, 1970, 1965, 1960, 1949, 1945, 1940, 1928
190 BANKER R MOUNT VERNON NY	2014, 2010, 2005, 2000, 1997, 1992, 1985, 1980, 1976, 1973, 1970, 1965, 1960, 1949, 1945, 1940, 1928
190 BANKER ST	2014, 2010, 1992, 1985, 1980, 1976, 1973, 1970, 1965, 1960, 1934, 1928
190 Banker St	2014, 2005, 2000, 1997, 1992, 1985, 1980, 1976, 1973, 1970, 1965, 1960, 1949, 1945, 1940, 1934, 1928
190 Banker St	2014, 2005, 2000, 1997, 1992, 1985, 1980, 1976, 1973, 1970, 1965, 1960, 1949, 1945, 1940, 1934, 1928
190 BANKR	2014, 2010, 2005, 2000, 1997, 1992, 1985, 1980, 1976, 1973, 1970, 1965, 1949, 1945, 1940, 1934, 1928
190 BANKR St	2014, 2010, 2005, 2000, 1997, 1992, 1985, 1980, 1976, 1973, 1970, 1960, 1949, 1945, 1940, 1934, 1928
190 BANKR st	2014, 2010, 2005, 2000, 1997, 1992, 1985, 1980, 1976, 1965, 1960, 1949, 1945, 1940, 1934, 1928
192 BANKER	2014, 2010, 2005, 2000, 1997, 1992, 1985, 1980, 1973, 1970, 1965, 1949, 1945, 1940
192 BANKER ST	2014, 2010, 2005, 2000, 1997, 1992, 1985, 1980, 1976, 1970, 1965, 1960, 1949, 1945, 1934, 1928
192 BANKR	2014, 2010, 2005, 2000, 1997, 1992, 1985, 1980, 1976, 1973, 1970, 1965, 1940, 1934, 1928
192 BANKR St	2014, 2010, 2005, 2000, 1997, 1992, 1985, 1980, 1976, 1973, 1970, 1960, 1949, 1945, 1940, 1934, 1928
192 BANKR st	2014, 2010, 2005, 2000, 1997, 1992, 1985, 1980, 1976, 1973, 1965, 1960, 1949, 1945, 1940, 1934, 1928
193 BANKER	2014, 2010, 2005, 2000, 1997, 1992, 1980, 1976, 1973, 1970, 1965, 1960, 1949, 1945, 1940, 1934, 1928
193 BANKER ST	2014, 2010, 2000, 1997, 1992, 1985, 1980, 1976, 1973, 1970, 1965, 1960, 1949, 1945, 1940, 1934, 1928
193 Banker St	2014, 2005, 2000, 1997, 1992, 1985, 1980, 1976, 1973, 1970, 1965, 1960, 1949, 1945, 1940, 1934, 1928
193 Banker St	2014, 2005, 2000, 1997, 1992, 1985, 1980, 1976, 1973, 1970, 1965, 1960, 1949, 1945, 1940, 1934, 1928
195 BANKER	2014, 2010, 2005, 2000, 1997, 1985, 1980, 1976, 1973, 1970, 1965, 1960, 1949, 1945, 1940, 1934, 1928
195 Banker St	2010, 2005, 2000, 1997, 1992, 1985, 1980, 1976, 1973, 1970, 1965, 1960, 1949, 1945, 1940, 1934, 1928
195 Banker St	2010, 2005, 2000, 1997, 1992, 1985, 1980, 1976, 1973, 1970, 1965, 1960, 1949, 1945, 1940, 1934, 1928
19L NORMAN AVE	2014, 2010, 2005, 2000, 1997, 1992, 1985, 1980, 1976, 1973, 1970, 1965, 1949, 1945, 1940, 1934, 1928
2 FRANKLIN	2014, 2010, 2005, 2000, 1997, 1992, 1985, 1980, 1976, 1973, 1970, 1965, 1960, 1949, 1945

FINDINGS

Address Researched	Address Not Identified in Research Source
2 MESEROLE AVE	2014, 2010, 2005, 2000, 1997, 1992, 1985, 1980, 1976, 1973, 1970, 1949, 1945, 1940, 1934, 1928
20 WYTHE AVE	2014, 2010, 1945, 1940, 1928
20 Wythe Ave	2005, 2000, 1997, 1992, 1985, 1980, 1976, 1973, 1970, 1965, 1960, 1949, 1945, 1940, 1934, 1928
20 Wythe Ave	2005, 2000, 1997, 1992, 1985, 1980, 1976, 1973, 1970, 1965, 1960, 1949, 1945, 1940, 1934, 1928
200 BANKER	2014, 2010, 2005, 2000, 1997, 1992, 1985, 1980, 1973, 1970, 1965, 1960, 1949, 1945, 1940
200 BANKER ST	2014, 2010, 2005, 2000, 1997, 1992, 1985, 1980, 1976, 1973, 1970, 1965, 1960, 1949, 1945, 1934, 1928
200 BANKR	2014, 2010, 2005, 2000, 1997, 1992, 1985, 1980, 1976, 1973, 1970, 1965, 1960, 1949, 1940, 1934, 1928
202 BANKER	2014, 2010, 2005, 2000, 1997, 1980, 1973, 1970, 1965, 1949, 1945, 1940, 1934, 1928
202 BANKER ST	2014, 2010, 2005, 1992, 1985, 1980, 1976, 1965, 1960, 1949, 1945, 1940, 1934, 1928
202 Banker St	2005, 2000, 1997, 1992, 1985, 1980, 1976, 1973, 1970, 1965, 1960, 1949, 1945, 1940, 1934, 1928
202 Banker St	2005, 2000, 1997, 1992, 1985, 1980, 1976, 1973, 1970, 1965, 1960, 1949, 1945, 1940, 1934, 1928
202 BANKR	2014, 2010, 2005, 2000, 1997, 1992, 1985, 1980, 1976, 1973, 1970, 1965, 1945, 1940, 1934, 1928
202 BANKR St	2014, 2010, 2005, 2000, 1997, 1992, 1985, 1980, 1976, 1973, 1970, 1960, 1949, 1945, 1940, 1934, 1928
21 MESEROLE AVE	2014, 2010, 2000, 1997, 1992, 1985, 1980, 1976, 1973, 1949, 1945, 1940, 1934, 1928
21 WYTHE AVE	2014, 2010, 2000, 1997, 1992, 1985, 1980, 1976, 1973, 1970, 1965, 1960, 1949, 1945, 1940, 1934, 1928
21 Wythe Ave	2014, 2005, 2000, 1997, 1992, 1985, 1980, 1976, 1973, 1970, 1965, 1960, 1949, 1945, 1940, 1934, 1928
21 Wythe Ave	2014, 2005, 2000, 1997, 1992, 1985, 1980, 1976, 1973, 1970, 1965, 1960, 1949, 1945, 1940, 1934, 1928
211 BANKER	2014, 2010, 2005, 2000, 1997, 1992, 1985, 1980, 1976, 1973, 1970, 1965, 1960, 1949, 1945, 1940, 1934
211 Banker St	2005, 2000, 1997, 1992, 1985, 1980, 1976, 1973, 1970, 1965, 1960, 1949, 1945, 1940, 1934, 1928
211 Banker St	2005, 2000, 1997, 1992, 1985, 1980, 1976, 1973, 1970, 1965, 1960, 1949, 1945, 1940, 1934, 1928
211 BANKR	2014, 2010, 2005, 2000, 1997, 1992, 1985, 1980, 1976, 1973, 1970, 1965, 1960, 1934, 1928
218 BANKER	2014, 2010, 2005, 2000, 1997, 1985, 1980, 1976, 1973, 1970, 1965, 1960, 1949, 1945, 1940, 1934, 1928
219 BANKR	2014, 2010, 2005, 2000, 1997, 1992, 1985, 1980, 1976, 1973, 1970, 1965, 1960, 1945, 1940, 1934, 1928
22 N 15TH St	2014, 2010, 2005, 2000, 1997, 1992, 1985, 1980, 1976, 1973, 1965, 1960, 1949, 1945, 1940, 1934, 1928

FINDINGS

Address Researched	Address Not Identified in Research Source
221 BANKER	2014, 2010, 2005, 2000, 1997, 1980, 1973, 1970, 1965, 1949, 1945, 1940, 1934, 1928
221 Banker St	2005, 2000, 1997, 1992, 1985, 1980, 1976, 1973, 1970, 1965, 1960, 1949, 1945, 1940, 1934, 1928
221 BANKER ST	2014, 2010, 1997, 1992, 1985, 1980, 1976, 1973, 1970, 1965, 1960, 1949, 1945, 1940, 1934, 1928
221 Banker St	2005, 2000, 1997, 1992, 1985, 1980, 1976, 1973, 1970, 1965, 1960, 1949, 1945, 1940, 1934, 1928
221 BANKR	2014, 2010, 2005, 2000, 1997, 1992, 1985, 1980, 1976, 1973, 1970, 1965, 1949, 1945, 1940, 1934, 1928
221 BANKR St	2014, 2010, 2005, 2000, 1997, 1992, 1985, 1980, 1976, 1973, 1970, 1960, 1949, 1945, 1940, 1934, 1928
221 BANKR st	2014, 2010, 2005, 2000, 1997, 1992, 1985, 1980, 1976, 1965, 1960, 1949, 1945, 1940, 1934, 1928
23 Meserole Ave	2005, 2000, 1997, 1992, 1985, 1980, 1976, 1973, 1970, 1965, 1960, 1949, 1945, 1940, 1934, 1928
23 MESEROLE AVE	2014, 2010, 1992, 1985, 1980, 1976, 1973, 1970, 1928
23 Meserole Ave	2005, 2000, 1997, 1992, 1985, 1980, 1976, 1973, 1970, 1965, 1960, 1949, 1945, 1940, 1934, 1928
23 MESORELE AVE	2014, 2010, 2005, 2000, 1997, 1992, 1985, 1980, 1976, 1973, 1970, 1965, 1960, 1949, 1945, 1940, 1928
233 BANKER ST	2014, 2010, 2000, 1997, 1992, 1985, 1980, 1976, 1973, 1970, 1965, 1960, 1949, 1945, 1940, 1934, 1928
233 Banker St	2005, 2000, 1997, 1992, 1985, 1980, 1976, 1973, 1970, 1965, 1960, 1949, 1945, 1940, 1934, 1928
233 Banker St	2005, 2000, 1997, 1992, 1985, 1980, 1976, 1973, 1970, 1965, 1960, 1949, 1945, 1940, 1934, 1928
234 BANKER	2014, 2010, 2005, 2000, 1997, 1980, 1973, 1970, 1965, 1949, 1945, 1940, 1934, 1928
234 Banker St	2005, 2000, 1997, 1992, 1985, 1980, 1976, 1973, 1970, 1965, 1960, 1949, 1945, 1940, 1934, 1928
234 BANKER ST	2014, 2010, 1992, 1985, 1980, 1976, 1973, 1970, 1965, 1960, 1949, 1945, 1940, 1934, 1928
234 Banker St	2005, 2000, 1997, 1992, 1985, 1980, 1976, 1973, 1970, 1965, 1960, 1949, 1945, 1940, 1934, 1928
234 BANKR	2014, 2010, 2005, 2000, 1997, 1992, 1985, 1980, 1976, 1973, 1970, 1965, 1949, 1945, 1940, 1934, 1928
234 BANKR St	2014, 2010, 2005, 2000, 1997, 1992, 1985, 1980, 1976, 1973, 1970, 1960, 1949, 1945, 1940, 1934, 1928
234 BANKR st	2014, 2010, 2005, 2000, 1997, 1992, 1985, 1980, 1976, 1965, 1960, 1949, 1945, 1940, 1934, 1928
239 BANKER	2014, 2010, 2005, 2000, 1997, 1980, 1973, 1970, 1965, 1960, 1949, 1945, 1940, 1934, 1928
239 BANKER 3495395	2014, 2010, 2005, 2000, 1992, 1985, 1980, 1976, 1973, 1970, 1965, 1960, 1949, 1945, 1940, 1934, 1928
239 BANKER ST	2014, 2010, 1992, 1985, 1980, 1976, 1965, 1960, 1949, 1945, 1940, 1934, 1928
239 Banker St	2005, 2000, 1997, 1992, 1985, 1980, 1976, 1973, 1970, 1965, 1960, 1949, 1945, 1940, 1934, 1928

FINDINGS

Address Researched	Address Not Identified in Research Source
239 Banker St	2005, 2000, 1997, 1992, 1985, 1980, 1976, 1973, 1970, 1965, 1960, 1949, 1945, 1940, 1934, 1928
24 N 14	2014, 2010, 2005, 2000, 1997, 1992, 1985, 1980, 1976, 1973, 1970, 1965, 1960, 1949, 1945, 1940, 1934
25 MESEROLE AVE	2014, 2010, 2005, 2000, 1997, 1992, 1985, 1980, 1976, 1973, 1970, 1965, 1960, 1949, 1945, 1940, 1934
26 GEM	2014, 2010, 2005, 2000, 1997, 1992, 1985, 1980, 1976, 1973, 1970, 1965, 1960, 1949, 1945, 1928
26 GEM ST	2014, 2010, 2005, 2000, 1997, 1992, 1985, 1980, 1976, 1973, 1970, 1965, 1960, 1940, 1934, 1928
26 N 15	2014, 2010, 2005, 2000, 1997, 1992, 1985, 1980, 1976, 1973, 1970, 1965, 1960, 1949, 1945, 1940, 1934
26 N 15TH	2014, 2010, 2005, 2000, 1997, 1992, 1985, 1980, 1976, 1973, 1970, 1965, 1960, 1949, 1945, 1940, 1928
26 WYTHE AVE	2014, 2010, 2005, 2000, 1992, 1985, 1980, 1976, 1973, 1970, 1965, 1960, 1949, 1945, 1940, 1934, 1928
26 WYTHE PL	2014, 2010, 2005, 2000, 1997, 1992, 1985, 1976, 1973, 1970, 1965, 1960, 1949, 1945, 1940, 1934, 1928
28 N 15	2014, 2010, 2005, 2000, 1997, 1992, 1985, 1980, 1976, 1973, 1970, 1965, 1934, 1928
28 N 15TH St	2014, 2010, 2005, 2000, 1997, 1992, 1985, 1980, 1976, 1973, 1970, 1960, 1949, 1945, 1940, 1934, 1928
28 Wythe Ave	2005, 2000, 1997, 1992, 1985, 1980, 1976, 1973, 1970, 1965, 1960, 1949, 1945, 1940, 1934, 1928
28 Wythe Ave	2005, 2000, 1997, 1992, 1985, 1980, 1976, 1973, 1970, 1965, 1960, 1949, 1945, 1940, 1934, 1928
28A FRANKLIN	2014, 2010, 2005, 2000, 1997, 1992, 1985, 1980, 1976, 1973, 1970, 1965, 1960, 1949, 1945, 1940, 1928
29 MESEROLE AVE	2014, 2010, 1992, 1985, 1980, 1976
29 Meserole Ave	2005, 2000, 1997, 1992, 1985, 1980, 1976, 1973, 1970, 1965, 1960, 1949, 1945, 1940, 1934, 1928
29 Meserole Ave	2005, 2000, 1997, 1992, 1985, 1980, 1976, 1973, 1970, 1965, 1960, 1949, 1945, 1940, 1934, 1928
3 FRANKLIN ST	2014, 2010, 2000, 1997, 1992, 1985, 1980, 1976, 1973, 1970, 1965, 1960, 1949, 1945, 1940, 1934, 1928
3 GEN CORP 643 MONTGOMERY	2014, 2010, 2005, 2000, 1992, 1985, 1980, 1976, 1973, 1970, 1965, 1960, 1949, 1945, 1940, 1934, 1928
3 MESEROLE AVE	2014, 2010, 2005, 1997, 1992, 1985, 1980, 1976, 1973, 1970, 1965, 1960, 1949, 1945, 1940, 1934, 1928
3 N 15	2014, 2010, 2005, 2000, 1997, 1985, 1980, 1976, 1973, 1970, 1965, 1960, 1949, 1945, 1940, 1934, 1928
3 N 15TH ST	2014, 2010, 2000, 1997, 1992, 1985, 1980, 1976, 1973, 1970, 1965, 1960, 1949, 1945, 1940, 1934, 1928
3 N 15th St	2005, 2000, 1997, 1992, 1985, 1980, 1976, 1973, 1970, 1965, 1960, 1949, 1945, 1940, 1934, 1928
3 N 15th St	2005, 2000, 1997, 1992, 1985, 1980, 1976, 1973, 1970, 1965, 1960, 1949, 1945, 1940, 1934, 1928

FINDINGS

Address Researched	Address Not Identified in Research Source
3 NORMAN AVE	2014, 2010, 2000, 1997, 1992, 1985, 1980, 1976, 1973, 1970, 1960, 1949, 1945, 1940, 1934, 1928
30 GEM	2014, 2010, 2005, 2000, 1973, 1970, 1965, 1949, 1945, 1940, 1934, 1928
30 GEM ST	2014, 2010, 1997, 1992, 1985, 1980, 1976, 1973, 1970, 1940, 1934, 1928
30 GEM st	2014, 2010, 2005, 2000, 1997, 1992, 1985, 1980, 1976, 1965, 1960, 1949, 1945, 1940, 1934, 1928
30 MESEROLE AVE	2014, 2010, 2005, 2000, 1997, 1992, 1985, 1980, 1976, 1973, 1970, 1965, 1960, 1949, 1945, 1940, 1928
30 W 15TH ST	2014, 2010, 2005, 1997, 1992, 1985, 1980, 1976, 1973, 1970, 1965, 1960, 1949, 1945, 1940, 1934, 1928
32 GEM	2014, 2010, 2005, 2000, 1997, 1992, 1985, 1980, 1976, 1973, 1970, 1965, 1949, 1945, 1934, 1928
32 GEM ST	2014, 2010, 2005, 2000, 1997, 1992, 1985, 1980, 1976, 1973, 1970, 1965, 1940, 1934, 1928
33 GEM	2014, 2010, 2005, 2000, 1997, 1992, 1985, 1980, 1976, 1973, 1970, 1965, 1960, 1949, 1945, 1934, 1928
33 GEM ST	2014, 2010, 2005, 2000, 1997, 1992, 1985, 1980, 1976, 1973, 1970, 1965, 1960, 1949, 1940, 1934, 1928
34 GEM st	2014, 2010, 2005, 2000, 1997, 1992, 1985, 1980, 1976, 1970, 1965, 1960, 1949, 1945, 1940, 1934, 1928
34 MESEROLE AVE	2014, 2010, 2005, 2000, 1997, 1992, 1985, 1980, 1976, 1973, 1970, 1965, 1949, 1945, 1940, 1934, 1928
34 N 15	2014, 2010, 2005, 2000, 1980, 1973, 1970, 1965, 1960, 1949, 1945, 1934, 1928
34 N 15TH	2014, 2010, 2005, 2000, 1997, 1992, 1985, 1980, 1976, 1973, 1970, 1965, 1960, 1949, 1945, 1940, 1928
34 WYTHE AVE	2014, 2010, 2005, 2000, 1997, 1992, 1985, 1980, 1976, 1973, 1965, 1960, 1949, 1945, 1940, 1934, 1928
35 GEM ST	2014, 2010, 1997, 1992, 1985, 1980, 1976, 1973, 1970, 1965, 1960, 1949, 1945, 1940, 1934, 1928
35 Gem St	2014, 2005, 2000, 1997, 1992, 1985, 1980, 1976, 1973, 1970, 1965, 1960, 1949, 1945, 1940, 1934, 1928
35 Gem St	2014, 2005, 2000, 1997, 1992, 1985, 1980, 1976, 1973, 1970, 1965, 1960, 1949, 1945, 1940, 1934, 1928
35 MESEROLE AVE	2014, 2010, 2000, 1997, 1992, 1985, 1980, 1976, 1934
35 W 14TH St	2014, 2010, 2005, 2000, 1997, 1992, 1985, 1980, 1976, 1973, 1960, 1949, 1945, 1940, 1934, 1928
36 N 15	2014, 2010, 2005, 2000, 1997, 1992, 1985, 1980, 1976, 1973, 1970, 1965, 1960, 1949, 1945, 1940, 1934
36 N 15TH St	2014, 2010, 2005, 2000, 1997, 1992, 1985, 1980, 1976, 1973, 1965, 1960, 1949, 1945, 1940, 1934, 1928
37 N 15	2014, 2010, 2005, 2000, 1997, 1980, 1976, 1973, 1970, 1965, 1945, 1934, 1928
37 N 15TH ST	2014, 2010, 2000, 1997, 1992, 1985, 1980, 1976, 1973, 1970, 1965, 1960, 1949, 1945, 1940, 1934, 1928
37 N 15TH St	2014, 2010, 2005, 2000, 1997, 1992, 1985, 1980, 1976, 1960, 1949, 1945, 1940, 1934, 1928

FINDINGS

Address Researched	Address Not Identified in Research Source
37 N 15th St	2005, 2000, 1997, 1992, 1985, 1980, 1976, 1973, 1970, 1965, 1960, 1949, 1945, 1940, 1934, 1928
37 N 15th St	2005, 2000, 1997, 1992, 1985, 1980, 1976, 1973, 1970, 1965, 1960, 1949, 1945, 1940, 1934, 1928
4 FRANKLIN St	2014, 2010, 2005, 2000, 1997, 1992, 1985, 1980, 1976, 1973, 1970, 1960, 1949, 1945, 1940, 1934, 1928
40 MESEROLE AVE	2014, 2010, 2005, 2000, 1997, 1992, 1985, 1980, 1976, 1970, 1965, 1960, 1949, 1945, 1940, 1934, 1928
41 N 14	2014, 2010, 2005, 2000, 1997, 1992, 1985, 1980, 1976, 1973, 1970, 1965, 1960, 1949, 1945, 1940, 1934
42 MESEROLE AVE	2014, 2010, 2005, 2000, 1997, 1992, 1985, 1980, 1976, 1973, 1970, 1965, 1960
42 MOSEROLE AVE	2014, 2010, 2005, 2000, 1997, 1992, 1985, 1980, 1976, 1973, 1970, 1965, 1960, 1949, 1945, 1940, 1928
44 MESEROLE AVE	2014, 2010, 1992, 1985, 1980, 1976, 1945, 1940
45 N 14	2014, 2010, 2005, 2000, 1997, 1992, 1985, 1980, 1976, 1973, 1970, 1965, 1960, 1949, 1945, 1940, 1934
46 MESEROLE AVE	2014, 2010, 1992, 1985, 1980, 1976, 1940
46 N 14	2014, 2010, 2005, 2000, 1997, 1992, 1985, 1980, 1976, 1973, 1970, 1965, 1960, 1949, 1945, 1940, 1934
48 N 15	2014, 2010, 2005, 2000, 1997, 1992, 1985, 1980, 1976, 1973, 1970, 1965, 1960, 1949, 1945, 1940, 1934
48 N 15TH ST	2014, 2010, 2000, 1997, 1992, 1985, 1980, 1976, 1973, 1970, 1965, 1960, 1949, 1945, 1940, 1934, 1928
48 N 15th St	2005, 2000, 1997, 1992, 1985, 1980, 1976, 1973, 1970, 1965, 1960, 1949, 1945, 1940, 1934, 1928
48 N 15th St	2005, 2000, 1997, 1992, 1985, 1980, 1976, 1973, 1970, 1965, 1960, 1949, 1945, 1940, 1934, 1928
49 N 14	2014, 2010, 2005, 2000, 1997, 1992, 1985, 1980, 1976, 1973, 1970, 1965, 1960, 1949, 1945, 1940, 1934
5 N 15	2014, 2010, 2005, 2000, 1997, 1992, 1985, 1980, 1973, 1970, 1965, 1934, 1928
5 N 15TH St	2014, 2010, 2005, 2000, 1997, 1992, 1985, 1980, 1976, 1960, 1949, 1945, 1940, 1934, 1928
52 N 14	2014, 2010, 2005, 2000, 1997, 1992, 1985, 1980, 1976, 1973, 1970, 1965, 1960, 1949, 1945, 1940, 1934
57 GIEN	2014, 2010, 2005, 2000, 1992, 1985, 1980, 1976, 1973, 1970, 1965, 1960, 1949, 1945, 1940, 1934, 1928
57 N 14	2014, 2010, 2005, 2000, 1997, 1992, 1985, 1980, 1976, 1973, 1970, 1965, 1960, 1949, 1945, 1940, 1934
58 N 15	2014, 2010, 2005, 2000, 1997, 1992, 1980, 1973, 1970, 1965, 1960, 1949, 1945, 1940, 1934, 1928
58 N 15TH St	2014, 2010, 2005, 2000, 1997, 1992, 1985, 1980, 1976, 1960, 1949, 1945, 1940, 1934, 1928
59 N 14	2014, 2010, 2005, 2000, 1997, 1992, 1985, 1980, 1976, 1973, 1970, 1965, 1960, 1949, 1945, 1940, 1934
6 FRANKLIN	2014, 2010, 2005, 2000, 1997, 1992, 1985, 1980, 1976, 1973, 1970, 1965, 1960, 1949, 1945, 1940, 1934

FINDINGS

Address Researched	Address Not Identified in Research Source
6 NORMAN PL	2014, 2010, 2005, 2000, 1997, 1992, 1985, 1980, 1976, 1973, 1970, 1965, 1960, 1949, 1945, 1940, 1928
6 NORMAN PL 2ND FL	2014, 2010, 2005, 2000, 1997, 1992, 1985, 1980, 1976, 1973, 1970, 1965, 1960, 1949, 1945, 1940, 1928
6 WYTHE AVE	2014, 2010, 2005, 2000, 1997, 1992, 1985, 1980, 1973, 1970, 1965, 1960, 1949, 1945, 1940, 1934, 1928
61 N 14TH	2014, 2010, 2005, 2000, 1997, 1992, 1985, 1980, 1976, 1973, 1970, 1965, 1960, 1949, 1945, 1940, 1934
63 N 14	2014, 2010, 2005, 2000, 1997, 1992, 1985, 1980, 1976, 1973, 1970, 1965, 1960, 1949, 1945, 1940, 1934
63 N 15	2014, 2010, 2005, 2000, 1997, 1992, 1985, 1980, 1976, 1973, 1970, 1965, 1960, 1949, 1945, 1940, 1934
64 N 14	2014, 2010, 2005, 2000, 1997, 1992, 1985, 1980, 1976, 1973, 1970, 1965, 1960, 1949, 1945, 1940, 1934
65 GIEN st	2014, 2010, 2005, 2000, 1997, 1992, 1985, 1980, 1976, 1973, 1965, 1960, 1949, 1945, 1940, 1934, 1928
7 FRANKLIN ST	2014, 2010, 2000, 1992, 1985, 1980, 1976, 1973, 1970, 1965, 1960, 1949, 1945, 1940, 1934, 1928
7 Franklin St	2005, 2000, 1997, 1992, 1985, 1980, 1976, 1973, 1970, 1965, 1960, 1949, 1945, 1940, 1934, 1928
7 Franklin St	2005, 2000, 1997, 1992, 1985, 1980, 1976, 1973, 1970, 1965, 1960, 1949, 1945, 1940, 1934, 1928
7 FRANKUN ST	2014, 2010, 2005, 1997, 1992, 1985, 1980, 1976, 1973, 1970, 1965, 1960, 1949, 1945, 1940, 1934, 1928
7 N 15	2014, 2010, 2005, 2000, 1997, 1980, 1973, 1970, 1965, 1949, 1945, 1940, 1934, 1928
7 N 15TH St	2014, 2010, 2005, 2000, 1997, 1992, 1985, 1980, 1976, 1960, 1949, 1945, 1940, 1934, 1928
7 N 15th St	2010, 2005, 2000, 1997, 1992, 1985, 1980, 1976, 1973, 1970, 1965, 1960, 1949, 1945, 1940, 1934, 1928
7 N 15th St	2010, 2005, 2000, 1997, 1992, 1985, 1980, 1976, 1973, 1970, 1965, 1960, 1949, 1945, 1940, 1934, 1928
7 NORMAN AVE	2014, 2010, 2000, 1997, 1992, 1985, 1980, 1976, 1973, 1970, 1965, 1960, 1949, 1945, 1940, 1934, 1928
7 WYTHE AVE	2014, 2010, 2005, 2000, 1997, 1992, 1985, 1980, 1976, 1973, 1960, 1949, 1945, 1940
71 N 14	2014, 2010, 2005, 2000, 1997, 1992, 1985, 1980, 1976, 1973, 1970, 1965, 1960, 1949, 1945, 1940, 1928
73 N 14	2014, 2010, 2005, 2000, 1997, 1992, 1985, 1980, 1976, 1973, 1970, 1965, 1960, 1949, 1945, 1940, 1934
8 34-42 and 15-33 Meserole Avenue	2014, 2010, 2005, 2000, 1997, 1992, 1985, 1980, 1976, 1973, 1970, 1965, 1960, 1949, 1945, 1940, 1934, 1928
8 FRANKLIN	2014, 2010, 2005, 2000, 1997, 1992, 1985, 1980, 1976, 1973, 1970, 1965, 1940
8 FRANKLIN PL	2014, 2010, 2005, 2000, 1997, 1992, 1985, 1980, 1976, 1973, 1970, 1965, 1960, 1949, 1945, 1940, 1934
8 FRANKLIN St	2014, 2010, 2005, 2000, 1997, 1992, 1985, 1980, 1976, 1973, 1970, 1960, 1949, 1945, 1940, 1934, 1928
8 MESEROLE AVE	2014, 2010, 2005, 2000, 1997, 1960, 1949, 1945, 1940, 1934, 1928

FINDINGS

Address Researched	Address Not Identified in Research Source
8 Meserole Ave	2005, 2000, 1997, 1992, 1985, 1980, 1976, 1973, 1970, 1965, 1960, 1949, 1945, 1940, 1934, 1928
8 Meserole Ave	2005, 2000, 1997, 1992, 1985, 1980, 1976, 1973, 1970, 1965, 1960, 1949, 1945, 1940, 1934, 1928
8 NORMAN AVE	2014, 2010, 2005, 2000, 1997, 1992, 1985, 1976, 1973, 1970, 1965, 1960, 1949, 1945, 1940, 1934, 1928
8 NORMAN PL	2014, 2010, 2005, 2000, 1997, 1992, 1985, 1980, 1976, 1973, 1970, 1965, 1960, 1949, 1945, 1940
8 NORMAN PL 2ND FL	2014, 2010, 2005, 2000, 1997, 1992, 1985, 1980, 1976, 1973, 1970, 1965, 1960, 1949, 1945, 1940, 1928
81 DOBBIN	2014, 2010, 2005, 2000, 1997, 1992, 1985, 1980, 1976, 1973, 1970, 1965, 1960, 1949, 1945, 1940, 1928
81 N 14	2014, 2010, 2005, 2000, 1997, 1992, 1985, 1980, 1976, 1973, 1970, 1965, 1960, 1949, 1945, 1940, 1934
85 GEN st	2014, 2010, 2005, 2000, 1997, 1992, 1985, 1980, 1976, 1973, 1965, 1960, 1949, 1945, 1940, 1934, 1928
87 DOBBIN ST	2014, 2010, 2000, 1997, 1992, 1985, 1980, 1976, 1973, 1970, 1965, 1960, 1949, 1945, 1940, 1934, 1928
87 GEN	2014, 2010, 2005, 2000, 1992, 1985, 1980, 1976, 1973, 1970, 1965, 1960, 1949, 1945, 1940, 1934, 1928
87 N 14	2014, 2010, 2005, 2000, 1997, 1992, 1985, 1980, 1976, 1973, 1970, 1965, 1960, 1949, 1945, 1940, 1934
9 NORMAN AVE	2014, 2010, 2005, 2000, 1997, 1992, 1985, 1980, 1976, 1973, 1970, 1965, 1960, 1949, 1940, 1934, 1928
9 WYTHE AVE	2014, 2010, 1997, 1985, 1980, 1976, 1973, 1970, 1965, 1960, 1949, 1945, 1940, 1934, 1928
9 Wythe Ave	2005, 2000, 1997, 1992, 1985, 1980, 1976, 1973, 1970, 1965, 1960, 1949, 1945, 1940, 1934, 1928
9 Wythe Ave	2005, 2000, 1997, 1992, 1985, 1980, 1976, 1973, 1970, 1965, 1960, 1949, 1945, 1940, 1934, 1928
91 N 14	2014, 2010, 2005, 2000, 1997, 1992, 1985, 1980, 1976, 1973, 1970, 1965, 1960, 1949, 1945, 1940, 1934
95 DOBBIN	2014, 2010, 2005, 2000, 1997, 1980, 1976, 1973, 1970, 1965, 1960, 1949, 1945, 1940, 1928
95 DOBBIN 150	2014, 2010, 2005, 2000, 1997, 1992, 1985, 1980, 1976, 1973, 1970, 1965, 1960, 1949, 1945, 1940, 1928
95 DOBBIN ST	2014, 2010, 1992, 1985, 1980, 1976, 1973, 1970, 1965, 1960, 1949, 1945, 1940, 1934, 1928
95 Dobbin St	2005, 2000, 1997, 1992, 1985, 1980, 1976, 1973, 1970, 1965, 1960, 1949, 1945, 1940, 1934, 1928
95 Dobbin St	2005, 2000, 1997, 1992, 1985, 1980, 1976, 1973, 1970, 1965, 1960, 1949, 1945, 1940, 1934, 1928
95 DOBIN	2014, 2010, 2005, 2000, 1997, 1992, 1985, 1980, 1973, 1970, 1965, 1949, 1945, 1940, 1934, 1928
95 DOBIN st	2014, 2010, 2005, 2000, 1997, 1992, 1985, 1980, 1976, 1965, 1960, 1949, 1945, 1940, 1934, 1928
95 GENY	2014, 2010, 2005, 2000, 1997, 1992, 1985, 1980, 1976, 1973, 1970, 1965, 1960, 1949, 1945, 1940, 1928

FINDINGS

Address Researched	Address Not Identified in Research Source
99 GIEN st	2014, 2010, 2005, 2000, 1997, 1992, 1985, 1980, 1976, 1970, 1965, 1960, 1949, 1945, 1940, 1934, 1928

Inlet Assemblage
30 Gem Street
Brooklyn, NY 11222

Inquiry Number: 5106013.5
November 15, 2017

The EDR-City Directory Abstract

Environmental Data Resources Inc

6 Armstrong Road
Shelton, CT 06484
800.352.0050
www.edrnet.com

TABLE OF CONTENTS

SECTION

Executive Summary

Findings

City Directory Images

Thank you for your business.
Please contact EDR at 1-800-352-0050
with any questions or comments.

Disclaimer - Copyright and Trademark Notice

This Report contains certain information obtained from a variety of public and other sources reasonably available to Environmental Data Resources, Inc. It cannot be concluded from this Report that coverage information for the target and surrounding properties does not exist from other sources. **NO WARRANTY EXPRESSED OR IMPLIED, IS MADE WHATSOEVER IN CONNECTION WITH THIS REPORT. ENVIRONMENTAL DATA RESOURCES, INC. SPECIFICALLY DISCLAIMS THE MAKING OF ANY SUCH WARRANTIES, INCLUDING WITHOUT LIMITATION, MERCHANTABILITY OR FITNESS FOR A PARTICULAR USE OR PURPOSE. ALL RISK IS ASSUMED BY THE USER. IN NO EVENT SHALL ENVIRONMENTAL DATA RESOURCES, INC. BE LIABLE TO ANYONE, WHETHER ARISING OUT OF ERRORS OR OMISSIONS, NEGLIGENCE, ACCIDENT OR ANY OTHER CAUSE, FOR ANY LOSS OR DAMAGE, INCLUDING, WITHOUT LIMITATION, SPECIAL, INCIDENTAL, CONSEQUENTIAL, OR EXEMPLARY DAMAGES. ANY LIABILITY ON THE PART OF ENVIRONMENTAL DATA RESOURCES, INC. IS STRICTLY LIMITED TO A REFUND OF THE AMOUNT PAID FOR THIS REPORT.** Purchaser accepts this Report "AS IS". Any analyses, estimates, ratings, environmental risk levels or risk codes provided in this Report are provided for illustrative purposes only, and are not intended to provide, nor should they be interpreted as providing any facts regarding, or prediction orforecast of, any environmental risk for any property. Only a Phase I Environmental Site Assessment performed by an environmental professional can provide information regarding the environmental risk for any property. Additionally, the information provided in this Report is not to be construed as legal advice.

Copyright 2017 by Environmental Data Resources, Inc. All rights reserved. Reproduction in any media or format, in whole or in part, of any report or map of Environmental Data Resources, Inc. or its affiliates is prohibited without prior written permission.

EDR and its logos (including Sanborn and Sanborn Map) are trademarks of Environmental Data Resources, Inc. or its affiliates. All other trademarks used herein are the property of their respective owners.

EXECUTIVE SUMMARY

DESCRIPTION

Environmental Data Resources, Inc.'s (EDR) City Directory Abstract is a screening tool designed to assist environmental professionals in evaluating potential liability on a target property resulting from past activities. EDR's City Directory Abstract includes a search and abstract of available city directory data. For each address, the directory lists the name of the corresponding occupant at five year intervals.

Business directories including city, cross reference and telephone directories were reviewed, if available, at approximately five year intervals for the years spanning 1928 through 2014. This report compiles information gathered in this review by geocoding the latitude and longitude of properties identified and gathering information about properties within 501 feet of the target property.

A summary of the information obtained is provided in the text of this report.

RECORD SOURCES

EDR's Digital Archive combines historical directory listings from sources such as Cole Information and Dun & Bradstreet. These standard sources of property information complement and enhance each other to provide a more comprehensive report.

EDR is licensed to reproduce certain City Directory works by the copyright holders of those works. The purchaser of this EDR City Directory Report may include it in report(s) delivered to a customer. Reproduction of City Directories without permission of the publisher or licensed vendor may be a violation of copyright.

Data by infoUSA®

Copyright©2008
All Rights Reserved

RESEARCH SUMMARY

The following research sources were consulted in the preparation of this report. An "X" indicates where information was identified in the source and provided in this report.

Year	Source	TP	Adjoining	Text Abstract	Source Image
2014	EDR Digital Archive	X	X	X	-
2010	EDR Digital Archive	X	X	X	-
2005	Hill-Donnelly Corporation	-	X	X	-
	Hill-Donnelly Corporation	X	X	X	-
2000	Cole Information Services	-	X	X	-
1997	NYNEX	-	X	X	-
	NYNEX	X	X	X	-
1992	NYNEX Informantion Resource Co.	-	X	X	-
1985	NYNEX Information Resources Company	-	X	X	-
1980	New York Telephone	-	X	X	-
1976	New York Telephone	-	X	X	-
1973	New York Telephone	-	X	X	-

EXECUTIVE SUMMARY

Year	Source	TP	Adjoining	Text Abstract	Source Image
1970	New York Telephone	-	X	X	-
	New York Telephone	X	X	X	-
1965	New York Telephone	-	X	X	-
1960	New York Telephone	-	X	X	-
	New York Telephone Company	-	X	X	-
1949	New York Telephone Company	-	X	X	-
1945	New York Telephone	-	X	X	-
1940	New York Telephone	-	X	X	-
1934	R. L. Polk & Co.	-	X	X	-
	R. L. Polk & Co.	X	X	X	-
1928	New York Telephone	-	X	X	-

EXECUTIVE SUMMARY

SELECTED ADDRESSES

The following addresses were selected by the client, for EDR to research. An "X" indicates where information was identified.

Address	***Type***	***Findings***
10 Gem Street	Client Entered	
14 Meserole Avenue	Client Entered	X
166 Banker Street	Client Entered	
39 North 15th Street	Client Entered	
14 Wythe Avenue	Client Entered	X
132 Banker Street	Client Entered	
8 34-42 and 15-33 Meserole Avenue	Client Entered	
1 Gem Street	Client Entered	
3-37 49-73 and 34-60 North 15th Street	Client Entered	
1-19 20-38 and 34-48 Wythe Avenue	Client Entered	

FINDINGS

TARGET PROPERTY INFORMATION

ADDRESS

30 Gem Street
Brooklyn, NY 11222

FINDINGS DETAIL

Target Property research detail.

Banker Street

166 Banker Street

Year	Uses	Source

Gem St

30 Gem St

Year	Uses	Source
2014	ACME SMOKED FISH CORP	EDR Digital Archive
	CHARMIR HOLDINGS INC	EDR Digital Archive
2010	ACME SMOKED FISH CORP	EDR Digital Archive
	CHARMIR HOLDINGS INC	EDR Digital Archive

Gem Street

10 Gem Street

Year	Uses	Source

MEJEROLE AVE

14 MEJEROLE AVE

Year	Uses	Source
1934	WINOKUR LOUIS IRONER R	R. L. Polk & Co.

MESEROLE AVE

14 MESEROLE AVE

Year	Uses	Source
1970	Hanlin Andrew J	New York Telephone

FINDINGS

Year	Uses	Source
1934	WEINER CELIA CLK R	R. L. Polk & Co.

Meserole Avenue

14 Meserole Avenue

Year	Uses	Source
1970	Hanlin Andrew J	New York Telephone
1934	WEINER CELIA CLK R	R. L. Polk & Co.

North 15th Street

39 North 15th Street

Year	Uses	Source

Wythe Avenue

14 Wythe Avenue

Year	Uses	Source
2005	B Wieder Isaac & Goldy v	Hill-Donnelly Corporation
	Number4 A Wilkins Carrie Mrs	Hill-Donnelly Corporation
	Number93 JYour Total Image	Hill-Donnelly Corporation
1997	LARSON Laura	NYNEX

FINDINGS

ADJOINING PROPERTY DETAIL

The following Adjoining Property addresses were researched for this report. Detailed findings are provided for each address.

BANKER

141 BANKER

Year	Uses	Source
1992	PAT CONTRCTNG	NYNEX Informantion Resource Co.
	MAX S WAY COMP	NYNEX Informantion Resource Co.

143 BANKER

Year	Uses	Source
1992	MANHATTAN & QUEENS FUEL CORP	NYNEX Informantion Resource Co.

150 BANKER

Year	Uses	Source
1985	CRYSTAL TRANSPORT INC	NYNEX Information Resources Company
	T D S BARR BELL CORP	NYNEX Information Resources Company
	JOANN INTERNATIONAL CORP	NYNEX Information Resources Company
1980	ANGLO CHEMICAL & RUBBER CORP	New York Telephone
1976	EAGLE BARREL SVCE CO	New York Telephone
1960	EAGLE BARREL SVCE CO	New York Telephone

152 BANKER

Year	Uses	Source
1992	STRATFORD TOOL INC	NYNEX Informantion Resource Co.
1985	STRATFORD TOOL INC	NYNEX Information Resources Company
1976	ANGLO CHEMCL & RUBBR CORP	New York Telephone
1960	ZITT ARTHUR B	New York Telephone
	SPIRIT FLUID MFG CORP	New York Telephone

179 BANKER

Year	Uses	Source
1992	G & I AUTO REPAIR CENTER	NYNEX Informantion Resource Co.
	OCHNER DAVID	NYNEX Informantion Resource Co.

190 BANKER

Year	Uses	Source
1992	HARNDEN INC	NYNEX Informantion Resource Co.

FINDINGS

Year	Uses	Source
1992	ELSNER ENGINEERING WORKS INC	NYNEX Informantion Resource Co.
	CORZO CONTRCTNG CO INC	NYNEX Informantion Resource Co.
1985	ELSNER ENGINEERING WORKS INC	NYNEX Information Resources Company
1976	SCHULTZ ENGNRNG CORP	New York Telephone
1960	SCHULTZ ENGNREG CORP	New York Telephone
1934	NELCO REALTY CORP A WALTER NELSON PRES-TREAS A LINCOLN MOSEMAN SEC	R. L. Polk & Co.
	HALCO STEEL SACH CO INC A WAITER NELSON PRES-TREAS A LINCOLN MOSEMAN SEC	R. L. Polk & Co.
	HALBACK C E & CO INC A WALTER NELSON PRES-TREAS A LINCOLN MOSEMAN SEC IRON	R. L. Polk & Co.
1928	NELCO RITY CORP	New York Telephone
	HALCO STEEL SASH CO	New York Telephone
	HALBACK C E & CO ORNNMTL IRON & STEEL	New York Telephone

192 BANKER

Year	Uses	Source
1976	CARMEL CONST CORP	New York Telephone
1960	WASHEX MACHY CORP	New York Telephone
1934	V-PRES C J SCHLUTER INC	R. L. Polk & Co.
	SCHLUTER A H SEC C J SCHLUTER INC	R. L. Polk & Co.
	SCHLUTER CHAS J INC CHAS J SCHLUTER PRES TREAS FRED HOLD V-PRES H H SCHLUT	R. L. Polk & Co.
1928	SCHLUTER CHAS J INC TANKS STCKS	New York Telephone

193 BANKER

Year	Uses	Source
1985	R & Z METAL CORP	NYNEX Information Resources Company

195 BANKER

Year	Uses	Source
1992	DATA COMMUNICATIONS & SECURITY SYSTEMS	NYNEX Informantion Resource Co.
	DATA COMMUNICATIONS SALES	NYNEX Informantion Resource Co.

200 BANKER

Year	Uses	Source
1976	BITUMEN WELDING SUPL CO INC	New York Telephone

FINDINGS

Year	Uses	Source
1934	BLENNER JOHN BLDR	R. L. Polk & Co.
1928	BLENNER JOHN BLDR	New York Telephone

202 BANKER

Year	Uses	Source
1992	VIZ MOLD & DIE LTD	NYNEX Informantion Resource Co.
	VIZ PLASTIC PRODUCTS LTD	NYNEX Informantion Resource Co.
1985	SEAFORD MECHANICAL CORP	NYNEX Information Resources Company
1976	BITUMEN RENTAL & REPR CORP	New York Telephone
1960	BITUMEN WELDING SUPL CO INC	New York Telephone

211 BANKER

Year	Uses	Source
1928	SAMPLE JOHN C CONSLTG ENGR	New York Telephone
	INDUSTRIAL IRON CO	New York Telephone

218 BANKER

Year	Uses	Source
1992	M A E TRUCKING CORP	NYNEX Informantion Resource Co.

221 BANKER

Year	Uses	Source
1992	EVERS ARTHUR J INC	NYNEX Informantion Resource Co.
1985	EVERS ARTHUR J INC	NYNEX Information Resources Company
1976	EVERS ARTHUR J INC	New York Telephone
1960	EVERS ARTHUR J INC	New York Telephone

234 BANKER

Year	Uses	Source
1992	WORLD WIDE MARBLE & GRANITE CORP	NYNEX Informantion Resource Co.
1985	INDUSTRI IRON & STEEL PRODS CO	NYNEX Information Resources Company
1976	INDUSTRL IRON & STEEL PRODS CO	New York Telephone
1960	INDUSTRIAL IRON & STEEL PRODS CO	New York Telephone

239 BANKER

Year	Uses	Source
1992	RALMAR FABRICS INC	NYNEX Informantion Resource Co.
	ANDOVER PROTECTION SYSTEMS INC	NYNEX Informantion Resource Co.
	CARMEN TEXTILES CORP	NYNEX Informantion Resource Co.
1985	RALMAR FABRICS INC	NYNEX Information Resources Company

FINDINGS

Year	Uses	Source
1985	PENNANT SPORTSWEAR INC	NYNEX Information Resources Company
	KOZEE KOMFORT PRODS INC	NYNEX Information Resources Company
	GLO-BEST FINISHERS INC	NYNEX Information Resources Company
1976	KOZEE KOMFORT PRODS INC	New York Telephone
	MOBILE KNITTING MILLS INC	New York Telephone
	RALMAR FABRICS INC	New York Telephone

BANKER 3495395

239 BANKER 3495395

Year	Uses	Source
1997	SMART William H	NYNEX

BANKER H LARCHONT NY

190 BANKER H LARCHONT NY

Year	Uses	Source
1934	NELSON A WALTER PRES-TREAS HALCO STEEL SASH CO INC	R. L. Polk & Co.

BANKER R MOUNT VERNON NY

190 BANKER R MOUNT VERNON NY

Year	Uses	Source
1934	MOSEMAN A LINCOLN SEC HALCO STEEL SASH CO INC	R. L. Polk & Co.

BANKER ST

141 BANKER ST

Year	Uses	Source
2005	Splendor Marble LL C	Hill-Donnelly Corporation
2000	JUN K CORP	Cole Information Services

143 BANKER ST

Year	Uses	Source
2005	Steeldeck Ny Inc	Hill-Donnelly Corporation
2000	DIRECT EFFECTS	Cole Information Services
1997	Superior Locations Van Svce	NYNEX

FINDINGS

Banker St

145 Banker St

Year	Uses	Source
2010	STEELDECK NY INC	EDR Digital Archive
	STEELDECK NY INC	EDR Digital Archive

BANKER ST

145 BANKER ST

Year	Uses	Source
2000	E S C	Cole Information Services

Banker St

150 Banker St

Year	Uses	Source
2014	KEBAPOLIS LLC	EDR Digital Archive
	KEBAPOLIS LLC	EDR Digital Archive
2010	MUSTANG BULK CARRIERS INC	EDR Digital Archive
	CLASSIC FUEL OIL CORP	EDR Digital Archive
	MODEL PETROLEUM INC	EDR Digital Archive
	MODEL PETROLEUM INC	EDR Digital Archive
	MUSTANG BULK CARRIERS INC	EDR Digital Archive
	CLASSIC FUEL OIL CORP	EDR Digital Archive

152 Banker St

Year	Uses	Source
2014	STEELCRAFT MASTERS INC	EDR Digital Archive
	MATTHEW FAIRBANK DESIGN	EDR Digital Archive
	STEELCRAFT MASTERS INC	EDR Digital Archive
	MATTHEW FAIRBANK DESIGN	EDR Digital Archive
2010	STEELCRAFT MASTERS INC	EDR Digital Archive
	STEELCRAFT MASTERS INC	EDR Digital Archive

BANKER ST

152 BANKER ST

Year	Uses	Source
2005	Steelcraft Masters Inc	Hill-Donnelly Corporation
2000	PTRSNT FN ARTS INC	Cole Information Services

Year	Uses	Source
2000	SUN BEE TRADE CORP	Cole Information Services

159 BANKER ST

Year	Uses	Source
1973	Selective Books Inc	New York Telephone
1970	Selective Books Inc	New York Telephone

Banker St

168 Banker St

Year	Uses	Source
2014	CORZO CONTRACTING CO INC	EDR Digital Archive
	CORZO CONTRACTING CO INC	EDR Digital Archive

BANKER ST

179 BANKER ST

Year	Uses	Source
2005	G &I Auto Repair Ctr 15s	Hill-Donnelly Corporation
2000	G & I AUTO RPR CTR	Cole Information Services
1997	G & I Auto Repair Center	NYNEX

Banker St

190 Banker St

Year	Uses	Source
2010	CORZO CONTRACTING CO INC	EDR Digital Archive
	CORZO CONTRACTING CO INC	EDR Digital Archive

BANKER ST

190 BANKER ST

Year	Uses	Source
2005	Coro Contracting Co	Hill-Donnelly Corporation
2000	CORZO CNTRCTNG CO	Cole Information Services
	TIMOTHY MCADAMS	Cole Information Services
1997	Corzo Contrctng Co Inc	NYNEX
	Elsner Engineering Works Inc	NYNEX
	Harnden Inc	NYNEX
1949	Nelco Rity Corpn	New York Telephone Company
	Halco Steel Sash Co	New York Telephone Company

FINDINGS

Year	Uses	Source
1949	Halback C E & Co ornmtl iron & steel	New York Telephone Company
1945	Halco Steel Sash Co	New York Telephone
	Nelco Rity Corpn	New York Telephone
	Halback C E & Co ornmtl iron & steel	New York Telephone
1940	Halback C E & Co ornmtl iron & steel	New York Telephone
	Halco Steel Sash Co	New York Telephone
	Nelco Rity Corpn	New York Telephone

192 BANKER ST

Year	Uses	Source
1973	Cavalier Multicolor Corp	New York Telephone
1940	Schluter Chak J inc tanks stcks	New York Telephone

Banker St

193 Banker St

Year	Uses	Source
2010	FASTWAY TOWING & COLLISION	EDR Digital Archive
	WEMAKE CORP	EDR Digital Archive
	WEMAKE CORP	EDR Digital Archive
	FASTWAY TOWING & COLLISION	EDR Digital Archive

BANKER ST

193 BANKER ST

Year	Uses	Source
2005	Myssura Trading Co	Hill-Donnelly Corporation
	Fastway Towing & Collision	Hill-Donnelly Corporation

Banker St

195 Banker St

Year	Uses	Source
2014	U-HAUL COMPANY	EDR Digital Archive
	U-HAUL COMPANY	EDR Digital Archive

BANKER ST

200 BANKER ST

Year	Uses	Source
1940	Blenner John bldr	New York Telephone

FINDINGS

Banker St

202 Banker St

Year	Uses	Source
2014	HALCION GOURMET	EDR Digital Archive
	HALCION GOURMET	EDR Digital Archive
2010	HALCION GOURMET	EDR Digital Archive
	HALCION GOURMET	EDR Digital Archive

BANKER ST

202 BANKER ST

Year	Uses	Source
2000	MAJOR BODY & FENDER	Cole Information Services
1997	Major Queen Body Fender	NYNEX
1973	Bitumen Welding Supl Co Inc	New York Telephone
	Bitumen Rental & Repr Corp	New York Telephone
1970	Bitumen Weldinq Supl Co Inc	New York Telephone
	Bitumen Rental & Repr	New York Telephone

Banker St

211 Banker St

Year	Uses	Source
2014	W H CHRISTIAN & SONS INC	EDR Digital Archive
	W H CHRISTIAN & SONS INC	EDR Digital Archive
2010	W H CHRISTIAN & SONS INC	EDR Digital Archive
	W H CHRISTIAN & SONS INC	EDR Digital Archive

221 Banker St

Year	Uses	Source
2014	PROTOTYPE REALTY CORP	EDR Digital Archive
	KALISH HOWARD	EDR Digital Archive
	KALISH HOWARD	EDR Digital Archive
	PROTOTYPE REALTY CORP	EDR Digital Archive
2010	SCULPTVISION	EDR Digital Archive
	PROTOTYPE REALTY CORP	EDR Digital Archive
	PROTOTYPE REALTY CORP	EDR Digital Archive
	SCULPTVISION	EDR Digital Archive

FINDINGS

BANKER ST

221 BANKER ST

Year	Uses	Source
2005	h Kallsh Howard	Hill-Donnelly Corporation
2000	CLIFF SAPAR	Cole Information Services
	IAN COUCH	Cole Information Services

Banker St

233 Banker St

Year	Uses	Source
2014	DAEDALUS DESIGN & PROD INC	EDR Digital Archive
	DAEDALUS DESIGN & PROD INC	EDR Digital Archive
2010	DAEDALUS DESIGN & PROD INC	EDR Digital Archive
	DAEDALUS DESIGN & PROD INC	EDR Digital Archive

BANKER ST

233 BANKER ST

Year	Uses	Source
2005	Daedalus Design & Production	Hill-Donnelly Corporation

Banker St

234 Banker St

Year	Uses	Source
2014	ABC WORLDWIDE STONE TRDG LLC	EDR Digital Archive
	ABC WORLDWIDE STONE TRDG LLC	EDR Digital Archive
2010	ABC WORLDWIDE STONE TRDG LLC	EDR Digital Archive
	ABC WORLDWIDE STONE TRDG LLC	EDR Digital Archive

BANKER ST

234 BANKER ST

Year	Uses	Source
2005	Abe Worldwide Stone Trading	Hill-Donnelly Corporation
2000	WORLD MARBLE & GRNT	Cole Information Services
1997	World Wide Marble & Granite Corp	NYNEX

FINDINGS

Banker St

239 Banker St

Year	Uses	Source
2014	JELLIO INC	EDR Digital Archive
	ANDOVER PROTECTION SYSTEMS	EDR Digital Archive
	HEATONIST LLC	EDR Digital Archive
	JELLIO INC	EDR Digital Archive
	ANDOVER PROTECTION SYSTEMS	EDR Digital Archive
	HEATONIST LLC	EDR Digital Archive
2010	WINTERFORD INC	EDR Digital Archive
	ANDOVER PROTECTION SYSTEMS	EDR Digital Archive
	WINTERFORD INC	EDR Digital Archive
	ANDOVER PROTECTION SYSTEMS	EDR Digital Archive

BANKER ST

239 BANKER ST

Year	Uses	Source
2005	Andover Protection Systems Inc	Hill-Donnelly Corporation
2000	JEREMY ANGIER	Cole Information Services
	TAKAKO AZUMA	Cole Information Services
	DAVID Y CHOW	Cole Information Services
	RETO HALME	Cole Information Services
	NAOMI KURITA	Cole Information Services
	WISTER D LAMB	Cole Information Services
	ANDREW LYGHT	Cole Information Services
	NATALIE MOORE	Cole Information Services
	ELLIE MURPHY	Cole Information Services
	EDWARD ROSTON	Cole Information Services
	GUY SMIT	Cole Information Services
	LINARES ELIAS	Cole Information Services
	RALMAR FABRICS INC	Cole Information Services
1997	Ralmar Fabrics Inc	NYNEX
	AZUMA Takako	NYNEX
	BOAK N S	NYNEX
	CHOW David V K	NYNEX
	KUCERA D	NYNEX
	LAMB Wister D	NYNEX
	LYGHT Andrew	NYNEX

FINDINGS

Year	Uses	Source
1997	MURPHY Ellie	NYNEX
	PLEASANTS Robert	NYNEX
	POLESCNNER Paula	NYNEX
	ROSTON Edward	NYNEX
	SCHUMACHER Elisha	NYNEX
	SCHUMACHER Elisha	NYNEX
	SINGER J	NYNEX
	SMIT GUY	NYNEX
	TUNICK Dawny	NYNEX
1973	Kozee Komfort Prods Inc	New York Telephone
	Ralmar Fabrics Inc	New York Telephone
1970	Kozee Komfort Prods Inc	New York Telephone
	Ralmar Fabrics Inc	New York Telephone

BANKR

150 BANKR

Year	Uses	Source
1960	Eagle Barrel Svce Co	New York Telephone Company
1949	Eagle Barrel Svce Co	New York Telephone Company
1945	Eagle Barrel Svce Inc	New York Telephone
	Dwyer Winifred Miss	New York Telephone

152 BANKR

Year	Uses	Source
1960	Zitt Arthur b	New York Telephone Company
	Spirit Fluid Mfg Corp	New York Telephone Company
1949	Rowe Paint Co	New York Telephone Company
	ROWE C L CORP enamis	New York Telephone Company
1940	Rowe Paint Co	New York Telephone
	Rowe C L Corp enamls	New York Telephone

190 BANKR

Year	Uses	Source
1960	Schultz Engnreg Corp	New York Telephone Company

192 BANKR

Year	Uses	Source
1960	WASHEX MACHY CORP	New York Telephone Company

Year	Uses	Source
1949	Fabric Launrdry & Dry Cleaning Machy Corp	New York Telephone Company
1945	Fabric Laundry & Dry Cleaning Machy Corp	New York Telephone

200 BANKR

Year	Uses	Source
1945	Bitumen Welding Supl Co	New York Telephone

202 BANKR

Year	Uses	Source
1960	BITUMEN WELDING SUPL CO INC	New York Telephone Company
1949	Bitumen Welding Supl Co Inc	New York Telephone Company

211 BANKR

Year	Uses	Source
1949	Industrl Iron & Steel Prods Co	New York Telephone Company
1945	Industrl Iron & Steel Prods Co	New York Telephone
1940	Sample John C consltg engr	New York Telephone
	Industrl Iron Co Inc	New York Telephone

219 BANKR

Year	Uses	Source
1949	Atlantic Steel Corp	New York Telephone Company

221 BANKR

Year	Uses	Source
1960	Evers Arthur J Inc	New York Telephone Company

234 BANKR

Year	Uses	Source
1960	Industrial Iron & Steel Prods Co	New York Telephone Company

BANKR st

150 BANKR st

Year	Uses	Source
1973	Eagle Barrel Svce Co	New York Telephone
1970	Eagle Barrel Svce Co	New York Telephone

FINDINGS

BANKR St

150 BANKR St

Year	Uses	Source
1965	Eagle Barrei Svce Co	New York Telephone

BANKR st

152 BANKR st

Year	Uses	Source
1973	Anglo Chemcl & Rubbr Corp	New York Telephone
1970	Anglo Chemcl & Rubbr Corp	New York Telephone

BANKR St

152 BANKR St

Year	Uses	Source
1965	Anglo Chemcl & Rubbr Corp	New York Telephone

BANKR st

190 BANKR st

Year	Uses	Source
1973	Schultz Engnrng Corp	New York Telephone
1970	Schultz Engnrng Corp	New York Telephone

BANKR St

190 BANKR St

Year	Uses	Source
1965	Schultz Engnrng Corp	New York Telephone

BANKR st

192 BANKR st

Year	Uses	Source
1970	Carmel Const Corp	New York Telephone

FINDINGS

BANKR St

192 BANKR St

Year	Uses	Source
1965	Carmel Const Corp	New York Telephone

202 BANKR St

Year	Uses	Source
1965	BITUMEN WELDING SUPL CO INC	New York Telephone

BANKR st

221 BANKR st

Year	Uses	Source
1973	Evers Arthnr J Inc	New York Telephone
1970	Evers Arthur J Inc	New York Telephone

BANKR St

221 BANKR St

Year	Uses	Source
1965	Evers Arthur J Inc	New York Telephone

BANKR st

234 BANKR st

Year	Uses	Source
1973	Industrl Iron & Steel Prods Co	New York Telephone
1970	Industrl Iron & Steel Prods Co	New York Telephone

BANKR St

234 BANKR St

Year	Uses	Source
1965	Industrl Iron & Steel Prods Co	New York Telephone

DOBBIN

81 DOBBIN

Year	Uses	Source
1934	FEIDELER FRANK R	R. L. Polk & Co.

FINDINGS

95 DOBBIN

Year	Uses	Source
1992	LION DIE CUTNG CO INC	NYNEX Informantion Resource Co.
	LION OFC SUPL	NYNEX Informantion Resource Co.
	LYNDON ANDREW	NYNEX Informantion Resource Co.
	ARKANSAS JIM	NYNEX Informantion Resource Co.
	DISCOVERY EXPRESS	NYNEX Informantion Resource Co.
	KALINA FASHIONS INC	NYNEX Informantion Resource Co.
1985	LION DIE CUTNG CO INC	NYNEX Information Resources Company
	OSWALD KERMIT	NYNEX Information Resources Company
1934	ANDRAS CHAS V-PRES RELIANCE BRONZE & STEEL CORP	R. L. Polk & Co.
	HESS GEO C V-PRES RELIANCE BRONZE & STEEL CORP	R. L. Polk & Co.
	RAPPAPORT JACOB A PRES RELLANCE BRONZE & STEEL CORP	R. L. Polk & Co.

103 DOBBIN

Year	Uses	Source
1992	SPIVEY RICHARD	NYNEX Informantion Resource Co.
1985	SPIVEY RICHARD	NYNEX Information Resources Company

105 DOBBIN

Year	Uses	Source
1992	ULTRA SHINE AUTO SPA INC	NYNEX Informantion Resource Co.
	JOMICDAN REALTY CORP	NYNEX Informantion Resource Co.
1985	DEL ROSSO M CARTING CO	NYNEX Information Resources Company
1976	CHERNIN IRON WKS	New York Telephone

108 DOBBIN

Year	Uses	Source
1992	CELTIC WOODWORKING CORP	NYNEX Informantion Resource Co.
1985	CELTIC WOODWORKING CORP	NYNEX Information Resources Company
1976	BEST METROPOLITAN	New York Telephone
1934	DOBBIN WET WASH LAUNDRY NY ALEX MCKILLOP PRES-TREAS DANL MCKILLOP SEC	R. L. Polk & Co.
	MCKILLOP BROS WIPING MATERIALS MFTS	R. L. Polk & Co.

FINDINGS

111 DOBBIN

Year	Uses	Source
1934	LANDOLT HENRY W V-PRES PENN BRASS & BRONZE WKS INC	R. L. Polk & Co.
	LANDOLT FRED H SEC PENN BRASS & BRONZE WKS INC	R. L. Polk & Co.
	LANDOLT E TREAS PENN BRASS & BRONKE WKS INC	R. L. Polk & Co.

115 DOBBIN

Year	Uses	Source
1985	HONEY BUNCH HANDBAGS INC	NYNEX Information Resources Company

117 DOBBIN

Year	Uses	Source
1992	BUTTON TOUCH CO	NYNEX Informantion Resource Co.
	STACY CHARLES INC	NYNEX Informantion Resource Co.
	WORDEN FRED	NYNEX Informantion Resource Co.

120 DOBBIN

Year	Uses	Source
1992	T & L PIPEHANGERS AND STEEL FABRICATOR INC	NYNEX Informantion Resource Co.
1985	DESANTIS CREATION IN METAL INC	NYNEX Information Resources Company

121 DOBBIN

Year	Uses	Source
1992	BALL EDWARD R	NYNEX Informantion Resource Co.
	CAMHI L	NYNEX Informantion Resource Co.
	GRUNTOWICZ PIOTR	NYNEX Informantion Resource Co.
	KROL MARIOLA	NYNEX Informantion Resource Co.
	KUCHIBA ASSOCIATE	NYNEX Informantion Resource Co.
	KUCHIBA KUNIHIKO	NYNEX Informantion Resource Co.
	OSOWIECKI N	NYNEX Informantion Resource Co.
1985	KUCHIBA ASSOCIATE	NYNEX Information Resources Company
	KUCHIBA KUNIHIKO	NYNEX Information Resources Company
	OSOWIECKI N	NYNEX Information Resources Company
	ZYLAK G	NYNEX Information Resources Company
1980	KILLMAN JOSEFF	New York Telephone
	OSOWIECKI N	New York Telephone
1976	OSOWIECKI N	New York Telephone
	YURGEL STEVEN	New York Telephone

Year	Uses	Source
1934	GORICKI LEOPOLD GRO H	R. L. Polk & Co.
	HUBER FREDK CLK R	R. L. Polk & Co.

DOBBIN 150

95 DOBBIN 150

Year	Uses	Source
1934	RELIANCE BRONZE & STEEL CORP (NY) JACOB A PRES CHAS ANDRAS AND GEO C HESS V	R. L. Polk & Co.

DOBBIN 60

111 DOBBIN 60

Year	Uses	Source
1934	PENN BRASS & BRONZO WORKS INC (NY)	R. L. Polk & Co.

DOBBIN ST

87 DOBBIN ST

Year	Uses	Source
2005	Mult Unit Address	Hill-Donnelly Corporation
	Number204 Brazen Jessica	Hill-Donnelly Corporation
	Gentles Cle	Hill-Donnelly Corporation
	Matsuno Mild 4 Number 209 Mtustonen Alex	Hill-Donnelly Corporation
	Number210 Nell Megan	Hill-Donnelly Corporation
	Number203 Powellt J	Hill-Donnelly Corporation
	Number211 Smith Marcus v	Hill-Donnelly Corporation
	Number211 Spector Shayne	Hill-Donnelly Corporation

Dobbin St

95 Dobbin St

Year	Uses	Source
2014	LION DIE-CUTTING CO INC	EDR Digital Archive
	LION OFFICE SUPPLIES	EDR Digital Archive
	KAREN DSILVA CREATIVE SVCS INC	EDR Digital Archive
	LION DIE-CUTTING CO INC	EDR Digital Archive
	LION OFFICE SUPPLIES	EDR Digital Archive
	KAREN DSILVA CREATIVE SVCS INC	EDR Digital Archive

FINDINGS

Year	Uses	Source
2010	KAREN DSILVA CREATIVE SVCS INC	EDR Digital Archive
	LION OFFICE SUPPLIES	EDR Digital Archive
	GREENPOINT ORIGINALS	EDR Digital Archive
	MELISSA MCELROY ART AND DESIGN	EDR Digital Archive
	BACK2FRONT	EDR Digital Archive
	FIRSTRIDE	EDR Digital Archive
	SUPERCHIEF INC	EDR Digital Archive
	LION DIE-CUTTING CO INC	EDR Digital Archive
	KAREN DSILVA CREATIVE SVCS INC	EDR Digital Archive
	LION OFFICE SUPPLIES	EDR Digital Archive
	GREENPOINT ORIGINALS	EDR Digital Archive
	MELISSA MCELROY ART AND DESIGN	EDR Digital Archive
	BACK2FRONT	EDR Digital Archive
	FIRSTRIDE	EDR Digital Archive
	SUPERCHIEF INC	EDR Digital Archive
	LION DIE-CUTTING CO INC	EDR Digital Archive

DOBBIN ST

95 DOBBIN ST

Year	Uses	Source
2005	Rafter Art	Hill-Donnelly Corporation
	h Arkansas Jim	Hill-Donnelly Corporation
	Dsilva Karen	Hill-Donnelly Corporation
	L on Die Cutting Co	Hill-Donnelly Corporation
	Pallion Packagng Co	Hill-Donnelly Corporation
2000	JIM ARKANSAS	Cole Information Services
	BYRON KIRM	Cole Information Services
	PAUL H RAMIREZ	Cole Information Services
	HONGS CUTTING INC	Cole Information Services
	LION DIE CUT CO	Cole Information Services
	LION OFC SUPL	Cole Information Services
1997	Lion Ofc Supl	NYNEX
	ARKANSAS Jim	NYNEX
	RAMIREZ Paul Henry	NYNEX
	Lion Die Cutting Co Inc	NYNEX
	Hongs Cutting Inc	NYNEX

FINDINGS

Dobbin St

103 Dobbin St

Year	Uses	Source
2014	RICHARDS PLUMBING & HTG CO INC	EDR Digital Archive
	RICHARDS FIRE PROTECTION	EDR Digital Archive
	RICHARDS PLUMBING & HTG CO INC	EDR Digital Archive
	RICHARDS FIRE PROTECTION	EDR Digital Archive
2010	RICHARDS FIRE PROTECTION	EDR Digital Archive
	RICHARDS PLUMBING & HTG CO INC	EDR Digital Archive
	RICHARDS FIRE PROTECTION	EDR Digital Archive
	RICHARDS PLUMBING & HTG CO INC	EDR Digital Archive

DOBBIN ST

103 DOBBIN ST

Year	Uses	Source
2005	h Barchowsky Damien	Hill-Donnelly Corporation
	Richards Fire Protection Corp	Hill-Donnelly Corporation
	Richards Plumbing & Heating	Hill-Donnelly Corporation
2000	T & L & STEEL FAB INC	Cole Information Services
	DAMIEN BARCHOWSKY	Cole Information Services
1997	BARCHOWSKY Damien	NYNEX
	Terra Chips	NYNEX
	Dana Alexander Inc	NYNEX

Dobbin St

105 Dobbin St

Year	Uses	Source
2010	DIAMOND GRANITE CORPORATION	EDR Digital Archive
	ICE STONE WORK INC	EDR Digital Archive
	ICE STONE WORK INC	EDR Digital Archive
	DIAMOND GRANITE CORPORATION	EDR Digital Archive

DOBBIN ST

105 DOBBIN ST

Year	Uses	Source
2000	JOMICDAN RLTY CORP	Cole Information Services
1997	Jomicdan Realty Corp	NYNEX

Year	Uses	Source
1973	Chernin Iron Wks	New York Telephone

Dobbin St

108 Dobbin St

Year	Uses	Source
2010	DESIGN CRAFT CORP	EDR Digital Archive
	DESIGN CRAFT CORP	EDR Digital Archive

DOBBIN ST

108 DOBBIN ST

Year	Uses	Source
2005	Cettc Cabinet Corp	Hill-Donnelly Corporation
2000	CELTIC CBNT CORP	Cole Information Services
1997	Celtic Woodworking Corp	NYNEX
1973	Best Motor Rental	New York Telephone
1949	Diamond Overall & Uniform Dry Cleaning Co	New York Telephone Company
	Genl Towet & Apron Supl Co	New York Telephone Company
1945	Genl Towel & Apron Supl Co	New York Telephone
	Diamond Overall & Uniform Dry Cleaning Co	New York Telephone

111 DOBBIN ST

Year	Uses	Source
1945	Penn Brass & Bronze Wks	New York Telephone
1940	Penn Brass & Bronze Wks	New York Telephone

112 DOBBIN ST

Year	Uses	Source
1940	Reliable Fireproof Sash & Door Corpn	New York Telephone

Dobbin St

115 Dobbin St

Year	Uses	Source
2014	CRACOVIA GENERAL CONTRACTORS	EDR Digital Archive
	CRACOVIA GENERAL CONTRACTORS	EDR Digital Archive
2010	CRACOVIA GENERAL CONTRACTORS	EDR Digital Archive
	SOPOT LIGHT AND PWR ELC CONTRS	EDR Digital Archive

Year	Uses	Source
2010	FALCON PLISH VLLEYBALL CLB INC	EDR Digital Archive
	CRACOVIA GENERAL CONTRACTORS	EDR Digital Archive
	FALCON PLISH VLLEYBALL CLB INC	EDR Digital Archive
	SOPOT LIGHT AND PWR ELC CONTRS	EDR Digital Archive

DOBBIN ST

115 DOBBIN ST

Year	Uses	Source
2005	Cracovia General Contracting	Hill-Donnelly Corporation
2000	A ALAN BACCHIOCHI	Cole Information Services
	APARTMENTS	Cole Information Services
	CHARLES BRAUN	Cole Information Services
1997	ROCHMAN Gregg	NYNEX
	BRAUN Charles	NYNEX
1973	Epact Corp	New York Telephone

Dobbin St

117 Dobbin St

Year	Uses	Source
2014	MONARC LLC	EDR Digital Archive
	SPROUT A REVOLUTION INC	EDR Digital Archive
	TRUTH AND SOUL	EDR Digital Archive
	DOBBIN STUDIOS LLC	EDR Digital Archive
	SPROUT A REVOLUTION INC	EDR Digital Archive
	TRUTH AND SOUL	EDR Digital Archive
	DOBBIN STUDIOS LLC	EDR Digital Archive
	MONARC LLC	EDR Digital Archive
2010	JULIAN RICHARDS LLC	EDR Digital Archive
	MOON & SNOW INC	EDR Digital Archive
	GOLIATH VISUAL SPACE INC	EDR Digital Archive
	BROOKLYN OENOLOGY LLC	EDR Digital Archive
	DOBBIN STUDIOS LLC	EDR Digital Archive
	BROOKLYN OENOLOGY LLC	EDR Digital Archive
	DOBBIN STUDIOS LLC	EDR Digital Archive
	JULIAN RICHARDS LLC	EDR Digital Archive
	MOON & SNOW INC	EDR Digital Archive
	GOLIATH VISUAL SPACE INC	EDR Digital Archive

FINDINGS

DOBBIN ST

117 DOBBIN ST

Year	Uses	Source
2005	Rosenthal Scott	Hill-Donnelly Corporation
	h Post C N	Hill-Donnelly Corporation
	London Nick	Hill-Donnelly Corporation
	h Moore C	Hill-Donnelly Corporation
2000	WINKLER & WINKLER	Cole Information Services
	C N POST	Cole Information Services
	MATTHEW S POLHAMUS	Cole Information Services
	RICK ZARAGOZA	Cole Information Services
	ELIZABETH PARDUE	Cole Information Services
	TORU HAYASHI	Cole Information Services
1997	NYA Warehouse	NYNEX
	Winkler & Winkler	NYNEX

120 DOBBIN ST

Year	Uses	Source
2005	T & L Pipehangers & Steel Inc	Hill-Donnelly Corporation
1997	T & L Pipehangers And Steel Fabricator Inc	NYNEX
1945	Natl Cooperage Ca Inc	New York Telephone
1940	Natl Cooperage Co Inc	New York Telephone

Dobbin St

121 Dobbin St

Year	Uses	Source
2014	JONATHAN GRANT W	EDR Digital Archive
	JONATHAN GRANT W	EDR Digital Archive
2010	H K RENOVATIONS INC	EDR Digital Archive
	COMA	EDR Digital Archive
	H K RENOVATIONS INC	EDR Digital Archive
	COMA	EDR Digital Archive

DOBBIN ST

121 DOBBIN ST

Year	Uses	Source
2005	a Dowiecki N	Hill-Donnelly Corporation

FINDINGS

Year	Uses	Source
2005	Thomas Brian M	Hill-Donnelly Corporation
	L Martynick Vera	Hill-Donnelly Corporation
	Lorelli John	Hill-Donnelly Corporation
	Number1 L Kuchiba Kunlhiko	Hill-Donnelly Corporation
	Coats Matthew	Hill-Donnelly Corporation
	h Blatter Coma C	Hill-Donnelly Corporation
	Blatter C	Hill-Donnelly Corporation
	Number4 LE Bamhll Anne	Hill-Donnelly Corporation
	Multi Unit Address	Hill-Donnelly Corporation
2000	KUCHIBA ASSOCIATE	Cole Information Services
	3 ANTONETTA TROIANO	Cole Information Services
	EWA SZWED	Cole Information Services
	N OSOWIECKI	Cole Information Services
	ARKADIUSZ MAZURUK	Cole Information Services
	7 VERA M MARTYNICK	Cole Information Services
	KUNIHIKO KUCHIBA	Cole Information Services
	ROB HANNIGAN	Cole Information Services
	6 C BLATTER	Cole Information Services
	C BLATTER-COMA	Cole Information Services
1997	Kuachiba Associate	NYNEX
	BLATTER C	NYNEX
	JOHNSON Chad	NYNEX
	LARKSPUR Ruby	NYNEX
	LUGO Marlin	NYNEX
	MARTYNICK Vera	NYNEX
	MUSACCHI Waker	NYNEX
	OSOWIECKI N	NYNEX
1973	Finneran Joseph	New York Telephone
	Lopez Aristedes	New York Telephone
	Yurgel Steven	New York Telephone
1970	Finneran Joseph	New York Telephone

DOBBINS

121 DOBBINS

Year	Uses	Source
1934	ROBINSON ARTH STAMPER H	R. L. Polk & Co.
	MARTIN JAS LAB R	R. L. Polk & Co.
	MAJESKI FRANK IRON MLDR H	R. L. Polk & Co.

Year	Uses	Source
1934	STANGENBERG FRANK WTCHMN H	R. L. Polk & Co.

DOBIN

95 DOBIN

Year	Uses	Source
1976	PETERS BROS COATING & LAMINATING CO INC	New York Telephone
1960	PETERS BROS RUBBER CO INC	New York Telephone

103 DOBIN

Year	Uses	Source
1960	EMPRESS PRODS INC	New York Telephone
	NY STAMPING CO	New York Telephone

108 DOBIN

Year	Uses	Source
1960	NATL OVERALL & DRY CLEANG CO	New York Telephone
	BEST TOWEL & LINEN SUPL INC	New York Telephone
	Natl Uniform Co	New York Telephone Company
	Natl Overall & Dry Cleang Co	New York Telephone Company
	Best Towel & Linen Supl Inc	New York Telephone Company
	NATL UNIFORM CO	New York Telephone

115 DOBIN

Year	Uses	Source
1960	REGAL CHEMICAL CORPORATION	New York Telephone
	Regal Chemical Corporation	New York Telephone Company
	HEILIG THEN B	New York Telephone

120 DOBIN

Year	Uses	Source
1949	King Spring Prods Co Inc	New York Telephone Company

121 DOBIN

Year	Uses	Source
1997	KUCHIBA	NYNEX
1992	TROIANO ANTONETTA	NYNEX Informantion Resource Co.
1985	TROIANO PETER	NYNEX Information Resources Company
1980	TROIANO PETER	New York Telephone
1976	LASKER ALFRED A	New York Telephone

FINDINGS

Year	Uses	Source
1976	NOVAK ADAM	New York Telephone
	TROIANO PETER	New York Telephone
1960	BOBAR EDW J	New York Telephone
	FANNON MICHL	New York Telephone
	LASKER ALFRED A	New York Telephone
	MAKOWSKI IRENE MRS	New York Telephone
	NOVAK ADAM	New York Telephone
	TROIANO PETER	New York Telephone
	Bobar Edw J	New York Telephone Company
	Fannon Michl	New York Telephone Company
	Lasker Alfred A	New York Telephone Company
	Makowski Irene Mrs	New York Telephone Company
	Novak Adam	New York Telephone Company
	Troiano Peter	New York Telephone Company
1949	Haberski Jost G	New York Telephone Company
	Rodowicz Cecelia	New York Telephone Company

DOBIN st

95 DOBIN st

Year	Uses	Source
1973	Peters Bros Coating & Lamninating CO Inc	New York Telephone
1970	Peters Bros Coating & Laminating Co Inc	New York Telephone

103 DOBIN st

Year	Uses	Source
1970	NY Stampg Co	New York Telephone
	Empress Prods Inc	New York Telephone

108 DOBIN st

Year	Uses	Source
1973	Natl Uniform Co	New York Telephone
	Natl Overall & Dry Cleang Co	New York Telephone
	Best Uniforms Co	New York Telephone
	BEST TOWEL & LINEN SUPL INC	New York Telephone
1970	Natl Uniform Co	New York Telephone
	Best Uniforms Co	New York Telephone
	BEST TOWEL & LINEN SUPL INC	New York Telephone

FINDINGS

DOBIN St

108 DOBIN St

Year	Uses	Source
1965	Best Uniforms Co	New York Telephone
	BEST TOWEL & LINEN SUPL INC	New York Telephone
	Natl Uniform Co	New York Telephone

DOBIN st

115 DOBIN st

Year	Uses	Source
1970	Heilig Theo b	New York Telephone
	Regal Chemical Corporation	New York Telephone

DOBIN St

115 DOBIN St

Year	Uses	Source
1965	Regal Chemical Corporation	New York Telephone

DOBIN st

121 DOBIN st

Year	Uses	Source
1973	Lasker Alfred A	New York Telephone
	Novak Adam	New York Telephone
	Troiano Peter	New York Telephone
1970	Lasker Alfred A	New York Telephone
	Novak Adam	New York Telephone
	Troiano Peter	New York Telephone
	Yurgel Steven	New York Telephone

DOBIN St

121 DOBIN St

Year	Uses	Source
1965	Novak Adam	New York Telephone
	Lasker Alfred A	New York Telephone
	Fales Martin	New York Telephone
	Troiano Peter	New York Telephone

FINDINGS

DOBN

103 DOBN

Year	Uses	Source
1960	Empress Prods Inc	New York Telephone Company
	NY Stamping Co	New York Telephone Company
1949	Empress Prods Inc	New York Telephone Company
	NY Stamping Co	New York Telephone Company
1945	Empress Ware Prods Co	New York Telephone
	NY Stamping Co	New York Telephone
1940	Jacques C Beattie Co metl stmpng	New York Telephone
	NY Stamping Co	New York Telephone

DOBN St

103 DOBN St

Year	Uses	Source
1965	NY Stamping Co	New York Telephone

FRANKLIN

2 FRANKLIN

Year	Uses	Source
1940	Greenpoint Metal Co	New York Telephone
1934	HOWE WALTER H BLDG SUPPLIES	R. L. Polk & Co.
1928	HOWE WALTER H MSNS MTL	New York Telephone

6 FRANKLIN

Year	Uses	Source
1928	AUSTIN NICHOLS & CO WHOLESALE GROCERS	New York Telephone

8 FRANKLIN

Year	Uses	Source
1960	ANDY S DINER	New York Telephone
	Andys Diner	New York Telephone Company
1949	Andys Diner	New York Telephone Company
1945	Andys Diner	New York Telephone
1934	ATLANTIC STEEL TREATING CO	R. L. Polk & Co.
	BITETTI & VALOROSA RESTR	R. L. Polk & Co.
	DAVENPORT WM B WITH ATLANTIC STEEL TREATING CO	R. L. Polk & Co.

Year	Uses	Source
1928	BITETTI & VALOROSA IUNCH	New York Telephone

10 FRANKLIN

Year	Uses	Source
1992	PIEKUS PAULINA M	NYNEX Informantion Resource Co.
1985	PORYS FOOD CENTER	NYNEX Information Resources Company
1960	Greenpoint Svce Sta Inc	New York Telephone Company
	GREENPOINT SVCE STA INC	New York Telephone
1949	Natl Canine Prods Inc mfrs	New York Telephone Company
1945	Jacks Svce Sta	New York Telephone
1940	Petes Svce Sta	New York Telephone

10B FRANKLIN

Year	Uses	Source
1960	LETO ANTHONY J	New York Telephone

14L FRANKLIN

Year	Uses	Source
1960	STEPHAN ANTON BTCHR	New York Telephone

28A FRANKLIN

Year	Uses	Source
1934	GRAND AUTO BODY & RADIATOR CO	R. L. Polk & Co.

FRANKLIN PL

8 FRANKLIN PL

Year	Uses	Source
1928	MAHLER CHAS R	New York Telephone

10 FRANKLIN PL

Year	Uses	Source
1928	GLOWACKI WM R	New York Telephone
	ROBERTS CHAS H R	New York Telephone

FRANKLIN ST

3 FRANKLIN ST

Year	Uses	Source
2005	h Shpungin Diana v	Hill-Donnelly Corporation
	oes Grocery	Hill-Donnelly Corporation

FINDINGS

FRANKLIN St

4 FRANKLIN St

Year	Uses	Source
1965	HANDLER MEYER INC ofc	New York Telephone

Franklin St

7 Franklin St

Year	Uses	Source
2014	POPS POPULAR CLOTHING INC	EDR Digital Archive
	POPSCORP INC	EDR Digital Archive
	POPS POPULAR CLOTHING INC	EDR Digital Archive
	POPSCORP INC	EDR Digital Archive
2010	POPS POPULAR CLOTHING INC	EDR Digital Archive
	POPS POPULAR CLOTHING INC	EDR Digital Archive

FRANKLIN ST

7 FRANKLIN ST

Year	Uses	Source
2005	Pops Popular Clothing	Hill-Donnelly Corporation
1997	Pops Popular Clothing	NYNEX

FRANKLIN St

8 FRANKLIN St

Year	Uses	Source
1965	Clems Diner	New York Telephone

10 FRANKLIN St

Year	Uses	Source
1965	De La Parra Amelia	New York Telephone
	de La Parra Raphael	New York Telephone
	Greenpoint Svce Sta	New York Telephone
	Robertson John J genl contr	New York Telephone

FINDINGS

FRANKLIN ST

11 FRANKLIN ST

Year	Uses	Source
1997	Pat & Doms Custom Coach Inc	NYNEX

Franklin St

12 Franklin St

Year	Uses	Source
2014	YESHIVA AHAVAS ISRAEL	EDR Digital Archive
	7 EAST MAIN STREET LLC	EDR Digital Archive
	NORTHERN TERRITORY	EDR Digital Archive
	EASTERN METAL PLUMBING SUP INC	EDR Digital Archive
	YESHIVA AHAVAS ISRAEL	EDR Digital Archive
	7 EAST MAIN STREET LLC	EDR Digital Archive
	NORTHERN TERRITORY	EDR Digital Archive
	EASTERN METAL PLUMBING SUP INC	EDR Digital Archive
2010	POLY CRAFT INDUSTRIES CORP	EDR Digital Archive
	YESHIVA AHAVAS ISRAEL	EDR Digital Archive
	POLY CRAFT INDUSTRIES CORP	EDR Digital Archive
	YESHIVA AHAVAS ISRAEL	EDR Digital Archive

FRANKLIN ST

12 FRANKLIN ST

Year	Uses	Source
2005	Yeshiva Bnos Ahabvas	Hill-Donnelly Corporation
	Poly Craft	Hill-Donnelly Corporation
1997	Poly Craft	NYNEX

FRANKLIN st

12 FRANKLIN st

Year	Uses	Source
1973	Ace Cellophane & Polyethylene Corp	New York Telephone
1970	Ace Cellophane & Polyethylene Corp	New York Telephone

FINDINGS

FRANKLIN St

12 FRANKLIN St

Year	Uses	Source
1965	Warner Dog Food Co Inc	New York Telephone
	Dri Food Prods Inc	New York Telephone

FRANKLIN st

17 FRANKLIN st

Year	Uses	Source
1973	Aceste Truckg Co Inc	New York Telephone

Franklin St

18 Franklin St

Year	Uses	Source
2014	ATC LUGGAGE INC	EDR Digital Archive
	ATC INC	EDR Digital Archive
	ATC LUGGAGE INC	EDR Digital Archive
	ATC INC	EDR Digital Archive

FRANKUN ST

7 FRANKUN ST

Year	Uses	Source
2000	POPS PPLR CLTHNG	Cole Information Services

FRNKIN st

17 FRNKIN st

Year	Uses	Source
1970	Aceste Truckg Co Inc	New York Telephone

GEAN st

1397 GEAN st

Year	Uses	Source
1973	Daniel Gwendolyn	New York Telephone

FINDINGS

GEM

26 GEM

Year	Uses	Source
1940	Irving Smoked Fish Co ofc	New York Telephone
	Warehse	New York Telephone
1934	GREEN CHAS AUTO GARAGE	R. L. Polk & Co.
	HILLEBRAND THEO TRUCKING	R. L. Polk & Co.

30 GEM

Year	Uses	Source
1997	Arcee Sales Co	NYNEX
	ACME SMOKED FISH CORP	NYNEX
1992	ACME SMOKED FISH CORP	NYNEX Informantion Resource Co.
	ARCEE SALES CO	NYNEX Informantion Resource Co.
1985	ACME SMOKED FISH CORP	NYNEX Information Resources Company
	ARCEE SALES CO	NYNEX Information Resources Company
1980	ACME SMOKED FISH CORP	New York Telephone
	ARCEE SALES CO	New York Telephone
1976	ARCEE SALES CO	New York Telephone
	ACME SMOKED FISH CORP	New York Telephone
1960	ACME SMOKED FISH CORP	New York Telephone
	CASLOW RUBIN FISH	New York Telephone

32 GEM

Year	Uses	Source
1960	NORTH SIDE FUEL OIL CO	New York Telephone
1940	Hillebrand Theo trukmn	New York Telephone
	Hillebrand Trucking Co	New York Telephone

33 GEM

Year	Uses	Source
1940	Greenberg Irving smoked fish	New York Telephone
	Irving Smoked Fish Co ofc	New York Telephone

GEM ST

26 GEM ST

Year	Uses	Source
1949	Warehouse	New York Telephone Company
	Amer Smoked Fish Corp ofc	New York Telephone Company

FINDINGS

Year	Uses	Source
1945	Warehse	New York Telephone
	Irving Smoked Fish Co ofc	New York Telephone

30 GEM ST

Year	Uses	Source
2005	Acme Smoked Fish Corp	Hill-Donnelly Corporation
	Arcee Sales Co	Hill-Donnelly Corporation
2000	ACME SMKD FSH CRP	Cole Information Services
	ARCEE SALES CO	Cole Information Services

GEM st

30 GEM st

Year	Uses	Source
1973	Acme Smoked Fish Corp	New York Telephone
	Arcee Sales Co	New York Telephone
1970	Acme Smoked Fish Corp	New York Telephone
	Arcee Sales Co	New York Telephone

GEM ST

30 GEM ST

Year	Uses	Source
1965	Acme Smoked Fish Corp	New York Telephone
	Arcee Sales Co	New York Telephone
1960	Acme Smoked Fish Corp	New York Telephone Company
	Caslow Rubin fish	New York Telephone Company
1949	Factory	New York Telephone Company
	Amer Smoked Fish Corp ofc	New York Telephone Company
1945	Gem Smoked Fish Co	New York Telephone
	ofc	New York Telephone
	Gem Smoked Fish Co	New York Telephone
	Shipping dept	New York Telephone

32 GEM ST

Year	Uses	Source
1960	North Side Fuel Oil Co	New York Telephone Company
1949	Hillebrand Theo trukmn	New York Telephone Company
	Hillebrand Trucking Co	New York Telephone Company
1945	Hillebrand Theo trukmn	New York Telephone

Year	Uses	Source
1945	Hillebrand Trucking Co	New York Telephone

33 GEM ST

Year	Uses	Source
1945	Greenberg Irving smokd fish	New York Telephone
	Irving Smoked Fish Co ofc	New York Telephone

GEM st

34 GEM st

Year	Uses	Source
1973	New York Builders Supply Corp	New York Telephone

Gem St

35 Gem St

Year	Uses	Source
2010	NORTHEAST SUPPLY CORP	EDR Digital Archive
	NORTHEAST SUPPLY CORP	EDR Digital Archive

GEM ST

35 GEM ST

Year	Uses	Source
2005	Maximum Supply	Hill-Donnelly Corporation
2000	NE SUPPLY CORP	Cole Information Services
	MAXIMUM SUPPLY	Cole Information Services

GEN

87 GEN

Year	Uses	Source
1997	MUNITZ Beatriz	NYNEX

GEN CORP 643 MONTGOMERY

3 GEN CORP 643 MONTGOMERY

Year	Uses	Source
1997	Three Ds Auto Repair	NYNEX

FINDINGS

GEN st

85 GEN st

Year	Uses	Source
1970	Cannisi Jos	New York Telephone

GENY

95 GENY

Year	Uses	Source
1934	BOGGI GENDERION R	R. L. Polk & Co.

GIEN

57 GIEN

Year	Uses	Source
1997	CHEN Xian Yi	NYNEX

GIEN st

65 GIEN st

Year	Uses	Source
1970	Campagnola Michl	New York Telephone

99 GIEN st

Year	Uses	Source
1973	Calabretta Anthony	New York Telephone

MECERO AVE

17 MECERO AVE

Year	Uses	Source
1949	Aerovent Equip Co	New York Telephone Company
	AERO MAYFLOWER TRANSIT CO	New York Telephone Company

MESEROLE

17L MESEROLE

Year	Uses	Source
1960	KAYE TERRY	New York Telephone

FINDINGS

MESEROLE AVE

1 MESEROLE AVE

Year	Uses	Source
2000	APARTMENTS	Cole Information Services
	2 PEDRO ADAMES	Cole Information Services
	ORQUIDIA BRITO	Cole Information Services
	22 SIMEON CONTRERA	Cole Information Services
	28 JUANA DIAZ	Cole Information Services
	23 JOSE V LANTIGUA	Cole Information Services
	8 HARRY MARRERO	Cole Information Services
	22 GREGORIO PEREZ	Cole Information Services
	20 ROMAN PEREZ	Cole Information Services
	J RODRIGUEZ	Cole Information Services
	6 JUAN VASQUEZ	Cole Information Services
	C VELEZ	Cole Information Services
1970	Eclipse Machy Co Inc	New York Telephone
1965	Eclipse Machy Co Inc	New York Telephone
1949	Monzon Chas	New York Telephone Company

2 MESEROLE AVE

Year	Uses	Source
1965	Warner Sales Co	New York Telephone
	Synerjol Co	New York Telephone
1960	WARNER SALES CO	New York Telephone
	Synerjol Co	New York Telephone Company
	Warner Sales Co	New York Telephone Company
	SYNERJOL CO	New York Telephone

3 MESEROLE AVE

Year	Uses	Source
2000	VANESSA PTY SPPLS	Cole Information Services

Meserole Ave

8 Meserole Ave

Year	Uses	Source
2014	SCILABS MUSIC CORP	EDR Digital Archive
	SCILABS MUSIC CORP	EDR Digital Archive
2010	SCILABS MUSIC CORP	EDR Digital Archive

Year	Uses	Source
2010	SCILABS MUSIC CORP	EDR Digital Archive

MESEROLE AVE

8 MESEROLE AVE

Year	Uses	Source
1992	HARDCHROME ELECTRO PLATING INC	NYNEX Informantion Resource Co.
1985	HARDCHROME ELECTRO PROCESSING CORP	NYNEX Information Resources Company
1980	HARDCHROME ELECTRO PROCESSING CORP	New York Telephone
1976	UNIVERSAL ELECTRO CHEMCL CO	New York Telephone
	HARDCHROME ELECTRO PROCESSING CORP	New York Telephone
1973	Universal Electro Chemcl Co	New York Telephone
	Hardchrome Electro Processing Corp	New York Telephone
1970	Universal Electro Chemcl Co	New York Telephone
	Hardchrome Electro Processing Corp	New York Telephone
1965	UNIVERSAL ELEC SIGN CO INC	New York Telephone
	Universal Electro Chemcl Co	New York Telephone
	Hardchrome Electro Processing Corp	New York Telephone

10 MESEROLE AVE

Year	Uses	Source
1965	Roesemann Fred I	New York Telephone

11 MESEROLE AVE

Year	Uses	Source
2000	CARIBE AUTO BODY	Cole Information Services

13 MESEROLE AVE

Year	Uses	Source
2000	RICKY ORTEGA	Cole Information Services

15 MESEROLE AVE

Year	Uses	Source
1973	Acme Blow Pipe Corp Div MBC Industries Inc	New York Telephone
	MBC INDUSTRIES INC	New York Telephone
	MEADONS BLOWER & PIPE WORKS DIV MBC INDUSTRIES INC	New York Telephone
1970	MANHATN BLOWER CORP	New York Telephone

Year	Uses	Source
1965	MANHATN BLOWER CORP	New York Telephone
1960	MANHATN BLOWER CORP	New York Telephone Company
	MANHATN BLOWER CORP	New York Telephone
1949	Manhatn Blower Corp	New York Telephone Company
	Acme Metallizing Co & Mach Wks	New York Telephone Company
1934	MANHATTAN TIN & SHEET IRON WORKS INC SAM ROTHSCHILD PRES MAX KRAMITZ SEC-T	R. L. Polk & Co.
1928	GAVULIS & GROLIMUND WAGON BLDRS	New York Telephone

17 MESEROLE AVE

Year	Uses	Source
1949	Amer Fan & Pipe Corp	New York Telephone Company

18 MESEROLE AVE

Year	Uses	Source
1973	Fedrizzi Ernest	New York Telephone

19 MESEROLE AVE

Year	Uses	Source
1970	Acme Blow Pipe Corp	New York Telephone
1965	Acme Blow Pipe Corp	New York Telephone
1960	ACME BLOW PIPE CORP	New York Telephone
	ACME BLOW PIPE CORP	New York Telephone Company
1949	Acme Blow Pipe Corp	New York Telephone Company

21 MESEROLE AVE

Year	Uses	Source
2005	Ate Group Inc	Hill-Donnelly Corporation
1970	Schluter C J Co tank stacks	New York Telephone
1965	Schluter C J Co tank stacks	New York Telephone
1960	SCHLUTER C J CO TANK STACKS	New York Telephone
	Schluter C J Co tank stacks	New York Telephone Company

Meserole Ave

23 Meserole Ave

Year	Uses	Source
2014	DOMA INTERNATIONAL TRAVEL INC	EDR Digital Archive
	BACIK COMPANY NEW YORK INC	EDR Digital Archive

Year	Uses	Source
2014	DOMA INTERNATIONAL TRAVEL INC	EDR Digital Archive
	BACIK COMPANY NEW YORK INC	EDR Digital Archive
2010	BACIK COMPANY OF NY INC	EDR Digital Archive
	DOMA INTERNATIONAL TRAVEL INC	EDR Digital Archive
	ROLLETIC INC	EDR Digital Archive
	DOMA EXPORT	EDR Digital Archive
	DOMA EXPORT	EDR Digital Archive
	ROLLETIC INC	EDR Digital Archive
	BACIK COMPANY OF NY INC	EDR Digital Archive
	DOMA INTERNATIONAL TRAVEL INC	EDR Digital Archive

MESEROLE AVE

23 MESEROLE AVE

Year	Uses	Source
2005	Bacik Co Of New York Corp	Hill-Donnelly Corporation
2000	ENRIQUE NACIMIENTO	Cole Information Services
	RAFAEL GONZALEZ	Cole Information Services
	GILBERT CARABALLO	Cole Information Services
	BELEN CARABALLO	Cole Information Services
1997	Bacik Co Of Ny Corp	NYNEX
1965	MEADONS BLOWER & PIPE WKS INC	New York Telephone
1960	MEADON S BLOWER & PIPE WKS INC	New York Telephone
	Meadons Blower & Pipe Wks Inc	New York Telephone Company
1949	Meadons Blower & Pipe Wks Inc	New York Telephone Company
	Meadons Blower & Pipe Wks Inc	New York Telephone Company
1945	Meadons Blower & Pipe Wks Inc	New York Telephone
	Manhatn Tin & Sheet Iron Wks Inc	New York Telephone
	Amer Fan & Pipe Corp	New York Telephone
	Aerovent Equip Co	New York Telephone
1940	Aerovent Equip Co	New York Telephone
	Amer Fan & Pipe Co Inc	New York Telephone
	Manhatn Tin & Sheet Iron Wks Inc	New York Telephone
	Meadons Blower & Pipe Wks Inc	New York Telephone
1934	MEADONS BLOWER & PIPE WKS INC	R. L. Polk & Co.

25 MESEROLE AVE

Year	Uses	Source
1928	MEADON S BLOWER & PIPE WORKS	New York Telephone

FINDINGS

Meserole Ave

29 Meserole Ave

Year	Uses	Source
2014	SUNRISE SUN-RIPENED TOMATOES	EDR Digital Archive
	SUNRISE SUN-RIPENED TOMATOES	EDR Digital Archive
2010	SUNRISE SUN-RIPENED TOMATOES	EDR Digital Archive
	MARC JASON REALTY CO INC	EDR Digital Archive
	SUNRISE SUN-RIPENED TOMATOES	EDR Digital Archive
	MARC JASON REALTY CO INC	EDR Digital Archive

MESEROLE AVE

29 MESEROLE AVE

Year	Uses	Source
2005	Luckys Real Tomatoes	Hill-Donnelly Corporation
2000	SUNRISE SUN RPND	Cole Information Services
1997	Sunrise Sun Ripened Tomatoes Inc	NYNEX
1973	Mueller Steam Specialty Co	New York Telephone
1970	East Coast Valve & Fitting Co Inc	New York Telephone
1965	East Coast Valve & Fitting Co Inc	New York Telephone
	MUELLER STEAM SPECIALTY CO	New York Telephone
1960	Mueller Steam Specialty Co	New York Telephone Company
	MUELLER STEAM SPECIALTY CO	New York Telephone
1949	Adams J D Co metropolitn distributr	New York Telephone Company
	Barber Greene Co domstc sales	New York Telephone Company
	EHRBAR EDW INC const equip	New York Telephone Company
	Industrl power div	New York Telephone Company
	Tractor & industrl sales & svce	New York Telephone Company
1945	Adam J D Co metropolitn distributr	New York Telephone
	Barber Greene Co	New York Telephone
	Ehrbar Edw Inc const equip	New York Telephone
1940	Ehrbar Edw Inc const equip	New York Telephone
	Farrell T F b	New York Telephone
1934	EHRBAR EDW INC EDW EHRBAR PRES-TREAS LORETTA E EHRBAR SEC MACHY	R. L. Polk & Co.
1928	EHRBAR EDW MFRS AGT	New York Telephone
	SIDNEY STEEL SCRAPER CO	New York Telephone

FINDINGS

30 MESEROLE AVE

Year	Uses	Source
1934	BOLAND HENRY CLK R	R. L. Polk & Co.

34 MESEROLE AVE

Year	Uses	Source
1960	MAUJER TRUCKG CORP	New York Telephone
	Maujer Truckg Corp	New York Telephone Company

35 MESEROLE AVE

Year	Uses	Source
2005	Tommy G Products Inc	Hill-Donnelly Corporation
1973	ARLINGTON BRIAR PIPE CORP	New York Telephone
	Commercial Knitting Mill Inc	New York Telephone
1970	Commercial Knitting Mill Inc	New York Telephone
	ARLINGTON BRIAR PIPE CORP	New York Telephone
1965	Arr Jay Box Corp	New York Telephone
	Executive offices	New York Telephone
	Rubin Jos & Sons Inc papr bxs	New York Telephone
1960	ARR JAY BOX CORP	New York Telephone
	RUBIN JOS & SONS INC PAPR BXS EXECUTIVE OFFICES	New York Telephone
	Rubin Jos & Sons Inc papr bxs Executive offices	New York Telephone Company
	Arr Jay Box Corp	New York Telephone Company
1949	Exec offs	New York Telephone Company
	Rubin Jos & Suns papr boxes	New York Telephone Company
	Arr Jay Box Corp	New York Telephone Company
1945	Rubin Jos & Sons papr boxes Exec offs	New York Telephone
	Arr Jay Box Corp	New York Telephone
1940	Arr Jay Box Corp	New York Telephone
	Rubin Jos & Sons papr boxes Exec offs	New York Telephone
1928	RUBIN JOS & SONS PAPER BOXES	New York Telephone
	RUBIN BERNARD D PAPER BOXES	New York Telephone
	RUBIN WM B PAPER BOXES	New York Telephone

40 MESEROLE AVE

Year	Uses	Source
1973	Adragna John R	New York Telephone

FINDINGS

42 MESEROLE AVE

Year	Uses	Source
1949	Meserole Garage	New York Telephone Company
1945	Meserole Garage	New York Telephone
1940	Meserole Garage	New York Telephone
1934	ALESE PETER COAT CONTR	R. L. Polk & Co.
	MESEROLE GARAGE INC FRANK SOROCA PRES JAS GREIG SEC TREAS	R. L. Polk & Co.
1928	MESEROLE GARAGE	New York Telephone

44 MESEROLE AVE

Year	Uses	Source
2005	h Borkowska K	Hill-Donnelly Corporation
	Krasicki Edyta	Hill-Donnelly Corporation
	Zalewski Adam	Hill-Donnelly Corporation
2000	APARTMENTS	Cole Information Services
	3L K BORKOWSKA	Cole Information Services
	EDWARD DOBRZYCKI	Cole Information Services
	WALDEMAR DOBRZYCKI	Cole Information Services
	4R M GRZESIAK	Cole Information Services
	3R S GUDANOWSKI	Cole Information Services
	4L JOZEF PIASCIK	Cole Information Services
	ADAM ZALEWSKI	Cole Information Services
1997	BORKOWSKA K	NYNEX
	DOBRZVCKI Edward	NYNEX
	GRZESIAK M	NYNEX
	JEZEWSKI Reneta	NYNEX
	PIASCIK Jozef	NYNEX
	ZALEWSKI Adam	NYNEX
1973	Battle Alfred Jr	New York Telephone
	Goscinsky Victor T	New York Telephone
	Stamoolis H	New York Telephone
	Wyper Walter J Jr	New York Telephone
1970	Kilian Andrew J	New York Telephone
1965	Broderick Wm E	New York Telephone
	Di Maria Rose Mrs	New York Telephone
	Hughes Jos E	New York Telephone
	Soyka Richd	New York Telephone
	Tratz Loretta Mrs	New York Telephone
1960	Ameron Gerard	New York Telephone Company

FINDINGS

Year	Uses	Source
1960	Bass Stephen	New York Telephone Company
	Di Maria Rose Mrs	New York Telephone Company
	Hughes Jos E	New York Telephone Company
	Parsons Cyril	New York Telephone Company
	Robinson John A	New York Telephone Company
	AMERON GERARD	New York Telephone
	BASS STEPHEN	New York Telephone
	DIMARIA ROSE MRS	New York Telephone
	HUGHES JOS E	New York Telephone
	PARSONS CYRIL	New York Telephone
	ROBINSON JOHN A	New York Telephone
1949	Hughes Edw P	New York Telephone Company
	Hughes Jos E	New York Telephone Company
	Redding Edw P	New York Telephone Company
	Summers Anna H	New York Telephone Company
1934	ARISS FRANK STOCK CLK H	R. L. Polk & Co.
	BOHM JOHN LAB H	R. L. Polk & Co.
	EASTLAND JOHN INS AGT H	R. L. Polk & Co.
	FLEMING EDW LAB H	R. L. Polk & Co.
	NICOSLA JOSEPHINE H	R. L. Polk & Co.
	OLSEN LOUIS J CLK H	R. L. Polk & Co.
	ROSSITIO SALVATORE SHOE REPRMN H	R. L. Polk & Co.
	ZIEMBA ANTHONY LAB R	R. L. Polk & Co.
	ZIEMBA MARIANNA H	R. L. Polk & Co.
1928	BODE CHAS R	New York Telephone

46 MESEROLE AVE

Year	Uses	Source
2005	Banka Mariusz	Hill-Donnelly Corporation
	h Gardocki Kazimierz	Hill-Donnelly Corporation
	h Macieg John	Hill-Donnelly Corporation
	h Salwa Tadeusz	Hill-Donnelly Corporation
	h Tracz Ewa	Hill-Donnelly Corporation
2000	APARTMENTS	Cole Information Services
	Z ALEKSIEJEWICZ	Cole Information Services
	7 MALGORZATA GALARDA	Cole Information Services
	4R KAZIMIERZ GARDOCKI	Cole Information Services
	1 KRZYSZTOF IWINSKI	Cole Information Services

FINDINGS

Year	Uses	Source
2000	MARIANNA JEZEWSKA	Cole Information Services
	2 STEFANIA KONIENCZA	Cole Information Services
	JOHN MACIEG	Cole Information Services
	5 TADEUSZ SALWA	Cole Information Services
	ISABEL VARGAS	Cole Information Services
	ROSA VARGAS	Cole Information Services
1997	IWINSKI Krzysztof	NYNEX
	JEZEWSKA Marianna	NYNEX
	PIETRUZTA Grazyna	NYNEX
	PRZYBYLO M	NYNEX
	SALWA Tadeusz	NYNEX
1973	Machado Jose	New York Telephone
1970	Nobregas Lucas A	New York Telephone
1965	Eckenberg Nellie Mrs	New York Telephone
	Lewinski Jos M	New York Telephone
	Nobregas Lucas A	New York Telephone
	Peterson Wm	New York Telephone
1960	ECKENBERG NELLIE MRS	New York Telephone
	GULICK CLARENCE H	New York Telephone
	SMITH ANNA	New York Telephone
	SMITH WALLACE E	New York Telephone
	TYRRELL DANL J JR	New York Telephone
	Eckenberg Nellie Mrs	New York Telephone Company
	Gulick Clarence H	New York Telephone Company
	Smith Anna	New York Telephone Company
	Smith Wallace E	New York Telephone Company
	Tyrrell Danl J Jr	New York Telephone Company
1949	Hunt Jas J	New York Telephone Company
	Koszalka Walter A	New York Telephone Company
1945	Hunt Jas J	New York Telephone
1934	BOCCAGNI ORAZIO OPR R	R. L. Polk & Co.
	BOCCAGNI LOUIS MACH R	R. L. Polk & Co.
	BOCCAGNI CARLO R	R. L. Polk & Co.
	BOCCAGNI LEO J MECH H	R. L. Polk & Co.
	CROWLEY ARTH H	R. L. Polk & Co.
	HUNT JAS IRON MLDR H	R. L. Polk & Co.
	NICHOLSON THOS PDLR H	R. L. Polk & Co.
	STILES GEO PRSMN H	R. L. Polk & Co.

Year	Uses	Source
1928	KNAACK WM R	New York Telephone

MESORELE AVE

23 MESORELE AVE

Year	Uses	Source
1934	KATZ HARRY MALT & HOPS	R. L. Polk & Co.

MOSEROLE AVE

42 MOSEROLE AVE

Year	Uses	Source
1934	MANES PETER BARBER	R. L. Polk & Co.

N 14

11 N 14

Year	Uses	Source
1928	SILVE D R	New York Telephone

12 N 14

Year	Uses	Source
1928	HANNON P J R	New York Telephone

13 N 14

Year	Uses	Source
1928	DOUGHTY E F MISS R	New York Telephone

24 N 14

Year	Uses	Source
1928	BOYD ANNA MRS R	New York Telephone

41 N 14

Year	Uses	Source
1928	HUESTIS A L R	New York Telephone

45 N 14

Year	Uses	Source
1928	HAYES JAS H R	New York Telephone

FINDINGS

46 N 14

Year	Uses	Source
1928	BROOKS M G BLUE PRINTS	New York Telephone

49 N 14

Year	Uses	Source
1928	PLETSCHER CHAS C R	New York Telephone

52 N 14

Year	Uses	Source
1928	AUSTIN B MRS R	New York Telephone

57 N 14

Year	Uses	Source
1928	GEIPEL PAUL A R	New York Telephone

59 N 14

Year	Uses	Source
1928	FERGUSON LAURENCA D R	New York Telephone

63 N 14

Year	Uses	Source
1928	EHRHARN H F R	New York Telephone

64 N 14

Year	Uses	Source
1928	NESMITH EDITH MISS R	New York Telephone
	TINDALE R T MRS R	New York Telephone

71 N 14

Year	Uses	Source
1934	KUYAL AGNES MACH OPR H	R. L. Polk & Co.

73 N 14

Year	Uses	Source
1928	RAPP CARRIE R	New York Telephone

81 N 14

Year	Uses	Source
1928	WILLETT C MRS R	New York Telephone

FINDINGS

87 N 14

Year	Uses	Source
1928	MILES J H R	New York Telephone

91 N 14

Year	Uses	Source
1928	CROWDER R A R	New York Telephone

110 N 14

Year	Uses	Source
1928	CHRISTIE F C MISS R	New York Telephone

123 N 14

Year	Uses	Source
1928	KINSEY VERNA ROWE R	New York Telephone

124 N 14

Year	Uses	Source
1928	BRIGGS M MISS R	New York Telephone

131 N 14

Year	Uses	Source
1985	HEIN PAPER PRODS INC	NYNEX Information Resources Company
	GOTHAM CORRUGATED CONTAINER CO INC	NYNEX Information Resources Company
	APPROVED SUPL CORP	NYNEX Information Resources Company
1976	ROSE LAMP CO	New York Telephone
1960	MILTON GEO A CAN CO INC	New York Telephone
	MILTON GEO A CAN MKR	New York Telephone
	Milton Geo A can mkr	New York Telephone Company
	MILTON GEO A CAN CO INC	New York Telephone Company
1949	Milton Geo A Can Co Inc	New York Telephone Company
	Milton Geo A can maker	New York Telephone Company
1945	Milton Geo A Can Co Inc	New York Telephone
	Milton Geo A can makor	New York Telephone
1940	Milton Geo A Can Co Inc	New York Telephone
	Milton Geo A Can makhr	New York Telephone

FINDINGS

N 14TH

61 N 14TH

Year	Uses	Source
1928	GALVIN A MRS R	New York Telephone

108 N 14TH

Year	Uses	Source
1934	DUNSTON RICHD LAB R	R. L. Polk & Co.

131 N 14TH

Year	Uses	Source
1934	MILTON GEO A CAN MFR	R. L. Polk & Co.

N 14th St

131 N 14th St

Year	Uses	Source
2014	CENTURY KITCHEN INTERNATIONAL	EDR Digital Archive
	TREC RENTAL	EDR Digital Archive
	ROOT CAPTURE INC	EDR Digital Archive
	TREC RENTAL	EDR Digital Archive
	CENTURY KITCHEN INTERNATIONAL	EDR Digital Archive
	ROOT CAPTURE INC	EDR Digital Archive
2010	CENTURY KITCHEN INTERNATIONAL	EDR Digital Archive
	TREC RENTAL	EDR Digital Archive
	EAST COAST STEEL INC	EDR Digital Archive
	TREC RENTAL	EDR Digital Archive
	CENTURY KITCHEN INTERNATIONAL	EDR Digital Archive
	EAST COAST STEEL INC	EDR Digital Archive

N 14TH ST

131 N 14TH ST

Year	Uses	Source
2005	Century Kitchen Intl Rstrnt	Hill-Donnelly Corporation

FINDINGS

N 14TH St

131 N 14TH St

Year	Uses	Source
1973	Rose Lamp Co	New York Telephone
1970	Rose Lamp Co	New York Telephone
1965	MILTON GEO A CAN CO INC	New York Telephone
	Milton Geo A can mkr	New York Telephone

N 15

3 N 15

Year	Uses	Source
1992	DE BONO FRANK M CONSTRUCTION CORP	NYNEX Informantion Resource Co.

5 N 15

Year	Uses	Source
1976	TRIO CONTAINER CORP	New York Telephone
1960	Acme Finishing Co Inc	New York Telephone Company
	ACME FINISHING CO INC	New York Telephone
1949	NY CITY OF COURTS EDUCATION BOARD OF Division of Elementary Schl Lunch Svce	New York Telephone Company
1945	Division of Schl Lunches Garage	New York Telephone
	N Y CITY OF WELFARE DEPT OF	New York Telephone
1940	North Fifteenth St Garage	New York Telephone

7 N 15

Year	Uses	Source
1992	PRESTO ELECTRO PLATING CORP	NYNEX Informantion Resource Co.
1985	PRESTO ELECTRO PLATING CORP	NYNEX Information Resources Company
	PRESTO GALAXY INC	NYNEX Information Resources Company
1976	PRESTO ELECTRO PLATING CORP	New York Telephone
1960	Acme Mailing Co	New York Telephone Company
	ACME MAILING CO	New York Telephone

12 N 15

Year	Uses	Source
1928	SCHIFFRIN SARAH MRS R	New York Telephone

FINDINGS

15 N 15

Year	Uses	Source
1949	Bulldog Concrete Forms Co	New York Telephone Company
1945	Garage	New York Telephone
	Van Cott Trucking Inc	New York Telephone

18 N 15

Year	Uses	Source
1940	Clifford Adam cooprge	New York Telephone

26 N 15

Year	Uses	Source
1928	KOGUT WM BARRELS	New York Telephone

28 N 15

Year	Uses	Source
1960	HANDLER MEYER INC OFC	New York Telephone
	HANDLER MEYER INC ofc	New York Telephone Company
	Plant	New York Telephone Company
1949	Handler M cooprge	New York Telephone Company
1945	Handler M cooprge	New York Telephone
1940	Handler M cooprge	New York Telephone

34 N 15

Year	Uses	Source
1997	Plastic Fabricators Corp	NYNEX
1992	PLASTIC FABRICATORS CORP	NYNEX Informantion Resource Co.
	JACK CASABONA INC	NYNEX Informantion Resource Co.
1985	PLASTIC FABRICATORS CORP	NYNEX Information Resources Company
1976	PLASTIC FABRICATORS CORP	New York Telephone
1940	Waltz A F die casting	New York Telephone
	Advance Pressure Castings Inc	New York Telephone

36 N 15

Year	Uses	Source
1928	WEATHERLOW J H INC ELEC SUPP	New York Telephone

37 N 15

Year	Uses	Source
1992	UNIQUE SPOT WELDING CO INC	NYNEX Informantion Resource Co.
	COMBINED INDUSTRIES INC	NYNEX Informantion Resource Co.

Year	Uses	Source
1985	UNIQUE SPOT WELDING CO INC	NYNEX Information Resources Company
1960	TASTYCHIP CO INC	New York Telephone
	LION POTATO CHIP CO INC	New York Telephone
	Lion Potato Chip Co Inc	New York Telephone Company
	Tastychip Co Inc	New York Telephone Company
1949	Amer Smoked Fish Corp ofc	New York Telephone Company
	Irving Smoked Fish Co	New York Telephone Company
	Tastychip Co Inc	New York Telephone Company
	Greenberg Irving smoked fish	New York Telephone Company
1940	Landis Jos Inc weldng	New York Telephone

48 N 15

Year	Uses	Source
1928	COHEN IRVING R	New York Telephone

58 N 15

Year	Uses	Source
1985	BERRY METALS LTD	NYNEX Information Resources Company
1976	CRESTLINE PRODS INC	New York Telephone
	ADDAR PRODS CORP	New York Telephone
	ADDER PRODS CORP	New York Telephone

63 N 15

Year	Uses	Source
1928	GOLDEN K MRS R	New York Telephone
	GOLDEN ROBT E R	New York Telephone

N 15TH

18 N 15TH

Year	Uses	Source
1934	CENDROSKI ADAM BARRELS	R. L. Polk & Co.
	CENDROSKI STEVEN BARRELS	R. L. Polk & Co.
	CLIFFORD COOPERAGE CO	R. L. Polk & Co.
	BERDNASKI TENI BARRELS	R. L. Polk & Co.
	CENDROWSKI ANDREW BARRELS	R. L. Polk & Co.

26 N 15TH

Year	Uses	Source
1934	KOGUT WM HARRELS H DO	R. L. Polk & Co.

34 N 15TH

Year	Uses	Source
1934	ADVANCE PRESSURE CASTINGS INC (NY CAP 50000 PFR 100 SHARES COM NPV ANTON F	R. L. Polk & Co.

N 15th St

3 N 15th St

Year	Uses	Source
2014	LINAIRE SHEET METAL CORP	EDR Digital Archive
	LINAIRE SHEET METAL CORP	EDR Digital Archive
2010	LINAIRE SHEET METAL CORP	EDR Digital Archive
	LINAIRE SHEET METAL CORP	EDR Digital Archive

N 15TH ST

3 N 15TH ST

Year	Uses	Source
2005	Linaire Corp	Hill-Donnelly Corporation

N 15TH St

5 N 15TH St

Year	Uses	Source
1973	Sentry Corrugated Container Corp	New York Telephone
	Sentry Corrugated Container Corp	New York Telephone
1970	Aavon Laminating Corp	New York Telephone
1965	Aavon Laminating Corp	New York Telephone

N 15th St

7 N 15th St

Year	Uses	Source
2014	DIRK NORSEMAN	EDR Digital Archive
	DIRK NORSEMAN	EDR Digital Archive

N 15TH St

7 N 15TH St

Year	Uses	Source
1973	Presto Electro Plating Corp	New York Telephone

Year	Uses	Source
1970	Presto Electro Plating Corp	New York Telephone
1965	Presto Electro Plating Corp	New York Telephone

N 15th St

15 N 15th St

Year	Uses	Source
2014	STEINTEX MFG NY LLC	EDR Digital Archive
	STEINTEX MFG NY LLC	EDR Digital Archive
2010	STEINTEX MFG CORP	EDR Digital Archive
	STEINTEX MFG CORP	EDR Digital Archive

N 15TH ST

15 N 15TH ST

Year	Uses	Source
2005	h Guttman Jacob	Hill-Donnelly Corporation
	Steintex Manufacturing Corp	Hill-Donnelly Corporation

N 15TH St

22 N 15TH St

Year	Uses	Source
1970	Mersco Whoi Co	New York Telephone

28 N 15TH St

Year	Uses	Source
1965	Plant	New York Telephone
	HANDLER MEYER INC ofc	New York Telephone

36 N 15TH St

Year	Uses	Source
1970	Sandford Box Repr Corp	New York Telephone
	Sandford Box Repr Corp	New York Telephone

N 15th St

37 N 15th St

Year	Uses	Source
2014	MAXIMUM MECHANICAL	EDR Digital Archive
	MAXIMUM MECHANICAL	EDR Digital Archive

Year	Uses	Source
2010	37 NORTH 15TH STREET CORP	EDR Digital Archive
	MAXIMUM MECHANICAL	EDR Digital Archive
	176 WEST STREET CORP	EDR Digital Archive
	163 REMSEN AVENUE CORP	EDR Digital Archive
	LOCK AND LOCKSMTIH	EDR Digital Archive
	COMBINED INDUSTRIES INC	EDR Digital Archive
	37 NORTH 15TH STREET CORP	EDR Digital Archive
	MAXIMUM MECHANICAL	EDR Digital Archive
	COMBINED INDUSTRIES INC	EDR Digital Archive
	176 WEST STREET CORP	EDR Digital Archive
	163 REMSEN AVENUE CORP	EDR Digital Archive
	LOCK AND LOCKSMTIH	EDR Digital Archive

N 15TH ST

37 N 15TH ST

Year	Uses	Source
2005	h Choo Steve	Hill-Donnelly Corporation

N 15TH St

37 N 15TH St

Year	Uses	Source
1973	Tastychip Co Inc	New York Telephone
	Girmac Inc	New York Telephone
1970	Tastychip Co Inc	New York Telephone
1965	Tastychip Co Inc	New York Telephone
	Lion Potato Chip Co Inc	New York Telephone

N 15th St

48 N 15th St

Year	Uses	Source
2014	GLOPACK INC	EDR Digital Archive
	GLOPACK INC	EDR Digital Archive
2010	GLOPACK INC	EDR Digital Archive
	GLOPACK INC	EDR Digital Archive

FINDINGS

N 15TH ST

48 N 15TH ST

Year	Uses	Source
2005	Glopack	Hill-Donnelly Corporation

N 15TH St

58 N 15TH St

Year	Uses	Source
1973	Crestline Prods Inc	New York Telephone
1970	Crestline Proas Inc	New York Telephone
1965	MARLUN MPG CO INC aplncs	New York Telephone
	Crestline Prods Inc	New York Telephone
	BLACK ANGUS BROILER	New York Telephone

NORMAN

14 NORMAN

Year	Uses	Source
1980	ASH HENRY	New York Telephone

NORMAN AVE

3 NORMAN AVE

Year	Uses	Source
2005	h Quhshi Huda	Hill-Donnelly Corporation
	oystar LLC	Hill-Donnelly Corporation
1965	Batchelder John ZO	New York Telephone

7 NORMAN AVE

Year	Uses	Source
2005	No Current Listing	Hill-Donnelly Corporation

8 NORMAN AVE

Year	Uses	Source
1980	BAKED WITH LOVE	New York Telephone

9 NORMAN AVE

Year	Uses	Source
1945	Waxier E statnry	New York Telephone

10 NORMAN AVE

Year	Uses	Source
1973	Chung Sun Mun	New York Telephone

12 NORMAN AVE

Year	Uses	Source
1976	BENKERT ERNA	New York Telephone
1928	LIEBELT ALBERT E R	New York Telephone

16 NORMAN AVE

Year	Uses	Source
1940	Dealers Transport Co	New York Telephone
	Lewis R E auto transptn	New York Telephone
	Diamond T Sales & Svce Inc	New York Telephone

19L NORMAN AVE

Year	Uses	Source
1960	RANZIE ARTHUR	New York Telephone

NORMAN PL

6 NORMAN PL

Year	Uses	Source
1934	DEROSA CARL CHAUF H	R. L. Polk & Co.

8 NORMAN PL

Year	Uses	Source
1934	DELOTTO OLIYER CARP H	R. L. Polk & Co.
1928	BAGLIONE JOE R	New York Telephone

10 NORMAN PL

Year	Uses	Source
1934	COGLIANO ANTONIO STUDENT R	R. L. Polk & Co.
	COGLIANO YOLANDA STUDENT R	R. L. Polk & Co.
	COGLIANO NICOLINA M ARTIST R	R. L. Polk & Co.
	COGLIANO JOS H	R. L. Polk & Co.
1928	COGLIANO JOS R	New York Telephone

NORMAN PL 1ST FL

10 NORMAN PL 1ST FL

Year	Uses	Source
1934	COGLIANO MERION R	R. L. Polk & Co.
	COGLIANO GUISENNE H	R. L. Polk & Co.
	CAGLIANO ANTHONY STUDENT R	R. L. Polk & Co.

NORMAN PL 2ND FL

6 NORMAN PL 2ND FL

Year	Uses	Source
1934	FISCHETTI MILDRED CLK R	R. L. Polk & Co.

8 NORMAN PL 2ND FL

Year	Uses	Source
1934	NOLAN FRANK CLK H	R. L. Polk & Co.

NORMN AN

17 NORMN AN

Year	Uses	Source
1945	Azure Cecylia	New York Telephone

S NORMN AVE

10 S NORMN AVE

Year	Uses	Source
1949	Peabody Eda F	New York Telephone Company

W 14TH St

35 W 14TH St

Year	Uses	Source
1970	BUSCHS KREDIT JEWELERS	New York Telephone
	Manhatn Stores	New York Telephone
1965	BUSCHS KREDIT JEWELERS Manhatn Stores	New York Telephone
	Exec Offices	New York Telephone
	BUSCHS KREDIT JEWELERS	New York Telephone

FINDINGS

W 15TH ST

10 W 15TH ST

Year	Uses	Source
2000	FNNST CLWNS IN THE	Cole Information Services

30 W 15TH ST

Year	Uses	Source
2000	JAMES GARNSON	Cole Information Services

Wythe Ave

1 Wythe Ave

Year	Uses	Source
2014	KLINE CAITLIN	EDR Digital Archive
	KLINE CAITLIN	EDR Digital Archive

WYTHE AVE

6 WYTHE AVE

Year	Uses	Source
1976	BRAVER LOUIS	New York Telephone

7 WYTHE AVE

Year	Uses	Source
1970	Universal Carbn Papr Co	New York Telephone
1965	UNIVERSAL BLDRS SUPL CO INC	New York Telephone
	Universal Carbn Papr Co	New York Telephone
1934	CAVANAGH THOS NATIONAL PRINTING INK CO	R. L. Polk & Co.
	NATIONAL PRINTING INK CO	R. L. Polk & Co.
1928	RESOL PRODUCTS CORP	New York Telephone

Wythe Ave

9 Wythe Ave

Year	Uses	Source
2014	ANDE S MARBLE & GRANITE INC	EDR Digital Archive
	ANDE S MARBLE & GRANITE INC	EDR Digital Archive
2010	ANDE S MARBLE & GRANITE INC	EDR Digital Archive
	LEE TRANSPORT CARRIERS INC	EDR Digital Archive
	ANDE S MARBLE & GRANITE INC	EDR Digital Archive

Year	Uses	Source
2010	LEE TRANSPORT CARRIERS INC	EDR Digital Archive

WYTHE AVE

9 WYTHE AVE

Year	Uses	Source
2005	Classic Fuel Oil Corp i o	Hill-Donnelly Corporation
	Andes Marble & Granite Inc	Hill-Donnelly Corporation
2000	CLASSIC FUEL OIL	Cole Information Services
1992	CLASSIC FUEL OIL	NYNEX Informantion Resource Co.

Wythe Ave

11 Wythe Ave

Year	Uses	Source
2010	DOUBLE NICKLE TRUCKING INC	EDR Digital Archive
	DOUBLE NICKLE TRUCKING INC	EDR Digital Archive

WYTHE AVE

11 WYTHE AVE

Year	Uses	Source
2005	Twin Gun Production 10 c	Hill-Donnelly Corporation
	Wallace Joan A	Hill-Donnelly Corporation
2000	GIBSON CHARLES	Cole Information Services
	SIMS JOHN	Cole Information Services
	TWIN GUN PRODN	Cole Information Services
	TWO TSUNAMI PRODN	Cole Information Services
	WALLACE JOAN	Cole Information Services
1997	NYA Warehouse INc	NYNEX
	Mosset Olivier	NYNEX
	MARCH J Rabbi	NYNEX
1992	STEEL CRAFT CONTRACTING CORP	NYNEX Informantion Resource Co.
	V R MACHINE & DESIGN INC	NYNEX Informantion Resource Co.
1985	STEEL CRAFT CONTRACTING CORP	NYNEX Information Resources Company
	V R PRECISION CO INC	NYNEX Information Resources Company
1980	VR PRECISION CO	New York Telephone
1976	THREE BORO SHEET METAL & VENTLTNG CO	New York Telephone
1973	Threeboro Sheet Metal & Ventltng Co	New York Telephone

Year	Uses	Source
1970	Interstate Steel Metal Corp	New York Telephone
1965	Century Smoked Fish Corp	New York Telephone
1960	CENTURY SMOKED FISH CORP	New York Telephone
	Century Smoked Fish Corp	New York Telephone Company
1949	Century Smoked Fish Corp	New York Telephone Company
	Harvey Smoked Fish Corn	New York Telephone Company
	Indepndnt Smoked Fish Corp	New York Telephone Company
1945	Harvey Smoked Fish Corp	New York Telephone
	Indepndnt Smoked Fish Corp	New York Telephone
1940	Indepndnt Smoked Fish Corp	New York Telephone
1928	SPIVAK HYMAN R	New York Telephone

13 WYTHE AVE

Year	Uses	Source
1934	ROSLOWSKY ANNA R	R. L. Polk & Co.
1928	WANDELT SAML COOPER TANKS	New York Telephone

14 WYTHE AVE

Year	Uses	Source
1997	LARSON Laura	NYNEX

15 WYTHE AVE

Year	Uses	Source
2005	Art Bar	Hill-Donnelly Corporation

17 WYTHE AVE

Year	Uses	Source
2005	No Current Listing	Hill-Donnelly Corporation

Wythe Ave

19 Wythe Ave

Year	Uses	Source
2010	VIOLETTE STUDIO	EDR Digital Archive
	VIOLETTE STUDIO	EDR Digital Archive

20 Wythe Ave

Year	Uses	Source
2014	TECHNIPOLY MANUFACTURING INC	EDR Digital Archive
	TECHNIPOLY MANUFACTURING INC	EDR Digital Archive
2010	TECHNIPOLY MANUFACTURING INC	EDR Digital Archive

Year	Uses	Source
2010	TECHNIPOLY MANUFACTURING INC	EDR Digital Archive

WYTHE AVE

20 WYTHE AVE

Year	Uses	Source
2005	Tmi Plastic Industries Inc	Hill-Donnelly Corporation
2000	TECHNIPOLY MFG INC	Cole Information Services
	TMI TCHNPLY MFG	Cole Information Services
1997	TMI Technipoly Mfg Inc	NYNEX
1992	TECHNIPOLY MFG INC	NYNEX Informantion Resource Co.
	TMI TECHNIPOLY MFG INC	NYNEX Informantion Resource Co.
1985	TECHNIPOLY MFG INC	NYNEX Information Resources Company
	ZITO JOSEPH B	NYNEX Information Resources Company
1980	BLUE STAR PACKAGING INDUSTRY INC	New York Telephone
1976	BUSH METAL PRODS INC	New York Telephone
1973	Bush Metal Prods Inc	New York Telephone
	East Coast Valve & Fitting Co Inc	New York Telephone
	MUELLER STEAM SPECIALTY CO	New York Telephone
1970	Bush Metal Prods Inc	New York Telephone
1965	Bush Metal Prods Inc	New York Telephone
1960	ADVANCE PRESSURE CASTINGS INC OFCS	New York Telephone
	ADVANCE PRESSURE CASTINGS INC ofcs	New York Telephone Company
	Bush Metal Prods Inc	New York Telephone Company
1949	Advance Pressure Castings Inc ofcs	New York Telephone Company
1934	FERRO CO CORP A D MELLOR PRES-TREAS C C WEBSTER SEC STEEL SPECIALTIES	R. L. Polk & Co.
	MELLOR I A DIR FERIA CO CORP	R. L. Polk & Co.
	WEBSTER C C SEC FERRO CO CORP	R. L. Polk & Co.
	WEBSTER C C SEC FERRO CO CORP	R. L. Polk & Co.

Wythe Ave

21 Wythe Ave

Year	Uses	Source
2010	GUEAR ART	EDR Digital Archive
	GUEAR ART	EDR Digital Archive

FINDINGS

WYTHE AVE

21 WYTHE AVE

Year	Uses	Source
2005	No Current Listing	Hill-Donnelly Corporation

26 WYTHE AVE

Year	Uses	Source
1997	Technipoly Mfg Inc	NYNEX

Wythe Ave

28 Wythe Ave

Year	Uses	Source
2014	T M I PLASTICS INDUSTRIES INC	EDR Digital Archive
	PACKCO INC	EDR Digital Archive
	T M I PLASTICS INDUSTRIES INC	EDR Digital Archive
	PACKCO INC	EDR Digital Archive
2010	PACKCO INC	EDR Digital Archive
	T M I PLASTICS INDUSTRIES INC	EDR Digital Archive
	PACKCO INC	EDR Digital Archive
	T M I PLASTICS INDUSTRIES INC	EDR Digital Archive

WYTHE AVE

34 WYTHE AVE

Year	Uses	Source
1970	Urban John A	New York Telephone

WYTHE PL

14 WYTHE PL

Year	Uses	Source
2005	B Wieder Isaac & Goldy v	Hill-Donnelly Corporation
	Number93 JYour Total Image	Hill-Donnelly Corporation
	Number4 A Wilkins Carrie Mrs	Hill-Donnelly Corporation

26 WYTHE PL

Year	Uses	Source
1980	SPITZER E RABBI	New York Telephone

FINDINGS

TARGET PROPERTY: ADDRESS NOT IDENTIFIED IN RESEARCH SOURCE

The following Target Property addresses were researched for this report, and the addresses were not identified in the research source.

Address Researched	Address Not Identified in Research Source
30 Gem Street	2000, 1992, 1985, 1980, 1976, 1973, 1965, 1960, 1949, 1945, 1940, 1928

ADJOINING PROPERTY: ADDRESSES NOT IDENTIFIED IN RESEARCH SOURCE

The following Adjoining Property addresses were researched for this report, and the addresses were not identified in research source.

Address Researched	Address Not Identified in Research Source
1-19 20-38 and 34-48 Wythe Avenue	2014, 2010, 2005, 2000, 1997, 1992, 1985, 1980, 1976, 1973, 1970, 1965, 1960, 1949, 1945, 1940, 1934, 1928
3-37 49-73 and 34-60 North 15th Street	2014, 2010, 2005, 2000, 1997, 1992, 1985, 1980, 1976, 1973, 1970, 1965, 1960, 1949, 1945, 1940, 1934, 1928
1 Gem Street	2014, 2010, 2005, 2000, 1997, 1992, 1985, 1980, 1976, 1973, 1970, 1965, 1960, 1949, 1945, 1940, 1934, 1928
1 MESEROLE AVE	2014, 2010, 2005, 1997, 1992, 1985, 1980, 1976, 1973, 1960, 1945, 1940, 1934, 1928
1 Wythe Ave	2010, 2005, 2000, 1997, 1992, 1985, 1980, 1976, 1973, 1970, 1965, 1960, 1949, 1945, 1940, 1934, 1928
1 Wythe Ave	2010, 2005, 2000, 1997, 1992, 1985, 1980, 1976, 1973, 1970, 1965, 1960, 1949, 1945, 1940, 1934, 1928
10 FRANKLIN	2014, 2010, 2005, 2000, 1997, 1980, 1976, 1973, 1970, 1965, 1934, 1928
10 FRANKLIN PL	2014, 2010, 2005, 2000, 1997, 1992, 1985, 1980, 1976, 1973, 1970, 1965, 1960, 1949, 1945, 1940, 1934
10 FRANKLIN St	2014, 2010, 2005, 2000, 1997, 1992, 1985, 1980, 1976, 1973, 1970, 1960, 1949, 1945, 1940, 1934, 1928
10 MESEROLE AVE	2014, 2010, 2005, 2000, 1997, 1992, 1985, 1980, 1976, 1973, 1970, 1960, 1949, 1945, 1940, 1934, 1928
10 NORMAN AVE	2014, 2010, 2005, 2000, 1997, 1992, 1985, 1980, 1976, 1970, 1965, 1960, 1949, 1945, 1940, 1934, 1928
10 NORMAN PL	2014, 2010, 2005, 2000, 1997, 1992, 1985, 1980, 1976, 1973, 1970, 1965, 1960, 1949, 1945, 1940
10 NORMAN PL 1ST FL	2014, 2010, 2005, 2000, 1997, 1992, 1985, 1980, 1976, 1973, 1970, 1965, 1960, 1949, 1945, 1940, 1928
10 S NORMN AVE	2014, 2010, 2005, 2000, 1997, 1992, 1985, 1980, 1976, 1973, 1970, 1965, 1960, 1945, 1940, 1934, 1928
10 W 15TH ST	2014, 2010, 2005, 1997, 1992, 1985, 1980, 1976, 1973, 1970, 1965, 1960, 1949, 1945, 1940, 1934, 1928
103 DOBBIN	2014, 2010, 2005, 2000, 1997, 1980, 1976, 1973, 1970, 1965, 1960, 1949, 1945, 1940, 1934, 1928
103 DOBBIN ST	2014, 2010, 1992, 1985, 1980, 1976, 1973, 1970, 1965, 1960, 1949, 1945, 1940, 1934, 1928

FINDINGS

Address Researched	Address Not Identified in Research Source
103 Dobbin St	2005, 2000, 1997, 1992, 1985, 1980, 1976, 1973, 1970, 1965, 1960, 1949, 1945, 1940, 1934, 1928
103 Dobbin St	2005, 2000, 1997, 1992, 1985, 1980, 1976, 1973, 1970, 1965, 1960, 1949, 1945, 1940, 1934, 1928
103 DOBIN	2014, 2010, 2005, 2000, 1997, 1992, 1985, 1980, 1976, 1973, 1970, 1965, 1949, 1945, 1940, 1934, 1928
103 DOBIN st	2014, 2010, 2005, 2000, 1997, 1992, 1985, 1980, 1976, 1973, 1965, 1960, 1949, 1945, 1940, 1934, 1928
103 DOBN	2014, 2010, 2005, 2000, 1997, 1992, 1985, 1980, 1976, 1973, 1970, 1965, 1934, 1928
103 DOBN St	2014, 2010, 2005, 2000, 1997, 1992, 1985, 1980, 1976, 1973, 1970, 1960, 1949, 1945, 1940, 1934, 1928
105 DOBBIN	2014, 2010, 2005, 2000, 1997, 1980, 1973, 1970, 1965, 1960, 1949, 1945, 1940, 1934, 1928
105 DOBBIN ST	2014, 2010, 2005, 1992, 1985, 1980, 1976, 1970, 1965, 1960, 1949, 1945, 1940, 1934, 1928
105 Dobbin St	2014, 2005, 2000, 1997, 1992, 1985, 1980, 1976, 1973, 1970, 1965, 1960, 1949, 1945, 1940, 1934, 1928
105 Dobbin St	2014, 2005, 2000, 1997, 1992, 1985, 1980, 1976, 1973, 1970, 1965, 1960, 1949, 1945, 1940, 1934, 1928
108 DOBBIN	2014, 2010, 2005, 2000, 1997, 1980, 1973, 1970, 1965, 1960, 1949, 1945, 1940, 1928
108 DOBBIN ST	2014, 2010, 1992, 1985, 1980, 1976, 1970, 1965, 1960, 1940, 1934, 1928
108 Dobbin St	2014, 2005, 2000, 1997, 1992, 1985, 1980, 1976, 1973, 1970, 1965, 1960, 1949, 1945, 1940, 1934, 1928
108 Dobbin St	2014, 2005, 2000, 1997, 1992, 1985, 1980, 1976, 1973, 1970, 1965, 1960, 1949, 1945, 1940, 1934, 1928
108 DOBIN	2014, 2010, 2005, 2000, 1997, 1992, 1985, 1980, 1976, 1973, 1970, 1965, 1949, 1945, 1940, 1934, 1928
108 DOBIN St	2014, 2010, 2005, 2000, 1997, 1992, 1985, 1980, 1976, 1973, 1970, 1960, 1949, 1945, 1940, 1934, 1928
108 DOBIN st	2014, 2010, 2005, 2000, 1997, 1992, 1985, 1980, 1976, 1965, 1960, 1949, 1945, 1940, 1934, 1928
108 N 14TH	2014, 2010, 2005, 2000, 1997, 1992, 1985, 1980, 1976, 1973, 1970, 1965, 1960, 1949, 1945, 1940, 1928
10B FRANKLIN	2014, 2010, 2005, 2000, 1997, 1992, 1985, 1980, 1976, 1973, 1970, 1965, 1949, 1945, 1940, 1934, 1928
11 FRANKLIN ST	2014, 2010, 2005, 2000, 1992, 1985, 1980, 1976, 1973, 1970, 1965, 1960, 1949, 1945, 1940, 1934, 1928
11 MESEROLE AVE	2014, 2010, 2005, 1997, 1992, 1985, 1980, 1976, 1973, 1970, 1965, 1960, 1949, 1945, 1940, 1934, 1928
11 N 14	2014, 2010, 2005, 2000, 1997, 1992, 1985, 1980, 1976, 1973, 1970, 1965, 1960, 1949, 1945, 1940, 1934
11 WYTHE AVE	2014, 2010, 1934
11 Wythe Ave	2014, 2005, 2000, 1997, 1992, 1985, 1980, 1976, 1973, 1970, 1965, 1960, 1949, 1945, 1940, 1934, 1928
11 Wythe Ave	2014, 2005, 2000, 1997, 1992, 1985, 1980, 1976, 1973, 1970, 1965, 1960, 1949, 1945, 1940, 1934, 1928

FINDINGS

Address Researched	Address Not Identified in Research Source
110 N 14	2014, 2010, 2005, 2000, 1997, 1992, 1985, 1980, 1976, 1973, 1970, 1965, 1960, 1949, 1945, 1940, 1934
111 DOBBIN	2014, 2010, 2005, 2000, 1997, 1992, 1985, 1980, 1976, 1973, 1970, 1965, 1960, 1949, 1945, 1940, 1928
111 DOBBIN 60	2014, 2010, 2005, 2000, 1997, 1992, 1985, 1980, 1976, 1973, 1970, 1965, 1960, 1949, 1945, 1940, 1928
111 DOBBIN ST	2014, 2010, 2005, 2000, 1997, 1992, 1985, 1980, 1976, 1973, 1970, 1965, 1960, 1949, 1934, 1928
112 DOBBIN ST	2014, 2010, 2005, 2000, 1997, 1992, 1985, 1980, 1976, 1973, 1970, 1965, 1960, 1949, 1945, 1934, 1928
115 DOBBIN	2014, 2010, 2005, 2000, 1997, 1992, 1980, 1976, 1973, 1970, 1965, 1960, 1949, 1945, 1940, 1934, 1928
115 DOBBIN ST	2014, 2010, 1992, 1985, 1980, 1976, 1970, 1965, 1960, 1949, 1945, 1940, 1934, 1928
115 Dobbin St	2005, 2000, 1997, 1992, 1985, 1980, 1976, 1973, 1970, 1965, 1960, 1949, 1945, 1940, 1934, 1928
115 Dobbin St	2005, 2000, 1997, 1992, 1985, 1980, 1976, 1973, 1970, 1965, 1960, 1949, 1945, 1940, 1934, 1928
115 DOBIN	2014, 2010, 2005, 2000, 1997, 1992, 1985, 1980, 1976, 1973, 1970, 1965, 1949, 1945, 1940, 1934, 1928
115 DOBIN St	2014, 2010, 2005, 2000, 1997, 1992, 1985, 1980, 1976, 1973, 1970, 1960, 1949, 1945, 1940, 1934, 1928
115 DOBIN st	2014, 2010, 2005, 2000, 1997, 1992, 1985, 1980, 1976, 1973, 1965, 1960, 1949, 1945, 1940, 1934, 1928
117 DOBBIN	2014, 2010, 2005, 2000, 1997, 1985, 1980, 1976, 1973, 1970, 1965, 1960, 1949, 1945, 1940, 1934, 1928
117 DOBBIN ST	2014, 2010, 1992, 1985, 1980, 1976, 1973, 1970, 1965, 1960, 1949, 1945, 1940, 1934, 1928
117 Dobbin St	2005, 2000, 1997, 1992, 1985, 1980, 1976, 1973, 1970, 1965, 1960, 1949, 1945, 1940, 1934, 1928
117 Dobbin St	2005, 2000, 1997, 1992, 1985, 1980, 1976, 1973, 1970, 1965, 1960, 1949, 1945, 1940, 1934, 1928
12 Franklin St	2005, 2000, 1997, 1992, 1985, 1980, 1976, 1973, 1970, 1965, 1960, 1949, 1945, 1940, 1934, 1928
12 FRANKLIN ST	2014, 2010, 2000, 1992, 1985, 1980, 1976, 1973, 1970, 1965, 1960, 1949, 1945, 1940, 1934, 1928
12 FRANKLIN St	2014, 2010, 2005, 2000, 1997, 1992, 1985, 1980, 1976, 1973, 1970, 1960, 1949, 1945, 1940, 1934, 1928
12 FRANKLIN st	2014, 2010, 2005, 2000, 1997, 1992, 1985, 1980, 1976, 1965, 1960, 1949, 1945, 1940, 1934, 1928
12 Franklin St	2005, 2000, 1997, 1992, 1985, 1980, 1976, 1973, 1970, 1965, 1960, 1949, 1945, 1940, 1934, 1928
12 N 14	2014, 2010, 2005, 2000, 1997, 1992, 1985, 1980, 1976, 1973, 1970, 1965, 1960, 1949, 1945, 1940, 1934
12 N 15	2014, 2010, 2005, 2000, 1997, 1992, 1985, 1980, 1976, 1973, 1970, 1965, 1960, 1949, 1945, 1940, 1934
12 NORMAN AVE	2014, 2010, 2005, 2000, 1997, 1992, 1985, 1980, 1973, 1970, 1965, 1960, 1949, 1945, 1940, 1934

FINDINGS

Address Researched	Address Not Identified in Research Source
120 DOBBIN	2014, 2010, 2005, 2000, 1997, 1980, 1976, 1973, 1970, 1965, 1960, 1949, 1945, 1940, 1934, 1928
120 DOBBIN ST	2014, 2010, 2000, 1992, 1985, 1980, 1976, 1973, 1970, 1965, 1960, 1949, 1934, 1928
120 DOBIN	2014, 2010, 2005, 2000, 1997, 1992, 1985, 1980, 1976, 1973, 1970, 1965, 1960, 1945, 1940, 1934, 1928
121 DOBBIN	2014, 2010, 2005, 2000, 1997, 1973, 1970, 1965, 1960, 1949, 1945, 1940, 1928
121 DOBBIN ST	2014, 2010, 1992, 1985, 1980, 1976, 1965, 1960, 1949, 1945, 1940, 1934, 1928
121 Dobbin St	2005, 2000, 1997, 1992, 1985, 1980, 1976, 1973, 1970, 1965, 1960, 1949, 1945, 1940, 1934, 1928
121 Dobbin St	2005, 2000, 1997, 1992, 1985, 1980, 1976, 1973, 1970, 1965, 1960, 1949, 1945, 1940, 1934, 1928
121 DOBBINS	2014, 2010, 2005, 2000, 1997, 1992, 1985, 1980, 1976, 1973, 1970, 1965, 1960, 1949, 1945, 1940, 1928
121 DOBIN	2014, 2010, 2005, 2000, 1973, 1970, 1965, 1945, 1940, 1934, 1928
121 DOBIN St	2014, 2010, 2005, 2000, 1997, 1992, 1985, 1980, 1976, 1973, 1970, 1960, 1949, 1945, 1940, 1934, 1928
121 DOBIN st	2014, 2010, 2005, 2000, 1997, 1992, 1985, 1980, 1976, 1965, 1960, 1949, 1945, 1940, 1934, 1928
123 N 14	2014, 2010, 2005, 2000, 1997, 1992, 1985, 1980, 1976, 1973, 1970, 1965, 1960, 1949, 1945, 1940, 1934
124 N 14	2014, 2010, 2005, 2000, 1997, 1992, 1985, 1980, 1976, 1973, 1970, 1965, 1960, 1949, 1945, 1940, 1934
13 MESEROLE AVE	2014, 2010, 2005, 1997, 1992, 1985, 1980, 1976, 1973, 1970, 1965, 1960, 1949, 1945, 1940, 1934, 1928
13 N 14	2014, 2010, 2005, 2000, 1997, 1992, 1985, 1980, 1976, 1973, 1970, 1965, 1960, 1949, 1945, 1940, 1934
13 WYTHE AVE	2014, 2010, 2005, 2000, 1997, 1992, 1985, 1980, 1976, 1973, 1970, 1965, 1960, 1949, 1945, 1940
131 N 14	2014, 2010, 2005, 2000, 1997, 1992, 1980, 1973, 1970, 1965, 1934, 1928
131 N 14TH	2014, 2010, 2005, 2000, 1997, 1992, 1985, 1980, 1976, 1973, 1970, 1965, 1960, 1949, 1945, 1940, 1928
131 N 14TH ST	2014, 2010, 2000, 1997, 1992, 1985, 1980, 1976, 1973, 1970, 1965, 1960, 1949, 1945, 1940, 1934, 1928
131 N 14TH St	2014, 2010, 2005, 2000, 1997, 1992, 1985, 1980, 1976, 1960, 1949, 1945, 1940, 1934, 1928
131 N 14th St	2005, 2000, 1997, 1992, 1985, 1980, 1976, 1973, 1970, 1965, 1960, 1949, 1945, 1940, 1934, 1928
131 N 14th St	2005, 2000, 1997, 1992, 1985, 1980, 1976, 1973, 1970, 1965, 1960, 1949, 1945, 1940, 1934, 1928
132 Banker Street	2014, 2010, 2005, 2000, 1997, 1992, 1985, 1980, 1976, 1973, 1970, 1965, 1960, 1949, 1945, 1940, 1934, 1928
1397 GEAN st	2014, 2010, 2005, 2000, 1997, 1992, 1985, 1980, 1976, 1970, 1965, 1960, 1949, 1945, 1940, 1934, 1928
14 NORMAN	2014, 2010, 2005, 2000, 1997, 1992, 1985, 1976, 1973, 1970, 1965, 1960, 1949, 1945, 1940, 1934, 1928

FINDINGS

Address Researched	Address Not Identified in Research Source
14 WYTHE AVE	2014, 2010, 2005, 2000, 1992, 1985, 1980, 1976, 1973, 1970, 1965, 1960, 1949, 1945, 1940, 1934, 1928
14 WYTHE PL	2014, 2010, 2000, 1997, 1992, 1985, 1980, 1976, 1973, 1970, 1965, 1960, 1949, 1945, 1940, 1934, 1928
141 BANKER	2014, 2010, 2005, 2000, 1997, 1985, 1980, 1976, 1973, 1970, 1965, 1960, 1949, 1945, 1940, 1934, 1928
141 BANKER ST	2014, 2010, 1997, 1992, 1985, 1980, 1976, 1973, 1970, 1965, 1960, 1949, 1945, 1940, 1934, 1928
143 BANKER	2014, 2010, 2005, 2000, 1997, 1985, 1980, 1976, 1973, 1970, 1965, 1960, 1949, 1945, 1940, 1934, 1928
143 BANKER ST	2014, 2010, 1992, 1985, 1980, 1976, 1973, 1970, 1965, 1960, 1949, 1945, 1940, 1934, 1928
145 BANKER ST	2014, 2010, 2005, 1997, 1992, 1985, 1980, 1976, 1973, 1970, 1965, 1960, 1949, 1945, 1940, 1934, 1928
145 Banker St	2014, 2005, 2000, 1997, 1992, 1985, 1980, 1976, 1973, 1970, 1965, 1960, 1949, 1945, 1940, 1934, 1928
145 Banker St	2014, 2005, 2000, 1997, 1992, 1985, 1980, 1976, 1973, 1970, 1965, 1960, 1949, 1945, 1940, 1934, 1928
14L FRANKLIN	2014, 2010, 2005, 2000, 1997, 1992, 1985, 1980, 1976, 1973, 1970, 1965, 1949, 1945, 1940, 1934, 1928
15 MESEROLE AVE	2014, 2010, 2005, 2000, 1997, 1992, 1985, 1980, 1976, 1945, 1940
15 N 15	2014, 2010, 2005, 2000, 1997, 1992, 1985, 1980, 1976, 1973, 1970, 1965, 1960, 1940, 1934, 1928
15 N 15TH ST	2014, 2010, 2000, 1997, 1992, 1985, 1980, 1976, 1973, 1970, 1965, 1960, 1949, 1945, 1940, 1934, 1928
15 N 15th St	2005, 2000, 1997, 1992, 1985, 1980, 1976, 1973, 1970, 1965, 1960, 1949, 1945, 1940, 1934, 1928
15 N 15th St	2005, 2000, 1997, 1992, 1985, 1980, 1976, 1973, 1970, 1965, 1960, 1949, 1945, 1940, 1934, 1928
15 WYTHE AVE	2014, 2010, 2000, 1997, 1992, 1985, 1980, 1976, 1973, 1970, 1965, 1960, 1949, 1945, 1940, 1934, 1928
150 BANKER	2014, 2010, 2005, 2000, 1997, 1992, 1973, 1970, 1965, 1949, 1945, 1940, 1934, 1928
150 Banker St	2005, 2000, 1997, 1992, 1985, 1980, 1976, 1973, 1970, 1965, 1960, 1949, 1945, 1940, 1934, 1928
150 Banker St	2005, 2000, 1997, 1992, 1985, 1980, 1976, 1973, 1970, 1965, 1960, 1949, 1945, 1940, 1934, 1928
150 BANKR	2014, 2010, 2005, 2000, 1997, 1992, 1985, 1980, 1976, 1973, 1970, 1965, 1940, 1934, 1928
150 BANKR St	2014, 2010, 2005, 2000, 1997, 1992, 1985, 1980, 1976, 1973, 1970, 1960, 1949, 1945, 1940, 1934, 1928
150 BANKR st	2014, 2010, 2005, 2000, 1997, 1992, 1985, 1980, 1976, 1965, 1960, 1949, 1945, 1940, 1934, 1928
152 BANKER	2014, 2010, 2005, 2000, 1997, 1980, 1973, 1970, 1965, 1949, 1945, 1940, 1934, 1928
152 BANKER ST	2014, 2010, 1997, 1992, 1985, 1980, 1976, 1973, 1970, 1965, 1960, 1949, 1945, 1940, 1934, 1928

FINDINGS

Address Researched	Address Not Identified in Research Source
152 Banker St	2005, 2000, 1997, 1992, 1985, 1980, 1976, 1973, 1970, 1965, 1960, 1949, 1945, 1940, 1934, 1928
152 Banker St	2005, 2000, 1997, 1992, 1985, 1980, 1976, 1973, 1970, 1965, 1960, 1949, 1945, 1940, 1934, 1928
152 BANKR	2014, 2010, 2005, 2000, 1997, 1992, 1985, 1980, 1976, 1973, 1970, 1965, 1945, 1934, 1928
152 BANKR St	2014, 2010, 2005, 2000, 1997, 1992, 1985, 1980, 1976, 1973, 1970, 1960, 1949, 1945, 1940, 1934, 1928
152 BANKR st	2014, 2010, 2005, 2000, 1997, 1992, 1985, 1980, 1976, 1965, 1960, 1949, 1945, 1940, 1934, 1928
159 BANKER ST	2014, 2010, 2005, 2000, 1997, 1992, 1985, 1980, 1976, 1965, 1960, 1949, 1945, 1940, 1934, 1928
16 NORMAN AVE	2014, 2010, 2005, 2000, 1997, 1992, 1985, 1980, 1976, 1973, 1970, 1965, 1960, 1949, 1945, 1934, 1928
168 Banker St	2010, 2005, 2000, 1997, 1992, 1985, 1980, 1976, 1973, 1970, 1965, 1960, 1949, 1945, 1940, 1934, 1928
168 Banker St	2010, 2005, 2000, 1997, 1992, 1985, 1980, 1976, 1973, 1970, 1965, 1960, 1949, 1945, 1940, 1934, 1928
17 FRANKLIN st	2014, 2010, 2005, 2000, 1997, 1992, 1985, 1980, 1976, 1970, 1965, 1960, 1949, 1945, 1940, 1934, 1928
17 FRNKIN st	2014, 2010, 2005, 2000, 1997, 1992, 1985, 1980, 1976, 1973, 1965, 1960, 1949, 1945, 1940, 1934, 1928
17 MECERO AVE	2014, 2010, 2005, 2000, 1997, 1992, 1985, 1980, 1976, 1973, 1970, 1965, 1960, 1945, 1940, 1934, 1928
17 MESEROLE AVE	2014, 2010, 2005, 2000, 1997, 1992, 1985, 1980, 1976, 1973, 1970, 1965, 1960, 1945, 1940, 1934, 1928
17 NORMN AN	2014, 2010, 2005, 2000, 1997, 1992, 1985, 1980, 1976, 1973, 1970, 1965, 1960, 1949, 1940, 1934, 1928
17 WYTHE AVE	2014, 2010, 2000, 1997, 1992, 1985, 1980, 1976, 1973, 1970, 1965, 1960, 1949, 1945, 1940, 1934, 1928
179 BANKER	2014, 2010, 2005, 2000, 1997, 1985, 1980, 1976, 1973, 1970, 1965, 1960, 1949, 1945, 1940, 1934, 1928
179 BANKER ST	2014, 2010, 1992, 1985, 1980, 1976, 1973, 1970, 1965, 1960, 1949, 1945, 1940, 1934, 1928
17L MESEROLE	2014, 2010, 2005, 2000, 1997, 1992, 1985, 1980, 1976, 1973, 1970, 1965, 1949, 1945, 1940, 1934, 1928
18 Franklin St	2010, 2005, 2000, 1997, 1992, 1985, 1980, 1976, 1973, 1970, 1965, 1960, 1949, 1945, 1940, 1934, 1928
18 Franklin St	2010, 2005, 2000, 1997, 1992, 1985, 1980, 1976, 1973, 1970, 1965, 1960, 1949, 1945, 1940, 1934, 1928
18 MESEROLE AVE	2014, 2010, 2005, 2000, 1997, 1992, 1985, 1980, 1976, 1970, 1965, 1960, 1949, 1945, 1940, 1934, 1928
18 N 15	2014, 2010, 2005, 2000, 1997, 1992, 1985, 1980, 1976, 1973, 1970, 1965, 1960, 1949, 1945, 1934, 1928
18 N 15TH	2014, 2010, 2005, 2000, 1997, 1992, 1985, 1980, 1976, 1973, 1970, 1965, 1960, 1949, 1945, 1940, 1928
19 MESEROLE AVE	2014, 2010, 2005, 2000, 1997, 1992, 1985, 1980, 1976, 1973, 1945, 1940, 1934, 1928

FINDINGS

Address Researched	Address Not Identified in Research Source
19 Wythe Ave	2014, 2005, 2000, 1997, 1992, 1985, 1980, 1976, 1973, 1970, 1965, 1960, 1949, 1945, 1940, 1934, 1928
19 Wythe Ave	2014, 2005, 2000, 1997, 1992, 1985, 1980, 1976, 1973, 1970, 1965, 1960, 1949, 1945, 1940, 1934, 1928
190 BANKER	2014, 2010, 2005, 2000, 1997, 1980, 1973, 1970, 1965, 1949, 1945, 1940
190 BANKER H LARCHONT NY	2014, 2010, 2005, 2000, 1997, 1992, 1985, 1980, 1976, 1973, 1970, 1965, 1960, 1949, 1945, 1940, 1928
190 BANKER R MOUNT VERNON NY	2014, 2010, 2005, 2000, 1997, 1992, 1985, 1980, 1976, 1973, 1970, 1965, 1960, 1949, 1945, 1940, 1928
190 BANKER ST	2014, 2010, 1992, 1985, 1980, 1976, 1973, 1970, 1965, 1960, 1934, 1928
190 Banker St	2014, 2005, 2000, 1997, 1992, 1985, 1980, 1976, 1973, 1970, 1965, 1960, 1949, 1945, 1940, 1934, 1928
190 Banker St	2014, 2005, 2000, 1997, 1992, 1985, 1980, 1976, 1973, 1970, 1965, 1960, 1949, 1945, 1940, 1934, 1928
190 BANKR	2014, 2010, 2005, 2000, 1997, 1992, 1985, 1980, 1976, 1973, 1970, 1965, 1949, 1945, 1940, 1934, 1928
190 BANKR St	2014, 2010, 2005, 2000, 1997, 1992, 1985, 1980, 1976, 1973, 1970, 1960, 1949, 1945, 1940, 1934, 1928
190 BANKR st	2014, 2010, 2005, 2000, 1997, 1992, 1985, 1980, 1976, 1965, 1960, 1949, 1945, 1940, 1934, 1928
192 BANKER	2014, 2010, 2005, 2000, 1997, 1992, 1985, 1980, 1973, 1970, 1965, 1949, 1945, 1940
192 BANKER ST	2014, 2010, 2005, 2000, 1997, 1992, 1985, 1980, 1976, 1970, 1965, 1960, 1949, 1945, 1934, 1928
192 BANKR	2014, 2010, 2005, 2000, 1997, 1992, 1985, 1980, 1976, 1973, 1970, 1965, 1940, 1934, 1928
192 BANKR St	2014, 2010, 2005, 2000, 1997, 1992, 1985, 1980, 1976, 1973, 1970, 1960, 1949, 1945, 1940, 1934, 1928
192 BANKR st	2014, 2010, 2005, 2000, 1997, 1992, 1985, 1980, 1976, 1973, 1965, 1960, 1949, 1945, 1940, 1934, 1928
193 BANKER	2014, 2010, 2005, 2000, 1997, 1992, 1980, 1976, 1973, 1970, 1965, 1960, 1949, 1945, 1940, 1934, 1928
193 BANKER ST	2014, 2010, 2000, 1997, 1992, 1985, 1980, 1976, 1973, 1970, 1965, 1960, 1949, 1945, 1940, 1934, 1928
193 Banker St	2014, 2005, 2000, 1997, 1992, 1985, 1980, 1976, 1973, 1970, 1965, 1960, 1949, 1945, 1940, 1934, 1928
193 Banker St	2014, 2005, 2000, 1997, 1992, 1985, 1980, 1976, 1973, 1970, 1965, 1960, 1949, 1945, 1940, 1934, 1928
195 BANKER	2014, 2010, 2005, 2000, 1997, 1985, 1980, 1976, 1973, 1970, 1965, 1960, 1949, 1945, 1940, 1934, 1928
195 Banker St	2010, 2005, 2000, 1997, 1992, 1985, 1980, 1976, 1973, 1970, 1965, 1960, 1949, 1945, 1940, 1934, 1928
195 Banker St	2010, 2005, 2000, 1997, 1992, 1985, 1980, 1976, 1973, 1970, 1965, 1960, 1949, 1945, 1940, 1934, 1928
19L NORMAN AVE	2014, 2010, 2005, 2000, 1997, 1992, 1985, 1980, 1976, 1973, 1970, 1965, 1949, 1945, 1940, 1934, 1928
2 FRANKLIN	2014, 2010, 2005, 2000, 1997, 1992, 1985, 1980, 1976, 1973, 1970, 1965, 1960, 1949, 1945

FINDINGS

Address Researched	Address Not Identified in Research Source
2 MESEROLE AVE	2014, 2010, 2005, 2000, 1997, 1992, 1985, 1980, 1976, 1973, 1970, 1949, 1945, 1940, 1934, 1928
20 WYTHE AVE	2014, 2010, 1945, 1940, 1928
20 Wythe Ave	2005, 2000, 1997, 1992, 1985, 1980, 1976, 1973, 1970, 1965, 1960, 1949, 1945, 1940, 1934, 1928
20 Wythe Ave	2005, 2000, 1997, 1992, 1985, 1980, 1976, 1973, 1970, 1965, 1960, 1949, 1945, 1940, 1934, 1928
200 BANKER	2014, 2010, 2005, 2000, 1997, 1992, 1985, 1980, 1973, 1970, 1965, 1960, 1949, 1945, 1940
200 BANKER ST	2014, 2010, 2005, 2000, 1997, 1992, 1985, 1980, 1976, 1973, 1970, 1965, 1960, 1949, 1945, 1934, 1928
200 BANKR	2014, 2010, 2005, 2000, 1997, 1992, 1985, 1980, 1976, 1973, 1970, 1965, 1960, 1949, 1940, 1934, 1928
202 BANKER	2014, 2010, 2005, 2000, 1997, 1980, 1973, 1970, 1965, 1949, 1945, 1940, 1934, 1928
202 BANKER ST	2014, 2010, 2005, 1992, 1985, 1980, 1976, 1965, 1960, 1949, 1945, 1940, 1934, 1928
202 Banker St	2005, 2000, 1997, 1992, 1985, 1980, 1976, 1973, 1970, 1965, 1960, 1949, 1945, 1940, 1934, 1928
202 Banker St	2005, 2000, 1997, 1992, 1985, 1980, 1976, 1973, 1970, 1965, 1960, 1949, 1945, 1940, 1934, 1928
202 BANKR	2014, 2010, 2005, 2000, 1997, 1992, 1985, 1980, 1976, 1973, 1970, 1965, 1945, 1940, 1934, 1928
202 BANKR St	2014, 2010, 2005, 2000, 1997, 1992, 1985, 1980, 1976, 1973, 1970, 1960, 1949, 1945, 1940, 1934, 1928
21 MESEROLE AVE	2014, 2010, 2000, 1997, 1992, 1985, 1980, 1976, 1973, 1949, 1945, 1940, 1934, 1928
21 WYTHE AVE	2014, 2010, 2000, 1997, 1992, 1985, 1980, 1976, 1973, 1970, 1965, 1960, 1949, 1945, 1940, 1934, 1928
21 Wythe Ave	2014, 2005, 2000, 1997, 1992, 1985, 1980, 1976, 1973, 1970, 1965, 1960, 1949, 1945, 1940, 1934, 1928
21 Wythe Ave	2014, 2005, 2000, 1997, 1992, 1985, 1980, 1976, 1973, 1970, 1965, 1960, 1949, 1945, 1940, 1934, 1928
211 BANKER	2014, 2010, 2005, 2000, 1997, 1992, 1985, 1980, 1976, 1973, 1970, 1965, 1960, 1949, 1945, 1940, 1934
211 Banker St	2005, 2000, 1997, 1992, 1985, 1980, 1976, 1973, 1970, 1965, 1960, 1949, 1945, 1940, 1934, 1928
211 Banker St	2005, 2000, 1997, 1992, 1985, 1980, 1976, 1973, 1970, 1965, 1960, 1949, 1945, 1940, 1934, 1928
211 BANKR	2014, 2010, 2005, 2000, 1997, 1992, 1985, 1980, 1976, 1973, 1970, 1965, 1960, 1934, 1928
218 BANKER	2014, 2010, 2005, 2000, 1997, 1985, 1980, 1976, 1973, 1970, 1965, 1960, 1949, 1945, 1940, 1934, 1928
219 BANKR	2014, 2010, 2005, 2000, 1997, 1992, 1985, 1980, 1976, 1973, 1970, 1965, 1960, 1945, 1940, 1934, 1928
22 N 15TH St	2014, 2010, 2005, 2000, 1997, 1992, 1985, 1980, 1976, 1973, 1965, 1960, 1949, 1945, 1940, 1934, 1928

FINDINGS

Address Researched	Address Not Identified in Research Source
221 BANKER	2014, 2010, 2005, 2000, 1997, 1980, 1973, 1970, 1965, 1949, 1945, 1940, 1934, 1928
221 Banker St	2005, 2000, 1997, 1992, 1985, 1980, 1976, 1973, 1970, 1965, 1960, 1949, 1945, 1940, 1934, 1928
221 BANKER ST	2014, 2010, 1997, 1992, 1985, 1980, 1976, 1973, 1970, 1965, 1960, 1949, 1945, 1940, 1934, 1928
221 Banker St	2005, 2000, 1997, 1992, 1985, 1980, 1976, 1973, 1970, 1965, 1960, 1949, 1945, 1940, 1934, 1928
221 BANKR	2014, 2010, 2005, 2000, 1997, 1992, 1985, 1980, 1976, 1973, 1970, 1965, 1949, 1945, 1940, 1934, 1928
221 BANKR St	2014, 2010, 2005, 2000, 1997, 1992, 1985, 1980, 1976, 1973, 1970, 1960, 1949, 1945, 1940, 1934, 1928
221 BANKR st	2014, 2010, 2005, 2000, 1997, 1992, 1985, 1980, 1976, 1965, 1960, 1949, 1945, 1940, 1934, 1928
23 Meserole Ave	2005, 2000, 1997, 1992, 1985, 1980, 1976, 1973, 1970, 1965, 1960, 1949, 1945, 1940, 1934, 1928
23 MESEROLE AVE	2014, 2010, 1992, 1985, 1980, 1976, 1973, 1970, 1928
23 Meserole Ave	2005, 2000, 1997, 1992, 1985, 1980, 1976, 1973, 1970, 1965, 1960, 1949, 1945, 1940, 1934, 1928
23 MESORELE AVE	2014, 2010, 2005, 2000, 1997, 1992, 1985, 1980, 1976, 1973, 1970, 1965, 1960, 1949, 1945, 1940, 1928
233 BANKER ST	2014, 2010, 2000, 1997, 1992, 1985, 1980, 1976, 1973, 1970, 1965, 1960, 1949, 1945, 1940, 1934, 1928
233 Banker St	2005, 2000, 1997, 1992, 1985, 1980, 1976, 1973, 1970, 1965, 1960, 1949, 1945, 1940, 1934, 1928
233 Banker St	2005, 2000, 1997, 1992, 1985, 1980, 1976, 1973, 1970, 1965, 1960, 1949, 1945, 1940, 1934, 1928
234 BANKER	2014, 2010, 2005, 2000, 1997, 1980, 1973, 1970, 1965, 1949, 1945, 1940, 1934, 1928
234 Banker St	2005, 2000, 1997, 1992, 1985, 1980, 1976, 1973, 1970, 1965, 1960, 1949, 1945, 1940, 1934, 1928
234 BANKER ST	2014, 2010, 1992, 1985, 1980, 1976, 1973, 1970, 1965, 1960, 1949, 1945, 1940, 1934, 1928
234 Banker St	2005, 2000, 1997, 1992, 1985, 1980, 1976, 1973, 1970, 1965, 1960, 1949, 1945, 1940, 1934, 1928
234 BANKR	2014, 2010, 2005, 2000, 1997, 1992, 1985, 1980, 1976, 1973, 1970, 1965, 1949, 1945, 1940, 1934, 1928
234 BANKR St	2014, 2010, 2005, 2000, 1997, 1992, 1985, 1980, 1976, 1973, 1970, 1960, 1949, 1945, 1940, 1934, 1928
234 BANKR st	2014, 2010, 2005, 2000, 1997, 1992, 1985, 1980, 1976, 1965, 1960, 1949, 1945, 1940, 1934, 1928
239 BANKER	2014, 2010, 2005, 2000, 1997, 1980, 1973, 1970, 1965, 1960, 1949, 1945, 1940, 1934, 1928
239 BANKER 3495395	2014, 2010, 2005, 2000, 1992, 1985, 1980, 1976, 1973, 1970, 1965, 1960, 1949, 1945, 1940, 1934, 1928
239 BANKER ST	2014, 2010, 1992, 1985, 1980, 1976, 1965, 1960, 1949, 1945, 1940, 1934, 1928
239 Banker St	2005, 2000, 1997, 1992, 1985, 1980, 1976, 1973, 1970, 1965, 1960, 1949, 1945, 1940, 1934, 1928

FINDINGS

Address Researched	Address Not Identified in Research Source
239 Banker St	2005, 2000, 1997, 1992, 1985, 1980, 1976, 1973, 1970, 1965, 1960, 1949, 1945, 1940, 1934, 1928
24 N 14	2014, 2010, 2005, 2000, 1997, 1992, 1985, 1980, 1976, 1973, 1970, 1965, 1960, 1949, 1945, 1940, 1934
25 MESEROLE AVE	2014, 2010, 2005, 2000, 1997, 1992, 1985, 1980, 1976, 1973, 1970, 1965, 1960, 1949, 1945, 1940, 1934
26 GEM	2014, 2010, 2005, 2000, 1997, 1992, 1985, 1980, 1976, 1973, 1970, 1965, 1960, 1949, 1945, 1928
26 GEM ST	2014, 2010, 2005, 2000, 1997, 1992, 1985, 1980, 1976, 1973, 1970, 1965, 1960, 1940, 1934, 1928
26 N 15	2014, 2010, 2005, 2000, 1997, 1992, 1985, 1980, 1976, 1973, 1970, 1965, 1960, 1949, 1945, 1940, 1934
26 N 15TH	2014, 2010, 2005, 2000, 1997, 1992, 1985, 1980, 1976, 1973, 1970, 1965, 1960, 1949, 1945, 1940, 1928
26 WYTHE AVE	2014, 2010, 2005, 2000, 1992, 1985, 1980, 1976, 1973, 1970, 1965, 1960, 1949, 1945, 1940, 1934, 1928
26 WYTHE PL	2014, 2010, 2005, 2000, 1997, 1992, 1985, 1976, 1973, 1970, 1965, 1960, 1949, 1945, 1940, 1934, 1928
28 N 15	2014, 2010, 2005, 2000, 1997, 1992, 1985, 1980, 1976, 1973, 1970, 1965, 1934, 1928
28 N 15TH St	2014, 2010, 2005, 2000, 1997, 1992, 1985, 1980, 1976, 1973, 1970, 1960, 1949, 1945, 1940, 1934, 1928
28 Wythe Ave	2005, 2000, 1997, 1992, 1985, 1980, 1976, 1973, 1970, 1965, 1960, 1949, 1945, 1940, 1934, 1928
28 Wythe Ave	2005, 2000, 1997, 1992, 1985, 1980, 1976, 1973, 1970, 1965, 1960, 1949, 1945, 1940, 1934, 1928
28A FRANKLIN	2014, 2010, 2005, 2000, 1997, 1992, 1985, 1980, 1976, 1973, 1970, 1965, 1960, 1949, 1945, 1940, 1928
29 MESEROLE AVE	2014, 2010, 1992, 1985, 1980, 1976
29 Meserole Ave	2005, 2000, 1997, 1992, 1985, 1980, 1976, 1973, 1970, 1965, 1960, 1949, 1945, 1940, 1934, 1928
29 Meserole Ave	2005, 2000, 1997, 1992, 1985, 1980, 1976, 1973, 1970, 1965, 1960, 1949, 1945, 1940, 1934, 1928
3 FRANKLIN ST	2014, 2010, 2000, 1997, 1992, 1985, 1980, 1976, 1973, 1970, 1965, 1960, 1949, 1945, 1940, 1934, 1928
3 GEN CORP 643 MONTGOMERY	2014, 2010, 2005, 2000, 1992, 1985, 1980, 1976, 1973, 1970, 1965, 1960, 1949, 1945, 1940, 1934, 1928
3 MESEROLE AVE	2014, 2010, 2005, 1997, 1992, 1985, 1980, 1976, 1973, 1970, 1965, 1960, 1949, 1945, 1940, 1934, 1928
3 N 15	2014, 2010, 2005, 2000, 1997, 1985, 1980, 1976, 1973, 1970, 1965, 1960, 1949, 1945, 1940, 1934, 1928
3 N 15TH ST	2014, 2010, 2000, 1997, 1992, 1985, 1980, 1976, 1973, 1970, 1965, 1960, 1949, 1945, 1940, 1934, 1928
3 N 15th St	2005, 2000, 1997, 1992, 1985, 1980, 1976, 1973, 1970, 1965, 1960, 1949, 1945, 1940, 1934, 1928
3 N 15th St	2005, 2000, 1997, 1992, 1985, 1980, 1976, 1973, 1970, 1965, 1960, 1949, 1945, 1940, 1934, 1928

FINDINGS

Address Researched	Address Not Identified in Research Source
3 NORMAN AVE	2014, 2010, 2000, 1997, 1992, 1985, 1980, 1976, 1973, 1970, 1960, 1949, 1945, 1940, 1934, 1928
30 GEM	2014, 2010, 2005, 2000, 1973, 1970, 1965, 1949, 1945, 1940, 1934, 1928
30 GEM ST	2014, 2010, 1997, 1992, 1985, 1980, 1976, 1973, 1970, 1940, 1934, 1928
30 GEM st	2014, 2010, 2005, 2000, 1997, 1992, 1985, 1980, 1976, 1965, 1960, 1949, 1945, 1940, 1934, 1928
30 MESEROLE AVE	2014, 2010, 2005, 2000, 1997, 1992, 1985, 1980, 1976, 1973, 1970, 1965, 1960, 1949, 1945, 1940, 1928
30 W 15TH ST	2014, 2010, 2005, 1997, 1992, 1985, 1980, 1976, 1973, 1970, 1965, 1960, 1949, 1945, 1940, 1934, 1928
32 GEM	2014, 2010, 2005, 2000, 1997, 1992, 1985, 1980, 1976, 1973, 1970, 1965, 1949, 1945, 1934, 1928
32 GEM ST	2014, 2010, 2005, 2000, 1997, 1992, 1985, 1980, 1976, 1973, 1970, 1965, 1940, 1934, 1928
33 GEM	2014, 2010, 2005, 2000, 1997, 1992, 1985, 1980, 1976, 1973, 1970, 1965, 1960, 1949, 1945, 1934, 1928
33 GEM ST	2014, 2010, 2005, 2000, 1997, 1992, 1985, 1980, 1976, 1973, 1970, 1965, 1960, 1949, 1940, 1934, 1928
34 GEM st	2014, 2010, 2005, 2000, 1997, 1992, 1985, 1980, 1976, 1970, 1965, 1960, 1949, 1945, 1940, 1934, 1928
34 MESEROLE AVE	2014, 2010, 2005, 2000, 1997, 1992, 1985, 1980, 1976, 1973, 1970, 1965, 1949, 1945, 1940, 1934, 1928
34 N 15	2014, 2010, 2005, 2000, 1980, 1973, 1970, 1965, 1960, 1949, 1945, 1934, 1928
34 N 15TH	2014, 2010, 2005, 2000, 1997, 1992, 1985, 1980, 1976, 1973, 1970, 1965, 1960, 1949, 1945, 1940, 1928
34 WYTHE AVE	2014, 2010, 2005, 2000, 1997, 1992, 1985, 1980, 1976, 1973, 1965, 1960, 1949, 1945, 1940, 1934, 1928
35 GEM ST	2014, 2010, 1997, 1992, 1985, 1980, 1976, 1973, 1970, 1965, 1960, 1949, 1945, 1940, 1934, 1928
35 Gem St	2014, 2005, 2000, 1997, 1992, 1985, 1980, 1976, 1973, 1970, 1965, 1960, 1949, 1945, 1940, 1934, 1928
35 Gem St	2014, 2005, 2000, 1997, 1992, 1985, 1980, 1976, 1973, 1970, 1965, 1960, 1949, 1945, 1940, 1934, 1928
35 MESEROLE AVE	2014, 2010, 2000, 1997, 1992, 1985, 1980, 1976, 1934
35 W 14TH St	2014, 2010, 2005, 2000, 1997, 1992, 1985, 1980, 1976, 1973, 1960, 1949, 1945, 1940, 1934, 1928
36 N 15	2014, 2010, 2005, 2000, 1997, 1992, 1985, 1980, 1976, 1973, 1970, 1965, 1960, 1949, 1945, 1940, 1934
36 N 15TH St	2014, 2010, 2005, 2000, 1997, 1992, 1985, 1980, 1976, 1973, 1965, 1960, 1949, 1945, 1940, 1934, 1928
37 N 15	2014, 2010, 2005, 2000, 1997, 1980, 1976, 1973, 1970, 1965, 1945, 1934, 1928
37 N 15TH ST	2014, 2010, 2000, 1997, 1992, 1985, 1980, 1976, 1973, 1970, 1965, 1960, 1949, 1945, 1940, 1934, 1928
37 N 15TH St	2014, 2010, 2005, 2000, 1997, 1992, 1985, 1980, 1976, 1960, 1949, 1945, 1940, 1934, 1928

FINDINGS

Address Researched	Address Not Identified in Research Source
37 N 15th St	2005, 2000, 1997, 1992, 1985, 1980, 1976, 1973, 1970, 1965, 1960, 1949, 1945, 1940, 1934, 1928
37 N 15th St	2005, 2000, 1997, 1992, 1985, 1980, 1976, 1973, 1970, 1965, 1960, 1949, 1945, 1940, 1934, 1928
4 FRANKLIN St	2014, 2010, 2005, 2000, 1997, 1992, 1985, 1980, 1976, 1973, 1970, 1960, 1949, 1945, 1940, 1934, 1928
40 MESEROLE AVE	2014, 2010, 2005, 2000, 1997, 1992, 1985, 1980, 1976, 1970, 1965, 1960, 1949, 1945, 1940, 1934, 1928
41 N 14	2014, 2010, 2005, 2000, 1997, 1992, 1985, 1980, 1976, 1973, 1970, 1965, 1960, 1949, 1945, 1940, 1934
42 MESEROLE AVE	2014, 2010, 2005, 2000, 1997, 1992, 1985, 1980, 1976, 1973, 1970, 1965, 1960
42 MOSEROLE AVE	2014, 2010, 2005, 2000, 1997, 1992, 1985, 1980, 1976, 1973, 1970, 1965, 1960, 1949, 1945, 1940, 1928
44 MESEROLE AVE	2014, 2010, 1992, 1985, 1980, 1976, 1945, 1940
45 N 14	2014, 2010, 2005, 2000, 1997, 1992, 1985, 1980, 1976, 1973, 1970, 1965, 1960, 1949, 1945, 1940, 1934
46 MESEROLE AVE	2014, 2010, 1992, 1985, 1980, 1976, 1940
46 N 14	2014, 2010, 2005, 2000, 1997, 1992, 1985, 1980, 1976, 1973, 1970, 1965, 1960, 1949, 1945, 1940, 1934
48 N 15	2014, 2010, 2005, 2000, 1997, 1992, 1985, 1980, 1976, 1973, 1970, 1965, 1960, 1949, 1945, 1940, 1934
48 N 15TH ST	2014, 2010, 2000, 1997, 1992, 1985, 1980, 1976, 1973, 1970, 1965, 1960, 1949, 1945, 1940, 1934, 1928
48 N 15th St	2005, 2000, 1997, 1992, 1985, 1980, 1976, 1973, 1970, 1965, 1960, 1949, 1945, 1940, 1934, 1928
48 N 15th St	2005, 2000, 1997, 1992, 1985, 1980, 1976, 1973, 1970, 1965, 1960, 1949, 1945, 1940, 1934, 1928
49 N 14	2014, 2010, 2005, 2000, 1997, 1992, 1985, 1980, 1976, 1973, 1970, 1965, 1960, 1949, 1945, 1940, 1934
5 N 15	2014, 2010, 2005, 2000, 1997, 1992, 1985, 1980, 1973, 1970, 1965, 1934, 1928
5 N 15TH St	2014, 2010, 2005, 2000, 1997, 1992, 1985, 1980, 1976, 1960, 1949, 1945, 1940, 1934, 1928
52 N 14	2014, 2010, 2005, 2000, 1997, 1992, 1985, 1980, 1976, 1973, 1970, 1965, 1960, 1949, 1945, 1940, 1934
57 GIEN	2014, 2010, 2005, 2000, 1992, 1985, 1980, 1976, 1973, 1970, 1965, 1960, 1949, 1945, 1940, 1934, 1928
57 N 14	2014, 2010, 2005, 2000, 1997, 1992, 1985, 1980, 1976, 1973, 1970, 1965, 1960, 1949, 1945, 1940, 1934
58 N 15	2014, 2010, 2005, 2000, 1997, 1992, 1980, 1973, 1970, 1965, 1960, 1949, 1945, 1940, 1934, 1928
58 N 15TH St	2014, 2010, 2005, 2000, 1997, 1992, 1985, 1980, 1976, 1960, 1949, 1945, 1940, 1934, 1928
59 N 14	2014, 2010, 2005, 2000, 1997, 1992, 1985, 1980, 1976, 1973, 1970, 1965, 1960, 1949, 1945, 1940, 1934
6 FRANKLIN	2014, 2010, 2005, 2000, 1997, 1992, 1985, 1980, 1976, 1973, 1970, 1965, 1960, 1949, 1945, 1940, 1934

FINDINGS

Address Researched	Address Not Identified in Research Source
6 NORMAN PL	2014, 2010, 2005, 2000, 1997, 1992, 1985, 1980, 1976, 1973, 1970, 1965, 1960, 1949, 1945, 1940, 1928
6 NORMAN PL 2ND FL	2014, 2010, 2005, 2000, 1997, 1992, 1985, 1980, 1976, 1973, 1970, 1965, 1960, 1949, 1945, 1940, 1928
6 WYTHE AVE	2014, 2010, 2005, 2000, 1997, 1992, 1985, 1980, 1973, 1970, 1965, 1960, 1949, 1945, 1940, 1934, 1928
61 N 14TH	2014, 2010, 2005, 2000, 1997, 1992, 1985, 1980, 1976, 1973, 1970, 1965, 1960, 1949, 1945, 1940, 1934
63 N 14	2014, 2010, 2005, 2000, 1997, 1992, 1985, 1980, 1976, 1973, 1970, 1965, 1960, 1949, 1945, 1940, 1934
63 N 15	2014, 2010, 2005, 2000, 1997, 1992, 1985, 1980, 1976, 1973, 1970, 1965, 1960, 1949, 1945, 1940, 1934
64 N 14	2014, 2010, 2005, 2000, 1997, 1992, 1985, 1980, 1976, 1973, 1970, 1965, 1960, 1949, 1945, 1940, 1934
65 GIEN st	2014, 2010, 2005, 2000, 1997, 1992, 1985, 1980, 1976, 1973, 1965, 1960, 1949, 1945, 1940, 1934, 1928
7 FRANKLIN ST	2014, 2010, 2000, 1992, 1985, 1980, 1976, 1973, 1970, 1965, 1960, 1949, 1945, 1940, 1934, 1928
7 Franklin St	2005, 2000, 1997, 1992, 1985, 1980, 1976, 1973, 1970, 1965, 1960, 1949, 1945, 1940, 1934, 1928
7 Franklin St	2005, 2000, 1997, 1992, 1985, 1980, 1976, 1973, 1970, 1965, 1960, 1949, 1945, 1940, 1934, 1928
7 FRANKUN ST	2014, 2010, 2005, 1997, 1992, 1985, 1980, 1976, 1973, 1970, 1965, 1960, 1949, 1945, 1940, 1934, 1928
7 N 15	2014, 2010, 2005, 2000, 1997, 1980, 1973, 1970, 1965, 1949, 1945, 1940, 1934, 1928
7 N 15TH St	2014, 2010, 2005, 2000, 1997, 1992, 1985, 1980, 1976, 1960, 1949, 1945, 1940, 1934, 1928
7 N 15th St	2010, 2005, 2000, 1997, 1992, 1985, 1980, 1976, 1973, 1970, 1965, 1960, 1949, 1945, 1940, 1934, 1928
7 N 15th St	2010, 2005, 2000, 1997, 1992, 1985, 1980, 1976, 1973, 1970, 1965, 1960, 1949, 1945, 1940, 1934, 1928
7 NORMAN AVE	2014, 2010, 2000, 1997, 1992, 1985, 1980, 1976, 1973, 1970, 1965, 1960, 1949, 1945, 1940, 1934, 1928
7 WYTHE AVE	2014, 2010, 2005, 2000, 1997, 1992, 1985, 1980, 1976, 1973, 1960, 1949, 1945, 1940
71 N 14	2014, 2010, 2005, 2000, 1997, 1992, 1985, 1980, 1976, 1973, 1970, 1965, 1960, 1949, 1945, 1940, 1928
73 N 14	2014, 2010, 2005, 2000, 1997, 1992, 1985, 1980, 1976, 1973, 1970, 1965, 1960, 1949, 1945, 1940, 1934
8 34-42 and 15-33 Meserole Avenue	2014, 2010, 2005, 2000, 1997, 1992, 1985, 1980, 1976, 1973, 1970, 1965, 1960, 1949, 1945, 1940, 1934, 1928
8 FRANKLIN	2014, 2010, 2005, 2000, 1997, 1992, 1985, 1980, 1976, 1973, 1970, 1965, 1940
8 FRANKLIN PL	2014, 2010, 2005, 2000, 1997, 1992, 1985, 1980, 1976, 1973, 1970, 1965, 1960, 1949, 1945, 1940, 1934
8 FRANKLIN St	2014, 2010, 2005, 2000, 1997, 1992, 1985, 1980, 1976, 1973, 1970, 1960, 1949, 1945, 1940, 1934, 1928
8 MESEROLE AVE	2014, 2010, 2005, 2000, 1997, 1960, 1949, 1945, 1940, 1934, 1928

FINDINGS

Address Researched	Address Not Identified in Research Source
8 Meserole Ave	2005, 2000, 1997, 1992, 1985, 1980, 1976, 1973, 1970, 1965, 1960, 1949, 1945, 1940, 1934, 1928
8 Meserole Ave	2005, 2000, 1997, 1992, 1985, 1980, 1976, 1973, 1970, 1965, 1960, 1949, 1945, 1940, 1934, 1928
8 NORMAN AVE	2014, 2010, 2005, 2000, 1997, 1992, 1985, 1976, 1973, 1970, 1965, 1960, 1949, 1945, 1940, 1934, 1928
8 NORMAN PL	2014, 2010, 2005, 2000, 1997, 1992, 1985, 1980, 1976, 1973, 1970, 1965, 1960, 1949, 1945, 1940
8 NORMAN PL 2ND FL	2014, 2010, 2005, 2000, 1997, 1992, 1985, 1980, 1976, 1973, 1970, 1965, 1960, 1949, 1945, 1940, 1928
81 DOBBIN	2014, 2010, 2005, 2000, 1997, 1992, 1985, 1980, 1976, 1973, 1970, 1965, 1960, 1949, 1945, 1940, 1928
81 N 14	2014, 2010, 2005, 2000, 1997, 1992, 1985, 1980, 1976, 1973, 1970, 1965, 1960, 1949, 1945, 1940, 1934
85 GEN st	2014, 2010, 2005, 2000, 1997, 1992, 1985, 1980, 1976, 1973, 1965, 1960, 1949, 1945, 1940, 1934, 1928
87 DOBBIN ST	2014, 2010, 2000, 1997, 1992, 1985, 1980, 1976, 1973, 1970, 1965, 1960, 1949, 1945, 1940, 1934, 1928
87 GEN	2014, 2010, 2005, 2000, 1992, 1985, 1980, 1976, 1973, 1970, 1965, 1960, 1949, 1945, 1940, 1934, 1928
87 N 14	2014, 2010, 2005, 2000, 1997, 1992, 1985, 1980, 1976, 1973, 1970, 1965, 1960, 1949, 1945, 1940, 1934
9 NORMAN AVE	2014, 2010, 2005, 2000, 1997, 1992, 1985, 1980, 1976, 1973, 1970, 1965, 1960, 1949, 1940, 1934, 1928
9 WYTHE AVE	2014, 2010, 1997, 1985, 1980, 1976, 1973, 1970, 1965, 1960, 1949, 1945, 1940, 1934, 1928
9 Wythe Ave	2005, 2000, 1997, 1992, 1985, 1980, 1976, 1973, 1970, 1965, 1960, 1949, 1945, 1940, 1934, 1928
9 Wythe Ave	2005, 2000, 1997, 1992, 1985, 1980, 1976, 1973, 1970, 1965, 1960, 1949, 1945, 1940, 1934, 1928
91 N 14	2014, 2010, 2005, 2000, 1997, 1992, 1985, 1980, 1976, 1973, 1970, 1965, 1960, 1949, 1945, 1940, 1934
95 DOBBIN	2014, 2010, 2005, 2000, 1997, 1980, 1976, 1973, 1970, 1965, 1960, 1949, 1945, 1940, 1928
95 DOBBIN 150	2014, 2010, 2005, 2000, 1997, 1992, 1985, 1980, 1976, 1973, 1970, 1965, 1960, 1949, 1945, 1940, 1928
95 DOBBIN ST	2014, 2010, 1992, 1985, 1980, 1976, 1973, 1970, 1965, 1960, 1949, 1945, 1940, 1934, 1928
95 Dobbin St	2005, 2000, 1997, 1992, 1985, 1980, 1976, 1973, 1970, 1965, 1960, 1949, 1945, 1940, 1934, 1928
95 Dobbin St	2005, 2000, 1997, 1992, 1985, 1980, 1976, 1973, 1970, 1965, 1960, 1949, 1945, 1940, 1934, 1928
95 DOBIN	2014, 2010, 2005, 2000, 1997, 1992, 1985, 1980, 1973, 1970, 1965, 1949, 1945, 1940, 1934, 1928
95 DOBIN st	2014, 2010, 2005, 2000, 1997, 1992, 1985, 1980, 1976, 1965, 1960, 1949, 1945, 1940, 1934, 1928
95 GENY	2014, 2010, 2005, 2000, 1997, 1992, 1985, 1980, 1976, 1973, 1970, 1965, 1960, 1949, 1945, 1940, 1928

FINDINGS

Address Researched	Address Not Identified in Research Source
99 GIEN st	2014, 2010, 2005, 2000, 1997, 1992, 1985, 1980, 1976, 1970, 1965, 1960, 1949, 1945, 1940, 1934, 1928

APPENDIX L

ENVIRONMENTAL LIEN SEARCH

Inlet Assemblage
30 Gem Street
Brooklyn, NY 11222

Inquiry Number: 5106013.7
November 17, 2017

EDR Environmental Lien and AUL Search

Environmental Data Resources Inc

6 Armstrong Road
Shelton, CT 06484
800.352.0050
www.edrnet.com

EDR Environmental Lien and AUL Search

The EDR Environmental Lien and AUL Search Report provides results from a search of available current land title records for environmental cleanup liens and other activity and use limitations, such as engineering controls and institutional controls.

A network of professional, trained researchers, following established procedures, uses client supplied address information to:

- search for parcel information and/or legal description;
- search for ownership information;
- research official land title documents recorded at jurisdictional agencies such as recorders' offices, registries of deeds, county clerks' offices, etc.;
- access a copy of the deed;
- search for environmental encumbering instrument(s) associated with the deed;
- provide a copy of any environmental encumbrance(s) based upon a review of key words in the instrument(s) (title, parties involved, and description); and
- provide a copy of the deed or cite documents reviewed.

Thank you for your business.
Please contact EDR at 1-800-352-0050
with any questions or comments.

Disclaimer - Copyright and Trademark Notice

This Report contains certain information obtained from a variety of public and other sources reasonably available to Environmental Data Resources, Inc. It cannot be concluded from this Report that coverage information for the target and surrounding properties does not exist from other sources. **NO WARRANTY EXPRESSED OR IMPLIED, IS MADE WHATSOEVER IN CONNECTION WITH THIS REPORT. ENVIRONMENTAL DATA RESOURCES, INC. SPECIFICALLY DISCLAIMS THE MAKING OF ANY SUCH WARRANTIES, INCLUDING WITHOUT LIMITATION, MERCHANTABILITY OR FITNESS FOR A PARTICULAR USE OR PURPOSE. ALL RISK IS ASSUMED BY THE USER. IN NO EVENT SHALL ENVIRONMENTAL DATA RESOURCES, INC. BE LIABLE TO ANYONE, WHETHER ARISING OUT OF ERRORS OR OMISSIONS, NEGLIGENCE, ACCIDENT OR ANY OTHER CAUSE, FOR ANY LOSS OR DAMAGE, INCLUDING, WITHOUT LIMITATION, SPECIAL, INCIDENTAL, CONSEQUENTIAL, OR EXEMPLARY DAMAGES. ANY LIABILITY ON THE PART OF ENVIRONMENTAL DATA RESOURCES, INC. IS STRICTLY LIMITED TO A REFUND OF THE AMOUNT PAID FOR THIS REPORT.** Purchaser accepts this Report "AS IS". Any analyses, estimates, ratings, environmental risk levels or risk codes provided in this Report are provided for illustrative purposes only, and are not intended to provide, nor should they be interpreted as providing any facts regarding, or prediction orforecast of, any environmental risk for any property. Only a Phase I Environmental Site Assessment performed by an environmental professional can provide information regarding the environmental risk for any property. Additionally, the information provided in this Report is not to be construed as legal advice.

Copyright 2017 by Environmental Data Resources, Inc. All rights reserved. Reproduction in any media or format, in whole or in part, of any report or map of Environmental Data Resources, Inc. or its affiliates is prohibited without prior written permission.

EDR and its logos (including Sanborn and Sanborn Map) are trademarks of Environmental Data Resources, Inc. or its affiliates. All other trademarks used herein are the property of their respective owners.

EDR Environmental Lien and AUL Search

TARGET PROPERTY INFORMATION

ADDRESS

30 Gem Street
Inlet Assemblage
Brooklyn, NY 11222

RESEARCH SOURCE

Source 1:

Kings county recorder
Kings, NY

PROPERTY INFORMATION

Deed 1:

Type of Deed:	Deed
Title is vested in:	Charmir Holdings Inc
Title received from:	Joseph Brown Stein
Deed Dated	5/15/1994
Deed Recorded:	5/23/1994
Book:	NA
Page:	na
Volume:	na
Instrument:	na
Docket:	NA
Land Record Comments:	see exhibit
Miscellaneous Comments:	na
Legal Description:	see exhibit
Legal Current Owner:	Charmir Holdings Inc
Parcel # / Property Identifier:	2615-1
Comments:	see exhibit

Deed 2:

Type of Deed:	Deed
Title is vested in:	Dimitrios Lymberis
Title received from:	James P Ruddy
Deed Dated	6/19/1986
Deed Recorded:	7/11/1986
Book:	NA
Page:	na
Volume:	na
Instrument:	na
Docket:	NA
Land Record Comments:	

	see exhibit
Miscellaneous Comments:	na
Legal Description:	see exhibit
Legal Current Owner:	Dimitrios Lymberis
Parcel # / Property Identifier:	2615-19
Comments:	see exhibit

Deed 3:

Type of Deed:	Deed
Title is vested in:	Charmir Holdings Inc
Title received from:	Miriam Brownstein
Deed Dated	6/6/1994
Deed Recorded:	6/13/1994
Book:	na
Page:	na
Volume:	NA
Instrument:	na
Docket:	NA
Land Record Comments:	see exhibit
Miscellaneous Comments:	na
Legal Description:	see exhibit
Legal Current Owner:	Charmir Holdings Inc
Parcel # / Property Identifier:	2615-21
Comments:	see exhibit

Deed 4:

Type of Deed:	Deed
Title is vested in:	Charmir Holdings Inc
Title received from:	Joseph Brownstein
Deed Dated	4/17/1994
Deed Recorded:	5/6/1994
Book:	NA
Page:	na
Volume:	na
Instrument:	na
Docket:	NA
Land Record Comments:	see exhibit
Miscellaneous Comments:	na
Legal Description:	see exhibit

EDR Environmental Lien and AUL Search

Legal Current Owner: Charmir Holdings Inc

Parcel # / Property Identifier: 2615-50

Comments: see exhibit

Deed 5:

Type of Deed:	Deed
Title is vested in:	Ingraham Realty Properties LLC
Title received from:	Ingraham Realty Co
Deed Dated	9/17/2003
Deed Recorded:	11/14/2003
Book:	NA
Page:	na
Volume:	na
Instrument:	na
Docket:	NA
Land Record Comments:	see exhibit
Miscellaneous Comments:	na

Legal Description: see exhibit

Legal Current Owner: Ingraham Realty Properties LLC

Parcel # / Property Identifier: 2615-6

Comments: see exhibit

Deed 6:

Type of Deed:	Deed
Title is vested in:	190 Gem LLC
Title received from:	Corzo Maintenance Co Inc
Deed Dated	6/27/2003
Deed Recorded:	7/9/2003
Book:	NA
Page:	na
Volume:	na
Instrument:	na
Docket:	NA
Land Record Comments:	see exhibit
Miscellaneous Comments:	na

Legal Description: see exhibit

Legal Current Owner: 190 Gem LLC

Parcel # / Property Identifier: 2615-25

EDR Environmental Lien and AUL Search

Comments: see exhibit

Deed 7:

Type of Deed:	Deed
Title is vested in:	Corzo Maintenance Co Inc
Title received from:	Zee-Jay Realty Co
Deed Dated	5/25/1990
Deed Recorded:	6/7/1990
Book:	NA
Page:	na
Volume:	na
Instrument:	na
Docket:	NA
Land Record Comments:	see exhibit
Miscellaneous Comments:	na

Legal Description: see exhibit

Legal Current Owner: Corzo Maintenance Co Inc

Parcel # / Property Identifier: 2615-125

Comments: see exhibit

ENVIRONMENTAL LIEN

Environmental Lien: Found ☐ Not Found ☒

OTHER ACTIVITY AND USE LIMITATIONS (AULs)

AULs: Found ☐ Not Found ☒

Deed Exhibit 1

U 3295 PG 0411

Standard N.Y.B.T.U. Form 8002 - 2-73 - Warranty Deed With Full Covenants - Individual or Corporation (single sheet)

CONSULT YOUR LAWYER BEFORE SIGNING THIS INSTRUMENT — THIS INSTRUMENT SHOULD BE USED BY LAWYERS ONLY.

THIS INDENTURE, made the 15TH day of MAY nineteen hundred and ninety four

BETWEEN Rubin Caslow and Joseph Brownstein, residing respectively at 35 Oak Drive, East Hills, NY 11576 and 272 Hungry Harbor Road, Valley Stream, NY 11581

party of the first part, and

Charmir Holdings, Inc., a New York corporation with its principal office at 30 Gem Street, Brooklyn, NY 11222

party of the second part,

WITNESSETH, that the party of the first part, in consideration of Ten Dollars and other valuable consideration paid by the party of the second part, does hereby grant and release unto the party of the second part, the heirs or successors and assigns of the party of the second part forever,

No Consideration

ALL that certain plot, piece or parcel of land, with the buildings and improvements thereon erected, situate, lying and being in the Borough of Brooklyn, County of Kings, City and State of New York, bounded and described as follows:

BEGINNING at the corner formed by the intersection of the Southerly side of Meserole Street and Easterly side of Gem Street running Southerly along Easterly side of Gem Street 205 feet; thence Easterly and parallel with Meserole Avenue 95 feet; running Northerly and parallel with Gem Street 205 feet to Southerly side or Meserole Avenue and thence Westerly along Southerly side or Meserole Avenue 95 feet to the point or place of Beginning.

Sec. 9
Blk. 2615
Lot. 1

The Premises are also known as and by the street address, 34 Gem Street, Brooklyn, New York., a/k/a 14-22 Meserole Street, Brooklyn, NY

TOGETHER with all right, title and interest, if any, of the party of the first part of, in and to any streets and roads abutting the above-described premises to the center lines thereof; TOGETHER with the appurtenances and all the estate and rights of the party of the first part in and to said premises; TO HAVE AND TO HOLD the premises herein granted unto the party of the second part, the heirs or successors and assigns of the party of the second part forever

AND the party of the first part in compliance with Section 13 of the Lien Law, covenants that the party of the first part will receive the consideration for this conveyance and will hold the right to receive such consideration as a trust fund to be applied first for the purpose of paying the cost of the improvement and will apply the same first to the payment of the cost of the improvement before using any part of the total of the same for any other purpose

AND the party of the first part covenants as follows: that said party of the first part is seized of the said premises in fee simple, and has good right to convey the same; that the party of the second part shall quietly enjoy the said premises; that the said premises are free from incumbrances, except as aforesaid; that the party of the first part will execute or procure any further necessary assurance of the title to said premises; and that said party of the first part will forever warrant the title to said premises.

The word "party" shall be construed as if it read "parties" whenever the sense of this indenture so requires.

IN WITNESS WHEREOF, the party of the first part has duly executed this deed the day and year first above written.

IN PRESENCE OF:

Rubin Caslow

Joseph Brownstein

STATE OF NEW YORK, COUNTY OF Kings ss.:

On the 15th day of May 19 94 before me personally came Rubin Caslow and Joseph Brownstein

to me known to be the individual s described in and who executed the foregoing instrument, and acknowledged that they executed the same.

SHERMAN S. LAWRENCE
Notary Public, State of New York
No. 746190
Qualified in Nassau County
Commission Expires December 31, 19

STATE OF NEW YORK, COUNTY OF ss.:

On the day of 19 , before me personally came

to me known, who, being by me duly sworn, did depose and say that he resides at No.

that he is the ;
of

, the corporation described in and which executed the foregoing instrument; that he knows the seal of said corporation; that the seal affixed to said instrument is such corporate seal; that it was so affixed by order of the board of directors of said corporation, and that he signed h name thereto by like order.

2295F60412

STATE OF NEW YORK, COUNTY OF ss.:

On the day of 19 , before me personally came

to me known to be the individual described in and who executed the foregoing instrument, and acknowledged that executed the same.

STATE OF NEW YORK, COUNTY OF ss.:

On the day of 19 , before me personally came

the subscribing witness to the foregoing instrument, with whom I am personally acquainted, who, being by me duly sworn, did depose and say that he resides at No.

that he knows ;

to be the individual described in and who executed the foregoing instrument; that he, said subscribing witness, was present and saw execute the same; and that he, said witness, at the same time subscribed h name as witness thereto.

Warranty Deed

With Full Covenants

Title No.

Rubin Caslow and Joseph Brownstein

TO

Charnir Holdings, Inc.

SECTION 9
BLOCK 2615
LOT 1
COUNTY Kings, New York

STANDARD FORM OF NEW YORK BOARD OF TITLE UNDERWRITERS
Distributed by
American title insurance company
north east region
A Member of The Continental Insurance Companies

Recorded At Request of American Title Insurance Company
RETURN BY MAIL TO:

Sherman S. Lawrence, Esq.
1350 Ave. of the Americas
26th Floor
New York, New York

Zip No 10019

FIRST AMERICAN TITLE INSURANCE COMPANY OF NEW YORK
2ND EAST 45TH STREET
NEW YORK, NEW YORK 10017

RESERVE THIS SPACE FOR USE OF RECORDING OFFICE

REC. FEE
SGT $
RET #

Deed Exhibit 2

Standard N.Y. B.T.U. Form 8002 — Bargain and Sale Deed, with Covenant against Grantor's Acts—Individual or Corporation (single sheet)

1843 PAGE 316

CONSULT YOUR LAWYER BEFORE SIGNING THIS INSTRUMENT—THIS INSTRUMENT SHOULD BE USED BY LAWYERS ONLY.

THIS INDENTURE, made the 19 day of June, nineteen hundred and eighty-six

BETWEEN JAMES P. RUDDY, residing at 17 Salt Meadow Lane, Bayport, New York

AS IT ORIGINALLY

party of the first part, and Dimitrios LYMBERIS, residing at 393 McGuinness Boulevard, Brooklyn, New York

party of the second part,

WITNESSETH, that the party of the first part, in consideration of Ten Dollars and other valuable consideration paid by the party of the second part, does hereby grant and release unto the party of the second part, the heirs or successors and assigns of the party of the second part forever,

ALL that certain plot, piece or parcel of land, with the buildings and improvements thereon erected, situate, lying and being in the Borough of Brooklyn, County of Kings, City and State of New York, known as lots numbered 67 and 68 on Block 2615 on Map of the Estate of Henry Hilton, deceased, filed in the Register's Kings County Office on March 25, 1920, and which said two lots, taken together, are bounded and described as follows: BEGINNING at a point on the westerly side of Banker Street, distanc 285 feet southerly from the corner formed by the intersection of the westerly side of Banker Street with the southerly side of Meserole Avenue; RUNNING THENCE westerly parallel with Meserole Avenue, 95 feet; THENCE southerly parallel with Banker Street, 40 feet; THENCE easterly parallel with Meserole Avenue, 95 feet to the westerly side of Banker Street; RUNNING THENCE northerly along the westerly side of Banker Street, 40 feet to the point or place of beginning.

STAMPS 684

Said premises being known as street number, 202 Banker Street, Brooklyn, New York. Block 2615 and lot 19.

SUBJECT to any state of facts an accurate survey may show.
SUBJECT to covenants, restrictions, reservations, easements if any of record.
SUBJECT to zoning ordinances of the municipality having jurisdiction over the premises.
"Premises not encumbered by a credit line Mortgage"

TOGETHER with all right, title and interest, if any, of the party of the first part in and to any streets and roads abutting the above described premises to the center lines thereof; TOGETHER with the appurtenances and all the estate and rights of the party of the first part in and to said premises; TO HAVE AND TO HOLD the premises herein granted unto the party of the second part, the heirs or successors and assigns of the party of the second part forever.

AND the party of the first part covenants that the party of the first part has not done or suffered anything whereby the said premises have been encumbered in any way whatever, except as aforesaid.
AND the party of the first part, in compliance with Section 13 of the Lien Law, covenants that the party of the first part will receive the consideration for this conveyance and will hold the right to receive such consideration as a trust fund to be applied first for the purpose of paying the cost of the improvement and will apply the same first to the payment of the cost of the improvement before using any part of the total of the same for any other purpose.
The word "party" shall be construed as if it read "parties" whenever the sense of this indenture so requires.

IN WITNESS WHEREOF, the party of the first part has duly executed this deed the day and year first above written.

In presence of:

James P. Ruddy

STATE OF NEW YORK, COUNTY OF Suffolk ss:

On the 1 day of June 19 86, before me personally came JAMES P. RUDDY

to me known to be the individual described in and who executed the foregoing instrument, and acknowledged that he executed the same.

NOTARY PUBLIC, State of New York
Qualified in Suffolk County
Term Expires March 30 19

STATE OF NEW YORK, COUNTY OF ss:

On the day of 19, before me personally came

to me known to be the individual described in and who executed the foregoing instrument, and acknowledged that executed the same.

STATE OF NEW YORK, COUNTY OF ss:

On the day of 19, before me personally came

to me known, who, being by me duly sworn, did depose and say that he resides at No.

that he is the

of

, the corporation described in and which executed the foregoing instrument; that he knows the seal of said corporation; that the seal affixed to said instrument is such corporate seal; that it was so affixed by order of the board of directors of said corporation, and that he signed his name thereto by like order.

STATE OF NEW YORK, COUNTY OF ss:

On the day of 19, before me personally came

the subscribing witness to the foregoing instrument, with whom I am personally acquainted, who, being by me duly sworn, did depose and say that he resides at No.

that he knows

to be the individual described in and who executed the foregoing instrument; that he, said subscribing witness, was present and saw execute the same; and that he, said witness, at the same time subscribed his name as witness thereto.

Bargain and Sale Deed
WITH COVENANT AGAINST GRANTOR'S ACTS

TITLE NO. K913550

JAMES P. RUDDY

TO

DIMOS LYMBERIS

036749

STANDARD FORM OF NEW YORK BOARD OF TITLE UNDERWRITERS
Distributed by
First American Title Insurance Company of New York

RECORDED AT THE REQUEST OF
PERMANENT TITLE AND GUARANTY COMPANY
200 EAST 42 STREET
NEW YORK, N.Y. 10003

SECTION 9
BLOCK 2615
LOT 19
COUNTY OR TOWN Kings County

LOC. VER.
BY ADDRESS

Recorded At Request of
Title Insurance Company of New York

RETURN BY MAIL TO:

Dionysios S. Spyropoulos, Esq.
299 Broadway
Suite 806
New York, N.Y. 10007

Zip No.

RESERVED FOR RECORDING OFFICE

CITY REGISTER
JUL 11 PM 2 13
1986

OFFICE OF CITY REGISTER
Kings County
RECORDED
Witness my hand
and official seal

CITY REGISTER

RECEIVED
JUL 11 1986
REAL ESTATE
TRANSFER TAX
KINGS COUNTY
21.84

REC. FEE
SSA &
RIF $

Deed Exhibit 3

REEL 3312 PG 1463

Standard N.Y.B.T.U. Form 8003 – 2-73 – Warranty Deed With Full Covenants – Individual or Corporation (single sheet)

CONSULT YOUR LAWYER BEFORE SIGNING THIS INSTRUMENT — THIS INSTRUMENT SHOULD BE USED BY LAWYERS ONLY.

THIS INDENTURE, made the 6th day of June nineteen hundred and ninety four

BETWEEN Charlotte Caslow and Miriam Brownstein, residing respectively at 35 Oak Drive, East Hills, NY 11576 and 272 Hungry Harbor Road, Valley Stream, NY 11581

party of the first part, and

Charmix Holdings, Inc., a New York corporation with its principal office at 30 Gem Street, Brooklyn, New York 11222

No Consideration

party of the second part,

WITNESSETH, that the party of the first part, in consideration of Ten Dollars and other valuable consideration paid by the party of the second part, does hereby grant and release unto the party of the second part, the heirs or successors and assigns of the party of the second part forever,

Sec. 9
Blk. 2615
Lot 21

ALL that certain plot, piece or parcel of land, with the buildings and improvements thereon erected, situate, lying and being in the Borough of Brooklyn, County of Kings, City and State of New York, bounded and described as follows:

BEGINNING at a point on the Easterly side of Gem Street distance 325 feet Southerly from the corner formed by the intersection of the Easterly side of Gem Street and the Southerly sie of Meserole Avenue; running thence Easterly parallel with Meserole Avenue 190 feet to the Westerly side of Banker Street 80 feet; thence Westerly parallel with Meserole Avenue 190 feet to the Easterly side of Gem Street; thence Northerly along the Easterly side of Gem Street 80 feet to the point or place of Beginning.

The Premises are also known as and by the street address, 192 Banker Street, Brooklyn, New York.

TOGETHER with all right, title and interest, if any, of the party of the first part of, in and to any streets and roads abutting the above-described premises to the center lines thereof; TOGETHER with the appurtenances and all the estate and rights of the party of the first part in and to said premises; TO HAVE AND TO HOLD the premises herein granted unto the party of the second part, the heirs or successors and assigns of the party of the second part forever.

AND the party of the first part, in compliance with Section 13 of the Lien Law, covenants that the party of the first part will receive the consideration for this conveyance and will hold the right to receive such consideration as a trust fund to be applied first for the purpose of paying the cost of the improvement and will apply the same first to the payment of the cost of the improvement before using any part of the total of the same for any other purpose.

AND the party of the first part covenants as follows: that said party of the first part is seized of the said premises in fee simple, and has good right to convey the same; that the party of the second part shall quietly enjoy the said premises; that the said premises are free from incumbrances, except as aforesaid; that the party of the first part will execute or procure any further necessary assurance of the title to said premises; and that said party of the first part will forever warrant the title to said premises.

The word "party" shall be construed as if it read "parties" whenever the sense of this indenture so requires.

IN WITNESS WHEREOF, the party of the first part has duly executed this deed the day and year first above written.

IN PRESENCE OF:

Charlotte Caslow

Charlotte Caslow

Miriam Brownstein

Miriam Brownstein

REEL 3312 PG 1464

STATE OF NEW YORK, COUNTY OF NASSAU ss.:

On the 6th day of June 19 94, before me personally came Charlotte Caslow and Miriam Brownstein to me known to be the individual s described in and who executed the foregoing instrument, and acknowledged that they executed the same.

SHERMAN S. LAWRENCE
Notary Public, State of New York
No. 7461900
Qualified in Nassau County
Commission Expires December 31, 1994

STATE OF NEW YORK, COUNTY OF ss.:

On the day of 19, before me personally came to me known, who, being by me duly sworn, did depose and say that he resides at No.

that he is the of , the corporation described in and which executed the foregoing instrument; that he knows the seal of said corporation; that the seal affixed to said instrument is such corporate seal; that it was so affixed by order of the board of directors of said corporation, and that he signed h name thereto by like order.

STATE OF NEW YORK, COUNTY OF ss.:

On the day of 19, before me personally came to me known to be the individual described in and who executed the foregoing instrument, and acknowledged that executed the same.

SHERMAN S. LAWRENCE
Notary Public, State of New York
No. 7461900
Qualified in Nassau County
Commission Expires December 31, 1994

STATE OF NEW YORK, COUNTY OF ss.:

On the day of 19, before me personally came the subscribing witness to the foregoing instrument, with whom I am personally acquainted, who, being by me duly sworn, did depose and say that he resides at No.

that he knows to be the individual described in and who executed the foregoing instrument; that he, said subscribing witness, was present and saw execute the same; and that he, said witness, at the same time subscribed h name as witness thereto.

Warranty Deed
WITH FULL COVENANTS

TITLE No.

34201

Charlotte Caslow and Miriam Brownstein

TO

Charmir Holdings, Inc.

SECTION 9
BLOCK 2615
LOT 21
COUNTY Kings

Recorded At Request of American Title Insurance Company
RETURN BY MAIL TO:

Sherman S. Lawrence, Esq.
1350 Ave. of the Americas,
26th Floor
New York, New York
Zip No. 10019

STANDARD FORM OF NEW YORK BOARD OF TITLE UNDERWRITERS
Distributed by
american title insurance company
north east region
A Member of The Continental Insurance Companies

FIRST AMERICAN TITLE INSURANCE COMPANY OF NEW YORK
228 EAST 45th STREET
NEW YORK, NEW YORK 10017

RECEIVED
015088 REAL ESTATE
JUN 13 1994
TRANSFER TAX
KINGS COUNTY

M30495

KINGS COUNTY

CITY REGISTER
94 JUN 13 AM 9:55

WITNESS MY HAND AND OFFICIAL SEAL

06-13-94 BKG2 PAID CANF
06-13-94 BKG2 PAID DEED
572553 $1.00
572552 $20.00

REC. FEE
SUR $
MT $
19620

Deed Exhibit 4

..1328..0310

Standard N Y B T U Form 9003 – 2-73 – Warranty Deed With Full Covenants - Individual or Corporation (single sheet)

CONSULT YOUR LAWYER BEFORE SIGNING THIS INSTRUMENT – THIS INSTRUMENT SHOULD BE USED BY LAWYERS ONLY.

THIS INDENTURE, made the 17th day of APRIL nineteen hundred and ninety four

BETWEEN Rubin Caslow and Joseph Brownstein, residing respectively at 35 Oak Drive, East Hills, NY 11576 and 272 Hungry Harbor Road, Valley Stream, NY 11581

party of the first part, and Charmir Holdings, Inc., a New York corporation with its principal office at 30 Gem Street, Brooklyn, NY 11222

party of the second part,

WITNESSETH, that the party of the first part, in consideration of Ten Dollars and other valuable consideration paid by the party of the second part, does hereby grant and release unto the party of the second part, the heirs or successors and assigns of the party of the second part forever,

No Consideration

ALL that certain plot, piece or parcel of land, with the buildings and improvements thereon erected, situate, lying and being in the Borough of Brooklyn, County of Kings, City and State of New York, bounded and described as follows: Schedule "A" attached hereto.

Sec. 9
Block 2615
Lot 50

The Premises are also known as and by the street address, 30 Gem Street, Brooklyn, New York 11222

TOGETHER with all right, title and interest, if any, of the party of the first part of, in and to any streets and roads abutting the above-described premises to the center lines thereof; TOGETHER with the appurtenances and all the estate and rights of the party of the first part in and to said premises; TO HAVE AND TO HOLD the premises herein granted unto the party of the second part, the heirs or successors and assigns of the party of the second part forever.

AND the party of the first part, in compliance with Section 13 of the Lien Law, covenants that the party of the first part will receive the consideration for this conveyance and will hold the right to receive such consideration as a trust fund to be applied first for the purpose of paying the cost of the improvement and will apply the same first to the payment of the cost of the improvement before using any part of the total of the same for any other purpose.

AND the party of the first part covenants as follows: that said party of the first part is seized of the said premises in fee simple, and has good right to convey the same; that the party of the second part shall quietly enjoy the said premises; that the said premises are free from incumbrances, except as aforesaid; that the party of the first part will execute or procure any further necessary assurance of the title to said premises; and that said party of the first part will forever warrant the title to said premises.

The word "party" shall be construed as if it read "parties" whenever the sense of this indenture so requires.

IN WITNESS WHEREOF, the party of the first part has duly executed this deed the day and year first above written.

IN PRESENCE OF

Rubin Caslow

Joseph Brownstein

SCHEDULE "A"

All that certain plot, piece or parcel of land, with the buildings and improvements thereon erected, situate, lying and being in the Borough of Brooklyn. County of Kings, City and State of New York, known and designated as Lots 94 to 99 inclusive, Block 2615 on a certain map entitled "Map of the Estate of Henry Hilton, Deceased, situated in the Seventeenth Ward, Borough of Brooklyn, City of New York and filed in the Office of the Register of the County of Kings, on March 25th, 1920, being more particulary bounded and described as follows:

BEGINNING at a point on the easterly side of Gem Street, distant 205 feet southerly from the corner formed by the intersection of the easterly side of Gem Street with the southerly side of Meserole Avenue; running thence easterly along the northerly side of lot 99 on said map 95 feet to the easterly side of lot 99 as laid down on said map; thence southerly along lot 99 and partly along the easterly side of lots 99, 97, 96, 95 and 94, 120 feet to the southerly side of lot 94 on said map; and thence westerly along the southerly side of lot 94 and said map 95 feet to the easterly side of Gem Street; and thence northerly along the easterly side of Gem Street 120 feet to the point or place of BEGINNING.

Said premises known as and by the street number 30 Gem Street, Brooklyn, New York.

Intended to be the same premises conveyed to the party of the first part herein by deed dated May 1, 1979 executed by Mildred Cannon and Allene Saggese and recorded May 4, 1979, Reel 1070, Page 918, Office of the City Register, Kings County.

183 312

STATE OF NEW YORK, COUNTY OF Kings ss.:

On the 17th day of April 1994, before me personally came Rubin Caslow and Joseph Brownstein

to me known to be the individual s described in and who executed the foregoing instrument, and acknowledged that they executed the same.

SHERMAN S. LAWRENCE
Notary Public, State of New York
Qualified in Kings County
Commission Expires October 31, 1997

STATE OF NEW YORK, COUNTY OF ss.:

On the day of 19, before me personally came

to me known, who, being by me duly sworn, did depose and say that he resides at No.

that he is the of

, the corporation described in and which executed the foregoing instrument; that he knows the seal of said corporation; that the seal affixed to said instrument is such corporate seal; that it was so affixed by order of the board of directors of said corporation, and that he signed h name thereto by like order.

STATE OF NEW YORK, COUNTY OF ss.:

On the day of 19, before me personally came

to me known to be the individual described in and who executed the foregoing instrument, and acknowledged that executed the same.

STATE OF NEW YORK, COUNTY OF ss.:

On the day of 19, before me personally came

the subscribing witness to the foregoing instrument, with whom I am personally acquainted, who, being by me duly sworn, did depose and say that he resides at No.

that he knows to be the individual described in and who executed the foregoing instrument; that he, said subscribing witness, was present and saw execute the same; and that he, said witness, at the same time subscribed h name as witness thereto.

Warranty Deed
WITH FULL COVENANTS

TITLE NO. M-304671

Rubin Caslow and Joseph Brownstein

TO

Charmir Holdings, Inc.

SECTION 9
BLOCK 2615
LOT 50
COUNTY Kings

Prem: 30 Gem Street

26310

STANDARD FORM OF NEW YORK BOARD OF TITLE UNDERWRITERS
Distributed by
american title insurance company
north east region
A Member of The Continental Insurance Companies

Recorded At Request of American Title Insurance Company
RETURN BY MAIL TO:

Sherman S. Lawrence, Esq.
1350 Ave. of the Americas
26th Floor
New York, New York

Zip No. 10019

AMERICAN TITLE INSURANCE COMPANY OF NEW YORK
220 EAST 45th STREET
NEW YORK, NEW YORK 10017

RECEIVED
$
REAL ESTATE
MAY 6 1994
TRANSFER TAX
KINGS COUNTY

COUNTY

1994 MAY -6 PM 4:11

RECORDED
RPT # 05052

DO NOT WRITE THIS SPACE FOR USE OF RECORDING OFFICE

Deed Exhibit 5

NYC DEPARTMENT OF FINANCE
OFFICE OF THE CITY REGISTER

This page is part of the instrument. The City Register will rely on the information provided by you on this page for purposes of indexing this instrument. The information on this page will control for indexing purposes in the event of any conflict with the rest of the document.

2003111401612001001EACD0

RECORDING AND ENDORSEMENT COVER PAGE

Document ID: 2003111401612001 Document Date: 09-17-2003 Preparation Date: 11-14-2003
Document Type: DEED
Document Page Count: 5

PRESENTER:
COOKE ABSTRACT CORP.
248-52 JERICHO TURNPIKE
BELLEROSE VILLAGE, NY 11001
516-352-7800
lcooke.title@verizon.net

RETURN TO:
LIMONCELLI & SPERENDI
229 SEVENTH STREET, SUITE 305
GARDEN CITY, NY 11530

PROPERTY DATA

Borough	Block	Lot	Unit	Address
BROOKLYN	2615	6	Entire Lot	26 MESEROLE AVENUE
Property Type:	INDUSTRIAL BUILDING			
Borough	**Block**	**Lot**	**Unit**	**Address**
BROOKLYN	2616	1	Entire Lot	34 MESEROLE AVENUE
Property Type:	INDUSTRIAL BUILDING			

x Additional Properties on Continuation Page

CROSS REFERENCE DATA

CRFN ..... *or* Document ID ..... *or* ... Year ..... Reel ... Page ..... *or* File Number .....

PARTIES

GRANTOR/SELLER:
INGRAHAM REALTY COMPANY
610 JOHNSON AVENUE
BROOKLYN, NY 11237

GRANTEE/BUYER:
INGRAHAM REALTY PROPERTIES, LLC
610 JOHNSON AVENUE
BROOKLYN, NY 11237

FEES AND TAXES

Mortgage			Recording Fee: $	72.00
Mortgage Amount:	$	0.00	Affidavit Fee: $	0.00
Taxable Mortgage Amount:	$	0.00	NYC Real Property Transfer Tax Filing Fee:	
Exemption:			$	50.00
TAXES:			NYS Real Estate Transfer Tax:	
County (Basic):	$	0.00	$	0.00
City (Additional):	$	0.00		
Spec (Additional):	$	0.00		
TASF:	$	0.00		
MTA:	$	0.00		
NYCTA:	$	0.00		
TOTAL:	$	0.00		

NYC HPD Affidavit in Lieu of Registration Statement

RECORDED OR FILED IN THE OFFICE OF THE CITY REGISTER OF THE CITY OF NEW YORK

Recorded/Filed 02-19-2004 11:35
City Register File No.(CRFN):
2004000097641

Rochelle Patrick

City Register Official Signature

NYC DEPARTMENT OF FINANCE
OFFICE OF THE CITY REGISTER

2003111401612001001CAE50

Document ID: 2003111401612001 Document Date: 09-17-2003 Preparation Date: 11-14-2003
Document Type: DEED

PROPERTY DATA

Borough	Block	Lot	Unit	Address
BROOKLYN	2963	1	Entire Lot	150 VARICK AVENUE
Property Type:	INDUSTRIAL BUILDING			
Borough	**Block**	**Lot**	**Unit**	**Address**
BROOKLYN	2963	12	Entire Lot	500 STAGG STREET
Property Type:	INDUSTRIAL BUILDING			
Borough	**Block**	**Lot**	**Unit**	**Address**
BROOKLYN	2963	39	Entire Lot	501 SCHOLES STREET
Property Type:	INDUSTRIAL BUILDING			

CONSULT YOUR LAWYER BEFORE SIGNING THIS INSTRUMENT-THIS INSTRUMENT SHOULD BE USED BY LAWYERS ONLY

THIS INDENTURE, made the 17TH day of SEPTEMBER, 2003

BETWEEN

Ingraham Realty Company, a New York partnership, with its principal office at 610 Johnson Avenue, Brooklyn, New York 11237

party of the first part, and

Ingraham Realty Properties, LLC, a New York Limited Liability Company with its principal office at 610 Johnson Avenue, Brooklyn, New York 11237

party of the second part,

WITNESSETH, that the party of the first part, in consideration of ten dollars and other valuable consideration paid by the party of the second part, does hereby grant and release unto the party of the second part, the heirs or successors and assigns of the party of the second part forever,

SEE SCHEDULE A ATTACHED, describing parcels in the following tax lots:

Block	Lot	Address
1. 2615	6	26 Meserole Ave. Brooklyn, NY
2. 2616	1	34 Meserole Ave. Brooklyn, NY
3. 2963	1	150 Varick Ave. Brooklyn, NY
4. 2963	12	500 Stagg St. Brooklyn, NY
5. 2963	39	501 Scholes St. Brooklyn, NY

TOGETHER with all right, title and interest, if any, of the party of the first part in and to any streets and roads abutting the above described premises to the center lines thereof; TOGETHER with the appurtenances and all the estate and rights of the party of the first part in and to said premises; TO HAVE AND TO HOLD the premises herein granted unto the party of the second part, the heirs or successors and assigns of the party of the second part forever.

AND the party of the first part, in compliance with Section 13 of the Lien Law, covenants that the party of the first part will receive the consideration for this conveyance and will hold the right to receive such consideration as a trust fund to be applied first for the purpose of paying the cost of the improvement and will apply the same first to the payment of the cost of the improvement before using any part of the total of the same for any other purpose.

AND the party of the first part covenants as follows: that said party of the first part is seized of the said premises in fee simple, and has good right to convey the same; that the party of the second part shall quietly enjoy the said premises; that the said premises are free from encumbrances, except as aforesaid; that the party of the first part will execute or procure any further necessary assurance of the title to said premises; and that said party of the first part will forever warrant the title to said premises.

The word "party" shall be construed as if it read "parties" whenever the sense of this indenture so requires.

IN WITNESS WHEREOF. the party of the first part has duly executed this deed the day and year first above written.

IN PRESENCE OF:

INGRAHAM REALTY COMPANY

By: _____

STEVEN LEVY, General Partner

Standard N.Y.B.T.U. Form 8003 – Warranty Deed With Full Covenants – Uniform Acknowledgment
Form 2222

TO BE USED ONLY WHEN THE ACKNOWLEDGMENT IS MADE IN NEW YORK STATE

State of New York, County of **Nassau** ss:

On the 17th day of SEPTEMBER in the year 2003 before me, the undersigned, personally appeared

STEVEN LEVY

personally known to me or proved to me on the basis of satisfactory evidence to be the individual(s) whose name(s) is (are) subscribed to the within instrument and acknowledged to me that he/she/they executed the same in his/her/their capacity(ies), and that by his/her/their signature(s) on the instrument, the individual(s), or the person upon behalf of which the individual(s) acted, executed the instrument.

(signature and office of individual taking acknowledgment)

JERRY J. LIMONCELLI
Notary Public, State of New York
No. 02LI2364970
Qualified in Nassau County
Commission Expires January 31, 2006

State of New York, County of ss:

On the day of in the year before me, the undersigned, personally appeared

personally known to me or proved to me on the basis of satisfactory evidence to be the individual(s) whose name(s) is (are) subscribed to the within instrument and acknowledged to me that he/she/they executed the same in his/her/their capacity(ies), and that by his/her/their signature(s) on the instrument, the individual(s), or the person upon behalf of which the individual(s) acted, executed the instrument.

(signature and office of individual taking acknowledgment)

TO BE USED ONLY WHEN THE ACKNOWLEDGMENT IS MADE OUTSIDE NEW YORK STATE

State (or District of Columbia, Territory, or Foreign Country) of ss:

On the day of in the year before me, the undersigned, personally appeared

personally known to me or proved to me on the basis of satisfactory evidence to be the individual(s) whose name(s) is (are) subscribed to the within instrument and acknowledged to me that he/she/they executed the same in his/her/their capacity(ies), and that by his/her/their signature(s) on the instrument, the individual(s), or the person upon behalf of which the individual(s) acted, executed the instrument, and that such individual made such appearance before the undersigned in the

_____ in _____
(insert the City or other political subdivision) (and insert the State or Country or other place the acknowledgment was taken)

(signature and office of individual taking acknowledgment)

WARRANTY DEED
WITH FULL COVENANTS

Title No. CTSY-COOKE

INGRAHAM REALTY COMPANY
TO
INGRAHAM REALTY PROPERTIES, LLC

SECTION
BLOCK
LOT
COUNTY
ADDRESS

Block	Lot	Address
1. 2615	6	26 Meserole Ave. Brooklyn, NY
2. 2616	1	34 Meserole Ave. Brooklyn, NY
3. 2963	1	150 Varick Ave. Brooklyn, NY
4. 2963	12	500 Stagg St. Brooklyn, NY
5. 2963	39	501 Scholes St. Brooklyn, NY

Recorded at Request of
COMMONWEALTH LAND TITLE INSURANCE COMPANY

RETURN BY MAIL TO:

Limoncelli & Sperendi
229 Seventh Street, Suite 305
Garden City, New York 11530

STANDARD FORM OF NEW YORK BOARD OF TITLE UNDERWRITERS

Distributed by

Commonwealth
A LandAmerica Company

COMMONWEALTH LAND TITLE INSURANCE COMPANY

RESERVE THIS SPACE FOR USE OF RECORDING OFFICE

SCHEDULE A

Parcel 1: **Block: 2615** **Lot: 6** **26 Meserole Ave. Brooklyn, NY**

ALL that certain plot, piece or parcel of land, with the buildings and improvements thereon erected, situate, lying and being in the Borough of Brooklyn, County of Kings, City and State of New York, bounded and described as follows:

BEGINNING at the corner formed by the intersection of the Southerly side of Meserole Avenue with the Westerly wide of Banker Street;

RUNNING THENCE Southerly along the Westerly side of Banker Street, 285 feet;

RUNNING THENCE Westerly parallel with Meserole Avenue, 95 feet;

RUNNING THENCE Northerly parallel with Banker Street, 285 feet to the Southerly side of Meserole Avenue;

RUNNING THENCE Easterly along the Southerly side of Meserole Avenue, 95 feet to the point or place of BEGINNING.

BEING and intended to be all of the same premises conveyed to the Grantor herein by deed dated 4-19-85, and recorded in the office of the Register Kings County on 4-26-85, in Reel 1635, Page 1633.

PARCEL 2: **Block: 2616** **Lot: 1** **34 Meserole Ave. Brooklyn, NY**

ALL that certain plot, piece or parcel of land, with the buildings and improvements thereon erected, situate, lying and being in the Borough of Brooklyn, County of Kings, City and State of New York, bounded and described as follows:

BEGINNING at the corner formed by the intersection of the southerly side of Meserole Avenue with the easterly side of Banker Street;

Running thence southerly along the easterly side of Banker Street, 105 feet;

Then easterly parallel with Meserole Avenue, 100 feet;

Then northerly parallel with Banker Street, 105 feet, to the southerly side of Meserole Avenue;

And thence westerly along the southerly side of Meserole Avenue, 100 feet to the corner, the point or place of BEGINNING.

BEING and intended to be all of the same premises conveyed to the Grantor herein by deed dated 3-18-81, and recorded in the office of the Register Kings County on 4-27-81, in Reel 1233, Page 1529.

PARCEL 3: **Block: 2963 Lot: 1** **150 Varick Ave.**
Brooklyn, NY

ALL that certain plot, piece or parcel of land, with the buildings and improvements thereon erected, situate, lying and being in the Borough of Brooklyn, County of Kings, City and State of New York, bounded and described as follows:

BEGINNING at the corner formed by the intersection of the northerly side of Scholes street with the easterly side of Varick Avenue;

Running thence northerly along the easterly side of Varick Avenue, 200 feet to the southerly side of Stagg Street;

Thence easterly along the southerly side of Stagg Street, 141 feet 3 inches;

Thence southerly parallel with the easterly side of Varick Avenue, 100 feet;

Thence westerly parallel with the northerly side of Scholes Street, 9 feet 3 inches;

Thence southerly parallel with the easterly side of Varick Avenue, 100 feet to the northerly side of Scholes Street;

Thence westerly along the northerly side of Scholes Street, 132 feet to the aforesaid corner, at the point or place of BEGINNING.

BEING and intended to be all of the same premises conveyed to the Grantor herein by deed dated 5-20-77, and recorded in the office of the Register Kings County on 5-25-77, in Reel 921 Page 1614.

PARCEL 4: **Block: 2963** **Lot: 12** **500 Stagg St.**
Brooklyn, NY

ALL that certain plot, piece or parcel of land, with the buildings and improvements thereon erected, situate, lying and being in the Borough of Brooklyn, County of Kings, City and State of New York, bounded and described as follows:

BEGINNING at a point on the southerly side of Stagg Street distant 141 feet 3 inches easterly from the corner formed by the intersection of the southerly side of Stagg Street with the easterly side of Varick Avenue;

Running thence southerly and parallel with the easterly side of Varick Avenue 100 feet;

Thence easterly and parallel with the northerly side of Scholes Street 100 feet 9 inches;

Thence northerly and parallel with the easterly side of Varick Avenue 100 feet to the southerly side of Stagg Street;

Thence westerly along the southerly side of Stagg Street 100 feet 9 inches to the point or place of BEGINNING.

BEING and intended to be all of the same premises conveyed to the Grantor herein by deed dated 6-08-78, and recorded in the office of the Register Kings County on 6-28-78, in Reel 1002 Page 1215.

PARCEL 5: **Block: 2963** **Lot: 39** **501 Scholes St.**
Brooklyn, NY

ALL that certain plot, piece or parcel of land, with the buildings and improvements thereon erected, situate, lying and being in the Borough of Brooklyn, County of Kings, City and State of New York, bounded and described as follows:

BEGINNING on the northerly side of Scholes Street, 132 feet easterly from the corner formed by the intersection of the northerly side of Scholes Street and the easterly side of Varick Avenue;

Thence northerly parallel with Varick Avenue, 100 feet;

Thence easterly parallel with the northerly side of Scholes Street and along the center line of the block, 89 feet;

Thence southerly parallel with the easterly side of Varick Avenue, 100 feet to the northerly side of Scholes Street and;

Thence westerly along the northerly side of Scholes Street, 89 feet to the point or place of BEGINNING.

BEING and intended to be all of the same premises conveyed to the Grantor herein by deed dated 11-30-87, and recorded in the office of the Register Kings County on 12-24-87, in Reel 2146 Page 1031.

NYC DEPARTMENT OF FINANCE
OFFICE OF THE CITY REGISTER

2003111401612001001S6251

SUPPORTING DOCUMENT COVER PAGE

Document ID: 2003111401612001 Document Date: 09-17-2003 Preparation Date: 11-14-2003
Document Type: DEED

SUPPORTING DOCUMENTS SUBMITTED:

	Page Count
RP - 5217 REAL PROPERTY TRANSFER REPORT	1

FOR CITY USE ONLY
C1. County Code ____ C2. Date Deed Recorded ___ / ___ / ___ (Month Day Year)
C3. Book ____ C4. Page ____
OR
C5. CRFN ____

REAL PROPERTY TRANSFER REPORT

STATE OF NEW YORK
STATE BOARD OF REAL PROPERTY SERVICES

RP - 5217NYC

(Rev 11/2002)

PROPERTY INFORMATION

1. Property Location: SEE ATTACHED SHEET (STREET NUMBER / STREET NAME / BOROUGH / ZIP CODE)

2. Buyer Name: Ingraham Realty Properties, LLC (LAST NAME / COMPANY / FIRST NAME)
(LAST NAME / COMPANY / FIRST NAME)

3. Tax Billing Address: Indicate where future Tax Bills are to be sent if other than buyer address (at bottom of form) (LAST NAME / COMPANY / FIRST NAME)
(STREET NUMBER AND STREET NAME / CITY OR TOWN / STATE / ZIP CODE)

4. Indicate the number of Assessment Roll parcels transferred on the deed: 5 # of Parcels OR ☐ Part of a Parcel

4A. Planning Board Approval - N/A for NYC
4B. Agricultural District Notice - N/A for NYC

Check the boxes below as they apply:
6. Ownership Type is Condominium ☐
7. New Construction on Vacant Land ☐

5. Deed Property Size: ① 95 x 285 ② 100 x 105 ③ 200 (FRONT FEET) x 132 IRRG (DEPTH) OR ____ (ACRES) ④ 100 x 100 ⑤ 89 x 100

8. Seller Name: Ingraham Realty Company (LAST NAME / COMPANY / FIRST NAME)
(LAST NAME / COMPANY / FIRST NAME)

9. Check the box below which most accurately describes the use of the property at the time of sale: See attached sheet

A ☐ One Family Residential
B ☐ 2 or 3 Family Residential
C ☐ Residential Vacant Land
D ☐ Non-Residential Vacant Land
E ☒ Commercial
F ☐ Apartment
G ☐ Entertainment / Amusement
H ☐ Community Service
I ☐ Industrial
J ☐ Public Service

SALE INFORMATION

10. Sale Contract Date: NONE (Month / Day / Year)

11. Date of Sale / Transfer: 9 / 17 / 03 (Month Day Year)

12. Full Sale Price: NONE

(Full Sale Price is the total amount paid for the property including personal property. This payment may be in the form of cash, other property or goods, or the assumption of mortgages or other obligations.) *Please round to the nearest whole dollar amount.*

13. Indicate the value of personal property included in the sale: NONE

14. Check one or more of these conditions as applicable to transfer:

A ☐ Sale Between Relatives or Former Relatives
B ☐ Sale Between Related Companies or Partners in Business
C ☐ One of the Buyers is also a Seller
D ☐ Buyer or Seller is Government Agency or Lending Institution
E ☐ Deed Type not Warranty or Bargain and Sale (Specify Below)
F ☐ Sale of Fractional or Less than Fee Interest (Specify Below)
G ☐ Significant Change in Property Between Taxable Status and Sale Dates
H ☐ Sale of Business is Included in Sale Price
I ☐ Other Unusual Factors Affecting Sale Price (Specify Below)
J ☐ None

Change of Form of Ownership

ASSESSMENT INFORMATION - Data should reflect the latest Final Assessment Roll and Tax Bill

15. Building Class: SEE ATTACHED

16. Total Assessed Value (of all parcels in transfer): SEE ATTACHED SHEET

17. Borough, Block and Lot / Roll Identifier(s) (If more than three, attach sheet with additional identifier(s))

SEE ATTACHED SHEET

CERTIFICATION

I certify that all of the items of information entered on this form are true and correct (to the best of my knowledge and belief) and I understand that the making of any willful false statement of material fact herein will subject me to the provisions of the penal law relative to the making and filing of false instruments.

BUYER

BUYER SIGNATURE: [signature] DATE: 9/17/03

610 (STREET NUMBER) Johnson Avenue (STREET NAME (AFTER SALE))

Brooklyn (CITY OR TOWN) N Y (STATE) 11237 (ZIP CODE)

BUYER'S ATTORNEY

Limoncelli (LAST NAME) Jerry J. (FIRST NAME)

516 (AREA CODE) 742-3777 (TELEPHONE NUMBER)

SELLER

SELLER SIGNATURE: [signature] DATE: 9/17/03

Deed Exhibit 6

NYC DEPARTMENT OF FINANCE
OFFICE OF THE CITY REGISTER

This page is part of the instrument. The City Register will rely on the information provided by you on this page for purposes of indexing this instrument. The information on this page will control for indexing purposes in the event of any conflict with the rest of the document.

2003070900779001001E98BB

RECORDING AND ENDORSEMENT COVER PAGE

Document ID: 2003070900779001 Document Date: 06-27-2003 Preparation Date: 07-09-2003
Document Type: DEED, OTHER
Document Page Count: 3

PRESENTER:
STEWART TITLE INSURANCE COMPANY
300E 42ND STREET 4TH FLOOR
230004921
NEW YORK, NY 10017
212-922-0509
cyassim@stewart.com

RETURN TO:
SHATZ, MEIER, FRAZINO & SHER
ATTN: STEVEN MEIER, ESQ
18 EAST 48TH STREET
NEW YORK, NY 10017

PROPERTY DATA

Borough	Block	Lot	Unit	Address
BROOKLYN	2615	25	Entire Lot	190 BANKER STREET

Property Type: INDUSTRIAL BUILDING

CROSS REFERENCE DATA

CRFN *or* Document ID *or* Year Reel Page *or* File Number

PARTIES

GRANTOR:
CORZO MAINTENANCE CO., INC.,
78 RICHFIELD STREET
PLAINVEIW, NY 11803

GRANTEE:
190 GEM LLC
30 GEM STREET
BROOKLYN, NY 11222

FEES AND TAXES

Mortgage
Mortgage Amount: $ 0.00
Taxable Mortgage Amount: $ 0.00
Exemption:
TAXES:
County (Basic): $ 0.00
City (Additional): $ 0.00
Spec (Additional): $ 0.00
TASF: $ 0.00
MTA: $ 0.00
NYCTA: $ 0.00
TOTAL: $ 0.00

Recording Fee: $ 52.00
Affidavit Fee: $ 0.00
NYC Real Property Transfer Tax Filing Fee: $ 50.00
NYS Real Estate Transfer Tax: $ 8,800.00

RECORDED OR FILED IN THE OFFICE OF THE CITY REGISTER OF THE CITY OF NEW YORK
Recorded/Filed 09-09-2003 09:30
City Register File No.(CRFN): **2003000338982**

City Register Official Signature

NYC HPD Affidavit in Lieu of Registration Statement

Blumberg's Law Products T 689— Standard N.Y.B.T.U. Form 8001
Bargain & sale deed, without covenant against grantor's acts-Ind. or Corp., 11-98

DISTRIBUTED BY Blumberg Excelsior, Inc., PUBLISHER, NYC 10013

CONSULT YOUR LAWYER BEFORE SIGNING THIS INSTRUMENT—THIS INSTRUMENT SHOULD BE USED BY LAWYERS ONLY.

THIS INDENTURE, made on June 27, 2003

BETWEEN

CORZO MAINTENANCE CO., INC., 78 RIchfield Street,
Plainview, New York 11803

party of the first part, and

190 GEM LLC, 30 Gem Street, Brooklyn,
New York 11222

party of the second part,

WITNESSETH, that the party of the first part, in consideration of ten dollars and other valuable consideration paid by the party of the second part, does hereby grant and release unto the party of the second part, the heirs or successors and assigns of the party of the second part forever,

ALL that certain plot, piece or parcel of land, with the buildings and improvements thereon erected, situate, lying and being in the

See Schedule A annexed hereto

TOGETHER with all right, title and interest, if any, of the party of the first part in and to any streets and roads abutting the above described premises to the center lines thereof; TOGETHER with the appurtenances and all the estate and rights of the party of the first part in and to said premises; TO HAVE AND TO HOLD the premises herein granted unto the party of the second part, the heirs or successors and assigns of the party of the second part forever.

AND the party of the first part, in compliance with Section 13 of the Lien Law, covenants that the party of the first part will receive the consideration for this conveyance and will hold the right to receive such consideration as a trust fund to be applied first for the purpose of paying the cost of the improvement and will apply the same first to the payment of the cost of the improvement before using any part of the total of the same for any other purpose. The word "party" shall be construed as if it read "parties" whenever the sense of this indenture so requires.

IN WITNESS WHEREOF, the party of the first part has duly executed this deed the day and year first above written.

IN PRESENCE OF:

CORZO MAINTENANCE CO., INC.

Gloria W. Lema

BY: GLORIA W. LEMA
Title: PRESIDENT

ACKNOWLEDGMENT IN NEW YORK STATE (RPL 309-a)

State of New York, County of New York ss.:
On June 27, 2003 before me, the undersigned, personally appeared
Gloria L. Lee

personally known to me or proved to me on the basis of satisfactory evidence to be the individual(s) whose name(s) is (are) subscribed to the within instrument and acknowledged to me that he/she/they executed the same in his/her/their capacity(ies), and that by his/her/their signature(s) on the instrument, the individual(s), or the person upon behalf of which the individual(s) acted, executed the instrument.

(signature and office of individual taking acknowledgment)

RUDDICK LAWRENCE
Notary Public, State of New York
No. 31-4762183
Qualified in New York County
Commission Expires July 31, 20 06

ACKNOWLEDGMENT OUTSIDE NEW YORK STATE (RPL 309-b)

State of County of ss.:
On before me, the undersigned, personally appeared

personally known to me or proved to me on the basis of satisfactory evidence to be the individual(s) whose name(s) is (are) subscribed to the within instrument and acknowledged to me that he/she/they executed the same in his/her/their capacity(ies), and that by his/her/their signature(s) on the instrument, the individual(s), or the person upon behalf of which the individual(s) acted, executed the instrument, and that such individual made such appearance before the undersigned in

(insert city or political subdivision and state or county or other place acknowledgment taken)

(signature and office of individual taking acknowledgment)

ACKNOWLEDGMENT BY SUBSCRIBING WITNESS(ES)

State of
County of } ss.:

On before me, the undersigned, personally appeared

the subscribing witness(es) to the foregoing instrument, with whom I am personally acquainted, who, being by me duly sworn, did depose and say that he/she/they reside(s) in *(if the place of residence is in a city, include the street and street number, if any, thereof)*;

that he/she/they know(s)

to be the individual(s) described in and who executed the foregoing instrument; that said subscribing witness(es) was (were) present and saw said

execute the same; and that said witness(es) at the same time subscribed his/her/their name(s) as a witness(es) thereto.

(☐ *if taken outside New York State insert city or political subdivision and state or country or other place acknowledgment taken* And that said subscribing witness(es) made such appearance before the undersigned in

)

(signature and office of individual taking acknowledgment)

Bargain and Sale Deed

WITHOUT COVENANT AGAINST GRANTOR'S ACTS

TITLE NO.

CORZO MAINTENANCE CO., INC.

TO

190 GEM LLC

SECTION 9
BLOCK 2615
LOT 25
COUNTY OR TOWN Kings

RETURN BY MAIL TO:

SHATZ, MEIER, FRAZINO & SHER
Attn: Steven Meier, Esq.
18 East 48th Street
New York, NY
Zip No. 10017

Reserve this space for use of Recording Office.

Stewart Title Insurance Company

Title No: **23KS04921** **Policy No.: M-8832-646890**

Schedule A Description

ALL that certain plot, piece or parcel of land, situate, lying and being in the Borough of Brooklyn, County of Kings, City and State of New York, being more particularly bounded and described as follows:

BEGINNING at a point on the Southwesterly side of Banker Street distant 78 feet 7 3/8 inches Northwesterly from the corner formed by the intersection of the Southwesterly side of Banker Street and the Northwesterly side of Wythe Avenue;

RUNNING THENCE Southwesterly, and at right angles to Banker Street, 190.0 feet;

THENCE Northwesterly and parallel with the Southwesterly side of Banker Street, 95 feet 1 5/8 inches;

THENCE Northeasterly and again at right angles to the Southwesterly side of Banker Street, 190.0 feet to the Southwesterly side of Banker Street;

THENCE Southeasterly along the Southwesterly side of Banker Street, 95 feet 1 5/8 inches to the point or place of BEGINNING.

'MENT OF FINANCE
HE CITY REGISTER

2003070900779001001S563A

SUPPORTING DOCUMENT COVER PAGE **PAGE 1 OF 1**

Document ID: 2003070900779001 Document Date: 06-27-2003 Preparation Date: 07-09-2003

Document Type: DEED, OTHER

SUPPORTING DOCUMENTS SUBMITTED:

	Page Count
RP - 5217 REAL PROPERTY TRANSFER REPORT	1

FOR CITY USE ONLY

C1. County Code ____ C2. Date Deed Recorded ___ / ___ / ___ (Month Day Year)

C3. Book ____ C4. Page ____

OR

C5. CRFN ____

REAL PROPERTY TRANSFER REPORT

STATE OF NEW YORK
STATE BOARD OF REAL PROPERTY SERVICES

RP - 5217NYC

(Rev 11/2002)

PROPERTY INFORMATION

1. Property Location: 190 (STREET NUMBER) | 190 Banker Street (STREET NAME) | Brooklyn (BOROUGH) | 11222 (ZIP CODE)

2. Buyer Name: 190 Gem LLC (LAST NAME / COMPANY) | (FIRST NAME)

(LAST NAME / COMPANY) | (FIRST NAME)

3. Tax Billing Address: Indicate where future Tax Bills are to be sent if other than buyer address (at bottom of form) (LAST NAME / COMPANY) | (FIRST NAME)

30 Gem Street (STREET NUMBER AND STREET NAME) | Brooklyn (CITY OR TOWN) | NY (STATE) | 11222 (ZIP CODE)

4. Indicate the number of Assessment Roll parcels transferred on the deed ____ # of Parcels OR ☐ Part of a Parcel

4A. Planning Board Approval - N/A for NYC

4B. Agricultural District Notice - N/A for NYC

Check the boxes below as they apply:

6. Ownership Type is Condominium ☐

7. New Construction on Vacant Land ☐

5. Deed Property Size: 95 1/8 (FRONT FEET) x 190 (DEPTH) OR ____ (ACRES)

8. Seller Name: Corzo Maintenance Co Inc. (LAST NAME / COMPANY) | (FIRST NAME)

(LAST NAME / COMPANY) | (FIRST NAME)

9. Check the box below which most accurately describes the use of the property at the time of sale:

A ☐ One Family Residential
B ☐ 2 or 3 Family Residential
C ☐ Residential Vacant Land
D ☐ Non-Residential Vacant Land
E ☒ Commercial
F ☐ Apartment
G ☐ Entertainment / Amusement
H ☐ Community Service
I ☐ Industrial
J ☐ Public Service

SALE INFORMATION

10. Sale Contract Date: 4 / 8 / 2003 (Month Day Year)

11. Date of Sale / Transfer: 6 / 27 / 2003 (Month Day Year)

12. Full Sale Price: 2,200,000

(Full Sale Price is the total amount paid for the property including personal property. This payment may be in the form of cash, other property or goods, or the assumption of mortgages or other obligations.) *Please round to the nearest whole dollar amount.*

13. Indicate the value of personal property included in the sale ____

14. Check one or more of these conditions as applicable to transfer:

A ☐ Sale Between Relatives or Former Relatives
B ☐ Sale Between Related Companies or Partners in Business
C ☐ One of the Buyers is also a Seller
D ☐ Buyer or Seller is Government Agency or Lending Institution
E ☐ Deed Type not Warranty or Bargain and Sale (Specify Below)
F ☐ Sale of Fractional or Less than Fee Interest (Specify Below)
G ☐ Significant Change in Property Between Taxable Status and Sale Dates
H ☐ Sale of Business is Included in Sale Price
I ☐ Other Unusual Factors Affecting Sale Price (Specify Below)
J ☐ None

ASSESSMENT INFORMATION - Data should reflect the latest Final Assessment Roll and Tax Bill

15. Building Class ____

16. Total Assessed Value (of all parcels in transfer) ____

17. Borough, Block and Lot / Roll Identifier(s) (If more than three, attach sheet with additional identifier(s))

Block 2615 Lot 25

CERTIFICATION

I certify that all of the items of information entered on this form are true and correct (to the best of my knowledge and belief) and I understand that the making of any willful false statement of material fact herein will subject me to the provisions of the penal law relative to the making and filing of false instruments.

BUYER

190 Gem LLC By: Robert Gale President (BUYER SIGNATURE) | 6/27/03 (DATE)

190 (STREET NUMBER) | Banker Street (STREET NAME (AFTER SALE))

Brooklyn (CITY OR TOWN) | N Y (STATE) | 11222 (ZIP CODE)

BUYER'S ATTORNEY

Meier (LAST NAME) | Steven (FIRST NAME)

212 (AREA CODE) | 644-2298 (TELEPHONE NUMBER)

SELLER

Gloria W. Lesso (SELLER SIGNATURE) | 6/27/03 (DATE)

Deed Exhibit 7

TR1-2675K

Standard N. Y. B. T. U. Form 2002 — Bargain and Sale Deed, with Covenant against Grantor's Acts—Individual or Corporation (Single Sheet)

CONSULT YOUR LAWYER BEFORE SIGNING THIS INSTRUMENT—THIS INSTRUMENT SHOULD BE USED BY LAWYERS ONLY.

REC'D 2566 PAGE 1237

THIS INDENTURE, made the 25th day of May, nineteen hundred and ninety

BETWEEN Zee-Jay Realty, Co., A New York partnership having an office at 2161 81st Street, Brooklyn, New York 11222

party of the first part, and Corzo Maintenance Co., Inc., a New York corporation having an office at 78 Richfield Street, Plainview, New York

party of the second part,

WITNESSETH, that the party of the first part, in consideration of ten dollars and other valuable consideration paid by the party of the second part, does hereby grant and release unto the party of the second part, the heirs or successors and assigns of the party of the second part forever,

ALL that certain plot, piece or parcel of land, with the buildings and improvements thereon erected, situate, lying and being in the Borough of Brooklyn, County of Kings, City and State of New York as shown on Map entitled "Map of the Estate of Henry Hilton, deceased, situated in the 17th Ward of the Borough of Brooklyn, City of New York" surveyed December, 1919 by Homer L. Bartlett, C.S. and filed March 25, 1920 in the office of the Register of the County of Kings and known as and by the lot numbers 73,74,75,76,77,78,79,80,81, 82,83,84,85,86,87,88 and 89.

Except so much thereof as has been taken for the widening of Wythe Avenue.

BEGINNING at a point on the southwesterly side of Banker Street distant 405' southeasterly from the corner formed by the intersection of the southwesterly side of Banker Street with the southeasterly side of Meserole Avenue;

RUNNING THENCE southeasterly along the southwesterly side of Banker Street 173'9" to the westerly side of Wythe Avenue;

THENCE southerly along the westerly side of Wythe Avenue 162'11½" to the northerly side of North 15th Street;

THENCE westerly along the northerly side of North 15th Street 98'5 3/4" to the northeasterly side of Gem Street;

THENCE northwesterly along the northeasterly side of Gem Street 160' 8 1/8";

THENCE northeasterly and at right angles to the northeasterly side of Gem Street 190' 0" to the point or place of BEGINNING.

The premises known as 190 Banker Street.

See Rider A attached hereto

See Schedule A attached

TOGETHER with all right, title and interest, if any, of the party of the first part in and to any streets and roads abutting the above described premises to the center lines thereof; TOGETHER with the appurtenances and all the estate and rights of the party of the first part in and to said premises; TO HAVE AND TO HOLD the premises herein granted unto the party of the second part, the heirs or successors and assigns of the party of the second part forever.

AND the party of the first part covenants that the party of the first part has not done or suffered anything whereby the said premises have been encumbered in any way whatever, except as aforesaid.

AND the party of the first part, in compliance with Section 13 of the Lien Law, covenants that the party of the first part will receive the consideration for this conveyance and will hold the right to receive such consideration as a trust fund to be applied first for the purpose of paying the cost of the improvement and will apply the same first to the payment of the cost of the improvement before using any part of the total of the same for any other purpose.

The word "party" shall be construed as if it read "parties" whenever the sense of this indenture so requires.

IN WITNESS WHEREOF, the party of the first part has duly executed this deed the day and year first above written.

IN PRESENCE OF:

Zee-Jay Realty, Co.

Corzo Maintenance Co., Inc.

By: _____

By: _____

Zvi Berger, Partner

CORPORATE SEAL 1990 NEW YORK

RIDER "A"

This conveyance is subject to that certain mortgage made by Zee Jay Realty Co. to Roosevelt Savings Bank dated May 7, 1987 in the original principal amount of $499,999.00, recorded June 9, 1987 in the New York City Registers Office at Reel 2036, Page 1547 which mortgage has been reduced to the present principal balance of $457,841.74 plus interest, and which mortgage is a valid and existing first mortgage lien of record, and which mortgage has been assigned to National Westminster Bank USA by assignment to be recorded simultaneously herewith, and which mortgage is hereby assumed by Corzo Maintenance Co., Inc., the party of the second part, which party of the second part does hereby assume and agree to pay pursuant to the terms thereof.

SCHEDULE A

REEL 2566 PAGE 1239

ALL that certain plot, piece, or parcel of land, with the buildings and improvements thereon erected, situate, lying and being in the Borough of Brooklyn, County of Kings, City and State of New York, more particularly bounded and described as follows:

As shown on Map entitled "Map of the Estate of Henry Hilton deceased, situated in the 17th Ward of the Borough of Brooklyn, City of New York" surveyed 12/1919 by Homer L. Bartlett, C.S. and filed 3/25/1920 in the Office of the Register of the County of Kings and known as and by the lot numbers 73, 74, 75, 76, 84, 85, 86, 87, 88, and 89 and parts of 77, 78, 79, 80, 81, 82 and 83, and more particularly bounded and described as follows:

BEGINNING at a point on the Southwesterly side of Banker Street distant 405 feet Southeasterly from the corner formed by the intersection of the Southwesterly side of Banker Street with the Southeasterly side of Messerole Avenue;

RUNNING THENCE Southeasterly along the Southwesterly side of Banker Street, 173 feet 9 inches to the Westerly side of Wythe Avenue;

THENCE Southerly along the Westerly side of Wythe Avenue at an interior angle of 117 degrees 15 minutes 03 seconds with the preceding course 162 feet 11¼ inches to the Northerly side of North 15th Street;

THENCE Westerly along the Northerly side of North 15th Street at an angle 90 degrees with the preceding course 98 feet 5 3/4 inchs to the Northeasterly side of Gem Street;

THENCE Northwesterly along the Northeasterly side of Gem Street at an interior angle of 152 degrees 44 minutes 57 seconds with the preceding course 160 feet 8 1/8 inches;

THENCE Northeasterly and at right angles to the Northeasterly side of Gem Street 190 feet 0 inches to the point or place of BEGINNING.

Premises: 190 Banker Street AKA 2/18 Wythe Avenue, 39/47 North 15th Street, 10/14 Gem Street, Brooklyn, New York.

For conveyancing only, if intended to be conveyed. { Together with all right, title and interest of, in and to any streets and roads abutting the above described premises, to the center line thereof

TR1 2675

Sec 9

Block 2615

Lot 25

Prem's 190 Banker Street, et al.

Bklyn, NY

Recorded by

Tri-State Land Examiners Co. Inc.
132 Nassau Street - Suite 519
New York, New York 10038
(212) 606-4180

REEL 2566 PAGE 1241

STATE OF NEW YORK, COUNTY OF ~~Nassau~~ Suffolk ss:

On the 25th day of May 1990, before me personally came Zvi Berger

to me known to be the individual described in and who executed the foregoing instrument, and acknowledged that he executed the same as a partner of Zee-Jay Realty Co the partnership which executed the foregoing instrument and he stated that he had the authority of all the partners to do same.

PAULETTE ZUK
NOTARY PUBLIC, State of New York
No. 4850400
Qualified in Nassau County
Commission Expires January 30, 19 92

STATE OF NEW YORK, COUNTY OF Nassau ss:

On the 25th day of May 19 90 before me personally came Zvi Berger

to me known, who, being by me duly sworn, did depose and say that he resides at No. 2161 81st St. Bklyn. New York; that he is ~~the~~ a Partner of Zee-Jay Realty Co.

, the corporation described in and which executed the foregoing instrument; that he knows the seal of said corporation; that the seal affixed to said instrument is such corporate seal; that it was so affixed by order of the board of directors of said corporation, and that he signed h name thereto by like order.

PAULETTE ZUK
NOTARY PUBLIC, State of New York
No. 4850400
Qualified in Nassau County
Commission Expires January 30, 19 92

Bargain and Sale Deed

WITH COVENANT AGAINST GRANTOR'S ACTS

TITLE NO. TRI-2625

Zee-Jay Realty, Co.

TO

Corzo Maintenance Co. Inc.

028337

Dec 9
Block 2615
Lot 25
Prev: 19 Partial etal
Deed Liber

RECORDED BY

LOC. VER. BY ADDRESS

STANDARD FORM OF NEW YORK BOARD OF TITLE UNDERWRITERS
Distributed by
SECURITY TITLE AND GUARANTY COMPANY
CHARTERED 1928 IN NEW YORK

STATE OF NEW YORK, COUNTY OF ss:

On the day of 19, before me personally came

to me known to be the individual described in and who executed the foregoing instrument, and acknowledged that executed the same.

STATE OF NEW YORK, COUNTY OF Nassau ss:

On the 25th day of May 1990, before me personally came Gloria Lema

~~the subscribing witness to the foregoing instrument, with whom I am personally acquainted, who, being by me duly sworn, did depose and say that he resides at No.~~

that he knows

to be the individual ~~described in and who executed the foregoing instrument~~; that he said subscribing witness, was present and saw execute the same; and that he said witness, ~~at the same time subscribed h name as witness thereto.~~

to me known, who, being by me duly sworn, did depose and say that she resides at 78 Rutfield St. Hamden, N.Y.

that she is President of Corzo Maintenance Co. Inc. the corporation described in and which executed the foregoing instrument; that she knows the seal of said corporation; that the seal affixed to said instrument is such corporate seal; that it was

~~SECTION 9~~
~~BLOCK 2615~~
~~LOT 25~~
COUNTY OR TOWN Kings

so affixed by order of the board of directors of said corporation, and that he signed h name thereto by like order.

PAULETTE ZUK
NOTARY PUBLIC, State of New York
No. 4850400
Qualified in Nassau County
Commission Expires January 30, 19 92

RETURN BY MAIL TO:

Richard Heller, Esq.
305 Broadway
N.Y., N.Y.

Zip No. 10007

Title Land Examiners Co. Inc.
132 Nassau Street - Suite
New York, New York
(212) 608-4180

RESERVE THIS SPACE FOR USE OF RECORDING OFFICE

15548
REC. $ 2,400
REAL ESTATE TRANSFER TAX
JUN - 7 1990
KINGS COUNTY

RECORDED IN KINGS COUNTY
OFFICE OF THE CITY REGISTER
1990 JUN -7 P 2:27

06-07-90 RECD
06-07-90 CHARGE
06-07-90 DATE
06-07-90 RECD
06-07-90 CHARGE
06-07-90 DATE
$23.00 TRANS
$17.00 REC
$23.00 TRANS
$17.00 REC

APPENDIX M

RESUMES

Mimi Raygorodetsky

Senior Associate
Environmental Engineering

16 years in the industry

Ms. Raygorodetsky sources and directs large, complex environmental remediation and redevelopment projects from the earliest stages of pre-development diligence, through the remediation/construction phase, to long-term operation and monitoring of remedial systems and engineering controls. She has a comprehensive understanding of federal, state and local regulatory programs and she uses this expertise to guide her clients through a preliminary cost benefit analysis to select the right program(s) given the clients' legal obligations, development desires and risk tolerance. She is particularly strong at integrating the requirements of selected programs and client development needs to develop and design targeted and streamlined diligence programs and remediation strategies. Ms. Raygorodetsky is also highly skilled in integrating remediation with construction on large urban waterfront projects, which tend to more complex than landside projects.

Selected Projects

- 25 Kent Avenue, Due Diligence for Purchase of a Brownfields Location, Brooklyn, NY
- Ferry Point Waterfront Park, Redevelopment of a Former Landfill into a Park, Bronx, NY
- Battery Maritime Building (10 South Street), Phase I ESA, New York, NY
- Residential Development at 351-357 Broadway, Phase 1 ESA, New York, NY
- 450 Union Street, Phase I and Phase II Remediation (NYS DEC Brownfield Cleanup Program), New York, NY
- Echo Bay Center, NYS DEC Brownfield Cleanup Program, New York, NY
- 420 Kent Avenue, NYS DEC Brownfield Cleanup Program, Brooklyn, NY
- 416 Kent Avenue, NYS DEC Brownfield Cleanup Program, Brooklyn, NY
- 264 Fifth Avenue, Phase I ESA, New York, NY
- 262 Fifth Avenue, Phase I ESA, New York, NY
- ABC Blocks 25-27 (Mixed-Use Properties), Brownfield Cleanup Program, Long Island City, NY
- Residences at 100 Barrow Street, Phase I ESA, New York, NY
- Residences at 22-12 Jackson Avenue, Due Diligence for Building Sale, Long Island City, NY
- Residences at 2253-2255 Broadway, Phase I and Phase II Services, New York, NY
- Prince Point, Phase I ESA, Staten Island, NY
- 787 Eleventh Avenue (Office Building Renovation), Phase I UST Closure, New York, NY
- 218 Front Street/98 Gold Street, Planning and Brownfield Consulting, Brooklyn, NY

Education

B.A., Biology and Spanish Literature
Colby College

Affiliations

Committee Member – New York Building Congress, Council of Industry Women

Founding Member and Current President – New York City Brownfield Partnership

Committee Member – NYC Office of Environmental Remediation Technical Task Force

- Mark JCH of Bensonhurst, Phase I and HazMat Renovation, Brooklyn, NY
- 39 West 23rd Street, E-Designation Brownfield, New York, NY
- 250 Water Street, Phase I and Phase II Property Transaction, New York, NY
- 27-19 44th Drive, Residential Redevelopment, Long Island City, NY
- 515 West 42nd Street, E-Designation, New York, NY
- 310 Meserole Street, Due Diligence Property Purchase, Brooklyn, NY
- Former Georgetown Heating Plant, HazMat and Phase I ESA, Washington D.C.
- 80-110 Flatbush Avenue, Brooklyn, NY
- 132 East 23rd Street, New York, NY
- 846 Sixth Avenue, New York, NY
- Greenpoint Landing, Remediation/Redevelopment, Brooklyn, NY
- 711 Eleventh Avenue, Due Diligence/Owner's Representative, New York, NY
- Brooklyn Bridge Park, Pier 1, Waste Characterization and Remediation, Brooklyn, NY
- Post-Hurricane Sandy Mold Remediation, Various Private Homes, Far Rockaway, NY
- Brooklyn Bridge Park, One John Street Development, Pre-Construction Due Diligence and Construction Administration, Brooklyn, NY
- 7 West 21st Street, Brownfields Remediation, New York, NY
- 546 West 44th Street, Brownfields Remediation, New York, NY
- Post-Hurricane Sandy Mold Remediation, Various Private Homes, Nassau and Suffolk Counties, Long Island, NY
- 55 West 17th Street, Brownfield Site Support, New York, NY
- Pratt Institute, 550 Myrtle Avenue Renovations, Environmental Remediation, Brooklyn, NY
- 42-02 Crescent Street Redevelopment, Phase I and II Environmental, Long Island City, NY
- IAC Building (555 West 18th Street), New York, NY
- Retirement Communities on100-acre Parcels in ME, NJ, MA, CT, and NJ
- 363-365 Bond Street/400 Carroll Street, Brooklyn, NY
- 160 East 22nd Street, New York, NY
- 110 Third Avenue, New York, NY
- Lycee Francais (East 76th Street & York Avenue), New York, NY
- Winchester Arms Munitions Factory, New Haven, CT

Gregory C. Wyka, PG, LEED AP

Project Geologist
Environmental Engineering

9 years in the industry

Mr. Wyka is a geologist with experience in regulatory government, brownfield development, and environmental liability consulting. His expertise includes site characterization, remedial investigation, waste characterization, conceptual site modeling, remedial design and implementation, construction management, GIS, and sustainability. Mr. Wyka's abilities integrate remediation with property redevelopment and he provides technical, regulatory, logistical, and risk management guidance to clients, including developers, owners, and environmental attorneys. He provides direct assistance for clients on construction and remediation projects in the New York State Inactive Hazardous Waste Disposal Site Program, New York State Spill Response Program, New York State Brownfield Cleanup Program, New York City E-Designation Program and New York City Voluntary Cleanup Program.

Selected Projects

Greenpoint Landing Waterfront Residential Development, Phase I ESAs, remedial investigations, waste characterizations, remedial action work plans, remedial action implementation, construction management, e-designation management and closure, and agency coordination, Brooklyn, NY

Brownfield Cleanup Program, remedial Investigations and agency coordination, ABC site, Long Island City, NY

Brownfield Cleanup Program, remedial investigations and agency coordination, City DPW Yard, New Rochelle, NY

160 Leroy Street, Phase I ESA, remedial investigations, waste characterizations, remedial action work plans, remedial action implementation, construction management, e-designation management, and agency/client coordination, New York, NY

2409 Jerome Avenue, phase I ESA, phase II ESI, remedial investigation, open spill management, and agency/client coordination, Bronx, NY

685 First Avenue, New York, NY – Waste characterization, construction management, and agency coordination, Bronx, NY

60 West Street, remedial investigation, waste characterization, remedial action work plan, and e-designation management, Brooklyn, NY

27-19 44th Drive, construction management and agency coordination, Long Island City, NY

82 King Street, e-designation management, New York, NY

515 West 42nd Street, e-designation management, New York, NY

421 Kent Avenue, remedial investigations, waste characterizations, remedial action work plans, remedial action implementation, construction management, e-designation management, and agency/client coordination, Brooklyn, NY

Education

B.A., Geology, Chemistry and Environmental Studies
Bowdoin College

Professional Registrations

Professional Geologist (PG) in NY

LEED AP Neighborhood Development

40 Hour OSHA HAZWOPER

10 Hour OSHA Construction Safety

8 Hour OSHA Site Supervisor

CPR and First Aid Certified

Affiliations

New York State Council of Professional Geologists (NYSCPG)

Urban Green Council

New York City Brownfield Partnership

LANGAN

Brooklyn Bridge Park, Pierhouse, construction management and agency/client coordination, Brooklyn, NY
550 Myrtle Avenue, construction management, e-designation management and closure, Brooklyn, NY
310 Meserole Street, Phase I ESA, Brooklyn, NY
13-17 Laight Street, Phase I ESA, New York, NY
460 Mother Gaston Boulevard, Phase I ESA, Brooklyn, NY
25 Kent Avenue, Phase I ESA, Brooklyn, NY
1110 Oak Point Avenue, Phase I ESA, Bronx, NY
859-863 Lexington Avenue, Phase I ESA, New York, NY
49 East 21st Street, Phase I ESA, New York, NY
1552-1560 Broadway, Phase I ESA, New York, NY
287-291 East Houston Street, Phase I ESA, New York, NY
205 Water Street, construction oversight and management, tank closure, e-designation management and closure, Brooklyn, NY
29-01 Borden Avenue, remedial investigation and petroleum spill closure, Long Island City, NY
29-10 Hunters Point Avenue, remedial investigation and tank closure, Long Island City, NY
30-27 Greenpoint Avenue, remedial investigation and petroleum spill closure, Long Island City, NY –
55 Water Street, emergency petroleum spill closure (Tropical Storm Sandy), New York, NY
489 Great Neck Road, remedial investigation and remedial design, Great Neck, NY
505 West 27th Street, remedial investigation and e-designation management, New York, NY
144 East 201st Street, Phase I ESA, remedial investigation, construction oversight, and e-designation management, Bronx, NY
Big River Study Area (Superfund), remedial investigation, Old Lead Belt, Park Hills and Desloge, MO
Berry's Creek Study Area (Superfund Site), remedial investigation, Bergen County, NJ
Everglades Restoration Project, remedial investigation, Clewiston, FL
Marble River Wind Farm, wetland delineation, Ellenburg, NY

Shana Holberton

Senior Staff Scientist
Environmental Engineering

7 years in the industry

Ms. Holberton is an environmental scientist with a diverse background which includes experience both managing and regulating environmental projects located in the New York Metropolitan and San Francisco Bay areas. As a consultant, she has managed numerous site assessments/ investigations and remedial programs at residential, commercial, and industrial properties. Ms. Holberton has implemented, reviewed, and drafted budgets, proposals, and invoices for Phase I environmental site assessments, Phase II site investigations, vapor intrusion studies, and comprehensive remedial projects. She has provided oversight for site remediation activities that included the design of waste characterization studies to determine appropriate solid waste disposal facilities, the excavation and transport of native and contaminated on-site soil, soil and groundwater treatment, the decommissioning of groundwater monitoring wells, the removal/closure of buried tanks, and the installation of engineering controls. Ms. Holberton has prepared detailed reports for both private clients and government agencies and provided guidance to clients on environmental issues and possible resolutions based on careful consideration of investigation results, applicable cleanup criteria, and proposed development plans. She has also served as the lead on business development programs including RFP bid submissions.

As a regulator for the New York City Mayor's Office of Environmental Remediation (OER), Ms. Holberton managed over 100 New York City development projects simultaneously. As OER's Chief of Contracts she also managed the selection of on-call contractors, the issuance of RFPs, and the review of bid submissions and technical documents. In addition, she served as OER's Chief of Hazardous Waste Management, overseeing the office's hazardous waste fee waiver program through ongoing coordination with the NYSDEC. While at OER, Ms. Holberton worked directly with OER's director to develop and advance initiatives which supported the mayor's goals, to include programs which supported affordable housing development as well as the design and management of a pilot program to bring clean soil to community gardens from sites remediated under OER's oversight.

Selected Projects

OER/GreenThumb/Brooklyn College Community Garden Pilot Program, Clean Soil Study for Community Gardens, Brooklyn, NY

Domino Sugar Factory Development (Hazardous Materials RIWPs, RIRs, and RAWPs; Air Quality and Noise RAPs; remediation oversight; NYCDOT, NYCDCP, NYCDPR, NYCHPD, and NYSDEC coordination), Brooklyn, NY

Hudson Yards Redevelopment, Phase I Eastern Yard (Air Quality and Noise RAPs; remediation oversight), New York, NY

Education

B.A., Environmental Science
Mills College

Professional Registration

29 CFR 1910.120 40-hour HAZWOPER

29 CFR 1910.120 8-hour HAZWOPER Annual Refresher

29 CFR 1926 10-hour Construction Safety and Health

Affiliations

New York City Brownfield Partnership – Committee Member

LANGAN

Seaside Park and Community Arts Center (Hazardous Materials RIWP, RIR, and RAP; remediation oversight), Brooklyn, NY

”Edge” Condominium Tower and Waterfront Esplanade (Hazardous Materials RIWP, RIR, and RAWP; Noise Monitoring and RAP; NYCDOT and NYCDPR coordination; remediation oversight), Brooklyn, NY

Flushing Commons Phase I (Hazardous Materials RIWP, RIR, and RAWP; Air Quality and Noise RAP; remediation oversight), Flushing, NY

843 Lexington Avenue (Hazardous Materials RIWP, RIR, and RAWP; noise monitoring report; NYSDEC interaction), Brooklyn, NY

52-01 Queens Boulevard (Hazardous Materials RIR and RAWP; performed remedial oversight), Sunnyside, NY

Confidential Proposed NYCSCA Pre-K Development Site (Excavation Materials Management Plan, Health and Safety Plan, and waste characterization sampling), Brooklyn, NY

60-01 Northern Boulevard (NYSDEC-approved investigative work plan, interim remedial work plan), Woodside, NY

Confidential Development Site (Phase I ESA, Phase II ESI, and underground storage tank removal), Brooklyn, NY

Confidential Site (Phase I ESA and vapor intrusion study), Brooklyn, NY